	A	B	C	D	E	F	G	H	I	J	K	L	M	N	O
1	County Name	Agency Code	Agency Name	Lease Code	Building Address	City	Zip	Start Date	End Date	Monthly Rent	Annual Rent	Square Foot Rate	Area Negotiated	Contract Type	Lease Use
2	Alcona	231	STATE	4857-1987-61	116 First Street	HARRISVILLE	48740	08/01/1987	10/31/1997	0.00	7,020.00	8.26	850.00	LEASE	OFFICE BUILDING
3	Alcona	231	STATE	4857-1996-1456	116 First Street	HARRISVILLE	48740	10/15/1997	10/14/2007	0.00	9,480.00	8.75	1,083.00	LEASE	OFFICE BUILDING

	P	Q	R	S	T	U	V	W
1	Lease Status	Ls Op Cancellation	Ls Op Option To Buy	Ls Op Renewal	Lease Resp Type	Public Utilities	Janitor	Grounds
2	TERMINATED	60 Days; Standard Cancellation /			HVAC / ELECTRICITY / WATER / JANITORIAL / INT/EXT MAINT / LANDSCAPING / SNOW REMOVAL / PARKING / FLUORESCENT / RUBBISH REMOVAL / N/A /	0.00	0.00	0.00
3	TERMINATED	Standard; 90 Days / Standard; 90 Days / Standard; 90 Days / Standard; 90 Days /			HVAC / HVAC / HVAC / HVAC / ELECTRICITY / ELECTRICITY / ELECTRICITY / ELECTRICITY / WATER / WATER / WATER / WATER / JANITORIAL / JANITORIAL / JANITORIAL / JANITORIAL / INT/EXT MAINT / INT/EXT MAINT / INT/EXT MAINT / INT/EXT MAINT / LANDSCAPING / LANDSCAPING / LANDSCAPING / LANDSCAPING / SNOW REMOVAL / SNOW REMOVAL / SNOW REMOVAL / SNOW REMOVAL / PARKING / PARKING / PARKING / PARKING / FLUORESCENT /	0.00	0.00	0.00

	X	Y	Z	AA	AB	AC	AD	AE	AF	AG	AH	AI	AJ	AK	AL
1	Other	Security	Rent Adjust	Total Additional Expenses	Total Add'l Expenses SFR	Renovation	Expenses	Expenses FY	Lessor	Address	City	State	Zip	Property Analyst	Replaces Lease No.
2	0.00	0.00	0.00	7,020.00	8.26	0.00	N/A		NORMAN AND GENELLE M BERRY	912 NEIL ARMSTRONG DRIVE	WAPAKONETA	OH	45895		0
3	0.00	0.00	0.00	9,480.00	8.75	0.00	N/A		NORMAN AND GENELLE M BERRY	912 NEIL ARMSTRONG DRIVE	WAPAKONETA	OH	45895	E11	0

	AM	AN	AO	AP	AQ	AR	AS	AT	AU	AV	AW	AX	AY	AZ
1	Lease Type	Landlord/Tenant	Space Use	Occupancy-Lease	Space Owned?	# Parking Spaces	Type Of Parking	Parking Facility	Emer Serv Call Date	Insurance Req'd?	Insurance Expiration Date	Last Fire Inspection	Barrier Free?	Barrier Free Date
2	N/A	LESSEE	N/A	2	0	10	Reserved	Lot	6/1/1992 12:00:00 AM	YES	2/1/1997 12:00:00 AM	6/19/1992 12:00:00 AM	YES	11/15/1987 12:00:00 AM
3	NET	LESSEE	OFFICE	2	0	18	Common	Lot	11/10/2004 12:00:00 AM	YES	2/1/2008 12:00:00 AM	6/19/1992 12:00:00 AM	YES	10/10/1997 12:00:00 AM

	BA	BB	BC	BD	BE	BF	BG	BH	BI	BJ	BK	BL	BM
1	Ad Bd Approval Date	Ad Bd Item Nbr	Market Value	Date Of Appraisal	Bldg Code	Bldg Name	Bldg Area, Manual Input	Percentage Of Bldg	Floor(s) Desc	Prop Code	Lease Sq Ft Rate	Monthly Portion Oper Costs	Monthly Portion Rent Costs
2				12/31/1996 12:00:00 AM	2902		1,700.00	59.00		1340	8.26	71.60	513.40
3	9/2/1997 12:00:00 AM	21		12/31/1996 12:00:00 AM	2902		1,700.00	70.00		1340	8.75	316.87	473.13

	BN	BO	BP	BQ	BR	BS	BT	BU	BV
1	Adjustment 1	Adjustment 1 Due Date	Adjustment 2	Adjustment 2 Due Date	Comments	Cost Category	Amt-Expense	Amt-Income	Yearly Factor
2	T	3/1/1997 12:00:00 AM	N/A		renewal lease finalized	RENT - BASE RENT	585.00	0.00	1.00
3	T	6/15/2007 12:00:00 AM	N/A			RENT - BASE RENT	790.00	0.00	1.00

	BW	BX	BY
	Recur Start Date	Recur End Date	Period
1			
2	8/1/1987 12:00:00 AM	10/31/1997 12:00:00 AM	MONTH
3	10/15/1997 12:00:00 AM	10/14/2002 12:00:00 AM	MONTH

	A	B	C	D	E	F	G	H	I	J	K	L	M	N	O
4	Alcona	231	STATE	4857-2007-0029	116 First Street	HARRISVILLE	48740	10/15/2007	08/01/2008	0.00	12,893.16	11.91	1,083.00	LEASE	OFFICE BUILDING
5	Alcona	231	STATE	7483-2010-0370	205 N. State St.	HARRISVILLE	48740	06/01/2010	05/31/2020	1,227.00	14,724.00	13.23	1,113.00	LEASE	
6	Alcona	431	HUMAN SERVICES	7483-1990-1162	205 N STATE	HARRISVILLE	48740	01/01/1990	12/31/1998	0.00	30,474.48	7.47	4,080.00	LEASE	OFFICE BUILDING

	P	Q	R	S	T	U	V	W
4	TERMINATED	standard 90 day notice / standard 90 day notice /			ELECTRICITY / ELECTRICITY / GAS / GAS / WATER / WATER / JANITORIAL / JANITORIAL / RUBBISH REMOVAL / RUBBISH REMOVAL / HVAC / HVAC / INT/EXT MAINT / INT/EXT MAINT / LANDSCAPING / LANDSCAPING / SNOW REMOVAL / SNOW REMOVAL / FLUORESCENT / FLUORESCENT / RUBBISH REMOVAL / RUBBISH REMOVAL / PARKING / PARKING / PEST CONTROL / PEST CONTROL /	0.00	0.00	0.00
5	RENT AUTHORIZED	Standard; 120 day /			GROSS (FULL SERVICE) /	0.00	0.00	0.00
6	TERMINATED	60 Days; Legislative Restrictive /			HVAC / ELECTRICITY / WATER / JANITORIAL / INT/EXT MAINT / LANDSCAPING / SNOW REMOVAL / PARKING / FLUORESCENT / RUBBISH REMOVAL / PEST CONTROL /	0.00	0.00	0.00

	X	Y	Z	AA	AB	AC	AD	AE	AF	AG	AH	AI	AJ	AK	AL
4	0.00	0.00	0.00	12,893.16	11.91	0.00	N/A		NORMAN AND GENELLE M BERRY	912 NEIL ARMSTRONG DRIVE	WAPAKONETA	OH	45895	E11	
5	0.00	0.00	0.00	14,724.00	13.23	0.00	Actual	2013	Bruce and Julie Dietz	105 Glenridge	ALPENA	MI	49707	E97	7483-1996-1435
6	0.00	0.00	0.00	30,474.48	7.47	0.00	N/A		Werth Builders	422 W. BALDWIN	ALPENA	MI	49707	E21	0

	AM	AN	AO	AP	AQ	AR	AS	AT	AU	AV	AW	AX	AY	AZ
4	NET	LESSEE	OFFICE	2	0	18	Common	Lot	4/28/2008 12:00:00 AM	YES	2/1/2009 12:00:00 AM	2/26/2008 12:00:00 AM	YES	10/10/1997 12:00:00 AM
5	GROSS	LESSEE	OFFICE	1	0	30	Common	Lot	12/27/2010 12:00:00 AM	YES	6/11/2013 12:00:00 AM	12/11/1991 12:00:00 AM	YES	
6	N/A	LESSEE	N/A	16	0	0	Common	Lot	5/3/1990 12:00:00 AM	YES	2/15/2003 12:00:00 AM	12/11/1991 12:00:00 AM	YES	2/7/1990 12:00:00 AM

	BA	BB	BC	BD	BE	BF	BG	BH	BI	BJ	BK	BL	BM
4	10/16/2007 12:00:00 AM	12		12/31/1996 12:00:00 AM	2902		1,700.00	63.71	1st	1340	11.91	284.43	790.00
5	8/3/2010 12:00:00 AM	12			7051		4,080.00	0.27	1sr Floor	4689	13.23	368.00	859.00
6				1/1/1988 12:00:00 AM	2501	205 N STATE	4,080.00	100.00		1882	7.47	1,323.85	1,215.69

	BN	BO	BP	BQ	BR	BS	BT	BU	BV
4	N/A		N/A		Cancellation of lease effective 8/01/2008. 12-18-07: Rent authorized, but DOS to withhold rent pending submission of Fire Insp -- lessor is having quite a time finding someone to do this.	RENT - BASE RENT	1,074.43	0.00	1.00
5	N/A		N/A			RENT - BASE RENT	1,227.00	0.00	1.00
6	O	4/1/1999 12:00:00 AM	T		change of building code for next lease	RENT - BASE RENT	2,539.54	0.00	1.00

	BW	BX	BY
4	10/15/2007 12:00:00 AM	10/31/2012 12:00:00 AM	MONTH
5	6/1/2010 12:00:00 AM	5/31/2020 12:00:00 AM	MONTH
6	1/1/1990 12:00:00 AM	12/31/1998 12:00:00 AM	MONTH

	A	B	C	D	E	F	G	H	I	J	K	L	M	N	O
7	Alcona	431	HUMAN SERVICES	7483-1996-1435	205 N. State St.	HARRISVILLE	48740	01/01/1999	12/31/2013	0.00	43,003.20	14.68	4,080.00	LEASE	
8	Alcona	751	NATURAL RESOURCES	10951-2002-2027	5055 N Barlow Road	BLACK RIVER	48721	01/01/2002	06/04/2007	0.00	10,438.80	2.75	3,796.00	LEASE	WAREHOUSE
9	Alcona	999	PRIVATE TENANTS	11468-2009-0476	205 N. State St.	HARRISVILLE	48740			0.00	45,801.60	14.68	260.00	SUBLEASE	

	P	Q	R	S	T	U	V	W
7	TERMINATED	Standard 120 Days / Standard 120 Days / Standard 120 Days / Standard 120 Days /			ALARM SYSTEM MONITORING / ALARM SYSTEM MONITORING / ALARM SYSTEM MONITORING / ALARM SYSTEM MONITORING / TELECOMMUNICATIONS / TELECOMMUNICATIONS / TELECOMMUNICATIONS / TELECOMMUNICATIONS / GROSS (FULL SERVICE) / GROSS (FULL SERVICE) / GROSS (FULL SERVICE) / GROSS (FULL SERVICE) /	0.00	0.00	0.00
8	TERMINATED	Standard; 60 day / Standard; 60 day / Standard; 60 day /			ELECTRICITY / ELECTRICITY / ELECTRICITY / WATER / WATER / WATER / GAS / GAS / GAS / EXT MAINTENANCE / EXT MAINTENANCE / EXT MAINTENANCE / JANITORIAL / JANITORIAL / JANITORIAL / FLUORESCENT / FLUORESCENT / FLUORESCENT / SNOW REMOVAL / SNOW REMOVAL / SNOW REMOVAL / RUBBISH REMOVAL / RUBBISH REMOVAL / RUBBISH REMOVAL / SECURITY / SECURITY / SECURITY / PEST CONTROL / PEST CONTROL / PEST CONTROL / LANDSCAPING / LANDSCAPING / LANDSCAPING /	0.00	0.00	0.00
9	TERMINATED	/				0.00	0.00	0.00

	X	Y	Z	AA	AB	AC	AD	AE	AF	AG	AH	AI	AJ	AK	AL
7	0.00	0.00	0.00	43,003.20	10.54	0.00	N/A		Werth Builders	422 W. BALDWIN	ALPENA	MI	49707	E11	7483-1990-1162
8	0.00	0.00	0.00	10,438.80	2.75	0.00	N/A		GARY COLLINS	210 LOCHA POKA DRIVE	MARYVILLE	TN	37803	E11	
9	0.00	0.00	0.00	45,801.60	176.16	0.00	N/A		Department of Human Services					UNKNOWN	

	AM	AN	AO	AP	AQ	AR	AS	AT	AU	AV	AW	AX	AY	AZ
7	GROSS	LESSEE	OFFICE	13	0	30	Common	Lot	3/18/2010 12:00:00 AM	YES	10/26/2010 12:00:00 AM	12/11/1991 12:00:00 AM	YES	2/7/1990 12:00:00 AM
8	NET	LESSEE	COMMERCIAL	0	0	0	Not Applicable	Not Applicable	10/28/2005 12:00:00 AM	YES	9/1/2006 12:00:00 AM		N/A	
9	GROSS	LESSOR	OFFICE	2	0	2	Common	Lot		YES			N/A	

	BA	BB	BC	BD	BE	BF	BG	BH	BI	BJ	BK	BL	BM
7	12/16/1997 12:00:00 AM	9			7051		4,080.00	100.00	1st	4689	14.68	2,321.78	2,669.42
8	12/4/2001 12:00:00 AM	7			3297		3,796.00	100.00		4685	2.75	0.00	869.90
9					7051		4,080.00	16.00	First Floor	4689	14.68	0.00	0.00

	BN	BO	BP	BQ	BR	BS	BT	BU	BV
7	T	6/15/2005 12:00:00 AM	O	6/15/2005 12:00:00 AM	CCO#1 for $12,117 DA 04/04/08. CCO: $7,599.approved 05/31/96. CCO: $25,690 approved 05/31/96. CCO: $13,900 approved 05/31/96.	RENT - BASE RENT	3,583.60	0.00	0.00
8	T	6/15/2003 12:00:00 AM	N/A		1-9-2006 Extension letter acknowledged and returned from Lessor. 12-22-2005 Six month lease extension prepared which will extend the lease until June 30, 2006. Staubach working on lease renewal. Letter authorizing rent for 1/1/02 sent to the Lessor on December 10, 2001. ALCONA COUNTY (01)	RENT - BASE RENT	869.90	0.00	1.00
9	N/A		N/A			RENT - SUBLEASE INCOME	0.00	3,816.80	1.00

	BW	BX	BY
7	1/1/1999 12:00:00 AM	12/31/2003 12:00:00 AM	MONTH
8	1/1/2002 12:00:00 AM	4/30/2003 12:00:00 AM	MONTH
9	1/4/2010 12:00:00 AM		MONTH

	A	B	C	D	E	F	G	H	I	J	K	L	M	N	O
10	Alger	231	STATE	2486-1984-9	418 Mill St.	MUNISING	49862	08/01/1990	07/31/1995	0.00	3,900.00	6.50	600.00	LEASE	OFFICE BUILDING
11	Alger	231	STATE	2486-1994-1235	418 Mill St.	MUNISING	49862	08/01/1995	07/31/2005	0.00	5,364.00	8.94	600.00	LEASE	OFFICE BUILDING
12	Alger	231	STATE	2486-2004-1198	418 Mill St.	MUNISING	49862	08/01/1995	07/13/2015	0.00	5,364.00	10.90	600.00	LEASE	OFFICE BUILDING
13	Alger	431	HUMAN SERVICES	10374-1996-1084	103 Court St.	MUNISING	49862	03/04/1996	09/03/1996	0.00	2,400.00	12.12	198.00	RA	OFFICE BUILDING

	P	Q	R	S	T	U	V	W
10	TERMINATED	30 Days; Standard Cancellation /			HVAC / ELECTRICITY / WATER / JANITORIAL / INT/EXT MAINT / LANDSCAPING / SNOW REMOVAL / PARKING / FLUORESCENT / RUBBISH REMOVAL / N/A / PEST CONTROL /	0.00	0.00	0.00
11	TERMINATED	Standard 30 day /			HVAC / ELECTRICITY / WATER / JANITORIAL / INT/EXT MAINT / LANDSCAPING / SNOW REMOVAL / PARKING / FLUORESCENT / RUBBISH REMOVAL / GAS / PEST CONTROL /	0.00	0.00	0.00
12	RENT AUTHORIZED	Standard; 30 day / Standard; 30 day / Standard; 30 day /			GROSS (FULL SERVICE) / GROSS (FULL SERVICE) / GROSS (FULL SERVICE) /	0.00	0.00	0.00
13	TERMINATED	30 Days; Standard Cancellation /			HVAC / ELECTRICITY / WATER / JANITORIAL / INT/EXT MAINT / LANDSCAPING / SNOW REMOVAL / PARKING / FLUORESCENT / RUBBISH REMOVAL / N/A /	0.00	0.00	0.00

	X	Y	Z	AA	AB	AC	AD	AE	AF	AG	AH	AI	AJ	AK	AL
10	0.00	0.00	0.00	3,900.00	6.50	0.00	N/A		MICHAEL & DONNA KOLBUS	442 MILL ST.	MUNISING	MI	49862		0
11	0.00	0.00	0.00	5,364.00	8.94	0.00	N/A		Michael J Kolbus	418 Mill Street	MUNISING	MI	49862	E37	0
12	0.00	0.00	0.00	5,364.00	8.94	0.00	Actual	2013	Michael J Kolbus	418 Mill Street	MUNISING	MI	49862	E97	
13	0.00	0.00	0.00	2,400.00	12.12	0.00	N/A		Alger County	P O Box 538	MUNISING	MI	49862	E37	0

	AM	AN	AO	AP	AQ	AR	AS	AT	AU	AV	AW	AX	AY	AZ
10	N/A	LESSEE	N/A	1	0	20	Common	Lot	6/15/1990 12:00:00 AM	YES	8/19/1995 12:00:00 AM	10/17/1990 12:00:00 AM	YES	4/11/1989 12:00:00 AM
11	GROSS	LESSEE	OFFICE	1	0	20	Common	Lot	10/20/2004 12:00:00 AM	YES	8/19/2005 12:00:00 AM	12/21/2004 12:00:00 AM	YES	6/29/2000 12:00:00 AM
12	GROSS	LESSEE	OFFICE	1	0	20	Common	Lot	12/23/2013 12:00:00 AM	YES	8/19/2014 12:00:00 AM	12/21/2004 12:00:00 AM	YES	6/29/2000 12:00:00 AM
13	N/A	LESSEE	N/A	1	0	3	Common	Lot		YES			YES	7/19/1996 12:00:00 AM

	BA	BB	BC	BD	BE	BF	BG	BH	BI	BJ	BK	BL	BM
10					1890		3,600.00	0.00		2730	6.50	0.00	0.00
11	4/18/1995 12:00:00 AM	24			1890		3,600.00	16.00		2730	8.94	178.80	268.20
12	1/18/2005 12:00:00 AM	8			1890		3,600.00	16.00	1st Munising	2730	10.90	376.00	169.00
13					3038		21,259.00	0.00		1160	12.12	0.00	0.00

	BN	BO	BP	BQ	BR	BS	BT	BU	BV
10	N		N/A		Renewal written	RENT - BASE RENT	325.00	0.00	1.00
11	N/A		N/A			RENT - BASE RENT	447.00	0.00	1.00
12	N/A		N/A		Opt 2.5 exercised per letter dated 5-18-09 at dept request; Addendum #2 to extend term five years and add 5 yr option	RENT - BASE RENT	447.00	0.00	1.00
13	N/A		N/A		Agreement finalized	RENT - BASE RENT	200.00	0.00	1.00

	BW	BX	BY
10	8/1/1990 12:00:00 AM	7/31/1995 12:00:00 AM	MONTH
11	8/1/1995 12:00:00 AM	7/31/2005 12:00:00 AM	MONTH
12	8/1/1995 12:00:00 AM	7/31/2005 12:00:00 AM	MONTH
13	3/4/1996 12:00:00 AM	9/3/1996 12:00:00 AM	MONTH

	A	B	C	D	E	F	G	H	I	J	K	L	M	N	O
14	Alger	431	HUMAN SERVICES	10374-1996-1325	103 Court St.	MUNISING	49862	09/03/1996	02/28/1997	0.00	2,400.00	12.12	198.00	RA	OFFICE BUILDING
15	Alger	431	HUMAN SERVICES	10374-1997-1023	103 Court St.	MUNISING	49862	03/01/1997	02/28/1998	0.00	4,096.56	12.12	338.00	LEASE	OFFICE BUILDING
16	Alger	431	HUMAN SERVICES	10580-1997-1330	9526 PROSPECT	WETMORE	49895	09/01/1998	08/31/1999	0.00	33,120.00	11.50	2,880.00	RA	OFFICE BUILDING
17	Alger	431	HUMAN SERVICES	10580-1999-1375	9526 PROSPECT	WETMORE	49895	09/01/1999	11/15/1999	0.00	33,120.00	11.50	2,880.00	RA	OFFICE BUILDING

	P	Q	R	S	T	U	V	W
14	TERMINATED	30 Days; Standard Cancellation /			HVAC / ELECTRICITY / WATER / JANITORIAL / INT/EXT MAINT / LANDSCAPING / SNOW REMOVAL / PARKING / FLUORESCENT / RUBBISH REMOVAL / N/A /	0.00	0.00	0.00
15	TERMINATED	30 Days; Standard Cancellation /			HVAC / ELECTRICITY / WATER / JANITORIAL / INT/EXT MAINT / LANDSCAPING / SNOW REMOVAL / PARKING / FLUORESCENT / RUBBISH REMOVAL / N/A /	0.00	0.00	0.00
16	TERMINATED	30 Days; Standard Cancellation /			HVAC / ELECTRICITY / WATER / JANITORIAL / INT/EXT MAINT / LANDSCAPING / SNOW REMOVAL / PARKING / FLUORESCENT / RUBBISH REMOVAL / N/A /	0.00	0.00	0.00
17	TERMINATED	30 Days; Standard Cancellation /			HVAC / ELECTRICITY / WATER / JANITORIAL / INT/EXT MAINT / LANDSCAPING / SNOW REMOVAL / PARKING / FLUORESCENT / RUBBISH REMOVAL / N/A /	0.00	0.00	0.00

	X	Y	Z	AA	AB	AC	AD	AE	AF	AG	AH	AI	AJ	AK	AL
14	0.00	0.00	0.00	2,400.00	12.12	0.00	N/A		Alger County	P O Box 538	MUNISING	MI	49862	E21	0
15	0.00	0.00	0.00	4,096.56	12.12	0.00	N/A		Alger County	P O Box 538	MUNISING	MI	49862	E37	0
16	0.00	0.00	0.00	33,120.00	11.50	0.00	N/A		LMAS DISTRICT HEALTH DEPT.	COUNTY ROAD 428	NEWBERRY	MI	49868	E37	0
17	0.00	0.00	0.00	33,120.00	11.50	0.00	N/A		LMAS DISTRICT HEALTH DEPT.	COUNTY ROAD 428	NEWBERRY	MI	49868	E37	0

	AM	AN	AO	AP	AQ	AR	AS	AT	AU	AV	AW	AX	AY	AZ
14	N/A	LESSEE	N/A	1	0	3	Common	Lot	7/26/1996 12:00:00 AM	YES	1/31/1997 12:00:00 AM	2/7/1997 12:00:00 AM	YES	7/26/1996 12:00:00 AM
15	N/A	LESSEE	N/A	1	0	3	Common	Lot	7/26/1996 12:00:00 AM	YES	1/31/1997 12:00:00 AM	2/7/1997 12:00:00 AM	YES	7/26/1996 12:00:00 AM
16	N/A	LESSEE	N/A	26	0	30	Common	Lot	8/10/1998 12:00:00 AM	YES		10/14/1998 12:00:00 AM	NO	
17	N/A	LESSEE	N/A	0	0	30	Common	Lot	9/21/1999 12:00:00 AM	YES		10/14/1998 12:00:00 AM	NO	

	BA	BB	BC	BD	BE	BF	BG	BH	BI	BJ	BK	BL	BM
14					3038		21,259.00	0.00		1160	12.12	0.00	0.00
15					3038		21,259.00	0.00		1160	12.12	0.00	0.00
16				2/9/1995 12:00:00 AM	1390	9526 PROSPECT	13,200.00	22.00		3375	11.50	1,992.00	768.00
17				2/9/1995 12:00:00 AM	1390	9526 PROSPECT	13,200.00	22.00		3375	11.50	1,992.00	768.00

	BN	BO	BP	BQ	BR	BS	BT	BU	BV
14	N/A		N/A		Agreement finalized	RENT - BASE RENT	200.00	0.00	1.00
15	N/A		N/A		FIA did not wish to renew,	RENT - BASE RENT	341.38	0.00	1.00
16	N/A		N/A		agreement finalized	RENT - BASE RENT	2,760.00	0.00	1.00
17	N/A		N/A		Letter to LAN	RENT - BASE RENT	2,760.00	0.00	1.00

	BW	BX	BY
14	9/3/1996 12:00:00 AM	2/28/1997 12:00:00 AM	MONTH
15	3/1/1997 12:00:00 AM	2/28/1998 12:00:00 AM	MONTH
16	9/1/1998 12:00:00 AM	8/31/1999 12:00:00 AM	MONTH
17	9/1/1999 12:00:00 AM	11/15/1999 12:00:00 AM	MONTH

	A	B	C	D	E	F	G	H	I	J	K	L	M	N	O
18	Alger	431	HUMAN SERVICES	10597-1998-1146	103 Court St.	MUNISING	49862	03/01/1998	02/28/1999	0.00	4,096.56	12.12	338.00	RA	OFFICE BUILDING
19	Alger	431	HUMAN SERVICES	2719-1997-1020	103 Court St.	MUNISING	49862	11/05/1999	11/04/2024	8,607.06	103,284.72	18.59	5,556.00	LEASE	OFFICE BUILDING
20	Alger	591	TRANSPORT ATION	7345-1989-366	100 W Munising	MUNISING	49862	08/01/1990	07/31/1991	0.00	903.00	3.37	268.00	LEASE	OFFICE BUILDING
21	Alger	631	CONSUMER & INDUST. SERVIC	1154-1986-7	129 E SUPERIOR	MUNISING	49862	01/01/1986	12/31/1990	0.00	3,600.00	2.40	1,500.00	LEASE	RETAIL

	P	Q	R	S	T	U	V	W
18	TERMINATED	30 Days; Standard Cancellation /			HVAC / ELECTRICITY / WATER / JANITORIAL / INT/EXT MAINT / LANDSCAPING / SNOW REMOVAL / PARKING / FLUORESCENT / RUBBISH REMOVAL / N/A /	0.00	0.00	0.00
19	RENT AUTHORIZED	Executive Old; 60 day / Executive Old; 60 day /		5 year; 30 day / 5 year; 30 day /	JANITORIAL / JANITORIAL / OTHER / OTHER / ADJUST-OPERATING EXP / ADJUST-OPERATING EXP / ADJUST-INSURANCE / ADJUST-INSURANCE /	0.00	6,798.57	0.00
20	TERMINATED	30 Days /			HVAC / ELECTRICITY / WATER / JANITORIAL / INT/EXT MAINT / LANDSCAPING / SNOW REMOVAL / PARKING / FLUORESCENT / RUBBISH REMOVAL / N/A /	0.00	0.00	0.00
21	TERMINATED	30 Days /			HVAC / ELECTRICITY / WATER / JANITORIAL / INT/EXT MAINT / LANDSCAPING / SNOW REMOVAL / PARKING / FLUORESCENT / RUBBISH REMOVAL / N/A /	0.00	0.00	0.00

	X	Y	Z	AA	AB	AC	AD	AE	AF	AG	AH	AI	AJ	AK	AL
18	0.00	0.00	0.00	4,096.56	12.12	0.00	N/A		Alger County	P O Box 538	MUNISING	MI	49862	E37	0
19	0.00	0.00	0.00	110,083.29	19.81	0.00	Actual	2013	Alger County	P O Box 538	MUNISING	MI	49862	E100	0
20	0.00	0.00	0.00	903.00	3.37	0.00	N/A		CITY OF MUNISING	100 W MUNISING	MUNISING	MI	49862		0
21	0.00	0.00	0.00	3,600.00	2.40	0.00	N/A		PEOPLES STATE AGENCY	100 SUPERIOR ST	MUNISING	MI	49862		0

	AM	AN	AO	AP	AQ	AR	AS	AT	AU	AV	AW	AX	AY	AZ
18	N/A	LESSEE	N/A	1	0	3	Common	Lot		YES		2/7/1997 12:00:00 AM	NO	
19	NET	LESSEE	OFFICE	26	0	28	Reserved	Lot	8/21/2013 12:00:00 AM	YES	11/4/2024 12:00:00 AM	10/23/2000 12:00:00 AM	YES	11/10/1999 12:00:00 AM
20	N/A	LESSEE	N/A	2	0	0	Common	Lot		YES	7/1/1991 12:00:00 AM	8/24/1989 12:00:00 AM	NO	
21	N/A	LESSEE	N/A	2	0	0	Common	Lot		YES	5/1/1991 12:00:00 AM	4/18/1983 12:00:00 AM	NO	

	BA	BB	BC	BD	BE	BF	BG	BH	BI	BJ	BK	BL	BM
18					3038		21,259.00	0.00		1160	12.12	0.00	0.00
19	9/1/1998 12:00:00 AM	3			3038		21,259.00	26.14	1st Munising	1160	18.59	2,314.62	6,292.44
20					3094	100 W MUNISING	0.00	0.00		1086	3.37	0.00	0.00
21					2813	129 E SUPERIOR	0.00	0.00		1465	2.40	0.00	0.00

	BN	BO	BP	BQ	BR	BS	BT	BU	BV
18	N/A		N/A		rental expired	RENT - BASE RENT	341.38	0.00	1.00
19	O	6/15/2012 12:00:00 AM	N/A		Bond Retirement 11/04/24	RENT - BASE RENT	8,607.06	0.00	1.00
20	N/A		N/A		Dept. no longer need space	RENT - BASE RENT	75.25	0.00	1.00
21	N/A		N/A		moved out	RENT - BASE RENT	300.00	0.00	1.00

	BW	BX	BY
18	3/1/1998 12:00:00 AM	2/28/1999 12:00:00 AM	MONTH
19	11/5/2024 12:00:00 AM	11/4/2029 12:00:00 AM	MONTH
20	8/1/1990 12:00:00 AM	7/31/1991 12:00:00 AM	MONTH
21	1/1/1986 12:00:00 AM	12/31/1990 12:00:00 AM	MONTH

	A	B	C	D	E	F	G	H	I	J	K	L	M	N	O
22	Alger	631	CONSUMER & INDUST. SERVIC	7492-1990-2003	LOT 7	MUNISING	49862	09/01/1990	02/28/1997	0.00	6,000.00	3.46	1,734.00	LEASE	RETAIL
23	Alger	999	PRIVATE TENANTS	10927-2001-1133	E 20640 Adams TRL	BURT TWP	48417	10/01/2000	09/30/2020	0.00	1.00	0.00	16.00	LEASE	OTHER
24	Allegan	231	STATE	10135-1994-1004	430 Western Ave, Ste. C	ALLEGAN	49010	07/01/1994	06/30/2006	0.00	11,880.00	12.00	1,584.00	LEASE	OFFICE BUILDING

	P	Q	R	S	T	U	V	W
22	TERMINATED	30 Days; Standard Cancellation /			HVAC / ELECTRICITY / WATER / JANITORIAL / INT/EXT MAINT / LANDSCAPING / SNOW REMOVAL / PARKING / FLUORESCENT / RUBBISH REMOVAL / N/A /	0.00	0.00	0.00
23	TERMINATED				ELECTRICITY / HVAC / SECURITY /	0.00	0.00	0.00
24	TERMINATED	Standard; 30 day / Standard; 30 day /			HVAC / HVAC / ELECTRICITY / ELECTRICITY / WATER / WATER / JANITORIAL / JANITORIAL / INT/EXT MAINT / INT/EXT MAINT / LANDSCAPING / LANDSCAPING / SNOW REMOVAL / SNOW REMOVAL / PARKING / PARKING / FLUORESCENT / FLUORESCENT / RUBBISH REMOVAL / RUBBISH REMOVAL / GAS / GAS / PEST CONTROL / PEST CONTROL /	0.00	0.00	0.00

	X	Y	Z	AA	AB	AC	AD	AE	AF	AG	AH	AI	AJ	AK	AL
22	0.00	0.00	0.00	6,000.00	3.46	0.00	N/A		WILLIAM M & KATHY J RAMSEY IV	L4L6 NESTOR STREET	MUNISING	MI	49862	E34	1154
23	0.00	0.00	0.00	1.00	0.06	0.00	N/A		DEPARTMENT OF INFORMATION TECHNO					E89	
24	0.00	0.00	0.00	11,880.00	7.50	0.00	N/A		Schulz Properties, LLC	3255 118th Avenue	ALLEGAN	MI	49010	E92	6117

	AM	AN	AO	AP	AQ	AR	AS	AT	AU	AV	AW	AX	AY	AZ
22	N/A	LESSEE	N/A	2	0	24	Common	Lot	1/6/1995 12:00:00 AM	YES	10/15/1997 12:00:00 AM	1/15/1995 12:00:00 AM	YES	10/4/1990 12:00:00 AM
23	GROSS	LESSOR	COMMERCIAL	0	1	0	Common	Lot		NO			N/A	
24	N/A	LESSEE	N/A	4	0	25	Reserved	Lot	8/19/2004 12:00:00 AM	YES	2/21/2006 12:00:00 AM	5/11/2004 12:00:00 AM	YES	

	BA	BB	BC	BD	BE	BF	BG	BH	BI	BJ	BK	BL	BM
22				1/1/1990 12:00:00 AM	3193	MUNISING INDUSTRIAL PARK	3,904.00	44.40		3667	3.46	0.00	0.00
23			0.00		3264	ADAMS SITE	0.00	0.00	1	4457	0.00	0.00	0.00
24				1/1/1998 12:00:00 AM	1861	430 WESTERN AVE, SUITE C	5,684.00	100.00	Ground Floor	2760	12.00	584.00	1,000.00

	BN	BO	BP	BQ	BR	BS	BT	BU	BV
22	N/A		N/A		EXERCISED CANCELLATION CLAUSE	RENT - BASE RENT	500.00	0.00	1.00
23	N/A		N/A		Agreement renews annually at Lessee's perogative. Rent authorized by letter to lessee dated 3/23/01 9/29/2005 annual lease payment of $1.00 received, forwarded to DIT for processing by Mistyna 9/29/05 10/12/06 annual lease payment of $1.00 received, forwarded to DIT for processing by Mistyna 10/13/06 10/1/07 annual lease payment of $1.00 received, forwarded to DIT for processing by Mistyna 10/11/07	RENT - LEASE INCOME	0.00	1.00	1.00
24	T	6/15/2003 12:00:00 AM	N/A		11-15-2005 Extension letter to the Lessor to continue holding over until June 30, 2006, under the same terms and conditions. Staubach still in negotiations. 2-26-2005 Holdover letter to the Lessor to continue holding over until 12-31-2005, under the same terms and conditions of the previous holdover, $1,584.00 per month; $19,008.00 per annum. Negotiations between the Lessor and Staubach have not been completed to date and the holdover extension will allow for that completion. 6-15-2004 Holdover letter to the Lessor to extend the lease for a two month period, under the same terms and conditions. This will hopefully allow time enough for Staubach to complete negotiations with the proposed new owner. Otherwise another holdover, will be necessary. Present owner agreed to a two month extension. Another Holdover letter, this time to the new owners of the lease space, Schulz Properties, LLC, provided to Cindy Collins on 9-2-2004 for further processing. Document signed both Lessor and Lessee extending the Lease for an unknown period of time at the rental rate of $1,584.00 per month. Staubach has been attempting to negotiate a renewal, and as this date, 10-13-2004, not certain what has happened, as they were to meet face to face with the new Lessors.	RENT - BASE RENT	990.00	0.00	1.00

	BW	BX	BY
22	9/1/1990 12:00:00 AM	2/28/1997 12:00:00 AM	MONTH
23	10/1/2000 12:00:00 AM	9/30/2020 12:00:00 AM	YEAR
24	7/1/1994 12:00:00 AM	6/30/1999 12:00:00 AM	MONTH

	A	B	C	D	E	F	G	H	I	J	K	L	M	N	O
25	Allegan	231	STATE	10135-2004-1067	430 Western Ave, Ste. C	ALLEGAN	49010	07/01/2006	06/30/2016	0.00	19,752.48	12.47	1,584.00	LEASE	OFFICE BUILDING
26	Allegan	231	STATE	6117-1988-136	200 Trowbridge	ALLEGAN	49010	04/01/1988	06/30/1994	0.00	8,400.00	6.66	1,262.00	LEASE	OFFICE BUILDING
27	Allegan	431	HUMAN SERVICES	11026-2003-1031	3255 122nd Ave.	ALLEGAN	49010	09/01/2003	08/31/2023	32,856.92	394,283.04	20.36	19,362.00	SUBLEASE	OFFICE BUILDING
28	Allegan	431	HUMAN SERVICES	2600-1986-30	2233 33RD ST	ALLEGAN	49010	01/01/1986	03/31/1996	0.00	109,371.48	6.81	16,060.00	LEASE	OFFICE BUILDING
29	Allegan	431	HUMAN SERVICES	2600-1994-1114	2233 33RD ST	ALLEGAN	49010	04/01/1999	03/31/2000	0.00	210,064.80	13.08	16,060.00	RA	OFFICE BUILDING

	P	Q	R	S	T	U	V	W
25	RENT AUTHORIZED	Standard; 90 day / Standard; 90 day /			PUBLIC UTILITIES / PUBLIC UTILITIES / JANITORIAL / JANITORIAL / DUMPSTER SERVICE / DUMPSTER SERVICE / PEST CONTROL / PEST CONTROL /	4,673.65	3,736.00	0.00
26	TERMINATED	60 Days; Legislative Restrictive /			HVAC / ELECTRICITY / WATER / JANITORIAL / INT/EXT MAINT / LANDSCAPING / SNOW REMOVAL / PARKING / FLUORESCENT / RUBBISH REMOVAL / N/A /	0.00	0.00	0.00
27	RENT AUTHORIZED	Legislative Restrictive; 90 day / Legislative Restrictive; 90 day / Legislative Restrictive; 90 day /		5 year; 60 day / 5 year; 60 day / 5 year; 60 day / 5 year; 60 day / 5 year; 60 day / 5 year; 60 day /	ADJUST-OPERATING EXP / ADJUST-OPERATING EXP / ADJUST-OPERATING EXP /	0.00	0.00	0.00
28	TERMINATED	365 Days; Std. Cancellatoin Either Party /			HVAC / ELECTRICITY / WATER / JANITORIAL / INT/EXT MAINT / LANDSCAPING / SNOW REMOVAL / PARKING / FLUORESCENT / RUBBISH REMOVAL / N/A /	0.00	0.00	0.00
29	TERMINATED	30 Days; Standard Cancellation /			HVAC / ELECTRICITY / WATER / JANITORIAL / INT/EXT MAINT / LANDSCAPING / SNOW REMOVAL / PARKING / FLUORESCENT / RUBBISH REMOVAL / N/A /	0.00	0.00	0.00

	X	Y	Z	AA	AB	AC	AD	AE	AF	AG	AH	AI	AJ	AK	AL
25	90.00	0.00	0.00	28,252.13	17.84	0.00	Actual	2013	Schulz Properties, LLC	3255 118th Avenue	ALLEGAN	MI	49010	E92	
26	0.00	0.00	0.00	8,400.00	6.66	0.00	N/A		MATTHEW M. HAIST	3319 PINETREE	ALLEGAN	MI	49010		0
27	912.36	0.00	0.00	395,195.40	20.41	0.00	Actual	2013	County of Allegan	3283 122nd Avenue	ALLEGAN	MI	49010	E100	2600
28	0.00	0.00	0.00	109,371.48	6.81	0.00	N/A		County of Allegan	3283 122nd Avenue	ALLEGAN	MI	49010		0
29	0.00	0.00	0.00	210,064.80	13.08	0.00	N/A		County of Allegan	3283 122nd Avenue	ALLEGAN	MI	49010	E11	0

	AM	AN	AO	AP	AQ	AR	AS	AT	AU	AV	AW	AX	AY	AZ
25	NET	LESSEE	OFFICE	4	0	42	Common	Lot	11/14/2012 12:00:00 AM	YES	2/16/2015 12:00:00 AM	5/8/2008 12:00:00 AM	YES	10/13/1992 12:00:00 AM
26	N/A	LESSEE	N/A	6	0	0	Common	Lot	12/26/1990 12:00:00 AM	YES	11/1/1994 12:00:00 AM	12/5/1988 12:00:00 AM	YES	2/12/1988 12:00:00 AM
27	TRIPLE NET	LESSEE	OFFICE	149	0	150	Common	Lot	4/14/2004 12:00:00 AM	YES	8/31/2023 12:00:00 AM	10/23/2002 12:00:00 AM	YES	3/1/2003 12:00:00 AM
28	N/A	LESSEE	N/A	100	0	0	Common	Lot		YES		12/9/1986 12:00:00 AM	YES	1/22/1986 12:00:00 AM
29	N/A	LESSEE	N/A	100	0	200	Common	Lot	5/24/1999 12:00:00 AM	YES	5/12/2000 12:00:00 AM		YES	1/22/1996 12:00:00 AM

	BA	BB	BC	BD	BE	BF	BG	BH	BI	BJ	BK	BL	BM
25	6/6/2006 12:00:00 AM	#20		1/1/1998 12:00:00 AM	1861	430 WESTERN AVE, SUITE C	5,684.00	27.87	Ground floor	2760	12.47	0.00	1,646.04
26				1/1/1983 12:00:00 AM	2534	200 TROWBRIDGE	2,530.00	49.90		1836	6.66	59.54	640.46
27	4/20/2004 12:00:00 AM	7			7473	Allegan County Bldg	45,150.00	37.00	2nd Fl	5005	20.36	9,855.26	22,995.60
28				1/1/1986 12:00:00 AM	2419	2233 33RD ST	16,060.00	100.00		1990	6.81	5,933.50	3,180.79
29				1/1/1986 12:00:00 AM	2419	2233 33RD ST	16,060.00	100.00		1990	13.08	14,324.61	3,170.79

	BN	BO	BP	BQ	BR	BS	BT	BU	BV
25	N/A		N/A			RENT - BASE RENT	1,646.04	0.00	0.00
26	N/A		N/A		Agency relocated	RENT - BASE RENT	700.00	0.00	1.00
27	O	6/15/2007 12:00:00 AM	N/A		Bond retires 2023	RENT - BASE RENT	32,856.92	0.00	0.00
28	O	3/1/1996 12:00:00 AM	N/A		RA effective	RENT - BASE RENT	9,114.29	0.00	1.00
29	N/A		N/A		New rental agreement in place.	RENT - BASE RENT	17,505.40	0.00	1.00

	BW	BX	BY
25	7/1/2006 12:00:00 AM	6/30/2011 12:00:00 AM	MONTH
26	4/1/1988 12:00:00 AM	6/30/1994 12:00:00 AM	MONTH
27	9/1/2003 12:00:00 AM	8/31/2023 12:00:00 AM	MONTH
28	1/1/1986 12:00:00 AM	3/31/1996 12:00:00 AM	MONTH
29	4/1/1999 12:00:00 AM	3/31/2000 12:00:00 AM	MONTH

	A	B	C	D	E	F	G	H	I	J	K	L	M	N	O
30	Allegan	431	HUMAN SERVICES	2600-1996-1379	2233 33RD ST	ALLEGAN	49010	04/01/1996	03/31/1997	0.00	210,064.80	13.08	16,060.00	RA	OFFICE BUILDING
31	Allegan	431	HUMAN SERVICES	2600-1997-1022	2233 33RD ST	ALLEGAN	49010	04/01/1997	03/31/1998	0.00	210,064.80	13.08	16,060.00	RA	OFFICE BUILDING
32	Allegan	431	HUMAN SERVICES	2600-2000-1220	2233 33RD ST	ALLEGAN	49010	04/01/2000	02/28/2003	0.00	222,668.64	13.86	16,060.00	RA	OFFICE BUILDING
33	Allegan	431	HUMAN SERVICES	2600-2001-1056	2233 33RD ST	ALLEGAN	49010	03/01/2003	05/31/2004	0.00	32,852.52	20.36	19,363.00	RA	OFFICE BUILDING

	P	Q	R	S	T	U	V	W
30	TERMINATED	30 Days; Standard Cancellation /			HVAC / ELECTRICITY / WATER / JANITORIAL / INT/EXT MAINT / LANDSCAPING / SNOW REMOVAL / PARKING / FLUORESCENT / RUBBISH REMOVAL / N/A /	0.00	0.00	0.00
31	TERMINATED	30 Days; Standard Cancellation /			HVAC / ELECTRICITY / WATER / JANITORIAL / INT/EXT MAINT / LANDSCAPING / SNOW REMOVAL / PARKING / FLUORESCENT / RUBBISH REMOVAL / N/A /	0.00	0.00	0.00
32	TERMINATED	30 Days; Standard Cancellation /			HVAC / ELECTRICITY / WATER / JANITORIAL / INT/EXT MAINT / LANDSCAPING / SNOW REMOVAL / PARKING / FLUORESCENT / RUBBISH REMOVAL / N/A /	0.00	0.00	0.00
33	TERMINATED	Standard 180 day /			ELECTRICITY / SNOW REMOVAL / WATER / SNOW REMOVAL / FLUORESCENT / GAS / HVAC / INT/EXT MAINT / JANITORIAL / LANDSCAPING / PARKING / RUBBISH REMOVAL /	0.00	0.00	0.00

	X	Y	Z	AA	AB	AC	AD	AE	AF	AG	AH	AI	AJ	AK	AL
30	0.00	0.00	0.00	210,064.80	13.08	0.00	N/A		County of Allegan	3283 122nd Avenue	ALLEGAN	MI	49010	E21	0
31	0.00	0.00	0.00	210,064.80	13.08	0.00	N/A		County of Allegan	3283 122nd Avenue	ALLEGAN	MI	49010	E21	0
32	0.00	0.00	0.00	222,668.64	13.86	0.00	N/A		County of Allegan	3283 122nd Avenue	ALLEGAN	MI	49010	E11	0
33	0.00	0.00	0.00	32,852.52	1.70	0.00	N/A		County of Allegan	3283 122nd Avenue	ALLEGAN	MI	49010	E11	

	AM	AN	AO	AP	AQ	AR	AS	AT	AU	AV	AW	AX	AY	AZ
30	N/A	LESSEE	N/A	100	0	200	Common	Lot	7/2/1996 12:00:00 AM	NO		12/9/1986 12:00:00 AM	YES	1/22/1996 12:00:00 AM
31	N/A	LESSEE	N/A	100	0	200	Common	Lot	6/28/1996 12:00:00 AM	YES			YES	1/22/1996 12:00:00 AM
32	N/A	LESSEE	N/A	63	0	200	Common	Lot	5/24/1999 12:00:00 AM	YES	5/31/2001 12:00:00 AM	4/20/2000 12:00:00 AM	YES	1/22/1996 12:00:00 AM
33	GROSS	LESSEE	OFFICE	63	0	0	Common	Lot	8/3/2004 12:00:00 AM	YES	8/31/2005 12:00:00 AM	9/3/2002 12:00:00 AM	YES	1/12/2003 12:00:00 AM

	BA	BB	BC	BD	BE	BF	BG	BH	BI	BJ	BK	BL	BM
30				1/1/1986 12:00:00 AM	2419	2233 33RD ST	16,060.00	100.00		1990	13.08	14,324.61	3,170.79
31				1/1/1986 12:00:00 AM	2419	2233 33RD ST	16,060.00	100.00		1990	13.08	14,324.61	3,170.79
32				1/1/1986 12:00:00 AM	2419	2233 33RD ST	16,060.00	100.00		1990	13.86	15,384.93	3,170.79
33				1/1/1986 12:00:00 AM	2419	2233 33RD ST	16,060.00	37.00	2nd floor	1990	20.36	8.44	11.92

	BN	BO	BP	BQ	BR	BS	BT	BU	BV
30	N/A		N/A		Agreement finalized	RENT - BASE RENT	0.00	17,505.40	1.00
31	N/A		N/A		Agreement finalized	RENT - BASE RENT	17,505.40	0.00	1.00
32	N/A		N/A			RENT - BASE RENT	18,555.72	0.00	1.00
33	N/A		N/A			RENT - BASE RENT	2,737.71	0.00	1.00

	BW	BX	BY
30	4/1/1996 12:00:00 AM	3/31/1997 12:00:00 AM	MONTH
31	4/1/1997 12:00:00 AM	3/31/1998 12:00:00 AM	MONTH
32	4/1/2000 12:00:00 AM	3/31/2001 12:00:00 AM	MONTH
33	3/31/2003 12:00:00 AM	12/31/2004 12:00:00 AM	MONTH

	A	B	C	D	E	F	G	H	I	J	K	L	M	N	O
34	Allegan	551	STATE POLICE	1024-1983-4	2 Oak St.	WAYLAND	49348	08/01/1983	10/31/1995	0.00	1,800.00	0.18	0.00	LEASE	OTHER
35	Allegan	551	STATE POLICE	1024-1995-1365	ADJACENT TO WAYLAND	WAYLAND	49348	11/01/1995	10/31/1996	0.00	1,800.00	0.18	9,801.00	RA	OTHER
36	Allegan	551	STATE POLICE	1024-1996-1383	ADJACENT TO WAYLAND STATE	WAYLAND	49348	11/01/1996	10/31/1997	0.00	1,800.00	0.18	9,801.00	RA	OTHER
37	Allegan	551	STATE POLICE	1024-1997-1319	ADJACENT TO THE WAYLAND STATE	WAYLAND	49348	02/01/1998	01/31/1999	0.00	1,800.00	0.18	9,801.00	RA	OTHER

	P	Q	R	S	T	U	V	W
34	TERMINATED	30 Days; Standard Cancellation /			HVAC / ELECTRICITY / WATER / JANITORIAL / INT/EXT MAINT / LANDSCAPING / SNOW REMOVAL / PARKING / FLUORESCENT / RUBBISH REMOVAL / N/A /	0.00	0.00	0.00
35	TERMINATED	30 Days; Standard Cancellation /			HVAC / ELECTRICITY / WATER / JANITORIAL / INT/EXT MAINT / LANDSCAPING / SNOW REMOVAL / PARKING / FLUORESCENT / RUBBISH REMOVAL / N/A /	0.00	0.00	0.00
36	TERMINATED	30 Days; Standard Cancellation /			HVAC / ELECTRICITY / WATER / JANITORIAL / INT/EXT MAINT / LANDSCAPING / SNOW REMOVAL / PARKING / FLUORESCENT / RUBBISH REMOVAL / N/A /	0.00	0.00	0.00
37	TERMINATED	30 Days; Standard Cancellation /			HVAC / ELECTRICITY / WATER / JANITORIAL / INT/EXT MAINT / LANDSCAPING / SNOW REMOVAL / PARKING / FLUORESCENT / RUBBISH REMOVAL / N/A /	0.00	0.00	0.00

	X	Y	Z	AA	AB	AC	AD	AE	AF	AG	AH	AI	AJ	AK	AL
34	0.00	0.00	0.00	1,800.00	0.00	0.00	N/A		OLIVE E BROWER	C/O BARRY BROWER	EVERETT	WA	98201		0
35	0.00	0.00	0.00	1,800.00	0.18	0.00	N/A		OLIVE E. BROWER	C/O BARRY BOWER	EVERETT	WA	98201	E11	0
36	0.00	0.00	0.00	1,800.00	0.18	0.00	N/A		OLIVE E. BROWER	C/O BARRY BOWER	EVERETT	WA	98201	E46	0
37	0.00	0.00	0.00	1,800.00	0.18	0.00	N/A		OLIVE E. BROWER A SINGLE WOMAN	1015 GRAND	EVERETT	WA	98201	E11	0

	AM	AN	AO	AP	AQ	AR	AS	AT	AU	AV	AW	AX	AY	AZ
34	N/A	LESSEE	N/A	0	0	30	Reserved	Lot	7/21/1994 12:00:00 AM	YES	6/6/1981 12:00:00 AM	8/11/1989 12:00:00 AM	NO	
35	N/A	LESSEE	N/A	0	0	30	Common	Lot		YES			NO	
36	N/A	LESSEE	N/A	0	0	30	Common	Lot		YES			NO	
37	N/A	LESSEE	N/A	0	0	30	Common	Lot	2/17/1998 12:00:00 AM	YES			N/A	

	BA	BB	BC	BD	BE	BF	BG	BH	BI	BJ	BK	BL	BM
34					1368	ADJACENT TO MSP POST	0.00	0.00		3401	0.18	0.00	0.00
35					1365	STATE POLICE POST	0.00	0.00		3401	0.18	0.00	0.00
36					1364	POLICE POST	0.00	0.00		3401	0.18	0.00	0.00
37					1366	POLICE POST	0.00	0.00		3401	0.18	0.00	0.00

	BN	BO	BP	BQ	BR	BS	BT	BU	BV
34	N/A		N/A		New Rental Agreement in effect	RENT - BASE RENT	150.00	0.00	1.00
35	N/A		N/A		Agreement finalized	RENT - BASE RENT	150.00	0.00	1.00
36	N/A		N/A		Lease Expired.	RENT - BASE RENT	150.00	0.00	1.00
37	N/A		N/A			RENT - BASE RENT	150.00	0.00	1.00

	BW	BX	BY
34	8/1/1983 12:00:00 AM	10/31/1995 12:00:00 AM	MONTH
35	11/1/1995 12:00:00 AM	10/31/1996 12:00:00 AM	MONTH
36	11/1/1996 12:00:00 AM	10/31/1997 12:00:00 AM	MONTH
37	2/1/1998 12:00:00 AM	1/31/1999 12:00:00 AM	MONTH

	A	B	C	D	E	F	G	H	I	J	K	L	M	N	O
38	Allegan	551	STATE POLICE	1024-1999-1202	2 Oak St.	WAYLAND	49348	08/01/1999	07/31/2000	0.00	2,400.00	0.24	9,801.00	RA	
39	Allegan	551	STATE POLICE	1024-2001-1247	2 Oak St.	WAYLAND	49348	12/01/2001	12/31/2003	0.00	2,400.00	0.00	9,801.00	RA	
40	Allegan	551	STATE POLICE	1024-2009-0075	2 Oak St.	WAYLAND	49348	01/01/2009	12/31/2014	0.00	4,440.00	0.55	9,801.00	LEASE	
41	Allegan	551	STATE POLICE	11421-2009-0093	3463 Blue Star Hwy.	SAUGATUCK	49453	03/01/2009	02/28/2010	0.00	12.00		835.00	RA	
42	Allegan	551	STATE POLICE	11421-2010-0101	3463 Blue Star Hwy.	SAUGATUCK	49453	03/01/2010	02/28/2011	0.00	12.00		835.00	RA	

	P	Q	R	S	T	U	V	W
38	TERMINATED	30 Days; Standard Cancellation /			HVAC / ELECTRICITY / WATER / JANITORIAL / INT/EXT MAINT / LANDSCAPING / SNOW REMOVAL / PARKING / FLUORESCENT / RUBBISH REMOVAL / N/A /	0.00	0.00	0.00
39	TERMINATED	Standard; 30 days /			PARKING / TAXES / LANDSCAPING / SNOW REMOVAL /	0.00	0.00	0.00
40	RENT AUTHORIZED			2 year; 90 day / 2 year; 90 day /	SNOW REMOVAL / SNOW REMOVAL / SNOW REMOVAL / SNOW REMOVAL / SNOW REMOVAL / SNOW REMOVAL / SNOW REMOVAL / SNOW REMOVAL / SNOW REMOVAL / SNOW REMOVAL / LANDSCAPING / LANDSCAPING / LANDSCAPING / LANDSCAPING / LANDSCAPING / LANDSCAPING / LANDSCAPING / LANDSCAPING / LANDSCAPING / LANDSCAPING / LANDSCAPING /	17,416.70	8,500.00	468.00
41	TERMINATED				GAS / FLUORESCENT / JANITORIAL / TRASH REMOVAL/WASTEBASKETS / TELECOMMUNICATIONS / ALL OTHERS / ELECTRICITY /	0.00	0.00	0.00
42	HOLDING OVER				GAS / FLUORESCENT / JANITORIAL / ELECTRICITY / ALL OTHERS /	0.00	0.00	0.00

	X	Y	Z	AA	AB	AC	AD	AE	AF	AG	AH	AI	AJ	AK	AL
38	0.00	0.00	0.00	2,400.00	0.24	0.00	N/A		Barry Brower	5149 Campbell Lake Road	ANACORTES	WA	98221	E11	0
39	0.00	0.00	0.00	2,400.00	0.24	0.00	N/A		Barry Brower	5149 Campbell Lake Road	ANACORTES	WA	98221	E11	
40	1,622.25	0.00	0.00	32,446.95	3.31	0.00	Actual	2013	Barry Brower	5149 Campbell Lake Road	ANACORTES	WA	98221	E100	
41	0.00	0.00	0.00	12.00	0.01	0.00	N/A		Saugatuck Township	3461 Blue Star Highway	SAUGATUCK	MI	49453	E92	
42	0.00	0.00	0.00	12.00	0.01	0.00	N/A		Saugatuck Township	3461 Blue Star Highway	SAUGATUCK	MI	49453	E96	

	AM	AN	AO	AP	AQ	AR	AS	AT	AU	AV	AW	AX	AY	AZ
38	N/A	LESSEE	N/A	0	0	30	Common	Lot		YES			NO	
39	NET	LESSOR	COMMERCIAL	0	0	30	Common	Lot	2/10/2001 12:00:00 AM	YES			N/A	
40	NET	LESSEE	N/A	0	0	0	Common	Lot	11/9/2012 12:00:00 AM	YES	3/20/2014 12:00:00 AM		N/A	
41	NET	TENANT	OFFICE	4	0	5	Common	Lot	3/30/2009 12:00:00 AM	YES		2/19/2009 12:00:00 AM	N/A	
42	NET	TENANT	OFFICE	4	0	5	Common	Lot	5/20/2010 12:00:00 AM	YES		4/30/2010 12:00:00 AM	N/A	

	BA	BB	BC	BD	BE	BF	BG	BH	BI	BJ	BK	BL	BM
38				1/1/1998 12:00:00 AM	1367	Wayland Post Lot	0.00	0.00		3401	0.24	50.00	150.00
39				1/1/1998 12:00:00 AM	1367	Wayland Post Lot	0.00	0.00		3401	0.00	0.00	200.00
40	4/21/2009 12:00:00 AM	4		1/1/1998 12:00:00 AM	1367	Wayland Post Lot	0.00	0.00		3401	0.55	142.24	330.00
41					5454	Saugatuck Township Hall	1,563.00	53.42	ground	5454		0.00	0.08
42					5454	Saugatuck Township Hall	1,563.00	53.42	Ground	5454		0.08	0.00

	BN	BO	BP	BQ	BR	BS	BT	BU	BV
38	N/A		N/A			RENT - BASE RENT	200.00	0.00	1.00
39	N/A		N/A			RENT - BASE RENT	0.00	200.00	1.00
40	N/A		N/A		Parking lot next to MSP post. 01/01/14: Rent increase to $472.24 mo.	RENT - BASE RENT	370.00	0.00	1.00
41	N/A		N/A		still waiting for Certificate of Insurance to authorize rent. Rent Rate : $1.00 per year	RENT - BASE RENT	1.00	0.00	1.00
42	N/A		N/A		Still waiting for Certificate of Insurance to authorize rent. Rental rate $1.00 per year	RENT - BASE RENT	0.00	1.00	1.00

	BW	BX	BY
38	8/1/1999 12:00:00 AM	7/31/2000 12:00:00 AM	MONTH
39	12/1/2001 12:00:00 AM	11/30/2002 12:00:00 AM	MONTH
40	1/1/2009 12:00:00 AM	12/31/2009 12:00:00 AM	MONTH
41	3/1/2009 12:00:00 AM	2/28/2010 12:00:00 AM	MONTH
42	3/1/2010 12:00:00 AM	2/28/2015 12:00:00 AM	MONTH

	A	B	C	D	E	F	G	H	I	J	K	L	M	N	O
43	Allegan	551	STATE POLICE	7751-1991-1082	975 S WASHINGTON AVE	HOLLAND	49423	10/01/1991	11/01/1992	0.00	11,160.00	6.76	1,650.00	LEASE	OFFICE BUILDING
44	Allegan	631	CONSUMER & INDUST. SERVIC	6440-1985-64	611 N EASTERN AVE	ALLEGAN	49010	01/01/1985	02/28/1997	0.00	20,640.00	3.44	6,000.00	LEASE	RETAIL
45	Allegan	751	NATURAL RESOURCES	10462-1996-1509	1344-1346 M-89	PLAINWELL	49080	12/01/1996	11/30/1997	0.00	15,375.00	10.25	1,500.00	RA	OTHER
46	Allegan	761	ENVIRONMENTAL QUALITY	7898-1992-1089	1344-1346 M-89	PLAINWELL	49080	01/01/1993	12/30/2000	0.00	61,500.00	10.85	6,000.00	LEASE	OTHER

	P	Q	R	S	T	U	V	W
43	TERMINATED	60 Days; Legislative Restrictive /			HVAC / ELECTRICITY / WATER / JANITORIAL / INT/EXT MAINT / LANDSCAPING / SNOW REMOVAL / PARKING / FLUORESCENT / RUBBISH REMOVAL / N/A /	0.00	0.00	0.00
44	TERMINATED	60 Days; Liquor Control Commission /			HVAC / ELECTRICITY / WATER / JANITORIAL / INT/EXT MAINT / LANDSCAPING / SNOW REMOVAL / PARKING / FLUORESCENT / RUBBISH REMOVAL / N/A /	0.00	0.00	0.00
45	TERMINATED	90 Days; Standard Cancellation /			HVAC / ELECTRICITY / WATER / JANITORIAL / INT/EXT MAINT / LANDSCAPING / SNOW REMOVAL / PARKING / FLUORESCENT / RUBBISH REMOVAL / N/A /	0.00	0.00	0.00
46	TERMINATED	90 Days; Standard Cancellation /			HVAC / ELECTRICITY / WATER / JANITORIAL / INT/EXT MAINT / LANDSCAPING / SNOW REMOVAL / PARKING / FLUORESCENT / RUBBISH REMOVAL / N/A /	0.00	0.00	0.00

	X	Y	Z	AA	AB	AC	AD	AE	AF	AG	AH	AI	AJ	AK	AL
43	0.00	0.00	0.00	11,160.00	6.76	0.00	N/A		DUANE TINHOLT -A MARRIED MAN	P.O. BOX 2216	HOLLAND	MI	49422	E11	6874
44	0.00	0.00	0.00	20,640.00	3.44	0.00	N/A		MANG ENTERPRISES, LTD.	6600 CONSTITUTION BLVD.	PORTAGE	MI	49081-1267		0
45	0.00	0.00	0.00	15,375.00	10.25	0.00	N/A		TAD A. LENCZYCKI	4703 SUNNYDALE AVENUE	KALAMAZOO	MI	49006	E46	0
46	0.00	0.00	0.00	61,500.00	10.25	0.00	N/A		TAD A. LENCZYCKI	4703 SUNNYDALE AVENUE	KALAMAZOO	MI	49006	E11	0

	AM	AN	AO	AP	AQ	AR	AS	AT	AU	AV	AW	AX	AY	AZ
43	N/A	LESSEE	N/A	14	0	14	Common	Lot	12/26/1991 12:00:00 AM	YES	4/21/1993 12:00:00 AM	12/26/1991 12:00:00 AM	YES	2/4/1992 12:00:00 AM
44	N/A	LESSEE	N/A	3	0	6	Reserved	Lot	10/7/1994 12:00:00 AM	YES	3/26/1997 12:00:00 AM	8/25/1994 12:00:00 AM	YES	2/20/1985 12:00:00 AM
45	N/A	LESSEE	N/A	10	0	40	Common	Lot	8/19/1996 12:00:00 AM	YES	2/19/1997 12:00:00 AM	2/9/1993 12:00:00 AM	YES	12/17/1996 12:00:00 AM
46	N/A	LESSEE	N/A	40	0	40	Common	Lot	11/18/1992 12:00:00 AM	YES	2/19/1997 12:00:00 AM	2/9/1993 12:00:00 AM	YES	2/9/1993 12:00:00 AM

	BA	BB	BC	BD	BE	BF	BG	BH	BI	BJ	BK	BL	BM
43					1380	975 S WASHINGTON AVE	5,150.00	32.00		3389	6.76	0.00	0.00
44				1/1/1985 12:00:00 AM	1654	611 N EASTERN AVE	6,000.00	100.00		3026	3.44	315.50	1,404.50
45				1/1/1992 12:00:00 AM	1098	THE MIDTOWN PLZ	9,000.00	0.00		1500	10.25	320.00	961.25
46				1/1/1992 12:00:00 AM	1098	THE MIDTOWN PLZ	9,000.00	66.70		1500	10.85	2,984.00	2,141.00

	BN	BO	BP	BQ	BR	BS	BT	BU	BV
43	T	1/1/1994 12:00:00 AM	T	3/1/1993 12:00:00 AM	Dept. decision	RENT - BASE RENT	930.00	0.00	1.00
44	T	3/1/1998 12:00:00 AM	N/A		EXERCISED CANCELLATION CLAUSE	RENT - BASE RENT	1,720.00	0.00	1.00
45	N/A		N/A		Space added to lease #7898	RENT - BASE RENT	1,281.25	0.00	1.00
46	T	6/15/2002 12:00:00 AM	N/A		Lease cancelled 12/30/00 per letter dated 9/20/00	RENT - BASE RENT	5,125.00	0.00	1.00

	BW	BX	BY
43	10/1/1991 12:00:00 AM	11/1/1992 12:00:00 AM	MONTH
44	1/1/1985 12:00:00 AM	2/28/1997 12:00:00 AM	MONTH
45	12/1/1996 12:00:00 AM	11/30/1997 12:00:00 AM	MONTH
46	1/1/1993 12:00:00 AM	12/30/2000 12:00:00 AM	MONTH

	A	B	C	D	E	F	G	H	I	J	K	L	M	N	O
47	Alpena	071	TECHNOLOGY, MGT. & BUDGET	10466-1996-1417	117 State Street	ALPENA	49707	02/25/1997	07/10/1997	0.00	7,680.00	7.68	1,000.00	RA	OFFICE BUILDING
48	Alpena	071	TECHNOLOGY, MGT. & BUDGET	10611-1998-1189	113 State Street	ALPENA	49707	09/15/1998	01/15/1999	0.00	8,280.00	8.28	1,000.00	RA	OFFICE BUILDING
49	Alpena	071	TECHNOLOGY, MGT. & BUDGET	10880-2000-1301	456 W BALDWIN	ALPENA	49707	11/01/2000	03/26/2001	0.00	9,447.84	16.93	558.00	RA	OFFICE BUILDING
50	Alpena	085	MI STRATEGIC FUND	11749-2014-0027	315 West Chisholm	ALPENA	49707	11/01/2013	04/30/2014	169.69	2,036.28	14.24	143.00	RA	
51	Alpena	191	CIVIL SERVICE	10190-1994-1141	448 W BALDWIN ST	ALPENA	49707	09/19/1994	12/31/1994	0.00	2,768.04	8.00	346.00	RA	OFFICE BUILDING

	P	Q	R	S	T	U	V	W
47	TERMINATED	30 Days; Standard Cancellation /			HVAC / ELECTRICITY / WATER / JANITORIAL / INT/EXT MAINT / LANDSCAPING / SNOW REMOVAL / PARKING / FLUORESCENT / RUBBISH REMOVAL / N/A /	0.00	0.00	0.00
48	TERMINATED	30 Days; Standard Cancellation /			HVAC / ELECTRICITY / WATER / JANITORIAL / INT/EXT MAINT / LANDSCAPING / SNOW REMOVAL / PARKING / FLUORESCENT / RUBBISH REMOVAL / N/A /	0.00	0.00	0.00
49	TERMINATED	30 Days; Standard Cancellation /			HVAC / ELECTRICITY / WATER / JANITORIAL / INT/EXT MAINT / LANDSCAPING / SNOW REMOVAL / PARKING / FLUORESCENT / RUBBISH REMOVAL / N/A /	0.00	0.00	0.00
50	RENT AUTHORIZED	Standard, 30 days /			GROSS (FULL SERVICE) /	0.00	0.00	0.00
51	TERMINATED	30 Days; Standard Cancellation /			HVAC / ELECTRICITY / WATER / JANITORIAL / INT/EXT MAINT / LANDSCAPING / SNOW REMOVAL / PARKING / FLUORESCENT / RUBBISH REMOVAL / N/A /	0.00	0.00	0.00

	X	Y	Z	AA	AB	AC	AD	AE	AF	AG	AH	AI	AJ	AK	AL
47	0.00	0.00	0.00	7,680.00	7.68	0.00	N/A		Boldrey, Roznowski and Senchuk	117 State Street	ALPENA	MI	49707	E25	0
48	0.00	0.00	0.00	8,280.00	8.28	0.00	N/A		Boldrey, Roznowski and Senchuk	117 State Street	ALPENA	MI	49707	E25	0
49	0.00	0.00	0.00	9,447.84	16.93	0.00	N/A		WERTH DEVELOPMENT, L.L.C.	456 WEST BALDWIN	ALPENA	MI	49704	E25	0
50	0.00	0.00	0.00	2,036.28	14.24	0.00	Actual	2013	Northeast Michigan Consortium	20709 State Street	ONAWAY	MI	49765	E100	11069-2010-0127
51	0.00	0.00	0.00	2,768.04	8.00	0.00	N/A		KTL PROPERTIES	PO BOX 216	ALPENA	MI	49707	E31	10139

	AM	AN	AO	AP	AQ	AR	AS	AT	AU	AV	AW	AX	AY	AZ
47	N/A	LESSEE	N/A	1	0	3	Common	Lot	2/27/1997 12:00:00 AM	YES			NO	
48	N/A	LESSEE	N/A	1	0	3	Common	Lot	2/26/1997 12:00:00 AM	YES	1/16/1999 12:00:00 AM		YES	2/26/1997 12:00:00 AM
49	N/A	LESSEE	N/A	1	0	4	Common	Lot		YES			NO	
50	GROSS	TENANT	OFFICE	2	0	2	Common	Lot	11/22/2013 12:00:00 AM	YES	7/1/2014 12:00:00 AM	1/25/2010 12:00:00 AM	N/A	
51	N/A	LESSEE	N/A	1	0	4	Common	Lot	9/16/1994 12:00:00 AM	YES	6/1/1995 12:00:00 AM	10/20/1994 12:00:00 AM	NO	

	BA	BB	BC	BD	BE	BF	BG	BH	BI	BJ	BK	BL	BM
47					2889		0.00	0.00		1357	7.68	0.00	0.00
48					2923		0.00	0.00		1315	8.28	0.00	0.00
49					1825	456 W BALDWIN	0.00	0.00		2804	16.93	0.00	0.00
50					7481		11,276.00	1.00	First Floor	5012	14.24	50.91	118.78
51					1832	448 W BALDWIN ST	0.00	0.00		2794	8.00	0.00	0.00

	BN	BO	BP	BQ	BR	BS	BT	BU	BV
47	N/A		N/A		department moved.	RENT - BASE RENT	640.00	0.00	1.00
48	N/A		N/A		PROGRAM MOVING TO ANOTHER CITY	RENT - BASE RENT	690.00	0.00	1.00
49	N/A		N/A		Lease cancelled 3/26/01	RENT - BASE RENT	787.32	0.00	1.00
50	N/A		N/A		03-11-14 Cancel eff 03-21-14. Original end was 04-30-14 & LL waiving notice.	RENT - BASE RENT	169.69	0.00	1.00
51	N/A		N/A		moved to new location	RENT - BASE RENT	230.67	0.00	1.00

	BW	BX	BY
47	2/25/1997 12:00:00 AM	7/10/1997 12:00:00 AM	MONTH
48	9/15/1998 12:00:00 AM	1/15/1999 12:00:00 AM	MONTH
49	11/1/2000 12:00:00 AM	6/30/2001 12:00:00 AM	MONTH
50	11/1/2013 12:00:00 AM	4/30/2014 12:00:00 AM	MONTH
51	9/19/1994 12:00:00 AM	12/31/1994 12:00:00 AM	MONTH

	A	B	C	D	E	F	G	H	I	J	K	L	M	N	O
52	Alpena	231	STATE	10096-2010-0505	2666 South US-23,	ALPENA		05/01/2010	04/30/2020	1,645.00	19,740.00	10.00	1,974.00	LEASE	RETAIL
53	Alpena	231	STATE	1047-1993-1163	427 CAMPBELL ST	ALPENA	49707	12/01/1993	06/30/1994	0.00	7,844.04	6.32	1,242.00	RA	OFFICE BUILDING
54	Alpena	231	STATE	6361-1984-48	ALPENA COMMUNITY COLLEGE	ALPENA	49707	05/01/1984	07/31/1994	0.00	1.00	0.00	4,050.00	LEASE	OTHER
55	Alpena	231	STATE	6361-1994-1247	ALPENA COMMUNITY COLLEGE	ALPENA	49707	08/01/1994	11/30/1994	0.00	1.00	0.00	0.00	RA	OTHER

	P	Q	R	S	T	U	V	W
52	RENT AUTHORIZED	Standard; 90 day / Standard; 90 day / Standard; 90 day /		10 year; 60 day / 10 year; 60 day / 10 year; 60 day /	PUBLIC UTILITIES / PUBLIC UTILITIES / PUBLIC UTILITIES / JANITORIAL / JANITORIAL / JANITORIAL / DUMPSTER SERVICE / DUMPSTER SERVICE / DUMPSTER SERVICE /	4,237.85	3,778.80	0.00
53	TERMINATED	30 Days; Standard Cancellation /			HVAC / ELECTRICITY / WATER / JANITORIAL / INT/EXT MAINT / LANDSCAPING / SNOW REMOVAL / PARKING / FLUORESCENT / RUBBISH REMOVAL / N/A /	0.00	0.00	0.00
54	TERMINATED	60 Days; Std. Cancellatoin Either Party /			HVAC / ELECTRICITY / WATER / JANITORIAL / INT/EXT MAINT / LANDSCAPING / SNOW REMOVAL / PARKING / FLUORESCENT / RUBBISH REMOVAL / N/A /	0.00	0.00	0.00
55	TERMINATED	30 Days; Standard Cancellation /			HVAC / ELECTRICITY / WATER / JANITORIAL / INT/EXT MAINT / LANDSCAPING / SNOW REMOVAL / PARKING / FLUORESCENT / RUBBISH REMOVAL / N/A /	0.00	0.00	0.00

	X	Y	Z	AA	AB	AC	AD	AE	AF	AG	AH	AI	AJ	AK	AL
52	1,262.22	0.00	0.00	29,018.87	14.70	0.00	Actual	2013	Bear Pointe Ventures LLC	44160 Riverview Ridge	CLINTON TWP	MI	48038	E25	
53	0.00	0.00	0.00	7,844.04	6.32	0.00	N/A		Ann B. Saretsky	8769 US 23 South	OSSINEKE	MI	49766	E22	0
54	0.00	0.00	0.00	1.00	0.00	0.00	N/A		Alpena Community College	666 Johnson Street	ALPENA	MI	49707		0
55	0.00	0.00	0.00	1.00	0.00	0.00	N/A		Alpena Community College	666 Johnson Street	ALPENA	MI	49707	E31	0

	AM	AN	AO	AP	AQ	AR	AS	AT	AU	AV	AW	AX	AY	AZ
52	NET	LESSEE	OFFICE	6	0	100	Common	Lot	11/27/2013 12:00:00 AM	YES	8/8/2011 12:00:00 AM	1/24/2003 12:00:00 AM	YES	
53	N/A	LESSEE	N/A	5	0	12	Common	Lot	12/8/1993 12:00:00 AM	YES	9/6/1994 12:00:00 AM	12/6/1993 12:00:00 AM	YES	1/18/1993 12:00:00 AM
54	N/A	LESSEE	N/A	1	0	0	Common	Lot		YES	6/30/1995 12:00:00 AM		N/A	
55	N/A	LESSEE	N/A	0	0	0	Common	Lot		YES			N/A	

	BA	BB	BC	BD	BE	BF	BG	BH	BI	BJ	BK	BL	BM
52	5/4/2010 12:00:00 AM	7			8159	Bear Pointe Ventures DOS		2.03	1st Floor	4286	10.00	494.00	1,151.00
53					1868	427 CAMPBELL ST	0.00	0.00		2752	6.32	0.00	0.00
54					1360	ALPENA COMMUNITY COLLEGE	0.00	0.00		3410	0.00	0.00	0.00
55					1360	ALPENA COMMUNITY COLLEGE	0.00	0.00		3410	0.00	0.00	0.00

	BN	BO	BP	BQ	BR	BS	BT	BU	BV
52	N/A		N/A		Add #1 eliminated some driect expense & increase rent.	RENT - BASE RENT	1,645.00	0.00	1.00
53	T	3/1/1995 12:00:00 AM	N/A		Agreement written	RENT - BASE RENT	653.67	0.00	1.00
54	N		N/A		Agreement written and finalize	RENT - BASE RENT	1.00	0.00	1.00
55	N/A		N/A		Moved to new site	RENT - BASE RENT	1.00	0.00	1.00

	BW	BX	BY
52	5/1/2010 12:00:00 AM	4/30/2015 12:00:00 AM	MONTH
53	12/1/1993 12:00:00 AM	6/30/1994 12:00:00 AM	MONTH
54	5/1/1984 12:00:00 AM	7/31/1994 12:00:00 AM	YEAR
55	8/1/1994 12:00:00 AM	11/30/1994 12:00:00 AM	YEAR

	A	B	C	D	E	F	G	H	I	J	K	L	M	N	O
56	Alpena	271	TREASURY	6957-1987-188	448 W BALDWIN ST	ALPENA	49707	07/01/1987	06/30/1992	0.00	2,911.80	6.33	460.00	LEASE	OFFICE BUILDING
57	Alpena	313	EDUCATION	2217-1987-21	442 W BALDWIN ST	ALPENA	49707	07/01/1987	12/31/1992	0.00	13,609.56	6.33	2,150.00	LEASE	OFFICE BUILDING
58	Alpena	431	HUMAN SERVICES	11069-2010-0127	315 West Chisholm	ALPENA	49707	07/01/2006	10/31/2013	1,229.34	14,752.08	10.08	1,463.00	SUBLEASE	
59	Alpena	431	HUMAN SERVICES	2384-1989-34	711 W Chisholm St.	ALPENA	49707	03/01/1989	05/31/1991	0.00	62,765.40	6.95	9,031.00	LEASE	

	P	Q	R	S	T	U	V	W
56	TERMINATED	60 Days /			HVAC / ELECTRICITY / WATER / JANITORIAL / INT/EXT MAINT / LANDSCAPING / SNOW REMOVAL / PARKING / FLUORESCENT / RUBBISH REMOVAL / N/A /	0.00	0.00	0.00
57	TERMINATED	60 Days; Standard Cancellation /			HVAC / ELECTRICITY / WATER / JANITORIAL / INT/EXT MAINT / LANDSCAPING / SNOW REMOVAL / PARKING / FLUORESCENT / RUBBISH REMOVAL / N/A /	0.00	0.00	0.00
58	TERMINATED	Standard; 90 days / Standard; 90 days /			PUBLIC UTILITIES / PUBLIC UTILITIES / JANITORIAL / JANITORIAL / DUMPSTER SERVICE / DUMPSTER SERVICE / LANDSCAPING / LANDSCAPING / SNOW REMOVAL / SNOW REMOVAL / HVAC / HVAC /	3,233.23	2,384.69	541.31
59	TERMINATED	90 Days; Standard Cancellation /			HVAC / ELECTRICITY / WATER / JANITORIAL / INT/EXT MAINT / LANDSCAPING / SNOW REMOVAL / PARKING / FLUORESCENT / RUBBISH REMOVAL / N/A /	0.00	0.00	0.00

	X	Y	Z	AA	AB	AC	AD	AE	AF	AG	AH	AI	AJ	AK	AL
56	0.00	0.00	0.00	2,911.80	6.33	0.00	N/A		KTL PROPERTIES	PO BOX 216	ALPENA	MI	49707		0
57	0.00	0.00	0.00	13,609.56	6.33	0.00	N/A		KTL PROPERTIES	PO BOX 216	ALPENA	MI	49707		0
58	0.00	0.00	0.00	20,911.31	14.29	0.00	Estimated	2012	Northeast Michigan Consortium	20709 State Street	ONAWAY	MI	49765	E25	
59	0.00	0.00	0.00	62,765.40	6.95	0.00	N/A		County of Alpena	Court House, Chisholm Street	ALPENA	MI	49707		0

	AM	AN	AO	AP	AQ	AR	AS	AT	AU	AV	AW	AX	AY	AZ
56	N/A	LESSEE	N/A	2	0	3	Reserved	Lot	4/29/1987 12:00:00 AM	YES	6/1/1990 12:00:00 AM	12/19/1984 12:00:00 AM	NO	
57	N/A	LESSEE	N/A	8	0	0	Common	Lot	4/10/1987 12:00:00 AM	YES	6/1/1993 12:00:00 AM	12/19/1984 12:00:00 AM	NO	
58	NET	LESSEE	OFFICE	4	0	0	Common	Lot	11/21/2012 12:00:00 AM	YES	7/1/2013 12:00:00 AM	2/6/2008 12:00:00 AM	N/A	
59	N/A	LESSEE	N/A	40	0	40	Reserved	Lot	6/1/1988 12:00:00 AM	YES		1/5/1988 12:00:00 AM	YES	6/1/1988 12:00:00 AM

	BA	BB	BC	BD	BE	BF	BG	BH	BI	BJ	BK	BL	BM
56					1832	448 W BALDWIN ST	0.00	0.00		2794	6.33	0.00	0.00
57				1/1/1987 12:00:00 AM	1844	442 W BALDWIN ST	6,518.00	33.00		2782	6.33	495.93	638.20
58	8/3/2010 12:00:00 AM	5			7481		11,276.00	12.82	Ground	5012	10.08	369.00	860.34
59					1564	Human Services	17,500.00	0.00		3146	6.95	0.00	0.00

	BN	BO	BP	BQ	BR	BS	BT	BU	BV
56	T	3/1/1992 12:00:00 AM	N/A	3/1/1992 12:00:00 AM	Office closed	RENT - BASE RENT	242.65	0.00	1.00
57	O	3/1/1993 12:00:00 AM	T	3/1/1993 12:00:00 AM	renewal lease written	RENT - BASE RENT	1,134.13	0.00	1.00
58	N/A		N/A		07/29/13 Canceled eff 10/31/13. End was 04/30/14. 10/01/12 Assigned from LARA. Add #2 to clarify direct expenses. Add # 1 to add 2 yrs 10 mos.	RENT - BASE RENT	1,229.34	0.00	0.00
59	N/A		N/A		Renewal lease written	RENT - BASE RENT	5,230.45	0.00	1.00

	BW	BX	BY
56	7/1/1987 12:00:00 AM	6/30/1992 12:00:00 AM	MONTH
57	7/1/1987 12:00:00 AM	12/31/1992 12:00:00 AM	MONTH
58	7/1/2011 12:00:00 AM	4/30/2014 12:00:00 AM	MONTH
59	3/1/1989 12:00:00 AM	5/31/1991 12:00:00 AM	MONTH

	A	B	C	D	E	F	G	H	I	J	K	L	M	N	O
60	Alpena	431	HUMAN SERVICES	2384-1991-1041	711 W Chisholm St.	ALPENA	49707	06/01/1991	05/31/1993	0.00	76,041.00	8.42	9,031.00	LEASE	
61	Alpena	431	HUMAN SERVICES	7707-1990-1254	711 W Chisholm St.	ALPENA	49707	12/01/1992	11/30/2022	0.00	212,625.00	12.15	17,500.00	LEASE	
62	Alpena	511	MILITARY AFFAIRS	10520-1997-1269	PART OF NE 1/4 OF SEC 29	ALPENA	49707	11/01/1997	10/31/2001	0.00	1.00	0.00	0.00	LEASE	

	P	Q	R	S	T	U	V	W
60	TERMINATED	90 Days; Standard Cancellation /			HVAC / ELECTRICITY / WATER / JANITORIAL / INT/EXT MAINT / LANDSCAPING / SNOW REMOVAL / PARKING / FLUORESCENT / RUBBISH REMOVAL / N/A /	0.00	0.00	0.00
61	RENT AUTHORIZED	Legislative Restrictive; 90 day / Legislative Restrictive; 90 day /			PUBLIC UTILITIES / PUBLIC UTILITIES / ADJUST-INSURANCE / ADJUST-INSURANCE / ADJUST-OPERATING EXP / ADJUST-OPERATING EXP /	40,403.11	0.00	0.00
62	TERMINATED	30 Days; Std. Cancellatoin Either Party /			HVAC / ELECTRICITY / WATER / JANITORIAL / INT/EXT MAINT / LANDSCAPING / SNOW REMOVAL / PARKING / FLUORESCENT / RUBBISH REMOVAL / N/A /	0.00	0.00	0.00

	X	Y	Z	AA	AB	AC	AD	AE	AF	AG	AH	AI	AJ	AK	AL
60	0.00	0.00	0.00	76,041.00	8.42	0.00	N/A		County of Alpena	Court House, Chisholm Street	ALPENA	MI	49707	E21	0
61	2,995.00	0.00	0.00	256,023.11	14.63	0.00	Actual	2013	County of Alpena	Court House, Chisholm Street	ALPENA	MI	49707	E25	2384
62	0.00	0.00	0.00	1.00	0.00	0.00	N/A		Alpena Public Schools	2373 Gordan Road	ALPENA	MI	49707	E25	0

	AM	AN	AO	AP	AQ	AR	AS	AT	AU	AV	AW	AX	AY	AZ
60	N/A	LESSEE	N/A	40	0	40	Common	Lot	7/3/1991 12:00:00 AM	YES		4/4/1990 12:00:00 AM	YES	3/8/1991 12:00:00 AM
61	NET	LESSEE	OFFICE	52	0	40	Common	Lot	1/9/2014 12:00:00 AM	YES	1/1/2015 12:00:00 AM	7/17/2003 12:00:00 AM	YES	10/1/1992 12:00:00 AM
62	N/A	LESSOR	N/A	0	1	0	Common	Lot		YES	9/1/1998 12:00:00 AM		NO	

	BA	BB	BC	BD	BE	BF	BG	BH	BI	BJ	BK	BL	BM
60					1564	Human Services	17,500.00	0.00		3146	8.42	0.00	0.00
61	12/3/1991 12:00:00 AM	11			1564	Human Services	17,500.00	100.00		3146	12.15	0.00	17,718.75
62					1177	PART OF NE 1/4 OF SEC 29	0.00	0.00		3784	0.00	0.00	0.00

	BN	BO	BP	BQ	BR	BS	BT	BU	BV
60	N/A		N/A		Replaced by new location	RENT - BASE RENT	6,336.75	0.00	1.00
61	O	4/1/2013 12:00:00 AM	N/A		- Bond ends 2012	RENT - BASE RENT	17,718.75	0.00	1.00
62	N/A		N/A		DMVA sold land to school dis.	RENT - BASE RENT	0.00	1.00	1.00

	BW	BX	BY
60	6/1/1991 12:00:00 AM	5/31/1993 12:00:00 AM	MONTH
61	12/1/1992 12:00:00 AM	11/30/2012 12:00:00 AM	MONTH
62	11/1/1997 12:00:00 AM	10/31/2001 12:00:00 AM	YEAR

	A	B	C	D	E	F	G	H	I	J	K	L	M	N	O
63	Alpena	551	STATE POLICE	10829-2000-1036	3283 W. Washington Ave.	ALPENA	49707	01/01/2001	12/31/2020	15,185.00	182,220.00	11.21	11,548.00	LEASE	
64	Alpena	551	STATE POLICE	10829-2000-1252	3283 W. Washington Ave.	ALPENA	49707	01/01/2001	12/31/2020	0.00	171,672.00	14.87	11,548.00	RA	

	P	Q	R	S	T	U	V	W
63	RENT AUTHORIZED	Executive New; 60 day / Executive New; 60 day / Executive New; 60 day / Executive New; 60 day / Executive New; 60 day /	Market after 10th yr / Market after 10th yr / Market after 10th yr / Market after 10th yr / Market after 10th yr /	5 year; 30 day / 5 year; 30 day / 5 year; 30 day / 5 year; 30 day / 5 year; 30 day / 5 year; 30 day / 5 year; 30 day / 5 year; 30 day / 5 year; 30 day / 5 year; 30 day /	PUBLIC UTILITIES / PUBLIC UTILITIES / PUBLIC UTILITIES / PUBLIC UTILITIES / PUBLIC UTILITIES / JANITORIAL / JANITORIAL / JANITORIAL / JANITORIAL / JANITORIAL / DUMPSTER SERVICE / DUMPSTER SERVICE / DUMPSTER SERVICE / DUMPSTER SERVICE / DUMPSTER SERVICE / LANDSCAPING / LANDSCAPING / LANDSCAPING / LANDSCAPING / LANDSCAPING / SNOW REMOVAL / SNOW REMOVAL / SNOW REMOVAL / SNOW REMOVAL / SNOW REMOVAL / INT/EXT MAINT / INT/EXT MAINT / INT/EXT MAINT / INT/EXT MAINT / INT/EXT MAINT / FLUORESCENT / FLUORESCENT / FLUORESCENT /	31,735.62	5,170.04	1,934.50
64	TERMINATED	30 Days; Standard Cancellation /			HVAC / ELECTRICITY / WATER / JANITORIAL / INT/EXT MAINT / LANDSCAPING / SNOW REMOVAL / PARKING / FLUORESCENT / RUBBISH REMOVAL / N/A /	0.00	0.00	0.00

	X	Y	Z	AA	AB	AC	AD	AE	AF	AG	AH	AI	AJ	AK	AL
63	4,627.40	0.00	0.00	225,687.56	19.54	0.00	Actual	2013	Bruce and Julie Dietz	105 Glenridge	ALPENA	MI	49707	E97	0
64	0.00	0.00	0.00	171,672.00	14.87	0.00	N/A		Bruce and Julie Dietz	105 Glenridge	ALPENA	MI	49707	E25	0

	AM	AN	AO	AP	AQ	AR	AS	AT	AU	AV	AW	AX	AY	AZ
63	NET	LESSEE	OFFICE	27	0	40	Common	Lot	1/17/2014 12:00:00 AM	YES	12/12/2014 12:00:00 AM	1/5/2001 12:00:00 AM	YES	12/18/2000 12:00:00 AM
64	N/A	LESSEE	N/A	27	0	40	Common	Lot		YES			NO	

	BA	BB	BC	BD	BE	BF	BG	BH	BI	BJ	BK	BL	BM
63	10/3/2000 12:00:00 AM	11		12/31/2013 12:00:00 AM	2054	State Police Post	11,548.00	100.00	first floor	2496	11.21	3,237.07	7,555.00
64				12/31/2013 12:00:00 AM	2054	State Police Post	11,548.00	100.00		2496	14.87	12,600.00	10,872.67

	BN	BO	BP	BQ	BR	BS	BT	BU	BV
63	T	6/15/2014 12:00:00 AM	N/A		03/15/09 Add #1 to reduce rent. 04/19/04 Ltr of Agree to reduce rent. 01/08/01 Date modification ltr.	RENT - BASE RENT	15,185.00	0.00	1.00
64	N/A		N/A			RENT - BASE RENT	14,306.00	0.00	1.00

	BW	BX	BY
63	1/1/2021 12:00:00 AM	12/31/2025 12:00:00 AM	MONTH
64	5/1/2000 12:00:00 AM	4/30/2001 12:00:00 AM	MONTH

	A	B	C	D	E	F	G	H	I	J	K	L	M	N	O
65	Alpena	591	TRANSPORT ATION	10017-1992-1197	3022 US 23 S	ALPENA	49707	06/01/1993	11/30/1998	0.00	4,250.04	7.43	572.00	LEASE	OFFICE BUILDING
66	Alpena	591	TRANSPORT ATION	10017-1992-1204	3022 US 23 S	ALPENA	49707	12/01/1992	05/30/1993	0.00	980.76	7.43	132.00	RA	OFFICE BUILDING
67	Alpena	591	TRANSPORT ATION	10563-1998-1032	3022 US 23 S	ALPENA	49707	12/01/1998	03/31/2000	0.00	57,225.84	7.43	7,702.00	LEASE	OFFICE BUILDING
68	Alpena	591	TRANSPORT ATION	10739-1998-1291	1540 Airport Rd. M-32	ALPENA	49707	02/22/2000	02/21/2020	6,115.00	73,380.00	12.23	6,000.00	LEASE	

	P	Q	R	S	T	U	V	W
65	TERMINATED	90 Days; Standard Cancellation /			HVAC / ELECTRICITY / WATER / JANITORIAL / INT/EXT MAINT / LANDSCAPING / SNOW REMOVAL / PARKING / FLUORESCENT / RUBBISH REMOVAL / N/A /	0.00	0.00	0.00
66	TERMINATED	30 Days; Standard Cancellation /			HVAC / ELECTRICITY / WATER / JANITORIAL / INT/EXT MAINT / LANDSCAPING / SNOW REMOVAL / PARKING / FLUORESCENT / RUBBISH REMOVAL / N/A /	0.00	0.00	0.00
67	TERMINATED	90 Days; Standard Cancellation /			HVAC / ELECTRICITY / WATER / JANITORIAL / INT/EXT MAINT / LANDSCAPING / SNOW REMOVAL / PARKING / FLUORESCENT / RUBBISH REMOVAL / N/A /	0.00	0.00	0.00
68	RENT AUTHORIZED	Standard; 90 day / Standard; 90 day / Standard; 90 day /		5 yr; 60 day / 5 yr; 60 day / 5 yr; 60 day /	PUBLIC UTILITIES / PUBLIC UTILITIES / PUBLIC UTILITIES / JANITORIAL / JANITORIAL / JANITORIAL / FLUORESCENT / FLUORESCENT / FLUORESCENT /	12,994.32	6,600.00	0.00

	X	Y	Z	AA	AB	AC	AD	AE	AF	AG	AH	AI	AJ	AK	AL
65	0.00	0.00	0.00	4,250.04	7.43	0.00	N/A		RONALD J AND KATHLEEN A PRELL	1321 WAYNE ROAD	ALPENA	MI	49707	E22	0
66	0.00	0.00	0.00	980.76	7.43	0.00	N/A		RONALD J. & KATHLEEN A. PRELL	3022 SOUTH US 23	ALPENA	MI	49707	E22	0
67	0.00	0.00	0.00	57,225.84	7.43	0.00	N/A		RONALD J AND KATHLEEN A PRELL	1321 WAYNE ROAD	ALPENA	MI	49707	E25	10017
68	0.00	0.00	0.00	92,974.32	15.50	0.00	Actual	2013	County of Alpena	Court House, Chisholm Street	ALPENA	MI	49707	E25	0

	AM	AN	AO	AP	AQ	AR	AS	AT	AU	AV	AW	AX	AY	AZ
65	N/A	LESSEE	N/A	2	0	0	Common	Lot	2/23/1993 12:00:00 AM	YES	3/12/1997 12:00:00 AM	12/3/1992 12:00:00 AM	YES	11/17/1992 12:00:00 AM
66	N/A	LESSEE	N/A	1	0	0	Common	Lot	12/7/1992 12:00:00 AM	YES	3/12/1993 12:00:00 AM	12/3/1992 12:00:00 AM	YES	11/17/1992 12:00:00 AM
67	N/A	LESSEE	N/A	22	0	35	Reserved	Lot	4/14/1999 12:00:00 AM	YES	3/12/2000 12:00:00 AM	12/10/1998 12:00:00 AM	YES	4/9/1999 12:00:00 AM
68	NET	LESSEE	OFFICE	22	0	45	Common	Lot	11/22/2013 12:00:00 AM	YES	1/1/2015 12:00:00 AM	2/23/2000 12:00:00 AM	YES	2/14/2000 12:00:00 AM

	BA	BB	BC	BD	BE	BF	BG	BH	BI	BJ	BK	BL	BM
65				1/1/1991 12:00:00 AM	2151	3022 US 23 S	23,360.00	2.40		2365	7.43	52.91	301.26
66				1/1/1991 12:00:00 AM	2151	3022 US 23 S	23,360.00	0.00		2365	7.43	0.00	0.00
67				1/1/1991 12:00:00 AM	2151	3022 US 23 S	23,360.00	32.90		2365	7.43	162.19	4,606.63
68	11/2/1999 12:00:00 AM	7		1/1/2000 12:00:00 AM	1359	Alpena County Airprt	6,000.00	100.00	first floor	3411	12.23	925.00	5,190.00

	BN	BO	BP	BQ	BR	BS	BT	BU	BV
65	O	3/1/1999 12:00:00 AM	N/A		Lease expired	RENT - BASE RENT	354.17	0.00	1.00
66	N/A		N/A		Lease effective	RENT - BASE RENT	81.73	0.00	1.00
67	T	6/15/2000 12:00:00 AM	N/A		Moved into new lease space.	RENT - BASE RENT	4,768.82	0.00	1.00
68	N/A		N/A		- 10/07/13 Option ltr sent. Eff 02/22/15 new rent is $36,000 yr & $3,000 mo. (2014-0015) - CCO#3 for 2,165 DA 01/27/12 #18 - CCO#2 for $514 - CCO#1 for $0.00 (reduction in cost) - Bond retires 02/21/15	RENT - BASE RENT	6,115.00	0.00	1.00

	BW	BX	BY
65	6/1/1993 12:00:00 AM	11/30/1998 12:00:00 AM	MONTH
66	12/1/1992 12:00:00 AM	5/30/1993 12:00:00 AM	MONTH
67	12/1/1998 12:00:00 AM	3/31/2000 12:00:00 AM	MONTH
68	2/22/2000 12:00:00 AM	2/21/2015 12:00:00 AM	MONTH

	A	B	C	D	E	F	G	H	I	J	K	L	M	N	O
69	Alpena	591	TRANSPORT ATION	538-1988-7	3022 US 23 S	ALPENA	49707	12/01/1988	11/30/1998	0.00	40,220.04	5.64	7,130.00	LEASE	OFFICE BUILDING
70	Alpena	591	TRANSPORT ATION	7296-1989-332	1400 N Bagley St.	ALPENA	49707	07/10/1989	07/14/1997	0.00	15,633.00	9.00	1,737.00	LEASE	OFFICE BUILDING
71	Alpena	591	TRANSPORT ATION	812-1985-6	420 W CAMPBELL	ALPENA	49707	04/01/1985	03/31/1990	0.00	1,140.00	0.00	9,372.00	LEASE	
72	Alpena	631	CONSUMER & INDUST. SERVIC	1359-1988-16	2321 US-23 S	ALPENA	49707	06/01/1988	02/28/1997	0.00	15,606.24	2.75	5,676.00	LEASE	WAREHOUS E

	P	Q	R	S	T	U	V	W
69	TERMINATED	90 Days; Standard Cancellation /			HVAC / ELECTRICITY / WATER / JANITORIAL / INT/EXT MAINT / LANDSCAPING / SNOW REMOVAL / PARKING / FLUORESCENT / RUBBISH REMOVAL / N/A /	0.00	0.00	0.00
70	TERMINATED	90 Days; Standard Cancellation /			HVAC / ELECTRICITY / WATER / JANITORIAL / INT/EXT MAINT / LANDSCAPING / SNOW REMOVAL / PARKING / FLUORESCENT / RUBBISH REMOVAL / N/A /	0.00	0.00	0.00
71	TERMINATED	30 Days /			HVAC / ELECTRICITY / WATER / JANITORIAL / INT/EXT MAINT / LANDSCAPING / SNOW REMOVAL / PARKING / FLUORESCENT / RUBBISH REMOVAL / N/A /	0.00	0.00	0.00
72	TERMINATED	60 Days; Standard Cancellation /			HVAC / ELECTRICITY / WATER / JANITORIAL / INT/EXT MAINT / LANDSCAPING / SNOW REMOVAL / PARKING / FLUORESCENT / RUBBISH REMOVAL / N/A /	0.00	0.00	0.00

	X	Y	Z	AA	AB	AC	AD	AE	AF	AG	AH	AI	AJ	AK	AL
69	0.00	0.00	0.00	40,220.04	5.64	0.00	N/A		RONALD & KATHLEEN PRELL	1321 WAYNE RD	ALPENA	MI	49707		0
70	0.00	0.00	0.00	15,633.00	9.00	0.00	N/A		THE BOARD OF COUNTY ROAD COMM	1400 N BAGLEY ST	ALPENA	MI	49707		0
71	0.00	0.00	0.00	1,140.00	0.12	0.00	N/A		JUNE J LUTES	403 S SECOND AVE	ALPENA	MI	49707		0
72	0.00	0.00	0.00	15,606.24	2.75	0.00	N/A		EARL C KINGSBURY. TRUSTEE	U/T/A	ALPENA	MI	49707		0

	AM	AN	AO	AP	AQ	AR	AS	AT	AU	AV	AW	AX	AY	AZ
69	N/A	LESSEE	N/A	20	0	35	Reserved	Lot	5/1/1993 12:00:00 AM	YES	3/12/1997 12:00:00 AM	12/3/1992 12:00:00 AM	YES	5/12/1993 12:00:00 AM
70	N/A	LESSEE	N/A	9	0	18	Reserved	Lot	6/21/1995 12:00:00 AM	YES	4/1/1996 12:00:00 AM	7/3/1995 12:00:00 AM	YES	11/20/1992 12:00:00 AM
71	N/A	LESSEE	N/A	0	0	0	Common	Lot		YES			NO	
72	N/A	LESSEE	N/A	0	0	5	Reserved	Lot	6/16/1988 12:00:00 AM	YES	7/1/1997 12:00:00 AM	6/10/1988 12:00:00 AM	YES	5/12/1993 12:00:00 AM

	BA	BB	BC	BD	BE	BF	BG	BH	BI	BJ	BK	BL	BM
69				1/1/1991 12:00:00 AM	2151	3022 US 23 S	23,360.00	30.50		2365	5.64	109.28	3,242.39
70				1/1/1990 12:00:00 AM	2761		42,206.00	4.10		1533	9.00	391.52	607.26
71					1886	420 W CAMPBELL	0.00	0.00		2735	0.00	0.00	0.00
72				1/1/1988 12:00:00 AM	2381		6,610.00	85.90		2037	2.75	201.14	1,099.38

	BN	BO	BP	BQ	BR	BS	BT	BU	BV
69	N/A	3/1/1999 12:00:00 AM	N/A		Lease terminated	RENT - BASE RENT	3,351.67	0.00	1.00
70	N/A		N/A		department request	RENT - BASE RENT	1,302.75	0.00	1.00
71	N/A		N/A		moved out	RENT - BASE RENT	95.00	0.00	1.00
72	N/A		N/A		EXERCISED CANCELLATION CLAUSE	RENT - BASE RENT	1,300.52	0.00	1.00

	BW	BX	BY
69	12/1/1988 12:00:00 AM	11/30/1998 12:00:00 AM	MONTH
70	7/10/1989 12:00:00 AM	7/14/1997 12:00:00 AM	MONTH
71	4/1/1985 12:00:00 AM	3/31/1990 12:00:00 AM	MONTH
72	6/1/1988 12:00:00 AM	2/28/1997 12:00:00 AM	MONTH

	A	B	C	D	E	F	G	H	I	J	K	L	M	N	O
73	Alpena	641	LICENSING & REG AFFAIRS	11069-2004-1185	315 West Chisholm	ALPENA	49707	05/01/2004	06/30/2004	1,229.34	14,752.08	9.00	1,463.00	SUBLEASE	
74	Alpena	641	LICENSING & REG AFFAIRS	11069-2004-1313	315 West Chisholm	ALPENA	49707	07/01/2004	06/30/2005	0.00	13,167.00	9.00	1,463.00	SUBLEASE	
75	Alpena	641	LICENSING & REG AFFAIRS	11069-2005-0103	315 West Chisholm	ALPENA	49707	07/01/2005	06/30/2006	0.00	13,167.00	9.00	1,463.00	SUBLEASE	
76	Alpena	641	LICENSING & REG AFFAIRS	11069-2006-0173	315 West Chisholm	ALPENA	49707	07/01/2006	06/30/2011	0.00	13,167.00	9.00	1,463.00	SUBLEASE	

	P	Q	R	S	T	U	V	W
73	TERMINATED	Standard 30 day / Standard 30 day /			HVAC / HVAC / ELECTRICITY / ELECTRICITY / WATER / WATER / JANITORIAL / JANITORIAL / RUBBISH REMOVAL / RUBBISH REMOVAL / LANDSCAPING / LANDSCAPING / SNOW REMOVAL / SNOW REMOVAL / N/A / N/A /	0.00	0.00	0.00
74	TERMINATED	Standard 30 day notice /			HVAC / ELECTRICITY / WATER / JANITORIAL / RUBBISH REMOVAL / LANDSCAPING / SNOW REMOVAL / N/A /	0.00	0.00	0.00
75	TERMINATED	Standard; 30 day /			ELECTRICITY / WATER / JANITORIAL / RUBBISH REMOVAL / LANDSCAPING / SNOW REMOVAL / N/A / HVAC /	0.00	0.00	0.00
76	TERMINATED	Standard; 90 days /			JANITORIAL / ELECTRICITY / GAS / WATER / SNOW REMOVAL / LANDSCAPING / PARKING / PEST CONTROL / TELECOMMUNICATIONS / OTHER / TRASH REMOVAL/WASTEBASKETS / INT MAINTENANCE / EXT MAINTENANCE /	0.00	0.00	0.00

	X	Y	Z	AA	AB	AC	AD	AE	AF	AG	AH	AI	AJ	AK	AL
73	0.00	0.00	0.00	14,752.08	10.08	0.00	N/A		Northeast Michigan Consortium	20709 State Street	ONAWAY	MI	49765	E37	
74	0.00	0.00	0.00	13,167.00	9.00	0.00	N/A		Northeast Michigan Consortium	20709 State Street	ONAWAY	MI	49765	E37	
75	0.00	0.00	0.00	13,167.00	9.00	0.00	N/A		Northeast Michigan Consortium	20709 State Street	ONAWAY	MI	49765	E11	
76	0.00	0.00	0.00	13,167.00	9.00	0.00	N/A		Northeast Michigan Consortium	20709 State Street	ONAWAY	MI	49765	E11	

	AM	AN	AO	AP	AQ	AR	AS	AT	AU	AV	AW	AX	AY	AZ
73	GROSS	LESSEE	OFFICE	3	0	10	Common	Lot	9/7/2004 12:00:00 AM	YES	7/1/2004 12:00:00 AM	9/23/2004 12:00:00 AM	YES	
74	GROSS	LESSEE	OFFICE	3	0	10	Common	Lot	9/7/2004 12:00:00 AM	YES	7/1/2005 12:00:00 AM	9/23/2004 12:00:00 AM	N/A	
75	GROSS	LESSEE	OFFICE	3	0	3	Common	Lot	9/7/2004 12:00:00 AM	YES	7/1/2006 12:00:00 AM	9/23/2004 12:00:00 AM	N/A	
76	NET	LESSEE	OFFICE	3	0	12	Common	Lot	8/19/2009 12:00:00 AM	YES	7/1/2011 12:00:00 AM	2/6/2008 12:00:00 AM	YES	

	BA	BB	BC	BD	BE	BF	BG	BH	BI	BJ	BK	BL	BM
73					7481		11,276.00	12.82		5012	9.00	1,097.25	0.00
74	10/12/2004 12:00:00 AM				7481		11,276.00	12.82		5012	9.00	1,097.25	0.00
75					7481		11,276.00	12.82		5012	9.00	1,097.25	0.00
76	3/20/2007 12:00:00 AM	16			7481		11,276.00	12.82	1st	5012	9.00	900.00	197.25

	BN	BO	BP	BQ	BR	BS	BT	BU	BV
73	N/A		N/A		2 mo rental agreement w/MWA	RENT - BASE RENT	1,229.34	0.00	1.00
74	N/A		N/A		Total costs for both spaces combined: $9.00/sf; $1,097.25/mo; 13,167.00/ann; Oper costs: 1,097.25 Breakdown of each space MRS: 1,333 sf; $9.00/sf; $999.75/mo; $11,997.00/ann ESA: 130 sf; $9.00/sf; $97.50/mo; $1,170.00/ann 12 month agreement with MWA	RENT - BASE RENT	1,097.25	0.00	1.00
75	N/A		N/A		Total costs for both spaces combined: $9.00/sf; $1,097.25/mo; 13,167.00/ann; Oper costs: 1,097.25 Breakdown of each space MRS: 1,333 sf; $9.00/sf; $999.75/mo; $11,997.00/ann ESA: 130 sf; $9.00/sf; $97.50/mo; $1,170.00/ann Sublease with local MWA	RENT - BASE RENT	1,097.25	0.00	1.00
76	N/A		N/A		1-17-2008 Renewal option exercised per Agency under the same terms and conditions.	RENT - BASE RENT	1,097.25	0.00	0.00

	BW	BX	BY
73	7/1/2011 12:00:00 AM	4/30/2014 12:00:00 AM	MONTH
74	7/1/2004 12:00:00 AM	6/30/2005 12:00:00 AM	MONTH
75	7/1/2005 12:00:00 AM	12/31/2007 12:00:00 AM	MONTH
76	7/1/2006 12:00:00 AM	6/30/2011 12:00:00 AM	MONTH

	A	B	C	D	E	F	G	H	I	J	K	L	M	N	O
77	Alpena	641	LICENSING & REG AFFAIRS	11628-2012-0198	315 W Chisholm St.	ALPENA	49707	06/01/2012	05/31/2013	237.55	2,850.60	10.00	285.00	RA	OFFICE BUILDING
78	Alpena	672	UNEMPLOYMENT AGENCY	10296-1995-1297	345 W CHISHOLM	ALPENA	49707	02/04/1997	04/30/2004	0.00	93,717.00	8.55	4,152.00	LEASE	OFFICE BUILDING
79	Alpena	672	UNEMPLOYMENT AGENCY	357-1988-5	1011 S Washington Ave.	ALPENA	49707	10/01/1988	12/31/1993	0.00	23,700.00	5.41	4,380.00	LEASE	OFFICE BUILDING

	P	Q	R	S	T	U	V	W
77	HOLDING OVER	Standard; 30 day /			PUBLIC UTILITIES / FLUORESCENT / PEST CONTROL / JANITORIAL / SNOW REMOVAL / LANDSCAPING / DUMPSTER SERVICE /	555.75	285.00	94.05
78	TERMINATED	Executive Legislative; 60 day / Executive Legislative; 60 day / Executive Legislative; 60 day / Executive Legislative; 60 day / Executive Legislative; 60 day / Executive Legislative; 60 day / Executive Legislative; 60 day /			HVAC / HVAC / HVAC / HVAC / HVAC / HVAC / HVAC / ELECTRICITY / ELECTRICITY / ELECTRICITY / ELECTRICITY / ELECTRICITY / ELECTRICITY / ELECTRICITY / WATER / WATER / WATER / WATER / WATER / WATER / WATER / JANITORIAL / JANITORIAL / JANITORIAL / JANITORIAL / JANITORIAL / JANITORIAL / JANITORIAL / INT/EXT MAINT / INT/EXT MAINT / INT/EXT MAINT / INT/EXT MAINT / INT/EXT MAINT /	0.00	0.00	0.00
79	TERMINATED	60 Days; Executive Legislation /			HVAC / ELECTRICITY / WATER / JANITORIAL / INT/EXT MAINT / LANDSCAPING / SNOW REMOVAL / PARKING / FLUORESCENT / RUBBISH REMOVAL / N/A /	0.00	0.00	0.00

	X	Y	Z	AA	AB	AC	AD	AE	AF	AG	AH	AI	AJ	AK	AL
77	0.00	0.00	0.00	3,785.40	13.28	0.00	Estimated	2013	Northeast Michigan Consortium	20709 State Street	ONAWAY	MI	49765	E97	
78	0.00	0.00	0.00	93,717.00	22.57	0.00	N/A		Midway Super Market, Inc.	P.O. Box 0903	BAY CITY	MI	48707	E37	357
79	0.00	0.00	0.00	23,700.00	5.41	0.00	N/A		BRUCE D AND HAZEL J CRITTENDEN	704 W WASHINGTON AVE	ALPENA	MI	49707		0

	AM	AN	AO	AP	AQ	AR	AS	AT	AU	AV	AW	AX	AY	AZ
77	NET	TENANT	OFFICE	2	0	2	Common	Lot	5/25/2012 12:00:00 AM	YES	7/1/2012 12:00:00 AM		N/A	
78	NET	LESSEE	OFFICE	40	0	100	Common	Lot	2/23/2004 12:00:00 AM	YES	9/1/2004 12:00:00 AM	2/4/1997 12:00:00 AM	YES	4/10/1997 12:00:00 AM
79	N/A	LESSEE	N/A	22	0	47	Reserved	Lot	2/22/1988 12:00:00 AM	YES	9/9/1991 12:00:00 AM	4/26/1988 12:00:00 AM	YES	8/1/1988 12:00:00 AM

	BA	BB	BC	BD	BE	BF	BG	BH	BI	BJ	BK	BL	BM
77				12/31/1994 12:00:00 AM	2086		11,276.00	2.53	1st	2448	10.00	71.27	166.28
78				12/31/1994 12:00:00 AM	2025	345 W CHISHOLM	10,846.00	38.00		2531	8.55	1,109.07	1,849.23
79				12/31/1993 12:00:00 AM	3064	1011 S Washington Avenue	4,380.00	100.00		1127	5.41	1,461.46	513.54

	BN	BO	BP	BQ	BR	BS	BT	BU	BV
77	N/A		N/A			RENT - BASE RENT	237.55	0.00	1.00
78	T	6/15/2003 12:00:00 AM	N/A		Cancellation Letter mailed 2/25/04 effective 4/30/04 - Supplemental Appropriations Bill (P.A. 231 of 2003), prohibits rent payments after 3-23-2004	RENT - BASE RENT	7,809.75	0.00	1.00
79	N/A		N/A		Renewal written	RENT - BASE RENT	1,975.00	0.00	1.00

	BW	BX	BY
77	6/1/2012 12:00:00 AM	12/30/2015 12:00:00 AM	MONTH
78	2/4/1997 12:00:00 AM	2/3/1998 12:00:00 AM	MONTH
79	10/1/1988 12:00:00 AM	12/31/1993 12:00:00 AM	MONTH

	A	B	C	D	E	F	G	H	I	J	K	L	M	N	O
80	Alpena	672	UNEMPLOYMENT AGENCY	357-1993-1204	1011 S Washington Ave.	ALPENA	49707	01/01/1994	12/31/1994	0.00	23,700.00	5.41	4,380.00	LEASE	OFFICE BUILDING
81	Alpena	672	UNEMPLOYMENT AGENCY	357-1994-1332	1011 S Washington Ave.	ALPENA	49707	01/01/1995	12/31/1995	0.00	39,420.00	9.00	4,380.00	RA	OFFICE BUILDING
82	Alpena	801	CAREER DEVELOP. (JOBS COM	10383-1996-1101	345 W CHISHOLM	ALPENA	49707	01/01/1997	12/31/2006	0.00	20,367.00	9.00	2,263.00	LEASE	OFFICE BUILDING
83	Alpena	801	CAREER DEVELOP. (JOBS COM	10692-1999-1066	315 W Chisholm St.	ALPENA	49707	08/01/1999	07/31/2004	0.00	15,000.00	10.00	1,500.00	LEASE	OFFICE BUILDING

	P	Q	R	S	T	U	V	W
80	TERMINATED	90 Days; Std. Cancellatoin Either Party /			HVAC / ELECTRICITY / WATER / JANITORIAL / INT/EXT MAINT / LANDSCAPING / SNOW REMOVAL / PARKING / FLUORESCENT / RUBBISH REMOVAL / N/A /	0.00	0.00	0.00
81	TERMINATED	90 Days; Std. Cancellatoin Either Party /			HVAC / ELECTRICITY / WATER / JANITORIAL / INT/EXT MAINT / LANDSCAPING / SNOW REMOVAL / PARKING / FLUORESCENT / RUBBISH REMOVAL / N/A /	0.00	0.00	0.00
82	TERMINATED	60 Days; Executive Legislation /			HVAC / ELECTRICITY / WATER / JANITORIAL / INT/EXT MAINT / LANDSCAPING / SNOW REMOVAL / PARKING / FLUORESCENT / RUBBISH REMOVAL / N/A /	0.00	0.00	0.00
83	TERMINATED	60 Days; Standard Cancellation /			HVAC / ELECTRICITY / WATER / JANITORIAL / INT/EXT MAINT / LANDSCAPING / SNOW REMOVAL / PARKING / FLUORESCENT / RUBBISH REMOVAL / N/A /	0.00	0.00	0.00

	X	Y	Z	AA	AB	AC	AD	AE	AF	AG	AH	AI	AJ	AK	AL
80	0.00	0.00	0.00	23,700.00	5.41	0.00	N/A		BRUCE D AND HAZEL J CRITTENDEN	704 W WASHINGTON AVE	ALPENA	MI	49707	E22	0
81	0.00	0.00	0.00	39,420.00	9.00	0.00	N/A		BRUCE D AND HAZEL J CRITTENDEN	704 W WASHINGTON AVE	ALPENA	MI	49707	E31	0
82	0.00	0.00	0.00	20,367.00	9.00	0.00	N/A		DEPARTMENT OF LABOR, MESC	DEPT OF LABOR BLDG	DETROIT	MI	48202	E37	2217
83	0.00	0.00	0.00	15,000.00	10.00	0.00	N/A		Midway Super Market, Inc.	P.O. Box 0903	BAY CITY	MI	48707	E25	2217

	AM	AN	AO	AP	AQ	AR	AS	AT	AU	AV	AW	AX	AY	AZ
80	N/A	LESSEE	N/A	22	0	47	Common	Lot	12/30/1993 12:00:00 AM	YES	9/9/1995 12:00:00 AM	5/3/1988 12:00:00 AM	YES	1/18/1994 12:00:00 AM
81	N/A	LESSEE	N/A	22	0	47	Common	Lot	12/5/1994 12:00:00 AM	YES	9/9/1995 12:00:00 AM	1/9/1995 12:00:00 AM	NO	
82	N/A	LESSEE	N/A	8	0	25	Common	Lot		YES	3/1/1998 12:00:00 AM		NO	
83	N/A	LESSEE	N/A	6	0	6	Reserved	Lot		YES			NO	

	BA	BB	BC	BD	BE	BF	BG	BH	BI	BJ	BK	BL	BM
80				12/31/1993 12:00:00 AM	3064	1011 S Washington Avenue	4,380.00	0.00		1127	5.41	0.00	0.00
81				12/31/1993 12:00:00 AM	3064	1011 S Washington Avenue	4,380.00	100.00		1127	9.00	328.50	2,956.50
82				12/31/1994 12:00:00 AM	2025	345 W CHISHOLM	10,846.00	21.00		2531	9.00	203.67	1,493.58
83				12/31/1994 12:00:00 AM	2086		11,276.00	15.00		2448	10.00	150.00	1,100.00

	BN	BO	BP	BQ	BR	BS	BT	BU	BV
80	N/A		N/A		Agreement written	RENT - BASE RENT	1,975.00	0.00	1.00
81	N/A		N/A		agreement written	RENT - BASE RENT	3,285.00	0.00	1.00
82	N/A		N/A			RENT - BASE RENT	1,697.25	0.00	1.00
83	T	6/15/2002 12:00:00 AM	N/A		Did not execute	RENT - BASE RENT	1,250.00	0.00	1.00

	BW	BX	BY
80	1/1/1994 12:00:00 AM	12/31/1994 12:00:00 AM	MONTH
81	1/1/1995 12:00:00 AM	12/31/1995 12:00:00 AM	MONTH
82	1/1/1997 12:00:00 AM	12/31/2006 12:00:00 AM	MONTH
83	8/1/1999 12:00:00 AM	7/31/2004 12:00:00 AM	MONTH

	A	B	C	D	E	F	G	H	I	J	K	L	M	N	O
84	Alpena	801	CAREER DEVELOP. (JOBS COM	2217-1991-1148	442 W BALDWIN ST	ALPENA	49707	01/01/1993	06/01/1999	0.00	15,516.00	7.22	2,150.00	LEASE	OFFICE BUILDING
85	Alpena	801	CAREER DEVELOP. (JOBS COM	357-1995-1371	1011 S Washington Ave.	ALPENA	49707	01/01/1996	12/31/1996	0.00	39,420.00	9.00	4,380.00	RA	OFFICE BUILDING
86	Antrim	231	STATE	10194-1993-1161	4607 S M-88 Highway	BELLAIRE	49615	01/01/1995	03/31/2005	0.00	8,400.00	8.00	1,050.00	LEASE	

	P	Q	R	S	T	U	V	W
84	TERMINATED	60 Days; Standard Cancellation /			HVAC / ELECTRICITY / WATER / JANITORIAL / INT/EXT MAINT / LANDSCAPING / SNOW REMOVAL / PARKING / FLUORESCENT / RUBBISH REMOVAL / N/A /	0.00	0.00	0.00
85	TERMINATED	30 Days; Standard Cancellation /			HVAC / ELECTRICITY / WATER / JANITORIAL / INT/EXT MAINT / LANDSCAPING / SNOW REMOVAL / PARKING / FLUORESCENT / RUBBISH REMOVAL / N/A /	0.00	0.00	0.00
86	TERMINATED	Standard 90 day / Standard 90 day /			HVAC / HVAC / ELECTRICITY / ELECTRICITY / WATER / WATER / JANITORIAL / JANITORIAL / INT/EXT MAINT / INT/EXT MAINT / LANDSCAPING / LANDSCAPING / SNOW REMOVAL / SNOW REMOVAL / PARKING / PARKING / FLUORESCENT / FLUORESCENT / RUBBISH REMOVAL / RUBBISH REMOVAL / PEST CONTROL / PEST CONTROL / GAS / GAS /	0.00	0.00	0.00

	X	Y	Z	AA	AB	AC	AD	AE	AF	AG	AH	AI	AJ	AK	AL
84	0.00	0.00	0.00	15,516.00	7.22	0.00	N/A		K.T.L. PROPERTIES	P. O. BOX 483	ALPENA	MI	49707	E22	0
85	0.00	0.00	0.00	39,420.00	9.00	0.00	N/A		BRUCE D AND HAZEL J CRITTENDEN	704 W WASHINGTON AVE	ALPENA	MI	49707	E31	0
86	0.00	0.00	0.00	8,400.00	8.00	0.00	N/A		Oalaego, LLC					E97	4038

	AM	AN	AO	AP	AQ	AR	AS	AT	AU	AV	AW	AX	AY	AZ
84	N/A	LESSEE	N/A	8	0	10	Common	Lot	9/30/1992 12:00:00 AM	YES	2/15/2001 12:00:00 AM	10/5/1992 12:00:00 AM	YES	11/17/1992 12:00:00 AM
85	N/A	LESSEE	N/A	22	0	47	Common	Lot	11/20/1995 12:00:00 AM	YES	9/9/1997 12:00:00 AM	1/9/1995 12:00:00 AM	YES	1/18/1994 12:00:00 AM
86	NET	LESSEE	OFFICE	2	0	20	Common	Lot	11/24/2003 12:00:00 AM	YES	11/2/2005 12:00:00 AM	7/21/1999 12:00:00 AM	YES	7/13/1998 12:00:00 AM

	BA	BB	BC	BD	BE	BF	BG	BH	BI	BJ	BK	BL	BM
84				1/1/1987 12:00:00 AM	1844	442 W BALDWIN ST	6,518.00	33.00		2782	7.22	522.21	672.78
85				12/31/1993 12:00:00 AM	3064	1011 S Washington Avenue	4,380.00	100.00		1127	9.00	328.50	2,956.60
86				12/31/1991 12:00:00 AM	1823	Secretary of State	1,050.00	23.00		2806	8.00	65.00	635.00

	BN	BO	BP	BQ	BR	BS	BT	BU	BV
84	N/A		N/A		Standard	RENT - BASE RENT	1,293.00	0.00	1.00
85	N/A		N/A		Moved to new location	RENT - BASE RENT	3,285.00	0.00	1.00
86	T	6/15/2004 12:00:00 AM	N/A		Exercised 2.9 per letter dated 10-20-04	RENT - BASE RENT	700.00	0.00	1.00

	BW	BX	BY
84	1/1/1993 12:00:00 AM	6/1/1998 12:00:00 AM	MONTH
85	1/1/1996 12:00:00 AM	12/31/1996 12:00:00 AM	MONTH
86	1/1/1995 12:00:00 AM	12/31/1999 12:00:00 AM	MONTH

	A	B	C	D	E	F	G	H	I	J	K	L	M	N	O
87	Antrim	231	STATE	10194-2004-1136	4607 S M-88 Highway	BELLAIRE	49615	04/01/2005	03/31/2015	0.00	8,400.00	8.57	1,050.00	LEASE	
88	Antrim	231	STATE	4038-1989-81	4625 Scenic Highway M-88	BELLAIRE	49615	10/01/1989	09/30/1994	0.00	3,600.00	6.00	600.00	LEASE	
89	Antrim	231	STATE	4038-1994-1236	4625 Scenic Highway M-88	BELLAIRE	49615	10/01/1994	03/31/1995	0.00	3,600.00	6.00	600.00	RA	
90	Antrim	431	HUMAN SERVICES	10171-1991-1135	203 E Cayuga St.	BELLAIRE	49615	06/01/1994	12/31/2004	0.00	55,128.72	9.15	6,025.00	LEASE	OFFICE BUILDING
91	Antrim	431	HUMAN SERVICES	10171-2004-1006	203 E Cayuga St.	BELLAIRE	49615	06/01/1994	12/31/2014	0.00	78,144.96	12.97	6,025.00	LEASE	OFFICE BUILDING

	P	Q	R	S	T	U	V	W
87	RENT AUTHORIZED	Standard; 90 day / Standard; 90 day /			PUBLIC UTILITIES / PUBLIC UTILITIES / JANITORIAL / JANITORIAL /	2,729.60	4,810.00	0.00
88	TERMINATED	30 Days; Standard Cancellation /			HVAC / ELECTRICITY / WATER / JANITORIAL / INT/EXT MAINT / LANDSCAPING / SNOW REMOVAL / PARKING / FLUORESCENT / RUBBISH REMOVAL / N/A /	0.00	0.00	0.00
89	TERMINATED	30 Days; Standard Cancellation /			HVAC / ELECTRICITY / WATER / JANITORIAL / INT/EXT MAINT / LANDSCAPING / SNOW REMOVAL / PARKING / FLUORESCENT / RUBBISH REMOVAL / N/A /	0.00	0.00	0.00
90	TERMINATED	Standard; 90 Day /			HVAC / ELECTRICITY / WATER / JANITORIAL / INT/EXT MAINT / LANDSCAPING / SNOW REMOVAL / PARKING / FLUORESCENT / RUBBISH REMOVAL / PEST CONTROL /	0.00	0.00	0.00
91	RENT AUTHORIZED	Standard; 90 day / Standard; 90 day / Standard; 90 day /			ADJUST-INSURANCE / ADJUST-INSURANCE / ADJUST-INSURANCE / ADJUST-OPERATING EXP / ADJUST-OPERATING EXP / ADJUST-OPERATING EXP /	0.00	0.00	0.00

	X	Y	Z	AA	AB	AC	AD	AE	AF	AG	AH	AI	AJ	AK	AL
87	750.58	0.00	0.00	16,690.18	15.90	0.00	Actual	2013	Oalaego, LLC					E25	
88	0.00	0.00	0.00	3,600.00	6.00	0.00	N/A		M/M ASHER TADIAN	3861 ADAMS RD	BLOOMFIELD HILLS	MI	48013		0
89	0.00	0.00	0.00	3,600.00	6.00	0.00	N/A		Asher and Evelyn J. Tadian	3861 N. Adams Road	BLOOMFIELD HILLS	MI	48304	E31	0
90	0.00	0.00	0.00	55,128.72	9.15	0.00	N/A		County of Antrim	County Building	BELLAIRE	MI	49615	E25	2214
91	0.00	0.00	0.00	78,144.96	12.97	0.00	Actual	2013	County of Antrim	County Building	BELLAIRE	MI	49615	E97	

	AM	AN	AO	AP	AQ	AR	AS	AT	AU	AV	AW	AX	AY	AZ
87	NET	LESSEE	OFFICE	2	0	20	Common	Lot	6/6/2013 12:00:00 AM	YES	3/17/2014 12:00:00 AM	1/30/2009 12:00:00 AM	YES	7/13/1998 12:00:00 AM
88	N/A	LESSEE	N/A	2	0	10	Reserved	Lot	6/19/1984 12:00:00 AM	YES	11/2/1994 12:00:00 AM	3/3/1989 12:00:00 AM	YES	3/16/1984 12:00:00 AM
89	N/A	LESSEE	N/A	2	0	10	Reserved	Lot		YES	11/2/1995 12:00:00 AM		NO	
90	GROSS	LESSEE	OFFICE	26	0	50	Common	Lot	6/25/2004 12:00:00 AM	NO	5/31/2005 12:00:00 AM	7/28/1999 12:00:00 AM	YES	7/12/1998 12:00:00 AM
91	TRIPLE NET	LESSEE	OFFICE	26	0	50	Common	Lot	1/14/2013 12:00:00 AM	YES	12/31/2014 12:00:00 AM	1/6/2009 12:00:00 AM	YES	7/28/1998 12:00:00 AM

	BA	BB	BC	BD	BE	BF	BG	BH	BI	BJ	BK	BL	BM
87	1/18/2005 12:00:00 AM	7		12/31/1991 12:00:00 AM	1823	Secretary of State	1,050.00	100.00	1st Bellaire	2806	8.57	115.00	635.00
88				2/1/2012 12:00:00 AM	1822	DHS Office	6,025.00	16.10		1880	6.00	143.91	156.09
89				2/1/2012 12:00:00 AM	1822	DHS Office	6,025.00	0.00		1880	6.00	0.00	0.00
90	9/6/1994 12:00:00 AM	18		6/15/1994 12:00:00 AM	2503		29,353.00	20.90		1880	9.15	3,626.65	967.41
91	10/19/2004 12:00:00 AM	5		6/15/1994 12:00:00 AM	2503		29,353.00	20.86	1st Bellaire	1880	12.97	6,512.08	0.00

	BN	BO	BP	BQ	BR	BS	BT	BU	BV
87	N/A		N/A			RENT - BASE RENT	700.00	0.00	1.00
88	T	3/1/1994 12:00:00 AM	N/A		Agreement written	RENT - BASE RENT	300.00	0.00	1.00
89	N/A		N/A		moved to new location	RENT - BASE RENT	300.00	0.00	1.00
90	O	6/15/2004 12:00:00 AM	N/A		2.9 exercised per letter dated 3-29-04.	RENT - BASE RENT	4,594.06	0.00	1.00
91	O	6/15/2013 12:00:00 AM	N/A		- 02/20/13 Ltr to correct lease address. - Add #1 extended lease & increased rent. - 20.86% share is per 5.7.A.	RENT - BASE RENT	6,512.08	0.00	1.00

	BW	BX	BY
87	4/1/2005 12:00:00 AM	3/31/2010 12:00:00 AM	MONTH
88	10/1/1989 12:00:00 AM	9/30/1994 12:00:00 AM	MONTH
89	10/1/1994 12:00:00 AM	3/31/1995 12:00:00 AM	MONTH
90	6/1/1994 12:00:00 AM	12/31/2004 12:00:00 AM	MONTH
91	1/1/2005 12:00:00 AM	12/31/2009 12:00:00 AM	MONTH

	A	B	C	D	E	F	G	H	I	J	K	L	M	N	O
92	Antrim	431	HUMAN SERVICES	2214-1987-20	203 E Cayuga St.	BELLAIRE	49615	05/01/1987	01/31/1994	0.00	42,174.96	7.00	6,025.00	LEASE	OFFICE BUILDING
93	Antrim	431	HUMAN SERVICES	2214-1993-1234	203 E Cayuga St.	BELLAIRE	49615	02/01/1994	05/31/1994	0.00	61,214.04	10.16	6,025.00	RA	OFFICE BUILDING
94	Antrim	431	HUMAN SERVICES	2214-1994-1132	203 E Cayuga St.	BELLAIRE	49615	06/01/1994	02/28/1995	0.00	61,214.04	10.16	6,025.00	RA	OFFICE BUILDING
95	Arenac	231	STATE	6608-1985-93	301 S Main St.	STANDISH	48658	09/01/1990	08/31/1995	0.00	9,100.08	6.50	1,400.00	LEASE	OFFICE BUILDING

	P	Q	R	S	T	U	V	W
92	TERMINATED	60 Days; Standard Cancellation /			HVAC / ELECTRICITY / WATER / JANITORIAL / INT/EXT MAINT / LANDSCAPING / SNOW REMOVAL / PARKING / FLUORESCENT / RUBBISH REMOVAL / N/A /	0.00	0.00	0.00
93	TERMINATED	60 Days; Standard Cancellation /			HVAC / ELECTRICITY / WATER / JANITORIAL / INT/EXT MAINT / LANDSCAPING / SNOW REMOVAL / PARKING / FLUORESCENT / RUBBISH REMOVAL / N/A /	0.00	0.00	0.00
94	TERMINATED	60 Days; Standard Cancellation /			HVAC / ELECTRICITY / WATER / JANITORIAL / INT/EXT MAINT / LANDSCAPING / SNOW REMOVAL / PARKING / FLUORESCENT / RUBBISH REMOVAL / N/A /	0.00	0.00	0.00
95	TERMINATED	60 Days; Standard Cancellation /			HVAC / ELECTRICITY / WATER / JANITORIAL / INT/EXT MAINT / LANDSCAPING / SNOW REMOVAL / PARKING / FLUORESCENT / RUBBISH REMOVAL / N/A /	0.00	0.00	0.00

	X	Y	Z	AA	AB	AC	AD	AE	AF	AG	AH	AI	AJ	AK	AL
92	0.00	0.00	0.00	42,174.96	7.00	0.00	N/A		County of Antrim	County Building	BELLAIRE	MI	49615		0
93	0.00	0.00	0.00	61,214.04	10.16	0.00	N/A		County of Antrim	County Building	BELLAIRE	MI	49615	E22	0
94	0.00	0.00	0.00	61,214.04	10.16	0.00	N/A		County of Antrim	County Building	BELLAIRE	MI	49615	E19	0
95	0.00	0.00	0.00	9,100.08	6.50	0.00	N/A		Standish Plaza Associates	606 Handy Drive	BAY CITY	MI	48706		0

	AM	AN	AO	AP	AQ	AR	AS	AT	AU	AV	AW	AX	AY	AZ
92	N/A	LESSEE	N/A	26	0	50	Reserved	Lot	11/3/1987 12:00:00 AM	YES		11/2/1987 12:00:00 AM	YES	3/16/1987 12:00:00 AM
93	N/A	LESSEE	N/A	26	0	50	Common	Lot		YES			NO	
94	N/A	LESSEE	N/A	26	0	0	Common	Lot		YES			NO	
95	N/A	LESSEE	N/A	6	0	20	Reserved	Lot	11/22/1990 12:00:00 AM	YES	6/1/1992 12:00:00 AM	10/22/1990 12:00:00 AM	YES	3/12/1986 12:00:00 AM

	BA	BB	BC	BD	BE	BF	BG	BH	BI	BJ	BK	BL	BM
92				6/15/1994 12:00:00 AM	2503		29,353.00	20.90		1880	7.00	2,547.17	967.41
93				6/15/1994 12:00:00 AM	2503		29,353.00	0.00		1880	10.16	0.00	0.00
94				6/15/1994 12:00:00 AM	2503		29,353.00	0.00		1880	10.16	0.00	0.00
95				1/1/1986 12:00:00 AM	2160	301 S MAIN ST	23,400.00	6.00		2347	6.50	91.76	666.58

	BN	BO	BP	BQ	BR	BS	BT	BU	BV
92	N/A		N/A		lease expired	RENT - BASE RENT	3,514.58	0.00	1.00
93	N/A		N/A		rental expired	RENT - BASE RENT	5,101.17	0.00	1.00
94	N/A		N/A		Did not execute agreement See	RENT - BASE RENT	5,101.17	0.00	1.00
95	T	3/1/1994 12:00:00 AM	N/A		Replaced by another location	RENT - BASE RENT	758.34	0.00	1.00

	BW	BX	BY
92	5/1/1987 12:00:00 AM	1/31/1994 12:00:00 AM	MONTH
93	2/1/1994 12:00:00 AM	5/31/1994 12:00:00 AM	MONTH
94	6/1/1994 12:00:00 AM	2/28/1995 12:00:00 AM	MONTH
95	9/1/1990 12:00:00 AM	8/31/1995 12:00:00 AM	MONTH

	A	B	C	D	E	F	G	H	I	J	K	L	M	N	O
96	Arenac	231	STATE	7879-1992-1079	529 Main St.	STANDISH	48658	01/01/1993	12/31/2002	0.00	12,383.04	7.25	1,708.00	LEASE	OFFICE BUILDING
97	Arenac	231	STATE	7879-2002-2084	529 Main St.	STANDISH	48658	01/01/2003	12/31/2022	0.00	13,578.60	8.75	1,708.00	LEASE	OFFICE BUILDING
98	Arenac	231	STATE	7879-2011-0268	529 Main St.	STANDISH	48658	01/01/1993	12/31/2022	1,245.42	14,945.04	8.75	1,708.00	LEASE	OFFICE BUILDING
99	Arenac	431	HUMAN SERVICES	11349-2010-0367	229 East Cedar Street,	STANDISH	48658	06/01/2010	05/31/2013	0.00	3,120.00	11.82	264.00	LEASE	OFFICE BUILDING

	P	Q	R	S	T	U	V	W
96	TERMINATED	90 Days; Standard Cancellation /			HVAC / ELECTRICITY / WATER / JANITORIAL / INT/EXT MAINT / LANDSCAPING / SNOW REMOVAL / PARKING / FLUORESCENT / RUBBISH REMOVAL / N/A / N/A / N/A /	0.00	0.00	0.00
97	RENT AUTHORIZED	Standard; 90 day / Standard; 90 day / Standard; 90 day /			PUBLIC UTILITIES / PUBLIC UTILITIES / PUBLIC UTILITIES / JANITORIAL / JANITORIAL / JANITORIAL /	3,936.89	5,418.25	0.00
98	TERMINATED				PUBLIC UTILITIES / JANITORIAL / TRASH REMOVAL/WASTEBASKETS / TELECOMMUNICATIONS / ALARM SYSTEM MONITORING /	0.00	0.00	0.00
99	TERMINATED	Standard; 30 Days /			GROSS (FULL SERVICE) /	0.00	0.00	0.00

	X	Y	Z	AA	AB	AC	AD	AE	AF	AG	AH	AI	AJ	AK	AL
96	0.00	0.00	0.00	12,383.04	7.25	0.00	N/A		Standish Plaza Associates	606 Handy Drive	BAY CITY	MI	48706	E25	6608
97	0.00	0.00	0.00	22,933.74	13.43	0.00	Actual	2013	Standish Plaza Associates	606 Handy Drive	BAY CITY	MI	48706	E102	
98	0.00	0.00	0.00	14,945.04	8.75	0.00	N/A		Standish Plaza Associates	606 Handy Drive	BAY CITY	MI	48706	E25	
99	0.00	0.00	0.00	3,120.00	11.82	0.00	N/A		L and A Enterprise	229 East Cedar Street,	STANDISH	MI	48658	E102	

	AM	AN	AO	AP	AQ	AR	AS	AT	AU	AV	AW	AX	AY	AZ
96	N/A	LESSEE	N/A	6	0	30	Common	Lot		YES	4/1/2003 12:00:00 AM		YES	2/19/1993 12:00:00 AM
97	NET	LESSEE	OFFICE	3	0	30	Common	Lot	5/10/2013 12:00:00 AM	YES	4/1/2014 12:00:00 AM	6/2/2006 12:00:00 AM	N/A	2/19/1993 12:00:00 AM
98	NET	LESSEE	OFFICE	3	0	30	Common	Lot		YES			N/A	
99	GROSS	LESSEE	OFFICE	3	0	4	Common	Lot	11/12/2012 12:00:00 AM	YES	12/20/2012 12:00:00 AM	12/22/2008 12:00:00 AM	N/A	

	BA	BB	BC	BD	BE	BF	BG	BH	BI	BJ	BK	BL	BM
96				12/31/2011 12:00:00 AM	1745	Ashcraft Food & Fam Ctr	53,200.00	4.12		2908	7.25	246.24	785.68
97	3/18/2003 12:00:00 AM	13		12/31/2011 12:00:00 AM	1745	Ashcraft Food & Fam Ctr	53,200.00	3.20		2908	8.75	373.63	871.79
98	3/18/2003 12:00:00 AM	13		12/31/2011 12:00:00 AM	1745	Ashcraft Food & Fam Ctr	53,200.00	0.00		2908	8.75	0.00	1,245.42
99	1/18/2011 12:00:00 AM	18		12/31/2006 12:00:00 AM	8058	L and A Enterprise Buildi	3,840.00	6.88	1st	8058	11.82	78.00	182.00

	BN	BO	BP	BQ	BR	BS	BT	BU	BV
96	T	6/15/2003 12:00:00 AM	N/A		Hold-over letter sent to lessor dated 11/22/02 Hold-over gives Department legal right to pay rent prior to Ad-Board approval. 3/31/2003 Hold-over rescinded, rent authorized begining January 1, 2003. Ad Board approval of 1/1/2003 begin date.	RENT - BASE RENT	1,031.92	0.00	1.00
97	N/A		N/A		2011-0268: Add #1 extended lease 10 yrs & eliminated adjust beginning 2013.	RENT - BASE RENT	1,131.55	0.00	1.00
98	T	6/15/2013 12:00:00 AM	N/A		Add #1 completed.	RENT - BASE RENT	1,245.42	0.00	1.00
99	N/A		N/A		05/17/13-natural termination letter sent to lessor 10/2012 Assigned from LARA to DHS.	RENT - BASE RENT	260.00	0.00	1.00

	BW	BX	BY
96	1/1/1993 12:00:00 AM	12/31/2002 12:00:00 AM	MONTH
97	1/1/2003 12:00:00 AM	12/31/2007 12:00:00 AM	MONTH
98	1/1/2013 12:00:00 AM	12/31/2022 12:00:00 AM	MONTH
99	6/1/2010 12:00:00 AM	5/31/2013 12:00:00 AM	MONTH

	A	B	C	D	E	F	G	H	I	J	K	L	M	N	O
100	Arenac	431	HUMAN SERVICES	6928-1987-176	3709 Deer River	STANDISH	48658	11/01/1987	10/31/2012	0.00	56,534.16	9.00	9,600.00	LEASE	
101	Arenac	472	CORRECTIONS	7581-1990-1122	3740 FOCO RD	STANDISH	48658	07/01/1990	06/30/2000	0.00	1.00	0.00	0.00	LEASE	LAND
102	Arenac	472	CORRECTIONS	7581-2001-1140	3740 FOCO RD	STANDISH	48658	07/01/1990	09/30/2011	0.00	1.00	0.00	0.00	LEASE	LAND

	P	Q	R	S	T	U	V	W
100	HOLDING OVER	Standard; 90 day / Standard; 90 day / Standard; 90 day / Standard; 90 day / Standard; 90 day / Standard; 90 day / Standard; 90 day /		5 year; 90 day / 5 year; 90 day / 5 year; 90 day / 5 year; 90 day / 5 year; 90 day / 5 year; 90 day / 5 year; 90 day /	PUBLIC UTILITIES / PUBLIC UTILITIES / PUBLIC UTILITIES / PUBLIC UTILITIES / PUBLIC UTILITIES / PUBLIC UTILITIES / PUBLIC UTILITIES / JANITORIAL / JANITORIAL / JANITORIAL / JANITORIAL / JANITORIAL / JANITORIAL / JANITORIAL / LANDSCAPING / LANDSCAPING / LANDSCAPING / LANDSCAPING / LANDSCAPING / LANDSCAPING / LANDSCAPING / SNOW REMOVAL / SNOW REMOVAL / SNOW REMOVAL / SNOW REMOVAL / SNOW REMOVAL / SNOW REMOVAL / SNOW REMOVAL / DUMPSTER SERVICE / DUMPSTER SERVICE / DUMPSTER SERVICE / DUMPSTER SERVICE / DUMPSTER SERVICE /	18,408.30	8,766.98	6,616.40
101	TERMINATED	Standard; 30 days /			HVAC / ELECTRICITY / WATER / JANITORIAL / INT/EXT MAINT / LANDSCAPING / SNOW REMOVAL / PARKING / FLUORESCENT / RUBBISH REMOVAL / N/A /	0.00	0.00	0.00
102	TERMINATED	STANDARD; 30 Days / STANDARD; 30 Days / STANDARD; 30 Days /			GROSS (FULL SERVICE) / GROSS (FULL SERVICE) / GROSS (FULL SERVICE) /	0.00	0.00	0.00

	X	Y	Z	AA	AB	AC	AD	AE	AF	AG	AH	AI	AJ	AK	AL
100	0.00	0.00	7,616.00	97,941.84	10.20	0.00	Actual	2013	Cathead Properties L.L.C.	777 West Cedar Ave.,	GLADWIN	MI	48624	E100	
101	0.00	0.00	0.00	1.00	0.00	0.00	N/A		COUNTY OF ARENAC	120 NORTH GROVE	STANDISH	MI	48658	E25	0
102	0.00	0.00	0.00	1.00	0.00	0.00	N/A		COUNTY OF ARENAC	120 NORTH GROVE	STANDISH	MI	48658	E11	0

	AM	AN	AO	AP	AQ	AR	AS	AT	AU	AV	AW	AX	AY	AZ
100	NET	LESSEE	OFFICE	39	0	54	Common	Lot	3/17/2011 12:00:00 AM	YES	7/30/2013 12:00:00 AM	5/29/1997 12:00:00 AM	YES	6/10/1997 12:00:00 AM
101	N/A	LESSEE	N/A	0	0	20	Common	Lot		YES	6/30/2010 12:00:00 AM	12/16/1977 12:00:00 AM	N/A	
102	GROSS	LESSEE	SPORT/RE CREATION	0	0	20	Common	Lot		YES	7/1/2011 12:00:00 AM		N/A	

	BA	BB	BC	BD	BE	BF	BG	BH	BI	BJ	BK	BL	BM
100	3/4/1997 12:00:00 AM	23		12/31/2012 12:00:00 AM	1974		9,600.00	100.00		2606	9.00	2,160.00	5,040.00
101					1971	3740 FOCO RD	0.00	0.00		2611	0.00	0.00	0.00
102	4/2/2002 12:00:00 AM	4			1971	3740 FOCO RD	0.00	0.00	N/A	2611	0.00	0.00	0.00

	BN	BO	BP	BQ	BR	BS	BT	BU	BV
100	T	3/1/2014 12:00:00 AM	N/A		- 2012-0365 In Process. - Add #2 Increase SF & rent, add 2 options, & renovate. - Add #1 Extend 10 yrs & renovate.	RENT - BASE RENT	4,711.18	0.00	1.00
101	N/A		N/A			RENT - BASE RENT	1.00	0.00	1.00
102	N/A		N/A		This lease would have expired on 6/30/2020. The LL requesed a cancellation, since this has not been used as a gun range by Corrections officers. Corrections has closed the Standish facility. 5 acre site used for weapons firing range for Correction Officers. Rental rate: $1.00 per year.	RENT - BASE RENT	1.00	0.00	0.00

	BW	BX	BY
100	7/1/1996 12:00:00 AM	5/31/1997 12:00:00 AM	MONTH
101	7/1/1990 12:00:00 AM	6/30/2000 12:00:00 AM	YEAR
102	7/1/1990 12:00:00 AM	6/30/2000 12:00:00 AM	YEAR

	A	B	C	D	E	F	G	H	I	J	K	L	M	N	O
103	Arenac	641	LICENSING & REG AFFAIRS	10702-2005-0055	4480 W M-61	STANDISH	48658	01/01/2006	11/25/2007	0.00	2,000.04	18.69	107.00	SUBLEASE	OFFICE BUILDING
104	Arenac	641	LICENSING & REG AFFAIRS	11349-2007-9148	229 East Cedar Street,	STANDISH	48658	06/01/2008	12/31/2009	0.00	2,400.00	15.00	160.00	RA	OFFICE BUILDING
105	Arenac	641	LICENSING & REG AFFAIRS	11349-2009-9092	229 East Cedar Street,	STANDISH	48658	06/01/2009	05/31/2010	0.00	2,400.00	15.00	160.00	RA	OFFICE BUILDING
106	Baraga	071	TECHNOLOGY, MGT. & BUDGET	10830-2000-1127	719 E BROAD ST	L'ANSE	49946	05/15/2000	10/27/2000	0.00	6,300.00	9.00	700.00	RA	OFFICE BUILDING

	P	Q	R	S	T	U	V	W
103	TERMINATED	Standard; 90-days /			JANITORIAL / ELECTRICITY / GAS / HVAC / WATER / FLUORESCENT / LANDSCAPING / EXT MAINTENANCE / RUBBISH REMOVAL / PARKING / PEST CONTROL / SNOW REMOVAL / N/A /	0.00	0.00	0.00
104	TERMINATED	Standard: 30 Days /			GROSS (FULL SERVICE) /	0.00	0.00	0.00
105	TERMINATED	Standard: 30 Days /			JANITORIAL / ELECTRICITY / GAS / HVAC / WATER / INT/EXT MAINT / FLUORESCENT / INSURANCE / LANDSCAPING / PARKING / PAVING / PEST CONTROL / ROOF / SNOW REMOVAL / TAXES / DUMPSTER SERVICE / TRASH REMOVAL/WASTEBASKETS / PUBLIC UTILITIES / SEWER /	0.00	0.00	0.00
106	TERMINATED	30 Days; Standard Cancellation /			HVAC / ELECTRICITY / WATER / JANITORIAL / INT/EXT MAINT / LANDSCAPING / SNOW REMOVAL / PARKING / FLUORESCENT / RUBBISH REMOVAL / N/A /	0.00	0.00	0.00

	X	Y	Z	AA	AB	AC	AD	AE	AF	AG	AH	AI	AJ	AK	AL
103	0.00	0.00	0.00	2,000.04	18.69	0.00	N/A		Region 7B Employment & Training	402 N. First Street	HARRISON	MI	48625	E11	
104	0.00	0.00	0.00	2,400.00	15.00	0.00	N/A		L and A Enterprise	229 East Cedar Street,	STANDISH	MI	48658	E11	10702-2005
105	0.00	0.00	0.00	2,400.00	15.00	0.00	N/A		L and A Enterprise	229 East Cedar Street,	STANDISH	MI	48658	E11	
106	0.00	0.00	0.00	6,300.00	9.00	0.00	N/A		ROGER AND LINDA JUNTUNEN	P.O. BOX 1	L'ANSE	MI	49946	E37	0

	AM	AN	AO	AP	AQ	AR	AS	AT	AU	AV	AW	AX	AY	AZ
103	NET	LESSOR	OFFICE	1	0	5	Common	Lot	3/27/2007 12:00:00 AM	YES	12/31/2007 12:00:00 AM	11/30/2005 12:00:00 AM	YES	6/23/2006 12:00:00 AM
104	GROSS	LESSEE	OFFICE	1	0	4	Common	Lot	12/21/2008 12:00:00 AM	YES	12/20/2009 12:00:00 AM		N/A	
105	GROSS	LESSEE	OFFICE	1	0	4	Common	Lot	12/21/2008 12:00:00 AM	YES	12/20/2011 12:00:00 AM	5/20/2009 12:00:00 AM	YES	12/21/2008 12:00:00 AM
106	N/A	LESSEE	N/A	1	0	4	Common	Lot	5/9/2000 12:00:00 AM	YES	9/18/2000 12:00:00 AM	5/22/2000 12:00:00 AM	YES	4/20/2000 12:00:00 AM

	BA	BB	BC	BD	BE	BF	BG	BH	BI	BJ	BK	BL	BM
103				12/31/1998 12:00:00 AM	1831	4480 W M-61	3,692.00	3.00	Ground floor	2796	18.69	36.67	130.00
104				12/31/2006 12:00:00 AM	8058	L and A Enterprise Buildi	3,840.00	5.00	ground floor	8058	15.00	50.00	150.00
105				12/31/2006 12:00:00 AM	8058	L and A Enterprise Buildi	3,840.00	5.00	Ground floor	8058	15.00	50.00	150.00
106					1550	719 E BROAD ST	0.00	0.00		3170	9.00	0.00	0.00

	BN	BO	BP	BQ	BR	BS	BT	BU	BV
103	N/A		N/A		On August 27, 2007 a cancellation notice was mailed to the Lessor with an effective date of 11-25-2007. Sub-lease approved by the Ad Board on 3-20-2007, item #16.	RENT - BASE RENT	166.67	0.00	1.00
104	N/A		N/A		Landlord unable to obtain fire inspection because local fire authorities do not perform them. Landlord did supply liability insurance and a building permit, however. 618 space request was only for one year. Asked DELEG to advise via another 618 if they want to renew past that one year. MTM agreement for relocation of MRS staff member.	RENT - BASE RENT	200.00	0.00	1.00
105	N/A		N/A		MTM for 12 months	RENT - BASE RENT	200.00	0.00	1.00
106	N/A		N/A		Dept. has completed Health	RENT - BASE RENT	525.00	0.00	1.00

	BW	BX	BY
103	1/1/2006 12:00:00 AM	12/31/2010 12:00:00 AM	MONTH
104	6/1/2008 12:00:00 AM	12/31/2009 12:00:00 AM	MONTH
105	6/1/2009 12:00:00 AM	12/31/2010 12:00:00 AM	MONTH
106	5/15/2000 12:00:00 AM	10/27/2000 12:00:00 AM	MONTH

	A	B	C	D	E	F	G	H	I	J	K	L	M	N	O
107	Baraga	151	CIVIL RIGHTS	6946-1989-231	US-41 BARAGA CO	PELKIE	49958	05/01/1987	04/30/1992	0.00	7,885.80	6.83	1,154.00	LEASE	OFFICE BUILDING
108	Baraga	191	CIVIL SERVICE	7202-1991-1011	US-41 ARNHEIM	PELKIE	49958	04/15/1991	09/09/1991	0.00	2,679.84	6.84	392.00	RA	OFFICE BUILDING
109	Baraga	231	STATE	1285-1990-6	115 N Front St.	L'ANSE	49946	04/01/1990	03/31/2000	0.00	4,980.00	6.10	817.00	LEASE	OFFICE BUILDING
110	Baraga	231	STATE	1285-1999-1230	115 N Front St.	L'ANSE	49946	04/01/2000	03/31/2010	0.00	4,980.00	6.71	817.00	LEASE	OFFICE BUILDING
111	Baraga	231	STATE	1285-2009-0003	115 N Front St.	L'ANSE	49946	04/01/2000	03/31/2020	0.00	4,980.00	8.81	817.00	LEASE	OFFICE BUILDING

	P	Q	R	S	T	U	V	W
107	TERMINATED	30 Days /			HVAC / ELECTRICITY / WATER / JANITORIAL / INT/EXT MAINT / LANDSCAPING / SNOW REMOVAL / PARKING / FLUORESCENT / RUBBISH REMOVAL / N/A /	0.00	0.00	0.00
108	TERMINATED	30 Days; Standard Cancellation /			HVAC / ELECTRICITY / WATER / JANITORIAL / INT/EXT MAINT / LANDSCAPING / SNOW REMOVAL / PARKING / FLUORESCENT / RUBBISH REMOVAL / N/A /	0.00	0.00	0.00
109	TERMINATED	90 Days; Standard Cancellation /			HVAC / ELECTRICITY / WATER / JANITORIAL / INT/EXT MAINT / LANDSCAPING / SNOW REMOVAL / PARKING / FLUORESCENT / RUBBISH REMOVAL / N/A /	0.00	0.00	0.00
110	TERMINATED	Standard; 90-day / Standard; 90-day / Standard; 90-day / Standard; 90-day /			GROSS (FULL SERVICE) / GROSS (FULL SERVICE) / GROSS (FULL SERVICE) / GROSS (FULL SERVICE) /	0.00	0.00	0.00
111	RENT AUTHORIZED	Standard; 90 day / Standard; 90 day / Standard; 90 day / Standard; 90 day /			GROSS (FULL SERVICE) / GROSS (FULL SERVICE) / GROSS (FULL SERVICE) / GROSS (FULL SERVICE) /	0.00	0.00	0.00

	X	Y	Z	AA	AB	AC	AD	AE	AF	AG	AH	AI	AJ	AK	AL
107	0.00	0.00	0.00	7,885.80	6.83	0.00	N/A		FOREST RESTORATION INC.	HC01 BOX 281	PELKIE	MI	49958		0
108	0.00	0.00	0.00	2,679.84	6.84	0.00	N/A		FOREST RESTORATION, INC.	HCO1, BOX 81, B-7163-E US. 41	PELKIE	MI	49958	E34	0
109	0.00	0.00	0.00	4,980.00	6.10	0.00	N/A		WILLIAM MCGLUE	115 N FRONT	L'ANSE	MI	49946		0
110	0.00	0.00	0.00	4,980.00	6.10	0.00	N/A		William McGlue, Post 144	115 North Front St.	L'ANSE	MI	49946	E37	0
111	0.00	0.00	0.00	4,980.00	6.10	0.00	Actual	2013	William McGlue, Post 144	115 North Front St.	L'ANSE	MI	49946	E97	

	AM	AN	AO	AP	AQ	AR	AS	AT	AU	AV	AW	AX	AY	AZ
107	N/A	LESSEE	N/A	3	0	8	Reserved	Lot	4/17/1987 12:00:00 AM	YES	2/11/1992 12:00:00 AM	5/11/1987 12:00:00 AM	YES	5/27/1987 12:00:00 AM
108	N/A	LESSEE	N/A	1	0	4	Reserved	Lot		YES	2/11/1992 12:00:00 AM	5/13/1987 12:00:00 AM	YES	10/3/1988 12:00:00 AM
109	N/A	LESSEE	N/A	2	0	9	Common	Lot	3/20/1990 12:00:00 AM	YES	11/10/1999 12:00:00 AM	6/5/1990 12:00:00 AM	YES	6/22/1989 12:00:00 AM
110	GROSS	LESSEE	OFFICE	2	0	9	Common	Lot	1/26/2010 12:00:00 AM	YES	11/10/2010 12:00:00 AM	9/16/1999 12:00:00 AM	YES	4/1/2000 12:00:00 AM
111	GROSS	LESSEE	OFFICE	2	0	9	Common	Lot	12/16/2013 12:00:00 AM	YES	11/10/2014 12:00:00 AM	4/9/2010 12:00:00 AM	YES	4/1/2000 12:00:00 AM

	BA	BB	BC	BD	BE	BF	BG	BH	BI	BJ	BK	BL	BM
107					1079	US-41 BARAGA CO	0.00	0.00		3903	6.83	0.00	0.00
108					1080	US-41 ARNHEIM	8,467.00	5.00		3902	6.84	0.00	0.00
109					2910	115 N FRONT ST	6,400.00	0.00		1331	6.10	0.00	0.00
110	4/4/2000 12:00:00 AM	5			2910	115 N FRONT ST	6,400.00	12.77	LL L'Anse	1331	6.71	166.00	290.50
111	3/2/2010 12:00:00 AM	5			2910	115 N FRONT ST	6,400.00	13.00	lower; l'anse	1331	8.81	600.00	0.00

	BN	BO	BP	BQ	BR	BS	BT	BU	BV
107	N/A		N/A		Budget cuts	RENT - BASE RENT	657.15	0.00	1.00
108	N/A		N/A		Relocate to another area	RENT - BASE RENT	223.32	0.00	1.00
109	N		N/A		New lease in effect	RENT - BASE RENT	415.00	0.00	1.00
110	N/A		N/A		Renewal option exercised per letter dated June 10, 2004.	RENT - BASE RENT	415.00	0.00	1.00
111	N/A		N/A		This is for A-1to add a ten-year renewal option through 3-31-2020 Master Lease approved by SAB 4-4-00 #5	RENT - BASE RENT	415.00	0.00	1.00

	BW	BX	BY
107	5/1/1987 12:00:00 AM	4/30/1992 12:00:00 AM	MONTH
108	4/15/1991 12:00:00 AM	9/9/1991 12:00:00 AM	MONTH
109	4/1/1990 12:00:00 AM	3/31/2000 12:00:00 AM	MONTH
110	4/1/2000 12:00:00 AM	3/31/2005 12:00:00 AM	MONTH
111	4/1/2000 12:00:00 AM	3/31/2005 12:00:00 AM	MONTH

	A	B	C	D	E	F	G	H	I	J	K	L	M	N	O
112	Baraga	431	HUMAN SERVICES	10381-1995-1429	804 US-41 S	BARAGA	49908	06/01/1996	10/31/1996	0.00	18,894.96	11.80	1,600.00	RA	OFFICE BUILDING
113	Baraga	431	HUMAN SERVICES	10381-1996-1259	804 US-41 S	BARAGA	49908	11/01/1996	05/31/1998	0.00	18,894.96	11.80	1,600.00	LEASE	OFFICE BUILDING

	P	Q	R	S	T	U	V	W
112	TERMINATED	30 Days; Standard Cancellation /			HVAC / ELECTRICITY / WATER / JANITORIAL / INT/EXT MAINT / LANDSCAPING / SNOW REMOVAL / PARKING / FLUORESCENT / RUBBISH REMOVAL / N/A /	0.00	0.00	0.00
113	TERMINATED	90 Days; Standard Cancellation /			HVAC / ELECTRICITY / WATER / JANITORIAL / INT/EXT MAINT / LANDSCAPING / SNOW REMOVAL / PARKING / FLUORESCENT / RUBBISH REMOVAL / N/A /	0.00	0.00	0.00

	X	Y	Z	AA	AB	AC	AD	AE	AF	AG	AH	AI	AJ	AK	AL
112	0.00	0.00	0.00	18,894.96	11.81	0.00	N/A		PATRICK H. MCINTYRE	6440 M-38	ONTONAGON	MI	49953	E37	0
113	0.00	0.00	0.00	18,894.96	11.81	0.00	N/A		PATRICK H. MCINTYRE	6440 M-38	ONTONAGON	MI	49953	E37	0

	AM	AN	AO	AP	AQ	AR	AS	AT	AU	AV	AW	AX	AY	AZ
112	N/A	LESSEE	N/A	7	0	10	Common	Lot	6/26/1996 12:00:00 AM	YES	2/13/1997 12:00:00 AM	5/9/1996 12:00:00 AM	YES	7/24/1996 12:00:00 AM
113	N/A	LESSEE	N/A	7	0	10	Common	Lot	6/26/1996 12:00:00 AM	YES	2/13/1999 12:00:00 AM	5/9/1996 12:00:00 AM	YES	7/24/1996 12:00:00 AM

	BA	BB	BC	BD	BE	BF	BG	BH	BI	BJ	BK	BL	BM
112					1483	804 US-41 S	4,964.00	32.00		3260	11.80	304.58	1,300.00
113					1483	804 US-41 S	4,964.00	32.00		3260	11.80	274.58	1,300.00

	BN	BO	BP	BQ	BR	BS	BT	BU	BV
112	N/A		N/A		Renewal lease finalized	RENT - BASE RENT	1,574.58	0.00	1.00
113	T	6/15/1998 12:00:00 AM	N/A		lease terminated naturally on	RENT - BASE RENT	1,574.58	0.00	1.00

	BW	BX	BY
112	6/1/1996 12:00:00 AM	10/31/1996 12:00:00 AM	MONTH
113	11/1/1996 12:00:00 AM	5/31/1998 12:00:00 AM	MONTH

	A	B	C	D	E	F	G	H	I	J	K	L	M	N	O
114	Baraga	431	HUMAN SERVICES	10723-1997-1197	108 Main St.	BARAGA	49908	09/01/2000	08/31/2010	0.00	120,307.92	18.27	6,585.00	LEASE	OFFICE BUILDING
115	Baraga	431	HUMAN SERVICES	10723-2007-0160	108 Main St.	BARAGA	49908	09/01/2000	08/31/2015	0.00	120,307.92	15.23	6,585.00	LEASE	OFFICE BUILDING
116	Baraga	431	HUMAN SERVICES	2604-1988-50	17 W BROAD ST	L'ANSE	49446	01/01/1988	12/31/1992	0.00	21,170.04	5.00	4,234.00	LEASE	OFFICE BUILDING

	P	Q	R	S	T	U	V	W
114	TERMINATED	Standard; 90 day notice / Standard; 90 day notice / Standard; 90 day notice /		5 yr opt; 30 day notice / 5 yr opt; 30 day notice / 5 yr opt; 30 day notice /	FLUORESCENT / FLUORESCENT / FLUORESCENT / GAS / GAS / GAS / JANITORIAL / JANITORIAL / JANITORIAL / WATER / WATER / WATER / HVAC / HVAC / HVAC / INT/EXT MAINT / INT/EXT MAINT / INT/EXT MAINT / LANDSCAPING / LANDSCAPING / LANDSCAPING / PARKING / PARKING / PARKING / PEST CONTROL / PEST CONTROL / PEST CONTROL / RUBBISH REMOVAL / RUBBISH REMOVAL / RUBBISH REMOVAL / SNOW REMOVAL / SNOW REMOVAL / SNOW REMOVAL /	0.00	0.00	0.00
115	RENT AUTHORIZED	Standard; 90 day / Standard; 90 day / Standard; 90 day / Standard; 90 day /	Anytime after 1st year / Anytime after 1st year / Anytime after 1st year / Anytime after 1st year /	5 year; 30 day / 5 year; 30 day / 5 year; 30 day / 5 year; 30 day /	PUBLIC UTILITIES / PUBLIC UTILITIES / PUBLIC UTILITIES / PUBLIC UTILITIES / JANITORIAL / JANITORIAL / JANITORIAL / JANITORIAL /	14,351.99	6,879.95	0.00
116	TERMINATED	60 Days; Standard Cancellation /			HVAC / ELECTRICITY / WATER / JANITORIAL / INT/EXT MAINT / LANDSCAPING / SNOW REMOVAL / PARKING / FLUORESCENT / RUBBISH REMOVAL / N/A /	0.00	0.00	0.00

	X	Y	Z	AA	AB	AC	AD	AE	AF	AG	AH	AI	AJ	AK	AL
114	0.00	0.00	0.00	120,307.92	18.27	0.00	N/A		Steven P. & Nancy A. Kinnunen	15980 Niemi Rd	ATLANTIC MINE	MI	49905	E37	2604
115	0.00	0.00	0.00	141,539.86	21.49	0.00	Actual	2013	Steven P. & Nancy A. Kinnunen	15980 Niemi Rd	ATLANTIC MINE	MI	49905	E97	
116	0.00	0.00	0.00	21,170.04	5.00	0.00	N/A		M/M LAWRENCE A MAGARAGGIA	118 FALL ST	L'ANSE	MI	49946		0

	AM	AN	AO	AP	AQ	AR	AS	AT	AU	AV	AW	AX	AY	AZ
114	NET	LESSEE	OFFICE	21	0	30	Common	Lot	10/29/2009 12:00:00 AM	YES	9/21/2008 12:00:00 AM	8/28/2000 12:00:00 AM	YES	9/15/2000 12:00:00 AM
115	NET	LESSEE	OFFICE	21	0	30	Common	Lot	11/5/2010 12:00:00 AM	YES	9/12/2011 12:00:00 AM	10/15/2008 12:00:00 AM	YES	9/15/2000 12:00:00 AM
116	N/A	LESSEE	N/A	25	0	0	Common	Lot	12/23/1987 12:00:00 AM	YES	11/26/1992 12:00:00 AM	3/28/1988 12:00:00 AM	YES	3/22/1988 12:00:00 AM

	BA	BB	BC	BD	BE	BF	BG	BH	BI	BJ	BK	BL	BM
114	9/15/1999 12:00:00 AM	11		5/17/1999 12:00:00 AM	2991	108 MAIN ST	6,585.00	100.00	1st Baraga	1233	18.27	1,920.62	8,105.04
115	9/2/2008 12:00:00 AM	12		5/17/1999 12:00:00 AM	2991	108 MAIN ST	6,585.00	100.00	1st baraga	1233	15.23	1,844.19	6,513.27
116					2635	17 W BROAD ST	0.00	0.00		1704	5.00	0.00	0.00

	BN	BO	BP	BQ	BR	BS	BT	BU	BV
114	T	6/15/2006 12:00:00 AM	N/A		Addendum to reduce space at current location	RENT - BASE RENT	10,025.66	0.00	1.00
115	T	6/15/2009 12:00:00 AM	N/A		addendum to reduce rental rate at current location & automatically exercises the 1st opt - Rent Authorized effective 9/1/08	RENT - BASE RENT	10,025.66	0.00	1.00
116	N		N/A		Renewal lease written	RENT - BASE RENT	1,764.17	0.00	1.00

	BW	BX	BY
114	9/1/2000 12:00:00 AM	8/31/2010 12:00:00 AM	MONTH
115	9/1/2000 12:00:00 AM	8/31/2008 12:00:00 AM	MONTH
116	1/1/1988 12:00:00 AM	12/31/1992 12:00:00 AM	MONTH

	A	B	C	D	E	F	G	H	I	J	K	L	M	N	O
117	Baraga	431	HUMAN SERVICES	2604-1992-1012	17 W BROAD ST	L'ANSE	49446	01/27/1978	09/08/2000	0.00	27,944.40	6.60	4,234.00	LEASE	OFFICE BUILDING
118	Baraga	631	CONSUMER & INDUST. SERVIC	6989-1987-207	US 41-POWER DAM	L'ANSE	49946	09/01/1987	02/28/1997	0.00	15,000.00	5.00	3,000.00	LEASE	RETAIL
119	Baraga	672	UNEMPLOYM ENT AGENCY	11038-2003-1122	115 N Front St.	L'ANSE	49946	09/01/2003	08/31/2004	0.00	0.00	0.00	100.00	SUBLEASE	OFFICE BUILDING
120	Baraga	672	UNEMPLOYM ENT AGENCY	11038-2004-1219	115 N Front St.	L'ANSE	49946	09/01/2004	08/31/2005	0.00	0.00	0.00	100.00	SUBLEASE	OFFICE BUILDING

	P	Q	R	S	T	U	V	W
117	TERMINATED	90 Days; Standard Cancellation /			HVAC / ELECTRICITY / WATER / JANITORIAL / INT/EXT MAINT / LANDSCAPING / SNOW REMOVAL / PARKING / FLUORESCENT / RUBBISH REMOVAL / N/A /	0.00	0.00	0.00
118	TERMINATED	60 Days; Liquor Control Commission /			HVAC / ELECTRICITY / WATER / JANITORIAL / INT/EXT MAINT / LANDSCAPING / SNOW REMOVAL / PARKING / FLUORESCENT / RUBBISH REMOVAL / N/A /	0.00	0.00	0.00
119	TERMINATED	Standard; 30 day /			HVAC / ELECTRICITY / WATER / JANITORIAL / LANDSCAPING / INT/EXT MAINT / LANDSCAPING / RUBBISH REMOVAL /	0.00	0.00	0.00
120	TERMINATED	Standard 30 day notice /				0.00	0.00	0.00

	X	Y	Z	AA	AB	AC	AD	AE	AF	AG	AH	AI	AJ	AK	AL
117	0.00	0.00	0.00	27,944.40	6.60	0.00	N/A		LAWRENCE & MERCEDES MAGARAGGIA	118 FALL STREET	L'ANSE	MI	49946	E34	0
118	0.00	0.00	0.00	15,000.00	5.00	0.00	N/A		PMG ASSOCIATES	US 41 R#2 BOX 891	L'ANSE	MI	49946		0
119	0.00	0.00	0.00	0.00	0.00	0.00	N/A		Western Up Manpower Consortium	100 West Cloverland Drive	IRONWOOD	MI	49938	E37	1215
120	0.00	0.00	0.00	0.00	0.00	0.00	N/A		Western Up Manpower Consortium	100 West Cloverland Drive	IRONWOOD	MI	49938	E37	

	AM	AN	AO	AP	AQ	AR	AS	AT	AU	AV	AW	AX	AY	AZ
117	N/A	LESSEE	N/A	17	0	0	Common	Lot	8/31/1992 12:00:00 AM	YES	11/26/1996 12:00:00 AM	8/27/1992 12:00:00 AM	YES	1/27/1993 12:00:00 AM
118	N/A	LESSEE	N/A	2	0	6	Reserved	Lot	8/18/1992 12:00:00 AM	YES	8/1/1996 12:00:00 AM	8/10/1992 12:00:00 AM	YES	10/22/1987 12:00:00 AM
119	GROSS	LESSEE	OFFICE	1	0	1	Common	Lot	9/1/2003 12:00:00 AM	YES	10/1/2004 12:00:00 AM	10/27/2003 12:00:00 AM	YES	4/1/2000 12:00:00 AM
120	GROSS	LESSEE	OFFICE	1	0	1	Common	Lot	9/1/2003 12:00:00 AM	YES	10/1/2004 12:00:00 AM	10/27/2003 12:00:00 AM	YES	

	BA	BB	BC	BD	BE	BF	BG	BH	BI	BJ	BK	BL	BM
117					2635	17 W BROAD ST	0.00	100.00		1704	6.60	476.33	1,852.37
118				9/1/1987 12:00:00 AM	1078	US 41-POWER DAM	3,000.00	100.00		3904	5.00	125.00	1,125.00
119					2910	115 N FRONT ST	6,400.00	0.00		1331	0.00	0.00	0.00
120					2910	115 N FRONT ST	6,400.00	0.00		1331	0.00	0.00	0.00

	BN	BO	BP	BQ	BR	BS	BT	BU	BV
117	N/A		N/A		New building is complete.	RENT - BASE RENT	2,328.70	0.00	1.00
118	N/A		N/A		EXERCISED CANCELLATION CLAUES	RENT - BASE RENT	1,250.00	0.00	1.00
119	N/A		N/A		Lease cancelled per DLEG's request. Staff person retired; no replacement for this location.	RENT - BASE RENT	0.00	0.00	1.00
120	N/A		N/A		Cancelled due to staff retiring. Postition will not be filled at this location.	RENT - BASE RENT	0.00	0.00	1.00

	BW	BX	BY
117	1/27/1978 12:00:00 AM	9/8/2000 12:00:00 AM	MONTH
118	9/1/1987 12:00:00 AM	2/28/1997 12:00:00 AM	MONTH
119	9/1/2003 12:00:00 AM	8/31/2004 12:00:00 AM	YEAR
120	9/1/2004 12:00:00 AM	8/31/2005 12:00:00 AM	MONTH

	A	B	C	D	E	F	G	H	I	J	K	L	M	N	O
121	Baraga	672	UNEMPLOYMENT AGENCY	1215-1982-5	115 N Front St.	L'ANSE	49946	12/01/1990	12/31/2001	0.00	5,340.00	4.45	1,200.00	LEASE	OFFICE BUILDING
122	Baraga	672	UNEMPLOYMENT AGENCY	1215-2001-1231	115 N Front St.	L'ANSE	49946	12/01/1990	12/31/2002	0.00	5,340.00	4.45	1,200.00	LEASE	OFFICE BUILDING
123	Baraga	672	UNEMPLOYMENT AGENCY	1215-2002-2109	115 N Front St.	L'ANSE	49946	12/01/1990	08/31/2003	0.00	5,874.00	4.90	1,200.00	LEASE	OFFICE BUILDING

	P	Q	R	S	T	U	V	W
121	TERMINATED	30 Days; Standard Cancellation / 30 Days; Standard Cancellation /			HVAC / HVAC / ELECTRICITY / ELECTRICITY / WATER / WATER / JANITORIAL / JANITORIAL / INT/EXT MAINT / INT/EXT MAINT / LANDSCAPING / LANDSCAPING / SNOW REMOVAL / SNOW REMOVAL / PARKING / PARKING / FLUORESCENT / FLUORESCENT / RUBBISH REMOVAL / RUBBISH REMOVAL / N/A / N/A /	0.00	0.00	0.00
122	TERMINATED	Standard 30 day /			HVAC / ELECTRICITY / WATER / JANITORIAL / INT/EXT MAINT / LANDSCAPING / STEAM / PARKING / FLUORESCENT /	0.00	0.00	0.00
123	TERMINATED	Standard 30 day /			HVAC / ELECTRICITY / WATER / JANITORIAL / INT/EXT MAINT / LANDSCAPING / SNOW REMOVAL / RUBBISH REMOVAL / FLUORESCENT /	0.00	0.00	0.00

	X	Y	Z	AA	AB	AC	AD	AE	AF	AG	AH	AI	AJ	AK	AL
121	0.00	0.00	0.00	5,340.00	4.45	0.00	N/A		WILLIAM MCGLUE	115 N FRONT	L'ANSE	MI	49946	E37	0
122	0.00	0.00	0.00	5,340.00	4.45	0.00	N/A		WILLIAM MCGLUE	115 N FRONT	L'ANSE	MI	49946	E37	0
123	0.00	0.00	0.00	5,874.00	4.90	0.00	N/A		WILLIAM MCGLUE	115 N FRONT	L'ANSE	MI	49946	E37	0

	AM	AN	AO	AP	AQ	AR	AS	AT	AU	AV	AW	AX	AY	AZ
121	N/A	LESSEE	N/A	7	0	9	Common	Lot	9/1/1999 12:00:00 AM	YES	11/10/2001 12:00:00 AM	9/16/1999 12:00:00 AM	YES	4/1/2000 12:00:00 AM
122	GROSS	LESSEE	OFFICE	7	0	0	Common	Lot	6/10/2002 12:00:00 AM	YES	11/10/2002 12:00:00 AM	9/16/1999 12:00:00 AM	YES	4/1/2000 12:00:00 AM
123	GROSS	LESSEE	OFFICE	7	0	9	Common	Lot	3/19/2003 12:00:00 AM	YES	11/10/2003 12:00:00 AM	6/10/2002 12:00:00 AM	YES	4/1/2000 12:00:00 AM

	BA	BB	BC	BD	BE	BF	BG	BH	BI	BJ	BK	BL	BM
121					2910	115 N FRONT ST	6,400.00	0.00		1331	4.45	0.00	0.00
122					2910	115 N FRONT ST	6,400.00	0.00		1331	4.45	0.00	0.00
123					2910	115 N FRONT ST	6,400.00	0.00		1331	4.90	0.00	0.00

	BN	BO	BP	BQ	BR	BS	BT	BU	BV
121	N/A		N/A			RENT - BASE RENT	445.00	0.00	1.00
122	N/A		N/A		Renewal Option Exercised Baraga County - 7 Parking Spaces - 9 Rates: $ 5,340.00/year, $445.00/mo, $4.45/sf NO OPTIONS, NO ADJUSTMENTS	RENT - BASE RENT	445.00	0.00	1.00
123	N/A		N/A		Terminated as CIS, UA closing office due to RIC.	RENT - BASE RENT	489.50	0.00	1.00

	BW	BX	BY
121	12/1/1990 12:00:00 AM	12/31/2001 12:00:00 AM	MONTH
122	1/1/2002 12:00:00 AM	12/31/2002 12:00:00 AM	MONTH
123	1/1/2003 12:00:00 AM	12/31/2004 12:00:00 AM	MONTH

	A	B	C	D	E	F	G	H	I	J	K	L	M	N	O
124	Baraga	751	NATURAL RESOURCES	10661-1998-1224	FORD FORESTRY CTR-ALBERTA	L'ANSE	49946	11/15/1998	05/31/1999	0.00	4,020.00	2.75	1,462.00	RA	RESIDENTIAL
125	Baraga	751	NATURAL RESOURCES	10661-1999-1269	FORD FORESTRY CTR ALBERTA	L'ANSE	49946	06/01/1999	10/19/1999	0.00	4,020.00	2.75	1,462.00	RA	OFFICE BUILDING
126	Baraga	751	NATURAL RESOURCES	10682-1999-1008	FORD FORESTRY CTR ALBERTA	L'ANSE	49946	02/01/1999	05/31/1999	0.00	131,783.52	12.48	10,564.00	RA	OFFICE BUILDING
127	Baraga	751	NATURAL RESOURCES	10682-1999-1086	FORD FORESTRY CTR ALBERTA	L'ANSE	49946	10/01/1999	09/30/2001	0.00	125,363.52	9.77	24,852.00	LEASE	OFFICE BUILDING

	P	Q	R	S	T	U	V	W
124	TERMINATED	30 Days; Standard Cancellation /			HVAC / ELECTRICITY / WATER / JANITORIAL / INT/EXT MAINT / LANDSCAPING / SNOW REMOVAL / PARKING / FLUORESCENT / RUBBISH REMOVAL / N/A /	0.00	0.00	0.00
125	TERMINATED	30 Days; Standard Cancellation /			HVAC / ELECTRICITY / WATER / JANITORIAL / INT/EXT MAINT / LANDSCAPING / SNOW REMOVAL / PARKING / FLUORESCENT / RUBBISH REMOVAL / N/A /	0.00	0.00	0.00
126	TERMINATED	30 Days; Standard Cancellation /			HVAC / ELECTRICITY / WATER / JANITORIAL / INT/EXT MAINT / LANDSCAPING / SNOW REMOVAL / PARKING / FLUORESCENT / RUBBISH REMOVAL / N/A /	0.00	0.00	0.00
127	TERMINATED	30 Days; Standard Cancellation /			HVAC / ELECTRICITY / WATER / JANITORIAL / INT/EXT MAINT / LANDSCAPING / SNOW REMOVAL / PARKING / FLUORESCENT / RUBBISH REMOVAL / N/A /	0.00	0.00	0.00

	X	Y	Z	AA	AB	AC	AD	AE	AF	AG	AH	AI	AJ	AK	AL
124	0.00	0.00	0.00	4,020.00	2.75	0.00	N/A		MICHIGAN TECHNOLOGICAL UNIV.	1400 TOWNSEND DRIVE	HOUGHTON	MI	49931	E37	0
125	0.00	0.00	0.00	4,020.00	2.75	0.00	N/A		MICHIGAN TECHNOLOGICAL UNIV.	1400 TOWNSEND DRIVE	HOUGHTON	MI	49931	E37	0
126	0.00	0.00	0.00	131,783.52	12.47	0.00	N/A		MICHIGAN TECHNOLOGICAL UNIV.	1400 TOWNSEND DRIVE	HOUGHTON	MI	49931	E37	0
127	0.00	0.00	0.00	125,363.52	5.04	0.00	N/A		MICHIGAN TECHNOLOGICAL UNIV.	1400 TOWNSEND DRIVE	HOUGHTON	MI	49931	E37	0

	AM	AN	AO	AP	AQ	AR	AS	AT	AU	AV	AW	AX	AY	AZ
124	N/A	LESSEE	N/A	1	0	2	Common	Lot	11/4/1998 12:00:00 AM	YES	7/1/1999 12:00:00 AM	10/28/1998 12:00:00 AM	N/A	
125	N/A	LESSEE	N/A	1	0	2	Common	Lot	11/4/1998 12:00:00 AM	YES	7/1/1999 12:00:00 AM	10/28/1998 12:00:00 AM	N/A	
126	N/A	LESSEE	N/A	2	0	50	Common	Lot	1/6/1999 12:00:00 AM	YES	7/1/1999 12:00:00 AM	10/28/1998 12:00:00 AM	N/A	
127	N/A	LESSEE	N/A	2	0	50	Common	Lot	9/6/2000 12:00:00 AM	YES	7/1/2002 12:00:00 AM	9/13/2000 12:00:00 AM	N/A	

	BA	BB	BC	BD	BE	BF	BG	BH	BI	BJ	BK	BL	BM
124					3250	FORD FORESTRY CTR-ALBERTA	0.00	0.00		3601	2.75	0.00	0.00
125					3251	FORD FORESTRY CTR ALBERTA	57,402.00	0.00		3601	2.75	0.00	0.00
126					3251	FORD FORESTRY CTR ALBERTA	57,402.00	18.00		3601	12.48	10,981.96	0.00
127					3251	FORD FORESTRY CTR ALBERTA	57,402.00	22.30		3601	9.77	10,446.96	0.00

	BN	BO	BP	BQ	BR	BS	BT	BU	BV
124	N/A		N/A		Agreement finalized	RENT - BASE RENT	335.00	0.00	1.00
125	N/A		N/A		Lease is effective. Supercedes	RENT - BASE RENT	335.00	0.00	1.00
126	N/A		N/A		Agreement finalized	RENT - BASE RENT	10,981.96	0.00	1.00
127	N/A		N/A		Cancelled 10/1/01--Dept. no longer needs the space and chose to not exercise renewal option. They have moved out.	RENT - BASE RENT	10,446.96	0.00	1.00

	BW	BX	BY
124	11/15/1998 12:00:00 AM	5/31/1999 12:00:00 AM	MONTH
125	6/1/1999 12:00:00 AM	10/19/1999 12:00:00 AM	MONTH
126	2/1/1999 12:00:00 AM	5/31/1999 12:00:00 AM	MONTH
127	10/1/1999 12:00:00 AM	9/30/2001 12:00:00 AM	MONTH

	A	B	C	D	E	F	G	H	I	J	K	L	M	N	O
128	Baraga	751	NATURAL RESOURCES	10682-1999-1268	FORD FORESTRY CTR ALBERTA	L'ANSE	49946	06/01/1999	05/31/2000	0.00	131,783.52	12.48	10,564.00	RA	OFFICE BUILDING
129	Baraga	751	NATURAL RESOURCES	10682-2001-1139	FORD FORESTRY CTR ALBERTA	L'ANSE	49946	10/01/1999	09/30/2001	0.00	89,171.52	7.59	11,746.00	LEASE	OFFICE BUILDING
130	Baraga	751	NATURAL RESOURCES	10755-1999-1411	FORD FORESTRY CTRALBERTA	L'ANSE	49946	10/10/1999	10/09/2000	0.00	1,623.96	1.40	1,160.00	RA	OTHER

	P	Q	R	S	T	U	V	W
128	TERMINATED	30 Days; Standard Cancellation /			HVAC / ELECTRICITY / WATER / JANITORIAL / INT/EXT MAINT / LANDSCAPING / SNOW REMOVAL / PARKING / FLUORESCENT / RUBBISH REMOVAL / N/A /	0.00	0.00	0.00
129	TERMINATED	30 day; Standard cancellation / 30 day; Standard cancellation / 30 day; Standard cancellation /			HVAC / HVAC / HVAC / ELECTRICITY / ELECTRICITY / ELECTRICITY / WATER / WATER / WATER / JANITORIAL / JANITORIAL / JANITORIAL / INT/EXT MAINT / INT/EXT MAINT / INT/EXT MAINT / SNOW REMOVAL / SNOW REMOVAL / SNOW REMOVAL / RUBBISH REMOVAL / RUBBISH REMOVAL / RUBBISH REMOVAL / FLUORESCENT / FLUORESCENT / FLUORESCENT /	0.00	0.00	0.00
130	TERMINATED	30 Days; Standard Cancellation /			HVAC / ELECTRICITY / WATER / JANITORIAL / INT/EXT MAINT / LANDSCAPING / SNOW REMOVAL / PARKING / FLUORESCENT / RUBBISH REMOVAL / N/A /	0.00	0.00	0.00

	X	Y	Z	AA	AB	AC	AD	AE	AF	AG	AH	AI	AJ	AK	AL
128	0.00	0.00	0.00	131,783.52	12.47	0.00	N/A		MICHIGAN TECHNOLOGICAL UNIV.	1400 TOWNSEND DRIVE	HOUGHTON	MI	49931	E37	0
129	0.00	0.00	0.00	89,171.52	7.59	0.00	N/A		MICHIGAN TECHNOLOGICAL UNIV.	1400 TOWNSEND DRIVE	HOUGHTON	MI	49931	E37	
130	0.00	0.00	0.00	1,623.96	1.40	0.00	N/A		MICHIGAN TECH. UNIVERSITY	1400 TOWNSEND DRIVE	HOUGHTON	MI	49931	E37	0

	AM	AN	AO	AP	AQ	AR	AS	AT	AU	AV	AW	AX	AY	AZ
128	N/A	LESSEE	N/A	2	0	50	Common	Lot	1/6/1999 12:00:00 AM	YES	7/1/1999 12:00:00 AM	10/28/1998 12:00:00 AM	N/A	
129	NET	LESSEE	N/A	2	0	0	Common	Lot	9/6/2000 12:00:00 AM	YES	7/1/2002 12:00:00 AM	9/6/2000 12:00:00 AM	N/A	
130	N/A	LESSEE	N/A	0	0	1	Common	Lot		YES	7/1/2000 12:00:00 AM	10/28/1998 12:00:00 AM	N/A	

	BA	BB	BC	BD	BE	BF	BG	BH	BI	BJ	BK	BL	BM
128					3251	FORD FORESTRY CTR ALBERTA	57,402.00	18.00		3601	12.48	10,981.96	0.00
129					3251	FORD FORESTRY CTR ALBERTA	57,402.00	20.00		3601	7.59	0.00	7,430.96
130					3249	FORD FORESTRY CTRALBERTA	0.00	0.00		3601	1.40	0.00	135.33

	BN	BO	BP	BQ	BR	BS	BT	BU	BV
128	N/A		N/A		Lease finalized	RENT - BASE RENT	10,981.96	0.00	1.00
129	N/A		N/A		Cancelled 10/1/01 - Dept. no longer needs the space and chose to not exercise renewal option. They have moved out. Addendum #2 deletes 1,080 sf revised total is 11,746 sf Parking = 50 spaces NO ADJUSTMENTS	RENT - BASE RENT	7,430.96	0.00	1.00
130	N/A		N/A		Addendum finalized to	RENT - BASE RENT	135.33	0.00	1.00

	BW	BX	BY
128	6/1/1999 12:00:00 AM	5/31/2000 12:00:00 AM	MONTH
129	10/1/2001 12:00:00 AM	9/30/2002 12:00:00 AM	MONTH
130	10/10/1999 12:00:00 AM	10/9/2000 12:00:00 AM	MONTH

	A	B	C	D	E	F	G	H	I	J	K	L	M	N	O
131	Baraga	751	NATURAL RESOURCES	6967-1989-234	FORD FORESTRY	L'ANSE	49946	09/01/1987	11/15/1991	0.00	29,100.00	2.55	11,416.00	LEASE	OFFICE BUILDING
132	Barry	231	STATE	10290-1995-1281	312 E COURT ST	HASTINGS	49058	09/01/1995	08/31/1996	0.00	20,468.88	10.47	1,955.00	LEASE	OFFICE BUILDING
133	Barry	231	STATE	10290-1996-1339	312 E COURT ST	HASTINGS	49058	09/01/1996	08/31/1997	0.00	20,468.88	10.47	1,955.00	RA	OFFICE BUILDING
134	Barry	231	STATE	10290-1997-1242	312 E COURT ST	HASTINGS	49058	09/01/1997	04/30/1998	0.00	20,468.88	10.47	1,955.00	RA	OFFICE BUILDING

	P	Q	R	S	T	U	V	W
131	TERMINATED	90 Days; Standard Cancellation /			HVAC / ELECTRICITY / WATER / JANITORIAL / INT/EXT MAINT / LANDSCAPING / SNOW REMOVAL / PARKING / FLUORESCENT / RUBBISH REMOVAL / N/A /	0.00	0.00	0.00
132	TERMINATED	30 Days; Standard Cancellation /			HVAC / ELECTRICITY / WATER / JANITORIAL / INT/EXT MAINT / LANDSCAPING / SNOW REMOVAL / PARKING / FLUORESCENT / RUBBISH REMOVAL / N/A /	0.00	0.00	0.00
133	TERMINATED	30 Days; Standard Cancellation /			HVAC / ELECTRICITY / WATER / JANITORIAL / INT/EXT MAINT / LANDSCAPING / SNOW REMOVAL / PARKING / FLUORESCENT / RUBBISH REMOVAL / N/A /	0.00	0.00	0.00
134	TERMINATED	30 Days; Standard Cancellation /			HVAC / ELECTRICITY / WATER / JANITORIAL / INT/EXT MAINT / LANDSCAPING / SNOW REMOVAL / PARKING / FLUORESCENT / RUBBISH REMOVAL / N/A /	0.00	0.00	0.00

	X	Y	Z	AA	AB	AC	AD	AE	AF	AG	AH	AI	AJ	AK	AL
131	0.00	0.00	0.00	29,100.00	2.55	0.00	N/A		MICHIGAN TECHNOLOGICAL UNIV	1400 TOWNSEND DRIVE	HOUGHTON	MI	49931		0
132	0.00	0.00	0.00	20,468.88	10.47	0.00	N/A		FELDPAUSCH REALTY L.L.C.	127 SOUTH MICHIGAN AVENUE	HASTINGS	MI	49058	E11	1749
133	0.00	0.00	0.00	20,468.88	10.47	0.00	N/A		FELDPAUSCH REALTY LLC	127 SOUTH WASHINGTON AVENUE	HASTINGS	MI	49058	E11	0
134	0.00	0.00	0.00	20,468.88	10.47	0.00	N/A		FELDPAUSCH REALTY LLC	127 SOUTH WASHINGTON AVENUE	HASTINGS	MI	49058	E11	0

	AM	AN	AO	AP	AQ	AR	AS	AT	AU	AV	AW	AX	AY	AZ
131	N/A	LESSEE	N/A	33	0	25	Reserved	Lot	5/18/1987 12:00:00 AM	YES	7/1/1991 12:00:00 AM	5/22/1987 12:00:00 AM	NO	
132	N/A	LESSEE	N/A	7	0	15	Common	Lot	9/10/1995 12:00:00 AM	YES	9/30/1996 12:00:00 AM	8/18/1995 12:00:00 AM	N/A	
133	N/A	LESSEE	N/A	8	0	15	Common	Lot	9/10/1995 12:00:00 AM	YES	9/30/1997 12:00:00 AM	8/18/1995 12:00:00 AM	N/A	
134	N/A	LESSEE	N/A	8	0	15	Common	Lot		YES			NO	

	BA	BB	BC	BD	BE	BF	BG	BH	BI	BJ	BK	BL	BM
131					3252	FORD FORESTRY	0.00	0.00		3601	2.55	0.00	0.00
132				1/1/1994 12:00:00 AM	2098	312 E COURT ST	4,000.00	49.00		2435	10.47	473.33	1,232.41
133				1/1/1994 12:00:00 AM	2098	312 E COURT ST	4,000.00	49.00		2435	10.47	473.33	1,232.41
134				1/1/1994 12:00:00 AM	2098	312 E COURT ST	4,000.00	49.00		2435	10.47	473.33	1,232.41

	BN	BO	BP	BQ	BR	BS	BT	BU	BV
131	N/A		N/A		Dept discontinued program	RENT - BASE RENT	2,425.00	0.00	1.00
132	N/A		N/A		RA finalized	RENT - BASE RENT	1,705.74	0.00	1.00
133	N/A		N/A		moved to new location	RENT - BASE RENT	1,705.74	0.00	1.00
134	N/A		N/A			RENT - BASE RENT	1,705.74	0.00	1.00

	BW	BX	BY
131	9/1/1987 12:00:00 AM	11/15/1991 12:00:00 AM	MONTH
132	9/1/1995 12:00:00 AM	8/31/1996 12:00:00 AM	MONTH
133	9/1/1996 12:00:00 AM	8/31/1997 12:00:00 AM	MONTH
134	9/1/1997 12:00:00 AM	4/30/1998 12:00:00 AM	MONTH

	A	B	C	D	E	F	G	H	I	J	K	L	M	N	O
135	Barry	231	STATE	10511-1994-1002	1611 S. Hanover	HASTINGS	49058	03/01/1998	02/29/2008	0.00	34,749.96	14.49	2,780.00	LEASE	OFFICE BUILDING
136	Barry	231	STATE	10511-2006-0254	1611 S. Hanover	HASTINGS	49058	03/01/2008	02/28/2013	0.00	44,396.64	15.97	2,780.00	LEASE	OFFICE BUILDING
137	Barry	231	STATE	10511-2012-0013	1611 S. Hanover	HASTINGS	49058	03/01/2008	02/28/2018	3,699.71	44,396.52	15.97	2,780.00	LEASE	OFFICE BUILDING

	P	Q	R	S	T	U	V	W
135	TERMINATED	Standard; 90 day / Standard; 90 day /			HVAC / HVAC / ELECTRICITY / ELECTRICITY / WATER / WATER / JANITORIAL / JANITORIAL / INT/EXT MAINT / INT/EXT MAINT / LANDSCAPING / LANDSCAPING / SNOW REMOVAL / SNOW REMOVAL / PARKING / PARKING / FLUORESCENT / FLUORESCENT / RUBBISH REMOVAL / RUBBISH REMOVAL / PEST CONTROL / PEST CONTROL / GAS / GAS / SECURITY / SECURITY /	0.00	0.00	0.00
136	TERMINATED	Standard; 90 Days /			JANITORIAL / PARKING / TRASH REMOVAL/WASTEBASKETS / PEST CONTROL / ROOF / TELECOMMUNICATIONS / SNOW REMOVAL / TAXES / PUBLIC UTILITIES / ALARM SYSTEM MONITORING / FLUORESCENT / HVAC / INSURANCE / LANDSCAPING / DUMPSTER SERVICE / INT/EXT MAINT /	0.00	0.00	0.00
137	RENT AUTHORIZED	Standard; 90 day / Standard; 90 day /			PUBLIC UTILITIES / PUBLIC UTILITIES / JANITORIAL / JANITORIAL /	5,499.28	3,688.00	0.00

	X	Y	Z	AA	AB	AC	AD	AE	AF	AG	AH	AI	AJ	AK	AL
135	0.00	0.00	0.00	34,749.96	12.50	0.00	N/A		HANOVER VILLAGE PARTNERS	PO BOX 188	HASTINGS	MI	49503	E92	10290
136	0.00	0.00	0.00	44,396.64	15.97	0.00	N/A		Meadowstone, L.L.C.	231 W. Fulton Street	GRAND RAPIDS	MI	49503	E100	
137	68.50	0.00	0.00	53,652.30	19.30	0.00	Actual	2013	Meadowstone, L.L.C.	231 W. Fulton Street	GRAND RAPIDS	MI	49503	E100	

	AM	AN	AO	AP	AQ	AR	AS	AT	AU	AV	AW	AX	AY	AZ
135	NET	LESSEE	OFFICE	7	0	35	Common	Lot	8/6/2004 12:00:00 AM	YES	11/15/2008 12:00:00 AM	4/25/2002 12:00:00 AM	YES	4/20/2000 12:00:00 AM
136	NET	LESSEE	OFFICE	7	0	35	Common	Lot	1/18/2011 12:00:00 AM	YES	11/15/2012 12:00:00 AM	4/25/2002 12:00:00 AM	YES	4/20/2000 12:00:00 AM
137	NET	LESSEE	OFFICE	7	0	35	Common	Lot	12/5/2011 12:00:00 AM	YES	11/15/2014 12:00:00 AM		N/A	

	BA	BB	BC	BD	BE	BF	BG	BH	BI	BJ	BK	BL	BM
135				1/1/1996 12:00:00 AM	2663		11,596.00	24.00		1661	14.49	587.49	2,769.57
136	10/16/2007 12:00:00 AM	15		1/1/1996 12:00:00 AM	2663		11,596.00	24.00	1st	1661	15.97	845.58	2,854.13
137	10/16/2007 12:00:00 AM	15		1/1/1996 12:00:00 AM	2663		11,596.00	24.00	1st	1661	15.97	1,109.91	2,589.80

	BN	BO	BP	BQ	BR	BS	BT	BU	BV
135	O	6/15/2003 12:00:00 AM	N/A	6/15/2003 12:00:00 AM	rent paymts: Hanover Village Partners c/o Hanover Commercial/Eenhoorn LLC NO OPTIONS LEFT Option = 3/1/2002--2/29/2008 Opt Rate: $40,284.72 /year $ 3,357.05 /mo. $ 14.49 /sf	RENT - BASE RENT	2,895.83	0.00	0.00
136	N/A		N/A			RENT - BASE RENT	3,699.72	0.00	0.00
137	N/A		N/A		Addendum #1 approved by State Ad Board 4/24/2012, Item #3.	RENT - BASE RENT	3,699.71	0.00	1.00

	BW	BX	BY
135	3/1/1998 12:00:00 AM	2/28/2003 12:00:00 AM	MONTH
136	3/1/2008 12:00:00 AM	2/28/2013 12:00:00 AM	MONTH
137	3/1/2013 12:00:00 AM	2/28/2018 12:00:00 AM	MONTH

	A	B	C	D	E	F	G	H	I	J	K	L	M	N	O
138	Barry	231	STATE	1749-1989-19	305 W MILL ST	HASTINGS	49058	12/01/1984	02/28/1995	0.00	7,999.92	6.03	1,326.00	LEASE	OFFICE BUILDING
139	Barry	231	STATE	1749-1994-1317	305 W MILL ST	HASTINGS	49058	03/01/1995	11/07/1995	0.00	9,540.00	7.19	1,326.00	RA	OFFICE BUILDING
140	Barry	231	STATE	6400-1989-186	LOTS 1&2-KENFLD	HASTINGS	49058	05/01/1984	02/28/1995	0.00	360.00	0.00	4,050.00	LEASE	OTHER
141	Barry	231	STATE	6400-1994-1321	LOTS 1&2-BLK 8-KENFIELDS	HASTINGS	49058	03/01/1995	02/29/1996	0.00	360.00	0.00	4,050.00	RA	OTHER

	P	Q	R	S	T	U	V	W
138	TERMINATED	60 Days; Standard Cancellation /			HVAC / ELECTRICITY / WATER / JANITORIAL / INT/EXT MAINT / LANDSCAPING / SNOW REMOVAL / PARKING / FLUORESCENT / RUBBISH REMOVAL / N/A /	0.00	0.00	0.00
139	TERMINATED	90 Days; Standard Cancellation /			HVAC / ELECTRICITY / WATER / JANITORIAL / INT/EXT MAINT / LANDSCAPING / SNOW REMOVAL / PARKING / FLUORESCENT / RUBBISH REMOVAL / N/A /	0.00	0.00	0.00
140	TERMINATED	30 Days; Standard Cancellation /			HVAC / ELECTRICITY / WATER / JANITORIAL / INT/EXT MAINT / LANDSCAPING / SNOW REMOVAL / PARKING / FLUORESCENT / RUBBISH REMOVAL / N/A /	0.00	0.00	0.00
141	TERMINATED	30 Days; Std. Cancellatoin Either Party /			HVAC / ELECTRICITY / WATER / JANITORIAL / INT/EXT MAINT / LANDSCAPING / SNOW REMOVAL / PARKING / FLUORESCENT / RUBBISH REMOVAL / N/A /	0.00	0.00	0.00

	X	Y	Z	AA	AB	AC	AD	AE	AF	AG	AH	AI	AJ	AK	AL
138	0.00	0.00	0.00	7,999.92	6.03	0.00	N/A		ROBERT D. & KAREN A. FEENSTRA	6775 BUEHLER ROAD	FREEPORT	MI	49325		0
139	0.00	0.00	0.00	9,540.00	7.19	0.00	N/A		ROBERT D. AND KAREN FEENSTRA	6775 BUEHLER ROAD	FREEPORT	MI	49325	E11	0
140	0.00	0.00	0.00	360.00	0.09	0.00	N/A		E W BLISS COMPANY	1004 E STATE ST	HASTINGS	MI	49058		0
141	0.00	0.00	0.00	360.00	0.09	0.00	N/A		E.W. BLISS COMPANY	1004 EAST STATE STREET	HASTINGS	MI	49058	E11	0

	AM	AN	AO	AP	AQ	AR	AS	AT	AU	AV	AW	AX	AY	AZ
138	N/A	LESSEE	N/A	4	0	15	Common	Lot	7/18/1991 12:00:00 AM	YES	10/1/1992 12:00:00 AM	7/27/1984 12:00:00 AM	YES	11/14/1983 12:00:00 AM
139	N/A	LESSEE	N/A	7	0	15	Common	Lot	2/23/1995 12:00:00 AM	YES	4/24/1995 12:00:00 AM	2/14/1995 12:00:00 AM	YES	11/14/1983 12:00:00 AM
140	N/A	LESSEE	N/A	1	0	0	Common	Lot	5/27/1986 12:00:00 AM	YES	5/1/1995 12:00:00 AM		N/A	
141	N/A	LESSEE	N/A	0	0	0	Common	Lot		YES			NO	

	BA	BB	BC	BD	BE	BF	BG	BH	BI	BJ	BK	BL	BM
138				1/1/1994 12:00:00 AM	2139	305 W MILL ST	6,890.00	19.20		2378	6.03	58.25	608.41
139				1/1/1994 12:00:00 AM	2139	305 W MILL ST	6,890.00	19.20		2378	7.19	186.59	608.41
140					3187	1004 E STATE STREET	0.00	0.00		3671	0.00	0.00	0.00
141					3188	1004 E STATE STREET	0.00	0.00		3671	0.00	0.00	0.00

	BN	BO	BP	BQ	BR	BS	BT	BU	BV
138	T	3/1/1995 12:00:00 AM	N/A		renewal written	RENT - BASE RENT	666.66	0.00	1.00
139	N/A		N/A		agreement expired	RENT - BASE RENT	795.00	0.00	1.00
140	N		N/A		Agreement written	RENT - BASE RENT	30.00	0.00	1.00
141	N/A		N/A		Agreement written	RENT - BASE RENT	30.00	0.00	1.00

	BW	BX	BY
138	12/1/1984 12:00:00 AM	2/28/1995 12:00:00 AM	MONTH
139	3/1/1995 12:00:00 AM	11/7/1995 12:00:00 AM	MONTH
140	5/1/1984 12:00:00 AM	2/28/1995 12:00:00 AM	MONTH
141	3/1/1995 12:00:00 AM	2/29/1996 12:00:00 AM	MONTH

	A	B	C	D	E	F	G	H	I	J	K	L	M	N	O
142	Barry	431	HUMAN SERVICES	10766-1998-1164	430 E Barfield Dr.	HASTINGS	49058	12/01/2000	11/30/2020	20,167.00	242,004.00	19.00	12,737.00	LEASE	OFFICE BUILDING
143	Barry	431	HUMAN SERVICES	10886-2008-0141	535 W Woodlawn Ave	HASTINGS	49058	01/01/2009	03/20/2013	0.00	2,181.00	16.90	141.00	LEASE	OFFICE BUILDING
144	Barry	431	HUMAN SERVICES	4300-1981-13	555 W WOODLAWN AVE	HASTINGS	49058	01/13/1981	07/31/1996	0.00	86,120.40	8.10	10,628.00	LEASE	OFFICE BUILDING
145	Barry	431	HUMAN SERVICES	4300-1996-1380	555 W WOODLAWN AVE	HASTINGS	49058	08/01/1996	07/31/1997	0.00	81,410.52	7.66	10,628.00	RA	OFFICE BUILDING
146	Barry	431	HUMAN SERVICES	4300-1997-1223	555 W WOODLAWN AVE	HASTINGS	49058	08/01/1997	07/31/1998	0.00	83,854.92	7.89	10,628.00	RA	OFFICE BUILDING

	P	Q	R	S	T	U	V	W
142	RENT AUTHORIZED	Executive New; 90 day / Executive New; 90 day / Executive New; 90 day /		5 year; 60 day / 5 year; 60 day / 5 year; 60 day / 5 year; 60 day / 5 year; 60 day / 5 year; 60 day /	PUBLIC UTILITIES / PUBLIC UTILITIES / PUBLIC UTILITIES / JANITORIAL / JANITORIAL / JANITORIAL / PEST CONTROL / PEST CONTROL / PEST CONTROL /	37,616.92	10,563.89	0.00
143	TERMINATED	STANDARD: 60 DAYS / STANDARD: 60 DAYS / STANDARD: 60 DAYS / STANDARD: 60 DAYS / STANDARD: 60 DAYS / STANDARD: 60 DAYS /			GROSS (FULL SERVICE) / GROSS (FULL SERVICE) / GROSS (FULL SERVICE) / GROSS (FULL SERVICE) / GROSS (FULL SERVICE) / GROSS (FULL SERVICE) /	0.00	0.00	0.00
144	TERMINATED	180 Days; Standard Cancellation /			HVAC / ELECTRICITY / WATER / JANITORIAL / INT/EXT MAINT / LANDSCAPING / SNOW REMOVAL / PARKING / FLUORESCENT / RUBBISH REMOVAL / N/A /	0.00	0.00	0.00
145	TERMINATED	30 Days; Standard Cancellation /			HVAC / ELECTRICITY / WATER / JANITORIAL / INT/EXT MAINT / LANDSCAPING / SNOW REMOVAL / PARKING / FLUORESCENT / RUBBISH REMOVAL / N/A /	0.00	0.00	0.00
146	TERMINATED	30 Days; Standard Cancellation /			HVAC / ELECTRICITY / WATER / JANITORIAL / INT/EXT MAINT / LANDSCAPING / SNOW REMOVAL / PARKING / FLUORESCENT / RUBBISH REMOVAL / N/A /	0.00	0.00	0.00

	X	Y	Z	AA	AB	AC	AD	AE	AF	AG	AH	AI	AJ	AK	AL
142	0.00	0.00	0.00	290,184.81	22.78	0.00	Actual	2013	Strawberry Enterprises L.C.	821 S. Elmwood Avenue, Studio D	TRAVERSE CITY	MI	49684	E92	4300
143	0.00	0.00	0.00	2,181.00	15.47	0.00	N/A		Barry Intermediate School Distri	535 W. Woodlawn Ave	HASTINGS	MI	49058	E100	
144	0.00	0.00	0.00	86,120.40	8.10	0.00	N/A		HOBART FED. SV & LN ASSOC.	555 EAST THIRD STREET	HOBART	IN	46342		0
145	0.00	0.00	0.00	81,410.52	7.66	0.00	N/A		HFS BANK	555 EAST THIRD STREET	HOBART	IN	46342	E21	0
146	0.00	0.00	0.00	83,854.92	7.89	0.00	N/A		HFS BANK - AN INDIANA SAVINGS	555 EAST THIRD STREET	HOBART	IN	46342	E11	0

	AM	AN	AO	AP	AQ	AR	AS	AT	AU	AV	AW	AX	AY	AZ
142	NET	LESSEE	OFFICE	39	0	110	Common	Lot	12/21/2010 12:00:00 AM	YES	6/1/2014 12:00:00 AM	11/14/2000 12:00:00 AM	YES	1/25/2001 12:00:00 AM
143	GROSS	LESSEE	OFFICE	1	0	3	Common	Lot	10/1/2009 12:00:00 AM	YES	7/1/2010 12:00:00 AM	11/4/2010 12:00:00 AM	N/A	
144	N/A	LESSEE	N/A	51	0	100	Reserved	Lot	3/25/1996 12:00:00 AM	YES	1/12/1997 12:00:00 AM	7/27/1984 12:00:00 AM	YES	11/1/1984 12:00:00 AM
145	N/A	LESSEE	N/A	51	0	100	Common	Lot	3/25/1996 12:00:00 AM	YES	4/22/1998 12:00:00 AM	7/27/1984 12:00:00 AM	YES	11/1/1984 12:00:00 AM
146	N/A	LESSEE	N/A	51	0	100	Common	Lot	1/5/1995 12:00:00 AM	YES	4/22/1998 12:00:00 AM		YES	3/5/1980 12:00:00 AM

	BA	BB	BC	BD	BE	BF	BG	BH	BI	BJ	BK	BL	BM
142	12/7/1999 12:00:00 AM	9			1372	430 E Barfield Drive	12,737.00	100.00	First Floor	3397	19.00	5,201.00	14,966.00
143	4/7/2009 12:00:00 AM	5			1734	535 W. Woodlawn Ave	7,000.00	2.01	1st	2927	16.90	0.00	198.60
144				1/1/1999 12:00:00 AM	1719	555 W WOODLAWN AVE	12,028.00	89.30		2945	8.10	1,260.11	5,916.59
145				1/1/1999 12:00:00 AM	1719	555 W WOODLAWN AVE	12,028.00	89.30		2945	7.66	0.00	5,916.59
146				1/1/1999 12:00:00 AM	1719	555 W WOODLAWN AVE	12,028.00	89.30		2945	7.89	0.00	6,987.91

	BN	BO	BP	BQ	BR	BS	BT	BU	BV
142	T	6/15/2003 12:00:00 AM	O	6/15/2003 12:00:00 AM		RENT - BASE RENT	20,167.00	0.00	1.00
143	N/A		N/A		01/17/13 Cancelled eff 03/20/13. Original date was 12/31/14. 10/01/12 Assigned from LARA.	RENT - BASE RENT	181.75	0.00	1.00
144	T	3/1/1996 12:00:00 AM	N/A		New RA approved	RENT - BASE RENT	7,176.70	0.00	1.00
145	N/A		N/A		Agreement finalized	RENT - BASE RENT	6,784.21	0.00	1.00
146	N/A		N/A		New agreement. See #10731	RENT - BASE RENT	6,987.91	0.00	1.00

	BW	BX	BY
142	12/1/2000 12:00:00 AM	11/30/2020 12:00:00 AM	MONTH
143	1/1/2010 12:00:00 AM	12/31/2010 12:00:00 AM	MONTH
144	1/13/1981 12:00:00 AM	7/31/1996 12:00:00 AM	MONTH
145	8/1/1996 12:00:00 AM	7/31/1997 12:00:00 AM	MONTH
146	8/1/1997 12:00:00 AM	7/31/1998 12:00:00 AM	MONTH

	A	B	C	D	E	F	G	H	I	J	K	L	M	N	O
147	Barry	551	STATE POLICE	6563-1989-204	907 W STATE ST	HASTINGS	49058	11/01/1989	10/31/1995	0.00	26,169.84	8.95	2,924.00	LEASE	OFFICE BUILDING
148	Barry	551	STATE POLICE	6563-1994-1260	907 W STATE ST	HASTINGS	49058	04/01/1998	09/30/1998	0.00	43,827.00	10.50	4,174.00	RA	OFFICE BUILDING
149	Barry	551	STATE POLICE	6563-1999-1115	1127 W. State St.	HASTINGS	49058	10/01/1998	09/30/1999	0.00	43,827.00	10.50	4,174.00	RA	OFFICE BUILDING
150	Barry	551	STATE POLICE	6563-2000-1102	1127 W. State St.	HASTINGS	49058	10/01/1999	09/30/2000	0.00	43,827.00	10.50	4,174.00	RA	OFFICE BUILDING

	P	Q	R	S	T	U	V	W
147	TERMINATED	60 Days; Executive Legislation /			HVAC / ELECTRICITY / WATER / JANITORIAL / INT/EXT MAINT / LANDSCAPING / SNOW REMOVAL / PARKING / FLUORESCENT / RUBBISH REMOVAL / N/A /	0.00	0.00	0.00
148	TERMINATED	90 Days; Standard Cancellation /			HVAC / ELECTRICITY / WATER / JANITORIAL / INT/EXT MAINT / LANDSCAPING / SNOW REMOVAL / PARKING / FLUORESCENT / RUBBISH REMOVAL / N/A /	0.00	0.00	0.00
149	TERMINATED	90 Days; Standard Cancellation /			HVAC / ELECTRICITY / WATER / JANITORIAL / INT/EXT MAINT / LANDSCAPING / SNOW REMOVAL / PARKING / FLUORESCENT / RUBBISH REMOVAL / N/A /	0.00	0.00	0.00
150	TERMINATED	90 Days; Standard Cancellation /			HVAC / ELECTRICITY / WATER / JANITORIAL / INT/EXT MAINT / LANDSCAPING / SNOW REMOVAL / PARKING / FLUORESCENT / RUBBISH REMOVAL / N/A /	0.00	0.00	0.00

	X	Y	Z	AA	AB	AC	AD	AE	AF	AG	AH	AI	AJ	AK	AL
147	0.00	0.00	0.00	26,169.84	8.95	0.00	N/A		JSL Associates	1127 W. State Street	HASTINGS	MI	49058		0
148	0.00	0.00	0.00	43,827.00	10.50	0.00	N/A		JSL Associates	1127 W. State Street	HASTINGS	MI	49058	E11	0
149	0.00	0.00	0.00	43,827.00	10.50	0.00	N/A		JSL Associates	1127 W. State Street	HASTINGS	MI	49058	E11	0
150	0.00	0.00	0.00	43,827.00	10.50	0.00	N/A		JSL Associates	1127 W. State Street	HASTINGS	MI	49058	E11	0

	AM	AN	AO	AP	AQ	AR	AS	AT	AU	AV	AW	AX	AY	AZ
147	NET	LESSEE	N/A	9	0	35	Common	Lot	10/20/1989 12:00:00 AM	YES	10/4/1996 12:00:00 AM	3/19/1990 12:00:00 AM	YES	5/21/1985 12:00:00 AM
148	N/A	LESSEE	N/A	21	0	41	Common	Lot	2/23/1998 12:00:00 AM	YES	10/5/1998 12:00:00 AM	5/19/1995 12:00:00 AM	YES	5/21/1985 12:00:00 AM
149	N/A	LESSEE	N/A	21	0	21	Common	Lot	1/27/2000 12:00:00 AM	YES	10/4/2000 12:00:00 AM	3/17/1999 12:00:00 AM	YES	5/21/1995 12:00:00 AM
150	N/A	LESSEE	N/A	23	0	41	Common	Lot	1/25/1999 12:00:00 AM	YES	10/5/1999 12:00:00 AM	3/17/1999 12:00:00 AM	YES	5/21/1995 12:00:00 AM

	BA	BB	BC	BD	BE	BF	BG	BH	BI	BJ	BK	BL	BM
147	10/3/2000 12:00:00 AM	12		7/1/1997 12:00:00 AM	1431	907 W STATE ST	7,250.00	50.00		3322	8.95	229.80	1,951.02
148				7/1/1997 12:00:00 AM	1431	907 W STATE ST	7,250.00	58.00		3322	10.50	2,341.00	1,311.25
149					2924		7,174.00	58.00		1314	10.50	2,341.00	1,311.25
150					2924		7,174.00	58.00		1314	10.50	2,341.00	1,311.25

	BN	BO	BP	BQ	BR	BS	BT	BU	BV
147	N/A		N/A		Agreement finalized	RENT - BASE RENT	2,180.82	0.00	1.00
148	N/A		N/A		Renewal lease finalized	RENT - BASE RENT	3,652.25	0.00	1.00
149	T	3/1/2000 12:00:00 AM	N/A		Rental agreement finalized	RENT - BASE RENT	3,652.25	0.00	1.00
150	T	3/1/2001 12:00:00 AM	N/A		New lease is executed.	RENT - BASE RENT	3,652.25	0.00	1.00

	BW	BX	BY
147	11/1/1989 12:00:00 AM	10/31/1995 12:00:00 AM	MONTH
148	4/1/1998 12:00:00 AM	9/30/1998 12:00:00 AM	MONTH
149	10/1/1998 12:00:00 AM	9/30/1999 12:00:00 AM	MONTH
150	10/1/1999 12:00:00 AM	9/30/2000 12:00:00 AM	MONTH

	A	B	C	D	E	F	G	H	I	J	K	L	M	N	O
151	Barry	551	STATE POLICE	6563-2000-1103	1127 W. State St.	HASTINGS	49058	10/01/2000	09/30/2010	0.00	43,827.00	10.50	4,174.00	LEASE	OFFICE BUILDING
152	Barry	551	STATE POLICE	6563-2009-0282	1127 W. State St.	HASTINGS	49058	10/01/2010	09/30/2020	0.00	49,104.00	11.31	4,343.00	LEASE	OFFICE BUILDING
153	Barry	551	STATE POLICE	6563-2011-0356	1127 W. State St.	HASTINGS	49058	10/01/2010	09/30/2020	0.00	49,104.00	9.60	1,416.00	LEASE	OFFICE BUILDING
154	Barry	631	CONSUMER & INDUST. SERVIC	4693-1982-20	2416 M-37	HASTINGS	49058	09/21/1982	02/28/1997	0.00	20,667.96	3.44	6,000.00	LEASE	RETAIL
155	Barry	641	LICENSING & REG AFFAIRS	10886-2006-0106	535 W Woodlawn Ave	HASTINGS	49058	01/01/2007	12/31/2007	0.00	2,036.04	14.44	141.00	RA	OFFICE BUILDING
156	Barry	641	LICENSING & REG AFFAIRS	10886-2008-0022	535 W Woodlawn Ave	HASTINGS	49058	01/01/2008	12/31/2008	0.00	2,036.04	14.44	141.00	RA	OFFICE BUILDING

	P	Q	R	S	T	U	V	W
151	TERMINATED	Standard; 90 day /			FLUORESCENT / PUBLIC UTILITIES / ALARM SYSTEM MONITORING / TELECOMMUNICATIONS / PEST CONTROL / ADJUST-TAXES / ADJUST-INSURANCE / ADJUST-CPI /	0.00	0.00	0.00
152	TERMINATED	Standard: 90 Days / Standard: 90 Days /			PUBLIC UTILITIES / PUBLIC UTILITIES / ALARM SYSTEM MONITORING / ALARM SYSTEM MONITORING / TELECOMMUNICATIONS / TELECOMMUNICATIONS / FLUORESCENT / FLUORESCENT / OTHER / OTHER /	0.00	0.00	0.00
153	RENT AUTHORIZED	Standard; 90 day / Standard; 90 day / Standard; 90 day / Standard; 90 day /			PUBLIC UTILITIES / PUBLIC UTILITIES / PUBLIC UTILITIES / PUBLIC UTILITIES / FLUORESCENT / FLUORESCENT / FLUORESCENT / FLUORESCENT / OTHER / OTHER / OTHER / OTHER /	2,761.20	0.00	0.00
154	TERMINATED	60 Days; Liquor Control Commission /			HVAC / ELECTRICITY / WATER / JANITORIAL / INT/EXT MAINT / LANDSCAPING / SNOW REMOVAL / PARKING / FLUORESCENT / RUBBISH REMOVAL / N/A /	0.00	0.00	0.00
155	TERMINATED	Standard; 90 Days /				0.00	0.00	0.00
156	TERMINATED	STANDARD: 60 DAYS /			GROSS (FULL SERVICE) /	0.00	0.00	0.00

	X	Y	Z	AA	AB	AC	AD	AE	AF	AG	AH	AI	AJ	AK	AL
151	0.00	0.00	0.00	43,827.00	10.50	0.00	N/A		JSL Associates	1127 W. State Street	HASTINGS	MI	49058	E92	
152	0.00	0.00	0.00	49,104.00	11.31	0.00	N/A		JSL Associates	1127 W. State Street	HASTINGS	MI	49058	E100	
153	0.00	0.00	0.00	51,865.20	36.63	0.00	Estimated	2013	JSL Associates	1127 W. State Street	HASTINGS	MI	49058	E100	
154	0.00	0.00	0.00	20,667.96	3.44	0.00	N/A		CHARLES & LUCY CALDWELL	2037 LAKE POINTE DRIVE, S.E.	GRAND RAPIDS	MI	49506		0
155	0.00	0.00	0.00	2,036.04	14.44	0.00	N/A		Barry Intermediate School Distri	535 W. Woodlawn Ave	HASTINGS	MI	49058	E92	
156	0.00	0.00	0.00	2,036.04	14.44	0.00	N/A		Barry Intermediate School Distri	535 W. Woodlawn Ave	HASTINGS	MI	49058	E92	

	AM	AN	AO	AP	AQ	AR	AS	AT	AU	AV	AW	AX	AY	AZ
151	NET	LESSEE	OFFICE	23	0	41	Common	Lot	12/30/2007 12:00:00 AM	YES	11/15/2010 12:00:00 AM	3/17/1999 12:00:00 AM	YES	5/21/1995 12:00:00 AM
152	NET	LESSEE	OFFICE	23	0	41	Common	Lot		YES	11/15/2011 12:00:00 AM		N/A	
153	NET	LESSEE	OFFICE	9	0	15	Common	Lot	12/30/2007 12:00:00 AM	YES	11/15/2014 12:00:00 AM	3/17/1999 12:00:00 AM	N/A	
154	N/A	LESSEE	N/A	6	0	8	Reserved	Lot	3/26/1992 12:00:00 AM	YES	3/28/1999 12:00:00 AM	3/27/1992 12:00:00 AM	YES	11/4/1982 12:00:00 AM
155	N/A	N/A	OFFICE	1	0	1	Common	Lot	12/12/2007 12:00:00 AM	YES	7/1/2008 12:00:00 AM	2/6/2006 12:00:00 AM	YES	10/12/2000 12:00:00 AM
156	GROSS	LESSEE	OFFICE	1	0	3	Common	Lot	12/12/2007 12:00:00 AM	YES	7/1/2009 12:00:00 AM	8/26/2008 12:00:00 AM	YES	10/12/2000 12:00:00 AM

	BA	BB	BC	BD	BE	BF	BG	BH	BI	BJ	BK	BL	BM
151	10/3/2000 12:00:00 AM	12			2924		7,174.00	58.00		1314	10.50	2,341.00	1,311.25
152	11/3/2010 12:00:00 AM	1			2924		7,174.00	0.00	1st	1314	11.31	1,228.00	2,864.00
153	11/3/2010 12:00:00 AM	1			2924		7,174.00	60.54	1st floor	1314	9.60	332.80	800.00
154				10/10/1983 12:00:00 AM	2356	2416 M-37	6,000.00	100.00		2072	3.44	165.17	1,557.16
155					1734	535 W. Woodlawn Ave	7,000.00	0.00		2927	14.44	50.90	118.77
156					1734	535 W. Woodlawn Ave	7,000.00	2.01	1st	2927	14.44	50.90	118.77

	BN	BO	BP	BQ	BR	BS	BT	BU	BV
151	T	6/15/2011 12:00:00 AM	O	6/15/2011 12:00:00 AM	0092-2005 CCO #1 replace 4 doors & parking lot lighting for $8,455.70 apprd. 11/10/05 Dir. Agenda, Item #17	RENT - BASE RENT	3,652.25	0.00	1.00
152	N/A		N/A		renewal of Lease at exisiting location	RENT - LEASE EXPENSE	4,092.00	0.00	1.00
153	N/A		N/A		CCO# 1 for $6,606.73 is in process as of 7-15-13. REVISED Date Modification to Addendum#1 completed in October 2012. Date Modification to Addendum#1 completed in April 2012. Addendum #1 approved by Ad Board 2/07/2012, Item #5; reduced the square foot and the rental rates.	RENT - BASE RENT	4,092.00	0.00	1.00
154	T	3/1/1997 12:00:00 AM	N/A		EXERCISED CANCELLATION CLAUSE	RENT - BASE RENT	1,722.33	0.00	1.00
155	N/A		N/A		renewal of expired rental agreement with MWA.	RENT - BASE RENT	169.67	0.00	0.00
156	N/A		N/A		renewal Month-To-Month agreement	RENT - BASE RENT	169.67	0.00	1.00

	BW	BX	BY
151	10/1/2000 12:00:00 AM	12/31/2010 12:00:00 AM	MONTH
152	10/1/2010 12:00:00 AM	9/30/2015 12:00:00 AM	MONTH
153	10/1/2010 12:00:00 AM	8/31/2012 12:00:00 AM	MONTH
154	9/21/1982 12:00:00 AM	2/28/1997 12:00:00 AM	MONTH
155	1/1/2007 12:00:00 AM	12/31/2007 12:00:00 AM	MONTH
156	1/1/2008 12:00:00 AM	12/13/2013 12:00:00 AM	MONTH

	A	B	C	D	E	F	G	H	I	J	K	L	M	N	O
157	Barry	801	CAREER DEVELOP. (JOBS COM	10886-1999-1195	535 W Woodlawn Ave	HASTINGS	49058	01/01/2001	12/31/2001	0.00	5,278.80	21.11	250.00	RA	OFFICE BUILDING
158	Barry	801	CAREER DEVELOP. (JOBS COM	10886-2001-0000	535 W Woodlawn Ave	HASTINGS	49058	01/01/2001	12/31/2002	0.00	5,278.80	21.11	250.00	RA	OFFICE BUILDING
159	Barry	801	CAREER DEVELOP. (JOBS COM	10886-2003-1053	535 W Woodlawn Ave	HASTINGS	49058	09/01/2003	08/31/2005	0.00	2,016.00	14.30	141.00	RA	OFFICE BUILDING
160	Bay	071	TECHNOLOGY, MGT. & BUDGET	10316-1995-1316	200 S Wenona Ave.	BAY CITY	48706	12/01/1995	10/31/1996	0.00	10,988.16	17.25	637.00	RA	OFFICE BUILDING

	P	Q	R	S	T	U	V	W
157	TERMINATED	60 Days; Std. Cancellatoin Either Party /			HVAC / ELECTRICITY / WATER / JANITORIAL / INT/EXT MAINT / LANDSCAPING / SNOW REMOVAL / PARKING / FLUORESCENT / RUBBISH REMOVAL / N/A /	0.00	0.00	0.00
158	TERMINATED					0.00	0.00	0.00
159	TERMINATED	STANDARD 60 day /			JANITORIAL / ELECTRICITY / GAS / WATER / INT/EXT MAINT / FLUORESCENT / RUBBISH REMOVAL / PARKING / PEST CONTROL / SECURITY / SNOW REMOVAL / HVAC /	0.00	0.00	0.00
160	TERMINATED	30 Days; Standard Cancellation /			HVAC / ELECTRICITY / WATER / JANITORIAL / INT/EXT MAINT / LANDSCAPING / SNOW REMOVAL / PARKING / FLUORESCENT / RUBBISH REMOVAL / N/A /	0.00	0.00	0.00

	X	Y	Z	AA	AB	AC	AD	AE	AF	AG	AH	AI	AJ	AK	AL
157	0.00	0.00	0.00	5,278.80	21.12	0.00	N/A		Barry Intermediate School Distri	535 W. Woodlawn Ave	HASTINGS	MI	49058	E11	0
158	0.00	0.00	0.00	5,278.80	21.12	0.00	N/A		Barry Intermediate School Distri	535 W. Woodlawn Ave	HASTINGS	MI	49058	E11	0
159	0.00	0.00	0.00	2,016.00	14.30	0.00	N/A		Barry Intermediate School Distri	535 W. Woodlawn Ave	HASTINGS	MI	49058	E92	0
160	0.00	0.00	0.00	10,988.16	17.25	0.00	N/A		ALLEN MEDICAL BUILDING COMPANY	200 SOUTH WENONA AVENUE	BAY CITY	MI	48706	E46	0

	AM	AN	AO	AP	AQ	AR	AS	AT	AU	AV	AW	AX	AY	AZ
157	N/A	LESSEE	N/A	1	0	1	Common	Lot	8/13/1999 12:00:00 AM	YES	12/31/2002 12:00:00 AM	1/4/2000 12:00:00 AM	NO	10/12/2000 12:00:00 AM
158	GROSS	LESSEE	OFFICE	1	0	1	Common	Lot	8/13/1999 12:00:00 AM	YES		1/4/2000 12:00:00 AM	YES	10/12/2000 12:00:00 AM
159	GROSS	LESSEE	OFFICE	1	0	1	Common	Lot	2/8/2006 12:00:00 AM	YES	8/31/2006 12:00:00 AM	2/6/2006 12:00:00 AM	YES	10/12/2000 12:00:00 AM
160	N/A	LESSEE	N/A	1	0	4	Common	Lot	11/10/1995 12:00:00 AM	YES	7/18/1997 12:00:00 AM	3/2/1995 12:00:00 AM	YES	10/19/1995 12:00:00 AM

	BA	BB	BC	BD	BE	BF	BG	BH	BI	BJ	BK	BL	BM
157					1734	535 W. Woodlawn Ave	7,000.00	0.00		2927	21.11	0.00	0.00
158					1734	535 W. Woodlawn Ave	7,000.00	0.00		2927	21.11	439.90	0.00
159					1734	535 W. Woodlawn Ave	7,000.00	0.00		2927	14.30	0.00	168.00
160				6/2/1999 12:00:00 AM	2535	1700 MARQUETTE ST	56,920.00	1.00		1835	17.25	302.17	613.51

	BN	BO	BP	BQ	BR	BS	BT	BU	BV
157	N/A		N/A		Three (3) separate rental agreements for same rent but different years for 1999, 2000, 2001. Rental Agreement date changes: 01/01/00-12/31/00 - $5,278.80/annum; $439.90/mo; $21.11/sf 01/01/01-12/31/01 - $5,278.80/annum; $439.90/mo; $21.11/sf	RENT - BASE RENT	439.90	0.00	1.00
158	N/A		N/A		4th Rental Agreement Rate: $5,278.80 /yr $ 439.90 /mo INSURANCE: continuous County: Barry (08) PA = K. Malusek	RENT - BASE RENT	439.90	0.00	1.00
159	N/A		N/A		$14.30 per square foot $168.00 per month $2,016.00 per annum	RENT - BASE RENT	168.00	0.00	1.00
160	N/A		N/A		ra expired	RENT - BASE RENT	915.68	0.00	1.00

	BW	BX	BY
157	1/1/2001 12:00:00 AM	12/31/2002 12:00:00 AM	MONTH
158	1/1/2002 12:00:00 AM	12/31/2002 12:00:00 AM	MONTH
159	9/1/2003 12:00:00 AM	8/31/2005 12:00:00 AM	MONTH
160	12/1/1995 12:00:00 AM	10/31/1996 12:00:00 AM	MONTH

	A	B	C	D	E	F	G	H	I	J	K	L	M	N	O
161	Bay	071	TECHNOLOGY, MGT. & BUDGET	10522-1997-1238	200 S Wenona Ave.	BAY CITY	48706	10/15/1997	09/15/1998	0.00	10,988.16	17.25	637.00	RA	OFFICE BUILDING
162	Bay	071	TECHNOLOGY, MGT. & BUDGET	10717-1999-1242	200 S Wenona Ave.	BAY CITY	48706	09/01/1999	08/31/2000	0.00	14,904.00	17.25	864.00	RA	OFFICE BUILDING
163	Bay	071	TECHNOLOGY, MGT. & BUDGET	10943-2001-1177	200 S Wenona Ave.	BAY CITY	48706	08/01/2001	06/24/2002	0.00	19,905.96	18.50	1,076.00	RA	OFFICE BUILDING
164	Bay	085	MI STRATEGIC FUND	11305-2009-0393	4071 N. Euclid Ave.	BAY CITY	48707	01/01/2010	09/30/2013	407.00	4,884.00	11.82	414.00	SUBLEASE	OFFICE BUILDING
165	Bay	085	MI STRATEGIC FUND	11305-2013-0317	4071 N. Euclid Ave.	BAY CITY	48707	10/01/2013	08/31/2014	97.52	1,170.24	11.82	99.00	RA	OFFICE BUILDING

	P	Q	R	S	T	U	V	W
161	TERMINATED	30 Days; Standard Cancellation /			HVAC / ELECTRICITY / WATER / JANITORIAL / INT/EXT MAINT / LANDSCAPING / SNOW REMOVAL / PARKING / FLUORESCENT / RUBBISH REMOVAL / N/A /	0.00	0.00	0.00
162	TERMINATED	30 Days; Standard Cancellation /			HVAC / ELECTRICITY / WATER / JANITORIAL / INT/EXT MAINT / LANDSCAPING / SNOW REMOVAL / PARKING / FLUORESCENT / RUBBISH REMOVAL / N/A /	0.00	0.00	0.00
163	TERMINATED	30-day stand. cancellation /			RUBBISH REMOVAL / N/A / N/A / HVAC / ELECTRICITY / FLUORESCENT / WATER / JANITORIAL / RUBBISH REMOVAL / EXT MAINTENANCE / SNOW REMOVAL / SECURITY / TAXES / N/A / N/A /	0.00	0.00	0.00
164	TERMINATED	Standard: 90 days /			GROSS (FULL SERVICE) /	0.00	0.00	0.00
165	RENT AUTHORIZED	Standard; 30 day /			GROSS (FULL SERVICE) /	0.00	0.00	0.00

	X	Y	Z	AA	AB	AC	AD	AE	AF	AG	AH	AI	AJ	AK	AL
161	0.00	0.00	0.00	10,988.16	17.25	0.00	N/A		ALLEN MEDICAL BUILDING COMPANY	200 SOUTH WENONA AVENUE	BAY CITY	MI	48706	E23	0
162	0.00	0.00	0.00	14,904.00	17.25	0.00	N/A		ALLEN MEDICAL BUILDING COMPANY	200 SOUTH WENONA AVENUE	BAY CITY	MI	48706	E23	0
163	0.00	0.00	0.00	19,905.96	18.50	0.00	N/A		ALLEN MEDICAL BUILDING COMPANY	200 SOUTH WENONA AVENUE	BAY CITY	MI	48706	E25	
164	0.00	0.00	0.00	4,884.00	11.80	0.00	N/A		COUNTY OF SAGINAW	1600 N Michiagan Ave	SAGINAW	MI	48602	E102	11305-2006-0115
165	0.00	0.00	0.00	1,170.24	11.82	0.00	Actual	2013	Saginaw Co as Fis Agent GLBMW	1600 North Michigan Avenue	SAGINAW	MI	48607	E102	11305-2009-0393

	AM	AN	AO	AP	AQ	AR	AS	AT	AU	AV	AW	AX	AY	AZ
161	N/A	LESSEE	N/A	1	0	4	Common	Lot	10/2/1997 12:00:00 AM	YES	7/18/1998 12:00:00 AM		YES	10/15/1997 12:00:00 AM
162	N/A	LESSEE	N/A	1	0	4	Common	Lot	6/24/1999 12:00:00 AM	YES	7/18/2000 12:00:00 AM	9/10/1999 12:00:00 AM	YES	6/29/1999 12:00:00 AM
163	NET	LESSEE	OFFICE	1	0	0	Common	Lot	6/12/2001 12:00:00 AM	YES	7/18/2003 12:00:00 AM	7/18/2001 12:00:00 AM	YES	8/1/2001 12:00:00 AM
164	GROSS	LESSEE	OFFICE	2	0	2	Common	Lot	11/21/2012 12:00:00 AM	YES	1/1/2014 12:00:00 AM	4/5/2010 12:00:00 AM	YES	12/30/1998 12:00:00 AM
165	GROSS	TENANT	OFFICE	1	0	4	Common	Lot	11/29/2012 12:00:00 AM	YES	1/1/2014 12:00:00 AM	4/5/2010 12:00:00 AM	N/A	

	BA	BB	BC	BD	BE	BF	BG	BH	BI	BJ	BK	BL	BM
161				6/2/1999 12:00:00 AM	2535	1700 MARQUETTE ST	56,920.00	1.00		1835	17.25	302.17	613.51
162				6/2/1999 12:00:00 AM	2535	1700 MARQUETTE ST	56,920.00	0.00		1835	17.25	160.00	1,082.00
163				6/2/1999 12:00:00 AM	2535	1700 MARQUETTE ST	56,920.00	2.00		1835	18.50	0.00	0.00
164	7/6/2010 12:00:00 AM	22		7/1/1998 12:00:00 AM	5071		13,690.00	3.02	Ground floor	5071	11.82	200.00	207.00
165				7/1/1998 12:00:00 AM	5071		13,690.00	0.72	1st	5071	11.82	29.26	68.26

	BN	BO	BP	BQ	BR	BS	BT	BU	BV
161	N/A		N/A		Cancelled	RENT - BASE RENT	915.68	0.00	1.00
162	N/A		N/A		Leased term ended.	RENT - BASE RENT	1,242.00	0.00	1.00
163	N/A		N/A		Health Screening Space Suite G-65, Allen Med. Bldg. yrly: $19905.96 mth $ 1,658.83 4 prkg spaces NO OPTIONS (r/a) NP ADJUSTMENTS Cancel as of 6-24-2001	RENT - BASE RENT	1,658.83	0.00	1.00
164	N/A		N/A		10/01/13 Superceded by #11305-2013. Original end was 12/31/14. 09/30/11 Assigned from LARA.	RENT - BASE RENT	407.00	0.00	1.00
165	N/A		N/A		11/08/13 Date modification letter.	RENT - BASE RENT	97.52	0.00	1.00

	BW	BX	BY
161	10/15/1997 12:00:00 AM	9/15/1998 12:00:00 AM	MONTH
162	9/1/1999 12:00:00 AM	8/31/2000 12:00:00 AM	MONTH
163	8/1/2001 12:00:00 AM	7/31/2002 12:00:00 AM	MONTH
164	1/1/2010 12:00:00 AM	12/31/2014 12:00:00 AM	MONTH
165	10/1/2013 12:00:00 AM	9/30/2014 12:00:00 AM	MONTH

	A	B	C	D	E	F	G	H	I	J	K	L	M	N	O
166	Bay	191	CIVIL SERVICE	10092-1993-1105	503 N Euclid Street	BAY CITY	48706	10/01/1993	08/12/1994	0.00	7,200.00	12.00	600.00	RA	OFFICE BUILDING
167	Bay	231	STATE	10399-1995-1228	1007 N Euclid St.	BAY CITY	48706	03/18/1997	06/15/2007	0.00	32,175.00	9.00	3,575.00	LEASE	OFFICE BUILDING
168	Bay	231	STATE	10399-2006-0067	1007 N Euclid St.	BAY CITY	48706	06/16/2007	06/15/2017	3,575.00	42,900.00	12.00	3,575.00	LEASE	OFFICE BUILDING

	P	Q	R	S	T	U	V	W
166	TERMINATED	30 Days; Standard Cancellation /			HVAC / ELECTRICITY / WATER / JANITORIAL / INT/EXT MAINT / LANDSCAPING / SNOW REMOVAL / PARKING / FLUORESCENT / RUBBISH REMOVAL / N/A /	0.00	0.00	0.00
167	TERMINATED	Standard; 90-days / Standard; 90-days / Standard; 90-days / Standard; 90-days /			HVAC / HVAC / HVAC / HVAC / ELECTRICITY / ELECTRICITY / ELECTRICITY / ELECTRICITY / WATER / WATER / WATER / WATER / JANITORIAL / JANITORIAL / JANITORIAL / JANITORIAL / INT/EXT MAINT / INT/EXT MAINT / INT/EXT MAINT / INT/EXT MAINT / LANDSCAPING / LANDSCAPING / LANDSCAPING / LANDSCAPING / SNOW REMOVAL / SNOW REMOVAL / SNOW REMOVAL / SNOW REMOVAL / PARKING / PARKING / PARKING / PARKING / FLUORESCENT /	0.00	0.00	0.00
168	RENT AUTHORIZED	Standard; 90 day /		5 yr; 60 day /	PUBLIC UTILITIES / JANITORIAL / DUMPSTER SERVICE /	10,072.05	5,794.59	0.00

	X	Y	Z	AA	AB	AC	AD	AE	AF	AG	AH	AI	AJ	AK	AL
166	0.00	0.00	0.00	7,200.00	12.00	0.00	N/A		WILLIAM H. BOUTELL	PO BOX 750	BAY CITY	MI	48707	E13	0
167	0.00	0.00	0.00	32,175.00	9.00	0.00	N/A		Ray's Family Center	715 McGraw Street	BAY CITY	MI	48708	E11	7593
168	237.49	4,952.16	0.00	63,956.29	17.89	0.00	Actual	2013	Ray's Family Center	715 McGraw Street	BAY CITY	MI	48708	E11	

	AM	AN	AO	AP	AQ	AR	AS	AT	AU	AV	AW	AX	AY	AZ
166	N/A	LESSEE	N/A	1	0	4	Common	Lot	9/2/1993 12:00:00 AM	YES	4/30/1995 12:00:00 AM	9/29/1993 12:00:00 AM	NO	
167	NET	LESSEE	N/A	15	0	60	Common	Lot	9/28/2004 12:00:00 AM	YES	9/1/2006 12:00:00 AM		NO	
168	NET	LESSEE	OFFICE	15	0	60	Common	Lot	11/30/2010 12:00:00 AM	YES	9/1/2014 12:00:00 AM		YES	7/19/2007 12:00:00 AM

	BA	BB	BC	BD	BE	BF	BG	BH	BI	BJ	BK	BL	BM
166				12/30/2004 12:00:00 AM	1777	503 N Euclid Street	23,037.00	0.00		2865	12.00	0.00	0.00
167				2/20/1995 12:00:00 AM	1201	1007 N EUCLID ST	90,000.00	3.90		2865	9.00	804.38	1,876.87
168				2/20/1995 12:00:00 AM	1201	1007 N EUCLID ST	90,000.00	3.90	ground floor	2865	12.00	575.00	3,000.00

	BN	BO	BP	BQ	BR	BS	BT	BU	BV
166	N/A		N/A		Health screening completed	RENT - BASE RENT	0.00	600.00	1.00
167	T	6/15/2003 12:00:00 AM	N/A		2-15-2007 Exercise of para 2.9 to allow sufficient time to process the lease renewal. $32,175.00 yr; $2,681.25 mo; $9.00 sq.ft.	RENT - BASE RENT	2,681.25	0.00	1.00
168	N/A		N/A		Mid Term rate increase: 6/16/2012 - 6/15/2017 @ $13.00 per sq. ft.	RENT - BASE RENT	3,575.00	0.00	1.00

	BW	BX	BY
166	10/1/1993 12:00:00 AM	8/12/1994 12:00:00 AM	MONTH
167	3/18/1997 12:00:00 AM	3/17/2002 12:00:00 AM	MONTH
168	6/16/2007 12:00:00 AM	6/15/2017 12:00:00 AM	MONTH

	A	B	C	D	E	F	G	H	I	J	K	L	M	N	O
169	Bay	231	STATE	1519-1986-8	503 N Euclid Street	BAY CITY	48706	02/01/1986	05/14/1991	0.00	20,199.60	8.96	2,254.00	LEASE	OFFICE BUILDING
170	Bay	231	STATE	7593-1990-1081	1002 Lafayette Ave.	BAY CITY	48706	06/17/1991	02/28/1997	0.00	40,710.00	13.98	2,911.00	LEASE	OFFICE BUILDING

	P	Q	R	S	T	U	V	W
169	TERMINATED	60 Days; Executive Legislation /			HVAC / ELECTRICITY / WATER / JANITORIAL / INT/EXT MAINT / LANDSCAPING / SNOW REMOVAL / PARKING / FLUORESCENT / RUBBISH REMOVAL / N/A /	0.00	0.00	0.00
170	TERMINATED	90 Days; Standard Cancellation /			HVAC / ELECTRICITY / WATER / JANITORIAL / INT/EXT MAINT / LANDSCAPING / SNOW REMOVAL / PARKING / FLUORESCENT / RUBBISH REMOVAL / N/A /	0.00	0.00	0.00

	X	Y	Z	AA	AB	AC	AD	AE	AF	AG	AH	AI	AJ	AK	AL
169	0.00	0.00	0.00	20,199.60	8.96	0.00	N/A		WILLIAM H. BOUTELL	PO BOX 750	BAY CITY	MI	48707		0
170	0.00	0.00	0.00	40,710.00	13.98	0.00	N/A		LAFAYETTE ENTERPRISES	1158 HAMPSTEAD	ESSEXVILLE	MI	48732	E13	1519

	AM	AN	AO	AP	AQ	AR	AS	AT	AU	AV	AW	AX	AY	AZ
169	N/A	LESSEE	N/A	16	0	42	Common	Lot	2/1/1986 12:00:00 AM	YES	7/1/1991 12:00:00 AM	6/6/1984 12:00:00 AM	YES	7/25/1983 12:00:00 AM
170	N/A	LESSEE	N/A	16	0	40	Common	Lot	11/13/1992 12:00:00 AM	YES	11/1/1996 12:00:00 AM	6/3/1991 12:00:00 AM	YES	6/17/1991 12:00:00 AM

	BA	BB	BC	BD	BE	BF	BG	BH	BI	BJ	BK	BL	BM
169				12/30/2004 12:00:00 AM	1777	503 N Euclid Street	23,037.00	8.80		2865	8.96	0.00	0.00
170				7/28/1995 12:00:00 AM	3209	LAFAYETTE SQ SHOPPING CTR	47,796.00	6.10		3651	13.98	800.00	2,592.00

	BN	BO	BP	BQ	BR	BS	BT	BU	BV
169	T	3/1/1992 12:00:00 AM	N/A		Moved to new location	RENT - BASE RENT	1,683.30	0.00	1.00
170	T	3/1/1998 12:00:00 AM	N/A		dept moved	RENT - BASE RENT	3,392.50	0.00	1.00

	BW	BX	BY
169	2/1/1986 12:00:00 AM	5/14/1991 12:00:00 AM	MONTH
170	6/17/1991 12:00:00 AM	2/28/1997 12:00:00 AM	MONTH

	A	B	C	D	E	F	G	H	I	J	K	L	M	N	O
171	Bay	431	HUMAN SERVICES	10343-1990-1169	1415 W Center Rd.	BAY CITY	48732-2123	12/11/1996	03/10/2007	0.00	290,559.96	9.77	30,481.00	LEASE	OFFICE BUILDING
172	Bay	431	HUMAN SERVICES	10343-2007-0061	1415 W Center Rd.	BAY CITY	48732-2123	12/30/1996	12/10/2016	23,241.76	278,901.12	9.15	30,481.00	LEASE	OFFICE BUILDING

	P	Q	R	S	T	U	V	W
171	TERMINATED				HVAC / HVAC / HVAC / HVAC / HVAC / ELECTRICITY / ELECTRICITY / ELECTRICITY / ELECTRICITY / ELECTRICITY / WATER / WATER / WATER / WATER / WATER / JANITORIAL / JANITORIAL / JANITORIAL / JANITORIAL / JANITORIAL / INT/EXT MAINT / INT/EXT MAINT / INT/EXT MAINT / INT/EXT MAINT / INT/EXT MAINT / LANDSCAPING / LANDSCAPING / LANDSCAPING / LANDSCAPING / LANDSCAPING / SNOW REMOVAL / SNOW REMOVAL / SNOW REMOVAL /	0.00	0.00	0.00
172	TERMINATED	Standard; 90 Days /			JANITORIAL / TRASH REMOVAL/WASTEBASKETS / ALARM SYSTEM MONITORING / TELECOMMUNICATIONS / PEST CONTROL / PUBLIC UTILITIES / DUMPSTER SERVICE /	0.00	0.00	0.00

	X	Y	Z	AA	AB	AC	AD	AE	AF	AG	AH	AI	AJ	AK	AL
171	0.00	0.00	0.00	290,559.96	9.53	0.00	N/A		Hampton Towne Center	1415 West Center Road	Essexville	MI	48732-2123	E11	2795
172	0.00	0.00	0.00	278,901.12	9.15	0.00	N/A		Dore Hampton, LLC	900 Harry Truman Parkway	BAY CITY	MI	48706	E11	

	AM	AN	AO	AP	AQ	AR	AS	AT	AU	AV	AW	AX	AY	AZ
171	NET	LESSEE	OFFICE	127	0	180	Common	Lot	10/4/2006 12:00:00 AM	YES	9/14/2008 12:00:00 AM	12/20/1996 12:00:00 AM	YES	12/11/1996 12:00:00 AM
172	NET	LESSEE	OFFICE	127	0	180	Common	Lot	12/14/2010 12:00:00 AM	YES	9/14/2011 12:00:00 AM	12/30/1996 12:00:00 AM	YES	12/30/1996 12:00:00 AM

	BA	BB	BC	BD	BE	BF	BG	BH	BI	BJ	BK	BL	BM
171	5/7/1996 12:00:00 AM	26		12/14/1995 12:00:00 AM	2750	HAMPTON TOWNE CENTRE	157,741.00	19.30	ground floor	1546	9.77	7,442.12	17,364.96
172	5/7/2006 12:00:00 AM	26		12/14/1995 12:00:00 AM	2750	HAMPTON TOWNE CENTRE	157,741.00	19.30	Ground floor	1546	9.15	7,442.12	15,802.68

	BN	BO	BP	BQ	BR	BS	BT	BU	BV
171	N/A	6/15/2003 12:00:00 AM	N/A	7/20/2007 12:00:00 AM	7-20-2007 Addendum # 2 completed which will exercise the renewal option at a lower rate and to remove the rental adjustment. Addendum approved on July 17, 2007, item #23. 11-8-2006 Use of Article II, para 2.9 to extend the lease for a three month period while an addendum #2 is being processed, which will lower the rent and extend the lease for a five year period. Project cancelled and now doing an addendum. 0037-2006 Exercise Option eff 12/11/06 - 03/10/2007 29,056 sq.ft. of office space & 1,425 sq.ft. of cold storage space. BAY County (09)	RENT - BASE RENT	24,213.33	0.00	1.00
172	N/A		N/A		Addendum#2 to exercise option, reduce rent and remove the adjustment clause for the first renewal option. Addendum approved on July 17, 2007, item #23. Addendum #1 adds 1425 square feet of cold storage space and adjusts rent accordingly. Addenum approved on Sept. 2, 1997, Item #25	RENT - BASE RENT	23,241.76	0.00	1.00

	BW	BX	BY
171	12/11/1996 12:00:00 AM	9/14/1997 12:00:00 AM	MONTH
172	3/11/2007 12:00:00 AM	12/10/2016 12:00:00 AM	MONTH

	A	B	C	D	E	F	G	H	I	J	K	L	M	N	O
173	Bay	431	HUMAN SERVICES	10343-2010-0642	1415 W Center Rd.	BAY CITY	48732-2123	12/11/1996	12/10/2016	26,264.46	315,173.52	10.34	30,481.00	LEASE	OFFICE BUILDING
174	Bay	431	HUMAN SERVICES	11342-2009-0105	401 Ketchum St.	BAY CITY	48708	01/01/2009	12/31/2028	0.00	1,738.44	21.48	3,951.00	LEASE	OFFICE BUILDING

	P	Q	R	S	T	U	V	W
173	RENT AUTHORIZED	Standard; 120 days / Standard; 120 days / Standard; 120 days / Standard; 120 days /		5 year; 30 day / 5 year; 30 day / 5 year; 30 day / 5 year; 30 day / 5 year; 30 day / 5 year; 30 day / 5 year; 30 day / 5 year; 30 day / 5 year; 30 day / 5 year; 30 day / 5 year; 30 day / 5 year; 30 day /	PUBLIC UTILITIES / PUBLIC UTILITIES / PUBLIC UTILITIES / PUBLIC UTILITIES / JANITORIAL / JANITORIAL / JANITORIAL / JANITORIAL / DUMPSTER SERVICE / DUMPSTER SERVICE / DUMPSTER SERVICE / DUMPSTER SERVICE / PEST CONTROL / PEST CONTROL / PEST CONTROL / PEST CONTROL /	63,448.44	37,127.78	0.00
174	RENT AUTHORIZED	Executive; 90 day / Executive; 90 day / Executive; 90 day / Executive; 90 day / Executive; 90 day / Executive; 90 day / Executive; 90 day / Executive; 90 day / Executive; 90 day / Executive; 90 day / Executive; 90 day /		5 year; 180 day / 5 year; 180 day /	JANITORIAL / JANITORIAL / JANITORIAL / JANITORIAL / JANITORIAL / JANITORIAL / JANITORIAL / JANITORIAL / JANITORIAL / JANITORIAL / JANITORIAL / PUBLIC UTILITIES / PUBLIC UTILITIES / PUBLIC UTILITIES / PUBLIC UTILITIES / PUBLIC UTILITIES / PUBLIC UTILITIES / PUBLIC UTILITIES / PUBLIC UTILITIES / PUBLIC UTILITIES / PUBLIC UTILITIES / PUBLIC UTILITIES / PUBLIC UTILITIES / DUMPSTER SERVICE / DUMPSTER SERVICE / DUMPSTER SERVICE / DUMPSTER SERVICE / DUMPSTER SERVICE / DUMPSTER SERVICE / DUMPSTER SERVICE / DUMPSTER SERVICE / DUMPSTER SERVICE / DUMPSTER SERVICE / DUMPSTER SERVICE /	7,704.45	3,951.00	0.00

	X	Y	Z	AA	AB	AC	AD	AE	AF	AG	AH	AI	AJ	AK	AL
173	1,528.36	0.00	0.00	417,278.10	13.69	0.00	Actual	2013	Dore Hampton, LLC	900 Harry Truman Parkway	BAY CITY	MI	48706	E25	
174	0.00	0.00	10,798.00	24,191.89	6.12	0.00	Estimated	2013	CFP Michigan, LLC	18338 Minnetonka Blvd	DEEPHAVEN	MN	55392	E102	1515

	AM	AN	AO	AP	AQ	AR	AS	AT	AU	AV	AW	AX	AY	AZ
173	NET	LESSEE	OFFICE	127	0	180	Common	Lot	11/7/2012 12:00:00 AM	YES	8/3/2014 12:00:00 AM	12/30/1996 12:00:00 AM	YES	
174	NET	LESSEE	OFFICE	19	0	20	Common	Lot	6/7/2010 12:00:00 AM	YES	5/19/2014 12:00:00 AM	7/20/2009 12:00:00 AM	YES	7/9/2009 12:00:00 AM

	BA	BB	BC	BD	BE	BF	BG	BH	BI	BJ	BK	BL	BM
173	5/7/1996 12:00:00 AM	26		12/14/1995 12:00:00 AM	2750	HAMPTON TOWNE CENTRE	157,741.00	100.00	1st	1546	10.34	10,462.46	15,802.00
174	8/19/2008 12:00:00 AM	8		12/31/2013 12:00:00 AM	8046	Saginaw Bay District Hdqs	24,996.00	15.81	Gournd Floor	8046	21.48	2,121.29	4,951.00

	BN	BO	BP	BQ	BR	BS	BT	BU	BV
173	N/A		N/A		Addendum #3 approved by the State Ad Board on January 17, 2012 for Bay City DHS. This Addendum lets the department stay at a significant safvings after replacement for this facility was explored	RENT - BASE RENT	26,264.46	0.00	1.00
174	T	6/15/2015 12:00:00 AM	N/A		-10/18/13-submitted for Executive Cancellation...90 days notice required upon approval...set date based on approval date - 10/01/12 Assigned from LARA to DHS. - 07/02/10 Change of owner from Green Leedership. - Add #1 Clarifies SF, reduces rent, adds tax adjust, identifies placement of alternative energy devices. SAB 05/19/09 #11. - Co-location with DEQ #11340.	RENT - BASE RENT	144.87	0.00	1.00

	BW	BX	BY
173	12/11/2011 12:00:00 AM	12/10/2016 12:00:00 AM	MONTH
174	1/1/2009 12:00:00 AM	6/30/2009 12:00:00 AM	MONTH

	A	B	C	D	E	F	G	H	I	J	K	L	M	N	O
175	Bay	431	HUMAN SERVICES	2795-1988-82	319 SECOND ST	BAY CITY	48708	08/15/1988	12/11/1996	0.00	66,906.00	3.00	22,302.00	LEASE	OFFICE BUILDING
176	Bay	431	HUMAN SERVICES	6737-1986-132	706 FIFTH ST	BAY CITY	48706	09/01/1986	03/31/2002	0.00	11,100.00	2.57	4,319.00	LEASE	RESIDENTIAL

	P	Q	R	S	T	U	V	W
175	TERMINATED	60 Days; Legislative Restrictive /			HVAC / ELECTRICITY / WATER / JANITORIAL / INT/EXT MAINT / LANDSCAPING / SNOW REMOVAL / PARKING / FLUORESCENT / RUBBISH REMOVAL / N/A /	0.00	0.00	0.00
176	TERMINATED	Standard; 90-day notice /			HVAC / ELECTRICITY / WATER / JANITORIAL / INT/EXT MAINT / LANDSCAPING / SNOW REMOVAL / PARKING / FLUORESCENT / RUBBISH REMOVAL / N/A /	0.00	0.00	0.00

	X	Y	Z	AA	AB	AC	AD	AE	AF	AG	AH	AI	AJ	AK	AL
175	0.00	0.00	0.00	66,906.00	3.00	0.00	N/A		COUNTY OF BAY	BAY COUNTY BUILDING	BAY CITY	MI	48706		0
176	0.00	0.00	0.00	11,100.00	2.57	0.00	N/A		LOIS LAYMON	2712 E WESTGATE	BAY CITY	MI	48706	E23	0

	AM	AN	AO	AP	AQ	AR	AS	AT	AU	AV	AW	AX	AY	AZ
175	N/A	LESSEE	N/A	121	0	0	Common	Lot	6/9/1993 12:00:00 AM	YES	6/3/1996 12:00:00 AM	5/20/1993 12:00:00 AM	YES	11/16/1983 12:00:00 AM
176	NET	LESSEE	OFFICE	12	0	0	Common	Lot	12/2/1985 12:00:00 AM	YES	11/2/2001 12:00:00 AM	12/17/1984 12:00:00 AM	NO	

	BA	BB	BC	BD	BE	BF	BG	BH	BI	BJ	BK	BL	BM
175				3/16/1993 12:00:00 AM	2080	319 SECOND ST	581,252.00	3.80		2455	3.00	5,575.00	0.00
176				1/1/1987 12:00:00 AM	1580	706 FIFTH ST	4,319.00	100.00		3133	2.57	260.00	440.00

	BN	BO	BP	BQ	BR	BS	BT	BU	BV
175	N		N/A		FIA moved into new space	RENT - BASE RENT	5,575.50	0.00	1.00
176	T	6/15/2002 12:00:00 AM	N/A			RENT - BASE RENT	925.00	0.00	1.00

	BW	BX	BY
175	8/15/1988 12:00:00 AM	12/11/1996 12:00:00 AM	MONTH
176	4/1/1997 12:00:00 AM	3/31/2002 12:00:00 AM	MONTH

	A	B	C	D	E	F	G	H	I	J	K	L	M	N	O
177	Bay	431	HUMAN SERVICES	6737-2001-1256	706 FIFTH ST	BAY CITY	48706	09/01/1986	03/31/2007	0.00	8,400.00	5.45	4,319.00	LEASE	RESIDENTIAL
178	Bay	431	HUMAN SERVICES	6737-2006-0089	706 FIFTH ST	BAY CITY	48706	09/01/1986	09/11/2009	0.00	23,524.80	5.45	4,319.00	LEASE	RESIDENTIAL
179	Bay	472	CORRECTIONS	11609-2012-0113	1230 Washington Ave.	BAY CITY	48708	07/01/2012	01/31/2013	657.00	7,884.00	9.61	820.00	RA	OFFICE BUILDING

	P	Q	R	S	T	U	V	W
177	TERMINATED	Standard; 90 day / Standard; 90 day / Standard; 90 day / Standard; 90 day /			ELECTRICITY / ELECTRICITY / ELECTRICITY / ELECTRICITY / HVAC / HVAC / HVAC / HVAC / WATER / WATER / WATER / WATER / FLUORESCENT / FLUORESCENT / FLUORESCENT / FLUORESCENT / LANDSCAPING / LANDSCAPING / LANDSCAPING / LANDSCAPING / JANITORIAL / JANITORIAL / JANITORIAL / JANITORIAL / RUBBISH REMOVAL / RUBBISH REMOVAL / RUBBISH REMOVAL / RUBBISH REMOVAL / SNOW REMOVAL / SNOW REMOVAL / SNOW REMOVAL / SNOW REMOVAL / INT/EXT MAINT /	0.00	0.00	0.00
178	TERMINATED	Standard; 90 days /			JANITORIAL / ELECTRICITY / HVAC / WATER / LANDSCAPING / INT MAINTENANCE / RUBBISH REMOVAL / PARKING / PEST CONTROL / GAS / SNOW REMOVAL / N/A /	0.00	0.00	0.00
179	HOLDING OVER				GROSS (FULL SERVICE) /	0.00	0.00	0.00

	X	Y	Z	AA	AB	AC	AD	AE	AF	AG	AH	AI	AJ	AK	AL
177	0.00	0.00	0.00	8,400.00	1.94	0.00	N/A		LOIS LAYMON	2712 E WESTGATE	BAY CITY	MI	48706	E11	0
178	0.00	0.00	0.00	23,524.80	5.45	0.00	N/A		LOIS LAYMON	2712 E WESTGATE	BAY CITY	MI	48706	E27	
179	0.00	0.00	0.00	7,884.00	9.61	0.00	Actual	2013	Bay County	515 Center Avenue, Suite 401	BAY CITY	MI	48708	E25	

	AM	AN	AO	AP	AQ	AR	AS	AT	AU	AV	AW	AX	AY	AZ
177	NET	LESSEE	OFFICE	12	0	0	Not Applicable	Not Applicable	2/18/2003 12:00:00 AM	YES	2/1/2007 12:00:00 AM	12/17/1984 12:00:00 AM	N/A	
178	NET	LESSEE	RESIDENTIAL	12	0	0	Not Applicable	Not Applicable	2/28/2008 12:00:00 AM	YES	7/10/2009 12:00:00 AM	5/31/2007 12:00:00 AM	N/A	
179	GROSS	TENANT	OFFICE	3	0	30	Common	Lot		YES		7/15/2013 12:00:00 AM	N/A	

	BA	BB	BC	BD	BE	BF	BG	BH	BI	BJ	BK	BL	BM
177				1/1/1987 12:00:00 AM	1580	706 FIFTH ST	4,319.00	100.00	Multi-floors	3133	5.45	1,520.40	440.00
178	4/2/2002 12:00:00 AM	5		1/1/1987 12:00:00 AM	1580	706 FIFTH ST	4,319.00	100.00	multi-floors	3133	5.45	1,520.00	440.00
179				12/31/2011 12:00:00 AM	8158	Bay County Court Facility	820.00	0.00		8157	9.61	197.10	459.90

	BN	BO	BP	BQ	BR	BS	BT	BU	BV
177	T	6/15/2007 12:00:00 AM	N/A		rental rates: $23,524.80/yr; $1,960.40/month; $5.45 /sq.ft. #0019-2006: CCO #1 fire alarm system & window installation BAY County (09)	RENT - BASE RENT	700.00	0.00	1.00
178	T	6/15/2010 12:00:00 AM	N/A		9-11-2009 Lease terminated per request of the Agency. Inspection of the home was not completed by DHS and DMB, but the Lessor was satisfied with the condition as found, (left by Agency). 6-9-2009 Cancellation notice received from DHS to cancel this lease effective 9-11-2009. Cancel letter prepared and provided to CC this date. The original lease end date was 3-31-2012.	RENT - BASE RENT	1,960.40	0.00	1.00
179	N/A		N/A			RENT - BASE RENT	657.00	0.00	1.00

	BW	BX	BY
177	1/1/1992 12:00:00 AM	3/31/1997 12:00:00 AM	MONTH
178	4/1/2007 12:00:00 AM	9/11/2009 12:00:00 AM	MONTH
179	5/1/2012 12:00:00 AM	12/30/2015 12:00:00 AM	MONTH

	A	B	C	D	E	F	G	H	I	J	K	L	M	N	O
180	Bay	472	CORRECTIONS	2420-1988-40	111 N MADISON	BAY CITY	48706	01/01/1988	03/18/1992	0.00	82,033.80	0.00	488.00	LEASE	OFFICE BUILDING
181	Bay	472	CORRECTIONS	7847-1992-1062	111 N MADISON	BAY CITY	48706	03/19/1992	09/14/1992	0.00	5,188.56	9.00	576.00	RA	OFFICE BUILDING
182	Bay	472	CORRECTIONS	7880-1992-1075	515 Adams St.	BAY CITY	48708	01/01/1993	05/31/1996	0.00	5,586.00	9.50	588.00	LEASE	OFFICE BUILDING
183	Bay	472	CORRECTIONS	7880-1992-1112	515 Adams St. Unit #1	BAY CITY	48708	09/15/1992	12/31/1992	0.00	5,586.00	9.50	588.00	RA	OFFICE BUILDING

	P	Q	R	S	T	U	V	W
180	TERMINATED	180 Days; Standard Cancellation /			HVAC / ELECTRICITY / WATER / JANITORIAL / INT/EXT MAINT / LANDSCAPING / SNOW REMOVAL / PARKING / FLUORESCENT / RUBBISH REMOVAL / N/A /	0.00	0.00	0.00
181	TERMINATED	30 Days; Standard Cancellation /			HVAC / ELECTRICITY / WATER / JANITORIAL / INT/EXT MAINT / LANDSCAPING / SNOW REMOVAL / PARKING / FLUORESCENT / RUBBISH REMOVAL / N/A /	0.00	0.00	0.00
182	TERMINATED	90 Days; Standard Cancellation /			HVAC / ELECTRICITY / WATER / JANITORIAL / INT/EXT MAINT / LANDSCAPING / SNOW REMOVAL / PARKING / FLUORESCENT / RUBBISH REMOVAL / N/A /	0.00	0.00	0.00
183	TERMINATED	90 Days; Standard Cancellation /			HVAC / ELECTRICITY / WATER / JANITORIAL / INT/EXT MAINT / LANDSCAPING / SNOW REMOVAL / PARKING / FLUORESCENT / RUBBISH REMOVAL / N/A /	0.00	0.00	0.00

	X	Y	Z	AA	AB	AC	AD	AE	AF	AG	AH	AI	AJ	AK	AL
180	0.00	0.00	0.00	82,033.80	168.10	0.00	N/A		YOUNG MEN'S CHRISTIAN ASSOC	111 N MADISON	BAY CITY	MI	48706		0
181	0.00	0.00	0.00	5,188.56	9.01	0.00	N/A		BAY AREA FAMILY Y, INC.	111 NORTH MADISON	BAY CITY	MI	48708	E13	0
182	0.00	0.00	0.00	5,586.00	9.50	0.00	N/A		GLYNN J & ANNIE M SILVERTHORN	312 7TH STREET	BAY CITY	MI	48708	E13	0
183	0.00	0.00	0.00	5,586.00	9.50	0.00	N/A		GLYNN J & ANNIE M SILVERTHORN	312 7TH STREET	BAY CITY	MI	48708	E13	0

	AM	AN	AO	AP	AQ	AR	AS	AT	AU	AV	AW	AX	AY	AZ
180	N/A	LESSEE	N/A	5	0	0	Common	Lot		YES	7/1/1992 12:00:00 AM	7/7/1988 12:00:00 AM	NO	
181	N/A	LESSEE	N/A	1	0	3	Common	Lot	5/11/1992 12:00:00 AM	YES	7/1/1992 12:00:00 AM	7/7/1988 12:00:00 AM	NO	
182	N/A	LESSEE	N/A	1	0	3	Common	Lot	8/10/1992 12:00:00 AM	YES	7/1/2004 12:00:00 AM	9/14/1992 12:00:00 AM	YES	9/2/1992 12:00:00 AM
183	N/A	LESSEE	N/A	1	0	3	Common	Lot	8/10/1992 12:00:00 AM	YES	6/1/1993 12:00:00 AM	9/14/1992 12:00:00 AM	YES	9/2/1992 12:00:00 AM

	BA	BB	BC	BD	BE	BF	BG	BH	BI	BJ	BK	BL	BM
180					2952	1000 N MADISON	0.00	0.00		1278	0.00	0.00	0.00
181					2952	1000 N MADISON	0.00	0.00		1278	9.00	0.00	0.00
182				12/31/1991 12:00:00 AM	1760	515 ADAMS ST	3,000.00	19.60		2890	9.50	200.00	265.50
183					1759	515 ADAMS ST UNIT #1	3,000.00	14.00		2890	9.50	0.00	0.00

	BN	BO	BP	BQ	BR	BS	BT	BU	BV
180	T	3/1/1993 12:00:00 AM	N/A		Dept. decided to cancel	RENT - BASE RENT	6,836.15	0.00	1.00
181	N/A		N/A		moved to new location	RENT - BASE RENT	432.38	0.00	1.00
182	T	6/15/1996 12:00:00 AM	N/A		dept moved	RENT - BASE RENT	465.50	0.00	1.00
183	N/A		N/A		Lease in effect	RENT - BASE RENT	465.50	0.00	1.00

	BW	BX	BY
180	1/1/1988 12:00:00 AM	3/18/1992 12:00:00 AM	MONTH
181	3/19/1992 12:00:00 AM	9/14/1992 12:00:00 AM	MONTH
182	1/1/1993 12:00:00 AM	12/31/1997 12:00:00 AM	MONTH
183	9/15/1992 12:00:00 AM	12/31/1992 12:00:00 AM	MONTH

	A	B	C	D	E	F	G	H	I	J	K	L	M	N	O
184	Bay	551	STATE POLICE	10696-1999-1052	3202 S Euclid	BAY CITY	48706	06/01/1999	05/31/2014	2,024.00	24,288.00	6.10	3,983.00	LEASE	
185	Bay	551	STATE POLICE	10696-2013-0360	3202 S Euclid	BAY CITY	48706	06/01/2014	05/31/2019	2,356.61	28,279.32	7.10	3,983.00	LEASE	
186	Bay	551	STATE POLICE	2148-1985-22	LOTS 21 & 22	BAY CITY	48706	04/01/1990	02/28/1994	0.00	3,420.00	0.00	0.00	LEASE	
187	Bay	551	STATE POLICE	2148-1993-1015	401 N Euclid	BAY CITY	48706	03/01/1994	05/31/2004	0.00	4,200.00	0.92	4,550.00	LEASE	
188	Bay	551	STATE POLICE	2148-2004-1079	401 N Euclid	BAY CITY	48706	03/01/1994	02/28/2009	0.00	4,200.00	0.92	4,550.00	LEASE	
189	Bay	551	STATE POLICE	2148-2008-0166	401 N Euclid	BAY CITY	48706	03/01/2010	01/04/2013	0.00	4,200.00	0.92	4,550.00	RA	

	P	Q	R	S	T	U	V	W
184	RENT AUTHORIZED	Standard; 90 day / Standard; 90 day /			GAS / GAS / ELECTRICITY / ELECTRICITY / JANITORIAL / JANITORIAL /	7,766.85	3,983.00	0.00
185	APPROVED	Standard; 90 Days / Standard; 90 Days / Standard; 90 Days /		5 year; 60 day / 5 year; 60 day / 5 year; 60 day / 5 year; 60 day / 5 year; 60 day / 5 year; 60 day /	ELECTRICITY / ELECTRICITY / ELECTRICITY / GAS / GAS / GAS / JANITORIAL / JANITORIAL / JANITORIAL /	7,766.85	3,983.00	0.00
186	TERMINATED	30 Days; Std. Cancellatoin Either Party /			HVAC / ELECTRICITY / WATER / JANITORIAL / INT/EXT MAINT / LANDSCAPING / SNOW REMOVAL / PARKING / FLUORESCENT / RUBBISH REMOVAL / N/A /	0.00	0.00	0.00
187	TERMINATED	Standard; 30-day; either party /			HVAC / ELECTRICITY / WATER / JANITORIAL / INT/EXT MAINT / LANDSCAPING / SNOW REMOVAL / PARKING / FLUORESCENT / RUBBISH REMOVAL / N/A /	0.00	0.00	0.00
188	TERMINATED	Standard; 30 day; Either Party /			GROSS (FULL SERVICE) /	0.00	0.00	0.00
189	TERMINATED				SNOW REMOVAL / SNOW REMOVAL / SECURITY / SECURITY /	0.00	0.00	0.00

	X	Y	Z	AA	AB	AC	AD	AE	AF	AG	AH	AI	AJ	AK	AL
184	0.00	0.00	0.00	36,037.85	9.05	0.00	Estimated	2013	Enterprise Sales & Service Inc.	PO BOX 1234	BAY CITY	MI	48706	E102	0
185	0.00	0.00	0.00	40,029.17	10.05	0.00	Estimated	2013	Enterprise Sales & Service Inc.	PO BOX 1234	BAY CITY	MI	48706	E102	10696-1999-1052
186	0.00	0.00	0.00	3,420.00	0.00	0.00	N/A		MONARCH ASSOCIATES	PO BOX 1115	BAY CITY	MI	48706		0
187	0.00	0.00	0.00	4,200.00	0.92	0.00	N/A		ZANK MSC INVESTMENTS, LLC	2544 GLEN EAGLE DRIVE	BAY CITY	MI	48706	E92	0
188	0.00	0.00	0.00	4,200.00	0.92	0.00	N/A		Pioneer Development, Inc.	1983 E. Airport Rd.,	MIDLAND	MI	48642	E45	
189	0.00	0.00	0.00	4,200.00	0.92	0.00	N/A		Pioneer Development, Inc.	1983 E. Airport Rd.,	MIDLAND	MI	48642	E11	

	AM	AN	AO	AP	AQ	AR	AS	AT	AU	AV	AW	AX	AY	AZ
184	NET	LESSEE	OFFICE	6	0	10	Reserved	Lot	11/11/2008 12:00:00 AM	YES	7/1/2014 12:00:00 AM	11/7/2008 12:00:00 AM	YES	6/2/1999 12:00:00 AM
185	NET	LESSEE	MIXED USE	4	0	10	Common	Lot	1/28/2014 12:00:00 AM	YES	7/1/2014 12:00:00 AM	1/31/2014 12:00:00 AM	N/A	
186	N/A	LESSEE	N/A	0	0	0	Common	Lot	4/2/1992 12:00:00 AM	YES			N/A	
187	N/A	LESSEE	N/A	0	0	0	Common	Lot	5/21/2004 12:00:00 AM	YES	1/1/2005 12:00:00 AM		N/A	
188	GROSS	LESSEE	N/A	0	0	0	Common	Lot	1/25/2010 12:00:00 AM	YES	1/1/2010 12:00:00 AM		N/A	
189	NET	TENANT	MIXED USE	12	0	12	Common	Lot	1/25/2010 12:00:00 AM	YES	1/1/2013 12:00:00 AM		N/A	

	BA	BB	BC	BD	BE	BF	BG	BH	BI	BJ	BK	BL	BM
184	5/4/1999 12:00:00 AM	3		1/1/2013 12:00:00 AM	2073		3,983.00	100.00	Ground floor	2463	6.10	566.00	1,458.00
185	2/25/2014 12:00:00 AM	9		1/1/2013 12:00:00 AM	2073		3,983.00	100.00	Ground Floor	2463	7.10	706.61	1,650.00
186				1/1/1990 12:00:00 AM	3186	LOTS 21 & 22	0.00	0.00		3666	0.00	0.00	0.00
187	2/1/1994 12:00:00 AM	16			3194	LOT 21 & 22 BLOCK #1	0.00	0.00		3666	0.92	0.00	350.00
188	8/17/2004 12:00:00 AM	7			3194	LOT 21 & 22 BLOCK #1	0.00	0.00		3666	0.92	30.00	320.00
189					3194	LOT 21 & 22 BLOCK #1	0.00	0.00	Surface parking	3666	0.92	30.00	320.00

	BN	BO	BP	BQ	BR	BS	BT	BU	BV
184	T	6/15/2014 12:00:00 AM	N/A			RENT - BASE RENT	2,024.00	0.00	1.00
185	N/A		N/A		Office and Garage Storage	RENT - BASE RENT	2,356.61	0.00	1.00
186	N/A		N/A		Lease	RENT - BASE RENT	285.00	0.00	1.00
187	N/A		N/A		Lease & Addendum # 1 (SAB 2-16-99 #12). 2.9 exercised per letter dated 2-23-04. Parking lot-$4,200.00 yr; $350.00 mo; $.92 sq.ft. for parking lot.	RENT - BASE RENT	350.00	0.00	1.00
188	N/A		N/A		This is a parking lot for staff at the Police Post. Addendum # 2	RENT - BASE RENT	350.00	0.00	1.00
189	N/A		N/A		Original End Date: 02/28/2011 Cancellation Letter Sent: 11/28/2012 Effective: 01/04/2013 Went to holdover status on 2/28/2011- DSP requests RED to process RA-MTM for surface parking for post vehicles. This will allow the agency to utilize the surface parking while the new post is being constructed.	RENT - BASE RENT	350.00	0.00	1.00

	BW	BX	BY
184	6/1/2009 12:00:00 AM	5/31/2014 12:00:00 AM	MONTH
185	6/1/2014 12:00:00 AM	5/31/2019 12:00:00 AM	MONTH
186	4/1/1990 12:00:00 AM	2/28/1994 12:00:00 AM	MONTH
187	3/1/1994 12:00:00 AM	5/31/2004 12:00:00 AM	MONTH
188	6/1/2004 12:00:00 AM	12/31/2009 12:00:00 AM	MONTH
189	3/1/2010 12:00:00 AM	1/4/2013 12:00:00 AM	MONTH

	A	B	C	D	E	F	G	H	I	J	K	L	M	N	O
190	Bay	631	CONSUMER & INDUST. SERVIC	4585-1981-44	ONE JOHNSON CT	BAY CITY	48708	09/01/1981	08/31/1996	0.00	50,850.00	3.39	15,000.00	LEASE	WAREHOUSE
191	Bay	631	CONSUMER & INDUST. SERVIC	4585-1996-1268	ONE JOHNSON CT	BAY CITY	48708	09/01/1996	02/28/1997	0.00	50,850.00	3.39	15,000.00	LEASE	WAREHOUSE
192	Bay	631	CONSUMER & INDUST. SERVIC	4696-1989-101	301 Washington	BAY CITY	48706	06/01/1989	01/31/1993	0.00	3,618.00	9.00	402.00	LEASE	OFFICE BUILDING
193	Bay	641	LICENSING & REG AFFAIRS	10609-2005-0119	4071 N. Euclid Ave.	BAY CITY	48707	07/01/2005	06/30/2006	0.00	12,613.92	8.22	809.00	SUBLEASE	OFFICE BUILDING

	P	Q	R	S	T	U	V	W
190	TERMINATED	60 Days; Liquor Control Commission /			HVAC / ELECTRICITY / WATER / JANITORIAL / INT/EXT MAINT / LANDSCAPING / SNOW REMOVAL / PARKING / FLUORESCENT / RUBBISH REMOVAL / N/A /	0.00	0.00	0.00
191	TERMINATED	120 Days; Std. Cancellatoin Either Party /			HVAC / ELECTRICITY / WATER / JANITORIAL / INT/EXT MAINT / LANDSCAPING / SNOW REMOVAL / PARKING / FLUORESCENT / RUBBISH REMOVAL / N/A /	0.00	0.00	0.00
192	TERMINATED	30 Days; Standard Cancellation /			HVAC / ELECTRICITY / WATER / JANITORIAL / INT/EXT MAINT / LANDSCAPING / SNOW REMOVAL / PARKING / FLUORESCENT / RUBBISH REMOVAL / N/A /	0.00	0.00	0.00
193	TERMINATED	STANDARD 60 DAY /			N/A / PARKING / PAVING / PEST CONTROL / RUBBISH REMOVAL / SECURITY / SNOW REMOVAL / TAXES / FLUORESCENT / ELECTRICITY / GAS / HVAC / INSURANCE / LANDSCAPING / JANITORIAL / INT/EXT MAINT /	0.00	0.00	0.00

	X	Y	Z	AA	AB	AC	AD	AE	AF	AG	AH	AI	AJ	AK	AL
190	0.00	0.00	0.00	50,850.00	3.39	0.00	N/A		DOWAGIAC LEASING INC	PO BOX 356	DOWAGIAC	MI	49047		0
191	0.00	0.00	0.00	50,850.00	3.39	0.00	N/A		DOWAGIAC LEASING, INC.	P. O. BOX 356	DOWAGIAC	MI	49047	E23	0
192	0.00	0.00	0.00	3,618.00	9.00	0.00	N/A		CITY OF BAY CITY	301 WASHINGTON	BAY CITY	MI	48708		0
193	0.00	0.00	0.00	12,613.92	15.59	0.00	N/A		COUNTY OF SAGINAW	1600 N Michiagan Ave	SAGINAW	MI	48602	E11	

	AM	AN	AO	AP	AQ	AR	AS	AT	AU	AV	AW	AX	AY	AZ
190	N/A	LESSEE	N/A	15	0	0	Common	Lot	4/18/1991 12:00:00 AM	YES	7/3/1999 12:00:00 AM	4/16/1991 12:00:00 AM	NO	
191	N/A	LESSEE	N/A	15	0	15	Common	Lot		YES			NO	
192	N/A	LESSEE	N/A	2	0	0	Common	Lot	6/14/1989 12:00:00 AM	YES		7/21/1989 12:00:00 AM	YES	8/25/1989 12:00:00 AM
193	N/A	LESSEE	OFFICE	6	0	6	Common	Lot	4/26/2005 12:00:00 AM	YES	10/1/2008 12:00:00 AM	6/9/1998 12:00:00 AM	YES	9/1/1998 12:00:00 AM

	BA	BB	BC	BD	BE	BF	BG	BH	BI	BJ	BK	BL	BM
190					1194	ONE JOHNSON CT	0.00	100.00		3762	3.39	1,082.92	3,154.58
191					1194	ONE JOHNSON CT	0.00	0.00		3762	3.39	0.00	0.00
192					2157	301 WASHINGTON	0.00	0.00		2351	9.00	0.00	0.00
193				7/1/1998 12:00:00 AM	5071		13,690.00	5.91		5071	8.22	315.35	238.65

	BN	BO	BP	BQ	BR	BS	BT	BU	BV
190	T	3/1/1997 12:00:00 AM	N/A		Renewal finalized	RENT - BASE RENT	4,237.50	0.00	1.00
191	N/A		N/A		EXERCISED CANCELLATION CLAUSE	RENT - BASE RENT	4,237.50	0.00	1.00
192	N		N/A		moved to 503 Euclid Avenue	RENT - BASE RENT	301.50	0.00	1.00
193	N/A		N/A		MULTIPLE LOCATIONS - SAGINAW, MIDLAND, BAY Counties. For good cause when deemed in the best interest of the State - MWA location one stop services. RENTAL AGREEMENT for DLEG/MRS, ESA & Workforce Transition Unit space in Bay City.	RENT - BASE RENT	1,051.16	0.00	1.00

	BW	BX	BY
190	9/1/1981 12:00:00 AM	8/31/1996 12:00:00 AM	MONTH
191	9/1/1996 12:00:00 AM	2/28/1997 12:00:00 AM	MONTH
192	6/1/1989 12:00:00 AM	1/31/1993 12:00:00 AM	MONTH
193	7/1/2005 12:00:00 AM	12/31/2007 12:00:00 AM	MONTH

	A	B	C	D	E	F	G	H	I	J	K	L	M	N	O
194	Bay	641	LICENSING & REG AFFAIRS	11305-2006-0115	4071 N. Euclid Ave.	BAY CITY	48707	07/01/2006	06/30/2009	0.00	7,264.44	17.55	414.00	SUBLEASE	OFFICE BUILDING
195	Bay	641	LICENSING & REG AFFAIRS	11342-2007-0135	401 Ketchum St.	BAY CITY	48708	09/01/2008	08/31/2028		0.00	2.77	3,951.00	LEASE	OFFICE BUILDING

	P	Q	R	S	T	U	V	W
194	TERMINATED	Standard: 90 days /			GROSS (FULL SERVICE) / OTHER /	0.00	0.00	0.00
195	TERMINATED	Executive, ninety, (90), days / Executive, ninety, (90), days / Executive, ninety, (90), days / Executive, ninety, (90), days / Executive, ninety, (90), days / Executive, ninety, (90), days / Executive, ninety, (90), days / Executive, ninety, (90), days / Executive, ninety, (90), days / Executive, ninety, (90), days / Executive, ninety, (90), days / Executive, ninety, (90), days /		1st 5-year option, 180 day notice / 1st 5-year option, 180 day notice / 1st 5-year option, 180 day notice / 1st 5-year option, 180 day notice / 1st 5-year option, 180 day notice / 1st 5-year option, 180 day notice / 1st 5-year option, 180 day notice / 1st 5-year option, 180 day notice / 1st 5-year option, 180 day notice / 1st 5-year option, 180 day notice / 1st 5-year option, 180 day notice / 1st 5-year option, 180 day notice / 2nd 5-year option, 180 day notice / 2nd 5-year option, 180 day notice / 2nd 5-year option, 180 day notice / 2nd 5-year option, 180 day notice / 2nd 5-year option, 180 day notice / 2nd 5-year option, 180 day notice / 2nd 5-year option, 180 day notice / 2nd 5-year option, 180 day notice / 2nd 5-year option, 180 day notice / 2nd 5-year option, 180 day notice / 2nd 5-year option, 180 day notice / 2nd 5-year option, 180 day notice /	JANITORIAL / JANITORIAL / JANITORIAL / JANITORIAL / JANITORIAL / JANITORIAL / JANITORIAL / JANITORIAL / JANITORIAL / JANITORIAL / JANITORIAL / JANITORIAL / ELECTRICITY / ELECTRICITY / ELECTRICITY / ELECTRICITY / ELECTRICITY / ELECTRICITY / ELECTRICITY / ELECTRICITY / ELECTRICITY / ELECTRICITY / ELECTRICITY / ELECTRICITY / GAS / GAS / GAS / GAS / GAS / GAS / GAS / GAS / GAS /	0.00	0.00	0.00

	X	Y	Z	AA	AB	AC	AD	AE	AF	AG	AH	AI	AJ	AK	AL
194	0.00	0.00	0.00	7,264.44	17.55	0.00	N/A		COUNTY OF SAGINAW	1600 N Michiagan Ave	SAGINAW	MI	48602	E11	10609-2005-0119
195	0.00	0.00	0.00	0.00	0.00	0.00	N/A		CFP Michigan, LLC	18338 Minnetonka Blvd	DEEPHAVEN	MN	55392	E11	1515

	AM	AN	AO	AP	AQ	AR	AS	AT	AU	AV	AW	AX	AY	AZ
194	GROSS	LESSEE	OFFICE	14	0	2	Common	Lot	4/26/2005 12:00:00 AM	YES	1/1/2012 12:00:00 AM	5/1/2008 12:00:00 AM	YES	12/30/1998 12:00:00 AM
195	NET	LESSOR	OFFICE	19	0	20	Common	Lot		YES			N/A	

	BA	BB	BC	BD	BE	BF	BG	BH	BI	BJ	BK	BL	BM
194	2/5/2008 12:00:00 AM	12		7/1/1998 12:00:00 AM	5071		13,690.00	3.02	ground floor	5071	17.55	200.00	405.37
195	8/19/2008 12:00:00 AM	8		12/31/2013 12:00:00 AM	8046	Saginaw Bay District Hdqs	24,996.00	16.29	Ground floor	8046	2.77	0.00	912.02

	BN	BO	BP	BQ	BR	BS	BT	BU	BV
194	N/A		N/A			RENT - BASE RENT	605.37	0.00	1.00
195	N/A		N/A		This is a co-location with DEQ in a new building, relocating from 503 N. Euclid Street, Bay City, Mi. Lease #7855.	RENT - BASE RENT	0.00	0.00	1.00

	BW	BX	BY
194	7/1/2006 12:00:00 AM	12/31/2010 12:00:00 AM	MONTH
195	1/0/1900 12:00:00 AM		MONTH

	A	B	C	D	E	F	G	H	I	J	K	L	M	N	O
196	Bay	641	LICENSING & REG AFFAIRS	1515-1987-7	503 N Euclid Street	BAY CITY	48706	12/01/1987	03/31/2009	0.00	27,698.28	10.09	2,834.00	LEASE	OFFICE BUILDING
197	Bay	641	LICENSING & REG AFFAIRS	1515-2007-9135	503 N Euclid Street	BAY CITY	48706	06/01/2008	02/28/2009	0.00	33,016.08	11.65	2,834.00	RA	OFFICE BUILDING

	P	Q	R	S	T	U	V	W
196	TERMINATED	Standard; 60-day / Standard; 60-day / Standard; 60-day / Standard; 60-day / Standard; 60-day / Standard; 60-day / Standard; 60-day /			HVAC / HVAC / HVAC / HVAC / HVAC / HVAC / HVAC / ELECTRICITY / ELECTRICITY / ELECTRICITY / ELECTRICITY / ELECTRICITY / ELECTRICITY / ELECTRICITY / WATER / WATER / WATER / WATER / WATER / WATER / WATER / JANITORIAL / JANITORIAL / JANITORIAL / JANITORIAL / JANITORIAL / JANITORIAL / JANITORIAL / INT/EXT MAINT / INT/EXT MAINT / INT/EXT MAINT / INT/EXT MAINT / INT/EXT MAINT /	0.00	0.00	0.00
197	TERMINATED	Standard: 120 days /			JANITORIAL / ELECTRICITY / GAS / HVAC / WATER / INT/EXT MAINT / FLUORESCENT / LANDSCAPING / INSURANCE / PARKING / PAVING / PEST CONTROL / ROOF / SNOW REMOVAL / TAXES / TELECOMMUNICATIONS / DUMPSTER SERVICE / TRASH REMOVAL/WASTEBASKETS / PUBLIC UTILITIES /	0.00	0.00	0.00

	X	Y	Z	AA	AB	AC	AD	AE	AF	AG	AH	AI	AJ	AK	AL
196	0.00	0.00	0.00	27,698.28	9.77	0.00	N/A		D & B Family Ltd. Partnership	807 Woodland Street,	BAY CITY	MI	48706	E11	
197	0.00	0.00	0.00	33,016.08	11.65	0.00	N/A		D & B Family Ltd. Partnership	807 Woodland Street,	BAY CITY	MI	48706	E45	1515

	AM	AN	AO	AP	AQ	AR	AS	AT	AU	AV	AW	AX	AY	AZ
196	NET	LESSEE	OFFICE	14	0	20	Common	Lot	5/13/2008 12:00:00 AM	YES	4/30/2009 12:00:00 AM	3/31/2008 12:00:00 AM	YES	1/18/1988 12:00:00 AM
197	NET	LESSEE	OFFICE	19	0	20	Common	Lot	5/13/2008 12:00:00 AM	YES	4/30/2009 12:00:00 AM	3/31/2008 12:00:00 AM	YES	12/30/1988 12:00:00 AM

	BA	BB	BC	BD	BE	BF	BG	BH	BI	BJ	BK	BL	BM
196	11/3/1987 12:00:00 AM	NA		12/30/2004 12:00:00 AM	1777	503 N Euclid Street	23,037.00	12.30	Ground floor	2865	10.09	379.87	2,003.03
197				12/30/2004 12:00:00 AM	1777	503 N Euclid Street	23,037.00	12.30	Ground floor	2865	11.65	751.34	2,000.00

	BN	BO	BP	BQ	BR	BS	BT	BU	BV
196	O	3/1/2009 12:00:00 AM	N/A	1/1/2008 12:00:00 AM	Space terminated, co-located with DEQ on Johnson Street, Bay City, Mi. 1-25-2008 Extended thru 05/31/08.	RENT - BASE RENT	2,308.19	0.00	1.00
197	N/A		N/A		RA for nine mos to allow for new building with DEQ (#11320).	RENT - BASE RENT	2,751.34	0.00	1.00

	BW	BX	BY
196	3/1/1988 12:00:00 AM	11/30/1992 12:00:00 AM	MONTH
197	6/1/2008 12:00:00 AM	2/28/2009 12:00:00 AM	MONTH

	A	B	C	D	E	F	G	H	I	J	K	L	M	N	O
198	Bay	672	UNEMPLOYMENT AGENCY	244-1988-2	228 S WASHINGTON	BAY CITY	48708	01/01/1989	02/28/1991	0.00	35,100.00	4.08	8,600.00	LEASE	OFFICE BUILDING
199	Bay	672	UNEMPLOYMENT AGENCY	7450-1991-2292	1000 N Madison	BAY CITY	48706	01/01/1991	11/15/2003	0.00	113,604.00	9.71	11,700.00	LEASE	OFFICE BUILDING
200	Bay	751	NATURAL RESOURCES	10659-1999-1020	1700 Marquette St.	BAY CITY	48706	11/16/1998	05/31/1999	0.00	20,820.00	3.34	6,230.00	RA	WAREHOUSE

	P	Q	R	S	T	U	V	W
198	TERMINATED	90 Days; Standard Cancellation /			HVAC / ELECTRICITY / WATER / JANITORIAL / INT/EXT MAINT / LANDSCAPING / SNOW REMOVAL / PARKING / FLUORESCENT / RUBBISH REMOVAL / N/A /	0.00	0.00	0.00
199	TERMINATED				HVAC / HVAC / ELECTRICITY / ELECTRICITY / WATER / WATER / JANITORIAL / JANITORIAL / INT/EXT MAINT / INT/EXT MAINT / LANDSCAPING / LANDSCAPING / SNOW REMOVAL / SNOW REMOVAL / PARKING / PARKING / FLUORESCENT / FLUORESCENT / RUBBISH REMOVAL / RUBBISH REMOVAL / N/A / N/A /	0.00	0.00	0.00
200	TERMINATED	30 Days; Standard Cancellation /			HVAC / ELECTRICITY / WATER / JANITORIAL / INT/EXT MAINT / LANDSCAPING / SNOW REMOVAL / PARKING / FLUORESCENT / RUBBISH REMOVAL / N/A /	0.00	0.00	0.00

	X	Y	Z	AA	AB	AC	AD	AE	AF	AG	AH	AI	AJ	AK	AL
198	0.00	0.00	0.00	35,100.00	4.08	0.00	N/A		DANIEL LEE, SYLVIA KENNEDY AND	1729 FORD BUILDING	DETROIT	MI	48226		0
199	0.00	0.00	0.00	113,604.00	9.71	0.00	N/A		GRANCO INVESTMENTS, LLC	245 JENNISON PLACE	BAY CITY	MI	48708	E25	0
200	0.00	0.00	0.00	20,820.00	3.34	0.00	N/A		Enterprise Sales & Service, Inc.	PO BOX 1234	BAY CITY	MI	48706	E23	0

	AM	AN	AO	AP	AQ	AR	AS	AT	AU	AV	AW	AX	AY	AZ
198	N/A	LESSEE	N/A	30	0	28	Common	Lot	5/20/1990 12:00:00 AM	YES	9/1/1990 12:00:00 AM	4/13/1989 12:00:00 AM	NO	
199	N/A	LESSEE	N/A	55	0	150	Common	Lot	7/28/2003 12:00:00 AM	YES	12/1/2005 12:00:00 AM	11/19/1990 12:00:00 AM	YES	12/5/1990 12:00:00 AM
200	N/A	LESSEE	N/A	1	0	3	Common	Lot	11/10/1998 12:00:00 AM	YES	7/1/1999 12:00:00 AM	11/11/1998 12:00:00 AM	YES	11/16/1998 12:00:00 AM

	BA	BB	BC	BD	BE	BF	BG	BH	BI	BJ	BK	BL	BM
198					2403	200 S WENONA AVE	0.00	0.00		2012	4.08	0.00	0.00
199				12/31/1998 12:00:00 AM	3084	1000 N MADISON	11,700.00	100.00		1103	9.71	2,446.40	7,020.60
200				1/1/1989 12:00:00 AM	2632		12,460.00	100.00		1706	3.34	0.00	1,735.00

	BN	BO	BP	BQ	BR	BS	BT	BU	BV
198	N		N/A		Moved to new facility	RENT - BASE RENT	2,925.00	0.00	1.00
199	T	3/1/2003 12:00:00 AM	N/A			RENT - BASE RENT	9,467.00	0.00	1.00
200	N/A		N/A		Addendum for increased space	RENT - BASE RENT	1,735.00	0.00	1.00

	BW	BX	BY
198	1/1/1989 12:00:00 AM	2/28/1991 12:00:00 AM	MONTH
199	1/1/1991 12:00:00 AM	12/31/2000 12:00:00 AM	MONTH
200	11/16/1998 12:00:00 AM	5/31/1999 12:00:00 AM	MONTH

	A	B	C	D	E	F	G	H	I	J	K	L	M	N	O
201	Bay	751	NATURAL RESOURCES	7279-1989-321	503 N Euclid Street	BAY CITY	48706	08/28/1989	08/27/1992	0.00	49,500.84	12.30	4,024.00	LEASE	OFFICE BUILDING
202	Bay	751	NATURAL RESOURCES	7357-2003-1066	1700 Marquette St.	BAY CITY	48706	12/01/1989	11/30/2014	3,470.00	41,640.00	3.34	12,460.00	LEASE	WAREHOUSE
203	Bay	751	NATURAL RESOURCES	7717-1991-1002	503 N Euclid Street	BAY CITY	48706	09/13/1991	09/12/1993	0.00	84,196.80	9.48	8,882.00	LEASE	OFFICE BUILDING

	P	Q	R	S	T	U	V	W
201	TERMINATED	90 Days; Standard Cancellation /			HVAC / ELECTRICITY / WATER / JANITORIAL / INT/EXT MAINT / LANDSCAPING / SNOW REMOVAL / PARKING / FLUORESCENT / RUBBISH REMOVAL / N/A /	0.00	0.00	0.00
202	RENT AUTHORIZED	Standard; 90 day / Standard; 90 day / Standard; 90 day / Standard; 90 day /			PUBLIC UTILITIES / PUBLIC UTILITIES / PUBLIC UTILITIES / PUBLIC UTILITIES / JANITORIAL / JANITORIAL / JANITORIAL / JANITORIAL / DUMPSTER SERVICE / DUMPSTER SERVICE / DUMPSTER SERVICE / DUMPSTER SERVICE / SNOW REMOVAL / SNOW REMOVAL / SNOW REMOVAL / SNOW REMOVAL / FLUORESCENT / FLUORESCENT / FLUORESCENT / FLUORESCENT /	5,316.92	0.00	0.00
203	TERMINATED	90 Days; Standard Cancellation /			HVAC / ELECTRICITY / WATER / JANITORIAL / INT/EXT MAINT / LANDSCAPING / SNOW REMOVAL / PARKING / FLUORESCENT / RUBBISH REMOVAL / N/A /	0.00	0.00	0.00

	X	Y	Z	AA	AB	AC	AD	AE	AF	AG	AH	AI	AJ	AK	AL
201	0.00	0.00	0.00	49,500.84	12.30	0.00	N/A		CHARTER TOWNSHIP OF BANGOR	3921 WHEELER RD	BAY CITY	MI	48706		0
202	408.72	0.00	0.00	47,365.64	3.80	0.00	Actual	2013	Enterprise Sales & Service Inc.	PO BOX 1234	BAY CITY	MI	48706	E102	
203	0.00	0.00	0.00	84,196.80	9.48	0.00	N/A		WM. H. BOUTELL TRUSTEE OF	P.O. BOX 750	BAY CITY	MI	48707	E13	7279

	AM	AN	AO	AP	AQ	AR	AS	AT	AU	AV	AW	AX	AY	AZ
201	N/A	LESSEE	N/A	23	0	40	Reserved	Lot	9/5/1989 12:00:00 AM	YES	7/1/1992 12:00:00 AM	8/28/1989 12:00:00 AM	YES	8/30/1989 12:00:00 AM
202	NET	LESSEE	WAREHOUSE	2	0	6	Common	Lot	1/18/2013 12:00:00 AM	YES	7/1/2014 12:00:00 AM	4/20/2011 12:00:00 AM	YES	11/11/1998 12:00:00 AM
203	N/A	LESSEE	N/A	63	0	125	Common	Lot	5/17/1991 12:00:00 AM	YES	7/1/1992 12:00:00 AM	8/23/1991 12:00:00 AM	YES	8/23/1991 12:00:00 AM

	BA	BB	BC	BD	BE	BF	BG	BH	BI	BJ	BK	BL	BM
201				12/30/2004 12:00:00 AM	1777	503 N Euclid Street	23,037.00	0.00		2865	12.30	0.00	0.00
202				1/1/1989 12:00:00 AM	2632		12,460.00	100.00		1706	3.34	618.00	2,852.00
203				12/30/2004 12:00:00 AM	1777	503 N Euclid Street	23,037.00	0.00		2865	9.48	0.00	0.00

	BN	BO	BP	BQ	BR	BS	BT	BU	BV
201	O	3/1/1992 12:00:00 AM	N/A		Superceded lease with another	RENT - BASE RENT	4,125.07	0.00	1.00
202	N/A		N/A			RENT - BASE RENT	3,470.00	0.00	1.00
203	O	3/1/1993 12:00:00 AM	N/A		Lease superceded by 7855.	RENT - BASE RENT	7,016.40	0.00	1.00

	BW	BX	BY
201	8/28/1989 12:00:00 AM	8/27/1992 12:00:00 AM	MONTH
202	7/1/1999 12:00:00 AM	11/30/2014 12:00:00 AM	MONTH
203	9/13/1991 12:00:00 AM	9/12/1993 12:00:00 AM	MONTH

	A	B	C	D	E	F	G	H	I	J	K	L	M	N	O
204	Bay	761	ENVIRONMENTAL QUALITY	11008-2002-2183	1682-B Marquette Avenue	BAY CITY	48706	11/01/2002	10/31/2003	0.00	6,680.04	3.34	2,000.00	RA	WAREHOUSE
205	Bay	761	ENVIRONMENTAL QUALITY	11008-2003-1149	1682-B Marquette Avenue	BAY CITY	48706	11/01/2003	10/31/2004	0.00	6,680.04	3.34	2,000.00	RA	WAREHOUSE
206	Bay	761	ENVIRONMENTAL QUALITY	11008-2004-1305	1682-B Marquette Avenue	BAY CITY	48706	11/01/2004	10/31/2005	0.00	6,680.04	3.34	2,000.00	RA	WAREHOUSE
207	Bay	761	ENVIRONMENTAL QUALITY	11008-2005-0206	1682-B Marquette Avenue	BAY CITY	48706	11/01/2005	03/31/2009	0.00	6,680.04	3.34	2,000.00	LEASE	WAREHOUSE

	P	Q	R	S	T	U	V	W
204	TERMINATED	Standard; 60 day /			LANDSCAPING / SNOW REMOVAL / SECURITY / PEST CONTROL / RUBBISH REMOVAL / TAXES / N/A / N/A / HVAC / ELECTRICITY / WATER / JANITORIAL / RUBBISH REMOVAL / FLUORESCENT /	0.00	0.00	0.00
205	TERMINATED	Standard; 60 Days /			HVAC / GAS / ELECTRICITY / WATER / RUBBISH REMOVAL / JANITORIAL / SNOW REMOVAL / LANDSCAPING / INT/EXT MAINT / PARKING / PEST CONTROL / FLUORESCENT /	0.00	0.00	0.00
206	TERMINATED	Standard 60-day /				0.00	0.00	0.00
207	TERMINATED	Standard 60-day /			LANDSCAPING / SNOW REMOVAL / TAXES / SECURITY / RUBBISH REMOVAL / JANITORIAL / PEST CONTROL / WATER / ELECTRICITY / N/A / FLUORESCENT / INT/EXT MAINT / INSURANCE / RUBBISH REMOVAL / PARKING / N/A /	0.00	0.00	0.00

	X	Y	Z	AA	AB	AC	AD	AE	AF	AG	AH	AI	AJ	AK	AL
204	0.00	0.00	0.00	6,680.04	3.34	0.00	N/A		Enterprise Sales & Service Inc.	PO BOX 1234	BAY CITY	MI	48706	E25	
205	0.00	0.00	0.00	6,680.04	3.34	0.00	N/A		Enterprise Sales & Service Inc.	PO BOX 1234	BAY CITY	MI	48706	E92	
206	0.00	0.00	0.00	6,680.04	3.34	0.00	N/A		Enterprise Sales & Service Inc.	PO BOX 1234	BAY CITY	MI	48706	E92	
207	0.00	0.00	0.00	6,680.04	3.34	0.00	N/A		Enterprise Sales & Service Inc.	PO BOX 1234	BAY CITY	MI	48706	E11	

	AM	AN	AO	AP	AQ	AR	AS	AT	AU	AV	AW	AX	AY	AZ
204	NET	LESSEE	N/A	0	0	5	Common	Lot	10/29/2003 12:00:00 AM	YES	7/1/2004 12:00:00 AM		N/A	
205	NET	LESSEE	N/A	0	0	5	Common	Lot	7/21/2004 12:00:00 AM	YES	7/1/2005 12:00:00 AM	7/1/2004 12:00:00 AM	N/A	
206	NET	LESSEE	N/A	0	0	5	Common	Lot	8/19/2005 12:00:00 AM	YES	7/1/2006 12:00:00 AM	7/1/2004 12:00:00 AM	N/A	
207	NET	LESSEE	N/A	0	0	5	Common	Lot	8/19/2005 12:00:00 AM	YES	7/1/2009 12:00:00 AM	7/1/2004 12:00:00 AM	N/A	

	BA	BB	BC	BD	BE	BF	BG	BH	BI	BJ	BK	BL	BM
204					4980		6,230.00	0.00		4983	3.34	0.00	0.00
205					4980		6,230.00	32.10		4983	3.34	167.00	389.67
206					4980		6,230.00	32.10		4983	3.34	167.00	389.67
207					4980		6,230.00	32.10		4983	3.34	167.00	389.67

	BN	BO	BP	BQ	BR	BS	BT	BU	BV
204	N/A		N/A			RENT - BASE RENT	556.67	0.00	1.00
205	N/A		N/A		BAY COUNTY (09)	RENT - BASE RENT	556.67	0.00	1.00
206	N/A		N/A		Rental Agreement for warehouse space. BAY County (09)	RENT - BASE RENT	556.67	0.00	1.00
207	N/A		N/A		Date cancellation letter was sent : January 5, 2009. Effective date of cancellation: March 31, 2009. Original expiration date of the Lease: December 31, 2009.	RENT - BASE RENT	556.67	0.00	1.00

	BW	BX	BY
204	11/1/2002 12:00:00 AM	10/31/2004 12:00:00 AM	MONTH
205	11/1/2003 12:00:00 AM	10/31/2004 12:00:00 AM	MONTH
206	11/1/2004 12:00:00 AM	10/31/2005 12:00:00 AM	MONTH
207	11/1/2005 12:00:00 AM	12/31/2009 12:00:00 AM	MONTH

	A	B	C	D	E	F	G	H	I	J	K	L	M	N	O
208	Bay	761	ENVIRONMENTAL QUALITY	11320-2009-0008	401 Ketchum St.	BAY CITY	48708	01/01/2009	12/31/2038	0.00	9,259.80	19.08	21,045.00	LEASE	OFFICE BUILDING
209	Bay	761	ENVIRONMENTAL QUALITY	7855-2005-0207	503 N Euclid Street	BAY CITY	48706	03/30/2006	03/31/2009	0.00	226,973.64	14.17	16,012.00	LEASE	OFFICE BUILDING
210	Bay	761	ENVIRONMENTAL QUALITY	8046	401 Ketchum St.	BAY CITY	48708	03/01/2008	02/29/2028	0.00	210,705.84	17.98	20,309.00	LEASE	OFFICE BUILDING

	P	Q	R	S	T	U	V	W
208	RENT AUTHORIZED	Executive New; 90 day / Executive New; 90 day / Executive New; 90 day / Executive New; 90 day / Executive New; 90 day / Executive New; 90 day / Executive New; 90 day / Executive New; 90 day / Executive New; 90 day / Executive New; 90 day / Executive New; 90 day /			PUBLIC UTILITIES / PUBLIC UTILITIES / PUBLIC UTILITIES / PUBLIC UTILITIES / PUBLIC UTILITIES / PUBLIC UTILITIES / PUBLIC UTILITIES / PUBLIC UTILITIES / PUBLIC UTILITIES / PUBLIC UTILITIES / PUBLIC UTILITIES / JANITORIAL / JANITORIAL / JANITORIAL / JANITORIAL / JANITORIAL / JANITORIAL / JANITORIAL / JANITORIAL / JANITORIAL / JANITORIAL / DUMPSTER SERVICE / DUMPSTER SERVICE / DUMPSTER SERVICE / DUMPSTER SERVICE / DUMPSTER SERVICE / DUMPSTER SERVICE / DUMPSTER SERVICE / DUMPSTER SERVICE / DUMPSTER SERVICE / DUMPSTER SERVICE / DUMPSTER SERVICE /	39,909.79	27,013.20	0.00
209	TERMINATED	Standard; 90-Day /			JANITORIAL / ELECTRICITY / GAS / HVAC / WATER / LANDSCAPING / TRASH REMOVAL/WASTEBASKETS / ALARM SYSTEM MONITORING / PAVING / PEST CONTROL / SNOW REMOVAL / TAXES / TELECOMMUNICATIONS / FLUORESCENT / INT/EXT MAINT / PARKING /	0.00	0.00	0.00
210	TERMINATED					0.00	0.00	0.00

	X	Y	Z	AA	AB	AC	AD	AE	AF	AG	AH	AI	AJ	AK	AL
208	1,797.25	0.00	56,457.66	134,437.70	6.39	0.00	Actual	2012	CFP Michigan, LLC	18338 Minnetonka Blvd	DEEPHAVEN	MN	55392	E102	#1515 & #7855
209	0.00	0.00	0.00	226,973.64	14.18	0.00	N/A		D & B Family Ltd. Partnership	807 Woodland Street,	BAY CITY	MI	48706	E11	
210	0.00	0.00	0.00	210,705.84	10.37	0.00	N/A		Green Leedership, LLC	32500 Telegraph Road #209	BINGHAM FARMS	MI	48025	E11	1515

	AM	AN	AO	AP	AQ	AR	AS	AT	AU	AV	AW	AX	AY	AZ
208	NET	LESSEE	OFFICE	97	0	165	Common	Lot	6/7/2010 12:00:00 AM	YES	5/19/2014 12:00:00 AM	7/20/2009 12:00:00 AM	YES	7/9/2009 12:00:00 AM
209	NET	LESSEE	OFFICE	125	0	136	Common	Lot	5/13/2008 12:00:00 AM	YES	4/30/2009 12:00:00 AM	3/31/2008 12:00:00 AM	YES	12/30/1991 12:00:00 AM
210	NET	LESSOR	OFFICE	97	0	165	Common	Lot		YES			N/A	

	BA	BB	BC	BD	BE	BF	BG	BH	BI	BJ	BK	BL	BM
208	9/4/2007 12:00:00 AM	7		12/31/2013 12:00:00 AM	8046	Saginaw Bay District Hdqs	24,996.00	84.19	Ground floor	8046	19.08	10,038.55	23,423.00
209	8/15/2006 12:00:00 AM	#6		12/30/2004 12:00:00 AM	1777	503 N Euclid Street	23,037.00	69.50	ground	2865	14.17	8,876.80	10,037.67
210				12/31/2013 12:00:00 AM	8046	Saginaw Bay District Hdqs	24,996.00	100.00	ground floor	8046	17.98	12,567.46	17,862.19

	BN	BO	BP	BQ	BR	BS	BT	BU	BV
208	T	6/15/2015 12:00:00 AM	N/A		MOU real property access agreement #11320.068 for National Oceanic & Atmospheric Admin staff's use of the laboratory & restrooms. Addendum # 2 to SR 2010-0131 approved 4/20/2010, item # 4, will provide at no dollar cost to the Lessee the installation of building monitoring and controlling hardware/software, which will act as the control system and user friendly interface for the building systems, (HVAC, lighting, energy management/coordination, security alerts, fire intrusion power fluctuations and the installation of two skylighting blinds in room number 132. Also a change to the Lessee's maintenance obligation and the immediate exercising of both of the renewal options, upon approval. Addendum #1 to SR 2003-1140 (SAB approved 5/19/09 item #10) will reduce the rental rate; correct the square footage; identify the correct address; change beginning & ending dates; add a real estate property tax adjustment; clarify the fair market value in the event of a purchase; clarify ceiling maintenance; add lease language to identify placement of alternative energy equipment; correct the identification of a State government Department and identify the Notice, Application and Approvals addresses.	RENT - BASE RENT	771.65	0.00	1.00
209	N/A		N/A		11/01/08 RA #11320-2003-9140 never signed & lease with same number approved. 05/28/08 RA # 11320-2003-9140 thru 03/01/09 in process awaiting new building. 01/28/08 Lease extended thru 05/03/08. 03/30/06 Lease renewed for 23 mos to allow bid out & construction of new bldg.	RENT - BASE RENT	18,914.47	0.00	1.00
210	N/A		N/A		A twenty year lease with two five year renewal options.	RENT - BASE RENT	17,558.82	0.00	1.00

	BW	BX	BY
208	1/1/2009 12:00:00 AM	6/30/2009 12:00:00 AM	MONTH
209	3/30/2006 12:00:00 AM	3/31/2009 12:00:00 AM	MONTH
210	3/1/2008 12:00:00 AM	2/28/2009 12:00:00 AM	MONTH

	A	B	C	D	E	F	G	H	I	J	K	L	M	N	O
211	Bay	791	AGRICULTURE & RURAL DEV	10917-2001-1032	1601 S Finn	MUNGER	48747	07/01/2001	12/31/2001	0.00	2,400.00	4.05	296.00	RA	OFFICE BUILDING
212	Bay	791	AGRICULTURE & RURAL DEV	10917-2004-1003	1601 S Finn	MUNGER	48747	10/01/2003	03/31/2004	0.00	2,400.00	0.00	296.00	RA	OFFICE BUILDING
213	Bay	791	AGRICULTURE & RURAL DEV	10917-2004-1020	1601 S Finn	MUNGER	48747	10/01/2004	01/25/2006	0.00	100.00	0.34	296.00	LEASE	OFFICE BUILDING
214	Bay	791	AGRICULTURE & RURAL DEV	6662-1989-207	1601 S Finn	MUNGER	48747	02/01/1989	12/31/2000	0.00	1,200.00	4.05	296.00	LEASE	OFFICE BUILDING

	P	Q	R	S	T	U	V	W
211	TERMINATED	30-day Standard /			JANITORIAL / RUBBISH REMOVAL /	0.00	0.00	0.00
212	TERMINATED	Standard; 30 day /			ELECTRICITY / GAS / WATER / LANDSCAPING / SNOW REMOVAL / TAXES / SECURITY / PARKING / JANITORIAL / RUBBISH REMOVAL /	0.00	0.00	0.00
213	TERMINATED	Standard 30 day notice / Standard 30 day notice /			HVAC / HVAC / ELECTRICITY / ELECTRICITY / WATER / WATER / JANITORIAL / JANITORIAL / INT/EXT MAINT / INT/EXT MAINT / LANDSCAPING / LANDSCAPING / SNOW REMOVAL / SNOW REMOVAL / RUBBISH REMOVAL / RUBBISH REMOVAL / FLUORESCENT / FLUORESCENT /	0.00	0.00	0.00
214	TERMINATED	30 Days; Standard Cancellation /			HVAC / ELECTRICITY / WATER / JANITORIAL / INT/EXT MAINT / LANDSCAPING / SNOW REMOVAL / PARKING / FLUORESCENT / RUBBISH REMOVAL / N/A /	0.00	0.00	0.00

	X	Y	Z	AA	AB	AC	AD	AE	AF	AG	AH	AI	AJ	AK	AL
211	0.00	0.00	0.00	2,400.00	8.11	0.00	N/A		MUNGER VOLUNTEER FIREMAN CORPS	PO BOX 41	MUNGER	MI	48747	E25	6662
212	0.00	0.00	0.00	2,400.00	8.11	0.00	N/A		MUNGER VOLUNTEER FIREMAN CORPS	PO BOX 41	MUNGER	MI	48747	E92	
213	0.00	0.00	0.00	100.00	0.34	0.00	N/A		MUNGER VOLUNTEER FIREMAN CORPS	PO BOX 41	MUNGER	MI	48747	E92	
214	0.00	0.00	0.00	1,200.00	4.05	0.00	N/A		MUNGER VOLUNTEER FIREMAN CORPS	PO BOX 41	MUNGER	MI	48747	E23	0

	AM	AN	AO	AP	AQ	AR	AS	AT	AU	AV	AW	AX	AY	AZ
211	NET	LESSEE	OFFICE	2	0	0	Common	Lot	2/28/2001 12:00:00 AM	YES	7/20/2001 12:00:00 AM	7/1/2001 12:00:00 AM	N/A	
212	GROSS	LESSEE	OFFICE	1	0	2	Common	Lot	2/28/2001 12:00:00 AM	YES	12/30/2004 12:00:00 AM	11/5/2003 12:00:00 AM	N/A	
213	GROSS	LESSEE	OFFICE	2	0	6	Common	Lot	9/14/2004 12:00:00 AM	YES	10/1/2005 12:00:00 AM	9/14/2004 12:00:00 AM	N/A	
214	NET	LESSEE	OFFICE	6	0	6	Reserved	Lot	12/27/1988 12:00:00 AM	YES	7/20/1997 12:00:00 AM	12/26/1988 12:00:00 AM	YES	11/19/1985 12:00:00 AM

	BA	BB	BC	BD	BE	BF	BG	BH	BI	BJ	BK	BL	BM
211					2664	1601 S FINN	0.00	0.00		1660	4.05	0.00	200.00
212					2664	1601 S FINN	0.00	0.00		1660	0.00	0.00	0.00
213	11/2/2004 12:00:00 AM	7			2664	1601 S FINN	0.00	3.00	TERMINATED	1660	0.34	30.00	70.00
214					2664	1601 S FINN	0.00	0.00		1660	4.05	0.00	0.00

	BN	BO	BP	BQ	BR	BS	BT	BU	BV
211	N/A		N/A			RENT - BASE RENT	200.00	0.00	1.00
212	N/A		N/A			RENT - BASE RENT	200.00	0.00	1.00
213	N/A		N/A		Cancellation letter sent 12/21/2005 EFFECTIVE 1/25/2006 Rent is paid in a lump sum payment of $1,200.00 per year due each October 1. BAY County (09)	RENT - BASE RENT	100.00	0.00	1.00
214	N/A		N/A		12/31/00--Tenant At Will cancelled lease. R.A. to be done	RENT - BASE RENT	100.00	0.00	1.00

	BW	BX	BY
211	7/1/2001 12:00:00 AM	12/31/2001 12:00:00 AM	MONTH
212	10/1/2003 12:00:00 AM	3/31/2004 12:00:00 AM	MONTH
213	10/1/2004 12:00:00 AM	1/25/2006 12:00:00 AM	YEAR
214	2/1/1989 12:00:00 AM	12/31/2000 12:00:00 AM	MONTH

	A	B	C	D	E	F	G	H	I	J	K	L	M	N	O
215	Bay	791	AGRICULTURE & RURAL DEV	6662-1997-1122	1601 S Finn	MUNGER	48747	02/01/1997	01/31/1998	0.00	1,200.00	4.05	296.00	RA	OFFICE BUILDING
216	Benzie	231	STATE	11412-2009-0035	10577 Main St.	HONOR	49640	12/01/2009	11/30/2019	2,100.00	25,200.00	16.80	1,500.00	LEASE	OFFICE BUILDING
217	Benzie	231	STATE	1847-1987-13	230 N MICHIGAN AVE	BEULAH	49617	08/01/1987	01/31/1993	0.00	7,704.00	7.70	1,000.00	LEASE	OFFICE BUILDING
218	Benzie	231	STATE	1847-1991-1116	230 N MICHIGAN AVE	BEULAH	49617	02/01/1993	01/31/2003	0.00	9,372.00	9.37	1,000.00	LEASE	OFFICE BUILDING

	P	Q	R	S	T	U	V	W
215	TERMINATED	30 Days; Standard Cancellation /			HVAC / ELECTRICITY / WATER / JANITORIAL / INT/EXT MAINT / LANDSCAPING / SNOW REMOVAL / PARKING / FLUORESCENT / RUBBISH REMOVAL / N/A /	0.00	0.00	0.00
216	RENT AUTHORIZED	Standard; 90 day / Standard; 90 day / Standard; 90 day /		5 year; 60 day / 5 year; 60 day / 5 year; 60 day / 5 year; 60 day / 5 year; 60 day / 5 year; 60 day /	JANITORIAL / JANITORIAL / JANITORIAL /	0.00	4,056.24	0.00
217	TERMINATED	Standard; 60 days /			HVAC / ELECTRICITY / WATER / JANITORIAL / INT/EXT MAINT / LANDSCAPING / SNOW REMOVAL / PARKING / FLUORESCENT / RUBBISH REMOVAL / N/A /	0.00	0.00	0.00
218	TERMINATED	Standard 60 Day /			HVAC / ELECTRICITY / WATER / JANITORIAL / INT/EXT MAINT / LANDSCAPING / SNOW REMOVAL / PARKING / FLUORESCENT / RUBBISH REMOVAL / N/A /	0.00	0.00	0.00

	X	Y	Z	AA	AB	AC	AD	AE	AF	AG	AH	AI	AJ	AK	AL
215	0.00	0.00	0.00	1,200.00	4.05	0.00	N/A		MUNGER VOLUNTEER FIREMAN CORPS	PO BOX 41	MUNGER	MI	48747	E23	0
216	50.00	0.00	0.00	29,306.24	19.54	0.00	Actual	2013	Beaton Development, Inc.	4030 N. Setterbo Road	SUTTONS BAY	MI	49682	E100	1847
217	0.00	0.00	0.00	7,704.00	7.70	0.00	N/A		JOHN W. & KATHERINE L. MILLER	525 SHAWNEE AVE	CAMBRIDGE CITY	IN	47327		0
218	0.00	0.00	0.00	9,372.00	9.37	0.00	N/A		JOHN W & KATHARINE L MILLER	P.O. BOX 267	CAMBRIDGE CITY	IN	47327-0267	E37	0

	AM	AN	AO	AP	AQ	AR	AS	AT	AU	AV	AW	AX	AY	AZ
215	N/A	LESSEE	N/A	6	0	6	Reserved	Lot		YES			NO	
216	NET	LESSEE	OFFICE	3	0	22	Common	Lot	3/25/2013 12:00:00 AM	YES	10/1/2011 12:00:00 AM	12/18/2009 12:00:00 AM	YES	12/18/2009 12:00:00 AM
217	N/A	LESSEE	N/A	2	0	15	Reserved	Lot	7/8/1987 12:00:00 AM	YES	1/1/1991 12:00:00 AM	12/12/1985 12:00:00 AM	YES	1/27/1984 12:00:00 AM
218	N/A	LESSEE	N/A	3	0	20	Common	Lot	9/14/2002 12:00:00 AM	YES	1/1/2004 12:00:00 AM	10/19/1992 12:00:00 AM	YES	2/8/1993 12:00:00 AM

	BA	BB	BC	BD	BE	BF	BG	BH	BI	BJ	BK	BL	BM
215					2664	1601 S FINN	0.00	0.00		1660	4.05	0.00	0.00
216	8/4/2009 12:00:00 AM	18			6500	Honor Shopping Plaza	1,500.00	100.00	1st floor	6500	16.80	630.00	1,470.00
217				1/1/1995 12:00:00 AM	2397	230 N MICHIGAN AVE	2,000.00	50.00		2018	7.70	71.98	570.02
218				1/1/1995 12:00:00 AM	2397	230 N MICHIGAN AVE	2,000.00	50.00		2018	9.37	273.35	507.65

	BN	BO	BP	BQ	BR	BS	BT	BU	BV
215	N/A		N/A			RENT - BASE RENT	100.00	0.00	1.00
216	N/A		N/A		Date Modification Agreement completed. new location for the former Beulah office. 66.1% Restricted Funds - 1.2% Auto Repair Facilities Fees; 4.1% Driver Fees; 0.3% Expedient Service Fees; 4.1% Parking Ticket Court Fines; 56.4% Transportation Administration Collection Fund.	RENT - BASE RENT	2,100.00	0.00	1.00
217	T	3/1/1993 12:00:00 AM	N/A		NEW LEASE EFFECTIVE	RENT - BASE RENT	642.00	0.00	1.00
218	T	6/15/2003 12:00:00 AM	N/A		Hold-over letter to lessor dated 11-22-02 extended to 4/30/2003	RENT - BASE RENT	781.00	0.00	1.00

	BW	BX	BY
215	2/1/1997 12:00:00 AM	1/31/1998 12:00:00 AM	MONTH
216	12/1/2009 12:00:00 AM	11/30/2019 12:00:00 AM	MONTH
217	8/1/1987 12:00:00 AM	1/31/1993 12:00:00 AM	MONTH
218	2/1/1993 12:00:00 AM	1/31/2003 12:00:00 AM	MONTH

	A	B	C	D	E	F	G	H	I	J	K	L	M	N	O
219	Benzie	231	STATE	1847-2002-2121	230 N MICHIGAN AVE	BEULAH	49617	02/01/2003	04/30/2008	0.00	10,260.00	10.80	1,000.00	LEASE	OFFICE BUILDING
220	Benzie	231	STATE	1847-2007-0014	230 N MICHIGAN AVE	BEULAH	49617	05/01/2009	01/15/2010	0.00	12,000.00	12.00	1,000.00	RA	OFFICE BUILDING

	P	Q	R	S	T	U	V	W
219	TERMINATED	Standard 60 day / Standard 60 day / Standard 60 day /			ELECTRICITY / ELECTRICITY / ELECTRICITY / GAS / GAS / GAS / WATER / WATER / WATER / JANITORIAL / JANITORIAL / JANITORIAL / FLUORESCENT / FLUORESCENT / FLUORESCENT / SNOW REMOVAL / SNOW REMOVAL / SNOW REMOVAL / RUBBISH REMOVAL / RUBBISH REMOVAL / RUBBISH REMOVAL / PEST CONTROL / PEST CONTROL / PEST CONTROL / INT/EXT MAINT / INT/EXT MAINT / INT/EXT MAINT / LANDSCAPING / LANDSCAPING / LANDSCAPING / PARKING / PARKING / PARKING /	0.00	0.00	0.00
220	TERMINATED	Standard: 90 Days /			PUBLIC UTILITIES / FLUORESCENT / JANITORIAL / SNOW REMOVAL / DUMPSTER SERVICE / PEST CONTROL / TELECOMMUNICATIONS / ALARM SYSTEM MONITORING / ALL OTHERS /	0.00	0.00	0.00

	X	Y	Z	AA	AB	AC	AD	AE	AF	AG	AH	AI	AJ	AK	AL
219	0.00	0.00	0.00	10,260.00	10.26	0.00	N/A		JOHN W & KATHARINE L MILLER	P.O. BOX 267	CAMBRIDGE CITY	IN	47327-0267	E11	0
220	0.00	0.00	0.00	12,000.00	12.00	0.00	N/A		JOHN W & KATHARINE L MILLER	P.O. BOX 267	CAMBRIDGE CITY	IN	47327-0267	E92	

	AM	AN	AO	AP	AQ	AR	AS	AT	AU	AV	AW	AX	AY	AZ
219	NET	LESSEE	OFFICE	2	0	11	Common	Lot	4/28/2008 12:00:00 AM	YES	1/1/2009 12:00:00 AM	10/19/1992 12:00:00 AM	YES	2/8/1993 12:00:00 AM
220	NET	TENANT	OFFICE	2	0	11	Common	Lot	1/26/2009 12:00:00 AM	YES	1/1/2010 12:00:00 AM	6/13/2008 12:00:00 AM	N/A	

	BA	BB	BC	BD	BE	BF	BG	BH	BI	BJ	BK	BL	BM
219	2/18/2003 12:00:00 AM	12		1/1/1995 12:00:00 AM	2397	230 N MICHIGAN AVE	2,000.00	50.00	ground floor	2018	10.80	392.35	507.65
220				1/1/1995 12:00:00 AM	2397	230 N MICHIGAN AVE	2,000.00	50.00	First	2018	12.00	300.00	700.00

	BN	BO	BP	BQ	BR	BS	BT	BU	BV
219	T	6/15/2007 12:00:00 AM	N/A		12-27-07 Exercised paragraph 2.9 for a three month extension of the lease term to 4-30-08. No Options Terms available.	RENT - BASE RENT	855.00	0.00	1.00
220	N/A		N/A		renewal of Month-To-Month agreement while agency relocates to Honor, MI. Close out inspection completed: 01-07-2010 Cancellation letter sent: 10-09-2009 Effective date of cancellation: 01-15-2010 Original expiration date: 4/30/2010	RENT - BASE RENT	1,000.00	0.00	1.00

	BW	BX	BY
219	5/1/2003 12:00:00 AM	4/30/2004 12:00:00 AM	MONTH
220	5/1/2009 12:00:00 AM	1/15/2010 12:00:00 AM	MONTH

	A	B	C	D	E	F	G	H	I	J	K	L	M	N	O
221	Benzie	231	STATE	1847-2007-9014	230 N MICHIGAN AVE	BEULAH	49617	05/01/2008	04/30/2009	0.00	10,800.00	10.80	1,000.00	RA	OFFICE BUILDING
222	Benzie	431	HUMAN SERVICES	10075-1993-1096	425 COURT PLACE	BEULAH	49617	03/01/1992		415.92	4,991.04	9.00	499.00	RA	OFFICE BUILDING
223	Benzie	431	HUMAN SERVICES	2340-1987-24	425 COURT PLACE	BEULAH	49617	05/01/1987	04/30/2002	0.00	38,871.00	9.00	4,319.00	LEASE	OFFICE BUILDING
224	Benzie	431	HUMAN SERVICES	2340-1997-1392	448 Court Place	BEULAH	49617	11/01/1999	10/31/2019	10,169.40	122,032.80	16.23	7,058.00	LEASE	OFFICE BUILDING

	P	Q	R	S	T	U	V	W
221	TERMINATED	Standard 90 days /			JANITORIAL / ELECTRICITY / GAS / OTHER / HVAC / WATER / INT/EXT MAINT / FLUORESCENT / INSURANCE / PEST CONTROL / SNOW REMOVAL / TAXES / TELECOMMUNICATIONS / DUMPSTER SERVICE / ALARM SYSTEM MONITORING / TRASH REMOVAL/WASTEBASKETS /	0.00	0.00	0.00
222	TERMINATED	30 Days; Standard Cancellation /			HVAC / ELECTRICITY / WATER / JANITORIAL / INT/EXT MAINT / LANDSCAPING / SNOW REMOVAL / PARKING / FLUORESCENT / RUBBISH REMOVAL / N/A /	0.00	0.00	0.00
223	TERMINATED	90 Days; Standard Cancellation /			HVAC / ELECTRICITY / WATER / JANITORIAL / INT/EXT MAINT / LANDSCAPING / SNOW REMOVAL / PARKING / FLUORESCENT / RUBBISH REMOVAL / N/A /	0.00	0.00	0.00
224	TERMINATED	60 Days; Executive Legislation /			HVAC / ELECTRICITY / WATER / JANITORIAL / INT/EXT MAINT / LANDSCAPING / SNOW REMOVAL / PARKING / FLUORESCENT / RUBBISH REMOVAL / N/A /	0.00	0.00	0.00

	X	Y	Z	AA	AB	AC	AD	AE	AF	AG	AH	AI	AJ	AK	AL
221	0.00	0.00	0.00	10,800.00	10.80	0.00	N/A		JOHN W. & KATHERINE L. MILLER	525 SHAWNEE AVE	CAMBRIDGE CITY	IN	47327	E11	1847
222	0.00	0.00	0.00	4,991.04	10.00	0.00	N/A		Benzie County	425 Court Place	BEULAH	MI	49617	E22	0
223	0.00	0.00	0.00	38,871.00	9.00	0.00	N/A		Benzie County	425 Court Place	BEULAH	MI	49617		0
224	0.00	0.00	0.00	122,032.80	17.29	0.00	N/A		Benzie County	425 Court Place	BEULAH	MI	49617	E25	0

	AM	AN	AO	AP	AQ	AR	AS	AT	AU	AV	AW	AX	AY	AZ
221	NET	LESSEE	OFFICE	2	0	11	Common	Lot	1/26/2009 12:00:00 AM	YES	1/1/2010 12:00:00 AM	6/13/2008 12:00:00 AM	N/A	12/30/1993 12:00:00 AM
222	N/A	LESSEE	N/A	0	0	0	Common	Lot	8/16/1993 12:00:00 AM	YES			NO	
223	N/A	LESSEE	N/A	39	0	30	Reserved	Lot	8/7/1987 12:00:00 AM	YES	6/30/1987 12:00:00 AM	8/31/1987 12:00:00 AM	YES	1/27/1984 12:00:00 AM
224	NET	LESSEE	N/A	39	0	30	Common	Lot	10/20/1998 12:00:00 AM	YES	1/1/2000 12:00:00 AM	12/17/1998 12:00:00 AM	YES	10/19/1999 12:00:00 AM

	BA	BB	BC	BD	BE	BF	BG	BH	BI	BJ	BK	BL	BM
221				1/1/1995 12:00:00 AM	2397	230 N MICHIGAN AVE	2,000.00	50.00	Ground floor	2018	10.80	392.35	507.65
222				12/31/1992 12:00:00 AM	1875	425 COURT PLACE	18,264.00	0.00		2746	9.00	0.00	0.00
223				12/31/1992 12:00:00 AM	1875	425 COURT PLACE	18,264.00	20.90		2746	9.00	2,865.00	0.00
224	3/2/1999 12:00:00 AM	7		7/1/1998 12:00:00 AM	1834		27,299.00	20.00		2792	16.23	2,981.43	6,579.15

	BN	BO	BP	BQ	BR	BS	BT	BU	BV
221	N/A		N/A		Rental Agreement while attempting to relocate.	RENT - BASE RENT	900.00	0.00	1.00
222	N/A		N/A		sq. ft. incorporated into	RENT - BASE RENT	415.92	0.00	1.00
223	O	6/1/1999 12:00:00 AM	N/A		Superceded and cancelled by	RENT - BASE RENT	3,239.25	0.00	1.00
224	N/A		N/A		Parent Lease	RENT - BASE RENT	10,169.40	0.00	1.00

	BW	BX	BY
221	5/1/2008 12:00:00 AM	4/30/2009 12:00:00 AM	MONTH
222	3/1/1992 12:00:00 AM	2/28/2091 12:00:00 AM	MONTH
223	5/1/1987 12:00:00 AM	4/30/2002 12:00:00 AM	MONTH
224	11/1/1999 12:00:00 AM	10/31/2019 12:00:00 AM	MONTH

	A	B	C	D	E	F	G	H	I	J	K	L	M	N	O
225	Benzie	431	HUMAN SERVICES	2340-2001-1062	448 Court Place	BEULAH	49617	11/01/1999	10/31/2019	0.00	114,603.12	17.05	7,058.00	LEASE	OFFICE BUILDING
226	Benzie	431	HUMAN SERVICES	2340-2007-0153	448 Court Place	BEULAH	49617	11/01/1999	10/31/2019	0.00	102,641.04	17.56	6,020.00	LEASE	OFFICE BUILDING
227	Benzie	999	PRIVATE TENANTS	11369-2008-0078	448 Court Place	BEULAH	49617	06/01/2008	05/02/2011	0.00	3,410.04	17.05	200.00	SUBLEASE	OFFICE BUILDING

	P	Q	R	S	T	U	V	W
225	TERMINATED	Executive New; 60 day / Executive New; 60 day / Executive New; 60 day / Executive New; 60 day / Executive New; 60 day / Executive New; 60 day / Executive New; 60 day /		5 years; 30 days / 5 years; 30 days / 5 years; 30 days / 5 years; 30 days / 5 years; 30 days / 5 years; 30 days / 5 years; 30 days / 5 years; 30 days / 5 years; 30 days / 5 years; 30 days / 5 years; 30 days / 5 years; 30 days / 5 years; 30 days / 5 years; 30 days /	JANITORIAL / JANITORIAL / JANITORIAL / JANITORIAL / JANITORIAL / JANITORIAL / JANITORIAL / FLUORESCENT / FLUORESCENT / FLUORESCENT / FLUORESCENT / FLUORESCENT / FLUORESCENT / FLUORESCENT / ELECTRICITY / ELECTRICITY / ELECTRICITY / ELECTRICITY / ELECTRICITY / ELECTRICITY / ELECTRICITY / WATER / WATER / WATER / WATER / WATER / WATER / WATER / INT/EXT MAINT / INT/EXT MAINT / INT/EXT MAINT / INT/EXT MAINT / INT/EXT MAINT /	0.00	0.00	0.00
226	RENT AUTHORIZED	Executive New; 60 day / Executive New; 60 day / Executive New; 60 day /		5 year; 30 day / 5 year; 30 day / 5 year; 30 day / 5 year; 30 day / 5 year; 30 day / 5 year; 30 day /	JANITORIAL / JANITORIAL / JANITORIAL / FLUORESCENT / FLUORESCENT / FLUORESCENT /	0.00	6,519.93	0.00
227	TERMINATED	Standard - 30 days / Standard - 30 days / Standard - 30 days /			TELECOMMUNICATIONS / TELECOMMUNICATIONS / TELECOMMUNICATIONS /	0.00	0.00	0.00

	X	Y	Z	AA	AB	AC	AD	AE	AF	AG	AH	AI	AJ	AK	AL
225	0.00	0.00	0.00	114,603.12	16.24	0.00	N/A		Benzie County	425 Court Place	BEULAH	MI	49617	E11	
226	887.62	0.00	0.00	110,048.59	18.28	0.00	Actual	2013	Benzie County	425 Court Place	BEULAH	MI	49617	E100	
227	0.00	0.00	0.00	3,410.04	17.05	0.00	N/A		Department of Human Services					E89	

	AM	AN	AO	AP	AQ	AR	AS	AT	AU	AV	AW	AX	AY	AZ
225	NET	LESSEE	OFFICE	39	0	30	Common	Lot	3/2/2009 12:00:00 AM	YES	1/1/2010 12:00:00 AM	12/17/1998 12:00:00 AM	YES	10/19/1999 12:00:00 AM
226	NET	LESSEE	OFFICE	39	0	30	Common	Lot	2/21/2014 12:00:00 AM	YES	1/1/2014 12:00:00 AM	11/3/2008 12:00:00 AM	N/A	
227	GROSS	LESSOR	OFFICE	2	0	2	Common	Lot		YES		10/19/1999 12:00:00 AM	N/A	

	BA	BB	BC	BD	BE	BF	BG	BH	BI	BJ	BK	BL	BM
225	4/17/2001 12:00:00 AM	15	0.00	7/1/1998 12:00:00 AM	1834		27,299.00	20.00	Ground floor	2792	17.05	3,008.42	7,019.66
226	5/19/2009 12:00:00 AM	12		7/1/1998 12:00:00 AM	1834		27,299.00	20.00	First	2792	17.56	2,642.78	6,166.49
227	12/2/2008 12:00:00 AM	7		7/1/1998 12:00:00 AM	1834		27,299.00	0.01	1st	2792	17.05	198.92	85.25

	BN	BO	BP	BQ	BR	BS	BT	BU	BV
225	N/A		N/A		Addendum #2 - rental rate reduction Addendum #1 - increase total square footage & corresponding rental rate	RENT - BASE RENT	9,550.26	0.00	1.00
226	N/A		N/A		Rate Increase 11/01/2009: $17.56 per sq.ft. Rate Increase 11/01/2014: $18.09 per sq.ft. Addendum#3 to reduce space by 1,038 sq.ft.	RENT - BASE RENT	8,553.42	0.00	1.00
227	N/A		N/A		Property owner is Benzie County. Letter cancelling sub-lease effective 5-2-11 executed and distributed 4/1/11.	RENT - SUBLEASE INCOME	0.00	284.17	1.00

	BW	BX	BY
225	5/1/2001 12:00:00 AM	10/31/2004 12:00:00 AM	MONTH
226	7/1/2009 12:00:00 AM	10/31/2009 12:00:00 AM	MONTH
227	6/1/2008 12:00:00 AM	10/31/2009 12:00:00 AM	MONTH

	A	B	C	D	E	F	G	H	I	J	K	L	M	N	O
228	Berrien	071	TECHNOLOGY, MGT. & BUDGET	10426-1996-1263	777-D RIVERVIEW DR	BENTON HARBOR	49022	09/25/1996	01/20/1997	0.00	11,640.00	11.37	1,024.00	RA	OFFICE BUILDING
229	Berrien	071	TECHNOLOGY, MGT. & BUDGET	10759-1999-1220	777-A RIVERVIEW DR	BENTON HARBOR	49022	09/01/1999	02/25/2000	0.00	18,000.00	10.22	1,761.00	LEASE	OFFICE BUILDING
230	Berrien	071	TECHNOLOGY, MGT. & BUDGET	10957-2001-1176	777-A RIVERVIEW DR	BENTON HARBOR	49022	08/06/2001	12/05/2001	0.00	18,000.00	10.22	1,761.00	RA	OFFICE BUILDING
231	Berrien	085	MI STRATEGIC FUND	11661-2013-0074	499 W Main St.	BENTON HARBOR	49022	09/01/2012	08/31/2013	0.00	2,021.76	18.72	108.00	RA	OFFICE BUILDING
232	Berrien	085	MI STRATEGIC FUND	11661-2014-0028	499 W Main St.	BENTON HARBOR	49022	09/01/2013	05/31/2014	168.48	2,021.76	18.72	108.00	RA	OFFICE BUILDING
233	Berrien	151	CIVIL RIGHTS	10832-1999-1146	183 E MAIN ST	BENTON HARBOR	49022	05/01/2000	05/21/2003	0.00	3,900.00	17.81	219.00	RA	OFFICE BUILDING

	P	Q	R	S	T	U	V	W
228	TERMINATED	30 Days; Standard Cancellation /			HVAC / ELECTRICITY / WATER / JANITORIAL / INT/EXT MAINT / LANDSCAPING / SNOW REMOVAL / PARKING / FLUORESCENT / RUBBISH REMOVAL / N/A /	0.00	0.00	0.00
229	TERMINATED	30 Days; Standard Cancellation /			HVAC / ELECTRICITY / WATER / JANITORIAL / INT/EXT MAINT / LANDSCAPING / SNOW REMOVAL / PARKING / FLUORESCENT / RUBBISH REMOVAL / N/A /	0.00	0.00	0.00
230	TERMINATED	30-day; Standard /			HVAC / ELECTRICITY / WATER / LANDSCAPING / SNOW REMOVAL / N/A / TAXES / JANITORIAL / RUBBISH REMOVAL /	0.00	0.00	0.00
231	TERMINATED	Standard; 30 day /			GROSS (FULL SERVICE) /	0.00	0.00	0.00
232	RENT AUTHORIZED	Standard; 30 days /			GROSS (FULL SERVICE) /	0.00	0.00	0.00
233	TERMINATED	30 Days; Standard Cancellation /			HVAC / ELECTRICITY / WATER / JANITORIAL / INT/EXT MAINT / LANDSCAPING / SNOW REMOVAL / PARKING / FLUORESCENT / RUBBISH REMOVAL / N/A /	0.00	0.00	0.00

	X	Y	Z	AA	AB	AC	AD	AE	AF	AG	AH	AI	AJ	AK	AL
228	0.00	0.00	0.00	11,640.00	11.37	0.00	N/A		CONSUMERS INVESTMENT CO LLC	777-D RIVERVIEW DR, SUITE 217	BENTON HARBOR	MI	49022	E46	0
229	0.00	0.00	0.00	18,000.00	10.22	0.00	N/A		CONSUMERS INVESTMENT CO. LLC	777-D RIVERVEIW DRIVE	BENTON HARBOR	MI	49022	E11	0
230	0.00	0.00	0.00	18,000.00	10.22	0.00	N/A		CONSUMERS INVESTMENT CO L.L.C.	355-D GRAY STREET	BENTON HARBOR	MI	49022	E11	
231	0.00	0.00	0.00	2,021.76	18.72	0.00	N/A		Berrien-Cass-Van Buren Workforce	499 West Main St	BENTON HARBOR	MI	49022	E100	
232	0.00	0.00	0.00	2,021.76	18.72	0.00	Actual	2013	Berrien-Cass-Van Buren Workforce	499 West Main St	BENTON HARBOR	MI	49022	E100	11661-2013-0074
233	0.00	0.00	0.00	3,900.00	17.81	0.00	N/A		WOLF DEVELOPMENT, INC	P.O. BOX 964	BENTON HARBOR	MI	49022	E11	0

	AM	AN	AO	AP	AQ	AR	AS	AT	AU	AV	AW	AX	AY	AZ
228	N/A	LESSEE	N/A	1	0	4	Common	Lot	8/5/1994 12:00:00 AM	YES	1/1/1997 12:00:00 AM	9/19/1996 12:00:00 AM	YES	8/1/1996 12:00:00 AM
229	N/A	LESSEE	N/A	1	0	4	Common	Lot	7/15/1999 12:00:00 AM	YES	1/1/2000 12:00:00 AM	10/5/1999 12:00:00 AM	YES	5/17/1990 12:00:00 AM
230	NET	LESSEE	OFFICE	1	0	0	Common	Lot	8/6/2001 12:00:00 AM	YES	1/1/2005 12:00:00 AM	8/2/2001 12:00:00 AM	N/A	
231	GROSS	TENANT	OFFICE	2	0	5	Common	Lot	10/18/2012 12:00:00 AM	YES	3/1/2014 12:00:00 AM	12/29/2008 12:00:00 AM	N/A	
232	GROSS	TENANT	OFFICE	1	0	5	Common	Lot	11/25/2013 12:00:00 AM	YES	3/1/2014 12:00:00 AM	12/29/2008 12:00:00 AM	YES	12/29/2008 12:00:00 AM
233	N/A	LESSEE	N/A	1	0	1	Common	Lot		YES			NO	

	BA	BB	BC	BD	BE	BF	BG	BH	BI	BJ	BK	BL	BM
228				1/1/1990 12:00:00 AM	1505	777-D RIVERVIEW DR	19,110.00	0.50		3224	11.37	288.58	681.42
229				1/1/1997 12:00:00 AM	1507	777-A RIVERVIEW DR	19,110.00	14.20		3224	10.22	858.13	641.87
230				1/1/1997 12:00:00 AM	1507	777-A RIVERVIEW DR	19,110.00	0.00		3224	10.22	0.00	0.00
231					7914		36,650.00	0.29	1st	5077	18.72	50.54	117.94
232					7914		36,650.00	0.29	first	5077	18.72	50.54	117.94
233					2597	183 E MAIN ST	0.00	0.00		1748	17.81	110.00	215.00

	BN	BO	BP	BQ	BR	BS	BT	BU	BV
228	N/A		N/A			RENT - BASE RENT	970.00	0.00	1.00
229	N/A		N/A		Per Ashley	RENT - BASE RENT	1,500.00	0.00	1.00
230	N/A		N/A		# Parking Spaces = 4 (in common)	RENT - BASE RENT	1,500.00	0.00	1.00
231	N/A		N/A			RENT - BASE RENT	168.48	0.00	1.00
232	N/A		N/A			RENT - BASE RENT	168.48	0.00	1.00
233	N/A		N/A		Letter to cancel sent April 18, 2003	RENT - BASE RENT	325.00	0.00	1.00

	BW	BX	BY
228	9/25/1996 12:00:00 AM	1/20/1997 12:00:00 AM	MONTH
229	9/1/1999 12:00:00 AM	2/25/2000 12:00:00 AM	MONTH
230	8/6/2001 12:00:00 AM	12/5/2001 12:00:00 AM	MONTH
231	9/1/2012 12:00:00 AM	8/31/2013 12:00:00 AM	MONTH
232	9/1/2013 12:00:00 AM	5/31/2014 12:00:00 AM	MONTH
233	5/1/2000 12:00:00 AM	5/21/2003 12:00:00 AM	MONTH

	A	B	C	D	E	F	G	H	I	J	K	L	M	N	O
234	Berrien	151	CIVIL RIGHTS	4237-1985-30	242 PIPESTONE	BENTON HARBOR	49022	01/01/1985	06/30/1990	0.00	4,153.44	3.90	1,065.00	LEASE	OFFICE BUILDING
235	Berrien	151	CIVIL RIGHTS	7444-1990-1152	355 GRAY ST	BENTON HARBOR	49022	07/01/1990	06/30/1995	0.00	13,871.40	8.04	1,724.00	LEASE	OFFICE BUILDING
236	Berrien	191	CIVIL SERVICE	10169-1994-1085	777-D RIVERVIEW DR	BENTON HARBOR	49022	07/01/1994	11/12/1994	0.00	9,718.44	9.50	1,023.00	RA	OFFICE BUILDING
237	Berrien	191	CIVIL SERVICE	7857-1992-1070	777-D RIVERVIEW DR	BENTON HARBOR	49022	06/01/1992	11/30/1992	0.00	9,600.00	10.79	890.00	RA	OFFICE BUILDING

	P	Q	R	S	T	U	V	W
234	TERMINATED	90 Days /			HVAC / ELECTRICITY / WATER / JANITORIAL / INT/EXT MAINT / LANDSCAPING / SNOW REMOVAL / PARKING / FLUORESCENT / RUBBISH REMOVAL / N/A /	0.00	0.00	0.00
235	TERMINATED	60 Days; Legislative Restrictive /			HVAC / ELECTRICITY / WATER / JANITORIAL / INT/EXT MAINT / LANDSCAPING / SNOW REMOVAL / PARKING / FLUORESCENT / RUBBISH REMOVAL / N/A /	0.00	0.00	0.00
236	TERMINATED	30 Days; Standard Cancellation /			HVAC / ELECTRICITY / WATER / JANITORIAL / INT/EXT MAINT / LANDSCAPING / SNOW REMOVAL / PARKING / FLUORESCENT / RUBBISH REMOVAL / N/A /	0.00	0.00	0.00
237	TERMINATED	30 Days; Standard Cancellation /			HVAC / ELECTRICITY / WATER / JANITORIAL / INT/EXT MAINT / LANDSCAPING / SNOW REMOVAL / PARKING / FLUORESCENT / RUBBISH REMOVAL / N/A /	0.00	0.00	0.00

	X	Y	Z	AA	AB	AC	AD	AE	AF	AG	AH	AI	AJ	AK	AL
234	0.00	0.00	0.00	4,153.44	3.90	0.00	N/A		HOLLIS & IRMA WEATHERLY	607 JAKWAY	BENTON HARBOR	MI	49022		0
235	0.00	0.00	0.00	13,871.40	8.05	0.00	N/A		ROSS HADLEY	155 W MAIN ST	BENTON HARBOR	MI	49022	E11	0
236	0.00	0.00	0.00	9,718.44	9.50	0.00	N/A		CONSUMERS INVESTMENT CO L.L.C.	355-D GRAY STREET	BENTON HARBOR	MI	49022	E11	0
237	0.00	0.00	0.00	9,600.00	10.79	0.00	N/A		CONSUMER INVESTMENT COMPANY	777-D RIVERVIEW DRIVE	BENTON HARBOR	MI	49022	E11	0

	AM	AN	AO	AP	AQ	AR	AS	AT	AU	AV	AW	AX	AY	AZ
234	N/A	LESSEE	N/A	0	0	0	Common	Lot		YES	9/1/1990 12:00:00 AM	2/17/1983 12:00:00 AM	NO	
235	N/A	LESSEE	N/A	6	0	0	Common	Lot		YES	1/6/1996 12:00:00 AM	7/6/1990 12:00:00 AM	YES	8/1/1990 12:00:00 AM
236	N/A	LESSEE	N/A	1	0	4	Common	Lot	8/8/1994 12:00:00 AM	YES	1/1/1995 12:00:00 AM		YES	6/1/1994 12:00:00 AM
237	N/A	LESSEE	N/A	1	0	4	Common	Lot	5/29/1992 12:00:00 AM	YES	1/1/1993 12:00:00 AM	5/15/1990 12:00:00 AM	YES	5/17/1990 12:00:00 AM

	BA	BB	BC	BD	BE	BF	BG	BH	BI	BJ	BK	BL	BM
234					2355	242 PIPESTONE	0.00	0.00		2073	3.90	0.00	0.00
235				1/1/1992 12:00:00 AM	2000	355 GRAY ST	6,000.00	28.70		2571	8.04	255.95	900.00
236				1/1/1990 12:00:00 AM	1505	777-D RIVERVIEW DR	19,110.00	5.00		3224	9.50	241.00	568.87
237				1/1/1990 12:00:00 AM	1505	777-D RIVERVIEW DR	19,110.00	0.00		3224	10.79	0.00	0.00

	BN	BO	BP	BQ	BR	BS	BT	BU	BV
234	N/A		N/A		Moved to new location	RENT - BASE RENT	346.12	0.00	1.00
235	T	10/1/1995 12:00:00 AM	N/A		Moved to new location	RENT - BASE RENT	1,155.95	0.00	1.00
236	N/A		N/A		Lease expired	RENT - BASE RENT	809.87	0.00	1.00
237	N/A		N/A		lease expired	RENT - BASE RENT	800.00	0.00	1.00

	BW	BX	BY
234	1/1/1985 12:00:00 AM	6/30/1990 12:00:00 AM	MONTH
235	7/1/1990 12:00:00 AM	6/30/1995 12:00:00 AM	MONTH
236	7/1/1994 12:00:00 AM	11/12/1994 12:00:00 AM	MONTH
237	6/1/1992 12:00:00 AM	11/30/1992 12:00:00 AM	MONTH

	A	B	C	D	E	F	G	H	I	J	K	L	M	N	O
238	Berrien	231	STATE	10309-1995-1023	110 E. Main St.	NILES	49120	05/16/1996	05/15/2006	0.00	22,080.00	7.77	2,842.00	LEASE	OFFICE BUILDING
239	Berrien	231	STATE	10309-2004-1303	110 E. Main St.	NILES	49120	05/16/1996	08/15/2006	0.00	22,080.00	7.77	2,842.00	LEASE	OFFICE BUILDING

	P	Q	R	S	T	U	V	W
238	TERMINATED	Standard; 90 days / Standard; 90 days /			HVAC / HVAC / ELECTRICITY / ELECTRICITY / WATER / WATER / JANITORIAL / JANITORIAL / INT/EXT MAINT / INT/EXT MAINT / LANDSCAPING / LANDSCAPING / SNOW REMOVAL / SNOW REMOVAL / PARKING / PARKING / FLUORESCENT / FLUORESCENT / RUBBISH REMOVAL / RUBBISH REMOVAL / N/A / N/A / INSURANCE / INSURANCE / GAS / GAS / PEST CONTROL / PEST CONTROL /	0.00	0.00	0.00
239	TERMINATED	Standard 90 day /				0.00	0.00	0.00

	X	Y	Z	AA	AB	AC	AD	AE	AF	AG	AH	AI	AJ	AK	AL
238	0.00	0.00	0.00	22,080.00	7.77	0.00	N/A		Riverfront SC, Inc.	1410 S Clinton	CHICAGO	IL	60607	E11	6646
239	0.00	0.00	0.00	22,080.00	7.77	0.00	N/A		Hamstra Builders, Inc	RR#3 PO Box 25	WHEATFIELD	IN	46392	E92	

	AM	AN	AO	AP	AQ	AR	AS	AT	AU	AV	AW	AX	AY	AZ
238	N/A	LESSEE	N/A	9	0	35	Common	Lot	7/13/2004 12:00:00 AM	YES	7/11/2006 12:00:00 AM		NO	
239	GROSS	LESSEE	COMMERCIAL	9	0	0	Common	Lot	7/13/2004 12:00:00 AM	YES	7/11/2005 12:00:00 AM	12/30/1990 12:00:00 AM	YES	

	BA	BB	BC	BD	BE	BF	BG	BH	BI	BJ	BK	BL	BM
238				9/15/2000 12:00:00 AM	2975		33,917.00	8.38		1250	7.77	726.01	1,113.99
239				9/15/2000 12:00:00 AM	2975		33,917.00	8.38	ground	1250	7.77	552.00	1,288.00

	BN	BO	BP	BQ	BR	BS	BT	BU	BV
238	T	6/15/2006 12:00:00 AM	O	6/15/2006 12:00:00 AM	CCO #1 - renovations requested by DOS not to exceed $13,300.00 (SR #2004-1149)	RENT - BASE RENT	1,840.00	0.00	1.00
239	T	6/15/2007 12:00:00 AM	O	6/15/2006 12:00:00 AM	Holdover 2.9 letter sent to lessor 3/27/2006. The following is from Ashley Jones: The numbering of the CCO's and Directors Agenda do indeed total four, (4), items, but were numbered incorrectly thus far. If there are any additional CCO's, continue with the next number being CCO #5!! Total amount thus far including the three CCO's and the one Directors Agenda is $27,793.00. Directors Agenda in the amount of $4,577.00 to provide carpet replacement, including base moldings approved on March 8, 2001. 2-8-2005 CCO # 4, (Also numbered incorrectly, should be # 3), for replacing the wall coverings in the lobby area of the branch office per the request of the Agency in the amount of $7,916.00. 9/9/04 CCO #4 to install new wall coverings at a cost not to exceed $7,916.00 submitted to Building Comm. Summary of total of construction costs to date for this lease including CCO #4 is $27,793.00: Directors Agenda for $4,577.00 approved 3/8/01; CCO #1 for $2,000 approved 6/15/04 (part of mulitple DOS Location CCO per Optimization Plan); CCO # 1, (which is numbered incorrectly, should be CCO#2), for $13,300.00 approved 6/18/04.	RENT - BASE RENT	1,840.00	0.00	1.00

	BW	BX	BY
238	5/16/2001 12:00:00 AM	5/15/2006 12:00:00 AM	MONTH
239	12/30/1996 12:00:00 AM	5/15/2006 12:00:00 AM	MONTH

	A	B	C	D	E	F	G	H	I	J	K	L	M	N	O
240	Berrien	231	STATE	10309-2005-0166	110 E. Main St.	NILES	49120	08/16/2006	08/15/2016	0.00	27,198.00	9.57	2,842.00	LEASE	OFFICE BUILDING
241	Berrien	231	STATE	11074-2004-1206	1960 Mall Place	BENTON HARBOR	49022	01/01/2005	12/31/2009	6,771.19	81,254.28	15.75	4,851.00	LEASE	OFFICE BUILDING
242	Berrien	231	STATE	11074-2005-0160	1960 Mall Place	BENTON HARBOR	49022	01/01/2005	12/31/2014	0.00	81,803.28	16.86	4,851.00	LEASE	OFFICE BUILDING
243	Berrien	231	STATE	1622-1985-12	244 PIPESTONE	BENTON HARBOR	49022	02/01/1985	06/30/1990	0.00	5,209.92	4.02	1,296.00	LEASE	OFFICE BUILDING
244	Berrien	231	STATE	2696-1988-66	2925 NILES AVE	ST JOSEPH	49085	08/01/1988	12/31/1991	0.00	13,200.00	8.06	1,638.00	LEASE	OFFICE BUILDING

	P	Q	R	S	T	U	V	W
240	RENT AUTHORIZED	Standard; 90 day / Standard; 90 day /			PUBLIC UTILITIES / PUBLIC UTILITIES / JANITORIAL / JANITORIAL / PEST CONTROL / PEST CONTROL / DUMPSTER SERVICE / DUMPSTER SERVICE / FLUORESCENT / FLUORESCENT /	6,464.89	3,120.00	684.00
241	TERMINATED			5 year; 120 day / 5 year; 120 day / 5 year; 120 day /	OTHER / OTHER / OTHER /	0.00	0.00	0.00
242	RENT AUTHORIZED	Standard; 90 day / Standard; 90 day / Standard; 90 day /		5 year; 120 day / 5 year; 120 day / 5 year; 120 day /	GROSS (FULL SERVICE) / GROSS (FULL SERVICE) / GROSS (FULL SERVICE) /	0.00	0.00	0.00
243	TERMINATED	90 Days /			HVAC / ELECTRICITY / WATER / JANITORIAL / INT/EXT MAINT / LANDSCAPING / SNOW REMOVAL / PARKING / FLUORESCENT / RUBBISH REMOVAL / N/A /	0.00	0.00	0.00
244	TERMINATED	60 Days; Standard Cancellation /			HVAC / ELECTRICITY / WATER / JANITORIAL / INT/EXT MAINT / LANDSCAPING / SNOW REMOVAL / PARKING / FLUORESCENT / RUBBISH REMOVAL / N/A /	0.00	0.00	0.00

	X	Y	Z	AA	AB	AC	AD	AE	AF	AG	AH	AI	AJ	AK	AL
240	0.00	4,952.16	0.00	42,419.05	14.93	0.00	Actual	2013	Riverfront SC, Inc.	1410 S Clinton	CHICAGO	IL	60607	E100	
241	0.00	0.00	0.00	81,254.28	16.75	0.00	N/A		Fifth Third Bank	10000 Town Center, Suite 1400, Mail Drop:JTWN5H	SOUTHFIELD	MI	48075	E92	7445 and 7727
242	380.50	21,880.98	0.00	104,064.76	21.45	0.00	Actual	2013	Orchards Plaza, LLC	1974 Mall Pl	BENTON HARBOR	MI	49022	E100	7445 & 7727
243	0.00	0.00	0.00	5,209.92	4.02	0.00	N/A		HOLLIS & IRMA WEATHERLY	607 JAKWAY	BENTON HARBOR	MI	49022		0
244	0.00	0.00	0.00	13,200.00	8.06	0.00	N/A		JAMES F. & PATRICIA J. ZIEMS	4140 S M-139	ST JOSEPH	MI	49022		0

	AM	AN	AO	AP	AQ	AR	AS	AT	AU	AV	AW	AX	AY	AZ
240	NET	LESSEE	OFFICE	9	0	35	Common	Lot	11/26/2012 12:00:00 AM	YES	7/11/2014 12:00:00 AM	11/20/2009 12:00:00 AM	YES	
241	GROSS	LESSEE	OFFICE	11	0	75	Common	Lot	4/3/2007 12:00:00 AM	YES	2/7/2008 12:00:00 AM	3/29/2005 12:00:00 AM	YES	3/29/2005 12:00:00 AM
242	GROSS	LESSEE	OFFICE	11	0	75	Common	Lot	11/29/2012 12:00:00 AM	YES	3/29/2014 12:00:00 AM	12/2/2008 12:00:00 AM	YES	3/29/2005 12:00:00 AM
243	N/A	LESSEE	N/A	8	0	0	Common	Lot		YES	9/1/1990 12:00:00 AM	2/17/1983 12:00:00 AM	NO	
244	N/A	LESSEE	N/A	9	0	50	Reserved	Lot	6/21/1988 12:00:00 AM	YES	9/8/1991 12:00:00 AM	6/1/1988 12:00:00 AM	YES	1/6/1984 12:00:00 AM

	BA	BB	BC	BD	BE	BF	BG	BH	BI	BJ	BK	BL	BM
240	6/26/2001 12:00:00 AM	21		9/15/2000 12:00:00 AM	2975		33,917.00	8.38		1250	9.57	285.00	1,981.50
241					7882	1960 Mall Place-Orchards	4,851.00	0.00	Ground Floor	5016	15.75	1,910.08	4,456.86
242	10/19/2004 12:00:00 AM	1			7882	1960 Mall Place-Orchards	4,851.00	100.00	1st	5016	16.86	2,360.08	4,456.86
243					2349	244 PIPESTONE	0.00	0.00		2079	4.02	0.00	0.00
244					2211	2925 NILES AVE	0.00	0.00		2266	8.06	0.00	0.00

	BN	BO	BP	BQ	BR	BS	BT	BU	BV
240	N/A		N/A			RENT - BASE RENT	2,266.50	0.00	1.00
241	N/A		N/A		5/19/11 - New owner in May 2011 (5/3rd Bank) 12-21-2005 Addendum # 1 approved by AD Board on 12-20-2005, item # 10. Approval letter provided to Cindy C. on 12-21-2005. 2-3-05 CCO #1 for changes to bathroom and break area not to exceed $2,932.88 to Dir Agenda 2-4-05 New lease to replace two existing locations in Benton Harbor and St. Joseph, leases #7445 and #7727.	RENT - BASE RENT	6,771.19	0.00	1.00
242	N/A		N/A		NEW rental rate effective 1/1/2010 - $17.86 per sq.ft. Addendum #1 (approved 12/20/05, item #11) to adjust rental rate for new janitorial costs (requested by Agency) CCO#1 : $2,932.88 approved by Director Agenda on 02/04/05, item #13.	RENT - BASE RENT	6,816.94	0.00	0.00
243	N/A		N/A		Lease expired and agency	RENT - BASE RENT	434.16	0.00	1.00
244	N/A		N/A		lease expired.	RENT - BASE RENT	1,100.00	0.00	1.00

	BW	BX	BY
240	8/16/2006 12:00:00 AM	8/15/2011 12:00:00 AM	MONTH
241	1/1/2010 12:00:00 AM	12/31/2014 12:00:00 AM	MONTH
242	3/21/2005 12:00:00 AM	12/31/2009 12:00:00 AM	MONTH
243	2/1/1985 12:00:00 AM	6/30/1990 12:00:00 AM	MONTH
244	8/1/1988 12:00:00 AM	12/31/1991 12:00:00 AM	MONTH

	A	B	C	D	E	F	G	H	I	J	K	L	M	N	O
245	Berrien	231	STATE	6646-1986-95	110 E. Main St.	NILES	49120	01/01/1986	12/31/1990	0.00	12,180.00	7.00	1,740.00	LEASE	OFFICE BUILDING
246	Berrien	231	STATE	6646-1990-1053	110 E. Main St.	NILES	49120	01/01/1991	03/30/1996	0.00	12,180.00	7.00	1,740.00	LEASE	OFFICE BUILDING
247	Berrien	231	STATE	6646-1996-1129	110 E. Main St.	NILES	49120	04/01/1996	06/30/1996	0.00	12,180.00	7.00	1,740.00	RA	OFFICE BUILDING
248	Berrien	231	STATE	7445-1990-1153	355 GRAY ST	BENTON HARBOR	49022	07/01/1990	09/30/1995	0.00	14,760.72	7.35	2,009.00	LEASE	OFFICE BUILDING

	P	Q	R	S	T	U	V	W
245	TERMINATED	60 Days /			HVAC / ELECTRICITY / WATER / JANITORIAL / INT/EXT MAINT / LANDSCAPING / SNOW REMOVAL / PARKING / FLUORESCENT / RUBBISH REMOVAL / N/A /	0.00	0.00	0.00
246	TERMINATED	60 Days; Legislative Restrictive /			HVAC / ELECTRICITY / WATER / JANITORIAL / INT/EXT MAINT / LANDSCAPING / SNOW REMOVAL / PARKING / FLUORESCENT / RUBBISH REMOVAL / N/A /	0.00	0.00	0.00
247	TERMINATED	30 Days; Standard Cancellation /			HVAC / ELECTRICITY / WATER / JANITORIAL / INT/EXT MAINT / LANDSCAPING / SNOW REMOVAL / PARKING / FLUORESCENT / RUBBISH REMOVAL / N/A /	0.00	0.00	0.00
248	TERMINATED	60 Days; Legislative Restrictive /			HVAC / ELECTRICITY / WATER / JANITORIAL / INT/EXT MAINT / LANDSCAPING / SNOW REMOVAL / PARKING / FLUORESCENT / RUBBISH REMOVAL / N/A /	0.00	0.00	0.00

	X	Y	Z	AA	AB	AC	AD	AE	AF	AG	AH	AI	AJ	AK	AL
245	0.00	0.00	0.00	12,180.00	7.00	0.00	N/A		Hamstra Builders, Inc	RR#3 PO Box 25	WHEATFIELD	IN	46392		0
246	0.00	0.00	0.00	12,180.00	7.00	0.00	N/A		Hamstra Builders, Inc.	12028 N. County Road, 200 W.	WHEATFIELD	IN	46392	E11	0
247	0.00	0.00	0.00	12,180.00	7.00	0.00	N/A		Hamstra Builders, Inc.	12028 N. County Road, 200 W.	WHEATFIELD	IN	46392	E11	0
248	0.00	0.00	0.00	14,760.72	7.35	0.00	N/A		ROSS HADLEY	155 W MAIN ST	BENTON HARBOR	MI	49022	E11	0

	AM	AN	AO	AP	AQ	AR	AS	AT	AU	AV	AW	AX	AY	AZ
245	N/A	LESSEE	N/A	8	0	0	Common	Lot		YES	7/1/1990 12:00:00 AM	1/27/1989 12:00:00 AM	NO	
246	N/A	LESSEE	N/A	9	0	121	Common	Lot	7/25/1990 12:00:00 AM	YES	7/11/1996 12:00:00 AM	11/28/1990 12:00:00 AM	YES	1/3/1991 12:00:00 AM
247	N/A	LESSEE	N/A	9	0	121	Common	Lot	7/25/1990 12:00:00 AM	YES	7/11/1997 12:00:00 AM	11/28/1990 12:00:00 AM	YES	1/3/1991 12:00:00 AM
248	N/A	LESSEE	N/A	7	0	0	Common	Lot		YES	1/6/1996 12:00:00 AM	7/6/1990 12:00:00 AM	YES	8/1/1990 12:00:00 AM

	BA	BB	BC	BD	BE	BF	BG	BH	BI	BJ	BK	BL	BM
245				9/15/2000 12:00:00 AM	2975		33,917.00	0.00		1250	7.00	0.00	0.00
246				9/15/2000 12:00:00 AM	2975		33,917.00	5.10		1250	7.00	188.00	827.00
247				9/15/2000 12:00:00 AM	2975		33,917.00	5.10		1250	7.00	188.00	827.00
248				1/1/1992 12:00:00 AM	2000	355 GRAY ST	6,000.00	33.50		2571	7.35	205.00	1,025.06

	BN	BO	BP	BQ	BR	BS	BT	BU	BV
245	T	3/1/1991 12:00:00 AM	N/A		Replaced by new space request	RENT - BASE RENT	1,015.00	0.00	1.00
246	T	3/1/1997 12:00:00 AM	N/A		new lease effective	RENT - BASE RENT	1,015.00	0.00	1.00
247	N/A		N/A		Rental agreement has expired	RENT - BASE RENT	1,015.00	0.00	1.00
248	T	10/1/1995 12:00:00 AM	N/A		agreement written	RENT - BASE RENT	1,230.06	0.00	1.00

	BW	BX	BY
245	1/1/1986 12:00:00 AM	12/31/1990 12:00:00 AM	MONTH
246	1/1/1991 12:00:00 AM	3/30/1996 12:00:00 AM	MONTH
247	4/1/1996 12:00:00 AM	6/30/1996 12:00:00 AM	MONTH
248	7/1/1990 12:00:00 AM	9/30/1995 12:00:00 AM	MONTH

	A	B	C	D	E	F	G	H	I	J	K	L	M	N	O
249	Berrien	231	STATE	7445-1994-1228	355 GRAY ST	BENTON HARBOR	49022	10/01/1995	03/31/1996	0.00	16,976.04	8.45	2,009.00	RA	OFFICE BUILDING
250	Berrien	231	STATE	7445-1996-1009	355 GRAY ST	BENTON HARBOR	49022	04/01/1996	09/30/2001	0.00	16,976.04	8.45	2,009.00	LEASE	OFFICE BUILDING
251	Berrien	231	STATE	7445-2000-1288	355 GRAY ST	BENTON HARBOR	49022	10/01/2001	05/08/2005	0.00	18,081.00	9.00	2,009.00	LEASE	OFFICE BUILDING

	P	Q	R	S	T	U	V	W
249	TERMINATED	90 Days; Standard Cancellation /			HVAC / ELECTRICITY / WATER / JANITORIAL / INT/EXT MAINT / LANDSCAPING / SNOW REMOVAL / PARKING / FLUORESCENT / RUBBISH REMOVAL / N/A /	0.00	0.00	0.00
250	TERMINATED	90 Days; Standard Cancellation /			HVAC / ELECTRICITY / WATER / JANITORIAL / INT/EXT MAINT / LANDSCAPING / SNOW REMOVAL / PARKING / FLUORESCENT / RUBBISH REMOVAL / N/A /	0.00	0.00	0.00
251	TERMINATED	Standard 90-Day / Standard 90-Day /			HVAC / HVAC / ELECTRICITY / ELECTRICITY / WATER / WATER / JANITORIAL / JANITORIAL / PEST CONTROL / PEST CONTROL / FLUORESCENT / FLUORESCENT / GAS / GAS / INT/EXT MAINT / INT/EXT MAINT / RUBBISH REMOVAL / RUBBISH REMOVAL / LANDSCAPING / LANDSCAPING / PARKING / PARKING / SNOW REMOVAL / SNOW REMOVAL /	0.00	0.00	0.00

	X	Y	Z	AA	AB	AC	AD	AE	AF	AG	AH	AI	AJ	AK	AL
249	0.00	0.00	0.00	16,976.04	8.45	0.00	N/A		ROSS F.C. HADLEY	155 WEST MAIN STREET	BENTON HARBOR	MI	49022	E11	0
250	0.00	0.00	0.00	16,976.04	8.45	0.00	N/A		CONSUMERS INVESTMENT CO., LLC	777-A RIVERVIEW DRIVE	BENTON HARBOR	MI	49022	E11	0
251	0.00	0.00	0.00	18,081.00	9.00	0.00	N/A		CONSUMERS INVESTMENT CO., LLC	777-A RIVERVIEW DRIVE	BENTON HARBOR	MI	49022	E11	0

	AM	AN	AO	AP	AQ	AR	AS	AT	AU	AV	AW	AX	AY	AZ
249	N/A	LESSEE	N/A	7	0	30	Common	Lot	12/22/1995 12:00:00 AM	YES	1/6/1997 12:00:00 AM	7/6/1990 12:00:00 AM	YES	8/1/1990 12:00:00 AM
250	N/A	LESSEE	N/A	8	0	30	Common	Lot	7/17/2000 12:00:00 AM	YES	1/1/2002 12:00:00 AM	7/6/1990 12:00:00 AM	YES	8/1/1990 12:00:00 AM
251	NET	LESSEE	N/A	8	0	30	Common	Lot	2/7/2005 12:00:00 AM	YES	1/1/2006 12:00:00 AM	7/19/2001 12:00:00 AM	YES	8/1/1990 12:00:00 AM

	BA	BB	BC	BD	BE	BF	BG	BH	BI	BJ	BK	BL	BM
249				1/1/1992 12:00:00 AM	2000	355 GRAY ST	6,000.00	33.50		2571	8.45	226.34	1,188.33
250				1/1/1992 12:00:00 AM	2000	355 GRAY ST	6,000.00	33.50		2571	8.45	226.34	1,188.33
251				1/1/1992 12:00:00 AM	2000	355 GRAY ST	6,000.00	33.50		2571	9.00	318.42	1,188.33

	BN	BO	BP	BQ	BR	BS	BT	BU	BV
249	N/A		N/A		renewal written	RENT - BASE RENT	1,414.67	0.00	1.00
250	T	6/15/2002 12:00:00 AM	N/A			RENT - BASE RENT	1,414.67	0.00	1.00
251	T	6/15/2003 12:00:00 AM	N/A	6/15/2003 12:00:00 AM	Cancellation letter with an effective cancellation date of 5-8-2005 provided to Cindy C. on 2-7-2005.	RENT - BASE RENT	1,506.75	0.00	1.00

	BW	BX	BY
249	10/1/1995 12:00:00 AM	3/31/1996 12:00:00 AM	MONTH
250	4/1/1996 12:00:00 AM	3/31/2001 12:00:00 AM	MONTH
251	10/1/2001 12:00:00 AM	9/30/2006 12:00:00 AM	MONTH

	A	B	C	D	E	F	G	H	I	J	K	L	M	N	O
252	Berrien	231	STATE	7468-1992-1187	6992 US12 W	THREE OAKS	49128	11/01/1990	12/31/1995	0.00	8,017.44	7.50	1,069.00	LEASE	OFFICE BUILDING
253	Berrien	231	STATE	7468-1996-1051	6992 US12 W	THREE OAKS	49128	01/01/1996	12/31/1996	0.00	8,819.28	8.25	1,069.00	RA	OFFICE BUILDING
254	Berrien	231	STATE	7468-1996-1071	6992 US12 W	THREE OAKS	49128	06/01/1996	05/31/2001	0.00	8,819.28	8.25	1,069.00	LEASE	OFFICE BUILDING

	P	Q	R	S	T	U	V	W
252	TERMINATED	60 Days; Legislative Restrictive /			HVAC / ELECTRICITY / WATER / JANITORIAL / INT/EXT MAINT / LANDSCAPING / SNOW REMOVAL / PARKING / FLUORESCENT / RUBBISH REMOVAL / PEST CONTROL /	0.00	0.00	0.00
253	TERMINATED	120 Days; Standard Cancellation /			HVAC / ELECTRICITY / WATER / JANITORIAL / INT/EXT MAINT / LANDSCAPING / SNOW REMOVAL / PARKING / FLUORESCENT / RUBBISH REMOVAL / N/A /	0.00	0.00	0.00
254	TERMINATED	120 Days; Standard Cancellation /			HVAC / ELECTRICITY / WATER / JANITORIAL / INT/EXT MAINT / LANDSCAPING / SNOW REMOVAL / PARKING / FLUORESCENT / RUBBISH REMOVAL / N/A /	0.00	0.00	0.00

	X	Y	Z	AA	AB	AC	AD	AE	AF	AG	AH	AI	AJ	AK	AL
252	0.00	0.00	0.00	8,017.44	7.50	0.00	N/A		MOBILE HOME PROPERTIES	920 BROAD ST	ST JOSEPH	MI	49085	E11	0
253	0.00	0.00	0.00	8,819.28	8.25	0.00	N/A		MOBILE HOME PROPERTIES	920 BROAD ST	ST JOSEPH	MI	49085	E11	0
254	0.00	0.00	0.00	8,819.28	8.25	0.00	N/A		MOBILE HOME PROPERTIES	920 BROAD ST	ST JOSEPH	MI	49085	E11	0

	AM	AN	AO	AP	AQ	AR	AS	AT	AU	AV	AW	AX	AY	AZ
252	N/A	LESSEE	N/A	3	0	20	Common	Lot	11/9/1995 12:00:00 AM	YES	10/19/1991 12:00:00 AM	11/4/1995 12:00:00 AM	YES	10/29/1990 12:00:00 AM
253	N/A	LESSEE	N/A	3	0	20	Common	Lot	11/9/1995 12:00:00 AM	YES	11/16/1996 12:00:00 AM	11/4/1995 12:00:00 AM	YES	10/29/1990 12:00:00 AM
254	N/A	LESSEE	N/A	3	0	20	Common	Lot	11/9/1995 12:00:00 AM	YES	11/16/1996 12:00:00 AM	11/4/1995 12:00:00 AM	YES	10/29/1990 12:00:00 AM

	BA	BB	BC	BD	BE	BF	BG	BH	BI	BJ	BK	BL	BM
252					1594	6992 US12 W	0.00	0.00		3111	7.50	0.00	0.00
253					1594	6992 US12 W	0.00	0.00		3111	8.25	242.53	492.41
254					1594	6992 US12 W	0.00	63.00		3111	8.25	211.36	523.58

	BN	BO	BP	BQ	BR	BS	BT	BU	BV
252	T	3/1/1996 12:00:00 AM	N/A		Agreement written	RENT - BASE RENT	668.12	0.00	1.00
253	N/A		N/A		Lease finalized	RENT - BASE RENT	734.94	0.00	1.00
254	T	6/15/1999 12:00:00 AM	N/A		New lease finalized.	RENT - BASE RENT	734.94	0.00	1.00

	BW	BX	BY
252	11/1/1990 12:00:00 AM	12/31/1995 12:00:00 AM	MONTH
253	1/1/1996 12:00:00 AM	12/31/1996 12:00:00 AM	MONTH
254	6/1/1996 12:00:00 AM	5/31/2001 12:00:00 AM	MONTH

	A	B	C	D	E	F	G	H	I	J	K	L	M	N	O
255	Berrien	231	STATE	7468-1999-1208	6992 US12 W	THREE OAKS	49128	10/01/1999	12/04/2004	0.00	13,901.28	8.25	1,685.00	LEASE	OFFICE BUILDING

	P	Q	R	S	T	U	V	W
	TERMINATED	Standard; 120 Day / Standard; 120 Day /			HVAC / HVAC / ELECTRICITY / ELECTRICITY / WATER / WATER / JANITORIAL / JANITORIAL / INT/EXT MAINT / INT/EXT MAINT / LANDSCAPING / LANDSCAPING / SNOW REMOVAL / SNOW REMOVAL / PARKING / PARKING / FLUORESCENT / FLUORESCENT / RUBBISH REMOVAL / RUBBISH REMOVAL / GAS / GAS / PEST CONTROL / PEST CONTROL /	0.00	0.00	0.00
255								

	X	Y	Z	AA	AB	AC	AD	AE	AF	AG	AH	AI	AJ	AK	AL
255	0.00	0.00	0.00	13,901.28	8.25	0.00	N/A		GRD Development Company, LLC	139 N Whittaker St	NEW BUFFALO	MI	49117	E11	0

	AM	AN	AO	AP	AQ	AR	AS	AT	AU	AV	AW	AX	AY	AZ
255	N/A	LESSEE	N/A	3	0	20	Common	Lot	11/9/1995 12:00:00 AM	YES	12/28/2004 12:00:00 AM	11/4/1995 12:00:00 AM	YES	10/29/1990 12:00:00 AM

	BA	BB	BC	BD	BE	BF	BG	BH	BI	BJ	BK	BL	BM
255					1594	6992 US12 W	0.00	100.00		3111	8.25	239.58	918.86

	BN	BO	BP	BQ	BR	BS	BT	BU	BV
255	T	6/15/2003 12:00:00 AM	N/A		Cancellation notice sent on July 27, 2004, with an effective cancellation date of November 28, 2004. On 11-29-2004, provided the Agency hasn't requested an extension, put cancellation notice info through on Archibus. 7-30-04 Cancellation letter returned undeliverable by post office - remailed certified 7/30/04 mlb Cancellation notice returned again on 8-5-2004 and provided to me, Ashley. Come to find out cancellation notice sent to old Lessor. New letter completed and sent to new Lessor. New Lessor contact via phone call to be made aware of the forthcoming cancellation, effective 12-4-2004.	RENT - BASE RENT	1,158.44	0.00	1.00

	BW	BX	BY
	10/1/1999 12:00:00 AM	12/4/2004 12:00:00 AM	MONTH
255			

	A	B	C	D	E	F	G	H	I	J	K	L	M	N	O
256	Berrien	231	STATE	7727-1990-1230	2640 CLEVELAND AVE	ST JOSEPH	49085	12/18/1991	01/31/2002	0.00	26,827.56	10.95	2,450.00	LEASE	OFFICE BUILDING

	P	Q	R	S	T	U	V	W
	TERMINATED	Standard 90 day notice /			HVAC /	0.00	0.00	0.00
		Standard 90 day notice /			HVAC /			
		Standard 90 day notice /			HVAC /			
					ELECTRICITY /			
					ELECTRICITY /			
					ELECTRICITY /			
					WATER /			
					WATER /			
					WATER /			
					JANITORIAL /			
					JANITORIAL /			
					JANITORIAL /			
					INT/EXT MAINT /			
					INT/EXT MAINT /			
					INT/EXT MAINT /			
					LANDSCAPING /			
					LANDSCAPING /			
					LANDSCAPING /			
					SNOW REMOVAL /			
					SNOW REMOVAL /			
					SNOW REMOVAL /			
					PARKING /			
					PARKING /			
					PARKING /			
					FLUORESCENT /			
					FLUORESCENT /			
					FLUORESCENT /			
					RUBBISH REMOVAL /			
					RUBBISH REMOVAL /			
					RUBBISH REMOVAL /			
					N/A /			
					N/A /			
256					N/A /			

	X	Y	Z	AA	AB	AC	AD	AE	AF	AG	AH	AI	AJ	AK	AL
256	0.00	0.00	0.00	26,827.56	10.95	0.00	N/A		K6 DEVELOPMENT CO.	2100 Brown School Road,	ST JOSEPH	MI	49085	E11	2696

	AM	AN	AO	AP	AQ	AR	AS	AT	AU	AV	AW	AX	AY	AZ
256	N/A	LESSEE	N/A	10	0	43	Common	Lot	5/16/1996 12:00:00 AM	YES	1/31/2002 12:00:00 AM	4/15/1996 12:00:00 AM	YES	1/27/1992 12:00:00 AM

	BA	BB	BC	BD	BE	BF	BG	BH	BI	BJ	BK	BL	BM
256				1/1/2001 12:00:00 AM	2289	2640 CLEVELAND AVE	2,450.00	100.00		2163	10.95	235.63	2,000.00

	BN	BO	BP	BQ	BR	BS	BT	BU	BV
256	T	3/1/2003 12:00:00 AM	N/A		Change of ownership: New Lessor's name: R S Properties of Berrien, L.L.C. A Michigan Limited Liability Company 2100 Brown School Road, St. Joseph, Michigan 49085 Phone number.....1-269-429-9913 Federal ID # 03-0475694 Effective immediately.....today's date, January 22, 2003 AWJ/awj	RENT - BASE RENT	2,235.63	0.00	1.00

	BW	BX	BY
	11/1/1991 12:00:00 AM	10/31/1996 12:00:00 AM	MONTH
256			

	A	B	C	D	E	F	G	H	I	J	K	L	M	N	O
257	Berrien	231	STATE	7727-2001-1118	2640 CLEVELAND AVE	ST JOSEPH	49085	02/01/2002	05/08/2005	0.00	26,827.56	10.95	2,450.00	LEASE	OFFICE BUILDING
258	Berrien	271	TREASURY	6919-1990-106	777 RIVERVIEW DR	BENTON HARBOR	49022	01/01/1990	07/31/1991	0.00	4,500.00	10.00	450.00	LEASE	OFFICE BUILDING
259	Berrien	313	EDUCATION	6002-1990-69	777-D RIVERVIEW DR	BENTON HARBOR	49022	04/01/1990	03/31/1994	0.00	22,212.00	8.18	2,714.00	LEASE	OFFICE BUILDING

	P	Q	R	S	T	U	V	W
257	TERMINATED	Standard; 90 days / Standard; 90 days /			HVAC / HVAC / ELECTRICITY / ELECTRICITY / WATER / WATER / JANITORIAL / JANITORIAL / N/A / N/A / PEST CONTROL / PEST CONTROL / PARKING / PARKING / RUBBISH REMOVAL / RUBBISH REMOVAL / FLUORESCENT / FLUORESCENT / INT/EXT MAINT / INT/EXT MAINT / INSURANCE / INSURANCE / LANDSCAPING / LANDSCAPING / SNOW REMOVAL / SNOW REMOVAL / GAS / GAS /	0.00	0.00	0.00
258	TERMINATED	90 Days; Standard Cancellation /			HVAC / ELECTRICITY / WATER / JANITORIAL / INT/EXT MAINT / LANDSCAPING / SNOW REMOVAL / PARKING / FLUORESCENT / RUBBISH REMOVAL / N/A /	0.00	0.00	0.00
259	TERMINATED	60 Days; Executive Legislation /			HVAC / ELECTRICITY / WATER / JANITORIAL / INT/EXT MAINT / LANDSCAPING / SNOW REMOVAL / PARKING / FLUORESCENT / RUBBISH REMOVAL / N/A /	0.00	0.00	0.00

	X	Y	Z	AA	AB	AC	AD	AE	AF	AG	AH	AI	AJ	AK	AL
257	0.00	0.00	0.00	26,827.56	10.95	0.00	N/A		R S Properties of Berrien LLC	2100 Brown School Road	ST JOSEPH	MI	49085	E11	
258	0.00	0.00	0.00	4,500.00	10.00	0.00	N/A		CONSUMERS INVESTMENT CO	777-D RIVERVIEW	BENTON HARBOR	MI	49022		0
259	0.00	0.00	0.00	22,212.00	8.18	0.00	N/A		CONSUMERS INVESTMENT CO	777-D RIVERVIEW	BENTON HARBOR	MI	49022		0

	AM	AN	AO	AP	AQ	AR	AS	AT	AU	AV	AW	AX	AY	AZ
257	NET	LESSEE	OFFICE	9	0	43	Reserved	Lot	8/16/2001 12:00:00 AM	YES	1/31/2007 12:00:00 AM	10/2/2001 12:00:00 AM	YES	1/27/1992 12:00:00 AM
258	N/A	LESSEE	N/A	4	0	0	Common	Lot	3/3/1987 12:00:00 AM	YES	1/1/1991 12:00:00 AM	5/15/1990 12:00:00 AM	YES	5/1/1990 12:00:00 AM
259	N/A	LESSEE	N/A	12	0	0	Common	Lot	5/17/1990 12:00:00 AM	YES	1/1/1995 12:00:00 AM	5/15/1990 12:00:00 AM	YES	5/17/1990 12:00:00 AM

	BA	BB	BC	BD	BE	BF	BG	BH	BI	BJ	BK	BL	BM
257				1/1/2001 12:00:00 AM	2289	2640 CLEVELAND AVE	2,450.00	100.00		2163	10.95	469.00	1,766.63
258				1/1/1990 12:00:00 AM	1508	777 RIVERVIEW DR	19,110.00	2.30		3224	10.00	65.08	309.92
259				1/1/1990 12:00:00 AM	1505	777-D RIVERVIEW DR	19,110.00	14.20		3224	8.18	301.60	1,549.40

	BN	BO	BP	BQ	BR	BS	BT	BU	BV
257	T	6/15/2005 12:00:00 AM	O	6/15/2005 12:00:00 AM	Cancellation notice sent to Lessor on 2-7-2005 with an effective date of 5-8-2005, Notice given to Cindy C. on 2-7-2005.	RENT - BASE RENT	2,235.63	0.00	1.00
258	O	3/1/1992 12:00:00 AM	N/A		lease expired	RENT - BASE RENT	375.00	0.00	1.00
259	T	3/1/1994 12:00:00 AM	N/A		renewal written	RENT - BASE RENT	1,851.00	0.00	1.00

	BW	BX	BY
257	2/1/2002 12:00:00 AM	1/31/2007 12:00:00 AM	MONTH
258	1/1/1990 12:00:00 AM	7/31/1991 12:00:00 AM	MONTH
259	4/1/1990 12:00:00 AM	3/31/1994 12:00:00 AM	MONTH

	A	B	C	D	E	F	G	H	I	J	K	L	M	N	O
260	Berrien	431	HUMAN SERVICES	11164-2010-0354	499 W Main St.	BENTON HARBOR	49022	09/01/2012	08/31/2013	5,382.00	64,584.00	18.72	3,450.00	RA	OFFICE BUILDING
261	Berrien	431	HUMAN SERVICES	2064-1976-3	1134 S CRYSTAL	BENTON HARBOR	49022	08/01/1991	07/31/1993	0.00	172,260.00	5.80	29,700.00	LEASE	OFFICE BUILDING
262	Berrien	431	HUMAN SERVICES	2490-1989-38	1750 EUREKA RD	EAU CLAIRE	49111	08/01/1989	03/15/1994	0.00	8,550.36	3.40	2,514.00	LEASE	OFFICE BUILDING
263	Berrien	431	HUMAN SERVICES	4006-1989-77	FRONT & MARMONT ST	NILES	49120	07/01/1989	09/30/1994	0.00	41,250.00	8.25	5,000.00	LEASE	OFFICE BUILDING
264	Berrien	431	HUMAN SERVICES	4006-1994-1178	1205 N FRONT ST	NILES	49120	10/01/1994	03/31/1995	0.00	41,250.00	8.25	5,000.00	RA	OFFICE BUILDING

	P	Q	R	S	T	U	V	W
260	HOLDING OVER	Standard; 30 day /			GROSS (FULL SERVICE) /	0.00	0.00	0.00
261	TERMINATED	120 Days; Executive Legislation /			HVAC / ELECTRICITY / WATER / JANITORIAL / INT/EXT MAINT / LANDSCAPING / SNOW REMOVAL / PARKING / FLUORESCENT / RUBBISH REMOVAL / N/A /	0.00	0.00	0.00
262	TERMINATED	60 Days; Standard Cancellation /			HVAC / ELECTRICITY / WATER / JANITORIAL / INT/EXT MAINT / LANDSCAPING / SNOW REMOVAL / PARKING / FLUORESCENT / RUBBISH REMOVAL / N/A /	0.00	0.00	0.00
263	TERMINATED	60 Days; Standard Cancellation /			HVAC / ELECTRICITY / WATER / JANITORIAL / INT/EXT MAINT / LANDSCAPING / SNOW REMOVAL / PARKING / FLUORESCENT / RUBBISH REMOVAL / N/A /	0.00	0.00	0.00
264	TERMINATED	60 Days; Standard Cancellation /			HVAC / ELECTRICITY / WATER / JANITORIAL / INT/EXT MAINT / LANDSCAPING / SNOW REMOVAL / PARKING / FLUORESCENT / RUBBISH REMOVAL / N/A /	0.00	0.00	0.00

	X	Y	Z	AA	AB	AC	AD	AE	AF	AG	AH	AI	AJ	AK	AL
260	0.00	0.00	0.00	64,584.00	18.72	0.00	Actual	2013	Berrien-Cass-Van Buren Workforce	499 West Main St	BENTON HARBOR	MI	49022	E100	
261	0.00	0.00	0.00	172,260.00	5.80	0.00	N/A		RICHARD & JANE MILLER	3665 S LAKESHORE	ST JOSEPH	MI	49085		0
262	0.00	0.00	0.00	8,550.36	3.40	0.00	N/A		EUREKA BUILDING #1	PO BOX 133	EAU CLAIRE	MI	49111		0
263	0.00	0.00	0.00	41,250.00	8.25	0.00	N/A		COUNTY OF BERRIEN	COUNTY BLDG	ST JOSEPH	MI	49085		0
264	0.00	0.00	0.00	41,250.00	8.25	0.00	N/A		COUNTY OF BERRIEN	COUNTY BLDG	ST JOSEPH	MI	49085	E11	0

	AM	AN	AO	AP	AQ	AR	AS	AT	AU	AV	AW	AX	AY	AZ
260	GROSS	TENANT	OFFICE	15	0	90	Common	Lot	10/18/2012 12:00:00 AM	YES	3/1/2014 12:00:00 AM	12/29/2008 12:00:00 AM	N/A	
261	N/A	LESSEE	N/A	150	0	0	Common	Lot	4/22/1977 12:00:00 AM	YES	4/1/1992 12:00:00 AM	2/4/1986 12:00:00 AM	YES	1/6/1984 12:00:00 AM
262	N/A	LESSEE	N/A	16	0	0	Common	Lot	3/10/1990 12:00:00 AM	YES	3/17/1994 12:00:00 AM	3/27/1990 12:00:00 AM	YES	8/24/1984 12:00:00 AM
263	N/A	LESSEE	N/A	35	0	80	Reserved	Lot	5/17/1989 12:00:00 AM	YES	7/1/1995 12:00:00 AM	1/4/1989 12:00:00 AM	YES	2/1/1984 12:00:00 AM
264	N/A	LESSEE	N/A	36	0	80	Common	Lot	12/29/1994 12:00:00 AM	YES	9/2/1995 12:00:00 AM	1/12/1995 12:00:00 AM	YES	2/1/1984 12:00:00 AM

	BA	BB	BC	BD	BE	BF	BG	BH	BI	BJ	BK	BL	BM
260					7914		36,650.00	10.00	1st	5077	18.72	1,614.60	3,767.40
261				1/1/1977 12:00:00 AM	2918	1134 S CRYSTAL	29,700.00	100.00		1321	5.80	3,240.06	11,114.94
262				1/1/1989 12:00:00 AM	2622	1750 EUREKA RD	2,514.00	100.00		1718	3.40	52.74	659.79
263				1/1/1989 12:00:00 AM	3244		20,000.00	25.00		3611	8.25	1,729.17	1,708.33
264				1/1/1989 12:00:00 AM	2867	1205 N FRONT ST	20,000.00	25.00		1390	8.25	1,729.17	1,708.33

	BN	BO	BP	BQ	BR	BS	BT	BU	BV
260	N/A		N/A		06/2013 - Assignment of Lease from LARA to DHS. 10/01/12 - Needs Assignment from LARA.	RENT - BASE RENT	5,382.00	0.00	1.00
261	N/A		N/A		Agency relocated to new bldg	RENT - BASE RENT	14,355.00	0.00	1.00
262	T	3/1/1993 12:00:00 AM	N/A		Not renewed, operations at new	RENT - BASE RENT	712.53	0.00	1.00
263	N/A		N/A		Agreement written	RENT - BASE RENT	3,437.50	0.00	1.00
264	N/A		N/A		new lease in effect	RENT - BASE RENT	3,437.50	0.00	1.00

	BW	BX	BY
260	9/1/2012 12:00:00 AM	12/30/2015 12:00:00 AM	MONTH
261	8/1/1991 12:00:00 AM	7/31/1993 12:00:00 AM	MONTH
262	8/1/1989 12:00:00 AM	3/15/1994 12:00:00 AM	MONTH
263	7/1/1989 12:00:00 AM	9/30/1994 12:00:00 AM	MONTH
264	10/1/1994 12:00:00 AM	3/31/1995 12:00:00 AM	MONTH

	A	B	C	D	E	F	G	H	I	J	K	L	M	N	O
265	Berrien	431	HUMAN SERVICES	4006-1994-1313	1205 N FRONT ST	NILES	49120	04/01/1995	10/26/2002	0.00	62,499.96	10.77	5,803.00	LEASE	OFFICE BUILDING
266	Berrien	431	HUMAN SERVICES	6648-1987-105	145 W MAIN ST	BENTON HARBOR	49022	01/01/1987	10/31/1993	0.00	63,000.00	5.95	10,596.00	LEASE	OFFICE BUILDING
267	Berrien	431	HUMAN SERVICES	6648-1993-1199	145 W MAIN ST	BENTON HARBOR	49022	11/01/1993	07/15/1994	0.00	63,000.00	5.95	10,596.00	RA	OFFICE BUILDING

	P	Q	R	S	T	U	V	W
265	TERMINATED	60 Days; Standard Cancellation /			HVAC / ELECTRICITY / WATER / JANITORIAL / INT/EXT MAINT / LANDSCAPING / SNOW REMOVAL / PARKING / FLUORESCENT / RUBBISH REMOVAL / N/A /	0.00	0.00	0.00
266	TERMINATED	180 Days; Standard Cancellation /			HVAC / ELECTRICITY / WATER / JANITORIAL / INT/EXT MAINT / LANDSCAPING / SNOW REMOVAL / PARKING / FLUORESCENT / RUBBISH REMOVAL / N/A /	0.00	0.00	0.00
267	TERMINATED	30 Days; Standard Cancellation /			HVAC / ELECTRICITY / WATER / JANITORIAL / INT/EXT MAINT / LANDSCAPING / SNOW REMOVAL / PARKING / FLUORESCENT / RUBBISH REMOVAL / N/A /	0.00	0.00	0.00

	X	Y	Z	AA	AB	AC	AD	AE	AF	AG	AH	AI	AJ	AK	AL
265	0.00	0.00	0.00	62,499.96	10.77	0.00	N/A		COUNTY OF BERRIEN	COUNTY BLDG	ST JOSEPH	MI	49085	E11	0
266	0.00	0.00	0.00	63,000.00	5.95	0.00	N/A		FAIRPLAIN DEVELOPMENT CO.	725 TAYLOR STREET	GRAND HAVEN	MI	49417		0
267	0.00	0.00	0.00	63,000.00	5.95	0.00	N/A		FAIRPLAIN DEVELOPMENT COMPANY	725 TAYLOR STREET	GRAND HAVEN	MI	49417	E11	0

	AM	AN	AO	AP	AQ	AR	AS	AT	AU	AV	AW	AX	AY	AZ
265	N/A	LESSEE	N/A	36	0	80	Reserved	Lot	12/29/1994 12:00:00 AM	YES	3/31/2005 12:00:00 AM	1/12/1995 12:00:00 AM	YES	2/1/1984 12:00:00 AM
266	N/A	LESSEE	N/A	65	0	0	Common	Lot	3/25/1992 12:00:00 AM	YES	9/24/1994 12:00:00 AM	3/7/1988 12:00:00 AM	YES	4/10/1987 12:00:00 AM
267	N/A	LESSEE	N/A	65	0	0	Common	Lot		YES	9/24/1994 12:00:00 AM		NO	

	BA	BB	BC	BD	BE	BF	BG	BH	BI	BJ	BK	BL	BM
265				1/1/1989 12:00:00 AM	2867	1205 N FRONT ST	20,000.00	29.00		1390	10.77	2,473.47	2,734.86
266				1/1/1987 12:00:00 AM	2733	145 W MAIN ST	30,000.00	35.30		1565	5.95	1,776.54	3,473.46
267				1/1/1987 12:00:00 AM	2733	145 W MAIN ST	30,000.00	35.30		1565	5.95	1,776.54	3,473.46

	BN	BO	BP	BQ	BR	BS	BT	BU	BV
265	O	6/15/2003 12:00:00 AM	N/A		Cancellation request rec'd from Agency on 8/22/2002, cancellation letter, 60 day notice, provided to JC on 8/28/2002 for signature and mailing. Cancellation effective date October 26, 2002/	RENT - BASE RENT	5,208.33	0.00	1.00
266	N/A		N/A		Renewal written	RENT - BASE RENT	5,250.00	0.00	1.00
267	N/A		N/A		Agency combined locations into	RENT - BASE RENT	5,250.00	0.00	1.00

	BW	BX	BY
265	4/1/1995 12:00:00 AM	3/31/2005 12:00:00 AM	MONTH
266	1/1/1987 12:00:00 AM	10/31/1993 12:00:00 AM	MONTH
267	11/1/1993 12:00:00 AM	7/15/1994 12:00:00 AM	MONTH

	A	B	C	D	E	F	G	H	I	J	K	L	M	N	O
268	Berrien	431	HUMAN SERVICES	7807-1990-1042	401 Eighth St	BENTON HARBOR	49022	01/14/1994	01/13/2024	106,104.96	1,273,259.52	13.40	73,684.00	LEASE	OFFICE BUILDING

	P	Q	R	S	T	U	V	W
	TERMINATED	30 Days; Executive / 30 Days; Executive /			HVAC / HVAC / ELECTRICITY / ELECTRICITY / WATER / WATER / JANITORIAL / JANITORIAL / INT/EXT MAINT / INT/EXT MAINT / LANDSCAPING / LANDSCAPING / SNOW REMOVAL / SNOW REMOVAL / PARKING / PARKING / FLUORESCENT / FLUORESCENT / RUBBISH REMOVAL / RUBBISH REMOVAL / N/A / N/A /	0.00	0.00	0.00
268								

	X	Y	Z	AA	AB	AC	AD	AE	AF	AG	AH	AI	AJ	AK	AL
268	0.00	0.00	0.00	1,273,259.52	17.28	0.00	N/A		B-H Prop. Ltd. Partnership	401 Eight St	BATH	MI	48808	E11	2064

	AM	AN	AO	AP	AQ	AR	AS	AT	AU	AV	AW	AX	AY	AZ
268	NET	LESSEE	OFFICE	191	0	336	Common	Lot	2/2/2001 12:00:00 AM	YES	7/26/2002 12:00:00 AM	1/14/1994 12:00:00 AM	YES	1/14/1994 12:00:00 AM

	BA	BB	BC	BD	BE	BF	BG	BH	BI	BJ	BK	BL	BM
268				12/31/2013 12:00:00 AM	1926		73,684.00	100.00		2673	13.40	16,667.00	65,583.00

	BN	BO	BP	BQ	BR	BS	BT	BU	BV
268	O	3/1/2003 12:00:00 AM	TAXES	6/15/2003 12:00:00 AM		RENT - BASE RENT	106,104.96	0.00	1.00

	BW	BX	BY
	10/1/2000 12:00:00 AM	1/13/2024 12:00:00 AM	MONTH
268			

	A	B	C	D	E	F	G	H	I	J	K	L	M	N	O
269	Berrien	431	HUMAN SERVICES	7807-2001-1330	401 Eighth St	BENTON HARBOR	49022	01/14/1994	01/13/2024	0.00	1,223,504.40	21.34	73,684.00	LEASE	OFFICE BUILDING
270	Berrien	472	CORRECTIONS	4940-1989-116	711 W Main	BENTON HARBOR	49022	07/01/1989	02/11/1992	0.00	233,600.04	8.00	1,489.00	LEASE	RESIDENTIAL

	P	Q	R	S	T	U	V	W
269	RENT AUTHORIZED	Legislative Restrictive; 60 day / Legislative Restrictive; 60 day /	365 days after 01/13/23 / 365 days after 01/13/23 /		PUBLIC UTILITIES / JANITORIAL / JANITORIAL / JANITORIAL / JANITORIAL / JANITORIAL / JANITORIAL / JANITORIAL / JANITORIAL /	119,172.44	46,404.72	0.00
270	TERMINATED	90 Days /			HVAC / ELECTRICITY / WATER / JANITORIAL / INT/EXT MAINT / LANDSCAPING / SNOW REMOVAL / PARKING / FLUORESCENT / RUBBISH REMOVAL / N/A /	0.00	0.00	0.00

	X	Y	Z	AA	AB	AC	AD	AE	AF	AG	AH	AI	AJ	AK	AL
269	8,852.08	0.00	231,659.00	1,629,592.64	22.12	0.00	Actual	2013	B-H Prop. Ltd. Partnership	401 Eight St	BATH	MI	48808	E100	2064
270	0.00	0.00	0.00	233,600.04	156.88	0.00	N/A		DOUGLAS I & MARY ELLEN KUBALL	711 W MAIN	BENTON HARBOR	MI	49022		0

	AM	AN	AO	AP	AQ	AR	AS	AT	AU	AV	AW	AX	AY	AZ
269	NET	LESSEE	OFFICE	191	0	336	Common	Lot	10/15/2012 12:00:00 AM	YES	7/26/2014 12:00:00 AM	1/14/1994 12:00:00 AM	YES	1/14/1994 12:00:00 AM
270	N/A	LESSEE	N/A	11	0	0	Common	Lot	8/29/1989 12:00:00 AM	YES	5/22/1990 12:00:00 AM	5/5/1989 12:00:00 AM	NO	

	BA	BB	BC	BD	BE	BF	BG	BH	BI	BJ	BK	BL	BM
269	2/4/1992 12:00:00 AM	25		12/31/2013 12:00:00 AM	1926		73,684.00	100.00	multiple	2673	21.34	17,684.05	113,340.00
270					1563	711 W MAIN	0.00	0.00		3154	8.00	0.00	0.00

	BN	BO	BP	BQ	BR	BS	BT	BU	BV
269	O	3/31/2014 12:00:00 AM	T	3/1/2015 12:00:00 AM	-Each Oct 1: base rent incr 2.5% over previ yr -Next ins adjust = 09/30/14	RENT - BASE RENT	101,958.70	0.00	0.00
270	N		N/A		Completion of new Community	RENT - BASE RENT	19,466.67	0.00	1.00

	BW	BX	BY
269	10/1/2001 12:00:00 AM	9/30/2002 12:00:00 AM	MONTH
270	7/1/1989 12:00:00 AM	2/11/1992 12:00:00 AM	MONTH

	A	B	C	D	E	F	G	H	I	J	K	L	M	N	O
271	Berrien	472	CORRECTIONS	7621-1990-1236	497 Waukonda Ave.	BENTON HARBOR	49022	01/01/1992	06/01/2005	0.00	432,000.00	15.71	27,500.00	LEASE	OFFICE BUILDING
272	Berrien	472	CORRECTIONS	7621-2005-0150	497 Waukonda Ave.	BENTON HARBOR	49022	06/01/2005	05/31/2007	0.00	80,702.28	15.71	5,137.00	RA	OFFICE BUILDING
273	Berrien	472	CORRECTIONS	7621-2006-0072	497 Waukonda Ave.	BENTON HARBOR	49022	07/01/2007	06/30/2009	0.00	111,705.00	20.31	5,500.00	LEASE	OFFICE BUILDING
274	Berrien	472	CORRECTIONS	7621-2008-0070	497 Waukonda Ave.	BENTON HARBOR	49022	07/01/2009	06/30/2014	8,300.00	99,600.00	19.92	5,000.00	LEASE	OFFICE BUILDING
275	Berrien	472	CORRECTIONS	7621-2010-0468	497 Waukonda Ave.	BENTON HARBOR	49022	07/01/2009	06/30/2019	0.00	99,600.00	17.53	5,720.00	LEASE	OFFICE BUILDING

	P	Q	R	S	T	U	V	W
271	TERMINATED	Legislative Restrictive; 60 days /			HVAC / ELECTRICITY / WATER / JANITORIAL / INT/EXT MAINT / LANDSCAPING / SNOW REMOVAL / PARKING / FLUORESCENT / RUBBISH REMOVAL / N/A /	0.00	0.00	0.00
272	TERMINATED	Standard; 90 days /				0.00	0.00	0.00
273	TERMINATED	STANDARD; 30 DAYS /			JANITORIAL / PARKING / DUMPSTER SERVICE / PEST CONTROL / ROOF / SECURITY / SNOW REMOVAL / TAXES / ALARM SYSTEM MONITORING / INT/EXT MAINT / FLUORESCENT / WATER / ELECTRICITY / GAS / HVAC / INSURANCE / LANDSCAPING / TELECOMMUNICATIONS / TRASH REMOVAL/WASTEBASKETS /	0.00	0.00	0.00
274	TERMINATED	Standard: 90 Days / Standard: 90 Days /		5 Years: 60 Days / 5 Years: 60 Days /	GROSS (FULL SERVICE) / GROSS (FULL SERVICE) / TELECOMMUNICATIONS / TELECOMMUNICATIONS /	0.00	0.00	0.00
275	RENT AUTHORIZED	Standard; 90 day / Standard; 90 day / Standard; 90 day / Standard; 90 day / Standard; 90 day /		5 year; 60 day / 5 year; 60 day / 5 year; 60 day / 5 year; 60 day / 5 year; 60 day /	JANITORIAL / JANITORIAL / JANITORIAL / JANITORIAL / JANITORIAL /	0.00	9,849.00	0.00

	X	Y	Z	AA	AB	AC	AD	AE	AF	AG	AH	AI	AJ	AK	AL
271	0.00	0.00	0.00	432,000.00	15.71	0.00	N/A		HARBOR RIDGE LTD. PARTNERSHIP	6979 West 72nd Street	FREMONT	MI	49412	E11	4940
272	0.00	0.00	0.00	80,702.28	15.71	0.00	N/A		HARBOR RIDGE LTD. PARTNERSHIP	6979 West 72nd Street	FREMONT	MI	49412	E92	
273	0.00	0.00	0.00	111,705.00	20.31	0.00	N/A		Kalamazoo Probation Enhancement	519 South Park Street	KALAMAZOO	MI	49007	E92	
274	0.00	0.00	0.00	99,600.00	19.92	0.00	N/A		Kalamazoo Probation Enhancement	519 South Park Street	KALAMAZOO	MI	49007	E92	
275	0.00	0.00	0.00	109,449.00	19.13	0.00	Actual	2013	Kalamazoo Probation Enhancement	519 South Park Street	KALAMAZOO	MI	49007	E100	

	AM	AN	AO	AP	AQ	AR	AS	AT	AU	AV	AW	AX	AY	AZ
271	N/A	LESSEE	N/A	800	0	36	Common	Lot	7/16/2004 12:00:00 AM	YES	5/23/2006 12:00:00 AM	1/21/1992 12:00:00 AM	YES	1/27/1992 12:00:00 AM
272	GROSS	LESSEE	OFFICE	12	0	25	Common	Lot	5/12/2007 12:00:00 AM	YES	5/23/2008 12:00:00 AM	2/9/2006 12:00:00 AM	YES	12/30/1992 12:00:00 AM
273	NET	LESSEE	OFFICE	14	0	45	Common	Lot	8/20/2008 12:00:00 AM	YES	7/9/2009 12:00:00 AM	4/19/2007 12:00:00 AM	YES	12/30/1992 12:00:00 AM
274	GROSS	LESSEE	OFFICE	14	0	50	Common	Lot	10/22/2009 12:00:00 AM	YES	7/9/2011 12:00:00 AM	4/19/2007 12:00:00 AM	N/A	
275	NET	LESSEE	OFFICE	17	0	50	Common	Lot	11/7/2012 12:00:00 AM	YES	7/9/2014 12:00:00 AM	7/29/2011 12:00:00 AM	N/A	

	BA	BB	BC	BD	BE	BF	BG	BH	BI	BJ	BK	BL	BM
271				1/1/1992 12:00:00 AM	1799		27,500.00	100.00		2836	15.71	5,800.00	30,200.00
272				1/1/1992 12:00:00 AM	1799		27,500.00	18.68	Ground floor	2836	15.71	1,725.19	5,000.00
273	9/11/2007 12:00:00 AM	20		1/1/1992 12:00:00 AM	1799		27,500.00	18.68	1st FLOOR	2836	20.31	2,792.63	6,516.12
274	2/3/2009 12:00:00 AM	7		1/1/1992 12:00:00 AM	1799		27,500.00	18.18	1st	2836	19.92	2,490.00	5,810.00
275	2/3/2009 12:00:00 AM	7		1/1/1992 12:00:00 AM	1799		27,500.00	18.18	First	2836	17.53	2,506.80	5,849.20

	BN	BO	BP	BQ	BR	BS	BT	BU	BV
271	T	3/1/2003 12:00:00 AM	N/A			RENT - BASE RENT	36,000.00	0.00	1.00
272	N/A		N/A		Rental agreement(s) which will eventually be followed by a new five year lease from TSC.	RENT - BASE RENT	6,725.19	0.00	1.00
273	N/A		N/A		Change of ownership to Kalamazoo Probation Enhancement Program, Inc. ; (KPEP), effective 12-28-2007 (completed by E11).	RENT - BASE RENT	9,308.75	0.00	0.00
274	N/A		N/A		renew lease at current location	RENT - BASE RENT	8,300.00	0.00	0.00
275	N/A		N/A		Rental Rate INCREASE effective July 1, 2014 to $18.53 per sq.ft. Addendum #2 switched janitorial responsibility to DOC and was approved by Ad Board 6-19-2012, item #7. Rate decrease as a result of the addendum began retroactive to March 1, 2012. Addendum #1 added 720 sq ft and was approved by Ad Board 11-03-2010, item #17. Rate increase as a result of the addendum began December 1, 2010 per date modification agreement of 1/12/11.	RENT - BASE RENT	8,300.00	0.00	1.00

	BW	BX	BY
271	1/1/1992 12:00:00 AM	6/1/2005 12:00:00 AM	MONTH
272	6/1/2005 12:00:00 AM	5/31/2007 12:00:00 AM	MONTH
273	7/1/2007 12:00:00 AM	6/30/2009 12:00:00 AM	MONTH
274	7/1/2009 12:00:00 AM	6/30/2014 12:00:00 AM	MONTH
275	7/1/2009 12:00:00 AM	11/30/2010 12:00:00 AM	MONTH

	A	B	C	D	E	F	G	H	I	J	K	L	M	N	O
276	Berrien	511	MILITARY AFFAIRS	11279-2006-0243	115 Main St.	ST JOSEPH	49085	01/01/2008	12/31/2017	0.00	19,776.00	24.12	950.00	LEASE	OFFICE BUILDING
277	Berrien	511	MILITARY AFFAIRS	11279-2006-9243	115 Main St.	ST JOSEPH	49085	03/01/2007	12/31/2007	0.00	23,700.00	24.95	950.00	RA	OFFICE BUILDING
278	Berrien	511	MILITARY AFFAIRS	7292-1989-329	475 CASS ST - TO BE	BENTON HARBOR	49022	05/01/1989	04/30/1995	0.00	1.00	0.00	22,065.00	LEASE	OTHER

	P	Q	R	S	T	U	V	W
276	RENT AUTHORIZED	Standard; 30 day / Standard; 30 day / Standard; 30 day / Standard; 30 day / Standard; 30 day / Standard; 30 day / Standard; 30 day / Standard; 30 day / Standard; 30 day / Standard; 30 day /			JANITORIAL / JANITORIAL / JANITORIAL / JANITORIAL / JANITORIAL / JANITORIAL / JANITORIAL / JANITORIAL / JANITORIAL / JANITORIAL /	0.00	0.00	0.00
277	TERMINATED	STANDARD; 60 DAYS /			ELECTRICITY / PEST CONTROL / RUBBISH REMOVAL / SNOW REMOVAL / TAXES / WATER / JANITORIAL / N/A / FLUORESCENT / GAS / HVAC / INSURANCE / INT/EXT MAINT / LANDSCAPING / MAJOR STRUCT REP / PARKING /	0.00	0.00	0.00
278	TERMINATED	30 Days; Standard Cancellation /			HVAC / ELECTRICITY / WATER / JANITORIAL / INT/EXT MAINT / LANDSCAPING / SNOW REMOVAL / PARKING / FLUORESCENT / RUBBISH REMOVAL / N/A /	0.00	0.00	0.00

	X	Y	Z	AA	AB	AC	AD	AE	AF	AG	AH	AI	AJ	AK	AL
276	0.00	0.00	0.00	19,776.00	20.82	0.00	Actual	2013	B L & C Realty, Inc.	117 Main Street	ST JOSEPH	MI	49085	E100	
277	0.00	0.00	0.00	23,700.00	24.95	0.00	N/A		B L & C Realty, Inc.	117 Main Street	ST JOSEPH	MI	49085	E92	
278	0.00	0.00	0.00	1.00	0.00	0.00	N/A		CITY OF BENTON HARBOR	200 E WALL ST	BENTON HARBOR	MI	49002		0

	AM	AN	AO	AP	AQ	AR	AS	AT	AU	AV	AW	AX	AY	AZ
276	NET	LESSEE	OFFICE	2	0	2	Common	Lot	11/7/2012 12:00:00 AM	YES	3/9/2015 12:00:00 AM	3/1/2007 12:00:00 AM	N/A	
277	N/A	LESSEE	OFFICE	2	0	2	Common	Lot		YES	3/9/2008 12:00:00 AM		N/A	
278	N/A	LESSOR	N/A	0	1	0	Common	Lot		YES	9/1/1990 12:00:00 AM		NO	

	BA	BB	BC	BD	BE	BF	BG	BH	BI	BJ	BK	BL	BM
276	12/4/2007 12:00:00 AM	12			5152		13,000.00	7.31	FIRST	5152	24.12	550.00	1,359.50
277					5152		13,000.00	7.31		5152	24.95	775.00	1,200.00
278					1814	475 CASS ST - TO BE	0.00	0.00		2819	0.00	0.00	0.00

	BN	BO	BP	BQ	BR	BS	BT	BU	BV
276	N/A		N/A		Please Note: effective 01/01/2014 Rent increases to $1,966.50 /month. Yearly rent increases every January 1st. Addendum #1 approved by State Ad Board 11/26/13, item #9.	RENT - BASE RENT	1,648.00	0.00	0.00
277	N/A		N/A		Rental agreement until a long term lease can be completed. New location for a new recuiting office.	RENT - BASE RENT	1,975.00	0.00	1.00
278	N/A		N/A		Sold to the City by Military	RENT - BASE RENT	0.00	1.00	1.00

	BW	BX	BY
276	1/1/2008 12:00:00 AM	12/31/2008 12:00:00 AM	MONTH
277	3/1/2007 12:00:00 AM	12/31/2007 12:00:00 AM	MONTH
278	5/1/1989 12:00:00 AM	4/30/1995 12:00:00 AM	YEAR

	A	B	C	D	E	F	G	H	I	J	K	L	M	N	O
279	Berrien	551	STATE POLICE	10216-1992-1239	9301 RED ARROW HWY	BRIDGMAN	49106	07/01/1995	06/30/2015	7,500.00	90,000.00	8.49	10,600.00	LEASE	OFFICE BUILDING
280	Berrien	551	STATE POLICE	10216-2008-0001	9301 RED ARROW HWY	BRIDGMAN	49106	07/01/1995	11/30/2011	0.00	90,000.00	8.49	10,600.00	LEASE	OFFICE BUILDING
281	Berrien	551	STATE POLICE	1120-1985-9	ROSLYN-CARMODY	HAGAR TWP	49039	03/01/1985	02/28/1991	0.00	720.00	0.00	0.00	LEASE	OTHER

	P	Q	R	S	T	U	V	W
279	TERMINATED	Standard; 90 day / Standard; 90 day /			HVAC / HVAC / ELECTRICITY / ELECTRICITY / WATER / WATER / JANITORIAL / JANITORIAL / INT/EXT MAINT / INT/EXT MAINT / LANDSCAPING / LANDSCAPING / SNOW REMOVAL / SNOW REMOVAL / PARKING / PARKING / DUMPSTER SERVICE / DUMPSTER SERVICE / FLUORESCENT / FLUORESCENT / PEST CONTROL / PEST CONTROL / GAS / GAS / SECURITY / SECURITY /	0.00	0.00	0.00
280	TERMINATED	Standard, 90 days / Standard, 90 days /			GAS / GAS / ELECTRICITY / ELECTRICITY / JANITORIAL / JANITORIAL / PEST CONTROL / PEST CONTROL / ADJUST-OPERATING EXP / ADJUST-OPERATING EXP /	0.00	0.00	0.00
281	TERMINATED	30 Days; Standard Cancellation /			HVAC / ELECTRICITY / WATER / JANITORIAL / INT/EXT MAINT / LANDSCAPING / SNOW REMOVAL / PARKING / FLUORESCENT / RUBBISH REMOVAL / N/A /	0.00	0.00	0.00

	X	Y	Z	AA	AB	AC	AD	AE	AF	AG	AH	AI	AJ	AK	AL
279	0.00	0.00	0.00	90,000.00	8.49	0.00	N/A		LAKE CHARTER TOWNSHIP	3220 SHAWNEE ROAD	BRIDGMAN	MI	49106	E92	4912
280	0.00	0.00	10,048.17	100,048.17	9.44	0.00	Actual	2012	LAKE CHARTER TOWNSHIP	3220 SHAWNEE ROAD	BRIDGMAN	MI	49106	E92	
281	0.00	0.00	0.00	720.00	0.00	0.00	N/A		RICHARD L MONROE	215 SOUTH PARK	BENTON HARBOR	MI	49022		0

	AM	AN	AO	AP	AQ	AR	AS	AT	AU	AV	AW	AX	AY	AZ
279	NET	LESSEE	MIXED USE	54	0	56	Reserved	Lot	10/8/2007 12:00:00 AM	YES	11/1/2009 12:00:00 AM	4/27/1995 12:00:00 AM	YES	4/20/1995 12:00:00 AM
280	NET	LESSEE	MIXED USE	54	0	56	Reserved	Lot	12/27/2010 12:00:00 AM	YES	11/1/2012 12:00:00 AM	1/12/2009 12:00:00 AM	N/A	
281	N/A	LESSEE	N/A	0	0	0	Common	Lot		YES	4/5/1989 12:00:00 AM		NO	

	BA	BB	BC	BD	BE	BF	BG	BH	BI	BJ	BK	BL	BM
279	7/17/1995 12:00:00 AM	14		8/6/1994 12:00:00 AM	1403	9301 RED ARROW HWY	10,600.00	100.00	Ground floor	3357	8.49	1,500.00	6,000.00
280	1/20/2009 12:00:00 AM	11		8/6/1994 12:00:00 AM	1403	9301 RED ARROW HWY	10,600.00	100.00	1st	3357	8.49	1,500.00	6,000.00
281					1139	ROSLYN-CARMODY	0.00	0.00		3827	0.00	0.00	0.00

	BN	BO	BP	BQ	BR	BS	BT	BU	BV
279	O	9/15/2008 12:00:00 AM	N/A			RENT - BASE RENT	7,500.00	0.00	1.00
280	O	6/15/2012 12:00:00 AM	N/A		Canceled eff 11/30/11. Original end was 06/30/15. Addend to reflect actual adjustments paid.	RENT - BASE RENT	7,500.00	0.00	1.00
281	N		N/A		Lease Terminated	RENT - BASE RENT	60.00	0.00	1.00

	BW	BX	BY
279	7/1/2005 12:00:00 AM	6/30/2015 12:00:00 AM	MONTH
280	7/1/1995 12:00:00 AM	6/30/2005 12:00:00 AM	MONTH
281	3/1/1985 12:00:00 AM	2/28/1991 12:00:00 AM	MONTH

	A	B	C	D	E	F	G	H	I	J	K	L	M	N	O
282	Berrien	551	STATE POLICE	2733-1988-74	LOT #14 NEWTON PL	NILES	49120	07/01/1988	09/30/1991	0.00	4,080.00	0.00	0.00	LEASE	OTHER
283	Berrien	551	STATE POLICE	4912-1982-40	4032 M-139	ST JOSEPH	49085	09/01/1982	04/30/1995	0.00	39,900.00	9.50	4,200.00	LEASE	OFFICE BUILDING
284	Berrien	551	STATE POLICE	7786-1990-1258	LOT 95	NILES	49120	10/01/1991	09/30/1996	0.00	4,440.00	0.49	9,000.00	LEASE	OTHER
285	Berrien	551	STATE POLICE	7786-1996-1251	VERNON HEIGHTS ACRES ADDITION	NILES	49120	10/01/1996	09/30/2003	0.00	4,440.00	0.49	9,000.00	LEASE	OTHER

	P	Q	R	S	T	U	V	W
282	TERMINATED	60 Days; Standard Cancellation /			HVAC / ELECTRICITY / WATER / JANITORIAL / INT/EXT MAINT / LANDSCAPING / SNOW REMOVAL / PARKING / FLUORESCENT / RUBBISH REMOVAL / N/A /	0.00	0.00	0.00
283	TERMINATED	90 Days; Standard Cancellation /			HVAC / ELECTRICITY / WATER / JANITORIAL / INT/EXT MAINT / LANDSCAPING / SNOW REMOVAL / PARKING / FLUORESCENT / RUBBISH REMOVAL / N/A /	0.00	0.00	0.00
284	TERMINATED	60 Days; Standard Cancellation /			HVAC / ELECTRICITY / WATER / JANITORIAL / INT/EXT MAINT / LANDSCAPING / SNOW REMOVAL / PARKING / FLUORESCENT / RUBBISH REMOVAL / N/A /	0.00	0.00	0.00
285	TERMINATED	Standard, 60 day /			HVAC / ELECTRICITY / WATER / JANITORIAL / INT/EXT MAINT / LANDSCAPING / SNOW REMOVAL / PARKING / FLUORESCENT / RUBBISH REMOVAL / PEST CONTROL /	0.00	0.00	0.00

	X	Y	Z	AA	AB	AC	AD	AE	AF	AG	AH	AI	AJ	AK	AL
282	0.00	0.00	0.00	4,080.00	0.00	0.00	N/A		PEGGY WRIGHT	805 WAYNE STREET	ST JOSEPH	MI	49085		0
283	0.00	0.00	0.00	39,900.00	9.50	0.00	N/A		MATTHEW P. & JEAN C. BORRE	4032 HWY M-139	ST JOSEPH	MI	49085		0
284	0.00	0.00	0.00	4,440.00	0.49	0.00	N/A		ARTHUR E. HOYT	1556 S 11TH STREET	NILES	MI	49120	E11	2733
285	0.00	0.00	0.00	4,440.00	0.49	0.00	N/A		ARTHUR E. HOYT	1556 S 11TH STREET	NILES	MI	49120	E11	0

	AM	AN	AO	AP	AQ	AR	AS	AT	AU	AV	AW	AX	AY	AZ
282	N/A	LESSEE	N/A	0	0	0	Common	Lot	3/29/1991 12:00:00 AM	YES	7/1/1992 12:00:00 AM		YES	2/1/1984 12:00:00 AM
283	N/A	LESSEE	N/A	28	0	0	Common	Lot		YES	1/1/1996 12:00:00 AM	3/8/1983 12:00:00 AM	NO	
284	N/A	LESSEE	N/A	33	0	20	Reserved	Lot	10/28/1991 12:00:00 AM	YES	8/4/1996 12:00:00 AM		YES	7/28/1992 12:00:00 AM
285	NET	LESSEE	N/A	0	0	20	Common	Lot	7/11/1996 12:00:00 AM	YES	8/4/1998 12:00:00 AM		YES	7/28/1992 12:00:00 AM

	BA	BB	BC	BD	BE	BF	BG	BH	BI	BJ	BK	BL	BM
282					3195		0.00	0.00		3665	0.00	0.00	0.00
283				1/1/1997 12:00:00 AM	1920	Building 116	11,492.00	50.00		2690	9.50	437.50	2,887.50
284					3192		0.00	100.00		3668	0.49	0.00	0.00
285				1/1/1996 12:00:00 AM	3191		9,000.00	100.00		3668	0.49	92.50	277.50

	BN	BO	BP	BQ	BR	BS	BT	BU	BV
282	N		N/A		Lease terminated	RENT - BASE RENT	340.00	0.00	1.00
283	T	3/1/1995 12:00:00 AM	N/A		lease expired	RENT - BASE RENT	3,325.00	0.00	1.00
284	T	3/1/1996 12:00:00 AM	N/A	1/1/1996 12:00:00 AM	Expired 9/30/96	RENT - BASE RENT	370.00	0.00	1.00
285	T	6/15/2003 12:00:00 AM	N/A		Agency requests cancellation of this tenant at will situation effective September 30, 2003. Letter dated July 28, 2003 sent to Lessor.	RENT - BASE RENT	370.00	0.00	1.00

	BW	BX	BY
282	7/1/1988 12:00:00 AM	9/30/1991 12:00:00 AM	MONTH
283	9/1/1982 12:00:00 AM	4/30/1995 12:00:00 AM	MONTH
284	10/1/1991 12:00:00 AM	9/30/1996 12:00:00 AM	MONTH
285	10/1/1996 12:00:00 AM	9/30/2003 12:00:00 AM	MONTH

	A	B	C	D	E	F	G	H	I	J	K	L	M	N	O
286	Berrien	591	TRANSPORT ATION	2290-1983-12	1301 PIPESTONE	BENTON HARBOR	49022	12/01/1983	01/31/1994	0.00	4,800.00	4.16	1,155.00	LEASE	OFFICE BUILDING
287	Berrien	591	TRANSPORT ATION	7183-1988-289	4583 E SNOW	BERRIEN SPRINGS	49103	09/01/1988	08/31/1990	0.00	2,600.04	5.78	450.00	LEASE	OFFICE BUILDING
288	Berrien	631	CONSUMER & INDUST. SERVIC	1271-1983-5	1221 S 11TH ST	NILES	49120	02/01/1983	01/31/1993	0.00	20,300.04	2.50	8,120.00	LEASE	RETAIL
289	Berrien	631	CONSUMER & INDUST. SERVIC	2802-1988-83	1994-A PLZ DR	BENTON HARBOR	49022	10/01/1988	09/30/1993	0.00	24,255.00	2.31	10,500.00	LEASE	WAREHOUS E

	P	Q	R	S	T	U	V	W
286	TERMINATED	30 Days; Standard Cancellation /			HVAC / ELECTRICITY / WATER / JANITORIAL / INT/EXT MAINT / LANDSCAPING / SNOW REMOVAL / PARKING / FLUORESCENT / RUBBISH REMOVAL / N/A /	0.00	0.00	0.00
287	TERMINATED	60 Days /			HVAC / ELECTRICITY / WATER / JANITORIAL / INT/EXT MAINT / LANDSCAPING / SNOW REMOVAL / PARKING / FLUORESCENT / RUBBISH REMOVAL / N/A /	0.00	0.00	0.00
288	TERMINATED	60 Days; Liquor Control Commission /			HVAC / ELECTRICITY / WATER / JANITORIAL / INT/EXT MAINT / LANDSCAPING / SNOW REMOVAL / PARKING / FLUORESCENT / RUBBISH REMOVAL / N/A /	0.00	0.00	0.00
289	TERMINATED	60 Days; Standard Cancellation /			HVAC / ELECTRICITY / WATER / JANITORIAL / INT/EXT MAINT / LANDSCAPING / SNOW REMOVAL / PARKING / FLUORESCENT / RUBBISH REMOVAL / N/A /	0.00	0.00	0.00

	X	Y	Z	AA	AB	AC	AD	AE	AF	AG	AH	AI	AJ	AK	AL
286	0.00	0.00	0.00	4,800.00	4.16	0.00	N/A		RALPH DAHN & RICHARD JOSEPH	8221 VERLYNDA STREET	WATERVLIET	MI	49098		0
287	0.00	0.00	0.00	2,600.04	5.78	0.00	N/A		ORONOKO TOWNSHIP	4583 EAST SNOW	BERRIEN SPRINGS	MI	49103		0
288	0.00	0.00	0.00	20,300.04	2.50	0.00	N/A		L-A INVESTMENTS INC.	44947 RED ARROW HIGHWAY	PAW PAW	MI	49079		0
289	0.00	0.00	0.00	24,255.00	2.31	0.00	N/A		HENRY CORPORATION	2714 SUNNYDALE	ST JOSEPH	MI	49085		0

	AM	AN	AO	AP	AQ	AR	AS	AT	AU	AV	AW	AX	AY	AZ
286	N/A	LESSEE	N/A	31	0	12	Reserved	Lot	1/4/1993 12:00:00 AM	YES	12/3/1994 12:00:00 AM	11/27/1989 12:00:00 AM	NO	
287	N/A	LESSEE	N/A	2	0	0	Common	Lot		YES	9/1/1989 12:00:00 AM	9/14/1988 12:00:00 AM	NO	
288	N/A	LESSEE	N/A	2	0	10	Reserved	Lot	4/16/1992 12:00:00 AM	YES	1/2/1993 12:00:00 AM	6/2/1982 12:00:00 AM	YES	2/7/1983 12:00:00 AM
289	N/A	LESSEE	N/A	8	0	10	Reserved	Lot	10/10/1983 12:00:00 AM	YES	7/1/1989 12:00:00 AM	10/11/1988 12:00:00 AM	YES	1/6/1984 12:00:00 AM

	BA	BB	BC	BD	BE	BF	BG	BH	BI	BJ	BK	BL	BM
286				1/1/1984 12:00:00 AM	2800	1301 PIPESTONE	2,000.00	57.80		1482	4.16	65.67	334.33
287					1824	4583 E SNOW	0.00	0.00		2805	5.78	0.00	0.00
288				1/1/1983 12:00:00 AM	2851	1221 S 11TH ST	14,760.00	55.00		1414	2.50	414.08	1,277.59
289				1/1/1992 12:00:00 AM	2553	1994-A PLZ DR	10,500.00	100.00		1804	2.31	304.69	1,716.56

	BN	BO	BP	BQ	BR	BS	BT	BU	BV
286	T	3/1/1993 12:00:00 AM	N/A		Termination	RENT - BASE RENT	400.00	0.00	1.00
287	N/A		N/A		Lease expired	RENT - BASE RENT	216.67	0.00	1.00
288	T	3/1/1993 12:00:00 AM	N/A		Lease expired	RENT - BASE RENT	1,691.67	0.00	1.00
289	N/A		N/A		renewal written	RENT - BASE RENT	2,021.25	0.00	1.00

	BW	BX	BY
286	12/1/1983 12:00:00 AM	1/31/1994 12:00:00 AM	MONTH
287	9/1/1988 12:00:00 AM	8/31/1990 12:00:00 AM	MONTH
288	2/1/1983 12:00:00 AM	1/31/1993 12:00:00 AM	MONTH
289	10/1/1988 12:00:00 AM	9/30/1993 12:00:00 AM	MONTH

	A	B	C	D	E	F	G	H	I	J	K	L	M	N	O
290	Berrien	631	CONSUMER & INDUST. SERVIC	2802-1993-1139	1994-A PLZ DR	BENTON HARBOR	49022	10/01/1993	09/30/1994	0.00	26,967.84	2.57	10,500.00	RA	WAREHOUSE
291	Berrien	631	CONSUMER & INDUST. SERVIC	2802-1994-1083	1994-A PLZ DR	BENTON HARBOR	49022	04/01/1995	02/28/1997	0.00	26,967.84	2.57	10,500.00	LEASE	WAREHOUSE
292	Berrien	641	LICENSING & REG AFFAIRS	11164-2004-1034	499 W Main St.	BENTON HARBOR	49022	09/01/2004	08/31/2006	0.00	59,006.52	16.10	3,665.00	RA	OFFICE BUILDING
293	Berrien	641	LICENSING & REG AFFAIRS	11164-2005-0204	499 W Main St.	BENTON HARBOR	49022	09/01/2006	08/31/2011	0.00	59,006.52	16.10	3,665.00	SUBLEASE	OFFICE BUILDING

	P	Q	R	S	T	U	V	W
290	TERMINATED	60 Days; Standard Cancellation /			HVAC / ELECTRICITY / WATER / JANITORIAL / INT/EXT MAINT / LANDSCAPING / SNOW REMOVAL / PARKING / FLUORESCENT / RUBBISH REMOVAL / N/A /	0.00	0.00	0.00
291	TERMINATED	60 Days; Standard Cancellation /			HVAC / ELECTRICITY / WATER / JANITORIAL / INT/EXT MAINT / LANDSCAPING / SNOW REMOVAL / PARKING / FLUORESCENT / RUBBISH REMOVAL / N/A /	0.00	0.00	0.00
292	TERMINATED				N/A /	0.00	0.00	0.00
293	TERMINATED				GROSS (FULL SERVICE) /	0.00	0.00	0.00

	X	Y	Z	AA	AB	AC	AD	AE	AF	AG	AH	AI	AJ	AK	AL
290	0.00	0.00	0.00	26,967.84	2.57	0.00	N/A		HENRY CORPORATION	2714 SUNNYDALE	ST JOSEPH	MI	49085	E11	0
291	0.00	0.00	0.00	26,967.84	2.57	0.00	N/A		HENRY COMPANY	1761 SOUTH M-139	BENTON HARBOR	MI	49022	E11	0
292	0.00	0.00	0.00	59,006.52	16.10	0.00	N/A		Berrien-Cass-Van Buren Workforce	499 West Main St	BENTON HARBOR	MI	49022	E11	
293	0.00	0.00	0.00	59,006.52	16.10	0.00	N/A		Berrien-Cass-Van Buren Workforce	499 West Main St	BENTON HARBOR	MI	49022	E100	

	AM	AN	AO	AP	AQ	AR	AS	AT	AU	AV	AW	AX	AY	AZ
290	N/A	LESSEE	N/A	5	0	10	Common	Lot		YES			NO	
291	N/A	LESSEE	N/A	5	0	10	Common	Lot		YES			NO	
292	N/A	LESSOR	OFFICE	23	0	90	Common	Lot		YES	11/1/2009 12:00:00 AM		YES	9/1/2004 12:00:00 AM
293	GROSS	LESSOR	OFFICE	23	0	90	Common	Lot	2/25/2011 12:00:00 AM	YES	3/1/2014 12:00:00 AM	12/29/2008 12:00:00 AM	YES	12/9/2004 12:00:00 AM

	BA	BB	BC	BD	BE	BF	BG	BH	BI	BJ	BK	BL	BM
290				1/1/1992 12:00:00 AM	2553	1994-A PLZ DR	10,500.00	100.00		1804	2.57	334.78	1,912.54
291				1/1/1992 12:00:00 AM	2553	1994-A PLZ DR	10,500.00	100.00		1804	2.57	334.78	1,912.54
292					7914		36,650.00	10.00	Ground floor	5077	16.10	1,348.97	3,568.24
293	2/20/2007 12:00:00 AM	10			7914		36,650.00	10.00	ground floor	5077	16.10	1,348.97	3,568.24

	BN	BO	BP	BQ	BR	BS	BT	BU	BV
290	N/A		N/A		Agreement written	RENT - BASE RENT	2,247.32	0.00	1.00
291	T	6/15/1998 12:00:00 AM	N/A		EXERCISED CANCELLATION CLAUSE	RENT - BASE RENT	2,247.32	0.00	1.00
292	N/A		N/A	1/11/2006 12:00:00 AM	One year rental agreement which will be followed by another one year rental agreement, until a long term lease can be processed..	RENT - BASE RENT	4,917.21	0.00	1.00
293	N/A		N/A		CCO#1 for $2,179.04 approved via the DMB Director's Agenda, September 3, 2009, item #14. 2-27-2007 Rent authorization letter to be sent to Lessor along with a copy of the approved Sub-lease. Five year lease following one year rental agreement.	RENT - BASE RENT	4,917.21	0.00	1.00

	BW	BX	BY
290	10/1/1993 12:00:00 AM	9/30/1994 12:00:00 AM	MONTH
291	4/1/1995 12:00:00 AM	2/28/1997 12:00:00 AM	MONTH
292	9/1/2004 12:00:00 AM	8/31/2005 12:00:00 AM	MONTH
293	9/1/2006 12:00:00 AM	8/31/2012 12:00:00 AM	MONTH

	A	B	C	D	E	F	G	H	I	J	K	L	M	N	O
294	Berrien	672	UNEMPLOYMENT AGENCY	4896-1982-360	209-15 COLFAX	BENTON HARBOR	49022	07/01/1982	11/30/2003	0.00	48,438.00	9.26	9,000.00	LEASE	OFFICE BUILDING
295	Berrien	672	UNEMPLOYMENT AGENCY	4896-2002-2087	209-15 COLFAX	BENTON HARBOR	49022	10/01/2002	09/30/2003	0.00	83,340.00	9.26	9,000.00	RA	OFFICE BUILDING
296	Berrien	672	UNEMPLOYMENT AGENCY	6789-1989-221	1219 S 11TH ST	NILES	49120	07/01/1989	06/30/1995	0.00	5,100.00	7.08	720.00	LEASE	OFFICE BUILDING

	P	Q	R	S	T	U	V	W
294	TERMINATED				HVAC / HVAC / HVAC / HVAC / ELECTRICITY / ELECTRICITY / ELECTRICITY / ELECTRICITY / WATER / WATER / WATER / WATER / JANITORIAL / JANITORIAL / JANITORIAL / JANITORIAL / INT/EXT MAINT / INT/EXT MAINT / INT/EXT MAINT / INT/EXT MAINT / SNOW REMOVAL / SNOW REMOVAL / SNOW REMOVAL / SNOW REMOVAL / PARKING / PARKING / PARKING / PARKING / FLUORESCENT / FLUORESCENT / FLUORESCENT / FLUORESCENT / RUBBISH REMOVAL /	0.00	0.00	0.00
295	TERMINATED					0.00	0.00	0.00
296	TERMINATED	90 Days; Standard Cancellation /			HVAC / ELECTRICITY / WATER / JANITORIAL / INT/EXT MAINT / LANDSCAPING / SNOW REMOVAL / PARKING / FLUORESCENT / RUBBISH REMOVAL / N/A /	0.00	0.00	0.00

	X	Y	Z	AA	AB	AC	AD	AE	AF	AG	AH	AI	AJ	AK	AL
294	0.00	0.00	0.00	48,438.00	5.38	0.00	N/A		SOUTHTOWN L.L.C.	2035 FRICKE STREET	BENTON HARBOR	MI	49022	E11	0
295	0.00	0.00	0.00	83,340.00	9.26	0.00	N/A		SOUTHTOWN L.L.C.	2035 FRICKE STREET	BENTON HARBOR	MI	49022	E11	
296	0.00	0.00	0.00	5,100.00	7.08	0.00	N/A		L-A INVESTMENTS INC.	44947 RED ARROW HIGHWAY	PAW PAW	MI	49079		0

	AM	AN	AO	AP	AQ	AR	AS	AT	AU	AV	AW	AX	AY	AZ
294	N/A	N/A	N/A	56	0	0	Common	Lot	11/4/1996 12:00:00 AM	YES	12/16/1996 12:00:00 AM	10/21/1996 12:00:00 AM	YES	8/14/1983 12:00:00 AM
295	GROSS	LESSOR	OFFICE	0	0	0	Common	Lot	12/30/1996 12:00:00 AM	YES	12/16/2003 12:00:00 AM	10/21/1996 12:00:00 AM	YES	12/30/1983 12:00:00 AM
296	N/A	LESSEE	N/A	3	0	25	Reserved	Lot	4/16/1992 12:00:00 AM	YES	4/1/1996 12:00:00 AM	8/11/1989 12:00:00 AM	YES	8/26/1986 12:00:00 AM

	BA	BB	BC	BD	BE	BF	BG	BH	BI	BJ	BK	BL	BM
294				1/1/1981 12:00:00 AM	2475	209-15 COLFAX	9,000.00	100.00		1917	9.26	2,706.67	4,238.33
295				1/1/1981 12:00:00 AM	2475	209-15 COLFAX	9,000.00	100.00	1st floor	1917	9.26	4,738.00	3,207.00
296				1/1/1994 12:00:00 AM	2856	1219 S 11TH ST	6,336.00	0.00		1405	7.08	0.00	0.00

	BN	BO	BP	BQ	BR	BS	BT	BU	BV
294	T	3/1/2003 12:00:00 AM	N/A		Exercise of Paragraph letter 1.4 provided to Barb on 5-20-2002 for Joe's signature and mailing. Para 1.4 exercised from July 1, 2002 through September 30, 2002. Renewal lease in process. Agency requested this location be cancelled effective November 30, 2003. Cancellation letter dated October 8, 2003, sent to Lessor with effective cancellation date of November 30, 2003.	RENT - BASE RENT	4,036.50	0.00	1.00
295	N/A		N/A			RENT - BASE RENT	6,945.00	0.00	1.00
296	T	3/1/1995 12:00:00 AM	N/A		Agreement written	RENT - BASE RENT	425.00	0.00	1.00

	BW	BX	BY
294	7/1/1982 12:00:00 AM	6/30/1992 12:00:00 AM	MONTH
295	10/1/2002 12:00:00 AM	9/30/2003 12:00:00 AM	MONTH
296	7/1/1989 12:00:00 AM	6/30/1995 12:00:00 AM	MONTH

	A	B	C	D	E	F	G	H	I	J	K	L	M	N	O
297	Berrien	672	UNEMPLOYMENT AGENCY	6789-1996-1070	1219 S 11TH ST	NILES	49120	01/01/1996	12/31/1996	0.00	6,000.00	8.33	720.00	RA	OFFICE BUILDING
298	Berrien	791	AGRICULTURE & RURAL DEV	10417-1995-1388	4032 M-139	ST JOSEPH	49085	12/01/1996	02/28/2007	0.00	46,200.00	11.50	4,200.00	LEASE	OFFICE BUILDING
299	Berrien	791	AGRICULTURE & RURAL DEV	10417-2006-0043	4032 M-139	ST JOSEPH	49085	03/01/2007	12/15/2009	0.00	60,900.00	14.50	4,200.00	LEASE	OFFICE BUILDING
300	Berrien	791	AGRICULTURE & RURAL DEV	10417-2009-0403	4032 M-139	ST JOSEPH	49085	03/01/2007	02/28/2012	0.00	60,900.00		711.00	LEASE	OFFICE BUILDING

	P	Q	R	S	T	U	V	W
297	TERMINATED	90 Days; Standard Cancellation /			HVAC / ELECTRICITY / WATER / JANITORIAL / INT/EXT MAINT / LANDSCAPING / SNOW REMOVAL / PARKING / FLUORESCENT / RUBBISH REMOVAL / N/A /	0.00	0.00	0.00
298	TERMINATED	Executive Old; 60 Days / Executive Old; 60 Days /			HVAC / HVAC / ELECTRICITY / ELECTRICITY / WATER / WATER / JANITORIAL / JANITORIAL / INT/EXT MAINT / INT/EXT MAINT / LANDSCAPING / LANDSCAPING / SNOW REMOVAL / SNOW REMOVAL / PARKING / PARKING / FLUORESCENT / FLUORESCENT / RUBBISH REMOVAL / RUBBISH REMOVAL / N/A / N/A / PEST CONTROL / PEST CONTROL /	0.00	0.00	0.00
299	TERMINATED	Standard; 90 Days / Standard; 90 Days /			ALL OTHERS / ALL OTHERS / TELECOMMUNICATIONS / TELECOMMUNICATIONS /	0.00	0.00	0.00
300	TERMINATED	Standard: 90 Days / Standard: 90 Days /			GROSS (FULL SERVICE) / GROSS (FULL SERVICE) /	0.00	0.00	0.00

	X	Y	Z	AA	AB	AC	AD	AE	AF	AG	AH	AI	AJ	AK	AL
297	0.00	0.00	0.00	6,000.00	8.33	0.00	N/A		K.R. ARENDT, TRUSTEE OF KENAR	P. O. BOX 195	PAW PAW	MI	49079	E11	0
298	0.00	0.00	0.00	46,200.00	11.00	0.00	N/A		BORRE FAMILY LLC	PO BOX 666	ST JOSEPH	MI	49085	E92	6730
299	0.00	0.00	0.00	60,900.00	14.50	0.00	N/A		BORRE FAMILY LLC	PO BOX 666	ST JOSEPH	MI	49085	E92	
300	0.00	0.00	0.00	60,900.00	85.65	0.00	N/A		BORRE FAMILY LLC	PO BOX 666	ST JOSEPH	MI	49085	E92	

	AM	AN	AO	AP	AQ	AR	AS	AT	AU	AV	AW	AX	AY	AZ
297	N/A	LESSEE	N/A	3	0	25	Common	Lot	6/1/1996 12:00:00 AM	YES	4/1/1997 12:00:00 AM	6/7/1996 12:00:00 AM	YES	8/26/1986 12:00:00 AM
298	N/A	LESSEE	N/A	7	0	15	Common	Lot	12/1/2005 12:00:00 AM	YES	10/10/2006 12:00:00 AM	12/3/1996 12:00:00 AM	YES	11/26/1996 12:00:00 AM
299	GROSS	LESSEE	OFFICE	7	0	100	Common	Lot	11/23/2008 12:00:00 AM	YES	10/10/2010 12:00:00 AM	4/17/2007 12:00:00 AM	YES	11/26/1996 12:00:00 AM
300	GROSS	LESSEE	OFFICE	1	0	100	Common	Lot	11/23/2008 12:00:00 AM	YES	10/10/2009 12:00:00 AM	4/17/2007 12:00:00 AM	N/A	

	BA	BB	BC	BD	BE	BF	BG	BH	BI	BJ	BK	BL	BM
297				1/1/1994 12:00:00 AM	2856	1219 S 11TH ST	6,336.00	12.00		1405	8.33	72.00	428.00
298				1/1/1997 12:00:00 AM	1920	Building 116	11,492.00	36.55		2690	11.50	1,445.50	2,579.50
299				1/1/1997 12:00:00 AM	1920	Building 116	11,492.00	36.55	1st	2690	14.50	1,522.50	3,552.50
300	4/17/2007 12:00:00 AM	6		1/1/1997 12:00:00 AM	1920	Building 116	11,492.00	6.19	1st	2690		0.00	0.00

	BN	BO	BP	BQ	BR	BS	BT	BU	BV
297	N/A		N/A		agreement finalized	RENT - BASE RENT	500.00	0.00	1.00
298	O	6/15/2008 12:00:00 AM	T	6/15/2008 12:00:00 AM	Article 2.9 extension letter sent 10/17/06.	RENT - BASE RENT	3,850.00	0.00	1.00
299	N/A		N/A		Cancellation letter sent: 09/11/2009 Effective date of the cancellation: 12/15/2009 Original expiration date of the lease: 2/28/2012	RENT - BASE RENT	5,075.00	0.00	0.00
300	N/A		N/A		Addendum #1 to reduce sq.ft. canceled by the Agency on 9/10/2009. Propject- Agency requesting a reduction to the overall square footage that is leased by the Department.	RENT - BASE RENT	5,075.00	0.00	1.00

	BW	BX	BY
297	1/1/1996 12:00:00 AM	12/31/1996 12:00:00 AM	MONTH
298	12/1/1996 12:00:00 AM	11/30/2001 12:00:00 AM	MONTH
299	3/1/2007 12:00:00 AM	12/15/2009 12:00:00 AM	MONTH
300	3/1/2007 12:00:00 AM	2/28/2012 12:00:00 AM	MONTH

	A	B	C	D	E	F	G	H	I	J	K	L	M	N	O
301	Berrien	791	AGRICULTURE & RURAL DEV	6730-1986-129	4032 M-139	ST JOSEPH	49085	06/01/1986	08/31/1996	0.00	15,840.00	8.25	1,920.00	LEASE	OFFICE BUILDING
302	Berrien	791	AGRICULTURE & RURAL DEV	6730-1996-1342	4032 M-139	ST JOSEPH	49085	09/01/1996	11/30/1996	0.00	15,840.00	8.25	1,920.00	RA	OFFICE BUILDING
303	Berrien	801	CAREER DEVELOP. (JOBS COM	10775-1999-1203	183 E MAIN ST	BENTON HARBOR	49022	02/01/2000	09/30/2004	0.00	0.00	18.76	3,925.00	LEASE	OFFICE BUILDING
304	Berrien	801	CAREER DEVELOP. (JOBS COM	6002-1992-1248	777-D RIVERVIEW DR	BENTON HARBOR	49022	04/01/1995	03/31/1999	0.00	33,106.08	8.95	3,699.00	LEASE	OFFICE BUILDING

	P	Q	R	S	T	U	V	W
301	TERMINATED	60 Days; Legislative Restrictive /			HVAC / ELECTRICITY / WATER / JANITORIAL / INT/EXT MAINT / LANDSCAPING / SNOW REMOVAL / PARKING / FLUORESCENT / RUBBISH REMOVAL / N/A /	0.00	0.00	0.00
302	TERMINATED	30 Days; Standard Cancellation /			HVAC / ELECTRICITY / WATER / JANITORIAL / INT/EXT MAINT / LANDSCAPING / SNOW REMOVAL / PARKING / FLUORESCENT / RUBBISH REMOVAL / N/A /	0.00	0.00	0.00
303	TERMINATED	90 Days; Standard Cancellation /			HVAC / ELECTRICITY / WATER / JANITORIAL / INT/EXT MAINT / LANDSCAPING / SNOW REMOVAL / PARKING / FLUORESCENT / RUBBISH REMOVAL / N/A /	0.00	0.00	0.00
304	TERMINATED	90 Days; Standard Cancellation /			HVAC / ELECTRICITY / WATER / JANITORIAL / INT/EXT MAINT / LANDSCAPING / SNOW REMOVAL / PARKING / FLUORESCENT / RUBBISH REMOVAL / N/A /	0.00	0.00	0.00

	X	Y	Z	AA	AB	AC	AD	AE	AF	AG	AH	AI	AJ	AK	AL
301	0.00	0.00	0.00	15,840.00	8.25	0.00	N/A		MATTHEW P & JEAN C BORRE	4032 M-139	ST JOSEPH	MI	49085		0
302	0.00	0.00	0.00	15,840.00	8.25	0.00	N/A		BORRE FAMILY LLC	PO BOX 666	ST JOSEPH	MI	49085	E46	0
303	0.00	0.00	0.00	0.00	0.00	0.00	N/A		WOLF DEVELOPMENT, INC.	P.O.BOX 964	BENTON HARBOR	MI	49022	E11	6002
304	0.00	0.00	0.00	33,106.08	8.95	0.00	N/A		CONSUMERS INVESTMENT CO L.L.C.	355-D GRAY STREET	BENTON HARBOR	MI	49022	E11	0

	AM	AN	AO	AP	AQ	AR	AS	AT	AU	AV	AW	AX	AY	AZ
301	N/A	LESSEE	N/A	26	0	0	Common	Lot	3/15/1986 12:00:00 AM	YES	1/1/1997 12:00:00 AM	7/18/1986 12:00:00 AM	YES	9/10/1986 12:00:00 AM
302	N/A	LESSEE	N/A	26	0	15	Common	Lot	3/15/1986 12:00:00 AM	YES	1/1/1997 12:00:00 AM	7/18/1986 12:00:00 AM	YES	9/10/1986 12:00:00 AM
303	N/A	LESSEE	COMMERC IAL	16	0	20	Common	Lot		YES			NO	
304	N/A	LESSEE	N/A	16	0	5	Common	Lot	8/8/1994 12:00:00 AM	YES	1/1/1995 12:00:00 AM	11/8/1994 12:00:00 AM	YES	8/8/1994 12:00:00 AM

	BA	BB	BC	BD	BE	BF	BG	BH	BI	BJ	BK	BL	BM
301				1/1/1997 12:00:00 AM	1920	Building 116	11,492.00	10.60		2690	8.25	165.72	1,154.28
302				1/1/1997 12:00:00 AM	1920	Building 116	11,492.00	10.60		2690	8.25	165.72	1,154.28
303					2597	183 E MAIN ST	0.00	0.00		1748	18.76	3,355.87	2,780.21
304				1/1/1990 12:00:00 AM	1505	777-D RIVERVIEW DR	19,110.00	14.20		3224	8.95	1,127.65	1,631.19

	BN	BO	BP	BQ	BR	BS	BT	BU	BV
301	O	3/1/1997 12:00:00 AM	N/A		New agreement in place 9/1/96	RENT - BASE RENT	1,320.00	0.00	1.00
302	N/A		N/A		moved to new location	RENT - BASE RENT	1,320.00	0.00	1.00
303	N/A		N/A		Cancellation of Rental Agreement letter sent to Lessor on 8-23-2004, with an effective date of September 30, 2004. Lessor owes the Agency $41,817.26 from over payment.	RENT - BASE RENT	0.00	0.00	1.00
304	O	6/15/1996 12:00:00 AM	T	6/15/1999 12:00:00 AM	Rental agreement finalized	RENT - BASE RENT	2,758.84	0.00	1.00

	BW	BX	BY
301	6/1/1986 12:00:00 AM	8/31/1996 12:00:00 AM	MONTH
302	9/1/1996 12:00:00 AM	11/30/1996 12:00:00 AM	MONTH
303	4/12/2004 12:00:00 AM	5/31/2004 12:00:00 AM	MONTH
304	4/1/1995 12:00:00 AM	3/31/1999 12:00:00 AM	MONTH

	A	B	C	D	E	F	G	H	I	J	K	L	M	N	O
305	Berrien	801	CAREER DEVELOP. (JOBS COM	6002-1994-1171	777-D RIVERVIEW DR	BENTON HARBOR	49022	04/01/1994	03/31/1995	0.00	24,290.28	8.95	2,714.00	RA	OFFICE BUILDING
306	Berrien	801	CAREER DEVELOP. (JOBS COM	6002-1999-1140	777-D RIVERVIEW DR	BENTON HARBOR	49022	04/01/1999	02/16/2000	0.00	36,990.00	10.00	3,699.00	RA	OFFICE BUILDING
307	Berrien	801	CAREER DEVELOP. (JOBS COM	6789-1996-1092	1209 S 11TH St.	NILES	49120	01/01/1997	12/31/1997	0.00	6,000.00	8.11	740.00	RA	OFFICE BUILDING
308	Berrien	999	PRIVATE TENANTS	10355-1996-1085	17651 US HWY 12	NEW BUFFALO	49117	03/16/1996	03/15/1997	0.00	1.00	0.00	4,370.00	RA	OFFICE BUILDING

	P	Q	R	S	T	U	V	W
305	TERMINATED	90 Days; Standard Cancellation /			HVAC / ELECTRICITY / WATER / JANITORIAL / INT/EXT MAINT / LANDSCAPING / SNOW REMOVAL / PARKING / FLUORESCENT / RUBBISH REMOVAL / N/A /	0.00	0.00	0.00
306	TERMINATED	90 Days; Standard Cancellation /			HVAC / ELECTRICITY / WATER / JANITORIAL / INT/EXT MAINT / LANDSCAPING / SNOW REMOVAL / PARKING / FLUORESCENT / RUBBISH REMOVAL / N/A /	0.00	0.00	0.00
307	TERMINATED	30 Days; Standard Cancellation /			HVAC / ELECTRICITY / WATER / JANITORIAL / INT/EXT MAINT / LANDSCAPING / SNOW REMOVAL / PARKING / FLUORESCENT / RUBBISH REMOVAL / N/A /	0.00	0.00	0.00
308	TERMINATED	30 Days; Std. Cancellatoin Either Party /			HVAC / ELECTRICITY / WATER / JANITORIAL / INT/EXT MAINT / LANDSCAPING / SNOW REMOVAL / PARKING / FLUORESCENT / RUBBISH REMOVAL / N/A /	0.00	0.00	0.00

	X	Y	Z	AA	AB	AC	AD	AE	AF	AG	AH	AI	AJ	AK	AL
305	0.00	0.00	0.00	24,290.28	8.95	0.00	N/A		CONSUMERS INVESTMENT CO L.L.C.	355-D GRAY STREET	BENTON HARBOR	MI	49022	E11	0
306	0.00	0.00	0.00	36,990.00	10.00	0.00	N/A		CONSUMER INVESTMENT CO, L.L.C.	777-D RIVERVIEW DRIVE	BENTON HARBOR	MI	49022	E11	0
307	0.00	0.00	0.00	6,000.00	8.11	0.00	N/A		KENNETH R ARENDT, TRUSTEE OF	P. O. BOX 195	PAW PAW	MI	49079	E11	0
308	0.00	0.00	0.00	1.00	0.00	0.00	N/A		DEPARTMENT OF STATE POLICE	714 S HARRISON	EAST LANSING	MI	48823	E11	0

	AM	AN	AO	AP	AQ	AR	AS	AT	AU	AV	AW	AX	AY	AZ
305	N/A	LESSEE	N/A	13	0	10	Common	Lot	8/8/1994 12:00:00 AM	YES	1/1/1995 12:00:00 AM		YES	8/8/1994 12:00:00 AM
306	N/A	LESSEE	N/A	15	0	25	Common	Lot	7/15/1999 12:00:00 AM	YES	1/1/2001 12:00:00 AM	11/4/1994 12:00:00 AM	YES	8/8/1994 12:00:00 AM
307	N/A	LESSEE	N/A	1	0	25	Common	Lot	6/1/1996 12:00:00 AM	YES	4/1/1997 12:00:00 AM		YES	12/6/1996 12:00:00 AM
308	N/A	LESSOR	N/A	12	1	25	Common	Lot		YES			NO	

	BA	BB	BC	BD	BE	BF	BG	BH	BI	BJ	BK	BL	BM
305				1/1/1990 12:00:00 AM	1505	777-D RIVERVIEW DR	19,110.00	14.20		3224	8.95	393.00	1,631.19
306				1/1/1990 12:00:00 AM	1505	777-D RIVERVIEW DR	19,110.00	14.20		3224	10.00	1,127.64	1,641.20
307				1/1/1994 12:00:00 AM	2865	1209 S 11TH ST	6,336.00	12.00		1393	8.11	72.00	428.00
308					2618	17651 US HWY 12	0.00	0.00		1723	0.00	0.00	0.00

	BN	BO	BP	BQ	BR	BS	BT	BU	BV
305	N/A		N/A		Lease expired	RENT - BASE RENT	2,024.19	0.00	1.00
306	T	6/15/2001 12:00:00 AM	N/A		Per Ashley	RENT - BASE RENT	3,082.50	0.00	1.00
307	N/A		N/A		Lease Expired.	RENT - BASE RENT	500.00	0.00	1.00
308	N/A		N/A			RENT - BASE RENT	0.00	1.00	1.00

	BW	BX	BY
305	4/1/1994 12:00:00 AM	3/31/1995 12:00:00 AM	MONTH
306	4/1/1999 12:00:00 AM	2/16/2000 12:00:00 AM	MONTH
307	1/1/1997 12:00:00 AM	12/31/1997 12:00:00 AM	MONTH
308	3/16/1996 12:00:00 AM	3/15/1998 12:00:00 AM	YEAR

	A	B	C	D	E	F	G	H	I	J	K	L	M	N	O
309	Berrien	999	PRIVATE TENANTS	10355-1997-1187	17651 US HWY 12	NEW BUFFALO	49117	03/16/1997	03/15/1998	0.00	1.00	0.00	4,370.00	RA	OFFICE BUILDING
310	Branch	071	TECHNOLOGY, MGT. & BUDGET	10681-1999-1011	892 E CHICAGO ST	COLDWATER	49036	01/15/1999	10/05/1999	0.00	14,329.80	14.93	960.00	RA	OFFICE BUILDING
311	Branch	071	TECHNOLOGY, MGT. & BUDGET	10903-2000-1390	10 VANS AVE	COLDWATER	49036	01/01/2001	08/24/2001	0.00	9,300.00	10.19	913.00	RA	OFFICE BUILDING
312	Branch	085	MI STRATEGIC FUND	11653-2012-0333	210 Vista Dr.	COLDWATER	49036	06/01/2012	05/31/2014	389.29	4,671.48	22.68	206.00	RA	OFFICE BUILDING
313	Branch	191	CIVIL SERVICE	10100-1993-1110	10 VANS AVE	COLDWATER	49036	11/01/1993	07/11/1994	0.00	7,140.00	14.00	510.00	RA	OFFICE BUILDING

	P	Q	R	S	T	U	V	W
309	TERMINATED	30 Days; Std. Cancellatoin Either Party /			HVAC / ELECTRICITY / WATER / JANITORIAL / INT/EXT MAINT / LANDSCAPING / SNOW REMOVAL / PARKING / FLUORESCENT / RUBBISH REMOVAL / N/A /	0.00	0.00	0.00
310	TERMINATED	30 Days; Standard Cancellation /			HVAC / ELECTRICITY / WATER / JANITORIAL / INT/EXT MAINT / LANDSCAPING / SNOW REMOVAL / PARKING / FLUORESCENT / RUBBISH REMOVAL / N/A /	0.00	0.00	0.00
311	TERMINATED	30 Days; Standard Cancellation /			HVAC / ELECTRICITY / WATER / JANITORIAL / INT/EXT MAINT / LANDSCAPING / SNOW REMOVAL / PARKING / FLUORESCENT / RUBBISH REMOVAL / N/A /	0.00	0.00	0.00
312	TERMINATED	Standard; 30 day /			GROSS (FULL SERVICE) /	0.00	0.00	0.00
313	TERMINATED	30 Days; Standard Cancellation /			HVAC / ELECTRICITY / WATER / JANITORIAL / INT/EXT MAINT / LANDSCAPING / SNOW REMOVAL / PARKING / FLUORESCENT / RUBBISH REMOVAL / N/A /	0.00	0.00	0.00

	X	Y	Z	AA	AB	AC	AD	AE	AF	AG	AH	AI	AJ	AK	AL
309	0.00	0.00	0.00	1.00	0.00	0.00	N/A		DEPARTMENT OF STATE POLICE	714 S HARRISON	EAST LANSING	MI	48823	E27	0
310	0.00	0.00	0.00	14,329.80	14.93	0.00	N/A		PROMPT CARE PLUS, P.C.	892 EAST . CHICAGO STREET	COLDWATER	MI	49036	E23	0
311	0.00	0.00	0.00	9,300.00	10.19	0.00	N/A		JOHN LONG AND LARRY PARKS	C/O COLDWATER ESTATES	QUINCY	MI	49082-5176	E23	0
312	0.00	0.00	0.00	4,671.48	22.68	0.00	Actual	2013	Michigan State AFL-CIO HRDI	419 S Washington	COLDWATER	MI	49036	E102	10912
313	0.00	0.00	0.00	7,140.00	14.00	0.00	N/A		JOHN LONG AND LARRY PARKS	C/O COLDWATER ESTATES	QUINCY	MI	49082-5176	E23	0

	AM	AN	AO	AP	AQ	AR	AS	AT	AU	AV	AW	AX	AY	AZ
309	N/A	LESSOR	N/A	0	1	0	Common	Lot		YES			NO	
310	N/A	LESSEE	N/A	1	0	4	Common	Lot	1/7/1999 12:00:00 AM	YES	3/4/2000 12:00:00 AM	2/22/1999 12:00:00 AM	YES	1/15/1999 12:00:00 AM
311	N/A	LESSEE	N/A	1	0	4	Common	Lot	12/14/2000 12:00:00 AM	YES	10/21/2002 12:00:00 AM	1/19/2001 12:00:00 AM	YES	10/17/2000 12:00:00 AM
312	GROSS	TENANT	OFFICE	3	0	3	Common	Lot	8/12/2012 12:00:00 AM	YES	11/7/2013 12:00:00 AM	7/2/2013 12:00:00 AM	N/A	4/20/2010 12:00:00 AM
313	N/A	LESSEE	N/A	1	0	0	Common	Lot	11/29/1993 12:00:00 AM	YES	10/21/1994 12:00:00 AM	3/7/1991 12:00:00 AM	YES	8/12/1993 12:00:00 AM

	BA	BB	BC	BD	BE	BF	BG	BH	BI	BJ	BK	BL	BM
309					2618	17651 US HWY 12	0.00	0.00		1723	0.00	0.00	0.00
310				1/15/1999 12:00:00 AM	1440	892 E CHICAGO ST	12,000.00	8.00		3312	14.93	219.15	975.08
311					3106	10 VANS AVE	0.00	0.00		1066	10.19	0.00	0.00
312					3269		12,850.00	0.02	1st	4663	22.68	116.79	272.50
313					3106	10 VANS AVE	0.00	0.00		1066	14.00	0.00	0.00

	BN	BO	BP	BQ	BR	BS	BT	BU	BV
309	N/A		N/A		Per Ashley Jones	RENT - BASE RENT	1.00	0.00	1.00
310	N/A		N/A		Dept. moved out.	RENT - BASE RENT	1,194.15	0.00	1.00
311	N/A		N/A		Cancelled per letter dated 6/29/01.	RENT - BASE RENT	775.00	0.00	1.00
312	N/A		N/A		Original End Date: 5/31/2014 Cancellation Agreement/Notification Waiver sent on 2/05/2014, effective 2/28/2014. This page represents two one year agreements.	RENT - BASE RENT	389.29	0.00	1.00
313	N/A		N/A		health screening completed	RENT - BASE RENT	595.00	0.00	1.00

	BW	BX	BY
309	3/16/1997 12:00:00 AM	3/15/1998 12:00:00 AM	YEAR
310	1/15/1999 12:00:00 AM	10/5/1999 12:00:00 AM	MONTH
311	1/1/2001 12:00:00 AM	12/31/2001 12:00:00 AM	MONTH
312	6/1/2012 12:00:00 AM	5/31/2014 12:00:00 AM	MONTH
313	11/1/1993 12:00:00 AM	7/11/1994 12:00:00 AM	MONTH

	A	B	C	D	E	F	G	H	I	J	K	L	M	N	O
314	Branch	191	CIVIL SERVICE	10349-1995-1382	892 E CHICAGO ST	COLDWATER	49036	02/01/1996	09/27/1996	0.00	9,024.00	13.00	694.00	RA	OFFICE BUILDING
315	Branch	231	STATE	6300-1984-39	34 N MICHIGAN AVE	COLDWATER	49036	04/01/1984		0.00	0.00	0.00	0.00	RA	OTHER
316	Branch	231	STATE	7343-1990-136	7 Vans Ave.	COLDWATER	49036	01/01/1990	12/31/2004	0.00	12,390.00	7.00	1,770.00	LEASE	OFFICE BUILDING

	P	Q	R	S	T	U	V	W
314	TERMINATED	30 Days; Standard Cancellation /			HVAC / ELECTRICITY / WATER / JANITORIAL / INT/EXT MAINT / LANDSCAPING / SNOW REMOVAL / PARKING / FLUORESCENT / RUBBISH REMOVAL / N/A /	0.00	0.00	0.00
315	TERMINATED	30 Days /			HVAC / ELECTRICITY / WATER / JANITORIAL / INT/EXT MAINT / LANDSCAPING / SNOW REMOVAL / PARKING / FLUORESCENT / RUBBISH REMOVAL / N/A /	0.00	0.00	0.00
316	TERMINATED				HVAC / ELECTRICITY / WATER / JANITORIAL / INT/EXT MAINT / LANDSCAPING / SNOW REMOVAL / PARKING / FLUORESCENT / RUBBISH REMOVAL / GAS /	0.00	0.00	0.00

	X	Y	Z	AA	AB	AC	AD	AE	AF	AG	AH	AI	AJ	AK	AL
314	0.00	0.00	0.00	9,024.00	13.00	0.00	N/A		PROMPT CARE PLUS, P.C.	892 EAST . CHICAGO STREET	COLDWATER	MI	49036	E46	0
315	0.00	0.00	0.00	0.00	0.00	0.00	N/A		DEPT OF TRANSPORTATION	4TH FLR HWY BLDG	LANSING	MI	48909		0
316	0.00	0.00	0.00	12,390.00	7.00	0.00	N/A		B.W.P. Leasing Services, LLC	403 E. Chicago Street	COLDWATER	MI	49036	E27	0

	AM	AN	AO	AP	AQ	AR	AS	AT	AU	AV	AW	AX	AY	AZ
314	N/A	LESSEE	N/A	1	0	4	Common	Lot	2/16/1996 12:00:00 AM	YES			YES	1/23/1996 12:00:00 AM
315	N/A	STATE-STATE	N/A	1	1	0	Common	Lot		YES			NO	
316	N/A	LESSEE	N/A	6	0	32	Common	Lot	6/14/2004 12:00:00 AM	YES	7/17/2005 12:00:00 AM	8/27/2004 12:00:00 AM	YES	12/7/1989 12:00:00 AM

	BA	BB	BC	BD	BE	BF	BG	BH	BI	BJ	BK	BL	BM
314				1/15/1999 12:00:00 AM	1440	892 E CHICAGO ST	12,000.00	73.00		3312	13.00	250.00	502.00
315					2032	34 N MICHIGAN AVE	0.00	0.00		2524	0.00	0.00	0.00
316				12/31/1990 12:00:00 AM	1593		2,441.00	72.50		3112	7.00	544.28	488.22

	BN	BO	BP	BQ	BR	BS	BT	BU	BV
314	N/A		N/A		dept. decision	RENT - BASE RENT	752.00	0.00	1.00
315	N/A		N/A		Lease expired	RENT - BASE RENT	0.00	0.00	1.00
316	T	3/1/2003 12:00:00 AM	N/A			RENT - BASE RENT	1,032.50	0.00	1.00

	BW	BX	BY
314	2/1/1996 12:00:00 AM	9/27/1996 12:00:00 AM	MONTH
315	5/23/2001 12:00:00 AM	5/22/2100 12:00:00 AM	MONTH
316	1/1/1990 12:00:00 AM	12/31/2004 12:00:00 AM	MONTH

	A	B	C	D	E	F	G	H	I	J	K	L	M	N	O
317	Branch	231	STATE	7343-2003-1125	7 Vans Ave.	COLDWATER	49036	09/01/2004	08/31/2010	0.00	14,807.64	7.15	2,071.00	LEASE	OFFICE BUILDING
318	Branch	231	STATE	7343-2009-0306	7 Vans Ave.	COLDWATER	49036	09/01/2010	08/31/2020	1,234.00	14,808.00	7.15	2,071.00	LEASE	OFFICE BUILDING
319	Branch	391	COMMUNITY HEALTH	10165-1994-1147	MARSHALL AND STATE RDS	COLDWATER	49036	06/03/1994	10/31/1994	0.00	7.56	0.00	0.00	RA	OTHER

	P	Q	R	S	T	U	V	W
317	TERMINATED	Standard; 90day /			ELECTRICITY / GAS / JANITORIAL / FLUORESCENT / RUBBISH REMOVAL / SECURITY / PEST CONTROL / HVAC / WATER / INT/EXT MAINT / INSURANCE / LANDSCAPING / MAJOR STRUCT REP / PARKING / SNOW REMOVAL / TAXES /	0.00	0.00	0.00
318	RENT AUTHORIZED	Standard; 90 day / Standard; 90 day /		5 year; 60 day / 5 year; 60 day /	GAS / GAS / ELECTRICITY / ELECTRICITY / JANITORIAL / JANITORIAL / DUMPSTER SERVICE / DUMPSTER SERVICE / PEST CONTROL / PEST CONTROL / FLUORESCENT / FLUORESCENT /	5,486.90	4,836.00	0.00
319	TERMINATED	30 Days; Standard Cancellation /			HVAC / ELECTRICITY / WATER / JANITORIAL / INT/EXT MAINT / LANDSCAPING / SNOW REMOVAL / PARKING / FLUORESCENT / RUBBISH REMOVAL / N/A /	0.00	0.00	0.00

	X	Y	Z	AA	AB	AC	AD	AE	AF	AG	AH	AI	AJ	AK	AL
317	0.00	0.00	0.00	14,807.64	7.15	0.00	N/A		B.W.P. Leasing Services, LLC	403 E. Chicago Street	COLDWATER	MI	49036	E92	7343-1990-136
318	618.78	0.00	0.00	25,749.68	12.43	0.00	Actual	2013	B.W.P. Leasing Services, LLC	403 E. Chicago Street	COLDWATER	MI	49036	E100	
319	0.00	0.00	0.00	7.56	0.00	0.00	N/A		COLDWATER AMATEUR SPORTS	P O BOX 212	COLDWATER	MI	49036	E23	0

	AM	AN	AO	AP	AQ	AR	AS	AT	AU	AV	AW	AX	AY	AZ
317	NET	LESSEE	OFFICE	4	0	32	Common	Lot	8/20/2009 12:00:00 AM	YES	7/17/2010 12:00:00 AM	3/26/2009 12:00:00 AM	YES	12/30/1989 12:00:00 AM
318	NET	LESSEE	OFFICE	4	0	32	Common	Lot	11/9/2012 12:00:00 AM	YES	7/17/2014 12:00:00 AM	3/26/2009 12:00:00 AM	NO	
319	N/A	LESSOR	N/A	0	1	0	Common	Lot		YES	5/24/1995 12:00:00 AM		NO	

	BA	BB	BC	BD	BE	BF	BG	BH	BI	BJ	BK	BL	BM
317	4/20/2004 12:00:00 AM	8		12/31/1990 12:00:00 AM	1593		2,441.00	84.85	first floor	3112	7.15	0.00	1,233.97
318	11/3/2009 12:00:00 AM	5		12/31/1990 12:00:00 AM	1593		2,441.00	84.85	1st floor	3112	7.15	0.00	1,234.00
319					3162	COLDWATER REG CENTER	0.00	0.00		3699	0.00	0.00	0.00

	BN	BO	BP	BQ	BR	BS	BT	BU	BV
317	N/A		N/A		Six year renewal with 301 square feet of additional footage. Rental rate increase of .15 cents per square foot as the rental adjustement for op costs now included in the base rent. 10-25-2004 Rent Authorized with an effective date of September 24, 2004, as that is when the remodeling was completed and accepted by the Agency. Rent approved letter proved to Cindy C. as of this date, 10-25-2004. Lump-sum get ready cost of $8,700.00 approved as well. New.....effective 12-8-2004 the Agency has requested that the beginning and ending date of the lease be changed to reflect the actual date of occupancy of the entire lease space, which they have identifed as being September 1, 2004. A Modification letter and revised rent authorization letter, both dated 12-8-2004, given to Joe for acknowledgement. 1-5-2005 Modification letter signed by both parties and returned to our office on 1-5-2005. The Agency retained one copy for theri records, and a completed copy will be sent to the Lessor. The beginning date of the lease is changed from 3-1-2004 to 9-1-2004 and the ending date will change from 2-28-2010 to 8-31-2010.	RENT - BASE RENT	1,233.97	0.00	1.00
318	N/A		N/A		Rent Authorized per November 5, 2009 letter. 33.9% General Fund; 66.1% Restricted Revenue - 1.2% Auto Repair Facilities Fees, 4.1% Driver Fees, 0.3% Expedient Service Fees, 4.1% Parking Ticket Court Fines, 56.4% Transportation Administration Collection Fund	RENT - BASE RENT	1,234.00	0.00	1.00
319	N/A		N/A		R/A expired	RENT - BASE RENT	0.00	0.63	1.00

	BW	BX	BY
317	9/1/2004 12:00:00 AM	8/31/2010 12:00:00 AM	MONTH
318	9/1/2010 12:00:00 AM	8/30/2020 12:00:00 AM	MONTH
319	6/3/1994 12:00:00 AM	10/31/1994 12:00:00 AM	MONTH

	A	B	C	D	E	F	G	H	I	J	K	L	M	N	O
320	Branch	391	COMMUNITY HEALTH	6955-1991-3065	OLD US 27	COLDWATER	49036	05/01/1991	11/30/1991	0.00	630.00	0.00	0.00	LEASE	OTHER
321	Branch	391	COMMUNITY HEALTH	7164-1988-279	BUILDING 89	COLDWATER	49036	05/23/1988		416.15	4,993.80	0.00	0.00	RA	OTHER
322	Branch	391	COMMUNITY HEALTH	7705-1991-3013	BUILDING 50	COLDWATER	49036	05/06/1991	05/17/1991	0.00	9.96	0.00	0.00	LEASE	OTHER
323	Branch	391	COMMUNITY HEALTH	7705-1992-1182	BUILDING 50	COLDWATER	49036	05/04/1992	05/22/1992	0.00	15.00	0.00	0.00	RA	OTHER

	P	Q	R	S	T	U	V	W
320	TERMINATED	10 Days; Standard Cancellation /			HVAC / ELECTRICITY / WATER / JANITORIAL / INT/EXT MAINT / LANDSCAPING / SNOW REMOVAL / PARKING / FLUORESCENT / RUBBISH REMOVAL / N/A /	0.00	0.00	0.00
321	TERMINATED	30 Days /			HVAC / ELECTRICITY / WATER / JANITORIAL / INT/EXT MAINT / LANDSCAPING / SNOW REMOVAL / PARKING / FLUORESCENT / RUBBISH REMOVAL / N/A /	0.00	0.00	0.00
322	TERMINATED	10 Days; Standard Cancellation /			HVAC / ELECTRICITY / WATER / JANITORIAL / INT/EXT MAINT / LANDSCAPING / SNOW REMOVAL / PARKING / FLUORESCENT / RUBBISH REMOVAL / N/A /	0.00	0.00	0.00
323	TERMINATED	10 Days; Standard Cancellation /			HVAC / ELECTRICITY / WATER / JANITORIAL / INT/EXT MAINT / LANDSCAPING / SNOW REMOVAL / PARKING / FLUORESCENT / RUBBISH REMOVAL / N/A /	0.00	0.00	0.00

	X	Y	Z	AA	AB	AC	AD	AE	AF	AG	AH	AI	AJ	AK	AL
320	0.00	0.00	0.00	630.00	0.00	0.00	N/A		JOHN D. BLOOM	359 JONESVILLE ROAD	COLDWATER	MI	49036	E23	0
321	0.00	0.00	0.00	4,993.80	0.00	0.00	N/A		WILMA SCHMIDT	620 MARSHALL	COLDWATER	MI	49036		0
322	0.00	0.00	0.00	9.96	0.00	0.00	N/A		COLDWATER COMMUNITY SCHOOLS	500 WEST CHICAGO STREET	COLDWATER	MI	49036	E23	0
323	0.00	0.00	0.00	15.00	0.00	0.00	N/A		COLDWATER COMMUNITY SCHOOLS	500 WEST CHICAGO STREET	COLDWATER	MI	49036	E23	0

	AM	AN	AO	AP	AQ	AR	AS	AT	AU	AV	AW	AX	AY	AZ
320	N/A	LESSOR	N/A	0	1	0	Common	Lot		YES			NO	
321	N/A	LESSOR	N/A	0	1	0	Common	Lot		YES			NO	
322	N/A	LESSOR	N/A	0	1	0	Common	Lot		YES			NO	
323	N/A	LESSOR	N/A	0	1	0	Common	Lot		YES			N/A	

	BA	BB	BC	BD	BE	BF	BG	BH	BI	BJ	BK	BL	BM
320					1198	OLD US 27	0.00	0.00		3758	0.00	0.00	0.00
321					1255		0.00	0.00		3531	0.00	0.00	0.00
322					1291	BUILDING 50	0.00	0.00		3487	0.00	0.00	0.00
323					1228	BUILDING 50	0.00	0.00		3563	0.00	0.00	0.00

	BN	BO	BP	BQ	BR	BS	BT	BU	BV
320	N/A		N/A		Option not exercised by Tenant	RENT - BASE RENT	0.00	52.50	1.00
321	N/A		N/A		moved out	RENT - BASE RENT	0.00	416.15	1.00
322	N/A		N/A		Facility closed	RENT - BASE RENT	0.00	0.83	1.00
323	N/A		N/A		Facility closed	RENT - BASE RENT	0.00	1.25	1.00

	BW	BX	BY
320	5/1/1991 12:00:00 AM	11/30/1991 12:00:00 AM	MONTH
321	5/23/1988 12:00:00 AM	4/22/2087 12:00:00 AM	MONTH
322	5/6/1991 12:00:00 AM	5/17/1991 12:00:00 AM	MONTH
323	5/4/1992 12:00:00 AM	5/22/1992 12:00:00 AM	MONTH

	A	B	C	D	E	F	G	H	I	J	K	L	M	N	O
324	Branch	391	COMMUNITY HEALTH	7731-1991-3050	COLDWATER REG CTR	COLDWATER	49036	06/15/1991	08/10/1991	0.00	18,000.00	4.49	4,006.00	LEASE	OTHER
325	Branch	431	HUMAN SERVICES	10485-1996-1367	388 Keith Wilhelm Dr.	COLDWATER	49036	04/01/1999	03/31/2019	0.00	261,552.00	17.50	13,278.00	LEASE	OFFICE BUILDING
326	Branch	431	HUMAN SERVICES	10485-2003-1073	388 Keith Wilhelm Dr.	COLDWATER	49036	12/30/1999	03/31/2019		0.00	19.70	13,278.00	LEASE	OFFICE BUILDING
327	Branch	431	HUMAN SERVICES	10912-2009-0006	210 Vista Dr.	COLDWATER	49036	01/01/2009	08/05/2013	0.00	8,364.00	22.73	368.00	SUBLEASE	OFFICE BUILDING
328	Branch	431	HUMAN SERVICES	2158-1985-23	809 Marshall Rd.	COLDWATER	49036	11/01/1985	03/31/1999	0.00	39,197.04	3.12	12,563.00	LEASE	OFFICE BUILDING

	P	Q	R	S	T	U	V	W
324	TERMINATED	30 Days; Standard Cancellation /			HVAC / ELECTRICITY / WATER / JANITORIAL / INT/EXT MAINT / LANDSCAPING / SNOW REMOVAL / PARKING / FLUORESCENT / RUBBISH REMOVAL / N/A /	0.00	0.00	0.00
325	RENT AUTHORIZED	Executive Legislative; 60 day / Executive Legislative; 60 day / Executive Legislative; 60 day / Executive Legislative; 60 day /		5 year; 30 day / 5 year; 30 day / 5 year; 30 day / 5 year; 30 day / 5 year; 30 day / 5 year; 30 day / 5 year; 30 day / 5 year; 30 day /	JANITORIAL / JANITORIAL / JANITORIAL / JANITORIAL / DUMPSTER SERVICE / DUMPSTER SERVICE / DUMPSTER SERVICE / DUMPSTER SERVICE / ADJUST-INSURANCE / ADJUST-INSURANCE / ADJUST-INSURANCE / ADJUST-INSURANCE / ADJUST-OPERATING EXP / ADJUST-OPERATING EXP / ADJUST-OPERATING EXP / ADJUST-OPERATING EXP /	0.00	9,800.00	0.00
326	TERMINATED					0.00	0.00	0.00
327	TERMINATED				GROSS (FULL SERVICE) /	0.00	0.00	0.00
328	TERMINATED	30 Days; Standard Cancellation /			HVAC / ELECTRICITY / WATER / JANITORIAL / INT/EXT MAINT / LANDSCAPING / SNOW REMOVAL / PARKING / FLUORESCENT / RUBBISH REMOVAL / N/A /	0.00	0.00	0.00

	X	Y	Z	AA	AB	AC	AD	AE	AF	AG	AH	AI	AJ	AK	AL
324	0.00	0.00	0.00	18,000.00	4.49	0.00	N/A		TIBBITS OPERA FOUNDATION AND	14 SOUTH HANCHETT STREET	COLDWATER	MI	49036	E23	0
325	721.92	0.00	16,629.00	288,702.92	21.74	0.00	Actual	2013	County of Branch	31 Division St	COLDWATER	MI	49036	E92	2158
326	0.00	0.00	0.00	0.00	0.00	0.00	N/A		County of Branch	31 Division St	COLDWATER	MI	49036	E11	2158
327	0.00	0.00	0.00	8,364.00	22.73	0.00	N/A		Michigan State AFL-CIO HRDI	419 S Washington	COLDWATER	MI	49036	E100	
328	0.00	0.00	0.00	39,197.04	3.12	0.00	N/A		County of Branch	31 Division St	COLDWATER	MI	49036		0

	AM	AN	AO	AP	AQ	AR	AS	AT	AU	AV	AW	AX	AY	AZ
324	N/A	LESSOR	N/A	0	1	0	Common	Lot		YES			NO	
325	NET	LESSEE	N/A	48	0	97	Common	Lot	2/2/2012 12:00:00 AM	YES	3/31/2019 12:00:00 AM	5/29/2008 12:00:00 AM	YES	3/31/1999 12:00:00 AM
326	N/A	N/A	OFFICE	48	0	0	Common	Lot	12/30/1999 12:00:00 AM	YES	3/31/2019 12:00:00 AM	12/30/1999 12:00:00 AM	YES	12/30/1999 12:00:00 AM
327	GROSS	LESSEE	OFFICE	2	0	3	Common	Lot	4/14/2010 12:00:00 AM	YES	5/15/2010 12:00:00 AM	6/4/2008 12:00:00 AM	YES	4/20/2010 12:00:00 AM
328	N/A	LESSEE	N/A	48	0	122	Reserved	Lot	1/8/1986 12:00:00 AM	YES	6/27/1995 12:00:00 AM	7/30/1985 12:00:00 AM	YES	1/19/1984 12:00:00 AM

	BA	BB	BC	BD	BE	BF	BG	BH	BI	BJ	BK	BL	BM
324					1229		0.00	0.00		3562	4.49	0.00	0.00
325	6/3/1997 12:00:00 AM	19		2/4/1997 12:00:00 AM	1955		13,278.00	100.00		2629	17.50	5,809.55	13,555.61
326				2/4/1997 12:00:00 AM	1955		13,278.00	100.00	first floor	2629	19.70	6,495.15	15,300.85
327	2/16/2010 12:00:00 AM	3			3269		12,850.00	0.03	ground floor	4663	22.73	267.00	430.00
328				11/1/1985 12:00:00 AM	1480	809 MARSHALL RD	22,011.00	57.10		3263	3.12	2,072.94	1,193.48

	BN	BO	BP	BQ	BR	BS	BT	BU	BV
324	N/A		N/A			RENT - BASE RENT	0.00	1,500.00	1.00
325	O	6/15/2014 12:00:00 AM	N/A		04/01/19 Bond Retires. 05/01/03 Add #2 to move janitorial to State. 09/21/00 Add #1 to add Lessor responsibilies.	RENT - BASE RENT	21,796.00	0.00	1.00
326	O		N/A		Addendum - remove janitorial	RENT - BASE RENT	0.00	0.00	1.00
327	N/A		N/A		Close out inspection held 6-24-13. Cancellation letter was sent on May 2, 2013. Effective date of Cancellation: August 5, 2013. This has been in 'Holdover' status since May 31, 2012. 10/01/12 - Assignment from LARA.	RENT - BASE RENT	697.00	0.00	1.00
328	N/A		N/A		Moved	RENT - BASE RENT	3,266.42	0.00	1.00

	BW	BX	BY
324	6/15/1991 12:00:00 AM	8/10/1991 12:00:00 AM	MONTH
325	4/1/1999 12:00:00 AM	4/30/2003 12:00:00 AM	MONTH
326	12/23/2003 12:00:00 AM		MONTH
327	1/1/2009 12:00:00 AM	8/5/2013 12:00:00 AM	MONTH
328	11/1/1985 12:00:00 AM	10/31/2000 12:00:00 AM	MONTH

	A	B	C	D	E	F	G	H	I	J	K	L	M	N	O
329	Branch	631	CONSUMER & INDUST. SERVIC	125-1983-1	420 E CHICAGO	COLDWATER	49036	11/01/1983	02/28/1997	0.00	14,799.96	2.50	5,920.00	LEASE	RETAIL
330	Branch	641	LICENSING & REG AFFAIRS	10912-2005-0215	210 Vista Dr.	COLDWATER	49036	07/01/2005	06/30/2006	0.00	3,360.24	12.00	280.00	RA	OFFICE BUILDING
331	Branch	641	LICENSING & REG AFFAIRS	10912-2006-0107	210 Vista Dr.	COLDWATER	49036	01/01/2007	12/31/2007	0.00	3,360.00	12.00	280.00	RA	OFFICE BUILDING
332	Branch	641	LICENSING & REG AFFAIRS	10912-2008-0024	210 Vista Dr.	COLDWATER	49036	01/01/2008	12/31/2008	0.00	3,360.00	12.00	280.00	RA	OFFICE BUILDING
333	Branch	672	UNEMPLOYM ENT AGENCY	2567-1997-1390	331 Butters Ave.	COLDWATER	49036	02/01/1998	01/31/2000	0.00	59,400.00	11.00	5,400.00	RA	OFFICE BUILDING
334	Branch	801	CAREER DEVELOP. (JOBS COM	10912-2000-1282	210 Vista Dr.	COLDWATER	49036	01/01/2001	12/31/2001	0.00	3,207.96	11.46	280.00	RA	OFFICE BUILDING

	P	Q	R	S	T	U	V	W
329	TERMINATED	90 Days; Standard Cancellation /			HVAC / ELECTRICITY / WATER / JANITORIAL / INT/EXT MAINT / LANDSCAPING / SNOW REMOVAL / PARKING / FLUORESCENT / RUBBISH REMOVAL / N/A /	0.00	0.00	0.00
330	TERMINATED					0.00	0.00	0.00
331	TERMINATED	Standard; 90 Days /				0.00	0.00	0.00
332	TERMINATED	STANDARD: 60 DAYS /			RUBBISH REMOVAL / TELECOMMUNICATIONS / GROSS (FULL SERVICE) /	0.00	0.00	0.00
333	TERMINATED				HVAC / ELECTRICITY / WATER / JANITORIAL / INT/EXT MAINT / LANDSCAPING / SNOW REMOVAL / PARKING / FLUORESCENT / RUBBISH REMOVAL / N/A /	0.00	0.00	0.00
334	TERMINATED	STANDARD 30 DAY CANCELLCATION NOTICE /			HVAC / ELECTRICITY / WATER / JANITORIAL / INT/EXT MAINT / LANDSCAPING / SNOW REMOVAL / PARKING / FLUORESCENT / RUBBISH REMOVAL / N/A /	0.00	0.00	0.00

	X	Y	Z	AA	AB	AC	AD	AE	AF	AG	AH	AI	AJ	AK	AL
329	0.00	0.00	0.00	14,799.96	2.50	0.00	N/A		LARSEN TRANSPORTATION INC	410 EAST CHICAGO	COLDWATER	MI	49036		0
330	0.00	0.00	0.00	3,360.24	12.00	0.00	N/A		Michigan State AFL-CIO HRDI	419 S Washington	COLDWATER	MI	49036	E92	
331	0.00	0.00	0.00	3,360.00	12.00	0.00	N/A		Michigan State AFL-CIO HRDI	419 S Washington	COLDWATER	MI	49036	E92	
332	0.00	0.00	0.00	3,360.00	12.00	0.00	N/A		Michigan State AFL-CIO HRDI	419 S Washington	COLDWATER	MI	49036	E92	
333	0.00	0.00	0.00	59,400.00	11.00	0.00	N/A		JOEY B VENTURES, INC.	P O BOX 356	DOWAGIAC	MI	49047	E23	0
334	0.00	0.00	0.00	3,207.96	11.46	0.00	N/A		Michigan State AFL-CIO HRDI	419 S Washington	COLDWATER	MI	49036	E23	0

	AM	AN	AO	AP	AQ	AR	AS	AT	AU	AV	AW	AX	AY	AZ
329	N/A	LESSEE	N/A	3	0	10	Reserved	Lot	4/2/1993 12:00:00 AM	YES	6/15/1995 12:00:00 AM	3/16/1983 12:00:00 AM	YES	4/6/1983 12:00:00 AM
330	NET	LESSEE	OFFICE	0	0	3	Common	Lot	1/17/2007 12:00:00 AM	YES	11/7/2005 12:00:00 AM		N/A	
331	N/A	LESSEE	OFFICE	1	0	3	Common	Lot	12/27/2007 12:00:00 AM	YES	11/7/2008 12:00:00 AM	11/9/2000 12:00:00 AM	N/A	
332	GROSS	LESSEE	OFFICE	1	0	3	Common	Lot	3/21/2009 12:00:00 AM	YES	5/15/2010 12:00:00 AM	11/9/2000 12:00:00 AM	N/A	
333	N/A	LESSEE	N/A	3	0	84	Common	Lot	2/1/1988 12:00:00 AM	YES	7/3/2000 12:00:00 AM		YES	3/4/1988 12:00:00 AM
334	NET	LESSEE	OFFICE	2	0	3	Common	Lot	1/30/2001 12:00:00 AM	YES	11/7/2001 12:00:00 AM	11/9/2000 12:00:00 AM	YES	1/1/2001 12:00:00 AM

	BA	BB	BC	BD	BE	BF	BG	BH	BI	BJ	BK	BL	BM
329				12/31/1984 12:00:00 AM	1887	420 E CHICAGO	5,920.00	100.00		2734	2.50	986.67	246.66
330					3269		12,850.00	0.00		4663	12.00	0.00	0.00
331					3269		12,850.00	0.00		4663	12.00	84.00	196.00
332					3269		12,850.00	2.18	1st	4663	12.00	84.00	196.00
333				12/31/1988 12:00:00 AM	2050	331 BUTTERS AVE	5,400.00	100.00		2500	11.00	2,301.75	2,648.25
334					3269		12,850.00	0.00		4663	11.46	0.00	267.33

	BN	BO	BP	BQ	BR	BS	BT	BU	BV
329	T	3/1/1997 12:00:00 AM	N/A		EXERCISED CANCELLATION CLAUSE	RENT - BASE RENT	1,233.33	0.00	1.00
330	N/A		N/A		Rental Agreement for MRS & ESA space.	RENT - BASE RENT	280.02	0.00	0.00
331	N/A		N/A		renewal of expired rental agreement.	RENT - BASE RENT	280.00	0.00	0.00
332	N/A		N/A			RENT - BASE RENT	280.00	0.00	0.00
333	N/A		N/A		Leased actually ended- as J.	RENT - BASE RENT	4,950.00	0.00	1.00
334	N/A		N/A		# PARKING SPACES - 4 C RATE PER MONTH $267,33 RATE PER ANNUM $3,208.00 1st r/a cancelled 12-31-01	RENT - BASE RENT	267.33	0.00	1.00

	BW	BX	BY
329	11/1/1983 12:00:00 AM	2/28/1997 12:00:00 AM	MONTH
330	7/1/2005 12:00:00 AM	6/30/2006 12:00:00 AM	MONTH
331	1/1/2007 12:00:00 AM	12/31/2007 12:00:00 AM	MONTH
332	1/1/2008 12:00:00 AM	12/13/2013 12:00:00 AM	MONTH
333	2/1/1998 12:00:00 AM	1/31/2000 12:00:00 AM	MONTH
334	1/1/2001 12:00:00 AM	12/31/2001 12:00:00 AM	MONTH

	A	B	C	D	E	F	G	H	I	J	K	L	M	N	O
335	Branch	801	CAREER DEVELOP. (JOBS COM	10912-2002-2039	210 Vista Dr.	COLDWATER	49036	01/01/2002	05/31/2006	0.00	3,207.96	12.00	280.00	RA	OFFICE BUILDING
336	Branch	801	CAREER DEVELOP. (JOBS COM	2567-1988-48	331 Butters Ave.	COLDWATER	49036	02/01/1988	04/30/1998	0.00	23,220.00	4.30	5,400.00	LEASE	OFFICE BUILDING
337	Branch	999	PRIVATE TENANTS	11565-2011-0326			49036	01/01/2012	12/31/2022	0.00	0.00		0.00	LEASE	LAND
338	Calhoun	085	MI STRATEGIC FUND	11731-2013-0364	135 Hamblin Ave.	BATTLE CREEK	49017	07/01/2013	06/30/2014	263.66	3,163.92	16.74	189.00	RA	OFFICE BUILDING

	P	Q	R	S	T	U	V	W
335	TERMINATED	Standard; 30 day / Standard; 30 day /			HVAC / HVAC / ELECTRICITY / ELECTRICITY / WATER / WATER / JANITORIAL / JANITORIAL / INT/EXT MAINT / INT/EXT MAINT / LANDSCAPING / LANDSCAPING / SNOW REMOVAL / SNOW REMOVAL / PARKING / PARKING / FLUORESCENT / FLUORESCENT / RUBBISH REMOVAL / RUBBISH REMOVAL / TAXES / TAXES / PEST CONTROL / PEST CONTROL /	0.00	0.00	0.00
336	TERMINATED	60 Days; Executive Legislation /			HVAC / ELECTRICITY / WATER / JANITORIAL / INT/EXT MAINT / LANDSCAPING / SNOW REMOVAL / PARKING / FLUORESCENT / RUBBISH REMOVAL / N/A /	0.00	0.00	0.00
337	RENT AUTHORIZED	Standard cancellation, 30 days notice /			LANDSCAPING / MAINTENANCE /	0.00	0.00	0.00
338	RENT AUTHORIZED	Standard; 30 day /			GROSS (FULL SERVICE) /	0.00	0.00	0.00

	X	Y	Z	AA	AB	AC	AD	AE	AF	AG	AH	AI	AJ	AK	AL
335	0.00	0.00	0.00	3,207.96	11.46	0.00	N/A		Michigan State AFL-CIO HRDI	419 S Washington	COLDWATER	MI	49036	E92	
336	0.00	0.00	0.00	23,220.00	4.30	0.00	N/A		DOWAGIAC DEVELOPMENT INC	PO BOX 356	DOWAGIAC	MI	49047		0
337	0.00	0.00	0.00	0.00	0.00	0.00	N/A		Dept. of Corrections					E89	
338	0.00	0.00	0.00	3,163.92	16.74	0.00	Actual	2013	Calhoun Co Comm Mental Health	140 W. Michigan Avenue	BATTLE CREEK	MI	49017	E92	11086-2008-0059

	AM	AN	AO	AP	AQ	AR	AS	AT	AU	AV	AW	AX	AY	AZ
335	NET	LESSEE	OFFICE	2	0	4	Common	Lot	12/20/2005 12:00:00 AM	YES	11/7/2006 12:00:00 AM	11/9/2000 12:00:00 AM	NO	1/1/2001 12:00:00 AM
336	N/A	LESSEE	N/A	30	0	84	Reserved	Lot	2/1/1988 12:00:00 AM	YES	7/3/1999 12:00:00 AM	12/21/1987 12:00:00 AM	YES	3/4/1988 12:00:00 AM
337	GROSS	LESSOR	SPORT/RE CREATION	0	1	0	Common	Lot		YES			N/A	
338	GROSS	TENANT	OFFICE	2	0	2	Common	Lot	8/6/2013 12:00:00 AM	YES	6/30/2014 12:00:00 AM	3/26/2010 12:00:00 AM	N/A	

	BA	BB	BC	BD	BE	BF	BG	BH	BI	BJ	BK	BL	BM
335					3269		12,850.00	0.00		4663	12.00	0.00	280.02
336				12/31/1988 12:00:00 AM	2050	331 BUTTERS AVE	5,400.00	100.00		2500	4.30	900.00	1,035.00
337	2/7/2012 12:00:00 AM	3			8134	DOC Coldwater Twp. well		0.00		8134		0.00	0.00
338				12/31/1994 12:00:00 AM	2780		35,700.00	0.53	1st	1507	16.74	79.10	184.56

	BN	BO	BP	BQ	BR	BS	BT	BU	BV
335	N/A		N/A			RENT - BASE RENT	267.33	0.00	1.00
336	T	3/1/1999 12:00:00 AM	N/A		New lease authorized	RENT - BASE RENT	1,935.00	0.00	1.00
337	N/A		N/A		Rent is $1.00 for the term of the lease. This lease is for 2.27 acres of vacant land adjacent to the Dept. of Corrections' wellhead in Coldwater Township and is included in the "no-build" buffer zone around that wellhead. The property is to be used only as part of a township managed pulbic athletic field.	RENT - LEASE INCOME	0.00	1.00	1.00
338	N/A		N/A		D.B.A. Summit Pointe	RENT - BASE RENT	263.66	0.00	1.00

	BW	BX	BY
335	1/1/2002 12:00:00 AM	6/30/2002 12:00:00 AM	MONTH
336	2/1/1988 12:00:00 AM	4/30/1998 12:00:00 AM	MONTH
337	1/1/2012 12:00:00 AM		CUSTOM
338	7/1/2013 12:00:00 AM	6/30/2014 12:00:00 AM	MONTH

	A	B	C	D	E	F	G	H	I	J	K	L	M	N	O
339	Calhoun	151	CIVIL RIGHTS	10889-2000-1203	190 E. Michigan	BATTLE CREEK	49014	12/01/2000	08/19/2003	0.00	6,032.28	11.49	525.00	RA	OFFICE BUILDING
340	Calhoun	151	CIVIL RIGHTS	10889-2001-1023	190 E. Michigan	BATTLE CREEK	49014	07/01/2001	08/19/2003	0.00	6,032.28	11.49	525.00	LEASE	OFFICE BUILDING
341	Calhoun	151	CIVIL RIGHTS	2488-1988-45	221 Roosevelt	BATTLE CREEK	49014	02/01/1988	07/31/1995	0.00	11,093.76	6.25	1,775.00	LEASE	OFFICE BUILDING

	P	Q	R	S	T	U	V	W
339	TERMINATED	30 Days; Standard Cancellation /			HVAC / ELECTRICITY / WATER / JANITORIAL / EXT MAINTENANCE / LANDSCAPING / SNOW REMOVAL / PARKING / FLUORESCENT / RUBBISH REMOVAL / N/A /	0.00	0.00	0.00
340	TERMINATED				HVAC / HVAC / ELECTRICITY / ELECTRICITY / WATER / WATER / JANITORIAL / JANITORIAL / INT/EXT MAINT / INT/EXT MAINT / LANDSCAPING / LANDSCAPING / SNOW REMOVAL / SNOW REMOVAL / PARKING / PARKING / FLUORESCENT / FLUORESCENT / RUBBISH REMOVAL / RUBBISH REMOVAL / N/A / N/A /	0.00	0.00	0.00
341	TERMINATED	60 Days; Standard Cancellation /			HVAC / ELECTRICITY / WATER / JANITORIAL / INT/EXT MAINT / LANDSCAPING / SNOW REMOVAL / PARKING / FLUORESCENT / RUBBISH REMOVAL / N/A /	0.00	0.00	0.00

	X	Y	Z	AA	AB	AC	AD	AE	AF	AG	AH	AI	AJ	AK	AL
339	0.00	0.00	0.00	6,032.28	11.49	0.00	N/A		County of Calhoun	315 W Green St	MARSHALL	MI	49068	E23	0
340	0.00	0.00	0.00	6,032.28	11.49	0.00	N/A		County of Calhoun	315 W Green St	MARSHALL	MI	49068	E11	0
341	0.00	0.00	0.00	11,093.76	6.25	0.00	N/A		SPRING LAKE LAUNDRY COMPANY	2154 METHODIST	OKEMOS	MI	48864		0

	AM	AN	AO	AP	AQ	AR	AS	AT	AU	AV	AW	AX	AY	AZ
339	GROSS	LESSEE	OFFICE	2	0	2	Common	Lot	11/9/2000 12:00:00 AM	YES		2/9/2001 12:00:00 AM	YES	12/1/2000 12:00:00 AM
340	GROSS	LESSEE	OFFICE	2	0	2	Common	Lot	4/11/2003 12:00:00 AM	YES	11/30/2005 12:00:00 AM	2/9/2001 12:00:00 AM	YES	7/1/2001 12:00:00 AM
341	N/A	LESSEE	N/A	6	0	20	Reserved	Lot	4/25/1988 12:00:00 AM	YES	4/20/1996 12:00:00 AM	5/26/1994 12:00:00 AM	YES	11/29/1983 12:00:00 AM

	BA	BB	BC	BD	BE	BF	BG	BH	BI	BJ	BK	BL	BM
339				10/18/2000 12:00:00 AM	2587	G.W. Toeller Professional	81,000.00	0.10		1762	11.49	125.67	377.02
340				10/18/2000 12:00:00 AM	2587	G.W. Toeller Professional	81,000.00	0.60		1762	11.49	125.67	377.02
341				12/31/1988 12:00:00 AM	2432	221 ROOSEVELT	96,800.00	1.80		1971	6.25	251.46	673.02

	BN	BO	BP	BQ	BR	BS	BT	BU	BV
339	N/A		N/A		rent auth. eff. 12-01-00, letter mailed 4-18-01	RENT - BASE RENT	502.69	0.00	1.00
340	N/A		N/A		Cancellation letter sent on April 16, 2003 effective August 19, 2003 Report updated 5-21-2001 LESSOR (COUNTY) IS SELF-INSURED Initial term: $6,032.28/yr - $502.69/mo - $11.49/sf rent auth. lettter sent 7-9-01 (eff. 7-1-01)	RENT - BASE RENT	502.69	0.00	1.00
341	T	3/1/1995 12:00:00 AM	N/A		Lynn sent cancel letter but	RENT - BASE RENT	924.48	0.00	1.00

	BW	BX	BY
339	12/1/2000 12:00:00 AM	11/30/2001 12:00:00 AM	MONTH
340	7/1/2001 12:00:00 AM	8/19/2003 12:00:00 AM	MONTH
341	2/1/1988 12:00:00 AM	7/31/1995 12:00:00 AM	MONTH

	A	B	C	D	E	F	G	H	I	J	K	L	M	N	O
342	Calhoun	231	STATE	10186-1993-1102	1791 W COLUMBIA	BATTLE CREEK	49015	02/01/1995	11/30/2005	0.00	25,873.92	10.00	3,044.00	LEASE	OFFICE BUILDING

	P	Q	R	S	T	U	V	W
	TERMINATED	Standard; 90-day /			HVAC /	0.00	0.00	0.00
		Standard; 90-day /			HVAC /			
					ELECTRICITY /			
					ELECTRICITY /			
					WATER /			
					WATER /			
					JANITORIAL /			
					JANITORIAL /			
					INT/EXT MAINT /			
					INT/EXT MAINT /			
					LANDSCAPING /			
					LANDSCAPING /			
					SNOW REMOVAL /			
					SNOW REMOVAL /			
					PARKING /			
					PARKING /			
					FLUORESCENT /			
					FLUORESCENT /			
					RUBBISH REMOVAL /			
					RUBBISH REMOVAL /			
					GAS /			
					GAS /			
					SECURITY /			
					SECURITY /			
					PEST CONTROL /			
					PEST CONTROL /			
342								

	X	Y	Z	AA	AB	AC	AD	AE	AF	AG	AH	AI	AJ	AK	AL
342	0.00	0.00	0.00	25,873.92	8.50	0.00	N/A		PROMENADE LIMITED PARTNERSHIP	8175 Creekside Dr.	PORTAGE	MI	49024-5373	E92	6370

	AM	AN	AO	AP	AQ	AR	AS	AT	AU	AV	AW	AX	AY	AZ
342	N/A	LESSEE	OFFICE	13	0	45	Common	Lot	2/14/2005 12:00:00 AM	YES	1/1/2006 12:00:00 AM	6/12/2002 12:00:00 AM	YES	1/24/1995 12:00:00 AM

	BA	BB	BC	BD	BE	BF	BG	BH	BI	BJ	BK	BL	BM
342				9/15/1994 12:00:00 AM	2612	1791 W COLUMBIA	55,203.00	5.51		1729	10.00	456.60	2,080.07

	BN	BO	BP	BQ	BR	BS	BT	BU	BV
342	T	6/15/2006 12:00:00 AM	N/A		Tenant-at-Will situation. Ext ltr to lessor 11/4/05 (unable to locate signed or electronic copy of lease extension letter) 2.9 HAL to lessor 6/28/05 Rate: $30,440.04/year $ 2,536.67/month $ 10.00/sq ft.	RENT - BASE RENT	2,156.16	0.00	1.00

	BW	BX	BY
	2/1/1995 12:00:00 AM	8/31/2000 12:00:00 AM	MONTH
342			

	A	B	C	D	E	F	G	H	I	J	K	L	M	N	O
343	Calhoun	231	STATE	10186-2005-0155	1791 W COLUMBIA	BATTLE CREEK	49015	12/01/2005	12/14/2008	0.00	44,107.56	14.49	3,044.00	LEASE	OFFICE BUILDING

	P	Q	R	S	T	U	V	W
	TERMINATED	Standard; 90 days /			JANITORIAL /	0.00	0.00	0.00
		Standard; 90 days /			JANITORIAL /			
					PARKING /			
					PARKING /			
					PAVING /			
					PAVING /			
					PEST CONTROL /			
					PEST CONTROL /			
					ROOF /			
					ROOF /			
					SECURITY /			
					SECURITY /			
					SNOW REMOVAL /			
					SNOW REMOVAL /			
					TAXES /			
					TAXES /			
					CLEANING /			
					CLEANING /			
					ELECTRICITY /			
					ELECTRICITY /			
					GAS /			
					GAS /			
					HVAC /			
					HVAC /			
					INSURANCE /			
					INSURANCE /			
					LANDSCAPING /			
					LANDSCAPING /			
					WATER /			
					WATER /			
					MAJOR STRUCT REP /			
					MAJOR STRUCT REP /			
343								

	X	Y	Z	AA	AB	AC	AD	AE	AF	AG	AH	AI	AJ	AK	AL
343	0.00	0.00	0.00	44,107.56	14.49	0.00	N/A		PROMENADE LIMITED PARTNERSHIP	8175 Creekside Dr.	PORTAGE	MI	49024-5373	E92	

	AM	AN	AO	AP	AQ	AR	AS	AT	AU	AV	AW	AX	AY	AZ
343	NET	LESSEE	OFFICE	9	0	239	Common	Lot	11/17/2008 12:00:00 AM	YES	10/11/2009 12:00:00 AM	6/10/2008 12:00:00 AM	YES	1/24/1995 12:00:00 AM

	BA	BB	BC	BD	BE	BF	BG	BH	BI	BJ	BK	BL	BM
343	3/7/2006 12:00:00 AM	9		9/15/1994 12:00:00 AM	2612	1791 W COLUMBIA	55,203.00	5.50	single story	1729	14.49	887.00	2,788.63

	BN	BO	BP	BQ	BR	BS	BT	BU	BV
343	N/A		N/A		Cancellation letter sent on 9/11/08. Effective date of cancellation - December 14, 2008. Original expiration date of the lease - 11/30/2010.	RENT - BASE RENT	3,675.63	0.00	1.00

	BW	BX	BY
	12/1/2005 12:00:00 AM	12/14/2008 12:00:00 AM	MONTH
343			

	A	B	C	D	E	F	G	H	I	J	K	L	M	N	O
344	Calhoun	231	STATE	10280-1993-1117	15877 WEST MICHIGAN AVE	MARSHALL	49068	01/15/1996	04/14/2007	0.00	20,000.04	12.00	1,952.00	LEASE	OFFICE BUILDING

	P	Q	R	S	T	U	V	W
	TERMINATED	Standard; 90 day /			HVAC /	0.00	0.00	0.00
		Standard; 90 day /			HVAC /			
		Standard; 90 day /			HVAC /			
					ELECTRICITY /			
					ELECTRICITY /			
					ELECTRICITY /			
					WATER /			
					WATER /			
					WATER /			
					JANITORIAL /			
					JANITORIAL /			
					JANITORIAL /			
					INT/EXT MAINT /			
					INT/EXT MAINT /			
					INT/EXT MAINT /			
					LANDSCAPING /			
					LANDSCAPING /			
					LANDSCAPING /			
					SNOW REMOVAL /			
					SNOW REMOVAL /			
					SNOW REMOVAL /			
					PARKING /			
					PARKING /			
					PARKING /			
					FLUORESCENT /			
					FLUORESCENT /			
					FLUORESCENT /			
					RUBBISH REMOVAL /			
					RUBBISH REMOVAL /			
					RUBBISH REMOVAL /			
					N/A /			
					N/A /			
344					N/A /			

	X	Y	Z	AA	AB	AC	AD	AE	AF	AG	AH	AI	AJ	AK	AL
344	0.00	0.00	0.00	20,000.04	10.25	0.00	N/A		Agree Limited Partneship	31850 Northwestern Highway	FARMINGTON HILLS	MI	48334	E92	1083

	AM	AN	AO	AP	AQ	AR	AS	AT	AU	AV	AW	AX	AY	AZ
344	N/A	LESSEE	OFFICE	5	0	25	Common	Lot	12/8/2003 12:00:00 AM	YES	11/1/2006 12:00:00 AM	1/19/1996 12:00:00 AM	YES	1/29/1996 12:00:00 AM

	BA	BB	BC	BD	BE	BF	BG	BH	BI	BJ	BK	BL	BM
344				2/14/1995 12:00:00 AM	2680		1,952.00	6.06		1636	12.00	253.76	1,698.24

	BN	BO	BP	BQ	BR	BS	BT	BU	BV
344	T	6/15/2003 12:00:00 AM	N/A	6/15/2003 12:00:00 AM	Ext. 2.9 to LL 10/26/05; $1,834.00/month, $22,008.00/year.	RENT - BASE RENT	1,666.67	0.00	1.00

	BW	BX	BY
	1/15/1996 12:00:00 AM	1/14/2001 12:00:00 AM	MONTH
344			

	A	B	C	D	E	F	G	H	I	J	K	L	M	N	O
345	Calhoun	231	STATE	10280-2005-0127	15877 WEST MICHIGAN AVE	MARSHALL	49068	04/15/2007	03/14/2009	0.00	27,230.40	13.95	1,952.00	LEASE	OFFICE BUILDING
346	Calhoun	231	STATE	1083-1981-2	120 S HAMILTON	MARSHALL	49068	10/01/1981	02/29/1996	0.00	4,800.00	5.44	883.00	LEASE	OFFICE BUILDING
347	Calhoun	231	STATE	11336-2007-0121	2545 Capital Ave. SW	BATTLE CREEK	49015	10/23/2008	10/22/2018	6,756.50	81,078.00	18.18	4,460.00	LEASE	OFFICE BUILDING

	P	Q	R	S	T	U	V	W
345	TERMINATED	Standard; 180 Day / Standard; 180 Day /			WATER / WATER / PARKING / PARKING / N/A / N/A / PEST CONTROL / PEST CONTROL / ROOF / ROOF / SECURITY / SECURITY / SNOW REMOVAL / SNOW REMOVAL / TAXES / TAXES / FLUORESCENT / FLUORESCENT / JANITORIAL / JANITORIAL / ELECTRICITY / ELECTRICITY / GAS / GAS / HVAC / HVAC / INSURANCE / INSURANCE / LANDSCAPING / LANDSCAPING / N/A / N/A / INT/EXT MAINT /	0.00	0.00	0.00
346	TERMINATED	60 Days; Standard Cancellation /			HVAC / ELECTRICITY / WATER / JANITORIAL / INT/EXT MAINT / LANDSCAPING / SNOW REMOVAL / PARKING / FLUORESCENT / RUBBISH REMOVAL / N/A /	0.00	0.00	0.00
347	RENT AUTHORIZED	Standard; 90 day / Standard; 90 day /		5 year; 60 day / 5 year; 60 day /	PUBLIC UTILITIES / PUBLIC UTILITIES /	7,597.56	0.00	0.00

	X	Y	Z	AA	AB	AC	AD	AE	AF	AG	AH	AI	AJ	AK	AL
345	0.00	0.00	0.00	27,230.40	13.95	0.00	N/A		Agree Limited Partneship	31850 Northwestern Highway	FARMINGTON HILLS	MI	48334	E93	
346	0.00	0.00	0.00	4,800.00	5.44	0.00	N/A		JTM MANAGEMENT	10167 NICOLE DRIVE	BROWNSBURG	IN	46116		0
347	236.85	4,914.64	0.00	93,827.05	21.04	0.00	Actual	2013	BC Capital Centre	750 Trade Centre Way, Suite 100	KALAMAZOO	MI	49005	E100	10186 10280

	AM	AN	AO	AP	AQ	AR	AS	AT	AU	AV	AW	AX	AY	AZ
345	N/A	LESSEE	OFFICE	5	0	45	Common	Lot	11/27/2006 12:00:00 AM	YES	11/1/2009 12:00:00 AM	1/23/2006 12:00:00 AM	YES	1/29/1996 12:00:00 AM
346	N/A	LESSEE	N/A	2	0	0	Common	Lot	7/1/1993 12:00:00 AM	YES	12/17/1995 12:00:00 AM	7/21/1982 12:00:00 AM	YES	12/26/1984 12:00:00 AM
347	NET	LESSEE	OFFICE	14	0	211	Common	Lot	2/15/2014 12:00:00 AM	YES	1/1/2015 12:00:00 AM	11/20/2008 12:00:00 AM	YES	11/4/2008 12:00:00 AM

	BA	BB	BC	BD	BE	BF	BG	BH	BI	BJ	BK	BL	BM
345				2/14/1995 12:00:00 AM	2680		1,952.00	6.06		1636	13.95	269.20	2,000.00
346				1/1/1981 12:00:00 AM	2874	120 S HAMILTON	883.00	100.00		1378	5.44	80.93	319.07
347	8/5/2008 12:00:00 AM	16			3399		34,587.00	12.90	1st	4700	18.18	2,027.25	4,730.25

	BN	BO	BP	BQ	BR	BS	BT	BU	BV
345	N/A		N/A		Cancellation letter sent: Sept. 11, 2008 Effective date of cancellation: March 14, 2009 Original Expiration Date of Lease: April 30, 2012	RENT - BASE RENT	2,269.20	0.00	0.00
346	N		N/A		Secretary of State moved to	RENT - BASE RENT	400.00	0.00	1.00
347	N/A		N/A		Relocate/consolidate & then Cancel #10186 and #10280	RENT - BASE RENT	6,756.50	0.00	0.00

	BW	BX	BY
345	4/15/2007 12:00:00 AM	4/30/2012 12:00:00 AM	MONTH
346	10/1/1981 12:00:00 AM	2/29/1996 12:00:00 AM	MONTH
347	10/23/2008 12:00:00 AM	10/22/2018 12:00:00 AM	MONTH

	A	B	C	D	E	F	G	H	I	J	K	L	M	N	O
348	Calhoun	231	STATE	2329-1982-10	308 S. Superior St.	ALBION	49224	03/01/1982	02/29/1992	0.00	3,600.00	1.93	1,866.00	LEASE	OFFICE BUILDING
349	Calhoun	231	STATE	2329-1991-1069	308 S. Superior St.	ALBION	49224	03/01/1992	05/31/2002	0.00	6,000.00	3.22	1,866.00	LEASE	OFFICE BUILDING

	P	Q	R	S	T	U	V	W
348	TERMINATED	30 Days; Standard Cancellation /			HVAC / ELECTRICITY / WATER / JANITORIAL / INT/EXT MAINT / LANDSCAPING / SNOW REMOVAL / PARKING / FLUORESCENT / RUBBISH REMOVAL / N/A /	0.00	0.00	0.00
349	TERMINATED	30 Days; Standard Cancellation /			HVAC / ELECTRICITY / WATER / JANITORIAL / INT/EXT MAINT / LANDSCAPING / SNOW REMOVAL / PARKING / FLUORESCENT / RUBBISH REMOVAL / N/A /	0.00	0.00	0.00

	X	Y	Z	AA	AB	AC	AD	AE	AF	AG	AH	AI	AJ	AK	AL
348	0.00	0.00	0.00	3,600.00	1.93	0.00	N/A		THEODORE & RUTH VAN DELLEN	403 S SUPERIOR	ALBION	MI	49224		0
349	0.00	0.00	0.00	6,000.00	3.22	0.00	N/A		THE ALBION CIVIC FOUNDATION	203 S. SUPERIOR STREET	ALBION	MI	49224	E13	0

	AM	AN	AO	AP	AQ	AR	AS	AT	AU	AV	AW	AX	AY	AZ
348	N/A	LESSEE	N/A	3	0	0	Common	Lot		YES	11/1/1991 12:00:00 AM	7/21/1982 12:00:00 AM	NO	
349	N/A	LESSEE	N/A	4	0	0	Common	Lot	5/29/1997 12:00:00 AM	YES	5/8/1998 12:00:00 AM	4/3/1992 12:00:00 AM	YES	3/3/1992 12:00:00 AM

	BA	BB	BC	BD	BE	BF	BG	BH	BI	BJ	BK	BL	BM
348				12/31/1991 12:00:00 AM	2124		3,732.00	100.00		2393	1.93	167.06	137.94
349				12/31/1991 12:00:00 AM	2124		3,732.00	100.00		2393	3.22	108.85	391.15

	BN	BO	BP	BQ	BR	BS	BT	BU	BV
348	O	3/1/1992 12:00:00 AM	N/A		Renewal lease written	RENT - BASE RENT	300.00	0.00	1.00
349	T	3/1/2002 12:00:00 AM	N/A			RENT - BASE RENT	500.00	0.00	1.00

	BW	BX	BY
348	3/1/1982 12:00:00 AM	2/29/1992 12:00:00 AM	MONTH
349	3/1/1992 12:00:00 AM	5/31/2002 12:00:00 AM	MONTH

	A	B	C	D	E	F	G	H	I	J	K	L	M	N	O
350	Calhoun	231	STATE	2329-2001-1220	308 S. Superior St.	ALBION	49224	03/01/1992	05/31/2007	0.00	6,000.00	3.54	1,866.00	LEASE	OFFICE BUILDING
351	Calhoun	231	STATE	2329-2006-0085	308 S. Superior St.	ALBION	49224	06/01/2007	05/31/2017	0.00	17,391.12	8.39	1,866.00	LEASE	OFFICE BUILDING
352	Calhoun	231	STATE	6370-1986-68	225 Roosevelt Ave.	BATTLE CREEK	49017	08/01/1984	03/14/1995	0.00	16,687.56	6.25	2,670.00	LEASE	OFFICE BUILDING

	P	Q	R	S	T	U	V	W
350	TERMINATED	Standard; 30-day / Standard; 30-day / Standard; 30-day /			HVAC / HVAC / HVAC / INT/EXT MAINT / INT/EXT MAINT / INT/EXT MAINT / FLUORESCENT / FLUORESCENT / FLUORESCENT / GAS / GAS / GAS / ELECTRICITY / ELECTRICITY / ELECTRICITY / WATER / WATER / WATER / JANITORIAL / JANITORIAL / JANITORIAL / FLUORESCENT / FLUORESCENT / FLUORESCENT / SNOW REMOVAL / SNOW REMOVAL / SNOW REMOVAL / RUBBISH REMOVAL / RUBBISH REMOVAL / RUBBISH REMOVAL / LANDSCAPING / LANDSCAPING / LANDSCAPING /	0.00	0.00	0.00
351	RENT AUTHORIZED	Standard; 90 day / Standard; 90 day / Standard; 90 day /		10 year; 30 day / 10 year; 30 day / 10 year; 30 day /	PUBLIC UTILITIES / PUBLIC UTILITIES / PUBLIC UTILITIES / JANITORIAL / JANITORIAL / JANITORIAL /	4,697.17	4,553.15	0.00
352	TERMINATED	60 Days; Standard Cancellation /			HVAC / ELECTRICITY / WATER / JANITORIAL / INT/EXT MAINT / LANDSCAPING / SNOW REMOVAL / PARKING / FLUORESCENT / RUBBISH REMOVAL / N/A /	0.00	0.00	0.00

	X	Y	Z	AA	AB	AC	AD	AE	AF	AG	AH	AI	AJ	AK	AL
350	0.00	0.00	0.00	6,000.00	3.22	0.00	N/A		Gateway Properties of Albion IV	P.O. Box 568	ALBION	MI	49224	E92	0
351	0.00	0.00	0.00	26,641.44	14.28	0.00	Actual	2013	Gateway Properties of Albion IV	P.O. Box 568	ALBION	MI	49224	E100	
352	0.00	0.00	0.00	16,687.56	6.25	0.00	N/A		SPRING LAKE LAUNDRY COMPANY	2154 METHODIST	OKEMOS	MI	48864		0

	AM	AN	AO	AP	AQ	AR	AS	AT	AU	AV	AW	AX	AY	AZ
350	NET	LESSEE	OFFICE	4	0	0	Not Applicable	Not Applicable	7/5/2006 12:00:00 AM	YES	6/23/2007 12:00:00 AM	2/2/2002 12:00:00 AM	YES	3/3/1992 12:00:00 AM
351	NET	LESSEE	OFFICE	4	0	0	Not Applicable	Not Applicable	11/14/2012 12:00:00 AM	YES	6/23/2014 12:00:00 AM	2/2/2002 12:00:00 AM	YES	3/3/1992 12:00:00 AM
352	N/A	LESSEE	N/A	10	0	30	Reserved	Lot	5/24/1994 12:00:00 AM	YES	4/20/1995 12:00:00 AM	9/14/1988 12:00:00 AM	YES	1/20/1988 12:00:00 AM

	BA	BB	BC	BD	BE	BF	BG	BH	BI	BJ	BK	BL	BM
350				12/31/1991 12:00:00 AM	2124		3,732.00	50.00		2393	3.54	429.00	121.00
351	12/5/2006 12:00:00 AM	10		12/31/1991 12:00:00 AM	2124		3,732.00	50.00	1ST	2393	8.39	600.00	849.26
352				12/31/1991 12:00:00 AM	2413	225 ROOSEVELT AVE	9,680.00	27.60		1995	6.25	378.25	1,012.38

	BN	BO	BP	BQ	BR	BS	BT	BU	BV
350	T	3/1/2007 12:00:00 AM	N/A		yrly rate: $6,600.00 & mthly rate = $550.00 NO OPTIONS	RENT - BASE RENT	500.00	0.00	1.00
351	N/A		N/A		Add # 1 reduces the rental rate from May 2010 tjru May 31 2017, which was incorporated into the master lease record -2326-2006-0085. Rent Authorization letter sent 1/4/2007 for lease. Renewal by TSC.	RENT - BASE RENT	1,449.26	0.00	1.00
352	T	3/1/1995 12:00:00 AM	N/A		Moved to new location	RENT - BASE RENT	1,390.63	0.00	1.00

	BW	BX	BY
350	3/1/1992 12:00:00 AM	5/31/1997 12:00:00 AM	MONTH
351	6/1/2007 12:00:00 AM	4/30/2010 12:00:00 AM	MONTH
352	8/1/1984 12:00:00 AM	3/14/1995 12:00:00 AM	MONTH

	A	B	C	D	E	F	G	H	I	J	K	L	M	N	O
353	Calhoun	431	HUMAN SERVICES	10340-1995-1422	190 E. Michigan	BATTLE CREEK	49014	02/20/1996	02/19/1997	0.00	2,359.92	10.00	236.00	RA	OFFICE BUILDING
354	Calhoun	431	HUMAN SERVICES	10362-2005-0242	424 Riverside Dr.	BATTLE CREEK	49015	03/01/2007	05/31/2012	6,907.08	82,884.96	15.07	5,500.00	LEASE	OFFICE BUILDING
355	Calhoun	431	HUMAN SERVICES	10362-2011-0233	424 Riverside Dr.	BATTLE CREEK	49015	06/01/2013	05/31/2023	7,186.67	86,240.04	15.68	5,500.00	LEASE	OFFICE BUILDING
356	Calhoun	431	HUMAN SERVICES	10845-2000-1283	182 CAPITAL AVE	BATTLE CREEK	49017	06/05/2000	10/04/2000	0.00	44,942.40	7.20	6,242.00	RA	OTHER
357	Calhoun	431	HUMAN SERVICES	11086-2008-0059	135 Hamblin Ave.	BATTLE CREEK	49017	07/01/2011	06/30/2013	0.00	15,333.84	16.74	916.00	RA	OFFICE BUILDING
358	Calhoun	431	HUMAN SERVICES	11685-2013-0063	190 E. Michigan	BATTLE CREEK	49014	02/01/2013	01/31/2014	705.00	8,460.00	16.27	520.00	RA	OFFICE BUILDING
359	Calhoun	431	HUMAN SERVICES	2522-1982-12	101 N Albion St.	ALBION	49224	12/01/1982	09/30/1997	0.00	54,600.00	7.47	7,305.00	LEASE	OFFICE BUILDING

	P	Q	R	S	T	U	V	W
353	TERMINATED	90 Days; Standard Cancellation /			HVAC / ELECTRICITY / WATER / JANITORIAL / INT/EXT MAINT / LANDSCAPING / SNOW REMOVAL / PARKING / FLUORESCENT / RUBBISH REMOVAL / N/A /	0.00	0.00	0.00
354	TERMINATED	Standard; 90 day / Standard; 90 day /			GROSS (FULL SERVICE) / GROSS (FULL SERVICE) /	0.00	0.00	0.00
355	RENT AUTHORIZED	Standard: 90 days / Standard: 90 days / Standard: 90 days /		5 Years: 30 days / 5 Years: 30 days / 5 Years: 30 days /	GROSS (FULL SERVICE) / GROSS (FULL SERVICE) / GROSS (FULL SERVICE) /	0.00	0.00	0.00
356	TERMINATED	30 Days; Standard Cancellation /			HVAC / ELECTRICITY / WATER / JANITORIAL / INT/EXT MAINT / LANDSCAPING / SNOW REMOVAL / PARKING / FLUORESCENT / RUBBISH REMOVAL / N/A /	0.00	0.00	0.00
357	TERMINATED	STANDARD: 30 Days / STANDARD: 30 Days /			GROSS (FULL SERVICE) / GROSS (FULL SERVICE) /	0.00	0.00	0.00
358	HOLDING OVER				GROSS (FULL SERVICE) /	0.00	0.00	0.00
359	TERMINATED	90 Days; Standard Cancellation /			HVAC / ELECTRICITY / WATER / JANITORIAL / INT/EXT MAINT / LANDSCAPING / SNOW REMOVAL / PARKING / FLUORESCENT / RUBBISH REMOVAL / N/A /	0.00	0.00	0.00

	X	Y	Z	AA	AB	AC	AD	AE	AF	AG	AH	AI	AJ	AK	AL
353	0.00	0.00	0.00	2,359.92	10.00	0.00	N/A		County of Calhoun	315 W Green St	MARSHALL	MI	49068	E23	0
354	0.00	0.00	0.00	82,884.96	15.07	0.00	N/A		Karen R. Baker	424 Riverside Drive	BATTLE CREEK	MI	49015	E100	
355	0.00	0.00	0.00	86,240.04	15.68	0.00	Actual	2013	Karen R. Baker	424 Riverside Drive	BATTLE CREEK	MI	49015	E92	10362-2005-0242
356	0.00	0.00	0.00	44,942.40	7.20	0.00	N/A		FAMILY Y CENTER	182 CAPITAL AVENUE, N.E.	BATTLE CREEK	MI	49017	E23	0
357	0.00	0.00	0.00	15,333.84	16.74	0.00	N/A		Calhoun Co Comm Mental Health	140 W. Michigan Avenue	BATTLE CREEK	MI	49017	E100	
358	0.00	0.00	0.00	8,460.00	16.27	0.00	Actual	2013	County of Calhoun	315 W Green St	MARSHALL	MI	49068	E92	
359	0.00	0.00	0.00	54,600.00	7.47	0.00	N/A		County of Calhoun	315 W Green St	MARSHALL	MI	49068		0

	AM	AN	AO	AP	AQ	AR	AS	AT	AU	AV	AW	AX	AY	AZ
353	N/A	LESSEE	N/A	0	0	0	Common	Lot		YES			NO	
354	GROSS	LESSEE	OFFICE	28	0	40	Common	Lot	8/16/2013 12:00:00 AM	YES	1/26/2015 12:00:00 AM	8/23/1996 12:00:00 AM	YES	9/23/1996 12:00:00 AM
355	GROSS	LESSEE	OFFICE	28	0	40	Common	Lot	8/16/2013 12:00:00 AM	YES	1/26/2015 12:00:00 AM	1/21/2014 12:00:00 AM	N/A	
356	N/A	LESSEE	N/A	12	0	25	Common	Lot	6/5/2000 12:00:00 AM	YES	5/1/2003 12:00:00 AM	6/27/2000 12:00:00 AM	NO	
357	GROSS	TENANT	OFFICE	1	0	10	Common	Lot	10/8/2007 12:00:00 AM	YES	7/1/2013 12:00:00 AM	10/18/2006 12:00:00 AM	YES	8/16/2006 12:00:00 AM
358	GROSS	TENANT	OFFICE	1	0	0	Common	Lot	2/15/2014 12:00:00 AM	YES	1/1/2015 12:00:00 AM	7/6/2006 12:00:00 AM	N/A	
359	N/A	LESSEE	N/A	38	0	50	Reserved	Lot	11/10/1983 12:00:00 AM	YES	8/6/1996 12:00:00 AM	10/20/1983 12:00:00 AM	YES	2/1/1984 12:00:00 AM

	BA	BB	BC	BD	BE	BF	BG	BH	BI	BJ	BK	BL	BM
353				10/18/2000 12:00:00 AM	2587	G.W. Toeller Professional	81,000.00	0.00		1762	10.00	0.00	0.00
354	1/16/2007 12:00:00 AM	14		2/13/1996 12:00:00 AM	1879	Riverside Drive	19,200.00	28.00	2nd	2742	15.07	2,569.10	4,337.98
355	6/18/2013 12:00:00 AM	14		2/13/1996 12:00:00 AM	1879	Riverside Drive	19,200.00	28.00	2nd	2742	15.68	2,156.00	5,030.67
356					2599	182 CAPITAL AVE	0.00	0.00		1745	7.20	0.00	0.00
357				12/31/1994 12:00:00 AM	2780		35,700.00	2.42	1st	1507	16.74	383.35	894.47
358				10/18/2000 12:00:00 AM	2587	G.W. Toeller Professional	81,000.00	0.01	Basement	1762	16.27	210.00	495.00
359					3073	101 N ALBION ST	11,659.00	55.90		1117	7.47	2,753.85	1,796.15

	BN	BO	BP	BQ	BR	BS	BT	BU	BV
353	N/A		N/A		New Lease effective 7/1/96	RENT - BASE RENT	196.66	0.00	1.00
354	N/A		N/A		06/01/13 Replaced in same location. Was holding over since 05/31/12. 10/01/12 Assigned from LARA. 05/10/11 Three month extend, pending RFP to relocate.	RENT - BASE RENT	6,907.08	0.00	0.00
355	N/A		N/A		* Mid-Term Rental Rate increase (6/01/18) to $16.08 psf	RENT - BASE RENT	7,186.67	0.00	1.00
356	N/A		N/A		R/A Expired and FIA moved out.	RENT - BASE RENT	3,745.20	0.00	1.00
357	N/A		N/A		06/14/13 natural termination letter sent. MOU between LARA & MSF for 378 SF, $527.31/mo. This page represents two rentals (07/01/11-06/30/13). 10/01/12 Needs Assignment from LARA.	RENT - BASE RENT	1,277.82	0.00	1.00
358	N/A		N/A		Conference room and 2 storage rooms in the basement.	RENT - BASE RENT	705.00	0.00	1.00
359	O	4/1/1997 12:00:00 AM	N/A		RA effective	RENT - BASE RENT	4,550.00	0.00	1.00

	BW	BX	BY
353	2/20/1996 12:00:00 AM	2/19/1997 12:00:00 AM	MONTH
354	3/1/2007 12:00:00 AM	12/30/2015 12:00:00 AM	MONTH
355	6/1/2013 12:00:00 AM	5/31/2018 12:00:00 AM	MONTH
356	6/5/2000 12:00:00 AM	10/4/2000 12:00:00 AM	MONTH
357	7/1/2011 12:00:00 AM	6/30/2012 12:00:00 AM	MONTH
358	2/1/2013 12:00:00 AM	1/31/2099 12:00:00 AM	MONTH
359	12/1/1982 12:00:00 AM	9/30/1997 12:00:00 AM	MONTH

	A	B	C	D	E	F	G	H	I	J	K	L	M	N	O
360	Calhoun	431	HUMAN SERVICES	2522-1997-1324	101 N Albion St.	ALBION	49224	10/01/1997	09/30/1998	0.00	73,056.96	10.00	7,305.00	RA	OFFICE BUILDING
361	Calhoun	431	HUMAN SERVICES	2522-1998-1126	101 N Albion St.	ALBION	49224	08/01/1999	07/31/2004	0.00	73,056.96	11.05	7,305.00	LEASE	OFFICE BUILDING

	P	Q	R	S	T	U	V	W
360	TERMINATED	60 Days; Standard Cancellation /			HVAC / ELECTRICITY / WATER / JANITORIAL / INT/EXT MAINT / LANDSCAPING / SNOW REMOVAL / PARKING / FLUORESCENT / RUBBISH REMOVAL / N/A /	0.00	0.00	0.00
361	TERMINATED				HVAC / HVAC / HVAC / HVAC / HVAC / HVAC / ELECTRICITY / ELECTRICITY / ELECTRICITY / ELECTRICITY / ELECTRICITY / ELECTRICITY / WATER / WATER / WATER / WATER / WATER / WATER / JANITORIAL / JANITORIAL / JANITORIAL / JANITORIAL / JANITORIAL / JANITORIAL / INT/EXT MAINT / INT/EXT MAINT / INT/EXT MAINT / INT/EXT MAINT / INT/EXT MAINT / INT/EXT MAINT / LANDSCAPING / LANDSCAPING / LANDSCAPING /	0.00	0.00	0.00

	X	Y	Z	AA	AB	AC	AD	AE	AF	AG	AH	AI	AJ	AK	AL
360	0.00	0.00	0.00	73,056.96	10.00	0.00	N/A		County of Calhoun	315 W Green St	MARSHALL	MI	49068	E23	0
361	0.00	0.00	0.00	73,056.96	10.00	0.00	N/A		County of Calhoun	315 W Green St	MARSHALL	MI	49068	E27	0

	AM	AN	AO	AP	AQ	AR	AS	AT	AU	AV	AW	AX	AY	AZ
360	N/A	LESSEE	N/A	38	0	50	Reserved	Lot	11/10/1983 12:00:00 AM	YES	9/30/1998 12:00:00 AM	10/20/1983 12:00:00 AM	YES	2/1/1984 12:00:00 AM
361	N/A	LESSEE	OFFICE	38	0	50	Common	Lot	3/5/2003 12:00:00 AM	NO	7/31/2004 12:00:00 AM	3/3/1998 12:00:00 AM	YES	8/1/1999 12:00:00 AM

	BA	BB	BC	BD	BE	BF	BG	BH	BI	BJ	BK	BL	BM
360					3073	101 N ALBION ST	11,659.00	55.90		1117	10.00	0.00	0.00
361					3073	101 N ALBION ST	11,659.00	55.20		1117	11.05	3,384.97	3,340.70

	BN	BO	BP	BQ	BR	BS	BT	BU	BV
360	N/A		N/A		EXPIRED	RENT - BASE RENT	6,088.08	0.00	1.00
361	N/A	8/1/2003 12:00:00 AM	N/A		Courtesy cancel to lessor 6/9/04. Close Out Inspection completed.	RENT - BASE RENT	6,088.08	0.00	1.00

	BW	BX	BY
360	10/1/1997 12:00:00 AM	9/30/1998 12:00:00 AM	MONTH
361	8/1/1999 12:00:00 AM	7/31/2000 12:00:00 AM	MONTH

	A	B	C	D	E	F	G	H	I	J	K	L	M	N	O
362	Calhoun	431	HUMAN SERVICES	2522-1998-1302	101 N Albion St.	ALBION	49224	08/01/1999	07/31/2004	0.00	73,056.96	10.34	7,305.00	RA	OFFICE BUILDING
363	Calhoun	431	HUMAN SERVICES	2524-1980-7	190 E. Michigan	BATTLE CREEK	49014	07/01/1980	06/30/1997	0.00	180,971.16	5.32	34,047.00	LEASE	OFFICE BUILDING

	P	Q	R	S	T	U	V	W
362	TERMINATED				HVAC / HVAC / ELECTRICITY / ELECTRICITY / WATER / WATER / JANITORIAL / JANITORIAL / INT/EXT MAINT / INT/EXT MAINT / LANDSCAPING / LANDSCAPING / SNOW REMOVAL / SNOW REMOVAL / PARKING / PARKING / FLUORESCENT / FLUORESCENT / RUBBISH REMOVAL / RUBBISH REMOVAL / N/A / N/A /	0.00	0.00	0.00
363	TERMINATED	30 Days; Legislative Restrictive /			HVAC / ELECTRICITY / WATER / JANITORIAL / INT/EXT MAINT / LANDSCAPING / SNOW REMOVAL / PARKING / FLUORESCENT / RUBBISH REMOVAL /	0.00	0.00	0.00

	X	Y	Z	AA	AB	AC	AD	AE	AF	AG	AH	AI	AJ	AK	AL
362	0.00	0.00	0.00	73,056.96	10.00	0.00	N/A		County of Calhoun	315 W Green St	MARSHALL	MI	49068	E23	0
363	0.00	0.00	0.00	180,971.16	5.32	0.00	N/A		County of Calhoun	315 W Green St	MARSHALL	MI	49068	E11	0

	AM	AN	AO	AP	AQ	AR	AS	AT	AU	AV	AW	AX	AY	AZ
362	N/A	LESSEE	N/A	38	0	50	Common	Lot	4/1/1999 12:00:00 AM	YES	7/31/2004 12:00:00 AM	3/3/1998 12:00:00 AM	YES	2/1/1984 12:00:00 AM
363	N/A	LESSEE	N/A	160	0	0	Common	Lot	9/23/1992 12:00:00 AM	YES	8/6/1996 12:00:00 AM	2/10/1993 12:00:00 AM	YES	2/14/1993 12:00:00 AM

	BA	BB	BC	BD	BE	BF	BG	BH	BI	BJ	BK	BL	BM
362					3073	101 N ALBION ST	11,659.00	55.20		1117	10.34	3,592.64	2,703.11
363				10/18/2000 12:00:00 AM	2587	G.W. Toeller Professional	81,000.00	42.00		1762	5.32	15,080.93	0.00

	BN	BO	BP	BQ	BR	BS	BT	BU	BV
362	N/A		N/A		Lease finalized	RENT - BASE RENT	6,088.08	0.00	1.00
363	O	3/1/1996 12:00:00 AM	N/A		Renewal lease finalized	RENT - BASE RENT	15,080.93	0.00	1.00

	BW	BX	BY
362	8/1/2004 12:00:00 AM	7/31/2009 12:00:00 AM	MONTH
363	7/1/1980 12:00:00 AM	6/30/1997 12:00:00 AM	MONTH

	A	B	C	D	E	F	G	H	I	J	K	L	M	N	O
364	Calhoun	431	HUMAN SERVICES	2524-1993-1266	190 E. Michigan	BATTLE CREEK	49014	07/01/1996	09/30/2006	0.00	498,689.40	13.07	40,547.00	LEASE	OFFICE BUILDING
365	Calhoun	431	HUMAN SERVICES	2524-2005-0108	190 E. Michigan	BATTLE CREEK	49014	09/01/2007	08/31/2008	0.00	495,028.08	14.32	34,569.00	RA	OFFICE BUILDING

	P	Q	R	S	T	U	V	W
364	TERMINATED	Executive Old; 90 day / Executive Old; 90 day / Executive Old; 90 day / Executive Old; 90 day / Executive Old; 90 day / Executive Old; 90 day / Executive Old; 90 day / Executive Old; 90 day / Executive Old; 90 day / Executive Old; 90 day /			HVAC / HVAC / HVAC / HVAC / HVAC / HVAC / HVAC / HVAC / HVAC / HVAC / ELECTRICITY / ELECTRICITY / ELECTRICITY / ELECTRICITY / ELECTRICITY / ELECTRICITY / ELECTRICITY / ELECTRICITY / ELECTRICITY / ELECTRICITY / WATER / WATER / WATER / WATER / WATER / WATER / WATER / WATER / WATER / WATER / JANITORIAL / JANITORIAL / JANITORIAL /	0.00	0.00	0.00
365	TERMINATED	Standard: 30 day /			N/A / PARKING / PAVING / PEST CONTROL / ROOF / SECURITY / SNOW REMOVAL / TAXES / CLEANING / ELECTRICITY / GAS / HVAC / INSURANCE / LANDSCAPING / MAINTENANCE / MAJOR STRUCT REP /	0.00	0.00	0.00

	X	Y	Z	AA	AB	AC	AD	AE	AF	AG	AH	AI	AJ	AK	AL
364	0.00	0.00	0.00	498,689.40	12.30	0.00	N/A		Calhoun County	315 WEST GREEN STREET	MARSHALL	MI	49068	E11	0
365	0.00	0.00	0.00	495,028.08	14.32	0.00	N/A		Calhoun County	315 WEST GREEN STREET	MARSHALL	MI	49068	E92	

	AM	AN	AO	AP	AQ	AR	AS	AT	AU	AV	AW	AX	AY	AZ
364	N/A	LESSEE	OFFICE	160	0	195	Common	Lot	4/11/1996 12:00:00 AM	NO	12/31/2010 12:00:00 AM	4/24/1996 12:00:00 AM	YES	7/24/1989 12:00:00 AM
365	N/A	LESSEE	OFFICE	148	0	195	Common	Lot	2/11/2008 12:00:00 AM	YES	1/1/2010 12:00:00 AM	7/6/2006 12:00:00 AM	YES	7/26/1992 12:00:00 AM

	BA	BB	BC	BD	BE	BF	BG	BH	BI	BJ	BK	BL	BM
364				10/18/2000 12:00:00 AM	2587	G.W. Toeller Professional	81,000.00	50.00		1762	13.07	14,718.74	29,437.47
365				10/18/2000 12:00:00 AM	2587	G.W. Toeller Professional	81,000.00	42.68	2, 3, Basement	1762	14.32	12,375.70	28,876.64

	BN	BO	BP	BQ	BR	BS	BT	BU	BV
364	N/A	7/1/2006 12:00:00 AM	N/A		Holdover letter per Paragraph 2.9 sent to lessor 3/8/06. approved Rental Agreement begins Oct. 1, 2006 @ $45,535.00 per month.	RENT - BASE RENT	41,557.45	0.00	1.00
365	N/A		N/A		JCOS approval needed. Still waiting... Rental Agreement (containing up-front monies) until a new lease can be completed based upon the agency's plan to consolidate 3 floors into 2 floors.	RENT - BASE RENT	41,252.34	0.00	0.00

	BW	BX	BY
364	7/1/2003 12:00:00 AM	9/30/2006 12:00:00 AM	MONTH
365	9/1/2007 12:00:00 AM	12/31/2008 12:00:00 AM	MONTH

	A	B	C	D	E	F	G	H	I	J	K	L	M	N	O
366	Calhoun	431	HUMAN SERVICES	2524-2007-0032	190 E. Michigan	BATTLE CREEK	49014	10/01/2007	09/30/2017	0.00	529,597.08	15.32	34,569.00	LEASE	OFFICE BUILDING
367	Calhoun	431	HUMAN SERVICES	2524-2009-0009	190 E. Michigan	BATTLE CREEK	49014	10/01/2007	09/30/2017	0.00	529,597.08	16.81	36,419.00	LEASE	OFFICE BUILDING

	P	Q	R	S	T	U	V	W
366	TERMINATED	STANDARD; 90 DAYS / STANDARD; 90 DAYS / STANDARD; 90 DAYS / STANDARD; 90 DAYS /		5 YEARS; 90 DAYS / 5 YEARS; 90 DAYS / 5 YEARS; 90 DAYS / 5 YEARS; 90 DAYS / 5 YEARS; 90 DAYS / 5 YEARS; 90 DAYS / 5 YEARS; 90 DAYS / 5 YEARS; 90 DAYS /	SECURITY / SECURITY / SECURITY / SECURITY / PARKING / PARKING / PARKING / PARKING / PAVING / PAVING / PAVING / PAVING / PEST CONTROL / PEST CONTROL / PEST CONTROL / PEST CONTROL / ROOF / ROOF / ROOF / ROOF / FLUORESCENT / FLUORESCENT / FLUORESCENT / FLUORESCENT / SNOW REMOVAL / SNOW REMOVAL / SNOW REMOVAL / SNOW REMOVAL / TAXES / TAXES / TAXES / TAXES / JANITORIAL /	0.00	0.00	0.00
367	RENT AUTHORIZED	Standard; 90 day / Standard; 90 day / Standard; 90 day / Standard; 90 day / Standard; 90 day /		5 year; 90 day / 5 year; 90 day / 5 year; 90 day / 5 year; 90 day / 5 year; 90 day / 5 year; 90 day / 5 year; 90 day / 5 year; 90 day / 5 year; 90 day / 5 year; 90 day /	GROSS (FULL SERVICE) / GROSS (FULL SERVICE) / GROSS (FULL SERVICE) / GROSS (FULL SERVICE) / GROSS (FULL SERVICE) /	0.00	0.00	0.00

	X	Y	Z	AA	AB	AC	AD	AE	AF	AG	AH	AI	AJ	AK	AL
366	0.00	0.00	0.00	529,597.08	15.32	0.00	N/A		Calhoun County	315 WEST GREEN STREET	MARSHALL	MI	49068	E92	
367	10,340.00	0.00	0.00	539,937.08	14.83	0.00	Actual	2013	Calhoun County	315 WEST GREEN STREET	MARSHALL	MI	49068	E100	

	AM	AN	AO	AP	AQ	AR	AS	AT	AU	AV	AW	AX	AY	AZ
366	GROSS	LESSEE	OFFICE	148	0	180	Common	Lot	2/11/2008 12:00:00 AM	YES	1/1/2010 12:00:00 AM	7/6/2006 12:00:00 AM	N/A	
367	GROSS	LESSEE	OFFICE	166	0	180	Common	Lot	3/18/2013 12:00:00 AM	YES	2/17/2011 12:00:00 AM	7/6/2006 12:00:00 AM	N/A	

	BA	BB	BC	BD	BE	BF	BG	BH	BI	BJ	BK	BL	BM
366	12/16/2008 12:00:00 AM	15		10/18/2000 12:00:00 AM	2587	G.W. Toeller Professional	81,000.00	42.68	3	1762	15.32	13,239.93	30,893.16
367	5/19/2009 12:00:00 AM	S4		10/18/2000 12:00:00 AM	2587	G.W. Toeller Professional	81,000.00	44.90	2nd & 3rd	1762	16.81	15,305.09	35,711.86

	BN	BO	BP	BQ	BR	BS	BT	BU	BV
366	N/A		N/A		MID TERM RATE INCREASE: $16.81 per sq.ft. JCOS approval granted on December 4,2008.	RENT - BASE RENT	44,133.09	0.00	0.00
367	N/A		N/A		CCO #1 for $10,450.(including 10% cost overrun contingency) approved via the 8-30-13 DTMB Director's Agenda, item #18. Addendum #1 added 1,850 sq.ft. on 3rd floor; Ad Board approved 5/19/09, Item #S-4. JCOS approval granted on December 4, 2008.	RENT - BASE RENT	44,133.09	0.00	1.00

	BW	BX	BY
366	10/1/2007 12:00:00 AM	9/30/2012 12:00:00 AM	MONTH
367	10/1/2007 12:00:00 AM	4/30/2009 12:00:00 AM	MONTH

	A	B	C	D	E	F	G	H	I	J	K	L	M	N	O
368	Calhoun	472	CORRECTIONS	10738-1999-1299	203 BRIGDEN DR	BATTLE CREEK	49014	01/01/2000	05/03/2005	0.00	37,700.04	13.00	2,900.00	LEASE	OFFICE BUILDING
369	Calhoun	472	CORRECTIONS	10738-1999-1324	203 BRIGDEN DR	BATTLE CREEK	49014	08/22/1999	08/21/2000	0.00	37,700.04	13.00	2,900.00	RA	OFFICE BUILDING
370	Calhoun	472	CORRECTIONS	11091-2002-2079	135 Hamblin Ave.	BATTLE CREEK	49017	04/01/2006	03/31/2007	0.00	62,400.00	17.48	3,570.00	RA	OFFICE BUILDING
371	Calhoun	472	CORRECTIONS	11091-2007-0067	135 Hamblin Ave.	BATTLE CREEK	49017	07/01/2007	06/30/2009	0.00	66,912.00	18.74	3,570.00	SUBLEASE	OFFICE BUILDING
372	Calhoun	472	CORRECTIONS	11394-2008-0057	190 E. Michigan	BATTLE CREEK	49014	09/01/2009	08/30/2019	5,575.32	66,903.84	15.33	3,980.00	LEASE	OFFICE BUILDING

	P	Q	R	S	T	U	V	W
368	TERMINATED	Standard; 90 day /			HVAC / ELECTRICITY / WATER / JANITORIAL / INT/EXT MAINT / LANDSCAPING / SNOW REMOVAL / PARKING / FLUORESCENT / RUBBISH REMOVAL / PEST CONTROL / GAS /	0.00	0.00	0.00
369	TERMINATED	30 Days; Standard Cancellation /			HVAC / ELECTRICITY / WATER / JANITORIAL / INT/EXT MAINT / LANDSCAPING / SNOW REMOVAL / PARKING / FLUORESCENT / RUBBISH REMOVAL / N/A /	0.00	0.00	0.00
370	TERMINATED	Standard; 90-Day /			JANITORIAL / ELECTRICITY / GAS / HVAC / WATER / LANDSCAPING / INT MAINTENANCE / RUBBISH REMOVAL / PARKING / PAVING / PEST CONTROL / ROOF / SNOW REMOVAL / TAXES /	0.00	0.00	0.00
371	TERMINATED	STANDARD; 60 DAYS /			GROSS (FULL SERVICE) /	0.00	0.00	0.00
372	RENT AUTHORIZED	Standard; 90 day / Standard; 90 day / Standard; 90 day / Standard; 90 day /		5 year; 60 day / 5 year; 60 day / 5 year; 60 day / 5 year; 60 day / 5 year: 60 day / 5 year: 60 day / 5 year: 60 day / 5 year: 60 day /	GROSS (FULL SERVICE) / GROSS (FULL SERVICE) / GROSS (FULL SERVICE) / GROSS (FULL SERVICE) /	0.00	0.00	0.00

	X	Y	Z	AA	AB	AC	AD	AE	AF	AG	AH	AI	AJ	AK	AL
368	0.00	0.00	0.00	37,700.04	13.00	0.00	N/A		BATTLERIDGE LTD PARTNERSHIP	6979 West 72nd	FREMONT	MI	49412	E27	0
369	0.00	0.00	0.00	37,700.04	13.00	0.00	N/A		BATTLERIDGE LTD PARTNERSHIP	6979 West 72nd	FREMONT	MI	49412	E23	0
370	0.00	0.00	0.00	62,400.00	17.48	0.00	N/A		Kellogg Community College	450 North Avenue	BATTLE CREEK	MI	49017-3397	E11	
371	0.00	0.00	0.00	66,912.00	18.74	0.00	N/A		Kellogg Community College	450 North Avenue	BATTLE CREEK	MI	49017-3397	E92	
372	0.00	0.00	0.00	66,903.84	16.81	0.00	Actual	2013	County of Calhoun	315 W Green St	MARSHALL	MI	49068	E100	11091

	AM	AN	AO	AP	AQ	AR	AS	AT	AU	AV	AW	AX	AY	AZ
368	N/A	LESSEE	N/A	22	0	20	Common	Lot	1/4/2005 12:00:00 AM	YES	11/23/2005 12:00:00 AM	12/3/1999 12:00:00 AM	YES	1/1/2000 12:00:00 AM
369	N/A	LESSEE	N/A	22	0	25	Common	Lot	8/3/1999 12:00:00 AM	YES	6/16/2000 12:00:00 AM	4/8/1998 12:00:00 AM	NO	
370	GROSS	LESSOR	OFFICE	9	0	18	Common	Lot	10/8/2007 12:00:00 AM	YES	6/15/2008 12:00:00 AM	7/21/2005 12:00:00 AM	YES	4/1/2006 12:00:00 AM
371	GROSS	LESSEE	OFFICE	9	0	18	Common	Lot	10/8/2007 12:00:00 AM	YES	6/15/2010 12:00:00 AM	10/18/2006 12:00:00 AM	YES	8/16/2006 12:00:00 AM
372	GROSS	LESSEE	OFFICE	9	0	18	Common	Lot	2/18/2014 12:00:00 AM	YES	1/1/2015 12:00:00 AM	7/7/2006 12:00:00 AM	N/A	

	BA	BB	BC	BD	BE	BF	BG	BH	BI	BJ	BK	BL	BM
368				8/3/1999 12:00:00 AM	2512	203 BRIGDEN DR	12,609.00	23.00		1868	13.00	485.00	2,656.67
369				8/3/1999 12:00:00 AM	2512	203 BRIGDEN DR	12,609.00	23.00		1868	13.00	485.00	2,656.67
370				12/31/1994 12:00:00 AM	2780		35,700.00	10.00	Ground floor	1507	17.48	3,300.00	1,900.00
371	12/4/2007 12:00:00 AM	10		12/31/1994 12:00:00 AM	2780		35,700.00	10.00	Ground	1507	18.74	1,672.80	3,903.20
372	5/19/2009 12:00:00 AM	S3		10/18/2000 12:00:00 AM	2587	G.W. Toeller Professional	81,000.00	4.91	1st	1762	15.33	1,525.34	3,559.11

	BN	BO	BP	BQ	BR	BS	BT	BU	BV
368	T	6/15/2003 12:00:00 AM	N/A		Cancellation letter sent to Lessor on 2-3-2005 with an effective date of May 3, 2005.	RENT - BASE RENT	3,141.67	0.00	1.00
369	N/A		N/A		Lease effictive 1/1/00	RENT - BASE RENT	3,141.67	0.00	1.00
370	N/A		N/A		Holding over - RA expired 3/31/2007 Very short term Rental Agreement for DOC in Battle Creek - E11	RENT - BASE RENT	5,200.00	0.00	0.00
371	N/A		N/A		Cancellation of SubLease effective Sept. 15, 2009. Close out inspection done by agency on 9/01/09. Relocation project in process, lease executed with Calhoun County, build out of new space to be completed by Sept. 1, 2009	RENT - BASE RENT	5,576.00	0.00	0.00
372	N/A		N/A		MID Term Rental Rate Increase: effective 9/01/2014 - $16.81 per sq.ft. Relocation of DOC office into Calhoun County gov't building. Date modification agreement executed 9/11/2009.	RENT - BASE RENT	5,575.32	0.00	1.00

	BW	BX	BY
368	1/1/2000 12:00:00 AM	12/31/2009 12:00:00 AM	MONTH
369	8/22/1999 12:00:00 AM	8/21/2000 12:00:00 AM	MONTH
370	4/1/2006 12:00:00 AM	1/1/2009 12:00:00 AM	MONTH
371	7/1/2007 12:00:00 AM	6/30/2009 12:00:00 AM	MONTH
372	9/1/2014 12:00:00 AM	8/30/2019 12:00:00 AM	MONTH

	A	B	C	D	E	F	G	H	I	J	K	L	M	N	O
373	Calhoun	472	CORRECTIONS	6798-1987-128	203 BRIGDEN DR	BATTLE CREEK	49014	06/01/1987	08/21/1999	0.00	127,200.00	12.44	10,226.00	LEASE	OFFICE BUILDING
374	Calhoun	591	TRANSPORTATION	10578-1998-1113	190 E. Michigan	BATTLE CREEK	49014	05/11/1998	05/10/1999	0.00	4,008.00	5.01	800.00	RA	OFFICE BUILDING
375	Calhoun	591	TRANSPORTATION	10578-1999-1191	190 E. Michigan	BATTLE CREEK	49014	05/11/1999	05/10/2000	0.00	4,128.24	5.16	800.00	RA	OFFICE BUILDING
376	Calhoun	591	TRANSPORTATION	10615-1998-1196	315 W Green St.	MARSHALL	49068	10/12/1998	10/11/1999	0.00	14,832.48	8.50	1,745.00	RA	OFFICE BUILDING

	P	Q	R	S	T	U	V	W
373	TERMINATED	90 Days; Standard Cancellation /			HVAC / ELECTRICITY / WATER / JANITORIAL / INT/EXT MAINT / LANDSCAPING / SNOW REMOVAL / PARKING / FLUORESCENT / RUBBISH REMOVAL / N/A /	0.00	0.00	0.00
374	TERMINATED	30 Days; Standard Cancellation /			HVAC / ELECTRICITY / WATER / JANITORIAL / INT/EXT MAINT / LANDSCAPING / SNOW REMOVAL / PARKING / FLUORESCENT / RUBBISH REMOVAL / N/A /	0.00	0.00	0.00
375	TERMINATED	30 Days; Standard Cancellation /			HVAC / ELECTRICITY / WATER / JANITORIAL / INT/EXT MAINT / LANDSCAPING / SNOW REMOVAL / PARKING / FLUORESCENT / RUBBISH REMOVAL / N/A /	0.00	0.00	0.00
376	TERMINATED	90 Days; Standard Cancellation /			HVAC / ELECTRICITY / WATER / JANITORIAL / INT/EXT MAINT / LANDSCAPING / SNOW REMOVAL / PARKING / FLUORESCENT / RUBBISH REMOVAL / N/A /	0.00	0.00	0.00

	X	Y	Z	AA	AB	AC	AD	AE	AF	AG	AH	AI	AJ	AK	AL
373	0.00	0.00	0.00	127,200.00	12.44	0.00	N/A		BATTLERIDGE LTD PARTNERSHIP	6979 West 72nd	FREMONT	MI	49412		0
374	0.00	0.00	0.00	4,008.00	5.01	0.00	N/A		Calhoun County	315 WEST GREEN STREET	MARSHALL	MI	49068	E23	0
375	0.00	0.00	0.00	4,128.24	5.16	0.00	N/A		Calhoun County	315 WEST GREEN STREET	MARSHALL	MI	49068	E23	0
376	0.00	0.00	0.00	14,832.48	8.50	0.00	N/A		County of Calhoun	315 W Green St	MARSHALL	MI	49068	E23	0

	AM	AN	AO	AP	AQ	AR	AS	AT	AU	AV	AW	AX	AY	AZ
373	N/A	LESSEE	N/A	12	0	25	Reserved	Lot	5/28/1997 12:00:00 AM	YES	5/22/1997 12:00:00 AM	2/20/1997 12:00:00 AM	YES	5/20/1987 12:00:00 AM
374	N/A	LESSEE	N/A	4	0	0	Common	Lot		NO		5/11/1998 12:00:00 AM	YES	5/11/1998 12:00:00 AM
375	N/A	LESSEE	N/A	4	0	0	Common	Lot	5/7/1998 12:00:00 AM	YES		4/24/1998 12:00:00 AM	YES	5/11/1999 12:00:00 AM
376	N/A	LESSEE	N/A	7	0	20	Common	Lot	11/30/1998 12:00:00 AM	YES	11/20/1999 12:00:00 AM	8/18/1998 12:00:00 AM	YES	10/1/1998 12:00:00 AM

	BA	BB	BC	BD	BE	BF	BG	BH	BI	BJ	BK	BL	BM
373				8/3/1999 12:00:00 AM	2512	203 BRIGDEN DR	12,609.00	100.00		1868	12.44	1,350.30	9,249.70
374				10/18/2000 12:00:00 AM	2587	G.W. Toeller Professional	81,000.00	0.00		1762	5.01	0.00	0.00
375				10/18/2000 12:00:00 AM	2587	G.W. Toeller Professional	81,000.00	0.00		1762	5.16	0.00	0.00
376					2083	315 WEST GREEN ST	0.00	4.30		2451	8.50	1,128.43	107.61

	BN	BO	BP	BQ	BR	BS	BT	BU	BV
373	N/A		N/A		Agency let lease terminate.	RENT - BASE RENT	10,600.00	0.00	1.00
374	N/A		N/A		Expired	RENT - BASE RENT	334.00	0.00	1.00
375	N/A		N/A		Moved out of space.	RENT - BASE RENT	344.02	0.00	1.00
376	N/A		N/A		New lease in effect.	RENT - BASE RENT	1,236.04	0.00	1.00

	BW	BX	BY
373	6/1/1987 12:00:00 AM	8/21/1999 12:00:00 AM	MONTH
374	5/11/1998 12:00:00 AM	5/10/1999 12:00:00 AM	MONTH
375	5/11/1999 12:00:00 AM	5/10/2000 12:00:00 AM	MONTH
376	10/12/1998 12:00:00 AM	10/11/1999 12:00:00 AM	MONTH

	A	B	C	D	E	F	G	H	I	J	K	L	M	N	O
377	Calhoun	591	TRANSPORT ATION	10615-1999-1421	315 W Green St.	MARSHALL	49068	10/12/1999	12/31/2000	0.00	14,832.48	8.50	1,745.00	RA	OFFICE BUILDING
378	Calhoun	591	TRANSPORT ATION	10615-2000-1365	315 W Green St.	MARSHALL	49068	10/12/2000	12/31/2000	0.00	14,832.48	8.50	1,745.00	LEASE	OFFICE BUILDING
379	Calhoun	631	CONSUMER & INDUST. SERVIC	7394-1996-1167	190 E. Michigan	BATTLE CREEK	49014	06/01/1996	05/31/1997	0.00	16,479.96	10.00	1,648.00	RA	OFFICE BUILDING

	P	Q	R	S	T	U	V	W
377	TERMINATED	30 Days; Standard Cancellation /			HVAC / ELECTRICITY / WATER / JANITORIAL / INT/EXT MAINT / LANDSCAPING / SNOW REMOVAL / PARKING / FLUORESCENT / RUBBISH REMOVAL / N/A /	0.00	0.00	0.00
378	TERMINATED	30 Days; Standard Cancellation /			HVAC / ELECTRICITY / WATER / JANITORIAL / INT/EXT MAINT / LANDSCAPING / SNOW REMOVAL / PARKING / FLUORESCENT / RUBBISH REMOVAL / N/A /	0.00	0.00	0.00
379	TERMINATED	30 Days; Standard Cancellation /			HVAC / ELECTRICITY / WATER / JANITORIAL / INT/EXT MAINT / LANDSCAPING / SNOW REMOVAL / PARKING / FLUORESCENT / RUBBISH REMOVAL / N/A /	0.00	0.00	0.00

	X	Y	Z	AA	AB	AC	AD	AE	AF	AG	AH	AI	AJ	AK	AL
377	0.00	0.00	0.00	14,832.48	8.50	0.00	N/A		County of Calhoun	315 W Green St	MARSHALL	MI	49068	E23	0
378	0.00	0.00	0.00	14,832.48	8.50	0.00	N/A		County of Calhoun	315 W Green St	MARSHALL	MI	49068	E23	0
379	0.00	0.00	0.00	16,479.96	10.00	0.00	N/A		County of Calhoun	315 W Green St	MARSHALL	MI	49068	E23	0

	AM	AN	AO	AP	AQ	AR	AS	AT	AU	AV	AW	AX	AY	AZ
377	N/A	LESSEE	N/A	7	0	20	Common	Lot	11/30/1998 12:00:00 AM	YES	11/20/1999 12:00:00 AM	8/18/1998 12:00:00 AM	YES	10/1/1998 12:00:00 AM
378	N/A	LESSEE	N/A	7	0	20	Common	Lot		YES			NO	
379	N/A	LESSEE	N/A	3	0	2	Common	Lot	11/22/1996 12:00:00 AM	NO		4/24/1996 12:00:00 AM	NO	

	BA	BB	BC	BD	BE	BF	BG	BH	BI	BJ	BK	BL	BM
377					2083	315 WEST GREEN ST	0.00	4.30		2451	8.50	1,128.43	107.61
378					2083	315 WEST GREEN ST	0.00	0.00		2451	8.50	0.00	0.00
379				10/18/2000 12:00:00 AM	2587	G.W. Toeller Professional	81,000.00	0.00		1762	10.00	0.00	0.00

	BN	BO	BP	BQ	BR	BS	BT	BU	BV
377	N/A		N/A		MDOT moved to new facility	RENT - BASE RENT	1,236.04	0.00	1.00
378	N/A		N/A			RENT - BASE RENT	1,236.04	0.00	1.00
379	N/A		N/A		new lease apprvd	RENT - BASE RENT	1,373.33	0.00	1.00

	BW	BX	BY
377	10/12/1999 12:00:00 AM	12/31/2000 12:00:00 AM	MONTH
378	10/12/2000 12:00:00 AM	4/30/2001 12:00:00 AM	MONTH
379	6/1/1996 12:00:00 AM	5/31/1997 12:00:00 AM	MONTH

	A	B	C	D	E	F	G	H	I	J	K	L	M	N	O
380	Calhoun	631	CONSUMER & INDUST. SERVIC	7394-1997-1052	190 E. Michigan	BATTLE CREEK	49014	06/01/1997	10/31/2004	0.00	16,479.96	11.09	1,648.00	LEASE	OFFICE BUILDING

	P	Q	R	S	T	U	V	W
	TERMINATED	Standard; 90 Day /			HVAC /	0.00	0.00	0.00
		Standard; 90 Day /			HVAC /			
		Standard; 90 Day /			HVAC /			
		Standard; 90 Day /			HVAC /			
		Standard; 90 Day /			HVAC /			
		Standard; 90 Day /			HVAC /			
		Standard; 90 Day /			HVAC /			
		Standard; 90 Day /			HVAC /			
					ELECTRICITY /			
					ELECTRICITY /			
					ELECTRICITY /			
					ELECTRICITY /			
					ELECTRICITY /			
					ELECTRICITY /			
					ELECTRICITY /			
					ELECTRICITY /			
					ELECTRICITY /			
					WATER /			
					WATER /			
					WATER /			
					WATER /			
					WATER /			
					WATER /			
					WATER /			
					WATER /			
					WATER /			
					JANITORIAL /			
					JANITORIAL /			
					JANITORIAL /			
					JANITORIAL /			
					JANITORIAL /			
380					JANITORIAL /			

	X	Y	Z	AA	AB	AC	AD	AE	AF	AG	AH	AI	AJ	AK	AL
380	0.00	0.00	0.00	16,479.96	10.00	0.00	N/A		County of Calhoun	315 W Green St	MARSHALL	MI	49068	E27	0

	AM	AN	AO	AP	AQ	AR	AS	AT	AU	AV	AW	AX	AY	AZ
380	N/A	LESSEE	N/A	3	0	20	Common	Lot	11/22/1996 12:00:00 AM	YES	8/31/2004 12:00:00 AM	4/24/1996 12:00:00 AM	NO	7/24/1989 12:00:00 AM

	BA	BB	BC	BD	BE	BF	BG	BH	BI	BJ	BK	BL	BM
380				10/18/2000 12:00:00 AM	2587	G.W. Toeller Professional	81,000.00	1.60		1762	11.09	507.90	1,015.79

	BN	BO	BP	BQ	BR	BS	BT	BU	BV
380	N/A		N/A		HAL to lessor 7/20/04. Will be vacating this location and collocating with the Kalamazoo office.	RENT - BASE RENT	1,373.33	0.00	1.00

	BW	BX	BY
	6/1/1997 12:00:00 AM	5/31/1998 12:00:00 AM	MONTH
380			

	A	B	C	D	E	F	G	H	I	J	K	L	M	N	O
381	Calhoun	641	LICENSING & REG AFFAIRS	10362-2001-1165	424 Riverside Dr.	BATTLE CREEK	49015	08/12/1996	11/11/2006	0.00	64,350.00	12.29	5,500.00	LEASE	OFFICE BUILDING
382	Calhoun	641	LICENSING & REG AFFAIRS	10362-2007-0009	424 Riverside Dr.	BATTLE CREEK	49015	11/12/2006	03/01/2007	0.00	82,869.36	15.07	5,500.00	RA	OFFICE BUILDING
383	Calhoun	641	LICENSING & REG AFFAIRS	11086-2004-1065	135 Hamblin Ave.	BATTLE CREEK	49017	07/01/2006	06/30/2007	0.00	17,052.00	20.35	838.00	RA	OFFICE BUILDING
384	Calhoun	641	LICENSING & REG AFFAIRS	11086-2007-0093	135 Hamblin Ave.	BATTLE CREEK	49017	07/01/2007	06/30/2009	0.00	17,664.00	21.08	838.00	SUBLEASE	OFFICE BUILDING
385	Calhoun	641	LICENSING & REG AFFAIRS	11086-2007-1010	135 Hamblin Ave.	BATTLE CREEK	49017	07/01/2010	06/30/2011	0.00	11,226.84	12.26	916.00	RA	OFFICE BUILDING

	P	Q	R	S	T	U	V	W
381	TERMINATED	Standard; 90 day / Standard; 90 day /			HVAC / HVAC / ELECTRICITY / ELECTRICITY / WATER / WATER / JANITORIAL / JANITORIAL / INT/EXT MAINT / INT/EXT MAINT / LANDSCAPING / LANDSCAPING / SNOW REMOVAL / SNOW REMOVAL / PARKING / PARKING / FLUORESCENT / FLUORESCENT / RUBBISH REMOVAL / RUBBISH REMOVAL / N/A / N/A / GAS / GAS / PEST CONTROL / PEST CONTROL /	0.00	0.00	0.00
382	TERMINATED	Standard; 60 Days /				0.00	0.00	0.00
383	TERMINATED	Standard; 30-days /			JANITORIAL / ELECTRICITY / GAS / HVAC / WATER / INT/EXT MAINT / FLUORESCENT / LANDSCAPING / RUBBISH REMOVAL / PARKING / PEST CONTROL / SNOW REMOVAL / N/A /	0.00	0.00	0.00
384	TERMINATED	STANDARD; 60 DAYS /			GROSS (FULL SERVICE) /	0.00	0.00	0.00
385	TERMINATED	Standard: 30 days /			GROSS (FULL SERVICE) / TELECOMMUNICATIONS /	0.00	0.00	0.00

	X	Y	Z	AA	AB	AC	AD	AE	AF	AG	AH	AI	AJ	AK	AL
381	0.00	0.00	0.00	64,350.00	11.70	0.00	N/A		Karen R. Baker	424 Riverside Drive	BATTLE CREEK	MI	49015	E92	2112
382	0.00	0.00	0.00	82,869.36	15.07	0.00	N/A		Karen R. Baker	424 Riverside Drive	BATTLE CREEK	MI	49015	E92	
383	0.00	0.00	0.00	17,052.00	20.35	0.00	N/A		Kellogg Community College	450 North Avenue	BATTLE CREEK	MI	49017-3397	E92	
384	0.00	0.00	0.00	17,664.00	21.08	0.00	N/A		Kellogg Community College	450 North Avenue	BATTLE CREEK	MI	49017-3397	E92	
385	0.00	0.00	0.00	11,226.84	12.26	0.00	N/A		Kellogg Community College	450 North Avenue	BATTLE CREEK	MI	49017-3397	E100	

	AM	AN	AO	AP	AQ	AR	AS	AT	AU	AV	AW	AX	AY	AZ
381	NET	LESSEE	OFFICE	28	0	40	Common	Lot	4/11/2005 12:00:00 AM	YES	1/26/2009 12:00:00 AM	8/23/1996 12:00:00 AM	YES	9/23/1996 12:00:00 AM
382	N/A	LESSEE	OFFICE	28	0	40	Common	Lot	4/11/2005 12:00:00 AM	YES	1/26/2009 12:00:00 AM	8/23/1996 12:00:00 AM	YES	9/23/1996 12:00:00 AM
383	GROSS	LESSEE	OFFICE	5	0	10	Common	Lot	10/8/2007 12:00:00 AM	YES	6/15/2008 12:00:00 AM	1/8/2007 12:00:00 AM	YES	8/16/2006 12:00:00 AM
384	GROSS	LESSEE	OFFICE	5	0	10	Common	Lot	10/8/2007 12:00:00 AM	YES	6/15/2011 12:00:00 AM	10/18/2006 12:00:00 AM	YES	8/16/2006 12:00:00 AM
385	GROSS	TENANT	OFFICE	5	0	10	Common	Lot	10/8/2007 12:00:00 AM	YES	6/15/2011 12:00:00 AM	10/19/2006 12:00:00 AM	N/A	

	BA	BB	BC	BD	BE	BF	BG	BH	BI	BJ	BK	BL	BM
381				2/13/1996 12:00:00 AM	1879	Riverside Drive	19,200.00	28.00		2742	12.29	1,182.92	4,450.00
382				2/13/1996 12:00:00 AM	1879	Riverside Drive	19,200.00	0.00		2742	15.07	2,071.73	4,834.05
383				12/31/1994 12:00:00 AM	2780		35,700.00	0.56	Ground	1507	20.35	421.00	1,000.00
384	12/4/2007 12:00:00 AM	9		12/31/1994 12:00:00 AM	2780		35,700.00	2.35	Ground	1507	21.08	441.60	1,030.40
385				12/31/1994 12:00:00 AM	2780		35,700.00	2.57	1st	1507	12.26	280.67	654.90

	BN	BO	BP	BQ	BR	BS	BT	BU	BV
381	T	6/15/2003 12:00:00 AM	N/A		Holdover letter per Paragraph 2.9 sent to lessor 3/8/06. CCO #2 for $1,336.50 for (5) 20-amp outlets approved by Director's Agenda 2/11/05 Item #10 CCO #1 for $11,570.74 for add'l handicap restroom approved by Director's Agenda 4/15/97 Item#29	RENT - BASE RENT	5,362.50	0.00	1.00
382	N/A		N/A		Superceded and canceled by fully executed lease. Rental agreement to allow TSC additional time to execute lease.	RENT - BASE RENT	6,905.78	0.00	0.00
383	N/A		N/A		Replaced by Lease #11731 End date extended from 6/30/07 to 12/31/07 to accomodate 10/2007 Legislative Report ~ Mistyna	RENT - BASE RENT	1,421.00	0.00	1.00
384	N/A		N/A		RED project #2008-0059 assigned to A.Jones 01/09/09 to renew	RENT - BASE RENT	1,472.00	0.00	0.00
385	N/A		N/A		Rental Agreement at current location	RENT - BASE RENT	935.57	0.00	1.00

	BW	BX	BY
381	8/12/1996 12:00:00 AM	8/11/2001 12:00:00 AM	MONTH
382	11/12/2006 12:00:00 AM	11/11/2007 12:00:00 AM	MONTH
383	7/1/2006 12:00:00 AM	6/30/2007 12:00:00 AM	MONTH
384	7/1/2007 12:00:00 AM	12/31/2010 12:00:00 AM	MONTH
385	7/1/2010 12:00:00 AM	6/30/2011 12:00:00 AM	MONTH

	A	B	C	D	E	F	G	H	I	J	K	L	M	N	O
386	Calhoun	672	UNEMPLOYMENT AGENCY	4636-1981-60	135 Hamblin Ave.	BATTLE CREEK	49017	12/01/1981	11/30/1991	0.00	80,850.00	5.39	15,000.00	LEASE	OFFICE BUILDING
387	Calhoun	672	UNEMPLOYMENT AGENCY	4636-2001-1110	135 Hamblin Ave.	BATTLE CREEK	49017	12/01/1991	11/30/1996	0.00	80,850.00	6.40	15,000.00	LEASE	OFFICE BUILDING
388	Calhoun	672	UNEMPLOYMENT AGENCY	4636-2002-1002	135 Hamblin Ave.	BATTLE CREEK	49017	12/30/1996	11/30/2001	0.00	85,652.04	6.40	13,382.00	LEASE	OFFICE BUILDING
389	Calhoun	672	UNEMPLOYMENT AGENCY	4636-2002-1003	135 Hamblin Ave.	BATTLE CREEK	49017	12/01/2001	11/30/2002	0.00	78,464.04	6.40	12,260.00	LEASE	OFFICE BUILDING

	P	Q	R	S	T	U	V	W
386	TERMINATED	60 Days; Executive Legislation /			HVAC / ELECTRICITY / WATER / JANITORIAL / INT/EXT MAINT / LANDSCAPING / SNOW REMOVAL / PARKING / FLUORESCENT / RUBBISH REMOVAL / N/A /	0.00	0.00	0.00
387	TERMINATED	90 day standard / 90 day standard /			HVAC / HVAC / ELECTRICITY / ELECTRICITY / WATER / WATER / JANITORIAL / JANITORIAL / FLUORESCENT / FLUORESCENT / RUBBISH REMOVAL / RUBBISH REMOVAL / INT/EXT MAINT / INT/EXT MAINT / LANDSCAPING / LANDSCAPING / SNOW REMOVAL / SNOW REMOVAL / PARKING / PARKING / N/A / N/A /	0.00	0.00	0.00
388	TERMINATED	90 day standard /				0.00	0.00	0.00
389	TERMINATED	90 day standard /				0.00	0.00	0.00

	X	Y	Z	AA	AB	AC	AD	AE	AF	AG	AH	AI	AJ	AK	AL
386	0.00	0.00	0.00	80,850.00	5.39	0.00	N/A		FISHMAN, DODGSON, AND BOWLING	125 OTTAWA AVENUE NW	GRAND RAPIDS	MI	49503	E13	0
387	0.00	0.00	0.00	80,850.00	5.39	0.00	N/A		FISHMAN, DODGSON, AND BOWLING	125 OTTAWA AVENUE NW	GRAND RAPIDS	MI	49503	E11	0
388	0.00	0.00	0.00	85,652.04	6.40	0.00	N/A		FISHMAN, DODGSON, AND BOWLING	125 OTTAWA AVENUE NW	GRAND RAPIDS	MI	49503	E23	0
389	0.00	0.00	0.00	78,464.04	6.40	0.00	N/A		FISHMAN, DODGSON, AND BOWLING	125 OTTAWA AVENUE NW	GRAND RAPIDS	MI	49503	E23	0

	AM	AN	AO	AP	AQ	AR	AS	AT	AU	AV	AW	AX	AY	AZ
386	N/A	LESSEE	N/A	84	0	300	Common	Lot	7/29/1993 12:00:00 AM	YES	6/15/1996 12:00:00 AM	9/4/1991 12:00:00 AM	YES	4/23/1985 12:00:00 AM
387	NET	LESSEE	OFFICE	84	0	0	Common	Lot	6/11/2001 12:00:00 AM	YES	6/15/2001 12:00:00 AM	9/4/1991 12:00:00 AM	YES	4/23/1985 12:00:00 AM
388	NET	LESSEE	OFFICE	84	0	0	Common	Lot	7/29/1993 12:00:00 AM	YES	6/15/1996 12:00:00 AM	9/4/1991 12:00:00 AM	YES	4/23/1985 12:00:00 AM
389	NET	LESSEE	OFFICE	84	0	0	Common	Lot	7/29/1993 12:00:00 AM	YES	6/15/1996 12:00:00 AM	9/4/1991 12:00:00 AM	YES	4/23/1985 12:00:00 AM

	BA	BB	BC	BD	BE	BF	BG	BH	BI	BJ	BK	BL	BM
386				12/31/1994 12:00:00 AM	2780		35,700.00	100.00		1507	5.39	805.23	5,932.27
387				12/31/1994 12:00:00 AM	2780		35,700.00	81.80		1507	6.40	960.00	7,040.00
388				12/31/1994 12:00:00 AM	2780		35,700.00	100.00		1507	6.40	514.65	6,623.02
389				12/31/1994 12:00:00 AM	2780		35,700.00	100.00		1507	6.40	523.09	6,015.58

	BN	BO	BP	BQ	BR	BS	BT	BU	BV
386	T	3/1/2003 12:00:00 AM	N/A			RENT - BASE RENT	6,737.50	0.00	1.00
387	T	3/1/2003 12:00:00 AM	N/A		ADDENDUM #1 yrly rate: $96,000.00 mthly : $ 8,000 parking spaces = 300 ADJ. # 2 = LUMP SUM INS. ADJ. (due 3-1-2003)	RENT - BASE RENT	6,737.50	0.00	1.00
388	T	3/1/2002 12:00:00 AM	N/A		Yearly rate: $85,652.04 Monthly rate: $7,137.67 Parking Spaces 300 Adjustment #2 LUMP SUM INS. ADJ. (due 3/1/2003)	RENT - BASE RENT	7,137.67	0.00	1.00
389	T	3/1/2002 12:00:00 AM	N/A		Yearly rate: $78,464.04 Monthly rate: $6,538.67 parking spaces 300 ADJ. #2 =LUMP SUM INS. ADJ. (due 3/1/03)	RENT - BASE RENT	6,538.67	0.00	1.00

	BW	BX	BY
386	12/1/1981 12:00:00 AM	11/30/2001 12:00:00 AM	MONTH
387	12/1/1991 12:00:00 AM	11/30/1996 12:00:00 AM	MONTH
388	12/30/1996 12:00:00 AM	11/30/2001 12:00:00 AM	MONTH
389	12/1/2001 12:00:00 AM	11/30/2002 12:00:00 AM	MONTH

	A	B	C	D	E	F	G	H	I	J	K	L	M	N	O
390	Calhoun	672	UNEMPLOYMENT AGENCY	4636-2002-2085	135 Hamblin Ave.	BATTLE CREEK	49017	12/01/2002	11/30/2003	0.00	81,602.64	6.66	12,260.00	LEASE	OFFICE BUILDING
391	Calhoun	675	LABOR	7394-1990-147	190 E. Michigan	BATTLE CREEK	49014	02/12/1990	05/12/1995	0.00	7,055.04	8.50	830.00	LEASE	OFFICE BUILDING
392	Calhoun	675	LABOR	7394-1995-1135	190 E. Michigan	BATTLE CREEK	49014	05/13/1995		0.00	7,470.00	9.00	830.00	RA	OFFICE BUILDING
393	Calhoun	761	ENVIRONMENTAL QUALITY	11672-2013-0003	13444 Preston Dr.	MARSHALL	49068	10/15/2012	09/30/2013	5,920.00	71,040.00	20.00	3,552.00	RA	
394	Calhoun	761	ENVIRONMENTAL QUALITY	11672-2013-0300	13444 Preston Dr.	MARSHALL	49068	10/15/2012	09/30/2014	5,920.00	71,040.00	20.00	3,552.00	RA	

	P	Q	R	S	T	U	V	W
390	TERMINATED	Executive Old; 60 days / Executive Old; 60 days /			ELECTRICITY / ELECTRICITY / HVAC / HVAC / WATER / WATER / FLUORESCENT / FLUORESCENT / JANITORIAL / JANITORIAL / RUBBISH REMOVAL / RUBBISH REMOVAL / LANDSCAPING / LANDSCAPING / SNOW REMOVAL / SNOW REMOVAL / SECURITY / SECURITY / PARKING / PARKING /	0.00	0.00	0.00
391	TERMINATED	180 Days; Standard Cancellation /			HVAC / ELECTRICITY / WATER / JANITORIAL / INT/EXT MAINT / LANDSCAPING / SNOW REMOVAL / PARKING / FLUORESCENT / RUBBISH REMOVAL / N/A /	0.00	0.00	0.00
392	TERMINATED	30 Days; Standard Cancellation /			HVAC / ELECTRICITY / WATER / JANITORIAL / INT/EXT MAINT / LANDSCAPING / SNOW REMOVAL / PARKING / FLUORESCENT / RUBBISH REMOVAL / N/A /	0.00	0.00	0.00
393	TERMINATED				GROSS (FULL SERVICE) /	0.00	0.00	0.00
394	RENT AUTHORIZED	Standard; 30 day /			GROSS (FULL SERVICE) /	0.00	0.00	0.00

	X	Y	Z	AA	AB	AC	AD	AE	AF	AG	AH	AI	AJ	AK	AL
390	0.00	0.00	0.00	81,602.64	6.66	0.00	N/A		FISHMAN, DODGSON, AND BOWLING	125 OTTAWA AVENUE NW	GRAND RAPIDS	MI	49503	E11	0
391	0.00	0.00	0.00	7,055.04	8.50	0.00	N/A		County of Calhoun	315 W Green St	MARSHALL	MI	49068		0
392	0.00	0.00	0.00	7,470.00	9.00	0.00	N/A		County of Calhoun	315 W Green St	MARSHALL	MI	49068	E13	0
393	0.00	0.00	0.00	71,040.00	20.00	0.00	N/A		Weston Solutions, Inc.	1400 Weston Way	WEST CHESTER	PA	19380	E100	
394	0.00	0.00	0.00	71,040.00	20.00	0.00	Actual	2013	Weston Solutions, Inc.	1400 Weston Way	WEST CHESTER	PA	19380	E92	

	AM	AN	AO	AP	AQ	AR	AS	AT	AU	AV	AW	AX	AY	AZ
390	NET	LESSEE	OFFICE	84	0	240	Common	Lot	6/13/2002 12:00:00 AM	YES	6/15/2003 12:00:00 AM	9/4/1991 12:00:00 AM	YES	4/23/1985 12:00:00 AM
391	N/A	LESSEE	N/A	1	0	2	Reserved	Lot	12/21/1989 12:00:00 AM	YES	8/6/1994 12:00:00 AM	9/10/1990 12:00:00 AM	YES	7/24/1989 12:00:00 AM
392	N/A	LESSEE	N/A	1	0	2	Common	Lot		YES	8/6/1996 12:00:00 AM		NO	
393	GROSS	TENANT	OFFICE	7	0	7	Common	Lot	10/31/2012 12:00:00 AM	YES	1/15/2014 12:00:00 AM		N/A	
394	GROSS	TENANT	OFFICE	7	0	7	Common	Lot	2/24/2014 12:00:00 AM	YES	1/15/2015 12:00:00 AM		N/A	

	BA	BB	BC	BD	BE	BF	BG	BH	BI	BJ	BK	BL	BM
390				12/31/1994 12:00:00 AM	2780		35,700.00	100.00		1507	6.66	544.02	6,256.20
391				10/18/2000 12:00:00 AM	2587	G.W. Toeller Professional	81,000.00	1.00		1762	8.50	587.92	0.00
392				10/18/2000 12:00:00 AM	2587	G.W. Toeller Professional	81,000.00	0.00		1762	9.00	0.00	0.00
393					5727			0.00		5727	20.00	1,776.00	4,144.00
394					5727			55.00	1st	5727	20.00	1,776.00	4,144.00

	BN	BO	BP	BQ	BR	BS	BT	BU	BV
390	T	3/1/2003 12:00:00 AM	N/A			RENT - BASE RENT	6,800.22	0.00	1.00
391	N/A		N/A		Agreement written	RENT - BASE RENT	587.92	0.00	1.00
392	N/A		N/A		RA effective	RENT - BASE RENT	622.50	0.00	1.00
393	N/A		N/A			RENT - BASE RENT	5,920.00	0.00	1.00
394	N/A		N/A		- Add #1 to extend one year. - Temp space to monitor clean up of July 2010 oil spill.	RENT - BASE RENT	5,920.00	0.00	1.00

	BW	BX	BY
390	12/1/2002 12:00:00 AM	11/30/2003 12:00:00 AM	MONTH
391	2/12/1990 12:00:00 AM	5/12/1995 12:00:00 AM	MONTH
392	5/13/1995 12:00:00 AM	5/12/1994 12:00:00 AM	MONTH
393	10/15/2012 12:00:00 AM	9/30/2015 12:00:00 AM	MONTH
394	10/15/2012 12:00:00 AM	9/30/2014 12:00:00 AM	MONTH

	A	B	C	D	E	F	G	H	I	J	K	L	M	N	O
395	Calhoun	801	CAREER DEVELOP. (JOBS COM	10362-1994-1288	424 Riverside Dr.	BATTLE CREEK	49015	08/12/1996	08/11/2001	0.00	64,350.00	11.70	5,500.00	LEASE	OFFICE BUILDING
396	Calhoun	801	CAREER DEVELOP. (JOBS COM	2112-1981-5	225 Roosevelt Ave.	BATTLE CREEK	49017	10/01/1981	09/01/1996	0.00	15,444.00	4.95	3,120.00	LEASE	OFFICE BUILDING
397	Calhoun	801	CAREER DEVELOP. (JOBS COM	6370-1995-1152	225 Roosevelt Ave.	BATTLE CREEK	49017	07/01/1995	08/31/1996	0.00	6,000.00	6.67	900.00	RA	OFFICE BUILDING
398	Cass	085	MI STRATEGIC FUND	11533-2013-0017	601 N Front St.	DOWAGIAC	49047	11/01/2012	10/31/2013	0.00	3,738.48	17.47	214.00	RA	
399	Cass	085	MI STRATEGIC FUND	11533-2014-0039	601 N Front St.	DOWAGIAC	49047	11/01/2013	06/30/2014	311.54	3,738.48	17.47	214.00	RA	

	P	Q	R	S	T	U	V	W
395	TERMINATED	90 Days; Standard Cancellation /			HVAC / ELECTRICITY / WATER / JANITORIAL / INT/EXT MAINT / LANDSCAPING / SNOW REMOVAL / PARKING / FLUORESCENT / RUBBISH REMOVAL / N/A /	0.00	0.00	0.00
396	TERMINATED	90 Days; Standard Cancellation /			HVAC / ELECTRICITY / WATER / JANITORIAL / INT/EXT MAINT / LANDSCAPING / SNOW REMOVAL / PARKING / FLUORESCENT / RUBBISH REMOVAL / N/A /	0.00	0.00	0.00
397	TERMINATED	30 Days; Standard Cancellation /			HVAC / ELECTRICITY / WATER / JANITORIAL / INT/EXT MAINT / LANDSCAPING / SNOW REMOVAL / PARKING / FLUORESCENT / RUBBISH REMOVAL / N/A /	0.00	0.00	0.00
398	TERMINATED	Standard, 30 Day /			GROSS (FULL SERVICE) /	0.00	0.00	0.00
399	RENT AUTHORIZED	Standard, 30 days /			GROSS (FULL SERVICE) /	0.00	0.00	0.00

	X	Y	Z	AA	AB	AC	AD	AE	AF	AG	AH	AI	AJ	AK	AL
395	0.00	0.00	0.00	64,350.00	11.70	0.00	N/A		Karen R. Baker	424 Riverside Drive	BATTLE CREEK	MI	49015	E13	2112
396	0.00	0.00	0.00	15,444.00	4.95	0.00	N/A		SPRING LAKE LAUNDRY COMPANY	2154 METHODIST	OKEMOS	MI	48864		0
397	0.00	0.00	0.00	6,000.00	6.67	0.00	N/A		SPRING LAKE LAUNDRY COMPANY	2154 METHODIST	OKEMOS	MI	48864	E13	0
398	0.00	0.00	0.00	3,738.48	17.47	0.00	N/A		Berrien-Cass-Van Buren Workforce	499 West Main St	BENTON HARBOR	MI	49022	E100	
399	0.00	0.00	0.00	3,738.48	17.47	0.00	Actual	2013	Berrien-Cass-Van Buren Workforce	499 West Main St	BENTON HARBOR	MI	49022	E100	

	AM	AN	AO	AP	AQ	AR	AS	AT	AU	AV	AW	AX	AY	AZ
395	N/A	LESSEE	N/A	28	0	40	Common	Lot	5/4/2001 12:00:00 AM	YES	1/26/1997 12:00:00 AM	8/23/1996 12:00:00 AM	YES	9/23/1996 12:00:00 AM
396	N/A	LESSEE	N/A	20	0	20	Reserved	Lot	9/22/1981 12:00:00 AM	YES	4/20/1997 12:00:00 AM	5/26/1994 12:00:00 AM	YES	1/20/1988 12:00:00 AM
397	N/A	LESSEE	N/A	0	0	3	Common	Lot	5/23/1994 12:00:00 AM	YES	4/20/1996 12:00:00 AM	9/14/1988 12:00:00 AM	YES	1/20/1988 12:00:00 AM
398	GROSS	TENANT	OFFICE	0	0	10	Common	Lot	9/20/2011 12:00:00 AM	YES	3/1/2014 12:00:00 AM		N/A	
399	GROSS	TENANT	OFFICE	3	0	10	Common	Lot	11/25/2013 12:00:00 AM	YES	3/1/2014 12:00:00 AM		N/A	

	BA	BB	BC	BD	BE	BF	BG	BH	BI	BJ	BK	BL	BM
395	1/0/1900 12:00:00 AM			2/13/1996 12:00:00 AM	1879	Riverside Drive	19,200.00	28.00		2742	11.70	1,105.25	4,257.25
396				12/31/1991 12:00:00 AM	2413	225 ROOSEVELT AVE	9,680.00	32.20		1995	4.95	442.00	845.00
397				12/31/1991 12:00:00 AM	2413	225 ROOSEVELT AVE	9,680.00	0.00		1995	6.67	0.00	0.00
398					8157		22,745.00	0.00		2998	17.47	93.46	218.08
399					8157		22,745.00	1.00	Suite D	2998	17.47	94.36	217.18

	BN	BO	BP	BQ	BR	BS	BT	BU	BV
395	T	6/15/2001 12:00:00 AM	N/A			RENT - BASE RENT	5,362.50	0.00	1.00
396	T	3/1/1997 12:00:00 AM	N/A		relocated	RENT - BASE RENT	1,287.00	0.00	1.00
397	N/A		N/A		expired	RENT - BASE RENT	500.00	0.00	1.00
398	N/A		N/A			RENT - BASE RENT	311.54	0.00	1.00
399	N/A		N/A			RENT - BASE RENT	311.54	0.00	1.00

	BW	BX	BY
395	8/12/1996 12:00:00 AM	8/11/2001 12:00:00 AM	MONTH
396	10/1/1981 12:00:00 AM	9/1/1996 12:00:00 AM	MONTH
397	7/1/1995 12:00:00 AM	8/31/1996 12:00:00 AM	MONTH
398	11/1/2012 12:00:00 AM	10/31/2013 12:00:00 AM	MONTH
399	11/1/2013 12:00:00 AM	6/30/2014 12:00:00 AM	MONTH

	A	B	C	D	E	F	G	H	I	J	K	L	M	N	O
400	Cass	231	STATE	10332-2006-0065	601 N Front St.	DOWAGIAC	49047	10/01/1996	09/30/2016	0.00	9,584.88	4.71	2,035.00	LEASE	
401	Cass	231	STATE	2614-1983-14	200 Depot St.	DOWAGIAC	49047	02/15/1983	02/28/1991	0.00	4,777.56	5.25	910.00	LEASE	OFFICE BUILDING
402	Cass	231	STATE	2614-1990-1060	200 Depot St.	DOWAGIAC	49047	03/01/1991	05/31/1996	0.00	5,996.88	6.59	910.00	LEASE	OFFICE BUILDING

	P	Q	R	S	T	U	V	W
400	RENT AUTHORIZED	Standard; 90 day / Standard; 90 day / Standard; 90 day /			ELECTRICITY / ELECTRICITY / ELECTRICITY / GAS / GAS / GAS / JANITORIAL / JANITORIAL / JANITORIAL / DUMPSTER SERVICE / DUMPSTER SERVICE / DUMPSTER SERVICE / PEST CONTROL / PEST CONTROL / PEST CONTROL / FLUORESCENT / FLUORESCENT / FLUORESCENT / ADJUST-OPERATING EXP / ADJUST-OPERATING EXP / ADJUST-OPERATING EXP /	4,355.75	3,840.00	0.00
401	TERMINATED	90 Days; Standard Cancellation /			HVAC / ELECTRICITY / WATER / JANITORIAL / INT/EXT MAINT / LANDSCAPING / SNOW REMOVAL / PARKING / FLUORESCENT / RUBBISH REMOVAL / N/A /	0.00	0.00	0.00
402	TERMINATED	90 Days; Standard Cancellation /			HVAC / ELECTRICITY / WATER / JANITORIAL / INT/EXT MAINT / LANDSCAPING / SNOW REMOVAL / PARKING / FLUORESCENT / RUBBISH REMOVAL / N/A /	0.00	0.00	0.00

	X	Y	Z	AA	AB	AC	AD	AE	AF	AG	AH	AI	AJ	AK	AL
400	0.00	0.00	36.00	17,816.63	8.76	0.00	Actual	2013	Lewis Cass ISD	61682 Dailey Road	CASSOPOLIS	MI	49031	E100	
401	0.00	0.00	0.00	4,777.56	5.25	0.00	N/A		CITY OF DOWAGIAC	241 S FRONT ST	DOWAGIAC	MI	49047		0
402	0.00	0.00	0.00	5,996.88	6.59	0.00	N/A		CITY OF DOWAGIAC	241 S FRONT ST	DOWAGIAC	MI	49047	E11	0

	AM	AN	AO	AP	AQ	AR	AS	AT	AU	AV	AW	AX	AY	AZ
400	NET	LESSEE	OFFICE	4	0	25	Common	Lot	11/27/2013 12:00:00 AM	YES	7/1/2014 12:00:00 AM	7/27/2009 12:00:00 AM	N/A	
401	N/A	LESSEE	N/A	2	0	10	Reserved	Lot		YES		9/5/1985 12:00:00 AM	NO	
402	N/A	LESSEE	N/A	5	0	10	Reserved	Lot	1/9/1991 12:00:00 AM	YES	7/1/1993 12:00:00 AM	12/21/1990 12:00:00 AM	YES	7/12/1983 12:00:00 AM

	BA	BB	BC	BD	BE	BF	BG	BH	BI	BJ	BK	BL	BM
400	9/5/2006 12:00:00 AM	17			8157		22,745.00	9.00	Suite C	2998	4.71	239.62	559.12
401					2550	200 DEPOT ST	1,800.00	0.00		1808	5.25	0.00	0.00
402					2550	200 DEPOT ST	1,800.00	0.00		1808	6.59	0.00	0.00

	BN	BO	BP	BQ	BR	BS	BT	BU	BV
400	O	10/1/2013 12:00:00 AM	N/A		Add #1 - Eliminated motorcycle test site & related rent.	RENT - BASE RENT	798.74	0.00	1.00
401	T	3/1/1991 12:00:00 AM	N/A		Replaced by new lease	RENT - BASE RENT	398.13	0.00	1.00
402	O	5/1/1997 12:00:00 AM	N/A		Agreement finalized	RENT - BASE RENT	499.74	0.00	1.00

	BW	BX	BY
400	10/1/1996 12:00:00 AM	9/30/2006 12:00:00 AM	MONTH
401	2/15/1983 12:00:00 AM	2/28/1991 12:00:00 AM	MONTH
402	3/1/1992 12:00:00 AM	2/28/1994 12:00:00 AM	MONTH

	A	B	C	D	E	F	G	H	I	J	K	L	M	N	O
403	Cass	231	STATE	2614-1996-1204	200 Depot St.	DOWAGIAC	49047	06/01/1996	04/06/1997	0.00	12,118.80	13.32	910.00	RA	OFFICE BUILDING
404	Cass	231	STATE	7540-1990-1054	PARKPLACE AND ROBINSON STS	DOWAGIAC	49047	09/01/1990	11/30/1995	0.00	600.00	0.15	4,050.00	LEASE	OTHER
405	Cass	231	STATE	7540-1996-1020	101 Robinson St.	DOWAGIAC	49047	02/01/1996	01/31/1997	0.00	600.00	0.15	4,050.00	RA	OTHER

	P	Q	R	S	T	U	V	W
403	TERMINATED	30 Days; Standard Cancellation /			HVAC / ELECTRICITY / WATER / JANITORIAL / INT/EXT MAINT / LANDSCAPING / SNOW REMOVAL / PARKING / FLUORESCENT / RUBBISH REMOVAL / N/A /	0.00	0.00	0.00
404	TERMINATED	30 Days; Standard Cancellation /			HVAC / ELECTRICITY / WATER / JANITORIAL / INT/EXT MAINT / LANDSCAPING / SNOW REMOVAL / PARKING / FLUORESCENT / RUBBISH REMOVAL / N/A /	0.00	0.00	0.00
405	TERMINATED	30 Days; Standard Cancellation /			HVAC / ELECTRICITY / WATER / JANITORIAL / INT/EXT MAINT / LANDSCAPING / SNOW REMOVAL / PARKING / FLUORESCENT / RUBBISH REMOVAL / N/A /	0.00	0.00	0.00

	X	Y	Z	AA	AB	AC	AD	AE	AF	AG	AH	AI	AJ	AK	AL
403	0.00	0.00	0.00	12,118.80	13.32	0.00	N/A		CITY OF DOWAGIAC	241 S FRONT ST	DOWAGIAC	MI	49047	E11	0
404	0.00	0.00	0.00	600.00	0.15	0.00	N/A		JUDD LUMBER COMPANY	101 ROBINSON STREET	DOWAGIAC	MI	49047	E11	0
405	0.00	0.00	0.00	600.00	0.15	0.00	N/A		JUDD LUMBER COMPANY	101 ROBINSON STREET	DOWAGIAC	MI	49047	E46	0

	AM	AN	AO	AP	AQ	AR	AS	AT	AU	AV	AW	AX	AY	AZ
403	N/A	LESSEE	N/A	4	0	10	Common	Lot		YES			NO	
404	N/A	LESSEE	N/A	0	0	0	Common	Lot	8/9/1990 12:00:00 AM	YES			N/A	
405	N/A	LESSEE	N/A	0	0	0	Common	Lot	2/29/1996 12:00:00 AM	YES			NO	

	BA	BB	BC	BD	BE	BF	BG	BH	BI	BJ	BK	BL	BM
403					2550	200 DEPOT ST	1,800.00	50.00		1808	13.32	460.11	549.79
404				1/1/1990 12:00:00 AM	1179	PARKPLACE AND ROBINSON ST	0.00	0.00		3782	0.15	0.00	0.00
405				1/1/1990 12:00:00 AM	3069	101 ROBINSON ST	0.00	0.00		1122	0.15	0.00	0.00

	BN	BO	BP	BQ	BR	BS	BT	BU	BV
403	N/A		N/A		Relocated to 601-C North Front	RENT - BASE RENT	1,009.90	0.00	1.00
404	N		N/A		agreement written	RENT - BASE RENT	50.00	0.00	1.00
405	N/A		N/A		NO LONGER NEEDS SITE FOR	RENT - BASE RENT	50.00	0.00	1.00

	BW	BX	BY
403	6/1/1996 12:00:00 AM	4/6/1997 12:00:00 AM	MONTH
404	9/1/1990 12:00:00 AM	11/30/1995 12:00:00 AM	MONTH
405	2/1/1996 12:00:00 AM	1/31/1997 12:00:00 AM	MONTH

	A	B	C	D	E	F	G	H	I	J	K	L	M	N	O
406	Cass	431	HUMAN SERVICES	10412-1996-1311	325 M-62 North	CASSOPOLIS	49031	09/01/1998	08/31/2018	15,833.34	190,000.08	12.50	15,200.00	LEASE	OFFICE BUILDING
407	Cass	431	HUMAN SERVICES	4367-1983-20	130 N BROADWAY	CASSOPOLIS	49031	04/01/1983	12/31/1988	0.00	63,385.56	6.23	10,168.00	LEASE	OFFICE BUILDING
408	Cass	431	HUMAN SERVICES	4367-1990-1184	130 N BROADWAY	CASSOPOLIS	49031	08/01/1993	07/31/1994	0.00	147,312.00	11.00	13,392.00	RA	OFFICE BUILDING

	P	Q	R	S	T	U	V	W
406	RENT AUTHORIZED	Executive Legislative; 60 day / Executive Legislative; 60 day / Executive Legislative; 60 day /		5 year; 60 day / 5 year; 60 day / 5 year; 60 day / 5 year; 60 day / 5 year; 60 day / 5 year; 60 day /	PUBLIC UTILITIES / PUBLIC UTILITIES / PUBLIC UTILITIES / JANITORIAL / JANITORIAL / JANITORIAL / DUMPSTER SERVICE / DUMPSTER SERVICE / DUMPSTER SERVICE / PEST CONTROL / PEST CONTROL / PEST CONTROL / FLUORESCENT / FLUORESCENT / FLUORESCENT / ADJUST-TAXES / ADJUST-TAXES / ADJUST-TAXES / ADJUST-OPERATING EXP / ADJUST-OPERATING EXP / ADJUST-OPERATING EXP /	7,990.48	12,920.04	0.00
407	TERMINATED	90 Days /			HVAC / ELECTRICITY / WATER / JANITORIAL / INT/EXT MAINT / LANDSCAPING / SNOW REMOVAL / PARKING / FLUORESCENT / RUBBISH REMOVAL / N/A /	0.00	0.00	0.00
408	TERMINATED	180 Days; Standard Cancellation /			HVAC / ELECTRICITY / WATER / JANITORIAL / INT/EXT MAINT / LANDSCAPING / SNOW REMOVAL / PARKING / FLUORESCENT / RUBBISH REMOVAL / N/A /	0.00	0.00	0.00

	X	Y	Z	AA	AB	AC	AD	AE	AF	AG	AH	AI	AJ	AK	AL
406	1,310.57	0.00	-3,084.00	209,137.17	13.76	0.00	Actual	2013	Essenburg Investment, Co., LLC	630 Ottawa Avenue,	HOLLAND	MI	49423	E100	0
407	0.00	0.00	0.00	63,385.56	6.23	0.00	N/A		COUNTY OF CASS	130 N BROADWAY	CASSOPOLIS	MI	49031		0
408	0.00	0.00	0.00	147,312.00	11.00	0.00	N/A		COUNTY OF CASS	130 N BROADWAY	CASSOPOLIS	MI	49031	E11	0

	AM	AN	AO	AP	AQ	AR	AS	AT	AU	AV	AW	AX	AY	AZ
406	NET	LESSEE	OFFICE	64	0	101	Common	Lot	2/18/2011 12:00:00 AM	YES	10/1/2014 12:00:00 AM	7/28/1998 12:00:00 AM	YES	9/2/1998 12:00:00 AM
407	N/A	LESSEE	N/A	41	0	0	Common	Lot		YES		6/21/1983 12:00:00 AM	NO	
408	N/A	LESSEE	N/A	62	0	70	Common	Lot	2/10/1994 12:00:00 AM	YES	7/12/1995 12:00:00 AM		NO	

	BA	BB	BC	BD	BE	BF	BG	BH	BI	BJ	BK	BL	BM
406	10/1/1996 12:00:00 AM	#20		12/31/2012 12:00:00 AM	2061		15,200.00	100.00	1st Flr.	2489	12.50	3,610.00	12,223.34
407				1/1/1989 12:00:00 AM	2804	130 N BROADWAY	48,327.00	0.00		1478	6.23	0.00	0.00
408				1/1/1989 12:00:00 AM	2804	130 N BROADWAY	48,327.00	27.70		1478	11.00	2,051.00	10,225.00

	BN	BO	BP	BQ	BR	BS	BT	BU	BV
406	T	6/15/2014 12:00:00 AM	O	9/15/2013 12:00:00 AM	03/01/05 Change of Owner from BAARB. Add #2 for remodel terms & dates. Add #1 for remodel terms. 09/14/98 Date change letter.	RENT - BASE RENT	15,833.34	0.00	1.00
407	O	3/1/1991 12:00:00 AM	N/A		Replaced by new space request	RENT - BASE RENT	5,282.13	0.00	1.00
408	N/A		N/A		Agreement written	RENT - BASE RENT	12,276.00	0.00	1.00

	BW	BX	BY
406	9/1/1998 12:00:00 AM	8/31/2018 12:00:00 AM	MONTH
407	4/1/1983 12:00:00 AM	12/31/1988 12:00:00 AM	MONTH
408	8/1/1993 12:00:00 AM	7/31/1994 12:00:00 AM	MONTH

	A	B	C	D	E	F	G	H	I	J	K	L	M	N	O
409	Cass	431	HUMAN SERVICES	4367-1990-1249	130 N BROADWAY	CASSOPOLIS	49031	01/01/1989	07/30/1993	0.00	147,312.00	11.00	13,392.00	LEASE	OFFICE BUILDING
410	Cass	431	HUMAN SERVICES	4367-1993-1244	130 N BROADWAY	CASSOPOLIS	49031	04/01/1995	03/31/1996	0.00	160,704.00	12.00	13,392.00	RA	OFFICE BUILDING
411	Cass	431	HUMAN SERVICES	4367-1996-1345	130 N BROADWAY	CASSOPOLIS	49031	04/01/1997	03/31/1998	0.00	160,704.00	12.00	13,392.00	RA	OFFICE BUILDING
412	Cass	631	CONSUMER & INDUST. SERVIC	3070-1989-69	NORTH M-51	DOWAGIAC	49047	07/01/1989	02/28/1997	0.00	14,499.96	2.40	5,000.00	LEASE	RETAIL
413	Cass	641	LICENSING & REG AFFAIRS	11122-2004-1191	61682 Dailey Road,	CASSOPOLIS	49031	07/01/2004	06/30/2005		2,280.00	15.83	144.00	RA	OFFICE BUILDING

	P	Q	R	S	T	U	V	W
409	TERMINATED	180 Days; Standard Cancellation /			HVAC / ELECTRICITY / WATER / JANITORIAL / INT/EXT MAINT / LANDSCAPING / SNOW REMOVAL / PARKING / FLUORESCENT / RUBBISH REMOVAL / N/A /	0.00	0.00	0.00
410	TERMINATED	90 Days; Standard Cancellation /			HVAC / ELECTRICITY / WATER / JANITORIAL / INT/EXT MAINT / LANDSCAPING / SNOW REMOVAL / PARKING / FLUORESCENT / RUBBISH REMOVAL / N/A /	0.00	0.00	0.00
411	TERMINATED	90 Days; Standard Cancellation /			HVAC / ELECTRICITY / WATER / JANITORIAL / INT/EXT MAINT / LANDSCAPING / SNOW REMOVAL / PARKING / FLUORESCENT / RUBBISH REMOVAL / N/A /	0.00	0.00	0.00
412	TERMINATED	60 Days; Liquor Control Commission /			HVAC / ELECTRICITY / WATER / JANITORIAL / INT/EXT MAINT / LANDSCAPING / SNOW REMOVAL / PARKING / FLUORESCENT / RUBBISH REMOVAL / N/A /	0.00	0.00	0.00
413	TERMINATED					0.00	0.00	0.00

	X	Y	Z	AA	AB	AC	AD	AE	AF	AG	AH	AI	AJ	AK	AL
409	0.00	0.00	0.00	147,312.00	11.00	0.00	N/A		COUNTY OF CASS	130 N BROADWAY	CASSOPOLIS	MI	49031	E11	0
410	0.00	0.00	0.00	160,704.00	12.00	0.00	N/A		COUNTY OF CASS	130 N BROADWAY	CASSOPOLIS	MI	49031	E11	0
411	0.00	0.00	0.00	160,704.00	12.00	0.00	N/A		COUNTY OF CASS	130 N BROADWAY	CASSOPOLIS	MI	49031	E11	0
412	0.00	0.00	0.00	14,499.96	2.90	0.00	N/A		DOWAGIAC LEASING, INC	PO BOX 356	DOWAGIAC	MI	49047		0
413	0.00	0.00	0.00	2,280.00	15.83	0.00	N/A		Lewis Cass ISD	61682 Dailey Road	CASSOPOLIS	MI	49031	E11	

	AM	AN	AO	AP	AQ	AR	AS	AT	AU	AV	AW	AX	AY	AZ
409	N/A	LESSEE	N/A	62	0	70	Common	Lot		YES			NO	
410	N/A	LESSEE	N/A	64	0	70	Common	Lot		YES			NO	
411	N/A	LESSEE	N/A	62	0	70	Common	Lot		YES			NO	
412	N/A	LESSEE	N/A	3	0	8	Reserved	Lot	2/20/1989 12:00:00 AM	YES	7/3/1999 12:00:00 AM	5/2/1989 12:00:00 AM	YES	7/12/1983 12:00:00 AM
413	GROSS	LESSEE	OFFICE	1	0	0	Common	Lot	9/7/2005 12:00:00 AM	YES	6/30/2006 12:00:00 AM	5/21/2005 12:00:00 AM	YES	

	BA	BB	BC	BD	BE	BF	BG	BH	BI	BJ	BK	BL	BM
409				1/1/1989 12:00:00 AM	2804	130 N BROADWAY	48,327.00	27.70		1478	11.00	2,051.00	10,225.00
410				1/1/1989 12:00:00 AM	2804	130 N BROADWAY	48,327.00	27.70		1478	12.00	3,167.00	10,225.00
411				1/1/1989 12:00:00 AM	2804	130 N BROADWAY	48,327.00	27.70		1478	12.00	3,167.00	10,225.00
412				1/1/1980 12:00:00 AM	3124	NORTH M-51	5,000.00	100.00		3750	2.40	130.10	869.90
413					7899	Lewis Cass ISD	14,400.00	1.00	Ground floor	5099	15.83	35.00	155.00

	BN	BO	BP	BQ	BR	BS	BT	BU	BV
409	O	3/1/1990 12:00:00 AM	N/A		RENEWAL WRITTEN	RENT - BASE RENT	12,276.00	0.00	1.00
410	N/A		N/A		dept. request	RENT - BASE RENT	13,392.00	0.00	1.00
411	N/A		N/A			RENT - BASE RENT	13,392.00	0.00	1.00
412	T	3/1/1997 12:00:00 AM	N/A		EXERCISED CANCELLATION CLAUSE	RENT - BASE RENT	1,208.33	0.00	1.00
413	N/A		N/A		Rental agreement for DLEG in Cassopolis	RENT - BASE RENT	190.00	0.00	1.00

	BW	BX	BY
409	1/1/1989 12:00:00 AM	7/30/1993 12:00:00 AM	MONTH
410	4/1/1995 12:00:00 AM	3/31/1996 12:00:00 AM	MONTH
411	4/1/1997 12:00:00 AM	3/31/1998 12:00:00 AM	MONTH
412	6/30/1990 12:00:00 AM	7/1/1991 12:00:00 AM	MONTH
413	9/7/2005 12:00:00 AM		MONTH

	A	B	C	D	E	F	G	H	I	J	K	L	M	N	O
414	Cass	641	LICENSING & REG AFFAIRS	11122-2006-0054	61682 Dailey Road,	CASSOPOLIS	49031	07/01/2005	06/30/2006	0.00	2,280.00	15.83	144.00	RA	OFFICE BUILDING
415	Cass	641	LICENSING & REG AFFAIRS	11122-2006-0160	61682 Dailey Road,	CASSOPOLIS	49031	01/01/2007	12/31/2007	0.00	2,280.00	15.83	144.00	RA	OFFICE BUILDING
416	Cass	641	LICENSING & REG AFFAIRS	11122-2008-0026	61682 Dailey Road,	CASSOPOLIS	49031	01/01/2008	10/31/2009	0.00	2,280.00	15.83	144.00	RA	OFFICE BUILDING
417	Cass	641	LICENSING & REG AFFAIRS	11122-2009-0065	61682 Dailey Road,	CASSOPOLIS	49031	07/01/2009	10/06/2012	0.00	2,700.00	18.75	144.00	LEASE	OFFICE BUILDING
418	Cass	672	UNEMPLOYMENT AGENCY	2042-1986-16	223 S FRONT ST	DOWAGIAC	49047	03/01/1976	02/28/1994	0.00	14,050.56	4.35	3,230.00	LEASE	OFFICE BUILDING
419	Cass	672	UNEMPLOYMENT AGENCY	2042-1994-1028	223 S FRONT ST	DOWAGIAC	49047	03/01/1994	02/28/1995	0.00	16,050.60	4.97	3,230.00	RA	OFFICE BUILDING
420	Cass	801	CAREER DEVELOP. (JOBS COM	10333-1996-1010	601 N Front St.	DOWAGIAC	49047	10/01/1996	11/30/1999	0.00	22,490.28	4.71	4,775.00	LEASE	

	P	Q	R	S	T	U	V	W
414	TERMINATED	Standard; 90 days /				0.00	0.00	0.00
415	TERMINATED	Standard; 90 Days /				0.00	0.00	0.00
416	TERMINATED	Standard: 60 Days /			GROSS (FULL SERVICE) /	0.00	0.00	0.00
417	TERMINATED	Standard; 60 Days /			GROSS (FULL SERVICE) / TELECOMMUNICATIONS /	0.00	0.00	0.00
418	TERMINATED	90 Days; Standard Cancellation /			HVAC / ELECTRICITY / WATER / JANITORIAL / INT/EXT MAINT / LANDSCAPING / SNOW REMOVAL / PARKING / FLUORESCENT / RUBBISH REMOVAL / N/A /	0.00	0.00	0.00
419	TERMINATED	180 Days; Standard Cancellation /			HVAC / ELECTRICITY / WATER / JANITORIAL / INT/EXT MAINT / LANDSCAPING / SNOW REMOVAL / PARKING / FLUORESCENT / RUBBISH REMOVAL / N/A /	0.00	0.00	0.00
420	TERMINATED	90 Days; Standard Cancellation /			HVAC / ELECTRICITY / WATER / JANITORIAL / INT/EXT MAINT / LANDSCAPING / SNOW REMOVAL / PARKING / FLUORESCENT / RUBBISH REMOVAL / N/A /	0.00	0.00	0.00

	X	Y	Z	AA	AB	AC	AD	AE	AF	AG	AH	AI	AJ	AK	AL
414	0.00	0.00	0.00	2,280.00	15.83	0.00	N/A		Lewis Cass ISD	61682 Dailey Road	CASSOPOLIS	MI	49031	E92	
415	0.00	0.00	0.00	2,280.00	15.83	0.00	N/A		Lewis Cass ISD	61682 Dailey Road	CASSOPOLIS	MI	49031	E92	
416	0.00	0.00	0.00	2,280.00	15.83	0.00	N/A		Lewis Cass ISD	61682 Dailey Road	CASSOPOLIS	MI	49031	E92	
417	0.00	0.00	0.00	2,700.00	18.75	0.00	N/A		Lewis Cass ISD	61682 Dailey Road	CASSOPOLIS	MI	49031	E100	
418	0.00	0.00	0.00	14,050.56	4.35	0.00	N/A		WILLIAM F. & BETTY L. ALFORD	2410 NORTH FIFTH STREET	NILES	MI	49120		0
419	0.00	0.00	0.00	16,050.60	4.97	0.00	N/A		WILLIAM F. & BETTY L. ALFORD	2410 NORTH FIFTH STREET	NILES	MI	49120	E11	0
420	0.00	0.00	0.00	22,490.28	4.71	0.00	N/A		Lewis Cass ISD	61682 Dailey Road	CASSOPOLIS	MI	49031	E11	2042

	AM	AN	AO	AP	AQ	AR	AS	AT	AU	AV	AW	AX	AY	AZ
414	GROSS	LESSEE	OFFICE	1	0	4	Common	Lot	9/7/2005 12:00:00 AM	YES	6/30/2006 12:00:00 AM	5/21/2005 12:00:00 AM	YES	
415	N/A	LESSEE	OFFICE	1	0	4	Common	Lot	8/27/2007 12:00:00 AM	YES	6/30/2008 12:00:00 AM	5/21/2005 12:00:00 AM	YES	
416	GROSS	LESSEE	OFFICE	1	0	4	Common	Lot	3/25/2010 12:00:00 AM	YES	7/1/2010 12:00:00 AM	7/9/2009 12:00:00 AM	N/A	
417	GROSS	LESSEE	OFFICE	1	0	4	Common	Lot	8/25/2010 12:00:00 AM	YES	7/1/2011 12:00:00 AM	7/9/2009 12:00:00 AM	YES	3/25/2010 12:00:00 AM
418	N/A	LESSEE	N/A	11	0	60	Reserved	Lot	1/14/1992 12:00:00 AM	YES	10/1/1994 12:00:00 AM	2/26/1985 12:00:00 AM	YES	7/12/1983 12:00:00 AM
419	N/A	LESSEE	N/A	16	0	60	Common	Lot		YES	10/1/1995 12:00:00 AM		NO	
420	N/A	LESSEE	N/A	16	0	25	Common	Lot	9/7/1996 12:00:00 AM	YES	7/1/1997 12:00:00 AM		YES	2/12/1997 12:00:00 AM

	BA	BB	BC	BD	BE	BF	BG	BH	BI	BJ	BK	BL	BM
414					7899	Lewis Cass ISD	14,400.00	1.00	Ground floor	5099	15.83	35.00	155.00
415					7899	Lewis Cass ISD	14,400.00	1.00		5099	15.83	35.00	155.00
416					7899	Lewis Cass ISD	14,400.00	1.00	1st	5099	15.83	35.00	155.00
417	1/19/2010 12:00:00 AM	14			7899	Lewis Cass ISD	14,400.00	1.00	ground floor	5099	18.75	45.00	180.00
418				1/1/1986 12:00:00 AM	2420	223 S FRONT ST	3,230.00	100.00		1985	4.35	793.00	377.88
419				1/1/1986 12:00:00 AM	2420	223 S FRONT ST	3,230.00	100.00		1985	4.97	897.00	440.55
420					8157		22,745.00	0.20	Suite A	2998	4.71	83.45	1,790.74

	BN	BO	BP	BQ	BR	BS	BT	BU	BV
414	N/A		N/A		One year rental agreement for DLEG with the ISD. For good cause as it is deemed in the best interest of both the Lessor and Lessee. One person working and sharing services with the ISD.	RENT - BASE RENT	190.00	0.00	1.00
415	N/A		N/A		Renewal rental agreement. For good cause when deemed in the best interest of the State.	RENT - BASE RENT	190.00	0.00	0.00
416	N/A		N/A		Renewal of Month-To-Month agreement	RENT - BASE RENT	190.00	0.00	0.00
417	N/A		N/A		9/20/12 Final Close Out MRS has moved to DHS in Cassopolis. Lessor signed off with no repairs. Sent cancellation notice to Lessor overnight on 8/7/12. Original exp. date is 6/30/12. 60 Days Notice to be out on 10/6/12 CT. Agency is Co-locating with DHS.	RENT - BASE RENT	225.00	0.00	1.00
418	T	3/1/1995 12:00:00 AM	N/A		Agreement written	RENT - BASE RENT	1,170.88	0.00	1.00
419	N/A		N/A		Renewal written	RENT - BASE RENT	1,337.55	0.00	1.00
420	N	6/15/2000 12:00:00 AM	N/A		Department Requested. Letter	RENT - BASE RENT	1,874.19	0.00	1.00

	BW	BX	BY
414	7/1/2005 12:00:00 AM	6/30/2006 12:00:00 AM	MONTH
415	1/1/2007 12:00:00 AM	12/31/2009 12:00:00 AM	MONTH
416	1/1/2008 12:00:00 AM	10/31/2009 12:00:00 AM	MONTH
417	7/1/2009 12:00:00 AM	10/6/2012 12:00:00 AM	MONTH
418	3/1/1976 12:00:00 AM	2/28/1994 12:00:00 AM	MONTH
419	3/1/1994 12:00:00 AM	2/28/1995 12:00:00 AM	MONTH
420	10/1/1996 12:00:00 AM	11/30/1999 12:00:00 AM	MONTH

	A	B	C	D	E	F	G	H	I	J	K	L	M	N	O
421	Cass	801	CAREER DEVELOP. (JOBS COM	2042-1995-1044	223 S FRONT ST	DOWAGIAC	49047	07/01/1995	05/19/1997	0.00	24,457.92	7.00	3,494.00	LEASE	OFFICE BUILDING
422	Charlevoix	231	STATE	11647-2012-0286	185 M-66 Highway	CHARLEVOIX	49720	07/01/2013	06/30/2023		0.00	8.50	1,431.00	LEASE	RETAIL
423	Charlevoix	231	STATE	2438-1987-30	101 Hurlebut St.	CHARLEVOIX	49720	10/01/1987	09/30/1992	0.00	6,240.00	7.92	788.00	LEASE	OFFICE BUILDING
424	Charlevoix	231	STATE	7698-1990-1245	05951 Loeb Road	CHARLEVOIX	49720	10/01/1991	12/31/2003	0.00	10,080.00	10.00	1,008.00	LEASE	
425	Charlevoix	231	STATE	7698-2003-1039	05951 Loeb Road	CHARLEVOIX	49720	01/01/2004	07/31/2013	0.00	10,080.00	9.23	1,092.00	LEASE	

	P	Q	R	S	T	U	V	W
421	TERMINATED	90 Days; Standard Cancellation /			HVAC / ELECTRICITY / WATER / JANITORIAL / INT/EXT MAINT / LANDSCAPING / SNOW REMOVAL / PARKING / FLUORESCENT / RUBBISH REMOVAL / N/A /	0.00	0.00	0.00
422	APPROVED	Standard, 90 days / Standard, 90 days / Standard, 90 days / Standard, 90 days / Standard, 90 days /		30 Days / 30 Days / 30 Days / 30 Days / 30 Days / 30 Days / 30 Days / 30 Days / 30 Days / 30 Days /	PUBLIC UTILITIES / PUBLIC UTILITIES / PUBLIC UTILITIES / PUBLIC UTILITIES / PUBLIC UTILITIES / JANITORIAL / JANITORIAL / JANITORIAL / JANITORIAL / JANITORIAL /	0.00	0.00	0.00
423	TERMINATED	60 Days; Standard Cancellation /			HVAC / ELECTRICITY / WATER / JANITORIAL / INT/EXT MAINT / LANDSCAPING / SNOW REMOVAL / PARKING / FLUORESCENT / RUBBISH REMOVAL / N/A /	0.00	0.00	0.00
424	TERMINATED	Standard 90 day /			HVAC / ELECTRICITY / WATER / JANITORIAL / INT/EXT MAINT / LANDSCAPING / SNOW REMOVAL / PARKING / FLUORESCENT / RUBBISH REMOVAL / N/A /	0.00	0.00	0.00
425	TERMINATED				PUBLIC UTILITIES / PUBLIC UTILITIES / JANITORIAL / JANITORIAL /	2,928.65	4,350.00	0.00

	X	Y	Z	AA	AB	AC	AD	AE	AF	AG	AH	AI	AJ	AK	AL
421	0.00	0.00	0.00	24,457.92	7.00	0.00	N/A		WILLIAM F. AND BETTY L. ALFORD	2410 NORTH FIFTH STREET	NILES	MI	49120	E11	0
422	0.00	0.00	0.00	0.00	0.00	0.00	N/A		Capitain's Corner, LLC					E25	7698
423	0.00	0.00	0.00	6,240.00	7.92	0.00	N/A		WM AND DENNIS KUSINA	103 ANTRIM ST	CHARLEVOIX	MI	49720		0
424	0.00	0.00	0.00	10,080.00	10.00	0.00	N/A		CHARLEVOIX COUNTY CONSTRUCTION	05951 M-66 HIGHWAY	CHARLEVOIX	MI	49720	E37	2438
425	0.00	0.00	0.00	17,358.65	15.90	0.00	Actual	2012	Charlevoix County Rentals LLC	PO Box 231	CHARLEVOIX	MI	49720	E97	7698-1990-1245

	AM	AN	AO	AP	AQ	AR	AS	AT	AU	AV	AW	AX	AY	AZ
421	N/A	LESSEE	N/A	16	0	60	Common	Lot		YES	11/1/1996 12:00:00 AM		NO	
422	NET	LESSEE	OFFICE	3	0	20	Common	Lot	2/18/2013 12:00:00 AM	YES	11/30/2013 12:00:00 AM	4/23/2013 12:00:00 AM	N/A	
423	N/A	LESSEE	N/A	2	0	56	Reserved	Lot	8/8/1987 12:00:00 AM	YES	7/1/1990 12:00:00 AM	3/23/1988 12:00:00 AM	YES	6/29/1988 12:00:00 AM
424	NET	LESSEE	OFFICE	3	0	20	Common	Lot	2/24/2003 12:00:00 AM	YES	9/4/2004 12:00:00 AM	4/16/1999 12:00:00 AM	YES	9/5/1991 12:00:00 AM
425	NET	LESSEE	OFFICE	3	0	20	Common	Lot	12/6/2010 12:00:00 AM	YES	9/4/2013 12:00:00 AM	10/23/2007 12:00:00 AM	YES	9/18/1998 12:00:00 AM

	BA	BB	BC	BD	BE	BF	BG	BH	BI	BJ	BK	BL	BM
421				1/1/1986 12:00:00 AM	2420	223 S FRONT ST	3,230.00	100.00		1985	7.00	897.00	1,141.16
422	1/29/2013 12:00:00 AM	9		12/31/2013 12:00:00 AM	8177	Captain's Corner	88,480.00	0.02	1st	8177	8.50	308.23	705.00
423					3074	101 Hurlebut St.	0.00	0.00		1116	7.92	0.00	0.00
424				12/31/2012 12:00:00 AM	3113		4,800.00	21.00		1058	10.00	301.12	538.88
425	1/20/2004 12:00:00 AM	11		12/31/2012 12:00:00 AM	3113		4,800.00	21.00	1st Charlevoix	1058	9.23	301.12	538.88

	BN	BO	BP	BQ	BR	BS	BT	BU	BV
421	T	6/15/1997 12:00:00 AM	N/A		Relocated to 601 Front Street,	RENT - BASE RENT	2,038.16	0.00	1.00
422	N/A		N/A			RENT - BASE RENT	0.00	0.00	1.00
423	T	3/1/1992 12:00:00 AM	N/A		Replaced by M-66 (5951)	RENT - BASE RENT	520.00	0.00	1.00
424	N/A		N/A		2.9 exercised per letter dated July 23, 2003	RENT - BASE RENT	840.00	0.00	1.00
425	T	6/15/2013 12:00:00 AM	N/A		05/01/13 canceled eff 07/31/13. Original end was 12/31/13.	RENT - BASE RENT	840.00	0.00	1.00

	BW	BX	BY
421	7/1/1995 12:00:00 AM	5/19/1997 12:00:00 AM	MONTH
422	10/1/2013 12:00:00 AM		MONTH
423	10/1/1987 12:00:00 AM	9/30/1992 12:00:00 AM	MONTH
424	10/1/1991 12:00:00 AM	12/31/2003 12:00:00 AM	MONTH
425	1/1/2004 12:00:00 AM	12/31/2008 12:00:00 AM	MONTH

	A	B	C	D	E	F	G	H	I	J	K	L	M	N	O
426	Charlevoix	431	HUMAN SERVICES	10252-1994-1137	6429 M66 HWY	CHARLEVOIX	49720	12/08/1995	09/15/2003	0.00	124,800.00	13.00	9,600.00	LEASE	OFFICE BUILDING
427	Charlevoix	431	HUMAN SERVICES	11045-2003-1134	12585 US 31 North	CHARLEVOIX	49720	12/01/2003	11/30/2004	0.00	1,140.00	6.51	175.00	SUBLEASE	OFFICE BUILDING
428	Charlevoix	431	HUMAN SERVICES	11045-2004-1170	12585 US 31 North	CHARLEVOIX	49720	12/01/2004	11/30/2005	0.00	1,140.00	6.51	175.00	SUBLEASE	OFFICE BUILDING

	P	Q	R	S	T	U	V	W
426	TERMINATED	Standard; 90 day / Standard; 90 day / Standard; 90 day /			HVAC / HVAC / HVAC / ELECTRICITY / ELECTRICITY / ELECTRICITY / WATER / WATER / WATER / JANITORIAL / JANITORIAL / JANITORIAL / INT/EXT MAINT / INT/EXT MAINT / INT/EXT MAINT / LANDSCAPING / LANDSCAPING / LANDSCAPING / SNOW REMOVAL / SNOW REMOVAL / SNOW REMOVAL / PARKING / PARKING / PARKING / FLUORESCENT / FLUORESCENT / FLUORESCENT / RUBBISH REMOVAL / RUBBISH REMOVAL / RUBBISH REMOVAL / GAS / GAS / GAS /	0.00	0.00	0.00
427	TERMINATED	Standard; 30 day /			GAS / ELECTRICITY / FLUORESCENT / WATER / JANITORIAL / PARKING / INT/EXT MAINT / SNOW REMOVAL / LANDSCAPING / SECURITY /	0.00	0.00	0.00
428	TERMINATED	Standard 30 day /				0.00	0.00	0.00

	X	Y	Z	AA	AB	AC	AD	AE	AF	AG	AH	AI	AJ	AK	AL
426	0.00	0.00	0.00	124,800.00	13.00	0.00	N/A		ROBERT L & LUCILLE OUDERKIRK	3754 LAKE STREET ROUTE #2	CHARLEVOIX	MI	49720	E37	2213
427	0.00	0.00	0.00	1,140.00	6.51	0.00	N/A		NW MI Human Services Agency Inc.	3963 Three Mile Road	TRAVERSE CITY	MI	49686	E37	
428	0.00	0.00	0.00	1,140.00	6.51	0.00	N/A		NW MI Human Services Agency Inc.	3963 Three Mile Road	TRAVERSE CITY	MI	49686	E37	

	AM	AN	AO	AP	AQ	AR	AS	AT	AU	AV	AW	AX	AY	AZ
426	N/A	LESSEE	OFFICE	31	0	60	Common	Lot	3/20/1996 12:00:00 AM	YES	8/20/2003 12:00:00 AM	12/6/1995 12:00:00 AM	YES	10/7/1996 12:00:00 AM
427	GROSS	LESSEE	OFFICE	1	0	3	Common	Lot	12/3/2003 12:00:00 AM	YES	6/1/2005 12:00:00 AM	6/15/2003 12:00:00 AM	YES	10/2/2043 12:00:00 AM
428	GROSS	LESSEE	OFFICE	0	0	3	Common	Lot	12/3/2003 12:00:00 AM	YES	6/1/2006 12:00:00 AM	6/15/2003 12:00:00 AM	YES	10/2/2003 12:00:00 AM

	BA	BB	BC	BD	BE	BF	BG	BH	BI	BJ	BK	BL	BM
426				12/31/1994 12:00:00 AM	1635	6429 M66 HWY	9,600.00	100.00		3047	13.00	633.21	9,766.79
427					8030		3,700.00	0.00		4998	6.51	28.50	66.50
428					8030		3,700.00	0.00		4998	6.51	28.50	66.50

	BN	BO	BP	BQ	BR	BS	BT	BU	BV
426	T	6/15/2003 12:00:00 AM	N/A			RENT - BASE RENT	10,400.00	0.00	1.00
427	N/A		N/A		12 month Sublease for Satellite office	RENT - BASE RENT	95.00	0.00	1.00
428	N/A		N/A		12 month sublease for Satelite office	RENT - BASE RENT	95.00	0.00	1.00

	BW	BX	BY
426	12/8/1995 12:00:00 AM	9/15/2003 12:00:00 AM	MONTH
427	12/1/2003 12:00:00 AM	11/30/2004 12:00:00 AM	MONTH
428	12/1/2004 12:00:00 AM	11/30/2005 12:00:00 AM	MONTH

	A	B	C	D	E	F	G	H	I	J	K	L	M	N	O
429	Charlevoix	431	HUMAN SERVICES	11045-2005-0243	12585 US 31 North	CHARLEVOIX	49720	12/01/2005	07/31/2006	0.00	1,140.00	6.51	175.00	SUBLEASE	OFFICE BUILDING
430	Charlevoix	431	HUMAN SERVICES	11045-2006-0180	12585 US 31 North	CHARLEVOIX	49720	08/01/2006	07/31/2007	0.00	1,380.00	7.89	175.00	SUBLEASE	OFFICE BUILDING
431	Charlevoix	431	HUMAN SERVICES	11045-2007-0065	12585 US 31 North	CHARLEVOIX	49720	08/01/2007	07/31/2008	0.00	1,380.00	7.89	175.00	SUBLEASE	OFFICE BUILDING
432	Charlevoix	431	HUMAN SERVICES	11045-2008-0051	12585 US 31 North	CHARLEVOIX	49720	08/01/2009	11/30/2009	0.00	1,380.00	7.89	175.00	SUBLEASE	OFFICE BUILDING
433	Charlevoix	431	HUMAN SERVICES	11045-2008-9051	12585 US 31 North	CHARLEVOIX	49720	08/01/2008	07/31/2009	0.00	1,380.00	7.89	175.00	SUBLEASE	OFFICE BUILDING
434	Charlevoix	431	HUMAN SERVICES	2213-1987-19	RTE 2	CHARLEVOIX	49720	01/01/1987	09/30/1992	0.00	50,157.00	9.00	5,573.00	LEASE	OFFICE BUILDING

	P	Q	R	S	T	U	V	W
429	TERMINATED				HVAC / ELECTRICITY / GAS / WATER / JANITORIAL / INSURANCE / FLUORESCENT / LANDSCAPING / SNOW REMOVAL / PARKING /	0.00	0.00	0.00
430	TERMINATED	standard 30 day notice /			GAS / ELECTRICITY / HVAC / FLUORESCENT / WATER / JANITORIAL / PARKING / INT/EXT MAINT / SNOW REMOVAL / LANDSCAPING / SECURITY /	0.00	0.00	0.00
431	TERMINATED	Standard; 30 Days /			GROSS (FULL SERVICE) / TELECOMMUNICATIONS /	0.00	0.00	0.00
432	TERMINATED	standard 90 day notice /			GROSS (FULL SERVICE) / TELECOMMUNICATIONS /	0.00	0.00	0.00
433	TERMINATED	standard 30 day notice /			GROSS (FULL SERVICE) / TELECOMMUNICATIONS /	0.00	0.00	0.00
434	TERMINATED	30 Days; Standard Cancellation /			HVAC / ELECTRICITY / WATER / JANITORIAL / INT/EXT MAINT / LANDSCAPING / SNOW REMOVAL / PARKING / FLUORESCENT / RUBBISH REMOVAL / N/A /	0.00	0.00	0.00

	X	Y	Z	AA	AB	AC	AD	AE	AF	AG	AH	AI	AJ	AK	AL
429	0.00	0.00	0.00	1,140.00	6.51	0.00	N/A		NW MI Human Services Agency Inc.	3963 Three Mile Road	TRAVERSE CITY	MI	49686	E37	
430	0.00	0.00	0.00	1,380.00	7.89	0.00	N/A		NW MI Human Services Agency Inc.	3963 Three Mile Road	TRAVERSE CITY	MI	49686	E37	
431	0.00	0.00	0.00	1,380.00	7.89	0.00	N/A		NW MI Human Services Agency Inc.	3963 Three Mile Road	TRAVERSE CITY	MI	49686	E37	
432	0.00	0.00	0.00	1,380.00	7.89	0.00	N/A		NW MI Human Services Agency Inc.	3963 Three Mile Road	TRAVERSE CITY	MI	49686	E37	
433	0.00	0.00	0.00	1,380.00	7.89	0.00	N/A		NW MI Human Services Agency Inc.	3963 Three Mile Road	TRAVERSE CITY	MI	49686	E37	
434	0.00	0.00	0.00	50,157.00	9.00	0.00	N/A		ROBERT & LUCILLE OUDERKIRK	R 2 3754 LAKE ST	CHARLEVOIX	MI	49720		0

	AM	AN	AO	AP	AQ	AR	AS	AT	AU	AV	AW	AX	AY	AZ
429	GROSS	LESSEE	OFFICE	0	0	3	Common	Lot	8/3/2006 12:00:00 AM	YES	6/1/2007 12:00:00 AM	6/15/2003 12:00:00 AM	YES	10/2/2003 12:00:00 AM
430	GROSS	LESSEE	OFFICE	0	0	3	Common	Lot	4/12/2007 12:00:00 AM	YES	6/1/2007 12:00:00 AM	6/15/2003 12:00:00 AM	YES	12/2/2003 12:00:00 AM
431	GROSS	LESSEE	OFFICE	1	0	0	Common	Lot	4/12/2007 12:00:00 AM	YES	6/1/2007 12:00:00 AM	6/15/2003 12:00:00 AM	YES	12/2/2003 12:00:00 AM
432	GROSS	LESSOR	OFFICE	0	0	0	Common	Lot	11/3/2008 12:00:00 AM	YES	6/1/2010 12:00:00 AM	3/25/2009 12:00:00 AM	YES	12/2/2003 12:00:00 AM
433	GROSS	LESSEE	OFFICE	0	0	3	Common	Lot	11/3/2008 12:00:00 AM	YES	6/1/2010 12:00:00 AM	3/29/2009 12:00:00 AM	YES	10/24/2003 12:00:00 AM
434	N/A	LESSEE	N/A	30	0	40	Reserved	Lot		YES	11/3/1991 12:00:00 AM	7/29/1985 12:00:00 AM	YES	10/13/1983 12:00:00 AM

	BA	BB	BC	BD	BE	BF	BG	BH	BI	BJ	BK	BL	BM
429	12/7/2005 12:00:00 AM				8030		3,700.00	0.00	Charlevoix	4998	6.51	0.00	95.00
430	9/15/2006 12:00:00 AM				8030		3,700.00	0.00	charlevoix	4998	7.89	0.00	115.00
431					8030		3,700.00	4.30	2nd	4998	7.89	0.89	115.00
432	11/18/2008 12:00:00 AM	10			8030		3,700.00	4.73	2nd, charlevoix	4998	7.89	20.00	95.00
433					8030		3,700.00	4.73	2nd, charlevoix	4998	7.89	20.00	95.00
434				1/1/1982 12:00:00 AM	1162	ROUTE 2/BOX 96D	5,573.00	100.00		3802	9.00	388.10	2,736.90

	BN	BO	BP	BQ	BR	BS	BT	BU	BV
429	N/A		N/A		renew 1 yr sublease for satellite office	RENT - BASE RENT	95.00	0.00	1.00
430	N/A		N/A		sub agreement with local Head Start agency. Staff uses a desk within an office 2-3 times a week and meets w/clients on by appointment only.	RENT - BASE RENT	115.00	0.00	1.00
431	N/A		N/A		Renewal at current location; sub agreement with local Head Start agency. Staff uses a desk within an office 2-3 times a week and meets w/clients on by appointment only.	RENT - BASE RENT	115.00	0.00	0.00
432	N/A		N/A		Date cancellation letter was sent: 8-28-09 Effective date of cancellation: 11-30-09 The original expiration date of the lease: 12-31-2013 If the file is to remain in our office more than two years (include reason): N/A Dept requested to cancel as they no longer need the space New lease @ current location	RENT - BASE RENT	115.00	0.00	1.00
433	N/A		N/A		month-to-month	RENT - BASE RENT	115.00	0.00	1.00
434	T	3/1/1992 12:00:00 AM	N/A		Renewal lease effective	RENT - BASE RENT	4,179.75	0.00	1.00

	BW	BX	BY
429	12/1/2005 12:00:00 AM	7/31/2006 12:00:00 AM	MONTH
430	8/1/2006 12:00:00 AM	7/31/2007 12:00:00 AM	MONTH
431	8/1/2007 12:00:00 AM	7/31/2008 12:00:00 AM	MONTH
432	8/1/2009 12:00:00 AM	11/30/2009 12:00:00 AM	MONTH
433	8/1/2008 12:00:00 AM	7/31/2009 12:00:00 AM	MONTH
434	1/1/1987 12:00:00 AM	9/30/1992 12:00:00 AM	MONTH

	A	B	C	D	E	F	G	H	I	J	K	L	M	N	O
435	Charlevoix	431	HUMAN SERVICES	2213-1991-1016	M-66	CHARLEVOIX	49720	10/01/1992	09/30/1997	0.00	59,631.12	10.70	5,573.00	LEASE	OFFICE BUILDING
436	Charlevoix	631	CONSUMER & INDUST. SERVIC	5028-1982-46	BELLS BAY RD	CHARLEVOIX	49720	12/01/1982	11/30/1992	0.00	22,860.00	3.81	6,000.00	LEASE	RETAIL
437	Cheboygan	231	STATE	10546-1996-1151	300 Mill St. #110	CHEBOYGAN	49721	04/01/1998	06/30/2008	0.00	16,740.00	9.30	1,800.00	LEASE	
438	Cheboygan	231	STATE	10546-2007-0017	300 Mill St. #110	CHEBOYGAN	49721	11/01/2008	10/31/2018	0.00	22,500.00	12.50	1,800.00	LEASE	
439	Cheboygan	231	STATE	10546-2007-9017	300 Mill St. #110	CHEBOYGAN	49721	07/01/2008	06/30/2009	0.00	26,460.00	14.70	1,800.00	RA	

	P	Q	R	S	T	U	V	W
435	TERMINATED	90 Days; Standard Cancellation /			HVAC / ELECTRICITY / WATER / JANITORIAL / INT/EXT MAINT / LANDSCAPING / SNOW REMOVAL / PARKING / FLUORESCENT / RUBBISH REMOVAL / N/A /	0.00	0.00	0.00
436	TERMINATED	60 Days; Liquor Control Commission /			HVAC / ELECTRICITY / WATER / JANITORIAL / INT/EXT MAINT / LANDSCAPING / SNOW REMOVAL / PARKING / FLUORESCENT / RUBBISH REMOVAL / N/A /	0.00	0.00	0.00
437	TERMINATED	Standard; 90 day / Standard; 90 day /			PUBLIC UTILITIES / PUBLIC UTILITIES / JANITORIAL / JANITORIAL / TRASH REMOVAL/WASTEBASKETS / TRASH REMOVAL/WASTEBASKETS / TELECOMMUNICATIONS / TELECOMMUNICATIONS /	0.00	0.00	0.00
438	RENT AUTHORIZED	Standard; 90 day / Standard; 90 day / Standard; 90 day / Standard; 90 day /		5 year; 30 day / 5 year; 30 day / 5 year; 30 day / 5 year; 30 day / 5 year; 30 day / 5 year; 30 day / 5 year; 30 day / 5 year; 30 day /	GAS / GAS / GAS / GAS / ELECTRICITY / ELECTRICITY / ELECTRICITY / ELECTRICITY / JANITORIAL / JANITORIAL / JANITORIAL / JANITORIAL /	2,705.75	3,900.00	0.00
439	TERMINATED	standard 30 day notice /			PUBLIC UTILITIES / JANITORIAL / TRASH REMOVAL/WASTEBASKETS / TELECOMMUNICATIONS /	0.00	0.00	0.00

	X	Y	Z	AA	AB	AC	AD	AE	AF	AG	AH	AI	AJ	AK	AL
435	0.00	0.00	0.00	59,631.12	10.70	0.00	N/A		ROBERT L. & LUCILLE OUDERKIRK	03754 LAKE ST. ROUTE #2	CHARLEVOIX	MI	49720	E21	0
436	0.00	0.00	0.00	22,860.00	3.81	0.00	N/A		M/M RAY THOMAS	1599 US-31 NORTH	TRAVERSE CITY	MI	49684		0
437	0.00	0.00	0.00	16,740.00	9.30	0.00	N/A		TDK Development	2929 Cedar Beach Lane	CHEBOYGAN	MI	49721	E25	2474
438	0.00	0.00	0.00	29,105.75	16.17	0.00	Actual	2013	TDK Development	2929 Cedar Beach Lane	CHEBOYGAN	MI	49721	E25	
439	0.00	0.00	0.00	26,460.00	14.70	0.00	N/A		TDK Development	2929 Cedar Beach Lane	CHEBOYGAN	MI	49721	E37	

	AM	AN	AO	AP	AQ	AR	AS	AT	AU	AV	AW	AX	AY	AZ
435	N/A	LESSEE	N/A	30	0	50	Common	Lot	10/8/1992 12:00:00 AM	YES	11/3/1995 12:00:00 AM	9/22/1992 12:00:00 AM	YES	8/12/1991 12:00:00 AM
436	N/A	LESSEE	N/A	2	0	8	Reserved	Lot	12/1/1982 12:00:00 AM	YES	11/15/1991 12:00:00 AM	1/13/1986 12:00:00 AM	YES	12/29/1982 12:00:00 AM
437	NET	LESSEE	OFFICE	5	0	25	Common	Lot	4/28/2008 12:00:00 AM	YES	3/9/2009 12:00:00 AM	2/3/2003 12:00:00 AM	YES	4/15/1998 12:00:00 AM
438	NET	LESSEE	OFFICE	5	0	25	Common	Lot	3/22/2011 12:00:00 AM	YES	3/9/2014 12:00:00 AM	6/16/2008 12:00:00 AM	YES	4/15/1998 12:00:00 AM
439	NET	LESSEE	OFFICE	5	0	25	Common	Lot	4/28/2008 12:00:00 AM	YES	3/9/2009 12:00:00 AM	6/16/2008 12:00:00 AM	YES	4/15/1998 12:00:00 AM

	BA	BB	BC	BD	BE	BF	BG	BH	BI	BJ	BK	BL	BM
435				1/1/1987 12:00:00 AM	1163	ROUTE #2 M-66	5,573.00	100.00		3801	10.70	2,241.14	2,728.12
436				1/1/1982 12:00:00 AM	1344	BELLS BAY RD	6,000.00	100.00		3426	3.81	164.20	1,740.80
437	1/21/1998 12:00:00 AM	14		8/1/1997 12:00:00 AM	2183	Mill Street Commons	10,400.00	17.30	1st Cheboygan	2302	9.30	525.00	870.00
438	10/21/2008 12:00:00 AM	12		8/1/1997 12:00:00 AM	2183	Mill Street Commons	10,400.00	17.30	1st	2302	12.50	395.00	1,480.00
439				8/1/1997 12:00:00 AM	2183	Mill Street Commons	10,400.00	17.30	1st cheboygan	2302	14.70	395.00	1,810.00

	BN	BO	BP	BQ	BR	BS	BT	BU	BV
435	T	6/15/1997 12:00:00 AM	N/A		new lease written	RENT - BASE RENT	4,969.26	0.00	1.00
436	T	3/1/1993 12:00:00 AM	N/A		Lease expired	RENT - BASE RENT	1,905.00	0.00	1.00
437	T	6/15/2006 12:00:00 AM	N/A		Exercise 2.9ext per letter dated Jan 24, 2008; Exercise Renewal Option per letter dated Feb 28, 2002 (2002-2125)	RENT - BASE RENT	1,395.00	0.00	1.00
438	N/A		N/A			RENT - BASE RENT	1,875.00	0.00	1.00
439	N/A		N/A		mo-to-mo agreement	RENT - BASE RENT	2,205.00	0.00	1.00

	BW	BX	BY
435	10/1/1992 12:00:00 AM	9/30/1997 12:00:00 AM	MONTH
436	12/1/1982 12:00:00 AM	11/30/1992 12:00:00 AM	MONTH
437	4/1/1998 12:00:00 AM	3/31/2003 12:00:00 AM	MONTH
438	11/1/2008 12:00:00 AM	10/31/2013 12:00:00 AM	MONTH
439	7/1/2008 12:00:00 AM	6/30/2009 12:00:00 AM	MONTH

	A	B	C	D	E	F	G	H	I	J	K	L	M	N	O
440	Cheboygan	231	STATE	2474-1987-34	704 S MAIN ST	CHEBOYGAN	49721	04/01/1987	03/31/1992	0.00	5,781.60	6.65	870.00	LEASE	OFFICE BUILDING
441	Cheboygan	231	STATE	2474-1991-1096	704 S MAIN ST	CHEBOYGAN	49721	04/01/1992	07/05/1998	0.00	6,600.00	7.58	870.00	LEASE	OFFICE BUILDING
442	Cheboygan	431	HUMAN SERVICES	10074-1993-1038	870 S MAIN ST	CHEBOYGAN	49721	07/01/1993	08/31/1993	0.00	3,520.44	7.03	506.00	RA	OFFICE BUILDING
443	Cheboygan	431	HUMAN SERVICES	10456-1995-1268	827 S. Huron St.	CHEBOYGAN	49721	10/10/1997	10/09/2017	0.00	204,867.00	5.30	10,950.00	LEASE	
444	Cheboygan	431	HUMAN SERVICES	11519-2011-0149	3771 S. Straits Highway	INDIAN RIVER	49749	11/01/2011	09/10/2013	660.00	7,920.00	18.85	420.00	LEASE	OFFICE BUILDING

	P	Q	R	S	T	U	V	W
440	TERMINATED	90 Days; Standard Cancellation /			HVAC / ELECTRICITY / WATER / JANITORIAL / INT/EXT MAINT / LANDSCAPING / SNOW REMOVAL / PARKING / FLUORESCENT / RUBBISH REMOVAL / N/A /	0.00	0.00	0.00
441	TERMINATED	90 Days; Standard Cancellation /			HVAC / ELECTRICITY / WATER / JANITORIAL / INT/EXT MAINT / LANDSCAPING / SNOW REMOVAL / PARKING / FLUORESCENT / RUBBISH REMOVAL / N/A /	0.00	0.00	0.00
442	TERMINATED	30 Days; Standard Cancellation /			HVAC / ELECTRICITY / WATER / JANITORIAL / INT/EXT MAINT / LANDSCAPING / SNOW REMOVAL / PARKING / FLUORESCENT / RUBBISH REMOVAL / N/A /	0.00	0.00	0.00
443	RENT AUTHORIZED	Executive Legislative; 60 day / Executive Legislative; 60 day / Executive Legislative; 60 day / Executive Legislative; 60 day /		5 year; 30 day / 5 year; 30 day / 5 year; 30 day / 5 year; 30 day / 5 year; 30 day / 5 year; 30 day / 5 year; 30 day / 5 year; 30 day /	PUBLIC UTILITIES / PUBLIC UTILITIES / PUBLIC UTILITIES / PUBLIC UTILITIES / ADJUST-OPERATING EXP / ADJUST-OPERATING EXP / ADJUST-OPERATING EXP / ADJUST-OPERATING EXP /	22,335.92	0.00	0.00
444	TERMINATED	Standard; 90 Days / Standard; 90 Days / Standard; 90 Days /		5-year; 30 Days notice / 5-year; 30 Days notice / 5-year; 30 Days notice / 5-year; 30 Days notice / 5-year; 30 Days notice / 5-year; 30 Days notice /	JANITORIAL / JANITORIAL / JANITORIAL / FLUORESCENT / FLUORESCENT / FLUORESCENT /	0.00	684.60	0.00

	X	Y	Z	AA	AB	AC	AD	AE	AF	AG	AH	AI	AJ	AK	AL
440	0.00	0.00	0.00	5,781.60	6.65	0.00	N/A		LINCOLN BRIDGE PLAZA	724 S MAIN	CHEBOYGAN	MI	49721		0
441	0.00	0.00	0.00	6,600.00	7.59	0.00	N/A		LINCOLN BRIDGE PLAZA, INC.	724 SOUTH MAIN STREET	CHEBOYGAN	MI	49721	E21	0
442	0.00	0.00	0.00	3,520.44	6.96	0.00	N/A		County of Cheboygan	County Bldg. 720 South Main St.	CHEBOYGAN	MI	49721	E22	0
443	122.72	0.00	7,646.00	234,971.64	21.46	0.00	Actual	2013	County of Cheboygan	County Bldg. 720 South Main St.	CHEBOYGAN	MI	49721	E97	4272
444	0.00	0.00	0.00	8,604.60	20.49	0.00	Estimated	2012	Richard S. & Phyllis H. Kristin	3771 S. Straits Highway	INDIAN RIVER	MI	49749	E25	

	AM	AN	AO	AP	AQ	AR	AS	AT	AU	AV	AW	AX	AY	AZ
440	N/A	LESSEE	N/A	3	0	0	Common	Lot		YES	2/13/1993 12:00:00 AM	9/26/1985 12:00:00 AM	NO	
441	N/A	LESSEE	N/A	3	0	15	Common	Lot	10/4/1996 12:00:00 AM	YES	11/3/1997 12:00:00 AM	1/13/1992 12:00:00 AM	YES	8/20/1991 12:00:00 AM
442	N/A	LESSEE	N/A	7	0	0	Common	Lot	7/29/1993 12:00:00 AM	YES			NO	
443	NET	LESSEE	OFFICE	87	0	74	Common	Lot	10/24/1997 12:00:00 AM	YES	10/9/2017 12:00:00 AM	10/22/1997 12:00:00 AM	YES	10/24/1997 12:00:00 AM
444	NET	LESSEE	OFFICE	3	0	4	Common	Lot	8/5/2012 12:00:00 AM	YES	1/7/2013 12:00:00 AM	1/12/2012 12:00:00 AM	YES	

	BA	BB	BC	BD	BE	BF	BG	BH	BI	BJ	BK	BL	BM
440				1/1/1965 12:00:00 AM	1582	704 S MAIN ST	32,000.00	2.90		3130	6.65	27.43	454.37
441				1/1/1965 12:00:00 AM	1582	704 S MAIN ST	32,000.00	2.70		3130	7.58	326.00	174.00
442				12/31/1992 12:00:00 AM	1445	870 S MAIN ST	84,900.00	0.00		3304	7.03	0.00	0.00
443	2/18/1997 12:00:00 AM	18			1461		10,950.00	100.00	1st Cheboygan	3286	5.30	4,833.34	0.00
444	6/29/2012 12:00:00 AM	1		1/7/2012 12:00:00 AM	8140	Indian River LARA	840.00	0.00		8140	18.85	240.00	420.00

	BN	BO	BP	BQ	BR	BS	BT	BU	BV
440	T	3/1/1992 12:00:00 AM	N/A		Renewal lease	RENT - BASE RENT	481.80	0.00	1.00
441	T	3/1/1998 12:00:00 AM	N/A		Department has new space and	RENT - BASE RENT	550.00	0.00	1.00
442	N/A		N/A		Incorporated into lease #4272	RENT - BASE RENT	293.37	0.00	1.00
443	O	6/15/2014 12:00:00 AM	N/A		Bond Retired 10/09/07 7/8/98 Add #1 changed rent, adjusts & cancel. 3/20/98 Date mod letter Cheboygan (16)	RENT - BASE RENT	17,072.25	0.00	1.00
444	N/A		N/A		06/05/13 Cancelled eff 9/5/13, Original end was 10/31/16. 10/01/12 Assigned from LARA to DHS.	RENT - BASE RENT	660.00	0.00	1.00

	BW	BX	BY
440	4/1/1987 12:00:00 AM	3/31/1992 12:00:00 AM	MONTH
441	4/1/1992 12:00:00 AM	7/5/1998 12:00:00 AM	MONTH
442	7/1/1993 12:00:00 AM	8/31/1993 12:00:00 AM	MONTH
443	10/10/1997 12:00:00 AM	10/9/2007 12:00:00 AM	MONTH
444	11/1/2011 12:00:00 AM	10/31/2016 12:00:00 AM	MONTH

	A	B	C	D	E	F	G	H	I	J	K	L	M	N	O
445	Cheboygan	431	HUMAN SERVICES	4272-1990-43	870 S MAIN ST	CHEBOYGAN	49721	03/01/1980	10/09/1997	0.00	52,014.96	7.03	7,399.00	LEASE	OFFICE BUILDING
446	Cheboygan	631	CONSUMER & INDUST. SERVIC	2212-1986-24	412 WATER ST	CHEBOYGAN	49721	10/01/1986	09/30/1991	0.00	13,656.36	2.21	6,190.00	LEASE	WAREHOUS E
447	Cheboygan	631	CONSUMER & INDUST. SERVIC	2212-1991-1015	412 WATER ST	CHEBOYGAN	49721	10/01/1991	02/28/1997	0.00	18,570.00	3.00	6,190.00	LEASE	WAREHOUS E
448	Cheboygan	641	LICENSING & REG AFFAIRS	11519-2010-0550	3771 S. Straits Highway	INDIAN RIVER	49749	11/01/2010	10/31/2012	0.00	7,200.00	17.14	420.00	RA	OFFICE BUILDING

	P	Q	R	S	T	U	V	W
445	TERMINATED	60 Days; Executive Legislation /			HVAC / ELECTRICITY / WATER / JANITORIAL / INT/EXT MAINT / LANDSCAPING / SNOW REMOVAL / PARKING / FLUORESCENT / RUBBISH REMOVAL / N/A /	0.00	0.00	0.00
446	TERMINATED	60 Days; Liquor Control Commission /			HVAC / ELECTRICITY / WATER / JANITORIAL / INT/EXT MAINT / LANDSCAPING / SNOW REMOVAL / PARKING / FLUORESCENT / RUBBISH REMOVAL / N/A /	0.00	0.00	0.00
447	TERMINATED	60 Days; Standard Cancellation /			HVAC / ELECTRICITY / WATER / JANITORIAL / INT/EXT MAINT / LANDSCAPING / SNOW REMOVAL / PARKING / FLUORESCENT / RUBBISH REMOVAL / N/A /	0.00	0.00	0.00
448	TERMINATED	Standard: 30 days / Standard: 30 days / Standard: 30 days / Standard: 30 days /			JANITORIAL / JANITORIAL / JANITORIAL / JANITORIAL / TELECOMMUNICATIONS / TELECOMMUNICATIONS / TELECOMMUNICATIONS / TELECOMMUNICATIONS /	0.00	0.00	0.00

	X	Y	Z	AA	AB	AC	AD	AE	AF	AG	AH	AI	AJ	AK	AL
445	0.00	0.00	0.00	52,014.96	7.03	0.00	N/A		County of Cheboygan	County Bldg. 720 South Main St.	CHEBOYGAN	MI	49721		0
446	0.00	0.00	0.00	13,656.36	2.21	0.00	N/A		Alfred & Marian E. Bonselours	510 Duncan Avenue	CHEBOYGAN	MI	49721		0
447	0.00	0.00	0.00	18,570.00	3.00	0.00	N/A		Alfred & Marian E. Bonselours	510 Duncan Avenue	CHEBOYGAN	MI	49721	E21	0
448	0.00	0.00	0.00	7,200.00	17.14	0.00	N/A		Richard S. & Phyllis H. Kristin	3771 S. Straits Highway	INDIAN RIVER	MI	49749	E25	

	AM	AN	AO	AP	AQ	AR	AS	AT	AU	AV	AW	AX	AY	AZ
445	N/A	LESSEE	N/A	87	0	50	Reserved	Lot	2/9/1990 12:00:00 AM	YES	1/1/2000 12:00:00 AM	2/1/1988 12:00:00 AM	YES	10/10/1983 12:00:00 AM
446	N/A	LESSEE	N/A	3	0	5	Reserved	Lot	1/20/1987 12:00:00 AM	YES	9/30/1987 12:00:00 AM	1/13/1987 12:00:00 AM	YES	12/2/1983 12:00:00 AM
447	N/A	LESSEE	N/A	3	0	5	Common	Lot	6/1/1992 12:00:00 AM	YES	9/30/1996 12:00:00 AM	5/15/1992 12:00:00 AM	YES	12/2/1983 12:00:00 AM
448	GROSS	LESSEE	OFFICE	2	0	4	Common	Not Applicable	11/4/2010 12:00:00 AM	YES	1/7/2012 12:00:00 AM	10/13/2010 12:00:00 AM	N/A	11/4/2010 12:00:00 AM

	BA	BB	BC	BD	BE	BF	BG	BH	BI	BJ	BK	BL	BM
445				12/31/1992 12:00:00 AM	1445	870 S MAIN ST	84,900.00	8.10		3304	7.03	3,647.55	393.66
446				12/31/1992 12:00:00 AM	1898	412 WATER ST	6,190.00	100.00		2720	2.21	90.68	1,047.35
447				12/31/1992 12:00:00 AM	1898	412 WATER ST	6,190.00	100.00		2720	3.00	556.67	867.03
448				1/7/2012 12:00:00 AM	8140	Indian River LARA	840.00	50.00	ground floor	8140	17.14	180.00	420.00

	BN	BO	BP	BQ	BR	BS	BT	BU	BV
445	O	5/1/1997 12:00:00 AM	N/A		New lease/new building	RENT - BASE RENT	4,334.58	0.00	1.00
446	T	1/1/1987 12:00:00 AM	N/A		Renewal lease	RENT - BASE RENT	1,138.03	0.00	1.00
447	T	3/1/1997 12:00:00 AM	N/A		EXERCISED CANCELLATION CLAUSE	RENT - BASE RENT	1,547.50	0.00	1.00
448	N/A		N/A		Lease in process.	RENT - BASE RENT	600.00	0.00	1.00

	BW	BX	BY
445	3/1/1980 12:00:00 AM	10/9/1997 12:00:00 AM	MONTH
446	10/1/1986 12:00:00 AM	9/30/1991 12:00:00 AM	MONTH
447	10/1/1991 12:00:00 AM	2/28/1997 12:00:00 AM	MONTH
448	11/1/2010 12:00:00 AM	10/31/2011 12:00:00 AM	MONTH

	A	B	C	D	E	F	G	H	I	J	K	L	M	N	O
449	Cheboygan	801	CAREER DEVELOP. (JOBS COM	10737-1999-1217	825 S HURON	CHEBOYGAN	49721	11/01/1999	03/31/2003	0.00	839.52	9.54	88.00	LEASE	OFFICE BUILDING
450	Chippewa	071	TECHNOLOGY, MGT. & BUDGET	10950-2001-1064	16523 SOUTH WATER TOWER ROAD	KINCHELOE	49788	07/02/2001	03/16/2002	0.00	15,360.00	16.61	925.00	RA	OTHER
451	Chippewa	191	CIVIL SERVICE	7185-1988-293	WILSON RD	KINCHELOE	49788	11/01/1990	10/31/1995	0.00	3,600.00	7.63	472.00	LEASE	OFFICE BUILDING
452	Chippewa	191	CIVIL SERVICE	7185-1990-2048	WILSON RD	KINCHELOE	49788	11/01/1990	01/31/1995	0.00	3,600.00	7.63	472.00	LEASE	OFFICE BUILDING

	P	Q	R	S	T	U	V	W
449	TERMINATED	90 Days; Standard Cancellation /			HVAC / ELECTRICITY / WATER / JANITORIAL / INT/EXT MAINT / LANDSCAPING / SNOW REMOVAL / PARKING / FLUORESCENT / RUBBISH REMOVAL / N/A /	0.00	0.00	0.00
450	TERMINATED	30-Day Standard /			ELECTRICITY / HVAC / JANITORIAL / INT/EXT MAINT / RUBBISH REMOVAL / SNOW REMOVAL /	0.00	0.00	0.00
451	TERMINATED	30 Days; Standard Cancellation /			HVAC / ELECTRICITY / WATER / JANITORIAL / INT/EXT MAINT / LANDSCAPING / SNOW REMOVAL / PARKING / FLUORESCENT / RUBBISH REMOVAL / N/A /	0.00	0.00	0.00
452	TERMINATED	30 Days; Standard Cancellation /			HVAC / ELECTRICITY / WATER / JANITORIAL / INT/EXT MAINT / LANDSCAPING / SNOW REMOVAL / PARKING / FLUORESCENT / RUBBISH REMOVAL / N/A /	0.00	0.00	0.00

	X	Y	Z	AA	AB	AC	AD	AE	AF	AG	AH	AI	AJ	AK	AL
449	0.00	0.00	0.00	839.52	9.54	0.00	N/A		Northeast Michigan Consortium	20709 State Street	ONAWAY	MI	49765	E37	0
450	0.00	0.00	0.00	15,360.00	16.61	0.00	N/A		KINCHELOE MEDICAL CENTER	PO BOX 292	SAULT STE MARIE	MI	49783	E37	
451	0.00	0.00	0.00	3,600.00	7.63	0.00	N/A		SAULT ST. MARIE TRIBE CHIPPEWA	WILSON ROAD	KINCHELOE	MI	49788		0
452	0.00	0.00	0.00	3,600.00	7.63	0.00	N/A		SAULT ST. MARIE TRIBE OF	WILSON ROAD	KINCHELOE	MI	49788	E34	6042

	AM	AN	AO	AP	AQ	AR	AS	AT	AU	AV	AW	AX	AY	AZ
449	N/A	LESSEE	N/A	1	0	3	Common	Lot		YES			NO	
450	GROSS	LESSOR	N/A	1	0	0	Common	Lot		YES			YES	6/27/2001 12:00:00 AM
451	N/A	LESSEE	N/A	1	0	0	Common	Lot		YES			NO	
452	N/A	LESSEE	N/A	1	0	4	Common	Lot	6/10/1988 12:00:00 AM	NO			YES	10/22/1990 12:00:00 AM

	BA	BB	BC	BD	BE	BF	BG	BH	BI	BJ	BK	BL	BM
449					1464	825 S HURON	0.00	0.00		3281	9.54	0.00	0.00
450				12/31/2000 12:00:00 AM	3281	KINCHELOE MEDICAL CENTER	45,000.00	5.00	1	4672	16.61	0.00	0.00
451					1066	WILSON RD	0.00	0.00		3917	7.63	0.00	0.00
452					1066	WILSON RD	0.00	0.00		3917	7.63	0.00	0.00

	BN	BO	BP	BQ	BR	BS	BT	BU	BV
449	N/A		N/A			RENT - BASE RENT	69.96	0.00	1.00
450	N/A		N/A		Termination Letter dated February 11, 2002, to cancel RA effective March 16, 2002. Parking = 4 Spaces $15,363.96/year $ 1,280.33/month $ 16.61/SF NO OPTIONS NO ADJUSTMENTS	RENT - BASE RENT	1,280.00	0.00	1.00
451	N/A		N/A		See SR#90-2048	RENT - BASE RENT	300.00	0.00	1.00
452	N/A		N/A		Closing the Kincheloe Health	RENT - BASE RENT	300.00	0.00	1.00

	BW	BX	BY
449	11/1/1999 12:00:00 AM	3/31/2003 12:00:00 AM	MONTH
450	7/2/2001 12:00:00 AM	3/16/2002 12:00:00 AM	MONTH
451	11/1/1990 12:00:00 AM	10/31/1995 12:00:00 AM	MONTH
452	11/1/1990 12:00:00 AM	1/31/1995 12:00:00 AM	MONTH

	A	B	C	D	E	F	G	H	I	J	K	L	M	N	O
453	Chippewa	231	STATE	10467-1996-1172	2700 Davitt St., Suite 2	SAULT STE MARIE	49783	01/12/1998	04/11/2008	0.00	19,140.00	11.00	1,740.00	LEASE	OFFICE BUILDING
454	Chippewa	231	STATE	10467-2007-0060	2700 Davitt St., Suite 2	SAULT STE MARIE	49783	04/12/2008	04/30/2018	1,464.00	17,568.00	9.89	1,776.00	LEASE	OFFICE BUILDING

	P	Q	R	S	T	U	V	W
453	TERMINATED	Standard; 90 day / Standard; 90 day /			HVAC / HVAC / ELECTRICITY / ELECTRICITY / WATER / WATER / JANITORIAL / JANITORIAL / INT/EXT MAINT / INT/EXT MAINT / LANDSCAPING / LANDSCAPING / SNOW REMOVAL / SNOW REMOVAL / PARKING / PARKING / TELECOMMUNICATIONS / TELECOMMUNICATIONS / DUMPSTER SERVICE / DUMPSTER SERVICE / GAS / GAS / PEST CONTROL / PEST CONTROL / TRASH REMOVAL/WASTEBASKETS / TRASH REMOVAL/WASTEBASKETS /	0.00	0.00	0.00
454	RENT AUTHORIZED	Standard; 90 day / Standard; 90 day / Standard; 90 day /		5 year; 30 day / 5 year; 30 day / 5 year; 30 day /	GAS / GAS / GAS / ELECTRICITY / ELECTRICITY / ELECTRICITY / JANITORIAL / JANITORIAL / JANITORIAL / SNOW REMOVAL / SNOW REMOVAL / SNOW REMOVAL / FLUORESCENT / FLUORESCENT / FLUORESCENT /	2,603.84	3,666.00	0.00

	X	Y	Z	AA	AB	AC	AD	AE	AF	AG	AH	AI	AJ	AK	AL
453	0.00	0.00	0.00	19,140.00	11.00	0.00	N/A		Lyle Andrew Peck	C/0 2700 Davitt Street	SAULT STE MARIE	MI	49783	E37	1780
454	0.00	0.00	0.00	23,837.84	13.42	0.00	Actual	2013	Salwan Atto	6257 Rose Blvd	WEST BLOOMFIELD	MI	48322	E97	

	AM	AN	AO	AP	AQ	AR	AS	AT	AU	AV	AW	AX	AY	AZ
453	NET	LESSEE	OFFICE	6	0	30	Common	Lot	6/22/2011 12:00:00 AM	YES	4/18/2012 12:00:00 AM	5/15/2007 12:00:00 AM	YES	1/9/1998 12:00:00 AM
454	NET	LESSEE	OFFICE	6	0	30	Common	Lot	6/22/2011 12:00:00 AM	YES	4/18/2011 12:00:00 AM	5/15/2007 12:00:00 AM	YES	1/9/1998 12:00:00 AM

	BA	BB	BC	BD	BE	BF	BG	BH	BI	BJ	BK	BL	BM
453	5/6/1997 12:00:00 AM	34		10/31/1996 12:00:00 AM	2279		7,650.00	21.00	1st SOO	2179	11.00	300.00	1,295.00
454	4/1/2008 12:00:00 AM	4		10/31/1996 12:00:00 AM	2279		7,650.00	23.22	1st, SOO	2179	9.89	1,024.80	439.20

	BN	BO	BP	BQ	BR	BS	BT	BU	BV
453	T	6/15/2006 12:00:00 AM	N/A		2.9 exercised per letter dated 12-4-07	RENT - BASE RENT	1,595.00	0.00	1.00
454	N/A		N/A		A-1 reduces rate effective July 1, 2010 thru 4-30-18; Renewal at current location.	RENT - BASE RENT	1,464.00	0.00	1.00

	BW	BX	BY
453	1/12/1998 12:00:00 AM	1/11/2003 12:00:00 AM	MONTH
454	7/1/2010 12:00:00 AM	4/30/2018 12:00:00 AM	MONTH

	A	B	C	D	E	F	G	H	I	J	K	L	M	N	O
455	Chippewa	231	STATE	1780-1987-12	1130 EASTERDAY	SAULT STE MARIE	49783	11/01/1987	01/31/1996	0.00	7,299.96	6.08	1,200.00	LEASE	OFFICE BUILDING
456	Chippewa	231	STATE	1780-1995-1363	1130 EASTERDAY	SAULT STE MARIE	49783	02/01/1996	12/31/1997	0.00	8,796.00	7.33	1,200.00	RA	OFFICE BUILDING
457	Chippewa	231	STATE	1780-1996-1495	1130 EASTERDAY	SAULT STE MARIE	49783	02/01/1997	01/31/1998	0.00	8,796.00	7.33	1,200.00	RA	OFFICE BUILDING
458	Chippewa	271	TREASURY	1770-1987-11	1126 EASTERDAY	SAULT STE MARIE	49783	11/01/1987	10/31/1992	0.00	1,800.00	4.50	400.00	LEASE	OFFICE BUILDING

	P	Q	R	S	T	U	V	W
455	TERMINATED	30 Days; Standard Cancellation /			HVAC / ELECTRICITY / WATER / JANITORIAL / INT/EXT MAINT / LANDSCAPING / SNOW REMOVAL / PARKING / FLUORESCENT / RUBBISH REMOVAL / N/A /	0.00	0.00	0.00
456	TERMINATED	60 Days; Standard Cancellation /			HVAC / ELECTRICITY / WATER / JANITORIAL / INT/EXT MAINT / LANDSCAPING / SNOW REMOVAL / PARKING / FLUORESCENT / RUBBISH REMOVAL / N/A /	0.00	0.00	0.00
457	TERMINATED	60 Days; Standard Cancellation /			HVAC / ELECTRICITY / WATER / JANITORIAL / INT/EXT MAINT / LANDSCAPING / SNOW REMOVAL / PARKING / FLUORESCENT / RUBBISH REMOVAL / N/A /	0.00	0.00	0.00
458	TERMINATED	30 Days; Standard Cancellation /			HVAC / ELECTRICITY / WATER / JANITORIAL / INT/EXT MAINT / LANDSCAPING / SNOW REMOVAL / PARKING / FLUORESCENT / RUBBISH REMOVAL / N/A /	0.00	0.00	0.00

	X	Y	Z	AA	AB	AC	AD	AE	AF	AG	AH	AI	AJ	AK	AL
455	0.00	0.00	0.00	7,299.96	6.08	0.00	N/A		ANTHONY & CAROL ANDARY	519 COURT STREET	SAULT STE MARIE	MI	49783		0
456	0.00	0.00	0.00	8,796.00	7.33	0.00	N/A		A.E. & C. S. ANDARY/A.PREBECK	519 COURT STREET	SAULT STE MARIE	MI	49783	E37	0
457	0.00	0.00	0.00	8,796.00	7.33	0.00	N/A		A.E. & C. S. ANDARY/A.PREBECK	519 COURT STREET	SAULT STE MARIE	MI	49783	E37	0
458	0.00	0.00	0.00	1,800.00	4.50	0.00	N/A		ANTHONY & CAROL ANDARY	519 COURT STREET	SAULT STE MARIE	MI	49783		0

	AM	AN	AO	AP	AQ	AR	AS	AT	AU	AV	AW	AX	AY	AZ
455	N/A	LESSEE	N/A	3	0	15	Reserved	Lot	12/3/1987 12:00:00 AM	YES	4/30/1997 12:00:00 AM	10/23/1987 12:00:00 AM	YES	6/24/1992 12:00:00 AM
456	N/A	LESSEE	N/A	3	0	15	Reserved	Lot		YES	4/30/1998 12:00:00 AM		NO	
457	N/A	LESSEE	N/A	3	0	15	Common	Lot		YES			NO	
458	N/A	LESSEE	N/A	1	0	14	Reserved	Lot	8/13/1985 12:00:00 AM	YES	4/30/1992 12:00:00 AM	10/23/1987 12:00:00 AM	YES	4/5/1988 12:00:00 AM

	BA	BB	BC	BD	BE	BF	BG	BH	BI	BJ	BK	BL	BM
455				1/1/1987 12:00:00 AM	2921	1130 EASTERDAY	1,600.00	75.00		1316	6.08	0.00	0.00
456				1/1/1987 12:00:00 AM	2921	1130 EASTERDAY	1,600.00	0.00		1316	7.33	0.00	0.00
457				1/1/1987 12:00:00 AM	2921	1130 EASTERDAY	1,600.00	0.00		1316	7.33	0.00	0.00
458					2925	1126 EASTERDAY	0.00	0.00		1312	4.50	0.00	0.00

	BN	BO	BP	BQ	BR	BS	BT	BU	BV
455	T	3/1/1996 12:00:00 AM	N/A		Agreement written	RENT - BASE RENT	608.33	0.00	1.00
456	N/A		N/A		Moved to new building	RENT - BASE RENT	733.00	0.00	1.00
457	N/A		N/A			RENT - BASE RENT	733.00	0.00	1.00
458	T	3/1/1992 12:00:00 AM	N/A		Budget	RENT - BASE RENT	150.00	0.00	1.00

	BW	BX	BY
455	11/1/1987 12:00:00 AM	1/31/1996 12:00:00 AM	MONTH
456	2/1/1996 12:00:00 AM	12/31/1997 12:00:00 AM	MONTH
457	2/1/1997 12:00:00 AM	1/31/1998 12:00:00 AM	MONTH
458	11/1/1987 12:00:00 AM	10/31/1992 12:00:00 AM	MONTH

	A	B	C	D	E	F	G	H	I	J	K	L	M	N	O
459	Chippewa	431	HUMAN SERVICES	10614-1997-1085	463 E. Three Mile	SAULT STE MARIE	49783	06/01/2000	05/31/2015	0.00	224,078.04	16.38	13,680.00	LEASE	OFFICE BUILDING
460	Chippewa	431	HUMAN SERVICES	10685-1999-1002	CORNER OF US 2 AND 6 MILE	ADRIAN	49221	02/19/1999	02/18/2000	0.00	36,000.00	0.00	11,088.00	LEASE	OFFICE BUILDING
461	Chippewa	431	HUMAN SERVICES	11059-2009-0090	1118 E Easterday Ave.	SAULT STE MARIE	49783	07/01/2007	11/29/2013	0.00	15,226.08	45.72	241.00	SUBLEASE	OFFICE BUILDING
462	Chippewa	431	HUMAN SERVICES	2789-1978-4	127 MAPLE ST	SAULT STE MARIE	49783	12/01/1978	02/28/1999	0.00	55,936.08	4.60	12,160.00	LEASE	OFFICE BUILDING

	P	Q	R	S	T	U	V	W
459	RENT AUTHORIZED	Standard; 90 day / Standard; 90 day /	Anytime after 1st year / Anytime after 1st year /	5 year; 30 day / 5 year; 30 day /	PUBLIC UTILITIES / PUBLIC UTILITIES / JANITORIAL / JANITORIAL / DUMPSTER SERVICE / DUMPSTER SERVICE / SNOW REMOVAL / SNOW REMOVAL / FLUORESCENT / FLUORESCENT / PEST CONTROL / PEST CONTROL / OTHER / OTHER / ADJUST-TAXES / ADJUST-TAXES /	33,649.89	12,114.84	0.00
460	TERMINATED	30 Days; Standard Cancellation /			HVAC / ELECTRICITY / WATER / JANITORIAL / INT/EXT MAINT / LANDSCAPING / SNOW REMOVAL / PARKING / FLUORESCENT / RUBBISH REMOVAL / N/A /	0.00	0.00	0.00
461	RENT AUTHORIZED	Either Party; 90 day / Either Party; 90 day / Either Party; 90 day /			GROSS (FULL SERVICE) / GROSS (FULL SERVICE) / GROSS (FULL SERVICE) /	0.00	0.00	0.00
462	TERMINATED	60 Days; Legislative Restrictive /			HVAC / ELECTRICITY / WATER / JANITORIAL / INT/EXT MAINT / LANDSCAPING / SNOW REMOVAL / PARKING / FLUORESCENT / RUBBISH REMOVAL / N/A /	0.00	0.00	0.00

	X	Y	Z	AA	AB	AC	AD	AE	AF	AG	AH	AI	AJ	AK	AL
459	0.00	8,362.00	9,451.00	287,655.77	21.03	0.00	Actual	2013	Hillco Properties LLC	PO Box 4533	EAST LANSING	MI	48826-4533	E97	
460	0.00	0.00	0.00	36,000.00	3.25	0.00	N/A		MARC AND MAURICE JACQUES	3621 RIDGE ROAD	SAULT STE MARIE	MI	49783	E37	0
461	0.00	0.00	0.00	15,226.08	63.18	0.00	Actual	2013	EUP Employment & Training	1118 E Easterday Ave	SAULT STE MARIE	MI	49783	E97	
462	0.00	0.00	0.00	55,936.08	4.60	0.00	N/A		COMERICA BANK	TRUST REAL ESTATE	DETROIT	MI	48275-3228		0

	AM	AN	AO	AP	AQ	AR	AS	AT	AU	AV	AW	AX	AY	AZ
459	NET	LESSEE	OFFICE	45	0	85	Common	Lot	11/9/2012 12:00:00 AM	YES	8/13/2014 12:00:00 AM	11/4/2008 12:00:00 AM	YES	6/6/2000 12:00:00 AM
460	N/A	LESSEE	N/A	56	0	85	Common	Lot		YES			NO	
461	GROSS	LESSEE	OFFICE	1	0	6	Common	Lot	11/26/2012 12:00:00 AM	YES	7/1/2014 12:00:00 AM	6/7/2012 12:00:00 AM	YES	
462	N/A	LESSEE	N/A	53	0	85	Reserved	Lot	4/14/1993 12:00:00 AM	YES	3/31/1999 12:00:00 AM	4/24/1984 12:00:00 AM	YES	8/18/1994 12:00:00 AM

	BA	BB	BC	BD	BE	BF	BG	BH	BI	BJ	BK	BL	BM
459	4/6/1999 12:00:00 AM	5		1/1/2013 12:00:00 AM	2196		13,680.00	100.00	1st soo	2282	16.38	3,819.00	14,854.17
460				1/1/1998 12:00:00 AM	1227	Old Drive - In Property	14,088.00	79.00		3564	0.00	8,000.00	5,000.00
461	7/17/2007 12:00:00 AM	14		1/1/1983 12:00:00 AM	2930		8,300.00	2.90	1st; SOO	1306	45.72	671.19	247.03
462				12/1/1978 12:00:00 AM	2821	127 MAPLE ST	12,160.00	100.00		1453	4.60	466.13	4,195.21

	BN	BO	BP	BQ	BR	BS	BT	BU	BV
459	T	6/15/2014 12:00:00 AM	N/A		12/01/05 New owner from CCMS & Trust.	RENT - BASE RENT	18,673.17	0.00	1.00
460	N/A		N/A			RENT - BASE RENT	3,000.00	0.00	1.00
461	N/A		N/A		08/26/13 cancel eff 11/29/13. Original end was 06/30/16. 10/01/12 Assigned from LARA. Add #2 extended 1 yr & added 5-yr op. Add #1 reduced SF SAB 10-21-08 #10.	RENT - BASE RENT	1,268.84	0.00	1.00
462	T	4/1/1999 12:00:00 AM	N/A		Agreement finalized	RENT - BASE RENT	4,661.34	0.00	1.00

	BW	BX	BY
459	6/1/2000 12:00:00 AM	5/31/2010 12:00:00 AM	MONTH
460	8/19/1999 12:00:00 AM	2/28/2000 12:00:00 AM	MONTH
461	7/1/2007 12:00:00 AM	9/30/2008 12:00:00 AM	MONTH
462	12/1/1978 12:00:00 AM	2/28/1999 12:00:00 AM	MONTH

	A	B	C	D	E	F	G	H	I	J	K	L	M	N	O
463	Chippewa	431	HUMAN SERVICES	2789-1999-1001	127 MAPLE ST	SAULT STE MARIE	49783	03/01/1999	07/31/2000	0.00	257,676.00	16.60	15,520.00	LEASE	OFFICE BUILDING
464	Chippewa	472	CORRECTIONS	10119-1993-1160	BLDG #429 AT 429 MORRIS STREET	KINCHELOE	49788	12/01/1993	11/30/1994	0.00	9,375.00	1.25	7,500.00	RA	WAREHOUSE
465	Chippewa	472	CORRECTIONS	10119-1994-1218	429 MORRISE ST	KINCHELOE	49788	12/01/1994	11/30/1995	0.00	20,293.20	1.20	16,911.00	RA	WAREHOUSE
466	Chippewa	472	CORRECTIONS	10119-1995-1103	429 MORRISE ST	KINCHELOE	49788	12/01/1995	11/30/1998	0.00	20,293.20	1.20	16,911.00	LEASE	WAREHOUSE

	P	Q	R	S	T	U	V	W
463	TERMINATED	90 Days; Standard Cancellation /			HVAC / ELECTRICITY / WATER / JANITORIAL / INT/EXT MAINT / LANDSCAPING / SNOW REMOVAL / PARKING / FLUORESCENT / RUBBISH REMOVAL / N/A /	0.00	0.00	0.00
464	TERMINATED	30 Days; Standard Cancellation /			HVAC / ELECTRICITY / WATER / JANITORIAL / INT/EXT MAINT / LANDSCAPING / SNOW REMOVAL / PARKING / FLUORESCENT / RUBBISH REMOVAL / N/A /	0.00	0.00	0.00
465	TERMINATED	30 Days; Standard Cancellation /			HVAC / ELECTRICITY / WATER / JANITORIAL / INT/EXT MAINT / LANDSCAPING / SNOW REMOVAL / PARKING / FLUORESCENT / RUBBISH REMOVAL / N/A /	0.00	0.00	0.00
466	TERMINATED	30 Days; Standard Cancellation /			HVAC / ELECTRICITY / WATER / JANITORIAL / INT/EXT MAINT / LANDSCAPING / SNOW REMOVAL / PARKING / FLUORESCENT / RUBBISH REMOVAL / N/A /	0.00	0.00	0.00

	X	Y	Z	AA	AB	AC	AD	AE	AF	AG	AH	AI	AJ	AK	AL
463	0.00	0.00	0.00	257,676.00	16.60	0.00	N/A		COMERICA BANK, R.O. GUSTAFSON	P.O. BOX 75000	DETROIT	MI	48275-3228	E37	0
464	0.00	0.00	0.00	9,375.00	1.25	0.00	N/A		ECONOMIC DEVE CORP OF CHIPPEWA	5019 West Airport Drive	KINCHELOE	MI	49788	E34	0
465	0.00	0.00	0.00	20,293.20	1.20	0.00	N/A		EDC CHIPPEWA COUNTY	5019 West Airport Drive	KINCHELOE	MI	49788	E34	0
466	0.00	0.00	0.00	20,293.20	1.20	0.00	N/A		EDC CORP. OF CHIPPEWA COUNTY	5019 West Airport Drive	KINCHELOE	MI	49788	E13	0

	AM	AN	AO	AP	AQ	AR	AS	AT	AU	AV	AW	AX	AY	AZ
463	N/A	LESSEE	N/A	53	0	85	Reserved	Lot		YES	3/31/2001 12:00:00 AM		NO	
464	N/A	LESSEE	N/A	0	0	0	Common	Lot	1/14/1994 12:00:00 AM	NO		6/2/1994 12:00:00 AM	N/A	
465	N/A	LESSEE	N/A	0	0	0	Common	Lot	1/14/1994 12:00:00 AM	YES	12/13/1996 12:00:00 AM	6/2/1994 12:00:00 AM	N/A	
466	N/A	LESSEE	N/A	0	0	4	Common	Lot		YES			NO	

	BA	BB	BC	BD	BE	BF	BG	BH	BI	BJ	BK	BL	BM
463				12/1/1978 12:00:00 AM	2821	127 MAPLE ST	12,160.00	100.00		1453	16.60	17,277.79	4,195.21
464				12/1/1993 12:00:00 AM	1337	BLDG #429 AT 429 MORRIS S	17,750.00	42.30		3433	1.25	0.00	781.25
465				12/1/1993 12:00:00 AM	1863	429 MORRISE ST	16,911.00	100.00	BLDG 429	2757	1.20	0.00	1,691.10
466				12/1/1993 12:00:00 AM	1863	429 MORRISE ST	16,911.00	100.00	BLDG 429	2757	1.20	0.00	1,691.10

	BN	BO	BP	BQ	BR	BS	BT	BU	BV
463	N/A		N/A		New building is ready for	RENT - BASE RENT	21,473.00	0.00	1.00
464	N/A		N/A		Agreement written	RENT - BASE RENT	781.25	0.00	1.00
465	N/A		N/A		renewal lease written	RENT - BASE RENT	1,691.10	0.00	1.00
466	N/A		N/A		dept. not longer needs space	RENT - BASE RENT	1,691.10	0.00	1.00

	BW	BX	BY
463	3/1/1999 12:00:00 AM	7/31/2000 12:00:00 AM	MONTH
464	12/1/1993 12:00:00 AM	11/30/1994 12:00:00 AM	MONTH
465	12/1/1994 12:00:00 AM	11/30/1995 12:00:00 AM	MONTH
466	12/1/1995 12:00:00 AM	11/30/1998 12:00:00 AM	MONTH

	A	B	C	D	E	F	G	H	I	J	K	L	M	N	O
467	Chippewa	472	CORRECTIONS	10207-1993-1205	232 HUGGININ RD BLDG 232	KINCHELOE	49788	12/01/1994	11/30/1995	0.00	6,399.96	0.80	8,000.00	RA	WAREHOUSE
468	Chippewa	472	CORRECTIONS	10207-1995-1104	232 HUGGININ RD BLDG 232	KINCHELOE	49788	12/01/1995	11/30/2001	0.00	8,000.04	1.00	8,000.00	LEASE	WAREHOUSE

	P	Q	R	S	T	U	V	W
467	TERMINATED	30 Days; Standard Cancellation /			HVAC / ELECTRICITY / WATER / JANITORIAL / INT/EXT MAINT / LANDSCAPING / SNOW REMOVAL / PARKING / FLUORESCENT / RUBBISH REMOVAL / N/A /	0.00	0.00	0.00
468	TERMINATED	30 Days; Standard Cancellation /			HVAC / ELECTRICITY / WATER / JANITORIAL / INT/EXT MAINT / LANDSCAPING / SNOW REMOVAL / PARKING / FLUORESCENT / RUBBISH REMOVAL / N/A /	0.00	0.00	0.00

	X	Y	Z	AA	AB	AC	AD	AE	AF	AG	AH	AI	AJ	AK	AL
467	0.00	0.00	0.00	6,399.96	0.80	0.00	N/A		EDC CHIPPEWA COUNTY	5019 West Airport Drive	KINCHELOE	MI	49788	E34	7374
468	0.00	0.00	0.00	8,000.04	1.00	0.00	N/A		EDC OF CHIPPEWA COUNTY	5019 West Airport Drive	KINCHELOE	MI	49788	E37	0

	AM	AN	AO	AP	AQ	AR	AS	AT	AU	AV	AW	AX	AY	AZ
467	N/A	LESSEE	N/A	0	0	0	Common	Lot		YES	11/11/1995 12:00:00 AM		NO	
468	N/A	LESSEE	N/A	0	0	4	Common	Lot	1/4/1994 12:00:00 AM	YES		3/1/1995 12:00:00 AM	NO	

	BA	BB	BC	BD	BE	BF	BG	BH	BI	BJ	BK	BL	BM
467					2387	232 HUGGININ RD BLDG 232	8,000.00	100.00		2028	0.80	0.00	0.00
468					2387	232 HUGGININ RD BLDG 232	8,000.00	100.00		2028	1.00	0.00	533.33

	BN	BO	BP	BQ	BR	BS	BT	BU	BV
467	N/A		N/A		New lease in effect	RENT - BASE RENT	533.33	0.00	1.00
468	N/A		N/A			RENT - BASE RENT	666.67	0.00	1.00

	BW	BX	BY
467	12/1/1994 12:00:00 AM	11/30/1995 12:00:00 AM	MONTH
468	12/1/1995 12:00:00 AM	11/30/2001 12:00:00 AM	MONTH

	A	B	C	D	E	F	G	H	I	J	K	L	M	N	O
469	Chippewa	472	CORRECTIONS	10207-2001-1086	232 HUGGININ RD BLDG 232	KINCHELOE	49788	12/01/1995	09/30/2005	0.00	9,999.96	1.25	8,000.00	LEASE	WAREHOUSE

	P	Q	R	S	T	U	V	W
	TERMINATED	Standard; 30 day /			HVAC /	0.00	0.00	0.00
		Standard; 30 day /			HVAC /			
		Standard; 30 day /			HVAC /			
		Standard; 30 day /			HVAC /			
		Standard; 30 day /			HVAC /			
		Standard; 30 day /			HVAC /			
					ELECTRICITY /			
					ELECTRICITY /			
					ELECTRICITY /			
					ELECTRICITY /			
					ELECTRICITY /			
					ELECTRICITY /			
					WATER /			
					WATER /			
					WATER /			
					WATER /			
					WATER /			
					WATER /			
					JANITORIAL /			
					JANITORIAL /			
					JANITORIAL /			
					JANITORIAL /			
					JANITORIAL /			
					JANITORIAL /			
					PEST CONTROL /			
					PEST CONTROL /			
					PEST CONTROL /			
					PEST CONTROL /			
					PEST CONTROL /			
					PEST CONTROL /			
					INT/EXT MAINT /			
					INT/EXT MAINT /			
469					INT/EXT MAINT /			

	X	Y	Z	AA	AB	AC	AD	AE	AF	AG	AH	AI	AJ	AK	AL
469	0.00	0.00	0.00	9,999.96	1.25	0.00	N/A		EDC OF CHIPPEWA COUNTY	5019 West Airport Drive	KINCHELOE	MI	49788	E37	

	AM	AN	AO	AP	AQ	AR	AS	AT	AU	AV	AW	AX	AY	AZ
469	NET	LESSEE	MIXED USE	0	0	4	Common	Lot	2/18/2003 12:00:00 AM	YES	11/30/2011 12:00:00 AM	8/13/2001 12:00:00 AM	YES	12/1/1995 12:00:00 AM

	BA	BB	BC	BD	BE	BF	BG	BH	BI	BJ	BK	BL	BM
469	5/16/1995 12:00:00 AM	16			2387	232 HUGGININ RD BLDG 232	8,000.00	100.00		2028	1.25	250.00	583.33

	BN	BO	BP	BQ	BR	BS	BT	BU	BV
469	N/A		N/A		Dept canceled lse effective 9-30-2005 per letter dated July 25, 2005 Parking= 4 spaces for loading & unloading only Storage/Warehouse use only No employees perm. assigned here Insurance is continuous (no other way to show this) Yearly: $8,000.04 - Mthly: $666.67 Rate will increase on 12-1-01 when opt. is exercised	RENT - BASE RENT	833.33	0.00	0.00

	BW	BX	BY
	12/1/2001 12:00:00 AM	11/30/2004 12:00:00 AM	MONTH
469			

	A	B	C	D	E	F	G	H	I	J	K	L	M	N	O
470	Chippewa	472	CORRECTIONS	10958-2000-1388	4657 WEST INDUSTRIAL PARK DRIVE	KINCHELOE	49788	10/01/2001	04/30/2010	0.00	105,818.04	6.72	8,254.00	LEASE	OFFICE BUILDING
471	Chippewa	472	CORRECTIONS	11125-2005-0133	Near Kinross Correctional Facility	KINROSS	49788	12/01/2005	11/30/2045	0.00	58.33		0.00	LEASE	LAND
472	Chippewa	472	CORRECTIONS	6894-1986-176	5037 West M-80	KINCHELOE	49788	10/01/1990	12/31/1990	0.00	1.00	0.00	12,000.00	LEASE	OTHER

	P	Q	R	S	T	U	V	W
470	TERMINATED	Standard; 90 day / Standard; 90 day / Standard; 90 day / Standard; 90 day /		5 Year; 30-day / 5 Year; 30-day / 5 Year; 30-day / 5 Year; 30-day /	HVAC / HVAC / HVAC / HVAC / ELECTRICITY / ELECTRICITY / ELECTRICITY / ELECTRICITY / WATER / WATER / WATER / WATER / JANITORIAL / JANITORIAL / JANITORIAL / JANITORIAL / INT/EXT MAINT / INT/EXT MAINT / INT/EXT MAINT / INT/EXT MAINT / LANDSCAPING / LANDSCAPING / LANDSCAPING / LANDSCAPING / LANDSCAPING / LANDSCAPING / LANDSCAPING / LANDSCAPING / SNOW REMOVAL / SNOW REMOVAL / SNOW REMOVAL / SNOW REMOVAL / SNOW REMOVAL /	0.00	0.00	0.00
471	RENT AUTHORIZED	Standard; 90 day /		40 year; 30 day /	GROSS (FULL SERVICE) /	0.00	0.00	0.00
472	TERMINATED	30 Days; Standard Cancellation /			HVAC / ELECTRICITY / WATER / JANITORIAL / INT/EXT MAINT / LANDSCAPING / SNOW REMOVAL / PARKING / FLUORESCENT / RUBBISH REMOVAL / N/A /	0.00	0.00	0.00

	X	Y	Z	AA	AB	AC	AD	AE	AF	AG	AH	AI	AJ	AK	AL
470	0.00	0.00	0.00	105,818.04	12.82	0.00	N/A		EDC OF CHIPPEWA COUNTY	5019 West Airport Drive	KINCHELOE	MI	49788	E37	0
471	0.00	0.00	0.00	58.33	0.00	0.00	Actual	2013	Chippewa County EDC	119 Airport Drive	KINCHELOE	MI	49788	E97	
472	0.00	0.00	0.00	1.00	0.00	0.00	N/A		KINROSS TOWNSHIP	PO BOX 175	KINROSS	MI	49752		0

	AM	AN	AO	AP	AQ	AR	AS	AT	AU	AV	AW	AX	AY	AZ
470	NET	LESSEE	OFFICE	13	0	30	Reserved	Lot	10/28/2009 12:00:00 AM	YES	10/27/2010 12:00:00 AM	8/13/2001 12:00:00 AM	YES	9/14/2001 12:00:00 AM
471	GROSS	LESSEE	N/A	0	0	0	Not Applicable	Not Applicable	5/17/2006 12:00:00 AM	YES			N/A	
472	N/A	LESSEE	N/A	0	0	0	Common	Lot	7/12/1989 12:00:00 AM	YES	8/1/1991 12:00:00 AM	7/11/1989 12:00:00 AM	NO	

	BA	BB	BC	BD	BE	BF	BG	BH	BI	BJ	BK	BL	BM
470	11/6/2001 12:00:00 AM	14			3283	4657 WEST INDUSTRIAL PARK	13,988.00	59.00	1st Kincheloe	4673	6.72	1,524.26	3,094.72
471	5/2/2006 12:00:00 AM	#4			5063	VACANT LAND		0.00	land, kincheloe	5063		58.33	0.00
472					2820	5037 West M-80	12,000.00	0.00		1455	0.00	0.00	0.00

	BN	BO	BP	BQ	BR	BS	BT	BU	BV
470	N/A		N/A		Date cancellation letter was sent: 1-19-10 Effective date of cancellation: 4-30-10 The original expiration date of the lease: 9-30-11 If the file is to remain in our office more than two years (include reason): no This is a new lease at an existing location for the same amount of space at the same rental rate. Space is used for the Regional Prison Administration office. The lease supersedes and cancels the Rental Agreement approved by the Real Estate Division Director on 08-22-2001. This location was selected because the two proposals received were non-responsive. The Department requested a sole-source for this location as it fits their program needs. This request was approved. A Rental Agreement was completed to allow for immediate occupancy. This space meets BFD. Cancellation clause was a 30-day standard and changed to a 90-day standard. PA = J. Bobo Chippewa County - (17)	RENT - BASE RENT	8,818.17	0.00	1.00
471	N/A		N/A		2005 - Land Lease of 1.56 acres with Chippewa County Economic Development Corporation as Lessor near- Kincheloe DOC complex. The purpose of the lease is to let CCEDC be the landlord of the parcel where DOC utiltiy meters are set so as to qualify DOC for a lower meter fee. No Monthly Rent - $700 Annually paid in one payment	RENT - BASE RENT	58.33	0.00	1.00
472	N		N/A		Replaced by new space request	RENT - BASE RENT	1.00	0.00	1.00

	BW	BX	BY
470	10/1/2001 12:00:00 AM	9/30/2006 12:00:00 AM	MONTH
471	12/1/2005 12:00:00 AM	11/30/2045 12:00:00 AM	YEAR
472	10/1/1990 12:00:00 AM	12/31/1990 12:00:00 AM	YEAR

	A	B	C	D	E	F	G	H	I	J	K	L	M	N	O
473	Chippewa	472	CORRECTIONS	6894-1990-1248	5037 West M-80	KINCHELOE	49788	01/01/1991	03/31/2001	0.00	12,000.00	1.00	12,000.00	LEASE	OTHER
474	Chippewa	472	CORRECTIONS	6894-2000-1155	5037 West M-80	KINCHELOE	49788	04/01/2001	08/30/2006	0.00	60,000.00	5.00	12,000.00	LEASE	OTHER
475	Chippewa	472	CORRECTIONS	7176-1988-285	BLDG 425 LOT 17	KINCHELOE	49788	02/01/1988		4,434.00	53,208.00	2.00	26,604.00	LEASE	WAREHOUSE
476	Chippewa	472	CORRECTIONS	7374-1989-379	109 TONE RD	KINCHELOE	49788	07/01/1989	11/22/1994	0.00	14,400.00	2.00	7,200.00	LEASE	WAREHOUSE

	P	Q	R	S	T	U	V	W
473	TERMINATED	30 Days; Standard Cancellation /			HVAC / ELECTRICITY / WATER / JANITORIAL / INT/EXT MAINT / LANDSCAPING / SNOW REMOVAL / PARKING / FLUORESCENT / RUBBISH REMOVAL / N/A /	0.00	0.00	0.00
474	TERMINATED	Standard; 90-day /	After 5th year of possession/Mrkt Value /		HVAC / ELECTRICITY / WATER / JANITORIAL / INT MAINTENANCE / LANDSCAPING / SNOW REMOVAL / PARKING / FLUORESCENT / RUBBISH REMOVAL / N/A / PEST CONTROL / GAS / EXT MAINTENANCE /	0.00	0.00	0.00
475	TERMINATED	30 Days; Standard Cancellation /			HVAC / ELECTRICITY / WATER / JANITORIAL / INT/EXT MAINT / LANDSCAPING / SNOW REMOVAL / PARKING / FLUORESCENT / RUBBISH REMOVAL / N/A /	0.00	0.00	0.00
476	TERMINATED	30 Days; Std. Cancellatoin Either Party /			HVAC / ELECTRICITY / WATER / JANITORIAL / INT/EXT MAINT / LANDSCAPING / SNOW REMOVAL / PARKING / FLUORESCENT / RUBBISH REMOVAL / N/A /	0.00	0.00	0.00

	X	Y	Z	AA	AB	AC	AD	AE	AF	AG	AH	AI	AJ	AK	AL
473	0.00	0.00	0.00	12,000.00	1.00	0.00	N/A		KINROSS TOWNSHIP	PO BOX 175	KINROSS	MI	49752	E34	0
474	0.00	0.00	0.00	60,000.00	5.00	0.00	N/A		KINROSS TOWNSHIP	PO BOX 175	KINROSS	MI	49752	E37	0
475	0.00	0.00	0.00	53,208.00	2.00	0.00	N/A		ECONOMIC DEVELOPMENT CORP	BLDG #119	KINCHELOE	MI	49788		0
476	0.00	0.00	0.00	14,400.00	2.00	0.00	N/A		EQUITY DEVELOPMENT CORP	PO BOX 47	KINROSS	MI	49752		0

	AM	AN	AO	AP	AQ	AR	AS	AT	AU	AV	AW	AX	AY	AZ
473	N/A	LESSEE	N/A	0	0	0	Common	Lot	7/12/1989 12:00:00 AM	YES	8/1/2001 12:00:00 AM	12/19/1990 12:00:00 AM	YES	6/26/2000 12:00:00 AM
474	NET	LESSEE	OFFICE	15	0	0	Common	Lot	8/26/2004 12:00:00 AM	YES	8/1/2005 12:00:00 AM	3/12/2001 12:00:00 AM	YES	6/26/2000 12:00:00 AM
475	N/A	LESSEE	N/A	0	0	0	Common	Lot		YES			NO	
476	N/A	LESSEE	N/A	0	0	0	Common	Lot	4/6/1994 12:00:00 AM	YES	6/11/1995 12:00:00 AM	10/1/1994 12:00:00 AM	N/A	

	BA	BB	BC	BD	BE	BF	BG	BH	BI	BJ	BK	BL	BM
473					2820	5037 West M-80	12,000.00	100.00		1455	1.00	0.00	1,000.00
474	4/17/2001 12:00:00 AM	12			2820	5037 West M-80	12,000.00	100.00	Trng C Kinchelo	1455	5.00	1,650.00	3,350.00
475					1295	BLDG 425 LOT 17	0.00	0.00		3482	2.00	0.00	0.00
476				7/1/1989 12:00:00 AM	2979	109 TONE RD	7,200.00	100.00		1246	2.00	350.00	850.00

	BN	BO	BP	BQ	BR	BS	BT	BU	BV
473	N/A		N/A			RENT - BASE RENT	1,000.00	0.00	1.00
474	N/A		N/A		Cancellation Ltr to LL 5/26/06	RENT - BASE RENT	5,000.00	0.00	1.00
475	N		N/A		Dept. moved without notifying	RENT - BASE RENT	4,434.00	0.00	1.00
476	N		N/A		Relocating to 232 Hugginin	RENT - BASE RENT	1,200.00	0.00	1.00

	BW	BX	BY
473	1/1/1991 12:00:00 AM	3/31/2001 12:00:00 AM	MONTH
474	4/1/2001 12:00:00 AM	3/31/2011 12:00:00 AM	MONTH
475	2/1/1988 12:00:00 AM	1/31/2087 12:00:00 AM	MONTH
476	7/1/1989 12:00:00 AM	11/22/1994 12:00:00 AM	MONTH

	A	B	C	D	E	F	G	H	I	J	K	L	M	N	O
477	Chippewa	472	CORRECTIONS	7404-1989-385	ICE SKATING RINK	KINCHELOE	49788	12/01/1991	04/30/1994	0.00	1.00	0.00	15,000.00	LEASE	OTHER
478	Chippewa	472	CORRECTIONS	7404-1994-1359	ICE SKATING RINK	KINCHELOE	49788	12/01/1994	04/30/1995	0.00	1.00	0.00	15,000.00	RA	OTHER
479	Chippewa	472	CORRECTIONS	7404-1996-1035	ICE SKATING RINK	KINCHELOE	49788	12/01/1995	04/30/1996	0.00	1.00	0.00	15,000.00	RA	OTHER
480	Chippewa	472	CORRECTIONS	7798-1991-1155	MARSHALL RD	KINCHELOE	49788	12/01/1991	11/30/1996	0.00	399.96	0.00	0.00	LEASE	OTHER

	P	Q	R	S	T	U	V	W
477	TERMINATED	30 Days; Standard Cancellation /			HVAC / ELECTRICITY / WATER / JANITORIAL / INT/EXT MAINT / LANDSCAPING / SNOW REMOVAL / PARKING / FLUORESCENT / RUBBISH REMOVAL / N/A /	0.00	0.00	0.00
478	TERMINATED	30 Days; Standard Cancellation /			HVAC / ELECTRICITY / WATER / JANITORIAL / INT/EXT MAINT / LANDSCAPING / SNOW REMOVAL / PARKING / FLUORESCENT / RUBBISH REMOVAL / N/A /	0.00	0.00	0.00
479	TERMINATED	30 Days; Standard Cancellation /			HVAC / ELECTRICITY / WATER / JANITORIAL / INT/EXT MAINT / LANDSCAPING / SNOW REMOVAL / PARKING / FLUORESCENT / RUBBISH REMOVAL / N/A /	0.00	0.00	0.00
480	TERMINATED	30 Days; Standard Cancellation /			HVAC / ELECTRICITY / WATER / JANITORIAL / INT/EXT MAINT / LANDSCAPING / SNOW REMOVAL / PARKING / FLUORESCENT / RUBBISH REMOVAL / N/A /	0.00	0.00	0.00

	X	Y	Z	AA	AB	AC	AD	AE	AF	AG	AH	AI	AJ	AK	AL
477	0.00	0.00	0.00	1.00	0.00	0.00	N/A		TOWNSHIP OF KINROSS	310 MONCLA	KINCHELOE	MI	49788		0
478	0.00	0.00	0.00	1.00	0.00	0.00	N/A		TOWNSHIP OF KINROSS	310 MONCLA	KINCHELOE	MI	49788	E23	0
479	0.00	0.00	0.00	1.00	0.00	0.00	N/A		TOWNSHIP OF KINROSS	310 MONCLA	KINCHELOE	MI	49788	E23	0
480	0.00	0.00	0.00	399.96	0.00	0.00	N/A		ECONOMIC DEVELOPMENT CORP OF	119 CULLEY	KINCHELOE	MI	49788	E34	0

	AM	AN	AO	AP	AQ	AR	AS	AT	AU	AV	AW	AX	AY	AZ
477	N/A	LESSOR	N/A	0	1	0	Common	Lot		YES	8/1/1995 12:00:00 AM		N/A	
478	N/A	LESSOR	N/A	0	1	0	Common	Lot		YES			NO	
479	N/A	LESSOR	N/A	0	1	0	Common	Lot		YES			NO	
480	N/A	LESSEE	N/A	0	0	0	Common	Lot		YES			NO	

	BA	BB	BC	BD	BE	BF	BG	BH	BI	BJ	BK	BL	BM
477					3216	ICE SKATING RINK	0.00	0.00		3640	0.00	0.00	0.00
478					3216	ICE SKATING RINK	0.00	0.00		3640	0.00	0.00	0.00
479					3216	ICE SKATING RINK	0.00	0.00		3640	0.00	0.00	0.00
480					3161	MARSHALL RD	0.00	0.00		3700	0.00	0.00	0.00

	BN	BO	BP	BQ	BR	BS	BT	BU	BV
477	N		N/A		Rental Agreement finalized	RENT - BASE RENT	0.00	1.00	1.00
478	N/A		N/A		Agreement written	RENT - BASE RENT	0.00	1.00	1.00
479	N/A		N/A		No longer wanted by twp.	RENT - BASE RENT	0.00	1.00	1.00
480	N/A		N/A		Nothing every happen with	RENT - BASE RENT	33.33	0.00	1.00

	BW	BX	BY
477	12/1/1991 12:00:00 AM	4/30/1994 12:00:00 AM	YEAR
478	12/1/1994 12:00:00 AM	4/30/1995 12:00:00 AM	YEAR
479	12/1/1995 12:00:00 AM	4/30/1996 12:00:00 AM	YEAR
480	12/1/1991 12:00:00 AM	11/30/1996 12:00:00 AM	MONTH

	A	B	C	D	E	F	G	H	I	J	K	L	M	N	O
481	Chippewa	631	CONSUMER & INDUST. SERVIC	11059-2004-1024	1118 E Easterday Ave.	SAULT STE MARIE	49783	11/01/2003	06/30/2004	0.00	14,553.00	18.52	786.00	RA	OFFICE BUILDING
482	Chippewa	631	CONSUMER & INDUST. SERVIC	4673-1986-48	2847 ASHMUN ST	SAULT STE MARIE	49783	08/01/1986	02/28/1997	0.00	18,662.40	3.20	5,832.00	LEASE	RETAIL
483	Chippewa	641	LICENSING & REG AFFAIRS	11059-2004-1248	1118 E Easterday Ave.	SAULT STE MARIE	49783	07/01/2004	06/30/2005	0.00	13,770.60	17.52	786.00	SUBLEASE	OFFICE BUILDING
484	Chippewa	641	LICENSING & REG AFFAIRS	11059-2005-0102	1118 E Easterday Ave.	SAULT STE MARIE	49783	07/01/2005	06/30/2006	0.00	13,770.60	17.52	786.00	SUBLEASE	OFFICE BUILDING
485	Chippewa	641	LICENSING & REG AFFAIRS	11059-2006-0119	1118 E Easterday Ave.	SAULT STE MARIE	49783	07/01/2006	06/30/2007	0.00	14,598.36	38.12	383.00	SUBLEASE	OFFICE BUILDING

	P	Q	R	S	T	U	V	W
481	TERMINATED	Standard 30 day notice /			HVAC / ELECTRICITY / WATER / JANITORIAL / LANDSCAPING / SNOW REMOVAL / INSURANCE /	0.00	0.00	0.00
482	TERMINATED	60 Days; Liquor Control Commission /			HVAC / ELECTRICITY / WATER / JANITORIAL / INT/EXT MAINT / LANDSCAPING / SNOW REMOVAL / PARKING / FLUORESCENT / RUBBISH REMOVAL / N/A /	0.00	0.00	0.00
483	TERMINATED	Standard; 30 day /				0.00	0.00	0.00
484	TERMINATED	Standard 30 day notice /			HVAC / GAS / ELECTRICITY / WATER / JANITORIAL / LANDSCAPING / SNOW REMOVAL / INT/EXT MAINT / INSURANCE / N/A /	0.00	0.00	0.00
485	TERMINATED	standard 30 day /			HVAC / GAS / ELECTRICITY / WATER / JANITORIAL / LANDSCAPING / SNOW REMOVAL / INT/EXT MAINT / INSURANCE / N/A /	0.00	0.00	0.00

	X	Y	Z	AA	AB	AC	AD	AE	AF	AG	AH	AI	AJ	AK	AL
481	0.00	0.00	0.00	14,553.00	18.52	0.00	N/A		EUP Employment & Training	1118 E Easterday Ave	SAULT STE MARIE	MI	49783	E37	
482	0.00	0.00	0.00	18,662.40	3.20	0.00	N/A		MPS INVESTMENT CO	150 WATER STREET	SAULT STE MARIE	MI	49783		0
483	0.00	0.00	0.00	13,770.60	17.52	0.00	N/A		EUP Employment & Training	1118 E Easterday Ave	SAULT STE MARIE	MI	49783	E37	
484	0.00	0.00	0.00	13,770.60	17.52	0.00	N/A		EUP Employment & Training	1118 E Easterday Ave	SAULT STE MARIE	MI	49783	E37	
485	0.00	0.00	0.00	14,598.36	38.12	0.00	N/A		EUP Employment & Training	1118 E Easterday Ave	SAULT STE MARIE	MI	49783	E37	

	AM	AN	AO	AP	AQ	AR	AS	AT	AU	AV	AW	AX	AY	AZ
481	GROSS	LESSEE	OFFICE	3	0	3	Common	Lot	5/18/2004 12:00:00 AM	YES	7/1/2004 12:00:00 AM	7/1/2004 12:00:00 AM	N/A	
482	N/A	LESSEE	N/A	0	0	10	Reserved	Lot	8/14/1996 12:00:00 AM	YES	6/2/1997 12:00:00 AM	10/16/1985 12:00:00 AM	YES	5/17/1989 12:00:00 AM
483	GROSS	LESSEE	OFFICE	3	0	3	Common	Lot	5/8/2004 12:00:00 AM	YES	7/1/2005 12:00:00 AM	7/1/2004 12:00:00 AM	N/A	
484	GROSS	LESSEE	OFFICE	3	0	3	Common	Lot	5/8/2004 12:00:00 AM	YES	7/1/2007 12:00:00 AM	7/1/2004 12:00:00 AM	N/A	
485	GROSS	LESSEE	OFFICE	3	0	3	Common	Lot	8/25/2006 12:00:00 AM	YES	7/1/2007 12:00:00 AM	7/1/2004 12:00:00 AM	YES	

	BA	BB	BC	BD	BE	BF	BG	BH	BI	BJ	BK	BL	BM
481				1/1/1983 12:00:00 AM	2930		8,300.00	0.00		1306	18.52	406.98	805.77
482				1/1/1986 12:00:00 AM	2234	2847 ASHMUN ST	5,832.00	100.00		2236	3.20	269.46	1,285.74
483				1/1/1983 12:00:00 AM	2930		8,300.00	9.47		1306	17.52	341.78	805.77
484				1/1/1983 12:00:00 AM	2930		8,300.00	9.47	fm, esa, mrs,SOO	1306	17.52	341.78	805.77
485	9/15/2006 12:00:00 AM			1/1/1983 12:00:00 AM	2930		8,300.00	6.83	fs, esa, mrs,SOO	1306	38.12	741.06	303.25

	BN	BO	BP	BQ	BR	BS	BT	BU	BV
481	N/A		N/A		Breakdown of each space: Fire Marshall: 240 sf, $280.75/mo; $3,369.00/ann; $18.17/sf ESA: 137 sf; $326.58/mo; $3,918.96/ann; $28.60/sf MRS: 409 sf; $605.42/mo; $7,265.04/ann; $17.76/sf Sub agreement w/MWA	RENT - BASE RENT	1,212.75	0.00	1.00
482	T	3/1/1998 12:00:00 AM	N/A		EXERCISED CANCELLATION CLAUSE	RENT - BASE RENT	1,555.20	0.00	1.00
483	N/A		N/A		Breakdown of each space: Fire Marshall: 240 sf, $280.75/mo; $3,369.00/ann; $18.17/sf ESA: 137 sf; $326.58/mo; $3,918.96/ann; $28.60/sf MRS: 409 sf; $540.22/mo; $6,482.64/ann; $15.85/sf Sub agreement w/MWA (Rental agreement 2005)	RENT - BASE RENT	1,147.55	0.00	1.00
484	N/A		N/A		Breakdown of each space: Fire Marshall: 240 sf, $280.75/mo; $3,369.00/ann; $18.17/sf ESA: 137 sf; $326.58/mo; $3,918.96/ann; $28.60/sf MRS: 409 sf; $540.22/mo; $6,482.64/ann; $15.85/sf Sub agreement with local MWA	RENT - BASE RENT	1,147.55	0.00	1.00
485	N/A		N/A		Breakdown of each space -- the sf no longer includes any common areas. Rates are for an all inclusive gross agreement. It includes all incidentals for running an office. Fire Safety: 142 sf, $334.08/mo; $4008.96/ann; $28.23/sf ESA: 88 sf; $329.40/mo; $3,952.80/ann; $44.92/sf MRS: 153 sf; $553.05/mo; $6,636.60/ann; $43.38/sf Sub agreement with local MWA Rental Agreement for ESA/BWP with MWA	RENT - BASE RENT	1,216.53	0.00	1.00

	BW	BX	BY
481	11/1/2003 12:00:00 AM	6/30/2004 12:00:00 AM	MONTH
482	8/1/1986 12:00:00 AM	2/28/1997 12:00:00 AM	MONTH
483	7/1/2004 12:00:00 AM	6/30/2005 12:00:00 AM	MONTH
484	7/1/2005 12:00:00 AM	6/30/2006 12:00:00 AM	MONTH
485	7/1/2006 12:00:00 AM	6/30/2007 12:00:00 AM	MONTH

	A	B	C	D	E	F	G	H	I	J	K	L	M	N	O
486	Chippewa	641	LICENSING & REG AFFAIRS	11059-2006-0120	1118 E Easterday Ave.	SAULT STE MARIE	49783	07/01/2007	06/30/2010	0.00	15,190.08	39.66	383.00	SUBLEASE	OFFICE BUILDING
487	Chippewa	641	LICENSING & REG AFFAIRS	11059-2008-0157	1118 E Easterday Ave.	SAULT STE MARIE	49783	07/01/2007	06/30/2010	0.00	15,190.08	45.72	241.00	SUBLEASE	OFFICE BUILDING

	P	Q	R	S	T	U	V	W
486	TERMINATED	either party; 90 day / either party; 90 day /			HVAC / HVAC / PUBLIC UTILITIES / PUBLIC UTILITIES / DUMPSTER SERVICE / DUMPSTER SERVICE / TAXES / TAXES / JANITORIAL / JANITORIAL / LANDSCAPING / LANDSCAPING / SNOW REMOVAL / SNOW REMOVAL / INT/EXT MAINT / INT/EXT MAINT / INSURANCE / INSURANCE / TELECOMMUNICATIONS / TELECOMMUNICATIONS /	0.00	0.00	0.00
487	TERMINATED	either party 90 day notice / either party 90 day notice / either party 90 day notice /			TELECOMMUNICATIONS / TELECOMMUNICATIONS / TELECOMMUNICATIONS / HVAC / HVAC / HVAC / PUBLIC UTILITIES / PUBLIC UTILITIES / PUBLIC UTILITIES / DUMPSTER SERVICE / DUMPSTER SERVICE / DUMPSTER SERVICE / TAXES / TAXES / TAXES / LANDSCAPING / LANDSCAPING / LANDSCAPING / SNOW REMOVAL / SNOW REMOVAL / SNOW REMOVAL / INSURANCE / INSURANCE / INSURANCE / INT/EXT MAINT / INT/EXT MAINT / INT/EXT MAINT / JANITORIAL / JANITORIAL / JANITORIAL /	0.00	0.00	0.00

	X	Y	Z	AA	AB	AC	AD	AE	AF	AG	AH	AI	AJ	AK	AL
486	0.00	0.00	0.00	15,190.08	39.66	0.00	N/A		EUP Employment & Training	1118 E Easterday Ave	SAULT STE MARIE	MI	49783	E37	
487	0.00	0.00	0.00	15,190.08	63.03	0.00	N/A		EUP Employment & Training	1118 E Easterday Ave	SAULT STE MARIE	MI	49783	E37	

	AM	AN	AO	AP	AQ	AR	AS	AT	AU	AV	AW	AX	AY	AZ
486	GROSS	LESSEE	OFFICE	3	0	8	Common	Lot	6/25/2007 12:00:00 AM	YES	7/1/2009 12:00:00 AM	8/30/2007 12:00:00 AM	N/A	
487	GROSS	LESSEE	OFFICE	2	0	6	Common	Lot	8/24/2009 12:00:00 AM	YES	7/1/2010 12:00:00 AM	8/30/2007 12:00:00 AM	YES	

	BA	BB	BC	BD	BE	BF	BG	BH	BI	BJ	BK	BL	BM
486	7/17/2007 12:00:00 AM	14		1/1/1983 12:00:00 AM	2930		8,300.00	4.61	1st	1306	39.66	790.37	475.47
487	10/21/2008 12:00:00 AM	10		1/1/1983 12:00:00 AM	2930		8,300.00	2.90	1st soo	1306	45.72	671.19	247.03

	BN	BO	BP	BQ	BR	BS	BT	BU	BV
486	N/A		N/A		Sub lease w/MWA. Breakdown of each space -- the sf no longer includes any common areas. Rates are for an all inclusive gross agreement. It includes all incidentals for running an office. Fire Safety: 142 sf, $347.62/mo; $4171.44/ann; $29.38/sf BWP: 88 sf; $342.75/mo; $4113.00/ann; $46.74/sf MRS: 153 sf; $575.47/mo; $6,905.64/ann; $45.13/sf	RENT - BASE RENT	1,265.84	0.00	0.00
487	N/A		N/A		a-1 eliminates office space (142 sf) that is no longer needed -- effective 10-1-08	RENT - BASE RENT	1,265.84	0.00	1.00

	BW	BX	BY
486	7/1/2007 12:00:00 AM	6/30/2010 12:00:00 AM	MONTH
487	7/1/2007 12:00:00 AM	9/30/2008 12:00:00 AM	MONTH

	A	B	C	D	E	F	G	H	I	J	K	L	M	N	O
488	Chippewa	641	LICENSING & REG AFFAIRS	11630-2012-0200	1118 E Easterday Ave.	SAULT STE MARIE	49783	05/15/2013	05/14/2014	571.52	6,858.24	45.12	152.00	RA	OFFICE BUILDING
489	Chippewa	641	LICENSING & REG AFFAIRS	11630-2013-0102	1118 E Easterday Ave.	SAULT STE MARIE	49783	05/15/2013	05/14/2014	594.33	7,131.96	46.92	152.00	RA	OFFICE BUILDING
490	Chippewa	672	UNEMPLOYMENT AGENCY	1248-1996-1059	1118 E Easterday Ave.	SAULT STE MARIE	49783	04/01/1998	10/31/2003	0.00	54,000.00	9.00	6,000.00	LEASE	OFFICE BUILDING
491	Chippewa	801	CAREER DEVELOP. (JOBS COM	1248-1982-7	1118 E Easterday Ave.	SAULT STE MARIE	49783	04/15/1982		0.00	27,600.00	4.60	6,000.00	LEASE	OFFICE BUILDING
492	Chippewa	801	CAREER DEVELOP. (JOBS COM	1248-1997-1208	1118 E Easterday Ave.	SAULT STE MARIE	49783	07/15/1997	07/14/1998	0.00	31,440.00	5.24	6,000.00	RA	OFFICE BUILDING

	P	Q	R	S	T	U	V	W
488	HOLDING OVER	Standard; 30 day /			GROSS (FULL SERVICE) /	0.00	0.00	0.00
489	IN PROCESS					0.00	0.00	0.00
490	TERMINATED	Standard; 90 day /			HVAC / ELECTRICITY / WATER / JANITORIAL / INT/EXT MAINT / LANDSCAPING / SNOW REMOVAL / PARKING / FLUORESCENT / RUBBISH REMOVAL / GAS /	0.00	0.00	0.00
491	TERMINATED	60 Days; Standard Cancellation /			HVAC / ELECTRICITY / WATER / JANITORIAL / INT/EXT MAINT / LANDSCAPING / SNOW REMOVAL / PARKING / FLUORESCENT / RUBBISH REMOVAL / N/A /	0.00	0.00	0.00
492	TERMINATED	30 Days; Standard Cancellation /			HVAC / ELECTRICITY / WATER / JANITORIAL / INT/EXT MAINT / LANDSCAPING / SNOW REMOVAL / PARKING / FLUORESCENT / RUBBISH REMOVAL / N/A /	0.00	0.00	0.00

	X	Y	Z	AA	AB	AC	AD	AE	AF	AG	AH	AI	AJ	AK	AL
488	0.00	0.00	0.00	6,858.24	45.12	0.00	Actual	2013	EUP Employment & Training	1118 E Easterday Ave	SAULT STE MARIE	MI	49783	E97	
489	0.00	0.00	0.00	7,131.96	46.92	0.00	N/A		EUP Employment & Training	1118 E Easterday Ave	SAULT STE MARIE	MI	49783	E97	
490	0.00	0.00	0.00	54,000.00	9.00	0.00	N/A		ANTHONY,CAROL ANDARY/ALFREDA	519 COURT STREET	SAULT STE MARIE	MI	49783	E37	0
491	0.00	0.00	0.00	27,600.00	4.60	0.00	N/A		ANTHONY E. & CAROL S. ANDARY	519 COURT STREET	SAULT STE MARIE	MI	49783		0
492	0.00	0.00	0.00	31,440.00	5.24	0.00	N/A		A.E. & C. S. ANDARY/A.PREBECK	519 COURT STREET	SAULT STE MARIE	MI	49783	E37	0

	AM	AN	AO	AP	AQ	AR	AS	AT	AU	AV	AW	AX	AY	AZ
488	GROSS	TENANT	OFFICE	1	0	2	Common	Lot	11/9/2012 12:00:00 AM	YES	7/1/2014 12:00:00 AM	6/7/2012 12:00:00 AM	N/A	
489	GROSS	TENANT	COMMERCIAL	1	0	2	Common	Lot	3/13/2013 12:00:00 AM	YES	7/1/2013 12:00:00 AM	6/7/2012 12:00:00 AM	N/A	
490	NET	LESSEE	OFFICE	26	0	75	Reserved	Lot	5/16/2003 12:00:00 AM	YES	4/30/2004 12:00:00 AM	5/21/1998 12:00:00 AM	YES	4/20/1998 12:00:00 AM
491	N/A	LESSEE	N/A	26	0	75	Reserved	Lot	12/18/1991 12:00:00 AM	YES	4/30/1998 12:00:00 AM	10/9/1984 12:00:00 AM	YES	6/24/1992 12:00:00 AM
492	N/A	LESSEE	N/A	26	0	60	Common	Lot		YES		6/24/1992 12:00:00 AM	YES	10/9/1984 12:00:00 AM

	BA	BB	BC	BD	BE	BF	BG	BH	BI	BJ	BK	BL	BM
488				1/1/1983 12:00:00 AM	2930		8,300.00	1.83	1st	1306	45.12	171.46	400.06
489				1/1/1983 12:00:00 AM	2930		8,300.00	0.00	1st	1306	46.92	198.11	594.33
490				1/1/1983 12:00:00 AM	2930		8,300.00	72.30		1306	9.00	1,500.00	3,000.00
491				1/1/1983 12:00:00 AM	2930		8,300.00	72.30		1306	4.60	230.72	2,069.28
492				1/1/1983 12:00:00 AM	2930		8,300.00	72.30		1306	5.24	550.72	2,069.28

	BN	BO	BP	BQ	BR	BS	BT	BU	BV
488	N/A		N/A			RENT - BASE RENT	571.52	0.00	1.00
489	N/A		N/A			RENT - BASE RENT	594.33	0.00	1.00
490	T	6/15/2003 12:00:00 AM	N/A		Cancelled by Dept due to RIC effective 10-31-03.	RENT - BASE RENT	4,500.00	0.00	1.00
491	T	3/1/1997 12:00:00 AM	N/A		Lease finalized	RENT - BASE RENT	2,300.00	0.00	1.00
492	N/A		N/A		expired	RENT - BASE RENT	2,620.00	0.00	1.00

	BW	BX	BY
488	6/11/2012 12:00:00 AM	12/30/2015 12:00:00 AM	MONTH
489	5/15/2013 12:00:00 AM	5/14/2014 12:00:00 AM	MONTH
490	4/1/1998 12:00:00 AM	10/31/2003 12:00:00 AM	MONTH
491	4/15/1982 12:00:00 AM	4/14/1981 12:00:00 AM	MONTH
492	7/15/1997 12:00:00 AM	7/14/1998 12:00:00 AM	MONTH

	A	B	C	D	E	F	G	H	I	J	K	L	M	N	O
493	Clare	231	STATE	2630-1988-57	107A SCHOOLCREST	CLARE	48617	03/01/1988	02/28/1991	0.00	5,244.00	5.51	952.00	LEASE	OFFICE BUILDING
494	Clare	231	STATE	6374-1990-86	200 Mary St.	CLARE	48617	05/01/1990	08/14/1992	0.00	24.96	0.00	24,000.00	LEASE	OTHER
495	Clare	231	STATE	7650-1990-1126	107A SCHOOLCREST	CLARE	48617	03/01/1991	02/28/1996	0.00	6,540.24	6.87	952.00	LEASE	OFFICE BUILDING

	P	Q	R	S	T	U	V	W
493	TERMINATED	60 Days; Standard Cancellation /			HVAC / ELECTRICITY / WATER / JANITORIAL / INT/EXT MAINT / LANDSCAPING / SNOW REMOVAL / PARKING / FLUORESCENT / RUBBISH REMOVAL / N/A /	0.00	0.00	0.00
494	TERMINATED	30 Days; Standard Cancellation /			HVAC / ELECTRICITY / WATER / JANITORIAL / INT/EXT MAINT / LANDSCAPING / SNOW REMOVAL / PARKING / FLUORESCENT / RUBBISH REMOVAL / N/A /	0.00	0.00	0.00
495	TERMINATED	60 Days; Standard Cancellation /			HVAC / ELECTRICITY / WATER / JANITORIAL / INT/EXT MAINT / LANDSCAPING / SNOW REMOVAL / PARKING / FLUORESCENT / RUBBISH REMOVAL / N/A /	0.00	0.00	0.00

	X	Y	Z	AA	AB	AC	AD	AE	AF	AG	AH	AI	AJ	AK	AL
493	0.00	0.00	0.00	5,244.00	5.51	0.00	N/A		Bernard L & Patricia Davison	1045 Clubhouse Drive	FARWELL	MI	48622		0
494	0.00	0.00	0.00	24.96	0.00	0.00	N/A		BCG Inc. DBA Town & Country	1401 N McEwan	CLARE	MI	48617		0
495	0.00	0.00	0.00	6,540.24	6.87	0.00	N/A		Bernard L & Patricia Davison	1045 Clubhouse Drive	FARWELL	MI	48622	E21	0

	AM	AN	AO	AP	AQ	AR	AS	AT	AU	AV	AW	AX	AY	AZ
493	N/A	LESSEE	N/A	2	0	10	Common	Lot		YES	6/1/1991 12:00:00 AM	1/18/1983 12:00:00 AM	YES	8/20/1990 12:00:00 AM
494	N/A	LESSEE	N/A	1	0	0	Common	Lot		YES			NO	
495	N/A	LESSEE	N/A	0	0	10	Common	Lot	2/4/1991 12:00:00 AM	YES	7/10/1991 12:00:00 AM	2/5/1991 12:00:00 AM	YES	1/18/1991 12:00:00 AM

	BA	BB	BC	BD	BE	BF	BG	BH	BI	BJ	BK	BL	BM
493					3001	107A SCHOOLCREST	18,000.00	0.00		1220	5.51	0.00	0.00
494					2543	200 MARY ST	0.00	0.00		1821	0.00	0.00	0.00
495					3001	107A SCHOOLCREST	18,000.00	50.00		1220	6.87	0.00	0.00

	BN	BO	BP	BQ	BR	BS	BT	BU	BV
493	T	3/1/1991 12:00:00 AM	N/A		New lease #7650	RENT - BASE RENT	437.00	0.00	1.00
494	N		N/A		Cancelled	RENT - BASE RENT	2.08	0.00	1.00
495	T	3/1/1992 12:00:00 AM	N/A		New lease see #7650	RENT - BASE RENT	545.02	0.00	1.00

	BW	BX	BY
493	3/1/1988 12:00:00 AM	2/28/1991 12:00:00 AM	MONTH
494	5/1/1990 12:00:00 AM	8/14/1992 12:00:00 AM	MONTH
495	3/1/1991 12:00:00 AM	2/28/1996 12:00:00 AM	MONTH

	A	B	C	D	E	F	G	H	I	J	K	L	M	N	O
496	Clare	231	STATE	7769-1991-1045	121 Schoolcrest St.	CLARE	48617	06/01/1992	05/31/2002	0.00	9,380.04	6.70	1,400.00	LEASE	OFFICE BUILDING

	P	Q	R	S	T	U	V	W
	TERMINATED	60 Days; Standard Cancellation / 60 Days; Standard Cancellation /			HVAC / HVAC / ELECTRICITY / ELECTRICITY / WATER / WATER / JANITORIAL / JANITORIAL / INT/EXT MAINT / INT/EXT MAINT / LANDSCAPING / LANDSCAPING / SNOW REMOVAL / SNOW REMOVAL / PARKING / PARKING / FLUORESCENT / FLUORESCENT / RUBBISH REMOVAL / RUBBISH REMOVAL / N/A / N/A /	0.00	0.00	0.00
496								

	X	Y	Z	AA	AB	AC	AD	AE	AF	AG	AH	AI	AJ	AK	AL
496	0.00	0.00	0.00	9,380.04	6.70	0.00	N/A		Bernard L & Patricia Davison	1045 Clubhouse Drive	FARWELL	MI	48622	E25	7650

	AM	AN	AO	AP	AQ	AR	AS	AT	AU	AV	AW	AX	AY	AZ
496	NET	LESSEE	OFFICE	3	0	20	Common	Lot	5/6/1992 12:00:00 AM	YES	7/1/2001 12:00:00 AM	5/5/1992 12:00:00 AM	YES	5/7/1992 12:00:00 AM

	BA	BB	BC	BD	BE	BF	BG	BH	BI	BJ	BK	BL	BM
496				12/31/2007 12:00:00 AM	2861	121 Schoolcrest St.	1,400.00	100.00		1398	6.70	304.07	477.59

	BN	BO	BP	BQ	BR	BS	BT	BU	BV
496	T	3/1/2002 12:00:00 AM	N/A			RENT - BASE RENT	781.67	0.00	1.00

	BW	BX	BY
	6/1/1992 12:00:00 AM	5/31/2002 12:00:00 AM	MONTH
496			

	A	B	C	D	E	F	G	H	I	J	K	L	M	N	O
497	Clare	231	STATE	7769-2001-1290	121 Schoolcrest St.	CLARE	48617	06/01/1992	08/31/2007	0.00	11,199.96	8.00	1,400.00	LEASE	OFFICE BUILDING
498	Clare	231	STATE	7769-2006-0068	121 Schoolcrest St.	CLARE	48617	09/01/2007	08/31/2017	1,758.55	21,102.60	15.08	1,400.00	LEASE	OFFICE BUILDING
499	Clare	431	HUMAN SERVICES	10173-1994-1179	725 Richard	HARRISON	48625	12/15/1995	12/14/2015	0.00	129,150.96	7.65	13,072.00	LEASE	OFFICE BUILDING
500	Clare	431	HUMAN SERVICES	10703-2005-0066	402 N. First St.	HARRISON	48625	07/01/2006	06/30/2021	264.44	3,173.28	16.44	193.20	LEASE	OFFICE BUILDING

	P	Q	R	S	T	U	V	W
497	TERMINATED				GAS / GAS / GAS / HVAC / HVAC / HVAC / ELECTRICITY / ELECTRICITY / ELECTRICITY / WATER / WATER / WATER / JANITORIAL / JANITORIAL / JANITORIAL / INT/EXT MAINT / INT/EXT MAINT / INT/EXT MAINT / LANDSCAPING / LANDSCAPING / LANDSCAPING / SNOW REMOVAL / SNOW REMOVAL / SNOW REMOVAL / PARKING / PARKING / PARKING / FLUORESCENT / FLUORESCENT / FLUORESCENT / RUBBISH REMOVAL / RUBBISH REMOVAL / RUBBISH REMOVAL /	0.00	0.00	0.00
498	RENT AUTHORIZED	Standard; 90 day /			PUBLIC UTILITIES / JANITORIAL / DUMPSTER SERVICE /	5,405.56	5,725.70	0.00
499	RENT AUTHORIZED	Standard; 90 day / Standard; 90 day / Standard; 90 day /			PUBLIC UTILITIES / PUBLIC UTILITIES / PUBLIC UTILITIES / JANITORIAL / JANITORIAL / JANITORIAL / LANDSCAPING / LANDSCAPING / LANDSCAPING /	47,861.97	14,177.35	1,342.55
500	RENT AUTHORIZED	Standard; 60 day /			GROSS (FULL SERVICE) /	0.00	0.00	0.00

	X	Y	Z	AA	AB	AC	AD	AE	AF	AG	AH	AI	AJ	AK	AL
497	0.00	0.00	0.00	11,199.96	8.00	0.00	N/A		Bernard L & Patricia Davison	1045 Clubhouse Drive	FARWELL	MI	48622	E11	
498	835.97	0.00	0.00	33,069.83	23.62	0.00	Actual	2013	Jon Squires Enterprises	4108 Dyckman Rd.	MIDLAND	MI	48640	E100	
499	0.00	0.00	0.00	192,532.83	14.73	0.00	Actual	2013	Avis M. Gerber	415 South Morse Street	REED CITY	MI	49677	E100	2144
500	0.00	0.00	0.00	3,173.28	16.42	0.00	Actual	2013	Region 7B Employment & Training	402 N. First Street	HARRISON	MI	48625	E100	

	AM	AN	AO	AP	AQ	AR	AS	AT	AU	AV	AW	AX	AY	AZ
497	NET	LESSEE	OFFICE	3	0	20	Common	Lot	9/7/2007 12:00:00 AM	YES	7/1/2008 12:00:00 AM	5/5/1992 12:00:00 AM	YES	5/7/1992 12:00:00 AM
498	NET	LESSEE	OFFICE	3	0	20	Common	Lot	11/20/2012 12:00:00 AM	YES	8/14/2013 12:00:00 AM	10/22/2007 12:00:00 AM	YES	5/7/1992 12:00:00 AM
499	NET	LESSEE	OFFICE	52	0	90	Common	Lot	11/20/2013 12:00:00 AM	YES	11/13/2014 12:00:00 AM	5/3/1995 12:00:00 AM	YES	12/15/1995 12:00:00 AM
500	GROSS	LESSEE	OFFICE	1	0	5	Common	Lot	2/15/2011 12:00:00 AM	YES	12/1/2013 12:00:00 AM	12/20/2005 12:00:00 AM	YES	6/11/1999 12:00:00 AM

	BA	BB	BC	BD	BE	BF	BG	BH	BI	BJ	BK	BL	BM
497				12/31/2007 12:00:00 AM	2861	121 Schoolcrest St.	1,400.00	100.00		1398	8.00	455.74	477.59
498	7/17/2007 12:00:00 AM	9		12/31/2007 12:00:00 AM	2861	121 Schoolcrest St.	1,400.00	100.00	ground floor	1398	15.08	897.55	861.00
499	9/6/1994 12:00:00 AM	20		6/22/1994 12:00:00 AM	1541	725 Richard	13,072.00	100.00	1st	3181	7.65	1,250.00	7,083.33
500	11/3/2010 12:00:00 AM	15			1922		12,868.00	1.50	ground floor	2688	16.44	126.86	137.58

	BN	BO	BP	BQ	BR	BS	BT	BU	BV
497	T	6/15/2008 12:00:00 AM	N/A		3-9-2007 Exercise of Art. I, para 1.4 extending the lease until August 31, 2007 which will allow a lease renewal be completed.	RENT - BASE RENT	933.33	0.00	1.00
498	N/A		N/A		Renew w/renovations for 10 yrs. Approved by the Ad Board on 7-17-2007, Item #9.	RENT - BASE RENT	1,758.55	0.00	1.00
499	N/A		N/A		#0107-2005: CCO #1 for fence for $7,892.50 approved 9-23-05 Dir Agenda, Item #10	RENT - BASE RENT	10,762.58	0.00	1.00
500	N/A		N/A		10/2012 - Assigned from LARA to DHS. Adding five year renewal option, beginning 7-1-2011 and ending 6-30-2016 at the rental of $264.44 per month; $3,173.28 per annum; $16.44 per sq. ft. A five year renewal under the same terms and conditions, beginning 7-1-2016 and ending 6-30-2021 has also been included.	RENT - BASE RENT	264.44	0.00	1.00

	BW	BX	BY
497	6/1/2002 12:00:00 AM	5/31/2007 12:00:00 AM	MONTH
498	9/1/2007 12:00:00 AM	8/31/2017 12:00:00 AM	MONTH
499	12/15/1995 12:00:00 AM	12/14/2005 12:00:00 AM	MONTH
500	7/1/2006 12:00:00 AM	6/30/2021 12:00:00 AM	MONTH

	A	B	C	D	E	F	G	H	I	J	K	L	M	N	O
501	Clare	431	HUMAN SERVICES	2144-1978-1	160 E BEECH ST	HARRISON	48625	07/01/1978	06/30/1993	0.00	32,421.60	3.95	8,208.00	LEASE	OFFICE BUILDING
502	Clare	431	HUMAN SERVICES	2144-1992-1083	160 E BEECH ST	HARRISON	48625	07/01/1993	02/10/1996	0.00	40,629.60	4.95	8,208.00	LEASE	OFFICE BUILDING
503	Clare	641	LICENSING & REG AFFAIRS	10703-1999-1045	402 N. First St.	HARRISON	48625	11/01/1999	06/30/2006	0.00	1,560.00	11.30	138.10	LEASE	OFFICE BUILDING
504	Clare	751	NATURAL RESOURCES	11018-2002-2219	2115 Sullivan Dr.	HARRISON	48625	07/01/2003	06/30/2018	0.00	30,814.92	6.08	5,069.00	SUBLEASE	
505	Clare	751	NATURAL RESOURCES	4019-1987-42	501 HEMLOCK	CLARE	48617	10/01/1987	09/30/1992	0.00	8,400.00	5.25	1,600.00	LEASE	OFFICE BUILDING

	P	Q	R	S	T	U	V	W
501	TERMINATED	180 Days; Standard Cancellation /			HVAC / ELECTRICITY / WATER / JANITORIAL / INT/EXT MAINT / LANDSCAPING / SNOW REMOVAL / PARKING / FLUORESCENT / RUBBISH REMOVAL / N/A /	0.00	0.00	0.00
502	TERMINATED	90 Days; Standard Cancellation /			HVAC / ELECTRICITY / WATER / JANITORIAL / INT/EXT MAINT / LANDSCAPING / SNOW REMOVAL / PARKING / FLUORESCENT / RUBBISH REMOVAL / N/A /	0.00	0.00	0.00
503	TERMINATED	Standard; 60-days /			HVAC / ELECTRICITY / WATER / JANITORIAL / INT/EXT MAINT / LANDSCAPING / SNOW REMOVAL / PARKING / FLUORESCENT / RUBBISH REMOVAL / GAS / PEST CONTROL /	0.00	0.00	0.00
504	RENT AUTHORIZED	Standard; 90 day / Standard; 90 day / Standard; 90 day /		5 year; 30 day / 5 year; 30 day / 5 year; 30 day /	JANITORIAL / JANITORIAL / JANITORIAL /	0.00	5,069.00	0.00
505	TERMINATED	60 Days /			HVAC / ELECTRICITY / WATER / JANITORIAL / INT/EXT MAINT / LANDSCAPING / SNOW REMOVAL / PARKING / FLUORESCENT / RUBBISH REMOVAL / N/A /	0.00	0.00	0.00

	X	Y	Z	AA	AB	AC	AD	AE	AF	AG	AH	AI	AJ	AK	AL
501	0.00	0.00	0.00	32,421.60	3.95	0.00	N/A		FRANCIS D MCKENNA	1201 NORTH HARRISON AVE.	HARRISON	MI	48625		0
502	0.00	0.00	0.00	40,629.60	4.95	0.00	N/A		FRANCIS D. MCKENNA	1201 NORTH HARRISON AVENUE	HARRISON	MI	48625	E22	0
503	0.00	0.00	0.00	1,560.00	11.30	0.00	N/A		Region 7B Employment & Training	402 N. First Street	HARRISON	MI	48625	E27	0
504	0.00	0.00	0.00	35,883.92	7.08	0.00	Estimated	2013	City of Harrison	229 E Beech St	HARRISON	MI	48625	E100	
505	0.00	0.00	0.00	8,400.00	5.25	0.00	N/A		ROBERT AND ROSEMARY CARTER	2318 S CORNWELL	CLARE	MI	48617		0

	AM	AN	AO	AP	AQ	AR	AS	AT	AU	AV	AW	AX	AY	AZ
501	N/A	LESSEE	N/A	48	0	0	Common	Lot	6/30/1978 12:00:00 AM	YES	6/9/1988 12:00:00 AM	6/21/1983 12:00:00 AM	YES	10/21/1983 12:00:00 AM
502	N/A	LESSEE	N/A	54	0	30	Common	Lot		YES	4/1/1995 12:00:00 AM		NO	
503	GROSS	LESSEE	OFFICE	1	0	5	Reserved	Lot	1/6/2005 12:00:00 AM	YES	12/1/2005 12:00:00 AM	5/24/1999 12:00:00 AM	YES	6/11/1999 12:00:00 AM
504	NET	LESSEE	OFFICE	1	0	8	Common	Lot	2/18/2014 12:00:00 AM	YES	1/1/2015 12:00:00 AM	6/5/2003 12:00:00 AM	YES	6/5/2003 12:00:00 AM
505	N/A	LESSEE	N/A	10	0	0	Common	Lot		YES	3/1/1990 12:00:00 AM	9/13/1983 12:00:00 AM	NO	

	BA	BB	BC	BD	BE	BF	BG	BH	BI	BJ	BK	BL	BM
501				1/1/1979 12:00:00 AM	2677	160 E BEECH ST	8,208.00	100.00		1640	3.95	370.31	2,331.49
502				1/1/1979 12:00:00 AM	2677	160 E BEECH ST	8,208.00	100.00		1640	4.95	463.85	2,921.95
503					1922		12,868.00	1.00		2688	11.30	30.00	100.00
504	5/6/2003 12:00:00 AM	7		5/1/2002 12:00:00 AM	4999	Harrison Fire Station	30,815.00	16.45	1st	4999	6.08	855.66	1,712.25
505					1786	501 HEMLOCK	0.00	0.00		2853	5.25	0.00	0.00

	BN	BO	BP	BQ	BR	BS	BT	BU	BV
501	T	10/1/1991 12:00:00 AM	N/A		RENEWAL WRITTEN	RENT - BASE RENT	2,701.80	0.00	1.00
502	T	10/1/1995 12:00:00 AM	N/A		replaced with new location	RENT - BASE RENT	3,385.80	0.00	1.00
503	N/A		N/A		3/29/06 Ext. ltr to LL 11/30/05 2.9 Ext. Ltr. to LL $1,560.00 an; $130.00 mo; $11.30 sq.ft.	RENT - BASE RENT	130.00	0.00	1.00
504	N/A		N/A		Office, warehouse and cold storage space.	RENT - BASE RENT	2,567.91	0.00	0.00
505	N/A		N/A		Moved to Bay City	RENT - BASE RENT	700.00	0.00	1.00

	BW	BX	BY
501	7/1/1978 12:00:00 AM	6/30/1993 12:00:00 AM	MONTH
502	7/1/1993 12:00:00 AM	2/10/1996 12:00:00 AM	MONTH
503	11/1/1999 12:00:00 AM	6/30/2006 12:00:00 AM	MONTH
504	7/1/2003 12:00:00 AM	6/30/2013 12:00:00 AM	MONTH
505	10/1/1987 12:00:00 AM	9/30/1992 12:00:00 AM	MONTH

	A	B	C	D	E	F	G	H	I	J	K	L	M	N	O
506	Clare	801	CAREER DEVELOP. (JOBS COM	10023-1992-1008	107A SCHOOLCREST	CLARE	48617	04/01/1993	03/31/1998	0.00	9,360.00	5.20	1,800.00	LEASE	OFFICE BUILDING
507	Clare	801	CAREER DEVELOP. (JOBS COM	10703-1999-1255	402 N. First St.	HARRISON	48625	11/01/1998	10/31/1999	0.00	1,560.00	11.30	138.00	RA	OFFICE BUILDING
508	Clinton	071	TECHNOLOGY, MGT. & BUDGET	10863-2000-1337	16713 Industrial Parkway	LANSING	48906	08/01/2000	07/31/2001	0.00	121,770.00	4.95	24,600.00	RA	WAREHOUSE
509	Clinton	071	TECHNOLOGY, MGT. & BUDGET	10863-2001-1124	16713 Industrial Parkway	LANSING	48906	08/01/2001	11/15/2003	0.00	129,150.00	5.25	24,600.00	LEASE	WAREHOUSE

	P	Q	R	S	T	U	V	W
506	TERMINATED	90 Days; Standard Cancellation /			HVAC / ELECTRICITY / WATER / JANITORIAL / INT/EXT MAINT / LANDSCAPING / SNOW REMOVAL / PARKING / FLUORESCENT / RUBBISH REMOVAL / N/A /	0.00	0.00	0.00
507	TERMINATED	30 Days; Standard Cancellation /			HVAC / ELECTRICITY / WATER / JANITORIAL / INT/EXT MAINT / LANDSCAPING / SNOW REMOVAL / PARKING / FLUORESCENT / RUBBISH REMOVAL / N/A /	0.00	0.00	0.00
508	TERMINATED	30 Days; Standard Cancellation /			HVAC / ELECTRICITY / WATER / JANITORIAL / INT/EXT MAINT / LANDSCAPING / SNOW REMOVAL / PARKING / FLUORESCENT / RUBBISH REMOVAL / N/A /	0.00	0.00	0.00
509	TERMINATED	Standard; 90 day /			HVAC / ELECTRICITY / WATER / JANITORIAL / GAS / RUBBISH REMOVAL / PEST CONTROL / LANDSCAPING / SNOW REMOVAL / PARKING / INT/EXT MAINT /	0.00	0.00	0.00

	X	Y	Z	AA	AB	AC	AD	AE	AF	AG	AH	AI	AJ	AK	AL
506	0.00	0.00	0.00	9,360.00	5.20	0.00	N/A		Bernard L & Patricia Davison	1045 Clubhouse Drive	FARWELL	MI	48622	E22	0
507	0.00	0.00	0.00	1,560.00	11.30	0.00	N/A		Region 7B Employment & Training	402 N. First Street	HARRISON	MI	48625	E25	0
508	0.00	0.00	0.00	121,770.00	4.95	0.00	N/A		DTRM, L.L.C.	P.O. BOX 126	DEWITT	MI	48820	E45	0
509	0.00	0.00	0.00	129,150.00	5.25	0.00	N/A		DTRM, L.L.C.	P.O. BOX 126	DEWITT	MI	48820	E25	

	AM	AN	AO	AP	AQ	AR	AS	AT	AU	AV	AW	AX	AY	AZ
506	N/A	LESSEE	N/A	5	0	20	Common	Lot	4/4/1993 12:00:00 AM	YES	4/15/1993 12:00:00 AM	4/30/1993 12:00:00 AM	YES	4/11/1993 12:00:00 AM
507	N/A	LESSEE	N/A	1	0	5	Reserved	Lot	5/24/1999 12:00:00 AM	YES		2/24/1996 12:00:00 AM	YES	6/11/1999 12:00:00 AM
508	N/A	LESSEE	N/A	18	0	20	Common	Lot	8/23/2000 12:00:00 AM	YES	2/23/2002 12:00:00 AM	3/23/2000 12:00:00 AM	YES	8/1/2000 12:00:00 AM
509	NET	LESSEE	N/A	18	0	20	Common	Lot	3/10/2003 12:00:00 AM	YES	2/23/2004 12:00:00 AM	3/23/2000 12:00:00 AM	YES	8/1/2000 12:00:00 AM

	BA	BB	BC	BD	BE	BF	BG	BH	BI	BJ	BK	BL	BM
506					3001	107A SCHOOLCREST	18,000.00	100.00		1220	5.20	390.00	390.00
507					1922		12,868.00	0.00		2688	11.30	0.00	0.00
508				1/1/2000 12:00:00 AM	2646		42,634.00	57.70		1687	4.95	3,044.25	7,103.25
509				1/1/2000 12:00:00 AM	2646		42,634.00	57.70		1687	5.25	3,228.75	7,533.75

	BN	BO	BP	BQ	BR	BS	BT	BU	BV
506	T	6/15/1996 12:00:00 AM	N/A		Lease expires 3-31-98	RENT - BASE RENT	780.00	0.00	1.00
507	N/A		N/A		Lease in effect.	RENT - BASE RENT	130.00	0.00	1.00
508	N/A		N/A			RENT - BASE RENT	10,147.50	0.00	1.00
509	T	6/15/2003 12:00:00 AM	N/A		LEASE WAS THRU-7/31/2004 CANCELLATION LETTER SENT JULY 10, 2003 EFFECTIVE 11-15-2003 MONTHLY $10,762.50 X	RENT - BASE RENT	10,762.50	0.00	1.00

	BW	BX	BY
506	4/1/1993 12:00:00 AM	3/31/1998 12:00:00 AM	MONTH
507	11/1/1998 12:00:00 AM	10/31/1999 12:00:00 AM	MONTH
508	8/1/2000 12:00:00 AM	7/31/2001 12:00:00 AM	MONTH
509	8/1/2001 12:00:00 AM	11/15/2003 12:00:00 AM	MONTH

	A	B	C	D	E	F	G	H	I	J	K	L	M	N	O
510	Clinton	231	STATE	6793-1986-156	1041 SOUTH US-27	ST JOHNS	48879	11/01/1986	01/31/1997	0.00	12,179.04	9.50	1,282.00	LEASE	OFFICE BUILDING
511	Clinton	231	STATE	6793-1996-1025	1041 SOUTH US-27	ST JOHNS	48879	07/01/1997	06/30/2002	0.00	18,725.04	7.00	2,675.00	LEASE	OFFICE BUILDING
512	Clinton	231	STATE	6793-1996-1370	1041 SOUTH US-27	ST JOHNS	48879	02/01/1997	03/31/1997	0.00	12,179.04	9.50	1,282.00	RA	OFFICE BUILDING

	P	Q	R	S	T	U	V	W
510	TERMINATED	60 Days; Executive Legislation /			HVAC / ELECTRICITY / WATER / JANITORIAL / INT/EXT MAINT / LANDSCAPING / SNOW REMOVAL / PARKING / FLUORESCENT / RUBBISH REMOVAL / N/A /	0.00	0.00	0.00
511	TERMINATED	90 Days; Standard Cancellation / 90 Days; Standard Cancellation /			HVAC / HVAC / ELECTRICITY / ELECTRICITY / WATER / WATER / JANITORIAL / JANITORIAL / INT/EXT MAINT / INT/EXT MAINT / LANDSCAPING / LANDSCAPING / SNOW REMOVAL / SNOW REMOVAL / PARKING / PARKING / FLUORESCENT / FLUORESCENT / RUBBISH REMOVAL / RUBBISH REMOVAL / N/A / N/A /	0.00	0.00	0.00
512	TERMINATED	30 Days; Standard Cancellation /			HVAC / ELECTRICITY / WATER / JANITORIAL / INT/EXT MAINT / LANDSCAPING / SNOW REMOVAL / PARKING / FLUORESCENT / RUBBISH REMOVAL / N/A /	0.00	0.00	0.00

	X	Y	Z	AA	AB	AC	AD	AE	AF	AG	AH	AI	AJ	AK	AL
510	0.00	0.00	0.00	12,179.04	9.50	0.00	N/A		LENNAR GOTHAM MI Q.A. LTD PART	SUITE 400	MIAMI	FL	33172		0
511	0.00	0.00	0.00	18,725.04	7.00	0.00	N/A		CC REALTY ADVISORS, INC.	3 Riverway Suite 670	HOUSTON	TX	77056	E11	0
512	0.00	0.00	0.00	12,179.04	9.50	0.00	N/A		LENNAR GOTHAM MI QA LTD PRTSHP	760 W. 107TH AVENUE, SUITE 400	MIAMI	FL	33172	E25	0

	AM	AN	AO	AP	AQ	AR	AS	AT	AU	AV	AW	AX	AY	AZ
510	N/A	LESSEE	N/A	4	0	20	Reserved	Lot	6/14/1995 12:00:00 AM	YES	6/15/1997 12:00:00 AM	11/4/1986 12:00:00 AM	YES	10/23/1986 12:00:00 AM
511	NET	LESSEE	N/A	6	0	30	Common	Lot	11/24/1997 12:00:00 AM	YES	6/1/1998 12:00:00 AM	10/8/1997 12:00:00 AM	NO	
512	N/A	LESSEE	N/A	4	0	20	Reserved	Lot		YES			NO	

	BA	BB	BC	BD	BE	BF	BG	BH	BI	BJ	BK	BL	BM
510				1/1/1996 12:00:00 AM	3021		172,313.00	0.70		1188	9.50	100.10	914.82
511				1/1/1996 12:00:00 AM	3021		172,313.00	1.55		1188	7.00	150.00	1,410.42
512				1/1/1996 12:00:00 AM	3021		172,313.00	7.00		1188	9.50	100.10	914.82

	BN	BO	BP	BQ	BR	BS	BT	BU	BV
510	O	3/1/1997 12:00:00 AM	N/A		agreement finalized	RENT - BASE RENT	1,014.92	0.00	1.00
511	T	6/15/2003 12:00:00 AM	N/A			RENT - BASE RENT	1,560.42	0.00	1.00
512	N/A		N/A		Renewal finalized	RENT - BASE RENT	1,014.92	0.00	1.00

	BW	BX	BY
510	11/1/1986 12:00:00 AM	1/31/1997 12:00:00 AM	MONTH
511	7/1/1997 12:00:00 AM	6/30/2002 12:00:00 AM	MONTH
512	2/1/1997 12:00:00 AM	3/31/1997 12:00:00 AM	MONTH

	A	B	C	D	E	F	G	H	I	J	K	L	M	N	O
513	Clinton	231	STATE	6793-2001-1257	1041 SOUTH US-27	ST JOHNS	48879	04/01/1997	06/30/2007	0.00	21,396.00	8.00	2,675.00	LEASE	OFFICE BUILDING
514	Clinton	231	STATE	6793-2006-0070	1041 SOUTH US-27	ST JOHNS	48879	07/01/2007	06/30/2017	0.00	23,406.24	9.75	2,675.00	LEASE	OFFICE BUILDING
515	Clinton	351	PUBLIC HEALTH	10146-1994-1000	4100 CAPITAL CITY BLVD	LANSING	48906	03/05/1994	03/04/1995	0.00	50,247.00	12.08	4,161.00	RA	OFFICE BUILDING

	P	Q	R	S	T	U	V	W
513	TERMINATED	standard; 90 day / standard; 90 day /			HVAC / HVAC / ELECTRICITY / ELECTRICITY / FLUORESCENT / FLUORESCENT / WATER / WATER / JANITORIAL / JANITORIAL / PARKING / PARKING / SNOW REMOVAL / SNOW REMOVAL / LANDSCAPING / LANDSCAPING / INT/EXT MAINT / INT/EXT MAINT / RUBBISH REMOVAL / RUBBISH REMOVAL / SECURITY / SECURITY / PEST CONTROL / PEST CONTROL / GAS / GAS / N/A / N/A /	0.00	0.00	0.00
514	RENT AUTHORIZED	Standard; 90 day / Standard; 90 day / Standard; 90 day / Standard; 90 day /		5 year; 60 day / 5 year; 60 day / 5 year; 60 day / 5 year; 60 day / 5 year; 60 day / 5 year; 60 day / 5 year; 60 day / 5 year; 60 day /	JANITORIAL / JANITORIAL / JANITORIAL / JANITORIAL / PUBLIC UTILITIES / PUBLIC UTILITIES / PUBLIC UTILITIES / PUBLIC UTILITIES /	5,138.41	4,952.00	0.00
515	TERMINATED	60 Days; Std. Cancellatoin Either Party /			HVAC / ELECTRICITY / WATER / JANITORIAL / INT/EXT MAINT / LANDSCAPING / SNOW REMOVAL / PARKING / FLUORESCENT / RUBBISH REMOVAL / N/A /	0.00	0.00	0.00

	X	Y	Z	AA	AB	AC	AD	AE	AF	AG	AH	AI	AJ	AK	AL
513	0.00	0.00	0.00	21,396.00	8.00	0.00	N/A		Harry's St. Johns, LLC	2618 E. Paris S.E., Suite 500	GRAND RAPIDS	MI	49546	E92	0
514	115.00	0.00	0.00	33,611.65	12.57	0.00	Actual	2013	Harry's St. Johns, LLC	2618 E. Paris S.E., Suite 500	GRAND RAPIDS	MI	49546	E92	
515	0.00	0.00	0.00	50,247.00	12.08	0.00	N/A		Capital Region Airport Auth	4100 Capital City Boulevard	LANSING	MI	48906-2124	E14	0

	AM	AN	AO	AP	AQ	AR	AS	AT	AU	AV	AW	AX	AY	AZ
513	NET	LESSEE	OFFICE	6	0	30	Common	Lot	3/13/2003 12:00:00 AM	YES	10/31/2005 12:00:00 AM	10/8/1997 12:00:00 AM	NO	
514	NET	LESSEE	OFFICE	6	0	30	Common	Lot	6/29/2010 12:00:00 AM	YES	10/15/2014 12:00:00 AM	12/30/1997 12:00:00 AM	N/A	
515	N/A	LESSEE	N/A	13	0	10	Common	Lot	4/28/1994 12:00:00 AM	YES	4/17/1994 12:00:00 AM		NO	

	BA	BB	BC	BD	BE	BF	BG	BH	BI	BJ	BK	BL	BM
513				1/1/1996 12:00:00 AM	3021		172,313.00	1.55		1188	8.00	534.90	1,248.10
514	11/21/2006 12:00:00 AM	4		1/1/1996 12:00:00 AM	3021		172,313.00	0.00		1188	9.75	808.08	1,365.36
515				12/31/1993 12:00:00 AM	1908	4100 CAPITAL CITY BLVD	173,056.00	2.40		2703	12.08	2,080.50	2,106.75

	BN	BO	BP	BQ	BR	BS	BT	BU	BV
513	T	6/15/2007 12:00:00 AM	N/A		Common parking for 30 vehicles. no bfd done when orig. lease done. Change of Ownership processed on 8/10/2000.	RENT - BASE RENT	1,783.00	0.00	1.00
514	N/A		N/A		CCO #3 for $5,747.50 approved by DA on 04/13/2012, Item #9 CCO #2 for $1,940 approved by SAB on 02/03/1998 CCO #1 for $1,064 approved by SAB on 08/19/1997	RENT - BASE RENT	1,950.52	0.00	1.00
515	N/A		N/A		new lease on printout	RENT - BASE RENT	0.00	4,187.25	1.00

	BW	BX	BY
513	7/1/2002 12:00:00 AM	6/30/2007 12:00:00 AM	MONTH
514	7/1/2007 12:00:00 AM	6/30/2012 12:00:00 AM	MONTH
515	3/5/1994 12:00:00 AM	3/4/1995 12:00:00 AM	MONTH

	A	B	C	D	E	F	G	H	I	J	K	L	M	N	O
516	Clinton	431	HUMAN SERVICES	10327-1995-1322	1009 US 27	ST JOHNS	48879	02/15/1996	02/14/1997	0.00	67,760.04	8.00	8,470.00	RA	OFFICE BUILDING
517	Clinton	431	HUMAN SERVICES	10424-1996-1378	201 W Railroad St.	ST JOHNS	48879	11/01/1996	06/15/2011	0.00	128,469.00	7.50	10,742.00	LEASE	OFFICE BUILDING
518	Clinton	431	HUMAN SERVICES	11315-2007-0068	101 W Cass St	ST JOHNS	48879	09/01/2007	08/31/2017	0.00	8,442.00	9.45	938.00	LEASE	OFFICE BUILDING

	P	Q	R	S	T	U	V	W
516	TERMINATED	30 Days; Standard Cancellation /			HVAC / ELECTRICITY / WATER / JANITORIAL / INT/EXT MAINT / LANDSCAPING / SNOW REMOVAL / PARKING / FLUORESCENT / RUBBISH REMOVAL / N/A /	0.00	0.00	0.00
517	TERMINATED	Standard; 90 Days / Standard; 90 Days / Standard; 90 Days / Standard; 90 Days /			PUBLIC UTILITIES / PUBLIC UTILITIES / PUBLIC UTILITIES / PUBLIC UTILITIES / JANITORIAL / JANITORIAL / JANITORIAL / JANITORIAL / TELECOMMUNICATIONS / TELECOMMUNICATIONS / TELECOMMUNICATIONS / TELECOMMUNICATIONS / ALARM SYSTEM MONITORING / ALARM SYSTEM MONITORING / ALARM SYSTEM MONITORING / ALARM SYSTEM MONITORING /	0.00	0.00	0.00
518	RENT AUTHORIZED	Standard; 60 day / Standard; 60 day /			GROSS (FULL SERVICE) / GROSS (FULL SERVICE) /	0.00	0.00	0.00

	X	Y	Z	AA	AB	AC	AD	AE	AF	AG	AH	AI	AJ	AK	AL
516	0.00	0.00	0.00	67,760.04	8.00	0.00	N/A		LENNAR GOTHAM MI Q.A. LTD PTNS	760 N.W. 107TH AVENUE	MIAMI	FL	33172	E14	0
517	0.00	0.00	0.00	128,469.00	11.96	0.00	N/A		CITIZENS BANK	328 S. SAGINAW ST.	FLINT	MI	48502	E92	6127
518	0.00	0.00	0.00	8,442.00	9.00	0.00	Actual	2013	St. Johns Public Schools	501 West Sickels Street	ST JOHNS	MI	48879	E97	10710

	AM	AN	AO	AP	AQ	AR	AS	AT	AU	AV	AW	AX	AY	AZ
516	N/A	LESSEE	N/A	50	0	91	Common	Lot		YES			NO	
517	NET	LESSEE	OFFICE	40	0	50	Common	Lot	4/28/2008 12:00:00 AM	YES	3/1/2011 12:00:00 AM	1/15/2008 12:00:00 AM	NO	
518	GROSS	LESSEE	OFFICE	4	0	4	Common	Lot	2/15/2012 12:00:00 AM	YES	7/1/2012 12:00:00 AM	8/22/2011 12:00:00 AM	YES	12/30/1999 12:00:00 AM

	BA	BB	BC	BD	BE	BF	BG	BH	BI	BJ	BK	BL	BM
516				1/1/1990 12:00:00 AM	3077	SOUTH POINT MALL	172,313.00	5.00		1112	8.00	621.13	5,025.54
517	10/1/1996 12:00:00 AM	S3		1/1/1996 12:00:00 AM	2519	201 W RAILROAD ST	15,800.00	68.00	first	1858	7.50	2,141.15	4,572.60
518					1348	101 W CASS ST	0.00	0.00		3422	9.45	221.61	517.07

	BN	BO	BP	BQ	BR	BS	BT	BU	BV
516	N/A		N/A		Never used	RENT - BASE RENT	5,646.67	0.00	1.00
517	O	6/15/2006 12:00:00 AM	T	6/15/2006 12:00:00 AM	Cancelled Lease on June 15, 2011. Lease natural termination date was 10/31/2011 moved to #11435 new location.	RENT - BASE RENT	10,705.75	0.00	1.00
518	N/A		N/A		10/2012 - Assigned from LARA to DHS.	RENT - BASE RENT	703.50	0.00	1.00

	BW	BX	BY
516	2/15/1996 12:00:00 AM	2/14/1997 12:00:00 AM	MONTH
517	11/1/1996 12:00:00 AM	10/31/2001 12:00:00 AM	MONTH
518	9/1/2007 12:00:00 AM	8/31/2012 12:00:00 AM	MONTH

	A	B	C	D	E	F	G	H	I	J	K	L	M	N	O
519	Clinton	431	HUMAN SERVICES	11435-2009-0214	105 W. Tolles	ST JOHNS	48879	04/01/2011	03/31/2031	31,477.00	377,724.00	22.35	16,640.00	LEASE	OFFICE BUILDING
520	Clinton	431	HUMAN SERVICES	6127-1983-55	1411 N US 27	ST JOHNS	48879	06/24/1983	06/23/2003	0.00	33,900.00	4.37	7,753.00	LEASE	OFFICE BUILDING

	P	Q	R	S	T	U	V	W
519	RENT AUTHORIZED	Executive New; 90 day / Executive New; 90 day / Executive New; 90 day / Executive New; 90 day / Executive New; 90 day / Executive New; 90 day / Executive New; 90 day / Executive New; 90 day / Executive New; 90 day / Executive New; 90 day / Executive New; 90 day / Executive New; 90 day / Executive New; 90 day / Executive New; 90 day / Executive New; 90 day /		5 year; 60 day / 5 year; 60 day /	ELECTRICITY / ELECTRICITY / ELECTRICITY / ELECTRICITY / ELECTRICITY / ELECTRICITY / ELECTRICITY / ELECTRICITY / ELECTRICITY / ELECTRICITY / ELECTRICITY / ELECTRICITY / ELECTRICITY / ELECTRICITY / ELECTRICITY / GAS / GAS / GAS / GAS / GAS / GAS / GAS / GAS / GAS / GAS / GAS / GAS / GAS / GAS / GAS /	32,448.00	0.00	0.00
520	TERMINATED	90 Days; Executive Legislation /			HVAC / ELECTRICITY / WATER / JANITORIAL / INT/EXT MAINT / LANDSCAPING / SNOW REMOVAL / PARKING / FLUORESCENT / RUBBISH REMOVAL / N/A /	0.00	0.00	0.00

	X	Y	Z	AA	AB	AC	AD	AE	AF	AG	AH	AI	AJ	AK	AL
519	0.00	0.00	0.00	410,172.00	24.65	0.00	Estimated	2013	Tolles DHS, LLC	5000 E. Airport Road	MT PLEASANT	MI	48858	E97	10424-1996-1378
520	0.00	0.00	0.00	33,900.00	4.37	0.00	N/A		SCOTT A & MICHELE A GREEN	116 KNOTTY PINE TRAIL	PONTE VEDRA BEAC	FL	32082		0

	AM	AN	AO	AP	AQ	AR	AS	AT	AU	AV	AW	AX	AY	AZ
519	NET	LESSEE	OFFICE	53	0	85	Common	Lot	4/4/2011 12:00:00 AM	YES	4/11/2013 12:00:00 AM	4/12/2011 12:00:00 AM	N/A	
520	N/A	LESSEE	N/A	32	0	55	Common	Lot	1/27/1993 12:00:00 AM	YES	11/7/1992 12:00:00 AM	8/8/1983 12:00:00 AM	YES	8/25/1983 12:00:00 AM

	BA	BB	BC	BD	BE	BF	BG	BH	BI	BJ	BK	BL	BM
519	9/14/2010 12:00:00 AM	15		1/1/2011 12:00:00 AM	7227	Gratiot County DHS Office		100.00	ground floor	7227	22.35	9,297.60	21,694.40
520				1/1/1982 12:00:00 AM	2752	1411 N US 27	8,125.00	95.40		1544	4.37	416.38	2,408.62

	BN	BO	BP	BQ	BR	BS	BT	BU	BV
519	N/A		N/A		Multiple mid term rate increases in the initial 20 year term. Relocation of agency into a larger space, then cancel existing lease 10424.	RENT - BASE RENT	31,477.00	0.00	1.00
520	T	4/1/2002 12:00:00 AM	N/A	7/1/2003 12:00:00 AM		RENT - BASE RENT	2,825.00	0.00	1.00

	BW	BX	BY
519	4/1/2016 12:00:00 AM	3/31/2021 12:00:00 AM	MONTH
520	6/24/1983 12:00:00 AM	6/23/2003 12:00:00 AM	MONTH

	A	B	C	D	E	F	G	H	I	J	K	L	M	N	O
521	Clinton	431	HUMAN SERVICES	6127-1995-1338	1411 N US 27	ST JOHNS	48879	07/01/1996	03/31/2001	0.00	201,901.68	4.37	7,753.00	LEASE	OFFICE BUILDING
522	Clinton	551	STATE POLICE	6842-1987-138	Capital City Airport	LANSING	48906	11/01/1986	10/31/2036	0.00	14,874.96	0.32	85,000.00	LEASE	

	P	Q	R	S	T	U	V	W
521	TERMINATED	90 Days; Executive Legislative /			HVAC / ELECTRICITY / WATER / JANITORIAL / INT/EXT MAINT / LANDSCAPING / SNOW REMOVAL / PARKING / FLUORESCENT / RUBBISH REMOVAL / N/A /	0.00	0.00	0.00
522	RENT AUTHORIZED	Legislative Restrictive; 60 day / Legislative Restrictive; 60 day / Legislative Restrictive; 60 day / Legislative Restrictive; 60 day / Legislative Restrictive; 60 day / Legislative Restrictive; 60 day / Legislative Restrictive; 60 day / Legislative Restrictive; 60 day / Legislative Restrictive; 60 day / Legislative Restrictive; 60 day / Legislative Restrictive; 60 day /			PUBLIC UTILITIES / PUBLIC UTILITIES / PUBLIC UTILITIES / PUBLIC UTILITIES / PUBLIC UTILITIES / PUBLIC UTILITIES / PUBLIC UTILITIES / PUBLIC UTILITIES / PUBLIC UTILITIES / PUBLIC UTILITIES / PUBLIC UTILITIES / JANITORIAL / JANITORIAL / JANITORIAL / JANITORIAL / JANITORIAL / JANITORIAL / JANITORIAL / JANITORIAL / JANITORIAL / JANITORIAL / JANITORIAL / LANDSCAPING / LANDSCAPING / LANDSCAPING / LANDSCAPING / LANDSCAPING / LANDSCAPING / LANDSCAPING / LANDSCAPING / LANDSCAPING / LANDSCAPING /	18,026.47	6,216.80	90.00

	X	Y	Z	AA	AB	AC	AD	AE	AF	AG	AH	AI	AJ	AK	AL
521	0.00	0.00	0.00	201,901.68	26.04	0.00	N/A		SUNDANCE RENTAL & LEASING CO	5895 E SAGINAW HWY	GRAND LEDGE	MI	48837	E14	0
522	913.63	0.00	0.00	40,121.86	0.47	0.00	Actual	2013	Capital Region Airport Auth	4100 Capital City Boulevard	LANSING	MI	48906-2124	E25	0

	AM	AN	AO	AP	AQ	AR	AS	AT	AU	AV	AW	AX	AY	AZ
521	NET	LESSEE	OFFICE	35	0	55	Common	Lot		YES			NO	
522	N/A	LESSEE	N/A	5	0	0	Common	Lot	5/15/2008 12:00:00 AM	NO	4/17/2009 12:00:00 AM	11/4/1987 12:00:00 AM	YES	2/4/1988 12:00:00 AM

	BA	BB	BC	BD	BE	BF	BG	BH	BI	BJ	BK	BL	BM
521				1/1/1982 12:00:00 AM	2752	1411 N US 27	8,125.00	95.00		1544	4.37	847.50	1,977.50
522	11/6/1986 12:00:00 AM			3/23/1993 12:00:00 AM	1248	CAPITAL CITY AIRPORT	110,000.00	100.00		3540	0.32	0.00	2,459.43

	BN	BO	BP	BQ	BR	BS	BT	BU	BV
521	T	4/1/2002 12:00:00 AM	N/A	7/1/2003 12:00:00 AM		RENT - BASE RENT	0.00	16,825.14	1.00
522	N/A	11/1/2016 12:00:00 AM	N/A			RENT - BASE RENT	1,239.58	0.00	1.00

	BW	BX	BY
521	7/1/1996 12:00:00 AM	6/30/2003 12:00:00 AM	MONTH
522	11/1/1986 12:00:00 AM	4/30/1987 12:00:00 AM	MONTH

	A	B	C	D	E	F	G	H	I	J	K	L	M	N	O
523	Clinton	591	TRANSPORT ATION	10453-1996-1464	3900 CAPITOL CITY BLVD	LANSING	48906	12/16/1996	06/30/1997	0.00	212,196.00	12.00	17,683.00	RA	OFFICE BUILDING
524	Clinton	591	TRANSPORT ATION	10480-1996-1515	1411 N US 27	ST JOHNS	48879	11/01/1996	10/31/1997	0.00	26,444.04	6.01	4,400.00	RA	OFFICE BUILDING
525	Clinton	591	TRANSPORT ATION	10480-1997-1087	1411 N US 27	ST JOHNS	48879	11/01/1996	12/19/1998	0.00	24,444.00	6.01	4,400.00	RA	OFFICE BUILDING
526	Clinton	591	TRANSPORT ATION	1161-1980-4	Capital City Airport	LANSING	48906	10/01/1980		3,490.87	41,890.44	3.73	11,240.00	LEASE	

	P	Q	R	S	T	U	V	W
523	TERMINATED	30 Days; Standard Cancellation /			HVAC / ELECTRICITY / WATER / JANITORIAL / INT/EXT MAINT / LANDSCAPING / SNOW REMOVAL / PARKING / FLUORESCENT / RUBBISH REMOVAL / N/A /	0.00	0.00	0.00
524	TERMINATED	90 Days; Std. Cancellatoin Either Party /			HVAC / ELECTRICITY / WATER / JANITORIAL / INT/EXT MAINT / LANDSCAPING / SNOW REMOVAL / PARKING / FLUORESCENT / RUBBISH REMOVAL / N/A /	0.00	0.00	0.00
525	TERMINATED	30 Days; Std. Cancellatoin Either Party /			HVAC / ELECTRICITY / WATER / JANITORIAL / INT/EXT MAINT / LANDSCAPING / SNOW REMOVAL / PARKING / FLUORESCENT / RUBBISH REMOVAL / N/A /	0.00	0.00	0.00
526	TERMINATED	30 Days; Standard Cancellation /			HVAC / ELECTRICITY / WATER / JANITORIAL / INT/EXT MAINT / LANDSCAPING / SNOW REMOVAL / PARKING / FLUORESCENT / RUBBISH REMOVAL / N/A /	0.00	0.00	0.00

	X	Y	Z	AA	AB	AC	AD	AE	AF	AG	AH	AI	AJ	AK	AL
523	0.00	0.00	0.00	212,196.00	12.00	0.00	N/A		FRANDORSON PROPERTIES	1111 MICHIGAN AVE	EAST LANSING	MI	48823-4092	E31	0
524	0.00	0.00	0.00	26,444.04	6.01	0.00	N/A		FAMILY INDEPENDENCE AGENCY	235 SOUTH GRAND AVENUE	LANSING	MI	48909	E25	0
525	0.00	0.00	0.00	24,444.00	5.56	0.00	N/A		FAMILY INDEPENDENCE AGENCY	235 SOUTH GRAND AVENUE	LANSING	MI	48909	E25	0
526	0.00	0.00	0.00	41,890.44	3.73	0.00	N/A		Capital Region Airport Auth	4100 Capital City Boulevard	LANSING	MI	48906-2124		0

	AM	AN	AO	AP	AQ	AR	AS	AT	AU	AV	AW	AX	AY	AZ
523	N/A	LESSEE	N/A	200	0	0	Common	Lot	12/9/1996 12:00:00 AM	YES	4/8/1997 12:00:00 AM	2/5/1997 12:00:00 AM	NO	
524	N/A	LESSEE	N/A	22	0	35	Common	Lot	1/27/1993 12:00:00 AM	YES		8/8/1983 12:00:00 AM	YES	8/25/1983 12:00:00 AM
525	N/A	STATE-STATE	N/A	22	1	35	Common	Lot	1/27/1993 12:00:00 AM	YES		8/8/1983 12:00:00 AM	YES	8/25/1983 12:00:00 AM
526	N/A	LESSEE	N/A	62	0	0	Common	Lot	11/22/1976 12:00:00 AM	YES			YES	11/27/1976 12:00:00 AM

	BA	BB	BC	BD	BE	BF	BG	BH	BI	BJ	BK	BL	BM
523					1952	3900 CAPITOL CITY BLVD	20,000.00	88.00		2634	12.00	5,304.90	12,378.10
524				1/1/1982 12:00:00 AM	2752	1411 N US 27	8,125.00	52.00		1544	6.01	601.33	1,602.33
525				1/1/1982 12:00:00 AM	2752	1411 N US 27	8,125.00	52.00		1544	6.01	601.33	1,602.33
526				3/23/1993 12:00:00 AM	1248	CAPITAL CITY AIRPORT	110,000.00	10.20		3540	3.73	3,490.87	0.00

	BN	BO	BP	BQ	BR	BS	BT	BU	BV
523	N/A		N/A		Department request	RENT - BASE RENT	17,683.00	0.00	1.00
524	N/A		N/A		new sub-rental agreement	RENT - BASE RENT	2,203.67	0.00	1.00
525	N/A		N/A		Agency moved back to	RENT - BASE RENT	0.00	2,037.00	1.00
526	O	10/1/1993 12:00:00 AM	N/A	10/1/1993 12:00:00 AM	Moved into state-owned prop.	RENT - BASE RENT	3,490.87	0.00	1.00

	BW	BX	BY
523	12/16/1996 12:00:00 AM	6/30/1997 12:00:00 AM	MONTH
524	11/1/1996 12:00:00 AM	10/31/1997 12:00:00 AM	MONTH
525	11/1/1996 12:00:00 AM	12/19/1998 12:00:00 AM	MONTH
526	10/1/1980 12:00:00 AM	9/30/2079 12:00:00 AM	MONTH

	A	B	C	D	E	F	G	H	I	J	K	L	M	N	O
527	Clinton	591	TRANSPORT ATION	6875-1986-173	15960 Daggott Road	LANSING	48906	10/01/1986	09/30/1991	0.00	360.00	0.43	832.00	RA	WAREHOUS E
528	Clinton	631	CONSUMER & INDUST. SERVIC	10146-1996-1007	4100 CAPITAL CITY BLVD	LANSING	48906	03/05/1995	03/04/1996	0.00	50,264.88	12.08	4,161.00	RA	OFFICE BUILDING
529	Clinton	641	LICENSING & REG AFFAIRS	10710-2002-2171	101 W Cass St	ST JOHNS	48879	09/01/1999	11/30/2006	0.00	972.00	9.00	108.00	LEASE	OFFICE BUILDING

	P	Q	R	S	T	U	V	W
527	TERMINATED	60 Days; Standard Cancellation /			HVAC / ELECTRICITY / WATER / JANITORIAL / INT/EXT MAINT / LANDSCAPING / SNOW REMOVAL / PARKING / FLUORESCENT / RUBBISH REMOVAL / N/A /	0.00	0.00	0.00
528	TERMINATED	60 Days; Std. Cancellatoin Either Party /			HVAC / ELECTRICITY / WATER / JANITORIAL / INT/EXT MAINT / LANDSCAPING / SNOW REMOVAL / PARKING / FLUORESCENT / RUBBISH REMOVAL / N/A /	0.00	0.00	0.00
529	TERMINATED	Standard, 90 day / Standard, 90 day /			HVAC / HVAC / ELECTRICITY / ELECTRICITY / WATER / WATER / JANITORIAL / JANITORIAL / INT/EXT MAINT / INT/EXT MAINT / LANDSCAPING / LANDSCAPING / SNOW REMOVAL / SNOW REMOVAL / PARKING / PARKING / FLUORESCENT / FLUORESCENT / RUBBISH REMOVAL / RUBBISH REMOVAL / GAS / GAS / PEST CONTROL / PEST CONTROL /	0.00	0.00	0.00

	X	Y	Z	AA	AB	AC	AD	AE	AF	AG	AH	AI	AJ	AK	AL
527	0.00	0.00	0.00	360.00	0.43	0.00	N/A		Capital Region Airport Auth	4100 Capital City Boulevard	LANSING	MI	48906-2124		0
528	0.00	0.00	0.00	50,264.88	12.08	0.00	N/A		Capital Region Airport Auth	4100 Capital City Boulevard	LANSING	MI	48906-2124	E45	0
529	0.00	0.00	0.00	972.00	9.00	0.00	N/A		St. Johns Public Schools	501 West Sickels Street	ST JOHNS	MI	48879	E92	0

	AM	AN	AO	AP	AQ	AR	AS	AT	AU	AV	AW	AX	AY	AZ
527	N/A	LESSEE	N/A	0	0	0	Common	Lot		YES			NO	
528	N/A	LESSEE	N/A	13	0	10	Common	Lot	5/1/1996 12:00:00 AM	YES	4/17/1997 12:00:00 AM	8/14/1996 12:00:00 AM	YES	8/27/1996 12:00:00 AM
529	GROSS	LESSEE	OFFICE	2	0	2	Common	Lot		YES	8/31/2007 12:00:00 AM	8/31/2007 12:00:00 AM	YES	12/14/1999 12:00:00 AM

	BA	BB	BC	BD	BE	BF	BG	BH	BI	BJ	BK	BL	BM
527					2678		0.00	0.00		1638	0.43	0.00	0.00
528				12/31/1993 12:00:00 AM	1908	4100 CAPITAL CITY BLVD	173,056.00	2.40		2703	12.08	628.31	3,560.43
529					1348	101 W CASS ST	0.00	0.00		3422	9.00	24.75	56.25

	BN	BO	BP	BQ	BR	BS	BT	BU	BV
527	N/A		N/A		Dept. did not want to renew	RENT - BASE RENT	30.00	0.00	1.00
528	N/A		N/A		moved out	RENT - BASE RENT	4,188.74	0.00	1.00
529	N/A		N/A		Cancellation letter sent to lessor effective November 30, 2006; this lease was to end on 8/31/2007. Agency moved into larger space with a rental agreement.	RENT - BASE RENT	81.00	0.00	1.00

	BW	BX	BY
527	10/1/1986 12:00:00 AM	9/30/1991 12:00:00 AM	MONTH
528	3/5/1995 12:00:00 AM	3/4/1996 12:00:00 AM	MONTH
529	9/1/2002 12:00:00 AM	8/31/2007 12:00:00 AM	MONTH

	A	B	C	D	E	F	G	H	I	J	K	L	M	N	O
530	Clinton	641	LICENSING & REG AFFAIRS	10710-2006-0217	101 W Cass St	ST JOHNS	48879	12/01/2006	08/31/2007	0.00	8,442.00	9.00	938.00	RA	OFFICE BUILDING
531	Clinton	791	AGRICULTURE & RURAL DEV	1287-1971-2	2800 STATE RD	DEWITT TWP	48820	07/01/1971	06/30/1991	0.00	80.04	0.00	0.00	LEASE	OTHER
532	Clinton	801	CAREER DEVELOP. (JOBS COM	10710-1999-1043	101 W Cass St	ST JOHNS	48879	09/01/1999	08/31/2002	0.00	864.00	8.00	108.00	LEASE	OFFICE BUILDING
533	Crawford	071	TECHNOLOGY, MGT. & BUDGET	6645-1987-104	200 E Huron	GRAYLING	49738	10/01/1990	09/30/1995	0.00	17,040.00	7.10	2,400.00	LEASE	OFFICE BUILDING
534	Crawford	231	STATE	2070-1985-21	CRAWFORD CTY BLDG	GRAYLING	49738	10/01/1985	03/31/1991	0.00	6,930.00	7.00	990.00	LEASE	OFFICE BUILDING

	P	Q	R	S	T	U	V	W
530	TERMINATED	Standard; 90 Days /				0.00	0.00	0.00
531	TERMINATED	90 Days; Standard Cancellation /			HVAC / ELECTRICITY / WATER / JANITORIAL / INT/EXT MAINT / LANDSCAPING / SNOW REMOVAL / PARKING / FLUORESCENT / RUBBISH REMOVAL / N/A /	0.00	0.00	0.00
532	TERMINATED	90 Days; Standard Cancellation /			HVAC / ELECTRICITY / WATER / JANITORIAL / INT/EXT MAINT / LANDSCAPING / SNOW REMOVAL / PARKING / FLUORESCENT / RUBBISH REMOVAL / N/A /	0.00	0.00	0.00
533	TERMINATED	60 Days /			HVAC / ELECTRICITY / WATER / JANITORIAL / INT/EXT MAINT / LANDSCAPING / SNOW REMOVAL / PARKING / FLUORESCENT / RUBBISH REMOVAL / N/A /	0.00	0.00	0.00
534	TERMINATED	90 Days /			HVAC / ELECTRICITY / WATER / JANITORIAL / INT/EXT MAINT / LANDSCAPING / SNOW REMOVAL / PARKING / FLUORESCENT / RUBBISH REMOVAL / N/A /	0.00	0.00	0.00

	X	Y	Z	AA	AB	AC	AD	AE	AF	AG	AH	AI	AJ	AK	AL
530	0.00	0.00	0.00	8,442.00	9.00	0.00	N/A		St. Johns Public Schools	501 West Sickels Street	ST JOHNS	MI	48879	E92	
531	0.00	0.00	0.00	80.04	0.00	0.00	N/A		Capital Region Airport Auth	4100 Capital City Boulevard	LANSING	MI	48906-2124		0
532	0.00	0.00	0.00	864.00	8.00	0.00	N/A		St. Johns Public Schools	501 West Sickels Street	ST JOHNS	MI	48879	E11	0
533	0.00	0.00	0.00	17,040.00	7.10	0.00	N/A		VANDERLAAN ENTERPRISES	4439 W JENNINGS	LAKE CITY	MI	49651		0
534	0.00	0.00	0.00	6,930.00	7.00	0.00	N/A		CRAWFORD CTY BD OF COMMIS	CRAWFORD CO BLDG	GRAYLING	MI	49738		0

	AM	AN	AO	AP	AQ	AR	AS	AT	AU	AV	AW	AX	AY	AZ
530	N/A	LESSEE	OFFICE	4	0	4	Common	Lot		YES			N/A	
531	N/A	LESSEE	N/A	0	0	0	Common	Lot		YES			NO	
532	N/A	LESSEE	N/A	2	0	2	Common	Lot	11/15/1999 12:00:00 AM	YES	8/31/2002 12:00:00 AM	11/8/1999 12:00:00 AM	YES	12/14/1999 12:00:00 AM
533	N/A	LESSEE	N/A	8	0	0	Common	Lot	9/20/1985 12:00:00 AM	YES	7/1/1991 12:00:00 AM	9/20/1990 12:00:00 AM	YES	9/1/1990 12:00:00 AM
534	N/A	LESSEE	N/A	3	0	0	Common	Lot		YES	1/1/1986 12:00:00 AM	7/15/1983 12:00:00 AM	NO	

	BA	BB	BC	BD	BE	BF	BG	BH	BI	BJ	BK	BL	BM
530					1348	101 W CASS ST	0.00	0.00		3422	9.00	203.50	500.00
531					2247	2800 STATE RD	0.00	0.00		2222	0.00	0.00	0.00
532					1348	101 W CASS ST	0.00	0.00		3422	8.00	22.00	50.00
533				12/31/1992 12:00:00 AM	2548		11,160.00	0.00		1812	7.10	0.00	0.00
534					1218	CRAWFORD CTY BLDG	0.00	0.00		3574	7.00	0.00	0.00

	BN	BO	BP	BQ	BR	BS	BT	BU	BV
530	N/A		N/A		Relocation within the same building - need a new Lease for the larger space. Rental agreement prepared to bridge the gap until lease #11315 can be executed.	RENT - BASE RENT	703.50	0.00	0.00
531	N/A		N/A		No longer needed land	RENT - BASE RENT	6.67	0.00	1.00
532	N/A		N/A			RENT - BASE RENT	72.00	0.00	1.00
533	N		N/A		Replaced by new space request	RENT - BASE RENT	1,420.00	0.00	1.00
534	T	4/1/1991 12:00:00 AM	N		Moved to new location	RENT - BASE RENT	577.50	0.00	1.00

	BW	BX	BY
530	12/1/2006 12:00:00 AM	11/30/2007 12:00:00 AM	MONTH
531	7/1/1971 12:00:00 AM	6/30/1991 12:00:00 AM	MONTH
532	9/1/1999 12:00:00 AM	8/31/2002 12:00:00 AM	MONTH
533	10/1/1990 12:00:00 AM	9/30/1995 12:00:00 AM	MONTH
534	10/1/1985 12:00:00 AM	3/31/1991 12:00:00 AM	MONTH

	A	B	C	D	E	F	G	H	I	J	K	L	M	N	O
535	Crawford	231	STATE	7661-1990-1102	2384C I-75 Business Loop	GRAYLING	49738	04/24/1991	04/23/2011	0.00	9,120.00	10.19	1,083.00	LEASE	
536	Crawford	231	STATE	7661-2010-0108	2384C I-75 Business Loop	GRAYLING	49738	04/24/2011	04/30/2021	962.00	11,544.00	10.66	1,083.00	LEASE	

	P	Q	R	S	T	U	V	W
535	TERMINATED				HVAC / HVAC / HVAC / HVAC / HVAC / ELECTRICITY / ELECTRICITY / ELECTRICITY / ELECTRICITY / ELECTRICITY / WATER / WATER / WATER / WATER / WATER / JANITORIAL / JANITORIAL / JANITORIAL / JANITORIAL / JANITORIAL / INT/EXT MAINT / INT/EXT MAINT / INT/EXT MAINT / INT/EXT MAINT / INT/EXT MAINT / LANDSCAPING / LANDSCAPING / LANDSCAPING / LANDSCAPING / LANDSCAPING / SNOW REMOVAL / SNOW REMOVAL / SNOW REMOVAL /	0.00	0.00	0.00
536	RENT AUTHORIZED	Standard; 90 day / Standard; 90 day / Standard; 90 day /		5 year; 30 day / 5 year; 30 day / 5 year; 30 day / 5 year; 30 day / 5 year; 30 day / 5 year; 30 day /	ELECTRICITY / ELECTRICITY / ELECTRICITY / GAS / GAS / GAS / JANITORIAL / JANITORIAL / JANITORIAL /	4,011.01	3,119.28	0.00

	X	Y	Z	AA	AB	AC	AD	AE	AF	AG	AH	AI	AJ	AK	AL
535	0.00	0.00	0.00	9,120.00	8.42	0.00	N/A		Grayling Mini Mall #4 LLC	PO Box 897	GRAYLING	MI	49738	E11	2070
536	0.00	0.00	0.00	18,674.29	17.24	0.00	Actual	2013	Grayling Mini Mall #4 LLC	PO Box 897	GRAYLING	MI	49738	E25	

	AM	AN	AO	AP	AQ	AR	AS	AT	AU	AV	AW	AX	AY	AZ
535	N/A	LESSEE	OFFICE	3	0	20	Common	Lot	2/22/1991 12:00:00 AM	YES	1/23/2003 12:00:00 AM	1/24/1992 12:00:00 AM	YES	4/8/2007 12:00:00 AM
536	NET	LESSEE	OFFICE	3	0	20	Common	Lot		YES	4/23/2012 12:00:00 AM	1/24/1992 12:00:00 AM	YES	4/8/2007 12:00:00 AM

	BA	BB	BC	BD	BE	BF	BG	BH	BI	BJ	BK	BL	BM
535	3/19/1991 12:00:00 AM	16		12/31/1992 12:00:00 AM	2365	Secretary of State	17,800.00	6.10	1st, grayling	2059	10.19	334.40	585.20
536				12/31/1992 12:00:00 AM	2365	Secretary of State	17,800.00	6.10	1st, Storefront	2059	10.66	962.00	0.00

	BN	BO	BP	BQ	BR	BS	BT	BU	BV
535	N/A		N/A		Parent Lease Add # 1 = SAB 12-19-00 #17 CRAWFORD County (20) Landlord Tel # 989-348-2554	RENT - BASE RENT	760.00	0.00	1.00
536	N/A		N/A		Rent authorized (4/24/2011) letter sent 9/29/2011	RENT - BASE RENT	962.00	0.00	1.00

	BW	BX	BY
535	4/24/1996 12:00:00 AM	4/23/2001 12:00:00 AM	MONTH
536	4/24/2011 12:00:00 AM	4/30/2021 12:00:00 AM	MONTH

	A	B	C	D	E	F	G	H	I	J	K	L	M	N	O
537	Crawford	275	TREASURY - STATE LOTTERY	6645-1990-1119	200 E Huron	GRAYLING	49738	10/01/1990	09/30/1995	0.00	17,040.00	7.10	2,400.00	LEASE	OFFICE BUILDING
538	Crawford	275	TREASURY - STATE LOTTERY	6645-1995-1027	200 E Huron	GRAYLING	49738	10/01/1995	10/30/1997	0.00	17,040.00	7.10	2,400.00	LEASE	OFFICE BUILDING
539	Crawford	391	COMMUNITY HEALTH	2760	5690 W M-72	GRAYLING	49738	01/31/2001	06/30/2006		0.00	8.55	1,579.00	LEASE	

	P	Q	R	S	T	U	V	W
537	TERMINATED	60 Days; Legislative Restrictive /			HVAC / ELECTRICITY / WATER / JANITORIAL / INT/EXT MAINT / LANDSCAPING / SNOW REMOVAL / PARKING / FLUORESCENT / RUBBISH REMOVAL / N/A /	0.00	0.00	0.00
538	TERMINATED	90 Days; Standard Cancellation /			HVAC / ELECTRICITY / WATER / JANITORIAL / INT/EXT MAINT / LANDSCAPING / SNOW REMOVAL / PARKING / FLUORESCENT / RUBBISH REMOVAL / N/A /	0.00	0.00	0.00
539	TERMINATED					0.00	0.00	0.00

	X	Y	Z	AA	AB	AC	AD	AE	AF	AG	AH	AI	AJ	AK	AL
537	0.00	0.00	0.00	17,040.00	7.10	0.00	N/A		JAMES A. AND TERI L.VANDERLAAN	4439 W. JENNINGS	LAKE CITY	MI	49651	E21	0
538	0.00	0.00	0.00	17,040.00	7.10	0.00	N/A		JAMES A. & TERI L. VANDERLAAN	4439 WEST JENNINGS	LAKE CITY	MI	49651	E31	0
539	0.00	0.00	0.00	0.00	0.00	0.00	N/A		Randy G & Dorothy L Thompson	5688 M-72 West, Grayling,	GRAYLING	MI	49738	E25	

	AM	AN	AO	AP	AQ	AR	AS	AT	AU	AV	AW	AX	AY	AZ
537	N/A	LESSEE	N/A	8	0	10	Common	Lot	9/26/1990 12:00:00 AM	YES	3/8/1995 12:00:00 AM	9/20/1990 12:00:00 AM	YES	9/26/1990 12:00:00 AM
538	N/A	LESSEE	N/A	8	0	10	Common	Lot	9/26/1990 12:00:00 AM	YES	3/8/1997 12:00:00 AM	9/20/1990 12:00:00 AM	YES	9/26/1990 12:00:00 AM
539	NET	LESSEE	N/A	13	0	20	Common	Lot	3/6/1996 12:00:00 AM	YES	1/1/2000 12:00:00 AM	11/20/1992 12:00:00 AM	YES	6/9/1983 12:00:00 AM

	BA	BB	BC	BD	BE	BF	BG	BH	BI	BJ	BK	BL	BM
537				12/31/1992 12:00:00 AM	2548		11,160.00	21.50		1812	7.10	400.00	1,020.00
538				12/31/1992 12:00:00 AM	2548		11,160.00	26.50		1812	7.10	400.00	1,020.00
539				1/1/1993 12:00:00 AM	1709	5690 W M-72	1,579.00	100.00	TERMINATED	2955	8.55	371.25	753.75

	BN	BO	BP	BQ	BR	BS	BT	BU	BV
537	N		N/A		New lease approved	RENT - BASE RENT	1,420.00	0.00	1.00
538	N/A		N/A		Dept. request.	RENT - BASE RENT	1,420.00	0.00	1.00
539	N/A		N/A			RENT - BASE RENT	0.00	0.00	1.00

	BW	BX	BY
537	10/1/1990 12:00:00 AM	9/30/1995 12:00:00 AM	MONTH
538	10/1/1995 12:00:00 AM	10/30/1997 12:00:00 AM	MONTH
539	12/19/2003 12:00:00 AM		MONTH

	A	B	C	D	E	F	G	H	I	J	K	L	M	N	O
540	Crawford	391	COMMUNITY HEALTH	2760-2001-1101	5690 W M-72	GRAYLING	49738	07/01/1996	06/30/2011	0.00	13,500.00	9.50	1,579.00	LEASE	
541	Crawford	391	COMMUNITY HEALTH	2760-2010-0130	5690 W M-72	GRAYLING	49738	07/01/1996	06/30/2016	0.00	15,000.00	14.55	1,579.00	LEASE	

	P	Q	R	S	T	U	V	W
540	TERMINATED	Standard; 30 day / Standard; 30 day / Standard; 30 day / Standard; 30 day / Standard; 30 day /			HVAC / HVAC / HVAC / HVAC / HVAC / ELECTRICITY / ELECTRICITY / ELECTRICITY / ELECTRICITY / ELECTRICITY / WATER / WATER / WATER / WATER / WATER / JANITORIAL / JANITORIAL / JANITORIAL / JANITORIAL / JANITORIAL / LANDSCAPING / LANDSCAPING / LANDSCAPING / LANDSCAPING / LANDSCAPING / FLUORESCENT / FLUORESCENT / FLUORESCENT / FLUORESCENT / FLUORESCENT / DUMPSTER SERVICE / DUMPSTER SERVICE / DUMPSTER SERVICE /	0.00	0.00	0.00
541	RENT AUTHORIZED	Standard; 90 day / Standard; 90 day / Standard; 90 day / Standard; 90 day / Standard; 90 day / Standard; 90 day / Standard; 90 day /		5 year; 30 day / 5 year; 30 day / 5 year; 30 day / 5 year; 30 day / 5 year; 30 day / 5 year; 30 day / 5 year; 30 day / 5 year; 30 day / 5 year; 30 day / 5 year; 30 day / 5 year; 30 day / 5 year; 30 day / 5 year; 30 day /	GROSS (FULL SERVICE) / GROSS (FULL SERVICE) / GROSS (FULL SERVICE) / GROSS (FULL SERVICE) / GROSS (FULL SERVICE) / GROSS (FULL SERVICE) / GROSS (FULL SERVICE) /	0.00	0.00	0.00

	X	Y	Z	AA	AB	AC	AD	AE	AF	AG	AH	AI	AJ	AK	AL
540	0.00	0.00	0.00	13,500.00	8.55	0.00	N/A		Randy G & Dorothy L Thompson	5688 M-72 West, Grayling,	GRAYLING	MI	49738	E25	
541	0.00	0.00	0.00	15,000.00	9.50	0.00	Actual	2013	Randy G & Dorothy L Thompson	5688 M-72 West, Grayling,	GRAYLING	MI	49738	E25	

	AM	AN	AO	AP	AQ	AR	AS	AT	AU	AV	AW	AX	AY	AZ
540	NET	LESSEE	OFFICE	13	0	20	Common	Lot	7/12/2010 12:00:00 AM	YES	1/1/2012 12:00:00 AM	11/20/1992 12:00:00 AM	YES	6/9/1983 12:00:00 AM
541	GROSS	LESSEE	OFFICE	13	0	20	Common	Lot	7/12/2010 12:00:00 AM	YES	1/1/2012 12:00:00 AM	8/10/2010 12:00:00 AM	YES	6/9/1983 12:00:00 AM

	BA	BB	BC	BD	BE	BF	BG	BH	BI	BJ	BK	BL	BM
540	4/17/2001 12:00:00 AM	17		1/1/1993 12:00:00 AM	1709	5690 W M-72	1,579.00	100.00	ground floor	2955	9.50	462.54	787.56
541	8/3/2010 12:00:00 AM	7		1/1/1993 12:00:00 AM	1709	5690 W M-72	1,579.00	100.00	1st&bsmt;grayli n	2955	14.55	1,346.00	568.00

	BN	BO	BP	BQ	BR	BS	BT	BU	BV
540	N/A		N/A		Addendum #1 to lease 2-28-2006 Five year renewal option exercised. Lessor contacted no rental reduction, see file. 0096-2005 Exercise 5 yr option @ $15,001.20 annually County: Crawford (20)	RENT - BASE RENT	1,125.00	0.00	1.00
541	N/A		N/A		Addendum #2 adds 780 sf of basement storage space at no cost to the State; extends the lease term five years and add two renewal options, and changes to a gross lease rate Master lease: 5-7-1996 #29 Addendum #1: 4-17-2001 #17	RENT - BASE RENT	1,250.00	0.00	1.00

	BW	BX	BY
540	7/1/1996 12:00:00 AM	6/30/2001 12:00:00 AM	MONTH
541	7/1/1996 12:00:00 AM	6/30/2002 12:00:00 AM	MONTH

	A	B	C	D	E	F	G	H	I	J	K	L	M	N	O
542	Crawford	431	HUMAN SERVICES	2760-1988-77	5688 FRED BEAR LE (M-72 W)	GRAYLING	49738	07/01/1988	06/30/1996	0.00	7,200.00	4.56	1,579.00	LEASE	OFFICE BUILDING
543	Crawford	431	HUMAN SERVICES	2760-1995-1270	5690 W M-72	GRAYLING	49738	07/01/1996	06/30/2001	0.00	13,500.00	8.55	1,579.00	LEASE	
544	Crawford	431	HUMAN SERVICES	2797-1989-49	500 Milltown Corner	GRAYLING	49738	01/01/1989	06/30/2012	0.00	103,893.60	11.86	8,760.00	LEASE	
545	Crawford	431	HUMAN SERVICES	2797-2011-0371	500 Milltown Corner	GRAYLING	49738	10/01/2012	09/30/2022	8,657.80	103,893.60	11.86	8,760.00	LEASE	

	P	Q	R	S	T	U	V	W
542	TERMINATED	30 Days; Standard Cancellation /			HVAC / ELECTRICITY / WATER / JANITORIAL / INT/EXT MAINT / LANDSCAPING / SNOW REMOVAL / PARKING / FLUORESCENT / RUBBISH REMOVAL / N/A /	0.00	0.00	0.00
543	TERMINATED	30 Days; Standard Cancellation /			HVAC / ELECTRICITY / WATER / JANITORIAL / INT/EXT MAINT / LANDSCAPING / SNOW REMOVAL / PARKING / FLUORESCENT / RUBBISH REMOVAL / N/A /	0.00	0.00	0.00
544	TERMINATED				PUBLIC UTILITIES / PUBLIC UTILITIES / JANITORIAL / JANITORIAL / LANDSCAPING / LANDSCAPING / SNOW REMOVAL / SNOW REMOVAL / DUMPSTER SERVICE / DUMPSTER SERVICE / FLUORESCENT / FLUORESCENT / ADJUST-TAXES / ADJUST-TAXES /	0.00	0.00	0.00
545	RENT AUTHORIZED	Executive New; 90 day / Executive New; 90 day /		5 year; 30 day / 5 year; 30 day /	PUBLIC UTILITIES / PUBLIC UTILITIES / JANITORIAL / JANITORIAL /	13,747.13	14,154.84	0.00

	X	Y	Z	AA	AB	AC	AD	AE	AF	AG	AH	AI	AJ	AK	AL
542	0.00	0.00	0.00	7,200.00	4.56	0.00	N/A		Randy G & Dorothy L Thompson	5688 M-72 West, Grayling,	GRAYLING	MI	49738	e25	0
543	0.00	0.00	0.00	13,500.00	8.55	0.00	N/A		R. G. AND D. L. THOMPSON	5690 WEST M-72	GRAYLING	MI	49738	E25	0
544	0.00	0.00	0.00	103,893.60	11.86	0.00	N/A		Covenant Capital, Inc.	PO Box 927	LAKE CITY	MI	49651	E25	0
545	998.00	0.00	4,761.00	137,554.57	15.70	0.00	Actual	2013	Covenant Capital, Inc.	PO Box 927	LAKE CITY	MI	49651	E97	2797-1989-49

	AM	AN	AO	AP	AQ	AR	AS	AT	AU	AV	AW	AX	AY	AZ
542	N/A	LESSEE	N/A	13	0	0	Common	Lot	12/1/1992 12:00:00 AM	YES	1/1/1997 12:00:00 AM	11/20/1992 12:00:00 AM	YES	6/9/1983 12:00:00 AM
543	N/A	LESSEE	N/A	13	0	20	Common	Lot	3/6/1996 12:00:00 AM	YES	1/1/2000 12:00:00 AM	11/20/1992 12:00:00 AM	YES	6/9/1983 12:00:00 AM
544	NET	LESSEE	OFFICE	27	0	53	Common	Lot	4/28/2011 12:00:00 AM	YES	3/8/2013 12:00:00 AM	3/21/1989 12:00:00 AM	YES	4/6/1989 12:00:00 AM
545	NET	LESSEE	OFFICE	27	0	50	Common	Lot	4/16/2013 12:00:00 AM	YES	3/8/2012 12:00:00 AM	3/21/1989 12:00:00 AM	YES	

	BA	BB	BC	BD	BE	BF	BG	BH	BI	BJ	BK	BL	BM
542				1/1/1988 12:00:00 AM	1712	5688 FRED BEAR LE (M-72 W	3,500.00	45.10	TERMINATED	2952	4.56	95.11	504.89
543	5/7/1996 12:00:00 AM	29		1/1/1993 12:00:00 AM	1709	5690 W M-72	1,579.00	100.00	TERMINATED	2955	8.55	371.25	753.75
544	2/7/1989 12:00:00 AM	29		1/1/2012 12:00:00 AM	1790		8,760.00	100.00	Ground floor	2848	11.86	2,534.01	6,123.79
545	10/30/2012 12:00:00 AM	8		1/1/2012 12:00:00 AM	1790		8,760.00	0.00		2848	11.86	2,534.01	6,123.79

	BN	BO	BP	BQ	BR	BS	BT	BU	BV
542	T	3/1/1996 12:00:00 AM	N/A		Renewal lease finalized	RENT - BASE RENT	600.00	0.00	1.00
543	N/A		N/A		Parent Lease	RENT - BASE RENT	1,125.00	0.00	1.00
544	T	4/1/2013 12:00:00 AM	N/A		- CCO#1 for $51,058 approved SAB 08/18/09 #5. - Add # 1 approved SAB 12/03/96 #21 to extend lease & add SF. - Multi-bldg parcel. Our % of tax value changes each yr.	RENT - BASE RENT	8,657.80	0.00	1.00
545	N/A		N/A			RENT - BASE RENT	8,657.80	0.00	1.00

	BW	BX	BY
542	7/1/1988 12:00:00 AM	6/30/1996 12:00:00 AM	MONTH
543	7/1/1996 12:00:00 AM	6/30/2001 12:00:00 AM	MONTH
544	7/1/1997 12:00:00 AM	6/30/2012 12:00:00 AM	MONTH
545	10/1/2012 12:00:00 AM	9/30/2022 12:00:00 AM	MONTH

	A	B	C	D	E	F	G	H	I	J	K	L	M	N	O
546	Crawford	511	MILITARY AFFAIRS	11126-2005-0134	205 Ionia Street	GRAYLING	49738	08/15/2005	08/14/2006	0.00	24,624.00	17.58	1,400.00	RA	RETAIL
547	Crawford	511	MILITARY AFFAIRS	11126-2005-0138	205 Ionia Street	GRAYLING	49738	08/01/2006	05/24/2009	0.00	24,624.00	17.59	1,400.00	LEASE	RETAIL
548	Crawford	551	STATE POLICE	2933-1989-63	103 James St.	GRAYLING	49738	10/01/1989	12/31/2013	0.00	45,492.00	11.37	11,215.00	LEASE	LABORATO RY
549	Crawford	551	STATE POLICE	2933-1990-1124	103 James St.	GRAYLING	49738	10/01/1989	09/30/1998	0.00	45,500.04	7.00	6,500.00	LEASE	LABORATO RY

	P	Q	R	S	T	U	V	W
546	TERMINATED	Standard; 60 day /			CLEANING / FLUORESCENT / PEST CONTROL / JANITORIAL / SECURITY / SNOW REMOVAL / TAXES / ELECTRICITY / GAS / HVAC / INSURANCE / LANDSCAPING / RUBBISH REMOVAL / INT/EXT MAINT / PARKING /	0.00	0.00	0.00
547	TERMINATED	standard 60 day notice /			JANITORIAL / RUBBISH REMOVAL / ELECTRICITY / GAS / WATER / PARKING / PEST CONTROL / SNOW REMOVAL / SECURITY / TAXES / INT/EXT MAINT / LANDSCAPING / HVAC / RUBBISH REMOVAL / FLUORESCENT /	0.00	0.00	0.00
548	HOLDING OVER				GROSS (FULL SERVICE) / GROSS (FULL SERVICE) / GROSS (FULL SERVICE) / GROSS (FULL SERVICE) / GROSS (FULL SERVICE) / GROSS (FULL SERVICE) /	791.59	0.00	0.00
549	TERMINATED	120 Days; Standard Cancellation /			HVAC / ELECTRICITY / WATER / JANITORIAL / INT/EXT MAINT / LANDSCAPING / SNOW REMOVAL / PARKING / FLUORESCENT / RUBBISH REMOVAL / N/A /	0.00	0.00	0.00

	X	Y	Z	AA	AB	AC	AD	AE	AF	AG	AH	AI	AJ	AK	AL
546	0.00	0.00	0.00	24,624.00	17.59	0.00	N/A		Scheppe Investments, Inc.	2308 US 31 NORTH	TRAVERSE CITY	MI	49686	E11	
547	0.00	0.00	0.00	24,624.00	17.59	0.00	N/A		C.R. Hoogland as Trustee of the	1470 Reliable Parkway,	CHICAGO	IL	60686	E11	
548	620.00	0.00	0.00	46,903.59	4.18	0.00	Actual	2013	City of Grayling	PO Box 549	GRAYLING	MI	49738	E25	0
549	0.00	0.00	0.00	45,500.04	7.00	0.00	N/A		City of Grayling	PO Box 549	GRAYLING	MI	49738	E21	0

	AM	AN	AO	AP	AQ	AR	AS	AT	AU	AV	AW	AX	AY	AZ
546	N/A	LESSEE	OFFICE	4	0	2	Common	Lot	11/17/2005 12:00:00 AM	YES	10/1/2006 12:00:00 AM	8/3/2005 12:00:00 AM	YES	8/12/2005 12:00:00 AM
547	NET	LESSEE	OFFICE	4	0	2	Common	Lot	11/14/2005 12:00:00 AM	YES	8/2/2007 12:00:00 AM	8/2/2005 12:00:00 AM	YES	8/12/2005 12:00:00 AM
548	GROSS	LESSEE	MIXED USE	12	0	10	Reserved	Lot	10/25/2010 12:00:00 AM	YES	9/15/2011 12:00:00 AM	2/22/2010 12:00:00 AM	YES	10/2/1981 12:00:00 AM
549	N/A	LESSEE	N/A	12	0	10	Common	Lot	9/25/1989 12:00:00 AM	YES		6/15/1990 12:00:00 AM	NO	

	BA	BB	BC	BD	BE	BF	BG	BH	BI	BJ	BK	BL	BM
546				7/1/2005 12:00:00 AM	5049		6,400.00	21.88		5049	17.58	652.00	1,400.00
547	7/5/2006 12:00:00 AM	9		7/1/2005 12:00:00 AM	5049		6,400.00	21.88		5049	17.59	652.00	1,400.00
548	11/7/1989 12:00:00 AM	17		1/1/1990 12:00:00 AM	3036		15,576.00	72.00	Ground Floor	1164	11.37	5,631.89	4,994.32
549				1/1/1990 12:00:00 AM	3036		15,576.00	0.00		1164	7.00	0.00	0.00

	BN	BO	BP	BQ	BR	BS	BT	BU	BV
546	N/A		N/A		Rental Rates: $24,624.00/yr; $2,052.00/month; $17.58/sq.ft. Rental Agreement to allow time for pending negotiations/preparation of a new lease. CRAWFORD County (20)	RENT - BASE RENT	2,052.00	0.00	1.00
547	N/A		N/A		Date cancellation letter was sent: 3-13-09 Effective date of cancellation: 5-24-09 The original expiration date of the lease: 7-31-09 If the file is to remain in our office more than two years (include reason): N/A Canceled at dept request - moved operations to Gaylord under lease 11370 for better visability New Lease to replace Rental Agreement	RENT - BASE RENT	2,052.00	0.00	1.00
548	N/A		N/A		This Lease is being extended for 3 months through 12/31/2012 while Add #6 is processed. a-5 extends lease two years a-4 SAB 3-21-00 #9 Adds SF a-3 SAB 1-16-1996 #21 Adds SF a-2 9-2-93 Eliminates adjusts a-1 SAB 9-4-1990 Adds SF	RENT - BASE RENT	3,791.00	0.00	1.00
549	N		N/A		duplicate	RENT - BASE RENT	3,791.67	0.00	1.00

	BW	BX	BY
546	8/15/2005 12:00:00 AM	8/14/2006 12:00:00 AM	MONTH
547	8/1/2006 12:00:00 AM	5/24/2009 12:00:00 AM	MONTH
548	10/1/1989 12:00:00 AM	7/31/1990 12:00:00 AM	MONTH
549	10/1/1989 12:00:00 AM	9/30/1998 12:00:00 AM	MONTH

	A	B	C	D	E	F	G	H	I	J	K	L	M	N	O
550	Crawford	551	STATE POLICE	2933-2009-0330	103 James St.	GRAYLING	49738	10/01/1989	09/30/2012	0.00	45,492.00	11.37	11,215.00	LEASE	LABORATORY
551	Crawford	591	TRANSPORTATION	10475-1997-1037	500 HURON	GRAYLING	49738	03/01/1997	06/30/1997	0.00	4,800.00	12.00	400.00	RA	OFFICE BUILDING
552	Crawford	591	TRANSPORTATION	10493-1997-1136	500 HURON	GRAYLING	49738	04/15/1997	10/14/1997	0.00	4,800.00	12.00	400.00	RA	OFFICE BUILDING
553	Crawford	591	TRANSPORTATION	10493-1998-1053	500 HURON	GRAYLING	49738	04/15/1998	11/05/1998	0.00	399.96	12.00	400.00	RA	OFFICE BUILDING

	P	Q	R	S	T	U	V	W
550	TERMINATED				GROSS (FULL SERVICE) / GROSS (FULL SERVICE) / GROSS (FULL SERVICE) / GROSS (FULL SERVICE) / GROSS (FULL SERVICE) / GROSS (FULL SERVICE) /	0.00	0.00	0.00
551	TERMINATED	30 Days; Standard Cancellation /			HVAC / ELECTRICITY / WATER / JANITORIAL / INT/EXT MAINT / LANDSCAPING / SNOW REMOVAL / PARKING / FLUORESCENT / RUBBISH REMOVAL / N/A /	0.00	0.00	0.00
552	TERMINATED	30 Days; Standard Cancellation /			HVAC / ELECTRICITY / WATER / JANITORIAL / INT/EXT MAINT / LANDSCAPING / SNOW REMOVAL / PARKING / FLUORESCENT / RUBBISH REMOVAL / N/A /	0.00	0.00	0.00
553	TERMINATED	30 Days; Standard Cancellation /			HVAC / ELECTRICITY / WATER / JANITORIAL / INT/EXT MAINT / LANDSCAPING / SNOW REMOVAL / PARKING / FLUORESCENT / RUBBISH REMOVAL / N/A /	0.00	0.00	0.00

	X	Y	Z	AA	AB	AC	AD	AE	AF	AG	AH	AI	AJ	AK	AL
550	0.00	0.00	0.00	45,492.00	4.06	0.00	N/A		City of Grayling	PO Box 549	GRAYLING	MI	49738	E37	
551	0.00	0.00	0.00	4,800.00	12.00	0.00	N/A		THE ROAD COMM. FOR CRAWFORD CO	500 HURON	GRAYLING	MI	49738	E46	0
552	0.00	0.00	0.00	4,800.00	12.00	0.00	N/A		THE ROAD COMM. FOR CRAWFORD CO	500 HURON	GRAYLING	MI	49738	E46	0
553	0.00	0.00	0.00	399.96	1.00	0.00	N/A		THE ROAD COMM FOR CRAWFORD CO	P O BOX 648	GRAYLING	MI	49738	E25	0

	AM	AN	AO	AP	AQ	AR	AS	AT	AU	AV	AW	AX	AY	AZ
550	GROSS	LESSEE	MIXED USE	12	0	10	Reserved	Lot	1/25/2010 12:00:00 AM	YES	9/1/2010 12:00:00 AM	2/22/2010 12:00:00 AM	N/A	
551	N/A	LESSEE	N/A	1	0	1	Common	Lot		YES			NO	
552	N/A	LESSEE	N/A	2	0	2	Common	Lot		YES			YES	4/24/1997 12:00:00 AM
553	N/A	LESSEE	N/A	1	0	2	Common	Lot		YES			NO	

	BA	BB	BC	BD	BE	BF	BG	BH	BI	BJ	BK	BL	BM
550	2/2/2010 12:00:00 AM	6		1/1/1990 12:00:00 AM	3036		15,576.00	72.00	1 & 2; grayling	1164	11.37	5,631.89	4,994.32
551					1794	500 HURON	0.00	0.00		2842	12.00	0.00	0.00
552					1794	500 HURON	0.00	0.00		2842	12.00	0.00	0.00
553					1794	500 HURON	0.00	0.00		2842	12.00	0.00	0.00

	BN	BO	BP	BQ	BR	BS	BT	BU	BV
550	N/A		N/A		This is for Addendum #5 a-5 2-2-10 # 6 a-4 SAB 3-21-00 #9 a-3 SAB 1-16-1996 #21 a-2 9-2-93 a-1 SAB 9-4-1990 Lease SAB 11-7-89 #17 BFD exempt	RENT - BASE RENT	3,791.00	0.00	1.00
551	N/A		N/A		Dept decided not to leased	RENT - BASE RENT	400.00	0.00	1.00
552	N/A		N/A		RA approveld	RENT - BASE RENT	400.00	0.00	1.00
553	N/A		N/A		Request from department	RENT - BASE RENT	33.33	0.00	1.00

	BW	BX	BY
550	10/1/1989 12:00:00 AM	7/31/1990 12:00:00 AM	MONTH
551	3/1/1997 12:00:00 AM	6/30/1997 12:00:00 AM	MONTH
552	4/15/1997 12:00:00 AM	10/14/1997 12:00:00 AM	MONTH
553	4/15/1998 12:00:00 AM	11/5/1998 12:00:00 AM	MONTH

	A	B	C	D	E	F	G	H	I	J	K	L	M	N	O
554	Crawford	591	TRANSPORTATION	10660-1997-1069	1680 Hartwick Pines Road	GRAYLING	49738	07/12/1999	08/31/2006	0.00	65,419.80	12.84	5,095.00	LEASE	OFFICE BUILDING
555	Crawford	591	TRANSPORTATION	10660-2005-0001	1680 Hartwick Pines Road	GRAYLING	49738	09/01/2006	01/31/2012	0.00	107,518.56	17.08	6,295.00	LEASE	OFFICE BUILDING
556	Crawford	631	CONSUMER & INDUST. SERVIC	4472-1990-50	5669 LAKE ST	GRAYLING	49738	05/01/1987	12/31/1993	0.00	22,050.00	2.90	7,600.00	LEASE	WAREHOUSE

	P	Q	R	S	T	U	V	W
554	TERMINATED	Standard; 90 days / Standard; 90 days /			HVAC / HVAC / ELECTRICITY / ELECTRICITY / WATER / WATER / JANITORIAL / JANITORIAL / INT/EXT MAINT / INT/EXT MAINT / LANDSCAPING / LANDSCAPING / SNOW REMOVAL / SNOW REMOVAL / PARKING / PARKING / FLUORESCENT / FLUORESCENT / RUBBISH REMOVAL / RUBBISH REMOVAL / PEST CONTROL / PEST CONTROL /	0.00	0.00	0.00
555	TERMINATED	Standard; 90 days / Standard; 90 days /			PUBLIC UTILITIES / PUBLIC UTILITIES / TRASH REMOVAL/WASTEBASKETS / TRASH REMOVAL/WASTEBASKETS / JANITORIAL / JANITORIAL / FLUORESCENT / FLUORESCENT / TELECOMMUNICATIONS / TELECOMMUNICATIONS / ALARM SYSTEM MONITORING / ALARM SYSTEM MONITORING /	0.00	0.00	0.00
556	TERMINATED	60 Days; Standard Cancellation /			HVAC / ELECTRICITY / WATER / JANITORIAL / INT/EXT MAINT / LANDSCAPING / SNOW REMOVAL / PARKING / FLUORESCENT / RUBBISH REMOVAL / N/A /	0.00	0.00	0.00

	X	Y	Z	AA	AB	AC	AD	AE	AF	AG	AH	AI	AJ	AK	AL
554	0.00	0.00	0.00	65,419.80	12.84	0.00	N/A		William R & Louise M Brunelle	3855 Trillum Lane	LELAND	MI	49654	E11	0
555	0.00	0.00	0.00	107,518.56	17.08	0.00	N/A		William R & Louise M Brunelle	3855 Trillum Lane	LELAND	MI	49654	E25	
556	0.00	0.00	0.00	22,050.00	2.90	0.00	N/A		Aqua Buoy Corporation	P O Box 602	GRAYLING	MI	49738		0

	AM	AN	AO	AP	AQ	AR	AS	AT	AU	AV	AW	AX	AY	AZ
554	N/A	LESSEE	OFFICE	22	0	40	Common	Lot	9/20/2005 12:00:00 AM	YES	8/21/2007 12:00:00 AM	7/8/1999 12:00:00 AM	NO	7/11/1999 12:00:00 AM
555	NET	LESSEE	OFFICE	31	0	35	Common	Lot	7/25/2006 12:00:00 AM	YES	9/21/2011 12:00:00 AM	2/9/2007 12:00:00 AM	YES	12/30/1999 12:00:00 AM
556	N/A	LESSEE	N/A	2	0	10	Reserved	Lot	5/26/1987 12:00:00 AM	YES	2/13/1995 12:00:00 AM	2/2/1988 12:00:00 AM	YES	2/26/1988 12:00:00 AM

	BA	BB	BC	BD	BE	BF	BG	BH	BI	BJ	BK	BL	BM
554	1/19/1999 12:00:00 AM	5		8/10/1998 12:00:00 AM	2643		4,500.00	100.00		1691	12.84	1,635.49	3,816.16
555	1/19/1999 12:00:00 AM	5		8/10/1998 12:00:00 AM	2643		4,500.00	100.00	Ground floor	1691	17.08	5,143.72	3,816.16
556					1713	5669 LAKE ST	0.00	6.10		2950	2.90	104.05	1,733.45

	BN	BO	BP	BQ	BR	BS	BT	BU	BV
554	T	6/15/2007 12:00:00 AM	N/A		CCO # 2 for zero dollars approved by the Directors Agenda on 3-30-2007. Item #14. Signed by Terri on 4/19/2007 and authorized.	RENT - BASE RENT	5,451.65	0.00	1.00
555	N/A		N/A		10/31/11-Extend lease thru 1/31/2012 then cancel lease effective 1/31/2012. 8/28/20141-Exend lease thru 12/31/20111. 7/21/2011-2.9 lease extention letter sent to LL to expire 11/30/2011 CCO #2 for zero ($0.00) dollars, approved by the Directors Agenda, item #14, on 3-30-2007. Signed by Terri on 4/19/2007 and approved. 3-12-2007 CCO #2 provided for approval, in the amount of zero, ($0.00), cost to either the Lessor or Lessee. 2-27-2007 Rent authorized with an effective date of 2-9-2007, the date of the occupancy permit. Punch list inspection completed. Addendum - add 1,600 sq ft & heat in garage	RENT - BASE RENT	8,959.88	0.00	1.00
556	T	3/1/1993 12:00:00 AM	N/A		Dept. vacated space	RENT - BASE RENT	1,837.50	0.00	1.00

	BW	BX	BY
554	7/12/1999 12:00:00 AM	7/11/2009 12:00:00 AM	MONTH
555	9/1/2006 12:00:00 AM	8/31/2011 12:00:00 AM	MONTH
556	5/1/1987 12:00:00 AM	12/31/1993 12:00:00 AM	MONTH

	A	B	C	D	E	F	G	H	I	J	K	L	M	N	O
557	Crawford	631	CONSUMER & INDUST. SERVIC	4472-1992-1028	5669 LAKE ST	GRAYLING	49738	11/01/1992	10/31/1993	0.00	25,356.00	3.34	7,600.00	LEASE	WAREHOUSE
558	Crawford	631	CONSUMER & INDUST. SERVIC	6677-1985-108	200 E Huron	GRAYLING	49738	12/01/1985	11/30/1990	0.00	1,464.00	6.00	244.00	LEASE	OFFICE BUILDING
559	Crawford	635	MI STATE HOUSING DEV.AUTH	7508-1993-1050	200 E Huron	GRAYLING	49738	12/01/1990	08/31/2002	0.00	4,740.00	7.12	666.00	LEASE	OFFICE BUILDING
560	Crawford	999	PRIVATE TENANTS	10684-2000-1090	CAMP GRAYLING	GRAYLING	49738	01/01/2000	12/31/2000	0.00	1.00	0.00	15,400.00	RA	WAREHOUSE

	P	Q	R	S	T	U	V	W
557	TERMINATED	30 Days; Standard Cancellation /			HVAC / ELECTRICITY / WATER / JANITORIAL / INT/EXT MAINT / LANDSCAPING / SNOW REMOVAL / PARKING / FLUORESCENT / RUBBISH REMOVAL / N/A /	0.00	0.00	0.00
558	TERMINATED	60 Days; Executive Legislation /			HVAC / ELECTRICITY / WATER / JANITORIAL / INT/EXT MAINT / LANDSCAPING / SNOW REMOVAL / PARKING / FLUORESCENT / RUBBISH REMOVAL / N/A /	0.00	0.00	0.00
559	TERMINATED	90 Days; Standard Cancellation /			HVAC / ELECTRICITY / WATER / JANITORIAL / INT/EXT MAINT / LANDSCAPING / SNOW REMOVAL / PARKING / FLUORESCENT / RUBBISH REMOVAL / N/A /	0.00	0.00	0.00
560	TERMINATED	Standard 30 Day /			HVAC / ELECTRICITY / WATER / JANITORIAL / INT/EXT MAINT / LANDSCAPING / SNOW REMOVAL / PARKING / FLUORESCENT / RUBBISH REMOVAL / N/A /	0.00	0.00	0.00

	X	Y	Z	AA	AB	AC	AD	AE	AF	AG	AH	AI	AJ	AK	AL
557	0.00	0.00	0.00	25,356.00	3.34	0.00	N/A		Aqua Plaza, Inc.	2227 South Grayling	GRAYLING	MI	49738	E22	0
558	0.00	0.00	0.00	1,464.00	6.00	0.00	N/A		JAMES & TERI VANDERLAAN	4439 W JENNINGS	LAKE CITY	MI	49651		0
559	0.00	0.00	0.00	4,740.00	7.12	0.00	N/A		JAMES A AND TERI L VANDERLAAN	4439 WEST JENNINGS	LAKE CITY	MI	49651	E22	6677
560	0.00	0.00	0.00	1.00	0.00	0.00	N/A		DEPT OF NATURAL RESOURCES	MASON BUILDING	LANSING	MI	48909	E37	0

	AM	AN	AO	AP	AQ	AR	AS	AT	AU	AV	AW	AX	AY	AZ
557	N/A	LESSEE	N/A	2	0	10	Common	Lot		YES			NO	
558	N/A	LESSEE	N/A	15	0	0	Common	Lot	12/2/1985 12:00:00 AM	YES	7/1/1990 12:00:00 AM	2/20/1986 12:00:00 AM	YES	2/5/1986 12:00:00 AM
559	N/A	LESSEE	N/A	2	0	0	Common	Lot	6/5/1990 12:00:00 AM	YES	3/8/1995 12:00:00 AM	9/20/1990 12:00:00 AM	YES	7/27/1990 12:00:00 AM
560	N/A	STATE-STATE	COMMERCIAL	0	1	0	Common	Lot		YES			NO	

	BA	BB	BC	BD	BE	BF	BG	BH	BI	BJ	BK	BL	BM
557					1713	5669 LAKE ST	0.00	0.00		2950	3.34	0.00	0.00
558				12/31/1992 12:00:00 AM	2548		11,160.00	0.00		1812	6.00	0.00	0.00
559				12/31/1992 12:00:00 AM	2548		11,160.00	6.00		1812	7.12	112.97	282.03
560					1249	CAMP GRAYLING	0.00	0.00		3538	0.00	0.00	0.00

	BN	BO	BP	BQ	BR	BS	BT	BU	BV
557	T	3/1/1993 12:00:00 AM	N/A		Did not renew lease	RENT - BASE RENT	2,113.00	0.00	1.00
558	N		N/A		Moved to new space	RENT - BASE RENT	122.00	0.00	1.00
559	N/A		N/A		renewal written	RENT - BASE RENT	395.00	0.00	1.00
560	N/A		N/A		Robert Mosher reports lessee is moving out and terminating lease effective 9/30/02.	RENT - BASE RENT	0.00	1.00	1.00

	BW	BX	BY
557	11/1/1992 12:00:00 AM	10/31/1993 12:00:00 AM	MONTH
558	12/1/1985 12:00:00 AM	11/30/1990 12:00:00 AM	MONTH
559	12/1/1990 12:00:00 AM	11/30/1995 12:00:00 AM	MONTH
560	1/1/2000 12:00:00 AM	12/31/2000 12:00:00 AM	YEAR

	A	B	C	D	E	F	G	H	I	J	K	L	M	N	O
561	Delta	071	TECHNOLOGY, MGT. & BUDGET	10697-1999-1068	914 FIRST AVE S	ESCANABA	49829	03/24/1999	08/27/1999	0.00	8,400.00	7.76	1,082.00	RA	OFFICE BUILDING
562	Delta	071	TECHNOLOGY, MGT. & BUDGET	10930-2001-1126	914 FIRST AVE S	ESCANABA	49829	03/21/2001	09/15/2001	0.00	9,600.00	8.87	1,082.00	LEASE	OFFICE BUILDING
563	Delta	085	MI STRATEGIC FUND	11748-2014-0041	2831 N Lincoln Road	ESCANABA	49829	06/01/2013	05/31/2014	133.42	1,601.04	16.01	100.00	RA	OFFICE BUILDING
564	Delta	191	CIVIL SERVICE	10371-1995-1344	2805 N LINCOLN RD	ESCANABA	49829	06/01/1996	09/27/1996	0.00	6,579.00	10.75	612.00	RA	OFFICE BUILDING
565	Delta	191	CIVIL SERVICE	7368-1989-376	1401 N 26th St.	ESCANABA	49829	11/01/1989	04/30/1990	0.00	5,115.00	6.60	775.00	RA	OFFICE BUILDING

	P	Q	R	S	T	U	V	W
561	TERMINATED	30 Days; Standard Cancellation /			HVAC / ELECTRICITY / WATER / JANITORIAL / INT/EXT MAINT / LANDSCAPING / SNOW REMOVAL / PARKING / FLUORESCENT / RUBBISH REMOVAL / N/A /	0.00	0.00	0.00
562	TERMINATED	30 Day Standard Cancel /				0.00	0.00	0.00
563	RENT AUTHORIZED	Standard, 30 days /			GROSS (FULL SERVICE) /	0.00	0.00	0.00
564	TERMINATED	30 Days; Standard Cancellation /			HVAC / ELECTRICITY / WATER / JANITORIAL / INT/EXT MAINT / LANDSCAPING / SNOW REMOVAL / PARKING / FLUORESCENT / RUBBISH REMOVAL / N/A /	0.00	0.00	0.00
565	TERMINATED	30 Days /			HVAC / ELECTRICITY / WATER / JANITORIAL / INT/EXT MAINT / LANDSCAPING / SNOW REMOVAL / PARKING / FLUORESCENT / RUBBISH REMOVAL / N/A /	0.00	0.00	0.00

	X	Y	Z	AA	AB	AC	AD	AE	AF	AG	AH	AI	AJ	AK	AL
561	0.00	0.00	0.00	8,400.00	7.76	0.00	N/A		DENNIS B. AND SALLY O. BITTNER	7893 COUNTY 426 M.5 ROAD	GLADSTONE	MI	49837	E37	0
562	0.00	0.00	0.00	9,600.00	8.87	0.00	N/A		DENNIS B. AND SALLY O. BITTNER	7893 COUNTY 426 M.5 ROAD	GLADSTONE	MI	49837	E37	0
563	0.00	0.00	0.00	1,601.04	16.01	0.00	Actual	2013	Six County Employment Alliance	2831 N Lincoln	ESCANABA	MI	49829	E100	10769-2006-0168
564	0.00	0.00	0.00	6,579.00	10.75	0.00	N/A		DONALD F AND PAULA A MARVIC	501 OGDEN AVENUE	ESCANABA	MI	49829	E37	0
565	0.00	0.00	0.00	5,115.00	6.60	0.00	N/A		PENSTAR, INC	1401 N 26TH ST	ESCANABA	MI	49829		0

	AM	AN	AO	AP	AQ	AR	AS	AT	AU	AV	AW	AX	AY	AZ
561	N/A	LESSEE	N/A	1	0	4	Common	Lot	3/16/1999 12:00:00 AM	YES	4/14/2000 12:00:00 AM	2/24/1999 12:00:00 AM	YES	3/31/1999 12:00:00 AM
562	GROSS	LESSEE	OFFICE	1	0	0	Common	Lot	3/14/2001 12:00:00 AM	YES	4/14/2001 12:00:00 AM	3/30/2001 12:00:00 AM	YES	3/6/2001 12:00:00 AM
563	GROSS	LANDLORD	OFFICE	1	0	1	Common	Lot	12/18/2013 12:00:00 AM	YES	1/3/2015 12:00:00 AM	6/12/2009 12:00:00 AM	N/A	
564	N/A	LESSEE	N/A	1	0	4	Common	Lot	4/22/1996 12:00:00 AM	YES	4/16/1997 12:00:00 AM	4/19/1996 12:00:00 AM	NO	
565	N/A	LESSEE	N/A	1	0	0	Common	Lot		YES	4/1/1990 12:00:00 AM	10/9/1989 12:00:00 AM	NO	

	BA	BB	BC	BD	BE	BF	BG	BH	BI	BJ	BK	BL	BM
561					1416	914 FIRST AVE S	0.00	0.00		3340	7.76	225.00	475.00
562					1416	914 FIRST AVE S	0.00	0.00	1	3340	8.87	0.00	0.00
563				1/1/1999 12:00:00 AM	2240		10,200.00	1.00	First Floor	2230	16.01	40.03	93.39
564					2244	2805 N LINCOLN RD	612.00	0.00		2226	10.75	0.00	0.00
565					2758	1401 N 26TH ST	0.00	0.00		1536	6.60	0.00	0.00

	BN	BO	BP	BQ	BR	BS	BT	BU	BV
561	N/A		N/A		dept. request	RENT - BASE RENT	700.00	0.00	1.00
562	N/A		N/A		PA = J. Bobo Delta County (21) Parking = 4 spaces 1 employees Rates: $9,600.00/year $800.00/mo $ 8.87/sf	RENT - BASE RENT	800.00	0.00	1.00
563	N/A		N/A			RENT - BASE RENT	133.42	0.00	1.00
564	N/A		N/A		Dept. decision	RENT - BASE RENT	548.25	0.00	1.00
565	N/A		N/A		Expired	RENT - BASE RENT	426.25	0.00	1.00

	BW	BX	BY
561	3/24/1999 12:00:00 AM	8/27/1999 12:00:00 AM	MONTH
562	3/21/2001 12:00:00 AM	3/20/2002 12:00:00 AM	MONTH
563	6/1/2013 12:00:00 AM	5/31/2014 12:00:00 AM	MONTH
564	6/1/1996 12:00:00 AM	9/27/1996 12:00:00 AM	MONTH
565	11/1/1989 12:00:00 AM	4/30/1990 12:00:00 AM	MONTH

	A	B	C	D	E	F	G	H	I	J	K	L	M	N	O
566	Delta	431	HUMAN SERVICES	10179-1994-1094	2717 N LINCOLN RD	ESCANABA	49829	02/01/1995	04/30/2010	0.00	48,856.56	11.75	4,158.00	LEASE	OFFICE BUILDING
567	Delta	431	HUMAN SERVICES	10769-2006-0168	2831 N Lincoln Road	ESCANABA	49829	10/01/2006	05/31/2013	0.00	8,580.00	16.01	580.00	LEASE	OFFICE BUILDING
568	Delta	431	HUMAN SERVICES	11206-2006-0188	2831 N Lincoln Road	ESCANABA	49829	05/01/2007	05/31/2013	0.00	0.00	0.00	367.00	SUBLEASE	OFFICE BUILDING
569	Delta	431	HUMAN SERVICES	2428-1981-10	2920 COLLEGE AVE	ESCANABA	49829	01/01/1981	12/31/1992	0.00	84,246.72	7.90	10,138.00	LEASE	OFFICE BUILDING

	P	Q	R	S	T	U	V	W
566	TERMINATED				ALARM SYSTEM MONITORING / ALARM SYSTEM MONITORING / ALARM SYSTEM MONITORING / TELECOMMUNICATIONS / TELECOMMUNICATIONS / TELECOMMUNICATIONS /	0.00	0.00	0.00
567	TERMINATED	standard 90 day notice / standard 90 day notice /			JANITORIAL / JANITORIAL /	0.00	945.40	0.00
568	TERMINATED	standard 90 day notice / standard 90 day notice /			PUBLIC UTILITIES / PUBLIC UTILITIES / JANITORIAL / JANITORIAL / PEST CONTROL / PEST CONTROL / FLUORESCENT / FLUORESCENT /	811.07	598.21	0.00
569	TERMINATED	30 Days; Standard Cancellation /			HVAC / ELECTRICITY / WATER / JANITORIAL / INT/EXT MAINT / LANDSCAPING / SNOW REMOVAL / PARKING / FLUORESCENT / RUBBISH REMOVAL / N/A /	0.00	0.00	0.00

	X	Y	Z	AA	AB	AC	AD	AE	AF	AG	AH	AI	AJ	AK	AL
566	0.00	0.00	0.00	48,856.56	11.75	0.00	N/A		PAULA MARVIC SOLE BENEFIT TRUST	P. O. BOX 361	ESCANABA	MI	49829	E37	0
567	0.00	0.00	0.00	9,525.40	16.42	0.00	Estimated	2012	Bosk Properties	PO Box 461	ESCANABA	MI	49829	E97	
568	0.00	0.00	0.00	1,409.28	3.84	0.00	Estimated	2012	Six County Employment Alliance	2831 N Lincoln	ESCANABA	MI	49829	E97	
569	0.00	0.00	0.00	84,246.72	8.31	0.00	N/A		DELTA COUNTY	310 LUDINGTON	ESCANABA	MI	49829		0

	AM	AN	AO	AP	AQ	AR	AS	AT	AU	AV	AW	AX	AY	AZ
566	GROSS	LESSEE	OFFICE	2	0	35	Common	Lot	4/1/2008 12:00:00 AM	YES	2/1/2011 12:00:00 AM	1/24/2005 12:00:00 AM	YES	12/29/1994 12:00:00 AM
567	NET	LESSEE	MIXED USE	1	0	6	Common	Lot	2/15/2011 12:00:00 AM	YES	1/3/2015 12:00:00 AM	6/12/2009 12:00:00 AM	YES	4/20/2006 12:00:00 AM
568	NET	LESSEE	OFFICE	3	0	5	Common	Lot	11/17/2008 12:00:00 AM	YES	10/18/2009 12:00:00 AM	5/10/2006 12:00:00 AM	YES	4/20/2006 12:00:00 AM
569	N/A	LESSEE	N/A	76	0	160	Common	Lot		YES		3/13/1984 12:00:00 AM	YES	1/30/1984 12:00:00 AM

	BA	BB	BC	BD	BE	BF	BG	BH	BI	BJ	BK	BL	BM
566	10/4/1994 12:00:00 AM	20		12/31/2006 12:00:00 AM	2274	2717 N LINCOLN RD	8,300.00	50.00	1st escanaba	2184	11.75	1,709.98	2,361.40
567	10/17/2006 12:00:00 AM	7		1/1/1999 12:00:00 AM	2240		10,200.00	5.69	1st escanaba	2230	16.01	143.00	631.00
568	3/20/2007 12:00:00 AM	13		1/1/1999 12:00:00 AM	2240		10,200.00	3.60	1st escanaba	2230	0.00	0.00	0.00
569					2220	2920 COLLEGE AVE	51,021.00	19.90		2252	7.90	3,510.28	3,510.28

	BN	BO	BP	BQ	BR	BS	BT	BU	BV
566	T	6/15/2010 12:00:00 AM	N/A		natural termination - training center was moved to the Escanaba state office building exercised 2.9 three month extension per letter dated 12-4-09 at dept request change of ownership eff 1-15-09	RENT - BASE RENT	4,071.38	0.00	1.00
567	N/A		N/A		02/25/13: Cancelled eff 05/31/13. Original end wsa 07/31/14. - conf room & adjacent office that DMVA occupies on an agency agreement. 10/01/12 - Needs Assignment from LARA.	RENT - BASE RENT	715.00	0.00	1.00
568	N/A		N/A		02/25/13: Cancelled eff 05/31/13. Original end was 07/31/14. - Zero rent Sub-Lease 06/2013 - Assignment of Lease from LARA to DHS. 10/01/12 - Needs Assignment from LARA.	RENT - BASE RENT	0.00	0.00	1.00
569	N/A		N/A		Renewal lease written	RENT - BASE RENT	7,020.56	0.00	1.00

	BW	BX	BY
566	2/1/1995 12:00:00 AM	4/30/2004 12:00:00 AM	MONTH
567	10/1/2006 12:00:00 AM	7/31/2009 12:00:00 AM	MONTH
568	5/1/2007 12:00:00 AM	7/31/2009 12:00:00 AM	MONTH
569	1/1/1981 12:00:00 AM	12/31/1992 12:00:00 AM	MONTH

	A	B	C	D	E	F	G	H	I	J	K	L	M	N	O
570	Delta	431	HUMAN SERVICES	2428-1990-2056	2940 College Ave	ESCANABA	49829-9526	01/01/1993	03/31/2003	0.00	130,708.44	13.04	13,489.00	LEASE	OFFICE BUILDING
571	Delta	431	HUMAN SERVICES	2428-2002-2154	2940 College Ave	ESCANABA	49829-9526	01/01/1993	12/31/2012	0.00	179,673.48	15.85	13,489.00	LEASE	OFFICE BUILDING
572	Delta	551	STATE POLICE	293-1943-2	City Reservoir	GLADSTONE	49837	07/29/1943	07/28/2043	0.00	1.00	0.00	0.00	LEASE	LAND

	P	Q	R	S	T	U	V	W
570	TERMINATED				HVAC / HVAC / HVAC / HVAC / HVAC / HVAC / HVAC / HVAC / HVAC / HVAC / HVAC / ELECTRICITY / ELECTRICITY / ELECTRICITY / ELECTRICITY / ELECTRICITY / ELECTRICITY / ELECTRICITY / ELECTRICITY / ELECTRICITY / ELECTRICITY / ELECTRICITY / WATER / WATER / WATER / WATER / WATER / WATER / WATER / WATER / WATER / WATER / WATER /	0.00	0.00	0.00
571	TERMINATED	Standard; 90 day / Standard; 90 day / Standard; 90 day / Standard; 90 day / Standard; 90 day / Standard; 90 day / Standard; 90 day / Standard; 90 day / Standard; 90 day / Standard; 90 day / Standard; 90 day / Standard; 90 day /			GROSS (FULL SERVICE) / GROSS (FULL SERVICE) / GROSS (FULL SERVICE) / GROSS (FULL SERVICE) / GROSS (FULL SERVICE) / GROSS (FULL SERVICE) / GROSS (FULL SERVICE) / GROSS (FULL SERVICE) / GROSS (FULL SERVICE) / GROSS (FULL SERVICE) / GROSS (FULL SERVICE) / GROSS (FULL SERVICE) /	0.00	0.00	0.00
572	RENT AUTHORIZED				GROSS (FULL SERVICE) /	0.00	0.00	0.00

	X	Y	Z	AA	AB	AC	AD	AE	AF	AG	AH	AI	AJ	AK	AL
570	0.00	0.00	0.00	130,708.44	9.69	0.00	N/A		Delta Co. Bd. of Commissioners	310 Ludington Street	ESCANABA	MI	49829	E37	0
571	0.00	0.00	0.00	179,673.48	13.32	0.00	N/A		Delta Co. Bd. of Commissioners	310 Ludington Street	ESCANABA	MI	49829	E97	
572	0.00	0.00	0.00	1.00	0.00	0.00	Actual	2013	City of Gladstone	1100 Delta Avenue	GLADSTONE	MI	49837-0032	E97	0

	AM	AN	AO	AP	AQ	AR	AS	AT	AU	AV	AW	AX	AY	AZ
570	NET	LESSEE	OFFICE	50	0	160	Common	Lot	10/1/1993 12:00:00 AM	NO	3/31/2003 12:00:00 AM	9/14/1993 12:00:00 AM	YES	8/6/1993 12:00:00 AM
571	GROSS	LESSEE	OFFICE	50	0	160	Common	Lot	9/19/2008 12:00:00 AM	YES	1/1/2008 12:00:00 AM	9/15/2008 12:00:00 AM	YES	8/6/1993 12:00:00 AM
572	GROSS	LESSEE	N/A	0	0	0	Common	Lot		NO			N/A	

	BA	BB	BC	BD	BE	BF	BG	BH	BI	BJ	BK	BL	BM
570	12/1/1992 12:00:00 AM	12		1/1/1993 12:00:00 AM	2207		27,249.00	49.50		2270	13.04	8,430.63	6,227.42
571	3/18/2003 12:00:00 AM	12		1/1/1993 12:00:00 AM	2207		27,249.00	24.23	1st Escanaba	2270	15.85	12,471.72	5,345.00
572					1234		0.00	0.00	Radio T Gladstn	3556	0.00	0.00	0.00

	BN	BO	BP	BQ	BR	BS	BT	BU	BV
570	N/A		N/A		Parent Lease (and Add #1 SAB 1-16-96 #19) Exercised 2.9 extension per letter dated 11-18-02.	RENT - BASE RENT	10,892.37	0.00	1.00
571	N/A		N/A		09/27/12: Canceled effective 12/31/12. Original was 12/31/13. Add #2 Extended lease & added option. Add #1 Secured windows.	RENT - BASE RENT	14,972.79	0.00	1.00
572	N/A		N/A		No ending date, zero rent. Land lease for the radio tower.	RENT - BASE RENT	1.00	0.00	1.00

	BW	BX	BY
570	1/1/1993 12:00:00 AM	6/14/1993 12:00:00 AM	MONTH
571	1/1/2004 12:00:00 AM	12/31/2004 12:00:00 AM	MONTH
572	7/29/1943 12:00:00 AM	7/28/2043 12:00:00 AM	YEAR

	A	B	C	D	E	F	G	H	I	J	K	L	M	N	O
573	Delta	591	TRANSPORTATION	548-1985-5	1601 Ludington St.	ESCANABA	49829	10/01/1990	09/30/1995	0.00	19,350.00	2.30	8,415.00	LEASE	LABORATORY
574	Delta	591	TRANSPORTATION	548-1994-1344	1601 Ludington St.	ESCANABA	49829	10/01/1995	12/31/1998	0.00	41,572.56	5.75	7,230.00	LEASE	LABORATORY
575	Delta	591	TRANSPORTATION	548-1998-1273	1601 Ludington St.	ESCANABA	49829	01/01/1999	06/15/1999	0.00	68,685.00	9.50	7,230.00	RA	LABORATORY
576	Delta	591	TRANSPORTATION	970-1989-7	1100 DELTA AVE	GLADSTONE	49837	07/01/1987	02/01/1993	0.00	1,200.00	1.04	1,155.00	LEASE	OFFICE BUILDING

	P	Q	R	S	T	U	V	W
573	TERMINATED	60 Days; Standard Cancellation /			HVAC / ELECTRICITY / WATER / JANITORIAL / INT/EXT MAINT / LANDSCAPING / SNOW REMOVAL / PARKING / FLUORESCENT / RUBBISH REMOVAL / N/A /	0.00	0.00	0.00
574	TERMINATED	60 Days; Standard Cancellation /			ELECTRICITY / WATER / N/A / FLUORESCENT / HVAC / INT/EXT MAINT / JANITORIAL / LANDSCAPING / PARKING / RUBBISH REMOVAL / SNOW REMOVAL /	0.00	0.00	0.00
575	TERMINATED	30 Days; Standard Cancellation /			HVAC / ELECTRICITY / WATER / JANITORIAL / INT/EXT MAINT / LANDSCAPING / SNOW REMOVAL / PARKING / FLUORESCENT / RUBBISH REMOVAL / N/A /	0.00	0.00	0.00
576	TERMINATED	30 Days; Standard Cancellation /			HVAC / ELECTRICITY / WATER / JANITORIAL / INT/EXT MAINT / LANDSCAPING / SNOW REMOVAL / PARKING / FLUORESCENT / RUBBISH REMOVAL / N/A /	0.00	0.00	0.00

	X	Y	Z	AA	AB	AC	AD	AE	AF	AG	AH	AI	AJ	AK	AL
573	0.00	0.00	0.00	19,350.00	2.30	0.00	N/A		DONALD F & PAULA MARVIC	501 OGDEN AVENUE	ESCANABA	MI	49829		0
574	0.00	0.00	0.00	41,572.56	5.75	0.00	N/A		PAULA MARVIC SOLE BENEFIT TRUST	P. O. BOX 361	ESCANABA	MI	49829	E28	0
575	0.00	0.00	0.00	68,685.00	9.50	0.00	N/A		PAULA MARVIC SOLE BENEFIT TRUST	P. O. BOX 361	ESCANABA	MI	49829	E37	0
576	0.00	0.00	0.00	1,200.00	1.04	0.00	N/A		City of Gladstone	1100 Delta Avenue	GLADSTONE	MI	49837-0032		0

	AM	AN	AO	AP	AQ	AR	AS	AT	AU	AV	AW	AX	AY	AZ
573	N/A	LESSEE	N/A	15	0	25	Reserved	Lot	4/27/1990 12:00:00 AM	YES	2/3/1996 12:00:00 AM	2/2/1994 12:00:00 AM	YES	6/7/1994 12:00:00 AM
574	N/A	LESSEE	N/A	8	0	25	Common	Lot	3/9/1995 12:00:00 AM	YES	2/3/1996 12:00:00 AM	2/7/1994 12:00:00 AM	YES	6/7/1994 12:00:00 AM
575	N/A	LESSEE	N/A	8	0	25	Common	Lot	1/21/1999 12:00:00 AM	YES	2/1/2000 12:00:00 AM	1/19/1999 12:00:00 AM	YES	6/7/1994 12:00:00 AM
576	N/A	LESSEE	N/A	11	0	0	Common	Lot	4/18/1990 12:00:00 AM	YES	4/1/1993 12:00:00 AM	3/2/1990 12:00:00 AM	YES	

	BA	BB	BC	BD	BE	BF	BG	BH	BI	BJ	BK	BL	BM
573				1/1/2011 12:00:00 AM	2669		6,000.00	56.10		1650	2.30	358.33	1,254.17
574				1/1/2011 12:00:00 AM	2669		6,000.00	48.20		1650	5.75	2,210.21	1,254.17
575				1/1/2011 12:00:00 AM	2669		6,000.00	48.20		1650	9.50	1,918.85	3,804.90
576					2965	1100 DELTA AVE	0.00	0.00		1265	1.04	0.00	0.00

	BN	BO	BP	BQ	BR	BS	BT	BU	BV
573	N/A		N/A		Renewal written	RENT - BASE RENT	1,612.50	0.00	1.00
574	N/A		N/A		Agreement finalized	RENT - BASE RENT	3,464.38	0.00	1.00
575	N/A		N/A		New Building is completed.	RENT - BASE RENT	5,723.75	0.00	1.00
576	N		N/A		Moved to new state bldg.	RENT - BASE RENT	100.00	0.00	1.00

	BW	BX	BY
573	10/1/1990 12:00:00 AM	9/30/1995 12:00:00 AM	MONTH
574	10/1/1995 12:00:00 AM	12/31/1998 12:00:00 AM	MONTH
575	1/1/1999 12:00:00 AM	6/15/1999 12:00:00 AM	MONTH
576	7/1/1987 12:00:00 AM	2/1/1993 12:00:00 AM	MONTH

	A	B	C	D	E	F	G	H	I	J	K	L	M	N	O
577	Delta	631	CONSUMER & INDUST. SERVIC	2687-1988-65	2700 29th Ave. N	ESCANABA	49829	09/01/1988	02/28/1997	0.00	75,000.00	2.50	30,000.00	LEASE	RETAIL
578	Delta	631	CONSUMER & INDUST. SERVIC	7579-1990-2119	U P STATE FAIRGROUNDS	ESCANABA	49829	07/22/1990	08/25/1990	0.00	1.00	0.01	0.00	LEASE	OTHER
579	Delta	631	CONSUMER & INDUST. SERVIC	7776-1990-2147	922 N LINCOLN RD	ESCANABA	49829	07/01/1992	12/31/2000	0.00	9,501.12	8.64	1,100.00	LEASE	OFFICE BUILDING

	P	Q	R	S	T	U	V	W
577	TERMINATED	30 Days; Standard Cancellation /			HVAC / ELECTRICITY / WATER / JANITORIAL / INT/EXT MAINT / LANDSCAPING / SNOW REMOVAL / PARKING / FLUORESCENT / RUBBISH REMOVAL / N/A /	0.00	0.00	0.00
578	TERMINATED	30 Days; Standard Cancellation /			HVAC / ELECTRICITY / WATER / JANITORIAL / INT/EXT MAINT / LANDSCAPING / SNOW REMOVAL / PARKING / FLUORESCENT / RUBBISH REMOVAL / N/A /	0.00	0.00	0.00
579	TERMINATED	90 Days; Standard Cancellation /			HVAC / ELECTRICITY / WATER / JANITORIAL / INT/EXT MAINT / LANDSCAPING / SNOW REMOVAL / PARKING / FLUORESCENT / RUBBISH REMOVAL / N/A /	0.00	0.00	0.00

	X	Y	Z	AA	AB	AC	AD	AE	AF	AG	AH	AI	AJ	AK	AL
577	0.00	0.00	0.00	75,000.00	2.50	0.00	N/A		Bosk Properties	PO Box 461	ESCANABA	MI	49829		0
578	0.00	0.00	0.00	1.00	0.00	0.00	N/A		DEPARTMENT OF COMMERCE	525 WEST OTTAWA	LANSING	MI	48909	E16	0
579	0.00	0.00	0.00	9,501.12	8.64	0.00	N/A		BRIAN K. BOSK	918 NORTH LINCOLN ROAD	ESCANABA	MI	49829	E34	0

	AM	AN	AO	AP	AQ	AR	AS	AT	AU	AV	AW	AX	AY	AZ
577	N/A	LESSEE	N/A	19	0	20	Reserved	Lot	3/22/1993 12:00:00 AM	YES	9/1/1997 12:00:00 AM	3/22/1993 12:00:00 AM	YES	6/16/1993 12:00:00 AM
578	N/A	LESSEE	N/A	0	0	0	Common	Lot		YES			NO	
579	N/A	LESSEE	N/A	6	0	8	Common	Lot	4/28/1997 12:00:00 AM	YES	7/1/1999 12:00:00 AM	4/25/1997 12:00:00 AM	YES	5/13/1997 12:00:00 AM

	BA	BB	BC	BD	BE	BF	BG	BH	BI	BJ	BK	BL	BM
577				1/1/1987 12:00:00 AM	2282	2700 29TH AVE N	30,000.00	100.00		2171	2.50	1,511.11	4,738.89
578					1087	U P STATE FAIRGROUNDS	0.00	0.00		3892	0.01	0.00	0.00
579					1405	922 N LINCOLN RD	0.00	0.00		3355	8.64	0.00	0.00

	BN	BO	BP	BQ	BR	BS	BT	BU	BV
577	T	3/1/1997 12:00:00 AM	N/A		EXERCISED CANCELLATION CLAUSE	RENT - BASE RENT	6,250.00	0.00	1.00
578	N/A		N/A		Renewal lease written	RENT - BASE RENT	1.00	0.00	1.00
579	T	3/1/2001 12:00:00 AM	N/A		Department no longer needs the	RENT - BASE RENT	791.76	0.00	1.00

	BW	BX	BY
577	9/1/1988 12:00:00 AM	2/28/1997 12:00:00 AM	MONTH
578	7/22/1990 12:00:00 AM	8/25/1990 12:00:00 AM	YEAR
579	7/1/1992 12:00:00 AM	1/2/2001 12:00:00 AM	MONTH

	A	B	C	D	E	F	G	H	I	J	K	L	M	N	O
580	Delta	641	LICENSING & REG AFFAIRS	10769-1999-1344	2831 N Lincoln Road	ESCANABA	49829	12/01/1999	04/30/2006	0.00	11,900.40	12.71	936.00	LEASE	OFFICE BUILDING
581	Delta	641	LICENSING & REG AFFAIRS	10769-2004-1059	2831 N Lincoln Road	ESCANABA	49829	05/01/2006	04/30/2007	0.00	8,580.00	14.79	580.00	RA	OFFICE BUILDING
582	Delta	641	LICENSING & REG AFFAIRS	11206-2006-0042	2831 N Lincoln Road	ESCANABA	49829	05/01/2006	04/30/2007	0.00	0.00	0.00	367.00	SUBLEASE	OFFICE BUILDING

	P	Q	R	S	T	U	V	W
580	TERMINATED	Standard; 90 day / Standard; 90 day /			HVAC / HVAC / ELECTRICITY / ELECTRICITY / WATER / WATER / JANITORIAL / JANITORIAL / INT/EXT MAINT / INT/EXT MAINT / LANDSCAPING / LANDSCAPING / SNOW REMOVAL / SNOW REMOVAL / PARKING / PARKING / FLUORESCENT / FLUORESCENT / RUBBISH REMOVAL / RUBBISH REMOVAL / GAS / GAS / PEST CONTROL / PEST CONTROL /	0.00	0.00	0.00
581	TERMINATED	standard 30 day notice /			JANITORIAL / RUBBISH REMOVAL / HVAC / ELECTRICITY / WATER / RUBBISH REMOVAL / GAS / PEST CONTROL / PARKING / INT/EXT MAINT / LANDSCAPING / SNOW REMOVAL /	0.00	0.00	0.00
582	TERMINATED	standard 30 day /			ELECTRICITY / GAS / WATER / PEST CONTROL / JANITORIAL / HVAC / PARKING / INT/EXT MAINT / SNOW REMOVAL / LANDSCAPING / RUBBISH REMOVAL / N/A /	0.00	0.00	0.00

	X	Y	Z	AA	AB	AC	AD	AE	AF	AG	AH	AI	AJ	AK	AL
580	0.00	0.00	0.00	11,900.40	12.71	0.00	N/A		Bosk Properties I LLC	PO Box 461	ESCANABA	MI	49829	E37	0
581	0.00	0.00	0.00	8,580.00	14.79	0.00	N/A		Bosk Properties I LLC	PO Box 461	ESCANABA	MI	49829	E37	
582	0.00	0.00	0.00	0.00	0.00	0.00	N/A		Six County Employment Alliance	2831 N Lincoln	ESCANABA	MI	49829	E37	

	AM	AN	AO	AP	AQ	AR	AS	AT	AU	AV	AW	AX	AY	AZ
580	NET	LESSEE	OFFICE	6	0	6	Common	Lot	1/11/2005 12:00:00 AM	YES	1/3/2007 12:00:00 AM	11/22/1999 12:00:00 AM	YES	1/25/2000 12:00:00 AM
581	NET	LESSEE	N/A	1	0	6	Common	Lot	1/11/2005 12:00:00 AM	YES	1/3/2007 12:00:00 AM	5/10/2006 12:00:00 AM	YES	4/20/2006 12:00:00 AM
582	NET	LESSEE	OFFICE	3	0	5	Common	Lot	4/17/2006 12:00:00 AM	YES	10/18/2008 12:00:00 AM	5/10/2006 12:00:00 AM	YES	4/20/2006 12:00:00 AM

	BA	BB	BC	BD	BE	BF	BG	BH	BI	BJ	BK	BL	BM
580	1/18/2000 12:00:00 AM	3		1/1/1999 12:00:00 AM	2240		10,200.00	9.18		2230	12.71	237.51	754.19
581				1/1/1999 12:00:00 AM	2240		10,200.00	5.27	Escanaba	2230	14.79	97.00	618.00
582				1/1/1999 12:00:00 AM	2240		10,200.00	0.07	mrs-esa, esky	2230	0.00	0.00	0.00

	BN	BO	BP	BQ	BR	BS	BT	BU	BV
580	T	6/15/2004 12:00:00 AM	N/A		coo effective 1-3-05; 2.9 exercised per letter dated 10-11-04	RENT - BASE RENT	991.70	0.00	1.00
581	N/A		N/A		Interim rental agreement to complete lease process for conference room and small adjacent office	RENT - BASE RENT	715.00	0.00	1.00
582	N/A		N/A		No Cost Sub-Lease with MWA. Pro rata share of utilities, janitorial, light bulb, pest control, and phone: MRS is 16.4% excluding phone; ESA is 3.8% based on common areas & leased space	RENT - BASE RENT	0.00	0.00	1.00

	BW	BX	BY
580	3/1/2005 12:00:00 AM	4/30/2006 12:00:00 AM	MONTH
581	5/1/2006 12:00:00 AM	4/30/2007 12:00:00 AM	MONTH
582	5/1/2006 12:00:00 AM	4/30/2007 12:00:00 AM	MONTH

	A	B	C	D	E	F	G	H	I	J	K	L	M	N	O
583	Delta	672	UNEMPLOYMENT AGENCY	2639-1988-59	2827 N LINCOLN RD	ESCANABA	49829	06/01/1988	05/31/1993	0.00	30,090.00	5.90	5,100.00	LEASE	OFFICE BUILDING
584	Delta	672	UNEMPLOYMENT AGENCY	2639-1992-1186	2827 N LINCOLN RD	ESCANABA	49829	06/01/1993	08/31/2003	0.00	37,230.00	7.30	5,100.00	LEASE	OFFICE BUILDING
585	Delta	751	NATURAL RESOURCES	2266-1989-27	400 Ludington St.	ESCANABA	49829	11/01/1989	10/31/1994	0.00	6,444.00	2.22	2,898.00	LEASE	WAREHOUSE

	P	Q	R	S	T	U	V	W
583	TERMINATED	60 Days; Standard Cancellation /			HVAC / ELECTRICITY / WATER / JANITORIAL / INT/EXT MAINT / LANDSCAPING / SNOW REMOVAL / PARKING / FLUORESCENT / RUBBISH REMOVAL / N/A /	0.00	0.00	0.00
584	TERMINATED	Standard; 90 day / Standard; 90 day /			HVAC / HVAC / ELECTRICITY / ELECTRICITY / WATER / WATER / JANITORIAL / JANITORIAL / INT/EXT MAINT / INT/EXT MAINT / LANDSCAPING / LANDSCAPING / SNOW REMOVAL / SNOW REMOVAL / PARKING / PARKING / FLUORESCENT / FLUORESCENT / RUBBISH REMOVAL / RUBBISH REMOVAL / PEST CONTROL / PEST CONTROL / GAS / GAS /	0.00	0.00	0.00
585	TERMINATED	30 Days /			HVAC / ELECTRICITY / WATER / JANITORIAL / INT/EXT MAINT / LANDSCAPING / SNOW REMOVAL / PARKING / FLUORESCENT / RUBBISH REMOVAL / N/A /	0.00	0.00	0.00

	X	Y	Z	AA	AB	AC	AD	AE	AF	AG	AH	AI	AJ	AK	AL
583	0.00	0.00	0.00	30,090.00	5.90	0.00	N/A		KARL N & BARBARA A BOSK	2211 25TH AVE SO	ESCANABA	MI	49829		0
584	0.00	0.00	0.00	37,230.00	7.30	0.00	N/A		KARL N. AND BARBARA A. BOSK	2211 25TH AVENUE, SOUTH	ESCANABA	MI	49829	E37	0
585	0.00	0.00	0.00	6,444.00	2.22	0.00	N/A		EDWARD & ELAINE CARON	400 LUDINGTON ST	ESCANABA	MI	49829		0

	AM	AN	AO	AP	AQ	AR	AS	AT	AU	AV	AW	AX	AY	AZ
583	N/A	LESSEE	N/A	25	0	75	Reserved	Lot	1/21/1988 12:00:00 AM	YES	6/1/1993 12:00:00 AM	1/20/1988 12:00:00 AM	YES	3/21/1988 12:00:00 AM
584	NET	LESSEE	OFFICE	22	0	75	Reserved	Lot	3/19/1997 12:00:00 AM	YES	5/26/2004 12:00:00 AM	8/5/1993 12:00:00 AM	YES	7/1/1993 12:00:00 AM
585	N/A	LESSEE	N/A	0	0	0	Common	Lot		YES	11/1/1990 12:00:00 AM	10/11/1985 12:00:00 AM	NO	

	BA	BB	BC	BD	BE	BF	BG	BH	BI	BJ	BK	BL	BM
583				12/31/1996 12:00:00 AM	2241	2827 N LINCOLN RD	11,000.00	100.00		2228	5.90	469.77	2,037.73
584				12/31/1996 12:00:00 AM	2241	2827 N LINCOLN RD	11,000.00	46.36		2228	7.30	597.50	2,505.00
585					1940	400 LUDINGTON ST	0.00	0.00		2651	2.22	0.00	0.00

	BN	BO	BP	BQ	BR	BS	BT	BU	BV
583	T	9/1/1993 12:00:00 AM	N/A		Renewal lease written	RENT - BASE RENT	2,507.50	0.00	1.00
584	T	6/15/2003 12:00:00 AM	N/A		Terminated lease effective 8-31-03. Exercised 2.9 per letter dated 5-15-2003	RENT - BASE RENT	3,102.50	0.00	1.00
585	N/A		N/A		The building was condemned by	RENT - BASE RENT	537.00	0.00	1.00

	BW	BX	BY
583	6/1/1988 12:00:00 AM	5/31/1993 12:00:00 AM	MONTH
584	6/1/1998 12:00:00 AM	8/31/2003 12:00:00 AM	MONTH
585	11/1/1989 12:00:00 AM	10/31/1994 12:00:00 AM	MONTH

	A	B	C	D	E	F	G	H	I	J	K	L	M	N	O
586	Delta	751	NATURAL RESOURCES	7500-1990-2054	1601 Ludington St.	ESCANABA	49829	06/01/1990	08/31/2000	0.00	21,816.00	5.83	3,743.00	LEASE	LABORATORY
587	Delta	751	NATURAL RESOURCES	7500-1999-1419	1601 Ludington St.	ESCANABA	49829	09/01/2000	11/30/2005	0.00	22,572.00	7.68	2,936.00	LEASE	LABORATORY

	P	Q	R	S	T	U	V	W
586	TERMINATED	90 Days; Standard Cancellation /			HVAC / ELECTRICITY / WATER / JANITORIAL / INT/EXT MAINT / LANDSCAPING / SNOW REMOVAL / PARKING / FLUORESCENT / RUBBISH REMOVAL / N/A /	0.00	0.00	0.00
587	TERMINATED	Standard 90 day / Standard 90 day / Standard 90 day /			HVAC / HVAC / HVAC / ELECTRICITY / ELECTRICITY / ELECTRICITY / WATER / WATER / WATER / JANITORIAL / JANITORIAL / JANITORIAL / INT/EXT MAINT / INT/EXT MAINT / INT/EXT MAINT / LANDSCAPING / LANDSCAPING / LANDSCAPING / SNOW REMOVAL / SNOW REMOVAL / SNOW REMOVAL / PARKING / PARKING / PARKING / FLUORESCENT / FLUORESCENT / FLUORESCENT / RUBBISH REMOVAL / RUBBISH REMOVAL / RUBBISH REMOVAL / GAS / GAS / GAS /	0.00	0.00	0.00

	X	Y	Z	AA	AB	AC	AD	AE	AF	AG	AH	AI	AJ	AK	AL
586	0.00	0.00	0.00	21,816.00	5.83	0.00	N/A		DONALD F & PAULA MARVIC	501 OGDEN AVENUE	ESCANABA	MI	49829	E34	0
587	0.00	0.00	0.00	22,572.00	7.69	0.00	N/A		Bay de Noc Development, LLC	PO Box 278	ESCANABA	MI	49829	E37	0

	AM	AN	AO	AP	AQ	AR	AS	AT	AU	AV	AW	AX	AY	AZ
586	N/A	LESSEE	N/A	6	0	0	Common	Lot	4/27/1990 12:00:00 AM	YES	2/1/2001 12:00:00 AM	2/7/1994 12:00:00 AM	YES	6/7/1994 12:00:00 AM
587	NET	LESSEE	MIXED USE	6	0	25	Common	Lot	12/2/2004 12:00:00 AM	YES	11/7/2005 12:00:00 AM	7/27/2000 12:00:00 AM	YES	6/7/1994 12:00:00 AM

	BA	BB	BC	BD	BE	BF	BG	BH	BI	BJ	BK	BL	BM
586				1/1/2011 12:00:00 AM	2669		6,000.00	25.00		1650	5.83	623.83	1,194.17
587	10/3/2000 12:00:00 AM	8		1/1/2011 12:00:00 AM	2669		6,000.00	48.93		1650	7.68	1,455.00	426.00

	BN	BO	BP	BQ	BR	BS	BT	BU	BV
586	N		N/A		New lease in effect.	RENT - BASE RENT	1,818.00	0.00	1.00
587	T	6/15/2005 12:00:00 AM	N/A			RENT - BASE RENT	1,881.00	0.00	1.00

	BW	BX	BY
586	6/1/1990 12:00:00 AM	8/31/2000 12:00:00 AM	MONTH
587	9/1/2000 12:00:00 AM	4/30/2003 12:00:00 AM	MONTH

	A	B	C	D	E	F	G	H	I	J	K	L	M	N	O
588	Delta	751	NATURAL RESOURCES	7500-2004-1312	1601 Ludington St.	ESCANABA	49829	12/01/2005	11/30/2010	0.00	23,700.00	8.07	2,936.00	LEASE	LABORATORY
589	Delta	751	NATURAL RESOURCES	7500-2009-0407	1601 Ludington St.	ESCANABA	49829	12/01/2005	11/30/2015	0.00	23,700.00	8.07	2,936.00	LEASE	LABORATORY
590	Delta	791	AGRICULTURE & RURAL DEV	7339-1989-363	N 30TH ST	ESCANABA	49829	10/01/1989	12/31/1999	0.00	12,215.64	0.00	0.00	LEASE	OTHER
591	Delta	791	AGRICULTURE & RURAL DEV	7339-1999-1296	N 30TH ST	ESCANABA	49829	01/01/2000	08/23/2000	0.00	12,600.00	0.00	0.00	RA	OTHER

	P	Q	R	S	T	U	V	W
588	TERMINATED	Standard: 90 days /			JANITORIAL / TRASH REMOVAL/WASTEBASKETS / TELECOMMUNICATIONS / HVAC / ELECTRICITY / WATER / INT/EXT MAINT / LANDSCAPING / SNOW REMOVAL / DUMPSTER SERVICE / PARKING / PEST CONTROL / JANITORIAL / TRASH REMOVAL/WASTEBASKETS / GAS /	0.00	0.00	0.00
589	RENT AUTHORIZED	Standard; 90 day / Standard; 90 day / Standard; 90 day /		5 year; 30 day / 5 year; 30 day / 5 year; 30 day /	JANITORIAL / JANITORIAL / JANITORIAL /	0.00	0.00	0.00
590	TERMINATED	30 Days; Standard Cancellation /			HVAC / ELECTRICITY / WATER / JANITORIAL / INT/EXT MAINT / LANDSCAPING / SNOW REMOVAL / PARKING / FLUORESCENT / RUBBISH REMOVAL / N/A /	0.00	0.00	0.00
591	TERMINATED	30 Days; Standard Cancellation /			HVAC / ELECTRICITY / WATER / JANITORIAL / INT/EXT MAINT / LANDSCAPING / SNOW REMOVAL / PARKING / FLUORESCENT / RUBBISH REMOVAL / N/A /	0.00	0.00	0.00

	X	Y	Z	AA	AB	AC	AD	AE	AF	AG	AH	AI	AJ	AK	AL
588	0.00	0.00	0.00	23,700.00	8.07	0.00	N/A		Bay de Noc Development, LLC	PO Box 278	ESCANABA	MI	49829	E37	
589	0.00	0.00	0.00	23,700.00	8.07	0.00	N/A	0	Bay de Noc Development, LLC	PO Box 278	ESCANABA	MI	49829	E97	
590	0.00	0.00	0.00	12,215.64	0.00	0.00	N/A		MICHAEL CALOUETTE	9454 BAY SHORE	GLADSTONE	MI	49837		0
591	0.00	0.00	0.00	12,600.00	0.00	0.00	N/A		MICHAEL CALOUETTE	9454 BAY SHORE	GLADSTONE	MI	49837	E37	0

	AM	AN	AO	AP	AQ	AR	AS	AT	AU	AV	AW	AX	AY	AZ
588	NET	LESSEE	MIXED USE	6	0	25	Common	Lot	12/11/2009 12:00:00 AM	YES	1/4/2011 12:00:00 AM	9/28/2005 12:00:00 AM	YES	6/7/1994 12:00:00 AM
589	NET	LESSEE	MIXED USE	6	0	25	Common	Lot	2/17/2011 12:00:00 AM	YES	1/4/2014 12:00:00 AM	6/2/2010 12:00:00 AM	YES	6/7/1994 12:00:00 AM
590	N/A	LESSEE	N/A	0	0	0	Common	Lot		NO			N/A	
591	N/A	LESSEE	N/A	0	0	0	Common	Lot		YES	8/8/2001 12:00:00 AM		N/A	

	BA	BB	BC	BD	BE	BF	BG	BH	BI	BJ	BK	BL	BM
588	9/13/2005 12:00:00 AM	15		1/1/2011 12:00:00 AM	2669		6,000.00	48.63	2nd	1650	8.07	1,549.00	426.00
589	6/30/2010 12:00:00 AM	15		1/1/2011 12:00:00 AM	2669		6,000.00	48.93	2nd	1650	8.07	1,549.00	426.00
590				12/31/1998 12:00:00 AM	3125	N 30TH ST	0.00	0.00		3730	0.00	0.00	1,017.95
591				12/31/1998 12:00:00 AM	3125	N 30TH ST	0.00	100.00		3730	0.00	0.00	1,050.00

	BN	BO	BP	BQ	BR	BS	BT	BU	BV
588	N/A		N/A		US Geo Lab through DNRE	RENT - BASE RENT	1,975.00	0.00	0.00
589	N/A		N/A		A-1 adds 5 yrs to lease term & a five yr option; US Geo lab through DNRE	RENT - BASE RENT	1,975.00	0.00	1.00
590	N		N/A		Agreement finalized	RENT - BASE RENT	1,017.97	0.00	1.00
591	N/A		N/A		State bought the land/.	RENT - BASE RENT	1,050.00	0.00	1.00

	BW	BX	BY
588	12/1/2005 12:00:00 AM	11/30/2010 12:00:00 AM	MONTH
589	12/1/2005 12:00:00 AM	11/30/2010 12:00:00 AM	MONTH
590	10/1/1989 12:00:00 AM	12/31/1999 12:00:00 AM	MONTH
591	1/1/2000 12:00:00 AM	8/23/2000 12:00:00 AM	MONTH

	A	B	C	D	E	F	G	H	I	J	K	L	M	N	O
592	Delta	791	AGRICULTURE & RURAL DEV	7339-2000-1412	N 30TH ST	ESCANABA	49829	01/01/2001	12/31/2001	0.00	9,600.00	0.00	0.00	RA	OTHER
593	Delta	791	AGRICULTURE & RURAL DEV	7339-2001-1302	N 30TH ST	ESCANABA	49829	01/01/2002	12/31/2004	0.00	9,600.00		0.00	LEASE	OTHER
594	Delta	791	AGRICULTURE & RURAL DEV	7654-1990-1241	SOUTH SIDE OF UP FAIRGROUNDS	ESCANABA		04/01/1991	06/30/2001	0.00	12,000.00	0.00	0.00	LEASE	OTHER
595	Delta	930	LIBRARY OF MICHIGAN	86-1987-1	413 LUDINGTON ST	ESCANABA	49829	11/01/1982	10/31/1992	0.00	16,042.56	2.25	7,130.00	LEASE	OTHER

	P	Q	R	S	T	U	V	W
592	TERMINATED	30 Days; Standard Cancellation /			HVAC / ELECTRICITY / WATER / JANITORIAL / INT/EXT MAINT / LANDSCAPING / SNOW REMOVAL / PARKING / FLUORESCENT / RUBBISH REMOVAL / N/A /	0.00	0.00	0.00
593	TERMINATED					0.00	0.00	0.00
594	TERMINATED	30 Days; Standard Cancellation /			HVAC / ELECTRICITY / WATER / JANITORIAL / INT/EXT MAINT / LANDSCAPING / SNOW REMOVAL / PARKING / FLUORESCENT / RUBBISH REMOVAL / N/A /	0.00	0.00	0.00
595	TERMINATED	30 Days; Standard Cancellation /			HVAC / ELECTRICITY / WATER / JANITORIAL / INT/EXT MAINT / LANDSCAPING / SNOW REMOVAL / PARKING / FLUORESCENT / RUBBISH REMOVAL / N/A /	0.00	0.00	0.00

	X	Y	Z	AA	AB	AC	AD	AE	AF	AG	AH	AI	AJ	AK	AL
592	0.00	0.00	0.00	9,600.00	0.00	0.00	N/A		MICHAEL CALOUETTE	9454 BAY SHORE	GLADSTONE	MI	49837	E37	0
593	0.00	0.00	0.00	9,600.00	0.00	0.00	N/A		MICHAEL CALOUETTE	9454 BAY SHORE	GLADSTONE	MI	49837	E37	0
594	0.00	0.00	0.00	12,000.00	0.00	0.00	N/A		J. GAFNER & B. PETERSON	5312 BEACON ROAD	PALMETTO	FL	34221	E34	0
595	0.00	0.00	0.00	16,042.56	2.25	0.00	N/A		PARKWAY MANOR INC.	P.O. BOX 702	ESCANABA	MI	49829		0

	AM	AN	AO	AP	AQ	AR	AS	AT	AU	AV	AW	AX	AY	AZ
592	N/A	LESSEE	N/A	0	0	0	Common	Lot		YES	11/29/2001 12:00:00 AM		NO	
593	N/A	LESSEE	N/A	0	0	0	Common	Lot		YES	11/29/2001 12:00:00 AM		NO	
594	N/A	LESSEE	N/A	0	0	0	Common	Lot		NO			N/A	
595	N/A	LESSEE	N/A	10	0	0	Common	Lot	8/24/1990 12:00:00 AM	YES	7/14/1994 12:00:00 AM	10/21/1986 12:00:00 AM	YES	1/30/1984 12:00:00 AM

	BA	BB	BC	BD	BE	BF	BG	BH	BI	BJ	BK	BL	BM
592				12/31/1998 12:00:00 AM	3125	N 30TH ST	0.00	100.00		3730	0.00	0.00	1,050.00
593				12/31/1998 12:00:00 AM	3125	N 30TH ST	0.00	0.00		3730		0.00	800.00
594				4/1/1991 12:00:00 AM	1128	SOUTH SIDE OF UP FAIRGROU	0.00	0.00		3892	0.00	0.00	906.84
595				1/1/1991 12:00:00 AM	1895	413 LUDINGTON ST	9,940.00	71.70		2724	2.25	134.03	1,202.85

	BN	BO	BP	BQ	BR	BS	BT	BU	BV
592	N/A		N/A		This represents a decrease in acreage from 11.2 to 3 acres and rent changes.	RENT - BASE RENT	800.00	0.00	1.00
593	N/A		N/A		Delta (21) Parking = 0 Employees = 0 This is a renewal lease for vacant land and represents a decrease in acreage from 3 to 2.5 acres at the same rental. Rates: $9,600.00/yr $800.00/mo NO OPTIONS and NO ADJUSTMENTS. Lessor does not want any adjustments.	RENT - BASE RENT	800.00	0.00	1.00
594	N/A		N/A		State bought the land per	RENT - BASE RENT	1,000.00	0.00	1.00
595	N/A		N/A		Renewal lease	RENT - BASE RENT	1,336.88	0.00	1.00

	BW	BX	BY
592	1/1/2001 12:00:00 AM	12/31/2001 12:00:00 AM	MONTH
593	1/1/2002 12:00:00 AM	12/31/2004 12:00:00 AM	MONTH
594	4/1/1991 12:00:00 AM	6/30/2001 12:00:00 AM	MONTH
595	11/1/1982 12:00:00 AM	10/31/1992 12:00:00 AM	MONTH

	A	B	C	D	E	F	G	H	I	J	K	L	M	N	O
596	Delta	930	LIBRARY OF MICHIGAN	86-1992-1047	413 LUDINGTON ST	ESCANABA	49829	11/01/1992	09/30/1995	0.00	21,746.52	3.05	7,130.00	LEASE	OTHER
597	Delta	999	PRIVATE TENANTS	2054-1974-2	U P STATE FAIRGROUNDS	ESCANABA	49829	10/01/1974	09/30/2063	0.00	1.00	0.00	0.00	LEASE	OTHER
598	Delta	999	PRIVATE TENANTS	7436-1981-76	UP STATE FAIRGRD	ESCANABA	49829	02/11/1981	02/10/2001	0.00	1.00	0.00	82,125.00	LEASE	OTHER
599	Dickinson	071	TECHNOLOGY, MGT. & BUDGET	11426-2009-0107	1401 Carpenter Ave.	Iron Mountain	49801	10/01/2009	09/30/2019	383.00	4,596.00	13.02	353.00	LEASE	OFFICE BUILDING
600	Dickinson	231	STATE	1349-1989-10	US-2 N-GLTE BLDG	IRON MOUNTAIN	49801	08/01/1989	09/30/1991	0.00	7,710.00	6.00	1,285.00	LEASE	OFFICE BUILDING

	P	Q	R	S	T	U	V	W
596	TERMINATED	90 Days; Standard Cancellation /			HVAC / ELECTRICITY / WATER / JANITORIAL / INT/EXT MAINT / LANDSCAPING / SNOW REMOVAL / PARKING / FLUORESCENT / RUBBISH REMOVAL / N/A /	0.00	0.00	0.00
597	TERMINATED	No Cancellation /			HVAC / ELECTRICITY / WATER / JANITORIAL / EXT MAINTENANCE / LANDSCAPING / SNOW REMOVAL / PARKING / FLUORESCENT / RUBBISH REMOVAL / N/A /	0.00	0.00	0.00
598	TERMINATED	No Cancellation /			HVAC / ELECTRICITY / WATER / JANITORIAL / INT/EXT MAINT / LANDSCAPING / SNOW REMOVAL / PARKING / FLUORESCENT / RUBBISH REMOVAL / N/A /	0.00	0.00	0.00
599	RENT AUTHORIZED	Standard; 90 day / Standard; 90 day / Standard; 90 day /		5 year; 30 day / 5 year; 30 day / 5 year; 30 day /	GROSS (FULL SERVICE) / GROSS (FULL SERVICE) / GROSS (FULL SERVICE) /	0.00	0.00	0.00
600	TERMINATED	30 Days; Standard Cancellation /			HVAC / ELECTRICITY / WATER / JANITORIAL / INT/EXT MAINT / LANDSCAPING / SNOW REMOVAL / PARKING / FLUORESCENT / RUBBISH REMOVAL / N/A /	0.00	0.00	0.00

	X	Y	Z	AA	AB	AC	AD	AE	AF	AG	AH	AI	AJ	AK	AL
596	0.00	0.00	0.00	21,746.52	3.05	0.00	N/A		PARKWAY MANORS, INC.	401 LUDINGTON STREET	ESCANABA	MI	49829	E34	0
597	0.00	0.00	0.00	1.00	0.00	0.00	N/A		DEPT. OF AGRICULTURE	OTTAWA BUILDING	LANSING	MI	48909	E17	0
598	0.00	0.00	0.00	1.00	0.00	0.00	N/A		DMB	PO BOX 30026	LANSING	MI	48909	E23	0
599	0.00	0.00	0.00	4,596.00	13.02	0.00	Actual	2013	CCI Systems Inc.	Po Box 190	IRON MOUNTAIN	MI	49801	E97	
600	0.00	0.00	0.00	7,710.00	6.00	0.00	N/A		DANIEL C. AND DEANNA ANTONINI	P.O. BOX 2143	KINGSFORD	MI	49801		0

	AM	AN	AO	AP	AQ	AR	AS	AT	AU	AV	AW	AX	AY	AZ
596	N/A	LESSEE	N/A	3	0	0	Common	Lot	1/4/1993 12:00:00 AM	YES	7/17/1997 12:00:00 AM	12/17/1992 12:00:00 AM	YES	3/1/1993 12:00:00 AM
597	N/A	STATE-STATE	N/A	3	1	0	Common	Lot		YES			N/A	
598	N/A	LESSOR	N/A	0	1	0	Common	Lot		YES	7/30/1994 12:00:00 AM		N/A	
599	GROSS	LESSEE	OFFICE	1	0	2	Common	Lot	6/6/2013 12:00:00 AM	YES	5/1/2014 12:00:00 AM	6/19/2009 12:00:00 AM	YES	
600	N/A	LESSEE	N/A	6	0	15	Reserved	Lot	2/25/1990 12:00:00 AM	YES	7/1/1990 12:00:00 AM	1/11/1989 12:00:00 AM	YES	3/3/1988 12:00:00 AM

	BA	BB	BC	BD	BE	BF	BG	BH	BI	BJ	BK	BL	BM
596				1/1/1991 12:00:00 AM	1895	413 LUDINGTON ST	9,940.00	71.70		2724	3.05	306.21	1,506.00
597					1087	U P STATE FAIRGROUNDS	0.00	0.00		3892	0.00	0.00	0.00
598					1084	UP STATE FAIRGRD	0.00	0.00		3892	0.00	0.00	0.00
599	11/3/2009 12:00:00 AM	9		2/14/2007 12:00:00 AM	8052		27,824.00	1.26	1st, Iron Mt	8052	13.02	220.00	163.00
600					1077	US-2 N-GLTE BLDG	0.00	0.00		3905	6.00	0.00	0.00

	BN	BO	BP	BQ	BR	BS	BT	BU	BV
596	T	6/15/1996 12:00:00 AM	N/A		budget reductions	RENT - BASE RENT	1,812.21	0.00	1.00
597	N/A		N/A			RENT - BASE RENT	0.00	1.00	1.00
598	N/A		N/A			RENT - BASE RENT	0.00	1.00	1.00
599	N/A		N/A			RENT - BASE RENT	383.00	0.00	1.00
600	N/A		N/A		Relocated to another building	RENT - BASE RENT	642.50	0.00	1.00

	BW	BX	BY
596	11/1/1992 12:00:00 AM	9/30/1995 12:00:00 AM	MONTH
597	10/1/1974 12:00:00 AM	9/30/2003 12:00:00 AM	YEAR
598	2/11/1981 12:00:00 AM	2/10/2001 12:00:00 AM	YEAR
599	10/1/2009 12:00:00 AM	9/30/2014 12:00:00 AM	MONTH
600	8/1/1989 12:00:00 AM	9/30/1991 12:00:00 AM	MONTH

	A	B	C	D	E	F	G	H	I	J	K	L	M	N	O
601	Dickinson	231	STATE	7349-1990-2136	1555 N STEPHENSON	IRON MOUNTAIN	49801	05/01/1990	04/30/1995	0.00	750.00	0.01	0.00	LEASE	OTHER
602	Dickinson	231	STATE	7667-1990-2161	1044 S. Stephenson Ave.	IRON MOUNTAIN	49801	08/01/1991	07/31/2001	0.00	16,362.48	8.50	1,925.00	LEASE	OFFICE BUILDING
603	Dickinson	231	STATE	7667-2000-1332	1044 S. Stephenson Ave.	IRON MOUNTAIN	49801	08/01/2001	10/31/2006	0.00	19,346.28	10.05	1,925.00	LEASE	OFFICE BUILDING
604	Dickinson	231	STATE	7667-2005-0235	1044 S. Stephenson Ave.	IRON MOUNTAIN	49801	11/01/2006	10/31/2011	0.00	21,271.20	11.05	1,925.00	LEASE	OFFICE BUILDING

	P	Q	R	S	T	U	V	W
601	TERMINATED	30 Days; Standard Cancellation /			HVAC / ELECTRICITY / WATER / JANITORIAL / INT/EXT MAINT / LANDSCAPING / SNOW REMOVAL / PARKING / FLUORESCENT / RUBBISH REMOVAL / N/A /	0.00	0.00	0.00
602	TERMINATED	90 Days; Standard Cancellation /			HVAC / ELECTRICITY / WATER / JANITORIAL / INT/EXT MAINT / LANDSCAPING / SNOW REMOVAL / PARKING / FLUORESCENT / RUBBISH REMOVAL / N/A /	0.00	0.00	0.00
603	TERMINATED	Standard; 90-day /			JANITORIAL / ELECTRICITY / GAS / RUBBISH REMOVAL / FLUORESCENT / WATER / INT/EXT MAINT / HVAC / PEST CONTROL / SNOW REMOVAL / LANDSCAPING / N/A / PARKING /	0.00	0.00	0.00
604	TERMINATED	standard 90 day notice /			JANITORIAL / ELECTRICITY / GAS / RUBBISH REMOVAL / N/A / FLUORESCENT / WATER / INT/EXT MAINT / HVAC / PARKING / PEST CONTROL / SNOW REMOVAL / LANDSCAPING /	0.00	0.00	0.00

	X	Y	Z	AA	AB	AC	AD	AE	AF	AG	AH	AI	AJ	AK	AL
601	0.00	0.00	0.00	750.00	0.00	0.00	N/A		ANTOINE DEVELOPMENT COMPANY	1555 N STEPHENSON	IRON MOUNTAIN	MI	49801	E34	0
602	0.00	0.00	0.00	16,362.48	8.50	0.00	N/A		Osborne Properties LMTD Prtnrsp.	4210 West Old Shakopee Road Suite 200	BLOOMINGTON	MN	55437-2951	E37	1349
603	0.00	0.00	0.00	19,346.28	10.05	0.00	N/A		Osborne Properties LMTD Prtnrsp.	4210 West Old Shakopee Road Suite 200	BLOOMINGTON	MN	55437-2951	E37	1349
604	0.00	0.00	0.00	21,271.20	11.05	0.00	N/A		Osborne Properties LMTD Prtnrsp.	4210 West Old Shakopee Road Suite 200	BLOOMINGTON	MN	55437-2951	E37	

	AM	AN	AO	AP	AQ	AR	AS	AT	AU	AV	AW	AX	AY	AZ
601	N/A	LESSEE	N/A	0	0	0	Common	Lot		YES			NO	
602	N/A	LESSEE	N/A	5	0	640	Common	Lot	8/28/1995 12:00:00 AM	YES	12/31/1999 12:00:00 AM	8/22/1995 12:00:00 AM	YES	9/11/1991 12:00:00 AM
603	NET	LESSEE	OFFICE	5	0	20	Common	Lot	1/6/2005 12:00:00 AM	YES	12/31/2006 12:00:00 AM	5/17/2001 12:00:00 AM	YES	9/11/1991 12:00:00 AM
604	NET	LESSEE	OFFICE	5	0	20	Common	Lot	3/22/2007 12:00:00 AM	YES	12/31/2011 12:00:00 AM	10/12/2006 12:00:00 AM	YES	9/11/1991 12:00:00 AM

	BA	BB	BC	BD	BE	BF	BG	BH	BI	BJ	BK	BL	BM
601					2688	1555 N STEPHENSON	0.00	0.00		1625	0.01	0.00	0.00
602				12/31/2005 12:00:00 AM	3020	Midtown Mall	121,019.00	1.95		1189	8.50	333.86	1,183.68
603	8/7/2001 12:00:00 AM	15		12/31/2005 12:00:00 AM	3020	Midtown Mall	121,019.00	1.95	Iron Mt	1189	10.05	428.51	1,183.68
604	11/8/2006 12:00:00 AM	11		12/31/2005 12:00:00 AM	3020	Midtown Mall	121,019.00	1.59	1st iron mt	1189	11.05	471.63	1,300.97

	BN	BO	BP	BQ	BR	BS	BT	BU	BV
601	N		N/A		Lessor sold prop. & exercised	RENT - BASE RENT	62.50	0.00	1.00
602	T	3/1/2002 12:00:00 AM	N/A			RENT - BASE RENT	1,363.54	0.00	1.00
603	T	6/15/2007 12:00:00 AM	N/A		CCO #1 $30,695.50 To 4/5/05 Ad Bd Item # 1- HVAC conversion, wall coverings & carpet This is a renewal lease with NO OPTIONS. Get Ready Costs: $3,354.20 (renovations) parking = 20 spaces yrly rate = 29,346.28 mthly rate = $1,612.19	RENT - BASE RENT	1,612.19	0.00	1.00
604	N/A		N/A		Renewal	RENT - BASE RENT	1,772.60	0.00	1.00

	BW	BX	BY
601	5/1/1990 12:00:00 AM	4/30/1995 12:00:00 AM	MONTH
602	8/1/1991 12:00:00 AM	12/31/2001 12:00:00 AM	MONTH
603	8/1/2001 12:00:00 AM	10/31/2006 12:00:00 AM	MONTH
604	11/1/2006 12:00:00 AM	10/31/2011 12:00:00 AM	MONTH

	A	B	C	D	E	F	G	H	I	J	K	L	M	N	O
605	Dickinson	231	STATE	7667-2010-0542	1044 S. Stephenson Ave.	IRON MOUNTAIN	49801	11/01/2006	10/31/2016	1,837.00	22,044.00	11.05	1,925.00	SUBLEASE	OFFICE BUILDING
606	Dickinson	313	EDUCATION	1603-1988-23	800 CRYSTAL LAKE	IRON MOUNTAIN	49801	01/01/1988	01/31/1992	0.00	961.20	8.01	120.00	LEASE	OFFICE BUILDING
607	Dickinson	431	HUMAN SERVICES	10202-1994-1217	1238 S CARPENTER AVE	IRON MOUNTAIN	49801	06/01/1994	05/31/1995	0.00	7,599.96	7.60	1,000.00	RA	OFFICE BUILDING
608	Dickinson	431	HUMAN SERVICES	10202-1995-1276	1238 S CARPENTER AVE	IRON MOUNTAIN	49801	06/01/1995	09/30/1995	0.00	7,599.96	7.60	1,000.00	RA	OFFICE BUILDING

	P	Q	R	S	T	U	V	W
605	RENT AUTHORIZED				GAS / GAS / ELECTRICITY / ELECTRICITY / JANITORIAL / JANITORIAL / DUMPSTER SERVICE / DUMPSTER SERVICE /	6,999.25	3,549.00	0.00
606	TERMINATED	30 Days; Standard Cancellation /			HVAC / ELECTRICITY / WATER / JANITORIAL / INT/EXT MAINT / LANDSCAPING / SNOW REMOVAL / PARKING / FLUORESCENT / RUBBISH REMOVAL / N/A /	0.00	0.00	0.00
607	TERMINATED	30 Days; Standard Cancellation /			HVAC / ELECTRICITY / WATER / JANITORIAL / INT/EXT MAINT / LANDSCAPING / SNOW REMOVAL / PARKING / FLUORESCENT / RUBBISH REMOVAL / N/A /	0.00	0.00	0.00
608	TERMINATED	30 Days; Standard Cancellation /			HVAC / ELECTRICITY / WATER / JANITORIAL / INT/EXT MAINT / LANDSCAPING / SNOW REMOVAL / PARKING / FLUORESCENT / RUBBISH REMOVAL / N/A /	0.00	0.00	0.00

	X	Y	Z	AA	AB	AC	AD	AE	AF	AG	AH	AI	AJ	AK	AL
605	100.82	0.00	0.00	32,693.07	16.98	0.00	Actual	2013	Osborne Properties LMTD Prtnrsp.	4210 West Old Shakopee Road Suite 200	BLOOMINGTON	MN	55437-2951	E97	
606	0.00	0.00	0.00	961.20	8.01	0.00	N/A		COMMUNITY SERVICES CENTER	800 CRYSTAL LAKE BOULEVARD	IRON MOUNTAIN	MI	49801		0
607	0.00	0.00	0.00	7,599.96	7.60	0.00	N/A		GUIDO M. & CECILIA M. JAFOLLA	1000 HEMLOCK STREET	IRON MOUNTAIN	MI	49801	E34	0
608	0.00	0.00	0.00	7,599.96	7.60	0.00	N/A		GUIDO M. & CECILIA M. JAFOLLA	1000 HEMLOCK STREET	IRON MOUNTAIN	MI	49801	E37	0

	AM	AN	AO	AP	AQ	AR	AS	AT	AU	AV	AW	AX	AY	AZ
605	NET	LESSEE	OFFICE	5	0	20	Common	Lot	4/18/2011 12:00:00 AM	YES	12/31/2013 12:00:00 AM		N/A	
606	N/A	LESSEE	N/A	1	0	60	Common	Lot	2/29/1988 12:00:00 AM	YES	5/1/1992 12:00:00 AM	3/22/1988 12:00:00 AM	YES	1/12/1988 12:00:00 AM
607	N/A	LESSEE	N/A	6	0	50	Common	Lot	5/23/1991 12:00:00 AM	YES	4/1/1996 12:00:00 AM	5/20/1991 12:00:00 AM	YES	11/17/1994 12:00:00 AM
608	N/A	LESSEE	N/A	16	0	50	Common	Lot	5/23/1991 12:00:00 AM	YES		5/20/1991 12:00:00 AM	YES	11/17/1994 12:00:00 AM

	BA	BB	BC	BD	BE	BF	BG	BH	BI	BJ	BK	BL	BM
605	4/5/2011 12:00:00 AM	8		12/31/2005 12:00:00 AM	3020	Midtown Mall	121,019.00	1.95		1189	11.05	531.60	1,241.00
606					1496	800 CRYSTAL LAKE	0.00	0.00		3241	8.01	0.00	0.00
607				12/31/1993 12:00:00 AM	2839	1238 S CARPENTER AVE	9,600.00	10.40		1430	7.60	190.00	443.33
608				12/31/1993 12:00:00 AM	2839	1238 S CARPENTER AVE	9,600.00	10.40		1430	7.60	190.00	433.33

	BN	BO	BP	BQ	BR	BS	BT	BU	BV
605	N/A		N/A		Addendum to Sublease (Renewal - Existing Location) - Wall repairs & new wall coverings	RENT - BASE RENT	1,837.00	0.00	1.00
606	N		N/A		Lease expired	RENT - BASE RENT	80.10	0.00	1.00
607	N/A		N/A		agreement written	RENT - BASE RENT	633.33	0.00	1.00
608	N/A		N/A		agreement expired	RENT - BASE RENT	633.33	0.00	1.00

	BW	BX	BY
605	11/1/2011 12:00:00 AM	10/31/2016 12:00:00 AM	MONTH
606	1/1/1988 12:00:00 AM	1/31/1992 12:00:00 AM	MONTH
607	6/1/1994 12:00:00 AM	5/31/1995 12:00:00 AM	MONTH
608	6/1/1995 12:00:00 AM	9/30/1995 12:00:00 AM	MONTH

	A	B	C	D	E	F	G	H	I	J	K	L	M	N	O
609	Dickinson	431	HUMAN SERVICES	10662-1998-1144	1238 S CARPENTER AVE	IRON MOUNTAIN	49801	02/01/1999	01/31/2002	0.00	3,000.00	10.91	275.00	LEASE	OFFICE BUILDING
610	Dickinson	431	HUMAN SERVICES	11027-2010-0215	140 North Hooper St.	KINGSFORD	49802	08/01/2011	07/31/2013	0.00	1,883.28	11.21	168.00	RA	OFFICE BUILDING
611	Dickinson	431	HUMAN SERVICES	11306-2007-0064	1401 Carpenter Ave.	Iron Mountain	49801	02/01/2009	01/31/2019	6,552.00	78,624.00	9.00	8,736.00	LEASE	OFFICE BUILDING
612	Dickinson	431	HUMAN SERVICES	4546-1986-42	1238 S CARPENTER AVE	IRON MOUNTAIN	49801	03/01/1986	09/30/1991	0.00	29,667.00	5.50	5,394.00	LEASE	OFFICE BUILDING
613	Dickinson	431	HUMAN SERVICES	4546-1991-1029	1238 S CARPENTER AVE	IRON MOUNTAIN	49801	10/26/1991	12/31/2001	0.00	53,625.60	7.60	7,056.00	LEASE	OFFICE BUILDING

	P	Q	R	S	T	U	V	W
609	TERMINATED	90 Days; Standard Cancellation /			HVAC / ELECTRICITY / WATER / JANITORIAL / INT/EXT MAINT / LANDSCAPING / SNOW REMOVAL / PARKING / FLUORESCENT / RUBBISH REMOVAL / N/A /	0.00	0.00	0.00
610	HOLDING OVER	Standard; 30 day / Standard; 30 day /			GROSS (FULL SERVICE) / GROSS (FULL SERVICE) /	0.00	0.00	0.00
611	RENT AUTHORIZED	Standard; 90 day / Standard; 90 day / Standard; 90 day /		5 year; 30 day / 5 year; 30 day / 5 year; 30 day / 5 year; 30 day / 5 year; 30 day / 5 year; 30 day /	PUBLIC UTILITIES / PUBLIC UTILITIES / PUBLIC UTILITIES / JANITORIAL / JANITORIAL / JANITORIAL /	20,158.13	10,507.20	0.00
612	TERMINATED	60 Days; Legislative Restrictive /			HVAC / ELECTRICITY / WATER / JANITORIAL / INT/EXT MAINT / LANDSCAPING / SNOW REMOVAL / PARKING / FLUORESCENT / RUBBISH REMOVAL / N/A /	0.00	0.00	0.00
613	TERMINATED	60 Days; Executive Legislation /			HVAC / ELECTRICITY / WATER / JANITORIAL / INT/EXT MAINT / LANDSCAPING / SNOW REMOVAL / PARKING / FLUORESCENT / RUBBISH REMOVAL / N/A /	0.00	0.00	0.00

	X	Y	Z	AA	AB	AC	AD	AE	AF	AG	AH	AI	AJ	AK	AL
609	0.00	0.00	0.00	3,000.00	10.91	0.00	N/A		GUIDO M. JAFOLLA, TRUST	1000 HEMLOCK STREET	IRON MOUNTAIN	MI	49801	E37	0
610	0.00	0.00	0.00	1,883.28	11.21	0.00	Actual	2013	Trico Opportunities, Inc.	PO Box 2610	KINGSFORD	MI	48902	E102	
611	0.00	0.00	0.00	109,289.33	12.51	0.00	Actual	2013	Cable Constructors Inc.	Po Box 190	IRON MOUNTAIN	MI	49801	E97	4546
612	0.00	0.00	0.00	29,667.00	5.50	0.00	N/A		GUIDO & CECILIA JAFOLLA	1000 HEMLOCK ST	IRON MOUNTAIN	MI	49801		0
613	0.00	0.00	0.00	53,625.60	7.60	0.00	N/A		GUIDO M. JAFOLLA, TRUSTEE	1000 HEMLOCK STREET	IRON MOUNTAIN	MI	49801	E37	0

	AM	AN	AO	AP	AQ	AR	AS	AT	AU	AV	AW	AX	AY	AZ
609	N/A	LESSEE	N/A	0	0	0	Common	Lot	11/18/1998 12:00:00 AM	YES	4/1/2003 12:00:00 AM	3/10/1998 12:00:00 AM	YES	2/10/1999 12:00:00 AM
610	GROSS	TENANT	OFFICE	1	0	3	Common	Lot	1/1/2013 12:00:00 AM	YES	10/1/2013 12:00:00 AM	4/7/2011 12:00:00 AM	YES	5/22/2011 12:00:00 AM
611	NET	LESSEE	OFFICE	35	0	50	Common	Lot	6/6/2013 12:00:00 AM	YES	5/1/2014 12:00:00 AM	1/30/2009 12:00:00 AM	YES	1/30/2009 12:00:00 AM
612	N/A	LESSEE	N/A	31	0	50	Reserved	Lot	10/21/1981 12:00:00 AM	YES	4/1/1991 12:00:00 AM	9/5/1984 12:00:00 AM	YES	2/21/1986 12:00:00 AM
613	N/A	LESSEE	OFFICE	28	0	50	Reserved	Lot	2/6/1998 12:00:00 AM	YES	4/1/2002 12:00:00 AM	5/20/1991 12:00:00 AM	YES	10/24/1991 12:00:00 AM

	BA	BB	BC	BD	BE	BF	BG	BH	BI	BJ	BK	BL	BM
609				12/31/1993 12:00:00 AM	2839	1238 S CARPENTER AVE	9,600.00	2.90		1430	10.91	60.00	190.00
610					7463		19,600.00	0.86	1st	4987	11.21	44.94	112.00
611	9/2/2008 12:00:00 AM	10		2/14/2007 12:00:00 AM	8052		27,824.00	31.40	1st & LL iron mt	8052	9.00	3,316.85	3,235.15
612				12/31/1993 12:00:00 AM	2839	1238 S CARPENTER AVE	9,600.00	0.00		1430	5.50	18,391.36	11,275.64
613				12/31/1993 12:00:00 AM	2839	1238 S CARPENTER AVE	9,600.00	73.50		1430	7.60	1,328.00	3,140.80

	BN	BO	BP	BQ	BR	BS	BT	BU	BV
609	T	6/15/2002 12:00:00 AM	N/A			RENT - BASE RENT	250.00	0.00	1.00
610	N/A		N/A		10/2012 - Assigned from LARA to DHS. This Archibus represents two 1-year rental agreements	RENT - BASE RENT	156.94	0.00	1.00
611	N/A		N/A		CCO#2 for 668.00 approved by Directors Agenda on 01/09/2009 item #15 CCO#1 for $3294 approved by Directors Agenda on 12/12/2008 item#32 new lease replaces lease #4546 & SR#07-0047	RENT - BASE RENT	6,552.00	0.00	1.00
612	O	4/1/1992 12:00:00 AM	N/A		Renewal Lease	RENT - BASE RENT	2,472.25	0.00	1.00
613	T	3/1/2003 12:00:00 AM	OPERATING COSTS	3/1/2003 12:00:00 AM		RENT - BASE RENT	4,468.80	0.00	1.00

	BW	BX	BY
609	2/1/1999 12:00:00 AM	1/31/2002 12:00:00 AM	MONTH
610	8/1/2011 12:00:00 AM	7/31/2012 12:00:00 AM	MONTH
611	2/1/2009 12:00:00 AM	1/31/2019 12:00:00 AM	MONTH
612	3/1/1986 12:00:00 AM	9/30/1991 12:00:00 AM	MONTH
613	10/26/1991 12:00:00 AM	12/31/2001 12:00:00 AM	MONTH

	A	B	C	D	E	F	G	H	I	J	K	L	M	N	O
614	Dickinson	431	HUMAN SERVICES	4546-2001-1244	1238 S CARPENTER AVE	IRON MOUNTAIN	49801	01/01/2002	12/31/2002	0.00	79,981.20	10.91	7,331.00	RA	OFFICE BUILDING
615	Dickinson	431	HUMAN SERVICES	4546-2001-1277	1238 S CARPENTER AVE	IRON MOUNTAIN	49801		08/08/2001		0.00		0.00	LEASE	OFFICE BUILDING
616	Dickinson	431	HUMAN SERVICES	4546-2002-2164	1238 S CARPENTER AVE	IRON MOUNTAIN	49801	01/01/2003	05/31/2009	0.00	75,142.80	10.25	7,331.00	LEASE	OFFICE BUILDING
617	Dickinson	551	STATE POLICE	298-1985-4	Highway US 2	IRON MOUNTAIN	49801	07/15/1985	06/30/2005	0.00	230.04		0.00	LEASE	LAND
618	Dickinson	551	STATE POLICE	298-2004-1250	Highway US 2	IRON MOUNTAIN	49801	12/30/1985	06/30/2015	44.59	535.08		0.00	LEASE	LAND

	P	Q	R	S	T	U	V	W
614	TERMINATED	30 day Standard /			HVAC / ELECTRICITY / WATER / JANITORIAL / INT/EXT MAINT / LANDSCAPING / SNOW REMOVAL / RUBBISH REMOVAL / FLUORESCENT / TAXES / INSURANCE /	0.00	0.00	0.00
615	TERMINATED					0.00	0.00	0.00
616	TERMINATED	Standard; 90 day / Standard; 90 day /			FLUORESCENT / FLUORESCENT / HVAC / HVAC / ELECTRICITY / ELECTRICITY / WATER / WATER / JANITORIAL / JANITORIAL / INT/EXT MAINT / INT/EXT MAINT / LANDSCAPING / LANDSCAPING / SNOW REMOVAL / SNOW REMOVAL / RUBBISH REMOVAL / RUBBISH REMOVAL / GAS / GAS / PEST CONTROL / PEST CONTROL / PARKING / PARKING / PAVING / PAVING /	0.00	0.00	0.00
617	TERMINATED	Standard; 30 days / Standard; 30 days /			LANDSCAPING / LANDSCAPING / SNOW REMOVAL / SNOW REMOVAL / PARKING / PARKING /	0.00	0.00	0.00
618	RENT AUTHORIZED	Standard; 30 day / Standard; 30 day /			GROSS (FULL SERVICE) / GROSS (FULL SERVICE) /	0.00	0.00	0.00

	X	Y	Z	AA	AB	AC	AD	AE	AF	AG	AH	AI	AJ	AK	AL
614	0.00	0.00	0.00	79,981.20	10.91	0.00	N/A		GUIDO M. JAFOLLA, TRUSTEE	1000 HEMLOCK STREET	IRON MOUNTAIN	MI	49801	E37	0
615	0.00	0.00	0.00	0.00	0.00	0.00	N/A		GUIDO M. JAFOLLA, TRUSTEE	1000 HEMLOCK STREET	IRON MOUNTAIN	MI	49801	E37	
616	0.00	0.00	0.00	75,142.80	10.25	0.00	N/A		GUIDO M. JAFOLLA, TRUSTEE	1000 HEMLOCK STREET	IRON MOUNTAIN	MI	49801	E37	0
617	0.00	0.00	0.00	230.04	0.00	0.00	N/A		City of Iron Mountain	501 South Stephenson Avenue	IRON MOUNTAIN	MI	49801	E37	
618	0.00	0.00	0.00	535.08	0.00	0.00	Actual	2013	City of Iron Mountain	501 South Stephenson Avenue	IRON MOUNTAIN	MI	49801	E97	

	AM	AN	AO	AP	AQ	AR	AS	AT	AU	AV	AW	AX	AY	AZ
614	NET	LESSEE	OFFICE	28	0	50	Reserved	Lot	12/13/2001 12:00:00 AM	YES	4/1/2003 12:00:00 AM	1/13/2002 12:00:00 AM	YES	10/24/1991 12:00:00 AM
615	N/A	LESSEE	N/A	28	0	0	Common	Lot		YES			N/A	
616	NET	LESSEE	OFFICE	34	0	50	Reserved	Lot	12/20/2006 12:00:00 AM	YES	4/1/2010 12:00:00 AM	12/8/2006 12:00:00 AM	YES	10/24/1991 12:00:00 AM
617	N/A	LESSEE	N/A	0	0	0	Not Applicable	Not Applicable		NO			N/A	
618	GROSS	LESSEE	N/A	0	0	0	Not Applicable	Not Applicable		NO			N/A	

	BA	BB	BC	BD	BE	BF	BG	BH	BI	BJ	BK	BL	BM
614				12/31/1993 12:00:00 AM	2839	1238 S CARPENTER AVE	9,600.00	73.50		1430	10.91	3,524.30	3,140.80
615				12/31/1993 12:00:00 AM	2839	1238 S CARPENTER AVE	9,600.00	0.00		1430		0.00	0.00
616	10/1/2002 12:00:00 AM	17		12/31/1993 12:00:00 AM	2839	1238 S CARPENTER AVE	9,600.00	73.50	1st, LL Iron Mt	1430	10.25	2,651.49	3,610.41
617	6/18/1985 12:00:00 AM	37			3226		0.00	0.00		3905		0.00	44.59
618	6/21/2005 12:00:00 AM	8			3226		0.00	0.00	Land iron mt	3905		0.00	44.59

	BN	BO	BP	BQ	BR	BS	BT	BU	BV
614	N/A	3/1/2003 12:00:00 AM	N/A	3/1/2003 12:00:00 AM	This is a rental agreement at an existing location with an increase of 275 SF. (This additional square footage is currently under Lease #10662.) There is an increase in the rental rate due to increased operating costs and taxes/insurance are now part of the rental rate. Rate was determined by negotiation. This rental agreement supersedes and cancels Lease # 10662 approved by the State Administrative Board on February 22, 1999. This location continues to meet the program needs of the Department while determination is made for a new building in the Iron Mt area. Cancellation clause was a 60-day Executive and changed to a 30-day Standard.	RENT - BASE RENT	6,665.10	0.00	1.00
615	N/A		N/A		Exercise 1.4 to extend lease through December 31, 2001.	RENT - BASE RENT	0.00	0.00	1.00
616	T	6/15/2009 12:00:00 AM	N/A		Date cancellation letter was sent: 2-20-09 Effective date of cancellation: 5-31-09 The original expiration date of the lease: 12-31-12 If the file is to remain in our office more than two years (include reason): N/A Dept requested cancellation as they relocated to another building	RENT - BASE RENT	6,261.90	0.00	1.00
617	N/A		N/A		Master lease; 0.9 Acres of land	RENT - BASE RENT	19.17	0.00	1.00
618	N/A		N/A		Add # 2 to renew Land Lease for 10 years. Used for physical location for the Post. 0.9 Acres of land	RENT - BASE RENT	44.59	0.00	1.00

	BW	BX	BY
614	1/1/2002 12:00:00 AM	12/31/2002 12:00:00 AM	MONTH
615	1/2/2003 12:00:00 AM		MONTH
616	1/1/2008 12:00:00 AM	5/31/2009 12:00:00 AM	MONTH
617	7/15/1985 12:00:00 AM	6/30/1995 12:00:00 AM	MONTH
618	7/1/2005 12:00:00 AM	6/30/2015 12:00:00 AM	MONTH

	A	B	C	D	E	F	G	H	I	J	K	L	M	N	O
619	Dickinson	591	TRANSPORT ATION	6333-1984-45	618 S Stephenson	IRON MOUNTAIN	49801	07/01/1984	10/31/2005	0.00	1.00	0.00	1,625.00	LEASE	OFFICE BUILDING
620	Dickinson	591	TRANSPORT ATION	6333-2004-1109	618 S Stephenson	IRON MOUNTAIN	49801	08/01/2005	07/31/2015	0.00	1.00	0.00	1,625.00	LEASE	OFFICE BUILDING
621	Dickinson	631	CONSUMER & INDUST. SERVIC	2774-1988-80	640 EAST BLVD	KINGSFORD	49801	09/01/1988	02/28/1997	0.00	13,800.00	3.45	4,000.00	LEASE	RETAIL
622	Dickinson	641	LICENSING & REG AFFAIRS	11027-2002-2232	140 North Hooper St.	KINGSFORD	49802	08/01/2003	07/31/2008	0.00	1,795.92	10.69	168.00	LEASE	OFFICE BUILDING

	P	Q	R	S	T	U	V	W
619	TERMINATED				HVAC / HVAC / ELECTRICITY / ELECTRICITY / WATER / WATER / JANITORIAL / JANITORIAL / INT/EXT MAINT / INT/EXT MAINT / LANDSCAPING / LANDSCAPING / SNOW REMOVAL / SNOW REMOVAL / PARKING / PARKING / FLUORESCENT / FLUORESCENT / RUBBISH REMOVAL / RUBBISH REMOVAL / N/A / N/A /	0.00	0.00	0.00
620	RENT AUTHORIZED	Standard; 60 day /		10 year; 30 day /	PUBLIC UTILITIES / JANITORIAL / TAXES /	3,168.75	1,625.00	0.00
621	TERMINATED	30 Days; Standard Cancellation /			HVAC / ELECTRICITY / WATER / JANITORIAL / INT/EXT MAINT / LANDSCAPING / SNOW REMOVAL / PARKING / FLUORESCENT / RUBBISH REMOVAL / N/A /	0.00	0.00	0.00
622	TERMINATED	Standard; 90 day /			HVAC / PUBLIC UTILITIES / TRASH REMOVAL/WASTEBASKETS / SNOW REMOVAL / INT/EXT MAINT / LANDSCAPING / TAXES / TELECOMMUNICATIONS / PARKING / JANITORIAL / DUMPSTER SERVICE / PEST CONTROL /	0.00	0.00	0.00

	X	Y	Z	AA	AB	AC	AD	AE	AF	AG	AH	AI	AJ	AK	AL
619	0.00	0.00	0.00	1.00	0.00	0.00	N/A		City of Iron Mountain & Dickins	501 S. Stephenson Ave - City	IRON MOUNTAIN	MI	49801	E37	0
620	0.00	0.00	0.00	4,794.75	2.95	0.00	Estimated	2013	City of Iron Mountain & Dickins	501 S. Stephenson Ave - City	IRON MOUNTAIN	MI	49801	E97	6333-1984-45
621	0.00	0.00	0.00	13,800.00	3.45	0.00	N/A		CRAIG K. RUSSETT	PO BOX 295	IRON MOUNTAIN	MI	49801		0
622	0.00	0.00	0.00	1,795.92	10.69	0.00	N/A		Trico Opportunities, Inc.	PO Box 2610	KINGSFORD	MI	48902	E37	10562

	AM	AN	AO	AP	AQ	AR	AS	AT	AU	AV	AW	AX	AY	AZ
619	NET	LESSEE	MIXED USE	4	0	19	Common	Lot	9/6/2005 12:00:00 AM	YES	3/1/2006 12:00:00 AM	8/6/2001 12:00:00 AM	YES	6/15/1994 12:00:00 AM
620	NET	LESSEE	MIXED USE	4	0	19	Common	Lot	12/27/2012 12:00:00 AM	YES	3/1/2013 12:00:00 AM	11/4/2005 12:00:00 AM	YES	6/15/1994 12:00:00 AM
621	N/A	LESSEE	N/A	2	0	10	Reserved	Lot	4/9/1993 12:00:00 AM	YES	10/15/1996 12:00:00 AM	4/6/1993 12:00:00 AM	YES	3/4/1993 12:00:00 AM
622	GROSS	LESSEE	OFFICE	1	0	3	Common	Lot	6/16/2008 12:00:00 AM	YES	10/1/2008 12:00:00 AM	4/24/2008 12:00:00 AM	YES	4/8/2003 12:00:00 AM

	BA	BB	BC	BD	BE	BF	BG	BH	BI	BJ	BK	BL	BM
619					1651		4,100.00	42.70		3029	0.00	0.00	0.00
620	9/6/2005 12:00:00 AM	20			1651		4,100.00	39.63	1st, bsmtIron Mt	3029	0.00	0.00	0.00
621				1/1/1978 12:00:00 AM	1636	640 EAST BLVD	4,000.00	100.00		3046	3.45	542.67	607.33
622	7/1/2003 12:00:00 AM	5			7463		19,600.00	0.86	1st	4987	10.69	44.90	104.76

	BN	BO	BP	BQ	BR	BS	BT	BU	BV
619	N/A		N/A		Holdover completed thru 12-31-04; 1.4 exercised per letter dated 3-29-04. This lease, at the option of the state, be extended for a period from 7/1/94 to 6/30/04 at the rate of $1.00 per annum.	RENT - BASE RENT	1.00	0.00	1.00
620	N/A		N/A		CCO #1 for $4355.84 approved DA 09/15/06 #1 Lease rate is $1.00 per year.	RENT - BASE RENT	1.00	0.00	1.00
621	T	4/1/1997 12:00:00 AM	N/A		EXERCISED CANCELLATION CLAUSE	RENT - BASE RENT	1,150.00	0.00	1.00
622	N/A		N/A			RENT - BASE RENT	149.66	0.00	1.00

	BW	BX	BY
619	7/1/1984 12:00:00 AM	6/30/1994 12:00:00 AM	YEAR
620	8/1/2005 12:00:00 AM	7/31/2015 12:00:00 AM	YEAR
621	9/1/1988 12:00:00 AM	2/28/1997 12:00:00 AM	MONTH
622	8/1/2003 12:00:00 AM	7/31/2008 12:00:00 AM	MONTH

	A	B	C	D	E	F	G	H	I	J	K	L	M	N	O
623	Dickinson	641	LICENSING & REG AFFAIRS	11027-2008-0052	140 North Hooper St.	KINGSFORD	49802	08/01/2003	07/31/2011	0.00	1,883.28	11.21	168.00	LEASE	OFFICE BUILDING
624	Dickinson	672	UNEMPLOYMENT AGENCY	2177-1986-22	200 Fairbanks St.	IRON MOUNTAIN	49801	11/01/1986	10/31/1999	0.00	19,050.00	6.35	3,000.00	LEASE	OFFICE BUILDING
625	Dickinson	801	CAREER DEVELOP. (JOBS COM	10562-1997-1188	1238 S CARPENTER AVE	IRON MOUNTAIN	49801	05/01/1998	07/31/2003	0.00	3,552.00	14.80	240.00	LEASE	OFFICE BUILDING

	P	Q	R	S	T	U	V	W
623	TERMINATED	standard 90 day notice / standard 90 day notice /			TAXES / TAXES / TELECOMMUNICATIONS / TELECOMMUNICATIONS / DUMPSTER SERVICE / DUMPSTER SERVICE / FLUORESCENT / FLUORESCENT / HVAC / HVAC / INT/EXT MAINT / INT/EXT MAINT / JANITORIAL / JANITORIAL / LANDSCAPING / LANDSCAPING / PARKING / PARKING / PEST CONTROL / PEST CONTROL / PUBLIC UTILITIES / PUBLIC UTILITIES / SNOW REMOVAL / SNOW REMOVAL / TRASH REMOVAL/WASTEBASKETS / TRASH REMOVAL/WASTEBASKETS /	0.00	0.00	0.00
624	TERMINATED	30 Days; Standard Cancellation /			HVAC / ELECTRICITY / WATER / JANITORIAL / INT/EXT MAINT / LANDSCAPING / SNOW REMOVAL / PARKING / FLUORESCENT / RUBBISH REMOVAL / N/A /	0.00	0.00	0.00
625	TERMINATED	Standard 90 days /			HVAC / ELECTRICITY / WATER / JANITORIAL / INT/EXT MAINT / LANDSCAPING / SNOW REMOVAL / PARKING / FLUORESCENT / RUBBISH REMOVAL / N/A / PEST CONTROL /	0.00	0.00	0.00

	X	Y	Z	AA	AB	AC	AD	AE	AF	AG	AH	AI	AJ	AK	AL
623	0.00	0.00	0.00	1,883.28	11.21	0.00	N/A		Trico Opportunities, Inc.	PO Box 2610	KINGSFORD	MI	48902	E97	
624	0.00	0.00	0.00	19,050.00	6.35	0.00	N/A		B. H. L. & C. ENTERPRISES	PO BOX 27	FOX LAKE	IL	60020		0
625	0.00	0.00	0.00	3,552.00	14.80	0.00	N/A		GUIDO M. JAFOLLA	1000 HEMLOCK STREET	IRON MOUNTAIN	MI	49801	E37	0

	AM	AN	AO	AP	AQ	AR	AS	AT	AU	AV	AW	AX	AY	AZ
623	GROSS	LESSEE	OFFICE	1	0	3	Common	Lot	12/16/2009 12:00:00 AM	YES	10/1/2012 12:00:00 AM	4/24/2008 12:00:00 AM	YES	4/8/2003 12:00:00 AM
624	N/A	LESSEE	N/A	7	0	30	Reserved	Lot	5/10/1994 12:00:00 AM	YES	11/3/1999 12:00:00 AM	9/30/1994 12:00:00 AM	YES	3/15/1994 12:00:00 AM
625	GROSS	LESSEE	OFFICE	1	0	4	Common	Lot	11/17/1998 12:00:00 AM	YES	4/1/2004 12:00:00 AM	3/10/1998 12:00:00 AM	YES	5/15/1998 12:00:00 AM

	BA	BB	BC	BD	BE	BF	BG	BH	BI	BJ	BK	BL	BM
623	7/15/2008 12:00:00 AM	9			7463		19,600.00	0.86	1st, kingsford	4987	11.21	44.94	112.00
624				1/1/1986 12:00:00 AM	2545	200 FAIRBANKS ST	7,000.00	42.90		1818	6.35	247.39	859.04
625				12/31/1993 12:00:00 AM	7460	1238 S CARPENTER AVE	9,600.00	2.50		1430	14.80	50.00	246.00

	BN	BO	BP	BQ	BR	BS	BT	BU	BV
623	N/A		N/A		- Add #1 extended term & increased rent. SAB 7/1/03 #5	RENT - BASE RENT	156.94	0.00	1.00
624	N/A		N/A		Dept no longer needs space	RENT - BASE RENT	1,587.50	0.00	1.00
625	T	6/15/2003 12:00:00 AM	N/A			RENT - BASE RENT	296.00	0.00	1.00

	BW	BX	BY
623	8/1/2008 12:00:00 AM	7/31/2012 12:00:00 AM	MONTH
624	11/1/1986 12:00:00 AM	10/31/1999 12:00:00 AM	MONTH
625	5/1/1998 12:00:00 AM	7/31/2003 12:00:00 AM	MONTH

	A	B	C	D	E	F	G	H	I	J	K	L	M	N	O
626	Dickinson	801	CAREER DEVELOP. (JOBS COM	10562-1998-1055	1238 S CARPENTER AVE	IRON MOUNTAIN	49801	03/23/1998	06/30/1998	0.00	3,552.00	14.80	240.00	RA	OFFICE BUILDING
627	Dickinson	801	CAREER DEVELOP. (JOBS COM	10905-2000-1317	200 Fairbanks St.	IRON MOUNTAIN	49801	04/01/2001	10/31/2004	0.00	5,105.16	14.30	357.00	LEASE	OFFICE BUILDING
628	Dickinson	801	CAREER DEVELOP. (JOBS COM	7837-1992-1032	1074 PYLE DR STE #108	KINGSFORD	49801	02/01/1992	01/31/1995	0.00	680.88	8.01	85.00	LEASE	OFFICE BUILDING
629	Dickinson	801	CAREER DEVELOP. (JOBS COM	7837-1995-1084	1074 PYLE DR STE #108	KINGSFORD	49801	02/01/1995	07/31/1995	0.00	722.52	8.50	85.00	RA	OFFICE BUILDING

	P	Q	R	S	T	U	V	W
626	TERMINATED	30 Days; Standard Cancellation /			HVAC / ELECTRICITY / WATER / JANITORIAL / INT/EXT MAINT / LANDSCAPING / SNOW REMOVAL / PARKING / FLUORESCENT / RUBBISH REMOVAL / N/A /	0.00	0.00	0.00
627	TERMINATED	90 Days; Standard Cancellation /			HVAC / ELECTRICITY / WATER / JANITORIAL / INT/EXT MAINT / LANDSCAPING / SNOW REMOVAL / PARKING / FLUORESCENT / RUBBISH REMOVAL / N/A /	0.00	0.00	0.00
628	TERMINATED	30 Days; Standard Cancellation /			HVAC / ELECTRICITY / WATER / JANITORIAL / INT/EXT MAINT / LANDSCAPING / SNOW REMOVAL / PARKING / FLUORESCENT / RUBBISH REMOVAL / N/A /	0.00	0.00	0.00
629	TERMINATED	30 Days; Standard Cancellation /			HVAC / ELECTRICITY / WATER / JANITORIAL / INT/EXT MAINT / LANDSCAPING / SNOW REMOVAL / PARKING / FLUORESCENT / RUBBISH REMOVAL / N/A /	0.00	0.00	0.00

	X	Y	Z	AA	AB	AC	AD	AE	AF	AG	AH	AI	AJ	AK	AL
626	0.00	0.00	0.00	3,552.00	14.80	0.00	N/A		GUIDO M. JAFOLLA, TRUSTEE	1000 HEMLOCK STREET	IRON MOUNTAIN	MI	49801	E37	7837
627	0.00	0.00	0.00	5,105.16	14.30	0.00	N/A		Six County Employment Alliance	2831 N Lincoln	ESCANABA	MI	49829	E37	10562
628	0.00	0.00	0.00	680.88	8.01	0.00	N/A		DICKINSON-IRON COUNTY ISD	1074 PYLE DRIVE	KINGSFORD	MI	49801	E34	1603
629	0.00	0.00	0.00	722.52	8.50	0.00	N/A		DICKINSON-IRON COUNTY ISD	1074 PYLE DRIVE	KINGSFORD	MI	49801	E13	0

	AM	AN	AO	AP	AQ	AR	AS	AT	AU	AV	AW	AX	AY	AZ
626	N/A	LESSEE	N/A	1	0	4	Common	Lot	3/10/1998 12:00:00 AM	YES	4/1/1999 12:00:00 AM	3/10/1998 12:00:00 AM	NO	
627	N/A	LESSEE	N/A	0	0	3	Common	Lot		YES			NO	
628	N/A	LESSEE	N/A	1	0	60	Common	Lot	1/9/1995 12:00:00 AM	YES	7/1/1995 12:00:00 AM	9/9/1992 12:00:00 AM	YES	10/27/1994 12:00:00 AM
629	N/A	LESSEE	N/A	1	0	60	Common	Lot	1/9/1995 12:00:00 AM	YES	7/1/1995 12:00:00 AM		YES	10/27/1994 12:00:00 AM

	BA	BB	BC	BD	BE	BF	BG	BH	BI	BJ	BK	BL	BM
626				12/31/1993 12:00:00 AM	2839	1238 S CARPENTER AVE	9,600.00	2.50		1430	14.80	50.00	246.00
627				1/1/1986 12:00:00 AM	2545	200 FAIRBANKS ST	7,000.00	0.00		1818	14.30	0.00	0.00
628				1/1/1992 12:00:00 AM	2993	1074 PYLE DR STE #108	9,184.00	0.90		1227	8.01	0.00	0.00
629				1/1/1992 12:00:00 AM	2993	1074 PYLE DR STE #108	9,184.00	0.00		1227	8.50	0.00	0.00

	BN	BO	BP	BQ	BR	BS	BT	BU	BV
626	N/A		N/A		Lease finalized	RENT - BASE RENT	296.00	0.00	1.00
627	N/A		N/A			RENT - BASE RENT	425.43	0.00	1.00
628	N/A		N/A		Renewal written	RENT - BASE RENT	56.74	0.00	1.00
629	N/A		N/A		Renewal written	RENT - BASE RENT	60.21	0.00	1.00

	BW	BX	BY
626	3/23/1998 12:00:00 AM	6/30/1998 12:00:00 AM	MONTH
627	4/1/2001 12:00:00 AM	10/31/2004 12:00:00 AM	MONTH
628	2/1/1992 12:00:00 AM	1/31/1995 12:00:00 AM	MONTH
629	2/1/1995 12:00:00 AM	7/31/1995 12:00:00 AM	MONTH

	A	B	C	D	E	F	G	H	I	J	K	L	M	N	O
630	Dickinson	801	CAREER DEVELOP. (JOBS COM	7837-1995-1085	1074 PYLE DR STE #108	KINGSFORD	49801	08/01/1995	04/30/1998	0.00	722.52	8.50	85.00	LEASE	OFFICE BUILDING
631	Dickinson	999	PRIVATE TENANTS	299-1943-3	DICKINSON CO	IRON MOUNTAIN	49801	12/30/1943		0.00	0.00	0.00	0.00	LEASE	OTHER
632	Eaton	071	TECHNOLOG Y, MGT. & BUDGET	10389-1996-1118	445 N CANAL RD	LANSING	48917	07/01/1996	06/30/1997	0.00	87,150.00	13.20	6,600.00	RA	OFFICE BUILDING
633	Eaton	071	TECHNOLOG Y, MGT. & BUDGET	10844-2000-1183	3524 S CANAL	LANSING	48917	05/26/2000	05/25/2001	0.00	110,000.04	5.50	20,000.00	RA	WAREHOUS E

	P	Q	R	S	T	U	V	W
630	TERMINATED	30 Days; Standard Cancellation /			HVAC / ELECTRICITY / WATER / JANITORIAL / INT/EXT MAINT / LANDSCAPING / SNOW REMOVAL / PARKING / FLUORESCENT / RUBBISH REMOVAL / N/A /	0.00	0.00	0.00
631	TERMINATED	No Cancellation /			HVAC / ELECTRICITY / WATER / JANITORIAL / INT/EXT MAINT / LANDSCAPING / SNOW REMOVAL / PARKING / FLUORESCENT / RUBBISH REMOVAL / N/A /	0.00	0.00	0.00
632	TERMINATED	30 Days; Standard Cancellation /			HVAC / ELECTRICITY / WATER / JANITORIAL / INT/EXT MAINT / LANDSCAPING / SNOW REMOVAL / PARKING / FLUORESCENT / RUBBISH REMOVAL / N/A /	0.00	0.00	0.00
633	TERMINATED	30 Days; Standard Cancellation /			HVAC / ELECTRICITY / WATER / JANITORIAL / INT/EXT MAINT / LANDSCAPING / SNOW REMOVAL / PARKING / FLUORESCENT / RUBBISH REMOVAL / N/A /	0.00	0.00	0.00

	X	Y	Z	AA	AB	AC	AD	AE	AF	AG	AH	AI	AJ	AK	AL
630	0.00	0.00	0.00	722.52	8.50	0.00	N/A		DICKINSON-IRON COUNTY ISD	1074 PYLE DRIVE	KINGSFORD	MI	49801	E13	0
631	0.00	0.00	0.00	0.00	0.00	0.00	N/A		DEPT OF NATURAL RESOURCES	MASON BUILDING	LANSING	MI	48909	E37	0
632	0.00	0.00	0.00	87,150.00	13.20	0.00	N/A		MI AGRICULTURAL COMMODITIES IN	445 NORTH CANAL ROAD	LANSING	MI	48917	E25	0
633	0.00	0.00	0.00	110,000.04	5.50	0.00	N/A		LUCRATUS, L.L.C.	460 SOUTH CEDAR RUN COURT	WILLIAMSTON	MI	48895	E45	0

	AM	AN	AO	AP	AQ	AR	AS	AT	AU	AV	AW	AX	AY	AZ
630	N/A	LESSEE	N/A	1	0	60	Common	Lot	1/9/1995 12:00:00 AM	YES	7/1/1997 12:00:00 AM	7/19/1995 12:00:00 AM	YES	10/27/1994 12:00:00 AM
631	N/A	STATE-STATE	N/A	0	1	0	Common	Lot		YES			N/A	
632	N/A	LESSEE	N/A	30	0	30	Common	Lot		YES			NO	
633	N/A	LESSEE	N/A	10	0	15	Common	Lot	5/30/2000 12:00:00 AM	YES	4/21/2001 12:00:00 AM	4/14/2000 12:00:00 AM	YES	4/14/2000 12:00:00 AM

	BA	BB	BC	BD	BE	BF	BG	BH	BI	BJ	BK	BL	BM
630				1/1/1992 12:00:00 AM	2993	1074 PYLE DR STE #108	9,184.00	0.00		1227	8.50	0.00	0.00
631					1211	RADIO TOWER SITE	0.00	0.00		3581	0.00	0.00	0.00
632					1841	445 N CANAL RD	6,600.00	50.00		2785	13.20	0.00	0.00
633				2/18/2000 12:00:00 AM	2007	3524 S CANAL	60,000.00	33.00		2559	5.50	2,750.00	6,416.67

	BN	BO	BP	BQ	BR	BS	BT	BU	BV
630	N/A		N/A		Dept is moving to new location	RENT - BASE RENT	60.21	0.00	1.00
631	N/A		N/A			RENT - BASE RENT	0.00	0.00	1.00
632	N/A		N/A			RENT - BASE RENT	7,262.50	0.00	1.00
633	N/A		N/A			RENT - BASE RENT	9,166.67	0.00	1.00

	BW	BX	BY
630	8/1/1995 12:00:00 AM	4/30/1998 12:00:00 AM	MONTH
631	12/30/1943 12:00:00 AM	12/29/2042 12:00:00 AM	MONTH
632	7/1/1996 12:00:00 AM	6/30/1997 12:00:00 AM	MONTH
633	5/26/2000 12:00:00 AM	5/25/2001 12:00:00 AM	MONTH

	A	B	C	D	E	F	G	H	I	J	K	L	M	N	O
634	Eaton	071	TECHNOLOGY, MGT. & BUDGET	10844-2001-1125	3524 S CANAL	LANSING	48917	05/26/2001	05/24/2002	0.00	114,999.96	5.75	20,000.00	LEASE	WAREHOUSE
635	Eaton	071	TECHNOLOGY, MGT. & BUDGET	10990-2007-0100	515 Westshire Dr.	LANSING	48917	02/01/2008	01/31/2018	0.00	322,419.96	15.00	18,800.00	LEASE	
636	Eaton	071	TECHNOLOGY, MGT. & BUDGET	7019-1987-221	7211 M-69	WINDSOR TWP	48821	05/01/1987		0.00	0.00	0.00	0.00	RA	RESIDENTIAL

	P	Q	R	S	T	U	V	W
634	TERMINATED	90-day Standard /			HVAC / ELECTRICITY / WATER / JANITORIAL / N/A /	0.00	0.00	0.00
635	RENT AUTHORIZED	Standard; 90 day / Standard; 90 day / Standard; 90 day /			GROSS (FULL SERVICE) / GROSS (FULL SERVICE) / GROSS (FULL SERVICE) /	0.00	0.00	0.00
636	TERMINATED	30 Days /			HVAC / ELECTRICITY / WATER / JANITORIAL / INT/EXT MAINT / LANDSCAPING / SNOW REMOVAL / PARKING / FLUORESCENT / RUBBISH REMOVAL / N/A /	0.00	0.00	0.00

	X	Y	Z	AA	AB	AC	AD	AE	AF	AG	AH	AI	AJ	AK	AL
634	0.00	0.00	0.00	114,999.96	5.75	0.00	N/A		LUCRATUS, L.L.C.	460 SOUTH CEDAR RUN COURT	WILLIAMSTON	MI	48895	E45	
635	0.00	0.00	0.00	322,419.96	17.15	0.00	Actual	2013	Paul V. Genilozzi	900 Victor Office Center	LANSING	MI	48933	E25	
636	0.00	0.00	0.00	0.00	0.00	0.00	N/A		DEPARTMENT OF STATE POLICE	714 S HARRISON	EAST LANSING	MI	48823		0

	AM	AN	AO	AP	AQ	AR	AS	AT	AU	AV	AW	AX	AY	AZ
634	N/A	LESSEE	N/A	10	0	0	Common	Lot	5/30/2000 12:00:00 AM	YES	4/21/2001 12:00:00 AM	4/14/2000 12:00:00 AM	YES	4/14/2000 12:00:00 AM
635	GROSS	LESSEE	OFFICE	110	0	130	Common	Lot	2/11/2013 12:00:00 AM	YES	9/1/2014 12:00:00 AM	12/14/1990 12:00:00 AM	N/A	
636	N/A	STATE-STATE	N/A	0	1	0	Common	Lot		YES			NO	

	BA	BB	BC	BD	BE	BF	BG	BH	BI	BJ	BK	BL	BM
634				2/18/2000 12:00:00 AM	2007	3524 S CANAL	60,000.00	33.00		2559	5.75	2,874.99	6,708.34
635	1/15/2008 12:00:00 AM	2			3301		18,800.00	100.00	1st Floor	4693	15.00	7,520.00	16,450.00
636					1545	7211 M-69	0.00	0.00		3176	0.00	0.00	0.00

	BN	BO	BP	BQ	BR	BS	BT	BU	BV
634	N/A		N/A		# Parking Spaces = 15 LEASE CANCELLED EFF. 5-24-02	RENT - BASE RENT	9,583.33	0.00	1.00
635	N/A		N/A		CCO #1 for $6,657.20 iwas approved via the 9/6/13 DTMB Director's Agenda, item #20. SR # 2013-0093 reqested Addendum #1 to add five years to the term and reduce the rent.	RENT - BASE RENT	26,868.33	0.00	1.00
636	N/A		N/A		New facility built	RENT - BASE RENT	0.00	0.00	1.00

	BW	BX	BY
634	5/26/2001 12:00:00 AM	5/24/2002 12:00:00 AM	MONTH
635	2/1/2008 12:00:00 AM	1/31/2013 12:00:00 AM	MONTH
636	5/23/2001 12:00:00 AM	5/22/2100 12:00:00 AM	MONTH

	A	B	C	D	E	F	G	H	I	J	K	L	M	N	O
637	Eaton	071	TECHNOLOGY, MGT. & BUDGET	7573-1990-2106	2800 SANDERS RD	LANSING	48906	11/01/1990	04/30/2003	0.00	96,000.00	4.65	30,000.00	LEASE	WAREHOUSE

	P	Q	R	S	T	U	V	W
	TERMINATED				HVAC /	0.00	0.00	0.00
					HVAC /			
					HVAC /			
					HVAC /			
					HVAC /			
					HVAC /			
					HVAC /			
					HVAC /			
					HVAC /			
					HVAC /			
					HVAC /			
					HVAC /			
					ELECTRICITY /			
					ELECTRICITY /			
					ELECTRICITY /			
					ELECTRICITY /			
					ELECTRICITY /			
					ELECTRICITY /			
					ELECTRICITY /			
					ELECTRICITY /			
					ELECTRICITY /			
					ELECTRICITY /			
					ELECTRICITY /			
					ELECTRICITY /			
					WATER /			
					WATER /			
					WATER /			
					WATER /			
					WATER /			
					WATER /			
					WATER /			
					WATER /			
637					WATER /			

	X	Y	Z	AA	AB	AC	AD	AE	AF	AG	AH	AI	AJ	AK	AL
637	0.00	0.00	0.00	96,000.00	3.20	0.00	N/A		Spadafore Equipment Company	635 Filley Street	LANSING	MI	48906-2908	E90	0

	AM	AN	AO	AP	AQ	AR	AS	AT	AU	AV	AW	AX	AY	AZ
637	N/A	LESSEE	N/A	0	0	6	Common	Lot	2/18/2003 12:00:00 AM	YES	1/15/2004 12:00:00 AM	4/4/2000 12:00:00 AM	YES	1/10/1991 12:00:00 AM

	BA	BB	BC	BD	BE	BF	BG	BH	BI	BJ	BK	BL	BM
637				12/31/1994 12:00:00 AM	2248	2800 SANDERS RD	30,000.00	100.00		2221	4.65	3,737.91	7,891.39

	BN	BO	BP	BQ	BR	BS	BT	BU	BV
637	N/A	11/1/2002 12:00:00 AM	OPERATING COSTS	3/1/2003 12:00:00 AM	Cancell sent 1/16, effective 4/30/2003	RENT - BASE RENT	8,000.00	0.00	1.00

	BW	BX	BY
	11/1/1990 12:00:00 AM	10/31/1991 12:00:00 AM	MONTH
637			

	A	B	C	D	E	F	G	H	I	J	K	L	M	N	O
638	Eaton	084	INFORMATION TECHNOLOGY	10771-2002-2187	2924 SANDERS RD	LANSING	48917	10/27/2000	04/30/2005	0.00	50,116.44	7.18	6,980.00	LEASE	OFFICE BUILDING
639	Eaton	084	INFORMATION TECHNOLOGY	10771-2004-1249	2924 SANDERS RD	LANSING	48917	05/01/2005	01/15/2007	0.00	50,116.44	7.18	6,980.00	RA	OFFICE BUILDING

	P	Q	R	S	T	U	V	W
638	TERMINATED	Standard; 90-days / Standard; 90-days / Standard; 90-days / Standard; 90-days / Standard; 90-days / Standard; 90-days /			FLUORESCENT / FLUORESCENT / FLUORESCENT / FLUORESCENT / FLUORESCENT / FLUORESCENT / RUBBISH REMOVAL / RUBBISH REMOVAL / RUBBISH REMOVAL / RUBBISH REMOVAL / RUBBISH REMOVAL / RUBBISH REMOVAL / HVAC / HVAC / HVAC / HVAC / HVAC / HVAC / ELECTRICITY / ELECTRICITY / ELECTRICITY / ELECTRICITY / ELECTRICITY / ELECTRICITY / WATER / WATER / WATER / WATER / WATER / WATER / JANITORIAL / JANITORIAL / JANITORIAL /	0.00	0.00	0.00
639	TERMINATED	STANDARD; 30 DAYS /			ELECTRICITY / GAS / FLUORESCENT / PEST CONTROL /	0.00	0.00	0.00

	X	Y	Z	AA	AB	AC	AD	AE	AF	AG	AH	AI	AJ	AK	AL
638	0.00	0.00	0.00	50,116.44	7.18	0.00	N/A		Spadafore Distributing Co.	2932 Sanders Road	LANSING	MI	48917	E25	0
639	0.00	0.00	0.00	50,116.44	7.18	0.00	N/A		Spadafore Distributing Co.	2932 Sanders Road	LANSING	MI	48917	E25	

	AM	AN	AO	AP	AQ	AR	AS	AT	AU	AV	AW	AX	AY	AZ
638	NET	LESSEE	MIXED USE	7	0	12	Common	Lot	2/8/2005 12:00:00 AM	YES	10/4/2006 12:00:00 AM	4/7/1999 12:00:00 AM	NO	
639	GROSS	LESSEE	MIXED USE	7	0	0	Common	Lot	2/8/2005 12:00:00 AM	YES	10/4/2006 12:00:00 AM	12/30/1999 12:00:00 AM	N/A	

	BA	BB	BC	BD	BE	BF	BG	BH	BI	BJ	BK	BL	BM
638					2213	2924 SANDERS RD	35,252.00	20.00		2264	7.18	1,252.91	2,923.46
639					2213	2924 SANDERS RD	35,252.00	19.80		2264	7.18	1,252.91	2,923.46

	BN	BO	BP	BQ	BR	BS	BT	BU	BV
638	T	6/15/2004 12:00:00 AM	N/A			RENT - BASE RENT	4,176.37	0.00	1.00
639	N/A		N/A		Would have cancelled April 30, 2007	RENT - BASE RENT	4,176.37	0.00	1.00

	BW	BX	BY
638	10/27/2003 12:00:00 AM	12/31/2003 12:00:00 AM	MONTH
639	5/1/2005 12:00:00 AM	1/15/2007 12:00:00 AM	MONTH

	A	B	C	D	E	F	G	H	I	J	K	L	M	N	O
640	Eaton	084	INFORMATION TECHNOLOGY	10990-2002-2138	515 Westshire Dr.	LANSING	48917	11/01/2002	10/31/2005	0.00	338,400.00	18.30	18,800.00	LEASE	
641	Eaton	084	INFORMATION TECHNOLOGY	10990-2004-1104	515 Westshire Dr.	LANSING	48917	11/01/2002	01/31/2008	0.00	338,400.00	18.38	18,800.00	LEASE	
642	Eaton	084	INFORMATION TECHNOLOGY	11011-2003-1060	2908 Sanders Road	LANSING	48909	08/16/2005	01/15/2007	0.00	47,813.04	6.85	6,980.00	RA	WAREHOUSE

	P	Q	R	S	T	U	V	W
640	TERMINATED	Standard; 30 day / Standard; 30 day / Standard; 30 day / Standard; 30 day / Standard; 30 day /			HVAC / HVAC / HVAC / HVAC / HVAC / SNOW REMOVAL / SNOW REMOVAL / SNOW REMOVAL / SNOW REMOVAL / SNOW REMOVAL / N/A / N/A / N/A / N/A / N/A / ELECTRICITY / ELECTRICITY / ELECTRICITY / ELECTRICITY / ELECTRICITY / FLUORESCENT / FLUORESCENT / FLUORESCENT / FLUORESCENT / FLUORESCENT / WATER / WATER / WATER / WATER / WATER / GAS / GAS / GAS /	0.00	0.00	0.00
641	TERMINATED	Standard; 30 day / Standard; 30 day / Standard; 30 day / Standard; 30 day / Standard; 30 day /				0.00	0.00	0.00
642	TERMINATED	Standard; 30-day /			HVAC / ELECTRICITY / WATER / GAS / JANITORIAL / RUBBISH REMOVAL / FLUORESCENT / LANDSCAPING / SNOW REMOVAL / INT/EXT MAINT / PEST CONTROL / PARKING /	0.00	0.00	0.00

	X	Y	Z	AA	AB	AC	AD	AE	AF	AG	AH	AI	AJ	AK	AL
640	0.00	0.00	0.00	338,400.00	18.00	0.00	N/A		Paul Gentilozzi	201 N. Washington Square	LANSING	MI	48933-1301	E25	10990
641	0.00	0.00	0.00	338,400.00	18.00	0.00	N/A		Paul Gentilozzi	201 N. Washington Square	LANSING	MI	48933-1301	E25	
642	0.00	0.00	0.00	47,813.04	6.85	0.00	N/A		Spadafore Distributing Co.	2932 Sanders Road	LANSING	MI	48917	E25	

	AM	AN	AO	AP	AQ	AR	AS	AT	AU	AV	AW	AX	AY	AZ
640	GROSS	LESSEE	OFFICE	141	0	130	Common	Lot	3/12/2002 12:00:00 AM	YES	12/11/2002 12:00:00 AM		YES	
641	N/A	LESSEE	OFFICE	141	0	130	Common	Lot	3/28/2007 12:00:00 AM	YES	12/11/2007 12:00:00 AM		YES	
642	NET	LESSEE	OFFICE	0	0	12	Common	Lot	2/8/2005 12:00:00 AM	YES	10/4/2006 12:00:00 AM	12/30/1999 12:00:00 AM	N/A	

	BA	BB	BC	BD	BE	BF	BG	BH	BI	BJ	BK	BL	BM
640	1/15/2008 12:00:00 AM	8			3301		18,800.00	100.00	1	4693	18.30	13,474.00	15,196.00
641					3301		18,800.00	100.00	One Floor	4693	18.38	7,137.73	21,657.60
642					4978	Sanders Road Warehouse	6,980.00	100.00	lst	4978	6.85	1,328.14	2,656.28

	BN	BO	BP	BQ	BR	BS	BT	BU	BV
640	N/A		N/A		This Lease supercedes and cancels rental agreement currently in place. Parking for 130 vehicles provided.	RENT - BASE RENT	28,200.00	0.00	1.00
641	N/A		N/A		8/8/07-SENT NOTIFICATION LETTER TO OCCUPY SPACE FOR 3 MORE MONTHS (2.9). CCO #2 Amendment to Director's Agenda CCO #1 approved on January 9, 2004 for $6,450.00. Additional costs of $260.00 for renovations, $671.00 Admin. Charge (10%), and $1,006.50 Contingency (15%(for an additional $1,937.50 with a revised total of $8,387.50.	RENT - BASE RENT	28,200.00	0.00	1.00
642	N/A		N/A		Cancellation letter sent on December 5, 2006 effective 1/15/07. Rental agreement for DITat 2908 Sanders Rd., Lansing	RENT - BASE RENT	3,984.42	0.00	1.00

	BW	BX	BY
640	11/1/2002 12:00:00 AM	10/31/2003 12:00:00 AM	MONTH
641	11/1/2002 12:00:00 AM	10/31/2003 12:00:00 AM	MONTH
642	8/16/2005 12:00:00 AM	1/15/2007 12:00:00 AM	MONTH

	A	B	C	D	E	F	G	H	I	J	K	L	M	N	O
643	Eaton	084	INFORMATIO N TECHNOLOG Y	11078-2005-0158	2800 Sanders Road	LANSING	48917	10/01/2005	09/30/2006	0.00	157,500.00	5.25	30,000.00	RA	WAREHOUS E
644	Eaton	231	STATE	10447-1996-1054	5827 & 5829 W Saginaw	LANSING	48917	06/01/1997	05/31/2007	0.00	47,355.00	8.61	5,500.00	LEASE	
645	Eaton	231	STATE	10447-2006-0126	5827 & 5829 W Saginaw	LANSING	48917	06/01/2007	01/07/2014	0.00	78,815.04	17.00	5,500.00	LEASE	

	P	Q	R	S	T	U	V	W
643	TERMINATED					0.00	0.00	0.00
644	TERMINATED	Standard; 90-day /			HVAC / JANITORIAL / WATER / SECURITY / RUBBISH REMOVAL / INT/EXT MAINT / LANDSCAPING / PARKING / PEST CONTROL / SNOW REMOVAL / ELECTRICITY / FLUORESCENT / GAS /	0.00	0.00	0.00
645	TERMINATED	Standard; 90 day / Standard; 90 day /			PUBLIC UTILITIES / PUBLIC UTILITIES / JANITORIAL / JANITORIAL / FLUORESCENT / FLUORESCENT /	11,097.38	5,135.33	0.00

	X	Y	Z	AA	AB	AC	AD	AE	AF	AG	AH	AI	AJ	AK	AL
643	0.00	0.00	0.00	157,500.00	5.25	0.00	N/A		Spadafore Equipment Company	635 Filley Street	LANSING	MI	48906-2908	E25	
644	0.00	0.00	0.00	47,355.00	8.61	0.00	N/A		Centro GA Delta Center (MI) LLC	22054 Farmington Road	FARMINGTON	MI	48336	E25	6780
645	327.95	4,952.16	0.00	100,327.86	18.24	0.00	Actual	2013	Brixmor GA Delta Center	22054 Farmington Road	FARMINGTON	MI	48336	E25	

	AM	AN	AO	AP	AQ	AR	AS	AT	AU	AV	AW	AX	AY	AZ
643	NET	LESSEE	N/A	6	0	0	Common	Lot	10/15/2004 12:00:00 AM	YES	10/4/2006 12:00:00 AM		YES	1/25/2006 12:00:00 AM
644	N/A	LESSEE	N/A	25	0	70	Common	Lot	2/20/1997 12:00:00 AM	YES	4/1/2007 12:00:00 AM	7/22/1997 12:00:00 AM	YES	7/22/1997 12:00:00 AM
645	NET	LESSEE	OFFICE	25	0	70	Common	Lot	3/6/2013 12:00:00 AM	YES	5/1/2014 12:00:00 AM	7/22/1997 12:00:00 AM	YES	7/22/1997 12:00:00 AM

	BA	BB	BC	BD	BE	BF	BG	BH	BI	BJ	BK	BL	BM
643					5073	2800 Sanders Road	30,000.00	100.00		5073	5.25	4,625.00	8,500.00
644					1691		186,246.00	2.95		2976	8.61	348.33	3,597.92
645	3/6/2007 12:00:00 AM	12			1691		186,246.00	2.95	ground	2976	17.00	2,337.67	5,454.00

	BN	BO	BP	BQ	BR	BS	BT	BU	BV
643	N/A		N/A		Cancellation letter sent 12/5/06 effective 01/15/2007 would have cancelled 1/31/2007 Lessee pays utilities only in October, and $1,825 for remaining months till move. Renewal	RENT - BASE RENT	13,125.00	0.00	1.00
644	T	6/15/2008 12:00:00 AM	N/A		#0051-2006: CCO #3 for $8,280 plus contingency, total = $9,000.00 (enlarge vestibule, labor & materials) Approved by Directors Agenda on June 9, 2006, Item #19. CCO #2 for $2,000 (relocation of electrical services) approved by Ad. Bd in June 2004 CCO#1 for $2,035.00 (Add dealer boxes, construct & Install) Approved by Ad Bd 8-19-1997	RENT - BASE RENT	3,946.25	0.00	1.00
645	N/A	6/15/2008 12:00:00 AM	N/A		10/09/13 Canceled eff 01/07/14. Original end was 05/31/17. 03/14/13 Name change ltr revised. 05/09/12 Name change from Centro GA Delta Center.	RENT - BASE RENT	6,567.92	0.00	1.00

	BW	BX	BY
643	10/1/2005 12:00:00 AM	11/30/2006 12:00:00 AM	MONTH
644	6/1/2002 12:00:00 AM	5/31/2007 12:00:00 AM	MONTH
645	6/1/2007 12:00:00 AM	5/31/2012 12:00:00 AM	MONTH

	A	B	C	D	E	F	G	H	I	J	K	L	M	N	O
646	Eaton	231	STATE	10730-1999-1267	7707 Rickle Rd.	LANSING	48917	01/01/2000	02/28/2005	0.00	189,999.96	11.53	15,200.00	LEASE	LABORATORY
647	Eaton	231	STATE	10730-2004-1183	7707 Rickle Rd.	LANSING	48917	01/01/2000	02/28/2005	0.00	194,712.00	12.81	15,200.00	LEASE	LABORATORY
648	Eaton	231	STATE	7413-1990-150	4401 S CREYTS RD	LANSING	48917	02/01/1990	01/31/1991	0.00	12,000.00	0.00	0.00	RA	OTHER

	P	Q	R	S	T	U	V	W
646	TERMINATED	Standard; 90-day / Standard; 90-day / Standard; 90-day / Standard; 90-day / Standard; 90-day /			HVAC / HVAC / HVAC / HVAC / HVAC / ELECTRICITY / ELECTRICITY / ELECTRICITY / ELECTRICITY / ELECTRICITY / WATER / WATER / WATER / WATER / WATER / JANITORIAL / JANITORIAL / JANITORIAL / JANITORIAL / JANITORIAL / INT/EXT MAINT / INT/EXT MAINT / INT/EXT MAINT / INT/EXT MAINT / INT/EXT MAINT / LANDSCAPING / LANDSCAPING / LANDSCAPING / LANDSCAPING / LANDSCAPING / SNOW REMOVAL / SNOW REMOVAL / SNOW REMOVAL /	0.00	0.00	0.00
647	TERMINATED	Standard; 90 day /				0.00	0.00	0.00
648	TERMINATED	30 Days /			HVAC / ELECTRICITY / WATER / JANITORIAL / INT/EXT MAINT / LANDSCAPING / SNOW REMOVAL / PARKING / FLUORESCENT / RUBBISH REMOVAL / N/A /	0.00	0.00	0.00

	X	Y	Z	AA	AB	AC	AD	AE	AF	AG	AH	AI	AJ	AK	AL
646	0.00	0.00	0.00	189,999.96	12.50	0.00	N/A		LAWRENCE D. AND DORIS A. CLARK	6851 Millet Highway	LANSING	MI	48917	E27	0
647	0.00	0.00	0.00	194,712.00	12.81	0.00	N/A		Lawrence D. & Doris A. Clark	6851 Millet Highway	LANSING	MI	48917	E27	
648	0.00	0.00	0.00	12,000.00	0.00	0.00	N/A		RYDER TRUCK RENTAL INC	3600 NW 82 AVE.	MIAMI	FL	33166		0

	AM	AN	AO	AP	AQ	AR	AS	AT	AU	AV	AW	AX	AY	AZ
646	N/A	LESSEE	N/A	62	0	65	Common	Lot	1/25/2005 12:00:00 AM	YES	7/20/2005 12:00:00 AM		NO	
647	NET	LESSEE	OFFICE	62	0	65	Common	Lot	11/30/2004 12:00:00 AM	YES	7/20/2004 12:00:00 AM		YES	
648	N/A	LESSEE	N/A	0	0	0	Common	Lot		YES	5/1/1990 12:00:00 AM		NO	

	BA	BB	BC	BD	BE	BF	BG	BH	BI	BJ	BK	BL	BM
646				1/1/2013 12:00:00 AM	1511	Rickle Road Lab	26,582.00	57.18		3220	11.53	3,222.60	11,377.74
647				1/1/2013 12:00:00 AM	1511	Rickle Road Lab	26,582.00	57.18	rent authorized	3220	12.81	3,222.60	13,000.00
648					1848	4401 S CREYTS RD	0.00	0.00		2778	0.00	0.00	0.00

	BN	BO	BP	BQ	BR	BS	BT	BU	BV
646	N/A	1/1/2004 12:00:00 AM	T	6/15/2004 12:00:00 AM	1-1-04 CPI was waived in reduction letter Cancellation letter to lessor 1/28/05 eff. 2/28/05	RENT - BASE RENT	15,833.33	0.00	1.00
647	N/A	1/1/2004 12:00:00 AM	T	6/15/2005 12:00:00 AM	SEPTEMBER 22, HOLDOVER SENT TO EXTEND FOR 90 DAYS, CANCELLATION FOR 30 DAY NOTICE. CCO #1 for $9,131.00 for carpet upgrade, remove dishwasher, floor to ceiling office. CCO #2 for street and window signs for $467.50.	RENT - BASE RENT	16,226.00	0.00	1.00
648	N/A		N/A		Property sold lease cancel	RENT - BASE RENT	1,000.00	0.00	1.00

	BW	BX	BY
646	1/1/2000 12:00:00 AM	10/31/2000 12:00:00 AM	MONTH
647	11/1/2003 12:00:00 AM	5/31/2005 12:00:00 AM	MONTH
648	2/1/1990 12:00:00 AM	1/31/1991 12:00:00 AM	MONTH

	A	B	C	D	E	F	G	H	I	J	K	L	M	N	O
649	Eaton	231	STATE	7607-1990-1178	4401 S CREYTS RD	LANSING	48917	09/01/1990	08/31/1991	0.00	12,000.00	0.00	0.00	RA	OTHER
650	Eaton	231	STATE	7607-1990-1202	4401 S CREYTS RD	LANSING	48917	09/01/1990	08/31/1991	0.00	12,000.00	0.00	0.00	RA	OTHER
651	Eaton	231	STATE	7607-1991-1057	4401 S CREYTS RD	LANSING	48917	09/01/1991	09/17/1993	0.00	12,000.00	0.32	37,500.00	LEASE	OTHER
652	Eaton	431	HUMAN SERVICES	10196-1994-1003	551 COURTHOUSE DR	CHARLOTTE	48813	09/01/1994	08/31/1995	0.00	17,766.00	13.25	1,316.00	RA	OFFICE BUILDING

	P	Q	R	S	T	U	V	W
649	TERMINATED	30 Days; Standard Cancellation /			HVAC / ELECTRICITY / WATER / JANITORIAL / INT/EXT MAINT / LANDSCAPING / SNOW REMOVAL / PARKING / FLUORESCENT / RUBBISH REMOVAL / N/A /	0.00	0.00	0.00
650	TERMINATED	30 Days; Standard Cancellation /			HVAC / ELECTRICITY / WATER / JANITORIAL / INT/EXT MAINT / LANDSCAPING / SNOW REMOVAL / PARKING / FLUORESCENT / RUBBISH REMOVAL / N/A /	0.00	0.00	0.00
651	TERMINATED	30 Days; Std. Cancellatoin Either Party /			HVAC / ELECTRICITY / WATER / JANITORIAL / INT/EXT MAINT / LANDSCAPING / SNOW REMOVAL / PARKING / FLUORESCENT / RUBBISH REMOVAL / N/A /	0.00	0.00	0.00
652	TERMINATED	30 Days; Standard Cancellation /			HVAC / ELECTRICITY / WATER / JANITORIAL / INT/EXT MAINT / LANDSCAPING / SNOW REMOVAL / PARKING / FLUORESCENT / RUBBISH REMOVAL / N/A /	0.00	0.00	0.00

	X	Y	Z	AA	AB	AC	AD	AE	AF	AG	AH	AI	AJ	AK	AL
649	0.00	0.00	0.00	12,000.00	0.00	0.00	N/A		F. JACK MEYERING	3430 TOMAHAWK	GRANDVILLE	MI	49418	E13	0
650	0.00	0.00	0.00	12,000.00	0.00	0.00	N/A		F. JACK MEYERING	3430 TOMAHAWK	GRANDVILLE	MI	49418	E13	0
651	0.00	0.00	0.00	12,000.00	0.32	0.00	N/A		F. JACK MEYERING	3430 TOMAHAWK	GRANDVILLE	MI	49418	E13	0
652	0.00	0.00	0.00	17,766.00	13.50	0.00	N/A		County of Eaton	1045 Independence Boulevard	CHARLOTTE	MI	48813-1095	E14	0

	AM	AN	AO	AP	AQ	AR	AS	AT	AU	AV	AW	AX	AY	AZ
649	N/A	LESSEE	N/A	0	0	6	Common	Lot	10/3/1990 12:00:00 AM	YES	10/1/1990 12:00:00 AM		NO	
650	N/A	LESSEE	N/A	0	0	6	Common	Lot	10/3/1990 12:00:00 AM	YES	10/1/1990 12:00:00 AM		NO	
651	N/A	LESSEE	N/A	0	0	6	Common	Lot	4/29/1991 12:00:00 AM	YES			N/A	
652	N/A	LESSEE	N/A	13	0	0	Common	Lot	9/21/1994 12:00:00 AM	NO			NO	

	BA	BB	BC	BD	BE	BF	BG	BH	BI	BJ	BK	BL	BM
649					1848	4401 S CREYTS RD	0.00	0.00		2778	0.00	0.00	0.00
650					1848	4401 S CREYTS RD	0.00	0.00		2778	0.00	0.00	0.00
651					1848	4401 S CREYTS RD	0.00	0.00		2778	0.32	0.00	0.00
652				12/31/1993 12:00:00 AM	1723	551 COURTHOUSE DR	12,480.00	10.50		2938	13.25	448.74	1,031.76

	BN	BO	BP	BQ	BR	BS	BT	BU	BV
649	N		N/A		Replaced by new space request	RENT - BASE RENT	1,000.00	0.00	1.00
650	N/A		N/A		New lease	RENT - BASE RENT	1,000.00	0.00	1.00
651	N/A		N/A		dept's request	RENT - BASE RENT	1,000.00	0.00	1.00
652	N/A		N/A		moved	RENT - BASE RENT	0.00	1,480.50	1.00

	BW	BX	BY
649	9/1/1990 12:00:00 AM	8/31/1991 12:00:00 AM	MONTH
650	9/1/1990 12:00:00 AM	8/31/1991 12:00:00 AM	MONTH
651	9/1/1991 12:00:00 AM	9/17/1993 12:00:00 AM	MONTH
652	9/1/1994 12:00:00 AM	8/31/1995 12:00:00 AM	MONTH

	A	B	C	D	E	F	G	H	I	J	K	L	M	N	O
653	Eaton	431	HUMAN SERVICES	10291-1994-1311	7109 W Saginaw Hwy	LANSING	48917	10/15/1995	09/30/2010	0.00	1,125,000.00	18.28	71,769.00	LEASE	OFFICE BUILDING
654	Eaton	431	HUMAN SERVICES	10291-1996-1271	7109 W Saginaw Hwy	LANSING	48917	02/01/1997	10/25/1999	0.00	1,650.00	16.50	100.00	LEASE	OFFICE BUILDING
655	Eaton	431	HUMAN SERVICES	10291-2006-0028	7109 W Saginaw Hwy	LANSING	48917	10/15/1995	11/30/2013	0.00	1,058,592.72	14.75	71,769.00	LEASE	OFFICE BUILDING

	P	Q	R	S	T	U	V	W
653	TERMINATED				HVAC / HVAC / HVAC / HVAC / HVAC / HVAC / HVAC / HVAC / HVAC / HVAC / HVAC / HVAC / HVAC / HVAC / HVAC / HVAC / ELECTRICITY / ELECTRICITY / ELECTRICITY / ELECTRICITY / ELECTRICITY / ELECTRICITY / ELECTRICITY / ELECTRICITY / ELECTRICITY / ELECTRICITY / ELECTRICITY / ELECTRICITY / ELECTRICITY / ELECTRICITY / ELECTRICITY / ELECTRICITY / WATER /	0.00	0.00	0.00
654	TERMINATED	30 Days; Standard Cancellation /			HVAC / ELECTRICITY / WATER / JANITORIAL / INT/EXT MAINT / LANDSCAPING / SNOW REMOVAL / PARKING / FLUORESCENT / RUBBISH REMOVAL / N/A /	0.00	0.00	0.00
655	TERMINATED	Executive New; 90 day / Executive New; 90 day / Executive New; 90 day / Executive New; 90 day / Executive New; 90 day /			PUBLIC UTILITIES / PUBLIC UTILITIES / PUBLIC UTILITIES / PUBLIC UTILITIES / PUBLIC UTILITIES /	104,592.58	0.00	0.00

	X	Y	Z	AA	AB	AC	AD	AE	AF	AG	AH	AI	AJ	AK	AL
653	0.00	0.00	0.00	1,125,000.00	15.68	0.00	N/A		Bittersweet Land Company, LLC	200-D Westgate Parkway	AMARILLO	TX	79121	E25	0
654	0.00	0.00	0.00	1,650.00	16.50	0.00	N/A		STATE EMPLOYEES CREDIT UNION	501 SOUTH CAPITOL	LANSING	MI	48933	E04	0
655	0.00	0.00	0.00	1,163,185.30	16.21	0.00	Actual	2012	Bittersweet Land Company, LLC	200-D Westgate Parkway	AMARILLO	TX	79121	E25	

	AM	AN	AO	AP	AQ	AR	AS	AT	AU	AV	AW	AX	AY	AZ
653	NET	LESSEE	N/A	153	0	250	Common	Lot	11/17/2008 12:00:00 AM	YES	10/6/2010 12:00:00 AM	11/11/2008 12:00:00 AM	YES	10/11/1995 12:00:00 AM
654	N/A	LESSEE	N/A	0	0	0	Common	Lot		YES			NO	
655	NET	LESSEE	OFFICE	147	0	250	Common	Lot	11/17/2008 12:00:00 AM	YES	7/26/2014 12:00:00 AM	12/30/1995 12:00:00 AM	N/A	10/11/1995 12:00:00 AM

	BA	BB	BC	BD	BE	BF	BG	BH	BI	BJ	BK	BL	BM
653	10/3/1995 12:00:00 AM	12		12/31/2007 12:00:00 AM	1570	DHS Training Center	71,769.00	100.00		3144	18.28	38,257.93	71,050.44
654				12/31/2007 12:00:00 AM	1570	DHS Training Center	71,769.00	0.00		3144	16.50	0.00	0.00
655	10/3/1995 12:00:00 AM	12		12/31/2007 12:00:00 AM	1570	DHS Training Center	71,769.00	100.00	1,2,3	3144	14.75	17,165.62	71,050.44

	BN	BO	BP	BQ	BR	BS	BT	BU	BV
653	T	6/15/2010 12:00:00 AM	N/A	10/1/2009 12:00:00 AM		RENT - BASE RENT	93,750.00	0.00	1.00
654	N/A		N/A			RENT - BASE RENT	137.50	0.00	1.00
655	N/A		N/A		6-14-13 Extend cancel letter thru 11-30-13. 4-30-13 Canceled eff 7-31-13 Original end was 12-31-33. 10/16/09 SAB #8: Add #2 to extend w/reduced SFR. 04/12/04 Letter of agree to reduce rent thru term. 06/17/03 Letter of agree to reduce rent for one year. 03/05/96 SAB #26: Add #1 to renovate.	RENT - BASE RENT	88,216.06	0.00	1.00

	BW	BX	BY
653	10/15/1995 12:00:00 AM	10/14/1996 12:00:00 AM	MONTH
654	2/1/1997 12:00:00 AM	10/25/1999 12:00:00 AM	MONTH
655	1/1/2009 12:00:00 AM	12/31/2011 12:00:00 AM	MONTH

	A	B	C	D	E	F	G	H	I	J	K	L	M	N	O
656	Eaton	431	HUMAN SERVICES	10771-2000-1009	2924 SANDERS RD	LANSING	48917	10/27/1999	10/26/2002	0.00	47,813.04	6.85	6,980.00	RA	OFFICE BUILDING
657	Eaton	431	HUMAN SERVICES	10771-2000-1057	2924 SANDERS RD	LANSING	48917	10/27/2000	10/26/2002	0.00	47,813.04	6.85	6,980.00	LEASE	OFFICE BUILDING
658	Eaton	431	HUMAN SERVICES	11011-2002-2200	2908 Sanders Road	LANSING	48909	08/16/2002	08/15/2003	0.00	47,813.04	6.85	6,980.00	RA	WAREHOUSE

	P	Q	R	S	T	U	V	W
656	TERMINATED	Standard; 30-days /			HVAC / ELECTRICITY / WATER / JANITORIAL / INT/EXT MAINT / LANDSCAPING / SNOW REMOVAL / PARKING / FLUORESCENT / RUBBISH REMOVAL / N/A /	0.00	0.00	0.00
657	TERMINATED	90 Days; Standard Cancellation /			HVAC / ELECTRICITY / WATER / JANITORIAL / INT/EXT MAINT / LANDSCAPING / SNOW REMOVAL / PARKING / FLUORESCENT / RUBBISH REMOVAL / N/A /	0.00	0.00	0.00
658	TERMINATED	Standard; 30-day /			ELECTRICITY / WATER / JANITORIAL / RUBBISH REMOVAL / EXT MAINTENANCE /	0.00	0.00	0.00

	X	Y	Z	AA	AB	AC	AD	AE	AF	AG	AH	AI	AJ	AK	AL
656	0.00	0.00	0.00	47,813.04	6.85	0.00	N/A		Spadafore Distributing Co.	2932 Sanders Road	LANSING	MI	48917	E27	0
657	0.00	0.00	0.00	47,813.04	6.85	0.00	N/A		Spadafore Distributing Co.	2932 Sanders Road	LANSING	MI	48917	E90	0
658	0.00	0.00	0.00	47,813.04	6.85	0.00	N/A		Spadafore Distributing Co.	2932 Sanders Road	LANSING	MI	48917	E90	

	AM	AN	AO	AP	AQ	AR	AS	AT	AU	AV	AW	AX	AY	AZ
656	N/A	LESSEE	N/A	7	0	20	Common	Lot	11/19/1999 12:00:00 AM	YES	10/27/2000 12:00:00 AM	4/7/1999 12:00:00 AM	NO	
657	N/A	LESSEE	N/A	7	0	20	Common	Lot	11/19/1999 12:00:00 AM	YES	1/25/2003 12:00:00 AM	4/7/1999 12:00:00 AM	NO	
658	NET	LESSEE	OFFICE	0	0	12	Common	Lot	8/16/2002 12:00:00 AM	YES	1/25/2003 12:00:00 AM	12/30/1999 12:00:00 AM	N/A	

	BA	BB	BC	BD	BE	BF	BG	BH	BI	BJ	BK	BL	BM
656					2213	2924 SANDERS RD	35,252.00	19.80		2264	6.85	1,195.34	2,789.08
657					2213	2924 SANDERS RD	35,252.00	20.00		2264	6.85	1,195.34	2,789.08
658					4978	Sanders Road Warehouse	6,980.00	100.00	1ST	4978	6.85	1,328.14	2,656.28

	BN	BO	BP	BQ	BR	BS	BT	BU	BV
656	T	6/15/2003 12:00:00 AM	N/A			RENT - BASE RENT	3,984.42	0.00	1.00
657	T	6/15/2003 12:00:00 AM	N/A			RENT - BASE RENT	3,984.42	0.00	1.00
658	N/A		N/A			RENT - BASE RENT	3,984.42	0.00	1.00

	BW	BX	BY
656	10/27/1999 12:00:00 AM	10/26/2002 12:00:00 AM	MONTH
657	10/27/2000 12:00:00 AM	10/26/2002 12:00:00 AM	MONTH
658	12/1/2002 12:00:00 AM	11/30/2003 12:00:00 AM	MONTH

	A	B	C	D	E	F	G	H	I	J	K	L	M	N	O
659	Eaton	431	HUMAN SERVICES	4358-1981-17	1050 Independence Blvd.	CHARLOTTE	48813	01/23/1981	12/31/2006	0.00	1,946,754.96	2.84	18,500.00	LEASE	
660	Eaton	431	HUMAN SERVICES	4358-2004-1088	1050 Independence Blvd.	CHARLOTTE	48813	01/01/2007	12/31/2016	0.00	156,324.96	8.45	18,500.00	LEASE	
661	Eaton	431	HUMAN SERVICES	7115-1988-251	320 CANAL ST	EATON RAPIDS	48827	08/01/1988	07/31/1991	0.00	3,456.00	1.00	3,456.00	LEASE	WAREHOUSE

	P	Q	R	S	T	U	V	W
659	TERMINATED	Legislative Restrictive; 90 day / Legislative Restrictive; 90 day / Legislative Restrictive; 90 day / Legislative Restrictive; 90 day / Legislative Restrictive; 90 day / Legislative Restrictive; 90 day / Legislative Restrictive; 90 day / Legislative Restrictive; 90 day / Legislative Restrictive; 90 day / Legislative Restrictive; 90 day / Legislative Restrictive; 90 day / Legislative Restrictive; 90 day /			HVAC / HVAC / HVAC / HVAC / HVAC / HVAC / HVAC / HVAC / HVAC / HVAC / HVAC / HVAC / ELECTRICITY / ELECTRICITY / ELECTRICITY / ELECTRICITY / ELECTRICITY / ELECTRICITY / ELECTRICITY / ELECTRICITY / ELECTRICITY / ELECTRICITY / ELECTRICITY / ELECTRICITY / WATER / WATER / WATER / WATER / WATER / WATER / WATER / WATER / WATER /	0.00	0.00	0.00
660	RENT AUTHORIZED	Standard; 90 day / Standard; 90 day / Standard; 90 day /		5 year; 60 day / 5 year; 60 day / 5 year; 60 day /	PUBLIC UTILITIES / PUBLIC UTILITIES / PUBLIC UTILITIES /	27,648.76	0.00	0.00
661	TERMINATED	60 Days; Standard Cancellation /			HVAC / ELECTRICITY / WATER / JANITORIAL / INT/EXT MAINT / LANDSCAPING / SNOW REMOVAL / PARKING / FLUORESCENT / RUBBISH REMOVAL / N/A /	0.00	0.00	0.00

	X	Y	Z	AA	AB	AC	AD	AE	AF	AG	AH	AI	AJ	AK	AL
659	0.00	0.00	0.00	1,946,754.96	105.23	0.00	N/A		County of Eaton	1045 Independence Boulevard	CHARLOTTE	MI	48813-1095	E25	0
660	7,604.30	0.00	0.00	191,578.02	10.36	0.00	Actual	2013	County of Eaton	1045 Independence Boulevard	CHARLOTTE	MI	48813-1095	E25	
661	0.00	0.00	0.00	3,456.00	1.00	0.00	N/A		THEODORE A COLTHORP	224 N MAIN	EATON RAPIDS	MI	48827		0

	AM	AN	AO	AP	AQ	AR	AS	AT	AU	AV	AW	AX	AY	AZ
659	N/A	LESSEE	OFFICE	70	0	100	Reserved	Lot	1/31/2006 12:00:00 AM	YES	12/31/2006 12:00:00 AM	6/22/1990 12:00:00 AM	YES	7/3/1985 12:00:00 AM
660	NET	LESSEE	OFFICE	51	0	100	Common	Lot	9/5/2013 12:00:00 AM	YES	10/1/2014 12:00:00 AM	6/22/1990 12:00:00 AM	YES	7/3/1985 12:00:00 AM
661	N/A	LESSEE	N/A	0	0	3	Reserved	Lot	2/25/1988 12:00:00 AM	YES	6/21/1990 12:00:00 AM	4/18/1989 12:00:00 AM	NO	

	BA	BB	BC	BD	BE	BF	BG	BH	BI	BJ	BK	BL	BM
659				3/7/1983 12:00:00 AM	3013		18,500.00	100.00		1200	2.84	4,381.16	0.00
660	3/20/2007 12:00:00 AM	11		3/7/1983 12:00:00 AM	3013		18,500.00	100.00	first floor	1200	8.45	13,027.08	0.00
661					2079	320 CANAL ST	0.00	0.00		2456	1.00	0.00	0.00

	BN	BO	BP	BQ	BR	BS	BT	BU	BV
659	O	3/1/2007 12:00:00 AM	N/A		Ext. ltr 2.9 to LL 11/4/05 Bond Retirement 09/30/04	RENT - BASE RENT	162,229.58	0.00	1.00
660	N/A		N/A		Addendum # 1 establishes rental rate for option period of 01/01/2012 thru 12/31/2016 approved by Ad Bd on December 7, 2010, Item #11.	RENT - BASE RENT	13,027.08	0.00	1.00
661	N/A		N/A		Moved out	RENT - BASE RENT	288.00	0.00	1.00

	BW	BX	BY
659	9/2/2000 12:00:00 AM	9/1/2001 12:00:00 AM	MONTH
660	1/1/2007 12:00:00 AM	12/31/2011 12:00:00 AM	MONTH
661	8/1/1988 12:00:00 AM	7/31/1991 12:00:00 AM	MONTH

	A	B	C	D	E	F	G	H	I	J	K	L	M	N	O
662	Eaton	511	MILITARY AFFAIRS	10159-1993-1093	16801 Wright Rd.	GRAND LEDGE	48837	07/01/1993	06/30/1995	0.00	14,600.04	0.00	0.00	RA	LAND
663	Eaton	511	MILITARY AFFAIRS	10159-1995-1383	16801 Wright Rd.	GRAND LEDGE	48837	07/01/1995	06/30/1996	0.00	14,600.04	0.00	0.00	LEASE	LAND
664	Eaton	511	MILITARY AFFAIRS	10159-1996-1179	16801 Wright Rd.	GRAND LEDGE	48837	07/01/1997	06/30/2001	0.00	14,600.04	0.00	0.00	LEASE	LAND
665	Eaton	511	MILITARY AFFAIRS	10159-1996-1246	16801 Wright Rd.	GRAND LEDGE	48837	07/01/1996	06/30/1997	0.00	14,600.04	0.00	0.00	RA	LAND

	P	Q	R	S	T	U	V	W
662	TERMINATED	60 Days; Std. Cancellatoin Either Party /			HVAC / ELECTRICITY / WATER / JANITORIAL / INT/EXT MAINT / LANDSCAPING / SNOW REMOVAL / PARKING / FLUORESCENT / RUBBISH REMOVAL / N/A /	0.00	0.00	0.00
663	TERMINATED	60 Days; Std. Cancellatoin Either Party /			HVAC / ELECTRICITY / WATER / JANITORIAL / INT/EXT MAINT / LANDSCAPING / SNOW REMOVAL / PARKING / FLUORESCENT / RUBBISH REMOVAL / N/A /	0.00	0.00	0.00
664	TERMINATED	60 Days; Std. Cancellatoin Either Party /			HVAC / ELECTRICITY / WATER / JANITORIAL / INT/EXT MAINT / LANDSCAPING / SNOW REMOVAL / PARKING / FLUORESCENT / RUBBISH REMOVAL / N/A /	0.00	0.00	0.00
665	TERMINATED	60 Days; Standard Cancellation /			HVAC / ELECTRICITY / WATER / JANITORIAL / INT/EXT MAINT / LANDSCAPING / SNOW REMOVAL / PARKING / FLUORESCENT / RUBBISH REMOVAL / N/A /	0.00	0.00	0.00

	X	Y	Z	AA	AB	AC	AD	AE	AF	AG	AH	AI	AJ	AK	AL
662	0.00	0.00	0.00	14,600.04	0.00	0.00	N/A		City of Grand Ledge	200 E. Jefferson	GRAND LEDGE	MI	48837-1537	E14	0
663	0.00	0.00	0.00	14,600.04	0.00	0.00	N/A		City of Grand Ledge	200 E. Jefferson	GRAND LEDGE	MI	48837-1537	E45	0
664	0.00	0.00	0.00	14,600.04	0.00	0.00	N/A		City of Grand Ledge	200 E. Jefferson	GRAND LEDGE	MI	48837-1537	E45	0
665	0.00	0.00	0.00	14,600.04	0.00	0.00	N/A		City of Grand Ledge	200 E. Jefferson	GRAND LEDGE	MI	48837-1537	E25	0

	AM	AN	AO	AP	AQ	AR	AS	AT	AU	AV	AW	AX	AY	AZ
662	N/A	LESSEE	N/A	0	0	0	Common	Lot		NO			NO	
663	N/A	LESSEE	N/A	0	0	0	Common	Lot		YES			NO	
664	N/A	LESSEE	N/A	0	0	0	Common	Lot		YES			NO	
665	N/A	LESSEE	N/A	0	0	0	Common	Lot		YES			NO	

	BA	BB	BC	BD	BE	BF	BG	BH	BI	BJ	BK	BL	BM
662	6/19/2001 12:00:00 AM	11		7/1/2012 12:00:00 AM	2642	Abrams Airport	0.00	0.00	Airport access	1692	0.00	0.00	1,360.80
663				7/1/2012 12:00:00 AM	2642	Abrams Airport	0.00	0.00		1692	0.00	0.00	0.00
664				7/1/2012 12:00:00 AM	2642	Abrams Airport	0.00	0.00		1692	0.00	0.00	0.00
665				7/1/2012 12:00:00 AM	2642	Abrams Airport	0.00	0.00		1692	0.00	0.00	0.00

	BN	BO	BP	BQ	BR	BS	BT	BU	BV
662	N/A		N/A		NO SQUARE FOOT RATE $16,329.96 annual rent paid quarterly -$4,082.49 quarterly for access rent at GL Airport	RENT - BASE RENT	0.00	1,216.67	1.00
663	N/A		N/A		agreement finalized	RENT - BASE RENT	1,216.67	0.00	1.00
664	N/A		N/A			RENT - BASE RENT	1,216.67	0.00	1.00
665	N/A		N/A		lease finalized	RENT - BASE RENT	1,216.67	0.00	1.00

	BW	BX	BY
662	7/1/1993 12:00:00 AM	6/30/1995 12:00:00 AM	MONTH
663	7/1/1995 12:00:00 AM	6/30/1996 12:00:00 AM	MONTH
664	7/1/1997 12:00:00 AM	6/30/2001 12:00:00 AM	MONTH
665	7/1/1996 12:00:00 AM	6/30/1997 12:00:00 AM	MONTH

	A	B	C	D	E	F	G	H	I	J	K	L	M	N	O
666	Eaton	511	MILITARY AFFAIRS	10159-1997-1028	16801 Wright Rd.	GRAND LEDGE	48837	07/01/1997	06/30/2001	0.00	16,329.96	0.00	0.00	RA	LAND
667	Eaton	511	MILITARY AFFAIRS	10159-2001-1131	16801 Wright Rd.	GRAND LEDGE	48837	07/01/2001	06/30/2011	0.00	1,360.83	0.00	0.00	LEASE	LAND
668	Eaton	511	MILITARY AFFAIRS	10159-2010-0463	16801 Wright Rd.	GRAND LEDGE	48837	07/01/2011	06/30/2021	1,583.33	18,999.96		0.00	LEASE	LAND

	P	Q	R	S	T	U	V	W
666	TERMINATED	60 Days; Std. Cancellatoin Either Party /			HVAC / ELECTRICITY / WATER / JANITORIAL / INT/EXT MAINT / LANDSCAPING / SNOW REMOVAL / PARKING / FLUORESCENT / RUBBISH REMOVAL / N/A /	0.00	0.00	0.00
667	TERMINATED	Standard; 60 day, Either Party /				0.00	0.00	0.00
668	RENT AUTHORIZED	Standard; 60 day /			GROSS (FULL SERVICE) /	0.00	0.00	0.00

	X	Y	Z	AA	AB	AC	AD	AE	AF	AG	AH	AI	AJ	AK	AL
666	0.00	0.00	0.00	16,329.96	0.00	0.00	N/A		City of Grand Ledge	200 E. Jefferson	GRAND LEDGE	MI	48837-1537	E25	0
667	0.00	0.00	0.00	1,360.83	0.00	0.00	N/A		City of Grand Ledge	200 E. Jefferson	GRAND LEDGE	MI	48837-1537	E25	
668	0.00	0.00	0.00	18,999.96	0.00	0.00	Actual	2013	City of Grand Ledge	200 E. Jefferson	GRAND LEDGE	MI	48837-1537	E25	

	AM	AN	AO	AP	AQ	AR	AS	AT	AU	AV	AW	AX	AY	AZ
666	N/A	LESSEE	N/A	0	0	0	Common	Lot		YES			NO	
667	N/A	LESSEE	N/A	0	0	0	Common	Lot		NO	6/30/2004 12:00:00 AM		N/A	
668	GROSS	LESSEE	OTHER	0	0	0	Common	Lot		NO			N/A	

	BA	BB	BC	BD	BE	BF	BG	BH	BI	BJ	BK	BL	BM
666				7/1/2012 12:00:00 AM	2642	Abrams Airport	0.00	0.00		1692	0.00	0.00	0.00
667	6/19/2001 12:00:00 AM	4e		7/1/2012 12:00:00 AM	2642	Abrams Airport	0.00	0.00	Airport Access	1692	0.00	0.00	1,360.80
668	3/6/2012 12:00:00 AM	7		7/1/2012 12:00:00 AM	2642	Abrams Airport	0.00	0.00	Airport Access	1692		0.00	1,583.33

	BN	BO	BP	BQ	BR	BS	BT	BU	BV
666	N/A	10/1/2001 12:00:00 AM	N/A	10/1/2002 12:00:00 AM		RENT - BASE RENT	16,329.96	0.00	1.00
667	N/A		N/A		Holdover was extended from 6/30/2011-6/30/2012 so it would show on the Leg. Report. NO SQUARE FOOT RATE $16,329.96 annual rent paid quarterly -$4,082.49 quarterly for access rent at GL AirportAccess Agreement to provide aircraft access and services at Abrams Municipal Airport for MI National Guard Facilities This does not include any buildings, this is just a service agreement. $19,000 per annum paid quarterly.	RENT - BASE RENT	1,360.83	0.00	0.00
668	N/A		N/A		Non-exclusive access to airfield, no structures.	RENT - BASE RENT	1,583.33	0.00	1.00

	BW	BX	BY
666	7/1/1997 12:00:00 AM	6/30/2001 12:00:00 AM	YEAR
667	7/1/2001 12:00:00 AM	6/30/2012 12:00:00 AM	YEAR
668	7/1/2011 12:00:00 AM	6/30/2021 12:00:00 AM	MONTH

	A	B	C	D	E	F	G	H	I	J	K	L	M	N	O
669	Eaton	551	STATE POLICE	10671-1998-1202	2932 SANDERS RD	LANSING	48917	04/01/1999	02/04/2006	0.00	47,813.04	6.85	6,980.00	LEASE	WAREHOUSE
670	Eaton	591	TRANSPORTATION	10909-2001-1082	7050 W SAGINAW, Suite 2	LANSING	48917	11/01/2001	10/31/2005	0.00	234,000.00	16.20	10,460.00	LEASE	OFFICE BUILDING

	P	Q	R	S	T	U	V	W
669	TERMINATED	Standard; 120-day / Standard; 120-day /			HVAC / HVAC / ELECTRICITY / ELECTRICITY / WATER / WATER / JANITORIAL / JANITORIAL / INT/EXT MAINT / INT/EXT MAINT / LANDSCAPING / LANDSCAPING / SNOW REMOVAL / SNOW REMOVAL / PARKING / PARKING / FLUORESCENT / FLUORESCENT / RUBBISH REMOVAL / RUBBISH REMOVAL / N/A / N/A / INSURANCE / INSURANCE / MAJOR STRUCT REP / MAJOR STRUCT REP / PAVING / PAVING / PEST CONTROL / PEST CONTROL / ROOF / ROOF / GAS /	0.00	0.00	0.00
670	TERMINATED	Standard; 90 Day / Standard; 90 Day /			ELECTRICITY / ELECTRICITY / HVAC / HVAC / WATER / WATER / GAS / GAS / FLUORESCENT / FLUORESCENT / PEST CONTROL / PEST CONTROL / JANITORIAL / JANITORIAL / INT/EXT MAINT / INT/EXT MAINT / RUBBISH REMOVAL / RUBBISH REMOVAL / LANDSCAPING / LANDSCAPING /	0.00	0.00	0.00

	X	Y	Z	AA	AB	AC	AD	AE	AF	AG	AH	AI	AJ	AK	AL
669	0.00	0.00	0.00	47,813.04	6.85	0.00	N/A		Spadafore Distributing Co.	2932 Sanders Road	LANSING	MI	48917	E25	0
670	0.00	0.00	0.00	234,000.00	22.37	0.00	N/A		7050 Building, L.L.C.	C/O CB Richard Ellis/Martin	EAST LANSING	MI	48823	E25	

	AM	AN	AO	AP	AQ	AR	AS	AT	AU	AV	AW	AX	AY	AZ
669	N/A	LESSEE	N/A	8	0	12	Common	Lot	2/8/2005 12:00:00 AM	YES	10/4/2006 12:00:00 AM	2/1/1999 12:00:00 AM	YES	3/23/1999 12:00:00 AM
670	GROSS	LESSEE	OFFICE	65	0	70	Common	Lot	6/16/2003 12:00:00 AM	YES	9/12/2005 12:00:00 AM	2/16/2001 12:00:00 AM	YES	

	BA	BB	BC	BD	BE	BF	BG	BH	BI	BJ	BK	BL	BM
669					2208	2932 SANDERS RD	35,252.00	20.00	CANCEL	2269	6.85	1,195.33	2,789.09
670					3294	7050 Building	17,855.00	59.00	Single Story	4985	16.20	4,707.67	9,414.00

	BN	BO	BP	BQ	BR	BS	BT	BU	BV
669	T	6/15/2006 12:00:00 AM	N/A		Lease cancellation letter sent 10/7/05 effective Feb. 4, 2006 Would have gone thru 3/31/2009	RENT - BASE RENT	3,984.42	0.00	1.00
670	N/A		N/A		Rental Rate: 11/1/01-10/31/2003 = $234,000.00/annual; $19,500.00/month Two Year Renewal Option: 11/1/03 - 10/31/2005 = $234,000.00/annual; $19,500.00/month CCO #1 in the amount of (-$388.00), St. Ad. Bd. approval July 16, 2002, Item #9 CCO #1 finalized 7/30/02. Ren. Opt. ltr to lessor 9/12/2003 Rev. ren. opt. ltr to lessor 10/14/03.	RENT - BASE RENT	19,500.00	0.00	1.00

	BW	BX	BY
669	4/1/1999 12:00:00 AM	2/4/2006 12:00:00 AM	MONTH
670	11/1/2001 12:00:00 AM	10/31/2003 12:00:00 AM	MONTH

	A	B	C	D	E	F	G	H	I	J	K	L	M	N	O
671	Eaton	591	TRANSPORTATION	10909-2002-2155	7050 W SAGINAW, Suite 2	LANSING	48917	11/01/2001	10/31/2003		0.00	18.00	13,000.00	LEASE	OFFICE BUILDING
672	Eaton	591	TRANSPORTATION	10909-2004-1179	7050 W SAGINAW, Suite 2	LANSING	48917	11/01/2005	11/30/2010	0.00	169,452.00	17.20	10,460.00	LEASE	OFFICE BUILDING
673	Eaton	591	TRANSPORTATION	7261-1989-308	7937 WINDSOR HWY	POTTERVILLE	48876	10/01/1989	03/31/1993	0.00	27,436.80	6.40	4,287.00	LEASE	OFFICE BUILDING
674	Eaton	631	CONSUMER & INDUST. SERVIC	4780-1987-55	6101 ANACAPRI BLVD	LANSING	48917	02/01/1989	01/31/1992	0.00	106,932.96	4.44	24,084.00	LEASE	
675	Eaton	631	CONSUMER & INDUST. SERVIC	4780-1991-1058	3104 S CREYTS RD	LANSING	48917	02/01/1992	02/28/1997	0.00	120,420.00	5.00	24,084.00	LEASE	RETAIL

	P	Q	R	S	T	U	V	W
671	TERMINATED					0.00	0.00	0.00
672	TERMINATED	Standard; 90 day / Standard; 90 day /			GROSS (FULL SERVICE) / GROSS (FULL SERVICE) /	0.00	0.00	0.00
673	TERMINATED	90 Days; Standard Cancellation /			HVAC / ELECTRICITY / WATER / JANITORIAL / INT/EXT MAINT / LANDSCAPING / SNOW REMOVAL / PARKING / FLUORESCENT / RUBBISH REMOVAL / N/A /	0.00	0.00	0.00
674	TERMINATED	90 Days; Standard Cancellation /			HVAC / ELECTRICITY / WATER / JANITORIAL / INT/EXT MAINT / LANDSCAPING / SNOW REMOVAL / PARKING / FLUORESCENT / RUBBISH REMOVAL / N/A /	0.00	0.00	0.00
675	TERMINATED	365 Days; Standard Cancellation /			HVAC / ELECTRICITY / WATER / JANITORIAL / INT/EXT MAINT / LANDSCAPING / SNOW REMOVAL / PARKING / FLUORESCENT / RUBBISH REMOVAL / N/A /	0.00	0.00	0.00

	X	Y	Z	AA	AB	AC	AD	AE	AF	AG	AH	AI	AJ	AK	AL
671	0.00	0.00	0.00	0.00	0.00	0.00	N/A		7050 Building, L.L.C.	C/O CB Richard Ellis/Martin	EAST LANSING	MI	48823	E27	
672	0.00	0.00	0.00	169,452.00	16.20	0.00	N/A		7050 Building, L.L.C.	C/O CB Richard Ellis/Martin	EAST LANSING	MI	48823	E25	
673	0.00	0.00	0.00	27,436.80	6.40	0.00	N/A		RAYFORD O & BARBARA S WHITE	3827 BURCHFIELD	LANSING	MI	48910		0
674	0.00	0.00	0.00	106,932.96	4.44	0.00	N/A		Auto Owners Insurance Company	6101 Anacapri Blvd.	LANSING	MI	48917		0
675	0.00	0.00	0.00	120,420.00	5.00	0.00	N/A		Auto Owners Insurance Company	6101 Anacapri Blvd.	LANSING	MI	48917	E13	0

	AM	AN	AO	AP	AQ	AR	AS	AT	AU	AV	AW	AX	AY	AZ
671	GROSS	LESSEE	OFFICE	65	0	70	Common	Lot	1/26/2001 12:00:00 AM	YES	4/21/2001 12:00:00 AM	2/16/2001 12:00:00 AM	YES	
672	GROSS	LESSEE	OFFICE	65	0	70	Common	Lot	10/17/2007 12:00:00 AM	YES	9/12/2011 12:00:00 AM	1/30/2001 12:00:00 AM	N/A	
673	N/A	LESSEE	N/A	21	0	25	Reserved	Lot	5/25/1989 12:00:00 AM	YES	4/17/1992 12:00:00 AM	5/2/1989 12:00:00 AM	NO	
674	N/A	LESSEE	N/A	9	0	15	Reserved	Lot	8/25/1988 12:00:00 AM	YES	7/1/1992 12:00:00 AM	10/24/1988 12:00:00 AM	YES	11/18/1988 12:00:00 AM
675	N/A	LESSEE	N/A	12	0	15	Reserved	Lot	10/15/1991 12:00:00 AM	YES	7/1/1997 12:00:00 AM	9/3/1991 12:00:00 AM	YES	11/18/1988 12:00:00 AM

	BA	BB	BC	BD	BE	BF	BG	BH	BI	BJ	BK	BL	BM
671					3294	7050 Building	17,855.00	73.00	single story	4985	18.00	5,156.67	14,343.33
672	12/20/2005 12:00:00 AM	8			3294	7050 Building	17,855.00	59.00	single story	4985	17.20	5,578.67	9,414.00
673					1500	7937 WINDSOR HWY	0.00	0.00		3237	6.40	0.00	0.00
674					2106	6101 ANACAPRI BLVD	0.00	25.00		2425	4.44	1,667.81	7,243.27
675				12/31/1991 12:00:00 AM	2105	3104 S CREYTS RD	96,366.00	22.00		2425	5.00	2,853.25	6,057.83

	BN	BO	BP	BQ	BR	BS	BT	BU	BV
671	N/A		N/A		Construction Change Order #1 for program changes requested by the department that were modified from the original specifications. CCO #1 in the amount of (-$388.00). St. Ad. Bd. approval 7/16/2002, Item #9. CCO #1 finalized 7/30/02.	RENT - BASE RENT	0.00	0.00	1.00
672	N/A		N/A		2.9 Letter sent to LL on 8/18/2010 to extend for one month only. Lease then expires.	RENT - BASE RENT	14,121.00	0.00	1.00
673	T	3/1/1993 12:00:00 AM	N/A		Expressway completed. Project	RENT - BASE RENT	2,286.40	0.00	1.00
674	T	3/1/1993 12:00:00 AM	N/A	3/1/1993 12:00:00 AM	New lease prepared and final-	RENT - BASE RENT	8,911.08	0.00	1.00
675	O	3/1/1997 12:00:00 AM	N/A		EXERCISED CANCELLATION CLAUSE	RENT - BASE RENT	10,035.00	0.00	1.00

	BW	BX	BY
671	1/25/2006 12:00:00 AM		MONTH
672	11/1/2005 12:00:00 AM	10/31/2008 12:00:00 AM	MONTH
673	10/1/1989 12:00:00 AM	3/31/1993 12:00:00 AM	MONTH
674	2/1/1989 12:00:00 AM	1/31/1992 12:00:00 AM	MONTH
675	2/1/1992 12:00:00 AM	2/28/1997 12:00:00 AM	MONTH

	A	B	C	D	E	F	G	H	I	J	K	L	M	N	O
676	Eaton	641	LICENSING & REG AFFAIRS	10853-2000-1204	7707 Rickle Rd.	LANSING	48917	04/01/2001	03/31/2016	0.00	313,865.28	28.99	11,382.00	LEASE	LABORATORY
677	Eaton	641	LICENSING & REG AFFAIRS	11593-2012-0027	1790 E. Packard Highway	CHARLOTTE	48813	10/01/2011	09/30/2012	0.00	0.00		123.00	RA	OTHER

	P	Q	R	S	T	U	V	W
	RENT	Executive New; 90 day /			PUBLIC UTILITIES /	86,037.95	0.00	0.00
	AUTHORIZED	Executive New; 90 day /			PUBLIC UTILITIES /			
		Executive New; 90 day /			PUBLIC UTILITIES /			
		Executive New; 90 day /			PUBLIC UTILITIES /			
		Executive New; 90 day /			PUBLIC UTILITIES /			
		Executive New; 90 day /			PUBLIC UTILITIES /			
		Executive New; 90 day /			PUBLIC UTILITIES /			
		Executive New; 90 day /			PUBLIC UTILITIES /			
		Executive New; 90 day /			PUBLIC UTILITIES /			
		Executive New; 90 day /			PUBLIC UTILITIES /			
		Executive New; 90 day /			PUBLIC UTILITIES /			
		Executive New; 90 day /			PUBLIC UTILITIES /			
		Executive New; 90 day /			PUBLIC UTILITIES /			
		Executive New; 90 day /			PUBLIC UTILITIES /			
		Executive New; 90 day /			PUBLIC UTILITIES /			
		Executive New; 90 day /			PUBLIC UTILITIES /			
		Executive New; 90 day /			PUBLIC UTILITIES /			
					ADJUST-TAXES /			
					ADJUST-TAXES /			
					ADJUST-TAXES /			
					ADJUST-TAXES /			
					ADJUST-TAXES /			
					ADJUST-TAXES /			
					ADJUST-TAXES /			
					ADJUST-TAXES /			
					ADJUST-TAXES /			
					ADJUST-TAXES /			
					ADJUST-TAXES /			
					ADJUST-TAXES /			
					ADJUST-TAXES /			
					ADJUST-TAXES /			
					ADJUST-TAXES /			
676					ADJUST-CPI /			
	TERMINATED				GROSS (FULL SERVICE) /	0.00	0.00	0.00
677								

	X	Y	Z	AA	AB	AC	AD	AE	AF	AG	AH	AI	AJ	AK	AL
676	0.00	0.00	305.00	400,208.23	35.16	0.00	Actual	2013	Lawrence D. & Doris A. Clark	6851 Millet Highway	LANSING	MI	48917	E25	0
677	0.00	0.00	0.00	0.00	0.00	0.00	N/A		Eaton County Intermediate School					E25	

	AM	AN	AO	AP	AQ	AR	AS	AT	AU	AV	AW	AX	AY	AZ
676	NET	LESSEE	N/A	20	0	44	Common	Lot	1/8/2013 12:00:00 AM	YES	12/12/2014 12:00:00 AM		YES	3/30/2001 12:00:00 AM
677	NET	TENANT	N/A	1	0	2	Common	Lot		YES			N/A	

	BA	BB	BC	BD	BE	BF	BG	BH	BI	BJ	BK	BL	BM
676	8/15/2000 12:00:00 AM	15		1/1/2013 12:00:00 AM	1511	Rickle Road Lab	26,582.00	42.82	1st & 2nd floors	3220	28.99	8,249.00	19,248.71
677					8149	Eaton County Intermediate		0.00		8149		0.00	0.00

	BN	BO	BP	BQ	BR	BS	BT	BU	BV
676	T	6/15/2014 12:00:00 AM	N/A	4/1/2014 12:00:00 AM	-08/01/13 Assigned from DTMB to LARA. -Add #1 waived 2010 CPI adjust & reduced 1 yr rent. -CCO#6 for $268 approved SAB 11/1/11 #9 -CCO#5 for $220 approved SAB 01-20-09 -CCO#4 for $1,036 submitted for 09-02-08 SAB -CCO#3 for $1,320 approved SAB 11-06-07 #10 -CCO#2 for $41,673 approved SAB 06-05-01 #10 -CCO#1 for $68,379 approved SAB 03-06-01 #19	RENT - BASE RENT	26,155.44	0.00	1.00
677	N/A		N/A		THis is space used by LARA at no charge-$0.00	RENT - BASE RENT	0.00	0.00	1.00

	BW	BX	BY
676	4/1/2001 12:00:00 AM	3/31/2002 12:00:00 AM	MONTH
677	10/1/2011 12:00:00 AM	9/30/2012 12:00:00 AM	MONTH

	A	B	C	D	E	F	G	H	I	J	K	L	M	N	O
678	Eaton	641	LICENSING & REG AFFAIRS	7503-1990-2177	7201 W SAGINAW HWY	LANSING	48917	10/01/1990	12/31/2006	0.00	63,000.00	13.15	10,922.00	LEASE	OFFICE BUILDING
679	Eaton	641	LICENSING & REG AFFAIRS	7503-2006-0009	7201 W SAGINAW HWY	LANSING	48917	01/01/2007	12/31/2007	0.00	145,262.64	13.30	10,922.00	RA	OFFICE BUILDING
680	Eaton	641	LICENSING & REG AFFAIRS	7503-2008-0018	7201 W SAGINAW HWY	LANSING	48917	01/01/2008	12/31/2008	0.00	145,262.64	13.30	10,922.00	RA	OFFICE BUILDING

	P	Q	R	S	T	U	V	W
678	TERMINATED				HVAC / HVAC / HVAC / HVAC / HVAC / HVAC / HVAC / HVAC / HVAC / HVAC / HVAC / HVAC / HVAC / HVAC / HVAC / HVAC / ELECTRICITY / ELECTRICITY / ELECTRICITY / ELECTRICITY / ELECTRICITY / ELECTRICITY / ELECTRICITY / ELECTRICITY / ELECTRICITY / ELECTRICITY / ELECTRICITY / ELECTRICITY / ELECTRICITY / ELECTRICITY / ELECTRICITY / ELECTRICITY / WATER /	0.00	0.00	0.00
679	TERMINATED	STANDARD; 30 DAY /			JANITORIAL / PARKING / PAVING / PEST CONTROL / ROOF / SECURITY / SNOW REMOVAL / TAXES / CLEANING / ELECTRICITY / GAS / HVAC / INSURANCE / LANDSCAPING / MAINTENANCE / MAJOR STRUCT REP /	0.00	0.00	0.00
680	TERMINATED	STANDARD; 30 DAY /			GROSS (FULL SERVICE) /	0.00	0.00	0.00

	X	Y	Z	AA	AB	AC	AD	AE	AF	AG	AH	AI	AJ	AK	AL
678	0.00	0.00	0.00	63,000.00	5.77	0.00	N/A		JPM DEVELOPMENTS	P.O. BOX 3406	MERCED	CA	95344	E25	0
679	0.00	0.00	0.00	145,262.64	13.30	0.00	N/A		John-Pierre Mendoza - JPM Dev.	P.O. Box 3406	MERCED	CA	95344	E25	
680	0.00	0.00	0.00	145,262.64	13.30	0.00	N/A		John-Pierre Mendoza - JPM Dev.	P.O. Box 3406	MERCED	CA	95344	E25	

	AM	AN	AO	AP	AQ	AR	AS	AT	AU	AV	AW	AX	AY	AZ
678	N/A	LESSEE	N/A	76	0	45	Common	Lot		YES	2/28/2004 12:00:00 AM		YES	
679	GROSS	LESSEE	OFFICE	76	0	45	Common	Lot		YES	2/28/2004 12:00:00 AM		YES	
680	GROSS	LESSEE	OFFICE	76	0	45	Common	Lot	4/3/2008 12:00:00 AM	YES	12/11/2008 12:00:00 AM	12/30/1995 12:00:00 AM	YES	12/30/1990 12:00:00 AM

	BA	BB	BC	BD	BE	BF	BG	BH	BI	BJ	BK	BL	BM
678	11/19/1996 12:00:00 AM	16		12/11/2006 12:00:00 AM	1547	7201 W SAGINAW HWY	29,500.00	37.02		3173	13.15	3,948.38	8,016.41
679	7/3/1990 12:00:00 AM	1		12/11/2006 12:00:00 AM	1547	7201 W SAGINAW HWY	29,500.00	37.02	1st	3173	13.30	4,088.81	8,016.41
680				12/11/2006 12:00:00 AM	1547	7201 W SAGINAW HWY	29,500.00	37.02	1ST	3173	13.30	4,088.81	8,016.41

	BN	BO	BP	BQ	BR	BS	BT	BU	BV
678	N/A	10/1/2006 12:00:00 AM	N/A		2.9 EXTEND THRU 12/31/2006	RENT - BASE RENT	5,250.00	0.00	1.00
679	N/A		N/A		RENTAL AGREEMENT FOR ONE YEAR, LEASE TO REPLACE WAS PULLED FROM THE BUILDING COMMITTEE AND WAS NOT PUT BACK ON. THIS GIVES DEPARTMENT TIME TO MOVE.	RENT - BASE RENT	12,105.22	0.00	1.00
680	N/A		N/A		RA TO EXTEND FOR RELOCATION	RENT - BASE RENT	12,105.22	0.00	1.00

	BW	BX	BY
678	10/1/1990 12:00:00 AM	9/30/1991 12:00:00 AM	MONTH
679	1/1/2007 12:00:00 AM	12/31/2007 12:00:00 AM	MONTH
680	1/1/2008 12:00:00 AM	12/31/2008 12:00:00 AM	MONTH

	A	B	C	D	E	F	G	H	I	J	K	L	M	N	O
681	Eaton	641	LICENSING & REG AFFAIRS	7503-2009-0007	7201 W SAGINAW HWY	LANSING	48917	01/01/2009	11/30/2009	0.00	145,262.64	13.30	10,922.00	RA	OFFICE BUILDING
682	Eaton	675	LABOR	7603-1990-2178	7201 W SAGINAW HWY	LANSING	48917	11/01/1990	08/31/1992	0.00	7,402.56	9.81	718.00	LEASE	OFFICE BUILDING
683	Eaton	999	PRIVATE TENANTS	11010-2002-2151	7150 Harris Drive	DIMONDALE	48913	08/01/2002	07/31/2003	0.00	6,636.00	19.50	340.00	RA	OFFICE BUILDING
684	Eaton	999	PRIVATE TENANTS	11010-2004-1132	7150 Harris Drive	DIMONDALE	48913	07/01/2004	06/30/2007	0.00	6,636.00	19.52	340.00	LEASE	OFFICE BUILDING
685	Eaton	999	PRIVATE TENANTS	11409-2009-0013	7150 Harris Drive	DIMONDALE	48913	10/01/2008	09/30/2012	0.00	6,636.00	21.68	510.00	LEASE	OFFICE BUILDING
686	Eaton	999	PRIVATE TENANTS	11409-2012-0114	7150 Harris Drive	DIMONDALE	48913	10/01/2012	09/30/2013	0.00	13,601.76	26.67	510.00	LEASE	OFFICE BUILDING
687	Eaton	999	PRIVATE TENANTS	11409-2013-0231	7150 Harris Drive	DIMONDALE	48913	10/01/2013	12/31/2018	0.00	13,601.76	26.67	510.00	LEASE	OFFICE BUILDING
688	Eaton	999	PRIVATE TENANTS	6839-1989-225	PROP N OF PTA	WINDSOR TWP	48821	09/01/1989	08/31/2006	0.00	1.00	0.00	406.00	LEASE	OTHER

	P	Q	R	S	T	U	V	W
681	TERMINATED	STANDARD; 30 DAY /			GROSS (FULL SERVICE) / TELECOMMUNICATIONS / ALARM SYSTEM MONITORING /	0.00	0.00	0.00
682	TERMINATED	120 Days; Standard Cancellation /			HVAC / ELECTRICITY / WATER / JANITORIAL / INT/EXT MAINT / LANDSCAPING / SNOW REMOVAL / PARKING / FLUORESCENT / RUBBISH REMOVAL / N/A /	0.00	0.00	0.00
683	TERMINATED				HVAC / ELECTRICITY / WATER / JANITORIAL / PARKING / INT MAINTENANCE /	0.00	0.00	0.00
684	TERMINATED					0.00	0.00	0.00
685	TERMINATED	/ /			TELECOMMUNICATIONS / TELECOMMUNICATIONS / ALL OTHERS / ALL OTHERS /	0.00	0.00	0.00
686	TERMINATED	Either Party: 30 Days /			ALL OTHERS / TELECOMMUNICATIONS /	0.00	0.00	0.00
687	RENT AUTHORIZED	Either Party: 30 Days / Either Party: 30 Days /			TELECOMMUNICATIONS / TELECOMMUNICATIONS / ALL OTHERS / ALL OTHERS /	0.00	0.00	0.00
688	TERMINATED	Standard; 180 Days /			HVAC / ELECTRICITY / WATER / JANITORIAL / INT/EXT MAINT / LANDSCAPING / SNOW REMOVAL / PARKING / FLUORESCENT / RUBBISH REMOVAL / N/A /	0.00	0.00	0.00

	X	Y	Z	AA	AB	AC	AD	AE	AF	AG	AH	AI	AJ	AK	AL
681	0.00	0.00	0.00	145,262.64	13.30	0.00	N/A		JPM DEVELOPMENTS	P.O. BOX 3406	MERCED	CA	95344	E25	
682	0.00	0.00	0.00	7,402.56	10.31	0.00	N/A		NUTRITIONAL WEIGHT CONTROL	7372 RIVER ROAD	FLUSHING	MI	48433-2219	E14	0
683	0.00	0.00	0.00	6,636.00	19.52	0.00	N/A		DMB	PO BOX 30026	LANSING	MI	48909	E17	
684	0.00	0.00	0.00	6,636.00	19.52	0.00	N/A		DMB	PO BOX 30026	LANSING	MI	48909	E89	
685	0.00	0.00	0.00	6,636.00	13.01	0.00	N/A		Dept. Technology, Mgt. & Budget					E89	11010
686	0.00	0.00	0.00	13,601.76	26.67	0.00	N/A		Dept. Technology, Mgt. & Budget					E102	
687	0.00	0.00	0.00	13,601.76	26.67	0.00	N/A		Dept. Technology, Mgt. & Budget					E89	
688	0.00	0.00	0.00	1.00	0.00	0.00	N/A		DMB	PO BOX 30026	LANSING	MI	48909	E17	0

	AM	AN	AO	AP	AQ	AR	AS	AT	AU	AV	AW	AX	AY	AZ
681	GROSS	LESSEE	OFFICE	76	0	45	Common	Lot	12/10/2008 12:00:00 AM	YES	12/11/2009 12:00:00 AM	12/30/1995 12:00:00 AM	YES	12/30/1990 12:00:00 AM
682	N/A	LESSEE	N/A	0	0	0	Common	Lot	9/21/1990 12:00:00 AM	YES	11/1/1991 12:00:00 AM	9/25/1990 12:00:00 AM	YES	9/27/1990 12:00:00 AM
683	N/A	LESSOR	OFFICE	0	1	0	Common	Lot		YES	7/1/2004 12:00:00 AM		N/A	
684	N/A	LESSOR	OFFICE	0	1	0	Common	Lot		YES	11/30/2004 12:00:00 AM		N/A	
685	GROSS	LESSOR	OFFICE	3	1	3	Common	Lot		YES			N/A	
686	GROSS	LESSOR	OFFICE	4	0	6	Common	Lot		YES	5/13/2013 12:00:00 AM		N/A	
687	GROSS	LESSOR	OFFICE	4	1	0	Common	Lot		YES			N/A	
688	N/A	STATE-STATE	SPORT/RECREATION	0	1	0	Common	Lot		YES			N/A	

	BA	BB	BC	BD	BE	BF	BG	BH	BI	BJ	BK	BL	BM
681				12/11/2006 12:00:00 AM	1547	7201 W SAGINAW HWY	29,500.00	37.02	1ST FLOOR	3173	13.30	4,088.81	8,016.41
682				12/11/2006 12:00:00 AM	1547	7201 W SAGINAW HWY	29,500.00	0.00		3173	9.81	0.00	0.00
683					1020	General Office Building	243,699.00	0.00		1018	19.50	0.00	0.00
684					1020	General Office Building	243,699.00	0.00		1018	19.52	0.00	0.00
685	4/21/2009 12:00:00 AM	7			1020	General Office Building	243,699.00	0.00	3	1018	21.68	0.00	0.00
686	7/24/2012 12:00:00 AM	9			1020	General Office Building	243,699.00	0.21	3	1018	26.67	0.00	0.00
687	10/29/2013 12:00:00 AM	6			1020	General Office Building	243,699.00	0.00	3	1018	26.67	0.00	0.00
688					1165	PROP N OF PTA	0.00	0.00		3799	0.00	0.00	0.00

	BN	BO	BP	BQ	BR	BS	BT	BU	BV
681	N/A		N/A		Letter to cancel this Month-to-month agreement was mailed on August 28, 2009 effective November 30, 2009. Month to month agreement would have ended on 12/31/2009.	RENT - BASE RENT	12,105.22	0.00	1.00
682	N		N/A		Space added to #7503	RENT - BASE RENT	616.88	0.00	1.00
683	N/A		N/A			RENT - BASE RENT	0.00	553.00	1.00
684	N/A		N/A		Advised via fax on 10/9/08 that CitiStreet LLC has been acquired by Lion Connecticut Holding, Inc., A wholly owned subsidieary of ING America Insurance Holdings, Inc. Updated insurance certificate requested. replaced by Lease 11409-2009-0013 between DMB and CitiStreet's Successor, ING.	RENT - LEASE INCOME	0.00	553.00	1.00
685	N/A		N/A		This lease allows the Lessee to provide state employee retirement plan management services to the State as prescribed in State Contract #071B7200333. It succeeds and replaces lease 11010-2004-1132 between DMB and ING's predecessor CitiStreet LLC.	RENT - LEASE INCOME	0.00	553.00	1.00
686	N/A		N/A		This State as Lessor Lease is the result of contract number 071B7200333 between ING Institutional Plan Services, LLC and the State of MI.	RENT - LEASE INCOME	1,133.48	0.00	1.00
687	N/A		N/A		This State as Lessor Lease is the result of contract number 071B7200333 between ING Institutional Plan Services, LLC and the State of MI.	RENT - LEASE INCOME	0.00	1,133.48	1.00
688	N/A		N/A		Area negotiable is 406 acres. In 2006, DNR and DMB have been working to develop a Memo of Understandng (with help from the AG) to govern the DNR's continued use of this DMB-assigned land after the lease expires on 8/31/06.	RENT - BASE RENT	0.00	1.00	1.00

	BW	BX	BY
681	1/1/2009 12:00:00 AM	12/31/2009 12:00:00 AM	MONTH
682	9/1/1991 12:00:00 AM	8/31/1992 12:00:00 AM	MONTH
683	8/1/2002 12:00:00 AM	7/1/2003 12:00:00 AM	MONTH
684	7/1/2004 12:00:00 AM	6/30/2007 12:00:00 AM	MONTH
685	10/1/2008 12:00:00 AM	12/31/2009 12:00:00 AM	MONTH
686	10/1/2012 12:00:00 AM	9/30/2013 12:00:00 AM	MONTH
687	10/1/2014 12:00:00 AM	12/31/2015 12:00:00 AM	MONTH
688	9/1/1989 12:00:00 AM	8/31/2006 12:00:00 AM	YEAR

	A	B	C	D	E	F	G	H	I	J	K	L	M	N	O
689	Eaton	999	PRIVATE TENANTS	7272-1989-315	SECONDARY COMPLEX-HAZARDOUS	WINDSOR TWP	48821	05/01/1989	04/30/2004	0.00	1.00	0.00	0.00	LEASE	OTHER
690	Eaton	999	PRIVATE TENANTS	7331-1989-358	SECONDARY COMPLEX-HAZARDOUS	WINDSOR TWP	48821	09/01/1989	08/31/2004	0.00	1.00	0.00	0.00	LEASE	OTHER
691	Eaton	999	PRIVATE TENANTS	7332-1989-359	NORTH OF PTA BLDG	WINDSOR TWP	48821	09/01/1989	08/31/2004	0.00	1.00	0.00	0.00	LEASE	OTHER
692	Emmet	111	ATTORNEY GENERAL	7522-1990-1099	UNIT 6	PETOSKEY	49770	07/10/1990	01/31/2001	0.00	21,348.96	18.96	1,126.00	LEASE	OFFICE BUILDING

	P	Q	R	S	T	U	V	W
689	TERMINATED	90 Days; Std. Cancellatoin Either Party /			HVAC / ELECTRICITY / WATER / JANITORIAL / INT/EXT MAINT / LANDSCAPING / SNOW REMOVAL / PARKING / FLUORESCENT / RUBBISH REMOVAL / N/A /	0.00	0.00	0.00
690	TERMINATED	90 Days; Standard Cancellation /			HVAC / ELECTRICITY / WATER / JANITORIAL / INT/EXT MAINT / LANDSCAPING / SNOW REMOVAL / PARKING / FLUORESCENT / RUBBISH REMOVAL / N/A /	0.00	0.00	0.00
691	TERMINATED	90 Days; Standard Cancellation /			HVAC / ELECTRICITY / WATER / JANITORIAL / INT/EXT MAINT / LANDSCAPING / SNOW REMOVAL / PARKING / FLUORESCENT / RUBBISH REMOVAL / N/A /	0.00	0.00	0.00
692	TERMINATED	180 Days; Std. Cancellatoin Either Party /			HVAC / ELECTRICITY / WATER / JANITORIAL / INT/EXT MAINT / LANDSCAPING / SNOW REMOVAL / PARKING / FLUORESCENT / RUBBISH REMOVAL / N/A /	0.00	0.00	0.00

	X	Y	Z	AA	AB	AC	AD	AE	AF	AG	AH	AI	AJ	AK	AL
689	0.00	0.00	0.00	1.00	0.00	0.00	N/A		DMB	PO BOX 30026	LANSING	MI	48909	E17	0
690	0.00	0.00	0.00	1.00	0.00	0.00	N/A		DEPT. OF MANAGEMENT & BUDGET	LEWIS CASS BUILDING	LANSING	MI	48909	E17	0
691	0.00	0.00	0.00	1.00	0.00	0.00	N/A		DEPT. OF MANAGEMENT & BUDGET	LEWIS CASS BUILDING	LANSING	MI	48909	E17	0
692	0.00	0.00	0.00	21,348.96	18.96	0.00	N/A		PENN PLAZA ASSOCIATES	7 PENNSYLVANIA PLAZA	PETOSKEY	MI	49770	E21	0

	AM	AN	AO	AP	AQ	AR	AS	AT	AU	AV	AW	AX	AY	AZ
689	N/A	STATE-STATE	MIXED USE	0	1	0	Common	Lot		YES			N/A	
690	N/A	STATE-STATE	MIXED USE	0	1	0	Common	Lot		YES			N/A	
691	N/A	STATE-STATE	SPORT/RECREATION	0	1	0	Common	Lot		YES			N/A	
692	N/A	LESSEE	N/A	5	0	35	Common	Lot	3/15/1995 12:00:00 AM	YES	3/8/1998 12:00:00 AM	5/31/1995 12:00:00 AM	YES	7/25/1990 12:00:00 AM

	BA	BB	BC	BD	BE	BF	BG	BH	BI	BJ	BK	BL	BM
689					1133	SECONDARY COMPLEX	0.00	0.00		3833	0.00	0.00	0.00
690					1133	SECONDARY COMPLEX	0.00	0.00		3833	0.00	0.00	0.00
691					3123	PRECISION DRIVING COURSE	0.00	0.00		3751	0.00	0.00	0.00
692				12/31/1999 12:00:00 AM	1176	PENNSYLVANIA PLZ	10,525.00	17.70		3786	18.96	684.84	1,061.25

	BN	BO	BP	BQ	BR	BS	BT	BU	BV
689	N/A		N/A			RENT - BASE RENT	0.00	1.00	1.00
690	N/A		N/A			RENT - BASE RENT	0.00	1.00	1.00
691	N/A		N/A			RENT - BASE RENT	0.00	1.00	1.00
692	N/A		N/A			RENT - BASE RENT	1,779.08	0.00	1.00

	BW	BX	BY
689	5/1/1989 12:00:00 AM	4/30/2004 12:00:00 AM	YEAR
690	9/1/1989 12:00:00 AM	8/31/2004 12:00:00 AM	YEAR
691	9/1/1989 12:00:00 AM	8/31/2004 12:00:00 AM	YEAR
692	7/10/1990 12:00:00 AM	1/31/2001 12:00:00 AM	MONTH

	A	B	C	D	E	F	G	H	I	J	K	L	M	N	O
693	Emmet	111	ATTORNEY GENERAL	7522-2000-1196	UNIT 6	PETOSKEY	49770	02/01/2001	04/30/2007	0.00	21,348.96	20.48	1,126.00	LEASE	OFFICE BUILDING
694	Emmet	111	ATTORNEY GENERAL	7522-2000-1256	UNIT 6	PETOSKEY	49770	07/10/1990	01/31/2001	0.00	20,953.08	18.61	1,126.00	LEASE	OFFICE BUILDING

	P	Q	R	S	T	U	V	W
693	TERMINATED	Standard; 180 day; Either Party / Standard; 180 day; Either Party / Standard; 180 day; Either Party / Standard; 180 day; Either Party /			HVAC / HVAC / HVAC / HVAC / ELECTRICITY / ELECTRICITY / ELECTRICITY / ELECTRICITY / WATER / WATER / WATER / WATER / JANITORIAL / JANITORIAL / JANITORIAL / JANITORIAL / INT/EXT MAINT / INT/EXT MAINT / INT/EXT MAINT / INT/EXT MAINT / LANDSCAPING / LANDSCAPING / LANDSCAPING / LANDSCAPING / SNOW REMOVAL / SNOW REMOVAL / SNOW REMOVAL / SNOW REMOVAL / PARKING / PARKING / PARKING / PARKING / FLUORESCENT /	0.00	0.00	0.00
694	TERMINATED	180 Days; Standard Cancellation /			HVAC / ELECTRICITY / WATER / JANITORIAL / INT/EXT MAINT / LANDSCAPING / SNOW REMOVAL / PARKING / FLUORESCENT / RUBBISH REMOVAL / N/A /	0.00	0.00	0.00

	X	Y	Z	AA	AB	AC	AD	AE	AF	AG	AH	AI	AJ	AK	AL
693	0.00	0.00	0.00	21,348.96	18.96	0.00	N/A		PENN PLAZA ASSOCIATES	7 PENNSYLVANIA PLAZA	PETOSKEY	MI	49770	E37	0
694	0.00	0.00	0.00	20,953.08	18.61	0.00	N/A		PENN PLAZA ASSOCIATES	7 PENNSYLVANIA PLAZA	PETOSKEY	MI	49770	E37	0

	AM	AN	AO	AP	AQ	AR	AS	AT	AU	AV	AW	AX	AY	AZ
693	NET	LESSEE	OFFICE	2	0	5	Common	Lot	3/27/2007 12:00:00 AM	YES	3/8/2008 12:00:00 AM	1/25/2001 12:00:00 AM	YES	7/25/1990 12:00:00 AM
694	N/A	LESSEE	N/A	5	0	35	Common	Lot	3/15/1995 12:00:00 AM	YES	3/8/1998 12:00:00 AM	5/31/1995 12:00:00 AM	YES	7/25/1990 12:00:00 AM

	BA	BB	BC	BD	BE	BF	BG	BH	BI	BJ	BK	BL	BM
693	1/16/2001 12:00:00 AM	8		12/31/1999 12:00:00 AM	1176	PENNSYLVANIA PLZ	10,525.00	17.70	Petoskey	3786	20.48	759.73	1,161.99
694				12/31/1999 12:00:00 AM	1176	PENNSYLVANIA PLZ	10,525.00	0.00		3786	18.61	0.00	0.00

	BN	BO	BP	BQ	BR	BS	BT	BU	BV
693	T	6/15/2007 12:00:00 AM	N/A		Lessor reduced rate 3% for first year of renewal option.	RENT - BASE RENT	1,779.08	0.00	1.00
694	N/A		N/A			RENT - BASE RENT	1,746.09	0.00	1.00

	BW	BX	BY
693	2/1/2001 12:00:00 AM	1/31/2004 12:00:00 AM	MONTH
694	7/10/1990 12:00:00 AM	1/31/2001 12:00:00 AM	MONTH

	A	B	C	D	E	F	G	H	I	J	K	L	M	N	O
695	Emmet	111	ATTORNEY GENERAL	7522-2006-0064	UNIT 6	PETOSKEY	49770	02/01/2001	07/31/2008	0.00	23,700.00	21.05	1,126.00	LEASE	OFFICE BUILDING
696	Emmet	111	ATTORNEY GENERAL	7522-2008-0145	UNIT 6	PETOSKEY	49770	02/01/2001	07/31/2009	0.00	21,348.96	21.85	1,126.00	LEASE	OFFICE BUILDING
697	Emmet	151	CIVIL RIGHTS	11538-2011-0052	225 Summit Park Dr.	PETOSKEY	49770	10/01/2011	09/30/2012	240.00	2,880.00	45.00	64.00	RA	OFFICE BUILDING

	P	Q	R	S	T	U	V	W
695	TERMINATED	Either party 180 day notice /			GAS / JANITORIAL / TRASH REMOVAL/WASTEBASKETS / FLUORESCENT / HVAC / DUMPSTER SERVICE / INT/EXT MAINT / LANDSCAPING / SNOW REMOVAL / PARKING / TELECOMMUNICATIONS / PEST CONTROL / TAXES / OTHER / WATER / INSURANCE / ELECTRICITY /	0.00	0.00	0.00
696	TERMINATED	either party; 150 day notice / either party; 150 day notice / either party; 150 day notice / either party; 150 day notice / either party; 150 day notice / either party; 150 day notice / either party; 150 day notice / either party; 150 day notice / either party; 150 day notice /			ELECTRICITY / ELECTRICITY / ELECTRICITY / ELECTRICITY / ELECTRICITY / ELECTRICITY / ELECTRICITY / ELECTRICITY / ELECTRICITY / GAS / GAS / GAS / GAS / GAS / GAS / GAS / GAS / JANITORIAL / JANITORIAL / JANITORIAL / JANITORIAL / JANITORIAL / JANITORIAL / JANITORIAL / JANITORIAL / JANITORIAL / TRASH REMOVAL/WASTEBASKETS / TRASH REMOVAL/WASTEBASKETS / TRASH REMOVAL/WASTEBASKETS / TRASH REMOVAL/WASTEBASKETS / TRASH REMOVAL/WASTEBASKETS / TRASH REMOVAL/WASTEBASKETS /	0.00	0.00	0.00
697	HOLDING OVER	Standard; 30 day /			GROSS (FULL SERVICE) /	0.00	0.00	0.00

	X	Y	Z	AA	AB	AC	AD	AE	AF	AG	AH	AI	AJ	AK	AL
695	0.00	0.00	0.00	23,700.00	21.05	0.00	N/A		PENN PLAZA ASSOCIATES	7 PENNSYLVANIA PLAZA	PETOSKEY	MI	49770	E37	
696	0.00	0.00	0.00	21,348.96	18.96	0.00	N/A		PENN PLAZA ASSOCIATES	7 PENNSYLVANIA PLAZA	PETOSKEY	MI	49770	E37	
697	0.00	0.00	0.00	2,880.00	45.00	0.00	Actual	2013	NW MI Council of Governments	600 E Front St, Suite 104	TRAVERSE CITY	MI	49685	E25	

	AM	AN	AO	AP	AQ	AR	AS	AT	AU	AV	AW	AX	AY	AZ
695	NET	LESSEE	OFFICE	2	0	5	Common	Lot	5/1/2009 12:00:00 AM	YES	3/8/2009 12:00:00 AM	12/5/2001 12:00:00 AM	YES	7/25/1990 12:00:00 AM
696	NET	LESSEE	OFFICE	2	0	5	Common	Lot	4/22/2009 12:00:00 AM	YES	3/8/2010 12:00:00 AM	10/23/2008 12:00:00 AM	YES	7/25/1990 12:00:00 AM
697	GROSS	TENANT	OFFICE	1	0	1	Common	Lot	11/21/2012 12:00:00 AM	YES	10/1/2014 12:00:00 AM		N/A	

	BA	BB	BC	BD	BE	BF	BG	BH	BI	BJ	BK	BL	BM
695	6/19/2007 12:00:00 AM	8		12/31/1999 12:00:00 AM	1176	PENNSYLVANIA PLZ	10,525.00	17.70	1st	3786	21.05	813.75	1,161.25
696	10/21/2008 12:00:00 AM	6		12/31/1999 12:00:00 AM	1176	PENNSYLVANIA PLZ	10,525.00	10.70	1st flr petoskey	3786	21.85	773.00	1,277.00
697					8142		12,700.00	0.51		8142	45.00	72.00	168.00

	BN	BO	BP	BQ	BR	BS	BT	BU	BV
695	T	6/15/2008 12:00:00 AM	N/A		addendum #1 to extend lease 1 yr and increase rental rate accordingly.	RENT - BASE RENT	1,975.00	0.00	0.00
696	T	6/15/2009 12:00:00 AM	N/A		Lease terminated naturally at Dept request; a-2 to extend lease 1 yr, increase rental rate, add 1-year opt; effective 8-1-08	RENT - BASE RENT	1,779.08	0.00	1.00
697	N/A		N/A			RENT - BASE RENT	240.00	0.00	1.00

	BW	BX	BY
695	5/1/2007 12:00:00 AM	7/31/2008 12:00:00 AM	MONTH
696	1/1/2001 12:00:00 AM	1/31/2004 12:00:00 AM	MONTH
697	10/1/2011 12:00:00 AM	12/30/2015 12:00:00 AM	MONTH

	A	B	C	D	E	F	G	H	I	J	K	L	M	N	O
698	Emmet	231	STATE	1773-1985-14	911 SPRING ST	PETOSKEY	49770	11/01/1985	10/31/1990	0.00	9,750.00	7.50	1,300.00	LEASE	OFFICE BUILDING
699	Emmet	231	STATE	7285-1989-325	1966 US-131 S	PETOSKEY	49770	05/01/1989	04/30/1994	0.00	600.00	0.00	4,050.00	LEASE	OTHER
700	Emmet	231	STATE	7523-1990-1110	1187 US-31 North	PETOSKEY	49770	11/01/1990	10/31/2000	0.00	20,409.96	10.00	2,041.00	LEASE	

	P	Q	R	S	T	U	V	W
698	TERMINATED	60 Days; Executive Legislation /			HVAC / ELECTRICITY / WATER / JANITORIAL / INT/EXT MAINT / LANDSCAPING / SNOW REMOVAL / PARKING / FLUORESCENT / RUBBISH REMOVAL / N/A /	0.00	0.00	0.00
699	TERMINATED	30 Days /			HVAC / ELECTRICITY / WATER / JANITORIAL / INT/EXT MAINT / LANDSCAPING / SNOW REMOVAL / PARKING / FLUORESCENT / RUBBISH REMOVAL / N/A /	0.00	0.00	0.00
700	TERMINATED	180 Days; Standard Cancellation /			HVAC / ELECTRICITY / WATER / JANITORIAL / INT/EXT MAINT / LANDSCAPING / SNOW REMOVAL / PARKING / FLUORESCENT / RUBBISH REMOVAL / N/A /	0.00	0.00	0.00

	X	Y	Z	AA	AB	AC	AD	AE	AF	AG	AH	AI	AJ	AK	AL
698	0.00	0.00	0.00	9,750.00	7.50	0.00	N/A		HIGHPOINT INVEST. GROUP	US 131 SOUTH	PETOSKEY	MI	49770		0
699	0.00	0.00	0.00	600.00	0.15	0.00	N/A		VICTORIES ENTERTAINMENTCTR,IN	1966 US131 SOUTH	PETOSKEY	MI	49770		0
700	0.00	0.00	0.00	20,409.96	10.00	0.00	N/A		Koffman & Mcentee L.L.C.	PO Box 0903	BAY CITY	MI	48707-0903	E21	1773

	AM	AN	AO	AP	AQ	AR	AS	AT	AU	AV	AW	AX	AY	AZ
698	N/A	LESSEE	N/A	0	0	25	Reserved	Lot	3/17/1986 12:00:00 AM	YES	8/15/1991 12:00:00 AM	4/5/1983 12:00:00 AM	YES	2/28/1986 12:00:00 AM
699	N/A	LESSEE	N/A	0	0	0	Common	Lot		YES			NO	
700	N/A	LESSEE	N/A	3	0	30	Common	Lot	6/23/2000 12:00:00 AM	YES	3/1/1999 12:00:00 AM	10/24/1990 12:00:00 AM	YES	10/10/1990 12:00:00 AM

	BA	BB	BC	BD	BE	BF	BG	BH	BI	BJ	BK	BL	BM
698				12/31/1994 12:00:00 AM	1425	911 SPRING ST	15,000.00	9.00		3330	7.50	0.00	0.00
699					2564	1966 US-131 S	0.00	0.00		1794	0.00	0.00	0.00
700				12/31/2004 12:00:00 AM	2883		128,945.00	1.50		1364	10.00	680.33	1,020.50

	BN	BO	BP	BQ	BR	BS	BT	BU	BV
698	N/A		N/A		Lease expired	RENT - BASE RENT	812.50	0.00	1.00
699	N/A		N/A		New lease written	RENT - BASE RENT	50.00	0.00	1.00
700	N/A		N/A			RENT - BASE RENT	1,700.83	0.00	1.00

	BW	BX	BY
698	11/1/1985 12:00:00 AM	10/31/1990 12:00:00 AM	MONTH
699	5/1/1989 12:00:00 AM	4/30/1994 12:00:00 AM	MONTH
700	11/1/1990 12:00:00 AM	10/31/2001 12:00:00 AM	MONTH

	A	B	C	D	E	F	G	H	I	J	K	L	M	N	O
701	Emmet	231	STATE	7523-2000-1070	1187 US-31 North	PETOSKEY	49770	11/01/2000	04/30/2006	0.00	20,409.96	10.00	2,041.00	LEASE	
702	Emmet	231	STATE	7523-2005-0038	1187 US-31 North	PETOSKEY	49770	05/01/2006	04/30/2016	1,967.86	23,614.32	10.53	2,041.00	LEASE	

	P	Q	R	S	T	U	V	W
701	TERMINATED	Standard 180 Days / Standard 180 Days / Standard 180 Days /			HVAC / HVAC / HVAC / ELECTRICITY / ELECTRICITY / ELECTRICITY / WATER / WATER / WATER / JANITORIAL / JANITORIAL / JANITORIAL / INT/EXT MAINT / INT/EXT MAINT / INT/EXT MAINT / LANDSCAPING / LANDSCAPING / LANDSCAPING / SNOW REMOVAL / SNOW REMOVAL / SNOW REMOVAL / PARKING / PARKING / PARKING / FLUORESCENT / FLUORESCENT / FLUORESCENT / RUBBISH REMOVAL / RUBBISH REMOVAL / RUBBISH REMOVAL / PEST CONTROL / PEST CONTROL / PEST CONTROL /	0.00	0.00	0.00
702	RENT AUTHORIZED	Standard; 90 day / Standard; 90 day /			PUBLIC UTILITIES / PUBLIC UTILITIES / JANITORIAL / JANITORIAL / DUMPSTER SERVICE / DUMPSTER SERVICE /	6,149.88	4,385.41	0.00

	X	Y	Z	AA	AB	AC	AD	AE	AF	AG	AH	AI	AJ	AK	AL
701	0.00	0.00	0.00	20,409.96	10.00	0.00	N/A		KOFFMAN-MCENTEE, L.L.C.	PO BOX 0903	BAY CITY	MI	48707-0903	E37	0
702	668.67	0.00	0.00	34,818.28	17.06	0.00	Actual	2013	Koffman & Mcentee L.L.C.	PO Box 0903	BAY CITY	MI	48707-0903	E25	

	AM	AN	AO	AP	AQ	AR	AS	AT	AU	AV	AW	AX	AY	AZ
701	NET	LESSEE	OFFICE	3	0	30	Common	Lot	3/20/2006 12:00:00 AM	YES	9/1/2006 12:00:00 AM	10/24/1990 12:00:00 AM	YES	1/12/2001 12:00:00 AM
702	NET	LESSEE	OFFICE	6	0	30	Common	Lot	9/10/2010 12:00:00 AM	YES	9/1/2014 12:00:00 AM	3/20/2006 12:00:00 AM	YES	1/12/2001 12:00:00 AM

	BA	BB	BC	BD	BE	BF	BG	BH	BI	BJ	BK	BL	BM
701	10/17/2000 12:00:00 AM	10		12/31/2004 12:00:00 AM	2883		128,945.00	1.50	Petoskey	1364	10.00	510.25	1,190.58
702	3/28/2006 12:00:00 AM	13		12/31/2004 12:00:00 AM	2883		128,945.00	1.58	1st	1364	10.53	90.15	1,700.83

	BN	BO	BP	BQ	BR	BS	BT	BU	BV
701	T	6/15/2006 12:00:00 AM	N/A			RENT - BASE RENT	1,700.83	0.00	1.00
702	N/A		N/A			RENT - BASE RENT	1,967.86	0.00	0.00

	BW	BX	BY
701	11/1/2000 12:00:00 AM	5/31/2003 12:00:00 AM	MONTH
702	5/1/2011 12:00:00 AM	4/30/2016 12:00:00 AM	MONTH

	A	B	C	D	E	F	G	H	I	J	K	L	M	N	O
703	Emmet	431	HUMAN SERVICES	10870-1999-1262	2229 Summit Park Dr.	PETOSKEY	49770	08/01/2001	07/31/2021	13,652.50	163,830.00	12.90	12,700.00	LEASE	
704	Emmet	431	HUMAN SERVICES	10870-2001-1328	2229 Summit Park Dr.	PETOSKEY	49770	08/01/2001	07/31/2021	0.00	12.00	12.90	0.00	LEASE	
705	Emmet	431	HUMAN SERVICES	11079-2010-0031	2225 Summit Park Drive	PETOSKEY	49770	06/01/2009	10/31/2013	2,055.00	24,660.00	45.00	548.00	SUBLEASE	
706	Emmet	431	HUMAN SERVICES	2258-1990-19	911 SPRING ST	PETOSKEY	49770	02/01/1990	04/30/2000	0.00	52,264.80	8.16	6,405.00	LEASE	OFFICE BUILDING
707	Emmet	431	HUMAN SERVICES	2258-2000-1168	911 SPRING ST	PETOSKEY	49770	05/01/2000	04/30/2001	0.00	96,000.00	14.99	6,405.00	RA	OFFICE BUILDING

	P	Q	R	S	T	U	V	W
703	RENT AUTHORIZED	Executive New; 60 day / Executive New; 60 day / Executive New; 60 day /		5 year; 30 day / 5 year; 30 day / 5 year; 30 day / 5 year; 30 day / 5 year; 30 day / 5 year; 30 day /	PUBLIC UTILITIES / PUBLIC UTILITIES / PUBLIC UTILITIES / JANITORIAL / JANITORIAL / JANITORIAL / DUMPSTER SERVICE / DUMPSTER SERVICE / DUMPSTER SERVICE / FLUORESCENT / FLUORESCENT / FLUORESCENT / OTHER / OTHER / OTHER / ADJUST-TAXES / ADJUST-TAXES / ADJUST-TAXES /	6,541.61	12,255.02	0.00
704	TERMINATED			/ /		0.00	0.00	0.00
705	TERMINATED			5 yr opt; 30 day / 5 yr opt; 30 day /	GROSS (FULL SERVICE) / GROSS (FULL SERVICE) /	0.00	0.00	0.00
706	TERMINATED	90 Days; Executive Legislation /			HVAC / ELECTRICITY / WATER / JANITORIAL / INT/EXT MAINT / LANDSCAPING / SNOW REMOVAL / PARKING / FLUORESCENT / RUBBISH REMOVAL / N/A /	0.00	0.00	0.00
707	TERMINATED	30 Days; Standard Cancellation /			HVAC / ELECTRICITY / WATER / JANITORIAL / INT/EXT MAINT / LANDSCAPING / SNOW REMOVAL / PARKING / FLUORESCENT / RUBBISH REMOVAL / N/A /	0.00	0.00	0.00

	X	Y	Z	AA	AB	AC	AD	AE	AF	AG	AH	AI	AJ	AK	AL
703	1,381.37	0.00	-2,664.00	181,344.00	14.28	0.00	Actual	2013	FIA Investment LLC	3916 Traxler Court	BAY CITY	MI	48706	E97	2258
704	0.00	0.00	0.00	12.00	0.00	0.00	N/A		FIA Investment LLC	3916 Traxler Court	BAY CITY	MI	48706	E37	2258
705	0.00	0.00	0.00	24,660.00	45.00	0.00	N/A		NW MI Council of Governments	600 E Front St, Suite 104	TRAVERSE CITY	MI	49685	E25	
706	0.00	0.00	0.00	52,264.80	8.16	0.00	N/A		THOMAS E. GOEBEL	479 S. MAIN STREET	PLYMOUTH	MI	48170-1708	E37	0
707	0.00	0.00	0.00	96,000.00	14.99	0.00	N/A		T.E. GOEBEL & G.L. VANDENBERG	c/o Metropolitan Management	GRAND RAPIDS	MI	49506	E72	0

	AM	AN	AO	AP	AQ	AR	AS	AT	AU	AV	AW	AX	AY	AZ
703	NET	LESSEE	OFFICE	39	0	72	Common	Lot	11/5/2012 12:00:00 AM	YES	8/1/2014 12:00:00 AM	11/20/2001 12:00:00 AM	YES	9/14/2001 12:00:00 AM
704	NET	LESSEE	OFFICE	39	0	72	Common	Lot	7/26/2001 12:00:00 AM	YES	8/1/2002 12:00:00 AM	10/3/2001 12:00:00 AM	YES	9/14/2001 12:00:00 AM
705	GROSS	LESSEE	OFFICE	2	0	8	Common	Lot	11/21/2012 12:00:00 AM	YES	10/1/2013 12:00:00 AM	3/30/2010 12:00:00 AM	YES	12/30/1998 12:00:00 AM
706	N/A	LESSEE	N/A	29	0	80	Common	Lot	1/29/1998 12:00:00 AM	YES	8/1/2000 12:00:00 AM	5/15/1995 12:00:00 AM	YES	12/14/1983 12:00:00 AM
707	N/A	LESSEE	N/A	29	0	80	Common	Lot	2/2/2001 12:00:00 AM	YES	8/1/2001 12:00:00 AM	2/14/2001 12:00:00 AM	YES	2/14/1983 12:00:00 AM

	BA	BB	BC	BD	BE	BF	BG	BH	BI	BJ	BK	BL	BM
703	12/19/2000 12:00:00 AM	13		12/31/2013 12:00:00 AM	1105		12,700.00	100.00	1st	3865	12.90	3,416.67	10,235.83
704				12/31/2013 12:00:00 AM	1105		12,700.00	0.00		3865	12.90	3,416.67	10,235.83
705	2/2/2010 12:00:00 AM	4		2/1/1997 12:00:00 AM	2425	Michigan Works!	13,870.00	6.47	1st	1981	45.00	2,055.00	0.00
706				12/31/1994 12:00:00 AM	1425	911 SPRING ST	15,000.00	45.00		3330	8.16	357.35	2,620.57
707				12/31/1994 12:00:00 AM	1425	911 SPRING ST	15,000.00	45.00		3330	14.99	5,379.43	2,620.57

	BN	BO	BP	BQ	BR	BS	BT	BU	BV
703	T	6/15/2015 12:00:00 AM	N/A			RENT - BASE RENT	13,652.50	0.00	1.00
704	N/A		N/A		This is Construction Change Order # 1 for items requested by the FIA at a cost not to-exceed $18,676.00.	RENT - BASE RENT	1.00	0.00	1.00
705	N/A		N/A		7/29/2013-Cancellation letter sent today to cancel effective October 31, 2013 this would have expired on May 31, 2014. 10/01/12 - Needs Assignment from LARA.	RENT - BASE RENT	2,055.00	0.00	1.00
706	T	3/1/2002 12:00:00 AM	N/A			RENT - BASE RENT	4,355.40	0.00	1.00
707	N/A		N/A			RENT - BASE RENT	8,000.00	0.00	1.00

	BW	BX	BY
703	8/1/2001 12:00:00 AM	7/31/2021 12:00:00 AM	MONTH
704	1/31/2011 12:00:00 AM	2/1/2011 12:00:00 AM	MONTH
705	6/1/2009 12:00:00 AM	5/31/2014 12:00:00 AM	MONTH
706	2/1/1990 12:00:00 AM	4/30/2000 12:00:00 AM	MONTH
707	5/1/2000 12:00:00 AM	4/30/2001 12:00:00 AM	MONTH

	A	B	C	D	E	F	G	H	I	J	K	L	M	N	O
708	Emmet	431	HUMAN SERVICES	2258-2001-1134	911 SPRING ST	PETOSKEY	49770	06/01/2001	09/30/2001	0.00	144,000.00	28.21	5,105.00	RA	OFFICE BUILDING
709	Emmet	631	CONSUMER & INDUST. SERVIC	1317-1983-6	1812 Bay View Trail	PETOSKEY	49770	03/01/1979	05/31/1994	0.00	14,916.96	2.53	5,896.00	LEASE	WAREHOUSE
710	Emmet	631	CONSUMER & INDUST. SERVIC	1317-1993-1141	1812 Bay View Trail	PETOSKEY	49770	06/01/1994	05/31/1995	0.00	25,026.96	4.24	5,896.00	RA	WAREHOUSE
711	Emmet	631	CONSUMER & INDUST. SERVIC	1317-1995-1098	1812 Bay View Trail	PETOSKEY	49770	06/01/1995	05/31/1996	0.00	25,026.96	4.24	5,896.00	RA	WAREHOUSE

	P	Q	R	S	T	U	V	W
708	TERMINATED	30 Days; Standard Cancellation /			N/A / HVAC / ELECTRICITY / ELECTRICITY /	0.00	0.00	0.00
709	TERMINATED	60 Days; Liquor Control Commission /			HVAC / ELECTRICITY / WATER / JANITORIAL / INT/EXT MAINT / LANDSCAPING / SNOW REMOVAL / PARKING / FLUORESCENT / RUBBISH REMOVAL / N/A /	0.00	0.00	0.00
710	TERMINATED	30 Days; Standard Cancellation /			HVAC / ELECTRICITY / WATER / JANITORIAL / INT/EXT MAINT / LANDSCAPING / SNOW REMOVAL / PARKING / FLUORESCENT / RUBBISH REMOVAL / N/A /	0.00	0.00	0.00
711	TERMINATED	30 Days; Standard Cancellation /			HVAC / ELECTRICITY / WATER / JANITORIAL / INT/EXT MAINT / LANDSCAPING / SNOW REMOVAL / PARKING / FLUORESCENT / RUBBISH REMOVAL / N/A /	0.00	0.00	0.00

	X	Y	Z	AA	AB	AC	AD	AE	AF	AG	AH	AI	AJ	AK	AL
708	0.00	0.00	0.00	144,000.00	28.21	0.00	N/A		Little Traverse Bay Band	915 Emmet Street	PETOSKEY	MI	49770	E37	
709	0.00	0.00	0.00	14,916.96	2.53	0.00	N/A		MARY R. SWARTOUT	1338 EAST BAYVIEW TRAIL	PETOSKEY	MI	49770		0
710	0.00	0.00	0.00	25,026.96	4.24	0.00	N/A		MARY R. SWARTOUT	1338 EAST BAYVIEW TRAIL	PETOSKEY	MI	49770	E21	0
711	0.00	0.00	0.00	25,026.96	4.24	0.00	N/A		MARY R. SWARTOUT	1338 EAST BAYVIEW TRAIL	PETOSKEY	MI	49770	E31	0

	AM	AN	AO	AP	AQ	AR	AS	AT	AU	AV	AW	AX	AY	AZ
708	NET	N/A	OFFICE	0	0	0	Common	Lot		YES		2/14/2001 12:00:00 AM	N/A	
709	N/A	LESSEE	N/A	2	0	10	Reserved	Lot	11/10/1988 12:00:00 AM	YES	10/1/1993 12:00:00 AM	11/16/1988 12:00:00 AM	YES	2/13/1984 12:00:00 AM
710	N/A	LESSEE	N/A	2	0	10	Common	Lot	5/17/1994 12:00:00 AM	YES	10/1/1995 12:00:00 AM	5/17/1994 12:00:00 AM	NO	
711	N/A	LESSEE	N/A	2	0	10	Common	Lot	4/7/1995 12:00:00 AM	YES	10/1/1996 12:00:00 AM	10/1/1994 12:00:00 AM	NO	

	BA	BB	BC	BD	BE	BF	BG	BH	BI	BJ	BK	BL	BM
708				12/31/1994 12:00:00 AM	1425	911 SPRING ST	15,000.00	34.00	Top Floor	3330	28.21	0.00	0.00
709				4/13/1994 12:00:00 AM	2600		13,711.00	43.00		1742	2.53	164.40	1,078.68
710				4/13/1994 12:00:00 AM	2600		13,711.00	43.00		1742	4.24	275.71	1,809.87
711				4/13/1994 12:00:00 AM	2600		13,711.00	43.00		1742	4.24	275.71	1,809.87

	BN	BO	BP	BQ	BR	BS	BT	BU	BV
708	N/A		N/A		This is a renewal of a rental agreement. The previous owner sold the building and gave a 30-day notice to quit. We were able to negotiate a rental agreement with the new owner. The cost per square foot is rather high, but when considering the costs involved in moving the staff, installing the special phone line, the month of May is rent-free, and FIA only requires the space for 3-4 months, this is in the best interest for the State to remain. The new building is expected to be ready for occupancy the end of July.	RENT - BASE RENT	12,000.00	0.00	1.00
709	T	4/1/1994 12:00:00 AM	N/A		Lease Expired	RENT - BASE RENT	1,243.08	0.00	1.00
710	T	4/1/1995 12:00:00 AM	N/A		New agreement effective	RENT - BASE RENT	2,085.58	0.00	1.00
711	N/A		N/A		Agreement written & finalized	RENT - BASE RENT	2,085.58	0.00	1.00

	BW	BX	BY
708	6/1/2001 12:00:00 AM	9/30/2001 12:00:00 AM	MONTH
709	3/1/1979 12:00:00 AM	5/31/1994 12:00:00 AM	MONTH
710	6/1/1994 12:00:00 AM	5/31/1995 12:00:00 AM	MONTH
711	6/1/1995 12:00:00 AM	5/31/1996 12:00:00 AM	MONTH

	A	B	C	D	E	F	G	H	I	J	K	L	M	N	O
712	Emmet	631	CONSUMER & INDUST. SERVIC	1317-1996-1262	1812 Bay View Trail	PETOSKEY	49770	06/01/1996	02/28/1997	0.00	25,026.96	4.24	5,896.00	RA	WAREHOUSE
713	Emmet	641	LICENSING & REG AFFAIRS	11079-2004-1186	2225 Summit Park Drive	PETOSKEY	49770	05/01/2004	01/31/2005	0.00	29,499.96	27.21	1,084.00	RA	
714	Emmet	641	LICENSING & REG AFFAIRS	11079-2005-0012	2225 Summit Park Drive	PETOSKEY	49770	02/01/2005	06/30/2005	0.00	0.00	26.95	614.00	RA	
715	Emmet	641	LICENSING & REG AFFAIRS	11079-2005-0145	2225 Summit Park Drive	PETOSKEY	49770	07/01/2005	12/31/2006	0.00	12,999.96	26.86	484.00	RA	

	P	Q	R	S	T	U	V	W
712	TERMINATED	30 Days; Standard Cancellation /			HVAC / ELECTRICITY / WATER / JANITORIAL / INT/EXT MAINT / LANDSCAPING / SNOW REMOVAL / PARKING / FLUORESCENT / RUBBISH REMOVAL / N/A /	0.00	0.00	0.00
713	TERMINATED	Standard 30 day notice /			HVAC / ELECTRICITY / GAS / JANITORIAL / LANDSCAPING / SNOW REMOVAL / TAXES / INT/EXT MAINT / WATER /	0.00	0.00	0.00
714	TERMINATED					0.00	0.00	0.00
715	TERMINATED	Standard; 30 days /			HVAC / ELECTRICITY / GAS / WATER / INT/EXT MAINT / JANITORIAL / LANDSCAPING / SNOW REMOVAL / INSURANCE /	0.00	0.00	0.00

	X	Y	Z	AA	AB	AC	AD	AE	AF	AG	AH	AI	AJ	AK	AL
712	0.00	0.00	0.00	25,026.96	4.24	0.00	N/A		MARY R. SWARTOUT	1338 EAST BAYVIEW TRAIL	PETOSKEY	MI	49770	E37	0
713	0.00	0.00	0.00	29,499.96	27.21	0.00	N/A		NW MI Council of Governments	600 E Front St, Suite 104	TRAVERSE CITY	MI	49685	E37	
714	0.00	0.00	0.00	0.00	0.00	0.00	N/A		NW MI Council of Governments	600 E Front St, Suite 104	TRAVERSE CITY	MI	49685	E37	
715	0.00	0.00	0.00	12,999.96	26.86	0.00	N/A		NW MI Council of Governments	600 E Front St, Suite 104	TRAVERSE CITY	MI	49685	E37	

	AM	AN	AO	AP	AQ	AR	AS	AT	AU	AV	AW	AX	AY	AZ
712	N/A	LESSEE	N/A	2	0	10	Common	Lot	5/17/1994 12:00:00 AM	YES		5/17/1994 12:00:00 AM	NO	
713	GROSS	LESSEE	OFFICE	8	0	16	Common	Lot	3/2/2005 12:00:00 AM	YES	10/1/2005 12:00:00 AM		N/A	
714	GROSS	LESSEE	OFFICE	0	0	8	Common	Lot	3/2/2005 12:00:00 AM	YES	10/1/2005 12:00:00 AM		N/A	
715	GROSS	LESSEE	OFFICE	0	0	8	Common	Lot	12/6/2005 12:00:00 AM	YES	10/1/2006 12:00:00 AM	7/7/2005 12:00:00 AM	YES	12/30/1998 12:00:00 AM

	BA	BB	BC	BD	BE	BF	BG	BH	BI	BJ	BK	BL	BM
712				4/13/1994 12:00:00 AM	2600		13,711.00	0.00		1742	4.24	0.00	0.00
713				2/1/1997 12:00:00 AM	2425	Michigan Works!	13,870.00	11.85		1981	27.21	2,458.33	0.00
714				2/1/1997 12:00:00 AM	2425	Michigan Works!	13,870.00	0.00		1981	26.95	0.00	0.00
715				2/1/1997 12:00:00 AM	2425	Michigan Works!	13,870.00	6.72	Petoskey MRS-ESA	1981	26.86	1,141.67	0.00

	BN	BO	BP	BQ	BR	BS	BT	BU	BV
712	N/A		N/A		EXERCISED CANCELLATIN CLAUSE	RENT - BASE RENT	2,085.58	0.00	1.00
713	N/A		N/A		Total: 1,084 sf; $27.21/sf; $29,499.96/ann; $2,458.33/mo Breakdown of spaces and rates: Petoskey Location MRS: 214 sf; $27.80/sf (Internet monthly charges included); $495.83/mo; $5,949.96/ann ESA: 400 sf; 26.50/sf (Internet monthly charges included); $883.33/mo; $10,599.96/ann Traverse City Location ESA; 470 sf; $27.55/sf (Internet monthly charges included); $1,079.17/mo; $12,950.04/ann Combined with SR# 05-0008 & 05-0009	RENT - BASE RENT	2,458.33	0.00	1.00
714	N/A		N/A		MRS & ESA Space, Petoskey Breakdown of spaces and rates: Total: 1,084 sf; $27.21/sf; $29,499.96/ann; $2,458.33/mo Petoskey Location MRS: 214 sf; $27.80/sf (Internet monthly charges included); $495.83/mo; $5,949.96/ann ESA: 400 sf; 26.50/sf (Internet monthly charges included); $883.33/mo; $10,599.96/ann Traverse City Location ESA; 470 sf; $27.55/sf (Internet monthly charges included); $1,079.17/mo; $12,950.04/ann Combined with SR# 05-0011	RENT - BASE RENT	0.00	0.00	1.00
715	N/A		N/A		Combined location for Traverse City & Petoskey RA - This is the Petoskey Location Breakdown of spaces and rates: Total: 484 sf; $26.86/sf; $12,999.96/ann; $1,083.33/mo Petoskey Location MRS: 234 sf; $27.56/sf (Internet monthly charges included); $537.50/mo; $6,450.00/ann ESA: 250 sf; 26.20/sf (Internet monthly charges included); $545.83/mo; $6,549.96/ann	RENT - BASE RENT	1,083.33	0.00	1.00

	BW	BX	BY
712	6/1/1996 12:00:00 AM	2/28/1997 12:00:00 AM	MONTH
713	5/1/2004 12:00:00 AM	1/31/2005 12:00:00 AM	MONTH
714	2/1/2005 12:00:00 AM	6/30/2005 12:00:00 AM	MONTH
715	7/1/2005 12:00:00 AM	12/31/2006 12:00:00 AM	MONTH

	A	B	C	D	E	F	G	H	I	J	K	L	M	N	O
716	Emmet	641	LICENSING & REG AFFAIRS	11079-2006-0147	2225 Summit Park Drive	PETOSKEY	49770	07/01/2007	12/31/2009	0.00	24,660.00	45.00	548.00	SUBLEASE	
717	Emmet	672	UNEMPLOYMENT AGENCY	10281-1992-1228	1161 N US-31	PETOSKEY	49770	11/01/1995	10/31/1996	0.00	81,000.00	9.00	9,000.00	RA	OFFICE BUILDING
718	Emmet	672	UNEMPLOYMENT AGENCY	10281-1995-1259	1161 N US-31	PETOSKEY	49770	12/01/1995	11/30/2005	0.00	81,000.00	9.00	9,000.00	LEASE	OFFICE BUILDING

	P	Q	R	S	T	U	V	W
716	TERMINATED	Standard 90 day / Standard 90 day /			GROSS (FULL SERVICE) / GROSS (FULL SERVICE) /	0.00	0.00	0.00
717	TERMINATED	90 Days; Standard Cancellation /			HVAC / ELECTRICITY / WATER / JANITORIAL / INT/EXT MAINT / LANDSCAPING / SNOW REMOVAL / PARKING / FLUORESCENT / RUBBISH REMOVAL / N/A /	0.00	0.00	0.00
718	TERMINATED	60 Days; Executive Legislation /			HVAC / ELECTRICITY / WATER / JANITORIAL / INT/EXT MAINT / LANDSCAPING / SNOW REMOVAL / PARKING / FLUORESCENT / RUBBISH REMOVAL / N/A /	0.00	0.00	0.00

	X	Y	Z	AA	AB	AC	AD	AE	AF	AG	AH	AI	AJ	AK	AL
716	0.00	0.00	0.00	24,660.00	45.00	0.00	N/A		NW MI Council of Governments	600 E Front St, Suite 104	TRAVERSE CITY	MI	49685	E37	
717	0.00	0.00	0.00	81,000.00	9.00	0.00	N/A		KRW ASSOCIATES	P.O. BOX 0903	BAY CITY	MI	48707-0903	E22	2031
718	0.00	0.00	0.00	81,000.00	9.00	0.00	N/A		KRW ASSOCIATES	P.O. BOX 0903	BAY CITY	MI	48707-0903	E31	0

	AM	AN	AO	AP	AQ	AR	AS	AT	AU	AV	AW	AX	AY	AZ
716	GROSS	LESSEE	OFFICE	3	0	8	Common	Lot	11/18/2009 12:00:00 AM	YES	10/1/2010 12:00:00 AM	7/7/2005 12:00:00 AM	YES	12/30/1998 12:00:00 AM
717	N/A	LESSEE	N/A	30	0	100	Common	Lot		YES			NO	
718	N/A	LESSEE	N/A	30	0	100	Common	Lot		YES			NO	

	BA	BB	BC	BD	BE	BF	BG	BH	BI	BJ	BK	BL	BM
716	7/17/2007 12:00:00 AM	15		2/1/1997 12:00:00 AM	2425	Michigan Works!	13,870.00	6.47	1st fl petoskey	1981	45.00	2,055.00	0.00
717					2894		83,352.00	11.00		1349	9.00	990.00	5,760.00
718					2894		83,352.00	11.00		1349	9.00	990.00	5,760.00

	BN	BO	BP	BQ	BR	BS	BT	BU	BV
716	N/A		N/A		rental rate includes ALL incidentals in running an office. breakdown of space: MRS: 298 sqft, $13,410.00/year; $1,117.50/month ESA: 250 sqft, $11,250.00/year; $937.50/month	RENT - BASE RENT	2,055.00	0.00	0.00
717	N/A		N/A		did not execute	RENT - BASE RENT	6,750.00	0.00	1.00
718	T	6/15/1997 12:00:00 AM	N/A		did not execute	RENT - BASE RENT	6,750.00	0.00	1.00

	BW	BX	BY
716	7/1/2007 12:00:00 AM	12/31/2009 12:00:00 AM	MONTH
717	11/1/1995 12:00:00 AM	10/31/1996 12:00:00 AM	MONTH
718	12/1/1995 12:00:00 AM	11/30/2005 12:00:00 AM	MONTH

	A	B	C	D	E	F	G	H	I	J	K	L	M	N	O
719	Emmet	672	UNEMPLOYMENT AGENCY	10471-1996-1247	2225 Summit Park Drive	PETOSKEY	49770	01/15/1998	04/30/2004	0.00	76,211.76	10.85	7,365.00	LEASE	
720	Emmet	672	UNEMPLOYMENT AGENCY	2013-1990-15	911 SPRING ST	PETOSKEY	49770	05/01/1990	07/31/1995	0.00	35,624.76	6.90	5,163.00	LEASE	OFFICE BUILDING

	P	Q	R	S	T	U	V	W
719	TERMINATED	Standard; 90 day; Renewals / Standard; 90 day; Renewals / Standard; 90 day; Renewals / Standard; 90 day; Renewals / Standard; 90 day; Renewals / Standard; 90 day; Renewals /	After 1st year of posesssion / After 1st year of posesssion / After 1st year of posesssion / After 1st year of posesssion / After 1st year of posesssion / After 1st year of posesssion /	2nd opt: 5 yr; 30 day notice; Same costs / 2nd opt: 5 yr; 30 day notice; Same costs / 2nd opt: 5 yr; 30 day notice; Same costs / 2nd opt: 5 yr; 30 day notice; Same costs / 2nd opt: 5 yr; 30 day notice; Same costs / 2nd opt: 5 yr; 30 day notice; Same costs /	HVAC / HVAC / HVAC / HVAC / HVAC / HVAC / ELECTRICITY / ELECTRICITY / ELECTRICITY / ELECTRICITY / ELECTRICITY / ELECTRICITY / WATER / WATER / WATER / WATER / WATER / WATER / JANITORIAL / JANITORIAL / JANITORIAL / JANITORIAL / JANITORIAL / JANITORIAL / INT MAINTENANCE / INT MAINTENANCE / INT MAINTENANCE / INT MAINTENANCE / INT MAINTENANCE / INT MAINTENANCE / LANDSCAPING / LANDSCAPING / LANDSCAPING /	0.00	0.00	0.00
720	TERMINATED	90 Days; Standard Cancellation /			HVAC / ELECTRICITY / WATER / JANITORIAL / INT/EXT MAINT / LANDSCAPING / SNOW REMOVAL / PARKING / FLUORESCENT / RUBBISH REMOVAL / N/A /	0.00	0.00	0.00

	X	Y	Z	AA	AB	AC	AD	AE	AF	AG	AH	AI	AJ	AK	AL
719	0.00	0.00	0.00	76,211.76	10.35	0.00	N/A		VPSW INVESTMENT, L.L.C.	3916 TRAXLER COURT	BAY CITY	MI	48706	E37	2013
720	0.00	0.00	0.00	35,624.76	6.90	0.00	N/A		PETOSKEY SPRING LMTD	479 S. MAIN STREET	PLYMOUTH	MI	48170		0

	AM	AN	AO	AP	AQ	AR	AS	AT	AU	AV	AW	AX	AY	AZ
719	NET	LESSEE	OFFICE	27	0	74	Common	Lot	1/27/1998 12:00:00 AM	YES	1/12/2004 12:00:00 AM	1/14/1998 12:00:00 AM	YES	7/30/1998 12:00:00 AM
720	N/A	LESSEE	N/A	27	0	80	Common	Lot	10/1/1991 12:00:00 AM	YES	8/1/1994 12:00:00 AM	12/12/1989 12:00:00 AM	YES	12/5/1983 12:00:00 AM

	BA	BB	BC	BD	BE	BF	BG	BH	BI	BJ	BK	BL	BM
719				2/1/1997 12:00:00 AM	2425	Michigan Works!	13,870.00	53.00		1981	10.85	3,306.45	3,350.98
720				12/31/1994 12:00:00 AM	1425	911 SPRING ST	15,000.00	34.40		3330	6.90	332.50	2,636.23

	BN	BO	BP	BQ	BR	BS	BT	BU	BV
719	T	6/15/2005 12:00:00 AM	N/A		Lease cancelled per letter dated 2-25-2004, due to Supplemental Appropriations Bill (P.A. 231 of 2003), which prohibits rent payments effective 12-23-2003	RENT - BASE RENT	6,350.98	0.00	1.00
720	N/A		N/A		New RA in effect	RENT - BASE RENT	2,968.73	0.00	1.00

	BW	BX	BY
719	1/15/2000 12:00:00 AM	1/14/2003 12:00:00 AM	MONTH
720	5/1/1990 12:00:00 AM	7/31/1995 12:00:00 AM	MONTH

	A	B	C	D	E	F	G	H	I	J	K	L	M	N	O
721	Emmet	675	LABOR	2013-1994-1295	911 SPRING ST	PETOSKEY	49770	08/01/1995	07/31/1996	0.00	45,824.76	8.87	5,163.00	RA	OFFICE BUILDING
722	Emmet	801	CAREER DEVELOP. (JOBS COM	10344-1997-1219	1161 N US-31	PETOSKEY	49770	11/01/1997	04/24/1998	0.00	9,600.00	3.16	3,038.00	LEASE	OFFICE BUILDING
723	Emmet	801	CAREER DEVELOP. (JOBS COM	2013-1996-1287	911 SPRING ST	PETOSKEY	49770	08/01/1996	03/31/1998	0.00	48,612.00	8.71	5,580.00	RA	OFFICE BUILDING
724	Emmet	950	JUDICIAL	4360-1985-33	314-16 Howard Street	PETOSKEY	49770	01/01/1991	03/31/1999	0.00	16,558.44	12.27	1,310.00	LEASE	OFFICE BUILDING
725	Genessee	085	MI STRATEGIC FUND	10884-2000-1229	711 N Saginaw St.	FLINT	48503	08/01/2001	07/31/2016	0.00	5,660.04	10.00	566.00	LEASE	

	P	Q	R	S	T	U	V	W
721	TERMINATED	30 Days; Standard Cancellation /			HVAC / ELECTRICITY / WATER / JANITORIAL / INT/EXT MAINT / LANDSCAPING / SNOW REMOVAL / PARKING / FLUORESCENT / RUBBISH REMOVAL / N/A /	0.00	0.00	0.00
722	TERMINATED	30 Days; Standard Cancellation /			HVAC / ELECTRICITY / WATER / JANITORIAL / INT/EXT MAINT / LANDSCAPING / SNOW REMOVAL / PARKING / FLUORESCENT / RUBBISH REMOVAL / N/A /	0.00	0.00	0.00
723	TERMINATED	30 Days; Standard Cancellation /			HVAC / ELECTRICITY / WATER / JANITORIAL / INT/EXT MAINT / LANDSCAPING / SNOW REMOVAL / PARKING / FLUORESCENT / RUBBISH REMOVAL / N/A /	0.00	0.00	0.00
724	TERMINATED	180 Days; Standard Cancellation /			HVAC / ELECTRICITY / WATER / JANITORIAL / INT/EXT MAINT / LANDSCAPING / SNOW REMOVAL / PARKING / FLUORESCENT / RUBBISH REMOVAL / N/A /	0.00	0.00	0.00
725	RENT AUTHORIZED	Standard; 60 day / Standard; 60 day / Standard; 60 day /			GROSS (FULL SERVICE) / GROSS (FULL SERVICE) / GROSS (FULL SERVICE) /	0.00	0.00	0.00

	X	Y	Z	AA	AB	AC	AD	AE	AF	AG	AH	AI	AJ	AK	AL
721	0.00	0.00	0.00	45,824.76	8.88	0.00	N/A		PETOSKEY SPRING PARTNERSHIP LD	479 S. MAIN STREET	PLYMOUTH	MI	48170	E31	0
722	0.00	0.00	0.00	9,600.00	3.16	0.00	N/A		STEPHEN A BECK	38 EAST LYNWOOD STREET	HILLSDALE	MI	49242	E23	0
723	0.00	0.00	0.00	48,612.00	8.71	0.00	N/A		T.E. GOEBEL & G. L. VANDENBERG	C/O 1031 LAKE DRIVE	GRAND RAPIDS	MI	49506	E37	0
724	0.00	0.00	0.00	16,558.44	12.64	0.00	N/A		NBD BANK	320 EAST BIG BEAVER ROAD	TROY	MI	48083		0
725	0.00	0.00	0.00	5,660.04	10.00	0.00	Actual	2013	Career Alliance, Inc.	711 North Saginaw Street, Ste #300	FLINT	MI	48503	E25	6690

	AM	AN	AO	AP	AQ	AR	AS	AT	AU	AV	AW	AX	AY	AZ
721	N/A	LESSEE	N/A	27	0	80	Common	Lot	10/3/1995 12:00:00 AM	YES	8/1/1996 12:00:00 AM	5/15/1995 12:00:00 AM	YES	12/5/1983 12:00:00 AM
722	N/A	LESSEE	N/A	12	0	5	Common	Lot		YES			NO	
723	N/A	LESSEE	N/A	27	0	80	Common	Lot	1/29/1998 12:00:00 AM	YES	8/1/1998 12:00:00 AM	5/15/1995 12:00:00 AM	YES	12/5/1983 12:00:00 AM
724	N/A	LESSEE	N/A	3	0	0	Common	Lot	8/14/1990 12:00:00 AM	YES	4/2/2004 12:00:00 AM	10/10/1990 12:00:00 AM	YES	7/24/1997 12:00:00 AM
725	GROSS	LESSEE	OFFICE	5	0	7	Common	Lot	5/19/2010 12:00:00 AM	YES	7/1/2014 12:00:00 AM	12/3/2009 12:00:00 AM	YES	

	BA	BB	BC	BD	BE	BF	BG	BH	BI	BJ	BK	BL	BM
721				12/31/1994 12:00:00 AM	1425	911 SPRING ST	15,000.00	34.40		3330	8.87	992.87	2,825.86
722					2894		83,352.00	0.00		1349	3.16	0.00	0.00
723				12/31/1994 12:00:00 AM	1425	911 SPRING ST	15,000.00	0.00		3330	8.71	0.00	0.00
724				1/1/1988 12:00:00 AM	2090		21,300.00	6.20		2444	12.27	179.54	1,120.46
725	9/4/2001 12:00:00 AM	#5		10/1/1997 12:00:00 AM	1565		115,512.00	0.49	first floor	3150	10.00	71.00	400.67

	BN	BO	BP	BQ	BR	BS	BT	BU	BV
721	N/A		N/A		Agreement finalized	RENT - BASE RENT	3,818.73	0.00	1.00
722	T	6/15/2001 12:00:00 AM	N/A			RENT - BASE RENT	800.00	0.00	1.00
723	N/A		N/A		Dept will be vacating this	RENT - BASE RENT	4,051.00	0.00	1.00
724	O	5/1/1998 12:00:00 AM	N/A		Court rules require office to	RENT - BASE RENT	1,379.87	0.00	1.00
725	T	6/15/2003 12:00:00 AM	N/A		- 10/01/11 Assigned from LARA to MSF. - 08/01/01 Replaced #6690 @ reduced SFR to co-locate w/Mi Works!, Mi Vets Admin, & CIS-UA.	RENT - BASE RENT	471.67	0.00	1.00

	BW	BX	BY
721	8/1/1995 12:00:00 AM	7/31/1996 12:00:00 AM	MONTH
722	11/1/1997 12:00:00 AM	10/31/2002 12:00:00 AM	MONTH
723	8/1/1996 12:00:00 AM	3/31/1998 12:00:00 AM	MONTH
724	4/1/1999 12:00:00 AM	3/31/2000 12:00:00 AM	MONTH
725	8/1/2006 12:00:00 AM	7/31/2011 12:00:00 AM	MONTH

	A	B	C	D	E	F	G	H	I	J	K	L	M	N	O
726	Genessee	231	STATE	10022-1992-1124	11960 N Saginaw	MT MORRIS	48458	08/01/1993	12/30/1998	0.00	20,162.04	8.50	2,372.00	LEASE	
727	Genessee	231	STATE	10022-1997-1317	11960 N Saginaw	MT MORRIS	48458	08/01/1993	12/31/2003	0.00	20,162.04	8.50	2,372.00	LEASE	
728	Genessee	231	STATE	10022-2003-1098	11960 N Saginaw	MT MORRIS	48458	01/01/2004	11/15/2013	0.00	20,162.04	10.28	2,372.00	LEASE	
729	Genessee	231	STATE	10099-1992-1211	G-3300-5 S MILLER RD	FLINT	48507	04/01/1994	02/28/1997	0.00	19,758.72	8.25	2,395.00	LEASE	OFFICE BUILDING

	P	Q	R	S	T	U	V	W
726	TERMINATED	Standard; 90 day /			HVAC / ELECTRICITY / WATER / JANITORIAL / INT/EXT MAINT / LANDSCAPING / SNOW REMOVAL / PARKING / FLUORESCENT / RUBBISH REMOVAL /	0.00	0.00	0.00
727	TERMINATED	Standard; 90 day /			HVAC / ELECTRICITY / WATER / JANITORIAL / INT/EXT MAINT / LANDSCAPING / SNOW REMOVAL / PARKING / FLUORESCENT / RUBBISH REMOVAL / GAS /	0.00	0.00	0.00
728	TERMINATED	Standard; 90 day / Standard; 90 day / Standard; 90 day /			PUBLIC UTILITIES / PUBLIC UTILITIES / PUBLIC UTILITIES / JANITORIAL / JANITORIAL / JANITORIAL / ADJUST-TAXES / ADJUST-TAXES / ADJUST-TAXES /	7,132.29	5,340.00	0.00
729	TERMINATED	90 Days; Standard Cancellation /			HVAC / ELECTRICITY / WATER / JANITORIAL / INT/EXT MAINT / LANDSCAPING / SNOW REMOVAL / PARKING / FLUORESCENT / RUBBISH REMOVAL / N/A /	0.00	0.00	0.00

	X	Y	Z	AA	AB	AC	AD	AE	AF	AG	AH	AI	AJ	AK	AL
726	0.00	0.00	0.00	20,162.04	8.50	0.00	N/A		MAJESTIC PROPERTIES, L.L.C.	6314 W PIERSON	FLUSHING	MI	48433	E21	2761
727	0.00	0.00	0.00	20,162.04	8.50	0.00	N/A		MAJESTIC PROPERTIES, L.L.C.	6314 W PIERSON	FLUSHING	MI	48433	E25	2761
728	60.00	0.00	0.00	32,694.33	13.78	0.00	Actual	2012	Mt. Morris Plaza, L.L.C.	30835 W 10 MILE RD	FARMINGTON HILLS	MI	48336	E25	
729	0.00	0.00	0.00	19,758.72	8.25	0.00	N/A		YORKSHIRE PLAZA ASSOC LMTD	P O BOX 51	ROYAL OAK	MI	48068-0051	E21	6272

	AM	AN	AO	AP	AQ	AR	AS	AT	AU	AV	AW	AX	AY	AZ
726	NET	LESSEE	N/A	6	0	40	Common	Lot	12/2/2003 12:00:00 AM	YES	3/8/2000 12:00:00 AM	7/7/1993 12:00:00 AM	YES	7/16/1993 12:00:00 AM
727	N/A	LESSEE	OFFICE	6	0	40	Common	Lot	12/2/2003 12:00:00 AM	YES	3/8/2004 12:00:00 AM	8/23/2002 12:00:00 AM	YES	7/16/1993 12:00:00 AM
728	NET	LESSEE	OFFICE	6	0	40	Common	Lot	1/18/2011 12:00:00 AM	YES	12/27/2013 12:00:00 AM	3/5/2008 12:00:00 AM	YES	7/7/1994 12:00:00 AM
729	N/A	LESSEE	N/A	4	0	15	Common	Lot	11/8/1993 12:00:00 AM	YES	9/13/1996 12:00:00 AM	3/24/1994 12:00:00 AM	YES	3/22/1994 12:00:00 AM

	BA	BB	BC	BD	BE	BF	BG	BH	BI	BJ	BK	BL	BM
726				1/1/2013 12:00:00 AM	2881		32,244.00	7.90		1367	8.50	554.46	1,125.71
727	3/2/1993 12:00:00 AM	12		1/1/2013 12:00:00 AM	2881		32,244.00	7.90		1367	8.50	554.46	1,125.71
728	1/20/2004 12:00:00 AM	8		1/1/2013 12:00:00 AM	2881		32,244.00	7.36	1ST	1367	10.28	693.57	1,339.43
729				6/15/1993 12:00:00 AM	3241	G-3300-5 S MILLER RD	51,147.00	4.70		3614	8.25	387.19	1,259.37

	BN	BO	BP	BQ	BR	BS	BT	BU	BV
726	T	6/15/2002 12:00:00 AM	N/A			RENT - BASE RENT	1,680.17	0.00	1.00
727	T	6/15/2003 12:00:00 AM	N/A		Holdover letter dated 9-23-03	RENT - BASE RENT	1,680.17	0.00	1.00
728	T	6/15/2013 12:00:00 AM	N/A		Letter for damage reimbursement 12/20/13. Close out inspection conducted on 11/12/13. 08/13/13 Canceled eff 11/15/13. Orginal end was 12/31/13. 03/02/05 Owner change from Majestic Properties.	RENT - BASE RENT	1,680.17	0.00	1.00
729	T	6/15/1997 12:00:00 AM	N/A		dept. request	RENT - BASE RENT	1,646.56	0.00	1.00

	BW	BX	BY
726	8/1/1993 12:00:00 AM	7/31/1998 12:00:00 AM	MONTH
727	8/1/1998 12:00:00 AM	12/31/2003 12:00:00 AM	MONTH
728	1/1/2004 12:00:00 AM	12/31/2004 12:00:00 AM	MONTH
729	4/1/1994 12:00:00 AM	2/28/1997 12:00:00 AM	MONTH

	A	B	C	D	E	F	G	H	I	J	K	L	M	N	O
730	Genessee	231	STATE	10260-1994-1226	1545-49 N LEROY	FENTON	48430	02/26/1996	09/30/2006	0.00	16,910.04	8.90	1,900.00	LEASE	OFFICE BUILDING
731	Genessee	231	STATE	10260-2006-0123	1545-49 N LEROY	FENTON	48430	10/01/2006	09/30/2008	0.00	16,910.04	9.25	1,900.00	LEASE	OFFICE BUILDING
732	Genessee	231	STATE	10666-1997-1099	302 N Main St.	DAVISON	48423	04/03/2003	03/31/2015	0.00	29,735.04	10.00	3,130.00	LEASE	

	P	Q	R	S	T	U	V	W
730	TERMINATED	Standard; 90 days /			FLUORESCENT / N/A / WATER / RUBBISH REMOVAL / SECURITY / HVAC / INT/EXT MAINT / LANDSCAPING / PARKING / PEST CONTROL / SNOW REMOVAL / ELECTRICITY / JANITORIAL /	0.00	0.00	0.00
731	TERMINATED	Standard; 180 Days / Standard; 180 Days /			INSURANCE / INSURANCE / SNOW REMOVAL / SNOW REMOVAL / TAXES / TAXES / ELECTRICITY / ELECTRICITY / GAS / GAS / HVAC / HVAC / WATER / WATER / JANITORIAL / JANITORIAL / LANDSCAPING / LANDSCAPING / DUMPSTER SERVICE / DUMPSTER SERVICE / INT/EXT MAINT / INT/EXT MAINT / PARKING / PARKING / PAVING / PAVING / PEST CONTROL / PEST CONTROL / ROOF / ROOF / SECURITY / SECURITY /	0.00	0.00	0.00
732	RENT AUTHORIZED	Standard; 90 day / Standard; 90 day / Standard; 90 day /		5 Year; 60 day / 5 Year; 60 day / 5 Year; 60 day /	PUBLIC UTILITIES / PUBLIC UTILITIES / PUBLIC UTILITIES / JANITORIAL / JANITORIAL / JANITORIAL /	7,580.81	2,857.14	0.00

	X	Y	Z	AA	AB	AC	AD	AE	AF	AG	AH	AI	AJ	AK	AL
730	0.00	0.00	0.00	16,910.04	8.90	0.00	N/A		PAUL L. & DOROTHY H. WAGNER	3480 Middlebelt Road	WEST BLOOMFIELD	MI	48323-1943	E25	1791
731	0.00	0.00	0.00	16,910.04	8.90	0.00	N/A		PAUL & DOROTHY WAGNER	3480 Middlebelt Rd.	WEST BLOOMFIELD	MI	48323	E25	
732	236.85	0.00	0.00	40,409.84	12.91	0.00	Actual	2013	City Of Davison	200 East Flint Street	DAVISON	MI	48423	E25	7075

	AM	AN	AO	AP	AQ	AR	AS	AT	AU	AV	AW	AX	AY	AZ
730	N/A	LESSEE	N/A	7	0	155	Common	Lot	2/15/2006 12:00:00 AM	YES	12/1/2006 12:00:00 AM	2/13/1996 12:00:00 AM	YES	2/15/1996 12:00:00 AM
731	NET	LESSEE	OFFICE	7	0	155	Common	Lot	1/22/2008 12:00:00 AM	YES	12/1/2008 12:00:00 AM	6/4/2008 12:00:00 AM	N/A	6/4/2008 12:00:00 AM
732	NET	LESSEE	OFFICE	8	0	47	Common	Lot	11/30/2010 12:00:00 AM	NO	7/1/2014 12:00:00 AM	2/25/2009 12:00:00 AM	YES	3/1/2000 12:00:00 AM

	BA	BB	BC	BD	BE	BF	BG	BH	BI	BJ	BK	BL	BM
730				1/10/1994 12:00:00 AM	2695	1545-49 N LEROY	21,840.00	0.09		1615	8.90	815.49	593.68
731	9/12/2006 12:00:00 AM	#16		1/10/1994 12:00:00 AM	2695	1545-49 N LEROY	21,840.00	11.49	1st floor	1615	9.25	848.04	617.50
732				1/1/2000 12:00:00 AM	2155		3,130.00	100.00	1st floor	2358	10.00	782.49	1,825.84

	BN	BO	BP	BQ	BR	BS	BT	BU	BV
730	T	6/15/2003 12:00:00 AM	N/A		Holdover letter sent 02-06-06 to extend for 3 months from July 1, 06 thru 9-30-06 $16,910.04 yr; $1,409.17 mo; $8.90 sq.ft.	RENT - BASE RENT	1,409.17	0.00	1.00
731	T	6/15/2007 12:00:00 AM	N/A		Addendum#1 to extend lease	RENT - BASE RENT	1,409.17	0.00	1.00
732	N/A		N/A			RENT - BASE RENT	2,477.92	0.00	1.00

	BW	BX	BY
730	2/26/2001 12:00:00 AM	9/30/2006 12:00:00 AM	MONTH
731	2/26/2001 12:00:00 AM	9/30/2006 12:00:00 AM	MONTH
732	4/1/2000 12:00:00 AM	3/31/2010 12:00:00 AM	MONTH

	A	B	C	D	E	F	G	H	I	J	K	L	M	N	O
733	Genessee	231	STATE	10751-1999-1128	5512 Fenton Rd.	FLINT	48507	07/01/2000	06/30/2005	0.00	62,000.04	12.21	5,076.00	LEASE	
734	Genessee	231	STATE	10751-2004-1216	5512 Fenton Rd.	FLINT	48507	07/01/2005	06/30/2015	7,668.17	92,018.04	13.90	6,620.00	LEASE	
735	Genessee	231	STATE	11546-2011-0078	15045 Dixie Hwy.	HOLLY	48933	10/01/2011	09/30/2015	2,140.00	25,680.00	8.66	2,965.00	LEASE	
736	Genessee	231	STATE	11579-2012-0001	4256 W. Vienna Road	CLIO	48420	10/01/2013	09/30/2023	4,103.16	49,237.92	14.00	3,517.00	LEASE	

	P	Q	R	S	T	U	V	W
733	TERMINATED	Standard; 90-day / Standard; 90-day /			HVAC / HVAC / ELECTRICITY / ELECTRICITY / WATER / WATER / JANITORIAL / JANITORIAL / INT/EXT MAINT / INT/EXT MAINT / LANDSCAPING / LANDSCAPING / SNOW REMOVAL / SNOW REMOVAL / PARKING / PARKING / FLUORESCENT / FLUORESCENT / RUBBISH REMOVAL / RUBBISH REMOVAL / N/A / N/A / PEST CONTROL / PEST CONTROL / N/A / N/A / GAS / GAS /	0.00	0.00	0.00
734	RENT AUTHORIZED	Standard; 90 day / Standard; 90 day /		5 year; 180 day / 5 year; 180 day /		17,514.77	4,581.00	0.00
735	RENT AUTHORIZED			5 year; 30 day / 5 year; 30 day /	JANITORIAL / JANITORIAL /	0.00	2,965.00	0.00
736	RENT AUTHORIZED	Standard; 90 Days / Standard; 90 Days / Standard; 90 Days /		5 year; 30 days / 5 year; 30 days / 5 year; 30 days / 5 year; 30 days / 5 year; 30 days / 5 year; 30 days /	PUBLIC UTILITIES / PUBLIC UTILITIES / PUBLIC UTILITIES / JANITORIAL / JANITORIAL / JANITORIAL /	7,183.36	5,340.00	0.00

	X	Y	Z	AA	AB	AC	AD	AE	AF	AG	AH	AI	AJ	AK	AL
733	0.00	0.00	0.00	62,000.04	12.21	0.00	N/A		Chesterfield Industrial Corp.	27223 23 Mile Rd.	CHESTERFIELD	MI	48051	E27	7600
734	465.13	18,165.48	0.00	132,744.42	20.05	0.00	Actual	2013	Chesterfield Industrial Corp.	27223 23 Mile Rd.	CHESTERFIELD	MI	48051	E25	6744
735	0.00	0.00	0.00	28,645.00	9.66	0.00	Estimated	2013	Blakely Enterprise's, Inc.	15045 Dixie Highway, Suite A	HOLLY	MI	48442	E25	
736	1,666.05	4,952.16	0.00	68,379.49	19.44	0.00	Actual	2013	4270 W. Vienna Road, LLC	27033 Van Dyke	WARREN	MI	48092	E102	10022

	AM	AN	AO	AP	AQ	AR	AS	AT	AU	AV	AW	AX	AY	AZ
733	N/A	LESSEE	OFFICE	20	0	75	Common	Lot	8/20/2004 12:00:00 AM	YES	8/23/2005 12:00:00 AM	6/15/2000 12:00:00 AM	NO	
734	NET	LESSEE	OFFICE	22	0	75	Common	Lot	12/17/2013 12:00:00 AM	YES	3/1/2014 12:00:00 AM	7/12/2005 12:00:00 AM	YES	7/12/2005 12:00:00 AM
735	NET	TENANT	OFFICE	4	0	12	Common	Lot	11/2/2011 12:00:00 AM	YES	6/15/2014 12:00:00 AM	10/7/2011 12:00:00 AM	YES	
736	NET	LESSEE	OFFICE	9	0	50	Common	Lot	5/20/2013 12:00:00 AM	YES	4/18/2014 12:00:00 AM	11/13/2013 12:00:00 AM	N/A	

	BA	BB	BC	BD	BE	BF	BG	BH	BI	BJ	BK	BL	BM
733				1/1/2000 12:00:00 AM	1722		34,418.00	14.75		2939	12.21	1,041.67	4,125.00
734	4/5/2005 12:00:00 AM	18		1/1/2000 12:00:00 AM	1722		34,418.00	21.26	first floor	2939	13.90	2,556.05	5,112.12
735	1/17/2012 12:00:00 AM	3		12/31/2011 12:00:00 AM	8133	Holly Department of State	6,000.00	0.00		8133	8.66	0.00	2,140.00
736	4/16/2013 12:00:00 AM	3			6578		53,921.00	6.52	1st Floor	6578	14.00	1,230.95	2,872.21

	BN	BO	BP	BQ	BR	BS	BT	BU	BV
733	T	6/15/2006 12:00:00 AM	N/A		$62,000.04 yr; $5,166.67 mo; $12.21 sq.ft.	RENT - BASE RENT	5,166.67	0.00	1.00
734	N/A		N/A		New Lease DOS Opti Plan	RENT - BASE RENT	7,668.17	0.00	1.00
735	N/A		N/A			RENT - BASE RENT	2,140.00	0.00	1.00
736	N/A		N/A		Date Modification Agreement executed 11/21/2013.	RENT - BASE RENT	4,103.16	0.00	1.00

	BW	BX	BY
733	7/1/2000 12:00:00 AM	6/30/2005 12:00:00 AM	MONTH
734	7/1/2005 12:00:00 AM	6/30/2015 12:00:00 AM	MONTH
735	11/1/2011 12:00:00 AM	10/31/2015 12:00:00 AM	MONTH
736	10/1/2023 12:00:00 AM	9/30/2028 12:00:00 AM	MONTH

	A	B	C	D	E	F	G	H	I	J	K	L	M	N	O
737	Genessee	231	STATE	1757-1983-10	110 W SECOND ST	FLINT	48502	10/01/1983	12/31/1992	0.00	8,164.80	5.60	1,458.00	LEASE	OFFICE BUILDING
738	Genessee	231	STATE	1791-1990-11	1545-49 N LEROY	FENTON	48430	05/01/1990	07/31/1995	0.00	8,838.96	6.40	1,381.00	LEASE	OFFICE BUILDING
739	Genessee	231	STATE	2761-1988-78	731A GENESEE ST	MT MORRIS	48458	08/01/1988	07/31/1993	0.00	11,437.56	8.22	1,391.00	LEASE	OFFICE BUILDING
740	Genessee	231	STATE	6272-1983-70	4843 CLIO RD	FLINT	48502	03/06/1984	01/31/1994	0.00	10,325.04	7.00	1,475.00	LEASE	OFFICE BUILDING

	P	Q	R	S	T	U	V	W
737	TERMINATED	90 Days; Standard Cancellation /			HVAC / ELECTRICITY / WATER / JANITORIAL / INT/EXT MAINT / LANDSCAPING / SNOW REMOVAL / PARKING / FLUORESCENT / RUBBISH REMOVAL / N/A /	0.00	0.00	0.00
738	TERMINATED	60 Days; Standard Cancellation /			HVAC / ELECTRICITY / WATER / JANITORIAL / INT/EXT MAINT / LANDSCAPING / SNOW REMOVAL / PARKING / FLUORESCENT / RUBBISH REMOVAL / N/A /	0.00	0.00	0.00
739	TERMINATED	60 Days; Executive Legislation /			HVAC / ELECTRICITY / WATER / JANITORIAL / INT/EXT MAINT / LANDSCAPING / SNOW REMOVAL / PARKING / FLUORESCENT / RUBBISH REMOVAL / N/A /	0.00	0.00	0.00
740	TERMINATED	90 Days; Standard Cancellation /			HVAC / ELECTRICITY / WATER / JANITORIAL / INT/EXT MAINT / LANDSCAPING / SNOW REMOVAL / PARKING / FLUORESCENT / RUBBISH REMOVAL / N/A /	0.00	0.00	0.00

	X	Y	Z	AA	AB	AC	AD	AE	AF	AG	AH	AI	AJ	AK	AL
737	0.00	0.00	0.00	8,164.80	5.60	0.00	N/A		MIDWESTERN ENTERPRISES	2222 S LINDEN RD	FLINT	MI	48532		0
738	0.00	0.00	0.00	8,838.96	6.40	0.00	N/A		PAUL & DOROTHY WAGNER	3480 Middlebelt Rd.	WEST BLOOMFIELD	MI	48323		0
739	0.00	0.00	0.00	11,437.56	8.22	0.00	N/A		DAVID AND CYNTHIA NEWLAND	731-D GENESEE ST	MT MORRIS	MI	48458		0
740	0.00	0.00	0.00	10,325.04	7.00	0.00	N/A		KIMCO OF MICHIGAN, INC.	4845 CLIO RD	FLINT	MI	48504		0

	AM	AN	AO	AP	AQ	AR	AS	AT	AU	AV	AW	AX	AY	AZ
737	N/A	LESSEE	N/A	4	0	0	Common	Lot	4/26/1988 12:00:00 AM	YES	4/21/1991 12:00:00 AM	8/9/1984 12:00:00 AM	YES	7/16/1984 12:00:00 AM
738	N/A	LESSEE	N/A	7	0	20	Common	Lot	4/1/1990 12:00:00 AM	YES	12/1/1994 12:00:00 AM	4/17/1990 12:00:00 AM	YES	11/17/1983 12:00:00 AM
739	N/A	LESSEE	N/A	6	0	0	Common	Lot	1/17/1979 12:00:00 AM	YES	6/20/1990 12:00:00 AM	2/9/1989 12:00:00 AM	YES	6/7/1989 12:00:00 AM
740	N/A	LESSEE	N/A	8	0	0	Common	Lot	5/15/1986 12:00:00 AM	YES	12/1/1990 12:00:00 AM	7/24/1984 12:00:00 AM	YES	6/27/1986 12:00:00 AM

	BA	BB	BC	BD	BE	BF	BG	BH	BI	BJ	BK	BL	BM
737					2967	110 W SECOND ST	0.00	12.20		1262	5.60	95.00	585.40
738				1/10/1994 12:00:00 AM	2695	1545-49 N LEROY	21,840.00	0.00		1615	6.40	0.00	0.00
739				1/1/1988 12:00:00 AM	1533	731A GENESEE ST	4,025.00	34.60		3190	8.22	245.00	708.13
740				1/1/1983 12:00:00 AM	1807	4843 CLIO RD	361,529.00	0.40		2827	7.00	44.49	815.93

	BN	BO	BP	BQ	BR	BS	BT	BU	BV
737	T	3/1/1993 12:00:00 AM	N/A		moved to new location	RENT - BASE RENT	680.40	0.00	1.00
738	T	3/1/1995 12:00:00 AM	N/A		Rental Agreement in process	RENT - BASE RENT	736.58	0.00	1.00
739	T	3/1/1993 12:00:00 AM	N/A		moved to new location	RENT - BASE RENT	953.13	0.00	1.00
740	T	3/1/1994 12:00:00 AM	N/A		Rental Agreement in effect	RENT - BASE RENT	860.42	0.00	1.00

	BW	BX	BY
737	10/1/1983 12:00:00 AM	12/31/1992 12:00:00 AM	MONTH
738	5/1/1990 12:00:00 AM	7/31/1995 12:00:00 AM	MONTH
739	8/1/1988 12:00:00 AM	7/31/1993 12:00:00 AM	MONTH
740	3/6/1984 12:00:00 AM	1/31/1994 12:00:00 AM	MONTH

	A	B	C	D	E	F	G	H	I	J	K	L	M	N	O
741	Genessee	231	STATE	6272-1994-1015	4843 CLIO RD	FLINT	48502	02/01/1994	04/30/1994	0.00	10,325.04	7.00	1,475.00	RA	OFFICE BUILDING
742	Genessee	231	STATE	6744-1986-135	915 S. Dort Hwy-Ste K	FLINT	48503	07/01/1986	06/30/1991	0.00	20,300.04	10.00	2,030.00	LEASE	OFFICE BUILDING
743	Genessee	231	STATE	6744-1990-1168	915 S. Dort Hwy-Ste K	FLINT	48503	07/01/1991	09/30/2001	0.00	20,300.04	10.00	2,030.00	LEASE	OFFICE BUILDING
744	Genessee	231	STATE	6744-2001-1066	915 S. Dort Hwy-Ste K	FLINT	48503	07/01/1991	01/31/2006	0.00	20,300.04	10.00	2,030.00	LEASE	OFFICE BUILDING

	P	Q	R	S	T	U	V	W
741	TERMINATED	30 Days; Standard Cancellation /			HVAC / ELECTRICITY / WATER / JANITORIAL / INT/EXT MAINT / LANDSCAPING / SNOW REMOVAL / PARKING / FLUORESCENT / RUBBISH REMOVAL / N/A /	0.00	0.00	0.00
742	TERMINATED	60 Days; Legislative Restrictive /			HVAC / ELECTRICITY / WATER / JANITORIAL / INT/EXT MAINT / LANDSCAPING / SNOW REMOVAL / PARKING / FLUORESCENT / RUBBISH REMOVAL / N/A /	0.00	0.00	0.00
743	TERMINATED	120 Days; Standard Cancellation /			HVAC / ELECTRICITY / WATER / JANITORIAL / INT/EXT MAINT / LANDSCAPING / SNOW REMOVAL / PARKING / FLUORESCENT / RUBBISH REMOVAL / N/A /	0.00	0.00	0.00
744	TERMINATED	Standard; 120-days /			HVAC / ELECTRICITY / WATER / JANITORIAL / PARKING / EXT MAINTENANCE / GAS / FLUORESCENT / INT/EXT MAINT / SNOW REMOVAL /	0.00	0.00	0.00

	X	Y	Z	AA	AB	AC	AD	AE	AF	AG	AH	AI	AJ	AK	AL
741	0.00	0.00	0.00	10,325.04	7.00	0.00	N/A		HALLWOOD GROUP, INC.	4845 CLIO ROAD	FLINT	MI	48504	E21	0
742	0.00	0.00	0.00	20,300.04	10.00	0.00	N/A		DORT COURT PLAZA LLC	2707 EAST COURT STREET	FLINT	MI	48503		0
743	0.00	0.00	0.00	20,300.04	10.00	0.00	N/A		DORT COURT PLAZA LLC	2707 EAST COURT STREET	FLINT	MI	48503	E22	0
744	0.00	0.00	0.00	20,300.04	10.00	0.00	N/A		DORT COURT PLAZA LLC	2707 EAST COURT STREET	FLINT	MI	48503	E25	0

	AM	AN	AO	AP	AQ	AR	AS	AT	AU	AV	AW	AX	AY	AZ
741	N/A	LESSEE	N/A	8	0	0	Common	Lot		YES			NO	
742	N/A	LESSEE	N/A	7	0	30	Reserved	Lot	10/9/1986 12:00:00 AM	YES	8/1/1988 12:00:00 AM	7/11/1986 12:00:00 AM	YES	7/24/1986 12:00:00 AM
743	N/A	LESSEE	N/A	7	0	30	Common	Lot	9/1/1992 12:00:00 AM	YES	9/1/1994 12:00:00 AM	1/30/1992 12:00:00 AM	YES	11/13/1991 12:00:00 AM
744	NET	LESSEE	OFFICE	7	0	30	Common	Lot	8/24/2005 12:00:00 AM	YES	8/4/2006 12:00:00 AM	1/30/1992 12:00:00 AM	YES	11/13/1991 12:00:00 AM

	BA	BB	BC	BD	BE	BF	BG	BH	BI	BJ	BK	BL	BM
741				1/1/1983 12:00:00 AM	1807	4843 CLIO RD	361,529.00	0.40		2827	7.00	368.75	491.67
742					1421	915 S. Dort Hwy-Ste K	0.00	11.40		3334	10.00	4,591.91	15,718.13
743					1421	915 S. Dort Hwy-Ste K	0.00	11.40		3334	10.00	321.26	1,370.41
744					1421	915 S. Dort Hwy-Ste K	0.00	11.40		3334	10.00	321.26	1,370.41

	BN	BO	BP	BQ	BR	BS	BT	BU	BV
741	N/A		N/A		Moving to new location	RENT - BASE RENT	0.00	860.42	1.00
742	T	8/1/1991 12:00:00 AM	N/A	8/1/1991 12:00:00 AM	New lease	RENT - BASE RENT	1,691.67	0.00	1.00
743	T	3/1/2002 12:00:00 AM	N/A	8/1/2002 12:00:00 AM		RENT - BASE RENT	1,691.67	0.00	1.00
744	T	3/1/2006 12:00:00 AM	O	8/1/2006 12:00:00 AM	Cancellation letter to lessor 7/26/05 $20,300.14 yr; $1,691.67 mo; $10.00 sq.ft.	RENT - BASE RENT	1,691.67	0.00	1.00

	BW	BX	BY
741	2/1/1994 12:00:00 AM	4/30/1994 12:00:00 AM	MONTH
742	7/1/1986 12:00:00 AM	6/30/1991 12:00:00 AM	MONTH
743	7/1/1991 12:00:00 AM	9/30/2001 12:00:00 AM	MONTH
744	10/1/2001 12:00:00 AM	9/30/2006 12:00:00 AM	MONTH

	A	B	C	D	E	F	G	H	I	J	K	L	M	N	O
745	Genessee	231	STATE	6929-1987-177	4841 N CLIO RD	FLINT	48504	07/15/1987	10/15/1996	0.00	26,600.04	9.50	2,800.00	LEASE	OFFICE BUILDING
746	Genessee	231	STATE	6962-1987-192	4813 FENTON RD	FLINT	48507	09/08/1987	09/07/1992	0.00	22,482.24	10.15	2,215.00	LEASE	OFFICE BUILDING

	P	Q	R	S	T	U	V	W
745	TERMINATED	90 Days; Standard Cancellation /			HVAC / ELECTRICITY / WATER / JANITORIAL / INT/EXT MAINT / LANDSCAPING / SNOW REMOVAL / PARKING / FLUORESCENT / RUBBISH REMOVAL / N/A /	0.00	0.00	0.00
746	TERMINATED	90 Days /			HVAC / ELECTRICITY / WATER / JANITORIAL / INT/EXT MAINT / LANDSCAPING / SNOW REMOVAL / PARKING / FLUORESCENT / RUBBISH REMOVAL / N/A /	0.00	0.00	0.00

	X	Y	Z	AA	AB	AC	AD	AE	AF	AG	AH	AI	AJ	AK	AL
745	0.00	0.00	0.00	26,600.04	9.50	0.00	N/A		KIMCO OF MICHIGAN, INC.	4845 CLIO RD	FLINT	MI	48504		0
746	0.00	0.00	0.00	22,482.24	10.15	0.00	N/A		SCHOTTENSTEIN STORES CORP.	1798 FREBIS AVE.	COLUMBUS	OH	43207		0

	AM	AN	AO	AP	AQ	AR	AS	AT	AU	AV	AW	AX	AY	AZ
745	N/A	LESSEE	N/A	12	0	0	Common	Lot	4/1/1992 12:00:00 AM	YES	12/15/1996 12:00:00 AM	3/23/1988 12:00:00 AM	YES	6/2/1989 12:00:00 AM
746	N/A	LESSEE	N/A	13	0	0	Common	Lot		YES	8/1/2003 12:00:00 AM	9/22/1987 12:00:00 AM	NO	

	BA	BB	BC	BD	BE	BF	BG	BH	BI	BJ	BK	BL	BM
745				1/1/1987 12:00:00 AM	1808	4841 N CLIO RD	361,529.00	0.80		2825	9.50	104.10	2,112.57
746					1810	4813 FENTON RD	0.00	0.00		2823	10.15	0.00	0.00

	BN	BO	BP	BQ	BR	BS	BT	BU	BV
745	T	3/1/1997 12:00:00 AM	N/A		moving to new location	RENT - BASE RENT	2,216.67	0.00	1.00
746	T	3/1/1991 12:00:00 AM	N/A		Replaced by lease #7600	RENT - BASE RENT	1,873.52	0.00	1.00

	BW	BX	BY
745	7/15/1987 12:00:00 AM	10/15/1996 12:00:00 AM	MONTH
746	9/8/1987 12:00:00 AM	9/7/1992 12:00:00 AM	MONTH

	A	B	C	D	E	F	G	H	I	J	K	L	M	N	O
747	Genessee	231	STATE	7029-1987-226	G-4205 MILLER RD	FLINT	48507	12/15/1987	03/14/2007	0.00	23,250.00	12.57	3,591.00	LEASE	OFFICE BUILDING
748	Genessee	231	STATE	7029-2006-0015	G-4205 MILLER RD	FLINT	48507	03/15/2007	11/19/2010	0.00	57,456.00	16.00	3,591.00	LEASE	OFFICE BUILDING
749	Genessee	231	STATE	7075-1988-234	230 N STATE ST	DAVISON	48423	01/15/1988	01/14/2000	0.00	13,200.00	9.71	1,360.00	LEASE	OFFICE BUILDING

	P	Q	R	S	T	U	V	W
747	TERMINATED	Legislative Restrictive; 90 days / Legislative Restrictive; 90 days / Legislative Restrictive; 90 days / Legislative Restrictive; 90 days /			GAS / GAS / GAS / GAS / ELECTRICITY / ELECTRICITY / ELECTRICITY / ELECTRICITY / WATER / WATER / WATER / WATER / JANITORIAL / JANITORIAL / JANITORIAL / JANITORIAL / INT/EXT MAINT / INT/EXT MAINT / INT/EXT MAINT / INT/EXT MAINT / LANDSCAPING / LANDSCAPING / LANDSCAPING / LANDSCAPING / SNOW REMOVAL / SNOW REMOVAL / SNOW REMOVAL / SNOW REMOVAL / PARKING / PARKING / PARKING / PARKING / FLUORESCENT /	0.00	0.00	0.00
748	TERMINATED				PUBLIC UTILITIES / PUBLIC UTILITIES / JANITORIAL / JANITORIAL / TRASH REMOVAL/WASTEBASKETS / TRASH REMOVAL/WASTEBASKETS /	0.00	0.00	0.00
749	TERMINATED	60 Days; Standard Cancellation /			HVAC / ELECTRICITY / WATER / JANITORIAL / INT/EXT MAINT / LANDSCAPING / SNOW REMOVAL / PARKING / FLUORESCENT / RUBBISH REMOVAL / N/A /	0.00	0.00	0.00

	X	Y	Z	AA	AB	AC	AD	AE	AF	AG	AH	AI	AJ	AK	AL
747	0.00	0.00	0.00	23,250.00	6.47	0.00	N/A		BRUCE AND NANCY BOLLINGER	4488 WEST BRISTOL	FLINT	MI	48507	E25	0
748	0.00	0.00	0.00	57,456.00	16.00	0.00	N/A		MARK P. & SHARON M. BOLLINGER	4488 W. Bristol Rd.	FLINT	MI	48507	E25	
749	0.00	0.00	0.00	13,200.00	9.71	0.00	N/A		ROBERT L. & SHERRON L. GARROW	8311 OFFICE PARK DRIVE	GRAND BLANC	MI	48439		0

	AM	AN	AO	AP	AQ	AR	AS	AT	AU	AV	AW	AX	AY	AZ
747	N/A	LESSEE	N/A	11	0	350	Common	Lot	12/4/2006 12:00:00 AM	YES	2/2/2008 12:00:00 AM	12/11/2006 12:00:00 AM	YES	3/1/1988 12:00:00 AM
748	NET	LESSEE	OFFICE	11	0	65	Common	Lot	4/26/2010 12:00:00 AM	YES	4/12/2011 12:00:00 AM	12/11/2006 12:00:00 AM	YES	12/13/2006 12:00:00 AM
749	N/A	LESSEE	N/A	5	0	0	Common	Lot	10/12/1992 12:00:00 AM	YES	12/31/1996 12:00:00 AM	3/3/1993 12:00:00 AM	YES	3/11/1992 12:00:00 AM

	BA	BB	BC	BD	BE	BF	BG	BH	BI	BJ	BK	BL	BM
747				1/1/1987 12:00:00 AM	3236	G-4205 MILLER RD	62,612.00	5.74		3619	12.57	1,674.71	2,086.86
748	12/5/2006 12:00:00 AM	14		1/1/1987 12:00:00 AM	3236	G-4205 MILLER RD	62,612.00	5.74	First Floor	3619	16.00	927.68	3,860.33
749				1/1/1988 12:00:00 AM	2396	230 N STATE ST	4,030.00	33.70		2019	9.71	286.18	813.82

	BN	BO	BP	BQ	BR	BS	BT	BU	BV
747	O	3/1/2008 12:00:00 AM	T	3/1/2007 12:00:00 AM	$45,138.87 yr; $3,761.57 mo; $12.57 sq.ft.	RENT - BASE RENT	1,937.50	0.00	1.00
748	N/A		N/A		Thank-you letter and checklist was sent to LL on 11/15/2010. File Cancelled. Cancel letter sent 8/18/2010 effective 11/19/2010 Expiration date 3/31/2012. 2008 adjustments: 3.3- No partail on taxes; 7.2.9 Could be partial on insurance and CAM Renew for 5 yrs w/one 5-yr option	RENT - BASE RENT	4,788.00	0.00	1.00
749	N/A		N/A		Lease terminated.	RENT - BASE RENT	1,100.00	0.00	1.00

	BW	BX	BY
747	12/15/1987 12:00:00 AM	12/14/1992 12:00:00 AM	MONTH
748	3/15/2007 12:00:00 AM	3/31/2012 12:00:00 AM	MONTH
749	1/15/1988 12:00:00 AM	4/14/2000 12:00:00 AM	MONTH

	A	B	C	D	E	F	G	H	I	J	K	L	M	N	O
750	Genessee	231	STATE	7426-1990-153	2581 E COURT ST	FLINT	48503	01/01/1990	10/31/1991	0.00	21,600.00	0.50	43,460.00	RA	OTHER
751	Genessee	231	STATE	7550-1990-1020	352 S SAGINAW	FLINT	48502	06/15/1990	06/14/1991	0.00	3,759.00	10.50	358.00	RA	OFFICE BUILDING
752	Genessee	231	STATE	7600-1990-1216	5001-5003 FENTON RD	FLINT	48507	05/01/1991	09/08/2000	0.00	28,242.48	10.66	2,650.00	LEASE	OFFICE BUILDING

	P	Q	R	S	T	U	V	W
750	TERMINATED	30 Days; Standard Cancellation /			HVAC / ELECTRICITY / WATER / JANITORIAL / INT/EXT MAINT / LANDSCAPING / SNOW REMOVAL / PARKING / FLUORESCENT / RUBBISH REMOVAL / N/A /	0.00	0.00	0.00
751	TERMINATED	30 Days; Standard Cancellation /			HVAC / ELECTRICITY / WATER / JANITORIAL / INT/EXT MAINT / LANDSCAPING / SNOW REMOVAL / PARKING / FLUORESCENT / RUBBISH REMOVAL / N/A /	0.00	0.00	0.00
752	TERMINATED	90 Days; Standard Cancellation /			HVAC / ELECTRICITY / WATER / JANITORIAL / INT/EXT MAINT / LANDSCAPING / SNOW REMOVAL / PARKING / FLUORESCENT / RUBBISH REMOVAL / N/A /	0.00	0.00	0.00

	X	Y	Z	AA	AB	AC	AD	AE	AF	AG	AH	AI	AJ	AK	AL
750	0.00	0.00	0.00	21,600.00	0.50	0.00	N/A		JONES TRANSFER COMPANY	P.O. BOX 717	MONROE	MI	48161		0
751	0.00	0.00	0.00	3,759.00	10.50	0.00	N/A		BENJAMIN FRANKLIN S & L	P.O. BOX 52250	HOUSTON	TX	77052	E22	0
752	0.00	0.00	0.00	28,242.48	10.66	0.00	N/A		SCHOTTENSTEIN STORES CORP	1798 FREBIS AVENUE	COLUMBUS	OH	43207-0410	E22	6962

	AM	AN	AO	AP	AQ	AR	AS	AT	AU	AV	AW	AX	AY	AZ
750	N/A	LESSEE	N/A	0	0	0	Common	Lot		YES			NO	
751	N/A	LESSEE	N/A	2	0	0	Common	Lot		YES	3/14/1990 12:00:00 AM	3/14/1990 12:00:00 AM	NO	
752	N/A	LESSEE	N/A	14	0	45	Common	Lot	11/1/1990 12:00:00 AM	YES	8/1/2003 12:00:00 AM	5/22/1991 12:00:00 AM	YES	4/19/1991 12:00:00 AM

	BA	BB	BC	BD	BE	BF	BG	BH	BI	BJ	BK	BL	BM
750					2310	2581 E COURT ST	0.00	0.00		2128	0.50	0.00	0.00
751				1/1/1991 12:00:00 AM	2009	352 S SAGINAW	60,949.00	0.00		2557	10.50	0.00	0.00
752				1/1/1991 12:00:00 AM	1787	5001-5003 FENTON RD	308,112.00	0.90		2852	10.66	210.00	2,031.46

	BN	BO	BP	BQ	BR	BS	BT	BU	BV
750	N		N/A		Lessor wanted property	RENT - BASE RENT	1,800.00	0.00	1.00
751	N		N		Office moved to another branch	RENT - BASE RENT	313.25	0.00	1.00
752	O	3/1/2002 12:00:00 AM	N/A	3/1/2002 12:00:00 AM	Moved into new building,	RENT - BASE RENT	2,353.54	0.00	1.00

	BW	BX	BY
750	1/1/1990 12:00:00 AM	10/31/1991 12:00:00 AM	MONTH
751	6/15/1990 12:00:00 AM	6/14/1991 12:00:00 AM	MONTH
752	5/1/1991 12:00:00 AM	9/8/2000 12:00:00 AM	MONTH

	A	B	C	D	E	F	G	H	I	J	K	L	M	N	O
753	Genessee	231	STATE	7890-1991-1151	408 S Saginaw	FLINT	48502	01/01/1993	12/31/2007	0.00	10,152.96	8.23	3,376.00	LEASE	
754	Genessee	231	STATE	7890-2007-0101	408 S Saginaw	FLINT	48502	01/01/2008	12/31/2012	0.00	36,190.68	8.66	3,376.00	LEASE	
755	Genessee	231	STATE	7890-2011-0392	408 S Saginaw	FLINT	48502	01/01/2013	12/31/2017	2,678.29	32,139.48	9.52	3,376.00	LEASE	

	P	Q	R	S	T	U	V	W
753	TERMINATED	Standard; 90 Day / Standard; 90 Day / Standard; 90 Day / Standard; 90 Day /			HVAC / HVAC / HVAC / HVAC / ELECTRICITY / ELECTRICITY / ELECTRICITY / ELECTRICITY / WATER / WATER / WATER / WATER / JANITORIAL / JANITORIAL / JANITORIAL / JANITORIAL / INT/EXT MAINT / INT/EXT MAINT / INT/EXT MAINT / INT/EXT MAINT / LANDSCAPING / LANDSCAPING / LANDSCAPING / LANDSCAPING / SNOW REMOVAL / SNOW REMOVAL / SNOW REMOVAL / SNOW REMOVAL / RUBBISH REMOVAL / RUBBISH REMOVAL / RUBBISH REMOVAL / RUBBISH REMOVAL / PEST CONTROL /	0.00	0.00	0.00
754	TERMINATED	Standard; 90 day / Standard; 90 day /			PUBLIC UTILITIES / PUBLIC UTILITIES / JANITORIAL / JANITORIAL / FLUORESCENT / FLUORESCENT / ALARM SYSTEM MONITORING / ALARM SYSTEM MONITORING / TELECOMMUNICATIONS / TELECOMMUNICATIONS /	9,507.29	3,480.00	0.00
755	RENT AUTHORIZED	Standard; 90 day / Standard; 90 day /			PUBLIC UTILITIES / PUBLIC UTILITIES / JANITORIAL / JANITORIAL /	9,847.14	3,480.00	236.85

	X	Y	Z	AA	AB	AC	AD	AE	AF	AG	AH	AI	AJ	AK	AL
753	0.00	0.00	0.00	10,152.96	3.01	0.00	N/A		BNB Company	405 South State	DAVISON	MI	48423	E25	1757
754	302.72	0.00	0.00	49,480.69	14.66	0.00	Actual	2012	BNB Company	405 South State	DAVISON	MI	48423	E25	7890-1991-1151
755	0.00	20,536.20	0.00	66,239.67	19.62	0.00	Actual	2013	BNB Company	405 South State	DAVISON	MI	48423	E25	

	AM	AN	AO	AP	AQ	AR	AS	AT	AU	AV	AW	AX	AY	AZ
753	N/A	LESSEE	OFFICE	10	0	0	Not Applicable	Not Applicable	8/28/2007 12:00:00 AM	YES	7/25/2008 12:00:00 AM	6/18/2002 12:00:00 AM	YES	12/3/1992 12:00:00 AM
754	NET	LESSEE	OFFICE	12	0	0	Not Applicable	Not Applicable	11/24/2010 12:00:00 AM	YES	7/25/2013 12:00:00 AM	2/6/2008 12:00:00 AM	YES	7/27/1998 12:00:00 AM
755	NET	LESSEE	OFFICE	12	0	0	Common	Lot	11/12/2013 12:00:00 AM	YES	7/25/2014 12:00:00 AM	2/6/2008 12:00:00 AM	N/A	

	BA	BB	BC	BD	BE	BF	BG	BH	BI	BJ	BK	BL	BM
753				12/31/2008 12:00:00 AM	1914		14,588.00	16.03		2697	8.23	694.61	3,015.89
754	1/15/2008 12:00:00 AM	#12		12/31/2008 12:00:00 AM	1914		14,588.00	23.14	1st Floor	2697	8.66	904.77	1,531.58
755	11/20/2012 12:00:00 AM	9		12/31/2008 12:00:00 AM	1914		14,588.00	0.00		2697	9.52	1,146.71	1,531.58

	BN	BO	BP	BQ	BR	BS	BT	BU	BV
753	T	6/15/2004 12:00:00 AM	N/A			RENT - BASE RENT	846.08	0.00	1.00
754	T	6/15/2009 12:00:00 AM	N/A		Renewal at current location	RENT - BASE RENT	3,015.89	0.00	1.00
755	N/A		N/A		.94% General Fund/.99.06% Restricted Fund (TACF 43.04%; Auto Repair Facilities 0.12%; Child Support Clearance 0.18%; Driver Fees 20.56%; PID 1.59%; Re-instatement Fees 0.85%; Vehicle Theft Prevention 0.06%; Mobile Home Commission 0.50%; Marine Safety Fund 0.15%; Enhanced Driver & PID 4.53%; Snowmobile Registration Fees 0.38%; IDG - MDOT Transportation 26.69%; Recreational Passport 0.040%)	RENT - BASE RENT	2,678.29	0.00	1.00

	BW	BX	BY
753	1/1/1993 12:00:00 AM	12/31/1997 12:00:00 AM	MONTH
754	1/1/2008 12:00:00 AM	12/31/2008 12:00:00 AM	MONTH
755	1/1/2013 12:00:00 AM	12/31/2017 12:00:00 AM	MONTH

	A	B	C	D	E	F	G	H	I	J	K	L	M	N	O
756	Genessee	313	EDUCATION	10028-1992-1250	SCHOOL FOR THE DEAF - FAY HALL	FLINT	49504	01/01/1993	12/31/1995	0.00	20.04	0.00	1,000.00	LEASE	OTHER
757	Genessee	313	EDUCATION	11530-2010-0512	1235 W. Court St.	FLINT	48503	07/01/2012	06/30/2032	0.00	2,059,992.00	17.76	115,966.00	LEASE	TRAINING
758	Genessee	313	EDUCATION	11530-2011-0324	1235 W. Court St.	FLINT	48503	06/01/2011	07/01/2012	0.00	45,000.00	0.23	195,376.00	RA	TRAINING
759	Genessee	313	EDUCATION	11530-2013-0438	1235 W. Court St.	FLINT	48503	07/01/2012	06/30/2032	196,667.10	2,360,005.20	18.08	115,966.00	LEASE	TRAINING

	P	Q	R	S	T	U	V	W
756	TERMINATED	30 Days; Standard Cancellation /			HVAC / ELECTRICITY / WATER / JANITORIAL / INT/EXT MAINT / LANDSCAPING / SNOW REMOVAL / PARKING / FLUORESCENT / RUBBISH REMOVAL / N/A /	0.00	0.00	0.00
757	TERMINATED	Legislative; 30 day / Legislative; 30 day / Legislative; 30 day / Legislative; 30 day / Legislative; 30 day /			GROSS (FULL SERVICE) / GROSS (FULL SERVICE) / GROSS (FULL SERVICE) / GROSS (FULL SERVICE) / GROSS (FULL SERVICE) /	0.00	0.00	0.00
758	TERMINATED				PUBLIC UTILITIES / JANITORIAL / DUMPSTER SERVICE / SNOW REMOVAL / INT/EXT MAINT / FLUORESCENT / TELECOMMUNICATIONS / ALARM SYSTEM MONITORING /	0.00	0.00	0.00
759	RENT AUTHORIZED	Legislative cancellation; 30 Days / Legislative cancellation; 30 Days / Legislative cancellation; 30 Days / Legislative cancellation; 30 Days / Legislative cancellation; 30 Days / Legislative cancellation; 30 Days / Legislative cancellation; 30 Days /		sTANDARD, 90 Days / sTANDARD, 90 Days / sTANDARD, 90 Days / sTANDARD, 90 Days / sTANDARD, 90 Days / sTANDARD, 90 Days / sTANDARD, 90 Days /	GROSS (FULL SERVICE) / GROSS (FULL SERVICE) / GROSS (FULL SERVICE) / GROSS (FULL SERVICE) / GROSS (FULL SERVICE) / GROSS (FULL SERVICE) / GROSS (FULL SERVICE) /	0.00	0.00	0.00

	X	Y	Z	AA	AB	AC	AD	AE	AF	AG	AH	AI	AJ	AK	AL
756	0.00	0.00	0.00	20.04	0.02	0.00	N/A		THE VALLEY SCHOOL, INC.	3301 NORTH VERNON	FLINT	MI	48506	E27	0
757	0.00	0.00	0.00	2,059,992.00	17.76	0.00	Actual	2013	Lurvey White Ventures 1, LLC	5225 S. Linden Road	SWARTZ CREEK	MI	48473	E25	
758	0.00	0.00	0.00	45,000.00	0.23	0.00	N/A		Lurvey White Ventures 1, LLC	5225 S. Linden Road	SWARTZ CREEK	MI	48473	E25	
759	0.00	0.00	0.00	2,360,005.20	20.35	84,334.00	Actual	2013	Lurvey White Ventures 1, LLC	5225 S. Linden Road	SWARTZ CREEK	MI	48473	E25	

	AM	AN	AO	AP	AQ	AR	AS	AT	AU	AV	AW	AX	AY	AZ
756	N/A	LESSOR	N/A	0	1	0	Common	Lot		YES			NO	
757	GROSS	LESSEE	OFFICE	150	0	100	Common	Lot	8/20/2013 12:00:00 AM	YES	6/10/2014 12:00:00 AM	6/28/2012 12:00:00 AM	YES	7/1/2012 12:00:00 AM
758	NET	LESSEE	OFFICE	150	0	100	Common	Lot		YES			N/A	
759	GROSS	LESSEE	OFFICE	150	0	0	Common	Lot	8/20/2013 12:00:00 AM	YES	6/30/2014 12:00:00 AM	6/20/2000 12:00:00 AM	YES	7/1/2012 12:00:00 AM

	BA	BB	BC	BD	BE	BF	BG	BH	BI	BJ	BK	BL	BM
756					1134	SCHOOL FOR THE DEAF - FAY	0.00	0.00		3832	0.00	0.00	0.00
757	5/3/2011 12:00:00 AM	7		6/13/2011 12:00:00 AM	8124	MSD School for the Deaf	195,376.00	59.00	Multiple	8123	17.76	51,500.00	120,166.00
758				6/13/2011 12:00:00 AM	8124	MSD School for the Deaf	195,376.00	100.00		8123	0.23	0.00	3,750.00
759	5/3/2011 12:00:00 AM	7		6/13/2011 12:00:00 AM	8124	MSD School for the Deaf	195,376.00	59.00	Multiple	8123	18.08	96,346.75	78,333.33

	BN	BO	BP	BQ	BR	BS	BT	BU	BV
756	N/A		N/A			RENT - BASE RENT	0.00	1.67	1.00
757	N/A		N/A		CCO#1: $421,500 overage for IT equip/furniture ($700,000. allowance from LL). CCO#2: $46,656.11, SAB 07/24/12 CCO#3: $169,036, SAB 07/24/12 CCO#4: $104,921.00 SAB 1/29/2013	RENT - BASE RENT	171,666.00	0.00	1.00
758	N/A		N/A		Used while construction underway for new leased space.	RENT - BASE RENT	3,750.00	0.00	1.00
759	N/A		N/A		Addendum #1 -School House/campus environment-Add the cost of additional security SAB 01/14/14 Item #12 CCO#1-$421,500.00 for IT equipment and furniture over and above the $700,000. allowance from the LL. CCO#2-$46,656.11 for extra conduits and consultant fee for additional IDF locations for the Message Net System SAB 07/24/12 CC0#3-$169,036.00 for additional telecommunications package of support added technology package, add security card access to existing system, add soup kettle to kitchen and paint interior walls throughout Stevens Dormitory and add 1,080 lineal feet of decorative fencing.SAB 07/24/12 CCO #4-$104,921 for a juice machine, Hobart mixer to the kitchen, modules to the card reader system, add 27 parking spaces to a new parking lot added to the current parking lot, add Message Net to five locations, and add technology items with costs. SAB 01/29/13	RENT - BASE RENT	196,667.10	0.00	1.00

	BW	BX	BY
756	1/1/1993 12:00:00 AM	12/31/2012 12:00:00 AM	MONTH
757	7/1/2012 12:00:00 AM	10/31/2013 12:00:00 AM	MONTH
758	6/1/2011 12:00:00 AM	6/30/2012 12:00:00 AM	MONTH
759	7/1/2022 12:00:00 AM	6/30/2027 12:00:00 AM	MONTH

	A	B	C	D	E	F	G	H	I	J	K	L	M	N	O
760	Genessee	313	EDUCATION	6991-1987-209	303 W WATER ST	FLINT	48503	09/14/1987	08/31/1992	0.00	7,910.40	15.45	512.00	LEASE	OFFICE BUILDING
761	Genessee	391	COMMUNITY HEALTH	10678-1998-1111	14165 Fenton Rd.	FENTON	48430	06/15/1999	06/30/2005	0.00	32,574.48	11.11	2,932.00	LEASE	
762	Genessee	391	COMMUNITY HEALTH	10678-2004-1196	14165 Fenton Rd.	FENTON	48430	07/01/2005	06/30/2015	0.00	50,723.64	21.75	2,932.00	LEASE	

	P	Q	R	S	T	U	V	W
760	TERMINATED	90 Days /			HVAC / ELECTRICITY / WATER / JANITORIAL / INT/EXT MAINT / LANDSCAPING / SNOW REMOVAL / PARKING / FLUORESCENT / RUBBISH REMOVAL / N/A /	0.00	0.00	0.00
761	TERMINATED	Standard; 60 Day / Standard; 60 Day /			GAS / GAS / ELECTRICITY / ELECTRICITY / FLUORESCENT / FLUORESCENT / JANITORIAL / JANITORIAL / SECURITY / SECURITY / HVAC / HVAC / INT/EXT MAINT / INT/EXT MAINT / LANDSCAPING / LANDSCAPING / PARKING / PARKING / PEST CONTROL / PEST CONTROL / RUBBISH REMOVAL / RUBBISH REMOVAL / SNOW REMOVAL / SNOW REMOVAL / WATER / WATER /	0.00	0.00	0.00
762	RENT AUTHORIZED	Standard; 60 day / Standard; 60 day /			GROSS (FULL SERVICE) / GROSS (FULL SERVICE) /	0.00	0.00	0.00

	X	Y	Z	AA	AB	AC	AD	AE	AF	AG	AH	AI	AJ	AK	AL
760	0.00	0.00	0.00	7,910.40	15.45	0.00	N/A		CARRIAGE FACTORY LTD PARTNER	28400 NORTHWESTERN HWY.	SOUTHFIELD	MI	48034-1839		0
761	0.00	0.00	0.00	32,574.48	11.11	0.00	N/A		Northtown Commons L.L.C.	10809 Sparkling Waters Court	SOUTH LYON	MI	48178	E97	4414
762	0.00	0.00	0.00	50,723.64	17.30	0.00	Actual	2013	Northtown Commons L.L.C.	10809 Sparkling Waters Court	SOUTH LYON	MI	48178	E97	

	AM	AN	AO	AP	AQ	AR	AS	AT	AU	AV	AW	AX	AY	AZ
760	N/A	LESSEE	N/A	5	0	0	Common	Lot	10/1/1990 12:00:00 AM	YES	8/29/1992 12:00:00 AM	9/16/1987 12:00:00 AM	YES	9/15/1987 12:00:00 AM
761	N/A	LESSEE	N/A	9	0	12	Common	Lot	4/5/2005 12:00:00 AM	YES	7/26/2006 12:00:00 AM	7/8/1999 12:00:00 AM	YES	6/14/1999 12:00:00 AM
762	GROSS	LESSEE	OFFICE	9	0	12	Common	Lot	9/20/2013 12:00:00 AM	YES	7/26/2014 12:00:00 AM	6/9/2009 12:00:00 AM	YES	6/14/1999 12:00:00 AM

	BA	BB	BC	BD	BE	BF	BG	BH	BI	BJ	BK	BL	BM
760				1/1/1989 12:00:00 AM	2144	303 W WATER ST	30,484.00	1.90		2370	15.45	83.42	575.78
761				12/31/1995 12:00:00 AM	2747		23,450.00	12.50	1st floor	1549	11.11	250.00	2,464.54
762	7/19/2005 12:00:00 AM	7		12/31/1995 12:00:00 AM	2747		23,450.00	12.50	1st floor	1549	21.75	1,594.27	3,719.98

	BN	BO	BP	BQ	BR	BS	BT	BU	BV
760	T	3/1/1992 12:00:00 AM	N/A		don't need it....	RENT - BASE RENT	659.20	0.00	1.00
761	T	6/15/2003 12:00:00 AM	N/A		Holdover letter to lessor 7/13/2004	RENT - BASE RENT	2,714.54	0.00	1.00
762	N/A		N/A			RENT - BASE RENT	4,226.97	0.00	1.00

	BW	BX	BY
760	9/14/1987 12:00:00 AM	8/31/1992 12:00:00 AM	MONTH
761	6/15/1999 12:00:00 AM	6/14/2004 12:00:00 AM	MONTH
762	7/1/2005 12:00:00 AM	6/30/2010 12:00:00 AM	MONTH

	A	B	C	D	E	F	G	H	I	J	K	L	M	N	O
763	Genessee	391	COMMUNITY HEALTH	4414-1993-1066	132 & 134 S LEROY ST	FENTON	48430	07/01/1994	06/30/1999	0.00	16,443.00	9.00	1,827.00	LEASE	OFFICE BUILDING
764	Genessee	431	HUMAN SERVICES	10694-2009-0367	711 N Saginaw St.	FLINT	48503	09/01/2005	12/31/2015	0.00	101,349.96	11.00	10,135.00	LEASE	
765	Genessee	431	HUMAN SERVICES	11014-2002-2215	4287 W. PASADENA AVE	FLINt	48504	09/01/2002	08/31/2003	0.00	12,000.00	6.00	3,000.00	RA	OFFICE BUILDING

	P	Q	R	S	T	U	V	W
763	TERMINATED	90 Days; Standard Cancellation /			HVAC / ELECTRICITY / WATER / JANITORIAL / INT/EXT MAINT / LANDSCAPING / SNOW REMOVAL / PARKING / FLUORESCENT / RUBBISH REMOVAL / N/A /	0.00	0.00	0.00
764	RENT AUTHORIZED	Standard; 60 day / Standard; 60 day / Standard; 60 day /		5 year; 60 day / 5 year; 60 day / 5 year; 60 day /	GROSS (FULL SERVICE) / GROSS (FULL SERVICE) / GROSS (FULL SERVICE) /	0.00	0.00	0.00
765	TERMINATED	30 day standard /			JANITORIAL / ELECTRICITY / GAS / LANDSCAPING / INT/EXT MAINT / RUBBISH REMOVAL / PEST CONTROL /	0.00	0.00	0.00

	X	Y	Z	AA	AB	AC	AD	AE	AF	AG	AH	AI	AJ	AK	AL
763	0.00	0.00	0.00	16,443.00	9.00	0.00	N/A		THE DONIMIC DICICCO COMAPNAY	130 SOUTH LEROY STREET, STE. D	FENTON	MI	48430	E21	0
764	0.00	0.00	0.00	101,349.96	10.00	0.00	Actual	2013	Career Alliance, Inc.	711 North Saginaw Street, Ste #300	FLINT	MI	48503	E25	
765	0.00	0.00	0.00	12,000.00	4.00	0.00	N/A		County of Genesee	1101 Beach St.	FLINT	MI	48502	E25	

	AM	AN	AO	AP	AQ	AR	AS	AT	AU	AV	AW	AX	AY	AZ
763	N/A	LESSEE	N/A	12	0	12	Common	Lot	11/1/1993 12:00:00 AM	YES	7/1/1999 12:00:00 AM	6/30/1994 12:00:00 AM	YES	3/31/1994 12:00:00 AM
764	GROSS	LESSEE	OFFICE	30	0	15	Common	Lot	11/9/2012 12:00:00 AM	YES	3/4/2014 12:00:00 AM	2/11/2010 12:00:00 AM	YES	4/27/1999 12:00:00 AM
765	NET	LESSEE	HOSPITAL	5	0	10	Common	Lot		YES			YES	

	BA	BB	BC	BD	BE	BF	BG	BH	BI	BJ	BK	BL	BM
763				2/20/1990 12:00:00 AM	2793	132 & 134 S LEROY ST	12,000.00	15.20		1490	9.00	425.50	944.75
764	2/15/2000 12:00:00 AM	13		10/1/1997 12:00:00 AM	1565		115,512.00	8.77	1st	3150	11.00	3,378.34	5,912.08
765					3306	GENESEE VALLEY REGIONAL C		0.00		4974	6.00	440.00	560.00

	BN	BO	BP	BQ	BR	BS	BT	BU	BV
763	N/A	6/15/1998 12:00:00 AM	N/A			RENT - BASE RENT	0.00	1,370.25	1.00
764	N/A		N/A		10/2012 - Assigned from LARA to DHS. Add #2 to add 4,135 SF, change term dates, exercise option. SAB 4/6/10 #1. Add #1 SAB 7/19/05 #10.	RENT - BASE RENT	8,445.83	0.00	1.00
765	N/A		N/A		PA=M. Bailey RA= No options No FASB	RENT - BASE RENT	1,000.00	0.00	1.00

	BW	BX	BY
763	7/1/1994 12:00:00 AM	6/30/1999 12:00:00 AM	MONTH
764	10/1/2009 12:00:00 AM	12/31/2010 12:00:00 AM	MONTH
765	9/10/2002 12:00:00 AM	8/31/2003 12:00:00 AM	MONTH

	A	B	C	D	E	F	G	H	I	J	K	L	M	N	O
766	Genessee	431	HUMAN SERVICES	11428-2009-0171	4809 Clio Rd.	Flint	48505	10/01/2011	09/30/2041	51,766.00	621,192.00	2.30	40,734.00	LEASE	OFFICE BUILDING

	P	Q	R	S	T	U	V	W
	TERMINATED	Legislative Restrictive; 30 days /			PUBLIC UTILITIES /	0.00	0.00	0.00
		Legislative Restrictive; 30 days /			PUBLIC UTILITIES /			
		Legislative Restrictive; 30 days /			PUBLIC UTILITIES /			
		Legislative Restrictive; 30 days /			PUBLIC UTILITIES /			
		Legislative Restrictive; 30 days /			PUBLIC UTILITIES /			
		Legislative Restrictive; 30 days /			PUBLIC UTILITIES /			
					TELECOMMUNICATIONS /			
					TELECOMMUNICATIONS /			
					TELECOMMUNICATIONS /			
					TELECOMMUNICATIONS /			
					TELECOMMUNICATIONS /			
					TELECOMMUNICATIONS /			
					ALARM SYSTEM MONITORING /			
					ALARM SYSTEM MONITORING /			
					ALARM SYSTEM MONITORING /			
					ALARM SYSTEM MONITORING /			
					ALARM SYSTEM MONITORING /			
					ALARM SYSTEM MONITORING /			
					SECURITY /			
					SECURITY /			
					SECURITY /			
					SECURITY /			
					SECURITY /			
					SECURITY /			
					ADJUST-TAXES /			
					ADJUST-TAXES /			
					ADJUST-TAXES /			
					ADJUST-TAXES /			
					ADJUST-TAXES /			
					ADJUST-TAXES /			
					ADJUST-INSURANCE /			
					ADJUST-INSURANCE /			
766					ADJUST-INSURANCE /			

	X	Y	Z	AA	AB	AC	AD	AE	AF	AG	AH	AI	AJ	AK	AL
766	0.00	0.00	0.00	621,192.00	15.25	0.00	N/A		The Economic Dev, Corp. of Flint	1101 S. Saginaw St	FLINT	MI	48502	E25	7484

	AM	AN	AO	AP	AQ	AR	AS	AT	AU	AV	AW	AX	AY	AZ
766	NET	TENANT	OFFICE	105	0	240	Common	Lot		YES	5/5/2012 12:00:00 AM	9/8/2011 12:00:00 AM	YES	9/9/2011 12:00:00 AM

	BA	BB	BC	BD	BE	BF	BG	BH	BI	BJ	BK	BL	BM
766	6/30/2010 12:00:00 AM	19		12/1/2011 12:00:00 AM	8108	MIG-DHS Building	40,734.00	0.00		8106	2.30	7,807.00	0.00

	BN	BO	BP	BQ	BR	BS	BT	BU	BV
766	O	10/1/2012 12:00:00 AM	T	1/1/2013 12:00:00 AM	Base rent is zero the 1st year. Oper rent begins at lease start ($7,807 mo).	RENT - BASE RENT	51,766.00	0.00	1.00

	BW	BX	BY
	10/1/2012 12:00:00 AM	9/30/2021 12:00:00 AM	MONTH
766			

	A	B	C	D	E	F	G	H	I	J	K	L	M	N	O
767	Genessee	431	HUMAN SERVICES	11428-2012-0052	4809 Clio Rd.	Flint	48505	10/01/2011	09/30/2041	0.00	93,684.00	16.76	40,734.00	LEASE	OFFICE BUILDING
768	Genessee	431	HUMAN SERVICES	11497-2010-0217	4100 West Pierson Rd	FLINT	48504	04/26/2010	11/30/2011	0.00	728,004.00	17.50	41,600.00	RA	
769	Genessee	431	HUMAN SERVICES	2328-1989-33	803 AVON ST	FLINT	48503	01/01/1989	01/04/1992	0.00	9,000.00	2.66	3,383.00	LEASE	RESIDENTIAL

	P	Q	R	S	T	U	V	W
767	RENT AUTHORIZED	Legislative Restrictive; 30 day / Legislative Restrictive; 30 day / Legislative Restrictive; 30 day / Legislative Restrictive; 30 day / Legislative Restrictive; 30 day / Legislative Restrictive; 30 day / Legislative Restrictive; 30 day / Legislative Restrictive; 30 day /	Option to buy for $1 / Option to buy for $1 / Option to buy for $1 / Option to buy for $1 / Option to buy for $1 / Option to buy for $1 / Option to buy for $1 / Option to buy for $1 /		PUBLIC UTILITIES / PUBLIC UTILITIES / PUBLIC UTILITIES / PUBLIC UTILITIES / PUBLIC UTILITIES / PUBLIC UTILITIES / PUBLIC UTILITIES / PUBLIC UTILITIES / SECURITY / SECURITY / SECURITY / SECURITY / SECURITY / SECURITY / SECURITY / SECURITY / ADJUST-TAXES / ADJUST-TAXES / ADJUST-TAXES / ADJUST-TAXES / ADJUST-TAXES / ADJUST-TAXES / ADJUST-TAXES / ADJUST-TAXES / ADJUST-INSURANCE / ADJUST-INSURANCE / ADJUST-INSURANCE / ADJUST-INSURANCE / ADJUST-INSURANCE / ADJUST-INSURANCE / ADJUST-INSURANCE / ADJUST-INSURANCE / ADJUST-OPERATING EXP /	92,129.73	0.00	0.00
768	TERMINATED				PUBLIC UTILITIES / FLUORESCENT / SNOW REMOVAL / DUMPSTER SERVICE / PEST CONTROL / TELECOMMUNICATIONS / ALARM SYSTEM MONITORING / ALL OTHERS /	0.00	0.00	0.00
769	TERMINATED	30 Days; Standard Cancellation /			HVAC / ELECTRICITY / WATER / JANITORIAL / INT/EXT MAINT / LANDSCAPING / SNOW REMOVAL / PARKING / FLUORESCENT / RUBBISH REMOVAL / N/A /	0.00	0.00	0.00

	X	Y	Z	AA	AB	AC	AD	AE	AF	AG	AH	AI	AJ	AK	AL
767	0.00	0.00	68,185.00	253,998.73	6.24	0.00	Actual	2013	The Economic Dev, Corp. of Flint	1101 S. Saginaw St	FLINT	MI	48502	E25	
768	0.00	0.00	0.00	728,004.00	17.50	0.00	N/A		MIG Investments, LLC	124 W Michigan Ave #2100	LANSING	MI	48933	E25	7484
769	0.00	0.00	0.00	9,000.00	2.66	0.00	N/A		GRANT HAMADY INC	G-4265 E COURT	BURTON	MI	48509		0

	AM	AN	AO	AP	AQ	AR	AS	AT	AU	AV	AW	AX	AY	AZ
767	NET	LESSEE	OFFICE	105	0	0	Common	Lot		YES	5/5/2014 12:00:00 AM		N/A	
768	NET	TENANT	OFFICE	99	0	155	Common	Lot	4/27/2010 12:00:00 AM	YES	5/5/2012 12:00:00 AM		N/A	
769	N/A	LESSEE	N/A	6	0	4	Reserved	Lot	8/31/1988 12:00:00 AM	YES	3/14/1991 12:00:00 AM	5/17/1982 12:00:00 AM	YES	11/2/1988 12:00:00 AM

	BA	BB	BC	BD	BE	BF	BG	BH	BI	BJ	BK	BL	BM
767				12/1/2011 12:00:00 AM	8108	MIG-DHS Building	40,734.00	0.00	1st Floor	8106	16.76	7,807.00	49,095.25
768				12/31/2010 12:00:00 AM	6563	Boji-K-Mart Building	82,000.00	0.51	1st floor	6563	17.50	0.00	60,667.00
769				1/1/1989 12:00:00 AM	1486	803 AVON ST	3,383.00	100.00		3257	2.66	123.54	626.46

	BN	BO	BP	BQ	BR	BS	BT	BU	BV
767	O	6/15/2014 12:00:00 AM	T	6/15/2014 12:00:00 AM	New build. Dec 2011 owner changed from MIG Investments.	RENT - BASE RENT	7,807.00	0.00	1.00
768	N/A		N/A		This Rental Agreement was heldover until the actual move was completed to the new space (new Lease #11428) Closeout inspection was held on 11/29/2011 with no costs, broom clean condition.	RENT - BASE RENT	60,667.00	0.00	1.00
769	T	3/1/1992 12:00:00 AM	N/A		space no longer required	RENT - BASE RENT	750.00	0.00	1.00

	BW	BX	BY
767	10/1/2011 12:00:00 AM	9/30/2012 12:00:00 AM	MONTH
768	5/1/2010 12:00:00 AM	11/30/2011 12:00:00 AM	MONTH
769	1/1/1989 12:00:00 AM	1/4/1992 12:00:00 AM	MONTH

	A	B	C	D	E	F	G	H	I	J	K	L	M	N	O
770	Genessee	431	HUMAN SERVICES	4414-1989-96	132 & 134 S LEROY ST	FENTON	48430	07/01/1989	06/30/1994	0.00	15,960.00	8.74	1,827.00	LEASE	OFFICE BUILDING
771	Genessee	431	HUMAN SERVICES	6166-1983-61	1526 W COURT ST	FLINT	48503	10/24/1983	10/23/2003	0.00	8,525.64	2.07	4,347.00	LEASE	RESIDENTIAL
772	Genessee	431	HUMAN SERVICES	6166-2003-1077	1526 W COURT ST	FLINT	48503	10/24/1983	04/21/2008	0.00	9,000.00	2.07	4,347.00	LEASE	RESIDENTIAL

	P	Q	R	S	T	U	V	W
770	TERMINATED	90 Days; Standard Cancellation /			HVAC / ELECTRICITY / WATER / JANITORIAL / INT/EXT MAINT / LANDSCAPING / SNOW REMOVAL / PARKING / FLUORESCENT / RUBBISH REMOVAL / N/A /	0.00	0.00	0.00
771	TERMINATED				HVAC / HVAC / HVAC / HVAC / HVAC / ELECTRICITY / ELECTRICITY / ELECTRICITY / ELECTRICITY / ELECTRICITY / WATER / WATER / WATER / WATER / WATER / JANITORIAL / JANITORIAL / JANITORIAL / JANITORIAL / JANITORIAL / INT/EXT MAINT / INT/EXT MAINT / INT/EXT MAINT / INT/EXT MAINT / INT/EXT MAINT / LANDSCAPING / LANDSCAPING / LANDSCAPING / LANDSCAPING / LANDSCAPING / SNOW REMOVAL / SNOW REMOVAL / SNOW REMOVAL /	0.00	0.00	0.00
772	TERMINATED	Standard; 60 days /			JANITORIAL / ELECTRICITY / GAS / HVAC / FLUORESCENT / RUBBISH REMOVAL / N/A /	0.00	0.00	0.00

	X	Y	Z	AA	AB	AC	AD	AE	AF	AG	AH	AI	AJ	AK	AL
770	0.00	0.00	0.00	15,960.00	8.74	0.00	N/A		PLAZA ONE ELEVEN LMTD PRTNSHP	136 S. LEROY STREET	FENTON	MI	48430		0
771	0.00	0.00	0.00	8,525.64	1.96	0.00	N/A		GRANT HAMADY INC	G-4265 E COURT	BURTON	MI	48509	E27	0
772	0.00	0.00	0.00	9,000.00	2.07	0.00	N/A		GRANT HAMADY INC	G-4265 E COURT	BURTON	MI	48509	E25	

	AM	AN	AO	AP	AQ	AR	AS	AT	AU	AV	AW	AX	AY	AZ
770	N/A	LESSEE	N/A	12	0	0	Common	Lot	3/16/1992 12:00:00 AM	YES	7/1/1994 12:00:00 AM	1/14/1988 12:00:00 AM	YES	6/11/1990 12:00:00 AM
771	N/A	LESSEE	N/A	4	0	6	Reserved	Lot	6/26/2003 12:00:00 AM	YES	6/10/2004 12:00:00 AM	10/18/1983 12:00:00 AM	YES	9/22/1983 12:00:00 AM
772	NET	LESSEE	RESIDENTIAL	0	0	6	Common	Lot	7/22/2007 12:00:00 AM	YES	6/10/2007 12:00:00 AM	12/30/1983 12:00:00 AM	YES	12/30/1983 12:00:00 AM

	BA	BB	BC	BD	BE	BF	BG	BH	BI	BJ	BK	BL	BM
770				2/20/1990 12:00:00 AM	2793	132 & 134 S LEROY ST	12,000.00	15.20		1490	8.74	400.32	929.68
771				1/1/1988 12:00:00 AM	2700	1526 W COURT ST	4,347.00	100.00		1610	2.07	210.00	540.00
772				1/1/1988 12:00:00 AM	2700	1526 W COURT ST	4,347.00	100.00		1610	2.07	210.00	540.00

	BN	BO	BP	BQ	BR	BS	BT	BU	BV
770	T	3/1/1994 12:00:00 AM	N/A		new lease in effect	RENT - BASE RENT	1,330.00	0.00	1.00
771	T	3/1/2003 12:00:00 AM	N/A		$9,000.00 an; $750.00 mo; $2.07 sq.ft.	RENT - BASE RENT	710.47	0.00	1.00
772	N/A		N/A		Cancellaiton letter sent 2/14/2008-to cancel effective 4/21/2008. This lease would have expired on 10/23/2008-13/2008 #0130-2005 CCO#1 to install smoke detectors & thermostats for $7,740.70 apprd. 11/10/05 Dir Agenda, Item #16	RENT - BASE RENT	750.00	0.00	1.00

	BW	BX	BY
770	7/1/1989 12:00:00 AM	6/30/1994 12:00:00 AM	MONTH
771	10/24/1998 12:00:00 AM	10/23/2003 12:00:00 AM	MONTH
772	10/24/2003 12:00:00 AM	4/21/2008 12:00:00 AM	MONTH

	A	B	C	D	E	F	G	H	I	J	K	L	M	N	O
773	Genessee	431	HUMAN SERVICES	7288-1989-326	303 W WATER ST	FLINT	48503	09/01/1989	08/31/1999	0.00	128,000.04	12.80	10,000.00	LEASE	OFFICE BUILDING
774	Genessee	431	HUMAN SERVICES	7366-1989-375	2320 W PIERSON RD	FLINT	48504	10/01/1989	09/30/1990	0.00	215,000.04	5.00	43,000.00	RA	OFFICE BUILDING
775	Genessee	431	HUMAN SERVICES	7432-1990-1259	303 W WATER ST	FLINT	48503	11/01/1989	05/31/2002	0.00	139,800.00	13.98	10,000.00	LEASE	OFFICE BUILDING
776	Genessee	431	HUMAN SERVICES	7432-2002-2170	303 W WATER ST	FLINT	48503	06/01/2002	05/31/2002	0.00	90,000.00	9.00	10,000.00	LEASE	OFFICE BUILDING

	P	Q	R	S	T	U	V	W
773	TERMINATED	60 Days /			HVAC / ELECTRICITY / WATER / JANITORIAL / INT/EXT MAINT / LANDSCAPING / SNOW REMOVAL / PARKING / FLUORESCENT / RUBBISH REMOVAL / N/A /	0.00	0.00	0.00
774	TERMINATED	30 Days /			HVAC / ELECTRICITY / WATER / JANITORIAL / INT/EXT MAINT / LANDSCAPING / SNOW REMOVAL / PARKING / FLUORESCENT / RUBBISH REMOVAL / N/A /	0.00	0.00	0.00
775	TERMINATED	120 Days; Standard /			HVAC / ELECTRICITY / WATER / JANITORIAL / INT/EXT MAINT / LANDSCAPING / SNOW REMOVAL / PARKING / FLUORESCENT / RUBBISH REMOVAL / N/A /	0.00	0.00	0.00
776	TERMINATED	30-day stnd. (r/a) /			ELECTRICITY / HVAC / ELECTRICITY / WATER / JANITORIAL / LANDSCAPING / SNOW REMOVAL / N/A / TAXES / N/A /	0.00	0.00	0.00

	X	Y	Z	AA	AB	AC	AD	AE	AF	AG	AH	AI	AJ	AK	AL
773	0.00	0.00	0.00	128,000.04	12.80	0.00	N/A		CARRIAGE FACTORY DEV GROUP	432 N SAGINAW	FLINT	MI	48502		0
774	0.00	0.00	0.00	215,000.04	5.00	0.00	N/A		GERALD AND FRANCES ROSS	3490 MILLER ROAD	FLINT	MI	48507		0
775	0.00	0.00	0.00	139,800.00	13.98	0.00	N/A		CARRIAGE FACTORY LTD PARTNER	28400 NORTHWESTERN HWY.	SOUTHFIELD	MI	48034-1839	E23	7288
776	0.00	0.00	0.00	90,000.00	9.00	0.00	N/A		CARRIAGE FACTORY LTD PARTNER	28400 NORTHWESTERN HWY.	SOUTHFIELD	MI	48034-1839	E23	

	AM	AN	AO	AP	AQ	AR	AS	AT	AU	AV	AW	AX	AY	AZ
773	N/A	LESSEE	N/A	55	0	0	Common	Lot		YES	8/1/1991 12:00:00 AM	9/12/1989 12:00:00 AM	NO	
774	N/A	LESSEE	N/A	137	0	0	Common	Lot		YES	10/1/1990 12:00:00 AM	10/6/1989 12:00:00 AM	NO	
775	N/A	LESSEE	N/A	35	0	40	Common	Lot	8/31/1999 12:00:00 AM	YES	9/29/2001 12:00:00 AM	6/21/1999 12:00:00 AM	YES	9/15/1989 12:00:00 AM
776	NET	LESSEE	OFFICE	0	0	40	Common	Lot	8/31/1999 12:00:00 AM	YES	9/29/2002 12:00:00 AM	6/21/1999 12:00:00 AM	YES	9/15/1989 12:00:00 AM

	BA	BB	BC	BD	BE	BF	BG	BH	BI	BJ	BK	BL	BM
773				1/1/1989 12:00:00 AM	2144	303 W WATER ST	30,484.00	0.00		2370	12.80	0.00	0.00
774				1/1/1990 12:00:00 AM	2383	2320 W PIERSON RD	99,680.00	0.00		2034	5.00	0.00	0.00
775				1/1/1989 12:00:00 AM	2144	303 W WATER ST	30,484.00	37.05		2370	13.98	6,233.34	5,416.66
776				1/1/1989 12:00:00 AM	2144	303 W WATER ST	30,484.00	37.05		2370	9.00	0.00	0.00

	BN	BO	BP	BQ	BR	BS	BT	BU	BV
773	N/A		N/A		Replaced by lease #7432	RENT - BASE RENT	10,666.67	0.00	1.00
774	N/A		N/A		Dept. no longer needed space	RENT - BASE RENT	17,916.67	0.00	1.00
775	O	3/1/2003 12:00:00 AM	N/A	3/1/2003 12:00:00 AM	cancellation letter done by M. Bailey cancellation effective 5/31/2002 (a rental agreement will be done as FIA' wishes to extend the lease)	RENT - BASE RENT	11,650.00	0.00	1.00
776	O	3/1/2003 12:00:00 AM	N/A	3/1/2003 12:00:00 AM	PA = k. malusek County: Genessee 25) r/a done as lease was terminated r/a effective 6-1-2002 same terms/condition as lease rate: $90,000.00/yr $ 7,500.00/mo $ 9.00/sf 30 day cancellation NO OPTIONS	RENT - BASE RENT	7,500.00	0.00	1.00

	BW	BX	BY
773	9/1/1989 12:00:00 AM	8/31/1999 12:00:00 AM	MONTH
774	10/1/1989 12:00:00 AM	9/30/1990 12:00:00 AM	MONTH
775	11/1/1989 12:00:00 AM	5/31/2002 12:00:00 AM	MONTH
776	6/1/2002 12:00:00 AM	5/31/2002 12:00:00 AM	MONTH

	A	B	C	D	E	F	G	H	I	J	K	L	M	N	O
777	Genessee	431	HUMAN SERVICES	7448-1990-156	352 S SAGINAW	FLINT	48502	07/01/1990	09/30/1993	0.00	61,183.44	10.50	5,827.00	RA	OFFICE BUILDING
778	Genessee	431	HUMAN SERVICES	7484-1990-1235	2320 W PIERSON RD	FLINT	48504	10/01/1990	09/30/2010	0.00	366,480.00	8.27	40,720.00	LEASE	OFFICE BUILDING

	P	Q	R	S	T	U	V	W
777	TERMINATED	30 Days; Standard Cancellation /			HVAC / ELECTRICITY / WATER / JANITORIAL / INT/EXT MAINT / LANDSCAPING / SNOW REMOVAL / PARKING / FLUORESCENT / RUBBISH REMOVAL / N/A /	0.00	0.00	0.00
778	TERMINATED	Legislative Restrictive; 60-days / Legislative Restrictive; 60-days / Legislative Restrictive; 60-days / Legislative Restrictive; 60-days / Legislative Restrictive; 60-days /			HVAC / HVAC / HVAC / HVAC / HVAC / ELECTRICITY / ELECTRICITY / ELECTRICITY / ELECTRICITY / ELECTRICITY / WATER / WATER / WATER / WATER / WATER / JANITORIAL / JANITORIAL / JANITORIAL / JANITORIAL / JANITORIAL / INT/EXT MAINT / INT/EXT MAINT / INT/EXT MAINT / INT/EXT MAINT / INT/EXT MAINT / LANDSCAPING / LANDSCAPING / LANDSCAPING / LANDSCAPING / LANDSCAPING / SNOW REMOVAL / SNOW REMOVAL / SNOW REMOVAL /	0.00	0.00	0.00

	X	Y	Z	AA	AB	AC	AD	AE	AF	AG	AH	AI	AJ	AK	AL
777	0.00	0.00	0.00	61,183.44	10.50	0.00	N/A		VIJAYA KUMAR D. AND	352 S. SAGINAW, SUITE 1001	FLINT	MI	48502		0
778	0.00	0.00	0.00	366,480.00	9.00	0.00	N/A		Abundant Life Ministries	1161 N. Ballenger Highway #7	FLINT	MI	48504	E25	

	AM	AN	AO	AP	AQ	AR	AS	AT	AU	AV	AW	AX	AY	AZ
777	N/A	LESSEE	N/A	32	0	0	Common	Lot	4/24/1990 12:00:00 AM	YES	8/31/1990 12:00:00 AM	4/14/1990 12:00:00 AM	NO	
778	NET	LESSEE	OFFICE	147	0	176	Common	Lot	5/23/2006 12:00:00 AM	YES	1/9/2009 12:00:00 AM	9/13/1990 12:00:00 AM	YES	9/17/1990 12:00:00 AM

	BA	BB	BC	BD	BE	BF	BG	BH	BI	BJ	BK	BL	BM
777				1/1/1991 12:00:00 AM	2009	352 S SAGINAW	60,949.00	9.60		2557	10.50	1,885.33	3,213.29
778	6/19/1990 12:00:00 AM	22		1/1/1990 12:00:00 AM	2383	2320 W PIERSON RD	99,680.00	40.85		2034	8.27	9,162.00	21,378.00

	BN	BO	BP	BQ	BR	BS	BT	BU	BV
777	N		N/A		moved to state office building	RENT - BASE RENT	5,098.62	0.00	1.00
778	O	3/1/2009 12:00:00 AM	T	4/1/2009 12:00:00 AM	Adjustments 2002 $4082. Sept. 2003 2003 Ordered documents, never recvd 2004 - 2008 Nothing received	RENT - BASE RENT	30,540.00	0.00	1.00

	BW	BX	BY
777	7/1/1990 12:00:00 AM	9/30/1993 12:00:00 AM	MONTH
778	10/1/2005 12:00:00 AM	9/30/2010 12:00:00 AM	MONTH

	A	B	C	D	E	F	G	H	I	J	K	L	M	N	O
779	Genessee	431	HUMAN SERVICES	7484-2006-0031	2320 W PIERSON RD	FLINT	48504	10/01/1990	09/30/2010	0.00	366,480.00	9.00	40,720.00	LEASE	OFFICE BUILDING
780	Genessee	431	HUMAN SERVICES	7692-1991-1074	660 S Saginaw St.	FLINT	48502	03/09/1991	03/08/2021	0.00	693,643.08	5.77	48,917.00	LEASE	OFFICE BUILDING
781	Genessee	472	CORRECTIONS	10380-1996-1121	225 E Fifth St.	FLINT	48502	06/01/1996	08/01/1996	0.00	12,500.04	12.50	1,000.00	RA	OFFICE BUILDING
782	Genessee	472	CORRECTIONS	10740-1999-1383	411 E THIRD ST	FLINT	48503	08/22/1999	11/21/1999	0.00	18,672.00	8.00	2,334.00	RA	OFFICE BUILDING

	P	Q	R	S	T	U	V	W
779	TERMINATED	LEGISLATIVE; 60 DAY NOTICE /			PUBLIC UTILITIES / FLUORESCENT / DUMPSTER SERVICE / JANITORIAL / PEST CONTROL / ALARM SYSTEM MONITORING / HVAC / ADJUST-TAXES / ADJUST-INSURANCE / OTHER /	0.00	0.00	0.00
780	RENT AUTHORIZED	Legislative Restrictive; 60 day / Legislative Restrictive; 60 day / Legislative Restrictive; 60 day /			ADJUST-OPERATING EXP / ADJUST-OPERATING EXP / ADJUST-OPERATING EXP / ADJUST-INSURANCE / ADJUST-INSURANCE / ADJUST-INSURANCE /	0.00	0.00	0.00
781	TERMINATED	30 Days; Standard Cancellation /			HVAC / ELECTRICITY / WATER / JANITORIAL / INT/EXT MAINT / LANDSCAPING / SNOW REMOVAL / PARKING / FLUORESCENT / RUBBISH REMOVAL / N/A /	0.00	0.00	0.00
782	TERMINATED	30 Days; Standard Cancellation /			HVAC / ELECTRICITY / WATER / JANITORIAL / INT/EXT MAINT / LANDSCAPING / SNOW REMOVAL / PARKING / FLUORESCENT / RUBBISH REMOVAL / N/A /	0.00	0.00	0.00

	X	Y	Z	AA	AB	AC	AD	AE	AF	AG	AH	AI	AJ	AK	AL
779	0.00	0.00	0.00	366,480.00	9.00	0.00	N/A		Abundant Life Ministries	1161 N. Ballenger Highway #7	FLINT	MI	48504	E25	
780	0.00	0.00	0.00	693,643.08	14.18	0.00	Actual	2013	County of Genesee	1101 Beach St.	FLINT	MI	48502	E25	0
781	0.00	0.00	0.00	12,500.04	12.50	0.00	N/A		RACINE PROPERTIES, INC.	P. O. BOX 2500	FLINT	MI	48501-2500	E25	0
782	0.00	0.00	0.00	18,672.00	8.00	0.00	N/A		YOUNG MENS CHRISTIAN ASSOC.	2020 WITHERELL	DETROIT	MI	48226	E25	0

	AM	AN	AO	AP	AQ	AR	AS	AT	AU	AV	AW	AX	AY	AZ
779	NET	LESSEE	OFFICE	147	0	176	Common	Lot	5/23/2006 12:00:00 AM	YES	3/20/2010 12:00:00 AM	12/30/1990 12:00:00 AM	N/A	9/17/1990 12:00:00 AM
780	NET	LESSEE	OFFICE	175	0	396	Common	Lot	2/15/2013 12:00:00 AM	YES	12/15/2013 12:00:00 AM	4/6/1991 12:00:00 AM	YES	2/27/1991 12:00:00 AM
781	N/A	LESSEE	N/A	5	0	5	Common	Lot	5/6/1996 12:00:00 AM	YES	12/1/1996 12:00:00 AM	7/17/1990 12:00:00 AM	YES	5/1/1996 12:00:00 AM
782	N/A	LESSEE	N/A	0	0	12	Common	Lot	9/23/1999 12:00:00 AM	YES	5/1/1999 12:00:00 AM	4/23/1992 12:00:00 AM	YES	4/30/1992 12:00:00 AM

	BA	BB	BC	BD	BE	BF	BG	BH	BI	BJ	BK	BL	BM
779	6/19/1990 12:00:00 AM	22		1/1/1990 12:00:00 AM	2383	2320 W PIERSON RD	99,680.00	0.00		2034	9.00	9,162.00	21,378.00
780	9/20/2004 12:00:00 AM	15		1/1/1993 12:00:00 AM	1613	McCree Bldg	191,202.00	25.58	ground floor	3090	5.77	7,052.00	16,455.00
781				1/1/1991 12:00:00 AM	2415	FIFTH STREET LLC	18,771.00	0.00		1993	12.50	40.00	1,001.67
782				1/1/1984 12:00:00 AM	1901	411 E THIRD ST	77,500.00	2.00		2715	8.00	737.33	300.00

	BN	BO	BP	BQ	BR	BS	BT	BU	BV
779	N/A		T	4/1/2010 12:00:00 AM	TERMINATED DUE TO ROOF COLLAPSE Adjustments 2002 $4082. Sept. 2003 2003 Ordered documents, never recvd 2004 - 2008 Nothing received Addendum due to rate reduction letter- Completed	RENT - BASE RENT	30,540.00	0.00	1.00
780	O	4/1/2012 12:00:00 AM	N/A		Bond retired 03/08/11. No requirement for a bond schedule in the Lease.	RENT - BASE RENT	57,803.59	0.00	1.00
781	N/A		N/A		addendum finalized	RENT - BASE RENT	1,041.67	0.00	1.00
782	N/A		N/A		Relocated	RENT - BASE RENT	1,556.00	0.00	1.00

	BW	BX	BY
779	10/1/2005 12:00:00 AM	12/31/2010 12:00:00 AM	MONTH
780	3/9/1991 12:00:00 AM	3/8/1994 12:00:00 AM	MONTH
781	6/1/1996 12:00:00 AM	8/1/1996 12:00:00 AM	MONTH
782	8/22/1999 12:00:00 AM	11/21/1999 12:00:00 AM	MONTH

	A	B	C	D	E	F	G	H	I	J	K	L	M	N	O
783	Genessee	472	CORRECTIONS	10752-1999-1298	1110 ELDON BAKER DR	FLINT	48507	12/10/1999	09/30/2006	0.00	25,197.84	6.57	4,000.00	LEASE	OFFICE BUILDING
784	Genessee	472	CORRECTIONS	10858-2000-1279	1938 S DORT HWY	FLINT	48503	06/01/2000	10/11/2000	0.00	1,050.00	6.00	2,100.00	RA	WAREHOUSE
785	Genessee	472	CORRECTIONS	11507-2010-0465	251 West Court St.	FLINT	48504	06/01/2011	09/30/2011	0.00	120,480.00	9.50	12,682.00	RA	
786	Genessee	472	CORRECTIONS	11507-2012-0033	251 West Court St.	FLINT	48504	10/01/2011	09/30/2021	10,040.00	120,480.00	9.50	12,682.00	LEASE	

	P	Q	R	S	T	U	V	W
783	TERMINATED	Standard; 90 day / Standard; 90 day / Standard; 90 day / Standard; 90 day / Standard; 90 day /			HVAC / HVAC / HVAC / HVAC / HVAC / ELECTRICITY / ELECTRICITY / ELECTRICITY / ELECTRICITY / ELECTRICITY / WATER / WATER / WATER / WATER / WATER / JANITORIAL / JANITORIAL / JANITORIAL / JANITORIAL / JANITORIAL / INT/EXT MAINT / INT/EXT MAINT / INT/EXT MAINT / INT/EXT MAINT / INT/EXT MAINT / LANDSCAPING / LANDSCAPING / LANDSCAPING / LANDSCAPING / LANDSCAPING / SNOW REMOVAL / SNOW REMOVAL / SNOW REMOVAL /	0.00	0.00	0.00
784	TERMINATED	30 Days; Standard Cancellation /			HVAC / ELECTRICITY / WATER / JANITORIAL / INT MAINTENANCE / LANDSCAPING / SNOW REMOVAL / PARKING / FLUORESCENT / RUBBISH REMOVAL / N/A /	0.00	0.00	0.00
785	TERMINATED				GROSS (FULL SERVICE) /	0.00	0.00	0.00
786	RENT AUTHORIZED	Standard; 120 day / Standard; 120 day /		5 year; 30 day / 5 year; 30 day /	GROSS (FULL SERVICE) / GROSS (FULL SERVICE) /	0.00	0.00	0.00

	X	Y	Z	AA	AB	AC	AD	AE	AF	AG	AH	AI	AJ	AK	AL
783	0.00	0.00	0.00	25,197.84	6.30	0.00	N/A		INSIGHT, INC.	1110 ELDON BAKER DRIVE	FLINT	MI	48507	E25	0
784	0.00	0.00	0.00	1,050.00	0.50	0.00	N/A		GERALD D. AND FRANCES M. ROSS	3490 MILLER ROAD	FLINT	MI	48507	E25	0
785	0.00	0.00	0.00	120,480.00	9.50	0.00	N/A		County of Genesee	1101 Beach St.	FLINT	MI	48502	E25	7435-2004-1072
786	0.00	30,416.00	0.00	150,896.00	11.90	0.00	Actual	2013	County of Genesee	1101 Beach St.	FLINT	MI	48502	E25	7435

	AM	AN	AO	AP	AQ	AR	AS	AT	AU	AV	AW	AX	AY	AZ
783	N/A	LESSEE	N/A	10	0	21	Common	Lot	6/30/2003 12:00:00 AM	YES	10/1/2006 12:00:00 AM	1/13/2000 12:00:00 AM	YES	12/6/1999 12:00:00 AM
784	N/A	LESSEE	N/A	5	0	15	Common	Lot	4/27/2000 12:00:00 AM	YES	11/4/2000 12:00:00 AM		NO	
785	GROSS	LESSEE	OFFICE	0	0	0	Common	Lot		YES			N/A	
786	GROSS	LESSEE	OFFICE	57	0	14	Common	Lot	4/21/2012 12:00:00 AM	YES	3/1/2013 12:00:00 AM	5/18/2012 12:00:00 AM	N/A	

	BA	BB	BC	BD	BE	BF	BG	BH	BI	BJ	BK	BL	BM
783				8/30/1988 12:00:00 AM	2943	1110 ELDON BAKER DR	48,000.00	8.00		1291	6.57	1,460.10	730.04
784					2571	1938 S DORT HWY	0.00	0.00		1784	6.00	0.00	0.00
785					4226		24,000.00	49.00	1st	4226	9.50	3,012.00	7,028.00
786	7/31/2012 12:00:00 AM	6			4226		24,000.00	50.00	1st	4226	9.50	3,012.00	7,028.00

	BN	BO	BP	BQ	BR	BS	BT	BU	BV
783	N/A	12/10/2002 12:00:00 AM	N/A		Cacellation letter sent to lessor- Lease cancel effective 9/30/06 HAL to lessor 6/15/05 HAL to lessor 2/17/05 to allow time for a new lease with an increase in space to be processed.	RENT - BASE RENT	2,099.82	0.00	1.00
784	N/A		N/A			RENT - BASE RENT	87.50	0.00	1.00
785	N/A		N/A			RENT - BASE RENT	10,040.00	0.00	1.00
786	N/A		N/A			RENT - BASE RENT	10,040.00	0.00	1.00

	BW	BX	BY
783	12/10/2001 12:00:00 AM	12/9/2002 12:00:00 AM	MONTH
784	6/1/2000 12:00:00 AM	10/11/2000 12:00:00 AM	MONTH
785	6/1/2011 12:00:00 AM	9/30/2011 12:00:00 AM	MONTH
786	10/1/2011 12:00:00 AM	9/30/2021 12:00:00 AM	MONTH

	A	B	C	D	E	F	G	H	I	J	K	L	M	N	O
787	Genessee	472	CORRECTIONS	2943-1989-66	411 E THIRD ST	FLINT	48503	08/14/1989	08/13/1992	0.00	442,653.48	8.25	17,276.00	LEASE	OFFICE BUILDING
788	Genessee	472	CORRECTIONS	2943-1991-1126	411 E THIRD ST	FLINT	48503	08/14/1992	08/21/1999	0.00	519,112.44	8.50	16,326.00	LEASE	OFFICE BUILDING
789	Genessee	472	CORRECTIONS	6738-1986-133	G-3326 CORUNNA RD	FLINT	48532	05/01/1986	04/30/1991	0.00	12,705.00	8.25	1,540.00	LEASE	OFFICE BUILDING
790	Genessee	472	CORRECTIONS	7299-1989-335	225 E Fifth St.	FLINT	48502	09/01/1989	08/31/1991	0.00	31,912.56	11.50	2,775.00	LEASE	OFFICE BUILDING

	P	Q	R	S	T	U	V	W
787	TERMINATED	90 Days; Standard Cancellation /			HVAC / ELECTRICITY / WATER / JANITORIAL / INT/EXT MAINT / LANDSCAPING / SNOW REMOVAL / PARKING / FLUORESCENT / RUBBISH REMOVAL / N/A /	0.00	0.00	0.00
788	TERMINATED	90 Days; Standard Cancellation /			HVAC / ELECTRICITY / WATER / JANITORIAL / INT/EXT MAINT / LANDSCAPING / SNOW REMOVAL / PARKING / FLUORESCENT / RUBBISH REMOVAL / N/A /	0.00	0.00	0.00
789	TERMINATED	60 Days; Executive Legislation /			HVAC / ELECTRICITY / WATER / JANITORIAL / INT/EXT MAINT / LANDSCAPING / SNOW REMOVAL / PARKING / FLUORESCENT / RUBBISH REMOVAL / N/A /	0.00	0.00	0.00
790	TERMINATED	90 Days; Standard Cancellation /			HVAC / ELECTRICITY / WATER / JANITORIAL / INT/EXT MAINT / LANDSCAPING / SNOW REMOVAL / PARKING / FLUORESCENT / RUBBISH REMOVAL / N/A /	0.00	0.00	0.00

	X	Y	Z	AA	AB	AC	AD	AE	AF	AG	AH	AI	AJ	AK	AL
787	0.00	0.00	0.00	442,653.48	25.62	0.00	N/A		YMCA	301 W LENAWEE	LANSING	MI	48933		0
788	0.00	0.00	0.00	519,112.44	31.80	0.00	N/A		YOUNG MEN'S CHRISTIAN	A MICHIGAN NON-PROFIT CORP.	FLINT	MI	48503-2098	E21	0
789	0.00	0.00	0.00	12,705.00	8.25	0.00	N/A		SAYREVILLE PLAZA ASSOCIATES	1633 BROADWAY	NEW YORK	NY	10019		0
790	0.00	0.00	0.00	31,912.56	11.50	0.00	N/A		RACINE PROPERTIES INC.	G-4511 MILLER ROAD	FLINT	MI	48507		0

	AM	AN	AO	AP	AQ	AR	AS	AT	AU	AV	AW	AX	AY	AZ
787	N/A	LESSEE	N/A	21	0	0	Common	Lot	1/19/1988 12:00:00 AM	YES	5/1/1990 12:00:00 AM	1/15/1988 12:00:00 AM	YES	7/17/1989 12:00:00 AM
788	N/A	LESSEE	N/A	21	0	20	Common	Lot	4/22/1992 12:00:00 AM	YES	5/1/1999 12:00:00 AM	4/23/1992 12:00:00 AM	YES	4/30/1992 12:00:00 AM
789	N/A	LESSEE	N/A	7	0	25	Common	Lot	3/25/1986 12:00:00 AM	YES	8/15/1987 12:00:00 AM	9/22/1986 12:00:00 AM	YES	3/4/1988 12:00:00 AM
790	N/A	LESSEE	N/A	19	0	23	Reserved	Lot	5/21/1990 12:00:00 AM	YES	6/9/1990 12:00:00 AM	2/25/1988 12:00:00 AM	YES	9/21/1989 12:00:00 AM

	BA	BB	BC	BD	BE	BF	BG	BH	BI	BJ	BK	BL	BM
787				1/1/1984 12:00:00 AM	1901	411 E THIRD ST	77,500.00	22.00		2715	8.25	8,585.08	27,302.71
788				1/1/1984 12:00:00 AM	1901	411 E THIRD ST	77,500.00	21.10		2715	8.50	32,632.79	10,626.58
789					3238	G-3326 CORUNNA RD	78,172.00	2.00		3617	8.25	1,848.30	0.00
790				1/1/1991 12:00:00 AM	2415	FIFTH STREET LLC	18,771.00	0.00		1993	11.50	0.00	0.00

	BN	BO	BP	BQ	BR	BS	BT	BU	BV
787	O	3/1/1992 12:00:00 AM	N/A		renewal lease effective	RENT - BASE RENT	36,887.79	0.00	1.00
788	O	3/1/2001 12:00:00 AM	N/A		Lease replaced agreement	RENT - BASE RENT	43,259.37	0.00	1.00
789	O	3/1/1991 12:00:00 AM	N/A		Replaced by 7435	RENT - BASE RENT	1,058.75	0.00	1.00
790	T	3/1/1991 12:00:00 AM	N/A		Replaced by lease #7611	RENT - BASE RENT	2,659.38	0.00	1.00

	BW	BX	BY
787	8/14/1989 12:00:00 AM	8/13/1992 12:00:00 AM	MONTH
788	8/14/1992 12:00:00 AM	8/21/1999 12:00:00 AM	MONTH
789	5/1/1986 12:00:00 AM	4/30/1991 12:00:00 AM	MONTH
790	9/1/1989 12:00:00 AM	8/31/1991 12:00:00 AM	MONTH

	A	B	C	D	E	F	G	H	I	J	K	L	M	N	O
791	Genessee	472	CORRECTIONS	7435-1990-1143	G-3310 CORUNNA RD	FLINT	48503	05/01/1990	04/30/1995	0.00	22,895.04	9.50	2,410.00	LEASE	OFFICE BUILDING
792	Genessee	472	CORRECTIONS	7435-1994-1064	G-3310 CORUNNA RD	FLINT	48503	05/01/1995	08/31/2006	0.00	25,305.00	12.05	5,056.00	LEASE	OFFICE BUILDING

	P	Q	R	S	T	U	V	W
791	TERMINATED	Legislative Restrictive 60 day notice /			HVAC / ELECTRICITY / WATER / JANITORIAL / INT/EXT MAINT / LANDSCAPING / SNOW REMOVAL / PARKING / FLUORESCENT / RUBBISH REMOVAL / N/A /	0.00	0.00	0.00
792	TERMINATED	Standard; 90 day / Standard; 90 day / Standard; 90 day / Standard; 90 day / Standard; 90 day / Standard; 90 day / Standard; 90 day / Standard; 90 day / Standard; 90 day / Standard; 90 day / Standard; 90 day / Standard; 90 day /		5 Years; 30 day / 5 Years; 30 day / 5 Years; 30 day / 5 Years; 30 day / 5 Years; 30 day / 5 Years; 30 day / 5 Years; 30 day / 5 Years; 30 day / 5 Years; 30 day / 5 Years; 30 day / 5 Years; 30 day / 5 Years; 30 day /	HVAC / HVAC / HVAC / HVAC / HVAC / HVAC / HVAC / HVAC / HVAC / HVAC / HVAC / HVAC / ELECTRICITY / ELECTRICITY / ELECTRICITY / ELECTRICITY / ELECTRICITY / ELECTRICITY / ELECTRICITY / ELECTRICITY / ELECTRICITY / ELECTRICITY / ELECTRICITY / ELECTRICITY / WATER / WATER / WATER / WATER / WATER / WATER / WATER / WATER / WATER /	0.00	0.00	0.00

	X	Y	Z	AA	AB	AC	AD	AE	AF	AG	AH	AI	AJ	AK	AL
791	0.00	0.00	0.00	22,895.04	9.50	0.00	N/A		SAYREVILLE PLAZA ASSOC	C/O J&W MANAGEMENT CO.	NEW YORK	NY	10019	E22	0
792	0.00	0.00	0.00	25,305.00	5.00	0.00	N/A		CARMEN PLAZA, L.L.C	C/O 1ST COMMERCIAL REALTY	SOUTHFIELD	MI	48034	E25	7435-1990-1143

	AM	AN	AO	AP	AQ	AR	AS	AT	AU	AV	AW	AX	AY	AZ
791	N/A	LESSEE	N/A	11	0	0	Common	Lot	3/5/1990 12:00:00 AM	YES	11/1/1996 12:00:00 AM	6/27/1990 12:00:00 AM	YES	7/13/1990 12:00:00 AM
792	N/A	LESSEE	N/A	17	0	25	Common	Lot	5/10/2006 12:00:00 AM	YES	12/29/2006 12:00:00 AM	12/17/1998 12:00:00 AM	YES	7/13/1990 12:00:00 AM

	BA	BB	BC	BD	BE	BF	BG	BH	BI	BJ	BK	BL	BM
791				1/1/1990 12:00:00 AM	3239	G-3310 CORUNNA RD	91,400.00	2.60		3615	9.50	550.00	1,357.92
792				1/1/1990 12:00:00 AM	3239	G-3310 CORUNNA RD	91,400.00	5.02		3615	12.05	1,675.43	3,401.64

	BN	BO	BP	BQ	BR	BS	BT	BU	BV
791	T	6/15/1995 12:00:00 AM	N/A		new lease effective	RENT - BASE RENT	1,907.92	0.00	1.00
792	O	6/15/2006 12:00:00 AM	T	6/15/2006 12:00:00 AM	CPI Index to determine rent for the first option period using a base year of 2000 at 50% of any increase or decrease of that index and to update the Civil Rights Provision. See Addendum to Lease.	RENT - BASE RENT	2,108.75	0.00	1.00

	BW	BX	BY
791	5/1/1990 12:00:00 AM	4/30/1995 12:00:00 AM	MONTH
792	5/1/1995 12:00:00 AM	8/31/1998 12:00:00 AM	MONTH

	A	B	C	D	E	F	G	H	I	J	K	L	M	N	O
793	Genessee	472	CORRECTIONS	7435-2004-1072	G-3310 CORUNNA RD	FLINT	48503	09/01/2006	10/01/2011	0.00	89,315.88	10.00	7,133.00	LEASE	OFFICE BUILDING
794	Genessee	472	CORRECTIONS	7611-1990-1022	225 E Fifth St.	FLINT	48502	06/01/2001	05/31/2006	0.00	90,712.56	14.50	8,412.00	RA	OFFICE BUILDING

	P	Q	R	S	T	U	V	W
793	TERMINATED	Standard; 90 day / Standard; 90 day / Standard; 90 day / Standard; 90 day /		5 years; 60 day / 5 years; 60 day / 5 years; 60 day / 5 years; 60 day /	JANITORIAL / JANITORIAL / JANITORIAL / JANITORIAL / FLUORESCENT / FLUORESCENT / FLUORESCENT / FLUORESCENT / DUMPSTER SERVICE / DUMPSTER SERVICE / DUMPSTER SERVICE / DUMPSTER SERVICE / PUBLIC UTILITIES / PUBLIC UTILITIES / PUBLIC UTILITIES / PUBLIC UTILITIES / TELECOMMUNICATIONS / TELECOMMUNICATIONS / TELECOMMUNICATIONS / TELECOMMUNICATIONS / ADJUST-TAXES / ADJUST-TAXES / ADJUST-TAXES / ADJUST-TAXES / ADJUST-OPERATING EXP / ADJUST-OPERATING EXP / ADJUST-OPERATING EXP / ADJUST-OPERATING EXP / LANDSCAPING / LANDSCAPING / LANDSCAPING / LANDSCAPING / SNOW REMOVAL /	0.00	0.00	0.00
794	TERMINATED	Standard; 90 day notice /			HVAC / ELECTRICITY / WATER / JANITORIAL / INT/EXT MAINT / LANDSCAPING / SNOW REMOVAL / PARKING / FLUORESCENT / RUBBISH REMOVAL / N/A /	0.00	0.00	0.00

	X	Y	Z	AA	AB	AC	AD	AE	AF	AG	AH	AI	AJ	AK	AL
793	0.00	0.00	0.00	89,315.88	12.52	0.00	N/A		CARMEN PLAZA LLC	29500 Telegraph Ste #110	SOUTHFIELD	MI	48034	E25	10752
794	0.00	0.00	0.00	90,712.56	10.78	0.00	N/A		FIFTH STREET LLC	100 PARK STREET	TRAVERSE CITY	MI	49684	E27	

	AM	AN	AO	AP	AQ	AR	AS	AT	AU	AV	AW	AX	AY	AZ
793	NET	LESSEE	OFFICE	47	0	50	Common	Lot	3/20/2007 12:00:00 AM	YES	10/21/2011 12:00:00 AM	6/27/1990 12:00:00 AM	YES	7/13/1990 12:00:00 AM
794	GROSS	LESSEE	N/A	36	0	22	Common	Lot	7/5/2000 12:00:00 AM	YES	5/30/2002 12:00:00 AM	7/17/1990 12:00:00 AM	YES	2/27/1991 12:00:00 AM

	BA	BB	BC	BD	BE	BF	BG	BH	BI	BJ	BK	BL	BM
793	3/21/2006 12:00:00 AM	9		1/1/1990 12:00:00 AM	3239	G-3310 CORUNNA RD	91,400.00	7.80	1st	3615	10.00	1,783.25	4,160.92
794				1/1/1991 12:00:00 AM	2415	FIFTH STREET LLC	18,771.00	66.60	7,311 1 & 2,	1993	14.50	3,049.35	7,115.15

	BN	BO	BP	BQ	BR	BS	BT	BU	BV
793	T	6/15/2012 12:00:00 AM	O	6/15/2012 12:00:00 AM	A one month hold-over was sent to the LL which extends this lease through October 1, 2011. MID TERM RATE CHANGES: 9/1/2008 change to $9.00 per sq.ft.; 9/1/09 change to $9.50; and 9/1/10 change to $10.00. CCO#2 approved by Director's Agenda on 04/13/2007, Item #9 for $250.00 . CCO #1 approved by Director's Agenda on 9/29/2006, Item #23 for $2,981.44 New lease to add add'l sq. footage; supersede existing lease.	RENT - BASE RENT	7,442.99	0.00	0.00
794	O		N/A		Cancellation letter mailed 6-16-06 effective September 30, 2006	RENT - BASE RENT	7,559.38	0.00	1.00

	BW	BX	BY
793	9/1/2006 12:00:00 AM	8/31/2008 12:00:00 AM	MONTH
794	3/1/1991 12:00:00 AM	2/28/2001 12:00:00 AM	MONTH

	A	B	C	D	E	F	G	H	I	J	K	L	M	N	O
795	Genessee	472	CORRECTIONS	7611-2001-1068	225 E Fifth St.	FLINT	48502	06/01/2001	11/30/2001	0.00	90,754.68	10.78	14,622.00	LEASE	OFFICE BUILDING
796	Genessee	472	CORRECTIONS	7611-2001-1298	225 E Fifth St.	FLINT	48502	06/01/2001	04/30/2007	0.00	227,544.00	15.36	14,622.00	LEASE	OFFICE BUILDING
797	Genessee	472	CORRECTIONS	7611-2002-2064	225 E Fifth St.	FLINT	48502	12/01/2001	06/30/2002	0.00	105,570.00	15.60	6,210.00	RA	OFFICE BUILDING
798	Genessee	511	MILITARY AFFAIRS	11577-2011-0410	3292 S. Linden Rd.	FLINT	48532	10/01/2012	09/30/2022	2,962.50	35,550.00	19.75	1,800.00	LEASE	

	P	Q	R	S	T	U	V	W
795	TERMINATED	90-day Standard /			HVAC / ELECTRICITY / WATER / JANITORIAL / N/A / LANDSCAPING / SNOW REMOVAL / RUBBISH REMOVAL / FLUORESCENT / PEST CONTROL /	0.00	0.00	0.00
796	TERMINATED	Standard; 90 day / Standard; 90 day / Standard; 90 day /			HVAC / HVAC / HVAC / INT/EXT MAINT / INT/EXT MAINT / INT/EXT MAINT / ELECTRICITY / ELECTRICITY / ELECTRICITY / WATER / WATER / WATER / GAS / GAS / GAS / LANDSCAPING / LANDSCAPING / LANDSCAPING / PARKING / PARKING / PARKING / SNOW REMOVAL / SNOW REMOVAL / SNOW REMOVAL / RUBBISH REMOVAL / RUBBISH REMOVAL / RUBBISH REMOVAL / JANITORIAL / JANITORIAL / JANITORIAL / FLUORESCENT / FLUORESCENT / FLUORESCENT /	0.00	0.00	0.00
797	TERMINATED	R/A - 30 day stnd /				0.00	0.00	0.00
798	RENT AUTHORIZED	Standard; 90 day / Standard; 90 day /			JANITORIAL / JANITORIAL /	0.00	0.00	0.00

	X	Y	Z	AA	AB	AC	AD	AE	AF	AG	AH	AI	AJ	AK	AL
795	0.00	0.00	0.00	90,754.68	6.21	0.00	N/A		FIFTH STREET LLC	100 PARK STREET	TRAVERSE CITY	MI	49684	E27	7611-1990-1022
796	0.00	0.00	0.00	227,544.00	15.56	0.00	N/A		FIFTH STREET LLC	100 PARK STREET	TRAVERSE CITY	MI	49684	E25	
797	0.00	0.00	0.00	105,570.00	17.00	0.00	N/A		FIFTH STREET LLC	100 PARK STREET	TRAVERSE CITY	MI	49684	E25	
798	0.00	0.00	0.00	35,550.00	19.75	0.00	Actual	2013	Shapiro II, L.L.C.	3487 S. Linden Road	FLINT	MI	48507	E25	11280-2008-0135

	AM	AN	AO	AP	AQ	AR	AS	AT	AU	AV	AW	AX	AY	AZ
795	NET	LESSEE	OFFICE	42	0	0	Common	Lot	7/5/2000 12:00:00 AM	YES	5/30/2002 12:00:00 AM	7/17/1990 12:00:00 AM	YES	5/1/1996 12:00:00 AM
796	GROSS	LESSEE	OFFICE	42	0	57	Common	Lot	10/21/2009 12:00:00 AM	YES	5/1/2006 12:00:00 AM	7/17/1990 12:00:00 AM	YES	5/1/1996 12:00:00 AM
797	N/A	N/A	N/A	42	0	0	Common	Lot	7/5/2000 12:00:00 AM	YES	5/30/2002 12:00:00 AM	7/17/1990 12:00:00 AM	N/A	5/1/1996 12:00:00 AM
798	NET	LESSEE	OFFICE	2	0	2	Common	Lot	9/24/2012 12:00:00 AM	YES	11/1/2014 12:00:00 AM	9/27/2012 12:00:00 AM	N/A	9/27/2012 12:00:00 AM

	BA	BB	BC	BD	BE	BF	BG	BH	BI	BJ	BK	BL	BM
795				1/1/1991 12:00:00 AM	2415	FIFTH STREET LLC	18,771.00	44.81		1993	10.78	2,420.12	5,142.77
796				1/1/1991 12:00:00 AM	2415	FIFTH STREET LLC	18,771.00	66.81	2nd and 3rd fl	1993	15.36	6,400.87	12,315.13
797				1/1/1991 12:00:00 AM	2415	FIFTH STREET LLC	18,771.00	33.33	2nd Floor	1993	15.60	1,797.50	7,000.00
798	1/15/2013 12:00:00 AM	12		11/15/2010 12:00:00 AM	8167	DMVA Recruiting Station	21,808.00	0.08	1	8167	19.75	1,475.00	1,487.50

	BN	BO	BP	BQ	BR	BS	BT	BU	BV
795	O	6/15/2003 12:00:00 AM	N/A		# Parking Spaces = 42 (reserved and common) $90,754.69/yr - $7562.89/mo - $19.78/sf	RENT - BASE RENT	7,562.89	0.00	1.00
796	N/A	6/15/2003 12:00:00 AM	N/A		2/22/07-Cancellation letter sent to Lessor effective April 30, 2007, this was to end on 9/30/2007. DOC NOT able to move out in time, one year rental agreement done. Cancellation letter mailed 6-16-06 effective September 30, 2006	RENT - BASE RENT	18,962.00	0.00	1.00
797	N/A		N/A		This Rental Agreement allows the Department to occupy space on 2nd floor until Addendum can be completed.	RENT - BASE RENT	8,797.50	0.00	1.00
798	N/A		N/A		04/10/13 Date modification letter.	RENT - BASE RENT	2,962.50	0.00	1.00

	BW	BX	BY
795	6/1/2001 12:00:00 AM	11/30/2001 12:00:00 AM	MONTH
796	6/1/2002 12:00:00 AM	5/31/2006 12:00:00 AM	MONTH
797	12/1/2001 12:00:00 AM	6/30/2002 12:00:00 AM	MONTH
798	10/1/2012 12:00:00 AM	9/30/2017 12:00:00 AM	MONTH

	A	B	C	D	E	F	G	H	I	J	K	L	M	N	O
799	Genessee	551	STATE POLICE	10235-1994-1262	4481 Corunna Rd.	FLINT	48532	12/20/1995	12/19/2015	0.00	305,490.96	17.00	14,902.00	SUBLEASE	
800	Genessee	551	STATE POLICE	10235-2011-0407	4481 Corunna Rd.	FLINT	48532	12/20/1995	12/19/2025	0.00	0.00	11.67	10,712.00	LEASE	
801	Genessee	551	STATE POLICE	10890-2001-1034	2063 A S Linden Rd.	FLINT	48532	11/01/2001	10/31/2011	0.00	3,600.00	5.53	650.00	LEASE	WAREHOUSE

	P	Q	R	S	T	U	V	W
799	TERMINATED	Executive Old; 60 Day / Executive Old; 60 Day / Executive Old; 60 Day / Executive Old; 60 Day / Executive Old; 60 Day / Executive Old; 60 Day /		5 year; 60 Day / 5 year; 60 Day / 5 year; 60 Day / 5 year; 60 Day / 5 year; 60 Day / 5 year; 60 Day / 5 year; 60 Day / 5 year; 60 Day / 5 year; 60 Day / 5 year; 60 Day / 5 year; 60 Day / 5 year; 60 Day /	PUBLIC UTILITIES / PUBLIC UTILITIES / PUBLIC UTILITIES / PUBLIC UTILITIES / PUBLIC UTILITIES / PUBLIC UTILITIES / JANITORIAL / JANITORIAL / JANITORIAL / JANITORIAL / JANITORIAL / JANITORIAL / DUMPSTER SERVICE / DUMPSTER SERVICE / DUMPSTER SERVICE / DUMPSTER SERVICE / DUMPSTER SERVICE / DUMPSTER SERVICE /	0.00	0.00	0.00
800	RENT AUTHORIZED	Executive Old; 60 day / Executive Old; 60 day /			JANITORIAL / JANITORIAL /	811.40	18,234.32	0.00
801	TERMINATED	Standard; 60-days / Standard; 60-days /			ELECTRICITY / ELECTRICITY / FLUORESCENT / FLUORESCENT / INT MAINTENANCE / INT MAINTENANCE / N/A / N/A /	0.00	0.00	0.00

	X	Y	Z	AA	AB	AC	AD	AE	AF	AG	AH	AI	AJ	AK	AL
799	0.00	0.00	0.00	305,490.96	20.50	0.00	N/A		Charter Township of Flint	1490 South Dye Road	FLINT	MI	48532	E25	0
800	1,823.35	0.00	0.00	20,869.07	1.95	0.00	Actual	2013	Genesee County 9-1-1 Consortium	G-4481 Corunna Road	FLINT	MI	48532``	E25	
801	0.00	0.00	0.00	3,600.00	5.54	0.00	N/A		G & K ASSOCIATES	3407 TORREY RD.	FLINT	MI	48507-3253	E25	

	AM	AN	AO	AP	AQ	AR	AS	AT	AU	AV	AW	AX	AY	AZ
799	NET	LESSEE	OFFICE	88	0	77	Common	Lot	7/5/2011 12:00:00 AM	YES	5/21/2012 12:00:00 AM	12/20/1995 12:00:00 AM	YES	11/27/1995 12:00:00 AM
800	NET	LESSEE	N/A	88	0	77	Common	Lot	7/5/2011 12:00:00 AM	YES	5/21/2012 12:00:00 AM	12/20/1995 12:00:00 AM	YES	
801	NET	LESSEE	COMMERC IAL	0	0	0	Common	Lot		YES			N/A	

	BA	BB	BC	BD	BE	BF	BG	BH	BI	BJ	BK	BL	BM
799	6/6/1995 12:00:00 AM	#23		1/9/1995 12:00:00 AM	1830	Flint State Police Post	14,902.00	100.00	1st floor	2797	17.00	5,522.93	15,588.24
800	6/6/1995 12:00:00 AM	#23		1/9/1995 12:00:00 AM	1830	Flint State Police Post	14,902.00	0.00		2797	11.67	3,125.00	7,291.67
801					2486	2063 A S LINDEN RD	0.00	0.00	GROUND FLOOR	1902	5.53	0.00	0.00

	BN	BO	BP	BQ	BR	BS	BT	BU	BV
799	O	6/15/2003 12:00:00 AM	T	6/15/2003 12:00:00 AM	This Lease was renegotiated (Addendum #1) for a lease savings of $4.44 per square foot effective 05/01/2009. Old Lease rate was $21.44 p.s.f. Effective 5/2/09 adjustments were removed from the lease terms by addendum #1.	RENT - BASE RENT	25,457.58	0.00	1.00
800	N/A		N/A		CCO #5 - $39,588.00 approved by the SAB, 1-29-13, Item #12. CCO #4 - $5,792,00 appproved by the SAB, 12-18-12, item #7. CCO #3 - $1,174.00 - DMB Director's Agenda - 10-31-95 CCO #2 - $37,735.80 -SAB -11-21-95 item #20 CCO #1 - $75,000.00 - SAB 9-15-95 item #15 Add #2 - 2011 - Chaged owner, reduced rent, exercised options. Add #1 - 2009 - Reduced rent & eliminated adjusts. 12/14/11-This Lease was renegotated with a new Landlord (9-1-1 Consortium) who purchased it from the original LL and had the Charter Twp. of Flint assign the Lease to them. This 9-1-1 unit moved with the MSP from the old post to this facility in 1995, they agreed to pay $40,000. per year to offset costs to MSP. They have not paid since 1996 to date, they are taking over their own space as LL's and they are giving MSP two years free rent in return, they are also paying all costs except janitorial. They have lowered the square foot rate $5.00 psf from $253,334.04 annually to -0- for two years, then $125,000.04 per year through 2025 at a lease savings of approximately $2.6Million. The MSP is cancelling the Corunna Post; those officers will report to Flint.	RENT - BASE RENT	0.00	0.00	1.00
801	N/A		N/A			RENT - BASE RENT	300.00	0.00	1.00

	BW	BX	BY
799	12/20/1995 12:00:00 AM	12/19/1996 12:00:00 AM	MONTH
800	1/1/2012 12:00:00 AM	12/31/2013 12:00:00 AM	MONTH
801	11/1/2001 12:00:00 AM	10/31/2011 12:00:00 AM	MONTH

	A	B	C	D	E	F	G	H	I	J	K	L	M	N	O
802	Genessee	551	STATE POLICE	10890-2001-1035	2063 A S Linden Rd.	FLINT	48532	11/01/2002	08/23/2004	0.00	3,600.00	5.54	650.00	LEASE	WAREHOUSE
803	Genessee	551	STATE POLICE	10890-2002-2042	2063 A S Linden Rd.	FLINT	48532	11/01/2001	10/31/2002	0.00	3,600.12	5.54	650.00	RA	WAREHOUSE
804	Genessee	551	STATE POLICE	7322-1990-131	4266 CORUNNA RD	FLINT	48532	01/18/1990	06/18/1990	0.00	34,090.08	3.00	11,376.00	LEASE	WAREHOUSE
805	Genessee	551	STATE POLICE	7618-1990-1002	G-4266 CORUNNA RD	FLINT	48532	05/01/1991	04/30/2001	0.00	195,000.00	15.13	12,888.00	LEASE	OFFICE BUILDING

	P	Q	R	S	T	U	V	W
802	TERMINATED	Standard; 60-days /		30 day notice /	HVAC / ELECTRICITY / WATER / JANITORIAL / INT/EXT MAINT / LANDSCAPING / SNOW REMOVAL / PARKING / FLUORESCENT / RUBBISH REMOVAL / N/A /	0.00	0.00	0.00
803	TERMINATED	30 days notice; Standard /			HVAC / ELECTRICITY / WATER / JANITORIAL / INT/EXT MAINT / LANDSCAPING / SNOW REMOVAL / PARKING / FLUORESCENT / RUBBISH REMOVAL /	0.00	0.00	0.00
804	TERMINATED	90 Days; Standard Cancellation /			HVAC / ELECTRICITY / WATER / JANITORIAL / INT/EXT MAINT / LANDSCAPING / SNOW REMOVAL / PARKING / FLUORESCENT / RUBBISH REMOVAL / N/A /	0.00	0.00	0.00
805	TERMINATED	60 Days; Legislative Restrictive /			HVAC / ELECTRICITY / WATER / JANITORIAL / INT MAINTENANCE / LANDSCAPING / SNOW REMOVAL / PARKING / FLUORESCENT / RUBBISH REMOVAL / N/A /	0.00	0.00	0.00

	X	Y	Z	AA	AB	AC	AD	AE	AF	AG	AH	AI	AJ	AK	AL
802	0.00	0.00	0.00	3,600.00	5.54	0.00	N/A		G & K ASSOCIATES	3407 TORREY RD.	FLINT	MI	48507-3253	E27	0
803	0.00	0.00	0.00	3,600.12	5.54	0.00	N/A		G & K ASSOCIATES	3407 TORREY RD.	FLINT	MI	48507-3253	E25	
804	0.00	0.00	0.00	34,090.08	3.00	0.00	N/A		EDK PROPERTIES	2284 BALLENGERHY	FLINT	MI	48501		0
805	0.00	0.00	0.00	195,000.00	15.13	0.00	N/A		ALFRED KOWALEWSKI	21411 CIVIC CENTER DRIVE	SOUTHFIELD	MI	48076	E22	0

	AM	AN	AO	AP	AQ	AR	AS	AT	AU	AV	AW	AX	AY	AZ
802	NET	LESSEE	COMMERCIAL	0	0	5	Common	Lot	5/19/2004 12:00:00 AM	YES	1/1/2005 12:00:00 AM		N/A	
803	N/A	LESSEE	OFFICE	0	0	0	Common	Lot	1/17/1996 12:00:00 AM	YES	1/5/2004 12:00:00 AM		N/A	
804	N/A	LESSEE	N/A	0	0	50	Reserved	Lot	8/4/1989 12:00:00 AM	YES	12/15/1989 12:00:00 AM	8/3/1989 12:00:00 AM	NO	
805	N/A	LESSEE	N/A	0	0	106	Common	Lot		YES			NO	

	BA	BB	BC	BD	BE	BF	BG	BH	BI	BJ	BK	BL	BM
802					2486	2063 A S LINDEN RD	0.00	0.00	GROUND FLOOR	1902	5.54	100.00	200.00
803					2486	2063 A S LINDEN RD	0.00	0.00	Ground Floor	1902	5.54	0.00	0.00
804					1870	4266 CORUNNA RD	0.00	0.00		2751	3.00	0.00	0.00
805					3235	G-4266 CORUNNA RD	0.00	0.00		3620	15.13	0.00	0.00

	BN	BO	BP	BQ	BR	BS	BT	BU	BV
802	N/A		N/A		Cancellation letter to lessor 6/23/04 eff. 8/23/04 $3,600.00 yr; $300.00 mo; $5.54 sq.ft. Warehouse space Flint Michigan	RENT - BASE RENT	300.00	0.00	1.00
803	N/A		N/A		This lease is being paid under old rental agreement until lease can be approved thru the ad board	RENT - BASE RENT	300.01	0.00	1.00
804	N/A		N/A		Expired	RENT - BASE RENT	2,840.84	0.00	1.00
805	T	3/1/2002 12:00:00 AM	N/A			RENT - BASE RENT	16,250.00	0.00	1.00

	BW	BX	BY
802	11/1/2002 12:00:00 AM	10/31/2006 12:00:00 AM	MONTH
803	11/1/2001 12:00:00 AM	10/31/2002 12:00:00 AM	MONTH
804	1/18/1990 12:00:00 AM	6/18/1990 12:00:00 AM	MONTH
805	5/1/1991 12:00:00 AM	4/30/2001 12:00:00 AM	MONTH

	A	B	C	D	E	F	G	H	I	J	K	L	M	N	O
806	Genessee	591	TRANSPORT ATION	10050-1992-1107	6201 MILLER RD	SWARTZ CREEK	48473	06/01/1993	08/21/1997	0.00	13,200.00	4.82	2,736.00	LEASE	OFFICE BUILDING
807	Genessee	591	TRANSPORT ATION	6787-1986-154	3370 W Vienna Rd.	CLIO	48420	05/01/1986	07/31/1991	0.00	12,000.00	3.00	4,000.00	LEASE	OFFICE BUILDING
808	Genessee	591	TRANSPORT ATION	6787-1991-1059	3370 W Vienna Rd.	CLIO	48420	08/01/1991	02/28/1998	0.00	12,000.00	3.00	4,000.00	LEASE	OFFICE BUILDING
809	Genessee	591	TRANSPORT ATION	7746-1991-1113	G-3425 W BRISTOL RD	FLINT	48507	08/01/1991	07/31/1992	0.00	5,508.00	12.00	0.00	RA	OFFICE BUILDING

	P	Q	R	S	T	U	V	W
806	TERMINATED	90 Days; Standard Cancellation /			HVAC / ELECTRICITY / WATER / JANITORIAL / INT/EXT MAINT / LANDSCAPING / SNOW REMOVAL / PARKING / FLUORESCENT / RUBBISH REMOVAL / N/A /	0.00	0.00	0.00
807	TERMINATED	90 Days; Standard Cancellation /			HVAC / ELECTRICITY / WATER / JANITORIAL / INT/EXT MAINT / LANDSCAPING / SNOW REMOVAL / PARKING / FLUORESCENT / RUBBISH REMOVAL / N/A /	0.00	0.00	0.00
808	TERMINATED	90 Days; Standard Cancellation /			HVAC / ELECTRICITY / WATER / JANITORIAL / INT MAINTENANCE / LANDSCAPING / SNOW REMOVAL / PARKING / FLUORESCENT / RUBBISH REMOVAL / N/A /	0.00	0.00	0.00
809	TERMINATED	30 Days; Standard Cancellation /			HVAC / ELECTRICITY / WATER / JANITORIAL / INT/EXT MAINT / LANDSCAPING / SNOW REMOVAL / PARKING / FLUORESCENT / RUBBISH REMOVAL / N/A /	0.00	0.00	0.00

	X	Y	Z	AA	AB	AC	AD	AE	AF	AG	AH	AI	AJ	AK	AL
806	0.00	0.00	0.00	13,200.00	4.82	0.00	N/A		DEL PRATT BUILDER, INC.	6012 S. LINDEN ROAD	SWARTZ CREEK	MI	48473	E21	0
807	0.00	0.00	0.00	12,000.00	3.00	0.00	N/A		VIENNA TOWNSHIP	3400 W VIENNA RD	CLIO	MI	48420		0
808	0.00	0.00	0.00	12,000.00	3.00	0.00	N/A		VIENNA TOWNSHIP	3400 W VIENNA RD	CLIO	MI	48420	E22	0
809	0.00	0.00	0.00	5,508.00	0.00	0.00	N/A		BISHOP INTL. AIRPORT AUTH.	G-3425 WEST BRISTOL ROAD	FLINT	MI	48507	E22	0

	AM	AN	AO	AP	AQ	AR	AS	AT	AU	AV	AW	AX	AY	AZ
806	N/A	LESSEE	N/A	16	0	25	Common	Lot	4/8/1993 12:00:00 AM	YES	2/1/1996 12:00:00 AM	3/1/1993 12:00:00 AM	NO	
807	N/A	LESSEE	N/A	11	0	20	Reserved	Lot	11/13/1989 12:00:00 AM	YES	1/1/1988 12:00:00 AM	9/22/1986 12:00:00 AM	NO	
808	N/A	LESSEE	N/A	16	0	20	Reserved	Lot	6/6/1991 12:00:00 AM	YES	1/1/1997 12:00:00 AM	12/11/1991 12:00:00 AM	NO	
809	N/A	LESSEE	N/A	0	0	0	Common	Lot		YES			NO	

	BA	BB	BC	BD	BE	BF	BG	BH	BI	BJ	BK	BL	BM
806				7/1/1992 12:00:00 AM	1647	6201 MILLER RD	5,472.00	50.00		3033	4.82	569.93	530.07
807				1/1/2030 12:00:00 AM	2038	3370 W VIENNA RD	4,000.00	0.00		2518	3.00	0.00	0.00
808				1/1/2030 12:00:00 AM	2038	3370 W VIENNA RD	4,000.00	100.00		2518	3.00	350.00	650.00
809					3237	BISHOP INTL AIRPORT	0.00	0.00		3618	12.00	0.00	0.00

	BN	BO	BP	BQ	BR	BS	BT	BU	BV
806	T	6/15/1997 12:00:00 AM	N/A		department request	RENT - BASE RENT	1,100.00	0.00	1.00
807	N/A		N/A		New lease	RENT - BASE RENT	1,000.00	0.00	1.00
808	N/A		N/A		Dept expired	RENT - BASE RENT	1,000.00	0.00	1.00
809	N/A		N/A			RENT - BASE RENT	459.00	0.00	1.00

	BW	BX	BY
806	6/1/1993 12:00:00 AM	8/21/1997 12:00:00 AM	MONTH
807	5/1/1986 12:00:00 AM	7/31/1991 12:00:00 AM	MONTH
808	8/1/1991 12:00:00 AM	2/11/1998 12:00:00 AM	MONTH
809	8/1/1991 12:00:00 AM	7/31/1992 12:00:00 AM	MONTH

	A	B	C	D	E	F	G	H	I	J	K	L	M	N	O
810	Genessee	631	CONSUMER & INDUST. SERVIC	1257-1988-13	3240 ROBERT T LONGWAY BLVD	FLINT	48506	07/01/1983	09/30/1993	0.00	60,000.00	2.00	30,000.00	LEASE	OFFICE BUILDING
811	Genessee	631	CONSUMER & INDUST. SERVIC	1257-1993-1138	3240 ROBERT T LONGWAY BLVD	FLINT	48506	04/01/1994	03/04/1997	0.00	105,000.00	3.50	30,000.00	LEASE	OFFICE BUILDING
812	Genessee	631	CONSUMER & INDUST. SERVIC	1257-1993-1169	3240 ROBERT T LONGWAY BLVD	FLINT	48506	10/01/1993	03/31/1994	0.00	105,000.00	3.50	30,000.00	RA	OFFICE BUILDING
813	Genessee	631	CONSUMER & INDUST. SERVIC	6477-1993-9022	G-1388 W Bristol Rd.	FLINT	48507	12/01/1994	07/31/2001	0.00	25,920.00	9.00	2,880.00	LEASE	OFFICE BUILDING

	P	Q	R	S	T	U	V	W
810	TERMINATED	60 Days; Liquor Control Commission /			HVAC / ELECTRICITY / WATER / JANITORIAL / INT/EXT MAINT / LANDSCAPING / SNOW REMOVAL / PARKING / FLUORESCENT / RUBBISH REMOVAL / N/A /	0.00	0.00	0.00
811	TERMINATED	90 Days; Std. Cancellatoin Either Party /			HVAC / ELECTRICITY / WATER / JANITORIAL / INT/EXT MAINT / LANDSCAPING / SNOW REMOVAL / PARKING / FLUORESCENT / RUBBISH REMOVAL / N/A /	0.00	0.00	0.00
812	TERMINATED	90 Days; Std. Cancellatoin Either Party /			HVAC / ELECTRICITY / WATER / JANITORIAL / INT/EXT MAINT / LANDSCAPING / SNOW REMOVAL / PARKING / FLUORESCENT / RUBBISH REMOVAL / N/A /	0.00	0.00	0.00
813	TERMINATED	90 Days; Standard Cancellation /			HVAC / ELECTRICITY / WATER / JANITORIAL / INT/EXT MAINT / LANDSCAPING / SNOW REMOVAL / PARKING / FLUORESCENT / RUBBISH REMOVAL / N/A /	0.00	0.00	0.00

	X	Y	Z	AA	AB	AC	AD	AE	AF	AG	AH	AI	AJ	AK	AL
810	0.00	0.00	0.00	60,000.00	2.00	0.00	N/A		CARL I. SCHWARTZ, TRUSTEE OF	C/O PLASTICS RESEARCH CORP	FLINT	MI	48506		0
811	0.00	0.00	0.00	105,000.00	3.50	0.00	N/A		CARL I. SCHWARTZ, TRUSTEE OF	C/O PLASTICS RESEARCH CORP	FLINT	MI	48506	E21	0
812	0.00	0.00	0.00	105,000.00	3.50	0.00	N/A		CARL I. SCHWARTZ, TRUSTEE OF	C/O PLASTICS RESEARCH CORP	FLINT	MI	48506	E21	0
813	0.00	0.00	0.00	25,920.00	9.00	0.00	N/A		Michael J. Costanza	5081 S Genesee	GRAND BLANC	MI	48439	E25	0

	AM	AN	AO	AP	AQ	AR	AS	AT	AU	AV	AW	AX	AY	AZ
810	N/A	LESSEE	N/A	16	0	15	Reserved	Lot	11/25/1992 12:00:00 AM	YES	1/1/1994 12:00:00 AM	6/15/1988 12:00:00 AM	YES	2/15/1983 12:00:00 AM
811	N/A	LESSEE	N/A	16	0	15	Common	Lot	11/29/1993 12:00:00 AM	YES	1/1/1998 12:00:00 AM	1/24/1994 12:00:00 AM	YES	6/8/1988 12:00:00 AM
812	N/A	LESSEE	N/A	15	0	15	Common	Lot	11/29/1993 12:00:00 AM	YES	11/24/1994 12:00:00 AM	1/17/1994 12:00:00 AM	YES	6/1/1983 12:00:00 AM
813	N/A	LESSEE	N/A	4	0	30	Common	Lot	8/4/1999 12:00:00 AM	YES	10/1/2001 12:00:00 AM		YES	9/15/1993 12:00:00 AM

	BA	BB	BC	BD	BE	BF	BG	BH	BI	BJ	BK	BL	BM
810				1/1/1993 12:00:00 AM	2062	3240 ROBERT T LONGWAY BLV	30,000.00	100.00		2486	2.00	800.00	4,200.00
811				1/1/1993 12:00:00 AM	2062	3240 ROBERT T LONGWAY BLV	30,000.00	100.00		2486	3.50	925.00	7,825.00
812				1/1/1993 12:00:00 AM	2062	3240 ROBERT T LONGWAY BLV	30,000.00	100.00		2486	3.50	925.00	7,825.00
813				12/31/2011 12:00:00 AM	3242		21,251.00	26.20		3612	9.00	575.73	1,584.27

	BN	BO	BP	BQ	BR	BS	BT	BU	BV
810	T	3/1/1994 12:00:00 AM	N/A		Rental Agreement approved	RENT - BASE RENT	5,000.00	0.00	1.00
811	T	6/15/1997 12:00:00 AM	N/A		EXERCISED CANCELLATION CLAUSE	RENT - BASE RENT	0.00	8,750.00	1.00
812	N/A		N/A		New Lease in effect	RENT - BASE RENT	0.00	8,750.00	1.00
813	T	6/15/2002 12:00:00 AM	N/A		CCO #1 for $43,872 to 11/10/04 BC	RENT - BASE RENT	2,160.00	0.00	1.00

	BW	BX	BY
810	7/1/1983 12:00:00 AM	9/30/1993 12:00:00 AM	MONTH
811	4/1/1994 12:00:00 AM	3/4/1997 12:00:00 AM	MONTH
812	10/1/1993 12:00:00 AM	3/31/1994 12:00:00 AM	MONTH
813	12/1/1994 12:00:00 AM	7/31/2001 12:00:00 AM	MONTH

	A	B	C	D	E	F	G	H	I	J	K	L	M	N	O
814	Genessee	631	CONSUMER & INDUST. SERVIC	7340-1989-364	436 S SAGINAW ST	FLINT	48502	10/11/1989	12/31/2002	0.00	9,000.00	7.50	1,200.00	LEASE	OFFICE BUILDING
815	Genessee	631	CONSUMER & INDUST. SERVIC	7340-1999-1369	436 S SAGINAW ST	FLINT	48502	01/11/2000	12/31/2002	0.00	9,000.00	7.50	1,200.00	LEASE	OFFICE BUILDING
816	Genessee	641	LICENSING & REG AFFAIRS	10663-2004-1178	711 N Saginaw St.	FLINT	48503	01/16/2004	05/31/2005	0.00	41,145.00	15.00	2,743.00	RA	

	P	Q	R	S	T	U	V	W
814	TERMINATED	90 Days; Standard Cancellation /			HVAC / ELECTRICITY / WATER / JANITORIAL / INT/EXT MAINT / LANDSCAPING / SNOW REMOVAL / PARKING / FLUORESCENT / RUBBISH REMOVAL / N/A /	0.00	0.00	0.00
815	TERMINATED	90 Days; Standard Cancellation / 90 Days; Standard Cancellation /			HVAC / HVAC / ELECTRICITY / ELECTRICITY / WATER / WATER / JANITORIAL / JANITORIAL / INT/EXT MAINT / INT/EXT MAINT / LANDSCAPING / LANDSCAPING / SNOW REMOVAL / SNOW REMOVAL / PARKING / PARKING / FLUORESCENT / FLUORESCENT / RUBBISH REMOVAL / RUBBISH REMOVAL / N/A / N/A /	0.00	0.00	0.00
816	TERMINATED	Standard; 30 day /				0.00	0.00	0.00

	X	Y	Z	AA	AB	AC	AD	AE	AF	AG	AH	AI	AJ	AK	AL
814	0.00	0.00	0.00	9,000.00	7.50	0.00	N/A		FOUR THIRTY SIX S SAGINAW ST L	436 SOUTH SAGINAW STREET	FLINT	MI	48502	E25	0
815	0.00	0.00	0.00	9,000.00	7.50	0.00	N/A		LEGAL SERVICE OS EASTERN MICH	547 SOUTH SAGINAW STREET	FLINT	MI	48502	E25	0
816	0.00	0.00	0.00	41,145.00	15.00	0.00	N/A		Career Alliance, Inc.	711 North Saginaw Street, Ste #300	FLINT	MI	48503	E27	

	AM	AN	AO	AP	AQ	AR	AS	AT	AU	AV	AW	AX	AY	AZ
814	N/A	LESSEE	N/A	6	0	0	Common	Lot	10/3/2000 12:00:00 AM	YES	9/6/2001 12:00:00 AM	3/27/2000 12:00:00 AM	YES	10/11/1989 12:00:00 AM
815	N/A	LESSEE	OFFICE	6	0	0	Common	Lot	10/3/2000 12:00:00 AM	YES	9/6/2001 12:00:00 AM	3/27/2000 12:00:00 AM	YES	10/11/1989 12:00:00 AM
816	N/A	LESSEE	OFFICE	40	0	0	Common	Lot	6/17/2004 12:00:00 AM	YES	2/28/2006 12:00:00 AM		N/A	

	BA	BB	BC	BD	BE	BF	BG	BH	BI	BJ	BK	BL	BM
814				1/1/1989 12:00:00 AM	1852	436 S SAGINAW ST	8,000.00	15.00		2772	7.50	300.00	300.00
815				1/1/1989 12:00:00 AM	1852	436 S SAGINAW ST	8,000.00	15.00		2772	7.50	450.00	300.00
816				10/1/1997 12:00:00 AM	1565		115,512.00	9.50	Suite 222	3150	15.00	1,142.92	2,285.83

	BN	BO	BP	BQ	BR	BS	BT	BU	BV
814	N/A		N/A			RENT - BASE RENT	750.00	0.00	1.00
815	T	6/15/2003 12:00:00 AM	N/A	6/15/2003 12:00:00 AM	cancellation letter sent 7-29-2002 effective 12-31-2002	RENT - BASE RENT	750.00	0.00	1.00
816	N/A		N/A			RENT - BASE RENT	3,428.75	0.00	1.00

	BW	BX	BY
814	10/11/1989 12:00:00 AM	1/10/2005 12:00:00 AM	MONTH
815	1/11/2000 12:00:00 AM	1/31/2005 12:00:00 AM	MONTH
816	1/16/2004 12:00:00 AM	5/31/2005 12:00:00 AM	MONTH

	A	B	C	D	E	F	G	H	I	J	K	L	M	N	O
817	Genessee	641	LICENSING & REG AFFAIRS	10694-1999-1150	711 N Saginaw St.	FLINT	48503	02/01/2000	01/31/2010	0.00	15,600.00	10.00	1,040.00	LEASE	
818	Genessee	641	LICENSING & REG AFFAIRS	10694-2004-1177	711 N Saginaw St.	FLINT	48503	02/01/2000	01/14/2011	0.00	60,000.00	10.00	6,000.00	LEASE	
819	Genessee	641	LICENSING & REG AFFAIRS	6477-1993-1022	G-1388 W Bristol Rd.	FLINT	48507	12/01/1994	01/07/2013	0.00	99,000.00	10.00	11,000.00	LEASE	OFFICE BUILDING

	P	Q	R	S	T	U	V	W
817	TERMINATED	Standard; 60-days / Standard; 60-days / Standard; 60-days /			HVAC / HVAC / HVAC / ELECTRICITY / ELECTRICITY / ELECTRICITY / WATER / WATER / WATER / JANITORIAL / JANITORIAL / JANITORIAL / INT/EXT MAINT / INT/EXT MAINT / INT/EXT MAINT / LANDSCAPING / LANDSCAPING / LANDSCAPING / SNOW REMOVAL / SNOW REMOVAL / SNOW REMOVAL / PARKING / PARKING / PARKING / FLUORESCENT / FLUORESCENT / FLUORESCENT / RUBBISH REMOVAL / RUBBISH REMOVAL / RUBBISH REMOVAL / N/A / N/A / N/A /	0.00	0.00	0.00
818	TERMINATED	Standard; 60-days / Standard; 60-days /			GROSS (FULL SERVICE) / GROSS (FULL SERVICE) /	0.00	0.00	0.00
819	TERMINATED	Standard; 90 day / Standard; 90 day / Standard; 90 day /			PUBLIC UTILITIES / PUBLIC UTILITIES / PUBLIC UTILITIES / JANITORIAL / JANITORIAL / JANITORIAL / FLUORESCENT / FLUORESCENT / FLUORESCENT / ADJUST-TAXES / ADJUST-TAXES / ADJUST-TAXES / ADJUST-OPERATING EXP / ADJUST-OPERATING EXP / ADJUST-OPERATING EXP /	0.00	0.00	0.00

	X	Y	Z	AA	AB	AC	AD	AE	AF	AG	AH	AI	AJ	AK	AL
817	0.00	0.00	0.00	15,600.00	15.00	0.00	N/A		Career Alliance, Inc.	711 North Saginaw Street, Ste #300	FLINT	MI	48503	E25	0
818	0.00	0.00	0.00	60,000.00	10.00	0.00	N/A		Career Alliance, Inc.	711 North Saginaw Street, Ste #300	FLINT	MI	48503	E25	6990
819	0.00	0.00	4,101.00	103,101.00	9.37	0.00	N/A		Michael J. Costanza	5081 S Genesee	GRAND BLANC	MI	48439	E97	0

	AM	AN	AO	AP	AQ	AR	AS	AT	AU	AV	AW	AX	AY	AZ
817	GROSS	LESSEE	OFFICE	5	0	15	Common	Lot	3/4/2005 12:00:00 AM	YES	2/28/2006 12:00:00 AM	4/21/1999 12:00:00 AM	YES	4/27/1999 12:00:00 AM
818	GROSS	LESSEE	OFFICE	25	0	15	Common	Lot	3/26/2009 12:00:00 AM	YES	7/1/2011 12:00:00 AM	2/10/2005 12:00:00 AM	YES	4/27/1999 12:00:00 AM
819	NET	LESSEE	OFFICE	5	0	120	Common	Lot	11/22/2010 12:00:00 AM	YES	10/1/2012 12:00:00 AM	10/20/2004 12:00:00 AM	YES	9/15/1993 12:00:00 AM

	BA	BB	BC	BD	BE	BF	BG	BH	BI	BJ	BK	BL	BM
817				10/1/1997 12:00:00 AM	1565		115,512.00	0.00	STE 211	3150	10.00	260.00	606.67
818	2/15/2000 12:00:00 AM	13		10/1/1997 12:00:00 AM	1565		115,512.00	5.00		3150	10.00	1,666.67	3,333.33
819	5/15/2001 12:00:00 AM	13		12/31/2011 12:00:00 AM	3242		21,251.00	51.76	1st	3612	10.00	4,166.67	6,135.75

	BN	BO	BP	BQ	BR	BS	BT	BU	BV
817	T	6/15/2004 12:00:00 AM	N/A		February 1, 2000-January 31, 2005$15,600.00 annual; $1,300.00 monthly; $15.00 sq. ft. February 1, 2005-January 31, 2010$10,400.04 annual; $866.67 monthly February 1, 2010-January 31, 2015$10,400.04 annual; $866.67 monthly This is a new location to relocate five employees from 303 West Water Street, Flint, to co-locate with Michigan Works! and CIS/UA. This lease has a standard 60 day standard cancellation. Costs for renovations were amortized over the first five years of the lease. Property Analyst- Maureen Bailey	RENT - BASE RENT	1,300.00	0.00	1.00
818	N/A		N/A		Addendum #2 executed to enlarge the space, increase the rent, modify the start & end dates, and exercise the first renewal option	RENT - BASE RENT	5,000.00	0.00	1.00
819	T	6/15/2013 12:00:00 AM	O	6/15/2013 12:00:00 AM	11/21/12 Cancel rescinded with new end of 01/07/13. 09/05/12 Cancelled eff 12/07/12. End was 11-30-14. CCO#2 for $30,020.58, SAB 01/16/07 #7 CCO#1 for $43,872.99 to 11/10/04 BC	RENT - BASE RENT	8,250.00	0.00	1.00

	BW	BX	BY
817	2/1/2000 12:00:00 AM	1/31/2005 12:00:00 AM	MONTH
818	1/16/2006 12:00:00 AM	1/15/2011 12:00:00 AM	MONTH
819	8/1/2001 12:00:00 AM	11/30/2002 12:00:00 AM	MONTH

	A	B	C	D	E	F	G	H	I	J	K	L	M	N	O
820	Genessee	641	LICENSING & REG AFFAIRS	6477-2013-0066	G-1388 W Bristol Rd.	FLINT	48507	01/08/2013	01/07/2014	3,628.33	43,539.96	10.00	4,354.00	RA	OFFICE BUILDING
821	Genessee	641	LICENSING & REG AFFAIRS	6990-2001-1274	303 W WATER ST	FLINT	48503	09/01/1997	01/31/2006	0.00	44,334.00	9.00	4,926.00	RA	OFFICE BUILDING
822	Genessee	672	UNEMPLOYMENT AGENCY	10663-1998-1172	711 N Saginaw St.	FLINT	48503	11/15/1998	01/15/2004	0.00	182,385.00	15.00	12,159.00	LEASE	

	P	Q	R	S	T	U	V	W
820	HOLDING OVER	Standard; 30 day /			PUBLIC UTILITIES / JANITORIAL / FLUORESCENT /	8,376.73	4,500.00	0.00
821	TERMINATED	Standard; 30-days / Standard; 30-days / Standard; 30-days /			ELECTRICITY / ELECTRICITY / ELECTRICITY / GAS / GAS / GAS / HVAC / HVAC / HVAC / WATER / WATER / WATER / INT/EXT MAINT / INT/EXT MAINT / INT/EXT MAINT / FLUORESCENT / FLUORESCENT / FLUORESCENT / TAXES / TAXES / TAXES / INT MAINTENANCE / INT MAINTENANCE / INT MAINTENANCE / RUBBISH REMOVAL / RUBBISH REMOVAL / RUBBISH REMOVAL / PARKING / PARKING / PARKING / SNOW REMOVAL / SNOW REMOVAL / SNOW REMOVAL /	0.00	0.00	0.00
822	TERMINATED	Standard: 60 day notice /			HVAC / ELECTRICITY / WATER / JANITORIAL / INT/EXT MAINT / LANDSCAPING / SNOW REMOVAL / PARKING / FLUORESCENT / RUBBISH REMOVAL / N/A / GAS / PEST CONTROL /	0.00	0.00	0.00

	X	Y	Z	AA	AB	AC	AD	AE	AF	AG	AH	AI	AJ	AK	AL
820	0.00	0.00	0.00	56,416.69	12.96	0.00	Actual	2013	Michael J. Costanza	5081 S Genesee	GRAND BLANC	MI	48439	E25	6477-1993-1022
821	0.00	0.00	0.00	44,334.00	9.00	0.00	N/A		CARRIAGE FACTORY LTD PTRNSHP	28400 N'WESTERN HWY. #400	SOUTHFIELD	MI	48034-1839	E25	0
822	0.00	0.00	0.00	182,385.00	15.00	0.00	N/A		Career Alliance, Inc.	711 North Saginaw Street, Ste #300	FLINT	MI	48503	E27	4567

	AM	AN	AO	AP	AQ	AR	AS	AT	AU	AV	AW	AX	AY	AZ
820	NET	TENANT	OFFICE	3	0	25	Common	Lot	11/18/2010 12:00:00 AM	YES	10/1/2015 12:00:00 AM	10/20/2004 12:00:00 AM	N/A	
821	NET	LESSEE	OFFICE	16	0	37	Common	Lot	10/4/2004 12:00:00 AM	YES	9/29/2006 12:00:00 AM	5/28/1997 12:00:00 AM	YES	9/15/1987 12:00:00 AM
822	N/A	LESSEE	N/A	40	0	150	Common	Lot	6/17/2004 12:00:00 AM	YES	2/28/2005 12:00:00 AM		NO	

	BA	BB	BC	BD	BE	BF	BG	BH	BI	BJ	BK	BL	BM
820				12/31/2011 12:00:00 AM	3242		21,251.00	20.49		3612	10.00	1,088.33	2,540.00
821				1/1/1989 12:00:00 AM	2144	303 W WATER ST	30,484.00	18.25		2370	9.00	2,241.00	1,453.50
822				10/1/1997 12:00:00 AM	1565		115,512.00	9.50	STE 222	3150	15.00	7,396.73	7,802.02

	BN	BO	BP	BQ	BR	BS	BT	BU	BV
820	N/A		N/A			RENT - BASE RENT	3,628.33	0.00	1.00
821	N/A		N/A		AGENCY MOVED OUT AND DID WALK-THRU WITH LESSOR. $44,334.00 an; $4,926.00 mo; $9.00 sq.ft.	RENT - BASE RENT	3,694.50	0.00	1.00
822	O	6/15/2002 12:00:00 AM	N/A		$182,385.00 annual; $15,198.75 monthly; $15.00 sq.ft.	RENT - BASE RENT	15,198.75	0.00	1.00

	BW	BX	BY
820	1/8/2013 12:00:00 AM	1/31/2099 12:00:00 AM	MONTH
821	9/1/2002 12:00:00 AM	8/31/2003 12:00:00 AM	MONTH
822	11/15/1998 12:00:00 AM	7/15/2005 12:00:00 AM	MONTH

	A	B	C	D	E	F	G	H	I	J	K	L	M	N	O
823	Genessee	672	UNEMPLOYMENT AGENCY	10663-1999-1089	711 N Saginaw St.	FLINT	48503	11/15/1999	01/15/2004	0.00	182,385.00	15.00	12,159.00	N/A	
824	Genessee	672	UNEMPLOYMENT AGENCY	4567-1981-42	5402 CLIO RD	FLINT	48502	09/01/1981	08/31/1999	0.00	120,068.04	6.50	18,472.00	LEASE	OFFICE BUILDING
825	Genessee	675	LABOR	6477-1984-60	G-1388 W Bristol Rd.	FLINT	48507	12/01/1984	11/30/1994	0.00	24,192.00	8.40	2,880.00	LEASE	OFFICE BUILDING

	P	Q	R	S	T	U	V	W
823	TERMINATED				HVAC / ELECTRICITY / WATER / JANITORIAL / INT/EXT MAINT / LANDSCAPING / SNOW REMOVAL / PARKING / FLUORESCENT / RUBBISH REMOVAL / N/A / GAS / PEST CONTROL /	0.00	0.00	0.00
824	TERMINATED	180 Days; Standard Cancellation /			HVAC / ELECTRICITY / WATER / JANITORIAL / INT/EXT MAINT / LANDSCAPING / SNOW REMOVAL / PARKING / FLUORESCENT / RUBBISH REMOVAL / N/A /	0.00	0.00	0.00
825	TERMINATED	60 Days; Executive Legislation /			HVAC / ELECTRICITY / WATER / JANITORIAL / INT/EXT MAINT / LANDSCAPING / SNOW REMOVAL / PARKING / FLUORESCENT / RUBBISH REMOVAL / RUBBISH REMOVAL /	0.00	0.00	0.00

	X	Y	Z	AA	AB	AC	AD	AE	AF	AG	AH	AI	AJ	AK	AL
823	0.00	0.00	0.00	182,385.00	15.00	0.00	N/A		Career Alliance, Inc.	711 North Saginaw Street, Ste #300	FLINT	MI	48503	E25	4567
824	0.00	0.00	0.00	120,068.04	6.50	0.00	N/A		Abundant Life Ministries	1161 N. Ballenger Highway #7	FLINT	MI	48504		0
825	0.00	0.00	0.00	24,192.00	8.40	0.00	N/A		Michael J. Costanza	5081 S Genesee	GRAND BLANC	MI	48439		0

	AM	AN	AO	AP	AQ	AR	AS	AT	AU	AV	AW	AX	AY	AZ
823	GROSS	LESSEE	OFFICE	40	0	150	Common	Lot	4/7/2003 12:00:00 AM	YES	2/28/2004 12:00:00 AM	4/21/1999 12:00:00 AM	YES	4/27/1999 12:00:00 AM
824	N/A	LESSEE	N/A	270	0	250	Common	Lot	3/9/1994 12:00:00 AM	YES	5/1/1997 12:00:00 AM	5/17/1994 12:00:00 AM	YES	9/11/1991 12:00:00 AM
825	N/A	LESSEE	N/A	3	0	30	Reserved	Lot	11/20/1988 12:00:00 AM	YES	10/1/1995 12:00:00 AM	11/2/1993 12:00:00 AM	YES	1/18/1985 12:00:00 AM

	BA	BB	BC	BD	BE	BF	BG	BH	BI	BJ	BK	BL	BM
823				10/1/1997 12:00:00 AM	1565		115,512.00	9.50	2nd floor	3150	15.00	7,396.73	7,802.02
824				1/1/1981 12:00:00 AM	1728	5402 CLIO RD	21,202.00	87.10		2933	6.50	1,557.27	8,448.40
825				12/31/2011 12:00:00 AM	3242		21,251.00	24.70		3612	8.40	575.73	1,440.27

	BN	BO	BP	BQ	BR	BS	BT	BU	BV
823	T	6/15/2004 12:00:00 AM	N/A		The Cancellatio was effective 1/15/2004 This is a new lease from November 15, 1999 through November 14, 2004 for 12, 159 square feet. The annual square foot rate is $15.00. This lease has a lump-sum adjustment for property taxes, adjusted every June 15th starting 2002. This space provides work stations for 40 employees, and replaces the present lease at 5402 Clio Road, Flint for 18,472 square feet. This allows the department to co-locate with Michigan Works! and Department of Career Development. This lease contains a standard 60 day cancellation clause. Rental Rate: 11/15/1999 through 11/14/2004 $182,385.00 annual; $15,198.75 monthly $15.00 per sq. ft. 11/15/2004 through 11/14/2009 $121,590.00 annual; $10,132.50 monthly; $10.00 per sq. ft. 11/15/2009 through 11/14/2014 $121,590.00 annual; $10,132.50 monthly; $10.00 per sq. ft. P. .A. Maureen Bailey	RENT - BASE RENT	15,198.75	0.00	1.00
824	T	3/1/1998 12:00:00 AM	N/A		Agency moved.	RENT - BASE RENT	10,005.67	0.00	1.00
825	T	3/1/1995 12:00:00 AM	N/A		Lease in effect	RENT - BASE RENT	2,016.00	0.00	1.00

	BW	BX	BY
823	11/15/1999 12:00:00 AM	1/15/2004 12:00:00 AM	MONTH
824	9/1/1981 12:00:00 AM	8/31/1999 12:00:00 AM	MONTH
825	12/1/1984 12:00:00 AM	11/30/1994 12:00:00 AM	MONTH

	A	B	C	D	E	F	G	H	I	J	K	L	M	N	O
826	Genessee	751	NATURAL RESOURCES	11539-2011-0053	8359 Farrand Rd.	OTISVILLE	48463	04/01/2011	03/31/2012	0.00	1.00	0.00	5,300.00	RA	WAREHOUSE
827	Genessee	751	NATURAL RESOURCES	11539-2012-0225	8359 Farrand Rd.	OTISVILLE	48463	04/01/2012	03/31/2013	0.00	4,800.00	0.89	5,400.00	RA	WAREHOUSE
828	Genessee	751	NATURAL RESOURCES	11539-2013-0200	8359 Farrand Rd.	OTISVILLE	48463	04/01/2013	03/31/2014	400.00	4,800.00	0.89	5,400.00	RA	WAREHOUSE
829	Genessee	751	NATURAL RESOURCES	11539-2014-0145	8359 Farrand Rd.	OTISVILLE	48463	04/01/2014	03/31/2019	400.00	4,800.00	0.89	5,400.00	LEASE	WAREHOUSE

	P	Q	R	S	T	U	V	W
826	TERMINATED				PUBLIC UTILITIES / JANITORIAL / DUMPSTER SERVICE / SNOW REMOVAL / PEST CONTROL / FLUORESCENT / TELECOMMUNICATIONS / ALARM SYSTEM MONITORING /	0.00	0.00	0.00
827	TERMINATED	Standard; 30 Days /			PUBLIC UTILITIES / JANITORIAL / DUMPSTER SERVICE / SNOW REMOVAL / PEST CONTROL / FLUORESCENT / TELECOMMUNICATIONS / ALARM SYSTEM MONITORING /	0.00	0.00	0.00
828	RENT AUTHORIZED	Standard; 30 day /			PUBLIC UTILITIES / JANITORIAL / DUMPSTER SERVICE / SNOW REMOVAL / PEST CONTROL / FLUORESCENT /	0.00	0.00	0.00
829	IN PROCESS	Standard; 60 days / Standard; 60 days / Standard; 60 days /		30 days / 30 days / 30 days / 30 days / 30 days / 30 days /	PUBLIC UTILITIES / PUBLIC UTILITIES / PUBLIC UTILITIES / JANITORIAL / JANITORIAL / JANITORIAL / DUMPSTER SERVICE / DUMPSTER SERVICE / DUMPSTER SERVICE / SNOW REMOVAL / SNOW REMOVAL / SNOW REMOVAL / PEST CONTROL / PEST CONTROL / PEST CONTROL / FLUORESCENT / FLUORESCENT / FLUORESCENT /	0.00	0.00	0.00

	X	Y	Z	AA	AB	AC	AD	AE	AF	AG	AH	AI	AJ	AK	AL
826	0.00	0.00	0.00	1.00	0.00	0.00	N/A		Forest Township	130 E Main	OTISVILLE	MI	48463-8440	E25	
827	0.00	0.00	0.00	4,800.00	0.89	0.00	N/A		Forest Township	130 E Main	OTISVILLE	MI	48463-8440	E25	
828	0.00	0.00	0.00	4,800.00	0.89	0.00	N/A		Forest Township	130 E Main	OTISVILLE	MI	48463-8440	E25	
829	0.00	0.00	0.00	4,800.00	0.89	0.00	N/A		Forest Township	130 E Main	OTISVILLE	MI	48463-8440	E100	11539-2013-0200

	AM	AN	AO	AP	AQ	AR	AS	AT	AU	AV	AW	AX	AY	AZ
826	NET	LESSEE	N/A	1	0	1	Common	Lot		NO			N/A	
827	NET	TENANT	WAREHOUSE	1	0	1	Common	Lot	5/21/2012 12:00:00 AM	NO	3/31/2014 12:00:00 AM		N/A	
828	NET	TENANT	WAREHOUSE	1	0	1	Common	Lot	5/21/2012 12:00:00 AM	YES	3/31/2014 12:00:00 AM		N/A	
829	NET	LESSEE	WAREHOUSE	0	0	1	Common	Lot		YES			N/A	

	BA	BB	BC	BD	BE	BF	BG	BH	BI	BJ	BK	BL	BM
826					8144	Forest Twp Warehouse	5,400.00	0.07	1st	8143	0.00	0.00	0.00
827					8144	Forest Twp Warehouse	5,400.00	0.00		8143	0.89	0.00	400.00
828					8144	Forest Twp Warehouse	5,400.00	0.00		8143	0.89	100.00	300.00
829					8144	Forest Twp Warehouse	5,400.00	100.00		8143	0.89	100.00	300.00

	BN	BO	BP	BQ	BR	BS	BT	BU	BV
826	N/A		N/A			RENT - BASE RENT	1.00	0.00	1.00
827	N/A		N/A		Landlord and Tenant are self-insured	RENT - BASE RENT	400.00	0.00	1.00
828	N/A		N/A			RENT - BASE RENT	400.00	0.00	1.00
829	N/A		N/A			RENT - BASE RENT	400.00	0.00	1.00

	BW	BX	BY
826	4/1/2012 12:00:00 AM	3/31/2013 12:00:00 AM	YEAR
827	4/1/2012 12:00:00 AM	3/31/2013 12:00:00 AM	MONTH
828	4/1/2013 12:00:00 AM	3/31/2014 12:00:00 AM	MONTH
829	4/1/2014 12:00:00 AM	3/31/2019 12:00:00 AM	MONTH

	A	B	C	D	E	F	G	H	I	J	K	L	M	N	O
830	Genessee	751	NATURAL RESOURCES	2350-1984-8	420 E BLVD DR	FLINT	48503	09/01/1984		175.00	2,100.00	21.88	96.00	LEASE	WAREHOUSE
831	Genessee	751	NATURAL RESOURCES	2350-1991-1003	420 E BOULEVARD DR	FLINT	48502	12/01/1991	11/30/1994	0.00	2,400.00	21.88	96.00	LEASE	WAREHOUSE

	P	Q	R	S	T	U	V	W
830	TERMINATED	30 Days; Standard Cancellation /			HVAC / ELECTRICITY / WATER / JANITORIAL / INT/EXT MAINT / LANDSCAPING / SNOW REMOVAL / PARKING / FLUORESCENT / RUBBISH REMOVAL / N/A /	0.00	0.00	0.00
831	TERMINATED	30 Days; Standard Cancellation /			HVAC / ELECTRICITY / WATER / JANITORIAL / INT/EXT MAINT / LANDSCAPING / SNOW REMOVAL / PARKING / FLUORESCENT / RUBBISH REMOVAL / N/A /	0.00	0.00	0.00

	X	Y	Z	AA	AB	AC	AD	AE	AF	AG	AH	AI	AJ	AK	AL
830	0.00	0.00	0.00	2,100.00	21.88	0.00	N/A		CITY OF FLINT	RECREATION & PK	FLINT	MI	48502		0
831	0.00	0.00	0.00	2,400.00	25.00	0.00	N/A		CITY OF FLINT	RECREATION & PK	FLINT	MI	48502	E22	0

	AM	AN	AO	AP	AQ	AR	AS	AT	AU	AV	AW	AX	AY	AZ
830	N/A	LESSEE	N/A	1	0	1	Reserved	Lot	11/2/1984 12:00:00 AM	YES		6/14/1983 12:00:00 AM	YES	7/26/1978 12:00:00 AM
831	N/A	LESSEE	N/A	1	0	1	Common	Lot		YES			NO	

	BA	BB	BC	BD	BE	BF	BG	BH	BI	BJ	BK	BL	BM
830					1888	420 E BLVD DR	0.00	100.00		2733	21.88	0.00	0.00
831				1/1/1984 12:00:00 AM	3258	FARMERS MARKET	0.00	0.00		3595	21.88	0.00	0.00

	BN	BO	BP	BQ	BR	BS	BT	BU	BV
830	N/A		N/A		Pulled by DNR	RENT - BASE RENT	175.00	0.00	1.00
831	N/A		N/A		Pulled by DNR	RENT - BASE RENT	200.00	0.00	1.00

	BW	BX	BY
830	9/1/1984 12:00:00 AM	8/31/2083 12:00:00 AM	MONTH
831	12/1/1992 12:00:00 AM	11/30/1994 12:00:00 AM	MONTH

	A	B	C	D	E	F	G	H	I	J	K	L	M	N	O
832	Genessee	801	CAREER DEVELOP. (JOBS COM	10694-1999-1078	711 N Saginaw St.	FLINT	48503	02/01/2000	01/31/2001	0.00	10,400.04	15.00	1,040.00	RA	
833	Genessee	801	CAREER DEVELOP. (JOBS COM	10884-2001-1016	711 N Saginaw St.	FLINT	48503	05/01/2000	04/30/2002	0.00	8,490.00	15.00	566.00	RA	

	P	Q	R	S	T	U	V	W
832	TERMINATED	Standard; 60-Days / Standard; 60-Days / Standard; 60-Days /			HVAC / HVAC / HVAC / ELECTRICITY / ELECTRICITY / ELECTRICITY / WATER / WATER / WATER / JANITORIAL / JANITORIAL / JANITORIAL / INT/EXT MAINT / INT/EXT MAINT / INT/EXT MAINT / LANDSCAPING / LANDSCAPING / LANDSCAPING / SNOW REMOVAL / SNOW REMOVAL / SNOW REMOVAL / PARKING / PARKING / PARKING / FLUORESCENT / FLUORESCENT / FLUORESCENT / RUBBISH REMOVAL / RUBBISH REMOVAL / RUBBISH REMOVAL / N/A / N/A / N/A /	0.00	0.00	0.00
833	TERMINATED	30 Days; Standard Cancellation /			HVAC / ELECTRICITY / WATER / JANITORIAL / INT/EXT MAINT / LANDSCAPING / SNOW REMOVAL / PARKING / FLUORESCENT / RUBBISH REMOVAL / N/A /	0.00	0.00	0.00

	X	Y	Z	AA	AB	AC	AD	AE	AF	AG	AH	AI	AJ	AK	AL
832	0.00	0.00	0.00	10,400.04	10.00	0.00	N/A		Career Alliance, Inc.	711 North Saginaw Street, Ste #300	FLINT	MI	48503	E25	0
833	0.00	0.00	0.00	8,490.00	15.00	0.00	N/A		Career Alliance, Inc.	711 North Saginaw Street, Ste #300	FLINT	MI	48503	E25	0

	AM	AN	AO	AP	AQ	AR	AS	AT	AU	AV	AW	AX	AY	AZ
832	GROSS	LESSEE	OFFICE	5	0	15	Common	Lot	6/8/1999 12:00:00 AM	YES	2/28/2002 12:00:00 AM	4/21/1999 12:00:00 AM	YES	4/27/1999 12:00:00 AM
833	NET	LESSEE	OFFICE	5	0	7	Common	Lot	6/8/1999 12:00:00 AM	YES	2/28/2002 12:00:00 AM		NO	

	BA	BB	BC	BD	BE	BF	BG	BH	BI	BJ	BK	BL	BM
832				10/1/1997 12:00:00 AM	1565		115,512.00	0.01	STE 211	3150	15.00	637.00	663.00
833				10/1/1997 12:00:00 AM	1565		115,512.00	0.00		3150	15.00	300.00	407.50

	BN	BO	BP	BQ	BR	BS	BT	BU	BV
832	T	6/15/2002 12:00:00 AM	N/A		$15,600 annual; $1,300.00 monthly; $15.00 sq.ft. This is a new location to relocate five employees from 303 West Water Street, Flint, to co-locate with Michigan Words! Under the Governor's mandate. This location was selected because it met the Departments needs to co-locate with CIS/UA, Michigan Works! This lease has a standard 60 day cancellation. Costs for renovations were amortized over the first five years of the lease. Rent February 1, 2000-January 31, 2005 $15,600 annual; $1,300.00 monthly February 1, 2005-January 31, 2010 $10,400.04 annual; $866.67 monthly February 1, 2010 through January 31, 2015 $10,400.04 annual; $866.67 monthly PA- Maureen Bailey	RENT - BASE RENT	866.67	0.00	1.00
833	N/A		N/A			RENT - BASE RENT	707.50	0.00	1.00

	BW	BX	BY
832	2/1/2005 12:00:00 AM	1/31/2010 12:00:00 AM	MONTH
833	5/1/2000 12:00:00 AM	1/31/2001 12:00:00 AM	MONTH

	A	B	C	D	E	F	G	H	I	J	K	L	M	N	O
834	Genessee	801	CAREER DEVELOP. (JOBS COM	6990-1987-208	303 W WATER ST	FLINT	48503	09/14/1987	08/31/1997	0.00	76,106.64	14.16	5,376.00	LEASE	OFFICE BUILDING
835	Genessee	801	CAREER DEVELOP. (JOBS COM	6990-1997-1056	303 W WATER ST	FLINT	48503	09/01/1997	08/31/2002	0.00	81,401.40	16.52	4,926.00	LEASE	OFFICE BUILDING
836	Genessee	999	PRIVATE TENANTS	10833-2000-1243	1631 MILLER RD	FLINT	48503	11/15/1999	11/14/2000	0.00	42,000.00	6.46	6,500.00	RA	OFFICE BUILDING

	P	Q	R	S	T	U	V	W
834	TERMINATED	60 Days; Legislative Restrictive /			HVAC / ELECTRICITY / WATER / JANITORIAL / INT/EXT MAINT / LANDSCAPING / SNOW REMOVAL / PARKING / FLUORESCENT / RUBBISH REMOVAL / N/A /	0.00	0.00	0.00
835	TERMINATED	120 Days; Standard Cancellation / 120 Days; Standard Cancellation /			HVAC / HVAC / ELECTRICITY / ELECTRICITY / WATER / WATER / JANITORIAL / JANITORIAL / INT/EXT MAINT / INT/EXT MAINT / LANDSCAPING / LANDSCAPING / SNOW REMOVAL / SNOW REMOVAL / PARKING / PARKING / FLUORESCENT / FLUORESCENT / RUBBISH REMOVAL / RUBBISH REMOVAL / N/A / N/A /	0.00	0.00	0.00
836	TERMINATED	30 Days; Std. Cancellatoin Either Party /			HVAC / ELECTRICITY / WATER / JANITORIAL / INT MAINTENANCE / LANDSCAPING / SNOW REMOVAL / PARKING / FLUORESCENT / RUBBISH REMOVAL / N/A /	0.00	0.00	0.00

	X	Y	Z	AA	AB	AC	AD	AE	AF	AG	AH	AI	AJ	AK	AL
834	0.00	0.00	0.00	76,106.64	14.16	0.00	N/A		CARRIAGE FACTORY LIMITED	A LIMITED PARTNERSHIP	SOUTHFIELD	MI	48034-1839		0
835	0.00	0.00	0.00	81,401.40	16.52	0.00	N/A		CARRIAGE FACTORY LTD PTRNSHP	28400 N'WESTERN HWY. #400	SOUTHFIELD	MI	48034-1839	E23	0
836	0.00	0.00	0.00	42,000.00	6.46	0.00	N/A		DEPARTMENT OF EDUCATION	608 W ALLEGAN ST	LANSING	MI	48933	E17	0

	AM	AN	AO	AP	AQ	AR	AS	AT	AU	AV	AW	AX	AY	AZ
834	N/A	LESSEE	N/A	84	0	0	Common	Lot	10/1/1990 12:00:00 AM	YES	8/29/1995 12:00:00 AM	9/16/1987 12:00:00 AM	YES	9/15/1987 12:00:00 AM
835	N/A	LESSEE	N/A	25	0	37	Common	Lot	7/3/1997 12:00:00 AM	YES	4/26/2003 12:00:00 AM	5/28/1997 12:00:00 AM	YES	9/15/1987 12:00:00 AM
836	N/A	LESSOR	N/A	0	1	20	Common	Lot		YES	4/22/2002 12:00:00 AM		N/A	

	BA	BB	BC	BD	BE	BF	BG	BH	BI	BJ	BK	BL	BM
834				1/1/1989 12:00:00 AM	2144	303 W WATER ST	30,484.00	19.70		2370	14.16	3,400.80	2,941.42
835				1/1/1989 12:00:00 AM	2144	303 W WATER ST	30,484.00	18.25		2370	16.52	3,842.03	2,941.42
836					2657	1631 MILLER RD	0.00	0.00		1671	6.46	0.00	0.00

	BN	BO	BP	BQ	BR	BS	BT	BU	BV
834	T	3/1/1998 12:00:00 AM	N/A		Renewal lease in effect	RENT - BASE RENT	6,342.22	0.00	1.00
835	T	6/15/2003 12:00:00 AM	N/A			RENT - BASE RENT	6,783.45	0.00	1.00
836	N/A		N/A			RENT - BASE RENT	0.00	3,500.00	1.00

	BW	BX	BY
834	9/14/1987 12:00:00 AM	8/31/1997 12:00:00 AM	MONTH
835	9/1/1997 12:00:00 AM	8/31/2002 12:00:00 AM	MONTH
836	10/1/2000 12:00:00 AM	11/14/2000 12:00:00 AM	MONTH

	A	B	C	D	E	F	G	H	I	J	K	L	M	N	O
837	Genessee	999	PRIVATE TENANTS	725-1948-1	SCHOOL FOR DEAF	FLINT	49504	01/01/2048	11/01/1999	0.00	1.00	0.00	0.00	LEASE	OTHER
838	Gladwin	231	STATE	11666-2012-0414	675 Cedar Ave.	GLADWIN	48624	11/01/2013	10/31/2023	2,475.00	29,700.00	14.85	2,000.00	LEASE	
839	Gladwin	231	STATE	1923-1985-18	1025 STATE ST	GLADWIN	48624	08/01/1985	10/31/1990	0.00	6,120.00	6.80	900.00	LEASE	OFFICE BUILDING

	P	Q	R	S	T	U	V	W
837	TERMINATED	90 Days; Standard Cancellation /			HVAC / ELECTRICITY / WATER / JANITORIAL / INT/EXT MAINT / LANDSCAPING / SNOW REMOVAL / PARKING / FLUORESCENT / RUBBISH REMOVAL / N/A /	0.00	0.00	0.00
838	RENT AUTHORIZED	Standard; 90 day / Standard; 90 day / Standard; 90 day /		5 year; 30 day / 5 year; 30 day / 5 year; 30 day / 5 year; 30 day / 5 year; 30 day / 5 year; 30 day /	GROSS (FULL SERVICE) / GROSS (FULL SERVICE) / GROSS (FULL SERVICE) /	0.00	0.00	0.00
839	TERMINATED	60 Days /			HVAC / ELECTRICITY / WATER / JANITORIAL / INT/EXT MAINT / LANDSCAPING / SNOW REMOVAL / PARKING / FLUORESCENT / RUBBISH REMOVAL / N/A /	0.00	0.00	0.00

	X	Y	Z	AA	AB	AC	AD	AE	AF	AG	AH	AI	AJ	AK	AL
837	0.00	0.00	0.00	1.00	0.00	0.00	N/A		DEPARTMENT OF EDUCATION	608 W ALLEGAN ST	LANSING	MI	48933	E23	0
838	0.00	0.00	0.00	29,700.00	14.85	0.00	Actual	2013	McGladwin, LLC	2170 W. Main Street	OWOSSO	MI	48867	E97	7563
839	0.00	0.00	0.00	6,120.00	6.80	0.00	N/A		TERRANCE & MARY GRIFFORE	350 N STATE	GLADWIN	MI	48624		0

	AM	AN	AO	AP	AQ	AR	AS	AT	AU	AV	AW	AX	AY	AZ
837	N/A	LESSOR	N/A	0	1	0	Common	Lot		YES			N/A	
838	GROSS	LESSEE	COMMERCIAL	4	0	20	Common	Lot	11/1/2013 12:00:00 AM	YES	2/22/2014 12:00:00 AM	11/14/2013 12:00:00 AM	YES	11/14/2013 12:00:00 AM
839	N/A	LESSEE	N/A	3	0	0	Common	Lot		YES	6/1/1991 12:00:00 AM	6/28/1983 12:00:00 AM	NO	

	BA	BB	BC	BD	BE	BF	BG	BH	BI	BJ	BK	BL	BM
837					1135	SCHOOL FOR DEAF	0.00	0.00		3832	0.00	0.00	0.00
838	9/30/2013 12:00:00 AM	20			8206	McGladwin Plaza		10.00	1st; Retail	8179	14.85	825.00	1,650.00
839					3042	1025 STATE ST	0.00	0.00		1155	6.80	0.00	0.00

	BN	BO	BP	BQ	BR	BS	BT	BU	BV
837	N/A		N/A		Sold to the City for a public purpose.	RENT - BASE RENT	0.00	1.00	1.00
838	N/A		N/A			RENT - BASE RENT	2,475.00	0.00	1.00
839	T	3/1/1991 12:00:00 AM	N/A		Moved to new location	RENT - BASE RENT	510.00	0.00	1.00

	BW	BX	BY
837	1/1/1948 12:00:00 AM	12/31/1998 12:00:00 AM	YEAR
838	11/1/2013 12:00:00 AM	10/31/2023 12:00:00 AM	MONTH
839	8/1/1985 12:00:00 AM	10/31/1990 12:00:00 AM	MONTH

	A	B	C	D	E	F	G	H	I	J	K	L	M	N	O
840	Gladwin	231	STATE	7563-1990-1106	1208 North State St	GLADWIN	48624	11/15/1990	02/14/2006	0.00	13,050.00	7.25	1,800.00	LEASE	OFFICE BUILDING
841	Gladwin	231	STATE	7563-2005-0063	1208 North State St	GLADWIN	48624	03/01/2006	01/03/2014	0.00	12,937.56	8.00	1,725.00	LEASE	OFFICE BUILDING
842	Gladwin	431	HUMAN SERVICES	11656-2012-0359	675 Cedar Ave.	GLADWIN	48624	11/01/2013	10/31/2023	13,612.50	163,350.00	14.85	11,000.00	LEASE	

	P	Q	R	S	T	U	V	W
840	TERMINATED	Standard; 90-day / Standard; 90-day / Standard; 90-day /			HVAC / HVAC / HVAC / ELECTRICITY / ELECTRICITY / ELECTRICITY / WATER / WATER / WATER / JANITORIAL / JANITORIAL / JANITORIAL / INT/EXT MAINT / INT/EXT MAINT / INT/EXT MAINT / LANDSCAPING / LANDSCAPING / LANDSCAPING / SNOW REMOVAL / SNOW REMOVAL / SNOW REMOVAL / PARKING / PARKING / PARKING / FLUORESCENT / FLUORESCENT / FLUORESCENT / RUBBISH REMOVAL / RUBBISH REMOVAL / RUBBISH REMOVAL / GAS / GAS / GAS /	0.00	0.00	0.00
841	TERMINATED	Standard; 90 day / Standard; 90 day /			PUBLIC UTILITIES / PUBLIC UTILITIES / JANITORIAL / JANITORIAL / DUMPSTER SERVICE / DUMPSTER SERVICE /	3,506.63	5,000.00	0.00
842	RENT AUTHORIZED	Legislative; 90 day / Legislative; 90 day / Legislative; 90 day /		5 year; 30 day / 5 year; 30 day / 5 year; 30 day / 5 year; 30 day / 5 year; 30 day / 5 year; 30 day /	GROSS (FULL SERVICE) / GROSS (FULL SERVICE) / GROSS (FULL SERVICE) /	0.00	0.00	0.00

	X	Y	Z	AA	AB	AC	AD	AE	AF	AG	AH	AI	AJ	AK	AL
840	0.00	0.00	0.00	13,050.00	7.25	0.00	N/A		Ashcraft-Gladwin LLC	4615 Temple Dr	HARRISON	MI	48625	E11	1923
841	550.08	0.00	0.00	21,994.27	12.75	0.00	Actual	2013	Ashcraft-Gladwin LLC	4615 Temple Dr	HARRISON	MI	48625	E102	
842	0.00	0.00	0.00	163,350.00	14.85	0.00	Actual	2013	McGladwin, LLC	2170 W. Main Street	OWOSSO	MI	48867	E97	6858

	AM	AN	AO	AP	AQ	AR	AS	AT	AU	AV	AW	AX	AY	AZ
840	N/A	LESSEE	N/A	3	0	200	Common	Lot	2/22/2005 12:00:00 AM	YES	1/4/2006 12:00:00 AM	8/7/2000 12:00:00 AM	YES	10/31/1990 12:00:00 AM
841	NET	LESSEE	OFFICE	4	0	200	Common	Lot	1/22/2013 12:00:00 AM	YES	1/16/2015 12:00:00 AM	1/21/2010 12:00:00 AM	YES	12/30/1990 12:00:00 AM
842	GROSS	LESSEE	OFFICE	28	0	55	Common	Lot	11/1/2013 12:00:00 AM	YES	2/22/2014 12:00:00 AM	11/14/2013 12:00:00 AM	YES	11/14/2013 12:00:00 AM

	BA	BB	BC	BD	BE	BF	BG	BH	BI	BJ	BK	BL	BM
840				1/1/1990 12:00:00 AM	1353	Ashcraft Plaza	1,800.00	100.00		3417	7.25	326.25	761.25
841	2/21/2006 12:00:00 AM	7		1/1/1990 12:00:00 AM	1353	Ashcraft Plaza	1,800.00	95.83	1st	3417	8.00	345.00	805.00
842	9/30/2013 12:00:00 AM	19			8206	McGladwin Plaza		60.00	1: office space	8179	14.85	4,537.50	9,075.00

	BN	BO	BP	BQ	BR	BS	BT	BU	BV
840	T	3/1/2003 12:00:00 AM	N/A			RENT - BASE RENT	1,087.50	0.00	1.00
841	N/A		N/A		-10/04/13 Canceled eff 01/03/14. Original end was 02/29/16. -Add #2 to clarify utilities. SAB 10/30/12 #10 -Add #1 Can't find. Probably doesn't exist.	RENT - BASE RENT	1,078.13	0.00	0.00
842	N/A		N/A			RENT - BASE RENT	13,612.50	0.00	1.00

	BW	BX	BY
840	11/15/2000 12:00:00 AM	2/14/2006 12:00:00 AM	MONTH
841	3/1/2006 12:00:00 AM	2/28/2011 12:00:00 AM	MONTH
842	11/1/2013 12:00:00 AM	10/31/2023 12:00:00 AM	MONTH

	A	B	C	D	E	F	G	H	I	J	K	L	M	N	O
843	Gladwin	431	HUMAN SERVICES	6858-1987-150	250 W State St.	GLADWIN	48624	06/01/1987	08/31/2007	0.00	88,132.08	11.00	8,012.00	LEASE	OFFICE BUILDING

	P	Q	R	S	T	U	V	W
	TERMINATED	Standard; 90 day /			HVAC /	0.00	0.00	0.00
		Standard; 90 day /			HVAC /			
		Standard; 90 day /			HVAC /			
		Standard; 90 day /			HVAC /			
					ELECTRICITY /			
					ELECTRICITY /			
					ELECTRICITY /			
					ELECTRICITY /			
					WATER /			
					WATER /			
					WATER /			
					WATER /			
					JANITORIAL /			
					JANITORIAL /			
					JANITORIAL /			
					JANITORIAL /			
					INT MAINTENANCE /			
					INT MAINTENANCE /			
					INT MAINTENANCE /			
					INT MAINTENANCE /			
					LANDSCAPING /			
					LANDSCAPING /			
					LANDSCAPING /			
					LANDSCAPING /			
					SNOW REMOVAL /			
					SNOW REMOVAL /			
					SNOW REMOVAL /			
					SNOW REMOVAL /			
					PARKING /			
					PARKING /			
					PARKING /			
					PARKING /			
843					FLUORESCENT /			

	X	Y	Z	AA	AB	AC	AD	AE	AF	AG	AH	AI	AJ	AK	AL
843	0.00	0.00	0.00	88,132.08	11.00	0.00	N/A		MARY R. GRIFFORE/M&M KRECKMAN	458 St. Andrews Drive,	GLADWIN	MI	48624	E92	0

	AM	AN	AO	AP	AQ	AR	AS	AT	AU	AV	AW	AX	AY	AZ
843	N/A	LESSEE	N/A	35	0	68	Reserved	Lot	6/11/2004 12:00:00 AM	YES	7/19/2005 12:00:00 AM	10/2/1997 12:00:00 AM	YES	7/10/1987 12:00:00 AM

	BA	BB	BC	BD	BE	BF	BG	BH	BI	BJ	BK	BL	BM
843				12/31/2011 12:00:00 AM	2337		8,012.00	100.00		2094	11.00	1,321.98	6,022.36

	BN	BO	BP	BQ	BR	BS	BT	BU	BV
843	T	3/1/2004 12:00:00 AM	N/A		$88,132.08 an; $7,344.34 mo; $11.00 sq.ft.	RENT - BASE RENT	7,344.34	0.00	1.00

	BW	BX	BY
	9/1/1997 12:00:00 AM	8/31/2007 12:00:00 AM	MONTH
843			

	A	B	C	D	E	F	G	H	I	J	K	L	M	N	O
844	Gladwin	431	HUMAN SERVICES	6858-2004-1127	250 W State St.	GLADWIN	48624	06/01/1987	11/30/2012	0.00	79,318.92	11.00	8,012.00	LEASE	OFFICE BUILDING
845	Gladwin	431	HUMAN SERVICES	6858-2012-0136	250 W State St.	GLADWIN	48624	12/01/2012	12/31/2013	11,777.64	141,331.68	17.64	8,012.00	RA	OFFICE BUILDING
846	Gladwin	551	STATE POLICE	7182-1988-288	1302 Chatterton	GLADWIN	48624	11/01/1988	04/30/2005	0.00	14,189.04	7.00	2,027.00	LEASE	

	P	Q	R	S	T	U	V	W
844	TERMINATED	Standard; 90 day notice / Standard; 90 day notice / Standard; 90 day notice /			PUBLIC UTILITIES / PUBLIC UTILITIES / PUBLIC UTILITIES / JANITORIAL / JANITORIAL / JANITORIAL / DUMPSTER SERVICE / DUMPSTER SERVICE / DUMPSTER SERVICE / LANDSCAPING / LANDSCAPING / LANDSCAPING / SNOW REMOVAL / SNOW REMOVAL / SNOW REMOVAL / FLUORESCENT / FLUORESCENT / FLUORESCENT / ADJUST-TAXES / ADJUST-TAXES / ADJUST-TAXES / OTHER / OTHER / OTHER /	17,706.52	13,059.56	2,964.44
845	TERMINATED	Standard; 30 day /			PUBLIC UTILITIES / JANITORIAL / DUMPSTER SERVICE / PEST CONTROL / FLUORESCENT /	17,264.95	8,393.95	0.00
846	TERMINATED				HVAC / ELECTRICITY / WATER / JANITORIAL / INT/EXT MAINT / LANDSCAPING / SNOW REMOVAL / PARKING / FLUORESCENT / RUBBISH REMOVAL / TAXES / SECURITY /	0.00	0.00	0.00

	X	Y	Z	AA	AB	AC	AD	AE	AF	AG	AH	AI	AJ	AK	AL
844	0.00	0.00	4,297.00	117,346.44	14.65	0.00	Estimated	2012	MARY R. GRIFFORE/M&M KRECKMAN	458 St. Andrews Drive,	GLADWIN	MI	48624	E25	
845	6,759.60	0.00	0.00	173,750.18	21.69	0.00	Actual	2013	MARY R. GRIFFORE/M&M KRECKMAN	458 St. Andrews Drive,	GLADWIN	MI	48624	E97	6858-2004
846	0.00	0.00	0.00	14,189.04	7.00	0.00	N/A		MID-MICHIGAN ALLIANCE FOR	1141 N. MCEWAN	CLARE	MI	48617	E25	0

	AM	AN	AO	AP	AQ	AR	AS	AT	AU	AV	AW	AX	AY	AZ
844	TRIPLE NET	LESSEE	N/A	35	0	68	Reserved	Lot	3/26/2013 12:00:00 AM	YES	7/19/2013 12:00:00 AM	10/2/1997 12:00:00 AM	YES	7/10/1987 12:00:00 AM
845	TRIPLE NET	LESSEE	OFFICE	35	0	68	Reserved	Lot	3/26/2013 12:00:00 AM	YES	7/19/2014 12:00:00 AM	9/28/2004 12:00:00 AM	YES	7/10/1987 12:00:00 AM
846	N/A	LESSEE	MIXED USE	8	0	10	Reserved	Lot	6/22/2004 12:00:00 AM	YES	2/1/2006 12:00:00 AM	8/28/1992 12:00:00 AM	YES	11/8/1988 12:00:00 AM

	BA	BB	BC	BD	BE	BF	BG	BH	BI	BJ	BK	BL	BM
844	11/16/2004 12:00:00 AM	7		12/31/2011 12:00:00 AM	2337		8,012.00	100.00		2094	11.00	2,203.30	5,141.04
845				12/31/2011 12:00:00 AM	2337		8,012.00	100.00		2094	17.64	3,365.04	8,412.60
846				1/1/1988 12:00:00 AM	2798	MSP-Post	10,000.00	20.30		1484	7.00	284.85	897.57

	BN	BO	BP	BQ	BR	BS	BT	BU	BV
844	T	3/1/2012 12:00:00 AM	N/A		7/16/12: 2.9 extended 3 mos. Original end was 8/31/12. Add #2: Exercised option w/reduced rent. Add #1: Extended term with amortized rennov. 2/10/99: Lessor name change.	RENT - BASE RENT	6,609.91	0.00	1.00
845	N/A		N/A		Original RA end date:11/29/2013 - 10/14/2013 Cancel Effective 12/31/2013 RA while new lease is drafted at new location. (SR# 2012-0359)	RENT - BASE RENT	11,777.64	0.00	1.00
846	O	4/1/2003 12:00:00 AM	T	4/1/2003 12:00:00 AM		RENT - BASE RENT	1,182.42	0.00	1.00

	BW	BX	BY
844	6/1/2004 12:00:00 AM	8/31/2007 12:00:00 AM	MONTH
845	12/1/2012 12:00:00 AM	11/29/2099 12:00:00 AM	MONTH
846	11/1/1988 12:00:00 AM	4/30/2005 12:00:00 AM	MONTH

	A	B	C	D	E	F	G	H	I	J	K	L	M	N	O
847	Gladwin	551	STATE POLICE	7182-2004-1062	1302 Chatterton	GLADWIN	48624	05/01/2005	04/30/2010	0.00	22,500.00	11.10	2,027.00	LEASE	
848	Gladwin	551	STATE POLICE	7182-2009-0055	1302 Chatterton	GLADWIN	48624	05/01/2005	05/31/2012	0.00	22,500.00	11.10	2,027.00	LEASE	
849	Gladwin	751	NATURAL RESOURCES	10515-1996-1304	2491 WEBER RD	GLADWIN	48624	12/01/1997	09/30/2002	0.00	5,587.32	2.91	1,920.00	LEASE	WAREHOUSE

	P	Q	R	S	T	U	V	W
847	TERMINATED	Standard 90 day notice /			HVAC / ELECTRICITY / WATER / JANITORIAL / INT/EXT MAINT / LANDSCAPING / SNOW REMOVAL / PARKING / FLUORESCENT / RUBBISH REMOVAL / RUBBISH REMOVAL / TAXES / PEST CONTROL /	0.00	0.00	0.00
848	TERMINATED	Standard; 90 day notice / Standard; 90 day notice / Standard; 90 day notice /		5 yr opt; 30 day notice / 5 yr opt; 30 day notice / 5 yr opt; 30 day notice / 5 yr opt; 30 day notice / 5 yr opt; 30 day notice / 5 yr opt; 30 day notice /	JANITORIAL / JANITORIAL / JANITORIAL / SNOW REMOVAL / SNOW REMOVAL / SNOW REMOVAL / TRASH REMOVAL/WASTEBASKETS / TRASH REMOVAL/WASTEBASKETS / TRASH REMOVAL/WASTEBASKETS / TELECOMMUNICATIONS / TELECOMMUNICATIONS / TELECOMMUNICATIONS / ALARM SYSTEM MONITORING / ALARM SYSTEM MONITORING / ALARM SYSTEM MONITORING /	0.00	0.00	0.00
849	TERMINATED	90 Days; Std. Cancellatoin Either Party / 90 Days; Std. Cancellatoin Either Party /			HVAC / HVAC / ELECTRICITY / ELECTRICITY / WATER / WATER / JANITORIAL / JANITORIAL / INT/EXT MAINT / INT/EXT MAINT / LANDSCAPING / LANDSCAPING / SNOW REMOVAL / SNOW REMOVAL / PARKING / PARKING / FLUORESCENT / FLUORESCENT / RUBBISH REMOVAL / RUBBISH REMOVAL / N/A / N/A /	0.00	0.00	0.00

	X	Y	Z	AA	AB	AC	AD	AE	AF	AG	AH	AI	AJ	AK	AL
847	0.00	0.00	0.00	22,500.00	11.10	0.00	N/A		Mid Mich Community Action Agency	1574 EAST WASHINGTON ROAD	FARWELL	MI	48622	E11	
848	0.00	0.00	0.00	22,500.00	11.10	0.00	N/A		Mid Mich Community Action Agency	1574 EAST WASHINGTON ROAD	FARWELL	MI	48622	E25	
849	0.00	0.00	0.00	5,587.32	2.91	0.00	N/A		City of Gladwin	1000 West Cedar Avenue	GLADWIN	MI	48624	E25	7425

	AM	AN	AO	AP	AQ	AR	AS	AT	AU	AV	AW	AX	AY	AZ
847	NET	LESSEE	MIXED USE	8	0	10	Common	Lot	3/26/2008 12:00:00 AM	YES	2/1/2010 12:00:00 AM	4/22/2005 12:00:00 AM	YES	11/8/1988 12:00:00 AM
848	NET	LESSEE	MIXED USE	8	0	10	Common	Lot	3/29/2011 12:00:00 AM	YES	2/1/2012 12:00:00 AM	9/29/2009 12:00:00 AM	YES	11/8/1988 12:00:00 AM
849	N/A	LESSEE	N/A	0	0	0	Common	Lot		YES	7/1/1999 12:00:00 AM		NO	

	BA	BB	BC	BD	BE	BF	BG	BH	BI	BJ	BK	BL	BM
847	4/5/2005 12:00:00 AM	14		1/1/1988 12:00:00 AM	2798	MSP-Post	10,000.00	22.50		1484	11.10	977.43	897.57
848	7/21/2009 12:00:00 AM	11		1/1/1988 12:00:00 AM	2798	MSP-Post	10,000.00	20.27	1st gladwin	1484	11.10	977.43	897.57
849				1/1/1987 12:00:00 AM	2306	2491 WEBER RD	1,920.00	100.00		2140	2.91	311.95	153.66

	BN	BO	BP	BQ	BR	BS	BT	BU	BV
847	T	6/15/2005 12:00:00 AM	O	6/15/2005 12:00:00 AM	Renew Lease - Judy & Staubach	RENT - BASE RENT	1,875.00	0.00	1.00
848	T	6/15/2010 12:00:00 AM	O	6/15/2010 12:00:00 AM	2/28/2012-Cancellation sent to LL, effective 5/31/2012. This would have expired on 4/30/2015. a-1 extends lse 5 yrs & adds two 5 yr opts & provides for improvements at no cost to state	RENT - BASE RENT	1,875.00	0.00	1.00
849	N/A		N/A			RENT - BASE RENT	465.61	0.00	1.00

	BW	BX	BY
847	5/1/2005 12:00:00 AM	4/30/2010 12:00:00 AM	MONTH
848	5/1/2005 12:00:00 AM	5/31/2012 12:00:00 AM	MONTH
849	12/1/1997 12:00:00 AM	11/30/2002 12:00:00 AM	MONTH

	A	B	C	D	E	F	G	H	I	J	K	L	M	N	O
850	Gladwin	751	NATURAL RESOURCES	11020-2002-2124	201 S. State St.	GLADWIN	48624	12/01/2002	12/31/2008	0.00	4,299.96	2.95	1,456.00	LEASE	WAREHOUSE
851	Gladwin	751	NATURAL RESOURCES	11020-2002-2218	201 S. State St.	Gladwin	48624	10/01/2002	09/30/2003	0.00	4,299.96	2.95	1,456.00	RA	WAREHOUSE
852	Gladwin	751	NATURAL RESOURCES	11020-2006-0051	201 S. State St.	GLADWIN	48624	12/01/2006	11/30/2011	0.00	4,299.96	2.95	1,456.00	LEASE	WAREHOUSE
853	Gladwin	751	NATURAL RESOURCES	11020-2011-0013	201 S. State St.	GLADWIN	48624	05/01/2012	04/30/2017	380.00	4,560.00	3.13	1,456.00	LEASE	WAREHOUSE

	P	Q	R	S	T	U	V	W
850	TERMINATED	Standard; 90-days / Standard; 90-days /			JANITORIAL / JANITORIAL / ELECTRICITY / ELECTRICITY / GAS / GAS / INT/EXT MAINT / INT/EXT MAINT / FLUORESCENT / FLUORESCENT / EXT MAINTENANCE / EXT MAINTENANCE / PARKING / PARKING / PEST CONTROL / PEST CONTROL / SNOW REMOVAL / SNOW REMOVAL / RUBBISH REMOVAL / RUBBISH REMOVAL / LANDSCAPING / LANDSCAPING /	0.00	0.00	0.00
851	TERMINATED	Standard; 90-day notice /			N/A / JANITORIAL / ELECTRICITY / INT/EXT MAINT / RUBBISH REMOVAL / LANDSCAPING / MAJOR STRUCT REP / N/A / SNOW REMOVAL /	0.00	0.00	0.00
852	TERMINATED	STANDARD; 90 DAYS /			JANITORIAL / PUBLIC UTILITIES / DUMPSTER SERVICE / TRASH REMOVAL/WASTEBASKETS / INT/EXT MAINT / ALARM SYSTEM MONITORING / LANDSCAPING / FLUORESCENT / PARKING / MAJOR STRUCT REP / HVAC / PEST CONTROL / ROOF / SNOW REMOVAL / TAXES /	0.00	0.00	0.00
853	RENT AUTHORIZED	Standard; 90 day / Standard; 90 day /		5 year; 90 day / 5 year; 90 day /	GROSS (FULL SERVICE) / GROSS (FULL SERVICE) /	0.00	0.00	0.00

	X	Y	Z	AA	AB	AC	AD	AE	AF	AG	AH	AI	AJ	AK	AL
850	0.00	0.00	0.00	4,299.96	2.95	0.00	N/A		City of Gladwin	1000 West Cedar Avenue	GLADWIN	MI	48624	E11	
851	0.00	0.00	0.00	4,299.96	2.95	0.00	N/A		City of Gladwin	1000 West Cedar Avenue	GLADWIN	MI	48624	E25	
852	0.00	0.00	0.00	4,299.96	2.95	0.00	N/A		City of Gladwin	1000 West Cedar Avenue	GLADWIN	MI	48624	E97	
853	0.00	0.00	0.00	4,560.00	3.13	0.00	Actual	2013	City of Gladwin	1000 West Cedar Avenue	GLADWIN	MI	48624	E102	

	AM	AN	AO	AP	AQ	AR	AS	AT	AU	AV	AW	AX	AY	AZ
850	GROSS	N/A	N/A	0	0	2	Common	Lot	6/8/2004 12:00:00 AM	YES	7/1/2008 12:00:00 AM		N/A	
851	NET	LESSEE	N/A	0	0	1	Common	Lot	4/7/2003 12:00:00 AM	YES	7/1/2003 12:00:00 AM		N/A	
852	NET	LESSEE	MIXED USE	0	0	2	Common	Lot	6/8/2004 12:00:00 AM	YES	7/1/2012 12:00:00 AM	9/26/2002 12:00:00 AM	N/A	
853	GROSS	LESSEE	MIXED USE	0	0	2	Common	Lot	11/9/2012 12:00:00 AM	YES	7/1/2014 12:00:00 AM		N/A	

	BA	BB	BC	BD	BE	BF	BG	BH	BI	BJ	BK	BL	BM
850				12/31/2002 12:00:00 AM	4973	DNR Warehouse	1,456.00	100.00		4973	2.95	58.33	300.00
851					3305	201 S. State St.		25.00		4973	2.95	58.33	300.00
852	12/19/2006 12:00:00 AM	8		12/31/2002 12:00:00 AM	4973	DNR Warehouse	1,456.00	100.00	1st	4973	2.95	58.33	300.00
853	4/24/2012 12:00:00 AM	2		12/31/2002 12:00:00 AM	4973	DNR Warehouse	1,456.00	100.00	1st	4973	3.13	114.00	266.00

	BN	BO	BP	BQ	BR	BS	BT	BU	BV
850	N/A		N/A		Governmental Unit, No FASB required. WAREHOUSE space.	RENT - BASE RENT	358.33	0.00	1.00
851	N/A		N/A			RENT - BASE RENT	358.33	0.00	1.00
852	N/A		N/A		Addendum completed for a 5 year renewal with the City of Gladwin, under the same terms and conditions of the previous lease.	RENT - BASE RENT	358.33	0.00	0.00
853	N/A		N/A			RENT - BASE RENT	380.00	0.00	1.00

	BW	BX	BY
850	12/1/2004 12:00:00 AM	12/31/2008 12:00:00 AM	MONTH
851	10/1/2002 12:00:00 AM	9/30/2003 12:00:00 AM	MONTH
852	12/1/2006 12:00:00 AM	11/30/2012 12:00:00 AM	MONTH
853	5/1/2012 12:00:00 AM	4/30/2017 12:00:00 AM	MONTH

	A	B	C	D	E	F	G	H	I	J	K	L	M	N	O
854	Gladwin	751	NATURAL RESOURCES	6983-1987-205	2491 WEBER RD	GLADWIN	48624	08/20/1987	11/30/1997	0.00	1,440.00	1.50	960.00	LEASE	WAREHOUSE
855	Gladwin	751	NATURAL RESOURCES	7425-1990-152	2491 WEBER RD	GLADWIN	48624	02/12/1990	11/30/1997	0.00	1,440.00	1.50	960.00	LEASE	WAREHOUSE
856	Gogebic	231	STATE	1158-1982-3	206 East Mary St.	BESSEMER	49911	08/01/1982	07/31/1992	0.00	4,800.00	4.00	1,200.00	LEASE	OFFICE BUILDING
857	Gogebic	231	STATE	1158-1991-1119	206 East Mary St.	BESSEMER	49911	08/01/1992	10/31/2002	0.00	4,800.00	4.00	1,200.00	LEASE	OFFICE BUILDING

	P	Q	R	S	T	U	V	W
854	TERMINATED	60 Days; Legislative Restrictive /			HVAC / ELECTRICITY / WATER / JANITORIAL / INT/EXT MAINT / LANDSCAPING / SNOW REMOVAL / PARKING / FLUORESCENT / RUBBISH REMOVAL / N/A /	0.00	0.00	0.00
855	TERMINATED	60 Days; Legislative Restrictive /		5 years; 60 day /	HVAC / ELECTRICITY / WATER / JANITORIAL / INT/EXT MAINT / LANDSCAPING / SNOW REMOVAL / PARKING / FLUORESCENT / RUBBISH REMOVAL / N/A /	0.00	0.00	0.00
856	TERMINATED	30 Days; Standard Cancellation /			HVAC / ELECTRICITY / WATER / JANITORIAL / INT/EXT MAINT / LANDSCAPING / SNOW REMOVAL / PARKING / FLUORESCENT / RUBBISH REMOVAL / N/A /	0.00	0.00	0.00
857	TERMINATED	90 Days; Standard Cancellation /			HVAC / ELECTRICITY / WATER / JANITORIAL / INT/EXT MAINT / LANDSCAPING / SNOW REMOVAL / PARKING / FLUORESCENT / RUBBISH REMOVAL / N/A /	0.00	0.00	0.00

	X	Y	Z	AA	AB	AC	AD	AE	AF	AG	AH	AI	AJ	AK	AL
854	0.00	0.00	0.00	1,440.00	1.50	0.00	N/A		City of Gladwin	1000 West Cedar Avenue	GLADWIN	MI	48624		0
855	0.00	0.00	0.00	1,440.00	1.50	0.00	N/A		City of Gladwin	1000 West Cedar Avenue	GLADWIN	MI	48624		0
856	0.00	0.00	0.00	4,800.00	4.00	0.00	N/A		S.J. SERVIA & R.J. VITTONE	400 W LEAD ST.	BESSEMER	MI	49911		0
857	0.00	0.00	0.00	4,800.00	4.00	0.00	N/A		STANLEY J. SERVIA REVOCABLE	1301 E. IRON STREET	BESSEMER	MI	49911	E37	0

	AM	AN	AO	AP	AQ	AR	AS	AT	AU	AV	AW	AX	AY	AZ
854	N/A	LESSEE	N/A	0	0	0	Common	Lot	6/29/1995 12:00:00 AM	YES	5/26/1996 12:00:00 AM	10/2/1991 12:00:00 AM	N/A	
855	N/A	LESSEE	N/A	0	0	0	Common	Lot	6/29/1995 12:00:00 AM	YES	5/26/1996 12:00:00 AM	10/2/1991 12:00:00 AM	N/A	
856	N/A	LESSEE	N/A	3	0	7	Reserved	Lot	6/8/1982 12:00:00 AM	YES	7/23/1992 12:00:00 AM	5/22/1985 12:00:00 AM	YES	10/25/1983 12:00:00 AM
857	NET	LESSEE	OFFICE	4	0	7	Reserved	Lot	3/22/2002 12:00:00 AM	YES	7/23/2002 12:00:00 AM	2/19/2002 12:00:00 AM	YES	8/19/1997 12:00:00 AM

	BA	BB	BC	BD	BE	BF	BG	BH	BI	BJ	BK	BL	BM
854				1/1/1987 12:00:00 AM	2306	2491 WEBER RD	1,920.00	50.00		2140	1.50	71.97	48.03
855				1/1/1987 12:00:00 AM	2306	2491 WEBER RD	1,920.00	50.00		2140	1.50	71.97	48.03
856				12/31/1995 12:00:00 AM	2492		1,200.00	100.00		1900	4.00	104.67	295.33
857				12/31/1995 12:00:00 AM	2492		1,200.00	100.00		1900	4.00	0.00	0.00

	BN	BO	BP	BQ	BR	BS	BT	BU	BV
854	N/A		N/A		Replaced w/ new lease 2 leases	RENT - BASE RENT	120.00	0.00	1.00
855	N/A		N/A		new lease wriiten	RENT - BASE RENT	120.00	0.00	1.00
856	T	3/1/1992 12:00:00 AM	N/A		Renewal lease written CCO#3 for $333.32 (includes$30.30 contingency) approved by Directors Agenda on 04-18-2008, Item #13 as of 04-30-2008 Total of CCOs#1,2, & 3 = $4,373.62 (less 10% contingency).	RENT - BASE RENT	400.00	0.00	1.00
857	T	3/1/2003 12:00:00 AM	N/A			RENT - BASE RENT	400.00	0.00	1.00

	BW	BX	BY
854	8/20/1987 12:00:00 AM	11/30/1997 12:00:00 AM	MONTH
855	2/12/1990 12:00:00 AM	11/30/1997 12:00:00 AM	MONTH
856	8/1/1982 12:00:00 AM	7/31/1992 12:00:00 AM	MONTH
857	8/1/1992 12:00:00 AM	10/31/2002 12:00:00 AM	MONTH

	A	B	C	D	E	F	G	H	I	J	K	L	M	N	O
858	Gogebic	231	STATE	1158-2002-2059	206 East Mary St.	BESSEMER	49911	11/01/2002	10/31/2007	0.00	6,245.04	5.20	1,200.00	LEASE	OFFICE BUILDING
859	Gogebic	231	STATE	1158-2007-0025	206 East Mary St.	BESSEMER	49911	11/01/2002	10/31/2017	0.00	10,080.00	8.46	1,200.00	LEASE	OFFICE BUILDING
860	Gogebic	231	STATE	6427-1996-1514	206 East Mary St.	BESSEMER	49911	01/01/1997	06/30/1997	0.00	752.52	6.00	1,505.00	RA	OFFICE BUILDING
861	Gogebic	431	HUMAN SERVICES	10491-1996-1273	301 Lead St.	BESSEMER	49911	01/01/1998	12/31/2017	0.00	165,827.04	13.83	7,541.00	LEASE	OFFICE BUILDING

	P	Q	R	S	T	U	V	W
858	TERMINATED	Standard 90 Day /			HVAC / ELECTRICITY / WATER / JANITORIAL / INT/EXT MAINT / LANDSCAPING / SNOW REMOVAL / RUBBISH REMOVAL / FLUORESCENT / PARKING / PEST CONTROL / N/A / GAS /	0.00	0.00	0.00
859	RENT AUTHORIZED	Standard; 90 day / Standard; 90 day /			PUBLIC UTILITIES / PUBLIC UTILITIES / JANITORIAL / JANITORIAL / FLUORESCENT / FLUORESCENT / DUMPSTER SERVICE / DUMPSTER SERVICE /	2,548.96	4,140.00	0.00
860	TERMINATED	30 Days; Standard Cancellation /			HVAC / ELECTRICITY / WATER / JANITORIAL / INT/EXT MAINT / LANDSCAPING / SNOW REMOVAL / PARKING / FLUORESCENT / RUBBISH REMOVAL / N/A /	0.00	0.00	0.00
861	RENT AUTHORIZED	Standard; 90 day / Standard; 90 day / Standard; 90 day / Standard; 90 day /	Anytime after 1st year / Anytime after 1st year / Anytime after 1st year / Anytime after 1st year /		PUBLIC UTILITIES / PUBLIC UTILITIES / PUBLIC UTILITIES / PUBLIC UTILITIES / JANITORIAL / JANITORIAL / JANITORIAL / JANITORIAL / ADJUST-TAXES / ADJUST-TAXES / ADJUST-TAXES / ADJUST-TAXES /	15,365.66	6,539.50	0.00

	X	Y	Z	AA	AB	AC	AD	AE	AF	AG	AH	AI	AJ	AK	AL
858	0.00	0.00	0.00	6,245.04	5.20	0.00	N/A		STANLEY J. SERVIA REVOCABLE	1301 E. IRON STREET	BESSEMER	MI	49911	E37	
859	110.40	0.00	0.00	16,879.36	14.07	0.00	Actual	2013	Grimgribber Rentals LLC	3182 County MM	STURGEON BAY	WI	54235	E97	
860	0.00	0.00	0.00	752.52	0.50	0.00	N/A		HURON CAPITAL INVESTORS	P.O. BOX 358	YPSILANTI	MI	48197-0358	E23	0
861	0.00	2,410.15	-3,795.00	186,347.35	24.71	0.00	Actual	2013	Bessemer Projects, Inc.	200 South Sophie Street	BESSEMER	MI	49911	E97	6901

	AM	AN	AO	AP	AQ	AR	AS	AT	AU	AV	AW	AX	AY	AZ
858	NET	LESSEE	OFFICE	3	0	7	Reserved	Lot	10/16/2007 12:00:00 AM	YES	7/23/2008 12:00:00 AM	10/10/2007 12:00:00 AM	YES	
859	NET	LESSEE	OFFICE	3	0	7	Reserved	Lot	2/24/2014 12:00:00 AM	YES	1/29/2015 12:00:00 AM	10/10/2007 12:00:00 AM	YES	
860	N/A	LESSEE	N/A	8	0	25	Common	Lot		YES	2/13/1998 12:00:00 AM		NO	
861	NET	LESSEE	OFFICE	25	0	40	Common	Lot	9/10/2012 12:00:00 AM	YES	12/5/2013 12:00:00 AM	9/25/2012 12:00:00 AM	N/A	

	BA	BB	BC	BD	BE	BF	BG	BH	BI	BJ	BK	BL	BM
858	6/18/2002 12:00:00 AM	6		12/31/1995 12:00:00 AM	2492		1,200.00	100.00	1st Bessemer	1900	5.20	156.13	364.29
859	11/6/2007 12:00:00 AM	7		12/31/1995 12:00:00 AM	2492		1,200.00	100.00	1st bessemer	1900	8.46	253.80	592.20
860				12/31/1995 12:00:00 AM	2492		1,200.00	0.00		1900	6.00	0.00	0.00
861	6/17/1997 12:00:00 AM	15		12/31/2012 12:00:00 AM	2163		7,541.00	100.00	1st	2344	13.83	2,607.00	6,084.58

	BN	BO	BP	BQ	BR	BS	BT	BU	BV
858	T	6/15/2007 12:00:00 AM	N/A		As of 4-07: Total of CCO's = $3,941.30 (less 10%) CCO#2 for $1,193.50 (incl 10% contingency of $108.50) approved by DA 4-13-07 Item #8 CCO #1: $2,747.80 (incl 10% of 249.80) approved by DA 7-14-06 Item #20 This is a renewal lease at an existing location for the same amount of space, but with an increase in the rental due to increased costs of snow plowing and upgrading the Real Estate tax base year. Space is used for the Secretary Branch office. Rate was determined by negotiation. This location was renewed because it continues to meet the program needs of the department. This space meets BFD. Lump-sum adjustment is effective June 15, 2003 and every June 15 thereafter through June 15, 2006, and is based on RE taxes. Cancellation clause remains a 90-day Standard.	RENT - BASE RENT	520.42	0.00	1.00
859	N/A		N/A		- Option rent increase 11/01/12 to $846 mo - Add #1 extended lease 5 yrs & added 5-yr opt - CCO#3 for $432.32 appr by DA 04-18-08 Item #13 - CCO#2 for $1,193.50 appr by DA 4-13-07 Item #8 - CCO #1for $2,747.80 appr by DA 7-14-06 Item #20	RENT - BASE RENT	840.00	0.00	1.00
860	N/A		N/A		Per Doug Garton moved to	RENT - BASE RENT	62.71	0.00	1.00
861	T	6/15/2014 12:00:00 AM	N/A		Add #1 approved SAB 11/20/12 #11.	RENT - BASE RENT	13,818.92	0.00	1.00

	BW	BX	BY
858	11/1/2002 12:00:00 AM	10/31/2007 12:00:00 AM	MONTH
859	11/1/2007 12:00:00 AM	10/31/2012 12:00:00 AM	MONTH
860	1/1/1997 12:00:00 AM	6/30/1997 12:00:00 AM	MONTH
861	1/1/1998 12:00:00 AM	6/30/2004 12:00:00 AM	MONTH

	A	B	C	D	E	F	G	H	I	J	K	L	M	N	O
862	Gogebic	431	HUMAN SERVICES	10714-1998-1288	210 E Mary St.	BESSEMER	49911	07/15/1999	07/14/2000	0.00	3,000.00	6.00	500.00	RA	WAREHOUSE
863	Gogebic	431	HUMAN SERVICES	11275-2011-0354	100 West Cloverland Dr.	IRONWOOD	49938	08/01/2007	09/30/2013	130.00	1,560.00	12.19	128.00	SUBLEASE	OFFICE BUILDING
864	Gogebic	431	HUMAN SERVICES	6901-1987-164	100 West Cloverland Dr.	IRONWOOD	49938	07/01/1987	01/31/1998	0.00	52,398.00	9.10	5,760.00	LEASE	OFFICE BUILDING
865	Gogebic	551	STATE POLICE	325-1960-1	City Resevoir	WAKEFIELD	49968	05/19/1960	05/18/2060	0.00	1.00	0.00	0.00	LEASE	LAND

	P	Q	R	S	T	U	V	W
862	TERMINATED	90 Days; Std. Cancellatoin Either Party /			HVAC / ELECTRICITY / WATER / JANITORIAL / INT/EXT MAINT / LANDSCAPING / SNOW REMOVAL / PARKING / FLUORESCENT / RUBBISH REMOVAL / N/A /	0.00	0.00	0.00
863	TERMINATED	Standard, 90 day /			GROSS (FULL SERVICE) /	0.00	0.00	0.00
864	TERMINATED	60 Days; Legislative Restrictive /			HVAC / ELECTRICITY / WATER / JANITORIAL / INT/EXT MAINT / LANDSCAPING / SNOW REMOVAL / PARKING / FLUORESCENT / RUBBISH REMOVAL / N/A /	0.00	0.00	0.00
865	RENT AUTHORIZED	Either Party; 90 day /			GROSS (FULL SERVICE) /	0.00	0.00	0.00

	X	Y	Z	AA	AB	AC	AD	AE	AF	AG	AH	AI	AJ	AK	AL
862	0.00	0.00	0.00	3,000.00	6.00	0.00	N/A		Bessemer Projects, Inc.	200 South Sophie Street	BESSEMER	MI	49911	E37	0
863	0.00	0.00	0.00	1,560.00	12.19	0.00	N/A		Western Up Manpower Consortium	100 West Cloverland Drive	IRONWOOD	MI	49938	E97	
864	0.00	0.00	0.00	52,398.00	9.10	0.00	N/A		M/M EDWARD J DOMIN	E5062 W JACKSON RD.	IRONWOOD	MI	49938		0
865	0.00	0.00	0.00	1.00	0.00	0.00	Actual	2013	City of Wakefield	311 Sunday Lake Street	WAKEFIELD	MI	49968	E97	0

	AM	AN	AO	AP	AQ	AR	AS	AT	AU	AV	AW	AX	AY	AZ
862	N/A	LESSEE	N/A	0	0	0	Common	Lot	7/12/1999 12:00:00 AM	YES	12/5/1999 12:00:00 AM	8/16/1999 12:00:00 AM	YES	8/20/1999 12:00:00 AM
863	GROSS	LESSEE	OFFICE	1	0	3	Common	Lot	12/2/2012 12:00:00 AM	YES	10/1/2012 12:00:00 AM	4/26/2010 12:00:00 AM	N/A	
864	N/A	LESSEE	N/A	32	0	60	Reserved	Lot	2/4/1987 12:00:00 AM	YES	11/5/1998 12:00:00 AM	9/16/1987 12:00:00 AM	YES	1/4/1988 12:00:00 AM
865	GROSS	LESSEE	N/A	0	0	0	Common	Lot		NO			N/A	

	BA	BB	BC	BD	BE	BF	BG	BH	BI	BJ	BK	BL	BM
862					2471	210 E MARY ST	2,125.00	24.00		1921	6.00	0.00	0.00
863	4/17/2007 12:00:00 AM	4			3095		3,500.00	0.00		1082	12.19	0.00	130.00
864					3095		3,500.00	85.60		1082	9.10	421.06	3,945.44
865	9/6/1960 12:00:00 AM				1233		0.00	0.00	RadioTower #8702	3398	0.00	0.00	0.00

	BN	BO	BP	BQ	BR	BS	BT	BU	BV
862	N/A		N/A		Department no longer needs the	RENT - BASE RENT	250.00	0.00	1.00
863	N/A		N/A		07/01/13 Canceled eff 09/30/13. Original end was 12/31/17. 10/01/12 Assigned from LARA to DHS. Add #2 added 5 yrs. Add #1 added 3 yrs.	RENT - BASE RENT	130.00	0.00	1.00
864	T	3/1/1998 12:00:00 AM	N/A		New bldg completed.	RENT - BASE RENT	4,366.50	0.00	1.00
865	N/A		N/A		No ending date. This property transferred to City of Wakefield ownership in 1986 - there is no assignment from Sunday Lake Iron Company available. Confirmed 7/21/06 with DSP-DIT-MPSCS that there is still a tower at this location.	RENT - BASE RENT	1.00	0.00	1.00

	BW	BX	BY
862	7/15/1999 12:00:00 AM	7/14/2000 12:00:00 AM	MONTH
863	1/1/2013 12:00:00 AM	12/31/2017 12:00:00 AM	MONTH
864	7/1/1987 12:00:00 AM	1/31/1998 12:00:00 AM	MONTH
865	5/19/1960 12:00:00 AM	5/18/2060 12:00:00 AM	YEAR

	A	B	C	D	E	F	G	H	I	J	K	L	M	N	O
866	Gogebic	551	STATE POLICE	338-1984-2	Adjacent to MSP Post Building	WAKEFIELD	49968	04/16/1990	04/15/1993	0.00	12.00	0.00	0.00	LEASE	
867	Gogebic	551	STATE POLICE	338-2001-1198	Adjacent to MSP Post Building	WAKEFIELD	49968	04/16/1990	04/15/2005	0.00	0.33	0.00	0.00	LEASE	
868	Gogebic	551	STATE POLICE	338-2004-1279	Adjacent to MSP Post Building	WAKEFIELD	49968	04/16/1990	04/15/2015	0.00	0.33		0.00	LEASE	
869	Gogebic	551	STATE POLICE	339-1986-2	100 Sunday Lake St.	WAKEFIELD	49968	01/01/1936	12/31/2035	0.00	1.00	0.00	11,955.00	LEASE	LAND

	P	Q	R	S	T	U	V	W
866	TERMINATED	30 Days; Standard Cancellation / 30 Days; Standard Cancellation /			HVAC / HVAC / ELECTRICITY / ELECTRICITY / WATER / WATER / JANITORIAL / JANITORIAL / INT/EXT MAINT / INT/EXT MAINT / LANDSCAPING / LANDSCAPING / SNOW REMOVAL / SNOW REMOVAL / PARKING / PARKING / FLUORESCENT / FLUORESCENT / RUBBISH REMOVAL / RUBBISH REMOVAL / N/A / N/A /	0.00	0.00	0.00
867	TERMINATED	Standard; 30 day / Standard; 30 day / Standard; 30 day /			LANDSCAPING / LANDSCAPING / LANDSCAPING / SNOW REMOVAL / SNOW REMOVAL / SNOW REMOVAL /	0.00	0.00	0.00
868	RENT AUTHORIZED	Standard; 30 day / Standard; 30 day / Standard; 30 day / Standard; 30 day / Standard; 30 day /			LANDSCAPING / LANDSCAPING / LANDSCAPING / LANDSCAPING / LANDSCAPING / SNOW REMOVAL / SNOW REMOVAL / SNOW REMOVAL / SNOW REMOVAL / SNOW REMOVAL /	0.00	0.00	0.00
869	RENT AUTHORIZED	Standard; 30 day / Standard; 30 day / Standard; 30 day / Standard; 30 day /			GROSS (FULL SERVICE) / GROSS (FULL SERVICE) / GROSS (FULL SERVICE) / GROSS (FULL SERVICE) /	0.00	0.00	0.00

	X	Y	Z	AA	AB	AC	AD	AE	AF	AG	AH	AI	AJ	AK	AL
866	0.00	0.00	0.00	12.00	0.00	0.00	N/A		City of Wakefield-City Hall	311 Sunday Lake Street.	WAKEFIELD	MI	49968		0
867	0.00	0.00	0.00	0.33	0.00	0.00	N/A		City of Wakefield-City Hall	311 Sunday Lake Street.	WAKEFIELD	MI	49968	E37	0
868	0.00	0.00	0.00	0.33	0.00	0.00	N/A		City of Wakefield-City Hall	311 Sunday Lake Street.	WAKEFIELD	MI	49968	E97	
869	0.00	0.00	0.00	1.00	0.00	0.00	Actual	2013	City of Wakefield	311 Sunday Lake Street	WAKEFIELD	MI	49968	E97	0

	AM	AN	AO	AP	AQ	AR	AS	AT	AU	AV	AW	AX	AY	AZ
866	N/A	LESSEE	N/A	0	0	0	Common	Lot		NO			N/A	
867	GROSS	LESSEE	N/A	0	0	0	Not Applicable	Not Applicable		NO			N/A	
868	NET	LESSEE	N/A	0	0	0	Not Applicable	Lot	12/12/2008 12:00:00 AM	NO			N/A	
869	GROSS	LESSEE	N/A	0	0	0	Common	Lot	8/25/2009 12:00:00 AM	NO			N/A	

	BA	BB	BC	BD	BE	BF	BG	BH	BI	BJ	BK	BL	BM
866					8028	Parking Lot	0.00	0.00		8027	0.00	0.00	0.00
867					8028	Parking Lot	0.00	0.00		8027	0.00	0.00	0.00
868	4/5/2005 12:00:00 AM	12			8028	Parking Lot	0.00	0.00	Prkng Lt Wkfield	8027		0.00	0.03
869	2/7/1961 12:00:00 AM				8029	Vacant Land - Police Post	0.00	0.00	Land Post Wkfld	8028	0.00	0.00	0.00

	BN	BO	BP	BQ	BR	BS	BT	BU	BV
866	N/A		N/A			RENT - BASE RENT	1.00	0.00	1.00
867	N/A		N/A		This is a land lease for a parking lot adjacent to the Police Post for .33 per year (or $1.00 per each three year period). There are no square foot rates, operating costs, rental costs, or address.	RENT - BASE RENT	0.33	0.00	1.00
868	N/A		N/A		Renewal option (7.5) exercised per letter dated 12-1-08; Addendum #3 to add two 5-yr options at same rate. This is a land lease for a parking lot adjacent to the Police Post for .33 per year (or $1.65 per each five year period). There are no square foot rates, operating costs, or rental costs. 5 year renewal	RENT - BASE RENT	0.33	0.00	1.00
869	N/A		N/A		Opt exercised per letter dated 8-13-09 at dept request; rate is $25.00 for the total renewal opt. This is a land lease for the Police Post. Rate is $25.00 for the total lease period	RENT - BASE RENT	1.00	0.00	1.00

	BW	BX	BY
866	4/16/1990 12:00:00 AM	4/15/1993 12:00:00 AM	MONTH
867	4/16/2002 12:00:00 AM	4/15/2005 12:00:00 AM	YEAR
868	4/16/1993 12:00:00 AM	4/15/1999 12:00:00 AM	YEAR
869	1/1/1961 12:00:00 AM	12/31/1985 12:00:00 AM	YEAR

	A	B	C	D	E	F	G	H	I	J	K	L	M	N	O
870	Gogebic	631	CONSUMER & INDUST. SERVIC	10427-1996-1264	600 W LEAD ST	BESSEMER	49911	10/01/1996	02/28/1997	0.00	7,200.00	4.94	1,457.00	RA	RETAIL
871	Gogebic	631	CONSUMER & INDUST. SERVIC	2063-1986-17	208 EAST MARY ST	BESSEMER	49911	07/01/1986	09/30/1996	0.00	5,433.36	2.63	2,252.00	LEASE	RETAIL

	P	Q	R	S	T	U	V	W
870	TERMINATED	30 Days; Standard Cancellation /			HVAC / ELECTRICITY / WATER / JANITORIAL / INT/EXT MAINT / LANDSCAPING / SNOW REMOVAL / PARKING / FLUORESCENT / RUBBISH REMOVAL / N/A /	0.00	0.00	0.00
871	TERMINATED	60 Days; Standard Cancellation /			HVAC / ELECTRICITY / WATER / JANITORIAL / INT/EXT MAINT / LANDSCAPING / SNOW REMOVAL / PARKING / FLUORESCENT / RUBBISH REMOVAL / N/A /	0.00	0.00	0.00

	X	Y	Z	AA	AB	AC	AD	AE	AF	AG	AH	AI	AJ	AK	AL
870	0.00	0.00	0.00	7,200.00	4.94	0.00	N/A		GERALD J. COSSI	300 EAST SELLAR	BESSEMER	MI	49911	E37	0
871	0.00	0.00	0.00	5,433.36	2.41	0.00	N/A		UNITED DEVELOPERS	400 W LEAD ST	BESSEMER	MI	49911		0

	AM	AN	AO	AP	AQ	AR	AS	AT	AU	AV	AW	AX	AY	AZ
870	N/A	LESSEE	N/A	2	0	20	Common	Lot	9/30/1996 12:00:00 AM	YES	8/23/1997 12:00:00 AM		NO	
871	N/A	LESSEE	N/A	0	0	6	Reserved	Lot	3/5/1986 12:00:00 AM	YES	9/8/1995 12:00:00 AM	5/22/1985 12:00:00 AM	YES	7/21/1994 12:00:00 AM

	BA	BB	BC	BD	BE	BF	BG	BH	BI	BJ	BK	BL	BM
870					1679	600 W LEAD ST	1,457.00	100.00		2988	4.94	400.00	200.00
871				1/1/1990 12:00:00 AM	2484	208 EAST MARY ST	2,252.00	100.00		1905	2.63	0.00	0.00

	BN	BO	BP	BQ	BR	BS	BT	BU	BV
870	N/A		N/A		EXERCISED CANCELLATION CLAUSE	RENT - BASE RENT	600.00	0.00	1.00
871	N/A		N/A		Lessor did not want to renew	RENT - BASE RENT	452.78	0.00	1.00

	BW	BX	BY
870	10/1/1996 12:00:00 AM	2/28/1997 12:00:00 AM	MONTH
871	7/1/1986 12:00:00 AM	9/30/1996 12:00:00 AM	MONTH

	A	B	C	D	E	F	G	H	I	J	K	L	M	N	O
872	Gogebic	641	LICENSING & REG AFFAIRS	10348-1996-1308	237 E CLOVERLAND DR	IRONWOOD	49938	07/01/1998	07/31/2007	0.00	2,888.04	9.00	361.00	LEASE	OFFICE BUILDING
873	Gogebic	641	LICENSING & REG AFFAIRS	11275-2006-0226	100 West Cloverland Dr.	IRONWOOD	49938	08/01/2007	12/31/2009	0.00	1,400.04	17.50	80.00	SUBLEASE	OFFICE BUILDING
874	Gogebic	641	LICENSING & REG AFFAIRS	11275-2008-0148	100 West Cloverland Dr.	IRONWOOD	49938	08/01/2007	12/31/2012	0.00	1,400.04	12.19	128.00	SUBLEASE	OFFICE BUILDING
875	Gogebic	672	UNEMPLOYMENT AGENCY	10098-1993-1127	601 JACKSON ST	IRONWOOD	49938	11/01/1993	10/31/1994	0.00	8,400.00	9.71	865.00	RA	OFFICE BUILDING

	P	Q	R	S	T	U	V	W
872	TERMINATED	Standard 90 Days / Standard 90 Days / Standard 90 Days /			HVAC / HVAC / HVAC / ELECTRICITY / ELECTRICITY / ELECTRICITY / WATER / WATER / WATER / JANITORIAL / JANITORIAL / JANITORIAL / INT/EXT MAINT / INT/EXT MAINT / INT/EXT MAINT / LANDSCAPING / LANDSCAPING / LANDSCAPING / SNOW REMOVAL / SNOW REMOVAL / SNOW REMOVAL / PARKING / PARKING / PARKING / FLUORESCENT / FLUORESCENT / FLUORESCENT / RUBBISH REMOVAL / RUBBISH REMOVAL / RUBBISH REMOVAL / N/A / N/A / N/A /	0.00	0.00	0.00
873	TERMINATED	standard 90 day notice /			GROSS (FULL SERVICE) /	0.00	0.00	0.00
874	TERMINATED				GROSS (FULL SERVICE) / GROSS (FULL SERVICE) /	0.00	0.00	0.00
875	TERMINATED	90 Days; Standard Cancellation /			HVAC / ELECTRICITY / WATER / JANITORIAL / INT/EXT MAINT / LANDSCAPING / SNOW REMOVAL / PARKING / FLUORESCENT / RUBBISH REMOVAL / N/A /	0.00	0.00	0.00

	X	Y	Z	AA	AB	AC	AD	AE	AF	AG	AH	AI	AJ	AK	AL
872	0.00	0.00	0.00	2,888.04	8.00	0.00	N/A		L. J. AND G. M. KUTZ	VILLA MARIA, VILLA DRIVE	HURLEY	WI	54534	E37	0
873	0.00	0.00	0.00	1,400.04	17.50	0.00	N/A		Western Up Manpower Consortium	100 West Cloverland Drive	IRONWOOD	MI	49938	E37	10348
874	0.00	0.00	0.00	1,400.04	10.94	0.00	N/A		Western Up Manpower Consortium	100 West Cloverland Drive	IRONWOOD	MI	49938	E97	
875	0.00	0.00	0.00	8,400.00	9.71	0.00	N/A		RUSSELL A AND JOY M MAKI	E5955 HELGREN ROAD	IRONWOOD	MI	49938	E34	408

	AM	AN	AO	AP	AQ	AR	AS	AT	AU	AV	AW	AX	AY	AZ
872	NET	LESSEE	OFFICE	1	0	8	Common	Lot	5/24/2004 12:00:00 AM	YES	6/15/2007 12:00:00 AM	7/30/2002 12:00:00 AM	YES	6/9/1998 12:00:00 AM
873	GROSS	LESSEE	OFFICE	1	0	3	Common	Lot	12/2/2009 12:00:00 AM	YES	10/1/2010 12:00:00 AM	4/12/2007 12:00:00 AM	YES	4/24/2007 12:00:00 AM
874	GROSS	LESSEE	OFFICE	1	0	3	Common	Lot	12/2/2009 12:00:00 AM	YES	10/1/2011 12:00:00 AM	4/26/2010 12:00:00 AM	YES	4/24/2007 12:00:00 AM
875	N/A	LESSEE	N/A	3	0	15	Common	Lot	10/22/1993 12:00:00 AM	YES	11/1/1994 12:00:00 AM	12/27/1993 12:00:00 AM	YES	7/21/1994 12:00:00 AM

	BA	BB	BC	BD	BE	BF	BG	BH	BI	BJ	BK	BL	BM
872	5/5/1998 12:00:00 AM	8			2367	237 E CLOVERLAND DR	4,912.00	7.35	MRS Ironwood	2054	9.00	81.23	189.52
873	4/17/2007 12:00:00 AM	4			3095		3,500.00	2.50	1st ironwood	1082	17.50	50.00	66.67
874	4/17/2007 12:00:00 AM	4			3095		3,500.00	3.66	1st ironwood	1082	12.19	0.00	130.00
875					1676	601 JACKSON ST	2,003.00	43.00		2994	9.71	0.00	0.00

	BN	BO	BP	BQ	BR	BS	BT	BU	BV
872	T	6/15/2007 12:00:00 AM	N/A		Lse cancelled eff 7-31-07 at Dept request -- moved into MWA space; Add #2 - SAB 10-01-2002, #18, opt automatically exercised upon approval	RENT - BASE RENT	240.67	0.00	1.00
873	N/A		N/A		New Lease location for MRS to relocate and collocat	RENT - BASE RENT	116.67	0.00	1.00
874	N/A		N/A		Add #2: Add 5 yrs @ same rent. SAB 07/31/12 #9 Add #1: Add 3 yrs & SF, reduce rent. SAB 12/15/09 #8	RENT - BASE RENT	116.67	0.00	1.00
875	N/A		N/A		Renewal written	RENT - BASE RENT	700.00	0.00	1.00

	BW	BX	BY
872	7/1/2000 12:00:00 AM	12/31/2002 12:00:00 AM	MONTH
873	8/1/2007 12:00:00 AM	1/31/2010 12:00:00 AM	MONTH
874	8/1/2007 12:00:00 AM	12/31/2009 12:00:00 AM	MONTH
875	11/1/1993 12:00:00 AM	10/31/1994 12:00:00 AM	MONTH

	A	B	C	D	E	F	G	H	I	J	K	L	M	N	O
876	Gogebic	672	UNEMPLOYMENT AGENCY	10098-1993-1128	601 JACKSON ST	IRONWOOD	49938	11/01/1994	11/14/1998	0.00	8,400.00	9.71	865.00	LEASE	OFFICE BUILDING
877	Gogebic	672	UNEMPLOYMENT AGENCY	10616-1998-1097	100 West Cloverland Dr.	IRONWOOD	49938	11/01/1998	01/31/2000	0.00	2,700.00	9.00	300.00	LEASE	OFFICE BUILDING
878	Gogebic	672	UNEMPLOYMENT AGENCY	10616-1999-1372	100 West Cloverland Dr.	IRONWOOD	49938	02/01/2000	01/31/2001		0.00	0.00	300.00	RA	OFFICE BUILDING
879	Gogebic	672	UNEMPLOYMENT AGENCY	10616-2001-1021	100 West Cloverland Dr.	IRONWOOD	49938	02/01/2000	04/30/2003	0.00	0.00	0.00	300.00	LEASE	OFFICE BUILDING

	P	Q	R	S	T	U	V	W
876	TERMINATED	90 Days; Standard Cancellation /			HVAC / ELECTRICITY / WATER / JANITORIAL / INT/EXT MAINT / LANDSCAPING / SNOW REMOVAL / PARKING / FLUORESCENT / RUBBISH REMOVAL / N/A /	0.00	0.00	0.00
877	TERMINATED	90 Days; Standard Cancellation /			HVAC / ELECTRICITY / WATER / JANITORIAL / INT/EXT MAINT / LANDSCAPING / SNOW REMOVAL / PARKING / FLUORESCENT / RUBBISH REMOVAL / N/A /	0.00	0.00	0.00
878	TERMINATED	30 Days; Standard Cancellation /			HVAC / ELECTRICITY / WATER / JANITORIAL / INT/EXT MAINT / LANDSCAPING / SNOW REMOVAL / PARKING / FLUORESCENT / RUBBISH REMOVAL / N/A /	0.00	0.00	0.00
879	TERMINATED	Standard 90 day /			HVAC / ELECTRICITY / WATER / JANITORIAL / INT/EXT MAINT / LANDSCAPING / SNOW REMOVAL / PARKING / FLUORESCENT / RUBBISH REMOVAL / N/A /	0.00	0.00	0.00

	X	Y	Z	AA	AB	AC	AD	AE	AF	AG	AH	AI	AJ	AK	AL
876	0.00	0.00	0.00	8,400.00	9.71	0.00	N/A		RUSSELL A. AND JOY M. MAKI	E5955 HELGREN ROAD	IRONWOOD	MI	49938	E34	0
877	0.00	0.00	0.00	2,700.00	9.00	0.00	N/A		Western Up Manpower Consortium	100 West Cloverland Drive	IRONWOOD	MI	49938	E37	10098
878	0.00	0.00	0.00	0.00	0.00	0.00	N/A		Western Up Manpower Consortium	100 West Cloverland Drive	IRONWOOD	MI	49938	E37	0
879	0.00	0.00	0.00	0.00	0.00	0.00	N/A		WESTERN U.P. CONSORTIUM	100 WEST CLOVERLAND DRIVE	IRONWOOD	MI	49938	E37	0

	AM	AN	AO	AP	AQ	AR	AS	AT	AU	AV	AW	AX	AY	AZ
876	N/A	LESSEE	N/A	3	0	15	Common	Lot	5/8/1997 12:00:00 AM	YES	11/1/1998 12:00:00 AM	9/25/1997 12:00:00 AM	YES	9/16/1997 12:00:00 AM
877	N/A	LESSEE	N/A	1	0	10	Common	Lot	12/8/1999 12:00:00 AM	YES	10/1/2000 12:00:00 AM	10/5/1998 12:00:00 AM	YES	1/28/1999 12:00:00 AM
878	N/A	LESSEE	N/A	1	0	10	Common	Lot	12/9/1999 12:00:00 AM	YES	10/1/2000 12:00:00 AM	9/11/1998 12:00:00 AM	YES	1/28/1999 12:00:00 AM
879	GROSS	LESSEE	OFFICE	2	0	10	Common	Lot	12/11/2000 12:00:00 AM	YES	10/1/2001 12:00:00 AM	9/11/1998 12:00:00 AM	YES	1/28/1999 12:00:00 AM

	BA	BB	BC	BD	BE	BF	BG	BH	BI	BJ	BK	BL	BM
876					1676	601 JACKSON ST	2,003.00	43.00		2994	9.71	0.00	0.00
877					3095		3,500.00	5.00		1082	9.00	0.00	225.00
878					3095		3,500.00	0.00		1082	0.00	0.00	0.00
879					3095		3,500.00	0.00		1082	0.00	0.00	0.00

	BN	BO	BP	BQ	BR	BS	BT	BU	BV
876	T	6/15/1998 12:00:00 AM	N/A		dept. request	RENT - BASE RENT	700.00	0.00	1.00
877	N/A		N/A		New agreement in place.	RENT - BASE RENT	225.00	0.00	1.00
878	N/A		N/A			RENT - BASE RENT	0.00	0.00	1.00
879	N/A		N/A		2.9 Letter exercised per letter; Cancelled per Dept request effective 4-30-03	RENT - BASE RENT	0.00	0.00	1.00

	BW	BX	BY
876	11/1/1994 12:00:00 AM	11/14/1998 12:00:00 AM	MONTH
877	11/1/1998 12:00:00 AM	1/31/2000 12:00:00 AM	MONTH
878	6/18/2002 12:00:00 AM		MONTH
879	2/1/2000 12:00:00 AM	4/30/2003 12:00:00 AM	MONTH

	A	B	C	D	E	F	G	H	I	J	K	L	M	N	O
880	Gogebic	801	CAREER DEVELOP. (JOBS COM	10348-1995-1047	237 E CLOVERLAND DR	IRONWOOD	49938	01/01/1996	12/31/1996	0.00	2,049.96	6.83	300.00	RA	OFFICE BUILDING
881	Gogebic	801	CAREER DEVELOP. (JOBS COM	10348-1996-1407	237 E CLOVERLAND DR	IRONWOOD	49938	01/01/1998	06/30/1998	0.00	2,400.00	8.00	300.00	RA	OFFICE BUILDING
882	Gogebic	801	CAREER DEVELOP. (JOBS COM	10348-1996-1412	237 E CLOVERLAND DR	IRONWOOD	49938	01/01/1997	12/31/1997	0.00	2,400.00	8.00	300.00	RA	OFFICE BUILDING
883	Gogebic	801	CAREER DEVELOP. (JOBS COM	10348-2002-2118	237 E CLOVERLAND DR	IRONWOOD	49938	07/01/1998	12/31/2007	0.00	0.00	9.00	361.00	LEASE	OFFICE BUILDING
884	Gogebic	801	CAREER DEVELOP. (JOBS COM	408-1988-6	133-35 W AURORA	IRONWOOD	49938	10/01/1988	09/30/1993	0.00	6,000.00	3.23	1,860.00	LEASE	OFFICE BUILDING

	P	Q	R	S	T	U	V	W
880	TERMINATED	30 Days; Standard Cancellation /			HVAC / ELECTRICITY / WATER / JANITORIAL / INT/EXT MAINT / LANDSCAPING / SNOW REMOVAL / PARKING / FLUORESCENT / RUBBISH REMOVAL / N/A /	0.00	0.00	0.00
881	TERMINATED	30 Days; Standard Cancellation /			HVAC / ELECTRICITY / WATER / JANITORIAL / INT/EXT MAINT / LANDSCAPING / SNOW REMOVAL / PARKING / FLUORESCENT / RUBBISH REMOVAL / N/A /	0.00	0.00	0.00
882	TERMINATED	30 Days; Standard Cancellation /			HVAC / ELECTRICITY / WATER / JANITORIAL / INT/EXT MAINT / LANDSCAPING / SNOW REMOVAL / PARKING / FLUORESCENT / RUBBISH REMOVAL / N/A /	0.00	0.00	0.00
883	TERMINATED	90 day Standard /				0.00	0.00	0.00
884	TERMINATED	30 Days; Standard Cancellation /			HVAC / ELECTRICITY / WATER / JANITORIAL / INT/EXT MAINT / LANDSCAPING / SNOW REMOVAL / PARKING / FLUORESCENT / RUBBISH REMOVAL / N/A /	0.00	0.00	0.00

	X	Y	Z	AA	AB	AC	AD	AE	AF	AG	AH	AI	AJ	AK	AL
880	0.00	0.00	0.00	2,049.96	6.83	0.00	N/A		LAWRENCE J. KUTZ	VILLA MARIA, VILLA DRIVE	HURLEY	WI	54534	E37	0
881	0.00	0.00	0.00	2,400.00	8.00	0.00	N/A		LAWRENCE J. KUTZ	VILLA MARIA, VILLA DRIVE	HURLEY	WI	54534	E37	0
882	0.00	0.00	0.00	2,400.00	8.00	0.00	N/A		LAWRENCE J. KUTZ	VILLA MARIA, VILLA DRIVE	HURLEY	WI	54534	E37	0
883	0.00	0.00	0.00	0.00	0.00	0.00	N/A		L. J. AND G. M. KUTZ	VILLA MARIA, VILLA DRIVE	HURLEY	WI	54534	E37	0
884	0.00	0.00	0.00	6,000.00	3.23	0.00	N/A		DR JAMES & PATRICIA A ALBERT	129 EAST AYER STREET	IRONWOOD	MI	49938		0

	AM	AN	AO	AP	AQ	AR	AS	AT	AU	AV	AW	AX	AY	AZ
880	N/A	LESSEE	N/A	1	0	8	Common	Lot	10/8/1996 12:00:00 AM	YES	10/1/1997 12:00:00 AM		YES	1/9/1990 12:00:00 AM
881	N/A	LESSEE	N/A	1	0	8	Common	Lot	10/10/1996 12:00:00 AM	YES	10/1/1998 12:00:00 AM	3/2/1998 12:00:00 AM	YES	1/9/1990 12:00:00 AM
882	N/A	LESSEE	N/A	1	0	8	Common	Lot	10/8/1996 12:00:00 AM	YES	10/1/1997 12:00:00 AM		YES	1/9/1990 12:00:00 AM
883	NET	LESSEE	OFFICE	1	0	8	Common	Lot	8/3/2007 12:00:00 AM	YES	6/15/2008 12:00:00 AM	7/30/2002 12:00:00 AM	YES	
884	N/A	LESSEE	N/A	6	0	8	Reserved	Lot	8/19/1993 12:00:00 AM	YES	11/4/1993 12:00:00 AM	4/22/1988 12:00:00 AM	YES	5/26/1988 12:00:00 AM

	BA	BB	BC	BD	BE	BF	BG	BH	BI	BJ	BK	BL	BM
880					2367	237 E CLOVERLAND DR	4,912.00	0.00		2054	6.83	0.00	0.00
881					2367	237 E CLOVERLAND DR	4,912.00	0.00		2054	8.00	0.00	0.00
882					2367	237 E CLOVERLAND DR	4,912.00	0.00		2054	8.00	0.00	0.00
883					2367	237 E CLOVERLAND DR	4,912.00	0.00		2054	9.00	0.00	0.00
884				1/1/1987 12:00:00 AM	2790	133-35 W AURORA	7,440.00	25.00		1493	3.23	0.00	0.00

	BN	BO	BP	BQ	BR	BS	BT	BU	BV
880	N/A		N/A		agreement finalized	RENT - BASE RENT	170.83	0.00	1.00
881	N/A		N/A		lease in effect	RENT - BASE RENT	200.00	0.00	1.00
882	N/A		N/A		Agreement finalized	RENT - BASE RENT	200.00	0.00	1.00
883	T	6/15/2003 12:00:00 AM	N/A		Upon final approval of Addendum #2, the renewal option shall automatically be exercised.	RENT - BASE RENT	0.00	0.00	1.00
884	N/A		N/A		agency relocated	RENT - BASE RENT	500.00	0.00	1.00

	BW	BX	BY
880	1/1/1996 12:00:00 AM	12/31/1996 12:00:00 AM	MONTH
881	1/1/1998 12:00:00 AM	6/30/1998 12:00:00 AM	MONTH
882	1/1/1997 12:00:00 AM	12/31/1997 12:00:00 AM	MONTH
883	1/1/2003 12:00:00 AM	12/31/2007 12:00:00 AM	MONTH
884	10/1/1988 12:00:00 AM	9/30/1993 12:00:00 AM	MONTH

	A	B	C	D	E	F	G	H	I	J	K	L	M	N	O
885	Gogebic	801	CAREER DEVELOP. (JOBS COM	7489-1990-2135	237 E CLOVERLAND DR	IRONWOOD	49938	12/14/1989	12/31/1995	0.00	1,950.00	6.50	300.00	LEASE	OFFICE BUILDING
886	Grand Traverse	071	TECHNOLOGY, MGT. & BUDGET	10110-1993-1170	BLDG 42	TRAVERSE CITY	49684	11/29/1993	12/31/1993	0.00	6,500.04	10.00	650.00	RA	OFFICE BUILDING
887	Grand Traverse	071	TECHNOLOGY, MGT. & BUDGET	10490-1996-1415	3134 LOGAN VALLEY	TRAVERSE CITY	49684	12/01/1997	10/01/2002	0.00	15,254.04	14.35	1,063.00	LEASE	OFFICE BUILDING
888	Grand Traverse	071	TECHNOLOGY, MGT. & BUDGET	10490-1997-1131	3134 LOGAN VALLEY	TRAVERSE CITY	49684	12/01/1997	11/30/2002	0.00	15,254.04	14.35	1,063.00	LEASE	OFFICE BUILDING

	P	Q	R	S	T	U	V	W
885	TERMINATED	60 Days; Standard Cancellation /			HVAC / ELECTRICITY / WATER / JANITORIAL / INT/EXT MAINT / LANDSCAPING / SNOW REMOVAL / PARKING / FLUORESCENT / RUBBISH REMOVAL / N/A /	0.00	0.00	0.00
886	TERMINATED	30 Days; Standard Cancellation /			HVAC / ELECTRICITY / WATER / JANITORIAL / INT/EXT MAINT / LANDSCAPING / SNOW REMOVAL / PARKING / FLUORESCENT / RUBBISH REMOVAL / N/A /	0.00	0.00	0.00
887	TERMINATED	90 Days; Standard Cancellation /			HVAC / ELECTRICITY / WATER / JANITORIAL / INT/EXT MAINT / LANDSCAPING / SNOW REMOVAL / PARKING / FLUORESCENT / RUBBISH REMOVAL / N/A /	0.00	0.00	0.00
888	TERMINATED	90 Days; Standard Cancellation /			HVAC / ELECTRICITY / WATER / JANITORIAL / INT/EXT MAINT / LANDSCAPING / SNOW REMOVAL / PARKING / FLUORESCENT / RUBBISH REMOVAL / N/A /	0.00	0.00	0.00

	X	Y	Z	AA	AB	AC	AD	AE	AF	AG	AH	AI	AJ	AK	AL
885	0.00	0.00	0.00	1,950.00	6.50	0.00	N/A		WESTERN UP SUBSTANCE ABUSE	323 QUINCY STREET	HANCOCK	MI	49930	E34	0
886	0.00	0.00	0.00	6,500.04	10.00	0.00	N/A		DEPARTMENT OF MENTAL HEALTH	LEWIS CASS BUILDING	LANSING	MI	48909	E23	0
887	0.00	0.00	0.00	15,254.04	14.35	0.00	N/A		PATRICK J. NOLAND	955 EAST 8TH STREET	TRAVERSE CITY	MI	49686	E37	0
888	0.00	0.00	0.00	15,254.04	14.35	0.00	N/A		PATRICK J. NOLAND	955 EAST 8TH STREET	TRAVERSE CITY	MI	49686	E46	0

	AM	AN	AO	AP	AQ	AR	AS	AT	AU	AV	AW	AX	AY	AZ
885	N/A	LESSEE	N/A	1	0	0	Common	Lot	9/13/1990 12:00:00 AM	YES	1/20/1997 12:00:00 AM	9/7/1990 12:00:00 AM	YES	1/9/1990 12:00:00 AM
886	N/A	STATE-STATE	N/A	4	1	0	Common	Lot		YES			NO	
887	N/A	LESSEE	N/A	1	0	4	Common	Lot	4/14/1997 12:00:00 AM	YES	2/19/1998 12:00:00 AM	11/29/1983 12:00:00 AM	YES	4/14/1997 12:00:00 AM
888	N/A	LESSEE	N/A	1	0	4	Common	Lot	4/14/1997 12:00:00 AM	YES	2/19/1998 12:00:00 AM	11/29/1983 12:00:00 AM	NO	

	BA	BB	BC	BD	BE	BF	BG	BH	BI	BJ	BK	BL	BM
885					2367	237 E CLOVERLAND DR	4,912.00	0.00		2054	6.50	0.00	0.00
886					1304	TRAV CITY REG PSYCH HOSP	0.00	0.00		3468	10.00	0.00	0.00
887					2094	3134 LOGAN VALEY	2,823.00	37.70		2439	14.35	419.49	851.68
888					2094	3134 LOGAN VALEY	2,823.00	37.70		2439	14.35	419.49	851.68

	BN	BO	BP	BQ	BR	BS	BT	BU	BV
885	N		N/A		expired	RENT - BASE RENT	162.50	0.00	1.00
886	N/A		N/A		Bldg 42 now owned by PMD they	RENT - BASE RENT	0.00	541.67	1.00
887	N/A		N/A		CANCELLATION LETTER SENT TO THE LESSOR, LEASE TO BE CANCELLED EFFECTIVE OCTOBER 1, 2002	RENT - BASE RENT	1,271.17	0.00	1.00
888	N/A		N/A		Lease finalized	RENT - BASE RENT	1,271.17	0.00	1.00

	BW	BX	BY
885	12/14/1989 12:00:00 AM	12/31/1995 12:00:00 AM	MONTH
886	11/29/1993 12:00:00 AM	12/31/1993 12:00:00 AM	MONTH
887	12/1/1997 12:00:00 AM	11/30/2002 12:00:00 AM	MONTH
888	12/1/1997 12:00:00 AM	11/30/2002 12:00:00 AM	MONTH

	A	B	C	D	E	F	G	H	I	J	K	L	M	N	O
889	Grand Traverse	071	TECHNOLOGY, MGT. & BUDGET	4297-1994-1345	940 E 8TH ST	TRAVERSE CITY	49686	08/01/1995	08/16/1997	0.00	6,888.00	14.00	448.00	LEASE	OFFICE BUILDING
890	Grand Traverse	071	TECHNOLOGY, MGT. & BUDGET	6011-1994-1046	701 S Elmwood	TRAVERSE CITY	49684	12/14/1993	09/30/1994	0.00	15,410.04	10.00	2,215.00	RA	OFFICE BUILDING
891	Grand Traverse	071	TECHNOLOGY, MGT. & BUDGET	6011-1994-1355	701 S Elmwood	TRAVERSE CITY	49684	10/01/1994	09/30/1995	0.00	18,005.04	13.00	1,385.00	RA	OFFICE BUILDING
892	Grand Traverse	071	TECHNOLOGY, MGT. & BUDGET	6011-1995-1398	701 S Elmwood	TRAVERSE CITY	49684	10/01/1995	09/30/1996	0.00	18,697.44	13.50	1,385.00	RA	OFFICE BUILDING

	P	Q	R	S	T	U	V	W
889	TERMINATED	90 Days; Standard Cancellation /			HVAC / ELECTRICITY / WATER / JANITORIAL / INT/EXT MAINT / LANDSCAPING / SNOW REMOVAL / PARKING / FLUORESCENT / RUBBISH REMOVAL / N/A /	0.00	0.00	0.00
890	TERMINATED	30 Days; Std. Cancellatoin Either Party /			HVAC / ELECTRICITY / WATER / JANITORIAL / INT/EXT MAINT / LANDSCAPING / SNOW REMOVAL / PARKING / FLUORESCENT / RUBBISH REMOVAL / N/A /	0.00	0.00	0.00
891	TERMINATED	30 Days; Standard Cancellation /			HVAC / ELECTRICITY / WATER / JANITORIAL / INT/EXT MAINT / LANDSCAPING / SNOW REMOVAL / PARKING / FLUORESCENT / RUBBISH REMOVAL / N/A /	0.00	0.00	0.00
892	TERMINATED	30 Days; Std. Cancellatoin Either Party /			HVAC / ELECTRICITY / WATER / JANITORIAL / INT/EXT MAINT / LANDSCAPING / SNOW REMOVAL / PARKING / FLUORESCENT / RUBBISH REMOVAL / N/A /	0.00	0.00	0.00

	X	Y	Z	AA	AB	AC	AD	AE	AF	AG	AH	AI	AJ	AK	AL
889	0.00	0.00	0.00	6,888.00	15.38	0.00	N/A		LOUIE AND DORIS M. URSU	940 EAST 8TH STREET	TRAVERSE CITY	MI	49684	E31	0
890	0.00	0.00	0.00	15,410.04	6.96	0.00	N/A		NORTHWEST MI CHILD GUIDANCE	6TH & MADISON	TRAVERSE CITY	MI	49684	E23	0
891	0.00	0.00	0.00	18,005.04	13.00	0.00	N/A		NORTHWEST MICH CHILD GUIDANCE	6TH & MADISON	TRAVERSE CITY	MI	49684	E23	0
892	0.00	0.00	0.00	18,697.44	13.50	0.00	N/A		NORTHWEST MICH CHILD GUIDANCE	6TH & MADISON	TRAVERSE CITY	MI	49684	E23	0

	AM	AN	AO	AP	AQ	AR	AS	AT	AU	AV	AW	AX	AY	AZ
889	N/A	LESSEE	N/A	1	0	4	Reserved	Lot	8/17/1995 12:00:00 AM	YES	1/1/1997 12:00:00 AM	5/25/1995 12:00:00 AM	YES	7/30/1990 12:00:00 AM
890	N/A	LESSOR	N/A	0	1	0	Common	Lot		YES			NO	
891	N/A	LESSOR	N/A	0	1	0	Common	Lot		YES			NO	
892	N/A	LESSOR	N/A	0	1	0	Common	Lot		YES	10/1/1996 12:00:00 AM		NO	

	BA	BB	BC	BD	BE	BF	BG	BH	BI	BJ	BK	BL	BM
889				1/1/1991 12:00:00 AM	1398	940 E 8TH ST	4,800.00	9.30		3363	14.00	172.54	350.30
890					1034	Traverse City SOB		0.00		1029	10.00	0.00	0.00
891					1034	Traverse City SOB		0.00		1029	13.00	0.00	0.00
892					1034	Traverse City SOB		0.00		1029	13.50	0.00	0.00

	BN	BO	BP	BQ	BR	BS	BT	BU	BV
889	T	6/15/1998 12:00:00 AM	N/A		Moved to new location.	RENT - BASE RENT	574.00	0.00	1.00
890	N/A		N/A		new lease in effect as of 10/0	RENT - BASE RENT	0.00	1,284.17	1.00
891	N/A		N/A		New Agreement in place as of	RENT - BASE RENT	0.00	1,500.42	1.00
892	N/A		N/A		Lessee moving out of rooms	RENT - BASE RENT	0.00	1,558.12	1.00

	BW	BX	BY
889	8/1/1998 12:00:00 AM	7/31/2000 12:00:00 AM	MONTH
890	12/14/1993 12:00:00 AM	9/30/1994 12:00:00 AM	MONTH
891	10/1/1994 12:00:00 AM	9/30/1995 12:00:00 AM	MONTH
892	10/1/1995 12:00:00 AM	9/30/1996 12:00:00 AM	MONTH

	A	B	C	D	E	F	G	H	I	J	K	L	M	N	O
893	Grand Traverse	071	TECHNOLOGY, MGT. & BUDGET	6832-1994-1047	701 S Elmwood	TRAVERSE CITY	49684	12/13/1993	09/30/1994	0.00	142,868.04	9.75	14,660.00	RA	OFFICE BUILDING
894	Grand Traverse	071	TECHNOLOGY, MGT. & BUDGET	6832-1995-1014	701 S Elmwood	TRAVERSE CITY	49684	10/01/1994	09/30/1995	0.00	182,493.96	13.00	14,038.00	RA	OFFICE BUILDING
895	Grand Traverse	071	TECHNOLOGY, MGT. & BUDGET	6832-1995-1395	701 S Elmwood	TRAVERSE CITY	49684	10/01/1995	09/30/1996	0.00	189,513.00	13.50	14,038.00	RA	OFFICE BUILDING
896	Grand Traverse	071	TECHNOLOGY, MGT. & BUDGET	6832-1997-1369	701 S Elmwood	TRAVERSE CITY	49684	10/01/1997	09/30/1998	0.00	154,418.04	11.00	14,038.00	RA	OFFICE BUILDING

	P	Q	R	S	T	U	V	W
893	TERMINATED	30 Days; Std. Cancellatoin Either Party /			HVAC / ELECTRICITY / WATER / JANITORIAL / INT/EXT MAINT / LANDSCAPING / SNOW REMOVAL / PARKING / FLUORESCENT / RUBBISH REMOVAL / N/A /	0.00	0.00	0.00
894	TERMINATED	30 Days; Standard Cancellation /			HVAC / ELECTRICITY / WATER / JANITORIAL / INT/EXT MAINT / LANDSCAPING / SNOW REMOVAL / PARKING / FLUORESCENT / RUBBISH REMOVAL / N/A /	0.00	0.00	0.00
895	TERMINATED	30 Days; Std. Cancellatoin Either Party /			HVAC / ELECTRICITY / WATER / JANITORIAL / INT/EXT MAINT / LANDSCAPING / SNOW REMOVAL / PARKING / FLUORESCENT / RUBBISH REMOVAL / N/A /	0.00	0.00	0.00
896	TERMINATED	30 Days; Standard Cancellation /			HVAC / ELECTRICITY / WATER / JANITORIAL / INT/EXT MAINT / LANDSCAPING / SNOW REMOVAL / PARKING / FLUORESCENT / RUBBISH REMOVAL / N/A /	0.00	0.00	0.00

	X	Y	Z	AA	AB	AC	AD	AE	AF	AG	AH	AI	AJ	AK	AL
893	0.00	0.00	0.00	142,868.04	9.75	0.00	N/A		GR TRAVERSE LEELANAU CMH	701 ELMWOOD	TRAVERSE CITY	MI	49684	E23	0
894	0.00	0.00	0.00	182,493.96	13.00	0.00	N/A		GRAND TRAVERSE/LEELANAU CMH	701 SOUTH ELMWOOD	TRAVERSE CITY	MI	49684	E23	0
895	0.00	0.00	0.00	189,513.00	13.50	0.00	N/A		GRAND TRAVERSE/LEELANAU CMH	701 SOUTH ELMWOOD	TRAVERSE CITY	MI	49684	E23	0
896	0.00	0.00	0.00	154,418.04	11.00	0.00	N/A		GREAT LAKES COMM HEALTH BOARD	701 SOUTH ELMWOOD STE 19	TRAVERSE CITY	MI	49684	E56	0

	AM	AN	AO	AP	AQ	AR	AS	AT	AU	AV	AW	AX	AY	AZ
893	N/A	LESSOR	N/A	0	1	0	Common	Lot		YES			NO	
894	N/A	LESSOR	N/A	0	1	0	Common	Lot		YES			NO	
895	N/A	LESSOR	N/A	0	1	0	Common	Lot		YES			NO	
896	N/A	LESSOR	N/A	0	1	0	Common	Lot		YES			NO	

	BA	BB	BC	BD	BE	BF	BG	BH	BI	BJ	BK	BL	BM
893					1034	Traverse City SOB		0.00		1029	9.75	0.00	0.00
894					1034	Traverse City SOB		0.00		1029	13.00	0.00	0.00
895					1034	Traverse City SOB		0.00		1029	13.50	0.00	0.00
896					1034	Traverse City SOB		0.00		1029	11.00	0.00	0.00

	BN	BO	BP	BQ	BR	BS	BT	BU	BV
893	N/A		N/A		duplicate	RENT - BASE RENT	0.00	11,905.67	1.00
894	N/A		N/A		new lease effective	RENT - BASE RENT	0.00	15,207.83	1.00
895	N/A		N/A		new RA effective	RENT - BASE RENT	0.00	15,792.75	1.00
896	N/A		N/A		expired	RENT - BASE RENT	0.00	12,868.17	1.00

	BW	BX	BY
893	12/13/1993 12:00:00 AM	9/30/1994 12:00:00 AM	MONTH
894	10/1/1994 12:00:00 AM	9/30/1995 12:00:00 AM	MONTH
895	10/1/1995 12:00:00 AM	9/30/1996 12:00:00 AM	MONTH
896	10/1/1997 12:00:00 AM	9/30/1998 12:00:00 AM	MONTH

	A	B	C	D	E	F	G	H	I	J	K	L	M	N	O
897	Grand Traverse	071	TECHNOLOGY, MGT. & BUDGET	6832-1999-1053	701 S Elmwood	TRAVERSE CITY	49684	10/01/1998	09/30/1999	0.00	154,418.04	11.00	14,038.00	RA	OFFICE BUILDING
898	Grand Traverse	071	TECHNOLOGY, MGT. & BUDGET	6832-2000-1200	701 S Elmwood	TRAVERSE CITY	49684	10/01/1999	09/30/2000	0.00	161,437.08	11.50	14,038.00	RA	OFFICE BUILDING
899	Grand Traverse	071	TECHNOLOGY, MGT. & BUDGET	7018-1994-1048	701 S Elmwood	TRAVERSE CITY	49684	12/14/1993	09/30/1994	0.00	16,719.96	10.00	1,672.00	RA	OFFICE BUILDING
900	Grand Traverse	071	TECHNOLOGY, MGT. & BUDGET	7018-1995-1015	701 S Elmwood	TRAVERSE CITY	49684	10/01/1994	09/30/1995	0.00	21,736.08	13.00	1,672.00	RA	OFFICE BUILDING

	P	Q	R	S	T	U	V	W
897	TERMINATED	30 Days; Standard Cancellation /			HVAC / ELECTRICITY / WATER / JANITORIAL / INT/EXT MAINT / LANDSCAPING / SNOW REMOVAL / PARKING / FLUORESCENT / RUBBISH REMOVAL / N/A /	0.00	0.00	0.00
898	TERMINATED	30 Days; Std. Cancellatoin Either Party /			HVAC / ELECTRICITY / WATER / JANITORIAL / INT/EXT MAINT / LANDSCAPING / SNOW REMOVAL / PARKING / FLUORESCENT / RUBBISH REMOVAL / N/A /	0.00	0.00	0.00
899	TERMINATED	30 Days; Standard Cancellation /			HVAC / ELECTRICITY / WATER / JANITORIAL / INT/EXT MAINT / LANDSCAPING / SNOW REMOVAL / PARKING / FLUORESCENT / RUBBISH REMOVAL / N/A /	0.00	0.00	0.00
900	TERMINATED	30 Days; Standard Cancellation /			HVAC / ELECTRICITY / WATER / JANITORIAL / INT/EXT MAINT / LANDSCAPING / SNOW REMOVAL / PARKING / FLUORESCENT / RUBBISH REMOVAL / N/A /	0.00	0.00	0.00

	X	Y	Z	AA	AB	AC	AD	AE	AF	AG	AH	AI	AJ	AK	AL
897	0.00	0.00	0.00	154,418.04	11.00	0.00	N/A		GREAT LAKES COMM HEALTH BOARD	701 SOUTH ELMWOOD STE 19	TRAVERSE CITY	MI	49684	E56	0
898	0.00	0.00	0.00	161,437.08	11.50	0.00	N/A		GREAT LAKES CMH	701 SOUTH ELMWOOD	TRAVERSE CITY	MI	49684		0
899	0.00	0.00	0.00	16,719.96	10.00	0.00	N/A		N/W MI CHILD GUIDANCE CENTER	SIXTH & MADISON	TRAVERSE CITY	MI	49684	E23	0
900	0.00	0.00	0.00	21,736.08	13.00	0.00	N/A		N/W MICH CHILD GUIDANCE CTR	SIXTH AND MADISON	TRAVERSE CITY	MI	49684	E23	1672

	AM	AN	AO	AP	AQ	AR	AS	AT	AU	AV	AW	AX	AY	AZ
897	N/A	LESSOR	N/A	0	1	0	Common	Lot		YES	9/1/2002 12:00:00 AM		NO	
898	N/A	LESSOR	N/A	0	1	0	Common	Lot		YES	9/1/2002 12:00:00 AM		NO	
899	N/A	LESSOR	N/A	0	1	0	Common	Lot		YES			NO	
900	N/A	LESSOR	N/A	0	1	0	Common	Lot		YES			NO	

	BA	BB	BC	BD	BE	BF	BG	BH	BI	BJ	BK	BL	BM
897					1034	Traverse City SOB		0.00		1029	11.00	0.00	0.00
898					1034	Traverse City SOB		0.00		1029	11.50	0.00	0.00
899					1034	Traverse City SOB		0.00		1029	10.00	0.00	0.00
900					1034	Traverse City SOB		0.00		1029	13.00	0.00	0.00

	BN	BO	BP	BQ	BR	BS	BT	BU	BV
897	N/A		N/A		R/A emded amd replaced	RENT - BASE RENT	0.00	12,868.17	1.00
898	N/A		N/A		Lease expired.	RENT - BASE RENT	0.00	13,453.09	1.00
899	N/A		N/A		New lease in place	RENT - BASE RENT	0.00	1,393.33	1.00
900	N/A		N/A		New agreement effective	RENT - BASE RENT	0.00	1,811.34	1.00

	BW	BX	BY
897	10/1/1998 12:00:00 AM	9/30/1999 12:00:00 AM	MONTH
898	10/1/1999 12:00:00 AM	9/30/2000 12:00:00 AM	MONTH
899	12/14/1993 12:00:00 AM	9/30/1994 12:00:00 AM	MONTH
900	10/1/1994 12:00:00 AM	9/30/1995 12:00:00 AM	MONTH

	A	B	C	D	E	F	G	H	I	J	K	L	M	N	O
901	Grand Traverse	071	TECHNOLOGY, MGT. & BUDGET	7018-1995-1396	701 S Elmwood	TRAVERSE CITY	49684	10/01/1995	09/30/1997	0.00	22,906.44	13.70	1,672.00	RA	OFFICE BUILDING
902	Grand Traverse	071	TECHNOLOGY, MGT. & BUDGET	7018-1997-1365	701 S Elmwood	TRAVERSE CITY	49684	10/01/1997	09/30/1998	0.00	16,719.96	10.00	1,672.00	LEASE	OFFICE BUILDING
903	Grand Traverse	071	TECHNOLOGY, MGT. & BUDGET	7018-2000-1192	701 S Elmwood	TRAVERSE CITY	49684	10/01/1998	09/30/1999	0.00	18,392.04	11.00	1,672.00	RA	OFFICE BUILDING
904	Grand Traverse	071	TECHNOLOGY, MGT. & BUDGET	7771-1991-1120	2325 GARFIELD RD N	TRAVERSE CITY	49686	09/16/1991	01/18/1994	0.00	4,500.00	10.00	450.00	LEASE	OFFICE BUILDING
905	Grand Traverse	085	MI STRATEGIC FUND	11249-2008-0086	1209 S Garfield	TRAVERSE CITY	49686	07/01/2007	02/28/2013	0.00	20,799.96	41.90	630.00	SUBLEASE	OFFICE BUILDING

	P	Q	R	S	T	U	V	W
901	TERMINATED	30 Days; Std. Cancellatoin Either Party /			HVAC / ELECTRICITY / WATER / JANITORIAL / INT/EXT MAINT / LANDSCAPING / SNOW REMOVAL / PARKING / FLUORESCENT / RUBBISH REMOVAL / N/A /	0.00	0.00	0.00
902	TERMINATED	30 Days; Standard Cancellation /			HVAC / ELECTRICITY / WATER / JANITORIAL / INT/EXT MAINT / LANDSCAPING / SNOW REMOVAL / PARKING / FLUORESCENT / RUBBISH REMOVAL / N/A /	0.00	0.00	0.00
903	TERMINATED	30 Days; Std. Cancellatoin Either Party /			HVAC / ELECTRICITY / WATER / JANITORIAL / INT/EXT MAINT / LANDSCAPING / SNOW REMOVAL / PARKING / FLUORESCENT / RUBBISH REMOVAL / N/A /	0.00	0.00	0.00
904	TERMINATED	90 Days; Standard Cancellation /			HVAC / ELECTRICITY / WATER / JANITORIAL / INT/EXT MAINT / LANDSCAPING / SNOW REMOVAL / PARKING / FLUORESCENT / RUBBISH REMOVAL / N/A /	0.00	0.00	0.00
905	TERMINATED	Standard, 90 day / Standard, 90 day / Standard, 90 day /			GROSS (FULL SERVICE) / GROSS (FULL SERVICE) / GROSS (FULL SERVICE) /	0.00	0.00	0.00

	X	Y	Z	AA	AB	AC	AD	AE	AF	AG	AH	AI	AJ	AK	AL
901	0.00	0.00	0.00	22,906.44	13.70	0.00	N/A		N/W MICH CHILD GUIDANCE CTR	SIXTH AND MADISON	TRAVERSE CITY	MI	49684	E23	0
902	0.00	0.00	0.00	16,719.96	10.00	0.00	N/A		NORTHWEST MI CHILD GUID CTR	701 SOUTH ELMWOOD	TRAVERSE CITY	MI	49684	E25	0
903	0.00	0.00	0.00	18,392.04	11.00	0.00	N/A		NORTHWEST MI CHILD GUID. CTR.	1100 SILVER DRIVE, SUITE C	TRAVERSE CITY	MI	49684		0
904	0.00	0.00	0.00	4,500.00	10.00	0.00	N/A		TRAVERSE BAY AREA ISD	2325 GARFIELD	TRAVERSE CITY	MI	49684	E21	0
905	0.00	0.00	0.00	20,799.96	33.02	0.00	N/A		NW MI Council of Governments	600 E Front St, Suite 104	TRAVERSE CITY	MI	49685	E100	

	AM	AN	AO	AP	AQ	AR	AS	AT	AU	AV	AW	AX	AY	AZ
901	N/A	LESSOR	N/A	0	1	0	Common	Lot		YES			NO	
902	N/A	LESSOR	N/A	0	1	0	Common	Lot		YES	10/1/2000 12:00:00 AM		NO	
903	N/A	LESSOR	N/A	0	1	0	Common	Lot		YES	10/1/2000 12:00:00 AM		NO	
904	N/A	LESSEE	N/A	4	0	20	Common	Lot	8/19/1993 12:00:00 AM	YES	1/15/1994 12:00:00 AM	9/27/1991 12:00:00 AM	YES	8/20/1991 12:00:00 AM
905	GROSS	LESSEE	OFFICE	5	0	10	Common	Lot	11/21/2012 12:00:00 AM	YES	10/1/2013 12:00:00 AM	10/1/2007 12:00:00 AM	YES	

	BA	BB	BC	BD	BE	BF	BG	BH	BI	BJ	BK	BL	BM
901					1034	Traverse City SOB		0.00		1029	13.70	0.00	0.00
902					1034	Traverse City SOB		0.00		1029	10.00	0.00	0.00
903					1034	Traverse City SOB		0.00		1029	11.00	0.00	0.00
904					2380	2325 GARFIELD RD N	0.00	0.00		2038	10.00	0.00	0.00
905	7/17/2007 12:00:00 AM	16		1/1/1996 12:00:00 AM	2863		54,240.00	0.96	1st traverse cty	1394	41.90	660.00	1,540.00

	BN	BO	BP	BQ	BR	BS	BT	BU	BV
901	N/A		N/A		Agreement finalized	RENT - BASE RENT	0.00	1,908.87	1.00
902	N/A		N/A		New Rental Agreement	RENT - BASE RENT	0.00	1,393.33	1.00
903	N/A		N/A		New Rental Agreement	RENT - BASE RENT	0.00	1,532.67	1.00
904	N/A		N/A		Moved into State owned space	RENT - BASE RENT	375.00	0.00	1.00
905	N/A		N/A		Master Lease has expired. Currently holding over. Assigned from LARA to MSF on 09/30/11 Add #2 increased SF to 630 SAB 06/01/10 #8. Add #1 reduced SF to 520 and extended term. SAB 03/03/09, #9.	RENT - BASE RENT	1,733.33	0.00	1.00

	BW	BX	BY
901	10/1/1995 12:00:00 AM	9/30/1997 12:00:00 AM	MONTH
902	10/1/1997 12:00:00 AM	9/30/1998 12:00:00 AM	MONTH
903	10/1/1998 12:00:00 AM	9/30/1999 12:00:00 AM	MONTH
904	9/16/1991 12:00:00 AM	1/18/1994 12:00:00 AM	MONTH
905	2/28/2008 12:00:00 AM	9/30/2009 12:00:00 AM	MONTH

	A	B	C	D	E	F	G	H	I	J	K	L	M	N	O
906	Grand Traverse	085	MI STRATEGIC FUND	11249-2012-0222	1209 S Garfield	TRAVERSE CITY	49686	03/01/2013	02/28/2014	0.00	14,400.00	32.00	450.00	RA	OFFICE BUILDING
907	Grand Traverse	085	MI STRATEGIC FUND	11249-2014-0122	1209 S Garfield	TRAVERSE CITY	49686	03/01/2014	02/28/2015	1,200.00	14,400.00	32.00	450.00	RA	OFFICE BUILDING
908	Grand Traverse	085	MI STRATEGIC FUND	11722-2013-0331	1209 S Garfield	TRAVERSE CITY	49686	03/01/2013	02/28/2014	0.00	14,400.00	32.00	450.00	RA	OFFICE BUILDING
909	Grand Traverse	191	CIVIL SERVICE	4297-1990-44	940 E 8TH ST	TRAVERSE CITY	49686	08/01/1990	07/31/1995	0.00	6,151.08	13.73	448.00	LEASE	OFFICE BUILDING
910	Grand Traverse	231	STATE	10031-1992-1142	1759 Barlow	TRAVERSE CITY	49684	10/01/1993	12/31/2003	0.00	28,665.00	12.00	2,730.00	LEASE	OFFICE BUILDING

	P	Q	R	S	T	U	V	W
906	TERMINATED	Standard; 30 day /			GROSS (FULL SERVICE) /	0.00	0.00	0.00
907	RENT AUTHORIZED	Standard; 30 days /			GROSS (FULL SERVICE) /	0.00	0.00	0.00
908	TERMINATED	Standard; 30 day /			GROSS (FULL SERVICE) /	0.00	0.00	0.00
909	TERMINATED	60 Days; Executive Legislation /			HVAC / ELECTRICITY / WATER / JANITORIAL / INT/EXT MAINT / LANDSCAPING / SNOW REMOVAL / PARKING / FLUORESCENT / RUBBISH REMOVAL / N/A /	0.00	0.00	0.00
910	TERMINATED	Standard 90 day / Standard 90 day /			HVAC / HVAC / ELECTRICITY / ELECTRICITY / WATER / WATER / JANITORIAL / JANITORIAL / INT/EXT MAINT / INT/EXT MAINT / LANDSCAPING / LANDSCAPING / SNOW REMOVAL / SNOW REMOVAL / PARKING / PARKING / FLUORESCENT / FLUORESCENT / RUBBISH REMOVAL / RUBBISH REMOVAL / N/A / N/A / PEST CONTROL / PEST CONTROL /	0.00	0.00	0.00

	X	Y	Z	AA	AB	AC	AD	AE	AF	AG	AH	AI	AJ	AK	AL
906	0.00	0.00	0.00	14,400.00	32.00	0.00	Actual	2013	NW MI Council of Governments	600 E Front St, Suite 104	TRAVERSE CITY	MI	49685	E102	
907	0.00	0.00	0.00	14,400.00	32.00	0.00	N/A		NW MI Council of Governments	600 E Front St, Suite 104	TRAVERSE CITY	MI	49685	E100	11249-2012-0222
908	0.00	0.00	0.00	14,400.00	32.00	0.00	N/A		North West MI Counsel of Govt	2200 Dendrinos Drive	TRAVERSE CITY	MI	49685-0506	E102	
909	0.00	0.00	0.00	6,151.08	13.73	0.00	N/A		DR. LOUIE & DORIS URSU	940 E. 8TH STREET	TRAVERSE CITY	MI	49684		0
910	0.00	0.00	0.00	28,665.00	10.50	0.00	N/A		BEN S AND JANET M RISKEY	9603 EDGEWOOD AVENUE	TRAVERSE CITY	MI	49684	E37	1930

	AM	AN	AO	AP	AQ	AR	AS	AT	AU	AV	AW	AX	AY	AZ
906	GROSS	TENANT	OFFICE	5	0	5	Common	Lot	2/22/2012 12:00:00 AM	YES	10/1/2014 12:00:00 AM	11/13/2012 12:00:00 AM	N/A	
907	GROSS	TENANT	OFFICE	3	0	5	Common	Lot	1/13/2014 12:00:00 AM	YES	10/1/2014 12:00:00 AM	6/4/2013 12:00:00 AM	N/A	
908	GROSS	TENANT	OFFICE	5	0	5	Common	Lot		YES			N/A	
909	N/A	LESSEE	N/A	1	0	4	Reserved	Lot	5/22/1990 12:00:00 AM	YES	1/1/1997 12:00:00 AM	6/1/1990 12:00:00 AM	YES	7/30/1990 12:00:00 AM
910	N/A	LESSEE	OFFICE	13	0	50	Common	Lot	12/2/2003 12:00:00 AM	YES	12/31/2003 12:00:00 AM	10/2/2000 12:00:00 AM	YES	9/29/1993 12:00:00 AM

	BA	BB	BC	BD	BE	BF	BG	BH	BI	BJ	BK	BL	BM
906				1/1/1996 12:00:00 AM	2863		54,240.00	0.83	1st	1394	32.00	360.00	840.00
907				1/1/1996 12:00:00 AM	2863		54,240.00	0.83	First Floor	1394	32.00	360.00	840.00
908				1/1/1996 12:00:00 AM	2863		54,240.00	0.83	1st	1394	32.00	360.00	840.00
909				1/1/1991 12:00:00 AM	1398	940 E 8TH ST	4,800.00	9.30		3363	13.73	0.00	0.00
910				1/1/1994 12:00:00 AM	2620	1759 Barlow	2,730.00	100.00		1720	12.00	655.20	2,074.80

	BN	BO	BP	BQ	BR	BS	BT	BU	BV
906	N/A		N/A			RENT - BASE RENT	1,200.00	0.00	1.00
907	N/A		N/A			RENT - BASE RENT	1,200.00	0.00	1.00
908	N/A		N/A			RENT - BASE RENT	1,200.00	0.00	1.00
909	N/A		N/A		Renewal written	RENT - BASE RENT	512.59	0.00	1.00
910	T	6/15/2004 12:00:00 AM	N/A		Hold Over	RENT - BASE RENT	2,388.75	0.00	1.00

	BW	BX	BY
906	3/1/2013 12:00:00 AM	2/28/2014 12:00:00 AM	MONTH
907	3/1/2014 12:00:00 AM	2/28/2015 12:00:00 AM	MONTH
908	3/1/2013 12:00:00 AM	2/28/2014 12:00:00 AM	MONTH
909	8/1/1990 12:00:00 AM	7/31/1995 12:00:00 AM	MONTH
910	10/1/1993 12:00:00 AM	9/30/1998 12:00:00 AM	MONTH

	A	B	C	D	E	F	G	H	I	J	K	L	M	N	O
911	Grand Traverse	231	STATE	10031-2003-1040	1759 Barlow	TRAVERSE CITY	49684	01/01/2004	03/19/2006	0.00	33,939.00	12.43	2,730.00	LEASE	OFFICE BUILDING
912	Grand Traverse	231	STATE	10031-2004-1307	1759 Barlow	TRAVERSE CITY	49684	03/20/2006	03/19/2016	7,120.00	85,440.00	17.85	4,786.00	LEASE	OFFICE BUILDING

	P	Q	R	S	T	U	V	W
911	TERMINATED				ELECTRICITY / ELECTRICITY / WATER / WATER / GAS / GAS / JANITORIAL / JANITORIAL / RUBBISH REMOVAL / RUBBISH REMOVAL / FLUORESCENT / FLUORESCENT / N/A / N/A / HVAC / HVAC / INT/EXT MAINT / INT/EXT MAINT / LANDSCAPING / LANDSCAPING / SNOW REMOVAL / SNOW REMOVAL / PARKING / PARKING / FLUORESCENT / FLUORESCENT / RUBBISH REMOVAL / RUBBISH REMOVAL / PEST CONTROL / PEST CONTROL / INSURANCE / INSURANCE /	0.00	0.00	0.00
912	RENT AUTHORIZED	Standard; 90 day / Standard; 90 day /		5 year; 30 day / 5 year; 30 day /	GROSS (FULL SERVICE) / GROSS (FULL SERVICE) /	0.00	130.00	0.00

	X	Y	Z	AA	AB	AC	AD	AE	AF	AG	AH	AI	AJ	AK	AL
911	0.00	0.00	0.00	33,939.00	12.43	0.00	N/A		BEN S AND JANET M RISKEY	9603 EDGEWOOD AVENUE	TRAVERSE CITY	MI	49684	E11	
912	236.85	4,952.16	0.00	90,759.01	18.96	0.00	Actual	2013	Blair Plaza, LLC	526 W. 14th St., Suite 221	TRAVERSE CITY	MI	49684	E100	

	AM	AN	AO	AP	AQ	AR	AS	AT	AU	AV	AW	AX	AY	AZ
911	NET	LESSEE	OFFICE	13	0	50	Common	Lot	2/3/2006 12:00:00 AM	YES	12/31/2006 12:00:00 AM	10/2/2003 12:00:00 AM	YES	9/29/1993 12:00:00 AM
912	GROSS	LESSEE	OFFICE	13	0	75	Common	Lot	12/6/2013 12:00:00 AM	YES	4/15/2014 12:00:00 AM	2/4/2004 12:00:00 AM	YES	

	BA	BB	BC	BD	BE	BF	BG	BH	BI	BJ	BK	BL	BM
911	1/14/2004 12:00:00 AM	14		1/1/1994 12:00:00 AM	2620	1759 Barlow	2,730.00	100.00		1720	12.43	671.00	2,157.25
912	9/27/2005 12:00:00 AM	10		1/1/1994 12:00:00 AM	2620	1759 Barlow	2,730.00	100.00	Traverse City	1720	17.85	3,163.00	3,957.00

	BN	BO	BP	BQ	BR	BS	BT	BU	BV
911	T	6/15/2007 12:00:00 AM	N/A		Renew Lease	RENT - BASE RENT	2,828.25	0.00	1.00
912	N/A		N/A		Ownership change effective 5/1/11. New Owner is Blair Plaza LLC. DOS and DTMB/FSD notified 5/11/11. CCO#3 for $16,631.45 approved via the DTMB Director's agenda on 12/2/11, item 21 CCO#2 for $2,168.10 approved by Directors Agenda on 12/15/06 item #18. CCO #1 for $3,892.35 (incl 10% of $353.85) approved by DA 5-26-06, Item # 23. 5-22-06: Total of CCO & DA's = $ 3,538.50 (less 10%) Modification letter completed This lease supercedes & cancels the Lease approved by the SAB on January 14, 2004, #14.	RENT - BASE RENT	7,120.00	0.00	1.00

	BW	BX	BY
911	1/1/2004 12:00:00 AM	12/31/2008 12:00:00 AM	MONTH
912	3/20/2006 12:00:00 AM	3/19/2016 12:00:00 AM	MONTH

	A	B	C	D	E	F	G	H	I	J	K	L	M	N	O
913	Grand Traverse	231	STATE	10933-2001-1113	880 Munson Ave	TRAVERSE CITY	49686	05/01/2002	02/19/2012	0.00	11,807.52	15.40	838.00	LEASE	OFFICE BUILDING
914	Grand Traverse	231	STATE	10933-2001-1161	880 Munson Ave	TRAVERSE CITY	49686	05/01/2001	04/30/2002	0.00	11,805.12	14.09	838.00	RA	OFFICE BUILDING
915	Grand Traverse	231	STATE	1930-1988-28	1030 HASTINGS	TRAVERSE CITY	49684	10/01/1988	10/15/1993	0.00	16,800.00	7.67	2,189.00	LEASE	OFFICE BUILDING

	P	Q	R	S	T	U	V	W
913	TERMINATED	Standard; 60 day / Standard; 60 day / Standard; 60 day / Standard; 60 day /			TELECOMMUNICATIONS / TELECOMMUNICATIONS / TELECOMMUNICATIONS / TELECOMMUNICATIONS / ALARM SYSTEM MONITORING / ALARM SYSTEM MONITORING / ALARM SYSTEM MONITORING / ALARM SYSTEM MONITORING / ADJUST-TAXES / ADJUST-TAXES / ADJUST-TAXES / ADJUST-TAXES / ADJUST-INSURANCE / ADJUST-INSURANCE / ADJUST-INSURANCE / ADJUST-INSURANCE / ADJUST-OPERATING EXP / ADJUST-OPERATING EXP / ADJUST-OPERATING EXP / ADJUST-OPERATING EXP /	0.00	0.00	0.00
914	TERMINATED	30 day; Standard /			HVAC / ELECTRICITY / WATER / JANITORIAL / LANDSCAPING / SNOW REMOVAL / SECURITY / PEST CONTROL / TAXES / N/A /	0.00	0.00	0.00
915	TERMINATED	60 Days; Executive Legislation /			HVAC / ELECTRICITY / WATER / JANITORIAL / INT/EXT MAINT / LANDSCAPING / SNOW REMOVAL / PARKING / FLUORESCENT / RUBBISH REMOVAL / N/A /	0.00	0.00	0.00

	X	Y	Z	AA	AB	AC	AD	AE	AF	AG	AH	AI	AJ	AK	AL
913	0.00	0.00	0.00	11,807.52	14.09	0.00	N/A		Eight Eighty Investments LLC	13919 S. West Bayshore Drive	TRAVERSE CITY	MI	46984	E100	
914	0.00	0.00	0.00	11,805.12	14.09	0.00	N/A		NIELSON ENT CORP & MELVIN K NIEL	13919 S. WEST BAY SHORE DR STE G-01	TRAVERSE CITY	MI	49684	E25	
915	0.00	0.00	0.00	16,800.00	7.67	0.00	N/A		FLB PARTNERSHIP	1030 HASTINGS ST	TRAVERSE CITY	MI	49684		0

	AM	AN	AO	AP	AQ	AR	AS	AT	AU	AV	AW	AX	AY	AZ
913	NET	LESSEE	OFFICE	2	0	70	Common	Lot	6/18/2008 12:00:00 AM	YES	9/12/2011 12:00:00 AM	5/17/2001 12:00:00 AM	YES	5/10/2001 12:00:00 AM
914	TRIPLE NET	LESSEE	OFFICE	0	0	0	Common	Lot		YES			N/A	
915	N/A	LESSEE	N/A	6	0	0	Common	Lot	2/27/1989 12:00:00 AM	YES	12/17/1989 12:00:00 AM	11/20/1984 12:00:00 AM	YES	6/15/1988 12:00:00 AM

	BA	BB	BC	BD	BE	BF	BG	BH	BI	BJ	BK	BL	BM
913	4/16/2002 12:00:00 AM	5			3272		40,000.00	5.30		4666	15.40	322.56	752.64
914					3272		40,000.00	5.30		4666	14.09	236.74	747.22
915				12/31/1992 12:00:00 AM	3032	1030 HASTINGS	14,961.00	14.60		1171	7.67	518.00	882.00

	BN	BO	BP	BQ	BR	BS	BT	BU	BV
913	O	6/15/2012 12:00:00 AM	T	6/15/2012 12:00:00 AM	Letter sent to Lessor 12/19/11. 60 Day Cancellation Effective 2/19/12, Original Lease expires 4/30/12.	RENT - BASE RENT	983.96	0.00	1.00
914	N/A		N/A		# Parking Spaces = 15	RENT - BASE RENT	983.76	0.00	1.00
915	O	12/1/1992 12:00:00 AM	N/A		New location - per Doug Garton	RENT - BASE RENT	1,400.00	0.00	1.00

	BW	BX	BY
913	5/1/2002 12:00:00 AM	4/30/2003 12:00:00 AM	MONTH
914	5/1/2001 12:00:00 AM	4/30/2002 12:00:00 AM	MONTH
915	10/1/1988 12:00:00 AM	10/15/1993 12:00:00 AM	MONTH

	A	B	C	D	E	F	G	H	I	J	K	L	M	N	O
916	Grand Traverse	231	STATE	6334-1984-46		TRAVERSE CITY	49684	04/01/1984		0.00	0.00	0.00	0.00	RA	OTHER
917	Grand Traverse	271	TREASURY	6186-1989-161	BLDG 42	TRAVERSE CITY	49684	10/01/1989	12/31/1993	0.00	20,060.04	10.00	2,006.00	LEASE	OFFICE BUILDING
918	Grand Traverse	313	EDUCATION	10082-1993-1078	1030 HASTINGS	TRAVERSE CITY	49684	09/01/1993	08/31/1994	0.00	9,000.00	9.15	984.00	RA	OFFICE BUILDING
919	Grand Traverse	313	EDUCATION	6774-1989-218	BLDG 42	TRAVERSE CITY	49684	10/01/1989	12/31/1993	0.00	37,790.04	10.00	3,779.00	LEASE	OFFICE BUILDING

	P	Q	R	S	T	U	V	W
916	TERMINATED	30 Days /			HVAC / ELECTRICITY / WATER / JANITORIAL / INT/EXT MAINT / LANDSCAPING / SNOW REMOVAL / PARKING / FLUORESCENT / RUBBISH REMOVAL / N/A /	0.00	0.00	0.00
917	TERMINATED	30 Days; Std. Cancellatoin Either Party /			HVAC / ELECTRICITY / WATER / JANITORIAL / INT/EXT MAINT / LANDSCAPING / SNOW REMOVAL / PARKING / FLUORESCENT / RUBBISH REMOVAL / N/A /	0.00	0.00	0.00
918	TERMINATED	30 Days; Standard Cancellation /			HVAC / ELECTRICITY / WATER / JANITORIAL / INT/EXT MAINT / LANDSCAPING / SNOW REMOVAL / PARKING / FLUORESCENT / RUBBISH REMOVAL / N/A /	0.00	0.00	0.00
919	TERMINATED	30 Days; Std. Cancellatoin Either Party /			HVAC / ELECTRICITY / WATER / JANITORIAL / INT/EXT MAINT / LANDSCAPING / SNOW REMOVAL / PARKING / FLUORESCENT / RUBBISH REMOVAL / N/A /	0.00	0.00	0.00

	X	Y	Z	AA	AB	AC	AD	AE	AF	AG	AH	AI	AJ	AK	AL
916	0.00	0.00	0.00	0.00	0.00	0.00	N/A		DEPT MENTAL HEALTH	CASS BLDG	LANSING	MI	48909		0
917	0.00	0.00	0.00	20,060.04	10.00	0.00	N/A		DEPT OF MENTAL HEALTH	LEWIS CASS BUILDING	LANSING	MI	48909	E23	0
918	0.00	0.00	0.00	9,000.00	9.15	0.00	N/A		FLB PARTNERSHIP	1030 HASTINGS ST	TRAVERSE CITY	MI	49684	E22	0
919	0.00	0.00	0.00	37,790.04	10.00	0.00	N/A		DEPT OF MENTAL HEALTH	LEWIS CASS BUILDING	LANSING	MI	48909	E23	0

	AM	AN	AO	AP	AQ	AR	AS	AT	AU	AV	AW	AX	AY	AZ
916	N/A	STATE-STATE	N/A	0	1	0	Common	Lot		YES			NO	
917	N/A	STATE-STATE	N/A	17	1	0	Common	Lot		YES			N/A	
918	N/A	LESSEE	N/A	0	0	10	Common	Lot	8/26/1993 12:00:00 AM	YES	12/17/1993 12:00:00 AM		NO	
919	N/A	STATE-STATE	N/A	12	1	0	Common	Lot		YES			N/A	

	BA	BB	BC	BD	BE	BF	BG	BH	BI	BJ	BK	BL	BM
916					1104	TRAV CITY REG PSYCH HOSP	0.00	0.00		3866	0.00	0.00	0.00
917					1297	TRAV CITY REG PSYCH HOSP	0.00	0.00		3468	10.00	0.00	0.00
918				12/31/1992 12:00:00 AM	3032	1030 HASTINGS	14,961.00	0.00		1171	9.15	0.00	0.00
919					1301	TRAV CITY REG PSYCH HOSP	0.00	0.00		3468	10.00	0.00	0.00

	BN	BO	BP	BQ	BR	BS	BT	BU	BV
916	N		N/A		Dept of State no longer needs	RENT - BASE RENT	0.00	0.00	1.00
917	N		N/A		Bldg 42 now owned by PMD who	RENT - BASE RENT	0.00	1,671.67	1.00
918	N/A		N/A		Renewal written	RENT - BASE RENT	0.00	750.00	1.00
919	N		N/A		Bldg 42 now owned by PMD who	RENT - BASE RENT	0.00	3,149.17	1.00

	BW	BX	BY
916	5/23/2001 12:00:00 AM	5/22/2100 12:00:00 AM	MONTH
917	10/1/1989 12:00:00 AM	12/31/1993 12:00:00 AM	MONTH
918	9/1/1993 12:00:00 AM	8/31/1994 12:00:00 AM	MONTH
919	10/1/1989 12:00:00 AM	12/31/1993 12:00:00 AM	MONTH

	A	B	C	D	E	F	G	H	I	J	K	L	M	N	O
920	Grand Traverse	351	PUBLIC HEALTH	6104-1989-150	BLDG 42	TRAVERSE CITY	49684	10/01/1989	12/31/1993	0.00	3,620.04	10.00	362.00	LEASE	OFFICE BUILDING
921	Grand Traverse	391	COMMUNITY HEALTH	10011-1992-1205	BLDG 50 ELMWOOD ST	TRAVERSE CITY	49684	11/01/1992	10/31/1993	0.00	40,917.96	4.00	10,229.00	RA	OFFICE BUILDING
922	Grand Traverse	391	COMMUNITY HEALTH	10011-1993-1156	BLDG 50 ELMWOOD ST	TRAVERSE CITY	49684	11/01/1993	10/31/1994	0.00	40,917.96	4.00	10,229.00	RA	OFFICE BUILDING
923	Grand Traverse	391	COMMUNITY HEALTH	10027-1992-1249	BLDG 34 & 36	TRAVERSE CITY	49684	01/10/1993	12/15/1993	0.00	12.48	0.00	46,000.00	RA	OFFICE BUILDING

	P	Q	R	S	T	U	V	W
920	TERMINATED	30 Days; Std. Cancellatoin Either Party /			HVAC / ELECTRICITY / WATER / JANITORIAL / INT/EXT MAINT / LANDSCAPING / SNOW REMOVAL / PARKING / FLUORESCENT / RUBBISH REMOVAL / N/A /	0.00	0.00	0.00
921	TERMINATED	60 Days; Standard Cancellation /			HVAC / ELECTRICITY / WATER / JANITORIAL / INT MAINTENANCE / LANDSCAPING / SNOW REMOVAL / PARKING / FLUORESCENT / RUBBISH REMOVAL / N/A /	0.00	0.00	0.00
922	TERMINATED	60 Days; Standard Cancellation /			HVAC / ELECTRICITY / WATER / JANITORIAL / INT MAINTENANCE / LANDSCAPING / SNOW REMOVAL / PARKING / FLUORESCENT / RUBBISH REMOVAL / N/A /	0.00	0.00	0.00
923	TERMINATED	30 Days; Std. Cancellatoin Either Party /			HVAC / ELECTRICITY / WATER / JANITORIAL / INT/EXT MAINT / LANDSCAPING / SNOW REMOVAL / PARKING / FLUORESCENT / RUBBISH REMOVAL / N/A /	0.00	0.00	0.00

	X	Y	Z	AA	AB	AC	AD	AE	AF	AG	AH	AI	AJ	AK	AL
920	0.00	0.00	0.00	3,620.04	10.00	0.00	N/A		DEPT MENTAL HEALTH	CASS BLDG	LANSING	MI	48909	E23	0
921	0.00	0.00	0.00	40,917.96	4.00	0.00	N/A		GR. TRAV. LEELANAU CMHS	701 SOUTH ELMWOOD STREET	TRAVERSE CITY	MI	49684	E10	7507
922	0.00	0.00	0.00	40,917.96	4.00	0.00	N/A		GR. TRAV. LEELANAU CMHS	701 SOUTH ELMWOOD STREET	TRAVERSE CITY	MI	49684	E23	0
923	0.00	0.00	0.00	12.48	0.00	0.00	N/A		GR. TRAV. COMMONS REDEV. CORP.	202 EAST GRANDVIEW PRKWY	TRAVERSE CITY	MI	49684	E23	10025

	AM	AN	AO	AP	AQ	AR	AS	AT	AU	AV	AW	AX	AY	AZ
920	N/A	STATE-STATE	N/A	3	1	0	Common	Lot		YES			N/A	
921	N/A	LESSOR	N/A	0	1	0	Common	Lot		YES			N/A	
922	N/A	LESSOR	N/A	0	1	0	Common	Lot		YES			NO	
923	N/A	LESSOR	N/A	0	1	0	Common	Lot		YES	10/14/1993 12:00:00 AM		NO	

	BA	BB	BC	BD	BE	BF	BG	BH	BI	BJ	BK	BL	BM
920					1303	TRAV CITY REG PSYCH HOSP	0.00	0.00		3468	10.00	0.00	0.00
921					1290	TRAV CITY REG PSYCH HOSP	0.00	0.00		3882	4.00	0.00	0.00
922					1290	TRAV CITY REG PSYCH HOSP	0.00	0.00		3882	4.00	0.00	0.00
923					1311	TRAV CITY REG PSYCH HOSP	0.00	0.00		3463	0.00	0.00	0.00

	BN	BO	BP	BQ	BR	BS	BT	BU	BV
920	N/A		N/A		Bldg 42 owned by PMD who inita	RENT - BASE RENT	0.00	301.67	1.00
921	N/A		N/A		renewal agreement written	RENT - BASE RENT	0.00	3,409.83	1.00
922	N/A		N/A		Property conveyed to GTCRC	RENT - BASE RENT	0.00	3,409.83	1.00
923	N/A		N/A		Property conveyed to GTCRC	RENT - BASE RENT	0.00	1.04	1.00

	BW	BX	BY
920	10/1/1989 12:00:00 AM	12/31/1993 12:00:00 AM	MONTH
921	11/1/1992 12:00:00 AM	10/31/1993 12:00:00 AM	MONTH
922	11/1/1993 12:00:00 AM	10/31/1994 12:00:00 AM	MONTH
923	1/10/1993 12:00:00 AM	12/15/1993 12:00:00 AM	MONTH

	A	B	C	D	E	F	G	H	I	J	K	L	M	N	O
924	Grand Traverse	391	COMMUNITY HEALTH	10027-1993-1155	BLDG 34 & 36	TRAVERSE CITY	49684	01/01/1994	12/31/1994	0.00	12.00	0.00	46,000.00	RA	OFFICE BUILDING
925	Grand Traverse	391	COMMUNITY HEALTH	6011-1988-128	BLDG 42	TRAVERSE CITY	49684	10/01/1988	09/30/1992	0.00	19,381.20	8.75	2,215.00	LEASE	OFFICE BUILDING
926	Grand Traverse	391	COMMUNITY HEALTH	6011-1992-1181	BLDG 42	TRAVERSE CITY	49684	10/01/1992		1,845.83	22,149.96	10.00	2,215.00	LEASE	OTHER
927	Grand Traverse	391	COMMUNITY HEALTH	6149-1981-75	BLDG 22 28 30 40	TRAVERSE CITY	49684	12/01/1981	11/30/1991	0.00	1.00	0.00	104,960.00	LEASE	OFFICE BUILDING

	P	Q	R	S	T	U	V	W
924	TERMINATED	30 Days; Std. Cancellatoin Either Party /			HVAC / ELECTRICITY / WATER / JANITORIAL / INT/EXT MAINT / LANDSCAPING / SNOW REMOVAL / PARKING / FLUORESCENT / RUBBISH REMOVAL / N/A /	0.00	0.00	0.00
925	TERMINATED	30 Days; Standard Cancellation /			HVAC / ELECTRICITY / WATER / JANITORIAL / INT/EXT MAINT / LANDSCAPING / SNOW REMOVAL / PARKING / FLUORESCENT / RUBBISH REMOVAL / N/A /	0.00	0.00	0.00
926	TERMINATED	30 Days; Std. Cancellatoin Either Party /			HVAC / ELECTRICITY / WATER / JANITORIAL / INT/EXT MAINT / LANDSCAPING / SNOW REMOVAL / PARKING / FLUORESCENT / RUBBISH REMOVAL / N/A /	0.00	0.00	0.00
927	TERMINATED				HVAC / ELECTRICITY / WATER / JANITORIAL / INT/EXT MAINT / LANDSCAPING / SNOW REMOVAL / PARKING / FLUORESCENT / RUBBISH REMOVAL / N/A /	0.00	0.00	0.00

	X	Y	Z	AA	AB	AC	AD	AE	AF	AG	AH	AI	AJ	AK	AL
924	0.00	0.00	0.00	12.00	0.00	0.00	N/A		GR. TRAV. COMMS REDEV. CORP.	202 EAST GRANDVIEW PARKWAY	TRAVERSE CITY	MI	49684	E23	0
925	0.00	0.00	0.00	19,381.20	8.75	0.00	N/A		NORTHWEST MICH CHILD GUIDANCE	6TH & MADISON	TRAVERSE CITY	MI	49684		0
926	0.00	0.00	0.00	22,149.96	10.00	0.00	N/A		NORTHWEST MI CHILD GUIDANCE	6TH & MADISON	TRAVERSE CITY	MI	49684	E23	0
927	0.00	0.00	0.00	1.00	0.00	0.00	N/A		TRAVERSE CITY-GARFIELD TWP	400 BOARDMAN	TRAVERSE CITY	MI	49684		0

	AM	AN	AO	AP	AQ	AR	AS	AT	AU	AV	AW	AX	AY	AZ
924	N/A	LESSOR	N/A	0	1	0	Common	Lot		YES			NO	
925	N/A	LESSOR	N/A	0	1	0	Common	Lot		YES	10/1/1991 12:00:00 AM		NO	
926	N/A	LESSOR	N/A	0	1	0	Common	Lot		YES	10/1/1993 12:00:00 AM		N/A	
927	N/A	LESSOR	N/A	0	1	0	Common	Lot		YES	7/1/1990 12:00:00 AM		NO	

	BA	BB	BC	BD	BE	BF	BG	BH	BI	BJ	BK	BL	BM
924					1311	TRAV CITY REG PSYCH HOSP	0.00	0.00		3463	0.00	0.00	0.00
925					1306	TRAV CITY REG PSYCH HOSP	0.00	0.00		3468	8.75	0.00	0.00
926					1102	TRAV CITY REG PSYCH HOSP	0.00	0.00		3868	10.00	0.00	0.00
927					1321		0.00	0.00		3452	0.00	0.00	0.00

	BN	BO	BP	BQ	BR	BS	BT	BU	BV
924	N/A		N/A			RENT - BASE RENT	0.00	1.00	1.00
925	N		N/A		renewal agreement written	RENT - BASE RENT	0.00	1,615.10	1.00
926	N/A		N/A		New agreement written	RENT - BASE RENT	0.00	1,845.83	1.00
927	N/A		N/A		Lease expired	RENT - BASE RENT	0.00	1.00	1.00

	BW	BX	BY
924	1/1/1994 12:00:00 AM	12/31/1994 12:00:00 AM	MONTH
925	10/1/1988 12:00:00 AM	9/30/1992 12:00:00 AM	MONTH
926	10/1/1992 12:00:00 AM	9/30/2091 12:00:00 AM	MONTH
927	12/1/1981 12:00:00 AM	11/30/1991 12:00:00 AM	YEAR

	A	B	C	D	E	F	G	H	I	J	K	L	M	N	O
928	Grand Traverse	391	COMMUNITY HEALTH	6317-1984-43	BLDG 88 APT 4	TRAVERSE CITY	49684	02/04/1984		359.00	4,308.00	0.00	0.00	RA	RESIDENTIAL
929	Grand Traverse	391	COMMUNITY HEALTH	6726-1986-127	BLDG 88 APT 3	TRAVERSE CITY	49684	02/09/1986		359.00	4,308.00	0.00	0.00	RA	RESIDENTIAL
930	Grand Traverse	391	COMMUNITY HEALTH	6815-1986-166	706 S DIVISION	TRAVERSE CITY	49684	07/25/1993		517.46	6,209.52	0.00	2,074.00	RA	RESIDENTIAL
931	Grand Traverse	391	COMMUNITY HEALTH	6832-1988-184	BLDG 42	TRAVERSE CITY	49684	03/01/1988	05/31/1994	0.00	142,868.04	9.75	14,660.00	LEASE	OFFICE BUILDING

	P	Q	R	S	T	U	V	W
928	TERMINATED	30 Days; Standard Cancellation /			HVAC / ELECTRICITY / WATER / JANITORIAL / INT/EXT MAINT / LANDSCAPING / SNOW REMOVAL / PARKING / FLUORESCENT / RUBBISH REMOVAL / N/A /	0.00	0.00	0.00
929	TERMINATED	30 Days; Standard Cancellation /			HVAC / ELECTRICITY / WATER / JANITORIAL / INT/EXT MAINT / LANDSCAPING / SNOW REMOVAL / PARKING / FLUORESCENT / RUBBISH REMOVAL / N/A /	0.00	0.00	0.00
930	TERMINATED	30 Days; Std. Cancellatoin Either Party /			HVAC / ELECTRICITY / WATER / JANITORIAL / INT/EXT MAINT / LANDSCAPING / SNOW REMOVAL / PARKING / FLUORESCENT / RUBBISH REMOVAL / N/A /	0.00	0.00	0.00
931	TERMINATED	30 Days; Std. Cancellatoin Either Party /			HVAC / ELECTRICITY / WATER / JANITORIAL / INT/EXT MAINT / LANDSCAPING / SNOW REMOVAL / PARKING / FLUORESCENT / RUBBISH REMOVAL / N/A /	0.00	0.00	0.00

	X	Y	Z	AA	AB	AC	AD	AE	AF	AG	AH	AI	AJ	AK	AL
928	0.00	0.00	0.00	4,308.00	0.00	0.00	N/A		ROSE DAMORE	921 11TH STREET	TRAVERSE CITY	MI	49684		0
929	0.00	0.00	0.00	4,308.00	0.00	0.00	N/A		LINDA TEZAK	921 11TH ST	TRAVERSE CITY	MI	49684		0
930	0.00	0.00	0.00	6,209.52	2.99	0.00	N/A		RANDY HINDS	706 SOUTH DIVISION	TRAVERSE CITY	MI	49684		0
931	0.00	0.00	0.00	142,868.04	9.75	0.00	N/A		GR-TRAVERSE LEELANAU CMH BOARD	701 ELMWOOD	TRAVERSE CITY	MI	49684		0

	AM	AN	AO	AP	AQ	AR	AS	AT	AU	AV	AW	AX	AY	AZ
928	N/A	LESSOR	N/A	0	1	0	Common	Lot		YES			NO	
929	N/A	LESSOR	N/A	0	1	0	Common	Lot		YES			NO	
930	N/A	LESSOR	N/A	0	1	0	Common	Lot		NO			N/A	
931	N/A	LESSOR	N/A	0	1	0	Common	Lot		YES			N/A	

	BA	BB	BC	BD	BE	BF	BG	BH	BI	BJ	BK	BL	BM
928					1271		0.00	0.00		3508	0.00	0.00	0.00
929					1272		0.00	0.00		3508	0.00	0.00	0.00
930					1578	TRAV CITY REG PSYCH HOSP	0.00	0.00		3136	0.00	0.00	0.00
931					1306	TRAV CITY REG PSYCH HOSP	0.00	0.00		3468	9.75	0.00	0.00

	BN	BO	BP	BQ	BR	BS	BT	BU	BV
928	N		N/A		CANCELLED PER KM	RENT - BASE RENT	0.00	359.00	1.00
929	N		N/A		CANCELLED PER KM	RENT - BASE RENT	0.00	359.00	1.00
930	N		N/A		CANCELLED PER KM	RENT - BASE RENT	0.00	517.46	1.00
931	N/A		N/A		New agreement written	RENT - BASE RENT	0.00	11,905.67	1.00

	BW	BX	BY
928	2/4/1984 12:00:00 AM	2/3/2083 12:00:00 AM	MONTH
929	2/9/1986 12:00:00 AM	2/8/2085 12:00:00 AM	MONTH
930	7/25/1993 12:00:00 AM	6/24/2092 12:00:00 AM	MONTH
931	3/1/1988 12:00:00 AM	5/31/1994 12:00:00 AM	MONTH

	A	B	C	D	E	F	G	H	I	J	K	L	M	N	O
932	Grand Traverse	391	COMMUNITY HEALTH	6833-1989-224	BLDG 34	TRAVERSE CITY	49684	06/15/1989	06/30/1992	0.00	31,887.96	4.00	7,972.00	LEASE	OFFICE BUILDING
933	Grand Traverse	391	COMMUNITY HEALTH	6865-1986-172	BLDG 82	TRAVERSE CITY	49684	03/15/1993	03/14/1995	0.00	9,073.08	1.64	5,520.00	LEASE	RESIDENTIAL
934	Grand Traverse	391	COMMUNITY HEALTH	6996-1987-212	BLDG 79	TRAVERSE CITY	49684	06/26/1987		620.12	7,441.44	0.00	0.00	RA	RESIDENTIAL
935	Grand Traverse	391	COMMUNITY HEALTH	7018-1987-220	BLD #42	TRAVERSE CITY	49684	03/23/1987	09/30/1992	0.00	14,630.04	8.75	1,672.00	LEASE	OFFICE BUILDING

	P	Q	R	S	T	U	V	W
932	TERMINATED	30 Days; Standard Cancellation /			HVAC / ELECTRICITY / WATER / JANITORIAL / INT/EXT MAINT / LANDSCAPING / SNOW REMOVAL / PARKING / FLUORESCENT / RUBBISH REMOVAL / N/A /	0.00	0.00	0.00
933	TERMINATED	30 Days; Standard Cancellation /			HVAC / ELECTRICITY / WATER / JANITORIAL / INT/EXT MAINT / LANDSCAPING / SNOW REMOVAL / PARKING / FLUORESCENT / RUBBISH REMOVAL / N/A /	0.00	0.00	0.00
934	TERMINATED	30 Days /			HVAC / ELECTRICITY / WATER / JANITORIAL / INT/EXT MAINT / LANDSCAPING / SNOW REMOVAL / PARKING / FLUORESCENT / RUBBISH REMOVAL / N/A /	0.00	0.00	0.00
935	TERMINATED	30 Days; Standard Cancellation /			HVAC / ELECTRICITY / WATER / JANITORIAL / INT/EXT MAINT / LANDSCAPING / SNOW REMOVAL / PARKING / FLUORESCENT / RUBBISH REMOVAL / N/A /	0.00	0.00	0.00

	X	Y	Z	AA	AB	AC	AD	AE	AF	AG	AH	AI	AJ	AK	AL
932	0.00	0.00	0.00	31,887.96	4.00	0.00	N/A		TRAVERSE BAY AREA ISD	2325 GARFIELD	TRAVERSE CITY	MI	49684		0
933	0.00	0.00	0.00	9,073.08	1.64	0.00	N/A		KIDS CREEK DEVELOPMENT CO.	357 WEST CHICAGO AVENUE	CHICAGO	IL	60610	E23	0
934	0.00	0.00	0.00	7,441.44	0.00	0.00	N/A		PAULA MONAHAN	420 S DIVISION	TRAVERSE CITY	MI	49684		0
935	0.00	0.00	0.00	14,630.04	8.75	0.00	N/A		N/W MICH CHILD GUIDANCE CENTER	SIXTH & MADISON	TRAVERSE CITY	MI	49684		0

	AM	AN	AO	AP	AQ	AR	AS	AT	AU	AV	AW	AX	AY	AZ
932	N/A	LESSOR	N/A	0	1	0	Common	Lot	8/29/1986 12:00:00 AM	YES	1/1/1992 12:00:00 AM	8/29/1986 12:00:00 AM	NO	
933	N/A	LESSOR	N/A	5	1	0	Common	Lot		YES			N/A	
934	N/A	LESSOR	N/A	0	1	0	Common	Lot		YES			NO	
935	N/A	LESSOR	N/A	0	1	0	Common	Lot		YES	10/1/1989 12:00:00 AM		NO	

	BA	BB	BC	BD	BE	BF	BG	BH	BI	BJ	BK	BL	BM
932					1312		0.00	0.00		3463	4.00	0.00	0.00
933					1275		0.00	0.00		3505	1.64	0.00	0.00
934					1279		0.00	0.00		3500	0.00	0.00	0.00
935					1342		0.00	0.00		3428	8.75	0.00	0.00

	BN	BO	BP	BQ	BR	BS	BT	BU	BV
932	N		N/A		Tenant moved	RENT - BASE RENT	0.00	2,657.33	1.00
933	N/A		N/A		Employee Housing	RENT - BASE RENT	0.00	756.09	1.00
934	N/A		N/A		Employee Housing	RENT - BASE RENT	0.00	620.12	1.00
935	N/A		N/A		Renewal agreement written	RENT - BASE RENT	0.00	1,219.17	1.00

	BW	BX	BY
932	6/15/1989 12:00:00 AM	6/30/1992 12:00:00 AM	MONTH
933	3/15/1993 12:00:00 AM	3/14/1995 12:00:00 AM	MONTH
934	6/26/1987 12:00:00 AM	6/25/2086 12:00:00 AM	MONTH
935	3/23/1987 12:00:00 AM	9/30/1992 12:00:00 AM	MONTH

	A	B	C	D	E	F	G	H	I	J	K	L	M	N	O
936	Grand Traverse	391	COMMUNITY HEALTH	7018-1992-1177	BLDG 42	TRAVERSE CITY	49684	10/01/1992		1,393.33	16,719.96	10.00	1,672.00	LEASE	OFFICE BUILDING
937	Grand Traverse	391	COMMUNITY HEALTH	7033-1987-227	BLDG 89	TRAVERSE CITY	49684	12/01/1993		594.26	7,131.12	0.00	3,120.00	RA	RESIDENTIAL
938	Grand Traverse	391	COMMUNITY HEALTH	7150-1988-268	BLOCK 17LOT 123	TRAVERSE CITY	49684	06/01/1988	05/31/1993	0.00	1,800.00	0.14	12,375.00	LEASE	OTHER
939	Grand Traverse	391	COMMUNITY HEALTH	7162-1988-277	SECTION 9	TRAVERSE CITY	49684	08/01/1988	07/31/1995	0.00	3,600.00	0.00	0.00	LEASE	OTHER

	P	Q	R	S	T	U	V	W
936	TERMINATED	30 Days; Standard Cancellation /			HVAC / ELECTRICITY / WATER / JANITORIAL / INT/EXT MAINT / LANDSCAPING / SNOW REMOVAL / PARKING / FLUORESCENT / RUBBISH REMOVAL / N/A /	0.00	0.00	0.00
937	TERMINATED	30 Days; Standard Cancellation /			HVAC / ELECTRICITY / WATER / JANITORIAL / INT/EXT MAINT / LANDSCAPING / SNOW REMOVAL / PARKING / FLUORESCENT / RUBBISH REMOVAL / N/A /	0.00	0.00	0.00
938	TERMINATED	30 Days; Standard Cancellation /			HVAC / ELECTRICITY / WATER / JANITORIAL / INT/EXT MAINT / LANDSCAPING / SNOW REMOVAL / PARKING / FLUORESCENT / RUBBISH REMOVAL / N/A /	0.00	0.00	0.00
939	TERMINATED	30 Days; Standard Cancellation /			HVAC / ELECTRICITY / WATER / JANITORIAL / INT/EXT MAINT / LANDSCAPING / SNOW REMOVAL / PARKING / FLUORESCENT / RUBBISH REMOVAL / N/A /	0.00	0.00	0.00

	X	Y	Z	AA	AB	AC	AD	AE	AF	AG	AH	AI	AJ	AK	AL
936	0.00	0.00	0.00	16,719.96	10.00	0.00	N/A		N/W MI CHILD GUIDANCE CENTER	SIXTH & MADISON	TRAVERSE CITY	MI	49684	E23	0
937	0.00	0.00	0.00	7,131.12	2.29	0.00	N/A		CARL GOEMAN	710 S DIVISION	TRAVERSE CITY	MI	49684		0
938	0.00	0.00	0.00	1,800.00	0.15	0.00	N/A		O-C-T OIL INC.	3415 N. TOWN HAL	TRAVERSE CITY	MI	49684		0
939	0.00	0.00	0.00	3,600.00	0.00	0.00	N/A		Charter Township of Garfield	3848 Town Hall Raod	TRAVERSE CITY	MI	49684		0

	AM	AN	AO	AP	AQ	AR	AS	AT	AU	AV	AW	AX	AY	AZ
936	N/A	LESSOR	N/A	0	1	0	Common	Lot		YES	10/1/1993 12:00:00 AM		N/A	
937	N/A	LESSOR	N/A	0	1	0	Common	Lot		NO			N/A	
938	N/A	LESSOR	N/A	0	1	0	Common	Lot		YES			N/A	
939	N/A	LESSOR	N/A	0	1	0	Common	Lot		YES	4/1/1996 12:00:00 AM		N/A	

	BA	BB	BC	BD	BE	BF	BG	BH	BI	BJ	BK	BL	BM
936					1301	TRAV CITY REG PSYCH HOSP	0.00	0.00		3468	10.00	0.00	0.00
937					1269		0.00	0.00		3512	0.00	0.00	0.00
938					1260		0.00	0.00		3522	0.14	0.00	0.00
939					1132		0.00	0.00		3834	0.00	0.00	0.00

	BN	BO	BP	BQ	BR	BS	BT	BU	BV
936	N/A		N/A		New agreement written	RENT - BASE RENT	0.00	1,393.33	1.00
937	N		N/A		Facility sold to Grand Travers	RENT - BASE RENT	0.00	594.26	1.00
938	N		N/A		Lease no longer in effect	RENT - BASE RENT	0.00	150.00	1.00
939	N		N/A		property conveyed to GTCRC	RENT - BASE RENT	0.00	300.00	1.00

	BW	BX	BY
936	10/1/1992 12:00:00 AM	9/30/2091 12:00:00 AM	MONTH
937	12/1/1993 12:00:00 AM	11/30/2092 12:00:00 AM	MONTH
938	6/1/1988 12:00:00 AM	5/31/1993 12:00:00 AM	MONTH
939	8/1/1988 12:00:00 AM	7/31/1995 12:00:00 AM	MONTH

	A	B	C	D	E	F	G	H	I	J	K	L	M	N	O
940	Grand Traverse	391	COMMUNITY HEALTH	7265-1989-309	BLDG 87	TRAVERSE CITY	49684	04/01/1990	03/31/1991	0.00	6,192.36	0.00	1,252.00	LEASE	RESIDENTIAL
941	Grand Traverse	391	COMMUNITY HEALTH	7265-1992-1104	BLDG 87	TRAVERSE CITY	49684	06/01/1992	10/31/1992	0.00	7,299.96	0.00	1,252.00	RA	RESIDENTIAL
942	Grand Traverse	391	COMMUNITY HEALTH	7265-1992-1128	730 11TH ST BLDG 87	TRAVERSE CITY	49684	11/01/1992	09/30/1995	0.00	7,299.96	5.83	1,252.00	LEASE	OTHER
943	Grand Traverse	391	COMMUNITY HEALTH	7447-1990-155	BLDG 88-APT 2	TRAVERSE CITY	49684	06/15/1991		364.29	4,371.48	0.00	0.00	RA	OTHER

	P	Q	R	S	T	U	V	W
940	TERMINATED	30 Days; Standard Cancellation /			HVAC / ELECTRICITY / WATER / JANITORIAL / INT/EXT MAINT / LANDSCAPING / SNOW REMOVAL / PARKING / FLUORESCENT / RUBBISH REMOVAL / N/A /	0.00	0.00	0.00
941	TERMINATED	30 Days; Standard Cancellation /			HVAC / ELECTRICITY / WATER / JANITORIAL / INT/EXT MAINT / LANDSCAPING / SNOW REMOVAL / PARKING / FLUORESCENT / RUBBISH REMOVAL / N/A /	0.00	0.00	0.00
942	TERMINATED	30 Days; Standard Cancellation /			HVAC / ELECTRICITY / WATER / JANITORIAL / INT/EXT MAINT / LANDSCAPING / SNOW REMOVAL / PARKING / FLUORESCENT / RUBBISH REMOVAL / N/A /	0.00	0.00	0.00
943	TERMINATED	30 Days; Standard Cancellation /			HVAC / ELECTRICITY / WATER / JANITORIAL / INT/EXT MAINT / LANDSCAPING / SNOW REMOVAL / PARKING / FLUORESCENT / RUBBISH REMOVAL / N/A /	0.00	0.00	0.00

	X	Y	Z	AA	AB	AC	AD	AE	AF	AG	AH	AI	AJ	AK	AL
940	0.00	0.00	0.00	6,192.36	4.95	0.00	N/A		GRAND TRAVERSE-LEELANAU	701 S ELMWOOD	TRAVERSE CITY	MI	49684		0
941	0.00	0.00	0.00	7,299.96	5.83	0.00	N/A		GRAND TRAVERSE/LEELANAU CMH	701 SOUTH ELMWOOD	TRAVERSE CITY	MI	49684	E23	0
942	0.00	0.00	0.00	7,299.96	5.83	0.00	N/A		GRAND TRAVERSE/LEELANAU CMH	701 SOUTH ELMWOOD	TRAVERSE CITY	MI	49684	E23	0
943	0.00	0.00	0.00	4,371.48	0.00	0.00	N/A		IRENE UEBERROTH	921 W 11TH ST #2	TRAVERSE CITY	MI	49684		0

	AM	AN	AO	AP	AQ	AR	AS	AT	AU	AV	AW	AX	AY	AZ
940	N/A	LESSOR	N/A	0	1	0	Common	Lot		YES			NO	
941	N/A	LESSOR	N/A	0	1	0	Common	Lot		YES			NO	
942	N/A	LESSOR	N/A	0	1	0	Common	Lot		YES			N/A	
943	N/A	LESSOR	N/A	0	1	0	Common	Lot		YES			NO	

	BA	BB	BC	BD	BE	BF	BG	BH	BI	BJ	BK	BL	BM
940					1274		0.00	0.00		3506	0.00	0.00	0.00
941					1274		0.00	0.00		3506	0.00	0.00	0.00
942					1536	TRAV CITY REG PSYCH HOSP	0.00	0.00		3187	5.83	0.00	0.00
943					1270		0.00	0.00		3508	0.00	0.00	0.00

	BN	BO	BP	BQ	BR	BS	BT	BU	BV
940	N		N/A		Renewal lease written	RENT - BASE RENT	0.00	516.03	1.00
941	N/A		N/A		Renewal lease written	RENT - BASE RENT	0.00	608.33	1.00
942	N/A		N/A		Facility sold to Gr. Traverse	RENT - BASE RENT	0.00	608.33	1.00
943	N		N/A		CANCELLED PER KM	RENT - BASE RENT	0.00	364.29	1.00

	BW	BX	BY
940	4/1/1990 12:00:00 AM	3/31/1991 12:00:00 AM	MONTH
941	6/1/1992 12:00:00 AM	10/31/1992 12:00:00 AM	MONTH
942	11/1/1992 12:00:00 AM	9/30/1995 12:00:00 AM	MONTH
943	6/15/1991 12:00:00 AM	6/14/2090 12:00:00 AM	MONTH

	A	B	C	D	E	F	G	H	I	J	K	L	M	N	O
944	Grand Traverse	391	COMMUNITY HEALTH	7507-1990-1209	ELMWOOD ST BLDG 50	TRAVERSE CITY	49684	12/12/1990	09/30/1992	0.00	91,184.28	8.25	12,371.00	LEASE	OFFICE BUILDING
945	Grand Traverse	391	COMMUNITY HEALTH	7516-1990-1139	BLDG 88	TRAVERSE CITY	49684	10/12/1991		364.29	4,371.48	0.00	0.00	RA	OTHER
946	Grand Traverse	391	COMMUNITY HEALTH	7517-1990-1140	742 W ELEVENTH	TRAVERSE CITY	49684	05/13/1990	12/31/1999	0.00	6,192.36	0.01	0.00	RA	OTHER
947	Grand Traverse	391	COMMUNITY HEALTH	7634-1990-3071	BLDG 4129 & 53	TRAVERSE CITY	49684	10/01/1990	09/30/1993	0.00	8,460.00	0.00	49,350.00	LEASE	OTHER

	P	Q	R	S	T	U	V	W
944	TERMINATED	30 Days; Standard Cancellation /			HVAC / ELECTRICITY / WATER / JANITORIAL / INT/EXT MAINT / LANDSCAPING / SNOW REMOVAL / PARKING / FLUORESCENT / RUBBISH REMOVAL / N/A /	0.00	0.00	0.00
945	TERMINATED	30 Days; Standard Cancellation /			HVAC / ELECTRICITY / WATER / JANITORIAL / INT/EXT MAINT / LANDSCAPING / SNOW REMOVAL / PARKING / FLUORESCENT / RUBBISH REMOVAL / N/A /	0.00	0.00	0.00
946	TERMINATED	30 Days; Standard Cancellation /			HVAC / ELECTRICITY / WATER / JANITORIAL / INT/EXT MAINT / LANDSCAPING / SNOW REMOVAL / PARKING / FLUORESCENT / RUBBISH REMOVAL / N/A /	0.00	0.00	0.00
947	TERMINATED	30 Days; Standard Cancellation /			HVAC / ELECTRICITY / WATER / JANITORIAL / INT/EXT MAINT / LANDSCAPING / SNOW REMOVAL / PARKING / FLUORESCENT / RUBBISH REMOVAL / N/A /	0.00	0.00	0.00

	X	Y	Z	AA	AB	AC	AD	AE	AF	AG	AH	AI	AJ	AK	AL
944	0.00	0.00	0.00	91,184.28	7.37	0.00	N/A		GRAND TRAVERSE LEELANAU COMM.	701 S. ELMWOOD STREET	TRAVERSE CITY	MI	49684	E21	0
945	0.00	0.00	0.00	4,371.48	0.00	0.00	N/A		RICHARD SMITH	921 W. 11TH ST., #1	TRAVERSE CITY	MI	49684	E21	0
946	0.00	0.00	0.00	6,192.36	0.00	0.00	N/A		LYNNE A GREENING	701 S ELMWOOD	TRAVERSE CITY	MI	49684	E21	0
947	0.00	0.00	0.00	8,460.00	0.17	0.00	N/A		MUNSON MEDICAL CENTER	1105 6TH STREET	TRAVERSE CITY	MI	49684	E21	0

	AM	AN	AO	AP	AQ	AR	AS	AT	AU	AV	AW	AX	AY	AZ
944	N/A	LESSOR	N/A	0	1	0	Common	Lot		YES			NO	
945	N/A	LESSOR	N/A	0	1	0	Common	Lot		YES			NO	
946	N/A	LESSOR	N/A	0	1	0	Common	Lot		YES			NO	
947	N/A	LESSOR	N/A	0	1	141	Common	Lot		YES	4/1/1993 12:00:00 AM		N/A	

	BA	BB	BC	BD	BE	BF	BG	BH	BI	BJ	BK	BL	BM
944					1202	TRAV CITY PSYCH HOSP	0.00	0.00		3882	8.25	0.00	0.00
945					1273		0.00	0.00		3508	0.00	0.00	0.00
946					1523	742 W ELEVENTH	0.00	0.00		3206	0.01	0.00	0.00
947					1307	TRAV CITY REG PSYCH HOSP	0.00	0.00		3465	0.00	0.00	0.00

	BN	BO	BP	BQ	BR	BS	BT	BU	BV
944	O	10/1/1991 12:00:00 AM	N/A		New lease written	RENT - BASE RENT	0.00	7,598.69	1.00
945	N		N/A		CANCELLED PER KM	RENT - BASE RENT	0.00	364.29	1.00
946	N		N/A		Facility sold to Gr. Traverse	RENT - BASE RENT	0.00	516.03	1.00
947	N/A		N/A		Renewal lease written	RENT - BASE RENT	0.00	705.00	1.00

	BW	BX	BY
944	12/12/1990 12:00:00 AM	9/30/1992 12:00:00 AM	MONTH
945	10/12/1991 12:00:00 AM	10/11/2090 12:00:00 AM	MONTH
946	5/13/1990 12:00:00 AM	12/31/1999 12:00:00 AM	MONTH
947	10/1/1990 12:00:00 AM	9/30/1993 12:00:00 AM	MONTH

	A	B	C	D	E	F	G	H	I	J	K	L	M	N	O
948	Grand Traverse	391	COMMUNITY HEALTH	7634-1993-1157	BLDG 41 29 & 53	TRAVERSE CITY	49684	10/01/1993	09/30/1994	0.00	8,460.00	0.00	49,350.00	RA	OTHER
949	Grand Traverse	391	COMMUNITY HEALTH	7647-1990-1256	ARNELL ENGSTROM CHILD CTR	TRAVERSE CITY	49684	10/01/1990	09/30/1991	0.00	1,749.96	8.75	200.00	LEASE	OFFICE BUILDING
950	Grand Traverse	391	COMMUNITY HEALTH	7649-1990-1255	ROOM 421 BLDG 42	TRAVERSE CITY	49684	12/01/1990	10/31/1991	0.00	2,205.00	8.75	252.00	LEASE	OFFICE BUILDING
951	Grand Traverse	391	COMMUNITY HEALTH	7651-1991-3002	BLDG 79-4 BEDROOM HOME	TRAVERSE CITY	49684	05/01/1991	09/30/1993	0.00	7,876.68	3.97	1,984.00	LEASE	RESIDENTIAL

	P	Q	R	S	T	U	V	W
948	TERMINATED	30 Days; Standard Cancellation /			HVAC / ELECTRICITY / WATER / JANITORIAL / INT/EXT MAINT / LANDSCAPING / SNOW REMOVAL / PARKING / FLUORESCENT / RUBBISH REMOVAL / N/A /	0.00	0.00	0.00
949	TERMINATED	30 Days; Standard Cancellation /			HVAC / ELECTRICITY / WATER / JANITORIAL / INT/EXT MAINT / LANDSCAPING / SNOW REMOVAL / PARKING / FLUORESCENT / RUBBISH REMOVAL / N/A /	0.00	0.00	0.00
950	TERMINATED	30 Days; Standard Cancellation /			HVAC / ELECTRICITY / WATER / JANITORIAL / INT/EXT MAINT / LANDSCAPING / SNOW REMOVAL / PARKING / FLUORESCENT / RUBBISH REMOVAL / N/A /	0.00	0.00	0.00
951	TERMINATED	30 Days; Standard Cancellation /			HVAC / ELECTRICITY / WATER / JANITORIAL / INT MAINTENANCE / LANDSCAPING / SNOW REMOVAL / PARKING / FLUORESCENT / RUBBISH REMOVAL / N/A /	0.00	0.00	0.00

	X	Y	Z	AA	AB	AC	AD	AE	AF	AG	AH	AI	AJ	AK	AL
948	0.00	0.00	0.00	8,460.00	0.17	0.00	N/A		MUNSON MEDICAL CENTER	1105 6TH STREET	TRAVERSE CITY	MI	49684	E23	0
949	0.00	0.00	0.00	1,749.96	8.75	0.00	N/A		FOUNDATION FOR MENTAL HEALTH	BUILDING 50, 701 S. ELMWOOD	TRAVERSE CITY	MI	49684	E21	0
950	0.00	0.00	0.00	2,205.00	8.75	0.00	N/A		MI ACADEMY OF DENTISTRY-HANDI	2929 PLYMOUTH ROAD, SUITE 212	ANN ARBOR	MI	48105	E21	0
951	0.00	0.00	0.00	7,876.68	3.97	0.00	N/A		GRAND TRAVERSE-LEELANAU CMH	701 S. ELMWOOD	TRAVERSE CITY	MI	49684	E21	0

	AM	AN	AO	AP	AQ	AR	AS	AT	AU	AV	AW	AX	AY	AZ
948	N/A	LESSOR	N/A	0	1	141	Common	Lot		YES	4/1/1994 12:00:00 AM		NO	
949	N/A	STATE-STATE	N/A	0	1	0	Common	Lot		YES			NO	
950	N/A	LESSOR	N/A	0	1	0	Common	Lot		YES	10/1/1991 12:00:00 AM		NO	
951	N/A	LESSOR	N/A	0	1	0	Common	Lot		YES			N/A	

	BA	BB	BC	BD	BE	BF	BG	BH	BI	BJ	BK	BL	BM
948					1308	TRAV CITY REG PSYCH HOSP	0.00	0.00		3465	0.00	0.00	0.00
949					1094	TOM CYR ADMIN OFFICE	0.00	0.00		3879	8.75	0.00	0.00
950					1144		0.00	0.00		3882	8.75	0.00	0.00
951					1278	TRAV CITY REG PSYCH HOSP	0.00	0.00		3500	3.97	0.00	0.00

	BN	BO	BP	BQ	BR	BS	BT	BU	BV
948	N/A		N/A		Property conveyed to GTCRC	RENT - BASE RENT	0.00	705.00	1.00
949	N/A		N/A		Cancelled per Robert Mosher &	RENT - BASE RENT	0.00	145.83	1.00
950	N/A		N/A		Funding cut	RENT - BASE RENT	0.00	183.75	1.00
951	N/A		N/A		Renewal written	RENT - BASE RENT	0.00	656.39	1.00

	BW	BX	BY
948	10/1/1993 12:00:00 AM	9/30/1994 12:00:00 AM	MONTH
949	10/1/1990 12:00:00 AM	9/30/1991 12:00:00 AM	MONTH
950	12/1/1990 12:00:00 AM	10/31/1991 12:00:00 AM	MONTH
951	5/1/1991 12:00:00 AM	9/30/1993 12:00:00 AM	MONTH

	A	B	C	D	E	F	G	H	I	J	K	L	M	N	O
952	Grand Traverse	391	COMMUNITY HEALTH	7651-1993-1186	BLDG 79-4 BEDROOM HOME	TRAVERSE CITY	49684	10/01/1993	09/30/1995	0.00	7,876.68	3.97	1,984.00	LEASE	RESIDENTIAL
953	Grand Traverse	391	COMMUNITY HEALTH	7652-1991-3003	PARKING LOT BEHIND BLDG 37-B	TRAVERSE CITY	49684	05/01/1991	12/31/1993	0.00	7,080.00	0.00	53,040.00	LEASE	OTHER
954	Grand Traverse	391	COMMUNITY HEALTH	7652-1993-1158	PARKING LOT BEHIND BLDG 37-B	TRAVERSE CITY	49684	01/01/1994	12/31/1994	0.00	7,080.00	0.00	53,040.00	RA	OTHER
955	Grand Traverse	391	COMMUNITY HEALTH	7841-1992-1046	RMS 101, 104, 105, 106	TRAVERSE CITY	49684	03/01/1992	09/30/1992	0.00	6,741.00	2.25	2,996.00	RA	WAREHOUSE

	P	Q	R	S	T	U	V	W
952	TERMINATED	30 Days; Standard Cancellation /			HVAC / ELECTRICITY / WATER / JANITORIAL / INT MAINTENANCE / LANDSCAPING / SNOW REMOVAL / PARKING / FLUORESCENT / RUBBISH REMOVAL / N/A /	0.00	0.00	0.00
953	TERMINATED	30 Days; Standard Cancellation /			HVAC / ELECTRICITY / WATER / JANITORIAL / INT/EXT MAINT / LANDSCAPING / SNOW REMOVAL / PARKING / FLUORESCENT / RUBBISH REMOVAL / N/A /	0.00	0.00	0.00
954	TERMINATED	30 Days; Standard Cancellation /			HVAC / ELECTRICITY / WATER / JANITORIAL / INT/EXT MAINT / LANDSCAPING / SNOW REMOVAL / PARKING / FLUORESCENT / RUBBISH REMOVAL / N/A /	0.00	0.00	0.00
955	TERMINATED	30 Days; Standard Cancellation /			HVAC / ELECTRICITY / WATER / JANITORIAL / INT/EXT MAINT / LANDSCAPING / SNOW REMOVAL / PARKING / FLUORESCENT / RUBBISH REMOVAL / N/A /	0.00	0.00	0.00

	X	Y	Z	AA	AB	AC	AD	AE	AF	AG	AH	AI	AJ	AK	AL
952	0.00	0.00	0.00	7,876.68	3.97	0.00	N/A		GRAND TRAVERSE-LEELANAU CMH	701 S. ELMWOOD	TRAVERSE CITY	MI	49684	E23	0
953	0.00	0.00	0.00	7,080.00	0.13	0.00	N/A		MUNSON MEDICAL CENTER	1105 6TH STREET	TRAVERSE CITY	MI	49684	E21	0
954	0.00	0.00	0.00	7,080.00	0.13	0.00	N/A		MUNSON MEDICAL CENTER	1105 6TH STREET	TRAVERSE CITY	MI	49684	E23	0
955	0.00	0.00	0.00	6,741.00	2.25	0.00	N/A		GR. TRAV. MED. CARE FACILITY	410 SOUTH ELMWOOD STREET	TRAVERSE CITY	MI	49684	E23	0

	AM	AN	AO	AP	AQ	AR	AS	AT	AU	AV	AW	AX	AY	AZ
952	N/A	LESSOR	N/A	0	1	0	Common	Lot		YES			NO	
953	N/A	LESSOR	N/A	0	1	118	Common	Lot		YES	4/1/1993 12:00:00 AM		N/A	
954	N/A	LESSOR	N/A	0	1	118	Common	Lot		YES	4/1/1994 12:00:00 AM		NO	
955	N/A	LESSOR	N/A	0	1	0	Common	Lot		YES			NO	

	BA	BB	BC	BD	BE	BF	BG	BH	BI	BJ	BK	BL	BM
952					1278	TRAV CITY REG PSYCH HOSP	0.00	0.00		3500	3.97	0.00	0.00
953					1180	TRAV CITY REG PSYCH HOSP	0.00	0.00		3780	0.00	0.00	0.00
954					1180	TRAV CITY REG PSYCH HOSP	0.00	0.00		3780	0.00	0.00	0.00
955					1093	TRAV CITY REG PSYCH HOSP	0.00	0.00		3880	2.25	0.00	0.00

	BN	BO	BP	BQ	BR	BS	BT	BU	BV
952	N/A		N/A		Facility sold to Gr. Traverse	RENT - BASE RENT	0.00	656.39	1.00
953	N/A		N/A		Renewal lease written	RENT - BASE RENT	0.00	590.00	1.00
954	N/A		N/A		Property conveyed GTCRC	RENT - BASE RENT	0.00	590.00	1.00
955	N/A		N/A		Renewal lease written	RENT - BASE RENT	0.00	561.75	1.00

	BW	BX	BY
952	10/1/1993 12:00:00 AM	9/30/1995 12:00:00 AM	MONTH
953	5/1/1991 12:00:00 AM	12/31/1993 12:00:00 AM	MONTH
954	1/1/1994 12:00:00 AM	12/31/1994 12:00:00 AM	MONTH
955	3/1/1992 12:00:00 AM	9/30/1992 12:00:00 AM	MONTH

	A	B	C	D	E	F	G	H	I	J	K	L	M	N	O
956	Grand Traverse	391	COMMUNITY HEALTH	7841-1992-1110	BLDG 58 STORAGE	TRAVERSE CITY	49684	12/01/1992	09/30/1994	0.00	6,741.00	2.25	2,996.00	LEASE	WAREHOUSE
957	Grand Traverse	391	COMMUNITY HEALTH	7867-1992-1103	BLDG 46 SILVER DR	TRAVERSE CITY	49684	07/01/1992	12/31/1992	0.00	6.00	0.00	0.00	RA	OTHER
958	Grand Traverse	391	COMMUNITY HEALTH	7881-1992-1118	PARKING LOT 37-A	TRAVERSE CITY	49684	01/01/1993	09/30/1993	0.00	4,800.00	0.00	29,000.00	RA	OTHER
959	Grand Traverse	391	COMMUNITY HEALTH	7881-1993-1159	PARKING LOT 37-A	TRAVERSE CITY	49684	10/01/1993	09/30/1994	0.00	4,800.00	0.00	29,000.00	RA	OTHER

	P	Q	R	S	T	U	V	W
956	TERMINATED	30 Days; Standard Cancellation /			HVAC / ELECTRICITY / WATER / JANITORIAL / INT/EXT MAINT / LANDSCAPING / SNOW REMOVAL / PARKING / FLUORESCENT / RUBBISH REMOVAL / N/A /	0.00	0.00	0.00
957	TERMINATED	30 Days; Standard Cancellation /			HVAC / ELECTRICITY / WATER / JANITORIAL / INT/EXT MAINT / LANDSCAPING / SNOW REMOVAL / PARKING / FLUORESCENT / RUBBISH REMOVAL / N/A /	0.00	0.00	0.00
958	TERMINATED	30 Days; Standard Cancellation /			HVAC / ELECTRICITY / WATER / JANITORIAL / INT/EXT MAINT / LANDSCAPING / SNOW REMOVAL / PARKING / FLUORESCENT / RUBBISH REMOVAL / N/A /	0.00	0.00	0.00
959	TERMINATED	30 Days; Standard Cancellation /			HVAC / ELECTRICITY / WATER / JANITORIAL / INT/EXT MAINT / LANDSCAPING / SNOW REMOVAL / PARKING / FLUORESCENT / RUBBISH REMOVAL / N/A /	0.00	0.00	0.00

	X	Y	Z	AA	AB	AC	AD	AE	AF	AG	AH	AI	AJ	AK	AL
956	0.00	0.00	0.00	6,741.00	2.25	0.00	N/A		GR. TR. MED. CARE FACILITY	410 SOUTH ELMWOOD STREET	TRAVERSE CITY	MI	49684	E23	0
957	0.00	0.00	0.00	6.00	0.00	0.00	N/A		GR. TRAV. BAY CO. ISD	2325 GARFIELD ROAD, NORTH	TRAVERSE CITY	MI	49684	E23	0
958	0.00	0.00	0.00	4,800.00	0.17	0.00	N/A		MUNSON MEDICAL CENTER	1105 6TH STREET	TRAVERSE CITY	MI	49684	E23	0
959	0.00	0.00	0.00	4,800.00	0.17	0.00	N/A		MUNSON MEDICAL CENTER	1105 6TH STREET	TRAVERSE CITY	MI	49684	E23	0

	AM	AN	AO	AP	AQ	AR	AS	AT	AU	AV	AW	AX	AY	AZ
956	N/A	LESSOR	N/A	0	1	0	Common	Lot		YES	10/1/1993 12:00:00 AM		N/A	
957	N/A	LESSOR	N/A	0	1	0	Common	Lot		YES			NO	
958	N/A	LESSOR	N/A	0	1	80	Common	Lot		YES	4/1/1993 12:00:00 AM		N/A	
959	N/A	LESSOR	N/A	0	1	80	Common	Lot		YES			NO	

	BA	BB	BC	BD	BE	BF	BG	BH	BI	BJ	BK	BL	BM
956					1289	TRAV CITY REG PSYCH HOSP	0.00	0.00		3490	2.25	0.00	0.00
957					1293		0.00	0.00		3484	0.00	0.00	0.00
958					1182		0.00	0.00		3778	0.00	0.00	0.00
959					1181	TRAV CITY REG PSYCH HOSP	0.00	0.00		3778	0.00	0.00	0.00

	BN	BO	BP	BQ	BR	BS	BT	BU	BV
956	N/A		N/A		Property conveyed to GTCRC	RENT - BASE RENT	0.00	561.75	1.00
957	N/A		N/A		Closing took place	RENT - BASE RENT	0.00	0.50	1.00
958	N/A		N/A		Renewal lease written	RENT - BASE RENT	0.00	400.00	1.00
959	N/A		N/A		Property conveyed to GTCRC	RENT - BASE RENT	0.00	400.00	1.00

	BW	BX	BY
956	12/1/1992 12:00:00 AM	9/30/1994 12:00:00 AM	MONTH
957	7/1/1992 12:00:00 AM	12/31/1992 12:00:00 AM	MONTH
958	1/1/1993 12:00:00 AM	9/30/1993 12:00:00 AM	MONTH
959	10/1/1993 12:00:00 AM	9/30/1994 12:00:00 AM	MONTH

	A	B	C	D	E	F	G	H	I	J	K	L	M	N	O
960	Grand Traverse	431	HUMAN SERVICES	10082-1994-1068	1030 HASTINGS	TRAVERSE CITY	49684	08/01/1994	06/02/1996	0.00	9,450.00	9.15	984.00	LEASE	OFFICE BUILDING
961	Grand Traverse	431	HUMAN SERVICES	10129-1992-1180	1020 Hastings Street	TRAVERSE CITY	49684	02/01/1994	09/30/1994	0.00	15,750.00	10.50	1,500.00	RA	OFFICE BUILDING
962	Grand Traverse	431	HUMAN SERVICES	10151-1994-1079	1030 HASTINGS	TRAVERSE CITY	49684	04/01/1994	03/31/1995	0.00	18,960.00	10.75	1,764.00	RA	OFFICE BUILDING
963	Grand Traverse	431	HUMAN SERVICES	10151-1994-1115	1030 HASTINGS	TRAVERSE CITY	49684	04/01/1995	06/02/1996	0.00	19,915.56	10.75	1,764.00	LEASE	OFFICE BUILDING

	P	Q	R	S	T	U	V	W
960	TERMINATED	90 Days; Standard Cancellation /			HVAC / ELECTRICITY / WATER / JANITORIAL / INT/EXT MAINT / LANDSCAPING / SNOW REMOVAL / PARKING / FLUORESCENT / RUBBISH REMOVAL / N/A /	0.00	0.00	0.00
961	TERMINATED	30 Days; Standard Cancellation /			HVAC / ELECTRICITY / WATER / JANITORIAL / INT/EXT MAINT / LANDSCAPING / SNOW REMOVAL / PARKING / FLUORESCENT / RUBBISH REMOVAL / N/A /	0.00	0.00	0.00
962	TERMINATED	30 Days; Standard Cancellation /			HVAC / ELECTRICITY / WATER / JANITORIAL / INT/EXT MAINT / LANDSCAPING / SNOW REMOVAL / PARKING / FLUORESCENT / RUBBISH REMOVAL / N/A /	0.00	0.00	0.00
963	TERMINATED	90 Days; Standard Cancellation /			HVAC / ELECTRICITY / WATER / JANITORIAL / INT/EXT MAINT / LANDSCAPING / SNOW REMOVAL / PARKING / FLUORESCENT / RUBBISH REMOVAL / N/A /	0.00	0.00	0.00

	X	Y	Z	AA	AB	AC	AD	AE	AF	AG	AH	AI	AJ	AK	AL
960	0.00	0.00	0.00	9,450.00	9.60	0.00	N/A		FLB PARTNERSHIP	1030 HASTINGS ST	TRAVERSE CITY	MI	49684	E22	0
961	0.00	0.00	0.00	15,750.00	10.50	0.00	N/A		G M & ASSOCIATES	C/O SCHMIDT MANAGEMENT, INC.	TRAVERSE CITY	MI	49684	E22	0
962	0.00	0.00	0.00	18,960.00	10.75	0.00	N/A		FLB PARTNERSHIP	1030 HASTINGS ST	TRAVERSE CITY	MI	49684	E22	0
963	0.00	0.00	0.00	19,915.56	11.29	0.00	N/A		FLB PARTNERSHIP	1030 HASTINGS ST	TRAVERSE CITY	MI	49684	E22	0

	AM	AN	AO	AP	AQ	AR	AS	AT	AU	AV	AW	AX	AY	AZ
960	N/A	LESSEE	N/A	0	0	10	Common	Lot	4/20/1994 12:00:00 AM	YES	12/17/1993 12:00:00 AM	11/28/1988 12:00:00 AM	YES	9/29/1993 12:00:00 AM
961	N/A	LESSEE	N/A	16	0	0	Common	Lot	11/10/1993 12:00:00 AM	YES	12/29/1994 12:00:00 AM		NO	
962	N/A	LESSEE	N/A	12	0	12	Common	Lot	4/23/1994 12:00:00 AM	YES			NO	
963	N/A	LESSEE	N/A	12	0	12	Common	Lot	4/20/1994 12:00:00 AM	YES			NO	

	BA	BB	BC	BD	BE	BF	BG	BH	BI	BJ	BK	BL	BM
960				12/31/1992 12:00:00 AM	3032	1030 HASTINGS	14,961.00	0.00		1171	9.15	0.00	0.00
961					3050	1020 Hastings Street	15,000.00	10.00		1145	10.50	0.00	0.00
962				12/31/1992 12:00:00 AM	3032	1030 HASTINGS	14,961.00	11.80		1171	10.75	846.72	733.28
963				12/31/1992 12:00:00 AM	3032	1030 HASTINGS	14,961.00	11.80		1171	10.75	729.01	850.99

	BN	BO	BP	BQ	BR	BS	BT	BU	BV
960	T	6/15/1997 12:00:00 AM	N/A		dept moved to new location	RENT - BASE RENT	787.50	0.00	1.00
961	N/A		N/A		Addendum finalized	RENT - BASE RENT	0.00	1,312.50	1.00
962	N		N/A		renewal written	RENT - BASE RENT	1,580.00	0.00	1.00
963	T	6/15/1997 12:00:00 AM	N/A		dept moved to new location	RENT - BASE RENT	1,659.63	0.00	1.00

	BW	BX	BY
960	8/1/1995 12:00:00 AM	7/31/1996 12:00:00 AM	MONTH
961	2/1/1994 12:00:00 AM	9/30/1994 12:00:00 AM	MONTH
962	4/1/1994 12:00:00 AM	3/31/1995 12:00:00 AM	MONTH
963	4/1/1996 12:00:00 AM	3/31/1997 12:00:00 AM	MONTH

	A	B	C	D	E	F	G	H	I	J	K	L	M	N	O
964	Grand Traverse	431	HUMAN SERVICES	10301-1995-1154	315 E Front St.	TRAVERSE CITY	49684	02/09/1996	10/13/2002	0.00	399,499.92	17.00	23,500.00	LEASE	OFFICE BUILDING

	P	Q	R	S	T	U	V	W
	TERMINATED	Executive 60 Days; Initial Term /			HVAC /	0.00	0.00	0.00
		Executive 60 Days; Initial Term /			HVAC /			
		Executive 60 Days; Initial Term /			HVAC /			
					ELECTRICITY /			
					ELECTRICITY /			
					ELECTRICITY /			
					WATER /			
					WATER /			
					WATER /			
					JANITORIAL /			
					JANITORIAL /			
					JANITORIAL /			
					INT/EXT MAINT /			
					INT/EXT MAINT /			
					INT/EXT MAINT /			
					LANDSCAPING /			
					LANDSCAPING /			
					LANDSCAPING /			
					SNOW REMOVAL /			
					SNOW REMOVAL /			
					SNOW REMOVAL /			
					PARKING /			
					PARKING /			
					PARKING /			
					FLUORESCENT /			
					FLUORESCENT /			
					FLUORESCENT /			
					RUBBISH REMOVAL /			
					RUBBISH REMOVAL /			
					RUBBISH REMOVAL /			
					N/A /			
					N/A /			
964					N/A /			

	X	Y	Z	AA	AB	AC	AD	AE	AF	AG	AH	AI	AJ	AK	AL
964	0.00	0.00	0.00	399,499.92	17.00	0.00	N/A		River Front Plaza, Inc..	8692 M-32 Highway	ELMIRA	MI	49730	E37	6814

	AM	AN	AO	AP	AQ	AR	AS	AT	AU	AV	AW	AX	AY	AZ
964	N/A	LESSEE	N/A	130	0	0	Common	Lot	2/1/1996 12:00:00 AM	YES	12/9/2002 12:00:00 AM	4/11/1996 12:00:00 AM	YES	2/20/1996 12:00:00 AM

	BA	BB	BC	BD	BE	BF	BG	BH	BI	BJ	BK	BL	BM
964				12/31/2012 12:00:00 AM	2088		31,255.00	75.00		2446	17.00	10,704.14	22,587.52

	BN	BO	BP	BQ	BR	BS	BT	BU	BV
964	T	6/15/2003 12:00:00 AM	N/A	6/15/2003 12:00:00 AM	Addendum # 2 is effective 10-14-02 under SR #01-1295	RENT - BASE RENT	33,291.66	0.00	17.00

	BW	BX	BY
	2/9/1996 12:00:00 AM	2/8/2006 12:00:00 AM	MONTH
964			

	A	B	C	D	E	F	G	H	I	J	K	L	M	N	O
965	Grand Traverse	431	HUMAN SERVICES	10301-2001-1295	315 E Front St.	TRAVERSE CITY	49684	02/09/1996	02/08/2006	0.00	375,999.96	17.00	27,345.00	LEASE	OFFICE BUILDING

	P	Q	R	S	T	U	V	W
	TERMINATED	Executive Legislative; 60 day /		5 year; 60 day /	HVAC /	0.00	0.00	0.00
		Executive Legislative; 60 day /		5 year; 60 day /	HVAC /			
		Executive Legislative; 60 day /		5 year; 60 day /	HVAC /			
		Executive Legislative; 60 day /		5 year; 60 day /	HVAC /			
		Executive Legislative; 60 day /		5 year; 60 day /	HVAC /			
		Executive Legislative; 60 day /		5 year; 60 day /	HVAC /			
		Executive Legislative; 60 day /		5 year; 60 day /	HVAC /			
				5 year; 60 day /	ELECTRICITY /			
				5 year; 60 day /	ELECTRICITY /			
				5 year; 60 day /	ELECTRICITY /			
				5 year; 60 day /	ELECTRICITY /			
				5 year; 60 day /	ELECTRICITY /			
				5 year; 60 day /	ELECTRICITY /			
				5 year; 60 day /	ELECTRICITY /			
					WATER /			
					WATER /			
					WATER /			
					WATER /			
					WATER /			
					WATER /			
					WATER /			
					JANITORIAL /			
					JANITORIAL /			
					JANITORIAL /			
					JANITORIAL /			
					JANITORIAL /			
					JANITORIAL /			
					JANITORIAL /			
					INT/EXT MAINT /			
					INT/EXT MAINT /			
					INT/EXT MAINT /			
					INT/EXT MAINT /			
965					INT/EXT MAINT /			

	X	Y	Z	AA	AB	AC	AD	AE	AF	AG	AH	AI	AJ	AK	AL
965	0.00	0.00	0.00	375,999.96	13.75	0.00	N/A		River Front Plaza, Inc..	8692 M-32 Highway	ELMIRA	MI	49730	E37	

	AM	AN	AO	AP	AQ	AR	AS	AT	AU	AV	AW	AX	AY	AZ
965	NET	LESSEE	OFFICE	145	0	0	Not Applicable	Not Applicable	1/13/2005 12:00:00 AM	YES	12/9/2005 12:00:00 AM	4/14/2003 12:00:00 AM	YES	2/20/1996 12:00:00 AM

	BA	BB	BC	BD	BE	BF	BG	BH	BI	BJ	BK	BL	BM
965				12/31/2012 12:00:00 AM	2088		31,255.00	87.50	1st, 2nd, 3rd	2446	17.00	16,151.23	22,587.52

	BN	BO	BP	BQ	BR	BS	BT	BU	BV
965	O	6/15/2005 12:00:00 AM	T	6/15/2005 12:00:00 AM	Addendum # 2 is effective 10-14-02 under SR #01-1295 CCO #1 Approved SAB 7-15-03 Item #8 - $2,893.00 Addendum #3 - Assignment of 1,532 sq ft to DLEG from FIA 2-1-05 (PR# 0028-2005)	RENT - BASE RENT	31,333.33	0.00	17.00

	BW	BX	BY
	2/9/1996 12:00:00 AM	2/8/2001 12:00:00 AM	MONTH
965			

	A	B	C	D	E	F	G	H	I	J	K	L	M	N	O
966	Grand Traverse	431	HUMAN SERVICES	10301-2004-1111	315 E Front St.	TRAVERSE CITY	49684	02/09/1996	02/08/2016	0.00	443,987.16	18.54	25,813.00	LEASE	OFFICE BUILDING
967	Grand Traverse	431	HUMAN SERVICES	10301-2010-0058	315 E Front St.	TRAVERSE CITY	49684	08/09/2011	02/08/2016	39,878.00	478,536.00	18.54	0.00	LEASE	OFFICE BUILDING
968	Grand Traverse	431	HUMAN SERVICES	10761-2007-0021	1209 S Garfield	TRAVERSE CITY	49686	04/10/2000	02/28/2013	0.00	60,924.00	13.43	5,538.00	LEASE	OFFICE BUILDING

	P	Q	R	S	T	U	V	W
966	RENT AUTHORIZED	Executive New; 60 day / Executive New; 60 day / Executive New; 60 day / Executive New; 60 day / Executive New; 60 day / Executive New; 60 day /		5 year opt; 60 day / 5 year opt; 60 day / 5 year opt; 60 day / 5 year opt; 60 day / 5 year opt; 60 day / 5 year opt; 60 day / 5 year opt; 60 day / 5 year opt; 60 day / 5 year opt; 60 day / 5 year opt; 60 day / 5 year opt; 60 day / 5 year opt; 60 day /	PUBLIC UTILITIES / PUBLIC UTILITIES / PUBLIC UTILITIES / PUBLIC UTILITIES / PUBLIC UTILITIES / PUBLIC UTILITIES / JANITORIAL / JANITORIAL / JANITORIAL / JANITORIAL / JANITORIAL / JANITORIAL / FLUORESCENT / FLUORESCENT / FLUORESCENT / FLUORESCENT / FLUORESCENT / FLUORESCENT / ADJUST-TAXES / ADJUST-TAXES / ADJUST-TAXES / ADJUST-TAXES / ADJUST-TAXES / ADJUST-TAXES / ADJUST-OPERATING EXP / ADJUST-OPERATING EXP / ADJUST-OPERATING EXP / ADJUST-OPERATING EXP / ADJUST-OPERATING EXP / ADJUST-OPERATING EXP /	50,335.35	25,813.00	0.00
967	TERMINATED					0.00	0.00	0.00
968	TERMINATED	Standard, 60 Day / Standard, 60 Day / Standard, 60 Day /			PUBLIC UTILITIES / PUBLIC UTILITIES / PUBLIC UTILITIES / JANITORIAL / JANITORIAL / JANITORIAL / DUMPSTER SERVICE / DUMPSTER SERVICE / DUMPSTER SERVICE / SNOW REMOVAL / SNOW REMOVAL / SNOW REMOVAL / LANDSCAPING / LANDSCAPING / LANDSCAPING / FLUORESCENT / FLUORESCENT / FLUORESCENT /	12,238.98	9,026.94	2,049.06

	X	Y	Z	AA	AB	AC	AD	AE	AF	AG	AH	AI	AJ	AK	AL
966	0.00	0.00	20,999.00	541,134.51	20.96	0.00	Estimated	2013	River Front Plaza, Inc..	8692 M-32 Highway	ELMIRA	MI	49730	E100	
967	0.00	0.00	0.00	478,536.00	0.00	0.00	N/A		River Front Plaza, Inc..	8692 M-32 Highway	ELMIRA	MI	49730	E25	
968	0.00	0.00	0.00	84,238.98	15.21	0.00	Estimated	2012	The Oleson Foundation	P.O. Box 72	TRAVERSE CITY	MI	49685-0072	E100	

	AM	AN	AO	AP	AQ	AR	AS	AT	AU	AV	AW	AX	AY	AZ
966	NET	LESSEE	OFFICE	145	0	0	Not Applicable	Not Applicable	11/21/2012 12:00:00 AM	YES	4/20/2014 12:00:00 AM	4/14/2003 12:00:00 AM	YES	2/20/1996 12:00:00 AM
967	NET	LESSEE	OFFICE	145	0	0	Common	Lot	5/15/2008 12:00:00 AM	YES	4/20/2012 12:00:00 AM	4/14/2003 12:00:00 AM	YES	2/20/1996 12:00:00 AM
968	NET	LESSEE	OFFICE	16	0	45	Common	Lot	7/31/2007 12:00:00 AM	YES	1/1/2012 12:00:00 AM	10/1/2007 12:00:00 AM	YES	10/20/1999 12:00:00 AM

	BA	BB	BC	BD	BE	BF	BG	BH	BI	BJ	BK	BL	BM
966	12/6/2005 12:00:00 AM	11		12/31/2012 12:00:00 AM	2088		31,255.00	82.59	2, 3, and 4	2446	18.54	11,963.00	27,915.00
967				12/31/2012 12:00:00 AM	2088		31,255.00	0.00	DDS Traverse Cit	2446	18.54	9,340.28	30,537.72
968	7/17/2007 12:00:00 AM	21		1/1/1996 12:00:00 AM	2863		54,240.00	6.60	1st traverse c	1394	13.43	1,630.77	4,569.23

	BN	BO	BP	BQ	BR	BS	BT	BU	BV
966	O	6/15/2014 12:00:00 AM	T	6/15/2014 12:00:00 AM	CCO#1 for $7,085.10 was approved via the DTMB Director's agenda 2-21-14, item #15. Add #4 exercise option & lower SFR. Add #3 exercise option w/reduced SF & rent. Add #2 add SF, options, remodel cost $138,912. Add #1 add SF for roof satellite dish. Date change & remodel cost $307,863.	RENT - BASE RENT	36,998.93	0.00	1.00
967	N/A		N/A		This project terminated and replaced with #11500-2010-0058. Separate agreement for additional SF.	RENT - BASE RENT	39,878.00	0.00	1.00
968	T	6/15/2009 12:00:00 AM	O	6/15/2009 12:00:00 AM	12/07/12 Cancelled eff 02/28/13. Original end was 04/09/13. 10/01/12 Assigned from LARA. Add #2 to reduce rent & exercise option. Add #1 to eliminate adjust & add direct expenses.	RENT - BASE RENT	5,077.00	0.00	1.00

	BW	BX	BY
966	2/9/2006 12:00:00 AM	2/8/2008 12:00:00 AM	MONTH
967	2/9/2016 12:00:00 AM	2/8/2021 12:00:00 AM	MONTH
968	4/10/2000 12:00:00 AM	4/9/2008 12:00:00 AM	MONTH

	A	B	C	D	E	F	G	H	I	J	K	L	M	N	O
969	Grand Traverse	431	HUMAN SERVICES	11500-2010-9058	315 E Front St.	TRAVERSE CITY	49684	02/01/2011	01/31/2014	0.00	60,492.00	17.20	3,517.00	LEASE	OFFICE BUILDING
970	Grand Traverse	431	HUMAN SERVICES	2414-1990-1196	920 HASTINGS ST	TRAVERSE CITY	49684	08/01/1990	07/31/1991	0.00	135,234.00	9.00	15,026.00	LEASE	OFFICE BUILDING
971	Grand Traverse	431	HUMAN SERVICES	2414-1990-21	920 HASTINGS ST	TRAVERSE CITY	49684	05/01/1990	07/31/1990	0.00	101,600.04	6.76	15,026.00	LEASE	OFFICE BUILDING
972	Grand Traverse	431	HUMAN SERVICES	2414-1991-1028	920 HASTINGS ST	TRAVERSE CITY	49684	08/01/1991	10/31/1996	0.00	135,234.00	9.00	15,026.00	LEASE	OFFICE BUILDING

	P	Q	R	S	T	U	V	W
969	RENT AUTHORIZED	Standard; 90 day / Standard; 90 day / Standard; 90 day / Standard; 90 day /		5- Year Renewal Option / 5- Year Renewal Option / 5- Year Renewal Option / 5- Year Renewal Option / 5 year; 30 day / 5 year; 30 day / 5 year; 30 day / 5 year; 30 day /	PUBLIC UTILITIES / PUBLIC UTILITIES / PUBLIC UTILITIES / PUBLIC UTILITIES / OTHER / OTHER / OTHER / OTHER /	6,858.15	0.00	0.00
970	TERMINATED	180 Days; Standard Cancellation /			HVAC / ELECTRICITY / WATER / JANITORIAL / INT MAINTENANCE / LANDSCAPING / SNOW REMOVAL / PARKING / FLUORESCENT / RUBBISH REMOVAL / N/A /	0.00	0.00	0.00
971	TERMINATED	60 Days /			HVAC / ELECTRICITY / WATER / JANITORIAL / INT/EXT MAINT / LANDSCAPING / SNOW REMOVAL / PARKING / FLUORESCENT / RUBBISH REMOVAL / N/A /	0.00	0.00	0.00
972	TERMINATED	60 Days; Legislative Restrictive /			HVAC / ELECTRICITY / WATER / JANITORIAL / INT MAINTENANCE / LANDSCAPING / SNOW REMOVAL / PARKING / FLUORESCENT / RUBBISH REMOVAL / N/A /	0.00	0.00	0.00

	X	Y	Z	AA	AB	AC	AD	AE	AF	AG	AH	AI	AJ	AK	AL
969	0.00	0.00	0.00	67,350.15	19.15	0.00	Estimated	2013	River Front Plaza, Inc..	8692 M-32 Highway	ELMIRA	MI	49730	E100	
970	0.00	0.00	0.00	135,234.00	9.00	0.00	N/A		HASTINGS STREET INV. GROUP	4015 BAY VALLEY DRIVE	WILLIAMSBURG	MI	49690	E21	0
971	0.00	0.00	0.00	101,600.04	6.76	0.00	N/A		HASTINGS ST INVEST GROUP	3210 RACQUET CLB	TRAVERSE CITY	MI	49684		0
972	0.00	0.00	0.00	135,234.00	9.00	0.00	N/A		HASTINGS ST. INVESTMENT GROUP	4015 BAY VALLEY DRIVE	WILLIAMSBURG	MI	49690	E21	0

	AM	AN	AO	AP	AQ	AR	AS	AT	AU	AV	AW	AX	AY	AZ
969	NET	TENANT	OFFICE	7	0	0	Common	Lot	11/13/2010 12:00:00 AM	YES	4/20/2012 12:00:00 AM	10/21/2010 12:00:00 AM	N/A	
970	N/A	LESSEE	N/A	87	0	106	Common	Lot	8/1/1990 12:00:00 AM	YES	8/16/1991 12:00:00 AM	11/29/1990 12:00:00 AM	YES	8/1/1990 12:00:00 AM
971	N/A	LESSEE	N/A	87	0	0	Common	Lot		YES	8/1/1990 12:00:00 AM	3/30/1984 12:00:00 AM	NO	
972	N/A	LESSEE	N/A	174	0	106	Common	Lot	6/24/1996 12:00:00 AM	YES	8/16/1998 12:00:00 AM	11/29/1990 12:00:00 AM	YES	8/1/1990 12:00:00 AM

	BA	BB	BC	BD	BE	BF	BG	BH	BI	BJ	BK	BL	BM
969	4/5/2011 12:00:00 AM	4		12/31/2012 12:00:00 AM	2088		31,255.00	13.71	1st areas A,C,E	2446	17.20	1,511.00	3,530.00
970				1/1/1975 12:00:00 AM	1410	920 HASTINGS ST	15,026.00	100.00		3350	9.00	481.90	11,269.50
971				1/1/1975 12:00:00 AM	1410	920 HASTINGS ST	15,026.00	0.00		3350	6.76	0.00	0.00
972				1/1/1975 12:00:00 AM	1410	920 HASTINGS ST	15,026.00	100.00		3350	9.00	4,192.25	7,077.25

	BN	BO	BP	BQ	BR	BS	BT	BU	BV
969	N/A		N/A		10.28.13-Cancel Effective 01.31.2014...original end date 01/31/2016 Rental from 09/01/10 thru 08/31/11 which was superseded and canceled by this lease.	RENT - BASE RENT	5,041.00	0.00	1.00
970	O	10/31/1991 12:00:00 AM	N/A		Renewal lease written	RENT - BASE RENT	11,269.50	0.00	1.00
971	T	7/1/1991 12:00:00 AM	N/A		Replaced by new space request	RENT - BASE RENT	8,466.67	0.00	1.00
972	T	7/31/1997 12:00:00 AM	O	7/31/1997 12:00:00 AM	xxx	RENT - BASE RENT	11,269.50	0.00	1.00

	BW	BX	BY
969	9/1/2010 12:00:00 AM	1/31/2011 12:00:00 AM	MONTH
970	8/1/1990 12:00:00 AM	7/31/1991 12:00:00 AM	MONTH
971	5/1/1990 12:00:00 AM	7/31/1990 12:00:00 AM	MONTH
972	8/1/1991 12:00:00 AM	10/31/1996 12:00:00 AM	MONTH

	A	B	C	D	E	F	G	H	I	J	K	L	M	N	O
973	Grand Traverse	431	HUMAN SERVICES	2414-1996-1044	920 HASTINGS ST	TRAVERSE CITY	49684	11/01/1996	07/31/2003	0.00	161,529.48	10.75	15,026.00	LEASE	OFFICE BUILDING
974	Grand Traverse	431	HUMAN SERVICES	6009-1989-129	BLDG 42-1ST FLOOR #429	TRAVERSE CITY	49684	10/01/1989	12/31/1993	0.00	36,510.00	10.00	3,651.00	LEASE	OFFICE BUILDING
975	Grand Traverse	431	HUMAN SERVICES	6814-1987-130	1020 HASTINGS	TRAVERSE CITY	49685	06/01/1987	07/08/1996	0.00	108,900.00	7.26	15,000.00	LEASE	OFFICE BUILDING
976	Grand Traverse	431	HUMAN SERVICES	7592-1990-1183	BLDG 42	TRAVERSE CITY	49684	10/01/1990	12/31/1993	0.00	10,560.00	10.00	1,056.00	LEASE	OFFICE BUILDING

	P	Q	R	S	T	U	V	W
973	TERMINATED	Standard 120 day /			HVAC / ELECTRICITY / WATER / JANITORIAL / INT MAINTENANCE / LANDSCAPING / SNOW REMOVAL / PARKING / FLUORESCENT / RUBBISH REMOVAL / N/A /	0.00	0.00	0.00
974	TERMINATED	30 Days; Std. Cancellatoin Either Party /			HVAC / ELECTRICITY / WATER / JANITORIAL / INT/EXT MAINT / LANDSCAPING / SNOW REMOVAL / PARKING / FLUORESCENT / RUBBISH REMOVAL / N/A /	0.00	0.00	0.00
975	TERMINATED	180 Days; Standard Cancellation /			HVAC / ELECTRICITY / WATER / JANITORIAL / INT/EXT MAINT / LANDSCAPING / SNOW REMOVAL / PARKING / FLUORESCENT / RUBBISH REMOVAL / N/A /	0.00	0.00	0.00
976	TERMINATED	30 Days; Std. Cancellatoin Either Party /			HVAC / ELECTRICITY / WATER / JANITORIAL / INT/EXT MAINT / LANDSCAPING / SNOW REMOVAL / PARKING / FLUORESCENT / RUBBISH REMOVAL / N/A /	0.00	0.00	0.00

	X	Y	Z	AA	AB	AC	AD	AE	AF	AG	AH	AI	AJ	AK	AL
973	0.00	0.00	0.00	161,529.48	10.75	0.00	N/A		CARL M BROTHERS DBA HASTINGS	4015 BAY VALLEY DRIVE	WILLIAMSBURG	MI	49690	E37	0
974	0.00	0.00	0.00	36,510.00	10.00	0.00	N/A		MENTAL HEALTH	LEWIS CASS BLDG	LANSING	MI	48933	E23	0
975	0.00	0.00	0.00	108,900.00	7.26	0.00	N/A		G M & ASSOCIATES	C/O SCHMIDT MANAGEMENT, INC.	TRAVERSE CITY	MI	49684	E31	0
976	0.00	0.00	0.00	10,560.00	10.00	0.00	N/A		DEPARTMENT OF MENTAL HEALTH	LEWIS CASS BUILDING	LANSING	MI	48909	E23	0

	AM	AN	AO	AP	AQ	AR	AS	AT	AU	AV	AW	AX	AY	AZ
973	N/A	LESSEE	OFFICE	174	0	106	Common	Lot	3/12/2003 12:00:00 AM	YES	8/16/2003 12:00:00 AM	11/29/2002 12:00:00 AM	YES	8/1/1990 12:00:00 AM
974	N/A	STATE-STATE	N/A	16	1	0	Common	Lot		YES			N/A	
975	N/A	LESSEE	N/A	106	0	99	Reserved	Lot	6/16/1994 12:00:00 AM	YES	5/27/1996 12:00:00 AM	2/4/1985 12:00:00 AM	YES	4/14/1987 12:00:00 AM
976	N/A	STATE-STATE	N/A	0	1	0	Common	Lot		YES			N/A	

	BA	BB	BC	BD	BE	BF	BG	BH	BI	BJ	BK	BL	BM
973				1/1/1975 12:00:00 AM	1410	920 HASTINGS ST	15,026.00	100.00		3350	10.75	5,007.41	8,453.38
974					1296	TRAV CITY REG PSYCH HOSP	0.00	0.00		3468	10.00	0.00	0.00
975				1/1/1988 12:00:00 AM	3051		15,000.00	100.00		1145	7.26	1,270.50	7,804.50
976					1305	TRAV CITY REG PSYCH HOSP	0.00	0.00		3468	10.00	0.00	0.00

	BN	BO	BP	BQ	BR	BS	BT	BU	BV
973	T	6/15/2003 12:00:00 AM	N/A		Lease cancelled effective 7-31-03, per Dept's request.	RENT - BASE RENT	13,460.79	0.00	1.00
974	N		N/A		Bldg 42 owned by PMD who now	RENT - BASE RENT	0.00	3,042.50	1.00
975	T	3/1/1997 12:00:00 AM	N/A		Dept relocated to another	RENT - BASE RENT	9,075.00	0.00	1.00
976	N		N/A		Bldg 42 owned by PMD who now	RENT - BASE RENT	0.00	880.00	1.00

	BW	BX	BY
973	11/1/1996 12:00:00 AM	7/31/2003 12:00:00 AM	MONTH
974	10/1/1989 12:00:00 AM	12/31/1993 12:00:00 AM	MONTH
975	6/1/1987 12:00:00 AM	7/8/1996 12:00:00 AM	MONTH
976	10/1/1990 12:00:00 AM	12/31/1993 12:00:00 AM	MONTH

	A	B	C	D	E	F	G	H	I	J	K	L	M	N	O
977	Grand Traverse	472	CORRECTIONS	6198-1989-165	701 S ELMWOOD 4TH FLOOR	TRAVERSE CITY	49684	10/01/1989		1,424.17	17,090.04	10.00	1,709.00	LEASE	OFFICE BUILDING
978	Grand Traverse	511	MILITARY AFFAIRS	10656-1998-1218	3200 S AIRPORT RD	TRAVERSE CITY	49684	11/01/1998	09/30/1999	0.00	25,200.00	13.22	1,906.00	RA	OFFICE BUILDING
979	Grand Traverse	511	MILITARY AFFAIRS	10656-1999-1365	3200 S AIRPORT RD	TRAVERSE CITY	49684	11/01/2000	10/31/2002	0.00	25,200.00	13.22	1,906.00	LEASE	OFFICE BUILDING
980	Grand Traverse	511	MILITARY AFFAIRS	10656-1999-1395	3200 AIRPORT RD	TRAVERSE CITY	49684	11/01/2000	10/31/2002	0.00	25,200.00	13.22	1,906.00	RA	OFFICE BUILDING

	P	Q	R	S	T	U	V	W
977	TERMINATED	30 Days; Std. Cancellatoin Either Party /			HVAC / ELECTRICITY / WATER / JANITORIAL / INT/EXT MAINT / LANDSCAPING / SNOW REMOVAL / PARKING / FLUORESCENT / RUBBISH REMOVAL / N/A /	0.00	0.00	0.00
978	TERMINATED	30 Days; Standard Cancellation /			HVAC / ELECTRICITY / WATER / JANITORIAL / INT/EXT MAINT / LANDSCAPING / SNOW REMOVAL / PARKING / FLUORESCENT / RUBBISH REMOVAL / N/A /	0.00	0.00	0.00
979	TERMINATED	60 Days; Standard Cancellation /			HVAC / ELECTRICITY / WATER / JANITORIAL / INT/EXT MAINT / LANDSCAPING / SNOW REMOVAL / PARKING / FLUORESCENT / RUBBISH REMOVAL / N/A /	0.00	0.00	0.00
980	TERMINATED	60 Days; Standard Cancellation /			HVAC / ELECTRICITY / WATER / JANITORIAL / INT/EXT MAINT / LANDSCAPING / SNOW REMOVAL / PARKING / FLUORESCENT / RUBBISH REMOVAL / N/A /	0.00	0.00	0.00

	X	Y	Z	AA	AB	AC	AD	AE	AF	AG	AH	AI	AJ	AK	AL
977	0.00	0.00	0.00	17,090.04	10.00	0.00	N/A		DEPT MENTAL HEALTH	CASS BLDG	LANSING	MI	48909	E23	0
978	0.00	0.00	0.00	25,200.00	13.22	0.00	N/A		GENERAL GROWTH PROPERTIES, INC	3200 SOUTH AIRPORT ROAD	TRAVERSE CITY	MI	49684	E25	0
979	0.00	0.00	0.00	25,200.00	13.22	0.00	N/A		GRAND TRAVERSE/LEELANAU CMH	701 SOUTH ELMWOOD	TRAVERSE CITY	MI	49684	E25	0
980	0.00	0.00	0.00	25,200.00	13.22	0.00	N/A		GRAND TRAVERSE MALL PARTNERS	GENERAL GROWTH PROPERTIES	CHICAGO	IL	60606	E25	0

	AM	AN	AO	AP	AQ	AR	AS	AT	AU	AV	AW	AX	AY	AZ
977	N/A	STATE-STATE	N/A	4	1	0	Common	Lot		YES			N/A	
978	N/A	LESSEE	N/A	2	0	3	Common	Lot	11/4/1998 12:00:00 AM	YES	9/1/1999 12:00:00 AM	1/27/1999 12:00:00 AM	YES	3/5/1999 12:00:00 AM
979	N/A	LESSEE	N/A	2	0	3	Common	Lot	11/4/1998 12:00:00 AM	YES	9/1/2001 12:00:00 AM	1/27/1999 12:00:00 AM	YES	3/5/1999 12:00:00 AM
980	N/A	LESSEE	N/A	2	0	0	Common	Lot	11/4/1998 12:00:00 AM	YES	9/1/1999 12:00:00 AM	1/27/1999 12:00:00 AM	YES	3/5/1999 12:00:00 AM

	BA	BB	BC	BD	BE	BF	BG	BH	BI	BJ	BK	BL	BM
977					1587	TRAV CITY REG PSYCH HOSP	0.00	0.00		3882	10.00	0.00	0.00
978					2074	GRAND TRAVERSE MALL	299,396.00	0.00		2460	13.22	0.00	0.00
979					2075	GRAND TRAVERSE MALL	0.00	0.00		2460	13.22	0.00	0.00
980					2076	GRAND TRAVERSE MALL	299,396.00	0.64		2460	13.22	0.00	0.00

	BN	BO	BP	BQ	BR	BS	BT	BU	BV
977	N		N/A		Bldg 42 owned by DMB/PMD will	RENT - BASE RENT	0.00	1,424.17	1.00
978	N/A		N/A		New agreement in effect	RENT - BASE RENT	2,100.00	0.00	1.00
979	T	6/15/2002 12:00:00 AM	N/A			RENT - BASE RENT	2,100.00	0.00	1.00
980	T	6/15/2003 12:00:00 AM	N/A			RENT - BASE RENT	2,100.00	0.00	1.00

	BW	BX	BY
977	10/1/1989 12:00:00 AM	9/30/2088 12:00:00 AM	MONTH
978	11/1/1998 12:00:00 AM	9/30/1999 12:00:00 AM	MONTH
979	11/1/2000 12:00:00 AM	10/31/2002 12:00:00 AM	MONTH
980	11/1/1999 12:00:00 AM	9/30/2002 12:00:00 AM	MONTH

	A	B	C	D	E	F	G	H	I	J	K	L	M	N	O
981	Grand Traverse	511	MILITARY AFFAIRS	10656-2002-2192	3200 AIRPORT RD	TRAVERSE CITY	49684	11/01/2002	12/31/2003	0.00	26,400.00	13.85	1,906.00	RA	OFFICE BUILDING
982	Grand Traverse	511	MILITARY AFFAIRS	10656-2003-1145	3200 AIRPORT RD	TRAVERSE CITY	49684	01/01/2004	12/31/2004	0.00	26,400.00	13.85	1,906.00	RA	OFFICE BUILDING
983	Grand Traverse	511	MILITARY AFFAIRS	10656-2004-1327	3200 AIRPORT RD	TRAVERSE CITY	49684	01/01/2005	12/31/2006	0.00	26,400.00	13.85	1,906.00	RA	OFFICE BUILDING
984	Grand Traverse	511	MILITARY AFFAIRS	10656-2006-0018	3200 AIRPORT RD	TRAVERSE CITY	49684	01/01/2006	12/31/2007	0.00	26,400.00	13.85	1,906.00	RA	OFFICE BUILDING
985	Grand Traverse	511	MILITARY AFFAIRS	10656-2007-0031	3200 AIRPORT RD	TRAVERSE CITY	49684	01/01/2007	10/31/2009	0.00	29,850.00	15.66	1,906.00	RA	OFFICE BUILDING

	P	Q	R	S	T	U	V	W
981	TERMINATED	Standard; 60 Day /			HVAC / ELECTRICITY / WATER / LANDSCAPING / SNOW REMOVAL / PEST CONTROL / JANITORIAL / N/A / PARKING /	0.00	0.00	0.00
982	TERMINATED	Standard; 60 day /			HVAC / ELECTRICITY / WATER / FLUORESCENT / INT/EXT MAINT / SNOW REMOVAL / TAXES / PEST CONTROL / JANITORIAL / N/A /	0.00	0.00	0.00
983	TERMINATED				JANITORIAL / RUBBISH REMOVAL / WATER / HVAC / FLUORESCENT / GAS / ELECTRICITY / INT/EXT MAINT / SNOW REMOVAL / PEST CONTROL / INSURANCE / TAXES /	0.00	0.00	0.00
984	TERMINATED	60 Day; Standard /				0.00	0.00	0.00
985	TERMINATED	Standard; 60 days /			JANITORIAL / ELECTRICITY / GAS / HVAC / WATER / INT/EXT MAINT / FLUORESCENT / INSURANCE / LANDSCAPING / EXT MAINTENANCE / PARKING / PAVING / PEST CONTROL / SNOW REMOVAL / TAXES /	0.00	0.00	0.00

	X	Y	Z	AA	AB	AC	AD	AE	AF	AG	AH	AI	AJ	AK	AL
981	0.00	0.00	0.00	26,400.00	13.85	0.00	N/A		GRAND TRAVERSE MALL PARTNERS	GENERAL GROWTH PROPERTIES	CHICAGO	IL	60606	E37	0
982	0.00	0.00	0.00	26,400.00	13.85	0.00	N/A		GRAND TRAVERSE MALL PARTNERS	GENERAL GROWTH PROPERTIES	CHICAGO	IL	60606	E37	
983	0.00	0.00	0.00	26,400.00	13.85	0.00	N/A		GRAND TRAVERSE MALL PARTNERS	GENERAL GROWTH PROPERTIES	CHICAGO	IL	60606	E11	
984	0.00	0.00	0.00	26,400.00	13.85	0.00	N/A		GRAND TRAVERSE MALL PARTNERS	GENERAL GROWTH PROPERTIES	CHICAGO	IL	60606	E11	
985	0.00	0.00	0.00	29,850.00	15.66	0.00	N/A		GRAND TRAVERSE MALL PARTNERS	GENERAL GROWTH PROPERTIES	CHICAGO	IL	60606	E11	

	AM	AN	AO	AP	AQ	AR	AS	AT	AU	AV	AW	AX	AY	AZ
981	N/A	LESSEE	N/A	2	0	3	Common	Lot	11/4/1998 12:00:00 AM	YES	9/1/2004 12:00:00 AM	1/27/1999 12:00:00 AM	YES	3/5/1999 12:00:00 AM
982	N/A	LESSEE	OFFICE	2	0	3	Common	Lot	2/2/2004 12:00:00 AM	YES	8/31/2005 12:00:00 AM	3/17/2004 12:00:00 AM	YES	3/5/1999 12:00:00 AM
983	N/A	LESSEE	OFFICE	2	0	3	Common	Lot	2/2/2004 12:00:00 AM	YES	8/31/2005 12:00:00 AM	3/17/2004 12:00:00 AM	YES	
984	GROSS	N/A	OFFICE	3	0	3	Common	Lot	2/1/2004 12:00:00 AM	YES	9/1/2007 12:00:00 AM	3/17/2004 12:00:00 AM	YES	
985	GROSS	LESSEE	COMMERC IAL	3	0	3	Common	Lot	2/1/2007 12:00:00 AM	YES	9/1/2012 12:00:00 AM	3/17/2004 12:00:00 AM	YES	12/30/1999 12:00:00 AM

	BA	BB	BC	BD	BE	BF	BG	BH	BI	BJ	BK	BL	BM
981					2076	GRAND TRAVERSE MALL	299,396.00	0.64		2460	13.85	294.00	1,906.00
982					2076	GRAND TRAVERSE MALL	299,396.00	0.64		2460	13.85	0.00	0.00
983					2076	GRAND TRAVERSE MALL	299,396.00	0.64		2460	13.85	294.00	1,906.00
984					2076	GRAND TRAVERSE MALL	299,396.00	0.64	Ground floor	2460	13.85	294.00	1,906.00
985					2076	GRAND TRAVERSE MALL	299,396.00	0.64	ground floor	2460	15.66	487.50	2,000.00

	BN	BO	BP	BQ	BR	BS	BT	BU	BV
981	N/A		N/A			RENT - BASE RENT	2,200.00	0.00	1.00
982	N/A		N/A		Rental Agreement	RENT - BASE RENT	2,200.00	0.00	1.00
983	N/A		N/A		Rental Agreement: deemed in the best interest of the State	RENT - BASE RENT	2,200.00	0.00	1.00
984	N/A		N/A		One year rental agreement which is deemed in the best interest of the State.	RENT - BASE RENT	2,200.00	0.00	1.00
985	N/A		N/A		8-24-2009 Notification rec'd from Agency to cancel rental agreement, effective October 31, 2009. Letter provided to TF this date for signature. A Rental Agreement to continue occupancy of the recruitment office approved and signed by Terri Fitzpatrick on 4-17-2007. Mailed to Lessor/Lessee on 4-15-2007.	RENT - BASE RENT	2,487.50	0.00	1.00

	BW	BX	BY
981	11/1/2002 12:00:00 AM	12/31/2003 12:00:00 AM	MONTH
982	1/1/2004 12:00:00 AM	5/1/2005 12:00:00 AM	MONTH
983	1/1/2005 12:00:00 AM	12/31/2006 12:00:00 AM	MONTH
984	1/1/2006 12:00:00 AM	12/31/2007 12:00:00 AM	MONTH
985	1/1/2007 12:00:00 AM	10/31/2009 12:00:00 AM	MONTH

	A	B	C	D	E	F	G	H	I	J	K	L	M	N	O
986	Grand Traverse	551	STATE POLICE	10836-2000-1034	4472 MT HOPE RD	ACME	49610	09/01/2000	08/31/2010	0.00	80,235.36	19.38	4,460.00	LEASE	OFFICE BUILDING

	P	Q	R	S	T	U	V	W
	TERMINATED	Standard; 90 Days /			PUBLIC UTILITIES /	0.00	0.00	0.00
		Standard; 90 Days /			PUBLIC UTILITIES /			
		Standard; 90 Days /			PUBLIC UTILITIES /			
		Standard; 90 Days /			PUBLIC UTILITIES /			
					ALARM SYSTEM MONITORING /			
					ALARM SYSTEM MONITORING /			
					ALARM SYSTEM MONITORING /			
					ALARM SYSTEM MONITORING /			
					FLUORESCENT /			
					FLUORESCENT /			
					FLUORESCENT /			
					FLUORESCENT /			
					JANITORIAL /			
					JANITORIAL /			
					JANITORIAL /			
					JANITORIAL /			
					DUMPSTER SERVICE /			
					DUMPSTER SERVICE /			
					DUMPSTER SERVICE /			
					DUMPSTER SERVICE /			
					TELECOMMUNICATIONS /			
					TELECOMMUNICATIONS /			
					TELECOMMUNICATIONS /			
					TELECOMMUNICATIONS /			
					PEST CONTROL /			
					PEST CONTROL /			
					PEST CONTROL /			
					PEST CONTROL /			
					LANDSCAPING /			
					LANDSCAPING /			
					LANDSCAPING /			
					LANDSCAPING /			
986					SNOW REMOVAL /			

	X	Y	Z	AA	AB	AC	AD	AE	AF	AG	AH	AI	AJ	AK	AL
986	0.00	0.00	0.00	80,235.36	17.99	0.00	N/A		Robert L Barrett Management LLC	1457 Bee Court	TRAVERSE CITY	MI	49686	E11	0

	AM	AN	AO	AP	AQ	AR	AS	AT	AU	AV	AW	AX	AY	AZ
986	N/A	LESSEE	OFFICE	10	0	24	Reserved	Lot	1/14/2010 12:00:00 AM	YES	1/15/2011 12:00:00 AM	9/10/2009 12:00:00 AM	YES	8/9/2000 12:00:00 AM

	BA	BB	BC	BD	BE	BF	BG	BH	BI	BJ	BK	BL	BM
986	7/18/2000 12:00:00 AM	5		12/31/2010 12:00:00 AM	1835	4472 MT HOPE RD	9,088.00	100.00	1st; traverse c	2791	19.38	996.88	6,206.02

	BN	BO	BP	BQ	BR	BS	BT	BU	BV
986	T	6/15/2011 12:00:00 AM	N/A		Two, identical bldgs in parcel - 50% tax share.	RENT - BASE RENT	6,686.28	0.00	1.00

	BW	BX	BY
	9/1/2005 12:00:00 AM	2/28/2006 12:00:00 AM	MONTH
986			

	A	B	C	D	E	F	G	H	I	J	K	L	M	N	O
987	Grand Traverse	551	STATE POLICE	10836-2009-0285	4472 MT HOPE RD	ACME	49610	09/01/2000	11/30/2011	0.00	86,434.80	17.12	4,544.00	LEASE	OFFICE BUILDING
988	Grand Traverse	551	STATE POLICE	336-1938-1	LOTS 4 5 6 7 8&9	TRAVERSE CITY	49684	12/30/1938	01/04/1966	0.00	0.00	0.00	0.00	LEASE	OTHER

	P	Q	R	S	T	U	V	W
987	TERMINATED	standard 90 days notice / standard 90 days notice / standard 90 days notice /			PUBLIC UTILITIES / PUBLIC UTILITIES / PUBLIC UTILITIES / JANITORIAL / JANITORIAL / JANITORIAL / DUMPSTER SERVICE / DUMPSTER SERVICE / DUMPSTER SERVICE / LANDSCAPING / LANDSCAPING / LANDSCAPING / SNOW REMOVAL / SNOW REMOVAL / SNOW REMOVAL / PEST CONTROL / PEST CONTROL / PEST CONTROL / FLUORESCENT / FLUORESCENT / FLUORESCENT / ALARM SYSTEM MONITORING / ALARM SYSTEM MONITORING / ALARM SYSTEM MONITORING / TELECOMMUNICATIONS / TELECOMMUNICATIONS / TELECOMMUNICATIONS / ADJUST-TAXES / ADJUST-TAXES / ADJUST-TAXES /	0.00	0.00	0.00
988	TERMINATED	No Cancellation /			HVAC / ELECTRICITY / WATER / JANITORIAL / INT/EXT MAINT / LANDSCAPING / SNOW REMOVAL / PARKING / FLUORESCENT / RUBBISH REMOVAL / N/A /	0.00	0.00	0.00

	X	Y	Z	AA	AB	AC	AD	AE	AF	AG	AH	AI	AJ	AK	AL
987	0.00	0.00	0.00	86,434.80	19.02	0.00	N/A		Robert L Barrett Management LLC	1457 Bee Court	TRAVERSE CITY	MI	49686	E100	
988	0.00	0.00	0.00	0.00	0.00	0.00	N/A		DEPT OF MENTAL HEALTH	LEWIS CASS BUILDING	LANSING	MI	48909	E23	0

	AM	AN	AO	AP	AQ	AR	AS	AT	AU	AV	AW	AX	AY	AZ
987	NET	LESSEE	OFFICE	10	0	24	Reserved	Lot	1/11/2011 12:00:00 AM	YES	1/15/2012 12:00:00 AM	9/10/2009 12:00:00 AM	YES	8/9/2000 12:00:00 AM
988	N/A	STATE-STATE	N/A	0	1	0	Common	Lot		YES			N/A	

	BA	BB	BC	BD	BE	BF	BG	BH	BI	BJ	BK	BL	BM
987	3/2/2010 12:00:00 AM	6		12/31/2010 12:00:00 AM	1835	4472 MT HOPE RD	9,088.00	50.00	1st fl; acme	2791	17.12	996.88	5,485.73
988					3184	TRAV CITY ST POL POST	0.00	0.00		3676	0.00	0.00	0.00

	BN	BO	BP	BQ	BR	BS	BT	BU	BV
987	T	6/15/2012 12:00:00 AM	N/A		- Cancelled effective 11/30/11. Original end date was 08/31/15. - Add #1 added 5 yrs to lease term & reduced rate - Master Lease approved: 7-18-00 #5	RENT - BASE RENT	7,202.90	0.00	1.00
988	N		N/A		Property Jursdiationally Transferred to State Police by State Administrative Board January 4, 1966. Updated on September 20, 2001.	RENT - BASE RENT	0.00	0.00	1.00

	BW	BX	BY
987	3/1/2006 12:00:00 AM	12/31/2009 12:00:00 AM	MONTH
988	12/30/1938 12:00:00 AM	1/4/1966 12:00:00 AM	MONTH

	A	B	C	D	E	F	G	H	I	J	K	L	M	N	O
989	Grand Traverse	591	TRANSPORTATION	10172-1994-1133	3967 SILVER LAKE RD	TRAVERSE CITY	49684	10/01/1994	09/30/1995	0.00	10,800.00	0.00	1,536.00	RA	OTHER
990	Grand Traverse	591	TRANSPORTATION	10172-1995-1160	3967 SILVER LAKE RD	TRAVERSE CITY	49684	10/01/1995	09/30/1996	0.00	10,800.00	0.00	1,536.00	RA	OTHER
991	Grand Traverse	591	TRANSPORTATION	10172-1995-1348	3967 SILVER LAKE RD	TRAVERSE CITY	49684	10/01/1995	09/30/1996	0.00	10,800.00	0.00	1,536.00	LEASE	OTHER
992	Grand Traverse	591	TRANSPORTATION	10429-1996-1334	3491 HARTMAN RD	TRAVERSE CITY	49684	09/23/1996	09/22/1997	0.00	42,132.48	14.93	2,822.00	RA	OFFICE BUILDING

	P	Q	R	S	T	U	V	W
989	TERMINATED	30 Days; Standard Cancellation /			HVAC / ELECTRICITY / WATER / JANITORIAL / INT/EXT MAINT / LANDSCAPING / SNOW REMOVAL / PARKING / FLUORESCENT / RUBBISH REMOVAL / N/A /	0.00	0.00	0.00
990	TERMINATED	90 Days; Std. Cancellatoin Either Party /			HVAC / ELECTRICITY / WATER / JANITORIAL / INT/EXT MAINT / LANDSCAPING / SNOW REMOVAL / PARKING / FLUORESCENT / RUBBISH REMOVAL / N/A /	0.00	0.00	0.00
991	TERMINATED	90 Days; Std. Cancellatoin Either Party /			HVAC / ELECTRICITY / WATER / JANITORIAL / INT/EXT MAINT / LANDSCAPING / SNOW REMOVAL / PARKING / FLUORESCENT / RUBBISH REMOVAL / N/A /	0.00	0.00	0.00
992	TERMINATED	30 Days; Standard Cancellation /			HVAC / ELECTRICITY / WATER / JANITORIAL / INT/EXT MAINT / LANDSCAPING / SNOW REMOVAL / PARKING / FLUORESCENT / RUBBISH REMOVAL / N/A /	0.00	0.00	0.00

	X	Y	Z	AA	AB	AC	AD	AE	AF	AG	AH	AI	AJ	AK	AL
989	0.00	0.00	0.00	10,800.00	7.03	0.00	N/A		BD. OF CO. RD COMMISSIONERS OF	3949 SILVER LAKE ROAD	TRAVERSE CITY	MI	49684	E31	7892
990	0.00	0.00	0.00	10,800.00	7.03	0.00	N/A		BD. OF CO. RD COMMISSIONERS OF	3949 SILVER LAKE ROAD	TRAVERSE CITY	MI	49684	E31	0
991	0.00	0.00	0.00	10,800.00	7.03	0.00	N/A		BD. OF CO. RD COMMISSIONERS OF	3949 SILVER LAKE ROAD	TRAVERSE CITY	MI	49684	E31	0
992	0.00	0.00	0.00	42,132.48	14.93	0.00	N/A		DONALD J. AND PEGGY ANN AIKEN	16544 WRIGHTWOOD	TRAVERSE CITY	MI	49686	E46	0

	AM	AN	AO	AP	AQ	AR	AS	AT	AU	AV	AW	AX	AY	AZ
989	N/A	LESSEE	N/A	17	0	25	Common	Lot	7/26/1994 12:00:00 AM	YES	4/1/1995 12:00:00 AM		N/A	
990	N/A	LESSEE	N/A	17	0	25	Common	Lot	7/26/1994 12:00:00 AM	YES	4/1/1995 12:00:00 AM		NO	
991	N/A	LESSEE	N/A	17	0	25	Common	Lot	7/26/1994 12:00:00 AM	YES	4/1/1997 12:00:00 AM		NO	
992	N/A	LESSEE	N/A	17	0	25	Common	Lot	9/4/1996 12:00:00 AM	YES	2/1/1996 12:00:00 AM	3/16/1995 12:00:00 AM	YES	9/10/1996 12:00:00 AM

	BA	BB	BC	BD	BE	BF	BG	BH	BI	BJ	BK	BL	BM
989					1945	3967 SILVER LAKE RD	0.00	0.00		2643	0.00	0.00	0.00
990					1945	3967 SILVER LAKE RD	0.00	0.00		2643	0.00	50.00	850.00
991					1945	3967 SILVER LAKE RD	0.00	0.00		2643	0.00	50.00	850.00
992				1/1/1996 12:00:00 AM	2018	3491 HARTMAN RD	8,100.00	35.00		2540	14.93	1,158.27	2,351.65

	BN	BO	BP	BQ	BR	BS	BT	BU	BV
989	N/A		N/A		new RA in effect	RENT - BASE RENT	900.00	0.00	1.00
990	T	6/15/1997 12:00:00 AM	N/A		AG disapproval - Rental Agree	RENT - BASE RENT	900.00	0.00	1.00
991	N/A		N/A		Expired 9/30/96	RENT - BASE RENT	900.00	0.00	1.00
992	N/A		N/A		RA-expired	RENT - BASE RENT	3,511.04	0.00	1.00

	BW	BX	BY
989	10/1/1994 12:00:00 AM	9/30/1995 12:00:00 AM	MONTH
990	10/1/1995 12:00:00 AM	9/30/1996 12:00:00 AM	MONTH
991	10/1/1995 12:00:00 AM	9/30/1996 12:00:00 AM	MONTH
992	9/23/1996 12:00:00 AM	9/22/1997 12:00:00 AM	MONTH

	A	B	C	D	E	F	G	H	I	J	K	L	M	N	O
993	Grand Traverse	591	TRANSPORTATION	10500-1997-1121	3491 HARTMAN RD	TRAVERSE CITY	49684	06/01/1997	09/22/1997	0.00	5,225.52	14.93	350.00	RA	OFFICE BUILDING
994	Grand Traverse	591	TRANSPORTATION	10514-1997-1221	3491 HARTMAN RD	TRAVERSE CITY	49684	09/23/1997	09/22/1998	0.00	47,393.28	12.24	3,872.00	RA	OFFICE BUILDING
995	Grand Traverse	591	TRANSPORTATION	10514-1997-1263	3491 HARTMAN RD	TRAVERSE CITY	49684	12/01/1997	01/28/1999	0.00	47,393.28	12.24	3,872.00	LEASE	OFFICE BUILDING

	P	Q	R	S	T	U	V	W
993	TERMINATED	30 Days; Standard Cancellation /			HVAC / ELECTRICITY / WATER / JANITORIAL / INT/EXT MAINT / LANDSCAPING / SNOW REMOVAL / PARKING / FLUORESCENT / RUBBISH REMOVAL / N/A /	0.00	0.00	0.00
994	TERMINATED	30 Days; Standard Cancellation /			HVAC / ELECTRICITY / WATER / JANITORIAL / INT/EXT MAINT / LANDSCAPING / SNOW REMOVAL / PARKING / FLUORESCENT / RUBBISH REMOVAL / N/A /	0.00	0.00	0.00
995	TERMINATED	60 Days; Standard Cancellation /			HVAC / ELECTRICITY / WATER / JANITORIAL / INT/EXT MAINT / LANDSCAPING / SNOW REMOVAL / PARKING / FLUORESCENT / RUBBISH REMOVAL / N/A /	0.00	0.00	0.00

	X	Y	Z	AA	AB	AC	AD	AE	AF	AG	AH	AI	AJ	AK	AL
993	0.00	0.00	0.00	5,225.52	14.93	0.00	N/A		DONALD J. AND PEGGY ANN AIKEN	16544 WRIGHTWOOD	TRAVERSE CITY	MI	49686	E46	0
994	0.00	0.00	0.00	47,393.28	12.24	0.00	N/A		DONALD J. AND PEGGY ANN AIKEN	16544 WRIGHTWOOD	TRAVERSE CITY	MI	49686	E25	10500
995	0.00	0.00	0.00	47,393.28	12.24	0.00	N/A		DONALD J. AND PEGGY ANN AIKEN	16544 WRIGHTWOOD	TRAVERSE CITY	MI	49686	E25	0

	AM	AN	AO	AP	AQ	AR	AS	AT	AU	AV	AW	AX	AY	AZ
993	N/A	LESSEE	N/A	17	0	25	Common	Lot	9/4/1996 12:00:00 AM	YES	2/1/1998 12:00:00 AM	3/16/1995 12:00:00 AM	YES	9/10/1996 12:00:00 AM
994	N/A	LESSEE	N/A	17	0	26	Reserved	Lot		YES	2/1/1998 12:00:00 AM	3/16/1995 12:00:00 AM	YES	9/10/1996 12:00:00 AM
995	N/A	LESSEE	N/A	17	0	26	Reserved	Lot		YES	2/1/1998 12:00:00 AM	3/16/1995 12:00:00 AM	YES	9/10/1996 12:00:00 AM

	BA	BB	BC	BD	BE	BF	BG	BH	BI	BJ	BK	BL	BM
993				1/1/1996 12:00:00 AM	2018	3491 HARTMAN RD	8,100.00	4.00		2540	14.93	143.70	291.76
994				1/1/1996 12:00:00 AM	2018	3491 HARTMAN RD	8,100.00	42.00		2540	12.24	1,304.91	2,644.53
995				1/1/1996 12:00:00 AM	2018	3491 HARTMAN RD	8,100.00	42.00		2540	12.24	1,304.91	2,644.53

	BN	BO	BP	BQ	BR	BS	BT	BU	BV
993	N/A		N/A		New RA agreement. Expired.	RENT - BASE RENT	435.46	0.00	1.00
994	N/A		N/A		per MSB	RENT - BASE RENT	3,949.44	0.00	1.00
995	T	6/15/2001 12:00:00 AM	N/A			RENT - BASE RENT	3,949.44	0.00	1.00

	BW	BX	BY
993	6/1/1997 12:00:00 AM	9/22/1997 12:00:00 AM	MONTH
994	9/23/1997 12:00:00 AM	9/22/1998 12:00:00 AM	MONTH
995	12/1/1997 12:00:00 AM	11/30/2002 12:00:00 AM	MONTH

	A	B	C	D	E	F	G	H	I	J	K	L	M	N	O
996	Grand Traverse	591	TRANSPORTATION	10606-1998-1031	2084 US 31 S	TRAVERSE CITY	49684	02/01/1999	01/31/2009	0.00	87,415.56	20.46	5,021.00	LEASE	OFFICE BUILDING
997	Grand Traverse	591	TRANSPORTATION	10606-2007-0152	2084 US 31 S	TRAVERSE CITY	49684	01/01/2009	12/31/2018	0.00	138,076.44	18.47	7,476.00	LEASE	OFFICE BUILDING
998	Grand Traverse	591	TRANSPORTATION	10606-2007-9152	2084 US 31 S	TRAVERSE CITY	49684	01/01/2008	12/31/2008	0.00	50,229.36	20.46	2,455.00	RA	OFFICE BUILDING

	P	Q	R	S	T	U	V	W
996	TERMINATED	Standard; 60 Days / Standard; 60 Days / Standard; 60 Days / Standard; 60 Days /			JANITORIAL / JANITORIAL / JANITORIAL / JANITORIAL / FLUORESCENT / FLUORESCENT / FLUORESCENT / FLUORESCENT / SNOW REMOVAL / SNOW REMOVAL / SNOW REMOVAL / SNOW REMOVAL / TRASH REMOVAL/WASTEBASKETS / TRASH REMOVAL/WASTEBASKETS / TRASH REMOVAL/WASTEBASKETS / TRASH REMOVAL/WASTEBASKETS / TELECOMMUNICATIONS / TELECOMMUNICATIONS / TELECOMMUNICATIONS / TELECOMMUNICATIONS / ALARM SYSTEM MONITORING / ALARM SYSTEM MONITORING / ALARM SYSTEM MONITORING / ALARM SYSTEM MONITORING / PEST CONTROL / PEST CONTROL / PEST CONTROL / PEST CONTROL /	0.00	0.00	0.00
997	RENT AUTHORIZED	Standard; 90 day / Standard; 90 day /			ELECTRICITY / ELECTRICITY / GAS / GAS /	8,794.70	0.00	0.00
998	TERMINATED	Standard; 30 days /			JANITORIAL / ELECTRICITY / GAS / HVAC / WATER / INT/EXT MAINT / FLUORESCENT / LANDSCAPING / INT MAINTENANCE / RUBBISH REMOVAL / PARKING / PAVING / PEST CONTROL / ROOF / SNOW REMOVAL / TAXES /	0.00	0.00	0.00

	X	Y	Z	AA	AB	AC	AD	AE	AF	AG	AH	AI	AJ	AK	AL
996	0.00	0.00	0.00	87,415.56	17.41	0.00	N/A		Family Properties, L.L.C.	9572 East Bingham Road	TRAVERSE CITY	MI	49684	E11	10514
997	0.00	0.00	0.00	146,871.14	19.65	0.00	Actual	2013	Family Properties, L.L.C.	9572 East Bingham Road	TRAVERSE CITY	MI	49684	E100	
998	0.00	0.00	0.00	50,229.36	20.46	0.00	N/A		Family Properties, L.L.C.	9572 East Bingham Road	TRAVERSE CITY	MI	49684	E11	

	AM	AN	AO	AP	AQ	AR	AS	AT	AU	AV	AW	AX	AY	AZ
996	NET	LESSEE	OFFICE	22	0	26	Common	Lot	7/30/2008 12:00:00 AM	YES	1/1/2009 12:00:00 AM	1/27/1999 12:00:00 AM	YES	1/22/1999 12:00:00 AM
997	NET	LESSEE	OFFICE	22	0	40	Common	Lot	2/12/2014 12:00:00 AM	YES	1/1/2015 12:00:00 AM	1/29/2009 12:00:00 AM	YES	1/22/1999 12:00:00 AM
998	NET	LESSEE	OFFICE	40	0	14	Common	Lot	7/30/2008 12:00:00 AM	YES	1/1/2009 12:00:00 AM	2/22/2008 12:00:00 AM	YES	12/30/1999 12:00:00 AM

	BA	BB	BC	BD	BE	BF	BG	BH	BI	BJ	BK	BL	BM
996	1/19/1999 12:00:00 AM	#6		7/2/1998 12:00:00 AM	2481		7,476.00	67.16	Ground floor	1908	20.46	3,352.12	5,208.68
997	1/20/2009 12:00:00 AM	13		7/2/1998 12:00:00 AM	2481		7,476.00	100.00		1908	18.47	3,563.12	7,943.25
998				7/2/1998 12:00:00 AM	2481		7,476.00	32.84	Ground floor	1908	20.46	2,085.00	2,100.78

	BN	BO	BP	BQ	BR	BS	BT	BU	BV
996	T	6/15/2010 12:00:00 AM	N/A			RENT - BASE RENT	7,284.63	0.00	1.00
997	N/A		N/A		11/01/13 Add #1 to reduce rent in option period.	RENT - BASE RENT	11,506.37	0.00	1.00
998	N/A		N/A		A one year rental agreement for space adjacent to existing MDOT space. A combined new lease will be negotiated by the Staubach Company	RENT - BASE RENT	4,185.78	0.00	1.00

	BW	BX	BY
996	2/1/1999 12:00:00 AM	7/31/2003 12:00:00 AM	MONTH
997	1/1/2009 12:00:00 AM	12/31/2013 12:00:00 AM	MONTH
998	1/1/2008 12:00:00 AM	12/31/2008 12:00:00 AM	MONTH

	A	B	C	D	E	F	G	H	I	J	K	L	M	N	O
999	Grand Traverse	591	TRANSPORT ATION	6179-1989-160	BLDG 61	TRAVERSE CITY	49684	10/01/1989	09/30/1992	0.00	10,962.96	4.75	2,308.00	LEASE	OFFICE BUILDING
1000	Grand Traverse	591	TRANSPORT ATION	7892-1992-1149	BLDG 223	TRAVERSE CITY	49684	10/01/1993	09/30/1994	0.00	12,468.00	4.00	3,117.00	RA	OFFICE BUILDING
1001	Grand Traverse	631	CONSUMER & INDUST. SERVIC	4413-1990-48	4194 MEADOW LANE	TRAVERSE CITY	49684	11/01/1990	02/28/1997	0.00	53,250.00	3.55	15,000.00	LEASE	WAREHOUS E
1002	Grand Traverse	631	CONSUMER & INDUST. SERVIC	6709-1989-211	BLDG 42 ROOM 127	TRAVERSE CITY	49684	10/01/1989	12/31/1993	0.00	1,809.96	10.00	181.00	LEASE	OFFICE BUILDING

	P	Q	R	S	T	U	V	W
999	TERMINATED	30 Days; Standard Cancellation /			HVAC / ELECTRICITY / WATER / JANITORIAL / INT/EXT MAINT / LANDSCAPING / SNOW REMOVAL / PARKING / FLUORESCENT / RUBBISH REMOVAL / N/A /	0.00	0.00	0.00
1000	TERMINATED	90 Days; Std. Cancellatoin Either Party /			HVAC / ELECTRICITY / WATER / JANITORIAL / INT/EXT MAINT / LANDSCAPING / SNOW REMOVAL / PARKING / FLUORESCENT / RUBBISH REMOVAL / N/A /	0.00	0.00	0.00
1001	TERMINATED	60 Days; Liquor Control Commission /			HVAC / ELECTRICITY / WATER / JANITORIAL / INT/EXT MAINT / LANDSCAPING / SNOW REMOVAL / PARKING / FLUORESCENT / RUBBISH REMOVAL / N/A /	0.00	0.00	0.00
1002	TERMINATED	30 Days; Std. Cancellatoin Either Party /			HVAC / ELECTRICITY / WATER / JANITORIAL / INT/EXT MAINT / LANDSCAPING / SNOW REMOVAL / PARKING / FLUORESCENT / RUBBISH REMOVAL / N/A /	0.00	0.00	0.00

	X	Y	Z	AA	AB	AC	AD	AE	AF	AG	AH	AI	AJ	AK	AL
999	0.00	0.00	0.00	10,962.96	4.75	0.00	N/A		DEPT. OF MENTAL HEALTH	LEWIS CASS BLDG.	LANSING	MI	48926		0
1000	0.00	0.00	0.00	12,468.00	4.00	0.00	N/A		DEPARTMENT OF MENTAL HEALTH	LEWIS CASS BUILDING	LANSING	MI	48909	E23	6179
1001	0.00	0.00	0.00	53,250.00	3.55	0.00	N/A		J.A. DEVELOPMENT, INC.	P O BOX 356	DOWAGIAC	MI	49047		0
1002	0.00	0.00	0.00	1,809.96	10.00	0.00	N/A		DEPT OF MENTAL HEALTH	LEWIS CASS BUILDING	LANSING	MI	48909	E23	0

	AM	AN	AO	AP	AQ	AR	AS	AT	AU	AV	AW	AX	AY	AZ
999	N/A	STATE-STATE	N/A	15	1	0	Common	Lot		YES			NO	
1000	N/A	STATE-STATE	N/A	14	1	30	Common	Lot		YES			N/A	
1001	N/A	LESSEE	N/A	5	0	15	Reserved	Lot	9/9/1995 12:00:00 AM	YES	7/3/1999 12:00:00 AM	4/16/1990 12:00:00 AM	YES	5/5/1995 12:00:00 AM
1002	N/A	STATE-STATE	N/A	1	1	0	Common	Lot		YES			N/A	

	BA	BB	BC	BD	BE	BF	BG	BH	BI	BJ	BK	BL	BM
999					1288		0.00	0.00		3491	4.75	0.00	0.00
1000					1320	TRAV CITY REG PSYCH HOSP	0.00	0.00		3453	4.00	0.00	0.00
1001				12/31/1993 12:00:00 AM	1889	4195 MEADOW LANE	15,000.00	100.00		2732	3.55	488.12	3,949.38
1002					1302	TRAV CITY REG PSYCH HOSP	0.00	0.00		3468	10.00	0.00	0.00

	BN	BO	BP	BQ	BR	BS	BT	BU	BV
999	N		N/A		Moved to Bldg. 223	RENT - BASE RENT	0.00	913.58	1.00
1000	N/A		N/A		Lease expired, DOT moved out	RENT - BASE RENT	0.00	1,039.00	1.00
1001	T	3/1/1997 12:00:00 AM	N/A		EXERCISED CANCELLATION CLAUSE	RENT - BASE RENT	4,437.50	0.00	1.00
1002	N		N/A		Bldlg 42 now owned by PMD who	RENT - BASE RENT	0.00	150.83	1.00

	BW	BX	BY
999	10/1/1989 12:00:00 AM	9/30/1992 12:00:00 AM	MONTH
1000	10/1/1993 12:00:00 AM	9/30/1994 12:00:00 AM	MONTH
1001	11/1/1990 12:00:00 AM	2/28/1997 12:00:00 AM	MONTH
1002	10/1/1989 12:00:00 AM	12/31/1993 12:00:00 AM	MONTH

	A	B	C	D	E	F	G	H	I	J	K	L	M	N	O
1003	Grand Traverse	631	CONSUMER & INDUST. SERVIC	7827-1992-1002	701 S Elmwood	TRAVERSE CITY	49684	01/01/1992	12/31/1993	0.00	1,809.96	10.00	181.00	LEASE	OFFICE BUILDING
1004	Grand Traverse	631	CONSUMER & INDUST. SERVIC	7891-1991-1149	10850 Traverse Hwy.	TRAVERSE CITY	49684	02/01/1993	10/31/2003	0.00	24,699.96	12.35	2,000.00	LEASE	OFFICE BUILDING

	P	Q	R	S	T	U	V	W
1003	TERMINATED	30 Days; Std. Cancellatoin Either Party /			HVAC / ELECTRICITY / WATER / JANITORIAL / INT/EXT MAINT / LANDSCAPING / SNOW REMOVAL / PARKING / FLUORESCENT / RUBBISH REMOVAL / N/A /	0.00	0.00	0.00
1004	TERMINATED	Standard 90 Days /			HVAC / ELECTRICITY / WATER / JANITORIAL / INT/EXT MAINT / LANDSCAPING / SNOW REMOVAL / PARKING / FLUORESCENT / RUBBISH REMOVAL / N/A /	0.00	0.00	0.00

	X	Y	Z	AA	AB	AC	AD	AE	AF	AG	AH	AI	AJ	AK	AL
1003	0.00	0.00	0.00	1,809.96	10.00	0.00	N/A		DEPARTMENT OF MENTAL HEALTH	LEWIS CASS BUILDING	LANSING	MI	48909	E23	0
1004	0.00	0.00	0.00	24,699.96	12.35	0.00	N/A		GRANDVIEW PROPERTIES LIMITED	400 EAST EIGHTH STREET	TRAVERSE CITY	MI	49684	E37	0

	AM	AN	AO	AP	AQ	AR	AS	AT	AU	AV	AW	AX	AY	AZ
1003	N/A	STATE-STATE	N/A	1	1	1	Common	Lot		YES			N/A	
1004	N/A	LESSEE	N/A	3	0	5	Common	Lot	2/28/2003 12:00:00 AM	YES	6/1/2004 12:00:00 AM	1/20/1993 12:00:00 AM	YES	12/9/1992 12:00:00 AM

	BA	BB	BC	BD	BE	BF	BG	BH	BI	BJ	BK	BL	BM
1003					1034	Traverse City SOB		0.00		1029	10.00	0.00	0.00
1004				1/1/2013 12:00:00 AM	2984		61,885.00	3.30		1239	12.35	1,090.91	967.42

	BN	BO	BP	BQ	BR	BS	BT	BU	BV
1003	N/A		N/A		Bldg 42 owned by PMD who iniat	RENT - BASE RENT	0.00	150.83	1.00
1004	T	6/15/2003 12:00:00 AM	N/A		This is a judicial lease and that agency is autonomous. Extension of para.2.9 exercised per letter dated 11-27-02.	RENT - BASE RENT	2,058.33	0.00	1.00

	BW	BX	BY
1003	1/1/1992 12:00:00 AM	12/31/1993 12:00:00 AM	MONTH
1004	2/1/1993 12:00:00 AM	10/31/2003 12:00:00 AM	MONTH

	A	B	C	D	E	F	G	H	I	J	K	L	M	N	O
1005	Grand Traverse	641	LICENSING & REG AFFAIRS	10761-2004-1017	1209 S Garfield	TRAVERSE CITY	49686	04/10/2000	04/09/2008	0.00	60,924.00	11.00	5,538.00	N/A	OFFICE BUILDING
1006	Grand Traverse	641	LICENSING & REG AFFAIRS	11079-2005-0011	1209 S Garfield	TRAVERSE CITY	49686	02/01/2005	06/30/2007	0.00	0.00	27.55	470.00	RA	OFFICE BUILDING

	P	Q	R	S	T	U	V	W
1005	TERMINATED	Standard; 60 day / Standard; 60 day / Standard; 60 day /			HVAC / HVAC / HVAC / ELECTRICITY / ELECTRICITY / ELECTRICITY / WATER / WATER / WATER / JANITORIAL / JANITORIAL / JANITORIAL / SNOW REMOVAL / SNOW REMOVAL / SNOW REMOVAL / RUBBISH REMOVAL / RUBBISH REMOVAL / RUBBISH REMOVAL / FLUORESCENT / FLUORESCENT / FLUORESCENT / PEST CONTROL / PEST CONTROL / PEST CONTROL / PARKING / PARKING / PARKING / LANDSCAPING / LANDSCAPING / LANDSCAPING /	0.00	0.00	0.00
1006	TERMINATED					0.00	0.00	0.00

	X	Y	Z	AA	AB	AC	AD	AE	AF	AG	AH	AI	AJ	AK	AL
1005	0.00	0.00	0.00	60,924.00	11.00	0.00	N/A		The Oleson Foundation	P.O. Box 72	TRAVERSE CITY	MI	49685-0072	E11	
1006	0.00	0.00	0.00	0.00	0.00	0.00	N/A		NW MI Council of Governments	600 E Front St, Suite 104	TRAVERSE CITY	MI	49685	E11	

	AM	AN	AO	AP	AQ	AR	AS	AT	AU	AV	AW	AX	AY	AZ
1005	NET	LESSEE	OFFICE	28	0	45	Common	Lot	8/8/2007 12:00:00 AM	YES	1/1/2008 12:00:00 AM	3/22/2004 12:00:00 AM	YES	10/20/1999 12:00:00 AM
1006	GROSS	LESSEE	OFFICE	0	0	8	Common	Lot	6/28/2007 12:00:00 AM	YES	10/1/2005 12:00:00 AM	5/31/2005 12:00:00 AM	N/A	

	BA	BB	BC	BD	BE	BF	BG	BH	BI	BJ	BK	BL	BM
1005	5/18/2004 12:00:00 AM	6		1/1/1996 12:00:00 AM	2863		54,240.00	6.60		1394	11.00	507.57	4,569.23
1006				1/1/1996 12:00:00 AM	2863		54,240.00	0.00		1394	27.55	1,079.17	0.00

	BN	BO	BP	BQ	BR	BS	BT	BU	BV
1005	T	6/15/2007 12:00:00 AM	N/A	6/15/2007 12:00:00 AM	Addendum #1 corrects an error made at the time the original lease was formulated by delete Article 5.7 and adding a Pro rata share of the CAM charges.	RENT - BASE RENT	5,077.00	0.00	1.00
1006	N/A		N/A		ESA Space, Traverse City Total: 1,084 sf; $27.21/sf; $29,499.96/ann; $2,458.33/mo Breakdown of spaces and rates: Traverse City Location ESA; 470 sf; $27.55/sf (Internet monthly charges included); $1,079.17/mo; $12,950.04/ann Petoskey Location MRS: 214 sf; $27.80/sf (Internet monthly charges included); $495.83/mo; $5,949.96/ann ESA: 400 sf; 26.50/sf (Internet monthly charges included); $883.33/mo; $10,599.96/ann Combined with SR# 05-0012	RENT - BASE RENT	0.00	0.00	1.00

	BW	BX	BY
1005	4/10/2000 12:00:00 AM	4/9/2008 12:00:00 AM	MONTH
1006	2/1/2005 12:00:00 AM	12/31/2007 12:00:00 AM	MONTH

	A	B	C	D	E	F	G	H	I	J	K	L	M	N	O
1007	Grand Traverse	641	LICENSING & REG AFFAIRS	11079-2005-0152	1209 S Garfield	TRAVERSE CITY	49686	07/01/2005	12/31/2006	0.00	12,950.04	27.55	470.00	RA	OFFICE BUILDING
1008	Grand Traverse	641	LICENSING & REG AFFAIRS	11087-2005-0041	1209 S Garfield	TRAVERSE CITY	49686	05/01/2004	07/31/2005	0.00	24,350.04	25.00	950.00	RA	OFFICE BUILDING
1009	Grand Traverse	641	LICENSING & REG AFFAIRS	11249-2006-0146	1209 S Garfield	TRAVERSE CITY	49686	07/01/2007	02/28/2013	0.00	25,200.00	40.00	630.00	SUBLEASE	OFFICE BUILDING
1010	Grand Traverse	641	LICENSING & REG AFFAIRS	11249-2009-0364	1209 S Garfield	TRAVERSE CITY	49686	10/10/2009	02/28/2013	0.00	20,799.96	41.90	520.00	LEASE	OFFICE BUILDING
1011	Grand Traverse	641	LICENSING & REG AFFAIRS	11627-2012-0197	1209 S Garfield	TRAVERSE CITY	49686	06/01/2012	02/28/2013	520.83	6,249.96	25.00	250.00	RA	OFFICE BUILDING
1012	Grand Traverse	641	LICENSING & REG AFFAIRS	11627-2013-0078	1209 S Garfield	TRAVERSE CITY	49686	03/01/2013	02/28/2014	0.00	9,600.00	30.00	320.00	RA	OFFICE BUILDING
1013	Grand Traverse	641	LICENSING & REG AFFAIRS	11688-2013-0122	3333 Cass Rd	TRAVERSE CITY	49684	01/01/2014	12/31/2023	3,124.60	37,495.20	18.38	2,040.00	LEASE	OFFICE BUILDING
1014	Grand Traverse	641	LICENSING & REG AFFAIRS	7891-2003-1042	10850 Traverse Hwy.	TRAVERSE CITY	49684	11/01/2003	01/31/2014	0.00	24,699.96	14.71	2,000.00	LEASE	OFFICE BUILDING

	P	Q	R	S	T	U	V	W
1007	TERMINATED	Standard; 30 days /			HVAC / WATER / ELECTRICITY / GAS / JANITORIAL / INT/EXT MAINT / INSURANCE / SNOW REMOVAL / LANDSCAPING /	0.00	0.00	0.00
1008	TERMINATED	Standard 30 day notice /			HVAC / ELECTRICITY / GAS / WATER / SNOW REMOVAL / INT/EXT MAINT / JANITORIAL / LANDSCAPING / TAXES /	0.00	0.00	0.00
1009	TERMINATED	standard 90 day / standard 90 day / standard 90 day /			GROSS (FULL SERVICE) / GROSS (FULL SERVICE) / GROSS (FULL SERVICE) /	0.00	0.00	0.00
1010	TERMINATED	standard 90 day notice / standard 90 day notice / standard 90 day notice /			GROSS (FULL SERVICE) / GROSS (FULL SERVICE) / GROSS (FULL SERVICE) /	0.00	0.00	0.00
1011	TERMINATED	Standard; 30 day /			GROSS (FULL SERVICE) /	0.00	0.00	0.00
1012	RENT AUTHORIZED	Standard; 30 Day /			GROSS (FULL SERVICE) /	0.00	0.00	0.00
1013	APPROVED	Standard; 90 Day / Standard; 90 Day / Standard; 90 Day /		5 year; 30 Day / 5 year; 30 Day / 5 year; 30 Day / 5 Year; 30 Day / 5 Year; 30 Day / 5 Year; 30 Day /	GROSS (FULL SERVICE) / GROSS (FULL SERVICE) / GROSS (FULL SERVICE) /	0.00	0.00	0.00
1014	HOLDING OVER	Standard; 90 day / Standard; 90 day / Standard; 90 day / Standard; 90 day /			GROSS (FULL SERVICE) / GROSS (FULL SERVICE) / GROSS (FULL SERVICE) / GROSS (FULL SERVICE) /	0.00	0.00	0.00

	X	Y	Z	AA	AB	AC	AD	AE	AF	AG	AH	AI	AJ	AK	AL
1007	0.00	0.00	0.00	12,950.04	27.55	0.00	N/A		NW MI Council of Governments	600 E Front St, Suite 104	TRAVERSE CITY	MI	49685	E11	
1008	0.00	0.00	0.00	24,350.04	25.63	0.00	N/A		NW MI Council of Governments	600 E Front St, Suite 104	TRAVERSE CITY	MI	49685	E37	
1009	0.00	0.00	0.00	25,200.00	40.00	0.00	N/A		NW MI Council of Governments	600 E Front St, Suite 104	TRAVERSE CITY	MI	49685	E11	
1010	0.00	0.00	0.00	20,799.96	40.00	0.00	N/A		NW MI Council of Governments	600 E Front St, Suite 104	TRAVERSE CITY	MI	49685	E11	
1011	0.00	0.00	0.00	6,249.96	25.00	0.00	Actual	2013	NW MI Council of Governments	600 E Front St, Suite 104	TRAVERSE CITY	MI	49685	E100	
1012	0.00	0.00	0.00	9,600.00	30.00	0.00	N/A		NW MI Council of Governments	600 E Front St, Suite 104	TRAVERSE CITY	MI	49685	E102	11627-2012-0197
1013	0.00	0.00	0.00	37,495.20	18.38	0.00	N/A		Dr. Gilbert Mosher, JR.	1170 Bay View Rd.	PETOSKEY	MI	49770	E97	7891
1014	0.00	0.00	0.00	24,699.96	12.35	0.00	Actual	2013	Bayview Professional Centre LLC	P.O. Box 348	TRAVERSE CITY	MI	49684	E100	

	AM	AN	AO	AP	AQ	AR	AS	AT	AU	AV	AW	AX	AY	AZ
1007	GROSS	LESSEE	OFFICE	2	0	8	Common	Lot	12/6/2005 12:00:00 AM	YES	10/1/2006 12:00:00 AM	6/30/2005 12:00:00 AM	N/A	
1008	GROSS	LESSEE	OFFICE	2	0	2	Common	Lot	3/2/2005 12:00:00 AM	YES	10/1/2005 12:00:00 AM	5/31/2005 12:00:00 AM	N/A	
1009	GROSS	LESSEE	OFFICE	6	0	10	Common	Lot	3/27/2013 12:00:00 AM	YES	10/1/2009 12:00:00 AM	10/1/2007 12:00:00 AM	YES	
1010	GROSS	LESSEE	OFFICE	6	0	10	Common	Lot	11/28/2008 12:00:00 AM	YES	10/12/2010 12:00:00 AM	10/1/2007 12:00:00 AM	YES	
1011	GROSS	TENANT	OFFICE	0	0	2	Common	Lot	11/9/2012 12:00:00 AM	YES	10/1/2014 12:00:00 AM	2/13/2012 12:00:00 AM	N/A	
1012	GROSS	TENANT	OFFICE	2	0	2	Common	Lot	10/31/2012 12:00:00 AM	YES	10/1/2014 12:00:00 AM	2/13/2012 12:00:00 AM	N/A	
1013	GROSS	LESSEE	OFFICE	3	0	5	Common	Lot		YES			N/A	
1014	GROSS	LESSEE	OFFICE	3	0	6	Common	Lot	11/9/2012 12:00:00 AM	YES	6/30/2013 12:00:00 AM	12/22/2003 12:00:00 AM	YES	12/9/2002 12:00:00 AM

	BA	BB	BC	BD	BE	BF	BG	BH	BI	BJ	BK	BL	BM
1007				1/1/1996 12:00:00 AM	2863		54,240.00	4.17	TraverseCity ESA	1394	27.55	1,079.17	0.00
1008				1/1/1996 12:00:00 AM	2863		54,240.00	8.00		1394	25.00	2,029.17	0.00
1009	7/17/2007 12:00:00 AM	16		1/1/1996 12:00:00 AM	2863		54,240.00	1.16	1st traverse ct	1394	40.00	576.45	1,523.55
1010				1/1/1996 12:00:00 AM	2863		54,240.00	1.16	1st Traverse Cty	1394	41.90	660.00	1,540.00
1011				1/1/1996 12:00:00 AM	2863		54,240.00	0.00	First	1394	25.00	156.00	364.83
1012				1/1/1996 12:00:00 AM	2863		54,240.00	0.60	1st, Suite C	1394	30.00	240.00	560.00
1013	11/26/2013 12:00:00 AM	7			8207	Cass Road Crossing		18.00	1: Office Space	8180	18.38	1,041.00	2,083.60
1014	12/2/2003 12:00:00 AM	7		1/1/2013 12:00:00 AM	2984		61,885.00	3.23	ground floor	1239	14.71	1,484.08	967.42

	BN	BO	BP	BQ	BR	BS	BT	BU	BV
1007	N/A		N/A		Combined location for Traverse City & Petoskey RA - This is the Traverse City Location ESA; 470 sf; $27.55/sf (Internet monthly charges included); $1,079.17/mo; $12,950.04/ann	RENT - BASE RENT	1,079.17	0.00	1.00
1008	N/A		N/A		sublease with MWA for BOH	RENT - BASE RENT	2,029.17	0.00	1.00
1009	N/A		N/A		New Sub-lease with MWA; previously included in RA #11079	RENT - BASE RENT	2,100.00	0.00	1.00
1010	N/A		N/A		This record was set up for Addendum # 2 to lease 11249, but that data is now merged into the current main Archibus record for that lease just like Addendum #1 was	RENT - BASE RENT	1,733.33	0.00	1.00
1011	N/A		N/A		Project is currently in process. Master Lease expired 2/28/13. New Project #2013-0078	RENT - BASE RENT	520.83	0.00	1.00
1012	N/A		N/A			RENT - BASE RENT	800.00	0.00	1.00
1013	N/A		N/A		Grand Traverse (28)	RENT - BASE RENT	3,124.60	0.00	1.00
1014	T	6/15/2014 12:00:00 AM	N/A		3/6/14- cancel eff 4/15/2014 orig end 1/31/2014 08/19/13: 2.9 extension thru 01/31/14. CCO#1 for $1,752.30 (DA 01/19/07 #12). 08/01/05: Owner changed from Grandview Properties.	RENT - BASE RENT	2,058.33	0.00	1.00

	BW	BX	BY
1007	7/1/2005 12:00:00 AM	12/31/2006 12:00:00 AM	MONTH
1008	5/1/2004 12:00:00 AM	7/31/2005 12:00:00 AM	MONTH
1009	7/1/2007 12:00:00 AM	2/28/2008 12:00:00 AM	MONTH
1010	2/28/2008 12:00:00 AM	9/30/2009 12:00:00 AM	MONTH
1011	6/1/2012 12:00:00 AM	12/30/2015 12:00:00 AM	MONTH
1012	3/1/2013 12:00:00 AM	2/28/2014 12:00:00 AM	MONTH
1013	1/1/2014 12:00:00 AM	12/31/2023 12:00:00 AM	MONTH
1014	11/1/2003 12:00:00 AM	10/31/2005 12:00:00 AM	MONTH

	A	B	C	D	E	F	G	H	I	J	K	L	M	N	O
1015	Grand Traverse	672	UNEMPLOYMENT AGENCY	10506-1996-1176	1209 S Garfield	TRAVERSE CITY	49686	04/10/1998	04/30/2004	0.00	196,542.00	10.98	6,634.00	LEASE	OFFICE BUILDING
1016	Grand Traverse	672	UNEMPLOYMENT AGENCY	2673-1988-63	1144 BOONE ST	TRAVERSE CITY	49684	06/01/1988	05/31/1998	0.00	54,450.00	5.50	9,900.00	LEASE	OFFICE BUILDING

	P	Q	R	S	T	U	V	W
1015	TERMINATED	Executive; 60-day / Executive; 60-day / Executive; 60-day / Executive; 60-day /			HVAC / HVAC / HVAC / HVAC / ELECTRICITY / ELECTRICITY / ELECTRICITY / ELECTRICITY / WATER / WATER / WATER / WATER / JANITORIAL / JANITORIAL / JANITORIAL / JANITORIAL / INT/EXT MAINT / INT/EXT MAINT / INT/EXT MAINT / INT/EXT MAINT / LANDSCAPING / LANDSCAPING / LANDSCAPING / LANDSCAPING / SNOW REMOVAL / SNOW REMOVAL / SNOW REMOVAL / SNOW REMOVAL / PARKING / PARKING / PARKING / PARKING / FLUORESCENT /	0.00	0.00	0.00
1016	TERMINATED	60 Days; Executive Legislation /			HVAC / ELECTRICITY / WATER / JANITORIAL / INT/EXT MAINT / LANDSCAPING / SNOW REMOVAL / PARKING / FLUORESCENT / RUBBISH REMOVAL / N/A /	0.00	0.00	0.00

	X	Y	Z	AA	AB	AC	AD	AE	AF	AG	AH	AI	AJ	AK	AL
1015	0.00	0.00	0.00	196,542.00	29.63	0.00	N/A		The Oleson Foundation	P.O. Box 72	TRAVERSE CITY	MI	49685-0072	E37	2673
1016	0.00	0.00	0.00	54,450.00	5.50	0.00	N/A		RIVARD ENTERPRISES, INC	408 W MILE ROAD	KALKASKA	MI	49646		0

	AM	AN	AO	AP	AQ	AR	AS	AT	AU	AV	AW	AX	AY	AZ
1015	N/A	LESSEE	N/A	44	0	150	Common	Lot	11/24/2003 12:00:00 AM	YES	1/1/2004 12:00:00 AM	4/9/1998 12:00:00 AM	YES	4/9/1998 12:00:00 AM
1016	N/A	LESSEE	N/A	47	0	168	Reserved	Lot	2/9/1988 12:00:00 AM	YES	9/3/1996 12:00:00 AM	2/12/1988 12:00:00 AM	YES	5/26/1988 12:00:00 AM

	BA	BB	BC	BD	BE	BF	BG	BH	BI	BJ	BK	BL	BM
1015				1/1/1996 12:00:00 AM	2863		54,240.00	7.90		1394	10.98	1,433.12	4,637.00
1016				1/1/1991 12:00:00 AM	2915	1144 BOONE ST	9,900.00	100.00		1326	5.50	1,080.92	3,456.58

	BN	BO	BP	BQ	BR	BS	BT	BU	BV
1015	O	6/15/2004 12:00:00 AM	TASES	6/15/2004 12:00:00 AM	Lease cancelled per letter dated 2-14-2004, due to Supplemental Appropriations Bill (P.A. 231 of 2003), which prohibits rent payments effective 12-23-2003	RENT - BASE RENT	16,378.50	0.00	1.00
1016	N/A		N/A		EXPIRED - DEPT MOVED	RENT - BASE RENT	4,537.50	0.00	1.00

	BW	BX	BY
1015	4/10/1998 12:00:00 AM	8/31/1998 12:00:00 AM	MONTH
1016	6/1/1988 12:00:00 AM	5/31/1998 12:00:00 AM	MONTH

	A	B	C	D	E	F	G	H	I	J	K	L	M	N	O
1017	Grand Traverse	675	LABOR	6388-1989-184	BLDG 42	TRAVERSE CITY	49684	10/01/1989	09/30/1991	0.00	1,583.76	8.75	181.00	LEASE	OFFICE BUILDING
1018	Grand Traverse	675	LABOR	6972-1989-236	BLDG 42	TRAVERSE CITY	49684	10/01/1989	12/31/1993	0.00	12,470.04	10.00	1,247.00	LEASE	OFFICE BUILDING
1019	Grand Traverse	751	NATURAL RESOURCES	10531-1997-1207	970 Emerson	TRAVERSE CITY	49684	09/26/1998	12/25/2012	0.00	136,511.76	11.62	11,748.00	LEASE	WAREHOUSE
1020	Grand Traverse	751	NATURAL RESOURCES	10531-2013-0143	970 Emerson	TRAVERSE CITY	49684	12/25/2012	11/30/2014	11,375.98	136,511.76	11.62	11,748.00	RA	WAREHOUSE

	P	Q	R	S	T	U	V	W
1017	TERMINATED	60 Days /			HVAC / ELECTRICITY / WATER / JANITORIAL / INT/EXT MAINT / LANDSCAPING / SNOW REMOVAL / PARKING / FLUORESCENT / RUBBISH REMOVAL / N/A /	0.00	0.00	0.00
1018	TERMINATED	30 Days; Std. Cancellatoin Either Party /			HVAC / ELECTRICITY / WATER / JANITORIAL / INT/EXT MAINT / LANDSCAPING / SNOW REMOVAL / PARKING / FLUORESCENT / RUBBISH REMOVAL / N/A /	0.00	0.00	0.00
1019	TERMINATED	Standard; 90 day / Standard; 90 day / Standard; 90 day /			PUBLIC UTILITIES / PUBLIC UTILITIES / PUBLIC UTILITIES / JANITORIAL / JANITORIAL / JANITORIAL / LANDSCAPING / LANDSCAPING / LANDSCAPING / SNOW REMOVAL / SNOW REMOVAL / SNOW REMOVAL / DUMPSTER SERVICE / DUMPSTER SERVICE / DUMPSTER SERVICE / ADJUST-TAXES / ADJUST-TAXES / ADJUST-TAXES /	10,207.60	0.00	1,407.50
1020	RENT AUTHORIZED	Standard; 30 day /			PUBLIC UTILITIES / JANITORIAL / LANDSCAPING / SNOW REMOVAL / PEST CONTROL / DUMPSTER SERVICE /	13,022.55	0.00	1,665.00

	X	Y	Z	AA	AB	AC	AD	AE	AF	AG	AH	AI	AJ	AK	AL
1017	0.00	0.00	0.00	1,583.76	8.75	0.00	N/A		DEPT OF MENTAL HEALTH	LEWIS CASS BUILDING	LANSING	MI	48909		0
1018	0.00	0.00	0.00	12,470.04	10.00	0.00	N/A		DEPT OF MENTAL HEALTH	LEWIS CASS BUILDING	LANSING	MI	48909	E23	0
1019	1,143.84	0.00	0.00	149,270.70	12.71	0.00	Actual	2012	Ronald L. Sommerfield	11808 Russell Ridge Dr	WILLIAMSBURG	MI	49690	E100	0
1020	1,394.90	0.00	0.00	152,594.21	12.99	0.00	Actual	2013	Ronald L. Sommerfield	11808 Russell Ridge Dr	WILLIAMSBURG	MI	49690	E100	10531-1997-1207

	AM	AN	AO	AP	AQ	AR	AS	AT	AU	AV	AW	AX	AY	AZ
1017	N/A	LESSEE	N/A	1	0	0	Common	Lot		YES			NO	
1018	N/A	STATE-STATE	N/A	8	1	0	Common	Lot		YES			N/A	
1019	NET	LESSEE	MIXED USE	8	0	15	Common	Lot	1/10/2013 12:00:00 AM	YES	1/15/2014 12:00:00 AM	7/18/2008 12:00:00 AM	NO	
1020	NET	TENANT	WAREHOUSE	8	0	15	Common	Lot	1/10/2013 12:00:00 AM	YES	1/15/2014 12:00:00 AM	7/18/2008 12:00:00 AM	N/A	

	BA	BB	BC	BD	BE	BF	BG	BH	BI	BJ	BK	BL	BM
1017					1298	TRAV CITY REG PSYCH HOSP	0.00	0.00		3468	8.75	0.00	0.00
1018					1300	TRAV CITY REG PSYCH HOSP	0.00	0.00		3468	10.00	0.00	0.00
1019	12/16/1997 12:00:00 AM	15		1/1/2011 12:00:00 AM	1383		11,748.00	100.00	Ground floor	3386	11.62	4,817.98	6,558.00
1020				1/1/2011 12:00:00 AM	1383		11,748.00	0.00		3386	11.62	4,817.98	6,558.00

	BN	BO	BP	BQ	BR	BS	BT	BU	BV
1017	N/A		N/A		Dept. no longer needed space.	RENT - BASE RENT	0.00	131.98	1.00
1018	N		N/A		Bldg 42 owned by PMD who now	RENT - BASE RENT	0.00	1,039.17	1.00
1019	T	6/15/2013 12:00:00 AM	N/A		06/29/12 Extension letter sent. 09/22/98 Date modification letter.	RENT - BASE RENT	11,375.98	0.00	1.00
1020	N/A		N/A		- Two 1-yr rentals. First RA not in file. - 05/01/13 Search for new space on hold. - RA while #2012-0015 searches for new space.	RENT - BASE RENT	11,375.98	0.00	1.00

	BW	BX	BY
1017	10/1/1989 12:00:00 AM	9/30/1991 12:00:00 AM	MONTH
1018	10/1/1989 12:00:00 AM	12/31/1993 12:00:00 AM	MONTH
1019	9/26/2008 12:00:00 AM	9/25/2010 12:00:00 AM	MONTH
1020	12/25/2012 12:00:00 AM	11/30/2014 12:00:00 AM	MONTH

	A	B	C	D	E	F	G	H	I	J	K	L	M	N	O
1021	Grand Traverse	791	AGRICULTURE & RURAL DEV	6235-1990-83	BLDG 42	TRAVERSE CITY	49684	04/01/1990	09/30/1991	0.00	14,122.56	8.75	1,614.00	LEASE	OFFICE BUILDING
1022	Grand Traverse	791	AGRICULTURE & RURAL DEV	7684-1991-1060	BUILDING 42	TRAVERSE CITY	49684	12/01/1990	12/31/1993	0.00	14,169.96	10.00	1,417.00	LEASE	OFFICE BUILDING

	P	Q	R	S	T	U	V	W
1021	TERMINATED	30 Days /			HVAC / ELECTRICITY / WATER / JANITORIAL / INT/EXT MAINT / LANDSCAPING / SNOW REMOVAL / PARKING / FLUORESCENT / RUBBISH REMOVAL / N/A /	0.00	0.00	0.00
1022	TERMINATED	30 Days; Std. Cancellatoin Either Party /			HVAC / ELECTRICITY / WATER / JANITORIAL / INT/EXT MAINT / LANDSCAPING / SNOW REMOVAL / PARKING / FLUORESCENT / RUBBISH REMOVAL / N/A /	0.00	0.00	0.00

	X	Y	Z	AA	AB	AC	AD	AE	AF	AG	AH	AI	AJ	AK	AL
1021	0.00	0.00	0.00	14,122.56	8.75	0.00	N/A		DEPT OF MENTAL HEALTH	LEWIS CASS BUILDING	LANSING	MI	48909		0
1022	0.00	0.00	0.00	14,169.96	10.00	0.00	N/A		DEPARTMENT OF MENTAL HEALTH	LEWIS CASS BUILDING	LANSING	MI	48909	E23	6235

	AM	AN	AO	AP	AQ	AR	AS	AT	AU	AV	AW	AX	AY	AZ
1021	N/A	STATE-STATE	N/A	0	1	0	Common	Lot		YES			NO	
1022	N/A	STATE-STATE	N/A	0	1	0	Common	Lot		YES			N/A	

	BA	BB	BC	BD	BE	BF	BG	BH	BI	BJ	BK	BL	BM
1021					1306	TRAV CITY REG PSYCH HOSP	0.00	0.00		3468	8.75	0.00	0.00
1022					1101	TRAV CITY REG PSYCH HOSP	0.00	0.00		3869	10.00	0.00	0.00

	BN	BO	BP	BQ	BR	BS	BT	BU	BV
1021	N/A		N/A		New lease written #7684	RENT - BASE RENT	0.00	1,176.88	1.00
1022	N/A		N/A		Bldg 42 owned by PMD who now	RENT - BASE RENT	0.00	1,180.83	1.00

	BW	BX	BY
1021	4/1/1990 12:00:00 AM	9/30/1991 12:00:00 AM	MONTH
1022	12/1/1990 12:00:00 AM	12/31/1993 12:00:00 AM	MONTH

	A	B	C	D	E	F	G	H	I	J	K	L	M	N	O
1023	Grand Traverse	801	CAREER DEVELOP. (JOBS COM	10761-1999-1077	1209 S Garfield	TRAVERSE CITY	49686	04/10/2000	04/09/2008	0.00	60,924.00	11.00	5,538.00	LEASE	OFFICE BUILDING
1024	Grand Traverse	801	CAREER DEVELOP. (JOBS COM	10761-1999-1397	1209 S Garfield	TRAVERSE CITY	49686	08/01/1999	08/31/2004	0.00	60,924.00	11.00	5,538.00	RA	OFFICE BUILDING

	P	Q	R	S	T	U	V	W
1023	TERMINATED	Standard; 60 day / Standard; 60 day / Standard; 60 day /			HVAC / HVAC / HVAC / ELECTRICITY / ELECTRICITY / ELECTRICITY / WATER / WATER / WATER / JANITORIAL / JANITORIAL / JANITORIAL / INT/EXT MAINT / INT/EXT MAINT / INT/EXT MAINT / LANDSCAPING / LANDSCAPING / LANDSCAPING / SNOW REMOVAL / SNOW REMOVAL / SNOW REMOVAL / PARKING / PARKING / PARKING / FLUORESCENT / FLUORESCENT / FLUORESCENT / RUBBISH REMOVAL / RUBBISH REMOVAL / RUBBISH REMOVAL / PEST CONTROL / PEST CONTROL / PEST CONTROL /	0.00	0.00	0.00
1024	TERMINATED	30 Days; Standard Cancellation /			HVAC / ELECTRICITY / WATER / JANITORIAL / INT/EXT MAINT / LANDSCAPING / SNOW REMOVAL / PARKING / FLUORESCENT / RUBBISH REMOVAL / N/A /	0.00	0.00	0.00

	X	Y	Z	AA	AB	AC	AD	AE	AF	AG	AH	AI	AJ	AK	AL
1023	0.00	0.00	0.00	60,924.00	11.00	0.00	N/A		The Oleson Foundation	P.O. Box 72	TRAVERSE CITY	MI	49685-0072	E37	0
1024	0.00	0.00	0.00	60,924.00	11.00	0.00	N/A		The Oleson Foundation	P.O. Box 72	TRAVERSE CITY	MI	49685-0072	E25	0

	AM	AN	AO	AP	AQ	AR	AS	AT	AU	AV	AW	AX	AY	AZ
1023	N/A	LESSEE	OFFICE	28	0	45	Common	Lot	10/11/1999 12:00:00 AM	YES	1/1/2005 12:00:00 AM	5/18/1999 12:00:00 AM	YES	10/20/1999 12:00:00 AM
1024	N/A	LESSEE	N/A	28	0	45	Common	Lot	10/11/1999 12:00:00 AM	YES	1/1/2001 12:00:00 AM	5/18/1999 12:00:00 AM	YES	10/20/1999 12:00:00 AM

	BA	BB	BC	BD	BE	BF	BG	BH	BI	BJ	BK	BL	BM
1023	12/12/1999 12:00:00 AM	9		1/1/1996 12:00:00 AM	2863		54,240.00	6.60		1394	11.00	507.77	4,569.23
1024				1/1/1996 12:00:00 AM	2863		54,240.00	10.00		1394	11.00	507.77	4,569.23

	BN	BO	BP	BQ	BR	BS	BT	BU	BV
1023	T	6/15/2003 12:00:00 AM	N/A	6/15/2003 12:00:00 AM	Parent Lease effective and approved	RENT - BASE RENT	5,077.00	0.00	1.00
1024	N/A		N/A			RENT - BASE RENT	5,077.00	0.00	1.00

	BW	BX	BY
1023	4/10/2000 12:00:00 AM	4/9/2008 12:00:00 AM	MONTH
1024	8/1/1999 12:00:00 AM	8/31/2004 12:00:00 AM	MONTH

	A	B	C	D	E	F	G	H	I	J	K	L	M	N	O
1025	Grand Traverse	950	JUDICIAL	6887-1989-229	13561 W BAYSHORE	TRAVERSE CITY	49684	03/01/1989	06/08/1995	0.00	43,263.96	18.56	2,600.00	LEASE	OFFICE BUILDING
1026	Grand Traverse	950	JUDICIAL	7127-1989-245	10850 Traverse Hwy.	TRAVERSE CITY	49684	02/01/1989	01/31/1998	0.00	42,029.88	13.93	3,018.00	LEASE	OFFICE BUILDING
1027	Grand Traverse	950	JUDICIAL	7127-1992-1085	10850 Traverse Hwy.	TRAVERSE CITY	49684	02/01/1993	04/30/1998	0.00	42,029.88	13.93	3,018.00	LEASE	OFFICE BUILDING
1028	Grand Traverse	999	PRIVATE TENANTS	337-1944-2	GRAND TRAVERSE CO	TRAVERSE CITY	49684	12/30/1944	12/29/2043	0.00	0.00	0.00	0.00	LEASE	OTHER

	P	Q	R	S	T	U	V	W
1025	TERMINATED	60 Days; Executive Legislation /			HVAC / ELECTRICITY / WATER / JANITORIAL / INT/EXT MAINT / LANDSCAPING / SNOW REMOVAL / PARKING / FLUORESCENT / RUBBISH REMOVAL / N/A /	0.00	0.00	0.00
1026	TERMINATED	90 Days; Standard Cancellation /			HVAC / ELECTRICITY / WATER / JANITORIAL / INT/EXT MAINT / LANDSCAPING / SNOW REMOVAL / PARKING / FLUORESCENT / RUBBISH REMOVAL / N/A /	0.00	0.00	0.00
1027	TERMINATED	90 Days; Standard Cancellation /			HVAC / ELECTRICITY / WATER / JANITORIAL / INT/EXT MAINT / LANDSCAPING / SNOW REMOVAL / PARKING / FLUORESCENT / RUBBISH REMOVAL / N/A /	0.00	0.00	0.00
1028	TERMINATED	Reverts to DNR /			HVAC / ELECTRICITY / WATER / JANITORIAL / INT/EXT MAINT / LANDSCAPING / SNOW REMOVAL / PARKING / FLUORESCENT / RUBBISH REMOVAL / N/A /	0.00	0.00	0.00

	X	Y	Z	AA	AB	AC	AD	AE	AF	AG	AH	AI	AJ	AK	AL
1025	0.00	0.00	0.00	43,263.96	16.64	0.00	N/A		552507 ONTARIO LTD	P O BOX 1933	TRAVERSE CITY	MI	49685-1933		0
1026	0.00	0.00	0.00	42,029.88	13.93	0.00	N/A		GRANDVIEW PROPERTIES	400 E EIGHTH ST	TRAVERSE CITY	MI	49684		0
1027	0.00	0.00	0.00	42,029.88	13.93	0.00	N/A		GRANDVIEW PROPERTIES, LMTD	400 E. EIGHTH STREET	TRAVERSE CITY	MI	49684	E22	0
1028	0.00	0.00	0.00	0.00	0.00	0.00	N/A		DEPT OF NATURAL RESOURCES	MASON BUILDING	LANSING	MI	48909	E17	0

	AM	AN	AO	AP	AQ	AR	AS	AT	AU	AV	AW	AX	AY	AZ
1025	N/A	LESSEE	N/A	7	0	0	Common	Lot	3/9/1989 12:00:00 AM	YES	3/30/1994 12:00:00 AM	5/6/1987 12:00:00 AM	YES	5/1/1989 12:00:00 AM
1026	N/A	LESSEE	N/A	6	0	6	Reserved	Lot	5/4/1992 12:00:00 AM	YES	6/1/1998 12:00:00 AM	7/15/1988 12:00:00 AM	YES	8/21/1992 12:00:00 AM
1027	N/A	LESSEE	N/A	6	0	6	Common	Lot		YES	6/1/1993 12:00:00 AM		NO	
1028	N/A	STATE-STATE	MIXED USE	0	1	0	Common	Lot		YES			N/A	

	BA	BB	BC	BD	BE	BF	BG	BH	BI	BJ	BK	BL	BM
1025				12/31/1992 12:00:00 AM	2776	13561 W BAYSHORE	11,840.00	21.90		1511	18.56	1,352.00	2,669.33
1026				1/1/2013 12:00:00 AM	2984		61,885.00	4.90		1239	13.93	1,401.00	2,101.49
1027				1/1/2013 12:00:00 AM	2984		61,885.00	0.00		1239	13.93	0.00	0.00
1028					3231	RADIO TOWER	0.00	0.00		3624	0.00	0.00	0.00

	BN	BO	BP	BQ	BR	BS	BT	BU	BV
1025	N/A		N/A		Judiciary did not want to	RENT - BASE RENT	3,605.33	0.00	1.00
1026	T	6/15/1996 12:00:00 AM	N/A		Renewal lease written	RENT - BASE RENT	3,502.49	0.00	1.00
1027	T	6/15/1998 12:00:00 AM	N/A		lease expired	RENT - BASE RENT	3,502.49	0.00	1.00
1028	N/A		N/A			RENT - BASE RENT	0.00	0.00	1.00

	BW	BX	BY
1025	3/1/1989 12:00:00 AM	12/31/1994 12:00:00 AM	MONTH
1026	2/1/1989 12:00:00 AM	1/31/1998 12:00:00 AM	MONTH
1027	2/1/1993 12:00:00 AM	4/30/1998 12:00:00 AM	MONTH
1028	4/21/1936 12:00:00 AM	4/22/2036 12:00:00 AM	MONTH

	A	B	C	D	E	F	G	H	I	J	K	L	M	N	O
1029	Grand Traverse	999	PRIVATE TENANTS	6210-1989-167	BLDG 42	TRAVERSE CITY	49684	10/01/1989	09/30/1991	0.00	7,437.48	8.75	850.00	LEASE	OFFICE BUILDING
1030	Grand Traverse	999	PRIVATE TENANTS	6210-1991-3104	BLDG 42	TRAVERSE CITY	49684	10/01/1991	09/30/1994	0.00	8,469.96	10.00	847.00	LEASE	OFFICE BUILDING
1031	Grand Traverse	999	PRIVATE TENANTS	6210-1994-1045	701 S Elmwood	TRAVERSE CITY	49684	12/14/1993	09/30/1994	0.00	8,469.96	10.00	847.00	RA	OFFICE BUILDING
1032	Grand Traverse	999	PRIVATE TENANTS	6210-1994-1356	701 S Elmwood	TRAVERSE CITY	49684	10/01/1994	09/30/1995	0.00	9,503.04	13.00	731.00	RA	OFFICE BUILDING

	P	Q	R	S	T	U	V	W
1029	TERMINATED	30 Days; Standard Cancellation /			HVAC / ELECTRICITY / WATER / JANITORIAL / INT/EXT MAINT / LANDSCAPING / SNOW REMOVAL / PARKING / FLUORESCENT / RUBBISH REMOVAL / N/A /	0.00	0.00	0.00
1030	TERMINATED	30 Days; Standard Cancellation /			HVAC / ELECTRICITY / WATER / JANITORIAL / INT/EXT MAINT / LANDSCAPING / SNOW REMOVAL / PARKING / FLUORESCENT / RUBBISH REMOVAL / N/A /	0.00	0.00	0.00
1031	TERMINATED	30 Days; Standard Cancellation /			HVAC / ELECTRICITY / WATER / JANITORIAL / INT/EXT MAINT / LANDSCAPING / SNOW REMOVAL / PARKING / FLUORESCENT / RUBBISH REMOVAL / N/A /	0.00	0.00	0.00
1032	TERMINATED	30 Days; Standard Cancellation /			HVAC / ELECTRICITY / WATER / JANITORIAL / INT/EXT MAINT / LANDSCAPING / SNOW REMOVAL / PARKING / FLUORESCENT / RUBBISH REMOVAL / N/A /	0.00	0.00	0.00

	X	Y	Z	AA	AB	AC	AD	AE	AF	AG	AH	AI	AJ	AK	AL
1029	0.00	0.00	0.00	7,437.48	8.75	0.00	N/A		DMB	PO BOX 30026	LANSING	MI	48909		0
1030	0.00	0.00	0.00	8,469.96	10.00	0.00	N/A		DMB	PO BOX 30026	LANSING	MI	48909	E23	0
1031	0.00	0.00	0.00	8,469.96	10.00	0.00	N/A		DMB	PO BOX 30026	LANSING	MI	48909	E23	0
1032	0.00	0.00	0.00	9,503.04	13.00	0.00	N/A		DMB	PO BOX 30026	LANSING	MI	48909	E23	0

	AM	AN	AO	AP	AQ	AR	AS	AT	AU	AV	AW	AX	AY	AZ
1029	N/A	LESSOR	OFFICE	0	1	0	Common	Lot		YES	9/1/1991 12:00:00 AM		NO	
1030	N/A	LESSOR	OFFICE	0	1	0	Common	Lot		YES	9/1/1993 12:00:00 AM		N/A	
1031	N/A	LESSOR	OFFICE	0	1	0	Common	Lot		YES	9/1/1995 12:00:00 AM		NO	
1032	N/A	LESSOR	OFFICE	0	1	0	Common	Lot		YES			NO	

	BA	BB	BC	BD	BE	BF	BG	BH	BI	BJ	BK	BL	BM
1029					1306	TRAV CITY REG PSYCH HOSP	0.00	0.00		3468	8.75	0.00	0.00
1030					1299	TRAV CITY REG PSYCH HOSP	0.00	0.00		3882	10.00	0.00	0.00
1031					1034	Traverse City SOB		0.00		1029	10.00	0.00	0.00
1032					1034	Traverse City SOB		0.00		1029	13.00	0.00	0.00

	BN	BO	BP	BQ	BR	BS	BT	BU	BV
1029	N/A		N/A		DMB to exercise renwal option	RENT - BASE RENT	0.00	619.79	1.00
1030	N/A		N/A		New agreement written	RENT - BASE RENT	0.00	705.83	1.00
1031	N/A		N/A		New RA in effective	RENT - BASE RENT	0.00	705.83	1.00
1032	N/A		N/A		Lease expired - new lease.	RENT - BASE RENT	0.00	791.92	1.00

	BW	BX	BY
1029	10/1/1989 12:00:00 AM	9/30/1991 12:00:00 AM	MONTH
1030	10/1/1991 12:00:00 AM	9/30/1994 12:00:00 AM	MONTH
1031	12/14/1993 12:00:00 AM	9/30/1994 12:00:00 AM	MONTH
1032	10/1/1994 12:00:00 AM	9/30/1995 12:00:00 AM	MONTH

	A	B	C	D	E	F	G	H	I	J	K	L	M	N	O
1033	Grand Traverse	999	PRIVATE TENANTS	6210-1995-1397	701 S Elmwood	TRAVERSE CITY	49684	10/01/1995	09/30/1997	0.00	10,014.72	13.70	731.00	RA	OFFICE BUILDING
1034	Grand Traverse	999	PRIVATE TENANTS	6210-1997-1367	701 S Elmwood	TRAVERSE CITY	49684	10/01/1998	07/31/1999	0.00	7,310.04	10.00	731.00	RA	OFFICE BUILDING
1035	Grand Traverse	999	PRIVATE TENANTS	6210-1997-1368	701 S Elmwood	TRAVERSE CITY	49684	01/01/1998	12/31/2003	0.00	7,310.04	10.00	731.00	LEASE	OFFICE BUILDING
1036	Grand Traverse	999	PRIVATE TENANTS	6210-1999-1084	701 S Elmwood	TRAVERSE CITY	49684	04/01/1999	03/01/2004	0.00	8,041.08	11.00	731.00	LEASE	OFFICE BUILDING

	P	Q	R	S	T	U	V	W
1033	TERMINATED	30 Days; Standard Cancellation /			HVAC / ELECTRICITY / WATER / JANITORIAL / INT/EXT MAINT / LANDSCAPING / SNOW REMOVAL / PARKING / FLUORESCENT / RUBBISH REMOVAL / N/A /	0.00	0.00	0.00
1034	TERMINATED	30 Days; Standard Cancellation /			HVAC / ELECTRICITY / WATER / JANITORIAL / INT/EXT MAINT / LANDSCAPING / SNOW REMOVAL / PARKING / FLUORESCENT / RUBBISH REMOVAL / N/A /	0.00	0.00	0.00
1035	TERMINATED	30 Days; Standard Cancellation /			HVAC / ELECTRICITY / WATER / JANITORIAL / INT/EXT MAINT / LANDSCAPING / SNOW REMOVAL / PARKING / FLUORESCENT / RUBBISH REMOVAL / N/A /	0.00	0.00	0.00
1036	TERMINATED	30 Days; Standard Cancellation /			HVAC / ELECTRICITY / WATER / JANITORIAL / INT/EXT MAINT / LANDSCAPING / SNOW REMOVAL / PARKING / FLUORESCENT / RUBBISH REMOVAL / N/A /	0.00	0.00	0.00

	X	Y	Z	AA	AB	AC	AD	AE	AF	AG	AH	AI	AJ	AK	AL
1033	0.00	0.00	0.00	10,014.72	13.70	0.00	N/A		DMB	PO BOX 30026	LANSING	MI	48909	E23	0
1034	0.00	0.00	0.00	7,310.04	10.00	0.00	N/A		DMB	PO BOX 30026	LANSING	MI	48909	E25	0
1035	0.00	0.00	0.00	7,310.04	10.00	0.00	N/A		DMB	PO BOX 30026	LANSING	MI	48909	E25	0
1036	0.00	0.00	0.00	8,041.08	11.00	0.00	N/A		DMB	PO BOX 30026	LANSING	MI	48909	E56	0

	AM	AN	AO	AP	AQ	AR	AS	AT	AU	AV	AW	AX	AY	AZ
1033	N/A	LESSOR	OFFICE	0	1	0	Common	Lot		YES	9/1/1996 12:00:00 AM		NO	
1034	N/A	LESSOR	OFFICE	0	1	0	Common	Lot		YES	9/1/2002 12:00:00 AM		NO	
1035	N/A	LESSOR	OFFICE	0	1	0	Common	Lot		YES			NO	
1036	N/A	LESSOR	OFFICE	0	1	0	Common	Lot		YES	9/1/2002 12:00:00 AM		NO	

	BA	BB	BC	BD	BE	BF	BG	BH	BI	BJ	BK	BL	BM
1033					1034	Traverse City SOB		0.00		1029	13.70	0.00	0.00
1034					1034	Traverse City SOB		0.00		1029	10.00	0.00	0.00
1035					1034	Traverse City SOB		0.00		1029	10.00	0.00	0.00
1036					1034	Traverse City SOB		0.00		1029	11.00	0.00	0.00

	BN	BO	BP	BQ	BR	BS	BT	BU	BV
1033	N/A		N/A		new lease in place for same	RENT - BASE RENT	0.00	834.56	1.00
1034	N/A		N/A		New rental agreement in place.	RENT - BASE RENT	0.00	609.17	1.00
1035	N/A		N/A		Duplicate	RENT - BASE RENT	0.00	609.17	1.00
1036	N/A		N/A		Per P.A. instruct	RENT - BASE RENT	0.00	670.09	1.00

	BW	BX	BY
1033	10/1/1995 12:00:00 AM	9/30/1997 12:00:00 AM	MONTH
1034	10/1/1998 12:00:00 AM	7/31/1999 12:00:00 AM	MONTH
1035	1/1/1998 12:00:00 AM	12/31/2003 12:00:00 AM	MONTH
1036	4/1/1999 12:00:00 AM	3/1/2004 12:00:00 AM	MONTH

	A	B	C	D	E	F	G	H	I	J	K	L	M	N	O
1037	Grand Traverse	999	PRIVATE TENANTS	6210-2000-1197	701 S Elmwood	TRAVERSE CITY	49684	08/01/1999	09/30/1999	0.00	8,040.96	11.00	731.00	RA	OFFICE BUILDING
1038	Grand Traverse	999	PRIVATE TENANTS	6210-2000-1404	701 S Elmwood	TRAVERSE CITY	49684	10/01/2000	09/30/2001	0.00	12,060.00	12.00	1,005.00	LEASE	OFFICE BUILDING
1039	Grand Traverse	999	PRIVATE TENANTS	6210-2007-0037	701 S Elmwood	TRAVERSE CITY	49684	01/01/2007	12/31/2012	0.00	18,406.32	16.98	1,084.00	LEASE	OFFICE BUILDING
1040	Grand Traverse	999	PRIVATE TENANTS	6210-2012-0115	701 S Elmwood	TRAVERSE CITY	49684	01/01/2013	12/31/2018	0.00	18,406.32		1,084.00	LEASE	OFFICE BUILDING
1041	Grand Traverse	999	PRIVATE TENANTS	6832-1997-1370	701 S Elmwood	TRAVERSE CITY	49684	04/01/1998	03/31/2003	0.00	140,379.96	10.00	14,038.00	LEASE	OFFICE BUILDING

	P	Q	R	S	T	U	V	W
1037	TERMINATED	30 Days; Std. Cancellatoin Either Party /			HVAC / ELECTRICITY / WATER / JANITORIAL / INT/EXT MAINT / LANDSCAPING / SNOW REMOVAL / PARKING / FLUORESCENT / RUBBISH REMOVAL / N/A /	0.00	0.00	0.00
1038	TERMINATED	30 Days; Standard Cancellation /			HVAC / ELECTRICITY / WATER / JANITORIAL / INT/EXT MAINT / LANDSCAPING / SNOW REMOVAL / PARKING / FLUORESCENT / RUBBISH REMOVAL / N/A /	0.00	0.00	0.00
1039	TERMINATED				GROSS (FULL SERVICE) /	0.00	0.00	0.00
1040	TERMINATED	30 day notice by either party /			GROSS (FULL SERVICE) /	0.00	0.00	0.00
1041	TERMINATED	30 Days; Standard Cancellation /			HVAC / ELECTRICITY / WATER / JANITORIAL / INT/EXT MAINT / LANDSCAPING / SNOW REMOVAL / PARKING / FLUORESCENT / RUBBISH REMOVAL / N/A /	0.00	0.00	0.00

	X	Y	Z	AA	AB	AC	AD	AE	AF	AG	AH	AI	AJ	AK	AL
1037	0.00	0.00	0.00	8,040.96	11.00	0.00	N/A		DMB	PO BOX 30026	LANSING	MI	48909		0
1038	0.00	0.00	0.00	12,060.00	12.00	0.00	N/A		DMB	PO BOX 30026	LANSING	MI	48909	E17	0
1039	0.00	0.00	0.00	18,406.32	16.98	0.00	N/A		Dept. Technology, Mgt. & Budget					E89	
1040	0.00	0.00	0.00	18,406.32	16.98	0.00	N/A		Dept. Technology, Mgt. & Budget					E89	
1041	0.00	0.00	0.00	140,379.96	10.00	0.00	N/A		GRAND TRAVERSE/LEELANAU MENT	701 SOUTH ELMWOOD	TRAVERSE CITY	MI	49684	E25	0

	AM	AN	AO	AP	AQ	AR	AS	AT	AU	AV	AW	AX	AY	AZ
1037	N/A	LESSOR	OFFICE	0	1	0	Common	Lot		YES			NO	
1038	N/A	LESSOR	OFFICE	0	1	0	Common	Lot		YES	9/1/2002 12:00:00 AM		NO	
1039	N/A	LESSOR	OFFICE	0	1	4	Common	Lot		YES	9/1/2012 12:00:00 AM		N/A	
1040	GROSS	LESSOR	OFFICE	0	1	4	Common	Lot		YES	9/1/2012 12:00:00 AM		N/A	
1041	N/A	LESSOR	N/A	0	1	0	Common	Lot		YES			NO	

	BA	BB	BC	BD	BE	BF	BG	BH	BI	BJ	BK	BL	BM
1037					1034	Traverse City SOB		0.00		1029	11.00	0.00	0.00
1038					1034	Traverse City SOB		0.00		1029	12.00	0.00	0.00
1039	2/20/2007 12:00:00 AM	8			1034	Traverse City SOB		0.00	3 first fl rms.	1029	16.98	0.00	0.00
1040					1034	Traverse City SOB		0.00	3 first fl rms.	1029		16.98	0.00
1041					1034	Traverse City SOB		0.00		1029	10.00	0.00	0.00

	BN	BO	BP	BQ	BR	BS	BT	BU	BV
1037	N/A		N/A		New rental agreement.	RENT - BASE RENT	0.00	670.08	1.00
1038	N/A		N/A			RENT - BASE RENT	0.00	1,005.00	1.00
1039	N/A		N/A		On 10-8-12, the Lessee, NWMMP, formally advised the State that it was going out of business and would therefore cancel the lease effective 11-30-12. Notice sent to DTMB Financial Services and to TCSOB facility managers. On 11-29-012 The Lessee asked for and got permission to stay through 12/31/12.. Termination now effecitve 12/31/12.. State as Lessor Lease for 1,084 SF in the Traverse City State Office Bldg.. Rent is $1,533.86/mo. Approved by the AG as to legal form on 1/12/07. Approved by the SAB on 2/20/07	RENT - LEASE INCOME	0.00	1,533.86	1.00
1040	N/A		N/A		While this lease renwal project was in full swing, the Lessee suddenly reviersed course and cancelled the lease effective 11-30-12.	RENT - LEASE INCOME	0.00	1,533.86	1.00
1041	N/A		N/A		Lessee turned down	RENT - BASE RENT	0.00	11,698.33	1.00

	BW	BX	BY
1037	8/1/1999 12:00:00 AM	9/30/1999 12:00:00 AM	MONTH
1038	10/1/2000 12:00:00 AM	9/30/2001 12:00:00 AM	MONTH
1039	1/1/2007 12:00:00 AM	12/31/2012 12:00:00 AM	MONTH
1040	1/1/2013 12:00:00 AM	12/31/2018 12:00:00 AM	MONTH
1041	4/1/1998 12:00:00 AM	3/31/2003 12:00:00 AM	MONTH

	A	B	C	D	E	F	G	H	I	J	K	L	M	N	O
1042	Grand Traverse	999	PRIVATE TENANTS	6832-2000-1405	701 S Elmwood	TRAVERSE CITY	49684	10/01/2000	01/31/2001	0.00	223,092.00	12.00	18,591.00	LEASE	OFFICE BUILDING
1043	Grand Traverse	999	PRIVATE TENANTS	7018-1997-1366	701 S Elmwood	TRAVERSE CITY	49684	01/01/1998	12/31/2003	0.00	16,719.96	10.00	1,672.00	LEASE	OFFICE BUILDING
1044	Grand Traverse	999	PRIVATE TENANTS	7018-1999-1094	701 S Elmwood	TRAVERSE CITY	49684	04/01/1999	09/30/2002	0.00	18,392.40	11.00	1,672.00	LEASE	OFFICE BUILDING
1045	Grand Traverse	999	PRIVATE TENANTS	7018-2000-1193	701 S Elmwood	TRAVERSE CITY	49684	10/01/1999	08/31/2002	0.00	18,392.40	11.50	1,672.00	RA	OFFICE BUILDING

	P	Q	R	S	T	U	V	W
1042	TERMINATED	30 Days; Std. Cancellatoin Either Party /			HVAC / ELECTRICITY / WATER / JANITORIAL / INT/EXT MAINT / LANDSCAPING / SNOW REMOVAL / PARKING / FLUORESCENT / RUBBISH REMOVAL / N/A /	0.00	0.00	0.00
1043	TERMINATED	30 Days; Standard Cancellation /			HVAC / ELECTRICITY / WATER / JANITORIAL / INT/EXT MAINT / LANDSCAPING / SNOW REMOVAL / PARKING / FLUORESCENT / RUBBISH REMOVAL / N/A /	0.00	0.00	0.00
1044	TERMINATED	30 Days; Standard Cancellation /			HVAC / ELECTRICITY / WATER / JANITORIAL / INT/EXT MAINT / LANDSCAPING / SNOW REMOVAL / PARKING / FLUORESCENT / RUBBISH REMOVAL / N/A /	0.00	0.00	0.00
1045	TERMINATED	30 Days; Std. Cancellatoin Either Party /			HVAC / ELECTRICITY / WATER / JANITORIAL / INT/EXT MAINT / LANDSCAPING / SNOW REMOVAL / PARKING / FLUORESCENT / RUBBISH REMOVAL / N/A /	0.00	0.00	0.00

	X	Y	Z	AA	AB	AC	AD	AE	AF	AG	AH	AI	AJ	AK	AL
1042	0.00	0.00	0.00	223,092.00	12.00	0.00	N/A		GREAT LAKES CMH	701 SOUTH ELMWOOD	TRAVERSE CITY	MI	49684		0
1043	0.00	0.00	0.00	16,719.96	10.00	0.00	N/A		NORTHWEST MI CHILD GUIDE CTR.	701 SOUTH ELMWOOD	TRAVERSE CITY	MI	49684	E25	0
1044	0.00	0.00	0.00	18,392.40	11.00	0.00	N/A		NORTHWEST MI CHILD GUIDNCE CTR	1100 SILVER DRIVE	TRAVERSE CITY	MI	49684	E56	0
1045	0.00	0.00	0.00	18,392.40	11.00	0.00	N/A		MANAGEMENT AND BUDGET	MASON BUILDING	LANSING	MI	48909	E17	0

	AM	AN	AO	AP	AQ	AR	AS	AT	AU	AV	AW	AX	AY	AZ
1042	N/A	LESSOR	N/A	0	1	0	Common	Lot		YES			NO	
1043	N/A	LESSOR	N/A	0	1	0	Common	Lot		YES			NO	
1044	N/A	LESSOR	N/A	0	1	0	Common	Lot		YES	9/1/2002 12:00:00 AM		NO	
1045	N/A	LESSOR	N/A	0	1	0	Common	Lot		YES	10/1/2002 12:00:00 AM		NO	

	BA	BB	BC	BD	BE	BF	BG	BH	BI	BJ	BK	BL	BM
1042					1034	Traverse City SOB		0.00		1029	12.00	0.00	0.00
1043					1034	Traverse City SOB		0.00		1029	10.00	0.00	0.00
1044					1034	Traverse City SOB		0.00		1029	11.00	0.00	0.00
1045					1034	Traverse City SOB		0.00		1029	11.50	0.00	0.00

	BN	BO	BP	BQ	BR	BS	BT	BU	BV
1042	N/A		N/A			RENT - BASE RENT	0.00	18,591.00	1.00
1043	N/A		N/A		Replaced by another Renewal	RENT - BASE RENT	0.00	1,393.33	1.00
1044	N/A		N/A			RENT - BASE RENT	0.00	1,532.70	1.00
1045	N/A		N/A		Tenant terminated occupancy one month early. State accepted the termination effective August 31, 2002.	RENT - BASE RENT	0.00	1,532.70	1.00

	BW	BX	BY
1042	10/1/2000 12:00:00 AM	9/30/2001 12:00:00 AM	MONTH
1043	1/1/1998 12:00:00 AM	12/31/2003 12:00:00 AM	MONTH
1044	4/1/1999 12:00:00 AM	9/30/2002 12:00:00 AM	MONTH
1045	10/1/1999 12:00:00 AM	9/30/2002 12:00:00 AM	MONTH

	A	B	C	D	E	F	G	H	I	J	K	L	M	N	O
1046	Grand Traverse	999	PRIVATE TENANTS	7018-2000-1406	701 S Elmwood	TRAVERSE CITY	49684	10/01/2000	09/30/2001	0.00	24,216.00	12.00	2,018.00	LEASE	OFFICE BUILDING
1047	Gratiot	231	STATE	10107-1992-1213	221 N State St.	ALMA	48801	06/09/1994	09/08/2004	0.00	12,000.00	5.19	2,314.00	LEASE	OFFICE BUILDING

	P	Q	R	S	T	U	V	W
1046	TERMINATED	30-day standard-either party /			HVAC / ELECTRICITY / WATER / JANITORIAL / INT/EXT MAINT / LANDSCAPING / SNOW REMOVAL / PARKING / FLUORESCENT / RUBBISH REMOVAL / N/A /	0.00	0.00	0.00
1047	TERMINATED	Standard; 90-days / Standard; 90-days / Standard; 90-days /			HVAC / HVAC / HVAC / ELECTRICITY / ELECTRICITY / ELECTRICITY / WATER / WATER / WATER / JANITORIAL / JANITORIAL / JANITORIAL / INT/EXT MAINT / INT/EXT MAINT / INT/EXT MAINT / LANDSCAPING / LANDSCAPING / LANDSCAPING / SNOW REMOVAL / SNOW REMOVAL / SNOW REMOVAL / PARKING / PARKING / PARKING / FLUORESCENT / FLUORESCENT / FLUORESCENT / RUBBISH REMOVAL / RUBBISH REMOVAL / RUBBISH REMOVAL / PEST CONTROL / PEST CONTROL / PEST CONTROL /	0.00	0.00	0.00

	X	Y	Z	AA	AB	AC	AD	AE	AF	AG	AH	AI	AJ	AK	AL
1046	0.00	0.00	0.00	24,216.00	12.00	0.00	N/A		NORTHWEST MI. CHILD GUID CTR.	1100 SILVER DRIVE	TRAVERSE CITY	MI	49684	E23	0
1047	0.00	0.00	0.00	12,000.00	5.19	0.00	N/A		CITY OF ALMA	525 E SUPERIOR ST.	ALMA	MI	48801	E27	1695

	AM	AN	AO	AP	AQ	AR	AS	AT	AU	AV	AW	AX	AY	AZ
1046	N/A	LESSOR	OFFICE	0	1	0	Common	Lot		YES	9/1/2002 12:00:00 AM		NO	
1047	N/A	LESSEE	N/A	6	0	30	Common	Lot	5/25/2004 12:00:00 AM	YES	7/1/2005 12:00:00 AM	9/1/2004 12:00:00 AM	YES	6/9/1994 12:00:00 AM

	BA	BB	BC	BD	BE	BF	BG	BH	BI	BJ	BK	BL	BM
1046					1034	Traverse City SOB		0.00	2nd floor	1029	12.00	0.00	0.00
1047				12/31/1992 12:00:00 AM	2434	221 N STATE ST	8,814.00	26.30		1969	5.19	680.00	320.00

	BN	BO	BP	BQ	BR	BS	BT	BU	BV
1046	N/A		N/A		st-owned r/a - Gr. Traverse Co. (28)	RENT - BASE RENT	0.00	2,018.00	1.00
1047	T	6/15/2003 12:00:00 AM	N/A		Exercised 2.9 per letter dated 3-29-04. $12,000.00 yr; $1,000.00 mo; $5.19 sq.ft.	RENT - BASE RENT	1,000.00	0.00	1.00

	BW	BX	BY
1046	10/1/2000 12:00:00 AM	9/30/2001 12:00:00 AM	MONTH
1047	6/9/2000 12:00:00 AM	9/8/2004 12:00:00 AM	MONTH

	A	B	C	D	E	F	G	H	I	J	K	L	M	N	O
1048	Gratiot	231	STATE	10107-2003-1132	221 N State St.	ALMA	48801	09/09/2004	09/30/2014	0.00	12,000.00	5.72	2,314.00	LEASE	OFFICE BUILDING
1049	Gratiot	231	STATE	1695-1988-24	200 Prospect	ALMA	48801	12/01/1983	06/15/1994	0.00	7,531.20	4.74	1,589.00	LEASE	OFFICE BUILDING
1050	Gratiot	391	COMMUNITY HEALTH	10525-1998-1149	201 Commerce Dr.	ITHACA	48847	01/01/1998	12/13/1998	0.00	5,964.12	2.13	2,800.00	RA	OFFICE BUILDING
1051	Gratiot	431	HUMAN SERVICES	10423-1994-1326	201 Commerce Dr.	ITHACA	48847	10/10/1997	10/09/2017	0.00	153,920.04	15.00	11,840.00	LEASE	OFFICE BUILDING

	P	Q	R	S	T	U	V	W
1048	RENT AUTHORIZED	Standard; 90 day / Standard; 90 day / Standard; 90 day /			PUBLIC UTILITIES / PUBLIC UTILITIES / PUBLIC UTILITIES / JANITORIAL / JANITORIAL / JANITORIAL / FLUORESCENT / FLUORESCENT / FLUORESCENT /	5,387.18	4,548.00	0.00
1049	TERMINATED	90 Days; Standard Cancellation /			HVAC / ELECTRICITY / WATER / JANITORIAL / INT/EXT MAINT / LANDSCAPING / SNOW REMOVAL / PARKING / FLUORESCENT / RUBBISH REMOVAL / N/A /	0.00	0.00	0.00
1050	TERMINATED	30 Days; Std. Cancellatoin Either Party /			HVAC / ELECTRICITY / WATER / JANITORIAL / INT/EXT MAINT / LANDSCAPING / SNOW REMOVAL / PARKING / FLUORESCENT / RUBBISH REMOVAL / N/A /	0.00	0.00	0.00
1051	RENT AUTHORIZED	Standard; 90 day / Standard; 90 day / Standard; 90 day /			PUBLIC UTILITIES / PUBLIC UTILITIES / PUBLIC UTILITIES / JANITORIAL / JANITORIAL / JANITORIAL / ADJUST-TAXES / ADJUST-TAXES / ADJUST-TAXES /	36,209.63	10,033.42	0.00

	X	Y	Z	AA	AB	AC	AD	AE	AF	AG	AH	AI	AJ	AK	AL
1048	0.00	0.00	0.00	21,935.18	9.48	0.00	Actual	2013	CITY OF ALMA	525 E SUPERIOR ST.	ALMA	MI	48801	E92	
1049	0.00	0.00	0.00	7,531.20	4.74	0.00	N/A		CITY OF ALMA	525 E SUPERIOR ST.	ALMA	MI	48801		0
1050	0.00	0.00	0.00	5,964.12	2.13	0.00	N/A		DR. MOHAMMED IRFAN	2000 CHAMBERS ROAD, SUITE 112	CARO	MI	48723		0
1051	0.00	0.00	6,568.00	206,731.09	17.46	0.00	Actual	2013	H & M Properties	813 N Main Street	MT PLEASANT	MI	48858	E102	4405

	AM	AN	AO	AP	AQ	AR	AS	AT	AU	AV	AW	AX	AY	AZ
1048	NET	LESSEE	OFFICE	6	0	30	Common	Lot	11/18/2010 12:00:00 AM	YES	7/1/2014 12:00:00 AM	9/4/2004 12:00:00 AM	YES	6/9/1994 12:00:00 AM
1049	N/A	LESSEE	N/A	4	0	0	Common	Lot	11/30/1983 12:00:00 AM	YES	6/3/1993 12:00:00 AM	9/16/1983 12:00:00 AM	YES	10/31/1983 12:00:00 AM
1050	N/A	LESSOR	N/A	0	1	0	Common	Lot		YES			NO	
1051	NET	LESSEE	OFFICE	41	0	79	Common	Lot	2/14/2013 12:00:00 AM	YES	7/4/2014 12:00:00 AM	5/29/2007 12:00:00 AM	YES	10/10/1997 12:00:00 AM

	BA	BB	BC	BD	BE	BF	BG	BH	BI	BJ	BK	BL	BM
1048	10/5/2004 12:00:00 AM	12		12/31/1992 12:00:00 AM	2434	221 N STATE ST	8,814.00	26.30	1st	1969	5.72	330.75	771.75
1049				1/1/1988 12:00:00 AM	2539	200 PROSPECT	5,400.00	29.40		1826	4.74	77.96	549.64
1050				12/31/2013 12:00:00 AM	2527		11,840.00	0.00		1845	2.13	0.00	0.00
1051	11/19/1996 12:00:00 AM	#13		12/31/2013 12:00:00 AM	2527		11,840.00	100.00	first floor	1845	15.00	3,173.34	11,626.66

	BN	BO	BP	BQ	BR	BS	BT	BU	BV
1048	N/A		N/A			RENT - BASE RENT	1,000.00	0.00	0.00
1049	T	3/1/1994 12:00:00 AM	N/A		replaced with lease #10107	RENT - BASE RENT	627.60	0.00	1.00
1050	N/A		N/A		Employee vacated	RENT - BASE RENT	0.00	497.01	1.00
1051	T	6/15/2015 12:00:00 AM	N/A			RENT - BASE RENT	12,826.67	0.00	1.00

	BW	BX	BY
1048	9/9/2004 12:00:00 AM	9/30/2005 12:00:00 AM	MONTH
1049	12/1/1983 12:00:00 AM	6/15/1994 12:00:00 AM	MONTH
1050	1/1/1998 12:00:00 AM	12/13/1998 12:00:00 AM	MONTH
1051	10/10/1997 12:00:00 AM	10/9/2007 12:00:00 AM	MONTH

	A	B	C	D	E	F	G	H	I	J	K	L	M	N	O
1052	Gratiot	431	HUMAN SERVICES	10558-1998-1001	515 S Pine River Rd.	ITHACA	48847	02/01/1998	06/30/1998	0.00	27,000.00	3.38	8,000.00	RA	OFFICE BUILDING
1053	Gratiot	431	HUMAN SERVICES	10794-2008-0140	327 E Center St.	ALMA	48801	01/01/2009	12/31/2013	0.00	6,586.56	15.43	427.00	LEASE	OFFICE BUILDING
1054	Gratiot	431	HUMAN SERVICES	10794-2014-0013	327 E Center St.	ALMA	48801	11/01/2013	10/31/2014	321.46	3,857.52	15.43	250.00	RA	OFFICE BUILDING
1055	Gratiot	431	HUMAN SERVICES	4405-1981-20	515 S Pine River	ITHACA	48847	11/20/1980	06/30/1998	0.00	71,000.40	6.98	10,172.00	LEASE	OFFICE BUILDING
1056	Gratiot	472	CORRECTIONS	7591-1990-3039	NE1/4 SEC 19-FARMLAND	ST LOUIS	48880	04/01/1992	03/31/1994	0.00	6,060.00	0.00	0.00	LEASE	

	P	Q	R	S	T	U	V	W
1052	TERMINATED	30 Days; Standard Cancellation /			HVAC / ELECTRICITY / WATER / JANITORIAL / INT/EXT MAINT / LANDSCAPING / SNOW REMOVAL / PARKING / FLUORESCENT / RUBBISH REMOVAL / N/A /	0.00	0.00	0.00
1053	TERMINATED	Standard; 90 day / Standard; 90 day /			GROSS (FULL SERVICE) / GROSS (FULL SERVICE) /	0.00	0.00	0.00
1054	RENT AUTHORIZED	Standard; 30 days /			GROSS (FULL SERVICE) /	0.00	0.00	0.00
1055	TERMINATED	180 Days; Legislative Restrictive /			HVAC / ELECTRICITY / WATER / JANITORIAL / INT/EXT MAINT / LANDSCAPING / SNOW REMOVAL / PARKING / FLUORESCENT / RUBBISH REMOVAL / N/A /	0.00	0.00	0.00
1056	TERMINATED	10 Days; Std. Cancellatoin Either Party /			HVAC / ELECTRICITY / WATER / JANITORIAL / INT/EXT MAINT / LANDSCAPING / SNOW REMOVAL / PARKING / FLUORESCENT / RUBBISH REMOVAL / N/A /	0.00	0.00	0.00

	X	Y	Z	AA	AB	AC	AD	AE	AF	AG	AH	AI	AJ	AK	AL
1052	0.00	0.00	0.00	27,000.00	3.38	0.00	N/A		MEDICAL SERVICES GROUP OF	406 EAST ELM	CARSON CITY	MI	48811	E23	0
1053	2,495.00	0.00	0.00	9,081.56	21.27	0.00	N/A		Gratiot-Isabella RESD	1131 East Center Street	ITHACA	MI	48847	E92	
1054	0.00	0.00	0.00	3,857.52	15.43	0.00	Actual	2013	Gratiot-Isabella RESD	1131 East Center Street	ITHACA	MI	48847	E102	
1055	0.00	0.00	0.00	71,000.40	6.98	0.00	N/A		ABCD PROPERTIES	555 N MAIN ST	MT PLEASANT	MI	48858		0
1056	0.00	0.00	0.00	6,060.00	0.00	0.00	N/A		B & B FARMS (T. BISSEL)	9866 NORTH STATE ROAD	ST LOUIS	MI	48880	E23	0

	AM	AN	AO	AP	AQ	AR	AS	AT	AU	AV	AW	AX	AY	AZ
1052	N/A	LESSOR	N/A	0	1	100	Common	Lot		YES	5/27/1998 12:00:00 AM		NO	
1053	GROSS	LESSEE	OFFICE	3	0	9	Common	Lot	8/17/2010 12:00:00 AM	YES	7/1/2013 12:00:00 AM	3/25/2008 12:00:00 AM	N/A	
1054	GROSS	TENANT	OFFICE	1	0	4	Common	Lot	10/29/2013 12:00:00 AM	YES	7/1/2014 12:00:00 AM	3/6/2013 12:00:00 AM	N/A	
1055	N/A	LESSEE	N/A	44	0	0	Common	Lot	1/10/1994 12:00:00 AM	YES	11/15/1996 12:00:00 AM	1/12/1994 12:00:00 AM	NO	
1056	N/A	LESSOR	N/A	0	1	0	Common	Lot		YES			N/A	

	BA	BB	BC	BD	BE	BF	BG	BH	BI	BJ	BK	BL	BM
1052					1757	515 S PINE RIVER RD	0.00	0.00		2892	3.38	0.00	0.00
1053	1/20/2009 12:00:00 AM	17			2057		8,000.00	5.34	1st	2493	15.43	148.88	400.00
1054					2057		8,000.00	3.13	1st	2493	15.43	96.44	225.02
1055				12/31/1991 12:00:00 AM	1758	515 S PINE RIVER	10,172.00	100.00		2892	6.98	1,059.58	4,857.12
1056					3136	MID-MICH CORR FAC	0.00	0.00		3735	0.00	0.00	0.00

	BN	BO	BP	BQ	BR	BS	BT	BU	BV
1052	N/A		N/A		lease expired	RENT - BASE RENT	0.00	2,250.00	1.00
1053	N/A		N/A		11/01/13-this agreement will be superseded and Xld under new agreement SR# 2014-0013 to reduce square footage 10/2012 Assigned from LARA to DHS. 10-19-2010 Letter to exercise two year renewal option sent to Lessor. New ending date of lease will be 12/31/2013, with annual rent of $6,917.40 or per sq. ft. $16.20. new Lease to replace month-to-month agreement	RENT - BASE RENT	548.88	0.00	0.00
1054	N/A		N/A			RENT - BASE RENT	321.46	0.00	1.00
1055	T	3/1/1999 12:00:00 AM	N/A		lease expired	RENT - BASE RENT	5,916.70	0.00	1.00
1056	N/A		N/A		New agreement finalized	RENT - BASE RENT	0.00	505.00	1.00

	BW	BX	BY
1052	2/1/1998 12:00:00 AM	6/30/1998 12:00:00 AM	MONTH
1053	1/1/2009 12:00:00 AM	12/31/2011 12:00:00 AM	MONTH
1054	11/1/2013 12:00:00 AM	10/31/2014 12:00:00 AM	MONTH
1055	11/20/1980 12:00:00 AM	6/30/1998 12:00:00 AM	MONTH
1056	4/1/1992 12:00:00 AM	3/31/1994 12:00:00 AM	MONTH

	A	B	C	D	E	F	G	H	I	J	K	L	M	N	O
1057	Gratiot	472	CORRECTIONS	7591-1994-1104	NE 1/4 SEC 19 FARMLAND	ST LOUIS	48880	04/01/1994	03/31/1995	0.00	5,252.04	101.00	0.00	RA	OTHER
1058	Gratiot	591	TRANSPORTATION	6360-1989-180	2081 E MICHIGAN AVE	ALMA	48801	04/15/1989	12/31/1991	0.00	3,600.00	3.86	933.00	LEASE	OFFICE BUILDING
1059	Gratiot	631	CONSUMER & INDUST. SERVIC	1545-1984-5	314 E CENTER ST	ALMA	48801	01/01/1984	02/28/1997	0.00	12,000.00	2.12	5,664.00	LEASE	RETAIL
1060	Gratiot	641	LICENSING & REG AFFAIRS	10794-1999-1417	327 E Center St.	ALMA	48801	05/01/2000	12/31/2006	0.00	5,986.56	14.02	427.00	LEASE	OFFICE BUILDING

	P	Q	R	S	T	U	V	W
1057	TERMINATED	10 Days; Std. Cancellatoin Either Party /			HVAC / ELECTRICITY / WATER / JANITORIAL / INT/EXT MAINT / LANDSCAPING / SNOW REMOVAL / PARKING / FLUORESCENT / RUBBISH REMOVAL / N/A /	0.00	0.00	0.00
1058	TERMINATED	120 Days; Standard Cancellation /			HVAC / ELECTRICITY / WATER / JANITORIAL / INT/EXT MAINT / LANDSCAPING / SNOW REMOVAL / PARKING / FLUORESCENT / RUBBISH REMOVAL / N/A /	0.00	0.00	0.00
1059	TERMINATED	75 Days; Standard Cancellation /			HVAC / ELECTRICITY / WATER / JANITORIAL / INT/EXT MAINT / LANDSCAPING / SNOW REMOVAL / PARKING / FLUORESCENT / RUBBISH REMOVAL / N/A /	0.00	0.00	0.00
1060	TERMINATED	Standard; 60 Days /			HVAC / ELECTRICITY / WATER / JANITORIAL / INT/EXT MAINT / LANDSCAPING / SNOW REMOVAL / PARKING / FLUORESCENT / RUBBISH REMOVAL / GAS / PEST CONTROL /	0.00	0.00	0.00

	X	Y	Z	AA	AB	AC	AD	AE	AF	AG	AH	AI	AJ	AK	AL
1057	0.00	0.00	0.00	5,252.04	0.00	0.00	N/A		B & B FARMS (T. BISSELL)	9866 NORTH STATE ROAD	ST LOUIS	MI	48880	E23	0
1058	0.00	0.00	0.00	3,600.00	3.86	0.00	N/A		ALMA INDUSTRIAL DEVELOPMENT	PO BOX 488	ALMA	MI	48801		0
1059	0.00	0.00	0.00	12,000.00	2.12	0.00	N/A		Bobenal Investments Inc.	Asher Court, Suite 101	EAST LANSING	MI	48823		0
1060	0.00	0.00	0.00	5,986.56	14.02	0.00	N/A		Gratiot-Isabella RESD	1131 East Center Street	ITHACA	MI	48847	E92	0

	AM	AN	AO	AP	AQ	AR	AS	AT	AU	AV	AW	AX	AY	AZ
1057	N/A	LESSOR	N/A	0	1	0	Common	Lot		YES			NO	
1058	N/A	LESSEE	N/A	11	0	0	Common	Lot	4/20/1989 12:00:00 AM	YES	10/1/1991 12:00:00 AM	5/1/1989 12:00:00 AM	NO	
1059	N/A	LESSEE	N/A	2	0	0	Common	Lot	4/23/1984 12:00:00 AM	YES	5/23/1997 12:00:00 AM	9/16/1983 12:00:00 AM	NO	
1060	N/A	LESSEE	N/A	3	0	37	Common	Lot	4/8/2003 12:00:00 AM	YES	4/30/2005 12:00:00 AM	7/11/2000 12:00:00 AM	YES	11/22/1999 12:00:00 AM

	BA	BB	BC	BD	BE	BF	BG	BH	BI	BJ	BK	BL	BM
1057					3138	MID MICHIGAN CORRECTIONAL	0.00	0.00		3735	101.00	0.00	0.00
1058					2482	2081 E MICHIGAN AVE	0.00	0.00		1907	3.86	0.00	0.00
1059				1/1/1984 12:00:00 AM	2091	314 E CENTER ST	9,937.00	57.00		2443	2.12	161.46	838.54
1060					2057		8,000.00	18.70		2493	14.02	242.46	256.42

	BN	BO	BP	BQ	BR	BS	BT	BU	BV
1057	N/A		N/A		Lease expired - not renewed	RENT - BASE RENT	0.00	437.67	1.00
1058	N		N/A		Project office to be moved at	RENT - BASE RENT	300.00	0.00	1.00
1059	T	3/1/1997 12:00:00 AM	N/A		EXERCISED CANCELLATION CLAUSE	RENT - BASE RENT	1,000.00	0.00	1.00
1060	N/A		N/A		$5,986.56; $498.88; $14.02 sq.ft.	RENT - BASE RENT	498.88	0.00	1.00

	BW	BX	BY
1057	4/1/1994 12:00:00 AM	3/31/1995 12:00:00 AM	MONTH
1058	4/15/1989 12:00:00 AM	12/31/1991 12:00:00 AM	MONTH
1059	1/1/1984 12:00:00 AM	2/28/1997 12:00:00 AM	MONTH
1060	5/1/2000 12:00:00 AM	12/31/2006 12:00:00 AM	MONTH

	A	B	C	D	E	F	G	H	I	J	K	L	M	N	O
1061	Gratiot	641	LICENSING & REG AFFAIRS	10794-2006-0169	327 E Center St.	ALMA	48801	01/01/2007	12/31/2007	0.00	6,586.56	15.43	427.00	RA	OFFICE BUILDING
1062	Gratiot	641	LICENSING & REG AFFAIRS	10794-2008-0025	327 E Center St.	ALMA	48801	01/01/2008	12/31/2008	0.00	6,586.56	15.43	427.00	RA	OFFICE BUILDING
1063	Gratiot	672	UNEMPLOYMENT AGENCY	4607-1982-13	219 N State St.	ALMA	48801	05/24/1982	12/31/2001	0.00	30,056.04	4.62	6,500.00	LEASE	OFFICE BUILDING

	P	Q	R	S	T	U	V	W
1061	TERMINATED	Standard; 90 Days /			CLEANING / PAVING / PEST CONTROL / ROOF / SECURITY / SNOW REMOVAL / TAXES / ELECTRICITY / GAS / HVAC / INSURANCE / LANDSCAPING / MAINTENANCE / MAJOR STRUCT REP / PARKING /	0.00	0.00	0.00
1062	TERMINATED	Standard: 60 Days /			GROSS (FULL SERVICE) /	0.00	0.00	0.00
1063	TERMINATED	90 Days; Standard Cancellation / 90 Days; Standard Cancellation / 90 Days; Standard Cancellation /			HVAC / HVAC / HVAC / ELECTRICITY / ELECTRICITY / ELECTRICITY / WATER / WATER / WATER / JANITORIAL / JANITORIAL / JANITORIAL / INT/EXT MAINT / INT/EXT MAINT / INT/EXT MAINT / LANDSCAPING / LANDSCAPING / LANDSCAPING / SNOW REMOVAL / SNOW REMOVAL / SNOW REMOVAL / PARKING / PARKING / PARKING / FLUORESCENT / FLUORESCENT / FLUORESCENT / RUBBISH REMOVAL / RUBBISH REMOVAL / RUBBISH REMOVAL / N/A / N/A / N/A /	0.00	0.00	0.00

	X	Y	Z	AA	AB	AC	AD	AE	AF	AG	AH	AI	AJ	AK	AL
1061	0.00	0.00	0.00	6,586.56	15.43	0.00	N/A		Gratiot-Isabella RESD	1131 East Center Street	ITHACA	MI	48847	E92	
1062	0.00	0.00	0.00	6,586.56	15.43	0.00	N/A		Gratiot-Isabella RESD	1131 East Center Street	ITHACA	MI	48847	E92	
1063	0.00	0.00	0.00	30,056.04	4.62	0.00	N/A		CITY OF ALMA	525 E SUPERIOR ST.	ALMA	MI	48801		0

	AM	AN	AO	AP	AQ	AR	AS	AT	AU	AV	AW	AX	AY	AZ
1061	N/A	LESSEE	OFFICE	3	0	9	Common	Lot	8/29/2007 12:00:00 AM	YES	6/30/2008 12:00:00 AM	7/11/2000 12:00:00 AM	YES	11/22/1999 12:00:00 AM
1062	GROSS	LESSEE	OFFICE	3	0	9	Common	Lot	1/4/2008 12:00:00 AM	YES	7/1/2008 12:00:00 AM	3/25/2008 12:00:00 AM	YES	11/22/1999 12:00:00 AM
1063	N/A	LESSEE	N/A	24	0	100	Reserved	Lot	10/20/1995 12:00:00 AM	YES	6/3/1996 12:00:00 AM	10/16/1995 12:00:00 AM	YES	5/20/1982 12:00:00 AM

	BA	BB	BC	BD	BE	BF	BG	BH	BI	BJ	BK	BL	BM
1061					2057		8,000.00	18.70		2493	15.43	148.88	400.00
1062					2057		8,000.00	18.70	1st	2493	15.43	148.88	400.00
1063				1/1/1981 12:00:00 AM	2441		12,500.00	52.00		1960	4.62	858.00	1,646.67

	BN	BO	BP	BQ	BR	BS	BT	BU	BV
1061	N/A		N/A		renewal of expired rental agreement.	RENT - BASE RENT	548.88	0.00	0.00
1062	N/A		N/A		Renewal of Month-To-Month agreement	RENT - BASE RENT	548.88	0.00	0.00
1063	N/A		N/A			RENT - BASE RENT	2,504.67	0.00	1.00

	BW	BX	BY
1061	1/1/2007 12:00:00 AM	12/31/2007 12:00:00 AM	MONTH
1062	1/1/2008 12:00:00 AM	12/31/2008 12:00:00 AM	MONTH
1063	1/1/1992 12:00:00 AM	12/31/1996 12:00:00 AM	MONTH

	A	B	C	D	E	F	G	H	I	J	K	L	M	N	O
1064	Gratiot	672	UNEMPLOYMENT AGENCY	4607-2001-1002	219 N State St.	ALMA	48801	05/24/1982	12/31/2002	0.00	50,115.00	7.51	6,675.00	LEASE	OFFICE BUILDING
1065	Gratiot	672	UNEMPLOYMENT AGENCY	4607-2002-2119	219 N State St.	ALMA	48801	05/24/1982	12/31/2002	0.00	0.00	0.00	6,675.00	LEASE	OFFICE BUILDING
1066	Hillsdale	085	MI STRATEGIC FUND	11220-2006-0162	21 Care Dr.	HILLSDALE	49242	06/01/2009	05/31/2014	10.37	124.44	10.37	80.00	SUBLEASE	OFFICE BUILDING

	P	Q	R	S	T	U	V	W
1064	TERMINATED				LANDSCAPING / LANDSCAPING / SNOW REMOVAL / SNOW REMOVAL / PARKING / PARKING / INT/EXT MAINT / INT/EXT MAINT / RUBBISH REMOVAL / RUBBISH REMOVAL /	0.00	0.00	0.00
1065	TERMINATED				HVAC / HVAC / HVAC / HVAC / HVAC / HVAC / ELECTRICITY / ELECTRICITY / ELECTRICITY / ELECTRICITY / ELECTRICITY / ELECTRICITY / WATER / WATER / WATER / WATER / WATER / WATER / JANITORIAL / JANITORIAL / JANITORIAL / JANITORIAL / JANITORIAL / JANITORIAL / FLUORESCENT / FLUORESCENT / FLUORESCENT / FLUORESCENT / FLUORESCENT / FLUORESCENT / LANDSCAPING / LANDSCAPING / LANDSCAPING /	0.00	0.00	0.00
1066	RENT AUTHORIZED	Standard; 60 day /			GROSS (FULL SERVICE) /	0.00	0.00	0.00

	X	Y	Z	AA	AB	AC	AD	AE	AF	AG	AH	AI	AJ	AK	AL
1064	0.00	0.00	0.00	50,115.00	7.51	0.00	N/A		CITY OF ALMA	525 E SUPERIOR ST.	ALMA	MI	48801	E25	
1065	0.00	0.00	0.00	0.00	0.00	0.00	N/A		CITY OF ALMA	525 E SUPERIOR ST.	ALMA	MI	48801	E25	
1066	0.00	0.00	0.00	124.44	1.56	0.00	Actual	2013	South Central Michigan Works	21 Care Drive	HILLSDALE	MI	49242	E102	

	AM	AN	AO	AP	AQ	AR	AS	AT	AU	AV	AW	AX	AY	AZ
1064	NET	LESSEE	OFFICE	24	0	0	Common	Lot	12/4/2001 12:00:00 AM	YES	6/3/1996 12:00:00 AM	9/20/2001 12:00:00 AM	YES	5/20/1982 12:00:00 AM
1065	NET	LESSEE	OFFICE	24	0	100	Common	Lot	12/4/2001 12:00:00 AM	YES	6/3/1996 12:00:00 AM	9/20/2001 12:00:00 AM	YES	5/20/1982 12:00:00 AM
1066	GROSS	LESSEE	OFFICE	1	0	5	Common	Lot	11/30/2010 12:00:00 AM	YES	10/1/2011 12:00:00 AM	2/18/2010 12:00:00 AM	YES	6/4/2010 12:00:00 AM

	BA	BB	BC	BD	BE	BF	BG	BH	BI	BJ	BK	BL	BM
1064				1/1/1981 12:00:00 AM	2441		12,500.00	52.00		1960	7.51	1,646.67	2,529.58
1065				1/1/1981 12:00:00 AM	2441		12,500.00	52.00		1960	0.00	0.00	0.00
1066	6/30/2010 12:00:00 AM	21			5072		13,690.00	0.00	Ground	5072	10.37	19.13	50.00

	BN	BO	BP	BQ	BR	BS	BT	BU	BV
1064	N/A	10/31/2002 12:00:00 AM	N/A	10/31/2002 12:00:00 AM	If the State extends the lease and enters into the option period from January 1, 2003 through December 31, 2003 the rental rate shall be adjusted based on the year 2002 CPI adjustment. Cancellation clause is a Standard with 90 days notice. LEASE CANCELLATION LETTER SENT TO LESSOR ON 11/25/2002 EFFECTIVE ON EXPIRATION DATE 12/31/2002	RENT - BASE RENT	4,176.25	0.00	1.00
1065	N/A	10/31/2003 12:00:00 AM	N/A		Cancellation letter sent to lessor 11/25/2002 effective 12/31/2002- Gratiot Co. (29) Add. #2 - 1-1-04 thru 12-31-04: Rate: $xxxxxx.xx (a) / plus CPI adj. that must be done in Oct. of 2003 (a) this amt. will be the 2003 rate that must be adjusted on 10/2003 for the new 2004 rental rate	RENT - BASE RENT	0.00	0.00	1.00
1066	N/A		N/A		Assigned from DELEG to MSF 09/30/11	RENT - BASE RENT	10.37	0.00	1.00

	BW	BX	BY
1064	1/1/2002 12:00:00 AM	12/31/2002 12:00:00 AM	MONTH
1065	1/1/2002 12:00:00 AM	12/31/2002 12:00:00 AM	MONTH
1066	6/1/2009 12:00:00 AM	5/31/2014 12:00:00 AM	MONTH

	A	B	C	D	E	F	G	H	I	J	K	L	M	N	O
1067	Hillsdale	231	STATE	10244-1994-1135	59 E St. Joe St.	HILLSDALE	49242	06/01/1996	08/31/2006	0.00	15,300.00	0.00	1,800.00	LEASE	OFFICE BUILDING
1068	Hillsdale	231	STATE	10244-2005-0217	59 E St. Joe St.	HILLSDALE	49242	09/01/2006	08/31/2016	0.00	27,000.00	15.00	1,800.00	LEASE	OFFICE BUILDING
1069	Hillsdale	231	STATE	269-1989-2	67 E ST JOSEPH	HILLSDALE	49242	04/01/1989	06/30/1996	0.00	7,179.96	5.00	1,436.00	LEASE	OFFICE BUILDING
1070	Hillsdale	313	EDUCATION	10181-1994-1202	15 CARE DR	HILLSDALE	49242	10/01/1994	12/31/1994	0.00	1,200.00	6.00	0.00	RA	OFFICE BUILDING

	P	Q	R	S	T	U	V	W
1067	TERMINATED	Standard; 90 Days. /			FLUORESCENT / JANITORIAL / WATER / GAS / SECURITY / HVAC / INT/EXT MAINT / LANDSCAPING / PARKING / PEST CONTROL / RUBBISH REMOVAL / SNOW REMOVAL / ELECTRICITY /	0.00	0.00	0.00
1068	RENT AUTHORIZED	Standard; 90 day / Standard; 90 day /			JANITORIAL / JANITORIAL / PUBLIC UTILITIES / PUBLIC UTILITIES /	3,648.88	4,060.00	0.00
1069	TERMINATED	90 Days; Standard Cancellation /			HVAC / ELECTRICITY / WATER / JANITORIAL / INT/EXT MAINT / LANDSCAPING / SNOW REMOVAL / PARKING / FLUORESCENT / RUBBISH REMOVAL / N/A /	0.00	0.00	0.00
1070	TERMINATED	30 Days; Standard Cancellation /			HVAC / ELECTRICITY / WATER / JANITORIAL / INT/EXT MAINT / LANDSCAPING / SNOW REMOVAL / PARKING / FLUORESCENT / RUBBISH REMOVAL / N/A /	0.00	0.00	0.00

	X	Y	Z	AA	AB	AC	AD	AE	AF	AG	AH	AI	AJ	AK	AL
1067	0.00	0.00	0.00	15,300.00	8.50	0.00	N/A		Ronald M and Connie J Gow	5171 Bean Road	ALLEN	MI	49227	E45	269
1068	0.00	0.00	0.00	34,708.88	19.28	0.00	Actual	2013	Ronald M and Connie J Gow	5171 Bean Road	ALLEN	MI	49227	E102	
1069	0.00	0.00	0.00	7,179.96	5.00	0.00	N/A		Ronald M and Connie J Gow	5171 Bean Road	ALLEN	MI	49227		0
1070	0.00	0.00	0.00	1,200.00	0.00	0.00	N/A		County of Hillsdale	County Courthouse	HILLSDALE	MI	49242	E13	0

	AM	AN	AO	AP	AQ	AR	AS	AT	AU	AV	AW	AX	AY	AZ
1067	N/A	LESSEE	N/A	6	0	35	Common	Lot	6/15/2004 12:00:00 AM	YES	2/13/2008 12:00:00 AM	5/30/1996 12:00:00 AM	YES	5/23/1996 12:00:00 AM
1068	NET	LESSEE	OFFICE	6	0	35	Common	Lot	12/16/2013 12:00:00 AM	YES	2/13/2014 12:00:00 AM	6/23/2011 12:00:00 AM	YES	11/29/1995 12:00:00 AM
1069	N/A	LESSEE	N/A	3	0	30	Reserved	Lot	11/17/1993 12:00:00 AM	YES	11/4/1996 12:00:00 AM	4/17/1989 12:00:00 AM	YES	2/23/1989 12:00:00 AM
1070	N/A	LESSEE	N/A	2	0	2	Common	Lot	9/6/1994 12:00:00 AM	YES	3/15/1995 12:00:00 AM	3/15/1994 12:00:00 AM	YES	3/15/1994 12:00:00 AM

	BA	BB	BC	BD	BE	BF	BG	BH	BI	BJ	BK	BL	BM
1067				3/2/1995 12:00:00 AM	1681		1,800.00	100.00		2986	0.00	0.00	0.00
1068	8/1/2006 12:00:00 AM	#14		3/2/1995 12:00:00 AM	1681		1,800.00	100.00	1st floor	2986	15.00	675.00	1,575.00
1069				1/1/1989 12:00:00 AM	1608	67 E ST JOSEPH	2,872.00	50.00		3095	5.00	128.26	470.07
1070					2717	15 CARE DR	0.00	0.00		1585	6.00	0.00	0.00

	BN	BO	BP	BQ	BR	BS	BT	BU	BV
1067	N/A	6/15/2005 12:00:00 AM	N/A			RENT - BASE RENT	1,275.00	0.00	1.00
1068	N/A		N/A		#2005-0217 Renew for 5 yrs with one 5-yr option	RENT - BASE RENT	2,250.00	0.00	1.00
1069	T	3/1/1996 12:00:00 AM	N/A		New lease/new location	RENT - BASE RENT	598.33	0.00	1.00
1070	N/A		N/A		New lease effective	RENT - BASE RENT	0.00	100.00	1.00

	BW	BX	BY
1067	6/1/2001 12:00:00 AM	5/31/2006 12:00:00 AM	MONTH
1068	9/1/2006 12:00:00 AM	8/31/2011 12:00:00 AM	MONTH
1069	4/1/1989 12:00:00 AM	6/30/1996 12:00:00 AM	MONTH
1070	10/1/1994 12:00:00 AM	12/31/1994 12:00:00 AM	MONTH

	A	B	C	D	E	F	G	H	I	J	K	L	M	N	O
1071	Hillsdale	431	HUMAN SERVICES	10113-1993-1107	15 CARE DR	HILLSDALE	49242	03/15/1994	06/30/1997	0.00	28,020.00	7.01	4,000.00	LEASE	OFFICE BUILDING
1072	Hillsdale	431	HUMAN SERVICES	10347-1995-1006	40 Care Dr.	HILLSDALE	49242	06/18/1997	06/17/2017	20,467.83	245,613.96	17.27	14,222.00	LEASE	OFFICE BUILDING
1073	Hillsdale	431	HUMAN SERVICES	2159-1986-21	160 W MECHANIC	HILLSDALE	49242	12/01/1986	11/30/1996	0.00	45,000.00	4.50	10,000.00	LEASE	OFFICE BUILDING
1074	Hillsdale	431	HUMAN SERVICES	2159-1996-1481	160 W MECHANIC	HILLSDALE	49242	12/01/1996	06/30/1997	0.00	150,000.00	15.00	10,000.00	RA	OFFICE BUILDING

	P	Q	R	S	T	U	V	W
1071	TERMINATED	90 Days; Standard Cancellation /			HVAC / ELECTRICITY / WATER / JANITORIAL / INT/EXT MAINT / LANDSCAPING / SNOW REMOVAL / PARKING / FLUORESCENT / RUBBISH REMOVAL / N/A /	0.00	0.00	0.00
1072	RENT AUTHORIZED	Executive New; 60 day / Executive New; 60 day / Executive New; 60 day /		5 year; 30 day / 5 year; 30 day / 5 year; 30 day / 5 year; 30 day / 5 year; 30 day / 5 year; 30 day /	ADJUST-INSURANCE / ADJUST-INSURANCE / ADJUST-INSURANCE / ADJUST-OPERATING EXP / ADJUST-OPERATING EXP / ADJUST-OPERATING EXP /	0.00	0.00	0.00
1073	TERMINATED	180 Days; Legislative Restrictive /			HVAC / ELECTRICITY / WATER / JANITORIAL / INT MAINTENANCE / LANDSCAPING / SNOW REMOVAL / PARKING / FLUORESCENT / RUBBISH REMOVAL / N/A /	0.00	0.00	0.00
1074	TERMINATED	90 Days; Standard Cancellation /			HVAC / ELECTRICITY / WATER / JANITORIAL / INT/EXT MAINT / LANDSCAPING / SNOW REMOVAL / PARKING / FLUORESCENT / RUBBISH REMOVAL / N/A /	0.00	0.00	0.00

	X	Y	Z	AA	AB	AC	AD	AE	AF	AG	AH	AI	AJ	AK	AL
1071	0.00	0.00	0.00	28,020.00	7.01	0.00	N/A		County of Hillsdale	County Courthouse	HILLSDALE	MI	49242	E23	0
1072	0.00	0.00	0.00	245,613.96	17.27	0.00	Actual	2013	County of Hillsdale	County Courthouse	HILLSDALE	MI	49242	E92	0
1073	0.00	0.00	0.00	45,000.00	4.50	0.00	N/A		JOEY B. VENTURES, INC.	PO BOX 356	DOWAGIAC	MI	49047		0
1074	0.00	0.00	0.00	150,000.00	15.00	0.00	N/A		JOEY B. VENTURES	P. O. BOX 356	DOWAGIAC	MI	49047	E23	0

	AM	AN	AO	AP	AQ	AR	AS	AT	AU	AV	AW	AX	AY	AZ
1071	N/A	LESSEE	N/A	16	0	25	Common	Lot	12/3/1993 12:00:00 AM	NO		3/18/1994 12:00:00 AM	YES	3/15/1994 12:00:00 AM
1072	NET	LESSEE	OFFICE	53	0	100	Common	Lot	4/15/2013 12:00:00 AM	YES	7/1/2014 12:00:00 AM	8/22/2008 12:00:00 AM	YES	7/30/1997 12:00:00 AM
1073	N/A	LESSEE	N/A	60	0	0	Common	Lot	4/18/1991 12:00:00 AM	YES	7/3/1999 12:00:00 AM	7/28/1982 12:00:00 AM	YES	11/18/1983 12:00:00 AM
1074	N/A	LESSEE	N/A	60	0	100	Common	Lot		YES	7/3/1999 12:00:00 AM		NO	

	BA	BB	BC	BD	BE	BF	BG	BH	BI	BJ	BK	BL	BM
1071					2717	15 CARE DR	0.00	100.00		1585	7.01	2,335.00	0.00
1072	4/18/1996 12:00:00 AM	16		7/11/2011 12:00:00 AM	1943		14,222.00	100.00		2646	17.27	6,766.09	13,701.74
1073					2676	160 W MECHANIC	0.00	76.00		1641	4.50	518.94	3,231.06
1074					2676	160 W MECHANIC	0.00	0.00		1641	15.00	0.00	0.00

	BN	BO	BP	BQ	BR	BS	BT	BU	BV
1071	N/A		N/A		FIA moved to new facility.	RENT - BASE RENT	2,335.00	0.00	1.00
1072	O	6/15/2012 12:00:00 AM	N/A		Bond Retirement 06/18/17	RENT - BASE RENT	20,467.83	0.00	1.00
1073	T	3/1/1997 12:00:00 AM	N/A		New RA effective	RENT - BASE RENT	3,750.00	0.00	1.00
1074	N/A		N/A		Lease expired and FIA moved to	RENT - BASE RENT	12,500.00	0.00	1.00

	BW	BX	BY
1071	3/15/1994 12:00:00 AM	6/30/1997 12:00:00 AM	MONTH
1072	6/18/1997 12:00:00 AM	6/17/2017 12:00:00 AM	MONTH
1073	12/1/1986 12:00:00 AM	11/30/1996 12:00:00 AM	MONTH
1074	12/1/1996 12:00:00 AM	6/30/1997 12:00:00 AM	MONTH

	A	B	C	D	E	F	G	H	I	J	K	L	M	N	O
1075	Hillsdale	431	HUMAN SERVICES	7655-1990-1251	170 W MECHANIC	HILLSDALE	49242	12/15/1990	03/31/1991	0.00	12,150.00	4.50	2,700.00	RA	OTHER
1076	Hillsdale	551	STATE POLICE	302-1955-1	Fayette Twp Hillsdale Cty	JONESVILLE	49250	04/15/1955	04/14/2054	0.00	1.00	0.00	0.00	LEASE	LAND
1077	Hillsdale	641	LICENSING & REG AFFAIRS	11070-2003-1115	21 Care Dr.	HILLSDALE	49242	07/01/2003	12/31/2006	0.00	505.56	6.32	80.00	RA	OFFICE BUILDING
1078	Hillsdale	672	UNEMPLOYMENT AGENCY	7035-1990-110	61 MCCOLLUM	HILLSDALE	49242	06/01/1990	08/31/1995	0.00	2,304.00	4.80	480.00	LEASE	OFFICE BUILDING
1079	Hillsdale	675	LABOR	7035-1995-1110	61 MCCOLLUM	HILLSDALE	49242	09/01/1995	08/31/1996	0.00	2,304.00	4.80	480.00	RA	OFFICE BUILDING

	P	Q	R	S	T	U	V	W
1075	TERMINATED	30 Days; Standard Cancellation /			HVAC / ELECTRICITY / WATER / JANITORIAL / INT/EXT MAINT / LANDSCAPING / SNOW REMOVAL / PARKING / FLUORESCENT / RUBBISH REMOVAL / N/A /	0.00	0.00	0.00
1076	RENT AUTHORIZED	Lessor; 30 day /			GROSS (FULL SERVICE) /	0.00	0.00	0.00
1077	TERMINATED	STANDARD 30 DAY /			FLUORESCENT / PARKING / PAVING / PEST CONTROL / RUBBISH REMOVAL / SECURITY / SNOW REMOVAL / TAXES / N/A / ELECTRICITY / GAS / HVAC / INSURANCE / LANDSCAPING / JANITORIAL / INT/EXT MAINT /	0.00	0.00	0.00
1078	TERMINATED	30 Days; Standard Cancellation /			HVAC / ELECTRICITY / WATER / JANITORIAL / INT/EXT MAINT / LANDSCAPING / SNOW REMOVAL / PARKING / FLUORESCENT / RUBBISH REMOVAL / N/A /	0.00	0.00	0.00
1079	TERMINATED	30 Days /			INT/EXT MAINT / LANDSCAPING /	0.00	0.00	0.00

	X	Y	Z	AA	AB	AC	AD	AE	AF	AG	AH	AI	AJ	AK	AL
1075	0.00	0.00	0.00	12,150.00	4.50	0.00	N/A		DOWAGIAC DEVELOPMENT, INC.	BOX 356	DOWAGIAC	MI	49047	E13	0
1076	0.00	0.00	0.00	1.00	0.00	0.00	Actual	2013	Fayette Twp Hillsdale Cty	6600 Dobson Rd	JONESVILLE	MI	49250	E102	0
1077	0.00	0.00	0.00	505.56	6.32	0.00	N/A		South Central Michigan Works	21 Care Drive	HILLSDALE	MI	49242	E45	
1078	0.00	0.00	0.00	2,304.00	4.80	0.00	N/A		County of Hillsdale	County Courthouse	HILLSDALE	MI	49242		0
1079	0.00	0.00	0.00	2,304.00	4.80	0.00	N/A		County of Hillsdale	County Courthouse	HILLSDALE	MI	49242	E23	0

	AM	AN	AO	AP	AQ	AR	AS	AT	AU	AV	AW	AX	AY	AZ
1075	N/A	LESSEE	N/A	0	0	50	Common	Lot		YES			NO	
1076	GROSS	LESSEE	N/A	18	0	0	Not Applicable	Not Applicable	12/12/2003 12:00:00 AM	NO			N/A	
1077	N/A	LESSEE	OFFICE	1	0	10	Common	Lot	5/25/2005 12:00:00 AM	YES	9/30/2006 12:00:00 AM	10/12/2000 12:00:00 AM	YES	8/1/1999 12:00:00 AM
1078	N/A	LESSEE	N/A	4	0	0	Common	Lot	3/9/1993 12:00:00 AM	YES	6/25/1995 12:00:00 AM	6/24/1993 12:00:00 AM	YES	10/6/1988 12:00:00 AM
1079	N/A	LESSEE	N/A	4	0	0	Common	Lot	6/27/1995 12:00:00 AM	YES		10/11/1995 12:00:00 AM	YES	10/6/1988 12:00:00 AM

	BA	BB	BC	BD	BE	BF	BG	BH	BI	BJ	BK	BL	BM
1075					2634	170 W MECHANIC	0.00	0.00		1705	4.50	0.00	0.00
1076					3225	Hillsdale County	0.00	0.00		3630	0.00	0.00	0.00
1077					5072		13,690.00	0.58		5072	6.32	12.64	29.49
1078					1656	61 MCCOLLUM	0.00	0.00		3022	4.80	0.00	0.00
1079					1656	61 MCCOLLUM	0.00	0.00		3022	4.80	0.00	0.00

	BN	BO	BP	BQ	BR	BS	BT	BU	BV
1075	N/A		N/A		moved out	RENT - BASE RENT	1,012.50	0.00	1.00
1076	N/A		N/A		.53 ACRES	RENT - BASE RENT	1.00	0.00	1.00
1077	N/A		N/A		HILLSDALE- MWA location	RENT - BASE RENT	42.13	0.00	1.00
1078	N		N/A		Rental Agreement approved	RENT - BASE RENT	192.00	0.00	1.00
1079	N/A		N/A		new ra effective	RENT - BASE RENT	192.00	0.00	1.00

	BW	BX	BY
1075	12/15/1990 12:00:00 AM	3/31/1991 12:00:00 AM	MONTH
1076	4/15/1955 12:00:00 AM	4/14/2054 12:00:00 AM	YEAR
1077	7/1/2003 12:00:00 AM	12/31/2006 12:00:00 AM	MONTH
1078	6/1/1990 12:00:00 AM	8/31/1995 12:00:00 AM	MONTH
1079	9/1/1995 12:00:00 AM	8/31/1996 12:00:00 AM	MONTH

	A	B	C	D	E	F	G	H	I	J	K	L	M	N	O
1080	Hillsdale	801	CAREER DEVELOP. (JOBS COM	10181-1994-1165	15 CARE DR	HILLSDALE	49242	01/01/1995	01/31/1997	0.00	1,200.00	6.00	200.00	LEASE	OFFICE BUILDING
1081	Hillsdale	801	CAREER DEVELOP. (JOBS COM	10344-1995-1182	116 N BROAD ST	HILLSDALE	49242	06/01/1997	04/24/1998	0.00	9,600.00	3.16	3,038.00	LEASE	OFFICE BUILDING
1082	Hillsdale	801	CAREER DEVELOP. (JOBS COM	10728-1999-1065	116 N BROAD ST	HILLSDALE	49242	07/01/1998	06/30/1999	0.00	4,509.48	5.66	797.00	RA	OFFICE BUILDING
1083	Hillsdale	801	CAREER DEVELOP. (JOBS COM	10728-1999-1259	116 N BROAD ST	HILLSDALE	49242	11/01/1999	06/30/2000	0.00	4,509.48	5.66	797.00	LEASE	OFFICE BUILDING

	P	Q	R	S	T	U	V	W
1080	TERMINATED	90 Days; Standard Cancellation /			HVAC / ELECTRICITY / WATER / JANITORIAL / INT/EXT MAINT / LANDSCAPING / SNOW REMOVAL / PARKING / FLUORESCENT / RUBBISH REMOVAL / N/A /	0.00	0.00	0.00
1081	TERMINATED	30 Days; Standard Cancellation /			HVAC / ELECTRICITY / WATER / JANITORIAL / INT/EXT MAINT / LANDSCAPING / SNOW REMOVAL / PARKING / FLUORESCENT / RUBBISH REMOVAL / N/A /	0.00	0.00	0.00
1082	TERMINATED	30 Days; Standard Cancellation /			HVAC / ELECTRICITY / WATER / JANITORIAL / INT/EXT MAINT / LANDSCAPING / SNOW REMOVAL / PARKING / FLUORESCENT / RUBBISH REMOVAL / N/A /	0.00	0.00	0.00
1083	TERMINATED	30 Days; Standard Cancellation /			HVAC / ELECTRICITY / WATER / JANITORIAL / INT/EXT MAINT / LANDSCAPING / SNOW REMOVAL / PARKING / FLUORESCENT / RUBBISH REMOVAL / N/A /	0.00	0.00	0.00

	X	Y	Z	AA	AB	AC	AD	AE	AF	AG	AH	AI	AJ	AK	AL
1080	0.00	0.00	0.00	1,200.00	6.00	0.00	N/A		County of Hillsdale	County Courthouse	HILLSDALE	MI	49242	E23	0
1081	0.00	0.00	0.00	9,600.00	3.16	0.00	N/A		STEPHEN A. BECK	38 EAST LYNWWOD STREET	HILLSDALE	MI	49242	E23	7035
1082	0.00	0.00	0.00	4,509.48	5.66	0.00	N/A		HILLSDALE CO. ISD SOUTH	2075 WEST BACON ROAD	HILLSDALE	MI	49242	E23	0
1083	0.00	0.00	0.00	4,509.48	5.66	0.00	N/A		HILLSDALE COUNTY ISD	2075 WEST BACON ROAD	HILLSDALE	MI	49242	E23	0

	AM	AN	AO	AP	AQ	AR	AS	AT	AU	AV	AW	AX	AY	AZ
1080	N/A	LESSEE	N/A	2	0	6	Common	Lot	9/6/1994 12:00:00 AM	YES	3/15/1996 12:00:00 AM	3/15/1994 12:00:00 AM	YES	3/15/1994 12:00:00 AM
1081	N/A	LESSEE	N/A	12	0	5	Common	Lot	2/9/1996 12:00:00 AM	YES	6/10/1997 12:00:00 AM	8/24/1995 12:00:00 AM	NO	
1082	N/A	LESSEE	N/A	2	0	3	Common	Lot	9/14/1999 12:00:00 AM	YES			NO	
1083	N/A	LESSEE	N/A	2	0	3	Common	Lot	9/4/1999 12:00:00 AM	NO		6/25/1997 12:00:00 AM	YES	6/22/1999 12:00:00 AM

	BA	BB	BC	BD	BE	BF	BG	BH	BI	BJ	BK	BL	BM
1080					2717	15 CARE DR	0.00	0.00		1585	6.00	0.00	0.00
1081					2901	116 N BROAD ST	3,038.00	0.00		1339	3.16	0.00	0.00
1082					2901	116 N BROAD ST	3,038.00	26.00		1339	5.66	138.68	237.11
1083					2901	116 N BROAD ST	3,038.00	26.00		1339	5.66	138.68	237.11

	BN	BO	BP	BQ	BR	BS	BT	BU	BV
1080	N/A		N/A		MRS moved in with MESA at new	RENT - BASE RENT	0.00	100.00	1.00
1081	N/A		N/A		Dept is moving out to combine	RENT - BASE RENT	800.00	0.00	1.00
1082	N/A		N/A		Rental agreement expired.	RENT - BASE RENT	375.79	0.00	1.00
1083	N/A		N/A		Lease terminated.	RENT - BASE RENT	375.79	0.00	1.00

	BW	BX	BY
1080	1/1/1995 12:00:00 AM	1/31/1997 12:00:00 AM	MONTH
1081	6/1/1997 12:00:00 AM	4/24/1998 12:00:00 AM	MONTH
1082	7/1/1998 12:00:00 AM	6/30/1999 12:00:00 AM	MONTH
1083	11/1/1999 12:00:00 AM	6/30/2000 12:00:00 AM	MONTH

	A	B	C	D	E	F	G	H	I	J	K	L	M	N	O
1084	Hillsdale	801	CAREER DEVELOP. (JOBS COM	10728-1999-1350	116 N BROAD ST	HILLSDALE	49242	07/01/1999	10/31/1999	0.00	4,509.48	5.66	797.00	RA	OFFICE BUILDING
1085	Hillsdale	801	CAREER DEVELOP. (JOBS COM	7035-1996-1406	61 MCCOLLUM	HILLSDALE	49242	09/01/1996	08/31/1997	0.00	2,304.00	4.80	480.00	RA	OFFICE BUILDING
1086	Houghton	071	TECHNOLOG Y, MGT. & BUDGET	10554-1997-1267	300 DUNSTAN ST	HANCOCK	49930	02/01/1998	06/08/1998	0.00	9,996.00	8.33	1,200.00	RA	OFFICE BUILDING
1087	Houghton	085	MI STRATEGIC FUND	11088-2007-0039	902 Razorback Dr.	HOUGHTON	49931	06/01/2007	04/30/2013	0.00	1,872.00	33.43	56.00	SUBLEASE	OFFICE BUILDING
1088	Houghton	085	MI STRATEGIC FUND	11088-2012-0271	902 Razorback Dr.	HOUGHTON	49931	05/01/2013	04/30/2014	156.00	1,872.00	33.43	56.00	RA	OFFICE BUILDING
1089	Houghton	085	MI STRATEGIC FUND	11088-2014-0031	110 East Quincy	HANCOCK	49930	05/01/2014	04/30/2015	133.72	1,604.64	33.43	48.00	RA	

	P	Q	R	S	T	U	V	W
1084	TERMINATED	30 Days; Standard Cancellation /			HVAC / ELECTRICITY / WATER / JANITORIAL / INT/EXT MAINT / LANDSCAPING / SNOW REMOVAL / PARKING / FLUORESCENT / RUBBISH REMOVAL / N/A /	0.00	0.00	0.00
1085	TERMINATED	30 Days; Standard Cancellation /			HVAC / ELECTRICITY / WATER / JANITORIAL / INT/EXT MAINT / LANDSCAPING / SNOW REMOVAL / PARKING / FLUORESCENT / RUBBISH REMOVAL / N/A /	0.00	0.00	0.00
1086	TERMINATED	30 Days; Standard Cancellation /			HVAC / ELECTRICITY / WATER / JANITORIAL / INT/EXT MAINT / LANDSCAPING / SNOW REMOVAL / PARKING / FLUORESCENT / RUBBISH REMOVAL / N/A /	0.00	0.00	0.00
1087	TERMINATED	standard 90 day notice / standard 90 day notice /			GROSS (FULL SERVICE) / GROSS (FULL SERVICE) /	0.00	0.00	0.00
1088	RENT AUTHORIZED	Standard; 30 day /			GROSS (FULL SERVICE) /	0.00	0.00	0.00
1089	TERMINATED	Standard; 30 days /			GROSS (FULL SERVICE) /	0.00	0.00	0.00

	X	Y	Z	AA	AB	AC	AD	AE	AF	AG	AH	AI	AJ	AK	AL
1084	0.00	0.00	0.00	4,509.48	5.66	0.00	N/A		HILLSDALE COUNTY ISD SOUTH	2075 WEST BACON ROAD	HILLSDALE	MI	49242	E23	0
1085	0.00	0.00	0.00	2,304.00	4.80	0.00	N/A		County of Hillsdale	County Courthouse	HILLSDALE	MI	49242	E23	0
1086	0.00	0.00	0.00	9,996.00	8.33	0.00	N/A		Steven P. & Nancy A. Kinnunen	15980 Niemi Rd	ATLANTIC MINE	MI	49905	E37	0
1087	0.00	0.00	0.00	1,872.00	33.43	0.00	N/A		Western Up Manpower Consortium	100 West Cloverland Drive	IRONWOOD	MI	49938	E97	
1088	0.00	0.00	0.00	1,872.00	33.43	0.00	Actual	2013	Western Up Manpower Consortium	100 West Cloverland Drive	IRONWOOD	MI	49938	E102	11088-2007-0039
1089	0.00	0.00	0.00	1,604.64	33.43	0.00	N/A		Western UP Alliance	2950 College Avenue	ESCANABA	MI	49829	E100	11088-2012-0271

	AM	AN	AO	AP	AQ	AR	AS	AT	AU	AV	AW	AX	AY	AZ
1084	N/A	LESSEE	N/A	2	0	3	Common	Lot	9/14/1999 12:00:00 AM	YES			NO	
1085	N/A	LESSEE	N/A	4	0	2	Common	Lot	6/27/1995 12:00:00 AM	YES	11/13/1996 12:00:00 AM	10/11/1995 12:00:00 AM	YES	10/6/1988 12:00:00 AM
1086	N/A	LESSEE	N/A	1	0	4	Common	Lot	1/12/1998 12:00:00 AM	YES	3/15/1998 12:00:00 AM		YES	2/1/1998 12:00:00 AM
1087	GROSS	LESSEE	OFFICE	1	0	5	Common	Lot	11/22/2010 12:00:00 AM	YES	10/1/2011 12:00:00 AM	5/26/2008 12:00:00 AM	YES	11/29/2004 12:00:00 AM
1088	GROSS	TENANT	OFFICE	1	0	5	Common	Lot	3/22/2013 12:00:00 AM	YES	7/1/2014 12:00:00 AM	5/26/2008 12:00:00 AM	N/A	
1089	GROSS	TENANT	OFFICE	1	0	5	Common	Lot	11/8/2013 12:00:00 AM	YES	10/1/2014 12:00:00 AM	1/23/2014 12:00:00 AM	N/A	

	BA	BB	BC	BD	BE	BF	BG	BH	BI	BJ	BK	BL	BM
1084					2901	116 N BROAD ST	3,038.00	26.00		1339	5.66	138.68	237.11
1085					1656	61 MCCOLLUM	0.00	0.00		3022	4.80	0.00	0.00
1086				12/31/1997 12:00:00 AM	2191	300 DUNSTAN ST	4,240.00	28.00		2290	8.33	360.00	473.00
1087	5/15/2007 12:00:00 AM	9		1/1/2013 12:00:00 AM	1432	Huron Center	19,000.00	1.80	1st 5a, 6, hghtn	3320	33.43	100.00	56.00
1088				1/1/2013 12:00:00 AM	1432	Huron Center	19,000.00	0.30		3320	33.43	52.00	104.00
1089					7548			0.00	First	7548	33.43	33.72	100.00

	BN	BO	BP	BQ	BR	BS	BT	BU	BV
1084	N/A		N/A		Lease finalized.	RENT - BASE RENT	375.79	0.00	1.00
1085	N/A		N/A		mesa moved to new locairon	RENT - BASE RENT	192.00	0.00	1.00
1086	N/A		N/A		Temporary space is no longer	RENT - BASE RENT	833.00	0.00	1.00
1087	N/A		N/A		Assigned from DELEG to MSF 09/30/11. For ESA with MWA	RENT - BASE RENT	156.00	0.00	1.00
1088	N/A		N/A		03/06/14 Cancel eff 4/30/14, which is original end date.	RENT - BASE RENT	156.00	0.00	1.00
1089	N/A		N/A		This project was canceled.	RENT - BASE RENT	133.72	0.00	1.00

	BW	BX	BY
1084	7/1/1999 12:00:00 AM	10/31/1999 12:00:00 AM	MONTH
1085	9/1/1996 12:00:00 AM	8/31/1997 12:00:00 AM	MONTH
1086	2/1/1998 12:00:00 AM	6/8/1998 12:00:00 AM	MONTH
1087	6/1/2007 12:00:00 AM	4/30/2008 12:00:00 AM	MONTH
1088	5/1/2013 12:00:00 AM	4/30/2014 12:00:00 AM	MONTH
1089	5/1/2014 12:00:00 AM	4/30/2015 12:00:00 AM	MONTH

	A	B	C	D	E	F	G	H	I	J	K	L	M	N	O
1090	Houghton	191	CIVIL SERVICE	10041-1992-1237	920 WATER ST	HANCOCK	49930	03/01/1993	06/30/1993	0.00	5,100.00	7.85	650.00	RA	OFFICE BUILDING
1091	Houghton	191	CIVIL SERVICE	10227-1995-1003	422 QUINCY ST	HANCOCK	49930	02/13/1995	07/12/1995	0.00	5,100.00	8.10	630.00	RA	OFFICE BUILDING
1092	Houghton	231	STATE	10508-1996-1353	902 Razorback Dr.	HOUGHTON	49931	01/12/1998	01/11/2008	0.00	19,759.92	10.71	1,845.00	LEASE	OFFICE BUILDING

	P	Q	R	S	T	U	V	W
1090	TERMINATED	30 Days; Standard Cancellation /			HVAC / ELECTRICITY / WATER / JANITORIAL / INT/EXT MAINT / LANDSCAPING / SNOW REMOVAL / PARKING / FLUORESCENT / RUBBISH REMOVAL / N/A /	0.00	0.00	0.00
1091	TERMINATED	30 Days; Standard Cancellation /			HVAC / ELECTRICITY / WATER / JANITORIAL / INT/EXT MAINT / LANDSCAPING / SNOW REMOVAL / PARKING / FLUORESCENT / RUBBISH REMOVAL / N/A /	0.00	0.00	0.00
1092	TERMINATED	Standard; 90 day / Standard; 90 day /			HVAC / HVAC / ELECTRICITY / ELECTRICITY / WATER / WATER / JANITORIAL / JANITORIAL / INT/EXT MAINT / INT/EXT MAINT / LANDSCAPING / LANDSCAPING / SNOW REMOVAL / SNOW REMOVAL / PARKING / PARKING / FLUORESCENT / FLUORESCENT / RUBBISH REMOVAL / RUBBISH REMOVAL / PEST CONTROL / PEST CONTROL / RUBBISH REMOVAL / RUBBISH REMOVAL / GAS / GAS /	0.00	0.00	0.00

	X	Y	Z	AA	AB	AC	AD	AE	AF	AG	AH	AI	AJ	AK	AL
1090	0.00	0.00	0.00	5,100.00	7.85	0.00	N/A		PORTAGE VIEW HOSPITAL	200 MICHIGAN STREET	HANCOCK	MI	49930	E34	0
1091	0.00	0.00	0.00	5,100.00	8.10	0.00	N/A		KAHN ENTERPRISES, INC.	102 QUINCY STREET	HANCOCK	MI	49930	E13	0
1092	0.00	0.00	0.00	19,759.92	10.71	0.00	N/A		THOMAS J. AND DENISE B. MOYLE	MOYLE CONSTRUCTION, WEST M-26	HOUGHTON	MI	49931	E37	1615

	AM	AN	AO	AP	AQ	AR	AS	AT	AU	AV	AW	AX	AY	AZ
1090	N/A	LESSEE	N/A	1	0	4	Common	Lot	2/23/1993 12:00:00 AM	YES	10/1/1993 12:00:00 AM	2/22/1993 12:00:00 AM	YES	1/19/1993 12:00:00 AM
1091	N/A	LESSEE	N/A	1	0	2	Common	Lot	1/31/1995 12:00:00 AM	YES	2/23/1996 12:00:00 AM	2/1/1995 12:00:00 AM	NO	
1092	NET	LESSEE	OFFICE	6	0	30	Reserved	Lot	9/13/2004 12:00:00 AM	YES	12/11/2007 12:00:00 AM	1/14/1998 12:00:00 AM	YES	12/18/1997 12:00:00 AM

	BA	BB	BC	BD	BE	BF	BG	BH	BI	BJ	BK	BL	BM
1090					1406	920 WATER ST	0.00	0.00		3354	7.85	0.00	0.00
1091					1882	422 QUINCY ST	11,754.00	0.00		2739	8.10	0.00	0.00
1092	9/2/1997 12:00:00 AM	23		1/1/2013 12:00:00 AM	1432	Huron Center	19,000.00	10.19	1st, Ste 1 hghtn	3320	10.71	307.50	1,339.16

	BN	BO	BP	BQ	BR	BS	BT	BU	BV
1090	N/A		N/A		Civil Service health	RENT - BASE RENT	425.00	0.00	1.00
1091	N/A		N/A		space no longer needed	RENT - BASE RENT	425.00	0.00	1.00
1092	T	6/15/2006 12:00:00 AM	N/A		Exercised Renewal Option per letter dated Dec 17, 2001 (2002-2016)	RENT - BASE RENT	1,646.66	0.00	1.00

	BW	BX	BY
1090	3/1/1993 12:00:00 AM	6/30/1993 12:00:00 AM	MONTH
1091	2/13/1995 12:00:00 AM	7/12/1995 12:00:00 AM	MONTH
1092	1/12/2003 12:00:00 AM	1/11/2008 12:00:00 AM	MONTH

	A	B	C	D	E	F	G	H	I	J	K	L	M	N	O
1093	Houghton	231	STATE	10508-2007-0026	902 Razorback Dr.	HOUGHTON	49931	01/12/2008	01/31/2018	1,760.44	21,125.28	11.45	1,845.00	LEASE	OFFICE BUILDING
1094	Houghton	231	STATE	1615-1987-9	300 DUNSTAN ST	HANCOCK	49930	11/01/1987	10/31/1992	0.00	9,108.00	7.59	1,200.00	LEASE	OFFICE BUILDING
1095	Houghton	231	STATE	1615-1992-1022	300 DUNSTAN ST	HANCOCK	49930	11/01/1992	01/31/1998	0.00	10,248.00	8.54	1,200.00	LEASE	OFFICE BUILDING
1096	Houghton	231	STATE	7498-1990-2060	Houghton County Memorial Airport	CALUMET	49913	05/01/1990	12/31/1993	0.00	1,749.96	0.00	20,000.00	LEASE	WAREHOUSE

	P	Q	R	S	T	U	V	W
1093	RENT AUTHORIZED			5 year; 30 day / 5 year; 30 day / 5 year; 30 day / 5 year; 30 day / 5 year; 30 day / 5 year; 30 day /	PUBLIC UTILITIES / PUBLIC UTILITIES / PUBLIC UTILITIES / JANITORIAL / JANITORIAL / JANITORIAL /	3,388.05	3,666.00	0.00
1094	TERMINATED	60 Days; Standard Cancellation /			HVAC / ELECTRICITY / WATER / JANITORIAL / INT/EXT MAINT / LANDSCAPING / SNOW REMOVAL / PARKING / FLUORESCENT / RUBBISH REMOVAL / N/A /	0.00	0.00	0.00
1095	TERMINATED	90 Days; Standard Cancellation /			HVAC / ELECTRICITY / WATER / JANITORIAL / INT/EXT MAINT / LANDSCAPING / SNOW REMOVAL / PARKING / FLUORESCENT / RUBBISH REMOVAL / N/A /	0.00	0.00	0.00
1096	TERMINATED	30 Days; Standard Cancellation /			HVAC / ELECTRICITY / WATER / JANITORIAL / INT/EXT MAINT / LANDSCAPING / SNOW REMOVAL / PARKING / FLUORESCENT / RUBBISH REMOVAL / N/A /	0.00	0.00	0.00

	X	Y	Z	AA	AB	AC	AD	AE	AF	AG	AH	AI	AJ	AK	AL
1093	73.60	0.00	0.00	28,252.93	15.31	0.00	Actual	2013	Moyle Retail Centres LLC	46702 Highway M-26	HOUGHTON	MI	49931	E97	
1094	0.00	0.00	0.00	9,108.00	7.59	0.00	N/A		M/M MICHAEL A LAHTI	323 QUINCY ST	HANCOCK	MI	49930		0
1095	0.00	0.00	0.00	10,248.00	8.54	0.00	N/A		STEVEN P. AND NANCY A. KINNUNEN	15980 Niemi Rd	ATLANTIC MINE	MI	49905	E34	0
1096	0.00	0.00	0.00	1,749.96	0.09	0.00	N/A		HOUGHTON COUNTY AIRPORT	BOX 94 ROUTE 1	CALUMET	MI	49913	E34	0

	AM	AN	AO	AP	AQ	AR	AS	AT	AU	AV	AW	AX	AY	AZ
1093	NET	LESSEE	OFFICE	6	0	30	Common	Lot	11/26/2012 12:00:00 AM	YES	7/1/2014 12:00:00 AM	2/19/2008 12:00:00 AM	YES	12/18/1997 12:00:00 AM
1094	N/A	LESSEE	N/A	6	0	23	Reserved	Lot	12/15/1987 12:00:00 AM	YES	12/14/1992 12:00:00 AM	5/21/1987 12:00:00 AM	YES	10/15/1984 12:00:00 AM
1095	N/A	LESSEE	N/A	5	0	23	Common	Lot	4/9/1996 12:00:00 AM	YES	3/15/1997 12:00:00 AM	8/26/1992 12:00:00 AM	YES	10/6/1992 12:00:00 AM
1096	N/A	LESSEE	N/A	0	0	0	Common	Lot		NO			N/A	

	BA	BB	BC	BD	BE	BF	BG	BH	BI	BJ	BK	BL	BM
1093	1/15/2008 12:00:00 AM	7		1/1/2013 12:00:00 AM	1432	Huron Center	19,000.00	9.71	Suite 1	3320	11.45	336.47	1,423.97
1094				12/31/1997 12:00:00 AM	2191	300 DUNSTAN ST	4,240.00	0.00		2290	7.59	0.00	0.00
1095				12/31/1997 12:00:00 AM	2191	300 DUNSTAN ST	4,240.00	36.80		2290	8.54	421.00	433.00
1096					3222	Airport Hangar #11	4,680.00	0.00		3632	0.00	0.00	0.00

	BN	BO	BP	BQ	BR	BS	BT	BU	BV
1093	T	6/15/2014 12:00:00 AM	N/A			RENT - BASE RENT	1,760.44	0.00	1.00
1094	O	3/1/1993 12:00:00 AM	N/A		New lease effective 11/l/92	RENT - BASE RENT	759.00	0.00	1.00
1095	T	6/15/1998 12:00:00 AM	N/A		no longer needed space by dept	RENT - BASE RENT	854.00	0.00	1.00
1096	N/A		N/A		Decline in testing	RENT - BASE RENT	145.83	0.00	1.00

	BW	BX	BY
1093	1/12/2008 12:00:00 AM	1/31/2018 12:00:00 AM	MONTH
1094	11/1/1987 12:00:00 AM	10/31/1992 12:00:00 AM	MONTH
1095	11/1/1992 12:00:00 AM	1/31/1998 12:00:00 AM	MONTH
1096	5/1/1990 12:00:00 AM	12/31/1993 12:00:00 AM	MONTH

	A	B	C	D	E	F	G	H	I	J	K	L	M	N	O
1097	Houghton	391	COMMUNITY HEALTH	10871-2000-1266	1400 Townsend	HOUGHTON	49931	07/01/2000	06/30/2001	0.00	1,500.00	10.00	150.00	RA	LABORATORY
1098	Houghton	391	COMMUNITY HEALTH	10871-2001-1149	1400 Townsend	HOUGHTON	49931	07/01/2002	04/30/2005	0.00	5,090.04	10.00	509.00	SUBLEASE	LABORATORY
1099	Houghton	391	COMMUNITY HEALTH	10871-2001-1281	1400 Townsend	HOUGHTON	49931	07/01/2001	06/30/2002	0.00	1,500.00	10.00	150.00	SUBLEASE	LABORATORY

	P	Q	R	S	T	U	V	W
1097	TERMINATED	30 Days; Standard Cancellation /			HVAC / ELECTRICITY / WATER / JANITORIAL / INT/EXT MAINT / LANDSCAPING / SNOW REMOVAL / PARKING / FLUORESCENT / RUBBISH REMOVAL / N/A /	0.00	0.00	0.00
1098	TERMINATED	Standard; 60 day / Standard; 60 day /			HVAC / HVAC / ELECTRICITY / ELECTRICITY / WATER / WATER / JANITORIAL / JANITORIAL / INT MAINTENANCE / INT MAINTENANCE / EXT MAINTENANCE / EXT MAINTENANCE / LANDSCAPING / LANDSCAPING / SNOW REMOVAL / SNOW REMOVAL / N/A / N/A / PARKING / PARKING / GAS / GAS / PEST CONTROL / PEST CONTROL / RUBBISH REMOVAL / RUBBISH REMOVAL / FLUORESCENT / FLUORESCENT /	0.00	0.00	0.00
1099	TERMINATED					0.00	0.00	0.00

	X	Y	Z	AA	AB	AC	AD	AE	AF	AG	AH	AI	AJ	AK	AL
1097	0.00	0.00	0.00	1,500.00	10.00	0.00	N/A		MICHIGAN TECHNOLOGICAL UNIVER.	1400 TOWNSEND DRIVE	HOUGHTON	MI	49931	E37	0
1098	0.00	0.00	0.00	5,090.04	10.00	0.00	N/A		MICHIGAN TECHNOLOGICAL UNIVER.	1400 TOWNSEND DRIVE	HOUGHTON	MI	49931	E37	0
1099	0.00	0.00	0.00	1,500.00	10.00	0.00	N/A		MICHIGAN TECHNOLOGICAL UNIVER.	1400 TOWNSEND DRIVE	HOUGHTON	MI	49931	E37	0

	AM	AN	AO	AP	AQ	AR	AS	AT	AU	AV	AW	AX	AY	AZ
1097	N/A	LESSEE	N/A	2	0	2	Common	Lot	10/2/2000 12:00:00 AM	YES	7/1/2001 12:00:00 AM	3/17/1999 12:00:00 AM	NO	
1098	NET	LESSEE	MIXED USE	2	0	2	Common	Lot	6/4/2004 12:00:00 AM	YES	7/1/2005 12:00:00 AM	3/17/1999 12:00:00 AM	N/A	
1099	NET	LESSEE	MIXED USE	2	0	2	Common	Lot	10/2/2000 12:00:00 AM	YES	7/1/2001 12:00:00 AM	3/17/1999 12:00:00 AM	NO	

	BA	BB	BC	BD	BE	BF	BG	BH	BI	BJ	BK	BL	BM
1097					3146	MTU ESE BLDG	167,000.00	0.90		3721	10.00	0.00	0.00
1098					3146	MTU ESE BLDG	167,000.00	0.90		3721	10.00	139.92	284.25
1099					3146	MTU ESE BLDG	167,000.00	0.00		3721	10.00	0.00	0.00

	BN	BO	BP	BQ	BR	BS	BT	BU	BV
1097	N/A		N/A			RENT - BASE RENT	125.00	0.00	1.00
1098	N/A		N/A		Cancellation Letter sent 2/2/05 effective 4/30/2005	RENT - BASE RENT	424.17	0.00	1.00
1099	N/A		N/A		12 month Subagreement	RENT - BASE RENT	125.00	0.00	1.00

	BW	BX	BY
1097	7/1/2000 12:00:00 AM	6/30/2001 12:00:00 AM	MONTH
1098	7/1/2005 12:00:00 AM	6/30/2007 12:00:00 AM	MONTH
1099	7/1/2001 12:00:00 AM	6/30/2002 12:00:00 AM	MONTH

	A	B	C	D	E	F	G	H	I	J	K	L	M	N	O
1100	Houghton	391	COMMUNITY HEALTH	11067-2004-1057	1402 East Sharon Ave.	HOUGHTON	49931	12/07/2004	01/04/2011	0.00	34,524.00	12.00	2,877.00	LEASE	LABORATORY
1101	Houghton	431	HUMAN SERVICES	11662-2012-0399	47420 Highway M-26	HOUGHTON	49331	02/01/2014	01/31/2024	16,242.71	194,912.52	15.50	12,575.00	LEASE	
1102	Houghton	431	HUMAN SERVICES	2331-1981-8	200 Quincy St.	HANCOCK	49930	12/01/1981	12/31/1991	0.00	46,185.00	4.37	10,579.00	RA	OFFICE BUILDING

	P	Q	R	S	T	U	V	W
1100	TERMINATED	Standard 90 day notice /			JANITORIAL / TRASH REMOVAL/WASTEBASKETS / FLUORESCENT / TELECOMMUNICATIONS / OTHER /	0.00	0.00	0.00
1101	RENT AUTHORIZED	Standard 90 days / Standard 90 days / Standard 90 days /		30 days / 30 days / 30 days / 30 days / 30 days / 30 days /	PUBLIC UTILITIES / PUBLIC UTILITIES / PUBLIC UTILITIES /	0.00	0.00	0.00
1102	TERMINATED	30 Days; Standard Cancellation /			HVAC / ELECTRICITY / WATER / JANITORIAL / INT/EXT MAINT / LANDSCAPING / SNOW REMOVAL / PARKING / FLUORESCENT / RUBBISH REMOVAL / N/A /	0.00	0.00	0.00

	X	Y	Z	AA	AB	AC	AD	AE	AF	AG	AH	AI	AJ	AK	AL
1100	0.00	0.00	0.00	34,524.00	12.00	0.00	N/A		MICHIGAN TECHNOLOGICAL UNIV	1400 TOWNSEND DRIVE	HOUGHTON	MI	49931	E37	
1101	0.00	0.00	0.00	194,912.52	15.50	0.00	N/A		CCM DHS, LLC	46702 Highway M-26	HOUGHTON	MI	49931	E97	2331
1102	0.00	0.00	0.00	46,185.00	4.37	0.00	N/A		County of Houghton	401 E Houghton Avenue	HOUGHTON	MI	49931		0

	AM	AN	AO	AP	AQ	AR	AS	AT	AU	AV	AW	AX	AY	AZ
1100	GROSS	LESSEE	MIXED USE	8	0	10	Common	Lot	8/24/2010 12:00:00 AM	YES	7/1/2011 12:00:00 AM	11/19/2004 12:00:00 AM	YES	11/10/2004 12:00:00 AM
1101	NET	LESSEE	OFFICE	42	0	60	Common	Lot	2/5/2014 12:00:00 AM	YES	10/4/2014 12:00:00 AM	2/10/2014 12:00:00 AM	YES	2/10/2014 12:00:00 AM
1102	N/A	LESSEE	N/A	48	0	7	Reserved	Lot	10/21/1985 12:00:00 AM	YES	4/10/1992 12:00:00 AM	3/30/1984 12:00:00 AM	YES	10/15/1984 12:00:00 AM

	BA	BB	BC	BD	BE	BF	BG	BH	BI	BJ	BK	BL	BM
1100	12/7/2004 12:00:00 AM	6			7478	ADVANCED TECH DEV COMPLEX	15,895.00	18.10	1st	3721	12.00	863.10	2,013.90
1101	9/13/2013 12:00:00 AM	20			8205	Copper Country Mall		0.00	1st floor office	8181	15.50	5,414.23	10,828.47
1102					2538		11,754.00	0.00		1827	4.37	0.00	0.00

	BN	BO	BP	BQ	BR	BS	BT	BU	BV
1100	N/A		N/A		Lease cancellation letter sent 10/05/2010 with cancellation effective 01/04/2011. Original end date of lease wad 12/06/2014 As of 4-10: Total of CCO's = $36,097.49 (less 10%) Lessor reimbursed $3,535.91 for CCO #3 - 4-8-10 CCO#3 for $33,838.64 (incl 10% contingency of $3,076.24) approved by SAB 7/15/08 Item #13 CCO #2 for $330.00 (incl 10% contingency of $30.00) approved by DA 11/10/05, Item # 15 CCO #1 for $9,428.00 (incl 10% contingency of $857.00) approved by DA 3/25/05, Item #15	RENT - BASE RENT	2,877.00	0.00	0.00
1101	N/A		N/A			RENT - BASE RENT	16,242.71	0.00	1.00
1102	O	3/1/1992 12:00:00 AM	N/A		Renewal lease written	RENT - BASE RENT	3,848.75	0.00	1.00

	BW	BX	BY
1100	12/7/2004 12:00:00 AM	1/4/2011 12:00:00 AM	MONTH
1101	2/1/2014 12:00:00 AM	1/31/2024 12:00:00 AM	MONTH
1102	12/1/1981 12:00:00 AM	12/31/1991 12:00:00 AM	MONTH

	A	B	C	D	E	F	G	H	I	J	K	L	M	N	O
1103	Houghton	431	HUMAN SERVICES	2331-1990-2126	200 Quincy St.	HANCOCK	49930	03/16/1992	12/31/2011	0.00	81,735.96	6.95	11,754.00	LEASE	OFFICE BUILDING
1104	Houghton	431	HUMAN SERVICES	2331-2004-1211	200 Quincy St.	HANCOCK	49930	10/01/2005	04/03/2014	0.00	71,481.96	6.45	11,754.00	LEASE	OFFICE BUILDING
1105	Houghton	431	HUMAN SERVICES	7000-2005-0197	809 Hecla St.	HANCOCK	49930	12/01/2005	11/30/2015	0.00	800.04	8.89	90.00	LEASE	OFFICE BUILDING

	P	Q	R	S	T	U	V	W
1103	TERMINATED				HVAC / HVAC / HVAC / ELECTRICITY / ELECTRICITY / ELECTRICITY / WATER / WATER / WATER / JANITORIAL / JANITORIAL / JANITORIAL / INT/EXT MAINT / INT/EXT MAINT / INT/EXT MAINT / LANDSCAPING / LANDSCAPING / LANDSCAPING / SNOW REMOVAL / SNOW REMOVAL / SNOW REMOVAL / PARKING / PARKING / PARKING / FLUORESCENT / FLUORESCENT / FLUORESCENT / RUBBISH REMOVAL / RUBBISH REMOVAL / RUBBISH REMOVAL /	0.00	0.00	0.00
1104	RENT AUTHORIZED	Standard; 90 day / Standard; 90 day / Standard; 90 day / Standard; 90 day / Standard; 90 day / Standard; 90 day / Standard; 90 day / Standard; 90 day / Standard; 90 day /			PUBLIC UTILITIES / PUBLIC UTILITIES / PUBLIC UTILITIES / PUBLIC UTILITIES / PUBLIC UTILITIES / PUBLIC UTILITIES / PUBLIC UTILITIES / PUBLIC UTILITIES / PUBLIC UTILITIES /	19,275.09	0.00	0.00
1105	RENT AUTHORIZED	Standard; 90 day / Standard; 90 day / Standard; 90 day /		5 year; 30 day / 5 year; 30 day / 5 year; 30 day /	GROSS (FULL SERVICE) / GROSS (FULL SERVICE) / GROSS (FULL SERVICE) /	0.00	0.00	0.00

	X	Y	Z	AA	AB	AC	AD	AE	AF	AG	AH	AI	AJ	AK	AL
1103	0.00	0.00	0.00	81,735.96	6.95	0.00	N/A		County of Houghton	401 E Houghton Avenue	HOUGHTON	MI	49931	E37	0
1104	0.00	0.00	0.00	90,757.05	7.72	0.00	Actual	2013	County of Houghton	401 E Houghton Avenue	HOUGHTON	MI	49931	E97	
1105	0.00	0.00	0.00	800.04	8.89	0.00	Actual	2013	Copper Country ISD	809 Hecla Street	HANCOCK	MI	49930	E97	

	AM	AN	AO	AP	AQ	AR	AS	AT	AU	AV	AW	AX	AY	AZ
1103	GROSS	LESSEE	OFFICE	40	0	7	Reserved	Lot	4/18/2005 12:00:00 AM	YES	3/1/2006 12:00:00 AM	3/19/1998 12:00:00 AM	YES	3/24/1992 12:00:00 AM
1104	NET	LESSEE	OFFICE	40	0	7	Reserved	Lot	11/7/2012 12:00:00 AM	YES	3/1/2014 12:00:00 AM	2/27/2006 12:00:00 AM	YES	3/24/1992 12:00:00 AM
1105	GROSS	LESSEE	OFFICE	1	0	5	Common	Lot	11/8/2013 12:00:00 AM	YES	7/1/2014 12:00:00 AM	10/27/2009 12:00:00 AM	YES	5/8/1997 12:00:00 AM

	BA	BB	BC	BD	BE	BF	BG	BH	BI	BJ	BK	BL	BM
1103	7/16/1991 12:00:00 AM	15			2538		11,754.00	100.00	Hancock	1827	6.95	5,678.83	1,132.50
1104	2/21/2006 12:00:00 AM	8			2538		11,754.00	100.00	1st, LL Hancock	1827	6.45	4,556.43	1,952.76
1105	12/6/2005 12:00:00 AM	10			1671		10,350.00	0.01	1st Hancock	3000	8.89	0.00	66.67

	BN	BO	BP	BQ	BR	BS	BT	BU	BV
1103	O	3/1/2005 12:00:00 AM	N/A		Add #1 SAB 6-2-1998 #9	RENT - BASE RENT	6,811.33	0.00	1.00
1104	N/A		N/A		Lease cancel letter sent overnight 1-2-2014 effective April 3, 2014. This was scheduled to cancel on September 30, 2016. Renewal Lease	RENT - BASE RENT	5,956.83	0.00	1.00
1105	N/A		N/A		10/2012 - Assigned from LARA to DHS. 1st renewal opt exercised per letter dated 10-6-09 at dept request Renew lease	RENT - BASE RENT	66.67	0.00	1.00

	BW	BX	BY
1103	3/16/1992 12:00:00 AM	5/31/1998 12:00:00 AM	MONTH
1104	10/1/2005 12:00:00 AM	9/30/2008 12:00:00 AM	MONTH
1105	12/1/2005 12:00:00 AM	11/30/2010 12:00:00 AM	MONTH

	A	B	C	D	E	F	G	H	I	J	K	L	M	N	O
1106	Houghton	511	MILITARY AFFAIRS	11204-2006-0011	52705 STATE HIGHWAY M-26	LAKE LINDEN	49945	12/01/2005	03/31/2006	0.00	40,677.00	3.00	13,559.00	RA	WAREHOUSE
1107	Houghton	551	STATE POLICE	10275-1992-1220	55195 HWY US 41	CALUMET	49913	12/13/1996	07/20/2007	11,900.00	142,800.00	22.67	6,300.00	LEASE	OFFICE BUILDING

	P	Q	R	S	T	U	V	W
1106	TERMINATED	Standard 30 day /			GAS / ELECTRICITY / WATER / JANITORIAL / LANDSCAPING / SNOW REMOVAL / RUBBISH REMOVAL / INT/EXT MAINT / FLUORESCENT / PEST CONTROL / RUBBISH REMOVAL / HVAC /	0.00	0.00	0.00
1107	TERMINATED	Standard; 90 day / Standard; 90 day / Standard; 90 day / Standard; 90 day /	After 1st yr of possession/Mrkt Value / After 1st yr of possession/Mrkt Value / After 1st yr of possession/Mrkt Value / After 1st yr of possession/Mrkt Value /	5 year; 30 day / 5 year; 30 day / 5 year; 30 day / 5 year; 30 day / 5 year; 30 day / 5 year; 30 day / 5 year; 30 day / 5 year; 30 day /	HVAC / HVAC / HVAC / HVAC / ELECTRICITY / ELECTRICITY / ELECTRICITY / ELECTRICITY / WATER / WATER / WATER / WATER / JANITORIAL / JANITORIAL / JANITORIAL / JANITORIAL / INT/EXT MAINT / INT/EXT MAINT / INT/EXT MAINT / INT/EXT MAINT / LANDSCAPING / LANDSCAPING / LANDSCAPING / LANDSCAPING / SNOW REMOVAL / SNOW REMOVAL / SNOW REMOVAL / SNOW REMOVAL / PARKING / PARKING / PARKING / PARKING / FLUORESCENT /	0.00	0.00	0.00

	X	Y	Z	AA	AB	AC	AD	AE	AF	AG	AH	AI	AJ	AK	AL
1106	0.00	0.00	0.00	40,677.00	3.00	0.00	N/A		KILEY ENTERPRISES, LLC	4112 Jefferson Avenue	MIDLAND	MI	48640-3512	E37	
1107	0.00	0.00	0.00	142,800.00	22.67	0.00	N/A		C & J HOLDING COMPANY, L.L.C.	100 EAST SHARON AVENUE	HOUGHTON	MI	49931	E37	0

	AM	AN	AO	AP	AQ	AR	AS	AT	AU	AV	AW	AX	AY	AZ
1106	NET	LESSOR	N/A	0	0	0	Not Applicable	Lot	3/1/2006 12:00:00 AM	YES	6/28/2006 12:00:00 AM	2/7/2006 12:00:00 AM	YES	12/1/2005 12:00:00 AM
1107	NET	LESSEE	N/A	13	0	35	Common	Lot	2/6/2007 12:00:00 AM	YES	1/22/2008 12:00:00 AM	12/2/1996 12:00:00 AM	YES	12/23/1996 12:00:00 AM

	BA	BB	BC	BD	BE	BF	BG	BH	BI	BJ	BK	BL	BM
1106	11/23/2005 12:00:00 AM			12/31/2002 12:00:00 AM	7890	52705 STATE HIGHWAY M-26	24,400.00	55.00	Lake Linden	5035	3.00	975.00	2,414.75
1107	11/7/1995 12:00:00 AM	30		6/1/1995 12:00:00 AM	1433	55195 HWY US 41	6,300.00	100.00	lst calumet	3319	22.67	2,900.00	9,000.00

	BN	BO	BP	BQ	BR	BS	BT	BU	BV
1106	N/A		N/A		RA until Addendum done to add sq ft to Lease # 11123	RENT - BASE RENT	3,389.75	0.00	1.00
1107	T	6/15/2007 12:00:00 AM	N/A		Lease was cancelled eff July 20, 2007	RENT - BASE RENT	11,900.00	0.00	1.00

	BW	BX	BY
1106	12/1/2005 12:00:00 AM	3/31/2006 12:00:00 AM	MONTH
1107	12/13/2021 12:00:00 AM	12/12/2026 12:00:00 AM	MONTH

	A	B	C	D	E	F	G	H	I	J	K	L	M	N	O
1108	Houghton	551	STATE POLICE	10275-1992-9220	55195 HWY US 41	CALUMET	49913	07/21/2007	09/30/2007	0.00	0.00		6,300.00	RA	OFFICE BUILDING
1109	Houghton	551	STATE POLICE	11338-2007-0130	400 Hecla St.	Laurium	49913	10/01/2007	02/29/2008	0.00	16,800.00	12.00	1,400.00	RA	OFFICE BUILDING
1110	Houghton	591	TRANSPORT ATION	10037-1992-1254	ROYCE RD (RIPLEY)	HANCOCK	49930	11/11/1992	12/31/1993	0.00	600.00	0.00	0.00	RA	OTHER
1111	Houghton	591	TRANSPORT ATION	11046-2004-1018	4771 GUNDLACH ROAD	HOUGHTON	49931	11/25/2003	11/24/2004	0.00	73,596.00	6.86	10,736.00	RA	OTHER

	P	Q	R	S	T	U	V	W
1108	TERMINATED	standard 30 day notice /			ELECTRICITY / WATER / GAS / JANITORIAL / LANDSCAPING / SNOW REMOVAL / OTHER / OTHER / OTHER / PEST CONTROL / HVAC / INT/EXT MAINT / PARKING /	0.00	0.00	0.00
1109	TERMINATED	standard 30 day /			ELECTRICITY / GAS / WATER / FLUORESCENT / JANITORIAL / LANDSCAPING / SNOW REMOVAL / RUBBISH REMOVAL / SECURITY / INT/EXT MAINT / HVAC / PEST CONTROL / PARKING / INSURANCE /	0.00	0.00	0.00
1110	TERMINATED	30 Days; Standard Cancellation /			HVAC / ELECTRICITY / WATER / JANITORIAL / INT/EXT MAINT / LANDSCAPING / SNOW REMOVAL / PARKING / FLUORESCENT / RUBBISH REMOVAL / N/A /	0.00	0.00	0.00
1111	TERMINATED	Standard; 30 day /			GAS / ELECTRICITY / WATER / RUBBISH REMOVAL / JANITORIAL / SNOW REMOVAL / EXT MAINTENANCE / FLUORESCENT / TAXES / RUBBISH REMOVAL / SECURITY /	0.00	0.00	0.00

	X	Y	Z	AA	AB	AC	AD	AE	AF	AG	AH	AI	AJ	AK	AL
1108	0.00	0.00	0.00	0.00	0.00	0.00	N/A		C & J HOLDING COMPANY, L.L.C.	100 EAST SHARON AVENUE	HOUGHTON	MI	49931	E37	
1109	0.00	0.00	0.00	16,800.00	12.00	0.00	N/A		County of Houghton	401 E Houghton Avenue	HOUGHTON	MI	49931	E37	10275
1110	0.00	0.00	0.00	600.00	0.00	0.00	N/A		HOUGHTON CO. RD. COMMISSION	ROYCE ROAD (RIPLEY)	HANCOCK	MI	49930	E34	0
1111	0.00	0.00	0.00	73,596.00	6.86	0.00	N/A		GUNDLACH CHAMPION INC	600 EAST LAKESHORE DRIVE SUITE 300	HOUGHTON	MI	49931	E37	

	AM	AN	AO	AP	AQ	AR	AS	AT	AU	AV	AW	AX	AY	AZ
1108	NET	LESSEE	N/A	9	0	35	Common	Lot	2/6/2007 12:00:00 AM	YES	1/22/2008 12:00:00 AM	12/2/1996 12:00:00 AM	YES	12/23/1996 12:00:00 AM
1109	NET	LESSEE	OFFICE	3	0	12	Common	Lot	9/26/2007 12:00:00 AM	YES	3/1/2008 12:00:00 AM	9/26/2007 12:00:00 AM	YES	9/21/2007 12:00:00 AM
1110	N/A	LESSEE	N/A	6	0	0	Common	Lot		YES			NO	
1111	NET	LESSEE	N/A	0	0	20	Common	Lot	6/1/2004 12:00:00 AM	YES	4/1/2005 12:00:00 AM	12/9/2003 12:00:00 AM	N/A	

	BA	BB	BC	BD	BE	BF	BG	BH	BI	BJ	BK	BL	BM
1108				6/1/1995 12:00:00 AM	1433	55195 HWY US 41	6,300.00	100.00	1st calumet	3319		0.00	0.00
1109					8026		2,000.00	86.00	1st laurium	8025	12.00	0.00	1,400.00
1110					1138	ROYCE RD (RIPLEY)	0.00	0.00		3828	0.00	0.00	0.00
1111				12/31/2002 12:00:00 AM	7469	GUNDLACH CHAMPION INC BLD	28,088.00	38.00		4996	6.86	1,839.90	4,293.10

	BN	BO	BP	BQ	BR	BS	BT	BU	BV
1108	N/A		N/A		rental agreement	RENT - BASE RENT	0.00	0.00	1.00
1109	N/A		N/A		Date cancellation letter was sent: 1-30-08 Effective date of cancellation: 2-29-08 The original expiration date of the lease: 9-30-08 If the file is to remain in our office more than two years (include reason): N/A MSP requested the canellation to move back into the Post. MSP was granted the funding for the purchase of the Post and closing took place Dec 17, 2007. State is paying for 1400 sf but has 320 sf free. The prorata share is based on the total occupied of 1720. interim rental agreement while new lease is implemented due to closing calumet MSP Post.	RENT - BASE RENT	1,400.00	0.00	1.00
1110	N/A		N/A			RENT - BASE RENT	50.00	0.00	1.00
1111	N/A		N/A			RENT - BASE RENT	6,133.00	0.00	1.00

	BW	BX	BY
1108	7/21/2007 12:00:00 AM	9/30/2007 12:00:00 AM	MONTH
1109	10/1/2007 12:00:00 AM	2/29/2008 12:00:00 AM	MONTH
1110	11/11/1992 12:00:00 AM	12/31/1993 12:00:00 AM	MONTH
1111	11/25/2003 12:00:00 AM	11/24/2004 12:00:00 AM	MONTH

	A	B	C	D	E	F	G	H	I	J	K	L	M	N	O
1112	Houghton	591	TRANSPORTATION	11046-2005-0037	4771 GUNDLACH ROAD	HOUGHTON	49931	11/25/2004	07/27/2005	0.00	73,596.00	6.86	10,736.00	RA	OTHER
1113	Houghton	591	TRANSPORTATION	11123-2004-1041	52705 STATE HIGHWAY M-26	LAKE LINDEN	49945	07/01/2005	10/31/2005	0.00	33,960.00	3.08	11,041.00	RA	WAREHOUSE
1114	Houghton	591	TRANSPORTATION	11123-2005-0170	52705 STATE HIGHWAY M-26	LAKE LINDEN	49945	11/01/2005	10/31/2007	0.00	33,960.00	3.08	11,041.00	LEASE	WAREHOUSE

	P	Q	R	S	T	U	V	W
1112	TERMINATED	Standard, 30 day /				0.00	0.00	0.00
1113	TERMINATED	Standard; 30-days /			HVAC / ELECTRICITY / WATER / JANITORIAL / LANDSCAPING / SNOW REMOVAL / RUBBISH REMOVAL / INT/EXT MAINT / FLUORESCENT / PEST CONTROL / RUBBISH REMOVAL / GAS /	0.00	0.00	0.00
1114	TERMINATED	Standard 90 day / Standard 90 day /			ELECTRICITY / ELECTRICITY / GAS / GAS / WATER / WATER / RUBBISH REMOVAL / RUBBISH REMOVAL / SNOW REMOVAL / SNOW REMOVAL / LANDSCAPING / LANDSCAPING / JANITORIAL / JANITORIAL / HVAC / HVAC / INT/EXT MAINT / INT/EXT MAINT / FLUORESCENT / FLUORESCENT / PARKING / PARKING / PEST CONTROL / PEST CONTROL / RUBBISH REMOVAL / RUBBISH REMOVAL /	0.00	0.00	0.00

	X	Y	Z	AA	AB	AC	AD	AE	AF	AG	AH	AI	AJ	AK	AL
1112	0.00	0.00	0.00	73,596.00	6.86	0.00	N/A		GUNDLACH CHAMPION INC	600 EAST LAKESHORE DRIVE SUITE 300	HOUGHTON	MI	49931	E37	
1113	0.00	0.00	0.00	33,960.00	3.08	0.00	N/A		KILEY ENTERPRISES, LLC	4112 Jefferson Avenue	MIDLAND	MI	48640-3512	E37	11046
1114	0.00	0.00	0.00	33,960.00	3.08	0.00	N/A		KILEY ENTERPRISES, LLC	4112 Jefferson Avenue	MIDLAND	MI	48640-3512	E37	

	AM	AN	AO	AP	AQ	AR	AS	AT	AU	AV	AW	AX	AY	AZ
1112	NET	LESSEE	N/A	0	0	20	Common	Lot	6/1/2004 12:00:00 AM	YES	4/1/2006 12:00:00 AM	12/9/2003 12:00:00 AM	N/A	
1113	NET	LESSEE	N/A	0	0	20	Common	Lot		YES			N/A	
1114	NET	LESSOR	N/A	0	0	20	Common	Lot	3/1/2006 12:00:00 AM	YES	6/28/2006 12:00:00 AM	8/26/2005 12:00:00 AM	YES	11/21/2005 12:00:00 AM

	BA	BB	BC	BD	BE	BF	BG	BH	BI	BJ	BK	BL	BM
1112				12/31/2002 12:00:00 AM	7469	GUNDLACH CHAMPION INC BLD	28,088.00	38.00		4996	6.86	1,839.90	4,293.10
1113	5/20/2005 12:00:00 AM			12/31/2002 12:00:00 AM	7890	52705 STATE HIGHWAY M-26	24,400.00	43.00	Lake Linden	5035	3.08	700.00	2,130.00
1114	11/1/2005 12:00:00 AM	5		12/31/2002 12:00:00 AM	7890	52705 STATE HIGHWAY M-26	24,400.00	43.00	Lake Linden	5035	3.08	700.00	2,130.00

	BN	BO	BP	BQ	BR	BS	BT	BU	BV
1112	N/A		N/A		Rental Agreement for five months	RENT - BASE RENT	6,133.00	0.00	1.00
1113	N/A		N/A		As of 9-23-05: total of CCO & DA = $6783.00 (less 10%) #0125-2005: CCO #1 garage doors for $7,461.30 (incl 10%) approved by Dir Agenda 9-23-05 Item #14 Approved by RED on May 20, 2005. Mailed to ll on 5-23 and faxed to ll on 5-23. Interim Rental Agreement	RENT - BASE RENT	2,830.00	0.00	1.00
1114	N/A		N/A		Lease to replace Rental Agreement	RENT - BASE RENT	2,830.00	0.00	1.00

	BW	BX	BY
1112	11/25/2004 12:00:00 AM	6/30/2005 12:00:00 AM	MONTH
1113	7/1/2005 12:00:00 AM	10/31/2005 12:00:00 AM	MONTH
1114	11/1/2005 12:00:00 AM	10/31/2007 12:00:00 AM	MONTH

	A	B	C	D	E	F	G	H	I	J	K	L	M	N	O
1115	Houghton	591	TRANSPORT ATION	11123-2006-0012	52705 STATE HIGHWAY M-26	LAKE LINDEN	49945	04/01/2006	10/31/2007	0.00	74,637.00	3.03	24,600.00	N/A	WAREHOUS E
1116	Houghton	631	CONSUMER & INDUST. SERVIC	6855-1987-148	409-413 Ave. B	DOLLAR BAY	49922	01/01/1987	12/31/1991	0.00	10,800.00	1.95	5,542.00	LEASE	RETAIL
1117	Houghton	631	CONSUMER & INDUST. SERVIC	6855-1991-1056	409-413 Ave. B	DOLLAR BAY	49922	01/01/1992	02/28/1997	0.00	12,600.00	2.27	5,542.00	LEASE	RETAIL

	P	Q	R	S	T	U	V	W
1115	TERMINATED	Standard 90 day notice / Standard 90 day notice /			ELECTRICITY / ELECTRICITY / GAS / GAS / WATER / WATER / RUBBISH REMOVAL / RUBBISH REMOVAL / SNOW REMOVAL / SNOW REMOVAL / LANDSCAPING / LANDSCAPING / JANITORIAL / JANITORIAL / HVAC / HVAC / INT/EXT MAINT / INT/EXT MAINT / FLUORESCENT / FLUORESCENT / PARKING / PARKING / PEST CONTROL / PEST CONTROL / RUBBISH REMOVAL / RUBBISH REMOVAL /	0.00	0.00	0.00
1116	TERMINATED	60 Days; Standard Cancellation /			HVAC / ELECTRICITY / WATER / JANITORIAL / INT/EXT MAINT / LANDSCAPING / SNOW REMOVAL / PARKING / FLUORESCENT / RUBBISH REMOVAL / N/A /	0.00	0.00	0.00
1117	TERMINATED	60 Days; Standard Cancellation /			HVAC / ELECTRICITY / WATER / JANITORIAL / INT/EXT MAINT / LANDSCAPING / SNOW REMOVAL / PARKING / FLUORESCENT / RUBBISH REMOVAL / N/A /	0.00	0.00	0.00

	X	Y	Z	AA	AB	AC	AD	AE	AF	AG	AH	AI	AJ	AK	AL
1115	0.00	0.00	0.00	74,637.00	3.03	0.00	N/A		KILEY ENTERPRISES, LLC	4112 Jefferson Avenue	MIDLAND	MI	48640-3512	E37	
1116	0.00	0.00	0.00	10,800.00	1.95	0.00	N/A		M/M ROBERT PETERSEN	FIRE #163 E. GROSSE POINTE SH.	DOLLAR BAY	MI	49922		0
1117	0.00	0.00	0.00	12,600.00	2.27	0.00	N/A		ROBERT W. & FRANCES P.PETERSEN	FIRE #163 E. GROSSE POINTE SH.	DOLLAR BAY	MI	49922	E34	0

	AM	AN	AO	AP	AQ	AR	AS	AT	AU	AV	AW	AX	AY	AZ
1115	NET	LESSOR	N/A	0	0	-41	Common	Lot	3/1/2006 12:00:00 AM	YES	6/28/2008 12:00:00 AM	8/26/2005 12:00:00 AM	YES	11/21/2005 12:00:00 AM
1116	N/A	LESSEE	N/A	4	0	20	Reserved	Lot	12/3/1986 12:00:00 AM	YES	5/26/1991 12:00:00 AM	1/5/1987 12:00:00 AM	YES	12/17/1986 12:00:00 AM
1117	N/A	LESSEE	N/A	4	0	20	Reserved	Lot	4/25/1991 12:00:00 AM	YES	5/26/1997 12:00:00 AM	4/26/1991 12:00:00 AM	YES	10/28/1991 12:00:00 AM

	BA	BB	BC	BD	BE	BF	BG	BH	BI	BJ	BK	BL	BM
1115	3/7/2006 12:00:00 AM	13		12/31/2002 12:00:00 AM	7890	52705 STATE HIGHWAY M-26	24,400.00	100.00	1st Lake Linden	5035	3.03	1,675.00	4,544.75
1116				1/1/1966 12:00:00 AM	1910	409-413 AVENUE "B"	5,542.00	0.00		2700	1.95	0.00	0.00
1117				1/1/1966 12:00:00 AM	1910	409-413 AVENUE "B"	5,542.00	100.00		2700	2.27	52.00	998.00

	BN	BO	BP	BQ	BR	BS	BT	BU	BV
1115	N/A		N/A		Lease terminated naturally. Addendum #1 to replace RA to add sq ft to Lease	RENT - BASE RENT	6,219.75	0.00	1.00
1116	N/A		N/A		Lease renewal	RENT - BASE RENT	900.00	0.00	1.00
1117	N/A		N/A		EXERCISED CANCELLATION CLAUSE	RENT - BASE RENT	1,050.00	0.00	1.00

	BW	BX	BY
1115	4/1/2006 12:00:00 AM	10/31/2007 12:00:00 AM	MONTH
1116	1/1/1987 12:00:00 AM	12/31/1991 12:00:00 AM	MONTH
1117	1/1/1992 12:00:00 AM	2/28/1997 12:00:00 AM	MONTH

	A	B	C	D	E	F	G	H	I	J	K	L	M	N	O
1118	Houghton	641	LICENSING & REG AFFAIRS	11088-2005-0014	902 Razorback Dr.	HOUGHTON	49931	10/01/2004	06/30/2005	0.00	2,400.00	30.00	80.00	SUBLEASE	OFFICE BUILDING
1119	Houghton	641	LICENSING & REG AFFAIRS	11088-2005-0105	902 Razorback Dr.	HOUGHTON	49931	07/01/2005	06/30/2006	0.00	2,400.00	30.00	80.00	SUBLEASE	OFFICE BUILDING
1120	Houghton	641	LICENSING & REG AFFAIRS	11088-2006-0158	902 Razorback Dr.	HOUGHTON	49931	07/01/2006	05/31/2007	0.00	1,872.00	33.43	56.00	SUBLEASE	OFFICE BUILDING
1121	Houghton	641	LICENSING & REG AFFAIRS	11641-2012-0267	902 Razorback Dr.	HOUGHTON	49931	06/01/2012	05/31/2013	0.00	602.64	10.76	56.00	RA	OFFICE BUILDING
1122	Houghton	641	LICENSING & REG AFFAIRS	11743-2014-0007	110 East Quincy Street	HANCOCK	49930	11/01/2013	10/31/2014	39.12	469.44	9.78	48.00	RA	

	P	Q	R	S	T	U	V	W
1118	TERMINATED	Standard 30 day notice /			HVAC / ELECTRICITY / JANITORIAL / GAS / WATER / LANDSCAPING / SNOW REMOVAL / TAXES / INT/EXT MAINT /	0.00	0.00	0.00
1119	TERMINATED	Standard 30 day notice /			HVAC / WATER / ELECTRICITY / JANITORIAL / GAS / LANDSCAPING / SNOW REMOVAL / INT/EXT MAINT / INSURANCE /	0.00	0.00	0.00
1120	TERMINATED	standard 30 day notice /			ELECTRICITY / GAS / HVAC / INT/EXT MAINT / JANITORIAL / LANDSCAPING / SNOW REMOVAL / TAXES / WATER /	0.00	0.00	0.00
1121	APPROVED				GROSS (FULL SERVICE) /	0.00	0.00	0.00
1122	APPROVED	Standard; 30 Day Notice /			GROSS (FULL SERVICE) /	0.00	0.00	0.00

	X	Y	Z	AA	AB	AC	AD	AE	AF	AG	AH	AI	AJ	AK	AL
1118	0.00	0.00	0.00	2,400.00	30.00	0.00	N/A		Western Up Manpower Consortium	100 West Cloverland Drive	IRONWOOD	MI	49938	E37	
1119	0.00	0.00	0.00	2,400.00	30.00	0.00	N/A		Western Up Manpower Consortium	100 West Cloverland Drive	IRONWOOD	MI	49938	E37	
1120	0.00	0.00	0.00	1,872.00	33.43	0.00	N/A		Western Up Manpower Consortium	100 West Cloverland Drive	IRONWOOD	MI	49938	E37	
1121	0.00	0.00	0.00	602.64	10.76	0.00	N/A		Western U.P. Michigan Works!	100 W. Cloverland Drive	IRONWOOD	MI	49938	E100	
1122	0.00	0.00	0.00	469.44	9.78	0.00	N/A		Western UP Alliance	2950 College Avenue	ESCANABA	MI	49829	E97	11641

	AM	AN	AO	AP	AQ	AR	AS	AT	AU	AV	AW	AX	AY	AZ
1118	GROSS	LESSEE	OFFICE	1	0	5	Common	Lot	11/28/2004 12:00:00 AM	YES	10/1/2005 12:00:00 AM	1/31/2005 12:00:00 AM	YES	11/29/2004 12:00:00 AM
1119	GROSS	LESSEE	OFFICE	1	0	5	Common	Lot	7/10/2006 12:00:00 AM	YES	10/1/2006 12:00:00 AM	1/31/2005 12:00:00 AM	YES	11/29/2004 12:00:00 AM
1120	GROSS	LESSEE	OFFICE	1	0	1	Common	Lot	7/10/2006 12:00:00 AM	YES	10/1/2007 12:00:00 AM	1/31/2005 12:00:00 AM	YES	11/29/2004 12:00:00 AM
1121	GROSS	TENANT	OFFICE	1	0	2	Common	Lot	3/22/2013 12:00:00 AM	YES	10/1/2013 12:00:00 AM	2/19/2008 12:00:00 AM	N/A	
1122	GROSS	TENANT	OFFICE	1	0	2	Common	Lot	11/8/2013 12:00:00 AM	YES	7/1/2014 12:00:00 AM	1/23/2014 12:00:00 AM	N/A	

	BA	BB	BC	BD	BE	BF	BG	BH	BI	BJ	BK	BL	BM
1118	12/13/2004 12:00:00 AM			1/1/2013 12:00:00 AM	1432	Huron Center	19,000.00	0.44	Suites 5a & 6	3320	30.00	60.00	140.00
1119				1/1/2013 12:00:00 AM	1432	Huron Center	19,000.00	0.44	5a & 6, ESA Hgtn	3320	30.00	60.00	140.00
1120	7/19/2006 12:00:00 AM			1/1/2013 12:00:00 AM	1432	Huron Center	19,000.00	1.80	5a, 6, esa hgton	3320	33.43	100.00	56.00
1121				1/1/2013 12:00:00 AM	1432	Huron Center	19,000.00	0.00	Suite 2	3320	10.76	15.07	35.15
1122					5925		3,400.00	1.41	1st	5925	9.78	11.74	27.38

	BN	BO	BP	BQ	BR	BS	BT	BU	BV
1118	N/A		N/A		Subagreement w/MWA	RENT - BASE RENT	200.00	0.00	1.00
1119	N/A		N/A		Sub agreement with local MWA	RENT - BASE RENT	200.00	0.00	1.00
1120	N/A		N/A		interim sub agreement	RENT - BASE RENT	156.00	0.00	1.00
1121	N/A		N/A		a SUB-rental agreement.	RENT - BASE RENT	50.22	0.00	1.00
1122	N/A		N/A			RENT - BASE RENT	39.12	0.00	1.00

	BW	BX	BY
1118	10/1/2004 12:00:00 AM	9/30/2005 12:00:00 AM	MONTH
1119	7/1/2005 12:00:00 AM	6/30/2006 12:00:00 AM	MONTH
1120	7/1/2006 12:00:00 AM	5/31/2007 12:00:00 AM	MONTH
1121	6/1/2012 12:00:00 AM	5/31/2013 12:00:00 AM	MONTH
1122	11/1/2013 12:00:00 AM	10/31/2014 12:00:00 AM	MONTH

	A	B	C	D	E	F	G	H	I	J	K	L	M	N	O
1123	Houghton	641	LICENSING & REG AFFAIRS	7000-1997-1032	809 Hecla St.	HANCOCK	49930	08/01/1997	07/31/2006	0.00	600.00	10.00	80.00	LEASE	OFFICE BUILDING
1124	Houghton	672	UNEMPLOYMENT AGENCY	11012-2002-2111	1300 Memorial Road	HOUGHTON	49931	10/01/2002	04/30/2003	0.00	15,000.00	9.38	1,600.00	RA	OFFICE BUILDING

	P	Q	R	S	T	U	V	W
1123	TERMINATED	Standard; 90 Day / Standard; 90 Day / Standard; 90 Day /			HVAC / HVAC / HVAC / ELECTRICITY / ELECTRICITY / ELECTRICITY / WATER / WATER / WATER / JANITORIAL / JANITORIAL / JANITORIAL / INT/EXT MAINT / INT/EXT MAINT / INT/EXT MAINT / LANDSCAPING / LANDSCAPING / LANDSCAPING / SNOW REMOVAL / SNOW REMOVAL / SNOW REMOVAL / PARKING / PARKING / PARKING / FLUORESCENT / FLUORESCENT / FLUORESCENT / RUBBISH REMOVAL / RUBBISH REMOVAL / RUBBISH REMOVAL / N/A / N/A / N/A /	0.00	0.00	0.00
1124	TERMINATED	Standard 30 day /			HVAC / ELECTRICITY / WATER / JANITORIAL / LANDSCAPING / SNOW REMOVAL / INT/EXT MAINT / FLUORESCENT / RUBBISH REMOVAL /	0.00	0.00	0.00

	X	Y	Z	AA	AB	AC	AD	AE	AF	AG	AH	AI	AJ	AK	AL
1123	0.00	0.00	0.00	600.00	7.50	0.00	N/A		Copper Country ISD	809 Hecla Street	HANCOCK	MI	49930	E37	0
1124	0.00	0.00	0.00	15,000.00	9.38	0.00	N/A		Western Up Manpower Consortium	100 West Cloverland Drive	IRONWOOD	MI	49938	E37	2133

	AM	AN	AO	AP	AQ	AR	AS	AT	AU	AV	AW	AX	AY	AZ
1123	GROSS	LESSEE	OFFICE	1	0	5	Common	Lot	10/9/2002 12:00:00 AM	YES	7/31/2006 12:00:00 AM	10/9/2002 12:00:00 AM	YES	5/8/1997 12:00:00 AM
1124	GROSS	LESSEE	OFFICE	11	0	40	Common	Lot	9/7/2002 12:00:00 AM	YES	10/1/2002 12:00:00 AM	9/4/2002 12:00:00 AM	YES	5/19/1997 12:00:00 AM

	BA	BB	BC	BD	BE	BF	BG	BH	BI	BJ	BK	BL	BM
1123					1671		10,350.00	0.77		3000	10.00	0.00	66.67
1124				11/1/1986 12:00:00 AM	3118	1300 Memorial Road	3,200.00	50.00		1051	9.38	1,250.00	0.00

	BN	BO	BP	BQ	BR	BS	BT	BU	BV
1123	N/A		N/A			RENT - BASE RENT	50.00	0.00	1.00
1124	N/A		N/A		This is a new agreement at an existing location, which replaces Lease # 2133 for 3,200 square feet. Space is used for an Unemployment office. Rate was determined by negotiation. The Lessor (owner) would not renew Lease # 2133 due to the Department's lack of commitment on when they were officially closing this office under the RIC program. The Michigan Work's Agency! is currently collocating with CIS in this space and will complete a lease with the owner. This space meets B.F.D. Cancellation clause is a 30-day Standard. Cancelled per Dept's request effective 4-30-03	RENT - BASE RENT	1,250.00	0.00	1.00

	BW	BX	BY
1123	8/1/1997 12:00:00 AM	7/31/2000 12:00:00 AM	MONTH
1124	10/1/2002 12:00:00 AM	4/30/2003 12:00:00 AM	MONTH

	A	B	C	D	E	F	G	H	I	J	K	L	M	N	O
1125	Houghton	672	UNEMPLOYMENT AGENCY	2133-1996-1365	1300 Memorial Road	HOUGHTON	49931	07/01/1997	09/30/2002	0.00	26,655.60	8.33	3,200.00	LEASE	OFFICE BUILDING
1126	Houghton	751	NATURAL RESOURCES	11265-2006-0190	Houghton County Memorial Airport	CALUMET	49913	07/01/2007	05/31/2014	0.00	6,840.00	4.62	1,990.00	SUBLEASE	WAREHOUSE

	P	Q	R	S	T	U	V	W
1125	TERMINATED	Standard; 180 days /			HVAC / ELECTRICITY / WATER / JANITORIAL / INT/EXT MAINT / LANDSCAPING / SNOW REMOVAL / PARKING / FLUORESCENT / RUBBISH REMOVAL / GAS / PEST CONTROL /	0.00	0.00	0.00
1126	RENT AUTHORIZED	Standard; 90 day / Standard; 90 day / Standard; 90 day / Standard; 90 day / Standard; 90 day / Standard; 90 day / Standard; 90 day / Standard; 90 day / Standard; 90 day / Standard; 90 day / Standard; 90 day /		1 year; 30 day / 1 year; 30 day /	PUBLIC UTILITIES / PUBLIC UTILITIES / PUBLIC UTILITIES / PUBLIC UTILITIES / PUBLIC UTILITIES / PUBLIC UTILITIES / PUBLIC UTILITIES / PUBLIC UTILITIES / PUBLIC UTILITIES / PUBLIC UTILITIES / PUBLIC UTILITIES / JANITORIAL / JANITORIAL / JANITORIAL / JANITORIAL / JANITORIAL / JANITORIAL / JANITORIAL / JANITORIAL / JANITORIAL / JANITORIAL / JANITORIAL /	2,661.19	0.00	0.00

	X	Y	Z	AA	AB	AC	AD	AE	AF	AG	AH	AI	AJ	AK	AL
1125	0.00	0.00	0.00	26,655.60	8.33	0.00	N/A		MAPLE HILLS LLC	1907 Middlepointe Lane	HOUGHTON	MI	49930	E37	0
1126	0.00	0.00	0.00	9,501.19	4.77	0.00	Actual	2013	Masini Aero Marine	20049 State Hwy M-203	HANCOCK	MI	49930-9445	E97	2215

	AM	AN	AO	AP	AQ	AR	AS	AT	AU	AV	AW	AX	AY	AZ
1125	NET	LESSEE	OFFICE	16	0	40	Common	Lot	2/10/1997 12:00:00 AM	YES	10/14/2002 12:00:00 AM	2/4/1997 12:00:00 AM	YES	5/8/1997 12:00:00 AM
1126	NET	LESSEE	WAREHOUSE	0	0	2	Common	Lot	7/25/2013 12:00:00 AM	YES	1/1/2015 12:00:00 AM	6/19/2007 12:00:00 AM	N/A	

	BA	BB	BC	BD	BE	BF	BG	BH	BI	BJ	BK	BL	BM
1125				11/1/1986 12:00:00 AM	3118	1300 Memorial Road	3,200.00	100.00		1051	8.33	109.00	2,112.30
1126	7/3/2007 12:00:00 AM	16			3222	Airport Hangar #11	4,680.00	42.50	1st	3632	4.62	230.00	536.67

	BN	BO	BP	BQ	BR	BS	BT	BU	BV
1125	T	6/15/2003 12:00:00 AM	N/A		Exercised 2.9 per letter dated May 20, 2002	RENT - BASE RENT	2,221.30	0.00	1.00
1126	N/A		N/A		-Add #1 to add options. SAB 09/13/13 #22; -Hangar 1,800 SF, Office 190 SF.	RENT - BASE RENT	570.00	0.00	1.00

	BW	BX	BY
1125	7/1/1997 12:00:00 AM	9/30/2002 12:00:00 AM	MONTH
1126	7/1/2007 12:00:00 AM	5/31/2008 12:00:00 AM	MONTH

	A	B	C	D	E	F	G	H	I	J	K	L	M	N	O
1127	Houghton	751	NATURAL RESOURCES	2215-1983-11	Houghton County Memorial Airport	CALUMET	49913	01/01/1983	03/31/1998	0.00	900.00	0.76	1,187.00	LEASE	WAREHOUSE
1128	Houghton	751	NATURAL RESOURCES	2215-1996-1302	Houghton County Memorial Airport	CALUMET	49913	04/01/1998	03/31/2001	0.00	1,500.00	0.91	1,187.00	LEASE	WAREHOUSE
1129	Houghton	751	NATURAL RESOURCES	2215-2000-1352	Houghton County Memorial Airport	CALUMET	49913	08/02/2000	03/31/2002	0.00	1,080.00	1.21	1,187.00	LEASE	WAREHOUSE

	P	Q	R	S	T	U	V	W
1127	TERMINATED	30 Days; Std. Cancellatoin Either Party /			HVAC / ELECTRICITY / WATER / JANITORIAL / INT/EXT MAINT / LANDSCAPING / SNOW REMOVAL / PARKING / FLUORESCENT / RUBBISH REMOVAL / N/A /	0.00	0.00	0.00
1128	TERMINATED	30 Days; Std. Cancellatoin Either Party /			HVAC / ELECTRICITY / WATER / JANITORIAL / INT/EXT MAINT / LANDSCAPING / SNOW REMOVAL / PARKING / FLUORESCENT / RUBBISH REMOVAL / N/A /	0.00	0.00	0.00
1129	TERMINATED					0.00	0.00	0.00

	X	Y	Z	AA	AB	AC	AD	AE	AF	AG	AH	AI	AJ	AK	AL
1127	0.00	0.00	0.00	900.00	0.76	0.00	N/A		HOUGHTON COUNTY AIRPORT AUTH	23810 Airpark Blvd	CALUMET	MI	49913		0
1128	0.00	0.00	0.00	1,500.00	1.26	0.00	N/A		HOUGHTON CO. AIRPORT COMMITTEE	R1, BOX 94	CALUMET	MI	49913	E37	0
1129	0.00	0.00	0.00	1,080.00	0.91	0.00	N/A		HOUGHTON CO. AIRPORT COMMITTEE	R1, BOX 94	CALUMET	MI	49913	E37	0

	AM	AN	AO	AP	AQ	AR	AS	AT	AU	AV	AW	AX	AY	AZ
1127	N/A	LESSEE	N/A	0	0	0	Common	Lot	12/22/1994 12:00:00 AM	NO		3/28/1995 12:00:00 AM	N/A	
1128	N/A	LESSEE	N/A	0	0	0	Common	Lot	11/13/1997 12:00:00 AM	NO	3/1/1998 12:00:00 AM	11/14/1997 12:00:00 AM	NO	
1129	NET	LESSEE	N/A	0	0	0	Common	Lot	11/13/1997 12:00:00 AM	NO			NO	

	BA	BB	BC	BD	BE	BF	BG	BH	BI	BJ	BK	BL	BM
1127					3222	Airport Hangar #11	4,680.00	0.00		3632	0.76	0.00	0.00
1128	2/3/1998 12:00:00 AM	3			3222	Airport Hangar #11	4,680.00	0.00		3632	0.91	0.00	0.00
1129	4/17/2001 12:00:00 AM	16	0.00		3222	Airport Hangar #11	4,680.00	0.00		3632	1.21	0.00	0.00

	BN	BO	BP	BQ	BR	BS	BT	BU	BV
1127	N		N/A		Lease renewal finalized	RENT - BASE RENT	75.00	0.00	1.00
1128	N/A		N/A		Lease	RENT - BASE RENT	125.00	0.00	1.00
1129	N/A		N/A		Addendum #1 to Lease #2215	RENT - BASE RENT	90.00	0.00	1.00

	BW	BX	BY
1127	1/1/1983 12:00:00 AM	3/31/1998 12:00:00 AM	MONTH
1128	4/1/2003 12:00:00 AM	3/31/2006 12:00:00 AM	MONTH
1129	1/7/2001 12:00:00 AM	3/31/2001 12:00:00 AM	MONTH

	A	B	C	D	E	F	G	H	I	J	K	L	M	N	O
1130	Houghton	751	NATURAL RESOURCES	2215-2002-1009	Houghton County Memorial Airport	CALUMET	49913	04/01/1998	03/31/2007	0.00	1,560.00	1.42	1,187.00	LEASE	WAREHOUSE
1131	Houghton	761	ENVIRONMENTAL QUALITY	11350-2007-0166	200 Fifth St.	CALUMET	49913	10/01/2007	02/29/2008	0.00	2,544.00	7.85	324.00	RA	OFFICE BUILDING

	P	Q	R	S	T	U	V	W
1130	TERMINATED	Standard 30 day / Standard 30 day / Standard 30 day / Standard 30 day / Standard 30 day / Standard 30 day / Standard 30 day /			ELECTRICITY / ELECTRICITY / ELECTRICITY / ELECTRICITY / ELECTRICITY / ELECTRICITY / ELECTRICITY / INT/EXT MAINT / INT/EXT MAINT / INT/EXT MAINT / INT/EXT MAINT / INT/EXT MAINT / INT/EXT MAINT / INT/EXT MAINT / LANDSCAPING / LANDSCAPING / LANDSCAPING / LANDSCAPING / LANDSCAPING / LANDSCAPING / LANDSCAPING / SNOW REMOVAL / SNOW REMOVAL / SNOW REMOVAL / SNOW REMOVAL / SNOW REMOVAL / SNOW REMOVAL / SNOW REMOVAL / RUBBISH REMOVAL / RUBBISH REMOVAL / RUBBISH REMOVAL / RUBBISH REMOVAL / RUBBISH REMOVAL /	0.00	0.00	0.00
1131	TERMINATED	standard 30 day /			JANITORIAL / ELECTRICITY / GAS / WATER / HVAC / PEST CONTROL / INT/EXT MAINT / SNOW REMOVAL / RUBBISH REMOVAL / FLUORESCENT /	0.00	0.00	0.00

	X	Y	Z	AA	AB	AC	AD	AE	AF	AG	AH	AI	AJ	AK	AL
1130	0.00	0.00	0.00	1,560.00	1.31	0.00	N/A		HOUGHTON COUNTY AIRPORT AUTH	23810 Airpark Blvd	CALUMET	MI	49913	E37	
1131	0.00	0.00	0.00	2,544.00	7.85	0.00	N/A		MAIN STREET CALUMET INC	PO BOX 188	CALUMET	MI	49913	E37	

	AM	AN	AO	AP	AQ	AR	AS	AT	AU	AV	AW	AX	AY	AZ
1130	NET	LESSEE	N/A	0	0	0	Not Applicable	Not Applicable	2/14/2005 12:00:00 AM	NO		2/16/2001 12:00:00 AM	N/A	
1131	NET	LESSEE	OFFICE	1	0	0	Not Applicable	Not Applicable	11/26/2007 12:00:00 AM	YES	4/28/2008 12:00:00 AM	12/19/2007 12:00:00 AM	YES	11/26/2007 12:00:00 AM

	BA	BB	BC	BD	BE	BF	BG	BH	BI	BJ	BK	BL	BM
1130	3/19/2002 12:00:00 AM	6			3222	Airport Hangar #11	4,680.00	0.00	Hangar 9, hghton	3632	1.42	0.00	140.00
1131				12/31/2006 12:00:00 AM	8034	MERCHANTS & MINERS BLDG	12,204.00	3.00	1st calumet	8034	7.85	0.00	212.00

	BN	BO	BP	BQ	BR	BS	BT	BU	BV
1130	N/A		N/A		per dept request, lease will terminate naturally; Addendum #2 to Lease # 2215. The purpose of this Addendum is to extend the lease term one year through March 31, 2003, with an increase in the rental rate; add four one-year renewal options; and attach Enclosure "A-1" to correct the T-Hangar number stated on Enclosure "A" from #7 to #9. Effective date of this Addendum #2 is April 1, 2002.	RENT - BASE RENT	130.00	0.00	1.00
1131	N/A		N/A		Date cancellation letter was sent: Jan 15, 2008 Effective date of cancellation: 2-29-08 The original expiration date of the lease: 9-30-08 If the file is to remain in our office more than two years (include reason): N/A DEQ requested the canellation to move back into the Post. State Police was granted the funding for the purchase of the Post and closing took place Dec 17, 2007. Temp Emergency Rental Agreement for one staff person moving from the Calumet State Police Post. Will do a RFP in the event the State does not purchase the post. If the State does, this staff will move back in.	RENT - BASE RENT	212.00	0.00	1.00

	BW	BX	BY
1130	4/1/2002 12:00:00 AM	3/31/2003 12:00:00 AM	MONTH
1131	10/1/2007 12:00:00 AM	2/29/2008 12:00:00 AM	MONTH

	A	B	C	D	E	F	G	H	I	J	K	L	M	N	O
1132	Houghton	801	CAREER DEVELOP. (JOBS COM	2133-1986-20	1300 Memorial Road	HOUGHTON	49931	11/01/1986	01/31/1997	0.00	17,061.96	5.33	3,200.00	LEASE	OFFICE BUILDING
1133	Houghton	801	CAREER DEVELOP. (JOBS COM	2133-1996-1500	1300 Memorial Road	HOUGHTON	49931	02/01/1997	06/30/1997	0.00	26,655.96	8.33	3,200.00	RA	OFFICE BUILDING
1134	Houghton	801	CAREER DEVELOP. (JOBS COM	7000-1987-213	809 Hecla St.	HANCOCK	49930	07/14/1987	07/31/1996	0.00	600.00	7.50	80.00	LEASE	OFFICE BUILDING
1135	Houghton	801	CAREER DEVELOP. (JOBS COM	7000-1995-1253	809 Hecla St. Rm. 140	HANCOCK	49930	08/01/1996	07/31/1997	0.00	600.00	7.50	80.00	RA	OFFICE BUILDING
1136	Houghton	801	CAREER DEVELOP. (JOBS COM	7000-2002-2205	809 Hecla St.	HANCOCK	49930	08/01/1997	07/31/2003	0.00	800.04	10.00	80.00	LEASE	OFFICE BUILDING

	P	Q	R	S	T	U	V	W
1132	TERMINATED	60 Days; Executive Legislation /			HVAC / ELECTRICITY / WATER / JANITORIAL / INT/EXT MAINT / LANDSCAPING / SNOW REMOVAL / PARKING / FLUORESCENT / RUBBISH REMOVAL / N/A /	0.00	0.00	0.00
1133	TERMINATED	90 Days; Standard Cancellation /			HVAC / ELECTRICITY / WATER / JANITORIAL / INT/EXT MAINT / LANDSCAPING / SNOW REMOVAL / PARKING / FLUORESCENT / RUBBISH REMOVAL / N/A /	0.00	0.00	0.00
1134	TERMINATED	30 Days; Standard Cancellation /			HVAC / ELECTRICITY / WATER / JANITORIAL / INT/EXT MAINT / LANDSCAPING / SNOW REMOVAL / PARKING / FLUORESCENT / RUBBISH REMOVAL / PEST CONTROL / N/A /	0.00	0.00	0.00
1135	TERMINATED	30 Days; Standard Cancellation /			HVAC / ELECTRICITY / WATER / JANITORIAL / INT/EXT MAINT / LANDSCAPING / SNOW REMOVAL / PARKING / FLUORESCENT / RUBBISH REMOVAL / N/A /	0.00	0.00	0.00
1136	TERMINATED	Standard 90 day /				0.00	0.00	0.00

	X	Y	Z	AA	AB	AC	AD	AE	AF	AG	AH	AI	AJ	AK	AL
1132	0.00	0.00	0.00	17,061.96	5.33	0.00	N/A		MAPLE HILLS COMPANY	750 LAKE STREET	HANCOCK	MI	49930		0
1133	0.00	0.00	0.00	26,655.96	8.33	0.00	N/A		FRANK HERVEAT DBA	750 LAKE STREET	HANCOCK	MI	49930	E37	0
1134	0.00	0.00	0.00	600.00	7.50	0.00	N/A		COPPER COUNTRY INTERMEDIATE	602 HECLA STREET	HANCOCK	MI	49930		0
1135	0.00	0.00	0.00	600.00	7.50	0.00	N/A		Copper Country ISD	809 Hecla Street	HANCOCK	MI	49930	E37	0
1136	0.00	0.00	0.00	800.04	10.00	0.00	N/A		Copper Country ISD	809 Hecla Street	HANCOCK	MI	49930	E37	0

	AM	AN	AO	AP	AQ	AR	AS	AT	AU	AV	AW	AX	AY	AZ
1132	N/A	LESSEE	N/A	16	0	40	Reserved	Lot	10/7/1991 12:00:00 AM	YES	10/14/1997 12:00:00 AM	7/11/1984 12:00:00 AM	YES	6/22/1994 12:00:00 AM
1133	N/A	LESSEE	N/A	16	0	40	Common	Lot	2/10/1997 12:00:00 AM	YES	10/14/1997 12:00:00 AM	2/4/1997 12:00:00 AM	NO	
1134	N/A	LESSEE	N/A	1	0	5	Reserved	Lot	7/14/1987 12:00:00 AM	YES	7/1/1996 12:00:00 AM	2/12/1986 12:00:00 AM	YES	6/22/1994 12:00:00 AM
1135	N/A	LESSEE	N/A	1	0	5	Common	Lot	2/7/1996 12:00:00 AM	YES	7/1/1996 12:00:00 AM	2/1/1996 12:00:00 AM	YES	5/8/1997 12:00:00 AM
1136	GROSS	LESSEE	OFFICE	1	0	5	Common	Lot	2/22/2000 12:00:00 AM	YES	7/31/2003 12:00:00 AM		YES	5/8/1997 12:00:00 AM

	BA	BB	BC	BD	BE	BF	BG	BH	BI	BJ	BK	BL	BM
1132				11/1/1986 12:00:00 AM	3118	1300 Memorial Road	3,200.00	100.00		1051	5.33	1,312.83	109.00
1133				11/1/1986 12:00:00 AM	3118	1300 Memorial Road	3,200.00	0.00		1051	8.33	2,112.33	109.00
1134					1671		10,350.00	0.00		3000	7.50	0.00	0.00
1135					1670	809 HECLA ST ROOM 140	10,350.00	0.00		3000	7.50	0.00	0.00
1136					1671		10,350.00	1.00		3000	10.00	66.67	0.00

	BN	BO	BP	BQ	BR	BS	BT	BU	BV
1132	T	11/1/1996 12:00:00 AM	N/A		agreement finalized	RENT - BASE RENT	1,421.83	0.00	1.00
1133	N/A		N/A		renewal finalized	RENT - BASE RENT	2,221.33	0.00	1.00
1134	N/A		N/A		agreement written	RENT - BASE RENT	50.00	0.00	1.00
1135	N/A		N/A		Renewal lease finalized	RENT - BASE RENT	50.00	0.00	1.00
1136	N/A		N/A		Extension added to 7000-1997-7032	RENT - BASE RENT	66.67	0.00	1.00

	BW	BX	BY
1132	11/1/1986 12:00:00 AM	1/31/1997 12:00:00 AM	MONTH
1133	2/1/1997 12:00:00 AM	6/30/1997 12:00:00 AM	MONTH
1134	7/14/1987 12:00:00 AM	7/31/1996 12:00:00 AM	MONTH
1135	8/1/1996 12:00:00 AM	7/31/1997 12:00:00 AM	MONTH
1136	8/1/2003 12:00:00 AM	7/31/2006 12:00:00 AM	MONTH

	A	B	C	D	E	F	G	H	I	J	K	L	M	N	O
1137	Houghton	999	PRIVATE TENANTS	10482-1997-1088	CALUMET SP POST	CALUMET	49913	05/15/1999	05/14/2000	0.00	1.00	0.00	0.00	RA	OTHER
1138	Houghton	999	PRIVATE TENANTS	10482-1999-1193	POLICE POST	CALUMET	49913	05/15/1999	05/14/2000	0.00	1.00	0.00	0.00	LEASE	OTHER
1139	Huron	085	MI STRATEGIC FUND	11707-2013-0270	550 Lake Drive	LAPEER	48446	07/01/2013	06/30/2014	533.26	6,399.12	17.58	364.00	RA	OFFICE BUILDING
1140	Huron	231	STATE	2219-1989-25	47 WESTLAND DR	BAD AXE	48413	01/12/1989	01/11/1992	0.00	4,800.00	5.80	828.00	LEASE	OFFICE BUILDING

	P	Q	R	S	T	U	V	W
1137	TERMINATED	30 Days; Standard Cancellation /			HVAC / ELECTRICITY / WATER / JANITORIAL / INT/EXT MAINT / LANDSCAPING / SNOW REMOVAL / PARKING / FLUORESCENT / RUBBISH REMOVAL / N/A /	0.00	0.00	0.00
1138	TERMINATED	30 Days; Standard Cancellation /			HVAC / ELECTRICITY / WATER / JANITORIAL / INT/EXT MAINT / LANDSCAPING / SNOW REMOVAL / PARKING / FLUORESCENT / RUBBISH REMOVAL / N/A /	0.00	0.00	0.00
1139	APPROVED	Standard; 30 Days /			GROSS (FULL SERVICE) /	0.00	0.00	0.00
1140	TERMINATED	60 Days /			HVAC / ELECTRICITY / WATER / JANITORIAL / INT/EXT MAINT / LANDSCAPING / SNOW REMOVAL / PARKING / FLUORESCENT / RUBBISH REMOVAL / N/A /	0.00	0.00	0.00

	X	Y	Z	AA	AB	AC	AD	AE	AF	AG	AH	AI	AJ	AK	AL
1137	0.00	0.00	0.00	1.00	0.00	0.00	N/A		DEPARTMENT OF STATE POLICE	714 S HARRISON	EAST LANSING	MI	48823	E37	0
1138	0.00	0.00	0.00	1.00	0.00	0.00	N/A		DEPARTMENT OF STATE POLICE	714 S HARRISON	EAST LANSING	MI	48823	E56	0
1139	0.00	0.00	0.00	6,399.12	17.58	0.00	N/A		THUMB AREA WORKFORCE INVESTMENT	3270 Wilson Street	MARLETTE	MI	48453	E102	11009
1140	0.00	0.00	0.00	4,800.00	5.80	0.00	N/A		WESTLAND PROPERTIES	206 S OUTER DR	BAD AXE	MI	48413		0

	AM	AN	AO	AP	AQ	AR	AS	AT	AU	AV	AW	AX	AY	AZ
1137	N/A	LESSOR	N/A	0	1	0	Common	Lot		YES	5/25/1998 12:00:00 AM		NO	
1138	N/A	LESSOR	N/A	0	1	0	Common	Lot		YES	5/25/2000 12:00:00 AM		NO	
1139	GROSS	TENANT	OFFICE	3	0	8	Common	Lot	11/22/2013 12:00:00 AM	YES	12/5/2014 12:00:00 AM	3/4/2008 12:00:00 AM	N/A	
1140	N/A	LESSEE	N/A	4	0	0	Common	Lot		YES	4/1/1991 12:00:00 AM	1/14/1988 12:00:00 AM	NO	

	BA	BB	BC	BD	BE	BF	BG	BH	BI	BJ	BK	BL	BM
1137					1250		0.00	0.00		3537	0.00	0.00	0.00
1138					1169	POLICE POST	0.00	0.00		3794	0.00	0.00	0.00
1139				12/30/1998 12:00:00 AM	5001		11,985.00	5.14	1st	5001	17.58	159.98	373.28
1140					1818	47 WESTLAND DR	0.00	0.00		2813	5.80	0.00	0.00

	BN	BO	BP	BQ	BR	BS	BT	BU	BV
1137	N/A		N/A			RENT - BASE RENT	0.00	1.00	1.00
1138	N/A		N/A			RENT - BASE RENT	0.00	1.00	1.00
1139	N/A		N/A			RENT - BASE RENT	533.26	0.00	1.00
1140	N/A		N/A		Moved to new location	RENT - BASE RENT	400.00	0.00	1.00

	BW	BX	BY
1137	5/15/1999 12:00:00 AM	5/14/2003 12:00:00 AM	YEAR
1138	5/15/1999 12:00:00 AM	5/14/2000 12:00:00 AM	YEAR
1139	7/1/2013 12:00:00 AM	6/30/2014 12:00:00 AM	MONTH
1140	1/12/1989 12:00:00 AM	1/11/1992 12:00:00 AM	MONTH

	A	B	C	D	E	F	G	H	I	J	K	L	M	N	O
1141	Huron	231	STATE	7402-1990-1267	33 Patrick Dr.	BAD AXE	48413	06/01/1990	05/31/2000	0.00	14,000.04	10.00	1,400.00	LEASE	OFFICE BUILDING
1142	Huron	231	STATE	7402-1999-1231	33 Patrick Dr.	BAD AXE	48413	06/01/2000	08/31/2005	0.00	17,402.04	12.43	1,400.00	LEASE	OFFICE BUILDING

	P	Q	R	S	T	U	V	W
1141	TERMINATED	90 Days; Standard Cancellation / 90 Days; Standard Cancellation /			HVAC / HVAC / ELECTRICITY / ELECTRICITY / WATER / WATER / JANITORIAL / JANITORIAL / INT/EXT MAINT / INT/EXT MAINT / LANDSCAPING / LANDSCAPING / SNOW REMOVAL / SNOW REMOVAL / PARKING / PARKING / FLUORESCENT / FLUORESCENT / RUBBISH REMOVAL / RUBBISH REMOVAL / N/A / N/A /	0.00	0.00	0.00
1142	TERMINATED	Standard; 90-days /			HVAC / ELECTRICITY / WATER / JANITORIAL / INT/EXT MAINT / LANDSCAPING / SNOW REMOVAL / PARKING / FLUORESCENT / RUBBISH REMOVAL / N/A / GAS / PEST CONTROL /	0.00	0.00	0.00

	X	Y	Z	AA	AB	AC	AD	AE	AF	AG	AH	AI	AJ	AK	AL
1141	0.00	0.00	0.00	14,000.04	10.00	0.00	N/A		Rooney Realty Holdings, LLC	P.O. Box 271	BAD AXE	MI	48413	E22	2219
1142	0.00	0.00	0.00	17,402.04	12.43	0.00	N/A		Rooney Realty Holdings, LLC	P.O. Box 271	BAD AXE	MI	48413	E92	0

	AM	AN	AO	AP	AQ	AR	AS	AT	AU	AV	AW	AX	AY	AZ
1141	N/A	LESSEE	N/A	5	0	25	Common	Lot	12/7/1994 12:00:00 AM	YES	5/1/2000 12:00:00 AM	12/5/1994 12:00:00 AM	YES	6/15/1990 12:00:00 AM
1142	N/A	LESSEE	N/A	5	0	25	Common	Lot	7/8/2003 12:00:00 AM	YES	5/1/2006 12:00:00 AM		YES	6/5/1990 12:00:00 AM

	BA	BB	BC	BD	BE	BF	BG	BH	BI	BJ	BK	BL	BM
1141				1/1/1990 12:00:00 AM	3119		1,400.00	100.00		1050	10.00	543.73	564.60
1142				1/1/1990 12:00:00 AM	3119		1,400.00	100.00		1050	12.43	435.05	1,015.12

	BN	BO	BP	BQ	BR	BS	BT	BU	BV
1141	T	3/1/2000 12:00:00 AM	N/A		New lease in place.	RENT - BASE RENT	1,166.67	0.00	1.00
1142	O	6/15/2005 12:00:00 AM	T	6/15/2005 12:00:00 AM	$17,402.04 /yr; $1,450.17 /mo; $12.43 sq.ft. HURON County (32)	RENT - BASE RENT	1,450.17	0.00	1.00

	BW	BX	BY
1141	6/1/1990 12:00:00 AM	5/31/2000 12:00:00 AM	MONTH
1142	6/1/2000 12:00:00 AM	5/31/2005 12:00:00 AM	MONTH

	A	B	C	D	E	F	G	H	I	J	K	L	M	N	O
1143	Huron	231	STATE	7402-2004-1229	33 Patrick Dr.	BAD AXE	48413	09/01/2005	08/31/2010	0.00	20,010.00	14.29	1,400.00	LEASE	OFFICE BUILDING
1144	Huron	231	STATE	7402-2009-0292	33 Patrick Dr.	BAD AXE	48413	09/01/2005	08/31/2015	1,667.50	20,010.00	14.29	1,400.00	LEASE	OFFICE BUILDING
1145	Huron	431	HUMAN SERVICES	11009-2010-0461	550 Lake Drive	LAPEER	48446	07/01/2008	06/30/2013	1,190.01	14,280.12	17.58	812.20	SUBLEASE	OFFICE BUILDING

	P	Q	R	S	T	U	V	W
1143	TERMINATED	Standard; 90 day / Standard; 90 day /			INT/EXT MAINT / INT/EXT MAINT / PAVING / PAVING / PEST CONTROL / PEST CONTROL / ROOF / ROOF / PAVING / PAVING / SNOW REMOVAL / SNOW REMOVAL / TAXES / TAXES / FLUORESCENT / FLUORESCENT / PUBLIC UTILITIES / PUBLIC UTILITIES / TRASH REMOVAL/WASTEBASKETS / TRASH REMOVAL/WASTEBASKETS / HVAC / HVAC / INSURANCE / INSURANCE / LANDSCAPING / LANDSCAPING / JANITORIAL / JANITORIAL / MAJOR STRUCT REP / MAJOR STRUCT REP / DUMPSTER SERVICE / DUMPSTER SERVICE /	0.00	0.00	0.00
1144	RENT AUTHORIZED	Standard; 90 day / Standard; 90 day /		5 year; 30 day / 5 year; 30 day /	ELECTRICITY / ELECTRICITY / GAS / GAS / JANITORIAL / JANITORIAL / FLUORESCENT / FLUORESCENT /	3,826.65	4,999.00	0.00
1145	TERMINATED	Standard; 60 days / Standard; 60 days /		60 days notice / 60 days notice /	GROSS (FULL SERVICE) / GROSS (FULL SERVICE) /	0.00	0.00	0.00

	X	Y	Z	AA	AB	AC	AD	AE	AF	AG	AH	AI	AJ	AK	AL
1143	0.00	0.00	0.00	20,010.00	14.29	0.00	N/A		Rooney Realty Holdings, LLC	P.O. Box 271	BAD AXE	MI	48413	E27	
1144	0.00	0.00	0.00	28,835.65	20.60	0.00	Actual	2013	Rooney Realty Holdings, LLC	P.O. Box 271	BAD AXE	MI	48413	E97	
1145	0.00	0.00	0.00	14,280.12	17.58	0.00	N/A		THUMB AREA WORKFORCE INVESTMENT	3270 Wilson Street	MARLETTE	MI	48453	E102	

	AM	AN	AO	AP	AQ	AR	AS	AT	AU	AV	AW	AX	AY	AZ
1143	NET	LESSEE	OFFICE	5	0	30	Common	Lot	6/18/2010 12:00:00 AM	YES	1/1/2011 12:00:00 AM		YES	6/5/1990 12:00:00 AM
1144	NET	LESSEE	OFFICE	5	0	30	Common	Lot	2/15/2014 12:00:00 AM	YES	1/1/2015 12:00:00 AM	9/2/2010 12:00:00 AM	N/A	
1145	GROSS	LESSEE	OFFICE	4	0	8	Common	Lot	2/22/2013 12:00:00 AM	YES	12/5/2013 12:00:00 AM	3/4/2008 12:00:00 AM	YES	

	BA	BB	BC	BD	BE	BF	BG	BH	BI	BJ	BK	BL	BM
1143	9/6/2005 12:00:00 AM	21		1/1/1990 12:00:00 AM	3119		1,400.00	100.00	GROUND	1050	14.29	652.38	1,015.12
1144	9/6/2005 12:00:00 AM	21		1/1/1990 12:00:00 AM	3119		1,400.00	100.00	1st	1050	14.29	652.38	1,015.12
1145	8/19/2008 12:00:00 AM	11		12/30/1998 12:00:00 AM	5001		11,985.00	0.00		5001	17.58	396.67	793.34

	BN	BO	BP	BQ	BR	BS	BT	BU	BV
1143	N/A		N/A		05-20-2010 Extension letter (2.9) for 3 months sent to lessor per instructions of agency. 12-06-2010 Rescind extension letter as part of the execution of Addendum 1.	RENT - BASE RENT	1,667.50	0.00	0.00
1144	N/A		N/A		addendum#1 to reduce rental rate in first option period, some improvements with lump sum payment, and add a second option term. State Ad Board approved Nov. 3, 2010; item #18 Restricted Funds: 56.4% Transportation Admin Collection Fund; 4.1% Parking Ticket Court Fines; 4.1% Driver Fees; 1.2% Auto Repair Facilities Fees; 0.3% Expedient Service Fees.	RENT - BASE RENT	1,667.50	0.00	1.00
1145	N/A		N/A		07/12/2013-This lease expired, was not renewed the department moved out, no inspection was done. 06/2013 - Assignment of Lease from LARA to DHS 05/01/2013-Cancellation letter sent to LL overnight effective June 30, 2013, this would have expired on 9/30/2014. 10/01/12 - Needs Assingment from LARA. Add #1 added 3 years and an option period.	RENT - BASE RENT	1,190.01	0.00	1.00

	BW	BX	BY
1143	9/1/2005 12:00:00 AM	8/31/2010 12:00:00 AM	MONTH
1144	9/1/2010 12:00:00 AM	8/31/2015 12:00:00 AM	MONTH
1145	10/1/2014 12:00:00 AM	9/30/2017 12:00:00 AM	MONTH

	A	B	C	D	E	F	G	H	I	J	K	L	M	N	O
1146	Huron	431	HUMAN SERVICES	2193-1988-32	1911 Sand Beach Rd	BAD AXE	48413	03/01/1988	07/31/2011	0.00	43,752.72	7.34	9,405.00	LEASE	OFFICE BUILDING

	P	Q	R	S	T	U	V	W
	TERMINATED				PUBLIC UTILITIES /	0.00	0.00	0.00
					PUBLIC UTILITIES /			
					PUBLIC UTILITIES /			
					PUBLIC UTILITIES /			
					PUBLIC UTILITIES /			
					PUBLIC UTILITIES /			
					JANITORIAL /			
					JANITORIAL /			
					JANITORIAL /			
					JANITORIAL /			
					JANITORIAL /			
					JANITORIAL /			
					JANITORIAL /			
					SNOW REMOVAL /			
					SNOW REMOVAL /			
					SNOW REMOVAL /			
					SNOW REMOVAL /			
					SNOW REMOVAL /			
					SNOW REMOVAL /			
					SNOW REMOVAL /			
					LANDSCAPING /			
					LANDSCAPING /			
					LANDSCAPING /			
					LANDSCAPING /			
					LANDSCAPING /			
					LANDSCAPING /			
					LANDSCAPING /			
					FLUORESCENT /			
					FLUORESCENT /			
					FLUORESCENT /			
					FLUORESCENT /			
1146					FLUORESCENT /			

	X	Y	Z	AA	AB	AC	AD	AE	AF	AG	AH	AI	AJ	AK	AL
1146	0.00	0.00	0.00	43,752.72	4.65	0.00	N/A		HHLW Development Company	1895 Sand Beach Road	BAD AXE	MI	48413	E97	

	AM	AN	AO	AP	AQ	AR	AS	AT	AU	AV	AW	AX	AY	AZ
1146	NET	LESSEE	OFFICE	30	0	78	Common	Lot	4/22/2009 12:00:00 AM	YES	3/12/2010 12:00:00 AM	5/1/2008 12:00:00 AM	YES	11/7/1988 12:00:00 AM

	BA	BB	BC	BD	BE	BF	BG	BH	BI	BJ	BK	BL	BM
1146	10/6/1987 12:00:00 AM			1/1/1988 12:00:00 AM	2578		9,405.00	100.00	ground	1777	7.34	1,916.00	3,834.00

	BN	BO	BP	BQ	BR	BS	BT	BU	BV
1146	T	3/1/2012 12:00:00 AM	N/A		Lease extension letter (3 months) sent 10/06/2010. Rate reduction agreement from 7/01/2003 thru 2/28/2006.	RENT - BASE RENT	3,646.06	0.00	1.00

	BW	BX	BY
	3/1/1988 12:00:00 AM	2/28/1993 12:00:00 AM	MONTH
1146			

	A	B	C	D	E	F	G	H	I	J	K	L	M	N	O
1147	Huron	431	HUMAN SERVICES	2193-2010-0077	1911 Sand Beach Rd	BAD AXE	48413	08/01/2011	07/31/2021	7,978.58	95,742.96	10.18	9,405.00	LEASE	OFFICE BUILDING
1148	Huron	551	STATE POLICE	10854-2000-1299	MPSCD SITE 3304			05/01/2000	04/30/2001	0.00	12.00	0.00	0.00	RA	OTHER
1149	Huron	641	LICENSING & REG AFFAIRS	11009-2002-2209	550 Lake Drive	LAPEER	48446	07/01/2002	12/31/2006	0.00	32,325.84	19.99	1,617.00	RA	OFFICE BUILDING

	P	Q	R	S	T	U	V	W
1147	RENT AUTHORIZED	Standard; 90 day / Standard; 90 day / Standard; 90 day / Standard; 90 day /		10 year; 60 day / 10 year; 60 day / 10 year; 60 day / 10 year; 60 day /	JANITORIAL / JANITORIAL / JANITORIAL / JANITORIAL / PUBLIC UTILITIES / PUBLIC UTILITIES / PUBLIC UTILITIES / PUBLIC UTILITIES / SNOW REMOVAL / SNOW REMOVAL / SNOW REMOVAL / SNOW REMOVAL / FLUORESCENT / FLUORESCENT / FLUORESCENT / FLUORESCENT / LANDSCAPING / LANDSCAPING / LANDSCAPING / LANDSCAPING / DUMPSTER SERVICE / DUMPSTER SERVICE / DUMPSTER SERVICE / DUMPSTER SERVICE /	13,629.28	14,639.02	3,812.80
1148	TERMINATED	30 Days; Std. Cancellatoin Either Party /			HVAC / ELECTRICITY / WATER / JANITORIAL / INT/EXT MAINT / LANDSCAPING / SNOW REMOVAL / PARKING / FLUORESCENT / RUBBISH REMOVAL / N/A /	0.00	0.00	0.00
1149	TERMINATED	Standard; 60 day /			CLEANING / PAVING / PEST CONTROL / ROOF / SECURITY / SNOW REMOVAL / TAXES / ELECTRICITY / GAS / HVAC / INSURANCE / LANDSCAPING / MAINTENANCE / MAJOR STRUCT REP / PARKING /	0.00	0.00	0.00

	X	Y	Z	AA	AB	AC	AD	AE	AF	AG	AH	AI	AJ	AK	AL
1147	1,746.00	0.00	0.00	129,570.06	13.78	0.00	Actual	2013	HHLW Development Company	1895 Sand Beach Road	BAD AXE	MI	48413	E97	
1148	0.00	0.00	0.00	12.00	0.00	0.00	N/A		PHILIP J. TALASKI	5939 SAND BEACH ROAD	HARBOR BEACH	MI	48441	E89	0
1149	0.00	0.00	0.00	32,325.84	19.99	0.00	N/A		THUMB AREA MICHIGAN WORKS!	3270 WILSON STREET	MARLETTE	MI	48453	E27	

	AM	AN	AO	AP	AQ	AR	AS	AT	AU	AV	AW	AX	AY	AZ
1147	NET	LESSEE	OFFICE	30	0	78	Common	Lot	5/4/2010 12:00:00 AM	YES	3/12/2013 12:00:00 AM	5/1/2008 12:00:00 AM	N/A	
1148	N/A	LESSOR	N/A	0	1	0	Common	Lot		YES	8/1/2000 12:00:00 AM		NO	
1149	GROSS	LESSEE	OFFICE	4	0	12	Common	Lot	4/12/2007 12:00:00 AM	YES	12/5/2006 12:00:00 AM	4/12/2007 12:00:00 AM	YES	

	BA	BB	BC	BD	BE	BF	BG	BH	BI	BJ	BK	BL	BM
1147	10/18/2011 12:00:00 AM	3		1/1/1988 12:00:00 AM	2578		9,405.00	100.00	1st	1777	10.18	2,393.57	5,585.01
1148					3152		0.00	0.00		3710	0.00	0.00	0.00
1149				12/30/1998 12:00:00 AM	5001		11,985.00	13.49		5001	19.99	603.80	2,090.02

	BN	BO	BP	BQ	BR	BS	BT	BU	BV
1147	N/A		N/A		Lessor to complete facility improvements by Feb 1, 2012, as part of the lease renewal. MID TERM Rate decrease (Aug 2016) to $9.27 per sq.ft.	RENT - BASE RENT	7,978.58	0.00	1.00
1148	N/A		N/A			RENT - BASE RENT	1.00	0.00	1.00
1149	N/A		N/A		Rental Agreement executed until a lease can be written. LAPEER: 7120 sq.ft. total, MRS/ESA 1497 sq.ft., 21.03% of bldg area. BAD AXE: 4865 sq.ft. total, MRS/ESA 120 sq.ft., 2.47% of bldg area. HURON COUNTY (32) LAPEER COUNTY (44) Thumb Area MI Works! Combo 2002-2209-2210	RENT - BASE RENT	2,693.82	0.00	1.00

	BW	BX	BY
1147	8/1/2011 12:00:00 AM	7/31/2016 12:00:00 AM	MONTH
1148	5/1/2000 12:00:00 AM	4/30/2001 12:00:00 AM	MONTH
1149	7/1/2002 12:00:00 AM	6/30/2007 12:00:00 AM	MONTH

	A	B	C	D	E	F	G	H	I	J	K	L	M	N	O
1150	Huron	641	LICENSING & REG AFFAIRS	11009-2006-0110	550 Lake Drive	LAPEER	48446	03/01/2007	02/29/2008	0.00	34,258.80	21.19	1,617.00	RA	OFFICE BUILDING
1151	Huron	641	LICENSING & REG AFFAIRS	11009-2008-0028	550 Lake Drive	LAPEER	48446	07/01/2007	06/30/2008	0.00	14,280.12	17.58	812.20	RA	OFFICE BUILDING
1152	Huron	641	LICENSING & REG AFFAIRS	11009-2008-0109	550 Lake Drive	LAPEER	48446	07/01/2008	09/30/2011	0.00	14,280.12	17.58	812.20	SUBLEASE	OFFICE BUILDING
1153	Huron	672	UNEMPLOYMENT AGENCY	4236-1980-30	40 Cook Dr.	BAD AXE	48413	09/01/1990	08/31/1995	0.00	21,445.56	7.25	3,074.00	LEASE	OFFICE BUILDING
1154	Huron	672	UNEMPLOYMENT AGENCY	4236-1990-1158	40 Cook Dr.	BAD AXE	48413	09/01/1990	08/31/2000	0.00	21,445.56	7.25	2,958.00	LEASE	OFFICE BUILDING
1155	Huron	672	UNEMPLOYMENT AGENCY	4236-1994-1360	40 Cook Dr.	BAD AXE	48413	09/01/1995	08/31/2000	0.00	21,445.56	7.25	2,958.00	LEASE	OFFICE BUILDING

	P	Q	R	S	T	U	V	W
1150	TERMINATED	Standard; 60 day /				0.00	0.00	0.00
1151	TERMINATED	Standard; 60 days /			GROSS (FULL SERVICE) /	0.00	0.00	0.00
1152	TERMINATED	Standard; 60 days /			GROSS (FULL SERVICE) /	0.00	0.00	0.00
1153	TERMINATED	Standard: 90 day notice /			HVAC / ELECTRICITY / WATER / JANITORIAL / INT/EXT MAINT / LANDSCAPING / SNOW REMOVAL / PARKING / FLUORESCENT / RUBBISH REMOVAL / PEST CONTROL /	0.00	0.00	0.00
1154	TERMINATED	120 Days; Standard Cancellation /			HVAC / ELECTRICITY / WATER / JANITORIAL / INT/EXT MAINT / LANDSCAPING / SNOW REMOVAL / PARKING / FLUORESCENT / RUBBISH REMOVAL / N/A /	0.00	0.00	0.00
1155	TERMINATED	90 Days; Standard Cancellation /			HVAC / ELECTRICITY / WATER / JANITORIAL / INT/EXT MAINT / LANDSCAPING / SNOW REMOVAL / PARKING / FLUORESCENT / RUBBISH REMOVAL / N/A /	0.00	0.00	0.00

	X	Y	Z	AA	AB	AC	AD	AE	AF	AG	AH	AI	AJ	AK	AL
1150	0.00	0.00	0.00	34,258.80	21.19	0.00	N/A		THUMB AREA WORKFORCE INVESTMENT	3270 Wilson Street	MARLETTE	MI	48453	E27	
1151	0.00	0.00	0.00	14,280.12	17.58	0.00	N/A		THUMB AREA WORKFORCE INVESTMENT	3270 Wilson Street	MARLETTE	MI	48453	E27	
1152	0.00	0.00	0.00	14,280.12	17.58	0.00	N/A		THUMB AREA WORKFORCE INVESTMENT	3270 Wilson Street	MARLETTE	MI	48453	E27	
1153	0.00	0.00	0.00	21,445.56	6.98	0.00	N/A		RAYMOND F. COOK	60 COOK DRIVE	BAD AXE	MI	48413		0
1154	0.00	0.00	0.00	21,445.56	7.25	0.00	N/A		RAYMOND COOK PROPERTIES, LLC	7303 SETTERS POINTE BOULEVARD	BRIGHTON	MI	48116	E22	0
1155	0.00	0.00	0.00	21,445.56	7.25	0.00	N/A		RICHARD COOK & ANNETTE WILSON	263 EAST HURON DRIVE	BAD AXE	MI	48413	E21	0

	AM	AN	AO	AP	AQ	AR	AS	AT	AU	AV	AW	AX	AY	AZ
1150	GROSS	LESSEE	OFFICE	4	0	12	Common	Lot	2/1/2008 12:00:00 AM	YES	12/5/2008 12:00:00 AM	3/1/2007 12:00:00 AM	YES	3/7/2007 12:00:00 AM
1151	GROSS	LESSEE	OFFICE	4	0	8	Common	Lot	1/24/2008 12:00:00 AM	YES	12/5/2008 12:00:00 AM	3/1/2007 12:00:00 AM	YES	
1152	GROSS	LESSEE	OFFICE	4	0	8	Common	Lot	2/15/2011 12:00:00 AM	YES	12/5/2011 12:00:00 AM	3/4/2008 12:00:00 AM	YES	
1153	N/A	LESSEE	N/A	13	0	0	Common	Lot		YES	8/1/1990 12:00:00 AM	8/30/1990 12:00:00 AM	NO	
1154	N/A	LESSEE	N/A	17	0	50	Common	Lot	9/5/1990 12:00:00 AM	YES	8/27/1996 12:00:00 AM	8/30/1990 12:00:00 AM	YES	6/1/1990 12:00:00 AM
1155	N/A	LESSEE	N/A	17	0	50	Common	Lot	1/3/1995 12:00:00 AM	YES	8/27/1995 12:00:00 AM		YES	6/1/1990 12:00:00 AM

	BA	BB	BC	BD	BE	BF	BG	BH	BI	BJ	BK	BL	BM
1150				12/30/1998 12:00:00 AM	5001		11,985.00	13.49		5001	21.19	528.34	2,326.56
1151				12/30/1998 12:00:00 AM	5001		11,985.00	0.07	first	5001	17.58	396.67	793.34
1152	8/19/2008 12:00:00 AM	11		12/30/1998 12:00:00 AM	5001		11,985.00	0.07	first	5001	17.58	396.67	793.34
1153				1/1/2000 12:00:00 AM	1942	40 COOK DR	2,958.00	0.00		2648	7.25	0.00	0.00
1154				1/1/2000 12:00:00 AM	1942	40 COOK DR	2,958.00	100.00		2648	7.25	453.00	1,334.13
1155				1/1/2000 12:00:00 AM	1942	40 COOK DR	2,958.00	100.00		2648	7.25	739.50	1,047.63

	BN	BO	BP	BQ	BR	BS	BT	BU	BV
1150	N/A		N/A		Sub-Agreement followed by a Sub-Lease Co-Location with Thumb Area MI Works! MWA location one stop services 1,453.25 ESA space; 474 MRS space	RENT - BASE RENT	2,854.90	0.00	1.00
1151	N/A		N/A		Rental agreement at current location	RENT - BASE RENT	1,190.01	0.00	1.00
1152	N/A	5/1/2010 12:00:00 AM	N/A		New lease @ current location. End date of this sub-lease corresponds with end date of parent lease.	RENT - BASE RENT	1,190.01	0.00	1.00
1153	N/A		N/A		Replaced by new space request	RENT - BASE RENT	1,787.13	0.00	1.00
1154	T	6/15/2002 12:00:00 AM	N/A			RENT - BASE RENT	1,787.13	0.00	1.00
1155	T	6/15/1996 12:00:00 AM	N/A		duplicate	RENT - BASE RENT	1,787.13	0.00	1.00

	BW	BX	BY
1150	3/1/2007 12:00:00 AM	2/29/2008 12:00:00 AM	MONTH
1151	7/1/2007 12:00:00 AM	12/31/2008 12:00:00 AM	MONTH
1152	7/1/2008 12:00:00 AM	9/30/2011 12:00:00 AM	MONTH
1153	9/1/1990 12:00:00 AM	8/31/1995 12:00:00 AM	MONTH
1154	9/1/1990 12:00:00 AM	8/31/2000 12:00:00 AM	MONTH
1155	9/1/1995 12:00:00 AM	8/31/2000 12:00:00 AM	MONTH

	A	B	C	D	E	F	G	H	I	J	K	L	M	N	O
1156	Huron	672	UNEMPLOYMENT AGENCY	4236-2000-1172	40 Cook Dr.	BAD AXE	48413	09/01/2000	12/15/2003	0.00	23,664.00	8.00	2,958.00	LEASE	OFFICE BUILDING
1157	Huron	751	NATURAL RESOURCES	7431-1990-154	3511 W FILION RD	ELKTON	48731	05/01/1990	06/28/2004	0.00	2,509.92	0.00	0.00	LEASE	OTHER
1158	Huron	999	PRIVATE TENANTS	10828-2000-1225	M-142 SITE 3304	SEGAL TWP	48441	05/01/2000	04/30/2001	0.00	750.00	0.00	0.00	RA	OTHER

	P	Q	R	S	T	U	V	W
1156	TERMINATED	Standard; 90-day notice /			HVAC / ELECTRICITY / WATER / JANITORIAL / INT/EXT MAINT / LANDSCAPING / SNOW REMOVAL / PARKING / FLUORESCENT / RUBBISH REMOVAL / N/A /	0.00	0.00	0.00
1157	TERMINATED	Standard; 30 day / Standard; 30 day / Standard; 30 day /			ELECTRICITY / ELECTRICITY / ELECTRICITY / LANDSCAPING / LANDSCAPING / LANDSCAPING / SNOW REMOVAL / SNOW REMOVAL / SNOW REMOVAL / SECURITY / SECURITY / SECURITY / FLUORESCENT / FLUORESCENT / FLUORESCENT / TAXES / TAXES / TAXES / N/A / N/A / N/A / GAS / GAS / GAS /	0.00	0.00	0.00
1158	TERMINATED				HVAC / ELECTRICITY / WATER / JANITORIAL / INT/EXT MAINT / LANDSCAPING / SNOW REMOVAL / PARKING / FLUORESCENT / RUBBISH REMOVAL / N/A /	0.00	0.00	0.00

	X	Y	Z	AA	AB	AC	AD	AE	AF	AG	AH	AI	AJ	AK	AL
1156	0.00	0.00	0.00	23,664.00	8.00	0.00	N/A		RAYMOND COOK PROPERTIES, LLC	7303 SETTERS POINTE BOULEVARD	BRIGHTON	MI	48116	E25	0
1157	0.00	0.00	0.00	2,509.92	0.00	0.00	N/A		THUMB BROADCASTING	935 S VAN DYKE DRIVE	BAD AXE	MI	48413	E92	0
1158	0.00	0.00	0.00	750.00	0.00	0.00	N/A		DEPARTMENT OF STATE POLICE	714 S HARRISON	EAST LANSING	MI	48823		0

	AM	AN	AO	AP	AQ	AR	AS	AT	AU	AV	AW	AX	AY	AZ
1156	N/A	LESSEE	N/A	17	0	50	Common	Lot	2/26/2003 12:00:00 AM	YES	8/27/2003 12:00:00 AM	5/25/2000 12:00:00 AM	YES	11/21/1984 12:00:00 AM
1157	N/A	LESSEE	N/A	0	0	0	Not Applicable	Not Applicable	2/21/2004 12:00:00 AM	YES	11/1/2004 12:00:00 AM		N/A	
1158	N/A	LESSOR	N/A	0	1	0	Common	Lot		YES			N/A	

	BA	BB	BC	BD	BE	BF	BG	BH	BI	BJ	BK	BL	BM
1156				1/1/2000 12:00:00 AM	1942	40 COOK DR	2,958.00	100.00		2648	8.00	591.60	1,380.40
1157					2011	3511 W FILION RD	0.00	5.00		2554	0.00	0.00	0.00
1158					3180	M-142 SITE 3304	0.00	0.00		3680	0.00	0.00	0.00

	BN	BO	BP	BQ	BR	BS	BT	BU	BV
1156	T	6/15/2003 12:00:00 AM	N/A		$23,664.00 annual; $1,972.00 monthly; $8.00 sq.ft. CANCELLATION EFFECTIVE December 15, 2003 Notification to put Cancellation on Hold until further notice Cancellation letter sent to Lessor effective date of cancellation is April 10,2003. MB	RENT - BASE RENT	1,972.00	0.00	1.00
1157	O	4/1/2003 12:00:00 AM	N/A	3/1/2003 12:00:00 AM	This is an antenna, no square foot rate is calculated. Cancellation of Lease per agency request to take place on June 28,2004. The cancellation letter was sent on March 30, 2004 from DMB- RED to the lessor informing them of the State's intention to invoke the 90 day cancellation paragraph of the existing lease.	RENT - BASE RENT	209.16	0.00	1.00
1158	N/A		N/A			RENT - BASE RENT	0.00	62.50	1.00

	BW	BX	BY
1156	9/1/2000 12:00:00 AM	12/15/2003 12:00:00 AM	MONTH
1157	5/1/1990 12:00:00 AM	7/31/2000 12:00:00 AM	MONTH
1158	5/1/2000 12:00:00 AM	4/30/2001 12:00:00 AM	MONTH

	A	B	C	D	E	F	G	H	I	J	K	L	M	N	O
1159	Huron	999	PRIVATE TENANTS	10828-2001-1280	M-142 SITE 3304	SEGAL TWP	48441	05/01/2001	04/30/2002	0.00	750.00	0.00	0.00	RA	OTHER
1160	Huron	999	PRIVATE TENANTS	10828-2002-4001	M-142 SITE 3304	SEGAL TWP	48441	05/01/2002	04/30/2003	0.00	750.00	0.00	0.00	RA	OTHER
1161	Ingham	071	TECHNOLOGY, MGT. & BUDGET	10081-1993-1036	300 SOUTH WASHINGTON AVE	LANSING	48933	08/11/1993	07/31/1994	0.00	248,289.00	12.70	18,800.00	RA	OFFICE BUILDING
1162	Ingham	071	TECHNOLOGY, MGT. & BUDGET	10081-1993-1235	300 SOUTH WASHINGTON AVE	LANSING	48933	08/01/1994	12/31/2000	0.00	442,958.04	15.47	28,632.00	LEASE	OFFICE BUILDING
1163	Ingham	071	TECHNOLOGY, MGT. & BUDGET	10081-2001-1136	300 SOUTH WASHINGTON AVE	LANSING	48933	12/31/2000	12/30/2001	0.00	30,939.96	15.47	2,000.00	RA	OFFICE BUILDING

	P	Q	R	S	T	U	V	W
1159	TERMINATED				N/A / WATER / INT/EXT MAINT / LANDSCAPING / PEST CONTROL / TAXES /	0.00	0.00	0.00
1160	TERMINATED				N/A / WATER / N/A / N/A / N/A / N/A / N/A /	0.00	0.00	0.00
1161	TERMINATED	30 Days; Standard Cancellation /			HVAC / ELECTRICITY / WATER / JANITORIAL / INT/EXT MAINT / LANDSCAPING / SNOW REMOVAL / PARKING / FLUORESCENT / RUBBISH REMOVAL / N/A /	0.00	0.00	0.00
1162	TERMINATED	60 Days; Standard Cancellation /			HVAC / ELECTRICITY / WATER / JANITORIAL / INT/EXT MAINT / LANDSCAPING / SNOW REMOVAL / PARKING / FLUORESCENT / RUBBISH REMOVAL / N/A /	0.00	0.00	0.00
1163	TERMINATED					0.00	0.00	0.00

	X	Y	Z	AA	AB	AC	AD	AE	AF	AG	AH	AI	AJ	AK	AL
1159	0.00	0.00	0.00	750.00	0.00	0.00	N/A		DEPARTMENT OF STATE POLICE	714 S HARRISON	EAST LANSING	MI	48823	E17	0
1160	0.00	0.00	0.00	750.00	0.00	0.00	N/A		DEPARTMENT OF STATE POLICE	714 S HARRISON	EAST LANSING	MI	48823	E17	0
1161	0.00	0.00	0.00	248,289.00	13.21	0.00	N/A		LOUIS J. EYDE LMTD FM PTNRSHP	4660 S HAGADORN ROAD SUITE 660	EAST LANSING	MI	48823-5371	E14	0
1162	0.00	0.00	0.00	442,958.04	15.47	0.00	N/A		LOUIS J EYDE LTD FAMILY PRTSH	4660 SOUTH HAGADORN ROAD	EAST LANSING	MI	48823-5371	E14	0
1163	0.00	0.00	0.00	30,939.96	15.47	0.00	N/A		LOUIS J EYDE LTD FAMILY PRTSH	4660 SOUTH HAGADORN ROAD	EAST LANSING	MI	48823-5371		10081

	AM	AN	AO	AP	AQ	AR	AS	AT	AU	AV	AW	AX	AY	AZ
1159	NET	LESSOR	N/A	0	1	0	Common	Lot		YES	8/1/2000 12:00:00 AM		N/A	
1160	NET	LESSOR	RESIDENTIAL	0	1	0	Common	Lot		YES	8/1/2000 12:00:00 AM		N/A	
1161	N/A	LESSEE	N/A	150	0	0	Common	Lot	1/4/1994 12:00:00 AM	YES	3/15/1995 12:00:00 AM	1/18/1994 12:00:00 AM	YES	9/29/1993 12:00:00 AM
1162	N/A	LESSEE	N/A	150	0	0	Common	Lot	10/1/1993 12:00:00 AM	YES	5/15/2000 12:00:00 AM	1/18/1994 12:00:00 AM	YES	2/24/1994 12:00:00 AM
1163	N/A	LESSEE	OFFICE	0	0	0	Common	Lot	10/1/1993 12:00:00 AM	YES	5/15/2000 12:00:00 AM	1/18/1994 12:00:00 AM	YES	2/24/1994 12:00:00 AM

	BA	BB	BC	BD	BE	BF	BG	BH	BI	BJ	BK	BL	BM
1159					3180	M-142 SITE 3304	0.00	0.00		3680	0.00	0.00	0.00
1160					3180	M-142 SITE 3304	0.00	0.00		3680	0.00	0.00	0.00
1161				12/31/1996 12:00:00 AM	2172	KNAPPS CENTRE	133,698.00	14.10		2318	12.70	5,969.75	13,929.42
1162				12/31/1996 12:00:00 AM	2172	KNAPPS CENTRE	133,698.00	21.40		2318	15.47	23,978.71	12,934.46
1163			0.00	12/31/1996 12:00:00 AM	2172	KNAPPS CENTRE	133,698.00	0.00		2318	15.47	23,978.71	12,934.46

	BN	BO	BP	BQ	BR	BS	BT	BU	BV
1159	N/A		N/A			RENT - BASE RENT	0.00	750.00	1.00
1160	N/A		N/A		Leased area entails 17 acres of farmland.	RENT - BASE RENT	0.00	750.00	1.00
1161	N/A		N/A		Lease approved and RA expired	RENT - BASE RENT	0.00	20,690.75	1.00
1162	T	6/15/2002 12:00:00 AM	N/A	6/15/2002 12:00:00 AM		RENT - BASE RENT	36,913.17	0.00	1.00
1163	N/A		N/A			RENT - LEASE EXPENSE	2,578.33	0.00	1.00

	BW	BX	BY
1159	5/1/2001 12:00:00 AM	4/30/2002 12:00:00 AM	YEAR
1160	5/1/2001 12:00:00 AM	4/30/2002 12:00:00 AM	YEAR
1161	8/11/1993 12:00:00 AM	7/31/1994 12:00:00 AM	MONTH
1162	10/1/1997 12:00:00 AM	9/30/1998 12:00:00 AM	MONTH
1163	3/8/2001 12:00:00 AM	12/30/2001 12:00:00 AM	MONTH

	A	B	C	D	E	F	G	H	I	J	K	L	M	N	O
1164	Ingham	071	TECHNOLOGY, MGT. & BUDGET	10108-1993-1172	3RD FL MASON BLDG	LANSING	48909	10/01/1993	03/31/1994	0.00	1,885.08	13.00	145.00	RA	OFFICE BUILDING
1165	Ingham	071	TECHNOLOGY, MGT. & BUDGET	10117-1993-1188	300 SOUTH WASHINGTON AVE	LANSING	48933	12/01/1994	11/30/1995	0.00	172,957.68	12.67	13,654.00	RA	OFFICE BUILDING
1166	Ingham	071	TECHNOLOGY, MGT. & BUDGET	10117-1994-1265	300 SOUTH WASHINGTON AVE	LANSING	48933	05/01/1995	04/30/1997	0.00	172,957.68	12.67	13,654.00	LEASE	OFFICE BUILDING
1167	Ingham	071	TECHNOLOGY, MGT. & BUDGET	10117-1996-1346	300 SOUTH WASHINGTON AVE	LANSING	48933	12/01/1995	11/30/1996	0.00	170,675.04	12.50	13,654.00	RA	OFFICE BUILDING

	P	Q	R	S	T	U	V	W
1164	TERMINATED	30 Days; Standard Cancellation /			HVAC / ELECTRICITY / WATER / JANITORIAL / INT/EXT MAINT / LANDSCAPING / SNOW REMOVAL / PARKING / FLUORESCENT / RUBBISH REMOVAL / N/A /	0.00	0.00	0.00
1165	TERMINATED	30 Days; Standard Cancellation /			HVAC / ELECTRICITY / WATER / JANITORIAL / INT/EXT MAINT / LANDSCAPING / SNOW REMOVAL / PARKING / FLUORESCENT / RUBBISH REMOVAL / N/A /	0.00	0.00	0.00
1166	TERMINATED	30 Days; Standard Cancellation /			HVAC / ELECTRICITY / WATER / JANITORIAL / INT/EXT MAINT / LANDSCAPING / SNOW REMOVAL / PARKING / FLUORESCENT / RUBBISH REMOVAL / N/A /	0.00	0.00	0.00
1167	TERMINATED	30 Days; Standard Cancellation /			HVAC / ELECTRICITY / WATER / JANITORIAL / INT/EXT MAINT / LANDSCAPING / SNOW REMOVAL / PARKING / FLUORESCENT / RUBBISH REMOVAL / N/A /	0.00	0.00	0.00

	X	Y	Z	AA	AB	AC	AD	AE	AF	AG	AH	AI	AJ	AK	AL
1164	0.00	0.00	0.00	1,885.08	13.00	0.00	N/A		OMEGA WORLD TRAVEL	3102 OMEGA OFFICE PARK	FAIRFAX	VA	22031	E23	0
1165	0.00	0.00	0.00	172,957.68	12.67	0.00	N/A		LOUIS J EYDE FAM LTD PTRNSH	4660 SOUTH HAGADORN ROAD	EAST LANSING	MI	48823-5371	E14	0
1166	0.00	0.00	0.00	172,957.68	12.67	0.00	N/A		LOUIS J EYDE LMTD FAM PRTNSHP	4660 S. HAGADORN ROAD	EAST LANSING	MI	48823-5371	E14	0
1167	0.00	0.00	0.00	170,675.04	12.50	0.00	N/A		LOUIS J EYDE FAM LTD PTRNSH	4660 SOUTH HAGADORN ROAD	EAST LANSING	MI	48823-5371	E21	0

	AM	AN	AO	AP	AQ	AR	AS	AT	AU	AV	AW	AX	AY	AZ
1164	N/A	LESSOR	N/A	0	1	0	Common	Lot		YES			NO	
1165	N/A	LESSEE	N/A	57	0	0	Common	Lot	1/4/1994 12:00:00 AM	YES	3/15/1996 12:00:00 AM	1/12/1994 12:00:00 AM	YES	1/4/1994 12:00:00 AM
1166	N/A	LESSEE	N/A	60	0	0	Common	Lot	1/4/1994 12:00:00 AM	YES	3/15/1995 12:00:00 AM		YES	1/4/1994 12:00:00 AM
1167	N/A	LESSEE	N/A	57	0	0	Common	Lot	1/4/1994 12:00:00 AM	YES	3/15/1996 12:00:00 AM	1/12/1994 12:00:00 AM	YES	1/4/1994 12:00:00 AM

	BA	BB	BC	BD	BE	BF	BG	BH	BI	BJ	BK	BL	BM
1164					1944	3RD FL MASON BLDG	0.00	0.00		2645	13.00	0.00	0.00
1165				12/31/1996 12:00:00 AM	2172	KNAPPS CENTRE	133,698.00	8.50		2318	12.67	7,862.19	6,550.95
1166				12/31/1996 12:00:00 AM	2172	KNAPPS CENTRE	133,698.00	9.70		2318	12.67	5,923.48	8,489.66
1167				12/31/1996 12:00:00 AM	2172	KNAPPS CENTRE	133,698.00	0.00		2318	12.50	0.00	0.00

	BN	BO	BP	BQ	BR	BS	BT	BU	BV
1164	N/A		N/A		Lease effective	RENT - BASE RENT	0.00	157.09	1.00
1165	N/A		N/A		RA effective	RENT - BASE RENT	14,413.14	0.00	1.00
1166	T	6/15/1997 12:00:00 AM	O	5/1/1996 12:00:00 AM	NEVER GOING ANYWHERE	RENT - BASE RENT	14,413.14	0.00	1.00
1167	N/A		N/A		new ra in effect	RENT - BASE RENT	14,222.92	0.00	1.00

	BW	BX	BY
1164	10/1/1993 12:00:00 AM	3/31/1994 12:00:00 AM	MONTH
1165	12/1/1994 12:00:00 AM	11/30/1995 12:00:00 AM	MONTH
1166	5/1/1995 12:00:00 AM	4/30/1997 12:00:00 AM	MONTH
1167	12/1/1995 12:00:00 AM	11/30/1996 12:00:00 AM	MONTH

	A	B	C	D	E	F	G	H	I	J	K	L	M	N	O
1168	Ingham	071	TECHNOLOGY, MGT. & BUDGET	10117-1996-1347	300 SOUTH WASHINGTON AVE	LANSING	48933	12/01/1996	12/31/1997	0.00	170,675.04	12.50	13,654.00	RA	OFFICE BUILDING
1169	Ingham	071	TECHNOLOGY, MGT. & BUDGET	10117-1997-1212	300 SOUTH WASHINGTON AVE	LANSING	48933	01/01/1998	05/31/2001	0.00	201,147.96	15.50	12,976.00	LEASE	OFFICE BUILDING
1170	Ingham	071	TECHNOLOGY, MGT. & BUDGET	10166-1994-1153	121 W Allegan	LANSING	48933	02/20/1995	08/01/1998	0.00	68,192.40	10.72	6,361.00	LEASE	OFFICE BUILDING
1171	Ingham	071	TECHNOLOGY, MGT. & BUDGET	10167-1994-1163	300 SOUTH WASHINGTON AVE	LANSING	48933	12/27/1993	12/26/1994	0.00	130,353.36	13.33	9,832.00	RA	OFFICE BUILDING
1172	Ingham	071	TECHNOLOGY, MGT. & BUDGET	10183-2001-1018	105 W Allegan Street	LANSING	48933	10/01/2001	12/31/2001	0.00	141,273.48	15.23	9,276.00	RA	OFFICE BUILDING

	P	Q	R	S	T	U	V	W
1168	TERMINATED	30 Days; Standard Cancellation /			HVAC / ELECTRICITY / WATER / JANITORIAL / INT/EXT MAINT / LANDSCAPING / SNOW REMOVAL / PARKING / FLUORESCENT / RUBBISH REMOVAL / N/A /	0.00	0.00	0.00
1169	TERMINATED	90 Days; Standard Cancellation /			HVAC / ELECTRICITY / WATER / JANITORIAL / INT/EXT MAINT / LANDSCAPING / SNOW REMOVAL / PARKING / FLUORESCENT / RUBBISH REMOVAL / N/A /	0.00	0.00	0.00
1170	TERMINATED	90 Days; Standard Cancellation /			HVAC / ELECTRICITY / WATER / JANITORIAL / INT/EXT MAINT / LANDSCAPING / SNOW REMOVAL / PARKING / FLUORESCENT / RUBBISH REMOVAL / N/A /	0.00	0.00	0.00
1171	TERMINATED	30 Days; Standard Cancellation /			HVAC / ELECTRICITY / WATER / JANITORIAL / INT/EXT MAINT / LANDSCAPING / SNOW REMOVAL / PARKING / FLUORESCENT / RUBBISH REMOVAL / N/A /	0.00	0.00	0.00
1172	TERMINATED					0.00	0.00	0.00

	X	Y	Z	AA	AB	AC	AD	AE	AF	AG	AH	AI	AJ	AK	AL
1168	0.00	0.00	0.00	170,675.04	12.50	0.00	N/A		LOUIS J EYDE FAM LTD PRTNSH	4660 SOUTH HAGADORN ROAD	EAST LANSING	MI	48823-5371	E21	0
1169	0.00	0.00	0.00	201,147.96	15.50	0.00	N/A		LOUIS J EYDE LMTD FAM PRTNSHP	4660 S. HAGADORN ROAD	EAST LANSING	MI	48823-5371	E14	0
1170	0.00	0.00	0.00	68,192.40	10.72	0.00	N/A		COMMUNITY FIRST BANK	P.O. BOX 19159	LANSING	MI	48901-9159	E14	0
1171	0.00	0.00	0.00	130,353.36	13.26	0.00	N/A		LJ EYDE LTD FAMLY PARTNERSHIP	4660 SOUTH HADADORN ROAD	EAST LANSING	MI	48823-5371	E14	0
1172	0.00	0.00	0.00	141,273.48	15.23	0.00	N/A		WASHINGTON PLAZA LMTD PRTNSHIP	C/O DEHAVEN REAL ESTATE	LANSING	MI	48933-1313	E27	

	AM	AN	AO	AP	AQ	AR	AS	AT	AU	AV	AW	AX	AY	AZ
1168	N/A	LESSEE	N/A	57	0	0	Common	Lot	1/4/1994 12:00:00 AM	YES	3/15/1998 12:00:00 AM	1/12/1994 12:00:00 AM	YES	1/4/1994 12:00:00 AM
1169	N/A	LESSEE	N/A	57	0	0	Common	Lot	1/4/1994 12:00:00 AM	YES	5/15/2000 12:00:00 AM	12/1/1990 12:00:00 AM	NO	
1170	N/A	LESSEE	N/A	80	0	0	Common	Lot	7/22/1994 12:00:00 AM	YES	4/1/1998 12:00:00 AM	2/8/1995 12:00:00 AM	N/A	2/13/1995 12:00:00 AM
1171	N/A	LESSEE	N/A	15	0	0	Common	Lot	1/4/1994 12:00:00 AM	YES	3/15/1995 12:00:00 AM	1/18/1994 12:00:00 AM	YES	9/17/1993 12:00:00 AM
1172	NET	LESSEE	OFFICE	31	0	0	Common	Lot	12/26/2000 12:00:00 AM	YES	12/12/2001 12:00:00 AM	12/27/2001 12:00:00 AM	YES	

	BA	BB	BC	BD	BE	BF	BG	BH	BI	BJ	BK	BL	BM
1168				12/31/1996 12:00:00 AM	2172	KNAPPS CENTRE	133,698.00	10.20		2318	12.50	0.00	0.00
1169				12/31/1996 12:00:00 AM	2172	KNAPPS CENTRE	133,698.00	9.70		2318	15.50	4,827.07	11,263.17
1170				12/31/1996 12:00:00 AM	2862		14,578.00	43.60		1397	10.72	2,037.21	3,645.49
1171				12/31/1996 12:00:00 AM	2172	KNAPPS CENTRE	133,698.00	7.40		2318	13.33	0.00	0.00
1172				12/31/1996 12:00:00 AM	3014	LANDMARK BLDG	39,483.00	23.50		1199	15.23	0.00	0.00

	BN	BO	BP	BQ	BR	BS	BT	BU	BV
1168	N/A		N/A		New Lease effective	RENT - BASE RENT	14,222.92	0.00	1.00
1169	T	6/15/2002 12:00:00 AM	N/A	1/1/2002 12:00:00 AM	Lease cancelled 5/31/01	RENT - BASE RENT	16,762.33	0.00	1.00
1170	T	6/15/1998 12:00:00 AM	O	2/20/1998 12:00:00 AM	DEPT NO LONGER NEEDS SPACE	RENT - BASE RENT	5,682.70	0.00	1.00
1171	N/A		N/A			RENT - BASE RENT	10,862.78	0.00	1.00
1172	N/A	6/15/2002 12:00:00 AM	N/A	6/15/2002 12:00:00 AM		RENT - BASE RENT	11,772.79	0.00	1.00

	BW	BX	BY
1168	12/1/1996 12:00:00 AM	12/31/1997 12:00:00 AM	MONTH
1169	1/1/1998 12:00:00 AM	12/31/2002 12:00:00 AM	MONTH
1170	2/20/1995 12:00:00 AM	8/1/1998 12:00:00 AM	MONTH
1171	1/28/1994 12:00:00 AM	9/30/1994 12:00:00 AM	MONTH
1172	10/1/2001 12:00:00 AM	12/31/2001 12:00:00 AM	MONTH

	A	B	C	D	E	F	G	H	I	J	K	L	M	N	O
1173	Ingham	071	TECHNOLOGY, MGT. & BUDGET	10249-1995-1076	124 W Allegan STE 200	LANSING	48933	09/11/1995	09/30/2005	0.00	54,989.52	14.46	4,848.00	LEASE	
1174	Ingham	071	TECHNOLOGY, MGT. & BUDGET	10249-2005-0026	124 W Allegan STE 200	LANSING	48933	10/01/2005	09/30/2015	0.00	82,076.64	16.51	4,848.00	LEASE	
1175	Ingham	071	TECHNOLOGY, MGT. & BUDGET	10284-1995-1260	525 W Allegan	LANSING	48933	08/18/1995	08/17/1996	0.00	37,222.56	7.50	4,963.00	RA	OFFICE BUILDING

	P	Q	R	S	T	U	V	W
1173	TERMINATED	Standard; 30-day / Standard; 30-day / Standard; 30-day / Standard; 30-day / Standard; 30-day / Standard; 30-day / Standard; 30-day / Standard; 30-day / Standard; 30-day / Standard; 30-day /			HVAC / HVAC / HVAC / HVAC / HVAC / HVAC / HVAC / HVAC / HVAC / HVAC / ELECTRICITY / ELECTRICITY / ELECTRICITY / ELECTRICITY / ELECTRICITY / ELECTRICITY / ELECTRICITY / ELECTRICITY / ELECTRICITY / ELECTRICITY / WATER / WATER / WATER / WATER / WATER / WATER / WATER / WATER / WATER / WATER / JANITORIAL / JANITORIAL / JANITORIAL /	0.00	0.00	0.00
1174	RENT AUTHORIZED	Standard; 90 day / Standard; 90 day / Standard; 90 day /			GROSS (FULL SERVICE) / GROSS (FULL SERVICE) / GROSS (FULL SERVICE) /	0.00	0.00	0.00
1175	TERMINATED	30 Days; Standard Cancellation /			HVAC / ELECTRICITY / WATER / JANITORIAL / INT/EXT MAINT / LANDSCAPING / SNOW REMOVAL / PARKING / FLUORESCENT / RUBBISH REMOVAL / N/A /	0.00	0.00	0.00

	X	Y	Z	AA	AB	AC	AD	AE	AF	AG	AH	AI	AJ	AK	AL
1173	0.00	0.00	0.00	54,989.52	11.34	0.00	N/A		Boji Tower, L.L.C.	124 West Allegan, Suite 2100	LANSING	MI	48933	E25	0
1174	0.00	0.00	0.00	82,076.64	16.93	0.00	Actual	2013	Boji Tower, L.L.C.	124 West Allegan, Suite 2100	LANSING	MI	48933	E25	
1175	0.00	0.00	0.00	37,222.56	7.50	0.00	N/A		Sam X. Eyde	2800 Byron Circle	LANSING	MI	48912-5104	E14	0

	AM	AN	AO	AP	AQ	AR	AS	AT	AU	AV	AW	AX	AY	AZ
1173	N/A	LESSEE	N/A	14	0	0	Not Applicable	Not Applicable	6/8/2004 12:00:00 AM	YES	5/5/2006 12:00:00 AM	9/28/1995 12:00:00 AM	YES	10/11/1995 12:00:00 AM
1174	GROSS	LESSEE	OFFICE	13	0	0	Not Applicable	Not Applicable	7/8/2013 12:00:00 AM	YES	5/5/2014 12:00:00 AM	9/28/1995 12:00:00 AM	YES	10/11/1995 12:00:00 AM
1175	N/A	LESSEE	N/A	33	0	4	Common	Lot	8/24/1995 12:00:00 AM	YES	9/20/1996 12:00:00 AM		YES	10/7/1995 12:00:00 AM

	BA	BB	BC	BD	BE	BF	BG	BH	BI	BJ	BK	BL	BM
1173				10/1/2000 12:00:00 AM	2835	Boji Tower Inc.	185,190.00	2.62		4976	14.46	1,274.96	4,568.29
1174	5/17/2005 12:00:00 AM	#7		10/1/2000 12:00:00 AM	2835	Boji Tower Inc.	185,190.00	2.62	1st Floor	4976	16.51	1,831.96	4,838.08
1175				12/31/1996 12:00:00 AM	1772	Con Hall < 10/1/14	500,382.00	2.10		2875	7.50	940.18	2,161.70

	BN	BO	BP	BQ	BR	BS	BT	BU	BV
1173	T	6/15/2005 12:00:00 AM	N/A	9/11/2005 12:00:00 AM		RENT - BASE RENT	4,582.46	0.00	1.00
1174	N/A		N/A		This addendum #1 lowered the square foot rate of this lease for a lease savings of $104,200.00 and exercised the renewal option one year early. This addendum did not require AG or SAB approval.	RENT - BASE RENT	6,839.72	0.00	1.00
1175	N/A		N/A		new ra in effect	RENT - BASE RENT	3,101.88	0.00	1.00

	BW	BX	BY
1173	9/11/1999 12:00:00 AM	9/10/2000 12:00:00 AM	MONTH
1174	10/1/2005 12:00:00 AM	9/30/2006 12:00:00 AM	MONTH
1175	8/18/1995 12:00:00 AM	8/17/1996 12:00:00 AM	MONTH

	A	B	C	D	E	F	G	H	I	J	K	L	M	N	O
1176	Ingham	071	TECHNOLOGY, MGT. & BUDGET	10284-1996-1254	525 W Allegan	LANSING	48933	08/18/1996	08/17/1997	0.00	38,463.24	7.75	4,963.00	RA	OFFICE BUILDING
1177	Ingham	071	TECHNOLOGY, MGT. & BUDGET	10284-1997-1194	525 W Allegan	LANSING	48933	08/18/1997	08/17/1998	0.00	43,426.20	8.75	4,963.00	RA	OFFICE BUILDING
1178	Ingham	071	TECHNOLOGY, MGT. & BUDGET	10284-1998-1198	525 W Allegan	LANSING	48933	08/18/1998	05/31/1999	0.00	43,426.20	8.75	4,963.00	RA	OFFICE BUILDING
1179	Ingham	071	TECHNOLOGY, MGT. & BUDGET	10319-1995-1387	121 W Allegan	LANSING	48933	04/01/1996	08/01/1998	0.00	86,689.44	10.55	8,217.00	LEASE	OFFICE BUILDING

	P	Q	R	S	T	U	V	W
1176	TERMINATED	30 Days; Standard Cancellation /			HVAC / ELECTRICITY / WATER / JANITORIAL / INT/EXT MAINT / LANDSCAPING / SNOW REMOVAL / PARKING / FLUORESCENT / RUBBISH REMOVAL / N/A /	0.00	0.00	0.00
1177	TERMINATED	30 Days; Standard Cancellation /			HVAC / ELECTRICITY / WATER / JANITORIAL / INT/EXT MAINT / LANDSCAPING / SNOW REMOVAL / PARKING / FLUORESCENT / RUBBISH REMOVAL / N/A /	0.00	0.00	0.00
1178	TERMINATED	30 Days; Standard Cancellation /			HVAC / ELECTRICITY / WATER / JANITORIAL / INT/EXT MAINT / LANDSCAPING / SNOW REMOVAL / PARKING / FLUORESCENT / RUBBISH REMOVAL / N/A /	0.00	0.00	0.00
1179	TERMINATED	90 Days; Standard Cancellation /			HVAC / ELECTRICITY / WATER / JANITORIAL / INT/EXT MAINT / LANDSCAPING / SNOW REMOVAL / PARKING / FLUORESCENT / RUBBISH REMOVAL / N/A /	0.00	0.00	0.00

	X	Y	Z	AA	AB	AC	AD	AE	AF	AG	AH	AI	AJ	AK	AL
1176	0.00	0.00	0.00	38,463.24	7.75	0.00	N/A		Sam X. Eyde	2800 Byron Circle	LANSING	MI	48912-5104	E14	0
1177	0.00	0.00	0.00	43,426.20	8.75	0.00	N/A		Sam X. Eyde	2800 Byron Circle	LANSING	MI	48912-5104	E14	0
1178	0.00	0.00	0.00	43,426.20	8.75	0.00	N/A		Sam X. Eyde	2800 Byron Circle	LANSING	MI	48912-5104	E27	0
1179	0.00	0.00	0.00	86,689.44	10.55	0.00	N/A		COMMUNITY FIRST BANK	P.O. BOX 19159	LANSING	MI	48901-9159	E14	0

	AM	AN	AO	AP	AQ	AR	AS	AT	AU	AV	AW	AX	AY	AZ
1176	N/A	LESSEE	N/A	44	0	4	Common	Lot	8/24/1995 12:00:00 AM	YES	6/20/1999 12:00:00 AM		YES	10/8/1995 12:00:00 AM
1177	N/A	LESSEE	N/A	44	0	4	Common	Lot	8/24/1995 12:00:00 AM	YES	6/20/1999 12:00:00 AM		NO	
1178	N/A	LESSEE	N/A	44	0	4	Common	Lot	8/4/1995 12:00:00 AM	YES	6/20/1999 12:00:00 AM		YES	10/8/1995 12:00:00 AM
1179	N/A	LESSEE	N/A	25	0	0	Common	Lot	4/8/1996 12:00:00 AM	YES	4/1/1997 12:00:00 AM	1/19/1996 12:00:00 AM	YES	4/9/1996 12:00:00 AM

	BA	BB	BC	BD	BE	BF	BG	BH	BI	BJ	BK	BL	BM
1176				12/31/1996 12:00:00 AM	1772	Con Hall < 10/1/14	500,382.00	2.10		2875	7.75	1,442.37	1,762.90
1177				12/31/1996 12:00:00 AM	1772	Con Hall < 10/1/14	500,382.00	2.10		2875	8.75	1,442.37	2,176.48
1178				12/31/1996 12:00:00 AM	1772	Con Hall < 10/1/14	500,382.00	2.10		2875	8.75	1,442.37	2,176.48
1179				12/31/1996 12:00:00 AM	2862		14,578.00	56.40		1397	10.55	2,251.67	4,972.45

	BN	BO	BP	BQ	BR	BS	BT	BU	BV
1176	N/A		N/A		agreement written	RENT - BASE RENT	3,205.27	0.00	1.00
1177	N/A		N/A		Lease expired.	RENT - BASE RENT	3,618.85	0.00	1.00
1178	N/A		N/A		Relocated to State owned space	RENT - BASE RENT	3,618.85	0.00	1.00
1179	T	6/15/1998 12:00:00 AM	O	4/1/1998 12:00:00 AM	DEPT NO LONGER NEEDS SPACE	RENT - BASE RENT	7,224.12	0.00	1.00

	BW	BX	BY
1176	8/18/1996 12:00:00 AM	8/17/1997 12:00:00 AM	MONTH
1177	8/18/1997 12:00:00 AM	8/17/1998 12:00:00 AM	MONTH
1178	8/18/1998 12:00:00 AM	8/17/1999 12:00:00 AM	MONTH
1179	4/1/1996 12:00:00 AM	8/1/1998 12:00:00 AM	MONTH

	A	B	C	D	E	F	G	H	I	J	K	L	M	N	O
1180	Ingham	071	TECHNOLOGY, MGT. & BUDGET	10337-1996-1003	121 W Allegan	LANSING	48933	12/01/1995	11/30/1996	0.00	12,504.00	10.42	1,200.00	RA	OFFICE BUILDING
1181	Ingham	071	TECHNOLOGY, MGT. & BUDGET	10444-1996-1337	300 SOUTH WASHINGTON AVE	LANSING	48933	01/29/1997	01/28/1998	0.00	110,925.00	14.50	7,650.00	RA	OFFICE BUILDING
1182	Ingham	071	TECHNOLOGY, MGT. & BUDGET	10444-1998-1022	300 SOUTH WASHINGTON AVE	LANSING	48933	01/30/1998	01/29/1999	0.00	110,925.00	14.50	7,650.00	RA	OFFICE BUILDING
1183	Ingham	071	TECHNOLOGY, MGT. & BUDGET	10444-1999-1030	300 SOUTH WASHINGTON AVE	LANSING	48933	01/30/1999	01/29/2000	0.00	110,925.00	14.50	7,650.00	RA	OFFICE BUILDING

	P	Q	R	S	T	U	V	W
1180	TERMINATED	30 Days; Standard Cancellation /			HVAC / ELECTRICITY / WATER / JANITORIAL / INT/EXT MAINT / LANDSCAPING / SNOW REMOVAL / PARKING / FLUORESCENT / RUBBISH REMOVAL / N/A /	0.00	0.00	0.00
1181	TERMINATED	30 Days; Standard Cancellation /			HVAC / ELECTRICITY / WATER / JANITORIAL / INT/EXT MAINT / LANDSCAPING / SNOW REMOVAL / PARKING / FLUORESCENT / RUBBISH REMOVAL / N/A /	0.00	0.00	0.00
1182	TERMINATED	30 Days; Standard Cancellation /			HVAC / ELECTRICITY / WATER / JANITORIAL / INT/EXT MAINT / LANDSCAPING / SNOW REMOVAL / PARKING / FLUORESCENT / RUBBISH REMOVAL / N/A /	0.00	0.00	0.00
1183	TERMINATED	30 Days; Standard Cancellation /			HVAC / ELECTRICITY / WATER / JANITORIAL / INT/EXT MAINT / LANDSCAPING / SNOW REMOVAL / PARKING / FLUORESCENT / RUBBISH REMOVAL / N/A /	0.00	0.00	0.00

	X	Y	Z	AA	AB	AC	AD	AE	AF	AG	AH	AI	AJ	AK	AL
1180	0.00	0.00	0.00	12,504.00	10.42	0.00	N/A		COMMUNITY FIRST BANK	P.O. BOX 19159	LANSING	MI	48901-9159	E14	0
1181	0.00	0.00	0.00	110,925.00	14.50	0.00	N/A		LOUIS J EYDE LMTD FAMILY PRTSP	460 SOUTH HAGADORN ROAD	EAST LANSING	MI	48823-5371	E31	0
1182	0.00	0.00	0.00	110,925.00	14.50	0.00	N/A		LOUIS J EYDE LMTD FAMILY PRTSP	460 SOUTH HAGADORN ROAD	EAST LANSING	MI	48823-5371	E27	0
1183	0.00	0.00	0.00	110,925.00	14.50	0.00	N/A		LOUIS J EYDE, LTD FAMILY PRTSP	4660 SOUTH HAGADORN, SUITE 660	EAST LANSING	MI	48823-5371	E27	0

	AM	AN	AO	AP	AQ	AR	AS	AT	AU	AV	AW	AX	AY	AZ
1180	N/A	LESSEE	N/A	6	0	0	Common	Lot	2/27/1996 12:00:00 AM	YES	4/1/1995 12:00:00 AM	2/8/1995 12:00:00 AM	YES	2/29/1996 12:00:00 AM
1181	N/A	LESSEE	N/A	25	0	0	Common	Lot	12/1/1996 12:00:00 AM	YES	3/15/1998 12:00:00 AM	1/18/1994 12:00:00 AM	NO	
1182	N/A	LESSEE	N/A	25	0	0	Common	Lot	12/1/1996 12:00:00 AM	YES	3/15/1998 12:00:00 AM	1/18/1994 12:00:00 AM	NO	
1183	N/A	LESSEE	N/A	25	0	0	Common	Lot		YES	5/15/2000 12:00:00 AM	1/18/1994 12:00:00 AM	NO	

	BA	BB	BC	BD	BE	BF	BG	BH	BI	BJ	BK	BL	BM
1180				12/31/1996 12:00:00 AM	2862		14,578.00	8.20		1397	10.42	315.83	726.17
1181				12/31/1996 12:00:00 AM	2172	KNAPPS CENTRE	133,698.00	5.70		2318	14.50	64,336.50	46,588.50
1182				12/31/1996 12:00:00 AM	2172	KNAPPS CENTRE	133,698.00	5.70		2318	14.50	64,336.50	46,588.50
1183				12/31/1996 12:00:00 AM	2172	KNAPPS CENTRE	133,698.00	5.70		2318	14.50	5,361.37	3,882.38

	BN	BO	BP	BQ	BR	BS	BT	BU	BV
1180	N/A		N/A		termination effective	RENT - BASE RENT	1,042.00	0.00	1.00
1181	N/A		N/A		New RA authorized	RENT - BASE RENT	9,243.75	0.00	1.00
1182	N/A		N/A		Expired	RENT - BASE RENT	9,243.75	0.00	1.00
1183	N/A		N/A		New agreement in effect.	RENT - BASE RENT	9,243.75	0.00	1.00

	BW	BX	BY
1180	12/1/1995 12:00:00 AM	11/30/1996 12:00:00 AM	MONTH
1181	1/29/1997 12:00:00 AM	1/28/1998 12:00:00 AM	MONTH
1182	1/30/1998 12:00:00 AM	1/29/1999 12:00:00 AM	MONTH
1183	1/30/1999 12:00:00 AM	1/29/2000 12:00:00 AM	MONTH

	A	B	C	D	E	F	G	H	I	J	K	L	M	N	O
1184	Ingham	071	TECHNOLOGY, MGT. & BUDGET	10444-2000-1045	300 SOUTH WASHINGTON AVE	LANSING	48933	01/30/2000	01/29/2001	0.00	110,925.00	14.50	7,650.00	RA	OFFICE BUILDING
1185	Ingham	071	TECHNOLOGY, MGT. & BUDGET	10444-2001-1019	300 SOUTH WASHINGTON AVE	LANSING	48933	02/01/2000	05/06/2001	0.00	30,939.96	14.50	7,650.00	RA	OFFICE BUILDING

	P	Q	R	S	T	U	V	W
1184	TERMINATED	30 Days; Standard Cancellation /			N/A / HVAC / ELECTRICITY / WATER / JANITORIAL / INT/EXT MAINT / LANDSCAPING / SNOW REMOVAL / PARKING / FLUORESCENT / RUBBISH REMOVAL / N/A /	0.00	0.00	0.00
1185	TERMINATED	30 Days: Standard Cancel / 30 Days: Standard Cancel /			HVAC / HVAC / ELECTRICITY / ELECTRICITY / WATER / WATER / JANITORIAL / JANITORIAL / INT/EXT MAINT / INT/EXT MAINT / LANDSCAPING / LANDSCAPING / SNOW REMOVAL / SNOW REMOVAL / PARKING / PARKING / FLUORESCENT / FLUORESCENT / RUBBISH REMOVAL / RUBBISH REMOVAL / N/A / N/A /	0.00	0.00	0.00

	X	Y	Z	AA	AB	AC	AD	AE	AF	AG	AH	AI	AJ	AK	AL
1184	0.00	0.00	0.00	110,925.00	14.50	0.00	N/A		LOUIS J EYDE, LTD FAMILY PTSP	4660 SOUTH HAGADORN, SUITE 660	EAST LANSING	MI	48823-5371	E27	0
1185	0.00	0.00	0.00	30,939.96	4.04	0.00	N/A		LOUIS J EYDE, LTD FAMILY PRTSP	4660 SOUTH HAGADORN, SUITE 660	EAST LANSING	MI	48823-5371	E90	0

	AM	AN	AO	AP	AQ	AR	AS	AT	AU	AV	AW	AX	AY	AZ
1184	N/A	LESSEE	N/A	25	0	0	Common	Lot		YES	3/15/2002 12:00:00 AM	1/18/1994 12:00:00 AM	NO	
1185	N/A	LESSEE	N/A	25	0	0	Common	Lot		YES	3/15/2002 12:00:00 AM	1/18/1994 12:00:00 AM	YES	

	BA	BB	BC	BD	BE	BF	BG	BH	BI	BJ	BK	BL	BM
1184				12/31/1996 12:00:00 AM	2172	KNAPPS CENTRE	133,698.00	0.00		2318	14.50	0.00	0.00
1185			0.00	12/31/1996 12:00:00 AM	2172	KNAPPS CENTRE	133,698.00	5.70		2318	14.50	5,361.37	3,882.38

	BN	BO	BP	BQ	BR	BS	BT	BU	BV
1184	N/A		N/A		New agreement in effect	RENT - BASE RENT	9,243.75	0.00	1.00
1185	N/A		N/A		Agreement cancelled early due to untenantable conditions.	RENT - LEASE EXPENSE	2,578.33	0.00	1.00

	BW	BX	BY
1184	1/30/2000 12:00:00 AM	1/29/2001 12:00:00 AM	MONTH
1185	3/8/2001 12:00:00 AM		MONTH

	A	B	C	D	E	F	G	H	I	J	K	L	M	N	O
1186	Ingham	071	TECHNOLOGY, MGT. & BUDGET	10521-1996-1310	201 N Washington	LANSING	48933	02/01/1990	01/31/2020	0.00	131,877.72	19.00	548.00	LEASE	

	P	Q	R	S	T	U	V	W
	RENT	Legislative Restrictive; 180 day /			GROSS (FULL SERVICE) /	0.00	0.00	0.00
	AUTHORIZED	Legislative Restrictive; 180 day /			GROSS (FULL SERVICE) /			
		Legislative Restrictive; 180 day /			GROSS (FULL SERVICE) /			
		Legislative Restrictive; 180 day /			GROSS (FULL SERVICE) /			
		Legislative Restrictive; 180 day /			GROSS (FULL SERVICE) /			
1186								

	X	Y	Z	AA	AB	AC	AD	AE	AF	AG	AH	AI	AJ	AK	AL
1186	0.00	0.00	0.00	131,877.72	240.65	0.00	Actual	2013	Victor II Partnership	201 N Washington Square	LANSING	MI	48933-1301	E25	0

	AM	AN	AO	AP	AQ	AR	AS	AT	AU	AV	AW	AX	AY	AZ
1186	GROSS	LESSEE	OFFICE	0	0	0	Not Applicable	Not Applicable	11/7/2012 12:00:00 AM	YES	2/1/2014 12:00:00 AM	2/1/1998 12:00:00 AM	YES	4/9/1990 12:00:00 AM

	BA	BB	BC	BD	BE	BF	BG	BH	BI	BJ	BK	BL	BM
1186	7/19/1988 12:00:00 AM	52		12/31/1996 12:00:00 AM	2525	Victor Building	146,000.00	0.38	5th floor	1850	19.00	260.00	607.67

	BN	BO	BP	BQ	BR	BS	BT	BU	BV
1186	N/A		N/A		Effective October 1, 2011-The following Leases were assigned in part or whole, but changed to reflect the agency they are now assigned to. All the following were assigned under the original Lease #7158 for accounting purposes. Lease #7158 Assignment of Leasehold Interest under the following square footages and new lease number: #7158- LARA 30,610 SF #10521-DTMB 548 SF #10226 -Civil Rights 2,315 SF #11576- Mi Strategic Fund (MSF) 44,642 SF Lease Addendum #5 lowers square foot rate to $19.00 psf effective 2/1/2010 through 1/31/2015, and removes adjustments effective 2/1/2010 for Lease #7158, 10226 & 10521 for a total lease savings of over $3.2 Million. CCO#1 : $399.30 - 5/20/05 Dir Agenda approval, Item #9. CCO#2 : electrical circuits on 1st floor for $977.90 approved 9-23-05 Dir Agenda item #13. CCO#3 : conference room & office on the 2nd flr @ $8,385.30 approved 10-28-05, item #12. CCO #4: $2,900.40 windows for Comm for Blind level 17 employee office CCO#5: $3,252.00 approved by Directors Agenda on May 14, 2010, item #15 CCO#6: $8,349.39 approved by Directors Agenda dated July 23, 2010, item #14 CCO#7a: $374.40 approved via the 1/7/2011 Director's Agenda, ITEM #16 CCO#7b: $1,152.00 approved via item 7 on the 2-15-11 SAB agenda. total for 1 -7 = $25,790.69 INGHAM County (33)	RENT - BASE RENT	10,989.81	0.00	1.00

	BW	BX	BY
	10/1/1996 12:00:00 AM	1/31/2005 12:00:00 AM	MONTH
1186			

	A	B	C	D	E	F	G	H	I	J	K	L	M	N	O
1187	Ingham	071	TECHNOLOGY, MGT. & BUDGET	10533-1996-1241	525 W Allegan	LANSING	48933	05/01/2002	10/05/2005	0.00	8,174,999.88	16.34	500,382.00	LEASE	OFFICE BUILDING
1188	Ingham	071	TECHNOLOGY, MGT. & BUDGET	10533-2001-1343	525 W Allegan	LANSING	48933	10/01/2001	08/31/2026		0.00	13.00	500,382.00	LEASE	OFFICE BUILDING
1189	Ingham	071	TECHNOLOGY, MGT. & BUDGET	10533-2002-1005	525 W Allegan	LANSING	48933	10/01/2001	08/31/2026	0.00	2,695,624.56	13.00	500,382.00	LEASE	OFFICE BUILDING
1190	Ingham	071	TECHNOLOGY, MGT. & BUDGET	10534-1997-1231	217 Townsend St.	LANSING	48933	07/01/2000	06/30/2025	53,432.76	641,193.12	10.62	60,376.00	LEASE	OFFICE BUILDING

	P	Q	R	S	T	U	V	W
1187	TERMINATED	Legislative Restrictive; 60 days /			HVAC / ELECTRICITY / WATER / JANITORIAL / INT/EXT MAINT / LANDSCAPING / SNOW REMOVAL / PARKING / FLUORESCENT / RUBBISH REMOVAL / SECURITY / PEST CONTROL /	0.00	0.00	0.00
1188	TERMINATED					0.00	0.00	0.00
1189	TERMINATED	60 day Legislative Restrictive / 60 day Legislative Restrictive / 60 day Legislative Restrictive / 60 day Legislative Restrictive / 60 day Legislative Restrictive /			N/A / N/A / N/A / N/A / N/A /	0.00	0.00	0.00
1190	TERMINATED	60 Days; Legislative Restrictive /			HVAC / ELECTRICITY / WATER / JANITORIAL / INT/EXT MAINT / LANDSCAPING / SNOW REMOVAL / PARKING / FLUORESCENT / RUBBISH REMOVAL / N/A /	0.00	0.00	0.00

	X	Y	Z	AA	AB	AC	AD	AE	AF	AG	AH	AI	AJ	AK	AL
1187	0.00	0.00	0.00	8,174,999.88	16.34	0.00	N/A		525 Redevco, Inc.	2800 Byron Circle	LANSING	MI	48912	E25	0
1188	0.00	0.00	0.00	0.00	0.00	0.00	N/A		525 Redevco, Inc.	2800 Byron Circle	LANSING	MI	48912	E27	
1189	0.00	0.00	0.00	2,695,624.56	5.39	0.00	N/A		525 Redevco, Inc.	2800 Byron Circle	LANSING	MI	48912	E27	0
1190	0.00	0.00	0.00	641,193.12	10.62	0.00	N/A		VICTOR DEVELOPMENT, LLC	201 NORTH WASHINGTON SQUARE	LANSING	MI	48933-1301	E27	0

	AM	AN	AO	AP	AQ	AR	AS	AT	AU	AV	AW	AX	AY	AZ
1187	TRIPLE NET	LESSEE	OFFICE	1,500	0	0	Not Applicable	Not Applicable		YES	12/27/2005 12:00:00 AM		NO	
1188	TRIPLE NET	LESSEE	COMMERCIAL	1,500	0	0	Not Applicable	Not Applicable		YES			YES	
1189	TRIPLE NET	LESSEE	COMMERCIAL	1,500	0	0	Not Applicable	Not Applicable		YES	6/20/2002 12:00:00 AM		YES	
1190	N/A	LESSEE	N/A	230	0	0	Common	Lot		YES			NO	

	BA	BB	BC	BD	BE	BF	BG	BH	BI	BJ	BK	BL	BM
1187				12/31/1996 12:00:00 AM	1772	Con Hall < 10/1/14	500,382.00	100.00		2875	16.34	139,583.33	541,666.67
1188				12/31/1996 12:00:00 AM	1772	Con Hall < 10/1/14	500,382.00	100.00	six floors	2875	13.00	139,583.33	541,666.67
1189				12/31/1996 12:00:00 AM	1772	Con Hall < 10/1/14	500,382.00	100.00		2875	13.00	139,583.33	541,666.67
1190				12/31/1996 12:00:00 AM	2443	217 TOWNSEND ST	0.00	0.00		1956	10.62	24,708.33	40,416.67

	BN	BO	BP	BQ	BR	BS	BT	BU	BV
1187	O	12/1/2002 12:00:00 AM	T	6/15/2003 12:00:00 AM	This lease would have expired on 4/30/2029. State of Michigan exercised their option to purchase early, therefore lease terminates as of 10/5/2005. Monthly operating information includes both Facility and Maintenance Obligations charges and Property Management Fee. This is a triple net lease and all expenses are separately broken out. Adjustment information is listed as Special Arrangement because operating expenses are adjusted for twice a year, and taxes are passed through. Rent: $8,175,000.00 annually, $681,250.00 monthly, $16.3375 /sq.ft. This is a DMB lease, but space is occupied by Department of Agriculture and Department of Environmental Quality via BOAs. CCO #1 - $42,239.00 vertical shaft enclosure - St. Ad. Bd. approved 1-15-02. CCO #2 - $253,392.00 security system changes - St. Ad. Bd. approved 2-5-02. CCO #3 - $1,643,722.00 various items - St. Ad. Bd. approved 4-2-02. CCO #4 - $59,227.00 various items - St. Ad. Bd. approved 8-6-02. CCO #5 - $200,000.00 (not to exceed) buildout of cafe for Commission for the Blind 9-8-2004 CCO #6 - PENDING $643.50 - sent to State Ad Board 11/22/2004. CCO #7 - PENDING $2,420.00 - sent to State Ad Board 11/22/2004. CCO #8 - PENDING $3,190.00 - sent to State Ad Board 11/22/2004.	RENT - BASE RENT	681,249.99	0.00	1.00
1188	O	9/1/2002 12:00:00 AM	TASES	9/1/2002 12:00:00 AM	CCO#1 - $42,239.00 vertical shaft enclosure CCO#1 finalized 1/25/02 , approved by State Administrative Board on January 15, 2002.	RENT - BASE RENT	0.00	0.00	1.00
1189	O	9/1/2002 12:00:00 AM	TASES	9/1/2002 12:00:00 AM	Rental Agreement for 7 months for early occupancy. Phased Occupancy as follows: 10/1/01 - 164,870 sq. ft. at $224,635.38 per month 11/1/01 - 288,236 sq. ft. at $392,721.55 per month 12/1/01 - 363,131 sq. ft. at $494,765.99 per month 1/1/02 - 467,765 sq. ft. at $637,329.81 per month 2/1/02 - 500,000 sq. ft. at $681,250.00 per month 3/1/02 - 500,000 sq. ft. at $681,250.00 per month 4/1/02 - 500,000 sq. ft. at $681,250.00 per month	RENT - BASE RENT	224,635.38	0.00	1.00
1190	T	6/15/2002 12:00:00 AM	N/A			RENT - BASE RENT	53,432.76	0.00	1.00

	BW	BX	BY
1187	5/1/2002 12:00:00 AM	10/5/2005 12:00:00 AM	MONTH
1188	1/9/2004 12:00:00 AM		MONTH
1189	10/1/2001 12:00:00 AM	10/31/2001 12:00:00 AM	MONTH
1190	7/1/2000 12:00:00 AM	6/30/2025 12:00:00 AM	MONTH

	A	B	C	D	E	F	G	H	I	J	K	L	M	N	O
1191	Ingham	071	TECHNOLOGY, MGT. & BUDGET	10568-1998-1212	300 SOUTH WASHINGTON AVE	LANSING	48933	11/01/1998	05/31/2001	0.00	106,508.64	14.95	7,126.00	LEASE	OFFICE BUILDING
1192	Ingham	071	TECHNOLOGY, MGT. & BUDGET	10699-1999-1170	216 S Washington	LANSING	48933	04/01/1999	03/31/2000	0.00	100,989.96	15.15	6,666.00	RA	OFFICE BUILDING
1193	Ingham	071	TECHNOLOGY, MGT. & BUDGET	10699-2000-1263	216 S Washington	LANSING	48933	04/01/2000	04/30/2000	0.00	100,989.96	15.15	6,666.00	RA	OFFICE BUILDING
1194	Ingham	071	TECHNOLOGY, MGT. & BUDGET	10732-1999-1307	300 SOUTH WASHINGTON AVE	LANSING	48933	09/01/1999	08/31/2000	0.00	19,110.96	14.50	1,318.00	RA	OFFICE BUILDING

	P	Q	R	S	T	U	V	W
1191	TERMINATED	90 Days; Standard Cancellation /			HVAC / ELECTRICITY / WATER / JANITORIAL / INT/EXT MAINT / LANDSCAPING / SNOW REMOVAL / PARKING / FLUORESCENT / RUBBISH REMOVAL / N/A /	0.00	0.00	0.00
1192	TERMINATED	30 Days; Standard Cancellation /			HVAC / ELECTRICITY / WATER / JANITORIAL / INT/EXT MAINT / LANDSCAPING / SNOW REMOVAL / PARKING / FLUORESCENT / RUBBISH REMOVAL / N/A /	0.00	0.00	0.00
1193	TERMINATED	30 Days; Standard Cancellation /			HVAC / ELECTRICITY / WATER / JANITORIAL / INT/EXT MAINT / LANDSCAPING / SNOW REMOVAL / PARKING / FLUORESCENT / RUBBISH REMOVAL / N/A /	0.00	0.00	0.00
1194	TERMINATED	30 Days; Standard Cancellation /			HVAC / ELECTRICITY / WATER / JANITORIAL / INT/EXT MAINT / LANDSCAPING / SNOW REMOVAL / PARKING / FLUORESCENT / RUBBISH REMOVAL / N/A /	0.00	0.00	0.00

	X	Y	Z	AA	AB	AC	AD	AE	AF	AG	AH	AI	AJ	AK	AL
1191	0.00	0.00	0.00	106,508.64	14.95	0.00	N/A		LOUIS J EYDE LMTD FAMILY PRTSP	460 SOUTH HAGADORN ROAD	EAST LANSING	MI	48823-5371	E27	0
1192	0.00	0.00	0.00	100,989.96	15.15	0.00	N/A		MRCK, L.L.C.	PO BOX 14073	LANSING	MI	48901-4073	E27	0
1193	0.00	0.00	0.00	100,989.96	15.15	0.00	N/A		MRCK,L.L.C.	P.O. BOX 14073	LANSING	MI	48901-4073	E27	0
1194	0.00	0.00	0.00	19,110.96	14.50	0.00	N/A		LOUIS J EYDE LTD FAMILY PTRNSH	4660 SOUTH HAGADORN	EAST LANSING	MI	48823-5371	E27	0

	AM	AN	AO	AP	AQ	AR	AS	AT	AU	AV	AW	AX	AY	AZ
1191	N/A	LESSEE	N/A	0	0	0	Common	Lot	4/8/1999 12:00:00 AM	YES	3/15/2001 12:00:00 AM		NO	
1192	N/A	LESSEE	N/A	35	0	0	Common	Lot	3/30/1999 12:00:00 AM	YES	3/26/2002 12:00:00 AM	4/22/1999 12:00:00 AM	YES	4/29/1999 12:00:00 AM
1193	N/A	LESSEE	N/A	35	0	0	Common	Lot	3/30/1999 12:00:00 AM	YES	3/26/2002 12:00:00 AM	4/22/1999 12:00:00 AM	YES	4/29/1999 12:00:00 AM
1194	N/A	LESSEE	N/A	0	0	0	Common	Lot	3/15/2000 12:00:00 AM	YES	3/15/2000 12:00:00 AM	11/8/1999 12:00:00 AM	N/A	

	BA	BB	BC	BD	BE	BF	BG	BH	BI	BJ	BK	BL	BM
1191				12/31/1996 12:00:00 AM	2172	KNAPPS CENTRE	133,698.00	5.40		2318	14.95	4,994.38	3,616.20
1192				1/1/1998 12:00:00 AM	2445	216 S WASHINGTON	6,666.00	100.00		1954	15.15	0.00	0.00
1193				1/1/1998 12:00:00 AM	2445	216 S WASHINGTON	6,666.00	100.00		1954	15.15	0.00	0.00
1194				12/31/1996 12:00:00 AM	2172	KNAPPS CENTRE	133,698.00	0.00		2318	14.50	0.00	0.00

	BN	BO	BP	BQ	BR	BS	BT	BU	BV
1191	T	6/15/2002 12:00:00 AM	N/A	11/1/2001 12:00:00 AM		RENT - BASE RENT	8,875.72	0.00	1.00
1192	N/A		N/A		Temp. fire space for DNR	RENT - BASE RENT	8,415.83	0.00	1.00
1193	N/A		N/A		temp. space	RENT - BASE RENT	8,415.83	0.00	1.00
1194	N/A		N/A		New agreement in place.	RENT - BASE RENT	1,592.58	0.00	1.00

	BW	BX	BY
1191	11/1/1998 12:00:00 AM	10/31/2001 12:00:00 AM	MONTH
1192	4/1/1999 12:00:00 AM	3/31/2000 12:00:00 AM	MONTH
1193	4/1/2000 12:00:00 AM	4/30/2000 12:00:00 AM	MONTH
1194	9/1/1999 12:00:00 AM	8/31/2000 12:00:00 AM	MONTH

	A	B	C	D	E	F	G	H	I	J	K	L	M	N	O
1195	Ingham	071	TECHNOLOGY, MGT. & BUDGET	10732-2000-1113	300 SOUTH WASHINGTON AVE	LANSING	48933	09/01/2000	08/31/2002	0.00	19,110.96	14.50	1,318.00	LEASE	OFFICE BUILDING
1196	Ingham	071	TECHNOLOGY, MGT. & BUDGET	10732-2000-1387	300 SOUTH WASHINGTON AVE	LANSING	48933	09/01/2000	05/31/2001	0.00	19,110.96	14.50	1,318.00	RA	OFFICE BUILDING

	P	Q	R	S	T	U	V	W
1195	TERMINATED	90 Days; Standard Cancellation /			HVAC / ELECTRICITY / WATER / JANITORIAL / INT/EXT MAINT / LANDSCAPING / SNOW REMOVAL / PARKING / FLUORESCENT / RUBBISH REMOVAL / N/A /	0.00	0.00	0.00
1196	TERMINATED	30 Days; Standard Cancellation /			HVAC / ELECTRICITY / WATER / JANITORIAL / INT/EXT MAINT / LANDSCAPING / SNOW REMOVAL / PARKING / FLUORESCENT / RUBBISH REMOVAL / N/A /	0.00	0.00	0.00

	X	Y	Z	AA	AB	AC	AD	AE	AF	AG	AH	AI	AJ	AK	AL
1195	0.00	0.00	0.00	19,110.96	14.50	0.00	N/A		LOUIS J EYDE LTD FAMILY PRTNSH	4660 SOUTH HAGADORN, SUITE 660	EAST LANSING	MI	48823-5371	E27	0
1196	0.00	0.00	0.00	19,110.96	14.50	0.00	N/A		LOUIS J EYDE LTD FAMILY PRTNSH	4660 SOUTH HAGADORN, SUITE 660	EAST LANSING	MI	48823-5371	E25	0

	AM	AN	AO	AP	AQ	AR	AS	AT	AU	AV	AW	AX	AY	AZ
1195	N/A	LESSEE	N/A	0	0	0	Common	Lot		YES	3/15/2001 12:00:00 AM		NO	
1196	N/A	LESSEE	N/A	0	0	0	Common	Lot	3/15/2000 12:00:00 AM	YES	3/15/2001 12:00:00 AM	11/8/1999 12:00:00 AM	NO	

	BA	BB	BC	BD	BE	BF	BG	BH	BI	BJ	BK	BL	BM
1195				12/31/1996 12:00:00 AM	2172	KNAPPS CENTRE	133,698.00	1.00		2318	14.50	592.58	1,000.00
1196				12/31/1996 12:00:00 AM	2172	KNAPPS CENTRE	133,698.00	0.00		2318	14.50	0.00	0.00

	BN	BO	BP	BQ	BR	BS	BT	BU	BV
1195	N/A		N/A			RENT - BASE RENT	1,592.58	0.00	1.00
1196	N/A		N/A			RENT - BASE RENT	1,592.58	0.00	1.00

	BW	BX	BY
1195	9/1/2000 12:00:00 AM	8/31/2002 12:00:00 AM	MONTH
1196	9/1/2000 12:00:00 AM	8/31/2001 12:00:00 AM	MONTH

	A	B	C	D	E	F	G	H	I	J	K	L	M	N	O
1197	Ingham	071	TECHNOLOGY, MGT. & BUDGET	10812-2000-1213	205 W Allegan	LANSING	48913	04/01/2000	03/31/2007	0.00	178,200.00	0.00	0.00	LEASE	OTHER
1198	Ingham	071	TECHNOLOGY, MGT. & BUDGET	10835-2000-1205	815 TERMINAL ROAD	LANSING	48906	07/15/2000	07/14/2001	0.00	226,628.04	21.38	10,600.00	RA	LABORATORY

	P	Q	R	S	T	U	V	W
1197	TERMINATED				HVAC / HVAC / HVAC / HVAC / HVAC / HVAC / HVAC / ELECTRICITY / ELECTRICITY / ELECTRICITY / ELECTRICITY / ELECTRICITY / ELECTRICITY / ELECTRICITY / WATER / WATER / WATER / WATER / WATER / WATER / WATER / JANITORIAL / JANITORIAL / JANITORIAL / JANITORIAL / JANITORIAL / JANITORIAL / JANITORIAL / INT/EXT MAINT / INT/EXT MAINT / INT/EXT MAINT / INT/EXT MAINT / INT/EXT MAINT /	0.00	0.00	0.00
1198	TERMINATED	30 Days; Standard Cancellation /			HVAC / ELECTRICITY / WATER / JANITORIAL / INT/EXT MAINT / LANDSCAPING / SNOW REMOVAL / PARKING / FLUORESCENT / RUBBISH REMOVAL / N/A /	0.00	0.00	0.00

	X	Y	Z	AA	AB	AC	AD	AE	AF	AG	AH	AI	AJ	AK	AL
1197	0.00	0.00	0.00	178,200.00	0.00	0.00	N/A		Accident Fund Insurance Company	232 S. Capital Avneue, P.O. Box 40790	LANSING	MI	48901-7990	E25	0
1198	0.00	0.00	0.00	226,628.04	21.38	0.00	N/A		Terminal Court, L.L.C.	P.O. Box 14073	LANSING	MI	48901-4073	E27	0

	AM	AN	AO	AP	AQ	AR	AS	AT	AU	AV	AW	AX	AY	AZ
1197	GROSS	LESSEE	MIXED USE	0	0	108	Common	Lot	6/6/2006 12:00:00 AM	YES	1/1/2007 12:00:00 AM	3/24/2000 12:00:00 AM	NO	
1198	TRIPLE NET	LESSEE	N/A	20	0	20	Common	Lot		YES	5/4/2003 12:00:00 AM		NO	

	BA	BB	BC	BD	BE	BF	BG	BH	BI	BJ	BK	BL	BM
1197					2496		0.00	0.00		1890	0.00	0.00	14,850.00
1198					4971	815 TERMINAL	10,600.00	100.00		4971	21.38	578.33	17,000.00

	BN	BO	BP	BQ	BR	BS	BT	BU	BV
1197	T	6/15/2006 12:00:00 AM	N/A	4/1/2006 12:00:00 AM	Lease Naturally ended 3/31/07 - PARKING SPACES (108 spaces) @ $137.50 PER SPACE, PER MONTH	RENT - BASE RENT	14,850.00	0.00	1.00
1198	N/A		N/A			RENT - BASE RENT	18,885.67	0.00	1.00

	BW	BX	BY
1197	4/1/2006 12:00:00 AM	3/31/2007 12:00:00 AM	MONTH
1198	7/15/2000 12:00:00 AM	7/14/2001 12:00:00 AM	MONTH

	A	B	C	D	E	F	G	H	I	J	K	L	M	N	O
1199	Ingham	071	TECHNOLOGY, MGT. & BUDGET	10835-2000-1262	815 Terminal Road	LANSING	48906	12/01/2000	11/30/2010	0.00	226,628.04	21.38	10,600.00	LEASE	LABORATORY
1200	Ingham	071	TECHNOLOGY, MGT. & BUDGET	10838-2013-0366	1033 S Washington Avenue	LANSING	48933	08/01/2013	07/31/2014	4,992.67	59,912.04	8.00	7,489.00	RA	

	P	Q	R	S	T	U	V	W
1199	TERMINATED	Standard; 60 day / Standard; 60 day / Standard; 60 day /		5 Year; 30 day / 5 Year; 30 day / 5 Year; 30 day /	HVAC / HVAC / HVAC / ELECTRICITY / ELECTRICITY / ELECTRICITY / WATER / WATER / WATER / JANITORIAL / JANITORIAL / JANITORIAL / INT/EXT MAINT / INT/EXT MAINT / INT/EXT MAINT / LANDSCAPING / LANDSCAPING / LANDSCAPING / SNOW REMOVAL / SNOW REMOVAL / SNOW REMOVAL / PARKING / PARKING / PARKING / FLUORESCENT / FLUORESCENT / FLUORESCENT / RUBBISH REMOVAL / RUBBISH REMOVAL / RUBBISH REMOVAL / PEST CONTROL / PEST CONTROL / PEST CONTROL /	0.00	0.00	0.00
1200	RENT AUTHORIZED	Either Party; 30 day /			GROSS (FULL SERVICE) /	0.00	0.00	0.00

	X	Y	Z	AA	AB	AC	AD	AE	AF	AG	AH	AI	AJ	AK	AL
1199	0.00	0.00	0.00	226,628.04	21.38	0.00	N/A		Terminal Court, L.L.C.	P.O. Box 14073	LANSING	MI	48901-4073	E25	0
1200	0.00	0.00	0.00	59,912.04	8.00	0.00	Actual	2013	Investors Equity Group, Inc.	611 S Capitol Ave, Suite A	LANSING	MI	48933	E25	10838-2004-1195

	AM	AN	AO	AP	AQ	AR	AS	AT	AU	AV	AW	AX	AY	AZ
1199	N/A	LESSEE	N/A	20	0	20	Common	Lot	6/14/2007 12:00:00 AM	YES	5/4/2008 12:00:00 AM	11/21/2000 12:00:00 AM	YES	11/10/2000 12:00:00 AM
1200	GROSS	TENANT	OFFICE	10	0	28	Common	Lot		YES			N/A	

	BA	BB	BC	BD	BE	BF	BG	BH	BI	BJ	BK	BL	BM
1199					1473	Terminal Road Laboratory	10,600.00	100.00	1	4971	21.38	5,665.70	13,219.97
1200				7/1/2003 12:00:00 AM	3027	Thornburg Building	20,405.00	0.37		1177	8.00	1,664.00	3,328.67

	BN	BO	BP	BQ	BR	BS	BT	BU	BV
1199	T	6/15/2008 12:00:00 AM	N/A		THIS IS A DMB LEASE FOR DEQ LAB OCCUPANTS.	RENT - BASE RENT	18,885.67	0.00	1.00
1200	N/A		N/A			RENT - BASE RENT	4,992.67	0.00	1.00

	BW	BX	BY
1199	12/1/2000 12:00:00 AM	11/30/2010 12:00:00 AM	MONTH
1200	8/1/2013 12:00:00 AM	7/31/2014 12:00:00 AM	MONTH

	A	B	C	D	E	F	G	H	I	J	K	L	M	N	O
1201	Ingham	071	TECHNOLOGY, MGT. & BUDGET	10900-2001-1096	110 W Michigan Avenue	LANSING	48933	02/01/2001	02/28/2006	47,680.96	572,171.52	23.59	20,391.00	LEASE	
1202	Ingham	071	TECHNOLOGY, MGT. & BUDGET	10920-2001-1097	525 W Allegan	LANSING	48933	02/01/2000	09/14/2001	0.00	218,400.00	70.00	0.00	RA	OFFICE BUILDING
1203	Ingham	071	TECHNOLOGY, MGT. & BUDGET	10932-2001-1136	300 SOUTH WASHINGTON AVE	LANSING	48933	12/31/2000	12/30/2001	0.00	18,564.00	15.47	1,200.00	RA	OFFICE BUILDING

	P	Q	R	S	T	U	V	W
1201	TERMINATED	Standard; 60 day / Standard; 60 day / Standard; 60 day / Standard; 60 day / Standard; 60 day / Standard; 60 day / Standard; 60 day / Standard; 60 day / Standard; 60 day / Standard; 60 day / Standard; 60 day / Standard; 60 day / Standard; 60 day / Standard; 60 day / Standard; 60 day /			HVAC / HVAC / HVAC / HVAC / HVAC / HVAC / HVAC / HVAC / HVAC / HVAC / HVAC / HVAC / HVAC / HVAC / HVAC / PEST CONTROL / PEST CONTROL / PEST CONTROL / PEST CONTROL / PEST CONTROL / PEST CONTROL / PEST CONTROL / PEST CONTROL / PEST CONTROL / PEST CONTROL / PEST CONTROL / PEST CONTROL / PEST CONTROL / PEST CONTROL / PEST CONTROL / RUBBISH REMOVAL / RUBBISH REMOVAL / RUBBISH REMOVAL /	0.00	0.00	0.00
1202	TERMINATED				ELECTRICITY / LANDSCAPING / WATER / PARKING / TAXES /	0.00	0.00	0.00
1203	TERMINATED					0.00	0.00	0.00

	X	Y	Z	AA	AB	AC	AD	AE	AF	AG	AH	AI	AJ	AK	AL
1201	0.00	0.00	0.00	572,171.52	28.06	0.00	N/A		American Realty Equities, Inc.	4000 Kruse Way Place, Bldg 1, Suite 250	LAKE OSWEGO	OR	97035	E25	
1202	0.00	0.00	0.00	218,400.00	0.00	0.00	N/A		Sam Eyde Construction Company	2800 Bryon Circle	LANSING	MI	48912-5104	E27	
1203	0.00	0.00	0.00	18,564.00	15.47	0.00	N/A		Eyde Limited Family Partnership	4660 SOUTH HAGADORN	EAST LANSING	MI	48823-5371	E90	

	AM	AN	AO	AP	AQ	AR	AS	AT	AU	AV	AW	AX	AY	AZ
1201	GROSS	LESSEE	OFFICE	38	0	0	Common	Lot	5/31/2005 12:00:00 AM	YES	4/1/2006 12:00:00 AM	1/25/2001 12:00:00 AM	N/A	
1202	N/A	LESSEE	N/A	0	0	260	Common	Lot		YES	6/20/2002 12:00:00 AM		N/A	
1203	GROSS	LESSEE	OFFICE	0	0	0	Common	Lot		YES			N/A	

	BA	BB	BC	BD	BE	BF	BG	BH	BI	BJ	BK	BL	BM
1201				6/1/2008 12:00:00 AM	3267	Capital Tower, LLC	90,720.00	25.00		4460	23.59	12,025.59	28,059.72
1202				12/31/1996 12:00:00 AM	1772	Con Hall < 10/1/14	500,382.00	0.00		2875	70.00	0.00	0.00
1203				12/31/1996 12:00:00 AM	2172	KNAPPS CENTRE	133,698.00	5.70	Mezzanine	2318	15.47	1,047.00	500.00

	BN	BO	BP	BQ	BR	BS	BT	BU	BV
1201	N/A		N/A		DMB Managed Lease/Civil Rights Occupies the Space	RENT - BASE RENT	47,680.96	0.00	1.00
1202	N/A		N/A		Per sq. ft. rate reflects a per parking space amount.	RENT - BASE RENT	18,200.00	0.00	1.00
1203	N/A		N/A			RENT - BASE RENT	1,547.00	0.00	1.00

	BW	BX	BY
1201	2/1/2015 12:00:00 AM	1/31/2016 12:00:00 AM	MONTH
1202	2/1/2000 12:00:00 AM	9/14/2001 12:00:00 AM	MONTH
1203	12/31/2000 12:00:00 AM	12/30/2001 12:00:00 AM	MONTH

	A	B	C	D	E	F	G	H	I	J	K	L	M	N	O
1204	Ingham	071	TECHNOLOGY, MGT. & BUDGET	10952-2001-1234	110 W Michigan Avenue	LANSING	48933	09/01/2001	09/30/2004	0.00	145,683.96	22.65	6,776.00	N/A	

	P	Q	R	S	T	U	V	W
	TERMINATED				HVAC /	0.00	0.00	0.00
					HVAC /			
					HVAC /			
					HVAC /			
					HVAC /			
					GAS /			
					GAS /			
					GAS /			
					GAS /			
					ELECTRICITY /			
					ELECTRICITY /			
					ELECTRICITY /			
					ELECTRICITY /			
					ELECTRICITY /			
					WATER /			
					WATER /			
					WATER /			
					WATER /			
					WATER /			
					JANITORIAL /			
					JANITORIAL /			
					JANITORIAL /			
					JANITORIAL /			
					JANITORIAL /			
					PEST CONTROL /			
					PEST CONTROL /			
					PEST CONTROL /			
					PEST CONTROL /			
					PEST CONTROL /			
					INT/EXT MAINT /			
					INT/EXT MAINT /			
1204					INT/EXT MAINT /			

	X	Y	Z	AA	AB	AC	AD	AE	AF	AG	AH	AI	AJ	AK	AL
1204	0.00	0.00	0.00	145,683.96	21.50	0.00	N/A		CAPITAL CENTER ASSOC., L.L.C.	2127 UNIVERSITY PARK DR #300	OKEMOS	MI	48864	E25	

	AM	AN	AO	AP	AQ	AR	AS	AT	AU	AV	AW	AX	AY	AZ
1204	GROSS	LESSEE	OFFICE	35	0	0	Not Applicable	Not Applicable	6/10/2004 12:00:00 AM	YES	4/1/2005 12:00:00 AM	1/25/2001 12:00:00 AM	N/A	

	BA	BB	BC	BD	BE	BF	BG	BH	BI	BJ	BK	BL	BM
1204				6/1/2008 12:00:00 AM	3267	Capital Tower, LLC	90,720.00	8.00	6th Floor	4460	22.65	4,475.41	8,093.55

	BN	BO	BP	BQ	BR	BS	BT	BU	BV
1204	N/A		N/A			RENT - BASE RENT	12,140.33	0.00	1.00

	BW	BX	BY
	9/1/2001 12:00:00 AM	8/31/2002 12:00:00 AM	MONTH
1204			

	A	B	C	D	E	F	G	H	I	J	K	L	M	N	O
1205	Ingham	071	TECHNOLOGY, MGT. & BUDGET	10970-2002-1012	110 W Michigan Avenue	LANSING	48933	06/01/2003	06/30/2005	0.00	63,099.00	18.45	3,078.00	LEASE	

	P	Q	R	S	T	U	V	W
	TERMINATED	Standard; 60 day /			CLEANING /	0.00	0.00	0.00
		Standard; 60 day /			CLEANING /			
		Standard; 60 day /			CLEANING /			
					PAVING /			
					PAVING /			
					PAVING /			
					PEST CONTROL /			
					PEST CONTROL /			
					PEST CONTROL /			
					ROOF /			
					ROOF /			
					ROOF /			
					SNOW REMOVAL /			
					SNOW REMOVAL /			
					SNOW REMOVAL /			
					TAXES /			
					TAXES /			
					TAXES /			
					SECURITY /			
					SECURITY /			
					SECURITY /			
					ELECTRICITY /			
					ELECTRICITY /			
					ELECTRICITY /			
					GAS /			
					GAS /			
					GAS /			
					HVAC /			
					HVAC /			
					HVAC /			
					INSURANCE /			
					INSURANCE /			
1205					INSURANCE /			

	X	Y	Z	AA	AB	AC	AD	AE	AF	AG	AH	AI	AJ	AK	AL
1205	0.00	0.00	0.00	63,099.00	20.50	0.00	N/A		CAPITAL CENTER ASSOC., L.L.C.	2127 UNIVERSITY PARK DR #300	OKEMOS	MI	48864	E25	

	AM	AN	AO	AP	AQ	AR	AS	AT	AU	AV	AW	AX	AY	AZ
1205	GROSS	LESSEE	OFFICE	5	0	0	Common	Lot	5/31/2005 12:00:00 AM	YES	4/1/2006 12:00:00 AM	1/15/2001 12:00:00 AM	N/A	

	BA	BB	BC	BD	BE	BF	BG	BH	BI	BJ	BK	BL	BM
1205				6/1/2008 12:00:00 AM	3267	Capital Tower, LLC	90,720.00	4.00	1	4460	18.45	1,038.83	3,693.60

	BN	BO	BP	BQ	BR	BS	BT	BU	BV
1205	N/A		N/A		7/5/2005 lease walthru was conducted, and lease file cancelled. 5-31-2007 expiration date $56,789.16 an; $4,732.43 mo; $18.45 sq.ft.	RENT - BASE RENT	5,258.25	0.00	1.00

	BW	BX	BY
	6/1/2001 12:00:00 AM	6/30/2003 12:00:00 AM	MONTH
1205			

	A	B	C	D	E	F	G	H	I	J	K	L	M	N	O
1206	Ingham	071	TECHNOLOGY, MGT. & BUDGET	10978-2002-2026	Lansing City Hall	LANSING	48933	09/01/2005	08/31/2015	0.00	591,600.00	0.00	0.00	LEASE	
1207	Ingham	071	TECHNOLOGY, MGT. & BUDGET	10994-2002-2149	3366 Remy Dr.	LANSING	48906	11/01/2003	03/11/2005	0.00	265,125.24	5.20	56,772.00	RA	WAREHOUSE

	P	Q	R	S	T	U	V	W
1206	RENT AUTHORIZED	Standard; 90 day / Standard; 90 day / Standard; 90 day / Standard; 90 day / Standard; 90 day / Standard; 90 day / Standard; 90 day / Standard; 90 day /		5 Year, 90 day / 5 Year, 90 day /	GROSS (FULL SERVICE) / GROSS (FULL SERVICE) / GROSS (FULL SERVICE) / GROSS (FULL SERVICE) / GROSS (FULL SERVICE) / GROSS (FULL SERVICE) / GROSS (FULL SERVICE) / GROSS (FULL SERVICE) /	0.00	0.00	0.00
1207	TERMINATED	Standard; 90-day / Standard; 90-day /			HVAC / HVAC / ELECTRICITY / ELECTRICITY / GAS / GAS / WATER / WATER / JANITORIAL / JANITORIAL / FLUORESCENT / FLUORESCENT / SNOW REMOVAL / SNOW REMOVAL / RUBBISH REMOVAL / RUBBISH REMOVAL / PEST CONTROL / PEST CONTROL / PARKING / PARKING /	0.00	0.00	0.00

	X	Y	Z	AA	AB	AC	AD	AE	AF	AG	AH	AI	AJ	AK	AL
1206	0.00	0.00	0.00	591,600.00	0.00	0.00	Actual	2013	City of Lansing	124 W Michigan	LANSING	MI	48933	E25	
1207	0.00	0.00	0.00	265,125.24	4.67	0.00	N/A		PARISH ASSETS III, L.L.C.	2480 College Road	HOLT	MI	48842	E25	

	AM	AN	AO	AP	AQ	AR	AS	AT	AU	AV	AW	AX	AY	AZ
1206	GROSS	LESSEE	COMMERCIAL	0	0	580	Reserved	Ramp	10/25/2010 12:00:00 AM	YES	7/10/2011 12:00:00 AM		NO	
1207	TRIPLE NET	LESSEE	MIXED USE	8	0	240	Common	Lot	2/20/2003 12:00:00 AM	YES	7/8/2005 12:00:00 AM		N/A	

	BA	BB	BC	BD	BE	BF	BG	BH	BI	BJ	BK	BL	BM
1206				12/18/2001 12:00:00 AM	49504	Townsend Parking Ramp		0.28	Parking Ramp	4688	0.00	16,647.00	38,841.60
1207					3302	Speaker-Hines Building		100.00	1	4695	5.20	8,200.40	16,400.80

	BN	BO	BP	BQ	BR	BS	BT	BU	BV
1206	N/A		N/A		580 parking spaces.	RENT - BASE RENT	49,300.00	0.00	1.00
1207	N/A		N/A		2/4/05 cancel letter to lessor eff. 3/11/05	RENT - BASE RENT	22,093.77	0.00	1.00

	BW	BX	BY
1206	9/1/2005 12:00:00 AM	9/30/2008 12:00:00 AM	MONTH
1207	11/1/2007 12:00:00 AM	10/31/2012 12:00:00 AM	MONTH

	A	B	C	D	E	F	G	H	I	J	K	L	M	N	O
1208	Ingham	071	TECHNOLOGY, MGT. & BUDGET	11044-2003-1121	219 S. Grand	LANSING	48912	11/15/2003	03/05/2007	0.00	3,060.00	0.00	0.00	N/A	OTHER
1209	Ingham	071	TECHNOLOGY, MGT. & BUDGET	11044-2005-0227	219 S. Grand	LANSING	48912	11/15/2006	11/15/2011	0.00	3,060.00	0.00	3.00	LEASE	OTHER
1210	Ingham	071	TECHNOLOGY, MGT. & BUDGET	11181-2005-0228	106 W Allegan Street	LANSING	48933	04/01/2006	03/31/2008	0.00	415,957.92	9.50	43,785.00	LEASE	
1211	Ingham	071	TECHNOLOGY, MGT. & BUDGET	11181-2006-0257	106 W Allegan Street	LANSING	48933	04/01/2008	03/31/2011	0.00	415,957.92	0.00	30,317.00	LEASE	
1212	Ingham	071	TECHNOLOGY, MGT. & BUDGET	11282-2013-0139	3101 Technology Blvd	LANSING	48910	05/01/2007	04/30/2017	22,261.02	267,132.24	14.00	13,877.00	LEASE	
1213	Ingham	071	TECHNOLOGY, MGT. & BUDGET	11291-2007-0008	309 N. Washington Square	LANSING	48933	04/01/2007	04/30/2008	0.00	298,800.00	12.00	24,900.00	LEASE	OFFICE BUILDING
1214	Ingham	071	TECHNOLOGY, MGT. & BUDGET	11353-2008-0011	3400 North Grand River	LANSING	48906-2709	01/01/2008	09/30/2008	0.00	144,158.88	14.56	9,900.00	RA	WAREHOUSE

	P	Q	R	S	T	U	V	W
1208	TERMINATED	Standard; 30 days /			TAXES / ELECTRICITY / WATER / LANDSCAPING / PARKING /	0.00	0.00	0.00
1209	TERMINATED	STANDARD; 60 DAY /				0.00	0.00	0.00
1210	TERMINATED	STANDARD 30 DAY / STANDARD 30 DAY / STANDARD 30 DAY /				0.00	0.00	0.00
1211	TERMINATED	STANDARD; 60 DAY NOTICE / STANDARD; 60 DAY NOTICE / STANDARD; 60 DAY NOTICE / STANDARD; 60 DAY NOTICE /			GROSS (FULL SERVICE) / GROSS (FULL SERVICE) / GROSS (FULL SERVICE) / GROSS (FULL SERVICE) /	0.00	0.00	0.00
1212	TERMINATED	Standard; 90 days /			GROSS (FULL SERVICE) /	0.00	0.00	0.00
1213	TERMINATED	STANDARD; 30 DAYS / STANDARD; 30 DAYS / STANDARD; 30 DAYS / STANDARD; 30 DAYS / STANDARD; 30 DAYS /			N/A / N/A / N/A / N/A / N/A /	0.00	0.00	0.00
1214	TERMINATED	STANDARD; 30 DAYS /			DUMPSTER SERVICE / ALARM SYSTEM MONITORING / TRASH REMOVAL/WASTEBASKETS / PUBLIC UTILITIES / JANITORIAL / FLUORESCENT / TELECOMMUNICATIONS / SNOW REMOVAL / INT/EXT MAINT / TAXES / ROOF / PEST CONTROL / PAVING / PARKING /	0.00	0.00	0.00

	X	Y	Z	AA	AB	AC	AD	AE	AF	AG	AH	AI	AJ	AK	AL
1208	0.00	0.00	0.00	3,060.00	0.00	0.00	N/A		GOODRICH & ASSOCIATES	515 S. CHESTNUT	LANSING	MI	48933	E25	
1209	0.00	0.00	0.00	3,060.00	1,020.00	0.00	N/A		GOODRICH & ASSOCIATES	515 S. CHESTNUT	LANSING	MI	48933	E25	
1210	0.00	0.00	0.00	415,957.92	9.50	0.00	N/A		Hollister Holding, LLC	124 W. Allegan, Suite 2100	LANSING	MI	48933	E25	
1211	0.00	0.00	0.00	415,957.92	13.72	0.00	N/A		Hollister Holding, LLC	124 W. Allegan, Suite 2100	LANSING	MI	48933	E25	
1212	0.00	0.00	0.00	267,132.24	19.25	0.00	N/A		Granger Park Development L.L.C.	6267 Aurrlius Road	LANSING	MI	48823	E25	
1213	0.00	0.00	0.00	298,800.00	12.00	0.00	N/A		GRANGER EQUITIES GROUP, LLC					E25	
1214	0.00	0.00	0.00	144,158.88	14.56	0.00	N/A		JOHN E. DEYOUNG/ROSE E. CHENEY	610 SHORELINE DRIVE	DEWITT	MI	48820	E25	

	AM	AN	AO	AP	AQ	AR	AS	AT	AU	AV	AW	AX	AY	AZ
1208	GROSS	LESSEE	N/A	0	0	3	Common	Lot	3/29/2005 12:00:00 AM	YES	1/3/2007 12:00:00 AM	3/29/2005 12:00:00 AM	N/A	
1209	GROSS	LESSEE	COMMERCIAL	3	0	3	Common	Lot	3/29/2005 12:00:00 AM	YES	1/3/2007 12:00:00 AM		N/A	
1210	GROSS	LESSEE	OFFICE	0	0	0	Common	Lot	7/6/2008 12:00:00 AM	YES	5/5/2008 12:00:00 AM	1/31/1996 12:00:00 AM	N/A	12/31/2005 12:00:00 AM
1211	GROSS	LESSEE	OFFICE	0	0	0	Not Applicable	Not Applicable	7/6/2006 12:00:00 AM	YES	5/5/2011 12:00:00 AM	12/30/1996 12:00:00 AM	N/A	12/31/2005 12:00:00 AM
1212	GROSS	LESSEE	OFFICE	30	0	100	Common	Lot	6/5/2007 12:00:00 AM	YES		6/20/2007 12:00:00 AM	YES	7/11/2007 12:00:00 AM
1213	GROSS	LESSEE	OFFICE	101	0	0	Common	Lot	10/12/2006 12:00:00 AM	YES	12/29/2007 12:00:00 AM		N/A	
1214	NET	LESSEE	COMMERCIAL	0	0	10	Common	Lot	9/7/2007 12:00:00 AM	YES	12/30/2009 12:00:00 AM	10/8/2007 12:00:00 AM	N/A	

	BA	BB	BC	BD	BE	BF	BG	BH	BI	BJ	BK	BL	BM
1208					4979	Grand Tower Parking Lot	0.00	0.00		4994	0.00	0.00	255.00
1209					4979	Grand Tower Parking Lot	0.00	0.00		4994	0.00	0.00	255.00
1210				12/31/2013 12:00:00 AM	3006	Hollister Building	76,864.00	56.96	1, 2, 4, 5	1210	9.50	10,663.16	24,000.00
1211	1/15/2008 12:00:00 AM	14		12/31/2013 12:00:00 AM	3006	Hollister Building	76,864.00	39.44	1ST, 2ND, 4	1210	0.00	0.00	0.00
1212	4/17/2007 12:00:00 AM	10			8003	Granger Park Development	22,927.00	100.00	1st Floor	8003	14.00	4,856.95	11,332.88
1213					8007		78,144.00	31.86		8007	12.00	14,525.00	10,375.00
1214				1/16/2000 12:00:00 AM	5101	John Deere Building	199,381.00	4.97	1st Floor	5098	14.56	2,236.99	9,776.25

	BN	BO	BP	BQ	BR	BS	BT	BU	BV
1208	N/A		N/A		Rental Agreement Cancelled Effective 3/5/07 FOR GOOD CAUSE WHEN DEEMED IN THE BEST INTEREST OF THE STATE. THIS IS FOR 3 PARKING SPACES EACH SPACE $85.00 NEEDED BY DMB TO WORK ON A STATE OWNED BUILDING NEXT DOOR.	RENT - BASE RENT	255.00	0.00	1.00
1209	N/A		N/A		Project Cancelled effective 3/5/07 LEASE FOR 3 PARKING SPACES AT $85.00 PER SPACE NEEDED BY DMB EMPLOYEES AND CONTRACTORS FOR MAINTENANCE ON GRAND TOWER.	RENT - BASE RENT	255.00	0.00	1.00
1210	N/A		N/A		This Lease supersedes and cancels the Rental Agreement approved on 12/7/200711-20-07 New rental agreement needed for this space until Cass Building completes renovations. 3-9-07-Rental Agreement for additional space processed from 12/18/06-12/17/07 Rental Agreement being processed for swing space to be used by DLEG who is having current space renovated at the General Office Building. Lease to follow if needed.	RENT - BASE RENT	34,663.16	0.00	1.00
1211	N/A		N/A		3/31/2010-Lease rent waived via addendum. Fifth floor (13,468 sq.ft.) assigned to DHS which was terminated 9/30/10 (#11513). 1st, 2nd, 4th floors retained for a total of 30,117 sq.ft. by DTMB as Swing Space 2/29/2008-New Lease for this space on a yearly basis, JCOS approved 11-20-07 New rental agreement needed for this space until Cass Building completes renovations. 3-9-07-Rental Agreement for additional space processed from 12/18/06-12/17/07 Rental Agreement being processed for swing space to be used by DLEG who is having current space renovated at the General Office Building. Lease to follow if needed.	RENT - BASE RENT	34,663.16	0.00	1.00
1212	N/A		N/A		Project for Add #1. See 11282-2006.	RENT - BASE RENT	22,261.02	0.00	1.00
1213	N/A		N/A		Construction Change Order-Key pads for doors -$858.00 Rental agreement for swing space. Rental Agreement is Rent Authorized, Lease is pending approval	RENT - BASE RENT	24,900.00	0.00	1.00
1214	N/A		N/A		There are no employees at this location. New rental agreement for temporary space for HAL Artifact Storag	RENT - BASE RENT	12,013.24	0.00	1.00

	BW	BX	BY
1208	11/15/2003 12:00:00 AM	11/14/2006 12:00:00 AM	MONTH
1209	11/15/2006 12:00:00 AM	11/14/2011 12:00:00 AM	MONTH
1210	12/30/2006 12:00:00 AM	12/17/2007 12:00:00 AM	MONTH
1211	4/1/2008 12:00:00 AM	3/31/2009 12:00:00 AM	MONTH
1212	12/1/2012 12:00:00 AM	4/30/2017 12:00:00 AM	MONTH
1213	4/1/2007 12:00:00 AM	4/30/2008 12:00:00 AM	MONTH
1214	1/1/2008 12:00:00 AM	9/30/2008 12:00:00 AM	MONTH

	A	B	C	D	E	F	G	H	I	J	K	L	M	N	O
1215	Ingham	071	TECHNOLOGY, MGT. & BUDGET	11354-2008-0012	112 East Allegan	LANSING	48933	05/12/2008	09/30/2009	0.00	12.00	0.00	21,954.00	RA	OFFICE BUILDING
1216	Ingham	071	TECHNOLOGY, MGT. & BUDGET	11359-2008-0048	735 Hazel Street	LANSING	48912	02/01/2008	01/31/2009	0.00	19,749.96	3.95	5,000.00	RA	WAREHOUSE
1217	Ingham	071	TECHNOLOGY, MGT. & BUDGET	11359-2009-0088	735 Hazel Street	LANSING	48912	02/01/2009	01/31/2013	0.00	19,749.96	3.95	5,000.00	RA	WAREHOUSE
1218	Ingham	071	TECHNOLOGY, MGT. & BUDGET	11542-2011-0071	120 North Washington Square	LANSING	48933	02/01/2011	07/15/2011	0.00	10,320.00	12.90	800.00	RA	
1219	Ingham	071	TECHNOLOGY, MGT. & BUDGET	11670-2012-0461	106 W Allegan Street	LANSING	48933	10/01/2012	12/31/2013	24,724.33	296,691.96	11.00	26,972.00	RA	
1220	Ingham	071	TECHNOLOGY, MGT. & BUDGET	11670-2014-0009	106 W Allegan Street	LANSING	48933	10/01/2013	09/30/2014	26,972.00	323,664.00	12.00	26,972.00	RA	
1221	Ingham	071	TECHNOLOGY, MGT. & BUDGET	11677-2013-0058	106 W Allegan Street	LANSING	48933	01/01/2013	12/31/2013	11,429.00	137,148.00	11.00	12,468.00	RA	
1222	Ingham	071	TECHNOLOGY, MGT. & BUDGET	11677-2014-0112	106 W Allegan Street	LANSING	48933	01/01/2014	12/31/2014	12,468.00	149,616.00	12.00	12,468.00	RA	

	P	Q	R	S	T	U	V	W
1215	TERMINATED	STANDARD; 90 DAYS /			GROSS (FULL SERVICE) /	0.00	0.00	0.00
1216	TERMINATED	STANDARD; 30 DAYS /			GROSS (FULL SERVICE) / ALARM SYSTEM MONITORING / TELECOMMUNICATIONS /	0.00	0.00	0.00
1217	TERMINATED	STANDARD; 30 DAYS /			GROSS (FULL SERVICE) / ALARM SYSTEM MONITORING / TELECOMMUNICATIONS /	0.00	0.00	0.00
1218	TERMINATED				GROSS (FULL SERVICE) / TELECOMMUNICATIONS / ALARM SYSTEM MONITORING /	0.00	0.00	0.00
1219	TERMINATED				GROSS (FULL SERVICE) /	0.00	0.00	0.00
1220	TERMINATED	Standard; 30 Days /			GROSS (FULL SERVICE) /	0.00	0.00	0.00
1221	TERMINATED				GROSS (FULL SERVICE) /	0.00	0.00	0.00
1222	RENT AUTHORIZED	Standard; 30 Days /			GROSS (FULL SERVICE) /	0.00	0.00	0.00

	X	Y	Z	AA	AB	AC	AD	AE	AF	AG	AH	AI	AJ	AK	AL
1215	0.00	0.00	0.00	12.00	0.00	0.00	N/A		DOWNTOWN CAPITOL HOLDING, LLC	124 W Allegan St	LANSING	MI	48933	E25	
1216	0.00	0.00	0.00	19,749.96	3.95	0.00	N/A		Clark Commercial Prop. Co. L.L.C	13450 Bauer Raod	EAGLE	MI	48822-9717	E25	
1217	0.00	0.00	0.00	19,749.96	3.95	0.00	N/A		Clark Commercial Prop. Co. L.L.C	13450 Bauer Raod	EAGLE	MI	48822-9717	E25	
1218	0.00	0.00	0.00	10,320.00	12.90	0.00	N/A		OMA Lansing, LLC	120 N. Washington Square, Suite 625	LANSING	MI	48933	E25	
1219	0.00	0.00	0.00	296,691.96	11.00	0.00	N/A		Hollister Holding, LLC	124 W. Allegan, Suite 2100	LANSING	MI	48933	E25	
1220	0.00	0.00	0.00	323,664.00	12.00	0.00	N/A		Hollister Holding, LLC	124 W. Allegan, Suite 2100	LANSING	MI	48933	E25	
1221	0.00	0.00	0.00	137,148.00	11.00	0.00	Actual	2013	Hollister Holding, LLC	124 W. Allegan, Suite 2100	LANSING	MI	48933	E25	
1222	0.00	0.00	0.00	149,616.00	12.00	0.00	Actual	2013	Hollister Holding, LLC	124 W. Allegan, Suite 2100	LANSING	MI	48933	E25	

	AM	AN	AO	AP	AQ	AR	AS	AT	AU	AV	AW	AX	AY	AZ
1215	GROSS	LESSEE	OFFICE	50	0	3	Common	Lot	4/14/2008 12:00:00 AM	YES	5/5/2011 12:00:00 AM	5/30/2008 12:00:00 AM	N/A	
1216	GROSS	LESSEE	COMMERCIAL	0	0	0	Common	Lot	7/16/2008 12:00:00 AM	YES	5/10/2009 12:00:00 AM	6/6/2001 12:00:00 AM	YES	4/1/1986 12:00:00 AM
1217	GROSS	LESSEE	COMMERCIAL	0	0	0	Common	Lot	7/16/2008 12:00:00 AM	YES	5/10/2010 12:00:00 AM	6/6/2001 12:00:00 AM	YES	4/1/1986 12:00:00 AM
1218	GROSS	LESSEE	OFFICE	4	0	0	Common	Lot	1/31/2011 12:00:00 AM	YES			N/A	
1219	GROSS	TENANT	OFFICE	50	0	0	Common	Lot		YES			N/A	
1220	GROSS	TENANT	OFFICE	50	0	0	Common	Lot	5/12/2009 12:00:00 AM	YES	5/5/2013 12:00:00 AM		N/A	
1221	GROSS	TENANT	OFFICE	40	0	0	Common	Lot		YES			N/A	
1222	GROSS	TENANT	OFFICE	40	0	0	Common	Lot	1/8/2014 12:00:00 AM	YES	5/5/2014 12:00:00 AM	1/22/2014 12:00:00 AM	N/A	

	BA	BB	BC	BD	BE	BF	BG	BH	BI	BJ	BK	BL	BM
1215				12/31/2007 12:00:00 AM	5202	5th/3rd Bank	52,000.00	42.22	2,4,6,9	5202	0.00	0.00	0.00
1216				12/31/1996 12:00:00 AM	1528	Trantor	140,000.00	3.57	1st Floor	3201	3.95	510.21	1,135.62
1217				12/31/1996 12:00:00 AM	1528	Trantor	140,000.00	3.57	1ST FLOOR	3201	3.95	510.21	1,135.62
1218				12/31/1996 12:00:00 AM	1193	One Michigan Avenue	168,000.00	0.00	2	3764	12.90	0.00	860.00
1219				12/31/2013 12:00:00 AM	3006	Hollister Building	76,864.00	33.00	3rd, 4th	1210	11.00	7,417.33	17,307.00
1220				12/31/2013 12:00:00 AM	3006	Hollister Building	76,864.00	0.00		1210	12.00	9,665.00	17,307.00
1221				12/31/2013 12:00:00 AM	3006	Hollister Building	76,864.00	16.22	5th	1210	11.00	3,492.00	8,000.00
1222				12/31/2013 12:00:00 AM	3006	Hollister Building	76,864.00	0.00		1210	12.00	4,468.00	8,000.00

	BN	BO	BP	BQ	BR	BS	BT	BU	BV
1215	N/A		N/A		LL is holding for three months at $1.00 Rental agreement for temporary swing space for 2nd fl 6/4/08-Rent authorized, 5/30/08-Fire Marshall report obtained, rent authorized. 5/20/08-Move completed, rent to be authorized upon reciept of documents. 4/30/08-Department date to move is May 12, 2008 to occupy all floors. 3/24/08-DMB is to move in. 3/18/08-LEASE SIGNED AND RETUNED TO LESSOR, RENOVATIONS ARE BEING DONE FOR A MOVE DATE OF MAY 1 2008. 2/21/2008-TO DIRECTOR FOR SIGNATURE 1/30/08-PREPARING FOR REVIEW AND FINALIZATION SIGNATURE. 1/11/08-RENTAL AGREEMENT TO LESSOR FOR REVIEW WHILE FLOOR PLAN IS BEING APPROVED BY THE DEPARTMENT (DMB-FINANCIAL SERVICES) 12/5/07-ACCEPTANCY AND REJECTION LETTERS PREPARED FOR MAILING TO RESPONDANTS 11/29/07-TOUR PROPOSED SITES AT 2:30 11/8/07-AD WAS IN SUNDAY (11/4) LSJ AND RFI WENT OUT MONDAY NOVEMBER 5- DUE BACK 11/16/07. MOVE IN DATE SCHEDULED FOR 2/1/08. Swing space requested from Jim Clark to move the 1st and 2nd floor of the Cass Building for renovations.	RENT - BASE RENT	1.00	0.00	1.00
1216	N/A		N/A		Add 5,000 square feet to accommodate DMB warehouse and parking space at current lease space, Lease #4569-no employee count.	RENT - BASE RENT	1,645.83	0.00	1.00
1217	N/A		N/A		This was on holdover status until November 20, 2012 when DTMB vacated all of Hazel Street. This Rental Agreement was not cancelled, DTMB is still paying rent until the end of this month. 5,000 SQUARE FEET OF SPACE TO ACCOMMODATE DMB WAREHOUSE AND PARKING SPACE AT CURRENT LEASE LOCATION, NO EMPLOYEE COUNT OR PARKING SPACE COUNT.	RENT - BASE RENT	1,645.83	0.00	1.00
1218	N/A		N/A		Lease cancelled on 7/15/2011 would have cancelled on 1/31/2012	RENT - BASE RENT	860.00	0.00	1.00
1219	N/A		N/A		11/07/13 Canceled eff 12/31/13. Original end was 09/30/13 & was on holdover.	RENT - BASE RENT	24,724.33	0.00	1.00
1220	N/A		N/A		Draft rental never executed & #11670-2012 is canceled eff 12/31/13.	RENT - BASE RENT	26,972.00	0.00	1.00
1221	N/A		N/A			RENT - BASE RENT	11,429.00	0.00	1.00
1222	N/A		N/A			RENT - BASE RENT	12,468.00	0.00	1.00

	BW	BX	BY
1215	5/12/2008 12:00:00 AM	5/11/2009 12:00:00 AM	MONTH
1216	2/1/2008 12:00:00 AM	1/31/2009 12:00:00 AM	MONTH
1217	2/1/2009 12:00:00 AM	1/31/2010 12:00:00 AM	MONTH
1218	2/1/2011 12:00:00 AM	5/31/2011 12:00:00 AM	MONTH
1219	10/1/2012 12:00:00 AM	12/30/2015 12:00:00 AM	MONTH
1220	10/1/2013 12:00:00 AM	9/30/2014 12:00:00 AM	MONTH
1221	1/1/2013 12:00:00 AM	12/31/2014 12:00:00 AM	MONTH
1222	1/1/2014 12:00:00 AM	12/31/2014 12:00:00 AM	MONTH

	A	B	C	D	E	F	G	H	I	J	K	L	M	N	O
1223	Ingham	071	TECHNOLOGY, MGT. & BUDGET	11682-2013-0095	106 W Allegan Street	LANSING	48933	02/01/2013	01/31/2014	10,302.42	123,629.04	11.00	11,239.00	RA	
1224	Ingham	071	TECHNOLOGY, MGT. & BUDGET	11682-2014-0141	106 W Allegan Street	LANSING	48933	02/01/2014	01/31/2015	11,239.00	134,868.00	12.00	11,239.00	RA	
1225	Ingham	071	TECHNOLOGY, MGT. & BUDGET	11697-2013-0176	222 Washington Square, North	LANSING	48933	03/01/2013	02/28/2014	0.00	130,035.96	9.50	13,688.00	RA	
1226	Ingham	071	TECHNOLOGY, MGT. & BUDGET	11697-2014-0105	222 Washington Square, North	LANSING	48933	03/01/2014	02/28/2015	10,836.33	130,035.96	9.50	13,688.00	RA	
1227	Ingham	071	TECHNOLOGY, MGT. & BUDGET	11747-2014-0044	201 N Washington	LANSING	48933	04/01/2014	03/31/2019	23,553.83	282,645.96	14.00	0.00	LEASE	
1228	Ingham	071	TECHNOLOGY, MGT. & BUDGET	11752-2014-0065	222 Washington Square, North	LANSING	48933	04/01/2014		0.00	0.00	9.00	12,000.00	LEASE	
1229	Ingham	071	TECHNOLOGY, MGT. & BUDGET	11753-2014-0066	106 W Allegan Street	LANSING	48933	01/01/2014	12/31/2014	10,529.00	126,348.00	12.00	10,529.00	RA	
1230	Ingham	071	TECHNOLOGY, MGT. & BUDGET	2174-1988-30	6545 Mercantile Way	LANSING	48911	06/01/1988	05/31/1992	0.00	3,480.00	7.25	480.00	LEASE	OTHER

	P	Q	R	S	T	U	V	W
1223	TERMINATED				GROSS (FULL SERVICE) /	0.00	0.00	0.00
1224	RENT AUTHORIZED	Standard; 30 day /			GROSS (FULL SERVICE) /	0.00	0.00	0.00
1225	TERMINATED				GROSS (FULL SERVICE) /	0.00	0.00	0.00
1226	RENT AUTHORIZED	Standard; 30 Days /				0.00	0.00	0.00
1227	IN PROCESS			1-Year Renewal Option / 1-Year Renewal Option / 1-Year Renewal Option / 1-Year Renewal Option / 1-year Renewal Option / 1-year Renewal Option / 1-year Renewal Option / 1-year Renewal Option /	GROSS (FULL SERVICE) / GROSS (FULL SERVICE) / GROSS (FULL SERVICE) / GROSS (FULL SERVICE) /	0.00	0.00	0.00
1228	IN PROCESS				GROSS (FULL SERVICE) / GROSS (FULL SERVICE) / GROSS (FULL SERVICE) / GROSS (FULL SERVICE) / GROSS (FULL SERVICE) / GROSS (FULL SERVICE) / GROSS (FULL SERVICE) /	0.00	0.00	0.00
1229	RENT AUTHORIZED	Standard; 30 days /			GROSS (FULL SERVICE) /	0.00	0.00	0.00
1230	TERMINATED	365 Days; Standard Cancellation /			HVAC / ELECTRICITY / WATER / JANITORIAL / INT/EXT MAINT / LANDSCAPING / SNOW REMOVAL / PARKING / FLUORESCENT / RUBBISH REMOVAL / N/A /	0.00	0.00	0.00

	X	Y	Z	AA	AB	AC	AD	AE	AF	AG	AH	AI	AJ	AK	AL
1223	0.00	0.00	0.00	123,629.04	11.00	0.00	Actual	2013	Hollister Holding, LLC	124 W. Allegan, Suite 2100	LANSING	MI	48933	E25	
1224	0.00	0.00	0.00	134,868.00	12.00	0.00	Actual	2013	Hollister Holding, LLC	124 W. Allegan, Suite 2100	LANSING	MI	48933	E25	
1225	0.00	0.00	0.00	130,035.96	9.50	0.00	Actual	2013	R&A Development, L.L.C.	200 Washington Sq N	LANSING	MI	48933	E25	
1226	0.00	0.00	0.00	130,035.96	9.50	0.00	N/A		R&A Development, L.L.C.	200 Washington Sq N	LANSING	MI	48933	E25	
1227	0.00	0.00	0.00	282,645.96	0.00	0.00	N/A		Victor II Partnership	201 N Washington Square	LANSING	MI	48933-1301	E25	
1228	0.00	0.00	0.00	0.00	0.00	0.00	N/A		R&A Development, L.L.C.	200 Washington Sq N	LANSING	MI	48933	E25	
1229	0.00	0.00	0.00	126,348.00	12.00	0.00	Actual	2013	Hollister Holding, LLC	124 W. Allegan, Suite 2100	LANSING	MI	48933	E25	11670
1230	0.00	0.00	0.00	3,480.00	7.25	0.00	N/A		1ST Cap Lans Prop Ltd Partnershi	6810 S Cedar St	LANSING	MI	48911-6907		0

	AM	AN	AO	AP	AQ	AR	AS	AT	AU	AV	AW	AX	AY	AZ
1223	GROSS	TENANT	OFFICE	45	0	0	Common	Lot	9/5/2013 12:00:00 AM	YES	5/5/2014 12:00:00 AM		N/A	
1224	GROSS	TENANT	OFFICE	45	0	0	Common	Lot	1/18/2014 12:00:00 AM	YES	5/5/2014 12:00:00 AM		N/A	
1225	GROSS	TENANT	OFFICE	50	0	0	Common	Lot	3/20/2013 12:00:00 AM	YES	9/22/2014 12:00:00 AM	3/21/2013 12:00:00 AM	N/A	
1226	GROSS	TENANT	OFFICE	50	0	0	Common	Lot	3/21/2013 12:00:00 AM	YES	9/22/2013 12:00:00 AM	3/21/2013 12:00:00 AM	N/A	
1227	GROSS	LESSEE	OFFICE	25,633	0	0	Common	Lot		YES			N/A	
1228	GROSS	LESSEE	OFFICE	50	0	0	Common	Lot		YES			N/A	
1229	GROSS	TENANT	OFFICE	40	0	0	Common	Lot	1/8/2014 12:00:00 AM	YES	5/5/2014 12:00:00 AM	9/18/2008 12:00:00 AM	N/A	
1230	N/A	LESSEE	N/A	2	0	0	Common	Lot	9/28/1988 12:00:00 AM	YES	7/1/1991 12:00:00 AM	10/28/1988 12:00:00 AM	YES	1/6/1987 12:00:00 AM

	BA	BB	BC	BD	BE	BF	BG	BH	BI	BJ	BK	BL	BM
1223				12/31/2013 12:00:00 AM	3006	Hollister Building	76,864.00	0.15	1, 2	1210	11.00	3,434.40	6,868.02
1224				12/31/2013 12:00:00 AM	3006	Hollister Building	76,864.00	0.00		1210	12.00	4,370.98	6,868.02
1225				12/30/2012 12:00:00 AM	8166	Phoenix	69,500.00	0.00	3rd Floor	8168	9.50	3,306.00	7,530.33
1226				12/30/2012 12:00:00 AM	8166	Phoenix	69,500.00	0.00		8168	9.50	3,650.33	7,186.00
1227				12/31/1996 12:00:00 AM	2525	Victor Building	146,000.00	0.02	7th & 8th Floors	1850	14.00	10,873.80	25,372.20
1228				12/30/2012 12:00:00 AM	8166	Phoenix	69,500.00	0.17	2nd Floor	8168	9.00	2,000.00	7,000.00
1229				12/31/2013 12:00:00 AM	3006	Hollister Building	76,864.00	0.00	4th	1210	12.00	3,159.00	7,370.00
1230				1/1/2013 12:00:00 AM	1621	Holiday Office Park	126,470.00	0.40		3072	7.25	77.60	212.40

	BN	BO	BP	BQ	BR	BS	BT	BU	BV
1223	N/A		N/A			RENT - BASE RENT	10,302.42	0.00	1.00
1224	N/A		N/A			RENT - BASE RENT	11,239.00	0.00	1.00
1225	N/A		N/A			RENT - BASE RENT	10,836.33	0.00	1.00
1226	N/A		N/A			RENT - BASE RENT	10,836.33	0.00	1.00
1227	N/A		N/A			RENT - BASE RENT	23,553.83	0.00	1.00
1228	N/A		N/A			RENT - BASE RENT	0.00	0.00	1.00
1229	N/A		N/A		Ingham (33)	RENT - BASE RENT	10,529.00	0.00	1.00
1230	T	3/1/1992 12:00:00 AM	N/A	6/1/1992 12:00:00 AM	New lease effective 6/l/92 rrp	RENT - BASE RENT	290.00	0.00	1.00

	BW	BX	BY
1223	2/1/2013 12:00:00 AM	1/31/2099 12:00:00 AM	MONTH
1224	2/1/2014 12:00:00 AM	1/31/2015 12:00:00 AM	MONTH
1225	3/1/2013 12:00:00 AM	2/28/2014 12:00:00 AM	MONTH
1226	3/1/2014 12:00:00 AM	2/28/2015 12:00:00 AM	MONTH
1227	4/1/2014 12:00:00 AM	11/30/2014 12:00:00 AM	MONTH
1228	4/1/2014 12:00:00 AM	4/30/2014 12:00:00 AM	MONTH
1229	1/1/2014 12:00:00 AM	12/31/2014 12:00:00 AM	MONTH
1230	6/1/1988 12:00:00 AM	5/31/1992 12:00:00 AM	MONTH

	A	B	C	D	E	F	G	H	I	J	K	L	M	N	O
1231	Ingham	071	TECHNOLOGY, MGT. & BUDGET	2174-1993-1208	6545 Mercantile Way	LANSING	48911	06/01/1994	08/31/1999	0.00	3,840.00	8.00	480.00	LEASE	OTHER
1232	Ingham	071	TECHNOLOGY, MGT. & BUDGET	2174-1995-1174	6545 Mercantile Way	LANSING	48911	06/01/1995	05/31/1996	0.00	3,840.00	8.00	480.00	RA	OTHER
1233	Ingham	071	TECHNOLOGY, MGT. & BUDGET	2260-2005-0072	3222 S MARTIN LUTHER KING BLVD	LANSING	48910	02/01/2006	09/30/2007	0.00	222,504.84	10.56	21,065.00	RA	OFFICE BUILDING
1234	Ingham	071	TECHNOLOGY, MGT. & BUDGET	3053-1988-85	ORCHARD ST	LANSING	48933	05/01/1993	08/31/1993	0.00	3.96	0.00	0.00	RA	OTHER
1235	Ingham	071	TECHNOLOGY, MGT. & BUDGET	3053-1994-1103	ORCHARD ST	LANSING	48933	05/01/1994	08/31/1994	0.00	3.96	0.00	0.00	RA	OTHER

	P	Q	R	S	T	U	V	W
1231	TERMINATED	120 Days; Standard Cancellation /			HVAC / ELECTRICITY / WATER / JANITORIAL / INT/EXT MAINT / LANDSCAPING / SNOW REMOVAL / PARKING / FLUORESCENT / RUBBISH REMOVAL / N/A /	0.00	0.00	0.00
1232	TERMINATED	30 Days; Standard Cancellation /			HVAC / ELECTRICITY / WATER / JANITORIAL / INT/EXT MAINT / LANDSCAPING / SNOW REMOVAL / PARKING / FLUORESCENT / RUBBISH REMOVAL / N/A /	0.00	0.00	0.00
1233	TERMINATED	STANDARD; 30 DAY /				0.00	0.00	0.00
1234	TERMINATED	14 Days; Std. Cancellatoin Either Party /			HVAC / ELECTRICITY / WATER / JANITORIAL / INT/EXT MAINT / LANDSCAPING / SNOW REMOVAL / PARKING / FLUORESCENT / RUBBISH REMOVAL / N/A /	0.00	0.00	0.00
1235	TERMINATED	14 Days; Std. Cancellatoin Either Party /			HVAC / ELECTRICITY / WATER / JANITORIAL / INT/EXT MAINT / LANDSCAPING / SNOW REMOVAL / PARKING / FLUORESCENT / RUBBISH REMOVAL / N/A /	0.00	0.00	0.00

	X	Y	Z	AA	AB	AC	AD	AE	AF	AG	AH	AI	AJ	AK	AL
1231	0.00	0.00	0.00	3,840.00	8.00	0.00	N/A		1ST Cap Lans Prop Ltd Partnershi	6810 S Cedar St	LANSING	MI	48911-6907	E14	0
1232	0.00	0.00	0.00	3,840.00	8.00	0.00	N/A		1ST Cap Lans Prop Ltd Partnershi	6810 S Cedar St	LANSING	MI	48911-6907	E14	0
1233	0.00	0.00	0.00	222,504.84	10.56	0.00	N/A		MERAM PROPERTIES, L.L.C.	260 EAST BROWN STREET	BIRMINGHAM	MI	48009	E25	
1234	0.00	0.00	0.00	3.96	0.00	0.00	N/A		LANSING SCHOOL DISTRICT	519 W KALAMAZOO	LANSING	MI	48933-2080	E23	0
1235	0.00	0.00	0.00	3.96	0.00	0.00	N/A		LANSING SCHOOL DISTRICT	519 W KALAMAZOO	LANSING	MI	48933-2080	E23	0

	AM	AN	AO	AP	AQ	AR	AS	AT	AU	AV	AW	AX	AY	AZ
1231	N/A	LESSEE	N/A	1	0	0	Common	Lot		YES			NO	
1232	N/A	LESSEE	N/A	1	0	0	Common	Lot		YES	12/15/1995 12:00:00 AM		NO	
1233	NET	LESSEE	OFFICE	45	0	50	Common	Lot	8/23/2006 12:00:00 AM	YES	6/2/2006 12:00:00 AM	12/8/1982 12:00:00 AM	YES	3/2/1994 12:00:00 AM
1234	N/A	LESSOR	N/A	0	1	0	Common	Lot		YES	7/1/1994 12:00:00 AM		N/A	
1235	N/A	LESSOR	N/A	0	1	0	Common	Lot		YES	7/1/1995 12:00:00 AM		NO	

	BA	BB	BC	BD	BE	BF	BG	BH	BI	BJ	BK	BL	BM
1231				1/1/2013 12:00:00 AM	1621	Holiday Office Park	126,470.00	0.40		3072	8.00	0.00	195.20
1232				1/1/2013 12:00:00 AM	1621	Holiday Office Park	126,470.00	0.40		3072	8.00	96.99	223.01
1233				12/31/1996 12:00:00 AM	2065	3222 S MARTIN LUTHER KING	228,555.00	9.22	single story	2480	10.56	5,562.62	12,979.45
1234					1191	BALL DIAMONDS	0.00	0.00		3766	0.00	0.00	0.00
1235					1191	BALL DIAMONDS	0.00	0.00		3766	0.00	0.00	0.00

	BN	BO	BP	BQ	BR	BS	BT	BU	BV
1231	T	6/15/1996 12:00:00 AM	N/A		renewal written	RENT - BASE RENT	320.00	0.00	1.00
1232	N/A		N/A		renewal written	RENT - BASE RENT	320.00	0.00	1.00
1233	N/A		N/A		1/10/07-DEPARTMENT REQUESTES ADDITIONAL RENTAL AGREEMENT BECAUSE THEY CAN'T MOVE IN TIME. RENEWAL WRITTEN This Rental Agreement is necessary due to give the agency time to relocate.	RENT - BASE RENT	18,542.07	0.00	1.00
1234	N/A		N/A		New Agreement in effect	RENT - BASE RENT	0.00	0.33	1.00
1235	N/A		N/A		Lease expired - new lease.	RENT - BASE RENT	0.00	0.33	1.00

	BW	BX	BY
1231	6/1/1994 12:00:00 AM	8/31/1999 12:00:00 AM	MONTH
1232	6/1/1995 12:00:00 AM	5/31/1996 12:00:00 AM	MONTH
1233	2/1/2006 12:00:00 AM	9/30/2007 12:00:00 AM	MONTH
1234	5/1/1993 12:00:00 AM	8/31/1993 12:00:00 AM	MONTH
1235	5/1/1994 12:00:00 AM	8/31/1994 12:00:00 AM	MONTH

	A	B	C	D	E	F	G	H	I	J	K	L	M	N	O
1236	Ingham	071	TECHNOLOGY, MGT. & BUDGET	3053-1996-1050	ORCHARD ST BALL DIAMOND	LANSING	48906	05/01/1996	08/31/1996	0.00	3.96	0.00	0.00	RA	OTHER
1237	Ingham	071	TECHNOLOGY, MGT. & BUDGET	3053-1997-1272	ORCHARD ST BALL DIAMOND	LANSING	48906	05/01/1997	08/31/1997	0.00	3.96	0.00	0.00	RA	OTHER
1238	Ingham	071	TECHNOLOGY, MGT. & BUDGET	3053-1998-1148	ORCHARD ST BALL DIAMOND	LANSING	48906	05/01/1998	08/31/1997	0.00	3.96	0.00	0.00	RA	OTHER
1239	Ingham	071	TECHNOLOGY, MGT. & BUDGET	4569-1981-43	735 Hazel Street	LANSING	48912	01/01/1981	03/31/2001	0.00	260,000.04	1.86	140,000.00	LEASE	WAREHOUSE

	P	Q	R	S	T	U	V	W
1236	TERMINATED	14 Days; Std. Cancellatoin Either Party /			HVAC / ELECTRICITY / WATER / JANITORIAL / INT/EXT MAINT / LANDSCAPING / SNOW REMOVAL / PARKING / FLUORESCENT / RUBBISH REMOVAL / N/A /	0.00	0.00	0.00
1237	TERMINATED	30 Days; Std. Cancellatoin Either Party /			HVAC / ELECTRICITY / WATER / JANITORIAL / INT/EXT MAINT / LANDSCAPING / SNOW REMOVAL / PARKING / FLUORESCENT / RUBBISH REMOVAL / N/A /	0.00	0.00	0.00
1238	TERMINATED	30 Days; Std. Cancellatoin Either Party /			HVAC / ELECTRICITY / WATER / JANITORIAL / INT/EXT MAINT / LANDSCAPING / SNOW REMOVAL / PARKING / FLUORESCENT / RUBBISH REMOVAL / N/A /	0.00	0.00	0.00
1239	TERMINATED	60 Days; Executive Legislation /			HVAC / ELECTRICITY / WATER / JANITORIAL / INT/EXT MAINT / LANDSCAPING / SNOW REMOVAL / PARKING / FLUORESCENT / RUBBISH REMOVAL / N/A /	0.00	0.00	0.00

	X	Y	Z	AA	AB	AC	AD	AE	AF	AG	AH	AI	AJ	AK	AL
1236	0.00	0.00	0.00	3.96	0.00	0.00	N/A		LANSING SCHOOL DISTRICT	519 W KALAMAZOO	LANSING	MI	48933-2080	E23	0
1237	0.00	0.00	0.00	3.96	0.00	0.00	N/A		LANSING SCHOOL DISTRICT	519 W KALAMAZOO	LANSING	MI	48933-2080		0
1238	0.00	0.00	0.00	3.96	0.00	0.00	N/A		LANSING SCHOOL DISTRICT	519 W KALAMAZOO	LANSING	MI	48933-2080		0
1239	0.00	0.00	0.00	260,000.04	1.86	0.00	N/A		Clark Commercial Prop. Co. L.L.C	13450 Bauer Raod	EAGLE	MI	48822-9717		0

	AM	AN	AO	AP	AQ	AR	AS	AT	AU	AV	AW	AX	AY	AZ
1236	N/A	LESSOR	N/A	0	1	0	Common	Lot		YES	7/1/1997 12:00:00 AM		NO	
1237	N/A	LESSOR	N/A	0	1	0	Common	Lot		YES			NO	
1238	N/A	LESSOR	N/A	0	1	0	Common	Lot		YES			NO	
1239	N/A	LESSEE	N/A	10	0	0	Common	Lot	6/25/1985 12:00:00 AM	YES	6/9/1998 12:00:00 AM	3/5/1984 12:00:00 AM	YES	4/1/1986 12:00:00 AM

	BA	BB	BC	BD	BE	BF	BG	BH	BI	BJ	BK	BL	BM
1236					1190	BOYS TRAINING SCHOOL	0.00	0.00		3770	0.00	0.00	0.00
1237					1190	BOYS TRAINING SCHOOL	0.00	0.00		3770	0.00	0.00	0.00
1238					1190	BOYS TRAINING SCHOOL	0.00	0.00		3770	0.00	0.00	0.00
1239				12/31/1996 12:00:00 AM	1528	Trantor	140,000.00	100.00		3201	1.86	6,766.67	14,900.00

	BN	BO	BP	BQ	BR	BS	BT	BU	BV
1236	N/A		N/A		agreement finalized	RENT - BASE RENT	0.00	0.33	1.00
1237	N/A		N/A		Agreement finalized	RENT - BASE RENT	0.00	0.33	1.00
1238	N/A		N/A		Lease ended, no renewal proprt	RENT - BASE RENT	0.00	0.33	1.00
1239	O	9/30/2001 12:00:00 AM	N/A			RENT - BASE RENT	21,666.67	0.00	1.00

	BW	BX	BY
1236	5/1/1996 12:00:00 AM	8/31/1996 12:00:00 AM	MONTH
1237	5/1/1997 12:00:00 AM	8/31/1997 12:00:00 AM	MONTH
1238	5/1/1998 12:00:00 AM	8/31/1998 12:00:00 AM	MONTH
1239	1/1/1981 12:00:00 AM	3/31/2001 12:00:00 AM	MONTH

	A	B	C	D	E	F	G	H	I	J	K	L	M	N	O
1240	Ingham	071	TECHNOLOGY, MGT. & BUDGET	4569-2000-1112	735 Hazel Street	LANSING	48912	04/01/2001	03/31/2011	0.00	265,860.00	2.31	140,000.00	LEASE	WAREHOUSE
1241	Ingham	071	TECHNOLOGY, MGT. & BUDGET	4569-2007-0044	735 Hazel Street	LANSING	48912	11/13/1980	11/22/2012	0.00	331,020.00	4.27	80,700.00	LEASE	WAREHOUSE

	P	Q	R	S	T	U	V	W
1240	TERMINATED	Standard; 60 day / Standard; 60 day / Standard; 60 day /			HVAC / HVAC / HVAC / ELECTRICITY / ELECTRICITY / ELECTRICITY / WATER / WATER / WATER / JANITORIAL / JANITORIAL / JANITORIAL / INT/EXT MAINT / INT/EXT MAINT / INT/EXT MAINT / LANDSCAPING / LANDSCAPING / LANDSCAPING / SNOW REMOVAL / SNOW REMOVAL / SNOW REMOVAL / PARKING / PARKING / PARKING / FLUORESCENT / FLUORESCENT / FLUORESCENT / RUBBISH REMOVAL / RUBBISH REMOVAL / RUBBISH REMOVAL / PEST CONTROL / PEST CONTROL / PEST CONTROL /	0.00	0.00	0.00
1241	TERMINATED	Standard; 60 days / Standard; 60 days / Standard; 60 days / Standard; 60 days /			GROSS (FULL SERVICE) / GROSS (FULL SERVICE) / GROSS (FULL SERVICE) / GROSS (FULL SERVICE) /	0.00	0.00	0.00

	X	Y	Z	AA	AB	AC	AD	AE	AF	AG	AH	AI	AJ	AK	AL
1240	0.00	0.00	0.00	265,860.00	1.90	0.00	N/A		Clark Commercial Prop. Co. L.L.C	13450 Bauer Raod	EAGLE	MI	48822-9717	E25	0
1241	0.00	0.00	0.00	331,020.00	4.10	0.00	N/A		Clark Commercial Prop. Co. L.L.C	13450 Bauer Raod	EAGLE	MI	48822-9717	E25	

	AM	AN	AO	AP	AQ	AR	AS	AT	AU	AV	AW	AX	AY	AZ
1240	NET	LESSEE	N/A	10	0	35	Common	Lot	8/14/2007 12:00:00 AM	YES	5/10/2008 12:00:00 AM	6/6/2001 12:00:00 AM	YES	4/1/1986 12:00:00 AM
1241	GROSS	LESSEE	N/A	10	0	36	Common	Lot	6/30/2011 12:00:00 AM	YES	5/10/2012 12:00:00 AM	6/6/2001 12:00:00 AM	N/A	4/1/1986 12:00:00 AM

	BA	BB	BC	BD	BE	BF	BG	BH	BI	BJ	BK	BL	BM
1240			0.00	12/31/1996 12:00:00 AM	1528	Trantor	140,000.00	100.00		3201	2.31	6,299.10	20,700.90
1241	5/1/2001 12:00:00 AM	10		12/31/1996 12:00:00 AM	1528	Trantor	140,000.00	60.00	1ST	3201	4.27	8,615.00	20,101.00

	BN	BO	BP	BQ	BR	BS	BT	BU	BV
1240	O	9/30/2008 12:00:00 AM	T	6/15/2008 12:00:00 AM		RENT - BASE RENT	22,155.00	0.00	1.00
1241	N/A		N/A		9/20/2012-Letter to cancel was sent to the LL effective 11/22/2012, this would have expired on 3/31/2016. SR# 2010-0371 Rent Autorized on 8/30/2010 effective 8/1/2010. 7/1/2010-Addendum #3 effective 8/1/2010 to decrease square footage from 83,592 square feet to 80,700. 3-24-2010-Addendum #2 effective 2/1/2010 automatically exercised the renewal option and increased the square footage from 78,592 to 83,592 (combined RA Lease #11359) to this Lease and cancelled the rental agreement. New rent $27,585 per month. Addendum to reduce leased space and eliminate adjustments approved by SAB 9/4/07, item #6.	RENT - BASE RENT	27,585.00	0.00	1.00

	BW	BX	BY
1240	4/1/2001 12:00:00 AM	3/31/2006 12:00:00 AM	MONTH
1241	2/1/2010 12:00:00 AM	7/31/2010 12:00:00 AM	MONTH

	A	B	C	D	E	F	G	H	I	J	K	L	M	N	O
1242	Ingham	071	TECHNOLOGY, MGT. & BUDGET	6525-1989-202	608 W ALLEGAN ST UPPER LEVEL	LANSING	48909	10/01/1989	09/30/1994	0.00	455.04	13.00	35.00	LEASE	OFFICE BUILDING
1243	Ingham	071	TECHNOLOGY, MGT. & BUDGET	6525-1996-1011	ATM ON UPPER LEVEL OF PARKING	LANSING	48933	10/01/1995	09/30/1996	0.00	584.52	16.70	35.00	RA	OFFICE BUILDING
1244	Ingham	071	TECHNOLOGY, MGT. & BUDGET	6525-1996-1401	608 W ALLEGAN	LANSING	48933	10/01/1996	09/30/1997	0.00	648.00	18.51	35.00	RA	OFFICE BUILDING
1245	Ingham	071	TECHNOLOGY, MGT. & BUDGET	6551-1989-203	LOBBY DOT BLDG	LANSING	48933	10/01/1989	09/30/1994	0.00	416.04	13.00	32.00	LEASE	OFFICE BUILDING

	P	Q	R	S	T	U	V	W
1242	TERMINATED	30 Days; Standard Cancellation /			HVAC / ELECTRICITY / WATER / JANITORIAL / INT/EXT MAINT / LANDSCAPING / SNOW REMOVAL / PARKING / FLUORESCENT / RUBBISH REMOVAL / N/A /	0.00	0.00	0.00
1243	TERMINATED	30 Days; Standard Cancellation /			HVAC / ELECTRICITY / WATER / JANITORIAL / INT/EXT MAINT / LANDSCAPING / SNOW REMOVAL / PARKING / FLUORESCENT / RUBBISH REMOVAL / N/A /	0.00	0.00	0.00
1244	TERMINATED	30 Days; Standard Cancellation /			HVAC / ELECTRICITY / WATER / JANITORIAL / INT/EXT MAINT / LANDSCAPING / SNOW REMOVAL / PARKING / FLUORESCENT / RUBBISH REMOVAL / N/A /	0.00	0.00	0.00
1245	TERMINATED	30 Days; Standard Cancellation /			HVAC / ELECTRICITY / WATER / JANITORIAL / INT/EXT MAINT / LANDSCAPING / SNOW REMOVAL / PARKING / FLUORESCENT / RUBBISH REMOVAL / N/A /	0.00	0.00	0.00

	X	Y	Z	AA	AB	AC	AD	AE	AF	AG	AH	AI	AJ	AK	AL
1242	0.00	0.00	0.00	455.04	13.00	0.00	N/A		S.E.C.U. ATM	501 S. CAPITOL	LANSING	MI	48933		0
1243	0.00	0.00	0.00	584.52	16.70	0.00	N/A		STATE EMPLOYEES CREDIT UNION	501 SOUTH CAPITOL	LANSING	MI	48933	E23	0
1244	0.00	0.00	0.00	648.00	18.51	0.00	N/A		STATE EMPLOYEES CREDIT UNION	501 SOUTH CAPITOL	LANSING	MI	48933	E04	0
1245	0.00	0.00	0.00	416.04	13.00	0.00	N/A		S.E.C.U. ATM	501 S. CAPITOL	LANSING	MI	48933		0

	AM	AN	AO	AP	AQ	AR	AS	AT	AU	AV	AW	AX	AY	AZ
1242	N/A	LESSOR	N/A	0	1	0	Common	Lot		YES	12/15/1997 12:00:00 AM		N/A	
1243	N/A	LESSOR	N/A	0	1	0	Common	Lot		YES			NO	
1244	N/A	LESSOR	N/A	0	1	0	Common	Lot		YES	12/15/1998 12:00:00 AM		NO	
1245	N/A	LESSOR	N/A	0	1	0	Common	Lot		YES	12/15/1997 12:00:00 AM		N/A	

	BA	BB	BC	BD	BE	BF	BG	BH	BI	BJ	BK	BL	BM
1242					1660	OTTAWA TOWERS	0.00	0.00		3017	13.00	0.00	0.00
1243					1351	RAMP, HANNAH BLDG	0.00	0.00		3420	16.70	0.00	0.00
1244					1661	608 W ALLEGAN	0.00	0.00		3017	18.51	0.00	0.00
1245					3198	LOBBY DOT BLDG	0.00	0.00		3661	13.00	0.00	0.00

	BN	BO	BP	BQ	BR	BS	BT	BU	BV
1242	N		N/A		New RA to Lessor	RENT - BASE RENT	0.00	37.92	1.00
1243	N/A		N/A		agreement finalized	RENT - BASE RENT	0.00	48.71	1.00
1244	N/A		N/A		agreement finalized	RENT - BASE RENT	0.00	54.00	1.00
1245	N		N/A		New RA to Lessor	RENT - BASE RENT	0.00	34.67	1.00

	BW	BX	BY
1242	10/1/1989 12:00:00 AM	9/30/1994 12:00:00 AM	MONTH
1243	10/1/1995 12:00:00 AM	9/30/1996 12:00:00 AM	MONTH
1244	10/1/1996 12:00:00 AM	9/30/1997 12:00:00 AM	MONTH
1245	10/1/1989 12:00:00 AM	9/30/1994 12:00:00 AM	MONTH

	A	B	C	D	E	F	G	H	I	J	K	L	M	N	O
1246	Ingham	071	TECHNOLOGY, MGT. & BUDGET	6551-1994-1357	LOBBY-DEPT OF TRANSPORTATION	LANSING	48933	10/01/1994	09/30/1995	0.00	528.00	16.50	32.00	RA	OFFICE BUILDING
1247	Ingham	071	TECHNOLOGY, MGT. & BUDGET	6551-1996-1012	LOBBY DEPT OF TRANSPORTATION	LANSING	48933	10/01/1995	09/30/1996	0.00	534.36	16.70	32.00	RA	OFFICE BUILDING
1248	Ingham	071	TECHNOLOGY, MGT. & BUDGET	6551-1996-1402	425 W OTTAWA ST	LANSING	48933	10/01/1996	09/30/1997	0.00	585.60	18.30	32.00	RA	OFFICE BUILDING
1249	Ingham	071	TECHNOLOGY, MGT. & BUDGET	6762-1986-144	300 SOUTH WASHINGTON AVE	LANSING	48933	07/15/1986	07/14/1996	0.00	50,648.04	10.59	4,784.00	LEASE	OFFICE BUILDING

	P	Q	R	S	T	U	V	W
1246	TERMINATED	30 Days; Standard Cancellation /			HVAC / ELECTRICITY / WATER / JANITORIAL / INT/EXT MAINT / LANDSCAPING / SNOW REMOVAL / PARKING / FLUORESCENT / RUBBISH REMOVAL / N/A /	0.00	0.00	0.00
1247	TERMINATED	30 Days; Standard Cancellation /			HVAC / ELECTRICITY / WATER / JANITORIAL / INT/EXT MAINT / LANDSCAPING / SNOW REMOVAL / PARKING / FLUORESCENT / RUBBISH REMOVAL / N/A /	0.00	0.00	0.00
1248	TERMINATED	30 Days; Standard Cancellation /			HVAC / ELECTRICITY / WATER / JANITORIAL / INT/EXT MAINT / LANDSCAPING / SNOW REMOVAL / PARKING / FLUORESCENT / RUBBISH REMOVAL / N/A /	0.00	0.00	0.00
1249	TERMINATED	60 Days; Executive Legislation /			HVAC / ELECTRICITY / WATER / JANITORIAL / INT/EXT MAINT / LANDSCAPING / SNOW REMOVAL / PARKING / FLUORESCENT / RUBBISH REMOVAL / N/A /	0.00	0.00	0.00

	X	Y	Z	AA	AB	AC	AD	AE	AF	AG	AH	AI	AJ	AK	AL
1246	0.00	0.00	0.00	528.00	16.50	0.00	N/A		STATE EMPLOYEES CREDIT UNION	501 SOUTH CAPITOL	LANSING	MI	48933	E23	0
1247	0.00	0.00	0.00	534.36	16.70	0.00	N/A		STATE EMPLOYEES CREDIT UNION	501 SOUTH CAPITOL	LANSING	MI	48933	E33	0
1248	0.00	0.00	0.00	585.60	18.30	0.00	N/A		STATE EMPLOYEES CREDIT UNION	501 SOUTH CAPITOL	LANSING	MI	48933	E04	0
1249	0.00	0.00	0.00	50,648.04	10.59	0.00	N/A		LOUIS J. & GEORGE F. EYDE	4660 SOUTH HAGADORN, SUITE 660	EAST LANSING	MI	48823-5371		0

	AM	AN	AO	AP	AQ	AR	AS	AT	AU	AV	AW	AX	AY	AZ
1246	N/A	LESSOR	N/A	0	1	0	Common	Lot		YES			NO	
1247	N/A	LESSOR	N/A	0	1	0	Common	Lot		YES			NO	
1248	N/A	LESSOR	N/A	0	1	0	Common	Lot		YES	12/15/1998 12:00:00 AM		NO	
1249	N/A	LESSEE	N/A	19	0	0	Common	Lot	7/18/1986 12:00:00 AM	YES	3/15/1996 12:00:00 AM	11/10/1986 12:00:00 AM	YES	1/7/1987 12:00:00 AM

	BA	BB	BC	BD	BE	BF	BG	BH	BI	BJ	BK	BL	BM
1246					3196	LOBBY-DEPT OF TRANSPORTAT	0.00	0.00		3661	16.50	0.00	0.00
1247					3199	LOBBY DEPT OF TRANSPORTAT	0.00	0.00		3661	16.70	0.00	0.00
1248					1873	TRANSPORTATION BLDG	0.00	0.00		2748	18.30	0.00	0.00
1249				12/31/1996 12:00:00 AM	2172	KNAPPS CENTRE	133,698.00	3.60		2318	10.59	1,128.23	3,092.44

	BN	BO	BP	BQ	BR	BS	BT	BU	BV
1246	N/A		N/A		agreement finalized	RENT - BASE RENT	0.00	44.00	1.00
1247	N/A		N/A		agreement finalized	RENT - BASE RENT	0.00	44.53	1.00
1248	N/A		N/A		agreement finalized	RENT - BASE RENT	0.00	48.80	1.00
1249	O	3/1/1995 12:00:00 AM	N/A		Expired 7/14/96. New Agr began	RENT - BASE RENT	4,220.67	0.00	1.00

	BW	BX	BY
1246	10/1/1994 12:00:00 AM	9/30/1995 12:00:00 AM	MONTH
1247	10/1/1995 12:00:00 AM	9/30/1996 12:00:00 AM	MONTH
1248	10/1/1996 12:00:00 AM	9/30/1997 12:00:00 AM	MONTH
1249	7/15/1986 12:00:00 AM	7/14/1996 12:00:00 AM	MONTH

	A	B	C	D	E	F	G	H	I	J	K	L	M	N	O
1250	Ingham	071	TECHNOLOGY, MGT. & BUDGET	6762-1996-1082	300 SOUTH WASHINGTON AVE	LANSING	48933	07/15/1996	07/14/1997	0.00	61,800.00	12.92	4,784.00	RA	OFFICE BUILDING
1251	Ingham	071	TECHNOLOGY, MGT. & BUDGET	6762-1997-1082	300 SOUTH WASHINGTON AVE	LANSING	48933	07/15/1997	07/14/1998	0.00	61,800.00	12.92	4,784.00	RA	OFFICE BUILDING
1252	Ingham	071	TECHNOLOGY, MGT. & BUDGET	6762-1998-1075	300 SOUTH WASHINGTON AVE	LANSING	48933	07/15/1998	07/14/1999	0.00	69,368.04	12.92	4,785.00	RA	OFFICE BUILDING
1253	Ingham	071	TECHNOLOGY, MGT. & BUDGET	6762-1999-1226	300 SOUTH WASHINGTON AVE	LANSING	48933	07/15/1999	07/14/2000	0.00	69,382.56	14.50	4,785.00	RA	OFFICE BUILDING

	P	Q	R	S	T	U	V	W
1250	TERMINATED	30 Days; Standard Cancellation /			HVAC / ELECTRICITY / WATER / JANITORIAL / INT/EXT MAINT / LANDSCAPING / SNOW REMOVAL / PARKING / FLUORESCENT / RUBBISH REMOVAL / N/A /	0.00	0.00	0.00
1251	TERMINATED	30 Days; Standard Cancellation /			HVAC / ELECTRICITY / WATER / JANITORIAL / INT/EXT MAINT / LANDSCAPING / SNOW REMOVAL / PARKING / FLUORESCENT / RUBBISH REMOVAL / N/A /	0.00	0.00	0.00
1252	TERMINATED	30 Days; Standard Cancellation /			HVAC / ELECTRICITY / WATER / JANITORIAL / INT/EXT MAINT / LANDSCAPING / SNOW REMOVAL / PARKING / FLUORESCENT / RUBBISH REMOVAL / N/A /	0.00	0.00	0.00
1253	TERMINATED	30 Days; Standard Cancellation /			HVAC / ELECTRICITY / WATER / JANITORIAL / INT/EXT MAINT / LANDSCAPING / SNOW REMOVAL / PARKING / FLUORESCENT / RUBBISH REMOVAL / N/A /	0.00	0.00	0.00

	X	Y	Z	AA	AB	AC	AD	AE	AF	AG	AH	AI	AJ	AK	AL
1250	0.00	0.00	0.00	61,800.00	12.92	0.00	N/A		LOUIS J & GEORGE F EYDE	4660 SOUTH HAGADORN SUITE 660	EAST LANSING	MI	48823-5371	E14	0
1251	0.00	0.00	0.00	61,800.00	12.92	0.00	N/A		LOUIS J AND GEORGE F EYDE	4660 S HAGSFOTN SUITE 660	EAST LANSING	MI	48823	E31	0
1252	0.00	0.00	0.00	69,368.04	14.50	0.00	N/A		LOUIS J AND GEORGE F EYDE	4660 S HAGSFOTN SUITE 660	EAST LANSING	MI	48823	E27	0
1253	0.00	0.00	0.00	69,382.56	14.50	0.00	N/A		LOUIS J. & GEORGE F. EYDE	4660 SOUTH HAGADORN, SUITE 660	EAST LANSING	MI	48823-5371	E27	0

	AM	AN	AO	AP	AQ	AR	AS	AT	AU	AV	AW	AX	AY	AZ
1250	N/A	LESSEE	N/A	19	0	0	Common	Lot	7/18/1986 12:00:00 AM	YES	3/15/1998 12:00:00 AM	6/18/1994 12:00:00 AM	YES	1/7/1987 12:00:00 AM
1251	N/A	LESSEE	N/A	19	0	0	Common	Lot		YES			NO	
1252	N/A	LESSEE	N/A	19	0	0	Common	Lot		YES	5/15/2000 12:00:00 AM		NO	
1253	N/A	LESSEE	N/A	19	0	0	Common	Lot		YES	3/15/2001 12:00:00 AM		NO	

	BA	BB	BC	BD	BE	BF	BG	BH	BI	BJ	BK	BL	BM
1250				12/31/1996 12:00:00 AM	2172	KNAPPS CENTRE	133,698.00	3.60		2318	12.92	1,339.00	3,811.00
1251				12/31/1996 12:00:00 AM	2172	KNAPPS CENTRE	133,698.00	3.60		2318	12.92	1,339.00	3,811.00
1252				12/31/1996 12:00:00 AM	2172	KNAPPS CENTRE	133,698.00	3.60		2318	12.92	1,969.67	3,811.00
1253				12/31/1996 12:00:00 AM	2172	KNAPPS CENTRE	133,698.00	3.60		2318	14.50	1,969.67	3,811.00

	BN	BO	BP	BQ	BR	BS	BT	BU	BV
1250	N/A		N/A		Rental Agreement in effecti	RENT - BASE RENT	5,150.00	0.00	1.00
1251	N/A		N/A		New Rental Agreement	RENT - BASE RENT	5,150.00	0.00	1.00
1252	N/A		N/A		New Rental Agreement in place.	RENT - BASE RENT	5,780.67	0.00	1.00
1253	N/A		N/A		Replaced by another r.a.	RENT - BASE RENT	5,781.88	0.00	1.00

	BW	BX	BY
1250	7/15/1996 12:00:00 AM	7/14/1997 12:00:00 AM	MONTH
1251	7/15/1997 12:00:00 AM	7/14/1998 12:00:00 AM	MONTH
1252	7/15/1998 12:00:00 AM	7/14/1999 12:00:00 AM	MONTH
1253	7/15/1999 12:00:00 AM	7/14/2000 12:00:00 AM	MONTH

	A	B	C	D	E	F	G	H	I	J	K	L	M	N	O
1254	Ingham	071	TECHNOLOGY, MGT. & BUDGET	6762-2000-1310	300 SOUTH WASHINGTON AVE	LANSING	48933	07/15/2000	05/06/2001	0.00	69,368.04	14.50	4,784.00	RA	OFFICE BUILDING
1255	Ingham	071	TECHNOLOGY, MGT. & BUDGET	6906-1987-168	300 SOUTH WASHINGTON AVE	LANSING	48933	02/23/1987	02/28/1991	0.00	30,331.56	10.95	2,770.00	LEASE	OFFICE BUILDING
1256	Ingham	071	TECHNOLOGY, MGT. & BUDGET	6976-2006-0192	1301 Sunset Ave	LANSING	48909	10/01/2007	09/30/2012	0.00	137,552.76	2.45	56,144.00	LEASE	WAREHOUSE

	P	Q	R	S	T	U	V	W
1254	TERMINATED	30 Days; Standard Cancellation /			HVAC / ELECTRICITY / WATER / JANITORIAL / INT/EXT MAINT / LANDSCAPING / SNOW REMOVAL / PARKING / FLUORESCENT / RUBBISH REMOVAL / N/A /	0.00	0.00	0.00
1255	TERMINATED	60 Days; Standard Cancellation /			HVAC / ELECTRICITY / WATER / JANITORIAL / INT/EXT MAINT / LANDSCAPING / SNOW REMOVAL / PARKING / FLUORESCENT / RUBBISH REMOVAL / N/A /	0.00	0.00	0.00
1256	TERMINATED	STANDARD; 90 DAY / STANDARD; 90 DAY /			JANITORIAL / JANITORIAL / ELECTRICITY / ELECTRICITY / GAS / GAS / HVAC / HVAC / FLUORESCENT / FLUORESCENT / RUBBISH REMOVAL / RUBBISH REMOVAL / CHILL WATER / CHILL WATER / N/A / N/A /	0.00	0.00	0.00

	X	Y	Z	AA	AB	AC	AD	AE	AF	AG	AH	AI	AJ	AK	AL
1254	0.00	0.00	0.00	69,368.04	14.50	0.00	N/A		LOUIS J. & GEORGE F. EYDE	4660 SOUTH HAGADORN, SUITE 660	EAST LANSING	MI	48823-5371	E27	0
1255	0.00	0.00	0.00	30,331.56	10.95	0.00	N/A		LOUIS & GEORGE EYDE	4660 S HAGADORN	EAST LANSING	MI	48823		0
1256	0.00	0.00	0.00	137,552.76	2.45	0.00	N/A		1301 Sunset Partners	Kenneth Simon	CADILLAC	MI	49601	E25	

	AM	AN	AO	AP	AQ	AR	AS	AT	AU	AV	AW	AX	AY	AZ
1254	N/A	LESSEE	N/A	19	0	0	Common	Lot		YES			NO	
1255	N/A	LESSEE	N/A	17	0	0	Common	Lot	10/19/1988 12:00:00 AM	YES	3/1/1991 12:00:00 AM	6/9/1987 12:00:00 AM	YES	2/9/1987 12:00:00 AM
1256	NET	N/A	COMMERCIAL	0	0	53	Common	Lot	3/3/2006 12:00:00 AM	YES	1/29/2006 12:00:00 AM		YES	9/11/1987 12:00:00 AM

	BA	BB	BC	BD	BE	BF	BG	BH	BI	BJ	BK	BL	BM
1254				12/31/1996 12:00:00 AM	2172	KNAPPS CENTRE	133,698.00	3.60		2318	14.50	1,969.67	3,811.00
1255				12/31/1996 12:00:00 AM	2172	KNAPPS CENTRE	133,698.00	2.10		2318	10.95	0.00	0.00
1256	8/21/2007 12:00:00 AM	8		12/31/2012 12:00:00 AM	2799		59,200.00	100.00		1483	2.45	5,065.06	6,397.67

	BN	BO	BP	BQ	BR	BS	BT	BU	BV
1254	N/A		N/A		Rental Agreement cancelled early due to untenantable conditions.	RENT - BASE RENT	5,780.67	0.00	1.00
1255	O	3/1/1991 12:00:00 AM	N/A		Lease expired	RENT - BASE RENT	2,527.63	0.00	1.00
1256	N/A		N/A		Renew Lease	RENT - BASE RENT	11,462.73	0.00	1.00

	BW	BX	BY
1254	7/15/2000 12:00:00 AM	7/14/2001 12:00:00 AM	MONTH
1255	2/23/1987 12:00:00 AM	2/28/1991 12:00:00 AM	MONTH
1256	10/1/2007 12:00:00 AM	9/30/2012 12:00:00 AM	MONTH

	A	B	C	D	E	F	G	H	I	J	K	L	M	N	O
1257	Ingham	071	TECHNOLOGY, MGT. & BUDGET	6976-2008-0165	1301 Sunset Ave	LANSING	48909	01/01/2009	12/31/2012	0.00	137,552.76	3.27	34,418.00	LEASE	WAREHOUSE
1258	Ingham	071	TECHNOLOGY, MGT. & BUDGET	7013-1987-218	LST FLOOR - CASS	LANSING	48933	10/01/1990	09/30/1991	0.00	645.00	12.90	50.00	LEASE	OFFICE BUILDING
1259	Ingham	071	TECHNOLOGY, MGT. & BUDGET	7050-1901-55	400 S Pine St.	LANSING	48933-2250	07/01/1989	07/18/2009	0.00	43,731.00	14.96	26,933.00	LEASE	
1260	Ingham	071	TECHNOLOGY, MGT. & BUDGET	7050-2001-1203	400 S Pine St.	LANSING	48933-2250	07/01/1989	06/30/2005	0.00	439,277.28	16.31	26,933.00	LEASE	

	P	Q	R	S	T	U	V	W
1257	TERMINATED	Standard; 90 days notice / Standard; 90 days notice / Standard; 90 days notice /			PUBLIC UTILITIES / PUBLIC UTILITIES / PUBLIC UTILITIES / JANITORIAL / JANITORIAL / JANITORIAL / DUMPSTER SERVICE / DUMPSTER SERVICE / DUMPSTER SERVICE / FLUORESCENT / FLUORESCENT / FLUORESCENT /	37,093.70	2,762.60	0.00
1258	TERMINATED	30 Days; Standard Cancellation /			HVAC / ELECTRICITY / WATER / JANITORIAL / INT/EXT MAINT / LANDSCAPING / SNOW REMOVAL / PARKING / FLUORESCENT / RUBBISH REMOVAL / N/A /	0.00	0.00	0.00
1259	TERMINATED	60 Days; Legislative Restrictive / 60 Days; Legislative Restrictive /			HVAC / HVAC / ELECTRICITY / ELECTRICITY / WATER / WATER / JANITORIAL / JANITORIAL / INT/EXT MAINT / INT/EXT MAINT / LANDSCAPING / LANDSCAPING / SNOW REMOVAL / SNOW REMOVAL / PARKING / PARKING / FLUORESCENT / FLUORESCENT / RUBBISH REMOVAL / RUBBISH REMOVAL / N/A / N/A /	0.00	0.00	0.00
1260	TERMINATED	Legislative Restrictive; 60 days / Legislative Restrictive; 60 days /			JANITORIAL / JANITORIAL /	0.00	0.00	0.00

	X	Y	Z	AA	AB	AC	AD	AE	AF	AG	AH	AI	AJ	AK	AL
1257	1,198.08	0.00	0.00	178,607.14	5.19	0.00	Actual	2012	1301 Sunset Partners	Kenneth Simon	CADILLAC	MI	49601	E25	
1258	0.00	0.00	0.00	645.00	12.90	0.00	N/A		S.E.C.U. - ATM	501 S. CAPITOL	LANSING	MI	48933		0
1259	0.00	0.00	0.00	43,731.00	1.62	0.00	N/A		Heart of the City Associates	4275 Five Oaks Drive	LANSING	MI	48911	E25	0
1260	0.00	0.00	0.00	439,277.28	16.31	0.00	N/A		Heart of the City Associates	4275 Five Oaks Drive	LANSING	MI	48911	E25	

	AM	AN	AO	AP	AQ	AR	AS	AT	AU	AV	AW	AX	AY	AZ
1257	NET	LESSEE	COMMERCIAL	53	0	0	Common	Lot	2/27/2006 12:00:00 AM	YES	1/29/2013 12:00:00 AM	1/3/2003 12:00:00 AM	N/A	
1258	N/A	LESSOR	N/A	0	1	0	Common	Lot		YES			NO	
1259	N/A	LESSEE	N/A	1	0	3	Common	Lot		YES	7/7/1996 12:00:00 AM	7/26/1989 12:00:00 AM	YES	12/16/1988 12:00:00 AM
1260	TRIPLE NET	LESSEE	OFFICE	75	0	0	Common	Lot		YES	7/7/2004 12:00:00 AM		YES	

	BA	BB	BC	BD	BE	BF	BG	BH	BI	BJ	BK	BL	BM
1257	4/7/2009 12:00:00 AM	7		12/31/2012 12:00:00 AM	2799		59,200.00	0.58	1 & 2	1483	3.27	2,981.73	6,397.67
1258					3182	LST FLOOR - CASS	0.00	0.00		3678	12.90	0.00	0.00
1259				12/31/1996 12:00:00 AM	1936	Capitol Commons Center	185,494.00	14.52	Terminated	2654	14.96	1,614.30	2,044.45
1260				12/31/1996 12:00:00 AM	1936	Capitol Commons Center	185,494.00	14.52	Terminated	2654	16.31	9,336.76	27,269.68

	BN	BO	BP	BQ	BR	BS	BT	BU	BV
1257	N/A		N/A		- Addend to lower sq ft.	RENT - BASE RENT	11,462.73	0.00	1.00
1258	N		N/A		Renewal lease written	RENT - BASE RENT	0.00	53.75	1.00
1259	O	3/1/2002 12:00:00 AM	N/A	10/1/2001 12:00:00 AM		RENT - BASE RENT	3,644.25	0.00	1.00
1260	O	3/1/2003 12:00:00 AM	N/A	10/1/2002 12:00:00 AM	Renewal Option: One ten year option -- July 19, 2009 - July 18, 2019 Cancellation - 60 day Legislative Restrictive	RENT - BASE RENT	36,606.44	0.00	1.00

	BW	BX	BY
1257	10/1/2007 12:00:00 AM	12/31/2008 12:00:00 AM	MONTH
1258	10/1/1990 12:00:00 AM	9/30/1991 12:00:00 AM	MONTH
1259	10/1/2001 12:00:00 AM	7/18/2000 12:00:00 AM	MONTH
1260	1/1/2002 12:00:00 AM	6/28/2003 12:00:00 AM	MONTH

	A	B	C	D	E	F	G	H	I	J	K	L	M	N	O
1261	Ingham	071	TECHNOLOGY, MGT. & BUDGET	7050-2004-1074	400 S Pine St.	LANSING	48933-2250	07/01/1989	06/30/2005	0.00	439,277.28	16.31	26,933.00	LEASE	
1262	Ingham	071	TECHNOLOGY, MGT. & BUDGET	7081-1980-61	OLDS PLAZA	LANSING	48909	02/19/1980	03/01/2000	0.00	111,339.96	11.72	9,500.00	LEASE	OTHER
1263	Ingham	071	TECHNOLOGY, MGT. & BUDGET	7081-1998-1104	111 S Capitol	LANSING	48933	02/19/1980	08/31/1999	0.00	48,468.00	11.72	4,135.00	LEASE	OFFICE BUILDING
1264	Ingham	071	TECHNOLOGY, MGT. & BUDGET	7081-1999-1414	111 S Capitol	LANSING	48933	02/19/1980	08/31/1999	0.00	111,339.96	11.72	9,500.00	LEASE	OFFICE BUILDING

	P	Q	R	S	T	U	V	W
1261	TERMINATED	Legislative Restrictive; 60 day /				0.00	0.00	0.00
1262	TERMINATED	30 Days; Standard Cancellation /			HVAC / ELECTRICITY / WATER / JANITORIAL / INT/EXT MAINT / LANDSCAPING / SNOW REMOVAL / PARKING / FLUORESCENT / RUBBISH REMOVAL / N/A /	0.00	0.00	0.00
1263	TERMINATED	30 Days; Standard Cancellation /			HVAC / ELECTRICITY / WATER / JANITORIAL / INT/EXT MAINT / LANDSCAPING / SNOW REMOVAL / PARKING / FLUORESCENT / RUBBISH REMOVAL / N/A /	0.00	0.00	0.00
1264	TERMINATED	30 Days; Standard Cancellation /			HVAC / ELECTRICITY / WATER / JANITORIAL / INT/EXT MAINT / LANDSCAPING / SNOW REMOVAL / PARKING / FLUORESCENT / RUBBISH REMOVAL / N/A /	0.00	0.00	0.00

	X	Y	Z	AA	AB	AC	AD	AE	AF	AG	AH	AI	AJ	AK	AL
1261	0.00	0.00	0.00	439,277.28	16.31	0.00	N/A		Heart of the City Associates	4275 Five Oaks Drive	LANSING	MI	48911	E25	
1262	0.00	0.00	0.00	111,339.96	11.72	0.00	N/A		OLD KENT BANK	111 S. CAPITOL	LANSING	MI	48901		0
1263	0.00	0.00	0.00	48,468.00	11.72	0.00	N/A		OLD KENT BANK	111 S. CAPITOL	LANSING	MI	48901		0
1264	0.00	0.00	0.00	111,339.96	11.72	0.00	N/A		OLD KENT BANK	111 S. CAPITOL	LANSING	MI	48901		0

	AM	AN	AO	AP	AQ	AR	AS	AT	AU	AV	AW	AX	AY	AZ
1261	TRIPLE NET	LESSEE	OFFICE	75	0	0	Common	Lot	8/29/2005 12:00:00 AM	YES	7/7/2006 12:00:00 AM		YES	
1262	N/A	LESSOR	N/A	0	1	0	Common	Lot		YES	12/31/2001 12:00:00 AM		N/A	
1263	N/A	LESSOR	N/A	0	1	0	Common	Lot		YES	12/1/1990 12:00:00 AM		NO	
1264	N/A	LESSOR	N/A	0	1	0	Common	Lot		YES	12/31/2001 12:00:00 AM		NO	

	BA	BB	BC	BD	BE	BF	BG	BH	BI	BJ	BK	BL	BM
1261				12/31/1996 12:00:00 AM	1936	Capitol Commons Center	185,494.00	14.52	First Floor	2654	16.31	9,336.76	27,269.68
1262					1197	OLDS PLAZA	0.00	0.00		3759	11.72	0.00	0.00
1263					1011	Romney Building		0.00		1034	11.72	0.00	0.00
1264					1011	Romney Building		0.00		1034	11.72	0.00	0.00

	BN	BO	BP	BQ	BR	BS	BT	BU	BV
1261	O	3/1/2006 12:00:00 AM	N/A	7/1/2009 12:00:00 AM	New Lease # 11169 to clarify Capitol Commons situations: This new lease identifies prior lease numbers into identification numbers, old lease numbers are now terminated and New ID # 7320 DSC occupies 79,290 sq. ft.; New ID #7321 DCH occupies 79,271 sq.ft.; New ID # 7050 DMB occupies 26,933 sq.ft. 1/4/06-CCO #1 FOR $656.98 for DCH #7321 NEXT LUMP SUM - TAX- SUMMER 2005 CCO #1 Director's Agenda for electrical work - $184.00. #0102-2005 CCO #8 - electrical & lights on 6th Fl - $2315.50 - Dir Agenda #0003-2006: CCO #9 - remove storage room to expand copy center	RENT - BASE RENT	36,606.44	0.00	1.00
1262	N/A		N/A		Terminated file.	RENT - BASE RENT	0.00	9,278.33	1.00
1263	N/A		N/A		did not need - should be an	RENT - BASE RENT	0.00	4,039.00	1.00
1264	N/A		N/A			RENT - BASE RENT	0.00	9,278.33	1.00

	BW	BX	BY
1261	7/1/1989 12:00:00 AM	6/30/2009 12:00:00 AM	MONTH
1262	2/19/1980 12:00:00 AM	3/1/2000 12:00:00 AM	MONTH
1263	2/19/1980 12:00:00 AM	3/1/2000 12:00:00 AM	MONTH
1264	2/19/1980 12:00:00 AM	8/31/1999 12:00:00 AM	MONTH

	A	B	C	D	E	F	G	H	I	J	K	L	M	N	O
1265	Ingham	071	TECHNOLOGY, MGT. & BUDGET	7140-1990-114	101 E Hillsdale	LANSING	48933	01/01/1990	12/31/2009	0.00	1,047,156.48	12.39	85,552.00	LEASE	OFFICE BUILDING
1266	Ingham	071	TECHNOLOGY, MGT. & BUDGET	7243-2003-72	124 W Allegan STE 200	LANSING	48933	10/01/2003	09/30/2004	0.00	82,076.64	16.93	4,848.00	LEASE	

	P	Q	R	S	T	U	V	W
1265	TERMINATED	120 Days; Legislative Restrictive /			HVAC / ELECTRICITY / WATER / JANITORIAL / INT/EXT MAINT / LANDSCAPING / SNOW REMOVAL / PARKING / FLUORESCENT / RUBBISH REMOVAL / N/A /	0.00	0.00	0.00
1266	TERMINATED	Standard; 60 day / Standard; 60 day /			CLEANING / CLEANING / PAVING / PAVING / PEST CONTROL / PEST CONTROL / ROOF / ROOF / SECURITY / SECURITY / SNOW REMOVAL / SNOW REMOVAL / TAXES / TAXES / ELECTRICITY / ELECTRICITY / GAS / GAS / HVAC / HVAC / INSURANCE / INSURANCE / LANDSCAPING / LANDSCAPING / MAINTENANCE / MAINTENANCE / MAJOR STRUCT REP / MAJOR STRUCT REP / PARKING / PARKING /	0.00	0.00	0.00

	X	Y	Z	AA	AB	AC	AD	AE	AF	AG	AH	AI	AJ	AK	AL
1265	0.00	0.00	0.00	1,047,156.48	12.24	0.00	N/A		KENNETH D ELLIS	40 PEARL ST NW	GRAND RAPIDS	MI	49503		0
1266	0.00	0.00	0.00	82,076.64	16.93	0.00	N/A		Boji Tower, L.L.C.	124 West Allegan, Suite 2100	LANSING	MI	48933	E25	

	AM	AN	AO	AP	AQ	AR	AS	AT	AU	AV	AW	AX	AY	AZ
1265	N/A	LESSEE	N/A	100	0	21	Reserved	Lot		YES	1/1/1991 12:00:00 AM	7/31/1990 12:00:00 AM	YES	4/16/1990 12:00:00 AM
1266	GROSS	LESSEE	OFFICE	20	0	0	Not Applicable	Not Applicable	6/8/2005 12:00:00 AM	YES	5/5/2005 12:00:00 AM	12/30/1995 12:00:00 AM	YES	12/30/1995 12:00:00 AM

	BA	BB	BC	BD	BE	BF	BG	BH	BI	BJ	BK	BL	BM
1265					1010	Ellis (Lottery) Building		0.00		1004	12.39	0.00	0.00
1266				10/1/2000 12:00:00 AM	2835	Boji Tower Inc.	185,190.00	2.62		4976	16.93	0.00	0.00

	BN	BO	BP	BQ	BR	BS	BT	BU	BV
1265	N/A		N/A		Purchased the building.	RENT - BASE RENT	87,263.04	0.00	1.00
1266	N/A		N/A		Renew Lease for 5 yrs w/one 5 yr option	RENT - BASE RENT	6,839.72	0.00	1.00

	BW	BX	BY
1265	1/1/1990 12:00:00 AM	12/31/2009 12:00:00 AM	MONTH
1266	10/1/2004 12:00:00 AM	9/30/2004 12:00:00 AM	MONTH

	A	B	C	D	E	F	G	H	I	J	K	L	M	N	O
1267	Ingham	071	TECHNOLOGY, MGT. & BUDGET	7305-1995-1134	3-C BLDG DMB 16%	LANSING	48909	10/01/1994	09/30/1995	0.00	945.12	19.69	48.00	RA	OFFICE BUILDING
1268	Ingham	071	TECHNOLOGY, MGT. & BUDGET	7305-1996-1081	3-C BLDG DMB 16%	LANSING	48909	10/01/1995	09/30/1996	0.00	917.28	19.11	48.00	RA	OFFICE BUILDING
1269	Ingham	071	TECHNOLOGY, MGT. & BUDGET	7305-1996-1403	Capital Commons Ctr.	LANSING	48933	10/01/1996	09/30/1997	0.00	924.00	19.25	48.00	RA	OFFICE BUILDING
1270	Ingham	071	TECHNOLOGY, MGT. & BUDGET	7312-1996-1405	206 E MICHIGAN	LANSING	48933	10/01/1996	09/30/1997	0.00	420.96	17.00	25.00	RA	OFFICE BUILDING

	P	Q	R	S	T	U	V	W
1267	TERMINATED	30 Days; Standard Cancellation /			HVAC / ELECTRICITY / WATER / JANITORIAL / INT/EXT MAINT / LANDSCAPING / SNOW REMOVAL / PARKING / FLUORESCENT / RUBBISH REMOVAL / N/A /	0.00	0.00	0.00
1268	TERMINATED	30 Days; Standard Cancellation /			HVAC / ELECTRICITY / WATER / JANITORIAL / INT/EXT MAINT / LANDSCAPING / SNOW REMOVAL / PARKING / FLUORESCENT / RUBBISH REMOVAL / N/A /	0.00	0.00	0.00
1269	TERMINATED	30 Days; Standard Cancellation /			HVAC / ELECTRICITY / WATER / JANITORIAL / INT/EXT MAINT / LANDSCAPING / SNOW REMOVAL / PARKING / FLUORESCENT / RUBBISH REMOVAL / N/A /	0.00	0.00	0.00
1270	TERMINATED	30 Days; Standard Cancellation /			HVAC / ELECTRICITY / WATER / JANITORIAL / INT/EXT MAINT / LANDSCAPING / SNOW REMOVAL / PARKING / FLUORESCENT / RUBBISH REMOVAL / N/A /	0.00	0.00	0.00

	X	Y	Z	AA	AB	AC	AD	AE	AF	AG	AH	AI	AJ	AK	AL
1267	0.00	0.00	0.00	945.12	19.69	0.00	N/A		SECU ATM	501 SOUTH CAPITAL	LANSING	MI	48933	E23	0
1268	0.00	0.00	0.00	917.28	19.11	0.00	N/A		STATE EMPLOYEES CREDIT UNION	501 SOUTH CAPITOL	LANSING	MI	48933	E23	0
1269	0.00	0.00	0.00	924.00	19.25	0.00	N/A		STATE EMPLOYEES CREDIT UNION	501 SOUTH CAPITOL	LANSING	MI	48933	E04	0
1270	0.00	0.00	0.00	420.96	16.84	0.00	N/A		STATE EMPLOYEES CREDIT UNION	501 SOUTH CAPITOL	LANSING	MI	48933	E04	0

	AM	AN	AO	AP	AQ	AR	AS	AT	AU	AV	AW	AX	AY	AZ
1267	N/A	LESSOR	N/A	0	1	0	Common	Lot		YES	12/15/1997 12:00:00 AM		NO	
1268	N/A	LESSOR	N/A	0	1	0	Common	Lot		YES			NO	
1269	N/A	LESSOR	N/A	0	1	0	Common	Lot		YES			NO	
1270	N/A	LESSOR	N/A	0	1	0	Common	Lot		YES			NO	

	BA	BB	BC	BD	BE	BF	BG	BH	BI	BJ	BK	BL	BM
1267					2194	3-C BLDG DMB 16%	0.00	0.00		2285	19.69	0.00	0.00
1268					2194	3-C BLDG DMB 16%	0.00	0.00		2285	19.11	0.00	0.00
1269					1247	CAPITAL COMMONS CTR	0.00	0.00		3541	19.25	0.00	0.00
1270					3230	GRANDVIEW PLZ	0.00	0.00		3625	17.00	0.00	0.00

	BN	BO	BP	BQ	BR	BS	BT	BU	BV
1267	N/A		N/A		Lease expired - new lease.	RENT - BASE RENT	0.00	78.76	1.00
1268	N/A		N/A		Lease expired - new lease.	RENT - BASE RENT	0.00	76.44	1.00
1269	N/A		N/A		new ra effective	RENT - BASE RENT	0.00	77.00	1.00
1270	N/A		N/A			RENT - BASE RENT	0.00	35.08	1.00

	BW	BX	BY
1267	10/1/1994 12:00:00 AM	9/30/1995 12:00:00 AM	MONTH
1268	10/1/1995 12:00:00 AM	9/30/1996 12:00:00 AM	MONTH
1269	10/1/1996 12:00:00 AM	9/30/1997 12:00:00 AM	MONTH
1270	10/1/1996 12:00:00 AM	9/30/1997 12:00:00 AM	MONTH

	A	B	C	D	E	F	G	H	I	J	K	L	M	N	O
1271	Ingham	071	TECHNOLOGY, MGT. & BUDGET	7338-1989-362	221 W Washtenaw St.	LANSING	48933	08/21/1989	08/20/1990	0.00	21,999.96	11.00	2,000.00	LEASE	OFFICE BUILDING
1272	Ingham	071	TECHNOLOGY, MGT. & BUDGET	7437-1990-2138	6545 Mercantile Way	LANSING	48911	05/14/1990	10/31/1990	0.00	166,070.40	9.77	16,998.00	LEASE	OTHER
1273	Ingham	071	TECHNOLOGY, MGT. & BUDGET	7526-1995-1133	430 WEST ALLEGAN	LANSING	48909	10/01/1994	09/30/1996	0.00	584.52	16.70	35.00	RA	OFFICE BUILDING
1274	Ingham	071	TECHNOLOGY, MGT. & BUDGET	7526-1996-1069	430 WEST ALLEGAN	LANSING	48909	10/01/1995	09/30/1997	0.00	640.56	18.30	35.00	RA	OFFICE BUILDING

	P	Q	R	S	T	U	V	W
1271	TERMINATED	30 Days /			HVAC / ELECTRICITY / WATER / JANITORIAL / INT/EXT MAINT / LANDSCAPING / SNOW REMOVAL / PARKING / FLUORESCENT / RUBBISH REMOVAL / N/A /	0.00	0.00	0.00
1272	TERMINATED	Standard Cancellation /			HVAC / ELECTRICITY / WATER / JANITORIAL / INT/EXT MAINT / LANDSCAPING / SNOW REMOVAL / PARKING / FLUORESCENT / RUBBISH REMOVAL / N/A /	0.00	0.00	0.00
1273	TERMINATED	30 Days; Standard Cancellation /			HVAC / ELECTRICITY / WATER / JANITORIAL / INT/EXT MAINT / LANDSCAPING / SNOW REMOVAL / PARKING / FLUORESCENT / RUBBISH REMOVAL / N/A /	0.00	0.00	0.00
1274	TERMINATED	30 Days; Standard Cancellation /			HVAC / ELECTRICITY / WATER / JANITORIAL / INT/EXT MAINT / LANDSCAPING / SNOW REMOVAL / PARKING / FLUORESCENT / RUBBISH REMOVAL / N/A /	0.00	0.00	0.00

	X	Y	Z	AA	AB	AC	AD	AE	AF	AG	AH	AI	AJ	AK	AL
1271	0.00	0.00	0.00	21,999.96	11.00	0.00	N/A		HACKER COMPANY	7050 W SAGINAW	LANSING	MI	48917		0
1272	0.00	0.00	0.00	166,070.40	9.77	0.00	N/A		MICHIGAN EDUCATION ASSOC	1350 KENDALE BLVD	EAST LANSING	MI	48823	E14	0
1273	0.00	0.00	0.00	584.52	16.70	0.00	N/A		SECU ATM	501 S. CAPITOL	LANSING	MI	48933	E23	0
1274	0.00	0.00	0.00	640.56	18.30	0.00	N/A		STATE EMPLOYEES CREDIT UNION	501 SOUTH CAPITOL	LANSING	MI	48933	E33	0

	AM	AN	AO	AP	AQ	AR	AS	AT	AU	AV	AW	AX	AY	AZ
1271	N/A	LESSEE	N/A	7	0	0	Common	Lot		YES	12/1/1990 12:00:00 AM		NO	
1272	N/A	LESSEE	N/A	0	0	0	Common	Lot		YES			NO	
1273	N/A	LESSOR	N/A	0	1	0	Common	Lot		YES	12/15/1997 12:00:00 AM		NO	
1274	N/A	LESSOR	N/A	0	1	0	Common	Lot		YES	12/15/1998 12:00:00 AM		NO	

	BA	BB	BC	BD	BE	BF	BG	BH	BI	BJ	BK	BL	BM
1271				12/31/1996 12:00:00 AM	2430	221 W WASHTENAW ST	6,940.00	0.00		1972	11.00	0.00	0.00
1272				1/1/2013 12:00:00 AM	1621	Holiday Office Park	126,470.00	0.00		3072	9.77	0.00	0.00
1273					1085	UP LEVEL/NT OTTAWA BLDG	0.00	0.00		3888	16.70	0.00	0.00
1274					1085	UP LEVEL/NT OTTAWA BLDG	0.00	0.00		3888	18.30	0.00	0.00

	BN	BO	BP	BQ	BR	BS	BT	BU	BV
1271	N/A		N/A		lease expired	RENT - BASE RENT	1,833.33	0.00	1.00
1272	T	10/1/1990 12:00:00 AM	N/A		Lease expired	RENT - BASE RENT	13,839.20	0.00	1.00
1273	N/A		N/A		Lease expired - new lease.	RENT - BASE RENT	0.00	48.71	1.00
1274	N/A		N/A		Replaced by new rentl agreemen	RENT - BASE RENT	0.00	53.38	1.00

	BW	BX	BY
1271	8/21/1989 12:00:00 AM	8/20/1990 12:00:00 AM	MONTH
1272	5/14/1990 12:00:00 AM	10/31/1990 12:00:00 AM	MONTH
1273	10/1/1994 12:00:00 AM	9/30/1996 12:00:00 AM	MONTH
1274	10/1/1995 12:00:00 AM	9/30/1997 12:00:00 AM	MONTH

	A	B	C	D	E	F	G	H	I	J	K	L	M	N	O
1275	Ingham	071	TECHNOLOGY, MGT. & BUDGET	7526-1997-1402	OTTAWA SOB HANNAH SOB CASS	LANSING	48933	10/01/1997	09/30/1998	0.00	9,150.00	18.30	205.00	RA	OTHER
1276	Ingham	071	TECHNOLOGY, MGT. & BUDGET	7620-1990-2182	120 N Washington Square	LANSING	48933-1617	11/12/1990	01/31/1991	0.00	89,972.52	18.25	4,930.00	LEASE	OFFICE BUILDING
1277	Ingham	071	TECHNOLOGY, MGT. & BUDGET	8712-1987-241	430 W ALLEGAN	LANSING	48913	10/01/1987	10/31/1992	0.00	699.96	14.00	50.00	LEASE	OFFICE BUILDING
1278	Ingham	071	TECHNOLOGY, MGT. & BUDGET	8712-1992-1127	430 W ALLEGAN	LANSING	48909	11/01/1992	09/30/1997	0.00	915.00	18.30	50.00	LEASE	OFFICE BUILDING

	P	Q	R	S	T	U	V	W
1275	TERMINATED	30 Days; Standard Cancellation /			HVAC / ELECTRICITY / WATER / JANITORIAL / INT/EXT MAINT / LANDSCAPING / SNOW REMOVAL / PARKING / FLUORESCENT / RUBBISH REMOVAL / N/A /	0.00	0.00	0.00
1276	TERMINATED	30 Days; Standard Cancellation /			HVAC / ELECTRICITY / WATER / JANITORIAL / INT/EXT MAINT / LANDSCAPING / SNOW REMOVAL / PARKING / FLUORESCENT / RUBBISH REMOVAL / N/A /	0.00	0.00	0.00
1277	TERMINATED	30 Days; Standard Cancellation /			HVAC / ELECTRICITY / WATER / JANITORIAL / INT/EXT MAINT / LANDSCAPING / SNOW REMOVAL / PARKING / FLUORESCENT / RUBBISH REMOVAL / N/A /	0.00	0.00	0.00
1278	TERMINATED	30 Days; Standard Cancellation /			HVAC / ELECTRICITY / WATER / JANITORIAL / INT/EXT MAINT / LANDSCAPING / SNOW REMOVAL / PARKING / FLUORESCENT / RUBBISH REMOVAL / N/A /	0.00	0.00	0.00

	X	Y	Z	AA	AB	AC	AD	AE	AF	AG	AH	AI	AJ	AK	AL
1275	0.00	0.00	0.00	9,150.00	44.63	0.00	N/A		STATE EMPLOYEES CREDIT UNION	501 SOUTH CAPITOL	LANSING	MI	48933	E23	0
1276	0.00	0.00	0.00	89,972.52	18.25	0.00	N/A		CHICAGO DOCK & CANAL TRUST	41 NORTH MICHIGAN AVENUE	CHICAGO	IL	60611	E14	0
1277	0.00	0.00	0.00	699.96	14.00	0.00	N/A		S.E.C.U. ATM	501 S. CAPITOL	LANSING	MI	48933		0
1278	0.00	0.00	0.00	915.00	18.30	0.00	N/A		STATE EMPLOYEES CREDIT UNION	501 SOUTH CAPITOL	LANSING	MI	48933	E23	0

	AM	AN	AO	AP	AQ	AR	AS	AT	AU	AV	AW	AX	AY	AZ
1275	N/A	LESSOR	N/A	0	1	0	Common	Lot		YES			NO	
1276	N/A	LESSEE	N/A	30	0	0	Common	Lot		YES			NO	
1277	N/A	LESSOR	N/A	0	1	0	Common	Lot		YES	12/15/1991 12:00:00 AM		NO	
1278	N/A	LESSOR	N/A	0	1	0	Common	Lot		YES	12/15/1998 12:00:00 AM		N/A	

	BA	BB	BC	BD	BE	BF	BG	BH	BI	BJ	BK	BL	BM
1275					1188	OTTAWA SOB HANNAH SOB CAS	0.00	0.00		3772	18.30	0.00	0.00
1276				12/31/1996 12:00:00 AM	2876	One Michigan Avenue	168,000.00	0.00		1371	18.25	0.00	0.00
1277					1090	TREASURY BUILDING LOBBY	0.00	0.00		3888	14.00	0.00	0.00
1278					1862	TREASURY BLDG LOBBY	0.00	0.00		3888	18.30	0.00	0.00

	BN	BO	BP	BQ	BR	BS	BT	BU	BV
1275	N/A		N/A		Renewal lease in effect	RENT - BASE RENT	0.00	762.50	1.00
1276	N/A		N/A		Lease expired	RENT - BASE RENT	7,497.71	0.00	1.00
1277	N/A		N/A		Renewal lease written	RENT - BASE RENT	0.00	58.33	1.00
1278	N/A		N/A		agreement finalized	RENT - BASE RENT	0.00	76.25	1.00

	BW	BX	BY
1275	10/1/1997 12:00:00 AM	9/30/1998 12:00:00 AM	MONTH
1276	11/12/1990 12:00:00 AM	1/31/1991 12:00:00 AM	MONTH
1277	10/1/1987 12:00:00 AM	10/31/1992 12:00:00 AM	MONTH
1278	11/1/1992 12:00:00 AM	9/30/1997 12:00:00 AM	MONTH

	A	B	C	D	E	F	G	H	I	J	K	L	M	N	O
1279	Ingham	071	TECHNOLOGY, MGT. & BUDGET	9905-1990-158	EAST SAGINAW ST	LANSING	48912	04/01/1993	11/30/1993	0.00	8.04	0.00	0.00	RA	OTHER
1280	Ingham	071	TECHNOLOGY, MGT. & BUDGET	9905-1994-1102	BTS E SAGINAW ST	LANSING	48912	04/01/1994	11/30/1994	0.00	8.04	0.00	0.00	RA	OTHER
1281	Ingham	071	TECHNOLOGY, MGT. & BUDGET	9905-1995-1117	BTS E SAGINAW ST	LANSING	48912	04/01/1995	11/30/1995	0.00	8.04	0.00	0.00	RA	OTHER
1282	Ingham	071	TECHNOLOGY, MGT. & BUDGET	9905-1996-1074	BTS E SAGINAW ST	LANSING	48912	04/01/1996	11/30/1996	0.00	8.04	0.00	0.00	RA	OTHER

	P	Q	R	S	T	U	V	W
1279	TERMINATED	30 Days; Standard Cancellation /			HVAC / ELECTRICITY / WATER / JANITORIAL / INT/EXT MAINT / LANDSCAPING / SNOW REMOVAL / PARKING / FLUORESCENT / RUBBISH REMOVAL / N/A /	0.00	0.00	0.00
1280	TERMINATED	30 Days; Standard Cancellation /			HVAC / ELECTRICITY / WATER / JANITORIAL / INT/EXT MAINT / LANDSCAPING / SNOW REMOVAL / PARKING / FLUORESCENT / RUBBISH REMOVAL / N/A /	0.00	0.00	0.00
1281	TERMINATED	30 Days; Standard Cancellation /			HVAC / ELECTRICITY / WATER / JANITORIAL / INT/EXT MAINT / LANDSCAPING / SNOW REMOVAL / PARKING / FLUORESCENT / RUBBISH REMOVAL / N/A /	0.00	0.00	0.00
1282	TERMINATED	30 Days; Standard Cancellation /			HVAC / ELECTRICITY / WATER / JANITORIAL / INT/EXT MAINT / LANDSCAPING / SNOW REMOVAL / PARKING / FLUORESCENT / RUBBISH REMOVAL / N/A /	0.00	0.00	0.00

	X	Y	Z	AA	AB	AC	AD	AE	AF	AG	AH	AI	AJ	AK	AL
1279	0.00	0.00	0.00	8.04	0.00	0.00	N/A		GREATER LANSING FOOD BANK, INC	P. O. BOX 30161	LANSING	MI	48909	E23	0
1280	0.00	0.00	0.00	8.04	0.00	0.00	N/A		GREATER LANSING FOOD BANK	P O BOX 30161	LANSING	MI	48909	E23	0
1281	0.00	0.00	0.00	8.04	0.00	0.00	N/A		GREATER LANSING FOOD BANK	P O BOX 30161	LANSING	MI	48909	E23	0
1282	0.00	0.00	0.00	8.04	0.00	0.00	N/A		GREATER LANSING FOOD BANK	P O BOX 30161	LANSING	MI	48909	E23	0

	AM	AN	AO	AP	AQ	AR	AS	AT	AU	AV	AW	AX	AY	AZ
1279	N/A	LESSOR	N/A	0	1	0	Common	Lot		YES	4/1/1994 12:00:00 AM		N/A	
1280	N/A	LESSOR	N/A	0	1	0	Common	Lot		YES			NO	
1281	N/A	LESSOR	N/A	0	1	0	Common	Lot		YES	4/1/1997 12:00:00 AM		NO	
1282	N/A	LESSOR	N/A	0	1	0	Common	Lot		YES	4/1/1998 12:00:00 AM		NO	

	BA	BB	BC	BD	BE	BF	BG	BH	BI	BJ	BK	BL	BM
1279					1204	EAST SAGINAW ST	0.00	0.00		3589	0.00	0.00	0.00
1280					1258	BTS E SAGINAW ST	0.00	0.00		3527	0.00	0.00	0.00
1281					1258	BTS E SAGINAW ST	0.00	0.00		3527	0.00	0.00	0.00
1282					1258	BTS E SAGINAW ST	0.00	0.00		3527	0.00	0.00	0.00

	BN	BO	BP	BQ	BR	BS	BT	BU	BV
1279	N/A		N/A		lease expired	RENT - BASE RENT	0.00	0.67	1.00
1280	N/A		N/A		Rental Agreement in effective	RENT - BASE RENT	0.00	0.67	1.00
1281	N/A		N/A		Lease expired, new lease.	RENT - BASE RENT	0.00	0.67	1.00
1282	N/A		N/A		Growing season ended, Rental	RENT - BASE RENT	0.00	0.67	1.00

	BW	BX	BY
1279	4/1/1993 12:00:00 AM	11/30/1993 12:00:00 AM	MONTH
1280	4/1/1994 12:00:00 AM	11/30/1994 12:00:00 AM	MONTH
1281	4/1/1995 12:00:00 AM	11/30/1995 12:00:00 AM	MONTH
1282	4/1/1996 12:00:00 AM	11/30/1996 12:00:00 AM	MONTH

	A	B	C	D	E	F	G	H	I	J	K	L	M	N	O
1283	Ingham	071	TECHNOLOGY, MGT. & BUDGET	9905-1997-1164	BTS E SAGINAW ST	LANSING	48912	04/01/1997	11/30/1997	0.00	8.04	0.00	0.00	LEASE	OTHER
1284	Ingham	071	TECHNOLOGY, MGT. & BUDGET	9905-1998-1147	BTS E SAGINAW ST	LANSING	48912	05/01/1998	11/30/1998	0.00	8.04	0.00	0.00	RA	OTHER
1285	Ingham	076	DTMB FACILITY DOCK MGR	10464-2012-0116	300 E Michigan Avenue	LANSING	48933	08/01/1997	07/31/2017	41,628.75	499,545.00	15.00	33,303.00	LEASE	

	P	Q	R	S	T	U	V	W
1283	TERMINATED	30 Days; Standard Cancellation /			HVAC / ELECTRICITY / WATER / JANITORIAL / INT/EXT MAINT / LANDSCAPING / SNOW REMOVAL / PARKING / FLUORESCENT / RUBBISH REMOVAL / N/A /	0.00	0.00	0.00
1284	TERMINATED	60 Days; Std. Cancellatoin Either Party /			HVAC / ELECTRICITY / WATER / JANITORIAL / INT/EXT MAINT / LANDSCAPING / SNOW REMOVAL / PARKING / FLUORESCENT / RUBBISH REMOVAL / N/A /	0.00	0.00	0.00
1285	RENT AUTHORIZED	Standard; 180 day /			ELECTRICITY /	51,788.24	0.00	0.00

	X	Y	Z	AA	AB	AC	AD	AE	AF	AG	AH	AI	AJ	AK	AL
1283	0.00	0.00	0.00	8.04	0.00	0.00	N/A		GREATER LANSING FOOD BANK	P O BOX 30161	LANSING	MI	48909		0
1284	0.00	0.00	0.00	8.04	0.00	0.00	N/A		GREATER LANSING FOOD BANK	P O BOX 30161	LANSING	MI	48909		0
1285	0.00	0.00	0.00	551,333.24	16.56	0.00	Actual	2013	River Plaza Limited Liability	316 E Michigan Avenue	LANSING	MI	48933	E25	

	AM	AN	AO	AP	AQ	AR	AS	AT	AU	AV	AW	AX	AY	AZ
1283	N/A	LESSOR	N/A	0	1	0	Common	Lot		YES			NO	
1284	N/A	LESSOR	N/A	0	1	0	Common	Lot		YES			NO	
1285	NET	LESSEE	OFFICE	130	0	6	Common	Lot	9/10/2013 12:00:00 AM	YES	5/1/2014 12:00:00 AM	8/6/1997 12:00:00 AM	YES	8/10/1997 12:00:00 AM

	BA	BB	BC	BD	BE	BF	BG	BH	BI	BJ	BK	BL	BM
1283					1258	BTS E SAGINAW ST	0.00	0.00		3527	0.00	0.00	0.00
1284					1258	BTS E SAGINAW ST	0.00	0.00		3527	0.00	0.00	0.00
1285	4/15/1997 12:00:00 AM	18		12/31/1992 12:00:00 AM	2189	Chandler	44,303.00	75.17	B, 1, 2	2291	15.00	12,488.00	29,140.75

	BN	BO	BP	BQ	BR	BS	BT	BU	BV
1283	N/A		N/A		R/A ended	RENT - BASE RENT	0.00	0.67	1.00
1284	N/A		N/A		State intends to sell property	RENT - BASE RENT	0.00	0.67	1.00
1285	N/A		N/A		CCO #4 for $150.00 approved by SAB on 7--9-13, item 19. - Add #2 reduced rent eff 08/01/12. - Add #1 eliminated adjusts & gas/water expense eff 08/01/02.	RENT - BASE RENT	41,628.75	0.00	1.00

	BW	BX	BY
1283	4/1/1997 12:00:00 AM	11/30/1997 12:00:00 AM	MONTH
1284	5/1/1998 12:00:00 AM	11/30/1998 12:00:00 AM	MONTH
1285	8/1/2012 12:00:00 AM	7/31/2017 12:00:00 AM	MONTH

	A	B	C	D	E	F	G	H	I	J	K	L	M	N	O
1286	Ingham	084	INFORMATION TECHNOLOGY	10368-2001-1196	940 LONG BLVD	LANSING	48911	08/01/2001	06/30/2008	0.00	207,698.04	14.50	14,324.00	LEASE	OFFICE BUILDING

	P	Q	R	S	T	U	V	W
	TERMINATED	Standard; 90 day /			HVAC /	0.00	0.00	0.00
		Standard; 90 day /			HVAC /			
		Standard; 90 day /			HVAC /			
					ELECTRICITY /			
					ELECTRICITY /			
					ELECTRICITY /			
					WATER /			
					WATER /			
					WATER /			
					JANITORIAL /			
					JANITORIAL /			
					JANITORIAL /			
					INT/EXT MAINT /			
					INT/EXT MAINT /			
					INT/EXT MAINT /			
					LANDSCAPING /			
					LANDSCAPING /			
					LANDSCAPING /			
					SNOW REMOVAL /			
					SNOW REMOVAL /			
					SNOW REMOVAL /			
					PARKING /			
					PARKING /			
					PARKING /			
					FLUORESCENT /			
					FLUORESCENT /			
					FLUORESCENT /			
					RUBBISH REMOVAL /			
					RUBBISH REMOVAL /			
					RUBBISH REMOVAL /			
					PEST CONTROL /			
					PEST CONTROL /			
1286					PEST CONTROL /			

	X	Y	Z	AA	AB	AC	AD	AE	AF	AG	AH	AI	AJ	AK	AL
1286	0.00	0.00	0.00	207,698.04	14.50	0.00	N/A		LANSING MARC, L.L.C.	6810 S. CEDAR STREET, # 3C	LANSING	MI	48911	E25	

	AM	AN	AO	AP	AQ	AR	AS	AT	AU	AV	AW	AX	AY	AZ
1286	NET	LESSEE	OFFICE	115	0	72	Common	Lot	12/3/2007 12:00:00 AM	YES	10/31/2008 12:00:00 AM	6/8/2006 12:00:00 AM	YES	

	BA	BB	BC	BD	BE	BF	BG	BH	BI	BJ	BK	BL	BM
1286				12/31/1995 12:00:00 AM	1397	HOLIDAY OFFICE PARK	16,040.00	89.30	B, 1, 2	3365	14.50	7,284.67	10,023.50

	BN	BO	BP	BQ	BR	BS	BT	BU	BV
1286	O	6/15/2008 12:00:00 AM	T	6/15/2008 12:00:00 AM	Lease Final Walk-thru 6/30/2008 Lease Cancel Date This building is only 50.798% of the tax parcel. Rescind letter sent to lessor, new cancel date is 4/30/2008-Letter to cancel sent 11/8/07 effective 2/13/07 would cancel on 7/31/2011 Assignment from FIA to DIT effective 10/1/2002 Source of Funds: 66% Federal Funds; 34% State Funds	RENT - BASE RENT	17,308.17	0.00	1.00

	BW	BX	BY
	8/1/2006 12:00:00 AM	4/30/2008 12:00:00 AM	MONTH
1286			

	A	B	C	D	E	F	G	H	I	J	K	L	M	N	O
1287	Ingham	084	INFORMATION TECHNOLOGY	10369-2001-1181	1000 Long Blvd.	LANSING	48911	08/01/2001	06/30/2008	0.00	186,396.00	14.50	6,405.00	LEASE	OFFICE BUILDING
1288	Ingham	084	INFORMATION TECHNOLOGY	10369-2006-0223	1000 Long Blvd.	LANSING	48911	08/01/2001	06/30/2008	0.00	191,556.00	14.50	6,000.00	LEASE	OFFICE BUILDING

	P	Q	R	S	T	U	V	W
1287	TERMINATED	Standard; 90 day / Standard; 90 day / Standard; 90 day /			HVAC / HVAC / HVAC / INT/EXT MAINT / INT/EXT MAINT / INT/EXT MAINT / PEST CONTROL / PEST CONTROL / PEST CONTROL / RUBBISH REMOVAL / RUBBISH REMOVAL / RUBBISH REMOVAL / LANDSCAPING / LANDSCAPING / LANDSCAPING / JANITORIAL / JANITORIAL / JANITORIAL / PARKING / PARKING / PARKING / ELECTRICITY / ELECTRICITY / ELECTRICITY / SNOW REMOVAL / SNOW REMOVAL / SNOW REMOVAL / FLUORESCENT / FLUORESCENT / FLUORESCENT /	0.00	0.00	0.00
1288	TERMINATED	STANDARD; 90 DAY NOTICE / STANDARD; 90 DAY NOTICE / STANDARD; 90 DAY NOTICE /			N/A / N/A / N/A / SECURITY / SECURITY / SECURITY /	0.00	0.00	0.00

	X	Y	Z	AA	AB	AC	AD	AE	AF	AG	AH	AI	AJ	AK	AL
1287	0.00	0.00	0.00	186,396.00	29.10	0.00	N/A		LANSING MARC, L.L.C.	6810 S. CEDAR STREET, # 3C	LANSING	MI	48911	E25	
1288	0.00	0.00	0.00	191,556.00	31.93	0.00	N/A		LANSING MARC, L.L.C.	6810 S. CEDAR STREET, # 3C	LANSING	MI	48911	E25	

	AM	AN	AO	AP	AQ	AR	AS	AT	AU	AV	AW	AX	AY	AZ
1287	NET	LESSEE	OFFICE	66	0	72	Common	Lot	4/27/2007 12:00:00 AM	YES	10/31/2009 12:00:00 AM	6/8/2006 12:00:00 AM	YES	
1288	NET	LESSEE	N/A	40	0	0	Common	Lot	12/3/2007 12:00:00 AM	YES	10/31/2008 12:00:00 AM	7/31/2001 12:00:00 AM	YES	8/1/2001 12:00:00 AM

	BA	BB	BC	BD	BE	BF	BG	BH	BI	BJ	BK	BL	BM
1287				1/1/1987 12:00:00 AM	3087	1000 Long Blvd	32,917.00	19.46	RENT ARTH B,1,2	1090	14.50	3,739.37	4,000.00
1288	7/17/2007 12:00:00 AM	22		1/1/1987 12:00:00 AM	3087	1000 Long Blvd	32,917.00	18.00	1st	1090	14.50	3,250.00	4,000.00

	BN	BO	BP	BQ	BR	BS	BT	BU	BV
1287	O	6/15/2006 12:00:00 AM	T	6/15/2006 12:00:00 AM	RESCIND CANCELLATION LETTER SENT 2/15/2005; DATED 3/15/2005 Effective December 3, 2004 through 7/31/2006 DIT CANCELLED 4,239 sq.ft. of office space rental rate is still $12.00 per sq.ft. for 6,405 sq. ft. Assignment from FIA to DIT effective 10/1/2002	RENT - BASE RENT	15,533.00	0.00	1.00
1288	T	6/15/2008 12:00:00 AM	O	6/15/2008 12:00:00 AM	Lease Final Walk-thru 6/30/2008 Lease Cancel Date Rescind letter sent to lessor, new cancel date is 4/30/2008CANCEL LETTER SENT 11/9/07-EFFECTIVE 2/13/08 WOULD HAVE EXPIRED ON 7/31/2011 Addendum to decrease current leased space by 405 s	RENT - BASE RENT	15,963.00	0.00	1.00

	BW	BX	BY
1287	8/1/2001 12:00:00 AM	12/2/2004 12:00:00 AM	MONTH
1288	8/1/2001 12:00:00 AM	12/2/2004 12:00:00 AM	MONTH

	A	B	C	D	E	F	G	H	I	J	K	L	M	N	O
1289	Ingham	084	INFORMATION TECHNOLOGY	10375-2001-1182	1020 Long Blvd	LANSING	48911	08/01/2001	06/30/2008	0.00	138,612.00	14.50	11,349.00	LEASE	OFFICE BUILDING
1290	Ingham	084	INFORMATION TECHNOLOGY	10464-2007-0011	300 E Michigan Avenue	LANSING	48933	08/01/1997	07/31/2017	0.00	599,454.00	18.00	33,303.00	LEASE	

	P	Q	R	S	T	U	V	W
1289	TERMINATED	Standard; 90 day / Standard; 90 day / Standard; 90 day /			HVAC / HVAC / HVAC / ELECTRICITY / ELECTRICITY / ELECTRICITY / WATER / WATER / WATER / JANITORIAL / JANITORIAL / JANITORIAL / INT/EXT MAINT / INT/EXT MAINT / INT/EXT MAINT / LANDSCAPING / LANDSCAPING / LANDSCAPING / SNOW REMOVAL / SNOW REMOVAL / SNOW REMOVAL / PARKING / PARKING / PARKING / FLUORESCENT / FLUORESCENT / FLUORESCENT / RUBBISH REMOVAL / RUBBISH REMOVAL / RUBBISH REMOVAL / SECURITY / SECURITY / SECURITY /	0.00	0.00	0.00
1290	TERMINATED	STANDARD; 180 DAY NOTICE / STANDARD; 180 DAY NOTICE / STANDARD; 180 DAY NOTICE /			ELECTRICITY / ELECTRICITY / ELECTRICITY /	0.00	0.00	0.00

	X	Y	Z	AA	AB	AC	AD	AE	AF	AG	AH	AI	AJ	AK	AL
1289	0.00	0.00	0.00	138,612.00	12.21	0.00	N/A		LANSING MARC, L.L.C.	6810 S. CEDAR STREET, # 3C	LANSING	MI	48911	E25	
1290	0.00	0.00	0.00	599,454.00	18.00	0.00	N/A		River Plaza Limited Liability	316 E Michigan Avenue	LANSING	MI	48933	E25	

	AM	AN	AO	AP	AQ	AR	AS	AT	AU	AV	AW	AX	AY	AZ
1289	NET	LESSEE	OFFICE	70	0	81	Common	Lot	12/3/2007 12:00:00 AM	YES	10/31/2008 12:00:00 AM	6/8/2006 12:00:00 AM	YES	
1290	NET	LESSEE	OFFICE	130	0	6	Common	Lot	7/1/2009 12:00:00 AM	YES	5/1/2011 12:00:00 AM	8/6/1997 12:00:00 AM	YES	8/10/1997 12:00:00 AM

	BA	BB	BC	BD	BE	BF	BG	BH	BI	BJ	BK	BL	BM
1289				12/31/1995 12:00:00 AM	3049		32,917.00	34.47	B,1,2	1147	14.50	5,769.20	7,944.30
1290	4/15/1997 12:00:00 AM	18		12/31/1992 12:00:00 AM	2189	Chandler	44,303.00	75.17	B,1, 2	2291	18.00	7,950.53	42,503.47

	BN	BO	BP	BQ	BR	BS	BT	BU	BV
1289	O	6/15/2008 12:00:00 AM	T	6/15/2008 12:00:00 AM	Lease Final Walk-thru 6/30/2008 Lease Cancel Date CANCEL LETTER SENT 11/9/07-EFFECTIVE 4/30/08 WOULD HAVE EXPIRED ON 7/31/2011 RESCIND CANCELLATION LETTER SENT 2/15/2005 ON 4/6/205 Assignment from FIA to DIT effective 10/1/2002 Source of Funds: 66% Federal Funds; 34% State Funds	RENT - BASE RENT	11,551.00	0.00	1.00
1290	N/A		N/A		Add #2 reduced SFR $15 eff 08/01/12. Add #1 Eliminated adjusts & gas/water expense eff 08/01/02.	RENT - BASE RENT	49,954.50	0.00	1.00

	BW	BX	BY
1289	8/1/2001 12:00:00 AM	12/2/2004 12:00:00 AM	MONTH
1290	1/1/2007 12:00:00 AM	7/31/2007 12:00:00 AM	MONTH

	A	B	C	D	E	F	G	H	I	J	K	L	M	N	O
1291	Ingham	084	INFORMATIO N TECHNOLOG Y	10800-2001-1180	920 LONG BLVD STES 1-5, 10	LANSING	48911	08/01/2001	07/31/2011	0.00	100,427.04	14.50	6,926.00	LEASE	OFFICE BUILDING
1292	Ingham	084	INFORMATIO N TECHNOLOG Y	10800-2007-0069	920 LONG BLVD STES 1-5, 10	LANSING	48911	04/01/2000	06/30/2008	0.00	100,427.04	14.50	5,006.00	LEASE	OFFICE BUILDING
1293	Ingham	084	INFORMATIO N TECHNOLOG Y	10982-2002-2077	920 LONG BLVD STES 1-5, 10	LANSING	48911	01/01/2002	12/31/2003	0.00	22,164.00	12.00	1,847.00	RA	OFFICE BUILDING
1294	Ingham	084	INFORMATIO N TECHNOLOG Y	10982-2004-1061	920 LONG BLVD STES 1-5, 10	LANSING	48911	01/01/2004	10/04/2004	0.00	22,164.00	12.00	1,847.00	RA	OFFICE BUILDING

	P	Q	R	S	T	U	V	W
1291	TERMINATED	Standard; 90 day / Standard; 90 day /			HVAC / HVAC / ELECTRICITY / ELECTRICITY / HVAC / HVAC / JANITORIAL / JANITORIAL / WATER / WATER / INT/EXT MAINT / INT/EXT MAINT / FLUORESCENT / FLUORESCENT / LANDSCAPING / LANDSCAPING / RUBBISH REMOVAL / RUBBISH REMOVAL / PARKING / PARKING / PEST CONTROL / PEST CONTROL / SNOW REMOVAL / SNOW REMOVAL /	0.00	0.00	0.00
1292	TERMINATED	STANDARD; 90 DAY / STANDARD; 90 DAY /			N/A / N/A / SECURITY / SECURITY /	0.00	0.00	0.00
1293	TERMINATED	Standard; 30-day /			HVAC / ELECTRICITY / JANITORIAL / GAS / WATER / INT/EXT MAINT / FLUORESCENT / LANDSCAPING / RUBBISH REMOVAL / PARKING / SNOW REMOVAL / PEST CONTROL /	0.00	0.00	0.00
1294	TERMINATED	Standard; 30 day /			ELECTRICITY /	0.00	0.00	0.00

	X	Y	Z	AA	AB	AC	AD	AE	AF	AG	AH	AI	AJ	AK	AL
1291	0.00	0.00	0.00	100,427.04	14.50	0.00	N/A		LANSING MARC, L.L.C.	6810 S. CEDAR STREET, # 3C	LANSING	MI	48911	E25	
1292	0.00	0.00	0.00	100,427.04	20.06	0.00	N/A		LANSING MARC, L.L.C.	6810 S. CEDAR STREET, # 3C	LANSING	MI	48911	E25	
1293	0.00	0.00	0.00	22,164.00	12.00	0.00	N/A		LANSING MARC, L.L.C.	6810 S. CEDAR STREET, # 3C	LANSING	MI	48911	E27	
1294	0.00	0.00	0.00	22,164.00	12.00	0.00	N/A		LANSING MARC, L.L.C.	6810 S. CEDAR STREET, # 3C	LANSING	MI	48911	E25	

	AM	AN	AO	AP	AQ	AR	AS	AT	AU	AV	AW	AX	AY	AZ
1291	NET	LESSEE	OFFICE	63	0	31	Common	Lot	4/27/2007 12:00:00 AM	YES	10/31/2009 12:00:00 AM	6/8/2006 12:00:00 AM	YES	
1292	NET	LESSEE	OFFICE	63	0	31	Common	Lot	12/3/2007 12:00:00 AM	YES	10/31/2009 12:00:00 AM	6/8/2006 12:00:00 AM	YES	
1293	NET	LESSEE	OFFICE	22	0	22	Common	Lot	5/31/2001 12:00:00 AM	YES			YES	
1294	N/A	LESSEE	OFFICE	22	0	0	Common	Lot	8/20/2004 12:00:00 AM	YES	10/31/2004 12:00:00 AM	5/17/2004 12:00:00 AM	YES	

	BA	BB	BC	BD	BE	BF	BG	BH	BI	BJ	BK	BL	BM
1291				12/31/1995 12:00:00 AM	1408	HOLIDAY OFFICE PARK	31,576.00	21.93	B,1,2	3351	14.50	4,825.12	3,543.80
1292	7/17/2007 12:00:00 AM	24		12/31/1995 12:00:00 AM	1408	HOLIDAY OFFICE PARK	31,576.00	16.00	1st	3351	14.50	2,505.12	3,543.80
1293				12/31/1995 12:00:00 AM	1408	HOLIDAY OFFICE PARK	31,576.00	11.89	Suite 16	3351	12.00	899.23	947.77
1294				12/31/1995 12:00:00 AM	1408	HOLIDAY OFFICE PARK	31,576.00	11.89	Suite 16	3351	12.00	899.23	947.77

	BN	BO	BP	BQ	BR	BS	BT	BU	BV
1291	T	6/15/2006 12:00:00 AM	O	6/15/2006 12:00:00 AM	8/29/2006-DEPARTMENT RESCINDED THE CANCELLATION FOR THIS SPACE. 8/28/2006-Notice to cancel sent to Lessor-effective 11/30/2006 would have cancelled on 7/31/2011-annual rental rate $100,427.00. 03/08-2006 RENEWAL LETTER SENT	RENT - BASE RENT	8,368.92	0.00	1.00
1292	T	6/15/2008 12:00:00 AM	O	6/15/2008 12:00:00 AM	Lease Final Walk-thru 6/30/2008 Lease Cancel Date LETTER TO CANCEL SENT 11/9/07 EFFECTIVE 4/30/08 WOULD HAVE EXPIRED ON 7/31/2011 Addendum to reduce square footage by 1920 sq. ft. in	RENT - BASE RENT	8,368.92	0.00	1.00
1293	N/A		N/A		Assignment from FIA to DIT eff. 10/1/2002.	RENT - BASE RENT	1,847.00	0.00	1.00
1294	N/A		N/A		Cancellation letter sent September 1, 2004 effective October 4, 2004 Lease rental rate is $1,847.00 per month. Rental agreement term ending was 12/31/2004	RENT - BASE RENT	1,847.00	0.00	1.00

	BW	BX	BY
1291	8/1/2006 12:00:00 AM	4/30/2008 12:00:00 AM	MONTH
1292	8/1/2006 12:00:00 AM	11/30/2006 12:00:00 AM	MONTH
1293	1/1/2002 12:00:00 AM	12/31/2003 12:00:00 AM	MONTH
1294	1/1/2004 12:00:00 AM	10/4/2004 12:00:00 AM	MONTH

	A	B	C	D	E	F	G	H	I	J	K	L	M	N	O
1295	Ingham	084	INFORMATION TECHNOLOGY	10983-2002-2122	6810 S CEDAR	LANSING	48911	02/01/2002	01/31/2004	0.00	19,032.00	12.00	1,586.00	RA	OFFICE BUILDING
1296	Ingham	084	INFORMATION TECHNOLOGY	10991-2002-2145	200 S Washington Ave.	LANSING	48933	04/01/2002	04/30/2005	0.00	227,153.88	17.92	12,676.00	RA	OFFICE BUILDING
1297	Ingham	084	INFORMATION TECHNOLOGY	11021-2002-2228	106 W Allegan Street	LANSING	48933	10/01/2002	11/08/2003	0.00	165,099.96	13.00	12,700.00	RA	
1298	Ingham	084	INFORMATION TECHNOLOGY	11022-2002-2229	106 W Allegan Street	LANSING	48933	10/01/2002	09/30/2003	0.00	72,930.00	13.00	5,610.00	RA	
1299	Ingham	084	INFORMATION TECHNOLOGY	11022-2004-1069	106 W Allegan Street	LANSING	48933	10/01/2003	09/30/2004	0.00	72,930.00	13.00	5,610.00	RA	
1300	Ingham	084	INFORMATION TECHNOLOGY	11023-2002-2231	106 W Allegan Street	LANSING	48933	10/01/2002	09/30/2003	0.00	89,829.96	13.00	6,910.00	RA	
1301	Ingham	084	INFORMATION TECHNOLOGY	11023-2004-1068	106 W Allegan Street	LANSING	48933	10/01/2003	09/30/2004	0.00	89,829.96	13.00	6,910.00	RA	

	P	Q	R	S	T	U	V	W
1295	TERMINATED	Standard; 30-day /			ELECTRICITY / HVAC / WATER / JANITORIAL / LANDSCAPING / SNOW REMOVAL / TAXES / PEST CONTROL /	0.00	0.00	0.00
1296	TERMINATED	Standard; 30-day /			HVAC / JANITORIAL / PEST CONTROL / ELECTRICITY / GAS /	0.00	0.00	0.00
1297	TERMINATED	Standard; 30-day /				0.00	0.00	0.00
1298	TERMINATED	Standard; 30-day /			ELECTRICITY / WATER / GAS / HVAC / JANITORIAL / LANDSCAPING / PEST CONTROL / SECURITY / SNOW REMOVAL / TAXES /	0.00	0.00	0.00
1299	TERMINATED					0.00	0.00	0.00
1300	TERMINATED	Standard; 30-day /			ELECTRICITY / WATER / GAS / HVAC / JANITORIAL / LANDSCAPING / PEST CONTROL / SECURITY / SNOW REMOVAL / TAXES /	0.00	0.00	0.00
1301	TERMINATED	STANDARD; 30 DAY NOTICE /				0.00	0.00	0.00

	X	Y	Z	AA	AB	AC	AD	AE	AF	AG	AH	AI	AJ	AK	AL
1295	0.00	0.00	0.00	19,032.00	12.00	0.00	N/A		LANSING MARC, L.L.C.	6810 S. CEDAR STREET, # 3C	LANSING	MI	48911	E90	
1296	0.00	0.00	0.00	227,153.88	17.92	0.00	N/A		WASHINGTON PLAZA LTD PRTNSH	C/O DEHAVEN REAL ESTATE	LANSING	MI	48933	E25	
1297	0.00	0.00	0.00	165,099.96	13.00	0.00	N/A		PETROFF REALTY INC	106 WEST ALLEGAN STREET	LANSING	MI	48933-1788	E25	
1298	0.00	0.00	0.00	72,930.00	13.00	0.00	N/A		PETROFF REALTY INC	106 WEST ALLEGAN STREET	LANSING	MI	48933-1788	E90	
1299	0.00	0.00	0.00	72,930.00	13.00	0.00	N/A		PETROFF REALTY INC	106 WEST ALLEGAN STREET	LANSING	MI	48933-1788	E25	
1300	0.00	0.00	0.00	89,829.96	13.00	0.00	N/A		PETROFF REALTY INC	106 WEST ALLEGAN STREET	LANSING	MI	48933-1788	E90	
1301	0.00	0.00	0.00	89,829.96	13.00	0.00	N/A		PETROFF REALTY INC	106 WEST ALLEGAN STREET	LANSING	MI	48933-1788	E25	

	AM	AN	AO	AP	AQ	AR	AS	AT	AU	AV	AW	AX	AY	AZ
1295	NET	LESSEE	OFFICE	0	0	0	Common	Lot	12/11/2003 12:00:00 AM	YES	10/31/2004 12:00:00 AM	2/19/2003 12:00:00 AM	YES	
1296	GROSS	N/A	OFFICE	50	0	0	Common	Lot	4/4/2002 12:00:00 AM	YES	3/1/2006 12:00:00 AM		N/A	
1297	GROSS	LESSEE	OFFICE	65	0	0	Common	Lot		YES	11/1/2004 12:00:00 AM		N/A	
1298	GROSS	LESSEE	OFFICE	19	0	0	Not Applicable	Not Applicable		YES			N/A	
1299	NET	LESSOR	OFFICE	35	0	0	Common	Lot	6/8/2004 12:00:00 AM	YES	11/1/2004 12:00:00 AM	1/31/1996 12:00:00 AM	YES	12/30/1995 12:00:00 AM
1300	GROSS	LESSEE	OFFICE	6	0	0	Not Applicable	Not Applicable		YES			N/A	
1301	NET	LESSEE	OFFICE	35	0	0	Common	Lot	6/8/2004 12:00:00 AM	YES	11/1/2004 12:00:00 AM	1/31/1996 12:00:00 AM	YES	12/30/1995 12:00:00 AM

	BA	BB	BC	BD	BE	BF	BG	BH	BI	BJ	BK	BL	BM
1295					7052	Holiday Office Park		2.89	ground floor	3351	12.00	744.23	841.77
1296				12/31/1996 12:00:00 AM	2536	Landmark Building	39,483.00	32.00	3	1851	17.92	8,927.45	10,002.04
1297				12/31/2013 12:00:00 AM	3006	Hollister Building	76,864.00	0.00	4th	1210	13.00	4,586.11	9,172.22
1298				12/31/2013 12:00:00 AM	3006	Hollister Building	76,864.00	0.00	1st	1210	13.00	2,025.83	4,051.67
1299				12/31/2013 12:00:00 AM	3006	Hollister Building	76,864.00	8.90		1210	13.00	1,077.50	5,000.00
1300				12/31/2013 12:00:00 AM	3006	Hollister Building	76,864.00	0.00	2ND	1210	13.00	2,495.28	4,990.55
1301				12/31/2013 12:00:00 AM	3006	Hollister Building	76,864.00	10.00		1210	13.00	2,485.83	5,400.00

	BN	BO	BP	BQ	BR	BS	BT	BU	BV
1295	N/A		N/A		Assignment from FIA to DIT effective 10/1/2002.	RENT - BASE RENT	1,586.00	0.00	1.00
1296	N/A		N/A		Cancellation Letter sent February 15, 2005, effective April 30, 2005. No savings, holdover through 4/30/2005 same date as holdover expires. CCO #1 $8,156.95	RENT - BASE RENT	18,929.49	0.00	1.00
1297	N/A		N/A			RENT - BASE RENT	13,758.33	0.00	1.00
1298	N/A		N/A		DIT	RENT - BASE RENT	6,077.50	0.00	1.00
1299	N/A		N/A		1st Floor -Extend Agreement which expired 9/30/2003, Agency moved with cancellation being effective on date of expiration.	RENT - BASE RENT	6,077.50	0.00	1.00
1300	N/A		N/A		DIT	RENT - BASE RENT	7,485.83	0.00	1.00
1301	N/A		N/A		2nd Floor-Extend Agreement which expired 9/30/2003; Agency moved with cancellation being effective on date of expiration.	RENT - BASE RENT	7,485.83	0.00	1.00

	BW	BX	BY
1295	2/1/2002 12:00:00 AM	1/31/2004 12:00:00 AM	MONTH
1296	4/1/2003 12:00:00 AM	4/30/2005 12:00:00 AM	MONTH
1297	10/1/2002 12:00:00 AM	11/7/2003 12:00:00 AM	MONTH
1298	10/1/2002 12:00:00 AM	5/31/2004 12:00:00 AM	MONTH
1299	10/1/2003 12:00:00 AM	9/30/2004 12:00:00 AM	MONTH
1300	10/1/2002 12:00:00 AM	5/31/2004 12:00:00 AM	MONTH
1301	10/1/2003 12:00:00 AM	9/30/2004 12:00:00 AM	MONTH

	A	B	C	D	E	F	G	H	I	J	K	L	M	N	O
1302	Ingham	084	INFORMATION TECHNOLOGY	11105-2004-1190	309 N. Washington Square	LANSING	48933	08/01/2005	07/31/2007	0.00	900.00	56.25	16.00	RA	OFFICE BUILDING
1303	Ingham	084	INFORMATION TECHNOLOGY	11105-2007-0170	309 N. Washington Square	LANSING	48933	08/01/2008	07/31/2009	0.00	900.00	56.25	16.00	RA	OFFICE BUILDING
1304	Ingham	084	INFORMATION TECHNOLOGY	11140-2005-0172	Corporate Centre	LANSING	48951	09/01/2006	08/31/2016	0.00	0.00	0.00	12,447.00	LEASE	OFFICE BUILDING

	P	Q	R	S	T	U	V	W
1302	TERMINATED	STANDARD; 30 DAYS /			N/A /	0.00	0.00	0.00
1303	TERMINATED	STANDARD; 30 DAYS / STANDARD; 30 DAYS / STANDARD; 30 DAYS /			GROSS (FULL SERVICE) / GROSS (FULL SERVICE) / GROSS (FULL SERVICE) /	0.00	0.00	0.00
1304	TERMINATED	STANDARD; 90 DAYS / STANDARD; 90 DAYS /		5 YEAR; 30 DAYS / 5 YEAR; 30 DAYS /		0.00	0.00	0.00

	X	Y	Z	AA	AB	AC	AD	AE	AF	AG	AH	AI	AJ	AK	AL
1302	0.00	0.00	0.00	900.00	56.25	0.00	N/A		LANSING COMMUNITY COLLEGE	PO Box 40010	LANSING	MI	48901	E25	
1303	0.00	0.00	0.00	900.00	56.25	0.00	N/A		LANSING COMMUNITY COLLEGE	PO Box 40010	LANSING	MI	48901	E25	
1304	0.00	0.00	0.00	0.00	0.00	0.00	N/A		JACKSON NATIONAL LIFE INSURANCE	ONE CORPORATE WAY	LANSING	MI	48951	E25	

	AM	AN	AO	AP	AQ	AR	AS	AT	AU	AV	AW	AX	AY	AZ
1302	GROSS	LESSEE	OFFICE	0	0	0	Common	Lot	8/3/2006 12:00:00 AM	YES			N/A	
1303	GROSS	LESSEE	OFFICE	0	0	0	Not Applicable	Not Applicable	3/28/2007 12:00:00 AM	YES	7/1/2007 12:00:00 AM	1/12/2007 12:00:00 AM	YES	
1304	GROSS	LESSEE	OFFICE	39	0	660	Common	Lot		YES			N/A	

	BA	BB	BC	BD	BE	BF	BG	BH	BI	BJ	BK	BL	BM
1302					8007		78,144.00	0.00	1ST	8007	56.25	0.00	75.00
1303					8007		78,144.00	0.02	Lower Level	8007	56.25	75.00	0.00
1304					5091	Jackson National Life Ins		0.09	3rd Fl N Tower	5091	0.00	0.00	0.00

	BN	BO	BP	BQ	BR	BS	BT	BU	BV
1302	N/A		N/A		The purpose of this rental agreement is to have 24/7 access to the building and a secured closet which houses a major telecom hub for most of the state offices we occupy in downtown Lansing and that we are not a tenant in. Due to the cost of the relocation the department wishes to maintain at this location until space and resources are found to relocate.	RENT - BASE RENT	75.00	0.00	1.00
1303	N/A		N/A		This month-to-month was a tenant at will, the department moved out and the lease was terminated effective October 31, 2010. The purpose of this rental agreement is to have 24/7 access to the building and the secured closet which houses a major telecom hub for most of the state offices we occupy in downtown Lansing and that we are not a tenant at will. Due to the cost of the relocation, the department wishes to maintain at this location. Lansing Community College bought this building after the agreement with the prior owner. The administrator was not aware of this until he was asked to sign this new agreement and a new lease. After a period of time they decided they needed the space themselves, they signed this agreement but have asked DIT to move out, but realize it will take time to do so. It is undetermined how much time DIT will need to relocate this equipment.	RENT - BASE RENT	75.00	0.00	1.00
1304	N/A		N/A		THIS LEASE WAS CANCELLED Zero ($0) Rent 9/1/06 - 2/28/07 $14,002.88 p mo 3/1/07 - 8/31/07 $14,521.50 p mo 9/1/07 - 8/31/2016 with Annual increase of $0.50 psf	RENT - BASE RENT	0.00	0.00	1.00

	BW	BX	BY
1302	8/1/2005 12:00:00 AM	7/31/2006 12:00:00 AM	MONTH
1303	8/1/2007 12:00:00 AM	7/31/2008 12:00:00 AM	MONTH
1304	9/1/2006 12:00:00 AM	2/28/2007 12:00:00 AM	MONTH

	A	B	C	D	E	F	G	H	I	J	K	L	M	N	O
1305	Ingham	084	INFORMATION TECHNOLOGY	11192-2006-0007	5511 Enterprise Drive	LANSING	48911	01/01/2007	12/31/2016	0.00	0.00	6.10	29,668.00	LEASE	WAREHOUSE
1306	Ingham	084	INFORMATION TECHNOLOGY	2260-1992-1242	3222 S MARTIN LUTHER KING BLVD	LANSING	48910	07/01/1995	01/31/2004	0.00	182,214.84	10.39	21,065.00	LEASE	OFFICE BUILDING
1307	Ingham	084	INFORMATION TECHNOLOGY	2260-2004-1019	3222 S MARTIN LUTHER KING BLVD	LANSING	48910	02/01/2004	01/31/2006	0.00	222,504.84	10.56	21,065.00	RA	OFFICE BUILDING

	P	Q	R	S	T	U	V	W
1305	RENT AUTHORIZED	Standard; 90 day / Standard; 90 day / Standard; 90 day / Standard; 90 day / Standard; 90 day / Standard; 90 day / Standard; 90 day /		5 year; 30day / 5 year; 30day / 5 year; 30day / 5 year; 30day / 5 year; 30day / 5 year; 30day / 5 year; 30day /	PUBLIC UTILITIES / PUBLIC UTILITIES / PUBLIC UTILITIES / PUBLIC UTILITIES / PUBLIC UTILITIES / PUBLIC UTILITIES / PUBLIC UTILITIES / JANITORIAL / JANITORIAL / JANITORIAL / JANITORIAL / JANITORIAL / JANITORIAL / JANITORIAL /	26,011.88	4,455.66	0.00
1306	TERMINATED	Standard; 180-day / Standard; 180-day / Standard; 180-day / Standard; 180-day / Standard; 180-day / Standard; 180-day / Standard; 180-day / Standard; 180-day / Standard; 180-day / Standard; 180-day / Standard; 180-day / Standard; 180-day / Standard; 180-day / Standard; 180-day /			HVAC / HVAC / HVAC / HVAC / HVAC / HVAC / HVAC / HVAC / HVAC / HVAC / HVAC / HVAC / HVAC / HVAC / ELECTRICITY / ELECTRICITY / ELECTRICITY / ELECTRICITY / ELECTRICITY / ELECTRICITY / ELECTRICITY / ELECTRICITY / ELECTRICITY / ELECTRICITY / ELECTRICITY / ELECTRICITY / ELECTRICITY / WATER / WATER / WATER / WATER / WATER /	0.00	0.00	0.00
1307	TERMINATED	Standard; 30 day /			ELECTRICITY / GAS / WATER /	0.00	0.00	0.00

	X	Y	Z	AA	AB	AC	AD	AE	AF	AG	AH	AI	AJ	AK	AL
1305	0.00	0.00	0.00	30,467.54	1.03	0.00	Actual	2013	GTB Properties, LLC	1111 Michigan Avenue	EAST LANSING	MI	48823	E25	11011, 11078, 10771
1306	0.00	0.00	0.00	182,214.84	8.65	0.00	N/A		MERAM PROPERTIES, L.L.C.	260 EAST BROWN STREET	BIRMINGHAM	MI	48009	E25	0
1307	0.00	0.00	0.00	222,504.84	10.56	0.00	N/A		MERAM PROPERTIES, L.L.C.	260 EAST BROWN STREET	BIRMINGHAM	MI	48009	E25	

	AM	AN	AO	AP	AQ	AR	AS	AT	AU	AV	AW	AX	AY	AZ
1305	NET	LESSEE	COMMERCIAL	20	0	30	Common	Lot	9/4/2013 12:00:00 AM	YES	6/1/2014 12:00:00 AM	2/1/2007 12:00:00 AM	YES	9/11/2007 12:00:00 AM
1306	N/A	LESSEE	N/A	45	0	50	Common	Lot	2/24/2003 12:00:00 AM	YES	4/1/2004 12:00:00 AM	12/8/1982 12:00:00 AM	YES	3/2/1994 12:00:00 AM
1307	NET	LESSEE	OFFICE	45	0	0	Common	Lot	7/27/2005 12:00:00 AM	YES	6/2/2005 12:00:00 AM	12/8/1982 12:00:00 AM	YES	3/2/1994 12:00:00 AM

	BA	BB	BC	BD	BE	BF	BG	BH	BI	BJ	BK	BL	BM
1305	9/5/2006 12:00:00 AM	#18		12/31/2005 12:00:00 AM	5094	GTB Warehouse	29,668.00	100.00	Ground Floor	5094	6.10	4,526.00	10,560.00
1306				12/31/1996 12:00:00 AM	2065	3222 S MARTIN LUTHER KING	228,555.00	7.96		2480	10.39	5,880.52	12,361.77
1307				12/31/1996 12:00:00 AM	2065	3222 S MARTIN LUTHER KING	228,555.00	9.22	single story	2480	10.56	5,562.62	12,979.45

	BN	BO	BP	BQ	BR	BS	BT	BU	BV
1305	N/A		N/A		CCO #2 to Lease 11192 for $913 approved via the DTMB Director's Agenda on 9/30/11, item #22. CCO #1 to Lease 11192 for $3,520 approved via the Directors Agenda, May 2008. Relocate & Cancel #11011, #11078 & #10771	RENT - BASE RENT	0.00	0.00	1.00
1306	T	6/15/2003 12:00:00 AM	N/A	7/1/2003 12:00:00 AM	Assignment from Corrections to DIT effective 10/1/2003.	RENT - BASE RENT	15,184.57	0.00	1.00
1307	N/A		N/A		Rental Agreement used to occupy space until Department can move. Renewal option available, but department requests a rental agreement until they can move out. INGHAM County (33)	RENT - BASE RENT	18,542.07	0.00	1.00

	BW	BX	BY
1305	1/1/2012 12:00:00 AM	1/31/2012 12:00:00 AM	MONTH
1306	7/1/1995 12:00:00 AM	6/30/1996 12:00:00 AM	MONTH
1307	2/1/2004 12:00:00 AM	1/31/2006 12:00:00 AM	MONTH

	A	B	C	D	E	F	G	H	I	J	K	L	M	N	O
1308	Ingham	085	MI STRATEGIC FUND	11576-2011-0373	201 N Washington	LANSING	48933	02/01/1990	01/31/2020	76,263.42	915,161.04	19.00	44,642.00	LEASE	
1309	Ingham	111	ATTORNEY GENERAL	10131-1993-1049	120 N Washington Square	LANSING	48933-1617	09/01/1994	07/31/2004	0.00	424,171.20	17.58	35,432.00	LEASE	OFFICE BUILDING

	P	Q	R	S	T	U	V	W
1308	RENT AUTHORIZED	Legislative Restrictive; 180 day / Legislative Restrictive; 180 day /			GROSS (FULL SERVICE) / GROSS (FULL SERVICE) /	0.00	0.00	0.00
1309	TERMINATED	Standard; 90 days / Standard; 90 days / Standard; 90 days / Standard; 90 days / Standard; 90 days / Standard; 90 days / Standard; 90 days / Standard; 90 days / Standard; 90 days / Standard; 90 days / Standard; 90 days / Standard; 90 days / Standard; 90 days / Standard; 90 days / Standard; 90 days /			HVAC / HVAC / HVAC / HVAC / HVAC / HVAC / HVAC / HVAC / HVAC / HVAC / HVAC / HVAC / HVAC / HVAC / HVAC / ELECTRICITY / ELECTRICITY / ELECTRICITY / ELECTRICITY / ELECTRICITY / ELECTRICITY / ELECTRICITY / ELECTRICITY / ELECTRICITY / ELECTRICITY / ELECTRICITY / ELECTRICITY / ELECTRICITY / ELECTRICITY / ELECTRICITY / WATER / WATER / WATER /	0.00	0.00	0.00

	X	Y	Z	AA	AB	AC	AD	AE	AF	AG	AH	AI	AJ	AK	AL
1308	0.00	0.00	0.00	915,161.04	20.50	0.00	Actual	2013	Victor II Partnership	201 N Washington Square	LANSING	MI	48933-1301	E25	
1309	0.00	0.00	0.00	424,171.20	11.97	0.00	N/A		PGRS MICHIGAN AVENUE, L.L.C.	P.O. Box 531057	LIVONIA	MI	48153-1057	E25	4014

	AM	AN	AO	AP	AQ	AR	AS	AT	AU	AV	AW	AX	AY	AZ
1308	GROSS	LESSEE	N/A	0	0	0	Common	Lot	11/5/2012 12:00:00 AM	YES		2/1/2014 12:00:00 AM	YES	
1309	NET	LESSEE	OFFICE	137	0	0	Not Applicable	Not Applicable	11/15/2004 12:00:00 AM	YES	6/30/2004 12:00:00 AM	10/24/1995 12:00:00 AM	YES	10/18/1995 12:00:00 AM

	BA	BB	BC	BD	BE	BF	BG	BH	BI	BJ	BK	BL	BM
1308	7/19/1988 12:00:00 AM			12/31/1996 12:00:00 AM	2525	Victor Building	146,000.00	30.58	1, 2, 3, 5	1850	19.00	21,205.00	49,478.17
1309				12/31/1996 12:00:00 AM	2876	One Michigan Avenue	168,000.00	18.82		1371	17.58	26,431.57	25,446.31

	BN	BO	BP	BQ	BR	BS	BT	BU	BV
1308	N/A		N/A		Effective October 1, 2011-The following Leases were assigned in part or whole, but changed to reflect the agency they are now assigned to. All the following were assigned under the original Lease #7158 for accounting purposes. Lease #7158 Assignment of Leasehold Interest under the following square footages and new lease number: #7158- LARA -30,610 sq.ft. #10521-DTMB -548 sq.ft. #10226 -Civil Rights -2,315 sq.ft. #11576-Michigan Strategic Fund (MSF) -44,642. sq.ft.	RENT - BASE RENT	76,263.42	0.00	1.00
1309	T	6/15/2003 12:00:00 AM	N/A	8/1/2002 12:00:00 AM	3rd, 4th, and 7th floors, square foot rate includes the CPI and tax adjustments for the space. Finalization of Rental Agreement held up due to incomplete legal documents from the Lessor. CPI and Tax adjustment for the year 2003 through July 31, 2003. Attorney General will vacate the space by July 31, 2004.	RENT - BASE RENT	35,347.60	0.00	1.00

	BW	BX	BY
1308	2/1/2015 12:00:00 AM	1/31/2020 12:00:00 AM	MONTH
1309	9/1/1994 12:00:00 AM	8/2/1995 12:00:00 AM	MONTH

	A	B	C	D	E	F	G	H	I	J	K	L	M	N	O
1310	Ingham	111	ATTORNEY GENERAL	10149-1992-2309	116 W Ottawa Street	LANSING	48933-1602	07/01/1995	06/30/2009	0.00	61,193.76	7.88	11,326.00	LEASE	
1311	Ingham	111	ATTORNEY GENERAL	10149-2008-0079	116 W Ottawa Street	LANSING	48933-1602	07/01/2009	06/30/2019	5,927.07	71,124.84	7.88	9,026.00	LEASE	
1312	Ingham	111	ATTORNEY GENERAL	10195-1994-1237	401 S Washington Ave.	LANSING	48933	09/01/1994	12/31/1994	0.00	1,843.80	6.25	2,695.00	RA	OFFICE BUILDING
1313	Ingham	111	ATTORNEY GENERAL	10474-2000-1333	300 SOUTH WASHINGTON AVE	LANSING	48933	12/01/2000	04/05/2002	0.00	89,023.92	13.90	5,323.00	RA	OFFICE BUILDING

	P	Q	R	S	T	U	V	W
1310	TERMINATED	Standard; 90 day / Standard; 90 day / Standard; 90 day / Standard; 90 day / Standard; 90 day / Standard; 90 day / Standard; 90 day / Standard; 90 day / Standard; 90 day / Standard; 90 day / Standard; 90 day /			HVAC / HVAC / HVAC / HVAC / HVAC / HVAC / HVAC / HVAC / HVAC / HVAC / HVAC / ELECTRICITY / ELECTRICITY / ELECTRICITY / ELECTRICITY / ELECTRICITY / ELECTRICITY / ELECTRICITY / ELECTRICITY / ELECTRICITY / ELECTRICITY / WATER / WATER / WATER / WATER / WATER / WATER / WATER / WATER / WATER / WATER / WATER /	0.00	0.00	0.00
1311	RENT AUTHORIZED	Standard; 90 day / Standard; 90 day / Standard; 90 day /		5 year; 30 day / 5 year; 30 day / 5 year; 30 day /	PUBLIC UTILITIES / PUBLIC UTILITIES / PUBLIC UTILITIES /	17,600.70	0.00	0.00
1312	TERMINATED	15 Days; Std. Cancellatoin Either Party /			HVAC / ELECTRICITY / WATER / JANITORIAL / INT/EXT MAINT / LANDSCAPING / SNOW REMOVAL / PARKING / FLUORESCENT / RUBBISH REMOVAL / N/A /	0.00	0.00	0.00
1313	TERMINATED	30 Days; Standard Cancellation / 30 Days; Standard Cancellation / 30 Days; Standard Cancellation / 30 Days; Standard Cancellation /				0.00	0.00	0.00

	X	Y	Z	AA	AB	AC	AD	AE	AF	AG	AH	AI	AJ	AK	AL
1310	0.00	0.00	0.00	61,193.76	5.40	0.00	N/A		Prosecuting Attorneys Assoc.	116 West Ottawa Street	LANSING	MI	48913	E25	3055
1311	0.00	0.00	0.00	88,725.54	9.83	0.00	Estimated	2013	Prosecuting Attorneys Assoc.	116 West Ottawa Street	LANSING	MI	48913	E25	10149-1992-2309
1312	0.00	0.00	0.00	1,843.80	0.68	0.00	N/A		PLAZA ONE PARTNERS	280 N WOODWARD	BIRMINGHAM	MI	48009-5329	E14	0
1313	0.00	0.00	0.00	89,023.92	16.72	0.00	N/A		LOUIS J EYDE LMTD FAM PRTNSHP	4660 S. HAGADORN ROAD	EAST LANSING	MI	48823-5371	E27	0

	AM	AN	AO	AP	AQ	AR	AS	AT	AU	AV	AW	AX	AY	AZ
1310	NET	LESSEE	OFFICE	23	0	0	Not Applicable	Not Applicable	4/26/2006 12:00:00 AM	YES	3/18/2010 12:00:00 AM	6/17/1999 12:00:00 AM	YES	9/21/1994 12:00:00 AM
1311	NET	LESSEE	OFFICE	23	0	0	Not Applicable	Not Applicable	4/8/2011 12:00:00 AM	YES	3/18/2015 12:00:00 AM	6/7/1999 12:00:00 AM	N/A	
1312	N/A	LESSEE	N/A	0	0	0	Common	Lot	8/15/1990 12:00:00 AM	YES	7/31/1995 12:00:00 AM	8/16/1985 12:00:00 AM	N/A	
1313	NET	LESSEE	OFFICE	15	0	0	Common	Lot	12/1/1996 12:00:00 AM	YES	3/15/2001 12:00:00 AM	1/18/1994 12:00:00 AM	YES	

	BA	BB	BC	BD	BE	BF	BG	BH	BI	BJ	BK	BL	BM
1310	12/30/1994 12:00:00 AM	14		12/31/1993 12:00:00 AM	2899		17,028.00	66.51	B, 1, 2, 3, 4, 5	1345	7.88	1,376.39	4,550.68
1311	7/21/2009 12:00:00 AM	14		12/31/1993 12:00:00 AM	2899		17,028.00	0.53	1,2,3,4,5	1345	7.88	4,148.95	1,778.12
1312				12/31/1994 12:00:00 AM	1923	401 S WASHINGTON AVE	91,656.00	2.90		2679	6.25	140.36	1,263.29
1313			0.00	12/31/1996 12:00:00 AM	2172	KNAPPS CENTRE	133,698.00	4.20	Suite 315	2318	13.90	3,021.25	3,144.56

	BN	BO	BP	BQ	BR	BS	BT	BU	BV
1310	N/A	7/1/2003 12:00:00 AM	T	6/15/2003 12:00:00 AM	Renewal and Reduction letter for renewal option sent to lessor on March 28, 2005. INGHAM County (33)	RENT - BASE RENT	5,099.48	0.00	1.00
1311	N/A		N/A		5/8/2013-Renewal option letter sent to LL for another 5 years, no increase in rent.	RENT - BASE RENT	5,927.07	0.00	1.00
1312	N/A		N/A		lease expired	RENT - BASE RENT	0.00	153.65	1.00
1313	T	6/15/2002 12:00:00 AM	N/A		Rental Agreement is with DNR, although space is occupied by AG. Eff. 10/1/01 Assignment of Lease to Attorney General expires 11/30/01. Eff. 12/1/2001 we are a Tenant at Will per letter dated 3/19/02. Eff. 3/19/02 cancellation ltr to lessor eff. 4/5/02.	RENT - BASE RENT	7,418.66	0.00	1.00

	BW	BX	BY
1310	7/1/1995 12:00:00 AM	6/30/1996 12:00:00 AM	MONTH
1311	7/1/2009 12:00:00 AM	6/30/2014 12:00:00 AM	MONTH
1312	9/1/1994 12:00:00 AM	12/31/1994 12:00:00 AM	MONTH
1313	12/1/1997 12:00:00 AM	11/30/1998 12:00:00 AM	MONTH

	A	B	C	D	E	F	G	H	I	J	K	L	M	N	O
1314	Ingham	111	ATTORNEY GENERAL	10691-1999-1148	120 N Washington Square	LANSING	48933-1617	02/17/1999	02/16/2000	0.00	155,913.96	22.00	7,087.00	RA	OFFICE BUILDING
1315	Ingham	111	ATTORNEY GENERAL	10727-1999-1264	116 W Ottawa Street	LANSING	48933-1602	01/01/2000	12/15/2003	0.00	37,431.84	15.05	2,520.00	LEASE	

	P	Q	R	S	T	U	V	W
1314	TERMINATED	30 Days; Standard Cancellation /			HVAC / ELECTRICITY / WATER / JANITORIAL / INT/EXT MAINT / LANDSCAPING / SNOW REMOVAL / PARKING / FLUORESCENT / RUBBISH REMOVAL / N/A /	0.00	0.00	0.00
1315	TERMINATED	Standard; 90-day / Standard; 90-day / Standard; 90-day / Standard; 90-day /			HVAC / HVAC / HVAC / HVAC / ELECTRICITY / ELECTRICITY / ELECTRICITY / ELECTRICITY / WATER / WATER / WATER / WATER / JANITORIAL / JANITORIAL / JANITORIAL / JANITORIAL / INT/EXT MAINT / INT/EXT MAINT / INT/EXT MAINT / INT/EXT MAINT / LANDSCAPING / LANDSCAPING / LANDSCAPING / LANDSCAPING / SNOW REMOVAL / SNOW REMOVAL / SNOW REMOVAL / SNOW REMOVAL / GAS / GAS / GAS / GAS / FLUORESCENT /	0.00	0.00	0.00

	X	Y	Z	AA	AB	AC	AD	AE	AF	AG	AH	AI	AJ	AK	AL
1314	0.00	0.00	0.00	155,913.96	22.00	0.00	N/A		PGRS MICHIGAN AVENUE, L.L.C.	P.O. Box 531057	LIVONIA	MI	48153-1057	E25	0
1315	0.00	0.00	0.00	37,431.84	14.85	0.00	N/A		Prosecuting Attorneys Assoc.	116 West Ottawa Street	LANSING	MI	48913	E25	0

	AM	AN	AO	AP	AQ	AR	AS	AT	AU	AV	AW	AX	AY	AZ
1314	N/A	LESSEE	N/A	70	0	0	Common	Lot		YES			NO	
1315	N/A	LESSEE	N/A	9	0	0	Common	Lot	2/20/2003 12:00:00 AM	YES	3/18/2004 12:00:00 AM	3/14/2000 12:00:00 AM	YES	

	BA	BB	BC	BD	BE	BF	BG	BH	BI	BJ	BK	BL	BM
1314				12/31/1996 12:00:00 AM	2876	One Michigan Avenue	168,000.00	0.00		1371	22.00	6,886.20	6,106.63
1315				12/31/1993 12:00:00 AM	2899		17,028.00	14.80		1345	15.05	1,534.08	1,627.27

	BN	BO	BP	BQ	BR	BS	BT	BU	BV
1314	N/A		N/A		See new R.A. #10859	RENT - BASE RENT	12,992.83	0.00	1.00
1315	T	6/15/2003 12:00:00 AM	N/A	1/1/2004 12:00:00 AM	1/1/200-12-31-2004 $3,101.82 per month	RENT - BASE RENT	3,119.32	0.00	1.00

	BW	BX	BY
1314	2/17/1999 12:00:00 AM	2/16/2000 12:00:00 AM	MONTH
1315	1/1/2002 12:00:00 AM	12/31/2002 12:00:00 AM	MONTH

	A	B	C	D	E	F	G	H	I	J	K	L	M	N	O
1316	Ingham	111	ATTORNEY GENERAL	10767-1999-1427	120 N Washington Square	LANSING	48933-1617	06/01/2000	05/31/2003	0.00	6,300.00	10.00	630.00	RA	OFFICE BUILDING
1317	Ingham	111	ATTORNEY GENERAL	10767-2003-1011	120 N Washington Square	LANSING	48933-1617	06/01/2003	05/31/2004	0.00	6,600.00	7.67	860.00	RA	OFFICE BUILDING
1318	Ingham	111	ATTORNEY GENERAL	10859-2000-1308	120 N Washington Square	LANSING	48933-1617	08/01/2000	07/31/2001	0.00	155,913.96	22.00	7,087.00	RA	OFFICE BUILDING
1319	Ingham	111	ATTORNEY GENERAL	10859-2003-1010	120 N Washington Square	LANSING	48933-1617	02/04/2003	05/31/2004	0.00	147,055.20	20.75	7,087.00	RA	OFFICE BUILDING
1320	Ingham	111	ATTORNEY GENERAL	10911-2000-1258	2860 Eyde Parkway	EAST LANSING	48823	10/01/2001	09/30/2004	0.00	392,924.40	17.00	21,012.00	LEASE	

	P	Q	R	S	T	U	V	W
1316	TERMINATED	Standard; 30-day /			HVAC / ELECTRICITY / WATER / JANITORIAL / INT/EXT MAINT / LANDSCAPING / SNOW REMOVAL / PARKING / FLUORESCENT / RUBBISH REMOVAL / N/A /	0.00	0.00	0.00
1317	TERMINATED					0.00	0.00	0.00
1318	TERMINATED	90 Days; Standard Cancellation /			HVAC / ELECTRICITY / WATER / JANITORIAL / INT/EXT MAINT / LANDSCAPING / SNOW REMOVAL / PARKING / FLUORESCENT / RUBBISH REMOVAL / N/A /	0.00	0.00	0.00
1319	TERMINATED	Standard; 30 days /			ELECTRICITY / RUBBISH REMOVAL / SNOW REMOVAL / TAXES / WATER / EXT MAINTENANCE / FLUORESCENT / GAS / HVAC / INT/EXT MAINT / JANITORIAL / LANDSCAPING / PEST CONTROL /	0.00	0.00	0.00
1320	TERMINATED	Standard; 90-day / Standard; 90-day /			ELECTRICITY / ELECTRICITY / TELECOMMUNICATIONS / TELECOMMUNICATIONS / ALARM SYSTEM MONITORING / ALARM SYSTEM MONITORING /	0.00	0.00	0.00

	X	Y	Z	AA	AB	AC	AD	AE	AF	AG	AH	AI	AJ	AK	AL
1316	0.00	0.00	0.00	6,300.00	10.00	0.00	N/A		PGRS MICHIGAN AVENUE, L.L.C.	P.O. Box 531057	LIVONIA	MI	48153-1057	E90	0
1317	0.00	0.00	0.00	6,600.00	7.67	0.00	N/A		PGRS MICHIGAN AVENUE, LLC	P.O. Box 531057	LIVONIA	MI	48153-1057	E25	
1318	0.00	0.00	0.00	155,913.96	22.00	0.00	N/A		PGRS MICHIGAN AVENUE, L.L.C.	P.O. Box 531057	LIVONIA	MI	48153-1057	E27	0
1319	0.00	0.00	0.00	147,055.20	20.75	0.00	N/A		PGRS MICHIGAN AVENUE, LLC	P.O. Box 531057	LIVONIA	MI	48153-1057	E25	
1320	0.00	0.00	0.00	392,924.40	18.70	0.00	N/A		Louis J. & George F. Eyde LFP	4660 S HAGARDORN ROAD, STE 660	EAST LANSING	MI	48823-5371	E25	

	AM	AN	AO	AP	AQ	AR	AS	AT	AU	AV	AW	AX	AY	AZ
1316	N/A	LESSEE	N/A	0	0	0	Common	Lot	11/16/2004 12:00:00 AM	YES	6/30/2004 12:00:00 AM		NO	
1317	GROSS	LESSEE	N/A	0	0	0	Common	Lot	4/16/2003 12:00:00 AM	YES	6/30/2004 12:00:00 AM		YES	
1318	N/A	LESSEE	N/A	10	0	0	Common	Lot		YES			YES	
1319	GROSS	LESSEE	OFFICE	10	0	0	Not Applicable	Not Applicable		YES			YES	
1320	NET	LESSEE	OFFICE	64	0	88	Common	Lot	12/10/2003 12:00:00 AM	YES	9/24/2001 12:00:00 AM		N/A	9/14/2001 12:00:00 AM

	BA	BB	BC	BD	BE	BF	BG	BH	BI	BJ	BK	BL	BM
1316				12/31/1996 12:00:00 AM	2876	One Michigan Avenue	168,000.00	3.00		1371	10.00	351.75	173.25
1317				12/31/1996 12:00:00 AM	2876	One Michigan Avenue	168,000.00	3.00	BASEMENT	1371	7.67	376.75	173.25
1318				12/31/1996 12:00:00 AM	2876	One Michigan Avenue	168,000.00	0.00		1371	22.00	0.00	0.00
1319				12/31/1996 12:00:00 AM	2876	One Michigan Avenue	168,000.00	4.00	FIRST FLOOR	1371	20.75	4,084.87	8,169.73
1320				12/31/1999 12:00:00 AM	3266	2860 Eyde Parkway	21,012.00	100.00	TERMINATED	4459	17.00	10,506.00	19,261.00

	BN	BO	BP	BQ	BR	BS	BT	BU	BV
1316	N/A		N/A		Storage Space.	RENT - BASE RENT	525.00	0.00	1.00
1317	N/A		N/A		RENEWAL OF STORAGE SPACE	RENT - BASE RENT	550.00	0.00	1.00
1318	N/A		N/A			RENT - BASE RENT	12,992.83	0.00	1.00
1319	N/A		N/A		Rental Agreement for one year-Lansing Space Plan	RENT - BASE RENT	12,254.60	0.00	1.00
1320	T	6/15/2003 12:00:00 AM	N/A		Master lease # Parking Spaces = 108 REPORT UPDATED 5-1-2001	RENT - BASE RENT	32,743.70	0.00	1.00

	BW	BX	BY
1316	6/1/2000 12:00:00 AM	5/31/2003 12:00:00 AM	MONTH
1317	1/0/1900 12:00:00 AM	5/31/2004 12:00:00 AM	MONTH
1318	8/1/2000 12:00:00 AM	7/31/2001 12:00:00 AM	MONTH
1319	2/4/2003 12:00:00 AM	5/31/2004 12:00:00 AM	MONTH
1320	10/1/2003 12:00:00 AM	9/30/2004 12:00:00 AM	MONTH

	A	B	C	D	E	F	G	H	I	J	K	L	M	N	O
1321	Ingham	111	ATTORNEY GENERAL	10911-2004-1021	2860 Eyde Parkway	EAST LANSING	48823	10/01/2001	09/30/2011	0.00	357,204.00	17.80	21,012.00	LEASE	
1322	Ingham	111	ATTORNEY GENERAL	10911-2010-0376	2860 Eyde Parkway	EAST LANSING	48823	10/01/2001	09/30/2016	0.00	357,204.00	16.95	21,012.00	LEASE	
1323	Ingham	111	ATTORNEY GENERAL	10966-2001-1307	120 N Washington Square	LANSING	48933-1617	01/01/2002	10/31/2012	0.00	62,066.28	20.25	3,065.00	RA	OFFICE BUILDING
1324	Ingham	111	ATTORNEY GENERAL	10987-2002-2133	120 N Washington Square	LANSING	48933-1617	04/01/2002	08/01/2002	0.00	114,872.04	20.75	5,536.00	RA	OFFICE BUILDING

	P	Q	R	S	T	U	V	W
1321	TERMINATED	Standard; 90-day / Standard; 90-day / Standard; 90-day / Standard; 90-day / Standard; 90-day / Standard; 90-day /			ELECTRICITY / ELECTRICITY / ELECTRICITY / ELECTRICITY / ELECTRICITY / ELECTRICITY / ALARM SYSTEM MONITORING / ALARM SYSTEM MONITORING / ALARM SYSTEM MONITORING / ALARM SYSTEM MONITORING / ALARM SYSTEM MONITORING / ALARM SYSTEM MONITORING / TELECOMMUNICATIONS / TELECOMMUNICATIONS / TELECOMMUNICATIONS / TELECOMMUNICATIONS / TELECOMMUNICATIONS / TELECOMMUNICATIONS / OTHER / OTHER / OTHER / OTHER / OTHER / OTHER /	0.00	0.00	0.00
1322	RENT AUTHORIZED	Standard; 90 day / Standard; 90 day / Standard; 90 day / Standard; 90 day / Standard; 90 day / Standard; 90 day / Standard; 90 day /			ELECTRICITY / ELECTRICITY / ELECTRICITY / ELECTRICITY / ELECTRICITY / ELECTRICITY / ELECTRICITY /	36,890.73	0.00	0.00
1323	TERMINATED	Standard; 30-day /			HVAC / FLUORESCENT / WATER / JANITORIAL / LANDSCAPING / SNOW REMOVAL / TAXES / PEST CONTROL / N/A /	0.00	0.00	0.00
1324	TERMINATED	30 day standard cancellation /			N/A /	0.00	0.00	0.00

	X	Y	Z	AA	AB	AC	AD	AE	AF	AG	AH	AI	AJ	AK	AL
1321	0.00	0.00	0.00	357,204.00	17.00	0.00	N/A		Louis&George Eyde Ltd.Fam.Prnshp	4660 S. Hagadorn Road, Suite 660	EAST LANSING	MI	48823-5371	E25	
1322	888.00	0.00	0.00	394,982.73	18.80	0.00	Actual	2013	Louis&George Eyde Ltd.Fam.Prnshp	4660 S. Hagadorn Road, Suite 660	EAST LANSING	MI	48823-5371	E25	
1323	0.00	0.00	0.00	62,066.28	20.25	0.00	N/A		PGRS MICHIGAN AVENUE, L.L.C.	P.O. Box 531057	LIVONIA	MI	48153-1057	E90	
1324	0.00	0.00	0.00	114,872.04	20.75	0.00	N/A		PGRS MICHIGAN AVENUE, L.L.C.	P.O. Box 531057	LIVONIA	MI	48153-1057	E90	

	AM	AN	AO	AP	AQ	AR	AS	AT	AU	AV	AW	AX	AY	AZ
1321	NET	LESSEE	OFFICE	64	0	108	Common	Lot	3/28/2007 12:00:00 AM	YES	10/1/2011 12:00:00 AM	9/24/2001 12:00:00 AM	YES	9/14/2001 12:00:00 AM
1322	NET	LESSEE	OFFICE	64	0	108	Common	Lot	11/9/2012 12:00:00 AM	YES	10/1/2014 12:00:00 AM	9/24/2001 12:00:00 AM	YES	9/14/2001 12:00:00 AM
1323	N/A	LESSEE	OFFICE	10	0	0	Not Applicable	Not Applicable	2/29/2000 12:00:00 AM	YES			YES	
1324	GROSS	LESSEE	OFFICE	15	0	0	Common	Lot		YES			YES	

	BA	BB	BC	BD	BE	BF	BG	BH	BI	BJ	BK	BL	BM
1321	6/5/2001 12:00:00 AM	5		12/31/1999 12:00:00 AM	3266	2860 Eyde Parkway	21,012.00	100.00	RENT AUTHORIZED	4459	17.80	9,350.34	21,817.46
1322				12/31/1999 12:00:00 AM	3266	2860 Eyde Parkway	21,012.00	100.00	1st; east lansin	4459	16.95	10,344.91	19,334.09
1323				12/31/1996 12:00:00 AM	2876	One Michigan Avenue	168,000.00	2.00	Suites 803 & 810	1371	20.25	1,551.66	3,620.53
1324				12/31/1996 12:00:00 AM	2876	One Michigan Avenue	168,000.00	3.30	10th, Suite 1000	1371	20.75	3,678.46	5,894.21

	BN	BO	BP	BQ	BR	BS	BT	BU	BV
1321	N/A		N/A		Addendum # 1	RENT - BASE RENT	29,767.00	0.00	1.00
1322	N/A		N/A		Addendum #2 extends lease term thru 9-30-16, reduces rate, and provides for renovations at no cost to state. Addendum #1 approved 7-20-04 #15 Master lease SAB 6-5-01 #5	RENT - BASE RENT	29,767.00	0.00	1.00
1323	N/A		N/A		9/11/2003-Craig DeHaven, representing the Lessor indicates we vacated the premises on November 30, 2003. Archibus terminated on 9/11/2003 Correction to above 803 &810 T.A.W. while renewing Rental Agreement for one year at One MI Avenue, Suites 803 and 805 to allow for completion of renovations in the Williams Building.	RENT - BASE RENT	5,172.19	0.00	1.00
1324	N/A		N/A		Temp. Rental Agreement for AG to rel. from Knapp's	RENT - BASE RENT	9,572.67	0.00	1.00

	BW	BX	BY
1321	10/1/2001 12:00:00 AM	9/30/2006 12:00:00 AM	MONTH
1322	10/1/2001 12:00:00 AM	8/31/2006 12:00:00 AM	MONTH
1323	10/1/2001 12:00:00 AM	11/30/2002 12:00:00 AM	MONTH
1324	4/1/2002 12:00:00 AM	3/31/2003 12:00:00 AM	MONTH

	A	B	C	D	E	F	G	H	I	J	K	L	M	N	O
1325	Ingham	111	ATTORNEY GENERAL	2786-1983-18	6520 Mercantile Way	LANSING	48911	11/01/1983	12/31/1994	0.00	170,050.44	8.64	19,669.00	LEASE	
1326	Ingham	111	ATTORNEY GENERAL	2786-1995-1203	6520 Mercantile Way	LANSING	48911	01/01/1995	12/31/1995	0.00	205,541.04	10.45	19,669.00	RA	

	P	Q	R	S	T	U	V	W
1325	TERMINATED	180 Days; Standard Cancellation /			HVAC / ELECTRICITY / WATER / JANITORIAL / INT/EXT MAINT / LANDSCAPING / SNOW REMOVAL / PARKING / FLUORESCENT / RUBBISH REMOVAL / N/A /	0.00	0.00	0.00
1326	TERMINATED	30 Days; Standard Cancellation /			HVAC / ELECTRICITY / WATER / JANITORIAL / INT/EXT MAINT / LANDSCAPING / SNOW REMOVAL / PARKING / FLUORESCENT / RUBBISH REMOVAL / N/A /	0.00	0.00	0.00

	X	Y	Z	AA	AB	AC	AD	AE	AF	AG	AH	AI	AJ	AK	AL
1325	0.00	0.00	0.00	170,050.44	8.65	0.00	N/A		1ST Cap Lans Prop Ltd Partnershi	6810 S Cedar St	LANSING	MI	48911-6907		0
1326	0.00	0.00	0.00	205,541.04	10.45	0.00	N/A		1ST Cap Lans Prop Ltd Partnershi	6810 S Cedar St	LANSING	MI	48911-6907	E14	0

	AM	AN	AO	AP	AQ	AR	AS	AT	AU	AV	AW	AX	AY	AZ
1325	N/A	LESSEE	N/A	51	0	0	Common	Lot	4/22/1987 12:00:00 AM	YES	12/15/1994 12:00:00 AM	10/15/1984 12:00:00 AM	YES	9/20/1978 12:00:00 AM
1326	N/A	LESSEE	N/A	51	0	0	Common	Lot		YES			NO	

	BA	BB	BC	BD	BE	BF	BG	BH	BI	BJ	BK	BL	BM
1325				12/31/2010 12:00:00 AM	1625	Holiday Office Park	29,164.00	67.40		3060	8.64	4,917.25	9,253.62
1326				12/31/2010 12:00:00 AM	1625	Holiday Office Park	29,164.00	67.40		3060	10.45	7,874.80	9,253.62

	BN	BO	BP	BQ	BR	BS	BT	BU	BV
1325	N/A		N/A		Agreement written	RENT - BASE RENT	14,170.87	0.00	1.00
1326	N/A		N/A		Lease written	RENT - BASE RENT	17,128.42	0.00	1.00

	BW	BX	BY
1325	11/1/1983 12:00:00 AM	12/31/1994 12:00:00 AM	MONTH
1326	1/1/1995 12:00:00 AM	12/31/1995 12:00:00 AM	MONTH

	A	B	C	D	E	F	G	H	I	J	K	L	M	N	O
1327	Ingham	111	ATTORNEY GENERAL	2786-2000-1194	6520 Mercantile Way	LANSING	48911	02/01/2002	03/14/2005	0.00	124,152.00	12.00	10,346.00	LEASE	
1328	Ingham	111	ATTORNEY GENERAL	2786-2002-2185	6520 Mercantile Way	LANSING	48911	08/01/2002	03/14/2005	0.00	124,152.00	12.00	10,346.00	LEASE	
1329	Ingham	111	ATTORNEY GENERAL	4014-1985-28	401 S Washington Ave.	LANSING	48933	06/01/1985	07/31/1994	0.00	259,108.68	9.13	28,377.00	LEASE	OFFICE BUILDING

	P	Q	R	S	T	U	V	W
1327	TERMINATED	Standard; 60-day / Standard; 60-day / Standard; 60-day /			HVAC / HVAC / HVAC / ELECTRICITY / ELECTRICITY / ELECTRICITY / WATER / WATER / WATER / JANITORIAL / JANITORIAL / JANITORIAL / INT/EXT MAINT / INT/EXT MAINT / INT/EXT MAINT / LANDSCAPING / LANDSCAPING / LANDSCAPING / SNOW REMOVAL / SNOW REMOVAL / SNOW REMOVAL / PARKING / PARKING / PARKING / FLUORESCENT / FLUORESCENT / FLUORESCENT / RUBBISH REMOVAL / RUBBISH REMOVAL / RUBBISH REMOVAL / N/A / N/A / N/A /	0.00	0.00	0.00
1328	TERMINATED	60-day; standard cancellation /				0.00	0.00	0.00
1329	TERMINATED	60 Days; Executive Legislation /			HVAC / ELECTRICITY / WATER / JANITORIAL / INT/EXT MAINT / LANDSCAPING / SNOW REMOVAL / PARKING / FLUORESCENT / RUBBISH REMOVAL / N/A /	0.00	0.00	0.00

	X	Y	Z	AA	AB	AC	AD	AE	AF	AG	AH	AI	AJ	AK	AL
1327	0.00	0.00	0.00	124,152.00	12.00	0.00	N/A		LANSING MARC, L.L.C.	6810 S. CEDAR STREET, # 3C	LANSING	MI	48911	E25	0
1328	0.00	0.00	0.00	124,152.00	12.00	0.00	N/A		LANSING MARC, L.L.C.	6810 S. CEDAR STREET, # 3C	LANSING	MI	48911	E90	
1329	0.00	0.00	0.00	259,108.68	9.13	0.00	N/A		PLAZA ONE PARTNERS	280 N WOODWARD	BIRMINGHAM	MI	48009-5329		0

	AM	AN	AO	AP	AQ	AR	AS	AT	AU	AV	AW	AX	AY	AZ
1327	NET	LESSEE	OFFICE	26	0	30	Common	Lot	8/20/2004 12:00:00 AM	YES	10/31/2005 12:00:00 AM	8/4/2004 12:00:00 AM	YES	
1328	NET	LESSEE	OFFICE	26	0	30	Common	Lot		YES			YES	
1329	N/A	LESSEE	N/A	77	0	0	Common	Lot	1/22/1986 12:00:00 AM	YES	6/16/1995 12:00:00 AM	8/16/1985 12:00:00 AM	YES	8/15/1979 12:00:00 AM

	BA	BB	BC	BD	BE	BF	BG	BH	BI	BJ	BK	BL	BM
1327				12/31/2010 12:00:00 AM	1625	Holiday Office Park	29,164.00	35.48	RENT AUTHORIZED	3060	12.00	3,448.67	6,897.33
1328				12/31/2010 12:00:00 AM	1625	Holiday Office Park	29,164.00	35.00		3060	12.00	3,448.67	6,897.33
1329				12/31/1994 12:00:00 AM	1923	401 S WASHINGTON AVE	91,656.00	30.40		2679	9.13	8,844.17	12,748.22

	BN	BO	BP	BQ	BR	BS	BT	BU	BV
1327	T	6/15/2005 12:00:00 AM	N/A		Addendum #1 to decrease space by 9,323 sq. ft. eff. 8/1/02.	RENT - BASE RENT	10,346.00	0.00	1.00
1328	T	6/15/2002 12:00:00 AM	N/A		LEASE CANCEL LETTER HAND DELIVERED ON 1-13-2004 LEASE CANCELS 3-14-2005 WOULD HAVE CANCELLED ON 1-36-2006 The purpose of this addendum is to decrease space by 9,323 square feet for a revised total of 10,346 sq. ft. of space. The rental will decrease accordingly. Revised rental effective 8/1/02 is $10,346.00 per month, $124,152.00 per annum. This addendum becomes effective upon the last State Governmental approval and continues to the termination date of the lease January 31, 2006.	RENT - BASE RENT	10,346.00	0.00	1.00
1329	O	10/1/1993 12:00:00 AM	N/A	10/1/1993 12:00:00 AM	lease expired	RENT - BASE RENT	21,592.39	0.00	1.00

	BW	BX	BY
1327	8/1/2002 12:00:00 AM	3/14/2005 12:00:00 AM	MONTH
1328	8/1/2002 12:00:00 AM	3/15/2005 12:00:00 AM	MONTH
1329	6/1/1985 12:00:00 AM	7/31/1994 12:00:00 AM	MONTH

	A	B	C	D	E	F	G	H	I	J	K	L	M	N	O
1330	Ingham	111	ATTORNEY GENERAL	6739-1987-113	6545 Mercantile Way	LANSING	48911	10/01/1987	09/30/1990	0.00	10,835.04	9.85	1,100.00	LEASE	OTHER
1331	Ingham	111	ATTORNEY GENERAL	7189-1989-260	101 S Washington Square	LANSING	48933	04/01/1989	10/14/1992	0.00	92,793.72	12.25	7,575.00	LEASE	OFFICE BUILDING
1332	Ingham	111	ATTORNEY GENERAL	7189-1992-1084	101 S Washington Ave.	LANSING	48933	10/15/1992	10/31/1994	0.00	117,159.72	12.75	9,189.00	LEASE	OFFICE BUILDING
1333	Ingham	151	CIVIL RIGHTS	10201-1994-1205	106 W Allegan Street	LANSING	48933	05/01/1995	04/30/2000	0.00	144,999.96	14.50	10,000.00	LEASE	

	P	Q	R	S	T	U	V	W
1330	TERMINATED	30 Days /			HVAC / ELECTRICITY / WATER / JANITORIAL / INT/EXT MAINT / LANDSCAPING / SNOW REMOVAL / PARKING / FLUORESCENT / RUBBISH REMOVAL / N/A /	0.00	0.00	0.00
1331	TERMINATED	180 Days; Legislative Restrictive /			HVAC / ELECTRICITY / WATER / JANITORIAL / INT/EXT MAINT / LANDSCAPING / SNOW REMOVAL / PARKING / FLUORESCENT / RUBBISH REMOVAL / N/A /	0.00	0.00	0.00
1332	TERMINATED	180 Days; Std. Cancellatoin Either Party /			HVAC / ELECTRICITY / WATER / JANITORIAL / INT/EXT MAINT / LANDSCAPING / SNOW REMOVAL / PARKING / FLUORESCENT / RUBBISH REMOVAL / N/A /	0.00	0.00	0.00
1333	TERMINATED	90 Days; Standard Cancellation /			HVAC / ELECTRICITY / WATER / JANITORIAL / INT/EXT MAINT / LANDSCAPING / SNOW REMOVAL / PARKING / FLUORESCENT / RUBBISH REMOVAL / N/A /	0.00	0.00	0.00

	X	Y	Z	AA	AB	AC	AD	AE	AF	AG	AH	AI	AJ	AK	AL
1330	0.00	0.00	0.00	10,835.04	9.85	0.00	N/A		1ST Cap Lans Prop Ltd Partnershi	6810 S Cedar St	LANSING	MI	48911-6907		0
1331	0.00	0.00	0.00	92,793.72	12.25	0.00	N/A		FIRST OF AMERICA BANK-CENTRAL	PO BOX 30120	LANSING	MI	48909		0
1332	0.00	0.00	0.00	117,159.72	12.75	0.00	N/A		FIRST OF AMERICA BANK-CENTRAL	PO BOX 30120	LANSING	MI	48909	E14	0
1333	0.00	0.00	0.00	144,999.96	14.50	0.00	N/A		Boji Tower, L.L.C.	124 West Allegan, Suite 2100	LANSING	MI	48933	E14	6575

	AM	AN	AO	AP	AQ	AR	AS	AT	AU	AV	AW	AX	AY	AZ
1330	N/A	LESSEE	N/A	0	0	0	Common	Lot		YES	7/1/1990 12:00:00 AM	10/28/1988 12:00:00 AM	NO	
1331	N/A	LESSEE	N/A	27	0	0	Common	Lot	10/15/1988 12:00:00 AM	YES	4/1/1993 12:00:00 AM	4/25/1989 12:00:00 AM	YES	7/1/1989 12:00:00 AM
1332	N/A	LESSEE	N/A	20	0	0	Common	Lot	9/2/1992 12:00:00 AM	YES	1/1/2002 12:00:00 AM	12/12/1990 12:00:00 AM	YES	6/14/1989 12:00:00 AM
1333	N/A	LESSEE	N/A	54	0	0	Common	Lot		YES			NO	

	BA	BB	BC	BD	BE	BF	BG	BH	BI	BJ	BK	BL	BM
1330				1/1/2013 12:00:00 AM	1621	Holiday Office Park	126,470.00	0.00		3072	9.85	0.00	0.00
1331				1/1/1990 12:00:00 AM	3067	101 S Washington Square	8,495.00	13.60		1123	12.25	1,444.15	7,227.83
1332				12/31/1987 12:00:00 AM	3068	101 S WASHINGTON AVE	62,500.00	14.70		1123	12.75	3,063.00	6,508.88
1333				12/31/2013 12:00:00 AM	3006	Hollister Building	76,864.00	43.68	LEASE CANCELLED	1210	14.50	3,662.46	8,420.87

	BN	BO	BP	BQ	BR	BS	BT	BU	BV
1330	N/A		N/A		Lease expired	RENT - BASE RENT	902.92	0.00	1.00
1331	T	3/1/1993 12:00:00 AM	N/A		Renewal lease	RENT - BASE RENT	7,732.81	0.00	1.00
1332	T	6/15/1995 12:00:00 AM	N/A		moved out	RENT - BASE RENT	9,763.31	0.00	1.00
1333	T	6/15/1997 12:00:00 AM	O	5/1/1996 12:00:00 AM	New lease effective	RENT - BASE RENT	12,083.33	0.00	1.00

	BW	BX	BY
1330	10/1/1987 12:00:00 AM	9/30/1990 12:00:00 AM	MONTH
1331	10/15/1991 12:00:00 AM	10/14/1992 12:00:00 AM	MONTH
1332	10/15/1992 12:00:00 AM	10/31/1994 12:00:00 AM	MONTH
1333	5/1/1995 12:00:00 AM	4/30/2000 12:00:00 AM	MONTH

	A	B	C	D	E	F	G	H	I	J	K	L	M	N	O
1334	Ingham	151	CIVIL RIGHTS	10226-1995-1035	201 N Washington	LANSING	48933	02/01/1990	01/31/2020	0.00	1,292,957.28	19.00	2,315.00	LEASE	

	P	Q	R	S	T	U	V	W
	RENT	Legislative Restrictive; 180 day /	180 days after occupancy /		GROSS (FULL SERVICE) /	0.00	0.00	0.00
	AUTHORIZED	Legislative Restrictive; 180 day /	180 days after occupancy /		GROSS (FULL SERVICE) /			
		Legislative Restrictive; 180 day /	180 days after occupancy /		GROSS (FULL SERVICE) /			
		Legislative Restrictive; 180 day /	180 days after occupancy /		GROSS (FULL SERVICE) /			
		Legislative Restrictive; 180 day /	180 days after occupancy /		GROSS (FULL SERVICE) /			
		Legislative Restrictive; 180 day /	180 days after occupancy /		GROSS (FULL SERVICE) /			
		Legislative Restrictive; 180 day /	180 days after occupancy /		GROSS (FULL SERVICE) /			
		Legislative Restrictive; 180 day /	180 days after occupancy /		GROSS (FULL SERVICE) /			
		Legislative Restrictive; 180 day /	180 days after occupancy /		GROSS (FULL SERVICE) /			
		Legislative Restrictive; 180 day /	180 days after occupancy /		GROSS (FULL SERVICE) /			
1334		Legislative Restrictive; 180 day /	180 days after occupancy /		GROSS (FULL SERVICE) /			

	X	Y	Z	AA	AB	AC	AD	AE	AF	AG	AH	AI	AJ	AK	AL
1334	0.00	0.00	0.00	1,292,957.28	558.51	0.00	Actual	2013	Victor II Partnership	201 N Washington Square	LANSING	MI	48933-1301	E25	0

	AM	AN	AO	AP	AQ	AR	AS	AT	AU	AV	AW	AX	AY	AZ
1334	GROSS	LESSEE	N/A	2	0	0	Not Applicable	Not Applicable	11/7/2012 12:00:00 AM	YES	2/1/2014 12:00:00 AM	1/30/1990 12:00:00 AM	YES	7/26/1995 12:00:00 AM

	BA	BB	BC	BD	BE	BF	BG	BH	BI	BJ	BK	BL	BM
1334	7/19/1988 12:00:00 AM	52		12/31/1996 12:00:00 AM	2525	Victor Building	146,000.00	1.59	1	1850	19.00	1,100.00	2,565.42

	BN	BO	BP	BQ	BR	BS	BT	BU	BV
1334	N/A		N/A		Effective June 1, 2012- The following Leases were assigned in part or whole, but changed to reflect the agency they are now assigned to. All the following were assigned under the original Lease #7158 for accounting purposes. Lease #7158 Assignment of Leasehold Interest under the following square footages and new lease number: Effective 12-1-2012 thru - Effictive 10/01/11 assigned from LARA to DCR & new total 2,315 SF.. - Effective 2/1/2010 Add #5 lowers sfr to $19 thru 2015, no adjustments, savings for Lease #7158, 10226 & 10521 is $3.2M. - Effective 12/31/05 LL agreed to cancel 8,685 SF on 7th Fl to new total of 49,324 SF - savings is $999,209 thru 1/31/10. CCO #11 for $451.20 approved by thre SAB on 8/17/10 item #11. New Contract, Director's Agenda will be in effect until $50,000. mark is reached. CCO#10 Directors Agenda SR#2010-0115 for $4,122.00 to build floor to ceiling offices for new director 8,685 sq ft is "Gross" rate adjusted annually, July 1st, $0.60/sq ft. remaining 49,324 sq ft is "Triple Net". CCO#1: $1,204.50 Director's Agenda approval on Jan.28,2005 item #14. CCO#2: $58,911.00 to build out 1st Fl - approved by Ad Bd 2/1/05 Item #6. CCO#3: $3,957.15 to enlarge 3rd Fl Conf Rm - approved by Ad Bd 4/5/2005 Item #10. CCO#4: $6,865.45 for carpet installation in 1st flr - approved by Ad Board 7/5/05, Item #11. CCO#5: $5,010.50 electrical panel & conduit installation -approved by Ad Board 9/27/05, item #12. CCO#6: $3,924.80 expansion of level 17 employee office -approved by Ad Board 9/27/05, item #13. #0039-2006 CCO #7: $1,1771.20 door opening between storage and office and 4 windows for better lighting in office area. CCO#8 SR#0072-2006 for 3rd Fl electrical for copier $390.00 Approved 6-6-06	RENT - BASE RENT	107,746.44	0.00	1.00

	BW	BX	BY
	8/1/2005 12:00:00 AM	12/31/2005 12:00:00 AM	MONTH
1334			

	A	B	C	D	E	F	G	H	I	J	K	L	M	N	O
1335	Ingham	151	CIVIL RIGHTS	10543-1997-1184	741 N CEDAR ST	LANSING	48906-5256	03/01/1998	02/28/2006	0.00	53,312.04	16.25	3,400.00	LEASE	OFFICE BUILDING
1336	Ingham	151	CIVIL RIGHTS	10612-1999-1014	120 North Washington Square	LANSING	48933	01/01/2001	12/31/2001	0.00	48,457.56	19.50	2,485.00	RA	

	P	Q	R	S	T	U	V	W
1335	TERMINATED	Standard; 90-day / Standard; 90-day / Standard; 90-day / Standard; 90-day / Standard; 90-day / Standard; 90-day /			ELECTRICITY / ELECTRICITY / ELECTRICITY / ELECTRICITY / ELECTRICITY / ELECTRICITY / SNOW REMOVAL / SNOW REMOVAL / SNOW REMOVAL / SNOW REMOVAL / SNOW REMOVAL / SNOW REMOVAL / WATER / WATER / WATER / WATER / WATER / WATER / FLUORESCENT / FLUORESCENT / FLUORESCENT / FLUORESCENT / FLUORESCENT / FLUORESCENT / HVAC / HVAC / HVAC / HVAC / HVAC / HVAC / INT/EXT MAINT / INT/EXT MAINT / INT/EXT MAINT /	0.00	0.00	0.00
1336	TERMINATED	30 Days; Standard Cancellation /			HVAC / ELECTRICITY / WATER / JANITORIAL / INT/EXT MAINT / LANDSCAPING / SNOW REMOVAL / PARKING / FLUORESCENT / RUBBISH REMOVAL / N/A /	0.00	0.00	0.00

	X	Y	Z	AA	AB	AC	AD	AE	AF	AG	AH	AI	AJ	AK	AL
1335	0.00	0.00	0.00	53,312.04	15.68	0.00	N/A		MANPOWER OF LANSING, MI, INC.	741 N. CEDAR STREET	LANSING	MI	48901-7948	E25	7043
1336	0.00	0.00	0.00	48,457.56	19.50	0.00	N/A		PGRS MICHIGAN AVENUE, LLC	P.O. Box 531057	LIVONIA	MI	48153-1057	E27	0

	AM	AN	AO	AP	AQ	AR	AS	AT	AU	AV	AW	AX	AY	AZ
1335	N/A	LESSEE	OFFICE	17	0	20	Common	Lot	4/11/2005 12:00:00 AM	YES	5/1/2006 12:00:00 AM	12/17/2001 12:00:00 AM	YES	5/6/1998 12:00:00 AM
1336	N/A	LESSEE	N/A	12	0	0	Common	Lot		YES			NO	

	BA	BB	BC	BD	BE	BF	BG	BH	BI	BJ	BK	BL	BM
1335					1524	MANPOWER BLDG	14,500.00	23.45		3205	16.25	1,594.17	3,010.00
1336				12/31/1996 12:00:00 AM	1193	One Michigan Avenue	168,000.00	0.10		3764	19.50	1,000.00	3,038.13

	BN	BO	BP	BQ	BR	BS	BT	BU	BV
1335	N/A	6/15/2003 12:00:00 AM	N/A	3/1/2004 12:00:00 AM	Cancellaiton letter sent to lessor on 10-26-2005 to cancel effective 1-30-2006 actual date moved out was April 4, 2006, cancelation was 3/30/06 this was scheduled to cancel on 9-30-2007 HAL letter to lessor 8/13/04, 1/5/05 Exercise Option and Rate Reduction Letter	RENT - BASE RENT	4,442.67	0.00	1.00
1336	N/A		N/A			RENT - BASE RENT	4,038.13	0.00	1.00

	BW	BX	BY
1335	8/1/2003 12:00:00 AM	12/31/2003 12:00:00 AM	MONTH
1336	1/1/2001 12:00:00 AM	12/31/2001 12:00:00 AM	MONTH

	A	B	C	D	E	F	G	H	I	J	K	L	M	N	O
1337	Ingham	151	CIVIL RIGHTS	10612-2000-1271	120 N Washington Square	LANSING	48933-1617	07/01/2000	06/30/2005	0.00	50,942.52	19.50	2,485.00	LEASE	OFFICE BUILDING
1338	Ingham	151	CIVIL RIGHTS	10900-2005-0226	110 W Michigan Avenue	LANSING	48933	03/01/2006	02/28/2009	0.00	231,420.96	17.86	13,613.00	LEASE	
1339	Ingham	151	CIVIL RIGHTS	10900-2008-0083	110 W Michigan Avenue	LANSING	48933	03/01/2009	02/28/2019	0.00	204,192.00	15.00	13,613.00	LEASE	

	P	Q	R	S	T	U	V	W
1337	TERMINATED	60 Days; Standard Cancellation /			HVAC / ELECTRICITY / WATER / JANITORIAL / INT/EXT MAINT / LANDSCAPING / SNOW REMOVAL / PARKING / FLUORESCENT / RUBBISH REMOVAL / N/A /	0.00	0.00	0.00
1338	TERMINATED	STANDARD; 90 DAY / STANDARD; 90 DAY / STANDARD; 90 DAY /			CLEANING / CLEANING / CLEANING / PAVING / PAVING / PAVING / PEST CONTROL / PEST CONTROL / PEST CONTROL / ROOF / ROOF / ROOF / SECURITY / SECURITY / SECURITY / SNOW REMOVAL / SNOW REMOVAL / SNOW REMOVAL / TAXES / TAXES / TAXES / ELECTRICITY / ELECTRICITY / ELECTRICITY / GAS / GAS / GAS / HVAC / HVAC / HVAC / INSURANCE / INSURANCE / INSURANCE /	0.00	0.00	0.00
1339	RENT AUTHORIZED	Standard; 90 day / Standard; 90 day / Standard; 90 day / Standard; 90 day /			GROSS (FULL SERVICE) / GROSS (FULL SERVICE) / GROSS (FULL SERVICE) / GROSS (FULL SERVICE) /	0.00	0.00	0.00

	X	Y	Z	AA	AB	AC	AD	AE	AF	AG	AH	AI	AJ	AK	AL
1337	0.00	0.00	0.00	50,942.52	20.50	0.00	N/A		PGRS MICHIGAN AVENUE, L.L.C.	P.O. Box 531057	LIVONIA	MI	48153-1057	E27	0
1338	0.00	0.00	0.00	231,420.96	17.00	0.00	N/A		CAPITAL CENTER ASSOC., L.L.C.	2127 UNIVERSITY PARK DR #300	OKEMOS	MI	48864	E25	10543
1339	0.00	0.00	0.00	204,192.00	15.00	0.00	Actual	2013	Capital Tower, LLC	110 W. Washington Ave.	LANSING	MI	48933	E25	10900-2005-0266

	AM	AN	AO	AP	AQ	AR	AS	AT	AU	AV	AW	AX	AY	AZ
1337	N/A	LESSEE	N/A	12	0	0	Common	Lot		YES			NO	
1338	GROSS	LESSEE	OFFICE	38	0	0	Common	Lot	6/23/2008 12:00:00 AM	YES	4/1/2009 12:00:00 AM	1/20/2005 12:00:00 AM	N/A	
1339	GROSS	LESSEE	OFFICE	38	0	1	Common	Lot	11/7/2012 12:00:00 AM	YES	3/18/2013 12:00:00 AM	3/21/2001 12:00:00 AM	N/A	

	BA	BB	BC	BD	BE	BF	BG	BH	BI	BJ	BK	BL	BM
1337				12/31/1996 12:00:00 AM	2876	One Michigan Avenue	168,000.00	0.10		1371	19.50	0.00	0.00
1338	3/21/2006 12:00:00 AM	7		6/1/2008 12:00:00 AM	3267	Capital Tower, LLC	90,720.00	17.00	8th and 9th fls	4460	17.86	9,268.60	10,992.08
1339	3/3/2009 12:00:00 AM	10		6/1/2008 12:00:00 AM	3267	Capital Tower, LLC	90,720.00	15.01	8th and 9th fl	4460	15.00	3,970.63	11,911.20

	BN	BO	BP	BQ	BR	BS	BT	BU	BV
1337	N/A		N/A			RENT - BASE RENT	4,245.21	0.00	1.00
1338	N/A		N/A		Renewal Lease.	RENT - BASE RENT	19,285.08	0.00	1.00
1339	N/A		N/A		Add #2 to add & exercise option at reduced SFR. Add #1 to reduce SFR. 01/01/10.	RENT - BASE RENT	17,016.00	0.00	1.00

	BW	BX	BY
1337	7/1/2000 12:00:00 AM	6/30/2005 12:00:00 AM	MONTH
1338	12/1/2005 12:00:00 AM	11/30/2006 12:00:00 AM	MONTH
1339	1/1/2010 12:00:00 AM	2/28/2014 12:00:00 AM	MONTH

	A	B	C	D	E	F	G	H	I	J	K	L	M	N	O
1340	Ingham	151	CIVIL RIGHTS	6575-1985-85	303 W KALAMAZOO	LANSING	48933	07/01/1985	08/31/1995	0.00	29,847.60	12.98	2,300.00	LEASE	OFFICE BUILDING
1341	Ingham	151	CIVIL RIGHTS	7043-1987-232	333 S Capitol Ave.	LANSING	48933	12/01/1987	02/28/1998	0.00	49,666.92	14.15	3,510.00	LEASE	OFFICE BUILDING
1342	Ingham	191	CIVIL SERVICE	11169-2005-0216	400 S Pine St.	LANSING	48933-2250	07/01/2005	06/30/2029	0.00	3,657,941.64	25.38	185,494.00	LEASE	

	P	Q	R	S	T	U	V	W
1340	TERMINATED	180 Days; Executive Legislation /			HVAC / ELECTRICITY / WATER / JANITORIAL / INT/EXT MAINT / LANDSCAPING / SNOW REMOVAL / PARKING / FLUORESCENT / RUBBISH REMOVAL / N/A /	0.00	0.00	0.00
1341	TERMINATED	30 Days; Standard Cancellation /			HVAC / ELECTRICITY / WATER / JANITORIAL / INT/EXT MAINT / LANDSCAPING / SNOW REMOVAL / PARKING / FLUORESCENT / RUBBISH REMOVAL / N/A /	0.00	0.00	0.00
1342	RENT AUTHORIZED	Legislative Restrictive; 60 day / Legislative Restrictive; 60 day /			PUBLIC UTILITIES / PUBLIC UTILITIES /	175,361.69	0.00	0.00

	X	Y	Z	AA	AB	AC	AD	AE	AF	AG	AH	AI	AJ	AK	AL
1340	0.00	0.00	0.00	29,847.60	12.98	0.00	N/A		County of Ingham	121 East Maple	MASON	MI	48854-0319		0
1341	0.00	0.00	0.00	49,666.92	14.15	0.00	N/A		Altman Brothers Company	2309 Marguerite Ave.	LANSING	MI	48912-3216		0
1342	-36,082.50	0.00	0.00	3,797,220.83	20.47	0.00	Actual	2013	Heart of the City Associates	4275 Five Oaks Drive	LANSING	MI	48911	E25	7320, 7321, 7050

	AM	AN	AO	AP	AQ	AR	AS	AT	AU	AV	AW	AX	AY	AZ
1340	N/A	LESSEE	N/A	6	0	10	Common	Lot	2/27/1986 12:00:00 AM	YES	7/29/1995 12:00:00 AM	2/14/1986 12:00:00 AM	YES	12/4/1985 12:00:00 AM
1341	N/A	LESSEE	N/A	23	0	0	Common	Lot	12/1/1987 12:00:00 AM	YES	7/1/1996 12:00:00 AM	9/16/1992 12:00:00 AM	YES	11/9/1990 12:00:00 AM
1342	NET	LESSEE	OFFICE	707	0	200	Reserved	Lot	11/9/2012 12:00:00 AM	YES	8/10/2014 12:00:00 AM		YES	12/30/1990 12:00:00 AM

	BA	BB	BC	BD	BE	BF	BG	BH	BI	BJ	BK	BL	BM
1340				12/31/1984 12:00:00 AM	2149	303 W KALAMAZOO	80,000.00	2.90		2367	12.98	599.40	1,887.90
1341				12/31/1994 12:00:00 AM	2047	TOWN CENTER	72,000.00	4.40		2503	14.15	1,412.78	2,726.13
1342	12/8/2005 12:00:00 AM	1		12/31/1996 12:00:00 AM	1936	Capitol Commons Center	185,494.00	100.00	LL,1,2,3,4,5,6,7	2654	25.38	114,800.00	277,468.16

	BN	BO	BP	BQ	BR	BS	BT	BU	BV
1340	O	1/1/1996 12:00:00 AM	N/A		Moved to another location	RENT - BASE RENT	2,487.30	0.00	1.00
1341	O	12/1/1994 12:00:00 AM	N/A		did not renew	RENT - BASE RENT	4,138.91	0.00	1.00
1342	N/A		N/A		New Lease to clarify Capitol Commons occupancy. Old lease #'s became new ID #'s: New ID #7320 MCSC = 79,290 SF or 42.7453% New ID #7321 DCH = 79,271 SF or 42.7350% New ID #7050 DTMB = 26,933 SF or 14.5197% July 2012 - June 2013 Monthly Rent: MCSC $163,586.54 DCH $163,547.12 DTMB $55,566.98 #0033-2006 CCO #1 for DCH for $656.98 #0003-2006 CCO #2 for DMB for $2,745.60 #0004-2006 CCO #3 for DCH for $3,954.50 #0075-2006 CCO #4 for $693.00 SAB 05/19/06 #14 #0107-2006 CCO #5 for $2,308.09 DA 06/30/06 #17 #0002-2007 CCO #6 for $545.60 DA 11/22/06 #8 #0018-2007 CCO #7 for $1,845.80 DA 12/22/06 #18 #0018-2007 CCO #8 for $214.50 DA 12/22/06 #17 #0055-2007 CCO #9 for $315.70 DA 06/01/07 #0079-2007 CCO #9 for $537.90 DA 05/18/07 #0103-2007 CCO #10 for $436.70 DA 06/29/07 #23 #0126-2007 CCO #11 for $742.50 SAB 11/06/07 #0031-2008 CCO #12 for $863.50 DA 02/22/08 #9 #0087-2008 CCO #13 for $3,595.00 DA CCO #14 for $1,860 DA 10/31/08 #18 CCO #15 for $5,979 SAB 03/17/09 #4	RENT - BASE RENT	304,828.47	0.00	1.00

	BW	BX	BY
1340	7/1/1985 12:00:00 AM	8/31/1995 12:00:00 AM	MONTH
1341	12/1/1987 12:00:00 AM	2/28/1998 12:00:00 AM	MONTH
1342	7/1/2005 12:00:00 AM	6/30/2009 12:00:00 AM	MONTH

	A	B	C	D	E	F	G	H	I	J	K	L	M	N	O
1343	Ingham	191	CIVIL SERVICE	2610-1985-26	608 S WASHINGTON	LANSING	48933	09/30/1990	12/31/1993	0.00	114,587.52	11.55	9,921.00	LEASE	OFFICE BUILDING
1344	Ingham	191	CIVIL SERVICE	4538-1986-41	333 S Capitol Ave.	LANSING	48933	02/01/1986	12/31/1990	0.00	52,224.00	10.88	4,800.00	LEASE	OFFICE BUILDING
1345	Ingham	191	CIVIL SERVICE	7305-1989-340	CAPITOL COMMONS CS #7320	LANSING	48909	10/01/1989	09/30/1994	0.00	869.28	18.11	48.00	LEASE	OFFICE BUILDING

	P	Q	R	S	T	U	V	W
1343	TERMINATED	60 Days; Executive Legislation /			HVAC / ELECTRICITY / WATER / JANITORIAL / INT/EXT MAINT / LANDSCAPING / SNOW REMOVAL / PARKING / FLUORESCENT / RUBBISH REMOVAL / N/A /	0.00	0.00	0.00
1344	TERMINATED	60 Days; Executive Legislation /			HVAC / ELECTRICITY / WATER / JANITORIAL / INT/EXT MAINT / LANDSCAPING / SNOW REMOVAL / PARKING / FLUORESCENT / RUBBISH REMOVAL / N/A /	0.00	0.00	0.00
1345	TERMINATED	30 Days; Standard Cancellation /			HVAC / ELECTRICITY / WATER / JANITORIAL / INT/EXT MAINT / LANDSCAPING / SNOW REMOVAL / PARKING / FLUORESCENT / RUBBISH REMOVAL / N/A /	0.00	0.00	0.00

	X	Y	Z	AA	AB	AC	AD	AE	AF	AG	AH	AI	AJ	AK	AL
1343	0.00	0.00	0.00	114,587.52	11.55	0.00	N/A		SOUTH DAKOTA ST	829 SOUTHLAWN ST	EAST LANSING	MI	48823		0
1344	0.00	0.00	0.00	52,224.00	10.88	0.00	N/A		Altman Brothers Company	2309 Marguerite Ave.	LANSING	MI	48912-3216		0
1345	0.00	0.00	0.00	869.28	18.11	0.00	N/A		DMB	PO BOX 30026	LANSING	MI	48909		0

	AM	AN	AO	AP	AQ	AR	AS	AT	AU	AV	AW	AX	AY	AZ
1343	N/A	LESSEE	N/A	15	0	0	Common	Lot	11/17/1988 12:00:00 AM	YES	10/1/1991 12:00:00 AM	8/3/1988 12:00:00 AM	YES	1/4/1978 12:00:00 AM
1344	N/A	LESSEE	N/A	19	0	0	Common	Lot	2/1/1986 12:00:00 AM	YES	7/1/1991 12:00:00 AM	8/23/1983 12:00:00 AM	YES	4/15/1985 12:00:00 AM
1345	N/A	LESSOR	COMMERCIAL	0	1	0	Common	Lot		YES	12/15/1997 12:00:00 AM		N/A	

	BA	BB	BC	BD	BE	BF	BG	BH	BI	BJ	BK	BL	BM
1343					1663	608 S WASHINGTON	0.00	100.00		3013	11.55	0.00	0.00
1344				12/31/1994 12:00:00 AM	2047	TOWN CENTER	72,000.00	0.00		2503	10.88	0.00	0.00
1345					1246	CAPITOL COMMONS CS #7320	0.00	0.00		3541	18.11	0.00	0.00

	BN	BO	BP	BQ	BR	BS	BT	BU	BV
1343	O	1/1/1992 12:00:00 AM	T	1/1/1992 12:00:00 AM	Renewal lease written	RENT - BASE RENT	9,548.96	0.00	1.00
1344	N/A		N/A		Not renewed. Agency moved to	RENT - BASE RENT	4,352.00	0.00	1.00
1345	N/A		N/A		New RA to Lessor	RENT - BASE RENT	0.00	72.44	1.00

	BW	BX	BY
1343	9/30/1990 12:00:00 AM	12/31/1993 12:00:00 AM	MONTH
1344	2/1/1986 12:00:00 AM	12/31/1990 12:00:00 AM	MONTH
1345	10/1/1989 12:00:00 AM	9/30/1994 12:00:00 AM	MONTH

	A	B	C	D	E	F	G	H	I	J	K	L	M	N	O
1346	Ingham	191	CIVIL SERVICE	7320-1989-349	400 S Pine St.	LANSING	48933-2250	07/19/1989	07/18/2009	0.00	1,186,917.36	16.31	79,290.00	LEASE	
1347	Ingham	191	CIVIL SERVICE	7320-2004-1085	400 S Pine St.	LANSING	48933-2250	07/13/1989	06/30/2005	0.00	1,293,219.96	16.31	79,290.00	LEASE	

	P	Q	R	S	T	U	V	W
1346	TERMINATED	Legislative; 60 days / Legislative; 60 days / Legislative; 60 days / Legislative; 60 days / Legislative; 60 days /			HVAC / HVAC / HVAC / HVAC / HVAC / ELECTRICITY / ELECTRICITY / ELECTRICITY / ELECTRICITY / ELECTRICITY / WATER / WATER / WATER / WATER / WATER / JANITORIAL / JANITORIAL / JANITORIAL / JANITORIAL / JANITORIAL / INT/EXT MAINT / INT/EXT MAINT / INT/EXT MAINT / INT/EXT MAINT / INT/EXT MAINT / LANDSCAPING / LANDSCAPING / LANDSCAPING / LANDSCAPING / LANDSCAPING / SNOW REMOVAL / SNOW REMOVAL / SNOW REMOVAL /	0.00	0.00	0.00
1347	TERMINATED	Legislative Restrictive; 60 days /				0.00	0.00	0.00

	X	Y	Z	AA	AB	AC	AD	AE	AF	AG	AH	AI	AJ	AK	AL
1346	0.00	0.00	0.00	1,186,917.36	14.97	0.00	N/A		Heart of the City Associates	4275 Five Oaks Drive	LANSING	MI	48911	E25	0
1347	0.00	0.00	0.00	1,293,219.96	16.31	0.00	N/A		Heart of the City Associates	4275 Five Oaks Drive	LANSING	MI	48911	E25	

	AM	AN	AO	AP	AQ	AR	AS	AT	AU	AV	AW	AX	AY	AZ
1346	N/A	LESSEE	OFFICE	182	0	85	Common	Lot		YES	7/7/2004 12:00:00 AM	7/26/1989 12:00:00 AM	YES	12/3/1990 12:00:00 AM
1347	TRIPLE NET	LESSEE	OFFICE	182	0	85	Common	Lot	8/29/2005 12:00:00 AM	YES	7/7/2006 12:00:00 AM	7/26/1989 12:00:00 AM	YES	12/3/1990 12:00:00 AM

	BA	BB	BC	BD	BE	BF	BG	BH	BI	BJ	BK	BL	BM
1346				12/31/1996 12:00:00 AM	1936	Capitol Commons Center	185,494.00	42.75	TERMINATED	2654	16.31	27,425.60	80,342.73
1347				12/31/1996 12:00:00 AM	1936	Capitol Commons Center	185,494.00	42.75	RENT AUTHORIZED	2654	16.31	27,425.60	80,342.73

	BN	BO	BP	BQ	BR	BS	BT	BU	BV
1346	O	3/1/2003 12:00:00 AM	N/A	10/1/2002 12:00:00 AM	Replaced by Lease #11169	RENT - BASE RENT	98,909.78	0.00	1.00
1347	O	3/1/2006 12:00:00 AM	N/A	10/1/2005 12:00:00 AM	New Lease # 11169 to clarify Capitol Commons situations: This new lease identifies prior lease numbers into identification numbers, old lease numbers are now terminated and New ID # 7320 DSC occupies 79,290 sq. ft.; New ID #7321 DCH occupies 79,271 sq.ft.; New ID # 7050 DMB occupies 26,933 sq.ft. 1/4/06-CCO #1 FOR $656.98 for DCH #7321 NEXT LUMP SUM TAXES-SUMMER 2005 CCO #1: $80,396.00 Ad Bd Approved 4/6/04 Item #9 CCO #2: $970.00 Ad Bd approved 12/07/04 Item #7. CCO#3: $2,775.00 AdBd approved 12/07/04 Item#7. CCO#4: $1,078.00 AdBd approved 02/01/05 Item#5. INGHAM COUNTY (33)	RENT - BASE RENT	107,768.33	0.00	1.00

	BW	BX	BY
1346	10/1/2000 12:00:00 AM	9/30/2001 12:00:00 AM	MONTH
1347	7/1/1989 12:00:00 AM	6/30/2009 12:00:00 AM	MONTH

	A	B	C	D	E	F	G	H	I	J	K	L	M	N	O
1348	Ingham	231	STATE	10126-1993-1029	124 W Allegan STE 200	LANSING	48933	07/11/1994	07/31/2004	0.00	148,407.00	14.84	14,134.00	RA	
1349	Ingham	231	STATE	10126-2004-1002	124 W Allegan STE 200	LANSING	48933	08/01/2004	03/31/2005	0.00	209,805.60	14.84	14,134.00	RA	

	P	Q	R	S	T	U	V	W
1348	TERMINATED	Standard; 60-day / Standard; 60-day / Standard; 60-day / Standard; 60-day / Standard; 60-day / Standard; 60-day / Standard; 60-day / Standard; 60-day / Standard; 60-day /			HVAC / HVAC / HVAC / HVAC / HVAC / HVAC / HVAC / HVAC / HVAC / ELECTRICITY / ELECTRICITY / ELECTRICITY / ELECTRICITY / ELECTRICITY / ELECTRICITY / ELECTRICITY / ELECTRICITY / ELECTRICITY / WATER / WATER / WATER / WATER / WATER / WATER / WATER / WATER / WATER / JANITORIAL / JANITORIAL / JANITORIAL / JANITORIAL / JANITORIAL / JANITORIAL /	0.00	0.00	0.00
1349	TERMINATED	Standard; 60 day /			CLEANING / PEST CONTROL / ROOF / SECURITY / SNOW REMOVAL / TAXES / ELECTRICITY / GAS / HVAC / INSURANCE / LANDSCAPING / MAINTENANCE / MAJOR STRUCT REP / PARKING / PAVING /	0.00	0.00	0.00

	X	Y	Z	AA	AB	AC	AD	AE	AF	AG	AH	AI	AJ	AK	AL
1348	0.00	0.00	0.00	148,407.00	10.50	0.00	N/A		Boji Tower, L.L.C.	124 West Allegan, Suite 2100	LANSING	MI	48933	E25	6644
1349	0.00	0.00	0.00	209,805.60	14.84	0.00	N/A		Boji Tower, L.L.C.	124 West Allegan, Suite 2100	LANSING	MI	48933	E25	

	AM	AN	AO	AP	AQ	AR	AS	AT	AU	AV	AW	AX	AY	AZ
1348	NET	LESSEE	N/A	59	0	0	Not Applicable	Not Applicable	6/8/2004 12:00:00 AM	YES	5/5/2005 12:00:00 AM	9/24/1994 12:00:00 AM	YES	11/14/1994 12:00:00 AM
1349	NET	LESSEE	OFFICE	59	0	0	Common	Lot	6/8/2004 12:00:00 AM	YES	5/5/2005 12:00:00 AM		N/A	

	BA	BB	BC	BD	BE	BF	BG	BH	BI	BJ	BK	BL	BM
1348				10/1/2000 12:00:00 AM	2835	Boji Tower Inc.	185,190.00	0.06		4976	14.84	8,412.90	9,070.90
1349				10/1/2000 12:00:00 AM	2835	Boji Tower Inc.	185,190.00	0.00		4976	14.84	8,412.90	9,070.90

	BN	BO	BP	BQ	BR	BS	BT	BU	BV
1348	T	6/15/2005 12:00:00 AM	N/A	7/1/2004 12:00:00 AM	$209,805.60 YR.; $17,483.80 MO.; $14.84 SQ.FT. 7/1/2003- CPI WAIVED BY MUTUAL AGREEMENT, 6-15-04 TAX ADJUSTMENT WAIVED BY MUTUAL AGREEMENT.	RENT - BASE RENT	12,367.25	0.00	1.00
1349	N/A		N/A		RENTAL AGREEMENT IN EFFECT UNTIL MOVE. $209,805.60 YR.; $17,483.80 MO.; $14.84 SQ.FT. 7/1/2003- CPI WAIVED BY MUTUAL AGREEMENT, 6-15-04 TAX ADJUSTMENT WAIVED BY MUTUAL AGREEMENT.	RENT - BASE RENT	17,483.80	0.00	1.00

	BW	BX	BY
1348	7/11/1994 12:00:00 AM	7/10/1995 12:00:00 AM	MONTH
1349	8/1/2004 12:00:00 AM	3/31/2005 12:00:00 AM	MONTH

	A	B	C	D	E	F	G	H	I	J	K	L	M	N	O
1350	Ingham	231	STATE	10161-1993-1063	5102 S CEDAR ST	LANSING	48911	12/13/1994	01/07/2002	0.00	29,603.16	11.60	2,552.00	LEASE	OFFICE BUILDING

	P	Q	R	S	T	U	V	W
	TERMINATED	90 Days; Standard Cancellation /			HVAC /	0.00	0.00	0.00
		90 Days; Standard Cancellation /			HVAC /			
					ELECTRICITY /			
					ELECTRICITY /			
					WATER /			
					WATER /			
					JANITORIAL /			
					JANITORIAL /			
					INT/EXT MAINT /			
					INT/EXT MAINT /			
					LANDSCAPING /			
					LANDSCAPING /			
					SNOW REMOVAL /			
					SNOW REMOVAL /			
					PARKING /			
					PARKING /			
					FLUORESCENT /			
					FLUORESCENT /			
					RUBBISH REMOVAL /			
					RUBBISH REMOVAL /			
					N/A /			
					N/A /			
1350								

	X	Y	Z	AA	AB	AC	AD	AE	AF	AG	AH	AI	AJ	AK	AL
1350	0.00	0.00	0.00	29,603.16	11.60	0.00	N/A		WILLIAM G. & NANETTE V. MARTIN	C/O CB RICHARD ELLIS/MARTIN	EAST LANSING	MI	48823-4092	E27	6313

	AM	AN	AO	AP	AQ	AR	AS	AT	AU	AV	AW	AX	AY	AZ
1350	N/A	LESSEE	N/A	15	0	50	Common	Lot	12/14/1995 12:00:00 AM	YES	12/1/1995 12:00:00 AM	11/28/1994 12:00:00 AM	YES	

	BA	BB	BC	BD	BE	BF	BG	BH	BI	BJ	BK	BL	BM
1350				12/31/1996 12:00:00 AM	1766	5102 S CEDAR ST	60,534.00	4.20		2884	11.60	1,478.03	988.90

	BN	BO	BP	BQ	BR	BS	BT	BU	BV
1350	T	6/15/2002 12:00:00 AM	N/A			RENT - BASE RENT	2,466.93	0.00	1.00

	BW	BX	BY
	12/13/1994 12:00:00 AM	12/31/2004 12:00:00 AM	MONTH
1350			

	A	B	C	D	E	F	G	H	I	J	K	L	M	N	O
1351	Ingham	231	STATE	10234-1995-1059	3815 W ST JOSEPH HWY	LANSING	48917	06/01/1995	08/31/2002	0.00	249,495.96	13.62	18,745.00	LEASE	OFFICE BUILDING
1352	Ingham	231	STATE	10234-2001-1079	3815 W ST JOSEPH HWY	LANSING	48917	02/20/2001	08/31/2002	0.00	249,495.96	13.31	18,745.00	LEASE	OFFICE BUILDING

	P	Q	R	S	T	U	V	W
1351	TERMINATED	90 Days; Standard Cancellation / 90 Days; Standard Cancellation / 90 Days; Standard Cancellation / 90 Days; Standard Cancellation / 90 Days; Standard Cancellation /			HVAC / HVAC / HVAC / HVAC / HVAC / ELECTRICITY / ELECTRICITY / ELECTRICITY / ELECTRICITY / ELECTRICITY / WATER / WATER / WATER / WATER / WATER / JANITORIAL / JANITORIAL / JANITORIAL / JANITORIAL / JANITORIAL / INT/EXT MAINT / INT/EXT MAINT / INT/EXT MAINT / INT/EXT MAINT / INT/EXT MAINT / LANDSCAPING / LANDSCAPING / LANDSCAPING / LANDSCAPING / LANDSCAPING / SNOW REMOVAL / SNOW REMOVAL / SNOW REMOVAL /	0.00	0.00	0.00
1352	TERMINATED	90 Days; Standard Cancellation /			HVAC / ELECTRICITY / WATER /	0.00	0.00	0.00

	X	Y	Z	AA	AB	AC	AD	AE	AF	AG	AH	AI	AJ	AK	AL
1351	0.00	0.00	0.00	249,495.96	13.31	0.00	N/A		C & D DEVELOPMENT, LLC	125 E KALAMAZOO ST	LANSING	MI	48933-2111	E27	0
1352	0.00	0.00	0.00	249,495.96	13.31	0.00	N/A		C & D DEVELOPMENT, LLC	125 E KALAMAZOO ST	LANSING	MI	48933-2111	E27	0

	AM	AN	AO	AP	AQ	AR	AS	AT	AU	AV	AW	AX	AY	AZ
1351	NET	LESSEE	OFFICE	92	0	65	Common	Lot	5/5/1995 12:00:00 AM	YES	2/14/1997 12:00:00 AM	5/5/1995 12:00:00 AM	NO	
1352	N/A	LESSEE	OFFICE	92	0	0	Common	Lot	2/22/2001 12:00:00 AM	YES	1/15/2002 12:00:00 AM	5/5/1995 12:00:00 AM	NO	

	BA	BB	BC	BD	BE	BF	BG	BH	BI	BJ	BK	BL	BM
1351				12/31/1994 12:00:00 AM	1963	3815 W ST JOSEPH HWY	40,850.00	39.90	one floor	2618	13.62	5,733.98	15,546.20
1352				12/31/1994 12:00:00 AM	1963	3815 W ST JOSEPH HWY	40,850.00	39.90		2618	13.31	10,187.75	10,603.58

	BN	BO	BP	BQ	BR	BS	BT	BU	BV
1351	T	6/15/2002 12:00:00 AM	N/A	6/1/2003 12:00:00 AM	Cancellation ltr to lessor 5/8/02 eff. 8/31/02.	RENT - BASE RENT	20,791.33	0.00	1.00
1352	T	6/15/2002 12:00:00 AM	N/A	6/1/2003 12:00:00 AM	Current monthly rent $18,070.33. Proposed $20,791.33. Increase of $2,721.00 Current annual $216,843.96. Proposed $249,495.96. Increase of $32,652.00. Cancellation ltr to lessor 5/13/02 eff. 8/31/02.	RENT - BASE RENT	20,791.33	0.00	0.00

	BW	BX	BY
1351	6/1/2005 12:00:00 AM	5/31/2010 12:00:00 AM	MONTH
1352	2/20/2001 12:00:00 AM	5/31/2010 12:00:00 AM	MONTH

	A	B	C	D	E	F	G	H	I	J	K	L	M	N	O
1353	Ingham	231	STATE	10325-1995-1311	200 N Washington Sq.	LANSING	48933-1313	03/01/1996	03/31/2004	0.00	80,826.96	15.14	5,734.00	LEASE	OFFICE BUILDING

	P	Q	R	S	T	U	V	W
	TERMINATED	Standard; 90 day /			HVAC /	0.00	0.00	0.00
		Standard; 90 day /			HVAC /			
		Standard; 90 day /			HVAC /			
		Standard; 90 day /			HVAC /			
		Standard; 90 day /			HVAC /			
		Standard; 90 day /			HVAC /			
		Standard; 90 day /			HVAC /			
		Standard; 90 day /			HVAC /			
					ELECTRICITY /			
					ELECTRICITY /			
					ELECTRICITY /			
					ELECTRICITY /			
					ELECTRICITY /			
					ELECTRICITY /			
					ELECTRICITY /			
					ELECTRICITY /			
					WATER /			
					WATER /			
					WATER /			
					WATER /			
					WATER /			
					WATER /			
					WATER /			
					WATER /			
					JANITORIAL /			
					JANITORIAL /			
					JANITORIAL /			
					JANITORIAL /			
					JANITORIAL /			
					JANITORIAL /			
					JANITORIAL /			
					JANITORIAL /			
1353					INT/EXT MAINT /			

	X	Y	Z	AA	AB	AC	AD	AE	AF	AG	AH	AI	AJ	AK	AL
1353	0.00	0.00	0.00	80,826.96	14.10	0.00	N/A		BUSINESS & TRADE CENTER, LTD	316 E MICHIGAN AVENUE	LANSING	MI	48933	E25	0

	AM	AN	AO	AP	AQ	AR	AS	AT	AU	AV	AW	AX	AY	AZ
1353	N/A	LESSEE	N/A	25	0	0	Common	Lot	12/28/1995 12:00:00 AM	YES	6/1/2003 12:00:00 AM	3/11/1996 12:00:00 AM	YES	3/4/1996 12:00:00 AM

	BA	BB	BC	BD	BE	BF	BG	BH	BI	BJ	BK	BL	BM
1353				12/31/1996 12:00:00 AM	2540	200 N WASHINGTON SQ	50,717.00	9.00		1851	15.14	2,242.71	4,992.52

	BN	BO	BP	BQ	BR	BS	BT	BU	BV
1353	N/A	3/1/2004 12:00:00 AM	N/A	6/15/2003 12:00:00 AM	Cancellation letter to lessor 2/12/04 eff. 3/31/04.	RENT - BASE RENT	6,735.58	0.00	1.00

	BW	BX	BY
	3/1/1996 12:00:00 AM	3/6/1997 12:00:00 AM	MONTH
1353			

	A	B	C	D	E	F	G	H	I	J	K	L	M	N	O
1354	Ingham	231	STATE	10489-1997-1039	801 S WAVERLY RD	LANSING	48917	09/01/1997	11/30/2001	0.00	70,650.00	15.27	4,627.00	LEASE	OFFICE BUILDING
1355	Ingham	231	STATE	10489-1997-1098	801 WAVERLY RD	LANSING	48917	04/21/1997	04/20/1998	0.00	31,943.52	14.50	2,203.00	RA	OFFICE BUILDING
1356	Ingham	231	STATE	10489-2001-1191	801 S WAVERLY RD	LANSING	48917	09/01/1997	08/31/2002	0.00	70,650.00	15.27	4,627.00	LEASE	OFFICE BUILDING

	P	Q	R	S	T	U	V	W
1354	TERMINATED	30 Days; Standard Cancellation / 30 Days; Standard Cancellation /			HVAC / HVAC / ELECTRICITY / ELECTRICITY / WATER / WATER / JANITORIAL / JANITORIAL / INT/EXT MAINT / INT/EXT MAINT / LANDSCAPING / LANDSCAPING / SNOW REMOVAL / SNOW REMOVAL / PARKING / PARKING / FLUORESCENT / FLUORESCENT / RUBBISH REMOVAL / RUBBISH REMOVAL / N/A / N/A /	0.00	0.00	0.00
1355	TERMINATED	30 Days; Standard Cancellation /			HVAC / ELECTRICITY / WATER / JANITORIAL / INT/EXT MAINT / LANDSCAPING / SNOW REMOVAL / PARKING / FLUORESCENT / RUBBISH REMOVAL / N/A /	0.00	0.00	0.00
1356	TERMINATED	30 Day Standard / 30 Day Standard /				0.00	0.00	0.00

	X	Y	Z	AA	AB	AC	AD	AE	AF	AG	AH	AI	AJ	AK	AL
1354	0.00	0.00	0.00	70,650.00	15.27	0.00	N/A		R & W INVESTMENTS, LTD., INC.	801 SOUTH WAVERLY ROAD	LANSING	MI	48910	E27	0
1355	0.00	0.00	0.00	31,943.52	14.50	0.00	N/A		R & W INVESTMENTS, LTD, INC.	801 S WAVERLY ROAD	LANSING	MI	48910		0
1356	0.00	0.00	0.00	70,650.00	15.27	0.00	N/A		R & W INVESTMENTS, LTD, INC.	801 S WAVERLY ROAD	LANSING	MI	48910	E90	

	AM	AN	AO	AP	AQ	AR	AS	AT	AU	AV	AW	AX	AY	AZ
1354	NET	LESSEE	N/A	13	0	20	Common	Lot	4/23/1997 12:00:00 AM	YES	1/1/2002 12:00:00 AM	8/29/2000 12:00:00 AM	YES	
1355	N/A	LESSEE	N/A	13	0	20	Common	Lot		YES			NO	
1356	NET	LESSEE	OFFICE	13	0	0	Common	Lot	8/30/1999 12:00:00 AM	YES	1/1/2002 12:00:00 AM	8/29/2000 12:00:00 AM	YES	

	BA	BB	BC	BD	BE	BF	BG	BH	BI	BJ	BK	BL	BM
1354				1/1/1997 12:00:00 AM	1490	801 S WAVERLY RD	31,278.00	7.00		3250	15.27	838.64	5,048.86
1355					1487	801 WAVERLY RD	0.00	0.00		3250	14.50	0.00	0.00
1356				1/1/1997 12:00:00 AM	1490	801 S WAVERLY RD	31,278.00	12.66	1st, 3rd	3250	15.27	838.64	5,048.86

	BN	BO	BP	BQ	BR	BS	BT	BU	BV
1354	T	6/15/2002 12:00:00 AM	N/A	9/1/2002 12:00:00 AM	Par. 2.9 Ext. Letter (90 day) to lessor 7/23/01 through 11/30/01.	RENT - BASE RENT	5,887.50	0.00	1.00
1355	N/A		N/A		New lease effective	RENT - BASE RENT	2,661.96	0.00	1.00
1356	T	6/15/2003 12:00:00 AM	N/A	9/1/2002 12:00:00 AM	Cancellation ltr to lessor 5/16/02 eff. 8/31/02.	RENT - BASE RENT	5,887.50	0.00	1.00

	BW	BX	BY
1354	9/1/2001 12:00:00 AM	8/31/2002 12:00:00 AM	MONTH
1355	4/21/1997 12:00:00 AM	4/20/1998 12:00:00 AM	MONTH
1356	9/1/2001 12:00:00 AM	8/31/2002 12:00:00 AM	MONTH

	A	B	C	D	E	F	G	H	I	J	K	L	M	N	O
1357	Ingham	231	STATE	10542-1997-1152	409 N Cedar Ste. B	VEVAY TWP	48854	09/11/1998	12/10/2009	0.00	20,060.04	8.50	2,360.00	LEASE	OFFICE BUILDING
1358	Ingham	231	STATE	10542-2004-1071	409 N Cedar Ste. B	VEVAY TWP	48854	08/01/2004	07/31/2009	0.00	20,060.04	8.50	2,360.00	LEASE	OFFICE BUILDING
1359	Ingham	231	STATE	10576-1998-1040	412 S SAGINAW	FLINT	48502	05/01/1998	07/31/1998	0.00	11,790.96	6.50	1,814.00	RA	OFFICE BUILDING

	P	Q	R	S	T	U	V	W
1357	TERMINATED	Standard; 90 Day / Standard; 90 Day /			PUBLIC UTILITIES / PUBLIC UTILITIES / JANITORIAL / JANITORIAL / TRASH REMOVAL/WASTEBASKETS / TRASH REMOVAL/WASTEBASKETS / TELECOMMUNICATIONS / TELECOMMUNICATIONS / SECURITY / SECURITY / HVAC / HVAC / FLUORESCENT / FLUORESCENT / ROOF / ROOF / PUBLIC UTILITIES / PUBLIC UTILITIES / DUMPSTER SERVICE / DUMPSTER SERVICE / LANDSCAPING / LANDSCAPING / PARKING / PARKING / INT/EXT MAINT / INT/EXT MAINT / INSURANCE / INSURANCE /	0.00	0.00	0.00
1358	TERMINATED	Standard; 90 day /				0.00	0.00	0.00
1359	TERMINATED	30 Days; Standard Cancellation /			HVAC / ELECTRICITY / WATER / JANITORIAL / INT/EXT MAINT / LANDSCAPING / SNOW REMOVAL / PARKING / FLUORESCENT / RUBBISH REMOVAL / N/A /	0.00	0.00	0.00

	X	Y	Z	AA	AB	AC	AD	AE	AF	AG	AH	AI	AJ	AK	AL
1357	0.00	0.00	0.00	20,060.04	8.50	0.00	N/A		VLAHAKIS FAMILY LIMITED PRTNSP	4900 Montrose Ave.	OKEMOS	MI	48864	E25	7650
1358	0.00	0.00	0.00	20,060.04	8.50	0.00	N/A		VLAHAKIS FAMILY LIMITED PRTNSP	4900 Montrose Ave.	OKEMOS	MI	48864	E27	
1359	0.00	0.00	0.00	11,790.96	6.50	0.00	N/A		BNB Company	405 South State	DAVISON	MI	48423	E25	0

	AM	AN	AO	AP	AQ	AR	AS	AT	AU	AV	AW	AX	AY	AZ
1357	NET	LESSEE	OFFICE	8	0	35	Common	Lot	1/27/2009 12:00:00 AM	YES	9/30/2009 12:00:00 AM		YES	
1358	NET	LESSEE	OFFICE	8	0	0	Common	Lot	9/3/2003 12:00:00 AM	YES	9/30/2009 12:00:00 AM		YES	
1359	N/A	LESSEE	N/A	4	0	0	Common	Lot		YES			NO	

	BA	BB	BC	BD	BE	BF	BG	BH	BI	BJ	BK	BL	BM
1357				1/1/1996 12:00:00 AM	1913		9,000.00	26.22		2698	8.50	501.50	1,170.17
1358				1/1/1996 12:00:00 AM	1913		9,000.00	26.22	single story	2698	8.50	557.23	1,114.45
1359				1/1/1992 12:00:00 AM	1899	412 S SAGINAW	21,060.00	7.40		2719	6.50	482.58	500.00

	BN	BO	BP	BQ	BR	BS	BT	BU	BV
1357	N/A		N/A		Lease close out was conducted on December 10, 2010, with no costs to the Department of State. Cancellation Letter sent to Lessor to cancel this hold-over lease on 12/10/2009. SEPT 08 - 2.9 letter sent extending end date to 12/10/2008 2/15/06 Notice to cure (roof leak) Exercise Option with Rate Reduction Ltr 11/30/04 Effective Nov 1, 2004 to Sept 10, 2008 - remove adjustments also. Holdover letters dated 10/31/2003, 2/6/04, 5/13/04, 8/5/04	RENT - BASE RENT	1,671.67	0.00	1.00
1358	N/A		N/A		Addendum to extend lease was never returned from the Lessor, this is in a holdover situation. Notice to cure sent to lessor 2/15/06	RENT - BASE RENT	1,671.67	0.00	1.00
1359	N/A		N/A		NEW LEASE # IS 7890 FOR THE ADJACENT SPACE EXPANDED	RENT - BASE RENT	982.58	0.00	1.00

	BW	BX	BY
1357	9/11/1998 12:00:00 AM	10/31/2004 12:00:00 AM	MONTH
1358	8/1/2004 12:00:00 AM	7/31/2009 12:00:00 AM	MONTH
1359	5/1/1998 12:00:00 AM	7/31/1998 12:00:00 AM	MONTH

	A	B	C	D	E	F	G	H	I	J	K	L	M	N	O
1360	Ingham	231	STATE	10589-1998-1168	801 S WAVERLY RD	LANSING	48917	06/15/1998	10/15/1998	0.00	10,062.96	14.50	778.00	RA	OFFICE BUILDING
1361	Ingham	231	STATE	10862-2000-1331	801 S WAVERLY STE 305	LANSING	48917	08/01/2000	12/05/2000	0.00	24,360.84	14.80	1,646.00	RA	OFFICE BUILDING

	P	Q	R	S	T	U	V	W
1360	TERMINATED	30 Days; Standard Cancellation /			HVAC / ELECTRICITY / WATER / JANITORIAL / INT/EXT MAINT / LANDSCAPING / SNOW REMOVAL / PARKING / FLUORESCENT / RUBBISH REMOVAL / N/A /	0.00	0.00	0.00
1361	TERMINATED	30 Days; Standard Cancellation /			HVAC / ELECTRICITY / WATER / JANITORIAL / INT/EXT MAINT / LANDSCAPING / SNOW REMOVAL / PARKING / FLUORESCENT / RUBBISH REMOVAL / N/A /	0.00	0.00	0.00

	X	Y	Z	AA	AB	AC	AD	AE	AF	AG	AH	AI	AJ	AK	AL
1360	0.00	0.00	0.00	10,062.96	12.93	0.00	N/A		R & W INVESTMENTS, LTD., INC.	801 SOUTH WAVERLY ROAD	LANSING	MI	48910	E27	0
1361	0.00	0.00	0.00	24,360.84	14.80	0.00	N/A		R & W INVESTMENTS, LTD., INC.	801 SOUTH WAVERLY ROAD	LANSING	MI	48910	E27	0

	AM	AN	AO	AP	AQ	AR	AS	AT	AU	AV	AW	AX	AY	AZ
1360	N/A	LESSEE	N/A	0	0	0	Common	Lot		YES	1/1/1998 12:00:00 AM	7/16/1998 12:00:00 AM	NO	
1361	N/A	LESSEE	N/A	0	0	0	Common	Lot	4/23/1997 12:00:00 AM	YES	1/1/2002 12:00:00 AM	8/29/2000 12:00:00 AM	NO	

	BA	BB	BC	BD	BE	BF	BG	BH	BI	BJ	BK	BL	BM
1360				1/1/1997 12:00:00 AM	1490	801 S WAVERLY RD	31,278.00	0.00		3250	14.50	0.00	0.00
1361					1489	801 S WAVERLY STE 305	0.00	0.00		3250	14.80	0.00	0.00

	BN	BO	BP	BQ	BR	BS	BT	BU	BV
1360	N/A		N/A		Combined into master lease	RENT - BASE RENT	838.58	0.00	1.00
1361	N/A		N/A		Superceded by Lease #10489	RENT - BASE RENT	2,030.07	0.00	1.00

	BW	BX	BY
1360	6/15/1998 12:00:00 AM	10/15/1998 12:00:00 AM	MONTH
1361	8/1/2000 12:00:00 AM	8/31/2001 12:00:00 AM	MONTH

	A	B	C	D	E	F	G	H	I	J	K	L	M	N	O
1362	Ingham	231	STATE	11071-2004-1064	108 S. Washington Square	LANSING	48933	01/01/2005	12/31/2019	0.00	100,155.00	17.83	6,677.00	N/A	OFFICE BUILDING
1363	Ingham	231	STATE	11071-2005-0054	108 S. Washington Square	LANSING	48933	06/09/2005	03/15/2011	0.00	114,483.00	15.55	7,632.00	LEASE	OFFICE BUILDING
1364	Ingham	231	STATE	11180-2005-0225	409 N Cedar Ste. B	VEVAY TWP	48854	08/01/2007	09/30/2012	0.00	0.00	17.17	3,000.00	LEASE	OFFICE BUILDING

	P	Q	R	S	T	U	V	W
1362	TERMINATED	STANDARD; 60 DAY NOTICE / STANDARD; 60 DAY NOTICE / STANDARD; 60 DAY NOTICE / STANDARD; 60 DAY NOTICE / STANDARD; 60 DAY NOTICE / STANDARD; 60 DAY NOTICE / STANDARD; 60 DAY NOTICE / STANDARD; 60 DAY NOTICE / STANDARD; 60 DAY NOTICE / STANDARD; 60 DAY NOTICE / STANDARD; 60 DAY NOTICE / STANDARD; 60 DAY NOTICE / STANDARD; 60 DAY NOTICE / STANDARD; 60 DAY NOTICE / STANDARD; 60 DAY NOTICE /			N/A / N/A / N/A / N/A / N/A / N/A / N/A / N/A / N/A / N/A / N/A / N/A / N/A / N/A / N/A / PAVING / PAVING / PAVING / PAVING / PAVING / PAVING / PAVING / PAVING / PAVING / PAVING / PAVING / PAVING / PAVING / PAVING / PEST CONTROL / PEST CONTROL / PEST CONTROL /	0.00	0.00	0.00
1363	TERMINATED	STANDARD; 60 DAY / STANDARD; 60 DAY / STANDARD; 60 DAY / STANDARD; 60 DAY / STANDARD; 60 DAY / STANDARD; 60 DAY / STANDARD; 60 DAY /		5 year; 180 days / 5 year; 180 days / 5 year; 180 days / 5 year; 180 days / 5 year; 180 days / 5 year; 180 days / 5 year; 180 days /	GROSS (FULL SERVICE) / GROSS (FULL SERVICE) / GROSS (FULL SERVICE) / GROSS (FULL SERVICE) / GROSS (FULL SERVICE) / GROSS (FULL SERVICE) / GROSS (FULL SERVICE) /	0.00	0.00	0.00
1364	TERMINATED	STANDARD; 180 DAYS / STANDARD; 180 DAYS / STANDARD; 180 DAYS / STANDARD; 180 DAYS /		/ / / /	N/A / N/A / N/A / N/A /	0.00	0.00	0.00

	X	Y	Z	AA	AB	AC	AD	AE	AF	AG	AH	AI	AJ	AK	AL
1362	0.00	0.00	0.00	100,155.00	15.00	0.00	N/A		VICTOR DEVELOPMENT, LLC	201 NORTH WASHINGTON SQUARE	LANSING	MI	48933-1301	E25	7875
1363	0.00	0.00	0.00	114,483.00	15.00	0.00	N/A		VICTOR DEVELOPMENT, LLC	201 NORTH WASHINGTON SQUARE	LANSING	MI	48933-1301	E25	7875
1364	0.00	0.00	0.00	0.00	0.00	0.00	N/A		VLAHAKIS FAMILY LIMITED PRTNSP	4900 Montrose Ave.	OKEMOS	MI	48864	E25	10542

	AM	AN	AO	AP	AQ	AR	AS	AT	AU	AV	AW	AX	AY	AZ
1362	GROSS	LESSEE	OFFICE	17	0	0	Common	Lot		YES			N/A	
1363	GROSS	LESSEE	OFFICE	17	0	0	Common	Lot	3/12/2010 12:00:00 AM	YES	2/28/2011 12:00:00 AM	6/30/2005 12:00:00 AM	N/A	
1364	GROSS	LESSEE	OFFICE	8	0	50	Common	Lot		YES			N/A	

	BA	BB	BC	BD	BE	BF	BG	BH	BI	BJ	BK	BL	BM
1362	10/19/2004 12:00:00 AM	8		12/31/2003 12:00:00 AM	5024	Victor Development, LLC	29,600.00	23.00		5013	17.83	3,975.35	6,932.22
1363	2/1/2005 12:00:00 AM	8		12/31/2003 12:00:00 AM	5024	Victor Development, LLC	29,600.00	26.00	1st	5013	15.55	2,967.00	6,923.00
1364	7/17/2007 12:00:00 AM	7		1/1/1996 12:00:00 AM	1913		9,000.00	33.00	1ST	2698	17.17	750.00	3,500.00

	BN	BO	BP	BQ	BR	BS	BT	BU	BV
1362	N/A		N/A		It has been verified that the Lessor is in Good Standing with Department of Labor and Economic Growth Corporations Division.	RENT - BASE RENT	8,346.25	0.00	1.00
1363	N/A		N/A		Lease cancellation letter sent to LL on 1-4-2011 effective 3-15-2011 would have terminated on 6/30/2015 Savings of $59,136 was realized when the option was exercised on 1/25/2010 effective 7/1/2010 new psf rate 15.55, new monthly rent-$9,890. CCO#2 for $124,619.75 (included 10% contingency) approved by Ad Bd on 07/21/2009, Item#21. CCO # 1 for architectural drawings $1,100.00-Director's Agenda approved 5/2/08. Addendum #1 to add 955 sq ft approved.	RENT - BASE RENT	9,540.25	0.00	0.00
1364	N/A		N/A		Relocate and cancel #10542	RENT - BASE RENT	0.00	0.00	1.00

	BW	BX	BY
1362	1/1/2005 12:00:00 AM	12/31/2005 12:00:00 AM	MONTH
1363	6/9/2005 12:00:00 AM	6/30/2006 12:00:00 AM	MONTH
1364	8/1/2007 12:00:00 AM	9/30/2007 12:00:00 AM	MONTH

	A	B	C	D	E	F	G	H	I	J	K	L	M	N	O
1365	Ingham	231	STATE	11399-2009-0001	806 Hogsback Road, Suite A	MASON	48854	11/09/2009	10/30/2019	0.00	0.00	17.00	3,220.00	LEASE	
1366	Ingham	231	STATE	11480-2010-0063	3315 E. Michigan Ave.	LANSING	48823	02/11/2011	01/31/2021	0.00	0.00	14.68	6,745.00	LEASE	
1367	Ingham	231	STATE	11634-2012-0209	8158 Executive Court, Suite 30	LANSING	48913	12/01/2013	11/30/2023	5,437.50	65,250.00	14.50	4,500.00	LEASE	
1368	Ingham	231	STATE	1522-1987-8	316 N CAPITOL	LANSING	48933	10/01/1987	12/31/1992	0.00	33,870.00	10.00	3,387.00	LEASE	OFFICE BUILDING
1369	Ingham	231	STATE	1919-1985-17	1030 Filley Street	LANSING	48906	08/01/1985	07/31/2000	0.00	50,160.00	4.40	11,400.00	LEASE	WAREHOUSE

	P	Q	R	S	T	U	V	W
1365	RENT AUTHORIZED	Standard; 120 day / Standard; 120 day / Standard; 120 day / Standard; 120 day /		5-YEAR RENEWAL OPTION / 5-YEAR RENEWAL OPTION / 5-YEAR RENEWAL OPTION / 5-YEAR RENEWAL OPTION /	GROSS (FULL SERVICE) / GROSS (FULL SERVICE) / GROSS (FULL SERVICE) / GROSS (FULL SERVICE) /	0.00	0.00	0.00
1366	RENT AUTHORIZED	Standard; 90 day / Standard; 90 day / Standard; 90 day / Standard; 90 day /		5 year; 30 day / 5 year; 30 day / 5 year; 30 day / 5 year; 30 day / 5 year; 30 day / 5 year; 30 day / 5 year; 30 day / 5 year; 30 day /	GROSS (FULL SERVICE) / GROSS (FULL SERVICE) / GROSS (FULL SERVICE) / GROSS (FULL SERVICE) /	0.00	0.00	0.00
1367	RENT AUTHORIZED	Standard; 90 Days / Standard; 90 Days / Standard; 90 Days / Standard; 90 Days /		30 Days; 5 year / 30 Days; 5 year / 30 Days; 5 year / 30 Days; 5 year / 30 Days; 5 year / 30 Days; 5 year / 30 Days; 5 year / 30 Days; 5 year /	GAS / GAS / GAS / GAS / ELECTRICITY / ELECTRICITY / ELECTRICITY / ELECTRICITY / JANITORIAL / JANITORIAL / JANITORIAL / JANITORIAL /	0.00	0.00	0.00
1368	TERMINATED	60 Days; Standard Cancellation /			HVAC / ELECTRICITY / WATER / JANITORIAL / INT/EXT MAINT / LANDSCAPING / SNOW REMOVAL / PARKING / FLUORESCENT / RUBBISH REMOVAL / N/A /	0.00	0.00	0.00
1369	TERMINATED	90 Days; Standard Cancellation /			HVAC / ELECTRICITY / WATER / JANITORIAL / INT/EXT MAINT / LANDSCAPING / SNOW REMOVAL / PARKING / FLUORESCENT / RUBBISH REMOVAL / N/A /	0.00	0.00	0.00

	X	Y	Z	AA	AB	AC	AD	AE	AF	AG	AH	AI	AJ	AK	AL
1365	316.85	4,952.16	0.00	5,269.01	1.64	0.00	Actual	2013	Cedar View Prof. Park L.L.C.	3384 James Phillips Drive	OKEMOS	MI	48864	E25	11180
1366	323.85	4,952.16	0.00	5,276.01	0.78	0.00	Actual	2013	3301 East Michigan Partnership	Lorna McHugh	EAST LANSING	MI	48823	E25	11071 and 7785
1367	0.00	0.00	0.00	65,250.00	14.50	0.00	N/A		LOUIS J EYDE/GEORGE F. EYDE	4660 S. HAGADORN RD. SUITE 660	EAST LANSING	MI	48823	E25	10447
1368	0.00	0.00	0.00	33,870.00	10.00	0.00	N/A		City of Lansing	124 W Michigan	LANSING	MI	48933		0
1369	0.00	0.00	0.00	50,160.00	4.40	0.00	N/A		LAWRENCE E. MAURER, SINGLE MAN	3110 N MARTIN LUTHER KING BLVD	LANSING	MI	48906-2930		0

	AM	AN	AO	AP	AQ	AR	AS	AT	AU	AV	AW	AX	AY	AZ
1365	GROSS	LESSEE	OFFICE	8	0	50	Common	Lot	11/24/2010 12:00:00 AM	YES	11/13/2011 12:00:00 AM	11/17/2009 12:00:00 AM	N/A	
1366	GROSS	LESSEE	OFFICE	27	0	0	Common	Lot	6/24/2013 12:00:00 AM	YES	9/12/2014 12:00:00 AM		YES	
1367	NET	LESSEE	OFFICE	20	0	75	Common	Lot	1/1/2014 12:00:00 AM	YES	10/1/2014 12:00:00 AM	12/27/2013 12:00:00 AM	N/A	
1368	N/A	LESSEE	N/A	16	0	0	Common	Lot	11/3/1987 12:00:00 AM	YES		10/26/1987 12:00:00 AM	YES	11/16/1979 12:00:00 AM
1369	N/A	LESSEE	N/A	5	0	0	Common	Lot	6/26/1990 12:00:00 AM	YES	4/1/2001 12:00:00 AM	9/11/1984 12:00:00 AM	YES	12/30/1985 12:00:00 AM

	BA	BB	BC	BD	BE	BF	BG	BH	BI	BJ	BK	BL	BM
1365	2/3/2009 12:00:00 AM	10		8/8/2008 12:00:00 AM	5207		6,220.00	0.52	1st	5207	17.00	1,368.50	3,193.17
1366	9/30/2010 12:00:00 AM	12		2/22/2010 12:00:00 AM	8154	Sec of State Frandor	23,934.00	0.28	1	8153	14.68	2,475.00	5,775.00
1367	5/7/2013 12:00:00 AM	13			8171	Delta Secretary of State		0.24	1st Floor	8171	14.50	1,631.25	3,806.25
1368				1/1/1987 12:00:00 AM	2082	316 N CAPITOL	0.00	0.00		2453	10.00	0.00	0.00
1369				12/31/1994 12:00:00 AM	3033	1030 Filley Street	11,400.00	100.00		1170	4.40	760.00	3,420.00

	BN	BO	BP	BQ	BR	BS	BT	BU	BV
1365	N/A		N/A		FIRST TWO MONTHS THE RENT IS -0- EFFECTIVE 7/1/2009-4/30/2019 THE SQURE FOOT RATE IS $17.00 MONTHLY RATE IS $4,561.66; ANNUAL RATE IS $54,740.00	RENT - BASE RENT	0.00	0.00	1.00
1366	N/A		N/A			RENT - BASE RENT	0.00	0.00	1.00
1367	N/A		N/A		07/02/13 Required documents ordered from LL.	RENT - BASE RENT	5,437.50	0.00	1.00
1368	O	10/1/1991 12:00:00 AM	N/A		Lease expired	RENT - BASE RENT	2,822.50	0.00	1.00
1369	T	10/1/2000 12:00:00 AM	N/A		New lease in place.	RENT - BASE RENT	4,180.00	0.00	1.00

	BW	BX	BY
1365	11/9/2009 12:00:00 AM	2/8/2010 12:00:00 AM	MONTH
1366	2/11/2011 12:00:00 AM	8/11/2011 12:00:00 AM	MONTH
1367	1/1/2014 12:00:00 AM	11/30/2023 12:00:00 AM	MONTH
1368	10/1/1987 12:00:00 AM	12/31/1992 12:00:00 AM	MONTH
1369	8/1/1985 12:00:00 AM	7/31/2000 12:00:00 AM	MONTH

	A	B	C	D	E	F	G	H	I	J	K	L	M	N	O
1370	Ingham	231	STATE	2186-1987-17	327 Abbott Rd.	EAST LANSING	48823	01/01/1987	06/30/1992	0.00	37,337.52	12.50	2,987.00	LEASE	OFFICE BUILDING
1371	Ingham	231	STATE	2657-1988-61	208 N Capitol	LANSING	48933	01/01/1988	04/30/2001	0.00	678,000.00	13.56	50,000.00	LEASE	OFFICE BUILDING

	P	Q	R	S	T	U	V	W
1370	TERMINATED	30 Days; Standard Cancellation /			HVAC / ELECTRICITY / WATER / JANITORIAL / INT/EXT MAINT / LANDSCAPING / SNOW REMOVAL / PARKING / FLUORESCENT / RUBBISH REMOVAL / N/A /	0.00	0.00	0.00
1371	TERMINATED				HVAC / ELECTRICITY / WATER / JANITORIAL / INT/EXT MAINT / LANDSCAPING / SNOW REMOVAL / PARKING / FLUORESCENT / RUBBISH REMOVAL / N/A /	0.00	0.00	0.00

	X	Y	Z	AA	AB	AC	AD	AE	AF	AG	AH	AI	AJ	AK	AL
1370	0.00	0.00	0.00	37,337.52	12.50	0.00	N/A		WLM PROPERTIES	541 E GRAND RIVER	EAST LANSING	MI	48823		0
1371	0.00	0.00	0.00	678,000.00	13.56	0.00	N/A		208 PARTNERS	137 PEARL ST NW	GRAND RAPIDS	MI	49503-2808	E27	0

	AM	AN	AO	AP	AQ	AR	AS	AT	AU	AV	AW	AX	AY	AZ
1370	N/A	LESSEE	N/A	14	0	0	Common	Lot	1/25/1988 12:00:00 AM	YES	12/16/1992 12:00:00 AM	9/20/1988 12:00:00 AM	YES	12/8/1976 12:00:00 AM
1371	N/A	LESSEE	N/A	162	0	0	Common	Lot	2/3/1998 12:00:00 AM	YES	11/5/1996 12:00:00 AM	11/3/1982 12:00:00 AM	YES	7/24/1981 12:00:00 AM

	BA	BB	BC	BD	BE	BF	BG	BH	BI	BJ	BK	BL	BM
1370					2058	327 ABBOTT RD	7,338.00	40.70		2492	12.50	722.92	2,388.54
1371				12/31/1996 12:00:00 AM	2483	Mutual Building	50,000.00	100.00		1906	13.56	37,275.00	21,891.67

	BN	BO	BP	BQ	BR	BS	BT	BU	BV
1370	T	3/1/1992 12:00:00 AM	O	3/1/1991 12:00:00 AM	Lease expired and agency	RENT - BASE RENT	3,111.46	0.00	1.00
1371	O	6/1/2002 12:00:00 AM	N/A	6/1/2002 12:00:00 AM		RENT - BASE RENT	56,500.00	0.00	1.00

	BW	BX	BY
1370	1/1/1987 12:00:00 AM	6/30/1992 12:00:00 AM	MONTH
1371	1/1/1988 12:00:00 AM	4/30/2001 12:00:00 AM	MONTH

	A	B	C	D	E	F	G	H	I	J	K	L	M	N	O
1372	Ingham	231	STATE	2657-2001-1077	208 N Capitol	LANSING	48933	01/01/1988	04/30/2004	0.00	467,500.08	20.40	50,000.00	LEASE	OFFICE BUILDING
1373	Ingham	231	STATE	6427-1984-57	206 E Michigan Ave.	LANSING	48933	10/01/1984	12/31/1995	0.00	9,030.00	6.00	1,505.00	LEASE	

	P	Q	R	S	T	U	V	W
1372	TERMINATED				HVAC / HVAC / HVAC / HVAC / HVAC / HVAC / HVAC / HVAC / HVAC / HVAC / HVAC / HVAC / HVAC / ELECTRICITY / ELECTRICITY / ELECTRICITY / ELECTRICITY / ELECTRICITY / ELECTRICITY / ELECTRICITY / ELECTRICITY / ELECTRICITY / ELECTRICITY / ELECTRICITY / ELECTRICITY / ELECTRICITY / WATER / WATER / WATER / WATER / WATER / WATER / WATER /	0.00	0.00	0.00
1373	TERMINATED	60 Days; Standard Cancellation /			HVAC / ELECTRICITY / WATER / JANITORIAL / INT/EXT MAINT / LANDSCAPING / SNOW REMOVAL / PARKING / FLUORESCENT / RUBBISH REMOVAL / N/A /	0.00	0.00	0.00

	X	Y	Z	AA	AB	AC	AD	AE	AF	AG	AH	AI	AJ	AK	AL
1372	0.00	0.00	0.00	467,500.08	9.35	0.00	N/A		208 PARTNERS	137 PEARL ST NW	GRAND RAPIDS	MI	49503-2808	E25	0
1373	0.00	0.00	0.00	9,030.00	6.00	0.00	N/A		HURON CAPITAL INVESTORS	P.O. BOX 358	YPSILANTI	MI	48197-0358		0

	AM	AN	AO	AP	AQ	AR	AS	AT	AU	AV	AW	AX	AY	AZ
1372	NET	LESSEE	OFFICE	162	0	6	Common	Lot	6/25/2003 12:00:00 AM	YES	11/5/2003 12:00:00 AM	9/18/2001 12:00:00 AM	YES	7/24/1981 12:00:00 AM
1373	N/A	LESSEE	N/A	0	0	0	Common	Lot	8/30/1993 12:00:00 AM	YES	2/13/1996 12:00:00 AM	10/29/1984 12:00:00 AM	YES	1/18/1985 12:00:00 AM

	BA	BB	BC	BD	BE	BF	BG	BH	BI	BJ	BK	BL	BM
1372				12/31/1996 12:00:00 AM	2483	Mutual Building	50,000.00	100.00	1-5	1906	20.40	25,500.00	59,500.00
1373				12/31/1996 12:00:00 AM	2491	Grandview Plaza	96,990.00	4.80		1899	6.00	234.46	518.04

	BN	BO	BP	BQ	BR	BS	BT	BU	BV
1372	O	6/1/2003 12:00:00 AM	T	6/1/2004 12:00:00 AM		RENT - BASE RENT	38,958.34	0.00	1.00
1373	T	3/1/1996 12:00:00 AM	N/A		agreement written	RENT - BASE RENT	752.50	0.00	1.00

	BW	BX	BY
1372	1/1/1988 12:00:00 AM	4/30/1988 12:00:00 AM	MONTH
1373	10/1/1984 12:00:00 AM	12/31/1995 12:00:00 AM	MONTH

	A	B	C	D	E	F	G	H	I	J	K	L	M	N	O
1374	Ingham	231	STATE	6427-1995-1357	206 E Michigan Ave.	LANSING	48933	01/01/1996	12/31/1996	0.00	9,030.00	6.00	1,505.00	RA	
1375	Ingham	231	STATE	6644-1985-104	309 N WASHINGTON SQ	LANSING	48933	11/01/1990	04/30/1994	0.00	165,255.00	15.00	11,017.00	LEASE	OFFICE BUILDING
1376	Ingham	231	STATE	6644-1994-1121	309 N WASHINGTON SQ	LANSING	48933	05/01/1994	04/30/1995	0.00	115,678.56	10.50	11,017.00	RA	OFFICE BUILDING
1377	Ingham	231	STATE	6780-1987-125	325 S Waverly	LANSING	48917	01/01/1987	07/31/1997	0.00	38,640.00	12.00	3,220.00	LEASE	OFFICE BUILDING

	P	Q	R	S	T	U	V	W
1374	TERMINATED	30 Days; Standard Cancellation /			HVAC / ELECTRICITY / WATER / JANITORIAL / INT/EXT MAINT / LANDSCAPING / SNOW REMOVAL / PARKING / FLUORESCENT / RUBBISH REMOVAL / N/A /	0.00	0.00	0.00
1375	TERMINATED	60 Days; Executive Legislation /			HVAC / ELECTRICITY / WATER / JANITORIAL / INT/EXT MAINT / LANDSCAPING / SNOW REMOVAL / PARKING / FLUORESCENT / RUBBISH REMOVAL / N/A /	0.00	0.00	0.00
1376	TERMINATED	30 Days; Standard Cancellation /			HVAC / ELECTRICITY / WATER / JANITORIAL / INT/EXT MAINT / LANDSCAPING / SNOW REMOVAL / PARKING / FLUORESCENT / RUBBISH REMOVAL / N/A /	0.00	0.00	0.00
1377	TERMINATED	60 Days; Standard Cancellation /			HVAC / ELECTRICITY / WATER / JANITORIAL / INT/EXT MAINT / LANDSCAPING / SNOW REMOVAL / PARKING / FLUORESCENT / RUBBISH REMOVAL / N/A /	0.00	0.00	0.00

	X	Y	Z	AA	AB	AC	AD	AE	AF	AG	AH	AI	AJ	AK	AL
1374	0.00	0.00	0.00	9,030.00	6.00	0.00	N/A		HURON CAPITAL INVESTORS	P.O. BOX 358	YPSILANTI	MI	48197-0358	E45	0
1375	0.00	0.00	0.00	165,255.00	15.00	0.00	N/A		COMMUNITY FIRST BANKING	112 E ALLEGAN ST	LANSING	MI	48933-1811		0
1376	0.00	0.00	0.00	115,678.56	10.50	0.00	N/A		COMMUNITY FIRST BANK	P.O. BOX 19159	LANSING	MI	48901-9159	E14	0
1377	0.00	0.00	0.00	38,640.00	12.00	0.00	N/A		JOHN J. VLAHAKIS	6910 S. CEDAR STREET, SUITE 4	LANSING	MI	48909-6006		0

	AM	AN	AO	AP	AQ	AR	AS	AT	AU	AV	AW	AX	AY	AZ
1374	N/A	LESSEE	N/A	8	0	25	Common	Lot	11/8/1995 12:00:00 AM	YES	2/13/1997 12:00:00 AM	11/3/1995 12:00:00 AM	NO	
1375	N/A	LESSEE	N/A	51	0	0	Common	Lot	8/11/1993 12:00:00 AM	YES	7/1/1993 12:00:00 AM	7/25/1990 12:00:00 AM	YES	1/8/1986 12:00:00 AM
1376	N/A	LESSEE	N/A	54	0	0	Common	Lot		YES			NO	
1377	N/A	LESSEE	N/A	18	0	40	Common	Lot	11/6/1990 12:00:00 AM	YES	12/14/1990 12:00:00 AM	1/7/1987 12:00:00 AM	YES	1/5/1987 12:00:00 AM

	BA	BB	BC	BD	BE	BF	BG	BH	BI	BJ	BK	BL	BM
1374				12/31/1996 12:00:00 AM	2491	Grandview Plaza	96,990.00	4.80		1899	6.00	234.46	518.04
1375				12/31/1993 12:00:00 AM	2120	309 N WASHINGTON SQ	61,150.00	18.00		2400	15.00	4,590.42	8,721.79
1376				12/31/1993 12:00:00 AM	2120	309 N WASHINGTON SQ	61,150.00	18.00		2400	10.50	2,800.15	6,839.73
1377				12/31/1996 12:00:00 AM	2060		16,700.00	19.30		2490	12.00	310.45	2,909.55

	BN	BO	BP	BQ	BR	BS	BT	BU	BV
1374	N/A		N/A		new ra effective	RENT - BASE RENT	752.50	0.00	1.00
1375	T	11/1/1993 12:00:00 AM	N/A		rental agreement approved	RENT - BASE RENT	13,771.25	0.00	1.00
1376	N/A		N/A		expired - moved out	RENT - BASE RENT	9,639.88	0.00	1.00
1377	O	3/1/2001 12:00:00 AM	N/A	3/1/2001 12:00:00 AM		RENT - BASE RENT	3,220.00	0.00	1.00

	BW	BX	BY
1374	1/1/1996 12:00:00 AM	12/31/1996 12:00:00 AM	MONTH
1375	11/1/1990 12:00:00 AM	4/30/1994 12:00:00 AM	MONTH
1376	5/1/1994 12:00:00 AM	4/30/1995 12:00:00 AM	MONTH
1377	1/1/1987 12:00:00 AM	7/31/1997 12:00:00 AM	MONTH

	A	B	C	D	E	F	G	H	I	J	K	L	M	N	O
1378	Ingham	231	STATE	6976-2012-0408	1301 Sunset Ave	LANSING	48909	10/01/2007	09/30/2017	8,604.50	103,254.00	3.00	34,418.00	LEASE	WAREHOUSE
1379	Ingham	231	STATE	7065-1988-228	807 KERNS RD	MASON	48854	03/01/1988	09/30/1998	0.00	11,160.00	9.30	1,200.00	LEASE	OFFICE BUILDING
1380	Ingham	231	STATE	7785-1990-2176	400 Albert St. Ste. C	EAST LANSING	48823	02/01/1992	01/31/2002	0.00	37,932.36	12.55	3,022.00	LEASE	OFFICE BUILDING
1381	Ingham	231	STATE	7785-2001-1155	400 Albert St. Ste. C	EAST LANSING	48823	02/01/2002	03/15/2011	0.00	43,818.96	14.50	3,022.00	LEASE	OFFICE BUILDING

	P	Q	R	S	T	U	V	W
1378	RENT AUTHORIZED	Standard; 90 day / Standard; 90 day /		5 year; 30 day / 5 year; 30 day /	PUBLIC UTILITIES / PUBLIC UTILITIES / JANITORIAL / JANITORIAL / DUMPSTER SERVICE / DUMPSTER SERVICE / FLUORESCENT / FLUORESCENT /	37,093.70	2,762.60	0.00
1379	TERMINATED	90 Days; Standard Cancellation /			HVAC / ELECTRICITY / WATER / JANITORIAL / INT/EXT MAINT / LANDSCAPING / SNOW REMOVAL / PARKING / FLUORESCENT / RUBBISH REMOVAL / N/A /	0.00	0.00	0.00
1380	TERMINATED	60 Days; Standard Cancellation /			HVAC / ELECTRICITY / WATER / JANITORIAL / INT/EXT MAINT / LANDSCAPING / SNOW REMOVAL / PARKING / FLUORESCENT / RUBBISH REMOVAL / SECURITY /	0.00	0.00	0.00
1381	TERMINATED	Standard; 60-day / Standard; 60-day /			PUBLIC UTILITIES / PUBLIC UTILITIES / JANITORIAL / JANITORIAL / ALARM SYSTEM MONITORING / ALARM SYSTEM MONITORING / TELECOMMUNICATIONS / TELECOMMUNICATIONS /	0.00	0.00	0.00

	X	Y	Z	AA	AB	AC	AD	AE	AF	AG	AH	AI	AJ	AK	AL
1378	1,198.08	0.00	0.00	144,308.38	4.19	0.00	Actual	2012	1301 Sunset Warehouse, LLC	Dan Puuri	HASLETT	MI	48840	E25	
1379	0.00	0.00	0.00	11,160.00	9.30	0.00	N/A		EDWARD C. LAMSE LIVING TRUST	5980 EAGLE POINT DRIVE	FENNVILLE	MI	49408-0000		0
1380	0.00	0.00	0.00	37,932.36	12.55	0.00	N/A		LINGG & MARJORIE BREWER TRUST	2400 Lake Lansing	EAST LANSING	MI	48912-3618	E90	2186
1381	0.00	0.00	0.00	43,818.96	14.50	0.00	N/A		LINGG & MARJORIE BREWER TRUST	2400 Lake Lansing	EAST LANSING	MI	48912-3618	E25	

	AM	AN	AO	AP	AQ	AR	AS	AT	AU	AV	AW	AX	AY	AZ
1378	NET	LESSEE	WAREHOUSE	10	0	53	Common	Lot	4/2/2013 12:00:00 AM	YES	3/29/2013 12:00:00 AM	1/3/2003 12:00:00 AM	N/A	
1379	N/A	LESSEE	N/A	4	0	25	Common	Lot	3/2/1988 12:00:00 AM	YES	6/1/1997 12:00:00 AM	3/3/1988 12:00:00 AM	YES	3/4/1988 12:00:00 AM
1380	N/A	LESSEE	N/A	13	0	40	Common	Lot	5/7/1996 12:00:00 AM	YES	6/11/2002 12:00:00 AM	6/11/1992 12:00:00 AM	YES	6/19/1992 12:00:00 AM
1381	NET	LESSEE	OFFICE	10	0	2	Reserved	Ramp	9/1/2010 12:00:00 AM	YES	7/18/2010 12:00:00 AM	5/3/1996 12:00:00 AM	YES	6/19/1992 12:00:00 AM

	BA	BB	BC	BD	BE	BF	BG	BH	BI	BJ	BK	BL	BM
1378	4/7/2009 12:00:00 AM	7		12/31/2012 12:00:00 AM	2799		59,200.00	0.58		1483	3.00	2,206.83	6,397.00
1379				12/31/1996 12:00:00 AM	1482	807 KERNS RD	4,000.00	30.00		3261	9.30	337.59	592.41
1380				12/31/2004 12:00:00 AM	1941	400 ALBERT STREET, STE C	5,000.00	60.00		2650	12.55	498.33	2,662.70
1381	2/5/2002 12:00:00 AM	5		12/31/2004 12:00:00 AM	1941	400 ALBERT STREET, STE C	5,000.00	60.00		2650	14.50	817.19	2,834.39

	BN	BO	BP	BQ	BR	BS	BT	BU	BV
1378	N/A		N/A		-Add #2 reduce rent & add option. SAB 01/29/13 #10. -Add #1 reduce SF & rent. SAB 04/07/09 #7.	RENT - BASE RENT	8,604.50	0.00	1.00
1379	T	3/1/1998 12:00:00 AM	N/A		Relocated to new location	RENT - BASE RENT	930.00	0.00	1.00
1380	T	6/15/2003 12:00:00 AM	N/A			RENT - BASE RENT	3,161.03	0.00	1.00
1381	T	3/1/2006 12:00:00 AM	N/A		Adjustments eliminated beginning Feb 2007 option.. Parking - 40 spaces reserved in City Ramp, Lot 10. (2 designated for DOS, 38 available & paid for by customers)	RENT - BASE RENT	3,651.58	0.00	1.00

	BW	BX	BY
1378	10/1/2012 12:00:00 AM	9/30/2017 12:00:00 AM	MONTH
1379	3/1/1988 12:00:00 AM	9/30/1998 12:00:00 AM	MONTH
1380	6/11/1992 12:00:00 AM	1/31/2002 12:00:00 AM	MONTH
1381	2/1/2002 12:00:00 AM	1/31/2007 12:00:00 AM	MONTH

	A	B	C	D	E	F	G	H	I	J	K	L	M	N	O
1382	Ingham	231	STATE	7860-1991-2248	111 W Edgewood Blvd.	LANSING	48911	11/05/1992	10/31/2002	0.00	29,154.96	12.25	2,380.00	LEASE	OFFICE BUILDING
1383	Ingham	231	STATE	7860-2002-2047	111 W Edgewood Blvd.	LANSING	48911	11/01/2002	10/31/2007	0.00	29,750.04	12.50	2,380.00	LEASE	OFFICE BUILDING

	P	Q	R	S	T	U	V	W
1382	TERMINATED	90 Days; Standard Cancellation /			HVAC / ELECTRICITY / WATER / JANITORIAL / INT/EXT MAINT / LANDSCAPING / SNOW REMOVAL / PARKING / FLUORESCENT / RUBBISH REMOVAL / N/A /	0.00	0.00	0.00
1383	TERMINATED	90 days; standard cancellation /			HVAC / ELECTRICITY / WATER / JANITORIAL / INT/EXT MAINT / LANDSCAPING / SNOW REMOVAL / PARKING / FLUORESCENT / RUBBISH REMOVAL /	0.00	0.00	0.00

	X	Y	Z	AA	AB	AC	AD	AE	AF	AG	AH	AI	AJ	AK	AL
1382	0.00	0.00	0.00	29,154.96	12.25	0.00	N/A		WALTER NELLER ENTERPRISES	C/O CB RICHARD ELLIS/MARTIN	EAST LANSING	MI	48823	E90	1522
1383	0.00	0.00	0.00	29,750.04	12.50	0.00	N/A		WALTER NELLER ENTERPRISES,INC.	122 SOUTH GRAND AVENUE	LANSING	MI	48933-1876	E90	

	AM	AN	AO	AP	AQ	AR	AS	AT	AU	AV	AW	AX	AY	AZ
1382	N/A	LESSEE	N/A	5	0	20	Common	Lot	11/5/1992 12:00:00 AM	YES	5/1/2000 12:00:00 AM	10/4/1992 12:00:00 AM	YES	12/1/1992 12:00:00 AM
1383	NET	LESSEE	OFFICE	5	0	20	Common	Lot		YES			YES	12/1/1992 12:00:00 AM

	BA	BB	BC	BD	BE	BF	BG	BH	BI	BJ	BK	BL	BM
1382				12/31/1996 12:00:00 AM	2944	111 W Edgewood Blvd	47,500.00	5.41		1290	12.25	1,140.41	1,289.17
1383				12/31/1996 12:00:00 AM	2944	111 W Edgewood Blvd	47,500.00	5.41	Suite 1	1290	12.50	1,139.41	1,339.76

	BN	BO	BP	BQ	BR	BS	BT	BU	BV
1382	T	6/15/2003 12:00:00 AM	N/A		Lease expired on 10/31/02 and the department did not renew.	RENT - BASE RENT	2,429.58	0.00	1.00
1383	T	6/15/2004 12:00:00 AM	N/A		Rental Rate: 11/1/02 - 10/31/07 = $29,750.04/per annum; $2,479.17/per month Property Analyst: Roxanne Pittman	RENT - BASE RENT	2,479.17	0.00	1.00

	BW	BX	BY
1382	11/5/1992 12:00:00 AM	10/31/2002 12:00:00 AM	MONTH
1383	11/1/2002 12:00:00 AM	10/31/2007 12:00:00 AM	MONTH

	A	B	C	D	E	F	G	H	I	J	K	L	M	N	O
1384	Ingham	231	STATE	7875-1990-2096	221 W Washtenaw St.	LANSING	48933	12/10/1992	06/30/2005	0.00	24,999.96	13.50	2,000.00	LEASE	OFFICE BUILDING
1385	Ingham	251	HISTORY, ARTS, & LIBRARY	11266-2006-0193	3400 North Grand River	LANSING	48906-2709	10/01/2008	02/28/2009	0.00	247,500.00	8.58	199,381.00	LEASE	WAREHOUSE

	P	Q	R	S	T	U	V	W
1384	TERMINATED				HVAC / HVAC / HVAC / ELECTRICITY / ELECTRICITY / ELECTRICITY / WATER / WATER / WATER / JANITORIAL / JANITORIAL / JANITORIAL / INT/EXT MAINT / INT/EXT MAINT / INT/EXT MAINT / LANDSCAPING / LANDSCAPING / LANDSCAPING / SNOW REMOVAL / SNOW REMOVAL / SNOW REMOVAL / PEST CONTROL / PEST CONTROL / PEST CONTROL / FLUORESCENT / FLUORESCENT / FLUORESCENT / RUBBISH REMOVAL / RUBBISH REMOVAL / RUBBISH REMOVAL / GAS / GAS / GAS /	0.00	0.00	0.00
1385	TERMINATED	EXECUTIVE; 90 DAYS / EXECUTIVE; 90 DAYS / EXECUTIVE; 90 DAYS / EXECUTIVE; 90 DAYS / EXECUTIVE; 90 DAYS /			GROSS (FULL SERVICE) / GROSS (FULL SERVICE) / GROSS (FULL SERVICE) / GROSS (FULL SERVICE) / GROSS (FULL SERVICE) /	0.00	0.00	0.00

	X	Y	Z	AA	AB	AC	AD	AE	AF	AG	AH	AI	AJ	AK	AL
1384	0.00	0.00	0.00	24,999.96	12.50	0.00	N/A		MICHIGAN RESTAURANT ASSOC.	225 WEST WASHTENAW STREET	LANSING	MI	48933-1506	E25	1522
1385	0.00	0.00	0.00	247,500.00	1.24	0.00	N/A		JOHN E. DEYOUNG/ROSE E. CHENEY	610 SHORELINE DRIVE	DEWITT	MI	48820	E25	11145-2006

	AM	AN	AO	AP	AQ	AR	AS	AT	AU	AV	AW	AX	AY	AZ
1384	N/A	LESSEE	N/A	9	0	0	Not Applicable	Not Applicable	1/12/2005 12:00:00 AM	YES	12/31/2005 12:00:00 AM	12/9/1992 12:00:00 AM	NO	
1385	GROSS	LESSEE	COMMERCIAL	18	0	150	Common	Lot	9/7/2007 12:00:00 AM	YES	5/17/2009 12:00:00 AM	10/8/2007 12:00:00 AM	N/A	

	BA	BB	BC	BD	BE	BF	BG	BH	BI	BJ	BK	BL	BM
1384				12/31/1996 12:00:00 AM	2430	221 W WASHTENAW ST	6,940.00	28.80		1972	13.50	639.24	1,610.76
1385	7/3/2007 12:00:00 AM	9		1/16/2000 12:00:00 AM	5101	John Deere Building	199,381.00	100.00	1	5098	8.58	37,070.23	105,509.09

	BN	BO	BP	BQ	BR	BS	BT	BU	BV
1384	T	6/15/2003 12:00:00 AM	N/A		7/5/05 lease file cancelled, walk thru completed 6-29, 2005. NOTICE TO CANCEL TO LESSOR DATED 4/6/2005 EFFECTIVE 6/30/2005	RENT - BASE RENT	2,083.33	0.00	1.00
1385	N/A		N/A		THE STATE EXERCISED ITS OPTION TO PURCHASE. THE CLOSING TOOK PLACE ON MARCH 9, 2009. THE AGENCY DID NOT PAY RENT FOR THE MONTH OF MARCH. THIS LEASE WOULD HAVE EXPIRED ON 9/30/2038. This Lease # 11266-2006 is replacing Lease #11145 (Museum) now including the "Records Center" space, both which are now located in the same building.	RENT - BASE RENT	20,625.00	0.00	1.00

	BW	BX	BY
1384	12/10/1992 12:00:00 AM	11/30/1997 12:00:00 AM	MONTH
1385	9/10/2007 12:00:00 AM	9/30/2008 12:00:00 AM	MONTH

	A	B	C	D	E	F	G	H	I	J	K	L	M	N	O
1386	Ingham	251	HISTORY, ARTS, & LIBRARY	11266-2006-9193	3400 North Grand River	LANSING	48906-2709	05/01/2007	09/30/2008	0.00	247,500.00	8.25	30,000.00	LEASE	WAREHOUSE

	P	Q	R	S	T	U	V	W
	TERMINATED	EXECUTIE; 90 DAY NOTICE /			JANITORIAL /	0.00	0.00	0.00
		EXECUTIE; 90 DAY NOTICE /			JANITORIAL /			
		EXECUTIE; 90 DAY NOTICE /			JANITORIAL /			
		EXECUTIE; 90 DAY NOTICE /			JANITORIAL /			
		EXECUTIE; 90 DAY NOTICE /			JANITORIAL /			
		EXECUTIE; 90 DAY NOTICE /			JANITORIAL /			
					PARKING /			
					PARKING /			
					PARKING /			
					PARKING /			
					PARKING /			
					PARKING /			
					PAVING /			
					PAVING /			
					PAVING /			
					PAVING /			
					PAVING /			
					PAVING /			
					PEST CONTROL /			
					PEST CONTROL /			
					PEST CONTROL /			
					PEST CONTROL /			
					PEST CONTROL /			
					PEST CONTROL /			
					ROOF /			
					ROOF /			
					ROOF /			
					ROOF /			
					ROOF /			
					ROOF /			
					SECURITY /			
					SECURITY /			
1386					SECURITY /			

	X	Y	Z	AA	AB	AC	AD	AE	AF	AG	AH	AI	AJ	AK	AL
1386	0.00	0.00	0.00	247,500.00	8.25	0.00	N/A		JOHN E. DEYOUNG/ROSE E. CHENEY	610 SHORELINE DRIVE	DEWITT	MI	48820	E25	1919 & 11145-2006-0001

	AM	AN	AO	AP	AQ	AR	AS	AT	AU	AV	AW	AX	AY	AZ
1386	GROSS	LESSEE	MIXED USE	6	0	25	Common	Lot	9/7/2007 12:00:00 AM	YES	5/17/2008 12:00:00 AM	10/8/2007 12:00:00 AM	YES	

	BA	BB	BC	BD	BE	BF	BG	BH	BI	BJ	BK	BL	BM
1386	7/3/2007 12:00:00 AM	9		1/16/2000 12:00:00 AM	5101	John Deere Building	199,381.00	15.00	1	5098	8.25	2,625.00	18,000.00

	BN	BO	BP	BQ	BR	BS	BT	BU	BV
1386	N/A		N/A		EFFECTIVE 10/01/2008-REPLACED BY 11266-2006-0193, THIS WAS ORIGINALLY NUMBER 11145-2006-0001. This Lease number is terminated and incorporated into Lease #11266-2006 which was changed by way of addendum to reflect the correct project assigned to this lease number, this number was primarily for the museum portion of the building (30,000 square ft.) The new number is 11266-2006 please refer to that number for rent authorized and it is for the entire building (199,381 sq. ft.) which will change rent on October 1, 2008 for the combined 'museum' and 'records center space'. New Lease - Replace #1919 SQUARE FOOT ROUNDED TO 16.6300005633	RENT - BASE RENT	20,625.00	0.00	1.00

	BW	BX	BY
	9/10/2007 12:00:00 AM	4/30/2009 12:00:00 AM	MONTH
1386			

	A	B	C	D	E	F	G	H	I	J	K	L	M	N	O
1387	Ingham	251	HISTORY, ARTS, & LIBRARY	1919-2000-1010	1030 Filley Street	LANSING	48906	08/01/2000	10/31/2006	0.00	57,000.00	5.60	11,400.00	LEASE	WAREHOUSE
1388	Ingham	251	HISTORY, ARTS, & LIBRARY	1919-2005-0178	1030 Filley Street	LANSING	48906	11/01/2006	10/31/2007	0.00	94,032.00	8.25	11,400.00	RA	WAREHOUSE
1389	Ingham	271	TREASURY	10477-1997-1013	1500 Abbott Road	EAST LANSING	48823	04/01/1997	03/31/1998	0.00	110,256.00	16.00	6,891.00	RA	OFFICE BUILDING
1390	Ingham	271	TREASURY	10477-1997-1241	1500 Abbott Road	EAST LANSING	48823	04/01/1998	03/31/2003	0.00	391,195.56	17.25	22,678.00	LEASE	OFFICE BUILDING

	P	Q	R	S	T	U	V	W
1387	TERMINATED	Standard; 90-day / Standard; 90-day /			HVAC / HVAC / ELECTRICITY / ELECTRICITY / WATER / WATER / JANITORIAL / JANITORIAL / INT/EXT MAINT / INT/EXT MAINT / LANDSCAPING / LANDSCAPING / SNOW REMOVAL / SNOW REMOVAL / PARKING / PARKING / FLUORESCENT / FLUORESCENT / RUBBISH REMOVAL / RUBBISH REMOVAL / PEST CONTROL / PEST CONTROL / GAS / GAS /	0.00	0.00	0.00
1388	TERMINATED	STANDARD; 30 DAY /				0.00	0.00	0.00
1389	TERMINATED	90 Days; Standard Cancellation / /			HVAC / ELECTRICITY / WATER / JANITORIAL / INT/EXT MAINT / LANDSCAPING / SNOW REMOVAL / PARKING / FLUORESCENT / RUBBISH REMOVAL / N/A / PEST CONTROL /	0.00	0.00	0.00
1390	TERMINATED	90 Days; Executive Legislation /			HVAC / ELECTRICITY / WATER / JANITORIAL / INT/EXT MAINT / LANDSCAPING / SNOW REMOVAL / PARKING / FLUORESCENT / RUBBISH REMOVAL / N/A /	0.00	0.00	0.00

	X	Y	Z	AA	AB	AC	AD	AE	AF	AG	AH	AI	AJ	AK	AL
1387	0.00	0.00	0.00	57,000.00	5.00	0.00	N/A		MAURER ENTERPRISES INC.	P.O. BOX 144	DEWITT	MI	48820	E25	0
1388	0.00	0.00	0.00	94,032.00	8.25	0.00	N/A		MAURER ENTERPRISES INC.	P.O. BOX 144	DEWITT	MI	48820	E25	
1389	0.00	0.00	0.00	110,256.00	16.00	0.00	N/A		SOUTH BEND ASSOCIATES	C/O THE HINMAN COMPANY	KALAMAZOO	MI	49005	E25	0
1390	0.00	0.00	0.00	391,195.56	17.25	0.00	N/A		SOUTH BEND ASSOCIATES, L.L.C.	C/O THE HINMAN COMPANY	KALAMAZOO	MI	49005-0751	E25	0

	AM	AN	AO	AP	AQ	AR	AS	AT	AU	AV	AW	AX	AY	AZ
1387	N/A	LESSEE	N/A	5	0	0	Common	Lot	1/24/2000 12:00:00 AM	YES	4/1/2007 12:00:00 AM	12/9/2000 12:00:00 AM	NO	
1388	NET	LESSEE	MIXED USE	5	0	3	Common	Lot	1/24/2000 12:00:00 AM	YES	4/1/2009 12:00:00 AM	12/9/2000 12:00:00 AM	NO	
1389	N/A	LESSEE	N/A	10	0	10	Common	Lot	3/19/1997 12:00:00 AM	YES	5/8/1997 12:00:00 AM	3/30/1987 12:00:00 AM	NO	
1390	N/A	LESSEE	N/A	90	0	5	Common	Lot	1/9/1998 12:00:00 AM	YES	10/25/1999 12:00:00 AM	3/17/1998 12:00:00 AM	NO	

	BA	BB	BC	BD	BE	BF	BG	BH	BI	BJ	BK	BL	BM
1387				12/31/1994 12:00:00 AM	3033	1030 Filley Street	11,400.00	100.00		1170	5.60	1,900.00	3,420.00
1388				12/31/1994 12:00:00 AM	3033	1030 Filley Street	11,400.00	100.00		1170	8.25	3,420.00	4,416.00
1389				12/31/1995 12:00:00 AM	2715		60,000.00	9.00		1590	16.00	2,756.40	6,431.60
1390				12/31/1995 12:00:00 AM	2715		60,000.00	49.00		1590	17.25	10,120.00	20,544.75

	BN	BO	BP	BQ	BR	BS	BT	BU	BV
1387	T	6/15/2007 12:00:00 AM	N/A			RENT - BASE RENT	4,750.00	0.00	1.00
1388	N/A		N/A		Rental Agreement	RENT - BASE RENT	7,836.00	0.00	1.00
1389	N/A		N/A		New lease rent authorized	RENT - BASE RENT	9,188.00	0.00	1.00
1390	T	6/15/2002 12:00:00 AM	N/A			RENT - BASE RENT	32,599.63	0.00	1.00

	BW	BX	BY
1387	8/1/2000 12:00:00 AM	7/31/2003 12:00:00 AM	MONTH
1388	11/1/2006 12:00:00 AM	10/31/2007 12:00:00 AM	MONTH
1389	4/1/1997 12:00:00 AM	3/31/1998 12:00:00 AM	MONTH
1390	4/1/1998 12:00:00 AM	3/31/2003 12:00:00 AM	MONTH

	A	B	C	D	E	F	G	H	I	J	K	L	M	N	O
1391	Ingham	271	TREASURY	10477-2000-1417	1500 Abbott Road	EAST LANSING	48823	04/01/1998	12/31/2006	0.00	525,258.00	18.00	29,181.00	RA	OFFICE BUILDING
1392	Ingham	271	TREASURY	10477-2003-1093	1500 Abbott Road	EAST LANSING	48823	07/01/2003	06/30/2008	0.00	525,258.00	18.00	29,181.00	LEASE	OFFICE BUILDING
1393	Ingham	271	TREASURY	10477-2005-0200	1500 Abbott Road	EAST LANSING	48823	08/01/2007	12/31/2008	0.00	0.00	19.69	29,556.00	LEASE	OFFICE BUILDING

	P	Q	R	S	T	U	V	W
1391	TERMINATED				HVAC / HVAC / HVAC / HVAC / HVAC / HVAC / HVAC / ELECTRICITY / ELECTRICITY / ELECTRICITY / ELECTRICITY / ELECTRICITY / ELECTRICITY / ELECTRICITY / WATER / WATER / WATER / WATER / WATER / WATER / WATER / JANITORIAL / JANITORIAL / JANITORIAL / JANITORIAL / JANITORIAL / JANITORIAL / JANITORIAL / INT/EXT MAINT / INT/EXT MAINT / INT/EXT MAINT / INT/EXT MAINT / INT/EXT MAINT /	0.00	0.00	0.00
1392	TERMINATED	Standard; 90 day / Standard; 90 day / Standard; 90 day / Standard; 90 day / Standard; 90 day /				0.00	0.00	0.00
1393	TERMINATED	STANDARD; 90 DAY / STANDARD; 90 DAY / STANDARD; 90 DAY / STANDARD; 30 DAY / STANDARD; 30 DAY / STANDARD; 30 DAY /			GROSS (FULL SERVICE) / GROSS (FULL SERVICE) / GROSS (FULL SERVICE) /	0.00	0.00	0.00

	X	Y	Z	AA	AB	AC	AD	AE	AF	AG	AH	AI	AJ	AK	AL
1391	0.00	0.00	0.00	525,258.00	18.00	0.00	N/A		SOUTH BEND ASSOCIATES, L.L.C.	C/O THE HINMAN COMPANY	KALAMAZOO	MI	49005-0751	E25	0
1392	0.00	0.00	0.00	525,258.00	18.00	0.00	N/A		SOUTH BEND ASSOCIATES, L.L.C.	C/O THE HINMAN COMPANY	KALAMAZOO	MI	49005-0751	E25	
1393	0.00	0.00	0.00	0.00	0.00	0.00	N/A		SOUTH BEND ASSOCIATES, L.L.C.	C/O THE HINMAN COMPANY	KALAMAZOO	MI	49005-0751	E25	

	AM	AN	AO	AP	AQ	AR	AS	AT	AU	AV	AW	AX	AY	AZ
1391	GROSS	LESSEE	OFFICE	118	0	85	Common	Lot	12/4/2003 12:00:00 AM	YES	10/25/2004 12:00:00 AM	3/17/1998 12:00:00 AM	YES	
1392	GROSS	LESSEE	OFFICE	118	0	118	Common	Lot	3/21/2001 12:00:00 AM	YES	10/25/2009 12:00:00 AM	3/17/1998 12:00:00 AM	YES	5/15/2003 12:00:00 AM
1393	GROSS	LESSEE	OFFICE	118	0	85	Common	Lot	11/18/2008 12:00:00 AM	YES	10/25/2009 12:00:00 AM	1/9/1998 12:00:00 AM	YES	

	BA	BB	BC	BD	BE	BF	BG	BH	BI	BJ	BK	BL	BM
1391				12/31/1995 12:00:00 AM	2715		60,000.00	48.60	Floors 2,3 & 4	1590	18.00	14,590.50	29,181.00
1392				12/31/1995 12:00:00 AM	2715		60,000.00	48.60	3 & 4	1590	18.00	14,590.50	29,181.00
1393	6/5/2007 12:00:00 AM	S1		12/31/1995 12:00:00 AM	2715		60,000.00	0.00	3rd & 4th floors	1590	19.69	1,563.69	46,932.78

	BN	BO	BP	BQ	BR	BS	BT	BU	BV
1391	T	6/15/2007 12:00:00 AM	N/A		THIS IS A RENTAL AGREEMENT, EFFECTIVE 1/1/07 THIS WAS CHANGED FROM HOLDOVER ON THE OLD LEASE TERMS. This is a gross lease with a real estate tax adjustment. For 2002, we paid the lessor a tax increase of $14,762.42.	RENT - BASE RENT	43,771.50	0.00	1.00
1392	T	6/15/2005 12:00:00 AM	N/A		This is a gross lease with a real estate tax adjustment. Eff. 7/1/03 - 6/30/04, $18.00, $525,258.00, $43,771.50; Eff. 7/1/04 - 6/30/05, $18.75, $547,143.72, $45,595.31; Eff. 7/1/05 - 6/30/06, $19.00, $554,439.00, $46,203.25; Eff. 7/1/06 - 6/30/07, $19.25, $561,734.28, $46,811.19; Eff. 7/1/07 - 6/30/08, $19.50, $569,029.56, $47,419.13. JCOS Approved 12/14/06 Item #11	RENT - BASE RENT	43,771.50	0.00	1.00
1393	N/A		N/A		9/24/2008-Lease cancellation letter sent to the lessor effective 12-31-2008, this lease was scheduled to cancel on 12/31/2012. LEASE APPROVED, RENT AUTHORIZED EFFECTIVE 8/1/07 RA CANCELED RENTAL AGREEMENT IN EFFECT 1/1/2007-12/31/2007 OR UNTIL LEASE IS APPROVED BY THE STATE AD BOARD, THAT LEASE WILL END 12/3113/2012 IF APPROVED. GAMING-EAST LANSING	RENT - BASE RENT	0.00	0.00	1.00

	BW	BX	BY
1391	4/1/2003 12:00:00 AM	6/30/2003 12:00:00 AM	MONTH
1392	7/1/2003 12:00:00 AM	6/30/2004 12:00:00 AM	MONTH
1393	1/1/2012 12:00:00 AM	5/31/2012 12:00:00 AM	MONTH

	A	B	C	D	E	F	G	H	I	J	K	L	M	N	O
1394	Ingham	271	TREASURY	10529-1997-1313	119 N Washington Square	LANSING	48933	10/06/1997	06/01/1998	0.00	123,072.00	12.00	10,256.00	RA	OFFICE BUILDING
1395	Ingham	271	TREASURY	10579-1997-1257	3965 OKEMOS RD	OKEMOS	48866	06/01/1998	05/31/1999	0.00	27,039.72	16.00	1,690.00	RA	OFFICE BUILDING
1396	Ingham	271	TREASURY	10579-1998-1185	3965 OKEMOS RD	OKEMOS	48866	09/01/1998	07/10/2002	0.00	27,039.96	16.00	1,690.00	LEASE	OFFICE BUILDING
1397	Ingham	271	TREASURY	10708-1999-1240	2501 N Coolidge	EAST LANSING	48823	04/01/2001	03/31/2006	0.00	474,734.04	19.00	24,986.00	LEASE	
1398	Ingham	271	TREASURY	10708-2000-1392	2501 N Coolidge	EAST LANSING	48823	10/01/1999	09/30/2000	0.00	474,734.04	19.00	24,986.00	RA	

	P	Q	R	S	T	U	V	W
1394	TERMINATED	30 Days; Standard Cancellation /			HVAC / ELECTRICITY / WATER / JANITORIAL / INT/EXT MAINT / LANDSCAPING / SNOW REMOVAL / PARKING / FLUORESCENT / RUBBISH REMOVAL / N/A /	0.00	0.00	0.00
1395	TERMINATED	30 Days; Standard Cancellation /			HVAC / ELECTRICITY / WATER / JANITORIAL / INT/EXT MAINT / LANDSCAPING / SNOW REMOVAL / PARKING / FLUORESCENT / RUBBISH REMOVAL / N/A /	0.00	0.00	0.00
1396	TERMINATED	90 Days; Standard Cancellation /			HVAC / ELECTRICITY / WATER / JANITORIAL / INT/EXT MAINT / LANDSCAPING / SNOW REMOVAL / PARKING / FLUORESCENT / RUBBISH REMOVAL / N/A /	0.00	0.00	0.00
1397	TERMINATED	Executive; 180-days / Executive; 180-days /			GROSS (FULL SERVICE) / GROSS (FULL SERVICE) /	0.00	0.00	0.00
1398	TERMINATED	30 Days; Standard Cancellation /			HVAC / ELECTRICITY / WATER / JANITORIAL / INT/EXT MAINT / LANDSCAPING / SNOW REMOVAL / PARKING / FLUORESCENT / RUBBISH REMOVAL / N/A /	0.00	0.00	0.00

	X	Y	Z	AA	AB	AC	AD	AE	AF	AG	AH	AI	AJ	AK	AL
1394	0.00	0.00	0.00	123,072.00	12.00	0.00	N/A		SPIRIT OF DOWNTOWN LANSING LLC	% STOCKWELL REAL ESTATE GROUP	LANSING	MI	48912	E14	0
1395	0.00	0.00	0.00	27,039.72	16.00	0.00	N/A		LOUIS J EYDE LMTD FAMILY PRTSP	460 SOUTH HAGADORN ROAD	EAST LANSING	MI	48823-5371	E14	0
1396	0.00	0.00	0.00	27,039.96	16.00	0.00	N/A		LOUIS J EYDE LMTD FAM PRTNSHP	4660 S. HAGADORN ROAD	EAST LANSING	MI	48823-5371	E90	0
1397	0.00	0.00	0.00	474,734.04	19.00	0.00	N/A		Sam X. Eyde	2800 Byron Circle	LANSING	MI	48912-5104	E25	0
1398	0.00	0.00	0.00	474,734.04	19.00	0.00	N/A		Sam X. Eyde	2800 Byron Circle	LANSING	MI	48912-5104	E27	0

	AM	AN	AO	AP	AQ	AR	AS	AT	AU	AV	AW	AX	AY	AZ
1394	N/A	LESSEE	N/A	91	0	0	Common	Lot	10/6/1997 12:00:00 AM	YES	7/9/1998 12:00:00 AM	8/18/1997 12:00:00 AM	NO	
1395	N/A	LESSEE	N/A	11	0	100	Common	Lot	6/16/1998 12:00:00 AM	YES	3/15/1999 12:00:00 AM	10/8/1998 12:00:00 AM	YES	12/4/1998 12:00:00 AM
1396	NET	LESSEE	OFFICE	11	0	100	Common	Lot	6/16/1998 12:00:00 AM	YES	3/15/2002 12:00:00 AM	10/8/1998 12:00:00 AM	YES	12/4/1998 12:00:00 AM
1397	GROSS	LESSEE	OFFICE	81	0	87	Common	Lot	6/20/2005 12:00:00 AM	YES	6/20/2006 12:00:00 AM	11/2/1999 12:00:00 AM	N/A	
1398	N/A	LESSEE	N/A	81	0	87	Common	Lot	1/18/2000 12:00:00 AM	YES	6/20/2000 12:00:00 AM	11/2/1999 12:00:00 AM	NO	

	BA	BB	BC	BD	BE	BF	BG	BH	BI	BJ	BK	BL	BM
1394					2882		0.00	0.00		1366	12.00	0.00	0.00
1395					1946	3965 OKEMOS RD	0.00	0.00		2641	16.00	0.00	0.00
1396					1946	3965 OKEMOS RD	0.00	3.44		2641	16.00	1,267.50	985.83
1397				11/11/2004 12:00:00 AM	2332		108,000.00	0.23		2100	19.00	12,493.01	27,068.16
1398				11/11/2004 12:00:00 AM	2332		108,000.00	0.00		2100	19.00	0.00	0.00

	BN	BO	BP	BQ	BR	BS	BT	BU	BV
1394	N/A		N/A		Dept cancelled	RENT - BASE RENT	10,256.00	0.00	1.00
1395	N/A		N/A		Replaced by Lease	RENT - BASE RENT	2,253.31	0.00	1.00
1396	T	6/15/2003 12:00:00 AM	N/A		Cancellation letter to lessor 4/9/02 effective 7/10/02.	RENT - BASE RENT	2,253.33	0.00	1.00
1397	N/A		N/A			RENT - BASE RENT	39,561.17	0.00	1.00
1398	N/A		N/A		R.A. expired. New R.A. prepar	RENT - BASE RENT	39,561.17	0.00	1.00

	BW	BX	BY
1394	10/6/1997 12:00:00 AM	6/1/1998 12:00:00 AM	MONTH
1395	6/1/1998 12:00:00 AM	5/31/1999 12:00:00 AM	MONTH
1396	9/1/1998 12:00:00 AM	8/31/2003 12:00:00 AM	MONTH
1397	4/1/2001 12:00:00 AM	3/31/2006 12:00:00 AM	MONTH
1398	10/1/1999 12:00:00 AM	9/30/2000 12:00:00 AM	MONTH

	A	B	C	D	E	F	G	H	I	J	K	L	M	N	O
1399	Ingham	271	TREASURY	10708-2001-1012	2501 N Coolidge	EAST LANSING	48823	10/01/2000	03/31/2001	0.00	474,734.04	19.00	24,986.00	RA	
1400	Ingham	271	TREASURY	10708-2005-0239	2501 N Coolidge	EAST LANSING	48823	04/01/2001	03/31/2021	0.00	474,734.04	24.72	24,986.00	LEASE	
1401	Ingham	271	TREASURY	10713-1999-1239	1500 Abbott Road	EAST LANSING	48823	08/01/1999	11/30/2000	0.00	23,218.56	17.25	1,346.00	RA	OFFICE BUILDING
1402	Ingham	271	TREASURY	10758-1999-1241	1001 Terminal Rd.	LANSING	48906	10/01/1999	09/30/2000	0.00	201,437.52	12.50	16,115.00	RA	OFFICE BUILDING

	P	Q	R	S	T	U	V	W
1399	TERMINATED	30 Days; Standard Cancellation /			HVAC / ELECTRICITY / WATER / JANITORIAL / INT/EXT MAINT / LANDSCAPING / SNOW REMOVAL / PARKING / FLUORESCENT / RUBBISH REMOVAL / N/A /	0.00	0.00	0.00
1400	RENT AUTHORIZED	Executive New; 180 day / Executive New; 180 day / Executive New; 180 day / Executive New; 180 day / Executive New; 180 day / Executive New; 180 day / Executive New; 180 day / Executive New; 180 day / Executive New; 180 day / Executive New; 180 day / Executive New; 180 day / Executive New; 180 day / Executive New; 180 day / Executive New; 180 day / Executive New; 180 day /				0.00	0.00	0.00
1401	TERMINATED	30 Days; Standard Cancellation /			HVAC / ELECTRICITY / WATER / JANITORIAL / INT/EXT MAINT / LANDSCAPING / SNOW REMOVAL / PARKING / FLUORESCENT / RUBBISH REMOVAL / N/A /	0.00	0.00	0.00
1402	TERMINATED	30 Days; Standard Cancellation /			HVAC / ELECTRICITY / WATER / JANITORIAL / INT/EXT MAINT / LANDSCAPING / SNOW REMOVAL / PARKING / FLUORESCENT / RUBBISH REMOVAL / N/A /	0.00	0.00	0.00

	X	Y	Z	AA	AB	AC	AD	AE	AF	AG	AH	AI	AJ	AK	AL
1399	0.00	0.00	0.00	474,734.04	19.00	0.00	N/A		Sam X. Eyde	2800 Byron Circle	LANSING	MI	48912-5104	E27	0
1400	0.00	0.00	0.00	474,734.04	19.00	0.00	Actual	2013	Sam X Eyde & Judith A Eyde	2800 Bryon Circle	LANSING	MI	48912-5104	E25	
1401	0.00	0.00	0.00	23,218.56	17.25	0.00	N/A		SOUTH BEND NURSING HOME ASSOC.	C/O HINMAN COMPANY	KALAMAZOO	MI	49005	E25	0
1402	0.00	0.00	0.00	201,437.52	12.50	0.00	N/A		MARK S. KERRINS	P.O. BOX 14073	LANSING	MI	48901-4073	E27	6917

	AM	AN	AO	AP	AQ	AR	AS	AT	AU	AV	AW	AX	AY	AZ
1399	N/A	LESSEE	N/A	81	0	87	Common	Lot	1/18/2000 12:00:00 AM	YES	6/20/2002 12:00:00 AM	11/2/1999 12:00:00 AM	NO	
1400	GROSS	LESSEE	OFFICE	81	0	87	Common	Lot	9/3/2013 12:00:00 AM	YES	6/20/2014 12:00:00 AM	5/16/2008 12:00:00 AM	N/A	
1401	N/A	LESSEE	N/A	5	0	5	Common	Lot		YES			NO	
1402	N/A	LESSEE	N/A	32	0	63	Common	Lot	10/7/1999 12:00:00 AM	YES	6/1/2000 12:00:00 AM		NO	

	BA	BB	BC	BD	BE	BF	BG	BH	BI	BJ	BK	BL	BM
1399				11/11/2004 12:00:00 AM	2332		108,000.00	0.00		2100	19.00	0.00	0.00
1400				11/11/2004 12:00:00 AM	2332		108,000.00	23.14	2nd & 4th Floors	2100	24.72	15,442.00	36,031.80
1401				12/31/1995 12:00:00 AM	2715		60,000.00	0.00		1590	17.25	638.51	1,296.37
1402				12/31/1996 12:00:00 AM	3082	1001 Terminal Road	30,696.00	0.00		1105	12.50	0.00	0.00

	BN	BO	BP	BQ	BR	BS	BT	BU	BV
1399	N/A		N/A			RENT - BASE RENT	39,561.17	0.00	1.00
1400	N/A		N/A		06/01/11 Owner change in process to Cooloff Group. 04/01/06 Add #1 Extended term & increased rent. .	RENT - BASE RENT	39,561.17	0.00	1.00
1401	N/A		N/A			RENT - BASE RENT	1,934.88	0.00	1.00
1402	N/A		N/A		Superceded by Lease eff. 10/1/	RENT - BASE RENT	16,786.46	0.00	1.00

	BW	BX	BY
1399	10/1/2000 12:00:00 AM	3/31/2001 12:00:00 AM	MONTH
1400	4/1/2001 12:00:00 AM	3/31/2006 12:00:00 AM	MONTH
1401	8/1/1999 12:00:00 AM	11/30/2000 12:00:00 AM	MONTH
1402	10/1/1999 12:00:00 AM	9/30/2000 12:00:00 AM	MONTH

	A	B	C	D	E	F	G	H	I	J	K	L	M	N	O
1403	Ingham	271	TREASURY	10758-1999-1336	1001 Terminal Rd.	LANSING	48906	10/01/2000	07/10/2002	0.00	201,437.52	12.63	16,115.00	LEASE	OFFICE BUILDING
1404	Ingham	271	TREASURY	10940-2001-1202	2501 N Coolidge	EAST LANSING	48823	05/18/2001	03/31/2006	1,386.00	16,632.00	6.00	2,772.00	LEASE	
1405	Ingham	271	TREASURY	10940-2005-0240	2501 N Coolidge	EAST LANSING	48823	05/18/2001	03/31/2021	1,386.00	16,632.00	6.00	2,772.00	LEASE	
1406	Ingham	271	TREASURY	11351-2009-0329	636 E. Michigan Avenue	LANSING	48912	02/27/2010	02/26/2011	0.00	25,200.00		0.00	RA	
1407	Ingham	271	TREASURY	2029-1986-14	401 S Washington Ave.	LANSING	48933	10/01/1986	09/30/1991	0.00	26,136.00	9.68	2,700.00	RA	OFFICE BUILDING

	P	Q	R	S	T	U	V	W
1403	TERMINATED	90 Days; Standard Cancellation / 90 Days; Standard Cancellation / 90 Days; Standard Cancellation / 90 Days; Standard Cancellation /			HVAC / HVAC / HVAC / HVAC / ELECTRICITY / ELECTRICITY / ELECTRICITY / ELECTRICITY / WATER / WATER / WATER / WATER / JANITORIAL / JANITORIAL / JANITORIAL / JANITORIAL / INT/EXT MAINT / INT/EXT MAINT / INT/EXT MAINT / INT/EXT MAINT / LANDSCAPING / LANDSCAPING / LANDSCAPING / LANDSCAPING / SNOW REMOVAL / SNOW REMOVAL / SNOW REMOVAL / SNOW REMOVAL / PARKING / PARKING / PARKING / PARKING / FLUORESCENT /	0.00	0.00	0.00
1404	TERMINATED	Standard; 60-day /			GROSS (FULL SERVICE) / TELECOMMUNICATIONS /	0.00	0.00	0.00
1405	RENT AUTHORIZED	Executive New; 180 day /			GROSS (FULL SERVICE) /	0.00	0.00	0.00
1406	TERMINATED				SNOW REMOVAL / MAINTENANCE /	0.00	0.00	0.00
1407	TERMINATED	60 Days; Standard Cancellation /			HVAC / ELECTRICITY / WATER / JANITORIAL / INT/EXT MAINT / LANDSCAPING / SNOW REMOVAL / PARKING / FLUORESCENT / RUBBISH REMOVAL / N/A /	0.00	0.00	0.00

	X	Y	Z	AA	AB	AC	AD	AE	AF	AG	AH	AI	AJ	AK	AL
1403	0.00	0.00	0.00	201,437.52	12.50	0.00	N/A		Kerrins, L.L.C.	P.O. BOX 14073	LANSING	MI	48901	E45	6917
1404	0.00	0.00	0.00	16,632.00	6.00	0.00	N/A		Sam X. Eyde	2800 Byron Circle	LANSING	MI	48912-5104	E25	N/A
1405	0.00	0.00	0.00	16,632.00	6.00	0.00	Actual	2013	Sam X Eyde & Judith A Eyde	2800 Bryon Circle	LANSING	MI	48912-5104	E25	
1406	0.00	0.00	0.00	25,200.00	0.00	0.00	N/A		MI Avenue Development Co., LLC	405 E. Maple Street	LANSING	MI	48906	E25	
1407	0.00	0.00	0.00	26,136.00	9.68	0.00	N/A		PLAZA ONE PARTNERS	280 N WOODWARD	BIRMINGHAM	MI	48009-5329		0

	AM	AN	AO	AP	AQ	AR	AS	AT	AU	AV	AW	AX	AY	AZ
1403	NET	LESSEE	OFFICE	32	0	63	Common	Lot	10/7/1999 12:00:00 AM	YES	6/1/2003 12:00:00 AM	10/17/2000 12:00:00 AM	YES	11/10/2000 12:00:00 AM
1404	GROSS	LESSEE	OFFICE	0	0	0	Not Applicable	Not Applicable	6/24/2004 12:00:00 AM	YES	6/20/2006 12:00:00 AM	11/2/1999 12:00:00 AM	YES	
1405	GROSS	LESSEE	OFFICE	0	0	0	Not Applicable	Not Applicable	9/3/2013 12:00:00 AM	YES	6/20/2014 12:00:00 AM	11/2/1999 12:00:00 AM	YES	
1406	GROSS	LESSEE	N/A	0	0	60	Common	Lot	11/12/2009 12:00:00 AM	YES	8/1/2011 12:00:00 AM		N/A	
1407	N/A	LESSEE	N/A	16	0	0	Common	Lot	7/13/1986 12:00:00 AM	YES	7/31/1992 12:00:00 AM	6/26/1985 12:00:00 AM	YES	6/7/1986 12:00:00 AM

	BA	BB	BC	BD	BE	BF	BG	BH	BI	BJ	BK	BL	BM
1403				12/31/1996 12:00:00 AM	3082	1001 Terminal Road	30,696.00	52.13		1105	12.63	5,035.94	11,929.00
1404				11/11/2004 12:00:00 AM	2332		108,000.00	0.03	basement	2100	6.00	661.00	725.00
1405				11/11/2004 12:00:00 AM	2332		108,000.00	2.57	basement	2100	6.00	661.00	725.00
1406					8051		0.00	0.00	Parking Lot	8051		630.00	1,470.00
1407				12/31/1994 12:00:00 AM	1923	401 S WASHINGTON AVE	91,656.00	0.00		2679	9.68	0.00	0.00

	BN	BO	BP	BQ	BR	BS	BT	BU	BV
1403	T	6/15/2003 12:00:00 AM	N/A	10/1/2002 12:00:00 AM	Cancellation letter to lessor 4/9/02 effective 7/10/02.	RENT - BASE RENT	16,786.46	0.00	1.00
1404	N/A		N/A		Source of Funds: 100% Restricted 60 day standard cancellation	RENT - BASE RENT	1,386.00	0.00	1.00
1405	N/A		N/A		06/01/11 Owner change in process to Cooloff Group. Add #1: To extend term and change rent.	RENT - BASE RENT	1,386.00	0.00	1.00
1406	N/A		N/A		This Agreement reassigned from DELEG to Treasury per assignment executed on 08/11/2010	RENT - BASE RENT	2,100.00	0.00	1.00
1407	O	10/1/1991 12:00:00 AM	N/A		Moved to 100 W. Washtenaw St.	RENT - BASE RENT	2,178.00	0.00	1.00

	BW	BX	BY
1403	10/1/2000 12:00:00 AM	9/30/2001 12:00:00 AM	MONTH
1404	5/18/2001 12:00:00 AM	3/31/2021 12:00:00 AM	MONTH
1405	5/18/2001 12:00:00 AM	3/31/2021 12:00:00 AM	MONTH
1406	2/27/2010 12:00:00 AM	2/26/2011 12:00:00 AM	MONTH
1407	10/1/1986 12:00:00 AM	9/30/1991 12:00:00 AM	MONTH

	A	B	C	D	E	F	G	H	I	J	K	L	M	N	O
1408	Ingham	271	TREASURY	2610-1992-2310	608 S WASHINGTON AVE	LANSING	48933	04/01/1992	03/31/1999	0.00	121,333.80	12.23	9,921.00	LEASE	OFFICE BUILDING
1409	Ingham	271	TREASURY	2610-1999-1098	608 S WASHINGTON AVE	LANSING	48933	04/01/1999	03/31/2000	0.00	121,333.80	12.23	9,921.00	RA	OFFICE BUILDING

	P	Q	R	S	T	U	V	W
1408	TERMINATED	60 Days; Executive Legislation /			HVAC / ELECTRICITY / WATER / JANITORIAL / INT/EXT MAINT / LANDSCAPING / SNOW REMOVAL / PARKING / FLUORESCENT / RUBBISH REMOVAL / N/A /	0.00	0.00	0.00
1409	TERMINATED	30 Days; Standard Cancellation /			HVAC / ELECTRICITY / WATER / JANITORIAL / INT/EXT MAINT / LANDSCAPING / SNOW REMOVAL / PARKING / FLUORESCENT / RUBBISH REMOVAL / N/A /	0.00	0.00	0.00

	X	Y	Z	AA	AB	AC	AD	AE	AF	AG	AH	AI	AJ	AK	AL
1408	0.00	0.00	0.00	121,333.80	12.23	0.00	N/A		S. DAKOTA ST. UNIV. FOUND.	C/O CB RICHARD ELLIS MARTIN	EAST LANSING	MI	48823	E14	0
1409	0.00	0.00	0.00	121,333.80	12.23	0.00	N/A		S. DAKOTA ST. UNIV. FOUNDATION	C/O CB RICHARD ELLIS MARTIN	EAST LANSING	MI	48823	E27	0

	AM	AN	AO	AP	AQ	AR	AS	AT	AU	AV	AW	AX	AY	AZ
1408	N/A	LESSEE	N/A	14	0	35	Common	Lot	2/7/1992 12:00:00 AM	YES	10/1/1997 12:00:00 AM	8/3/1988 12:00:00 AM	YES	10/15/1993 12:00:00 AM
1409	N/A	LESSEE	N/A	0	0	25	Common	Lot	2/7/1992 12:00:00 AM	YES	10/1/1997 12:00:00 AM	8/3/1988 12:00:00 AM	YES	10/15/1993 12:00:00 AM

	BA	BB	BC	BD	BE	BF	BG	BH	BI	BJ	BK	BL	BM
1408				12/31/1996 12:00:00 AM	1662	608 S WASHINGTON AVE	0.00	100.00		3013	12.23	4,307.37	5,167.19
1409				12/31/1996 12:00:00 AM	1662	608 S WASHINGTON AVE	0.00	83.00		3013	12.23	4,811.10	5,299.06

	BN	BO	BP	BQ	BR	BS	BT	BU	BV
1408	O	1/1/1999 12:00:00 AM	O	1/1/1999 12:00:00 AM	replaced by R/A	RENT - BASE RENT	10,111.15	0.00	1.00
1409	N/A		N/A		New lease in place.	RENT - BASE RENT	10,111.15	0.00	1.00

	BW	BX	BY
1408	4/1/1992 12:00:00 AM	3/31/1999 12:00:00 AM	MONTH
1409	4/1/1999 12:00:00 AM	3/31/2000 12:00:00 AM	MONTH

	A	B	C	D	E	F	G	H	I	J	K	L	M	N	O
1410	Ingham	271	TREASURY	2610-1999-1364	608 S WASHINGTON AVE	LANSING	48933	04/01/2000	09/30/2002	0.00	141,374.28	14.60	9,921.00	LEASE	OFFICE BUILDING

	P	Q	R	S	T	U	V	W
	TERMINATED	90 Days; Standard Cancellation /			HVAC /	0.00	0.00	0.00
		90 Days; Standard Cancellation /			HVAC /			
		90 Days; Standard Cancellation /			HVAC /			
					ELECTRICITY /			
					ELECTRICITY /			
					ELECTRICITY /			
					WATER /			
					WATER /			
					WATER /			
					JANITORIAL /			
					JANITORIAL /			
					JANITORIAL /			
					INT/EXT MAINT /			
					INT/EXT MAINT /			
					INT/EXT MAINT /			
					LANDSCAPING /			
					LANDSCAPING /			
					LANDSCAPING /			
					SNOW REMOVAL /			
					SNOW REMOVAL /			
					SNOW REMOVAL /			
					PARKING /			
					PARKING /			
					PARKING /			
					FLUORESCENT /			
					FLUORESCENT /			
					FLUORESCENT /			
					RUBBISH REMOVAL /			
					RUBBISH REMOVAL /			
					RUBBISH REMOVAL /			
					N/A /			
					N/A /			
1410					N/A /			

	X	Y	Z	AA	AB	AC	AD	AE	AF	AG	AH	AI	AJ	AK	AL
1410	0.00	0.00	0.00	141,374.28	14.25	0.00	N/A		608 S. Washington Prop. L.L.C.	611 South Capital Avenue	LANSING	MI	48933	E25	0

	AM	AN	AO	AP	AQ	AR	AS	AT	AU	AV	AW	AX	AY	AZ
1410	N/A	LESSEE	OFFICE	60	0	25	Common	Lot	10/18/2000 12:00:00 AM	YES	10/1/2002 12:00:00 AM	3/10/2000 12:00:00 AM	YES	

	BA	BB	BC	BD	BE	BF	BG	BH	BI	BJ	BK	BL	BM
1410				12/31/1996 12:00:00 AM	1662	608 S WASHINGTON AVE	0.00	0.00		3013	14.60	4,811.10	7,262.38

	BN	BO	BP	BQ	BR	BS	BT	BU	BV
1410	N/A	4/1/2003 12:00:00 AM	N/A	4/1/2003 12:00:00 AM	9/24/01 Par. 2.9 to lessor - 90 day extension. Will be moving to Operations Center. Cancellation ltr to lessor 6/11/02 eff. 9/30/02.	RENT - BASE RENT	11,781.19	0.00	1.00

	BW	BX	BY
	4/1/2000 12:00:00 AM	3/31/2001 12:00:00 AM	MONTH
1410			

	A	B	C	D	E	F	G	H	I	J	K	L	M	N	O
1411	Ingham	271	TREASURY	7060-1989-240	100 W Washtenaw #3	LANSING	48933	12/16/1987	12/31/2002	0.00	15,418.80	15.58	1,050.00	LEASE	OFFICE BUILDING

	P	Q	R	S	T	U	V	W
	TERMINATED	90 Days; Standard Cancellation /			HVAC /	0.00	0.00	0.00
		90 Days; Standard Cancellation /			HVAC /			
		90 Days; Standard Cancellation /			HVAC /			
					ELECTRICITY /			
					ELECTRICITY /			
					ELECTRICITY /			
					WATER /			
					WATER /			
					WATER /			
					JANITORIAL /			
					JANITORIAL /			
					JANITORIAL /			
					INT/EXT MAINT /			
					INT/EXT MAINT /			
					INT/EXT MAINT /			
					LANDSCAPING /			
					LANDSCAPING /			
					LANDSCAPING /			
					SNOW REMOVAL /			
					SNOW REMOVAL /			
					SNOW REMOVAL /			
					PARKING /			
					PARKING /			
					PARKING /			
					FLUORESCENT /			
					FLUORESCENT /			
					FLUORESCENT /			
					RUBBISH REMOVAL /			
					RUBBISH REMOVAL /			
					RUBBISH REMOVAL /			
					N/A /			
					N/A /			
1411					N/A /			

	X	Y	Z	AA	AB	AC	AD	AE	AF	AG	AH	AI	AJ	AK	AL
1411	0.00	0.00	0.00	15,418.80	14.68	0.00	N/A		KBM PROPERTIES C/O MOLEHOLE	234 S WASHINGTON	LANSING	MI	48933-1808	E90	0

	AM	AN	AO	AP	AQ	AR	AS	AT	AU	AV	AW	AX	AY	AZ
1411	N/A	LESSEE	N/A	13	0	0	Common	Lot	10/4/1997 12:00:00 AM	YES	4/4/1997 12:00:00 AM	2/11/1993 12:00:00 AM	YES	3/4/1988 12:00:00 AM

	BA	BB	BC	BD	BE	BF	BG	BH	BI	BJ	BK	BL	BM
1411				12/31/1996 12:00:00 AM	3092	Mole Hole (above)	7,900.00	13.29		1087	15.58	463.47	899.68

	BN	BO	BP	BQ	BR	BS	BT	BU	BV
1411	T	3/1/2003 12:00:00 AM	N/A			RENT - BASE RENT	1,284.90	0.00	1.00

	BW	BX	BY
	1/1/2000 12:00:00 AM	12/31/2000 12:00:00 AM	MONTH
1411			

	A	B	C	D	E	F	G	H	I	J	K	L	M	N	O
1412	Ingham	271	TREASURY	7123-1988-256	100 W Washtenaw #3	LANSING	48933	04/15/1988	12/31/2002	0.00	40,141.08	15.58	2,900.00	LEASE	OFFICE BUILDING
1413	Ingham	271	TREASURY	7316-2004-1113	5015 S. Cedar Street	LANSING	48910	03/01/2004	02/28/2007	0.00	63,014.16	14.59	4,319.00	RA	
1414	Ingham	271	TREASURY	7316-2006-0086	5015 S. Cedar Street	LANSING	48910	03/01/2007	02/29/2008	0.00	63,014.16	14.59	4,319.00	RA	
1415	Ingham	271	TREASURY	7316-2007-0070	5015 S. Cedar Street	LANSING	48910	03/01/2008	02/28/2018	0.00	64,785.00	15.00	5,491.00	LEASE	

	P	Q	R	S	T	U	V	W
1412	TERMINATED	90 Days; Standard Cancellation / 90 Days; Standard Cancellation / 90 Days; Standard Cancellation / 90 Days; Standard Cancellation /			HVAC / HVAC / HVAC / HVAC / ELECTRICITY / ELECTRICITY / ELECTRICITY / ELECTRICITY / WATER / WATER / WATER / WATER / JANITORIAL / JANITORIAL / JANITORIAL / JANITORIAL / INT/EXT MAINT / INT/EXT MAINT / INT/EXT MAINT / INT/EXT MAINT / LANDSCAPING / LANDSCAPING / LANDSCAPING / LANDSCAPING / SNOW REMOVAL / SNOW REMOVAL / SNOW REMOVAL / SNOW REMOVAL / PARKING / PARKING / PARKING / PARKING / FLUORESCENT /	0.00	0.00	0.00
1413	TERMINATED	Standard; 30 day /			CLEANING / PAVING / PEST CONTROL / ROOF / SNOW REMOVAL / TAXES / SECURITY / ELECTRICITY / GAS / HVAC / INSURANCE / LANDSCAPING / MAINTENANCE / MAJOR STRUCT REP / PARKING /	0.00	0.00	0.00
1414	TERMINATED	STANDARD; 30 DAY /			N/A /	0.00	0.00	0.00
1415	RENT AUTHORIZED	Standard; 90 day / Standard; 90 day /			GROSS (FULL SERVICE) / GROSS (FULL SERVICE) /	0.00	0.00	0.00

	X	Y	Z	AA	AB	AC	AD	AE	AF	AG	AH	AI	AJ	AK	AL
1412	0.00	0.00	0.00	40,141.08	13.84	0.00	N/A		KBM PROPERTIES	234 S WASHINGTON SQUARE	LANSING	MI	48933-1808	E90	0
1413	0.00	0.00	0.00	63,014.16	14.59	0.00	N/A		Eyde Construction	4660 S Hagadorn	EAST LANSING	MI	48823-5371	E25	
1414	0.00	0.00	0.00	63,014.16	14.59	0.00	N/A		Eyde Construction	4660 S Hagadorn	EAST LANSING	MI	48823-5371	E25	
1415	0.00	0.00	0.00	64,785.00	11.80	0.00	Actual	2013	Eyde Construction Company	4660 South Hagadorn Road	EAST LANSING	MI	48823-5371	E25	

	AM	AN	AO	AP	AQ	AR	AS	AT	AU	AV	AW	AX	AY	AZ
1412	N/A	LESSEE	N/A	0	0	0	Common	Lot	10/4/1997 12:00:00 AM	YES	4/4/1997 12:00:00 AM	2/11/1993 12:00:00 AM	YES	8/3/1988 12:00:00 AM
1413	GROSS	LESSEE	OFFICE	35	0	120	Common	Lot	10/20/2004 12:00:00 AM	YES	10/1/2006 12:00:00 AM	12/30/1997 12:00:00 AM	YES	12/30/1999 12:00:00 AM
1414	GROSS	LESSEE	OFFICE	35	0	120	Common	Lot	6/14/2004 12:00:00 AM	YES	10/1/2008 12:00:00 AM	9/4/2003 12:00:00 AM	YES	12/30/1999 12:00:00 AM
1415	GROSS	LESSEE	OFFICE	35	0	30	Common	Lot	11/9/2012 12:00:00 AM	YES	10/1/2014 12:00:00 AM	12/30/1997 12:00:00 AM	YES	12/30/1999 12:00:00 AM

	BA	BB	BC	BD	BE	BF	BG	BH	BI	BJ	BK	BL	BM
1412				12/31/1996 12:00:00 AM	3092	Mole Hole (above)	7,900.00	36.70		1087	15.58	1,204.77	2,560.15
1413				12/31/1996 12:00:00 AM	1781	5015	72,000.00	6.00		2860	14.59	1,312.80	3,938.38
1414				12/31/1996 12:00:00 AM	1781	5015	72,000.00	0.06	Single floor	2860	14.59	1,312.80	3,938.38
1415	2/19/2008 12:00:00 AM	#4		12/31/1996 12:00:00 AM	1781	5015	72,000.00	6.00	1ST	2860	15.00	2,059.00	4,804.75

	BN	BO	BP	BQ	BR	BS	BT	BU	BV
1412	T	3/1/2003 12:00:00 AM	N/A			RENT - BASE RENT	3,345.09	0.00	1.00
1413	N/A		N/A		Rental Agreement to allow time for lease negotiation (LegReprt exten).	RENT - BASE RENT	5,251.18	0.00	1.00
1414	N/A		N/A		Renew Rental Agreement	RENT - BASE RENT	5,251.18	0.00	1.00
1415	N/A		N/A		- Add #1 increased SF & rent. - Renewl at current location	RENT - BASE RENT	5,398.75	0.00	1.00

	BW	BX	BY
1412	1/1/1998 12:00:00 AM	12/31/2001 12:00:00 AM	MONTH
1413	3/1/2004 12:00:00 AM	2/28/2007 12:00:00 AM	MONTH
1414	3/1/2007 12:00:00 AM	2/29/2008 12:00:00 AM	MONTH
1415	3/1/2008 12:00:00 AM	8/31/2008 12:00:00 AM	MONTH

	A	B	C	D	E	F	G	H	I	J	K	L	M	N	O
1416	Ingham	271	TREASURY	7678-1991-2223	1305 S CEDAR ST	LANSING	48910	03/15/1991	02/29/1992	0.00	3,600.00	1.20	3,000.00	RA	WAREHOUSE
1417	Ingham	271	TREASURY	7678-1992-1059	1305 S CEDAR ST	LANSING	48910	06/01/1992	05/31/1993	0.00	3,600.00	1.20	3,000.00	LEASE	WAREHOUSE
1418	Ingham	275	TREASURY - STATE LOTTERY	4574-1987-45	6545 Mercantile Way	LANSING	48911	10/01/1987	09/30/1990	0.00	410,172.00	9.55	42,950.00	LEASE	OTHER
1419	Ingham	313	EDUCATION	10145-1994-1061	735 E Michigan Ave	LANSING	48912	05/01/1994	04/30/1995	0.00	10,500.00	3.00	3,500.00	RA	

	P	Q	R	S	T	U	V	W
1416	TERMINATED	30 Days; Standard Cancellation /			HVAC / ELECTRICITY / WATER / JANITORIAL / INT/EXT MAINT / LANDSCAPING / SNOW REMOVAL / PARKING / FLUORESCENT / RUBBISH REMOVAL / N/A /	0.00	0.00	0.00
1417	TERMINATED	30 Days; Standard Cancellation /			HVAC / ELECTRICITY / WATER / JANITORIAL / INT/EXT MAINT / LANDSCAPING / SNOW REMOVAL / PARKING / FLUORESCENT / RUBBISH REMOVAL / N/A /	0.00	0.00	0.00
1418	TERMINATED	60 Days /			HVAC / ELECTRICITY / WATER / JANITORIAL / INT/EXT MAINT / LANDSCAPING / SNOW REMOVAL / PARKING / FLUORESCENT / RUBBISH REMOVAL / N/A /	0.00	0.00	0.00
1419	TERMINATED	90 Days; Standard Cancellation /			HVAC / ELECTRICITY / WATER / JANITORIAL / INT/EXT MAINT / LANDSCAPING / SNOW REMOVAL / PARKING / FLUORESCENT / RUBBISH REMOVAL / N/A /	0.00	0.00	0.00

	X	Y	Z	AA	AB	AC	AD	AE	AF	AG	AH	AI	AJ	AK	AL
1416	0.00	0.00	0.00	3,600.00	1.20	0.00	N/A		DELTA PROPERTIES	1300 FOUR MILE ROAD, N.W.	GRAND RAPIDS	MI	49504-9702	E14	0
1417	0.00	0.00	0.00	3,600.00	1.20	0.00	N/A		DELTA PROPERTIES	1300 FOUR MILE ROAD, N.W.	GRAND RAPIDS	MI	49504-9702	E14	0
1418	0.00	0.00	0.00	410,172.00	9.55	0.00	N/A		1ST Cap Lans Prop Ltd Partnershi	6810 S Cedar St	LANSING	MI	48911-6907		0
1419	0.00	0.00	0.00	10,500.00	3.00	0.00	N/A		Sam X. Eyde	2800 Byron Circle	LANSING	MI	48912-5104	E14	6678

	AM	AN	AO	AP	AQ	AR	AS	AT	AU	AV	AW	AX	AY	AZ
1416	N/A	LESSEE	N/A	0	0	0	Common	Lot	3/25/1991 12:00:00 AM	YES	5/1/1991 12:00:00 AM		NO	
1417	N/A	LESSEE	N/A	0	0	0	Common	Lot	3/25/1991 12:00:00 AM	YES	7/1/1997 12:00:00 AM		NO	
1418	N/A	LESSEE	N/A	84	0	0	Common	Lot		YES	7/1/1990 12:00:00 AM	10/28/1988 12:00:00 AM	NO	
1419	N/A	LESSEE	N/A	0	0	2	Common	Lot		YES			NO	

	BA	BB	BC	BD	BE	BF	BG	BH	BI	BJ	BK	BL	BM
1416					2797	1305 S CEDAR ST	232,000.00	0.10		1486	1.20	50.00	250.00
1417					2797	1305 S CEDAR ST	232,000.00	0.10		1486	1.20	0.00	0.00
1418				1/1/2013 12:00:00 AM	1621	Holiday Office Park	126,470.00	0.00		3072	9.55	0.00	0.00
1419				12/31/2013 12:00:00 AM	1530	MSHDA Bldg	114,380.00	3.60		3194	3.00	233.33	641.67

	BN	BO	BP	BQ	BR	BS	BT	BU	BV
1416	N/A		N/A		dept. moved	RENT - BASE RENT	300.00	0.00	1.00
1417	N/A		N/A			RENT - BASE RENT	300.00	0.00	1.00
1418	T	3/1/1991 12:00:00 AM	N/A		Lease expired	RENT - BASE RENT	34,181.00	0.00	1.00
1419	N/A		N/A		New RA effective	RENT - BASE RENT	0.00	875.00	1.00

	BW	BX	BY
1416	3/15/1991 12:00:00 AM	2/29/1992 12:00:00 AM	MONTH
1417	6/1/1992 12:00:00 AM	5/31/1993 12:00:00 AM	MONTH
1418	10/1/1987 12:00:00 AM	9/30/1990 12:00:00 AM	MONTH
1419	5/1/1994 12:00:00 AM	4/30/1995 12:00:00 AM	MONTH

	A	B	C	D	E	F	G	H	I	J	K	L	M	N	O
1420	Ingham	313	EDUCATION	10145-1995-1418	735 E Michigan Ave	LANSING	48912	05/01/1995	10/31/1995	0.00	10,500.00	3.00	3,500.00	RA	
1421	Ingham	313	EDUCATION	10359-1996-1098	RM 110	LANSING	48906	03/16/1996	03/15/1997	0.00	15,072.00	8.00	1,884.00	RA	OFFICE BUILDING
1422	Ingham	313	EDUCATION	10361-1995-1408	735 E Michigan Ave	LANSING	48912	11/01/1995	10/31/1996	0.00	6,144.00	4.00	1,536.00	RA	
1423	Ingham	313	EDUCATION	10361-1996-1100	735 E Michigan Ave	LANSING	48912	06/01/1996	05/31/2001	0.00	6,144.00	4.00	1,536.00	LEASE	

	P	Q	R	S	T	U	V	W
1420	TERMINATED	90 Days; Standard Cancellation /			HVAC / ELECTRICITY / WATER / JANITORIAL / INT/EXT MAINT / LANDSCAPING / SNOW REMOVAL / PARKING / FLUORESCENT / RUBBISH REMOVAL / N/A /	0.00	0.00	0.00
1421	TERMINATED	30 Days; Standard Cancellation /			HVAC / ELECTRICITY / WATER / JANITORIAL / INT/EXT MAINT / LANDSCAPING / SNOW REMOVAL / PARKING / FLUORESCENT / RUBBISH REMOVAL / N/A /	0.00	0.00	0.00
1422	TERMINATED	60 Days; Std. Cancellatoin Either Party /			HVAC / ELECTRICITY / WATER / JANITORIAL / INT/EXT MAINT / LANDSCAPING / SNOW REMOVAL / PARKING / FLUORESCENT / RUBBISH REMOVAL / N/A /	0.00	0.00	0.00
1423	TERMINATED	60 Days; Std. Cancellatoin Either Party /			HVAC / ELECTRICITY / WATER / JANITORIAL / INT/EXT MAINT / LANDSCAPING / SNOW REMOVAL / PARKING / FLUORESCENT / RUBBISH REMOVAL / N/A /	0.00	0.00	0.00

	X	Y	Z	AA	AB	AC	AD	AE	AF	AG	AH	AI	AJ	AK	AL
1420	0.00	0.00	0.00	10,500.00	3.00	0.00	N/A		Sam X. Eyde	2800 Byron Circle	LANSING	MI	48912-5104	E45	0
1421	0.00	0.00	0.00	15,072.00	8.00	0.00	N/A		CAPITAL AREA COMMUNITY SERVICE	101 EAST WILLOW	LANSING	MI	48906	E23	0
1422	0.00	0.00	0.00	6,144.00	4.00	0.00	N/A		Sam X. Eyde	2800 Byron Circle	LANSING	MI	48912-5104	E45	0
1423	0.00	0.00	0.00	6,144.00	4.00	0.00	N/A		Sam X. Eyde	2800 Byron Circle	LANSING	MI	48912-5104	E45	0

	AM	AN	AO	AP	AQ	AR	AS	AT	AU	AV	AW	AX	AY	AZ
1420	N/A	LESSEE	N/A	0	0	2	Common	Lot		YES			NO	
1421	N/A	LESSOR	N/A	4	1	30	Common	Lot		YES			NO	
1422	N/A	LESSEE	N/A	0	0	0	Common	Lot	1/29/1996 12:00:00 AM	YES	6/20/1999 12:00:00 AM	7/17/1995 12:00:00 AM	NO	
1423	N/A	LESSEE	N/A	0	0	0	Common	Lot	1/29/1996 12:00:00 AM	YES	6/20/1999 12:00:00 AM	7/17/1995 12:00:00 AM	NO	

	BA	BB	BC	BD	BE	BF	BG	BH	BI	BJ	BK	BL	BM
1420				12/31/2013 12:00:00 AM	1530	MSHDA Bldg	114,380.00	0.00		3194	3.00	0.00	0.00
1421					1154	SCHOOL FOR THE BLIND	0.00	0.00		3162	8.00	0.00	0.00
1422				12/31/2013 12:00:00 AM	1530	MSHDA Bldg	114,380.00	2.00		3194	4.00	102.40	409.60
1423				12/31/2013 12:00:00 AM	1530	MSHDA Bldg	114,380.00	2.00		3194	4.00	102.40	409.60

	BN	BO	BP	BQ	BR	BS	BT	BU	BV
1420	N/A		N/A		new lease in effective	RENT - BASE RENT	875.00	0.00	1.00
1421	N/A		N/A		Cancelled per Robert Mosher-	RENT - BASE RENT	0.00	1,256.00	1.00
1422	N/A		N/A		moved out	RENT - BASE RENT	512.00	0.00	1.00
1423	T	6/15/1997 12:00:00 AM	N/A	6/15/1997 12:00:00 AM	moved out	RENT - BASE RENT	512.00	0.00	1.00

	BW	BX	BY
1420	5/1/1995 12:00:00 AM	10/31/1995 12:00:00 AM	MONTH
1421	3/16/1996 12:00:00 AM	3/15/1997 12:00:00 AM	MONTH
1422	11/1/1995 12:00:00 AM	10/31/1996 12:00:00 AM	MONTH
1423	6/1/1996 12:00:00 AM	5/31/2001 12:00:00 AM	MONTH

	A	B	C	D	E	F	G	H	I	J	K	L	M	N	O
1424	Ingham	313	EDUCATION	10405-1996-1291	COTTAGE D MI SCHOOL FOR THE	LANSING	48933	08/12/1996	08/11/1997	0.00	39,996.00	8.00	5,000.00	RA	OFFICE BUILDING
1425	Ingham	313	EDUCATION	10414-1996-1292	715 W WILLOW ST	LANSING	48915	08/06/1996	07/31/1997	0.00	1.00	0.00	28,192.00	RA	OTHER
1426	Ingham	313	EDUCATION	10454-1996-1491	825 W WILLOW	LANSING	48906	10/01/1996	05/31/1998	0.00	504,708.00	4.00	126,177.00	LEASE	OTHER
1427	Ingham	313	EDUCATION	10454-2000-1297	825 W WILLOW	LANSING	48906	06/01/2000	12/31/2000	0.00	507,720.00	4.25	119,463.00	RA	OTHER

	P	Q	R	S	T	U	V	W
1424	TERMINATED	30 Days; Standard Cancellation /			HVAC / ELECTRICITY / WATER / JANITORIAL / INT/EXT MAINT / LANDSCAPING / SNOW REMOVAL / PARKING / FLUORESCENT / RUBBISH REMOVAL / N/A /	0.00	0.00	0.00
1425	TERMINATED	30 Days; Standard Cancellation /			HVAC / ELECTRICITY / WATER / JANITORIAL / INT/EXT MAINT / LANDSCAPING / SNOW REMOVAL / PARKING / FLUORESCENT / RUBBISH REMOVAL / N/A /	0.00	0.00	0.00
1426	TERMINATED	90 Days; Std. Cancellatoin Either Party /			HVAC / ELECTRICITY / WATER / JANITORIAL / EXT MAINTENANCE / LANDSCAPING / SNOW REMOVAL / PARKING / FLUORESCENT / RUBBISH REMOVAL / N/A /	0.00	0.00	0.00
1427	TERMINATED	30 Days; Standard Cancellation /			HVAC / ELECTRICITY / WATER / JANITORIAL / INT/EXT MAINT / LANDSCAPING / SNOW REMOVAL / PARKING / FLUORESCENT / RUBBISH REMOVAL / N/A /	0.00	0.00	0.00

	X	Y	Z	AA	AB	AC	AD	AE	AF	AG	AH	AI	AJ	AK	AL
1424	0.00	0.00	0.00	39,996.00	8.00	0.00	N/A		City of Lansing	124 W Michigan	LANSING	MI	48933		0
1425	0.00	0.00	0.00	1.00	0.00	0.00	N/A		MID-MI PUBLIC SCHOOL ACADEMY	730 WEST WILLOW STREET	LANSING	MI	48933	E04	0
1426	0.00	0.00	0.00	504,708.00	4.00	0.00	N/A		DEPARTMENT OF CORRECTIONS	GRANDVIEW PLAZA	LANSING	MI	48909	E04	0
1427	0.00	0.00	0.00	507,720.00	4.25	0.00	N/A		CORRECTIONS	ADMINISTRATIVE AND FISCAL	LANSING	MI	48909	E17	0

	AM	AN	AO	AP	AQ	AR	AS	AT	AU	AV	AW	AX	AY	AZ
1424	N/A	LESSOR	N/A	0	1	18	Common	Lot		YES			NO	
1425	N/A	LESSOR	N/A	0	1	0	Common	Lot		YES			NO	
1426	N/A	STATE-STATE	N/A	0	1	0	Common	Lot		YES			NO	
1427	N/A	STATE-STATE	N/A	0	1	0	Common	Lot		YES			NO	

	BA	BB	BC	BD	BE	BF	BG	BH	BI	BJ	BK	BL	BM
1424					1222	COTTAGE D MI SCHOOL FOR T	0.00	0.00		3162	8.00	0.00	0.00
1425					1554	715 W WILLOW ST	0.00	0.00		3162	0.00	0.00	0.00
1426					1463	825 W WILLOW	0.00	0.00		3284	4.00	0.00	0.00
1427					1463	825 W WILLOW	0.00	0.00		3284	4.25	0.00	0.00

	BN	BO	BP	BQ	BR	BS	BT	BU	BV
1424	N/A		N/A		Holdover ended and City of	RENT - BASE RENT	0.00	3,333.00	1.00
1425	N/A		N/A		This temporary space was no	RENT - BASE RENT	0.00	1.00	1.00
1426	N/A		N/A		Agreement written	RENT - BASE RENT	0.00	42,059.00	1.00
1427	O	8/31/2002 12:00:00 AM	N/A			RENT - BASE RENT	0.00	42,310.00	1.00

	BW	BX	BY
1424	8/12/1996 12:00:00 AM	8/11/1997 12:00:00 AM	MONTH
1425	8/6/1996 12:00:00 AM	7/31/1997 12:00:00 AM	YEAR
1426	10/1/1996 12:00:00 AM	5/31/1998 12:00:00 AM	MONTH
1427	6/1/2000 12:00:00 AM	12/31/2000 12:00:00 AM	MONTH

	A	B	C	D	E	F	G	H	I	J	K	L	M	N	O
1428	Ingham	313	EDUCATION	10454-2000-1298	825 W WILLOW	LANSING	48906	06/01/1999	05/31/2000	0.00	507,720.00	4.00	119,463.00	RA	OTHER
1429	Ingham	313	EDUCATION	10550-1997-1396	730 W MAPLE	LANSING	48906	08/06/1997	08/05/1998	0.00	112,840.08	4.00	35,401.00	RA	OTHER
1430	Ingham	313	EDUCATION	10869-2000-1338	715 W WILLOW MSB	LANSING	48915	08/21/2000	08/05/2001	0.00	52,471.08	8.13	6,454.00	RA	OTHER
1431	Ingham	313	EDUCATION	11708-2013-0269	1033 S Washington Avenue	LANSING	48933	11/01/2013	10/31/2014	9,337.91	112,054.92	13.42	8,350.00	RA	
1432	Ingham	313	EDUCATION	6821-1989-223	715 W WILLOW	LANSING	48915	07/01/1986	12/31/1993	0.00	4,800.00	8.00	600.00	LEASE	OTHER

	P	Q	R	S	T	U	V	W
1428	TERMINATED	30 Days; Standard Cancellation /			HVAC / ELECTRICITY / WATER / JANITORIAL / INT/EXT MAINT / LANDSCAPING / SNOW REMOVAL / PARKING / FLUORESCENT / RUBBISH REMOVAL / N/A /	0.00	0.00	0.00
1429	TERMINATED	30 Days; Standard Cancellation /			HVAC / ELECTRICITY / WATER / JANITORIAL / INT/EXT MAINT / LANDSCAPING / SNOW REMOVAL / PARKING / FLUORESCENT / RUBBISH REMOVAL / N/A /	0.00	0.00	0.00
1430	TERMINATED				HVAC / ELECTRICITY / WATER / JANITORIAL / INT/EXT MAINT / LANDSCAPING / SNOW REMOVAL / PARKING / FLUORESCENT / RUBBISH REMOVAL / N/A /	0.00	0.00	0.00
1431	APPROVED	Standard; 30 Days Either Party /			GROSS (FULL SERVICE) /	0.00	0.00	0.00
1432	TERMINATED	30 Days; Standard Cancellation /			HVAC / ELECTRICITY / WATER / JANITORIAL / INT/EXT MAINT / LANDSCAPING / SNOW REMOVAL / PARKING / FLUORESCENT / RUBBISH REMOVAL / N/A /	0.00	0.00	0.00

	X	Y	Z	AA	AB	AC	AD	AE	AF	AG	AH	AI	AJ	AK	AL
1428	0.00	0.00	0.00	507,720.00	4.25	0.00	N/A		CORRECTIONS	ADMINISTRATIVE AND FISCAL	LANSING	MI	48909		0
1429	0.00	0.00	0.00	112,840.08	3.19	0.00	N/A		MID-MI PUBLIC SCHOOL ACADEMY	730 WEST WILLOW STREET	LANSING	MI	48933		0
1430	0.00	0.00	0.00	52,471.08	8.13	0.00	N/A		MID-MI PUBLIC SCHOOL ACADEMY	730 WEST WILLOW STREET	LANSING	MI	48933		0
1431	0.00	0.00	0.00	112,054.92	13.42	0.00	N/A		Investors Equity Group, Inc.	611 S Capitol Ave, Suite A	LANSING	MI	48933	E25	10838-2004-1195
1432	0.00	0.00	0.00	4,800.00	8.00	0.00	N/A		PHYSICALLY IMPAIRED ASC OF MI	601 W MAPLE	LANSING	MI	48906		0

	AM	AN	AO	AP	AQ	AR	AS	AT	AU	AV	AW	AX	AY	AZ
1428	N/A	STATE-STATE	N/A	0	1	0	Common	Lot		YES			NO	
1429	N/A	LESSOR	N/A	0	1	0	Common	Lot		YES	12/15/2004 12:00:00 AM		NO	
1430	NET	LESSOR	N/A	0	1	0	Common	Lot		YES			YES	
1431	GROSS	TENANT	OFFICE	22	0	28	Common	Lot	8/13/2013 12:00:00 AM	YES	8/12/2014 12:00:00 AM	8/1/2014 12:00:00 AM	N/A	
1432	N/A	LESSOR	N/A	0	1	0	Common	Lot		YES	1/1/1991 12:00:00 AM		N/A	

	BA	BB	BC	BD	BE	BF	BG	BH	BI	BJ	BK	BL	BM
1428					1463	825 W WILLOW	0.00	0.00		3284	4.00	0.00	0.00
1429					1534	730 W MAPLE	0.00	0.00		3189	4.00	0.00	0.00
1430					1555	715 W WILLOW MSB	0.00	0.00		3162	8.13	0.00	0.00
1431				7/1/2003 12:00:00 AM	3027	Thornburg Building	20,405.00	0.41	1, 2	1177	13.42	2,830.00	6,507.91
1432					1557	715 W WILLOW	0.00	0.00		3162	8.00	0.00	0.00

	BN	BO	BP	BQ	BR	BS	BT	BU	BV
1428	O	8/1/1999 12:00:00 AM	N/A			RENT - BASE RENT	0.00	42,310.00	1.00
1429	N/A		N/A		Rental Agreement Ended	RENT - BASE RENT	0.00	9,403.34	1.00
1430	N/A		N/A		Lease terminated (expired) effective 8/5/01	RENT - BASE RENT	0.00	4,372.59	1.00
1431	N/A		N/A		The second floor has 7,034 square feet @13.95 psf The build-out of space ($26,000) was amortized over three years to pay for renovations, and new carpet. The first floor has 1,316 square feet @ $4,00 psf	RENT - BASE RENT	9,337.91	0.00	1.00
1432	N		N/A		RA authorized	RENT - BASE RENT	0.00	400.00	1.00

	BW	BX	BY
1428	1/1/2000 12:00:00 AM	5/31/2000 12:00:00 AM	MONTH
1429	8/6/1997 12:00:00 AM	8/5/1998 12:00:00 AM	MONTH
1430	8/21/2000 12:00:00 AM	8/5/2001 12:00:00 AM	MONTH
1431	11/1/2013 12:00:00 AM	10/31/2014 12:00:00 AM	MONTH
1432	7/1/1986 12:00:00 AM	12/31/1993 12:00:00 AM	MONTH

	A	B	C	D	E	F	G	H	I	J	K	L	M	N	O
1433	Ingham	313	EDUCATION	6821-1993-1220	RMS 106121122124 - LIBRARY	LANSING	48906	01/01/1994	12/31/1994	0.00	4,800.00	8.00	600.00	RA	OFFICE BUILDING
1434	Ingham	313	EDUCATION	7131-1989-247	600 W ST JOSEPH	LANSING	48933	04/01/1990	03/31/1992	0.00	27,655.56	12.52	2,324.00	LEASE	OFFICE BUILDING
1435	Ingham	313	EDUCATION	754-1990-3	910 SOUTHLAND	LANSING	48910	03/01/1990	05/31/1995	0.00	34,875.00	7.75	4,500.00	LEASE	OFFICE BUILDING
1436	Ingham	313	EDUCATION	7685-1991-2225	715 W WILLOW BLDG 16	LANSING	48915	10/01/1991	09/30/1992	0.00	47,288.04	4.60	10,280.00	LEASE	OTHER

	P	Q	R	S	T	U	V	W
1433	TERMINATED	30 Days; Standard Cancellation /			HVAC / ELECTRICITY / WATER / JANITORIAL / INT/EXT MAINT / LANDSCAPING / SNOW REMOVAL / PARKING / FLUORESCENT / RUBBISH REMOVAL / N/A /	0.00	0.00	0.00
1434	TERMINATED	90 Days; Standard Cancellation /			HVAC / ELECTRICITY / WATER / JANITORIAL / INT/EXT MAINT / LANDSCAPING / SNOW REMOVAL / PARKING / FLUORESCENT / RUBBISH REMOVAL / N/A /	0.00	0.00	0.00
1435	TERMINATED	60 Days; Standard Cancellation /			HVAC / ELECTRICITY / WATER / JANITORIAL / INT/EXT MAINT / LANDSCAPING / SNOW REMOVAL / PARKING / FLUORESCENT / RUBBISH REMOVAL / N/A /	0.00	0.00	0.00
1436	TERMINATED	30 Days; Standard Cancellation /			HVAC / ELECTRICITY / WATER / JANITORIAL / INT/EXT MAINT / LANDSCAPING / SNOW REMOVAL / PARKING / FLUORESCENT / RUBBISH REMOVAL / N/A /	0.00	0.00	0.00

	X	Y	Z	AA	AB	AC	AD	AE	AF	AG	AH	AI	AJ	AK	AL
1433	0.00	0.00	0.00	4,800.00	8.00	0.00	N/A		LIVING LEARING RESOURCE CENTER	601 WEST MAPLE	LANSING	MI	48906	E23	0
1434	0.00	0.00	0.00	27,655.56	11.90	0.00	N/A		F & S DEVELOPMENT	5815 SOUTH PENNSYLVANIA AVE.	LANSING	MI	48909-6126		0
1435	0.00	0.00	0.00	34,875.00	7.75	0.00	N/A		TRUSTEES OF GOULD INVESTORS.	60 CUTTER MILL	GREAT NECK	NY	11021		0
1436	0.00	0.00	0.00	47,288.04	4.60	0.00	N/A		EDUCATIONAL CHILD CARE CENTER	715 WEST WILLOW STREET	LANSING	MI	48906-4747	E14	0

	AM	AN	AO	AP	AQ	AR	AS	AT	AU	AV	AW	AX	AY	AZ
1433	N/A	LESSOR	N/A	0	1	0	Common	Lot		YES			NO	
1434	N/A	LESSEE	N/A	11	0	0	Common	Lot	5/17/1990 12:00:00 AM	YES	12/1/1990 12:00:00 AM	8/24/1988 12:00:00 AM	YES	8/3/1988 12:00:00 AM
1435	N/A	LESSEE	N/A	21	0	35	Reserved	Lot	1/30/1989 12:00:00 AM	YES	6/19/1996 12:00:00 AM	2/28/1984 12:00:00 AM	YES	12/17/1984 12:00:00 AM
1436	N/A	LESSOR	N/A	23	1	18	Common	Lot		YES			NO	

	BA	BB	BC	BD	BE	BF	BG	BH	BI	BJ	BK	BL	BM
1433					1150	SCHOOL FOR THE BLIND	0.00	0.00		3162	8.00	0.00	0.00
1434					1678	600 W ST JOSEPH	0.00	0.00		2989	12.52	0.00	0.00
1435				12/31/1989 12:00:00 AM	1427	910 SOUTHLAND	16,854.00	26.70		3327	7.75	1,029.58	1,876.67
1436					1556	715 W WILLOW BLDG 16	11,270.00	0.00		3162	4.60	0.00	0.00

	BN	BO	BP	BQ	BR	BS	BT	BU	BV
1433	N/A		N/A		Tenant & sub-tenants "PAM"	RENT - BASE RENT	0.00	400.00	1.00
1434	O	4/1/1992 12:00:00 AM	N/A		expired-relocated into state-	RENT - BASE RENT	2,304.63	0.00	1.00
1435	N/A		N/A		lease was reactivated for	RENT - BASE RENT	2,906.25	0.00	1.00
1436	N/A		N/A		Renewal lease	RENT - BASE RENT	0.00	3,940.67	1.00

	BW	BX	BY
1433	1/1/1994 12:00:00 AM	12/31/1994 12:00:00 AM	MONTH
1434	4/1/1990 12:00:00 AM	3/31/1992 12:00:00 AM	MONTH
1435	3/1/1990 12:00:00 AM	5/31/1995 12:00:00 AM	MONTH
1436	10/1/1991 12:00:00 AM	9/30/1992 12:00:00 AM	MONTH

	A	B	C	D	E	F	G	H	I	J	K	L	M	N	O
1437	Ingham	313	EDUCATION	7685-1992-1166	715 W WILLOW ST BLDG 16	LANSING	48915	10/01/1991		3,536.88	42,442.56	7.50	5,659.00	LEASE	OTHER
1438	Ingham	351	PUBLIC HEALTH	10476-1996-1008	1305 S Washington Avenue, Suite #103	LANSING	48910	08/01/1997	05/31/2002	0.00	45,000.00	13.02	3,454.00	LEASE	

	P	Q	R	S	T	U	V	W
1437	TERMINATED	90 Days; Standard Cancellation /			HVAC / ELECTRICITY / WATER / JANITORIAL / INT/EXT MAINT / LANDSCAPING / SNOW REMOVAL / PARKING / FLUORESCENT / RUBBISH REMOVAL / N/A /	0.00	0.00	0.00
1438	TERMINATED	60 Days; Executive Legislation /			HVAC / ELECTRICITY / WATER / JANITORIAL / INT/EXT MAINT / LANDSCAPING / SNOW REMOVAL / PARKING / FLUORESCENT / RUBBISH REMOVAL / N/A /	0.00	0.00	0.00

	X	Y	Z	AA	AB	AC	AD	AE	AF	AG	AH	AI	AJ	AK	AL
1437	0.00	0.00	0.00	42,442.56	7.50	0.00	N/A		EDUCATIONAL CHILD CARE CTR.INC	715 WEST MAIN	LANSING	MI	48906-7685	E14	0
1438	0.00	0.00	0.00	45,000.00	13.03	0.00	N/A		KMH Investment, LLC	1375 South Washington Avenue	LANSING	MI	48910	E45	0

	AM	AN	AO	AP	AQ	AR	AS	AT	AU	AV	AW	AX	AY	AZ
1437	N/A	LESSOR	N/A	27	1	27	Common	Lot		YES	4/1/1994 12:00:00 AM		N/A	
1438	N/A	LESSEE	N/A	33	0	0	Common	Lot		YES			NO	

	BA	BB	BC	BD	BE	BF	BG	BH	BI	BJ	BK	BL	BM
1437					1553	SCHOOL FOR THE BLIND	10,280.00	0.00		3162	7.50	0.00	0.00
1438	5/20/1997 12:00:00 AM	22			2796		15,600.00	24.00	terminated	1486	13.02	1,125.00	2,625.00

	BN	BO	BP	BQ	BR	BS	BT	BU	BV
1437	N/A		N/A		Moved to new location	RENT - BASE RENT	0.00	3,536.88	1.00
1438	T	6/15/1999 12:00:00 AM	N/A		CCO#2 (need wall & door constructed between work spaces) for $ to Directors Agenda on _____. (cc) CCO#1 for $12, 670.75 approved by Director Agenda on 08/14/1997, item #?	RENT - BASE RENT	3,750.00	0.00	1.00

	BW	BX	BY
1437	10/1/1991 12:00:00 AM	9/30/2090 12:00:00 AM	MONTH
1438	6/1/1997 12:00:00 AM	5/31/2002 12:00:00 AM	MONTH

	A	B	C	D	E	F	G	H	I	J	K	L	M	N	O
1439	Ingham	391	COMMUNITY HEALTH	10116-1993-1125	1001 Terminal Rd.	LANSING	48906	08/01/2006	07/31/2007	0.00	106,820.04	13.00	14,800.00	RA	OFFICE BUILDING
1440	Ingham	391	COMMUNITY HEALTH	10178-1994-1105	735 E Michigan Ave	LANSING	48912	08/01/1994	07/31/1995	0.00	8,750.04	3.50	2,500.00	RA	

	P	Q	R	S	T	U	V	W
1439	TERMINATED	Standard 90 Day / Standard 90 Day / Standard 90 Day / Standard 90 Day / Standard 90 Day / Standard 90 Day / Standard 90 Day / Standard 90 Day / Standard 90 Day / Standard 90 Day / Standard 90 Day / Standard 90 Day / Standard 90 Day /			HVAC / HVAC / HVAC / HVAC / HVAC / HVAC / HVAC / HVAC / HVAC / HVAC / HVAC / HVAC / HVAC / ELECTRICITY / ELECTRICITY / ELECTRICITY / ELECTRICITY / ELECTRICITY / ELECTRICITY / ELECTRICITY / ELECTRICITY / ELECTRICITY / ELECTRICITY / ELECTRICITY / ELECTRICITY / ELECTRICITY / WATER / WATER / WATER / WATER / WATER / WATER / WATER /	0.00	0.00	0.00
1440	TERMINATED	90 Days; Standard Cancellation /			HVAC / ELECTRICITY / WATER / JANITORIAL / INT/EXT MAINT / LANDSCAPING / SNOW REMOVAL / PARKING / FLUORESCENT / RUBBISH REMOVAL / N/A /	0.00	0.00	0.00

	X	Y	Z	AA	AB	AC	AD	AE	AF	AG	AH	AI	AJ	AK	AL
1439	0.00	0.00	0.00	106,820.04	7.22	0.00	N/A		MARK S. KERRINS	P.O. BOX 14073	LANSING	MI	48901-4073	E25	0
1440	0.00	0.00	0.00	8,750.04	3.50	0.00	N/A		Sam X. Eyde	2800 Byron Circle	LANSING	MI	48912-5104	E14	0

	AM	AN	AO	AP	AQ	AR	AS	AT	AU	AV	AW	AX	AY	AZ
1439	N/A	LESSEE	N/A	73	0	44	Common	Lot	7/23/2007 12:00:00 AM	YES	6/1/2008 12:00:00 AM	8/20/1997 12:00:00 AM	YES	11/1/1995 12:00:00 AM
1440	N/A	LESSEE	N/A	0	0	2	Common	Lot	8/8/1994 12:00:00 AM	YES	6/20/1995 12:00:00 AM		N/A	

	BA	BB	BC	BD	BE	BF	BG	BH	BI	BJ	BK	BL	BM
1439				12/31/1996 12:00:00 AM	3082	1001 Terminal Road	30,696.00	48.21		1105	13.00	6,820.43	9,208.90
1440				12/31/2013 12:00:00 AM	1530	MSHDA Bldg	114,380.00	2.50		3194	3.50	218.75	510.42

	BN	BO	BP	BQ	BR	BS	BT	BU	BV
1439	T	6/15/2007 12:00:00 AM	N/A		7/13/07-THIS LEASE IS TERMINATED BECAUSE IT WAS COMBINED WITH LEASE #11025 UNDER A NEW LEASE NUMBER #11263. 9/5/06 Currently under a RA therefore no CPI adjustment is needed. CCO #3: $29,619.76(debit) $37,245.00(credit from CCO2) for retrofitting existing SHOC area, approved by Ad Board on5/11/05, item #10. CCO #2 $238,399.21 - 7/2004 for SHOC area. CCO #1 $16,825.75 - 6/3/2004 to remove 8 power poles & create Media Production Area INGHAM County (33)	RENT - BASE RENT	8,901.67	0.00	1.00
1440	N/A		N/A		New RA in effective	RENT - BASE RENT	0.00	729.17	1.00

	BW	BX	BY
1439	7/15/1994 12:00:00 AM	7/14/1996 12:00:00 AM	MONTH
1440	8/1/1994 12:00:00 AM	7/31/1995 12:00:00 AM	MONTH

	A	B	C	D	E	F	G	H	I	J	K	L	M	N	O
1441	Ingham	391	COMMUNITY HEALTH	10178-1995-1420	735 E Michigan Ave	LANSING	48912	08/01/1995	07/31/1996	0.00	9,999.96	4.00	2,500.00	RA	
1442	Ingham	391	COMMUNITY HEALTH	10229-1994-1361	127 W Washtenaw Street	LANSING	48933	06/01/1995	05/31/2002	0.00	48,350.76	13.35	3,947.00	LEASE	OFFICE BUILDING

	P	Q	R	S	T	U	V	W
1441	TERMINATED	60 Days; Std. Cancellatoin Either Party /			HVAC / ELECTRICITY / WATER / JANITORIAL / INT/EXT MAINT / LANDSCAPING / SNOW REMOVAL / PARKING / FLUORESCENT / RUBBISH REMOVAL / N/A /	0.00	0.00	0.00
1442	TERMINATED	Standard; 60-days / Standard; 60-days / Standard; 60-days / Standard; 60-days /			HVAC / HVAC / HVAC / HVAC / ELECTRICITY / ELECTRICITY / ELECTRICITY / ELECTRICITY / WATER / WATER / WATER / WATER / JANITORIAL / JANITORIAL / JANITORIAL / JANITORIAL / INT/EXT MAINT / INT/EXT MAINT / INT/EXT MAINT / INT/EXT MAINT / LANDSCAPING / LANDSCAPING / LANDSCAPING / LANDSCAPING / SNOW REMOVAL / SNOW REMOVAL / SNOW REMOVAL / SNOW REMOVAL / PARKING / PARKING / PARKING / PARKING / FLUORESCENT /	0.00	0.00	0.00

	X	Y	Z	AA	AB	AC	AD	AE	AF	AG	AH	AI	AJ	AK	AL
1441	0.00	0.00	0.00	9,999.96	4.00	0.00	N/A		Sam X. Eyde	2800 Byron Circle	LANSING	MI	48912-5104	E45	0
1442	0.00	0.00	0.00	48,350.76	12.25	0.00	N/A		GEORGE J.& SHELLIE A. PETROFF	SUITE 351, 106 W. ALLEGAN ST.	LANSING	MI	48933-1788	E90	7023

	AM	AN	AO	AP	AQ	AR	AS	AT	AU	AV	AW	AX	AY	AZ
1441	N/A	LESSEE	N/A	0	0	2	Common	Lot	8/8/1994 12:00:00 AM	YES	6/20/1995 12:00:00 AM		NO	
1442	N/A	LESSEE	N/A	10	0	0	Common	Lot		YES	5/10/1996 12:00:00 AM		NO	

	BA	BB	BC	BD	BE	BF	BG	BH	BI	BJ	BK	BL	BM
1441				12/31/2013 12:00:00 AM	1530	MSHDA Bldg	114,380.00	2.50		3194	4.00	218.75	510.42
1442				12/31/1996 12:00:00 AM	2819		15,484.00	25.50		1457	13.35	1,513.28	2,877.92

	BN	BO	BP	BQ	BR	BS	BT	BU	BV
1441	N/A		N/A		replaced by 10360	RENT - BASE RENT	833.33	0.00	1.00
1442	T	6/15/2003 12:00:00 AM	N/A	6/1/2003 12:00:00 AM		RENT - BASE RENT	4,029.23	0.00	1.00

	BW	BX	BY
1441	8/1/1995 12:00:00 AM	7/31/1996 12:00:00 AM	MONTH
1442	6/1/2000 12:00:00 AM	5/31/2001 12:00:00 AM	MONTH

	A	B	C	D	E	F	G	H	I	J	K	L	M	N	O
1443	Ingham	391	COMMUNITY HEALTH	10229-2002-2098	127 W Washtenaw Street	LANSING	48933	06/01/1995	02/28/2004	0.00	54,865.08	13.90	3,947.00	LEASE	OFFICE BUILDING
1444	Ingham	391	COMMUNITY HEALTH	10354-1996-1099	735 E Michigan Ave	LANSING	48912	03/01/1996	05/31/1996	0.00	4,335.96	4.00	1,084.00	RA	
1445	Ingham	391	COMMUNITY HEALTH	10360-1995-1375	735 E Michigan Ave	LANSING	48912	06/01/1996	07/31/1998	0.00	14,336.04	4.00	3,584.00	LEASE	

	P	Q	R	S	T	U	V	W
1443	TERMINATED	Standard; 30-day /			FLUORESCENT / WATER / HVAC / INT/EXT MAINT / JANITORIAL / LANDSCAPING / PEST CONTROL / RUBBISH REMOVAL / ELECTRICITY / GAS /	0.00	0.00	0.00
1444	TERMINATED	60 Days; Std. Cancellatoin Either Party /			HVAC / ELECTRICITY / WATER / JANITORIAL / INT/EXT MAINT / LANDSCAPING / SNOW REMOVAL / PARKING / FLUORESCENT / RUBBISH REMOVAL / N/A /	0.00	0.00	0.00
1445	TERMINATED	60 Days; Std. Cancellatoin Either Party /			HVAC / ELECTRICITY / WATER / JANITORIAL / INT/EXT MAINT / LANDSCAPING / SNOW REMOVAL / PARKING / FLUORESCENT / RUBBISH REMOVAL / N/A /	0.00	0.00	0.00

	X	Y	Z	AA	AB	AC	AD	AE	AF	AG	AH	AI	AJ	AK	AL
1443	0.00	0.00	0.00	54,865.08	13.90	0.00	N/A		GEORGE J.& SHELLIE A. PETROFF	SUITE 351, 106 W. ALLEGAN ST.	LANSING	MI	48933-1788	E25	
1444	0.00	0.00	0.00	4,335.96	4.00	0.00	N/A		Sam X. Eyde	2800 Byron Circle	LANSING	MI	48912-5104	E45	0
1445	0.00	0.00	0.00	14,336.04	4.00	0.00	N/A		Sam X. Eyde	2800 Byron Circle	LANSING	MI	48912-5104	E45	10178

	AM	AN	AO	AP	AQ	AR	AS	AT	AU	AV	AW	AX	AY	AZ
1443	NET	N/A	OFFICE	10	0	0	Not Applicable	Not Applicable	7/1/2002 12:00:00 AM	YES	5/10/2003 12:00:00 AM		NO	
1444	N/A	LESSEE	N/A	0	0	2	Common	Lot		YES			NO	
1445	N/A	LESSEE	N/A	0	0	0	Common	Lot	1/29/1996 12:00:00 AM	YES	6/20/1999 12:00:00 AM	7/17/1995 12:00:00 AM	NO	

	BA	BB	BC	BD	BE	BF	BG	BH	BI	BJ	BK	BL	BM
1443				12/31/1996 12:00:00 AM	2819		15,484.00	25.50		1457	13.90	1,513.28	3,058.81
1444				12/31/2013 12:00:00 AM	1530	MSHDA Bldg	114,380.00	0.00		3194	4.00	0.00	0.00
1445				12/31/2013 12:00:00 AM	1530	MSHDA Bldg	114,380.00	3.70		3194	4.00	238.93	955.74

	BN	BO	BP	BQ	BR	BS	BT	BU	BV
1443	T	6/1/2003 12:00:00 AM	N/A	6/1/2004 12:00:00 AM		RENT - BASE RENT	4,572.09	0.00	1.00
1444	N/A		N/A		replaced by 10360	RENT - BASE RENT	361.33	0.00	1.00
1445	T	6/15/1998 12:00:00 AM	N/A	6/15/1998 12:00:00 AM	No longer needs storage space.	RENT - BASE RENT	1,194.67	0.00	1.00

	BW	BX	BY
1443	6/1/2003 12:00:00 AM	2/28/2004 12:00:00 AM	MONTH
1444	3/1/1996 12:00:00 AM	5/31/1996 12:00:00 AM	MONTH
1445	6/1/1996 12:00:00 AM	7/31/1998 12:00:00 AM	MONTH

	A	B	C	D	E	F	G	H	I	J	K	L	M	N	O
1446	Ingham	391	COMMUNITY HEALTH	10464-1996-1362	300 E Michigan Avenue	LANSING	48933	08/01/1997	07/31/2007	0.00	512,400.00	18.59	33,303.00	LEASE	
1447	Ingham	391	COMMUNITY HEALTH	10464-1996-1520	300 E Michigan Avenue	LANSING	48933	04/01/1997	03/31/1998	0.00	512,400.00	17.08	30,000.00	RA	
1448	Ingham	391	COMMUNITY HEALTH	10610-1998-1282	3500 MARTIN LUTHER KING BLVD	LANSING	48910	09/09/1999	04/17/2001	0.00	120,773.16	9.88	12,224.00	LEASE	OTHER

	P	Q	R	S	T	U	V	W
1446	TERMINATED	Executive Legislative, 60 days / Executive Legislative, 60 days / Executive Legislative, 60 days / Executive Legislative, 60 days / Executive Legislative, 60 days / Executive Legislative, 60 days / Executive Legislative, 60 days / Executive Legislative, 60 days / Executive Legislative, 60 days / Executive Legislative, 60 days / Executive Legislative, 60 days / Executive Legislative, 60 days / Executive Legislative, 60 days / Executive Legislative, 60 days / Executive Legislative, 60 days / Executive Legislative, 60 days / Executive Legislative, 60 days / Executive Legislative, 60 days / Executive Legislative, 60 days / Executive Legislative, 60 days /			PUBLIC UTILITIES / PUBLIC UTILITIES / PUBLIC UTILITIES / PUBLIC UTILITIES / PUBLIC UTILITIES / PUBLIC UTILITIES / PUBLIC UTILITIES / PUBLIC UTILITIES / PUBLIC UTILITIES / PUBLIC UTILITIES / PUBLIC UTILITIES / PUBLIC UTILITIES / PUBLIC UTILITIES / PUBLIC UTILITIES / PUBLIC UTILITIES / PUBLIC UTILITIES / PUBLIC UTILITIES / PUBLIC UTILITIES / PARKING / PARKING / PARKING / PARKING / PARKING / PARKING / PARKING / PARKING / PARKING / PARKING / PARKING / PARKING /	0.00	0.00	0.00
1447	TERMINATED	90 Days; Standard Cancellation /			PUBLIC UTILITIES /	0.00	0.00	0.00
1448	TERMINATED	90 Days; Standard Cancellation /			HVAC / ELECTRICITY / WATER / JANITORIAL / INT/EXT MAINT / LANDSCAPING / SNOW REMOVAL / PARKING / FLUORESCENT / RUBBISH REMOVAL / N/A /	0.00	0.00	0.00

	X	Y	Z	AA	AB	AC	AD	AE	AF	AG	AH	AI	AJ	AK	AL
1446	0.00	0.00	0.00	512,400.00	15.39	0.00	N/A		River Plaza LLC	316 E Michigan Avenue	LANSING	MI	48933	E25	0
1447	0.00	0.00	0.00	512,400.00	17.08	0.00	N/A		River Plaza Limited Liability	316 E Michigan Avenue	LANSING	MI	48933	E31	0
1448	0.00	0.00	0.00	120,773.16	9.88	0.00	N/A		Bioport Corporation	3500 Martin Luther King Blvd.	LANSING	MI	48910	E27	0

	AM	AN	AO	AP	AQ	AR	AS	AT	AU	AV	AW	AX	AY	AZ
1446	NET	LESSEE	N/A	130	0	6	Common	Lot	5/15/2008 12:00:00 AM	YES	5/1/2007 12:00:00 AM	8/6/1997 12:00:00 AM	YES	8/10/1997 12:00:00 AM
1447	N/A	LESSEE	N/A	130	0	6	Common	Lot		YES			NO	
1448	N/A	LESSEE	N/A	42	0	0	Common	Lot		YES			NO	

	BA	BB	BC	BD	BE	BF	BG	BH	BI	BJ	BK	BL	BM
1446				12/31/1992 12:00:00 AM	2189	Chandler	44,303.00	75.17		2291	18.59	17,920.77	33,678.22
1447				12/31/1992 12:00:00 AM	2189	Chandler	44,303.00	75.00	terminated	2291	17.08	12,075.00	30,625.00
1448					2016	BLDG 29	0.00	0.00		2544	9.88	0.00	0.00

	BN	BO	BP	BQ	BR	BS	BT	BU	BV
1446	T	6/15/2007 12:00:00 AM	N/A	8/1/2006 12:00:00 AM	Update 1/28/05: Garden Level - 10,655 sq. ft.; First Floor - 11,403 sq. ft.; Second Floor - 11,245 sq. ft. Total sq. ft. 33,303 0010-2006 CCO #1 electrical whip installation for DIT staff moving from North Complex. CCO #1 - $51,253.72 approved by SAB June 17, 1997, item #23 CCO #2 - $4,819.65 approved by SAB June 20, 1998, item #23 CCO #3 - $16,797.00 to BC 2/5/07.	RENT - BASE RENT	42,700.00	0.00	1.00
1447	N/A		N/A		Apprvd leases to lessor	RENT - BASE RENT	42,700.00	0.00	1.00
1448	T	6/15/2001 12:00:00 AM	N/A	9/9/2002 12:00:00 AM		RENT - BASE RENT	10,064.43	0.00	1.00

	BW	BX	BY
1446	8/1/1997 12:00:00 AM	7/31/1998 12:00:00 AM	MONTH
1447	4/1/1997 12:00:00 AM	3/31/1998 12:00:00 AM	MONTH
1448	9/9/1999 12:00:00 AM	9/9/2002 12:00:00 AM	MONTH

	A	B	C	D	E	F	G	H	I	J	K	L	M	N	O
1449	Ingham	391	COMMUNITY HEALTH	10838-2000-1264	1033 S Washington Avenue	LANSING	48933	10/01/2000	12/31/2004	0.00	98,111.28	13.50	7,148.00	LEASE	

	P	Q	R	S	T	U	V	W
	TERMINATED	Standard; 90-day /			HVAC /	0.00	0.00	0.00
		Standard; 90-day /			HVAC /			
		Standard; 90-day /			HVAC /			
		Standard; 90-day /			HVAC /			
		Standard; 90-day /			HVAC /			
		Standard; 90-day /			HVAC /			
					ELECTRICITY /			
					ELECTRICITY /			
					ELECTRICITY /			
					ELECTRICITY /			
					ELECTRICITY /			
					ELECTRICITY /			
					WATER /			
					WATER /			
					WATER /			
					WATER /			
					WATER /			
					WATER /			
					JANITORIAL /			
					JANITORIAL /			
					JANITORIAL /			
					JANITORIAL /			
					JANITORIAL /			
					JANITORIAL /			
					INT/EXT MAINT /			
					INT/EXT MAINT /			
					INT/EXT MAINT /			
					INT/EXT MAINT /			
					INT/EXT MAINT /			
					INT/EXT MAINT /			
					LANDSCAPING /			
					LANDSCAPING /			
1449					LANDSCAPING /			

	X	Y	Z	AA	AB	AC	AD	AE	AF	AG	AH	AI	AJ	AK	AL
1449	0.00	0.00	0.00	98,111.28	13.73	0.00	N/A		Thornburg Equity Group, LL	2502 Lake Lansing Road	LANSING	MI	48912	E25	0

	AM	AN	AO	AP	AQ	AR	AS	AT	AU	AV	AW	AX	AY	AZ
1449	N/A	LESSEE	N/A	35	0	79	Common	Lot	10/20/2004 12:00:00 AM	YES	10/13/2005 12:00:00 AM	2/19/1999 12:00:00 AM	NO	

	BA	BB	BC	BD	BE	BF	BG	BH	BI	BJ	BK	BL	BM
1449	12/21/2004 12:00:00 AM	11		7/1/2003 12:00:00 AM	3027	Thornburg Building	20,405.00	35.00		1177	13.50	2,709.99	5,333.76

	BN	BO	BP	BQ	BR	BS	BT	BU	BV
1449	N/A	10/1/2005 12:00:00 AM	N/A	6/15/2005 12:00:00 AM	Holdover letter sent 10/10/2004 thru 2/31/2004 while lease is processed. Option renewal ltr to lessor August 26, 2003.	RENT - BASE RENT	8,175.94	0.00	1.00

	BW	BX	BY
	10/1/2004 12:00:00 AM	12/31/2004 12:00:00 AM	MONTH
1449			

	A	B	C	D	E	F	G	H	I	J	K	L	M	N	O
1450	Ingham	391	COMMUNITY HEALTH	10838-2004-1195	1033 S Washington Avenue	LANSING	48933	11/01/2004	10/31/2012	0.00	290,771.76	14.25	20,405.00	LEASE	
1451	Ingham	391	COMMUNITY HEALTH	11025-2003-1006	1001 Terminal Rd.	LANSING	48906	11/01/2002	10/31/2003	0.00	185,835.96	11.69	15,897.00	RA	OFFICE BUILDING

	P	Q	R	S	T	U	V	W
1450	TERMINATED	STANDARD; 90 DAY NOTICE / STANDARD; 90 DAY NOTICE / STANDARD; 90 DAY NOTICE / STANDARD; 90 DAY NOTICE / STANDARD; 90 DAY NOTICE / STANDARD; 90 DAY NOTICE / STANDARD; 90 DAY NOTICE /		5 YEAR; 180 DAY / 5 YEAR; 180 DAY /	GROSS (FULL SERVICE) / GROSS (FULL SERVICE) / GROSS (FULL SERVICE) / GROSS (FULL SERVICE) / GROSS (FULL SERVICE) / GROSS (FULL SERVICE) / GROSS (FULL SERVICE) /	0.00	0.00	0.00
1451	TERMINATED	Standard; 30 day /				0.00	0.00	0.00

	X	Y	Z	AA	AB	AC	AD	AE	AF	AG	AH	AI	AJ	AK	AL
1450	0.00	0.00	0.00	290,771.76	14.25	0.00	N/A		Thornburg Equity Group, LL	2502 Lake Lansing Road	LANSING	MI	48912	E25	7757
1451	0.00	0.00	0.00	185,835.96	11.69	0.00	N/A		Kerrins, L.L.C.	P.O. BOX 14073	LANSING	MI	48901	E27	

	AM	AN	AO	AP	AQ	AR	AS	AT	AU	AV	AW	AX	AY	AZ
1450	GROSS	LESSEE	OFFICE	45	0	79	Common	Lot	1/9/2009 12:00:00 AM	YES	10/13/2009 12:00:00 AM	11/20/2008 12:00:00 AM	N/A	
1451	NET	LESSEE	OFFICE	61	0	63	Common	Lot	10/25/2002 12:00:00 AM	YES	6/1/2004 12:00:00 AM	10/17/2000 12:00:00 AM	YES	

	BA	BB	BC	BD	BE	BF	BG	BH	BI	BJ	BK	BL	BM
1450	12/21/2004 12:00:00 AM	11		7/1/2003 12:00:00 AM	3027	Thornburg Building	20,405.00	100.00	1,2,3	1177	14.25	7,269.30	16,961.70
1451				12/31/1996 12:00:00 AM	3082	1001 Terminal Road	30,696.00	51.45	First and Second	1105	11.69	5,162.11	10,324.22

	BN	BO	BP	BQ	BR	BS	BT	BU	BV
1450	N/A		N/A		- One year rental for $1 while multi swing space rentals are done.. - Canceled 07/18/12 eff 10/31/12. Original end was 10/31/24. - Add #1 reduced rent & exercised two options. - Lease combined #7757 & #10838. - CCO#3 for $578.20 Dir Agenda 05/08/09, #27. - CCO#2 for $2,901.18 Dir Agenda 03/13/09, #20 - CCO#1 for $3,113 Dir Agenda 6/17/05, #10	RENT - BASE RENT	24,230.98	0.00	1.00
1451	N/A		N/A		Rent: $185,835.96 per annum; $15,486.33 per month; $11.69 psf.	RENT - BASE RENT	15,486.33	0.00	1.00

	BW	BX	BY
1450	11/1/2004 12:00:00 AM	10/31/2009 12:00:00 AM	MONTH
1451	11/1/2002 12:00:00 AM	10/31/2003 12:00:00 AM	MONTH

	A	B	C	D	E	F	G	H	I	J	K	L	M	N	O
1452	Ingham	391	COMMUNITY HEALTH	11025-2003-1007	1001 Terminal Rd.	LANSING	48906	09/01/2003	08/01/2006	0.00	185,835.96	12.23	15,897.00	LEASE	OFFICE BUILDING
1453	Ingham	391	COMMUNITY HEALTH	11036-2003-1105	Suite's 300, 340 &380	OKEMOS	48864	07/01/2003	10/31/2005	0.00	127,733.76	15.84	8,064.00	RA	OTHER

	P	Q	R	S	T	U	V	W
1452	TERMINATED	Standard; 90 day / Standard; 90 day / Standard; 90 day / Standard; 90 day / Standard; 90 day /			HVAC / HVAC / HVAC / HVAC / HVAC / INT/EXT MAINT / INT/EXT MAINT / INT/EXT MAINT / INT/EXT MAINT / INT/EXT MAINT / PEST CONTROL / PEST CONTROL / PEST CONTROL / PEST CONTROL / PEST CONTROL / LANDSCAPING / LANDSCAPING / LANDSCAPING / LANDSCAPING / LANDSCAPING / PARKING / PARKING / PARKING / PARKING / PARKING / SNOW REMOVAL / SNOW REMOVAL / SNOW REMOVAL / SNOW REMOVAL / SNOW REMOVAL / RUBBISH REMOVAL / RUBBISH REMOVAL / RUBBISH REMOVAL /	0.00	0.00	0.00
1453	TERMINATED	Standard; 30 days /			JANITORIAL / ELECTRICITY / GAS / HVAC / WATER / INT/EXT MAINT / FLUORESCENT / RUBBISH REMOVAL / PARKING / SNOW REMOVAL / PEST CONTROL /	0.00	0.00	0.00

	X	Y	Z	AA	AB	AC	AD	AE	AF	AG	AH	AI	AJ	AK	AL
1452	0.00	0.00	0.00	185,835.96	11.69	0.00	N/A		Kerrins, L.L.C.	P.O. BOX 14073	LANSING	MI	48901	E25	
1453	0.00	0.00	0.00	127,733.76	15.84	0.00	N/A		MEIP Borrower C, LLC	2365 WOODLAKE DRIVE	OKEMOS	MI	48864	E25	

	AM	AN	AO	AP	AQ	AR	AS	AT	AU	AV	AW	AX	AY	AZ
1452	NET	LESSEE	OFFICE	61	0	63	Common	Lot	7/27/2005 12:00:00 AM	YES	6/1/2008 12:00:00 AM	10/17/2000 12:00:00 AM	YES	
1453	N/A	LESSEE	N/A	40	0	40	Common	Lot		YES			N/A	

	BA	BB	BC	BD	BE	BF	BG	BH	BI	BJ	BK	BL	BM
1452				12/31/1996 12:00:00 AM	3082	1001 Terminal Road	30,696.00	51.45	First & Second	1105	12.23	5,563.66	10,638.03
1453					4995	2479 Woodlake Circle	0.00	0.00	RENT AUTHORIZED	4995	15.84	3,089.00	7,552.42

	BN	BO	BP	BQ	BR	BS	BT	BU	BV
1452	N/A		N/A		7/13/07-THIS LEASE IS TERMINATED BECAUSE IT WAS COMBINED WITH LEASE #10116 UNDER A NEW LEASE NUMBER #11263. CCO#8 SR#0141-2006-add additional electric charges for UPS on $641.30 CCO#7 SR#0135-2006-Install UPS circuite recepticle to outside of building in raintight enclosure $1,500.40. CCO #6 SR#0125-2006-Install UPS circuits to office base feeds, install circuits to UPS panels for $3,080.00 CCO #5 SR#0121-2006 (Install additional smoke detectors on 1st & 2nd flrs - ($1.650.00) Approved by Directors Agenda on 08-04-06. CCO #4 SR#0097-2006 ($1,430.00 electrical work- Approved by Directors Agenda of 06-09-06) CCO #3 SR#0086-2006 ($540.00 Approved by Directors Agenda on 04-14-06) Remove stolls and auger and inspect sewer lines CCO #2 $6,346.17 approved 8/22/03 CCO #1 $9,596.14 approved 8/18/03	RENT - BASE RENT	15,486.33	0.00	1.00
1453	N/A		N/A		Suite 300 2,179 Sq Ft. $2,875.62 mo Suite 340 3,031 Sq.Ft. $4,000.00 mo Suite 380 2,854 Sq.Ft. $3,765.80 mo #0009-2006 CCO #1 for electrical removal from Suite 300, 340 & 380	RENT - BASE RENT	10,644.48	0.00	1.00

	BW	BX	BY
1452	9/1/2003 12:00:00 AM	8/31/2004 12:00:00 AM	MONTH
1453	7/1/2003 12:00:00 AM	10/31/2005 12:00:00 AM	MONTH

	A	B	C	D	E	F	G	H	I	J	K	L	M	N	O
1454	Ingham	391	COMMUNITY HEALTH	11036-2004-1040	Suite's 300, 340 &380	OKEMOS	48864	07/01/2005	06/30/2009	0.00	127,733.76	15.84	0.00	LEASE	OTHER
1455	Ingham	391	COMMUNITY HEALTH	11072-2003-1155	109 West Michigan Avenue	LANSING	48933	11/01/2005	10/31/2026	0.00	0.00		42,500.00	LEASE	

	P	Q	R	S	T	U	V	W
1454	TERMINATED	STANDARD, 60 DAY /			INSURANCE / CLEANING / ELECTRICITY / GAS / HVAC / SECURITY / PEST CONTROL / LANDSCAPING / MAINTENANCE / MAJOR STRUCT REP / PARKING / PAVING / ROOF / SNOW REMOVAL / TAXES /	0.00	0.00	0.00
1455	TERMINATED	EXECUTIVE; 90 DAY NOTICE / EXECUTIVE; 90 DAY NOTICE /			PEST CONTROL / ELECTRICITY / ELECTRICITY / ELECTRICITY / ELECTRICITY / ELECTRICITY / ELECTRICITY / ELECTRICITY / ELECTRICITY / ELECTRICITY / ELECTRICITY / ELECTRICITY /	0.00	0.00	0.00

	X	Y	Z	AA	AB	AC	AD	AE	AF	AG	AH	AI	AJ	AK	AL
1454	0.00	0.00	0.00	127,733.76	0.00	0.00	N/A		MEIP Borrower C, LLC	2365 WOODLAKE DRIVE	OKEMOS	MI	48864	E25	
1455	0.00	0.00	0.00	0.00	0.00	0.00	N/A		Paul Gentilozzi	201 N. Washington Square	LANSING	MI	48933-1301	E25	

	AM	AN	AO	AP	AQ	AR	AS	AT	AU	AV	AW	AX	AY	AZ
1454	NET	LESSEE	OFFICE	40	0	40	Common	Lot		YES			N/A	
1455	GROSS	LESSEE	OFFICE	200	0	0	Common	Lot		YES			N/A	

	BA	BB	BC	BD	BE	BF	BG	BH	BI	BJ	BK	BL	BM
1454					4995	2479 Woodlake Circle	0.00	0.00		4995	15.84	3,089.00	7,552.42
1455	12/7/2004 12:00:00 AM	39s			5020		57,100.00	0.95	1-10	5020		0.00	0.00

	BN	BO	BP	BQ	BR	BS	BT	BU	BV
1454	N/A		N/A		Lessor in good standing with DELG as of 5/7/2004.	RENT - BASE RENT	10,644.48	0.00	1.00
1455	N/A		N/A		First year -0- rent for New DCH Lease downtown w/Gentilozzi	RENT - BASE RENT	0.00	0.00	1.00

	BW	BX	BY
1454	7/1/2004 12:00:00 AM	6/30/2009 12:00:00 AM	MONTH
1455	11/1/2005 12:00:00 AM	10/31/2006 12:00:00 AM	MONTH

	A	B	C	D	E	F	G	H	I	J	K	L	M	N	O
1456	Ingham	391	COMMUNITY HEALTH	11072-2005-0100	109 West Michigan Avenue	LANSING	48933	11/01/2005	10/31/2026	0.00	0.00	0.00	42,500.00	LEASE	

	P	Q	R	S	T	U	V	W
	TERMINATED	Executive; 90 day /			CLEANING /	0.00	0.00	0.00
		Executive; 90 day /			CLEANING /			
		Executive; 90 day /			CLEANING /			
		Executive; 90 day /			CLEANING /			
		Executive; 90 day /			CLEANING /			
		Executive; 90 day /			CLEANING /			
		Executive; 90 day /			CLEANING /			
		Executive; 90 day /			CLEANING /			
		Executive; 90 day /			CLEANING /			
		Executive; 90 day /			CLEANING /			
		Executive; 90 day /			CLEANING /			
		Executive; 90 day /			CLEANING /			
		Executive; 90 day /			CLEANING /			
		Executive; 90 day /			CLEANING /			
		Executive; 90 day /			CLEANING /			
		Executive; 90 day /			CLEANING /			
		Executive; 90 day /			CLEANING /			
		Executive; 90 day /			CLEANING /			
		Executive; 90 day /			CLEANING /			
		Executive; 90 day /			CLEANING /			
		Executive; 90 day /			CLEANING /			
		Executive; 90 day /			CLEANING /			
					PAVING /			
					PAVING /			
					PAVING /			
					PAVING /			
					PAVING /			
					PAVING /			
					PAVING /			
					PAVING /			
					PAVING /			
					PAVING /			
					PAVING /			
1456					PAVING /			

	X	Y	Z	AA	AB	AC	AD	AE	AF	AG	AH	AI	AJ	AK	AL
1456	0.00	0.00	0.00	0.00	0.00	0.00	N/A		Paul Gentilozzi	201 N. Washington Square	LANSING	MI	48933-1301	E25	

	AM	AN	AO	AP	AQ	AR	AS	AT	AU	AV	AW	AX	AY	AZ
1456	GROSS	LESSOR	OFFICE	200	0	0	Common	Lot		YES			N/A	

	BA	BB	BC	BD	BE	BF	BG	BH	BI	BJ	BK	BL	BM
1456					5020		57,100.00	74.43	Basement - 10	5020	0.00	0.00	0.00

	BN	BO	BP	BQ	BR	BS	BT	BU	BV
1456	N/A		N/A		Yearly rental costs for the first year from 11/01/2005 through 10/31/2006 is -0-. Lease Approved by Ad Bd 12/1/2004 Item # 39 Supplemental Addendum #1 identify addt'l floor, add purchase option, add 1st right of refusal, change sq ft rate of janitorial costs, add right for state to add antennas or satelite dish at no cost. CCO #1 - to install signage $19,775.18 to 9/9/05 Dir Agenda	RENT - BASE RENT	0.00	0.00	1.00

	BW	BX	BY
	11/1/2005 12:00:00 AM	10/31/2006 12:00:00 AM	MONTH
1456			

	A	B	C	D	E	F	G	H	I	J	K	L	M	N	O
1457	Ingham	391	COMMUNITY HEALTH	11072-2006-0010	109 West Michigan Avenue	LANSING	48933	11/01/2005	10/31/2026	0.00	0.00	16.52	46,575.00	LEASE	

	P	Q	R	S	T	U	V	W
	TERMINATED	Executive New; 90 day notice /			GROSS (FULL SERVICE) /	0.00	0.00	0.00
		Executive New; 90 day notice /			GROSS (FULL SERVICE) /			
		Executive New; 90 day notice /			GROSS (FULL SERVICE) /			
		Executive New; 90 day notice /			GROSS (FULL SERVICE) /			
		Executive New; 90 day notice /			GROSS (FULL SERVICE) /			
		Executive New; 90 day notice /			GROSS (FULL SERVICE) /			
		Executive New; 90 day notice /			GROSS (FULL SERVICE) /			
		Executive New; 90 day notice /			GROSS (FULL SERVICE) /			
		Executive New; 90 day notice /			GROSS (FULL SERVICE) /			
		Executive New; 90 day notice /			GROSS (FULL SERVICE) /			
		Executive New; 90 day notice /			GROSS (FULL SERVICE) /			
		Executive New; 90 day notice /			GROSS (FULL SERVICE) /			
		Executive New; 90 day notice /			GROSS (FULL SERVICE) /			
		Executive New; 90 day notice /			GROSS (FULL SERVICE) /			
		Executive New; 90 day notice /			GROSS (FULL SERVICE) /			
		Executive New; 90 day notice /			GROSS (FULL SERVICE) /			
		Executive New; 90 day notice /			GROSS (FULL SERVICE) /			
		Executive New; 90 day notice /			GROSS (FULL SERVICE) /			
		Executive New; 90 day notice /			GROSS (FULL SERVICE) /			
		Executive New; 90 day notice /			GROSS (FULL SERVICE) /			
		Executive New; 90 day notice /			GROSS (FULL SERVICE) /			
1457								

	X	Y	Z	AA	AB	AC	AD	AE	AF	AG	AH	AI	AJ	AK	AL
1457	0.00	0.00	0.00	0.00	0.00	0.00	N/A		Paul Gentilozzi	201 N. Washington Square	LANSING	MI	48933-1301	E25	

	AM	AN	AO	AP	AQ	AR	AS	AT	AU	AV	AW	AX	AY	AZ
1457	GROSS	LESSEE	OFFICE	200	0	0	Common	Lot	10/16/2007 12:00:00 AM	YES	9/1/2008 12:00:00 AM	1/25/2006 12:00:00 AM	YES	

	BA	BB	BC	BD	BE	BF	BG	BH	BI	BJ	BK	BL	BM
1457	12/7/2004 12:00:00 AM	39S			5020		57,100.00	81.57	2-10	5020	16.52	6,743.25	57,375.00

	BN	BO	BP	BQ	BR	BS	BT	BU	BV
1457	N/A		N/A		CCO #5 ; Install push button palms and automatic door to 6th floor womens restroom. Addendum #1 & Addendum #2 rent authorized effective 11/1/05 ltr sent 2/2/06. Addendum #2 -add 4,075 square feet of office space for a revised total of 46,575 sq.ft. Yearly rental costs for the first year from 11/01/2005 through 10/31/2006 is -0-. Lease Approved by Ad Bd 12/7/2004 Item # 39 Supplemental Addendum #1 identify addt'l floor, add purchase option, add 1st right of refusal, change sq ft rate of janitorial costs, add right for state to add antennas or satelite dish at no cost. CCO #1 - to install signage $19,775.18 to 9/9/05 Dir Agenda CCO #2 for $1,224.12 - addt'l directional signage. Approved by Ad Bd on 04-26-06 CCO #3 for $12,455.19- modify conf rm walls. Approved by Ad Bd on 04-26-06. Total cost to be paid by lessor from $8.00 per square foot moving allowance. CCO #4 for $958.46- water line & electrical for Comm for the Blind coffee machine. Approved by Ad. Bd. on 04-26-06.	RENT - BASE RENT	0.00	0.00	1.00

	BW	BX	BY
	11/1/2005 12:00:00 AM	10/31/2006 12:00:00 AM	MONTH
1457			

	A	B	C	D	E	F	G	H	I	J	K	L	M	N	O
1458	Ingham	391	COMMUNITY HEALTH	11072-2006-0232	109 West Michigan Avenue	LANSING	48933	08/01/2005	10/31/2026	0.00	769,419.00	18.76	51,750.00	LEASE	

	P	Q	R	S	T	U	V	W
	RENT	Executive New; 90 day /			GROSS (FULL SERVICE) /	0.00	0.00	0.00
	AUTHORIZED	Executive New; 90 day /			GROSS (FULL SERVICE) /			
		Executive New; 90 day /			GROSS (FULL SERVICE) /			
		Executive New; 90 day /			GROSS (FULL SERVICE) /			
		Executive New; 90 day /			GROSS (FULL SERVICE) /			
1458								

	X	Y	Z	AA	AB	AC	AD	AE	AF	AG	AH	AI	AJ	AK	AL
1458	0.00	0.00	0.00	769,419.00	14.87	0.00	Actual	2013	Paul Gentilozzi	201 N. Washington Square	LANSING	MI	48933-1301	E25	

	AM	AN	AO	AP	AQ	AR	AS	AT	AU	AV	AW	AX	AY	AZ
1458	GROSS	LESSEE	OFFICE	200	0	0	Common	Lot	11/13/2013 12:00:00 AM	YES	9/1/2014 12:00:00 AM	11/28/2005 12:00:00 AM	YES	11/28/2005 12:00:00 AM

	BA	BB	BC	BD	BE	BF	BG	BH	BI	BJ	BK	BL	BM
1458	12/7/2004 12:00:00 AM	39S			5020		57,100.00	90.63	1-10	5020	18.76	24,270.50	56,632.00

	BN	BO	BP	BQ	BR	BS	BT	BU	BV
1458	N/A		N/A		6/12/08-Letter of Agreement from the Lessor, Rent authorized. 6/2/08-Letter of Agreement to the Lessor to clarify the build out of space and the responsibility of both the department and the Lessor. Rent not authorized. 5/12/08-A meeting with Lessor, TSC and RED resulted with an agreement for the Lessor to complete the demolition and start the electrical, plumbing and lobby changes while waiting for the department to complete a new floor plan, rent will be authorized after letter of agreement is signed by the Lessor. 12/14/2007-RENT NOT AUTHORIZED LETTER SENT WITH APPROVED ADDENDUM-P ADDENDUM #3 APPROVED BY THE AD BOARD ON 09/11/2007 ITEM #26 Addendum #3 to the Lease-expand space to add 5,175 square feet for added staff being relocated from other existing Community Health programs. Addendum #2 -add 4,075 square feet of office space for a revised total of 46,575 sq.ft. Yearly rental costs for the first year from 11/01/2005 through 10/31/2006 is -0-. Lease Approved by Ad Bd 12/7/2004 Item # 39 Supplemental Addendum #1 -identify addt'l floor, add purchase option, add 1st right of refusal, change sq ft rate of janitorial costs, add right for state to add antennas or satelite dish at no cost. Addendum #1 & Addendum #2 rent authorized effective 11/1/05 ltr sent 2/2/06. CCO #1 - to install signage $19,775.18 to 9/9/05 Dir Agenda CCO #2 PR #0067-2006 for $1,224.12 - addt'l directional signage. Approved by Ad Bd on 04-26-06 CCO #3 PR #0076-2006: for $12,455.19- modify conf rm walls. Approved by Ad Bd on 04-26-06. Total cost to be paid by lessor from $8.00 per square foot moving allowance. CCO #4-PR #0078-2006: for $958.46- water line & electrical for Comm for the Blind coffee machine. Approved by Ad. Bd. on 04-26-06. CCO #5 for paint and specialty light bulbs for food vending area approved by the	RENT - BASE RENT	64,118.25	0.00	1.00

	BW	BX	BY
	11/1/2007 12:00:00 AM	11/30/2007 12:00:00 AM	MONTH
1458			

	A	B	C	D	E	F	G	H	I	J	K	L	M	N	O
1459	Ingham	391	COMMUNITY HEALTH	11080-2003-1104	201 Townsend	LANSING	48933	11/01/2005	10/31/2026	0.00	0.00	0.00	78,500.00	LEASE	

	P	Q	R	S	T	U	V	W
	TERMINATED	EXECUTIVE; 90 DAY NOTICE /			CLEANING /	0.00	0.00	0.00
		EXECUTIVE; 90 DAY NOTICE /			CLEANING /			
		EXECUTIVE; 90 DAY NOTICE /			CLEANING /			
		EXECUTIVE; 90 DAY NOTICE /			CLEANING /			
		EXECUTIVE; 90 DAY NOTICE /			CLEANING /			
		EXECUTIVE; 90 DAY NOTICE /			CLEANING /			
		EXECUTIVE; 90 DAY NOTICE /			CLEANING /			
		EXECUTIVE; 90 DAY NOTICE /			CLEANING /			
		EXECUTIVE; 90 DAY NOTICE /			CLEANING /			
		EXECUTIVE; 90 DAY NOTICE /			CLEANING /			
		EXECUTIVE; 90 DAY NOTICE /			CLEANING /			
		EXECUTIVE; 90 DAY NOTICE /			CLEANING /			
		EXECUTIVE; 90 DAY NOTICE /			CLEANING /			
		EXECUTIVE; 90 DAY NOTICE /			CLEANING /			
		EXECUTIVE; 90 DAY NOTICE /			CLEANING /			
		EXECUTIVE; 90 DAY NOTICE /			CLEANING /			
		EXECUTIVE; 90 DAY NOTICE /			CLEANING /			
		EXECUTIVE; 90 DAY NOTICE /			CLEANING /			
		EXECUTIVE; 90 DAY NOTICE /			CLEANING /			
		EXECUTIVE; 90 DAY NOTICE /			CLEANING /			
		EXECUTIVE; 90 DAY NOTICE /			CLEANING /			
					PAVING /			
					PAVING /			
					PAVING /			
					PAVING /			
					PAVING /			
					PAVING /			
					PAVING /			
					PAVING /			
					PAVING /			
					PAVING /			
					PAVING /			
1459					PAVING /			

	X	Y	Z	AA	AB	AC	AD	AE	AF	AG	AH	AI	AJ	AK	AL
1459	0.00	0.00	0.00	0.00	0.00	0.00	N/A		Boji Group of Lansing L.L.C.	124 West Allegan, Suite 2100	LANSING	MI	48933	E25	

	AM	AN	AO	AP	AQ	AR	AS	AT	AU	AV	AW	AX	AY	AZ
1459	GROSS	LESSEE	COMMERCIAL	400	0	0	Not Applicable	Not Applicable		YES			YES	

	BA	BB	BC	BD	BE	BF	BG	BH	BI	BJ	BK	BL	BM
1459	12/7/2004 12:00:00 AM	38s		10/1/2005 12:00:00 AM	5018	Capitol View	125,206.00	0.49	2, 3, 4, 5, 6, 7	5018	0.00	0.00	0.00

	BN	BO	BP	BQ	BR	BS	BT	BU	BV
1459	N/A		N/A		FIRST YEAR RENT -0- 2ND YEAR RENT $22.15 PER SQ. FT., $144,907.91 MO.; $1738774.92	RENT - BASE RENT	0.00	0.00	1.00

	BW	BX	BY
	11/1/2005 12:00:00 AM	10/31/2006 12:00:00 AM	MONTH
1459			

	A	B	C	D	E	F	G	H	I	J	K	L	M	N	O
1460	Ingham	391	COMMUNITY HEALTH	11080-2005-0074	201 Townsend	LANSING	48933	11/01/2005	10/31/2026	0.00	0.00	0.00	78,500.00	LEASE	
1461	Ingham	391	COMMUNITY HEALTH	11080-2005-0101	201 Townsend	LANSING	48933	10/03/2005	10/31/2026	0.00	0.00	21.95	78,500.00	LEASE	

	P	Q	R	S	T	U	V	W
1460	TERMINATED	EXECUTIVE: 90 DAY NOTICE / EXECUTIVE: 90 DAY NOTICE / EXECUTIVE: 90 DAY NOTICE / EXECUTIVE: 90 DAY NOTICE / EXECUTIVE: 90 DAY NOTICE / EXECUTIVE: 90 DAY NOTICE / EXECUTIVE: 90 DAY NOTICE / EXECUTIVE: 90 DAY NOTICE / EXECUTIVE: 90 DAY NOTICE / EXECUTIVE: 90 DAY NOTICE / EXECUTIVE: 90 DAY NOTICE / EXECUTIVE: 90 DAY NOTICE / EXECUTIVE: 90 DAY NOTICE / EXECUTIVE: 90 DAY NOTICE / EXECUTIVE: 90 DAY NOTICE / EXECUTIVE: 90 DAY NOTICE / EXECUTIVE: 90 DAY NOTICE / EXECUTIVE: 90 DAY NOTICE / EXECUTIVE: 90 DAY NOTICE / EXECUTIVE: 90 DAY NOTICE /				0.00	0.00	0.00
1461	TERMINATED	EXECUTIVE-NEW; 90 DAY NOTICE / EXECUTIVE-NEW; 90 DAY NOTICE / EXECUTIVE-NEW; 90 DAY NOTICE / EXECUTIVE-NEW; 90 DAY NOTICE / EXECUTIVE-NEW; 90 DAY NOTICE / EXECUTIVE-NEW; 90 DAY NOTICE / EXECUTIVE-NEW; 90 DAY NOTICE / EXECUTIVE-NEW; 90 DAY NOTICE / EXECUTIVE-NEW; 90 DAY NOTICE / EXECUTIVE-NEW; 90 DAY NOTICE / EXECUTIVE-NEW; 90 DAY NOTICE / EXECUTIVE-NEW; 90 DAY NOTICE / EXECUTIVE-NEW; 90 DAY NOTICE / EXECUTIVE-NEW; 90 DAY NOTICE / EXECUTIVE-NEW; 90 DAY NOTICE / EXECUTIVE-NEW; 90 DAY NOTICE / EXECUTIVE-NEW; 90 DAY NOTICE / EXECUTIVE-NEW; 90 DAY NOTICE / EXECUTIVE-NEW; 90 DAY NOTICE / EXECUTIVE-NEW; 90 DAY NOTICE /				0.00	0.00	0.00

	X	Y	Z	AA	AB	AC	AD	AE	AF	AG	AH	AI	AJ	AK	AL
1460	0.00	0.00	0.00	0.00	0.00	0.00	N/A		Boji Group of Lansing L.L.C.	124 West Allegan, Suite 2100	LANSING	MI	48933	E25	
1461	0.00	0.00	0.00	0.00	0.00	0.00	N/A		Boji Group of Lansing L.L.C.	124 West Allegan, Suite 2100	LANSING	MI	48933	E25	

	AM	AN	AO	AP	AQ	AR	AS	AT	AU	AV	AW	AX	AY	AZ
1460	GROSS	LESSEE	OFFICE	400	0	0	Common	Lot		YES	5/5/2006 12:00:00 AM		YES	
1461	GROSS	LESSOR	OFFICE	400	0	0	Not Applicable	Not Applicable	2/13/2007 12:00:00 AM	YES	5/5/2008 12:00:00 AM		YES	4/14/2006 12:00:00 AM

	BA	BB	BC	BD	BE	BF	BG	BH	BI	BJ	BK	BL	BM
1460	2/15/2005 12:00:00 AM	1		10/1/2005 12:00:00 AM	5018	Capitol View	125,206.00	82.52	Basement, 2-7	5018	0.00	0.00	0.00
1461	12/7/2004 12:00:00 AM	38		10/1/2005 12:00:00 AM	5018	Capitol View	125,206.00	82.51	Floors B-7	5018	21.95	42,169.75	101,434.90

	BN	BO	BP	BQ	BR	BS	BT	BU	BV
1460	N/A		N/A		Addendum #1: Change Rental Rate to reflect 0.05% savings to take parking out of the lease and to clarify floors leased, take out bond, change lease address. 1st Year Rent is $0.00; 2nd Year Rent is $22.04 per sq ft/$144,178.33 per month/$1,730,140.00 annually	RENT - BASE RENT	0.00	0.00	1.00
1461	N/A		N/A		1st Year Rent is $0.00 (zero) 2nd Year Rent is $22.15 per sq ft/$144,907.91 per month/$1,738,774.92 yr. All further CCO's are listed on the Manage Bldg Area (Building) "Comments" field #0063-2007 CCO#12 for $572.00 aproved by Ad. Bd. on 11-20-07, item #6 (paint marred walls in Manty Conf Rm) #0014-2007 CCO#11 for $1,730.28 approved by SAB 1/16/07, Item #8. Installation of 4 motion detectors in vital records work space. #0011-2007 CCO#10 for 2,527.16 approved bty SAB 12/19/06, Item #7. Adds cameras and panic buttons to admin offices #0130-2006 CCO#9, adding schlage locks to Vital Records for conference rooms to be locked $550.00, Approved by AD BD 09-05-06, Item #20. #0111-2006: CCO #8 electrical for Ikon Equipment $522.12, Approved by AD BD09-05-06, Item #19. #0068-2006: CCO #7 directional signage $-0- (project cancelled by RED - was paid by agency out of other set aside funds for the build out) #0052-2006: CCO #6 repair damege to double doors to parking garage (467.50), damage done by agency. Ad Board approved on June 20, 2006, Item #11. #0044-2006: CCO #5 vital records vault security $7,949.67 Ad Board approved 3/23/06-Item #4 #0140-2005: CCO #4 install electrical service $9,753.92; Ad Board approved 12/06/05 Item #13 CCO #3 to install signage $23,626.70 Dir Agenda approved 9/9/05 Item #31 #0137-2005: CCO #2 build out Commission for the Blind; $113,284.08 Ad Bd approved 9/13/05 Item #18 #0136-2005: CCO #1 additional security enhancements; $77,995.20 Ad Bd approved 9/13/05 Item #17 Addendum #3: Add Option to Purchase language to the Lease	RENT - BASE RENT	0.00	0.00	1.00

	BW	BX	BY
1460	11/1/2005 12:00:00 AM	10/31/2006 12:00:00 AM	MONTH
1461	11/1/2005 12:00:00 AM	10/31/2006 12:00:00 AM	MONTH

	A	B	C	D	E	F	G	H	I	J	K	L	M	N	O
1462	Ingham	391	COMMUNITY HEALTH	11080-2007-0042	201 Townsend	LANSING	48933	10/03/2005	09/30/2026	200,344.00	2,404,128.00	25.54	94,132.00	LEASE	

	P	Q	R	S	T	U	V	W
	RENT	Executive; 90 Day /			GROSS (FULL SERVICE) /	0.00	0.00	0.00
	AUTHORIZED	Executive; 90 Day /			GROSS (FULL SERVICE) /			
		Executive; 90 Day /			GROSS (FULL SERVICE) /			
		Executive; 90 Day /			GROSS (FULL SERVICE) /			
		Executive; 90 Day /			GROSS (FULL SERVICE) /			
1462								

	X	Y	Z	AA	AB	AC	AD	AE	AF	AG	AH	AI	AJ	AK	AL
1462	0.00	0.00	0.00	2,404,128.00	25.54	0.00	Actual	2013	Boji Group of Lansing L.L.C.	124 West Allegan, Suite 2100	LANSING	MI	48933	E25	

	AM	AN	AO	AP	AQ	AR	AS	AT	AU	AV	AW	AX	AY	AZ
1462	GROSS	LESSEE	COMMERCIAL	451	0	0	Common	Lot	9/5/2013 12:00:00 AM	YES	5/5/2014 12:00:00 AM	6/6/2006 12:00:00 AM	YES	4/14/2005 12:00:00 AM

	BA	BB	BC	BD	BE	BF	BG	BH	BI	BJ	BK	BL	BM
1462	12/7/2004 12:00:00 AM	38		10/1/2005 12:00:00 AM	5018	Capitol View	125,206.00	75.18	1,2,3,4,5,6,7	5018	25.54	60,104.00	140,240.00

	BN	BO	BP	BQ	BR	BS	BT	BU	BV
1462	N/A		N/A		Addendum #4 increases the area under project #2009-0438 from 84,101 to 94,135 SF eff. 10/1/2009. CCO #24 for $2,250.60 pending as of 7-2-13 CCO #23 for $4,686.00 approved by the SAB on 11-20-12, item14 CCO #22 for $1,799.50 approved by the SAB on 11-20-12, item 13 CCO #21 for $14,177.30 approved by SAB on 7-21-12, item 11 CCO #20 Approved by Ad Board on 01/17/12 for $1,773.17, item #11 CCO #19 for $3,472..82 approved via the SAB on 1-17-12, item #10. CCO #18 for $456.50 approved by the SAB on 9/30/11, Item #9. CCO #17 for $896.40 approved the SAB on 7-19-11, item #15 CCO #16 for $869.00 approved by Ad Board 3/5/10, Item # 15. CCO #15 for $4,994.00 aproved by Ad Board 2/2/10. item 7 CCO #14 Approved by Ad Board 12-18-07, Item #18, for 7,415.19 . CCO #13 unknown for $17,086.35 .... ? CCO #12 Approved by Ad Board 11-20-07, Item #6, for $572.00 . CCO #11 Approved by Ad Board 1-16-07, Item #8, for $1,730.28 . CCO #10 Approved by Ad Board 12-19-06, Item #7, for $2,527.16 . CCO #9 Approved by Ad Board 9-05-06, Item #20, for $550.00 . CCO #8 Approved by Ad Board 9-05-06, Item #19, for $522.12 . CCO #7 directional signage for $2,479.08 ... ? CCO #6 Approved by Ad Board 6-20-06, Item #11, for $467.50 . CCO #5 Approved by Ad Board 3-23-06, Item #4, for $7,949.67 . CCO #4 Approved by Ad Board 12-06-05, Item #13, for $9,753.92 . CCO #3 Approved by DMB Dir Agenda 9/9/05, Item #31, for $23,626.70 . CCO #2 Approved by Ad Board 9-13-05, Item #18, for $113,284.08 . CCO #1 Approved by Ad Board 9-13-05, Item #17, for $77,995.20 . Addendum #3 To add 5,850 square feet to the 1st floor. Addendum #3: Add Option to Purchase language to the Lease (cancelled) Addendum #2: Change Rental Rate due to lowering the rent for the basenment portion of the bldg, add right of refusal & signageA Addendum #1: Change Rental Rate to reflect 0.05% savings to take parking out of	RENT - BASE RENT	200,344.00	0.00	0.00

	BW	BX	BY
	10/1/2011 12:00:00 AM	9/30/2016 12:00:00 AM	MONTH
1462			

	A	B	C	D	E	F	G	H	I	J	K	L	M	N	O
1463	Ingham	391	COMMUNITY HEALTH	11080-2013-0217	201 Townsend	LANSING	48933	10/03/2005	09/30/2026	0.00	2,404,128.00	25.54	102,800.00	LEASE	
1464	Ingham	391	COMMUNITY HEALTH	11263-2006-0087	1001 Terminal Rd.	LANSING	48906	08/01/2006	07/31/2016	33,996.93	407,963.16	13.29	30,697.00	LEASE	OFFICE BUILDING
1465	Ingham	391	COMMUNITY HEALTH	11278-2006-0239	914 Terminal Road	LANSING	48906	12/01/2006	11/30/2016	4,024.29	48,291.48	4.85	9,957.00	LEASE	WAREHOUSE

	P	Q	R	S	T	U	V	W
1463	APPROVED	Executive; 90 Day Notice / Executive; 90 Day Notice / Executive; 90 Day Notice / Executive; 90 Day Notice /			GROSS (FULL SERVICE) / GROSS (FULL SERVICE) / GROSS (FULL SERVICE) / GROSS (FULL SERVICE) /	0.00	0.00	0.00
1464	RENT AUTHORIZED	Standard; 90 day / Standard; 90 day / Standard; 90 day /		5 year; 30 day / 5 year; 30 day / 5 year; 30 day / 5 year; 30 day / 5 year; 30 day / 5 year; 30 day /	PUBLIC UTILITIES / PUBLIC UTILITIES / PUBLIC UTILITIES /	57,108.61	0.00	0.00
1465	RENT AUTHORIZED	Standard; 90 day / Standard; 90 day / Standard; 90 day /	Option to Buy anytime after 1st year of occupancy / Option to Buy anytime after 1st year of occupancy / Option to Buy anytime after 1st year of occupancy /	5 year; 60 day / 5 year; 60 day / 5 year; 60 day / 5 year; 60 day / 5 year; 60 day / 5 year; 60 day /	PUBLIC UTILITIES / PUBLIC UTILITIES / PUBLIC UTILITIES / JANITORIAL / JANITORIAL / JANITORIAL /	19,416.15	9,957.00	0.00

	X	Y	Z	AA	AB	AC	AD	AE	AF	AG	AH	AI	AJ	AK	AL
1463	0.00	0.00	0.00	2,404,128.00	23.39	0.00	N/A		Boji Group of Lansing L.L.C.	124 West Allegan, Suite 2100	LANSING	MI	48933	E25	
1464	0.00	0.00	0.00	465,071.77	15.15	0.00	Actual	2013	Kerrins, L.L.C.	P.O. BOX 14073	LANSING	MI	48901	E25	#10116 & #11025
1465	0.00	0.00	0.00	77,664.63	7.80	0.00	Estimated	2013	Chrismark I, LLC	600 S. Walnut, P.O. Box 14073	LANSING	MI	48901	E25	

	AM	AN	AO	AP	AQ	AR	AS	AT	AU	AV	AW	AX	AY	AZ
1463	GROSS	LESSEE	COMMERCIAL	477	0	0	Common	Lot	2/5/2010 12:00:00 AM	YES	5/5/2013 12:00:00 AM	6/6/2006 12:00:00 AM	N/A	4/14/2005 12:00:00 AM
1464	NET	LESSEE	OFFICE	134	0	107	Common	Lot	11/9/2012 12:00:00 AM	YES	6/1/2013 12:00:00 AM	10/17/2000 12:00:00 AM	YES	9/1/2003 12:00:00 AM
1465	TRIPLE NET	LESSEE	COMMERCIAL	6	0	6	Common	Lot		YES			N/A	

	BA	BB	BC	BD	BE	BF	BG	BH	BI	BJ	BK	BL	BM
1463	12/7/2004 12:00:00 AM	38		10/1/2005 12:00:00 AM	5018	Capitol View	125,206.00	1.22	1,2,3,4,5,6,7	5018	25.54	78,552.67	140,240.00
1464	1/16/2007 12:00:00 AM	17		12/31/1996 12:00:00 AM	3082	1001 Terminal Road	30,696.00	100.00	1 & 2	1105	13.29	12,302.21	21,694.72
1465				12/31/2005 12:00:00 AM	8032	DCH Terminal Road Warehse	9,957.00	100.00	1st	8032	4.85	0.00	4,024.29

	BN	BO	BP	BQ	BR	BS	BT	BU	BV
1463	N/A		N/A		Add #5 Add 8,668 SF to 6th FL from 94,132 to 102,800. SAB 06/18/13 #16. Add #4 Add SF from 84,101 to 94,132 (2009-0438). Add #3 Add 5,850 SF to 1st floor. Add #3 Add option to buy (cancelled). Add #2 Redcue rent due to basement SF, add first right of refusal & signage. Add #1 Reduce SFR by 5%, remove parking & bond, clarify floors, correct address. CCO #23 for $4,686.00-SAB/11-20-12, #14 CCO #22 for $1,799.50-SAB/11-20-12, #13 CCO #21 for $14,177.30/SAB/7-21-12,#11 CCO #20 for $1,773.17-SAB/01/17/12 #11 CCO #19 for $3,472..82/SAB/1-17-12, #10 CCO #18 for $456.50/SAB/9/30/11#9 CCO #17 for $896.40/SAB/7-19-11, #15 CCO #16 for $869.00/SAB/3/5/10, #15 CCO #15 for $4,994.00/SAB/2/2/10 #7 CCO #14 for $7,415.19/SAB/12-18-07, Item #18 CCO #13 for $17,086.35 unknown .... ? CCO #12 for $572.00/SAB/11-20-07, Item #6 CCO #11 for $1,730.28/SAB/1-16-07, #8 CCO #10 for $2,527.16/SAB/12-19-06, Item #7 CCO #9 for $550.00/SAB/9-05-06, #20, CCO #8 for $522.12/SAB/9-05-06, Item #19, CCO #7 for $2,479.08 directional signage ? CCO #6 for $467.50 /SAB6-20-06, Item #11 CCO #5 for $7,949.67/SAB/3-23-06, #4 CCO #4 for $9,753.92/SAB/12-06-05, Item #13, CCO #3 for $23,626.70/by DMB Dir Agenda 9/9/05/#31 CCO #2 for $113,284.08/SAB/9-13-05,#18, . CCO #1 Approved by Ad Board 9-13-05, Item #17, for $77,995.20	RENT - BASE RENT	200,344.00	0.00	1.00
1464	N/A		N/A		CCO#2 for $4,620.00 approved via the 1/9/09 Director's Agenda, item #16. CCO #1 for $9,020.00 approved via the 10/3/08 Director's Agenda., item # 2. 7/13/07-TERMINATED LEASE #10116 & 11025 Addendum #1 corrects the address of the Leased space and corrects the Option to Purchase language in the current Lease. The Lease was written and approved to combine current Leases #10116, & #11025 into one, take out adjustments, by doing so saves the state$1,330,500.49 over the life of the lease. JCOS Approved 12/14/06 Item #12 Lease approve by State Ad Board 1/16/2007 Item #17	RENT - BASE RENT	33,996.93	0.00	1.00
1465	N/A		N/A		New lease space for evironmentally controled wareho	RENT - BASE RENT	4,024.29	0.00	1.00

	BW	BX	BY
1463	10/1/2011 12:00:00 AM	7/31/2013 12:00:00 AM	MONTH
1464	8/1/2006 12:00:00 AM	7/31/2016 12:00:00 AM	MONTH
1465	12/1/2006 12:00:00 AM	11/30/2016 12:00:00 AM	MONTH

	A	B	C	D	E	F	G	H	I	J	K	L	M	N	O
1466	Ingham	391	COMMUNITY HEALTH	11300-2007-0143	737 Filley Street, Suite A	LANSING	48906	12/20/2007	12/19/2008	0.00	25,607.52	4.65	5,507.00	RA	WAREHOUSE

	P	Q	R	S	T	U	V	W
	TERMINATED	STANDARD; 90 DAY-EITHER PARTY / STANDARD; 90 DAY-EITHER PARTY /			JANITORIAL / JANITORIAL / ELECTRICITY / ELECTRICITY / GAS / GAS / WATER / WATER / FLUORESCENT / FLUORESCENT / DUMPSTER SERVICE / DUMPSTER SERVICE / ROOF / ROOF / PEST CONTROL / PEST CONTROL / TELECOMMUNICATIONS / TELECOMMUNICATIONS / ALARM SYSTEM MONITORING / ALARM SYSTEM MONITORING / OTHER / OTHER /	0.00	0.00	0.00
1466								

	X	Y	Z	AA	AB	AC	AD	AE	AF	AG	AH	AI	AJ	AK	AL
1466	0.00	0.00	0.00	25,607.52	4.65	0.00	N/A		Spadafore Distributing Co.	2932 Sanders Road	LANSING	MI	48917	E25	

	AM	AN	AO	AP	AQ	AR	AS	AT	AU	AV	AW	AX	AY	AZ
1466	NET	LESSEE	MIXED USE	0	0	5	Common	Lot	11/30/2010 12:00:00 AM	YES	10/4/2008 12:00:00 AM	2/28/2008 12:00:00 AM	N/A	

	BA	BB	BC	BD	BE	BF	BG	BH	BI	BJ	BK	BL	BM
1466				1/1/2013 12:00:00 AM	5155	Spadifore Warehouse	20,100.00	0.29	1ST	5155	4.65	661.42	1,472.54

	BN	BO	BP	BQ	BR	BS	BT	BU	BV
1466	N/A		N/A		Rental agreement to increase square footage.	RENT - BASE RENT	2,133.96	0.00	1.00

	BW	BX	BY
	5/1/2008 12:00:00 AM	12/19/2008 12:00:00 AM	MONTH
1466			

	A	B	C	D	E	F	G	H	I	J	K	L	M	N	O
1467	Ingham	391	COMMUNITY HEALTH	11300-2008-0094	737 Filley Street, Suite A	LANSING	48906	10/01/2008	09/30/2009	0.00	25,596.00	4.65	5,507.00	LEASE	WAREHOUSE

	P	Q	R	S	T	U	V	W
	TERMINATED	STANDARD; 90 DAY Either Party /		1 year renewal option /	INSURANCE /	0.00	0.00	0.00
		STANDARD; 90 DAY Either Party /		1 year renewal option /	INSURANCE /			
		STANDARD; 90 DAY Either Party /		1 year renewal option /	INSURANCE /			
		STANDARD; 90 DAY Either Party /		1 year renewal option /	INSURANCE /			
		STANDARD; 90 DAY Either Party /		1 year renewal option /	INSURANCE /			
		STANDARD; 90 DAY Either Party /		1 year renewal option /	INSURANCE /			
		STANDARD; 90 DAY Either Party /		1 year renewal option /	INSURANCE /			
		STANDARD; 90 DAY Either Party /		1 year renewal option /	INSURANCE /			
		STANDARD; 90 DAY Either Party /		1 year renewal option /	INSURANCE /			
		STANDARD; 90 DAY Either Party /		1 year renewal option /	INSURANCE /			
				1 year renewal option /	TAXES /			
				1 year renewal option /	TAXES /			
				1 year renewal option /	TAXES /			
				1 year renewal option /	TAXES /			
				1 year renewal option /	TAXES /			
				1 year renewal option /	TAXES /			
				1 year renewal option /	TAXES /			
				1 year renewal option /	TAXES /			
				1 year renewal option /	TAXES /			
				1 year renewal option /	TAXES /			
				1 year renewal option /	SECURITY /			
				1 year renewal option /	SECURITY /			
				1 year renewal option /	SECURITY /			
				1 year renewal option /	SECURITY /			
				1 year renewal option /	SECURITY /			
				1 year renewal option /	SECURITY /			
				1 year renewal option /	SECURITY /			
				1 year renewal option /	SECURITY /			
				1 year renewal option /	SECURITY /			
				1 year renewal option /	ELECTRICITY /			
				1 year renewal option /	ELECTRICITY /			
1467				1 year renewal option /	ELECTRICITY /			

	X	Y	Z	AA	AB	AC	AD	AE	AF	AG	AH	AI	AJ	AK	AL
1467	0.00	0.00	0.00	25,596.00	4.65	0.00	N/A		Spadafore Distributing Co.	2932 Sanders Road	LANSING	MI	48917	E25	

	AM	AN	AO	AP	AQ	AR	AS	AT	AU	AV	AW	AX	AY	AZ
1467	GROSS	LESSEE	OFFICE	0	0	5	Common	Lot	11/19/2007 12:00:00 AM	YES	10/4/2008 12:00:00 AM	2/29/2008 12:00:00 AM	N/A	

	BA	BB	BC	BD	BE	BF	BG	BH	BI	BJ	BK	BL	BM
1467	8/19/2008 12:00:00 AM	9		1/1/2013 12:00:00 AM	5155	Spadifore Warehouse	20,100.00	46.00		5155	4.65	661.42	1,472.54

	BN	BO	BP	BQ	BR	BS	BT	BU	BV
1467	N/A		N/A		warehouse space	RENT - BASE RENT	2,133.00	0.00	1.00

	BW	BX	BY
	10/1/2008 12:00:00 AM	9/30/2009 12:00:00 AM	MONTH
1467			

	A	B	C	D	E	F	G	H	I	J	K	L	M	N	O
1468	Ingham	391	COMMUNITY HEALTH	11300-2008-0100	737 Filley Street, Suite A	LANSING	48906	10/01/2008	09/30/2014	0.00	31,155.00	5.40	6,700.00	LEASE	WAREHOUSE

	P	Q	R	S	T	U	V	W
	RENT	Standard; 90 day /		1 year; 30 day /	PUBLIC UTILITIES /	5,388.29	0.00	0.00
	AUTHORIZED	Standard; 90 day /		1 year; 30 day /	PUBLIC UTILITIES /			
		Standard; 90 day /		1 year; 30 day /	PUBLIC UTILITIES /			
		Standard; 90 day /		1 year; 30 day /	PUBLIC UTILITIES /			
		Standard; 90 day /		1 year; 30 day /	PUBLIC UTILITIES /			
		Standard; 90 day /		1 year; 30 day /	PUBLIC UTILITIES /			
		Standard; 90 day /		1 year; 30 day /	PUBLIC UTILITIES /			
		Standard; 90 day /		1 year; 30 day /	PUBLIC UTILITIES /			
		Standard; 90 day /		1 year; 30 day /	PUBLIC UTILITIES /			
		Standard; 90 day /		1 year; 30 day /	PUBLIC UTILITIES /			
				1 year; 30 day /	JANITORIAL /			
				1 year; 30 day /	JANITORIAL /			
				1 year; 30 day /	JANITORIAL /			
				1 year; 30 day /	JANITORIAL /			
				1 year; 30 day /	JANITORIAL /			
				1 year; 30 day /	JANITORIAL /			
				1 year; 30 day /	JANITORIAL /			
				1 year; 30 day /	JANITORIAL /			
				1 year; 30 day /	JANITORIAL /			
				1 year; 30 day /	JANITORIAL /			
				1 year; 30 day /	FLUORESCENT /			
				1 year; 30 day /	FLUORESCENT /			
				1 year; 30 day /	FLUORESCENT /			
				1 year; 30 day /	FLUORESCENT /			
				1 year; 30 day /	FLUORESCENT /			
				1 year; 30 day /	FLUORESCENT /			
				1 year; 30 day /	FLUORESCENT /			
				1 year; 30 day /	FLUORESCENT /			
				1 year; 30 day /	FLUORESCENT /			
				1 year; 30 day /	FLUORESCENT /			
				1 year; 30 day /	DUMPSTER SERVICE /			
				1 year; 30 day /	DUMPSTER SERVICE /			
1468				1 year; 30 day /	DUMPSTER SERVICE /			

	X	Y	Z	AA	AB	AC	AD	AE	AF	AG	AH	AI	AJ	AK	AL
1468	0.00	0.00	0.00	36,543.29	5.45	0.00	Actual	2013	Spadafore Distributing Co.	2932 Sanders Road	LANSING	MI	48917	E25	

	AM	AN	AO	AP	AQ	AR	AS	AT	AU	AV	AW	AX	AY	AZ
1468	NET	LESSEE	MIXED USE	5	0	5	Common	Lot	11/9/2012 12:00:00 AM	YES	10/4/2013 12:00:00 AM	2/29/2008 12:00:00 AM	N/A	

	BA	BB	BC	BD	BE	BF	BG	BH	BI	BJ	BK	BL	BM
1468	8/19/2008 12:00:00 AM	9		1/1/2013 12:00:00 AM	5155	Spadifore Warehouse	20,100.00	33.33	Rent Authorized	5155	5.40	905.00	2,110.00

	BN	BO	BP	BQ	BR	BS	BT	BU	BV
1468	N/A		N/A		Renewal Option exercised on 5/7/2013 -SR #2013-0273 Add #1 approved SAB 11/18/08 #7 to add 1,193 SF & increase rent.	RENT - BASE RENT	2,596.25	0.00	1.00

	BW	BX	BY
	10/1/2008 12:00:00 AM	9/30/2009 12:00:00 AM	MONTH
1468			

	A	B	C	D	E	F	G	H	I	J	K	L	M	N	O
1469	Ingham	391	COMMUNITY HEALTH	11300-2008-0153	737 Filley Street, Suite A	LANSING	48906	10/01/2008	09/30/2009	0.00	25,607.52	4.65	5,507.00	LEASE	WAREHOUSE
1470	Ingham	391	COMMUNITY HEALTH	11368-2008-0077	300 E Michigan Avenue	LANSING	48933	05/01/2008	04/30/2009	0.00	159,843.72	13.75	11,625.00	RA	

	P	Q	R	S	T	U	V	W
1469	TERMINATED	Standard-Either Party; 90 day notice / Standard-Either Party; 90 day notice / Standard-Either Party; 90 day notice / Standard-Either Party; 90 day notice / Standard-Either Party; 90 day notice / Standard-Either Party; 90 day notice / Standard-Either Party; 90 day notice / Standard-Either Party; 90 day notice / Standard-Either Party; 90 day notice / Standard-Either Party; 90 day notice /		1 year renewal option / 1 year renewal option /		0.00	0.00	0.00
1470	TERMINATED	STANDARD; 30 DAYS /			ELECTRICITY / DUMPSTER SERVICE / TRASH REMOVAL/WASTEBASKETS / JANITORIAL / GAS / WATER / HVAC / STEAM / INT/EXT MAINT / FLUORESCENT / INSURANCE / LANDSCAPING / INT MAINTENANCE / MAJOR STRUCT REP / PARKING / ROOF / SNOW REMOVAL / PEST CONTROL / TAXES / ALARM SYSTEM MONITORING /	0.00	0.00	0.00

	X	Y	Z	AA	AB	AC	AD	AE	AF	AG	AH	AI	AJ	AK	AL
1469	0.00	0.00	0.00	25,607.52	4.65	0.00	N/A		Spadafore Distributing Co.	2932 Sanders Road	LANSING	MI	48917		
1470	0.00	0.00	0.00	159,843.72	13.75	0.00	N/A		River Plaza LLC	316 E Michigan Avenue	LANSING	MI	48933	E25	

	AM	AN	AO	AP	AQ	AR	AS	AT	AU	AV	AW	AX	AY	AZ
1469	NET	LESSEE	MIXED USE	5	0	5	Common	Lot	11/17/2008 12:00:00 AM	YES	10/4/2009 12:00:00 AM	2/29/2008 12:00:00 AM	YES	9/4/2008 12:00:00 AM
1470	NET	LESSEE	OFFICE	35	0	0	Common	Lot	5/15/2008 12:00:00 AM	YES	5/1/2010 12:00:00 AM	12/30/1997 12:00:00 AM	N/A	

	BA	BB	BC	BD	BE	BF	BG	BH	BI	BJ	BK	BL	BM
1469	9/19/2008 12:00:00 AM	9		1/1/2013 12:00:00 AM	5155	Spadifore Warehouse	20,100.00	0.00		5155	4.65	661.42	1,472.54
1470				12/31/1992 12:00:00 AM	2189	Chandler	44,303.00	26.00	1st floor	2291	13.75	2,694.06	10,626.25

	BN	BO	BP	BQ	BR	BS	BT	BU	BV
1469	N/A		N/A		Project for new lease @ current location - see #11300-2008-0100	RENT - BASE RENT	2,133.96	0.00	1.00
1470	N/A		N/A		CCO#2 for $793.50 was approved via the 10/3/08 Director's Agenda, item #1. CCO#1 for $11,201.87 was approved via the Director's Agenda on 7/18/08, item #10 Relocate and Cancel BOA with DHS at 7109 W. Saginaw	RENT - BASE RENT	13,320.31	0.00	1.00

	BW	BX	BY
1469	10/1/2008 12:00:00 AM	9/30/2010 12:00:00 AM	MONTH
1470	5/1/2008 12:00:00 AM	4/30/2009 12:00:00 AM	MONTH

	A	B	C	D	E	F	G	H	I	J	K	L	M	N	O
1471	Ingham	391	COMMUNITY HEALTH	11368-2009-0024	300 E Michigan Avenue	LANSING	48933	05/01/2009	04/30/2019	13,858.45	166,301.40	14.32	11,625.00	LEASE	
1472	Ingham	391	COMMUNITY HEALTH	11447-2009-0297	701 Terminal Road	LANSING	48906	04/29/2009	04/28/2010	0.00	41,031.00	4.85	8,460.00	RA	WAREHOUSE
1473	Ingham	391	COMMUNITY HEALTH	11447-2009-0355	701 Terminal Road	LANSING	48906	04/29/2010	04/28/2011	0.00	41,031.00	4.85	8,460.00	RA	WAREHOUSE
1474	Ingham	391	COMMUNITY HEALTH	2432-2010-0059	6546 Mercantile Way	LANSING	48911	02/01/2011	01/31/2012	0.00	87,781.56	11.00	6,967.00	RA	OFFICE BUILDING

	P	Q	R	S	T	U	V	W
1471	RENT AUTHORIZED	Standard; 120 day / Standard; 120 day /			ELECTRICITY / ELECTRICITY / OTHER / OTHER /	12,851.82	0.00	0.00
1472	TERMINATED				PUBLIC UTILITIES / ALL OTHERS / ALARM SYSTEM MONITORING /	0.00	0.00	0.00
1473	TERMINATED				PUBLIC UTILITIES / ALL OTHERS / ALARM SYSTEM MONITORING /	0.00	0.00	0.00
1474	TERMINATED	Standard; 60 days / Standard; 60 days /			GROSS (FULL SERVICE) / GROSS (FULL SERVICE) / TELECOMMUNICATIONS / TELECOMMUNICATIONS / ALARM SYSTEM MONITORING / ALARM SYSTEM MONITORING /	0.00	0.00	0.00

	X	Y	Z	AA	AB	AC	AD	AE	AF	AG	AH	AI	AJ	AK	AL
1471	0.00	0.00	0.00	179,153.22	15.41	0.00	Actual	2013	River Plaza LLC	316 E Michigan Avenue	LANSING	MI	48933	E25	
1472	0.00	0.00	0.00	41,031.00	4.85	0.00	N/A		Terminal Court, L.L.C.	P.O. Box 14073	LANSING	MI	48901-4073	E25	
1473	0.00	0.00	0.00	41,031.00	4.85	0.00	N/A		Terminal Court, L.L.C.	P.O. Box 14073	LANSING	MI	48901-4073	E25	
1474	0.00	0.00	0.00	87,781.56	12.60	0.00	N/A		Holiday Park Realty, LLC	150 Great Neck Road, Suite 304	GREAT NECK	NY	11021	E25	

	AM	AN	AO	AP	AQ	AR	AS	AT	AU	AV	AW	AX	AY	AZ
1471	NET	TENANT	OFFICE	35	0	0	Common	Lot	6/26/2009 12:00:00 AM	YES	5/1/2014 12:00:00 AM	12/30/1997 12:00:00 AM	N/A	
1472	NET	TENANT	COMMERC IAL	0	0	5	Common	Lot	6/24/2010 12:00:00 AM	YES	5/4/2011 12:00:00 AM	9/14/2009 12:00:00 AM	N/A	
1473	NET	TENANT	COMMERC IAL	0	0	5	Common	Lot	6/24/2010 12:00:00 AM	YES	5/4/2012 12:00:00 AM	9/14/2009 12:00:00 AM	N/A	
1474	NET	LESSEE	N/A	70	0	70	Common	Lot	9/13/2010 12:00:00 AM	YES	7/26/2011 12:00:00 AM	6/8/2006 12:00:00 AM	N/A	

	BA	BB	BC	BD	BE	BF	BG	BH	BI	BJ	BK	BL	BM
1471	3/3/2009 12:00:00 AM	13		12/31/1992 12:00:00 AM	2189	Chandler	44,303.00	26.00	3RD FLOOR	2291	14.32	4,158.45	9,701.00
1472				1/1/2011 12:00:00 AM	6031	Kerrins LLC	8,460.00	100.00	1st	6030	4.85	0.00	3,419.25
1473				1/1/2011 12:00:00 AM	6031	Kerrins LLC	8,460.00	100.00	1st	6030	4.85	0.00	3,419.25
1474				12/31/2011 12:00:00 AM	1615	Holiday Office Park	25,000.00	45.53		3086	11.00	0.00	7,315.00

	BN	BO	BP	BQ	BR	BS	BT	BU	BV
1471	N/A		N/A		9/17/2013 Addendum #1 to reduce rent in process Approved November 12, 2013 Item #11	RENT - BASE RENT	13,858.45	0.00	1.00
1472	N/A		N/A			RENT - BASE RENT	3,419.25	0.00	1.00
1473	N/A		N/A			RENT - BASE RENT	3,419.25	0.00	1.00
1474	T	6/15/2011 12:00:00 AM	N/A		Holdover status thru 1/31/2012 02/01/10: Assigned 11,177 SF to DCH. DELEG retaining 13,373 SF at the same location under different floor plans. CCO#4 for $2,009.98 approved by the DTMB Director's Agenda.on 9/16/11, item #19.. CCO#3 for $13,022.50 approved by Director's Agenda on 04/09/2010, item #8. CCO#2: for $327.75 approved via Director's Agenda dated 6/1/07, item #6. CCO#1: $569.25 approved via DMB Director's Agenda 6/3/05, item #14.	RENT - BASE RENT	7,315.13	0.00	1.00

	BW	BX	BY
1471	5/1/2009 12:00:00 AM	4/30/2014 12:00:00 AM	MONTH
1472	4/29/2009 12:00:00 AM	4/28/2010 12:00:00 AM	MONTH
1473	4/29/2010 12:00:00 AM	4/28/2012 12:00:00 AM	MONTH
1474	11/1/2011 12:00:00 AM	10/31/2012 12:00:00 AM	MONTH

	A	B	C	D	E	F	G	H	I	J	K	L	M	N	O
1475	Ingham	391	COMMUNITY HEALTH	7321-1989-350	400 S Pine St.	LANSING	48933-2250	07/14/1989	12/31/2001	0.00	1,292,910.00	16.31	79,271.00	LEASE	
1476	Ingham	391	COMMUNITY HEALTH	7321-2004-1077	400 S Pine St.	LANSING	48933-2250	07/01/1989	06/30/2005	0.00	1,292,910.00	16.31	79,271.00	LEASE	

	P	Q	R	S	T	U	V	W
1475	TERMINATED	Legislative Restrictive; 60 days / Legislative Restrictive; 60 days / Legislative Restrictive; 60 days / Legislative Restrictive; 60 days / Legislative Restrictive; 60 days /			HVAC / HVAC / HVAC / HVAC / HVAC / ELECTRICITY / ELECTRICITY / ELECTRICITY / ELECTRICITY / ELECTRICITY / WATER / WATER / WATER / WATER / WATER / JANITORIAL / JANITORIAL / JANITORIAL / JANITORIAL / JANITORIAL / INT/EXT MAINT / INT/EXT MAINT / INT/EXT MAINT / INT/EXT MAINT / INT/EXT MAINT / LANDSCAPING / LANDSCAPING / LANDSCAPING / LANDSCAPING / LANDSCAPING / SNOW REMOVAL / SNOW REMOVAL / SNOW REMOVAL /	0.00	0.00	0.00
1476	TERMINATED	Legislative Restrictive; 60 days /				0.00	0.00	0.00

	X	Y	Z	AA	AB	AC	AD	AE	AF	AG	AH	AI	AJ	AK	AL
1475	0.00	0.00	0.00	1,292,910.00	16.31	0.00	N/A		Heart of the City Associates	4275 Five Oaks Drive	LANSING	MI	48911	E25	0
1476	0.00	0.00	0.00	1,292,910.00	16.31	0.00	N/A		Heart of the City Associates	4275 Five Oaks Drive	LANSING	MI	48911	E25	

	AM	AN	AO	AP	AQ	AR	AS	AT	AU	AV	AW	AX	AY	AZ
1475	N/A	LESSEE	N/A	450	0	112	Common	Lot		YES	7/7/2004 12:00:00 AM	7/26/1989 12:00:00 AM	YES	12/3/1990 12:00:00 AM
1476	TRIPLE NET	LESSEE	OFFICE	450	0	112	Common	Lot	8/29/2005 12:00:00 AM	YES	7/7/2006 12:00:00 AM	7/26/1989 12:00:00 AM	YES	12/3/1990 12:00:00 AM

	BA	BB	BC	BD	BE	BF	BG	BH	BI	BJ	BK	BL	BM
1475				12/31/1996 12:00:00 AM	1936	Capitol Commons Center	185,494.00	42.74		2654	16.31	22,270.61	76,223.61
1476				12/31/1996 12:00:00 AM	1936	Capitol Commons Center	185,494.00	42.74	7th Floor	2654	16.31	31,518.89	76,223.61

	BN	BO	BP	BQ	BR	BS	BT	BU	BV
1475	O	3/1/2003 12:00:00 AM	N/A	10/1/2002 12:00:00 AM		RENT - BASE RENT	107,742.50	0.00	1.00
1476	O	3/1/2006 12:00:00 AM	N/A	10/1/2007 12:00:00 AM	New Lease # 11169 to clarify Capitol Commons situations: This new lease identifies prior lease numbers into identification numbers, old lease numbers are now terminated and New ID # 7320 DSC occupies 79,290 sq. ft.; New ID #7321 DCH occupies 79,271 sq.ft.; New ID # 7050 DMB occupies 26,933 sq.ft. 1/4/06-CCO #1 FOR $656.98 for DCH #7321 NEXT LUMP SUM TAX - SUMMER 2005 CCO #1 - wall repairs - $256.20 - approved Dir Agenda 3/26/04 CCO #2 - electrical receptacles - $1,987.00 - approved Dir Agenda 8/13/04 #0004-2006: CCO #3 - carpet tile replacement & upholstery cleaning on 5th, 6th & 7th floors Ingham County (33)	RENT - BASE RENT	107,742.50	0.00	1.00

	BW	BX	BY
1475	1/1/2002 12:00:00 AM	7/13/2009 12:00:00 AM	MONTH
1476	1/1/2002 12:00:00 AM	7/13/2009 12:00:00 AM	MONTH

	A	B	C	D	E	F	G	H	I	J	K	L	M	N	O
1477	Ingham	391	COMMUNITY HEALTH	7328-1989-355	2150 Apollo Dr.	LANSING	48906	10/01/1989	09/30/2005	0.00	122,400.00	16.60	13,800.00	LEASE	OFFICE BUILDING
1478	Ingham	391	COMMUNITY HEALTH	7328-2004-1161	2150 Apollo Dr.	LANSING	48906	10/01/1989	10/31/2005	0.00	227,794.32	16.51	13,800.00	LEASE	OFFICE BUILDING

	P	Q	R	S	T	U	V	W
1477	TERMINATED				HVAC / HVAC / HVAC / HVAC / ELECTRICITY / ELECTRICITY / ELECTRICITY / ELECTRICITY / WATER / WATER / WATER / WATER / JANITORIAL / JANITORIAL / JANITORIAL / JANITORIAL / INT/EXT MAINT / INT/EXT MAINT / INT/EXT MAINT / INT/EXT MAINT / LANDSCAPING / LANDSCAPING / LANDSCAPING / LANDSCAPING / SNOW REMOVAL / SNOW REMOVAL / SNOW REMOVAL / SNOW REMOVAL / PARKING / PARKING / PARKING / PARKING / FLUORESCENT /	0.00	0.00	0.00
1478	TERMINATED	Standard; 90 days /			CLEANING / PAVING / PEST CONTROL / ROOF / SECURITY / SNOW REMOVAL / TAXES / ELECTRICITY / GAS / HVAC / INSURANCE / LANDSCAPING / MAINTENANCE / MAJOR STRUCT REP / PARKING /	0.00	0.00	0.00

	X	Y	Z	AA	AB	AC	AD	AE	AF	AG	AH	AI	AJ	AK	AL
1477	0.00	0.00	0.00	122,400.00	8.87	0.00	N/A		Apollo Drive Associates	1118 Centennial Way	LANSING	MI	48917-0000	E25	0
1478	0.00	0.00	0.00	227,794.32	16.51	0.00	N/A		Apollo Drive Associates	1118 Centennial Way	LANSING	MI	48917-0000	E25	

	AM	AN	AO	AP	AQ	AR	AS	AT	AU	AV	AW	AX	AY	AZ
1477	N/A	LESSEE	N/A	46	0	50	Reserved	Lot	12/29/2003 12:00:00 AM	YES	9/1/2004 12:00:00 AM	12/26/1990 12:00:00 AM	YES	11/9/1989 12:00:00 AM
1478	TRIPLE NET	LESSEE	OFFICE	46	0	0	Common	Lot	10/13/2004 12:00:00 AM	YES	9/1/2005 12:00:00 AM	12/26/1990 12:00:00 AM	YES	11/9/1989 12:00:00 AM

	BA	BB	BC	BD	BE	BF	BG	BH	BI	BJ	BK	BL	BM
1477				12/31/1996 12:00:00 AM	2447	2150 APOLLO DR	13,800.00	100.00		1951	16.60	5,975.15	12,917.71
1478				12/31/1996 12:00:00 AM	2447	2150 APOLLO DR	13,800.00	100.00	RENT AUTHORIZED	1951	16.51	6,065.15	12,917.71

	BN	BO	BP	BQ	BR	BS	BT	BU	BV
1477	O	3/1/2006 12:00:00 AM	N/A	11/1/2004 12:00:00 AM		RENT - BASE RENT	10,200.00	0.00	1.00
1478	O	3/1/2003 12:00:00 AM	N/A	11/1/2004 12:00:00 AM	Dir. Agenda CCO #1 for $2,619.00 Dir. Agenda CCO #2 for $9,157.45	RENT - BASE RENT	18,982.86	0.00	1.00

	BW	BX	BY
1477	10/1/1989 12:00:00 AM	10/31/1990 12:00:00 AM	MONTH
1478	10/1/1989 12:00:00 AM	10/31/2005 12:00:00 AM	MONTH

	A	B	C	D	E	F	G	H	I	J	K	L	M	N	O
1479	Ingham	391	COMMUNITY HEALTH	7328-2005-0182	2150 Apollo Dr.	LANSING	48906	10/01/2005	07/25/2006	0.00	295,872.00	21.44	13,800.00	RA	OFFICE BUILDING
1480	Ingham	391	COMMUNITY HEALTH	7617-2003-1130	1808 W Saginaw Street	LANSING	48917	06/01/2004	05/31/2005	0.00	159,165.00	14.14	11,260.00	RA	
1481	Ingham	391	COMMUNITY HEALTH	7617-2004-1165	1808 W Saginaw Street	LANSING	48917	06/01/2006	05/31/2016	0.00	163,833.00	13.76	11,260.00	LEASE	
1482	Ingham	391	COMMUNITY HEALTH	7617-2005-0154	1808 W Saginaw Street	LANSING	48917	06/01/2005	05/31/2006	0.00	159,165.00	14.14	11,260.00	RA	

	P	Q	R	S	T	U	V	W
1479	TERMINATED	STANDARD; 30 DAYS /			CLEANING / PAVING / PEST CONTROL / ROOF / SECURITY / SNOW REMOVAL / TAXES / ELECTRICITY / GAS / HVAC / INSURANCE / LANDSCAPING / MAINTENANCE / MAJOR STRUCT REP / PARKING /	0.00	0.00	0.00
1480	TERMINATED	Standard; 30 day /			PEST CONTROL / JANITORIAL / FLUORESCENT / ELECTRICITY / HVAC / WATER / SNOW REMOVAL / LANDSCAPING / INT/EXT MAINT / GAS /	0.00	0.00	0.00
1481	RENT AUTHORIZED	Standard; 90 day / Standard; 90 day / Standard; 90 day /			PUBLIC UTILITIES / PUBLIC UTILITIES / PUBLIC UTILITIES /	10,987.85	0.00	0.00
1482	TERMINATED					0.00	0.00	0.00

	X	Y	Z	AA	AB	AC	AD	AE	AF	AG	AH	AI	AJ	AK	AL
1479	0.00	0.00	0.00	295,872.00	21.44	0.00	N/A		Apollo Drive Associates	1118 Centennial Way	LANSING	MI	48917-0000	E25	
1480	0.00	0.00	0.00	159,165.00	14.14	0.00	N/A		Kerrins, L.L.C.	P.O. BOX 14073	LANSING	MI	48901	E25	
1481	0.00	0.00	0.00	174,820.85	15.53	0.00	Actual	2013	John-Pierre Mendoza - JPM Dev.	P.O. Box 3406	MERCED	CA	95344	E25	
1482	0.00	0.00	0.00	159,165.00	14.14	0.00	N/A		Kerrins, L.L.C.	P.O. BOX 14073	LANSING	MI	48901	E25	

	AM	AN	AO	AP	AQ	AR	AS	AT	AU	AV	AW	AX	AY	AZ
1479	GROSS	LESSEE	OFFICE	46	0	0	Common	Lot	12/2/2005 12:00:00 AM	YES	9/1/2006 12:00:00 AM	12/30/1990 12:00:00 AM	N/A	11/9/1989 12:00:00 AM
1480	NET	LESSEE	OFFICE	56	0	56	Common	Lot	8/25/2000 12:00:00 AM	YES	1/1/2007 12:00:00 AM	12/30/1991 12:00:00 AM	YES	12/30/1991 12:00:00 AM
1481	NET	LESSEE	OFFICE	56	0	56	Common	Lot	3/15/2011 12:00:00 AM	YES	1/4/2012 12:00:00 AM	12/30/1991 12:00:00 AM	N/A	12/30/1991 12:00:00 AM
1482	GROSS	LESSEE	OFFICE	56	0	56	Common	Lot	8/25/2000 12:00:00 AM	YES	1/1/2007 12:00:00 AM	12/30/1991 12:00:00 AM	YES	12/30/1991 12:00:00 AM

	BA	BB	BC	BD	BE	BF	BG	BH	BI	BJ	BK	BL	BM
1479				12/31/1996 12:00:00 AM	2447	2150 APOLLO DR	13,800.00	100.00		1951	21.44	11,738.29	12,917.71
1480				12/31/1996 12:00:00 AM	2603		11,260.00	0.00	Terminated	1740	14.14	4,094.06	9,169.69
1481	8/1/2006 12:00:00 AM	13		12/31/1996 12:00:00 AM	2603		11,260.00	100.00	1st	1740	13.76	3,874.00	9,040.00
1482				12/31/1996 12:00:00 AM	2603		11,260.00	0.00	Rent Authorized	1740	14.14	4,094.06	9,169.69

	BN	BO	BP	BQ	BR	BS	BT	BU	BV
1479	N/A		N/A		Cancel letter sent 4-24-06 next day delivery effective July 25, 2006 would have cancelled September 30, 2006. Monthly rental rate was $24,656.00. Rental Agreement	RENT - BASE RENT	24,656.00	0.00	1.00
1480	N/A		N/A		Lessor in good standing with DLEG AS OF 5/25/2004, ASSIGNMENT TO COMMUNITY HEALTH EFFECTIVE JULY 4, 2004	RENT - BASE RENT	13,263.75	0.00	1.00
1481	N/A		N/A		CCO #1 for $7,498.70 approved via DTMB Director's Agenda 1-24-14, item #19. Addendum #1 was approved on March 15, 2010 to extend this lease through 5/31/2016 at a Lease savings of 12%-$130,271.	RENT - BASE RENT	13,652.75	0.00	0.00
1482	N/A		N/A		Assignment of this lease from DCH to DLARA effective October 1, 2011. Rental Agreement was written while negotiations for a new lease are being conducted. Possible move downtown, or into State owned.	RENT - BASE RENT	13,263.75	0.00	1.00

	BW	BX	BY
1479	11/1/2005 12:00:00 AM	7/25/2006 12:00:00 AM	MONTH
1480	6/1/2004 12:00:00 AM	5/31/2006 12:00:00 AM	MONTH
1481	6/1/2006 12:00:00 AM	2/28/2010 12:00:00 AM	MONTH
1482	6/1/2005 12:00:00 AM	5/31/2006 12:00:00 AM	MONTH

	A	B	C	D	E	F	G	H	I	J	K	L	M	N	O
1483	Ingham	391	COMMUNITY HEALTH	7757-1991-2282	1033 S Washington Avenue	LANSING	48933	10/01/1991	12/31/2004	0.00	123,000.48	14.87	13,257.00	LEASE	
1484	Ingham	431	HUMAN SERVICES	10089-1993-1114	320 N WASHINGTON SQ	LANSING	48933	09/03/1993	08/31/1994	0.00	36,000.00	12.00	3,000.00	RA	OFFICE BUILDING

	P	Q	R	S	T	U	V	W
	TERMINATED	Standard; 30 day /		5 years; 120 days /	HVAC /	0.00	0.00	0.00
		Standard; 30 day /		5 years; 120 days /	HVAC /			
		Standard; 30 day /		5 years; 120 days /	HVAC /			
		Standard; 30 day /		5 years; 120 days /	HVAC /			
		Standard; 30 day /		5 years; 120 days /	HVAC /			
		Standard; 30 day /		5 years; 120 days /	HVAC /			
		Standard; 30 day /		5 years; 120 days /	HVAC /			
		Standard; 30 day /		5 years; 120 days /	HVAC /			
		Standard; 30 day /		5 years; 120 days /	HVAC /			
		Standard; 30 day /		5 years; 120 days /	HVAC /			
		Standard; 30 day /		5 years; 120 days /	HVAC /			
		Standard; 30 day /		5 years; 120 days /	HVAC /			
		Standard; 30 day /		5 years; 120 days /	HVAC /			
		Standard; 30 day /		5 years; 120 days /	HVAC /			
		Standard; 30 day /		5 years; 120 days /	HVAC /			
		Standard; 30 day /		5 years; 120 days /	HVAC /			
		Standard; 30 day /		5 years; 120 days /	HVAC /			
		Standard; 30 day /		5 years; 120 days /	HVAC /			
		Standard; 30 day /		5 years; 120 days /	HVAC /			
		Standard; 30 day /		5 years; 120 days /	HVAC /			
		Standard; 30 day /		5 years; 120 days /	HVAC /			
		Standard; 30 day /		5 years; 120 days /	HVAC /			
		Standard; 30 day /		5 years; 120 days /	HVAC /			
		Standard; 30 day /		5 years; 120 days /	HVAC /			
		Standard; 30 day /		5 years; 120 days /	HVAC /			
		Standard; 30 day /		5 years; 120 days /	HVAC /			
		Standard; 30 day /		5 years; 120 days /	HVAC /			
		Standard; 30 day /		5 years; 120 days /	HVAC /			
		Standard; 30 day /		5 years; 120 days /	HVAC /			
1483		Standard; 30 day /		5 years; 120 days /	HVAC /			
	TERMINATED	30 Days; Standard Cancellation /			HVAC /	0.00	0.00	0.00
					ELECTRICITY /			
					WATER /			
					JANITORIAL /			
					INT/EXT MAINT /			
					LANDSCAPING /			
					SNOW REMOVAL /			
					PARKING /			
					FLUORESCENT /			
					RUBBISH REMOVAL /			
					N/A /			
1484								

	X	Y	Z	AA	AB	AC	AD	AE	AF	AG	AH	AI	AJ	AK	AL
1483	0.00	0.00	0.00	123,000.48	9.28	0.00	N/A		S & S ENTERPRISES OF MI, L.L.C	C/O MID-MICHIGAN MGMT, L.L.C.	LANSING	MI	48933	E25	6917
1484	0.00	0.00	0.00	36,000.00	12.00	0.00	N/A		320 N Washington Square Partnshp	C/O Gentilozzi Real Estate	LANSING	MI	48933-1301	E14	0

	AM	AN	AO	AP	AQ	AR	AS	AT	AU	AV	AW	AX	AY	AZ
1483	N/A	LESSEE	N/A	45	0	75	Common	Lot	2/20/2004 12:00:00 AM	YES	10/13/2004 12:00:00 AM	2/19/1999 12:00:00 AM	YES	12/5/1990 12:00:00 AM
1484	N/A	LESSEE	N/A	0	0	0	Common	Lot	8/16/1993 12:00:00 AM	YES	1/27/1995 12:00:00 AM		YES	9/17/1993 12:00:00 AM

	BA	BB	BC	BD	BE	BF	BG	BH	BI	BJ	BK	BL	BM
1483				7/1/2003 12:00:00 AM	3027	Thornburg Building	20,405.00	65.00	TERMINATED 10838	1177	14.87	4,855.00	10,764.60
1484				12/31/1992 12:00:00 AM	2078	320 N WASHINGTON SQ	15,614.00	22.70		2458	12.00	750.00	2,250.00

	BN	BO	BP	BQ	BR	BS	BT	BU	BV
1483	N/A	7/1/2003 12:00:00 AM	N/A	7/1/2003 12:00:00 AM	New lease was done and this lease number and space was combined with lease #10838. Holdover letter sent 10/10/2004 to extend thru 12/31/2004 while new lease combining this lease space with the leased space on the 3rd floor lease #10838 is being processed. This lease will terminate on December 31, 2004 and Lease #10838 will be in effect thru October 31, 2009 when approved.	RENT - BASE RENT	10,250.04	0.00	1.00
1484	N/A		N/A		lease approved	RENT - BASE RENT	3,000.00	0.00	1.00

	BW	BX	BY
1483	7/1/1992 12:00:00 AM	6/30/1993 12:00:00 AM	MONTH
1484	9/3/1993 12:00:00 AM	8/31/1994 12:00:00 AM	MONTH

	A	B	C	D	E	F	G	H	I	J	K	L	M	N	O
1485	Ingham	431	HUMAN SERVICES	10089-1994-1131	320 N WASHINGTON SQ	LANSING	48933	09/01/1994	09/23/1995	0.00	36,000.00	12.00	3,000.00	LEASE	OFFICE BUILDING
1486	Ingham	431	HUMAN SERVICES	10182-1994-1206	106 W Allegan Street	LANSING	48933	10/15/1995	06/14/2007	0.00	183,425.04	18.64	13,468.00	LEASE	
1487	Ingham	431	HUMAN SERVICES	10182-2006-0077	106 W Allegan Street	LANSING	48933	02/01/2007	09/30/2012	0.00	249,158.04	18.50	13,468.00	LEASE	

	P	Q	R	S	T	U	V	W
1485	TERMINATED	30 Days; Standard Cancellation /			HVAC / ELECTRICITY / WATER / JANITORIAL / INT/EXT MAINT / LANDSCAPING / SNOW REMOVAL / PARKING / FLUORESCENT / RUBBISH REMOVAL / N/A /	0.00	0.00	0.00
1486	TERMINATED	Standard; 90-day / Standard; 90-day / Standard; 90-day / Standard; 90-day / Standard; 90-day / Standard; 90-day / Standard; 90-day / Standard; 90-day / Standard; 90-day / Standard; 90-day / Standard; 90-day / Standard; 90-day / Standard; 90-day / Standard; 90-day / Standard; 90-day / Standard; 90-day /			HVAC / HVAC / HVAC / HVAC / HVAC / HVAC / HVAC / HVAC / HVAC / HVAC / HVAC / HVAC / HVAC / HVAC / HVAC / ELECTRICITY / ELECTRICITY / ELECTRICITY / ELECTRICITY / ELECTRICITY / ELECTRICITY / ELECTRICITY / ELECTRICITY / ELECTRICITY / ELECTRICITY / ELECTRICITY / ELECTRICITY / ELECTRICITY / ELECTRICITY / ELECTRICITY / WATER /	0.00	0.00	0.00
1487	TERMINATED	STANDARD; 90 DAY / STANDARD; 90 DAY /			GROSS (FULL SERVICE) / GROSS (FULL SERVICE) /	0.00	0.00	0.00

	X	Y	Z	AA	AB	AC	AD	AE	AF	AG	AH	AI	AJ	AK	AL
1485	0.00	0.00	0.00	36,000.00	12.00	0.00	N/A		320 N Washington Square Partnshp	C/O Gentilozzi Real Estate	LANSING	MI	48933-1301	E14	0
1486	0.00	0.00	0.00	183,425.04	13.62	0.00	N/A		Hollister Holding, LLC	124 W. Allegan, Suite 2100	LANSING	MI	48933	E25	0
1487	0.00	0.00	0.00	249,158.04	18.50	0.00	N/A		Hollister Holding, LLC	124 W. Allegan, Suite 2100	LANSING	MI	48933	E25	

	AM	AN	AO	AP	AQ	AR	AS	AT	AU	AV	AW	AX	AY	AZ
1485	N/A	LESSEE	N/A	4	0	0	Common	Lot	8/13/1993 12:00:00 AM	YES	1/27/1996 12:00:00 AM	10/24/1994 12:00:00 AM	YES	9/17/1993 12:00:00 AM
1486	NET	LESSEE	OFFICE	60	0	0	Not Applicable	Not Applicable	7/6/2006 12:00:00 AM	YES	5/5/2007 12:00:00 AM	1/31/1996 12:00:00 AM	YES	12/15/1995 12:00:00 AM
1487	GROSS	LESSEE	OFFICE	45	0	0	Not Applicable	Not Applicable	11/24/2004 12:00:00 AM	YES	5/5/2013 12:00:00 AM	1/31/1996 12:00:00 AM	YES	12/15/2005 12:00:00 AM

	BA	BB	BC	BD	BE	BF	BG	BH	BI	BJ	BK	BL	BM
1485				12/31/1992 12:00:00 AM	2078	320 N WASHINGTON SQ	15,614.00	17.30		2458	12.00	1,597.50	1,402.50
1486				12/31/2013 12:00:00 AM	3006	Hollister Building	76,864.00	17.52	6th Floor	1210	18.64	7,846.95	13,077.83
1487	5/2/2006 12:00:00 AM	#6		12/31/2013 12:00:00 AM	3006	Hollister Building	76,864.00	18.00	3rd floor	1210	18.50	2,805.84	17,957.33

	BN	BO	BP	BQ	BR	BS	BT	BU	BV
1485	T	6/15/1995 12:00:00 AM	N/A		Cancelled at request of DSS	RENT - BASE RENT	3,000.00	0.00	1.00
1486	T	6/15/2005 12:00:00 AM	N/A	10/15/2005 12:00:00 AM	THIS RENTAL AGREEMENT IS TEMPORARY DUE TO MOVE AND NEW LEASE ON THE 3RD FLOOR. DIDN'T SEND THE LETTER OF 1-3-05 #0007-2005 exercise option through 10/14/2010 Assignment from DEQ to FIA effective 1/1/2002.	RENT - BASE RENT	15,285.42	0.00	1.00
1487	N/A		N/A		4-18-12 Cancelled effective 9-30-12. Lease expired 1-31-12. 3-20-07 rent authorized to start April 1, 2007, with 30 days free rent. Renew Lease	RENT - BASE RENT	20,763.17	0.00	1.00

	BW	BX	BY
1485	9/1/1994 12:00:00 AM	9/23/1995 12:00:00 AM	MONTH
1486	10/15/1995 12:00:00 AM	4/30/1996 12:00:00 AM	MONTH
1487	2/1/2007 12:00:00 AM	9/30/2012 12:00:00 AM	MONTH

	A	B	C	D	E	F	G	H	I	J	K	L	M	N	O
1488	Ingham	431	HUMAN SERVICES	10221-1994-1343	735 E Michigan Ave	LANSING	48912	12/12/1994	12/11/1995	0.00	17,499.96	3.50	5,000.00	RA	
1489	Ingham	431	HUMAN SERVICES	10221-1995-1385	735 E Michigan Ave	LANSING	48912	12/12/1995	12/11/1996	0.00	20,000.04	4.00	5,000.00	RA	
1490	Ingham	431	HUMAN SERVICES	10247-1995-1140	401 S Washington Ave.	LANSING	48933	05/03/1995	05/02/1996	0.00	52,761.96	11.50	4,588.00	RA	OFFICE BUILDING
1491	Ingham	431	HUMAN SERVICES	10368-1996-1136	940 LONG BLVD	LANSING	48911	04/20/1996	04/19/1997	0.00	128,527.44	13.19	9,743.00	RA	OFFICE BUILDING

	P	Q	R	S	T	U	V	W
1488	TERMINATED	30 Days; Standard Cancellation /			HVAC / ELECTRICITY / WATER / JANITORIAL / INT/EXT MAINT / LANDSCAPING / SNOW REMOVAL / PARKING / FLUORESCENT / RUBBISH REMOVAL / N/A /	0.00	0.00	0.00
1489	TERMINATED	60 Days; Std. Cancellatoin Either Party /			HVAC / ELECTRICITY / WATER / JANITORIAL / INT/EXT MAINT / LANDSCAPING / SNOW REMOVAL / PARKING / FLUORESCENT / RUBBISH REMOVAL / N/A /	0.00	0.00	0.00
1490	TERMINATED	30 Days; Standard Cancellation /			HVAC / ELECTRICITY / WATER / JANITORIAL / INT/EXT MAINT / LANDSCAPING / SNOW REMOVAL / PARKING / FLUORESCENT / RUBBISH REMOVAL / N/A /	0.00	0.00	0.00
1491	TERMINATED	30 Days; Standard Cancellation /			HVAC / ELECTRICITY / WATER / JANITORIAL / INT/EXT MAINT / LANDSCAPING / SNOW REMOVAL / PARKING / FLUORESCENT / RUBBISH REMOVAL / N/A /	0.00	0.00	0.00

	X	Y	Z	AA	AB	AC	AD	AE	AF	AG	AH	AI	AJ	AK	AL
1488	0.00	0.00	0.00	17,499.96	3.50	0.00	N/A		Sam X. Eyde	2800 Byron Circle	LANSING	MI	48912-5104	E14	0
1489	0.00	0.00	0.00	20,000.04	4.00	0.00	N/A		Sam X. Eyde	2800 Byron Circle	LANSING	MI	48912-5104	E45	0
1490	0.00	0.00	0.00	52,761.96	11.50	0.00	N/A		OLYMPIA TOWERS L.L.C.	6267 AURELIUS ROAD	LANSING	MI	48911-4296	E14	0
1491	0.00	0.00	0.00	128,527.44	13.19	0.00	N/A		1ST Cap Lans Prop Ltd Partnershi	6810 S Cedar St	LANSING	MI	48911-6907	E14	0

	AM	AN	AO	AP	AQ	AR	AS	AT	AU	AV	AW	AX	AY	AZ
1488	N/A	LESSEE	N/A	0	0	2	Common	Lot	12/20/1994 12:00:00 AM	YES	6/20/1999 12:00:00 AM	7/17/1995 12:00:00 AM	YES	1/5/1995 12:00:00 AM
1489	N/A	LESSEE	N/A	0	0	2	Common	Lot	1/3/1995 12:00:00 AM	YES	6/20/1999 12:00:00 AM		NO	
1490	N/A	LESSEE	N/A	18	0	18	Common	Lot	5/22/1995 12:00:00 AM	YES	12/2/1995 12:00:00 AM	9/1/1995 12:00:00 AM	YES	9/1/1995 12:00:00 AM
1491	N/A	LESSEE	N/A	0	0	0	Common	Lot		YES			NO	

	BA	BB	BC	BD	BE	BF	BG	BH	BI	BJ	BK	BL	BM
1488				12/31/2013 12:00:00 AM	1530	MSHDA Bldg	114,380.00	5.10		3194	3.50	218.75	1,239.58
1489				12/31/2013 12:00:00 AM	1530	MSHDA Bldg	114,380.00	5.10		3194	4.00	218.75	1,239.58
1490				12/31/1994 12:00:00 AM	1923	401 S WASHINGTON AVE	91,656.00	5.00		2679	11.50	1,332.68	3,064.15
1491				12/31/1995 12:00:00 AM	1397	HOLIDAY OFFICE PARK	16,040.00	60.90		3365	13.19	3,520.82	7,189.80

	BN	BO	BP	BQ	BR	BS	BT	BU	BV
1488	N/A		N/A		New ra effective	RENT - BASE RENT	0.00	1,458.33	1.00
1489	N/A		N/A		moved out	RENT - BASE RENT	1,666.67	0.00	1.00
1490	N/A		N/A		moved out	RENT - BASE RENT	4,396.83	0.00	1.00
1491	N/A		N/A		new lease apprvd	RENT - BASE RENT	10,710.62	0.00	1.00

	BW	BX	BY
1488	12/12/1994 12:00:00 AM	12/11/1995 12:00:00 AM	MONTH
1489	12/12/1995 12:00:00 AM	12/11/1996 12:00:00 AM	MONTH
1490	5/3/1995 12:00:00 AM	5/2/1996 12:00:00 AM	MONTH
1491	4/20/1996 12:00:00 AM	4/19/1997 12:00:00 AM	MONTH

	A	B	C	D	E	F	G	H	I	J	K	L	M	N	O
1492	Ingham	431	HUMAN SERVICES	10368-1996-1137	940 LONG BLVD	LANSING	48911	04/20/1997	07/31/2001	0.00	126,295.32	10.96	9,743.00	LEASE	OFFICE BUILDING
1493	Ingham	431	HUMAN SERVICES	10369-1996-1138	1000 Long Blvd.	LANSING	48911	04/20/1996	04/19/1997	0.00	94,546.08	11.32	8,352.00	RA	OFFICE BUILDING
1494	Ingham	431	HUMAN SERVICES	10369-1996-1139	1000 Long Blvd.	LANSING	48911	04/20/1997	07/31/2001	0.00	171,058.80	11.01	15,533.00	LEASE	OFFICE BUILDING
1495	Ingham	431	HUMAN SERVICES	10375-1996-1168	1020 Long Blvd	LANSING	48911	04/20/1997	07/31/2001	0.00	138,616.92	12.00	11,346.00	LEASE	OFFICE BUILDING

	P	Q	R	S	T	U	V	W
1492	TERMINATED	60 Days; Executive Legislation /			HVAC / ELECTRICITY / WATER / JANITORIAL / INT/EXT MAINT / LANDSCAPING / SNOW REMOVAL / PARKING / FLUORESCENT / RUBBISH REMOVAL / N/A /	0.00	0.00	0.00
1493	TERMINATED	30 Days; Standard Cancellation /			HVAC / ELECTRICITY / WATER / JANITORIAL / INT/EXT MAINT / LANDSCAPING / SNOW REMOVAL / PARKING / FLUORESCENT / RUBBISH REMOVAL / N/A /	0.00	0.00	0.00
1494	TERMINATED	60 Days; Executive Legislation /			HVAC / ELECTRICITY / WATER / JANITORIAL / INT/EXT MAINT / LANDSCAPING / SNOW REMOVAL / PARKING / FLUORESCENT / RUBBISH REMOVAL / N/A /	0.00	0.00	0.00
1495	TERMINATED	60 Days; Executive Legislation /			HVAC / ELECTRICITY / WATER / JANITORIAL / INT/EXT MAINT / LANDSCAPING / SNOW REMOVAL / PARKING / FLUORESCENT / RUBBISH REMOVAL / N/A /	0.00	0.00	0.00

	X	Y	Z	AA	AB	AC	AD	AE	AF	AG	AH	AI	AJ	AK	AL
1492	0.00	0.00	0.00	126,295.32	12.96	0.00	N/A		LANSING MARC, L.L.C.	6810 S. CEDAR STREET, # 3C	LANSING	MI	48911	E14	0
1493	0.00	0.00	0.00	94,546.08	11.32	0.00	N/A		1ST Cap Lans Prop Ltd Partnershi	6810 S Cedar St	LANSING	MI	48911-6907	E14	0
1494	0.00	0.00	0.00	171,058.80	11.01	0.00	N/A		LANSING MARC, L.L.C.	6810 S. CEDAR STREET, # 3C	LANSING	MI	48911	E14	0
1495	0.00	0.00	0.00	138,616.92	12.22	0.00	N/A		LANSING MARC, L.L.C.	6810 S. CEDAR STREET, # 3C	LANSING	MI	48911	E14	0

	AM	AN	AO	AP	AQ	AR	AS	AT	AU	AV	AW	AX	AY	AZ
1492	N/A	LESSEE	N/A	33	0	0	Common	Lot	10/22/1998 12:00:00 AM	YES	10/31/1999 12:00:00 AM	11/5/1996 12:00:00 AM	NO	
1493	N/A	LESSEE	N/A	0	0	72	Common	Lot	1/10/1997 12:00:00 AM	YES		8/26/1996 12:00:00 AM	NO	
1494	N/A	LESSEE	N/A	40	0	0	Common	Lot	10/22/1998 12:00:00 AM	YES	10/31/2000 12:00:00 AM	8/26/1996 12:00:00 AM	NO	
1495	N/A	LESSEE	N/A	33	0	0	Common	Lot	10/22/1998 12:00:00 AM	YES	10/31/1999 12:00:00 AM		NO	

	BA	BB	BC	BD	BE	BF	BG	BH	BI	BJ	BK	BL	BM
1492				12/31/1995 12:00:00 AM	1397	HOLIDAY OFFICE PARK	16,040.00	60.90		3365	10.96	3,334.81	7,189.80
1493				1/1/1987 12:00:00 AM	3087	1000 Long Blvd	32,917.00	48.49		1090	11.32	2,596.74	5,282.10
1494				1/1/1987 12:00:00 AM	3087	1000 Long Blvd	32,917.00	35.93		1090	11.01	2,649.40	4,930.03
1495				12/31/1995 12:00:00 AM	3049		32,917.00	71.00		1147	12.00	4,121.00	7,225.00

	BN	BO	BP	BQ	BR	BS	BT	BU	BV
1492	O	6/15/2002 12:00:00 AM	N/A	6/15/2002 12:00:00 AM		RENT - BASE RENT	10,524.61	0.00	1.00
1493	N/A		N/A		new lease appvd	RENT - BASE RENT	7,878.84	0.00	1.00
1494	O	6/15/2002 12:00:00 AM	N/A	6/15/2002 12:00:00 AM		RENT - BASE RENT	14,254.90	0.00	1.00
1495	O	6/15/2001 12:00:00 AM	N/A	6/15/2001 12:00:00 AM		RENT - BASE RENT	11,551.41	0.00	1.00

	BW	BX	BY
1492	4/20/1997 12:00:00 AM	7/31/2001 12:00:00 AM	MONTH
1493	4/20/1996 12:00:00 AM	4/19/1997 12:00:00 AM	MONTH
1494	4/20/1997 12:00:00 AM	7/31/2001 12:00:00 AM	MONTH
1495	4/20/1997 12:00:00 AM	7/31/2001 12:00:00 AM	MONTH

	A	B	C	D	E	F	G	H	I	J	K	L	M	N	O
1496	Ingham	431	HUMAN SERVICES	10375-1996-1169	1020 Long Blvd	LANSING	48911	04/20/1996	04/19/1997	0.00	134,895.96	13.75	9,809.00	RA	OFFICE BUILDING
1497	Ingham	431	HUMAN SERVICES	10486-1997-1077	1000 Long Blvd.	LANSING	48911	04/21/1997	04/20/1998	0.00	46,629.00	11.00	4,239.00	RA	OFFICE BUILDING
1498	Ingham	431	HUMAN SERVICES	10800-2001-1007	920 LONG BLVD STES 1-5, 10	LANSING	48911	10/01/2000	09/30/2001	0.00	60,072.00	12.00	5,006.00	RA	OFFICE BUILDING
1499	Ingham	431	HUMAN SERVICES	10892-2011-0130	1048 Pierpont	LANSING	48911	02/01/2012	01/31/2022	14,421.00	173,052.00	10.45	16,560.00	LEASE	
1500	Ingham	431	HUMAN SERVICES	10937-2010-0106	2110 S. Cedar St.	LANSING	48910	05/01/2010	04/30/2015	3,827.00	45,924.00	33.94	1,353.00	SUBLEASE	OFFICE BUILDING

	P	Q	R	S	T	U	V	W
1496	TERMINATED	30 Days; Standard Cancellation /			HVAC / ELECTRICITY / WATER / JANITORIAL / INT/EXT MAINT / LANDSCAPING / SNOW REMOVAL / PARKING / FLUORESCENT / RUBBISH REMOVAL / N/A /	0.00	0.00	0.00
1497	TERMINATED	30 Days; Standard Cancellation /			HVAC / ELECTRICITY / WATER / JANITORIAL / INT/EXT MAINT / LANDSCAPING / SNOW REMOVAL / PARKING / FLUORESCENT / RUBBISH REMOVAL / N/A /	0.00	0.00	0.00
1498	TERMINATED	30 Days; Standard Cancellation /			HVAC / ELECTRICITY / WATER / JANITORIAL / INT/EXT MAINT / LANDSCAPING / SNOW REMOVAL / PARKING / FLUORESCENT / RUBBISH REMOVAL / N/A /	0.00	0.00	0.00
1499	RENT AUTHORIZED	Standard; 90 day / Standard; 90 day / Standard; 90 day / Standard; 90 day /		5 year; 30 day / 5 year; 30 day / 5 year; 30 day / 5 year; 30 day / 5 year; 30 day / 5 year; 30 day / 5 year; 30 day / 5 year; 30 day /	ELECTRICITY / ELECTRICITY / ELECTRICITY / ELECTRICITY /	27,655.20	0.00	0.00
1500	RENT AUTHORIZED	Standard; 90 day /			GROSS (FULL SERVICE) /	0.00	0.00	0.00

	X	Y	Z	AA	AB	AC	AD	AE	AF	AG	AH	AI	AJ	AK	AL
1496	0.00	0.00	0.00	134,895.96	13.75	0.00	N/A		1ST Cap Lans Prop Ltd Partnershi	6810 S Cedar St	LANSING	MI	48911-6907	E14	0
1497	0.00	0.00	0.00	46,629.00	11.00	0.00	N/A		1ST Cap Lans Prop Ltd Partnershi	6810 S Cedar St	LANSING	MI	48911-6907	E31	4239
1498	0.00	0.00	0.00	60,072.00	12.00	0.00	N/A		LANSING MARC, L.L.C.	6810 S. CEDAR STREET, # 3C	LANSING	MI	48911	E27	0
1499	0.00	0.00	0.00	200,707.20	12.12	0.00	Estimated	2013	Holiday Park Realty, LLC	150 Great Neck Road, Suite 304	GREAT NECK	NY	11021	E25	
1500	0.00	0.00	0.00	45,924.00	33.94	0.00	Actual	2013	Capital Area Michigan Works!	2110 S Cedar	LANSING	MI	48910	E25	

	AM	AN	AO	AP	AQ	AR	AS	AT	AU	AV	AW	AX	AY	AZ
1496	N/A	LESSEE	N/A	0	0	0	Common	Lot		YES			NO	
1497	N/A	LESSEE	N/A	40	0	0	Common	Lot		YES			NO	
1498	N/A	LESSEE	N/A	40	0	0	Common	Lot		YES			NO	
1499	NET	LESSOR	OFFICE	37	0	100	Common	Lot	11/14/2013 12:00:00 AM	YES	2/15/2014 12:00:00 AM	6/8/2006 12:00:00 AM	YES	
1500	GROSS	TENANT	OFFICE	3	0	14	Common	Lot	9/13/2013 12:00:00 AM	YES	7/11/2011 12:00:00 AM	5/2/2006 12:00:00 AM	YES	5/2/2006 12:00:00 AM

	BA	BB	BC	BD	BE	BF	BG	BH	BI	BJ	BK	BL	BM
1496				12/31/1995 12:00:00 AM	3049		32,917.00	61.00	terminated	1147	13.75	4,125.75	7,115.58
1497				1/1/1987 12:00:00 AM	3087	1000 Long Blvd	32,917.00	25.00		1090	11.00	1,165.72	2,720.03
1498				12/31/1995 12:00:00 AM	1408	HOLIDAY OFFICE PARK	31,576.00	36.00		3351	12.00	2,052.46	2,953.54
1499	2/21/2012 12:00:00 AM	5			3018	Holiday Office Park	70,282.00	22.85		1190	10.45	0.00	14,421.00
1500	11/3/2010 12:00:00 AM	13			4993	Capital Area Michigan Wrk	23,988.00	5.34	ground floor	4993	33.94	2,657.11	1,170.00

	BN	BO	BP	BQ	BR	BS	BT	BU	BV
1496	N/A		N/A		new lease apprvd	RENT - BASE RENT	11,241.33	0.00	1.00
1497	N/A		N/A		end of agreement	RENT - BASE RENT	3,885.75	0.00	1.00
1498	N/A		N/A		#parking spaces = 31 in common Five year renewal option: Augut 1, 2006 - July 31, 2011 90 day standard cancellation Source of Funds: 66% Federal Funds; 34% State Funds	RENT - BASE RENT	5,006.00	0.00	1.00
1499	N/A		N/A		6/21/13 - Assigned from LARA to DHS effective as of 10/01/2012. Mid-term rent increase 2/1/2017.	RENT - BASE RENT	14,421.00	0.00	1.00
1500	N/A		N/A		6/21/13 - Assigned from LARA to DHS eff 10/01/12.	RENT - BASE RENT	3,827.00	0.00	1.00

	BW	BX	BY
1496	4/20/1996 12:00:00 AM	4/19/1997 12:00:00 AM	MONTH
1497	4/21/1997 12:00:00 AM	4/20/1998 12:00:00 AM	MONTH
1498	10/1/2000 12:00:00 AM	9/30/2001 12:00:00 AM	MONTH
1499	2/1/2012 12:00:00 AM	1/31/2017 12:00:00 AM	MONTH
1500	5/1/2010 12:00:00 AM	4/30/2015 12:00:00 AM	MONTH

	A	B	C	D	E	F	G	H	I	J	K	L	M	N	O
1501	Ingham	431	HUMAN SERVICES	10939-2001-1083	1048 Pierpont Drive	LANSING	48911	06/15/2001	05/31/2012	0.00	111,650.04	14.50	7,700.00	LEASE	OFFICE BUILDING
1502	Ingham	431	HUMAN SERVICES	10977-2002-2062	106 W Allegan Street	LANSING	48933	03/01/2002	08/27/2004	0.00	209,907.84	15.81	13,438.00	LEASE	
1503	Ingham	431	HUMAN SERVICES	11510-2010-0473	300 Marshall Street	LANSING	48912	05/01/2011	08/09/2011	0.00	108,744.00	17.26	6,300.00	LEASE	
1504	Ingham	431	HUMAN SERVICES	11513-2010-0508	106 W Allegan Street	LANSING	48933	05/01/2010	09/30/2010	0.00	134,676.00	9.93	13,560.00	RA	
1505	Ingham	431	HUMAN SERVICES	11515-2010-0520	120 North Washington Square	LANSING	48933	10/01/2010	09/30/2015	0.00	193,464.00	12.75	23,147.00	LEASE	
1506	Ingham	431	HUMAN SERVICES	3530-1997-1292	ORCHARD ST BALL DIAMOND	LANSING	48906	05/01/1997	08/31/2001	0.00	3.96	0.00	0.00	LEASE	OTHER

	P	Q	R	S	T	U	V	W
1501	TERMINATED				ELECTRICITY / ELECTRICITY / ALARM SYSTEM MONITORING / ALARM SYSTEM MONITORING / TELECOMMUNICATIONS / TELECOMMUNICATIONS / ADJUST-TAXES / ADJUST-TAXES /	0.00	0.00	0.00
1502	TERMINATED	Standard; 90 day /				0.00	0.00	0.00
1503	TERMINATED	New Executive; 90 Days /		Notice; 180 Days Notice / Notice; 180 Days Notice /	GROSS (FULL SERVICE) /	0.00	0.00	0.00
1504	TERMINATED				GROSS (FULL SERVICE) /	0.00	0.00	0.00
1505	RENT AUTHORIZED	Standard; 90 day / Standard; 90 day / Standard; 90 day /			GROSS (FULL SERVICE) / GROSS (FULL SERVICE) / GROSS (FULL SERVICE) /	0.00	0.00	0.00
1506	TERMINATED	30 Days; Std. Cancellatoin Either Party /			HVAC / ELECTRICITY / WATER / JANITORIAL / INT/EXT MAINT / LANDSCAPING / SNOW REMOVAL / PARKING / FLUORESCENT / RUBBISH REMOVAL / N/A /	0.00	0.00	0.00

	X	Y	Z	AA	AB	AC	AD	AE	AF	AG	AH	AI	AJ	AK	AL
1501	0.00	0.00	0.00	111,650.04	14.50	0.00	N/A		Holiday Park Realty, LLC	150 Great Neck Road, Suite 304	GREAT NECK	NY	11021	E25	
1502	0.00	0.00	0.00	209,907.84	15.62	0.00	N/A		PETROFF REALTY INC	106 WEST ALLEGAN STREET	LANSING	MI	48933-1788	E25	
1503	0.00	0.00	0.00	108,744.00	17.26	0.00	N/A		East Side Armory, LLC					E25	
1504	0.00	0.00	0.00	134,676.00	9.93	0.00	N/A		Hollister Holding, LLC	124 W. Allegan, Suite 2100	LANSING	MI	48933	E25	
1505	0.00	0.00	0.00	193,464.00	8.36	0.00	Actual	2013	OMA Lansing, LLC	120 N. Washington Square, Suite 625	LANSING	MI	48933	E25	
1506	0.00	0.00	0.00	3.96	0.00	0.00	N/A		LANSING SCHOOL DISTRICT	519 W KALAMAZOO	LANSING	MI	48933-2080	E21	0

	AM	AN	AO	AP	AQ	AR	AS	AT	AU	AV	AW	AX	AY	AZ
1501	NET	LESSEE	OFFICE	16	0	30	Common	Lot	11/12/2009 12:00:00 AM	YES	7/26/2011 12:00:00 AM	6/8/2006 12:00:00 AM	YES	
1502	NET	LESSEE	OFFICE	0	0	0	Not Applicable	Not Applicable	2/20/2004 12:00:00 AM	YES	11/1/2004 12:00:00 AM	1/31/1996 12:00:00 AM	YES	1/26/1996 12:00:00 AM
1503	GROSS	LESSEE	OFFICE	28	0	0	Common	Lot		YES			N/A	
1504	GROSS	LESSEE	OFFICE	110	0	0	Common	Lot	7/6/2006 12:00:00 AM	YES	5/5/2011 12:00:00 AM		N/A	
1505	GROSS	LESSEE	OFFICE	100	0	0	Common	Lot	10/6/2010 12:00:00 AM	YES	3/20/2014 12:00:00 AM		N/A	
1506	N/A	LESSEE	N/A	0	0	0	Common	Lot		YES			NO	

	BA	BB	BC	BD	BE	BF	BG	BH	BI	BJ	BK	BL	BM
1501				12/31/2010 12:00:00 AM	3019	Holiday Office Park	72,445.00	10.63	Suite 4	1190	14.50	2,791.25	6,512.92
1502				12/31/2013 12:00:00 AM	3006	Hollister Building	76,864.00	17.48	Fifth Floor	1210	15.81	11,870.94	5,830.77
1503	8/17/2010 12:00:00 AM	7		7/1/2011 12:00:00 AM	8110	East Side Armory	38,500.00	0.00	2	8	17.26	0.00	9,062.00
1504				12/31/2013 12:00:00 AM	3006	Hollister Building	76,864.00	0.00		1210	9.93	0.00	11,223.00
1505	9/30/2010 12:00:00 AM	11		12/31/1996 12:00:00 AM	1193	One Michigan Avenue	168,000.00	0.00	3rd Floor	3764	12.75	7,378.00	17,216.00
1506					1190	BOYS TRAINING SCHOOL	0.00	0.00		3770	0.00	0.00	0.00

	BN	BO	BP	BQ	BR	BS	BT	BU	BV
1501	T	6/15/2012 12:00:00 AM	N/A		Cancel letter sent on 2/3/2012 effective 5/31/2012. - 3 mo. extention mailed 03/24/11 - Assigned from DLEG to DHS - Original lease to collocate with MI Rehab Svcs	RENT - BASE RENT	9,304.17	0.00	1.00
1502	T	6/15/2004 12:00:00 AM	N/A	11/1/2004 12:00:00 AM	Assignment of Lease from DEQ to FIA, Hollister Bldg. eff. 3/1/02 Cancellation letter sent 5/19/2004 effective 8/21/2004 was suppose to go thru 10/31/2005.	RENT - BASE RENT	17,492.32	0.00	1.00
1503	N/A		N/A		Cancellation letter sent to LL on May 12, 2011, effective August 9, 2011, or 90 days from the date of the cancel letter.	RENT - BASE RENT	9,062.00	0.00	1.00
1504	N/A		N/A		Up front costs of $90,000. paid by DHS for program items including Liebert Unit.	RENT - BASE RENT	11,223.00	0.00	1.00
1505	N/A		N/A		Add # 1 increased SF & rent.	RENT - BASE RENT	16,122.00	0.00	1.00
1506	N/A		N/A			RENT - BASE RENT	0.00	0.33	1.00

	BW	BX	BY
1501	6/15/2006 12:00:00 AM	5/31/2012 12:00:00 AM	MONTH
1502	3/1/2002 12:00:00 AM	8/27/2004 12:00:00 AM	MONTH
1503	5/1/2011 12:00:00 AM	8/9/2011 12:00:00 AM	MONTH
1504	5/1/2010 12:00:00 AM	12/31/2010 12:00:00 AM	MONTH
1505	11/1/2010 12:00:00 AM	7/31/2011 12:00:00 AM	MONTH
1506	5/1/1997 12:00:00 AM	8/31/2001 12:00:00 AM	MONTH

	A	B	C	D	E	F	G	H	I	J	K	L	M	N	O
1507	Ingham	431	HUMAN SERVICES	6233-1985-43	5305 S Cedar #315	LANSING	48911	01/01/1985	12/31/2014	0.00	1,327,155.36	6.61	66,573.00	LEASE	
1508	Ingham	431	HUMAN SERVICES	6800-1988-183	333 S Capitol Ave.	LANSING	48933	10/01/1988	09/30/1990	0.00	92,820.00	11.90	7,800.00	LEASE	OFFICE BUILDING

	P	Q	R	S	T	U	V	W
1507	RENT AUTHORIZED	Standard; 60 day / Standard; 60 day / Standard; 60 day / Standard; 60 day / Standard; 60 day / Standard; 60 day / Standard; 60 day /		5 year; 120 day / 5 year; 120 day /	ADJUST-INSURANCE / ADJUST-INSURANCE / ADJUST-INSURANCE / ADJUST-INSURANCE / ADJUST-INSURANCE / ADJUST-INSURANCE / ADJUST-INSURANCE / ADJUST-OPERATING EXP / ADJUST-OPERATING EXP / ADJUST-OPERATING EXP / ADJUST-OPERATING EXP / ADJUST-OPERATING EXP / ADJUST-OPERATING EXP / ADJUST-OPERATING EXP /	0.00	0.00	0.00
1508	TERMINATED	180 Days /			HVAC / ELECTRICITY / WATER / JANITORIAL / INT/EXT MAINT / LANDSCAPING / SNOW REMOVAL / PARKING / FLUORESCENT / RUBBISH REMOVAL / N/A /	0.00	0.00	0.00

	X	Y	Z	AA	AB	AC	AD	AE	AF	AG	AH	AI	AJ	AK	AL
1507	10,320.89	0.00	43,323.00	1,380,799.25	20.74	0.00	Actual	2013	County of Ingham	121 East Maple	MASON	MI	48854-0319	E25	0
1508	0.00	0.00	0.00	92,820.00	11.90	0.00	N/A		Altman Brothers Company	2309 Marguerite Ave.	LANSING	MI	48912-3216		0

	AM	AN	AO	AP	AQ	AR	AS	AT	AU	AV	AW	AX	AY	AZ
1507	NET	LESSEE	N/A	290	0	360	Reserved	Lot	9/17/2013 12:00:00 AM	YES	12/31/2014 12:00:00 AM	2/15/2005 12:00:00 AM	YES	12/21/1984 12:00:00 AM
1508	N/A	LESSEE	N/A	40	0	0	Common	Lot		YES	7/1/1990 12:00:00 AM	10/13/1988 12:00:00 AM	NO	

	BA	BB	BC	BD	BE	BF	BG	BH	BI	BJ	BK	BL	BM
1507	12/30/1983 12:00:00 AM	N/A		12/31/1983 12:00:00 AM	1743	ICHS Building	205,000.00	32.47	1st Floor	2910	6.61	36,647.56	0.00
1508				12/31/1994 12:00:00 AM	2047	TOWN CENTER	72,000.00	0.00		2503	11.90	0.00	0.00

	BN	BO	BP	BQ	BR	BS	BT	BU	BV
1507	O	4/1/2014 12:00:00 AM	N/A		Bond Retired 2004	RENT - BASE RENT	110,596.28	0.00	1.00
1508	N/A		N/A		Lease expired	RENT - BASE RENT	7,735.00	0.00	1.00

	BW	BX	BY
1507	1/1/2004 12:00:00 AM	12/31/2004 12:00:00 AM	MONTH
1508	10/1/1988 12:00:00 AM	9/30/1990 12:00:00 AM	MONTH

	A	B	C	D	E	F	G	H	I	J	K	L	M	N	O
1509	Ingham	431	HUMAN SERVICES	7137-1988-260	405 South Grand Ave.	LANSING	48933	07/01/1988	06/30/1998	0.00	15,546.36	10.03	1,550.00	LEASE	
1510	Ingham	431	HUMAN SERVICES	7137-1997-1132	405 S Grand Ave.	LANSING	48933	07/01/1998	06/30/2008	0.00	16,542.00	9.61	1,550.00	LEASE	OFFICE BUILDING
1511	Ingham	431	HUMAN SERVICES	7137-2007-0097	405 S Grand Ave.	LANSING	48933	07/01/2008	10/31/2012	0.00	21,870.48	14.11	1,550.00	LEASE	OFFICE BUILDING
1512	Ingham	431	HUMAN SERVICES	7158-1990-115	201 N Washington	LANSING	48933	02/01/1990	01/31/2020	49,529.71	594,356.52	19.00	28,993.00	LEASE	

	P	Q	R	S	T	U	V	W
1509	TERMINATED	150 Days; Standard Cancellation /			HVAC / ELECTRICITY / WATER / JANITORIAL / INT/EXT MAINT / LANDSCAPING / SNOW REMOVAL / PARKING / FLUORESCENT / RUBBISH REMOVAL / N/A /	0.00	0.00	0.00
1510	TERMINATED	Standard; 60 day / Standard; 60 day /			HVAC / HVAC / ELECTRICITY / ELECTRICITY / WATER / WATER / JANITORIAL / JANITORIAL / INT/EXT MAINT / INT/EXT MAINT / LANDSCAPING / LANDSCAPING / SNOW REMOVAL / SNOW REMOVAL / PARKING / PARKING / GAS / GAS /	0.00	0.00	0.00
1511	TERMINATED	STANDARD; 90 DAY NOTICE / STANDARD; 90 DAY NOTICE /			PUBLIC UTILITIES / PUBLIC UTILITIES / JANITORIAL / JANITORIAL /	0.00	0.00	0.00
1512	RENT AUTHORIZED	Legislative Restrictive; 180 day / Legislative Restrictive; 180 day / Legislative Restrictive; 180 day / Legislative Restrictive; 180 day / Legislative Restrictive; 180 day / Legislative Restrictive; 180 day / Legislative Restrictive; 180 day / Legislative Restrictive; 180 day / Legislative Restrictive; 180 day / Legislative Restrictive; 180 day /			GROSS (FULL SERVICE) / GROSS (FULL SERVICE) / GROSS (FULL SERVICE) / GROSS (FULL SERVICE) / GROSS (FULL SERVICE) / GROSS (FULL SERVICE) / GROSS (FULL SERVICE) / GROSS (FULL SERVICE) / GROSS (FULL SERVICE) / GROSS (FULL SERVICE) /	0.00	0.00	0.00

	X	Y	Z	AA	AB	AC	AD	AE	AF	AG	AH	AI	AJ	AK	AL
1509	0.00	0.00	0.00	15,546.36	10.03	0.00	N/A		Art C Baryames	1111 Michigan Avenue, Suite 201	EAST LANSING	MI	48823-4092		0
1510	0.00	0.00	0.00	16,542.00	10.67	0.00	N/A		Art C Baryames	1111 Michigan Avenue, Suite 201	EAST LANSING	MI	48823-4092	E25	0
1511	0.00	0.00	0.00	21,870.48	14.11	0.00	N/A		Baryames Family, LLC	1111 Michigan Avenue, Suite 201	EAST LANSING	MI	48823	E25	
1512	0.00	0.00	0.00	594,356.52	20.50	0.00	Actual	2013	Victor II Partnership	201 N Washington Square	LANSING	MI	48933-1301	E25	

	AM	AN	AO	AP	AQ	AR	AS	AT	AU	AV	AW	AX	AY	AZ
1509	N/A	LESSEE	N/A	2	0	4	Common	Lot	8/30/1988 12:00:00 AM	YES	11/1/1998 12:00:00 AM	8/2/1988 12:00:00 AM	YES	10/27/1988 12:00:00 AM
1510	NET	LESSEE	OFFICE	2	0	4	Common	Lot	5/26/2004 12:00:00 AM	YES	5/15/2009 12:00:00 AM	9/17/2001 12:00:00 AM	YES	10/27/1988 12:00:00 AM
1511	NET	LESSEE	OFFICE	2	0	4	Common	Lot	7/8/2008 12:00:00 AM	YES	5/15/2013 12:00:00 AM	9/17/2001 12:00:00 AM	N/A	10/27/1988 12:00:00 AM
1512	GROSS	LESSEE	OFFICE	163	0	10	Common	Ramp	11/7/2012 12:00:00 AM	YES	2/1/2014 12:00:00 AM	4/1/1998 12:00:00 AM	YES	4/9/1990 12:00:00 AM

	BA	BB	BC	BD	BE	BF	BG	BH	BI	BJ	BK	BL	BM
1509				12/31/1996 12:00:00 AM	1917		6,200.00	25.00		2692	10.03	431.84	863.69
1510	12/30/1998 12:00:00 AM	9		12/31/1996 12:00:00 AM	1919	Human Services	6,200.00	25.00	first floor	2692	9.61	376.98	863.69
1511	2/5/2008 12:00:00 AM	10		12/31/1996 12:00:00 AM	1919	Human Services	6,200.00	25.00		2692	14.11	0.00	1,822.54
1512	12/30/1988 12:00:00 AM	52		12/31/1996 12:00:00 AM	2525	Victor Building	146,000.00	20.97	1st, 2nd & 4th	1850	19.00	13,771.58	32,134.00

	BN	BO	BP	BQ	BR	BS	BT	BU	BV
1509	N/A		N/A		New Lease rent authorized	RENT - BASE RENT	1,295.53	0.00	1.00
1510	T	6/15/2009 12:00:00 AM	N/A			RENT - BASE RENT	1,378.50	0.00	1.00
1511	N/A		N/A		Canceled on 07/26/12 eff 10/31/12. Original end was 06/30/13. New lease at current location.	RENT - BASE RENT	1,822.54	0.00	1.00
1512	N/A		N/A		-10/01/12 Assign remaining 9,558 SF from LARA. -10/01/12 Assign split this lease to DHS & LARA: #7158 DHS 19,435 SF, $30,772.08 mo; $369,265 yr #7158 LARA 9,558 SF. $15,133.50 mo, $181,602 yr -10/01/11 Asign for bldg increaased SF to 28,993. -Add #5 lowered to $19 PSF & eliminate adjusts. -Add #4 changed SF to 22,314. -CCO #1 for $250 - DA 06/14/06, #12. -CCO #2 for $2,7481 - 06/12/06. -CCO#3 for $312 - DA 11/19/10, canceled 01/16/11.	RENT - BASE RENT	49,529.71	0.00	1.00

	BW	BX	BY
1509	7/1/1988 12:00:00 AM	6/30/1998 12:00:00 AM	MONTH
1510	7/1/1998 12:00:00 AM	6/30/2003 12:00:00 AM	MONTH
1511	7/1/2008 12:00:00 AM	10/31/2012 12:00:00 AM	MONTH
1512	2/1/2015 12:00:00 AM	1/31/2020 12:00:00 AM	MONTH

	A	B	C	D	E	F	G	H	I	J	K	L	M	N	O
1513	Ingham	431	HUMAN SERVICES	7206-1990-2145	235 S Grand Ave.	LANSING	48933	07/01/1990	01/10/2001	0.00	5,267,545.56	18.45	285,444.00	LEASE	OFFICE BUILDING
1514	Ingham	431	HUMAN SERVICES	7502-1990-2139	728 E SHIAWASSEE	LANSING	48912	03/01/1990	02/28/1995	0.00	6,249.96	1.25	5,000.00	LEASE	WAREHOUSE
1515	Ingham	472	CORRECTIONS	10144-1994-1066	3222 S MARTIN LUTHER KING BLVD	LANSING	48910	10/01/1993	09/30/1994	0.00	16,825.92	8.16	2,062.00	RA	OFFICE BUILDING
1516	Ingham	472	CORRECTIONS	10454-1998-1295	825 W WILLOW	LANSING	48906	06/01/1999	12/31/2000	0.00	494,308.08	4.00	123,577.00	RA	OTHER

	P	Q	R	S	T	U	V	W
1513	TERMINATED	360 Days; Legislative Restrictive /			HVAC / ELECTRICITY / WATER / JANITORIAL / INT/EXT MAINT / LANDSCAPING / SNOW REMOVAL / PARKING / FLUORESCENT / RUBBISH REMOVAL / N/A /	0.00	0.00	0.00
1514	TERMINATED	120 Days; Standard Cancellation /			HVAC / ELECTRICITY / WATER / JANITORIAL / INT/EXT MAINT / LANDSCAPING / SNOW REMOVAL / PARKING / FLUORESCENT / RUBBISH REMOVAL / N/A /	0.00	0.00	0.00
1515	TERMINATED	30 Days; Standard Cancellation /			HVAC / ELECTRICITY / WATER / JANITORIAL / INT/EXT MAINT / LANDSCAPING / SNOW REMOVAL / PARKING / FLUORESCENT / RUBBISH REMOVAL / N/A /	0.00	0.00	0.00
1516	TERMINATED	180 Days; Std. Cancellatoin Either Party /			HVAC / ELECTRICITY / WATER / JANITORIAL / EXT MAINTENANCE / LANDSCAPING / SNOW REMOVAL / PARKING / FLUORESCENT / RUBBISH REMOVAL / N/A /	0.00	0.00	0.00

	X	Y	Z	AA	AB	AC	AD	AE	AF	AG	AH	AI	AJ	AK	AL
1513	0.00	0.00	0.00	5,267,545.56	18.45	0.00	N/A		VICTOR IV PARTNERSHIP	201 N. WASHINGTON SQ., STE 900	LANSING	MI	48933-1301	E14	0
1514	0.00	0.00	0.00	6,249.96	1.25	0.00	N/A		JAMES W VAN DREUMEL	728 E SHIAWASSEE	LANSING	MI	48912	E23	0
1515	0.00	0.00	0.00	16,825.92	8.16	0.00	N/A		FRANDORSON PROPERTIES	1111 MICHIGAN AVE	EAST LANSING	MI	48823-4092	E14	0
1516	0.00	0.00	0.00	494,308.08	4.00	0.00	N/A		Education	608 W ALLEGAN	LANSING	MI	48909	E17	0

	AM	AN	AO	AP	AQ	AR	AS	AT	AU	AV	AW	AX	AY	AZ
1513	N/A	LESSEE	N/A	1,200	0	0	Common	Lot	7/3/1990 12:00:00 AM	YES	4/1/2000 12:00:00 AM	6/15/1991 12:00:00 AM	YES	9/30/1990 12:00:00 AM
1514	N/A	LESSEE	N/A	1	0	0	Common	Lot		YES	11/10/1991 12:00:00 AM	6/29/1990 12:00:00 AM	NO	
1515	N/A	LESSEE	N/A	0	0	0	Common	Lot	11/5/1993 12:00:00 AM	YES	4/8/1996 12:00:00 AM	12/8/1982 12:00:00 AM	YES	3/2/1994 12:00:00 AM
1516	N/A	STATE-STATE	N/A	0	1	0	Common	Lot		YES			NO	

	BA	BB	BC	BD	BE	BF	BG	BH	BI	BJ	BK	BL	BM
1513					2371	Grand Tower	0.00	100.00		2050	18.45	210,070.51	228,891.62
1514					1538	728 E SHIAWASSEE	0.00	0.00		3185	1.25	0.00	0.00
1515				12/31/1996 12:00:00 AM	2065	3222 S MARTIN LUTHER KING	228,555.00	0.10		2480	8.16	448.87	953.29
1516					1463	825 W WILLOW	0.00	0.00		3284	4.00	0.00	0.00

	BN	BO	BP	BQ	BR	BS	BT	BU	BV
1513	T	9/1/2001 12:00:00 AM	N/A		Purchased the Grand Tower 01/10/2001. The lease was terminated by the purchase.	RENT - BASE RENT	438,962.13	0.00	1.00
1514	N		N/A		Consolidating warehouse to	RENT - BASE RENT	520.83	0.00	1.00
1515	N/A		N/A		cancelled	RENT - BASE RENT	0.00	1,402.16	1.00
1516	N/A		N/A			RENT - BASE RENT	0.00	41,192.34	1.00

	BW	BX	BY
1513	7/1/1990 12:00:00 AM	1/10/2001 12:00:00 AM	MONTH
1514	3/1/1990 12:00:00 AM	2/28/1995 12:00:00 AM	MONTH
1515	10/1/1993 12:00:00 AM	9/30/1994 12:00:00 AM	MONTH
1516	6/1/1999 12:00:00 AM	12/31/2001 12:00:00 AM	MONTH

	A	B	C	D	E	F	G	H	I	J	K	L	M	N	O
1517	Ingham	472	CORRECTIONS	10476-1997-1008	1305 S Washington Avenue, Suite #103	LANSING	48910	08/01/1997	07/31/2012	0.00	45,000.00	15.50	3,454.00	LEASE	

	P	Q	R	S	T	U	V	W
	TERMINATED	Standard; 90-day /			HVAC /	0.00	0.00	0.00
		Standard; 90-day /			HVAC /			
		Standard; 90-day /			HVAC /			
		Standard; 90-day /			HVAC /			
		Standard; 90-day /			HVAC /			
		Standard; 90-day /			HVAC /			
		Standard; 90-day /			HVAC /			
		Standard; 90-day /			HVAC /			
		Standard; 90-day /			HVAC /			
		Standard; 90-day /			HVAC /			
		Standard; 90-day /			HVAC /			
		Standard; 90-day /			HVAC /			
		Standard; 90-day /			HVAC /			
		Standard; 90-day /			HVAC /			
		Standard; 90-day /			HVAC /			
					ELECTRICITY /			
					ELECTRICITY /			
					ELECTRICITY /			
					ELECTRICITY /			
					ELECTRICITY /			
					ELECTRICITY /			
					ELECTRICITY /			
					ELECTRICITY /			
					ELECTRICITY /			
					ELECTRICITY /			
					ELECTRICITY /			
					ELECTRICITY /			
					ELECTRICITY /			
					ELECTRICITY /			
					WATER /			
					WATER /			
1517					WATER /			

	X	Y	Z	AA	AB	AC	AD	AE	AF	AG	AH	AI	AJ	AK	AL
1517	0.00	0.00	0.00	45,000.00	13.03	0.00	N/A		KMH Investment, LLC	1375 South Washington Avenue	LANSING	MI	48910	E25	0

	AM	AN	AO	AP	AQ	AR	AS	AT	AU	AV	AW	AX	AY	AZ
1517	NET	LESSEE	N/A	33	0	35	Common	Lot	6/24/2004 12:00:00 AM	YES	2/27/2007 12:00:00 AM	7/24/1997 12:00:00 AM	NO	

	BA	BB	BC	BD	BE	BF	BG	BH	BI	BJ	BK	BL	BM
1517					2796		15,600.00	22.14	rent authorized	1486	15.50	1,884.80	2,576.62

	BN	BO	BP	BQ	BR	BS	BT	BU	BV
1517	T	6/15/2005 12:00:00 AM	N/A			RENT - BASE RENT	3,750.00	0.00	1.00

	BW	BX	BY
	8/1/1997 12:00:00 AM	7/31/1998 12:00:00 AM	MONTH
1517			

	A	B	C	D	E	F	G	H	I	J	K	L	M	N	O
1518	Ingham	472	CORRECTIONS	10476-1997-1115	1305 S Washington Avenue, Suite #103	LANSING	48910	05/01/1997	04/30/1998	0.00	51,015.48	17.60	3,454.00	RA	
1519	Ingham	472	CORRECTIONS	10476-2006-0228	1305 S Washington Avenue, Suite #103	LANSING	48910	08/01/1997	07/31/2017	0.00	51,015.48	17.77	6,454.00	LEASE	
1520	Ingham	472	CORRECTIONS	10476-2010-0460	1305 S Washington Avenue, Suite #103	LANSING	48910	08/01/1997	07/31/2017	9,557.30	114,687.60	17.77	6,454.00	LEASE	

	P	Q	R	S	T	U	V	W
1518	TERMINATED	60 Days; Executive Legislative / 60 Days; Executive Legislative / 60 Days; Executive Legislative / 60 Days; Executive Legislative / 60 Days; Executive Legislative / 60 Days; Executive Legislative / 60 Days; Executive Legislative / 60 Days; Executive Legislative / 60 Days; Executive Legislative / 60 Days; Executive Legislative / 60 Days; Executive Legislative / 60 Days; Executive Legislative / 60 Days; Executive Legislative / 60 Days; Executive Legislative / 60 Days; Executive Legislative / 60 Days; Executive Legislative / 60 Days; Executive Legislative / 60 Days; Executive Legislative / 60 Days; Executive Legislative / 60 Days; Executive Legislative /			HVAC / HVAC / HVAC / HVAC / HVAC / HVAC / HVAC / HVAC / HVAC / HVAC / HVAC / HVAC / HVAC / HVAC / HVAC / HVAC / HVAC / HVAC / HVAC / ELECTRICITY / ELECTRICITY / ELECTRICITY / ELECTRICITY / ELECTRICITY / ELECTRICITY / ELECTRICITY / ELECTRICITY / ELECTRICITY / ELECTRICITY / ELECTRICITY / ELECTRICITY / ELECTRICITY /	0.00	0.00	0.00
1519	RENT AUTHORIZED	Standard; 90 day / Standard; 90 day / Standard; 90 day / Standard; 90 day / Standard; 90 day / Standard; 90 day / Standard; 90 day / Standard; 90 day /			ELECTRICITY / ELECTRICITY / ELECTRICITY / ELECTRICITY / ELECTRICITY / ELECTRICITY / ELECTRICITY / ELECTRICITY / GAS / GAS / GAS / GAS / GAS / GAS / GAS / GAS /	10,287.00	0.00	0.00
1520	TERMINATED					0.00	0.00	0.00

	X	Y	Z	AA	AB	AC	AD	AE	AF	AG	AH	AI	AJ	AK	AL
1518	0.00	0.00	0.00	51,015.48	14.77	0.00	N/A		KMH Investment, LLC	1375 South Washington Avenue	LANSING	MI	48910	E25	7749
1519	0.00	2,500.00	0.00	63,802.48	9.89	0.00	Actual	2013	KMH Investment, LLC	1375 South Washington Avenue	LANSING	MI	48910	E25	
1520	0.00	0.00	0.00	114,687.60	17.77	0.00	N/A	0	KMH Investment, LLC	1375 South Washington Avenue	LANSING	MI	48910	E25	

	AM	AN	AO	AP	AQ	AR	AS	AT	AU	AV	AW	AX	AY	AZ
1518	N/A	LESSEE	N/A	35	0	35	Common	Lot	9/30/2003 12:00:00 AM	YES			NO	
1519	NET	LESSEE	OFFICE	33	0	47	Common	Lot	9/4/2013 12:00:00 AM	YES	2/27/2014 12:00:00 AM	12/30/1997 12:00:00 AM	YES	11/29/2006 12:00:00 AM
1520	NET	LESSEE	OFFICE	33	0	47	Common	Lot	6/24/2007 12:00:00 AM	YES	2/27/2013 12:00:00 AM	12/30/1997 12:00:00 AM	N/A	11/29/2006 12:00:00 AM

	BA	BB	BC	BD	BE	BF	BG	BH	BI	BJ	BK	BL	BM
1518					2796		15,600.00	24.00	terminated	1486	17.60	2,440.87	2,625.00
1519	5/20/1997 12:00:00 AM	22			2796		15,600.00	41.37	1st	1486	17.77	2,867.00	6,690.30
1520	5/20/1997 12:00:00 AM	22			2796		15,600.00	41.37		1486	17.77	4,555.22	5,002.08

	BN	BO	BP	BQ	BR	BS	BT	BU	BV
1518	N/A		N/A		Lessor negotiated a 10% decrease in the rent, then we added the cost of adjustment for taxes	RENT - BASE RENT	4,251.29	0.00	1.00
1519	N/A		N/A		- Add#3 moved janitor to LL 08/01/10. - Add#2 reduced rent & exercised option 11/01/09 - Add#1 increased SF & rent 09/01/06 - Rent reduction letter for 2 yrs 09/28/04 - Date change letter 08/06/97	RENT - BASE RENT	4,251.29	0.00	1.00
1520	N/A		N/A		Project to execute Add #3.	RENT - BASE RENT	9,557.30	0.00	1.00

	BW	BX	BY
1518	8/1/2004 12:00:00 AM	7/31/2005 12:00:00 AM	MONTH
1519	6/1/2004 12:00:00 AM	8/31/2004 12:00:00 AM	MONTH
1520	8/1/2012 12:00:00 AM	7/31/2017 12:00:00 AM	MONTH

	A	B	C	D	E	F	G	H	I	J	K	L	M	N	O
1521	Ingham	472	CORRECTIONS	10665-1999-1010	3222 S MARTIN LUTHER KING BLVD	LANSING	48910	11/23/1998	11/22/1999	0.00	47,796.00	12.00	3,983.00	RA	OFFICE BUILDING
1522	Ingham	472	CORRECTIONS	10665-2000-1026	3222 S MARTIN LUTHER KING BLVD	LANSING	48910	11/23/1999	01/31/2000	0.00	47,796.00	12.00	3,983.00	RA	OFFICE BUILDING
1523	Ingham	472	CORRECTIONS	10779-1999-1386	5656 S Cedar Street	LANSING	48911	07/20/2000	03/31/2001	0.00	227,391.96	16.00	14,212.00	RA	
1524	Ingham	472	CORRECTIONS	10799-2000-1032	5656 S Cedar Street	LANSING	48911	02/01/2001	01/31/2011	0.00	230,945.04	16.00	14,212.00	LEASE	

	P	Q	R	S	T	U	V	W
1521	TERMINATED	30 Days; Standard Cancellation /			HVAC / ELECTRICITY / WATER / JANITORIAL / INT/EXT MAINT / LANDSCAPING / SNOW REMOVAL / PARKING / FLUORESCENT / RUBBISH REMOVAL / N/A /	0.00	0.00	0.00
1522	TERMINATED	30 Days; Standard Cancellation /			HVAC / ELECTRICITY / WATER / JANITORIAL / INT/EXT MAINT / LANDSCAPING / SNOW REMOVAL / PARKING / FLUORESCENT / RUBBISH REMOVAL / N/A /	0.00	0.00	0.00
1523	TERMINATED	30 Days; Standard Cancellation /			HVAC / ELECTRICITY / WATER / JANITORIAL / INT/EXT MAINT / LANDSCAPING / SNOW REMOVAL / PARKING / FLUORESCENT / RUBBISH REMOVAL / N/A /	0.00	0.00	0.00
1524	TERMINATED	Standard; 60-day / Standard; 60-day / Standard; 60-day /			GROSS (FULL SERVICE) / GROSS (FULL SERVICE) / GROSS (FULL SERVICE) / TELECOMMUNICATIONS / TELECOMMUNICATIONS / TELECOMMUNICATIONS / ALARM SYSTEM MONITORING / ALARM SYSTEM MONITORING / ALARM SYSTEM MONITORING /	0.00	0.00	0.00

	X	Y	Z	AA	AB	AC	AD	AE	AF	AG	AH	AI	AJ	AK	AL
1521	0.00	0.00	0.00	47,796.00	12.00	0.00	N/A		FRANDORSON PROPERTIES	1111 MICHIGAN AVE	EAST LANSING	MI	48823-4092	E27	0
1522	0.00	0.00	0.00	47,796.00	12.00	0.00	N/A		FRANDOR PROPERTIES	300 FRANDOR AVENUE	LANSING	MI	48912	E27	0
1523	0.00	0.00	0.00	227,391.96	16.00	0.00	N/A		JWJ Company, LLC	C/O CB Richard Ellis	EAST LANSING	MI	48823	E27	0
1524	0.00	0.00	0.00	230,945.04	16.25	0.00	N/A		JWJ Company, LLC	C/O CB Richard Ellis	EAST LANSING	MI	48823	E25	0

	AM	AN	AO	AP	AQ	AR	AS	AT	AU	AV	AW	AX	AY	AZ
1521	N/A	LESSEE	N/A	30	0	30	Common	Lot		YES			NO	
1522	N/A	LESSEE	N/A	30	0	30	Common	Lot		YES			NO	
1523	N/A	LESSEE	N/A	40	0	180	Common	Lot		YES			NO	
1524	NET	LESSEE	OFFICE	40	0	74	Common	Lot	5/27/2008 12:00:00 AM	YES	9/12/2010 12:00:00 AM		YES	7/20/2000 12:00:00 AM

	BA	BB	BC	BD	BE	BF	BG	BH	BI	BJ	BK	BL	BM
1521				12/31/1996 12:00:00 AM	2065	3222 S MARTIN LUTHER KING	228,555.00	0.60		2480	12.00	0.00	0.00
1522				12/31/1996 12:00:00 AM	2065	3222 S MARTIN LUTHER KING	228,555.00	6.00		2480	12.00	983.00	3,000.00
1523				1/1/2012 12:00:00 AM	1714		31,895.00	44.00		2948	16.00	5,921.66	13,027.67
1524	1/16/2001 12:00:00 AM	11		1/1/2012 12:00:00 AM	1714		31,895.00	44.00	One Floor	2948	16.00	5,921.66	13,027.67

	BN	BO	BP	BQ	BR	BS	BT	BU	BV
1521	N/A		N/A		Y2K Temp office.	RENT - BASE RENT	3,983.00	0.00	1.00
1522	N/A		N/A			RENT - BASE RENT	3,983.00	0.00	1.00
1523	N/A		N/A			RENT - BASE RENT	18,949.33	0.00	1.00
1524	T	6/15/2004 12:00:00 AM	N/A		RENT REDUCTION LETTER EXERCISE OPTON LOWER RENTAL RATE $35,530.08 PER YEAR FOR 5 YEARS=$123,853	RENT - BASE RENT	19,245.42	0.00	1.00

	BW	BX	BY
1521	11/23/1998 12:00:00 AM	11/22/1999 12:00:00 AM	MONTH
1522	11/23/1999 12:00:00 AM	1/31/2000 12:00:00 AM	MONTH
1523	7/20/2000 12:00:00 AM	3/31/2001 12:00:00 AM	MONTH
1524	2/1/2001 12:00:00 AM	11/30/2003 12:00:00 AM	MONTH

	A	B	C	D	E	F	G	H	I	J	K	L	M	N	O
1525	Ingham	472	CORRECTIONS	10799-2009-0471	5656 S Cedar Street	LANSING	48911	02/01/2001	10/31/2012	0.00	230,945.04	14.90	14,212.00	LEASE	
1526	Ingham	472	CORRECTIONS	10805-1999-1018	5341 S Pennsylvania	LANSING	48911	04/15/2000	04/14/2001	0.00	75,024.96	12.50	6,002.00	RA	
1527	Ingham	472	CORRECTIONS	10805-2000-1178	5341 S Pennsylvania	LANSING	48911	06/01/2000	05/31/2015	0.00	75,024.96	12.25	6,002.00	LEASE	

	P	Q	R	S	T	U	V	W
1525	TERMINATED	Standard: 60 Days / Standard: 60 Days / Standard: 60 Days / Standard: 60 Days / Standard: 60 Days / Standard: 60 Days / Standard: 60 Days /		60 Days / 60 Days / 60 Days / 60 Days / 60 Days / 60 Days / 60 Days /	ADJUST-TAXES / ADJUST-TAXES / ADJUST-TAXES / ADJUST-TAXES / ADJUST-TAXES / ADJUST-TAXES / ADJUST-TAXES / TELECOMMUNICATIONS / TELECOMMUNICATIONS / TELECOMMUNICATIONS / TELECOMMUNICATIONS / TELECOMMUNICATIONS / TELECOMMUNICATIONS / TELECOMMUNICATIONS / ALARM SYSTEM MONITORING / ALARM SYSTEM MONITORING / ALARM SYSTEM MONITORING / ALARM SYSTEM MONITORING / ALARM SYSTEM MONITORING / ALARM SYSTEM MONITORING / ALARM SYSTEM MONITORING /	0.00	0.00	0.00
1526	TERMINATED	Standard; 60 day /			HVAC / ELECTRICITY / WATER / JANITORIAL / INT/EXT MAINT / LANDSCAPING / SNOW REMOVAL / PARKING / FLUORESCENT / RUBBISH REMOVAL / PEST CONTROL / GAS /	0.00	0.00	0.00
1527	RENT AUTHORIZED				PUBLIC UTILITIES / PUBLIC UTILITIES / PUBLIC UTILITIES / PEST CONTROL / PEST CONTROL / PEST CONTROL /	2,510.00	0.00	0.00

	X	Y	Z	AA	AB	AC	AD	AE	AF	AG	AH	AI	AJ	AK	AL
1525	0.00	0.00	0.00	230,945.04	16.25	0.00	N/A		Cedar IV, LLC	42690 Woodward Ave, Ste 150	BLOOMFIELD HILLS	MI	48304	E25	
1526	0.00	0.00	0.00	75,024.96	12.50	0.00	N/A		Reichenbach, L.L.C.	4216 Legacy Parkway	LANSING	MI	48909-7066	E25	0
1527	0.00	16,361.00	0.00	93,895.96	15.64	0.00	Actual	2013	Reichenbach, L.L.C.	4216 Legacy Parkway	LANSING	MI	48909-7066	E25	0

	AM	AN	AO	AP	AQ	AR	AS	AT	AU	AV	AW	AX	AY	AZ
1525	NET	LESSEE	OFFICE	40	0	74	Common	Lot	1/18/2011 12:00:00 AM	YES	9/12/2011 12:00:00 AM		N/A	
1526	NET	LESSEE	N/A	15	0	35	Common	Lot	2/11/2000 12:00:00 AM	YES	8/26/2000 12:00:00 AM		NO	
1527	NET	LESSEE	OFFICE	15	0	35	Common	Lot	3/18/2013 12:00:00 AM	YES	2/15/2014 12:00:00 AM	7/2/2008 12:00:00 AM	YES	5/22/2000 12:00:00 AM

	BA	BB	BC	BD	BE	BF	BG	BH	BI	BJ	BK	BL	BM
1525	1/16/2001 12:00:00 AM	11		1/1/2012 12:00:00 AM	1714		31,895.00	44.56	1st	2948	14.90	5,293.80	12,352.20
1526				1/1/2012 12:00:00 AM	1739		8,007.00	75.00	firs	2914	12.50	4,337.21	1,914.87
1527	9/5/2000 12:00:00 AM	16		1/1/2012 12:00:00 AM	1739		8,007.00	75.00	first floor	2914	12.25	4,212.17	1,914.87

	BN	BO	BP	BQ	BR	BS	BT	BU	BV
1525	T	6/15/2012 12:00:00 AM	N/A		- Original End Date 01/31/2016; Cancellation letter sent on 08/06/2012 effective 10/31/2012. - Add #1 Add 2 options & reduce rent, 2 mos free - 10/29/08 Ownership change from JWJ Company	RENT - BASE RENT	19,245.42	0.00	1.00
1526	N/A		N/A			RENT - BASE RENT	6,252.08	0.00	1.00
1527	T	6/15/2014 12:00:00 AM	N/A		- Add #1 added option period @ same SFR. - CCO #1: $275.00 DA 04/27/07, #18	RENT - BASE RENT	6,252.08	0.00	1.00

	BW	BX	BY
1525	1/1/2001 12:00:00 AM	11/30/2003 12:00:00 AM	MONTH
1526	4/15/2000 12:00:00 AM	4/14/2001 12:00:00 AM	MONTH
1527	6/1/2000 12:00:00 AM	6/30/2004 12:00:00 AM	MONTH

	A	B	C	D	E	F	G	H	I	J	K	L	M	N	O
1528	Ingham	472	CORRECTIONS	11684-2013-0103	620 South Capitol Avenue	LANSING	48906	04/01/2013	03/31/2014	804.00	9,648.00	16.00	603.00	RA	OFFICE BUILDING
1529	Ingham	472	CORRECTIONS	11684-2014-0148	620 South Capitol Avenue	LANSING	48906	04/01/2014	03/31/2015	804.00	9,648.00	16.00	603.00	RA	OFFICE BUILDING
1530	Ingham	472	CORRECTIONS	2260-1982-9	3222 S MARTIN LUTHER KING BLVD	LANSING	48910	11/01/1986	09/30/1993	0.00	171,890.40	8.16	21,065.00	LEASE	OFFICE BUILDING
1531	Ingham	472	CORRECTIONS	2260-1993-1173	3222 S MARTIN LUTHER KING BLVD	LANSING	48910	10/01/1993	09/30/1994	0.00	155,064.48	8.16	19,003.00	RA	OFFICE BUILDING

	P	Q	R	S	T	U	V	W
1528	TERMINATED	Standard; 30 day /			GROSS (FULL SERVICE) /	0.00	0.00	0.00
1529	RENT AUTHORIZED				GROSS (FULL SERVICE) /	0.00	0.00	0.00
1530	TERMINATED	180 Days; Standard Cancellation /			HVAC / ELECTRICITY / WATER / JANITORIAL / INT/EXT MAINT / LANDSCAPING / SNOW REMOVAL / PARKING / FLUORESCENT / RUBBISH REMOVAL / N/A /	0.00	0.00	0.00
1531	TERMINATED	30 Days; Standard Cancellation /			HVAC / ELECTRICITY / WATER / JANITORIAL / INT/EXT MAINT / LANDSCAPING / SNOW REMOVAL / PARKING / FLUORESCENT / RUBBISH REMOVAL / N/A /	0.00	0.00	0.00

	X	Y	Z	AA	AB	AC	AD	AE	AF	AG	AH	AI	AJ	AK	AL
1528	0.00	0.00	0.00	9,648.00	16.00	0.00	Actual	2013	MI Sheriffs Assoc Educational	620 South Capitol Avenue	LANSING	MI	48933	E92	
1529	0.00	0.00	0.00	9,648.00	16.00	0.00	N/A		MI Sheriffs Assoc Educational	620 South Capitol Avenue	LANSING	MI	48933	E25	
1530	0.00	0.00	0.00	171,890.40	8.16	0.00	N/A		MERAM PROPERTIES, L.L.C.	260 EAST BROWN STREET	BIRMINGHAM	MI	48009		0
1531	0.00	0.00	0.00	155,064.48	8.16	0.00	N/A		FRANDORSON PROPERTIES	1111 MICHIGAN AVE	EAST LANSING	MI	48823-4092	E14	0

	AM	AN	AO	AP	AQ	AR	AS	AT	AU	AV	AW	AX	AY	AZ
1528	GROSS	TENANT	OFFICE	2	0	3	Common	Lot	1/28/2013 12:00:00 AM	YES	3/12/2013 12:00:00 AM	3/7/2013 12:00:00 AM	N/A	
1529	GROSS	TENANT	OFFICE	2	0	3	Common	Lot	1/28/2013 12:00:00 AM	YES	4/1/2015 12:00:00 AM	3/7/2013 12:00:00 AM	N/A	
1530	N/A	LESSEE	N/A	35	0	145	Common	Lot	1/1/1986 12:00:00 AM	YES	4/8/1993 12:00:00 AM	12/8/1988 12:00:00 AM	YES	3/23/1977 12:00:00 AM
1531	N/A	LESSEE	N/A	35	0	50	Common	Lot	11/5/1993 12:00:00 AM	YES	4/8/1996 12:00:00 AM		YES	3/2/1994 12:00:00 AM

	BA	BB	BC	BD	BE	BF	BG	BH	BI	BJ	BK	BL	BM
1528					5044	MMA Building	32,416.00	0.02	third floor	5044	16.00	250.00	554.00
1529					5044	MMA Building	32,416.00	0.02	third floor	5044	16.00	250.00	554.00
1530				12/31/1996 12:00:00 AM	2065	3222 S MARTIN LUTHER KING	228,555.00	9.20		2480	8.16	4,705.11	8,741.38
1531				12/31/1996 12:00:00 AM	2065	3222 S MARTIN LUTHER KING	228,555.00	8.30		2480	8.16	5,004.12	7,917.92

	BN	BO	BP	BQ	BR	BS	BT	BU	BV
1528	N/A		N/A		SUB-RENTAL Agreement with the Michigan Sheriffs' Association Educational Services, Inc. - Terrence Jungel, Exec Director @ (517) 485-3135. SPECIAL PROJECT for the Attorney General's office (Alcohol and Gambling Enforcement Division) Gerald Whalen - 1st Assistant A.G. or Dawn Hetzel - Assistant A.G. @ 241-0210. Michigan Sheriff's Coordinating and Training Council (MSCTS) - Robert Noordhoek, CEO/Exec Secretary. If the Legislature creates an Autonomous state agency; no state employees; Council/Commission/Board type agency; 1 person contractual employee for office administration; and no limitations in the public act as to how it conducts its affairs.	RENT - BASE RENT	804.00	0.00	1.00
1529	N/A		N/A		SUB-RENTAL Agreement with the Michigan Sheriffs' Association Educational Services, Inc. - Terrence Jungel, Exec Director @ (517) 485-3135. SPECIAL PROJECT for the Attorney General's office (Alcohol and Gambling Enforcement Division) Gerald Whalen - 1st Assistant A.G. or Dawn Hetzel - Assistant A.G. @ 241-0210. Michigan Sheriff's Coordinating and Training Council (MSCTS) - Robert Noordhoek, CEO/Exec Secretary. If the Legislature creates an Autonomous state agency; no state employees; Council/Commission/Board type agency; 1 person contractual employee for office administration; and no limitations in the public act as to how it conducts its affairs.	RENT - BASE RENT	804.00	0.00	1.00
1530	N/A		N/A			RENT - BASE RENT	14,324.20	0.00	1.00
1531	N/A		N/A		Agreement written	RENT - BASE RENT	12,922.04	0.00	1.00

	BW	BX	BY
1528	4/1/2013 12:00:00 AM	3/31/2014 12:00:00 AM	MONTH
1529	4/1/2014 12:00:00 AM	3/31/2015 12:00:00 AM	MONTH
1530	11/1/1986 12:00:00 AM	9/30/1993 12:00:00 AM	MONTH
1531	10/1/1993 12:00:00 AM	9/30/1994 12:00:00 AM	MONTH

	A	B	C	D	E	F	G	H	I	J	K	L	M	N	O
1532	Ingham	472	CORRECTIONS	2260-1995-1055	3222 S MARTIN LUTHER KING BLVD	LANSING	48910	07/01/1995	01/31/2009	0.00	182,214.84	10.28	21,065.00	RA	OFFICE BUILDING
1533	Ingham	472	CORRECTIONS	4556-1986-43	301 W Lenawee	LANSING	48933	10/01/1986	12/31/1991	0.00	123,230.04	0.00	0.00	RA	OTHER

	P	Q	R	S	T	U	V	W
1532	TERMINATED	Standard, 180 days / Standard, 180 days / Standard, 180 days /			HVAC / HVAC / HVAC / ELECTRICITY / ELECTRICITY / ELECTRICITY / WATER / WATER / WATER / JANITORIAL / JANITORIAL / JANITORIAL / INT/EXT MAINT / INT/EXT MAINT / INT/EXT MAINT / LANDSCAPING / LANDSCAPING / LANDSCAPING / SNOW REMOVAL / SNOW REMOVAL / SNOW REMOVAL / PARKING / PARKING / PARKING / FLUORESCENT / FLUORESCENT / FLUORESCENT / RUBBISH REMOVAL / RUBBISH REMOVAL / RUBBISH REMOVAL / N/A / N/A / N/A /	0.00	0.00	0.00
1533	TERMINATED	90 Days; Standard Cancellation /			HVAC / ELECTRICITY / WATER / JANITORIAL / INT/EXT MAINT / LANDSCAPING / SNOW REMOVAL / PARKING / FLUORESCENT / RUBBISH REMOVAL / N/A /	0.00	0.00	0.00

	X	Y	Z	AA	AB	AC	AD	AE	AF	AG	AH	AI	AJ	AK	AL
1532	0.00	0.00	0.00	182,214.84	8.65	0.00	N/A		FRANDORSON PROPERTIES	1111 MICHIGAN AVE	EAST LANSING	MI	48823-4092	E14	0
1533	0.00	0.00	0.00	123,230.04	0.00	0.00	N/A		YMCA	301 W LENAWEE	LANSING	MI	48933		0

	AM	AN	AO	AP	AQ	AR	AS	AT	AU	AV	AW	AX	AY	AZ
1532	N/A	LESSEE	N/A	35	0	0	Common	Lot	11/5/1993 12:00:00 AM	YES	4/8/1997 12:00:00 AM	12/15/1982 12:00:00 AM	YES	3/2/1994 12:00:00 AM
1533	N/A	LESSEE	N/A	4	0	0	Common	Lot	8/27/1986 12:00:00 AM	YES	5/1/1991 12:00:00 AM	8/15/1983 12:00:00 AM	NO	

	BA	BB	BC	BD	BE	BF	BG	BH	BI	BJ	BK	BL	BM
1532				12/31/1996 12:00:00 AM	2065	3222 S MARTIN LUTHER KING	228,555.00	9.20		2480	10.28	6,296.81	11,740.10
1533					2159	301 W LENAWEE	0.00	0.00		2349	0.00	0.00	0.00

	BN	BO	BP	BQ	BR	BS	BT	BU	BV
1532	N/A		N/A		new lease never authorized	RENT - BASE RENT	15,184.57	0.00	1.00
1533	N		N/A		YMCA wanted dept. out	RENT - BASE RENT	10,269.17	0.00	1.00

	BW	BX	BY
1532	7/1/1995 12:00:00 AM	1/31/1999 12:00:00 AM	MONTH
1533	10/1/1986 12:00:00 AM	12/31/1991 12:00:00 AM	MONTH

	A	B	C	D	E	F	G	H	I	J	K	L	M	N	O
1534	Ingham	472	CORRECTIONS	4556-1990-2102	301 W Lenawee	LANSING	48933	10/01/1991	09/30/1996	0.00	133,100.04	0.00	0.00	LEASE	OTHER
1535	Ingham	472	CORRECTIONS	6574-1987-103	715 W WILLOW	LANSING	48915	10/01/1990	09/30/1995	0.00	236,439.12	3.07	77,016.00	LEASE	OTHER
1536	Ingham	472	CORRECTIONS	6574-1990-2078	715 W WILLOW	LANSING	48915	10/01/1989	09/30/1990	0.00	197,864.52	2.57	77,016.00	LEASE	OTHER
1537	Ingham	472	CORRECTIONS	6574-1990-2179	BLIND SCHOOL #1 ADMIN BLDG	LANSING	48906-4747	10/01/1990	09/30/1997	0.00	167,743.80	2.18	77,016.00	LEASE	OFFICE BUILDING

	P	Q	R	S	T	U	V	W
1534	TERMINATED	90 Days; Standard Cancellation /			HVAC / ELECTRICITY / WATER / JANITORIAL / INT/EXT MAINT / LANDSCAPING / SNOW REMOVAL / PARKING / FLUORESCENT / RUBBISH REMOVAL / N/A /	0.00	0.00	0.00
1535	TERMINATED	60 Days; Standard Cancellation /			HVAC / ELECTRICITY / WATER / JANITORIAL / INT/EXT MAINT / LANDSCAPING / SNOW REMOVAL / PARKING / FLUORESCENT / RUBBISH REMOVAL / N/A /	0.00	0.00	0.00
1536	TERMINATED	60 Days; Standard Cancellation /			HVAC / ELECTRICITY / WATER / JANITORIAL / INT/EXT MAINT / LANDSCAPING / SNOW REMOVAL / PARKING / FLUORESCENT / RUBBISH REMOVAL / N/A /	0.00	0.00	0.00
1537	TERMINATED	60 Days; Std. Cancellatoin Either Party /			HVAC / ELECTRICITY / WATER / JANITORIAL / INT/EXT MAINT / LANDSCAPING / SNOW REMOVAL / PARKING / FLUORESCENT / RUBBISH REMOVAL / N/A /	0.00	0.00	0.00

	X	Y	Z	AA	AB	AC	AD	AE	AF	AG	AH	AI	AJ	AK	AL
1534	0.00	0.00	0.00	133,100.04	0.00	0.00	N/A		Y.M.C.A. Of Lansing	301 WEST LENAWEE	LANSING	MI	48933	E23	0
1535	0.00	0.00	0.00	236,439.12	3.07	0.00	N/A		DEPT OF EDUCATION	608 W ALLEGAN ST	LANSING	MI	48933-4747	E14	0
1536	0.00	0.00	0.00	197,864.52	2.57	0.00	N/A		DEPARTMENT OF EDUCATION	608 W ALLEGAN ST	LANSING	MI	48933	E14	0
1537	0.00	0.00	0.00	167,743.80	2.18	0.00	N/A		DEPARTMENT OF EDUCATION	608 W ALLEGAN ST	LANSING	MI	48933	E23	0

	AM	AN	AO	AP	AQ	AR	AS	AT	AU	AV	AW	AX	AY	AZ
1534	N/A	LESSEE	N/A	0	0	0	Common	Lot		YES	5/1/1992 12:00:00 AM		NO	
1535	N/A	LESSEE	N/A	35	0	62	Common	Lot	2/2/1988 12:00:00 AM	YES			NO	
1536	N/A	LESSEE	N/A	35	0	62	Common	Lot		YES			NO	
1537	N/A	STATE-STATE	N/A	35	1	62	Common	Lot		YES	7/1/1996 12:00:00 AM		N/A	

	BA	BB	BC	BD	BE	BF	BG	BH	BI	BJ	BK	BL	BM
1534					2159	301 W LENAWEE	0.00	0.00		2349	0.00	0.00	0.00
1535					1557	715 W WILLOW	0.00	0.00		3162	3.07	0.00	0.00
1536					1557	715 W WILLOW	0.00	25.00		3162	2.57	197,931.12	0.00
1537					1262	BLIND SCHOOL #1 ADMIN BLD	0.00	0.00		3162	2.18	0.00	0.00

	BN	BO	BP	BQ	BR	BS	BT	BU	BV
1534	N/A		N/A			RENT - BASE RENT	11,091.67	0.00	1.00
1535	O	10/1/1991 12:00:00 AM	N/A		Replaced by new space request	RENT - BASE RENT	0.00	19,703.26	1.00
1536	N/A		N/A		Replaced by new space request	RENT - BASE RENT	0.00	16,488.71	1.00
1537	O	10/1/1992 12:00:00 AM	N/A		New Lease number 10454 for sam	RENT - BASE RENT	0.00	13,978.65	1.00

	BW	BX	BY
1534	10/1/1991 12:00:00 AM	9/30/1996 12:00:00 AM	MONTH
1535	10/1/1990 12:00:00 AM	9/30/1995 12:00:00 AM	MONTH
1536	10/1/1989 12:00:00 AM	9/30/1990 12:00:00 AM	MONTH
1537	10/1/1990 12:00:00 AM	9/30/1997 12:00:00 AM	MONTH

	A	B	C	D	E	F	G	H	I	J	K	L	M	N	O
1538	Ingham	472	CORRECTIONS	7141-1988-262	206 E Michigan Ave.	LANSING	48933	10/01/1988	09/30/2005	0.00	357,022.80	22.32	17,712.00	N/A	
1539	Ingham	472	CORRECTIONS	7157-1988-274	206 E Michigan Ave.	LANSING	48933	10/01/1988	09/30/2008	0.00	1,597,960.56	20.16	79,278.00	LEASE	

	P	Q	R	S	T	U	V	W
1538	TERMINATED	Standard; 90 day / Standard; 90 day / Standard; 90 day / Standard; 90 day / Standard; 90 day /			HVAC / HVAC / HVAC / HVAC / HVAC / ELECTRICITY / ELECTRICITY / ELECTRICITY / ELECTRICITY / ELECTRICITY / WATER / WATER / WATER / WATER / WATER / JANITORIAL / JANITORIAL / JANITORIAL / JANITORIAL / JANITORIAL / INT/EXT MAINT / INT/EXT MAINT / INT/EXT MAINT / INT/EXT MAINT / INT/EXT MAINT / LANDSCAPING / LANDSCAPING / LANDSCAPING / LANDSCAPING / LANDSCAPING / SNOW REMOVAL / SNOW REMOVAL / SNOW REMOVAL /	0.00	0.00	0.00
1539	TERMINATED	Legislative Restrictive; 120 day /			HVAC / ELECTRICITY / WATER / JANITORIAL / INT/EXT MAINT / LANDSCAPING / SNOW REMOVAL / PARKING / FLUORESCENT / RUBBISH REMOVAL / N/A /	0.00	0.00	0.00

	X	Y	Z	AA	AB	AC	AD	AE	AF	AG	AH	AI	AJ	AK	AL
1538	0.00	0.00	0.00	357,022.80	20.16	0.00	N/A		Riverview Associates One Limited	1118 Centennial Way	LANSING	MI	48908-0737	E25	0
1539	0.00	0.00	0.00	1,597,960.56	20.16	0.00	N/A		Riverview Associates One Limited	1118 Centennial Way	LANSING	MI	48908-0737	E27	0

	AM	AN	AO	AP	AQ	AR	AS	AT	AU	AV	AW	AX	AY	AZ
1538	NET	LESSEE	OFFICE	70	0	0	Common	Lot	10/11/2004 12:00:00 AM	YES	9/1/2005 12:00:00 AM	5/9/1997 12:00:00 AM	N/A	12/1/1990 12:00:00 AM
1539	N/A	LESSEE	N/A	340	0	0	Common	Lot	10/11/2004 12:00:00 AM	YES	9/1/2000 12:00:00 AM	5/9/1997 12:00:00 AM	YES	5/1/1989 12:00:00 AM

	BA	BB	BC	BD	BE	BF	BG	BH	BI	BJ	BK	BL	BM
1538				12/31/1996 12:00:00 AM	2491	Grandview Plaza	96,990.00	18.27	5th	1899	22.32	14,561.25	18,385.95
1539				12/31/1996 12:00:00 AM	2491	Grandview Plaza	96,990.00	81.74		1899	20.16	29,266.80	76,802.43

	BN	BO	BP	BQ	BR	BS	BT	BU	BV
1538	O	12/30/2005 12:00:00 AM	N/A	10/1/2003 12:00:00 AM	THIS LEASE NUMBER AND LEASE TERMINATES BECAUSE IT WAS COMBINED WITH LEASE #7157 IN A NEW LEASE RENT AUTHORIZED ON OCTOBER 1, 2005. THIS PERMANENT FILE IS NOW IDENTIFIED AS #7157 FILE #2	RENT - BASE RENT	29,751.90	0.00	1.00
1539	O	9/1/2002 12:00:00 AM	N/A	10/1/2003 12:00:00 AM		RENT - BASE RENT	133,163.38	0.00	1.00

	BW	BX	BY
1538	10/1/2000 12:00:00 AM	9/30/2002 12:00:00 AM	MONTH
1539	10/1/1988 12:00:00 AM	9/30/2008 12:00:00 AM	MONTH

	A	B	C	D	E	F	G	H	I	J	K	L	M	N	O
1540	Ingham	472	CORRECTIONS	7157-2001-1172	206 E Michigan Ave.	LANSING	48933	10/01/1988	09/30/2005	141,422.76	1,697,073.12	22.32	79,278.00	N/A	
1541	Ingham	472	CORRECTIONS	7157-2005-0212	206 E Michigan Ave.	LANSING	48933	10/01/2005	09/30/2018	0.00	1,755,519.00	21.21	96,990.00	LEASE	

	P	Q	R	S	T	U	V	W
1540	TERMINATED	Legislative Restrictive; 120 day / Legislative Restrictive; 120 day / Legislative Restrictive; 120 day / Legislative Restrictive; 120 day / Legislative Restrictive; 120 day /			HVAC / HVAC / HVAC / HVAC / HVAC / ELECTRICITY / ELECTRICITY / ELECTRICITY / ELECTRICITY / ELECTRICITY / WATER / WATER / WATER / WATER / WATER / JANITORIAL / JANITORIAL / JANITORIAL / JANITORIAL / JANITORIAL / INT/EXT MAINT / INT/EXT MAINT / INT/EXT MAINT / INT/EXT MAINT / INT/EXT MAINT / LANDSCAPING / LANDSCAPING / LANDSCAPING / LANDSCAPING / LANDSCAPING / SNOW REMOVAL / SNOW REMOVAL / SNOW REMOVAL /	0.00	0.00	0.00
1541	RENT AUTHORIZED	Executive New; 180 day / Executive New; 180 day / Executive New; 180 day / Executive New; 180 day / Executive New; 180 day / Executive New; 180 day / Executive New; 180 day / Executive New; 180 day / Executive New; 180 day / Executive New; 180 day / Executive New; 180 day / Executive New; 180 day / Executive New; 180 day /			PUBLIC UTILITIES / PUBLIC UTILITIES / PUBLIC UTILITIES / PUBLIC UTILITIES / PUBLIC UTILITIES / PUBLIC UTILITIES / PUBLIC UTILITIES / PUBLIC UTILITIES / PUBLIC UTILITIES / PUBLIC UTILITIES / PUBLIC UTILITIES / PUBLIC UTILITIES / PUBLIC UTILITIES /	165,662.00	0.00	0.00

	X	Y	Z	AA	AB	AC	AD	AE	AF	AG	AH	AI	AJ	AK	AL
1540	0.00	0.00	0.00	1,697,073.12	21.41	0.00	N/A		Riverview Associates One Limited	1118 Centennial Way	LANSING	MI	48908-0737	E25	
1541	0.00	34,501.00	0.00	1,955,682.00	20.16	0.00	Actual	2013	Riverview Associates One Limited	1118 Centennial Way	LANSING	MI	48908-0737	E25	7141

	AM	AN	AO	AP	AQ	AR	AS	AT	AU	AV	AW	AX	AY	AZ
1540	NET	LESSEE	OFFICE	340	0	0	Common	Lot	10/11/2004 12:00:00 AM	YES	9/1/2005 12:00:00 AM	5/9/1997 12:00:00 AM	YES	5/1/1989 12:00:00 AM
1541	NET	LESSEE	OFFICE	410	0	0	Common	Lot	10/25/2010 12:00:00 AM	YES	9/1/2014 12:00:00 AM	5/9/1997 12:00:00 AM	YES	5/1/1989 12:00:00 AM

	BA	BB	BC	BD	BE	BF	BG	BH	BI	BJ	BK	BL	BM
1540				12/31/1996 12:00:00 AM	2491	Grandview Plaza	96,990.00	81.73	1-4 RENT AUTHORI	1899	22.32	65,175.38	82,294.58
1541				12/31/1996 12:00:00 AM	2491	Grandview Plaza	96,990.00	100.00	B-5	1899	21.21	51,421.83	119,984.00

	BN	BO	BP	BQ	BR	BS	BT	BU	BV
1540	O	9/30/2005 12:00:00 AM	N/A	10/1/2003 12:00:00 AM		RENT - BASE RENT	141,422.76	0.00	1.00
1541	N/A		N/A		New Lease to combine two leases into one. Lease #7157 had 79,278 sq.ft. and Lease #7141 had 17,712 This new lease, when approved, will supersede and cancel both current leases. CCO #1 for $22,082.59 approved via the DMB Director's agenda 5-08-09, item #26.	RENT - BASE RENT	146,293.25	0.00	1.00

	BW	BX	BY
1540	10/1/2008 12:00:00 AM	9/30/2018 12:00:00 AM	MONTH
1541	10/1/2005 12:00:00 AM	9/30/2006 12:00:00 AM	MONTH

	A	B	C	D	E	F	G	H	I	J	K	L	M	N	O
1542	Ingham	472	CORRECTIONS	7192-1989-263	2101 W Holmes	LANSING	48910	02/01/1989	04/30/2000	0.00	22,781.04	9.50	2,398.00	LEASE	OFFICE BUILDING
1543	Ingham	472	CORRECTIONS	7312-1989-342	GRANDVIEW TOWER - CORR #7157	LANSING	48933	10/16/1989	09/30/1994	0.00	401.52	16.06	25.00	LEASE	OFFICE BUILDING
1544	Ingham	472	CORRECTIONS	7312-1996-1080	ATM/LOBBY OF GRANDVIEW PLZ	LANSING	48933	10/01/1995	09/30/1996	0.00	401.52	16.06	25.00	RA	OFFICE BUILDING
1545	Ingham	511	MILITARY AFFAIRS	10205-1994-1180	1900 S Cedar Street	LANSING	48910	02/21/1995	09/30/2000	0.00	260,215.32	12.78	20,360.00	LEASE	OFFICE BUILDING

	P	Q	R	S	T	U	V	W
1542	TERMINATED	30 Days; Standard Cancellation /			HVAC / ELECTRICITY / WATER / JANITORIAL / INT/EXT MAINT / LANDSCAPING / SNOW REMOVAL / PARKING / FLUORESCENT / RUBBISH REMOVAL / N/A /	0.00	0.00	0.00
1543	TERMINATED	30 Days; Standard Cancellation /			HVAC / ELECTRICITY / WATER / JANITORIAL / INT/EXT MAINT / LANDSCAPING / SNOW REMOVAL / PARKING / FLUORESCENT / RUBBISH REMOVAL / N/A /	0.00	0.00	0.00
1544	TERMINATED	30 Days; Standard Cancellation /			HVAC / ELECTRICITY / WATER / JANITORIAL / INT/EXT MAINT / LANDSCAPING / SNOW REMOVAL / PARKING / FLUORESCENT / RUBBISH REMOVAL / N/A /	0.00	0.00	0.00
1545	TERMINATED	60 Days; Standard Cancellation /			HVAC / ELECTRICITY / WATER / JANITORIAL / INT/EXT MAINT / LANDSCAPING / SNOW REMOVAL / PARKING / FLUORESCENT / RUBBISH REMOVAL / N/A /	0.00	0.00	0.00

	X	Y	Z	AA	AB	AC	AD	AE	AF	AG	AH	AI	AJ	AK	AL
1542	0.00	0.00	0.00	22,781.04	9.50	0.00	N/A		QUALITY DAIRY COMPANY	111 WEST MT HOPE	LANSING	MI	48910-9051		0
1543	0.00	0.00	0.00	401.52	16.06	0.00	N/A		S.E.C.U. - ATM	501 S. CAPITOL	LANSING	MI	48933		0
1544	0.00	0.00	0.00	401.52	16.06	0.00	N/A		STATE EMPLOYEES CREDIT UNION	501 SOUTH CAPITOL	LANSING	MI	48933	E23	0
1545	0.00	0.00	0.00	260,215.32	12.78	0.00	N/A		LOUIS J. EYDE LMTD FAM PRTNSP	4660 S. HAGADORN ROAD	EAST LANSING	MI	48823-5371	E14	0

	AM	AN	AO	AP	AQ	AR	AS	AT	AU	AV	AW	AX	AY	AZ
1542	N/A	LESSEE	N/A	21	0	20	Reserved	Lot	10/14/1993 12:00:00 AM	YES	8/18/1996 12:00:00 AM	10/12/1993 12:00:00 AM	YES	2/27/1989 12:00:00 AM
1543	N/A	LESSOR	N/A	0	1	0	Common	Lot		YES	12/15/1998 12:00:00 AM		N/A	
1544	N/A	LESSEE	N/A	0	0	0	Common	Lot		YES			NO	
1545	N/A	LESSEE	N/A	39	0	40	Common	Lot	3/22/1995 12:00:00 AM	YES	3/15/2001 12:00:00 AM	3/6/1995 12:00:00 AM	YES	4/25/1995 12:00:00 AM

	BA	BB	BC	BD	BE	BF	BG	BH	BI	BJ	BK	BL	BM
1542				12/31/1996 12:00:00 AM	2466		2,398.00	100.00		1928	9.50	689.13	1,209.29
1543					3229	GRANDVIEW TOWER - CORR #7	0.00	0.00		3626	16.06	0.00	0.00
1544					1349	ATM/LOBBY OF GRANDVIEW PL	0.00	0.00		3421	16.06	0.00	0.00
1545				12/31/1996 12:00:00 AM	2585		173,518.00	11.70		1769	12.78	6,325.65	13,893.28

	BN	BO	BP	BQ	BR	BS	BT	BU	BV
1542	T	6/15/2001 12:00:00 AM	N/A		Lease expired on 4/30/00/	RENT - BASE RENT	1,898.42	0.00	1.00
1543	N/A		N/A		Tenant cancelled and move some	RENT - BASE RENT	0.00	33.46	1.00
1544	N/A		N/A			RENT - BASE RENT	33.46	0.00	1.00
1545	T	6/15/2001 12:00:00 AM	O	3/1/2001 12:00:00 AM	Relocated to 900 Southland.	RENT - BASE RENT	0.00	21,684.61	1.00

	BW	BX	BY
1542	2/1/1989 12:00:00 AM	4/30/2000 12:00:00 AM	MONTH
1543	10/16/1989 12:00:00 AM	9/30/1994 12:00:00 AM	MONTH
1544	10/1/1995 12:00:00 AM	9/30/1996 12:00:00 AM	MONTH
1545	2/21/1995 12:00:00 AM	9/30/2000 12:00:00 AM	MONTH

	A	B	C	D	E	F	G	H	I	J	K	L	M	N	O
1546	Ingham	511	MILITARY AFFAIRS	10657-1998-1234	1701 S Waverly Road	LANSING	48917	10/15/1999	09/30/2000	0.00	18,300.00	15.25	1,200.00	LEASE	OFFICE BUILDING
1547	Ingham	511	MILITARY AFFAIRS	10657-1998-1235	1701 S Waverly Road	LANSING	48917	10/15/1998	09/30/2000	0.00	18,300.00	15.25	1,200.00	RA	OFFICE BUILDING
1548	Ingham	511	MILITARY AFFAIRS	10798-1999-1139	900 SOUTHLAND AVE	LANSING	48910	05/01/2000	04/30/2001	0.00	168,360.00	12.00	14,030.00	RA	OFFICE BUILDING
1549	Ingham	511	MILITARY AFFAIRS	10798-2000-1414	900 SOUTHLAND AVE	LANSING	48910	11/01/2000	08/31/2005	0.00	175,374.96	12.50	14,030.00	LEASE	OFFICE BUILDING
1550	Ingham	511	MILITARY AFFAIRS	11696-2013-0175	222 Washington Square, North	LANSING	48933	05/01/2013	03/31/2014	11,157.00	133,884.00	9.00	14,876.00	RA	
1551	Ingham	511	MILITARY AFFAIRS	6618-1985-96	2502 S Washington	LANSING	48910	08/01/1985	07/31/2013	0.00	0.00	0.00	0.00	RA	LAND

	P	Q	R	S	T	U	V	W
1546	TERMINATED	60 Days; Standard Cancellation /			HVAC / ELECTRICITY / WATER / JANITORIAL / INT/EXT MAINT / LANDSCAPING / SNOW REMOVAL / PARKING / FLUORESCENT / RUBBISH REMOVAL / N/A /	0.00	0.00	0.00
1547	TERMINATED	30 Days; Standard Cancellation /			HVAC / ELECTRICITY / WATER / JANITORIAL / INT/EXT MAINT / LANDSCAPING / SNOW REMOVAL / PARKING / FLUORESCENT / RUBBISH REMOVAL / N/A /	0.00	0.00	0.00
1548	TERMINATED	90 Days; Standard Cancellation /			HVAC / ELECTRICITY / WATER / JANITORIAL / INT/EXT MAINT / LANDSCAPING / SNOW REMOVAL / PARKING / FLUORESCENT / RUBBISH REMOVAL / N/A /	0.00	0.00	0.00
1549	TERMINATED	Standard; 90-day /			ELECTRICITY / WATER / JANITORIAL / RUBBISH REMOVAL / FLUORESCENT / GAS / HVAC / INT/EXT MAINT / LANDSCAPING / PARKING / PEST CONTROL / SNOW REMOVAL /	0.00	0.00	0.00
1550	RENT AUTHORIZED	Standard; 90 day /			GROSS (FULL SERVICE) /	0.00	0.00	0.00
1551	HOLDING OVER	Standard; 30 day /			GROSS (FULL SERVICE) /	0.00	0.00	0.00

	X	Y	Z	AA	AB	AC	AD	AE	AF	AG	AH	AI	AJ	AK	AL
1546	0.00	0.00	0.00	18,300.00	15.25	0.00	N/A		Sam X. Eyde	2800 Byron Circle	LANSING	MI	48912-5104	E27	0
1547	0.00	0.00	0.00	18,300.00	15.25	0.00	N/A		Sam X. Eyde	2800 Byron Circle	LANSING	MI	48912-5104	E27	0
1548	0.00	0.00	0.00	168,360.00	12.00	0.00	N/A		GOULD INVESTORS, L.P.	60 CUTTER MILL ROAD	NEW YORK	NY	11021	E27	0
1549	0.00	0.00	0.00	175,374.96	12.50	0.00	N/A		GOULD INVESTORS, L.P.	60 CUTTER MILL ROAD	NEW YORK	NY	11021	E25	0
1550	0.00	0.00	0.00	133,884.00	9.00	0.00	Actual	2013	R&A Development, L.L.C.	200 Washington Sq N	LANSING	MI	48933	E25	
1551	0.00	0.00	0.00	0.00	0.00	0.00	Actual	2013	Ingham Medical Center	401 W Greenlawn	LANSING	MI	48910-0899	E25	0

	AM	AN	AO	AP	AQ	AR	AS	AT	AU	AV	AW	AX	AY	AZ
1546	N/A	LESSEE	N/A	3	0	3	Common	Lot	10/26/1998 12:00:00 AM	YES	6/20/2002 12:00:00 AM	3/1/1999 12:00:00 AM	NO	
1547	N/A	LESSEE	N/A	3	0	3	Common	Lot		YES	6/20/2002 12:00:00 AM		NO	
1548	N/A	LESSEE	N/A	40	0	63	Common	Lot	7/1/2000 12:00:00 AM	YES	6/1/2001 12:00:00 AM	7/21/2000 12:00:00 AM	NO	
1549	N/A	LESSEE	N/A	40	0	63	Common	Lot	8/16/2004 12:00:00 AM	YES	6/1/2005 12:00:00 AM	7/21/2000 12:00:00 AM	NO	
1550	GROSS	TENANT	OFFICE	50	0	0	Common	Lot	3/20/2013 12:00:00 AM	YES	9/22/2014 12:00:00 AM		N/A	
1551	N/A	LESSEE	N/A	0	0	0	Common	Lot		NO			N/A	

	BA	BB	BC	BD	BE	BF	BG	BH	BI	BJ	BK	BL	BM
1546					2630		0.00	5.00		1710	15.25	1,200.00	325.00
1547					2630		0.00	0.00		1710	15.25	0.00	0.00
1548				12/31/1999 12:00:00 AM	1434	900 SOUTHLAND AVE	18,500.00	75.00		3318	12.00	4,092.09	9,932.91
1549				12/31/1999 12:00:00 AM	1434	900 SOUTHLAND AVE	18,500.00	75.00		3318	12.50	4,681.67	9,932.91
1550				12/30/2012 12:00:00 AM	8166	Phoenix	69,500.00	0.21	5th Floor	8168	9.00	3,971.00	7,186.00
1551				12/31/1984 12:00:00 AM	2329	2502 S WASHNGTON	0.00	0.00		2104	0.00	0.00	0.00

	BN	BO	BP	BQ	BR	BS	BT	BU	BV
1546	T	6/15/2002 12:00:00 AM	N/A		Discontinued program	RENT - BASE RENT	1,525.00	0.00	1.00
1547	N/A		N/A		Recurting office being closed.	RENT - BASE RENT	1,525.00	0.00	1.00
1548	N/A		N/A			RENT - BASE RENT	14,030.00	0.00	1.00
1549	T	6/15/2002 12:00:00 AM	N/A		Cancellation Letter maile on May 24, 2005 to cancel effective August 31, 2005	RENT - BASE RENT	14,614.58	0.00	1.00
1550	N/A		N/A			RENT - BASE RENT	11,157.00	0.00	1.00
1551	N/A		N/A		6.2 acres for 'area - Neg. Rentable' for a Helicopter pad leased from Ingham Medical Center.	RENT - BASE RENT	0.00	0.00	1.00

	BW	BX	BY
1546	10/15/1999 12:00:00 AM	10/14/2003 12:00:00 AM	MONTH
1547	10/15/1998 12:00:00 AM	9/30/2000 12:00:00 AM	MONTH
1548	5/1/2000 12:00:00 AM	4/30/2001 12:00:00 AM	MONTH
1549	11/1/2003 12:00:00 AM	8/31/2005 12:00:00 AM	MONTH
1550	4/1/2013 12:00:00 AM	3/31/2014 12:00:00 AM	MONTH
1551	12/30/1985 12:00:00 AM	12/30/2015 12:00:00 AM	MONTH

	A	B	C	D	E	F	G	H	I	J	K	L	M	N	O
1552	Ingham	551	STATE POLICE	10120-1993-1012	2510 Kerry St.	LANSING	48912	03/01/1994	02/28/2009	0.00	49,611.48	20.83	2,545.00	LEASE	
1553	Ingham	551	STATE POLICE	10120-2008-0167	2510 Kerry St.	LANSING	48912	03/01/2009	02/28/2019	0.00	50,900.04	20.00	2,545.00	LEASE	
1554	Ingham	551	STATE POLICE	10206-1994-1109	4660 S HAGADORN RD	EAST LANSING	48823	06/01/1995	04/15/1996	0.00	56,710.80	14.18	4,000.00	LEASE	OFFICE BUILDING

	P	Q	R	S	T	U	V	W
1552	TERMINATED	Standard; 90-day / Standard; 90-day / Standard; 90-day / Standard; 90-day / Standard; 90-day / Standard; 90-day / Standard; 90-day / Standard; 90-day / Standard; 90-day / Standard; 90-day / Standard; 90-day / Standard; 90-day / Standard; 90-day / Standard; 90-day / Standard; 90-day /			HVAC / HVAC / HVAC / HVAC / HVAC / HVAC / HVAC / HVAC / HVAC / HVAC / HVAC / HVAC / HVAC / HVAC / HVAC / ELECTRICITY / ELECTRICITY / ELECTRICITY / ELECTRICITY / ELECTRICITY / ELECTRICITY / ELECTRICITY / ELECTRICITY / ELECTRICITY / ELECTRICITY / ELECTRICITY / ELECTRICITY / ELECTRICITY / ELECTRICITY / ELECTRICITY / WATER / WATER / WATER /	0.00	0.00	0.00
1553	RENT AUTHORIZED	Standard; 90 day / Standard; 90 day /			PUBLIC UTILITIES / PUBLIC UTILITIES /	4,962.75	0.00	0.00
1554	TERMINATED	90 Days; Standard Cancellation /			HVAC / ELECTRICITY / WATER / JANITORIAL / INT/EXT MAINT / LANDSCAPING / SNOW REMOVAL / PARKING / FLUORESCENT / RUBBISH REMOVAL / N/A /	0.00	0.00	0.00

	X	Y	Z	AA	AB	AC	AD	AE	AF	AG	AH	AI	AJ	AK	AL
1552	0.00	0.00	0.00	49,611.48	19.49	0.00	N/A		Corprex Center LLC	2510 Kerry St	LANSING	MI	48912	E25	6238
1553	0.00	0.00	0.00	55,862.79	21.95	0.00	Estimated	2013	Corprex Center LLC	2510 Kerry St	LANSING	MI	48912	E25	
1554	0.00	0.00	0.00	56,710.80	14.18	0.00	N/A		HRTC JOINT VENTURE	4660 S. HAGADORN ROAD	EAST LANSING	MI	48823-5371	E14	0

	AM	AN	AO	AP	AQ	AR	AS	AT	AU	AV	AW	AX	AY	AZ
1552	NET	LESSEE	N/A	6	0	10	Common	Lot	8/17/2010 12:00:00 AM	YES	7/1/2008 12:00:00 AM	10/13/1999 12:00:00 AM	YES	3/28/1994 12:00:00 AM
1553	NET	LESSEE	OFFICE	6	0	15	Common	Lot	8/20/2013 12:00:00 AM	YES	7/1/2014 12:00:00 AM	10/13/1999 12:00:00 AM	YES	3/28/1994 12:00:00 AM
1554	N/A	LESSEE	N/A	28	0	50	Common	Lot	1/31/1995 12:00:00 AM	YES	3/15/1995 12:00:00 AM	1/27/1995 12:00:00 AM	YES	2/1/1995 12:00:00 AM

	BA	BB	BC	BD	BE	BF	BG	BH	BI	BJ	BK	BL	BM
1552	3/15/1994 12:00:00 AM	00		12/31/1996 12:00:00 AM	2327		30,303.00	8.40		2106	20.83	1,417.74	3,000.00
1553	3/17/2009 12:00:00 AM	7		12/31/1996 12:00:00 AM	2327		30,303.00	8.40	1st Floor	2106	20.00	1,241.67	3,000.00
1554				12/31/1996 12:00:00 AM	1820	4660 S HAGADORN RD	193,989.00	2.10		2810	14.18	1,473.70	3,252.20

	BN	BO	BP	BQ	BR	BS	BT	BU	BV
1552	N/A	3/1/2009 12:00:00 AM	T	6/15/2010 12:00:00 AM		RENT - BASE RENT	4,134.29	0.00	1.00
1553	N/A		N/A		Renewal Option Letter sent to LL 1/24/2014 effective March 1, 2014. CCO#1 for $4,663.00 approved via the 8-23-13 DTMB DIrector's Agenda, item #8	RENT - BASE RENT	4,241.67	0.00	1.00
1554	T	6/15/1997 12:00:00 AM	O	12/15/1996 12:00:00 AM	terminated per agency request	RENT - BASE RENT	0.00	4,725.90	1.00

	BW	BX	BY
1552	3/1/1994 12:00:00 AM	2/28/1995 12:00:00 AM	MONTH
1553	3/1/2009 12:00:00 AM	2/28/2014 12:00:00 AM	MONTH
1554	6/1/1995 12:00:00 AM	4/15/1996 12:00:00 AM	MONTH

	A	B	C	D	E	F	G	H	I	J	K	L	M	N	O
1555	Ingham	551	STATE POLICE	10206-1994-1315	4660 S HAGADORN RD	EAST LANSING	48823	12/15/1994	12/14/1995	0.00	56,000.04	14.00	4,000.00	RA	OFFICE BUILDING
1556	Ingham	551	STATE POLICE	10239-1995-1081	4660 S HAGADORN RD	EAST LANSING	48823	04/01/1995	03/31/1996	0.00	27,705.96	14.00	1,979.00	LEASE	OFFICE BUILDING
1557	Ingham	551	STATE POLICE	10239-1996-1221	4660 S HAGADORN RD	EAST LANSING	48823	04/01/1996	03/31/1997	0.00	27,705.96	14.00	1,979.00	RA	OFFICE BUILDING
1558	Ingham	551	STATE POLICE	10239-1997-1117	4660 S HAGADORN RD	EAST LANSING	48823	04/01/1997	03/31/1998	0.00	27,705.96	14.00	1,979.00	RA	OFFICE BUILDING

	P	Q	R	S	T	U	V	W
1555	TERMINATED	30 Days; Standard Cancellation /			HVAC / ELECTRICITY / WATER / JANITORIAL / INT/EXT MAINT / LANDSCAPING / SNOW REMOVAL / PARKING / FLUORESCENT / RUBBISH REMOVAL / N/A /	0.00	0.00	0.00
1556	TERMINATED	30 Days; Standard Cancellation /			HVAC / ELECTRICITY / WATER / JANITORIAL / INT/EXT MAINT / LANDSCAPING / SNOW REMOVAL / PARKING / FLUORESCENT / RUBBISH REMOVAL / N/A /	0.00	0.00	0.00
1557	TERMINATED	30 Days; Standard Cancellation /			HVAC / ELECTRICITY / WATER / JANITORIAL / INT/EXT MAINT / LANDSCAPING / SNOW REMOVAL / PARKING / FLUORESCENT / RUBBISH REMOVAL / N/A /	0.00	0.00	0.00
1558	TERMINATED	30 Days; Standard Cancellation /			HVAC / ELECTRICITY / WATER / JANITORIAL / INT/EXT MAINT / LANDSCAPING / SNOW REMOVAL / PARKING / FLUORESCENT / RUBBISH REMOVAL / N/A /	0.00	0.00	0.00

	X	Y	Z	AA	AB	AC	AD	AE	AF	AG	AH	AI	AJ	AK	AL
1555	0.00	0.00	0.00	56,000.04	14.00	0.00	N/A		c	4660 S. HAGADORN ROAD	EAST LANSING	MI	48823-9371	E14	0
1556	0.00	0.00	0.00	27,705.96	14.00	0.00	N/A		HTRC - JOINT VENTURE	SUITE 660	EAST LANSING	MI	48823-5371	E14	0
1557	0.00	0.00	0.00	27,705.96	14.00	0.00	N/A		HTRC - JOINT VENTURE	SUITE 660	EAST LANSING	MI	48823-5371	E14	0
1558	0.00	0.00	0.00	27,705.96	14.00	0.00	N/A		HTRC JOINT VENTURE	4660 SOUTH HAGADORN ROAD	EAST LANSING	MI	48823-5371	E14	0

	AM	AN	AO	AP	AQ	AR	AS	AT	AU	AV	AW	AX	AY	AZ
1555	N/A	LESSEE	N/A	28	0	50	Common	Lot	1/31/1995 12:00:00 AM	YES	3/15/1995 12:00:00 AM	1/27/1995 12:00:00 AM	NO	
1556	N/A	LESSEE	N/A	12	0	15	Common	Lot	3/20/1995 12:00:00 AM	YES	3/15/1997 12:00:00 AM	3/17/1995 12:00:00 AM	YES	6/27/1995 12:00:00 AM
1557	N/A	LESSEE	N/A	15	0	15	Common	Lot	3/20/1995 12:00:00 AM	YES	3/15/1996 12:00:00 AM	3/17/1995 12:00:00 AM	YES	6/27/1995 12:00:00 AM
1558	N/A	LESSEE	N/A	15	0	15	Common	Lot	3/20/1995 12:00:00 AM	YES	3/15/1996 12:00:00 AM	3/17/1995 12:00:00 AM	YES	6/27/1995 12:00:00 AM

	BA	BB	BC	BD	BE	BF	BG	BH	BI	BJ	BK	BL	BM
1555				12/31/1996 12:00:00 AM	1820	4660 S HAGADORN RD	193,989.00	2.10		2810	14.00	1,414.47	3,252.20
1556				12/31/1996 12:00:00 AM	1820	4660 S HAGADORN RD	193,989.00	1.00		2810	14.00	699.81	1,609.02
1557				12/31/1996 12:00:00 AM	1820	4660 S HAGADORN RD	193,989.00	1.00		2810	14.00	699.81	1,609.02
1558				12/31/1996 12:00:00 AM	1820	4660 S HAGADORN RD	193,989.00	1.00		2810	14.00	699.81	1,609.02

	BN	BO	BP	BQ	BR	BS	BT	BU	BV
1555	N/A		N/A		New lease effective	RENT - BASE RENT	0.00	4,666.67	1.00
1556	N/A		N/A		new ra should have been appvd	RENT - BASE RENT	2,308.83	0.00	1.00
1557	N/A		N/A		agreement finalized	RENT - BASE RENT	2,308.83	0.00	1.00
1558	N/A		N/A		Dept. no longer needed the	RENT - BASE RENT	2,308.83	0.00	1.00

	BW	BX	BY
1555	12/15/1994 12:00:00 AM	12/14/1995 12:00:00 AM	MONTH
1556	4/1/1995 12:00:00 AM	3/31/1996 12:00:00 AM	MONTH
1557	4/1/1996 12:00:00 AM	3/31/1997 12:00:00 AM	MONTH
1558	4/1/1997 12:00:00 AM	3/31/1998 12:00:00 AM	MONTH

	A	B	C	D	E	F	G	H	I	J	K	L	M	N	O
1559	Ingham	551	STATE POLICE	10261-1994-1204	4000 Collins Rd.	LANSING	48910	09/10/1996	02/29/2016	0.00	1,144,743.36	16.34	77,674.00	LEASE	
1560	Ingham	551	STATE POLICE	10559-1997-1407	3234 W St. Joseph	LANSING	48917	02/01/1998	01/31/1999	0.00	15,300.00	4.25	3,600.00	RA	WAREHOUSE

	P	Q	R	S	T	U	V	W
	RENT	Standard; 90 day /			PUBLIC UTILITIES /	48,382.52	0.00	0.00
	AUTHORIZED	Standard; 90 day /			PUBLIC UTILITIES /			
		Standard; 90 day /			PUBLIC UTILITIES /			
		Standard; 90 day /			PUBLIC UTILITIES /			
		Standard; 90 day /			PUBLIC UTILITIES /			
		Standard; 90 day /			PUBLIC UTILITIES /			
		Standard; 90 day /			PUBLIC UTILITIES /			
		Standard; 90 day /			PUBLIC UTILITIES /			
		Standard; 90 day /			PUBLIC UTILITIES /			
		Standard; 90 day /			PUBLIC UTILITIES /			
		Standard; 90 day /			PUBLIC UTILITIES /			
		Standard; 90 day /			PUBLIC UTILITIES /			
		Standard; 90 day /			PUBLIC UTILITIES /			
		Standard; 90 day /			PUBLIC UTILITIES /			
		Standard; 90 day /			PUBLIC UTILITIES /			
					ADJUST-TAXES /			
					ADJUST-TAXES /			
					ADJUST-TAXES /			
					ADJUST-TAXES /			
					ADJUST-TAXES /			
					ADJUST-TAXES /			
					ADJUST-TAXES /			
					ADJUST-TAXES /			
					ADJUST-TAXES /			
					ADJUST-TAXES /			
					ADJUST-TAXES /			
					ADJUST-TAXES /			
					ADJUST-TAXES /			
					ADJUST-TAXES /			
					ADJUST-TAXES /			
					ADJUST-OPERATING EXP /			
					ADJUST-OPERATING EXP /			
1559					ADJUST-OPERATING EXP /			
	TERMINATED	90 Days; Standard Cancellation /			HVAC /	0.00	0.00	0.00
					ELECTRICITY /			
					WATER /			
					JANITORIAL /			
					INT/EXT MAINT /			
					LANDSCAPING /			
					SNOW REMOVAL /			
					PARKING /			
					FLUORESCENT /			
					RUBBISH REMOVAL /			
					N/A /			
1560								

	X	Y	Z	AA	AB	AC	AD	AE	AF	AG	AH	AI	AJ	AK	AL
1559	2,009.00	6,446.23	64,564.00	1,266,145.11	16.30	0.00	Actual	2013	Lansing DHS, LLC	P.O. Box 417	GROSSE ILE	MI	48138	E25	0
1560	0.00	0.00	0.00	15,300.00	4.25	0.00	N/A		Jack A. Trevas	% DEWITT FENCING	LANSING	MI	48917	E14	0

	AM	AN	AO	AP	AQ	AR	AS	AT	AU	AV	AW	AX	AY	AZ
1559	NET	LESSEE	OFFICE	225	0	320	Common	Lot	1/17/2014 12:00:00 AM	YES	10/1/2014 12:00:00 AM	5/2/2003 12:00:00 AM	NO	
1560	N/A	LESSEE	N/A	1	0	2	Common	Lot	2/10/1998 12:00:00 AM	YES	12/22/1998 12:00:00 AM		NO	

	BA	BB	BC	BD	BE	BF	BG	BH	BI	BJ	BK	BL	BM
1559	12/30/1996 12:00:00 AM	#27		12/31/2012 12:00:00 AM	1932		78,055.00	99.51	1st, 2nd & 3rd	2663	16.34	39,762.81	66,003.29
1560				12/31/1997 12:00:00 AM	2064		3,600.00	100.00	TERMINATED	2484	4.25	0.00	0.00

	BN	BO	BP	BQ	BR	BS	BT	BU	BV
1559	T	6/15/2014 12:00:00 AM	O	6/15/2014 12:00:00 AM	CCO#1 for $48,711 approved 04/11/03 CCO#2 for $12,525.80 approval 08/26/03 CCO#3 for $1,050 approved 09/14/04 CCO#4 for $525 approved 12/07/04 CCO#5 for $227,788.80 approved 08/10/05 CCO #6 for $4,930.20 approved 11/18/11 CCO #7 for $495 approved 02/07/12 CCO #8 for $1,637 SAB 1-15-13 #15. CCO #9 for $37,806 SAB 1-29-13 #13. CCO #10 for $450 SAB 9-13-13 #25. CCO #11 for $461 SAB 9-13-13 #26. CCO #12 for $3,132 SAB 9-13-13 #27 CCO#13 for $316.80 approved by the SAB, 2-4-14, item #4. CCO#14 for $1,590.00 is in process (HDA) CCO #15 for $770.81 in process (MD)	RENT - BASE RENT	95,395.28	0.00	1.00
1560	N/A		N/A		Rent Authorized on Lease	RENT - BASE RENT	1,275.00	0.00	1.00

	BW	BX	BY
1559	3/13/2005 12:00:00 AM	3/12/2006 12:00:00 AM	MONTH
1560	2/1/1998 12:00:00 AM	1/31/1999 12:00:00 AM	MONTH

	A	B	C	D	E	F	G	H	I	J	K	L	M	N	O
1561	Ingham	551	STATE POLICE	10559-1998-1107	3234 W St. Joseph	LANSING	48917	02/01/1998	06/30/2005	0.00	17,208.00	4.78	3,600.00	LEASE	WAREHOUSE
1562	Ingham	551	STATE POLICE	10559-2003-1101	3234 W St. Joseph	LANSING	48917	12/30/1998	09/30/2008	0.00	17,208.00	4.78	3,600.00	LEASE	WAREHOUSE
1563	Ingham	551	STATE POLICE	10559-2008-0101	3234 W St. Joseph	LANSING	48917	07/01/1998	09/30/2018	0.00	18,000.00	5.00	3,600.00	LEASE	WAREHOUSE

	P	Q	R	S	T	U	V	W
1561	TERMINATED	Standard; 90-day /			HVAC / RUBBISH REMOVAL / WATER / INT/EXT MAINT / LANDSCAPING / PARKING / SNOW REMOVAL / ELECTRICITY / FLUORESCENT / GAS / JANITORIAL /	0.00	0.00	0.00
1562	TERMINATED	STANDARD; 90 DAY NOTICE /				0.00	0.00	0.00
1563	RENT AUTHORIZED	Standard; 90 day / Standard; 90 day / Standard; 90 day / Standard; 90 day / Standard; 90 day /			PUBLIC UTILITIES / PUBLIC UTILITIES / PUBLIC UTILITIES / PUBLIC UTILITIES / PUBLIC UTILITIES / JANITORIAL / JANITORIAL / JANITORIAL / JANITORIAL / JANITORIAL / FLUORESCENT / FLUORESCENT / FLUORESCENT / FLUORESCENT / FLUORESCENT / DUMPSTER SERVICE / DUMPSTER SERVICE / DUMPSTER SERVICE / DUMPSTER SERVICE / DUMPSTER SERVICE /	7,020.00	3,600.00	0.00

	X	Y	Z	AA	AB	AC	AD	AE	AF	AG	AH	AI	AJ	AK	AL
1561	0.00	0.00	0.00	17,208.00	4.78	0.00	N/A		JRT Properties, L.L.C.	3236 W. St. Joseph Street	LANSING	MI	48917	E25	0
1562	0.00	0.00	0.00	17,208.00	4.78	0.00	N/A		JRT Properties, L.L.C.	3236 W. St. Joseph Street	LANSING	MI	48917	E25	
1563	0.00	0.00	0.00	28,620.00	7.95	0.00	Estimated	2013	JRT Properties, L.L.C.	3236 W. St. Joseph Street	LANSING	MI	48917	E25	

	AM	AN	AO	AP	AQ	AR	AS	AT	AU	AV	AW	AX	AY	AZ
1561	N/A	LESSEE	COMMERCIAL	1	0	3	Common	Lot	10/6/2000 12:00:00 AM	YES	12/22/2004 12:00:00 AM	2/1/1998 12:00:00 AM	YES	
1562	NET	LESSEE	COMMERCIAL	1	0	3	Common	Lot	2/1/2008 12:00:00 AM	YES	12/22/2008 12:00:00 AM		N/A	
1563	NET	LESSEE	COMMERCIAL	2	0	3	Common	Lot	9/3/2013 12:00:00 AM	YES	12/22/2013 12:00:00 AM	12/30/1998 12:00:00 AM	N/A	

	BA	BB	BC	BD	BE	BF	BG	BH	BI	BJ	BK	BL	BM
1561				12/31/1997 12:00:00 AM	2064		3,600.00	0.00	RENT AUTHORIZED	2484	4.78	430.20	1,003.80
1562	7/7/1998 12:00:00 AM	10		12/31/1997 12:00:00 AM	2064		3,600.00	100.00	IN PROCESS	2484	4.78	430.00	1,004.00
1563	10/21/2008 12:00:00 AM	7		12/31/1997 12:00:00 AM	2064		3,600.00	100.00	1st Floor	2484	5.00	450.00	1,050.00

	BN	BO	BP	BQ	BR	BS	BT	BU	BV
1561	T	6/15/2003 12:00:00 AM	N/A			RENT - BASE RENT	1,434.00	0.00	1.00
1562	N/A		N/A		Addendum-5-year Renewal	RENT - BASE RENT	1,434.00	0.00	1.00
1563	N/A		N/A		Add #2 extend term and add option Add #1 extend term and eliminate adjustments 5/7/2001 owner changed from John Trevas	RENT - BASE RENT	1,500.00	0.00	1.00

	BW	BX	BY
1561	10/1/2003 12:00:00 AM	6/30/2005 12:00:00 AM	MONTH
1562	1/1/2005 12:00:00 AM	9/30/2008 12:00:00 AM	MONTH
1563	10/1/2010 12:00:00 AM	9/30/2013 12:00:00 AM	MONTH

	A	B	C	D	E	F	G	H	I	J	K	L	M	N	O
1564	Ingham	551	STATE POLICE	10564-1998-1030	Undisclosed			08/01/1998	07/31/2008	0.00	56,550.00	9.28	7,500.00	LEASE	
1565	Ingham	551	STATE POLICE	10564-1998-1047	Undisclosed			03/01/1998	02/28/1999	0.00	43,125.00	5.75	7,500.00	RA	

	P	Q	R	S	T	U	V	W
1564	TERMINATED	Standard; 90 Day / Standard; 90 Day / Standard; 90 Day / Standard; 90 Day / Standard; 90 Day / Standard; 90 Day / Standard; 90 Day / Standard; 90 Day / Standard; 90 Day / Standard; 90 Day /			PUBLIC UTILITIES / PUBLIC UTILITIES / PUBLIC UTILITIES / PUBLIC UTILITIES / PUBLIC UTILITIES / PUBLIC UTILITIES / PUBLIC UTILITIES / PUBLIC UTILITIES / PUBLIC UTILITIES / PUBLIC UTILITIES / JANITORIAL / JANITORIAL / JANITORIAL / JANITORIAL / JANITORIAL / JANITORIAL / JANITORIAL / JANITORIAL / JANITORIAL / JANITORIAL / FLUORESCENT / FLUORESCENT / FLUORESCENT / FLUORESCENT / FLUORESCENT / FLUORESCENT / FLUORESCENT / FLUORESCENT / FLUORESCENT / FLUORESCENT / SNOW REMOVAL / SNOW REMOVAL / SNOW REMOVAL /	0.00	0.00	0.00
1565	TERMINATED	30 Days; Standard Cancellation /			HVAC / ELECTRICITY / WATER / JANITORIAL / INT/EXT MAINT / LANDSCAPING / SNOW REMOVAL / PARKING / FLUORESCENT / RUBBISH REMOVAL / N/A /	0.00	0.00	0.00

	X	Y	Z	AA	AB	AC	AD	AE	AF	AG	AH	AI	AJ	AK	AL
1564	0.00	0.00	0.00	56,550.00	7.54	0.00	N/A		BN Engineering & Associates Co	PO Box 46971	MT CLEMENS	MI	48046-6971	E27	0
1565	0.00	0.00	0.00	43,125.00	5.75	0.00	N/A		BN Engineering & Associates Co	PO Box 46971	MT CLEMENS	MI	48046-6971		0

	AM	AN	AO	AP	AQ	AR	AS	AT	AU	AV	AW	AX	AY	AZ
1564	N/A	LESSEE	N/A	25	0	27	Common	Lot	6/25/2004 12:00:00 AM	YES	7/1/2009 12:00:00 AM	5/13/1998 12:00:00 AM	YES	10/12/1998 12:00:00 AM
1565	N/A	LESSEE	N/A	0	0	27	Common	Lot		YES	7/1/1999 12:00:00 AM		NO	

	BA	BB	BC	BD	BE	BF	BG	BH	BI	BJ	BK	BL	BM
1564				5/14/2008 12:00:00 AM	2352		7,500.00	100.00		2076	9.28	1,933.33	3,866.66
1565				5/14/2008 12:00:00 AM	2352		7,500.00	100.00		2076	5.75	1,078.13	2,515.62

	BN	BO	BP	BQ	BR	BS	BT	BU	BV
1564	T	6/15/2009 12:00:00 AM	N/A			RENT - BASE RENT	4,712.50	0.00	1.00
1565	N/A		N/A		Lease finalized	RENT - BASE RENT	3,593.75	0.00	1.00

	BW	BX	BY
1564	8/1/2000 12:00:00 AM	7/31/2001 12:00:00 AM	MONTH
1565	3/1/1998 12:00:00 AM	2/28/1999 12:00:00 AM	MONTH

	A	B	C	D	E	F	G	H	I	J	K	L	M	N	O
1566	Ingham	551	STATE POLICE	10816-2000-1049	2911 EDYE PKY	EAST LANSING	48823	05/01/2000	01/16/2001	0.00	105,740.04	17.00	6,220.00	RA	OFFICE BUILDING
1567	Ingham	551	STATE POLICE	10816-2001-1001	2911 EDYE PKY	EAST LANSING	48823	05/01/2001	01/07/2004	0.00	105,740.04	17.00	6,220.00	LEASE	OFFICE BUILDING

	P	Q	R	S	T	U	V	W
1566	TERMINATED	90 Days; Standard Cancellation /			HVAC / ELECTRICITY / WATER / JANITORIAL / INT/EXT MAINT / LANDSCAPING / SNOW REMOVAL / PARKING / FLUORESCENT / RUBBISH REMOVAL / N/A /	0.00	0.00	0.00
1567	TERMINATED				HVAC / HVAC / ELECTRICITY / ELECTRICITY / WATER / WATER / JANITORIAL / JANITORIAL / INT/EXT MAINT / INT/EXT MAINT / LANDSCAPING / LANDSCAPING / SNOW REMOVAL / SNOW REMOVAL / PARKING / PARKING / FLUORESCENT / FLUORESCENT / RUBBISH REMOVAL / RUBBISH REMOVAL / N/A / N/A / GAS / GAS / PEST CONTROL / PEST CONTROL / GAS / GAS /	0.00	0.00	0.00

	X	Y	Z	AA	AB	AC	AD	AE	AF	AG	AH	AI	AJ	AK	AL
1566	0.00	0.00	0.00	105,740.04	17.00	0.00	N/A		LOUIS J. & GEORGE F. EYDE	4660 SOUTH HAGADORN, SUITE 660	EAST LANSING	MI	48823-5371	E27	0
1567	0.00	0.00	0.00	105,740.04	17.00	0.00	N/A		Louis J. & George F. Eyde LFP	4660 S HAGARDORN ROAD, STE 660	EAST LANSING	MI	48823-5371	E27	0

	AM	AN	AO	AP	AQ	AR	AS	AT	AU	AV	AW	AX	AY	AZ
1566	N/A	LESSEE	N/A	27	0	108	Common	Lot		YES	3/15/2000 12:00:00 AM		NO	
1567	N/A	LESSEE	N/A	27	0	108	Common	Lot	12/10/2003 12:00:00 AM	YES	10/1/2004 12:00:00 AM		NO	

	BA	BB	BC	BD	BE	BF	BG	BH	BI	BJ	BK	BL	BM
1566				12/31/1999 12:00:00 AM	2224	2911 EDYE PKY	21,012.00	24.00		2248	17.00	2,500.00	4,583.33
1567				12/31/1999 12:00:00 AM	2224	2911 EDYE PKY	21,012.00	24.00		2248	17.00	2,937.22	5,874.45

	BN	BO	BP	BQ	BR	BS	BT	BU	BV
1566	T	6/15/2003 12:00:00 AM	N/A			RENT - BASE RENT	8,811.67	0.00	1.00
1567	T	6/15/2004 12:00:00 AM	N/A		Cancellation letter to lessor 10/7/03.	RENT - BASE RENT	8,811.67	0.00	1.00

	BW	BX	BY
1566	5/1/2000 12:00:00 AM	4/30/2001 12:00:00 AM	MONTH
1567	5/1/2001 12:00:00 AM	4/30/2006 12:00:00 AM	MONTH

	A	B	C	D	E	F	G	H	I	J	K	L	M	N	O
1568	Ingham	551	STATE POLICE	11319-2007-0169	333 S. Grand Ave.	LANSING	48933	06/01/2009	01/07/2011	307,100.00	3,685,200.00	0.00	148,000.00	LEASE	OFFICE BUILDING
1569	Ingham	551	STATE POLICE	11384-2008-0130	106 W Allegan Street	LANSING	48933	01/01/2010	12/31/2014	0.00	188,552.04	15.50	13,468.00	LEASE	

	P	Q	R	S	T	U	V	W
1568	TERMINATED	Legislative Restrictive; immediate notice / Legislative Restrictive; immediate notice /			ELECTRICITY / ELECTRICITY / GAS / GAS / PARKING / PARKING / TELECOMMUNICATIONS / TELECOMMUNICATIONS / ALARM SYSTEM MONITORING / ALARM SYSTEM MONITORING / TAXES / TAXES / WATER / WATER / OTHER / OTHER / INT/EXT MAINT / INT/EXT MAINT / JANITORIAL / JANITORIAL / LANDSCAPING / LANDSCAPING / DUMPSTER SERVICE / DUMPSTER SERVICE / HVAC / HVAC / FLUORESCENT / FLUORESCENT / PUBLIC UTILITIES / PUBLIC UTILITIES / INSURANCE / INSURANCE / PEST CONTROL /	0.00	0.00	0.00
1569	RENT AUTHORIZED			5 year; 30 Day / 5 year; 30 Day / 5 year; 30 Day / 5 year; 30 Day / 5 year; 30 Day / 5 year; 30 Day / 5 year; 30 Day / 5 year; 30 Day / 5 year; 30 Day / 5 year; 30 Day / 5 year; 30 Day / 5 year; 30 Day / 5 year; 30 Day / 5 year; 30 Day /	GROSS (FULL SERVICE) / GROSS (FULL SERVICE) / GROSS (FULL SERVICE) / GROSS (FULL SERVICE) / GROSS (FULL SERVICE) / GROSS (FULL SERVICE) / GROSS (FULL SERVICE) /	0.00	0.00	0.00

	X	Y	Z	AA	AB	AC	AD	AE	AF	AG	AH	AI	AJ	AK	AL
1568	0.00	0.00	0.00	3,685,200.00	24.90	0.00	N/A		River Street Triangle, LLC	309 N Washington Square Suite 115	LANSING	MI	48933	E25	
1569	0.00	0.00	0.00	188,552.04	14.00	0.00	Actual	2013	Hollister Holding, LLC	124 W. Allegan, Suite 2100	LANSING	MI	48933	E25	11181

	AM	AN	AO	AP	AQ	AR	AS	AT	AU	AV	AW	AX	AY	AZ
1568	NET	LESSEE	OFFICE	0	0	150	Common	Lot	3/10/2010 12:00:00 AM	YES	12/24/2010 12:00:00 AM		N/A	
1569	GROSS	LESSEE	OFFICE	40	0	0	Not Applicable	Not Applicable	7/8/2013 12:00:00 AM	YES	5/5/2014 12:00:00 AM	1/31/1996 12:00:00 AM	YES	10/1/2008 12:00:00 AM

	BA	BB	BC	BD	BE	BF	BG	BH	BI	BJ	BK	BL	BM
1568	8/7/2007 12:00:00 AM	#7			8042	MSP Headquarters	148,000.00	100.00	all 1st-5th	8042	0.00	0.00	0.00
1569	5/19/2009 12:00:00 AM	S-2		12/31/2013 12:00:00 AM	3006	Hollister Building	76,864.00	18.00	6TH	1210	15.50	5,219.00	12,177.17

	BN	BO	BP	BQ	BR	BS	BT	BU	BV
1568	T	4/1/2010 12:00:00 AM	O	3/1/2010 12:00:00 AM	Original date to cancel was 05/31/2034. Date purchase this building to cancel lease. Deferred payment of rent for the first twelve months, 1/1/2010 through 12/31/2010 effective 1/1/2011 the square foot rate is $24.90; or 307,100 per month. CCO#1 $141,078.00 to build out Commission for the Blind space. approved 5-19-2009 Item #14 New Building - Consolidate/relocate various locations. Adjustment 003 - Lump sum mgt. fee due 6/1/2010.	RENT - BASE RENT	307,100.00	0.00	1.00
1569	N/A		N/A			RENT - BASE RENT	15,712.67	0.00	1.00

	BW	BX	BY
1568	1/1/2011 12:00:00 AM	12/31/2035 12:00:00 AM	MONTH
1569	1/1/2010 12:00:00 AM	12/31/2010 12:00:00 AM	MONTH

	A	B	C	D	E	F	G	H	I	J	K	L	M	N	O
1570	Ingham	551	STATE POLICE	1583-1991-2296	109 W Michigan	LANSING	48933	12/01/1989	10/31/1991	0.00	3,600.00	0.00	0.00	LEASE	OFFICE BUILDING
1571	Ingham	551	STATE POLICE	286-1943-1	714 S HARRISON RD	EAST LANSING	48823	12/30/1943	03/31/2012	0.00	1.00	0.00	111,300.00	LEASE	
1572	Ingham	551	STATE POLICE	317-1944-1	Dobie Road	OKEMOS	48864	05/01/1944	07/31/2013	0.00	1.00	0.00	0.00	LEASE	LAND
1573	Ingham	551	STATE POLICE	5015-1984-14	300 N CLIPPERT	LANSING	48912	10/01/1990	03/31/1996	0.00	71,956.92	14.39	5,000.00	LEASE	OFFICE BUILDING
1574	Ingham	551	STATE POLICE	6238-1983-68	600 W ST JOSEPH	LANSING	48933	12/01/1983	02/28/1994	0.00	12,600.00	10.50	1,200.00	LEASE	OFFICE BUILDING

	P	Q	R	S	T	U	V	W
1570	TERMINATED	90 Days; Standard Cancellation /			HVAC / ELECTRICITY / WATER / JANITORIAL / INT/EXT MAINT / LANDSCAPING / SNOW REMOVAL / PARKING / FLUORESCENT / RUBBISH REMOVAL / N/A /	0.00	0.00	0.00
1571	TERMINATED	/			PUBLIC UTILITIES / JANITORIAL / INT/EXT MAINT / LANDSCAPING / SNOW REMOVAL / PARKING / FLUORESCENT /	0.00	0.00	0.00
1572	TERMINATED	Standard; 30-day /			GROSS (FULL SERVICE) /	0.00	0.00	0.00
1573	TERMINATED	120 Days; Executive Legislation /			HVAC / ELECTRICITY / WATER / JANITORIAL / INT/EXT MAINT / LANDSCAPING / SNOW REMOVAL / PARKING / FLUORESCENT / RUBBISH REMOVAL / N/A /	0.00	0.00	0.00
1574	TERMINATED	60 Days; Executive Legislation /			HVAC / ELECTRICITY / WATER / JANITORIAL / INT/EXT MAINT / LANDSCAPING / SNOW REMOVAL / PARKING / FLUORESCENT / RUBBISH REMOVAL / N/A /	0.00	0.00	0.00

	X	Y	Z	AA	AB	AC	AD	AE	AF	AG	AH	AI	AJ	AK	AL
1570	0.00	0.00	0.00	3,600.00	0.00	0.00	N/A		ESTATE/THEO AREAUX, DECEASED	155 MATHER COURT	PAW PAW	MI	49079	E11	0
1571	0.00	0.00	0.00	1.00	0.00	0.00	N/A		Michigan State University					E25	0
1572	0.00	0.00	0.00	1.00	0.00	0.00	N/A		State Board of Agriculture	M.S.U.	EAST LANSING	MI	48823	E25	0
1573	0.00	0.00	0.00	71,956.92	14.39	0.00	N/A		FRANDORSON PROPERTIES	1111 MICHIGAN AVE	EAST LANSING	MI	48823-4092		0
1574	0.00	0.00	0.00	12,600.00	10.50	0.00	N/A		F & S DEVELOPMENT	5815 SOUTH PENNSYLVANIA AVE.	LANSING	MI	48909-6126		0

	AM	AN	AO	AP	AQ	AR	AS	AT	AU	AV	AW	AX	AY	AZ
1570	N/A	LESSEE	N/A	20	0	20	Common	Lot		YES			NO	
1571	N/A	LESSEE	N/A	635	0	0	Common	Lot		NO			N/A	
1572	GROSS	LESSEE	N/A	0	0	0	Common	Lot		NO			N/A	
1573	N/A	LESSEE	N/A	27	0	0	Common	Lot	8/27/1990 12:00:00 AM	YES	4/8/1996 12:00:00 AM	12/15/1982 12:00:00 AM	YES	10/3/1984 12:00:00 AM
1574	N/A	LESSEE	N/A	4	0	0	Common	Lot	10/31/1989 12:00:00 AM	YES	12/1/1990 12:00:00 AM	3/2/1983 12:00:00 AM	YES	8/3/1988 12:00:00 AM

	BA	BB	BC	BD	BE	BF	BG	BH	BI	BJ	BK	BL	BM
1570				12/31/1996 12:00:00 AM	2978	Washing Square Bldg	59,140.00	0.00		1247	0.00	0.00	0.00
1571	11/18/1943 12:00:00 AM	0		12/31/2004 12:00:00 AM	1559		111,300.00	100.00		3159	0.00	0.00	0.00
1572				12/31/1943 12:00:00 AM	1210	Dobie Road	0.00	0.00		3582	0.00	0.00	0.00
1573				12/31/1994 12:00:00 AM	2182	300 N CLIPPERT	515,231.00	1.00		2303	14.39	1,931.71	4,064.70
1574					1678	600 W ST JOSEPH	0.00	5.60		2989	10.50	93.91	956.09

	BN	BO	BP	BQ	BR	BS	BT	BU	BV
1570	N/A		N/A			RENT - BASE RENT	300.00	0.00	1.00
1571	N/A		N/A		$1.00 per year. Lease 286 was terminated effective 3-31-12 via a 3-20-12 "termination of Lease and Selltement Agreement" between Lessor and Lessee.	RENT - BASE RENT	1.00	0.00	1.00
1572	N/A		N/A		07/17/13 - Cancel confirmation eff 07/31/13. Original end was 05/01/2043. Cannot find actual lease, nor possible previous cancel. $1 per yr - radio tower that was removed in 2003.	RENT - BASE RENT	1.00	0.00	1.00
1573	N/A		N/A		Terminated	RENT - BASE RENT	5,996.41	0.00	1.00
1574	N/A		N/A		Lease expired	RENT - BASE RENT	1,050.00	0.00	1.00

	BW	BX	BY
1570	12/1/1990 12:00:00 AM	10/31/1991 12:00:00 AM	MONTH
1571	9/17/1943 12:00:00 AM	9/17/2030 12:00:00 AM	YEAR
1572	5/1/1944 12:00:00 AM	5/1/2043 12:00:00 AM	YEAR
1573	10/1/1990 12:00:00 AM	3/31/1996 12:00:00 AM	MONTH
1574	12/1/1983 12:00:00 AM	2/28/1994 12:00:00 AM	MONTH

	A	B	C	D	E	F	G	H	I	J	K	L	M	N	O
1575	Ingham	551	STATE POLICE	6435-1984-58	810 MARSHALL ST	LANSING	48912	10/01/1984		319.00	3,828.00	1.79	2,138.00	RA	OTHER
1576	Ingham	551	STATE POLICE	6786-1989-219	300 SOUTH WASHINGTON AVE	LANSING	48933	04/01/1989	11/30/1996	0.00	184,597.68	11.46	16,108.00	LEASE	OFFICE BUILDING
1577	Ingham	551	STATE POLICE	7381-1990-142	3705 W JOLLY RD	LANSING	48911	02/01/1990	01/31/1995	0.00	34,790.04	7.00	4,970.00	LEASE	OFFICE BUILDING
1578	Ingham	551	STATE POLICE	7655-1990-2152	2722 E MICHIGAN AVE	LANSING	48912	04/01/1991	03/31/1996	0.00	28,535.16	12.23	2,333.00	LEASE	OFFICE BUILDING

	P	Q	R	S	T	U	V	W
1575	TERMINATED	30 Days; Standard Cancellation /			HVAC / ELECTRICITY / WATER / JANITORIAL / INT/EXT MAINT / LANDSCAPING / SNOW REMOVAL / PARKING / FLUORESCENT / RUBBISH REMOVAL / N/A /	0.00	0.00	0.00
1576	TERMINATED	60 Days; Legislative Restrictive /			HVAC / ELECTRICITY / WATER / JANITORIAL / INT/EXT MAINT / LANDSCAPING / SNOW REMOVAL / PARKING / FLUORESCENT / RUBBISH REMOVAL / N/A /	0.00	0.00	0.00
1577	TERMINATED	60 Days; Standard Cancellation /			HVAC / ELECTRICITY / WATER / JANITORIAL / INT/EXT MAINT / LANDSCAPING / SNOW REMOVAL / PARKING / FLUORESCENT / RUBBISH REMOVAL / N/A /	0.00	0.00	0.00
1578	TERMINATED	60 Days; Standard Cancellation /			HVAC / ELECTRICITY / WATER / JANITORIAL / INT/EXT MAINT / LANDSCAPING / SNOW REMOVAL / PARKING / FLUORESCENT / RUBBISH REMOVAL / N/A /	0.00	0.00	0.00

	X	Y	Z	AA	AB	AC	AD	AE	AF	AG	AH	AI	AJ	AK	AL
1575	0.00	0.00	0.00	3,828.00	1.79	0.00	N/A		DEPT OF MILITARY AFFAIRS	2500 S WASHINGTON	LANSING	MI	48913		0
1576	0.00	0.00	0.00	184,597.68	11.46	0.00	N/A		LOUIS J. & GEORGE F. EYDE	4660 SOUTH HAGADORN, SUITE 660	EAST LANSING	MI	48823-5371		0
1577	0.00	0.00	0.00	34,790.04	7.00	0.00	N/A		WILLIAM J WARNER	5332 S PENNSYLVANIA	LANSING	MI	48911		0
1578	0.00	0.00	0.00	28,535.16	12.23	0.00	N/A		2722 EMA Assoc.Ltd. Partnership	611 South Capitol Avenue	LANSING	MI	48933-2373	E23	0

	AM	AN	AO	AP	AQ	AR	AS	AT	AU	AV	AW	AX	AY	AZ
1575	N/A	STATE-STATE	N/A	0	1	0	Common	Lot		YES			NO	
1576	N/A	LESSEE	N/A	54	0	0	Common	Lot	7/18/1986 12:00:00 AM	YES	3/15/1996 12:00:00 AM	1/22/1987 12:00:00 AM	YES	3/20/1987 12:00:00 AM
1577	N/A	LESSEE	N/A	18	0	0	Common	Lot		YES	9/1/1991 12:00:00 AM	1/26/1990 12:00:00 AM	NO	
1578	N/A	LESSEE	N/A	4	0	6	Common	Lot	6/1/1991 12:00:00 AM	YES	1/1/1995 12:00:00 AM	6/1/1991 12:00:00 AM	YES	6/1/1991 12:00:00 AM

	BA	BB	BC	BD	BE	BF	BG	BH	BI	BJ	BK	BL	BM
1575					1479	810 MARSHALL ST	0.00	0.00		3264	1.79	0.00	0.00
1576				12/31/1996 12:00:00 AM	2172	KNAPPS CENTRE	133,698.00	12.00		2318	11.46	3,418.53	11,964.61
1577					1976	3705 W JOLLY RD	0.00	0.00		2604	7.00	0.00	0.00
1578				12/31/1994 12:00:00 AM	2270	2722 E MICHIGAN AVE	25,086.00	9.30		2190	12.23	783.71	1,594.22

	BN	BO	BP	BQ	BR	BS	BT	BU	BV
1575	N		N/A		Military Affairs needed the	RENT - BASE RENT	0.00	319.00	1.00
1576	O	3/1/1995 12:00:00 AM	N/A		lease terminated 11-3-96	RENT - BASE RENT	15,383.14	0.00	1.00
1577	N/A		N/A		State Police moving into	RENT - BASE RENT	2,899.17	0.00	1.00
1578	O	11/1/1996 12:00:00 AM	N/A		Cancelled	RENT - BASE RENT	2,377.93	0.00	1.00

	BW	BX	BY
1575	10/1/1984 12:00:00 AM	9/30/2083 12:00:00 AM	MONTH
1576	4/1/1989 12:00:00 AM	11/30/1996 12:00:00 AM	MONTH
1577	2/1/1990 12:00:00 AM	1/31/1995 12:00:00 AM	MONTH
1578	4/1/1991 12:00:00 AM	3/31/1996 12:00:00 AM	MONTH

	A	B	C	D	E	F	G	H	I	J	K	L	M	N	O
1579	Ingham	551	STATE POLICE	7852-2007-0092	Undisclosed			11/01/2008	10/31/2018	1,145.67	13,748.04	4.91	2,800.00	LEASE	
1580	Ingham	591	TRANSPORTATION	10020-1992-1200	333 S Capitol Ave.	LANSING	48933	07/01/1993	06/30/1998	0.00	224,817.00	10.94	20,550.00	LEASE	OFFICE BUILDING
1581	Ingham	591	TRANSPORTATION	10384-1996-1153	525 W Allegan	LANSING	48933	05/15/1996	01/20/1997	0.00	69,756.00	12.00	5,813.00	RA	OFFICE BUILDING

	P	Q	R	S	T	U	V	W
1579	RENT AUTHORIZED	Standard; 60 day / Standard; 60 day / Standard; 60 day /		5 year; 30 day / 5 year; 30 day / 5 year; 30 day / 5 year; 30 day / 5 year; 30 day / 5 year; 30 day /	PUBLIC UTILITIES / PUBLIC UTILITIES / PUBLIC UTILITIES / JANITORIAL / JANITORIAL / JANITORIAL / LANDSCAPING / LANDSCAPING / LANDSCAPING / SNOW REMOVAL / SNOW REMOVAL / SNOW REMOVAL / DUMPSTER SERVICE / DUMPSTER SERVICE / DUMPSTER SERVICE / FLUORESCENT / FLUORESCENT / FLUORESCENT /	4,603.15	0.00	0.00
1580	TERMINATED	60 Days; Executive Legislation /			HVAC / ELECTRICITY / WATER / JANITORIAL / INT/EXT MAINT / LANDSCAPING / SNOW REMOVAL / PARKING / FLUORESCENT / RUBBISH REMOVAL / N/A /	0.00	0.00	0.00
1581	TERMINATED	60 Days; Std. Cancellatoin Either Party /			HVAC / ELECTRICITY / WATER / JANITORIAL / INT/EXT MAINT / LANDSCAPING / SNOW REMOVAL / PARKING / FLUORESCENT / RUBBISH REMOVAL / N/A /	0.00	0.00	0.00

	X	Y	Z	AA	AB	AC	AD	AE	AF	AG	AH	AI	AJ	AK	AL
1579	0.00	0.00	0.00	18,351.19	6.55	0.00	Actual	2013	NWORE, LLC					E25	
1580	0.00	0.00	0.00	224,817.00	10.94	0.00	N/A		HARVEY AND SHIRLEY ALTMAN	309 NORTH WASHINGTON SQUARE	LANSING	MI	48933-1295	E14	0
1581	0.00	0.00	0.00	69,756.00	12.00	0.00	N/A		Sam X. Eyde	2800 Byron Circle	LANSING	MI	48912-5104	E14	0

	AM	AN	AO	AP	AQ	AR	AS	AT	AU	AV	AW	AX	AY	AZ
1579	NET	LESSEE	N/A	0	0	16	Common	Lot	6/26/2008 12:00:00 AM	YES	9/12/2014 12:00:00 AM	2/20/2009 12:00:00 AM	YES	10/7/1992 12:00:00 AM
1580	N/A	LESSEE	N/A	13,500	0	0	Common	Lot		YES			NO	
1581	N/A	LESSEE	N/A	40	0	0	Common	Lot	5/28/1996 12:00:00 AM	YES	9/20/1996 12:00:00 AM	6/20/1996 12:00:00 AM	NO	

	BA	BB	BC	BD	BE	BF	BG	BH	BI	BJ	BK	BL	BM
1579	8/19/2008 12:00:00 AM	13		5/14/2008 12:00:00 AM	2352		7,500.00	37.33	1st Confidential	2076	4.91	0.00	1,145.67
1580				12/31/1994 12:00:00 AM	2047	TOWN CENTER	72,000.00	28.50		2503	10.94	8,055.94	10,678.81
1581				12/31/1996 12:00:00 AM	1772	Con Hall < 10/1/14	500,382.00	3.80		2875	12.00	2,739.11	6,297.89

	BN	BO	BP	BQ	BR	BS	BT	BU	BV
1579	N/A		N/A		02/20/13: Rent bill from Receiver, Ronald A Schuknecht	RENT - BASE RENT	1,145.67	0.00	1.00
1580	T	6/15/1995 12:00:00 AM	O	7/1/1994 12:00:00 AM	Never used	RENT - BASE RENT	18,734.75	0.00	1.00
1581	N/A		N/A		Department moved out of	RENT - BASE RENT	5,813.00	0.00	1.00

	BW	BX	BY
1579	11/1/2008 12:00:00 AM	10/31/2018 12:00:00 AM	MONTH
1580	7/1/1993 12:00:00 AM	6/30/1998 12:00:00 AM	MONTH
1581	5/15/1996 12:00:00 AM	1/20/1997 12:00:00 AM	MONTH

	A	B	C	D	E	F	G	H	I	J	K	L	M	N	O
1582	Ingham	591	TRANSPORTATION	10460-1996-1485	610 W OTTAWA ST	LANSING	48909	01/14/1997	02/28/1998	0.00	66,000.00	16.50	4,000.00	RA	OFFICE BUILDING
1583	Ingham	591	TRANSPORTATION	10572-1997-1234	1019 Trowbridge Rd.	EAST LANSING	48823	08/01/1998	05/31/2004	0.00	132,090.00	12.75	10,360.00	LEASE	OFFICE BUILDING
1584	Ingham	591	TRANSPORTATION	10572-2003-1079	1019 Trowbridge Rd.	EAST LANSING	48823	08/01/1998	08/22/2007	0.00	133,644.00	13.65	10,360.00	LEASE	OFFICE BUILDING
1585	Ingham	591	TRANSPORTATION	10676-1998-1294	1019 Trowbridge Rd.	EAST LANSING	48823	12/10/1998	12/09/1999	0.00	31,269.96	13.25	2,360.00	RA	OFFICE BUILDING

	P	Q	R	S	T	U	V	W
1582	TERMINATED	270 Days; Standard Cancellation /			HVAC / ELECTRICITY / WATER / JANITORIAL / INT/EXT MAINT / LANDSCAPING / SNOW REMOVAL / PARKING / FLUORESCENT / RUBBISH REMOVAL / N/A /	0.00	0.00	0.00
1583	TERMINATED	Standard; 90-day /			HVAC / FLUORESCENT / JANITORIAL / STEAM / INT/EXT MAINT / LANDSCAPING / PARKING / PEST CONTROL / RUBBISH REMOVAL / SNOW REMOVAL / WATER / ELECTRICITY /	0.00	0.00	0.00
1584	TERMINATED	Standard; 90 days / Standard; 90 days / Standard; 90 days /				0.00	0.00	0.00
1585	TERMINATED	30 Days; Standard Cancellation /			HVAC / ELECTRICITY / WATER / JANITORIAL / INT/EXT MAINT / LANDSCAPING / SNOW REMOVAL / PARKING / FLUORESCENT / RUBBISH REMOVAL / N/A /	0.00	0.00	0.00

	X	Y	Z	AA	AB	AC	AD	AE	AF	AG	AH	AI	AJ	AK	AL
1582	0.00	0.00	0.00	66,000.00	16.50	0.00	N/A		LANSING TOWERS	300 PARK STREET	BIRMINGHAM	MI	48009	E14	0
1583	0.00	0.00	0.00	132,090.00	12.75	0.00	N/A		GREEN L.L.C.	2201 E GRAND RIVER AVE	LANSING	MI	48912	E90	0
1584	0.00	0.00	0.00	133,644.00	12.90	0.00	N/A		GREEN L.L.C.	2201 E GRAND RIVER AVE	LANSING	MI	48912	E25	
1585	0.00	0.00	0.00	31,269.96	13.25	0.00	N/A		GREEN L.L.C.	2201 E GRAND RIVER AVE	LANSING	MI	48912	E27	0

	AM	AN	AO	AP	AQ	AR	AS	AT	AU	AV	AW	AX	AY	AZ
1582	N/A	LESSEE	N/A	30	0	0	Common	Lot	1/10/1997 12:00:00 AM	YES	10/31/2001 12:00:00 AM	4/15/1996 12:00:00 AM	NO	
1583	N/A	LESSEE	N/A	35	0	40	Common	Lot	12/10/1998 12:00:00 AM	YES	3/15/2005 12:00:00 AM	8/31/1998 12:00:00 AM	NO	8/31/1998 12:00:00 AM
1584	NET	LESSEE	OFFICE	35	0	40	Common	Lot	4/5/2005 12:00:00 AM	YES	3/15/2008 12:00:00 AM	8/31/1998 12:00:00 AM	YES	8/31/1998 12:00:00 AM
1585	N/A	LESSEE	N/A	16	0	40	Common	Lot		YES			NO	

	BA	BB	BC	BD	BE	BF	BG	BH	BI	BJ	BK	BL	BM
1582				12/31/1996 12:00:00 AM	1655	610 W OTTAWA ST	0.00	0.00		3025	16.50	1,000.00	4,500.00
1583					3058	1019 Trowbridge Road	10,360.00	100.00		1136	12.75	3,302.25	7,705.25
1584					3058	1019 Trowbridge Road	10,360.00	100.00	2	1136	13.65	4,446.11	7,338.39
1585					3058	1019 Trowbridge Road	10,360.00	0.00		1136	13.25	0.00	0.00

	BN	BO	BP	BQ	BR	BS	BT	BU	BV
1582	N/A		N/A		Moved back to state owned	RENT - BASE RENT	5,500.00	0.00	1.00
1583	T	6/15/2003 12:00:00 AM	N/A			RENT - BASE RENT	11,007.50	0.00	1.00
1584	N/A		N/A		Lease cancelation letter sent to Lessor on May 21, 2007 effective August 22, 2007. Scheduled expiration was 3/31/2009, moving to a new lease on MSU campus. Addendum #2	RENT - BASE RENT	11,137.00	0.00	1.00
1585	N/A		N/A		Addendum to lease #10572	RENT - BASE RENT	2,605.83	0.00	1.00

	BW	BX	BY
1582	1/14/1997 12:00:00 AM	2/28/1998 12:00:00 AM	MONTH
1583	8/1/2003 12:00:00 AM	5/31/2004 12:00:00 AM	MONTH
1584	4/1/2004 12:00:00 AM	3/31/2005 12:00:00 AM	MONTH
1585	12/10/1998 12:00:00 AM	12/9/1999 12:00:00 AM	MONTH

	A	B	C	D	E	F	G	H	I	J	K	L	M	N	O
1586	Ingham	591	TRANSPORT ATION	10825-2000-1182	OLD KENT BANK FLS 234&5	LANSING	48933	05/01/2000	04/30/2001	0.00	412,599.96	18.75	22,000.00	RA	OFFICE BUILDING
1587	Ingham	591	TRANSPORT ATION	10825-2001-1011	OLD KENT BANK FLS 234&5	LANSING	48933	05/01/2001	08/31/2002	0.00	384,999.96	17.50	22,000.00	LEASE	OFFICE BUILDING
1588	Ingham	591	TRANSPORT ATION	10826-2000-1199	808 SOUTHLAND AVE	LANSING	48910	05/22/2000	05/21/2001	0.00	239,881.56	13.50	17,769.00	RA	OFFICE BUILDING
1589	Ingham	591	TRANSPORT ATION	10826-2001-1144	808 SOUTHLAND AVE	LANSING	48910	05/22/2001	07/14/2002	0.00	247,166.76	13.91	17,769.00	LEASE	OFFICE BUILDING
1590	Ingham	591	TRANSPORT ATION	10907-2000-1347	5635 COMMERCE DR	LANSING	48911	01/01/2001	03/31/2001	0.00	151,350.00	6.25	24,216.00	LEASE	WAREHOUS E

	P	Q	R	S	T	U	V	W
1586	TERMINATED	30 Days; Standard Cancellation /			HVAC / ELECTRICITY / WATER / JANITORIAL / INT/EXT MAINT / LANDSCAPING / SNOW REMOVAL / PARKING / FLUORESCENT / RUBBISH REMOVAL / N/A /	0.00	0.00	0.00
1587	TERMINATED	60-day Standard cancellation / 60-day Standard cancellation /			N/A / N/A /	0.00	0.00	0.00
1588	TERMINATED	30 Days; Standard Cancellation /			HVAC / ELECTRICITY / WATER / JANITORIAL / INT/EXT MAINT / LANDSCAPING / SNOW REMOVAL / PARKING / FLUORESCENT / RUBBISH REMOVAL / N/A /	0.00	0.00	0.00
1589	TERMINATED				N/A / N/A /	0.00	0.00	0.00
1590	TERMINATED	30 Days; Standard Cancellation /			HVAC / ELECTRICITY / WATER / JANITORIAL / INT/EXT MAINT / LANDSCAPING / SNOW REMOVAL / PARKING / FLUORESCENT / RUBBISH REMOVAL / LANDSCAPING / PARKING / N/A /	0.00	0.00	0.00

	X	Y	Z	AA	AB	AC	AD	AE	AF	AG	AH	AI	AJ	AK	AL
1586	0.00	0.00	0.00	412,599.96	18.75	0.00	N/A		THE CAPITAL GANG, L.L.C.	C/O CB RICHARD ELLIS/MARTIN	LANSING	MI	48823	E27	0
1587	0.00	0.00	0.00	384,999.96	17.50	0.00	N/A		THE CAPITAL GANG, L.L.C.	C/O CB RICHARD ELLIS/MARTIN	LANSING	MI	48823	E27	
1588	0.00	0.00	0.00	239,881.56	13.50	0.00	N/A		GOULD INVESTORS, L.P.	60 CUTTER MILL ROAD	NEW YORK	NY	11021	E27	0
1589	0.00	0.00	0.00	247,166.76	13.91	0.00	N/A		GOULD INVESTORS, L.P.	60 CUTTER MILL ROAD	NEW YORK	NY	11021	E27	0
1590	0.00	0.00	0.00	151,350.00	6.25	0.00	N/A		Apollo Dr/Lange Ltd, L.L.C.	P.O. Box 14073	LANSING	MI	48901	E45	0

	AM	AN	AO	AP	AQ	AR	AS	AT	AU	AV	AW	AX	AY	AZ
1586	N/A	LESSEE	N/A	100	0	45	Common	Lot	7/10/2000 12:00:00 AM	YES	12/31/2000 12:00:00 AM	6/26/2000 12:00:00 AM	NO	
1587	GROSS	LESSEE	OFFICE	110	0	45	Reserved	Lot	10/3/2000 12:00:00 AM	YES	9/1/2001 12:00:00 AM	4/20/2001 12:00:00 AM	YES	
1588	N/A	LESSEE	N/A	100	0	78	Common	Lot		YES	6/19/2001 12:00:00 AM		NO	
1589	NET	LESSEE	OFFICE	100	0	0	Common	Lot	5/14/2001 12:00:00 AM	YES	6/19/2001 12:00:00 AM	7/21/2000 12:00:00 AM	YES	
1590	NET	LESSEE	N/A	5	0	5	Common	Lot	4/25/2001 12:00:00 AM	YES	11/29/2003 12:00:00 AM	4/25/2001 12:00:00 AM	NO	

	BA	BB	BC	BD	BE	BF	BG	BH	BI	BJ	BK	BL	BM
1586					1200	OLD KENT BANK FLS 234&5	47,200.00	40.00		3756	18.75	0.00	0.00
1587					1200	OLD KENT BANK FLS 234&5	47,200.00	46.61	Flrs 2, 3, 4 & 5	3756	17.50	21,083.33	11,000.00
1588				12/31/1999 12:00:00 AM	1481	808 SOUTHLAND AVE	17,769.00	100.00		3262	13.50	9,937.91	10,052.22
1589				12/31/1999 12:00:00 AM	1481	808 SOUTHLAND AVE	17,769.00	100.00	one floor	3262	13.91	10,053.00	10,544.23
1590				1/1/2000 12:00:00 AM	1715	5635 COMMERCE DR	39,236.00	62.00		2947	6.25	3,783.75	8,828.75

	BN	BO	BP	BQ	BR	BS	BT	BU	BV
1586	N/A		N/A			RENT - BASE RENT	34,383.33	0.00	1.00
1587	T	6/15/2003 12:00:00 AM	N/A		Cancellation ltr to lessor 5/8/02 eff. 8/31/02.	RENT - BASE RENT	32,083.33	0.00	1.00
1588	N/A		N/A			RENT - BASE RENT	19,990.13	0.00	1.00
1589	T	6/15/2003 12:00:00 AM	N/A		# parking spaces = 78 in common w/additional parking available on adjacent site. No renewal options. 90 day standard cancellation Source of Funds: 100% Restricted Cancellation letter to lessor 4/15/02 effective 7/14/02.	RENT - BASE RENT	20,597.23	0.00	1.00
1590	N/A		N/A			RENT - BASE RENT	12,612.50	0.00	1.00

	BW	BX	BY
1586	5/1/2000 12:00:00 AM	4/30/2001 12:00:00 AM	MONTH
1587	5/1/2001 12:00:00 AM	4/30/2004 12:00:00 AM	MONTH
1588	5/22/2000 12:00:00 AM	5/21/2001 12:00:00 AM	MONTH
1589	5/22/2001 12:00:00 AM	5/21/2002 12:00:00 AM	MONTH
1590	1/1/2001 12:00:00 AM	12/31/2001 12:00:00 AM	MONTH

	A	B	C	D	E	F	G	H	I	J	K	L	M	N	O
1591	Ingham	591	TRANSPORTATION	10907-2001-1074	5635 COMMERCE DR	LANSING	48911	04/01/2001	03/31/2006	0.00	163,458.00	6.75	24,216.00	LEASE	WAREHOUSE

	P	Q	R	S	T	U	V	W
	TERMINATED	Standard; 90-day /			JANITORIAL /	0.00	0.00	0.00
		Standard; 90-day /			JANITORIAL /			
					N/A /			
					N/A /			
					HVAC /			
					HVAC /			
					ELECTRICITY /			
					ELECTRICITY /			
					GAS /			
					GAS /			
					WATER /			
					WATER /			
					PEST CONTROL /			
					PEST CONTROL /			
					RUBBISH REMOVAL /			
					RUBBISH REMOVAL /			
					PARKING /			
					PARKING /			
					FLUORESCENT /			
					FLUORESCENT /			
					EXT MAINTENANCE /			
					EXT MAINTENANCE /			
					SNOW REMOVAL /			
					SNOW REMOVAL /			
1591								

	X	Y	Z	AA	AB	AC	AD	AE	AF	AG	AH	AI	AJ	AK	AL
1591	0.00	0.00	0.00	163,458.00	6.75	0.00	N/A		Apollo Dr/Lange Ltd, L.L.C.	P.O. Box 14073	LANSING	MI	48901	E25	

	AM	AN	AO	AP	AQ	AR	AS	AT	AU	AV	AW	AX	AY	AZ
1591	NET	LESSEE	N/A	5	0	5	Common	Lot	11/22/2004 12:00:00 AM	YES	11/29/2007 12:00:00 AM	4/25/2001 12:00:00 AM	NO	

	BA	BB	BC	BD	BE	BF	BG	BH	BI	BJ	BK	BL	BM
1591				1/1/2000 12:00:00 AM	1715	5635 COMMERCE DR	39,236.00	62.00		2947	6.75	1,359.43	12,262.07

	BN	BO	BP	BQ	BR	BS	BT	BU	BV
1591	T	6/15/2004 12:00:00 AM	N/A		MDOT will vacate space on March 31, 2006.	RENT - BASE RENT	13,621.50	0.00	1.00

	BW	BX	BY
	4/1/2001 12:00:00 AM	3/31/2006 12:00:00 AM	MONTH
1591			

	A	B	C	D	E	F	G	H	I	J	K	L	M	N	O
1592	Ingham	591	TRANSPORTATION	11131-2005-0141	1340 S. Waverly Road	LANSING	48917	04/01/2006	12/26/2007	0.00	87,025.68	5.56	15,664.00	LEASE	WAREHOUSE
1593	Ingham	591	TRANSPORTATION	4895-1990-60	16601 S Airport Road	LANSING	48906	08/01/1981	07/31/1993	0.00	2.04	0.00	1,920.00	LEASE	OTHER

	P	Q	R	S	T	U	V	W
1592	TERMINATED	STANDARD; 90 DAY / STANDARD; 90 DAY /			ELECTRICITY / ELECTRICITY / PEST CONTROL / PEST CONTROL / ROOF / ROOF / SNOW REMOVAL / SNOW REMOVAL / TAXES / TAXES / RUBBISH REMOVAL / RUBBISH REMOVAL / SECURITY / SECURITY / GAS / GAS / HVAC / HVAC / INSURANCE / INSURANCE / LANDSCAPING / LANDSCAPING / RUBBISH REMOVAL / RUBBISH REMOVAL / MAJOR STRUCT REP / MAJOR STRUCT REP / PARKING / PARKING / PAVING / PAVING /	0.00	0.00	0.00
1593	TERMINATED	90 Days; Std. Cancellatoin Either Party /			HVAC / ELECTRICITY / WATER / JANITORIAL / INT/EXT MAINT / LANDSCAPING / SNOW REMOVAL / PARKING / FLUORESCENT / RUBBISH REMOVAL / N/A /	0.00	0.00	0.00

	X	Y	Z	AA	AB	AC	AD	AE	AF	AG	AH	AI	AJ	AK	AL
1592	0.00	0.00	0.00	87,025.68	5.56	0.00	N/A		Kerrins & Lange, LLC	P.O. Box 14073	LANSING	MI	48901	E25	10907
1593	0.00	0.00	0.00	2.04	0.00	0.00	N/A		CIVIL AIR PATROL	11940 BURKE HIGHWAY	DIMONDALE	MI	48821	E23	0

	AM	AN	AO	AP	AQ	AR	AS	AT	AU	AV	AW	AX	AY	AZ
1592	GROSS	LESSEE	COMMERCIAL	5	0	6	Common	Lot		YES			N/A	
1593	N/A	LESSOR	N/A	0	1	0	Common	Lot		YES			N/A	

	BA	BB	BC	BD	BE	BF	BG	BH	BI	BJ	BK	BL	BM
1592				12/31/2004 12:00:00 AM	5075	Karrins and Lane Warhouse	67,793.00	23.11	1	5074	5.56	4,641.47	2,610.67
1593					2649	Capitol City Airport	0.00	0.00		1681	0.00	0.00	0.00

	BN	BO	BP	BQ	BR	BS	BT	BU	BV
1592	N/A		N/A		LETTER NOTICE TO CANCEL SENT CERTIFIED ON SEPTEMBER 25, 2007- EFFECTIVE DATE TO CANCEL DECEMBER 26, 2007 WOUDL HAVE EXPIRED ON 3/31/2011 Cancel #10907 & Relocate to new space #11131	RENT - BASE RENT	7,252.14	0.00	1.00
1593	N/A		N/A		Dept. vacated huts	RENT - BASE RENT	0.00	0.17	1.00

	BW	BX	BY
1592	4/1/2006 12:00:00 AM	12/26/2007 12:00:00 AM	MONTH
1593	8/1/1981 12:00:00 AM	7/31/1993 12:00:00 AM	MONTH

	A	B	C	D	E	F	G	H	I	J	K	L	M	N	O
1594	Ingham	591	TRANSPORT ATION	7217-1989-280	3222 S MARTIN LUTHER KING BLVD	LANSING	48910	02/01/1989	12/31/1993	0.00	97,500.00	9.75	10,000.00	LEASE	OFFICE BUILDING
1595	Ingham	591	TRANSPORT ATION	7217-1993-1112	3222 S MARTIN LUTHER KING BLVD	LANSING	48910	01/01/2001	09/30/2002	0.00	110,571.60	11.18	10,000.00	LEASE	OFFICE BUILDING
1596	Ingham	591	TRANSPORT ATION	7217-1994-1072	3222 S MARTIN LUTHER KING BLVD	LANSING	48910	01/01/1994	12/31/1994	0.00	97,500.00	9.75	10,000.00	RA	OFFICE BUILDING

	P	Q	R	S	T	U	V	W
1594	TERMINATED	90 Days; Standard Cancellation /			HVAC / ELECTRICITY / WATER / JANITORIAL / INT/EXT MAINT / LANDSCAPING / SNOW REMOVAL / PARKING / FLUORESCENT / RUBBISH REMOVAL / N/A /	0.00	0.00	0.00
1595	TERMINATED	90 Days; Standard Cancellation / 90 Days; Standard Cancellation /			HVAC / HVAC / ELECTRICITY / ELECTRICITY / WATER / WATER / JANITORIAL / JANITORIAL / INT/EXT MAINT / INT/EXT MAINT / LANDSCAPING / LANDSCAPING / SNOW REMOVAL / SNOW REMOVAL / PARKING / PARKING / FLUORESCENT / FLUORESCENT / RUBBISH REMOVAL / RUBBISH REMOVAL / N/A / N/A /	0.00	0.00	0.00
1596	TERMINATED	30 Days; Standard Cancellation /			HVAC / ELECTRICITY / WATER / JANITORIAL / INT/EXT MAINT / LANDSCAPING / SNOW REMOVAL / PARKING / FLUORESCENT / RUBBISH REMOVAL / N/A /	0.00	0.00	0.00

	X	Y	Z	AA	AB	AC	AD	AE	AF	AG	AH	AI	AJ	AK	AL
1594	0.00	0.00	0.00	97,500.00	9.75	0.00	N/A		FRANDORSON PROPERTIES	1111 MICHIGAN AVE	EAST LANSING	MI	48823-4092		0
1595	0.00	0.00	0.00	110,571.60	11.06	0.00	N/A		LOGAN SQUARE SHOPPING CENTER	C/O CB RICHARD ELLIS/MARTIN	EAST LANSING	MI	48823	E90	0
1596	0.00	0.00	0.00	97,500.00	9.75	0.00	N/A		FRANDORSON PROPERTIES	1111 MICHIGAN AVE	EAST LANSING	MI	48823-4092	E14	0

	AM	AN	AO	AP	AQ	AR	AS	AT	AU	AV	AW	AX	AY	AZ
1594	N/A	LESSEE	N/A	42	0	50	Common	Lot	2/1/1989 12:00:00 AM	YES	4/8/1992 12:00:00 AM	2/28/1989 12:00:00 AM	NO	
1595	N/A	LESSEE	OFFICE	42	0	50	Common	Lot	1/26/2001 12:00:00 AM	YES	2/1/2002 12:00:00 AM	3/20/1996 12:00:00 AM	YES	3/15/1994 12:00:00 AM
1596	N/A	LESSEE	N/A	42	0	50	Common	Lot	12/29/1993 12:00:00 AM	YES	4/8/1995 12:00:00 AM	4/11/1989 12:00:00 AM	YES	3/15/1994 12:00:00 AM

	BA	BB	BC	BD	BE	BF	BG	BH	BI	BJ	BK	BL	BM
1594				12/31/1996 12:00:00 AM	2065	3222 S MARTIN LUTHER KING	228,555.00	4.40		2480	9.75	2,750.00	5,375.00
1595				12/31/1996 12:00:00 AM	2065	3222 S MARTIN LUTHER KING	228,555.00	3.78		2480	11.18	4,037.64	5,281.90
1596				12/31/1996 12:00:00 AM	2065	3222 S MARTIN LUTHER KING	228,555.00	4.40		2480	9.75	3,516.67	4,608.33

	BN	BO	BP	BQ	BR	BS	BT	BU	BV
1594	N/A		N/A		RENEWAL WRITTEN	RENT - BASE RENT	8,125.00	0.00	1.00
1595	T	6/15/2003 12:00:00 AM	N/A	1/1/2003 12:00:00 AM	Cancellation letter to lessor/5/2/02 effective 7/31/02. 7/23/02 Agency recind cancellation to extend stay thru 9/30/02.	RENT - BASE RENT	9,214.30	0.00	1.00
1596	N/A		N/A		Agreement written	RENT - BASE RENT	8,125.00	0.00	1.00

	BW	BX	BY
1594	2/1/1989 12:00:00 AM	12/31/1993 12:00:00 AM	MONTH
1595	1/1/2001 12:00:00 AM	12/31/2001 12:00:00 AM	MONTH
1596	1/1/1994 12:00:00 AM	12/31/1994 12:00:00 AM	MONTH

	A	B	C	D	E	F	G	H	I	J	K	L	M	N	O
1597	Ingham	591	TRANSPORT ATION	7217-1995-1062	3222 S MARTIN LUTHER KING BLVD	LANSING	48910	01/01/1995	12/31/1995	0.00	97,500.00	9.75	10,000.00	RA	OFFICE BUILDING
1598	Ingham	591	TRANSPORT ATION	815-1986-4	919 FILLEY ST	LANSING	48906	10/01/1986	09/30/1991	0.00	33,359.28	2.30	14,504.00	LEASE	OTHER
1599	Ingham	631	CONSUMER & INDUST. SERVIC	10320-1995-1355	6500 MERCANTILE WAY	LANSING	48911	02/01/1996	01/31/1997	0.00	37,791.60	11.55	3,272.00	RA	OFFICE BUILDING

	P	Q	R	S	T	U	V	W
1597	TERMINATED	30 Days; Standard Cancellation /			HVAC / ELECTRICITY / WATER / JANITORIAL / INT/EXT MAINT / LANDSCAPING / SNOW REMOVAL / PARKING / FLUORESCENT / RUBBISH REMOVAL / N/A /	0.00	0.00	0.00
1598	TERMINATED	90 Days; Standard Cancellation /			HVAC / ELECTRICITY / WATER / JANITORIAL / INT/EXT MAINT / LANDSCAPING / SNOW REMOVAL / PARKING / FLUORESCENT / RUBBISH REMOVAL / N/A /	0.00	0.00	0.00
1599	TERMINATED	30 Days; Standard Cancellation /			HVAC / ELECTRICITY / WATER / JANITORIAL / INT/EXT MAINT / LANDSCAPING / SNOW REMOVAL / PARKING / FLUORESCENT / RUBBISH REMOVAL / N/A /	0.00	0.00	0.00

	X	Y	Z	AA	AB	AC	AD	AE	AF	AG	AH	AI	AJ	AK	AL
1597	0.00	0.00	0.00	97,500.00	9.75	0.00	N/A		FRANDORSON PROPERTIES	1111 MICHIGAN AVE	EAST LANSING	MI	48823-4092	E14	0
1598	0.00	0.00	0.00	33,359.28	2.30	0.00	N/A		Spadafore Distributing Co.	2932 Sanders Road	LANSING	MI	48917		0
1599	0.00	0.00	0.00	37,791.60	11.55	0.00	N/A		1ST Cap Lans Prop Ltd Partnershi	6810 S Cedar St	LANSING	MI	48911-6907	E14	0

	AM	AN	AO	AP	AQ	AR	AS	AT	AU	AV	AW	AX	AY	AZ
1597	N/A	LESSEE	N/A	42	0	50	Common	Lot	12/29/1993 12:00:00 AM	YES	4/8/1996 12:00:00 AM	3/30/1994 12:00:00 AM	YES	3/15/1994 12:00:00 AM
1598	N/A	LESSEE	N/A	11	0	0	Common	Lot	7/29/1986 12:00:00 AM	YES	10/27/1991 12:00:00 AM	9/25/1986 12:00:00 AM	YES	12/9/1986 12:00:00 AM
1599	N/A	LESSEE	N/A	24	0	0	Common	Lot		YES	12/15/1996 12:00:00 AM		NO	

	BA	BB	BC	BD	BE	BF	BG	BH	BI	BJ	BK	BL	BM
1597				12/31/1996 12:00:00 AM	2065	3222 S MARTIN LUTHER KING	228,555.00	4.40		2480	9.75	3,516.67	4,608.33
1598				12/31/1996 12:00:00 AM	1415	919 FILLEY ST	25,382.00	100.00		3341	2.30	0.00	0.00
1599				12/31/1994 12:00:00 AM	1627	6500 MERCANTILE WAY	29,650.00	10.80		3060	11.55	954.55	2,194.75

	BN	BO	BP	BQ	BR	BS	BT	BU	BV
1597	N/A		N/A		RENEWAL WRITTEN	RENT - BASE RENT	8,125.00	0.00	1.00
1598	T	3/1/1992 12:00:00 AM	N/A		Addendun superseded it.	RENT - BASE RENT	2,779.94	0.00	1.00
1599	N/A		N/A		never used	RENT - BASE RENT	3,149.30	0.00	1.00

	BW	BX	BY
1597	1/1/1995 12:00:00 AM	12/31/1995 12:00:00 AM	MONTH
1598	10/1/1986 12:00:00 AM	9/30/1991 12:00:00 AM	MONTH
1599	2/1/1996 12:00:00 AM	1/31/1997 12:00:00 AM	MONTH

	A	B	C	D	E	F	G	H	I	J	K	L	M	N	O
1600	Ingham	631	CONSUMER & INDUST. SERVIC	10469-1996-1508	2501 Woodlake Circle	OKEMOS	48864	06/01/1997	05/31/2007	0.00	840,833.28	16.50	50,199.00	SUBLEASE	
1601	Ingham	631	CONSUMER & INDUST. SERVIC	10573-1997-1362	1375 S Washington	LANSING	48910	07/01/1998	06/30/1999	0.00	181,361.28	15.75	11,515.00	RA	
1602	Ingham	631	CONSUMER & INDUST. SERVIC	10596-2001-1129	735 E Michigan Ave	LANSING	48912	04/01/2001	03/31/2021	123,291.67	1,479,500.04	13.41	110,320.00	LEASE	

	P	Q	R	S	T	U	V	W
1600	TERMINATED	180 Days; Standard / 180 Days; Standard / 180 Days; Standard / 180 Days; Standard / 180 Days; Standard / 180 Days; Standard / 180 Days; Standard / 180 Days; Standard / 180 Days; Standard / 180 Days; Standard / 180 Days; Standard / 180 Days; Standard / 180 Days; Standard / 180 Days; Standard / 180 Days; Standard / 180 Days; Standard / 180 Days; Standard / 180 Days; Standard / 180 Days; Standard / 180 Days; Standard /			HVAC / HVAC / HVAC / HVAC / HVAC / HVAC / HVAC / HVAC / HVAC / HVAC / HVAC / HVAC / HVAC / HVAC / HVAC / HVAC / HVAC / HVAC / HVAC / ELECTRICITY / ELECTRICITY / ELECTRICITY / ELECTRICITY / ELECTRICITY / ELECTRICITY / ELECTRICITY / ELECTRICITY / ELECTRICITY / ELECTRICITY / ELECTRICITY / ELECTRICITY / ELECTRICITY /	0.00	0.00	0.00
1601	TERMINATED	30 Days; Standard Cancellation /			HVAC / ELECTRICITY / WATER / JANITORIAL / INT/EXT MAINT / LANDSCAPING / SNOW REMOVAL / PARKING / FLUORESCENT / RUBBISH REMOVAL / N/A /	0.00	0.00	0.00
1602	TERMINATED	60 Days; Executive /				0.00	0.00	0.00

	X	Y	Z	AA	AB	AC	AD	AE	AF	AG	AH	AI	AJ	AK	AL
1600	0.00	0.00	0.00	840,833.28	16.75	0.00	N/A		Van Martin & William G. Martin	C/O CBRE	EAST LANSING	MI	48823	E25	0
1601	0.00	0.00	0.00	181,361.28	15.75	0.00	N/A		K & H Washington, Inc.	603 S. WASHINGTON	LANSING	MI	48933	E14	0
1602	0.00	0.00	0.00	1,479,500.04	13.41	0.00	N/A		SXJE II, L.L.C.	2800 Byron Circle Drive	LANSING	MI	48912	E70	4767

	AM	AN	AO	AP	AQ	AR	AS	AT	AU	AV	AW	AX	AY	AZ
1600	N/A	LESSEE	N/A	183	0	210	Common	Lot	3/22/1997 12:00:00 AM	YES	9/12/2002 12:00:00 AM	3/13/1997 12:00:00 AM	YES	12/22/1996 12:00:00 AM
1601	N/A	LESSEE	N/A	30	0	35	Common	Lot		YES	10/15/1998 12:00:00 AM		NO	
1602	NET	LESSEE	OFFICE	225	0	0	Common	Lot		YES	6/20/2002 12:00:00 AM		NO	

	BA	BB	BC	BD	BE	BF	BG	BH	BI	BJ	BK	BL	BM
1600				12/31/1997 12:00:00 AM	2330		52,290.00	100.00		2103	16.50	954.98	61,118.67
1601				12/1/1997 12:00:00 AM	2772		15,658.00	73.50		1517	15.75	0.00	0.00
1602				12/31/2013 12:00:00 AM	1530	MSHDA Bldg	114,380.00	100.00	Terminated	3194	13.41	34,125.00	89,166.67

	BN	BO	BP	BQ	BR	BS	BT	BU	BV
1600	T	9/15/2003 12:00:00 AM	N/A	9/15/2003 12:00:00 AM		RENT - BASE RENT	70,069.44	0.00	1.00
1601	N/A		N/A			RENT - BASE RENT	15,113.44	0.00	1.00
1602	O	4/1/2002 12:00:00 AM	N/A	4/1/2002 12:00:00 AM	Construction Change Order #2 for program changes requested by the department that weren't provided for in the specifications. Property Analyst - Maureen Bailey	RENT - BASE RENT	123,291.67	0.00	1.00

	BW	BX	BY
1600	8/15/2000 12:00:00 AM	8/14/2001 12:00:00 AM	MONTH
1601	7/1/1998 12:00:00 AM	6/30/1999 12:00:00 AM	MONTH
1602	4/1/2001 12:00:00 AM	3/31/2021 12:00:00 AM	MONTH

	A	B	C	D	E	F	G	H	I	J	K	L	M	N	O
1603	Ingham	631	CONSUMER & INDUST. SERVIC	10793-2000-1051	215 S Washington Mall	LANSING	48933	02/01/2000	07/31/2000		0.00	20.58	3,800.00	N/A	OFFICE BUILDING

	P	Q	R	S	T	U	V	W
	TERMINATED	30 Days; Standard Cancellation /			HVAC /	0.00	0.00	0.00
		30 Days; Standard Cancellation /			HVAC /			
		30 Days; Standard Cancellation /			HVAC /			
					ELECTRICITY /			
					ELECTRICITY /			
					ELECTRICITY /			
					WATER /			
					WATER /			
					WATER /			
					JANITORIAL /			
					JANITORIAL /			
					JANITORIAL /			
					INT/EXT MAINT /			
					INT/EXT MAINT /			
					INT/EXT MAINT /			
					LANDSCAPING /			
					LANDSCAPING /			
					LANDSCAPING /			
					SNOW REMOVAL /			
					SNOW REMOVAL /			
					SNOW REMOVAL /			
					PARKING /			
					PARKING /			
					PARKING /			
					FLUORESCENT /			
					FLUORESCENT /			
					FLUORESCENT /			
					RUBBISH REMOVAL /			
					RUBBISH REMOVAL /			
					RUBBISH REMOVAL /			
					N/A /			
					N/A /			
1603					N/A /			

	X	Y	Z	AA	AB	AC	AD	AE	AF	AG	AH	AI	AJ	AK	AL
1603	0.00	0.00	0.00	0.00	0.00	0.00	N/A		Atrium Office Partners	201 North Washington #400	LANSING	MI	48933	E27	0

	AM	AN	AO	AP	AQ	AR	AS	AT	AU	AV	AW	AX	AY	AZ
1603	N/A	N/A	OFFICE	13	0	0	Common	Lot		YES			N/A	

	BA	BB	BC	BD	BE	BF	BG	BH	BI	BJ	BK	BL	BM
1603					2448		78,000.00	5.00		1950	20.58	0.00	0.00

	BN	BO	BP	BQ	BR	BS	BT	BU	BV
1603	N/A		N/A			RENT - BASE RENT	0.00	0.00	1.00

	BW	BX	BY
	1/0/1900 12:00:00 AM		MONTH
1603			

	A	B	C	D	E	F	G	H	I	J	K	L	M	N	O
1604	Ingham	631	CONSUMER & INDUST. SERVIC	10793-2000-1154	215 S Washington Mall	LANSING	48933	08/01/2000	01/01/2003	0.00	43,395.96	16.00	3,800.00	LEASE	OFFICE BUILDING
1605	Ingham	631	CONSUMER & INDUST. SERVIC	10817-2000-1212	3950 HERITAGE AVE	OKEMOS	48866	05/01/2000	04/30/2001	0.00	216,752.04	16.00	13,547.00	RA	OFFICE BUILDING

	P	Q	R	S	T	U	V	W
1604	TERMINATED	60 Days; Standard Cancellation / 60 Days; Standard Cancellation / 60 Days; Standard Cancellation /			HVAC / HVAC / HVAC / ELECTRICITY / ELECTRICITY / ELECTRICITY / WATER / WATER / WATER / JANITORIAL / JANITORIAL / JANITORIAL / INT/EXT MAINT / INT/EXT MAINT / INT/EXT MAINT / LANDSCAPING / LANDSCAPING / LANDSCAPING / SNOW REMOVAL / SNOW REMOVAL / SNOW REMOVAL / PARKING / PARKING / PARKING / FLUORESCENT / FLUORESCENT / FLUORESCENT / RUBBISH REMOVAL / RUBBISH REMOVAL / RUBBISH REMOVAL / N/A / N/A / N/A /	0.00	0.00	0.00
1605	TERMINATED	30 Days; Standard Cancellation /			HVAC / ELECTRICITY / WATER / JANITORIAL / INT/EXT MAINT / LANDSCAPING / SNOW REMOVAL / PARKING / FLUORESCENT / RUBBISH REMOVAL / N/A /	0.00	0.00	0.00

	X	Y	Z	AA	AB	AC	AD	AE	AF	AG	AH	AI	AJ	AK	AL
1604	0.00	0.00	0.00	43,395.96	11.42	0.00	N/A		ANTRIUM OFFICE PARTNERS	C/O Gentilozzi Real Estate Inc.	LANSING	MI	48933	E90	0
1605	0.00	0.00	0.00	216,752.04	16.00	0.00	N/A		LOUIS J. & GEORGE F. EYDE	4660 SOUTH HAGADORN, SUITE 660	EAST LANSING	MI	48823-5371	E27	0

	AM	AN	AO	AP	AQ	AR	AS	AT	AU	AV	AW	AX	AY	AZ
1604	N/A	LESSEE	OFFICE	13	0	0	Common	Lot	2/8/2000 12:00:00 AM	YES	11/1/2001 12:00:00 AM	9/11/2000 12:00:00 AM	NO	
1605	N/A	LESSEE	N/A	69	0	70	Common	Lot		YES			NO	

	BA	BB	BC	BD	BE	BF	BG	BH	BI	BJ	BK	BL	BM
1604					2448		78,000.00	5.00		1950	16.00	2,736.00	2,330.67
1605				12/31/1999 12:00:00 AM	1948	3950 HERITAGE AVE	13,547.00	100.00		2639	16.00	6,773.51	11,289.16

	BN	BO	BP	BQ	BR	BS	BT	BU	BV
1604	T	6/15/2003 12:00:00 AM	N/A			RENT - BASE RENT	3,616.33	0.00	1.00
1605	N/A		N/A			RENT - BASE RENT	18,062.67	0.00	1.00

	BW	BX	BY
1604	3/1/2001 12:00:00 AM	2/28/2002 12:00:00 AM	MONTH
1605	5/1/2000 12:00:00 AM	4/30/2001 12:00:00 AM	MONTH

	A	B	C	D	E	F	G	H	I	J	K	L	M	N	O
1606	Ingham	631	CONSUMER & INDUST. SERVIC	10817-2000-1410	3950 HERITAGE AVE	OKEMOS	48866	05/01/2001	09/04/2002	0.00	216,752.04	16.00	13,547.00	LEASE	OFFICE BUILDING
1607	Ingham	631	CONSUMER & INDUST. SERVIC	10936-2000-1383	2110 S. Cedar St.	LANSING	48910	05/01/2004	06/30/2005	0.00	5,508.00	31.66	174.00	RA	OFFICE BUILDING
1608	Ingham	631	CONSUMER & INDUST. SERVIC	2117-1987-16	6545 Mercantile Way	LANSING	48911	10/01/1987	05/31/1991	0.00	612,545.76	9.85	62,179.00	LEASE	OTHER

	P	Q	R	S	T	U	V	W
1606	TERMINATED	90 Days; Standard Cancellation / 90 Days; Standard Cancellation /			HVAC / HVAC / ELECTRICITY / ELECTRICITY / WATER / WATER / JANITORIAL / JANITORIAL / INT/EXT MAINT / INT/EXT MAINT / LANDSCAPING / LANDSCAPING / SNOW REMOVAL / SNOW REMOVAL / PARKING / PARKING / FLUORESCENT / FLUORESCENT / RUBBISH REMOVAL / RUBBISH REMOVAL / N/A / N/A /	0.00	0.00	0.00
1607	TERMINATED	Standard; 90 day /			CLEANING / PAVING / PEST CONTROL / ROOF / SECURITY / SNOW REMOVAL / TAXES / ELECTRICITY / GAS / HVAC / INSURANCE / LANDSCAPING / MAINTENANCE / MAJOR STRUCT REP / PARKING /	0.00	0.00	0.00
1608	TERMINATED	60 Days; Executive Legislation /			HVAC / ELECTRICITY / WATER / JANITORIAL / INT/EXT MAINT / LANDSCAPING / SNOW REMOVAL / PARKING / FLUORESCENT / RUBBISH REMOVAL / N/A /	0.00	0.00	0.00

	X	Y	Z	AA	AB	AC	AD	AE	AF	AG	AH	AI	AJ	AK	AL
1606	0.00	0.00	0.00	216,752.04	16.00	0.00	N/A		LOUIS J. & GEORGE F. EYDE	4660 SOUTH HAGADORN, SUITE 660	EAST LANSING	MI	48823-5371	E27	0
1607	0.00	0.00	0.00	5,508.00	31.66	0.00	N/A		Capital Area Michigan Works!	2110 S Cedar	LANSING	MI	48910	E25	
1608	0.00	0.00	0.00	612,545.76	9.85	0.00	N/A		1ST Cap Lans Prop Ltd Partnershi	6810 S Cedar St	LANSING	MI	48911-6907		0

	AM	AN	AO	AP	AQ	AR	AS	AT	AU	AV	AW	AX	AY	AZ
1606	N/A	LESSEE	N/A	69	0	70	Common	Lot	10/2/2000 12:00:00 AM	YES	3/15/2002 12:00:00 AM	10/2/2000 12:00:00 AM	YES	9/21/2000 12:00:00 AM
1607	GROSS	LESSEE	OFFICE	2	0	2	Common	Lot	6/3/2004 12:00:00 AM	YES	6/30/2005 12:00:00 AM		YES	
1608	N/A	LESSEE	N/A	380	0	0	Common	Lot	6/25/1987 12:00:00 AM	YES	7/1/1991 12:00:00 AM	10/28/1988 12:00:00 AM	YES	6/9/1988 12:00:00 AM

	BA	BB	BC	BD	BE	BF	BG	BH	BI	BJ	BK	BL	BM
1606				12/31/1999 12:00:00 AM	1948	3950 HERITAGE AVE	13,547.00	100.00		2639	16.00	6,773.51	11,289.16
1607					4993	Capital Area Michigan Wrk	23,988.00	0.01		4993	31.66	59.00	400.00
1608				1/1/2013 12:00:00 AM	1621	Holiday Office Park	126,470.00	47.30		3072	9.85	5,491.28	45,554.20

	BN	BO	BP	BQ	BR	BS	BT	BU	BV
1606	T	6/15/2003 12:00:00 AM	N/A		Revised cancellation letter to lessor 7/1/02 eff. 9/4/02.	RENT - BASE RENT	18,062.67	0.00	1.00
1607	N/A		N/A		FIA-Commission for the Blind-Cedar Street	RENT - BASE RENT	459.00	0.00	1.00
1608	T	3/1/1992 12:00:00 AM	N/A		New lease effective	RENT - BASE RENT	51,045.48	0.00	1.00

	BW	BX	BY
1606	5/1/2001 12:00:00 AM	4/30/2006 12:00:00 AM	MONTH
1607	5/1/2004 12:00:00 AM	4/30/2005 12:00:00 AM	MONTH
1608	10/1/1987 12:00:00 AM	5/31/1992 12:00:00 AM	MONTH

	A	B	C	D	E	F	G	H	I	J	K	L	M	N	O
1609	Ingham	631	CONSUMER & INDUST. SERVIC	2117-1991-2273	STES 1-8 1/2 OF 9 6A THRU	LANSING	48911	06/01/1991	05/31/1995	0.00	552,243.00	10.27	53,779.00	LEASE	OFFICE BUILDING
1610	Ingham	631	CONSUMER & INDUST. SERVIC	2178-1988-31	6545 Mercantile Way	LANSING	48911	06/01/1988	05/31/1992	0.00	15,704.52	7.07	2,220.00	LEASE	OTHER
1611	Ingham	631	CONSUMER & INDUST. SERVIC	2204-1988-33	1000 Long Blvd.	LANSING	48911	06/01/1988	05/31/1992	0.00	53,503.20	10.80	4,239.00	LEASE	OFFICE BUILDING
1612	Ingham	631	CONSUMER & INDUST. SERVIC	2204-1991-2271	STES 10 11 12	LANSING	48911	06/01/1991	05/31/1995	0.00	57,218.76	11.55	4,954.00	LEASE	OFFICE BUILDING

	P	Q	R	S	T	U	V	W
1609	TERMINATED	60 Days; Executive Legislation /			HVAC / ELECTRICITY / WATER / JANITORIAL / INT/EXT MAINT / LANDSCAPING / SNOW REMOVAL / PARKING / FLUORESCENT / RUBBISH REMOVAL / N/A /	0.00	0.00	0.00
1610	TERMINATED	365 Days; Standard Cancellation /			HVAC / ELECTRICITY / WATER / JANITORIAL / INT/EXT MAINT / LANDSCAPING / SNOW REMOVAL / PARKING / FLUORESCENT / RUBBISH REMOVAL / N/A /	0.00	0.00	0.00
1611	TERMINATED	365 Days; Standard Cancellation /			HVAC / ELECTRICITY / WATER / JANITORIAL / INT/EXT MAINT / LANDSCAPING / SNOW REMOVAL / PARKING / FLUORESCENT / RUBBISH REMOVAL / N/A /	0.00	0.00	0.00
1612	TERMINATED	120 Days; Standard Cancellation /			HVAC / ELECTRICITY / WATER / JANITORIAL / INT/EXT MAINT / LANDSCAPING / SNOW REMOVAL / PARKING / FLUORESCENT / RUBBISH REMOVAL / N/A /	0.00	0.00	0.00

	X	Y	Z	AA	AB	AC	AD	AE	AF	AG	AH	AI	AJ	AK	AL
1609	0.00	0.00	0.00	552,243.00	10.27	0.00	N/A		1ST Cap Lans Prop Ltd Partnershi	6810 S Cedar St	LANSING	MI	48911-6907	E14	0
1610	0.00	0.00	0.00	15,704.52	7.07	0.00	N/A		1ST Cap Lans Prop Ltd Partnershi	6810 S Cedar St	LANSING	MI	48911-6907		0
1611	0.00	0.00	0.00	53,503.20	12.62	0.00	N/A		1ST Cap Lans Prop Ltd Partnershi	6810 S Cedar St	LANSING	MI	48911-6907		0
1612	0.00	0.00	0.00	57,218.76	11.55	0.00	N/A		1ST Cap Lans Prop Ltd Partnershi	6810 S Cedar St	LANSING	MI	48911-6907	E14	0

	AM	AN	AO	AP	AQ	AR	AS	AT	AU	AV	AW	AX	AY	AZ
1609	N/A	LESSEE	N/A	226	0	0	Common	Lot	6/25/1987 12:00:00 AM	YES	12/15/1995 12:00:00 AM	11/1/1988 12:00:00 AM	YES	6/9/1988 12:00:00 AM
1610	N/A	LESSEE	N/A	5	0	0	Common	Lot	9/28/1988 12:00:00 AM	YES	7/1/1991 12:00:00 AM	10/28/1988 12:00:00 AM	YES	1/6/1987 12:00:00 AM
1611	N/A	LESSEE	N/A	14	0	0	Common	Lot	9/28/1988 12:00:00 AM	YES	7/1/1991 12:00:00 AM	9/20/1988 12:00:00 AM	YES	1/20/1978 12:00:00 AM
1612	N/A	LESSEE	N/A	14	0	0	Common	Lot	9/28/1988 12:00:00 AM	YES	12/15/1994 12:00:00 AM	9/20/1988 12:00:00 AM	YES	1/20/1978 12:00:00 AM

	BA	BB	BC	BD	BE	BF	BG	BH	BI	BJ	BK	BL	BM
1609					1116	STES 1-8 1/2 OF 9 6A THRU	131,560.00	40.90		3853	10.27	13,948.74	32,071.51
1610				1/1/2013 12:00:00 AM	1621	Holiday Office Park	126,470.00	0.00		3072	7.07	0.00	0.00
1611				1/1/1987 12:00:00 AM	3087	1000 Long Blvd	32,917.00	14.40		1090	10.80	1,023.83	3,434.77
1612				12/31/1994 12:00:00 AM	1115	1000 LONG BLVD	34,397.00	14.40		3854	11.55	1,445.25	3,322.98

	BN	BO	BP	BQ	BR	BS	BT	BU	BV
1609	T	3/1/1995 12:00:00 AM	N/A		New lease effective	RENT - BASE RENT	46,020.25	0.00	1.00
1610	T	3/1/1992 12:00:00 AM	N/A		New lease effective 6/l/92 rrp	RENT - BASE RENT	1,308.71	0.00	1.00
1611	T	3/1/1992 12:00:00 AM	N/A		New lease effective 6/l/92 rrp	RENT - BASE RENT	4,458.60	0.00	1.00
1612	N/A		N/A		Lease was terminated.	RENT - BASE RENT	4,768.23	0.00	1.00

	BW	BX	BY
1609	6/1/1991 12:00:00 AM	5/31/1995 12:00:00 AM	MONTH
1610	6/1/1988 12:00:00 AM	5/31/1992 12:00:00 AM	MONTH
1611	6/1/1988 12:00:00 AM	5/31/1992 12:00:00 AM	MONTH
1612	6/1/1991 12:00:00 AM	5/31/1995 12:00:00 AM	MONTH

	A	B	C	D	E	F	G	H	I	J	K	L	M	N	O
1613	Ingham	631	CONSUMER & INDUST. SERVIC	2432-1991-2270	6546 Mercantile Way	LANSING	48911	06/01/1991	05/31/1995	0.00	283,552.56	11.55	24,550.00	LEASE	OFFICE BUILDING
1614	Ingham	631	CONSUMER & INDUST. SERVIC	2432-1995-1171	6546 Mercantile Way	LANSING	48911	06/01/1995	05/31/1996	0.00	283,552.56	11.55	24,550.00	RA	OFFICE BUILDING
1615	Ingham	631	CONSUMER & INDUST. SERVIC	2746-1988-75	1048 Pierpont Drive	LANSING	48911	06/01/1988	05/31/1992	0.00	8,514.60	4.63	1,839.00	LEASE	OFFICE BUILDING
1616	Ingham	631	CONSUMER & INDUST. SERVIC	2746-1991-2269	BAY 3 1048 PIERPONT ST	LANSING	48911	06/01/1991	05/31/1995	0.00	9,066.24	4.93	1,839.00	LEASE	WAREHOUSE
1617	Ingham	631	CONSUMER & INDUST. SERVIC	4015-1988-87	6545 Mercantile Way	LANSING	48911	06/01/1988	05/31/1992	0.00	8,075.40	4.33	1,865.00	LEASE	OTHER

	P	Q	R	S	T	U	V	W
1613	TERMINATED	120 Days; Standard Cancellation /			HVAC / ELECTRICITY / WATER / JANITORIAL / INT/EXT MAINT / LANDSCAPING / SNOW REMOVAL / PARKING / FLUORESCENT / RUBBISH REMOVAL / N/A /	0.00	0.00	0.00
1614	TERMINATED	30 Days; Standard Cancellation /			HVAC / ELECTRICITY / WATER / JANITORIAL / INT/EXT MAINT / LANDSCAPING / SNOW REMOVAL / PARKING / FLUORESCENT / RUBBISH REMOVAL / N/A /	0.00	0.00	0.00
1615	TERMINATED	365 Days; Standard Cancellation /			HVAC / ELECTRICITY / WATER / JANITORIAL / INT/EXT MAINT / LANDSCAPING / SNOW REMOVAL / PARKING / FLUORESCENT / RUBBISH REMOVAL / N/A /	0.00	0.00	0.00
1616	TERMINATED	120 Days /			INT/EXT MAINT / LANDSCAPING /	0.00	0.00	0.00
1617	TERMINATED	365 Days; Standard Cancellation /			HVAC / ELECTRICITY / WATER / JANITORIAL / INT/EXT MAINT / LANDSCAPING / SNOW REMOVAL / PARKING / FLUORESCENT / RUBBISH REMOVAL / N/A /	0.00	0.00	0.00

	X	Y	Z	AA	AB	AC	AD	AE	AF	AG	AH	AI	AJ	AK	AL
1613	0.00	0.00	0.00	283,552.56	11.55	0.00	N/A		1ST Cap Lans Prop Ltd Partnershi	6810 S Cedar St	LANSING	MI	48911-6907	E14	0
1614	0.00	0.00	0.00	283,552.56	11.55	0.00	N/A		1ST Cap Lans Prop Ltd Partnershi	6810 S Cedar St	LANSING	MI	48911-6907	E14	0
1615	0.00	0.00	0.00	8,514.60	4.63	0.00	N/A		1ST Cap Lans Prop Ltd Partnershi	6810 S Cedar St	LANSING	MI	48911-6907		0
1616	0.00	0.00	0.00	9,066.24	4.93	0.00	N/A		1ST Cap Lans Prop Ltd Partnershi	6810 S Cedar St	LANSING	MI	48911-6907	E14	0
1617	0.00	0.00	0.00	8,075.40	4.33	0.00	N/A		1ST Cap Lans Prop Ltd Partnershi	6810 S Cedar St	LANSING	MI	48911-6907		0

	AM	AN	AO	AP	AQ	AR	AS	AT	AU	AV	AW	AX	AY	AZ
1613	N/A	LESSEE	N/A	153	0	0	Common	Lot	9/28/1988 12:00:00 AM	YES	12/15/1995 12:00:00 AM	11/1/1988 12:00:00 AM	YES	12/2/1978 12:00:00 AM
1614	N/A	LESSEE	N/A	153	0	0	Common	Lot		YES	12/15/1995 12:00:00 AM		NO	
1615	N/A	LESSEE	N/A	0	0	0	Common	Lot	9/28/1988 12:00:00 AM	YES	7/1/1991 12:00:00 AM	10/28/1988 12:00:00 AM	YES	3/16/1978 12:00:00 AM
1616	N/A	LESSEE	N/A	0	0	0	Common	Lot	9/28/1988 12:00:00 AM	YES	12/15/1994 12:00:00 AM	11/1/1988 12:00:00 AM	YES	12/2/1978 12:00:00 AM
1617	N/A	LESSEE	N/A	0	0	0	Common	Lot	9/28/1988 12:00:00 AM	YES	7/1/1991 12:00:00 AM	10/28/1988 12:00:00 AM	YES	1/6/1987 12:00:00 AM

	BA	BB	BC	BD	BE	BF	BG	BH	BI	BJ	BK	BL	BM
1613				12/31/2011 12:00:00 AM	1615	Holiday Office Park	25,000.00	100.00		3086	11.55	7,162.07	16,467.31
1614				12/31/2011 12:00:00 AM	1615	Holiday Office Park	25,000.00	100.00		3086	11.55	7,162.07	16,467.31
1615				12/31/2010 12:00:00 AM	3019	Holiday Office Park	72,445.00	2.60		1190	4.63	183.37	527.18
1616				12/31/1994 12:00:00 AM	1346	BAY 3 1048 PIERPONT ST	71,651.00	2.60		3424	4.93	229.00	526.52
1617				1/1/2013 12:00:00 AM	1621	Holiday Office Park	126,470.00	1.40		3072	4.33	183.19	489.76

	BN	BO	BP	BQ	BR	BS	BT	BU	BV
1613	N/A		N/A		Agreement written	RENT - BASE RENT	23,629.38	0.00	1.00
1614	N/A		N/A		lease written	RENT - BASE RENT	23,629.38	0.00	1.00
1615	T	3/1/1992 12:00:00 AM	N/A		New lease effective 6/l/92 rrp	RENT - BASE RENT	709.55	0.00	1.00
1616	N/A		N/A		Lease expired	RENT - BASE RENT	755.52	0.00	1.00
1617	T	3/1/1992 12:00:00 AM	N/A		New lease effective 6/l/92 rrp	RENT - BASE RENT	672.95	0.00	1.00

	BW	BX	BY
1613	6/1/1991 12:00:00 AM	5/31/1995 12:00:00 AM	MONTH
1614	6/1/1995 12:00:00 AM	5/31/1996 12:00:00 AM	MONTH
1615	6/1/1988 12:00:00 AM	5/31/1992 12:00:00 AM	MONTH
1616	6/1/1991 12:00:00 AM	5/31/1995 12:00:00 AM	MONTH
1617	6/1/1988 12:00:00 AM	5/31/1992 12:00:00 AM	MONTH

	A	B	C	D	E	F	G	H	I	J	K	L	M	N	O
1618	Ingham	631	CONSUMER & INDUST. SERVIC	4239-1990-2194	1000 Long Blvd.	LANSING	48911	06/01/1988	05/31/1992	0.00	44,721.48	10.55	0.00	LEASE	OFFICE BUILDING
1619	Ingham	631	CONSUMER & INDUST. SERVIC	4357-1988-88	6500 MERCANTILE WAY STE #L	LANSING	48911	06/01/1988	05/31/1992	0.00	126,360.00	10.80	11,700.00	LEASE	OFFICE BUILDING
1620	Ingham	631	CONSUMER & INDUST. SERVIC	4357-1991-2267	6500 MERCANTILE WAY	LANSING	48911	06/01/1991	05/31/1995	0.00	135,135.00	11.55	11,700.00	LEASE	OFFICE BUILDING
1621	Ingham	631	CONSUMER & INDUST. SERVIC	6290-1988-166	6545 Mercantile Way	LANSING	48911	06/01/1988	05/31/1992	0.00	5,850.72	7.25	1,287.00	LEASE	OTHER

	P	Q	R	S	T	U	V	W
1618	TERMINATED	365 Days; Executive Legislation /			HVAC / ELECTRICITY / WATER / JANITORIAL / INT/EXT MAINT / LANDSCAPING / SNOW REMOVAL / PARKING / FLUORESCENT / RUBBISH REMOVAL / N/A /	0.00	0.00	0.00
1619	TERMINATED	365 Days; Standard Cancellation /			HVAC / ELECTRICITY / WATER / JANITORIAL / INT/EXT MAINT / LANDSCAPING / SNOW REMOVAL / PARKING / FLUORESCENT / RUBBISH REMOVAL / N/A /	0.00	0.00	0.00
1620	TERMINATED	120 Days; Standard Cancellation /			HVAC / ELECTRICITY / WATER / JANITORIAL / INT/EXT MAINT / LANDSCAPING / SNOW REMOVAL / PARKING / FLUORESCENT / RUBBISH REMOVAL / N/A /	0.00	0.00	0.00
1621	TERMINATED	365 Days; Standard Cancellation /			HVAC / ELECTRICITY / WATER / JANITORIAL / INT/EXT MAINT / LANDSCAPING / SNOW REMOVAL / PARKING / FLUORESCENT / RUBBISH REMOVAL / N/A /	0.00	0.00	0.00

	X	Y	Z	AA	AB	AC	AD	AE	AF	AG	AH	AI	AJ	AK	AL
1618	0.00	0.00	0.00	44,721.48	0.00	0.00	N/A		1ST Cap Lans Prop Ltd Partnershi	6810 S Cedar St	LANSING	MI	48911-6907	E23	0
1619	0.00	0.00	0.00	126,360.00	10.80	0.00	N/A		1ST Cap Lans Prop Ltd Partnershi	6810 S Cedar St	LANSING	MI	48911-6907		0
1620	0.00	0.00	0.00	135,135.00	11.55	0.00	N/A		1ST Cap Lans Prop Ltd Partnershi	6810 S Cedar St	LANSING	MI	48911-6907	E14	0
1621	0.00	0.00	0.00	5,850.72	4.55	0.00	N/A		1ST Cap Lans Prop Ltd Partnershi	6810 S Cedar St	LANSING	MI	48911-6907		0

	AM	AN	AO	AP	AQ	AR	AS	AT	AU	AV	AW	AX	AY	AZ
1618	N/A	LESSEE	N/A	0	0	0	Common	Lot		YES			NO	
1619	N/A	LESSEE	N/A	73	0	0	Common	Lot		YES	7/1/1991 12:00:00 AM	10/28/1988 12:00:00 AM	NO	
1620	N/A	LESSEE	N/A	47	0	0	Common	Lot	9/28/1988 12:00:00 AM	YES	12/15/1995 12:00:00 AM	1/25/1989 12:00:00 AM	YES	12/2/1980 12:00:00 AM
1621	N/A	LESSEE	N/A	0	0	0	Common	Lot	9/28/1988 12:00:00 AM	YES	7/1/1991 12:00:00 AM	10/28/1988 12:00:00 AM	YES	1/6/1987 12:00:00 AM

	BA	BB	BC	BD	BE	BF	BG	BH	BI	BJ	BK	BL	BM
1618				1/1/1987 12:00:00 AM	3087	1000 Long Blvd	32,917.00	0.00		1090	10.55	0.00	0.00
1619				1/1/1988 12:00:00 AM	1626	HOLIDAY OFFICE PARK	29,650.00	39.50		3060	10.80	2,593.50	7,936.50
1620				12/31/1994 12:00:00 AM	1627	6500 MERCANTILE WAY	29,650.00	39.50		3060	11.55	3,413.28	7,847.97
1621				1/1/2013 12:00:00 AM	1621	Holiday Office Park	126,470.00	0.60		3072	7.25	128.92	358.64

	BN	BO	BP	BQ	BR	BS	BT	BU	BV
1618	N/A		N/A			RENT - BASE RENT	3,726.79	0.00	1.00
1619	T	3/1/1992 12:00:00 AM	N/A		New lease effective 6/l/92 rrp	RENT - BASE RENT	10,530.00	0.00	1.00
1620	N/A		N/A		Agreement written	RENT - BASE RENT	11,261.25	0.00	1.00
1621	O	6/1/1992 12:00:00 AM	T	3/1/1992 12:00:00 AM	New lease effective 6/l/92 rrp	RENT - BASE RENT	487.56	0.00	1.00

	BW	BX	BY
1618	6/1/1988 12:00:00 AM	5/31/1992 12:00:00 AM	MONTH
1619	6/1/1988 12:00:00 AM	5/31/1992 12:00:00 AM	MONTH
1620	6/1/1991 12:00:00 AM	5/31/1995 12:00:00 AM	MONTH
1621	6/1/1988 12:00:00 AM	5/31/1992 12:00:00 AM	MONTH

	A	B	C	D	E	F	G	H	I	J	K	L	M	N	O
1622	Ingham	631	CONSUMER & INDUST. SERVIC	6482-1988-174	6500 MERCANTILE WAY	LANSING	48911	12/15/1988	05/31/1992	0.00	64,800.00	10.80	6,000.00	LEASE	OFFICE BUILDING
1623	Ingham	631	CONSUMER & INDUST. SERVIC	6482-1991-2265	6500 MERCANTILE WAY	LANSING	48911	06/01/1992	05/31/1993	0.00	66,300.00	11.05	6,000.00	LEASE	OFFICE BUILDING
1624	Ingham	631	CONSUMER & INDUST. SERVIC	7112-1987-239	1048 Pierpont	LANSING	48911	11/01/1987	05/31/1992	0.00	1,455.96	4.33	336.00	LEASE	
1625	Ingham	631	CONSUMER & INDUST. SERVIC	7112-1991-2264	1048 Pierpont	LANSING	48911	06/01/1991	05/31/1995	0.00	1,455.96	4.33	336.00	LEASE	

	P	Q	R	S	T	U	V	W
1622	TERMINATED	365 Days; Standard Cancellation /			HVAC / ELECTRICITY / WATER / JANITORIAL / INT/EXT MAINT / LANDSCAPING / SNOW REMOVAL / PARKING / FLUORESCENT / RUBBISH REMOVAL / N/A /	0.00	0.00	0.00
1623	TERMINATED	120 Days; Standard Cancellation /			HVAC / ELECTRICITY / WATER / JANITORIAL / INT/EXT MAINT / LANDSCAPING / SNOW REMOVAL / PARKING / FLUORESCENT / RUBBISH REMOVAL / N/A /	0.00	0.00	0.00
1624	TERMINATED	60 Days; Standard Cancellation /			HVAC / ELECTRICITY / WATER / JANITORIAL / INT/EXT MAINT / LANDSCAPING / SNOW REMOVAL / PARKING / FLUORESCENT / RUBBISH REMOVAL / N/A /	0.00	0.00	0.00
1625	TERMINATED	120 Days; Standard Cancellation /			HVAC / ELECTRICITY / WATER / JANITORIAL / INT/EXT MAINT / LANDSCAPING / SNOW REMOVAL / PARKING / FLUORESCENT / RUBBISH REMOVAL / N/A /	0.00	0.00	0.00

	X	Y	Z	AA	AB	AC	AD	AE	AF	AG	AH	AI	AJ	AK	AL
1622	0.00	0.00	0.00	64,800.00	10.80	0.00	N/A		1ST Cap Lans Prop Ltd Partnershi	6810 S Cedar St	LANSING	MI	48911-6907		0
1623	0.00	0.00	0.00	66,300.00	11.05	0.00	N/A		1ST Cap Lans Prop Ltd Partnershi	6810 S Cedar St	LANSING	MI	48911-6907	E14	0
1624	0.00	0.00	0.00	1,455.96	4.33	0.00	N/A		1ST Cap Lans Prop Ltd Partnershi	6810 S Cedar St	LANSING	MI	48911-6907		0
1625	0.00	0.00	0.00	1,455.96	4.33	0.00	N/A		1ST Cap Lans Prop Ltd Partnershi	6810 S Cedar St	LANSING	MI	48911-6907	E14	0

	AM	AN	AO	AP	AQ	AR	AS	AT	AU	AV	AW	AX	AY	AZ
1622	N/A	LESSEE	N/A	30	0	0	Common	Lot	10/15/1984 12:00:00 AM	YES	7/1/1991 12:00:00 AM	10/28/1988 12:00:00 AM	YES	10/3/1984 12:00:00 AM
1623	N/A	LESSEE	N/A	30	0	0	Common	Lot		YES	7/1/1992 12:00:00 AM		NO	
1624	N/A	LESSEE	N/A	0	0	0	Common	Lot	3/18/1988 12:00:00 AM	YES	7/1/1991 12:00:00 AM	10/28/1988 12:00:00 AM	YES	7/20/1988 12:00:00 AM
1625	N/A	LESSEE	N/A	0	0	0	Common	Lot	9/28/1988 12:00:00 AM	YES	7/1/1994 12:00:00 AM	11/1/1988 12:00:00 AM	YES	3/16/1978 12:00:00 AM

	BA	BB	BC	BD	BE	BF	BG	BH	BI	BJ	BK	BL	BM
1622				12/31/1994 12:00:00 AM	1627	6500 MERCANTILE WAY	29,650.00	0.00		3060	10.80	0.00	0.00
1623				12/31/1994 12:00:00 AM	1627	6500 MERCANTILE WAY	29,650.00	0.00		3060	11.05	0.00	0.00
1624					3018	Holiday Office Park	70,282.00	0.00		1190	4.33	0.00	0.00
1625					3018	Holiday Office Park	70,282.00	0.50		1190	4.33	36.78	84.55

	BN	BO	BP	BQ	BR	BS	BT	BU	BV
1622	T	3/1/1992 12:00:00 AM	O	6/1/1992 12:00:00 AM	Moved into Hollister Bldg.	RENT - BASE RENT	5,400.00	0.00	1.00
1623	T	3/1/1993 12:00:00 AM	N/A		Moved into Hollister Bldg.	RENT - BASE RENT	5,525.00	0.00	1.00
1624	N		N/A		New lease effective 6/l/92 rrp	RENT - BASE RENT	121.33	0.00	1.00
1625	T	3/1/1995 12:00:00 AM	N/A		Lease expired	RENT - BASE RENT	121.33	0.00	1.00

	BW	BX	BY
1622	12/15/1988 12:00:00 AM	5/31/1992 12:00:00 AM	MONTH
1623	6/1/1992 12:00:00 AM	5/31/1993 12:00:00 AM	MONTH
1624	11/1/1987 12:00:00 AM	5/31/1992 12:00:00 AM	MONTH
1625	6/1/1991 12:00:00 AM	5/31/1995 12:00:00 AM	MONTH

	A	B	C	D	E	F	G	H	I	J	K	L	M	N	O
1626	Ingham	631	CONSUMER & INDUST. SERVIC	7142-1988-263	106 W Allegan Street	LANSING	48933	08/01/1988	07/31/1994	0.00	155,847.96	12.32	12,650.00	LEASE	
1627	Ingham	631	CONSUMER & INDUST. SERVIC	7258-1989-306	3222 S MARTIN LUTHER KING BLVD	LANSING	48910	04/01/1989	03/31/1990	0.00	13,732.92	6.66	2,062.00	RA	OFFICE BUILDING
1628	Ingham	631	CONSUMER & INDUST. SERVIC	7446-1990-2140	309 N WASHINGTON SQ	LANSING	48933	09/01/1989	06/30/1991	0.00	132,096.00	13.20	10,006.00	LEASE	OFFICE BUILDING

	P	Q	R	S	T	U	V	W
1626	TERMINATED	90 Days; Standard Cancellation /			HVAC / ELECTRICITY / WATER / JANITORIAL / INT/EXT MAINT / LANDSCAPING / SNOW REMOVAL / PARKING / FLUORESCENT / RUBBISH REMOVAL / N/A /	0.00	0.00	0.00
1627	TERMINATED	30 Days /			HVAC / ELECTRICITY / WATER / JANITORIAL / INT/EXT MAINT / LANDSCAPING / SNOW REMOVAL / PARKING / FLUORESCENT / RUBBISH REMOVAL / N/A /	0.00	0.00	0.00
1628	TERMINATED	120 Days; Standard Cancellation /			HVAC / ELECTRICITY / WATER / JANITORIAL / INT/EXT MAINT / LANDSCAPING / SNOW REMOVAL / PARKING / FLUORESCENT / RUBBISH REMOVAL / N/A /	0.00	0.00	0.00

	X	Y	Z	AA	AB	AC	AD	AE	AF	AG	AH	AI	AJ	AK	AL
1626	0.00	0.00	0.00	155,847.96	12.32	0.00	N/A		PETROFF REALTY INC	106 WEST ALLEGAN STREET	LANSING	MI	48933-1788		0
1627	0.00	0.00	0.00	13,732.92	6.66	0.00	N/A		FRANDORSON PROPERTIES	1111 MICHIGAN AVE	EAST LANSING	MI	48823-4092		0
1628	0.00	0.00	0.00	132,096.00	13.20	0.00	N/A		HARVEY ALTMAN DBA ALTMAN	309 N WASHINGTON SQ.	LANSING	MI	48933	E14	0

	AM	AN	AO	AP	AQ	AR	AS	AT	AU	AV	AW	AX	AY	AZ
1626	N/A	LESSEE	N/A	40	0	0	Common	Lot	10/1/1988 12:00:00 AM	YES	11/1/1996 12:00:00 AM	12/8/1988 12:00:00 AM	YES	2/1/1989 12:00:00 AM
1627	N/A	LESSEE	N/A	12	0	0	Common	Lot		YES	4/8/1992 12:00:00 AM	12/8/1982 12:00:00 AM	NO	
1628	N/A	LESSEE	N/A	40	0	0	Common	Lot		YES		8/29/1989 12:00:00 AM	YES	8/1/1986 12:00:00 AM

	BA	BB	BC	BD	BE	BF	BG	BH	BI	BJ	BK	BL	BM
1626				12/31/2013 12:00:00 AM	3006	Hollister Building	76,864.00	17.90		1210	12.32	6,844.32	6,143.01
1627				12/31/1996 12:00:00 AM	2065	3222 S MARTIN LUTHER KING	228,555.00	0.00		2480	6.66	0.00	0.00
1628				12/31/1993 12:00:00 AM	2120	309 N WASHINGTON SQ	61,150.00	0.00		2400	13.20	0.00	0.00

	BN	BO	BP	BQ	BR	BS	BT	BU	BV
1626	T	3/1/1995 12:00:00 AM	N/A		expired	RENT - BASE RENT	12,987.33	0.00	1.00
1627	N/A		N/A		Assigned to Dept of Correction	RENT - BASE RENT	1,144.41	0.00	1.00
1628	N		N/A		Lease expired	RENT - BASE RENT	11,008.00	0.00	1.00

	BW	BX	BY
1626	8/1/1988 12:00:00 AM	7/31/1994 12:00:00 AM	MONTH
1627	4/1/1989 12:00:00 AM	3/31/1990 12:00:00 AM	MONTH
1628	9/1/1989 12:00:00 AM	6/30/1991 12:00:00 AM	MONTH

	A	B	C	D	E	F	G	H	I	J	K	L	M	N	O
1629	Ingham	631	CONSUMER & INDUST. SERVIC	7617-1990-2113	1808 W Saginaw Street	LANSING	48917	02/01/1991	01/31/2001	0.00	155,927.64	13.85	11,260.00	LEASE	

	P	Q	R	S	T	U	V	W
	TERMINATED	60 Days; Executive Legislation /			HVAC /	0.00	0.00	0.00
		60 Days; Executive Legislation /			HVAC /			
		60 Days; Executive Legislation /			HVAC /			
		60 Days; Executive Legislation /			HVAC /			
		60 Days; Executive Legislation /			HVAC /			
		60 Days; Executive Legislation /			HVAC /			
		60 Days; Executive Legislation /			HVAC /			
		60 Days; Executive Legislation /			HVAC /			
		60 Days; Executive Legislation /			HVAC /			
					ELECTRICITY /			
					ELECTRICITY /			
					ELECTRICITY /			
					ELECTRICITY /			
					ELECTRICITY /			
					ELECTRICITY /			
					ELECTRICITY /			
					ELECTRICITY /			
					ELECTRICITY /			
					WATER /			
					WATER /			
					WATER /			
					WATER /			
					WATER /			
					WATER /			
					WATER /			
					WATER /			
					WATER /			
					JANITORIAL /			
					JANITORIAL /			
					JANITORIAL /			
					JANITORIAL /			
					JANITORIAL /			
1629					JANITORIAL /			

	X	Y	Z	AA	AB	AC	AD	AE	AF	AG	AH	AI	AJ	AK	AL
1629	0.00	0.00	0.00	155,927.64	13.85	0.00	N/A		MARK S. KERRINS	P.O. BOX 14073	LANSING	MI	48901-4073	E23	0

	AM	AN	AO	AP	AQ	AR	AS	AT	AU	AV	AW	AX	AY	AZ
1629	N/A	LESSEE	N/A	88	0	56	Common	Lot	12/17/1998 12:00:00 AM	YES	1/1/2001 12:00:00 AM	2/1/1991 12:00:00 AM	YES	2/4/1991 12:00:00 AM

	BA	BB	BC	BD	BE	BF	BG	BH	BI	BJ	BK	BL	BM
1629				12/31/1996 12:00:00 AM	2603		11,260.00	100.00	Terminated	1740	13.85	5,391.94	7,203.87

	BN	BO	BP	BQ	BR	BS	BT	BU	BV
1629	N/A	2/1/2001 12:00:00 AM	N/A	2/1/2001 12:00:00 AM		RENT - BASE RENT	12,993.97	0.00	1.00

	BW	BX	BY
	2/1/2000 12:00:00 AM	1/31/2001 12:00:00 AM	MONTH
1629			

	A	B	C	D	E	F	G	H	I	J	K	L	M	N	O
1630	Ingham	631	CONSUMER & INDUST. SERVIC	7617-2000-1349	1808 W Saginaw Street	LANSING	48917	02/01/2001	05/31/2004	0.00	156,814.56	13.93	11,260.00	LEASE	
1631	Ingham	631	CONSUMER & INDUST. SERVIC	7765-1991-2263	SUITES 4 AND 5	LANSING	48911	06/01/1991	05/31/1995	0.00	86,257.44	10.27	8,400.00	LEASE	OFFICE BUILDING

	P	Q	R	S	T	U	V	W
1630	TERMINATED	Standard; 60-days / Standard; 60-days / Standard; 60-days /			HVAC / HVAC / HVAC / ELECTRICITY / ELECTRICITY / ELECTRICITY / WATER / WATER / WATER / JANITORIAL / JANITORIAL / JANITORIAL / INT/EXT MAINT / INT/EXT MAINT / INT/EXT MAINT / LANDSCAPING / LANDSCAPING / LANDSCAPING / SNOW REMOVAL / SNOW REMOVAL / SNOW REMOVAL / PARKING / PARKING / PARKING / FLUORESCENT / FLUORESCENT / FLUORESCENT / RUBBISH REMOVAL / RUBBISH REMOVAL / RUBBISH REMOVAL / N/A / N/A / N/A /	0.00	0.00	0.00
1631	TERMINATED	60 Days; Executive Legislation /			HVAC / ELECTRICITY / WATER / JANITORIAL / INT/EXT MAINT / LANDSCAPING / SNOW REMOVAL / PARKING / FLUORESCENT / RUBBISH REMOVAL / N/A /	0.00	0.00	0.00

	X	Y	Z	AA	AB	AC	AD	AE	AF	AG	AH	AI	AJ	AK	AL
1630	0.00	0.00	0.00	156,814.56	13.93	0.00	N/A		Kerrins, L.L.C.	P.O. BOX 14073	LANSING	MI	48901	E90	0
1631	0.00	0.00	0.00	86,257.44	10.27	0.00	N/A		1ST Cap Lans Prop Ltd Partnershi	6810 S Cedar St	LANSING	MI	48911-6907	E14	0

	AM	AN	AO	AP	AQ	AR	AS	AT	AU	AV	AW	AX	AY	AZ
1630	N/A	LESSEE	N/A	56	0	56	Common	Lot	8/25/2000 12:00:00 AM	YES	1/1/2004 12:00:00 AM	12/17/1991 12:00:00 AM	YES	2/4/1991 12:00:00 AM
1631	N/A	LESSEE	N/A	0	0	0	Common	Lot	9/28/1988 12:00:00 AM	YES	7/1/1994 12:00:00 AM	3/16/1978 12:00:00 AM	YES	3/16/1978 12:00:00 AM

	BA	BB	BC	BD	BE	BF	BG	BH	BI	BJ	BK	BL	BM
1630				12/31/1996 12:00:00 AM	2603		11,260.00	0.00	Terminated	1740	13.93	3,898.19	9,169.69
1631				12/31/1994 12:00:00 AM	1106	SUITES 4 AND 5	71,651.00	11.70		3864	10.27	2,178.72	5,009.40

	BN	BO	BP	BQ	BR	BS	BT	BU	BV
1630	N/A	2/1/2004 12:00:00 AM	N/A		Holdover Agreement thru 5/31/03.	RENT - BASE RENT	13,067.88	0.00	1.00
1631	N/A		N/A		Lease expired	RENT - BASE RENT	7,188.12	0.00	1.00

	BW	BX	BY
1630	2/1/2003 12:00:00 AM	5/31/2003 12:00:00 AM	MONTH
1631	6/1/1991 12:00:00 AM	5/31/1995 12:00:00 AM	MONTH

	A	B	C	D	E	F	G	H	I	J	K	L	M	N	O
1632	Ingham	631	CONSUMER & INDUST. SERVIC	7883-1992-1063	333 S Capitol Ave.	LANSING	48933	07/19/1993	11/30/2003	0.00	227,322.96	12.29	18,923.00	LEASE	OFFICE BUILDING
1633	Ingham	635	MI STATE HOUSING DEV.AUTH	10350-1996-1078	401 S Washington Ave.	LANSING	48933	04/05/1996	02/28/1997	0.00	11,720.28	9.31	1,130.00	RA	OFFICE BUILDING

	P	Q	R	S	T	U	V	W
1632	TERMINATED	Executive; 60-Day / Executive; 60-Day / Executive; 60-Day /			HVAC / HVAC / HVAC / ELECTRICITY / ELECTRICITY / ELECTRICITY / WATER / WATER / WATER / JANITORIAL / JANITORIAL / JANITORIAL / INT/EXT MAINT / INT/EXT MAINT / INT/EXT MAINT / LANDSCAPING / LANDSCAPING / LANDSCAPING / SNOW REMOVAL / SNOW REMOVAL / SNOW REMOVAL / PARKING / PARKING / PARKING / FLUORESCENT / FLUORESCENT / FLUORESCENT / RUBBISH REMOVAL / RUBBISH REMOVAL / RUBBISH REMOVAL / N/A / N/A / N/A /	0.00	0.00	0.00
1633	TERMINATED	30 Days; Standard Cancellation /			HVAC / ELECTRICITY / WATER / JANITORIAL / INT/EXT MAINT / LANDSCAPING / SNOW REMOVAL / PARKING / FLUORESCENT / RUBBISH REMOVAL / N/A /	0.00	0.00	0.00

	X	Y	Z	AA	AB	AC	AD	AE	AF	AG	AH	AI	AJ	AK	AL
1632	0.00	0.00	0.00	227,322.96	12.01	0.00	N/A		HARVEY ALTMAN	109 W MICHIGAN AVENUE	LANSING	MI	48933-1700	E90	7141
1633	0.00	0.00	0.00	11,720.28	10.37	0.00	N/A		OLYMPIA TOWERS LLC	6267 AURELIUS ROAD	LANSING	MI	48911-4296	E14	0

	AM	AN	AO	AP	AQ	AR	AS	AT	AU	AV	AW	AX	AY	AZ
1632	N/A	LESSEE	N/A	70	0	0	Common	Lot	2/24/2003 12:00:00 AM	YES	7/1/2004 12:00:00 AM	8/27/1993 12:00:00 AM	YES	9/21/1993 12:00:00 AM
1633	N/A	LESSEE	N/A	6	0	0	Common	Lot	5/2/1996 12:00:00 AM	YES	12/2/1996 12:00:00 AM		NO	

	BA	BB	BC	BD	BE	BF	BG	BH	BI	BJ	BK	BL	BM
1632				12/31/1994 12:00:00 AM	2047	TOWN CENTER	72,000.00	23.85		2503	12.29	6,185.42	13,198.59
1633				12/31/1994 12:00:00 AM	1923	401 S WASHINGTON AVE	91,656.00	1.30		2679	9.31	606.61	370.08

	BN	BO	BP	BQ	BR	BS	BT	BU	BV
1632	T	6/15/2003 12:00:00 AM	N/A	7/1/2003 12:00:00 AM	CANCELLATION EFFECTIVE 11/30/2003 8/1/2003-7/31/2004 $221,020.68 annual $18,418.39 month $11.68 sq.ft.	RENT - BASE RENT	18,943.58	0.00	1.00
1633	N/A		N/A		superseded by 4767	RENT - BASE RENT	976.69	0.00	1.00

	BW	BX	BY
1632	7/19/1993 12:00:00 AM	7/31/2001 12:00:00 AM	MONTH
1633	4/5/1996 12:00:00 AM	2/28/1997 12:00:00 AM	MONTH

	A	B	C	D	E	F	G	H	I	J	K	L	M	N	O
1634	Ingham	635	MI STATE HOUSING DEV.AUTH	10596-1997-1399	735 E Michigan Ave	LANSING	48912	04/01/2001	03/31/2021	0.00	1,651,070.04	19.41	114,380.00	LEASE	
1635	Ingham	635	MI STATE HOUSING DEV.AUTH	11351-2011-0153	636 E. Michigan Avenue	LANSING	48912	02/27/2011	02/29/2012	0.00	25,200.00		0.00	RA	
1636	Ingham	635	MI STATE HOUSING DEV.AUTH	11351-2012-0141	636 E. Michigan Avenue	LANSING	48912	02/27/2012	02/28/2013	0.00	16,800.00		0.00	RA	
1637	Ingham	635	MI STATE HOUSING DEV.AUTH	11351-2013-0159	636 E. Michigan Avenue	LANSING	48912	03/01/2013	02/28/2014	0.00	16,800.00		0.00	RA	
1638	Ingham	635	MI STATE HOUSING DEV.AUTH	4767-1986-61	401 S Washington Ave.	LANSING	48933	10/01/1981	09/30/2000	0.00	531,743.52	9.13	58,259.00	LEASE	OFFICE BUILDING

	P	Q	R	S	T	U	V	W
1634	RENT AUTHORIZED	Executive New; 60 day / Executive New; 60 day /	5 year; 120 day / 5 year; 120 day /		PUBLIC UTILITIES / ADJUST-TAXES / ADJUST-TAXES / ADJUST-TAXES / ADJUST-TAXES / ADJUST-TAXES / ADJUST-TAXES / ADJUST-TAXES / ADJUST-TAXES / ADJUST-TAXES / ADJUST-TAXES / ADJUST-TAXES /	186,662.00	0.00	0.00
1635	TERMINATED	30 days: standard cancellation /			GROSS (FULL SERVICE) /	0.00	0.00	0.00
1636	TERMINATED				GROSS (FULL SERVICE) /	0.00	0.00	0.00
1637	HOLDING OVER				GROSS (FULL SERVICE) /	0.00	0.00	0.00
1638	TERMINATED	60 Days; Standard Cancellation /			HVAC / ELECTRICITY / WATER / JANITORIAL / INT/EXT MAINT / LANDSCAPING / SNOW REMOVAL / PARKING / FLUORESCENT / RUBBISH REMOVAL / N/A /	0.00	0.00	0.00

	X	Y	Z	AA	AB	AC	AD	AE	AF	AG	AH	AI	AJ	AK	AL
1634	0.00	0.00	359,687.00	2,197,419.04	19.21	505,048.00	Actual	2013	SXJE II, L.L.C.	2800 Byron Circle Drive	LANSING	MI	48912	E25	4767
1635	0.00	0.00	0.00	25,200.00	0.00	0.00	N/A		MI Avenue Development Co., LLC	405 E. Maple Street	LANSING	MI	48906	E25	
1636	0.00	0.00	0.00	16,800.00	0.00	0.00	N/A		MI Avenue Development Co., LLC	405 E. Maple Street	LANSING	MI	48906	E25	
1637	0.00	0.00	0.00	16,800.00	0.00	0.00	Actual	2013	MI Avenue Development Co., LLC	405 E. Maple Street	LANSING	MI	48906	E25	
1638	0.00	0.00	0.00	531,743.52	9.13	0.00	N/A		OLYMPIA TOWERS LTD.LIABILITY	6267 AURELIUS ROAD	LANSING	MI	48911-4296	E14	0

	AM	AN	AO	AP	AQ	AR	AS	AT	AU	AV	AW	AX	AY	AZ
1634	NET	LESSEE	OFFICE	225	0	208	Common	Lot	3/18/2013 12:00:00 AM	YES	6/20/2014 12:00:00 AM		NO	
1635	GROSS	TENANT	N/A	0	0	60	Common	Lot	11/12/2009 12:00:00 AM	YES	8/1/2011 12:00:00 AM		N/A	
1636	GROSS	TENANT	N/A	0	0	40	Common	Lot	11/12/2009 12:00:00 AM	YES	8/1/2011 12:00:00 AM		N/A	
1637	GROSS	TENANT	OTHER	0	0	40	Common	Lot	9/5/2013 12:00:00 AM	YES	8/1/2014 12:00:00 AM		N/A	
1638	N/A	LESSEE	N/A	187	0	13	Common	Lot	9/16/1990 12:00:00 AM	YES	12/2/1996 12:00:00 AM	8/16/1985 12:00:00 AM	YES	5/28/1976 12:00:00 AM

	BA	BB	BC	BD	BE	BF	BG	BH	BI	BJ	BK	BL	BM
1634				12/31/2013 12:00:00 AM	1530	MSHDA Bldg	114,380.00	100.00		3194	19.41	38,441.49	146,555.11
1635					8051		0.00	0.00	Parking Lot	8051		630.00	1,470.00
1636					8051		0.00	0.00		8051		630.00	770.00
1637					8051		0.00	0.00	Parking lot	8051		0.00	1,400.00
1638				12/31/1994 12:00:00 AM	1923	401 S WASHINGTON AVE	91,656.00	63.60		2679	9.13	25,876.71	18,435.25

	BN	BO	BP	BQ	BR	BS	BT	BU	BV
1634	T	3/1/2015 12:00:00 AM	N/A	4/1/2014 12:00:00 AM	Assigned from Treas to MSHDA 10/01/11 Assigned from DELEG to Treas 10/01/10 Oper Adjusts - Next Due Sep 2014 CCO #6 REMODEL 1ST AND 4TH FLOOR CCO #5 $65,878.21 APPROVED 11/06/01 #21 CCO #4 $23,030.00 APPROVED 5/15/01 #15 CCO #3 $82,111.00 APPROVED 4/3/01 #19 CCO #2 $485,219.70 APPROVED 6/19/2001 #16 CCO #1 $452,695.95 APPROVED3/20/01 #12	RENT - BASE RENT	137,589.17	0.00	1.00
1635	N/A		N/A		- Assigned from Treas to MSHDA 10/01/11 - Assigned from DELEG to Treas 10/01/10	RENT - BASE RENT	2,100.00	0.00	1.00
1636	N/A		N/A		Parking for MSHDA	RENT - BASE RENT	1,400.00	0.00	1.00
1637	N/A		N/A		This MTM is for a parking lot leased from Sparrow Hospital and used by MSHDA employees.	RENT - BASE RENT	1,400.00	0.00	1.00
1638	O	10/1/1996 12:00:00 AM	T	10/1/1996 12:00:00 AM	new lease approved	RENT - BASE RENT	44,311.96	0.00	1.00

	BW	BX	BY
1634	4/1/2001 12:00:00 AM	6/30/2001 12:00:00 AM	MONTH
1635	2/27/2011 12:00:00 AM	2/29/2012 12:00:00 AM	MONTH
1636	2/27/2012 12:00:00 AM	2/28/2013 12:00:00 AM	MONTH
1637	3/1/2013 12:00:00 AM	2/28/2014 12:00:00 AM	MONTH
1638	10/1/1981 12:00:00 AM	9/30/2000 12:00:00 AM	MONTH

	A	B	C	D	E	F	G	H	I	J	K	L	M	N	O
1639	Ingham	635	MI STATE HOUSING DEV.AUTH	4767-1996-1000	401 S Washington Ave.	LANSING	48933	06/01/1996	09/30/2001	0.00	583,953.00	9.19	63,554.00	LEASE	OFFICE BUILDING
1640	Ingham	641	LICENSING & REG AFFAIRS	10322-1995-1216	320 N WASHINGTON SQ	LANSING	48933	04/23/1996	06/17/2005	0.00	45,573.36	15.97	3,000.00	LEASE	OFFICE BUILDING

	P	Q	R	S	T	U	V	W
1639	TERMINATED	60 Days; Standard Cancellation /			HVAC / ELECTRICITY / WATER / JANITORIAL / INT/EXT MAINT / LANDSCAPING / SNOW REMOVAL / PARKING / FLUORESCENT / RUBBISH REMOVAL / N/A /	0.00	0.00	0.00
1640	TERMINATED	Standard; 120 day / Standard; 120 day / Standard; 120 day / Standard; 120 day / Standard; 120 day / Standard; 120 day / Standard; 120 day / Standard; 120 day / Standard; 120 day / Standard; 120 day /			HVAC / HVAC / HVAC / HVAC / HVAC / HVAC / HVAC / HVAC / HVAC / HVAC / ELECTRICITY / ELECTRICITY / ELECTRICITY / ELECTRICITY / ELECTRICITY / ELECTRICITY / ELECTRICITY / ELECTRICITY / ELECTRICITY / ELECTRICITY / WATER / WATER / WATER / WATER / WATER / WATER / WATER / WATER / WATER / WATER / JANITORIAL / JANITORIAL / JANITORIAL /	0.00	0.00	0.00

	X	Y	Z	AA	AB	AC	AD	AE	AF	AG	AH	AI	AJ	AK	AL
1639	0.00	0.00	0.00	583,953.00	9.19	0.00	N/A		OLYMPIA TOWERS, L.L.C.	1111 MICHIGAN AVENUE,SUITE 201	EAST LANSING	MI	48823-2187	E27	0
1640	0.00	0.00	0.00	45,573.36	15.19	0.00	N/A		320 N Washington Square Partnshp	C/O Gentilozzi Real Estate	LANSING	MI	48933-1301	E25	71580

	AM	AN	AO	AP	AQ	AR	AS	AT	AU	AV	AW	AX	AY	AZ
1639	N/A	LESSEE	N/A	187	0	75	Common	Lot	4/29/1996 12:00:00 AM	YES	12/2/2001 12:00:00 AM	9/21/2000 12:00:00 AM	NO	11/4/1976 12:00:00 AM
1640	N/A	LESSEE	N/A	10	0	2	Common	Lot	2/8/2005 12:00:00 AM	YES	1/27/2006 12:00:00 AM		NO	4/22/1996 12:00:00 AM

	BA	BB	BC	BD	BE	BF	BG	BH	BI	BJ	BK	BL	BM
1639				12/31/1994 12:00:00 AM	1923	401 S WASHINGTON AVE	91,656.00	75.59		2679	9.19	28,493.38	20,169.37
1640				12/31/1992 12:00:00 AM	2078	320 N WASHINGTON SQ	15,614.00	19.21		2458	15.97	1,226.86	2,725.74

	BN	BO	BP	BQ	BR	BS	BT	BU	BV
1639	O	1/1/2002 12:00:00 AM	N/A	1/1/2002 12:00:00 AM	Cancellation letter to lessor 7/23/01 effective 9/30/01	RENT - BASE RENT	48,662.75	0.00	1.00
1640	N/A	3/1/2005 12:00:00 AM	T	6/15/2005 12:00:00 AM	Lease assigned from FIA to DLEG	RENT - BASE RENT	3,797.78	0.00	1.00

	BW	BX	BY
1639	6/1/1996 12:00:00 AM	9/30/2005 12:00:00 AM	MONTH
1640	4/23/2000 12:00:00 AM	2/28/2001 12:00:00 AM	MONTH

	A	B	C	D	E	F	G	H	I	J	K	L	M	N	O
1641	Ingham	641	LICENSING & REG AFFAIRS	10469-2002-2159	2501 Woodlake Circle	OKEMOS	48864	06/01/1997	01/01/2006	0.00	888,930.00	13.95	52,290.00	LEASE	
1642	Ingham	641	LICENSING & REG AFFAIRS	10469-2006-0022	2501 Woodlake Circle	OKEMOS	48864	06/01/1997	07/31/2017	0.00	902,002.56	19.13	52,290.00	LEASE	

	P	Q	R	S	T	U	V	W
1641	TERMINATED	Standard; 180 days / Standard; 180 days / Standard; 180 days / Standard; 180 days / Standard; 180 days / Standard; 180 days / Standard; 180 days / Standard; 180 days / Standard; 180 days / Standard; 180 days / Standard; 180 days / Standard; 180 days / Standard; 180 days / Standard; 180 days / Standard; 180 days / Standard; 180 days /			HVAC / HVAC / HVAC / HVAC / HVAC / HVAC / HVAC / HVAC / HVAC / HVAC / HVAC / HVAC / HVAC / HVAC / HVAC / HVAC / ELECTRICITY / ELECTRICITY / ELECTRICITY / ELECTRICITY / ELECTRICITY / ELECTRICITY / ELECTRICITY / ELECTRICITY / ELECTRICITY / ELECTRICITY / ELECTRICITY / ELECTRICITY / ELECTRICITY / ELECTRICITY / ELECTRICITY /	0.00	0.00	0.00
1642	RENT AUTHORIZED	Standard; 180 day / Standard; 180 day / Standard; 180 day / Standard; 180 day / Standard; 180 day / Standard; 180 day / Standard; 180 day / Standard; 180 day / Standard; 180 day / Standard; 180 day / Standard; 180 day / Standard; 180 day / Standard; 180 day / Standard; 180 day /			PUBLIC UTILITIES / PUBLIC UTILITIES / PUBLIC UTILITIES / PUBLIC UTILITIES / PUBLIC UTILITIES / PUBLIC UTILITIES / PUBLIC UTILITIES / PUBLIC UTILITIES / PUBLIC UTILITIES / PUBLIC UTILITIES / PUBLIC UTILITIES / PUBLIC UTILITIES / PUBLIC UTILITIES / PUBLIC UTILITIES /	112,935.31	0.00	0.00

	X	Y	Z	AA	AB	AC	AD	AE	AF	AG	AH	AI	AJ	AK	AL
1641	0.00	0.00	0.00	888,930.00	17.00	0.00	N/A		Van Martin & William G. Martin	C/O CBRE	EAST LANSING	MI	48823	E25	
1642	0.00	0.00	0.00	1,014,937.87	19.41	0.00	Actual	2013	MWC Associates LLC	1111 E.Michigan Avenue, Suite 2331	EAST LANSING	MI	48823	E25	

	AM	AN	AO	AP	AQ	AR	AS	AT	AU	AV	AW	AX	AY	AZ
1641	NET	LESSEE	OFFICE	183	0	210	Common	Lot	10/27/2005 12:00:00 AM	YES	9/12/2006 12:00:00 AM	3/13/1997 12:00:00 AM	YES	12/22/1996 12:00:00 AM
1642	NET	LESSEE	OFFICE	183	0	210	Common	Lot	10/23/2006 12:00:00 AM	YES	9/12/2013 12:00:00 AM	12/30/1997 12:00:00 AM	YES	12/22/1996 12:00:00 AM

	BA	BB	BC	BD	BE	BF	BG	BH	BI	BJ	BK	BL	BM
1641				12/31/1997 12:00:00 AM	2330		52,290.00	100.00		2103	13.95	20,262.37	40,524.76
1642	4/15/1997 12:00:00 AM	19		12/31/1997 12:00:00 AM	2330		52,290.00	100.00	ground & 2nd fl	2103	19.13	32,762.48	50,612.52

	BN	BO	BP	BQ	BR	BS	BT	BU	BV
1641	T	9/15/2006 12:00:00 AM	N/A	9/15/2006 12:00:00 AM	CCO#1: $2,925.00 install automated door opener on restroom door - approved by Dir Agenda 10/08/04 Item #12 CCO#2: $2,266.00 various electrical work, approved by Dir Agenda 4/01/05 Item #18 CCO#3: $1,052.70 electrical circuit for server room & breakroom - approved by Dir Agenda 11/23/05 Item #13 PR# 0079-2006: CCO #4 remove cabinets, add electrical & replace carpet INGHAM County (33)	RENT - BASE RENT	74,077.50	0.00	1.00
1642	N/A		N/A		A-4 reduces the rate & exercises the renewal option in 2.7; CCO#1: $2,925.00 install automated door opener on restroom door - approved by Dir Agenda 10/08/04 Item #12; CCO#2: $2,266.00 various electrical work, approved by Dir Agenda 4/01/05 Item #18; CCO#3: $1,052.70 electrical circuit for server room & breakroom - approved by Dir Agenda 11/23/05 Item #13; CCO #4, PR# 0079-2006: for $10,374.10 to remove cabinets, add electrical & replace carpet on 2nd fl. Approved by Ad Bd on May 16, 2006, item #12.; CCO #5 (SR#0140-2006) for $6,220.50 (includes $565.50 contigency) approved by Directors Agenda on 12-08-06, Item #4. Addendum #3 due to rate reduction letter to reflect cost savings and elliminate the adjustments. Ingham Co (33)	RENT - BASE RENT	75,166.88	0.00	1.00

	BW	BX	BY
1641	5/1/2002 12:00:00 AM	7/31/2002 12:00:00 AM	MONTH
1642	8/1/2002 12:00:00 AM	7/31/2003 12:00:00 AM	MONTH

	A	B	C	D	E	F	G	H	I	J	K	L	M	N	O
1643	Ingham	641	LICENSING & REG AFFAIRS	10573-1998-1136	1375 S Washington	LANSING	48910	09/01/1998	08/31/2008	0.00	181,361.28	17.25	5,204.00	LEASE	
1644	Ingham	641	LICENSING & REG AFFAIRS	10573-2004-1262	1375 S Washington	LANSING	48910	09/01/1998	08/31/2008	0.00	89,769.00	17.25	5,204.00	LEASE	
1645	Ingham	641	LICENSING & REG AFFAIRS	10573-2008-0008	1375 S Washington	LANSING	48910	09/01/2008	08/31/2013	0.00	89,769.00	17.25	5,204.00	LEASE	
1646	Ingham	641	LICENSING & REG AFFAIRS	10892-2001-1046	1048 Pierpont	LANSING	48911	07/01/2001	01/31/2012	0.00	240,120.00	14.50	16,560.00	LEASE	

	P	Q	R	S	T	U	V	W
1643	TERMINATED	Executive New; 60-day / Executive New; 60-day / Executive New; 60-day / Executive New; 60-day / Executive New; 60-day / Executive New; 60-day / Executive New; 60-day / Executive New; 60-day / Executive New; 60-day / Executive New; 60-day /			HVAC / HVAC / HVAC / HVAC / HVAC / HVAC / HVAC / HVAC / HVAC / HVAC / ELECTRICITY / ELECTRICITY / ELECTRICITY / ELECTRICITY / ELECTRICITY / ELECTRICITY / ELECTRICITY / ELECTRICITY / ELECTRICITY / ELECTRICITY / WATER / WATER / WATER / WATER / WATER / WATER / WATER / WATER / WATER / WATER / JANITORIAL / JANITORIAL / JANITORIAL /	0.00	0.00	0.00
1644	TERMINATED	EXECUTIVE-NEW; 60 DAY / EXECUTIVE-NEW; 60 DAY / EXECUTIVE-NEW; 60 DAY /				0.00	0.00	0.00
1645	TERMINATED	Standard; 90 days / Standard; 90 days /			GROSS (FULL SERVICE) / GROSS (FULL SERVICE) /	0.00	0.00	0.00
1646	TERMINATED	Standard; 90day / Standard; 90day / Standard; 90day /			ELECTRICITY / ELECTRICITY / ELECTRICITY / TELECOMMUNICATIONS / TELECOMMUNICATIONS / TELECOMMUNICATIONS / ADJUST-TAXES / ADJUST-TAXES / ADJUST-TAXES / ALARM SYSTEM MONITORING / ALARM SYSTEM MONITORING / ALARM SYSTEM MONITORING /	0.00	0.00	0.00

	X	Y	Z	AA	AB	AC	AD	AE	AF	AG	AH	AI	AJ	AK	AL
1643	0.00	0.00	0.00	181,361.28	34.85	0.00	N/A		K & H South Washington, Inc.	1375 S Washington Ave	LANSING	MI	48910	E25	0
1644	0.00	0.00	0.00	89,769.00	17.25	0.00	N/A		K & H South Washington, Inc.	1375 S Washington Ave	LANSING	MI	48910	E25	
1645	0.00	0.00	0.00	89,769.00	17.25	0.00	N/A		K & H South Washington, Inc.	1375 S Washington Ave	LANSING	MI	48910	E25	10573-2004-1262
1646	0.00	0.00	0.00	240,120.00	14.50	0.00	N/A		Holiday Park Realty, LLC	150 Great Neck Road, Suite 304	GREAT NECK	NY	11021	E25	10259

	AM	AN	AO	AP	AQ	AR	AS	AT	AU	AV	AW	AX	AY	AZ
1643	N/A	LESSEE	N/A	24	0	35	Common	Lot	11/8/2004 12:00:00 AM	YES	10/15/2005 12:00:00 AM	7/29/1994 12:00:00 AM	NO	
1644	GROSS	LESSEE	OFFICE	0	0	35	Common	Lot	11/8/2004 12:00:00 AM	YES	2/27/2009 12:00:00 AM	7/29/2004 12:00:00 AM	N/A	
1645	GROSS	LESSEE	OFFICE	5	0	35	Common	Lot	11/13/2012 12:00:00 AM	YES	10/15/2013 12:00:00 AM	12/30/1994 12:00:00 AM	N/A	
1646	NET	LESSEE	OFFICE	37	0	100	Common	Not Applicable	11/12/2009 12:00:00 AM	YES	7/26/2011 12:00:00 AM	6/8/2006 12:00:00 AM	YES	

	BA	BB	BC	BD	BE	BF	BG	BH	BI	BJ	BK	BL	BM
1643				12/1/1997 12:00:00 AM	2772		15,658.00	33.24		1517	17.25	2,480.75	5,000.00
1644				12/1/1997 12:00:00 AM	2772		15,658.00	0.00		1517	17.25	2,480.75	5,000.00
1645	5/6/2008 12:00:00 AM	11		12/1/1997 12:00:00 AM	2772		15,658.00	33.24	1ST FLOOR	1517	17.25	2,480.75	5,000.00
1646					3018	Holiday Office Park	70,282.00	22.86	Suites 1, 5, 7	1190	14.50	8,418.00	11,592.00

	BN	BO	BP	BQ	BR	BS	BT	BU	BV
1643	N/A	12/31/2000 12:00:00 AM	N/A	12/31/2000 12:00:00 AM	9-1-2004 THROUGH 8-31-2008- LESSOR AGREED TO DELETING ALL LESSEE'S OBLIGATIONS FOR UTILITIES NO CPI ADJUSTMENT NO TAX ADJUSTMENT	RENT - BASE RENT	15,113.44	0.00	1.00
1644	N/A		N/A		9-1-2004 THROUGH 8-31-2008- LESSOR AGREED TO DELETING ALL LESSEE'S OBLIGATIONS FOR UTILITIES NO CPI ADJUSTMENT NO TAX ADJUSTMENT	RENT - BASE RENT	7,480.75	0.00	1.00
1645	N/A		N/A		10/15/2013-Letter sent to LL with the final checlist for closeout. 9/26/2013 - Lease found in Active Lease Files. Waiting for close out letter. Natural Termination Letter sent 6-5-2013 to LL. The department will not renew their lease.	RENT - BASE RENT	7,480.75	0.00	1.00
1646	T	6/15/2012 12:00:00 AM	N/A		CCO#1: $8,554.70 Dir Ag 01/15/05 CCO#2: $1,940.33 Dir Ag 05/20/05, #10 CCO#3; $5,060.00 Dir Ag CCO#4: $28,568.75 SAB 01/16/07, #9 CCO#5: $448.50 SAB 03/04/05, #7. INGHAM County (33)	RENT - BASE RENT	20,010.00	0.00	1.00

	BW	BX	BY
1643	9/1/1998 12:00:00 AM	8/31/1999 12:00:00 AM	MONTH
1644	9/1/2005 12:00:00 AM	8/31/2006 12:00:00 AM	MONTH
1645	9/1/2008 12:00:00 AM	8/31/2013 12:00:00 AM	MONTH
1646	7/1/2006 12:00:00 AM	12/31/2012 12:00:00 AM	MONTH

	A	B	C	D	E	F	G	H	I	J	K	L	M	N	O
1647	Ingham	641	LICENSING & REG AFFAIRS	10937-2005-0123	2110 S. Cedar St.	LANSING	48910	05/01/2006	04/30/2007	0.00	43,458.36	32.12	1,353.00	RA	OFFICE BUILDING
1648	Ingham	641	LICENSING & REG AFFAIRS	10937-2007-0045	2110 S. Cedar St.	LANSING	48910	05/01/2007	04/30/2008	0.00	45,924.00	32.18	1,427.00	RA	OFFICE BUILDING
1649	Ingham	641	LICENSING & REG AFFAIRS	10937-2008-0050	2110 S. Cedar St.	LANSING	48910	05/01/2008	04/28/2009	0.00	49,644.00	33.56	1,479.00	RA	OFFICE BUILDING
1650	Ingham	641	LICENSING & REG AFFAIRS	10937-2009-0014	2110 S. Cedar St.	LANSING	48910	05/01/2009	04/30/2010	0.00	45,925.32	33.94	1,353.00	RA	OFFICE BUILDING
1651	Ingham	641	LICENSING & REG AFFAIRS	11042-2002-2111	3700 Old Lansing Road	LANSING	48917	01/01/2004	12/31/2004	0.00	9,996.00	0.00	700.00	RA	RETAIL
1652	Ingham	641	LICENSING & REG AFFAIRS	11042-2002-2221	3700 Old Lansing Road	LANSING	48917	01/01/2005	12/31/2007	0.00	9,996.00	14.28	700.00	LEASE	RETAIL

	P	Q	R	S	T	U	V	W
1647	TERMINATED	STANDARD; 30 DAY /				0.00	0.00	0.00
1648	TERMINATED	STANDARD; 90 DAY /				0.00	0.00	0.00
1649	TERMINATED	Standard; 90 Day /			GROSS (FULL SERVICE) /	0.00	0.00	0.00
1650	TERMINATED				GROSS (FULL SERVICE) /	0.00	0.00	0.00
1651	TERMINATED	Standard; 30 day /			ELECTRICITY / JANITORIAL / GAS / HVAC / WATER / INT/EXT MAINT / FLUORESCENT / RUBBISH REMOVAL / PARKING / PEST CONTROL / TAXES /	0.00	0.00	0.00
1652	TERMINATED	Standard; 90 day notice /			ELECTRICITY / JANITORIAL / HVAC / WATER / FLUORESCENT / INT/EXT MAINT / LANDSCAPING / PARKING / PEST CONTROL / RUBBISH REMOVAL /	0.00	0.00	0.00

	X	Y	Z	AA	AB	AC	AD	AE	AF	AG	AH	AI	AJ	AK	AL
1647	0.00	0.00	0.00	43,458.36	32.12	0.00	N/A		Capital Area Michigan Works!	2110 S Cedar	LANSING	MI	48910	E25	
1648	0.00	0.00	0.00	45,924.00	32.18	0.00	N/A		Capital Area Michigan Works!	2110 S Cedar	LANSING	MI	48910	E25	
1649	0.00	0.00	0.00	49,644.00	33.57	0.00	N/A		Capital Area Michigan Works!	2110 S Cedar	LANSING	MI	48910	E25	
1650	0.00	0.00	0.00	45,925.32	33.94	0.00	N/A		Capital Area Michigan Works!	2110 S Cedar	LANSING	MI	48910	E25	
1651	0.00	0.00	0.00	9,996.00	14.28	0.00	N/A		Y.M.C.A. Of Lansing	301 WEST LENAWEE	LANSING	MI	48933	E25	
1652	0.00	0.00	0.00	9,996.00	14.28	0.00	N/A		Young Men's Christian Associatn	119 N. Washington Square	LANSING	MI	48933	E25	

	AM	AN	AO	AP	AQ	AR	AS	AT	AU	AV	AW	AX	AY	AZ
1647	GROSS	LESSEE	N/A	2	0	7	Common	Lot	7/19/2004 12:00:00 AM	YES	7/11/2007 12:00:00 AM		YES	
1648	GROSS	LESSEE	OFFICE	2	0	2	Common	Lot	9/26/2007 12:00:00 AM	YES	7/11/2008 12:00:00 AM	3/6/2001 12:00:00 AM	YES	6/15/2001 12:00:00 AM
1649	GROSS	LESSEE	OFFICE	3	0	14	Common	Lot	8/25/2008 12:00:00 AM	YES	7/11/2009 12:00:00 AM	3/6/2001 12:00:00 AM	YES	5/2/2006 12:00:00 AM
1650	GROSS	TENANT	OFFICE	3	0	14	Common	Lot	8/25/2008 12:00:00 AM	YES	7/11/2011 12:00:00 AM		YES	5/2/2006 12:00:00 AM
1651	NET	LESSEE	RETAIL	1	0	0	Common	Lot	5/10/2004 12:00:00 AM	YES	12/1/2004 12:00:00 AM	12/1/2002 12:00:00 AM	YES	5/7/2004 12:00:00 AM
1652	NET	LESSEE	RETAIL	2	0	1	Common	Lot	6/27/2007 12:00:00 AM	YES	5/1/2008 12:00:00 AM	12/1/2002 12:00:00 AM	N/A	5/7/2004 12:00:00 AM

	BA	BB	BC	BD	BE	BF	BG	BH	BI	BJ	BK	BL	BM
1647					4993	Capital Area Michigan Wrk	23,988.00	0.04		4993	32.12	2,452.00	1,170.00
1648	6/6/2000 12:00:00 AM	9			4993	Capital Area Michigan Wrk	23,988.00	0.06	1ST FLOOR	4993	32.18	2,657.00	1,170.00
1649					4993	Capital Area Michigan Wrk	23,988.00	5.64	1st	4993	33.56	2,679.00	1,170.00
1650	6/3/2009 12:00:00 AM				4993	Capital Area Michigan Wrk	23,988.00	5.34	1st	4993	33.94	2,657.11	1,170.00
1651					5006	YMCA of Lansing Michigan	35,000.00	0.02		5006	0.00	200.00	633.00
1652	11/16/2004 12:00:00 AM	10			5006	YMCA of Lansing Michigan	35,000.00	0.00		5006	14.28	200.00	633.00

	BN	BO	BP	BQ	BR	BS	BT	BU	BV
1647	N/A		N/A		THE PREMISES WAS MADE UNTENTABLE FOR A YEAR, DCD MOVED OUT, NOW BACK AND RENTAL AGREEMENT IN EFFECT. RA in Lansing at 2110 S Cedar	RENT - BASE RENT	3,621.53	0.00	1.00
1648	N/A		N/A		Rental Agreement until New sublease to replace rental agreement can be written.	RENT - BASE RENT	3,827.00	0.00	1.00
1649	N/A		N/A		Rental Agreement @ current location 6/3/08-Rental agreement signed and to lessor, rent authorized. 5/20/08-Sent to DLEG for initials. 4/30/08-To department for signature 4/23/08-Asked Landlord to return month-to-month agreement for the department to sign. 4/3/08-Lessor is to return changes to RED for transfer to DLEG for approval prior to signature. 3/28/08-LESSOR IS REVIEWING THE NEW AGREEMENT. 2/11/08-NEGOTIATIONS WITH MICHIGAN WORKS BEGAN. 1-18/2008-ASSIGNED	RENT - BASE RENT	4,137.00	0.00	1.00
1650	N/A		N/A		Rental Agreement for Michigan Works! Commission for the Blind; Rehabilitation Services and Employment Service Agency.	RENT - BASE RENT	3,827.11	0.00	1.00
1651	N/A		N/A			RENT - BASE RENT	833.00	0.00	1.00
1652	N/A		N/A			RENT - BASE RENT	833.00	0.00	1.00

	BW	BX	BY
1647	7/1/2006 12:00:00 AM	6/30/2007 12:00:00 AM	MONTH
1648	5/1/2007 12:00:00 AM	4/30/2008 12:00:00 AM	MONTH
1649	5/1/2008 12:00:00 AM	4/30/2009 12:00:00 AM	MONTH
1650	5/1/2009 12:00:00 AM	12/31/2010 12:00:00 AM	MONTH
1651	1/1/2004 12:00:00 AM	12/31/2004 12:00:00 AM	MONTH
1652	1/1/2005 12:00:00 AM	12/31/2007 12:00:00 AM	MONTH

	A	B	C	D	E	F	G	H	I	J	K	L	M	N	O
1653	Ingham	641	LICENSING & REG AFFAIRS	11042-2006-0202	3700 Old Lansing Road	LANSING	48917	01/01/2008	03/31/2012	0.00	10,300.20	15.16	700.00	LEASE	RETAIL
1654	Ingham	641	LICENSING & REG AFFAIRS	11082-2004-1063	Parking Lot	LANSING	48912	12/01/2006	09/30/2007	0.00	8,400.00		0.00	RA	LAND
1655	Ingham	641	LICENSING & REG AFFAIRS	11082-2005-0210	Parking Lot	LANSING	48912	03/01/2007	09/30/2007	0.00	8,400.00		0.00	LEASE	LAND
1656	Ingham	641	LICENSING & REG AFFAIRS	11175-2006-0005	3000 Sanders Road	LANSING	48917	07/01/2006	06/30/2010	0.00	24,480.00	4.80	5,000.00	LEASE	WAREHOUSE
1657	Ingham	641	LICENSING & REG AFFAIRS	11175-2008-0114	3000 Sanders Road	LANSING	48917	07/01/2006	01/31/2013	0.00	19,305.96	4.90	3,000.00	LEASE	WAREHOUSE
1658	Ingham	641	LICENSING & REG AFFAIRS	11198-2006-0016	121, 123, 125 N. Eighth St.	LANSING	48890	04/01/2006	03/31/2008	0.00	8,400.00		0.00	RA	
1659	Ingham	641	LICENSING & REG AFFAIRS	11198-2008-9016	121, 123, 125 N. Eighth St.	LANSING	48890	08/14/2008	02/27/2009	0.00	8,400.00		0.00	RA	
1660	Ingham	641	LICENSING & REG AFFAIRS	11198-2008-9104	121, 123, 125 N. Eighth St.	LANSING	48890	04/01/2008	03/31/2009	0.00	8,400.00		0.00	RA	

	P	Q	R	S	T	U	V	W
1653	TERMINATED	Standard: 90 days / Standard: 90 days / Standard: 90 days / Standard: 90 days / Standard: 90 days /			GROSS (FULL SERVICE) / GROSS (FULL SERVICE) / GROSS (FULL SERVICE) / GROSS (FULL SERVICE) / GROSS (FULL SERVICE) / TELECOMMUNICATIONS / TELECOMMUNICATIONS / TELECOMMUNICATIONS / TELECOMMUNICATIONS / TELECOMMUNICATIONS /	0.00	0.00	0.00
1654	TERMINATED	STANDARD; 90 DAY /		RENEWAL OPTION /	SNOW REMOVAL / TAXES /	0.00	0.00	0.00
1655	TERMINATED	STANDARD; 30 DAY / STANDARD; 30 DAY / STANDARD; 30 DAY /		RENEWAL OPTON / RENEWAL OPTON / RENEWAL OPTON /		0.00	0.00	0.00
1656	TERMINATED	STANDARD-EITHER PARTY 90 DAYS / STANDARD-EITHER PARTY 90 DAYS /			GROSS (FULL SERVICE) / GROSS (FULL SERVICE) /	0.00	0.00	0.00
1657	TERMINATED	STANDARD-Either Party; 90 Days / STANDARD-Either Party; 90 Days / STANDARD-Either Party; 90 Days /			GROSS (FULL SERVICE) / GROSS (FULL SERVICE) / GROSS (FULL SERVICE) /	0.00	0.00	0.00
1658	TERMINATED	Standard; 30 days / Standard; 30 days /			ELECTRICITY / ELECTRICITY / INSURANCE / INSURANCE / PARKING / PARKING / PAVING / PAVING /	0.00	0.00	0.00
1659	TERMINATED	Standard; 30 days /			SNOW REMOVAL /	0.00	0.00	0.00
1660	TERMINATED	Standard 30 days /			PUBLIC UTILITIES / INSURANCE / SNOW REMOVAL /	0.00	0.00	0.00

	X	Y	Z	AA	AB	AC	AD	AE	AF	AG	AH	AI	AJ	AK	AL
1653	0.00	0.00	0.00	10,300.20	14.71	0.00	N/A		Y.M.C.A. Of Lansing	301 WEST LENAWEE	LANSING	MI	48933	E25	
1654	0.00	0.00	0.00	8,400.00	0.00	0.00	N/A		EDWARD W. SPARROW HOSPITAL ASSOC	1215 EAST MICHIGAN AVENUE	LANSING	MI	48912	E93	
1655	0.00	0.00	0.00	8,400.00	0.00	0.00	N/A		EDWARD W. SPARROW HOSPITAL ASSOC	1215 EAST MICHIGAN AVENUE	LANSING	MI	48912	E25	
1656	0.00	0.00	0.00	24,480.00	4.90	0.00	N/A		Stevens Van Lines Inc.	527 Morely Dr	SAGINAW	MI	48605	E25	
1657	0.00	0.00	0.00	19,305.96	6.44	0.00	N/A		Stevens Van Lines Inc.	527 Morely Dr	SAGINAW	MI	48605	E25	
1658	0.00	0.00	0.00	8,400.00	0.00	0.00	N/A		IBS PROPERTIES, INC.	1240 TANAGER LANE	EAST LANSING	MI	48823	E93	
1659	0.00	0.00	0.00	8,400.00	0.00	0.00	N/A		EDWARD W. SPARROW HOSPITAL ASSOC	1215 EAST MICHIGAN AVENUE	LANSING	MI	48912	E93	
1660	0.00	0.00	0.00	8,400.00	0.00	0.00	N/A		IBS PROPERTIES, INC.	1240 TANAGER LANE	EAST LANSING	MI	48823	E93	

	AM	AN	AO	AP	AQ	AR	AS	AT	AU	AV	AW	AX	AY	AZ
1653	GROSS	LESSEE	RETAIL	1	0	1	Common	Lot	7/27/2009 12:00:00 AM	YES	5/1/2012 12:00:00 AM	9/1/2007 12:00:00 AM	YES	5/7/2004 12:00:00 AM
1654	GROSS	LESSEE	N/A	0	0	20	Common	Lot	7/19/2005 12:00:00 AM	YES		4/1/2006 12:00:00 AM	N/A	
1655	GROSS	LESSEE	MIXED USE	0	0	20	Common	Lot		YES	4/1/2007 12:00:00 AM		N/A	
1656	GROSS	LESSEE	MIXED USE	0	0	2	Common	Lot	7/1/2006 12:00:00 AM	YES	7/1/2009 12:00:00 AM		N/A	
1657	GROSS	LESSEE	MIXED USE	2	0	2	Common	Lot	8/12/2010 12:00:00 AM	YES	7/1/2011 12:00:00 AM	8/11/2010 12:00:00 AM	YES	
1658	NET	LESSEE	N/A	0	0	20	Common	Lot	2/16/2006 12:00:00 AM	YES			N/A	
1659	GROSS	LESSEE	N/A	0	0	20	Common	Lot	9/18/2008 12:00:00 AM	YES	10/1/2009 12:00:00 AM	1/15/2009 12:00:00 AM	N/A	
1660	NET	LESSEE	N/A	0	0	20	Common	Lot	2/14/2006 12:00:00 AM	YES	4/25/2009 12:00:00 AM		N/A	

	BA	BB	BC	BD	BE	BF	BG	BH	BI	BJ	BK	BL	BM
1653	12/4/2007 12:00:00 AM	#8			5006	YMCA of Lansing Michigan	35,000.00	2.00	First Floor	5006	15.16	273.00	637.61
1654					5033	Edward W. Sparrow Hospita	0.00	0.00		5033		0.00	700.00
1655					5033	Edward W. Sparrow Hospita	0.00	0.00		5033		0.00	700.00
1656	7/18/2006 12:00:00 AM	16		1/27/2006 12:00:00 AM	5088	Stevens Van Line Warehous	30,000.00	16.67	1st floor	5088	4.80	0.00	2,000.00
1657	7/18/2006 12:00:00 AM	16		1/27/2006 12:00:00 AM	5088	Stevens Van Line Warehous	30,000.00	13.13	1st	5088	4.90	0.00	1,225.03
1658					5087		0.00	0.00	Surface Lot	5087		0.00	700.00
1659					5087		0.00	0.00		5087		0.00	700.00
1660					5087		0.00	0.00	Surface Lot	5087		0.00	700.00

	BN	BO	BP	BQ	BR	BS	BT	BU	BV
1653	N/A		N/A		12/15/2011-Cancellation Letter sent to LL to cancel effective 3/31/2012 would hace expired on 12/31/2012. Yearly rental rate increase of 3%. This is a sports complex owned and operated byt he YMCA. The Commission for the Blind runs a concession stand in the lobby.	RENT - BASE RENT	858.35	0.00	0.00
1654	N/A		N/A		Terminated by Lessor effective 9/30/07 THIS IS A PARKING LOT-$700.00 PER MONTH- End date changed to 4/30/06 due to April 06 Legislative Report (original end date was 3/31/06). There is no square foot rate, this is a parking lot at $700. per month for 20 spaces. New Rental Agreement for parking	RENT - BASE RENT	700.00	0.00	1.00
1655	N/A		N/A		Terminated by Lessor effective 9/30/07 THIS SPACE REQUEST IS FOR A 5 YEAR LEASE. THIS IS A PARKING LOT FOR 20 CARS @$35.00 PER SPACE, $700.00 PER MONTH PAID YEARLY	RENT - BASE RENT	700.00	0.00	1.00
1656	N/A		N/A		WAREHOUSE SPACE FOR COMMISSION FOR THE BLIND CONCESSION MACHINES.	RENT - BASE RENT	2,040.00	0.00	1.00
1657	N/A		N/A		11/1/12-Cancel letter sent to LL effective January 31, 2013. Lease expired on June 30, 2012. Add #2 to reduce SF & extend. SAB 08/03/10 #4	RENT - BASE RENT	1,608.83	0.00	1.00
1658	N/A		N/A		NO SQUARE FOOT RATE, THIS IS A PARKING LOT New RA for 20 parking spaces for MSHDA	RENT - BASE RENT	700.00	0.00	1.00
1659	N/A		N/A		Cancellation effective 2/27/2009. 1/12/2009 Letter sent to the owner (Sparrow) via certified mail on 1/16/2009	RENT - BASE RENT	700.00	0.00	1.00
1660	N/A		N/A		Rental Agreement until Lease is completed	RENT - BASE RENT	700.00	0.00	1.00

	BW	BX	BY
1653	1/1/2009 12:00:00 AM	12/31/2009 12:00:00 AM	MONTH
1654	12/1/2006 12:00:00 AM	11/30/2007 12:00:00 AM	MONTH
1655	3/1/2007 12:00:00 AM	2/28/2012 12:00:00 AM	MONTH
1656	7/1/2008 12:00:00 AM	6/30/2010 12:00:00 AM	MONTH
1657	7/1/2008 12:00:00 AM	6/30/2010 12:00:00 AM	MONTH
1658	4/1/2007 12:00:00 AM	3/31/2008 12:00:00 AM	MONTH
1659	8/14/2008 12:00:00 AM	2/27/2009 12:00:00 AM	MONTH
1660	4/30/2008 12:00:00 AM	3/31/2009 12:00:00 AM	MONTH

	A	B	C	D	E	F	G	H	I	J	K	L	M	N	O
1661	Ingham	641	LICENSING & REG AFFAIRS	11282-2006-0246	3101 Technology Blvd	LANSING	48910	05/01/2007	04/30/2017	0.00	242,847.48	14.00	13,877.00	LEASE	
1662	Ingham	641	LICENSING & REG AFFAIRS	11351-2008-0171	636 E. Michigan Avenue	LANSING	48912	11/17/2008	10/31/2009	0.00	14,400.00		0.00	RA	
1663	Ingham	641	LICENSING & REG AFFAIRS	11351-2008-9010	636 E. Michigan Avenue	LANSING	48912	06/02/2008	11/16/2008	0.00	6,000.00	0.00	0.00	RA	
1664	Ingham	641	LICENSING & REG AFFAIRS	11351-2009-0094	636 E. Michigan Avenue	LANSING	48912	03/02/2009	02/26/2010	0.00	22,800.00		0.00	RA	
1665	Ingham	641	LICENSING & REG AFFAIRS	11420-2009-0103	4300 W. Saginaw Highway	LANSING	48917	01/22/2009	01/31/2010	0.00	641,274.00	17.00	37,722.00	RA	
1666	Ingham	641	LICENSING & REG AFFAIRS	11420-2009-0336	4300 W. Saginaw Highway	LANSING	48917	02/01/2011	01/31/2012	53,439.50	641,274.00	17.00	37,722.00	RA	
1667	Ingham	641	LICENSING & REG AFFAIRS	11567-2011-0333	4300 W. Saginaw Highway	LANSING	48917	07/30/2011	11/30/2012	0.00	328,338.00	17.00	19,314.00	RA	
1668	Ingham	641	LICENSING & REG AFFAIRS	11567-2012-0062	4300 W. Saginaw Highway	LANSING	48917	01/01/2012	07/31/2012	0.00	444,176.04	17.00	25,573.00	RA	
1669	Ingham	641	LICENSING & REG AFFAIRS	11567-2012-0299	4300 W. Saginaw Highway	LANSING	48917	06/15/2012	07/31/2012	0.00	446,828.04	17.00	26,284.00	RA	
1670	Ingham	641	LICENSING & REG AFFAIRS	11567-2012-0384	4300 W. Saginaw Highway	LANSING	48917	08/01/2012	07/31/2013	39,377.67	472,532.04	17.00	27,796.00	RA	
1671	Ingham	641	LICENSING & REG AFFAIRS	11570-2011-0349	6520 Mercantile Way	LANSING	48911	07/01/2011	06/30/2012	0.00	64,560.00	10.45	6,178.00	RA	
1672	Ingham	641	LICENSING & REG AFFAIRS	11570-2012-0383	6520 Mercantile Way	LANSING	48911	07/01/2012	06/30/2013	5,380.00	64,560.00	10.45	6,178.00	RA	

	P	Q	R	S	T	U	V	W
1661	RENT AUTHORIZED	Standard; 90 day / Standard; 90 day / Standard; 90 day / Standard; 90 day / Standard; 90 day / Standard; 90 day /		5 year; 60 day / 5 year; 60 day / 5 year; 60 day / 5 year; 60 day / 5 year; 60 day / 5 year; 60 day / 5 year; 60 day / 5 year; 60 day / 5 year; 60 day / 5 year; 60 day / 5 year; 60 day / 5 year; 60 day /	GROSS (FULL SERVICE) / GROSS (FULL SERVICE) / GROSS (FULL SERVICE) / GROSS (FULL SERVICE) / GROSS (FULL SERVICE) / GROSS (FULL SERVICE) /	0.00	0.00	0.00
1662	TERMINATED	Standard; 30 Days /			SNOW REMOVAL / MAINTENANCE /	0.00	0.00	0.00
1663	TERMINATED	Standard; 30 Days /			GROSS (FULL SERVICE) /	0.00	0.00	0.00
1664	TERMINATED	Standard; 30 Days /			SNOW REMOVAL / MAINTENANCE /	0.00	0.00	0.00
1665	TERMINATED	STANDARD: 30 DAY NOTICE /			GROSS (FULL SERVICE) /	0.00	0.00	0.00
1666	HOLDING OVER				GROSS (FULL SERVICE) /	0.00	0.00	0.00
1667	TERMINATED				GROSS (FULL SERVICE) / GROSS (FULL SERVICE) / GROSS (FULL SERVICE) /	0.00	0.00	0.00
1668	TERMINATED					0.00	0.00	0.00
1669	TERMINATED				GROSS (FULL SERVICE) / TELECOMMUNICATIONS / ALARM SYSTEM MONITORING /	0.00	0.00	0.00
1670	HOLDING OVER				GROSS (FULL SERVICE) /	0.00	0.00	0.00
1671	TERMINATED	Standard 30 Day Cancellation /			ELECTRICITY /	0.00	0.00	0.00
1672	HOLDING OVER				GROSS (FULL SERVICE) /	0.00	0.00	0.00

	X	Y	Z	AA	AB	AC	AD	AE	AF	AG	AH	AI	AJ	AK	AL
1661	0.00	0.00	0.00	242,847.48	17.50	0.00	Actual	2013	Granger Park Development L.L.C.	6267 Aurrlius Road	LANSING	MI	48823	E25	10572
1662	0.00	0.00	0.00	14,400.00	0.00	0.00	N/A		MI Avenue Development Co., LLC	405 E. Maple Street	LANSING	MI	48906	E93	
1663	0.00	0.00	0.00	6,000.00	0.00	0.00	N/A		MI Avenue Development Co., LLC	405 E. Maple Street	LANSING	MI	48906	E93	
1664	0.00	0.00	0.00	22,800.00	0.00	0.00	N/A		MI Avenue Development Co., LLC	405 E. Maple Street	LANSING	MI	48906	E93	
1665	0.00	0.00	0.00	641,274.00	17.00	0.00	N/A		4300 West Saginaw L.L.C.	4660 South Hagadorn Road	EAST LANSING	MI	48823-5371	E25	
1666	0.00	0.00	0.00	641,274.00	17.00	0.00	Actual	2013	4300 West Saginaw L.L.C.	4660 South Hagadorn Road	EAST LANSING	MI	48823-5371	E25	
1667	0.00	0.00	0.00	328,338.00	17.00	0.00	N/A		4300 West Saginaw L.L.C.	4660 South Hagadorn Road	EAST LANSING	MI	48823-5371	E25	
1668	0.00	0.00	0.00	444,176.04	17.37	0.00	N/A		4300 West Saginaw L.L.C.	4660 South Hagadorn Road	EAST LANSING	MI	48823-5371	E25	
1669	0.00	0.00	0.00	446,828.04	17.00	0.00	N/A		4300 West Saginaw L.L.C.	4660 South Hagadorn Road	EAST LANSING	MI	48823-5371	E25	
1670	0.00	0.00	0.00	472,532.04	17.00	0.00	Actual	2013	4300 West Saginaw L.L.C.	4660 South Hagadorn Road	EAST LANSING	MI	48823-5371	E25	11567-2012-0062
1671	0.00	0.00	0.00	64,560.00	10.45	0.00	N/A		Holiday Park Realty, LLC	150 Great Neck Road, Suite 304	GREAT NECK	NY	11021	E25	
1672	0.00	0.00	0.00	64,560.00	10.45	0.00	Actual	2013	Holiday Park Realty, LLC	150 Great Neck Road, Suite 304	GREAT NECK	NY	11021	E25	

	AM	AN	AO	AP	AQ	AR	AS	AT	AU	AV	AW	AX	AY	AZ
1661	GROSS	LESSEE	OFFICE	26	0	100	Common	Lot	12/9/2013 12:00:00 AM	YES	11/18/2014 12:00:00 AM	6/20/2007 12:00:00 AM	YES	7/11/2007 12:00:00 AM
1662	GROSS	LESSEE	N/A	0	0	40	Common	Lot	5/21/2008 12:00:00 AM	YES	8/1/2009 12:00:00 AM		N/A	
1663	GROSS	LESSEE	N/A	0	0	20	Common	Lot	5/21/2008 12:00:00 AM	YES	8/1/2009 12:00:00 AM		N/A	
1664	GROSS	LESSEE	N/A	0	0	60	Common	Lot	5/21/2008 12:00:00 AM	YES	8/1/2010 12:00:00 AM		N/A	
1665	GROSS	TENANT	OFFICE	100	0	300	Common	Lot	11/24/2009 12:00:00 AM	YES	10/10/2010 12:00:00 AM	5/1/2009 12:00:00 AM	YES	
1666	GROSS	TENANT	OFFICE	100	0	300	Common	Lot	10/31/2012 12:00:00 AM	YES	10/1/2014 12:00:00 AM	4/2/2009 12:00:00 AM	N/A	
1667	GROSS	TENANT	OFFICE	101	0	400	Common	Lot	11/24/2009 12:00:00 AM	YES	10/1/2014 12:00:00 AM	5/1/2009 12:00:00 AM	N/A	
1668	GROSS	LESSEE	OFFICE	101	0	0	Common	Lot		YES	5/15/2013 12:00:00 AM		N/A	
1669	GROSS	TENANT	OFFICE	104	0	400	Common	Lot	11/1/2011 12:00:00 AM	YES	10/1/2013 12:00:00 AM	5/1/2009 12:00:00 AM	N/A	
1670	GROSS	TENANT	OFFICE	112	0	400	Common	Lot	11/9/2012 12:00:00 AM	YES	10/1/2014 12:00:00 AM	5/1/2009 12:00:00 AM	N/A	
1671	GROSS	TENANT	OFFICE	50	0	50	Common	Lot		YES	7/1/2011 12:00:00 AM		YES	
1672	GROSS	TENANT	OFFICE	50	0	50	Common	Lot	11/14/2013 12:00:00 AM	YES	2/15/2014 12:00:00 AM		N/A	

	BA	BB	BC	BD	BE	BF	BG	BH	BI	BJ	BK	BL	BM
1661	4/17/2007 12:00:00 AM	10			8003	Granger Park Development	22,927.00	0.61	1st floor	8003	14.00	4,857.00	11,332.83
1662					8051		0.00	0.00	Parking Lot	8051		480.00	720.00
1663					8051		0.00	0.00	Parking Lot	8051	0.00	0.00	500.00
1664					8051		0.00	0.00	Parking Lot	8051		570.00	1,330.00
1665					6029		109,177.00	0.35	1ST	6028	17.00	0.00	53,439.50
1666					6029		109,177.00	0.35	1st	6028	17.00	0.00	53,439.50
1667					6029		109,177.00	0.00		6028	17.00	0.00	27,361.50
1668					6029		109,177.00	0.00		6028	17.00	0.00	36,228.41
1669					6029		109,177.00	0.00		6028	17.00	0.00	37,235.67
1670					6029		109,177.00	0.00		6028	17.00	11,813.30	27,564.37
1671				12/31/2010 12:00:00 AM	1625	Holiday Office Park	29,164.00	0.00	1	3060	10.45	1,345.00	4,035.00
1672				12/31/2010 12:00:00 AM	1625	Holiday Office Park	29,164.00	0.00		3060	10.45	1,345.00	4,035.00

	BN	BO	BP	BQ	BR	BS	BT	BU	BV
1661	N/A		N/A		10-01-13 Assigned from DTMB to LARA. 02-01-13: Add #1 to lower SFR & add options. 01-08-13: Cancel rescinded thru 09-30-13. 12-01-12: Assigned from MDOT to DTMB. 08-29-12: Cancel eff 11/30/12. End was 04/30/17. 01-17-12: Extension letter thru 7/31/12. 03-19-08: Auth letter sent for lump sum $23,840. CCO#1 for $6,800 for electrical DA 06-29-07 #22	RENT - BASE RENT	20,237.29	0.00	1.00
1662	N/A		N/A			RENT - BASE RENT	1,200.00	0.00	1.00
1663	N/A		N/A		Rental Agreement - Standard 30 day cancellation ((20 Parking spaces for MSHDA - $25.00 per space for $500.00 per month))	RENT - BASE RENT	500.00	0.00	1.00
1664	N/A		N/A		Parking was increased again within this lot due to Sparrow Hospital purchasing the IBS Properties lot for own use and cancelling State of Michigan's agreement.	RENT - BASE RENT	1,900.00	0.00	1.00
1665	N/A		N/A			RENT - BASE RENT	53,439.50	0.00	1.00
1666	N/A		N/A		Month-to-month rent authroized 12-13-2010	RENT - BASE RENT	53,439.50	0.00	1.00
1667	N/A		N/A		11-23-11-Added square footage for a new total of 19,314. 11567-2011-0333 Original Rental Agreement was for 17,571 square feet starting July 30, 2011 emergency space was needed due to flooding of space at Mercantile Way, this rental agreement was superseded and cancelled to add more square footage for emergency call service employees who were displaced due to flooding. Rental rate is $17.00 per square foot, or $24,892.00	RENT - BASE RENT	27,361.50	0.00	1.00
1668	N/A		N/A			RENT - BASE RENT	37,014.67	0.00	1.00
1669	N/A		N/A			RENT - BASE RENT	37,235.67	0.00	1.00
1670	N/A		N/A		This rental agreement supersedes the previous rental agreement to increase square footage and rent.	RENT - BASE RENT	39,377.67	0.00	1.00
1671	N/A		N/A		- Expired 06/30/12. - The Rental Agreement is a result of having to relocate within the same complex due to flooding in existing space #2432.	RENT - BASE RENT	5,380.00	0.00	1.00
1672	N/A		N/A		Going to Prudden Place April, 2014	RENT - BASE RENT	5,380.00	0.00	1.00

	BW	BX	BY
1661	5/1/2007 12:00:00 AM	10/31/2011 12:00:00 AM	MONTH
1662	11/17/2008 12:00:00 AM	10/21/2009 12:00:00 AM	MONTH
1663	6/2/2008 12:00:00 AM	6/1/2009 12:00:00 AM	MONTH
1664	3/2/2009 12:00:00 AM	2/26/2010 12:00:00 AM	MONTH
1665	1/22/2009 12:00:00 AM	1/31/2010 12:00:00 AM	MONTH
1666	2/1/2010 12:00:00 AM	12/30/2015 12:00:00 AM	MONTH
1667	12/1/2011 12:00:00 AM	11/30/2012 12:00:00 AM	MONTH
1668	6/15/2012 12:00:00 AM	6/14/2013 12:00:00 AM	MONTH
1669	6/15/2012 12:00:00 AM	12/30/2012 12:00:00 AM	MONTH
1670	8/1/2012 12:00:00 AM	12/30/2015 12:00:00 AM	MONTH
1671	6/1/2011 12:00:00 AM	12/31/2012 12:00:00 AM	MONTH
1672	7/1/2012 12:00:00 AM	12/30/2014 12:00:00 AM	MONTH

	A	B	C	D	E	F	G	H	I	J	K	L	M	N	O
1673	Ingham	641	LICENSING & REG AFFAIRS	11573-2011-0378	700 May Street	LANSING	48906	09/01/2013	08/31/2034	0.00	0.00	14.06	61,079.00	LEASE	
1674	Ingham	641	LICENSING & REG AFFAIRS	11590-2012-0024	3510 Capital City Boulevard	LANSING	48906-2102	10/01/2011	09/30/2012	0.00	0.00		100.00	RA	OTHER
1675	Ingham	641	LICENSING & REG AFFAIRS	11608-2012-0094	6546 Mercantile Way	LANSING	48911	01/01/2012	12/31/2012	5,999.00	71,988.00	10.50	8,656.00	RA	OFFICE BUILDING
1676	Ingham	641	LICENSING & REG AFFAIRS	11690-2012-0184	2395 Jollly Road	OKEMOS	48911	03/01/2013	02/28/2014	0.00	130,521.12	17.50	7,458.00	RA	
1677	Ingham	641	LICENSING & REG AFFAIRS	11733-2013-0129	6545 Mercantile Way	LANSING	48911	02/01/2013	01/31/2014	0.08	0.96		144.00	RA	OTHER
1678	Ingham	641	LICENSING & REG AFFAIRS	11737-2013-0443	2395 Jollly Road	OKEMOS	48911	03/01/2014	02/28/2019	10,254.75	123,057.00	16.50	41.00	LEASE	

	P	Q	R	S	T	U	V	W
1673	APPROVED	Legislative; 30 Days / Legislative; 30 Days / Legislative; 30 Days /			GROSS (FULL SERVICE) / GROSS (FULL SERVICE) / GROSS (FULL SERVICE) /	0.00	0.00	0.00
1674	APPROVED				GROSS (FULL SERVICE) /	0.00	0.00	0.00
1675	HOLDING OVER				ELECTRICITY /	14,455.52	0.00	0.00
1676	RENT AUTHORIZED				GROSS (FULL SERVICE) /	0.00	0.00	0.00
1677	HOLDING OVER				GROSS (FULL SERVICE) /	0.00	0.00	0.00
1678	IN PROCESS	Standard; 90 Days / Standard; 90 Days / Standard; 90 Days /		30 Days / 30 Days / 30 Days / 30 Days / 30 Days / 30 Days /	GROSS (FULL SERVICE) / GROSS (FULL SERVICE) / GROSS (FULL SERVICE) /	0.00	0.00	0.00

	X	Y	Z	AA	AB	AC	AD	AE	AF	AG	AH	AI	AJ	AK	AL
1673	0.00	0.00	0.00	0.00	0.00	0.00	N/A		Summit Street Development Co LLC					E25	2117
1674	0.00	0.00	0.00	0.00	0.00	0.00	N/A		Peckham-Lansing Facility					E25	
1675	0.00	0.00	0.00	86,443.52	9.99	0.00	Estimated	2013	Holiday Park Realty, LLC	150 Great Neck Road, Suite 304	GREAT NECK	NY	11021	E25	
1676	0.00	0.00	0.00	130,521.12	17.50	0.00	Actual	2013	McKinley, Inc.	320 N. Main Streer	ANN ARBOR	MI	48104	E25	
1677	0.00	0.00	0.00	0.96	0.01	0.00	Actual	2013	Holiday Park Realty, LLC	150 Great Neck Road, Suite 304	GREAT NECK	NY	11021	E25	
1678	0.00	0.00	0.00	123,057.00	3,001.39	0.00	N/A		FII-M C5-OFF-LANSING, LLC					E25	

	AM	AN	AO	AP	AQ	AR	AS	AT	AU	AV	AW	AX	AY	AZ
1673	GROSS	LESSEE	OFFICE	240	0	300	Common	Lot		YES			N/A	
1674	GROSS	TENANT	OFFICE	1	0	1	Common	Lot		YES			N/A	
1675	NET	TENANT	OFFICE	0	0	50	Common	Lot	11/14/2013 12:00:00 AM	YES	2/15/2014 12:00:00 AM	6/8/2006 12:00:00 AM	YES	
1676	GROSS	TENANT	OFFICE	50	0	50	Common	Lot	3/8/2013 12:00:00 AM	YES	2/27/2014 12:00:00 AM	2/21/2013 12:00:00 AM	N/A	
1677	GROSS	TENANT	MANUFAC TURING	0	0	0	Common	Lot	11/14/2013 12:00:00 AM	YES	2/15/2014 12:00:00 AM	5/17/2004 12:00:00 AM	N/A	
1678	GROSS	LESSEE	OFFICE	7,458	0	50	Common	Lot		YES			N/A	

	BA	BB	BC	BD	BE	BF	BG	BH	BI	BJ	BK	BL	BM
1673	6/18/2013 12:00:00 AM	15		12/31/2011 12:00:00 AM	8173	Prudden Building	82,887.00	69.00	1&2	8173	14.06	23,852.36	47,711.87
1674				5/1/2012 12:00:00 AM	8145	Peckham-Lansing Facility	10,000.00	0.00	1st Floor	8145		0.00	0.00
1675				12/31/2011 12:00:00 AM	1615	Holiday Office Park	25,000.00	27.42	1ST	3086	10.50	1,800.00	4,199.00
1676				12/31/2013 12:00:00 AM	8163		27,460.00	0.27		8161	17.50	3,076.76	7,800.00
1677				1/1/2013 12:00:00 AM	1621	Holiday Office Park	126,470.00	0.00		3072		0.96	0.08
1678				12/31/2013 12:00:00 AM	8163		27,460.00	27.12	1st	8161	16.50	3,418.25	6,836.50

	BN	BO	BP	BQ	BR	BS	BT	BU	BV
1673	N/A		N/A		- 09/03/13 Add #1 in process to change cancel terms & initial/option periods. - This is a Public Service Commission Lease currently located at 4300 W. Saginaw Street, Lansing where they moved from 6545 Mercantile Way, Lansing due to flooding of the entire lower floor (Lease #2117).	RENT - BASE RENT	0.00	0.00	1.00
1674	N/A		N/A		No charge for this space.	RENT - BASE RENT	0.00	0.00	1.00
1675	N/A		N/A		Going to Prudden Place in April 2014	RENT - BASE RENT	5,999.00	0.00	1.00
1676	N/A		N/A		Swing space. 10/01/2013- Assigned from DTMB to LARA.	RENT - BASE RENT	10,876.76	0.00	1.00
1677	N/A		N/A		- Basement data closet for $1 yr. - changed this Lease # to 11733 internally aka #11690-2013 on file docs.	RENT - BASE RENT	0.08	0.00	1.00
1678	N/A		N/A			RENT - BASE RENT	10,254.75	0.00	1.00

	BW	BX	BY
1673	4/1/2014 12:00:00 AM	4/1/2014 12:00:00 AM	MONTH
1674	10/1/2011 12:00:00 AM	9/30/2012 12:00:00 AM	MONTH
1675	1/1/2012 12:00:00 AM	12/30/2014 12:00:00 AM	MONTH
1676	3/1/2013 12:00:00 AM	2/28/2014 12:00:00 AM	MONTH
1677	2/1/2013 12:00:00 AM	1/31/2099 12:00:00 AM	MONTH
1678	3/1/2014 12:00:00 AM	2/28/2019 12:00:00 AM	MONTH

	A	B	C	D	E	F	G	H	I	J	K	L	M	N	O
1679	Ingham	641	LICENSING & REG AFFAIRS	2117-1993-1191	6545 Mercantile Way	LANSING	48911	06/01/1995	12/31/2006	0.00	840,734.28	14.50	76,429.00	LEASE	OTHER

	P	Q	R	S	T	U	V	W
	TERMINATED				HVAC /	0.00	0.00	0.00
					HVAC /			
					HVAC /			
					HVAC /			
					HVAC /			
					HVAC /			
					ELECTRICITY /			
					ELECTRICITY /			
					ELECTRICITY /			
					ELECTRICITY /			
					ELECTRICITY /			
					ELECTRICITY /			
					WATER /			
					WATER /			
					WATER /			
					WATER /			
					WATER /			
					WATER /			
					JANITORIAL /			
					JANITORIAL /			
					JANITORIAL /			
					JANITORIAL /			
					JANITORIAL /			
					JANITORIAL /			
					INT/EXT MAINT /			
					INT/EXT MAINT /			
					INT/EXT MAINT /			
					INT/EXT MAINT /			
					INT/EXT MAINT /			
					INT/EXT MAINT /			
					LANDSCAPING /			
					LANDSCAPING /			
1679					LANDSCAPING /			

	X	Y	Z	AA	AB	AC	AD	AE	AF	AG	AH	AI	AJ	AK	AL
1679	0.00	0.00	0.00	840,734.28	11.00	0.00	N/A		LANSING MARC, L.L.C.	6810 S. CEDAR STREET, # 3C	LANSING	MI	48911	E25	2178

	AM	AN	AO	AP	AQ	AR	AS	AT	AU	AV	AW	AX	AY	AZ
1679	N/A	LESSEE	OFFICE	235	0	108	Common	Lot	11/21/2005 12:00:00 AM	YES	10/31/2006 12:00:00 AM	5/17/2004 12:00:00 AM	NO	6/9/1988 12:00:00 AM

	BA	BB	BC	BD	BE	BF	BG	BH	BI	BJ	BK	BL	BM
1679				1/1/2013 12:00:00 AM	1621	Holiday Office Park	126,470.00	59.02	Rent Authorized	3072	14.50	45,643.54	46,707.46

	BN	BO	BP	BQ	BR	BS	BT	BU	BV
1679	T	6/15/2006 12:00:00 AM	N/A		Rental Agreement writen to extend for six months due to new lease being submitted to JCOS. 1/11/06-LEASE EXTENDED THRU 6/30/06Addendum #2 (ending date 1/31/06) Addendum #3 decrease of space by 3,027 sq. ft eff. 9/1/2002.	RENT - BASE RENT	70,061.19	0.00	1.00

	BW	BX	BY
	9/1/2002 12:00:00 AM	6/30/2006 12:00:00 AM	MONTH
1679			

	A	B	C	D	E	F	G	H	I	J	K	L	M	N	O
1680	Ingham	641	LICENSING & REG AFFAIRS	2117-2005-0096	6545 Mercantile Way	LANSING	48911	01/01/2007	12/31/2012	0.00	1,108,220.64	14.50	76,429.00	LEASE	OTHER
1681	Ingham	641	LICENSING & REG AFFAIRS	2432-1988-41	6546 Mercantile Way	LANSING	48911	06/01/1988	05/31/1992	0.00	265,140.00	13.18	24,550.00	LEASE	OFFICE BUILDING

	P	Q	R	S	T	U	V	W
1680	TERMINATED	STANDARD; 90 DAY / STANDARD; 90 DAY / STANDARD; 90 DAY /			ELECTRICITY / ELECTRICITY / ELECTRICITY /	0.00	0.00	0.00
1681	TERMINATED	365 Days; Standard Cancellation /			HVAC / ELECTRICITY / WATER / JANITORIAL / INT/EXT MAINT / LANDSCAPING / SNOW REMOVAL / PARKING / FLUORESCENT / RUBBISH REMOVAL / N/A /	0.00	0.00	0.00

	X	Y	Z	AA	AB	AC	AD	AE	AF	AG	AH	AI	AJ	AK	AL
1680	0.00	0.00	0.00	1,108,220.64	14.50	0.00	N/A		Holiday Park Realty, LLC	150 Great Neck Road, Suite 304	GREAT NECK	NY	11021	E25	
1681	0.00	0.00	0.00	265,140.00	10.80	0.00	N/A		1ST Cap Lans Prop Ltd Partnershi	6810 S Cedar St	LANSING	MI	48911-6907		0

	AM	AN	AO	AP	AQ	AR	AS	AT	AU	AV	AW	AX	AY	AZ
1680	NET	LESSEE	OFFICE	235	0	108	Common	Lot	11/12/2009 12:00:00 AM	YES	7/26/2011 12:00:00 AM	5/17/2004 12:00:00 AM	N/A	12/30/1988 12:00:00 AM
1681	N/A	LESSEE	N/A	185	0	0	Common	Lot	9/28/1988 12:00:00 AM	YES	7/1/1991 12:00:00 AM	10/28/1988 12:00:00 AM	YES	12/2/1978 12:00:00 AM

	BA	BB	BC	BD	BE	BF	BG	BH	BI	BJ	BK	BL	BM
1680	1/16/2007 12:00:00 AM	10		1/1/2013 12:00:00 AM	1621	Holiday Office Park	126,470.00	60.43		3072	14.50	45,644.26	46,707.46
1681				12/31/2011 12:00:00 AM	1615	Holiday Office Park	25,000.00	45.53	1st Floor	3086	13.18	10,229.17	16,468.96

	BN	BO	BP	BQ	BR	BS	BT	BU	BV
1680	N/A		N/A		9/26/2013 File was terminated but Lease information can be found in the Active Files 9/2/28/2012-Cancel letter sent 9/28/2012 effective 12/31/2012 08/01/11 Withholding rent due to flood & vacate. CCO # 1 for $627.00 DA 1/28/11, #10. Option-1/1/2009-12/31/2012 Lease-1/1/2007-12/31/2008 RA-7/1/2006-12/31/2006-76,429 SQ.FT Option Letter sent, (Not signed in agreement by Lessor)-2/1/2006-6/30/2006 AD #3- Add Sq.Ft-74,644 SQ.FT. AD #2-2/1/01-1/31/2006 2.9 Exer-11/1/2000-1/31/2001 Ad #1-6/1/1995-10/31/2000 Lease-6/1/1995-5/31/2000-77,671 SQ.FT. Option-6/1/1994-5/31/1995 Option-6/1/1993-5/31/1994 Lease-6/1/1992-5/31/1993 Ad #2-62,179 SQ.FT. Lease-10/1/1987-5/31/1992 - 64,379 SQ.FT. Ad #2 -52,194 SQ.FT. Option 3/18/1985-5/31/1988 Lease-10/1/1981-5/31/1985-52,015 SQ.FT. Lease -9/1/1976-8/31/1981-44,654 SQ.FT. Department requests two renewal options be exercised 1-24-07 to extend thru 12/31/2012, this is due to Lessor paying for buildout and renovations of $61,000.00 for the additional square footage added to the present space. JCOS Aproved 12/14/06 Item #10	RENT - BASE RENT	92,351.72	0.00	1.00
1681	T	3/1/1992 12:00:00 AM	N/A		Option renewal letter sent 5/10/2005 extending thru 1/31/2011 New lease effective 6/l/92 rrp	RENT - BASE RENT	22,095.00	0.00	1.00

	BW	BX	BY
1680	1/1/2007 12:00:00 AM	12/31/2008 12:00:00 AM	MONTH
1681	6/1/1988 12:00:00 AM	5/31/1992 12:00:00 AM	MONTH

	A	B	C	D	E	F	G	H	I	J	K	L	M	N	O
1682	Ingham	641	LICENSING & REG AFFAIRS	2432-1993-1192	6546 Mercantile Way	LANSING	48911	11/01/1995	01/31/2011	0.00	295,827.48	13.05	13,373.00	LEASE	OFFICE BUILDING
1683	Ingham	641	LICENSING & REG AFFAIRS	2432-2012-0044	6546 Mercantile Way	LANSING	48911	02/01/2012	01/31/2022	15,800.40	189,604.80	10.45	18,144.00	LEASE	OFFICE BUILDING

	P	Q	R	S	T	U	V	W
1682	TERMINATED	Standard; 60-day / Standard; 60-day / Standard; 60-day /			ELECTRICITY / ELECTRICITY / ELECTRICITY / ADJUST-TAXES / ADJUST-TAXES / ADJUST-TAXES / TELECOMMUNICATIONS / TELECOMMUNICATIONS / TELECOMMUNICATIONS / ALARM SYSTEM MONITORING / ALARM SYSTEM MONITORING / ALARM SYSTEM MONITORING /	0.00	0.00	0.00
1683	RENT AUTHORIZED	Standard; 90 day / Standard; 90 day / Standard; 90 day / Standard; 90 day /		5 year; 30 day / 5 year; 30 day / 5 year; 30 day / 5 year; 30 day / 5 year; 30 day / 5 year; 30 day / 5 year; 30 day / 5 year; 30 day /	ELECTRICITY / ELECTRICITY / ELECTRICITY / ELECTRICITY /	48,629.34	0.00	0.00

	X	Y	Z	AA	AB	AC	AD	AE	AF	AG	AH	AI	AJ	AK	AL
1682	0.00	0.00	0.00	295,827.48	22.12	0.00	N/A		Holiday Office Park	150 Great Neck Road, Suite 304	GREAT NECK	NY	11021516	E25	0
1683	0.00	0.00	0.00	238,234.14	13.13	0.00	Actual	2013	Holiday Park Realty, LLC	150 Great Neck Road, Suite 304	GREAT NECK	NY	11021	E25	

	AM	AN	AO	AP	AQ	AR	AS	AT	AU	AV	AW	AX	AY	AZ
1682	NET	LESSEE	OFFICE	153	0	0	Common	Lot	11/12/2009 12:00:00 AM	YES	7/16/2011 12:00:00 AM	6/8/2006 12:00:00 AM	YES	10/10/1994 12:00:00 AM
1683	NET	LESSEE	OFFICE	153	0	100	Common	Lot	11/14/2013 12:00:00 AM	YES	2/15/2014 12:00:00 AM	6/8/2006 12:00:00 AM	YES	

	BA	BB	BC	BD	BE	BF	BG	BH	BI	BJ	BK	BL	BM
1682	11/7/1995 12:00:00 AM	24		12/31/2011 12:00:00 AM	1615	Holiday Office Park	25,000.00	54.47	ground floor	3086	13.05	0.00	14,543.00
1683	2/21/2012 12:00:00 AM	6		12/31/2011 12:00:00 AM	1615	Holiday Office Park	25,000.00	72.58		3086	10.45	7,315.00	8,485.40

	BN	BO	BP	BQ	BR	BS	BT	BU	BV
1682	T	6/15/2011 12:00:00 AM	N/A		Lease Assignment to DCH for 11,177 square feet of space, DELEG is retaining 13,373 square feet of space at the same location under different floor plans. CCO#3 for $13, 022.500 approved by Director' Agenda on 04/09/2010, item #8. CCO#2: for $327.75 approved via Director's Agenda dated 6/1/07, item #6. CCO#1: $569.25 approved via DMB Director's Agenda 6/3/05, item #14. INGHAM County (33)	RENT - BASE RENT	24,652.29	0.00	1.00
1683	N/A		N/A		CCO #1 for $1,915.87 approved via the 5-4-12 DTMB Director's Agenda, Item #16	RENT - BASE RENT	15,800.40	0.00	1.00

	BW	BX	BY
1682	11/1/1995 12:00:00 AM	1/31/2006 12:00:00 AM	MONTH
1683	2/1/2012 12:00:00 AM	1/31/2017 12:00:00 AM	MONTH

	A	B	C	D	E	F	G	H	I	J	K	L	M	N	O
1684	Ingham	641	LICENSING & REG AFFAIRS	2787-1993-1009	5015 S. Cedar Street	LANSING	48910	11/01/1993	01/31/2006	0.00	182,642.88	11.17	17,345.00	LEASE	
1685	Ingham	641	LICENSING & REG AFFAIRS	2787-2006-0019	5015 S. Cedar Street	LANSING	48910	12/30/1998	01/31/2016	0.00	218,985.00	13.00	16,845.00	LEASE	
1686	Ingham	651	INSURANCE & FIN SVCS	11700-2013-0205	110 W Michigan Avenue	LANSING	48933	05/21/2013	04/30/2014	8,194.33	98,331.96	15.25	6,448.00	RA	

	P	Q	R	S	T	U	V	W
1684	TERMINATED				HVAC / HVAC / HVAC / HVAC / ELECTRICITY / ELECTRICITY / ELECTRICITY / ELECTRICITY / WATER / WATER / WATER / WATER / JANITORIAL / JANITORIAL / JANITORIAL / JANITORIAL / INT/EXT MAINT / INT/EXT MAINT / INT/EXT MAINT / INT/EXT MAINT / LANDSCAPING / LANDSCAPING / LANDSCAPING / LANDSCAPING / SNOW REMOVAL / SNOW REMOVAL / SNOW REMOVAL / SNOW REMOVAL / PARKING / PARKING / PARKING / PARKING / FLUORESCENT /	0.00	0.00	0.00
1685	RENT AUTHORIZED	Standard; 60 day / Standard; 60 day / Standard; 60 day /			GROSS (FULL SERVICE) / GROSS (FULL SERVICE) / GROSS (FULL SERVICE) /	0.00	0.00	0.00
1686	RENT AUTHORIZED	Standard; 30 day /			GROSS (FULL SERVICE) /	0.00	0.00	0.00

	X	Y	Z	AA	AB	AC	AD	AE	AF	AG	AH	AI	AJ	AK	AL
1684	0.00	0.00	0.00	182,642.88	10.53	0.00	N/A		Eyde Construction	4660 S Hagadorn	EAST LANSING	MI	48823-5371	E25	0
1685	0.00	0.00	0.00	218,985.00	13.00	0.00	Actual	2013	Eyde Construction Company	4660 South Hagadorn Road	EAST LANSING	MI	48823-5371	E25	
1686	0.00	0.00	0.00	98,331.96	15.25	0.00	Actual	2013	Capital Tower, LLC	110 W. Washington Ave.	LANSING	MI	48933	E25	

	AM	AN	AO	AP	AQ	AR	AS	AT	AU	AV	AW	AX	AY	AZ
1684	N/A	LESSEE	N/A	82	0	300	Common	Lot	10/20/2004 12:00:00 AM	YES	10/1/2006 12:00:00 AM	6/2/1994 12:00:00 AM	YES	5/11/1994 12:00:00 AM
1685	GROSS	LESSEE	OFFICE	82	0	300	Common	Lot	11/9/2012 12:00:00 AM	YES	10/1/2014 12:00:00 AM	3/22/1994 12:00:00 AM	YES	5/11/1994 12:00:00 AM
1686	GROSS	TENANT	OFFICE	23	0	0	Common	Lot	4/11/2013 12:00:00 AM	YES			N/A	

	BA	BB	BC	BD	BE	BF	BG	BH	BI	BJ	BK	BL	BM
1684				12/31/1996 12:00:00 AM	1781	5015	72,000.00	24.09		2860	11.17	8,360.99	7,786.16
1685	3/28/2006 12:00:00 AM	12		12/31/1996 12:00:00 AM	1781	5015	72,000.00	23.40	1st	2860	13.00	10,689.22	7,559.53
1686				6/1/2008 12:00:00 AM	3267	Capital Tower, LLC	90,720.00	0.00	4th Floor	4460	15.25	2,457.27	5,735.98

	BN	BO	BP	BQ	BR	BS	BT	BU	BV
1684	O	6/15/2007 12:00:00 AM	T	6/15/2007 12:00:00 AM	CCO #2 FOR HANDICAP PARKING WHEEL CHAIR RAMP AND AUTOMATIC DOOR OPENER CCO-#1 FOR $20,000.00 TO BUILDOUT SPACE FOR MAGISTRATES 11/20/2004 completed.	RENT - BASE RENT	15,220.24	0.00	1.00
1685	N/A		N/A		Letter to exercise option was sent dated December 28, 2009. New gross lease to replace current lease, added option, reduced rent, took out all adjustments CCO#3 for $385.00 (included $35.00 contigency) to BC on 02-06-07. CCO #2 FOR $8,421.60 HANDICAP PARKING WHEEL CHAIR RAMP AND AUTOMATIC DOOR OPENER-Approved by Ad Board on June 20, 2006, Item #12. CCO-#1 FOR $20,000.00 TO BUILDOUT SPACE FOR MAGISTRATES 11/20/2004 completed.	RENT - BASE RENT	18,248.75	0.00	1.00
1686	N/A		N/A			RENT - BASE RENT	8,194.33	0.00	1.00

	BW	BX	BY
1684	11/1/1993 12:00:00 AM	10/31/1998 12:00:00 AM	MONTH
1685	3/1/2006 12:00:00 AM	1/31/2011 12:00:00 AM	MONTH
1686	5/1/2013 12:00:00 AM	4/30/2014 12:00:00 AM	MONTH

	A	B	C	D	E	F	G	H	I	J	K	L	M	N	O
1687	Ingham	672	UNEMPLOYMENT AGENCY	10042-1993-1013	300 E Michigan Avenue	LANSING	48933	02/15/1993	02/14/1994	0.00	44,224.20	9.25	4,781.00	RA	
1688	Ingham	672	UNEMPLOYMENT AGENCY	10042-1994-1049	300 E Michigan Avenue	LANSING	48933	02/15/1994	02/14/1995	0.00	102,721.20	9.25	11,105.00	RA	
1689	Ingham	672	UNEMPLOYMENT AGENCY	10042-1995-1137	300 E Michigan Avenue	LANSING	48933	02/15/1995	08/31/1995	0.00	107,857.32	9.71	11,105.00	RA	
1690	Ingham	672	UNEMPLOYMENT AGENCY	10060-1993-1051	100 Museum Dr.	LANSING	48933	05/01/1993	12/31/1993	0.00	8,100.00	3.33	2,430.00	RA	OTHER

	P	Q	R	S	T	U	V	W
1687	TERMINATED	30 Days; Standard Cancellation /			HVAC / ELECTRICITY / WATER / JANITORIAL / INT/EXT MAINT / LANDSCAPING / SNOW REMOVAL / PARKING / FLUORESCENT / RUBBISH REMOVAL / N/A /	0.00	0.00	0.00
1688	TERMINATED	30 Days; Standard Cancellation /			HVAC / ELECTRICITY / WATER / JANITORIAL / INT/EXT MAINT / LANDSCAPING / SNOW REMOVAL / PARKING / FLUORESCENT / RUBBISH REMOVAL / N/A /	0.00	0.00	0.00
1689	TERMINATED	30 Days; Standard Cancellation /			HVAC / ELECTRICITY / WATER / JANITORIAL / INT/EXT MAINT / LANDSCAPING / SNOW REMOVAL / PARKING / FLUORESCENT / RUBBISH REMOVAL / N/A /	0.00	0.00	0.00
1690	TERMINATED	30 Days; Standard Cancellation /			HVAC / ELECTRICITY / WATER / JANITORIAL / INT/EXT MAINT / LANDSCAPING / SNOW REMOVAL / PARKING / FLUORESCENT / RUBBISH REMOVAL / N/A /	0.00	0.00	0.00

	X	Y	Z	AA	AB	AC	AD	AE	AF	AG	AH	AI	AJ	AK	AL
1687	0.00	0.00	0.00	44,224.20	9.25	0.00	N/A		FRANDORSON PROPERTIES	1111 MICHIGAN AVE	EAST LANSING	MI	48823-4092	E14	0
1688	0.00	0.00	0.00	102,721.20	9.25	0.00	N/A		FRANDORSON PROPERTIES	1111 MICHIGAN AVE	EAST LANSING	MI	48823-4092	E14	0
1689	0.00	0.00	0.00	107,857.32	9.71	0.00	N/A		FRANDORSON PROPERTIES	1111 MICHIGAN AVE	EAST LANSING	MI	48823-4092	E14	0
1690	0.00	0.00	0.00	8,100.00	3.33	0.00	N/A		L.D.J. LEASING	316 EAST MICHIGAN AVENUE	LANSING	MI	48933-1419	E14	0

	AM	AN	AO	AP	AQ	AR	AS	AT	AU	AV	AW	AX	AY	AZ
1687	N/A	LESSEE	N/A	18	0	0	Common	Lot	2/26/1993 12:00:00 AM	YES	4/8/1995 12:00:00 AM	3/17/1988 12:00:00 AM	YES	5/2/1984 12:00:00 AM
1688	N/A	LESSEE	N/A	52	0	0	Common	Lot	2/26/1993 12:00:00 AM	YES	4/8/1995 12:00:00 AM	3/17/1988 12:00:00 AM	YES	5/2/1984 12:00:00 AM
1689	N/A	LESSEE	N/A	35	0	0	Common	Lot	2/26/1993 12:00:00 AM	YES	4/8/1995 12:00:00 AM	1/16/1984 12:00:00 AM	YES	5/2/1984 12:00:00 AM
1690	N/A	LESSEE	N/A	0	0	15	Common	Lot	5/14/1993 12:00:00 AM	YES			YES	5/7/1993 12:00:00 AM

	BA	BB	BC	BD	BE	BF	BG	BH	BI	BJ	BK	BL	BM
1687				12/31/1992 12:00:00 AM	2189	Chandler	44,303.00	12.20		2291	9.25	1,474.14	2,211.21
1688				12/31/1992 12:00:00 AM	2189	Chandler	44,303.00	28.40		2291	9.25	5,099.01	3,461.09
1689				12/31/1992 12:00:00 AM	2189	Chandler	44,303.00	28.40		2291	9.71	5,527.02	3,461.09
1690				12/31/1992 12:00:00 AM	3102	100 Museum Dr	49,125.00	9.30		1073	3.33	0.00	0.00

	BN	BO	BP	BQ	BR	BS	BT	BU	BV
1687	N/A		N/A		expired	RENT - BASE RENT	3,685.35	0.00	1.00
1688	N/A		N/A		Agreement written	RENT - BASE RENT	8,560.10	0.00	1.00
1689	N/A		N/A		expired	RENT - BASE RENT	8,988.11	0.00	1.00
1690	N/A		N/A		lease expired	RENT - BASE RENT	675.00	0.00	1.00

	BW	BX	BY
1687	2/15/1993 12:00:00 AM	2/14/1994 12:00:00 AM	MONTH
1688	2/15/1994 12:00:00 AM	2/14/1995 12:00:00 AM	MONTH
1689	2/15/1995 12:00:00 AM	8/31/1995 12:00:00 AM	MONTH
1690	5/1/1993 12:00:00 AM	12/31/1993 12:00:00 AM	MONTH

	A	B	C	D	E	F	G	H	I	J	K	L	M	N	O
1691	Ingham	672	UNEMPLOYMENT AGENCY	10136-1993-1182	200 S Washington Ave.	LANSING	48933	09/15/1995	06/30/2004	0.00	443,960.16	15.47	30,207.00	LEASE	OFFICE BUILDING
1692	Ingham	672	UNEMPLOYMENT AGENCY	2787-1988-81	5015 S. Cedar Street	LANSING	48910	11/01/1988	10/31/1993	0.00	182,642.88	10.53	17,345.00	LEASE	

	P	Q	R	S	T	U	V	W
1691	TERMINATED	Executive; 60-day / Executive; 60-day / Executive; 60-day / Executive; 60-day / Executive; 60-day / Executive; 60-day / Standard; 90-day / Standard; 90-day / Standard; 90-day / Standard; 90-day / Standard; 90-day / Standard; 90-day /			HVAC / HVAC / HVAC / HVAC / HVAC / HVAC / ELECTRICITY / ELECTRICITY / ELECTRICITY / ELECTRICITY / ELECTRICITY / ELECTRICITY / WATER / WATER / WATER / WATER / WATER / WATER / JANITORIAL / JANITORIAL / JANITORIAL / JANITORIAL / JANITORIAL / JANITORIAL / INT/EXT MAINT / INT/EXT MAINT / INT/EXT MAINT / INT/EXT MAINT / INT/EXT MAINT / INT/EXT MAINT / LANDSCAPING / LANDSCAPING / LANDSCAPING /	0.00	0.00	0.00
1692	TERMINATED	60 Days; Legislative Restrictive /			HVAC / ELECTRICITY / WATER / JANITORIAL / INT/EXT MAINT / LANDSCAPING / SNOW REMOVAL / PARKING / FLUORESCENT / RUBBISH REMOVAL / N/A /	0.00	0.00	0.00

	X	Y	Z	AA	AB	AC	AD	AE	AF	AG	AH	AI	AJ	AK	AL
1691	0.00	0.00	0.00	443,960.16	14.70	0.00	N/A		WASHINGTON PLAZA LTD PRTNSH	C/O DEHAVEN REAL ESTATE	LANSING	MI	48933	E25	6266
1692	0.00	0.00	0.00	182,642.88	10.53	0.00	N/A		Eyde Construction Company	4660 South Hagadorn Road	EAST LANSING	MI	48823-5371		0

	AM	AN	AO	AP	AQ	AR	AS	AT	AU	AV	AW	AX	AY	AZ
1691	N/A	LESSEE	N/A	85	0	0	Common	Lot	2/25/2003 12:00:00 AM	YES	3/1/2005 12:00:00 AM		YES	9/15/1995 12:00:00 AM
1692	N/A	LESSEE	N/A	99	0	300	Common	Lot	5/17/1988 12:00:00 AM	YES	3/15/1992 12:00:00 AM	3/10/1983 12:00:00 AM	YES	4/3/1984 12:00:00 AM

	BA	BB	BC	BD	BE	BF	BG	BH	BI	BJ	BK	BL	BM
1691				12/31/1996 12:00:00 AM	2536	Landmark Building	39,483.00	76.50		1851	15.47	11,850.45	27,095.05
1692	3/26/2006 12:00:00 AM			12/31/1996 12:00:00 AM	1781	5015	72,000.00	24.10		2860	10.53	7,660.71	7,559.53

	BN	BO	BP	BQ	BR	BS	BT	BU	BV
1691	T	6/15/2003 12:00:00 AM	N/A	9/1/2002 12:00:00 AM	Cancellation letter dated 2/17/2004 sent effective June 30, 1004 from 9/30/2005	RENT - BASE RENT	36,996.68	0.00	1.00
1692	N/A		N/A		CCO-#1 FOR $20,000.00 TO BUILDOUT SPACE FOR MAGISTRATES 11/20/2004	RENT - BASE RENT	15,220.24	0.00	1.00

	BW	BX	BY
1691	9/15/1995 12:00:00 AM	9/14/1999 12:00:00 AM	MONTH
1692	11/1/1988 12:00:00 AM	10/31/1993 12:00:00 AM	MONTH

	A	B	C	D	E	F	G	H	I	J	K	L	M	N	O
1693	Ingham	672	UNEMPLOYMENT AGENCY	535-1989-4	8221 FRUIT RIDGE AVE NW	SPARTA	49345	11/01/1989	10/31/1992	0.00	3,600.00	9.09	396.00	LEASE	OFFICE BUILDING
1694	Ingham	672	UNEMPLOYMENT AGENCY	535-1992-1226	8221 FRUIT RIDGE AVE NW	SPARTA	49345	06/01/1994	05/31/1995	0.00	4,500.00	11.36	396.00	RA	OFFICE BUILDING
1695	Ingham	672	UNEMPLOYMENT AGENCY	535-1995-1040	8221 FRUIT RIDGE AVE NW	SPARTA	49345	06/01/1995	05/31/1996	0.00	4,500.00	11.36	396.00	RA	OFFICE BUILDING
1696	Ingham	672	UNEMPLOYMENT AGENCY	6266-1984-35	300 E Michigan Avenue	LANSING	48933	03/06/1984	03/31/1994	0.00	32,664.96	6.95	4,700.00	LEASE	

	P	Q	R	S	T	U	V	W
1693	TERMINATED	60 Days; Standard Cancellation /			HVAC / ELECTRICITY / WATER / JANITORIAL / INT/EXT MAINT / LANDSCAPING / SNOW REMOVAL / PARKING / FLUORESCENT / RUBBISH REMOVAL / N/A /	0.00	0.00	0.00
1694	TERMINATED	60 Days; Standard Cancellation /			HVAC / ELECTRICITY / WATER / JANITORIAL / INT/EXT MAINT / LANDSCAPING / SNOW REMOVAL / PARKING / FLUORESCENT / RUBBISH REMOVAL / N/A /	0.00	0.00	0.00
1695	TERMINATED	60 Days; Standard Cancellation /			HVAC / ELECTRICITY / WATER / JANITORIAL / INT/EXT MAINT / LANDSCAPING / SNOW REMOVAL / PARKING / FLUORESCENT / RUBBISH REMOVAL / N/A /	0.00	0.00	0.00
1696	TERMINATED	120 Days; Executive Legislation /			HVAC / ELECTRICITY / WATER / JANITORIAL / INT/EXT MAINT / LANDSCAPING / SNOW REMOVAL / PARKING / FLUORESCENT / RUBBISH REMOVAL / N/A /	0.00	0.00	0.00

	X	Y	Z	AA	AB	AC	AD	AE	AF	AG	AH	AI	AJ	AK	AL
1693	0.00	0.00	0.00	3,600.00	9.09	0.00	N/A		RAYMOND AND DORIS MAY	1932 RUSCO RD	KENT CITY	MI	49330		0
1694	0.00	0.00	0.00	4,500.00	11.36	0.00	N/A		RAYMOND AND DORIS MAY	1932 RUSCO RD	KENT CITY	MI	49330	E11	0
1695	0.00	0.00	0.00	4,500.00	11.36	0.00	N/A		RAYMOND AND DORIS MAY	1932 RUSCO RD	KENT CITY	MI	49330	E35	0
1696	0.00	0.00	0.00	32,664.96	6.95	0.00	N/A		FRANDORSON PROPERTIES	1111 MICHIGAN AVE	EAST LANSING	MI	48823-4092		0

	AM	AN	AO	AP	AQ	AR	AS	AT	AU	AV	AW	AX	AY	AZ
1693	N/A	LESSEE	N/A	2	0	0	Common	Lot	10/3/1988 12:00:00 AM	YES	11/28/1995 12:00:00 AM	1/12/1989 12:00:00 AM	YES	4/28/1983 12:00:00 AM
1694	N/A	LESSEE	N/A	3	0	20	Common	Lot	7/20/1994 12:00:00 AM	YES	11/28/1995 12:00:00 AM	7/15/1994 12:00:00 AM	YES	5/25/1994 12:00:00 AM
1695	N/A	LESSEE	N/A	3	0	20	Common	Lot	7/20/1994 12:00:00 AM	YES	11/28/1996 12:00:00 AM	7/15/1994 12:00:00 AM	YES	5/25/1994 12:00:00 AM
1696	N/A	LESSEE	N/A	21	0	0	Common	Lot	1/17/1984 12:00:00 AM	YES	4/8/1995 12:00:00 AM	3/17/1988 12:00:00 AM	YES	5/2/1984 12:00:00 AM

	BA	BB	BC	BD	BE	BF	BG	BH	BI	BJ	BK	BL	BM
1693					1465	8221 FRUIT RIDGE AVE NW	396.00	0.00		3272	9.09	0.00	0.00
1694					1465	8221 FRUIT RIDGE AVE NW	396.00	100.00		3272	11.36	0.00	0.00
1695					1465	8221 FRUIT RIDGE AVE NW	396.00	100.00		3272	11.36	123.75	251.25
1696				12/31/1992 12:00:00 AM	2189	Chandler	44,303.00	12.00		2291	6.95	1,257.25	1,464.83

	BN	BO	BP	BQ	BR	BS	BT	BU	BV
1693	N/A		N/A		Agreement written	RENT - BASE RENT	300.00	0.00	1.00
1694	N/A		N/A		Agreement finalized	RENT - BASE RENT	375.00	0.00	1.00
1695	N/A		N/A		RA finalized	RENT - BASE RENT	375.00	0.00	1.00
1696	T	3/1/1994 12:00:00 AM	O	4/1/1994 12:00:00 AM	expired	RENT - BASE RENT	2,722.08	0.00	1.00

	BW	BX	BY
1693	11/1/1989 12:00:00 AM	10/31/1992 12:00:00 AM	MONTH
1694	6/1/1994 12:00:00 AM	5/31/1995 12:00:00 AM	MONTH
1695	6/1/1995 12:00:00 AM	5/31/1996 12:00:00 AM	MONTH
1696	3/6/1984 12:00:00 AM	3/31/1994 12:00:00 AM	MONTH

	A	B	C	D	E	F	G	H	I	J	K	L	M	N	O
1697	Ingham	675	LABOR	4804-1989-109	309 N WASHINGTON SQ	LANSING	48933	02/01/1989	06/30/1991	0.00	272,762.76	12.40	21,997.00	LEASE	OFFICE BUILDING
1698	Ingham	751	NATURAL RESOURCES	10474-1996-1486	300 SOUTH WASHINGTON AVE	LANSING	48933	12/01/2000	11/30/2001	0.00	91,078.32	13.00	6,848.00	LEASE	OFFICE BUILDING
1699	Ingham	751	NATURAL RESOURCES	10474-1997-1071	300 SOUTH WASHINGTON AVE	LANSING	48933	03/01/1997	11/30/1997	0.00	102,377.52	14.95	6,848.00	RA	OFFICE BUILDING

	P	Q	R	S	T	U	V	W
1697	TERMINATED	180 Days; Standard Cancellation /			HVAC / ELECTRICITY / WATER / JANITORIAL / INT/EXT MAINT / LANDSCAPING / SNOW REMOVAL / PARKING / FLUORESCENT / RUBBISH REMOVAL / N/A /	0.00	0.00	0.00
1698	TERMINATED	60 Days; Executive Legislation / 60 Days; Executive Legislation /			HVAC / HVAC / ELECTRICITY / ELECTRICITY / WATER / WATER / JANITORIAL / JANITORIAL / INT/EXT MAINT / INT/EXT MAINT / LANDSCAPING / LANDSCAPING / SNOW REMOVAL / SNOW REMOVAL / PARKING / PARKING / FLUORESCENT / FLUORESCENT / RUBBISH REMOVAL / RUBBISH REMOVAL / N/A / N/A /	0.00	0.00	0.00
1699	TERMINATED	30 Days; Standard Cancellation /			HVAC / ELECTRICITY / WATER / JANITORIAL / INT/EXT MAINT / LANDSCAPING / SNOW REMOVAL / PARKING / FLUORESCENT / RUBBISH REMOVAL / N/A /	0.00	0.00	0.00

	X	Y	Z	AA	AB	AC	AD	AE	AF	AG	AH	AI	AJ	AK	AL
1697	0.00	0.00	0.00	272,762.76	12.40	0.00	N/A		Altman Brothers Company	2309 Marguerite Ave.	LANSING	MI	48912-3216		0
1698	0.00	0.00	0.00	91,078.32	13.30	0.00	N/A		LOUIS J EYDE LMTD FAM PRTNSHP	4660 S. HAGADORN ROAD	EAST LANSING	MI	48823-5371	E31	0
1699	0.00	0.00	0.00	102,377.52	14.95	0.00	N/A		LOUIS J EYDE FAM LMTD PRTNSHP	4460 S. HAGADORN	LANSING	MI	48823-5371	E14	0

	AM	AN	AO	AP	AQ	AR	AS	AT	AU	AV	AW	AX	AY	AZ
1697	N/A	LESSEE	N/A	111	0	0	Common	Lot	2/1/1989 12:00:00 AM	YES	7/1/1991 12:00:00 AM	10/1/1984 12:00:00 AM	YES	3/29/1984 12:00:00 AM
1698	N/A	LESSEE	N/A	24	0	0	Common	Lot	12/1/1996 12:00:00 AM	YES	3/15/1997 12:00:00 AM	1/18/1994 12:00:00 AM	NO	
1699	N/A	LESSEE	N/A	24	0	0	Common	Lot	12/1/1996 12:00:00 AM	YES	3/15/1997 12:00:00 AM	1/18/1994 12:00:00 AM	NO	

	BA	BB	BC	BD	BE	BF	BG	BH	BI	BJ	BK	BL	BM
1697				12/31/1993 12:00:00 AM	2120	309 N WASHINGTON SQ	61,150.00	0.00		2400	12.40	0.00	0.00
1698				12/31/1996 12:00:00 AM	2172	KNAPPS CENTRE	133,698.00	5.00		2318	13.00	2,561.15	5,199.91
1699				12/31/1996 12:00:00 AM	2172	KNAPPS CENTRE	133,698.00	5.00		2318	14.95	2,815.38	5,716.08

	BN	BO	BP	BQ	BR	BS	BT	BU	BV
1697	N		N/A		Lease terminated	RENT - BASE RENT	22,730.23	0.00	1.00
1698	T	6/15/2001 12:00:00 AM	N/A			RENT - BASE RENT	7,589.86	0.00	1.00
1699	N/A		N/A		New lease effective	RENT - BASE RENT	8,531.46	0.00	1.00

	BW	BX	BY
1697	2/1/1989 12:00:00 AM	6/30/1991 12:00:00 AM	MONTH
1698	1/1/1998 12:00:00 AM	11/30/1999 12:00:00 AM	MONTH
1699	3/1/1997 12:00:00 AM	11/30/1997 12:00:00 AM	MONTH

	A	B	C	D	E	F	G	H	I	J	K	L	M	N	O
1700	Ingham	751	NATURAL RESOURCES	10780-1999-1318	309 N WASHINGTON SQ	LANSING	48933	12/01/1999	09/30/2000	0.00	92,000.04	10.00	9,200.00	RA	OFFICE BUILDING
1701	Ingham	751	NATURAL RESOURCES	10823-2000-1236	216 S Washington	LANSING	48933	05/01/2000	09/30/2000	0.00	100,989.96	15.15	6,666.00	RA	OFFICE BUILDING
1702	Ingham	751	NATURAL RESOURCES	10824-2000-1176	333 S Capitol Ave.	LANSING	48933	05/01/2000	03/19/2001	0.00	23,133.00	18.04	1,282.00	RA	OFFICE BUILDING
1703	Ingham	751	NATURAL RESOURCES	2584-1991-1	311 N CLIPPERT	LANSING	48912	10/01/1990	08/31/1993	0.00	143,432.76	8.23	17,435.00	LEASE	OTHER

	P	Q	R	S	T	U	V	W
1700	TERMINATED	Standard 30 Days /			HVAC / ELECTRICITY / WATER / JANITORIAL / INT/EXT MAINT / LANDSCAPING / SNOW REMOVAL / PARKING / FLUORESCENT / RUBBISH REMOVAL / N/A /	0.00	0.00	0.00
1701	TERMINATED	30 Days; Standard Cancellation /			HVAC / ELECTRICITY / WATER / JANITORIAL / INT/EXT MAINT / LANDSCAPING / SNOW REMOVAL / PARKING / FLUORESCENT / RUBBISH REMOVAL / N/A /	0.00	0.00	0.00
1702	TERMINATED	90 Days; Standard Cancellation /			HVAC / ELECTRICITY / WATER / JANITORIAL / INT/EXT MAINT / LANDSCAPING / SNOW REMOVAL / PARKING / FLUORESCENT / RUBBISH REMOVAL / N/A /	0.00	0.00	0.00
1703	TERMINATED	180 Days; Standard Cancellation /			HVAC / ELECTRICITY / WATER / JANITORIAL / INT/EXT MAINT / LANDSCAPING / SNOW REMOVAL / PARKING / FLUORESCENT / RUBBISH REMOVAL / N/A /	0.00	0.00	0.00

	X	Y	Z	AA	AB	AC	AD	AE	AF	AG	AH	AI	AJ	AK	AL
1700	0.00	0.00	0.00	92,000.04	10.00	0.00	N/A		GRANGER EQUITIES, L.L.C.	333 BRIDGE STREET	GRAND RAPIDS	MI	48933	E27	0
1701	0.00	0.00	0.00	100,989.96	15.15	0.00	N/A		MRCK, L.L.C.	PO BOX 14073	LANSING	MI	48901-4073	E27	0
1702	0.00	0.00	0.00	23,133.00	18.04	0.00	N/A		HARVEY E. ALTMAN	109 W MICHIGAN AVENUE	LANSING	MI	48933	E27	0
1703	0.00	0.00	0.00	143,432.76	8.23	0.00	N/A		EDSON'S	7050 W. SAGINAW	LANSING	MI	48917-1117		0

	AM	AN	AO	AP	AQ	AR	AS	AT	AU	AV	AW	AX	AY	AZ
1700	N/A	LESSEE	N/A	70	0	0	Common	Lot	3/8/2000 12:00:00 AM	YES	12/29/2000 12:00:00 AM	4/25/2000 12:00:00 AM	NO	
1701	N/A	LESSEE	N/A	35	0	0	Common	Lot	3/30/1999 12:00:00 AM	YES	3/26/2000 12:00:00 AM	4/22/1999 12:00:00 AM	YES	4/29/1999 12:00:00 AM
1702	N/A	LESSEE	N/A	6	0	0	Common	Lot		YES		9/27/2000 12:00:00 AM	NO	
1703	N/A	LESSEE	N/A	45	0	0	Common	Lot	10/2/1990 12:00:00 AM	YES	4/1/1990 12:00:00 AM	6/13/1983 12:00:00 AM	YES	5/12/1989 12:00:00 AM

	BA	BB	BC	BD	BE	BF	BG	BH	BI	BJ	BK	BL	BM
1700				12/31/1993 12:00:00 AM	2120	309 N WASHINGTON SQ	61,150.00	0.00		2400	10.00	2,300.00	5,366.66
1701				1/1/1998 12:00:00 AM	2445	216 S WASHINGTON	6,666.00	100.00		1954	15.15	0.00	0.00
1702				12/31/1994 12:00:00 AM	2047	TOWN CENTER	72,000.00	0.00		2503	18.04	0.00	0.00
1703				12/31/1975 12:00:00 AM	2103	311 N CLIPPERT	27,242.00	64.00		2429	8.23	4,358.75	7,593.98

	BN	BO	BP	BQ	BR	BS	BT	BU	BV
1700	N/A		N/A		Temp. space. Moved back to Mason Bldg.	RENT - BASE RENT	7,666.67	0.00	1.00
1701	N/A		N/A		Moved back to state-owned spac	RENT - BASE RENT	8,415.83	0.00	1.00
1702	N/A		N/A			RENT - BASE RENT	1,927.75	0.00	1.00
1703	N/A		N/A		Lease expired	RENT - BASE RENT	11,952.73	0.00	1.00

	BW	BX	BY
1700	12/1/1999 12:00:00 AM	9/30/2000 12:00:00 AM	MONTH
1701	5/1/2000 12:00:00 AM	9/30/2000 12:00:00 AM	MONTH
1702	5/1/2000 12:00:00 AM	4/30/2001 12:00:00 AM	MONTH
1703	10/1/1990 12:00:00 AM	8/31/1993 12:00:00 AM	MONTH

	A	B	C	D	E	F	G	H	I	J	K	L	M	N	O
1704	Ingham	751	NATURAL RESOURCES	2704-1988-69	1048 Pierpont Drive	LANSING	48911	10/01/1988	09/30/1993	0.00	10,614.96	2.75	3,860.00	LEASE	OFFICE BUILDING
1705	Ingham	751	NATURAL RESOURCES	2704-1993-1152	1048 Pierpont	LANSING	48911	10/01/1994	09/30/1995	0.00	12,545.04	3.25	3,860.00	RA	
1706	Ingham	751	NATURAL RESOURCES	2705-1988-70	6520 Mercantile Way	LANSING	48911	10/01/1988	09/30/1993	0.00	80,707.44	8.50	9,495.00	LEASE	
1707	Ingham	751	NATURAL RESOURCES	2705-1993-1154	6520 Mercantile Way	LANSING	48911	10/01/1993	03/31/1994	0.00	99,222.72	10.45	9,495.00	RA	

	P	Q	R	S	T	U	V	W
1704	TERMINATED	180 Days; Standard Cancellation /			HVAC / ELECTRICITY / WATER / JANITORIAL / INT/EXT MAINT / LANDSCAPING / SNOW REMOVAL / PARKING / FLUORESCENT / RUBBISH REMOVAL / N/A /	0.00	0.00	0.00
1705	TERMINATED	30 Days; Standard Cancellation /			HVAC / ELECTRICITY / WATER / JANITORIAL / INT/EXT MAINT / LANDSCAPING / SNOW REMOVAL / PARKING / FLUORESCENT / RUBBISH REMOVAL / N/A /	0.00	0.00	0.00
1706	TERMINATED	180 Days; Standard Cancellation /			HVAC / ELECTRICITY / WATER / JANITORIAL / INT/EXT MAINT / LANDSCAPING / SNOW REMOVAL / PARKING / FLUORESCENT / RUBBISH REMOVAL / N/A /	0.00	0.00	0.00
1707	TERMINATED	30 Days; Standard Cancellation /			HVAC / ELECTRICITY / WATER / JANITORIAL / INT/EXT MAINT / LANDSCAPING / SNOW REMOVAL / PARKING / FLUORESCENT / RUBBISH REMOVAL / N/A /	0.00	0.00	0.00

	X	Y	Z	AA	AB	AC	AD	AE	AF	AG	AH	AI	AJ	AK	AL
1704	0.00	0.00	0.00	10,614.96	2.75	0.00	N/A		1ST Cap Lans Prop Ltd Partnershi	6810 S Cedar St	LANSING	MI	48911-6907		0
1705	0.00	0.00	0.00	12,545.04	3.25	0.00	N/A		1ST Cap Lans Prop Ltd Partnershi	6810 S Cedar St	LANSING	MI	48911-6907	E14	0
1706	0.00	0.00	0.00	80,707.44	8.50	0.00	N/A		1ST Cap Lans Prop Ltd Partnershi	6810 S Cedar St	LANSING	MI	48911-6907		0
1707	0.00	0.00	0.00	99,222.72	10.45	0.00	N/A		1ST Cap Lans Prop Ltd Partnershi	6810 S Cedar St	LANSING	MI	48911-6907	E14	0

	AM	AN	AO	AP	AQ	AR	AS	AT	AU	AV	AW	AX	AY	AZ
1704	N/A	LESSEE	N/A	0	0	5	Reserved	Lot	4/13/1988 12:00:00 AM	YES	12/15/1994 12:00:00 AM	11/1/1988 12:00:00 AM	YES	12/6/1978 12:00:00 AM
1705	N/A	LESSEE	N/A	1	0	0	Common	Lot		YES			NO	
1706	N/A	LESSEE	N/A	35	0	40	Common	Lot	4/13/1988 12:00:00 AM	YES	12/15/1994 12:00:00 AM	6/30/1983 12:00:00 AM	YES	3/22/1979 12:00:00 AM
1707	N/A	LESSEE	N/A	35	0	40	Common	Lot		YES			NO	

	BA	BB	BC	BD	BE	BF	BG	BH	BI	BJ	BK	BL	BM
1704				12/31/2010 12:00:00 AM	3019	Holiday Office Park	72,445.00	5.40		1190	2.75	562.92	321.66
1705					3018	Holiday Office Park	70,282.00	5.40		1190	3.25	316.87	728.55
1706				12/31/2010 12:00:00 AM	1625	Holiday Office Park	29,164.00	32.60		3060	8.50	2,373.75	4,351.87
1707				12/31/2010 12:00:00 AM	1625	Holiday Office Park	29,164.00	32.60		3060	10.45	3,521.06	4,747.50

	BN	BO	BP	BQ	BR	BS	BT	BU	BV
1704	N/A		N/A		Agreement written	RENT - BASE RENT	884.58	0.00	1.00
1705	N/A		N/A		new ra approved	RENT - BASE RENT	1,045.42	0.00	1.00
1706	N/A		N/A		Agreement written	RENT - BASE RENT	6,725.62	0.00	1.00
1707	N/A		N/A		Rental agreement never written	RENT - BASE RENT	8,268.56	0.00	1.00

	BW	BX	BY
1704	10/1/1988 12:00:00 AM	9/30/1993 12:00:00 AM	MONTH
1705	10/1/1994 12:00:00 AM	9/30/1995 12:00:00 AM	MONTH
1706	10/1/1988 12:00:00 AM	9/30/1993 12:00:00 AM	MONTH
1707	10/1/1993 12:00:00 AM	3/31/1994 12:00:00 AM	MONTH

	A	B	C	D	E	F	G	H	I	J	K	L	M	N	O
1708	Ingham	751	NATURAL RESOURCES	2705-1995-1207	6520 Mercantile Way	LANSING	48911	10/01/1993	09/30/1994	0.00	99,222.72	10.45	9,495.00	RA	
1709	Ingham	751	NATURAL RESOURCES	2705-1995-1208	6520 Mercantile Way	LANSING	48911	10/01/1994	09/30/1995	0.00	99,222.72	10.45	9,495.00	RA	
1710	Ingham	751	NATURAL RESOURCES	6753-1986-140	300 SOUTH WASHINGTON AVE	LANSING	48933	07/01/1986	06/30/1996	0.00	19,395.24	10.45	1,856.00	LEASE	OFFICE BUILDING

	P	Q	R	S	T	U	V	W
1708	TERMINATED	30 Days; Standard Cancellation /			HVAC / ELECTRICITY / WATER / JANITORIAL / INT/EXT MAINT / LANDSCAPING / SNOW REMOVAL / PARKING / FLUORESCENT / RUBBISH REMOVAL / N/A /	0.00	0.00	0.00
1709	TERMINATED	30 Days; Standard Cancellation /			HVAC / ELECTRICITY / WATER / JANITORIAL / INT/EXT MAINT / LANDSCAPING / SNOW REMOVAL / PARKING / FLUORESCENT / RUBBISH REMOVAL / N/A /	0.00	0.00	0.00
1710	TERMINATED	60 Days; Executive Legislation /			HVAC / ELECTRICITY / WATER / JANITORIAL / INT/EXT MAINT / LANDSCAPING / SNOW REMOVAL / PARKING / FLUORESCENT / RUBBISH REMOVAL / N/A /	0.00	0.00	0.00

	X	Y	Z	AA	AB	AC	AD	AE	AF	AG	AH	AI	AJ	AK	AL
1708	0.00	0.00	0.00	99,222.72	10.45	0.00	N/A		1ST Cap Lans Prop Ltd Partnershi	6810 S Cedar St	LANSING	MI	48911-6907	E14	0
1709	0.00	0.00	0.00	99,222.72	10.45	0.00	N/A		1ST Cap Lans Prop Ltd Partnershi	6810 S Cedar St	LANSING	MI	48911-6907	E14	0
1710	0.00	0.00	0.00	19,395.24	10.45	0.00	N/A		LOUIS J. & GEORGE F. EYDE	4660 SOUTH HAGADORN, SUITE 660	EAST LANSING	MI	48823-5371		0

	AM	AN	AO	AP	AQ	AR	AS	AT	AU	AV	AW	AX	AY	AZ
1708	N/A	LESSEE	N/A	35	0	0	Common	Lot		YES			NO	
1709	N/A	LESSEE	N/A	35	0	0	Common	Lot		YES			NO	
1710	N/A	LESSEE	N/A	0	0	0	Common	Lot	7/18/1986 12:00:00 AM	YES	3/15/1996 12:00:00 AM	8/7/1986 12:00:00 AM	YES	4/15/1987 12:00:00 AM

	BA	BB	BC	BD	BE	BF	BG	BH	BI	BJ	BK	BL	BM
1708				12/31/2010 12:00:00 AM	1625	Holiday Office Park	29,164.00	32.60		3060	10.45	2,506.20	5,762.36
1709				12/31/2010 12:00:00 AM	1625	Holiday Office Park	29,164.00	32.60		3060	10.45	2,506.20	5,762.36
1710				12/31/1996 12:00:00 AM	2172	KNAPPS CENTRE	133,698.00	1.40		2318	10.45	356.36	1,259.91

	BN	BO	BP	BQ	BR	BS	BT	BU	BV
1708	N/A		N/A		Agreement written	RENT - BASE RENT	8,268.56	0.00	1.00
1709	N/A		N/A		Agreement written	RENT - BASE RENT	8,268.56	0.00	1.00
1710	O	3/1/1996 12:00:00 AM	N/A		Lease expired and State	RENT - BASE RENT	1,616.27	0.00	1.00

	BW	BX	BY
1708	10/1/1993 12:00:00 AM	9/30/1994 12:00:00 AM	MONTH
1709	10/1/1994 12:00:00 AM	9/30/1995 12:00:00 AM	MONTH
1710	7/1/1986 12:00:00 AM	6/30/1996 12:00:00 AM	MONTH

	A	B	C	D	E	F	G	H	I	J	K	L	M	N	O
1711	Ingham	751	NATURAL RESOURCES	6973-1997-1075	300 SOUTH WASHINGTON AVE	LANSING	48933	03/01/1998	12/31/2001	0.00	68,275.80	13.00	5,252.00	LEASE	OFFICE BUILDING
1712	Ingham	761	ENVIRONMENTAL QUALITY	10040-1993-1018	333 S Capitol Ave.	LANSING	48933	03/22/1993	01/31/2002	0.00	677,093.04	15.62	43,339.00	LEASE	OFFICE BUILDING

	P	Q	R	S	T	U	V	W
1711	TERMINATED	60 Days; Executive Legislation / 60 Days; Executive Legislation / 60 Days; Executive Legislation / 60 Days; Executive Legislation / 60 Days; Executive Legislation / 60 Days; Executive Legislation / 60 Days; Executive Legislation / 60 Days; Executive Legislation / 60 Days; Executive Legislation /			HVAC / HVAC / HVAC / HVAC / HVAC / HVAC / HVAC / HVAC / HVAC / ELECTRICITY / ELECTRICITY / ELECTRICITY / ELECTRICITY / ELECTRICITY / ELECTRICITY / ELECTRICITY / ELECTRICITY / ELECTRICITY / WATER / WATER / WATER / WATER / WATER / WATER / WATER / WATER / WATER / JANITORIAL / JANITORIAL / JANITORIAL / JANITORIAL / JANITORIAL / JANITORIAL /	0.00	0.00	0.00
1712	TERMINATED	180 Days; Standard Cancellation /			HVAC / ELECTRICITY / WATER / JANITORIAL / INT/EXT MAINT / LANDSCAPING / SNOW REMOVAL / PARKING / FLUORESCENT / RUBBISH REMOVAL / N/A /	0.00	0.00	0.00

	X	Y	Z	AA	AB	AC	AD	AE	AF	AG	AH	AI	AJ	AK	AL
1711	0.00	0.00	0.00	68,275.80	13.00	0.00	N/A		LOUIS J. AND GEORGE F. EYDE	4660 S. HAGADORN ROAD	EAST LANSING	MI	48823-5371	E90	0
1712	0.00	0.00	0.00	677,093.04	15.62	0.00	N/A		HARVEY E. ALTMAN	109 W MICHIGAN AVENUE	LANSING	MI	48933	E27	0

	AM	AN	AO	AP	AQ	AR	AS	AT	AU	AV	AW	AX	AY	AZ
1711	N/A	LESSEE	N/A	26	0	0	Common	Lot		YES	3/15/2001 12:00:00 AM	1/12/1990 12:00:00 AM	YES	12/1/1990 12:00:00 AM
1712	N/A	LESSEE	N/A	127	0	0	Common	Lot	3/24/2000 12:00:00 AM	YES	7/1/2002 12:00:00 AM	3/31/1993 12:00:00 AM	YES	4/13/1993 12:00:00 AM

	BA	BB	BC	BD	BE	BF	BG	BH	BI	BJ	BK	BL	BM
1711				12/31/1996 12:00:00 AM	2172	KNAPPS CENTRE	133,698.00	3.65		2318	13.00	1,706.89	3,982.76
1712				12/31/1994 12:00:00 AM	2047	TOWN CENTER	72,000.00	50.20		2503	15.62	19,715.36	35,049.52

	BN	BO	BP	BQ	BR	BS	BT	BU	BV
1711	T	6/15/2002 12:00:00 AM	N/A			RENT - BASE RENT	5,689.65	0.00	1.00
1712	T	6/15/2002 12:00:00 AM	N/A		Cancellation Notice Delivered 6/28/01. Termination to be effective 12/31/01. R.A. for an additional month was requested through 1/31/02.	RENT - BASE RENT	56,424.42	0.00	1.00

	BW	BX	BY
1711	3/1/1998 12:00:00 AM	11/30/1999 12:00:00 AM	MONTH
1712	3/21/2001 12:00:00 AM	3/20/2002 12:00:00 AM	MONTH

	A	B	C	D	E	F	G	H	I	J	K	L	M	N	O
1713	Ingham	761	ENVIRONMENTAL QUALITY	10356-1993-1067	300 SOUTH WASHINGTON AVE	LANSING	48933	12/01/1997	09/30/2002	0.00	931,649.28	14.20	70,049.00	LEASE	OFFICE BUILDING
1714	Ingham	761	ENVIRONMENTAL QUALITY	10356-1996-1115	300 SOUTH WASHINGTON AVE	LANSING	48933	04/01/1996	11/30/1997	0.00	1,050,034.56	14.99	70,049.00	LEASE	OFFICE BUILDING

	P	Q	R	S	T	U	V	W
1713	TERMINATED	60 Days; Executive / 60 Days; Executive / 60 Days; Executive / 60 Days; Executive / 60 Days; Executive / 60 Days; Executive /			HVAC / HVAC / HVAC / HVAC / HVAC / HVAC / ELECTRICITY / ELECTRICITY / ELECTRICITY / ELECTRICITY / ELECTRICITY / ELECTRICITY / WATER / WATER / WATER / WATER / WATER / WATER / JANITORIAL / JANITORIAL / JANITORIAL / JANITORIAL / JANITORIAL / JANITORIAL / INT/EXT MAINT / INT/EXT MAINT / INT/EXT MAINT / INT/EXT MAINT / INT/EXT MAINT / INT/EXT MAINT / LANDSCAPING / LANDSCAPING / LANDSCAPING /	0.00	0.00	0.00
1714	TERMINATED	60 Days; Executive Legislation /			HVAC / ELECTRICITY / WATER / JANITORIAL / INT/EXT MAINT / LANDSCAPING / SNOW REMOVAL / PARKING / FLUORESCENT / RUBBISH REMOVAL / N/A /	0.00	0.00	0.00

	X	Y	Z	AA	AB	AC	AD	AE	AF	AG	AH	AI	AJ	AK	AL
1713	0.00	0.00	0.00	931,649.28	13.30	0.00	N/A		LOUIS J EYDE FAMILY PARTNERSHP	4660 S HAGADORN ROAD	LANSING	MI	48823-5371	E27	0
1714	0.00	0.00	0.00	1,050,034.56	14.99	0.00	N/A		Eyde Limited Family Partnership	4660 SOUTH HAGADORN	EAST LANSING	MI	48823-5371	E14	0

	AM	AN	AO	AP	AQ	AR	AS	AT	AU	AV	AW	AX	AY	AZ
1713	N/A	LESSEE	N/A	450	0	0	Common	Lot	12/1/1996 12:00:00 AM	YES	10/1/2002 12:00:00 AM	1/18/1994 12:00:00 AM	NO	12/3/1990 12:00:00 AM
1714	N/A	LESSEE	N/A	420	0	0	Common	Lot	7/18/1986 12:00:00 AM	YES	3/15/1998 12:00:00 AM	8/7/1986 12:00:00 AM	YES	4/15/1987 12:00:00 AM

	BA	BB	BC	BD	BE	BF	BG	BH	BI	BJ	BK	BL	BM
1713				12/31/1996 12:00:00 AM	2172	KNAPPS CENTRE	133,698.00	48.71		2318	14.20	22,765.92	53,120.50
1714				12/31/1996 12:00:00 AM	2172	KNAPPS CENTRE	133,698.00	52.40		2318	14.99	28,840.94	58,661.94

	BN	BO	BP	BQ	BR	BS	BT	BU	BV
1713	T	6/15/2003 12:00:00 AM	N/A		Cancellation letter to lessor 7/31/02 effective 9/30/02.	RENT - BASE RENT	77,637.44	0.00	1.00
1714	O	10/1/1997 12:00:00 AM	T	3/1/1998 12:00:00 AM	new lease appp'vd	RENT - BASE RENT	87,502.88	0.00	1.00

	BW	BX	BY
1713	12/1/1998 12:00:00 AM	11/30/1999 12:00:00 AM	MONTH
1714	10/1/1996 12:00:00 AM	9/30/1997 12:00:00 AM	MONTH

	A	B	C	D	E	F	G	H	I	J	K	L	M	N	O
1715	Ingham	761	ENVIRONMENTAL QUALITY	10658-1999-1016	333 S Capitol Ave.	LANSING	48933	07/10/1999	03/10/2000	0.00	40,575.60	11.56	3,510.00	RA	OFFICE BUILDING
1716	Ingham	761	ENVIRONMENTAL QUALITY	10835-2007-0076	815 Terminal Road	LANSING	48906	07/01/2007	06/30/2010	0.00	178,080.00	16.80	10,600.00	LEASE	LABORATORY
1717	Ingham	761	ENVIRONMENTAL QUALITY	11404-2009-0004	635 Filley St	LANSING	48906	08/01/2010	07/31/2020	10,087.00	121,044.00	5.33	22,710.00	LEASE	
1718	Ingham	761	ENVIRONMENTAL QUALITY	2704-1995-1209	1048 Pierpont	LANSING	48911	03/01/1997	01/31/2001	0.00	12,545.04	3.25	3,860.00	LEASE	

	P	Q	R	S	T	U	V	W
1715	TERMINATED	30 Days; Standard Cancellation /			HVAC / ELECTRICITY / WATER / JANITORIAL / INT/EXT MAINT / LANDSCAPING / SNOW REMOVAL / PARKING / FLUORESCENT / RUBBISH REMOVAL / N/A /	0.00	0.00	0.00
1716	TERMINATED	STANDARD; 60 DAY /			JANITORIAL / ELECTRICITY / GAS / CHILL WATER / HVAC / N/A / N/A /	0.00	0.00	0.00
1717	RENT AUTHORIZED	Standard; 90 day / Standard; 90 day / Standard; 90 day /		5 year; 30 day / 5 year; 30 day / 5 year; 30 day / 5 year; 30 day / 5 year; 30 day / 5 year; 30 day /	PUBLIC UTILITIES / PUBLIC UTILITIES / PUBLIC UTILITIES / JANITORIAL / JANITORIAL / JANITORIAL / LANDSCAPING / LANDSCAPING / LANDSCAPING / SNOW REMOVAL / SNOW REMOVAL / SNOW REMOVAL / PARKING / PARKING / PARKING / FLUORESCENT / FLUORESCENT / FLUORESCENT /	13,031.03	5,745.50	10,758.00
1718	TERMINATED	60 Days; Standard Cancellation /			HVAC / ELECTRICITY / WATER / JANITORIAL / INT/EXT MAINT / LANDSCAPING / SNOW REMOVAL / PARKING / FLUORESCENT / RUBBISH REMOVAL / N/A /	0.00	0.00	0.00

	X	Y	Z	AA	AB	AC	AD	AE	AF	AG	AH	AI	AJ	AK	AL
1715	0.00	0.00	0.00	40,575.60	11.56	0.00	N/A		HARVEY E. ALTMAN	109 W MICHIGAN AVENUE	LANSING	MI	48933	E27	0
1716	0.00	0.00	0.00	178,080.00	16.80	0.00	N/A		Terminal Court, L.L.C.	P.O. Box 14073	LANSING	MI	48901-4073	E25	
1717	1,857.00	0.00	0.00	152,435.53	6.71	0.00	Actual	2012	Spadafore Distributing Co.	2932 Sanders Road	LANSING	MI	48917	E25	
1718	0.00	0.00	0.00	12,545.04	3.25	0.00	N/A		LANSING MARC, L.L.C.	6810 S. CEDAR STREET, # 3C	LANSING	MI	48911	E14	0

	AM	AN	AO	AP	AQ	AR	AS	AT	AU	AV	AW	AX	AY	AZ
1715	N/A	LESSEE	N/A	18	0	0	Common	Lot	4/14/1997 12:00:00 AM	YES	7/11/2000 12:00:00 AM	3/31/1993 12:00:00 AM	YES	4/13/1993 12:00:00 AM
1716	NET	LESSEE	MIXED USE	20	0	20	Common	Lot	6/24/2010 12:00:00 AM	YES	5/4/2011 12:00:00 AM	11/21/2007 12:00:00 AM	N/A	11/20/2007 12:00:00 AM
1717	NET	LESSEE	COMMERCIAL	19	0	12	Common	Lot	5/24/2013 12:00:00 AM	YES	10/4/2014 12:00:00 AM	5/28/2010 12:00:00 AM	N/A	
1718	N/A	LESSEE	N/A	1	0	0	Common	Lot	10/22/1998 12:00:00 AM	YES	10/31/1999 12:00:00 AM	11/4/1993 12:00:00 AM	YES	12/12/1978 12:00:00 AM

	BA	BB	BC	BD	BE	BF	BG	BH	BI	BJ	BK	BL	BM
1715				12/31/1994 12:00:00 AM	2047	TOWN CENTER	72,000.00	0.00		2503	11.56	0.00	0.00
1716					1473	Terminal Road Laboratory	10,600.00	100.00		4971	16.80	1,621.00	13,219.00
1717	8/3/2010 12:00:00 AM	10			8105		22,710.00	100.00		8105	5.33	0.00	10,087.00
1718					3018	Holiday Office Park	70,282.00	5.14		1190	3.25	316.87	728.55

	BN	BO	BP	BQ	BR	BS	BT	BU	BV
1715	N/A		N/A		Addendum to Lease #10040 done	RENT - BASE RENT	3,381.30	0.00	1.00
1716	N/A		N/A		Cancellation letter sent 3/22/2010 with and expiration of June 30, 2010; would expire on 11/30/2020. WAREHOUSE/LAB/OFFICE/STORAGE-New lease transfering from DMB to DEQ	RENT - BASE RENT	14,840.00	0.00	1.00
1717	N/A		N/A		A rental agreement was signed to begin work and pay up-front costs of $83,531.50 CCO #1 for $2,908.75 approved via the DTMB Director' agenda on 4-13-12, item 8..	RENT - BASE RENT	10,087.00	0.00	1.00
1718	T	6/15/2001 12:00:00 AM	N/A			RENT - BASE RENT	1,045.42	0.00	1.00

	BW	BX	BY
1715	7/10/1999 12:00:00 AM	3/10/2000 12:00:00 AM	MONTH
1716	7/1/2007 12:00:00 AM	6/30/2010 12:00:00 AM	MONTH
1717	8/1/2010 12:00:00 AM	7/31/2020 12:00:00 AM	MONTH
1718	3/1/1997 12:00:00 AM	1/31/2001 12:00:00 AM	MONTH

	A	B	C	D	E	F	G	H	I	J	K	L	M	N	O
1719	Ingham	761	ENVIRONMENTAL QUALITY	2704-1996-1399	1048 Pierpont	LANSING	48911	10/01/1995	09/30/1996	0.00	12,545.04	3.25	3,860.00	RA	
1720	Ingham	761	ENVIRONMENTAL QUALITY	2704-1996-1400	1048 Pierpont	LANSING	48911	10/01/1996	09/30/1997	0.00	12,545.04	3.25	3,860.00	RA	

	P	Q	R	S	T	U	V	W
1719	TERMINATED	30 Days; Standard Cancellation /			HVAC / ELECTRICITY / WATER / JANITORIAL / INT/EXT MAINT / LANDSCAPING / SNOW REMOVAL / PARKING / FLUORESCENT / RUBBISH REMOVAL / N/A /	0.00	0.00	0.00
1720	TERMINATED	30 Days; Standard Cancellation /			HVAC / ELECTRICITY / WATER / JANITORIAL / INT/EXT MAINT / LANDSCAPING / SNOW REMOVAL / PARKING / FLUORESCENT / RUBBISH REMOVAL / N/A /	0.00	0.00	0.00

	X	Y	Z	AA	AB	AC	AD	AE	AF	AG	AH	AI	AJ	AK	AL
1719	0.00	0.00	0.00	12,545.04	3.25	0.00	N/A		1ST Cap Lans Prop Ltd Partnershi	6810 S Cedar St	LANSING	MI	48911-6907	E14	0
1720	0.00	0.00	0.00	12,545.04	3.25	0.00	N/A		1ST Cap Lans Prop Ltd Partnershi	6810 S Cedar St	LANSING	MI	48911-6907	E14	0

	AM	AN	AO	AP	AQ	AR	AS	AT	AU	AV	AW	AX	AY	AZ
1719	N/A	LESSEE	N/A	1	0	0	Common	Lot		YES			NO	
1720	N/A	LESSEE	N/A	1	0	0	Common	Lot	6/27/1993 12:00:00 AM	YES		11/4/1993 12:00:00 AM	YES	12/12/1978 12:00:00 AM

	BA	BB	BC	BD	BE	BF	BG	BH	BI	BJ	BK	BL	BM
1719					3018	Holiday Office Park	70,282.00	5.40		1190	3.25	316.87	728.55
1720					3018	Holiday Office Park	70,282.00	5.40		1190	3.25	316.87	728.55

	BN	BO	BP	BQ	BR	BS	BT	BU	BV
1719	N/A		N/A		new ra effective	RENT - BASE RENT	1,045.42	0.00	1.00
1720	N/A		N/A		new lease effective	RENT - BASE RENT	1,045.42	0.00	1.00

	BW	BX	BY
1719	10/1/1995 12:00:00 AM	9/30/1996 12:00:00 AM	MONTH
1720	10/1/1996 12:00:00 AM	9/30/1997 12:00:00 AM	MONTH

	A	B	C	D	E	F	G	H	I	J	K	L	M	N	O
1721	Ingham	761	ENVIRONMENTAL QUALITY	2704-2001-1009	1048 Pierpont Drive	LANSING	48911	02/01/2001	10/18/2005	0.00	13,509.96	3.50	3,860.00	LEASE	OFFICE BUILDING
1722	Ingham	761	ENVIRONMENTAL QUALITY	2705-1995-1206	6520 Mercantile Way	LANSING	48911	11/01/1995	01/31/2001	0.00	99,222.72	10.45	9,495.00	LEASE	

	P	Q	R	S	T	U	V	W
1721	TERMINATED	Standard; 60-day / Standard; 60-day / Standard; 60-day /			HVAC / HVAC / HVAC / ELECTRICITY / ELECTRICITY / ELECTRICITY / WATER / WATER / WATER / JANITORIAL / JANITORIAL / JANITORIAL / INT/EXT MAINT / INT/EXT MAINT / INT/EXT MAINT / LANDSCAPING / LANDSCAPING / LANDSCAPING / SNOW REMOVAL / SNOW REMOVAL / SNOW REMOVAL / PARKING / PARKING / PARKING / FLUORESCENT / FLUORESCENT / FLUORESCENT / RUBBISH REMOVAL / RUBBISH REMOVAL / RUBBISH REMOVAL / GAS / GAS / GAS /	0.00	0.00	0.00
1722	TERMINATED	60 Days; Executive Legislation /			HVAC / ELECTRICITY / WATER / JANITORIAL / INT/EXT MAINT / LANDSCAPING / SNOW REMOVAL / PARKING / FLUORESCENT / RUBBISH REMOVAL / N/A /	0.00	0.00	0.00

	X	Y	Z	AA	AB	AC	AD	AE	AF	AG	AH	AI	AJ	AK	AL
1721	0.00	0.00	0.00	13,509.96	3.50	0.00	N/A		LANSING MARC, L.L.C.	6810 S. CEDAR STREET, # 3C	LANSING	MI	48911	E25	0
1722	0.00	0.00	0.00	99,222.72	10.45	0.00	N/A		LANSING MARC, L.L.C.	6810 S. CEDAR STREET, # 3C	LANSING	MI	48911	E14	0

	AM	AN	AO	AP	AQ	AR	AS	AT	AU	AV	AW	AX	AY	AZ
1721	N/A	LESSEE	N/A	1	0	0	Common	Lot	8/20/2004 12:00:00 AM	YES	10/31/2005 12:00:00 AM	5/17/2004 12:00:00 AM	NO	12/12/1978 12:00:00 AM
1722	N/A	LESSEE	N/A	35	0	0	Common	Lot	10/22/1998 12:00:00 AM	YES	10/31/1999 12:00:00 AM		NO	

	BA	BB	BC	BD	BE	BF	BG	BH	BI	BJ	BK	BL	BM
1721				12/31/2010 12:00:00 AM	3019	Holiday Office Park	72,445.00	5.33		1190	3.50	357.07	768.76
1722				12/31/2010 12:00:00 AM	1625	Holiday Office Park	29,164.00	32.56		3060	10.45	2,506.20	5,762.36

	BN	BO	BP	BQ	BR	BS	BT	BU	BV
1721	T	6/15/2005 12:00:00 AM	N/A		Lease was to end January 31, 2006. Cancellation letter sent August 16, 2005, effective date to cancel October 18, 2005.	RENT - BASE RENT	1,125.83	0.00	1.00
1722	T	6/15/2001 12:00:00 AM	N/A			RENT - BASE RENT	8,268.56	0.00	1.00

	BW	BX	BY
1721	2/1/2001 12:00:00 AM	10/18/2005 12:00:00 AM	MONTH
1722	11/1/1995 12:00:00 AM	1/31/2001 12:00:00 AM	MONTH

	A	B	C	D	E	F	G	H	I	J	K	L	M	N	O
1723	Ingham	761	ENVIRONMENTAL QUALITY	2705-2000-1081	6520 Mercantile Way	LANSING	48911	02/01/2001	09/30/2011	0.00	113,940.00	12.50	9,495.00	LEASE	
1724	Ingham	761	ENVIRONMENTAL QUALITY	2705-2011-0035	6520 Mercantile Way	LANSING	48911	10/01/2011	03/01/2023	8,268.56	99,222.72	10.45	9,495.00	LEASE	
1725	Ingham	761	ENVIRONMENTAL QUALITY	6686-1986-108	815 Filley Street	LANSING	48906	04/01/1986	03/31/2001	0.00	158,463.96	3.63	43,614.00	LEASE	LABORATORY

	P	Q	R	S	T	U	V	W
1723	TERMINATED	Standard; 60 day / Standard; 60 day / Standard; 60 day /			TELECOMMUNICATIONS / TELECOMMUNICATIONS / TELECOMMUNICATIONS / ALARM SYSTEM MONITORING / ALARM SYSTEM MONITORING / ALARM SYSTEM MONITORING / ADJUST-TAXES / ADJUST-TAXES / ADJUST-TAXES /	0.00	0.00	0.00
1724	RENT AUTHORIZED	Executive New; 90 day / Executive New; 90 day / Executive New; 90 day / Executive New; 90 day / Executive New; 90 day / Executive New; 90 day /		5 year; 30 day / 5 year; 30 day / 5 year; 30 day / 5 year; 30 day / 5 year; 30 day / 5 year; 30 day / 5 year; 30 day / 5 year; 30 day / 5 year; 30 day / 5 year; 30 day / 5 year; 30 day /	GROSS (FULL SERVICE) / GROSS (FULL SERVICE) / GROSS (FULL SERVICE) / GROSS (FULL SERVICE) / GROSS (FULL SERVICE) / GROSS (FULL SERVICE) /	0.00	0.00	0.00
1725	TERMINATED	60 Days; Executive Legislation /			HVAC / ELECTRICITY / WATER / JANITORIAL / INT/EXT MAINT / LANDSCAPING / SNOW REMOVAL / PARKING / FLUORESCENT / RUBBISH REMOVAL / N/A /	0.00	0.00	0.00

	X	Y	Z	AA	AB	AC	AD	AE	AF	AG	AH	AI	AJ	AK	AL
1723	0.00	0.00	0.00	113,940.00	12.00	0.00	N/A		Holiday Office Park	150 Great Neck Road, Suite 304	GREAT NECK	NY	11021516	E25	0
1724	0.00	0.00	0.00	99,222.72	10.45	0.00	Actual	2013	Holiday Park Realty, LLC	150 Great Neck Road, Suite 304	GREAT NECK	NY	11021	E25	
1725	0.00	0.00	0.00	158,463.96	3.63	0.00	N/A		Spadafore Distributing Co.	2932 Sanders Road	LANSING	MI	48917	E14	0

	AM	AN	AO	AP	AQ	AR	AS	AT	AU	AV	AW	AX	AY	AZ
1723	GROSS	LESSEE	OFFICE	35	0	35	Common	Lot	11/12/2009 12:00:00 AM	YES	7/26/2011 12:00:00 AM	6/8/2006 12:00:00 AM	YES	3/22/1979 12:00:00 AM
1724	GROSS	LESSEE	OFFICE	35	0	35	Common	Lot	11/14/2013 12:00:00 AM	YES	2/15/2014 12:00:00 AM	6/8/2006 12:00:00 AM	YES	3/22/1979 12:00:00 AM
1725	N/A	LESSEE	N/A	11	0	0	Common	Lot	11/19/2007 12:00:00 AM	YES	10/4/2008 12:00:00 AM	5/20/1986 12:00:00 AM	YES	3/22/2001 12:00:00 AM

	BA	BB	BC	BD	BE	BF	BG	BH	BI	BJ	BK	BL	BM
1723	1/16/2001 12:00:00 AM	13		12/31/2010 12:00:00 AM	1625	Holiday Office Park	29,164.00	32.56	1ST	3060	12.50	3,310.60	6,580.03
1724	10/18/2011 12:00:00 AM	4		12/31/2010 12:00:00 AM	1625	Holiday Office Park	29,164.00	32.60	1	3060	10.45	0.00	8,268.56
1725	5/15/2001 12:00:00 AM	10		12/31/2013 12:00:00 AM	1474	Lab/Warehouse	43,614.00	100.00		3271	3.63	9,202.79	4,002.54

	BN	BO	BP	BQ	BR	BS	BT	BU	BV
1723	T	6/15/2012 12:00:00 AM	N/A		This lease was scheduled to expire on 1/31/2012, a renewal lease superceded and canceled this effective 10/1/2011. 3/8/06 RENEWAL OPTION SENT	RENT - BASE RENT	9,495.00	0.00	1.00
1724	N/A		N/A			RENT - BASE RENT	8,268.56	0.00	1.00
1725	O	6/1/2002 12:00:00 AM	N/A			RENT - BASE RENT	13,205.33	0.00	1.00

	BW	BX	BY
1723	2/1/2001 12:00:00 AM	1/31/2006 12:00:00 AM	MONTH
1724	11/1/2011 12:00:00 AM	9/30/2014 12:00:00 AM	MONTH
1725	4/1/1986 12:00:00 AM	3/31/2001 12:00:00 AM	MONTH

	A	B	C	D	E	F	G	H	I	J	K	L	M	N	O
1726	Ingham	761	ENVIRONMENTAL QUALITY	6686-2000-1348	815 Filley Street	LANSING	48906	04/01/2001	03/31/2016	14,719.73	176,636.76	4.05	43,614.00	LEASE	LABORATORY
1727	Ingham	761	ENVIRONMENTAL QUALITY	6973-1987-197	300 SOUTH WASHINGTON AVE	LANSING	48933	12/01/1987	02/28/1998	0.00	81,878.64	15.59	5,252.00	LEASE	OFFICE BUILDING

	P	Q	R	S	T	U	V	W
1726	RENT AUTHORIZED	Standard; 60 day / Standard; 60 day / Standard; 60 day / Standard; 60 day / Standard; 60 day /		5 year; 60 day / 5 year; 60 day / 5 year; 60 day / 5 year; 60 day / 5 year; 60 day / 10 year; 60 day / 10 year; 60 day / 10 year; 60 day / 10 year; 60 day / 10 year; 60 day / 10 year; 60 day / 10 year; 60 day / 10 year; 60 day / 10 year; 60 day / 10 year; 60 day /	PUBLIC UTILITIES / PUBLIC UTILITIES / PUBLIC UTILITIES / PUBLIC UTILITIES / PUBLIC UTILITIES / JANITORIAL / JANITORIAL / JANITORIAL / JANITORIAL / JANITORIAL / DUMPSTER SERVICE / DUMPSTER SERVICE / DUMPSTER SERVICE / DUMPSTER SERVICE / DUMPSTER SERVICE / SNOW REMOVAL / SNOW REMOVAL / SNOW REMOVAL / SNOW REMOVAL / SNOW REMOVAL / PEST CONTROL / PEST CONTROL / PEST CONTROL / PEST CONTROL / PEST CONTROL / FLUORESCENT / FLUORESCENT / FLUORESCENT / FLUORESCENT / FLUORESCENT / ADJUST-TAXES / ADJUST-TAXES / ADJUST-TAXES /	31,167.18	2,918.28	2,160.00
1727	TERMINATED	60 Days; Executive Legislation /			HVAC / ELECTRICITY / WATER / JANITORIAL / INT/EXT MAINT / LANDSCAPING / SNOW REMOVAL / PARKING / FLUORESCENT / RUBBISH REMOVAL / N/A /	0.00	0.00	0.00

	X	Y	Z	AA	AB	AC	AD	AE	AF	AG	AH	AI	AJ	AK	AL
1726	1,945.52	0.00	19,609.00	234,436.74	5.38	0.00	Actual	2012	Spadafore Distributing Co.	2932 Sanders Road	LANSING	MI	48917	E25	0
1727	0.00	0.00	0.00	81,878.64	15.59	0.00	N/A		LOUIS J. & GEORGE F. EYDE	4660 SOUTH HAGADORN, SUITE 660	EAST LANSING	MI	48823-5371		0

	AM	AN	AO	AP	AQ	AR	AS	AT	AU	AV	AW	AX	AY	AZ
1726	NET	LESSEE	COMMERCIAL	11	0	65	Common	Lot	11/9/2012 12:00:00 AM	YES	10/4/2014 12:00:00 AM	3/22/2001 12:00:00 AM	YES	3/28/1986 12:00:00 AM
1727	N/A	LESSEE	N/A	425	0	0	Common	Lot	12/3/1990 12:00:00 AM	YES	3/15/1998 12:00:00 AM	1/12/1990 12:00:00 AM	YES	12/1/1990 12:00:00 AM

	BA	BB	BC	BD	BE	BF	BG	BH	BI	BJ	BK	BL	BM
1726	5/15/2001 12:00:00 AM	10	0.00	12/31/2013 12:00:00 AM	1474	Lab/Warehouse	43,614.00	100.00		3271	4.05	4,416.00	10,303.73
1727				12/31/1996 12:00:00 AM	2172	KNAPPS CENTRE	133,698.00	3.90		2318	15.59	2,424.98	4,398.24

	BN	BO	BP	BQ	BR	BS	BT	BU	BV
1726	O	6/15/2015 12:00:00 AM	T	6/15/2015 12:00:00 AM	Add #1 SAB 05/04/10 to add options & convert from warehouse to lab.	RENT - BASE RENT	14,719.73	0.00	1.00
1727	T	3/1/1999 12:00:00 AM	N/A		Expired	RENT - BASE RENT	6,823.22	0.00	1.00

	BW	BX	BY
1726	4/1/2011 12:00:00 AM	3/31/2016 12:00:00 AM	MONTH
1727	12/1/1987 12:00:00 AM	2/28/1998 12:00:00 AM	MONTH

	A	B	C	D	E	F	G	H	I	J	K	L	M	N	O
1728	Ingham	761	ENVIRONMENTAL QUALITY	6974-1987-198	221 W Washtenaw St.	LANSING	48933	11/15/1987	06/30/1998	0.00	120,032.64	11.95	10,043.00	LEASE	OFFICE BUILDING
1729	Ingham	761	ENVIRONMENTAL QUALITY	6974-1997-1076	221 W Washtenaw St.	LANSING	48933	07/01/1998	02/28/2002	0.00	141,034.92	14.25	10,043.00	LEASE	OFFICE BUILDING

	P	Q	R	S	T	U	V	W
1728	TERMINATED	30 Days; Standard Cancellation /			HVAC / ELECTRICITY / WATER / JANITORIAL / INT/EXT MAINT / LANDSCAPING / SNOW REMOVAL / PARKING / FLUORESCENT / RUBBISH REMOVAL / N/A /	0.00	0.00	0.00
1729	TERMINATED	30 Days; Standard Cancellation / 30 Days; Standard Cancellation / 30 Days; Standard Cancellation /			HVAC / HVAC / HVAC / ELECTRICITY / ELECTRICITY / ELECTRICITY / WATER / WATER / WATER / JANITORIAL / JANITORIAL / JANITORIAL / INT/EXT MAINT / INT/EXT MAINT / INT/EXT MAINT / LANDSCAPING / LANDSCAPING / LANDSCAPING / SNOW REMOVAL / SNOW REMOVAL / SNOW REMOVAL / PARKING / PARKING / PARKING / FLUORESCENT / FLUORESCENT / FLUORESCENT / RUBBISH REMOVAL / RUBBISH REMOVAL / RUBBISH REMOVAL / N/A / N/A / N/A /	0.00	0.00	0.00

	X	Y	Z	AA	AB	AC	AD	AE	AF	AG	AH	AI	AJ	AK	AL
1728	0.00	0.00	0.00	120,032.64	11.95	0.00	N/A		GEORGE & SHELLIE PETROFF	SUITE #212, 106 W. ALLEGAN ST.	LANSING	MI	48933-1788		0
1729	0.00	0.00	0.00	141,034.92	14.04	0.00	N/A		GEORGE AND SHELLIE PETROFF	106 WEST ALLEGAN, SUITE 212	LANSING	MI	48933-1788	E27	0

	AM	AN	AO	AP	AQ	AR	AS	AT	AU	AV	AW	AX	AY	AZ
1728	N/A	LESSEE	N/A	55	0	0	Common	Lot	11/1/1987 12:00:00 AM	YES	11/1/1996 12:00:00 AM	12/29/1987 12:00:00 AM	YES	12/22/1987 12:00:00 AM
1729	N/A	LESSEE	N/A	55	0	0	Common	Lot	11/1/1987 12:00:00 AM	YES	5/10/2002 12:00:00 AM	12/29/1987 12:00:00 AM	NO	12/22/1987 12:00:00 AM

	BA	BB	BC	BD	BE	BF	BG	BH	BI	BJ	BK	BL	BM
1728				12/31/1996 12:00:00 AM	2430	221 W WASHTENAW ST	6,940.00	47.70		1972	11.95	1,449.80	8,552.92
1729				12/31/1996 12:00:00 AM	2430	221 W WASHTENAW ST	6,940.00	47.70		1972	14.25	2,870.99	9,053.42

	BN	BO	BP	BQ	BR	BS	BT	BU	BV
1728	T	3/1/1999 12:00:00 AM	N/A	12/1/1996 12:00:00 AM	new lease authorized	RENT - BASE RENT	10,002.72	0.00	1.00
1729	N/A	7/1/2002 12:00:00 AM	N/A	7/1/2002 12:00:00 AM		RENT - BASE RENT	11,752.91	0.00	1.00

	BW	BX	BY
1728	11/15/1987 12:00:00 AM	6/30/1998 12:00:00 AM	MONTH
1729	7/1/1998 12:00:00 AM	6/30/2001 12:00:00 AM	MONTH

	A	B	C	D	E	F	G	H	I	J	K	L	M	N	O
1730	Ingham	791	AGRICULTURE & RURAL DEV	10321-1994-1108	???? LINN RD	WILLIAMSTON	48895	10/01/1996	09/30/2006	0.00	245,799.96	25.00	9,832.00	LEASE	OTHER
1731	Ingham	791	AGRICULTURE & RURAL DEV	9-1956-1	1615 S Harrison Road	EAST LANSING	48823	12/30/1956	02/10/2006	0.00	1.00	0.00	43,000.00	LEASE	LABORATORY

	P	Q	R	S	T	U	V	W
1730	TERMINATED	60 Days; Executive Legislation /			HVAC / ELECTRICITY / WATER / JANITORIAL / INT/EXT MAINT / LANDSCAPING / SNOW REMOVAL / PARKING / FLUORESCENT / RUBBISH REMOVAL / N/A /	0.00	0.00	0.00
1731	HOLDING OVER	Standard; 30 day / Standard; 30 day /			PUBLIC UTILITIES / PUBLIC UTILITIES / JANITORIAL / JANITORIAL / LANDSCAPING / LANDSCAPING / SNOW REMOVAL / SNOW REMOVAL / INT/EXT MAINT / INT/EXT MAINT / ALL OTHERS / ALL OTHERS /	459,174.43	33,845.50	16,398.40

	X	Y	Z	AA	AB	AC	AD	AE	AF	AG	AH	AI	AJ	AK	AL
1730	0.00	0.00	0.00	245,799.96	25.00	0.00	N/A		EAST ARCH REALTY PARTNERS, LLC	13450 BAUER ROAD	EAGLE	MI	48822-9717	E14	0
1731	48,521.00	0.00	0.00	557,940.33	12.98	58,061.00	Actual	2013	State Board of Agriculture	M.S.U.	EAST LANSING	MI	48823	E25	0

	AM	AN	AO	AP	AQ	AR	AS	AT	AU	AV	AW	AX	AY	AZ
1730	N/A	LESSEE	N/A	4	0	20	Common	Lot		YES			NO	
1731	NET	LESSEE	N/A	102	0	0	Common	Lot		NO			N/A	

	BA	BB	BC	BD	BE	BF	BG	BH	BI	BJ	BK	BL	BM
1730				12/8/1995 12:00:00 AM	3114	???? LINN RD	9,832.00	100.00		1057	25.00	6,208.50	14,274.83
1731	2/10/1956 12:00:00 AM	0		12/31/1992 12:00:00 AM	2662	Geagley Laboratory	43,000.00	100.00		1662	0.00	0.00	0.00

	BN	BO	BP	BQ	BR	BS	BT	BU	BV
1730	T	6/15/1998 12:00:00 AM	N/A	10/1/1997 12:00:00 AM	Property Purchased by Dept	RENT - BASE RENT	20,483.33	0.00	1.00
1731	N/A		N/A		$1/yr rent to MSU & all other expenses direct. 03/19/13 State quit claim deed back to MSU & new lease in process. 11/01/06 SBA quit claim deed to State. 09/04/02 MSU quit claim deed to SBA for rennovations.	RENT - BASE RENT	1.00	0.00	1.00

	BW	BX	BY
1730	10/1/1996 12:00:00 AM	9/30/2006 12:00:00 AM	MONTH
1731	2/10/1956 12:00:00 AM	9/4/2004 12:00:00 AM	YEAR

	A	B	C	D	E	F	G	H	I	J	K	L	M	N	O
1732	Ingham	801	CAREER DEVELOP. (JOBS COM	10097-2003-	2110 S. Cedar St.	LANSING	48910	05/01/2003	06/30/2005	0.00	10,080.00	30.00	348.00	RA	OFFICE BUILDING
1733	Ingham	801	CAREER DEVELOP. (JOBS COM	10147-1994-1065	735 E Michigan Ave	LANSING	48912	03/15/1994	03/14/1995	0.00	1,350.00	3.00	450.00	RA	

	P	Q	R	S	T	U	V	W
1732	TERMINATED	Standard; 90 day / Standard; 90 day /			CLEANING / CLEANING / PAVING / PAVING / PEST CONTROL / PEST CONTROL / ROOF / ROOF / SECURITY / SECURITY / SNOW REMOVAL / SNOW REMOVAL / TAXES / TAXES / ELECTRICITY / ELECTRICITY / GAS / GAS / HVAC / HVAC / INSURANCE / INSURANCE / LANDSCAPING / LANDSCAPING / MAINTENANCE / MAINTENANCE / MAJOR STRUCT REP / MAJOR STRUCT REP / PARKING / PARKING /	0.00	0.00	0.00
1733	TERMINATED	30 Days; Standard Cancellation /			HVAC / ELECTRICITY / WATER / JANITORIAL / INT/EXT MAINT / LANDSCAPING / SNOW REMOVAL / PARKING / FLUORESCENT / RUBBISH REMOVAL / N/A /	0.00	0.00	0.00

	X	Y	Z	AA	AB	AC	AD	AE	AF	AG	AH	AI	AJ	AK	AL
1732	0.00	0.00	0.00	10,080.00	28.97	0.00	N/A		Capital Area Michigan Works!	2110 S Cedar	LANSING	MI	48910	E25	
1733	0.00	0.00	0.00	1,350.00	3.00	0.00	N/A		Sam X. Eyde	2800 Byron Circle	LANSING	MI	48912-5104	E14	0

	AM	AN	AO	AP	AQ	AR	AS	AT	AU	AV	AW	AX	AY	AZ
1732	NET	LESSEE	OFFICE	3	0	6	Common	Lot	7/1/2002 12:00:00 AM	YES	6/30/2005 12:00:00 AM		N/A	
1733	N/A	LESSEE	N/A	0	0	2	Common	Lot	7/6/1990 12:00:00 AM	YES	6/20/1999 12:00:00 AM	7/17/1995 12:00:00 AM	NO	

	BA	BB	BC	BD	BE	BF	BG	BH	BI	BJ	BK	BL	BM
1732					4993	Capital Area Michigan Wrk	23,988.00	0.01		4993	30.00	70.00	800.00
1733				12/31/2013 12:00:00 AM	1530	MSHDA Bldg	114,380.00	0.10		3194	3.00	32.50	80.00

	BN	BO	BP	BQ	BR	BS	BT	BU	BV
1732	N/A		N/A		MWA-DCD	RENT - BASE RENT	840.00	0.00	1.00
1733	N/A		N/A		hf cleaning up	RENT - BASE RENT	0.00	112.50	1.00

	BW	BX	BY
1732	5/1/2003 12:00:00 AM	4/30/2004 12:00:00 AM	MONTH
1733	3/15/1994 12:00:00 AM	3/14/1995 12:00:00 AM	MONTH

	A	B	C	D	E	F	G	H	I	J	K	L	M	N	O
1734	Ingham	801	CAREER DEVELOP. (JOBS COM	10147-1995-1419	735 E Michigan Ave	LANSING	48912	03/15/1995	10/31/1995	0.00	1,350.00	3.00	450.00	RA	
1735	Ingham	801	CAREER DEVELOP. (JOBS COM	10183-1994-1116	105 W Allegan Street	LANSING	48933	08/14/1995	11/30/2000	0.00	141,273.48	14.79	9,276.00	LEASE	OFFICE BUILDING
1736	Ingham	801	CAREER DEVELOP. (JOBS COM	10197-1994-1130	1400 Abbott	EAST LANSING	48823	07/01/1995	01/31/1997	0.00	71,325.00	15.85	4,500.00	LEASE	OFFICE BUILDING

	P	Q	R	S	T	U	V	W
1734	TERMINATED	30 Days; Standard Cancellation /			HVAC / ELECTRICITY / WATER / JANITORIAL / INT/EXT MAINT / LANDSCAPING / SNOW REMOVAL / PARKING / FLUORESCENT / RUBBISH REMOVAL / N/A /	0.00	0.00	0.00
1735	TERMINATED	60 Days; Executive Legislation /			HVAC / ELECTRICITY / WATER / JANITORIAL / INT/EXT MAINT / LANDSCAPING / SNOW REMOVAL / PARKING / FLUORESCENT / RUBBISH REMOVAL / N/A /	0.00	0.00	0.00
1736	TERMINATED	60 Days; Executive Legislation /			HVAC / ELECTRICITY / WATER / JANITORIAL / INT/EXT MAINT / LANDSCAPING / SNOW REMOVAL / PARKING / FLUORESCENT / RUBBISH REMOVAL / N/A /	0.00	0.00	0.00

	X	Y	Z	AA	AB	AC	AD	AE	AF	AG	AH	AI	AJ	AK	AL
1734	0.00	0.00	0.00	1,350.00	3.00	0.00	N/A		Sam X. Eyde	2800 Byron Circle	LANSING	MI	48912-5104	E45	0
1735	0.00	0.00	0.00	141,273.48	15.23	0.00	N/A		WASHINGTON PLAZA LMTD PRTNSHIP	C/O DEHAVEN REAL ESTATE	LANSING	MI	48933-1313	E14	6213
1736	0.00	0.00	0.00	71,325.00	15.85	0.00	N/A		Abbott Center Assoc. L.L.C.	32300 Northwestern Highway	FARMINGTON HILLS	MI	48334	E14	0

	AM	AN	AO	AP	AQ	AR	AS	AT	AU	AV	AW	AX	AY	AZ
1734	N/A	LESSEE	N/A	0	0	2	Common	Lot	7/6/1990 12:00:00 AM	YES	6/20/1999 12:00:00 AM	7/17/1995 12:00:00 AM	NO	
1735	N/A	LESSEE	N/A	31	0	0	Common	Lot		YES			NO	
1736	N/A	LESSEE	N/A	23	0	25	Common	Lot	2/13/1995 12:00:00 AM	YES	5/8/1997 12:00:00 AM	2/24/1995 12:00:00 AM	YES	5/10/1995 12:00:00 AM

	BA	BB	BC	BD	BE	BF	BG	BH	BI	BJ	BK	BL	BM
1734				12/31/2013 12:00:00 AM	1530	MSHDA Bldg	114,380.00	0.10		3194	3.00	32.50	80.00
1735				12/31/1996 12:00:00 AM	3014	LANDMARK BLDG	39,483.00	23.50		1199	14.79	3,636.01	7,703.46
1736				12/31/1993 12:00:00 AM	2762		54,842.00	8.20		1531	15.85	2,277.08	3,666.67

	BN	BO	BP	BQ	BR	BS	BT	BU	BV
1734	N/A		N/A		moved out	RENT - BASE RENT	112.50	0.00	1.00
1735	T	6/15/2002 12:00:00 AM	N/A	8/15/2001 12:00:00 AM		RENT - BASE RENT	11,772.79	0.00	1.00
1736	T	6/15/1997 12:00:00 AM	O	7/1/1996 12:00:00 AM	moved out	RENT - BASE RENT	0.00	5,943.75	1.00

	BW	BX	BY
1734	3/15/1995 12:00:00 AM	10/31/1995 12:00:00 AM	MONTH
1735	8/14/1995 12:00:00 AM	11/30/2001 12:00:00 AM	MONTH
1736	7/1/1995 12:00:00 AM	1/31/1997 12:00:00 AM	MONTH

	A	B	C	D	E	F	G	H	I	J	K	L	M	N	O
1737	Ingham	801	CAREER DEVELOP. (JOBS COM	10201-1995-1116	201 N Washington	LANSING	48933	10/01/1995	12/14/2004	0.00	170,520.00	23.40	8,120.00	LEASE	
1738	Ingham	801	CAREER DEVELOP. (JOBS COM	10259-1994-1280	3815 W ST JOSEPH HWY	LANSING	48917	08/21/1995	08/20/1996	0.00	200,525.04	12.50	16,042.00	RA	OFFICE BUILDING

	P	Q	R	S	T	U	V	W
1737	TERMINATED	Standard; 60 day / Standard; 60 day / Standard; 60 day / Standard; 60 day / Standard; 60 day / Standard; 60 day / Standard; 60 day / Standard; 60 day / Standard; 60 day / Standard; 60 day / Standard; 60 day / Standard; 60 day / Standard; 60 day / Standard; 60 day / Standard; 60 day /			HVAC / HVAC / HVAC / HVAC / HVAC / HVAC / HVAC / HVAC / HVAC / HVAC / HVAC / HVAC / HVAC / HVAC / HVAC / ELECTRICITY / ELECTRICITY / ELECTRICITY / ELECTRICITY / ELECTRICITY / ELECTRICITY / ELECTRICITY / ELECTRICITY / ELECTRICITY / ELECTRICITY / ELECTRICITY / ELECTRICITY / ELECTRICITY / ELECTRICITY / ELECTRICITY / WATER / WATER / WATER /	0.00	0.00	0.00
1738	TERMINATED	30 Days; Standard Cancellation /			HVAC / ELECTRICITY / WATER / JANITORIAL / INT/EXT MAINT / LANDSCAPING / SNOW REMOVAL / PARKING / FLUORESCENT / RUBBISH REMOVAL / N/A /	0.00	0.00	0.00

	X	Y	Z	AA	AB	AC	AD	AE	AF	AG	AH	AI	AJ	AK	AL
1737	0.00	0.00	0.00	170,520.00	21.00	0.00	N/A		Victor II Partnership	201 N Washington Square	LANSING	MI	48933-1301	E25	0
1738	0.00	0.00	0.00	200,525.04	12.50	0.00	N/A		GLB PROPERTIES, INC.	401 EAST LIBERTY STREET	ANN ARBOR	MI	48104-2298	E14	0

	AM	AN	AO	AP	AQ	AR	AS	AT	AU	AV	AW	AX	AY	AZ
1737	N/A	LESSEE	OFFICE	20	0	3	Common	Lot	4/5/2004 12:00:00 AM	YES	2/1/2005 12:00:00 AM	4/29/1997 12:00:00 AM	NO	10/31/1995 12:00:00 AM
1738	N/A	LESSEE	N/A	27	0	40	Common	Lot	9/1/1995 12:00:00 AM	YES	9/15/1995 12:00:00 AM	9/1/1995 12:00:00 AM	YES	9/6/1995 12:00:00 AM

	BA	BB	BC	BD	BE	BF	BG	BH	BI	BJ	BK	BL	BM
1737				12/31/1996 12:00:00 AM	2525	Victor Building	146,000.00	5.65	LEASE CANCELLED	1850	23.40	6,090.00	9,744.00
1738				12/31/1994 12:00:00 AM	1963	3815 W ST JOSEPH HWY	40,850.00	14.70		2618	12.50	5,064.93	11,645.49

	BN	BO	BP	BQ	BR	BS	BT	BU	BV
1737	T	6/15/2005 12:00:00 AM	N/A		CANCELLATION NOTICE TO LESSOR EFFECTIVE 12-14-2004 WAS CANCELLED EARLY, 9/30/2005 WAS EXPIRATION DATE. 2/22/01 Assignment of Leasehold Interest from the Department of Civil Rights to the Department of Career Development for 8,120 square feet located at 201 N. Washington Square, 7th Floor, Lansing	RENT - BASE RENT	14,210.00	0.00	1.00
1738	N/A		N/A		New Lease approved	RENT - BASE RENT	16,710.42	0.00	1.00

	BW	BX	BY
1737	10/1/2000 12:00:00 AM	9/30/2001 12:00:00 AM	MONTH
1738	8/21/1995 12:00:00 AM	8/20/1996 12:00:00 AM	MONTH

	A	B	C	D	E	F	G	H	I	J	K	L	M	N	O
1739	Ingham	801	CAREER DEVELOP. (JOBS COM	10259-1995-1347	3815 W ST JOSEPH	LANSING	48917	02/01/1996	01/31/2001	0.00	210,104.64	13.10	16,042.00	LEASE	OFFICE BUILDING
1740	Ingham	801	CAREER DEVELOP. (JOBS COM	10517-1996-1516	116 W Ottawa Street	LANSING	48933-1602	06/01/1997	05/31/1998	0.00	2,799.72	3.00	886.00	RA	
1741	Ingham	801	CAREER DEVELOP. (JOBS COM	10547-1997-1354	201 N Washington	LANSING	48933	03/01/1998	10/31/1998	0.00	7,800.00	16.45	402.00	RA	
1742	Ingham	801	CAREER DEVELOP. (JOBS COM	10547-1999-1265	201 N Washington	LANSING	48933	11/01/1998	06/30/1999	0.00	7,800.00	19.40	402.00	RA	

	P	Q	R	S	T	U	V	W
1739	TERMINATED	90 Days; Standard Cancellation /			HVAC / ELECTRICITY / WATER / JANITORIAL / INT/EXT MAINT / LANDSCAPING / SNOW REMOVAL / PARKING / FLUORESCENT / RUBBISH REMOVAL / N/A /	0.00	0.00	0.00
1740	TERMINATED	90 Days; Standard Cancellation /			HVAC / ELECTRICITY / WATER / JANITORIAL / INT/EXT MAINT / LANDSCAPING / SNOW REMOVAL / PARKING / FLUORESCENT / RUBBISH REMOVAL / N/A /	0.00	0.00	0.00
1741	TERMINATED	30 Days; Standard Cancellation /			HVAC / ELECTRICITY / WATER / JANITORIAL / INT/EXT MAINT / LANDSCAPING / SNOW REMOVAL / PARKING / FLUORESCENT / RUBBISH REMOVAL / N/A /	0.00	0.00	0.00
1742	TERMINATED	30 Days; Standard Cancellation /			HVAC / ELECTRICITY / WATER / JANITORIAL / INT/EXT MAINT / LANDSCAPING / SNOW REMOVAL / PARKING / FLUORESCENT / RUBBISH REMOVAL / N/A /	0.00	0.00	0.00

	X	Y	Z	AA	AB	AC	AD	AE	AF	AG	AH	AI	AJ	AK	AL
1739	0.00	0.00	0.00	210,104.64	13.10	0.00	N/A		C & D DEVELOPMENT, LLC	125 E KALAMAZOO ST	LANSING	MI	48933-2111	E14	0
1740	0.00	0.00	0.00	2,799.72	3.16	0.00	N/A		MICHIGAN JOBS COMM/MRS	201 N WASHINGTON, VICTOR BLDG	LANSING	MI	48913	E23	10181
1741	0.00	0.00	0.00	7,800.00	19.40	0.00	N/A		Victor II Partnership	201 N Washington Square	LANSING	MI	48933-1301	E14	0
1742	0.00	0.00	0.00	7,800.00	19.40	0.00	N/A		Victor II Partnership	201 N Washington Square	LANSING	MI	48933-1301	E27	0

	AM	AN	AO	AP	AQ	AR	AS	AT	AU	AV	AW	AX	AY	AZ
1739	N/A	LESSEE	N/A	27	0	40	Common	Lot	1/27/1997 12:00:00 AM	YES	8/15/1997 12:00:00 AM		NO	
1740	N/A	LESSEE	N/A	2	0	3	Common	Lot		YES			NO	
1741	N/A	LESSEE	N/A	1	0	0	Common	Lot	3/31/1998 12:00:00 AM	YES	2/1/2000 12:00:00 AM	4/1/1998 12:00:00 AM	YES	4/29/1997 12:00:00 AM
1742	N/A	LESSEE	N/A	1	0	0	Common	Lot	3/31/1998 12:00:00 AM	YES	2/1/2000 12:00:00 AM	4/1/1998 12:00:00 AM	YES	4/29/1997 12:00:00 AM

	BA	BB	BC	BD	BE	BF	BG	BH	BI	BJ	BK	BL	BM
1739				12/31/1996 12:00:00 AM	1964	FAIRLANE BUILDING	40,850.00	39.30		2618	13.10	5,582.75	11,645.49
1740				12/31/1993 12:00:00 AM	2899		17,028.00	0.00		1345	3.00	0.00	0.00
1741				12/31/1996 12:00:00 AM	2525	Victor Building	146,000.00	0.00		1850	16.45	0.00	0.00
1742				12/31/1996 12:00:00 AM	2525	Victor Building	146,000.00	0.00		1850	19.40	0.00	0.00

	BN	BO	BP	BQ	BR	BS	BT	BU	BV
1739	T	6/15/2001 12:00:00 AM	N/A	2/1/2001 12:00:00 AM	Relocated to 1048 Pierport, Lansing	RENT - BASE RENT	17,508.72	0.00	1.00
1740	N/A		N/A			RENT - BASE RENT	0.00	233.31	1.00
1741	N/A		N/A		New agreement	RENT - BASE RENT	650.00	0.00	1.00
1742	N/A		N/A		Consolidated into master lease	RENT - BASE RENT	650.00	0.00	1.00

	BW	BX	BY
1739	2/1/1996 12:00:00 AM	1/31/2006 12:00:00 AM	MONTH
1740	6/1/1997 12:00:00 AM	5/31/1998 12:00:00 AM	MONTH
1741	3/1/1998 12:00:00 AM	10/31/1998 12:00:00 AM	MONTH
1742	11/1/1998 12:00:00 AM	6/30/1999 12:00:00 AM	MONTH

	A	B	C	D	E	F	G	H	I	J	K	L	M	N	O
1743	Ingham	801	CAREER DEVELOP. (JOBS COM	10931-2000-1247	741 N CEDAR ST	LANSING	48906-5256	04/12/2000	02/28/2003	0.00	22,167.24	15.33	1,446.00	SUBLEASE	OFFICE BUILDING
1744	Ingham	801	CAREER DEVELOP. (JOBS COM	10937-2003-1107	2110 S. Cedar St.	LANSING	48910	07/01/2004	06/30/2005	0.00	26,088.00	29.99	870.00	RA	OFFICE BUILDING
1745	Ingham	801	CAREER DEVELOP. (JOBS COM	535-1996-1207	8221 FRUIT RIDGE AVE NW	SPARTA	49345	06/01/1996	05/31/1997	0.00	4,500.00	11.36	396.00	RA	OFFICE BUILDING
1746	Ingham	801	CAREER DEVELOP. (JOBS COM	6213-1984-25	333 S Capitol Ave.	LANSING	48933	01/01/1984	03/31/1995	0.00	88,356.00	11.94	7,400.00	LEASE	OFFICE BUILDING

	P	Q	R	S	T	U	V	W
1743	TERMINATED				JANITORIAL / ELECTRICITY / WATER / HVAC / INT/EXT MAINT /	0.00	0.00	0.00
1744	TERMINATED	Standard; 30 day /			N/A / CLEANING / PAVING / PEST CONTROL / ROOF / SECURITY / SNOW REMOVAL / TAXES / ELECTRICITY / GAS / HVAC / INSURANCE / LANDSCAPING / MAINTENANCE / MAJOR STRUCT REP / PARKING /	0.00	0.00	0.00
1745	TERMINATED	60 Days; Standard Cancellation /			HVAC / ELECTRICITY / WATER / JANITORIAL / INT/EXT MAINT / LANDSCAPING / SNOW REMOVAL / PARKING / FLUORESCENT / RUBBISH REMOVAL / N/A /	0.00	0.00	0.00
1746	TERMINATED	60 Days; Standard Cancellation /			HVAC / ELECTRICITY / WATER / JANITORIAL / INT/EXT MAINT / LANDSCAPING / SNOW REMOVAL / PARKING / FLUORESCENT / RUBBISH REMOVAL / N/A /	0.00	0.00	0.00

	X	Y	Z	AA	AB	AC	AD	AE	AF	AG	AH	AI	AJ	AK	AL
1743	0.00	0.00	0.00	22,167.24	15.33	0.00	N/A		MANPOWER OF LANSING, MI, INC.	741 N. CEDAR STREET	LANSING	MI	48901-7948	E90	7043
1744	0.00	0.00	0.00	26,088.00	29.99	0.00	N/A		Capital Area Michigan Works!	2110 S Cedar	LANSING	MI	48910	E25	
1745	0.00	0.00	0.00	4,500.00	11.36	0.00	N/A		RAYMOND AND DORIS MAY	1932 RUSCO RD	KENT CITY	MI	49330	E46	0
1746	0.00	0.00	0.00	88,356.00	11.94	0.00	N/A		DBA ALTMAN BROTHERS COMPANY	215 S WASHINGTON AVE SUITE 235	LANSING	MI	48933-1812	E14	0

	AM	AN	AO	AP	AQ	AR	AS	AT	AU	AV	AW	AX	AY	AZ
1743	GROSS	LESSEE	OFFICE	17	0	0	Common	Lot		YES	10/1/2002 12:00:00 AM	12/17/2001 12:00:00 AM	NO	
1744	GROSS	LESSEE	OFFICE	2	0	7	Common	Lot	7/19/2004 12:00:00 AM	YES	7/11/2005 12:00:00 AM		YES	
1745	N/A	LESSEE	N/A	3	0	20	Common	Lot	7/20/1994 12:00:00 AM	YES	11/28/2002 12:00:00 AM	7/15/1994 12:00:00 AM	YES	5/25/1994 12:00:00 AM
1746	N/A	LESSEE	N/A	42	0	0	Common	Lot	8/17/1983 12:00:00 AM	YES	7/1/1993 12:00:00 AM	12/8/1983 12:00:00 AM	YES	12/14/1983 12:00:00 AM

	BA	BB	BC	BD	BE	BF	BG	BH	BI	BJ	BK	BL	BM
1743					1524	MANPOWER BLDG	14,500.00	15.00		3205	15.33	277.09	1,570.18
1744					4993	Capital Area Michigan Wrk	23,988.00	0.04	1ST FLOOR	4993	29.99	1,004.00	1,170.00
1745					1465	8221 FRUIT RIDGE AVE NW	396.00	100.00		3272	11.36	123.75	251.25
1746				12/31/1994 12:00:00 AM	2047	TOWN CENTER	72,000.00	10.30		2503	11.94	4,567.99	2,795.01

	BN	BO	BP	BQ	BR	BS	BT	BU	BV
1743	T	6/15/2002 12:00:00 AM	N/A	3/1/2002 12:00:00 AM	Parent Lease # 10543	RENT - BASE RENT	1,847.27	0.00	1.00
1744	N/A		N/A		MWA-DCD-COMBINED AGREEMENT FOR ESA, MRS, AND COMMISSION FOR THE BLIND MRS-348 SQ.FT. ESA-348 SQ.FT. COMMISSION FOR THE BLIND-174 SQ.FT. 6/3/08-Rental agreement signed and to lessor, rent authorized. 5/20/08-Sent to DLEG for initials. 4/30/08-To department for signature 4/23/08-Asked Landlord to return month-to-month agreement for the department to sign. 4/3/08-Lessor is to return changes to RED for transfer to DLEG for approval prior to signature. 3/28/08-LESSOR IS REVIEWING THE NEW AGREEMENT. 2/11/08-NEGOTIATIONS WITH MICHIGAN WORKS BEGAN. 1-18/2008-ASSIGNED	RENT - BASE RENT	2,174.00	0.00	1.00
1745	N/A		N/A		Lease Expired.	RENT - BASE RENT	375.00	0.00	1.00
1746	T	3/1/1995 12:00:00 AM	N/A		Agreement written	RENT - BASE RENT	7,363.00	0.00	1.00

	BW	BX	BY
1743	4/12/2000 12:00:00 AM	2/28/2003 12:00:00 AM	MONTH
1744	7/1/2004 12:00:00 AM	6/30/2005 12:00:00 AM	MONTH
1745	6/1/1996 12:00:00 AM	5/31/1997 12:00:00 AM	MONTH
1746	1/1/1984 12:00:00 AM	3/31/1995 12:00:00 AM	MONTH

	A	B	C	D	E	F	G	H	I	J	K	L	M	N	O
1747	Ingham	801	CAREER DEVELOP. (JOBS COM	6213-1995-1108	333 S Capitol Ave.	LANSING	48933	04/01/1995	07/31/1995	0.00	110,778.00	14.97	7,400.00	RA	OFFICE BUILDING
1748	Ingham	910	LEGISLATIVE	4087-1990-29	333 S Capitol Ave.	LANSING	48933	05/01/1990	08/31/1990	0.00	144,650.40	10.41	13,882.00	LEASE	OFFICE BUILDING

	P	Q	R	S	T	U	V	W
1747	TERMINATED	30 Days; Standard Cancellation /			HVAC / ELECTRICITY / WATER / JANITORIAL / INT/EXT MAINT / LANDSCAPING / SNOW REMOVAL / PARKING / FLUORESCENT / RUBBISH REMOVAL / N/A /	0.00	0.00	0.00
1748	TERMINATED	60 Days /			HVAC / ELECTRICITY / WATER / JANITORIAL / INT/EXT MAINT / LANDSCAPING / SNOW REMOVAL / PARKING / FLUORESCENT / RUBBISH REMOVAL / N/A /	0.00	0.00	0.00

	X	Y	Z	AA	AB	AC	AD	AE	AF	AG	AH	AI	AJ	AK	AL
1747	0.00	0.00	0.00	110,778.00	14.97	0.00	N/A		HARVEY ALTMAN	109 W MICHIGAN AVENUE	LANSING	MI	48933-1700	E14	0
1748	0.00	0.00	0.00	144,650.40	10.42	0.00	N/A		Altman Brothers Company	2309 Marguerite Ave.	LANSING	MI	48912-3216		0

	AM	AN	AO	AP	AQ	AR	AS	AT	AU	AV	AW	AX	AY	AZ
1747	N/A	LESSEE	N/A	30	0	0	Common	Lot		YES			NO	
1748	N/A	LESSEE	N/A	70	0	0	Common	Lot		YES	6/1/1991 12:00:00 AM	8/23/1983 12:00:00 AM	NO	

	BA	BB	BC	BD	BE	BF	BG	BH	BI	BJ	BK	BL	BM
1747				12/31/1994 12:00:00 AM	2047	TOWN CENTER	72,000.00	10.30		2503	14.97	4,567.99	4,663.51
1748				12/31/1994 12:00:00 AM	2047	TOWN CENTER	72,000.00	0.00		2503	10.41	0.00	0.00

	BN	BO	BP	BQ	BR	BS	BT	BU	BV
1747	N/A		N/A		Lease expired	RENT - BASE RENT	9,231.50	0.00	1.00
1748	N/A		N/A		Moved out	RENT - BASE RENT	12,054.20	0.00	1.00

	BW	BX	BY
1747	4/1/1995 12:00:00 AM	7/31/1995 12:00:00 AM	MONTH
1748	5/1/1990 12:00:00 AM	8/31/1990 12:00:00 AM	MONTH

	A	B	C	D	E	F	G	H	I	J	K	L	M	N	O
1749	Ingham	910	LEGISLATIVE	7451-1990-2071	201 N Washington	LANSING	48933	08/01/1990	01/31/2011	0.00	422,824.80	29.40	17,188.00	LEASE	
1750	Ingham	910	LEGISLATIVE	815-1991-2295	919 FILLEY ST	LANSING	48906	10/01/1992	09/30/2000	0.00	47,863.20	3.30	14,504.00	LEASE	OTHER

	P	Q	R	S	T	U	V	W
1749	TERMINATED	Legislative Restrictive; 60 days / Legislative Restrictive; 60 days / Legislative Restrictive; 60 days / Legislative Restrictive; 60 days / Legislative Restrictive; 60 days / Legislative Restrictive; 60 days / Legislative Restrictive; 60 days / Legislative Restrictive; 60 days / Legislative Restrictive; 60 days / Legislative Restrictive; 60 days / Legislative Restrictive; 60 days / Legislative Restrictive; 60 days / Legislative Restrictive; 60 days / Legislative Restrictive; 60 days / Legislative Restrictive; 60 days / Legislative Restrictive; 60 days / Legislative Restrictive; 60 days / Legislative Restrictive; 60 days / Legislative Restrictive; 60 days / Legislative Restrictive; 60 days /			HVAC / HVAC / HVAC / HVAC / HVAC / HVAC / HVAC / HVAC / HVAC / HVAC / HVAC / HVAC / HVAC / HVAC / HVAC / HVAC / HVAC / HVAC / HVAC / ELECTRICITY / ELECTRICITY / ELECTRICITY / ELECTRICITY / ELECTRICITY / ELECTRICITY / ELECTRICITY / ELECTRICITY / ELECTRICITY / ELECTRICITY / ELECTRICITY /	0.00	0.00	0.00
1750	TERMINATED	60 Days; Standard Cancellation /			HVAC / ELECTRICITY / WATER / JANITORIAL / INT/EXT MAINT / LANDSCAPING / SNOW REMOVAL / PARKING / FLUORESCENT / RUBBISH REMOVAL / N/A /	0.00	0.00	0.00

	X	Y	Z	AA	AB	AC	AD	AE	AF	AG	AH	AI	AJ	AK	AL
1749	0.00	0.00	0.00	422,824.80	24.60	0.00	N/A		Victor II Partnership	201 N Washington Square	LANSING	MI	48933-1301	E25	
1750	0.00	0.00	0.00	47,863.20	3.30	0.00	N/A		Spadafore Distributing Co.	2932 Sanders Road	LANSING	MI	48917	E14	0

	AM	AN	AO	AP	AQ	AR	AS	AT	AU	AV	AW	AX	AY	AZ
1749	NET	LESSEE	OFFICE	70	0	5	Common	Lot	2/1/2010 12:00:00 AM	YES	2/1/2011 12:00:00 AM		YES	9/4/1990 12:00:00 AM
1750	N/A	LESSEE	N/A	8	0	0	Common	Lot	10/22/1992 12:00:00 AM	YES	10/27/1996 12:00:00 AM	10/19/1992 12:00:00 AM	YES	12/9/1992 12:00:00 AM

	BA	BB	BC	BD	BE	BF	BG	BH	BI	BJ	BK	BL	BM
1749	1/16/2001 12:00:00 AM	19		12/31/1996 12:00:00 AM	2525	Victor Building	146,000.00	11.80	6	1850	29.40	12,633.18	29,477.42
1750				12/31/1996 12:00:00 AM	1415	919 FILLEY ST	25,382.00	57.10		3341	3.30	764.50	3,224.10

	BN	BO	BP	BQ	BR	BS	BT	BU	BV
1749	N/A	8/1/2007 12:00:00 AM	N/A		10-30-09 - Lease Terminated in Archibus because it is managed solely by the Legislature with no involvement by DMB (Per RED Director) Article III, Paragraph 3.2: Effective 8/1/01 and each subsequent 8/1, annual rent consideration shall increase by $0.60 per square foot. Article III, Paragraph 3.3: Lessor shall provide Lessee a fix-up and/or rent credit in the amount of $120,000.00 of which 50% ($60,000) may be used in first five-year period (2/1/01-1/31/06) and 50% ($60,000) may be used in second five-year term (2/1/06-1/31/11). Any money not applied to renovations in its respective timeframe may be applied to free rental at a rate not to exceed one month per calendar year. CCO#1: approved by Director's agenda on 7/18/1991, for $1,749.00 .	RENT - BASE RENT	35,235.40	0.00	0.00
1750	O	10/1/2001 12:00:00 AM	T	3/1/2000 12:00:00 AM	Premises vacated	RENT - BASE RENT	3,988.60	0.00	1.00

	BW	BX	BY
1749	8/1/2001 12:00:00 AM	7/31/2002 12:00:00 AM	MONTH
1750	10/1/1992 12:00:00 AM	9/30/2000 12:00:00 AM	MONTH

	A	B	C	D	E	F	G	H	I	J	K	L	M	N	O
1751	Ingham	914	HOUSE OF REPRESENTATIVES	2656-1986-31	200 N Capitol	LANSING	48933	02/01/1986	12/31/1994	0.00	72,567.24	10.54	6,887.00	LEASE	OFFICE BUILDING
1752	Ingham	914	HOUSE OF REPRESENTATIVES	7277-1989-319	735 E Michigan Ave	LANSING	48912	05/15/1989	04/30/1994	0.00	297,867.24	7.33	40,660.00	LEASE	
1753	Ingham	917	LEGISLATIVE SERVICE BUREA	10446-1996-1455	725 E SAGINAW ST	LANSING	48906	12/01/1996	10/31/1997	0.00	15,576.00	2.64	5,900.00	RA	WAREHOUSE
1754	Ingham	917	LEGISLATIVE SERVICE BUREA	1444-1984-4	1013 W Saginaw St.	LANSING	48915	07/01/1984	12/31/1992	0.00	43,371.24	3.52	12,305.00	LEASE	OTHER

	P	Q	R	S	T	U	V	W
1751	TERMINATED	60 Days; Executive Legislation /			HVAC / ELECTRICITY / WATER / JANITORIAL / INT/EXT MAINT / LANDSCAPING / SNOW REMOVAL / PARKING / FLUORESCENT / RUBBISH REMOVAL / N/A /	0.00	0.00	0.00
1752	TERMINATED	60 Days; Legislative Restrictive /			HVAC / ELECTRICITY / WATER / JANITORIAL / INT/EXT MAINT / LANDSCAPING / SNOW REMOVAL / PARKING / FLUORESCENT / RUBBISH REMOVAL / N/A /	0.00	0.00	0.00
1753	TERMINATED	60 Days; Standard Cancellation /			HVAC / ELECTRICITY / WATER / JANITORIAL / INT/EXT MAINT / LANDSCAPING / SNOW REMOVAL / PARKING / FLUORESCENT / RUBBISH REMOVAL / N/A /	0.00	0.00	0.00
1754	TERMINATED	90 Days; Standard Cancellation /			HVAC / ELECTRICITY / WATER / JANITORIAL / INT/EXT MAINT / LANDSCAPING / SNOW REMOVAL / PARKING / FLUORESCENT / RUBBISH REMOVAL / N/A /	0.00	0.00	0.00

	X	Y	Z	AA	AB	AC	AD	AE	AF	AG	AH	AI	AJ	AK	AL
1751	0.00	0.00	0.00	72,567.24	10.54	0.00	N/A		JAMES H KAROUB DBA 200 N CAP	200 N CAPITOL, SUITE 500	LANSING	MI	48933		0
1752	0.00	0.00	0.00	297,867.24	7.33	0.00	N/A		Sam X. Eyde	2800 Byron Circle	LANSING	MI	48912-5104	E14	0
1753	0.00	0.00	0.00	15,576.00	2.64	0.00	N/A		PRUDEN INVESTMENT, LLC	113 PIERE MARQUETTE	LANSING	MI	48912	E31	0
1754	0.00	0.00	0.00	43,371.24	3.52	0.00	N/A		ESTATE OF M/M GEORGE SMITH	100 RENAISSANCE CENTER	DETROIT	MI	48254		0

	AM	AN	AO	AP	AQ	AR	AS	AT	AU	AV	AW	AX	AY	AZ
1751	N/A	LESSEE	N/A	41	0	0	Common	Lot	9/25/1989 12:00:00 AM	YES	12/10/1991 12:00:00 AM	2/5/1985 12:00:00 AM	YES	12/19/1977 12:00:00 AM
1752	N/A	LESSEE	N/A	45	0	50	Reserved	Lot	7/6/1990 12:00:00 AM	YES	6/20/1996 12:00:00 AM	11/30/1989 12:00:00 AM	YES	10/1/1989 12:00:00 AM
1753	N/A	LESSEE	N/A	0	0	0	Common	Lot		YES			NO	
1754	N/A	LESSEE	N/A	29	0	0	Common	Lot	3/26/1990 12:00:00 AM	YES	7/23/1989 12:00:00 AM	1/31/1989 12:00:00 AM	YES	1/23/1990 12:00:00 AM

	BA	BB	BC	BD	BE	BF	BG	BH	BI	BJ	BK	BL	BM
1751					2542		33,966.00	20.30		1822	10.54	0.00	0.00
1752				12/31/2013 12:00:00 AM	1530	MSHDA Bldg	114,380.00	41.40		3194	7.33	2,195.39	21,863.18
1753				12/31/1996 12:00:00 AM	1543	725 E SAGINAW ST	300,000.00	0.10		3179	2.64	389.40	908.60
1754				12/31/1983 12:00:00 AM	3063	1013 W Saginaw Street	12,305.00	100.00		1130	3.52	1,025.42	2,588.85

	BN	BO	BP	BQ	BR	BS	BT	BU	BV
1751	O	3/1/1992 12:00:00 AM	N/A		Moved into Olds Plaza	RENT - BASE RENT	6,047.27	0.00	1.00
1752	T	5/1/1994 12:00:00 AM	N/A		House of Rep wanted cancelled	RENT - BASE RENT	24,822.27	0.00	1.00
1753	N/A		N/A		Moved to Hosmer St. State own	RENT - BASE RENT	1,298.00	0.00	1.00
1754	N/A		N/A		Moved to Ranger Rd., Lansing	RENT - BASE RENT	3,614.27	0.00	1.00

	BW	BX	BY
1751	2/1/1986 12:00:00 AM	12/31/1994 12:00:00 AM	MONTH
1752	5/15/1989 12:00:00 AM	4/30/1994 12:00:00 AM	MONTH
1753	12/1/1996 12:00:00 AM	10/31/1997 12:00:00 AM	MONTH
1754	1/1/1992 12:00:00 AM	12/31/1992 12:00:00 AM	MONTH

	A	B	C	D	E	F	G	H	I	J	K	L	M	N	O
1755	Ingham	917	LEGISLATIVE SERVICE BUREA	6630-1985-99	115 W Allegan	LANSING	48933	10/21/1985	07/31/1995	0.00	26,029.08	10.05	2,590.00	LEASE	OFFICE BUILDING
1756	Ingham	917	LEGISLATIVE SERVICE BUREA	7877-1992-1071	3350 Ranger Rd.	LANSING	48906	03/01/1993	02/28/2003	0.00	178,200.00	5.94	30,000.00	LEASE	WAREHOUSE
1757	Ingham	930	LIBRARY OF MICHIGAN	6556-1985-82	BLDG #20/LIB #3 HS	LANSING	48913	01/03/1985		0.00	0.00	0.00	6,790.00	RA	OTHER
1758	Ingham	950	JUDICIAL	10246-1995-1007	401 S Washington Ave.	LANSING	48933	09/05/1995	09/04/1996	0.00	40,100.52	11.50	3,487.00	RA	OFFICE BUILDING

	P	Q	R	S	T	U	V	W
1755	TERMINATED	120 Days; Executive Legislation /			HVAC / ELECTRICITY / WATER / JANITORIAL / INT/EXT MAINT / LANDSCAPING / SNOW REMOVAL / PARKING / FLUORESCENT / RUBBISH REMOVAL / N/A /	0.00	0.00	0.00
1756	TERMINATED	60 Days; Executive Legislation /			HVAC / ELECTRICITY / WATER / JANITORIAL / INT/EXT MAINT / LANDSCAPING / SNOW REMOVAL / PARKING / FLUORESCENT / RUBBISH REMOVAL / N/A /	0.00	0.00	0.00
1757	TERMINATED	30 Days; Std. Cancellatoin Either Party /			HVAC / ELECTRICITY / WATER / JANITORIAL / INT/EXT MAINT / LANDSCAPING / SNOW REMOVAL / PARKING / FLUORESCENT / RUBBISH REMOVAL / N/A /	0.00	0.00	0.00
1758	TERMINATED	30 Days; Standard Cancellation /			HVAC / ELECTRICITY / WATER / JANITORIAL / INT/EXT MAINT / LANDSCAPING / SNOW REMOVAL / PARKING / FLUORESCENT / RUBBISH REMOVAL / N/A /	0.00	0.00	0.00

	X	Y	Z	AA	AB	AC	AD	AE	AF	AG	AH	AI	AJ	AK	AL
1755	0.00	0.00	0.00	26,029.08	10.05	0.00	N/A		DEHAVEN REAL ESTATE	200 N WASHINGTON SQUARE	LANSING	MI	48933		0
1756	0.00	0.00	0.00	178,200.00	5.94	0.00	N/A		WALTER NELLER ENTERPRISES,INC.	122 SOUTH GRAND AVENUE	LANSING	MI	48933-1876	E27	1444
1757	0.00	0.00	0.00	0.00	0.00	0.00	N/A		DEPARTMENT OF EDUCATION	608 W ALLEGAN ST	LANSING	MI	48933	E23	0
1758	0.00	0.00	0.00	40,100.52	11.50	0.00	N/A		OLYMPIA TOWERS LLC	6267 AURELIUS ROAD	LANSING	MI	48911-4296	E14	6564

	AM	AN	AO	AP	AQ	AR	AS	AT	AU	AV	AW	AX	AY	AZ
1755	N/A	LESSEE	N/A	15	0	0	Common	Lot	7/29/1983 12:00:00 AM	YES	6/1/1991 12:00:00 AM	2/26/1986 12:00:00 AM	YES	12/10/1985 12:00:00 AM
1756	N/A	LESSEE	N/A	33	0	40	Common	Lot		YES			NO	
1757	N/A	STATE-STATE	N/A	6	1	0	Common	Lot		YES			N/A	
1758	N/A	LESSEE	N/A	9	0	9	Common	Lot	5/10/1995 12:00:00 AM	YES	12/2/1995 12:00:00 AM	9/8/1995 12:00:00 AM	YES	6/12/1995 12:00:00 AM

	BA	BB	BC	BD	BE	BF	BG	BH	BI	BJ	BK	BL	BM
1755				12/31/1984 12:00:00 AM	2907		21,995.00	11.80		1335	10.05	783.48	1,385.61
1756				12/31/1990 12:00:00 AM	2043	3350 RANGER RD	30,000.00	100.00		2513	5.94	0.00	0.00
1757					1340	SCHOOL FOR THE BLIND	0.00	0.00		3162	0.00	0.00	0.00
1758				12/31/1994 12:00:00 AM	1923	401 S WASHINGTON AVE	91,656.00	3.80		2679	11.50	1,452.92	1,888.79

	BN	BO	BP	BQ	BR	BS	BT	BU	BV
1755	O	3/1/1997 12:00:00 AM	N/A		expired	RENT - BASE RENT	2,169.09	0.00	1.00
1756	N/A	3/1/2002 12:00:00 AM	N/A	3/1/2002 12:00:00 AM		RENT - BASE RENT	14,850.00	0.00	1.00
1757	N/A		N/A		Moved out and end indefant	RENT - BASE RENT	0.00	0.00	1.00
1758	N/A		N/A		Lease cancels and supersedes	RENT - BASE RENT	3,341.71	0.00	1.00

	BW	BX	BY
1755	10/21/1985 12:00:00 AM	7/31/1995 12:00:00 AM	MONTH
1756	3/1/1993 12:00:00 AM	2/28/2003 12:00:00 AM	MONTH
1757	5/23/2001 12:00:00 AM	5/22/2100 12:00:00 AM	MONTH
1758	9/5/1995 12:00:00 AM	9/4/1996 12:00:00 AM	MONTH

	A	B	C	D	E	F	G	H	I	J	K	L	M	N	O
1759	Ingham	950	JUDICIAL	10246-1995-1147	401 S Washington Ave.	LANSING	48933	09/05/1995	05/31/2002	0.00	43,225.20	12.44	3,523.00	LEASE	OFFICE BUILDING
1760	Ingham	950	JUDICIAL	10246-1995-1155	401 S Washington Ave.	LANSING	48933	08/01/1995	07/31/2000	0.00	40,514.52	11.50	3,523.00	LEASE	OFFICE BUILDING

	P	Q	R	S	T	U	V	W
1759	TERMINATED	30 Days; Standard Cancellation / 30 Days; Standard Cancellation / 30 Days; Standard Cancellation /			HVAC / HVAC / HVAC / ELECTRICITY / ELECTRICITY / ELECTRICITY / WATER / WATER / WATER / JANITORIAL / JANITORIAL / JANITORIAL / INT/EXT MAINT / INT/EXT MAINT / INT/EXT MAINT / LANDSCAPING / LANDSCAPING / LANDSCAPING / SNOW REMOVAL / SNOW REMOVAL / SNOW REMOVAL / PARKING / PARKING / PARKING / FLUORESCENT / FLUORESCENT / FLUORESCENT / RUBBISH REMOVAL / RUBBISH REMOVAL / RUBBISH REMOVAL / N/A / N/A / N/A /	0.00	0.00	0.00
1760	TERMINATED	30 Days; Standard Cancellation /			HVAC / ELECTRICITY / WATER / JANITORIAL / INT/EXT MAINT / LANDSCAPING / SNOW REMOVAL / PARKING / FLUORESCENT / RUBBISH REMOVAL / N/A /	0.00	0.00	0.00

	X	Y	Z	AA	AB	AC	AD	AE	AF	AG	AH	AI	AJ	AK	AL
1759	0.00	0.00	0.00	43,225.20	12.27	0.00	N/A		OLYMPIA TOWERS L.L.C.	6267 AURELIUS ROAD	LANSING	MI	48911-4296	E90	0
1760	0.00	0.00	0.00	40,514.52	11.50	0.00	N/A		OLYMPIA TOWERS L.L.C.	6267 AURELIUS ROAD	LANSING	MI	48911-4296	E14	0

	AM	AN	AO	AP	AQ	AR	AS	AT	AU	AV	AW	AX	AY	AZ
1759	N/A	LESSEE	N/A	9	0	9	Common	Lot	5/10/1995 12:00:00 AM	YES	12/2/1995 12:00:00 AM	9/8/1995 12:00:00 AM	YES	6/12/1995 12:00:00 AM
1760	N/A	LESSEE	N/A	9	0	9	Common	Lot		YES			NO	

	BA	BB	BC	BD	BE	BF	BG	BH	BI	BJ	BK	BL	BM
1759				12/31/1994 12:00:00 AM	1923	401 S WASHINGTON AVE	91,656.00	3.80		2679	12.44	1,111.44	2,541.35
1760				12/31/1994 12:00:00 AM	1923	401 S WASHINGTON AVE	91,656.00	3.80		2679	11.50	1,023.33	2,352.88

	BN	BO	BP	BQ	BR	BS	BT	BU	BV
1759	T	6/15/2003 12:00:00 AM	N/A	9/5/2002 12:00:00 AM		RENT - BASE RENT	3,602.10	0.00	1.00
1760	T	6/15/1997 12:00:00 AM	O	8/1/1996 12:00:00 AM	duplicate	RENT - BASE RENT	3,376.21	0.00	1.00

	BW	BX	BY
1759	9/5/1995 12:00:00 AM	9/4/2001 12:00:00 AM	MONTH
1760	8/1/1995 12:00:00 AM	7/31/2000 12:00:00 AM	MONTH

	A	B	C	D	E	F	G	H	I	J	K	L	M	N	O
1761	Ingham	950	JUDICIAL	10532-1997-1254	401 S Washington Ave.	LANSING	48933	12/04/1997	12/03/1998	0.00	6,383.40	11.67	547.00	RA	OFFICE BUILDING
1762	Ingham	950	JUDICIAL	6564-1985-83	106 W Allegan Street	LANSING	48933	05/01/1985	05/17/1995	0.00	40,514.52	11.56	2,420.00	LEASE	
1763	Ingham	950	JUDICIAL	6576-1985-86	1000 Long Blvd.	LANSING	48911	08/01/1985	07/31/1995	0.00	63,780.00	10.63	6,000.00	LEASE	OFFICE BUILDING
1764	Ingham	950	JUDICIAL	953-1988-9	109 W Michigan	LANSING	48933	12/01/1990	11/30/1995	0.00	413,962.56	12.50	33,117.00	LEASE	OFFICE BUILDING

	P	Q	R	S	T	U	V	W
1761	TERMINATED	30 Days; Standard Cancellation /			HVAC / ELECTRICITY / WATER / JANITORIAL / INT/EXT MAINT / LANDSCAPING / SNOW REMOVAL / PARKING / FLUORESCENT / RUBBISH REMOVAL / N/A /	0.00	0.00	0.00
1762	TERMINATED	30 Days; Standard Cancellation /			HVAC / ELECTRICITY / WATER / JANITORIAL / INT/EXT MAINT / LANDSCAPING / SNOW REMOVAL / PARKING / FLUORESCENT / RUBBISH REMOVAL / N/A /	0.00	0.00	0.00
1763	TERMINATED	60 Days; Executive Legislation /			HVAC / ELECTRICITY / WATER / JANITORIAL / INT/EXT MAINT / LANDSCAPING / SNOW REMOVAL / PARKING / FLUORESCENT / RUBBISH REMOVAL / N/A /	0.00	0.00	0.00
1764	TERMINATED	60 Days; Executive Legislation /			HVAC / ELECTRICITY / WATER / JANITORIAL / INT/EXT MAINT / LANDSCAPING / SNOW REMOVAL / PARKING / FLUORESCENT / RUBBISH REMOVAL / N/A /	0.00	0.00	0.00

	X	Y	Z	AA	AB	AC	AD	AE	AF	AG	AH	AI	AJ	AK	AL
1761	0.00	0.00	0.00	6,383.40	11.67	0.00	N/A		OLYMPIA TOWERS LMTD LIAB CO	6262 AURILIUS ROAD	LANSING	MI	48911-4296	E14	0
1762	0.00	0.00	0.00	40,514.52	16.74	0.00	N/A		PETROFF REALTY INC	106 WEST ALLEGAN STREET	LANSING	MI	48933-1788		0
1763	0.00	0.00	0.00	63,780.00	10.63	0.00	N/A		1ST Cap Lans Prop Ltd Partnershi	6810 S Cedar St	LANSING	MI	48911-6907		0
1764	0.00	0.00	0.00	413,962.56	12.50	0.00	N/A		WASHINGTON SQUARE OFFICE	201 N WASHINGTON SUITE 900	LANSING	MI	48933		0

	AM	AN	AO	AP	AQ	AR	AS	AT	AU	AV	AW	AX	AY	AZ
1761	N/A	LESSEE	N/A	2	0	0	Common	Lot		YES			NO	
1762	N/A	LESSEE	N/A	10	0	0	Common	Lot	10/1/1984 12:00:00 AM	YES	5/10/1995 12:00:00 AM	3/30/1987 12:00:00 AM	YES	11/1/1983 12:00:00 AM
1763	N/A	LESSEE	N/A	10	0	0	Common	Lot	2/13/1986 12:00:00 AM	YES	12/15/1994 12:00:00 AM	9/20/1988 12:00:00 AM	YES	10/10/1985 12:00:00 AM
1764	N/A	LESSEE	N/A	82	0	0	Common	Lot	4/10/1985 12:00:00 AM	YES	11/1/1991 12:00:00 AM	6/8/1983 12:00:00 AM	NO	

	BA	BB	BC	BD	BE	BF	BG	BH	BI	BJ	BK	BL	BM
1761				12/31/1994 12:00:00 AM	1923	401 S WASHINGTON AVE	91,656.00	3.80		2679	11.67	164.75	367.20
1762				12/31/2013 12:00:00 AM	3006	Hollister Building	76,864.00	3.40		1210	11.56	2,132.49	1,243.72
1763				1/1/1987 12:00:00 AM	3087	1000 Long Blvd	32,917.00	17.40		1090	10.63	1,750.00	3,565.00
1764				12/31/1996 12:00:00 AM	2978	Washing Square Bldg	59,140.00	62.70		1247	12.50	0.00	0.00

	BN	BO	BP	BQ	BR	BS	BT	BU	BV
1761	N/A		N/A		Lease expired	RENT - BASE RENT	531.95	0.00	1.00
1762	T	3/1/1995 12:00:00 AM	N/A		relocated to 401 S Washington	RENT - BASE RENT	3,376.21	0.00	1.00
1763	O	10/1/1995 12:00:00 AM	T	3/1/1995 12:00:00 AM	expired	RENT - BASE RENT	5,315.00	0.00	1.00
1764	T	3/1/1991 12:00:00 AM	N/A		Renewal lease written	RENT - BASE RENT	34,496.88	0.00	1.00

	BW	BX	BY
1761	12/4/1997 12:00:00 AM	12/3/1998 12:00:00 AM	MONTH
1762	5/1/1985 12:00:00 AM	5/17/1995 12:00:00 AM	MONTH
1763	8/1/1985 12:00:00 AM	7/31/1995 12:00:00 AM	MONTH
1764	12/1/1990 12:00:00 AM	11/30/1995 12:00:00 AM	MONTH

	A	B	C	D	E	F	G	H	I	J	K	L	M	N	O
1765	Ingham	950	JUDICIAL	953-1990-2081	109 W Michigan	LANSING	48933	12/01/1990	11/30/2000	0.00	649,933.56	14.10	47,683.00	LEASE	OFFICE BUILDING
1766	Ingham	999	PRIVATE TENANTS	10406-1996-1086	730 West Maple	LANSING	48906	10/01/2004	09/30/2006	0.00	905,667.72	8.27	51,540.00	LEASE	OTHER

	P	Q	R	S	T	U	V	W
1765	TERMINATED	60 Days; Executive Legislation /			HVAC / ELECTRICITY / WATER / JANITORIAL / INT/EXT MAINT / LANDSCAPING / SNOW REMOVAL / PARKING / FLUORESCENT / RUBBISH REMOVAL / N/A /	0.00	0.00	0.00
1766	TERMINATED				HVAC / HVAC / HVAC / HVAC / ELECTRICITY / ELECTRICITY / WATER / WATER / JANITORIAL / JANITORIAL / INT/EXT MAINT / INT/EXT MAINT / LANDSCAPING / LANDSCAPING / SNOW REMOVAL / SNOW REMOVAL / PARKING / PARKING / FLUORESCENT / FLUORESCENT / RUBBISH REMOVAL / RUBBISH REMOVAL / N/A / N/A / SECURITY / SECURITY / HVAC / HVAC / WATER / WATER / FLUORESCENT / FLUORESCENT / STEAM /	0.00	0.00	0.00

	X	Y	Z	AA	AB	AC	AD	AE	AF	AG	AH	AI	AJ	AK	AL
1765	0.00	0.00	0.00	649,933.56	13.63	0.00	N/A		Paul Gentilozzi	201 N. Washington Square	LANSING	MI	48933-1301	E14	0
1766	0.00	0.00	0.00	905,667.72	17.57	0.00	N/A		Education	608 W ALLEGAN	LANSING	MI	48909	E89	0

	AM	AN	AO	AP	AQ	AR	AS	AT	AU	AV	AW	AX	AY	AZ
1765	N/A	LESSEE	N/A	95	0	9	Common	Lot	3/7/1991 12:00:00 AM	YES	9/1/1998 12:00:00 AM	12/19/1990 12:00:00 AM	YES	1/31/1991 12:00:00 AM
1766	N/A	LESSOR	N/A	0	1	75	Common	Lot		YES	8/1/1998 12:00:00 AM		NO	

	BA	BB	BC	BD	BE	BF	BG	BH	BI	BJ	BK	BL	BM
1765				12/31/1996 12:00:00 AM	2978	Washing Square Bldg	59,140.00	56.00		1247	14.10	15,430.22	32,360.56
1766					1072	North Lansing Campus	0.00	0.00	1st	3910	8.27	39,700.88	37,149.00

	BN	BO	BP	BQ	BR	BS	BT	BU	BV
1765	N/A	12/1/1995 12:00:00 AM	N/A		Judiciary now handling	RENT - BASE RENT	54,161.13	0.00	1.00
1766	O	2/1/2003 12:00:00 AM	N/A	2/1/2003 12:00:00 AM		RENT - BASE RENT	0.00	75,472.31	1.00

	BW	BX	BY
1765	12/1/1995 12:00:00 AM	11/30/1996 12:00:00 AM	MONTH
1766	3/23/2000 12:00:00 AM	8/5/2001 12:00:00 AM	MONTH

	A	B	C	D	E	F	G	H	I	J	K	L	M	N	O
1767	Ingham	999	PRIVATE TENANTS	10406-2001-1293	730 West Maple	LANSING	48906	08/06/2001	09/05/2001	0.00	509,779.32	8.27	61,642.00	RA	OTHER
1768	Ingham	999	PRIVATE TENANTS	10406-2002-2023	730 West Maple	LANSING	48906	09/06/2001	08/05/2002	0.00	525,000.00	8.27	63,478.00	LEASE	OTHER

	P	Q	R	S	T	U	V	W
1767	TERMINATED				N/A / JANITORIAL / ELECTRICITY / GAS / HVAC / WATER / FLUORESCENT / STEAM / INSURANCE / LANDSCAPING / INT MAINTENANCE / EXT MAINTENANCE / MAJOR STRUCT REP / RUBBISH REMOVAL / PAVING / PEST CONTROL / ROOF / SECURITY / SNOW REMOVAL / N/A /	0.00	0.00	0.00
1768	TERMINATED				JANITORIAL / ELECTRICITY / GAS / HVAC / WATER / FLUORESCENT / STEAM / INT/EXT MAINT / LANDSCAPING / INT MAINTENANCE / EXT MAINTENANCE / MAJOR STRUCT REP / RUBBISH REMOVAL / PAVING / PEST CONTROL / ROOF / SECURITY / SNOW REMOVAL /	0.00	0.00	0.00

	X	Y	Z	AA	AB	AC	AD	AE	AF	AG	AH	AI	AJ	AK	AL
1767	0.00	0.00	0.00	509,779.32	8.27	0.00	N/A		Education	608 W ALLEGAN	LANSING	MI	48909	E17	0
1768	0.00	0.00	0.00	525,000.00	8.27	0.00	N/A		Education	608 W ALLEGAN	LANSING	MI	48909	E17	

	AM	AN	AO	AP	AQ	AR	AS	AT	AU	AV	AW	AX	AY	AZ
1767	N/A	LESSOR	N/A	0	1	0	Common	Lot		YES	8/1/1998 12:00:00 AM		YES	
1768	NET	LESSOR	N/A	0	1	0	Common	Lot		YES	12/15/2002 12:00:00 AM		N/A	

	BA	BB	BC	BD	BE	BF	BG	BH	BI	BJ	BK	BL	BM
1767					1072	North Lansing Campus	0.00	0.00	1st	3910	8.27	42,481.00	0.00
1768					1072	North Lansing Campus	0.00	0.00		3910	8.27	43,750.00	0.00

	BN	BO	BP	BQ	BR	BS	BT	BU	BV
1767	N/A		N/A		A one month R/A to allow Mid-Michigan to get started with the new school year. This R/A is to be followed with an eleven-month agreement, making a total of one year.	RENT - BASE RENT	0.00	42,481.61	1.00
1768	N/A		N/A		This is an eleven-month agreement following a one month R/A, for a total of 12 months.	RENT - BASE RENT	0.00	43,750.00	1.00

	BW	BX	BY
1767	8/6/2001 12:00:00 AM	9/5/2001 12:00:00 AM	MONTH
1768	9/6/2001 12:00:00 AM	8/5/2002 12:00:00 AM	MONTH

	A	B	C	D	E	F	G	H	I	J	K	L	M	N	O
1769	Ingham	999	PRIVATE TENANTS	10406-2002-4018	730 West Maple	LANSING	48906	08/06/2002	08/05/2003	0.00	553,500.00	8.44	65,851.00	RA	OTHER
1770	Ingham	999	PRIVATE TENANTS	10406-2004-1239	730 West Maple	LANSING	48906	10/01/2004	09/30/2006	0.00	349,236.00	6.78	51,540.00	LEASE	OTHER
1771	Ingham	999	PRIVATE TENANTS	10406-2005-0213	730 West Maple	LANSING	48906	10/01/2004	09/30/2006	0.00	463,268.52	6.78	51,703.00	LEASE	OTHER
1772	Ingham	999	PRIVATE TENANTS	10454-2002-2022	825 W WILLOW	LANSING	48906	08/01/2001	09/30/2002	0.00	0.00	8.27	115,227.00	RA	OTHER

	P	Q	R	S	T	U	V	W
1769	TERMINATED				JANITORIAL / N/A / N/A / N/A / N/A / N/A / N/A / N/A / N/A / N/A / N/A / N/A / N/A / N/A / N/A / N/A / N/A /	0.00	0.00	0.00
1770	TERMINATED	Standard; 90-day / Standard; 90-day / Standard; 90-day /				0.00	0.00	0.00
1771	TERMINATED					0.00	0.00	0.00
1772	TERMINATED	Standard Either Party, 30 days /			ELECTRICITY / STEAM / WATER / FLUORESCENT / INT MAINTENANCE / JANITORIAL / JANITORIAL / PARKING / PEST CONTROL / RUBBISH REMOVAL / SECURITY / EXT MAINTENANCE / GAS / HVAC / LANDSCAPING / MAJOR STRUCT REP / PAVING / ROOF / SNOW REMOVAL /	0.00	0.00	0.00

	X	Y	Z	AA	AB	AC	AD	AE	AF	AG	AH	AI	AJ	AK	AL
1769	0.00	0.00	0.00	553,500.00	8.41	0.00	N/A		Education	608 W ALLEGAN	LANSING	MI	48909	E17	
1770	0.00	0.00	0.00	349,236.00	6.78	0.00	N/A		DEPT OF EDUCATION	608 W ALLEGAN ST	LANSING	MI	48933-4747	E89	
1771	0.00	0.00	0.00	463,268.52	8.96	0.00	N/A		DEPT OF EDUCATION	608 W ALLEGAN ST	LANSING	MI	48933-4747	E89	
1772	0.00	0.00	0.00	0.00	0.00	0.00	N/A		Education	608 W ALLEGAN	LANSING	MI	48909	E17	0

	AM	AN	AO	AP	AQ	AR	AS	AT	AU	AV	AW	AX	AY	AZ
1769	NET	LESSOR	N/A	0	1	0	Common	Lot		YES	12/15/2002 12:00:00 AM		N/A	
1770	N/A	LESSOR	MIXED USE	0	1	0	Common	Lot		YES			YES	
1771	N/A	LESSEE	MIXED USE	0	1	0	Common	Lot		YES			YES	
1772	N/A	STATE-STATE	MIXED USE	0	1	160	Common	Lot		NO			NO	

	BA	BB	BC	BD	BE	BF	BG	BH	BI	BJ	BK	BL	BM
1769					1072	North Lansing Campus	0.00	0.00		3910	8.44	46,125.00	0.00
1770					1072	North Lansing Campus	0.00	100.00		3910	6.78	0.00	0.00
1771					1072	North Lansing Campus	0.00	0.00		3910	6.78	0.00	0.00
1772					1463	825 W WILLOW	0.00	0.00		3284	8.27	79,445.00	0.00

	BN	BO	BP	BQ	BR	BS	BT	BU	BV
1769	N/A		N/A		The tenant would like a three year agreement, as soon as the State determines the future of the property.	RENT - BASE RENT	0.00	46,125.00	1.00
1770	N/A		N/A		Prroperty sold to MMLA on 10/13/06.	RENT - LEASE INCOME	0.00	29,103.00	1.00
1771	N/A		N/A		Addendum to add square feet. Negotiated but never executed by parties. Property sold to MMLA on 10/13/06.	RENT - LEASE INCOME	0.00	38,605.71	1.00
1772	O	8/31/2003 12:00:00 AM	N/A		test	RENT - BASE RENT	0.00	0.00	1.00

	BW	BX	BY
1769	8/6/2002 12:00:00 AM	8/5/2003 12:00:00 AM	MONTH
1770	10/1/2004 12:00:00 AM	9/30/2006 12:00:00 AM	MONTH
1771	10/1/2005 12:00:00 AM	9/30/2006 12:00:00 AM	MONTH
1772	8/1/2001 12:00:00 AM	8/31/2002 12:00:00 AM	MONTH

	A	B	C	D	E	F	G	H	I	J	K	L	M	N	O
1773	Ingham	999	PRIVATE TENANTS	10455-1996-1426	VICTOR BLDG 201 N WASHINGTON	LANSING	48933	01/15/1997	01/14/1998	0.00	1,803.00	15.41	117.00	RA	OTHER
1774	Ingham	999	PRIVATE TENANTS	10455-1997-1167	201 N Washington	LANSING	48933	01/15/1998	01/14/2003	0.00	1,964.40	0.00	117.00	SUBLEASE	
1775	Ingham	999	PRIVATE TENANTS	10455-2005-0035	201 N Washington	LANSING	48933	12/01/2004	11/30/2009	0.00	29,344.32	20.90	117.00	SUBLEASE	
1776	Ingham	999	PRIVATE TENANTS	10455-2008-0125	201 N Washington	LANSING	48933	12/01/2009	08/01/2012	0.00	2,448.00	20.90	117.00	SUBLEASE	
1777	Ingham	999	PRIVATE TENANTS	10519-1997-1283	COTTAGE A; MI SCHOOL FOR THE	LANSING	48913	10/15/1997	10/14/1998	0.00	39,999.00	8.00	5,000.00	RA	OFFICE BUILDING

	P	Q	R	S	T	U	V	W
1773	TERMINATED	30 Days; Standard Cancellation /			HVAC / ELECTRICITY / WATER / JANITORIAL / INT/EXT MAINT / LANDSCAPING / SNOW REMOVAL / PARKING / FLUORESCENT / RUBBISH REMOVAL / N/A /	0.00	0.00	0.00
1774	TERMINATED	30 Days; Standard Cancellation /			HVAC / ELECTRICITY / WATER / JANITORIAL / INT/EXT MAINT / LANDSCAPING / SNOW REMOVAL / PARKING / FLUORESCENT / RUBBISH REMOVAL / N/A /	0.00	0.00	0.00
1775	TERMINATED	Standard; 30-day notice /			GROSS (FULL SERVICE) /	0.00	0.00	0.00
1776	TERMINATED	Standard; 90-day notice /			GROSS (FULL SERVICE) /	0.00	0.00	0.00
1777	TERMINATED	30 Days; Standard Cancellation /			HVAC / ELECTRICITY / WATER / JANITORIAL / INT/EXT MAINT / LANDSCAPING / SNOW REMOVAL / PARKING / FLUORESCENT / RUBBISH REMOVAL / N/A /	0.00	0.00	0.00

	X	Y	Z	AA	AB	AC	AD	AE	AF	AG	AH	AI	AJ	AK	AL
1773	0.00	0.00	0.00	1,803.00	15.41	0.00	N/A		DEPARTMENT OF CAREER DEVELOPMENT	201 N WASHINGTON SQ	LANSING	MI	48913	E04	0
1774	0.00	0.00	0.00	1,964.40	16.79	0.00	N/A		DEPARTMENT OF CAREER DEVELOPMENT	201 N WASHINGTON SQ	LANSING	MI	48913	E17	0
1775	0.00	0.00	0.00	29,344.32	250.81	0.00	N/A		Dept of Labor & Economic Growth					E89	10455-1997-1167
1776	0.00	0.00	0.00	2,448.00	20.92	0.00	N/A		Licensing And Regulatory Affairs					E89	
1777	0.00	0.00	0.00	39,999.00	8.00	0.00	N/A		DEPARTMENT OF EDUCATION	608 W ALLEGAN ST	LANSING	MI	48933	E17	10405

	AM	AN	AO	AP	AQ	AR	AS	AT	AU	AV	AW	AX	AY	AZ
1773	N/A	BOTH	N/A	0	0	0	Common	Lot		YES	12/15/1998 12:00:00 AM		NO	
1774	TRIPLE NET	BOTH	N/A	0	0	0	Common	Lot		YES	1/14/2003 12:00:00 AM		NO	
1775	GROSS	LESSOR	COMMERCIAL	0	0	0	Common	Lot		YES			N/A	
1776	GROSS	LESSOR	COMMERCIAL	0	0	0	Common	Lot		YES	4/1/2011 12:00:00 AM		N/A	
1777	N/A	LESSOR	N/A	0	1	0	Common	Lot		YES	7/1/1998 12:00:00 AM		NO	

	BA	BB	BC	BD	BE	BF	BG	BH	BI	BJ	BK	BL	BM
1773					1074	VICTOR BLDG 201 N WASHING	0.00	0.00		3908	15.41	0.00	0.00
1774				12/31/1996 12:00:00 AM	2525	Victor Building	146,000.00	0.00		1850	0.00	0.00	0.00
1775				12/31/1996 12:00:00 AM	2525	Victor Building	146,000.00	0.00		1850	20.90	0.00	203.77
1776	9/30/2014 12:00:00 AM	13		12/31/1996 12:00:00 AM	2525	Victor Building	146,000.00	0.00		1850	20.90	0.00	203.77
1777					1223	COTTAGE A; MI SCHOOL FOR	0.00	0.00		3162	8.00	0.00	0.00

	BN	BO	BP	BQ	BR	BS	BT	BU	BV
1773	N/A		N/A			RENT - BASE RENT	0.00	150.25	1.00
1774	N/A		N/A			RENT - BASE RENT	0.00	163.70	1.00
1775	N/A		N/A		Renew Lease #10455 12/1/04 through 11/30/09 Rate is based on Downtown State Owned Building Rates as established by State Administrative Board	RENT - LEASE INCOME	0.00	2,445.36	1.00
1776	N/A		N/A		Parent Lease #10226 expires 01/31/2020.	RENT - SUBLEASE INCOME	0.00	204.00	1.00
1777	N/A		N/A			RENT - BASE RENT	0.00	3,333.25	1.00

	BW	BX	BY
1773	1/15/1997 12:00:00 AM	1/14/1998 12:00:00 AM	MONTH
1774	1/15/1998 12:00:00 AM	1/14/2003 12:00:00 AM	MONTH
1775	12/1/2004 12:00:00 AM	11/30/2009 12:00:00 AM	MONTH
1776	12/1/2009 12:00:00 AM	11/30/2014 12:00:00 AM	MONTH
1777	12/30/1997 12:00:00 AM	4/30/2001 12:00:00 AM	MONTH

	A	B	C	D	E	F	G	H	I	J	K	L	M	N	O
1778	Ingham	999	PRIVATE TENANTS	10519-2002-2024	COTTAGE A; MI SCHOOL FOR THE	LANSING	48913	10/01/2001	09/30/2002	0.00	39,999.00	8.00	5,000.00	RA	OFFICE BUILDING
1779	Ingham	999	PRIVATE TENANTS	10772-1999-1391	111 S Capitol	LANSING	48933	10/25/1999	09/30/2000	0.00	1,860.00	18.50	100.00	LEASE	OFFICE BUILDING

	P	Q	R	S	T	U	V	W
1778	TERMINATED				JANITORIAL / JANITORIAL / ELECTRICITY / ELECTRICITY / GAS / GAS / HVAC / HVAC / WATER / WATER / FLUORESCENT / FLUORESCENT / STEAM / STEAM / INSURANCE / INSURANCE / LANDSCAPING / LANDSCAPING / INT MAINTENANCE / INT MAINTENANCE / EXT MAINTENANCE / EXT MAINTENANCE / MAJOR STRUCT REP / MAJOR STRUCT REP / RUBBISH REMOVAL / RUBBISH REMOVAL / PARKING / PARKING / SECURITY / SECURITY / TAXES / TAXES /	0.00	0.00	0.00
1779	TERMINATED	30 Days; Std. Cancellatoin Either Party /			HVAC / ELECTRICITY / WATER / JANITORIAL / INT/EXT MAINT / LANDSCAPING / SNOW REMOVAL / PARKING / FLUORESCENT / RUBBISH REMOVAL / N/A /	0.00	0.00	0.00

	X	Y	Z	AA	AB	AC	AD	AE	AF	AG	AH	AI	AJ	AK	AL
1778	0.00	0.00	0.00	39,999.00	8.00	0.00	N/A		DEPARTMENT OF EDUCATION	608 W ALLEGAN ST	LANSING	MI	48933	E17	
1779	0.00	0.00	0.00	1,860.00	18.60	0.00	N/A		DMB	PO BOX 30026	LANSING	MI	48909		0

	AM	AN	AO	AP	AQ	AR	AS	AT	AU	AV	AW	AX	AY	AZ
1778	N/A	LESSOR	MIXED USE	0	1	0	Common	Lot		YES			NO	
1779	N/A	LESSOR	N/A	0	1	0	Common	Lot		YES	12/15/2001 12:00:00 AM		NO	

	BA	BB	BC	BD	BE	BF	BG	BH	BI	BJ	BK	BL	BM
1778					1223	COTTAGE A; MI SCHOOL FOR	0.00	0.83		3162	8.00	0.00	0.00
1779					1011	Romney Building		0.00		1034	18.50	0.00	0.00

	BN	BO	BP	BQ	BR	BS	BT	BU	BV
1778	N/A		N/A		New Agreement for fiscal 2002.	RENT - BASE RENT	0.00	3,333.25	1.00
1779	N/A		N/A			RENT - BASE RENT	0.00	155.00	1.00

	BW	BX	BY
1778	10/1/2001 12:00:00 AM	4/30/2002 12:00:00 AM	MONTH
1779	10/25/1999 12:00:00 AM	9/30/2000 12:00:00 AM	MONTH

	A	B	C	D	E	F	G	H	I	J	K	L	M	N	O
1780	Ingham	999	PRIVATE TENANTS	10772-2000-1407	111 S Capitol	LANSING	48933	10/01/2001	09/30/2002	0.00	1,860.00	20.00	100.00	RA	OFFICE BUILDING
1781	Ingham	999	PRIVATE TENANTS	11061-2006-0052	525 W Allegan	LANSING	48933	10/01/2006	10/31/2009	0.00	105,334.56	19.81	26.00	LEASE	OFFICE BUILDING
1782	Ingham	999	PRIVATE TENANTS	11076-2004-1320	525 W Allegan	LANSING	48933	11/01/2004	10/31/2009	0.00	376.20		18.00	SUBLEASE	OFFICE BUILDING
1783	Ingham	999	PRIVATE TENANTS	11393-2008-0151	625 West Allegan Street	LANSING	48933	10/01/2008	10/01/2028	0.00	36,686.04	2.48	14,784.00	LEASE	OTHER
1784	Ingham	999	PRIVATE TENANTS	11607-2012-0080	810 Marshall Street	LANSING	48912	12/01/2012	11/30/2013	0.00	0.00		0.00	RA	
1785	Ingham	999	PRIVATE TENANTS	11607-2013-0408	810 Marshall Street	LANSING	48912	12/01/2013	12/31/2018	0.00	0.00		0.00	LEASE	

	P	Q	R	S	T	U	V	W
1780	TERMINATED	30 Days; Std. Cancellation Either Party /			HVAC / ELECTRICITY / WATER / JANITORIAL / INT/EXT MAINT / LANDSCAPING / SNOW REMOVAL / PARKING / FLUORESCENT / RUBBISH REMOVAL / N/A /	0.00	0.00	0.00
1781	TERMINATED					0.00	0.00	0.00
1782	TERMINATED	Standard; 30-days Notice /				0.00	0.00	0.00
1783	RENT AUTHORIZED	30-day cancellation notice for cause /			GROSS (FULL SERVICE) /	0.00	0.00	0.00
1784	RENT AUTHORIZED	standard 30 days cancellation notice /			GROSS (FULL SERVICE) /	0.00	0.00	0.00
1785	IN PROCESS	90 days; either party /			GROSS (FULL SERVICE) /	0.00	0.00	0.00

	X	Y	Z	AA	AB	AC	AD	AE	AF	AG	AH	AI	AJ	AK	AL
1780	0.00	0.00	0.00	1,860.00	18.60	0.00	N/A		DMB	PO BOX 30026	LANSING	MI	48909	E17	0
1781	0.00	0.00	0.00	105,334.56	4,051.33	0.00	N/A		DEPT OF MANAGEMENT & BUDGET	MASON BUILDING	LANSING	MI	48809	E89	
1782	0.00	0.00	0.00	376.20	20.90	0.00	N/A		DEPT OF MANAGEMENT & BUDGET	MASON BUILDING	LANSING	MI	48809	E89	
1783	0.00	0.00	0.00	36,686.04	2.48	0.00	N/A		Dept. Technology, Mgt. & Budget					E89	
1784	0.00	0.00	0.00	0.00	0.00	0.00	N/A		Dept. Technology, Mgt. & Budget					E89	
1785	0.00	0.00	0.00	0.00	0.00	0.00	N/A		Dept. Technology, Mgt. & Budget					E89	

	AM	AN	AO	AP	AQ	AR	AS	AT	AU	AV	AW	AX	AY	AZ
1780	N/A	LESSOR	COMMERCIAL	0	1	0	Common	Lot		YES	12/15/2002 12:00:00 AM		NO	
1781	N/A	LESSOR	COMMERCIAL	0	1	0	Not Applicable	Not Applicable		YES	10/31/2009 12:00:00 AM		N/A	
1782	N/A	LESSOR	COMMERCIAL	0	1	0	Not Applicable	Not Applicable		YES			N/A	
1783	GROSS	LESSOR	COMMERCIAL	0	1	0	Common	Lot		YES	7/31/2012 12:00:00 AM		N/A	
1784	GROSS	LANDLORD	MIXED USE	0	1	110	Common	Lot		YES	7/1/2014 12:00:00 AM		N/A	
1785	GROSS	LESSOR	OTHER	0	1	110	Common	Lot		YES	7/1/2014 12:00:00 AM		N/A	

	BA	BB	BC	BD	BE	BF	BG	BH	BI	BJ	BK	BL	BM
1780					1011	Romney Building		0.00		1034	20.00	0.00	0.00
1781				12/31/1996 12:00:00 AM	1772	Con Hall < 10/1/14	500,382.00	0.00		2875	19.81	0.00	0.00
1782				12/31/1996 12:00:00 AM	1772	Con Hall < 10/1/14	500,382.00	0.00	Lower Level	2875		0.00	31.35
1783	4/21/2009 12:00:00 AM	8			8068	LBWL Chilled Water Plant		0.00		8060	2.48	0.00	0.00
1784					8073	Fmr. Marshall St. Army Re	24,830.00	0.00		8065		0.00	0.00
1785					8073	Fmr. Marshall St. Army Re	24,830.00	0.00		8065		0.00	0.00

	BN	BO	BP	BQ	BR	BS	BT	BU	BV
1780	N/A		N/A		Combined into new Lanisng ATM lease # 11061	RENT - BASE RENT	0.00	155.00	1.00
1781	N/A		N/A		This addendum # 1 adds the ATM site in Constitution Hall to lease 11061 which already covers 10 other ATMs in the Lansing area located within State of Michigan office buildings: Grand Tower, Lewis-Cass, Romney, VanWagoner, Treasury, Mason, Ottawa, Hall of Justice, Operations Center and Baker-Olin. Lease covers 10 State Employees Credit Union ATM's located in various State Owned Space - Grand Tower - 235 S Grand Ave - Lansing 1st Fl (18 sq ft); Lewis Cass - 320 S Walnut - Lansing 1st Fl (42 sq ft); Romney - 111 S Capitol Ave - Lansing Ground Fl (50 sq ft); VanWagoner - 425 W Ottawa - Lansing 1st Fl (48 sq ft); Treasury - 430 W Allegan - Lansing 1st Fl (36 sq ft); Mason - 530 W Allegan - Lansing Basement (30 sq ft); Ottawa - 611 W Ottawa - Lansing Upper Level Parking (35 sq ft); Hall of Justice - 925 W Ottawa - Lansing 1st Fl (24 sq ft); Operations Center - 7285 Parsons Dr - Windsor Twp Dining Rm (35 sq ft); Baker/Olin West Bldgs - 3423 N MLK Blvd - Lansing 1st Fl (99 sq ft) Rate was established by the State Admin Board based on locations.	RENT - BASE RENT	0.00	8,777.88	1.00
1782	N/A		N/A		Transferred into Lease 11061. New Lease for SECU ATM space Rent is paid to State Annually ($376.20) within 30 days of start of lease. Rent can be adjusted each October 1st by Sub-Lessor in accordance with prevailing Market Rate or with Sub-Lessor's actual costs.	RENT - SUBLEASE INCOME	0.00	376.20	1.00
1783	N/A		N/A		Vacant land on which the Lessee has built and operates a chilled water plant.	RENT - LEASE INCOME	0.00	3,057.17	1.00
1784	N/A		N/A		Allows the Red Cross to use the north parking lot for its employees.	MAINT - HOUSEKEEPING EXPENSE	0.00	0.00	1.00
1785	N/A		N/A		Allows the Red Cross to use the north parking lot for its employees.	MAINT - HOUSEKEEPING EXPENSE	0.00	0.00	1.00

	BW	BX	BY
1780	10/1/2000 12:00:00 AM	9/30/2003 12:00:00 AM	MONTH
1781	10/1/2005 12:00:00 AM	12/30/2009 12:00:00 AM	MONTH
1782	11/1/2004 12:00:00 AM	10/31/2009 12:00:00 AM	YEAR
1783	10/1/2008 12:00:00 AM	9/1/2028 12:00:00 AM	MONTH
1784	12/1/2012 12:00:00 AM	11/30/2013 12:00:00 AM	MONTH
1785	12/1/2013 12:00:00 AM	12/31/2018 12:00:00 AM	MONTH

	A	B	C	D	E	F	G	H	I	J	K	L	M	N	O
1786	Ingham	999	PRIVATE TENANTS	4088-1990-30	PINE & OTTAWA	LANSING	48933	06/12/1979	01/09/2008	0.00	1.00	0.00	0.00	LEASE	OTHER
1787	Ingham	999	PRIVATE TENANTS	4656-1986-47	810 W OTTAWA	LANSING	48915	04/01/1986		0.00	0.00	0.00	0.00	RA	RESIDENTIAL
1788	Ingham	999	PRIVATE TENANTS	4656-1998-1034	810 W OTTAWA	LANSING	48915	07/01/1997	12/31/1998	0.00	12.00	0.00	2,824.00	RA	RESIDENTIAL

	P	Q	R	S	T	U	V	W
1786	TERMINATED	60 Days; Std. Cancellatoin Either Party /			HVAC / ELECTRICITY / WATER / JANITORIAL / INT/EXT MAINT / LANDSCAPING / SNOW REMOVAL / PARKING / FLUORESCENT / RUBBISH REMOVAL / N/A /	0.00	0.00	0.00
1787	TERMINATED	60 Days; Standard Cancellation / 60 Days; Standard Cancellation /			HVAC / HVAC / ELECTRICITY / ELECTRICITY / WATER / WATER / JANITORIAL / JANITORIAL / INT/EXT MAINT / INT/EXT MAINT / LANDSCAPING / LANDSCAPING / SNOW REMOVAL / SNOW REMOVAL / PARKING / PARKING / FLUORESCENT / FLUORESCENT / RUBBISH REMOVAL / RUBBISH REMOVAL / N/A / N/A /	0.00	0.00	0.00
1788	TERMINATED	30 Days; Std. Cancellation Either Party /			HVAC / ELECTRICITY / WATER / JANITORIAL / INT/EXT MAINT / LANDSCAPING / SNOW REMOVAL / PARKING / FLUORESCENT / RUBBISH REMOVAL / N/A /	0.00	0.00	0.00

	X	Y	Z	AA	AB	AC	AD	AE	AF	AG	AH	AI	AJ	AK	AL
1786	0.00	0.00	0.00	1.00	0.00	0.00	N/A		DMB	PO BOX 30026	LANSING	MI	48909	E17	0
1787	0.00	0.00	0.00	0.00	0.00	0.00	N/A		DMB	PO BOX 30026	LANSING	MI	48909	E23	0
1788	0.00	0.00	0.00	12.00	0.00	0.00	N/A		DMB	PO BOX 30026	LANSING	MI	48909	E17	0

	AM	AN	AO	AP	AQ	AR	AS	AT	AU	AV	AW	AX	AY	AZ
1786	N/A	LESSOR	N/A	0	1	0	Common	Lot		YES	3/31/1996 12:00:00 AM		N/A	
1787	N/A	STATE-STATE	RESIDENTIAL	0	1	0	Common	Lot		YES			N/A	
1788	N/A	STATE-STATE	RESIDENTIAL	0	1	0	Common	Lot		YES			YES	

	BA	BB	BC	BD	BE	BF	BG	BH	BI	BJ	BK	BL	BM
1786					1175	PARKING LOT	0.00	0.00		3788	0.00	0.00	0.00
1787					1477	810 W OTTAWA	0.00	0.00		3268	0.00	0.00	0.00
1788					1477	810 W OTTAWA	0.00	0.00		3268	0.00	0.00	0.00

	BN	BO	BP	BQ	BR	BS	BT	BU	BV
1786	N/A		N/A		Property included in Ottawa Block Sale which closed 1/9/2008 - lease transferred from State to new property owner (Gene Townsend) at closing. Renews annually at Lessee's discretion.	RENT - BASE RENT	0.00	1.00	1.00
1787	N/A		N/A		New agreement 7/1/96	RENT - BASE RENT	0.00	0.00	1.00
1788	N/A		N/A			RENT - BASE RENT	0.00	1.00	1.00

	BW	BX	BY
1786	10/1/1985 12:00:00 AM	9/30/2010 12:00:00 AM	YEAR
1787	5/23/2001 12:00:00 AM	5/22/2100 12:00:00 AM	MONTH
1788	7/1/1997 12:00:00 AM	9/30/2002 12:00:00 AM	MONTH

	A	B	C	D	E	F	G	H	I	J	K	L	M	N	O
1789	Ingham	999	PRIVATE TENANTS	6175-1998-1035	227 SYCAMORE	LANSING	48933	01/01/1998	12/31/1998	0.00	12.00	0.00	0.00	RA	RESIDENTIAL
1790	Ingham	999	PRIVATE TENANTS	6187-1983-64	736 804 AND 808 OTTAWA	LANSING	48915	08/20/1983	10/01/2005	511.27	6,135.24	0.00	0.00	RA	OTHER
1791	Ingham	999	PRIVATE TENANTS	7174-1988-284	221 N Sycamore	LANSING	48933	06/01/1990	01/09/2008	0.00	5,760.00	0.12	3,903.00	LEASE	OTHER
1792	Ingham	999	PRIVATE TENANTS	7305-1997-1169	400 S Pine St.	LANSING	48933-2250	10/01/1997	09/30/2002	0.00	0.00	25.00	48.00	LEASE	

	P	Q	R	S	T	U	V	W
1789	TERMINATED	180 Days; Std. Cancellation Either Party /			HVAC / ELECTRICITY / WATER / JANITORIAL / INT/EXT MAINT / LANDSCAPING / SNOW REMOVAL / PARKING / FLUORESCENT / RUBBISH REMOVAL / N/A /	0.00	0.00	0.00
1790	TERMINATED	180 Days; Standard Cancellation /			HVAC / ELECTRICITY / WATER / JANITORIAL / INT/EXT MAINT / LANDSCAPING / SNOW REMOVAL / PARKING / FLUORESCENT / RUBBISH REMOVAL / N/A /	0.00	0.00	0.00
1791	TERMINATED				HVAC / ELECTRICITY / WATER / JANITORIAL / INT/EXT MAINT / LANDSCAPING / SNOW REMOVAL / PARKING / FLUORESCENT / RUBBISH REMOVAL / N/A /	0.00	0.00	0.00
1792	TERMINATED	30 Days; Standard Cancellation /			HVAC / ELECTRICITY / WATER / JANITORIAL / INT/EXT MAINT / LANDSCAPING / SNOW REMOVAL / PARKING / FLUORESCENT / RUBBISH REMOVAL / N/A /	0.00	0.00	0.00

	X	Y	Z	AA	AB	AC	AD	AE	AF	AG	AH	AI	AJ	AK	AL
1789	0.00	0.00	0.00	12.00	0.00	0.00	N/A		DMB	PO BOX 30026	LANSING	MI	48909		0
1790	0.00	0.00	0.00	6,135.24	0.00	0.00	N/A		DEPARTMENT OF MANAGEMENT & BU	320 S. WALNUT	LANSING	MI	48909	E17	0
1791	0.00	0.00	0.00	5,760.00	1.48	0.00	N/A		DMB	PO BOX 30026	LANSING	MI	48909		0
1792	0.00	0.00	0.00	0.00	0.00	0.00	N/A		DMB	PO BOX 30026	LANSING	MI	48909	E17	0

	AM	AN	AO	AP	AQ	AR	AS	AT	AU	AV	AW	AX	AY	AZ
1789	N/A	STATE-STATE	RESIDENTIAL	4	1	0	Common	Lot		YES			NO	
1790	N/A	LESSOR	N/A	0	1	0	Common	Lot		YES	6/6/2000 12:00:00 AM		N/A	
1791	N/A	LESSOR	N/A	0	1	0	Common	Lot		YES	8/14/1998 12:00:00 AM		N/A	
1792	N/A	BOTH	COMMERCIAL	0	0	0	Common	Lot		YES	12/14/2004 12:00:00 AM		NO	

	BA	BB	BC	BD	BE	BF	BG	BH	BI	BJ	BK	BL	BM
1789					2405	CAPITAL COMPLEX	0.00	0.00		2005	0.00	0.00	0.00
1790					1527	736 804 AND 808 OTTAWA	0.00	0.00		3202	0.00	0.00	0.00
1791					2433	221 N SYCAMORE	0.00	0.00		1970	0.12	0.00	0.00
1792				12/31/1996 12:00:00 AM	1936	Capitol Commons Center	185,494.00	0.00	Ground floor	2654	25.00	0.00	0.00

	BN	BO	BP	BQ	BR	BS	BT	BU	BV
1789	N/A		N/A			RENT - BASE RENT	0.00	1.00	1.00
1790	N/A		N/A			RENT - BASE RENT	0.00	511.27	1.00
1791	N/A		N/A		Property included in Ottawa Block Sale which closed 1/9/2008 - lease transferred from State to new property owner (Gene Townsend) at closing.	RENT - LEASE INCOME	0.00	480.00	1.00
1792	N/A		N/A		This space is used to site an ATM machine	RENT - LEASE INCOME	0.00	0.00	1.00

	BW	BX	BY
1789	1/1/1998 12:00:00 AM	9/30/2002 12:00:00 AM	MONTH
1790	8/20/1983 12:00:00 AM	8/21/2082 12:00:00 AM	MONTH
1791	6/1/1990 12:00:00 AM	8/14/2003 12:00:00 AM	MONTH
1792	1/0/1900 12:00:00 AM		MONTH

	A	B	C	D	E	F	G	H	I	J	K	L	M	N	O
1793	Ingham	999	PRIVATE TENANTS	7305-2004-1321	400 S Pine St.	LANSING	48933-2250	11/01/2004	06/30/2009	0.00	836.00	0.00	40.00	SUBLEASE	
1794	Ingham	999	PRIVATE TENANTS	7305-2008-0068	400 S Pine St.	LANSING	48933-2250	11/01/2004	10/31/2009	0.00	696.96		40.00	SUBLEASE	
1795	Ingham	999	PRIVATE TENANTS	7305-2010-0360	400 S Pine St.	LANSING	48933-2250	11/01/2009	11/30/2014	0.00	924.00	23.10	40.00	SUBLEASE	
1796	Ingham	999	PRIVATE TENANTS	7504-1990-2114	235 S Grand Ave.	LANSING	48933	06/01/1990	09/30/1994	0.00	402.72	15.47	25.00	LEASE	OFFICE BUILDING
1797	Ingham	999	PRIVATE TENANTS	7504-1995-1132	235 S Grand Ave.	LANSING	48933	10/01/1994	09/30/1995	0.00	433.56	17.34	25.00	RA	OFFICE BUILDING
1798	Ingham	999	PRIVATE TENANTS	7504-1996-1079	235 S Grand Ave.	LANSING	48933	10/01/1995	09/30/1996	0.00	447.24	17.89	25.00	RA	OFFICE BUILDING

	P	Q	R	S	T	U	V	W
1793	TERMINATED	Standard; 30-days Notice /			ELECTRICITY / JANITORIAL / OTHER /	0.00	0.00	0.00
1794	TERMINATED	Standard, 30 days. /			GROSS (FULL SERVICE) /	0.00	0.00	0.00
1795	RENT AUTHORIZED	Either party, 90-days /		/	TRASH REMOVAL/WASTEBASKETS / ELECTRICITY / JANITORIAL / OTHER /	0.00	0.00	0.00
1796	TERMINATED	30 Days; Standard Cancellation /			HVAC / ELECTRICITY / WATER / JANITORIAL / INT/EXT MAINT / LANDSCAPING / SNOW REMOVAL / PARKING / FLUORESCENT / RUBBISH REMOVAL / N/A /	0.00	0.00	0.00
1797	TERMINATED	30 Days; Standard Cancellation /			HVAC / ELECTRICITY / WATER / JANITORIAL / INT/EXT MAINT / LANDSCAPING / SNOW REMOVAL / PARKING / FLUORESCENT / RUBBISH REMOVAL / N/A /	0.00	0.00	0.00
1798	TERMINATED	30 Days; Standard Cancellation /			HVAC / ELECTRICITY / WATER / JANITORIAL / INT/EXT MAINT / LANDSCAPING / SNOW REMOVAL / PARKING / FLUORESCENT / RUBBISH REMOVAL / N/A /	0.00	0.00	0.00

	X	Y	Z	AA	AB	AC	AD	AE	AF	AG	AH	AI	AJ	AK	AL
1793	0.00	0.00	0.00	836.00	20.90	0.00	N/A		DMB	PO BOX 30026	LANSING	MI	48909	E89	
1794	0.00	0.00	0.00	696.96	17.42	0.00	N/A		DMB	PO BOX 30026	LANSING	MI	48909	E89	
1795	0.00	0.00	0.00	924.00	23.10	0.00	N/A		Dept. Technology, Mgt. & Budget					E89	
1796	0.00	0.00	0.00	402.72	16.11	0.00	N/A		FAMILY INDEPENDENCE AGENCY	235 SOUTH GRAND AVENUE	LANSING	MI	48909	E23	0
1797	0.00	0.00	0.00	433.56	17.34	0.00	N/A		FAMILY INDEPENDENCE AGENCY	235 SOUTH GRAND AVENUE	LANSING	MI	48909	E23	0
1798	0.00	0.00	0.00	447.24	17.89	0.00	N/A		FAMILY INDEPENDENCE AGENCY	235 SOUTH GRAND AVENUE	LANSING	MI	48909	E33	0

	AM	AN	AO	AP	AQ	AR	AS	AT	AU	AV	AW	AX	AY	AZ
1793	GROSS	LESSOR	COMMERCIAL	0	0	0	Not Applicable	Not Applicable	2/7/2005 12:00:00 AM	YES	6/30/2009 12:00:00 AM		N/A	2/7/2005 12:00:00 AM
1794	GROSS	LESSOR	COMMERCIAL	0	0	0	Not Applicable	Not Applicable		YES	6/30/2010 12:00:00 AM		N/A	
1795	GROSS	N/A	COMMERCIAL	0	0	0	Not Applicable	Not Applicable		YES	4/1/2011 12:00:00 AM		N/A	
1796	N/A	BOTH	N/A	0	0	0	Common	Lot		YES	12/15/1997 12:00:00 AM		N/A	
1797	N/A	BOTH	N/A	0	0	0	Common	Lot		YES	12/15/1997 12:00:00 AM		NO	
1798	N/A	BOTH	N/A	0	0	0	Common	Lot		YES			NO	

	BA	BB	BC	BD	BE	BF	BG	BH	BI	BJ	BK	BL	BM
1793	3/15/2005 12:00:00 AM	6		12/31/1996 12:00:00 AM	1936	Capitol Commons Center	185,494.00	0.00	Ground floor	2654	0.00	0.00	69.68
1794	10/21/2008 12:00:00 AM	9		12/31/1996 12:00:00 AM	1936	Capitol Commons Center	185,494.00	0.00	Ground floor	2654		0.00	58.08
1795	9/14/2010 12:00:00 AM	17		12/31/1996 12:00:00 AM	1936	Capitol Commons Center	185,494.00	0.00	Ground Floor	2654	23.10	26.00	51.00
1796					2371	Grand Tower	0.00	0.00		2050	15.47	0.00	0.00
1797					2371	Grand Tower	0.00	0.00		2050	17.34	0.00	0.00
1798					2371	Grand Tower	0.00	0.00		2050	17.89	0.00	0.00

	BN	BO	BP	BQ	BR	BS	BT	BU	BV
1793	N/A		N/A		Addendum #1 to Lease #7305 approved by the SAB on 10/21/08, item # 9. Rent is paid to State $836.00 Annually within 30 days of start of Lease. Rent can be adjusted each October 1st by Sub-Lessor in accordance with prevailing Market Rate or with Sub-Lessor's actual costs. NuUnion Credit Union is formerly known as State Employees Credit Union.	RENT - SUBLEASE INCOME	0.00	836.00	1.00
1794	N/A		N/A		Addendum #1 to state as lessor lease for ATM.	RENT - SUBLEASE INCOME	0.00	58.08	1.00
1795	N/A		N/A		This space is used to site an ATM machine	RENT - LEASE INCOME	0.00	77.00	1.00
1796	N/A		N/A		New RA effective and to Lessor	RENT - BASE RENT	0.00	33.56	1.00
1797	N/A		N/A		Lease expired - new lease.	RENT - BASE RENT	0.00	36.13	1.00
1798	N/A		N/A		Expired new agreement	RENT - BASE RENT	0.00	37.27	1.00

	BW	BX	BY
1793	11/1/2004 12:00:00 AM	6/30/2009 12:00:00 AM	YEAR
1794	1/1/2009 12:00:00 AM	10/31/2009 12:00:00 AM	MONTH
1795	11/1/2009 12:00:00 AM	11/30/2014 12:00:00 AM	MONTH
1796	7/1/1994 12:00:00 AM	9/30/1994 12:00:00 AM	MONTH
1797	10/1/1994 12:00:00 AM	9/30/1995 12:00:00 AM	MONTH
1798	10/1/1995 12:00:00 AM	9/30/1996 12:00:00 AM	MONTH

	A	B	C	D	E	F	G	H	I	J	K	L	M	N	O
1799	Ingham	999	PRIVATE TENANTS	7504-1996-1404	235 S Grand Ave.	LANSING	48933	10/01/1996	09/30/1997	0.00	582.00	23.28	25.00	RA	OFFICE BUILDING
1800	Ingham	999	PRIVATE TENANTS	7504-1997-1171	235 S Grand Ave.	LANSING	48933	10/01/1997	09/30/2002	0.00	624.96	25.00	25.00	LEASE	OFFICE BUILDING
1801	Ingham	999	PRIVATE TENANTS	7526-1990-2120	430 W ALLEGAN	LANSING	48933	08/01/1990	09/30/1994	0.00	455.04	13.00	35.00	LEASE	OFFICE BUILDING
1802	Ingham	999	PRIVATE TENANTS	7526-1997-1168	LANSING STATE-OWNED BLDGS	LANSING	48933	10/01/1998	09/30/2003	0.00	9,000.00	18.30	205.00	LEASE	OFFICE BUILDING

	P	Q	R	S	T	U	V	W
1799	TERMINATED	30 Days; Standard Cancellation /			HVAC / ELECTRICITY / WATER / JANITORIAL / INT/EXT MAINT / LANDSCAPING / SNOW REMOVAL / PARKING / FLUORESCENT / RUBBISH REMOVAL / N/A /	0.00	0.00	0.00
1800	TERMINATED	30 Days; Standard Cancellation /			HVAC / ELECTRICITY / WATER / JANITORIAL / INT/EXT MAINT / LANDSCAPING / SNOW REMOVAL / PARKING / FLUORESCENT / RUBBISH REMOVAL / N/A /	0.00	0.00	0.00
1801	TERMINATED	30 Days; Standard Cancellation /			HVAC / ELECTRICITY / WATER / JANITORIAL / INT/EXT MAINT / LANDSCAPING / SNOW REMOVAL / PARKING / FLUORESCENT / RUBBISH REMOVAL / N/A /	0.00	0.00	0.00
1802	TERMINATED	30 Days; Standard Cancellation /			HVAC / ELECTRICITY / WATER / JANITORIAL / INT/EXT MAINT / LANDSCAPING / SNOW REMOVAL / PARKING / FLUORESCENT / RUBBISH REMOVAL / N/A /	0.00	0.00	0.00

	X	Y	Z	AA	AB	AC	AD	AE	AF	AG	AH	AI	AJ	AK	AL
1799	0.00	0.00	0.00	582.00	23.28	0.00	N/A		FAMILY INDEPENDENCE AGENCY	235 SOUTH GRAND AVENUE	LANSING	MI	48909	E04	0
1800	0.00	0.00	0.00	624.96	25.00	0.00	N/A		DMB	PO BOX 30026	LANSING	MI	48909	E17	0
1801	0.00	0.00	0.00	455.04	13.00	0.00	N/A		DMB	PO BOX 30026	LANSING	MI	48909	E23	0
1802	0.00	0.00	0.00	9,000.00	43.90	0.00	N/A		DMB	PO BOX 30026	LANSING	MI	48909	E17	0

	AM	AN	AO	AP	AQ	AR	AS	AT	AU	AV	AW	AX	AY	AZ
1799	N/A	BOTH	N/A	0	0	0	Common	Lot		YES			NO	
1800	N/A	LESSOR	N/A	0	1	0	Common	Lot		YES			NO	
1801	N/A	LESSOR	N/A	0	1	0	Common	Lot		YES	12/15/1997 12:00:00 AM		N/A	
1802	N/A	LESSOR	N/A	0	1	0	Common	Lot		YES			NO	

	BA	BB	BC	BD	BE	BF	BG	BH	BI	BJ	BK	BL	BM
1799					2371	Grand Tower	0.00	0.00		2050	23.28	0.00	0.00
1800					2371	Grand Tower	0.00	0.00		2050	25.00	0.00	0.00
1801					1086	UP LEVEL/N T OTTAWA BLDG	0.00	0.00		3888	13.00	0.00	0.00
1802					3202	LANSING STATE-OWNED BLDGS	0.00	0.00		3658	18.30	0.00	0.00

	BN	BO	BP	BQ	BR	BS	BT	BU	BV
1799	N/A		N/A		Replace by new lease	RENT - BASE RENT	0.00	48.50	1.00
1800	N/A		N/A		Combined into new Lansing ATM lease # 11061	RENT - BASE RENT	0.00	52.08	1.00
1801	N/A		N/A		new RA to lessor	RENT - BASE RENT	0.00	37.92	1.00
1802	N/A		N/A		Combined into new Lansing ATM lease # 11061	RENT - BASE RENT	0.00	750.00	1.00

	BW	BX	BY
1799	10/1/1996 12:00:00 AM	9/30/1997 12:00:00 AM	MONTH
1800	10/1/1997 12:00:00 AM	9/30/2002 12:00:00 AM	MONTH
1801	8/1/1990 12:00:00 AM	9/30/1994 12:00:00 AM	MONTH
1802	10/1/1998 12:00:00 AM	9/30/2003 12:00:00 AM	MONTH

	A	B	C	D	E	F	G	H	I	J	K	L	M	N	O
1803	Ingham	999	PRIVATE TENANTS	7888-1992-1123	3700 CAPITAL CITY BLVD	LANSING	48906	01/01/1993	10/21/2012	0.00	33,425.04	0.00	0.00	LEASE	OTHER
1804	Ingham	999	PRIVATE TENANTS	851-1989-6	1620 Saginaw Street	LANSING	48906	01/01/1947	08/30/2012	0.00	1.00	0.00	0.00	LEASE	OTHER
1805	Ingham	999	PRIVATE TENANTS	9704-1989-1594	3500 N LOGAN ST	LANSING	48909	05/01/1989	09/30/1994	0.00	933.72	11.25	83.00	LEASE	OFFICE BUILDING
1806	Ingham	999	PRIVATE TENANTS	9704-1995-1131	3500 N LOGAN ST	LANSING	48909	10/01/1994	09/30/1995	0.00	1,369.56	16.50	83.00	RA	OFFICE BUILDING
1807	Ingham	999	PRIVATE TENANTS	9704-1996-1068	3500 N LOGAN ST	LANSING	48909	10/01/1995	09/30/1996	0.00	1,386.12	16.70	83.00	RA	OFFICE BUILDING

	P	Q	R	S	T	U	V	W
1803	TERMINATED	30 Days; Std. Cancellatoin Either Party /			HVAC / ELECTRICITY / WATER / JANITORIAL / INT/EXT MAINT / LANDSCAPING / SNOW REMOVAL / PARKING / FLUORESCENT / RUBBISH REMOVAL / N/A /	0.00	0.00	0.00
1804	TERMINATED	Standard; 30 day / Standard; 30 day /			GROSS (FULL SERVICE) / GROSS (FULL SERVICE) /	0.00	0.00	0.00
1805	TERMINATED	30 Days; Standard Cancellation /			HVAC / ELECTRICITY / WATER / JANITORIAL / INT/EXT MAINT / LANDSCAPING / SNOW REMOVAL / PARKING / FLUORESCENT / RUBBISH REMOVAL / N/A /	0.00	0.00	0.00
1806	TERMINATED	30 Days; Standard Cancellation /			HVAC / ELECTRICITY / WATER / JANITORIAL / INT/EXT MAINT / LANDSCAPING / SNOW REMOVAL / PARKING / FLUORESCENT / RUBBISH REMOVAL / N/A /	0.00	0.00	0.00
1807	TERMINATED	30 Days; Standard Cancellation /			HVAC / ELECTRICITY / WATER / JANITORIAL / INT/EXT MAINT / LANDSCAPING / SNOW REMOVAL / PARKING / FLUORESCENT / RUBBISH REMOVAL / N/A /	0.00	0.00	0.00

	X	Y	Z	AA	AB	AC	AD	AE	AF	AG	AH	AI	AJ	AK	AL
1803	0.00	0.00	0.00	33,425.04	0.00	0.00	N/A		Dept. of Transportation					E17	0
1804	0.00	0.00	0.00	1.00	0.00	0.00	N/A		Dept. Technology, Mgt. & Budget					E89	0
1805	0.00	0.00	0.00	933.72	11.25	0.00	N/A		Department of Community Health	LEWIS CASS BUILDING	LANSING	MI	48909		0
1806	0.00	0.00	0.00	1,369.56	16.50	0.00	N/A		Department of Community Health	LEWIS CASS BUILDING	LANSING	MI	48909	E23	0
1807	0.00	0.00	0.00	1,386.12	16.70	0.00	N/A		Department of Community Health	LEWIS CASS BUILDING	LANSING	MI	48909	E23	0

	AM	AN	AO	AP	AQ	AR	AS	AT	AU	AV	AW	AX	AY	AZ
1803	N/A	STATE-STATE	MIXED USE	8	1	0	Common	Lot		YES			N/A	
1804	GROSS	LESSOR	OFFICE	0	1	0	Common	Lot		YES			N/A	
1805	N/A	LESSOR	N/A	0	1	0	Common	Lot		YES	12/15/1997 12:00:00 AM		N/A	
1806	N/A	LESSOR	N/A	0	1	0	Common	Lot		YES	12/15/1997 12:00:00 AM		NO	
1807	N/A	LESSOR	N/A	0	1	0	Common	Lot		YES	12/15/1998 12:00:00 AM		NO	

	BA	BB	BC	BD	BE	BF	BG	BH	BI	BJ	BK	BL	BM
1803					1977	CAPITAL CITY AIRPORT	0.00	0.00		2603	0.00	0.00	0.00
1804					1189	Navy & Marines Res. Cente	0.00	100.00	2	3771	0.00	0.00	0.00
1805					2015	3500 N LOGAN ST	0.00	0.00		2548	11.25	0.00	0.00
1806					2015	3500 N LOGAN ST	0.00	0.00		2548	16.50	0.00	0.00
1807					2015	3500 N LOGAN ST	0.00	0.00		2548	16.70	0.00	0.00

	BN	BO	BP	BQ	BR	BS	BT	BU	BV
1803	N/A		N/A		10-21-12 - though treated as lease in Archibus, it is actually a state-to-state MOU which do not have lease numbers . As such it is being terminated in Archibus. Property includes a one story office and a hanger on .69 acres of land.	RENT - BASE RENT	0.00	2,785.42	1.00
1804	N/A		N/A		3.21 acres of land Annual renewal by Navy from 1947 through 9/30/2010. Effective 1994, rent is $1.00 per year payable ast end of lease terms.	RENT - LEASE INCOME	0.00	1.00	1.00
1805	N/A		N/A		New RA to Lessor	RENT - BASE RENT	0.00	77.81	1.00
1806	N/A		N/A		New lease in place	RENT - BASE RENT	0.00	114.13	1.00
1807	N/A		N/A		Lease expired and replaced	RENT - BASE RENT	0.00	115.51	1.00

	BW	BX	BY
1803	1/1/1993 12:00:00 AM	12/31/2012 12:00:00 AM	MONTH
1804	1/1/1947 12:00:00 AM	9/30/1994 12:00:00 AM	YEAR
1805	5/1/1989 12:00:00 AM	9/30/1994 12:00:00 AM	MONTH
1806	10/1/1994 12:00:00 AM	9/30/1995 12:00:00 AM	MONTH
1807	10/1/1995 12:00:00 AM	9/30/1996 12:00:00 AM	MONTH

	A	B	C	D	E	F	G	H	I	J	K	L	M	N	O
1808	Ingham	999	PRIVATE TENANTS	9704-1997-1170	3500 N LOGAN ST	LANSING	48909	10/01/1997	09/30/2002	0.00	1,830.00	18.30	83.00	LEASE	OFFICE BUILDING
1809	Ingham	999	PRIVATE TENANTS	9909-1990-3069	810 Marshall Street	LANSING	48912	07/01/1950	08/01/2012	0.00	0.00	0.00	0.00	LEASE	
1810	Ionia	071	TECHNOLOGY, MGT. & BUDGET	10667-1998-1155	910 E LINCOLN AVE	IONIA	48846	12/01/1998	11/30/1999	0.00	11,400.00	11.88	960.00	LEASE	OFFICE BUILDING
1811	Ionia	071	TECHNOLOGY, MGT. & BUDGET	10913-01-00	910 E LINCOLN AVE	IONIA	48846	02/01/2001	12/31/2001	0.00	11,400.00	12.00	950.00	RA	OFFICE BUILDING
1812	Ionia	071	TECHNOLOGY, MGT. & BUDGET	7216-1994-1039	910 E LINCOLN AVE	IONIA	48846	04/01/1996	03/31/1997	0.00	10,800.00	11.25	960.00	RA	OFFICE BUILDING

	P	Q	R	S	T	U	V	W
1808	TERMINATED	30 Days; Standard Cancellation /			HVAC / ELECTRICITY / WATER / JANITORIAL / INT/EXT MAINT / LANDSCAPING / SNOW REMOVAL / PARKING / FLUORESCENT / RUBBISH REMOVAL / N/A /	0.00	0.00	0.00
1809	TERMINATED	Can only be cancelled by U.S. Army prior to 6-30-2050 /			GROSS (FULL SERVICE) /	0.00	0.00	0.00
1810	TERMINATED	60 Days; Standard Cancellation /			HVAC / ELECTRICITY / WATER / JANITORIAL / INT/EXT MAINT / LANDSCAPING / SNOW REMOVAL / PARKING / FLUORESCENT / RUBBISH REMOVAL / N/A /	0.00	0.00	0.00
1811	TERMINATED	60-day Standard /			HVAC / ELECTRICITY / JANITORIAL /	0.00	0.00	0.00
1812	TERMINATED	30 Days; Standard Cancellation /			HVAC / ELECTRICITY / WATER / JANITORIAL / INT/EXT MAINT / LANDSCAPING / SNOW REMOVAL / PARKING / FLUORESCENT / RUBBISH REMOVAL / N/A /	0.00	0.00	0.00

	X	Y	Z	AA	AB	AC	AD	AE	AF	AG	AH	AI	AJ	AK	AL
1808	0.00	0.00	0.00	1,830.00	22.05	0.00	N/A		DMB	PO BOX 30026	LANSING	MI	48909	E17	0
1809	0.00	0.00	0.00	0.00	0.00	0.00	N/A		Dept. Technology, Mgt. & Budget					E89	0
1810	0.00	0.00	0.00	11,400.00	11.88	0.00	N/A		IONIA MEDICAL CENTER, INC.	910 EAST LINCOLN AVENUE	IONIA	MI	48846	E11	10557
1811	0.00	0.00	0.00	11,400.00	12.00	0.00	N/A		Cricket Holdings, L.L.C.	910 E Lincoln Avenue	IONIA	MI	48846	E11	
1812	0.00	0.00	0.00	10,800.00	11.25	0.00	N/A		IONIA MEDICAL CENTER, INC.	910 EAST LINCOLN AVENUE	IONIA	MI	48846	E11	0

	AM	AN	AO	AP	AQ	AR	AS	AT	AU	AV	AW	AX	AY	AZ
1808	N/A	LESSOR	N/A	0	1	0	Common	Lot		YES	9/30/2002 12:00:00 AM		NO	
1809	GROSS	LESSOR	OFFICE	0	1	0	Common	Lot		YES			N/A	
1810	N/A	LESSEE	N/A	1	0	5	Common	Lot	11/24/1998 12:00:00 AM	YES			NO	
1811	NET	LESSEE	OFFICE	1	0	11	Common	Lot	2/8/2001 12:00:00 AM	YES	8/23/2003 12:00:00 AM	1/22/2001 12:00:00 AM	N/A	
1812	N/A	LESSEE	N/A	1	0	5	Reserved	Lot		YES	8/23/1996 12:00:00 AM		NO	

	BA	BB	BC	BD	BE	BF	BG	BH	BI	BJ	BK	BL	BM
1808					2015	3500 N LOGAN ST	0.00	0.00		2548	18.30	0.00	0.00
1809	10/15/1950 12:00:00 AM				8073	Fmr. Marshall St. Army Re	24,830.00	100.00	1	8065	0.00	0.00	0.00
1810				1/1/1998 12:00:00 AM	1428	910 E LINCOLN AVE	5,200.00	18.50		3324	11.88	350.00	600.00
1811			0.00	1/1/1998 12:00:00 AM	1428	910 E LINCOLN AVE	5,200.00	0.00		3324	12.00	250.00	700.00
1812				1/1/1998 12:00:00 AM	1428	910 E LINCOLN AVE	5,200.00	18.50		3324	11.25	275.00	525.00

	BN	BO	BP	BQ	BR	BS	BT	BU	BV
1808	N/A		N/A		Combined into new Lansing ATM lease # 11061	RENT - BASE RENT	0.00	152.50	1.00
1809	N/A		N/A		350 X 348 SF parcel of land. 2.8 acres.	RENT - LEASE INCOME	0.00	1.00	0.01
1810	N/A		N/A		Moved to Norton Shores	RENT - BASE RENT	950.00	0.00	1.00
1811	N/A		N/A			RENT - BASE RENT	950.00	0.00	1.00
1812	N/A		N/A		Lease Expired.	RENT - BASE RENT	900.00	0.00	1.00

	BW	BX	BY
1808	10/1/1997 12:00:00 AM	9/30/2002 12:00:00 AM	MONTH
1809	7/1/1950 12:00:00 AM	6/30/2050 12:00:00 AM	CUSTOM
1810	12/1/1998 12:00:00 AM	11/30/1999 12:00:00 AM	MONTH
1811	2/1/2001 12:00:00 AM	1/31/2002 12:00:00 AM	MONTH
1812	4/1/1996 12:00:00 AM	3/31/1997 12:00:00 AM	MONTH

	A	B	C	D	E	F	G	H	I	J	K	L	M	N	O
1813	Ionia	191	CIVIL SERVICE	7216-1989-279	910 E LINCOLN AVE	IONIA	48846	02/16/1989	05/31/1994	0.00	9,600.00	10.00	960.00	LEASE	OFFICE BUILDING
1814	Ionia	231	STATE	10241-1993-1034	242 S STEELE ST	IONIA	48846	12/01/1995	09/09/2007	0.00	12,714.00	9.00	1,560.00	RA	OFFICE BUILDING
1815	Ionia	231	STATE	11254-2005-0079	603 West Adams	IONIA	48846	08/01/2007	07/31/2017	0.00	0.00	11.00	3,000.00	LEASE	OFFICE BUILDING

	P	Q	R	S	T	U	V	W
1813	TERMINATED	60 Days; Legislative Restrictive /			HVAC / ELECTRICITY / WATER / JANITORIAL / INT/EXT MAINT / LANDSCAPING / SNOW REMOVAL / PARKING / FLUORESCENT / RUBBISH REMOVAL / N/A /	0.00	0.00	0.00
1814	TERMINATED	Standard; 90 day / Standard; 90 day /			HVAC / HVAC / ELECTRICITY / ELECTRICITY / WATER / WATER / JANITORIAL / JANITORIAL / INT/EXT MAINT / INT/EXT MAINT / LANDSCAPING / LANDSCAPING / SNOW REMOVAL / SNOW REMOVAL / PARKING / PARKING / FLUORESCENT / FLUORESCENT / RUBBISH REMOVAL / RUBBISH REMOVAL / PEST CONTROL / PEST CONTROL / GAS / GAS / N/A / N/A / SECURITY / SECURITY /	0.00	0.00	0.00
1815	RENT AUTHORIZED	Standard; 90 day / Standard; 90 day / Standard; 90 day /		5 year; 30 day / 5 year; 30 day / 5 year; 30 day /	PUBLIC UTILITIES / PUBLIC UTILITIES / PUBLIC UTILITIES /	6,748.24	0.00	0.00

	X	Y	Z	AA	AB	AC	AD	AE	AF	AG	AH	AI	AJ	AK	AL
1813	0.00	0.00	0.00	9,600.00	10.00	0.00	N/A		IONIA MEDICAL CENTER, INC	910 EAST LINCOLN AVENUE	IONIA	MI	48846		0
1814	0.00	0.00	0.00	12,714.00	8.15	0.00	N/A		LOUIS J. EYDE LTD. FAM. PRTNSH	4660 S. HAGADORN ROAD,STE 660	EAST LANSING	MI	48823	E92	0
1815	0.00	0.00	0.00	6,748.24	2.25	0.00	Actual	2013	Saginaw Ionia, LLC	1674 Champagne Dr N	SAGINAW	MI	48604	E100	

	AM	AN	AO	AP	AQ	AR	AS	AT	AU	AV	AW	AX	AY	AZ
1813	N/A	LESSEE	N/A	1	0	5	Reserved	Lot	12/29/1988 12:00:00 AM	YES	8/23/1991 12:00:00 AM	3/20/1989 12:00:00 AM	YES	2/27/1989 12:00:00 AM
1814	N/A	LESSEE	N/A	5	0	30	Common	Lot	3/28/2007 12:00:00 AM	YES	10/1/2007 12:00:00 AM	8/24/1995 12:00:00 AM	YES	12/8/1995 12:00:00 AM
1815	NET	LESSEE	OFFICE	5	0	50	Common	Lot	2/27/2013 12:00:00 AM	YES	10/27/2015 12:00:00 AM	8/6/2007 12:00:00 AM	YES	8/6/2007 12:00:00 AM

	BA	BB	BC	BD	BE	BF	BG	BH	BI	BJ	BK	BL	BM
1813				1/1/1998 12:00:00 AM	1428	910 E LINCOLN AVE	5,200.00	0.00		3324	10.00	0.00	0.00
1814				1/1/1994 12:00:00 AM	2354	242 S STEELE ST	89,782.00	2.00		2074	9.00	351.00	819.00
1815	12/5/2006 12:00:00 AM	6			7999	DOS office	11,080.00	27.08	1st	7901	11.00	523.33	2,226.67

	BN	BO	BP	BQ	BR	BS	BT	BU	BV
1813	N/A		N/A		Agreement written	RENT - BASE RENT	800.00	0.00	1.00
1814	O	6/15/2003 12:00:00 AM	N/A	6/15/2003 12:00:00 AM	Close out inspection completed on 9/6/2007. Cancelled Effective 9/9/07 - Ltr sent 6/6/07 - original end date was 12/31/07 Lease Extension agreement 11/30/2005 - rental rate increased from $8.15/sq.ft. to $9.00/sq.ft.	RENT - BASE RENT	1,059.50	0.00	1.00
1815	O	6/15/2008 12:00:00 AM	N/A		Change of Ownership completed 12/10/2009. FREE rent for the first 2 months of the lease (Aug/Sept 2007) agency must still pay for utilities.	RENT - BASE RENT	0.00	0.00	0.00

	BW	BX	BY
1813	2/16/1989 12:00:00 AM	5/31/1994 12:00:00 AM	MONTH
1814	12/1/1995 12:00:00 AM	11/30/2000 12:00:00 AM	MONTH
1815	8/1/2007 12:00:00 AM	9/30/2007 12:00:00 AM	MONTH

	A	B	C	D	E	F	G	H	I	J	K	L	M	N	O
1816	Ionia	231	STATE	2439-1988-42	111 N STEELE ST	IONIA	48846	01/01/1988	01/31/1996	0.00	7,501.20	5.70	1,316.00	LEASE	OFFICE BUILDING
1817	Ionia	231	STATE	7391-1990-1151	ADAMS ST	IONIA	48846	04/01/1990	03/31/1992	0.00	600.00	0.01	4,050.00	RA	OTHER
1818	Ionia	431	HUMAN SERVICES	10132-1990-1055	920 E. Lincoln Ave	IONIA	48846	02/01/1995	03/01/2008	14,274.00	171,288.00	13.22	12,955.00	LEASE	OFFICE BUILDING

	P	Q	R	S	T	U	V	W
1816	TERMINATED	60 Days; Standard Cancellation /			HVAC / ELECTRICITY / WATER / JANITORIAL / INT/EXT MAINT / LANDSCAPING / SNOW REMOVAL / PARKING / FLUORESCENT / RUBBISH REMOVAL / N/A /	0.00	0.00	0.00
1817	TERMINATED	30 Days; Standard Cancellation /			HVAC / ELECTRICITY / WATER / JANITORIAL / INT/EXT MAINT / LANDSCAPING / SNOW REMOVAL / PARKING / FLUORESCENT / RUBBISH REMOVAL / N/A /	0.00	0.00	0.00
1818	TERMINATED	Exec Legislative; 120 Days / Exec Legislative; 120 Days /			HVAC / HVAC / ELECTRICITY / ELECTRICITY / WATER / WATER / JANITORIAL / JANITORIAL / INT/EXT MAINT / INT/EXT MAINT / LANDSCAPING / LANDSCAPING / SNOW REMOVAL / SNOW REMOVAL / PARKING / PARKING / FLUORESCENT / FLUORESCENT / RUBBISH REMOVAL / RUBBISH REMOVAL / GAS / GAS / PEST CONTROL / PEST CONTROL /	0.00	0.00	0.00

	X	Y	Z	AA	AB	AC	AD	AE	AF	AG	AH	AI	AJ	AK	AL
1816	0.00	0.00	0.00	7,501.20	5.70	0.00	N/A		IONIA LODGE #548	404 1/2 WEST MAIN	IONIA	MI	48846		0
1817	0.00	0.00	0.00	600.00	0.15	0.00	N/A		DEPT OF SOCIAL SERVICES	300 S CAPITOL	LANSING	MI	48909	E11	0
1818	0.00	0.00	0.00	171,288.00	13.22	0.00	N/A		H & M Properties	813 N Main Street	MT PLEASANT	MI	48858	E92	4764

	AM	AN	AO	AP	AQ	AR	AS	AT	AU	AV	AW	AX	AY	AZ
1816	N/A	LESSEE	N/A	10	0	0	Common	Lot	10/15/1992 12:00:00 AM	YES	3/31/1995 12:00:00 AM	11/5/1992 12:00:00 AM	YES	4/22/1983 12:00:00 AM
1817	N/A	STATE-STATE	N/A	0	1	0	Common	Lot		YES	4/22/1992 12:00:00 AM		NO	
1818	GROSS	LESSEE	COMMERCIAL	43	0	95	Common	Lot	8/24/2007 12:00:00 AM	YES	7/4/2008 12:00:00 AM	8/19/2005 12:00:00 AM	YES	2/7/1995 12:00:00 AM

	BA	BB	BC	BD	BE	BF	BG	BH	BI	BJ	BK	BL	BM
1816				1/1/1988 12:00:00 AM	2951	111 N STEELE ST	11,635.00	11.30		1280	5.70	25.10	600.00
1817					1373	ADAMS ST	0.00	0.00		3396	0.01	0.00	0.00
1818	5/17/1994 12:00:00 AM	18		12/31/2013 12:00:00 AM	1411		12,955.00	100.00	Ground floor	3348	13.22	2,333.00	11,941.00

	BN	BO	BP	BQ	BR	BS	BT	BU	BV
1816	T	3/1/1995 12:00:00 AM	N/A		Closed per Doug Garton	RENT - BASE RENT	625.10	0.00	1.00
1817	N		N/A		Low volume of use.	RENT - BASE RENT	0.00	50.00	1.00
1818	O	6/15/2008 12:00:00 AM	T	6/15/2008 12:00:00 AM	CCO#2; $4,675.55 for the 'lifting' of systems furniture for installation of new carpet-DMB Director approval 8/11/06, item #14 .	RENT - BASE RENT	14,274.00	0.00	1.00

	BW	BX	BY
1816	1/1/1988 12:00:00 AM	1/31/1996 12:00:00 AM	MONTH
1817	4/1/1990 12:00:00 AM	3/31/1992 12:00:00 AM	MONTH
1818	2/1/2005 12:00:00 AM	1/31/2015 12:00:00 AM	MONTH

	A	B	C	D	E	F	G	H	I	J	K	L	M	N	O
1819	Ionia	431	HUMAN SERVICES	10132-2007-0033	920 E. Lincoln Ave	IONIA	48846	02/01/1995	01/31/2015	14,274.00	171,288.00	13.22	12,955.00	LEASE	OFFICE BUILDING
1820	Ionia	431	HUMAN SERVICES	11207-2012-0047	309 W. Adams St	IONIA	48846	05/01/2009	04/30/2014	0.00	14,563.32	23.19	303.00	SUBLEASE	OFFICE BUILDING
1821	Ionia	431	HUMAN SERVICES	4764-1982-22	225 W Main St.	IONIA	48846	04/01/1982	03/21/1995	0.00	101,496.24	6.86	17,542.00	LEASE	OFFICE BUILDING
1822	Ionia	472	CORRECTIONS	10160-1994-1134	PARCELS A & B	IONIA	48846	06/20/1994	06/19/1996	0.00	15,916.32	0.00	0.00	LEASE	OTHER

	P	Q	R	S	T	U	V	W
1819	RENT AUTHORIZED	Executive Legislative; 120 day / Executive Legislative; 120 day /		3 year; 60 day / 3 year; 60 day /	PUBLIC UTILITIES / PUBLIC UTILITIES / JANITORIAL / JANITORIAL / DUMPSTER SERVICE / DUMPSTER SERVICE / PEST CONTROL / PEST CONTROL / OTHER / OTHER / ADJUST-TAXES / ADJUST-TAXES / ADJUST-OPERATING EXP / ADJUST-OPERATING EXP /	65,241.04	1,384.67	0.00
1820	RENT AUTHORIZED	Standard; 90 day / Standard; 90 day /			GROSS (FULL SERVICE) / GROSS (FULL SERVICE) /	0.00	0.00	0.00
1821	TERMINATED	90 Days; Standard Cancellation /			HVAC / ELECTRICITY / WATER / JANITORIAL / INT/EXT MAINT / LANDSCAPING / SNOW REMOVAL / PARKING / FLUORESCENT / RUBBISH REMOVAL / N/A /	0.00	0.00	0.00
1822	TERMINATED	10 Days; Std. Cancellatoin Either Party /			HVAC / ELECTRICITY / WATER / JANITORIAL / INT/EXT MAINT / LANDSCAPING / SNOW REMOVAL / PARKING / FLUORESCENT / RUBBISH REMOVAL / N/A /	0.00	0.00	0.00

	X	Y	Z	AA	AB	AC	AD	AE	AF	AG	AH	AI	AJ	AK	AL
1819	85.00	0.00	18,378.00	256,376.71	19.79	0.00	Actual	2013	H & M Properties	813 N Main Street	MT PLEASANT	MI	48858	E100	4764
1820	0.00	0.00	0.00	14,563.32	48.06	0.00	N/A	0	Central Area MI Works Agency	904 Oak Drive	GREENVILLE	MI	48838	E100	
1821	0.00	0.00	0.00	101,496.24	5.79	0.00	N/A		PAUL D. AND JEAN M. BARKER	227 1/2 WEST MAIN STREET	IONIA	MI	48846		0
1822	0.00	0.00	0.00	15,916.32	0.00	0.00	N/A		HUHN FARMS	11262 TALLMAN ROAD	EAGLE	MI	48822	E23	0

	AM	AN	AO	AP	AQ	AR	AS	AT	AU	AV	AW	AX	AY	AZ
1819	NET	LESSEE	OFFICE	43	0	95	Common	Lot	2/21/2013 12:00:00 AM	YES	7/4/2014 12:00:00 AM	8/19/2005 12:00:00 AM	YES	2/7/1995 12:00:00 AM
1820	GROSS	LESSEE	OFFICE	3	0	10	Common	Lot	12/17/2013 12:00:00 AM	YES	10/1/2014 12:00:00 AM	1/20/2009 12:00:00 AM	N/A	
1821	N/A	LESSEE	N/A	48	0	0	Common	Lot	6/15/1982 12:00:00 AM	YES	4/22/1995 12:00:00 AM	11/11/1992 12:00:00 AM	YES	7/11/1981 12:00:00 AM
1822	N/A	LESSOR	N/A	0	1	0	Common	Lot		YES	2/1/1998 12:00:00 AM		NO	

	BA	BB	BC	BD	BE	BF	BG	BH	BI	BJ	BK	BL	BM
1819	2/19/2008 12:00:00 AM	8		12/31/2013 12:00:00 AM	1411		12,955.00	100.00	1st	3348	13.22	2,333.00	11,941.00
1820	12/16/2008 12:00:00 AM	17		1/1/1998 12:00:00 AM	2117		8,410.00	0.00	1st	2403	23.19	0.00	585.55
1821				1/1/1988 12:00:00 AM	2412	225 W MAIN ST	20,900.00	57.60		1998	6.86	1,179.33	5,594.29
1822					1184	RIVERSIDE CORRECTIONAL FA	0.00	0.00		3776	0.00	0.00	0.00

	BN	BO	BP	BQ	BR	BS	BT	BU	BV
1819	O	6/15/2015 12:00:00 AM	T	6/15/2015 12:00:00 AM	03/04/13-Change of Owner's address completed Add #1 to change property description & add option.	RENT - BASE RENT	14,274.00	0.00	0.00
1820	N/A		N/A		03-06-14 Natural termination ltr eff 04-30-14. 10-01-12 Assigned from LARA. 03-20-12 SAB #8 Add #1 to reduce SF from 628 & rent.	RENT - BASE RENT	1,213.61	0.00	1.00
1821	O	7/1/1995 12:00:00 AM	N/A		Lease expired	RENT - BASE RENT	8,458.02	0.00	1.00
1822	N/A		N/A		Not being farmed.	RENT - BASE RENT	0.00	1,326.36	1.00

	BW	BX	BY
1819	2/1/2005 12:00:00 AM	1/31/2015 12:00:00 AM	MONTH
1820	5/1/2009 12:00:00 AM	12/31/2011 12:00:00 AM	MONTH
1821	4/1/1982 12:00:00 AM	3/21/1995 12:00:00 AM	MONTH
1822	6/20/1994 12:00:00 AM	6/19/1996 12:00:00 AM	MONTH

	A	B	C	D	E	F	G	H	I	J	K	L	M	N	O
1823	Ionia	472	CORRECTIONS	10411-1996-3078	RIVERSIDE CORRECTIONAL FAC	IONIA	48846	07/15/1996	07/14/1997	0.00	1.00	0.00	0.00	RA	OTHER
1824	Ionia	472	CORRECTIONS	6734-1989-214	FIELDS 122223	IONIA	48846	09/01/1989	08/31/1990	0.00	4,216.80	0.00	0.00	RA	OTHER
1825	Ionia	472	CORRECTIONS	6734-1991-3087	FIELDS 12 22 23-FARMLAND	IONIA	48846	01/01/1991	12/31/1993	0.00	1,596.36	0.00	0.00	LEASE	
1826	Ionia	472	CORRECTIONS	6734-1993-1189	FIELDS 1222 23-FARMLAND	IONIA	48846	01/01/1994	12/31/1994	0.00	1,596.36	0.00	0.00	LEASE	OTHER

	P	Q	R	S	T	U	V	W
1823	TERMINATED	30 Days; Standard Cancellation /			HVAC / ELECTRICITY / WATER / JANITORIAL / INT/EXT MAINT / LANDSCAPING / SNOW REMOVAL / PARKING / FLUORESCENT / RUBBISH REMOVAL / N/A /	0.00	0.00	0.00
1824	TERMINATED	10 Days; Standard Cancellation /			HVAC / ELECTRICITY / WATER / JANITORIAL / INT/EXT MAINT / LANDSCAPING / SNOW REMOVAL / PARKING / FLUORESCENT / RUBBISH REMOVAL / N/A /	0.00	0.00	0.00
1825	TERMINATED	10 Days; Std. Cancellatoin Either Party /			HVAC / ELECTRICITY / WATER / JANITORIAL / INT/EXT MAINT / LANDSCAPING / SNOW REMOVAL / PARKING / FLUORESCENT / RUBBISH REMOVAL / N/A /	0.00	0.00	0.00
1826	TERMINATED	10 Days; Std. Cancellatoin Either Party /			HVAC / ELECTRICITY / WATER / JANITORIAL / INT/EXT MAINT / LANDSCAPING / SNOW REMOVAL / PARKING / FLUORESCENT / RUBBISH REMOVAL / N/A /	0.00	0.00	0.00

	X	Y	Z	AA	AB	AC	AD	AE	AF	AG	AH	AI	AJ	AK	AL
1823	0.00	0.00	0.00	1.00	0.00	0.00	N/A		CITY OF IONIA	114 NORTH KIDD STREET	IONIA	MI	48846	E27	0
1824	0.00	0.00	0.00	4,216.80	0.00	0.00	N/A		H RICK NELSON	976 DAVID HWY	IONIA	MI	48846		0
1825	0.00	0.00	0.00	1,596.36	0.00	0.00	N/A		H. RICK NELSON	976 DAVID HIGHWAY	IONIA	MI	48846	E23	0
1826	0.00	0.00	0.00	1,596.36	0.00	0.00	N/A		H. RICK NELSON	976 DAVID HIGHWAY	IONIA	MI	48846	E23	0

	AM	AN	AO	AP	AQ	AR	AS	AT	AU	AV	AW	AX	AY	AZ
1823	N/A	LESSOR	N/A	0	1	0	Common	Lot		YES	11/1/2003 12:00:00 AM		N/A	
1824	N/A	LESSOR	N/A	0	1	0	Common	Lot		YES			NO	
1825	N/A	LESSOR	N/A	0	1	0	Common	Lot		YES			N/A	
1826	N/A	LESSOR	N/A	0	1	0	Common	Lot		NO			N/A	

	BA	BB	BC	BD	BE	BF	BG	BH	BI	BJ	BK	BL	BM
1823					1156	RIVERSIDE CORRECTIONAL FA	0.00	0.00		3809	0.00	0.00	0.00
1824					3253	RIVERSIDE CORRECTINAL FAC	0.00	0.00		3600	0.00	0.00	0.00
1825					3255	RIVERSIDE CORRECTINAL FAC	0.00	0.00		3600	0.00	0.00	0.00
1826					3254	RIVERSIDE CORRECTINAL FAC	0.00	0.00		3600	0.00	0.00	0.00

	BN	BO	BP	BQ	BR	BS	BT	BU	BV
1823	N/A		N/A		Property coveyed to the city	RENT - BASE RENT	0.00	1.00	1.00
1824	N		N/A		New lease written	RENT - BASE RENT	0.00	351.40	1.00
1825	N/A		N/A		lease expired.....	RENT - BASE RENT	0.00	133.03	1.00
1826	N/A		N/A			RENT - BASE RENT	0.00	133.03	1.00

	BW	BX	BY
1823	7/15/1996 12:00:00 AM	7/14/1997 12:00:00 AM	YEAR
1824	9/1/1989 12:00:00 AM	8/31/1990 12:00:00 AM	MONTH
1825	1/1/1991 12:00:00 AM	12/31/1993 12:00:00 AM	MONTH
1826	1/1/1994 12:00:00 AM	12/31/1994 12:00:00 AM	MONTH

	A	B	C	D	E	F	G	H	I	J	K	L	M	N	O
1827	Ionia	472	CORRECTIONS	7276-1989-318	PARCEL 1	IONIA	48846	04/01/1990	03/31/1991	0.00	3,501.72	0.00	0.00	RA	OTHER
1828	Ionia	472	CORRECTIONS	7313-1989-343	MAIN LOBBY RIVERSIDE	IONIA	48846	07/01/1989	06/30/1998	0.00	1,206.96	24.14	50.00	LEASE	OTHER
1829	Ionia	472	CORRECTIONS	7562-1990-1045	645 HACKETT ST	IONIA	48846	07/01/1990	09/30/1995	0.00	81,600.00	3.00	27,200.00	LEASE	OTHER
1830	Ionia	472	CORRECTIONS	7842-1992-1050	PARCEL 1 MICHIGAN REFORMATORY	IONIA	48846	06/01/1992	05/31/1995	0.00	5,901.00	0.00	0.00	LEASE	OTHER

	P	Q	R	S	T	U	V	W
1827	TERMINATED	10 Days; Standard Cancellation /			HVAC / ELECTRICITY / WATER / JANITORIAL / INT/EXT MAINT / LANDSCAPING / SNOW REMOVAL / PARKING / FLUORESCENT / RUBBISH REMOVAL / N/A /	0.00	0.00	0.00
1828	TERMINATED	120 Days; Std. Cancellatoin Either Party /			HVAC / ELECTRICITY / WATER / JANITORIAL / INT/EXT MAINT / LANDSCAPING / SNOW REMOVAL / PARKING / FLUORESCENT / RUBBISH REMOVAL / N/A /	0.00	0.00	0.00
1829	TERMINATED	60 Days, Standard /			HVAC / ELECTRICITY / WATER / JANITORIAL / INT/EXT MAINT / LANDSCAPING / SNOW REMOVAL / PARKING / FLUORESCENT / RUBBISH REMOVAL / N/A /	0.00	0.00	0.00
1830	TERMINATED	10 Days; Std. Cancellatoin Either Party /			HVAC / ELECTRICITY / WATER / JANITORIAL / INT/EXT MAINT / LANDSCAPING / SNOW REMOVAL / PARKING / FLUORESCENT / RUBBISH REMOVAL / N/A /	0.00	0.00	0.00

	X	Y	Z	AA	AB	AC	AD	AE	AF	AG	AH	AI	AJ	AK	AL
1827	0.00	0.00	0.00	3,501.72	0.00	0.00	N/A		HAROLD RICK NELSON	976 DAVID HWY	IONIA	MI	48846		0
1828	0.00	0.00	0.00	1,206.96	24.14	0.00	N/A		INDEPENDENT BANK	230 W. MAIN STREET	IONIA	MI	48846		0
1829	0.00	0.00	0.00	81,600.00	3.00	0.00	N/A		IONIA PUBLIC SCHOOLS	250 E TUTTLE RD	IONIA	MI	48846	E11	0
1830	0.00	0.00	0.00	5,901.00	0.00	0.00	N/A		HUHN FARMS	11262 TALLMAN ROAD	EAGLE	MI	48822	E23	7276

	AM	AN	AO	AP	AQ	AR	AS	AT	AU	AV	AW	AX	AY	AZ
1827	N/A	LESSOR	N/A	0	1	0	Common	Lot		YES			NO	
1828	N/A	LESSOR	N/A	0	1	0	Common	Lot		YES	1/1/1996 12:00:00 AM		N/A	
1829	N/A	LESSEE	N/A	7	0	100	Common	Lot	6/6/1990 12:00:00 AM	YES	7/30/1991 12:00:00 AM	6/14/1990 12:00:00 AM	YES	6/6/1990 12:00:00 AM
1830	N/A	LESSOR	N/A	0	1	0	Common	Lot		YES	2/1/1998 12:00:00 AM		N/A	

	BA	BB	BC	BD	BE	BF	BG	BH	BI	BJ	BK	BL	BM
1827					1186	PARCEL 1	0.00	0.00		3774	0.00	0.00	0.00
1828					3168	CORRECTIONAL FACILITY	0.00	0.00		3692	24.14	0.00	0.00
1829					1631	645 HACKETT ST	0.00	0.00		3053	3.00	0.00	0.00
1830					1185	PARCEL 1 MICHIGAN REFORMA	0.00	0.00		3774	0.00	0.00	0.00

	BN	BO	BP	BQ	BR	BS	BT	BU	BV
1827	N		N/A		Lease expired	RENT - BASE RENT	0.00	291.81	1.00
1828	N/A		N/A		Lessee cancelled lease,	RENT - BASE RENT	0.00	100.58	1.00
1829	O	9/1/1995 12:00:00 AM	N/A			RENT - BASE RENT	6,800.00	0.00	1.00
1830	N/A		N/A		New rental in effect.	RENT - BASE RENT	0.00	491.75	1.00

	BW	BX	BY
1827	4/1/1990 12:00:00 AM	3/31/1991 12:00:00 AM	MONTH
1828	7/1/1989 12:00:00 AM	6/30/1998 12:00:00 AM	MONTH
1829	7/1/1990 12:00:00 AM	6/30/1995 12:00:00 AM	MONTH
1830	6/1/1992 12:00:00 AM	5/31/1995 12:00:00 AM	MONTH

	A	B	C	D	E	F	G	H	I	J	K	L	M	N	O
1831	Ionia	551	STATE POLICE	2169-1981-6	AIRLINE DR M-66	IONIA	48846	05/01/1981	05/31/1992	0.00	31,900.08	5.50	5,800.00	LEASE	OFFICE BUILDING
1832	Ionia	551	STATE POLICE	2169-1991-1050	3140 S STATE RD	IONIA	48846	06/01/1992	11/30/2007	0.00	31,900.08	5.50	5,800.00	LEASE	OFFICE BUILDING
1833	Ionia	631	CONSUMER & INDUST. SERVIC	1556-1983-9	916 E LINCOLN (M-21)	IONIA	48846	11/01/1983	10/31/1993	0.00	10,873.20	2.05	5,304.00	LEASE	WAREHOUSE

	P	Q	R	S	T	U	V	W
1831	TERMINATED	90 Days; Legislative Restrictive /			HVAC / ELECTRICITY / WATER / JANITORIAL / INT/EXT MAINT / LANDSCAPING / SNOW REMOVAL / PARKING / FLUORESCENT / RUBBISH REMOVAL /	0.00	0.00	0.00
1832	TERMINATED	Executive Legislative; 60 day / Executive Legislative; 60 day /	/ /		HVAC / HVAC / ELECTRICITY / ELECTRICITY / WATER / WATER / JANITORIAL / JANITORIAL / INT/EXT MAINT / INT/EXT MAINT / LANDSCAPING / LANDSCAPING / SNOW REMOVAL / SNOW REMOVAL / PARKING / PARKING / FLUORESCENT / FLUORESCENT / RUBBISH REMOVAL / RUBBISH REMOVAL / GAS / GAS /	0.00	0.00	0.00
1833	TERMINATED	90 Days; Standard Cancellation /			HVAC / ELECTRICITY / WATER / JANITORIAL / INT/EXT MAINT / LANDSCAPING / SNOW REMOVAL / PARKING / FLUORESCENT / RUBBISH REMOVAL / N/A /	0.00	0.00	0.00

	X	Y	Z	AA	AB	AC	AD	AE	AF	AG	AH	AI	AJ	AK	AL
1831	0.00	0.00	0.00	31,900.08	5.50	0.00	N/A		IONIA CO. BD. OF COMMISSIONER	IONIA CO COURT HOUSE, ROOM 309	IONIA	MI	48846		0
1832	0.00	0.00	0.00	31,900.08	5.50	0.00	N/A		IONIA COUNTY BD COMMISSIONERS	IONIA COUNTY COURTHOUSE	IONIA	MI	48846	E92	0
1833	0.00	0.00	0.00	10,873.20	2.05	0.00	N/A		DEAN & MARY BARKER	1601 SOMERS ROAD	LYONS	MI	48851		0

	AM	AN	AO	AP	AQ	AR	AS	AT	AU	AV	AW	AX	AY	AZ
1831	N/A	LESSEE	N/A	18	0	21	Common	Lot		YES		12/1/1984 12:00:00 AM	NO	
1832	N/A	LESSEE	N/A	18	0	21	Reserved	Lot	8/5/2004 12:00:00 AM	YES	11/1/2008 12:00:00 AM	1/24/1992 12:00:00 AM	YES	7/25/1990 12:00:00 AM
1833	N/A	LESSEE	N/A	3	0	10	Reserved	Lot	10/1/1988 12:00:00 AM	YES	4/1/1994 12:00:00 AM	9/27/1988 12:00:00 AM	NO	

	BA	BB	BC	BD	BE	BF	BG	BH	BI	BJ	BK	BL	BM
1831					1361	AIRLINE DR M-66	10,000.00	0.00		3408	5.50	0.00	0.00
1832					2089	3140 S STATE RD	5,800.00	100.00	Ground Floor	2445	5.50	416.67	2,241.67
1833				1/1/1994 12:00:00 AM	1419	916 E LINCOLN (M-21)	5,304.00	100.00		3324	2.05	242.07	664.03

	BN	BO	BP	BQ	BR	BS	BT	BU	BV
1831	N/A		N/A		Renewal lease written	RENT - BASE RENT	2,658.34	0.00	1.00
1832	O	9/1/2002 12:00:00 AM	N/A		Cancellation letter sent to County on 8/28/07, relocation of the post to DOC space as of 11/30/07. Lease close out inspection conducted on 12/04/2007. Negotiations failed with the County in an attempt to renew the lease for another period, or to have a short term rental agreement instead of a lease.	RENT - BASE RENT	2,658.34	0.00	1.00
1833	T	3/1/1995 12:00:00 AM	N/A		Rental Agreement Authorized	RENT - BASE RENT	906.10	0.00	1.00

	BW	BX	BY
1831	5/1/1981 12:00:00 AM	5/31/1992 12:00:00 AM	MONTH
1832	6/1/1992 12:00:00 AM	5/31/2002 12:00:00 AM	MONTH
1833	11/1/1983 12:00:00 AM	10/31/1993 12:00:00 AM	MONTH

	A	B	C	D	E	F	G	H	I	J	K	L	M	N	O
1834	Ionia	631	CONSUMER & INDUST. SERVIC	1556-1993-1143	916 E LINCOLN (M-21)	IONIA	48846	11/01/1993	10/31/1994	0.00	15,556.68	2.93	5,304.00	RA	WAREHOUSE
1835	Ionia	631	CONSUMER & INDUST. SERVIC	1556-1994-1177	916 E LINCOLN (M-21)	IONIA	48846	11/01/1994	02/28/1997	0.00	15,556.68	2.93	5,304.00	LEASE	WAREHOUSE
1836	Ionia	641	LICENSING & REG AFFAIRS	11207-2004-1260	309 W. Adams St	IONIA	48846	04/01/2006	04/30/2006	0.00	14,138.04	22.51	628.00	SUBLEASE	OFFICE BUILDING

	P	Q	R	S	T	U	V	W
1834	TERMINATED	90 Days; Standard Cancellation /			HVAC / ELECTRICITY / WATER / JANITORIAL / INT/EXT MAINT / LANDSCAPING / SNOW REMOVAL / PARKING / FLUORESCENT / RUBBISH REMOVAL / N/A /	0.00	0.00	0.00
1835	TERMINATED	90 Days; Standard Cancellation /			HVAC / ELECTRICITY / WATER / JANITORIAL / INT/EXT MAINT / LANDSCAPING / SNOW REMOVAL / PARKING / FLUORESCENT / RUBBISH REMOVAL / N/A /	0.00	0.00	0.00
1836	TERMINATED	Standard 30 notice / Standard 30 notice /			ELECTRICITY / ELECTRICITY / HVAC / HVAC / GAS / GAS / SNOW REMOVAL / SNOW REMOVAL / SECURITY / SECURITY / JANITORIAL / JANITORIAL / LANDSCAPING / LANDSCAPING / INT/EXT MAINT / INT/EXT MAINT / FLUORESCENT / FLUORESCENT / WATER / WATER / RUBBISH REMOVAL / RUBBISH REMOVAL / PARKING / PARKING /	0.00	0.00	0.00

	X	Y	Z	AA	AB	AC	AD	AE	AF	AG	AH	AI	AJ	AK	AL
1834	0.00	0.00	0.00	15,556.68	2.93	0.00	N/A		DEAN L. & MARY C. BARKER	1601 SOMERS ROAD	LYONS	MI	48851	E11	0
1835	0.00	0.00	0.00	15,556.68	2.93	0.00	N/A		DEAN L & MARY C BARKER	1601 SOMERS ROAD	LYONS	MI	48851	E11	0
1836	0.00	0.00	0.00	14,138.04	22.51	0.00	N/A		Central Area MI Works Agency	904 Oak Drive	GREENVILLE	MI	48838	E37	

	AM	AN	AO	AP	AQ	AR	AS	AT	AU	AV	AW	AX	AY	AZ
1834	N/A	LESSEE	N/A	2	0	10	Common	Lot		YES	4/1/1995 12:00:00 AM		NO	
1835	N/A	LESSEE	N/A	2	0	10	Common	Lot	8/4/1994 12:00:00 AM	YES	4/1/1996 12:00:00 AM		NO	
1836	GROSS	LESSEE	OFFICE	3	0	8	Common	Lot	5/16/2006 12:00:00 AM	YES	4/30/2006 12:00:00 AM		N/A	

	BA	BB	BC	BD	BE	BF	BG	BH	BI	BJ	BK	BL	BM
1834				1/1/1994 12:00:00 AM	1419	916 E LINCOLN (M-21)	5,304.00	100.00		3324	2.93	290.00	1,006.39
1835				1/1/1994 12:00:00 AM	1419	916 E LINCOLN (M-21)	5,304.00	100.00		3324	2.93	290.00	1,006.39
1836				1/1/1998 12:00:00 AM	2117		8,410.00	12.31	Ionia	2403	22.51	195.17	983.00

	BN	BO	BP	BQ	BR	BS	BT	BU	BV
1834	N/A		N/A		Renewal written	RENT - BASE RENT	1,296.39	0.00	1.00
1835	T	6/15/1997 12:00:00 AM	N/A		EXERCISED CANCELLATION CLAUSE	RENT - BASE RENT	1,296.39	0.00	1.00
1836	N/A		N/A		Sub Agreement for ESA & MRS	RENT - BASE RENT	1,178.17	0.00	1.00

	BW	BX	BY
1834	11/1/1993 12:00:00 AM	10/31/1994 12:00:00 AM	MONTH
1835	11/1/1994 12:00:00 AM	2/28/1997 12:00:00 AM	MONTH
1836	4/1/2006 12:00:00 AM	4/30/2006 12:00:00 AM	MONTH

	A	B	C	D	E	F	G	H	I	J	K	L	M	N	O
1837	Ionia	641	LICENSING & REG AFFAIRS	11207-2006-0181	309 W. Adams St	IONIA	48846	01/01/2007	12/31/2007	0.00	14,136.24	22.51	628.00	RA	OFFICE BUILDING
1838	Ionia	641	LICENSING & REG AFFAIRS	11207-2008-0020	309 W. Adams St	IONIA	48846	01/01/2008	12/31/2008	0.00	14,136.24	22.51	628.00	RA	OFFICE BUILDING
1839	Ionia	641	LICENSING & REG AFFAIRS	11207-2008-0113	309 W. Adams St	IONIA	48846	01/01/2009	04/30/2014	0.00	14,136.24	23.19	628.00	SUBLEASE	OFFICE BUILDING

	P	Q	R	S	T	U	V	W
1837	TERMINATED	Standard; 90 Days /			CLEANING / PAVING / PEST CONTROL / ROOF / SECURITY / SNOW REMOVAL / TAXES / ELECTRICITY / GAS / HVAC / INSURANCE / LANDSCAPING / MAINTENANCE / MAJOR STRUCT REP / PARKING /	0.00	0.00	0.00
1838	TERMINATED	Standard: 60 Days /			GROSS (FULL SERVICE) /	0.00	0.00	0.00
1839	TERMINATED	Standard: 90 Days / Standard: 90 Days /			GROSS (FULL SERVICE) / GROSS (FULL SERVICE) /	0.00	0.00	0.00

	X	Y	Z	AA	AB	AC	AD	AE	AF	AG	AH	AI	AJ	AK	AL
1837	0.00	0.00	0.00	14,136.24	22.51	0.00	N/A		Central Area MI Works Agency	904 Oak Drive	GREENVILLE	MI	48838	E92	
1838	0.00	0.00	0.00	14,136.24	22.51	0.00	N/A		Central Area MI Works Agency	904 Oak Drive	GREENVILLE	MI	48838	E92	10887
1839	0.00	0.00	0.00	14,136.24	22.51	0.00	N/A		Central Area MI Works Agency	904 Oak Drive	GREENVILLE	MI	48838	E100	

	AM	AN	AO	AP	AQ	AR	AS	AT	AU	AV	AW	AX	AY	AZ
1837	N/A	LESSEE	OFFICE	3	0	10	Common	Lot	2/1/2008 12:00:00 AM	YES	7/1/2008 12:00:00 AM		YES	5/5/2006 12:00:00 AM
1838	GROSS	LESSEE	OFFICE	3	0	10	Common	Lot	1/10/2008 12:00:00 AM	YES	7/1/2008 12:00:00 AM		YES	
1839	GROSS	LESSEE	OFFICE	3	0	10	Common	Lot	8/26/2009 12:00:00 AM	YES	10/1/2012 12:00:00 AM	1/20/2009 12:00:00 AM	N/A	

	BA	BB	BC	BD	BE	BF	BG	BH	BI	BJ	BK	BL	BM
1837				1/1/1998 12:00:00 AM	2117		8,410.00	12.31		2403	22.51	378.02	800.00
1838				1/1/1998 12:00:00 AM	2117		8,410.00	12.31	1st	2403	22.51	378.02	800.00
1839	12/16/2008 12:00:00 AM	17		1/1/1998 12:00:00 AM	2117		8,410.00	7.47	1st	2403	23.19	364.98	848.63

	BN	BO	BP	BQ	BR	BS	BT	BU	BV
1837	N/A		N/A		New Sub-lease to replace rental agreement	RENT - BASE RENT	1,178.02	0.00	0.00
1838	N/A		N/A		Renewal of Month-To-Month Agreement	RENT - BASE RENT	1,178.02	0.00	0.00
1839	N/A		N/A		Renewal option exercised per letter dated Feb. 6, 2009.	RENT - BASE RENT	1,178.02	0.00	0.00

	BW	BX	BY
1837	1/1/2007 12:00:00 AM	12/31/2008 12:00:00 AM	MONTH
1838	1/1/2008 12:00:00 AM	12/31/2008 12:00:00 AM	MONTH
1839	1/1/2009 12:00:00 AM	4/30/2009 12:00:00 AM	MONTH

	A	B	C	D	E	F	G	H	I	J	K	L	M	N	O
1840	Ionia	672	UNEMPLOYMENT AGENCY	10505-1994-1169	309 W. Adams St	IONIA	48846	07/13/1998	04/26/2004	0.00	116,478.48	12.85	8,410.00	LEASE	OFFICE BUILDING
1841	Ionia	672	UNEMPLOYMENT AGENCY	2724-1993-1249	540 N STATE ST	IONIA	48846	05/01/1994	11/11/1998	0.00	3,000.00	0.00	0.00	LEASE	OTHER

	P	Q	R	S	T	U	V	W
1840	TERMINATED				HVAC / HVAC / HVAC / ELECTRICITY / ELECTRICITY / ELECTRICITY / WATER / WATER / WATER / JANITORIAL / JANITORIAL / JANITORIAL / INT/EXT MAINT / INT/EXT MAINT / INT/EXT MAINT / LANDSCAPING / LANDSCAPING / LANDSCAPING / SNOW REMOVAL / SNOW REMOVAL / SNOW REMOVAL / PARKING / PARKING / PARKING / FLUORESCENT / FLUORESCENT / FLUORESCENT / RUBBISH REMOVAL / RUBBISH REMOVAL / RUBBISH REMOVAL / PEST CONTROL / PEST CONTROL / PEST CONTROL /	0.00	0.00	0.00
1841	TERMINATED	30 Days; Standard Cancellation /			HVAC / ELECTRICITY / WATER / JANITORIAL / INT/EXT MAINT / LANDSCAPING / SNOW REMOVAL / PARKING / FLUORESCENT / RUBBISH REMOVAL / N/A /	0.00	0.00	0.00

	X	Y	Z	AA	AB	AC	AD	AE	AF	AG	AH	AI	AJ	AK	AL
1840	0.00	0.00	0.00	116,478.48	13.85	0.00	N/A		Louis J. Eyde/George F. Eyde	466O S. HAGADORN RD, SUITE 660	EAST LANSING	MI	48826-4218	E11	405
1841	0.00	0.00	0.00	3,000.00	0.00	0.00	N/A		RICHARD C. RENUCCI	540 NORTH STATE STREET	IONIA	MI	48846	E11	0

	AM	AN	AO	AP	AQ	AR	AS	AT	AU	AV	AW	AX	AY	AZ
1840	N/A	LESSEE	N/A	30	0	112	Common	Lot	12/10/2004 12:00:00 AM	YES	10/1/2004 12:00:00 AM	7/15/1998 12:00:00 AM	YES	7/13/1998 12:00:00 AM
1841	N/A	LESSEE	N/A	0	0	198	Common	Lot		YES			NO	

	BA	BB	BC	BD	BE	BF	BG	BH	BI	BJ	BK	BL	BM
1840				1/1/1998 12:00:00 AM	2117		8,410.00	100.00		2403	12.85	5,403.43	3,602.28
1841					1731	540 N STATE ST	0.00	65.00		2930	0.00	67.35	132.65

	BN	BO	BP	BQ	BR	BS	BT	BU	BV
1840	O	6/15/2003 12:00:00 AM	N/A	6/15/2003 12:00:00 AM	Cancellation notice dated February 13, 2004, provided to Joe Chin for acknowledgement, same date. 2nd cancellation notice provided to Joe, revised date of February 23, 2004.	RENT - BASE RENT	9,706.54	0.00	1.00
1841	T	6/15/1998 12:00:00 AM	N/A		dept req	RENT - BASE RENT	0.00	250.00	1.00

	BW	BX	BY
1840	7/13/2008 12:00:00 AM	7/12/2013 12:00:00 AM	MONTH
1841	5/1/1994 12:00:00 AM	11/11/1998 12:00:00 AM	MONTH

	A	B	C	D	E	F	G	H	I	J	K	L	M	N	O
1842	Ionia	672	UNEMPLOYMENT AGENCY	2724-1993-1250	540 N STATE ST	IONIA	48846	05/01/1993	04/30/1994	0.00	2,400.00	0.00	0.00	RA	OTHER
1843	Ionia	672	UNEMPLOYMENT AGENCY	405-1983-3	576 STATE ST	IONIA	48846	02/01/1983	04/30/1993	0.00	16,954.92	3.11	5,460.00	LEASE	OFFICE BUILDING
1844	Ionia	672	UNEMPLOYMENT AGENCY	405-1994-1041	576 N STATE ST	IONIA	48846	05/01/1993	04/30/1994	0.00	18,154.92	3.32	5,460.00	RA	OFFICE BUILDING
1845	Ionia	672	UNEMPLOYMENT AGENCY	405-1994-1042	576 N STATE ST	IONIA	48846	05/01/1994	11/11/1998	0.00	18,154.92	3.32	5,460.00	LEASE	OFFICE BUILDING

	P	Q	R	S	T	U	V	W
1842	TERMINATED	30 Days; Standard Cancellation /			HVAC / ELECTRICITY / WATER / JANITORIAL / INT/EXT MAINT / LANDSCAPING / SNOW REMOVAL / PARKING / FLUORESCENT / RUBBISH REMOVAL / N/A /	0.00	0.00	0.00
1843	TERMINATED	30 Days; Standard Cancellation /			HVAC / ELECTRICITY / WATER / JANITORIAL / INT/EXT MAINT / LANDSCAPING / SNOW REMOVAL / PARKING / FLUORESCENT / RUBBISH REMOVAL / N/A /	0.00	0.00	0.00
1844	TERMINATED	30 Days; Standard Cancellation /			HVAC / ELECTRICITY / WATER / JANITORIAL / INT/EXT MAINT / LANDSCAPING / SNOW REMOVAL / PARKING / FLUORESCENT / RUBBISH REMOVAL / N/A /	0.00	0.00	0.00
1845	TERMINATED	30 Days; Standard Cancellation /			HVAC / ELECTRICITY / WATER / JANITORIAL / INT/EXT MAINT / LANDSCAPING / SNOW REMOVAL / PARKING / FLUORESCENT / RUBBISH REMOVAL / N/A /	0.00	0.00	0.00

	X	Y	Z	AA	AB	AC	AD	AE	AF	AG	AH	AI	AJ	AK	AL
1842	0.00	0.00	0.00	2,400.00	0.00	0.00	N/A		RICHARD C. RENUCCI	540 NORTH STATE STREET	IONIA	MI	48846	E11	0
1843	0.00	0.00	0.00	16,954.92	3.11	0.00	N/A		M/M M. AND M/M E. RENUCCI	540 N STATE ST	IONIA	MI	48846		0
1844	0.00	0.00	0.00	18,154.92	3.33	0.00	N/A		M/M M AND M/M E RENUCCI	540 NORTH STATE STREET	IONIA	MI	48846	E11	0
1845	0.00	0.00	0.00	18,154.92	3.33	0.00	N/A		M/M M.RENUCCI/LEONA C RENUCCI	540 NORTH STATE STREET	IONIA	MI	48846	E11	0

	AM	AN	AO	AP	AQ	AR	AS	AT	AU	AV	AW	AX	AY	AZ
1842	N/A	LESSEE	N/A	0	0	198	Common	Lot		YES			NO	
1843	N/A	LESSEE	N/A	28	0	38	Reserved	Lot		YES	5/14/1994 12:00:00 AM	10/28/1981 12:00:00 AM	YES	2/29/1984 12:00:00 AM
1844	N/A	LESSEE	N/A	28	0	38	Common	Lot		YES			NO	
1845	N/A	LESSEE	N/A	28	0	38	Reserved	Lot	4/7/1994 12:00:00 AM	YES	5/14/1999 12:00:00 AM	2/17/1994 12:00:00 AM	YES	6/30/1994 12:00:00 AM

	BA	BB	BC	BD	BE	BF	BG	BH	BI	BJ	BK	BL	BM
1842					1731	540 N STATE ST	0.00	0.00		2930	0.00	0.00	0.00
1843				1/1/1983 12:00:00 AM	1695	576 STATE ST	5,460.00	100.00		2971	3.11	191.78	1,221.13
1844				1/1/1983 12:00:00 AM	1696	576 N STATE ST	5,460.00	100.00		2971	3.32	291.78	1,221.13
1845				1/1/1983 12:00:00 AM	1696	576 N STATE ST	5,460.00	100.00		2971	3.32	291.78	1,221.13

	BN	BO	BP	BQ	BR	BS	BT	BU	BV
1842	N/A		N/A		renewal written	RENT - BASE RENT	0.00	200.00	1.00
1843	N/A		N/A		RENEWAL WRITTEN	RENT - BASE RENT	1,412.91	0.00	1.00
1844	N/A		N/A		renewal written	RENT - BASE RENT	1,512.91	0.00	1.00
1845	T	3/1/1999 12:00:00 AM	N/A		dept request	RENT - BASE RENT	1,512.91	0.00	1.00

	BW	BX	BY
1842	5/1/1993 12:00:00 AM	4/30/1994 12:00:00 AM	MONTH
1843	2/1/1983 12:00:00 AM	4/30/1993 12:00:00 AM	MONTH
1844	5/1/1993 12:00:00 AM	4/30/1994 12:00:00 AM	MONTH
1845	5/1/1994 12:00:00 AM	11/11/1998 12:00:00 AM	MONTH

	A	B	C	D	E	F	G	H	I	J	K	L	M	N	O
1846	Ionia	801	CAREER DEVELOP. (JOBS COM	2724-1983-16	540 STATE ST	IONIA	48846	02/01/1983	04/30/1993	0.00	1,920.00	0.00	0.00	LEASE	OTHER
1847	Ionia	999	PRIVATE TENANTS	10385-1996-1192	MICHIGAN REFORMATORY	IONIA	48846	05/01/1996	04/30/1998	0.00	4,548.00	0.00	0.00	RA	OTHER
1848	Ionia	999	PRIVATE TENANTS	10385-1999-1277	MICHIGAN REFORMATORY	IONIA	48846	05/01/1996	01/31/2000	0.00	4,730.04	0.00	0.00	RA	OTHER

	P	Q	R	S	T	U	V	W
1846	TERMINATED	30 Days; Standard Cancellation /			HVAC / ELECTRICITY / WATER / JANITORIAL / INT/EXT MAINT / LANDSCAPING / SNOW REMOVAL / PARKING / FLUORESCENT / RUBBISH REMOVAL / N/A /	0.00	0.00	0.00
1847	TERMINATED	10 Days; Std. Cancellatoin Either Party /			HVAC / ELECTRICITY / WATER / JANITORIAL / INT/EXT MAINT / LANDSCAPING / SNOW REMOVAL / PARKING / FLUORESCENT / RUBBISH REMOVAL / N/A /	0.00	0.00	0.00
1848	TERMINATED	30 Days; Std. Cancellatoin Either Party /			HVAC / ELECTRICITY / WATER / JANITORIAL / INT/EXT MAINT / LANDSCAPING / SNOW REMOVAL / PARKING / FLUORESCENT / RUBBISH REMOVAL / N/A /	0.00	0.00	0.00

	X	Y	Z	AA	AB	AC	AD	AE	AF	AG	AH	AI	AJ	AK	AL
1846	0.00	0.00	0.00	1,920.00	0.00	0.00	N/A		RICHARD RENUCCI	540 STATE ST	IONIA	MI	48846		0
1847	0.00	0.00	0.00	4,548.00	0.00	0.00	N/A		DEPARTMENT OF CORRECTIONS	GRANDVIEW PLAZA	LANSING	MI	48909	E11	0
1848	0.00	0.00	0.00	4,730.04	0.00	0.00	N/A		DEPARTMENT OF CORRECTIONS	GRANDVIEW PLAZA	LANSING	MI	48909	E11	0

	AM	AN	AO	AP	AQ	AR	AS	AT	AU	AV	AW	AX	AY	AZ
1846	N/A	LESSEE	N/A	0	0	198	Reserved	Lot		YES	10/20/1994 12:00:00 AM		NO	
1847	N/A	LESSOR	N/A	0	0	0	Common	Lot		YES	8/1/2002 12:00:00 AM		NO	
1848	N/A	LESSOR	N/A	0	1	0	Common	Lot		YES	8/1/2002 12:00:00 AM		NO	

	BA	BB	BC	BD	BE	BF	BG	BH	BI	BJ	BK	BL	BM
1846				1/1/1983 12:00:00 AM	1729	540 STATE ST	0.00	0.00		2930	0.00	44.58	115.42
1847					3155	MICHIGAN REFORMATORY	0.00	0.00		3706	0.00	0.00	0.00
1848					3155	MICHIGAN REFORMATORY	0.00	0.00		3706	0.00	0.00	0.00

	BN	BO	BP	BQ	BR	BS	BT	BU	BV
1846	N/A		N/A		RENEWAL WRITTEN	RENT - BASE RENT	160.00	0.00	1.00
1847	N/A		N/A			RENT - BASE RENT	0.00	379.00	1.00
1848	N/A		N/A		Lease ended January 31, 2000 and was not renewed.	RENT - BASE RENT	0.00	394.17	1.00

	BW	BX	BY
1846	2/1/1983 12:00:00 AM	4/30/1993 12:00:00 AM	MONTH
1847	5/1/1996 12:00:00 AM	4/30/1998 12:00:00 AM	MONTH
1848	5/1/1996 12:00:00 AM	4/30/1998 12:00:00 AM	MONTH

	A	B	C	D	E	F	G	H	I	J	K	L	M	N	O
1849	Iosco	231	STATE	10198-1994-1246	1712 E. Huron Road	EAST TAWAS	48730	08/23/1995	12/31/2006	0.00	11,448.00	9.00	1,431.00	LEASE	
1850	Iosco	231	STATE	10198-2004-1287	1712 E. Huron Road	EAST TAWAS	48730	07/01/2006	06/30/2016	0.00	12,879.00	9.00	1,431.00	LEASE	

	P	Q	R	S	T	U	V	W
1849	TERMINATED	Standard; 90 days / Standard; 90 days / Standard; 90 days /			HVAC / HVAC / HVAC / ELECTRICITY / ELECTRICITY / ELECTRICITY / WATER / WATER / WATER / JANITORIAL / JANITORIAL / JANITORIAL / INT/EXT MAINT / INT/EXT MAINT / INT/EXT MAINT / LANDSCAPING / LANDSCAPING / LANDSCAPING / SNOW REMOVAL / SNOW REMOVAL / SNOW REMOVAL / PARKING / PARKING / PARKING / FLUORESCENT / FLUORESCENT / FLUORESCENT / RUBBISH REMOVAL / RUBBISH REMOVAL / RUBBISH REMOVAL / N/A / N/A / N/A /	0.00	0.00	0.00
1850	RENT AUTHORIZED	Standard; 90 day / Standard; 90 day /			PUBLIC UTILITIES / PUBLIC UTILITIES / JANITORIAL / JANITORIAL / DUMPSTER SERVICE / DUMPSTER SERVICE / FLUORESCENT / FLUORESCENT / OTHER / OTHER /	5,413.73	5,205.00	0.00

	X	Y	Z	AA	AB	AC	AD	AE	AF	AG	AH	AI	AJ	AK	AL
1849	0.00	0.00	0.00	11,448.00	8.00	0.00	N/A		Midway Super Market, Inc.	P.O. Box 0903	BAY CITY	MI	48707	E11	4071
1850	737.07	0.00	0.00	24,234.80	16.94	0.00	Actual	2013	Midway Super Market, Inc.	P.O. Box 0903	BAY CITY	MI	48707	E25	

	AM	AN	AO	AP	AQ	AR	AS	AT	AU	AV	AW	AX	AY	AZ
1849	N/A	LESSEE	N/A	5	0	20	Common	Lot	9/28/2004 12:00:00 AM	YES	9/1/2006 12:00:00 AM	3/12/1996 12:00:00 AM	YES	8/8/1995 12:00:00 AM
1850	NET	LESSEE	OFFICE	4	0	20	Common	Lot	9/10/2010 12:00:00 AM	YES	9/1/2014 12:00:00 AM	8/5/2010 12:00:00 AM	YES	8/8/1996 12:00:00 AM

	BA	BB	BC	BD	BE	BF	BG	BH	BI	BJ	BK	BL	BM
1849				12/31/1996 12:00:00 AM	3141	N US 23	1,431.00	100.00		3732	9.00	321.98	751.27
1850	7/5/2006 12:00:00 AM	#5		12/31/1996 12:00:00 AM	3141	N US 23	1,431.00	100.00	Ground	3732	9.00	321.98	751.27

	BN	BO	BP	BQ	BR	BS	BT	BU	BV
1849	T	6/15/2003 12:00:00 AM	N/A		12-21-2005 Six month lease extension letter drafted, under same terms and conditions, and provided to Cindy C. for signature. Rental Payments: $12879.00/yr; $1073.25/mo; $9.00/ sq.ft. Holdover agreement approved by lessor 8/16/05. IOSCO County (35)	RENT - BASE RENT	954.00	0.00	1.00
1850	N/A		N/A		Addendum #1 effective 07/01/2011 reduces rent to $1,073.25 per month. Renew Lease with minor repairs	RENT - BASE RENT	1,073.25	0.00	1.00

	BW	BX	BY
1849	8/23/1995 12:00:00 AM	8/22/2000 12:00:00 AM	MONTH
1850	7/1/2006 12:00:00 AM	6/30/2011 12:00:00 AM	MONTH

	A	B	C	D	E	F	G	H	I	J	K	L	M	N	O
1851	Iosco	231	STATE	4071-1989-85	211 Lake St.	TAWAS CITY	48763	09/01/1989	08/31/1994	0.00	7,344.00	6.79	1,082.00	LEASE	OFFICE BUILDING
1852	Iosco	231	STATE	4071-1993-1151	211 Lake St.	TAWAS CITY	48763	09/01/1994	08/31/1995	0.00	7,344.00	6.79	1,082.00	RA	OFFICE BUILDING
1853	Iosco	431	HUMAN SERVICES	10191-1994-1082	1808 N US 23	EAST TAWAS	48763	10/01/1994	09/30/1995	0.00	15,999.96	8.00	2,000.00	RA	OFFICE BUILDING
1854	Iosco	431	HUMAN SERVICES	10191-1995-1073	1808 N US 23	EAST TAWAS	48763	05/01/1995	09/30/1995	0.00	4,944.00	8.00	618.00	RA	OFFICE BUILDING

	P	Q	R	S	T	U	V	W
1851	TERMINATED	30 Days; Standard Cancellation /			HVAC / ELECTRICITY / WATER / JANITORIAL / INT/EXT MAINT / LANDSCAPING / SNOW REMOVAL / PARKING / FLUORESCENT / RUBBISH REMOVAL / N/A /	0.00	0.00	0.00
1852	TERMINATED	30 Days; Standard Cancellation /			HVAC / ELECTRICITY / WATER / JANITORIAL / INT/EXT MAINT / LANDSCAPING / SNOW REMOVAL / PARKING / FLUORESCENT / RUBBISH REMOVAL / N/A /	0.00	0.00	0.00
1853	TERMINATED	30 Days; Standard Cancellation /			HVAC / ELECTRICITY / WATER / JANITORIAL / INT/EXT MAINT / LANDSCAPING / SNOW REMOVAL / PARKING / FLUORESCENT / RUBBISH REMOVAL / N/A /	0.00	0.00	0.00
1854	TERMINATED	30 Days; Standard Cancellation /			HVAC / ELECTRICITY / WATER / JANITORIAL / INT/EXT MAINT / LANDSCAPING / SNOW REMOVAL / PARKING / FLUORESCENT / RUBBISH REMOVAL / N/A /	0.00	0.00	0.00

	X	Y	Z	AA	AB	AC	AD	AE	AF	AG	AH	AI	AJ	AK	AL
1851	0.00	0.00	0.00	7,344.00	6.79	0.00	N/A		THOMAS H & JOYCE LECLAIR	PO BOX 365	TAWAS CITY	MI	48764		0
1852	0.00	0.00	0.00	7,344.00	6.79	0.00	N/A		J. A., T. H. AND J. H. LECLAIR	P. O. BOX 365	TAWAS CITY	MI	48764	E31	0
1853	0.00	0.00	0.00	15,999.96	8.00	0.00	N/A		IOSCO COUNTY	COURTHOUSE	TAWAS CITY	MI	48763	E19	0
1854	0.00	0.00	0.00	4,944.00	8.00	0.00	N/A		IOSCO COUNTY	COURTHOUSE	TAWAS CITY	MI	48763	E31	0

	AM	AN	AO	AP	AQ	AR	AS	AT	AU	AV	AW	AX	AY	AZ
1851	N/A	LESSEE	N/A	4	0	12	Reserved	Lot	12/16/1988 12:00:00 AM	YES	6/16/1992 12:00:00 AM	6/14/1988 12:00:00 AM	YES	9/20/1988 12:00:00 AM
1852	N/A	LESSEE	N/A	4	0	12	Reserved	Lot	8/20/1994 12:00:00 AM	YES	6/16/1995 12:00:00 AM	8/24/1994 12:00:00 AM	NO	
1853	N/A	LESSEE	N/A	10	0	15	Common	Lot	9/30/1994 12:00:00 AM	YES	8/25/1995 12:00:00 AM	11/1/1994 12:00:00 AM	NO	
1854	N/A	LESSEE	N/A	10	0	0	Common	Lot	9/30/1994 12:00:00 AM	YES	8/25/1995 12:00:00 AM		NO	

	BA	BB	BC	BD	BE	BF	BG	BH	BI	BJ	BK	BL	BM
1851					2465		0.00	7.70		1930	6.79	40.64	571.36
1852					2465		0.00	0.00		1930	6.79	0.00	0.00
1853				2/4/1994 12:00:00 AM	2605	1808 N US 23	4,589.00	43.60		1738	8.00	416.67	1,583.33
1854				2/4/1994 12:00:00 AM	2605	1808 N US 23	4,589.00	13.40		1738	8.00	127.72	284.28

	BN	BO	BP	BQ	BR	BS	BT	BU	BV
1851	T	3/1/1995 12:00:00 AM	N/A		Agreement written	RENT - BASE RENT	612.00	0.00	1.00
1852	N/A		N/A		Old Location per Doug Garton	RENT - BASE RENT	612.00	0.00	1.00
1853	N/A		N/A		Renewal written	RENT - BASE RENT	1,333.33	0.00	1.00
1854	N/A		N/A		Renewal written	RENT - BASE RENT	412.00	0.00	1.00

	BW	BX	BY
1851	9/1/1989 12:00:00 AM	8/31/1994 12:00:00 AM	MONTH
1852	9/1/1994 12:00:00 AM	8/31/1995 12:00:00 AM	MONTH
1853	10/1/1994 12:00:00 AM	9/30/1995 12:00:00 AM	MONTH
1854	5/1/1995 12:00:00 AM	9/30/1995 12:00:00 AM	MONTH

	A	B	C	D	E	F	G	H	I	J	K	L	M	N	O
1855	Iosco	431	HUMAN SERVICES	10191-1995-1150	1808 N US 23	EAST TAWAS	48763	10/01/1995	02/04/1997	0.00	25,918.20	9.90	2,618.00	LEASE	OFFICE BUILDING
1856	Iosco	431	HUMAN SERVICES	2364-1987-25	2145 E Huron Rd.	EAST TAWAS	48763	07/01/1987	09/30/2007	0.00	35,306.40	10.81	10,160.00	LEASE	

	P	Q	R	S	T	U	V	W
1855	TERMINATED	120 Days; Standard Cancellation /			HVAC / ELECTRICITY / WATER / JANITORIAL / INT/EXT MAINT / LANDSCAPING / SNOW REMOVAL / PARKING / FLUORESCENT / RUBBISH REMOVAL / N/A /	0.00	0.00	0.00
1856	TERMINATED	Executive Old; 60 day / Executive Old; 60 day / Executive Old; 60 day /			HVAC / HVAC / HVAC / ELECTRICITY / ELECTRICITY / ELECTRICITY / WATER / WATER / WATER / JANITORIAL / JANITORIAL / JANITORIAL / INT/EXT MAINT / INT/EXT MAINT / INT/EXT MAINT / LANDSCAPING / LANDSCAPING / LANDSCAPING / SNOW REMOVAL / SNOW REMOVAL / SNOW REMOVAL / PARKING / PARKING / PARKING / PEST CONTROL / PEST CONTROL / PEST CONTROL / TAXES / TAXES / TAXES / GAS / GAS / GAS /	0.00	0.00	0.00

	X	Y	Z	AA	AB	AC	AD	AE	AF	AG	AH	AI	AJ	AK	AL
1855	0.00	0.00	0.00	25,918.20	9.90	0.00	N/A		IOSCO COUNTY	COURTHOUSE	TAWAS CITY	MI	48763	E31	0
1856	0.00	0.00	0.00	35,306.40	3.48	0.00	N/A		JOHN W. WOLF, MARILYN A. WOLF,	PO BOX 5467	SAGINAW	MI	48603	E11	0

	AM	AN	AO	AP	AQ	AR	AS	AT	AU	AV	AW	AX	AY	AZ
1855	N/A	LESSEE	N/A	10	0	15	Common	Lot	9/30/1994 12:00:00 AM	YES	8/25/1997 12:00:00 AM	11/1/1994 12:00:00 AM	YES	10/26/1995 12:00:00 AM
1856	NET	LESSEE	N/A	37	0	60	Common	Lot	5/7/2004 12:00:00 AM	YES	8/20/2008 12:00:00 AM	12/10/1996 12:00:00 AM	YES	4/4/1984 12:00:00 AM

	BA	BB	BC	BD	BE	BF	BG	BH	BI	BJ	BK	BL	BM
1855				2/4/1994 12:00:00 AM	2605	1808 N US 23	4,589.00	57.00		1738	9.90	669.55	1,490.30
1856				12/31/1992 12:00:00 AM	2452		10,160.00	100.00		1944	10.81	1,971.27	7,180.73

	BN	BO	BP	BQ	BR	BS	BT	BU	BV
1855	T	6/15/1997 12:00:00 AM	N/A		Moved to new facility	RENT - BASE RENT	2,159.85	0.00	1.00
1856	T	3/1/2007 12:00:00 AM	N/A		CCO#1- repaint interior office space approved by Director's Agenda Oct. 7, 1993 for $2,300.00 CCO#2: $3,7818.00 install automatic lobby door openers, approved by Director's Agenda 2/4/05, item #12. IOSCO County (35)	RENT - BASE RENT	2,942.20	0.00	1.00

	BW	BX	BY
1855	10/1/1995 12:00:00 AM	2/4/1997 12:00:00 AM	MONTH
1856	7/1/1992 12:00:00 AM	6/30/1997 12:00:00 AM	MONTH

	A	B	C	D	E	F	G	H	I	J	K	L	M	N	O
1857	Iosco	431	HUMAN SERVICES	2364-2007-0043	2145 E Huron Rd.	EAST TAWAS	48763	10/01/2007	09/30/2017	10,150.00	121,800.00	11.99	10,160.00	LEASE	
1858	Iosco	631	CONSUMER & INDUST. SERVIC	1080-1988-11	207 LAKE ST	TAWAS CITY	48763	07/01/1988	06/30/1993	0.00	10,824.00	2.20	4,920.00	LEASE	WAREHOUSE
1859	Iosco	631	CONSUMER & INDUST. SERVIC	7414-1989-388	207 LAKE ST	TAWAS CITY	48763	12/01/1989	02/28/1997	0.00	22,947.00	3.00	7,649.00	LEASE	WAREHOUSE
1860	Iosco	672	UNEMPLOYMENT AGENCY	7882-1992-1115	5737 N US 23	OSCODA	48750	09/01/1992		250.00	3,000.00	4.43	677.00	LEASE	OFFICE BUILDING

	P	Q	R	S	T	U	V	W
1857	RENT AUTHORIZED	Standard; 90 day / Standard; 90 day / Standard; 90 day /		5 year; 30 day / 5 year; 30 day / 5 year; 30 day / 5 year; 30 day / 5 year; 30 day / 5 year; 30 day /	PUBLIC UTILITIES / PUBLIC UTILITIES / PUBLIC UTILITIES / JANITORIAL / JANITORIAL / JANITORIAL / SNOW REMOVAL / SNOW REMOVAL / SNOW REMOVAL / PEST CONTROL / PEST CONTROL / PEST CONTROL / FLUORESCENT / FLUORESCENT / FLUORESCENT /	27,855.34	9,532.46	2,183.60
1858	TERMINATED	60 Days /			HVAC / ELECTRICITY / WATER / JANITORIAL / INT/EXT MAINT / LANDSCAPING / SNOW REMOVAL / PARKING / FLUORESCENT / RUBBISH REMOVAL / N/A /	0.00	0.00	0.00
1859	TERMINATED	60 Days; Standard Cancellation /			HVAC / ELECTRICITY / WATER / JANITORIAL / INT/EXT MAINT / LANDSCAPING / SNOW REMOVAL / PARKING / FLUORESCENT / RUBBISH REMOVAL / N/A /	0.00	0.00	0.00
1860	TERMINATED	30 Days; Standard Cancellation /			HVAC / ELECTRICITY / WATER / JANITORIAL / INT/EXT MAINT / LANDSCAPING / SNOW REMOVAL / PARKING / FLUORESCENT / RUBBISH REMOVAL / N/A /	0.00	0.00	0.00

	X	Y	Z	AA	AB	AC	AD	AE	AF	AG	AH	AI	AJ	AK	AL
1857	354.00	0.00	0.00	161,725.40	15.92	0.00	Actual	2013	JJS Wolf Realty LLC	4336 Elmonte Street	SAGINAW	MI	48638	E25	
1858	0.00	0.00	0.00	10,824.00	2.20	0.00	N/A		JOHN A. LECLAIR	PO BOX 365	TAWAS CITY	MI	48763		0
1859	0.00	0.00	0.00	22,947.00	3.00	0.00	N/A		THOMAS AND JOYCE LECLAIR	3467 WALNUT	EAST TAWAS	MI	48763		0
1860	0.00	0.00	0.00	3,000.00	4.43	0.00	N/A		ESTATE OF LEONE N. LEVIN	C/O TERRY R. EKDAHL	OSCODA	MI	48750	E22	0

	AM	AN	AO	AP	AQ	AR	AS	AT	AU	AV	AW	AX	AY	AZ
1857	NET	LESSEE	OFFICE	37	0	60	Common	Lot	1/13/2014 12:00:00 AM	YES	8/20/2014 12:00:00 AM	9/14/2007 12:00:00 AM	YES	9/14/2007 12:00:00 AM
1858	N/A	LESSEE	N/A	3	0	0	Common	Lot		YES	6/1/1992 12:00:00 AM	6/14/1988 12:00:00 AM	NO	
1859	N/A	LESSEE	N/A	3	0	10	Reserved	Lot		YES	6/16/1998 12:00:00 AM	5/29/1990 12:00:00 AM	NO	
1860	N/A	LESSEE	N/A	4	0	10	Common	Lot	9/1/1992 12:00:00 AM	YES	3/31/1993 12:00:00 AM	9/4/1992 12:00:00 AM	YES	7/31/1992 12:00:00 AM

	BA	BB	BC	BD	BE	BF	BG	BH	BI	BJ	BK	BL	BM
1857	9/11/2007 12:00:00 AM	19		12/31/1992 12:00:00 AM	2452		10,160.00	100.00	1st	1944	11.99	1,250.00	8,900.00
1858				1/1/1989 12:00:00 AM	2485	207 LAKE ST	14,000.00	0.00		1903	2.20	0.00	0.00
1859				1/1/1989 12:00:00 AM	2485	207 LAKE ST	14,000.00	54.60		1903	3.00	503.56	1,089.98
1860				1/1/1993 12:00:00 AM	1704	5737 N US 23	11,076.00	0.00		2962	4.43	0.00	0.00

	BN	BO	BP	BQ	BR	BS	BT	BU	BV
1857	N/A		N/A			RENT - BASE RENT	10,150.00	0.00	1.00
1858	O	2/1/1991 12:00:00 AM	N/A		New lease written	RENT - BASE RENT	902.00	0.00	1.00
1859	T	4/1/1998 12:00:00 AM	N/A		EXERCISED CANCELLATION CLAUSE	RENT - BASE RENT	1,912.25	0.00	1.00
1860	N/A		N/A		RENEWAL WRITTEN	RENT - BASE RENT	250.00	0.00	1.00

	BW	BX	BY
1857	10/1/2007 12:00:00 AM	9/30/2017 12:00:00 AM	MONTH
1858	7/1/1988 12:00:00 AM	6/30/1993 12:00:00 AM	MONTH
1859	12/1/1989 12:00:00 AM	2/28/1997 12:00:00 AM	MONTH
1860	9/1/1992 12:00:00 AM	8/31/2091 12:00:00 AM	MONTH

	A	B	C	D	E	F	G	H	I	J	K	L	M	N	O
1861	Iosco	751	NATURAL RESOURCES	11030-2003-1082	US 123 & Wadsworth	East Tawas	48730	06/01/2004	12/31/2012	0.00	0.00	0.00	0.00	RA	LAND
1862	Iosco	751	NATURAL RESOURCES	11030-2009-0086	US 123 & Wadsworth	East Tawas	48730	06/01/2009	05/31/2019	0.00	0.00		13,200.00	LEASE	LAND
1863	Iosco	801	CAREER DEVELOP. (JOBS COM	7882-1993-1076	5737 N US 23	OSCODA	48750	10/01/1993	07/01/1998	0.00	3,638.28	4.58	756.00	LEASE	OFFICE BUILDING
1864	Iosco	801	CAREER DEVELOP. (JOBS COM	7882-1997-1070	5737 N US 23	OSCODA	48750	10/01/1998	07/01/1998	0.00	3,638.28	4.81	756.00	LEASE	OFFICE BUILDING
1865	Iosco	999	PRIVATE TENANTS	291-1942-1	EAST TAWAS ST PARK	EAST TAWAS	48763	12/07/1942		0.00	0.00	0.00	0.00	LEASE	OTHER

	P	Q	R	S	T	U	V	W
1861	TERMINATED	Standard; 90 days /			GAS / LANDSCAPING / PARKING / SECURITY / WATER / ELECTRICITY /	0.00	0.00	3,067.00
1862	RENT AUTHORIZED	Either Party; 90 day /			GROSS (FULL SERVICE) /	0.00	0.00	0.00
1863	TERMINATED	90 Days; Standard Cancellation /			HVAC / ELECTRICITY / WATER / JANITORIAL / INT/EXT MAINT / LANDSCAPING / SNOW REMOVAL / PARKING / FLUORESCENT / RUBBISH REMOVAL / N/A /	0.00	0.00	0.00
1864	TERMINATED	90 Days; Standard Cancellation /			HVAC / ELECTRICITY / WATER / JANITORIAL / INT/EXT MAINT / LANDSCAPING / SNOW REMOVAL / PARKING / FLUORESCENT / RUBBISH REMOVAL / N/A /	0.00	0.00	0.00
1865	TERMINATED	Reverts to DNR /			HVAC / ELECTRICITY / WATER / JANITORIAL / INT/EXT MAINT / LANDSCAPING / SNOW REMOVAL / PARKING / FLUORESCENT / RUBBISH REMOVAL / N/A /	0.00	0.00	0.00

	X	Y	Z	AA	AB	AC	AD	AE	AF	AG	AH	AI	AJ	AK	AL
1861	144.00	0.00	0.00	3,211.00	0.00	0.00	Actual	2012	City of East Tawas	760 Newman Street	EAST TAWAS	MI	48730-0672	E11	
1862	0.00	0.00	0.00	0.00	0.00	0.00	Actual	2013	City of East Tawas	760 Newman Street	EAST TAWAS	MI	48730-0672	E25	
1863	0.00	0.00	0.00	3,638.28	4.81	0.00	N/A		CHARLES F. LAMPHEAR	28200 HARPER AVENUE	ST CLAIR SHORES	MI	48081	E22	0
1864	0.00	0.00	0.00	3,638.28	4.81	0.00	N/A		CHARLES F. LAMPHEAR	28200 HARPER AVENUE	ST CLAIR SHORES	MI	48081	E25	0
1865	0.00	0.00	0.00	0.00	0.00	0.00	N/A		DEPT OF NATURAL RESOURCES	MASON BUILDING	LANSING	MI	48909	E25	0

	AM	AN	AO	AP	AQ	AR	AS	AT	AU	AV	AW	AX	AY	AZ
1861	GROSS	LESSEE	N/A	0	0	0	Common	Lot	9/21/2004 12:00:00 AM	YES	9/25/2006 12:00:00 AM		N/A	
1862	GROSS	LESSEE	OTHER	0	0	0	Common	Lot	8/20/2009 12:00:00 AM	YES	9/25/2014 12:00:00 AM		N/A	
1863	N/A	LESSEE	N/A	4	0	10	Common	Lot	2/17/1996 12:00:00 AM	YES	11/4/1996 12:00:00 AM	9/4/1992 12:00:00 AM	YES	7/31/1992 12:00:00 AM
1864	N/A	LESSEE	N/A	4	0	10	Common	Lot	2/17/1996 12:00:00 AM	YES			YES	7/31/1992 12:00:00 AM
1865	N/A	STATE-STATE	COMMERCIAL	0	1	0	Common	Lot		YES			N/A	

	BA	BB	BC	BD	BE	BF	BG	BH	BI	BJ	BK	BL	BM
1861					7479	East Tawas Boat Ramp		0.00	GROUND	5010	0.00	0.00	0.00
1862	11/3/2009 12:00:00 AM	8			7479	East Tawas Boat Ramp		100.00	1	5010		0.00	0.00
1863				1/1/1993 12:00:00 AM	1704	5737 N US 23	11,076.00	6.80		2962	4.58	135.71	153.04
1864				1/1/1993 12:00:00 AM	1704	5737 N US 23	11,076.00	6.80		2962	4.81	135.71	167.48
1865					1203	POST PROPERTY	0.00	0.00		3590	0.00	0.00	0.00

	BN	BO	BP	BQ	BR	BS	BT	BU	BV
1861	N/A		N/A		Agreement with NO rent due to the lessor. EAST TAWAS BOATING ACCESS SITE	RENT - BASE RENT	0.00	0.00	0.00
1862	N/A		N/A		This is a no-rent lease for a boat launch on a parcel containing approx. 13,154 SF..	RENT - LEASE EXPENSE	0.00	0.00	1.00
1863	T	6/15/1998 12:00:00 AM	N/A		Dept moved out	RENT - BASE RENT	0.00	303.19	1.00
1864	T	6/15/1999 12:00:00 AM	N/A		never used	RENT - BASE RENT	303.19	0.00	1.00
1865	N/A		N/A			RENT - BASE RENT	0.00	0.00	1.00

	BW	BX	BY
1861	6/1/2004 12:00:00 AM	5/31/2010 12:00:00 AM	MONTH
1862	6/1/2009 12:00:00 AM	5/31/2014 12:00:00 AM	MONTH
1863	10/1/1997 12:00:00 AM	9/30/1998 12:00:00 AM	MONTH
1864	10/1/1998 12:00:00 AM	9/30/2003 12:00:00 AM	MONTH
1865	12/7/1942 12:00:00 AM	12/6/2041 12:00:00 AM	MONTH

	A	B	C	D	E	F	G	H	I	J	K	L	M	N	O
1866	Iron	071	TECHNOLOGY, MGT. & BUDGET	10664-1998-1197	8 GENESEE ST	IRON RIVER	49935	11/24/1998	03/26/1999	0.00	11,160.00	8.45	1,320.00	RA	OFFICE BUILDING
1867	Iron	071	TECHNOLOGY, MGT. & BUDGET	10948-2001-1089	SECOND FLOOR	CRYSTAL FALLS	49920	09/01/2001	01/12/2002	0.00	4,800.00	6.86	700.00	RA	OFFICE BUILDING
1868	Iron	191	CIVIL SERVICE	10067-1993-1019	SECOND FLOOR	CRYSTAL FALLS	49920	07/01/1993	11/12/1993	0.00	3,600.00	8.76	411.00	RA	OFFICE BUILDING
1869	Iron	191	CIVIL SERVICE	10328-1995-1315	212 S Third St.	CRYSTAL FALLS	49920	02/01/1996	06/21/1996	0.00	3,600.00	8.76	411.00	RA	OFFICE BUILDING

	P	Q	R	S	T	U	V	W
1866	TERMINATED	30 Days; Standard Cancellation /			HVAC / ELECTRICITY / WATER / JANITORIAL / INT/EXT MAINT / LANDSCAPING / SNOW REMOVAL / PARKING / FLUORESCENT / RUBBISH REMOVAL / N/A /	0.00	0.00	0.00
1867	TERMINATED				JANITORIAL / ELECTRICITY / HVAC / INT/EXT MAINT / FLUORESCENT / RUBBISH REMOVAL / WATER / LANDSCAPING / SNOW REMOVAL / SECURITY /	0.00	0.00	0.00
1868	TERMINATED	30 Days; Standard Cancellation /			HVAC / ELECTRICITY / WATER / JANITORIAL / INT/EXT MAINT / LANDSCAPING / SNOW REMOVAL / PARKING / FLUORESCENT / RUBBISH REMOVAL / N/A /	0.00	0.00	0.00
1869	TERMINATED	30 Days; Standard Cancellation /			HVAC / ELECTRICITY / WATER / JANITORIAL / INT/EXT MAINT / LANDSCAPING / SNOW REMOVAL / PARKING / FLUORESCENT / RUBBISH REMOVAL / N/A /	0.00	0.00	0.00

	X	Y	Z	AA	AB	AC	AD	AE	AF	AG	AH	AI	AJ	AK	AL
1866	0.00	0.00	0.00	11,160.00	8.45	0.00	N/A		VITAL HEALTH, INC.	415 RIVER AVENUE	IRON RIVER	MI	49935	E37	0
1867	0.00	0.00	0.00	4,800.00	6.86	0.00	N/A		IRON COUNTY COMMUNITY HOSPITALS,	1400 WEST ICE LAKE ROAD	IRON RIVER	MI	49935	E37	
1868	0.00	0.00	0.00	3,600.00	8.76	0.00	N/A		CRYSTAL FALLS COMM. HOSPITAL	212 SOUTH THIRD STREET	CRYSTAL FALLS	MI	49920	E34	0
1869	0.00	0.00	0.00	3,600.00	8.76	0.00	N/A		CRYSTAL FALLS COMM. HOSPITAL	212 SOUTH THIRD STREET	CRYSTAL FALLS	MI	49920	E37	0

	AM	AN	AO	AP	AQ	AR	AS	AT	AU	AV	AW	AX	AY	AZ
1866	N/A	LESSEE	N/A	1	0	4	Common	Lot	11/13/1998 12:00:00 AM	YES	10/1/1999 12:00:00 AM	10/21/1998 12:00:00 AM	NO	
1867	GROSS	LESSEE	MIXED USE	1	0	0	Common	Lot	7/18/2001 12:00:00 AM	YES	8/1/2002 12:00:00 AM	7/26/2001 12:00:00 AM	N/A	
1868	N/A	LESSEE	N/A	1	0	0	Common	Lot	6/1/1993 12:00:00 AM	YES	2/25/1994 12:00:00 AM	6/10/1992 12:00:00 AM	YES	7/22/1993 12:00:00 AM
1869	N/A	LESSEE	N/A	1	0	0	Common	Lot	2/1/1996 12:00:00 AM	YES	2/1/1997 12:00:00 AM	12/15/1995 12:00:00 AM	NO	

	BA	BB	BC	BD	BE	BF	BG	BH	BI	BJ	BK	BL	BM
1866				1/1/1998 12:00:00 AM	1497	8 GENESEE ST	6,800.00	20.00		3240	8.45	330.00	600.00
1867					1142	CRYSTAL FALLS COMM HSPTL	0.00	0.00	Rms 254,255,258	1933	6.86	100.00	300.00
1868					1142	CRYSTAL FALLS COMM HSPTL	0.00	0.00		1933	8.76	0.00	0.00
1869					2462	212 S THIRD ST	0.00	0.00		1933	8.76	0.00	0.00

	BN	BO	BP	BQ	BR	BS	BT	BU	BV
1866	N/A		N/A		dept. request	RENT - BASE RENT	930.00	0.00	1.00
1867	N/A		N/A		Cancelled per Letter dated Dec 7, 2001, effective Jan 12, 2002. PA = J. Bobo Iron (36) Parking = 4 spaces 1 employees Rental Agreement Rates: $4,800.00/year $ 400.00/mo $ 6.82/sf NO OPTIONS NO ADJUSTMENTS	RENT - BASE RENT	400.00	0.00	1.00
1868	N/A		N/A		Dept. request	RENT - BASE RENT	300.00	0.00	1.00
1869	N/A		N/A		dept's request	RENT - BASE RENT	300.00	0.00	1.00

	BW	BX	BY
1866	11/24/1998 12:00:00 AM	3/26/1999 12:00:00 AM	MONTH
1867	9/1/2001 12:00:00 AM	1/12/2002 12:00:00 AM	MONTH
1868	7/1/1993 12:00:00 AM	11/12/1993 12:00:00 AM	MONTH
1869	2/1/1996 12:00:00 AM	6/21/1996 12:00:00 AM	MONTH

	A	B	C	D	E	F	G	H	I	J	K	L	M	N	O
1870	Iron	231	STATE	10569-1996-1295	992 Lalley Road	IRON RIVER	49935	08/10/1998	08/09/2008	0.00	17,927.04	10.85	1,300.00	LEASE	OFFICE BUILDING
1871	Iron	231	STATE	10569-2007-0071	992 Lalley Road	IRON RIVER	49935	08/10/2008	08/31/2013	0.00	15,573.96	11.77	1,323.00	LEASE	OFFICE BUILDING
1872	Iron	231	STATE	4312-1985-32	837 RIVERSIDE PLZ E US2	IRON RIVER	49935	08/01/1990	10/31/1995	0.00	4,700.04	6.71	700.00	LEASE	OFFICE BUILDING

	P	Q	R	S	T	U	V	W
1870	TERMINATED	Standard; 90 day / Standard; 90 day /			ELECTRICITY / ELECTRICITY / GAS / GAS / WATER / WATER / LANDSCAPING / LANDSCAPING / JANITORIAL / JANITORIAL / SNOW REMOVAL / SNOW REMOVAL / TRASH REMOVAL/WASTEBASKETS / TRASH REMOVAL/WASTEBASKETS / TELECOMMUNICATIONS / TELECOMMUNICATIONS /	0.00	0.00	0.00
1871	HOLDING OVER	Standard; 90 day / Standard; 90 day / Standard; 90 day /		5 year; 30 day / 5 year; 30 day / 5 year; 30 day /	PUBLIC UTILITIES / PUBLIC UTILITIES / PUBLIC UTILITIES / JANITORIAL / JANITORIAL / JANITORIAL / LANDSCAPING / LANDSCAPING / LANDSCAPING / SNOW REMOVAL / SNOW REMOVAL / SNOW REMOVAL /	1,319.47	4,144.27	1,221.25
1872	TERMINATED	30 Days; Standard Cancellation /			HVAC / ELECTRICITY / WATER / JANITORIAL / INT/EXT MAINT / LANDSCAPING / SNOW REMOVAL / PARKING / FLUORESCENT / RUBBISH REMOVAL / N/A /	0.00	0.00	0.00

	X	Y	Z	AA	AB	AC	AD	AE	AF	AG	AH	AI	AJ	AK	AL
1870	0.00	0.00	0.00	17,927.04	13.79	0.00	N/A		Maule Properties, LLC	1313 Evergreen Drive	IRON MOUNTAIN	MI	49801	E37	4312
1871	147.60	0.00	0.00	22,406.55	16.94	0.00	Actual	2013	Maule Properties, LLC	1313 Evergreen Drive	IRON MOUNTAIN	MI	49801	E97	10569-1996-1295
1872	0.00	0.00	0.00	4,700.04	6.71	0.00	N/A		ANGELI FOODS COMPANY	RIVERSIDE PLAZA	IRON RIVER	MI	49935		0

	AM	AN	AO	AP	AQ	AR	AS	AT	AU	AV	AW	AX	AY	AZ
1870	NET	LESSEE	OFFICE	3	0	25	Common	Lot	7/9/2008 12:00:00 AM	YES	1/1/2009 12:00:00 AM	8/10/1998 12:00:00 AM	YES	8/13/1998 12:00:00 AM
1871	NET	LESSEE	OFFICE	3	0	25	Common	Lot	2/17/2011 12:00:00 AM	YES	1/11/2012 12:00:00 AM	6/10/2008 12:00:00 AM	YES	8/13/1998 12:00:00 AM
1872	N/A	LESSEE	N/A	2	0	500	Common	Lot	7/26/1990 12:00:00 AM	YES	4/1/1996 12:00:00 AM	10/23/1990 12:00:00 AM	YES	3/22/1990 12:00:00 AM

	BA	BB	BC	BD	BE	BF	BG	BH	BI	BJ	BK	BL	BM
1870	6/2/1998 12:00:00 AM	4		12/31/1996 12:00:00 AM	1375		5,295.00	25.00	1st Iron River	3394	10.85	296.00	879.42
1871	8/5/2008 12:00:00 AM	18		12/31/1996 12:00:00 AM	1375		5,295.00	25.00	1st iron river	3394	11.77	350.00	947.83
1872					1455	837 RIVERSIDE PLZ E US2	47,348.00	0.00		3290	6.71	0.00	0.00

	BN	BO	BP	BQ	BR	BS	BT	BU	BV
1870	T	6/15/2009 12:00:00 AM	N/A		change of ownership effective 11-1-05	RENT - BASE RENT	1,493.92	0.00	1.00
1871	N/A		N/A		Add #1 clarified 3.1 & 4.1 terms.	RENT - BASE RENT	1,297.83	0.00	1.00
1872	N/A		N/A		agreement written	RENT - BASE RENT	391.67	0.00	1.00

	BW	BX	BY
1870	8/10/1998 12:00:00 AM	8/9/2003 12:00:00 AM	MONTH
1871	8/10/2008 12:00:00 AM	8/31/2013 12:00:00 AM	MONTH
1872	8/1/1990 12:00:00 AM	10/31/1995 12:00:00 AM	MONTH

	A	B	C	D	E	F	G	H	I	J	K	L	M	N	O
1873	Iron	231	STATE	4312-1990-2061	837 RIVERSIDE PLZ E US2	IRON RIVER	49935	08/01/1990	07/31/1995	0.00	391.68	6.71	700.00	LEASE	OFFICE BUILDING
1874	Iron	231	STATE	4312-1994-1291	837 RIVERSIDE PLZ E US2	IRON RIVER	49935	05/01/1996	11/30/1997	0.00	9,600.00	13.71	700.00	LEASE	OFFICE BUILDING
1875	Iron	231	STATE	4312-1995-1303	837 RIVERSIDE PLZ E US2	IRON RIVER	49935	11/01/1995	04/30/1996	0.00	9,600.00	13.71	700.00	RA	OFFICE BUILDING
1876	Iron	231	STATE	4312-1997-1415	837 RIVERSIDE PLZ E US2	IRON RIVER	49935	12/01/1997	08/31/1998	0.00	9,600.00	13.71	700.00	RA	OFFICE BUILDING

	P	Q	R	S	T	U	V	W
1873	TERMINATED	30 Days; Standard Cancellation /			HVAC / ELECTRICITY / WATER / JANITORIAL / INT/EXT MAINT / LANDSCAPING / SNOW REMOVAL / PARKING / FLUORESCENT / RUBBISH REMOVAL / N/A /	0.00	0.00	0.00
1874	TERMINATED	30 Days; Standard Cancellation /			HVAC / ELECTRICITY / WATER / JANITORIAL / INT/EXT MAINT / LANDSCAPING / SNOW REMOVAL / PARKING / FLUORESCENT / RUBBISH REMOVAL / N/A /	0.00	0.00	0.00
1875	TERMINATED	30 Days; Standard Cancellation /			HVAC / ELECTRICITY / WATER / JANITORIAL / INT/EXT MAINT / LANDSCAPING / SNOW REMOVAL / PARKING / FLUORESCENT / RUBBISH REMOVAL / N/A /	0.00	0.00	0.00
1876	TERMINATED	30 Days; Standard Cancellation /			HVAC / ELECTRICITY / WATER / JANITORIAL / INT/EXT MAINT / LANDSCAPING / SNOW REMOVAL / PARKING / FLUORESCENT / RUBBISH REMOVAL / N/A /	0.00	0.00	0.00

	X	Y	Z	AA	AB	AC	AD	AE	AF	AG	AH	AI	AJ	AK	AL
1873	0.00	0.00	0.00	391.68	0.56	0.00	N/A		ANGELI FOODS COMPANY	RIVERSIDE PLAZA	IRON RIVER	MI	49935	E34	6580
1874	0.00	0.00	0.00	9,600.00	13.71	0.00	N/A		ANGELI FOODS COMPANY	RIVERSIDE PLAZA	IRON RIVER	MI	49935	E34	0
1875	0.00	0.00	0.00	9,600.00	13.71	0.00	N/A		ANGELI FOODS COMPANY	RIVERSIDE PLAZA	IRON RIVER	MI	49935	E37	0
1876	0.00	0.00	0.00	9,600.00	13.71	0.00	N/A		ANGELI FOODS COMPANY	RIVERSIDE PLAZA	IRON RIVER	MI	49935	E37	0

	AM	AN	AO	AP	AQ	AR	AS	AT	AU	AV	AW	AX	AY	AZ
1873	N/A	LESSEE	N/A	2	0	500	Common	Lot	7/26/1990 12:00:00 AM	YES	4/1/1993 12:00:00 AM		YES	3/22/1990 12:00:00 AM
1874	N/A	LESSEE	N/A	3	0	500	Common	Lot	12/26/1995 12:00:00 AM	YES	4/1/1998 12:00:00 AM		YES	3/22/1990 12:00:00 AM
1875	N/A	LESSEE	N/A	2	0	500	Common	Lot		YES			NO	
1876	N/A	LESSEE	N/A	3	0	500	Common	Lot		YES			NO	

	BA	BB	BC	BD	BE	BF	BG	BH	BI	BJ	BK	BL	BM
1873					1455	837 RIVERSIDE PLZ E US2	47,348.00	1.40		3290	6.71	0.00	0.00
1874					1455	837 RIVERSIDE PLZ E US2	47,348.00	0.00		3290	13.71	0.00	0.00
1875					1455	837 RIVERSIDE PLZ E US2	47,348.00	0.00		3290	13.71	0.00	0.00
1876					1455	837 RIVERSIDE PLZ E US2	47,348.00	0.00		3290	13.71	0.00	0.00

	BN	BO	BP	BQ	BR	BS	BT	BU	BV
1873	N/A		N/A		expired	RENT - BASE RENT	32.64	0.00	1.00
1874	N/A		N/A		Agreement finalized	RENT - BASE RENT	800.00	0.00	1.00
1875	N/A		N/A		Renewal lease finalized	RENT - BASE RENT	800.00	0.00	1.00
1876	N/A		N/A		Move to new location	RENT - BASE RENT	800.00	0.00	1.00

	BW	BX	BY
1873	8/1/1990 12:00:00 AM	7/31/1995 12:00:00 AM	MONTH
1874	5/1/1996 12:00:00 AM	11/30/1997 12:00:00 AM	MONTH
1875	11/1/1995 12:00:00 AM	4/30/1996 12:00:00 AM	MONTH
1876	12/1/1997 12:00:00 AM	8/31/1998 12:00:00 AM	MONTH

	A	B	C	D	E	F	G	H	I	J	K	L	M	N	O
1877	Iron	431	HUMAN SERVICES	7136-1989-249	337 Brady Ave.	CASPIAN	49915	03/01/1989	05/31/2009	0.00	45,635.40	4.70	9,720.00	LEASE	OFFICE BUILDING
1878	Iron	431	HUMAN SERVICES	7136-2008-0067	337 Brady Ave.	CASPIAN	49915	08/01/2014	07/31/2019	0.00	83,666.04	7.75	9,720.00	LEASE	OFFICE BUILDING
1879	Iron	431	HUMAN SERVICES	7136-2008-9067	337 Brady Ave.	CASPIAN	49915	06/01/2009	05/31/2010	0.00	63,666.00	6.55	9,720.00	RA	OFFICE BUILDING

	P	Q	R	S	T	U	V	W
1877	TERMINATED	Legislative Restrictive; 60 day / Legislative Restrictive; 60 day /			GAS / GAS / ELECTRICITY / ELECTRICITY / WATER / WATER / JANITORIAL / JANITORIAL / LANDSCAPING / LANDSCAPING / SNOW REMOVAL / SNOW REMOVAL / FLUORESCENT / FLUORESCENT / PEST CONTROL / PEST CONTROL / PARKING / PARKING / HVAC / HVAC / INT/EXT MAINT / INT/EXT MAINT /	0.00	0.00	0.00
1878	RENT AUTHORIZED	Standard; 90 day / Standard; 90 day / Standard; 90 day / Standard; 90 day /		5 year; 30 day / 5 year; 30 day / 5 year; 30 day / 5 year; 30 day /	PUBLIC UTILITIES / PUBLIC UTILITIES / PUBLIC UTILITIES / PUBLIC UTILITIES / JANITORIAL / JANITORIAL / JANITORIAL / JANITORIAL / LANDSCAPING / LANDSCAPING / LANDSCAPING / LANDSCAPING / SNOW REMOVAL / SNOW REMOVAL / SNOW REMOVAL / SNOW REMOVAL / PEST CONTROL / PEST CONTROL / PEST CONTROL / PEST CONTROL /	12,718.70	7,371.70	4,272.97
1879	TERMINATED	standard 30 day /			PUBLIC UTILITIES / JANITORIAL / LANDSCAPING / SNOW REMOVAL / FLUORESCENT / PEST CONTROL / TRASH REMOVAL/WASTEBASKETS / TELECOMMUNICATIONS /	0.00	0.00	0.00

	X	Y	Z	AA	AB	AC	AD	AE	AF	AG	AH	AI	AJ	AK	AL
1877	0.00	0.00	0.00	45,635.40	4.70	0.00	N/A		A & B Rentals	2122 Pisoni Road	IRON RIVER	MI	49935	E37	0
1878	0.00	0.00	0.00	108,029.41	11.11	0.00	Actual	2013	A & B Rentals	2122 Pisoni Road	IRON RIVER	MI	49935	E97	
1879	0.00	0.00	0.00	63,666.00	6.55	0.00	N/A		A & B Rentals	2122 Pisoni Road	IRON RIVER	MI	49935	E37	

	AM	AN	AO	AP	AQ	AR	AS	AT	AU	AV	AW	AX	AY	AZ
1877	NET	LESSEE	OFFICE	20	0	27	Reserved	Lot	1/23/2009 12:00:00 AM	YES	12/5/2009 12:00:00 AM	5/8/2009 12:00:00 AM	YES	1/31/1989 12:00:00 AM
1878	NET	LESSEE	OFFICE	20	0	27	Common	Lot	2/11/2013 12:00:00 AM	YES	12/5/2013 12:00:00 AM	5/8/2009 12:00:00 AM	YES	1/31/1989 12:00:00 AM
1879	NET	TENANT	OFFICE	20	0	27	Reserved	Lot	1/23/2009 12:00:00 AM	YES	12/5/2009 12:00:00 AM	5/8/2009 12:00:00 AM	YES	1/31/1989 12:00:00 AM

	BA	BB	BC	BD	BE	BF	BG	BH	BI	BJ	BK	BL	BM
1877	6/7/1988 12:00:00 AM	46		1/1/1989 12:00:00 AM	2040		9,720.00	100.00	1st, bsmtCaspian	2516	4.70	875.64	2,927.31
1878	8/4/2009 12:00:00 AM	16		1/1/1989 12:00:00 AM	2040		9,720.00	100.00	1st,bsmt,Caspian	2516	7.75	3,452.63	2,824.87
1879				1/1/1989 12:00:00 AM	2040		9,720.00	100.00	1st,bsmt,Caspian	2516	6.55	2,378.19	2,927.31

	BN	BO	BP	BQ	BR	BS	BT	BU	BV
1877	T	3/1/2006 12:00:00 AM	O	3/1/2006 12:00:00 AM	1.4 ext exercised per letter dated Dec 17, 2008	RENT - BASE RENT	3,802.95	0.00	1.00
1878	N/A		N/A		Execrised option 2.5 - Original expiration Date: 7/31/14	RENT - BASE RENT	6,972.17	0.00	1.00
1879	N/A		N/A		interim agreement while lease is prepped and finalized	RENT - BASE RENT	5,305.50	0.00	1.00

	BW	BX	BY
1877	3/1/2004 12:00:00 AM	5/31/2009 12:00:00 AM	MONTH
1878	8/1/2009 12:00:00 AM	7/31/2010 12:00:00 AM	MONTH
1879	6/1/2009 12:00:00 AM	5/31/2010 12:00:00 AM	MONTH

	A	B	C	D	E	F	G	H	I	J	K	L	M	N	O
1880	Iron	551	STATE POLICE	10814-1999-1101	3 West Genesee Street	IRON RIVER	49935	12/22/2000	04/30/2012	0.00	13,500.00	10.66	1,800.00	LEASE	
1881	Iron	551	STATE POLICE	2588-1988-49	897 Lalley Road	IRON RIVER	49935	02/01/1988	04/30/2003	0.00	16,500.00	6.60	2,500.00	LEASE	OFFICE BUILDING

	P	Q	R	S	T	U	V	W
1880	TERMINATED				PUBLIC UTILITIES / PUBLIC UTILITIES / JANITORIAL / JANITORIAL / TRASH REMOVAL/WASTEBASKETS / TRASH REMOVAL/WASTEBASKETS / ALARM SYSTEM MONITORING / ALARM SYSTEM MONITORING / TELECOMMUNICATIONS / TELECOMMUNICATIONS / ADJUST-TAXES / ADJUST-TAXES /	0.00	0.00	0.00
1881	TERMINATED	Standard 60 Days /			HVAC / ELECTRICITY / WATER / JANITORIAL / INT/EXT MAINT / LANDSCAPING / SNOW REMOVAL / PARKING / FLUORESCENT / RUBBISH REMOVAL / N/A /	0.00	0.00	0.00

	X	Y	Z	AA	AB	AC	AD	AE	AF	AG	AH	AI	AJ	AK	AL
1880	0.00	0.00	0.00	13,500.00	7.50	0.00	N/A		Northland Super Service, INC	500 West Genesee Street.	IRON RIVER	MI	49935	E97	0
1881	0.00	0.00	0.00	16,500.00	6.60	0.00	N/A		James Damon Nasser	215 Stambaugh Avenue	IRON RIVER	MI	49935-2210	E37	0

	AM	AN	AO	AP	AQ	AR	AS	AT	AU	AV	AW	AX	AY	AZ
1880	NET	LESSEE	MIXED USE	1	0	4	Reserved	Lot	5/20/2011 12:00:00 AM	YES	3/8/2012 12:00:00 AM	7/3/2008 12:00:00 AM	YES	12/7/2000 12:00:00 AM
1881	NET	LESSEE	OFFICE	14	0	27	Reserved	Lot	11/22/2002 12:00:00 AM	YES	8/7/2003 12:00:00 AM	11/14/2002 12:00:00 AM	YES	1/27/1988 12:00:00 AM

	BA	BB	BC	BD	BE	BF	BG	BH	BI	BJ	BK	BL	BM
1880	7/5/2000 12:00:00 AM	9		12/31/2006 12:00:00 AM	2195		1,800.00	100.00	1st Iron River	2283	10.66	533.00	1,066.00
1881				12/31/2010 12:00:00 AM	1437		2,750.00	100.00		3315	6.60	311.71	1,063.29

	BN	BO	BP	BQ	BR	BS	BT	BU	BV
1880	T	6/15/2010 12:00:00 AM	N/A		Original End Date 12/21/2015; Cancellation letter sent on 1/27/2012 effective 4/30/2012. a-1 reduces rate & eliminates tax adjust for automatically exercised 12-22-10 option.	RENT - BASE RENT	1,125.00	0.00	1.00
1881	T	3/1/2003 12:00:00 AM	N/A		Extension of Paragraph 1.4 exercised 12-18-02	RENT - BASE RENT	1,375.00	0.00	1.00

	BW	BX	BY
1880	12/22/2000 12:00:00 AM	12/21/2010 12:00:00 AM	MONTH
1881	2/1/1988 12:00:00 AM	4/30/2003 12:00:00 AM	MONTH

	A	B	C	D	E	F	G	H	I	J	K	L	M	N	O
1882	Iron	551	STATE POLICE	2588-2002-2202	897 Lalley Road	IRON RIVER	49935	05/01/2003	04/30/2012	0.00	18,150.00	6.93	2,750.00	LEASE	OFFICE BUILDING
1883	Iron	591	TRANSPORT ATION	6965-1987-194	818 W GENESEE VACANT LOT	IRON RIVER	49935	05/01/1987	10/15/1992	0.00	660.00	0.00	0.00	LEASE	OTHER

	P	Q	R	S	T	U	V	W
1882	TERMINATED	Standard; 60 day / Standard; 60 day / Standard; 60 day / Standard; 60 day /			PUBLIC UTILITIES / PUBLIC UTILITIES / PUBLIC UTILITIES / PUBLIC UTILITIES / JANITORIAL / JANITORIAL / JANITORIAL / JANITORIAL / DUMPSTER SERVICE / DUMPSTER SERVICE / DUMPSTER SERVICE / DUMPSTER SERVICE / LANDSCAPING / LANDSCAPING / LANDSCAPING / LANDSCAPING / SNOW REMOVAL / SNOW REMOVAL / SNOW REMOVAL / SNOW REMOVAL / TELECOMMUNICATIONS / TELECOMMUNICATIONS / TELECOMMUNICATIONS / TELECOMMUNICATIONS / FLUORESCENT / FLUORESCENT / FLUORESCENT / FLUORESCENT / ADJUST-TAXES / ADJUST-TAXES / ADJUST-TAXES / ADJUST-TAXES /	0.00	0.00	0.00
1883	TERMINATED	30 Days; Standard Cancellation /			HVAC / ELECTRICITY / WATER / JANITORIAL / INT/EXT MAINT / LANDSCAPING / SNOW REMOVAL / PARKING / FLUORESCENT / RUBBISH REMOVAL / N/A /	0.00	0.00	0.00

	X	Y	Z	AA	AB	AC	AD	AE	AF	AG	AH	AI	AJ	AK	AL
1882	0.00	0.00	0.00	18,150.00	6.60	0.00	N/A		James Damon Nasser	215 Stambaugh Avenue	IRON RIVER	MI	49935-2210	E97	0
1883	0.00	0.00	0.00	660.00	0.00	0.00	N/A		HELEN J. CZAPIGA	808 W GENESEE	IRON RIVER	MI	49935		0

	AM	AN	AO	AP	AQ	AR	AS	AT	AU	AV	AW	AX	AY	AZ
1882	NET	LESSEE	N/A	14	0	27	Reserved	Lot	9/15/2010 12:00:00 AM	YES	8/7/2012 12:00:00 AM	1/4/2007 12:00:00 AM	YES	1/27/1988 12:00:00 AM
1883	N/A	LESSEE	N/A	7	0	0	Common	Lot		YES			NO	

	BA	BB	BC	BD	BE	BF	BG	BH	BI	BJ	BK	BL	BM
1882	5/20/2003 12:00:00 AM	9		12/31/2010 12:00:00 AM	1437		2,750.00	100.00	1st Iron River	3315	6.93	525.90	1,063.29
1883					1471	818 W GENESEE VACANT LOT	0.00	0.00		3274	0.00	0.00	0.00

	BN	BO	BP	BQ	BR	BS	BT	BU	BV
1882	T	6/15/2013 12:00:00 AM	N/A		11/17/05: Cancel rescinded 10/13/05: Cancelled eff 12/21/05	RENT - BASE RENT	1,512.50	0.00	1.00
1883	N		N/A		Lease expired	RENT - BASE RENT	55.00	0.00	1.00

	BW	BX	BY
1882	5/1/2003 12:00:00 AM	4/30/2005 12:00:00 AM	MONTH
1883	5/1/1987 12:00:00 AM	10/15/1992 12:00:00 AM	MONTH

	A	B	C	D	E	F	G	H	I	J	K	L	M	N	O
1884	Iron	631	CONSUMER & INDUST. SERVIC	161-1990-1	125 W GENESEE ST	IRON RIVER	49935	05/01/1990	02/28/1997	0.00	6,876.00	2.36	2,912.00	LEASE	RETAIL
1885	Iron	751	NATURAL RESOURCES	11032-2003-1069	Iron County Airport	Mastodon Twp	49920	01/01/2006	12/31/2007	0.00	1,038.97		0.00	RA	LAND
1886	Iron	751	NATURAL RESOURCES	11032-2006-0130	Iron County Airport	Mastodon Twp	49920	01/01/2007	12/31/2012	0.00	87.00		0.00	LEASE	LAND

	P	Q	R	S	T	U	V	W
1884	TERMINATED	30 Days; Standard Cancellation /			HVAC / ELECTRICITY / WATER / JANITORIAL / INT/EXT MAINT / LANDSCAPING / SNOW REMOVAL / PARKING / FLUORESCENT / RUBBISH REMOVAL / N/A /	0.00	0.00	0.00
1885	TERMINATED	either party standard 90 day notice /			LANDSCAPING / SNOW REMOVAL /	0.00	0.00	0.00
1886	HOLDING OVER	Standard; 90 day / Standard; 90 day / Standard; 90 day / Standard; 90 day / Standard; 90 day / Standard; 90 day / Standard; 90 day / Standard; 90 day /			LANDSCAPING / LANDSCAPING / LANDSCAPING / LANDSCAPING / LANDSCAPING / LANDSCAPING / LANDSCAPING / LANDSCAPING / SNOW REMOVAL / SNOW REMOVAL / SNOW REMOVAL / SNOW REMOVAL / SNOW REMOVAL / SNOW REMOVAL / SNOW REMOVAL / SNOW REMOVAL / INT/EXT MAINT / INT/EXT MAINT / INT/EXT MAINT / INT/EXT MAINT / INT/EXT MAINT / INT/EXT MAINT / INT/EXT MAINT / INT/EXT MAINT /	0.00	0.00	0.00

	X	Y	Z	AA	AB	AC	AD	AE	AF	AG	AH	AI	AJ	AK	AL
1884	0.00	0.00	0.00	6,876.00	2.36	0.00	N/A		JOHN C. AND PATRICIA J. FISH	P.O. BOX 2163	SHOW LOW	VT	85901		0
1885	0.00	0.00	0.00	1,038.97	0.00	0.00	N/A		County of Iron	2 South Sixth Street	CRYSTAL FALLS	MI	49920	E37	
1886	0.00	0.00	0.00	87.00	0.00	0.00	N/A		County of Iron	2 South Sixth Street	CRYSTAL FALLS	MI	49920	E97	

	AM	AN	AO	AP	AQ	AR	AS	AT	AU	AV	AW	AX	AY	AZ
1884	N/A	LESSEE	N/A	2	0	0	Common	Lot	12/23/1994 12:00:00 AM	YES	12/10/1996 12:00:00 AM	2/9/1995 12:00:00 AM	YES	3/22/1990 12:00:00 AM
1885	NET	LESSEE	N/A	0	0	0	Common	Lot		YES	8/22/2006 12:00:00 AM		N/A	
1886	NET	LESSEE	MIXED USE	0	0	0	Not Applicable	Not Applicable	10/19/2010 12:00:00 AM	YES	8/22/2011 12:00:00 AM		N/A	

	BA	BB	BC	BD	BE	BF	BG	BH	BI	BJ	BK	BL	BM
1884					2822	125 W GENESEE ST	0.00	0.00		1452	2.36	0.00	0.00
1885					7919	Iron County Airport	0.00	0.00		5082		581.47	457.50
1886	1/16/2007 12:00:00 AM	16			7919	Iron County Airport	0.00	0.00	Land	5082		0.00	87.00

	BN	BO	BP	BQ	BR	BS	BT	BU	BV
1884	N/A		N/A		EXERCISED CANCELLATION CLAUSE	RENT - BASE RENT	573.00	0.00	1.00
1885	N/A		N/A		$1,038.97 per year for vacant land. No monthly rent. Cost breakdown: $457.50 for square footage plus $581.47 for insurance recoupment rental agreement for vacant land to house a state-owned hangar	RENT - BASE RENT	1,038.97	0.00	1.00
1886	N/A		N/A		Option Exercised per letter dated 12/08/2011 $1,043.97 per year for vacant land. No monthly rent. Yearly Cost breakdown: $457.50 for square footage plus $586.47 for insurance recoupment. Land for State owned storage building.	RENT - BASE RENT	87.00	0.00	0.00

	BW	BX	BY
1884	5/1/1990 12:00:00 AM	2/28/1997 12:00:00 AM	MONTH
1885	1/1/2006 12:00:00 AM	12/31/2007 12:00:00 AM	YEAR
1886	1/1/2007 12:00:00 AM	12/31/2007 12:00:00 AM	YEAR

	A	B	C	D	E	F	G	H	I	J	K	L	M	N	O
1887	Isabella	071	TECHNOLOGY, MGT. & BUDGET	10877-2000-1316	MT PLEASANT REG CTR	MT PLEASANT	48858	08/29/2000	08/28/2001	0.00	6,252.00	15.99	477.00	LEASE	OTHER
1888	Isabella	071	TECHNOLOGY, MGT. & BUDGET	10877-2002-4016	MT PLEASANT REG CTR	MT PLEASANT	48858	10/01/2001	09/30/2002		10,692.00	12.00	891.00	LEASE	OTHER
1889	Isabella	231	STATE	6756-1986-142	1225 N MISSION	MT PLEASANT	48858	09/01/1986	05/31/1999	0.00	14,250.00	9.38	1,519.00	LEASE	OFFICE BUILDING
1890	Isabella	231	STATE	6756-1995-1413	1225 N MISSION	MT PLEASANT	48858	04/01/1998	03/31/2003	0.00	29,400.00	12.00	2,450.00	LEASE	OFFICE BUILDING

	P	Q	R	S	T	U	V	W
1887	TERMINATED	30 Days; Std. Cancellation Either Party /			N/A / HVAC / ELECTRICITY / WATER / JANITORIAL / INT/EXT MAINT / LANDSCAPING / SNOW REMOVAL / PARKING / FLUORESCENT / RUBBISH REMOVAL / N/A / N/A /	0.00	0.00	0.00
1888	TERMINATED	30 Days; Std. Cancellation Either Party /			HVAC / N/A / N/A / N/A / N/A / N/A / N/A / N/A / N/A / N/A /	0.00	0.00	0.00
1889	TERMINATED	90 Days; Standard Cancellation /			HVAC / ELECTRICITY / WATER / JANITORIAL / INT/EXT MAINT / LANDSCAPING / SNOW REMOVAL / PARKING / FLUORESCENT / RUBBISH REMOVAL / N/A /	0.00	0.00	0.00
1890	TERMINATED	90 Days; Standard Cancellation /			HVAC / ELECTRICITY / WATER / JANITORIAL / INT/EXT MAINT / LANDSCAPING / SNOW REMOVAL / PARKING / FLUORESCENT / RUBBISH REMOVAL / N/A /	0.00	0.00	0.00

	X	Y	Z	AA	AB	AC	AD	AE	AF	AG	AH	AI	AJ	AK	AL
1887	0.00	0.00	0.00	6,252.00	13.11	0.00	N/A		COMMUNITY HEALTH	LEWIS CASS BUILDING	LANSING	MI	48909	E23	0
1888	0.00	0.00	0.00	10,692.00	12.00	0.00	N/A		COMMUNITY HEALTH	LEWIS CASS BUILDING	LANSING	MI	48909	E17	0
1889	0.00	0.00	0.00	14,250.00	9.38	0.00	N/A		Pleasant Plaza, Inc.	950 South Crawford Road	MT PLEASANT	MI	48858		0
1890	0.00	0.00	0.00	29,400.00	12.00	0.00	N/A		Pleasant Plaza, Inc.	950 South Crawford Road	MT PLEASANT	MI	48858	E23	0

	AM	AN	AO	AP	AQ	AR	AS	AT	AU	AV	AW	AX	AY	AZ
1887	N/A	LESSEE	N/A	1	0	0	Common	Lot		YES			NO	
1888	N/A	LESSOR	OFFICE	1	1	0	Common	Lot		YES			NO	
1889	N/A	LESSEE	N/A	8	0	30	Reserved	Lot	8/27/1986 12:00:00 AM	YES	1/22/1996 12:00:00 AM	8/26/1986 12:00:00 AM	YES	11/5/1986 12:00:00 AM
1890	N/A	LESSEE	N/A	9	0	35	Common	Lot		YES			NO	

	BA	BB	BC	BD	BE	BF	BG	BH	BI	BJ	BK	BL	BM
1887					3150		0.00	0.00		3712	15.99	0.00	0.00
1888					3150		0.00	0.00		3712	12.00	0.00	0.00
1889				1/1/1987 12:00:00 AM	2849	1225 N MISSION	13,800.00	11.00		1416	9.38	93.46	1,094.04
1890				1/1/1987 12:00:00 AM	2849	1225 N MISSION	13,800.00	18.30		1416	12.00	0.00	0.00

	BN	BO	BP	BQ	BR	BS	BT	BU	BV
1887	N/A		N/A			RENT - BASE RENT	0.00	521.00	1.00
1888	N/A		N/A			RENT - BASE RENT	0.00	891.00	1.00
1889	T	3/1/2000 12:00:00 AM	N/A		Renewal lease finalized	RENT - BASE RENT	1,187.50	0.00	1.00
1890	T	6/15/2002 12:00:00 AM	N/A			RENT - BASE RENT	2,450.00	0.00	1.00

	BW	BX	BY
1887	8/29/2000 12:00:00 AM	8/28/2001 12:00:00 AM	MONTH
1888	6/24/2002 12:00:00 AM		MONTH
1889	9/1/1986 12:00:00 AM	5/31/1999 12:00:00 AM	MONTH
1890	4/1/1998 12:00:00 AM	3/31/2003 12:00:00 AM	MONTH

	A	B	C	D	E	F	G	H	I	J	K	L	M	N	O
1891	Isabella	231	STATE	6756-1998-1106	1245 N MISSION ST	MT PLEASANT	48858	08/01/1999	07/31/2009	0.00	29,400.00	12.00	2,450.00	LEASE	OFFICE BUILDING
1892	Isabella	231	STATE	6756-2008-0082	1245 N MISSION ST	MT PLEASANT	48858	08/01/2009	07/31/2019	3,062.50	36,750.00	15.00	2,450.00	LEASE	OFFICE BUILDING
1893	Isabella	231	STATE	7363-1990-137	1217 N MISSION	MT PLEASANT	48858	01/01/1990	08/31/1991	0.00	7,500.00	1.25	6,000.00	LEASE	OTHER

	P	Q	R	S	T	U	V	W
1891	TERMINATED	Standard; 90 days / Standard; 90 days / Standard; 90 days / Standard; 90 days / Standard; 90 days / Standard; 90 days /			HVAC / HVAC / HVAC / HVAC / HVAC / HVAC / ELECTRICITY / ELECTRICITY / ELECTRICITY / ELECTRICITY / ELECTRICITY / ELECTRICITY / WATER / WATER / WATER / WATER / WATER / WATER / JANITORIAL / JANITORIAL / JANITORIAL / JANITORIAL / JANITORIAL / JANITORIAL / INT/EXT MAINT / INT/EXT MAINT / INT/EXT MAINT / INT/EXT MAINT / INT/EXT MAINT / INT/EXT MAINT / LANDSCAPING / LANDSCAPING / LANDSCAPING /	0.00	0.00	0.00
1892	RENT AUTHORIZED	Standard; 90 day / Standard; 90 day /		5 year; 60 day / 5 year; 60 day /	PUBLIC UTILITIES / PUBLIC UTILITIES / JANITORIAL / JANITORIAL /	5,885.36	3,819.00	0.00
1893	TERMINATED	180 Days; Standard Cancellation /			HVAC / ELECTRICITY / WATER / JANITORIAL / INT/EXT MAINT / LANDSCAPING / SNOW REMOVAL / PARKING / FLUORESCENT / RUBBISH REMOVAL / N/A /	0.00	0.00	0.00

	X	Y	Z	AA	AB	AC	AD	AE	AF	AG	AH	AI	AJ	AK	AL
1891	0.00	0.00	0.00	29,400.00	12.00	0.00	N/A		Pleasant Plaza, Inc.	950 South Crawford Road	MT PLEASANT	MI	48858	E11	0
1892	0.00	0.00	0.00	46,454.36	18.96	0.00	Actual	2013	Pleasant Plaza, Inc.	950 South Crawford Road	MT PLEASANT	MI	48858	E25	
1893	0.00	0.00	0.00	7,500.00	1.25	0.00	N/A		FABIANO PROPERTIES INC	1219 N MISSION	MT PLEASANT	MI	48858		0

	AM	AN	AO	AP	AQ	AR	AS	AT	AU	AV	AW	AX	AY	AZ
1891	NET	LESSEE	OFFICE	9	0	40	Common	Lot	3/4/2008 12:00:00 AM	YES	1/22/2010 12:00:00 AM	7/29/1999 12:00:00 AM	YES	8/1/1999 12:00:00 AM
1892	NET	LESSEE	OFFICE	9	0	40	Common	Lot	1/3/2011 12:00:00 AM	NO	1/22/2014 12:00:00 AM	7/29/1991 12:00:00 AM	N/A	
1893	N/A	LESSEE	N/A	0	0	0	Common	Lot	10/18/1989 12:00:00 AM	YES	3/1/1992 12:00:00 AM		NO	

	BA	BB	BC	BD	BE	BF	BG	BH	BI	BJ	BK	BL	BM
1891	4/20/1999 12:00:00 AM	11		6/10/1998 12:00:00 AM	2828	1245 N MISSION ST	12,900.00	18.90		1444	12.00	716.63	1,672.12
1892	6/16/2009 12:00:00 AM	8		6/10/1998 12:00:00 AM	2828	1245 N MISSION ST	12,900.00	0.19	1st	1444	15.00	1,390.50	1,672.00
1893					2857	1217 N MISSION	0.00	0.00		1403	1.25	0.00	0.00

	BN	BO	BP	BQ	BR	BS	BT	BU	BV
1891	T	6/15/2007 12:00:00 AM	N/A		$29,400.00 yr; $2,450.00 mo; $12.00 sq.ft.	RENT - BASE RENT	2,450.00	0.00	1.00
1892	N/A		N/A		New lease @ current location	RENT - BASE RENT	3,062.50	0.00	1.00
1893	N		N/A		Moved to another location	RENT - BASE RENT	625.00	0.00	1.00

	BW	BX	BY
1891	8/1/1999 12:00:00 AM	12/31/2003 12:00:00 AM	MONTH
1892	8/1/2009 12:00:00 AM	7/31/2019 12:00:00 AM	MONTH
1893	1/1/1990 12:00:00 AM	8/31/1991 12:00:00 AM	MONTH

	A	B	C	D	E	F	G	H	I	J	K	L	M	N	O
1894	Isabella	231	STATE	7726-1990-1231	711 W Pickard Rd.	MT PLEASANT	48858	09/01/1991	08/31/1996	0.00	8,100.00	0.00	0.00	LEASE	OTHER
1895	Isabella	391	COMMUNITY HEALTH	10528-1998-1152	1109 N HARRIS ST	MT PLEASANT	48858	01/01/1998	12/31/1998	0.00	7,439.88	3.49	2,130.00	LEASE	RESIDENTIAL
1896	Isabella	391	COMMUNITY HEALTH	1111-1989-8	RIVER RD	MT PLEASANT	48858	01/01/1991	12/31/1991	0.00	2,464.80	0.00	0.00	RA	OTHER
1897	Isabella	391	COMMUNITY HEALTH	2677-1990-24	HUMAN DEVELOPMENT CTR	MT PLEASANT	48858	01/01/1990	06/30/1990	0.00	1.00	0.00	0.00	LEASE	OTHER

	P	Q	R	S	T	U	V	W
1894	TERMINATED	60 Days; Standard Cancellation /			HVAC / ELECTRICITY / WATER / JANITORIAL / INT/EXT MAINT / LANDSCAPING / SNOW REMOVAL / PARKING / FLUORESCENT / RUBBISH REMOVAL / N/A /	0.00	0.00	0.00
1895	TERMINATED	30 Days; Std. Cancellatoin Either Party /			HVAC / ELECTRICITY / WATER / JANITORIAL / INT/EXT MAINT / LANDSCAPING / SNOW REMOVAL / PARKING / FLUORESCENT / RUBBISH REMOVAL / N/A /	0.00	0.00	0.00
1896	TERMINATED	30 Days; Standard Cancellation /			HVAC / ELECTRICITY / WATER / JANITORIAL / INT/EXT MAINT / LANDSCAPING / SNOW REMOVAL / PARKING / FLUORESCENT / RUBBISH REMOVAL / N/A /	0.00	0.00	0.00
1897	TERMINATED				HVAC / ELECTRICITY / WATER / JANITORIAL / INT/EXT MAINT / LANDSCAPING / SNOW REMOVAL / PARKING / FLUORESCENT / RUBBISH REMOVAL / N/A /	0.00	0.00	0.00

	X	Y	Z	AA	AB	AC	AD	AE	AF	AG	AH	AI	AJ	AK	AL
1894	0.00	0.00	0.00	8,100.00	0.00	0.00	N/A		PICKARD INDUSTRIAL PARK, INC.	711 WEST PICKARD ROAD	MT PLEASANT	MI	48858	E13	7363
1895	0.00	0.00	0.00	7,439.88	3.49	0.00	N/A		PATRICIA MATUSZAK	1109 NORTH HARRIS ST	MT PLEASANT	MI	48858	E17	0
1896	0.00	0.00	0.00	2,464.80	0.00	0.00	N/A		RONALD L ERVIN	6525 E BROADWAY	MT PLEASANT	MI	48858		0
1897	0.00	0.00	0.00	1.00	0.00	0.00	N/A		Gratiot-Isabella RESD (1)	1131 East Center Street	ITHACA	MI	48847		0

	AM	AN	AO	AP	AQ	AR	AS	AT	AU	AV	AW	AX	AY	AZ
1894	N/A	LESSEE	N/A	0	0	3	Common	Lot		YES			NO	
1895	N/A	LESSOR	N/A	0	1	0	Common	Lot		YES			NO	
1896	N/A	LESSOR	N/A	0	1	0	Common	Lot		YES			NO	
1897	N/A	LESSOR	N/A	0	1	0	Common	Lot		YES	7/1/1990 12:00:00 AM		NO	

	BA	BB	BC	BD	BE	BF	BG	BH	BI	BJ	BK	BL	BM
1894					1562	711 W PICKARD RD	0.00	0.00		3155	0.00	0.00	0.00
1895					2955	1109 N HARRIS ST	0.00	0.00		1275	3.49	0.00	0.00
1896					1157	RIVER RD	0.00	0.00		3808	0.00	0.00	0.00
1897					1217	HUMAN DEVELOPMENT CTR	0.00	0.00		3575	0.00	0.00	0.00

	BN	BO	BP	BQ	BR	BS	BT	BU	BV
1894	N/A		N/A		dept pulled lease prior to fin	RENT - BASE RENT	675.00	0.00	1.00
1895	N/A		N/A			RENT - BASE RENT	0.00	619.99	1.00
1896	N/A		N/A		Lease expired	RENT - BASE RENT	0.00	205.40	1.00
1897	N/A		N/A		Sold	RENT - BASE RENT	0.00	1.00	1.00

	BW	BX	BY
1894	9/1/1991 12:00:00 AM	8/31/1996 12:00:00 AM	MONTH
1895	1/1/1998 12:00:00 AM	12/31/1998 12:00:00 AM	MONTH
1896	1/1/1991 12:00:00 AM	12/31/1991 12:00:00 AM	MONTH
1897	1/1/1990 12:00:00 AM	12/31/1990 12:00:00 AM	YEAR

	A	B	C	D	E	F	G	H	I	J	K	L	M	N	O
1898	Isabella	391	COMMUNITY HEALTH	6479-1989-199	BLDG 31 - REGIONAL CTR	MT PLEASANT	48858	10/01/1990	09/30/1992	0.00	10,200.00	1.22	8,358.00	LEASE	OTHER
1899	Isabella	391	COMMUNITY HEALTH	6479-1991-3018	1400 W Pickard	MT PLEASANT	48858	10/01/1990	09/30/1992	0.00	11,220.00	1.34	8,358.00	LEASE	OTHER
1900	Isabella	391	COMMUNITY HEALTH	6653-1985-105	BLDG 100	MT PLEASANT	48858	09/22/1985	01/01/2000	0.00	7,710.00	0.00	0.00	RA	OTHER
1901	Isabella	391	COMMUNITY HEALTH	6653-1998-1151	1105 N HARRIS ST	MT PLEASANT	48858	01/01/1998	12/31/1998	0.00	7,784.04	0.00	0.00	LEASE	RESIDENTIAL

	P	Q	R	S	T	U	V	W
1898	TERMINATED	90 Days; Standard Cancellation /			HVAC / ELECTRICITY / WATER / JANITORIAL / EXT MAINTENANCE / LANDSCAPING / SNOW REMOVAL / PARKING / FLUORESCENT / RUBBISH REMOVAL / N/A /	0.00	0.00	0.00
1899	TERMINATED	30 Days; Standard Cancellation /			HVAC / ELECTRICITY / WATER / JANITORIAL / INT/EXT MAINT / LANDSCAPING / SNOW REMOVAL / PARKING / FLUORESCENT / RUBBISH REMOVAL / N/A /	0.00	0.00	0.00
1900	TERMINATED	30 Days; Standard Cancellation /			HVAC / ELECTRICITY / WATER / JANITORIAL / INT/EXT MAINT / LANDSCAPING / SNOW REMOVAL / PARKING / FLUORESCENT / RUBBISH REMOVAL / N/A /	0.00	0.00	0.00
1901	TERMINATED	30 Days; Std. Cancellatoin Either Party /			HVAC / ELECTRICITY / WATER / JANITORIAL / INT/EXT MAINT / LANDSCAPING / SNOW REMOVAL / PARKING / FLUORESCENT / RUBBISH REMOVAL / N/A /	0.00	0.00	0.00

	X	Y	Z	AA	AB	AC	AD	AE	AF	AG	AH	AI	AJ	AK	AL
1898	0.00	0.00	0.00	10,200.00	1.22	0.00	N/A		MT PLEASANT GYMNASTICS CENTER	1311 E BROADWAY	MT PLEASANT	MI	48858		0
1899	0.00	0.00	0.00	11,220.00	1.34	0.00	N/A		MT PLEASANT GYMNASTIC CENTER	C/O MARY ALSAGER, PRESIDENT	MT PLEASANT	MI	48858	E23	0
1900	0.00	0.00	0.00	7,710.00	0.00	0.00	N/A		DENNIS BUCK	1105 N HARRIS	MT PLEASANT	MI	48858		0
1901	0.00	0.00	0.00	7,784.04	0.00	0.00	N/A		DENNIS BUCK	1105 N HARRIS	MT PLEASANT	MI	48858		0

	AM	AN	AO	AP	AQ	AR	AS	AT	AU	AV	AW	AX	AY	AZ
1898	N/A	LESSOR	N/A	0	1	0	Common	Lot		YES	10/1/1990 12:00:00 AM		NO	
1899	N/A	LESSOR	N/A	0	1	0	Common	Lot		YES			NO	
1900	N/A	LESSOR	N/A	0	1	0	Common	Lot		YES			NO	
1901	N/A	LESSOR	N/A	0	1	0	Common	Lot		YES			NO	

	BA	BB	BC	BD	BE	BF	BG	BH	BI	BJ	BK	BL	BM
1898					1314		0.00	0.00		3459	1.22	0.00	0.00
1899					2760	1400 W PICKARD	0.00	0.00		1534	1.34	0.00	0.00
1900					1335		0.00	0.00		3436	0.00	0.00	0.00
1901					2959	1105 N. HARRIS ST	0.00	0.00		1271	0.00	0.00	0.00

	BN	BO	BP	BQ	BR	BS	BT	BU	BV
1898	N		N/A		Renewal lease written	RENT - BASE RENT	0.00	850.00	1.00
1899	N/A		N/A		tenants moved out	RENT - BASE RENT	0.00	935.00	1.00
1900	N		N/A		Mt. Pleasant Regional Center	RENT - BASE RENT	0.00	642.50	1.00
1901	N/A		N/A			RENT - BASE RENT	0.00	648.67	1.00

	BW	BX	BY
1898	10/1/1990 12:00:00 AM	9/30/1992 12:00:00 AM	MONTH
1899	10/1/1990 12:00:00 AM	9/30/1992 12:00:00 AM	MONTH
1900	9/22/1985 12:00:00 AM	1/1/2000 12:00:00 AM	MONTH
1901	1/1/1998 12:00:00 AM	12/31/1998 12:00:00 AM	MONTH

	A	B	C	D	E	F	G	H	I	J	K	L	M	N	O
1902	Isabella	391	COMMUNITY HEALTH	6760-1986-143	BUILDING 99	MT PLEASANT	48858	06/15/1986	06/15/1999	0.00	6,440.40	0.00	0.00	RA	OTHER
1903	Isabella	391	COMMUNITY HEALTH	7567-1990-3042	1111 N HARRIS ST	MT PLEASANT	48858	09/01/1990	09/30/1993	0.00	8,400.00	4.18	2,009.00	LEASE	OFFICE BUILDING
1904	Isabella	391	COMMUNITY HEALTH	7831-1992-1033	MT PLEASANT REG CTR	MT PLEASANT	48858	01/01/1992	12/31/1993	0.00	2,600.04	0.00	0.00	LEASE	OTHER
1905	Isabella	391	COMMUNITY HEALTH	7831-1994-1239	MT PLEASANT REG CTR	MT PLEASANT	48858	01/01/1994	12/31/1994	0.00	2,600.04	0.00	0.00	RA	OTHER

	P	Q	R	S	T	U	V	W
1902	TERMINATED	30 Days; Standard Cancellation /			HVAC / ELECTRICITY / WATER / JANITORIAL / INT/EXT MAINT / LANDSCAPING / SNOW REMOVAL / PARKING / FLUORESCENT / RUBBISH REMOVAL / N/A /	0.00	0.00	0.00
1903	TERMINATED	90 Days; Std. Cancellatoin Either Party /			HVAC / ELECTRICITY / WATER / JANITORIAL / INT/EXT MAINT / LANDSCAPING / SNOW REMOVAL / PARKING / FLUORESCENT / RUBBISH REMOVAL / N/A /	0.00	0.00	0.00
1904	TERMINATED	10 Days; Std. Cancellatoin Either Party /			HVAC / ELECTRICITY / WATER / JANITORIAL / INT/EXT MAINT / LANDSCAPING / SNOW REMOVAL / PARKING / FLUORESCENT / RUBBISH REMOVAL / N/A /	0.00	0.00	0.00
1905	TERMINATED	10 Days; Std. Cancellatoin Either Party /			HVAC / ELECTRICITY / WATER / JANITORIAL / INT/EXT MAINT / LANDSCAPING / SNOW REMOVAL / PARKING / FLUORESCENT / RUBBISH REMOVAL / N/A /	0.00	0.00	0.00

	X	Y	Z	AA	AB	AC	AD	AE	AF	AG	AH	AI	AJ	AK	AL
1902	0.00	0.00	0.00	6,440.40	0.00	0.00	N/A		JEAN RADNER	1109 N HARRIS	MT PLEASANT	MI	48858		0
1903	0.00	0.00	0.00	8,400.00	4.18	0.00	N/A		GARTH AND PAM WARD	309 WEST MAPLE	MT PLEASANT	MI	48858	E01	0
1904	0.00	0.00	0.00	2,600.04	0.00	0.00	N/A		ROGER HIMEBAUGH	53 CHAP ROAD	REMUS	MI	49340	E23	1111
1905	0.00	0.00	0.00	2,600.04	0.00	0.00	N/A		ROGER HIMEBAUGH	53 CHAP ROAD	REMUS	MI	49340	E23	0

	AM	AN	AO	AP	AQ	AR	AS	AT	AU	AV	AW	AX	AY	AZ
1902	N/A	LESSOR	N/A	0	1	0	Common	Lot		YES			NO	
1903	N/A	LESSOR	N/A	0	1	0	Common	Lot		YES	8/8/1993 12:00:00 AM		N/A	
1904	N/A	LESSOR	N/A	0	1	0	Common	Lot		YES			NO	
1905	N/A	LESSOR	N/A	0	1	0	Common	Lot		YES			NO	

	BA	BB	BC	BD	BE	BF	BG	BH	BI	BJ	BK	BL	BM
1902					1254		0.00	0.00		3532	0.00	0.00	0.00
1903					2937	MPRC CHILD CARE CTR	0.00	0.00		1298	4.18	0.00	0.00
1904					3150		0.00	0.00		3712	0.00	0.00	0.00
1905					3150		0.00	0.00		3712	0.00	0.00	0.00

	BN	BO	BP	BQ	BR	BS	BT	BU	BV
1902	N		N/A		New tenants in Bldg so new	RENT - BASE RENT	0.00	536.70	1.00
1903	N/A		N/A		tenants moved out.	RENT - BASE RENT	0.00	700.00	1.00
1904	N/A		N/A		Lease not renewed and never	RENT - BASE RENT	0.00	216.67	1.00
1905	N/A		N/A			RENT - BASE RENT	0.00	216.67	1.00

	BW	BX	BY
1902	6/15/1986 12:00:00 AM	6/15/1999 12:00:00 AM	MONTH
1903	9/1/1990 12:00:00 AM	9/30/1993 12:00:00 AM	MONTH
1904	1/1/1992 12:00:00 AM	12/31/1993 12:00:00 AM	MONTH
1905	1/1/1994 12:00:00 AM	12/31/1994 12:00:00 AM	MONTH

	A	B	C	D	E	F	G	H	I	J	K	L	M	N	O
1906	Isabella	431	HUMAN SERVICES	11344-2007-0144	PARKLAND DRIVE	MT PLEASANT	48858	10/01/2009	07/31/2019	40,280.14	483,361.68	23.37	20,683.00	LEASE	
1907	Isabella	431	HUMAN SERVICES	7119-2009-0054	2258 Enterprise	MT PLEASANT	48858	04/01/2010	02/28/2017	5,432.12	65,185.44	14.15	4,608.00	LEASE	OFFICE BUILDING
1908	Isabella	511	MILITARY AFFAIRS	7716-1991-1040	1014 S Mission	MT PLEASANT	48858	10/01/1991	09/30/1992	0.00	8,621.28	8.25	1,045.00	LEASE	OFFICE BUILDING
1909	Isabella	511	MILITARY AFFAIRS	7716-1991-1092	1014 S Mission	MT PLEASANT	48858	06/12/1991	09/30/1991	0.00	8,621.28	8.25	1,045.00	RA	OFFICE BUILDING
1910	Isabella	551	STATE POLICE	10571-1996-1446	3580 S Isabella Rd	MT PLEASANT	48858	02/01/1999	01/31/2019	10,375.00	124,500.00	12.39	10,050.00	LEASE	OFFICE BUILDING

	P	Q	R	S	T	U	V	W
1906	RENT AUTHORIZED	Standard; 90 day / Standard; 90 day / Standard; 90 day /		5 year; 60 day / 5 year; 60 day / 5 year; 60 day / 5 year; 60 day / 5 year; 60 day / 5 year; 60 day /	ELECTRICITY / ELECTRICITY / ELECTRICITY /	0.00	0.00	0.00
1907	RENT AUTHORIZED	Standard; 90 day /			GROSS (FULL SERVICE) /	0.00	0.00	0.00
1908	TERMINATED	90 Days; Standard Cancellation /			HVAC / ELECTRICITY / WATER / JANITORIAL / INT/EXT MAINT / LANDSCAPING / SNOW REMOVAL / PARKING / FLUORESCENT / RUBBISH REMOVAL / N/A /	0.00	0.00	0.00
1909	TERMINATED	30 Days; Standard Cancellation /			HVAC / ELECTRICITY / WATER / JANITORIAL / INT/EXT MAINT / LANDSCAPING / SNOW REMOVAL / PARKING / FLUORESCENT / RUBBISH REMOVAL / N/A /	0.00	0.00	0.00
1910	RENT AUTHORIZED	Executive New; 60 day / Executive New; 60 day / Executive New; 60 day / Executive New; 60 day /		5 Year; 30 day / 5 Year; 30 day / 5 Year; 30 day / 5 Year; 30 day / 5 Year; 30 day / 5 Year; 30 day / 5 Year; 30 day / 5 Year; 30 day /	PUBLIC UTILITIES / PUBLIC UTILITIES / PUBLIC UTILITIES / PUBLIC UTILITIES / JANITORIAL / JANITORIAL / JANITORIAL / JANITORIAL / FLUORESCENT / FLUORESCENT / FLUORESCENT / FLUORESCENT /	22,871.02	11,832.34	1,840.00

	X	Y	Z	AA	AB	AC	AD	AE	AF	AG	AH	AI	AJ	AK	AL
1906	0.00	0.00	0.00	483,361.68	23.37	0.00	Actual	2012	Parkland DHS, LLC	5000 Airport Road	MT PLEASANT	MI	48858	E100	4852
1907	0.00	0.00	0.00	65,185.44	14.15	0.00	Actual	2013	Edward J. & Nancy J. DeGroat	4901 Towne Centre Road, Suite 140	SAGINAW	MI	48604	E100	
1908	0.00	0.00	0.00	8,621.28	8.25	0.00	N/A		SPENCER - FOX	102 HERSEE BUILDING	MT PLEASANT	MI	48858	E13	0
1909	0.00	0.00	0.00	8,621.28	8.25	0.00	N/A		SPENCER-FOX	102 HERSEE BUILDING	MT PLEASANT	MI	48858	E13	0
1910	1,357.62	0.00	0.00	162,400.98	16.16	0.00	Actual	2013	County of Isabella	200 North Main	MT PLEASANT	MI	48858	E100	0

	AM	AN	AO	AP	AQ	AR	AS	AT	AU	AV	AW	AX	AY	AZ
1906	NET	LESSEE	OFFICE	0	0	100	Common	Lot	12/21/2010 12:00:00 AM	YES	10/1/2014 12:00:00 AM		N/A	
1907	GROSS	LESSEE	OFFICE	15	0	25	Common	Lot	3/21/2013 12:00:00 AM	YES	8/4/2014 12:00:00 AM	6/2/2010 12:00:00 AM	YES	6/3/2010 12:00:00 AM
1908	N/A	LESSEE	N/A	2	0	10	Common	Lot	6/4/1991 12:00:00 AM	YES	8/16/1992 12:00:00 AM	6/2/1991 12:00:00 AM	YES	6/1/1991 12:00:00 AM
1909	N/A	LESSEE	N/A	2	0	10	Common	Lot		YES			NO	
1910	NET	LESSEE	OFFICE	30	0	50	Common	Lot	6/25/2008 12:00:00 AM	YES	1/31/2019 12:00:00 AM	4/1/2002 12:00:00 AM	YES	2/1/1999 12:00:00 AM

	BA	BB	BC	BD	BE	BF	BG	BH	BI	BJ	BK	BL	BM
1906	3/3/2009 12:00:00 AM	5			8064	BAMBER PROFESSIONAL PARK	20,683.00	100.00	1ST	8061	23.37	0.00	40,280.14
1907	2/2/2010 12:00:00 AM	3		12/31/1993 12:00:00 AM	2408	LARA	4,608.00	100.00	Ground floor	2004	14.15	0.00	5,432.12
1908					3062	1014 S MISSION	0.00	0.00		1132	8.25	0.00	0.00
1909					3062	1014 S MISSION	0.00	0.00		1132	8.25	0.00	0.00
1910				1/12/1998 12:00:00 AM	1995		10,050.00	100.00	Ground floor	2579	12.39	2,153.50	8,221.50

	BN	BO	BP	BQ	BR	BS	BT	BU	BV
1906	N/A		N/A		Relocate and cancel #4852	RENT - BASE RENT	40,280.14	0.00	1.00
1907	N/A		N/A		10/2012 - Assigned from LARA to DHS. Seven year lease renewal with major renovations and a increase of 1,811 sq. ft. of space. CCO# 1 for $8,328.00 approved on 4-30-2010, Item # 12 by the Director's Agenda	RENT - BASE RENT	5,432.12	0.00	1.00
1908	N/A		N/A		cancelled due to budget cuts.	RENT - BASE RENT	718.44	0.00	1.00
1909	N/A		N/A		New lease effective	RENT - BASE RENT	718.44	0.00	1.00
1910	N/A		N/A		Bond Retirement 02/01/19 Add #1 changed dates & reduced rent	RENT - BASE RENT	10,375.00	0.00	1.00

	BW	BX	BY
1906	8/1/2009 12:00:00 AM	7/31/2019 12:00:00 AM	MONTH
1907	4/1/2010 12:00:00 AM	2/28/2017 12:00:00 AM	MONTH
1908	10/1/1991 12:00:00 AM	9/30/1992 12:00:00 AM	MONTH
1909	6/12/1991 12:00:00 AM	9/30/1991 12:00:00 AM	MONTH
1910	2/1/2024 12:00:00 AM	1/31/2029 12:00:00 AM	MONTH

	A	B	C	D	E	F	G	H	I	J	K	L	M	N	O
1911	Isabella	591	TRANSPORTATION	10352-1996-1047	1601 N Mission St.	MT PLEASANT	48858	10/01/1995	09/30/1996	0.00	19,200.00	4.47	4,300.00	RA	OFFICE BUILDING
1912	Isabella	591	TRANSPORTATION	10352-1996-1048	1601 N Mission St.	MT PLEASANT	48858	10/01/1996	12/31/1999	0.00	19,200.00	4.47	4,300.00	LEASE	OFFICE BUILDING
1913	Isabella	591	TRANSPORTATION	10352-2000-1001	1601 N Mission St.	MT PLEASANT	48858	01/01/2000	07/21/2000	0.00	24,000.00	5.58	4,300.00	RA	OFFICE BUILDING

	P	Q	R	S	T	U	V	W
1911	TERMINATED	90 Days; Standard Cancellation /			HVAC / ELECTRICITY / WATER / JANITORIAL / INT/EXT MAINT / LANDSCAPING / SNOW REMOVAL / PARKING / FLUORESCENT / RUBBISH REMOVAL / N/A /	0.00	0.00	0.00
1912	TERMINATED	90 Days; Standard Cancellation /			HVAC / ELECTRICITY / WATER / JANITORIAL / INT/EXT MAINT / LANDSCAPING / SNOW REMOVAL / PARKING / FLUORESCENT / RUBBISH REMOVAL / N/A /	0.00	0.00	0.00
1913	TERMINATED	30 Days; Standard Cancellation /			HVAC / ELECTRICITY / WATER / JANITORIAL / INT/EXT MAINT / LANDSCAPING / SNOW REMOVAL / PARKING / FLUORESCENT / RUBBISH REMOVAL / N/A /	0.00	0.00	0.00

	X	Y	Z	AA	AB	AC	AD	AE	AF	AG	AH	AI	AJ	AK	AL
1911	0.00	0.00	0.00	19,200.00	4.47	0.00	N/A		FABIANO PROPERTIES, INC.	P. O. BOX 469	MT PLEASANT	MI	48804	E23	0
1912	0.00	0.00	0.00	19,200.00	4.47	0.00	N/A		FABIANO PROPERTIES, INC.	P. O. BOX 469	MT PLEASANT	MI	48804	E23	0
1913	0.00	0.00	0.00	24,000.00	5.58	0.00	N/A		FABIANO PROPERTIES, INC.	P. O. BOX 469	MT PLEASANT	MI	48804	E23	0

	AM	AN	AO	AP	AQ	AR	AS	AT	AU	AV	AW	AX	AY	AZ
1911	N/A	LESSEE	N/A	13	0	12	Common	Lot	4/2/1996 12:00:00 AM	YES	5/1/1996 12:00:00 AM	4/5/1996 12:00:00 AM	YES	10/1/1995 12:00:00 AM
1912	N/A	LESSEE	N/A	13	0	12	Common	Lot	4/2/1996 12:00:00 AM	YES	5/1/1996 12:00:00 AM	4/5/1996 12:00:00 AM	YES	10/1/1995 12:00:00 AM
1913	N/A	LESSEE	N/A	20	0	12	Common	Lot	11/2/1999 12:00:00 AM	YES	5/1/2001 12:00:00 AM	12/17/1999 12:00:00 AM	YES	10/1/1996 12:00:00 AM

	BA	BB	BC	BD	BE	BF	BG	BH	BI	BJ	BK	BL	BM
1911					2667	1601 N MISSION ST	0.00	0.00		1654	4.47	0.00	0.00
1912					2667	1601 N MISSION ST	0.00	71.70		1654	4.47	0.00	1,600.00
1913					2667	1601 N MISSION ST	0.00	0.00		1654	5.58	0.00	0.00

	BN	BO	BP	BQ	BR	BS	BT	BU	BV
1911	N/A		N/A		New lease effective 10/1/96	RENT - BASE RENT	1,600.00	0.00	1.00
1912	N/A		N/A		Agreement finalized	RENT - BASE RENT	1,600.00	0.00	1.00
1913	N/A		N/A		DOT moved to new location.	RENT - BASE RENT	2,000.00	0.00	1.00

	BW	BX	BY
1911	10/1/1995 12:00:00 AM	9/30/1996 12:00:00 AM	MONTH
1912	10/1/1996 12:00:00 AM	12/31/1999 12:00:00 AM	MONTH
1913	1/1/2000 12:00:00 AM	7/21/2000 12:00:00 AM	MONTH

	A	B	C	D	E	F	G	H	I	J	K	L	M	N	O
1914	Isabella	631	CONSUMER & INDUST. SERVIC	10906-2000-1076	310 W MICHIGAN ST	MT PLEASANT	48858	04/11/2001	07/07/2004	0.00	40,800.00	11.33	3,600.00	LEASE	OFFICE BUILDING
1915	Isabella	631	CONSUMER & INDUST. SERVIC	4820-1982-30	4370 CORPORATE WAY	MT PLEASANT	48858	06/05/1982	02/28/1997	0.00	30,720.00	3.84	8,000.00	LEASE	RETAIL
1916	Isabella	641	LICENSING & REG AFFAIRS	10887-2002-2203	1803 S MISSION RD	MT PLEASANT	48858	07/01/2003	12/31/2006	0.00	23,988.72	17.52	1,369.00	RA	OFFICE BUILDING
1917	Isabella	641	LICENSING & REG AFFAIRS	11197-2006-0141	1803 S MISSION RD	MT PLEASANT	48858	07/01/2006	06/30/2009	0.00	10,134.00	34.70	292.00	SUBLEASE	OFFICE BUILDING

	P	Q	R	S	T	U	V	W
1914	TERMINATED	Standard, 90 day / Standard, 90 day /			HVAC / HVAC / ELECTRICITY / ELECTRICITY / WATER / WATER / JANITORIAL / JANITORIAL / INT/EXT MAINT / INT/EXT MAINT / LANDSCAPING / LANDSCAPING / SNOW REMOVAL / SNOW REMOVAL / PARKING / PARKING / FLUORESCENT / FLUORESCENT / RUBBISH REMOVAL / RUBBISH REMOVAL / INT/EXT MAINT / INT/EXT MAINT / PEST CONTROL / PEST CONTROL / GAS / GAS /	0.00	0.00	0.00
1915	TERMINATED	60 Days; Liquor Control Commission /			HVAC / ELECTRICITY / WATER / JANITORIAL / INT/EXT MAINT / LANDSCAPING / SNOW REMOVAL / PARKING / FLUORESCENT / RUBBISH REMOVAL / N/A /	0.00	0.00	0.00
1916	TERMINATED	Standard; 90 day /			HVAC / ELECTRICITY / WATER / JANITORIAL / SNOW REMOVAL / PARKING / LANDSCAPING / INT/EXT MAINT / GAS /	0.00	0.00	0.00
1917	TERMINATED	Standard; 90 Days /			GROSS (FULL SERVICE) /	0.00	0.00	0.00

	X	Y	Z	AA	AB	AC	AD	AE	AF	AG	AH	AI	AJ	AK	AL
1914	0.00	0.00	0.00	40,800.00	11.33	0.00	N/A		MICHIGAN BUILDING, INC.	1405 GREENBRIAR DR	MT PLEASANT	MI	48858	E27	0
1915	0.00	0.00	0.00	30,720.00	3.84	0.00	N/A		LCB INVESTMENTS	P O BOX 548	MT PLEASANT	MI	48804-0548		0
1916	0.00	0.00	0.00	23,988.72	17.52	0.00	N/A		Eightcap, Inc.	904 Oak Drive	GREENVILLE	MI	48838	E11	10891 & 10914
1917	0.00	0.00	0.00	10,134.00	34.71	0.00	N/A		Eightcap, Inc.	904 Oak Drive	GREENVILLE	MI	48838	E11	

	AM	AN	AO	AP	AQ	AR	AS	AT	AU	AV	AW	AX	AY	AZ
1914	NET	LESSEE	OFFICE	14	0	40	Common	Lot	12/29/2003 12:00:00 AM	YES	12/30/2004 12:00:00 AM	3/30/2001 12:00:00 AM	NO	
1915	N/A	LESSEE	N/A	4	0	8	Reserved	Lot	1/24/1992 12:00:00 AM	YES	5/5/1995 12:00:00 AM	1/28/1992 12:00:00 AM	YES	6/8/1982 12:00:00 AM
1916	GROSS	LESSEE	OFFICE	1	0	18	Common	Lot	11/22/2005 12:00:00 AM	YES	10/1/2007 12:00:00 AM		YES	3/9/2001 12:00:00 AM
1917	GROSS	LESSEE	OFFICE	1	0	5	Common	Lot	9/18/2008 12:00:00 AM	YES	10/1/2011 12:00:00 AM	3/9/2001 12:00:00 AM	YES	3/9/2001 12:00:00 AM

	BA	BB	BC	BD	BE	BF	BG	BH	BI	BJ	BK	BL	BM
1914			0.00	10/31/2000 12:00:00 AM	2123	310 W MICHIGAN ST	23,414.00	15.40		2395	11.33	1,010.00	2,390.00
1915				1/1/1983 12:00:00 AM	1850	4370 CORPORATE WAY	8,000.00	100.00		2775	3.84	313.32	2,246.68
1916					2608	1803 S MISSION RD	29,200.00	0.00		1734	17.52	0.00	1,999.06
1917	4/17/2007 12:00:00 AM	9			2608	1803 S MISSION RD	29,200.00	10.00		1734	34.70	293.52	550.98

	BN	BO	BP	BQ	BR	BS	BT	BU	BV
1914	T	6/15/2004 12:00:00 AM	N/A		LEASE CANCELLED BY LETTER SENT APRIL 7, 2004 EFFECTIVE JULY 7, 2004. LEASE WAS SUPPOSE TO RUN THROUGH 5/31/2006 $40,800.00 PER YEAR.	RENT - BASE RENT	3,400.00	0.00	1.00
1915	T	3/1/1998 12:00:00 AM	N/A		EXERCISED CANCELLATION CLAUSE	RENT - BASE RENT	2,560.00	0.00	1.00
1916	N/A		N/A	4/1/2001 12:00:00 AM	This Agreement combines Lease #10914 (ESA) and Lease #10891 (MRS), and a new space for Agriculture under DCD, located at 110 S. Greenville West Drive, Greenville, along with both ESA and MRS for Mt. Pleasant . These agreements are all with the same lessor, Eightcap Inc. Lease #10914 and #10891 are terminated as of this date, May 21, 2003.	RENT - BASE RENT	1,999.06	0.00	1.00
1917	N/A		N/A		New twelve month Sub-Lease to replace rental agreement completed with beginning date of 7-1-2009	RENT - BASE RENT	844.50	0.00	0.00

	BW	BX	BY
1914	4/11/2001 12:00:00 AM	7/7/2004 12:00:00 AM	MONTH
1915	6/5/1982 12:00:00 AM	2/28/1997 12:00:00 AM	MONTH
1916	7/1/2003 12:00:00 AM	12/30/2006 12:00:00 AM	MONTH
1917	7/1/2006 12:00:00 AM	12/31/2009 12:00:00 AM	MONTH

	A	B	C	D	E	F	G	H	I	J	K	L	M	N	O
1918	Isabella	641	LICENSING & REG AFFAIRS	11197-2008-0060	1803 S MISSION RD	MT PLEASANT	48858	07/01/2009	11/08/2010	0.00	10,134.00	34.70	292.00	RA	OFFICE BUILDING
1919	Isabella	641	LICENSING & REG AFFAIRS	7119-1988-253	2258 Enterprise	MT PLEASANT	48858	05/01/1988	12/30/2006	0.00	24,360.00	13.50	2,797.00	LEASE	OFFICE BUILDING
1920	Isabella	641	LICENSING & REG AFFAIRS	7119-2005-0023	2258 Enterprise	MT PLEASANT	48858	03/01/2006	03/31/2010	0.00	39,661.44	14.18	2,797.00	LEASE	OFFICE BUILDING
1921	Isabella	751	NATURAL RESOURCES	816-1987-3	204 COURT ST	MT PLEASANT	48858	03/01/1987	02/28/1992	0.00	7,838.64	4.71	1,665.00	LEASE	OFFICE BUILDING

	P	Q	R	S	T	U	V	W
1918	TERMINATED	Standard; 60 Days /			TELECOMMUNICATIONS / OTHER / GROSS (FULL SERVICE) /	0.00	0.00	0.00
1919	TERMINATED	Standard; 90-days / Standard; 90-days / Standard; 90-days / Standard; 90-days / Standard; 90-days / Standard; 90-days /			HVAC / HVAC / HVAC / HVAC / HVAC / HVAC / ELECTRICITY / ELECTRICITY / ELECTRICITY / ELECTRICITY / ELECTRICITY / ELECTRICITY / WATER / WATER / WATER / WATER / WATER / WATER / JANITORIAL / JANITORIAL / JANITORIAL / JANITORIAL / JANITORIAL / JANITORIAL / INT/EXT MAINT / INT/EXT MAINT / INT/EXT MAINT / INT/EXT MAINT / INT/EXT MAINT / INT/EXT MAINT / LANDSCAPING / LANDSCAPING / LANDSCAPING /	0.00	0.00	0.00
1920	TERMINATED	Standard; 90-days / Standard; 90-days /			GROSS (FULL SERVICE) / GROSS (FULL SERVICE) /	0.00	0.00	0.00
1921	TERMINATED	60 Days; Standard Cancellation /			HVAC / ELECTRICITY / WATER / JANITORIAL / INT/EXT MAINT / LANDSCAPING / SNOW REMOVAL / PARKING / FLUORESCENT / RUBBISH REMOVAL / N/A /	0.00	0.00	0.00

	X	Y	Z	AA	AB	AC	AD	AE	AF	AG	AH	AI	AJ	AK	AL
1918	0.00	0.00	0.00	10,134.00	34.71	0.00	N/A		Eightcap, Inc.	904 Oak Drive	GREENVILLE	MI	48838	E11	
1919	0.00	0.00	0.00	24,360.00	8.71	0.00	N/A		Edward & Nancy DeGroat	4901 Towne Centre Road, Suite 140	SAGINAW	MI	48604	E11	0
1920	0.00	0.00	0.00	39,661.44	14.18	0.00	N/A		Edward J. & Nancy J. DeGroat	4901 Towne Centre Road, Suite 140	SAGINAW	MI	48604	E11	
1921	0.00	0.00	0.00	7,838.64	4.71	0.00	N/A		THOMAS J. & DONNA MURPHY	1627 W RIVER RD	MT PLEASANT	MI	48858		0

	AM	AN	AO	AP	AQ	AR	AS	AT	AU	AV	AW	AX	AY	AZ
1918	GROSS	TENANT	OFFICE	1	0	6	Common	Lot	7/2/2009 12:00:00 AM	YES	10/1/2011 12:00:00 AM	10/31/2008 12:00:00 AM	YES	3/9/2001 12:00:00 AM
1919	N/A	LESSEE	N/A	9	0	14	Common	Lot	5/24/1999 12:00:00 AM	YES	8/4/2006 12:00:00 AM	6/3/1999 12:00:00 AM	YES	8/19/1988 12:00:00 AM
1920	GROSS	LESSEE	OFFICE	10	0	125	Common	Lot	6/3/2010 12:00:00 AM	YES	8/4/2010 12:00:00 AM	12/30/1999 12:00:00 AM	YES	12/30/1988 12:00:00 AM
1921	N/A	LESSEE	N/A	11	0	13	Reserved	Lot	9/1/1984 12:00:00 AM	YES	1/3/1991 12:00:00 AM	4/23/1984 12:00:00 AM	YES	3/8/1985 12:00:00 AM

	BA	BB	BC	BD	BE	BF	BG	BH	BI	BJ	BK	BL	BM
1918					2608	1803 S MISSION RD	29,200.00	10.00	ground floor	1734	34.70	293.52	550.98
1919				12/31/1993 12:00:00 AM	2408	LARA	4,608.00	64.10		2004	13.50	1,478.91	1,667.71
1920	6/6/2006 12:00:00 AM	18		12/31/1993 12:00:00 AM	2408	LARA	4,608.00	60.70	ground floor	2004	14.18	0.00	3,305.12
1921				1/1/1987 12:00:00 AM	2507	204 COURT ST	6,036.00	0.00		1874	4.71	0.00	0.00

	BN	BO	BP	BQ	BR	BS	BT	BU	BV
1918	N/A		N/A		MTM as MWA is in negotiations with building owner for new lease.	RENT - BASE RENT	844.50	0.00	1.00
1919	O	7/1/2003 12:00:00 AM	N/A		Extension letter to LL 10/14/05 $37,759.44 an; $3,146.62 mo; $13.50 sq.ft.	RENT - BASE RENT	2,030.00	0.00	1.00
1920	N/A		N/A		Renew for 5 yrs w/one 5 yr option CCO #1 for $8,328.00 submitted for Director's Agenda.	RENT - BASE RENT	3,305.12	0.00	1.00
1921	T	3/1/1991 12:00:00 AM	N/A		Staff went to Bay City Office	RENT - BASE RENT	653.22	0.00	1.00

	BW	BX	BY
1918	7/1/2009 12:00:00 AM	11/8/2010 12:00:00 AM	MONTH
1919	5/1/1988 12:00:00 AM	8/31/1992 12:00:00 AM	MONTH
1920	3/1/2006 12:00:00 AM	2/28/2011 12:00:00 AM	MONTH
1921	3/1/1987 12:00:00 AM	2/28/1992 12:00:00 AM	MONTH

	A	B	C	D	E	F	G	H	I	J	K	L	M	N	O
1922	Isabella	801	CAREER DEVELOP. (JOBS COM	10887-2000-1125	1803 S MISSION RD	MT PLEASANT	48858	04/01/1999	03/31/2000	0.00	2,461.44	16.52	149.00	RA	OFFICE BUILDING
1923	Isabella	801	CAREER DEVELOP. (JOBS COM	10887-2001-1030	1803 S MISSION RD	MT PLEASANT	48858	04/01/2000	03/31/2001	0.00	2,535.24	17.02	149.00	RA	OFFICE BUILDING
1924	Isabella	801	CAREER DEVELOP. (JOBS COM	10887-2001-1106	1803 S MISSION RD	MT PLEASANT	48858	07/01/2002	06/30/2003	0.00	2,535.24	17.02	149.00	RA	OFFICE BUILDING
1925	Isabella	801	CAREER DEVELOP. (JOBS COM	7128-1990-1132	1803 S. Mission	MT PLEASANT	48858	05/01/1988		1,300.00	15,600.00	7.80	2,000.00	LEASE	OFFICE BUILDING

	P	Q	R	S	T	U	V	W
1922	TERMINATED	Standard; 30-day /			HVAC / ELECTRICITY / WATER / JANITORIAL / INT/EXT MAINT / LANDSCAPING / SNOW REMOVAL / PARKING / FLUORESCENT / RUBBISH REMOVAL / N/A /	0.00	0.00	0.00
1923	TERMINATED	30 Days; Standard Cancellation /			HVAC / ELECTRICITY / WATER / JANITORIAL / INT/EXT MAINT / LANDSCAPING / SNOW REMOVAL / PARKING / FLUORESCENT / RUBBISH REMOVAL / N/A /	0.00	0.00	0.00
1924	TERMINATED	Standard; 30 day /			GAS / ELECTRICITY / FLUORESCENT / WATER / JANITORIAL / RUBBISH REMOVAL / EXT MAINTENANCE / SNOW REMOVAL / HVAC / TAXES / SECURITY / PEST CONTROL /	0.00	0.00	0.00
1925	TERMINATED	90 Days; Standard Cancellation /			HVAC / ELECTRICITY / WATER / JANITORIAL / INT/EXT MAINT / LANDSCAPING / SNOW REMOVAL / PARKING / FLUORESCENT / RUBBISH REMOVAL / N/A /	0.00	0.00	0.00

	X	Y	Z	AA	AB	AC	AD	AE	AF	AG	AH	AI	AJ	AK	AL
1922	0.00	0.00	0.00	2,461.44	16.52	0.00	N/A		Eightcap, Inc.	904 Oak Drive	GREENVILLE	MI	48838	E45	0
1923	0.00	0.00	0.00	2,535.24	17.02	0.00	N/A		Eightcap, Inc.	904 Oak Drive	GREENVILLE	MI	48838	E25	0
1924	0.00	0.00	0.00	2,535.24	17.02	0.00	N/A		Eightcap, Inc.	904 Oak Drive	GREENVILLE	MI	48838	E25	
1925	0.00	0.00	0.00	15,600.00	7.80	0.00	N/A		DART, INC.	1805 SOUTH MISSION	MT PLEASANT	MI	48858	E13	0

	AM	AN	AO	AP	AQ	AR	AS	AT	AU	AV	AW	AX	AY	AZ
1922	GROSS	LESSEE	OFFICE	1	0	2	Common	Lot	4/26/2001 12:00:00 AM	YES	10/1/2001 12:00:00 AM	3/9/2001 12:00:00 AM	NO	4/1/1999 12:00:00 AM
1923	GROSS	LESSEE	OFFICE	1	0	2	Common	Lot	4/26/2001 12:00:00 AM	YES	10/1/2001 12:00:00 AM	3/9/2001 12:00:00 AM	NO	4/1/1999 12:00:00 AM
1924	GROSS	LESSEE	OFFICE	1	0	0	Common	Lot	4/26/2001 12:00:00 AM	YES	10/1/2001 12:00:00 AM	3/9/2001 12:00:00 AM	YES	4/1/2001 12:00:00 AM
1925	N/A	LESSEE	N/A	13	0	15	Common	Lot	12/13/1994 12:00:00 AM	YES	8/28/1996 12:00:00 AM	7/6/1995 12:00:00 AM	YES	2/3/1989 12:00:00 AM

	BA	BB	BC	BD	BE	BF	BG	BH	BI	BJ	BK	BL	BM
1922					2608	1803 S MISSION RD	29,200.00	0.00		1734	16.52	0.00	0.00
1923					2608	1803 S MISSION RD	29,200.00	0.00		1734	17.02	0.00	0.00
1924			0.00		2608	1803 S MISSION RD	29,200.00	0.00		1734	17.02	0.00	0.00
1925				1/1/1990 12:00:00 AM	2602	1803 S. Mission	18,480.00	10.80		1734	7.80	25.00	1,275.00

	BN	BO	BP	BQ	BR	BS	BT	BU	BV
1922	N/A		N/A		1st r/a for dcd/mwa collocation space	RENT - BASE RENT	205.12	0.00	1.00
1923	N/A		N/A			RENT - BASE RENT	211.27	0.00	1.00
1924	N/A		N/A			RENT - BASE RENT	211.27	0.00	0.00
1925	N/A		N/A		Standard	RENT - BASE RENT	1,300.00	0.00	1.00

	BW	BX	BY
1922	4/1/1999 12:00:00 AM	3/31/2000 12:00:00 AM	MONTH
1923	4/1/2000 12:00:00 AM	3/30/2001 12:00:00 AM	MONTH
1924	7/1/2002 12:00:00 AM	6/30/2003 12:00:00 AM	MONTH
1925	5/1/1988 12:00:00 AM	4/30/2087 12:00:00 AM	MONTH

	A	B	C	D	E	F	G	H	I	J	K	L	M	N	O
1926	Isabella	950	JUDICIAL	6900-1987-163	204 COURT ST	MT PLEASANT	48858	02/15/1987	02/14/1997	0.00	7,800.00	5.87	1,328.00	LEASE	OFFICE BUILDING
1927	Isabella	999	PRIVATE TENANTS	10245-1995-1138	N 1/2 OF NE 1/4 SECTION 9	MT PLEASANT	48858	01/01/1995	12/31/1997	0.00	4,910.04	0.00	0.00	LEASE	
1928	Isabella	999	PRIVATE TENANTS	10245-1997-1300	MT PLEASANT CTR	MT PLEASANT	48858	01/01/1998	12/31/2000	0.00	4,914.96	0.00	0.00	LEASE	OTHER
1929	Isabella	999	PRIVATE TENANTS	10245-2002-4008	MT PLEASANT CTR	MT PLEASANT	48858	01/01/2001	12/31/2001	0.00	4,915.00	0.00	0.00	RA	OTHER
1930	Isabella	999	PRIVATE TENANTS	10245-2002-4009	MT PLEASANT CTR	MT PLEASANT	48858	01/01/2002	12/31/2004	0.00	4,915.00	0.00	0.00	RA	OTHER

	P	Q	R	S	T	U	V	W
1926	TERMINATED	Executive Legislation /			HVAC / ELECTRICITY / WATER / JANITORIAL / INT/EXT MAINT / LANDSCAPING / SNOW REMOVAL / PARKING / FLUORESCENT / RUBBISH REMOVAL / N/A /	0.00	0.00	0.00
1927	TERMINATED	10 Days; Standard Cancellation /			HVAC / ELECTRICITY / WATER / JANITORIAL / INT/EXT MAINT / LANDSCAPING / SNOW REMOVAL / PARKING / FLUORESCENT / RUBBISH REMOVAL / N/A /	0.00	0.00	0.00
1928	TERMINATED	10 Days; Standard Cancellation /			HVAC / ELECTRICITY / WATER / JANITORIAL / INT/EXT MAINT / LANDSCAPING / SNOW REMOVAL / PARKING / FLUORESCENT / RUBBISH REMOVAL / N/A /	0.00	0.00	0.00
1929	TERMINATED	10 Days; Failure to Perform /			ELECTRICITY / WATER / LANDSCAPING / INSURANCE / PEST CONTROL / TAXES / SECURITY /	0.00	0.00	0.00
1930	TERMINATED	10 Days; Failure to Perform /			ELECTRICITY / N/A / N/A / N/A / N/A / N/A / N/A /	0.00	0.00	0.00

	X	Y	Z	AA	AB	AC	AD	AE	AF	AG	AH	AI	AJ	AK	AL
1926	0.00	0.00	0.00	7,800.00	5.87	0.00	N/A		THOMAS J. & DONNA RAE MURPHY	204 COURT STREET	MT PLEASANT	MI	48858		0
1927	0.00	0.00	0.00	4,910.04	0.00	0.00	N/A		DEPT OF COMMUNITY HEALTH	LEWIS CASS BUILDING, 5TH FLOOR	LANSING	MI	48909	E23	0
1928	0.00	0.00	0.00	4,914.96	0.00	0.00	N/A		Department of Community Health	LEWIS CASS BUILDING	LANSING	MI	48909	E23	0
1929	0.00	0.00	0.00	4,915.00	0.00	0.00	N/A		Department of Community Health	LEWIS CASS BUILDING	LANSING	MI	48909	E23	0
1930	0.00	0.00	0.00	4,915.00	0.00	0.00	N/A		Department of Community Health	LEWIS CASS BUILDING	LANSING	MI	48909	E23	0

	AM	AN	AO	AP	AQ	AR	AS	AT	AU	AV	AW	AX	AY	AZ
1926	N/A	LESSEE	N/A	3	0	0	Common	Lot	6/5/1991 12:00:00 AM	YES	1/3/2005 12:00:00 AM	4/3/1984 12:00:00 AM	YES	3/8/1985 12:00:00 AM
1927	N/A	LESSOR	N/A	0	1	0	Common	Lot		YES	6/13/2007 12:00:00 AM		NO	
1928	N/A	LESSOR	N/A	0	1	0	Common	Lot		YES			NO	
1929	GROSS	LESSOR	COMMERCIAL	0	1	0	Common	Lot		YES			NO	
1930	GROSS	LESSOR	COMMERCIAL	0	1	0	Common	Lot		YES			NO	

	BA	BB	BC	BD	BE	BF	BG	BH	BI	BJ	BK	BL	BM
1926				1/1/1987 12:00:00 AM	2507	204 COURT ST	6,036.00	22.00		1874	5.87	171.65	478.35
1927					3144		0.00	0.00		3712	0.00	0.00	0.00
1928					3151		0.00	0.00		3712	0.00	0.00	0.00
1929					3151		0.00	0.00		3712	0.00	0.00	0.00
1930					3151		0.00	0.00		3712	0.00	0.00	0.00

	BN	BO	BP	BQ	BR	BS	BT	BU	BV
1926	T	3/1/1997 12:00:00 AM	N/A		lease exp - per K. Vanasperen,	RENT - BASE RENT	650.00	0.00	1.00
1927	N/A		N/A		Updated liability insurance certificate requested 9/9/10.	RENT - LEASE INCOME	0.00	409.17	1.00
1928	N/A		N/A		Leased property entails approximately 80 acres of farmland.	RENT - BASE RENT	0.00	409.58	1.00
1929	N/A		N/A		Lease for 84.5 acres of farmland in two parcels at the DCH Mt Pleasant Regional Center.	RENT - LEASE INCOME	0.00	4,915.00	1.00
1930	N/A		N/A		Lease for 84.5 acres of farmland in two parcels at the DCH Mt Pleasant Regional Center.	RENT - LEASE INCOME	0.00	4,915.00	1.00

	BW	BX	BY
1926	2/15/1987 12:00:00 AM	2/14/1997 12:00:00 AM	MONTH
1927	1/1/1995 12:00:00 AM	12/31/1997 12:00:00 AM	MONTH
1928	1/1/1998 12:00:00 AM	12/31/2000 12:00:00 AM	MONTH
1929	1/1/2001 12:00:00 AM	12/31/2001 12:00:00 AM	YEAR
1930	1/1/2001 12:00:00 AM	12/31/2001 12:00:00 AM	YEAR

	A	B	C	D	E	F	G	H	I	J	K	L	M	N	O
1931	Isabella	999	PRIVATE TENANTS	10245-2005-0194	MT PLEASANT CTR	MT PLEASANT	48858	03/01/2006	02/28/2011	0.00	7,626.12		0.00	LEASE	OTHER
1932	Isabella	999	PRIVATE TENANTS	10245-2010-0670	MT PLEASANT CTR	MT PLEASANT	48858	03/01/2011	04/22/2011	0.00	8,400.00		0.00	RA	OTHER
1933	Isabella	999	PRIVATE TENANTS	4852-1982-32	1475 S BAMBER RD	MT PLEASANT	48858	04/01/1982	03/31/1992	0.00	86,478.00	3.84	22,544.00	LEASE	OFFICE BUILDING
1934	Isabella	999	PRIVATE TENANTS	4852-1991-1068	MT PLEASANT REG CTR	MT PLEASANT	48858	04/01/1992	03/31/1998	0.00	26,478.00	1.17	22,544.00	LEASE	OTHER
1935	Isabella	999	PRIVATE TENANTS	4852-1997-1298	1475 S BAMBER RD	MT PLEASANT	48858	04/01/1998	12/31/2009	0.00	86,478.00	3.83	22,554.00	LEASE	OFFICE BUILDING

	P	Q	R	S	T	U	V	W
1931	TERMINATED				GROSS (FULL SERVICE) /	0.00	0.00	0.00
1932	TERMINATED	30 days notice by either party /			GROSS (FULL SERVICE) /	0.00	0.00	0.00
1933	TERMINATED				HVAC / ELECTRICITY / WATER / JANITORIAL / INT/EXT MAINT / LANDSCAPING / SNOW REMOVAL / PARKING / FLUORESCENT / RUBBISH REMOVAL / N/A /	0.00	0.00	0.00
1934	TERMINATED	30 Days; Standard Cancellation /			HVAC / ELECTRICITY / WATER / JANITORIAL / INT/EXT MAINT / LANDSCAPING / SNOW REMOVAL / PARKING / FLUORESCENT / RUBBISH REMOVAL / N/A /	0.00	0.00	0.00
1935	TERMINATED	30 Days /			INT/EXT MAINT / LANDSCAPING / PUBLIC UTILITIES / OTHER / FLUORESCENT / SNOW REMOVAL / TRASH REMOVAL/WASTEBASKETS / JANITORIAL / OTHER / OTHER /	0.00	0.00	0.00

	X	Y	Z	AA	AB	AC	AD	AE	AF	AG	AH	AI	AJ	AK	AL
1931	0.00	0.00	0.00	7,626.12	0.00	0.00	N/A		Department of Community Health	LEWIS CASS BUILDING	LANSING	MI	48909	E89	
1932	0.00	0.00	0.00	8,400.00	0.00	0.00	N/A		Department of Community Health	LEWIS CASS BUILDING	LANSING	MI	48909	E89	
1933	0.00	0.00	0.00	86,478.00	3.84	0.00	N/A		Department of Community Health	LEWIS CASS BUILDING	LANSING	MI	48909		0
1934	0.00	0.00	0.00	26,478.00	1.17	0.00	N/A		Department of Community Health	LEWIS CASS BUILDING	LANSING	MI	48909	E23	0
1935	0.00	0.00	0.00	86,478.00	3.83	0.00	N/A		COMMUNITY HEALTH	LEWIS CASS BUILDING	LANSING	MI	48909	E25	

	AM	AN	AO	AP	AQ	AR	AS	AT	AU	AV	AW	AX	AY	AZ
1931	GROSS	LESSOR	COMMERCIAL	0	1	0	Common	Lot		YES			N/A	
1932	GROSS	LANDLORD	COMMERCIAL	0	1	0	Common	Lot		YES	9/8/2011 12:00:00 AM		N/A	
1933	N/A	STATE-STATE	N/A	0	1	128	Reserved	Lot		YES			NO	
1934	N/A	STATE-STATE	N/A	0	1	128	Common	Lot		YES			N/A	
1935	NET	STATE-STATE	OFFICE	0	1	128	Common	Lot		NO			NO	

	BA	BB	BC	BD	BE	BF	BG	BH	BI	BJ	BK	BL	BM
1931	2/21/2005 12:00:00 AM	10			3151		0.00	0.00		3712		0.00	0.00
1932					3151		0.00	0.00		3712		0.00	0.00
1933					2726	MT PLEASANT REGIONAL CTR	0.00	0.00		1572	3.84	0.00	0.00
1934					3150		0.00	0.00		3712	1.17	0.00	0.00
1935					2726	MT PLEASANT REGIONAL CTR	0.00	100.00	1st floor	1572	3.83	2,402.17	4,804.33

	BN	BO	BP	BQ	BR	BS	BT	BU	BV
1931	N/A		N/A		Lease for 84.5 acres of farmland in two parcels at the DCH Mt Pleasant Regional Center.	RENT - LEASE INCOME	0.00	635.51	1.00
1932	N/A		N/A		Effective 4-22-11 the property was sold by the State to teh City of Mt. Pleasant and the lease is reassigned accordingly. A MTMA for 84.5 acres of farmland in two parcels at the DCH Mt Pleasant Regional Center.	RENT - LEASE INCOME	0.00	700.00	1.00
1933	N/A		N/A		Renewal lease written	RENT - BASE RENT	0.00	7,206.50	1.00
1934	N/A		N/A		New Lease	RENT - BASE RENT	0.00	2,206.50	1.00
1935	N/A		N/A		A State-to-State lease between DCH and DHS.	RENT - BASE RENT	0.00	7,206.50	1.00

	BW	BX	BY
1931	3/1/2006 12:00:00 AM	2/28/2011 12:00:00 AM	MONTH
1932	3/1/2011 12:00:00 AM	2/29/2012 12:00:00 AM	MONTH
1933	4/1/1982 12:00:00 AM	3/31/1992 12:00:00 AM	MONTH
1934	4/1/1992 12:00:00 AM	3/31/1998 12:00:00 AM	MONTH
1935	4/1/1998 12:00:00 AM	12/31/2009 12:00:00 AM	MONTH

	A	B	C	D	E	F	G	H	I	J	K	L	M	N	O
1936	Isabella	999	PRIVATE TENANTS	7139-1989-250	MT PLEASANT CTR	MT PLEASANT	48858	10/01/1989	09/30/1991	0.00	2,664.00	6.00	444.00	LEASE	OTHER
1937	Isabella	999	PRIVATE TENANTS	7139-1991-1026	1400 Admin Bldg.	MT PLEASANT	48858	10/01/1991	09/30/1996	0.00	2,721.72	6.13	444.00	LEASE	OFFICE BUILDING
1938	Isabella	999	PRIVATE TENANTS	7139-1996-1135	1400 Admin Bldg.	MT PLEASANT	48858	02/01/1997	01/31/2002	0.00	4,440.00	10.00	444.00	LEASE	OFFICE BUILDING
1939	Isabella	999	PRIVATE TENANTS	7139-1996-1468	1400 Admin Bldg.	MT PLEASANT	48858	10/01/1996	01/31/1997	0.00	4,440.00	10.00	444.00	RA	OFFICE BUILDING

	P	Q	R	S	T	U	V	W
1936	TERMINATED				HVAC / ELECTRICITY / WATER / JANITORIAL / INT/EXT MAINT / LANDSCAPING / SNOW REMOVAL / PARKING / FLUORESCENT / RUBBISH REMOVAL / N/A /	0.00	0.00	0.00
1937	TERMINATED	30 Days; Std. Cancellatoin Either Party /			HVAC / ELECTRICITY / WATER / JANITORIAL / INT/EXT MAINT / LANDSCAPING / SNOW REMOVAL / PARKING / FLUORESCENT / RUBBISH REMOVAL / N/A /	0.00	0.00	0.00
1938	TERMINATED	30 Days; Std. Cancellatoin Either Party /			HVAC / ELECTRICITY / WATER / JANITORIAL / INT/EXT MAINT / LANDSCAPING / SNOW REMOVAL / PARKING / FLUORESCENT / RUBBISH REMOVAL / N/A /	0.00	0.00	0.00
1939	TERMINATED	30 Days; Standard Cancellation /			HVAC / ELECTRICITY / WATER / JANITORIAL / INT/EXT MAINT / LANDSCAPING / SNOW REMOVAL / PARKING / FLUORESCENT / RUBBISH REMOVAL / N/A /	0.00	0.00	0.00

	X	Y	Z	AA	AB	AC	AD	AE	AF	AG	AH	AI	AJ	AK	AL
1936	0.00	0.00	0.00	2,664.00	6.00	0.00	N/A		Department of Community Health	LEWIS CASS BUILDING	LANSING	MI	48909		0
1937	0.00	0.00	0.00	2,721.72	6.13	0.00	N/A		Department of Community Health	LEWIS CASS BUILDING	LANSING	MI	48909	E23	0
1938	0.00	0.00	0.00	4,440.00	10.00	0.00	N/A		DEPT. OF COMMUNITY HEALTH	LEWIS CASS BUILDING	LANSING	MI	48909	E23	0
1939	0.00	0.00	0.00	4,440.00	10.00	0.00	N/A		DEPT. OF COMMUNITY HEALTH	LEWIS CASS BUILDING	LANSING	MI	48909	E04	0

	AM	AN	AO	AP	AQ	AR	AS	AT	AU	AV	AW	AX	AY	AZ
1936	N/A	STATE-STATE	MIXED USE	1	1	0	Common	Lot		YES		1/6/1989 12:00:00 AM	NO	
1937	N/A	STATE-STATE	MIXED USE	1	1	4	Common	Lot		YES			N/A	
1938	N/A	STATE-STATE	MIXED USE	0	1	4	Common	Lot		YES			YES	
1939	N/A	STATE-STATE	MIXED USE	0	1	0	Common	Lot		YES			NO	

	BA	BB	BC	BD	BE	BF	BG	BH	BI	BJ	BK	BL	BM
1936					3151		0.00	0.00		3712	6.00	0.00	0.00
1937					3147	MPRC ADMIN BUILDING	0.00	0.00		3712	6.13	0.00	0.00
1938					3147	MPRC ADMIN BUILDING	0.00	0.00		3712	10.00	0.00	370.00
1939					3147	MPRC ADMIN BUILDING	0.00	0.00		3712	10.00	0.00	0.00

	BN	BO	BP	BQ	BR	BS	BT	BU	BV
1936	N/A		N/A		new lease written	RENT - BASE RENT	0.00	222.00	1.00
1937	N/A		N/A		New lease in effect	RENT - BASE RENT	0.00	226.81	1.00
1938	N/A		N/A			RENT - BASE RENT	370.00	0.00	1.00
1939	N/A		N/A		Lease expired, new lease into	RENT - BASE RENT	0.00	370.00	1.00

	BW	BX	BY
1936	10/1/1989 12:00:00 AM	9/30/1991 12:00:00 AM	MONTH
1937	10/1/1991 12:00:00 AM	9/30/1996 12:00:00 AM	MONTH
1938	2/1/1997 12:00:00 AM	1/31/2002 12:00:00 AM	MONTH
1939	10/1/1996 12:00:00 AM	1/31/1997 12:00:00 AM	MONTH

	A	B	C	D	E	F	G	H	I	J	K	L	M	N	O
1940	Isabella	999	PRIVATE TENANTS	7139-1997-1165	1400 Admin Bldg.	MT PLEASANT	48858	02/01/1997	09/30/1997	0.00	4,440.00	10.00	444.00	LEASE	OFFICE BUILDING
1941	Jackson	071	TECHNOLOGY, MGT. & BUDGET	10307-1995-1329	300 LIBERTY ST	JACKSON	49201	10/01/1995	09/30/1996	0.00	4,500.00	3.61	1,248.00	RA	WAREHOUSE
1942	Jackson	071	TECHNOLOGY, MGT. & BUDGET	10307-1996-1087	300 LIBERTY ST	JACKSON	49201	10/01/1996	09/30/1997	0.00	4,500.00	3.61	1,248.00	RA	WAREHOUSE
1943	Jackson	071	TECHNOLOGY, MGT. & BUDGET	10307-1996-1336	300 LIBERTY ST	JACKSON	49201	02/01/1997	11/30/1999	0.00	4,882.56	3.91	1,248.00	LEASE	WAREHOUSE

	P	Q	R	S	T	U	V	W
1940	TERMINATED	30 Days; Std. Cancellatoin Either Party /			HVAC / ELECTRICITY / WATER / JANITORIAL / INT/EXT MAINT / LANDSCAPING / SNOW REMOVAL / PARKING / FLUORESCENT / RUBBISH REMOVAL / N/A /	0.00	0.00	0.00
1941	TERMINATED	30 Days; Standard Cancellation /			HVAC / ELECTRICITY / WATER / JANITORIAL / INT/EXT MAINT / LANDSCAPING / SNOW REMOVAL / PARKING / FLUORESCENT / RUBBISH REMOVAL / N/A /	0.00	0.00	0.00
1942	TERMINATED	30 Days; Standard Cancellation /			HVAC / ELECTRICITY / WATER / JANITORIAL / INT/EXT MAINT / LANDSCAPING / SNOW REMOVAL / PARKING / FLUORESCENT / RUBBISH REMOVAL / N/A /	0.00	0.00	0.00
1943	TERMINATED	90 Days; Standard Cancellation /			HVAC / ELECTRICITY / WATER / JANITORIAL / INT/EXT MAINT / LANDSCAPING / SNOW REMOVAL / PARKING / FLUORESCENT / RUBBISH REMOVAL / N/A /	0.00	0.00	0.00

	X	Y	Z	AA	AB	AC	AD	AE	AF	AG	AH	AI	AJ	AK	AL
1940	0.00	0.00	0.00	4,440.00	10.00	0.00	N/A		COMMUNITY HEALTH	LEWIS CASS BUILDING	LANSING	MI	48909	E04	0
1941	0.00	0.00	0.00	4,500.00	3.61	0.00	N/A		DAVID,SHERI AND PHYLLIS MILLER	420 INGHAM STREET	JACKSON	MI	49201	E45	0
1942	0.00	0.00	0.00	4,500.00	3.61	0.00	N/A		DAVID, SHERI & PHYLLIS MILLER	420 INGHAM STREET	JACKSON	MI	49201	E23	0
1943	0.00	0.00	0.00	4,882.56	3.91	0.00	N/A		DAVID, SHERI, PHYLLIS MILLER	420 INGHAM STREET	JACKSON	MI	49201	E23	0

	AM	AN	AO	AP	AQ	AR	AS	AT	AU	AV	AW	AX	AY	AZ
1940	N/A	STATE-STATE	MIXED USE	0	1	4	Common	Lot		YES			NO	
1941	N/A	LESSEE	N/A	0	0	8	Common	Lot	11/17/1995 12:00:00 AM	YES	7/8/1997 12:00:00 AM	11/16/1995 12:00:00 AM	NO	
1942	N/A	LESSEE	N/A	0	0	8	Common	Lot	11/17/1995 12:00:00 AM	YES	6/8/1997 12:00:00 AM	11/16/1995 12:00:00 AM	N/A	
1943	N/A	LESSEE	N/A	0	0	4	Common	Lot	11/17/1995 12:00:00 AM	YES	7/8/2000 12:00:00 AM	11/16/1995 12:00:00 AM	N/A	

	BA	BB	BC	BD	BE	BF	BG	BH	BI	BJ	BK	BL	BM
1940					3147	MPRC ADMIN BUILDING	0.00	0.00		3712	10.00	0.00	0.00
1941					2185	300 LIBERTY ST	0.00	0.00		2300	3.61	0.00	0.00
1942					2185	300 LIBERTY ST	0.00	100.00		2300	3.61	56.25	318.75
1943					2185	300 LIBERTY ST	0.00	100.00		2300	3.91	61.03	345.85

	BN	BO	BP	BQ	BR	BS	BT	BU	BV
1940	N/A		N/A		Lease in effect.	RENT - BASE RENT	0.00	370.00	1.00
1941	N/A		N/A		renewal lease finalized	RENT - BASE RENT	375.00	0.00	1.00
1942	N/A		N/A		renewal lease finalized	RENT - BASE RENT	375.00	0.00	1.00
1943	N/A		N/A		Moved out at end of lease term	RENT - BASE RENT	406.88	0.00	1.00

	BW	BX	BY
1940	2/1/1997 12:00:00 AM	9/30/1997 12:00:00 AM	MONTH
1941	10/1/1995 12:00:00 AM	9/30/1996 12:00:00 AM	MONTH
1942	10/1/1996 12:00:00 AM	9/30/1997 12:00:00 AM	MONTH
1943	2/1/1997 12:00:00 AM	11/30/1999 12:00:00 AM	MONTH

	A	B	C	D	E	F	G	H	I	J	K	L	M	N	O
1944	Jackson	071	TECHNOLOGY, MGT. & BUDGET	10457-1996-1418	954 W MONROE	JACKSON	49202	01/01/1997	12/31/1997	0.00	10,500.00	10.50	1,000.00	RA	OFFICE BUILDING
1945	Jackson	071	TECHNOLOGY, MGT. & BUDGET	10457-1997-1268	954 W MONROE	JACKSON	49202	01/01/1998	08/31/1998	0.00	10,500.00	10.50	1,000.00	RA	OFFICE BUILDING
1946	Jackson	071	TECHNOLOGY, MGT. & BUDGET	10788-1999-1408	500 LANSING AVE	JACKSON	49201	01/18/2000	08/18/2000	0.00	21,156.00	15.88	1,332.00	RA	OFFICE BUILDING
1947	Jackson	071	TECHNOLOGY, MGT. & BUDGET	10972-2001-1299	500 LANSING AVE	JACKSON	49201	11/15/2001	07/26/2002	0.00	21,156.00	15.88	1,332.00	RA	OFFICE BUILDING

	P	Q	R	S	T	U	V	W
1944	TERMINATED	30 Days; Standard Cancellation /			HVAC / ELECTRICITY / WATER / JANITORIAL / INT/EXT MAINT / LANDSCAPING / SNOW REMOVAL / PARKING / FLUORESCENT / RUBBISH REMOVAL / N/A /	0.00	0.00	0.00
1945	TERMINATED	30 Days; Standard Cancellation /			HVAC / ELECTRICITY / WATER / JANITORIAL / INT/EXT MAINT / LANDSCAPING / SNOW REMOVAL / PARKING / FLUORESCENT / RUBBISH REMOVAL / N/A /	0.00	0.00	0.00
1946	TERMINATED	30 Days; Standard Cancellation /			HVAC / ELECTRICITY / WATER / JANITORIAL / INT/EXT MAINT / LANDSCAPING / SNOW REMOVAL / PARKING / FLUORESCENT / RUBBISH REMOVAL / N/A /	0.00	0.00	0.00
1947	TERMINATED	30 day notice; Standard /			HVAC / ELECTRICITY / WATER / JANITORIAL / INT/EXT MAINT / LANDSCAPING / SNOW REMOVAL / RUBBISH REMOVAL / FLUORESCENT /	0.00	0.00	0.00

	X	Y	Z	AA	AB	AC	AD	AE	AF	AG	AH	AI	AJ	AK	AL
1944	0.00	0.00	0.00	10,500.00	10.50	0.00	N/A		MONROE PLAZA PARTNERSHIP	954 WEST MONROE	JACKSON	MI	49202	E23	0
1945	0.00	0.00	0.00	10,500.00	10.50	0.00	N/A		ERA DEVELOPMENT L.L.C.	714 SOUTH THOMPSON	JACKSON	MI	49203	E23	0
1946	0.00	0.00	0.00	21,156.00	15.88	0.00	N/A		PHILIP J. CURTIS, TRUSTEE OF	120 WEST MICHIGAN, SUITE 1500	JACKSON	MI	49201	E23	0
1947	0.00	0.00	0.00	21,156.00	15.88	0.00	N/A		DAVID B MUNRO, MD, PC	500 LANSING AVENUE	JACKSON	MI	49201	E23	

	AM	AN	AO	AP	AQ	AR	AS	AT	AU	AV	AW	AX	AY	AZ
1944	N/A	LESSEE	N/A	1	0	4	Common	Lot	12/23/1996 12:00:00 AM	YES	1/1/1999 12:00:00 AM		YES	11/24/1996 12:00:00 AM
1945	N/A	LESSEE	N/A	1	0	4	Common	Lot	7/5/1998 12:00:00 AM	YES	6/17/1999 12:00:00 AM		NO	
1946	N/A	LESSEE	N/A	1	0	4	Common	Lot	1/7/2000 12:00:00 AM	YES	12/23/2001 12:00:00 AM	4/12/2000 12:00:00 AM	YES	1/19/2000 12:00:00 AM
1947	NET	LESSEE	OFFICE	1	0	4	Common	Lot		YES	12/23/2004 12:00:00 AM		YES	

	BA	BB	BC	BD	BE	BF	BG	BH	BI	BJ	BK	BL	BM
1944				12/31/1990 12:00:00 AM	1388	954 W MONROE	5,000.00	0.00	STE D	3378	10.50	0.00	0.00
1945				12/31/1990 12:00:00 AM	1388	954 W MONROE	5,000.00	0.00	STE D	3378	10.50	0.00	0.00
1946				12/1/1999 12:00:00 AM	1792	500 LANSING AVE	13,616.00	9.80		2845	15.88	220.00	1,443.00
1947				12/1/1999 12:00:00 AM	1792	500 LANSING AVE	13,616.00	0.00		2845	15.88	0.00	0.00

	BN	BO	BP	BQ	BR	BS	BT	BU	BV
1944	N/A		N/A		agreement finalized	RENT - BASE RENT	875.00	0.00	1.00
1945	N/A		N/A		Lease ended & DMB moved out	RENT - BASE RENT	875.00	0.00	1.00
1946	N/A		N/A		Health Screening done for the	RENT - BASE RENT	1,763.00	0.00	1.00
1947	N/A		N/A			RENT - BASE RENT	1,763.00	0.00	1.00

	BW	BX	BY
1944	1/1/1997 12:00:00 AM	12/31/1997 12:00:00 AM	MONTH
1945	1/1/1998 12:00:00 AM	8/31/1998 12:00:00 AM	MONTH
1946	1/18/2000 12:00:00 AM	8/23/2000 12:00:00 AM	MONTH
1947	11/15/2001 12:00:00 AM	8/14/2002 12:00:00 AM	MONTH

	A	B	C	D	E	F	G	H	I	J	K	L	M	N	O
1948	Jackson	071	TECHNOLOGY, MGT. & BUDGET	6397-1984-54	307 LIBERTY	JACKSON	49201	06/01/1984	11/11/2000	0.00	6,000.00	0.00	0.00	LEASE	OTHER
1949	Jackson	085	MI STRATEGIC FUND	11070-2006-0163	209 E Washington Street	JACKSON	49201	06/01/2009	05/31/2014	359.19	4,310.28	12.04	358.00	SUBLEASE	OFFICE BUILDING
1950	Jackson	191	CIVIL SERVICE	7356-1989-372	ONE JACKSON SQ	JACKSON	49201	11/13/1989	11/12/1990	0.00	5,400.00	12.00	450.00	RA	OFFICE BUILDING
1951	Jackson	191	CIVIL SERVICE	7524-1990-1032	954 W MONROE	JACKSON	49202	11/15/1990	08/31/1998	0.00	7,380.00	14.85	497.00	LEASE	OFFICE BUILDING

	P	Q	R	S	T	U	V	W
1948	TERMINATED	30 Days; Std. Cancellatoin Either Party /			HVAC / ELECTRICITY / WATER / JANITORIAL / INT/EXT MAINT / LANDSCAPING / SNOW REMOVAL / PARKING / FLUORESCENT / RUBBISH REMOVAL / N/A /	0.00	0.00	0.00
1949	RENT AUTHORIZED	Standard; 60 day /			GROSS (FULL SERVICE) /	0.00	0.00	0.00
1950	TERMINATED	60 Days /			HVAC / ELECTRICITY / WATER / JANITORIAL / INT/EXT MAINT / LANDSCAPING / SNOW REMOVAL / PARKING / FLUORESCENT / RUBBISH REMOVAL / N/A /	0.00	0.00	0.00
1951	TERMINATED	90 Days; Standard Cancellation /			HVAC / ELECTRICITY / WATER / JANITORIAL / INT/EXT MAINT / LANDSCAPING / SNOW REMOVAL / PARKING / FLUORESCENT / RUBBISH REMOVAL / N/A /	0.00	0.00	0.00

	X	Y	Z	AA	AB	AC	AD	AE	AF	AG	AH	AI	AJ	AK	AL
1948	0.00	0.00	0.00	6,000.00	0.00	0.00	N/A		MID CITY REALTY	420 INGHAM	JACKSON	MI	49201		0
1949	0.00	0.00	0.00	4,310.28	12.04	0.00	Actual	2013	South Central Michigan Works	21 Care Drive	HILLSDALE	MI	49242	E102	
1950	0.00	0.00	0.00	5,400.00	12.00	0.00	N/A		JACKSON REALTY CORP	ONE JACKSON SQ.	JACKSON	MI	49201		0
1951	0.00	0.00	0.00	7,380.00	14.85	0.00	N/A		MONROE PLAZA	954 W MONROE	JACKSON	MI	49202	E13	0

	AM	AN	AO	AP	AQ	AR	AS	AT	AU	AV	AW	AX	AY	AZ
1948	N/A	LESSEE	N/A	0	0	0	Common	Lot	8/10/1984 12:00:00 AM	YES	10/18/2001 12:00:00 AM	8/2/1984 12:00:00 AM	N/A	
1949	GROSS	LESSEE	OFFICE	3	0	10	Common	Lot	1/18/2010 12:00:00 AM	YES	10/1/2011 12:00:00 AM	8/16/2006 12:00:00 AM	YES	8/16/2006 12:00:00 AM
1950	N/A	LESSEE	N/A	2	0	0	Common	Lot		YES	6/1/1990 12:00:00 AM	10/26/1989 12:00:00 AM	NO	
1951	N/A	LESSEE	N/A	1	0	4	Common	Lot	6/29/1990 12:00:00 AM	YES	9/1/1999 12:00:00 AM	8/20/1990 12:00:00 AM	YES	6/7/1990 12:00:00 AM

	BA	BB	BC	BD	BE	BF	BG	BH	BI	BJ	BK	BL	BM
1948					2129	307 LIBERTY	0.00	0.00		2388	0.00	0.00	0.00
1949	12/15/2009 12:00:00 AM	8		7/1/1995 12:00:00 AM	2480	Commonwealth Commerce Cen	409,269.00	0.00	Ground floor	1910	12.04	224.78	134.41
1950					1195	ONE JACKSON SQ	0.00	0.00		3761	12.00	0.00	0.00
1951				12/31/1990 12:00:00 AM	1388	954 W MONROE	5,000.00	9.90		3378	14.85	155.73	403.40

	BN	BO	BP	BQ	BR	BS	BT	BU	BV
1948	N/A		N/A			RENT - BASE RENT	500.00	0.00	1.00
1949	N/A		N/A		Assigned from LARA to MSF 09/30/11	RENT - BASE RENT	359.19	0.00	1.00
1950	N/A		N/A		Relocated to lease #7524	RENT - BASE RENT	450.00	0.00	1.00
1951	N		N/A		moved to Adrian	RENT - BASE RENT	615.00	0.00	1.00

	BW	BX	BY
1948	6/1/1984 12:00:00 AM	11/11/2000 12:00:00 AM	MONTH
1949	6/1/2009 12:00:00 AM	5/31/2014 12:00:00 AM	MONTH
1950	11/13/1989 12:00:00 AM	11/12/1990 12:00:00 AM	MONTH
1951	11/15/1990 12:00:00 AM	8/31/1998 12:00:00 AM	MONTH

	A	B	C	D	E	F	G	H	I	J	K	L	M	N	O
1952	Jackson	231	STATE	10979-2002-2032	1184 Jackson Crossing - G102	JACKSON	49202	03/01/2002	02/28/2011	0.00	48,912.00	13.00	3,762.00	LEASE	OFFICE BUILDING
1953	Jackson	231	STATE	11430-2009-0187	1184 Jackson Crossing - G102	JACKSON	49202	03/01/2011	02/28/2021	7,792.00	93,504.00	17.00	5,500.00	LEASE	OFFICE BUILDING
1954	Jackson	231	STATE	4175-1986-36	1184 Jackson Crossing - G102	JACKSON	49202	04/01/1986	03/31/1992	0.00	19,569.96	7.60	2,575.00	LEASE	OFFICE BUILDING

	P	Q	R	S	T	U	V	W
1952	TERMINATED	Standard; 90-day / Standard; 90-day / Standard; 90-day / Standard; 90-day / Standard; 90-day / Standard; 90-day /			GAS / GAS / GAS / GAS / GAS / GAS / ELECTRICITY / ELECTRICITY / ELECTRICITY / ELECTRICITY / ELECTRICITY / ELECTRICITY / JANITORIAL / JANITORIAL / JANITORIAL / JANITORIAL / JANITORIAL / JANITORIAL / PEST CONTROL / PEST CONTROL / PEST CONTROL / PEST CONTROL / PEST CONTROL / PEST CONTROL / FLUORESCENT / FLUORESCENT / FLUORESCENT / FLUORESCENT / FLUORESCENT / FLUORESCENT / ADJUST-TAXES / ADJUST-TAXES / ADJUST-TAXES /	0.00	0.00	0.00
1953	RENT AUTHORIZED	Standard; 120 day / Standard; 120 day / Standard; 120 day / Standard; 120 day /		5 year; 30 day / 5 year; 30 day / 5 year; 30 day / 5 year; 30 day /	GROSS (FULL SERVICE) / GROSS (FULL SERVICE) / GROSS (FULL SERVICE) / GROSS (FULL SERVICE) /	0.00	0.00	0.00
1954	TERMINATED	60 Days; Legislative Restrictive /			HVAC / ELECTRICITY / WATER / JANITORIAL / INT/EXT MAINT / LANDSCAPING / SNOW REMOVAL / PARKING / FLUORESCENT / RUBBISH REMOVAL / N/A /	0.00	0.00	0.00

	X	Y	Z	AA	AB	AC	AD	AE	AF	AG	AH	AI	AJ	AK	AL
1952	0.00	0.00	0.00	48,912.00	13.00	0.00	N/A		Ramco Gershenson Properties LP	31500 Northwestern Hwy	FARMINGTON HILLS	MI	48334	E45	4175
1953	236.85	4,952.16	0.00	98,693.01	17.94	0.00	Actual	2013	Ramco Gershenson Properties LP	31500 Northwestern Hwy	FARMINGTON HILLS	MI	48334	E102	10979 & 7844
1954	0.00	0.00	0.00	19,569.96	7.60	0.00	N/A		Ramco Jackson Associate Ltd.	27600 Northwestern Hwy	SOUTHFIELD	MI	48034		0

	AM	AN	AO	AP	AQ	AR	AS	AT	AU	AV	AW	AX	AY	AZ
1952	NET	LESSEE	OFFICE	12	0	40	Common	Lot	6/23/2010 12:00:00 AM	YES	4/1/2011 12:00:00 AM	1/10/2002 12:00:00 AM	YES	4/2/2002 12:00:00 AM
1953	GROSS	LESSEE	OFFICE	4	0	105	Common	Lot	11/16/2012 12:00:00 AM	YES	4/1/2014 12:00:00 AM	3/16/2011 12:00:00 AM	YES	
1954	N/A	LESSEE	N/A	11	0	30	Reserved	Lot	11/23/1988 12:00:00 AM	YES	11/13/1990 12:00:00 AM	6/13/1986 12:00:00 AM	YES	12/23/1988 12:00:00 AM

	BA	BB	BC	BD	BE	BF	BG	BH	BI	BJ	BK	BL	BM
1952	6/4/2002 12:00:00 AM	5		12/31/2011 12:00:00 AM	2920	Jackson Crossing Mall	384,840.00	0.98	ground	1320	13.00	1,222.80	2,853.20
1953	11/3/2010 12:00:00 AM	11		12/31/2011 12:00:00 AM	2920	Jackson Crossing Mall	384,840.00	0.01	1	1320	17.00	0.00	7,792.00
1954				12/31/2011 12:00:00 AM	2920	Jackson Crossing Mall	384,840.00	1.40		1320	7.60	0.00	0.00

	BN	BO	BP	BQ	BR	BS	BT	BU	BV
1952	N/A		T	6/15/2012 12:00:00 AM	Canceled eff 02/28/11. Original end was 04/30/11. Add #1 SAB 05/18/10 extended term & added option. 11/03/09 Extention (2.9) letter sent. 03/01/02 Relocation in Jackson Xing per LL's request.	RENT - BASE RENT	4,076.00	0.00	1.00
1953	N/A		N/A			RENT - BASE RENT	7,792.00	0.00	1.00
1954	T	3/1/1992 12:00:00 AM	N/A		Renewal lease written	RENT - BASE RENT	1,630.83	0.00	1.00

	BW	BX	BY
1952	5/1/2010 12:00:00 AM	4/30/2011 12:00:00 AM	MONTH
1953	3/1/2011 12:00:00 AM	2/28/2016 12:00:00 AM	MONTH
1954	4/1/1986 12:00:00 AM	3/31/1992 12:00:00 AM	MONTH

	A	B	C	D	E	F	G	H	I	J	K	L	M	N	O
1955	Jackson	231	STATE	4175-1991-1055	1184 Jackson Crossing - G102	JACKSON	49202	04/01/1992	03/14/2002	0.00	30,900.00	11.00	2,575.00	LEASE	OFFICE BUILDING
1956	Jackson	231	STATE	7844-1991-1079	117 W LOUIS GLICK HWY	JACKSON	49201	12/30/1992	05/31/2003	0.00	35,340.96	15.78	2,240.00	LEASE	OFFICE BUILDING
1957	Jackson	231	STATE	7844-2001-1340	117 W LOUIS GLICK HWY	JACKSON	49201	06/01/2003	04/30/2011	0.00	39,043.20	17.43	2,240.00	LEASE	OFFICE BUILDING
1958	Jackson	431	HUMAN SERVICES	10735-2005-0089	209 E Washington Street	JACKSON	49201	05/01/2006	12/31/2013	0.00	47,940.00	16.14	3,346.00	LEASE	OFFICE BUILDING

	P	Q	R	S	T	U	V	W
1955	TERMINATED	90 Days; Standard Cancellation / 90 Days; Standard Cancellation /			HVAC / HVAC / ELECTRICITY / ELECTRICITY / WATER / WATER / JANITORIAL / JANITORIAL / INT/EXT MAINT / INT/EXT MAINT / LANDSCAPING / LANDSCAPING / SNOW REMOVAL / SNOW REMOVAL / PARKING / PARKING / FLUORESCENT / FLUORESCENT / RUBBISH REMOVAL / RUBBISH REMOVAL / N/A / N/A /	0.00	0.00	0.00
1956	TERMINATED	60 Days; Standard Cancellation /			HVAC / ELECTRICITY / WATER / JANITORIAL / INT/EXT MAINT / LANDSCAPING / SNOW REMOVAL / PARKING / FLUORESCENT / RUBBISH REMOVAL / N/A /	0.00	0.00	0.00
1957	TERMINATED	Standard, 60 day / Standard, 60 day /			JANITORIAL / JANITORIAL / ALARM SYSTEM MONITORING / ALARM SYSTEM MONITORING / TELECOMMUNICATIONS / TELECOMMUNICATIONS /	0.00	0.00	0.00
1958	TERMINATED				GROSS (FULL SERVICE) / GROSS (FULL SERVICE) /	0.00	0.00	0.00

	X	Y	Z	AA	AB	AC	AD	AE	AF	AG	AH	AI	AJ	AK	AL
1955	0.00	0.00	0.00	30,900.00	12.00	0.00	N/A		Ramco Gershenson Properties LP	31500 Northwestern Hwy	FARMINGTON HILLS	MI	48334	E23	0
1956	0.00	0.00	0.00	35,340.96	15.78	0.00	N/A		KUHL INVESTMENT COMPANY	3343 SPRING ARBOR, SUITE 400	JACKSON	MI	49203	E11	0
1957	0.00	0.00	0.00	39,043.20	17.43	0.00	N/A		KUHL INVESTMENT COMPANY	3343 SPRING ARBOR, SUITE 400	JACKSON	MI	49203	E45	0
1958	0.00	0.00	0.00	47,940.00	14.33	0.00	N/A		Commonwealth Commerce Group, Inc	209 E. Washington	JACKSON	MI	49201	E102	

	AM	AN	AO	AP	AQ	AR	AS	AT	AU	AV	AW	AX	AY	AZ
1955	N/A	LESSEE	N/A	11	0	30	Reserved	Lot	9/11/1998 12:00:00 AM	YES	11/13/1996 12:00:00 AM	12/5/1995 12:00:00 AM	YES	12/27/1988 12:00:00 AM
1956	NET	LESSEE	OFFICE	11	0	12	Common	Lot	8/20/1992 12:00:00 AM	YES	8/11/2003 12:00:00 AM	11/22/1996 12:00:00 AM	YES	9/3/1992 12:00:00 AM
1957	NET	LESSEE	OFFICE	11	0	12	Common	Lot	9/18/2008 12:00:00 AM	YES	8/11/2011 12:00:00 AM	3/12/2007 12:00:00 AM	YES	9/3/1992 12:00:00 AM
1958	GROSS	LESSEE	OFFICE	5	0	30	Common	Lot	4/7/2010 12:00:00 AM	YES	8/9/2014 12:00:00 AM	10/17/2006 12:00:00 AM	YES	3/28/2006 12:00:00 AM

	BA	BB	BC	BD	BE	BF	BG	BH	BI	BJ	BK	BL	BM
1955				12/31/2011 12:00:00 AM	2920	Jackson Crossing Mall	384,840.00	1.56		1320	11.00	212.44	2,147.98
1956				12/31/2000 12:00:00 AM	2888	117 W LOUIS GLICK HWY	12,000.00	18.67		1358	15.78	1,837.50	1,108.08
1957	8/19/2003 12:00:00 AM	21		12/31/2000 12:00:00 AM	2888	117 W LOUIS GLICK HWY	12,000.00	18.67		1358	17.43	976.08	2,277.52
1958	6/6/2006 12:00:00 AM	22		7/1/1995 12:00:00 AM	2480	Commonwealth Commerce Cen	409,269.00	0.82	second floor	1910	16.14	1,350.00	3,150.00

	BN	BO	BP	BQ	BR	BS	BT	BU	BV
1955	T	3/1/2003 12:00:00 AM	N/A		AJ is doing a new lease in Jackson. Called DOS on 8-5-2002 and found that DOS moved out of this site on 3-14-2002. THIS LEASE IS BEING CANCELLED ON 8-5-2002 ----EFFECTIVE 3-14-2002.	RENT - BASE RENT	2,575.00	0.00	1.00
1956	T	6/15/2003 12:00:00 AM	N/A		Holdover to Lessor on 9-9-2002 to hold over at the new rate of $2,945.58 per month until December 31, 2002. Returned, sent to Agency, returned.	RENT - BASE RENT	2,945.08	0.00	1.00
1957	T	6/15/2003 12:00:00 AM	N/A		Cancellation letter sent 12/31/2010 effective April 30, 2011. The lease was going to cancel 5/31/2013. Per agency request renewal option exercised by May 9, 2007 extending lease through May 31, 2013.	RENT - BASE RENT	3,253.60	0.00	1.00
1958	N/A		N/A		12/30/2013 - close out inspection completed. 2 items to reimburse lessor. 08/21/13 Cancel extended thru 12/31/13. 06/21/13 Assigned from LARA eff 10/01/12. 12/27/12 Cancel extended thru 09/30/13. 10/22/12 Cancel eff 01/23/13. Original end was 04/30/16. CCO #2 for $7,674.70 DA 09/02/11, #17 CCO #1 for $3,232.48 DA 04/07/00	RENT - BASE RENT	3,995.00	0.00	1.00

	BW	BX	BY
1955	8/1/2003 12:00:00 AM	1/31/2005 12:00:00 AM	MONTH
1956	12/30/1992 12:00:00 AM	12/31/2002 12:00:00 AM	MONTH
1957	6/1/2008 12:00:00 AM	4/30/2011 12:00:00 AM	MONTH
1958	5/1/2006 12:00:00 AM	4/30/2011 12:00:00 AM	MONTH

	A	B	C	D	E	F	G	H	I	J	K	L	M	N	O
1959	Jackson	431	HUMAN SERVICES	10986-2002-2116	301 Francis St.	JACKSON	49201	03/15/2002	07/31/2002	0.00	19,500.00	15.00	1,300.00	RA	OFFICE BUILDING
1960	Jackson	472	CORRECTIONS	10063-1993-1054	FARMLAND SPSM/MSI	JACKSON	49201	09/15/1993	09/14/1994	0.00	8,326.80	0.00	0.00	RA	OTHER
1961	Jackson	472	CORRECTIONS	10363-1996-1022	926 WATER ST	JACKSON	49203	02/01/1996	01/31/1997	0.00	72,576.00	3.60	20,160.00	RA	WAREHOUSE
1962	Jackson	472	CORRECTIONS	10391-1996-1214	SOUTHERN MICHIGAN PRISON	JACKSON	49201	05/01/1996	02/28/1997	0.00	8,283.00	0.00	0.00	RA	OTHER

	P	Q	R	S	T	U	V	W
1959	TERMINATED				HVAC / ELECTRICITY / JANITORIAL / WATER / INT/EXT MAINT / LANDSCAPING / SNOW REMOVAL / TAXES / SECURITY / PEST CONTROL / N/A / N/A /	0.00	0.00	0.00
1960	TERMINATED	10 Days; Std. Cancellatoin Either Party /			HVAC / ELECTRICITY / WATER / JANITORIAL / INT/EXT MAINT / LANDSCAPING / SNOW REMOVAL / PARKING / FLUORESCENT / RUBBISH REMOVAL / N/A /	0.00	0.00	0.00
1961	TERMINATED	90 Days; Standard Cancellation /			HVAC / ELECTRICITY / WATER / JANITORIAL / INT/EXT MAINT / LANDSCAPING / SNOW REMOVAL / PARKING / FLUORESCENT / RUBBISH REMOVAL / N/A /	0.00	0.00	0.00
1962	TERMINATED	30 Days; Std. Cancellatoin Either Party /			HVAC / ELECTRICITY / WATER / JANITORIAL / INT/EXT MAINT / LANDSCAPING / SNOW REMOVAL / PARKING / FLUORESCENT / RUBBISH REMOVAL / N/A /	0.00	0.00	0.00

	X	Y	Z	AA	AB	AC	AD	AE	AF	AG	AH	AI	AJ	AK	AL
1959	0.00	0.00	0.00	19,500.00	15.00	0.00	N/A		Commonwealth Commerce Group, Inc	209 E. Washington	JACKSON	MI	49201	E27	
1960	0.00	0.00	0.00	8,326.80	0.00	0.00	N/A		JOHN R. GHERE	4924 ONONDAGA ROAD	ONONDAGA	MI	49264	E23	0
1961	0.00	0.00	0.00	72,576.00	3.60	0.00	N/A		PHYLEO REALTY COMPANY	420 INGHAM ST.	JACKSON	MI	49201	E23	0
1962	0.00	0.00	0.00	8,283.00	0.00	0.00	N/A		J & D FARMS L.L.C.	4924 ONONDAGA ROAD	ONONDAGA	MI	49264	E04	0

	AM	AN	AO	AP	AQ	AR	AS	AT	AU	AV	AW	AX	AY	AZ
1959	GROSS	LESSEE	OFFICE	13	0	13	Common	Lot	12/31/2003 12:00:00 AM	YES	8/9/2004 12:00:00 AM		N/A	3/15/2002 12:00:00 AM
1960	N/A	LESSOR	N/A	0	1	0	Common	Lot		NO			N/A	
1961	N/A	LESSEE	N/A	0	0	0	Common	Lot	3/26/1996 12:00:00 AM	YES	4/1/1997 12:00:00 AM	4/19/1996 12:00:00 AM	YES	2/1/1996 12:00:00 AM
1962	N/A	LESSOR	N/A	0	1	0	Common	Lot		YES			NO	

	BA	BB	BC	BD	BE	BF	BG	BH	BI	BJ	BK	BL	BM
1959				3/15/2002 12:00:00 AM	2164	301 FRANCIS ST	409,269.00	0.00	3rd floor	2342	15.00	1,331.00	294.00
1960					3256	FARMLAND SPSM/MSI	0.00	0.00		3597	0.00	0.00	0.00
1961				2/24/1995 12:00:00 AM	1404	926 WATER ST	20,160.00	19.20		3356	3.60	1,008.00	5,040.00
1962					1127	SOUTHERN MICHIGAN PRISON	0.00	0.00		3841	0.00	0.00	0.00

	BN	BO	BP	BQ	BR	BS	BT	BU	BV
1959	N/A		N/A		PA = K. Malusek County = Jackson (38) NO OPTIONS (R/A) Rate: $19,500.00 /yr $ 1,625.00/mo No fire report needed as AGENCY NEVER MOVED IN! Agency is going to pay rent for the period of 3-15-2002 thru 7-31-2002 Cancellation letter mailed 6-27-2002	RENT - BASE RENT	1,625.00	0.00	1.00
1960	N/A		N/A			RENT - BASE RENT	0.00	693.90	1.00
1961	N/A		N/A		Add done to add SF to Lease	RENT - BASE RENT	6,048.00	0.00	1.00
1962	N/A		N/A		Expired Lease.	RENT - BASE RENT	0.00	690.25	1.00

	BW	BX	BY
1959	3/15/2002 12:00:00 AM	5/31/2004 12:00:00 AM	MONTH
1960	9/15/1993 12:00:00 AM	9/14/1994 12:00:00 AM	MONTH
1961	2/1/1996 12:00:00 AM	1/31/1997 12:00:00 AM	MONTH
1962	5/1/1996 12:00:00 AM	2/28/1997 12:00:00 AM	MONTH

	A	B	C	D	E	F	G	H	I	J	K	L	M	N	O
1963	Jackson	472	CORRECTIONS	10392-1996-1215	SOUTHERN MICHIGAN PRISON	JACKSON	49201	05/01/1996	12/31/1996	0.00	12,033.00	0.00	0.00	RA	OTHER
1964	Jackson	472	CORRECTIONS	10403-1996-1278	DALTON-PIGGERY FARM	JACKSON	49201	05/01/1996	12/31/1996	0.00	500.04	0.00	0.00	RA	OTHER
1965	Jackson	472	CORRECTIONS	10498-1997-1124	4000 Cooper St.	JACKSON	49201	05/15/1997	03/31/1999	0.00	57,999.96	0.00	0.00	LEASE	OTHER
1966	Jackson	472	CORRECTIONS	11221-2002-2216	1697 Lansing Avenue	JACKSON	49202	07/17/2006	07/16/2007	0.00	36,612.00	7.93	4,616.00	RA	OFFICE BUILDING
1967	Jackson	472	CORRECTIONS	11221-2006-0196	1697 Lansing Avenue	JACKSON	49202	05/01/2007	04/30/2017	0.00	36,612.00	8.17	4,616.00	LEASE	OFFICE BUILDING
1968	Jackson	472	CORRECTIONS	11221-2010-0469	1697 Lansing Avenue	JACKSON	49202	05/01/2007	04/30/2017	0.00	52,068.00	8.17	6,373.00	LEASE	OFFICE BUILDING

	P	Q	R	S	T	U	V	W
1963	TERMINATED	30 Days; Std. Cancellatoin Either Party /			HVAC / ELECTRICITY / WATER / JANITORIAL / INT/EXT MAINT / LANDSCAPING / SNOW REMOVAL / PARKING / FLUORESCENT / RUBBISH REMOVAL / N/A /	0.00	0.00	0.00
1964	TERMINATED	30 Days; Standard Cancellation /			HVAC / ELECTRICITY / WATER / JANITORIAL / INT/EXT MAINT / LANDSCAPING / SNOW REMOVAL / PARKING / FLUORESCENT / RUBBISH REMOVAL / N/A /	0.00	0.00	0.00
1965	TERMINATED	30 Days; Std. Cancellatoin Either Party /			HVAC / ELECTRICITY / WATER / JANITORIAL / INT/EXT MAINT / LANDSCAPING / SNOW REMOVAL / PARKING / FLUORESCENT / RUBBISH REMOVAL / N/A /	0.00	0.00	0.00
1966	TERMINATED	Standard; 30 day /		5 Year Option; 60 day / 5 Year Option; 60 day /		0.00	0.00	0.00
1967	TERMINATED	Standard; 90 day / Standard; 90 day / Standard; 90 day / Standard; 90 day /		Five Year; 60 day / Five Year; 60 day / Five Year; 60 day / Five Year; 60 day / Five Year; 60 day / Five Year; 60 day / Five Year; 60 day / Five Year; 60 day /	GROSS (FULL SERVICE) / GROSS (FULL SERVICE) / GROSS (FULL SERVICE) / GROSS (FULL SERVICE) /	0.00	0.00	0.00
1968	RENT AUTHORIZED	Standard; 90 day / Standard; 90 day /		5 year; 60 day / 5 year; 60 day / 5 year; 60 day / 5 year; 60 day /	GROSS (FULL SERVICE) / GROSS (FULL SERVICE) /	0.00	0.00	0.00

	X	Y	Z	AA	AB	AC	AD	AE	AF	AG	AH	AI	AJ	AK	AL
1963	0.00	0.00	0.00	12,033.00	0.00	0.00	N/A		MONTE BORDNER	68730 COUNTY FARM ROAD	STURGIS	MI	48091	E04	0
1964	0.00	0.00	0.00	500.04	0.00	0.00	N/A		MONTE BORDNER	68730 COUNTY FARM ROAD	STURGIS	MI	48091	E04	0
1965	0.00	0.00	0.00	57,999.96	0.00	0.00	N/A		MI. AGRICULTURAL ENTERPRISES	2000 TOWN CENTER	SOUTHFIELD	MI	48075	E23	0
1966	0.00	0.00	0.00	36,612.00	7.93	0.00	N/A		COUNTY OF JACKSON	120 W MICHIGAN AVE	JACKSON	MI	49201	E27	4363
1967	0.00	0.00	0.00	36,612.00	7.93	0.00	N/A		COUNTY OF JACKSON	120 W MICHIGAN AVE	JACKSON	MI	49201	E102	4363
1968	0.00	0.00	0.00	52,068.00	8.17	0.00	Actual	2013	COUNTY OF JACKSON	120 W MICHIGAN AVE	JACKSON	MI	49201	E100	

	AM	AN	AO	AP	AQ	AR	AS	AT	AU	AV	AW	AX	AY	AZ
1963	N/A	LESSOR	N/A	0	1	0	Common	Lot		YES			NO	
1964	N/A	LESSOR	N/A	0	1	0	Common	Lot		YES			NO	
1965	N/A	LESSOR	N/A	0	1	0	Common	Lot		YES	6/15/1998 12:00:00 AM		NO	
1966	NET	LESSEE	OFFICE	12	0	51	Common	Lot	9/29/2006 12:00:00 AM	YES	9/28/2007 12:00:00 AM	7/19/2006 12:00:00 AM	YES	7/19/2006 12:00:00 AM
1967	NET	LESSEE	OFFICE	12	0	51	Common	Lot	10/4/2010 12:00:00 AM	YES	1/1/2012 12:00:00 AM	7/19/2006 12:00:00 AM	YES	6/19/2006 12:00:00 AM
1968	NET	LESSEE	OFFICE	12	0	0	Common	Lot	10/4/2010 12:00:00 AM	YES	1/1/2015 12:00:00 AM	7/19/2006 12:00:00 AM	YES	

	BA	BB	BC	BD	BE	BF	BG	BH	BI	BJ	BK	BL	BM
1963					1127	SOUTHERN MICHIGAN PRISON	0.00	0.00		3841	0.00	0.00	0.00
1964					1216	SOUTHERN MI PRISON	0.00	0.00		3576	0.00	0.00	0.00
1965					1931	4000 COOPER ST	0.00	0.00		2665	0.00	0.00	0.00
1966					5097	Northlawn Building	50,821.00	9.00	first floor	5097	7.93	3,051.00	0.00
1967					5097	Northlawn Building	50,821.00	9.00	first floor	5097	8.17	2,135.70	915.30
1968	7/3/2007 12:00:00 AM	11			5097	Northlawn Building	50,821.00	0.00		5097	8.17	0.00	4,339.00

	BN	BO	BP	BQ	BR	BS	BT	BU	BV
1963	N/A		N/A		Expired lease on 12-31-96.	RENT - BASE RENT	0.00	1,002.75	1.00
1964	N/A		N/A		Expired lease on 12-31-96	RENT - BASE RENT	0.00	41.67	1.00
1965	N/A		N/A			RENT - BASE RENT	0.00	4,833.33	1.00
1966	N/A		N/A		Superceded and canceled by Lease #11221-2006. Relocate and Cancel #4363	RENT - BASE RENT	3,051.00	0.00	1.00
1967	N/A		N/A		Relocate and cancel #4363.	RENT - BASE RENT	3,051.00	0.00	1.00
1968	N/A		N/A		Addendum #1 added square footage and rent beginning 10/1/2011	RENT - BASE RENT	4,339.00	0.00	1.00

	BW	BX	BY
1963	5/1/1996 12:00:00 AM	12/31/1996 12:00:00 AM	MONTH
1964	5/1/1996 12:00:00 AM	12/31/1996 12:00:00 AM	MONTH
1965	5/15/1997 12:00:00 AM	5/14/1998 12:00:00 AM	MONTH
1966	7/17/2006 12:00:00 AM	7/16/2007 12:00:00 AM	MONTH
1967	2/1/2007 12:00:00 AM	9/30/2009 12:00:00 AM	MONTH
1968	10/1/2011 12:00:00 AM	9/30/2012 12:00:00 AM	MONTH

	A	B	C	D	E	F	G	H	I	J	K	L	M	N	O
1969	Jackson	472	CORRECTIONS	4363-1990-45	524 N JACKSON ST	JACKSON	49201	04/01/1990	07/31/2006	0.00	21,617.52	6.03	3,585.00	LEASE	OFFICE BUILDING
1970	Jackson	472	CORRECTIONS	6169-1987-87	634 E MICHIGAN	JACKSON	49201	01/01/1986	03/31/1999	0.00	99,599.88	12.47	7,987.00	LEASE	RESIDENTIAL

	P	Q	R	S	T	U	V	W
1969	TERMINATED	Standard, 60 day / Standard, 60 day / Standard, 60 day /			HVAC / HVAC / HVAC / ELECTRICITY / ELECTRICITY / ELECTRICITY / WATER / WATER / WATER / JANITORIAL / JANITORIAL / JANITORIAL / INT/EXT MAINT / INT/EXT MAINT / INT/EXT MAINT / LANDSCAPING / LANDSCAPING / LANDSCAPING / SNOW REMOVAL / SNOW REMOVAL / SNOW REMOVAL / PARKING / PARKING / PARKING / FLUORESCENT / FLUORESCENT / FLUORESCENT / RUBBISH REMOVAL / RUBBISH REMOVAL / RUBBISH REMOVAL / GAS / GAS / GAS /	0.00	0.00	0.00
1970	TERMINATED	30 Days; Standard Cancellation /			HVAC / ELECTRICITY / WATER / JANITORIAL / INT/EXT MAINT / LANDSCAPING / SNOW REMOVAL / PARKING / FLUORESCENT / RUBBISH REMOVAL / N/A /	0.00	0.00	0.00

	X	Y	Z	AA	AB	AC	AD	AE	AF	AG	AH	AI	AJ	AK	AL
1969	0.00	0.00	0.00	21,617.52	6.03	0.00	N/A		LAZEBNIK INVESTMENT COMPANY	2301 EAST MICHIGAN AVENUE	JACKSON	MI	49202	E45	0
1970	0.00	0.00	0.00	99,599.88	12.47	0.00	N/A		DONALD A & OLGA E LAZAROFF	2455 GLENN-GARRY	JACKSON	MI	49203		0

	AM	AN	AO	AP	AQ	AR	AS	AT	AU	AV	AW	AX	AY	AZ
1969	N/A	LESSEE	OFFICE	6	0	35	Common	Lot	6/23/2006 12:00:00 AM	YES	5/1/2007 12:00:00 AM	8/21/2001 12:00:00 AM	YES	3/2/1990 12:00:00 AM
1970	N/A	LESSEE	N/A	6	0	0	Common	Lot	4/20/1994 12:00:00 AM	YES	6/26/1998 12:00:00 AM	3/10/1995 12:00:00 AM	YES	12/27/1983 12:00:00 AM

	BA	BB	BC	BD	BE	BF	BG	BH	BI	BJ	BK	BL	BM
1969				1/1/1990 12:00:00 AM	1751	524 N JACKSON ST	3,585.00	100.00		2902	6.03	896.25	905.21
1970				1/1/1989 12:00:00 AM	1639	634 E MICHIGAN	9,287.00	86.00		3042	12.47	312.98	8,028.68

	BN	BO	BP	BQ	BR	BS	BT	BU	BV
1969	T	3/1/2003 12:00:00 AM	N/A		Ext. ltr to ll 3/2/06 Ext. to lessor 3/29/04, 1/28/05, 5/25/05	RENT - BASE RENT	1,801.46	0.00	1.00
1970	T	3/1/2000 12:00:00 AM	N/A		Expired	RENT - BASE RENT	8,299.99	0.00	1.00

	BW	BX	BY
1969	4/1/1995 12:00:00 AM	12/31/2006 12:00:00 AM	MONTH
1970	1/1/1986 12:00:00 AM	3/31/1999 12:00:00 AM	MONTH

	A	B	C	D	E	F	G	H	I	J	K	L	M	N	O
1971	Jackson	472	CORRECTIONS	6169-1997-1227	632-634 E MICHIGAN	JACKSON	49201	04/01/1999	06/30/1999	0.00	115,157.52	6.25	8,467.00	LEASE	OFFICE BUILDING
1972	Jackson	472	CORRECTIONS	6169-1999-1166	632-634 E MICHIGAN	JACKSON	49201	04/01/1999	06/30/1999	0.00	114,062.52	6.25	8,467.00	RA	OFFICE BUILDING
1973	Jackson	472	CORRECTIONS	7088-1989-241	936 WATER ST	JACKSON	49203	01/01/1989	12/31/2001	0.00	195,912.00	3.60	54,420.00	LEASE	WAREHOUSE
1974	Jackson	472	CORRECTIONS	7088-1999-1366	936 WATER ST	JACKSON	49203	04/01/2000	03/31/2005	0.00	441,999.36	3.96	111,616.00	LEASE	WAREHOUSE

	P	Q	R	S	T	U	V	W
1971	TERMINATED	30 Days; Standard Cancellation /			HVAC / ELECTRICITY / WATER / JANITORIAL / INT/EXT MAINT / LANDSCAPING / SNOW REMOVAL / PARKING / FLUORESCENT / RUBBISH REMOVAL / N/A /	0.00	0.00	0.00
1972	TERMINATED	30 Days; Standard Cancellation /			HVAC / ELECTRICITY / WATER / JANITORIAL / INT/EXT MAINT / LANDSCAPING / SNOW REMOVAL / PARKING / FLUORESCENT / RUBBISH REMOVAL / N/A /	0.00	0.00	0.00
1973	TERMINATED	90 Days; Standard Cancellation /			HVAC / ELECTRICITY / WATER / JANITORIAL / INT/EXT MAINT / LANDSCAPING / SNOW REMOVAL / PARKING / FLUORESCENT / RUBBISH REMOVAL / N/A /	0.00	0.00	0.00
1974	TERMINATED	180 Days; Standard Cancellation /			HVAC / ELECTRICITY / WATER / JANITORIAL / INT/EXT MAINT / LANDSCAPING / SNOW REMOVAL / PARKING / FLUORESCENT / RUBBISH REMOVAL / N/A /	0.00	0.00	0.00

	X	Y	Z	AA	AB	AC	AD	AE	AF	AG	AH	AI	AJ	AK	AL
1971	0.00	0.00	0.00	115,157.52	13.60	0.00	N/A		DONALD AND OLGA LAZAROFF	2455 GLENGARRY STREET	JACKSON	MI	49203	E23	0
1972	0.00	0.00	0.00	114,062.52	13.47	0.00	N/A		DONALD AND OLGA LAZAFOFF	2455 GLENGARRY STREET	JACKSON	MI	49203	E23	0
1973	0.00	0.00	0.00	195,912.00	3.60	0.00	N/A		PHYLEO REALTY COMPANY	420 INGHAM ST.	JACKSON	MI	49201		0
1974	0.00	0.00	0.00	441,999.36	3.96	0.00	N/A		PHYLEO REALTY COMPANY	420 INGHAM ST.	JACKSON	MI	49201	E23	0

	AM	AN	AO	AP	AQ	AR	AS	AT	AU	AV	AW	AX	AY	AZ
1971	N/A	LESSEE	N/A	11	0	2	Reserved	Lot	1/15/1999 12:00:00 AM	YES	6/26/1999 12:00:00 AM	10/1/1998 12:00:00 AM	NO	
1972	N/A	LESSEE	N/A	11	0	2	Reserved	Lot	1/15/1999 12:00:00 AM	YES	6/26/1999 12:00:00 AM	10/1/1998 12:00:00 AM	NO	
1973	N/A	LESSEE	N/A	15	0	0	Common	Lot	2/24/1993 12:00:00 AM	YES	4/1/2000 12:00:00 AM	2/7/1993 12:00:00 AM	YES	8/8/1988 12:00:00 AM
1974	N/A	LESSEE	N/A	6	0	14	Common	Lot	1/27/2000 12:00:00 AM	YES	4/1/2002 12:00:00 AM	3/30/2000 12:00:00 AM	YES	4/1/2000 12:00:00 AM

	BA	BB	BC	BD	BE	BF	BG	BH	BI	BJ	BK	BL	BM
1971				12/16/1998 12:00:00 AM	1642	632-634 E MICHIGAN	8,467.00	100.00		3038	6.25	380.21	9,125.00
1972				12/16/1998 12:00:00 AM	1642	632-634 E MICHIGAN	8,467.00	100.00		3038	6.25	380.21	9,125.00
1973				1/1/1991 12:00:00 AM	1400	936 WATER ST	111,616.00	50.00		3361	3.60	12,244.50	4,081.50
1974				1/1/1991 12:00:00 AM	1400	936 WATER ST	111,616.00	100.00		3361	3.96	125,009.92	316,989.44

	BN	BO	BP	BQ	BR	BS	BT	BU	BV
1971	T	6/15/2001 12:00:00 AM	N/A		Department moving due to Truth	RENT - BASE RENT	9,596.46	0.00	1.00
1972	N/A		N/A		Facilities closed.	RENT - BASE RENT	9,505.21	0.00	1.00
1973	T	3/1/1999 12:00:00 AM	N/A		Renewal Lease	RENT - BASE RENT	16,326.00	0.00	1.00
1974	T	6/15/2002 12:00:00 AM	N/A			RENT - BASE RENT	36,833.28	0.00	1.00

	BW	BX	BY
1971	4/1/2000 12:00:00 AM	3/31/2001 12:00:00 AM	MONTH
1972	4/1/1999 12:00:00 AM	6/30/1999 12:00:00 AM	MONTH
1973	1/1/1989 12:00:00 AM	12/31/2001 12:00:00 AM	MONTH
1974	4/1/2000 12:00:00 AM	3/31/2005 12:00:00 AM	MONTH

	A	B	C	D	E	F	G	H	I	J	K	L	M	N	O
1975	Jackson	472	CORRECTIONS	7088-2001-1201	936 WATER ST	JACKSON	49203	04/01/2000	05/12/2008	0.00	228,096.00	3.96	57,600.00	LEASE	WAREHOUSE
1976	Jackson	472	CORRECTIONS	7295-1989-331	2301 E MICHIGAN AVE	JACKSON	49202	07/17/1989	07/16/1991	0.00	4,147.20	2.88	1,440.00	LEASE	WAREHOUSE
1977	Jackson	472	CORRECTIONS	7295-1991-1019	2301 E MICHIGAN AVE	JACKSON	49202	07/17/1991	07/16/1996	0.00	4,147.20	2.88	1,440.00	LEASE	WAREHOUSE

	P	Q	R	S	T	U	V	W
1975	TERMINATED	Standard; 90-day / Standard; 90-day /			WATER / WATER / N/A / N/A / INT/EXT MAINT / INT/EXT MAINT / LANDSCAPING / LANDSCAPING / SNOW REMOVAL / SNOW REMOVAL / PARKING / PARKING / FLUORESCENT / FLUORESCENT / RUBBISH REMOVAL / RUBBISH REMOVAL / HVAC / HVAC / ELECTRICITY / ELECTRICITY / JANITORIAL / JANITORIAL / PEST CONTROL / PEST CONTROL /	0.00	0.00	0.00
1976	TERMINATED	30 Days; Standard Cancellation /			HVAC / ELECTRICITY / WATER / JANITORIAL / INT/EXT MAINT / LANDSCAPING / SNOW REMOVAL / PARKING / FLUORESCENT / RUBBISH REMOVAL / N/A /	0.00	0.00	0.00
1977	TERMINATED	30 Days; Standard Cancellation /			HVAC / ELECTRICITY / WATER / JANITORIAL / INT/EXT MAINT / LANDSCAPING / SNOW REMOVAL / PARKING / FLUORESCENT / RUBBISH REMOVAL / N/A /	0.00	0.00	0.00

	X	Y	Z	AA	AB	AC	AD	AE	AF	AG	AH	AI	AJ	AK	AL
1975	0.00	0.00	0.00	228,096.00	3.96	0.00	N/A		PHYLEO REALTY COMPANY	420 INGHAM ST.	JACKSON	MI	49201	E45	0
1976	0.00	0.00	0.00	4,147.20	2.88	0.00	N/A		COMMERCIAL EXCHANGE	2301 E MICHIGAN	JACKSON	MI	49202		0
1977	0.00	0.00	0.00	4,147.20	2.88	0.00	N/A		COMMERCIAL EXCHANGE, INC.	2301 EAST MICHIGAN AVENUE	JACKSON	MI	49202	E13	0

	AM	AN	AO	AP	AQ	AR	AS	AT	AU	AV	AW	AX	AY	AZ
1975	NET	LESSEE	COMMERCIAL	6	0	14	Common	Lot	1/27/2000 12:00:00 AM	YES	4/1/2010 12:00:00 AM	3/30/2000 12:00:00 AM	YES	4/8/2000 12:00:00 AM
1976	N/A	LESSEE	N/A	0	0	0	Common	Lot	6/27/1989 12:00:00 AM	YES	5/1/1991 12:00:00 AM	7/31/1989 12:00:00 AM	NO	
1977	N/A	LESSEE	N/A	0	0	4	Common	Lot	6/27/1989 12:00:00 AM	YES	5/1/1997 12:00:00 AM	6/13/1989 12:00:00 AM	NO	

	BA	BB	BC	BD	BE	BF	BG	BH	BI	BJ	BK	BL	BM
1975	3/31/2000 12:00:00 AM	4		1/1/1991 12:00:00 AM	1400	936 WATER ST	111,616.00	64.29	1st floor	3361	3.96	5,702.40	13,305.60
1976				1/1/1991 12:00:00 AM	2391	2301 E MICHIGAN AVE	216,000.00	0.00		2024	2.88	0.00	0.00
1977				1/1/1991 12:00:00 AM	2391	2301 E MICHIGAN AVE	216,000.00	0.70		2024	2.88	216.00	129.60

	BN	BO	BP	BQ	BR	BS	BT	BU	BV
1975	N/A	6/15/2003 12:00:00 AM	N/A		2/6/08-Cancellation notice sent to the lessor, effective 5/12/08 scheduled to cancel on 3/31/2010. 12-26-07 Agency (SD) indicates agency is not sure when they can vacate the building and are asking RED to recind the 8-29-07 canellation notice and continue occupancy. Recinding cancellation letter to LL with original termination date of March 31, 2010 mailed 12-26-07. 8-29-07 Agency indicates they need to stay until 12-31-07. Recinding cancellation letter to LL with new cancel date of 12-31-07. 3-20-07 Agency requests RED to cancel lease asap. Lease has 180 day standard notice. Cancel notice sent 3-21-07 for 9-21-07 cancellation. Reduction in space per Rate Reduction Letter dated 10-12-04 $228,096.00 yrly: $ $19,008.00 monthly 14 prkg spaces Add. #1 adds water & sprinkler alarm chrgs to state	RENT - BASE RENT	19,008.00	0.00	1.00
1976	N		N/A		new lease prepared and final-	RENT - BASE RENT	345.60	0.00	1.00
1977	N/A		N/A		ra effective	RENT - BASE RENT	345.60	0.00	1.00

	BW	BX	BY
1975	1/1/2005 12:00:00 AM	5/12/2008 12:00:00 AM	MONTH
1976	7/17/1989 12:00:00 AM	7/16/1991 12:00:00 AM	MONTH
1977	7/17/1991 12:00:00 AM	7/16/1996 12:00:00 AM	MONTH

	A	B	C	D	E	F	G	H	I	J	K	L	M	N	O
1978	Jackson	472	CORRECTIONS	7295-1996-1363	2301 E MICHIGAN AVE	JACKSON	49202	07/17/1996	04/30/1997	0.00	1,440.00	3.00	480.00	RA	WAREHOUSE
1979	Jackson	631	CONSUMER & INDUST. SERVIC	164-1985-1	409 N Wisner	JACKSON	49201	09/01/1985	02/28/1997	0.00	26,247.12	2.15	12,208.00	LEASE	RETAIL

	P	Q	R	S	T	U	V	W
1978	TERMINATED	30 Days; Standard Cancellation /			HVAC / ELECTRICITY / WATER / JANITORIAL / INT/EXT MAINT / LANDSCAPING / SNOW REMOVAL / PARKING / FLUORESCENT / RUBBISH REMOVAL / N/A /	0.00	0.00	0.00
1979	TERMINATED	60 Days; Liquor Control Commission /			HVAC / ELECTRICITY / WATER / JANITORIAL / INT/EXT MAINT / LANDSCAPING / SNOW REMOVAL / PARKING / FLUORESCENT / RUBBISH REMOVAL / N/A /	0.00	0.00	0.00

	X	Y	Z	AA	AB	AC	AD	AE	AF	AG	AH	AI	AJ	AK	AL
1978	0.00	0.00	0.00	1,440.00	3.00	0.00	N/A		COMMERCIAL EXCHANGE, INC.	2301 EAST MICHIGAN AVENUE	JACKSON	MI	49202	E23	0
1979	0.00	0.00	0.00	26,247.12	2.15	0.00	N/A		MICHAEL & PERCEOUS E BATCH	1199 S 24TH STREET	BATTLE CREEK	MI	49015		0

	AM	AN	AO	AP	AQ	AR	AS	AT	AU	AV	AW	AX	AY	AZ
1978	N/A	LESSEE	N/A	0	0	4	Common	Lot		YES	5/1/1997 12:00:00 AM		NO	
1979	N/A	LESSEE	N/A	7	0	15	Reserved	Lot	6/20/1989 12:00:00 AM	YES	6/30/1996 12:00:00 AM	7/7/1988 12:00:00 AM	NO	

	BA	BB	BC	BD	BE	BF	BG	BH	BI	BJ	BK	BL	BM
1978				1/1/1991 12:00:00 AM	2391	2301 E MICHIGAN AVE	216,000.00	0.20		2024	3.00	0.00	0.00
1979				1/1/1985 12:00:00 AM	1912	409 N WISNER	12,208.00	100.00		2699	2.15	355.59	1,831.67

	BN	BO	BP	BQ	BR	BS	BT	BU	BV
1978	N/A		N/A		dept req	RENT - BASE RENT	120.00	0.00	1.00
1979	T	3/1/1998 12:00:00 AM	N/A		EXERCISED CANCELLATION CLAUSE	RENT - BASE RENT	2,187.26	0.00	1.00

	BW	BX	BY
1978	7/17/1996 12:00:00 AM	4/30/1997 12:00:00 AM	MONTH
1979	9/1/1985 12:00:00 AM	2/28/1997 12:00:00 AM	MONTH

	A	B	C	D	E	F	G	H	I	J	K	L	M	N	O
1980	Jackson	641	LICENSING & REG AFFAIRS	10735-1999-1281	209 E Washington Street	JACKSON	49201	11/15/1999	04/30/2006	0.00	52,388.16	11.00	3,993.00	LEASE	OFFICE BUILDING
1981	Jackson	641	LICENSING & REG AFFAIRS	11070-2003-1113	209 E Washington Street	JACKSON	49201	07/01/2003	12/31/2009	0.00	4,449.96	12.43	358.00	RA	OFFICE BUILDING
1982	Jackson	641	LICENSING & REG AFFAIRS	11214-2006-0060	209 E Washington Street	JACKSON	49201	04/01/2006	03/31/2007	0.00	5,444.40	12.43	438.00	RA	OFFICE BUILDING

	P	Q	R	S	T	U	V	W
1980	TERMINATED	Standard; 90 day / Standard; 90 day / Standard; 90 day /			HVAC / HVAC / HVAC / ELECTRICITY / ELECTRICITY / ELECTRICITY / WATER / WATER / WATER / JANITORIAL / JANITORIAL / JANITORIAL / INT/EXT MAINT / INT/EXT MAINT / INT/EXT MAINT / LANDSCAPING / LANDSCAPING / LANDSCAPING / SNOW REMOVAL / SNOW REMOVAL / SNOW REMOVAL / PARKING / PARKING / PARKING / FLUORESCENT / FLUORESCENT / FLUORESCENT / RUBBISH REMOVAL / RUBBISH REMOVAL / RUBBISH REMOVAL / PEST CONTROL / PEST CONTROL / PEST CONTROL /	0.00	0.00	0.00
1981	TERMINATED	STANDARD 30 DAY /			FLUORESCENT / PARKING / PAVING / PEST CONTROL / SECURITY / SNOW REMOVAL / TAXES / TELECOMMUNICATIONS / ELECTRICITY / GAS / HVAC / INSURANCE / LANDSCAPING / JANITORIAL / INT/EXT MAINT /	0.00	0.00	0.00
1982	TERMINATED					0.00	0.00	0.00

	X	Y	Z	AA	AB	AC	AD	AE	AF	AG	AH	AI	AJ	AK	AL
1980	0.00	0.00	0.00	52,388.16	13.12	0.00	N/A		Commonwealth Commerce Group, Inc	209 E. Washington	JACKSON	MI	49201	E45	0
1981	0.00	0.00	0.00	4,449.96	12.43	0.00	N/A		South Central Michigan Works	21 Care Drive	HILLSDALE	MI	49242	E45	
1982	0.00	0.00	0.00	5,444.40	12.43	0.00	N/A		South Central Michigan Works	21 Care Drive	HILLSDALE	MI	49242	E45	11070

	AM	AN	AO	AP	AQ	AR	AS	AT	AU	AV	AW	AX	AY	AZ
1980	NET	LESSEE	OFFICE	15	0	20	Common	Lot	12/31/2003 12:00:00 AM	YES	8/9/2005 12:00:00 AM	3/9/2000 12:00:00 AM	YES	3/2/2000 12:00:00 AM
1981	N/A	LESSEE	OFFICE	3	0	10	Common	Lot	5/25/2005 12:00:00 AM	YES	9/30/2006 12:00:00 AM	12/1/2000 12:00:00 AM	N/A	2/1/1999 12:00:00 AM
1982	NET	LESSEE	OFFICE	4	0	10	Common	Lot		YES			YES	

	BA	BB	BC	BD	BE	BF	BG	BH	BI	BJ	BK	BL	BM
1980				7/1/1995 12:00:00 AM	2480	Commonwealth Commerce Cen	409,269.00	0.98		1910	11.00	399.30	3,260.95
1981				7/1/1995 12:00:00 AM	2480	Commonwealth Commerce Cen	409,269.00	0.09		1910	12.43	111.25	259.58
1982				7/1/1995 12:00:00 AM	2480	Commonwealth Commerce Cen	409,269.00	0.13		1910	12.43	136.11	317.59

	BN	BO	BP	BQ	BR	BS	BT	BU	BV
1980	T	6/15/2003 12:00:00 AM	N/A		Ext. Ltr to LL 10/27/05 2.9 Ext. Ltr to lessor 10/19/04 Extension ltr thru 4-30-06.	RENT - BASE RENT	4,365.68	0.00	1.00
1981	N/A		N/A		ADRIAN - MWA location	RENT - BASE RENT	370.83	0.00	1.00
1982	N/A		N/A		DLEG requires more space at the Jackson MWA location asap. RED will cancel rental agreement #11070 (a multiple site rental agreement) & replace each location with seperate rental agreements.	RENT - BASE RENT	453.70	0.00	1.00

	BW	BX	BY
1980	11/15/1999 12:00:00 AM	11/30/2002 12:00:00 AM	MONTH
1981	7/1/2003 12:00:00 AM	12/31/2009 12:00:00 AM	MONTH
1982	4/1/2006 12:00:00 AM	3/31/2007 12:00:00 AM	MONTH

	A	B	C	D	E	F	G	H	I	J	K	L	M	N	O
1983	Jackson	672	UNEMPLOYMENT AGENCY	410-1984-3	536-540 N JACKSON	JACKSON	49201	08/01/1984	06/21/2003	0.00	58,700.04	4.97	12,703.00	LEASE	OFFICE BUILDING
1984	Jackson	675	LABOR	7165-1988-280	301 Francis St.	JACKSON	49201	11/04/1988	11/03/1993	0.00	18,363.48	9.50	1,933.00	LEASE	OFFICE BUILDING
1985	Jackson	999	PRIVATE TENANTS	10797-2000-1120	4000 Cooper St.	JACKSON	49246	04/01/1999	03/31/2000	0.00	17,499.96	0.00	0.00	RA	LAND

	P	Q	R	S	T	U	V	W
1983	TERMINATED	Standard; 90 days / Standard; 90 days /			HVAC / HVAC / ELECTRICITY / ELECTRICITY / WATER / WATER / JANITORIAL / JANITORIAL / INT/EXT MAINT / INT/EXT MAINT / LANDSCAPING / LANDSCAPING / SNOW REMOVAL / SNOW REMOVAL / PARKING / PARKING / FLUORESCENT / FLUORESCENT / RUBBISH REMOVAL / RUBBISH REMOVAL / GAS / GAS /	0.00	0.00	0.00
1984	TERMINATED	60 Days; Executive Legislation /			HVAC / ELECTRICITY / WATER / JANITORIAL / INT/EXT MAINT / LANDSCAPING / SNOW REMOVAL / PARKING / FLUORESCENT / RUBBISH REMOVAL / N/A /	0.00	0.00	0.00
1985	TERMINATED	30 Days; Std. Cancellatoin Either Party /			HVAC / ELECTRICITY / WATER / JANITORIAL / INT/EXT MAINT / LANDSCAPING / SNOW REMOVAL / PARKING / FLUORESCENT / RUBBISH REMOVAL / N/A /	0.00	0.00	0.00

	X	Y	Z	AA	AB	AC	AD	AE	AF	AG	AH	AI	AJ	AK	AL
1983	0.00	0.00	0.00	58,700.04	4.62	0.00	N/A		LAZEBNIK INVESTMENT COMPANY	2301 EAST MICHIGAN AVENUE	JACKSON	MI	49202	E11	0
1984	0.00	0.00	0.00	18,363.48	9.50	0.00	N/A		Commonwealth Commerce Group, Inc	209 E. Washington	JACKSON	MI	49201		0
1985	0.00	0.00	0.00	17,499.96	0.00	0.00	N/A		DEPARTMENT OF CORRECTIONS	GRANDVIEW PLAZA	LANSING	MI	48909		0

	AM	AN	AO	AP	AQ	AR	AS	AT	AU	AV	AW	AX	AY	AZ
1983	N/A	LESSEE	N/A	52	0	200	Reserved	Lot	4/2/2003 12:00:00 AM	YES	5/1/2003 12:00:00 AM	5/4/1994 12:00:00 AM	YES	9/12/1984 12:00:00 AM
1984	N/A	LESSEE	N/A	2	0	0	Common	Lot	3/4/1992 12:00:00 AM	YES	10/1/1988 12:00:00 AM	10/8/1988 12:00:00 AM	YES	11/4/1988 12:00:00 AM
1985	N/A	LESSOR	N/A	0	1	0	Common	Lot		YES			NO	

	BA	BB	BC	BD	BE	BF	BG	BH	BI	BJ	BK	BL	BM
1983				1/1/1989 12:00:00 AM	1732	536-540 N JACKSON	12,703.00	100.00		4984	4.97	789.17	4,471.99
1984				3/15/2002 12:00:00 AM	2164	301 FRANCIS ST	409,269.00	0.00		2342	9.50	0.00	0.00
1985					1929	Farmland	2,100.00	0.00		2665	0.00	0.00	0.00

	BN	BO	BP	BQ	BR	BS	BT	BU	BV
1983	T	3/1/2003 12:00:00 AM	N/A		3-20-2003, Notification rc'd 3-18-2003 from William Pruzinsky to cancel lease # 410-1984-3 as soon as possible. This lease contains a standard 90 day cancellation clause. Effective June 21, 2003 this lease will terminate. Cancellation letter dated 3-20-2003 sent to Lessor, same date. Lease terminated effective June 21, 2003. A walkthrough inspection was made on June 16, 2003 and with the exception of the electrical being disconnected above the ceiling at the junction boxes for the power poles, everything was okay and approved. The keys were given to the Lessor. A letter dated July 21, 2003 to the Lessor thanking him for the many years of service and acknowledging that the electrical work was completed.	RENT - BASE RENT	4,891.67	0.00	1.00
1984	T	3/1/1992 12:00:00 AM	N/A		negotiated new lease with new	RENT - BASE RENT	1,530.29	0.00	1.00
1985	N/A		N/A		New Rental Agreement	RENT - BASE RENT	0.00	1,458.33	1.00

	BW	BX	BY
1983	8/1/1984 12:00:00 AM	7/31/1989 12:00:00 AM	MONTH
1984	11/4/1988 12:00:00 AM	11/3/1993 12:00:00 AM	MONTH
1985	4/1/1999 12:00:00 AM	3/31/2000 12:00:00 AM	MONTH

	A	B	C	D	E	F	G	H	I	J	K	L	M	N	O
1986	Jackson	999	PRIVATE TENANTS	10797-2000-1166	4000 Cooper St.	JACKSON	49246	04/01/2000	03/31/2001	0.00	17,499.96	0.00	0.00	RA	LAND
1987	Jackson	999	PRIVATE TENANTS	10797-2005-0151	4000 Cooper St.	JACKSON	49246	01/01/2005	12/31/2005	0.00	20,150.00		0.00	RA	LAND
1988	Jackson	999	PRIVATE TENANTS	10797-2006-0048	4000 Cooper St.	JACKSON	49246	01/01/2006	12/31/2011	0.00	20,150.00		0.00	LEASE	LAND
1989	Jackson	999	PRIVATE TENANTS	10797-2011-0076	4000 Cooper St.	JACKSON	49246	01/01/2012	12/31/2021	0.00	26,460.00		0.00	LEASE	LAND
1990	Jackson	999	PRIVATE TENANTS	11062-2004-1159	301 E. Louis B. Glick Hwy.	JACKSON	49201	11/01/2004	05/31/2005	0.00	14,700.00	17.50	70.00	LEASE	OFFICE BUILDING
1991	Jackson	999	PRIVATE TENANTS	301-1939-1	BLACKMAN TOWNSHIP POLICE POST	JACKSON	49201	12/30/1939	03/31/2038	0.00	1.00	0.00	0.00	LEASE	OTHER
1992	Jackson	999	PRIVATE TENANTS	6834-1985-111	PARNELL RD	JACKSON	49201	11/01/1985	10/31/2060	0.00	1.00	0.00	0.00	LEASE	OTHER

	P	Q	R	S	T	U	V	W
1986	TERMINATED	30 Days; Std. Cancellatoin Either Party /			HVAC / ELECTRICITY / WATER / JANITORIAL / INT/EXT MAINT / LANDSCAPING / SNOW REMOVAL / PARKING / FLUORESCENT / RUBBISH REMOVAL / N/A /	0.00	0.00	0.00
1987	TERMINATED				TAXES / ELECTRICITY / INSURANCE / EXT MAINTENANCE /	0.00	0.00	0.00
1988	TERMINATED					0.00	0.00	0.00
1989	RENT AUTHORIZED	120 days notice; either party / 120 days notice; either party /			ELECTRICITY / ELECTRICITY / WATER / WATER / ALL OTHERS / ALL OTHERS /	0.00	0.00	0.00
1990	TERMINATED	Either Party; 30-day notice /				0.00	0.00	0.00
1991	RENT AUTHORIZED	No Cancellation /			HVAC / ELECTRICITY / WATER / JANITORIAL / INT/EXT MAINT / LANDSCAPING / SNOW REMOVAL / PARKING / FLUORESCENT / RUBBISH REMOVAL / N/A /	0.00	0.00	0.00
1992	RENT AUTHORIZED	No Cancellation /			HVAC / ELECTRICITY / WATER / JANITORIAL / INT/EXT MAINT / LANDSCAPING / SNOW REMOVAL / PARKING / FLUORESCENT / RUBBISH REMOVAL / N/A /	0.00	0.00	0.00

	X	Y	Z	AA	AB	AC	AD	AE	AF	AG	AH	AI	AJ	AK	AL
1986	0.00	0.00	0.00	17,499.96	0.00	0.00	N/A		DEPARTMENT OF CORRECTIONS	GRANDVIEW PLAZA	LANSING	MI	48909	E17	0
1987	0.00	0.00	0.00	20,150.00	0.00	0.00	N/A		DEPARTMENT OF CORRECTIONS	GRANDVIEW PLAZA	LANSING	MI	48909	E89	
1988	0.00	0.00	0.00	20,150.00	0.00	0.00	N/A		DEPARTMENT OF CORRECTIONS	GRANDVIEW PLAZA	LANSING	MI	48909	E89	
1989	0.00	0.00	0.00	26,460.00	0.00	0.00	N/A		Dept. of Corrections					E89	
1990	0.00	0.00	0.00	14,700.00	210.00	0.00	N/A		DMB	PO BOX 30026	LANSING	MI	48909	E89	
1991	0.00	0.00	0.00	1.00	0.00	0.00	N/A		DEPT OF CORRECTIONS	GRANDVIEW PLAZA BUILDING	LANSING	MI	48909	E17	0
1992	0.00	0.00	0.00	1.00	0.00	0.00	N/A		Dept. of Corrections					E45	0

	AM	AN	AO	AP	AQ	AR	AS	AT	AU	AV	AW	AX	AY	AZ
1986	N/A	LESSOR	N/A	0	1	0	Common	Lot		YES			NO	
1987	N/A	LESSOR	N/A	0	1	0	Common	Lot		YES	12/31/2006 12:00:00 AM		N/A	
1988	GROSS	LESSOR	COMMERCIAL	0	1	0	Common	Lot		YES	6/1/2012 12:00:00 AM		N/A	
1989	NET	LESSOR	COMMERCIAL	0	1	0	Common	Lot		YES	6/1/2014 12:00:00 AM		N/A	
1990	N/A	LESSOR	COMMERCIAL	0	1	0	Common	Lot		YES	4/18/2005 12:00:00 AM		N/A	
1991	N/A	STATE-STATE	OFFICE	0	1	0	Common	Lot		YES			N/A	
1992	N/A	LESSOR	N/A	0	1	0	Common	Lot		YES	1/1/1998 12:00:00 AM		N/A	

	BA	BB	BC	BD	BE	BF	BG	BH	BI	BJ	BK	BL	BM
1986					1929	Farmland	2,100.00	0.00		2665	0.00	0.00	0.00
1987					1929	Farmland	2,100.00	0.00		2665		0.00	0.00
1988	8/7/2007 12:00:00 AM	12			1929	Farmland	2,100.00	0.00		2665		0.00	0.00
1989	10/18/2011 12:00:00 AM	5			1929	Farmland	2,100.00	0.00		2665		0.00	0.00
1990					1040	Jackson		0.00	1st Fl	1027	17.50	0.00	102.09
1991					1343	BLACKMAN TOWNSHIP POLICE	0.00	0.00		3427	0.00	0.00	0.00
1992	10/7/1986 12:00:00 AM				1178	LANDFILL	0.00	0.00		3783	0.00	0.00	0.00

	BN	BO	BP	BQ	BR	BS	BT	BU	BV
1986	N/A		N/A			RENT - BASE RENT	0.00	1,458.33	1.00
1987	N/A		N/A		State As Lessor lease for 2,145 acres of DOC farmland in Jackson County's Blackman and Leoni Twps.	RENT - BASE RENT	0.00	20,150.00	1.00
1988	N/A		N/A		Lease for 2,145 acres of farmland in Blackman and Leoni Townships in Jackson County	RENT - LEASE INCOME	0.00	20,150.00	1.00
1989	N/A		N/A		State As Lessor lease for 2,145 acres of DOC farmland in Jackson County's Blackman and Leoni Twps.	RENT - LEASE INCOME	0.00	2,205.00	1.00
1990	N/A	10/1/2005 12:00:00 AM	N/A		Lease for ATM space for South Central State Employees Credit Union. Each October 1st the rental rate may be adjusted by Lessor in accordance with the prevailing market rental rate or with Lessor's actual costs.	RENT - LEASE INCOME	0.00	1,225.00	1.00
1991	N/A		N/A		Confirmed as an active lease by DOC on 10/30/07	RENT - BASE RENT	0.00	1.00	1.00
1992	N/A		N/A		14.9409 acres of landfill space located in the SE 1/4 of Section 14 and the SW 1/4 of Section 13 T2S-R1W Blackman Twp.	RENT - LEASE INCOME	0.00	1.00	1.00

	BW	BX	BY
1986	4/1/2000 12:00:00 AM	3/31/2001 12:00:00 AM	MONTH
1987	1/1/2005 12:00:00 AM	12/31/2005 12:00:00 AM	YEAR
1988	1/1/2006 12:00:00 AM	12/31/2007 12:00:00 AM	YEAR
1989	1/1/2012 12:00:00 AM	12/31/2016 12:00:00 AM	MONTH
1990	11/1/2004 12:00:00 AM	10/31/2009 12:00:00 AM	MONTH
1991	4/1/1939 12:00:00 AM	3/31/2038 12:00:00 AM	YEAR
1992	11/1/1985 12:00:00 AM	10/31/2060 12:00:00 AM	YEAR

	A	B	C	D	E	F	G	H	I	J	K	L	M	N	O
1993	Jackson	999	PRIVATE TENANTS	7715-1999-1227	4000 Cooper St.	JACKSON	49201	08/01/1999	07/31/2004	0.00	368.76	14.75	25.00	LEASE	OTHER
1994	Kalamazoo	071	TECHNOLOGY, MGT. & BUDGET	10238-1995-1082	BLDG 30 - KRPH	KALAMAZOO	49008	03/01/1995	02/28/1996	0.00	1,599.60	5.00	320.00	RA	OFFICE BUILDING
1995	Kalamazoo	071	TECHNOLOGY, MGT. & BUDGET	10242-1995-1109	4341 S WESTNEDGE AVE	KALAMAZOO	49008	06/01/1995	09/30/2000	0.00	22,320.00	17.87	1,249.00	LEASE	OFFICE BUILDING

	P	Q	R	S	T	U	V	W
1993	TERMINATED	30 Days; Std. Cancellatoin Either Party /			HVAC / ELECTRICITY / WATER / JANITORIAL / INT/EXT MAINT / LANDSCAPING / SNOW REMOVAL / PARKING / FLUORESCENT / RUBBISH REMOVAL / N/A /	0.00	0.00	0.00
1994	TERMINATED	90 Days; Std. Cancellatoin Either Party /			HVAC / ELECTRICITY / WATER / JANITORIAL / INT MAINTENANCE / LANDSCAPING / SNOW REMOVAL / PARKING / FLUORESCENT / RUBBISH REMOVAL / N/A /	0.00	0.00	0.00
1995	TERMINATED	90 Days; Standard Cancellation /			HVAC / ELECTRICITY / WATER / JANITORIAL / INT/EXT MAINT / LANDSCAPING / SNOW REMOVAL / PARKING / FLUORESCENT / RUBBISH REMOVAL / N/A /	0.00	0.00	0.00

	X	Y	Z	AA	AB	AC	AD	AE	AF	AG	AH	AI	AJ	AK	AL
1993	0.00	0.00	0.00	368.76	14.75	0.00	N/A		DEPARTMENT OF CORRECTIONS	GRANDVIEW PLAZA	LANSING	MI	48909	E11	0
1994	0.00	0.00	0.00	1,599.60	5.00	0.00	N/A		MENTAL HEALTH	LEWIS CASS BLDG	LANSING	MI	48933	E23	0
1995	0.00	0.00	0.00	22,320.00	17.87	0.00	N/A		HARRY W. ALBRIGHT, JR.	4341 SOUTH WESTNEDGE	KALAMAZOO	MI	49008	E11	0

	AM	AN	AO	AP	AQ	AR	AS	AT	AU	AV	AW	AX	AY	AZ
1993	N/A	LESSOR	N/A	0	1	0	Common	Lot		YES	7/6/2000 12:00:00 AM		NO	
1994	N/A	LESSEE	N/A	1	0	1	Common	Lot		YES			NO	
1995	N/A	LESSEE	N/A	1	0	8	Common	Lot	5/8/1995 12:00:00 AM	YES	11/1/2001 12:00:00 AM	6/30/1988 12:00:00 AM	YES	6/8/1995 12:00:00 AM

	BA	BB	BC	BD	BE	BF	BG	BH	BI	BJ	BK	BL	BM
1993					1931	4000 COOPER ST	0.00	0.00		2665	14.75	0.00	30.73
1994					49503	BLDG 30 - KRPH	0.00	0.00		3458	5.00	0.00	0.00
1995				1/1/1994 12:00:00 AM	1856	4341 S WESTNEDGE AVE	30,000.00	4.00		2769	17.87	780.63	1,079.37

	BN	BO	BP	BQ	BR	BS	BT	BU	BV
1993	N/A		N/A			RENT - BASE RENT	0.00	30.73	1.00
1994	N/A		N/A		No longer need space	RENT - BASE RENT	133.30	0.00	1.00
1995	O	6/15/2002 12:00:00 AM	N/A	6/15/2002 12:00:00 AM		RENT - BASE RENT	1,860.00	0.00	1.00

	BW	BX	BY
1993	8/1/1999 12:00:00 AM	7/31/2004 12:00:00 AM	MONTH
1994	3/1/1995 12:00:00 AM	2/28/1996 12:00:00 AM	MONTH
1995	6/1/1995 12:00:00 AM	7/31/2000 12:00:00 AM	MONTH

	A	B	C	D	E	F	G	H	I	J	K	L	M	N	O
1996	Kalamazoo	071	TECHNOLOGY, MGT. & BUDGET	10242-1999-1308	4341 S WESTNEDGE AVE	KALAMAZOO	49008	10/01/2000	10/31/2002	0.00	21,622.68	17.86	1,210.00	LEASE	OFFICE BUILDING
1997	Kalamazoo	071	TECHNOLOGY, MGT. & BUDGET	10351-1995-1179	8135 COX'S DR	PORTAGE	49002	02/01/1996	09/30/1996	0.00	12,312.00	10.99	1,120.00	RA	OFFICE BUILDING
1998	Kalamazoo	071	TECHNOLOGY, MGT. & BUDGET	10607-1998-1211	300 S KALAMAZOO MALL	KALAMAZOO	49007	08/01/1998	11/01/1998	0.00	36,834.00	14.00	2,631.00	RA	OFFICE BUILDING

	P	Q	R	S	T	U	V	W
1996	TERMINATED	90 Days; Standard Cancellation / 90 Days; Standard Cancellation /			HVAC / HVAC / ELECTRICITY / ELECTRICITY / WATER / WATER / JANITORIAL / JANITORIAL / INT/EXT MAINT / INT/EXT MAINT / LANDSCAPING / LANDSCAPING / SNOW REMOVAL / SNOW REMOVAL / PARKING / PARKING / FLUORESCENT / FLUORESCENT / RUBBISH REMOVAL / RUBBISH REMOVAL / N/A / N/A /	0.00	0.00	0.00
1997	TERMINATED	60 Days; Standard Cancellation /			HVAC / ELECTRICITY / WATER / JANITORIAL / INT/EXT MAINT / LANDSCAPING / SNOW REMOVAL / PARKING / FLUORESCENT / RUBBISH REMOVAL / N/A /	0.00	0.00	0.00
1998	TERMINATED	30 Days; Standard Cancellation /			HVAC / ELECTRICITY / WATER / JANITORIAL / INT/EXT MAINT / LANDSCAPING / SNOW REMOVAL / PARKING / FLUORESCENT / RUBBISH REMOVAL / N/A /	0.00	0.00	0.00

	X	Y	Z	AA	AB	AC	AD	AE	AF	AG	AH	AI	AJ	AK	AL
1996	0.00	0.00	0.00	21,622.68	17.87	0.00	N/A		HARRY & SUZANN ALBRIGHT, JR.	4341 SOUTH WESTNEDGE AVENUE	KALAMAZOO	MI	49008	E11	0
1997	0.00	0.00	0.00	12,312.00	10.99	0.00	N/A		MORREN OFFICE & INDUSTRIAL PRK	8135 COX'S DRIVE,	PORTAGE	MI	49002	E11	0
1998	0.00	0.00	0.00	36,834.00	14.00	0.00	N/A		LOUIS J EYDE LMTD FAMILY PRTSP	460 SOUTH HAGADORN ROAD	EAST LANSING	MI	48823-5371	E27	0

	AM	AN	AO	AP	AQ	AR	AS	AT	AU	AV	AW	AX	AY	AZ
1996	N/A	LESSEE	N/A	1	0	8	Common	Lot		YES	11/1/2001 12:00:00 AM	2/10/2000 12:00:00 AM	NO	
1997	N/A	LESSEE	N/A	3	0	5	Common	Lot		YES			NO	
1998	N/A	LESSEE	N/A	13	0	0	Common	Lot		YES		1/18/1994 12:00:00 AM	NO	

	BA	BB	BC	BD	BE	BF	BG	BH	BI	BJ	BK	BL	BM
1996				1/1/1994 12:00:00 AM	1856	4341 S WESTNEDGE AVE	30,000.00	3.90		2769	17.86	722.52	1,079.37
1997					1476	8135 COX'S DR	53,000.00	0.20		3269	10.99	361.77	748.23
1998				1/1/1990 12:00:00 AM	2179	300 S KALAMAZOO MALL	78,536.00	0.00		2310	14.00	0.00	0.00

	BN	BO	BP	BQ	BR	BS	BT	BU	BV
1996	T	9/1/2003 12:00:00 AM	N/A			RENT - BASE RENT	1,801.89	0.00	1.00
1997	N/A		N/A			RENT - BASE RENT	1,026.00	0.00	1.00
1998	N/A		N/A		Combined with Leaes #10568	RENT - BASE RENT	3,069.50	0.00	1.00

	BW	BX	BY
1996	10/1/2000 12:00:00 AM	9/30/2005 12:00:00 AM	MONTH
1997	2/1/1996 12:00:00 AM	9/30/1996 12:00:00 AM	MONTH
1998	8/1/1998 12:00:00 AM	7/31/1999 12:00:00 AM	MONTH

	A	B	C	D	E	F	G	H	I	J	K	L	M	N	O
1999	Kalamazoo	151	CIVIL RIGHTS	10268-1994-1175	535 S. Burdick St	KALAMAZOO	49007	08/01/1995	10/31/2000	0.00	21,114.00	12.24	1,725.00	LEASE	OFFICE BUILDING
2000	Kalamazoo	151	CIVIL RIGHTS	10904-2000-1248	535 S. Burdick St	KALAMAZOO	49007	11/01/2004	10/31/2005	0.00	28,483.20	13.80	420.00	RA	OFFICE BUILDING
2001	Kalamazoo	151	CIVIL RIGHTS	10904-2000-1292	535 S. Burdick St	KALAMAZOO	49007	05/01/2001	04/30/2006	0.00	28,483.20	13.80	2,064.00	LEASE	OFFICE BUILDING

	P	Q	R	S	T	U	V	W
1999	TERMINATED	60 Days; Executive Legislation /			HVAC / ELECTRICITY / WATER / JANITORIAL / INT/EXT MAINT / LANDSCAPING / SNOW REMOVAL / PARKING / FLUORESCENT / RUBBISH REMOVAL / N/A /	0.00	0.00	0.00
2000	TERMINATED	90 Days; Standard Cancellation /			HVAC / ELECTRICITY / WATER / JANITORIAL / INT/EXT MAINT / LANDSCAPING / SNOW REMOVAL / PARKING / FLUORESCENT / RUBBISH REMOVAL / N/A /	0.00	0.00	0.00
2001	TERMINATED	Standard 90 Days /			HVAC / ELECTRICITY / WATER / FLUORESCENT / INT/EXT MAINT / PEST CONTROL / RUBBISH REMOVAL / LANDSCAPING / PARKING / SNOW REMOVAL / JANITORIAL / GAS /	0.00	0.00	0.00

	X	Y	Z	AA	AB	AC	AD	AE	AF	AG	AH	AI	AJ	AK	AL
1999	0.00	0.00	0.00	21,114.00	12.24	0.00	N/A		W.B.C. PROP. LTD. PARTNERSHIP	PO BOX 50751	KALAMAZOO	MI	49005	E11	0
2000	0.00	0.00	0.00	28,483.20	67.82	0.00	N/A		W.B.C. PROP. LTD. PARTNERSHIP	PO BOX 50751	KALAMAZOO	MI	49005	E92	10268
2001	0.00	0.00	0.00	28,483.20	13.80	0.00	N/A		W.B.C. PROP. LTD. PARTNERSHIP	PO BOX 50751	KALAMAZOO	MI	49005	E92	

	AM	AN	AO	AP	AQ	AR	AS	AT	AU	AV	AW	AX	AY	AZ
1999	N/A	LESSEE	N/A	7	0	10	Common	Lot	6/30/1995 12:00:00 AM	YES	10/25/1996 12:00:00 AM	8/10/1995 12:00:00 AM	YES	7/26/1995 12:00:00 AM
2000	GROSS	LESSEE	COMMERCIAL	8	0	10	Common	Lot	1/3/2005 12:00:00 AM	YES	12/31/2006 12:00:00 AM	12/30/1999 12:00:00 AM	YES	12/30/1995 12:00:00 AM
2001	NET	LESSEE	OFFICE	8	0	10	Common	Lot	1/3/2005 12:00:00 AM	YES	12/31/2006 12:00:00 AM	10/4/1999 12:00:00 AM	YES	7/26/1995 12:00:00 AM

	BA	BB	BC	BD	BE	BF	BG	BH	BI	BJ	BK	BL	BM
1999				1/1/2000 12:00:00 AM	1735		31,031.00	29.00		2920	12.24	586.50	1,173.00
2000				1/1/2000 12:00:00 AM	1735		31,031.00	9.56	second floor	2920	13.80	144.90	338.10
2001				1/1/2000 12:00:00 AM	1735		31,031.00	6.65		2920	13.80	712.08	1,661.52

	BN	BO	BP	BQ	BR	BS	BT	BU	BV
1999	O	6/15/2001 12:00:00 AM	N/A	6/15/2001 12:00:00 AM		RENT - BASE RENT	1,759.50	0.00	1.00
2000	N/A		N/A		Immediate occupancy was needed for this rental agreement as the 420 square feet of space became available adjacent to the present lease space, (2,064 sq. ft. of space), and should be added to the lease with the same number by means of a future addendum.	RENT - BASE RENT	2,373.60	0.00	1.00
2001	T	6/15/2007 12:00:00 AM	N/A			RENT - BASE RENT	2,373.60	0.00	1.00

	BW	BX	BY
1999	8/1/1995 12:00:00 AM	10/31/2000 12:00:00 AM	MONTH
2000	11/1/2000 12:00:00 AM	4/30/2001 12:00:00 AM	MONTH
2001	5/1/2001 12:00:00 AM	4/30/2006 12:00:00 AM	MONTH

	A	B	C	D	E	F	G	H	I	J	K	L	M	N	O
2002	Kalamazoo	151	CIVIL RIGHTS	10904-2005-0099	535 S. Burdick St	KALAMAZOO	49007	05/01/2006	04/30/2011	0.00	46,620.00	17.50	2,664.00	LEASE	OFFICE BUILDING
2003	Kalamazoo	191	CIVIL SERVICE	2929-1989-61	516 WHITES RD	KALAMAZOO	49008	06/01/1989	08/31/1994	0.00	8,220.00	6.85	1,200.00	LEASE	OTHER

	P	Q	R	S	T	U	V	W
2002	TERMINATED	Standard; 90 Day / Standard; 90 Day /			FLUORESCENT / FLUORESCENT / PARKING / PARKING / JANITORIAL / JANITORIAL / PEST CONTROL / PEST CONTROL / RUBBISH REMOVAL / RUBBISH REMOVAL / SECURITY / SECURITY / SNOW REMOVAL / SNOW REMOVAL / TAXES / TAXES / WATER / WATER / ELECTRICITY / ELECTRICITY / GAS / GAS / HVAC / HVAC / INSURANCE / INSURANCE / LANDSCAPING / LANDSCAPING / N/A / N/A / INT/EXT MAINT / INT/EXT MAINT /	0.00	0.00	0.00
2003	TERMINATED	60 Days; Legislative Restrictive /			HVAC / ELECTRICITY / WATER / JANITORIAL / INT/EXT MAINT / LANDSCAPING / SNOW REMOVAL / PARKING / FLUORESCENT / RUBBISH REMOVAL / N/A /	0.00	0.00	0.00

	X	Y	Z	AA	AB	AC	AD	AE	AF	AG	AH	AI	AJ	AK	AL
2002	0.00	0.00	0.00	46,620.00	17.50	0.00	N/A		W.B.C. PROP. LTD. PARTNERSHIP	PO BOX 50751	KALAMAZOO	MI	49005	E92	
2003	0.00	0.00	0.00	8,220.00	6.85	0.00	N/A		MARVIN & MARTHA WINTERMEYER,	530 WHITES ROAD	KALAMAZOO	MI	49008		0

	AM	AN	AO	AP	AQ	AR	AS	AT	AU	AV	AW	AX	AY	AZ
2002	N/A	LESSEE	OFFICE	10	0	10	Common	Lot	3/22/2007 12:00:00 AM	YES	12/31/2007 12:00:00 AM	12/30/1999 12:00:00 AM	YES	12/30/1995 12:00:00 AM
2003	N/A	LESSEE	N/A	1	0	12	Reserved	Lot	9/1/1988 12:00:00 AM	YES	8/1/1990 12:00:00 AM	9/15/1988 12:00:00 AM	YES	1/3/1983 12:00:00 AM

	BA	BB	BC	BD	BE	BF	BG	BH	BI	BJ	BK	BL	BM
2002				1/1/2000 12:00:00 AM	1735		31,031.00	6.65		2920	17.50	1,798.20	2,086.80
2003					1755	516 WHITES RD	4,273.00	28.10		2895	6.85	0.00	0.00

	BN	BO	BP	BQ	BR	BS	BT	BU	BV
2002	N/A		N/A		renew lease #10904-2005 for 5 yrs w/one 5 yr option done by TSC/JLL	RENT - BASE RENT	3,885.00	0.00	0.00
2003	N/A		N/A		Agreement written	RENT - BASE RENT	685.00	0.00	1.00

	BW	BX	BY
2002	5/1/2006 12:00:00 AM	4/30/2011 12:00:00 AM	MONTH
2003	6/1/1989 12:00:00 AM	8/31/1994 12:00:00 AM	MONTH

	A	B	C	D	E	F	G	H	I	J	K	L	M	N	O
2004	Kalamazoo	191	CIVIL SERVICE	2929-1994-1040	516 WHITES RD	KALAMAZOO	49008	09/01/1994	05/24/1995	0.00	13,980.00	11.50	1,216.00	RA	OTHER
2005	Kalamazoo	231	STATE	10057-1993-1232	300 S KALAMAZOO MALL	KALAMAZOO	49007	11/01/1993	01/31/1994	0.00	21,000.00	6.00	3,500.00	RA	OFFICE BUILDING
2006	Kalamazoo	231	STATE	10073-1993-1111	5111 E ML AVE	KALAMAZOO	49048	01/01/1994	11/30/1996	0.00	20,133.12	10.33	1,949.00	LEASE	OFFICE BUILDING
2007	Kalamazoo	231	STATE	10265-1994-1232	6857 W MAIN ST	KALAMAZOO	49009	10/01/1995	09/30/2000	0.00	27,000.00	11.15	2,420.00	LEASE	OFFICE BUILDING

	P	Q	R	S	T	U	V	W
2004	TERMINATED	75 Days; Standard Cancellation /			HVAC / ELECTRICITY / WATER / JANITORIAL / INT/EXT MAINT / LANDSCAPING / SNOW REMOVAL / PARKING / FLUORESCENT / RUBBISH REMOVAL / N/A /	0.00	0.00	0.00
2005	TERMINATED	30 Days; Standard Cancellation /			HVAC / ELECTRICITY / WATER / JANITORIAL / INT/EXT MAINT / LANDSCAPING / SNOW REMOVAL / PARKING / FLUORESCENT / RUBBISH REMOVAL / N/A /	0.00	0.00	0.00
2006	TERMINATED	90 Days; Standard Cancellation /			HVAC / ELECTRICITY / WATER / JANITORIAL / INT/EXT MAINT / LANDSCAPING / SNOW REMOVAL / PARKING / FLUORESCENT / RUBBISH REMOVAL / N/A /	0.00	0.00	0.00
2007	TERMINATED	90 Days; Standard Cancellation /			HVAC / ELECTRICITY / WATER / JANITORIAL / INT/EXT MAINT / LANDSCAPING / SNOW REMOVAL / PARKING / FLUORESCENT / RUBBISH REMOVAL / N/A /	0.00	0.00	0.00

	X	Y	Z	AA	AB	AC	AD	AE	AF	AG	AH	AI	AJ	AK	AL
2004	0.00	0.00	0.00	13,980.00	11.50	0.00	N/A		M/M WINTERMEYER & E. KILBOURN	3033 RIVERIA DRIVE, SUITE 101	NAPLES	FL	33940	E11	0
2005	0.00	0.00	0.00	21,000.00	6.00	0.00	N/A		WBC Properties LTD Partnership	535 S Burdick Street, Suite 1	KALAMAZOO	MI	49005-0751	E11	0
2006	0.00	0.00	0.00	20,133.12	10.33	0.00	N/A		HARRY W. ALBRIGHT, JR.	4341 SOUTH WESTNEDGE	KALAMAZOO	MI	49008	E11	10057
2007	0.00	0.00	0.00	27,000.00	11.16	0.00	N/A		TRACY ENTERPRISES, INC.	6831 WEST MAIN STREET	KALAMAZOO	MI	49009	E11	0

	AM	AN	AO	AP	AQ	AR	AS	AT	AU	AV	AW	AX	AY	AZ
2004	N/A	LESSEE	N/A	1	0	12	Common	Lot	11/14/1994 12:00:00 AM	YES	8/1/1995 12:00:00 AM	8/16/1994 12:00:00 AM	YES	1/3/1983 12:00:00 AM
2005	N/A	LESSEE	N/A	5	0	0	Common	Lot	5/14/1993 12:00:00 AM	YES	5/1/1994 12:00:00 AM	4/13/1993 12:00:00 AM	YES	9/9/1990 12:00:00 AM
2006	N/A	LESSEE	N/A	5	0	15	Common	Lot	5/13/1993 12:00:00 AM	YES	3/22/1995 12:00:00 AM		NO	
2007	N/A	LESSEE	N/A	10	0	40	Common	Lot		YES			NO	

	BA	BB	BC	BD	BE	BF	BG	BH	BI	BJ	BK	BL	BM
2004					1755	516 WHITES RD	4,273.00	28.10		2895	11.50	0.00	0.00
2005				1/1/1990 12:00:00 AM	2179	300 S KALAMAZOO MALL	78,536.00	0.00		2310	6.00	0.00	0.00
2006				1/1/1993 12:00:00 AM	1764	5111 E ML AVE	47,500.00	4.10		2886	10.33	53.60	1,624.16
2007				6/6/1994 12:00:00 AM	1603	6857 W MAIN ST	15,855.00	6.50		3100	11.15	320.65	1,929.35

	BN	BO	BP	BQ	BR	BS	BT	BU	BV
2004	N/A		N/A		Agency relocated to 4341 S.	RENT - BASE RENT	1,165.00	0.00	1.00
2005	N/A		N/A		lease expired	RENT - BASE RENT	1,750.00	0.00	1.00
2006	T	6/15/1996 12:00:00 AM	N/A		Per Doug Garton cancelled	RENT - BASE RENT	1,677.76	0.00	1.00
2007	O	6/15/2001 12:00:00 AM	N/A	6/15/2001 12:00:00 AM		RENT - BASE RENT	2,250.00	0.00	1.00

	BW	BX	BY
2004	9/1/1994 12:00:00 AM	5/24/1995 12:00:00 AM	MONTH
2005	11/1/1993 12:00:00 AM	1/31/1994 12:00:00 AM	MONTH
2006	1/1/1994 12:00:00 AM	11/30/1996 12:00:00 AM	MONTH
2007	10/1/1995 12:00:00 AM	9/30/2000 12:00:00 AM	MONTH

	A	B	C	D	E	F	G	H	I	J	K	L	M	N	O
2008	Kalamazoo	231	STATE	10367-1995-1370	232 W MICHIGAN AVE	KALAMAZOO	49007	04/01/1996	03/31/1997	0.00	5,916.00	12.00	493.00	LEASE	OFFICE BUILDING
2009	Kalamazoo	231	STATE	10367-1997-1106	232 W MICHIGAN AVE	KALAMAZOO	49007	04/01/1998	03/31/1999	0.00	5,916.00	12.00	493.00	RA	OFFICE BUILDING
2010	Kalamazoo	231	STATE	10367-1999-1248	232 W MICHIGAN AVE	KALAMAZOO	49007	04/01/1999	03/31/2000	0.00	6,600.00	13.39	493.00	RA	OFFICE BUILDING
2011	Kalamazoo	231	STATE	10438-1996-1320	535 S. Burdick St	KALAMAZOO	49007	11/01/1996	10/31/1997	0.00	7,200.00	12.00	600.00	RA	OFFICE BUILDING

	P	Q	R	S	T	U	V	W
2008	TERMINATED	90 Days; Standard Cancellation /			HVAC / ELECTRICITY / WATER / JANITORIAL / INT/EXT MAINT / LANDSCAPING / SNOW REMOVAL / PARKING / FLUORESCENT / RUBBISH REMOVAL / N/A /	0.00	0.00	0.00
2009	TERMINATED	90 Days; Standard Cancellation /			HVAC / ELECTRICITY / WATER / JANITORIAL / INT/EXT MAINT / LANDSCAPING / SNOW REMOVAL / PARKING / FLUORESCENT / RUBBISH REMOVAL / N/A /	0.00	0.00	0.00
2010	TERMINATED	90 Days; Standard Cancellation /			HVAC / ELECTRICITY / WATER / JANITORIAL / INT/EXT MAINT / LANDSCAPING / SNOW REMOVAL / PARKING / FLUORESCENT / RUBBISH REMOVAL / N/A /	0.00	0.00	0.00
2011	TERMINATED	60 Days; Standard Cancellation /			HVAC / ELECTRICITY / WATER / JANITORIAL / INT/EXT MAINT / LANDSCAPING / SNOW REMOVAL / PARKING / FLUORESCENT / RUBBISH REMOVAL / N/A /	0.00	0.00	0.00

	X	Y	Z	AA	AB	AC	AD	AE	AF	AG	AH	AI	AJ	AK	AL
2008	0.00	0.00	0.00	5,916.00	12.00	0.00	N/A		LOIS J. BIRKHOLD	232 WEST MICHIGAN AVENUE	KALAMAZOO	MI	49007-3778	E11	10272
2009	0.00	0.00	0.00	5,916.00	12.00	0.00	N/A		JT JS PROPERTIES	232 WEST MICHIGAN AVENUE	KALAMAZOO	MI	49007-3778	E11	0
2010	0.00	0.00	0.00	6,600.00	13.39	0.00	N/A		JT JS PROPERTIES	232 WEST MICHIGAN AVENUE	KALAMAZOO	MI	49007-3778	E11	0
2011	0.00	0.00	0.00	7,200.00	12.00	0.00	N/A		WBC Properties LTD Partnership	535 S Burdick Street, Suite 1	KALAMAZOO	MI	49005-0751	E11	10073

	AM	AN	AO	AP	AQ	AR	AS	AT	AU	AV	AW	AX	AY	AZ
2008	N/A	LESSEE	N/A	1	0	0	Common	Lot		YES			NO	
2009	N/A	LESSEE	N/A	1	0	0	Common	Lot	6/2/1997 12:00:00 AM	YES		5/7/1996 12:00:00 AM	NO	
2010	N/A	LESSEE	N/A	1	0	0	Common	Lot	6/21/1999 12:00:00 AM	YES	6/12/2000 12:00:00 AM	5/7/1996 12:00:00 AM	NO	
2011	N/A	LESSEE	N/A	1	0	1	Common	Lot	7/6/1995 12:00:00 AM	YES	12/31/1997 12:00:00 AM	8/23/1995 12:00:00 AM	YES	7/17/1995 12:00:00 AM

	BA	BB	BC	BD	BE	BF	BG	BH	BI	BJ	BK	BL	BM
2008				1/1/1995 12:00:00 AM	2386	232 W MICHIGAN AVE	14,750.00	0.30		2030	12.00	187.30	305.70
2009				1/1/1995 12:00:00 AM	2386	232 W MICHIGAN AVE	14,750.00	0.00		2030	12.00	187.30	305.70
2010				1/1/1995 12:00:00 AM	2386	232 W MICHIGAN AVE	14,750.00	0.00		2030	13.39	244.30	305.70
2011				1/1/2000 12:00:00 AM	1735		31,031.00	0.10		2920	12.00	92.38	507.62

	BN	BO	BP	BQ	BR	BS	BT	BU	BV
2008	N/A		N/A		Agreement finalized	RENT - BASE RENT	493.00	0.00	1.00
2009	N/A		N/A		Rental agreement finalized	RENT - BASE RENT	493.00	0.00	1.00
2010	N/A		N/A			RENT - BASE RENT	550.00	0.00	1.00
2011	N/A		N/A		RA #10545 finalized	RENT - BASE RENT	600.00	0.00	1.00

	BW	BX	BY
2008	4/1/1996 12:00:00 AM	3/31/1997 12:00:00 AM	MONTH
2009	4/1/1998 12:00:00 AM	3/31/1999 12:00:00 AM	MONTH
2010	4/1/1999 12:00:00 AM	3/31/2000 12:00:00 AM	MONTH
2011	11/1/1996 12:00:00 AM	10/31/1997 12:00:00 AM	MONTH

	A	B	C	D	E	F	G	H	I	J	K	L	M	N	O
2012	Kalamazoo	231	STATE	10553-1996-1523	5316 WEST MAIN STREET	KALAMAZOO	49009	04/01/1998	06/30/2008	0.00	49,749.96	12.50	3,980.00	LEASE	RETAIL
2013	Kalamazoo	231	STATE	10553-2007-0087	5316 WEST MAIN STREET	KALAMAZOO	49009	07/01/2008	10/31/2009	0.00	55,719.96	14.00	3,980.00	RA	RETAIL

	P	Q	R	S	T	U	V	W
2012	TERMINATED	Standard; 180 day / Standard; 180 day /			HVAC / HVAC / ELECTRICITY / ELECTRICITY / WATER / WATER / JANITORIAL / JANITORIAL / INT/EXT MAINT / INT/EXT MAINT / LANDSCAPING / LANDSCAPING / SNOW REMOVAL / SNOW REMOVAL / PARKING / PARKING / FLUORESCENT / FLUORESCENT / RUBBISH REMOVAL / RUBBISH REMOVAL / PEST CONTROL / PEST CONTROL / GAS / GAS / SECURITY / SECURITY / N/A / N/A / N/A / N/A /	0.00	0.00	0.00
2013	TERMINATED	Standard; 30 Days /			PUBLIC UTILITIES / FLUORESCENT / TELECOMMUNICATIONS / PEST CONTROL / ALARM SYSTEM MONITORING / TELECOMMUNICATIONS / OTHER / HVAC / INSURANCE / LANDSCAPING / DUMPSTER SERVICE / INT/EXT MAINT / PARKING / SNOW REMOVAL / JANITORIAL /	0.00	0.00	0.00

	X	Y	Z	AA	AB	AC	AD	AE	AF	AG	AH	AI	AJ	AK	AL
2012	0.00	0.00	0.00	49,749.96	12.50	0.00	N/A		K & S Maple Hill Mall, L.P.	3333 New Hyde Park Rd, Suite 100	NEW HYDE PARK	NY	11042-0020	E92	6565
2013	0.00	0.00	0.00	55,719.96	14.00	0.00	N/A		K & S Maple Hill Mall, L.P.	3333 New Hyde Park Rd, Suite 100	NEW HYDE PARK	NY	11042-0020	E92	

	AM	AN	AO	AP	AQ	AR	AS	AT	AU	AV	AW	AX	AY	AZ
2012	NET	LESSEE	OFFICE	12	0	45	Common	Lot	8/15/2003 12:00:00 AM	YES	10/1/2008 12:00:00 AM		NO	
2013	NET	LESSEE	OFFICE	12	0	45	Common	Lot	9/15/2008 12:00:00 AM	YES	10/1/2009 12:00:00 AM	8/18/2008 12:00:00 AM	NO	

	BA	BB	BC	BD	BE	BF	BG	BH	BI	BJ	BK	BL	BM
2012				1/1/1997 12:00:00 AM	3166	MAPLE HILL MALL	293,642.00	1.43	1st	3695	12.50	1,245.00	2,900.83
2013				1/1/1997 12:00:00 AM	3166	MAPLE HILL MALL	293,642.00	1.43	1st	3695	14.00	1,393.00	3,250.33

	BN	BO	BP	BQ	BR	BS	BT	BU	BV
2012	T	8/15/2009 12:00:00 AM	O	8/15/2009 12:00:00 AM	Lease Exten 2.9 letter sent 9/24/07. CCO#3 for $9,929.20 to expand vestibule Approved 11-22-06 Dir Agenda CCO #2 - repair termite damage in restroom; Director Agenda approval 3/31/2006. $3,036.00 CCO#1 remove interior walls Opti Plan. $2,000.00	RENT - BASE RENT	4,145.83	0.00	1.00
2013	N/A		N/A		Cancellation of Agreement effective 10/31/2009 per letter sent 9/10/2009. 05/08/2009 Holding over letter sent to the lessor.	RENT - BASE RENT	4,643.33	0.00	1.00

	BW	BX	BY
2012	4/1/2003 12:00:00 AM	8/30/2008 12:00:00 AM	MONTH
2013	7/1/2008 12:00:00 AM	10/31/2009 12:00:00 AM	MONTH

	A	B	C	D	E	F	G	H	I	J	K	L	M	N	O
2014	Kalamazoo	231	STATE	10773-1999-1123	310 N ROSE ST	KALAMAZOO	49007	09/01/2000	11/30/2005	0.00	41,035.20	10.65	3,320.00	LEASE	OFFICE BUILDING
2015	Kalamazoo	231	STATE	10820-2000-1092	232 W MICHIGAN AVE	KALAMAZOO	49007	04/01/2000	12/16/2000	0.00	7,200.00	14.60	493.00	RA	OFFICE BUILDING
2016	Kalamazoo	231	STATE	11096-2004-1200	603 Romence	PORTAGE	49024	09/27/2005	09/30/2015	0.00	70,608.00	16.51	4,800.00	LEASE	OFFICE BUILDING

	P	Q	R	S	T	U	V	W
2014	TERMINATED	Standard; 90 Days / Standard; 90 Days /			HVAC / HVAC / ELECTRICITY / ELECTRICITY / WATER / WATER / JANITORIAL / JANITORIAL / INT/EXT MAINT / INT/EXT MAINT / LANDSCAPING / LANDSCAPING / SNOW REMOVAL / SNOW REMOVAL / PARKING / PARKING / FLUORESCENT / FLUORESCENT / RUBBISH REMOVAL / RUBBISH REMOVAL / N/A / N/A / GAS / GAS /	0.00	0.00	0.00
2015	TERMINATED	90 Days; Standard Cancellation /			HVAC / ELECTRICITY / WATER / JANITORIAL / INT/EXT MAINT / LANDSCAPING / SNOW REMOVAL / PARKING / FLUORESCENT / RUBBISH REMOVAL / N/A /	0.00	0.00	0.00
2016	RENT AUTHORIZED	Standard; 90 day / Standard; 90 day / Standard; 90 day /		5 year; 120 day / 5 year; 120 day / 5 year; 120 day /	PUBLIC UTILITIES / PUBLIC UTILITIES / PUBLIC UTILITIES / PEST CONTROL / PEST CONTROL / PEST CONTROL / FLUORESCENT / FLUORESCENT / FLUORESCENT / ADJUST-TAXES / ADJUST-TAXES / ADJUST-TAXES / ADJUST-OPERATING EXP / ADJUST-OPERATING EXP / ADJUST-OPERATING EXP /	13,520.81	0.00	0.00

	X	Y	Z	AA	AB	AC	AD	AE	AF	AG	AH	AI	AJ	AK	AL
2014	0.00	0.00	0.00	41,035.20	12.36	0.00	N/A		DOWNTOWN TOMORROW, INC.	c/ Jim Chodal Gardner Management Co.	KALAMAZOO	MI	49009	E11	6523
2015	0.00	0.00	0.00	7,200.00	14.60	0.00	N/A		JTJS PROPERTIES,	232 WEST MICHIGAN AVENUE	KALAMAZOO	MI	49007-3778	E11	0
2016	316.85	4,914.64	0.00	89,360.30	18.62	0.00	Actual	2013	BRE Romence Village, LLC	255 East Brown Street	BIRMINGHAM	MI	48009	E100	7886

	AM	AN	AO	AP	AQ	AR	AS	AT	AU	AV	AW	AX	AY	AZ
2014	N/A	LESSEE	N/A	10	0	10	Common	Lot	10/18/2004 12:00:00 AM	YES	10/15/2006 12:00:00 AM	10/2/2000 12:00:00 AM	YES	8/28/2000 12:00:00 AM
2015	N/A	LESSEE	N/A	1	0	0	Common	Lot	6/21/1999 12:00:00 AM	YES	6/12/2000 12:00:00 AM	5/7/1996 12:00:00 AM	NO	
2016	NET	LESSEE	OFFICE	12	0	75	Common	Lot	1/11/2013 12:00:00 AM	YES	1/1/2015 12:00:00 AM	6/30/2009 12:00:00 AM	N/A	

	BA	BB	BC	BD	BE	BF	BG	BH	BI	BJ	BK	BL	BM
2014					2108	310 N ROSE ST	9,126.00	36.00		2423	10.65	892.25	2,081.92
2015				1/1/1995 12:00:00 AM	2386	232 W MICHIGAN AVE	14,750.00	0.30		2030	14.60	294.30	305.70
2016	4/5/2005 12:00:00 AM	19		1/1/2013 12:00:00 AM	5028	Romence Village	61,990.00	7.74	1st	5028	16.51	0.00	6,604.00

	BN	BO	BP	BQ	BR	BS	BT	BU	BV
2014	T	6/15/2003 12:00:00 AM	N/A	1/15/2003 12:00:00 AM	8-26-2005 Per email from both Joe Chin and Bill Pruzinsky notice for cancellation being sent to the Lessor with an effective cancellation date of 11-30-2005. Cancellation letter provided to Cindy C. this date.	RENT - BASE RENT	3,419.60	0.00	1.00
2015	N/A		N/A		Lease cancelled effective 12/15/00 per letter dated 9/25/00	RENT - BASE RENT	600.00	0.00	1.00
2016	O	6/15/2014 12:00:00 AM	T	6/15/2014 12:00:00 AM	01/29/13 Owner change from Amicus Mgmt, Receiver. 11/09/12 Owner change from HV Hunt. 06/27/11 Owner change from HWA Properties. 07/27/06 Date change letter. CCO #1 for $2,018 DA 02/24/06 Up-front cost = $49,500 CAM=2.854% of 168,165 SF. Tax=7.7432%	RENT - BASE RENT	5,884.00	0.00	0.00

	BW	BX	BY
2014	12/1/2005 12:00:00 AM	8/31/2010 12:00:00 AM	MONTH
2015	4/1/2000 12:00:00 AM	12/16/2000 12:00:00 AM	MONTH
2016	9/27/2005 12:00:00 AM	9/30/2010 12:00:00 AM	MONTH

	A	B	C	D	E	F	G	H	I	J	K	L	M	N	O
2017	Kalamazoo	231	STATE	11390-2008-0137	3298 Stadium Drive	KALAMAZOO	49008	10/01/2009	09/30/2019	0.00	0.00	21.21	4,650.00	LEASE	OFFICE BUILDING
2018	Kalamazoo	231	STATE	1722-1989-18	5202 S WESTNEDGE	PORTAGE	49002	09/01/1989	08/31/1995	0.00	15,600.00	7.94	1,965.00	LEASE	OFFICE BUILDING
2019	Kalamazoo	231	STATE	6204-1988-156	352 N BURDICK	KALAMAZOO	49001	09/01/1988	08/31/1992	0.00	10,756.56	7.10	1,515.00	LEASE	OFFICE BUILDING
2020	Kalamazoo	231	STATE	6523-1990-92	300 S KALAMAZOO MALL	KALAMAZOO	49007	06/01/1990	10/31/2000	0.00	19,746.60	11.15	1,771.00	LEASE	OFFICE BUILDING

	P	Q	R	S	T	U	V	W
2017	RENT AUTHORIZED	Standard; 90 day / Standard; 90 day / Standard; 90 day / Standard; 90 day /			PUBLIC UTILITIES / PUBLIC UTILITIES / PUBLIC UTILITIES / PUBLIC UTILITIES / JANITORIAL / JANITORIAL / JANITORIAL / JANITORIAL /	10,716.40	5,088.00	0.00
2018	TERMINATED	90 Days; Standard Cancellation /			HVAC / ELECTRICITY / WATER / JANITORIAL / INT/EXT MAINT / LANDSCAPING / SNOW REMOVAL / PARKING / FLUORESCENT / RUBBISH REMOVAL / N/A /	0.00	0.00	0.00
2019	TERMINATED	90 Days; Standard Cancellation /			HVAC / ELECTRICITY / WATER / JANITORIAL / INT/EXT MAINT / LANDSCAPING / SNOW REMOVAL / PARKING / FLUORESCENT / RUBBISH REMOVAL / N/A /	0.00	0.00	0.00
2020	TERMINATED	90 Days; Standard Cancellation /			HVAC / ELECTRICITY / WATER / JANITORIAL / INT/EXT MAINT / LANDSCAPING / SNOW REMOVAL / PARKING / FLUORESCENT / RUBBISH REMOVAL / N/A /	0.00	0.00	0.00

	X	Y	Z	AA	AB	AC	AD	AE	AF	AG	AH	AI	AJ	AK	AL
2017	236.85	4,913.75	0.00	20,955.00	4.51	0.00	Actual	2013	Hinman Stadium, LLC	750 Trade Centre Way	KALAMAZOO	MI	49002	E100	10553
2018	0.00	0.00	0.00	15,600.00	7.94	0.00	N/A		WBC Properties Ltd. Ptnship	535 S Burdick #1	KALAMAZOO	MI	49007		0
2019	0.00	0.00	0.00	10,756.56	7.10	0.00	N/A		VISITING NURSE ASSOC OFSW MI	348 N BURDICK	KALAMAZOO	MI	49007		0
2020	0.00	0.00	0.00	19,746.60	11.15	0.00	N/A		WBC Properties LTD Partnership	535 S Burdick Street, Suite 1	KALAMAZOO	MI	49005-0751		0

	AM	AN	AO	AP	AQ	AR	AS	AT	AU	AV	AW	AX	AY	AZ
2017	NET	LESSEE	OFFICE	14	0	46	Common	Lot	2/15/2014 12:00:00 AM	YES	1/1/2015 12:00:00 AM	10/5/2009 12:00:00 AM	N/A	
2018	N/A	LESSEE	N/A	16	0	0	Common	Lot	9/1/1989 12:00:00 AM	YES	5/1/1990 12:00:00 AM	8/17/1989 12:00:00 AM	YES	2/6/1985 12:00:00 AM
2019	N/A	LESSEE	N/A	4	0	0	Common	Lot	9/1/1988 12:00:00 AM	YES	4/1/1990 12:00:00 AM	1/29/1985 12:00:00 AM	YES	9/7/1988 12:00:00 AM
2020	N/A	LESSEE	N/A	12	0	0	Common	Lot	6/1/1990 12:00:00 AM	YES	5/1/1996 12:00:00 AM	8/10/1990 12:00:00 AM	YES	8/1/1990 12:00:00 AM

	BA	BB	BC	BD	BE	BF	BG	BH	BI	BJ	BK	BL	BM
2017	6/16/2009 12:00:00 AM	7			8094		23,000.00	20.22	1st	8092	21.21	1,821.25	6,397.63
2018				1/1/1992 12:00:00 AM	1753	5202 S WESTNEDGE	38,384.00	5.10		2900	7.94	104.58	1,195.42
2019				1/1/1988 12:00:00 AM	2010	352 N BURDICK	17,600.00	8.60		2555	7.10	300.00	596.38
2020				1/1/1990 12:00:00 AM	2179	300 S KALAMAZOO MALL	78,536.00	2.20		2310	11.15	362.93	1,186.69

	BN	BO	BP	BQ	BR	BS	BT	BU	BV
2017	N/A		N/A		Four months of free rent (Oct/Nov 2009, Oct/Nov 2014) Relocate from Lease #10553 (canceled 10/31/2009)	RENT - BASE RENT	0.00	0.00	1.00
2018	T	3/1/1993 12:00:00 AM	N/A		Replace by lease #7886	RENT - BASE RENT	1,300.00	0.00	1.00
2019	N		N/A		Moved out per Doug Garton	RENT - BASE RENT	896.38	0.00	1.00
2020	O	3/1/2001 12:00:00 AM	N/A	3/1/2001 12:00:00 AM	Lease cancelled 10/31/00 per letter dated 7/11/00	RENT - BASE RENT	1,645.55	0.00	1.00

	BW	BX	BY
2017	10/1/2009 12:00:00 AM	11/30/2009 12:00:00 AM	MONTH
2018	9/1/1989 12:00:00 AM	8/31/1995 12:00:00 AM	MONTH
2019	9/1/1988 12:00:00 AM	8/31/1992 12:00:00 AM	MONTH
2020	6/1/1990 12:00:00 AM	10/31/2000 12:00:00 AM	MONTH

	A	B	C	D	E	F	G	H	I	J	K	L	M	N	O
2021	Kalamazoo	231	STATE	6565-1985-84	114 W MAIN MALL	KALAMAZOO	49009	06/01/1985	08/31/1995	0.00	13,562.52	8.75	1,550.00	LEASE	OFFICE BUILDING
2022	Kalamazoo	231	STATE	6565-1995-1211	114 W MAIN MALL	KALAMAZOO	49009	01/01/1997	12/31/1998	0.00	13,562.52	8.75	1,550.00	RA	OFFICE BUILDING
2023	Kalamazoo	231	STATE	6565-1997-1352	114 W MAIN MALL	KALAMAZOO	49009	01/01/1998	07/31/1998	0.00	13,562.52	8.75	1,550.00	RA	OFFICE BUILDING
2024	Kalamazoo	231	STATE	6939-1990-107	300 S KALAMAZOO MALL	KALAMAZOO	49007	06/01/1990	08/31/1995	0.00	3,690.00	10.25	360.00	LEASE	OFFICE BUILDING

	P	Q	R	S	T	U	V	W
2021	TERMINATED	60 Days; Legislative Restrictive /			HVAC / ELECTRICITY / WATER / JANITORIAL / INT/EXT MAINT / LANDSCAPING / SNOW REMOVAL / PARKING / FLUORESCENT / RUBBISH REMOVAL / N/A /	0.00	0.00	0.00
2022	TERMINATED	60 Days; Standard Cancellation /			HVAC / ELECTRICITY / WATER / JANITORIAL / INT/EXT MAINT / LANDSCAPING / SNOW REMOVAL / PARKING / FLUORESCENT / RUBBISH REMOVAL / N/A /	0.00	0.00	0.00
2023	TERMINATED	60 Days; Standard Cancellation /			HVAC / ELECTRICITY / WATER / JANITORIAL / INT/EXT MAINT / LANDSCAPING / SNOW REMOVAL / PARKING / FLUORESCENT / RUBBISH REMOVAL / N/A /	0.00	0.00	0.00
2024	TERMINATED	90 Days; Standard Cancellation /			HVAC / ELECTRICITY / WATER / JANITORIAL / INT/EXT MAINT / LANDSCAPING / SNOW REMOVAL / PARKING / FLUORESCENT / RUBBISH REMOVAL / N/A /	0.00	0.00	0.00

	X	Y	Z	AA	AB	AC	AD	AE	AF	AG	AH	AI	AJ	AK	AL
2021	0.00	0.00	0.00	13,562.52	8.75	0.00	N/A		FIVE SHOPPING CENTER CO	5600 W 95 ST	OURLND PARK	KS	66212		0
2022	0.00	0.00	0.00	13,562.52	8.75	0.00	N/A		FIVE SHOPPING CENTER CO.	5600 WEST 95TH STREET	OVERLAND PARK	KS	66212	E11	0
2023	0.00	0.00	0.00	13,562.52	8.75	0.00	N/A		FIVE SHOPPING CENTER CO.	5600 WEST 95TH STREET	OVERLAND PARK	KS	66212	E11	0
2024	0.00	0.00	0.00	3,690.00	10.25	0.00	N/A		WBC Properties	535 S Burdick	KALAMAZOO	MI	49007		0

	AM	AN	AO	AP	AQ	AR	AS	AT	AU	AV	AW	AX	AY	AZ
2021	N/A	LESSEE	N/A	8	0	0	Common	Lot	4/3/1985 12:00:00 AM	YES	9/30/1995 12:00:00 AM	6/24/1985 12:00:00 AM	YES	6/12/1985 12:00:00 AM
2022	N/A	LESSEE	N/A	10	0	2,000	Common	Lot	4/3/1985 12:00:00 AM	YES	9/30/1995 12:00:00 AM	6/24/1985 12:00:00 AM	YES	6/12/1985 12:00:00 AM
2023	N/A	LESSEE	N/A	12	0	2,000	Common	Lot	3/5/1998 12:00:00 AM	YES	9/30/1998 12:00:00 AM		YES	6/12/1985 12:00:00 AM
2024	N/A	LESSEE	N/A	1	0	0	Common	Lot	9/9/1990 12:00:00 AM	YES	5/1/1996 12:00:00 AM	8/2/1990 12:00:00 AM	YES	9/1/1990 12:00:00 AM

	BA	BB	BC	BD	BE	BF	BG	BH	BI	BJ	BK	BL	BM
2021				1/1/1995 12:00:00 AM	2916	114 W MAIN MALL	351,054.00	0.40		1325	8.75	82.50	1,047.71
2022				1/1/1995 12:00:00 AM	2916	114 W MAIN MALL	351,054.00	0.40		1325	8.75	82.50	1,047.71
2023				1/1/1995 12:00:00 AM	2916	114 W MAIN MALL	351,054.00	0.00		1325	8.75	82.50	1,047.71
2024				1/1/1990 12:00:00 AM	2179	300 S KALAMAZOO MALL	78,536.00	0.50		2310	10.25	0.00	0.00

	BN	BO	BP	BQ	BR	BS	BT	BU	BV
2021	N/A		N/A		Agreement written	RENT - BASE RENT	1,130.21	0.00	1.00
2022	N/A		N/A		Agreement finalized	RENT - BASE RENT	1,130.21	0.00	1.00
2023	N/A		N/A		Agency request	RENT - BASE RENT	1,130.21	0.00	1.00
2024	N		N/A		lease expired	RENT - BASE RENT	307.50	0.00	1.00

	BW	BX	BY
2021	6/1/1985 12:00:00 AM	8/31/1995 12:00:00 AM	MONTH
2022	1/1/1997 12:00:00 AM	12/31/1998 12:00:00 AM	MONTH
2023	1/1/1998 12:00:00 AM	7/31/1998 12:00:00 AM	MONTH
2024	6/1/1990 12:00:00 AM	8/31/1995 12:00:00 AM	MONTH

	A	B	C	D	E	F	G	H	I	J	K	L	M	N	O
2025	Kalamazoo	231	STATE	7886-1991-1107	5202 S WESTNEDGE	PORTAGE	49002	01/01/1993	09/30/2003	0.00	36,260.04	14.00	2,590.00	LEASE	OFFICE BUILDING
2026	Kalamazoo	231	STATE	7886-2002-2100	5202 S WESTNEDGE	PORTAGE	49002	10/01/2003	11/30/2005	0.00	36,260.04	14.00	2,590.00	LEASE	OFFICE BUILDING
2027	Kalamazoo	271	TREASURY	1085-1980-3	250 Westmain Mal	KALAMAZOO	49009	08/01/1980	07/31/1990	0.00	18,557.40	7.04	2,636.00	LEASE	OFFICE BUILDING

	P	Q	R	S	T	U	V	W
2025	TERMINATED				HVAC / ELECTRICITY / WATER / JANITORIAL / INT/EXT MAINT / LANDSCAPING / SNOW REMOVAL / PARKING / FLUORESCENT / RUBBISH REMOVAL / N/A /	0.00	0.00	0.00
2026	TERMINATED	Standard; 90 day / Standard; 90 day /			HVAC / HVAC / PARKING / PARKING / SNOW REMOVAL / SNOW REMOVAL / WATER / WATER / JANITORIAL / JANITORIAL / PEST CONTROL / PEST CONTROL / RUBBISH REMOVAL / RUBBISH REMOVAL / FLUORESCENT / FLUORESCENT / LANDSCAPING / LANDSCAPING / ELECTRICITY / ELECTRICITY / INT/EXT MAINT / INT/EXT MAINT /	0.00	0.00	0.00
2027	TERMINATED	60 Days /			HVAC / ELECTRICITY / WATER / JANITORIAL / INT/EXT MAINT / LANDSCAPING / SNOW REMOVAL / PARKING / FLUORESCENT / RUBBISH REMOVAL / N/A /	0.00	0.00	0.00

	X	Y	Z	AA	AB	AC	AD	AE	AF	AG	AH	AI	AJ	AK	AL
2025	0.00	0.00	0.00	36,260.04	14.00	0.00	N/A		WBC Properties Ltd. Prtnship.	535 S. Burdick Street, Suite 1	KALAMAZOO	MI	49005-0751	E11	1722
2026	0.00	0.00	0.00	36,260.04	14.00	0.00	N/A		WBC Properties Ltd. Prtnship.	535 S. Burdick Street, Suite 1	KALAMAZOO	MI	49005-0751	E11	
2027	0.00	0.00	0.00	18,557.40	7.04	0.00	N/A		FIVE SHOPPING CENTER CO	5600 W 95 ST	OURLND PARK	KS	66212		0

	AM	AN	AO	AP	AQ	AR	AS	AT	AU	AV	AW	AX	AY	AZ
2025	GROSS	LESSEE	OFFICE	15	0	50	Common	Lot	7/7/2003 12:00:00 AM	YES	10/25/2003 12:00:00 AM	4/17/2003 12:00:00 AM	YES	2/3/1993 12:00:00 AM
2026	GROSS	LESSEE	OFFICE	12	0	50	Common	Lot	12/2/2004 12:00:00 AM	YES	10/25/2006 12:00:00 AM	4/17/2003 12:00:00 AM	YES	12/30/1993 12:00:00 AM
2027	N/A	LESSEE	N/A	20	0	0	Common	Lot		YES	9/1/1990 12:00:00 AM	6/19/1984 12:00:00 AM	NO	

	BA	BB	BC	BD	BE	BF	BG	BH	BI	BJ	BK	BL	BM
2025				1/1/1992 12:00:00 AM	1753	5202 S WESTNEDGE	38,384.00	6.70		2900	14.00	1,348.00	1,673.67
2026				1/1/1992 12:00:00 AM	1753	5202 S WESTNEDGE	38,384.00	0.07		2900	14.00	1,721.37	1,300.30
2027					2336	250 WESTMAIN MAL	0.00	0.00		2095	7.04	0.00	0.00

	BN	BO	BP	BQ	BR	BS	BT	BU	BV
2025	T	3/1/2003 12:00:00 AM	N/A		6-24-2003 Five year lease renewal with a five year option sent to Lessor this date for acknowledgement. Beginning October 1, 2003 through September 30, 2008. Five year option would begin 10-1-2008 through 9-30-2013.	RENT - BASE RENT	3,021.67	0.00	1.00
2026	T	6/5/2005 12:00:00 AM	N/A		8-29-2005 Request from the Agency to cancel this lease, ninety day notice, will be cancelled with an effective date of November 30, 2005. 8-30-2005, Lessor contacted, (Rick Stites), and made aware of the forthcoming cancellation and the date.	RENT - BASE RENT	3,021.67	0.00	1.00
2027	N/A		N/A		Lease expired, moved agency to	RENT - BASE RENT	1,546.45	0.00	1.00

	BW	BX	BY
2025	1/1/1993 12:00:00 AM	9/30/2003 12:00:00 AM	MONTH
2026	10/1/2003 12:00:00 AM	9/30/2008 12:00:00 AM	MONTH
2027	8/1/1980 12:00:00 AM	7/31/1990 12:00:00 AM	MONTH

	A	B	C	D	E	F	G	H	I	J	K	L	M	N	O
2028	Kalamazoo	271	TREASURY	10904-2007-0003	535 S. Burdick St	KALAMAZOO	49007	05/01/2006	04/30/2011	0.00	46,620.00	16.99	2,744.00	LEASE	OFFICE BUILDING
2029	Kalamazoo	271	TREASURY	10904-2009-0057	535 S. Burdick St	KALAMAZOO	49007	05/01/2006	04/30/2016	0.00	36,137.76	18.25	2,127.00	LEASE	OFFICE BUILDING
2030	Kalamazoo	271	TREASURY	7514-1990-1050	535 S. Burdick St	KALAMAZOO	49007	08/01/1990	01/31/2001	0.00	33,005.04	11.79	2,800.00	LEASE	OFFICE BUILDING
2031	Kalamazoo	271	TREASURY	7514-2000-1309	535 S. Burdick St	KALAMAZOO	49007	02/01/2001	01/31/2002	0.00	27,793.20	13.80	2,014.00	RA	OFFICE BUILDING
2032	Kalamazoo	271	TREASURY	7514-2001-1248	535 S. Burdick St	KALAMAZOO	49007	04/01/2002	06/10/2004	0.00	27,793.20	13.80	2,014.00	LEASE	OFFICE BUILDING

	P	Q	R	S	T	U	V	W
2028	TERMINATED	Standard; 90 day / Standard; 90 day /				0.00	0.00	0.00
2029	RENT AUTHORIZED	Standard; 90 day / Standard; 90 day / Standard; 90 day / Standard; 90 day /		5 year; 60 day / 5 year; 60 day / 5 year; 60 day / 5 year; 60 day /	GROSS (FULL SERVICE) / GROSS (FULL SERVICE) / GROSS (FULL SERVICE) / GROSS (FULL SERVICE) /	0.00	0.00	0.00
2030	TERMINATED	90 Days; Standard Cancellation /			HVAC / ELECTRICITY / WATER / JANITORIAL / INT/EXT MAINT / LANDSCAPING / SNOW REMOVAL / PARKING / FLUORESCENT / RUBBISH REMOVAL / N/A /	0.00	0.00	0.00
2031	TERMINATED	90 day; Standard /			HVAC / ELECTRICITY / WATER / FLUORESCENT /	0.00	0.00	0.00
2032	TERMINATED	Standard; 90 Day /			HVAC / ELECTRICITY / WATER / FLUORESCENT / N/A / SECURITY / PEST CONTROL / RUBBISH REMOVAL / INT/EXT MAINT / JANITORIAL / PARKING / INSURANCE / LANDSCAPING / SNOW REMOVAL / GAS /	0.00	0.00	0.00

	X	Y	Z	AA	AB	AC	AD	AE	AF	AG	AH	AI	AJ	AK	AL
2028	0.00	0.00	0.00	46,620.00	16.99	0.00	N/A		W.B.C. PROP. LTD. PARTNERSHIP	PO BOX 50751	KALAMAZOO	MI	49005	E92	
2029	0.00	0.00	0.00	36,137.76	16.99	0.00	Actual	2013	WBC Properties LTD Partnership	535 S Burdick Street, Suite 1	KALAMAZOO	MI	49005-0751	E100	
2030	0.00	0.00	0.00	33,005.04	11.79	0.00	N/A		W.B.C. PROP. LTD. PARTNERSHIP	PO BOX 50751	KALAMAZOO	MI	49005	E11	1085
2031	0.00	0.00	0.00	27,793.20	13.80	0.00	N/A		W.B.C. PROP. LTD. PARTNERSHIP	PO BOX 50751	KALAMAZOO	MI	49005	E11	
2032	0.00	0.00	0.00	27,793.20	13.80	0.00	N/A		W.B.C. PROP. LTD. PARTNERSHIP	PO BOX 50751	KALAMAZOO	MI	49005	E11	

	AM	AN	AO	AP	AQ	AR	AS	AT	AU	AV	AW	AX	AY	AZ
2028	GROSS	LESSEE	OFFICE	10	0	10	Common	Lot	11/2/2006 12:00:00 AM	YES	12/31/2007 12:00:00 AM		N/A	
2029	GROSS	LESSEE	OFFICE	9	0	10	Common	Lot	2/15/2011 12:00:00 AM	YES	12/31/2011 12:00:00 AM	4/21/2009 12:00:00 AM	N/A	
2030	N/A	LESSEE	N/A	22	0	25	Common	Lot	6/1/1990 12:00:00 AM	YES	10/25/1996 12:00:00 AM	1/10/1990 12:00:00 AM	YES	9/1/1990 12:00:00 AM
2031	NET	LESSEE	OFFICE	9	0	0	Common	Lot		YES		10/4/1999 12:00:00 AM	N/A	
2032	NET	LESSEE	OFFICE	9	0	9	Common	Lot	12/4/2003 12:00:00 AM	YES	10/25/2004 12:00:00 AM	10/4/1999 12:00:00 AM	N/A	

	BA	BB	BC	BD	BE	BF	BG	BH	BI	BJ	BK	BL	BM
2028	7/5/2006 12:00:00 AM	8		1/1/2000 12:00:00 AM	1735		31,031.00	8.84		2920	16.99	1,798.20	2,086.80
2029	7/5/2006 12:00:00 AM	8		1/1/2000 12:00:00 AM	1735		31,031.00	6.85	2nd	2920	18.25	970.00	2,264.81
2030				1/1/2000 12:00:00 AM	1735		31,031.00	9.48		2920	11.79	311.47	2,438.95
2031				1/1/2000 12:00:00 AM	1735		31,031.00	6.64		2920	13.80	527.38	1,788.72
2032				1/1/2000 12:00:00 AM	1735		31,031.00	6.64		2920	13.80	527.38	1,788.72

	BN	BO	BP	BQ	BR	BS	BT	BU	BV
2028	N/A		N/A		Assigment of Lease completed on July 10, 2009 - transferred from DCR to Treasury RESCIND of cancellation letter sent: 6/26/2009 Date Cancellation letter sent: 5-22-09 Effective date of Cancellation: 8-25-09. Addendum #1 to change to a different conference room within the same building, Approved by Ad Board on 11/21/2006, item #5.	RENT - BASE RENT	3,885.00	0.00	0.00
2029	N/A		N/A		-Add #3: Improves at no cost. SAB 11/19/11 #13 -Add #2: Reduced SF & rent. SAB 11/03/09 #10 -08/01/09 Assigned from DCR to Treas -Add #1: Increased SF & rent. SAB 11/21/06 #5	RENT - BASE RENT	3,011.48	0.00	1.00
2030	T	10/1/2001 12:00:00 AM	N/A			RENT - BASE RENT	2,750.42	0.00	1.00
2031	N/A		N/A		# Parking Spaces = 9 (in common)	RENT - BASE RENT	2,316.10	0.00	1.00
2032	T	6/15/2003 12:00:00 AM	N/A		Cancellation notice dated March 12, 2004 prepared and provided to Joe Chin as of that date, per the e-mail request from Ann Simon to cancel the lease with 90 days notice, effective today.	RENT - BASE RENT	2,316.10	0.00	1.00

	BW	BX	BY
2028	5/1/2006 12:00:00 AM	4/30/2011 12:00:00 AM	MONTH
2029	9/1/2009 12:00:00 AM	4/30/2011 12:00:00 AM	MONTH
2030	8/1/1990 12:00:00 AM	1/31/2001 12:00:00 AM	MONTH
2031	2/1/2001 12:00:00 AM	1/31/2002 12:00:00 AM	MONTH
2032	4/1/2002 12:00:00 AM	3/31/2006 12:00:00 AM	MONTH

	A	B	C	D	E	F	G	H	I	J	K	L	M	N	O
2033	Kalamazoo	313	EDUCATION	6211-1983-67	300 S KALAMAZOO MALL	KALAMAZOO	49007	12/01/1983	02/28/1994	0.00	102,242.28	4.95	20,655.00	LEASE	OFFICE BUILDING
2034	Kalamazoo	351	PUBLIC HEALTH	1637-1980-6	B212 W MAIN MALL	KALAMAZOO	49009	03/01/1980	05/31/1990	0.00	7,631.40	7.04	1,084.00	LEASE	OFFICE BUILDING
2035	Kalamazoo	351	PUBLIC HEALTH	7518-1990-1049	535 S. Burdick St	KALAMAZOO	49007	06/01/1990	08/31/1995	0.00	17,681.28	10.25	1,725.00	LEASE	OFFICE BUILDING
2036	Kalamazoo	391	COMMUNITY HEALTH	10097-1993-1126	BLDG 63-EASTWOOD COTTAGE	KALAMAZOO	49008	09/13/1993	03/31/1994	0.00	5,699.88	0.00	2,355.00	RA	RESIDENTIAL

	P	Q	R	S	T	U	V	W
2033	TERMINATED	60 Days; Executive Legislation /			HVAC / ELECTRICITY / WATER / JANITORIAL / INT/EXT MAINT / LANDSCAPING / SNOW REMOVAL / PARKING / FLUORESCENT / RUBBISH REMOVAL / N/A /	0.00	0.00	0.00
2034	TERMINATED	60 Days /			HVAC / ELECTRICITY / WATER / JANITORIAL / INT/EXT MAINT / LANDSCAPING / SNOW REMOVAL / PARKING / FLUORESCENT / RUBBISH REMOVAL / N/A /	0.00	0.00	0.00
2035	TERMINATED	60 Days; Executive Legislation /			HVAC / ELECTRICITY / WATER / JANITORIAL / INT/EXT MAINT / LANDSCAPING / SNOW REMOVAL / PARKING / FLUORESCENT / RUBBISH REMOVAL / N/A /	0.00	0.00	0.00
2036	TERMINATED	30 Days; Std. Cancellatoin Either Party /			HVAC / ELECTRICITY / WATER / JANITORIAL / INT/EXT MAINT / LANDSCAPING / SNOW REMOVAL / PARKING / FLUORESCENT / RUBBISH REMOVAL / N/A /	0.00	0.00	0.00

	X	Y	Z	AA	AB	AC	AD	AE	AF	AG	AH	AI	AJ	AK	AL
2033	0.00	0.00	0.00	102,242.28	4.95	0.00	N/A		WBC Properties Ltd.	535 South Burdick	KALAMAZOO	MI	49007		0
2034	0.00	0.00	0.00	7,631.40	7.04	0.00	N/A		FIVE SHOPPING CENTER CO	5600 W 95 ST	OURLND PARK	KS	66212		0
2035	0.00	0.00	0.00	17,681.28	10.25	0.00	N/A		WBC Properties LTD Partnership	535 S Burdick Street, Suite 1	KALAMAZOO	MI	49005-0751	E11	1637
2036	0.00	0.00	0.00	5,699.88	2.42	0.00	N/A		TROY COLEMAN	4812 WILSON DR	KALAMAZOO	MI	49001	E23	0

	AM	AN	AO	AP	AQ	AR	AS	AT	AU	AV	AW	AX	AY	AZ
2033	N/A	LESSEE	N/A	140	0	0	Common	Lot	12/2/1983 12:00:00 AM	YES	5/1/1995 12:00:00 AM	12/7/1983 12:00:00 AM	YES	12/8/1983 12:00:00 AM
2034	N/A	LESSEE	N/A	7	0	0	Common	Lot		YES	9/1/1990 12:00:00 AM	6/20/1984 12:00:00 AM	NO	
2035	N/A	LESSEE	N/A	7	0	10	Reserved	Lot	6/1/1990 12:00:00 AM	YES	10/25/1996 12:00:00 AM	1/10/1990 12:00:00 AM	YES	9/1/1990 12:00:00 AM
2036	N/A	LESSOR	N/A	0	1	0	Common	Lot		NO			N/A	

	BA	BB	BC	BD	BE	BF	BG	BH	BI	BJ	BK	BL	BM
2033				1/1/1990 12:00:00 AM	2179	300 S KALAMAZOO MALL	78,536.00	26.30		2310	4.95	729.54	7,790.65
2034					1347	B212 W MAIN MALL	0.00	0.00		3423	7.04	0.00	0.00
2035				1/1/2000 12:00:00 AM	1735		31,031.00	28.80		2920	10.25	221.02	1,252.42
2036					1286	BLDG 63-EASTWOOD COTTAGE	0.00	0.00		3492	0.00	0.00	0.00

	BN	BO	BP	BQ	BR	BS	BT	BU	BV
2033	N/A		N/A		Lease expired	RENT - BASE RENT	8,520.19	0.00	1.00
2034	T	3/1/1992 12:00:00 AM	N/A		Moved to new location	RENT - BASE RENT	635.95	0.00	1.00
2035	T	9/1/1996 12:00:00 AM	N/A		expired	RENT - BASE RENT	1,473.44	0.00	1.00
2036	N/A		N/A		Tenant moved out	RENT - BASE RENT	0.00	474.99	1.00

	BW	BX	BY
2033	12/1/1983 12:00:00 AM	2/28/1994 12:00:00 AM	MONTH
2034	3/1/1980 12:00:00 AM	5/31/1990 12:00:00 AM	MONTH
2035	6/1/1990 12:00:00 AM	8/31/1995 12:00:00 AM	MONTH
2036	9/13/1993 12:00:00 AM	3/31/1994 12:00:00 AM	MONTH

	A	B	C	D	E	F	G	H	I	J	K	L	M	N	O
2037	Kalamazoo	391	COMMUNITY HEALTH	10253-1995-1156	INTERFAITH CHAPEL - KRPH	KALAMAZOO	49008	06/02/1995	06/03/1995	0.00	300.00	0.00	6,336.00	RA	OTHER
2038	Kalamazoo	391	COMMUNITY HEALTH	10256-1995-1173	KALAMAZOO REG PSYCH HOSP	KALAMAZOO	49001	07/14/1995	07/15/1995	0.00	300.00	0.00	6,336.00	RA	OFFICE BUILDING
2039	Kalamazoo	391	COMMUNITY HEALTH	10274-1995-1162	535 S. Burdick St	KALAMAZOO	49007	07/01/1995	09/30/2005	0.00	4,305.00	10.25	420.00	LEASE	OFFICE BUILDING

	P	Q	R	S	T	U	V	W
2037	TERMINATED				HVAC / ELECTRICITY / WATER / JANITORIAL / INT/EXT MAINT / LANDSCAPING / SNOW REMOVAL / PARKING / FLUORESCENT / RUBBISH REMOVAL / N/A /	0.00	0.00	0.00
2038	TERMINATED				HVAC / ELECTRICITY / WATER / JANITORIAL / INT/EXT MAINT / LANDSCAPING / SNOW REMOVAL / PARKING / FLUORESCENT / RUBBISH REMOVAL / N/A /	0.00	0.00	0.00
2039	TERMINATED	120 Days; Standard Cancellation /			HVAC / ELECTRICITY / WATER / JANITORIAL / INT/EXT MAINT / LANDSCAPING / SNOW REMOVAL / PARKING / FLUORESCENT / RUBBISH REMOVAL / N/A /	0.00	0.00	0.00

	X	Y	Z	AA	AB	AC	AD	AE	AF	AG	AH	AI	AJ	AK	AL
2037	0.00	0.00	0.00	300.00	0.05	0.00	N/A		SHIRLEY THOMPSON	742 106TH AVENUE	PLAINWELL	MI	49080	E23	0
2038	0.00	0.00	0.00	300.00	0.05	0.00	N/A		KRISTIN FRANZ	3185 MILL CREEK #2	KALAMAZOO	MI	49009	E23	0
2039	0.00	0.00	0.00	4,305.00	10.25	0.00	N/A		W.B.C. PROP. LTD. PARTNERSHIP	PO BOX 50751	KALAMAZOO	MI	49005	E11	0

	AM	AN	AO	AP	AQ	AR	AS	AT	AU	AV	AW	AX	AY	AZ
2037	N/A	LESSOR	N/A	0	1	100	Common	Lot		YES			NO	
2038	N/A	LESSOR	N/A	0	1	100	Common	Lot		YES			NO	
2039	N/A	LESSEE	N/A	1	0	1	Common	Lot	8/8/2000 12:00:00 AM	YES	10/25/2001 12:00:00 AM	10/4/1999 12:00:00 AM	YES	9/1/1990 12:00:00 AM

	BA	BB	BC	BD	BE	BF	BG	BH	BI	BJ	BK	BL	BM
2037					3215	INTERFAITH CHAPEL - KRPH	0.00	0.00		3642	0.00	0.00	0.00
2038					3212	KALAMAZOO REG PSYCH HOSP	0.00	0.00		3645	0.00	0.00	0.00
2039				1/1/2000 12:00:00 AM	1735		31,031.00	1.00		2920	10.25	157.30	315.20

	BN	BO	BP	BQ	BR	BS	BT	BU	BV
2037	N/A		N/A			RENT - BASE RENT	0.00	25.00	1.00
2038	N/A		N/A		Wedding over	RENT - BASE RENT	0.00	25.00	1.00
2039	O	6/15/2002 12:00:00 AM	TASES	6/15/2002 12:00:00 AM		RENT - BASE RENT	358.75	0.00	1.00

	BW	BX	BY
2037	6/2/1995 12:00:00 AM	6/3/1995 12:00:00 AM	MONTH
2038	7/14/1995 12:00:00 AM	7/15/1995 12:00:00 AM	MONTH
2039	7/1/1995 12:00:00 AM	9/30/2005 12:00:00 AM	MONTH

	A	B	C	D	E	F	G	H	I	J	K	L	M	N	O
2040	Kalamazoo	391	COMMUNITY HEALTH	10274-2000-1260	535 S. Burdick St	KALAMAZOO	49007	07/01/1995	10/31/2002	0.00	5,670.00	13.50	420.00	LEASE	OFFICE BUILDING
2041	Kalamazoo	391	COMMUNITY HEALTH	10396-1996-1195	KALAMAZOO PSYCH HOSP	KALAMAZOO	49008	10/01/1996	05/01/1997	0.00	5,040.00	2.70	1,861.00	RA	OFFICE BUILDING
2042	Kalamazoo	391	COMMUNITY HEALTH	10451-1996-1469	BLDG 38 E WILBUR BLDG	KALAMAZOO	49008	06/01/1997	05/31/1998	0.00	153,705.00	5.00	30,741.00	RA	OFFICE BUILDING

	P	Q	R	S	T	U	V	W
2040	TERMINATED	Standard; 120 days / Standard; 120 days /			HVAC / HVAC / ELECTRICITY / ELECTRICITY / WATER / WATER / JANITORIAL / JANITORIAL / INT/EXT MAINT / INT/EXT MAINT / LANDSCAPING / LANDSCAPING / SNOW REMOVAL / SNOW REMOVAL / PARKING / PARKING / FLUORESCENT / FLUORESCENT / RUBBISH REMOVAL / RUBBISH REMOVAL / N/A / N/A / PEST CONTROL / PEST CONTROL / GAS / GAS /	0.00	0.00	0.00
2041	TERMINATED	60 Days; Standard Cancellation /			HVAC / ELECTRICITY / WATER / JANITORIAL / INT/EXT MAINT / LANDSCAPING / SNOW REMOVAL / PARKING / FLUORESCENT / RUBBISH REMOVAL / N/A /	0.00	0.00	0.00
2042	TERMINATED	30 Days; Std. Cancellatoin Either Party /			HVAC / ELECTRICITY / WATER / JANITORIAL / INT MAINTENANCE / LANDSCAPING / SNOW REMOVAL / PARKING / FLUORESCENT / RUBBISH REMOVAL / N/A /	0.00	0.00	0.00

	X	Y	Z	AA	AB	AC	AD	AE	AF	AG	AH	AI	AJ	AK	AL
2040	0.00	0.00	0.00	5,670.00	13.50	0.00	N/A		W.B.C. PROP. LTD. PARTNERSHIP	PO BOX 50751	KALAMAZOO	MI	49005	E11	0
2041	0.00	0.00	0.00	5,040.00	2.71	0.00	N/A		FRANCINE KLINGMAN	1223 OAKLAND DRIVE	KALAMAZOO	MI	49008	E04	0
2042	0.00	0.00	0.00	153,705.00	5.00	0.00	N/A		Western Michigan University	W Michigan S3050	KALAMAZOO	MI	49008	E04	0

	AM	AN	AO	AP	AQ	AR	AS	AT	AU	AV	AW	AX	AY	AZ
2040	N/A	LESSEE	N/A	1	0	1	Common	Lot	8/8/2000 12:00:00 AM	YES	12/31/2003 12:00:00 AM	10/4/1999 12:00:00 AM	YES	9/1/1990 12:00:00 AM
2041	N/A	LESSOR	N/A	0	1	0	Common	Lot		YES	12/11/1997 12:00:00 AM		NO	
2042	N/A	LESSOR	N/A	0	1	0	Common	Lot		YES			NO	

	BA	BB	BC	BD	BE	BF	BG	BH	BI	BJ	BK	BL	BM
2040				1/1/2000 12:00:00 AM	1735		31,031.00	1.00		2920	13.50	157.30	315.20
2041					3214	KALAMAZOO PSYCH HOSP	0.00	0.00		3643	2.70	0.00	0.00
2042					1309	BLDG 38 E WILBUR BLDG	0.00	0.00		3464	5.00	0.00	0.00

	BN	BO	BP	BQ	BR	BS	BT	BU	BV
2040	T	6/15/2006 12:00:00 AM	OPERATING COSTS	6/15/2006 12:00:00 AM	This lease was cancelled effective October 31, 2002, per the request of the user Agency. The sole staff member retired through the early out retirement plan. The 420 square feet of space will be utilized by the Department of Civil Rights.	RENT - BASE RENT	472.50	0.00	1.00
2041	N/A		N/A		Moved out	RENT - BASE RENT	0.00	420.00	1.00
2042	N/A		N/A		WMU refused to sign, sold them	RENT - BASE RENT	0.00	12,808.75	1.00

	BW	BX	BY
2040	10/1/2000 12:00:00 AM	9/30/2005 12:00:00 AM	MONTH
2041	10/1/1996 12:00:00 AM	9/30/1997 12:00:00 AM	MONTH
2042	6/1/1997 12:00:00 AM	5/31/1998 12:00:00 AM	MONTH

	A	B	C	D	E	F	G	H	I	J	K	L	M	N	O
2043	Kalamazoo	391	COMMUNITY HEALTH	10451-1996-1474	BLDG 38 E WILBUR BLDG	KALAMAZOO	49008	06/01/1997	10/26/1998	0.00	153,705.00	5.00	30,741.00	LEASE	OFFICE BUILDING
2044	Kalamazoo	391	COMMUNITY HEALTH	10458-1996-1410	KALAMAZOO REG PSCH HOSP	KALAMAZOO	49001	10/01/1996	02/28/1997	0.00	2,736.00	5.00	547.00	RA	OFFICE BUILDING
2045	Kalamazoo	391	COMMUNITY HEALTH	10458-1996-1506	KALAMAZOO REG PSYCH HOSP	KALAMAZOO	49001	10/01/1996	02/28/1997	0.00	2,736.00	5.00	547.00	RA	OFFICE BUILDING
2046	Kalamazoo	391	COMMUNITY HEALTH	10458-1997-1220	KALAMAZOO REG PSYCH HOSP	KALAMAZOO	49001	03/01/1997	09/30/1997	0.00	8,664.96	5.00	547.00	RA	OFFICE BUILDING

	P	Q	R	S	T	U	V	W
2043	TERMINATED	30 Days; Std. Cancellatoin Either Party /			HVAC / ELECTRICITY / WATER / JANITORIAL / INT/EXT MAINT / LANDSCAPING / SNOW REMOVAL / PARKING / FLUORESCENT / RUBBISH REMOVAL / N/A /	0.00	0.00	0.00
2044	TERMINATED	30 Days; Standard Cancellation /			HVAC / ELECTRICITY / WATER / JANITORIAL / INT/EXT MAINT / LANDSCAPING / SNOW REMOVAL / PARKING / FLUORESCENT / RUBBISH REMOVAL / N/A /	0.00	0.00	0.00
2045	TERMINATED	30 Days; Standard Cancellation /			HVAC / ELECTRICITY / WATER / JANITORIAL / INT/EXT MAINT / LANDSCAPING / SNOW REMOVAL / PARKING / FLUORESCENT / RUBBISH REMOVAL / N/A /	0.00	0.00	0.00
2046	TERMINATED	30 Days; Standard Cancellation /			HVAC / ELECTRICITY / WATER / JANITORIAL / INT/EXT MAINT / LANDSCAPING / SNOW REMOVAL / PARKING / FLUORESCENT / RUBBISH REMOVAL / N/A /	0.00	0.00	0.00

	X	Y	Z	AA	AB	AC	AD	AE	AF	AG	AH	AI	AJ	AK	AL
2043	0.00	0.00	0.00	153,705.00	5.00	0.00	N/A		Western Michigan University	W Michigan S3050	KALAMAZOO	MI	49008	E04	0
2044	0.00	0.00	0.00	2,736.00	5.00	0.00	N/A		KALAMAZOO STATE HOSP EMPL	1210 OAKLAND DRIVE	KALAMAZOO	MI	49001	E04	0
2045	0.00	0.00	0.00	2,736.00	5.00	0.00	N/A		KALAMAZOO STATE HOSP EMPLOYEES	1210 OAKLAND DRIVE	KALAMAZOO	MI	49001	E04	0
2046	0.00	0.00	0.00	8,664.96	15.84	0.00	N/A		KALAMAZOO ST. HOSP. EMP. C.U.	1210 OAKLAND DRIVE	KALAMAZOO	MI	49001	E04	0

	AM	AN	AO	AP	AQ	AR	AS	AT	AU	AV	AW	AX	AY	AZ
2043	N/A	LESSOR	N/A	0	1	0	Common	Lot		YES			NO	
2044	N/A	LESSOR	N/A	0	1	0	Common	Lot		YES			NO	
2045	N/A	LESSOR	N/A	0	1	0	Common	Lot		YES			NO	
2046	N/A	LESSOR	N/A	0	1	0	Common	Lot		YES			NO	

	BA	BB	BC	BD	BE	BF	BG	BH	BI	BJ	BK	BL	BM
2043					1309	BLDG 38 E WILBUR BLDG	0.00	0.00		3464	5.00	0.00	0.00
2044					3213	KALAMAZOO REG PSCH HOSP	0.00	0.00		3644	5.00	0.00	0.00
2045					3212	KALAMAZOO REG PSYCH HOSP	0.00	0.00		3645	5.00	0.00	0.00
2046					3212	KALAMAZOO REG PSYCH HOSP	0.00	0.00		3645	5.00	0.00	0.00

	BN	BO	BP	BQ	BR	BS	BT	BU	BV
2043	N/A		N/A		WMU refused to sign, sold WMU	RENT - BASE RENT	0.00	12,808.75	1.00
2044	N/A		N/A		no longer using space	RENT - BASE RENT	0.00	228.00	1.00
2045	N/A		N/A		no longer using space	RENT - BASE RENT	0.00	228.00	1.00
2046	N/A		N/A		no longer using space	RENT - BASE RENT	0.00	722.08	1.00

	BW	BX	BY
2043	6/1/1997 12:00:00 AM	5/31/1998 12:00:00 AM	MONTH
2044	10/1/1996 12:00:00 AM	2/28/1997 12:00:00 AM	MONTH
2045	10/1/1996 12:00:00 AM	2/28/1997 12:00:00 AM	MONTH
2046	3/1/1997 12:00:00 AM	9/30/1997 12:00:00 AM	MONTH

	A	B	C	D	E	F	G	H	I	J	K	L	M	N	O
2047	Kalamazoo	391	COMMUNITY HEALTH	10555-1998-1132	Box A-1312 Oakland Dr	KALAMAZOO	49008	07/01/1998	06/30/2098	0.00	1.00	0.00	396,294.00	LEASE	
2048	Kalamazoo	391	COMMUNITY HEALTH	10555-2006-0253	Box A-1312 Oakland Dr	KALAMAZOO	49008	07/01/1998	06/30/2098	0.00	0.00		0.00	LEASE	
2049	Kalamazoo	391	COMMUNITY HEALTH	10567-1998-1073	BLDG 7 RM 102N	KALAMAZOO	49008	10/01/1997	12/31/1997	0.00	435.00	5.00	0.00	RA	OFFICE BUILDING
2050	Kalamazoo	391	COMMUNITY HEALTH	4688-1988-91	BLDG 23	KALAMAZOO	49008	04/29/1989	04/28/1991	0.00	3,015.00	5.00	603.00	LEASE	OFFICE BUILDING

	P	Q	R	S	T	U	V	W
2047	TERMINATED	Standard; 60 days /			HVAC / ELECTRICITY / WATER / JANITORIAL / INT/EXT MAINT / LANDSCAPING / SNOW REMOVAL / PARKING / FLUORESCENT / RUBBISH REMOVAL / N/A /	0.00	0.00	0.00
2048	RENT AUTHORIZED	Standard; 60 day /			PUBLIC UTILITIES / JANITORIAL / DUMPSTER SERVICE / LANDSCAPING / SNOW REMOVAL / INT/EXT MAINT / FLUORESCENT /	480,294.88	0.00	0.00
2049	TERMINATED	30 Days; Std. Cancellatoin Either Party /			HVAC / ELECTRICITY / WATER / JANITORIAL / INT/EXT MAINT / LANDSCAPING / SNOW REMOVAL / PARKING / FLUORESCENT / RUBBISH REMOVAL / N/A /	0.00	0.00	0.00
2050	TERMINATED	30 Days; Standard Cancellation /			HVAC / ELECTRICITY / WATER / JANITORIAL / INT/EXT MAINT / LANDSCAPING / SNOW REMOVAL / PARKING / FLUORESCENT / RUBBISH REMOVAL / N/A /	0.00	0.00	0.00

	X	Y	Z	AA	AB	AC	AD	AE	AF	AG	AH	AI	AJ	AK	AL
2047	0.00	0.00	0.00	1.00	0.00	0.00	N/A		Western Michigan University	W Michigan S3050	KALAMAZOO	MI	49008	E92	0
2048	0.00	0.00	0.00	480,294.88	0.00	0.00	Actual	2013	Western Michigan University	W Michigan S3050	KALAMAZOO	MI	49008	E100	10555-1998-1132
2049	0.00	0.00	0.00	435.00	0.00	0.00	N/A		RIVERWOOD CENTER	PO BOX 547	BENTON HARBOR	MI	49023-0547		0
2050	0.00	0.00	0.00	3,015.00	5.00	0.00	N/A		SOUTH KENT MENTAL HEALTH	212 SHELDON SE	GRAND RAPIDS	MI	49503		0

	AM	AN	AO	AP	AQ	AR	AS	AT	AU	AV	AW	AX	AY	AZ
2047	N/A	LESSEE	N/A	377	0	575	Common	Lot		NO			NO	
2048	NET	LESSEE	MIXED USE	377	0	575	Common	Lot		NO			N/A	
2049	N/A	LESSOR	N/A	0	1	0	Common	Lot		YES			NO	
2050	N/A	LESSOR	N/A	0	1	0	Common	Lot		YES	1/1/1990 12:00:00 AM		YES	

	BA	BB	BC	BD	BE	BF	BG	BH	BI	BJ	BK	BL	BM
2047					1259	Kalamazoo Psych Hospital	396,294.00	100.00		3523	0.00	0.00	0.00
2048	1/15/2008 12:00:00 AM	15			1259	Kalamazoo Psych Hospital	396,294.00	100.00	multiple bldgs	3523		0.00	0.00
2049					1284	BLDG 7 RM 102N	0.00	0.00		3495	5.00	0.00	0.00
2050					1319	BLDG 23	0.00	0.00		3454	5.00	0.00	0.00

	BN	BO	BP	BQ	BR	BS	BT	BU	BV
2047	N/A		N/A		Add #1 SAB 01/15/08 #15 to add MTCE Bldg. CCO#1 SAB 05/16/06 #11 for $199,844 to construct MTCE Bldg Property sold to WMU & leased back for $1.00 yr..	RENT - BASE RENT	1.00	0.00	1.00
2048	N/A		N/A		Add #2 SAB 04/16/13 #5 clarified acreage to 35.08. Add #1 SAB 01/15/08 #5 to add 2,520 SF. CCO#1 SAB 05/16/06 #11 for $199,844 to contruct MTCE Bldg. Property sold to WMU & leased back for $1.00 yr.	RENT - BASE RENT	0.00	0.00	1.00
2049	N/A		N/A		Expired	RENT - BASE RENT	0.00	36.25	1.00
2050	N/A		N/A		New lease	RENT - BASE RENT	0.00	251.25	1.00

	BW	BX	BY
2047	7/1/1998 12:00:00 AM	6/30/2097 12:00:00 AM	YEAR
2048	7/1/1998 12:00:00 AM	6/30/2098 12:00:00 AM	MONTH
2049	10/1/1997 12:00:00 AM	12/31/1997 12:00:00 AM	MONTH
2050	4/29/1989 12:00:00 AM	4/28/1991 12:00:00 AM	MONTH

	A	B	C	D	E	F	G	H	I	J	K	L	M	N	O
2051	Kalamazoo	391	COMMUNITY HEALTH	4688-1990-3045	OM 208 BLDG 23	KALAMAZOO	49503	04/29/1990	10/31/1993	0.00	3,015.00	5.00	603.00	LEASE	OFFICE BUILDING
2052	Kalamazoo	391	COMMUNITY HEALTH	4688-1993-1056	RM 208 BLDG 23	KALAMAZOO	49503	09/01/1993	09/30/1995	0.00	3,057.24	5.07	603.00	LEASE	OFFICE BUILDING
2053	Kalamazoo	391	COMMUNITY HEALTH	4695-1989-100	BLDG 1A PSY HOSP	KALAMAZOO	49008	05/01/1990	04/30/1991	0.00	7,565.04	5.00	1,513.00	LEASE	OFFICE BUILDING
2054	Kalamazoo	391	COMMUNITY HEALTH	4695-1990-3044	BLDG 1A RMS 13-19 KAL	KALAMAZOO	49008	05/01/1990	10/31/1993	0.00	7,565.04	5.00	1,513.00	LEASE	OFFICE BUILDING

	P	Q	R	S	T	U	V	W
2051	TERMINATED	30 Days; Standard Cancellation /			HVAC / ELECTRICITY / WATER / JANITORIAL / INT/EXT MAINT / LANDSCAPING / SNOW REMOVAL / PARKING / FLUORESCENT / RUBBISH REMOVAL / N/A /	0.00	0.00	0.00
2052	TERMINATED	30 Days; Standard Cancellation /			HVAC / ELECTRICITY / WATER / JANITORIAL / INT MAINTENANCE / LANDSCAPING / SNOW REMOVAL / PARKING / FLUORESCENT / RUBBISH REMOVAL / N/A /	0.00	0.00	0.00
2053	TERMINATED	30 Days; Standard Cancellation /			HVAC / ELECTRICITY / WATER / JANITORIAL / INT/EXT MAINT / LANDSCAPING / SNOW REMOVAL / PARKING / FLUORESCENT / RUBBISH REMOVAL / N/A /	0.00	0.00	0.00
2054	TERMINATED	30 Days; Standard Cancellation /			HVAC / ELECTRICITY / WATER / JANITORIAL / INT/EXT MAINT / LANDSCAPING / SNOW REMOVAL / PARKING / FLUORESCENT / RUBBISH REMOVAL / N/A /	0.00	0.00	0.00

	X	Y	Z	AA	AB	AC	AD	AE	AF	AG	AH	AI	AJ	AK	AL
2051	0.00	0.00	0.00	3,015.00	5.00	0.00	N/A		TRANSITIONS COMMUNITY SUPPORT	201 SHELDON S.E.	GRAND RAPIDS	MI	49503	E01	0
2052	0.00	0.00	0.00	3,057.24	5.07	0.00	N/A		TRANSITIONS COMMUNITY SUPPORT	201 SHELDON S.E.	GRAND RAPIDS	MI	49503	E23	0
2053	0.00	0.00	0.00	7,565.04	5.00	0.00	N/A		KAZOO STATE HOSP CR UNION	1210 OAKLAND DR	KALAMAZOO	MI	49001		0
2054	0.00	0.00	0.00	7,565.04	5.00	0.00	N/A		KALAMAZOO ST. HOSP. EMPLOYEES	1210 OAKLAND DRIVE	KALAMAZOO	MI	49001	E01	0

	AM	AN	AO	AP	AQ	AR	AS	AT	AU	AV	AW	AX	AY	AZ
2051	N/A	LESSOR	N/A	0	1	0	Common	Lot		YES	3/1/1992 12:00:00 AM		N/A	
2052	N/A	LESSOR	N/A	2	1	0	Common	Lot		YES			NO	
2053	N/A	LESSOR	N/A	0	1	0	Common	Lot		YES	3/1/1992 12:00:00 AM		NO	
2054	N/A	LESSOR	N/A	0	1	0	Common	Lot		YES	3/1/1995 12:00:00 AM		N/A	

	BA	BB	BC	BD	BE	BF	BG	BH	BI	BJ	BK	BL	BM
2051					1196	OM 208 BLDG 23	0.00	0.00		3454	5.00	0.00	0.00
2052					1152	RM 208 BLDG 23	0.00	0.00		3454	5.07	0.00	0.00
2053					1324	BLDG 1A PSY HOSP	0.00	0.00		3450	5.00	0.00	0.00
2054					1323	BLDG 1A RMS 13-19 KAL	0.00	0.00		3450	5.00	0.00	0.00

	BN	BO	BP	BQ	BR	BS	BT	BU	BV
2051	N/A		N/A		Renewal lease written	RENT - BASE RENT	0.00	251.25	1.00
2052	N/A		N/A		Tenant has moved, buildign	RENT - BASE RENT	0.00	254.77	1.00
2053	N		N/A		New lease	RENT - BASE RENT	0.00	630.42	1.00
2054	N/A		N/A		Renewal lease written	RENT - BASE RENT	0.00	630.42	1.00

	BW	BX	BY
2051	4/29/1990 12:00:00 AM	10/31/1993 12:00:00 AM	MONTH
2052	9/1/1993 12:00:00 AM	9/30/1995 12:00:00 AM	MONTH
2053	5/1/1990 12:00:00 AM	4/30/1991 12:00:00 AM	MONTH
2054	5/1/1990 12:00:00 AM	10/31/1993 12:00:00 AM	MONTH

	A	B	C	D	E	F	G	H	I	J	K	L	M	N	O
2055	Kalamazoo	391	COMMUNITY HEALTH	4695-1993-1057	BLDG 1B RMS 11 13-19	KALAMAZOO	49008	11/01/1993	09/30/1996	0.00	8,664.96	5.00	1,733.00	LEASE	OFFICE BUILDING
2056	Kalamazoo	391	COMMUNITY HEALTH	5062-1982-53	HOUSE #62	KALAMAZOO	49008	06/01/1997	05/31/1998	558.00	6,696.00	0.00	0.00	LEASE	RESIDENTIAL
2057	Kalamazoo	391	COMMUNITY HEALTH	6464-1984-59	BLDG 63	KALAMAZOO	49503	09/09/1984		558.00	6,696.00	0.00	0.00	RA	RESIDENTIAL
2058	Kalamazoo	391	COMMUNITY HEALTH	6954-1982-33	BLDG 80 TR CTY	TRAVERSE CITY	49684	06/24/1982		720.00	8,640.00	0.00	0.00	RA	RESIDENTIAL

	P	Q	R	S	T	U	V	W
2055	TERMINATED	30 Days; Standard Cancellation /			HVAC / ELECTRICITY / WATER / JANITORIAL / INT MAINTENANCE / LANDSCAPING / SNOW REMOVAL / PARKING / FLUORESCENT / RUBBISH REMOVAL / N/A /	0.00	0.00	0.00
2056	TERMINATED	30 Days; Standard Cancellation /			HVAC / ELECTRICITY / WATER / JANITORIAL / INT/EXT MAINT / LANDSCAPING / SNOW REMOVAL / PARKING / FLUORESCENT / RUBBISH REMOVAL / N/A /	0.00	0.00	0.00
2057	TERMINATED	30 Days; Standard Cancellation /			HVAC / ELECTRICITY / WATER / JANITORIAL / INT/EXT MAINT / LANDSCAPING / SNOW REMOVAL / PARKING / FLUORESCENT / RUBBISH REMOVAL / N/A /	0.00	0.00	0.00
2058	TERMINATED	30 Days; Standard Cancellation /			HVAC / ELECTRICITY / WATER / JANITORIAL / INT/EXT MAINT / LANDSCAPING / SNOW REMOVAL / PARKING / FLUORESCENT / RUBBISH REMOVAL / N/A /	0.00	0.00	0.00

	X	Y	Z	AA	AB	AC	AD	AE	AF	AG	AH	AI	AJ	AK	AL
2055	0.00	0.00	0.00	8,664.96	5.00	0.00	N/A		KALAMAZOO STATE HOSPITAL	1210 OAKLAND DRIVE	KALAMAZOO	MI	49001	E23	0
2056	0.00	0.00	0.00	6,696.00	0.00	0.00	N/A		STEVEN SCHRIER	1145 OAKLAND DR	KALAMAZOO	MI			0
2057	0.00	0.00	0.00	6,696.00	0.00	0.00	N/A		ABOLFAZL MANSOURI	1147 OAKLAND	KALAMAZOO	MI	49008-1204		0
2058	0.00	0.00	0.00	8,640.00	0.00	0.00	N/A		KAY INGALLS	1001 W 11TH ST	TRAVERSE CITY	MI	49684		0

	AM	AN	AO	AP	AQ	AR	AS	AT	AU	AV	AW	AX	AY	AZ
2055	N/A	LESSOR	N/A	4	1	0	Common	Lot		YES	3/1/1998 12:00:00 AM		N/A	
2056	N/A	LESSOR	N/A	0	1	0	Common	Lot		YES			NO	
2057	N/A	LESSOR	N/A	0	1	0	Common	Lot		YES			NO	
2058	N/A	LESSOR	N/A	0	1	0	Common	Lot		YES			NO	

	BA	BB	BC	BD	BE	BF	BG	BH	BI	BJ	BK	BL	BM
2055					1322	BLDG 1B RMS 11 13-19	0.00	0.00		3451	5.00	0.00	0.00
2056					3220	HOUSE #62	0.00	0.00		3636	0.00	0.00	0.00
2057					1287	BLDG 63	0.00	0.00		3492	0.00	0.00	0.00
2058					1277		0.00	0.00		3503	0.00	0.00	0.00

	BN	BO	BP	BQ	BR	BS	BT	BU	BV
2055	N/A		N/A		New lease in effect.	RENT - BASE RENT	0.00	722.08	1.00
2056	N/A		N/A		CANCELLED PER KM	RENT - BASE RENT	0.00	558.00	1.00
2057	N		N/A		CANCELLED PER KM	RENT - BASE RENT	0.00	558.00	1.00
2058	N		N/A		CANCELLED PER KM	RENT - BASE RENT	0.00	720.00	1.00

	BW	BX	BY
2055	11/1/1993 12:00:00 AM	9/30/1996 12:00:00 AM	MONTH
2056	11/1/1982 12:00:00 AM	10/31/2081 12:00:00 AM	MONTH
2057	9/9/1984 12:00:00 AM	9/8/2083 12:00:00 AM	MONTH
2058	6/24/1982 12:00:00 AM	6/23/2081 12:00:00 AM	MONTH

	A	B	C	D	E	F	G	H	I	J	K	L	M	N	O
2059	Kalamazoo	391	COMMUNITY HEALTH	7412-1989-387	BLDG 44	KALAMAZOO	49503	03/05/1989		472.18	5,666.16	0.00	0.00	RA	RESIDENTIAL
2060	Kalamazoo	391	COMMUNITY HEALTH	7656-1991-3001	BLDG 80 W 11TH ST	TRAVERSE CITY	49684	02/01/1991	01/31/1992	0.00	10,094.88	4.00	2,518.00	LEASE	RESIDENTIAL
2061	Kalamazoo	431	HUMAN SERVICES	10164-1994-1074	300 S KALAMAZOO MALL	KALAMAZOO	49007	03/01/1994	02/15/1995	0.00	205,317.48	8.50	24,155.00	RA	OFFICE BUILDING

	P	Q	R	S	T	U	V	W
2059	TERMINATED	30 Days; Standard Cancellation /			HVAC / ELECTRICITY / WATER / JANITORIAL / INT/EXT MAINT / LANDSCAPING / SNOW REMOVAL / PARKING / FLUORESCENT / RUBBISH REMOVAL / N/A /	0.00	0.00	0.00
2060	TERMINATED	30 Days; Standard Cancellation /			HVAC / ELECTRICITY / WATER / JANITORIAL / INT MAINTENANCE / LANDSCAPING / SNOW REMOVAL / PARKING / FLUORESCENT / RUBBISH REMOVAL / N/A /	0.00	0.00	0.00
2061	TERMINATED	30 Days; Standard Cancellation /			HVAC / ELECTRICITY / WATER / JANITORIAL / INT/EXT MAINT / LANDSCAPING / SNOW REMOVAL / PARKING / FLUORESCENT / RUBBISH REMOVAL / N/A /	0.00	0.00	0.00

	X	Y	Z	AA	AB	AC	AD	AE	AF	AG	AH	AI	AJ	AK	AL
2059	0.00	0.00	0.00	5,666.16	0.00	0.00	N/A		DEWAYNE BAKER	1207 OAKLAND DR	KALAMAZOO	MI	49008		0
2060	0.00	0.00	0.00	10,094.88	4.01	0.00	N/A		WOMEN'S RESOURCE CENTER	1017 HANNAH STREET	TRAVERSE CITY	MI	49684	E21	0
2061	0.00	0.00	0.00	205,317.48	8.50	0.00	N/A		WBC Properties LTD Partnership	535 S Burdick Street, Suite 1	KALAMAZOO	MI	49005-0751	E11	6211

	AM	AN	AO	AP	AQ	AR	AS	AT	AU	AV	AW	AX	AY	AZ
2059	N/A	LESSOR	N/A	0	1	0	Common	Lot		YES			NO	
2060	N/A	LESSOR	N/A	0	1	0	Common	Lot		YES			NO	
2061	N/A	LESSEE	N/A	140	0	0	Common	Lot	6/1/1994 12:00:00 AM	YES	5/1/1995 12:00:00 AM	5/19/1994 12:00:00 AM	NO	

	BA	BB	BC	BD	BE	BF	BG	BH	BI	BJ	BK	BL	BM
2059					1294	BLDG 44	0.00	0.00		3483	0.00	0.00	0.00
2060					1276	TRAV CITY PSYCH HOSP	0.00	0.00		3503	4.00	0.00	0.00
2061				1/1/1990 12:00:00 AM	2179	300 S KALAMAZOO MALL	78,536.00	30.80		2310	8.50	6,003.16	11,106.63

	BN	BO	BP	BQ	BR	BS	BT	BU	BV
2059	N		N/A		CANCELLED PER KM	RENT - BASE RENT	0.00	472.18	1.00
2060	O	1/1/1992 12:00:00 AM	N/A			RENT - BASE RENT	0.00	841.24	1.00
2061	N/A		N/A		Lease expired	RENT - BASE RENT	17,109.79	0.00	1.00

	BW	BX	BY
2059	3/5/1989 12:00:00 AM	3/4/2088 12:00:00 AM	MONTH
2060	2/1/1991 12:00:00 AM	1/31/1992 12:00:00 AM	MONTH
2061	3/1/1994 12:00:00 AM	2/15/1995 12:00:00 AM	MONTH

	A	B	C	D	E	F	G	H	I	J	K	L	M	N	O
2062	Kalamazoo	431	HUMAN SERVICES	10174-1992-1191	151 South Rose St.	KALAMAZOO	49007	12/01/1994	11/30/2009	0.00	318,156.00	13.93	24,121.00	LEASE	OFFICE BUILDING
2063	Kalamazoo	431	HUMAN SERVICES	10174-2008-0142	151 South Rose St.	KALAMAZOO	49007	12/01/2009	11/30/2019	39,918.60	479,023.20	17.56	24,120.00	LEASE	OFFICE BUILDING
2064	Kalamazoo	431	HUMAN SERVICES	10176-1993-1246	322 Stockbridge Ave	KALAMAZOO	49001	07/01/1994	06/30/1995	0.00	485,193.60	8.80	53,625.00	RA	OFFICE BUILDING

	P	Q	R	S	T	U	V	W
2062	TERMINATED	Standard; 90 days / Standard; 90 days / Standard; 90 days /			HVAC / HVAC / HVAC / ELECTRICITY / ELECTRICITY / ELECTRICITY / WATER / WATER / WATER / JANITORIAL / JANITORIAL / JANITORIAL / INT/EXT MAINT / INT/EXT MAINT / INT/EXT MAINT / LANDSCAPING / LANDSCAPING / LANDSCAPING / SNOW REMOVAL / SNOW REMOVAL / SNOW REMOVAL / GAS / GAS / GAS / FLUORESCENT / FLUORESCENT / FLUORESCENT / RUBBISH REMOVAL / RUBBISH REMOVAL / RUBBISH REMOVAL / PEST CONTROL / PEST CONTROL / PEST CONTROL /	0.00	0.00	0.00
2063	RENT AUTHORIZED	Standard; 90 day / Standard; 90 day /		5 year; 60 day / 5 year; 60 day /	ELECTRICITY / ELECTRICITY /	40,280.40	0.00	0.00
2064	TERMINATED	90 Days; Standard Cancellation /			HVAC / ELECTRICITY / WATER / JANITORIAL / INT MAINTENANCE / LANDSCAPING / SNOW REMOVAL / PARKING / FLUORESCENT / RUBBISH REMOVAL / N/A /	0.00	0.00	0.00

	X	Y	Z	AA	AB	AC	AD	AE	AF	AG	AH	AI	AJ	AK	AL
2062	0.00	0.00	0.00	318,156.00	13.19	0.00	N/A		Continental Corp Of MI Inc.	162 East Michigan Avenue	KALAMAZOO	MI	49007	E92	10164
2063	0.00	0.00	0.00	519,303.60	21.53	0.00	Estimated	2013	Gilmore Real Estate, LLC	162 E. Michigan Avenue	KALAMAZOO	MI	49007	E100	
2064	0.00	0.00	0.00	485,193.60	9.05	0.00	N/A		L.J. & G.F.EYDE LTD FAMILY	4660 SOUTH HAGADORN ROAD	EAST LANSING	MI	48826-4218	E11	4342

	AM	AN	AO	AP	AQ	AR	AS	AT	AU	AV	AW	AX	AY	AZ
2062	N/A	LESSEE	N/A	116	0	0	Not Applicable	Not Applicable	2/2/2009 12:00:00 AM	YES	12/31/2009 12:00:00 AM	6/1/2000 12:00:00 AM	NO	
2063	NET	LESSEE	OFFICE	116	0	0	Not Applicable	Not Applicable	1/23/2013 12:00:00 AM	YES	12/31/2014 12:00:00 AM	11/10/2009 12:00:00 AM	YES	11/10/2009 12:00:00 AM
2064	N/A	LESSEE	N/A	284	0	450	Common	Lot	8/4/1994 12:00:00 AM	YES	3/15/1996 12:00:00 AM	3/23/1994 12:00:00 AM	NO	

	BA	BB	BC	BD	BE	BF	BG	BH	BI	BJ	BK	BL	BM
2062	9/20/1994 12:00:00 AM	19		1/1/1994 12:00:00 AM	2707	Comerica Bldg	112,500.00	21.40	4th and 5th fl	1601	13.93	0.00	27,997.00
2063	2/3/2009 12:00:00 AM	8		1/1/1994 12:00:00 AM	2707	Comerica Bldg	112,500.00	21.40	4th & 5th floors	1601	17.56	12,688.68	22,606.92
2064				8/2/1999 12:00:00 AM	2070	322 Stockbridge Ave	90,000.00	59.60		2470	8.80	4,146.45	36,286.35

	BN	BO	BP	BQ	BR	BS	BT	BU	BV
2062	O	6/15/2009 12:00:00 AM	T	6/15/2010 12:00:00 AM	Annual rental was reduced by $24,000.00. The new rental will be $335,964.00 per year; $27,997.00 per month.	RENT - BASE RENT	26,513.00	0.00	1.00
2063	N/A		N/A		Change of Ownership as of March 1, 2012	RENT - BASE RENT	39,918.60	0.00	1.00
2064	N/A		N/A		Agreement written	RENT - BASE RENT	40,432.80	0.00	1.00

	BW	BX	BY
2062	12/1/1999 12:00:00 AM	11/30/2004 12:00:00 AM	MONTH
2063	12/1/2019 12:00:00 AM	11/30/2024 12:00:00 AM	MONTH
2064	7/1/1994 12:00:00 AM	6/30/1995 12:00:00 AM	MONTH

	A	B	C	D	E	F	G	H	I	J	K	L	M	N	O
2065	Kalamazoo	431	HUMAN SERVICES	10176-1995-1232	322 Stockbridge Ave	KALAMAZOO	49001	10/01/1996	09/30/2006	0.00	485,193.60	8.80	55,125.00	LEASE	OFFICE BUILDING
2066	Kalamazoo	431	HUMAN SERVICES	10176-1996-1041	322 Stockbridge Ave	KALAMAZOO	49001	10/01/1995	09/30/1996	0.00	485,193.60	8.80	55,125.00	RA	OFFICE BUILDING
2067	Kalamazoo	431	HUMAN SERVICES	10176-2001-1235	322 Stockbridge Ave	KALAMAZOO	49001	10/01/1996	09/30/2006	0.00	485,193.60	11.18	55,125.00	LEASE	OFFICE BUILDING

	P	Q	R	S	T	U	V	W
2065	TERMINATED	60 Days; Executive Legislation /			HVAC / ELECTRICITY / WATER / JANITORIAL / INT/EXT MAINT / LANDSCAPING / SNOW REMOVAL / PARKING / FLUORESCENT / RUBBISH REMOVAL / N/A /	0.00	0.00	0.00
2066	TERMINATED	60 Days; Executive Legislation /			HVAC / ELECTRICITY / WATER / JANITORIAL / INT/EXT MAINT / LANDSCAPING / SNOW REMOVAL / PARKING / FLUORESCENT / RUBBISH REMOVAL / N/A /	0.00	0.00	0.00
2067	TERMINATED				HVAC / HVAC / ELECTRICITY / ELECTRICITY / WATER / WATER / JANITORIAL / JANITORIAL / INT/EXT MAINT / INT/EXT MAINT / LANDSCAPING / LANDSCAPING / SNOW REMOVAL / SNOW REMOVAL / PARKING / PARKING / FLUORESCENT / FLUORESCENT / RUBBISH REMOVAL / RUBBISH REMOVAL / PEST CONTROL / PEST CONTROL / N/A / N/A / GAS / GAS / SECURITY / SECURITY /	0.00	0.00	0.00

	X	Y	Z	AA	AB	AC	AD	AE	AF	AG	AH	AI	AJ	AK	AL
2065	0.00	0.00	0.00	485,193.60	8.80	0.00	N/A		LOUIS EYDE AND GEORGE EYDE	4660 SOUTH HAGADORN ROAD	EAST LANSING	MI	48826-4218	E11	0
2066	0.00	0.00	0.00	485,193.60	8.80	0.00	N/A		LOUIS J EYDE/GEORGE F. EYDE	4660 S. HAGADORN RD. SUITE 660	EAST LANSING	MI	48823	E11	0
2067	0.00	0.00	0.00	485,193.60	8.80	0.00	N/A		LOUIS EYDE AND GEORGE EYDE	4660 SOUTH HAGADORN ROAD	EAST LANSING	MI	48826-4218	E92	0

	AM	AN	AO	AP	AQ	AR	AS	AT	AU	AV	AW	AX	AY	AZ
2065	N/A	LESSEE	N/A	284	0	450	Common	Lot		YES	3/15/2001 12:00:00 AM		NO	
2066	N/A	LESSEE	N/A	284	0	450	Common	Lot		YES			NO	
2067	NET	LESSEE	N/A	284	0	0	Common	Lot	11/21/2005 12:00:00 AM	YES	10/1/2006 12:00:00 AM	2/9/1996 12:00:00 AM	NO	

	BA	BB	BC	BD	BE	BF	BG	BH	BI	BJ	BK	BL	BM
2065				8/2/1999 12:00:00 AM	2070	322 Stockbridge Ave	90,000.00	61.25		2470	8.80	4,146.45	36,286.35
2066				8/2/1999 12:00:00 AM	2070	322 Stockbridge Ave	90,000.00	59.60		2470	8.80	4,146.45	36,286.35
2067				8/2/1999 12:00:00 AM	2070	322 Stockbridge Ave	90,000.00	61.25		2470	11.18	15,068.34	36,286.35

	BN	BO	BP	BQ	BR	BS	BT	BU	BV
2065	O	6/15/2002 12:00:00 AM	N/A	6/15/2002 12:00:00 AM		RENT - BASE RENT	40,432.80	0.00	1.00
2066	N/A		N/A		renewal written	RENT - BASE RENT	40,432.80	0.00	1.00
2067	T	6/15/2007 12:00:00 AM	O	6/15/2007 12:00:00 AM	lease eventually to be replaced by Lease #11147. Currently has a rental agreement in place to cover this lease.	RENT - BASE RENT	40,432.80	0.00	1.00

	BW	BX	BY
2065	10/1/1996 12:00:00 AM	9/30/2001 12:00:00 AM	MONTH
2066	10/1/1995 12:00:00 AM	9/30/1996 12:00:00 AM	MONTH
2067	10/1/1996 12:00:00 AM	9/30/2001 12:00:00 AM	MONTH

	A	B	C	D	E	F	G	H	I	J	K	L	M	N	O
2068	Kalamazoo	431	HUMAN SERVICES	10266-1994-1096	322 Stockbridge Ave	KALAMAZOO	49001	02/01/1996	01/31/2011	0.00	0.00	11.25	7,105.00	LEASE	OFFICE BUILDING
2069	Kalamazoo	431	HUMAN SERVICES	10266-2001-1072	322 Stockbridge Ave	KALAMAZOO	49001	02/01/1996	09/30/2006	0.00	85,260.00	12.00	7,105.00	LEASE	OFFICE BUILDING
2070	Kalamazoo	431	HUMAN SERVICES	10266-2005-0044	322 Stockbridge Ave	KALAMAZOO	49001	10/01/2006	09/30/2016	6,448.75	77,385.00	10.50	7,370.00	LEASE	OFFICE BUILDING

	P	Q	R	S	T	U	V	W
2068	TERMINATED				HVAC / ELECTRICITY / WATER / JANITORIAL / INT/EXT MAINT / LANDSCAPING / SNOW REMOVAL / PARKING / FLUORESCENT / RUBBISH REMOVAL / PEST CONTROL / GAS /	0.00	0.00	0.00
2069	TERMINATED				HVAC / HVAC / HVAC / ELECTRICITY / ELECTRICITY / ELECTRICITY / WATER / WATER / WATER / JANITORIAL / JANITORIAL / JANITORIAL / INT/EXT MAINT / INT/EXT MAINT / INT/EXT MAINT / LANDSCAPING / LANDSCAPING / LANDSCAPING / SNOW REMOVAL / SNOW REMOVAL / SNOW REMOVAL / PARKING / PARKING / PARKING / FLUORESCENT / FLUORESCENT / FLUORESCENT / RUBBISH REMOVAL / RUBBISH REMOVAL / RUBBISH REMOVAL / PEST CONTROL / PEST CONTROL / PEST CONTROL /	0.00	0.00	0.00
2070	RENT AUTHORIZED	Standard; 90 day /			PUBLIC UTILITIES /	21,821.25	0.00	0.00

	X	Y	Z	AA	AB	AC	AD	AE	AF	AG	AH	AI	AJ	AK	AL
2068	0.00	0.00	0.00	0.00	0.00	0.00	N/A		LOUIS J. EYDE GEORGE F. EYDE	4660 SOUTH HAGADORN ROAD	EAST LANSING	MI	48826-4218	E11	0
2069	0.00	0.00	0.00	85,260.00	12.00	0.00	N/A		LOUIS J. EYDE GEORGE F. EYDE	4660 SOUTH HAGADORN ROAD	EAST LANSING	MI	48826-4218	E92	0
2070	0.00	0.00	0.00	99,206.25	13.46	0.00	Actual	2013	Louis&George Eyde Ltd.Fam.Prnshp	4660 S. Hagadorn Road, Suite 660	EAST LANSING	MI	48823-5371	E100	

	AM	AN	AO	AP	AQ	AR	AS	AT	AU	AV	AW	AX	AY	AZ
2068	N/A	LESSEE	OFFICE	2	0	46	Common	Lot	12/10/2003 12:00:00 AM	YES	10/1/2004 12:00:00 AM	2/9/1996 12:00:00 AM	YES	1/31/1996 12:00:00 AM
2069	N/A	LESSEE	OFFICE	2	0	46	Common	Lot	10/20/2004 12:00:00 AM	YES	10/1/2006 12:00:00 AM	2/9/1996 12:00:00 AM	YES	1/31/1996 12:00:00 AM
2070	NET	LESSEE	OFFICE	2	0	250	Common	Lot	11/9/2012 12:00:00 AM	YES	10/1/2014 12:00:00 AM	7/25/2007 12:00:00 AM	YES	7/25/2007 12:00:00 AM

	BA	BB	BC	BD	BE	BF	BG	BH	BI	BJ	BK	BL	BM
2068				8/2/1999 12:00:00 AM	2070	322 Stockbridge Ave	90,000.00	7.89		2470	11.25	2,751.39	3,909.55
2069				8/2/1999 12:00:00 AM	2070	322 Stockbridge Ave	90,000.00	7.89		2470	12.00	2,935.08	4,169.92
2070				8/2/1999 12:00:00 AM	2070	322 Stockbridge Ave	90,000.00	8.19		2470	10.50	1,934.63	4,514.12

	BN	BO	BP	BQ	BR	BS	BT	BU	BV
2068	T	6/15/2003 12:00:00 AM	N/A			RENT - BASE RENT	0.00	0.00	1.00
2069	T	6/15/2007 12:00:00 AM	N/A		Lease superseded and canceled.	RENT - BASE RENT	7,105.00	0.00	1.00
2070	N/A		N/A		Renewal of Training Room Space; negotiated by TSC.	RENT - BASE RENT	6,448.75	0.00	0.00

	BW	BX	BY
2068	10/10/2003 12:00:00 AM	1/31/2001 12:00:00 AM	MONTH
2069	2/1/2006 12:00:00 AM	1/31/2011 12:00:00 AM	MONTH
2070	10/1/2006 12:00:00 AM	9/30/2016 12:00:00 AM	MONTH

	A	B	C	D	E	F	G	H	I	J	K	L	M	N	O
2071	Kalamazoo	431	HUMAN SERVICES	10267-1995-1214	5280 GULL RD	KALAMAZOO	49048	07/01/1995	09/28/1995	0.00	54,645.48	3.50	15,613.00	RA	OFFICE BUILDING
2072	Kalamazoo	431	HUMAN SERVICES	10271-1995-1213	322 Stockbridge Ave	KALAMAZOO	49001	08/01/1995	08/31/2006	1,346.92	16,163.04	3.50	4,618.00	LEASE	OFFICE BUILDING
2073	Kalamazoo	431	HUMAN SERVICES	10303-1995-1343	201 W Kalamazoo Ave.	KALAMAZOO	49007	11/01/1995	04/19/1996	0.00	117,903.48	6.50	18,139.00	RA	OFFICE BUILDING
2074	Kalamazoo	431	HUMAN SERVICES	10334-1995-1434	300 S KALAMAZOO MALL	KALAMAZOO	49007	01/23/1996	04/30/1996	0.00	72,000.00	10.91	7,150.00	RA	OFFICE BUILDING

	P	Q	R	S	T	U	V	W
2071	TERMINATED	30 Days; Standard Cancellation /			HVAC / ELECTRICITY / WATER / JANITORIAL / INT/EXT MAINT / LANDSCAPING / SNOW REMOVAL / PARKING / FLUORESCENT / RUBBISH REMOVAL / N/A /	0.00	0.00	0.00
2072	TERMINATED	Standard, 30 day /			HVAC / ELECTRICITY / WATER / JANITORIAL / INT/EXT MAINT / LANDSCAPING / SNOW REMOVAL / PARKING / FLUORESCENT / RUBBISH REMOVAL / N/A /	0.00	0.00	0.00
2073	TERMINATED	30 Days; Standard Cancellation /			HVAC / ELECTRICITY / WATER / JANITORIAL / INT/EXT MAINT / LANDSCAPING / SNOW REMOVAL / PARKING / FLUORESCENT / RUBBISH REMOVAL / N/A /	0.00	0.00	0.00
2074	TERMINATED	30 Days; Standard Cancellation /			HVAC / ELECTRICITY / WATER / JANITORIAL / INT/EXT MAINT / LANDSCAPING / SNOW REMOVAL / PARKING / FLUORESCENT / RUBBISH REMOVAL / N/A /	0.00	0.00	0.00

	X	Y	Z	AA	AB	AC	AD	AE	AF	AG	AH	AI	AJ	AK	AL
2071	0.00	0.00	0.00	54,645.48	3.50	0.00	N/A		LOUIS EYDE AND GEORGE EYDE	4660 SOUTH HAGADORN ROAD	EAST LANSING	MI	48826-4218	E11	0
2072	0.00	0.00	0.00	16,163.04	3.50	0.00	N/A		LOUIS EYDE AND GEORGE EYDE	4660 SOUTH HAGADORN ROAD	EAST LANSING	MI	48826-4218	E92	0
2073	0.00	0.00	0.00	117,903.48	6.50	0.00	N/A		County Of Kalamazoo	201 W Kalamazoo	KALAMAZOO	MI	49007	E11	10267
2074	0.00	0.00	0.00	72,000.00	10.07	0.00	N/A		WBC Properties LTD Partnership	535 S Burdick Street, Suite 1	KALAMAZOO	MI	49005-0751	E11	0

	AM	AN	AO	AP	AQ	AR	AS	AT	AU	AV	AW	AX	AY	AZ
2071	N/A	LESSEE	N/A	75	0	85	Common	Lot		YES	3/15/1996 12:00:00 AM		NO	
2072	N/A	LESSEE	N/A	0	0	15	Common	Lot	10/20/2004 12:00:00 AM	YES	10/1/2006 12:00:00 AM		NO	
2073	N/A	LESSEE	N/A	75	0	0	Common	Lot	10/30/1995 12:00:00 AM	YES	10/18/1996 12:00:00 AM	7/22/1995 12:00:00 AM	YES	11/2/1995 12:00:00 AM
2074	N/A	LESSEE	N/A	35	0	0	Common	Lot	6/1/1990 12:00:00 AM	YES	5/1/1996 12:00:00 AM	8/10/1990 12:00:00 AM	YES	8/1/1990 12:00:00 AM

	BA	BB	BC	BD	BE	BF	BG	BH	BI	BJ	BK	BL	BM
2071				12/28/1994 12:00:00 AM	1747	5280 GULL RD	114,707.00	14.00		2906	3.50	2,732.27	1,821.52
2072				8/2/1999 12:00:00 AM	2070	322 Stockbridge Ave	90,000.00	1.00	Ground floor	2470	3.50	242.44	1,104.48
2073				1/1/1989 12:00:00 AM	2520		90,695.00	0.00		1856	6.50	0.00	0.00
2074				1/1/1990 12:00:00 AM	2179	300 S KALAMAZOO MALL	78,536.00	0.00		2310	10.91	2,250.00	4,250.00

	BN	BO	BP	BQ	BR	BS	BT	BU	BV
2071	N/A		N/A		Lease expired	RENT - BASE RENT	4,553.79	0.00	1.00
2072	N/A		N/A		Tenant-at-Will situation. Storage space.	RENT - BASE RENT	1,346.92	0.00	1.00
2073	N/A		N/A		expired	RENT - BASE RENT	9,825.29	0.00	1.00
2074	N/A		N/A		Relocated to 365 W. Milham Rd	RENT - BASE RENT	6,000.00	0.00	1.00

	BW	BX	BY
2071	7/1/1995 12:00:00 AM	9/28/1995 12:00:00 AM	MONTH
2072	8/1/1995 12:00:00 AM	2/29/2040 12:00:00 AM	MONTH
2073	11/1/1995 12:00:00 AM	4/19/1996 12:00:00 AM	MONTH
2074	4/1/1996 12:00:00 AM	4/30/1996 12:00:00 AM	MONTH

	A	B	C	D	E	F	G	H	I	J	K	L	M	N	O
2075	Kalamazoo	431	HUMAN SERVICES	10370-1995-1432	322 Stockbridge Ave	KALAMAZOO	49001	04/01/1996	12/31/2006	0.00	14,838.96	8.95	1,658.00	RA	OFFICE BUILDING
2076	Kalamazoo	431	HUMAN SERVICES	10810-2010-0194	940 N. 10th St	KALAMAZOO	49001	08/01/2000	07/31/2015	5,868.00	70,416.00	17.60	4,001.00	LEASE	OFFICE BUILDING
2077	Kalamazoo	431	HUMAN SERVICES	10947-2000-1289	965 W MILHAM RD	PORTAGE	49002	05/01/2001	11/10/2002	0.00	13,752.00	13.75	1,000.00	RA	OFFICE BUILDING
2078	Kalamazoo	431	HUMAN SERVICES	11085-2008-0173	1601 S. Burdick	KALAMAZOO	49001	01/01/2009	08/31/2013	0.00	4,800.00	21.82	220.00	LEASE	OFFICE BUILDING
2079	Kalamazoo	431	HUMAN SERVICES	11147-2005-0044	322 Stockbridge Ave	KALAMAZOO	49001	10/01/2006	09/30/2016	50,737.75	608,853.00	10.50	57,986.00	LEASE	OFFICE BUILDING
2080	Kalamazoo	431	HUMAN SERVICES	11484-2010-0079	151 South Rose St	KALAMAZOO	49007	09/01/2010	08/31/2020	7,847.00	94,164.00	17.35	5,427.00	LEASE	OFFICE BUILDING
2081	Kalamazoo	431	HUMAN SERVICES	11484-2010-9079	151 South Rose St	KALAMAZOO	49007	06/16/2010	08/31/2010	0.00	156,048.00	17.35	8,994.00	RA	OFFICE BUILDING
2082	Kalamazoo	431	HUMAN SERVICES	11744-2014-0010	512 N. Park Street	KALAMAZOO	49007	12/01/2013	11/30/2014	0.00	0.00		500.00	RA	

	P	Q	R	S	T	U	V	W
2075	TERMINATED	60 Days; Standard Cancellation /			HVAC / ELECTRICITY / WATER / JANITORIAL / INT/EXT MAINT / LANDSCAPING / SNOW REMOVAL / PARKING / FLUORESCENT / RUBBISH REMOVAL / N/A /	0.00	0.00	0.00
2076	RENT AUTHORIZED	Standard; 60 day /			PUBLIC UTILITIES / ADJUST-OPERATING EXP / ADJUST-TAXES /	5,508.53	0.00	0.00
2077	TERMINATED	Standard; 90 Days /			HVAC / ELECTRICITY / WATER / JANITORIAL / RUBBISH REMOVAL / FLUORESCENT / GAS / INT/EXT MAINT / LANDSCAPING / SNOW REMOVAL /	0.00	0.00	0.00
2078	TERMINATED	Standard/Exec; 120 days /			GROSS (FULL SERVICE) /	0.00	0.00	0.00
2079	RENT AUTHORIZED	Standard; 90 day /			PUBLIC UTILITIES /	171,629.52	86,916.66	0.00
2080	RENT AUTHORIZED	Standard; 90 day / Standard; 90 day / Standard; 90 day / Standard; 90 day /		5 year; 60 day / 5 year; 60 day / 5 year; 60 day / 5 year; 60 day / 5 year; 60 day / 5 year; 60 day / 5 year; 60 day / 5 year; 60 day /	ELECTRICITY / ELECTRICITY / ELECTRICITY / ELECTRICITY /	9,063.09	0.00	0.00
2081	TERMINATED				ALL OTHERS / ELECTRICITY / TELECOMMUNICATIONS / ALARM SYSTEM MONITORING / OTHER /	0.00	0.00	0.00
2082	RENT AUTHORIZED	Either Party; 30 day /			GROSS (FULL SERVICE) /	0.00	0.00	0.00

	X	Y	Z	AA	AB	AC	AD	AE	AF	AG	AH	AI	AJ	AK	AL
2075	0.00	0.00	0.00	14,838.96	8.95	0.00	N/A		LOUIS J EYDE LTD FAMILY PARTN	4660 S. HAGADORN RD, STE 660	EAST LANSING	MI	48826-4218	E92	0
2076	0.00	0.00	0.00	75,924.53	18.98	0.00	Actual	2013	Westpointe Development, LLC.	2221 Health Drive S.W., Suite 2200	WYOMING	MI	49519	E100	
2077	0.00	0.00	0.00	13,752.00	13.75	0.00	N/A		965 WEST MILHAM RD LMTD PTSP	700 MALL DRIVE	PORTAGE	MI	49002	E11	10339
2078	0.00	0.00	0.00	4,800.00	21.82	0.00	N/A		W. E. Upjohn Institute	300 S. Westnedge Ave.	KALAMAZOO	MI	49007	E100	
2079	16,584.70	0.00	0.00	883,983.88	15.24	0.00	Actual	2013	Louis&George Eyde Ltd.Fam.Prnshp	4660 S. Hagadorn Road, Suite 660	EAST LANSING	MI	48823-5371	E100	10176
2080	0.00	0.00	0.00	103,227.09	19.02	0.00	Estimated	2013	Gilmore Real Estate, LLC	162 E. Michigan Avenue	KALAMAZOO	MI	49007	E100	
2081	0.00	0.00	0.00	156,048.00	17.35	0.00	N/A		Continental Corp Of MI Inc.	162 East Michigan Avenue	KALAMAZOO	MI	49007	E92	
2082	0.00	0.00	0.00	0.00	0.00	0.00	Actual	2013	Kalamazoo Market Inc.	512 N. Park Street	KALAMAZOO	MI	49007	E92	

	AM	AN	AO	AP	AQ	AR	AS	AT	AU	AV	AW	AX	AY	AZ
2075	N/A	LESSEE	N/A	6	0	450	Common	Lot	3/21/1996 12:00:00 AM	YES	3/15/2001 12:00:00 AM	2/9/1996 12:00:00 AM	YES	3/28/1996 12:00:00 AM
2076	NET	LESSEE	OFFICE	19	0	15	Common	Lot	9/8/2010 12:00:00 AM	YES	9/6/2013 12:00:00 AM	4/2/2010 12:00:00 AM	N/A	
2077	N/A	LESSEE	OFFICE	5	0	8	Common	Lot	8/28/2001 12:00:00 AM	YES	6/17/2003 12:00:00 AM	6/15/1996 12:00:00 AM	N/A	8/28/2001 12:00:00 AM
2078	GROSS	LESSEE	OFFICE	4	0	6	Common	Lot	10/21/2010 12:00:00 AM	YES	12/31/2013 12:00:00 AM	5/27/2009 12:00:00 AM	YES	5/18/1999 12:00:00 AM
2079	NET	LESSEE	OFFICE	284	0	250	Common	Lot	11/9/2012 12:00:00 AM	YES	10/1/2014 12:00:00 AM	7/25/2007 12:00:00 AM	YES	7/25/2007 12:00:00 AM
2080	NET	LESSEE	OFFICE	20	0	0	Not Applicable	Not Applicable	1/23/2013 12:00:00 AM	YES	12/31/2014 12:00:00 AM	10/27/2010 12:00:00 AM	N/A	
2081	NET	TENANT	OFFICE	40	0	0	Common	Lot	2/3/2010 12:00:00 AM	YES	12/31/2010 12:00:00 AM	11/10/2009 12:00:00 AM	N/A	
2082	GROSS	TENANT	OFFICE	2	0	0	Common	Lot	10/14/2013 12:00:00 AM	YES	6/7/2014 12:00:00 AM	9/26/2013 12:00:00 AM	N/A	

	BA	BB	BC	BD	BE	BF	BG	BH	BI	BJ	BK	BL	BM
2075				8/2/1999 12:00:00 AM	2070	322 Stockbridge Ave	90,000.00	0.00		2470	8.95	364.15	872.43
2076	7/18/2000 12:00:00 AM	4		12/31/2010 12:00:00 AM	1394		10,116.00	39.55	1st	3369	17.60	1,760.40	4,107.60
2077				1/1/1995 12:00:00 AM	1384	965 W MILHAM RD	6,900.00	0.00		3385	13.75	159.00	987.00
2078	11/3/2009 12:00:00 AM	11		1/1/1989 12:00:00 AM	2666		17,349.00	1.27	ground floor	1656	21.82	150.00	250.00
2079	4/17/2007 12:00:00 AM	11		8/2/1999 12:00:00 AM	2070	322 Stockbridge Ave	90,000.00	61.25		2470	10.50	15,221.33	35,516.42
2080	11/3/2010 12:00:00 AM	9			8017	Comerica Bldg	112,500.00	6.69	7th floor	1601	17.35	2,354.10	5,492.90
2081					8017	Comerica Bldg	112,500.00	0.00	Seventh Floor	1601	17.35	3,901.20	9,102.80
2082				12/31/2013 12:00:00 AM	4747	Park Street Market	10,000.00	5.00	first	4747		0.00	0.00

	BN	BO	BP	BQ	BR	BS	BT	BU	BV
2075	N/A		N/A		This rental agreement combined with Lease #10176 into a new Lease #11147.	RENT - BASE RENT	1,236.58	0.00	1.00
2076	T	6/15/2014 12:00:00 AM	O	6/15/2014 12:00:00 AM	01/30/14-reassigned to LARA to correct error in paperwork 10/01/13 Assigned from LARA to DHS in error Add #2 To reduce by 620 SF. SAB 09/14/10 #13.	RENT - BASE RENT	5,868.00	0.00	1.00
2077	N/A		N/A			RENT - BASE RENT	1,146.00	0.00	1.00
2078	N/A		N/A		06/14/13 Canceled eff 08/31/13. Original end was 12/31/13. 10/01/12 Needs Assignment from LARA.	RENT - BASE RENT	400.00	0.00	1.00
2079	N/A		N/A		CCO #1 for $7,163.20 apporved via the DTMB DIrector's Agenda 8-17-12, item #12. Temp RA completed. Combine #10176 & #10370 (exp RA) into new 5 yr lease, negotiated by TSC. JCOS Approved 12/14/06 Item #9.	RENT - BASE RENT	50,737.75	0.00	0.00
2080	N/A		N/A		MID Term Rate Increase: $17.80 per sq.ft. Change of Ownership as of March 1, 2012. Lump sum get ready costs of $165,185.16	RENT - BASE RENT	7,847.00	0.00	1.00
2081	N/A		N/A		Rental agreement so that construction can begin while the long term lease is completed. Superceded and canceled by the execution of the Lease.	RENT - BASE RENT	13,004.00	0.00	1.00
2082	N/A		N/A		"FREE" space for DHS satellite office.	RENT - BASE RENT	0.00	0.00	1.00

	BW	BX	BY
2075	4/1/1996 12:00:00 AM	12/31/2006 12:00:00 AM	MONTH
2076	8/1/2010 12:00:00 AM	7/31/2015 12:00:00 AM	MONTH
2077	5/1/2001 12:00:00 AM	11/10/2002 12:00:00 AM	MONTH
2078	1/1/2009 12:00:00 AM	12/31/2013 12:00:00 AM	MONTH
2079	10/1/2006 12:00:00 AM	9/30/2016 12:00:00 AM	MONTH
2080	9/1/2010 12:00:00 AM	8/31/2015 12:00:00 AM	MONTH
2081	6/16/2010 12:00:00 AM	6/15/2011 12:00:00 AM	MONTH
2082	12/1/2013 12:00:00 AM	11/30/2014 12:00:00 AM	MONTH

	A	B	C	D	E	F	G	H	I	J	K	L	M	N	O
2083	Kalamazoo	431	HUMAN SERVICES	1304-1987-5	818 S PARK ST	KALAMAZOO	49007	03/01/1982	03/31/2006	0.00	27,000.00	8.27	3,264.00	LEASE	RESIDENTIAL
2084	Kalamazoo	431	HUMAN SERVICES	1304-2002-2060	818 S PARK ST	KALAMAZOO	49007	04/01/2006	03/31/2016	2,250.00	27,000.00	8.27	3,264.00	LEASE	RESIDENTIAL

	P	Q	R	S	T	U	V	W
2083	TERMINATED	Standard; 180 days / Standard; 180 days / Standard; 180 days / Standard; 180 days / Standard; 180 days /			HVAC / HVAC / HVAC / HVAC / HVAC / ELECTRICITY / ELECTRICITY / ELECTRICITY / ELECTRICITY / ELECTRICITY / WATER / WATER / WATER / WATER / WATER / JANITORIAL / JANITORIAL / JANITORIAL / JANITORIAL / JANITORIAL / INT/EXT MAINT / INT/EXT MAINT / INT/EXT MAINT / INT/EXT MAINT / INT/EXT MAINT / LANDSCAPING / LANDSCAPING / LANDSCAPING / LANDSCAPING / LANDSCAPING / SNOW REMOVAL / SNOW REMOVAL / SNOW REMOVAL /	0.00	0.00	0.00
2084	TERMINATED				JANITORIAL / ELECTRICITY / GAS / HVAC / WATER / INT/EXT MAINT / RUBBISH REMOVAL / PARKING / PEST CONTROL / SNOW REMOVAL / LANDSCAPING /	0.00	0.00	0.00

	X	Y	Z	AA	AB	AC	AD	AE	AF	AG	AH	AI	AJ	AK	AL
2083	0.00	0.00	0.00	27,000.00	8.27	0.00	N/A		R. OUDSEMA JR, JM&JA SHEHIGIAN	1428 HOLIDAY LANE	KALAMAZOO	MI	49008	E11	0
2084	0.00	0.00	0.00	27,000.00	8.27	0.00	N/A		JARLAND II, L.L.C.	1633 North Paulina Street	CHICAGO	IL	60622	E11	

	AM	AN	AO	AP	AQ	AR	AS	AT	AU	AV	AW	AX	AY	AZ
2083	GROSS	LESSEE	RESIDENTIAL	16	0	7	Common	Lot	12/6/2005 12:00:00 AM	YES	10/13/2006 12:00:00 AM	3/31/1992 12:00:00 AM	YES	3/1/1987 12:00:00 AM
2084	GROSS	LESSEE	RESIDENTIAL	16	0	7	Common	Lot	1/22/2007 12:00:00 AM	YES	12/18/2007 12:00:00 AM	12/30/1992 12:00:00 AM	YES	12/30/1987 12:00:00 AM

	BA	BB	BC	BD	BE	BF	BG	BH	BI	BJ	BK	BL	BM
2083				1/1/1997 12:00:00 AM	1472	818 S PARK ST	3,264.00	100.00		3273	8.27	675.00	1,575.00
2084				1/1/1997 12:00:00 AM	1472	818 S PARK ST	3,264.00	100.00	Three	3273	8.27	675.00	1,575.00

	BN	BO	BP	BQ	BR	BS	BT	BU	BV
2083	N/A	3/1/2003 12:00:00 AM	T	6/15/2007 12:00:00 AM		RENT - BASE RENT	2,250.00	0.00	1.00
2084	N/A		T	6/15/2007 12:00:00 AM	CCO#1 for $16,973.05 approved by Director's Agenda on 2/16/07, item #17.	RENT - BASE RENT	2,250.00	0.00	0.00

	BW	BX	BY
2083	6/1/2002 12:00:00 AM	12/31/2006 12:00:00 AM	MONTH
2084	4/1/2006 12:00:00 AM	3/31/2016 12:00:00 AM	MONTH

	A	B	C	D	E	F	G	H	I	J	K	L	M	N	O
2085	Kalamazoo	431	HUMAN SERVICES	1304-2007-0146	818 S PARK ST	KALAMAZOO	49007	04/01/2006	04/30/2010	0.00	27,000.00	8.27	3,264.00	LEASE	RESIDENTIAL
2086	Kalamazoo	431	HUMAN SERVICES	1503-1988-18	1027 PARK PL	KALAMAZOO	49001	12/01/1988	11/30/1993	0.00	10,500.00	3.68	2,850.00	LEASE	RESIDENTIAL
2087	Kalamazoo	431	HUMAN SERVICES	1503-1994-1034	1027 PARK PL	KALAMAZOO	49001	12/01/1993	11/30/1994	0.00	10,800.00	3.79	2,850.00	RA	RESIDENTIAL

	P	Q	R	S	T	U	V	W
2085	TERMINATED	STANDARD: 90 DAYS; EITHER /			PUBLIC UTILITIES / JANITORIAL / DUMPSTER SERVICE / PEST CONTROL / ALARM SYSTEM MONITORING / TELECOMMUNICATIONS / SNOW REMOVAL / FLUORESCENT / MAINTENANCE / LANDSCAPING / ADJUST-TAXES / ADJUST-INSURANCE /	0.00	0.00	0.00
2086	TERMINATED	180 Days; Standard Cancellation /			HVAC / ELECTRICITY / WATER / JANITORIAL / INT MAINTENANCE / LANDSCAPING / SNOW REMOVAL / PARKING / FLUORESCENT / RUBBISH REMOVAL / N/A /	0.00	0.00	0.00
2087	TERMINATED	90 Days; Standard Cancellation /			HVAC / ELECTRICITY / WATER / JANITORIAL / INT/EXT MAINT / LANDSCAPING / SNOW REMOVAL / PARKING / FLUORESCENT / RUBBISH REMOVAL / N/A /	0.00	0.00	0.00

	X	Y	Z	AA	AB	AC	AD	AE	AF	AG	AH	AI	AJ	AK	AL
2085	0.00	0.00	0.00	27,000.00	8.27	0.00	N/A		JARLAND II, L.L.C.	1633 North Paulina Street	CHICAGO	IL	60622	E92	
2086	0.00	0.00	0.00	10,500.00	3.68	0.00	N/A		CARUSO INVESTMENT CO	1520 TIMBERLANE	KALAMAZOO	MI	49008		0
2087	0.00	0.00	0.00	10,800.00	3.79	0.00	N/A		CARUSO INVESTMENT COMPANY	1520 TIMBERLANE DRIVE	KALAMAZOO	MI	49008	E11	0

	AM	AN	AO	AP	AQ	AR	AS	AT	AU	AV	AW	AX	AY	AZ
2085	NET	LESSEE	RESIDENTIAL	16	0	7	Common	Lot	2/6/2008 12:00:00 AM	YES	12/18/2008 12:00:00 AM	12/30/1992 12:00:00 AM	YES	12/30/1987 12:00:00 AM
2086	N/A	LESSEE	N/A	6	0	0	Common	Lot	1/6/1989 12:00:00 AM	YES	6/1/1991 12:00:00 AM	1/19/1989 12:00:00 AM	YES	12/1/1988 12:00:00 AM
2087	N/A	LESSEE	N/A	7	0	3	Reserved	Lot	11/9/1994 12:00:00 AM	YES			NO	

	BA	BB	BC	BD	BE	BF	BG	BH	BI	BJ	BK	BL	BM
2085	12/4/2007 12:00:00 AM	7		1/1/1997 12:00:00 AM	1472	818 S PARK ST	3,264.00	100.00	Three	3273	8.27	675.00	1,575.00
2086				12/31/1993 12:00:00 AM	3041	1027 PARK PL	2,850.00	100.00		1156	3.68	171.00	579.00
2087				12/31/1993 12:00:00 AM	3041	1027 PARK PL	2,850.00	100.00		1156	3.79	297.00	603.00

	BN	BO	BP	BQ	BR	BS	BT	BU	BV
2085	N/A		T	6/15/2011 12:00:00 AM	01-27-2010 Request by Agency to terminate lease effective 4-30-2010. Notice of cancellation mailed this date. Original expiration of Lease was March 31, 2016. Addendum #1 to correct adjustment language.	RENT - BASE RENT	2,250.00	0.00	0.00
2086	N/A		N/A		Agreement written	RENT - BASE RENT	875.00	0.00	1.00
2087	N/A		N/A		Agreement written	RENT - BASE RENT	900.00	0.00	1.00

	BW	BX	BY
2085	4/1/2006 12:00:00 AM	4/30/2010 12:00:00 AM	MONTH
2086	12/1/1988 12:00:00 AM	11/30/1993 12:00:00 AM	MONTH
2087	12/1/1993 12:00:00 AM	11/30/1994 12:00:00 AM	MONTH

	A	B	C	D	E	F	G	H	I	J	K	L	M	N	O
2088	Kalamazoo	431	HUMAN SERVICES	1503-1994-1300	1027 PARK PL	KALAMAZOO	49001	12/01/1994	12/31/2004	0.00	10,800.00	4.44	2,850.00	LEASE	RESIDENTIAL
2089	Kalamazoo	431	HUMAN SERVICES	1503-2003-1078	1027 PARK PL	KALAMAZOO	49001	12/01/2003	06/13/2004	0.00	18,000.00	6.31	2,850.00	LEASE	RESIDENTIAL
2090	Kalamazoo	431	HUMAN SERVICES	4342-1980-39	322 Stockbridge Ave	KALAMAZOO	49001	11/01/1990	10/31/1992	0.00	397,500.00	7.95	50,000.00	LEASE	OFFICE BUILDING
2091	Kalamazoo	431	HUMAN SERVICES	4342-1990-1224	322 Stockbridge Ave	KALAMAZOO	49001	11/01/1990	01/31/1994	0.00	447,499.92	8.95	50,000.00	LEASE	OFFICE BUILDING

	P	Q	R	S	T	U	V	W
2088	TERMINATED	Standard; 90 days / Standard; 90 days /			HVAC / HVAC / ELECTRICITY / ELECTRICITY / WATER / WATER / JANITORIAL / JANITORIAL / INT/EXT MAINT / INT/EXT MAINT / LANDSCAPING / LANDSCAPING / SNOW REMOVAL / SNOW REMOVAL / PARKING / PARKING / FLUORESCENT / FLUORESCENT / RUBBISH REMOVAL / RUBBISH REMOVAL / GAS / GAS / PEST CONTROL / PEST CONTROL /	0.00	0.00	0.00
2089	TERMINATED					0.00	0.00	0.00
2090	TERMINATED	60 Days; Legislative Restrictive /			HVAC / ELECTRICITY / WATER / JANITORIAL / INT/EXT MAINT / LANDSCAPING / SNOW REMOVAL / PARKING / FLUORESCENT / RUBBISH REMOVAL / N/A /	0.00	0.00	0.00
2091	TERMINATED	60 Days; Legislative Restrictive /			HVAC / ELECTRICITY / WATER / JANITORIAL / INT MAINTENANCE / LANDSCAPING / SNOW REMOVAL / PARKING / FLUORESCENT / RUBBISH REMOVAL / N/A /	0.00	0.00	0.00

	X	Y	Z	AA	AB	AC	AD	AE	AF	AG	AH	AI	AJ	AK	AL
2088	0.00	0.00	0.00	10,800.00	3.79	0.00	N/A		M/M PETER LIVINGSTONE-MCNELIS	P.O. BOX 50214	KALAMAZOO	MI	49005	E11	0
2089	0.00	0.00	0.00	18,000.00	6.32	0.00	N/A		M/M PETER LIVINGSTONE-MCNELIS	P.O. BOX 50214	KALAMAZOO	MI	49005	E11	
2090	0.00	0.00	0.00	397,500.00	7.95	0.00	N/A		LOUIS & GEORGE EYDE	4660 S HAGADORN	EAST LANSING	MI	48823		0
2091	0.00	0.00	0.00	447,499.92	8.95	0.00	N/A		LOUIS J. EYDE FAM. LTD. PTNSH.	4660 S. HAGADORN RD., SUITE660	EAST LANSING	MI	48826-4218	E11	0

	AM	AN	AO	AP	AQ	AR	AS	AT	AU	AV	AW	AX	AY	AZ
2088	N/A	LESSEE	N/A	7	0	3	Reserved	Lot	1/30/1996 12:00:00 AM	YES	1/15/2004 12:00:00 AM	9/11/2001 12:00:00 AM	N/A	
2089	N/A	LESSEE	N/A	7	0	3	Reserved	Lot	12/30/1996 12:00:00 AM	YES	1/15/2004 12:00:00 AM	9/11/2001 12:00:00 AM	N/A	
2090	N/A	LESSEE	N/A	0	0	0	Common	Lot		YES	3/1/1991 12:00:00 AM	8/28/1984 12:00:00 AM	YES	3/12/1984 12:00:00 AM
2091	N/A	LESSEE	N/A	240	0	400	Common	Lot	10/15/1990 12:00:00 AM	YES	3/15/1991 12:00:00 AM	5/10/1991 12:00:00 AM	YES	3/8/1991 12:00:00 AM

	BA	BB	BC	BD	BE	BF	BG	BH	BI	BJ	BK	BL	BM
2088				12/31/1993 12:00:00 AM	3041	1027 PARK PL	2,850.00	100.00		1156	4.44	412.00	643.00
2089				12/31/1993 12:00:00 AM	3041	1027 PARK PL	2,850.00	100.00		1156	6.31	630.00	870.00
2090				8/2/1999 12:00:00 AM	2070	322 Stockbridge Ave	90,000.00	0.00		2470	7.95	0.00	0.00
2091				8/2/1999 12:00:00 AM	2070	322 Stockbridge Ave	90,000.00	55.60		2470	8.95	3,661.41	33,630.25

	BN	BO	BP	BQ	BR	BS	BT	BU	BV
2088	T	6/15/2003 12:00:00 AM	N/A			RENT - BASE RENT	900.00	0.00	1.00
2089	N/A		N/A		Addendum #1 - add 5 yrs to lease (12/1/03 - 11/30/08) at $18,000.00 per year. Addendum approved by Ad Board on 2/17/2004, item #5. Cancellation notice, (90 days), sent to Lessor on 3/15/2004 effective 06/13/2004, per request from FIA.	RENT - LEASE EXPENSE	1,500.00	0.00	1.00
2090	T	1/1/1991 12:00:00 AM	N/A	1/1/1991 12:00:00 AM	New lease	RENT - BASE RENT	33,125.00	0.00	1.00
2091	O	1/1/1993 12:00:00 AM	N/A		Combined into one 12 month	RENT - BASE RENT	37,291.66	0.00	1.00

	BW	BX	BY
2088	12/1/1994 12:00:00 AM	11/30/1998 12:00:00 AM	MONTH
2089	12/1/2003 12:00:00 AM	11/30/2008 12:00:00 AM	MONTH
2090	11/1/1990 12:00:00 AM	10/31/1992 12:00:00 AM	MONTH
2091	11/1/1990 12:00:00 AM	1/31/1994 12:00:00 AM	MONTH

	A	B	C	D	E	F	G	H	I	J	K	L	M	N	O
2092	Kalamazoo	431	HUMAN SERVICES	6959-2006-0227	4210 S Westnedge	KALAMAZOO	49008	04/01/2008	03/31/2018	0.00	86,880.00	17.00	5,792.00	LEASE	OFFICE BUILDING
2093	Kalamazoo	431	HUMAN SERVICES	7337-1989-361	322 Stockbridge Ave	KALAMAZOO	49001	11/01/1990	10/31/1992	0.00	4,200.00	2.80	1,500.00	N/A	OFFICE BUILDING
2094	Kalamazoo	431	HUMAN SERVICES	7337-1990-1225	322 Stockbridge Ave	KALAMAZOO	49001	11/01/1990	01/31/1994	0.00	5,250.00	3.50	1,500.00	LEASE	OFFICE BUILDING
2095	Kalamazoo	431	HUMAN SERVICES	7609-1990-1051	322 Stockbridge Ave	KALAMAZOO	49001	09/24/1990	01/31/1994	0.00	32,443.68	8.95	3,625.00	LEASE	OFFICE BUILDING
2096	Kalamazoo	472	CORRECTIONS	10054-1993-1045	NOBLE LODGE - KRPH BLDG 12	KALAMAZOO	49008	05/01/1993	04/30/1994	0.00	121,190.04	5.00	24,238.00	RA	RESIDENTIAL

	P	Q	R	S	T	U	V	W
2092	RENT AUTHORIZED	Standard; 90 day / Standard; 90 day /			PUBLIC UTILITIES / PUBLIC UTILITIES / JANITORIAL / JANITORIAL /	11,294.40	5,792.00	0.00
2093	TERMINATED	30 Days; Standard Cancellation /			HVAC / ELECTRICITY / WATER / JANITORIAL / INT/EXT MAINT / LANDSCAPING / SNOW REMOVAL / PARKING / FLUORESCENT / RUBBISH REMOVAL / N/A /	0.00	0.00	0.00
2094	TERMINATED	30 Days; Standard Cancellation /			HVAC / ELECTRICITY / WATER / JANITORIAL / INT/EXT MAINT / LANDSCAPING / SNOW REMOVAL / PARKING / FLUORESCENT / RUBBISH REMOVAL / N/A /	0.00	0.00	0.00
2095	TERMINATED	60 Days; Legislative Restrictive /			HVAC / ELECTRICITY / WATER / JANITORIAL / INT/EXT MAINT / LANDSCAPING / SNOW REMOVAL / PARKING / FLUORESCENT / RUBBISH REMOVAL / N/A /	0.00	0.00	0.00
2096	TERMINATED	90 Days; Std. Cancellatoin Either Party /			HVAC / ELECTRICITY / WATER / JANITORIAL / INT/EXT MAINT / LANDSCAPING / SNOW REMOVAL / PARKING / FLUORESCENT / RUBBISH REMOVAL / N/A /	0.00	0.00	0.00

	X	Y	Z	AA	AB	AC	AD	AE	AF	AG	AH	AI	AJ	AK	AL
2092	0.00	0.00	0.00	103,966.40	17.95	0.00	Estimated	2013	Linda Lou Larocque	118 Superior Street	SOUTH HAVEN	MI	49090	E100	
2093	0.00	0.00	0.00	4,200.00	2.80	0.00	N/A		LOUIS & GEORGE EYDE	4660 S HAGADORN	EAST LANSING	MI	48823		0
2094	0.00	0.00	0.00	5,250.00	3.50	0.00	N/A		LOUIS J. EYDE FAM. LTD. PTRSH	4660 S HAGADORN RD, SUITE 660	EAST LANSING	MI	48826-4218	E11	0
2095	0.00	0.00	0.00	32,443.68	8.95	0.00	N/A		LOUIS J. EYDE LTD. FAM. PTRSH	4660 S. HAGADORN RD. SUITE 660	EAST LANSING	MI	48826-4218	E11	0
2096	0.00	0.00	0.00	121,190.04	5.00	0.00	N/A		DEPARTMENT OF MENTAL HEALTH	LEWIS CASS BUILDING	LANSING	MI	48909	E23	0

	AM	AN	AO	AP	AQ	AR	AS	AT	AU	AV	AW	AX	AY	AZ
2092	NET	LESSEE	OFFICE	5	0	42	Common	Lot	2/11/2013 12:00:00 AM	YES	12/5/2014 12:00:00 AM	5/22/2007 12:00:00 AM	YES	9/1/1987 12:00:00 AM
2093	N/A	LESSEE	N/A	0	0	0	Common	Lot	8/28/1989 12:00:00 AM	YES	3/1/1991 12:00:00 AM	8/1/1989 12:00:00 AM	NO	
2094	N/A	LESSEE	N/A	0	0	0	Common	Lot	10/15/1990 12:00:00 AM	YES	3/15/1991 12:00:00 AM	5/10/1991 12:00:00 AM	YES	3/8/1991 12:00:00 AM
2095	N/A	LESSEE	N/A	15	0	50	Common	Lot	10/15/1990 12:00:00 AM	YES	3/15/1996 12:00:00 AM	5/10/1992 12:00:00 AM	YES	3/8/1991 12:00:00 AM
2096	N/A	STATE-STATE	N/A	24	1	0	Common	Lot		YES			N/A	

	BA	BB	BC	BD	BE	BF	BG	BH	BI	BJ	BK	BL	BM
2092	11/20/2007 12:00:00 AM	5		1/1/1989 12:00:00 AM	1880		5,792.00	100.00	1st	2741	17.00	2,462.00	5,743.33
2093				8/2/1999 12:00:00 AM	2070	322 Stockbridge Ave	90,000.00	0.00		2470	2.80	0.00	0.00
2094				8/2/1999 12:00:00 AM	2070	322 Stockbridge Ave	90,000.00	1.70		2470	3.50	70.13	367.37
2095				8/2/1999 12:00:00 AM	2070	322 Stockbridge Ave	90,000.00	4.00		2470	8.95	414.91	2,288.73
2096					3128	NOBLE LODGE - KRPH BLDG 1	0.00	0.00		3745	5.00	0.00	0.00

	BN	BO	BP	BQ	BR	BS	BT	BU	BV
2092	N/A		N/A		10/01/12 Assigned from LARA to DHS. CCO#1 for $14,391 approved DA 07/17/09 #21.	RENT - BASE RENT	7,240.00	0.00	0.00
2093	N/A		N/A		Replaced by new space request	RENT - BASE RENT	350.00	0.00	1.00
2094	N/A		N/A		Combined this lease into one	RENT - BASE RENT	437.50	0.00	1.00
2095	N/A		N/A		Lease expired	RENT - BASE RENT	2,703.64	0.00	1.00
2096	N/A		N/A		RA begins	RENT - BASE RENT	0.00	10,099.17	1.00

	BW	BX	BY
2092	4/1/2008 12:00:00 AM	3/31/2013 12:00:00 AM	MONTH
2093	11/1/1990 12:00:00 AM	10/31/1992 12:00:00 AM	MONTH
2094	11/1/1990 12:00:00 AM	1/31/1994 12:00:00 AM	MONTH
2095	9/24/1990 12:00:00 AM	1/31/1994 12:00:00 AM	MONTH
2096	5/1/1993 12:00:00 AM	4/30/1994 12:00:00 AM	MONTH

	A	B	C	D	E	F	G	H	I	J	K	L	M	N	O
2097	Kalamazoo	472	CORRECTIONS	10054-1994-1098	NOBLE LODGE - KRPH BLDG 12	KALAMAZOO	49008	05/01/1994	04/30/1995	0.00	121,190.04	5.00	24,238.00	RA	RESIDENTIAL
2098	Kalamazoo	472	CORRECTIONS	10054-1996-1298	NOBLE LODGE- KRPH BLDG 12	KALAMAZOO	49008	05/01/1995	07/03/1996	0.00	121,190.04	5.00	24,238.00	RA	RESIDENTIAL
2099	Kalamazoo	472	CORRECTIONS	10154-1993-1069	310 E MICHIGAN AVE	KALAMAZOO	49007	06/01/1994	05/31/1998	0.00	12,819.96	10.00	1,282.00	LEASE	OFFICE BUILDING
2100	Kalamazoo	472	CORRECTIONS	10212-1994-1172	310 E MICHIGAN AVE	KALAMAZOO	49007	05/01/1995	07/31/1998	0.00	10,410.72	5.92	1,759.00	LEASE	OFFICE BUILDING

	P	Q	R	S	T	U	V	W
2097	TERMINATED	90 Days; Std. Cancellatoin Either Party /			HVAC / ELECTRICITY / WATER / JANITORIAL / INT/EXT MAINT / LANDSCAPING / SNOW REMOVAL / PARKING / FLUORESCENT / RUBBISH REMOVAL / N/A /	0.00	0.00	0.00
2098	TERMINATED	90 Days; Std. Cancellatoin Either Party /			HVAC / ELECTRICITY / WATER / JANITORIAL / INT/EXT MAINT / LANDSCAPING / SNOW REMOVAL / PARKING / FLUORESCENT / RUBBISH REMOVAL / N/A /	0.00	0.00	0.00
2099	TERMINATED	90 Days; Standard Cancellation /			HVAC / ELECTRICITY / WATER / JANITORIAL / INT/EXT MAINT / LANDSCAPING / SNOW REMOVAL / PARKING / FLUORESCENT / RUBBISH REMOVAL / N/A /	0.00	0.00	0.00
2100	TERMINATED	90 Days; Standard Cancellation /			HVAC / ELECTRICITY / WATER / JANITORIAL / INT/EXT MAINT / LANDSCAPING / SNOW REMOVAL / PARKING / FLUORESCENT / RUBBISH REMOVAL / N/A /	0.00	0.00	0.00

	X	Y	Z	AA	AB	AC	AD	AE	AF	AG	AH	AI	AJ	AK	AL
2097	0.00	0.00	0.00	121,190.04	5.00	0.00	N/A		MENTAL HEALTH	LEWIS CASS BLDG	LANSING	MI	48933	E23	0
2098	0.00	0.00	0.00	121,190.04	5.00	0.00	N/A		Department of Community Health	LEWIS CASS BUILDING	LANSING	MI	48909	E04	0
2099	0.00	0.00	0.00	12,819.96	10.00	0.00	N/A		County Of Kalamazoo	201 W Kalamazoo	KALAMAZOO	MI	49007	E11	0
2100	0.00	0.00	0.00	10,410.72	5.92	0.00	N/A		RUDOLPH F. AND JANET A. HANSON	109 EAST MICHIGAN AVENUE	KALAMAZOO	MI	49007	E11	0

	AM	AN	AO	AP	AQ	AR	AS	AT	AU	AV	AW	AX	AY	AZ
2097	N/A	STATE-STATE	N/A	0	1	0	Common	Lot		YES			NO	
2098	N/A	LESSEE	N/A	0	0	0	Common	Lot		YES			NO	
2099	N/A	LESSEE	N/A	3	0	3	Common	Lot		YES			NO	
2100	N/A	LESSEE	N/A	7	0	7	Common	Lot	2/10/1995 12:00:00 AM	YES	12/1/1996 12:00:00 AM	3/15/1995 12:00:00 AM	YES	1/20/1995 12:00:00 AM

	BA	BB	BC	BD	BE	BF	BG	BH	BI	BJ	BK	BL	BM
2097					3129	NOBLE LODGE - KRPH BLDG	0.00	0.00		3745	5.00	0.00	0.00
2098					3127	NOBLE LODGE-KRPH BLDG 12	0.00	0.00		3745	5.00	0.00	0.00
2099				1/1/1994 12:00:00 AM	2111	310 E MICHIGAN AVE	18,647.00	2.30		2415	10.00	213.66	854.67
2100				1/1/1994 12:00:00 AM	2111	310 E MICHIGAN AVE	18,647.00	4.30		2415	5.92	284.23	583.33

	BN	BO	BP	BQ	BR	BS	BT	BU	BV
2097	N/A		N/A		New lease in place 5/1/95	RENT - BASE RENT	0.00	10,099.17	1.00
2098	N/A		N/A			RENT - BASE RENT	10,099.17	0.00	1.00
2099	N/A		N/A			RENT - BASE RENT	1,068.33	0.00	1.00
2100	T	6/15/1999 12:00:00 AM	O	6/15/1998 12:00:00 AM	Agreement finalized	RENT - BASE RENT	867.56	0.00	1.00

	BW	BX	BY
2097	5/1/1994 12:00:00 AM	4/30/1995 12:00:00 AM	MONTH
2098	5/1/1995 12:00:00 AM	7/3/1996 12:00:00 AM	MONTH
2099	6/1/1994 12:00:00 AM	5/31/1998 12:00:00 AM	MONTH
2100	5/1/1995 12:00:00 AM	7/31/1998 12:00:00 AM	MONTH

	A	B	C	D	E	F	G	H	I	J	K	L	M	N	O
2101	Kalamazoo	472	CORRECTIONS	10212-1995-1086	310 E MICHIGAN AVE	KALAMAZOO	49007	02/01/1995	04/30/1995	0.00	10,410.72	5.92	1,759.00	RA	OFFICE BUILDING
2102	Kalamazoo	472	CORRECTIONS	10212-1997-1230	310 E MICHIGAN AVE	KALAMAZOO	49007	05/01/1995	07/31/1998	0.00	10,410.72	8.50	1,759.00	RA	OFFICE BUILDING
2103	Kalamazoo	472	CORRECTIONS	10959-2001-1230	965 W MILHAM RD	PORTAGE	49002	09/01/2001	05/31/2002	0.00	15,600.00	9.19	868.00	RA	OFFICE BUILDING
2104	Kalamazoo	472	CORRECTIONS	10973-2001-1255	310 E MICHIGAN AVE	KALAMAZOO	49007	05/01/2002	04/30/2006	0.00	16,270.80	9.25	1,759.00	LEASE	OFFICE BUILDING
2105	Kalamazoo	472	CORRECTIONS	10973-2002-2043	310 E MICHIGAN AVE	KALAMAZOO	49007	01/01/2001	12/31/2001	0.00	15,831.00	9.00	1,759.00	RA	OFFICE BUILDING

	P	Q	R	S	T	U	V	W
2101	TERMINATED	90 Days; Standard Cancellation /			HVAC / ELECTRICITY / WATER / JANITORIAL / INT/EXT MAINT / LANDSCAPING / SNOW REMOVAL / PARKING / FLUORESCENT / RUBBISH REMOVAL / N/A /	0.00	0.00	0.00
2102	TERMINATED	90 Days; Standard Cancellation /			HVAC / ELECTRICITY / WATER / JANITORIAL / INT/EXT MAINT / LANDSCAPING / SNOW REMOVAL / PARKING / FLUORESCENT / RUBBISH REMOVAL / N/A /	0.00	0.00	0.00
2103	TERMINATED				HVAC / ELECTRICITY / WATER / JANITORIAL / N/A /	0.00	0.00	0.00
2104	TERMINATED	Standard; 90 days /			N/A /	0.00	0.00	0.00
2105	TERMINATED	30 DAY NOTICE; STANDARD /			N/A /	0.00	0.00	0.00

	X	Y	Z	AA	AB	AC	AD	AE	AF	AG	AH	AI	AJ	AK	AL
2101	0.00	0.00	0.00	10,410.72	5.92	0.00	N/A		RUDOLPH F. & JANET A. HANSON	109 EAST MICHIGAN AVENUE	KALAMAZOO	MI	49007	E11	0
2102	0.00	0.00	0.00	10,410.72	5.92	0.00	N/A		RUDOLPH F. AND JANET A. HANSON	109 EAST MICHIGAN AVENUE	KALAMAZOO	MI	49007	E11	0
2103	0.00	0.00	0.00	15,600.00	17.97	0.00	N/A		965 WEST MILHAM RD LMTD PTSP	700 MALL DRIVE	PORTAGE	MI	49002	E11	
2104	0.00	0.00	0.00	16,270.80	9.25	0.00	N/A		RYAN J. REEDY	310 E. MICHIGAN, SUITE 601	KALAMAZOO	MI	49007	E92	
2105	0.00	0.00	0.00	15,831.00	9.00	0.00	N/A		RYAN J. REEDY	310 E. MICHIGAN, SUITE 601	KALAMAZOO	MI	49007	E11	

	AM	AN	AO	AP	AQ	AR	AS	AT	AU	AV	AW	AX	AY	AZ
2101	N/A	LESSEE	N/A	7	0	7	Reserved	Lot	3/20/1995 12:00:00 AM	YES	12/1/1995 12:00:00 AM	4/12/1995 12:00:00 AM	YES	2/13/1995 12:00:00 AM
2102	N/A	LESSEE	N/A	7	0	7	Common	Lot	9/3/1999 12:00:00 AM	YES	10/1/1999 12:00:00 AM	3/15/1995 12:00:00 AM	YES	1/20/1995 12:00:00 AM
2103	NET	LESSEE	OFFICE	16	0	0	Common	Lot	8/29/2001 12:00:00 AM	YES	6/17/2003 12:00:00 AM	6/5/1996 12:00:00 AM	N/A	
2104	GROSS	LESSEE	OFFICE	12	0	7	Common	Lot	7/23/2004 12:00:00 AM	YES	1/11/2005 12:00:00 AM		YES	4/24/2001 12:00:00 AM
2105	GROSS	LESSEE	OFFICE	12	0	7	Reserved	Lot	3/20/2001 12:00:00 AM	YES	11/30/2002 12:00:00 AM	4/12/1995 12:00:00 AM	YES	3/19/1993 12:00:00 AM

	BA	BB	BC	BD	BE	BF	BG	BH	BI	BJ	BK	BL	BM
2101				1/1/1994 12:00:00 AM	2111	310 E MICHIGAN AVE	18,647.00	9.40		2415	5.92	284.23	583.33
2102				1/1/1994 12:00:00 AM	2111	310 E MICHIGAN AVE	18,647.00	9.40		2415	8.50	662.63	583.33
2103				1/1/1995 12:00:00 AM	1384	965 W MILHAM RD	6,900.00	0.00		3385	9.19	0.00	0.00
2104				1/1/1994 12:00:00 AM	2111	310 E MICHIGAN AVE	18,647.00	9.40	SECOND	2415	9.25	772.57	583.33
2105				1/1/1994 12:00:00 AM	2111	310 E MICHIGAN AVE	18,647.00	9.40	SECOND	2415	9.00	735.92	583.33

	BN	BO	BP	BQ	BR	BS	BT	BU	BV
2101	N/A		N/A		Lease written	RENT - BASE RENT	867.56	0.00	1.00
2102	N/A		N/A			RENT - BASE RENT	867.56	0.00	1.00
2103	N/A		N/A		Rental agreement terminated effective May 31, 2002. Agency moved out of space.	RENT - BASE RENT	1,300.00	0.00	1.00
2104	N/A		N/A			RENT - BASE RENT	1,355.90	0.00	1.00
2105	N/A		N/A		11-14-2001 RENTAL AGREEMENT SENT TO LESSOR 11-30-2001 R.A. RETURNED 11-30-2001 R.A. SENT TO CORRECTIONS 01-02-2002 R.A. RETURNED TO DMB 01-09-2002 R.A. PROVIDED TO SUPERVISOR FOR REVIEW	RENT - BASE RENT	1,319.25	0.00	1.00

	BW	BX	BY
2101	2/1/1995 12:00:00 AM	4/30/1995 12:00:00 AM	MONTH
2102	5/1/1995 12:00:00 AM	4/30/1998 12:00:00 AM	MONTH
2103	9/1/2001 12:00:00 AM	5/31/2002 12:00:00 AM	MONTH
2104	5/1/2002 12:00:00 AM	4/30/2006 12:00:00 AM	MONTH
2105	1/1/2001 12:00:00 AM	12/31/2001 12:00:00 AM	MONTH

	A	B	C	D	E	F	G	H	I	J	K	L	M	N	O
2106	Kalamazoo	472	CORRECTIONS	11216-2005-0047	201 W Kalamazoo Ave.	KALAMAZOO	49007	05/01/2006	04/30/2007	0.00	21,070.80	11.71	1,800.00	RA	OFFICE BUILDING
2107	Kalamazoo	472	CORRECTIONS	11216-2006-0194	201 W Kalamazoo Ave.	KALAMAZOO	49007	05/01/2007	04/30/2017	0.00	21,597.60	12.00	1,800.00	LEASE	OFFICE BUILDING
2108	Kalamazoo	472	CORRECTIONS	11216-2010-0643	201 W Kalamazoo Ave.	KALAMAZOO	49007	05/01/2007	04/30/2017	0.00	21,597.60	12.60	3,350.00	LEASE	OFFICE BUILDING
2109	Kalamazoo	472	CORRECTIONS	4687-1990-51	1111 OLIVER ST	KALAMAZOO	49008	05/01/1990	04/30/1993	0.00	123,000.00	6.75	18,216.00	LEASE	RESIDENTIAL

	P	Q	R	S	T	U	V	W
2106	TERMINATED	Standard; 90 Day /			N/A / PARKING / PAVING / PEST CONTROL / ROOF / SECURITY / SNOW REMOVAL / TAXES / CLEANING / ELECTRICITY / GAS / HVAC / INSURANCE / LANDSCAPING / MAINTENANCE / MAJOR STRUCT REP /	0.00	0.00	0.00
2107	TERMINATED	Standard; 90 Days / Standard; 90 Days / Standard; 90 Days / Standard; 90 Days /		5 Year; 30 Days / 5 Year; 30 Days / 5 Year; 30 Days / 5 Year; 30 Days / 5 Year; 30 Days / 5 Year; 30 Days / 5 Year; 30 Days / 5 Year; 30 Days /	GROSS (FULL SERVICE) / GROSS (FULL SERVICE) / GROSS (FULL SERVICE) / GROSS (FULL SERVICE) /	0.00	0.00	0.00
2108	RENT AUTHORIZED	Standard; 90 day / Standard; 90 day / Standard; 90 day / Standard; 90 day / Standard; 90 day /		5 year; 30 day / 5 year; 30 day / 5 year; 30 day / 5 year; 30 day / 5 year; 30 day / 5 year; 30 day / 5 year; 30 day / 5 year; 30 day / 5 year; 30 day / 5 year; 30 day /	GROSS (FULL SERVICE) / GROSS (FULL SERVICE) / GROSS (FULL SERVICE) / GROSS (FULL SERVICE) / GROSS (FULL SERVICE) /	0.00	0.00	0.00
2109	TERMINATED	180 Days; Standard Cancellation /			HVAC / ELECTRICITY / WATER / JANITORIAL / INT/EXT MAINT / LANDSCAPING / SNOW REMOVAL / PARKING / FLUORESCENT / RUBBISH REMOVAL / N/A /	0.00	0.00	0.00

	X	Y	Z	AA	AB	AC	AD	AE	AF	AG	AH	AI	AJ	AK	AL
2106	0.00	0.00	0.00	21,070.80	11.71	0.00	N/A		County Of Kalamazoo	201 W Kalamazoo	KALAMAZOO	MI	49007	E92	10973
2107	0.00	0.00	0.00	21,597.60	12.00	0.00	N/A		County Of Kalamazoo	201 W Kalamazoo	KALAMAZOO	MI	49007	E93	10973-2001-1255
2108	0.00	0.00	0.00	21,597.60	6.45	0.00	Actual	2013	County Of Kalamazoo	201 W Kalamazoo	KALAMAZOO	MI	49007	E100	11216-2006-0194
2109	0.00	0.00	0.00	123,000.00	6.75	0.00	N/A		Western Michigan University	W Michigan S3050	KALAMAZOO	MI	49008		0

	AM	AN	AO	AP	AQ	AR	AS	AT	AU	AV	AW	AX	AY	AZ
2106	N/A	LESSEE	OFFICE	14	0	52	Common	Lot	6/2/2006 12:00:00 AM	NO		6/6/2005 12:00:00 AM	YES	6/6/2005 12:00:00 AM
2107	GROSS	LESSEE	OFFICE	14	0	52	Common	Lot	6/2/2006 12:00:00 AM	NO		6/6/2005 12:00:00 AM	YES	6/6/2005 12:00:00 AM
2108	GROSS	LESSEE	OFFICE	14	0	52	Common	Lot	4/28/2011 12:00:00 AM	NO			N/A	
2109	N/A	LESSEE	N/A	17	0	15	Reserved	Lot	5/1/1990 12:00:00 AM	YES	6/15/1990 12:00:00 AM	4/20/1990 12:00:00 AM	NO	

	BA	BB	BC	BD	BE	BF	BG	BH	BI	BJ	BK	BL	BM
2106				1/1/1989 12:00:00 AM	2520		90,695.00	0.00		1856	11.71	526.77	1,229.13
2107				1/1/1989 12:00:00 AM	2520		90,695.00	1.98		1856	12.00	539.94	1,259.86
2108	7/3/2007 12:00:00 AM	12		1/1/1989 12:00:00 AM	2520		90,695.00	3.69	3rd floor	1856	12.60	1,000.00	2,517.50
2109					2936	1111 OLIVER ST	18,216.00	100.00		1299	6.75	1,338.92	8,911.08

	BN	BO	BP	BQ	BR	BS	BT	BU	BV
2106	N/A		N/A		Relocated DOC parole office to County of Kalamazoo gov't space. RA needed for immediate occupancy when unusual delays occurred in the lease process.	RENT - BASE RENT	1,755.90	0.00	1.00
2107	N/A		N/A		IMPORTANT _ Contains a mid-term rate increase: $12.60/sq.ft.; $1,889.79/month; $22,677.45/year.	RENT - BASE RENT	1,799.80	0.00	1.00
2108	N/A		N/A		Addendum # 1 approved by Ad Board on 2/15/2011, Item #5; added 1,550 sq.ft. of office space.	RENT - BASE RENT	1,799.80	0.00	1.00
2109	T	3/1/1993 12:00:00 AM	N/A		vacated space	RENT - BASE RENT	0.00	10,250.00	1.00

	BW	BX	BY
2106	5/1/2006 12:00:00 AM	4/30/2007 12:00:00 AM	MONTH
2107	5/1/2007 12:00:00 AM	4/30/2012 12:00:00 AM	MONTH
2108	5/1/2007 12:00:00 AM	3/31/2011 12:00:00 AM	MONTH
2109	5/1/1990 12:00:00 AM	4/30/1993 12:00:00 AM	MONTH

	A	B	C	D	E	F	G	H	I	J	K	L	M	N	O
2110	Kalamazoo	472	CORRECTIONS	6771-1989-217	201 W Kalamazoo Ave.	KALAMAZOO	49007	08/01/1989	07/31/1992	0.00	2,376.00	12.00	198.00	LEASE	OFFICE BUILDING
2111	Kalamazoo	472	CORRECTIONS	7184-1988-290	5349 W MAIN ST	KALAMAZOO	49009	11/01/1988	02/06/2003	0.00	12,600.00	12.50	1,339.00	LEASE	OFFICE BUILDING

	P	Q	R	S	T	U	V	W
2110	TERMINATED	90 Days; Standard Cancellation /			HVAC / ELECTRICITY / WATER / JANITORIAL / INT/EXT MAINT / LANDSCAPING / SNOW REMOVAL / PARKING / FLUORESCENT / RUBBISH REMOVAL / N/A /	0.00	0.00	0.00
2111	TERMINATED	120 Days; Standard Cancellation / 120 Days; Standard Cancellation / 120 Days; Standard Cancellation / 120 Days; Standard Cancellation /			HVAC / HVAC / HVAC / HVAC / ELECTRICITY / ELECTRICITY / ELECTRICITY / ELECTRICITY / WATER / WATER / WATER / WATER / JANITORIAL / JANITORIAL / JANITORIAL / JANITORIAL / INT/EXT MAINT / INT/EXT MAINT / INT/EXT MAINT / INT/EXT MAINT / LANDSCAPING / LANDSCAPING / LANDSCAPING / LANDSCAPING / SNOW REMOVAL / SNOW REMOVAL / SNOW REMOVAL / SNOW REMOVAL / PARKING / PARKING / PARKING / PARKING / FLUORESCENT /	0.00	0.00	0.00

	X	Y	Z	AA	AB	AC	AD	AE	AF	AG	AH	AI	AJ	AK	AL
2110	0.00	0.00	0.00	2,376.00	12.00	0.00	N/A		County Of Kalamazoo	201 W Kalamazoo	KALAMAZOO	MI	49007		0
2111	0.00	0.00	0.00	12,600.00	9.41	0.00	N/A		WALNUT WOODS OF MICHIGAN LLC	2012 - 28TH STREET S.E.	GRAND RAPIDS	MI	49508	E11	0

	AM	AN	AO	AP	AQ	AR	AS	AT	AU	AV	AW	AX	AY	AZ
2110	N/A	LESSEE	N/A	24	0	0	Common	Lot	8/1/1989 12:00:00 AM	YES	6/1/1990 12:00:00 AM	2/10/1989 12:00:00 AM	YES	6/17/1987 12:00:00 AM
2111	N/A	LESSEE	N/A	3	0	0	Common	Lot	12/23/1998 12:00:00 AM	YES	7/30/2002 12:00:00 AM	6/5/1992 12:00:00 AM	YES	3/8/1989 12:00:00 AM

	BA	BB	BC	BD	BE	BF	BG	BH	BI	BJ	BK	BL	BM
2110				1/1/1989 12:00:00 AM	2520		90,695.00	0.00		1856	12.00	198.00	0.00
2111				1/1/1994 12:00:00 AM	1738	5349 W MAIN ST	28,750.00	3.65		2915	12.50	194.80	1,200.00

	BN	BO	BP	BQ	BR	BS	BT	BU	BV
2110	N/A		N/A			RENT - BASE RENT	198.00	0.00	1.00
2111	T	3/1/2003 12:00:00 AM	N/A			RENT - BASE RENT	1,050.00	0.00	1.00

	BW	BX	BY
2110	8/1/1989 12:00:00 AM	7/31/1992 12:00:00 AM	MONTH
2111	11/1/1988 12:00:00 AM	10/31/1993 12:00:00 AM	MONTH

	A	B	C	D	E	F	G	H	I	J	K	L	M	N	O
2112	Kalamazoo	591	TRANSPORTATION	6773-1986-149	940 N. 10th St	KALAMAZOO	49001	09/01/1986	08/31/1991	0.00	13,200.00	8.80	1,500.00	LEASE	OFFICE BUILDING
2113	Kalamazoo	591	TRANSPORTATION	7604-1990-1220	6345 AMERICAN AVENUE	PORTAGE	49002	07/01/1991	03/07/2002	0.00	158,445.96	6.00	26,400.00	LEASE	WAREHOUSE

	P	Q	R	S	T	U	V	W
2112	TERMINATED	60 Days; Legislative Restrictive /			HVAC / ELECTRICITY / WATER / JANITORIAL / INT/EXT MAINT / LANDSCAPING / SNOW REMOVAL / PARKING / FLUORESCENT / RUBBISH REMOVAL / N/A /	0.00	0.00	0.00
2113	TERMINATED	60 Days; Legislative Restrictive / 60 Days; Legislative Restrictive / 60 Days; Legislative Restrictive /			HVAC / HVAC / HVAC / ELECTRICITY / ELECTRICITY / ELECTRICITY / WATER / WATER / WATER / JANITORIAL / JANITORIAL / JANITORIAL / INT MAINTENANCE / INT MAINTENANCE / INT MAINTENANCE / LANDSCAPING / LANDSCAPING / LANDSCAPING / SNOW REMOVAL / SNOW REMOVAL / SNOW REMOVAL / PARKING / PARKING / PARKING / FLUORESCENT / FLUORESCENT / FLUORESCENT / RUBBISH REMOVAL / RUBBISH REMOVAL / RUBBISH REMOVAL / N/A / N/A / N/A /	0.00	0.00	0.00

	X	Y	Z	AA	AB	AC	AD	AE	AF	AG	AH	AI	AJ	AK	AL
2112	0.00	0.00	0.00	13,200.00	8.80	0.00	N/A		FRANK AND JOYCE JOUBRAN	926 MEADOW DRIVE	DAVISON	MI	48423		0
2113	0.00	0.00	0.00	158,445.96	6.00	0.00	N/A		LAGEOC - LTD.	4570 COMMERCIAL AVE, SUITE A	PORTAGE	MI	49001	E11	0

	AM	AN	AO	AP	AQ	AR	AS	AT	AU	AV	AW	AX	AY	AZ
2112	N/A	LESSEE	N/A	13	0	0	Common	Lot	6/17/1986 12:00:00 AM	YES	10/9/1990 12:00:00 AM	9/8/1986 12:00:00 AM	NO	
2113	N/A	LESSEE	N/A	24	0	35	Common	Lot	1/27/2000 12:00:00 AM	YES	7/22/2000 12:00:00 AM	6/20/2000 12:00:00 AM	YES	8/7/1991 12:00:00 AM

	BA	BB	BC	BD	BE	BF	BG	BH	BI	BJ	BK	BL	BM
2112				12/31/2010 12:00:00 AM	1394		10,116.00	50.00		3369	8.80	0.00	0.00
2113				1/1/1992 12:00:00 AM	1168	PORTAGE COMMERCE PARK #2	26,400.00	100.00		3795	6.00	2,906.84	10,298.99

	BN	BO	BP	BQ	BR	BS	BT	BU	BV
2112	O	3/1/1992 12:00:00 AM	T	3/1/1992 12:00:00 AM	Lease terminated	RENT - BASE RENT	1,100.00	0.00	1.00
2113	T	3/1/2003 12:00:00 AM	N/A		This lease location was terminated effective March 7, 2002, when the Department of Transportation purchased the property from the Lessor, Lageoc Ltd.	RENT - BASE RENT	13,203.83	0.00	1.00

	BW	BX	BY
2112	9/1/1986 12:00:00 AM	8/31/1991 12:00:00 AM	MONTH
2113	7/1/1991 12:00:00 AM	6/30/2011 12:00:00 AM	MONTH

	A	B	C	D	E	F	G	H	I	J	K	L	M	N	O
2114	Kalamazoo	631	CONSUMER & INDUST. SERVIC	10339-1995-1149	965 W MILHAM RD	PORTAGE	49002	05/01/1996	04/30/2001	0.00	115,575.00	17.75	6,900.00	LEASE	OFFICE BUILDING
2115	Kalamazoo	631	CONSUMER & INDUST. SERVIC	10729-1999-1258	5349 W MAIN ST	KALAMAZOO	49009	07/26/1999	07/25/2000	0.00	27,499.92	11.00	2,500.00	LEASE	OFFICE BUILDING
2116	Kalamazoo	631	CONSUMER & INDUST. SERVIC	10729-2000-1186	5349 W MAIN ST	KALAMAZOO	49009	07/26/1999	07/25/2000	0.00	27,499.92	11.00	2,500.00	RA	OFFICE BUILDING
2117	Kalamazoo	631	CONSUMER & INDUST. SERVIC	2558-1978-3	2050 STANLEY RD	PORTAGE	49008	02/01/1978	02/28/1997	0.00	38,499.96	2.75	14,000.00	LEASE	RETAIL

	P	Q	R	S	T	U	V	W
2114	TERMINATED	90 Days; Executive Legislation /			HVAC / ELECTRICITY / WATER / JANITORIAL / INT/EXT MAINT / LANDSCAPING / SNOW REMOVAL / PARKING / FLUORESCENT / RUBBISH REMOVAL / N/A /	0.00	0.00	0.00
2115	TERMINATED	60 Days; Standard Cancellation /			HVAC / ELECTRICITY / WATER / JANITORIAL / INT/EXT MAINT / LANDSCAPING / SNOW REMOVAL / PARKING / FLUORESCENT / RUBBISH REMOVAL / N/A /	0.00	0.00	0.00
2116	TERMINATED	60 Days; Standard Cancellation /			HVAC / ELECTRICITY / WATER / JANITORIAL / INT/EXT MAINT / LANDSCAPING / SNOW REMOVAL / PARKING / FLUORESCENT / RUBBISH REMOVAL / N/A /	0.00	0.00	0.00
2117	TERMINATED	60 Days; Liquor Control Commission /			HVAC / ELECTRICITY / WATER / JANITORIAL / INT/EXT MAINT / LANDSCAPING / SNOW REMOVAL / PARKING / FLUORESCENT / RUBBISH REMOVAL / N/A /	0.00	0.00	0.00

	X	Y	Z	AA	AB	AC	AD	AE	AF	AG	AH	AI	AJ	AK	AL
2114	0.00	0.00	0.00	115,575.00	16.75	0.00	N/A		965 WEST MILHAM RD LMTD PTSP	700 MALL DRIVE	PORTAGE	MI	49002	E11	10334
2115	0.00	0.00	0.00	27,499.92	11.00	0.00	N/A		WALNUT WOODS OF MICHIGAN,LLC	2012 28TH STREET, S.E.	GRAND RAPIDS	MI	49508	E11	2591
2116	0.00	0.00	0.00	27,499.92	11.00	0.00	N/A		WALNUT WOODS OF MICHIGAN, LLC	2012 28TH STREET, SE	GRAND RAPIDS	MI	49508	E11	0
2117	0.00	0.00	0.00	38,499.96	2.75	0.00	N/A		DOWAGIAC LEASING INC	PO BOX 356	DOWAGIAC	MI	49047		0

	AM	AN	AO	AP	AQ	AR	AS	AT	AU	AV	AW	AX	AY	AZ
2114	N/A	LESSEE	N/A	35	0	50	Common	Lot	2/6/1996 12:00:00 AM	YES			NO	
2115	N/A	LESSEE	N/A	3	0	40	Common	Lot	9/3/1999 12:00:00 AM	YES	7/30/2000 12:00:00 AM	3/19/1999 12:00:00 AM	YES	6/29/1999 12:00:00 AM
2116	N/A	LESSEE	N/A	3	0	40	Common	Lot	9/3/1999 12:00:00 AM	YES	7/30/2001 12:00:00 AM	3/19/1999 12:00:00 AM	YES	6/29/1999 12:00:00 AM
2117	N/A	LESSEE	N/A	15	0	24	Reserved	Lot	8/10/1984 12:00:00 AM	YES	7/3/1999 12:00:00 AM	11/28/1977 12:00:00 AM	YES	8/10/1984 12:00:00 AM

	BA	BB	BC	BD	BE	BF	BG	BH	BI	BJ	BK	BL	BM
2114				1/1/1995 12:00:00 AM	1384	965 W MILHAM RD	6,900.00	100.00		3385	17.75	819.75	9,386.80
2115				1/1/1994 12:00:00 AM	1738	5349 W MAIN ST	28,750.00	0.00		2915	11.00	567.27	1,516.06
2116				1/1/1994 12:00:00 AM	1738	5349 W MAIN ST	28,750.00	0.80		2915	11.00	567.27	1,516.06
2117				1/1/1991 12:00:00 AM	2494	2050 STANLEY RD	14,000.00	100.00		1892	2.75	481.25	2,727.08

	BN	BO	BP	BQ	BR	BS	BT	BU	BV
2114	O	6/15/2002 12:00:00 AM	N/A	6/15/2002 12:00:00 AM		RENT - BASE RENT	9,631.25	0.00	1.00
2115	N/A		N/A			RENT - BASE RENT	2,291.66	0.00	1.00
2116	N/A		N/A			RENT - BASE RENT	2,291.66	0.00	1.00
2117	T	4/1/1997 12:00:00 AM	N/A		EXERCISED CANCELLATION CLAUSE	RENT - BASE RENT	3,208.33	0.00	1.00

	BW	BX	BY
2114	5/1/1997 12:00:00 AM	4/30/1998 12:00:00 AM	MONTH
2115	7/26/1999 12:00:00 AM	7/25/2000 12:00:00 AM	MONTH
2116	7/26/1999 12:00:00 AM	7/25/2000 12:00:00 AM	MONTH
2117	2/1/1978 12:00:00 AM	2/28/1997 12:00:00 AM	MONTH

	A	B	C	D	E	F	G	H	I	J	K	L	M	N	O
2118	Kalamazoo	631	CONSUMER & INDUST. SERVIC	2591-1989-39	4203 W MAIN ST	KALAMAZOO	49007	06/01/1989	12/31/1996	0.00	20,970.00	9.00	2,330.00	LEASE	OFFICE BUILDING
2119	Kalamazoo	641	LICENSING & REG AFFAIRS	10810-1997-1380	940 N. 10th St	KALAMAZOO	49001	08/01/2000	10/31/2003	0.00	76,477.56	16.55	3,844.00	LEASE	OFFICE BUILDING

	P	Q	R	S	T	U	V	W
2118	TERMINATED	90 Days; Standard Cancellation /			HVAC / ELECTRICITY / WATER / JANITORIAL / INT/EXT MAINT / LANDSCAPING / SNOW REMOVAL / PARKING / FLUORESCENT / RUBBISH REMOVAL / N/A /	0.00	0.00	0.00
2119	TERMINATED	Standard; 60 Days / Standard; 60 Days / Standard; 60 Days /			HVAC / HVAC / HVAC / ELECTRICITY / ELECTRICITY / ELECTRICITY / WATER / WATER / WATER / JANITORIAL / JANITORIAL / JANITORIAL / INT/EXT MAINT / INT/EXT MAINT / INT/EXT MAINT / LANDSCAPING / LANDSCAPING / LANDSCAPING / SNOW REMOVAL / SNOW REMOVAL / SNOW REMOVAL / PARKING / PARKING / PARKING / FLUORESCENT / FLUORESCENT / FLUORESCENT / RUBBISH REMOVAL / RUBBISH REMOVAL / RUBBISH REMOVAL / N/A / N/A / N/A /	0.00	0.00	0.00

	X	Y	Z	AA	AB	AC	AD	AE	AF	AG	AH	AI	AJ	AK	AL
2118	0.00	0.00	0.00	20,970.00	9.00	0.00	N/A		DAVENPORT COLLEGE OF BUSINESS	JR. AND SANDRA L. ROHM	GRAND RAPIDS	MI	49503	E11	0
2119	0.00	0.00	0.00	76,477.56	19.90	0.00	N/A		Westpointe Development, LLC.	2221 Health Drive S.W., Suite 2200	WYOMING	MI	49519	E11	10729

	AM	AN	AO	AP	AQ	AR	AS	AT	AU	AV	AW	AX	AY	AZ
2118	N/A	LESSEE	N/A	6	0	0	Common	Lot	2/27/1996 12:00:00 AM	YES	12/27/1996 12:00:00 AM	6/22/1989 12:00:00 AM	YES	10/13/1986 12:00:00 AM
2119	NET	LESSEE	OFFICE	4	0	15	Reserved	Lot	10/19/2006 12:00:00 AM	YES	9/6/2008 12:00:00 AM	7/26/2000 12:00:00 AM	YES	8/30/2000 12:00:00 AM

	BA	BB	BC	BD	BE	BF	BG	BH	BI	BJ	BK	BL	BM
2118				1/1/1989 12:00:00 AM	1885	4203 W MAIN ST	7,767.00	30.00		2736	9.00	208.62	1,538.88
2119				12/31/2010 12:00:00 AM	1394		10,116.00	38.00	1st floor	3369	16.55	1,911.94	4,461.19

	BN	BO	BP	BQ	BR	BS	BT	BU	BV
2118	T	3/1/1999 12:00:00 AM	N/A		Per Ashley Jones	RENT - BASE RENT	1,747.50	0.00	1.00
2119	T	6/15/2003 12:00:00 AM	N/A	6/15/2003 12:00:00 AM		RENT - BASE RENT	6,373.13	0.00	0.00

	BW	BX	BY
2118	6/1/1989 12:00:00 AM	12/31/1996 12:00:00 AM	MONTH
2119	8/1/2005 12:00:00 AM	7/31/2010 12:00:00 AM	MONTH

	A	B	C	D	E	F	G	H	I	J	K	L	M	N	O
2120	Kalamazoo	641	LICENSING & REG AFFAIRS	10810-2002-2178	940 N. 10th St	KALAMAZOO	49001	08/01/2000	07/31/2010	0.00	76,477.56	16.55	4,621.00	LEASE	OFFICE BUILDING
2121	Kalamazoo	641	LICENSING & REG AFFAIRS	10894-2000-1187	890 N 10th St	KALAMAZOO	49001	07/01/2001	07/31/2010	3,391.50	40,698.00	16.80	2,280.00	LEASE	OFFICE BUILDING
2122	Kalamazoo	641	LICENSING & REG AFFAIRS	10894-2004-1240	890 N 10th St	KALAMAZOO	49001	05/01/2005	06/30/2006	0.00	37,164.00	16.30	2,280.00	LEASE	OFFICE BUILDING
2123	Kalamazoo	641	LICENSING & REG AFFAIRS	11085-2004-1218	1601 S. Burdick	KALAMAZOO	49001	01/07/2004	10/31/2005	0.00	6,102.84	14.60	418.00	RA	OFFICE BUILDING
2124	Kalamazoo	641	LICENSING & REG AFFAIRS	11085-2005-0116	1601 S. Burdick	KALAMAZOO	49001	07/02/2005	06/30/2006	0.00	4,520.76	20.55	220.00	RA	OFFICE BUILDING

	P	Q	R	S	T	U	V	W
2120	TERMINATED	Standard; 60 days notice / Standard; 60 days notice /			PUBLIC UTILITIES / PUBLIC UTILITIES / TELECOMMUNICATIONS / TELECOMMUNICATIONS / ALARM SYSTEM MONITORING / ALARM SYSTEM MONITORING / ADJUST-TAXES / ADJUST-TAXES / ADJUST-OPERATING EXP / ADJUST-OPERATING EXP /	0.00	0.00	0.00
2121	TERMINATED	Standard; 60 day / Standard; 60 day / Standard; 60 day / Standard; 60 day /			PUBLIC UTILITIES / PUBLIC UTILITIES / PUBLIC UTILITIES / PUBLIC UTILITIES / TELECOMMUNICATIONS / TELECOMMUNICATIONS / TELECOMMUNICATIONS / TELECOMMUNICATIONS / ALARM SYSTEM MONITORING / ALARM SYSTEM MONITORING / ALARM SYSTEM MONITORING / ALARM SYSTEM MONITORING / ADJUST-TAXES / ADJUST-TAXES / ADJUST-TAXES / ADJUST-TAXES / ADJUST-OPERATING EXP / ADJUST-OPERATING EXP / ADJUST-OPERATING EXP / ADJUST-OPERATING EXP /	0.00	0.00	0.00
2122	TERMINATED	Standard; 60-day / Standard; 60-day / Standard; 60-day / Standard; 60-day /				0.00	0.00	0.00
2123	TERMINATED	Standard; 30-days /			JANITORIAL / ELECTRICITY / GAS / HVAC / WATER / RUBBISH REMOVAL / LANDSCAPING / PARKING / PEST CONTROL /	0.00	0.00	0.00
2124	TERMINATED	Standard; 30-days /				0.00	0.00	0.00

	X	Y	Z	AA	AB	AC	AD	AE	AF	AG	AH	AI	AJ	AK	AL
2120	0.00	0.00	0.00	76,477.56	16.55	0.00	N/A		Westpointe Development, LLC.	2221 Health Drive S.W., Suite 2200	WYOMING	MI	49519	E92	
2121	0.00	0.00	0.00	40,698.00	17.85	0.00	N/A		Westpointe Development, LLC.	2221 Health Drive S.W., Suite 2200	WYOMING	MI	49519	E92	0
2122	0.00	0.00	0.00	37,164.00	16.30	0.00	N/A		Westpointe Development, LLC.	2221 Health Drive S.W., Suite 2200	WYOMING	MI	49519	E92	
2123	0.00	0.00	0.00	6,102.84	14.60	0.00	N/A		W.E. Upjohn Institute	300 S WESTNEDGE	KALAMAZOO	MI	49007	E92	
2124	0.00	0.00	0.00	4,520.76	20.55	0.00	N/A		W.E. Upjohn Institute	300 S WESTNEDGE	KALAMAZOO	MI	49007	E92	

	AM	AN	AO	AP	AQ	AR	AS	AT	AU	AV	AW	AX	AY	AZ
2120	NET	LESSEE	OFFICE	4	0	0	Common	Lot	10/19/2006 12:00:00 AM	YES	9/6/2010 12:00:00 AM	7/26/2000 12:00:00 AM	N/A	
2121	NET	LESSEE	OFFICE	25	0	30	Common	Lot	10/26/2005 12:00:00 AM	YES	9/6/2006 12:00:00 AM	3/19/1999 12:00:00 AM	NO	6/29/1999 12:00:00 AM
2122	GROSS	LESSEE	N/A	3	0	0	Common	Lot	4/18/2005 12:00:00 AM	YES	4/18/2005 12:00:00 AM	4/18/2005 12:00:00 AM	YES	
2123	GROSS	LESSEE	OFFICE	4	0	0	Common	Lot	12/4/2004 12:00:00 AM	YES	6/29/2005 12:00:00 AM	4/7/2004 12:00:00 AM	YES	
2124	GROSS	LESSEE	OFFICE	3	0	6	Common	Lot	7/26/2006 12:00:00 AM	YES	6/29/2007 12:00:00 AM	4/7/2004 12:00:00 AM	YES	1/23/2006 12:00:00 AM

	BA	BB	BC	BD	BE	BF	BG	BH	BI	BJ	BK	BL	BM
2120	1/8/2000 12:00:00 AM	4		12/31/2010 12:00:00 AM	1394		10,116.00	45.68	1st	3369	16.55	1,911.94	4,461.19
2121	6/5/2001 12:00:00 AM	8			1441	890 North 10th Street	10,116.00	22.54	1st & 2nd floors	3310	16.80	957.60	2,234.40
2122					1441	890 North 10th Street	10,116.00	24.83	second floor	3310	16.30	876.00	2,221.00
2123	11/3/2009 12:00:00 AM	11		1/1/1989 12:00:00 AM	2666		17,349.00	2.41	ground floor	1656	14.60	397.00	111.57
2124				1/1/1989 12:00:00 AM	2666		17,349.00	0.01	Ground floor	1656	20.55	265.16	111.57

	BN	BO	BP	BQ	BR	BS	BT	BU	BV
2120	T	6/15/2011 12:00:00 AM	O	6/15/2010 12:00:00 AM	Addendum #1 Ad Board approval date: 12/16/2003, Item #12. It added 777 square feet of office space for a revised total of 4,621 sq. ft.	RENT - BASE RENT	6,373.13	0.00	0.00
2121	T	6/15/2011 12:00:00 AM	O	6/15/2010 12:00:00 AM	Cancellation letter sent 5/7/2010 Effective date of the cancellation 7/31/2010 Original expiration date of the lease 6/30/2016 Exercise option letter sent 03/05/2010 to extend lease to June 30, 2016	RENT - BASE RENT	3,391.50	0.00	1.00
2122	O	6/15/2005 12:00:00 AM	T	6/15/2005 12:00:00 AM	Addendum for a reduction in square footage. New square foot amount will be 2,280 sq. ft. $37,164.00 per annum $3,097.00 per month	RENT - BASE RENT	3,097.00	0.00	1.00
2123	N/A		N/A		This is a twelve month rental agreement for 418 sq. ft. total of space for MRS/ESA beginning July 1, 2004 through June 30, 2005. 291 sq. ft. is for ESA and 127 sq. ft. is for MRS.	RENT - BASE RENT	508.57	0.00	1.00
2124	N/A		N/A		Rental Agreement for a twelve month period.	RENT - BASE RENT	376.73	0.00	1.00

	BW	BX	BY
2120	11/1/2005 12:00:00 AM	7/31/2010 12:00:00 AM	MONTH
2121	7/1/2011 12:00:00 AM	6/30/2016 12:00:00 AM	MONTH
2122	5/1/2005 12:00:00 AM	6/30/2006 12:00:00 AM	MONTH
2123	1/7/2004 12:00:00 AM	10/31/2005 12:00:00 AM	MONTH
2124	7/1/2005 12:00:00 AM	12/31/2006 12:00:00 AM	MONTH

	A	B	C	D	E	F	G	H	I	J	K	L	M	N	O
2125	Kalamazoo	641	LICENSING & REG AFFAIRS	11085-2006-0221	1601 S. Burdick	KALAMAZOO	49001	01/01/2007	12/31/2007	0.00	4,520.76	20.55	220.00	RA	OFFICE BUILDING
2126	Kalamazoo	641	LICENSING & REG AFFAIRS	11085-2008-0019	1601 S. Burdick	KALAMAZOO	49001	01/01/2008	12/31/2008	0.00	5,005.68	22.75	220.00	RA	OFFICE BUILDING
2127	Kalamazoo	641	LICENSING & REG AFFAIRS	11521-2010-0586	3600 East Cork St Ct	KALAMAZOO	49001	12/16/2010	12/15/2011	0.00	615,600.00	15.39	40,000.00	RA	
2128	Kalamazoo	641	LICENSING & REG AFFAIRS	11521-2011-0401	3600 East Cork St Ct	KALAMAZOO	49001	12/16/2010	01/31/2012	0.00	615,600.00	15.39	40,000.00	RA	
2129	Kalamazoo	641	LICENSING & REG AFFAIRS	11524-2010-0623	5121 East ML Avenue	KALAMAZOO	49048	12/01/2010	11/30/2011	0.00	48,600.00	6.75	7,200.00	RA	WAREHOUSE
2130	Kalamazoo	641	LICENSING & REG AFFAIRS	11524-2011-0400	5121 East ML Avenue	KALAMAZOO	49048	12/01/2010	02/29/2012	0.00	48,600.00	6.75	7,200.00	RA	WAREHOUSE
2131	Kalamazoo	641	LICENSING & REG AFFAIRS	11537-2011-0040	420 East Alcott Street	KALAMAZOO	49001	12/01/2010	11/30/2011	0.00	11,580.00	14.09	822.00	RA	OFFICE BUILDING
2132	Kalamazoo	641	LICENSING & REG AFFAIRS	11537-2011-0399	420 East Alcott Street	KALAMAZOO	49001	12/01/2010	02/29/2012	0.00	11,586.00	14.09	822.00	RA	OFFICE BUILDING

	P	Q	R	S	T	U	V	W
2125	TERMINATED	Standard; 90 Days /			CLEANING / PAVING / PEST CONTROL / ROOF / SECURITY / SNOW REMOVAL / TAXES / ELECTRICITY / GAS / HVAC / INSURANCE / LANDSCAPING / MAINTENANCE / MAJOR STRUCT REP / PARKING /	0.00	0.00	0.00
2126	TERMINATED	STANDARD: 60 DAYS /			GROSS (FULL SERVICE) /	0.00	0.00	0.00
2127	TERMINATED				TELECOMMUNICATIONS / OTHER / PUBLIC UTILITIES / JANITORIAL /	0.00	0.00	0.00
2128	TERMINATED				TELECOMMUNICATIONS / OTHER / PUBLIC UTILITIES / JANITORIAL /	0.00	0.00	0.00
2129	TERMINATED				TELECOMMUNICATIONS / ALARM SYSTEM MONITORING / TRASH REMOVAL/WASTEBASKETS /	0.00	0.00	0.00
2130	TERMINATED				TELECOMMUNICATIONS / ALARM SYSTEM MONITORING / DUMPSTER SERVICE /	0.00	0.00	0.00
2131	TERMINATED				TELECOMMUNICATIONS / OTHER /	0.00	0.00	0.00
2132	TERMINATED				OTHER /	0.00	0.00	0.00

	X	Y	Z	AA	AB	AC	AD	AE	AF	AG	AH	AI	AJ	AK	AL
2125	0.00	0.00	0.00	4,520.76	20.55	0.00	N/A		W. E. Upjohn Institute	300 S. Westnedge Ave.	KALAMAZOO	MI	49007		
2126	0.00	0.00	0.00	5,005.68	22.75	0.00	N/A		W. E. Upjohn Institute	300 S. Westnedge Ave.	KALAMAZOO	MI	49007	E92	
2127	0.00	0.00	0.00	615,600.00	15.39	0.00	N/A		SSR Hospitality, LLC	4909 Oakton Street	SKOKIE	IL	60077	E92	
2128	0.00	0.00	0.00	615,600.00	15.39	0.00	N/A		SSR Hospitality, LLC	4909 Oakton Street	SKOKIE	IL	60077	E100	
2129	0.00	0.00	0.00	48,600.00	6.75	0.00	N/A		HWA Properties, Inc	2620 W. Michigan Ave	KALAMAZOO	MI	49006	E92	
2130	0.00	0.00	0.00	48,600.00	6.75	0.00	N/A		HWA Properties, Inc	2620 W. Michigan Ave	KALAMAZOO	MI	49006	E100	
2131	0.00	0.00	0.00	11,580.00	14.09	0.00	N/A		Goodwill Industries of SW Mich	420 East Alcott Street	KALAMAZOO	MI	49001	E92	
2132	0.00	0.00	0.00	11,586.00	14.09	0.00	N/A		Goodwill Industries of SW Mich	420 East Alcott Street	KALAMAZOO	MI	49001	E100	

	AM	AN	AO	AP	AQ	AR	AS	AT	AU	AV	AW	AX	AY	AZ
2125	N/A	LESSEE	OFFICE	3	0	6	Common	Lot	1/8/2007 12:00:00 AM	YES	6/29/2007 12:00:00 AM	4/7/2004 12:00:00 AM	YES	1/23/2006 12:00:00 AM
2126	GROSS	LESSEE	OFFICE	3	0	6	Common	Lot	7/29/2008 12:00:00 AM	YES	6/29/2009 12:00:00 AM	4/7/2004 12:00:00 AM	YES	1/23/2006 12:00:00 AM
2127	NET	TENANT	RESIDENTIAL	55	0	50	Common	Lot	12/17/2010 12:00:00 AM	YES	11/16/2011 12:00:00 AM	1/1/2011 12:00:00 AM	N/A	
2128	NET	TENANT	RESIDENTIAL	55	0	50	Common	Lot	12/17/2010 12:00:00 AM	YES	11/16/2011 12:00:00 AM	1/1/2011 12:00:00 AM	N/A	
2129	GROSS	TENANT	MIXED USE	1	0	5	Common	Lot	12/7/2010 12:00:00 AM	YES	1/1/2012 12:00:00 AM	1/1/2011 12:00:00 AM	N/A	
2130	GROSS	TENANT	MIXED USE	1	0	5	Common	Lot	12/7/2010 12:00:00 AM	YES	1/1/2013 12:00:00 AM	1/1/2011 12:00:00 AM	N/A	
2131	NET	TENANT	OFFICE	6	0	8	Common	Lot	11/30/2010 12:00:00 AM	YES	9/1/2011 12:00:00 AM	1/21/2008 12:00:00 AM	N/A	
2132	GROSS	TENANT	OFFICE	6	0	8	Common	Lot	11/30/2010 12:00:00 AM	YES	9/1/2011 12:00:00 AM	1/21/2008 12:00:00 AM	N/A	

	BA	BB	BC	BD	BE	BF	BG	BH	BI	BJ	BK	BL	BM
2125				1/1/1989 12:00:00 AM	2666		17,349.00	0.01		1656	20.55	176.73	200.00
2126				1/1/1989 12:00:00 AM	2666		17,349.00	0.01	1st FLOOR	1656	22.75	125.14	292.00
2127				1/1/2011 12:00:00 AM	3501	Clarion Hotel	89,224.00	44.83	1st & 2nd	3501	15.39	15,390.00	35,910.00
2128				1/1/2011 12:00:00 AM	3501	Clarion Hotel	89,224.00	44.83	1st & 2nd	3501	15.39	15,390.00	35,910.00
2129				12/31/2010 12:00:00 AM	3502	Warehouse	49,000.00	14.69	ground floor	3502	6.75	1,215.00	2,835.00
2130				12/31/2010 12:00:00 AM	3502	Warehouse	49,000.00	14.69	ground	3502	6.75	1,215.00	2,835.00
2131					3503	Goodwill Industries	91,000.00	0.90	1st floor	3503	14.09	290.00	675.00
2132					3503	Goodwill Industries	91,000.00	0.90	ground	3503	14.09	290.00	675.50

	BN	BO	BP	BQ	BR	BS	BT	BU	BV
2125	N/A		N/A		Renewal of expired rental agreement.	RENT - BASE RENT	376.73	0.00	1.00
2126	N/A		N/A		Renewal of Rental Agreement	RENT - BASE RENT	417.14	0.00	1.00
2127	N/A		N/A		The Commission for the Blind Training Center on Oakland Blvd was constructed in the late 1960's and has had no extensive renovations since it was built. DELEG has determined it would be better to renovate this facility than build a new one. The renovations are scheduled to take 1 year so temporary living/training space was obtained thru this month-2-month agreement.	RENT - BASE RENT	51,300.00	0.00	1.00
2128	N/A		N/A		Moving out in phases during February. Close out inspection conducted 2/23/2012. Amendment #2 never executed by Landlord to extend M2M until 2/29/12. Amendment #1 completed to extend M2M by 2.5 months.	RENT - BASE RENT	51,300.00	0.00	1.00
2129	N/A		N/A		Amendment #1 completed to add 2,200 sq.ft. of warehouse space after agency moved in. The Commission for the Blind Training Center on Oakland Blvd was constructed in the late 1960's and has had no extensive renovations since it was built. DELEG has determined it would be better to renovate this facility than build a new one. The renovations are scheduled to take 1 year so temporary warehouse space was secured thru this month-2-month agreement.	RENT - BASE RENT	4,050.00	0.00	1.00
2130	N/A		N/A		Close out inspection completed 2/23/12. Amendment #3 completed to extend the M2M by 1 month. Amendment #2 completed to extend M2M by 2 months.	RENT - BASE RENT	4,050.00	0.00	1.00
2131	N/A		N/A		Commission for the Blind Training Center temporary relocation project: obtained office space for the Regional staff so that they could remain operational while dormitory/classroom/office space was secured for the remainder of the staff.	RENT - BASE RENT	965.00	0.00	1.00
2132	N/A		N/A		Close out inspection completed on 2/27/2012. Amendment #3 completed to extend the M2M by 1 month. Amendment #2 completed to extend the M2M by 2 months. Amendment #1 completed to add the telephone costs to the rental rate.	RENT - BASE RENT	965.50	0.00	1.00

	BW	BX	BY
2125	1/1/2007 12:00:00 AM	12/31/2007 12:00:00 AM	MONTH
2126	1/1/2008 12:00:00 AM	12/13/2013 12:00:00 AM	MONTH
2127	12/16/2010 12:00:00 AM	12/15/2011 12:00:00 AM	MONTH
2128	12/16/2010 12:00:00 AM	1/31/2012 12:00:00 AM	MONTH
2129	12/1/2010 12:00:00 AM	11/30/2011 12:00:00 AM	MONTH
2130	12/1/2010 12:00:00 AM	2/29/2012 12:00:00 AM	MONTH
2131	12/1/2010 12:00:00 AM	11/30/2011 12:00:00 AM	MONTH
2132	12/1/2011 12:00:00 AM	2/29/2012 12:00:00 AM	MONTH

	A	B	C	D	E	F	G	H	I	J	K	L	M	N	O
2133	Kalamazoo	641	LICENSING & REG AFFAIRS	11541-2011-0067	1500 E. Kilgore Road	KALAMAZOO	49001	01/13/2011	12/31/2011	0.00	32,040.00	80.10	400.00	RA	
2134	Kalamazoo	641	LICENSING & REG AFFAIRS	11626-2012-0196	1601 South Burdick	KALAMAZOO	49001	05/01/2012	04/30/2013	270.93	3,251.16	21.82	149.00	RA	
2135	Kalamazoo	641	LICENSING & REG AFFAIRS	6959-1989-233	4210 S Westnedge	KALAMAZOO	49008	09/01/1987	03/31/2008	0.00	51,504.00	14.00	5,792.00	LEASE	OFFICE BUILDING

	P	Q	R	S	T	U	V	W
2133	TERMINATED				JANITORIAL / TELECOMMUNICATIONS /	0.00	0.00	0.00
2134	HOLDING OVER				GROSS (FULL SERVICE) /	0.00	0.00	0.00
2135	TERMINATED	Standard; 90 days / Standard; 90 days / Standard; 90 days / Standard; 90 days /			HVAC / HVAC / HVAC / HVAC / ELECTRICITY / ELECTRICITY / ELECTRICITY / ELECTRICITY / WATER / WATER / WATER / WATER / JANITORIAL / JANITORIAL / JANITORIAL / JANITORIAL / INT/EXT MAINT / INT/EXT MAINT / INT/EXT MAINT / INT/EXT MAINT / LANDSCAPING / LANDSCAPING / LANDSCAPING / LANDSCAPING / SNOW REMOVAL / SNOW REMOVAL / SNOW REMOVAL / SNOW REMOVAL / PARKING / PARKING / PARKING / PARKING / FLUORESCENT /	0.00	0.00	0.00

	X	Y	Z	AA	AB	AC	AD	AE	AF	AG	AH	AI	AJ	AK	AL
2133	0.00	0.00	0.00	32,040.00	80.10	0.00	N/A		ANR Kalamazoo Hotel, LLC	1500 East Kilgore Road	KALAMAZOO	MI	49001	E100	
2134	0.00	0.00	0.00	3,251.16	21.82	0.00	Actual	2013	W. E. Upjohn Institute	300 S. Westnedge Ave.	KALAMAZOO	MI	49007	E100	
2135	0.00	0.00	0.00	51,504.00	8.89	0.00	N/A		Linda Lou Larocque	118 Superior Street	SOUTH HAVEN	MI	49090	E92	0

	AM	AN	AO	AP	AQ	AR	AS	AT	AU	AV	AW	AX	AY	AZ
2133	NET	TENANT	OFFICE	1	0	2	Common	Lot	1/18/2011 12:00:00 AM	YES	11/18/2011 12:00:00 AM		N/A	
2134	GROSS	TENANT	OFFICE	2	0	5	Common	Lot	4/4/2012 12:00:00 AM	YES	6/29/2012 12:00:00 AM	6/17/2011 12:00:00 AM	N/A	
2135	N/A	LESSEE	N/A	5	0	46	Common	Lot	11/6/2007 12:00:00 AM	YES	12/6/2008 12:00:00 AM	10/25/1994 12:00:00 AM	YES	9/1/1987 12:00:00 AM

	BA	BB	BC	BD	BE	BF	BG	BH	BI	BJ	BK	BL	BM
2133				1/1/2011 12:00:00 AM	5858	Residence Inn	48,532.00	0.82	first	5858	80.10	670.00	2,000.00
2134					5678		17,350.00	0.86	1st	5678	21.82	81.28	189.65
2135	1/19/1993 12:00:00 AM	15		1/1/1989 12:00:00 AM	1880		5,792.00	100.00		2741	14.00	2,809.27	3,948.07

	BN	BO	BP	BQ	BR	BS	BT	BU	BV
2133	N/A		N/A		Close out inspection completed 2/23/12. Moved out of the space Feb. 18, 2012. Commission for the Blind Training Center temporary relocation project: obtain space to be used for the training of students in the use of a residential kitchen.	RENT - BASE RENT	2,670.00	0.00	1.00
2134	N/A		N/A			RENT - BASE RENT	270.93	0.00	1.00
2135	T	3/1/2009 12:00:00 AM	N/A		CCO#1 for $14,390.93 submitted on 07/08/2009 for 07/10/2009 Director's Agenda Three month extension letter sent on 8/30/07.	RENT - BASE RENT	4,292.00	0.00	1.00

	BW	BX	BY
2133	1/13/2011 12:00:00 AM	2/18/2012 12:00:00 AM	MONTH
2134	5/1/2012 12:00:00 AM	12/30/2015 12:00:00 AM	MONTH
2135	9/1/1987 12:00:00 AM	8/31/1992 12:00:00 AM	MONTH

	A	B	C	D	E	F	G	H	I	J	K	L	M	N	O
2136	Kalamazoo	672	UNEMPLOYMENT AGENCY	10649-1998-1270	1601 S. Burdick	KALAMAZOO	49001	07/01/1999	12/31/2007	0.00	15,458.88	6.70	2,307.00	LEASE	OFFICE BUILDING
2137	Kalamazoo	672	UNEMPLOYMENT AGENCY	1340-1997-1205	1601 S. Burdick	KALAMAZOO	49001	01/01/1998	01/11/2004	0.00	116,238.36	6.70	17,349.00	LEASE	OFFICE BUILDING
2138	Kalamazoo	761	ENVIRONMENTAL QUALITY	10704-1994-1151	7953 Adobe Rd	KALAMAZOO	49009	11/01/2000	10/31/2020	23,072.00	276,864.00	13.94	19,860.00	LEASE	OFFICE BUILDING

	P	Q	R	S	T	U	V	W
2136	TERMINATED	90 Days; Standard Cancellation /			HVAC / ELECTRICITY / WATER / JANITORIAL / INT/EXT MAINT / LANDSCAPING / SNOW REMOVAL / PARKING / FLUORESCENT / RUBBISH REMOVAL / N/A /	0.00	0.00	0.00
2137	TERMINATED	Standard; 90 days /			HVAC / ELECTRICITY / WATER / JANITORIAL / INT/EXT MAINT / LANDSCAPING / SNOW REMOVAL / PARKING / FLUORESCENT / RUBBISH REMOVAL / GAS / PEST CONTROL /	0.00	0.00	0.00
2138	RENT AUTHORIZED	Executive New; 90 day / Executive New; 90 day / Executive New; 90 day /		5 year; 60 day / 5 year; 60 day / 5 year; 60 day / 5 year; 60 day / 5 year; 60 day / 5 year; 60 day /	ELECTRICITY / ELECTRICITY / ELECTRICITY / GAS / GAS / GAS / JANITORIAL / JANITORIAL / JANITORIAL / ADJUST-TAXES / ADJUST-TAXES / ADJUST-TAXES / ADJUST-INSURANCE / ADJUST-INSURANCE / ADJUST-INSURANCE / ADJUST-OPERATING EXP / ADJUST-OPERATING EXP / ADJUST-OPERATING EXP /	37,730.10	15,058.00	0.00

	X	Y	Z	AA	AB	AC	AD	AE	AF	AG	AH	AI	AJ	AK	AL
2136	0.00	0.00	0.00	15,458.88	6.70	0.00	N/A		W. E. Upjohn Institute	300 S. Westnedge Ave.	KALAMAZOO	MI	49007	E11	0
2137	0.00	0.00	0.00	116,238.36	6.70	0.00	N/A		FRANK J. AND SANDRA NEWMAN	326 WEST KALAMAZOO AVENUE	KALAMAZOO	MI	49007	E11	0
2138	0.00	0.00	23,873.00	353,525.10	17.80	0.00	Actual	2012	D & J Real Estate, L.L.C.	4200 W Centre Avenue	PORTAGE	MI	49024	E100	7898

	AM	AN	AO	AP	AQ	AR	AS	AT	AU	AV	AW	AX	AY	AZ
2136	N/A	STATE-STATE	N/A	11	1	0	Common	Lot	8/27/1997 12:00:00 AM	YES	1/5/2000 12:00:00 AM	11/22/1996 12:00:00 AM	YES	8/2/1989 12:00:00 AM
2137	N/A	LESSEE	N/A	77	0	150	Common	Lot	2/26/2003 12:00:00 AM	YES	4/1/2003 12:00:00 AM	11/22/1996 12:00:00 AM	YES	8/2/1989 12:00:00 AM
2138	NET	LESSEE	OFFICE	95	0	116	Common	Lot	4/25/2013 12:00:00 AM	YES	6/1/2014 12:00:00 AM	10/15/2000 12:00:00 AM	YES	12/13/2000 12:00:00 AM

	BA	BB	BC	BD	BE	BF	BG	BH	BI	BJ	BK	BL	BM
2136				1/1/1989 12:00:00 AM	2666		17,349.00	0.00		1656	6.70	0.00	0.00
2137				1/1/1989 12:00:00 AM	2666		17,349.00	100.00		1656	6.70	2,547.03	7,139.49
2138	8/3/1999 12:00:00 AM	5		12/31/2012 12:00:00 AM	1498		19,860.00	100.00	Two floors	3239	13.94	3,459.47	19,612.53

	BN	BO	BP	BQ	BR	BS	BT	BU	BV
2136	T	10/1/2002 12:00:00 AM	N/A			RENT - BASE RENT	0.00	1,288.24	1.00
2137	T	6/15/2003 12:00:00 AM	N/A			RENT - BASE RENT	9,686.53	0.00	1.00
2138	O	6/15/2014 12:00:00 AM	T	6/15/2014 12:00:00 AM	CCO#1 $34,233 - 10/02/01 SAB #5 to change 14 items. CCO#2 $1,045 - 08/18/06 DA #24 for carpet/tile.	RENT - BASE RENT	23,072.00	0.00	1.00

	BW	BX	BY
2136	2/2/1998 12:00:00 AM	12/31/2007 12:00:00 AM	MONTH
2137	1/1/1998 12:00:00 AM	1/11/2004 12:00:00 AM	MONTH
2138	11/1/2000 12:00:00 AM	10/31/2020 12:00:00 AM	MONTH

	A	B	C	D	E	F	G	H	I	J	K	L	M	N	O
2139	Kalamazoo	761	ENVIRONMENTAL QUALITY	11459-2009-0390	5272 W. Michigan Ave.	KALAMAZOO	49008	05/01/2010	07/31/2015	0.00	21,000.00	23.58	945.00	SUBLEASE	WAREHOUSE
2140	Kalamazoo	801	CAREER DEVELOP. (JOBS COM	1340-1989-9	1601 S. Burdick	KALAMAZOO	49001	04/01/1989		0.00	98,889.36	5.70	17,349.00	LEASE	OFFICE BUILDING

	P	Q	R	S	T	U	V	W
2139	RENT AUTHORIZED	Standard; 90 day / Standard; 90 day / Standard; 90 day / Standard; 90 day / Standard; 90 day / Standard; 90 day / Standard; 90 day / Standard; 90 day / Standard; 90 day / Standard; 90 day / Standard; 90 day / Standard; 90 day / Standard; 90 day / Standard; 90 day / Standard; 90 day /		5 year; 30 day / 5 year; 30 day /	GROSS (FULL SERVICE) / GROSS (FULL SERVICE) / GROSS (FULL SERVICE) / GROSS (FULL SERVICE) / GROSS (FULL SERVICE) / GROSS (FULL SERVICE) / GROSS (FULL SERVICE) / GROSS (FULL SERVICE) / GROSS (FULL SERVICE) / GROSS (FULL SERVICE) / GROSS (FULL SERVICE) / GROSS (FULL SERVICE) / GROSS (FULL SERVICE) / GROSS (FULL SERVICE) / GROSS (FULL SERVICE) /	0.00	0.00	0.00
2140	TERMINATED	120 Days; Standard Cancellation /			HVAC / ELECTRICITY / WATER / JANITORIAL / INT/EXT MAINT / LANDSCAPING / SNOW REMOVAL / PARKING / FLUORESCENT / RUBBISH REMOVAL / N/A /	0.00	0.00	0.00

	X	Y	Z	AA	AB	AC	AD	AE	AF	AG	AH	AI	AJ	AK	AL
2139	0.00	0.00	0.00	21,000.00	22.22	0.00	Actual	2013	WMU Board of Trustees	1903 W Michigan Ave MS 5222	KALAMAZOO	MI	49008	E100	
2140	0.00	0.00	0.00	98,889.36	5.70	0.00	N/A		FRANK J. & SANDRA NEWMAN	125 WEST WALNUT STREET	KALAMAZOO	MI	49007		0

	AM	AN	AO	AP	AQ	AR	AS	AT	AU	AV	AW	AX	AY	AZ
2139	GROSS	LESSEE	COMMERCIAL	0	0	0	Common	Lot	5/4/2010 12:00:00 AM	NO		5/17/2010 12:00:00 AM	N/A	
2140	N/A	LESSEE	N/A	77	0	0	Common	Lot	6/8/1992 12:00:00 AM	YES	9/5/1996 12:00:00 AM	6/2/1992 12:00:00 AM	YES	8/2/1989 12:00:00 AM

	BA	BB	BC	BD	BE	BF	BG	BH	BI	BJ	BK	BL	BM
2139	5/4/2010 12:00:00 AM	10			8101	Whitman Saddle Bldg.		7.25		8101	23.58	557.10	1,299.90
2140				1/1/1989 12:00:00 AM	2666		17,349.00	100.00		1656	5.70	1,101.29	7,139.49

	BN	BO	BP	BQ	BR	BS	BT	BU	BV
2139	N/A		N/A		A warehouse for holding MDNRE's collection of native Michigan rock and soil samples for conservation, testing and academic study. In Lieu of ESCR, Lessor's main contact information for this lease is included in the permanent file.	RENT - BASE RENT	1,750.00	0.00	1.00
2140	T	3/1/1998 12:00:00 AM	N/A		AGREEMENT FINALIZED	RENT - BASE RENT	8,240.78	0.00	1.00

	BW	BX	BY
2139	5/1/2010 12:00:00 AM	7/31/2011 12:00:00 AM	MONTH
2140	4/1/1989 12:00:00 AM	3/31/1988 12:00:00 AM	MONTH

	A	B	C	D	E	F	G	H	I	J	K	L	M	N	O
2141	Kalamazoo	801	CAREER DEVELOP. (JOBS COM	1340-1995-1136	1601 S. Burdick	KALAMAZOO	49001	04/01/1997	12/31/1997	0.00	116,238.36	6.70	17,349.00	RA	OFFICE BUILDING
2142	Kalamazoo	999	PRIVATE TENANTS	10942-2001-1192	Box A-1312 Oakland Dr	KALAMAZOO	49008	10/01/2000	09/30/2001	0.00	619.92	5.00	124.00	SUBLEASE	
2143	Kalamazoo	999	PRIVATE TENANTS	10942-2001-1194	Box A-1312 Oakland Dr	KALAMAZOO	49008	10/01/2001	10/01/2004	0.00	1,736.04	14.00	124.00	SUBLEASE	
2144	Kalamazoo	999	PRIVATE TENANTS	11365-2008-0074	322 Stockbridge Ave	KALAMAZOO	49001	03/01/2008	02/28/2009	0.00	4,200.00	10.50	400.00	SUBLEASE	OFFICE BUILDING
2145	Kalamazoo	999	PRIVATE TENANTS	11365-2010-0587	322 Stockbridge Ave	KALAMAZOO	49001	03/01/2009	02/28/2010	0.00	4,200.00	10.50	400.00	LEASE	OFFICE BUILDING
2146	Kalamazoo	999	PRIVATE TENANTS	11365-2010-0667	322 Stockbridge Ave	KALAMAZOO	49001	03/01/2010	02/28/2011	0.00	4,200.00	10.50	400.00	LEASE	OFFICE BUILDING
2147	Kalamazoo	999	PRIVATE TENANTS	11365-2010-0679	322 Stockbridge Ave	KALAMAZOO	49001	03/01/2011	08/31/2016	0.00	4,200.00	10.50	400.00	SUBLEASE	OFFICE BUILDING

	P	Q	R	S	T	U	V	W
2141	TERMINATED	90 Days; Standard Cancellation /			HVAC / ELECTRICITY / WATER / JANITORIAL / INT/EXT MAINT / LANDSCAPING / SNOW REMOVAL / PARKING / FLUORESCENT / RUBBISH REMOVAL / N/A /	0.00	0.00	0.00
2142	TERMINATED	30-day Either Party /			HVAC / ELECTRICITY / WATER / N/A / EXT MAINTENANCE / LANDSCAPING / SNOW REMOVAL / MAJOR STRUCT REP / RUBBISH REMOVAL / JANITORIAL / FLUORESCENT / N/A / INT MAINTENANCE /	0.00	0.00	0.00
2143	TERMINATED	30-day either party /			HVAC / ELECTRICITY / WATER / N/A / EXT MAINTENANCE / LANDSCAPING / SNOW REMOVAL / MAJOR STRUCT REP / RUBBISH REMOVAL / JANITORIAL / FLUORESCENT / N/A / INT MAINTENANCE /	0.00	0.00	0.00
2144	TERMINATED	30-day either party cancellation /			TELECOMMUNICATIONS / GROSS (FULL SERVICE) /	0.00	0.00	0.00
2145	TERMINATED	30-day either party cancellation /			GROSS (FULL SERVICE) / TELECOMMUNICATIONS /	0.00	0.00	0.00
2146	TERMINATED	30-day either party cancellation /			TELECOMMUNICATIONS / GROSS (FULL SERVICE) /	0.00	0.00	0.00
2147	HOLDING OVER	30-day either party cancellation /			TELECOMMUNICATIONS / GROSS (FULL SERVICE) /	0.00	0.00	0.00

	X	Y	Z	AA	AB	AC	AD	AE	AF	AG	AH	AI	AJ	AK	AL
2141	0.00	0.00	0.00	116,238.36	6.70	0.00	N/A		FRANK J. AND SANDRA NEWMAN	326 WEST KALAMAZOO AVENUE	KALAMAZOO	MI	49007	E11	0
2142	0.00	0.00	0.00	619.92	5.00	0.00	N/A		Department of Community Health	LEWIS CASS BUILDING	LANSING	MI	48909		
2143	0.00	0.00	0.00	1,736.04	14.00	0.00	N/A		Department of Community Health	LEWIS CASS BUILDING	LANSING	MI	48909	E17	10942-2001-1192
2144	0.00	0.00	0.00	4,200.00	10.50	0.00	N/A		Department of Human Services					E89	
2145	0.00	0.00	0.00	4,200.00	10.50	0.00	N/A		Department of Human Services					e89	
2146	0.00	0.00	0.00	4,200.00	10.50	0.00	N/A		Department of Human Services					E89	
2147	0.00	0.00	0.00	4,200.00	10.50	0.00	N/A		Department of Human Services					E89	

	AM	AN	AO	AP	AQ	AR	AS	AT	AU	AV	AW	AX	AY	AZ
2141	N/A	LESSEE	N/A	77	0	150	Common	Lot	8/27/1997 12:00:00 AM	YES	9/5/1998 12:00:00 AM	11/22/1996 12:00:00 AM	YES	8/2/1989 12:00:00 AM
2142	NET	BOTH	OFFICE	0	0	0	Common	Lot		YES	9/30/2001 12:00:00 AM		N/A	
2143	NET	BOTH	OFFICE	0	0	0	Common	Lot		YES	9/30/2002 12:00:00 AM		N/A	
2144	GROSS	LESSOR	OFFICE	2	0	2	Common	Lot		YES	10/1/2009 12:00:00 AM		N/A	
2145	GROSS	LESSOR	OFFICE	2	0	2	Common	Lot		NO	10/1/2009 12:00:00 AM		N/A	
2146	GROSS	LESSOR	OFFICE	2	0	2	Common	Lot		NO			N/A	
2147	GROSS	LESSOR	OFFICE	2	0	2	Common	Lot		YES	2/29/2012 12:00:00 AM		N/A	

	BA	BB	BC	BD	BE	BF	BG	BH	BI	BJ	BK	BL	BM
2141				1/1/1989 12:00:00 AM	2666		17,349.00	100.00		1656	6.70	2,547.03	7,139.49
2142					1259	Kalamazoo Psych Hospital	396,294.00	0.00		3523	5.00	0.00	0.00
2143					1259	Kalamazoo Psych Hospital	396,294.00	0.00		3523	14.00	0.00	0.00
2144				8/2/1999 12:00:00 AM	2070	322 Stockbridge Ave	90,000.00	0.00	1st	2470	10.50	105.00	245.00
2145				8/2/1999 12:00:00 AM	2070	322 Stockbridge Ave	90,000.00	0.00	1st	2470	10.50	105.00	245.00
2146				8/2/1999 12:00:00 AM	2070	322 Stockbridge Ave	90,000.00	0.00	1	2470	10.50	105.00	245.00
2147				8/2/1999 12:00:00 AM	2070	322 Stockbridge Ave	90,000.00	0.00	1	2470	10.50	0.00	0.00

	BN	BO	BP	BQ	BR	BS	BT	BU	BV
2141	N/A		N/A		Renewal lease finalized	RENT - BASE RENT	9,686.53	0.00	1.00
2142	N/A		N/A			RENT - BASE RENT	0.00	51.66	1.00
2143	N/A		N/A			RENT - BASE RENT	0.00	144.67	1.00
2144	N/A		N/A		This is a State as Sub-Lessor. month-to-month agreement for which the State's Lessor has given permission.	RENT - LEASE INCOME	0.00	350.00	1.00
2145	N/A		N/A		This is a State as Sub-Lessor. month-to-month agreement.	RENT - LEASE INCOME	0.00	350.00	1.00
2146	N/A		N/A		This is a State as Sub-Lessor month-to-month agreement.	RENT - LEASE INCOME	0.00	350.00	1.00
2147	N/A		N/A		This is a State as Sub-Lessor month-to-month agreement. the Parent lease is Leasse # 1147 and it has an end date of 9/30/2016.	RENT - LEASE INCOME	0.00	350.00	1.00

	BW	BX	BY
2141	4/1/1997 12:00:00 AM	12/31/1997 12:00:00 AM	MONTH
2142	10/1/2000 12:00:00 AM	9/30/2001 12:00:00 AM	MONTH
2143	5/4/2001 12:00:00 AM	9/30/2006 12:00:00 AM	MONTH
2144	3/1/2008 12:00:00 AM	2/28/2009 12:00:00 AM	MONTH
2145	3/1/2009 12:00:00 AM	2/28/2010 12:00:00 AM	MONTH
2146	3/1/2010 12:00:00 AM	2/28/2011 12:00:00 AM	MONTH
2147	3/1/2011 12:00:00 AM	2/28/2015 12:00:00 AM	MONTH

	A	B	C	D	E	F	G	H	I	J	K	L	M	N	O
2148	Kalamazoo	999	PRIVATE TENANTS	11365-2014-0003	322 Stockbridge Ave	KALAMAZOO	49001	03/01/2012	08/31/2016	0.00	4,200.00	10.50	400.00	SUBLEASE	OFFICE BUILDING
2149	Kalamazoo	999	PRIVATE TENANTS	11657-2012-0351		OSHTEMO	49009	05/01/2013	04/30/2021	0.00	2,660.28		0.00	LEASE	OTHER
2150	Kalamazoo	999	PRIVATE TENANTS	4692-1981-66	HOWARD STREET-SIGHT IMPROVEMTS	KALAMAZOO	49008	05/01/1981	12/30/1996	0.00	1.00	0.00	0.00	LEASE	OTHER
2151	Kalkaska	231	STATE	2831-1989-54	114 Northland Plaza	KALKASKA	49646	05/01/1984	04/30/2004	0.00	6,900.00	7.88	1,230.00	LEASE	

	P	Q	R	S	T	U	V	W
2148	IN PROCESS	30-day either party cancellation / 30-day either party cancellation /			TELECOMMUNICATIONS / TELECOMMUNICATIONS / GROSS (FULL SERVICE) / GROSS (FULL SERVICE) /	0.00	0.00	0.00
2149	RENT AUTHORIZED	Either party, 180 days /			GROSS (FULL SERVICE) /	0.00	0.00	0.00
2150	TERMINATED	90 Days; Std. Cancellatoin Either Party /			HVAC / ELECTRICITY / WATER / JANITORIAL / INT/EXT MAINT / LANDSCAPING / SNOW REMOVAL / PARKING / FLUORESCENT / RUBBISH REMOVAL / N/A /	0.00	0.00	0.00
2151	TERMINATED	Standard 60 Days / Standard 60 Days / Standard 60 Days / Standard 60 Days /			HVAC / HVAC / HVAC / HVAC / ELECTRICITY / ELECTRICITY / ELECTRICITY / ELECTRICITY / WATER / WATER / WATER / WATER / JANITORIAL / JANITORIAL / JANITORIAL / JANITORIAL / INT/EXT MAINT / INT/EXT MAINT / INT/EXT MAINT / INT/EXT MAINT / LANDSCAPING / LANDSCAPING / LANDSCAPING / LANDSCAPING / SNOW REMOVAL / SNOW REMOVAL / SNOW REMOVAL / SNOW REMOVAL / PARKING / PARKING / PARKING / PARKING / FLUORESCENT /	0.00	0.00	0.00

	X	Y	Z	AA	AB	AC	AD	AE	AF	AG	AH	AI	AJ	AK	AL
2148	0.00	0.00	0.00	4,200.00	10.50	0.00	N/A		Department of Human Services					E89	
2149	0.00	0.00	0.00	2,660.28	0.00	0.00	N/A		DEPT. OF MILITARY AND VETERANS	2500 SOUTH WASHINGTON AVENUE	LANSING	MI	48913	E89	
2150	0.00	0.00	0.00	1.00	0.00	0.00	N/A		CIS,UA	7310 WOODWARD AVENUE,	DETROIT	MI	48202		0
2151	0.00	0.00	0.00	6,900.00	5.61	0.00	N/A		Ronald and Janice Ascione	2101 US 131 N.W.	KALKASKA	MI	49646	E37	0

	AM	AN	AO	AP	AQ	AR	AS	AT	AU	AV	AW	AX	AY	AZ
2148	GROSS	LESSOR	OFFICE	2	0	2	Common	Lot		YES	8/31/2016 12:00:00 AM		N/A	
2149	GROSS	LESSOR	OTHER	1	1	0	Not Applicable	Not Applicable		YES	5/10/2013 12:00:00 AM		N/A	
2150	N/A	LESSOR	N/A	0	1	0	Common	Lot		YES			N/A	
2151	NET	LESSEE	OFFICE	2	0	15	Common	Lot	6/25/2011 12:00:00 AM	YES	9/1/2004 12:00:00 AM	2/8/1999 12:00:00 AM	YES	6/29/1999 12:00:00 AM

	BA	BB	BC	BD	BE	BF	BG	BH	BI	BJ	BK	BL	BM
2148				8/2/1999 12:00:00 AM	2070	322 Stockbridge Ave	90,000.00	0.00	1	2470	10.50	0.00	0.00
2149	6/18/2013 12:00:00 AM	17			8174			0.00		8174		0.00	0.00
2150					3219	HOWARD STREET-SIGHT IMPRO	0.00	0.00		3637	0.00	0.00	0.00
2151				9/14/1998 12:00:00 AM	2900	Northland Plaza	9,000.00	13.70		1343	7.88	350.00	458.00

	BN	BO	BP	BQ	BR	BS	BT	BU	BV
2148	N/A		N/A		This is a State as Sub-Lessor Sub-Lease. the Parent Lease is Leasse 1147 and it has an end date of 9/30/2016.	RENT - SUBLEASE INCOME	0.00	350.00	1.00
2149	N/A		N/A		Lease is for 26.94 acres of farmland in Oshtemo Twp., Kalamazoo County	RENT - LEASE INCOME	0.00	2,660.28	1.00
2150	N/A		N/A		As soon as possible this lease should either be amended to contain an end date, or replaced by an easement. But first the legal should be check to see if this still covers State owned land for Corrections or CIS-UA. If not assign the lease to WMU.	RENT - BASE RENT	0.00	1.00	1.00
2151	N/A		N/A		Lease for 10 years	RENT - BASE RENT	575.00	0.00	1.00

	BW	BX	BY
2148	3/1/2012 12:00:00 AM	2/28/2014 12:00:00 AM	MONTH
2149	5/1/2013 12:00:00 AM	4/30/2021 12:00:00 AM	YEAR
2150	5/1/1981 12:00:00 AM	5/1/2081 12:00:00 AM	YEAR
2151	5/1/1984 12:00:00 AM	4/30/1994 12:00:00 AM	MONTH

	A	B	C	D	E	F	G	H	I	J	K	L	M	N	O
2152	Kalkaska	231	STATE	2831-2003-1138	114 Northland Plaza	KALKASKA	49646	05/01/2004	04/30/2014	0.00	9,600.00	7.80	1,230.00	LEASE	
2153	Kalkaska	431	HUMAN SERVICES	10313-1995-1373	503 N BIRCH ST	KALKASKA	49646	11/01/1995	10/31/1996	0.00	33,973.56	15.16	2,241.00	RA	OFFICE BUILDING
2154	Kalkaska	431	HUMAN SERVICES	2435-1979-3	503 N Birch Street	KALKASKA	49646	04/01/1979	06/30/1990	0.00	28,072.56	6.84	3,748.00	LEASE	
2155	Kalkaska	431	HUMAN SERVICES	2435-1990-1096	503 N Birch Street	KALKASKA	49646	01/01/1990	03/31/2010	0.00	74,488.32	7.43	7,719.00	LEASE	
2156	Kalkaska	431	HUMAN SERVICES	2435-2008-0149	503 N Birch Street	KALKASKA	49646	04/01/2010	03/31/2020	5,634.87	67,618.44	8.76	7,719.00	LEASE	

	P	Q	R	S	T	U	V	W
2152	RENT AUTHORIZED	Standard; 60 day / Standard; 60 day / Standard; 60 day / Standard; 60 day /			JANITORIAL / JANITORIAL / JANITORIAL / JANITORIAL /	0.00	4,690.00	0.00
2153	TERMINATED	30 Days; Standard Cancellation /			HVAC / ELECTRICITY / WATER / JANITORIAL / INT/EXT MAINT / LANDSCAPING / SNOW REMOVAL / PARKING / FLUORESCENT / RUBBISH REMOVAL / N/A /	0.00	0.00	0.00
2154	TERMINATED	Executive Legislation; 60-days; all terms / Executive Legislation; 60-days; all terms /			ADJUST-INSURANCE / ADJUST-INSURANCE / ADJUST-OPERATING EXP / ADJUST-OPERATING EXP /	0.00	0.00	0.00
2155	TERMINATED	Executive Legislative 60 Days / Executive Legislative 60 Days / Executive Legislative 60 Days / Executive Legislative 60 Days / Executive Legislative 60 Days /			ADJUST-INSURANCE / ADJUST-INSURANCE / ADJUST-INSURANCE / ADJUST-INSURANCE / ADJUST-INSURANCE / ADJUST-OPERATING EXP / ADJUST-OPERATING EXP / ADJUST-OPERATING EXP / ADJUST-OPERATING EXP / ADJUST-OPERATING EXP /	0.00	0.00	0.00
2156	RENT AUTHORIZED	Standard; 90 day / Standard; 90 day / Standard; 90 day /		5 year; 30 day / 5 year; 30 day / 5 year; 30 day / 5 year; 30 day / 5 year; 30 day / 5 year; 30 day /	GROSS (FULL SERVICE) / GROSS (FULL SERVICE) / GROSS (FULL SERVICE) /	0.00	0.00	0.00

	X	Y	Z	AA	AB	AC	AD	AE	AF	AG	AH	AI	AJ	AK	AL
2152	0.00	0.00	0.00	14,290.00	11.62	0.00	Actual	2013	Ronald and Janice Ascione	2101 US 131 N.W.	KALKASKA	MI	49646	E25	
2153	0.00	0.00	0.00	33,973.56	15.16	0.00	N/A		County Of Kalkaska	605 N Birch Street	KALKASKA	MI	49646	E31	0
2154	0.00	0.00	0.00	28,072.56	7.49	0.00	N/A		County Of Kalkaska	605 N Birch Street	KALKASKA	MI	49646		0
2155	0.00	0.00	0.00	74,488.32	9.65	0.00	N/A		County Of Kalkaska	605 N Birch Street	KALKASKA	MI	49646	E11	0
2156	0.00	0.00	0.00	67,618.44	8.76	0.00	Actual	2013	County Of Kalkaska	605 N Birch Street	KALKASKA	MI	49646	E25	

	AM	AN	AO	AP	AQ	AR	AS	AT	AU	AV	AW	AX	AY	AZ
2152	NET	LESSEE	OFFICE	2	0	15	Common	Lot	11/9/2012 12:00:00 AM	YES	5/22/2014 12:00:00 AM	8/14/2004 12:00:00 AM	YES	6/29/1999 12:00:00 AM
2153	N/A	LESSEE	N/A	44	0	43	Common	Lot		YES			NO	
2154	NET	LESSEE	OFFICE	26	0	0	Common	Lot	7/17/1979 12:00:00 AM	YES	1/1/1986 12:00:00 AM	7/18/1977 12:00:00 AM	YES	6/21/1976 12:00:00 AM
2155	NET	LESSEE	OFFICE	24	0	43	Common	Lot	11/29/2004 12:00:00 AM	YES	12/31/2009 12:00:00 AM	9/19/1989 12:00:00 AM	YES	1/10/1990 12:00:00 AM
2156	GROSS	LESSEE	OFFICE	24	0	43	Common	Lot	3/2/2010 12:00:00 AM	YES	2/18/2020 12:00:00 AM	4/5/2010 12:00:00 AM	YES	1/10/1990 12:00:00 AM

	BA	BB	BC	BD	BE	BF	BG	BH	BI	BJ	BK	BL	BM
2152	7/6/2004 12:00:00 AM	9		9/14/1998 12:00:00 AM	2900	Northland Plaza	9,000.00	13.67	ground floor	1343	7.80	369.80	430.20
2153				8/1/1992 12:00:00 AM	3211	KALKASKA GOVERNMENTAL CTR	0.00	0.00		1343	15.16	764.41	2,066.72
2154					1779	Kalkaska Government Bldg	7,719.00	0.00		2864	6.84	0.00	0.00
2155	8/21/1979 12:00:00 AM	8			1779	Kalkaska Government Bldg	7,719.00	100.00	Ground floor	2864	7.43	1,862.21	4,345.12
2156	3/2/2010 12:00:00 AM	4			1779	Kalkaska Government Bldg	7,719.00	100.00	1st; kalkasak	2864	8.76	5,004.57	630.30

	BN	BO	BP	BQ	BR	BS	BT	BU	BV
2152	N/A		N/A		Add # 1 reduces rate May 2010 thru April 2012; 1-2-2008 Exercise the five year renewal option, effective May 1, 2009, renewal letter sent this date. Increase only $600.00 per annum. Renew for 5 yrs w/5 yr option	RENT - BASE RENT	800.00	0.00	1.00
2153	N/A		N/A		Rental agreement written	RENT - BASE RENT	2,831.13	0.00	1.00
2154	O	3/1/1991 12:00:00 AM	N/A		Replaced by new space request	RENT - BASE RENT	2,339.38	0.00	1.00
2155	O	4/1/2006 12:00:00 AM	N/A		exercised 1.4 (3 month extension) per letter dated Nov 18, 2009	RENT - BASE RENT	6,207.36	0.00	1.00
2156	N/A		N/A		renewal lease for 10 years with 2 5-yr options	RENT - BASE RENT	5,634.87	0.00	1.00

	BW	BX	BY
2152	5/1/2004 12:00:00 AM	4/30/2009 12:00:00 AM	MONTH
2153	11/1/1995 12:00:00 AM	10/31/1996 12:00:00 AM	MONTH
2154	4/1/1979 12:00:00 AM	3/31/1982 12:00:00 AM	MONTH
2155	1/1/2000 12:00:00 AM	12/31/2004 12:00:00 AM	MONTH
2156	4/1/2010 12:00:00 AM	3/31/2020 12:00:00 AM	MONTH

	A	B	C	D	E	F	G	H	I	J	K	L	M	N	O
2157	Kent	000	STATE OF MICHIGAN	7132-1988-258	2922 Fuller Ave NE	GRAND RAPIDS	49505	05/01/1988	08/31/2007	0.00	56,862.00	13.65	4,681.00	LEASE	OFFICE BUILDING
2158	Kent	071	TECHNOLOGY, MGT. & BUDGET	10557-1997-1078	2922 Fuller Ave NE	GRAND RAPIDS	49505	11/20/1997	12/18/1998	0.00	8,499.96	12.50	680.00	LEASE	OFFICE BUILDING

	P	Q	R	S	T	U	V	W
2157	TERMINATED	Standard; 120 days / Standard; 120 days / Standard; 120 days / Standard; 120 days / Standard; 120 days /			HVAC / HVAC / HVAC / HVAC / HVAC / ELECTRICITY / ELECTRICITY / ELECTRICITY / ELECTRICITY / ELECTRICITY / WATER / WATER / WATER / WATER / WATER / JANITORIAL / JANITORIAL / JANITORIAL / JANITORIAL / JANITORIAL / INT/EXT MAINT / INT/EXT MAINT / INT/EXT MAINT / INT/EXT MAINT / INT/EXT MAINT / LANDSCAPING / LANDSCAPING / LANDSCAPING / LANDSCAPING / LANDSCAPING / SNOW REMOVAL / SNOW REMOVAL / SNOW REMOVAL /	0.00	0.00	0.00
2158	TERMINATED	60 Days; Standard Cancellation /			HVAC / ELECTRICITY / WATER / JANITORIAL / INT/EXT MAINT / LANDSCAPING / SNOW REMOVAL / PARKING / FLUORESCENT / RUBBISH REMOVAL / N/A /	0.00	0.00	0.00

	X	Y	Z	AA	AB	AC	AD	AE	AF	AG	AH	AI	AJ	AK	AL
2157	0.00	0.00	0.00	56,862.00	12.15	0.00	N/A		H. PESTKA,TRUSTEE OF THE HENRY	2920 FULLER N.E.	GRAND RAPIDS	MI	49505	E92	0
2158	0.00	0.00	0.00	8,499.96	12.50	0.00	N/A		HENRY PESTKA, TRUSTEE UNDER	2920 FULLER AVENUE, N.E.	GRAND RAPIDS	MI	49505	E11	0

	AM	AN	AO	AP	AQ	AR	AS	AT	AU	AV	AW	AX	AY	AZ
2157	N/A	LESSEE	N/A	18	0	300	Common	Lot	3/20/2007 12:00:00 AM	YES	10/29/2009 12:00:00 AM	6/8/2004 12:00:00 AM	YES	12/15/1994 12:00:00 AM
2158	N/A	LESSEE	N/A	1	0	4	Common	Lot	1/14/1998 12:00:00 AM	YES	3/25/1998 12:00:00 AM	11/10/1997 12:00:00 AM	YES	11/18/1997 12:00:00 AM

	BA	BB	BC	BD	BE	BF	BG	BH	BI	BJ	BK	BL	BM
2157				1/1/1995 12:00:00 AM	2217		36,000.00	6.40		2260	13.65	4,170.06	1,154.58
2158				1/1/1995 12:00:00 AM	2217		36,000.00	0.00		2260	12.50	227.34	481.00

	BN	BO	BP	BQ	BR	BS	BT	BU	BV
2157	O	3/1/2003 12:00:00 AM	T	3/1/2003 12:00:00 AM		RENT - BASE RENT	4,738.50	0.00	1.00
2158	N/A		N/A		Lease expired-agency moved	RENT - BASE RENT	708.33	0.00	1.00

	BW	BX	BY
2157	5/1/1998 12:00:00 AM	4/30/2003 12:00:00 AM	MONTH
2158	11/20/1997 12:00:00 AM	12/18/1998 12:00:00 AM	MONTH

	A	B	C	D	E	F	G	H	I	J	K	L	M	N	O
2159	Kent	071	TECHNOLOGY, MGT. & BUDGET	10821-2000-1023	2922 Fuller Ave NE	GRAND RAPIDS	49505	05/01/2000	02/12/2001	0.00	10,560.00	12.42	850.00	RA	OFFICE BUILDING
2160	Kent	071	TECHNOLOGY, MGT. & BUDGET	10954	One North Division Avenue	GRAND RAPIDS	49503	05/01/2002	09/30/2028	0.00	0.00	12.50	137,000.00	SUBLEASE	OFFICE BUILDING
2161	Kent	071	TECHNOLOGY, MGT. & BUDGET	10954-2002-2146	One North Division Avenue	GRAND RAPIDS	49503	05/01/2002	09/30/2028	235,250.00	2,823,000.00	19.78	137,000.00	SUBLEASE	OFFICE BUILDING

	P	Q	R	S	T	U	V	W
2159	TERMINATED	60 Days; Standard Cancellation /			HVAC / ELECTRICITY / WATER / JANITORIAL / INT/EXT MAINT / LANDSCAPING / SNOW REMOVAL / PARKING / FLUORESCENT / RUBBISH REMOVAL / N/A /	0.00	0.00	0.00
2160	TERMINATED	/	/ / / /	/ /		0.00	0.00	0.00
2161	TERMINATED	Legislative Restrictive; 60 days / Legislative Restrictive; 60 days / Legislative Restrictive; 60 days / Legislative Restrictive; 60 days / Legislative Restrictive; 60 days / Legislative Restrictive; 60 days / Legislative Restrictive; 60 days / Legislative Restrictive; 60 days / Legislative Restrictive; 60 days / Legislative Restrictive; 60 days / Legislative Restrictive; 60 days /	/ / / /

	X	Y	Z	AA	AB	AC	AD	AE	AF	AG	AH	AI	AJ	AK	AL
2159	0.00	0.00	0.00	10,560.00	12.42	0.00	N/A		HENRY PESTKA	2920 FULLER AVENUE, NE	GRAND RAPIDS	MI	49505	E11	0
2160	0.00	0.00	0.00	0.00	0.00	0.00	N/A		City of Grand Rapids	201 Market	GRAND RAPIDS	MI	49503	E70	
2161	0.00	0.00	0.00	2,823,000.00	20.61	0.00	N/A		City of Grand Rapids	201 Market	GRAND RAPIDS	MI	49503	E93	

	AM	AN	AO	AP	AQ	AR	AS	AT	AU	AV	AW	AX	AY	AZ
2159	N/A	LESSEE	N/A	1	0	4	Common	Lot	4/5/2000 12:00:00 AM	YES	3/25/2001 12:00:00 AM	11/1/1919 12:00:00 AM	YES	6/27/2000 12:00:00 AM
2160	TRIPLE NET	LESSEE	OFFICE	400	0	0	Common	Lot		YES			YES	
2161	TRIPLE NET	LESSEE	OFFICE	400	0	0	Not Applicable	Not Applicable	4/13/2004 12:00:00 AM	YES	7/1/2009 12:00:00 AM		N/A	

	BA	BB	BC	BD	BE	BF	BG	BH	BI	BJ	BK	BL	BM
2159				1/1/1995 12:00:00 AM	2217		36,000.00	0.30		2260	12.42	220.00	630.00
2160					7053	One Division	137,000.00	50.00	1st	4691	12.50	3,510.00	43,875.00
2161	4/2/2002 12:00:00 AM	11			7053	One Division	137,000.00	50.00	multiple	4691	19.78	67,749.99	158,083.34

	BN	BO	BP	BQ	BR	BS	BT	BU	BV
2159	N/A		N/A			RENT - BASE RENT	880.00	0.00	1.00
2160	O		N/A		SEE 10954-2002-2146 Funding source is 100% State Restricted funds from building occupancy charges. Though a DMB managed lease, the building will be occupied by various state departments. Beginning 5/1/2002, rent will be based on 42,120 gross square feet. Effective 10/1/2003, square footage increases to and remains at 137,000 gross square feet. In addition to the base rental, there is a property management fee of $2.25 per square foot. This fee increases 3% per year beginning 10/1/2004. There is also a base consideration of $1.00 for Facility, Maintenance and Property Management obligations.	RENT - BASE RENT	0.00	0.00	1.00
2161	O		O		Funding source 100% Restricted funds from building occupancy charges. Though a DMB managed lease, the building will be occupied by various state departments. Eff 5/1/2002, rent is based on 42,120 gross sq ft. Eff 10/1/2003, total sq ft is 137,000 gross sq ft. In addition to the base rent, there is a property management fee of $2.25 per sq ft which increases 3% per year starting 10/1/2004. Also a base consideration of $1.00 per sq ft for Facility, Maintenance and Property Management obligations. CCO #3 DMB $1,303.50 for installation of an electrical outlet SAB approved on 2/19/08 item#6. CCO #2 DLEG BWUC $166,448.66 ; Ad Bd Approved 6-15-04 Item #9 CCO #1 DOS $65,963.57 ; Ad Bd Approved 6-15-04 Item #8	RENT - BASE RENT	235,250.00	0.00	0.00

	BW	BX	BY
2159	5/1/2000 12:00:00 AM	2/12/2001 12:00:00 AM	MONTH
2160	3/28/2005 12:00:00 AM	9/30/2028 12:00:00 AM	MONTH
2161	10/1/2011 12:00:00 AM	9/30/2028 12:00:00 AM	MONTH

	A	B	C	D	E	F	G	H	I	J	K	L	M	N	O
2162	Kent	071	TECHNOLOGY, MGT. & BUDGET	10954-2008-0164	One North Division Avenue	GRAND RAPIDS	49503	05/01/2002	09/30/2028	0.00	3,397,346.16	26.04	137,000.00	LEASE	OFFICE BUILDING
2163	Kent	071	TECHNOLOGY, MGT. & BUDGET	11182-2005-0229	4460 44th St SE	Grand Rapids	49512	01/04/2006	01/03/2007	0.00	246,666.72	9.57	25,775.00	RA	OFFICE BUILDING
2164	Kent	071	TECHNOLOGY, MGT. & BUDGET	11182-2006-0174	4460 44th St SE	Grand Rapids	49512	01/04/2007	04/30/2007	0.00	246,666.72	9.57	25,775.00	RA	OFFICE BUILDING

	P	Q	R	S	T	U	V	W
2162	RENT AUTHORIZED	Legislative Restrictive; 60 day / Legislative Restrictive; 60 day / Legislative Restrictive; 60 day / Legislative Restrictive; 60 day / Legislative Restrictive; 60 day / Legislative Restrictive; 60 day / Legislative Restrictive; 60 day / Legislative Restrictive; 60 day /	180 days anytime after 10th yr / 180 days anytime after 10th yr / 180 days anytime after 10th yr / 180 days anytime after 10th yr / 180 days anytime after 10th yr / 180 days anytime after 10th yr / 180 days anytime after 10th yr /	5 year; 30 day / 5 year; 30 day / 5 year; 30 day / 5 year; 30 day / 5 year; 30 day / 5 year; 30 day / 5 year; 30 day / 5 year; 30 day / 5 year; 30 day / 5 year; 30 day / 5 year; 30 day / 5 year; 30 day / 5 year; 30 day / 5 year; 30 day / 5 year; 30 day /	PUBLIC UTILITIES / PUBLIC UTILITIES / PUBLIC UTILITIES / PUBLIC UTILITIES / PUBLIC UTILITIES / PUBLIC UTILITIES / PUBLIC UTILITIES / PUBLIC UTILITIES / OTHER / OTHER / OTHER / OTHER / OTHER / OTHER / OTHER / OTHER / ADJUST-OPERATING EXP / ADJUST-OPERATING EXP / ADJUST-OPERATING EXP / ADJUST-OPERATING EXP / ADJUST-OPERATING EXP / ADJUST-OPERATING EXP / ADJUST-OPERATING EXP / ADJUST-OPERATING EXP /	246,860.47	0.00	0.00
2163	TERMINATED	STANDARD 30 DAY /			INT/EXT MAINT / JANITORIAL / PEST CONTROL / WATER / SECURITY / SNOW REMOVAL / TAXES / ELECTRICITY / GAS / HVAC / INSURANCE / LANDSCAPING / RUBBISH REMOVAL / FLUORESCENT / PARKING /	0.00	0.00	0.00
2164	TERMINATED	Standard; 30 Days /				0.00	0.00	0.00

	X	Y	Z	AA	AB	AC	AD	AE	AF	AG	AH	AI	AJ	AK	AL
2162	12,068.45	0.00	15,295.00	3,671,570.08	26.80	0.00	Actual	2013	City of Grand Rapids	201 Market	GRAND RAPIDS	MI	49503	E92	
2163	0.00	0.00	0.00	246,666.72	9.57	0.00	N/A		4460 44th STREET, L.C.	4633 PATTERSON AVE SE, SUITE B	GRAND RAPIDS	MI	49512	E92	
2164	0.00	0.00	0.00	246,666.72	9.57	0.00	N/A		4460 44th STREET, L.C.	4633 PATTERSON AVE SE, SUITE B	GRAND RAPIDS	MI	49512		

	AM	AN	AO	AP	AQ	AR	AS	AT	AU	AV	AW	AX	AY	AZ
2162	NET	LESSEE	OFFICE	400	0	4	Reserved	Not Applicable	11/9/2012 12:00:00 AM	YES	7/1/2014 12:00:00 AM	3/10/2009 12:00:00 AM	N/A	
2163	N/A	LESSEE	OFFICE	100	0	118	Common	Lot	12/5/2005 12:00:00 AM	YES	9/1/2007 12:00:00 AM		N/A	
2164	N/A	LESSOR	OFFICE	100	0	118	Common	Lot	12/5/2005 12:00:00 AM	YES	9/1/2008 12:00:00 AM		N/A	

	BA	BB	BC	BD	BE	BF	BG	BH	BI	BJ	BK	BL	BM
2162	4/2/2002 12:00:00 AM	11			7053	One Division	137,000.00	100.00	1-4, Basement	4691	26.04	89,181.00	208,090.85
2163					5070		100,024.00	22.77		5070	9.57	6,166.67	14,388.89
2164					5070		100,024.00	22.77		5070	9.57	6,166.67	14,388.89

	BN	BO	BP	BQ	BR	BS	BT	BU	BV
2162	O	1/1/2014 12:00:00 AM	N/A		Add #2 increased oper rent portion. SAB 8/4/09 #14. Add #1 increased base rent portion. Floors 1&4 BOAs w/multi depts. Floors 2&3 sub-leased to GSA..	RENT - BASE RENT	283,112.18	0.00	1.00
2163	N/A		N/A		" SWING SPACE " for DEQ CCO#1: for electrical upgrade in server room, and exterior door crash bar - $1,473.45; approved by Director's Agenda on 3/31/06. For good cause when deemed in the best interest of the State due to renovations taking place at the Grand Rapids State Office Building.	RENT - BASE RENT	20,555.56	0.00	1.00
2164	N/A		N/A		Cancellation letter sent 3/08/2007 to terminate the Rental Agreement on April 30, 2007. Walk thru inspection completed on May 1, 2007. Amendment #1 to existing Rental Agreement for the purpose of adding time to an expiring agreement. " SWING SPACE " for DEQ. For good cause when deemed in the best interst of the State, due to ongoing renovations at the Grand Rapids State Office Building.	RENT - BASE RENT	20,555.56	0.00	0.00

	BW	BX	BY
2162	10/1/2008 12:00:00 AM	9/30/2009 12:00:00 AM	MONTH
2163	1/4/2006 12:00:00 AM	1/3/2007 12:00:00 AM	MONTH
2164	1/4/2007 12:00:00 AM	1/3/2008 12:00:00 AM	MONTH

	A	B	C	D	E	F	G	H	I	J	K	L	M	N	O
2165	Kent	071	TECHNOLOGY, MGT. & BUDGET	11185-2006-0013	1 Michigan Street NE	GRAND RAPIDS	49504	09/25/2005	09/30/2057	0.00	48,000.00		0.00	LEASE	
2166	Kent	191	CIVIL SERVICE	4260-1985-31	2805 COIT AVE NE	GRAND RAPIDS	49505	05/01/1985	04/30/1990	0.00	2,949.60	7.37	400.00	LEASE	OFFICE BUILDING
2167	Kent	191	CIVIL SERVICE	4260-1990-1244	2805 COIT AVE NE	GRAND RAPIDS	49505	05/01/1990	04/30/2000	0.00	3,999.96	10.00	400.00	LEASE	OFFICE BUILDING

	P	Q	R	S	T	U	V	W
2165	RENT AUTHORIZED	Standard; 90 day / Standard; 90 day / Standard; 90 day / Standard; 90 day / Standard; 90 day / Standard; 90 day / Standard; 90 day / Standard; 90 day / Standard; 90 day / Standard; 90 day / Standard; 90 day / Standard; 90 day / Standard; 90 day / Standard; 90 day / Standard; 90 day / Standard; 90 day / Standard; 90 day / Standard; 90 day / Standard; 90 day /		50 Years; 365 day / 50 Years; 365 day / 50 Years; 365 day / 50 Years; 365 day / 50 Years; 365 day / 50 Years; 365 day / 50 Years; 365 day / 50 Years; 365 day / 50 Years; 365 day / 50 Years; 365 day / 50 Years; 365 day / 50 Years; 365 day / 50 Years; 365 day / 50 Years; 365 day / 50 Years; 365 day / 50 Years; 365 day / 50 Years; 365 day / 50 Years; 365 day /	GROSS (FULL SERVICE) / GROSS (FULL SERVICE) / GROSS (FULL SERVICE) / GROSS (FULL SERVICE) / GROSS (FULL SERVICE) / GROSS (FULL SERVICE) / GROSS (FULL SERVICE) / GROSS (FULL SERVICE) / GROSS (FULL SERVICE) / GROSS (FULL SERVICE) / GROSS (FULL SERVICE) / GROSS (FULL SERVICE) / GROSS (FULL SERVICE) / GROSS (FULL SERVICE) / GROSS (FULL SERVICE) / GROSS (FULL SERVICE) / GROSS (FULL SERVICE) / GROSS (FULL SERVICE) /	0.00	0.00	0.00
2166	TERMINATED	90 Days; Legislative Restrictive /			HVAC / ELECTRICITY / WATER / JANITORIAL / INT/EXT MAINT / LANDSCAPING / SNOW REMOVAL / PARKING / FLUORESCENT / RUBBISH REMOVAL / N/A /	0.00	0.00	0.00
2167	TERMINATED	30 Days; Standard Cancellation /			HVAC / ELECTRICITY / WATER / JANITORIAL / INT/EXT MAINT / LANDSCAPING / SNOW REMOVAL / PARKING / FLUORESCENT / RUBBISH REMOVAL / N/A /	0.00	0.00	0.00

	X	Y	Z	AA	AB	AC	AD	AE	AF	AG	AH	AI	AJ	AK	AL
2165	0.00	0.00	0.00	48,000.00	0.00	0.00	Actual	2013	Michigan Street Development LLC	408 E. Kalamazoo Plaza	LANSING	MI	48933	E93	
2166	0.00	0.00	0.00	2,949.60	7.37	0.00	N/A		COOPER-HEEREN PROPERTIES	3900 COSTA NE	GRAND RAPIDS	MI	49505		0
2167	0.00	0.00	0.00	3,999.96	10.00	0.00	N/A		COOPER-HEEREN PROPERTIES	3900 COSTA NE	GRAND RAPIDS	MI	49505	E11	0

	AM	AN	AO	AP	AQ	AR	AS	AT	AU	AV	AW	AX	AY	AZ
2165	GROSS	LESSEE	OTHER	0	0	100	Common	Ramp	11/13/2012 12:00:00 AM	YES	8/31/2014 12:00:00 AM		YES	11/14/2005 12:00:00 AM
2166	N/A	LESSEE	N/A	1	0	0	Common	Lot	6/1/1988 12:00:00 AM	YES	8/7/1990 12:00:00 AM	6/3/1983 12:00:00 AM	YES	2/29/1984 12:00:00 AM
2167	N/A	LESSEE	N/A	1	0	4	Common	Lot	5/30/1995 12:00:00 AM	YES	8/1/1996 12:00:00 AM	11/7/1995 12:00:00 AM	YES	1/3/1983 12:00:00 AM

	BA	BB	BC	BD	BE	BF	BG	BH	BI	BJ	BK	BL	BM
2165	9/27/2005 12:00:00 AM	#16			7903	Michigan St Parking ramp		0.00	Parking Ramp	7903		0.00	0.00
2166					2245	2805 COIT AVE NE	0.00	0.00		2225	7.37	0.00	0.00
2167					2245	2805 COIT AVE NE	0.00	10.00		2225	10.00	93.90	239.43

	BN	BO	BP	BQ	BR	BS	BT	BU	BV
2165	N/A		N/A		** Rental Rate increases annually by 2%. Parking structure built on former SOM owned surface lot with new parking spaces then leased to the SOM for the workers in the G.R. State Office Bldg.	RENT - BASE RENT	4,000.00	0.00	1.00
2166	O	3/1/1991 12:00:00 AM	N/A		Replaced by new space request	RENT - BASE RENT	245.80	0.00	1.00
2167	O	3/1/1997 12:00:00 AM	N/A		Agency requested cancellation	RENT - BASE RENT	333.33	0.00	1.00

	BW	BX	BY
2165	10/1/2007 12:00:00 AM	9/30/2008 12:00:00 AM	MONTH
2166	5/1/1985 12:00:00 AM	4/30/1990 12:00:00 AM	MONTH
2167	5/1/1990 12:00:00 AM	4/30/2000 12:00:00 AM	MONTH

	A	B	C	D	E	F	G	H	I	J	K	L	M	N	O
2168	Kent	231	STATE	10048-1992-1141	534 South State Street	SPARTA	49345	06/01/1993	06/30/2004	0.00	11,340.00	6.35	1,890.00	LEASE	
2169	Kent	231	STATE	10048-2003-1131	534 South State Street	SPARTA	49345	07/01/2004	10/31/2013	0.00	19,719.12	7.85	2,512.00	LEASE	
2170	Kent	231	STATE	10048-2013-0167	534 South State Street	SPARTA	49345	11/01/2013	10/31/2023	1,988.67	23,864.04	9.50	2,512.00	LEASE	

	P	Q	R	S	T	U	V	W
2168	TERMINATED	Standard; 60 days / Standard; 60 days /			HVAC / HVAC / ELECTRICITY / ELECTRICITY / WATER / WATER / JANITORIAL / JANITORIAL / INT/EXT MAINT / INT/EXT MAINT / LANDSCAPING / LANDSCAPING / SNOW REMOVAL / SNOW REMOVAL / PARKING / PARKING / FLUORESCENT / FLUORESCENT / RUBBISH REMOVAL / RUBBISH REMOVAL / PEST CONTROL / PEST CONTROL / GAS / GAS /	0.00	0.00	0.00
2169	TERMINATED	Standard; 90 day /			PUBLIC UTILITIES / JANITORIAL / PEST CONTROL / FLUORESCENT /	6,051.54	4,140.00	0.00
2170	RENT AUTHORIZED	Standard; 90 day / Standard; 90 day / Standard; 90 day /		5 years; 30 days / 5 years; 30 days / 5 years; 30 days /	PUBLIC UTILITIES / PUBLIC UTILITIES / PUBLIC UTILITIES / JANITORIAL / JANITORIAL / JANITORIAL / FLUORESCENT / FLUORESCENT / FLUORESCENT /	5,728.99	4,240.00	0.00

	X	Y	Z	AA	AB	AC	AD	AE	AF	AG	AH	AI	AJ	AK	AL
2168	0.00	0.00	0.00	11,340.00	6.00	0.00	N/A		MEYERS INC	1090 AMBER RIDGE DRIVE SW	BYRON CENTER	MI	49315	E11	2471
2169	0.00	0.00	0.00	29,910.66	11.91	0.00	Actual	2012	G&M Bear Properties LLC	8737 Thome Drive	SPARTA	MI	49345	E92	
2170	0.00	0.00	0.00	33,833.03	13.47	0.00	Actual	2013	G&M Bear Properties LLC	8737 Thome Drive	SPARTA	MI	49345	E92	10048-2003-1131

	AM	AN	AO	AP	AQ	AR	AS	AT	AU	AV	AW	AX	AY	AZ
2168	N/A	LESSEE	N/A	8	0	40	Common	Lot	5/10/2003 12:00:00 AM	YES	4/1/2005 12:00:00 AM	6/22/1993 12:00:00 AM	YES	6/22/1993 12:00:00 AM
2169	NET	LESSEE	OFFICE	0	0	0	Common	Lot	3/8/2013 12:00:00 AM	YES	9/10/2014 12:00:00 AM	12/30/1993 12:00:00 AM	YES	12/30/1993 12:00:00 AM
2170	NET	LESSEE	OFFICE	5	0	40	Common	Lot	3/8/2013 12:00:00 AM	YES	9/10/2014 12:00:00 AM		N/A	

	BA	BB	BC	BD	BE	BF	BG	BH	BI	BJ	BK	BL	BM
2168				12/31/2004 12:00:00 AM	1740		24,480.00	8.00		2913	6.35	212.50	787.50
2169				12/31/2004 12:00:00 AM	1740		24,480.00	10.26	1st	2913	7.85	492.97	1,150.29
2170	12/17/2013 12:00:00 AM	7		12/31/2004 12:00:00 AM	1740		24,480.00	10.26	first	2913	9.50	596.60	1,392.07

	BN	BO	BP	BQ	BR	BS	BT	BU	BV
2168	T	6/15/2003 12:00:00 AM	N/A		Holdover agreement letter dated May 16, 2003, extended the subject lease until December 31, 2003, with the monthly rental at $1,000.00. Second holdover agreement letter dated December 16, 2003, extending the subject lease location until June 30, 2004, under the same rental rate, ($1,000.00 per month). The purpose for the extension is to allow a five year renewal with additional space be completed. This lease is being replaced by a lease renewal # 10048-2003-1131, and rent authorization was given on 10-13-2004.	RENT - BASE RENT	945.00	0.00	1.00
2169	N/A		N/A		Superseded and canceled by Lease #10048-2013. Change of Ownership 9/11/2007. CCO # 1; $2,231.00 approved by Directors agenda on 8/4/06, item # 17. Authorization letter 1/31/05, for the total of 2,512 sq. ft. with an effective date of 12/20/04. In addition, authorization to make lump-sum payment of $29,628.00, as identified in paragraph 5.12, was given to the Agency.	RENT - BASE RENT	1,643.26	0.00	1.00
2170	N/A		N/A		MID Term Rate Increase on November 1, 2018 to $10.50 psf.	RENT - BASE RENT	1,988.67	0.00	1.00

	BW	BX	BY
2168	6/1/1993 12:00:00 AM	5/30/2003 12:00:00 AM	MONTH
2169	7/1/2004 12:00:00 AM	10/31/2013 12:00:00 AM	MONTH
2170	11/1/2013 12:00:00 AM	10/31/2018 12:00:00 AM	MONTH

	A	B	C	D	E	F	G	H	I	J	K	L	M	N	O
2171	Kent	231	STATE	10262-1994-1056	3472 Plainfield Ave NE	GRAND RAPIDS	49503	07/01/1996	06/30/2011	0.00	47,272.08	7.20	5,909.00	LEASE	
2172	Kent	231	STATE	10262-2010-0193	3472 Plainfield Ave NE	GRAND RAPIDS	49503	07/01/2011	06/30/2021	5,663.00	67,956.00	11.50	5,909.00	LEASE	

	P	Q	R	S	T	U	V	W
2171	TERMINATED				ELECTRICITY / ELECTRICITY / ELECTRICITY / WATER / WATER / WATER / JANITORIAL / JANITORIAL / JANITORIAL / FLUORESCENT / FLUORESCENT / FLUORESCENT / DUMPSTER SERVICE / DUMPSTER SERVICE / DUMPSTER SERVICE / GAS / GAS / GAS / ALARM SYSTEM MONITORING / ALARM SYSTEM MONITORING / ALARM SYSTEM MONITORING / PEST CONTROL / PEST CONTROL / PEST CONTROL / TELECOMMUNICATIONS / TELECOMMUNICATIONS / TELECOMMUNICATIONS / ADJUST-TAXES / ADJUST-TAXES / ADJUST-TAXES / ADJUST-OPERATING EXP / ADJUST-OPERATING EXP / ADJUST-OPERATING EXP /	0.00	0.00	0.00
2172	RENT AUTHORIZED	Standard; 90 day / Standard; 90 day / Standard; 90 day /		5 year; 30 day / 5 year; 30 day / 5 year; 30 day / 5 year; 30 day / 5 year; 30 day / 5 year; 30 day /	GROSS (FULL SERVICE) / GROSS (FULL SERVICE) / GROSS (FULL SERVICE) /	0.00	0.00	0.00

	X	Y	Z	AA	AB	AC	AD	AE	AF	AG	AH	AI	AJ	AK	AL
2171	0.00	0.00	0.00	47,272.08	8.00	0.00	N/A		Northtown Center, Inc.	2920 Fuller Avenue, N.E.	GRAND RAPIDS	MI	49505	E92	4090
2172	236.85	4,932.51	0.00	73,125.36	12.38	0.00	Actual	2013	Northtown Center Inc	2920 Fuller Ave NE	GRAND RAPIDS	MI	49505	E92	

	AM	AN	AO	AP	AQ	AR	AS	AT	AU	AV	AW	AX	AY	AZ
2171	NET	LESSEE	OFFICE	18	0	60	Common	Lot	4/20/2010 12:00:00 AM	YES	10/29/2011 12:00:00 AM	12/6/2010 12:00:00 AM	YES	8/28/1996 12:00:00 AM
2172	GROSS	LESSEE	RETAIL	18	0	60	Common	Lot	2/22/2013 12:00:00 AM	YES	10/29/2013 12:00:00 AM	12/6/2010 12:00:00 AM	N/A	

	BA	BB	BC	BD	BE	BF	BG	BH	BI	BJ	BK	BL	BM
2171	8/15/1995 12:00:00 AM	#14		1/1/2012 12:00:00 AM	2020		5,909.00	100.00	1st floor	2537	7.20	1,689.21	1,855.79
2172	2/15/2011 12:00:00 AM	3		1/1/2012 12:00:00 AM	2020		5,909.00	100.00	Ground	2537	11.50	1,698.90	3,964.10

	BN	BO	BP	BQ	BR	BS	BT	BU	BV
2171	O	6/15/2012 12:00:00 AM	T	6/15/2012 12:00:00 AM	Add #2 reduces rent May 2010 thru June 2011 #0095-2005 Exercise Option - 11/18/05 KENT County (41)	RENT - BASE RENT	3,939.34	0.00	1.00
2172	N/A		N/A		Restricted Funds: 56.4% Transportation Admin Collection Fund; 4.1% Parking Ticket Court Fines; 4.1% Driver Fees; 1.2% Auto Repair Facilities Fees; 0.3% Expedient Service Fees.	RENT - BASE RENT	5,663.00	0.00	1.00

	BW	BX	BY
2171	7/1/2006 12:00:00 AM	4/30/2010 12:00:00 AM	MONTH
2172	7/1/2011 12:00:00 AM	6/30/2021 12:00:00 AM	MONTH

	A	B	C	D	E	F	G	H	I	J	K	L	M	N	O
2173	Kent	231	STATE	10669-1998-1004	3665 28th Street SE	GRAND RAPIDS	49512	06/01/1999	08/20/2008	0.00	73,440.00	12.75	5,760.00	LEASE	
2174	Kent	231	STATE	10720-1999-1056	1056 28th Street SW	WYOMING	49509	12/01/1999	02/28/2010	0.00	59,843.76	9.94	6,020.00	LEASE	
2175	Kent	231	STATE	10720-2008-0134	1056 28th Street SW	WYOMING	49509	03/01/2010	02/29/2020	5,533.38	66,400.56	11.03	6,020.00	LEASE	
2176	Kent	231	STATE	11347-2007-0138	3665 28th Street SE	GRAND RAPIDS	49512	08/07/2008	08/06/2018	0.00	73,422.84	8.86	8,287.00	LEASE	

	P	Q	R	S	T	U	V	W
2173	TERMINATED	Standard; 90 day / Standard; 90 day /			HVAC / HVAC / ELECTRICITY / ELECTRICITY / WATER / WATER / JANITORIAL / JANITORIAL / INT/EXT MAINT / INT/EXT MAINT / LANDSCAPING / LANDSCAPING / SNOW REMOVAL / SNOW REMOVAL / PARKING / PARKING / FLUORESCENT / FLUORESCENT / RUBBISH REMOVAL / RUBBISH REMOVAL / SECURITY / SECURITY / GAS / GAS / PEST CONTROL / PEST CONTROL / N/A / N/A /	0.00	0.00	0.00
2174	TERMINATED	Standard; 90 days / Standard; 90 days /			PUBLIC UTILITIES / PUBLIC UTILITIES / JANITORIAL / JANITORIAL / TELECOMMUNICATIONS / TELECOMMUNICATIONS / ALARM SYSTEM MONITORING / ALARM SYSTEM MONITORING /	0.00	0.00	0.00
2175	RENT AUTHORIZED	Standard; 90 day / Standard; 90 day / Standard; 90 day /		5 year; 60 day / 5 year; 60 day / 5 year; 60 day /	PUBLIC UTILITIES / PUBLIC UTILITIES / PUBLIC UTILITIES / JANITORIAL / JANITORIAL / JANITORIAL /	13,365.26	5,228.00	0.00
2176	RENT AUTHORIZED	Standard; 90 day / Standard; 90 day / Standard; 90 day /		5 year; 60 day / 5 year; 60 day / 5 year; 60 day /	PUBLIC UTILITIES / PUBLIC UTILITIES / PUBLIC UTILITIES / JANITORIAL / JANITORIAL / JANITORIAL /	27,924.92	11,795.50	0.00

	X	Y	Z	AA	AB	AC	AD	AE	AF	AG	AH	AI	AJ	AK	AL
2173	0.00	0.00	0.00	73,440.00	12.75	0.00	N/A		Centerpoint Development Co. LLC	29548 Southfield Rd. #200	SOUTHFIELD	MI	48076	E92	7469
2174	0.00	0.00	0.00	59,843.76	9.94	0.00	N/A		First Wyoming Plaza,LLC	1111 Michigan Ave #201	EAST LANSING	MI	48823	E92	6838
2175	0.00	0.00	0.00	84,993.82	14.12	0.00	Actual	2012	Sun Valley - MI Ltd Partnership	70 NE Loop 410	SAN ANTONIO	TX	78216	E92	
2176	885.70	12,948.58	0.00	126,977.54	15.32	0.00	Actual	2013	Centerpointe Partners, LLC	6755 Daly Road	WEST BLOOMFIELD	MI	48322	E92	10669

	AM	AN	AO	AP	AQ	AR	AS	AT	AU	AV	AW	AX	AY	AZ
2173	N/A	LESSEE	OFFICE	20	0	80	Common	Lot	8/29/2007 12:00:00 AM	YES	7/20/2008 12:00:00 AM	6/1/1999 12:00:00 AM	YES	6/1/1999 12:00:00 AM
2174	NET	LESSEE	COMMERCIAL	15	0	80	Common	Lot	3/15/2005 12:00:00 AM	YES	9/12/2010 12:00:00 AM	12/1/1999 12:00:00 AM	YES	11/30/1999 12:00:00 AM
2175	NET	LESSEE	OFFICE	15	0	80	Common	Lot	5/25/2012 12:00:00 AM	YES	5/14/2014 12:00:00 AM	4/8/2009 12:00:00 AM	NO	
2176	NET	LESSEE	OFFICE	12	0	100	Common	Lot	11/7/2013 12:00:00 AM	YES	7/20/2014 12:00:00 AM	8/20/2008 12:00:00 AM	N/A	

	BA	BB	BC	BD	BE	BF	BG	BH	BI	BJ	BK	BL	BM
2173	2/16/1999 12:00:00 AM	10		1/1/1998 12:00:00 AM	1985	CENTERPOINTE MALL	743,441.00	0.77		2595	12.75	1,200.00	4,920.00
2174				1/1/1998 12:00:00 AM	3009	ROGERS PLAZA	345,054.00	1.74		1206	9.94	1,496.09	3,490.89
2175	6/16/2009 12:00:00 AM	10		1/1/1998 12:00:00 AM	3009	ROGERS PLAZA	345,054.00	1.74	1st	1206	11.03	1,660.01	3,873.37
2176	3/18/2008 12:00:00 AM	9		1/1/1998 12:00:00 AM	1985	CENTERPOINTE MALL	743,441.00	1.11	1st	2595	8.86	1,835.57	4,283.00

	BN	BO	BP	BQ	BR	BS	BT	BU	BV
2173	T	6/15/2008 12:00:00 AM	O	6/15/2009 12:00:00 AM	Relocated the branch to a new location within the mall (Lease #11347)	RENT - BASE RENT	6,120.00	0.00	1.00
2174	T	6/15/2011 12:00:00 AM	O	6/15/2011 12:00:00 AM	10-30-2008 Exercised paragraph 2.9 - 3 month extension 11-30-2006 Notification from lessor about a new management company: CB Richard Ellis/Grand Rapids. 03-21-2005 Change of ownership to the First Wyoming Plaza, LLC; effective January 1, 2005.	RENT - BASE RENT	4,986.98	0.00	1.00
2175	N/A		N/A		Mid Term Rental Rate Increase: March 1, 2015 - $11.69 per sq.ft. Change of Ownership executed June 4, 2012.	RENT - BASE RENT	5,533.38	0.00	1.00
2176	N/A		N/A		MID TERM RATE INCREASE: effective 8/07/2013 - new rental rate $12.00 per sq.ft. Change of Ownership executed on November 9, 2012.	RENT - BASE RENT	6,118.57	0.00	0.00

	BW	BX	BY
2173	6/1/2004 12:00:00 AM	5/31/2009 12:00:00 AM	MONTH
2174	12/1/2004 12:00:00 AM	11/30/2009 12:00:00 AM	MONTH
2175	3/1/2010 12:00:00 AM	2/28/2015 12:00:00 AM	MONTH
2176	8/7/2008 12:00:00 AM	8/6/2013 12:00:00 AM	MONTH

	A	B	C	D	E	F	G	H	I	J	K	L	M	N	O
2177	Kent	231	STATE	2330-1985-24	3645 28TH ST SE	GRAND RAPIDS	49508	07/01/1985	06/30/1990	0.00	10,200.00	6.75	1,511.00	LEASE	OFFICE BUILDING
2178	Kent	231	STATE	2400-1987-28	3311 S Division	WYOMING	49509	12/01/1987	01/01/2000	0.00	19,750.44	9.50	2,079.00	LEASE	OFFICE BUILDING
2179	Kent	231	STATE	2471-1983-13	201 E Division	SPARTA	49345	07/01/1989	06/30/1993	0.00	8,700.00	6.23	1,397.00	LEASE	OFFICE BUILDING
2180	Kent	231	STATE	4090-1990-31	3510 PLAINFIELD NE	GRAND RAPIDS	49525	01/01/1990	03/31/1995	0.00	14,433.00	6.85	2,107.00	LEASE	OFFICE BUILDING

	P	Q	R	S	T	U	V	W
2177	TERMINATED	30 Days /			HVAC / ELECTRICITY / WATER / JANITORIAL / INT/EXT MAINT / LANDSCAPING / SNOW REMOVAL / PARKING / FLUORESCENT / RUBBISH REMOVAL / N/A /	0.00	0.00	0.00
2178	TERMINATED	60 Days; Standard Cancellation /			HVAC / ELECTRICITY / WATER / JANITORIAL / INT/EXT MAINT / LANDSCAPING / SNOW REMOVAL / PARKING / FLUORESCENT / RUBBISH REMOVAL / N/A /	0.00	0.00	0.00
2179	TERMINATED	30 Days; Standard Cancellation /			HVAC / ELECTRICITY / WATER / JANITORIAL / INT/EXT MAINT / LANDSCAPING / SNOW REMOVAL / PARKING / FLUORESCENT / RUBBISH REMOVAL / N/A /	0.00	0.00	0.00
2180	TERMINATED	60 Days; Executive Legislation /			HVAC / ELECTRICITY / WATER / JANITORIAL / INT/EXT MAINT / LANDSCAPING / SNOW REMOVAL / PARKING / FLUORESCENT / RUBBISH REMOVAL / N/A /	0.00	0.00	0.00

	X	Y	Z	AA	AB	AC	AD	AE	AF	AG	AH	AI	AJ	AK	AL
2177	0.00	0.00	0.00	10,200.00	6.75	0.00	N/A		EASTBROOK MALL	28TH STREET	GRAND RAPIDS	MI	49508		0
2178	0.00	0.00	0.00	19,750.44	9.50	0.00	N/A		H & H Management Company	2920 Fuller Ave NE	GRAND RAPIDS	MI	49505	E11	0
2179	0.00	0.00	0.00	8,700.00	6.23	0.00	N/A		BRADFORD BROTHERS ED TRUST	201 E DIVISION	SPARTA	MI	49345		0
2180	0.00	0.00	0.00	14,433.00	6.85	0.00	N/A		Northtown Center Inc	2920 Fuller Ave NE	GRAND RAPIDS	MI	49505		0

	AM	AN	AO	AP	AQ	AR	AS	AT	AU	AV	AW	AX	AY	AZ
2177	N/A	LESSEE	N/A	10	0	0	Common	Lot		YES	3/1/1991 12:00:00 AM	3/13/1985 12:00:00 AM	NO	
2178	N/A	LESSEE	N/A	15	0	0	Common	Lot	1/14/1998 12:00:00 AM	YES	3/25/1999 12:00:00 AM	8/17/1989 12:00:00 AM	YES	
2179	N/A	LESSEE	N/A	4	0	0	Common	Lot	6/9/1984 12:00:00 AM	YES	12/31/1993 12:00:00 AM	4/19/1990 12:00:00 AM	YES	9/18/1989 12:00:00 AM
2180	N/A	LESSEE	N/A	15	0	0	Common	Lot	6/30/1980 12:00:00 AM	YES	3/25/1996 12:00:00 AM	7/27/1989 12:00:00 AM	YES	6/30/1980 12:00:00 AM

	BA	BB	BC	BD	BE	BF	BG	BH	BI	BJ	BK	BL	BM
2177					1983	3645 28TH ST SE	0.00	0.00		2596	6.75	0.00	0.00
2178				1/1/1988 12:00:00 AM	2049	3311 S DIVISION	2,079.00	100.00		2502	9.50	636.67	662.71
2179				1/1/1990 12:00:00 AM	2526	201 E DIVISION	4,656.00	30.00		1846	6.23	178.95	546.05
2180				1/1/1995 12:00:00 AM	2012	3510 PLAINFIELD NE	70,344.00	3.00		2552	6.85	40.45	1,162.30

	BN	BO	BP	BQ	BR	BS	BT	BU	BV
2177	T	3/1/1991 12:00:00 AM	N/A		Moved to new location	RENT - BASE RENT	850.00	0.00	1.00
2178	T	3/1/2001 12:00:00 AM	N/A			RENT - BASE RENT	1,645.87	0.00	1.00
2179	O	3/1/1992 12:00:00 AM	T	3/1/1992 12:00:00 AM	Agency relocated to 534 S.	RENT - BASE RENT	725.00	0.00	1.00
2180	N/A		N/A		agreement written	RENT - BASE RENT	1,202.75	0.00	1.00

	BW	BX	BY
2177	7/1/1985 12:00:00 AM	6/30/1990 12:00:00 AM	MONTH
2178	12/1/1987 12:00:00 AM	1/1/2000 12:00:00 AM	MONTH
2179	7/1/1989 12:00:00 AM	6/30/1993 12:00:00 AM	MONTH
2180	1/1/1990 12:00:00 AM	3/31/1995 12:00:00 AM	MONTH

	A	B	C	D	E	F	G	H	I	J	K	L	M	N	O
2181	Kent	231	STATE	4090-1995-1200	3510 PLAINFIELD NE	GRAND RAPIDS	49525	04/01/1996	03/31/1997	0.00	14,433.00	6.85	2,107.00	RA	OFFICE BUILDING
2182	Kent	231	STATE	6838-1987-135	1228 28TH STREET SW	WYOMING	49509	01/01/1987	01/31/2000	0.00	24,161.28	9.68	2,496.00	LEASE	OFFICE BUILDING
2183	Kent	231	STATE	7390-1990-1180	1350 28TH ST SW	WYOMING	49509	01/01/1991	09/17/1993	0.00	5,520.00	0.21	26,400.00	LEASE	OTHER
2184	Kent	231	STATE	7390-1990-146	1350 28TH ST SW	WYOMING	49509	01/01/1990	12/31/1990	0.00	5,199.96	0.20	26,400.00	RA	OTHER

	P	Q	R	S	T	U	V	W
2181	TERMINATED	60 Days; Standard Cancellation /			HVAC / ELECTRICITY / WATER / JANITORIAL / INT/EXT MAINT / LANDSCAPING / SNOW REMOVAL / PARKING / FLUORESCENT / RUBBISH REMOVAL / N/A /	0.00	0.00	0.00
2182	TERMINATED	180 Days; Standard Cancellation /			HVAC / ELECTRICITY / WATER / JANITORIAL / INT/EXT MAINT / LANDSCAPING / SNOW REMOVAL / PARKING / FLUORESCENT / RUBBISH REMOVAL / N/A /	0.00	0.00	0.00
2183	TERMINATED	30 Days; Standard Cancellation /			HVAC / ELECTRICITY / WATER / JANITORIAL / INT/EXT MAINT / LANDSCAPING / SNOW REMOVAL / PARKING / FLUORESCENT / RUBBISH REMOVAL / N/A /	0.00	0.00	0.00
2184	TERMINATED	30 Days; Standard Cancellation /			HVAC / ELECTRICITY / WATER / JANITORIAL / INT/EXT MAINT / LANDSCAPING / SNOW REMOVAL / PARKING / FLUORESCENT / RUBBISH REMOVAL / N/A /	0.00	0.00	0.00

	X	Y	Z	AA	AB	AC	AD	AE	AF	AG	AH	AI	AJ	AK	AL
2181	0.00	0.00	0.00	14,433.00	6.85	0.00	N/A		Northtown Center, Inc.	2920 Fuller Avenue, N.E.	GRAND RAPIDS	MI	49505	E11	0
2182	0.00	0.00	0.00	24,161.28	9.68	0.00	N/A		WYOMING MALL LIMITED	PO BOX 406	PORTAGE	MI	49002		0
2183	0.00	0.00	0.00	5,520.00	0.21	0.00	N/A		JACK LOEKS THEATRES, INC.	1400 28TH ST.SW	WYOMING	MI	49509	E11	0
2184	0.00	0.00	0.00	5,199.96	0.20	0.00	N/A		JACK LOEKS THEATRES	1400 28TH ST.SW	WYOMING	MI	49509		0

	AM	AN	AO	AP	AQ	AR	AS	AT	AU	AV	AW	AX	AY	AZ
2181	N/A	LESSEE	N/A	15	0	25	Common	Lot		YES	3/25/1997 12:00:00 AM		NO	
2182	N/A	LESSEE	N/A	8	0	840	Common	Lot	3/27/1998 12:00:00 AM	YES	6/17/1999 12:00:00 AM	3/17/1998 12:00:00 AM	YES	2/5/1987 12:00:00 AM
2183	N/A	LESSEE	N/A	0	0	0	Common	Lot	2/27/1991 12:00:00 AM	YES	10/5/1992 12:00:00 AM		N/A	
2184	N/A	LESSEE	N/A	0	0	0	Common	Lot	12/18/1989 12:00:00 AM	YES	10/1/1991 12:00:00 AM		NO	

	BA	BB	BC	BD	BE	BF	BG	BH	BI	BJ	BK	BL	BM
2181				1/1/1995 12:00:00 AM	2012	3510 PLAINFIELD NE	70,344.00	3.00		2552	6.85	40.45	1,162.30
2182				1/1/1996 12:00:00 AM	2816	1288 28TH STREET SW	183,105.00	1.40		1460	9.68	700.96	1,312.48
2183					2779	1350 28TH ST SW	0.00	0.00		1508	0.21	0.00	0.00
2184					2779	1350 28TH ST SW	0.00	0.00		1508	0.20	0.00	0.00

	BN	BO	BP	BQ	BR	BS	BT	BU	BV
2181	N/A		N/A		relocated in same shopping ctr	RENT - BASE RENT	1,202.75	0.00	1.00
2182	T	3/1/2003 12:00:00 AM	N/A		Moved to new location	RENT - BASE RENT	2,013.44	0.00	1.00
2183	N/A		N/A		Cancelled per Doug Garton	RENT - BASE RENT	0.00	460.00	1.00
2184	N		N/A		New Lease	RENT - BASE RENT	0.00	433.33	1.00

	BW	BX	BY
2181	4/1/1996 12:00:00 AM	3/31/1997 12:00:00 AM	MONTH
2182	1/1/1987 12:00:00 AM	1/31/2000 12:00:00 AM	MONTH
2183	1/1/1991 12:00:00 AM	9/17/1993 12:00:00 AM	MONTH
2184	1/1/1990 12:00:00 AM	12/31/1990 12:00:00 AM	MONTH

	A	B	C	D	E	F	G	H	I	J	K	L	M	N	O
2185	Kent	231	STATE	7469-1990-1269	3643-L 28TH ST SE	GRAND RAPIDS	49512	09/01/1990	11/30/2000	0.00	27,500.04	11.00	2,500.00	LEASE	OFFICE BUILDING
2186	Kent	275	TREASURY - STATE LOTTERY	11293-2004-1054	3391-B Plainfield Ave NE	GRAND RAPIDS	49505	12/01/2007	11/30/2017	7,602.50	91,230.00	16.37	5,573.00	LEASE	OFFICE BUILDING
2187	Kent	275	TREASURY - STATE LOTTERY	6848-1987-143	1228 28TH STREET SW	WYOMING	49509	02/01/1987	12/31/2006	0.00	30,412.80	10.00	3,456.00	LEASE	OFFICE BUILDING

	P	Q	R	S	T	U	V	W
2185	TERMINATED	180 Days; Standard Cancellation /			HVAC / ELECTRICITY / WATER / JANITORIAL / INT/EXT MAINT / LANDSCAPING / SNOW REMOVAL / PARKING / FLUORESCENT / RUBBISH REMOVAL / N/A /	0.00	0.00	0.00
2186	RENT AUTHORIZED	Standard; 90 day / Standard; 90 day /		5 year; 60 day / 5 year; 60 day /	PUBLIC UTILITIES / PUBLIC UTILITIES /	9,735.63	0.00	0.00
2187	TERMINATED	Standard; 90 days / Standard; 90 days / Standard; 90 days /			HVAC / HVAC / HVAC / ELECTRICITY / ELECTRICITY / ELECTRICITY / WATER / WATER / WATER / JANITORIAL / JANITORIAL / JANITORIAL / INT/EXT MAINT / INT/EXT MAINT / INT/EXT MAINT / LANDSCAPING / LANDSCAPING / LANDSCAPING / SNOW REMOVAL / SNOW REMOVAL / SNOW REMOVAL / PARKING / PARKING / PARKING / FLUORESCENT / FLUORESCENT / FLUORESCENT / RUBBISH REMOVAL / RUBBISH REMOVAL / RUBBISH REMOVAL / TAXES / TAXES / TAXES /	0.00	0.00	0.00

	X	Y	Z	AA	AB	AC	AD	AE	AF	AG	AH	AI	AJ	AK	AL
2185	0.00	0.00	0.00	27,500.04	11.00	0.00	N/A		EASTBROOK MALL LTD PARTNERSHIP	3655 28TH STREET, SE	GRAND RAPIDS	MI	49512	E11	2330
2186	2,493.00	0.00	0.00	103,458.63	18.56	0.00	Actual	2013	Steven & Alicia Pestka Jnt Trst	2920 Fuller Ave NE	GRAND RAPIDS	MI	49505	E92	6848
2187	0.00	0.00	0.00	30,412.80	8.80	0.00	N/A		WYOMING MALL, LTD	PO BOX 406	PORTAGE	MI	49081	E92	0

	AM	AN	AO	AP	AQ	AR	AS	AT	AU	AV	AW	AX	AY	AZ
2185	N/A	LESSEE	N/A	12	0	40	Common	Lot	3/14/1991 12:00:00 AM	YES	1/1/1997 12:00:00 AM	8/10/1995 12:00:00 AM	NO	
2186	NET	LESSEE	OFFICE	13	0	35	Common	Lot	2/22/2013 12:00:00 AM	YES	10/29/2013 12:00:00 AM	9/30/2004 12:00:00 AM	YES	8/30/1984 12:00:00 AM
2187	N/A	LESSEE	MIXED USE	10	0	840	Common	Lot	11/22/2006 12:00:00 AM	YES	6/17/2007 12:00:00 AM	2/18/2003 12:00:00 AM	YES	2/5/1987 12:00:00 AM

	BA	BB	BC	BD	BE	BF	BG	BH	BI	BJ	BK	BL	BM
2185				9/1/1990 12:00:00 AM	1984	3643-L 28TH ST SE	620,030.00	0.40		2595	11.00	0.00	2,291.67
2186	7/3/2007 12:00:00 AM	10			5153	Lottery & LARA-UIA	14,548.00	36.00	1st floor	5153	16.37	2,280.75	5,321.75
2187				1/1/1996 12:00:00 AM	2816	1288 28TH STREET SW	183,105.00	1.41		1460	10.00	864.00	2,016.00

	BN	BO	BP	BQ	BR	BS	BT	BU	BV
2185	N/A		N/A		moved out	RENT - BASE RENT	2,291.67	0.00	1.00
2186	N/A		N/A		New Lease in new location (collocation with DLEG) to replace Lease #6848. Date modification agreement completed 12/11/2007.	RENT - BASE RENT	7,602.50	0.00	0.00
2187	O	3/1/2003 12:00:00 AM	N/A		6-6-2003; Per request by Joe Chin, trying to extend lease via holdover a minimum of eight months. The minimum is a requirement of the Lessor. Lessor will agree to the same rental rate for the extension. Holdover agreement letter dated 6/12/03, extending the lease until 12/31/03, sent to Lessor, signed, returned, sent to Agency, signed and returned. Completed signed copy sent to Lessor on 7-14-2003. Space request rec'd from Agency on 1/14/2004. Agency would like to relocate, need to extend the lease, contacted Tim Timmons about holdover, writing 12 month holdover extension, mailed on 1/27/2004.	RENT - BASE RENT	2,534.40	0.00	1.00

	BW	BX	BY
2185	9/1/1990 12:00:00 AM	11/30/2000 12:00:00 AM	MONTH
2186	12/1/2007 12:00:00 AM	11/30/2017 12:00:00 AM	MONTH
2187	5/1/1998 12:00:00 AM	12/31/2005 12:00:00 AM	MONTH

	A	B	C	D	E	F	G	H	I	J	K	L	M	N	O
2188	Kent	275	TREASURY - STATE LOTTERY	6848-2004-1054	1228 28TH STREET SW	WYOMING	49509	01/01/2007	12/31/2007	0.00	36,288.00	10.50	3,456.00	RA	OFFICE BUILDING
2189	Kent	431	HUMAN SERVICES	10064-2002-2191	750 Front Ave NW	GRAND RAPIDS	49504	11/01/2004	09/30/2014	0.00	85,387.44	14.27	6,831.00	LEASE	OFFICE BUILDING
2190	Kent	431	HUMAN SERVICES	10109-1993-1037	536 South State Street	SPARTA	49345	07/01/1994	12/31/2005	0.00	34,116.00	7.85	5,686.00	LEASE	OFFICE BUILDING

	P	Q	R	S	T	U	V	W
2188	TERMINATED	Standard; 60 Days /			N/A / PARKING / PAVING / PEST CONTROL / ROOF / SECURITY / SNOW REMOVAL / TAXES / CLEANING / ELECTRICITY / GAS / HVAC / INSURANCE / LANDSCAPING / MAINTENANCE / MAJOR STRUCT REP /	0.00	0.00	0.00
2189	RENT AUTHORIZED	Standard; 180 day / Standard; 180 day /			ELECTRICITY / ELECTRICITY /	11,407.77	0.00	0.00
2190	TERMINATED	Standard; 90 day / Standard; 90 day /			HVAC / HVAC / ELECTRICITY / ELECTRICITY / WATER / WATER / JANITORIAL / JANITORIAL / INT/EXT MAINT / INT/EXT MAINT / LANDSCAPING / LANDSCAPING / SNOW REMOVAL / SNOW REMOVAL / PARKING / PARKING / FLUORESCENT / FLUORESCENT / RUBBISH REMOVAL / RUBBISH REMOVAL / PEST CONTROL / PEST CONTROL / GAS / GAS /	0.00	0.00	0.00

	X	Y	Z	AA	AB	AC	AD	AE	AF	AG	AH	AI	AJ	AK	AL
2188	0.00	0.00	0.00	36,288.00	10.50	0.00	N/A		WYOMING MALL LTD	PO BOX 2470	PORTAGE	MI	49081		
2189	0.00	0.00	0.00	96,795.21	14.17	0.00	Estimated	2013	AC Holdings LLC	750 Front Ave NW	GRAND RAPIDS	MI	49504	E92	
2190	0.00	0.00	0.00	34,116.00	6.00	0.00	N/A		MEYERS INC	1090 AMBER RIDGE DRIVE SW	BYRON CENTER	MI	49315	E92	4149

	AM	AN	AO	AP	AQ	AR	AS	AT	AU	AV	AW	AX	AY	AZ
2188	N/A	N/A	MIXED USE	10	0	840	Common	Lot	8/21/2007 12:00:00 AM	YES	6/17/2008 12:00:00 AM	1/15/2004 12:00:00 AM	YES	2/5/1987 12:00:00 AM
2189	NET	LESSEE	OFFICE	25	0	45	Common	Lot	1/28/2014 12:00:00 AM	YES	3/21/2014 12:00:00 AM	4/28/2008 12:00:00 AM	YES	12/2/1993 12:00:00 AM
2190	GROSS	LESSEE	OFFICE	20	0	50	Common	Lot	1/24/2006 12:00:00 AM	YES	7/1/2006 12:00:00 AM	6/20/1994 12:00:00 AM	YES	6/30/1994 12:00:00 AM

	BA	BB	BC	BD	BE	BF	BG	BH	BI	BJ	BK	BL	BM
2188				1/1/1996 12:00:00 AM	2816	1288 28TH STREET SW	183,105.00	1.41		1460	10.50	907.20	2,116.80
2189	11/16/2004 12:00:00 AM	12		1/1/1993 12:00:00 AM	1518		34,965.00	20.00	2nd floor	3211	14.27	2,437.04	5,686.41
2190				1/1/1999 12:00:00 AM	1733		24,480.00	23.20	Ground Floor	2928	7.85	1,419.60	2,300.00

	BN	BO	BP	BQ	BR	BS	BT	BU	BV
2188	N/A		N/A		Close out inspection completed on December 18, 2007. Rental Agreement at current location until relocation project to space with DLEG completed (lease #11293).	RENT - BASE RENT	3,024.00	0.00	0.00
2189	N/A		N/A		02/2014 - 2.9 extension lttr sent. 10/2012 - Assigned from LARA to DHS. CCO#2 for $12,639.63 approved by Ad Bd on 01/20/2009 CCO#1 for $21,599.40 (Folding Partitiona wall installation) approved by Directors Agenda on 12-22-06, item #19. 7-5-2005 Rent authorized, including the up-front not to exceed amount of $61,900.00.	RENT - BASE RENT	7,115.62	0.00	1.00
2190	T	6/15/2006 12:00:00 AM	N/A			RENT - BASE RENT	2,843.00	0.00	1.00

	BW	BX	BY
2188	1/1/2007 12:00:00 AM	12/31/2007 12:00:00 AM	MONTH
2189	11/1/2004 12:00:00 AM	6/30/2006 12:00:00 AM	MONTH
2190	7/1/1994 12:00:00 AM	6/30/1999 12:00:00 AM	MONTH

	A	B	C	D	E	F	G	H	I	J	K	L	M	N	O
2191	Kent	431	HUMAN SERVICES	10109-2004-1123	536 South State Street	SPARTA	49345	01/01/2006	11/30/2013	4,193.46	50,321.52	8.85	5,686.00	LEASE	OFFICE BUILDING
2192	Kent	431	HUMAN SERVICES	10109-2013-0249	536 South State Street	SPARTA	49345	12/01/2013	11/30/2023	8,431.16	101,173.92	15.72	6,436.00	LEASE	OFFICE BUILDING
2193	Kent	431	HUMAN SERVICES	10214-1993-1237	5303 28th Street Court SE	GRAND RAPIDS	49512	04/01/1995	06/30/2006	0.00	483,195.96	10.00	34,514.00	LEASE	OFFICE BUILDING

	P	Q	R	S	T	U	V	W
2191	TERMINATED	Standard; 90 day / Standard; 90 day /			PUBLIC UTILITIES / PUBLIC UTILITIES / JANITORIAL / JANITORIAL / PEST CONTROL / PEST CONTROL / FLUORESCENT / FLUORESCENT /	12,566.06	9,268.18	0.00
2192	RENT AUTHORIZED	Executive; 150 day / Executive; 150 day / Executive; 150 day / Executive; 150 day /		5 years; 30 days / 5 years; 30 days / 5 years; 30 days / 5 years; 30 days /	PUBLIC UTILITIES / PUBLIC UTILITIES / PUBLIC UTILITIES / PUBLIC UTILITIES / JANITORIAL / JANITORIAL / JANITORIAL / JANITORIAL / FLUORESCENT / FLUORESCENT / FLUORESCENT / FLUORESCENT /	424.00	5,998.00	0.00
2193	TERMINATED	Executive Old; 90 Day / Executive Old; 90 Day /			HVAC / HVAC / ELECTRICITY / ELECTRICITY / WATER / WATER / JANITORIAL / JANITORIAL / INT/EXT MAINT / INT/EXT MAINT / LANDSCAPING / LANDSCAPING / SNOW REMOVAL / SNOW REMOVAL / PARKING / PARKING / FLUORESCENT / FLUORESCENT / RUBBISH REMOVAL / RUBBISH REMOVAL / PEST CONTROL / PEST CONTROL / GAS / GAS /	0.00	0.00	0.00

	X	Y	Z	AA	AB	AC	AD	AE	AF	AG	AH	AI	AJ	AK	AL
2191	0.00	0.00	0.00	72,155.76	12.69	0.00	Estimated	2012	G&M Bear Properties LLC	8737 Thome Drive	SPARTA	MI	49345	E92	
2192	0.00	0.00	0.00	107,595.92	16.72	0.00	Actual	2013	G&M Bear Properties LLC	8737 Thome Drive	SPARTA	MI	49345	E92	10109-2004
2193	0.00	0.00	0.00	483,195.96	14.00	0.00	N/A		Atrium Associates	1946 Turner Avenue NW	GRAND RAPIDS	MI	49504	E92	0

	AM	AN	AO	AP	AQ	AR	AS	AT	AU	AV	AW	AX	AY	AZ
2191	NET	LESSEE	OFFICE	12	0	40	Common	Lot	3/8/2013 12:00:00 AM	YES	9/10/2014 12:00:00 AM	6/20/1994 12:00:00 AM	YES	6/20/1994 12:00:00 AM
2192	NET	LESSEE	OFFICE	23	0	40	Common	Lot	3/8/2013 12:00:00 AM	YES	9/10/2014 12:00:00 AM	6/20/1994 12:00:00 AM	N/A	
2193	N/A	LESSEE	N/A	172	0	200	Reserved	Lot	4/12/2005 12:00:00 AM	YES	3/15/2006 12:00:00 AM	2/26/2003 12:00:00 AM	YES	4/13/1995 12:00:00 AM

	BA	BB	BC	BD	BE	BF	BG	BH	BI	BJ	BK	BL	BM
2191	2/7/2007 12:00:00 AM	7		1/1/1999 12:00:00 AM	1733		24,480.00	23.20	Ground floor	2928	8.85	1,589.74	2,603.72
2192	11/26/2013 12:00:00 AM	6		1/1/1999 12:00:00 AM	1733		24,480.00	26.29	First	2928	15.72	2,529.35	5,901.81
2193				12/31/2013 12:00:00 AM	1741		90,725.00	38.04		2911	10.00	18,752.95	10,008.72

	BN	BO	BP	BQ	BR	BS	BT	BU	BV
2191	N/A		N/A		12/01/13 Superceded & replaced by #10109-2013. Original end was 12/31/15. 09/11/07 Change of Ownership.	RENT - BASE RENT	4,193.46	0.00	0.00
2192	N/A		N/A		Mid Term Rate DECREASE: $11.83 psf (effective 12/01/2016) Mid Term Rate DECREASE: $10.50 psf (effective 12/01/2018) Early renewal of lease with renovations.	RENT - BASE RENT	8,431.16	0.00	1.00
2193	O	6/15/2007 12:00:00 AM	T	6/15/2007 12:00:00 AM	Lease expired 3/31/05 and was held over thru June 2006.	RENT - BASE RENT	40,266.33	0.00	1.00

	BW	BX	BY
2191	1/1/2011 12:00:00 AM	12/31/2015 12:00:00 AM	MONTH
2192	12/1/2013 12:00:00 AM	11/30/2016 12:00:00 AM	MONTH
2193	4/1/1995 12:00:00 AM	3/31/2000 12:00:00 AM	MONTH

	A	B	C	D	E	F	G	H	I	J	K	L	M	N	O
2194	Kent	431	HUMAN SERVICES	10214-2005-0042	5303 28th Street Court SE	GRAND RAPIDS	49512	07/01/2006	06/30/2016	0.00	414,168.00	12.00	34,514.00	LEASE	OFFICE BUILDING
2195	Kent	431	HUMAN SERVICES	10232-1994-1095	5303 28th Street Court SE	GRAND RAPIDS	49512	04/01/1995	06/30/2006	0.00	93,000.00	10.00	9,300.00	LEASE	OFFICE BUILDING
2196	Kent	431	HUMAN SERVICES	10232-2005-0043	5303 28th Street Court SE	GRAND RAPIDS	49512	07/01/2006	06/30/2016	0.00	111,600.00	12.00	9,300.00	LEASE	OFFICE BUILDING

	P	Q	R	S	T	U	V	W
2194	RENT AUTHORIZED	Standard; 90 day / Standard; 90 day /			PUBLIC UTILITIES / PUBLIC UTILITIES / JANITORIAL / JANITORIAL / ADJUST-TAXES / ADJUST-TAXES / ADJUST-OPERATING EXP / ADJUST-OPERATING EXP /	72,510.58	16,199.05	0.00
2195	TERMINATED				HVAC / HVAC / ELECTRICITY / ELECTRICITY / WATER / WATER / JANITORIAL / JANITORIAL / INT/EXT MAINT / INT/EXT MAINT / LANDSCAPING / LANDSCAPING / SNOW REMOVAL / SNOW REMOVAL / PARKING / PARKING / FLUORESCENT / FLUORESCENT / RUBBISH REMOVAL / RUBBISH REMOVAL / N/A / N/A / GAS / GAS /	0.00	0.00	0.00
2196	RENT AUTHORIZED	Standard; 90 day / Standard; 90 day /			PUBLIC UTILITIES / PUBLIC UTILITIES / JANITORIAL / JANITORIAL / ADJUST-TAXES / ADJUST-TAXES / ADJUST-OPERATING EXP / ADJUST-OPERATING EXP /	19,542.97	4,365.95	0.00

	X	Y	Z	AA	AB	AC	AD	AE	AF	AG	AH	AI	AJ	AK	AL
2194	15,009.54	0.00	-11,158.00	506,729.17	14.68	0.00	Actual	2013	Cascade Commons, LLC	1946 Turner Avenue NW	GRAND RAPIDS	MI	49504	E92	
2195	0.00	0.00	0.00	93,000.00	10.00	0.00	N/A		Atrium Associates	1946 Turner Avenue NW	GRAND RAPIDS	MI	49504	E92	0
2196	4,045.38	0.00	-3,007.00	136,547.30	14.68	0.00	Actual	2013	Cascade Commons, LLC	1946 Turner Avenue NW	GRAND RAPIDS	MI	49504	E92	

	AM	AN	AO	AP	AQ	AR	AS	AT	AU	AV	AW	AX	AY	AZ
2194	NET	LESSEE	OFFICE	134	0	200	Common	Lot	1/28/2013 12:00:00 AM	YES	3/15/2014 12:00:00 AM	4/7/2010 12:00:00 AM	YES	4/13/1995 12:00:00 AM
2195	N/A	LESSEE	N/A	2	0	56	Reserved	Lot	4/12/2005 12:00:00 AM	YES	3/15/2006 12:00:00 AM	2/26/2003 12:00:00 AM	YES	4/13/1995 12:00:00 AM
2196	NET	LESSEE	OFFICE	2	0	200	Common	Lot	1/29/2013 12:00:00 AM	YES	3/15/2014 12:00:00 AM	4/7/2010 12:00:00 AM	YES	4/13/1995 12:00:00 AM

	BA	BB	BC	BD	BE	BF	BG	BH	BI	BJ	BK	BL	BM
2194	3/23/2006 12:00:00 AM	#5		12/31/2013 12:00:00 AM	1741		90,725.00	38.04	1st	2911	12.00	10,354.20	24,159.80
2195				12/31/2013 12:00:00 AM	1741		90,725.00	10.25		2911	10.00	1,565.00	6,185.00
2196	3/23/2006 12:00:00 AM	#8		12/31/2013 12:00:00 AM	1741		90,725.00	10.25	1st	2911	12.00	2,790.00	6,510.00

	BN	BO	BP	BQ	BR	BS	BT	BU	BV
2194	O	6/15/2015 12:00:00 AM	T	6/15/2015 12:00:00 AM	01/29/13 Owner changed from Atrium Assoc. CCO #1 for $38,965.30 - SAB 09/30/11, #10. CCO #2 for $2,593.80 - DA 07/06/12, #20. CCO #3 for $30,00140, SAB 1-15-13, #16. Add #1 Reduced rent & exercised option.	RENT - BASE RENT	34,514.00	0.00	1.00
2195	O	6/15/2007 12:00:00 AM	T	6/15/2007 12:00:00 AM	Expired 3/31/2005 and was held over thru June 2006.	RENT - BASE RENT	7,750.00	0.00	1.00
2196	O	6/15/2015 12:00:00 AM	T	6/15/2015 12:00:00 AM	01/29/13 Owner changed from Atrium Assoc. CCO #2 for $2,887.50 - DA 3/1/13, #19. CCO #1 for $3,177.90 - DA 12/14/12, #12. Add #1 Reduced rent & exercised option.	RENT - BASE RENT	9,300.00	0.00	1.00

	BW	BX	BY
2194	7/1/2006 12:00:00 AM	6/30/2011 12:00:00 AM	MONTH
2195	4/1/2000 12:00:00 AM	6/30/2006 12:00:00 AM	MONTH
2196	7/1/2006 12:00:00 AM	6/30/2011 12:00:00 AM	MONTH

	A	B	C	D	E	F	G	H	I	J	K	L	M	N	O
2197	Kent	431	HUMAN SERVICES	10595-1997-1364	2950 CLYDE PARK AVE SW	WYOMING	49509	09/01/1997	08/31/1998	0.00	49,483.20	5.13	9,648.00	RA	OFFICE BUILDING
2198	Kent	431	HUMAN SERVICES	10595-1999-1199	2950 CLYDE PARK AVE SW	WYOMING	49509	09/01/1998	08/31/1999	0.00	49,483.56	5.13	9,648.00	RA	OFFICE BUILDING
2199	Kent	431	HUMAN SERVICES	10595-1999-1279	2950 CLYDE PARK AVE SW	WYOMING	49509	01/01/2000	10/18/2000	0.00	49,483.20	5.13	9,648.00	LEASE	OFFICE BUILDING
2200	Kent	431	HUMAN SERVICES	10595-1999-1416	2950 CLYDE PARK AVE SW	WYOMING	49509	09/01/1999	12/31/1999	0.00	49,483.56	5.13	9,648.00	RA	OFFICE BUILDING

	P	Q	R	S	T	U	V	W
2197	TERMINATED	30 Days; Std. Cancellatoin Either Party /			HVAC / ELECTRICITY / WATER / JANITORIAL / INT/EXT MAINT / LANDSCAPING / SNOW REMOVAL / PARKING / FLUORESCENT / RUBBISH REMOVAL / N/A /	0.00	0.00	0.00
2198	TERMINATED	30 Days; Std. Cancellatoin Either Party /			HVAC / ELECTRICITY / WATER / JANITORIAL / INT/EXT MAINT / LANDSCAPING / SNOW REMOVAL / PARKING / FLUORESCENT / RUBBISH REMOVAL / N/A /	0.00	0.00	0.00
2199	TERMINATED	60 Days; Std. Cancellatoin Either Party /			HVAC / ELECTRICITY / WATER / JANITORIAL / INT/EXT MAINT / LANDSCAPING / SNOW REMOVAL / PARKING / FLUORESCENT / RUBBISH REMOVAL / N/A /	0.00	0.00	0.00
2200	TERMINATED	30 Days; Std. Cancellatoin Either Party /			HVAC / ELECTRICITY / WATER / JANITORIAL / INT/EXT MAINT / LANDSCAPING / SNOW REMOVAL / PARKING / FLUORESCENT / RUBBISH REMOVAL / N/A /	0.00	0.00	0.00

	X	Y	Z	AA	AB	AC	AD	AE	AF	AG	AH	AI	AJ	AK	AL
2197	0.00	0.00	0.00	49,483.20	5.13	0.00	N/A		WYOMING PUBLIC SCHOOLS	2950 CLYDE PARK AVENUE, S.W.	WYOMING	MI	49509	E11	0
2198	0.00	0.00	0.00	49,483.56	5.13	0.00	N/A		WYOMING PUBLIC SCHOOLS	2950 CLYDE PARK AVENUE, S.W.	WYOMING	MI	49509	E11	0
2199	0.00	0.00	0.00	49,483.20	5.13	0.00	N/A		WYOMING PUBLIC SCHOOLS	2950 CLYDE PARK AVENUE, S.W.	WYOMING	MI	49509	E11	0
2200	0.00	0.00	0.00	49,483.56	5.13	0.00	N/A		WYOMING PUBLIC SCHOOLS	2950 CLYDE PARK AVENUE, S.W.	WYOMING	MI	49509	E11	0

	AM	AN	AO	AP	AQ	AR	AS	AT	AU	AV	AW	AX	AY	AZ
2197	N/A	LESSEE	N/A	80	0	100	Common	Lot	10/9/1998 12:00:00 AM	YES	7/1/1999 12:00:00 AM	9/11/1998 12:00:00 AM	YES	9/3/1997 12:00:00 AM
2198	N/A	LESSEE	N/A	9	0	100	Common	Lot	4/12/1999 12:00:00 AM	YES	7/1/1999 12:00:00 AM	9/11/1998 12:00:00 AM	YES	9/3/1998 12:00:00 AM
2199	N/A	LESSEE	N/A	9	0	100	Common	Lot	4/12/1999 12:00:00 AM	YES	7/1/2001 12:00:00 AM	9/11/1998 12:00:00 AM	YES	9/3/1998 12:00:00 AM
2200	N/A	LESSEE	N/A	9	0	100	Common	Lot	4/12/1999 12:00:00 AM	YES	7/1/1999 12:00:00 AM	9/11/1998 12:00:00 AM	YES	9/3/1998 12:00:00 AM

	BA	BB	BC	BD	BE	BF	BG	BH	BI	BJ	BK	BL	BM
2197				1/1/1998 12:00:00 AM	2204	2950 CLYDE PARK AVE SW	23,281.00	41.00		2275	5.13	4,123.60	0.00
2198				1/1/1998 12:00:00 AM	2204	2950 CLYDE PARK AVE SW	23,281.00	41.00		2275	5.13	4,123.60	0.00
2199				1/1/1998 12:00:00 AM	2204	2950 CLYDE PARK AVE SW	23,281.00	41.00		2275	5.13	4,123.60	0.00
2200				1/1/1998 12:00:00 AM	2204	2950 CLYDE PARK AVE SW	23,281.00	41.00		2275	5.13	4,123.60	0.00

	BN	BO	BP	BQ	BR	BS	BT	BU	BV
2197	N/A		N/A		Agreement finalized	RENT - BASE RENT	4,123.60	0.00	1.00
2198	N/A		N/A		Agreement finalized	RENT - BASE RENT	4,123.63	0.00	1.00
2199	O	6/15/2002 12:00:00 AM	N/A		Lease cancelled effective 10/18/00 per letter dated 8/28/00	RENT - BASE RENT	4,123.60	0.00	1.00
2200	N/A		N/A		Renewal lease finalized	RENT - BASE RENT	4,123.63	0.00	1.00

	BW	BX	BY
2197	9/1/1997 12:00:00 AM	8/31/1998 12:00:00 AM	MONTH
2198	9/1/1998 12:00:00 AM	8/31/1999 12:00:00 AM	MONTH
2199	1/1/2000 12:00:00 AM	10/18/2000 12:00:00 AM	MONTH
2200	9/1/1999 12:00:00 AM	12/31/1999 12:00:00 AM	MONTH

	A	B	C	D	E	F	G	H	I	J	K	L	M	N	O
2201	Kent	431	HUMAN SERVICES	10899-2000-1374	1534 KALAMAZOO SE	GRAND RAPIDS	49507	10/01/2000	09/30/2001	0.00	54,720.00	9.50	5,760.00	RA	OFFICE BUILDING
2202	Kent	431	HUMAN SERVICES	10899-2001-1292	1534 KALAMAZOO SE	GRAND RAPIDS	49507	10/01/2001	09/30/2002	0.00	57,600.00	10.00	5,760.00	RA	OFFICE BUILDING
2203	Kent	431	HUMAN SERVICES	11110-2005-0098	121 Franklin Street SE	GRAND RAPIDS	49507	06/01/2009	09/30/2010	143,534.00	1,722,408.00	23.10	101,365.00	SUBLEASE	OFFICE BUILDING

	P	Q	R	S	T	U	V	W
2201	TERMINATED	60 Days; Standard Cancellation /			HVAC / ELECTRICITY / WATER / JANITORIAL / INT/EXT MAINT / LANDSCAPING / SNOW REMOVAL / PARKING / FLUORESCENT / RUBBISH REMOVAL / N/A /	0.00	0.00	0.00
2202	TERMINATED	Standard, 60 day /			HVAC / ELECTRICITY / WATER / JANITORIAL / PEST CONTROL / LANDSCAPING / SNOW REMOVAL / PARKING / FLUORESCENT / RUBBISH REMOVAL /	0.00	0.00	0.00
2203	TERMINATED	Legislative Restrictive / Legislative Restrictive / Legislative Restrictive /		5 years; 90 days / 5 years; 90 days / 5 years; 90 days / 5 years; 90 days / 5 years; 90 days / 5 years; 90 days /	PUBLIC UTILITIES / PUBLIC UTILITIES / PUBLIC UTILITIES / TELECOMMUNICATIONS / TELECOMMUNICATIONS / TELECOMMUNICATIONS / ALL OTHERS / ALL OTHERS / ALL OTHERS /	0.00	0.00	0.00

	X	Y	Z	AA	AB	AC	AD	AE	AF	AG	AH	AI	AJ	AK	AL
2201	0.00	0.00	0.00	54,720.00	9.50	0.00	N/A		ROSS LEARNING, INC.	20820 GREENFIELD, SUITE 307	OAK PARK	MI	48237	E11	10595
2202	0.00	0.00	0.00	57,600.00	10.00	0.00	N/A		ROSS LEARNING, INC.	20820 GREENFIELD, SUITE 307	OAK PARK	MI	48237	E11	
2203	0.00	0.00	0.00	1,722,408.00	16.99	0.00	N/A		County of Kent	300 Monroe NW	GRAND RAPIDS	MI	49502	E92	2397

	AM	AN	AO	AP	AQ	AR	AS	AT	AU	AV	AW	AX	AY	AZ
2201	NET	LESSEE	OFFICE	4	0	52	Common	Lot	2/14/2001 12:00:00 AM	YES	8/1/2002 12:00:00 AM	3/21/2001 12:00:00 AM	YES	8/30/2000 12:00:00 AM
2202	N/A	LESSEE	OFFICE	4	0	52	Common	Lot	10/1/2001 12:00:00 AM	YES	8/1/2002 12:00:00 AM	3/21/2001 12:00:00 AM	N/A	8/30/2000 12:00:00 AM
2203	NET	LESSEE	OFFICE	425	0	465	Common	Lot	7/20/2009 12:00:00 AM	YES	12/31/2009 12:00:00 AM	5/29/2009 12:00:00 AM	YES	5/29/2009 12:00:00 AM

	BA	BB	BC	BD	BE	BF	BG	BH	BI	BJ	BK	BL	BM
2201				1/1/2000 12:00:00 AM	2698	1534 KALAMAZOO SE	5,760.00	100.00		1612	9.50	0.00	4,560.00
2202				1/1/2000 12:00:00 AM	2698	1534 KALAMAZOO SE	5,760.00	100.00		1612	10.00	0.00	4,800.00
2203	1/16/2007 12:00:00 AM	19			7922	HUMAN SERVICES COMPLEX	136,898.00	73.77	Three & Basement	5090	23.10	57,270.54	137,819.15

	BN	BO	BP	BQ	BR	BS	BT	BU	BV
2201	N/A		N/A			RENT - BASE RENT	4,560.00	0.00	1.00
2202	N/A		N/A			RENT - BASE RENT	4,800.00	0.00	1.00
2203	O	12/31/2010 12:00:00 AM	N/A		Rental payments due with 5 business days of the start of each month, per Paragraph 5.3a . Bond schedule still pending with County of Kent.	RENT - BASE RENT	143,534.00	0.00	1.00

	BW	BX	BY
2201	10/1/2000 12:00:00 AM	9/30/2001 12:00:00 AM	MONTH
2202	10/1/2001 12:00:00 AM	9/30/2002 12:00:00 AM	MONTH
2203	6/1/2009 12:00:00 AM	5/31/2029 12:00:00 AM	MONTH

	A	B	C	D	E	F	G	H	I	J	K	L	M	N	O
2204	Kent	431	HUMAN SERVICES	11110-2010-0036	121 Franklin Street SE	GRAND RAPIDS	49507	06/01/2009	05/31/2029	0.00	2,344,170.48	21.08	107,925.40	SUBLEASE	OFFICE BUILDING
2205	Kent	431	HUMAN SERVICES	11403-2008-0169	5303 28th Street Court SE	GRAND RAPIDS	49512	01/01/2009	12/31/2009	0.00	23,088.00	12.00	1,924.00	RA	OFFICE BUILDING

	P	Q	R	S	T	U	V	W
	RENT	Legislative Restrictive /		5 year; 90 day /	ADJUST-INSURANCE /	0.00	0.00	0.00
	AUTHORIZED	Legislative Restrictive /		5 year; 90 day /	ADJUST-INSURANCE /			
		Legislative Restrictive /		5 year; 90 day /	ADJUST-INSURANCE /			
		Legislative Restrictive /		5 year; 90 day /	ADJUST-INSURANCE /			
		Legislative Restrictive /		5 year; 90 day /	ADJUST-INSURANCE /			
		Legislative Restrictive /		5 year; 90 day /	ADJUST-INSURANCE /			
		Legislative Restrictive /		5 year; 90 day /	ADJUST-INSURANCE /			
		Legislative Restrictive /		5 year; 90 day /	ADJUST-INSURANCE /			
		Legislative Restrictive /		5 year; 90 day /	ADJUST-INSURANCE /			
		Legislative Restrictive /		5 year; 90 day /	ADJUST-INSURANCE /			
		Legislative Restrictive /		5 year; 90 day /	ADJUST-INSURANCE /			
		Legislative Restrictive /		5 year; 90 day /	ADJUST-INSURANCE /			
		Legislative Restrictive /		5 year; 90 day /	ADJUST-INSURANCE /			
		Legislative Restrictive /		5 year; 90 day /	ADJUST-INSURANCE /			
		Legislative Restrictive /		5 year; 90 day /	ADJUST-INSURANCE /			
		Legislative Restrictive /		5 year; 90 day /	ADJUST-INSURANCE /			
		Legislative Restrictive /		5 year; 90 day /	ADJUST-INSURANCE /			
		Legislative Restrictive /		5 year; 90 day /	ADJUST-INSURANCE /			
		Legislative Restrictive /		5 year; 90 day /	ADJUST-INSURANCE /			
		Legislative Restrictive /		5 year; 90 day /	ADJUST-INSURANCE /			
		Legislative Restrictive /		5 year; 90 day /	ADJUST-INSURANCE /			
		Legislative Restrictive /		5 year; 90 day /	ADJUST-INSURANCE /			
		Legislative Restrictive /		5 year; 90 day /	ADJUST-INSURANCE /			
				5 year; 90 day /	ADJUST-OPERATING EXP /			
				5 year; 90 day /	ADJUST-OPERATING EXP /			
				5 year; 90 day /	ADJUST-OPERATING EXP /			
				5 year; 90 day /	ADJUST-OPERATING EXP /			
				5 year; 90 day /	ADJUST-OPERATING EXP /			
				5 year; 90 day /	ADJUST-OPERATING EXP /			
				5 year; 90 day /	ADJUST-OPERATING EXP /			
				5 year; 90 day /	ADJUST-OPERATING EXP /			
				5 year; 90 day /	ADJUST-OPERATING EXP /			
				5 year; 90 day /	ADJUST-OPERATING EXP /			
2204				5 year; 90 day /	ADJUST-OPERATING EXP /			
	TERMINATED	Standard: 30 Days /			PUBLIC UTILITIES /	0.00	0.00	0.00
					JANITORIAL /			
					TRASH REMOVAL/WASTEBASKETS /			
					TELECOMMUNICATIONS /			
					ALARM SYSTEM MONITORING /			
					ALL OTHERS /			
2205								

	X	Y	Z	AA	AB	AC	AD	AE	AF	AG	AH	AI	AJ	AK	AL
2204	5,240.00	0.00	-10,116.00	2,339,294.48	21.68	0.00	Actual	2013	County of Kent	300 Monroe NW	GRAND RAPIDS	MI	49502	E92	2397
2205	0.00	0.00	0.00	23,088.00	12.00	0.00	N/A		Atrium Associates	1946 Turner Avenue NW	GRAND RAPIDS	MI	49504	E92	

	AM	AN	AO	AP	AQ	AR	AS	AT	AU	AV	AW	AX	AY	AZ
2204	NET	LESSEE	OFFICE	460	0	586	Common	Lot	7/20/2009 12:00:00 AM	YES	12/31/2009 12:00:00 AM	5/29/2009 12:00:00 AM	YES	5/29/2009 12:00:00 AM
2205	NET	TENANT	OFFICE	10	0	12	Common	Lot	4/12/2005 12:00:00 AM	YES	3/15/2009 12:00:00 AM	2/26/2003 12:00:00 AM	N/A	

	BA	BB	BC	BD	BE	BF	BG	BH	BI	BJ	BK	BL	BM
2204	1/16/2007 12:00:00 AM	19			7922	HUMAN SERVICES COMPLEX	136,898.00	79.00	Three & Basement	5090	21.08	51,968.00	137,576.00
2205				12/31/2013 12:00:00 AM	1741		90,725.00	2.12	1st floor	2911	12.00	577.20	1,346.80

	BN	BO	BP	BQ	BR	BS	BT	BU	BV
2204	O	6/15/2014 12:00:00 AM	N/A		CCO #2 for $68,341.90 approved by the SAB on 7-23-13 item 13. CCO #1 for $7,460 approved via the DTMB Director's Agenda on 10/15/10 Item #14. Addendum #1 approved by Ad Board on 9/14/2010, item #9. Rental payments due with 5 business days of the start of each month, per Paragraph 5.3a . Lease was approved by JCOS on Nov. 30, 2006.	RENT - BASE RENT	195,347.54	0.00	1.00
2205	N/A		N/A		11-21-08 Email from Agency Contact to cancel this project. month_to_month agreement for temporary space until most of DHS staff moves to the new Kent County DHS building in May 2009, then leases #10214 & 10232 will be consolidated into one smaller lease and the month-to-month will be cancelled.	RENT - BASE RENT	1,924.00	0.00	0.00

	BW	BX	BY
2204	6/1/2010 12:00:00 AM	5/31/2011 12:00:00 AM	MONTH
2205	1/1/2009 12:00:00 AM	12/31/2009 12:00:00 AM	MONTH

	A	B	C	D	E	F	G	H	I	J	K	L	M	N	O
2206	Kent	431	HUMAN SERVICES	2397-1986-28	415 FRANKLIN ST	GRAND RAPIDS	49507	04/01/1986	07/31/2009	0.00	280,063.32	5.10	72,131.00	LEASE	OFFICE BUILDING
2207	Kent	431	HUMAN SERVICES	2397-1993-1231	415 FRANKLIN ST	GRAND RAPIDS	49507	01/01/1996	01/02/1996	0.00	367,848.24	5.10	72,131.00	RA	OFFICE BUILDING

	P	Q	R	S	T	U	V	W
2206	TERMINATED	Standard; 90 days / Standard; 90 days / Standard; 90 days / Standard; 90 days / Standard; 90 days / Standard; 90 days /			HVAC / HVAC / HVAC / HVAC / HVAC / HVAC / ELECTRICITY / ELECTRICITY / ELECTRICITY / ELECTRICITY / ELECTRICITY / ELECTRICITY / WATER / WATER / WATER / WATER / WATER / WATER / JANITORIAL / JANITORIAL / JANITORIAL / JANITORIAL / JANITORIAL / JANITORIAL / INT/EXT MAINT / INT/EXT MAINT / INT/EXT MAINT / INT/EXT MAINT / INT/EXT MAINT / INT/EXT MAINT / LANDSCAPING / LANDSCAPING / LANDSCAPING /	0.00	0.00	0.00
2207	TERMINATED	60 Days; Standard Cancellation /			HVAC / ELECTRICITY / WATER / JANITORIAL / INT/EXT MAINT / LANDSCAPING / SNOW REMOVAL / PARKING / FLUORESCENT / RUBBISH REMOVAL / N/A /	0.00	0.00	0.00

	X	Y	Z	AA	AB	AC	AD	AE	AF	AG	AH	AI	AJ	AK	AL
2206	0.00	0.00	0.00	280,063.32	3.88	0.00	N/A		County of Kent	300 Monroe NW	GRAND RAPIDS	MI	49502	E92	0
2207	0.00	0.00	0.00	367,848.24	5.10	0.00	N/A		THE COUNTY OF KENT	300 MONROE, N.W.	GRAND RAPIDS	MI	49503	E11	0

	AM	AN	AO	AP	AQ	AR	AS	AT	AU	AV	AW	AX	AY	AZ
2206	N/A	LESSEE	OFFICE	500	0	301	Common	Lot	6/16/2004 12:00:00 AM	NO	2/15/2000 12:00:00 AM	6/1/1977 12:00:00 AM	YES	2/29/1984 12:00:00 AM
2207	N/A	LESSEE	N/A	410	0	301	Common	Lot		YES			NO	

	BA	BB	BC	BD	BE	BF	BG	BH	BI	BJ	BK	BL	BM
2206	10/21/1986 12:00:00 AM	11		1/1/1986 12:00:00 AM	1893	415 FRANKLIN ST	72,131.00	100.00	Multiple	2727	5.10	21,457.81	9,196.21
2207				1/1/1986 12:00:00 AM	1893	415 FRANKLIN ST	72,131.00	100.00		2727	5.10	9,196.21	21,457.81

	BN	BO	BP	BQ	BR	BS	BT	BU	BV
2206	O	3/1/2010 12:00:00 AM	N/A		Holding Over status effective April 1, 1995 - through the end of time. Close out inspection completed by agency on 8/25/2009.	RENT - BASE RENT	23,338.61	0.00	1.00
2207	N/A		N/A		unable to obtain new rental document of any type with the local unit of government	RENT - BASE RENT	30,654.02	0.00	1.00

	BW	BX	BY
2206	4/1/1986 12:00:00 AM	9/30/1986 12:00:00 AM	MONTH
2207	1/1/1996 12:00:00 AM	12/31/2005 12:00:00 AM	MONTH

	A	B	C	D	E	F	G	H	I	J	K	L	M	N	O
2208	Kent	431	HUMAN SERVICES	4149-1985-29	347 EVERGREEN	SPARTA	49345	05/01/1985	07/31/1993	0.00	9,782.04	3.35	2,920.00	LEASE	OFFICE BUILDING
2209	Kent	472	CORRECTIONS	10365-1995-1191	2922 Fuller Ave NE	GRAND RAPIDS	49505	06/01/1996	05/31/2006	0.00	57,222.96	10.85	5,274.00	LEASE	OFFICE BUILDING

	P	Q	R	S	T	U	V	W
2208	TERMINATED	30 Days; Standard Cancellation /			HVAC / ELECTRICITY / WATER / JANITORIAL / INT/EXT MAINT / LANDSCAPING / SNOW REMOVAL / PARKING / FLUORESCENT / RUBBISH REMOVAL / N/A /	0.00	0.00	0.00
2209	TERMINATED	Standard; 90 day / Standard; 90 day /			HVAC / HVAC / ELECTRICITY / ELECTRICITY / WATER / WATER / JANITORIAL / JANITORIAL / INT/EXT MAINT / INT/EXT MAINT / LANDSCAPING / LANDSCAPING / SNOW REMOVAL / SNOW REMOVAL / PARKING / PARKING / FLUORESCENT / FLUORESCENT / RUBBISH REMOVAL / RUBBISH REMOVAL / N/A / N/A / SECURITY / SECURITY / GAS / GAS / PEST CONTROL / PEST CONTROL /	0.00	0.00	0.00

	X	Y	Z	AA	AB	AC	AD	AE	AF	AG	AH	AI	AJ	AK	AL
2208	0.00	0.00	0.00	9,782.04	3.35	0.00	N/A		County of Kent	300 Monroe NW	GRAND RAPIDS	MI	49502		0
2209	0.00	0.00	0.00	57,222.96	10.85	0.00	N/A		HENRY PESTKA, TRUSTEE OF THE	2920 FULLER AVENUE, N.E.	GRAND RAPIDS	MI	49505	E92	0

	AM	AN	AO	AP	AQ	AR	AS	AT	AU	AV	AW	AX	AY	AZ
2208	N/A	LESSEE	N/A	20	0	0	Common	Lot	9/1/1988 12:00:00 AM	YES	1/1/1986 12:00:00 AM	7/10/1984 12:00:00 AM	YES	7/3/1984 12:00:00 AM
2209	NET	LESSEE	OFFICE	22	0	30	Common	Lot	12/1/2005 12:00:00 AM	YES	10/29/2006 12:00:00 AM	6/8/2004 12:00:00 AM	YES	6/12/1996 12:00:00 AM

	BA	BB	BC	BD	BE	BF	BG	BH	BI	BJ	BK	BL	BM
2208					2022	347 EVERGREEN	5,751.00	50.80		2535	3.35	815.17	0.00
2209				1/1/1995 12:00:00 AM	2217		36,000.00	14.60		2260	10.85	2,337.04	2,431.54

	BN	BO	BP	BQ	BR	BS	BT	BU	BV
2208	N/A		N/A		Agency relocated	RENT - BASE RENT	815.17	0.00	1.00
2209	O	9/15/2003 12:00:00 AM	N/A	9/15/2003 12:00:00 AM	Per agency request - cancellation notification letter sent to lessor on 7/31/2006. Then agency changed their mind and need additional time at this location, so rental agreement to be prepared.	RENT - BASE RENT	4,768.58	0.00	1.00

	BW	BX	BY
2208	5/1/1985 12:00:00 AM	7/31/1993 12:00:00 AM	MONTH
2209	6/1/1996 12:00:00 AM	5/31/2001 12:00:00 AM	MONTH

	A	B	C	D	E	F	G	H	I	J	K	L	M	N	O
2210	Kent	472	CORRECTIONS	10365-2007-0020	2922 Fuller Ave NE	GRAND RAPIDS	49505	11/01/2006	05/31/2007	0.00	57,222.96	10.85	5,274.00	RA	OFFICE BUILDING
2211	Kent	472	CORRECTIONS	10472-1996-1375	2922 Fuller Ave NE	GRAND RAPIDS	49505	06/01/1997	05/31/2007	0.00	12,499.20	10.85	1,152.00	LEASE	OFFICE BUILDING

	P	Q	R	S	T	U	V	W
2210	TERMINATED	Standard; 90 Days /			N/A / PARKING / PAVING / PEST CONTROL / ROOF / SECURITY / SNOW REMOVAL / TAXES / CLEANING / ELECTRICITY / GAS / HVAC / INSURANCE / LANDSCAPING / MAINTENANCE / MAJOR STRUCT REP /	0.00	0.00	0.00
2211	TERMINATED	Standard; 90 days / Standard; 90 days /			HVAC / HVAC / ELECTRICITY / ELECTRICITY / WATER / WATER / JANITORIAL / JANITORIAL / INT/EXT MAINT / INT/EXT MAINT / LANDSCAPING / LANDSCAPING / SNOW REMOVAL / SNOW REMOVAL / PARKING / PARKING / FLUORESCENT / FLUORESCENT / RUBBISH REMOVAL / RUBBISH REMOVAL / PEST CONTROL / PEST CONTROL / GAS / GAS /	0.00	0.00	0.00

	X	Y	Z	AA	AB	AC	AD	AE	AF	AG	AH	AI	AJ	AK	AL
2210	0.00	0.00	0.00	57,222.96	10.85	0.00	N/A		HENRY PESTKA, TRUSTEE OF THE	2920 FULLER AVENUE, N.E.	GRAND RAPIDS	MI	49505		
2211	0.00	0.00	0.00	12,499.20	10.85	0.00	N/A		HENRY PESTKA, TRUSTEE OF THE	2920 FULLER AVENUE, N.E.	GRAND RAPIDS	MI	49505	E92	7749

	AM	AN	AO	AP	AQ	AR	AS	AT	AU	AV	AW	AX	AY	AZ
2210	N/A	LESSEE	OFFICE	22	0	30	Common	Lot	12/1/2005 12:00:00 AM	YES	10/29/2006 12:00:00 AM	6/8/2004 12:00:00 AM	YES	6/12/1996 12:00:00 AM
2211	N/A	LESSEE	N/A	7	0	7	Common	Lot	10/18/2004 12:00:00 AM	YES	10/29/2006 12:00:00 AM	6/8/2004 12:00:00 AM	YES	7/2/1997 12:00:00 AM

	BA	BB	BC	BD	BE	BF	BG	BH	BI	BJ	BK	BL	BM
2210				1/1/1995 12:00:00 AM	2217		36,000.00	14.60		2260	10.85	1,430.57	3,338.01
2211				1/1/1995 12:00:00 AM	2217		36,000.00	0.00		2260	10.85	452.37	589.23

	BN	BO	BP	BQ	BR	BS	BT	BU	BV
2210	N/A		N/A		Cancellation letter sent 2/23/2007 to lessor effective May 31, 2007; this RA was to end on October 31, 2007. Rental Agreement needed to allow agency additional time to relocate.	RENT - BASE RENT	4,768.58	0.00	1.00
2211	T	9/15/2003 12:00:00 AM	N/A	9/15/2003 12:00:00 AM	Cancellation letter sent 2/23/2007 to lessor effective May 31, 2007, this is the same date that the lease was scheduled to end. Rescinding of Cancellation Notice faxed to lessor on 10/31/2006 per agency request. Document signed and return faxed on 11/03/06. Letter to cancel lease prepared per agency request and sent on 7/31/2006.	RENT - BASE RENT	1,041.60	0.00	1.00

	BW	BX	BY
2210	11/1/2006 12:00:00 AM	10/31/2007 12:00:00 AM	MONTH
2211	7/1/2002 12:00:00 AM	10/31/2006 12:00:00 AM	MONTH

	A	B	C	D	E	F	G	H	I	J	K	L	M	N	O
2212	Kent	472	CORRECTIONS	10851-2000-1179	2922 Fuller Ave NE	GRAND RAPIDS	49505	06/01/2000	05/31/2001	0.00	17,072.64	17.15	995.00	RA	OFFICE BUILDING
2213	Kent	472	CORRECTIONS	10851-2001-1208	2922 Fuller Ave NE	GRAND RAPIDS	49505	06/01/2001	12/31/2006	1,422.72	17,072.64	17.16	995.00	LEASE	OFFICE BUILDING
2214	Kent	472	CORRECTIONS	10946-2001-1107	2922 Fuller Ave NE	GRAND RAPIDS	49505	03/01/2001	12/31/2006	880.00	10,560.00	12.42	850.00	LEASE	OFFICE BUILDING
2215	Kent	472	CORRECTIONS	10946-2007-0114	2922 Fuller Ave NE	GRAND RAPIDS	49505	01/01/2008	08/24/2012	0.00	14,040.00	15.02	935.00	LEASE	OFFICE BUILDING

	P	Q	R	S	T	U	V	W
2212	TERMINATED	Standard; 60 day /			HVAC / ELECTRICITY / WATER / JANITORIAL / INT/EXT MAINT / LANDSCAPING / SNOW REMOVAL / PARKING / FLUORESCENT / RUBBISH REMOVAL / N/A /	0.00	0.00	0.00
2213	TERMINATED	Standard; 60 day /			ELECTRICITY / N/A / HVAC / WATER / JANITORIAL / RUBBISH REMOVAL / FLUORESCENT / PARKING / SNOW REMOVAL / INT/EXT MAINT / LANDSCAPING / GAS /	0.00	0.00	0.00
2214	TERMINATED	Standard, 60 day /			ELECTRICITY / HVAC / WATER / GAS / JANITORIAL / LANDSCAPING / SNOW REMOVAL / PARKING / TAXES / SECURITY /	0.00	0.00	0.00
2215	TERMINATED	STANDARD; 90 DAYS / STANDARD; 90 DAYS / STANDARD; 90 DAYS /		5 YEARS; 60 DAYS / 5 YEARS; 60 DAYS / 5 YEARS; 60 DAYS /	ALARM SYSTEM MONITORING / ALARM SYSTEM MONITORING / ALARM SYSTEM MONITORING / FLUORESCENT / FLUORESCENT / FLUORESCENT /	0.00	0.00	0.00

	X	Y	Z	AA	AB	AC	AD	AE	AF	AG	AH	AI	AJ	AK	AL
2212	0.00	0.00	0.00	17,072.64	17.16	0.00	N/A		HENRY PESTKA, TRUSTEE OF THE	2920 FULLER AVENUE, N.E.	GRAND RAPIDS	MI	49505	E11	0
2213	0.00	0.00	0.00	17,072.64	17.16	0.00	N/A		HENRY PESTKA, TRUSTEE OF THE	2920 FULLER AVENUE, N.E.	GRAND RAPIDS	MI	49505	E92	0
2214	0.00	0.00	0.00	10,560.00	12.42	0.00	N/A		HENRY PESTKA, TRUSTEE OF THE	2920 FULLER AVENUE, N.E.	GRAND RAPIDS	MI	49505	E92	
2215	0.00	0.00	0.00	14,040.00	15.02	0.00	N/A		H & H Mmgt & Devel. Co., L.L.C.	2920 Fuller Avenue, N.E.	GRAND RAPIDS	MI	49505	E92	

	AM	AN	AO	AP	AQ	AR	AS	AT	AU	AV	AW	AX	AY	AZ
2212	N/A	LESSEE	N/A	4	0	4	Common	Lot	8/1/2000 12:00:00 AM	YES	3/25/2001 12:00:00 AM	11/1/1999 12:00:00 AM	YES	11/1/1999 12:00:00 AM
2213	N/A	LESSEE	OFFICE	4	0	4	Common	Lot	8/1/2000 12:00:00 AM	YES	10/29/2006 12:00:00 AM	11/1/1999 12:00:00 AM	YES	6/7/2000 12:00:00 AM
2214	N/A	LESSEE	OFFICE	5	0	5	Common	Lot	12/1/2005 12:00:00 AM	YES	10/29/2006 12:00:00 AM	6/8/2004 12:00:00 AM	YES	6/7/2000 12:00:00 AM
2215	NET	LESSEE	OFFICE	5	0	15	Common	Lot	11/19/2009 12:00:00 AM	YES	10/29/2012 12:00:00 AM	3/14/2008 12:00:00 AM	YES	6/7/2000 12:00:00 AM

	BA	BB	BC	BD	BE	BF	BG	BH	BI	BJ	BK	BL	BM
2212				1/1/1995 12:00:00 AM	2217		36,000.00	27.00		2260	17.15	424.72	998.00
2213				1/1/1995 12:00:00 AM	2217		36,000.00	0.03		2260	17.16	424.72	998.00
2214					2216		36,000.00	0.30		2260	12.42	250.00	630.00
2215	1/15/2008 12:00:00 AM	11			2216		36,000.00	2.60	2	2260	15.02	351.00	819.00

	BN	BO	BP	BQ	BR	BS	BT	BU	BV
2212	N/A		N/A			RENT - BASE RENT	1,422.72	0.00	1.00
2213	N/A		N/A		Holding over since May 31, 2002 ? Expired rental agreement ?	RENT - BASE RENT	1,422.72	0.00	1.00
2214	N/A		N/A		TSC negotiating renewal lease	RENT - BASE RENT	880.00	0.00	1.00
2215	N/A		N/A		Date cancellation letter sent: 5/25/2012 Effective date of cancellation: 8/24/2012 Original expiration date: 12/31/2012 Close out Inspection completed 8/02/2012.	RENT - BASE RENT	1,170.00	0.00	0.00

	BW	BX	BY
2212	6/1/2000 12:00:00 AM	5/31/2001 12:00:00 AM	MONTH
2213	6/1/2001 12:00:00 AM	2/29/2040 12:00:00 AM	MONTH
2214	3/1/2001 12:00:00 AM	2/29/2040 12:00:00 AM	MONTH
2215	1/1/2008 12:00:00 AM	8/24/2012 12:00:00 AM	MONTH

	A	B	C	D	E	F	G	H	I	J	K	L	M	N	O
2216	Kent	472	CORRECTIONS	4536-1986-40	525 MONROE AVE	GRAND RAPIDS	49503	04/15/1986	01/31/1994	0.00	286,719.72	0.00	0.00	RA	RESIDENTIAL
2217	Kent	472	CORRECTIONS	7664-1990-1186	3601 PLAINFIELD NE	GRAND RAPIDS	49525	05/01/1991	01/21/1998	0.00	23,039.16	10.03	2,296.00	LEASE	OFFICE BUILDING
2218	Kent	472	CORRECTIONS	7749-1991-1099	3601 PLAINFIELD NE	GRAND RAPIDS	49525	09/01/1991	12/31/1991	0.00	6,040.44	9.06	667.00	RA	OFFICE BUILDING
2219	Kent	472	CORRECTIONS	7749-1991-2304	3601 PLAINFIELD NE	GRAND RAPIDS	49525	01/01/1992	08/03/1997	0.00	6,690.00	10.03	667.00	LEASE	OFFICE BUILDING

	P	Q	R	S	T	U	V	W
2216	TERMINATED	90 Days; Standard Cancellation /			HVAC / ELECTRICITY / WATER / JANITORIAL / INT/EXT MAINT / LANDSCAPING / SNOW REMOVAL / PARKING / FLUORESCENT / RUBBISH REMOVAL / N/A /	0.00	0.00	0.00
2217	TERMINATED	90 Days; Standard Cancellation /			HVAC / ELECTRICITY / WATER / JANITORIAL / INT/EXT MAINT / LANDSCAPING / SNOW REMOVAL / PARKING / FLUORESCENT / RUBBISH REMOVAL / N/A /	0.00	0.00	0.00
2218	TERMINATED	60 Days; Standard Cancellation /			HVAC / ELECTRICITY / WATER / JANITORIAL / INT/EXT MAINT / LANDSCAPING / SNOW REMOVAL / PARKING / FLUORESCENT / RUBBISH REMOVAL / N/A /	0.00	0.00	0.00
2219	TERMINATED	60 Days; Standard Cancellation /			HVAC / ELECTRICITY / WATER / JANITORIAL / INT/EXT MAINT / LANDSCAPING / SNOW REMOVAL / PARKING / FLUORESCENT / RUBBISH REMOVAL / N/A /	0.00	0.00	0.00

	X	Y	Z	AA	AB	AC	AD	AE	AF	AG	AH	AI	AJ	AK	AL
2216	0.00	0.00	0.00	286,719.72	0.00	0.00	N/A		JAMES R. DANENBERG	525 MONROE AVENUE N.W.	GRAND RAPIDS	MI	49503		0
2217	0.00	0.00	0.00	23,039.16	10.03	0.00	N/A		L & S ENTERPRISES	3601 PLAINFIELD N.E.	GRAND RAPIDS	MI	49505	E11	0
2218	0.00	0.00	0.00	6,040.44	9.06	0.00	N/A		L & S ENTERPRISES	3601 PLAINFIELD N.E.	GRAND RAPIDS	MI	49505	E11	0
2219	0.00	0.00	0.00	6,690.00	10.03	0.00	N/A		L & S ENTERPRISES	3601 PLAINFIELD N.E.	GRAND RAPIDS	MI	49505	E11	0

	AM	AN	AO	AP	AQ	AR	AS	AT	AU	AV	AW	AX	AY	AZ
2216	N/A	LESSEE	N/A	18	0	0	Common	Lot		YES	10/1/1992 12:00:00 AM		NO	
2217	N/A	LESSEE	N/A	17	0	20	Common	Lot	4/1/1996 12:00:00 AM	YES	5/9/1997 12:00:00 AM	6/19/1996 12:00:00 AM	YES	5/9/1991 12:00:00 AM
2218	N/A	LESSEE	N/A	4	0	6	Common	Lot	5/9/1991 12:00:00 AM	YES	5/9/1992 12:00:00 AM	5/9/1991 12:00:00 AM	NO	
2219	N/A	LESSEE	N/A	4	0	4	Common	Lot	9/9/1996 12:00:00 AM	YES	5/9/1992 12:00:00 AM	6/21/1996 12:00:00 AM	YES	5/9/1991 12:00:00 AM

	BA	BB	BC	BD	BE	BF	BG	BH	BI	BJ	BK	BL	BM
2216				1/1/1986 12:00:00 AM	1750	525 MONROE AVE	19,060.00	97.00		2903	0.00	0.00	23,797.50
2217				1/1/1965 12:00:00 AM	1993	3601 PLAINFIELD NE	7,491.00	30.70		2582	10.03	472.94	1,446.99
2218				1/1/1965 12:00:00 AM	1993	3601 PLAINFIELD NE	7,491.00	9.00		2582	9.06	0.00	0.00
2219				1/1/1965 12:00:00 AM	1993	3601 PLAINFIELD NE	7,491.00	0.00		2582	10.03	132.42	425.08

	BN	BO	BP	BQ	BR	BS	BT	BU	BV
2216	N/A		N/A		RELOCATED TO 322 GRAND	RENT - BASE RENT	23,893.31	0.00	1.00
2217	O	8/1/1998 12:00:00 AM	T	3/1/1998 12:00:00 AM	Lease Expired.	RENT - BASE RENT	1,919.93	0.00	1.00
2218	N/A		N/A		Lease written to replace the	RENT - BASE RENT	503.37	0.00	1.00
2219	O	3/1/1998 12:00:00 AM	N/A		Lease Expired.	RENT - BASE RENT	557.50	0.00	1.00

	BW	BX	BY
2216	4/15/1986 12:00:00 AM	1/31/1994 12:00:00 AM	MONTH
2217	5/1/1991 12:00:00 AM	1/21/1998 12:00:00 AM	MONTH
2218	9/1/1991 12:00:00 AM	12/31/1991 12:00:00 AM	MONTH
2219	1/1/1992 12:00:00 AM	8/9/1997 12:00:00 AM	MONTH

	A	B	C	D	E	F	G	H	I	J	K	L	M	N	O
2220	Kent	472	CORRECTIONS	7787-1990-1048	322 FRONT AVE SW	GRAND RAPIDS	49504	01/01/1994	01/31/2008	0.00	540,000.00	15.25	35,400.00	LEASE	RESIDENTIAL
2221	Kent	511	MILITARY AFFAIRS	7329-1989-356	363 FULLER NE	GRAND RAPIDS	49503	09/01/1989	09/30/1993	0.00	7,800.00	16.59	470.00	LEASE	OFFICE BUILDING
2222	Kent	551	STATE POLICE	10673-1998-1069	8650 Algoma Ave	ROCKFORD	49341	08/01/1999	07/31/2014	0.00	35,940.00	6.96	5,680.00	LEASE	

	P	Q	R	S	T	U	V	W
2220	TERMINATED	Legislative Restrictive; 60 days / Legislative Restrictive; 60 days / Legislative Restrictive; 60 days /	/ / /	5 years; 60 day / 5 years; 60 day / 5 years; 60 day /	HVAC / HVAC / HVAC / ELECTRICITY / ELECTRICITY / ELECTRICITY / WATER / WATER / WATER / JANITORIAL / JANITORIAL / JANITORIAL / INT MAINTENANCE / INT MAINTENANCE / INT MAINTENANCE / LANDSCAPING / LANDSCAPING / LANDSCAPING / SNOW REMOVAL / SNOW REMOVAL / SNOW REMOVAL / PARKING / PARKING / PARKING / FLUORESCENT / FLUORESCENT / FLUORESCENT / RUBBISH REMOVAL / RUBBISH REMOVAL / RUBBISH REMOVAL / GAS / GAS / GAS /	0.00	0.00	0.00
2221	TERMINATED	60 Days; Standard Cancellation /			HVAC / ELECTRICITY / WATER / JANITORIAL / INT/EXT MAINT / LANDSCAPING / SNOW REMOVAL / PARKING / FLUORESCENT / RUBBISH REMOVAL / N/A /	0.00	0.00	0.00
2222	RENT AUTHORIZED	Standard; 60 day / Standard; 60 day /			PUBLIC UTILITIES / PUBLIC UTILITIES / JANITORIAL / JANITORIAL /	11,076.00	5,680.00	0.00

	X	Y	Z	AA	AB	AC	AD	AE	AF	AG	AH	AI	AJ	AK	AL
2220	0.00	0.00	0.00	540,000.00	15.25	0.00	N/A		RIVER CENTER 1 LTD PARTNERSHIP	Jerry & Mary Moeller	FREMONT	MI	49412	E92	4536
2221	0.00	0.00	0.00	7,800.00	16.60	0.00	N/A		GUS S & ANNA K AFENDOULIS	340 ARLINGTON DRIVE, S.E.	EAST GRAND RAPID	MI	49546		0
2222	0.00	0.00	0.00	52,696.00	9.28	0.00	Estimated	2013	Rogue River Development L.L.C.	8620 Algoma Avenue	ROCKFORD	MI	49341	E92	

	AM	AN	AO	AP	AQ	AR	AS	AT	AU	AV	AW	AX	AY	AZ
2220	N/A	LESSEE	N/A	32	0	38	Common	Lot	6/11/2007 12:00:00 AM	YES	5/23/2008 12:00:00 AM	1/14/1994 12:00:00 AM	YES	1/14/1994 12:00:00 AM
2221	N/A	LESSEE	N/A	2	0	0	Common	Lot	12/6/1993 12:00:00 AM	YES	12/1/1993 12:00:00 AM	12/14/1992 12:00:00 AM	YES	12/17/1992 12:00:00 AM
2222	NET	LESSEE	MIXED USE	8	0	12	Reserved	Lot	5/7/2013 12:00:00 AM	YES	4/29/2014 12:00:00 AM	8/23/1999 12:00:00 AM	YES	8/24/1999 12:00:00 AM

	BA	BB	BC	BD	BE	BF	BG	BH	BI	BJ	BK	BL	BM
2220				2/17/1999 12:00:00 AM	2072	322 FRONT AVE SW	35,400.00	100.00		2464	15.25	13,508.75	31,491.25
2221				1/1/1990 12:00:00 AM	1987	363 FULLER NE	2,000.00	23.50		2589	16.59	150.00	500.00
2222	3/16/1999 12:00:00 AM	10		1/1/1999 12:00:00 AM	1447		5,680.00	100.00	1st	3301	6.96	988.35	2,306.15

	BN	BO	BP	BQ	BR	BS	BT	BU	BV
2220	T	3/1/2008 12:00:00 AM	N/A		Cancellation letter sent: 11/20/2007 Effective date of cancellation: 1/31/2008 Original expiration date: 12/31/2013 Close out inspection conducted 1/24/2008	RENT - BASE RENT	45,000.00	0.00	0.00
2221	N		N/A		Dept. request to cancel	RENT - BASE RENT	650.00	0.00	1.00
2222	T	6/15/2003 12:00:00 AM	N/A	6/15/2003 12:00:00 AM	State Police - Radio Repair Shop & Garage	RENT - BASE RENT	2,995.00	0.00	0.00

	BW	BX	BY
2220	1/1/1994 12:00:00 AM	1/31/2008 12:00:00 AM	MONTH
2221	9/1/1989 12:00:00 AM	9/30/1993 12:00:00 AM	MONTH
2222	8/1/1999 12:00:00 AM	7/31/2009 12:00:00 AM	MONTH

	A	B	C	D	E	F	G	H	I	J	K	L	M	N	O
2223	Kent	551	STATE POLICE	7076-1988-235	588 THREE MILE ROAD NE	GRAND RAPIDS	49544	03/01/1988	02/29/2008	0.00	124,509.72	13.95	8,925.00	LEASE	OFFICE BUILDING
2224	Kent	551	STATE POLICE	7076-2006-0258	588 THREE MILE ROAD NE	GRAND RAPIDS	49544	03/01/2008	05/31/2010	0.00	147,262.56	16.50	8,925.00	LEASE	OFFICE BUILDING
2225	Kent	551	STATE POLICE	7076-2009-0482	588 THREE MILE ROAD NE	GRAND RAPIDS	49544	06/01/2008	09/30/2011	0.00	147,262.56	15.18	8,925.00	LEASE	OFFICE BUILDING

	P	Q	R	S	T	U	V	W
2223	TERMINATED				HVAC / HVAC / ELECTRICITY / ELECTRICITY / WATER / WATER / JANITORIAL / JANITORIAL / INT/EXT MAINT / INT/EXT MAINT / LANDSCAPING / LANDSCAPING / SNOW REMOVAL / SNOW REMOVAL / PARKING / PARKING / FLUORESCENT / FLUORESCENT / RUBBISH REMOVAL / RUBBISH REMOVAL / GAS / GAS /	0.00	0.00	0.00
2224	TERMINATED	STANDARD; 90 DAYS / STANDARD; 90 DAYS /			PUBLIC UTILITIES / PUBLIC UTILITIES / ALARM SYSTEM MONITORING / ALARM SYSTEM MONITORING / JANITORIAL / JANITORIAL / TELECOMMUNICATIONS / TELECOMMUNICATIONS / ALL OTHERS / ALL OTHERS /	0.00	0.00	0.00
2225	TERMINATED	Standard: 90 Days / Standard: 90 Days / Standard: 90 Days / Standard: 90 Days /		5 yrs: 90 Days / 5 yrs: 90 Days / 5 yrs: 90 Days / 5 yrs: 90 Days /	PUBLIC UTILITIES / PUBLIC UTILITIES / PUBLIC UTILITIES / PUBLIC UTILITIES / ALARM SYSTEM MONITORING / ALARM SYSTEM MONITORING / ALARM SYSTEM MONITORING / ALARM SYSTEM MONITORING / JANITORIAL / JANITORIAL / JANITORIAL / JANITORIAL / TELECOMMUNICATIONS / TELECOMMUNICATIONS / TELECOMMUNICATIONS / TELECOMMUNICATIONS /	0.00	0.00	0.00

	X	Y	Z	AA	AB	AC	AD	AE	AF	AG	AH	AI	AJ	AK	AL
2223	0.00	0.00	0.00	124,509.72	13.95	0.00	N/A		HILLCREST CENTER II, LLC	2618 E PARIS SE	GRAND RAPIDS	MI	49546	E92	0
2224	0.00	0.00	0.00	147,262.56	16.50	0.00	N/A		HILLCREST CENTER II, LLC	2618 E PARIS SE	GRAND RAPIDS	MI	49546	E92	
2225	0.00	0.00	0.00	147,262.56	16.50	0.00	N/A		HILLCREST CENTER II, LLC	2618 E PARIS SE	GRAND RAPIDS	MI	49546	E92	

	AM	AN	AO	AP	AQ	AR	AS	AT	AU	AV	AW	AX	AY	AZ
2223	NET	LESSEE	OFFICE	23	0	92	Common	Lot	3/19/2007 12:00:00 AM	YES	11/18/2008 12:00:00 AM	5/23/1996 12:00:00 AM	YES	2/22/1988 12:00:00 AM
2224	NET	LESSEE	OFFICE	23	0	92	Common	Lot	1/16/2009 12:00:00 AM	YES	11/18/2010 12:00:00 AM	7/31/2007 12:00:00 AM	YES	2/22/1988 12:00:00 AM
2225	NET	LESSEE	OFFICE	23	0	92	Common	Lot	12/15/2010 12:00:00 AM	YES	11/18/2011 12:00:00 AM	7/31/2007 12:00:00 AM	N/A	

	BA	BB	BC	BD	BE	BF	BG	BH	BI	BJ	BK	BL	BM
2223				1/1/1988 12:00:00 AM	1685	588 THREE MILE ROAD NE	30,000.00	29.75	Single story	2982	13.95	895.16	9,480.65
2224	12/18/2007 12:00:00 AM	17		1/1/1988 12:00:00 AM	1685	588 THREE MILE ROAD NE	30,000.00	29.75	1st FLOOR	2982	16.50	3,009.97	9,261.91
2225	6/30/2010 12:00:00 AM	17		1/1/1988 12:00:00 AM	1685	588 THREE MILE ROAD NE	30,000.00	29.75	First	2982	15.18	3,387.00	7,903.00

	BN	BO	BP	BQ	BR	BS	BT	BU	BV
2223	T	3/1/2009 12:00:00 AM	N/A		CCO#1 for $4,757.50 approved by Directors Agenda on 06-01-07 item #8. 3-1-2005 rental payments now to be sent to the attention of Thomas J. Wiarda c/o S. J. Wisinski & Company, 2618 East Paris Avenue, S.E., Grand Rapids, Michigan 49504. 11-20-2003 estoppel and non-disturbance letters completed and given to Joe Chin.	RENT - BASE RENT	10,375.81	0.00	1.00
2224	N/A		N/A		MID-TERM rate increase (03-01-2013): $17.36 per sq.ft.; $12,911.50 per month; $154,938.00 per year.	RENT - BASE RENT	12,271.88	0.00	1.00
2225	N/A		N/A		90 Day Cancellation Submitted for 6/16/2011, Effective date for Cancellation 9/30/2011. Original date was 2/28/2018.	RENT - BASE RENT	12,271.88	0.00	1.00

	BW	BX	BY
2223	3/1/1988 12:00:00 AM	2/28/1998 12:00:00 AM	MONTH
2224	3/1/2008 12:00:00 AM	5/31/2010 12:00:00 AM	MONTH
2225	3/1/2008 12:00:00 AM	5/31/2010 12:00:00 AM	MONTH

	A	B	C	D	E	F	G	H	I	J	K	L	M	N	O
2226	Kent	591	TRANSPORTATION	11188-2004-1097	2660 Leonard, NE	GRAND RAPIDS	49505	02/01/2006	01/31/2011	0.00	288,444.24	20.87	13,821.00	LEASE	OFFICE BUILDING
2227	Kent	591	TRANSPORTATION	11188-2009-0433	2660 Leonard, NE	GRAND RAPIDS	49505	04/01/2006	03/31/2016	0.00	288,444.24	20.87	13,821.00	LEASE	OFFICE BUILDING
2228	Kent	631	CONSUMER & INDUST. SERVIC	10211-1994-1148	2922 Fuller Ave NE	GRAND RAPIDS	49505	12/01/1994	11/30/1995	0.00	17,052.00	12.00	1,421.00	RA	OFFICE BUILDING
2229	Kent	631	CONSUMER & INDUST. SERVIC	10211-1995-1011	2922 Fuller Ave NE	GRAND RAPIDS	49505	12/01/1995	11/30/1996	0.00	14,052.00	12.00	1,421.00	RA	OFFICE BUILDING
2230	Kent	631	CONSUMER & INDUST. SERVIC	10481-1997-1001	4855 37TH ST SE	GRAND RAPIDS	49512	03/01/1997	07/31/1997	0.00	30,000.00	10.00	3,000.00	RA	RETAIL

	P	Q	R	S	T	U	V	W
2226	TERMINATED			5 Year; 60 Day / 5 Year; 60 Day / 5 Year; 60 Day /	GROSS (FULL SERVICE) / GROSS (FULL SERVICE) / GROSS (FULL SERVICE) /	0.00	0.00	0.00
2227	RENT AUTHORIZED	Standard; 90 day / Standard; 90 day / Standard; 90 day /		5 year; 60 day / 5 year; 60 day / 5 year; 60 day /	GROSS (FULL SERVICE) / GROSS (FULL SERVICE) / GROSS (FULL SERVICE) /	0.00	0.00	0.00
2228	TERMINATED	30 Days; Standard Cancellation /			HVAC / ELECTRICITY / WATER / JANITORIAL / INT/EXT MAINT / LANDSCAPING / SNOW REMOVAL / PARKING / FLUORESCENT / RUBBISH REMOVAL / N/A /	0.00	0.00	0.00
2229	TERMINATED	30 Days; Standard Cancellation /			HVAC / ELECTRICITY / WATER / JANITORIAL / INT/EXT MAINT / LANDSCAPING / SNOW REMOVAL / PARKING / FLUORESCENT / RUBBISH REMOVAL / N/A /	0.00	0.00	0.00
2230	TERMINATED	30 Days; Standard Cancellation /			HVAC / ELECTRICITY / WATER / JANITORIAL / INT/EXT MAINT / LANDSCAPING / SNOW REMOVAL / PARKING / FLUORESCENT / RUBBISH REMOVAL / N/A /	0.00	0.00	0.00

	X	Y	Z	AA	AB	AC	AD	AE	AF	AG	AH	AI	AJ	AK	AL
2226	0.00	0.00	0.00	288,444.24	20.87	0.00	N/A		2660 Leonard, LLC	4180 44th Street SE	GRAND RAPIDS	MI	49512	E92	
2227	0.00	0.00	0.00	288,444.24	20.87	0.00	Actual	2013	2660 Leonard, LLC	4180 44th Street SE	GRAND RAPIDS	MI	49512	E92	
2228	0.00	0.00	0.00	17,052.00	12.00	0.00	N/A		H & H Management Company	2920 Fuller Ave NE	GRAND RAPIDS	MI	49505	E11	0
2229	0.00	0.00	0.00	14,052.00	9.89	0.00	N/A		H & H Mmgt & Devel. Co., L.L.C.	2920 Fuller Avenue, N.E.	GRAND RAPIDS	MI	49505	E11	0
2230	0.00	0.00	0.00	30,000.00	10.00	0.00	N/A		CASCADE ENGINEERING	5141 36TH STREET, S.E.	GRAND RAPIDS	MI	49588-8405	E11	0

	AM	AN	AO	AP	AQ	AR	AS	AT	AU	AV	AW	AX	AY	AZ
2226	GROSS	LESSEE	OFFICE	48	0	110	Common	Lot	6/30/2009 12:00:00 AM	YES	8/9/2010 12:00:00 AM	1/23/2006 12:00:00 AM	YES	1/23/2006 12:00:00 AM
2227	GROSS	LESSEE	OFFICE	48	0	110	Common	Lot	11/9/2012 12:00:00 AM	YES	4/1/2013 12:00:00 AM	1/23/2006 12:00:00 AM	YES	1/23/2006 12:00:00 AM
2228	N/A	LESSEE	N/A	6	0	300	Common	Lot	12/15/1994 12:00:00 AM	YES	3/25/1995 12:00:00 AM	8/28/1989 12:00:00 AM	YES	12/15/1994 12:00:00 AM
2229	N/A	LESSEE	N/A	9	0	300	Common	Lot	12/15/1994 12:00:00 AM	YES	3/25/1997 12:00:00 AM	7/28/1989 12:00:00 AM	YES	12/15/1994 12:00:00 AM
2230	N/A	LESSEE	N/A	6	0	6	Common	Lot		YES			NO	

	BA	BB	BC	BD	BE	BF	BG	BH	BI	BJ	BK	BL	BM
2226	12/20/2005 12:00:00 AM	10			7902		13,821.00	100.00	ground	5058	20.87	6,298.00	17,739.02
2227	12/20/2005 12:00:00 AM	10			7902		13,821.00	100.00	1st	5058	20.87	6,298.00	17,739.02
2228				1/1/1995 12:00:00 AM	2217		36,000.00	4.70		2260	12.00	473.67	947.33
2229				1/1/1995 12:00:00 AM	2217		36,000.00	4.70		2260	12.00	473.67	947.33
2230				1/1/1989 12:00:00 AM	1805	4855 37TH ST SE	34,950.00	0.00		2828	10.00	0.00	2,500.00

	BN	BO	BP	BQ	BR	BS	BT	BU	BV
2226	N/A		N/A		2-23-2006: CCO numbers 1, 2, & 3 totaling $24,894.00 processed to Directors Agenda. New lease to relieve an overcrowding problem with the Agencies owned building at 1420 Front Avenue and to allow DOT staff and functions to locate into one facility.	RENT - BASE RENT	24,037.02	0.00	0.00
2227	N/A		N/A		Rent is due by the 15th of each month. RENTAL Rate increase on April 1, 2011. 100% Restricted Funds - State Trunkline Fund Addendum #1 to reduce rental rate in 1st option period and change start/end dates of the lease was approved by the State Ad Board on April 6, 2010; Item #3	RENT - BASE RENT	24,037.02	0.00	1.00
2228	N/A		N/A		agreement written	RENT - BASE RENT	1,421.00	0.00	1.00
2229	N/A		N/A		Combined with Lease #7132	RENT - BASE RENT	1,171.00	0.00	1.00
2230	N/A		N/A		Lease Expired.	RENT - BASE RENT	2,500.00	0.00	1.00

	BW	BX	BY
2226	2/1/2006 12:00:00 AM	1/31/2011 12:00:00 AM	MONTH
2227	4/1/2006 12:00:00 AM	3/31/2011 12:00:00 AM	MONTH
2228	12/1/1994 12:00:00 AM	11/30/1995 12:00:00 AM	MONTH
2229	12/1/1995 12:00:00 AM	11/30/1996 12:00:00 AM	MONTH
2230	3/1/1997 12:00:00 AM	7/31/1997 12:00:00 AM	MONTH

	A	B	C	D	E	F	G	H	I	J	K	L	M	N	O
2231	Kent	631	CONSUMER & INDUST. SERVIC	10575-1997-1311	2922 Fuller Ave NE	GRAND RAPIDS	49505	03/18/1998	04/30/1998	0.00	17,250.00	12.50	1,380.00	RA	OFFICE BUILDING
2232	Kent	631	CONSUMER & INDUST. SERVIC	7218-1989-281	4855 37TH ST SE	GRAND RAPIDS	49512	02/01/1989	02/28/1997	0.00	125,850.00	3.60	34,950.00	LEASE	RETAIL
2233	Kent	641	LICENSING & REG AFFAIRS	10484-1995-1125	2942 Fuller Ave NE	GRAND RAPIDS	49505	09/01/1997	08/31/2007	0.00	189,729.60	13.63	13,920.00	LEASE	OFFICE BUILDING

	P	Q	R	S	T	U	V	W
2231	TERMINATED	30 Days; Standard Cancellation /			HVAC / ELECTRICITY / WATER / JANITORIAL / INT/EXT MAINT / LANDSCAPING / SNOW REMOVAL / PARKING / FLUORESCENT / RUBBISH REMOVAL / N/A /	0.00	0.00	0.00
2232	TERMINATED	60 Days; Liquor Control Commission /			HVAC / ELECTRICITY / WATER / JANITORIAL / INT/EXT MAINT / LANDSCAPING / SNOW REMOVAL / PARKING / FLUORESCENT / RUBBISH REMOVAL / N/A /	0.00	0.00	0.00
2233	TERMINATED	Standard 30 day / Standard 30 day /			HVAC / HVAC / ELECTRICITY / ELECTRICITY / WATER / WATER / JANITORIAL / JANITORIAL / INT/EXT MAINT / INT/EXT MAINT / LANDSCAPING / LANDSCAPING / SNOW REMOVAL / SNOW REMOVAL / PARKING / PARKING / FLUORESCENT / FLUORESCENT / RUBBISH REMOVAL / RUBBISH REMOVAL / GAS / GAS / PEST CONTROL / PEST CONTROL /	0.00	0.00	0.00

	X	Y	Z	AA	AB	AC	AD	AE	AF	AG	AH	AI	AJ	AK	AL
2231	0.00	0.00	0.00	17,250.00	12.50	0.00	N/A		HENRY PESTKA, TRST H.P. RSTTED	2920 FULLER AVENUE, NE	GRAND RAPIDS	MI	49505	E11	0
2232	0.00	0.00	0.00	125,850.00	3.60	0.00	N/A		36TH AND PATTERSON PARTNERSHP	5000 36TH STREET, S.E.	GRAND RAPIDS	MI	49512		0
2233	0.00	0.00	0.00	189,729.60	13.63	0.00	N/A		HENRY PESTKA, TRUSTEE OF THE	2920 FULLER AVENUE, N.E.	GRAND RAPIDS	MI	49505	E92	0

	AM	AN	AO	AP	AQ	AR	AS	AT	AU	AV	AW	AX	AY	AZ
2231	N/A	LESSEE	N/A	5	0	5	Common	Lot		YES			NO	
2232	N/A	LESSEE	N/A	23	0	0	Common	Lot	1/9/1989 12:00:00 AM	YES	11/1/1996 12:00:00 AM	1/3/1989 12:00:00 AM	YES	1/30/1989 12:00:00 AM
2233	N/A	LESSEE	N/A	33	0	100	Common	Lot	3/20/2007 12:00:00 AM	YES	10/29/2007 12:00:00 AM	6/8/2004 12:00:00 AM	YES	8/20/1997 12:00:00 AM

	BA	BB	BC	BD	BE	BF	BG	BH	BI	BJ	BK	BL	BM
2231				1/1/1995 12:00:00 AM	2217		36,000.00	0.00		2260	12.50	438.27	999.23
2232				1/1/1989 12:00:00 AM	1805	4855 37TH ST SE	34,950.00	100.00		2828	3.60	551.28	9,936.22
2233				1/1/1997 12:00:00 AM	2206		13,920.00	100.00		2271	13.63	1,511.00	14,299.80

	BN	BO	BP	BQ	BR	BS	BT	BU	BV
2231	N/A		N/A			RENT - BASE RENT	1,437.50	0.00	1.00
2232	T	3/1/1997 12:00:00 AM	N/A		EXERCISED CANCELLATION CLAUSE	RENT - BASE RENT	10,487.50	0.00	1.00
2233	O	12/1/2002 12:00:00 AM	N/A		5-6-2005 CCO # 1 approved on April 29, 2005, item # 14, processed and provided to Cindy Collins on this date for acknowledgement and signing by Joe Chin. Lessor made aware of the approval and construction underway. Agency notified of approval on 5-3-2005. CCO #1 for $1,525.00 to upgrade electrical for data communication to 4/22/05 Dir Agenda	RENT - BASE RENT	15,810.80	0.00	1.00

	BW	BX	BY
2231	3/18/1998 12:00:00 AM	4/30/1998 12:00:00 AM	MONTH
2232	2/1/1989 12:00:00 AM	2/28/1997 12:00:00 AM	MONTH
2233	9/1/2002 12:00:00 AM	8/31/2007 12:00:00 AM	MONTH

	A	B	C	D	E	F	G	H	I	J	K	L	M	N	O
2234	Kent	641	LICENSING & REG AFFAIRS	10484-2006-0191	2942 Fuller Ave NE	GRAND RAPIDS	49505	09/01/2007	08/31/2017	0.00	208,800.00	15.00	13,920.00	LEASE	OFFICE BUILDING
2235	Kent	641	LICENSING & REG AFFAIRS	11083-2004-1081	1560 Leonard NE	GRAND RAPIDS	49505	07/01/2004	06/30/2005	0.00	0.00	9.98	138.00	RA	OFFICE BUILDING
2236	Kent	641	LICENSING & REG AFFAIRS	11084-2004-1081	1560 Leonard NE	GRAND RAPIDS	49505	07/01/2005	06/30/2006	0.00	1,806.36	9.98	181.00	RA	OFFICE BUILDING
2237	Kent	641	LICENSING & REG AFFAIRS	11084-2007-0099	1560 Leonard NE	GRAND RAPIDS	49505	02/01/2008	01/31/2009	0.00	1,806.36	9.98	231.00	RA	OFFICE BUILDING
2238	Kent	641	LICENSING & REG AFFAIRS	11130-2004-1283	1560 Leonard NE	GRAND RAPIDS	49505	07/01/2004	06/30/2005	0.00	1,806.36	9.98	181.00	RA	OFFICE BUILDING

	P	Q	R	S	T	U	V	W
2234	RENT AUTHORIZED	Standard; 90 day / Standard; 90 day / Standard; 90 day /		5 year; 60 day / 5 year; 60 day / 5 year; 60 day /	PUBLIC UTILITIES / PUBLIC UTILITIES / PUBLIC UTILITIES /	16,797.71	0.00	0.00
2235	TERMINATED	Standard; 60 day /			JANITORIAL / ELECTRICITY / GAS / HVAC / WATER / INT/EXT MAINT / FLUORESCENT / LANDSCAPING / INSURANCE / LANDSCAPING / RUBBISH REMOVAL / PARKING / PAVING / PEST CONTROL / N/A /	0.00	0.00	0.00
2236	TERMINATED	Standard; 60 -day /				0.00	0.00	0.00
2237	TERMINATED	Standard; 60 day /			N/A / PARKING / PAVING / PEST CONTROL / ROOF / SECURITY / SNOW REMOVAL / TAXES / CLEANING / ELECTRICITY / GAS / HVAC / INSURANCE / LANDSCAPING / MAINTENANCE / MAJOR STRUCT REP /	0.00	0.00	0.00
2238	TERMINATED					0.00	0.00	0.00

	X	Y	Z	AA	AB	AC	AD	AE	AF	AG	AH	AI	AJ	AK	AL
2234	0.00	0.00	0.00	225,597.71	16.21	0.00	Actual	2013	H & H Mmgt & Devel. Co., L.L.C.	2920 Fuller Avenue, N.E.	GRAND RAPIDS	MI	49505	E92	
2235	0.00	0.00	0.00	0.00	0.00	0.00	N/A		ACSET	144 EAST FULTON STREET	GRAND RAPIDS	MI	49503	E11	
2236	0.00	0.00	0.00	1,806.36	9.98	0.00	N/A		ACSET	144 EAST FULTON STREET	GRAND RAPIDS	MI	49503	E92	
2237	0.00	0.00	0.00	1,806.36	7.82	0.00	N/A		ACSET	144 EAST FULTON STREET	GRAND RAPIDS	MI	49503	E92	
2238	0.00	0.00	0.00	1,806.36	9.98	0.00	N/A		ACSET	144 EAST FULTON STREET	GRAND RAPIDS	MI	49503	E11	

	AM	AN	AO	AP	AQ	AR	AS	AT	AU	AV	AW	AX	AY	AZ
2234	NET	LESSEE	OFFICE	33	0	100	Common	Lot	2/22/2013 12:00:00 AM	YES	10/29/2013 12:00:00 AM	3/14/2008 12:00:00 AM	YES	8/20/1997 12:00:00 AM
2235	GROSS	LESSOR	OFFICE	1	0	0	Common	Lot		YES			YES	
2236	GROSS	LESSEE	OFFICE	2	0	4	Common	Lot	8/10/2007 12:00:00 AM	YES			YES	
2237	GROSS	LESSEE	OFFICE	2	0	4	Common	Lot	8/10/2007 12:00:00 AM	YES			N/A	
2238	GROSS	LESSOR	OFFICE	2	0	0	Common	Lot		YES			YES	

	BA	BB	BC	BD	BE	BF	BG	BH	BI	BJ	BK	BL	BM
2234	3/6/2007 12:00:00 AM	14		1/1/1997 12:00:00 AM	2206		13,920.00	100.00	1st	2271	15.00	5,220.00	12,180.00
2235					5093	ACSET/MWA	18,100.00	0.00	Ground floor	5093	9.98	114.77	28.77
2236					5093	ACSET/MWA	18,100.00	0.00	1st Floor	5093	9.98	123.00	27.53
2237					5093	ACSET/MWA	18,100.00	0.00	1st Floor	5093	9.98	123.00	27.53
2238					5093	ACSET/MWA	18,100.00	0.00	Ground	5093	9.98	123.00	27.53

	BN	BO	BP	BQ	BR	BS	BT	BU	BV
2234	N/A		N/A		9/01/2012 _ MID TERM rate increase ($15.75/sq.ft.; $18,270.00/month; $219,240.00/year) CCO#2 - approved by DMB Director's Agenda on 4/29/2005, item #14 for $1,525.00. CCO#1 - approved by State Ad Board on 2/17/1998, item #14 for $5,692.86.	RENT - BASE RENT	17,400.00	0.00	0.00
2235	N/A		N/A		Twelve month rental agreement for DLEG/MRS at: 121 Franklin Street SE & 1560 Leonard Street NE, Grand Rapids; and the Sparta location.	RENT - BASE RENT	0.00	0.00	1.00
2236	N/A		N/A		No Legal Docs, No Permanent lease file located from previous PA/PS execution of the rental agreement. Copy of rental agreement and rent authorization letter obtained from agency.	RENT - BASE RENT	150.53	0.00	0.00
2237	N/A		N/A		No Legal Docs, no Permanent lease file. renewal of Rental Agreement within MWA location.	RENT - BASE RENT	150.53	0.00	0.00
2238	N/A		N/A		Twelve month rental agreement for DLEG/MRS at: 121 Franklin Street SE & 1560 Leonard Street NE, Grand Rapids; and the Sparta location. DLEG Multiple locations (RA#11083 & 11084) under one RA #11130.	RENT - BASE RENT	150.53	0.00	0.00

	BW	BX	BY
2234	9/1/2007 12:00:00 AM	8/31/2012 12:00:00 AM	MONTH
2235	7/1/2004 12:00:00 AM	6/30/2005 12:00:00 AM	MONTH
2236	7/1/2005 12:00:00 AM	6/30/2009 12:00:00 AM	MONTH
2237	2/1/2008 12:00:00 AM	1/31/2009 12:00:00 AM	MONTH
2238	7/1/2004 12:00:00 AM	6/30/2005 12:00:00 AM	MONTH

	A	B	C	D	E	F	G	H	I	J	K	L	M	N	O
2239	Kent	641	LICENSING & REG AFFAIRS	11476-2010-0057	1560 Leonard NE	GRAND RAPIDS	49505	01/01/2010	12/31/2014	165.92	1,991.04	11.00	181.00	SUBLEASE	OFFICE BUILDING
2240	Kent	641	LICENSING & REG AFFAIRS	6144-1984-23	3391-A Plainfield Ave NE	GRAND RAPIDS	49505	04/01/1984	03/31/2006	0.00	90,579.96	6.47	13,998.00	LEASE	OFFICE BUILDING
2241	Kent	641	LICENSING & REG AFFAIRS	6144-2004-1091	3391-A Plainfield Ave NE	GRAND RAPIDS	49505	04/01/2006	11/30/2007	0.00	99,819.96	7.13	13,998.00	RA	OFFICE BUILDING
2242	Kent	641	LICENSING & REG AFFAIRS	6144-2006-0047	3391-A Plainfield Ave NE	GRAND RAPIDS	49505	12/01/2007	11/30/2017	11,794.65	141,535.80	15.77	8,975.00	LEASE	OFFICE BUILDING

	P	Q	R	S	T	U	V	W
2239	TERMINATED	Standard: 30 Days / Standard: 30 Days /		5 Yrs; 30 Days / 5 Yrs; 30 Days /	TELECOMMUNICATIONS / TELECOMMUNICATIONS / ALL OTHERS / ALL OTHERS /	0.00	0.00	0.00
2240	TERMINATED				HVAC / HVAC / ELECTRICITY / ELECTRICITY / WATER / WATER / JANITORIAL / JANITORIAL / INT/EXT MAINT / INT/EXT MAINT / LANDSCAPING / LANDSCAPING / SNOW REMOVAL / SNOW REMOVAL / PARKING / PARKING / FLUORESCENT / FLUORESCENT / RUBBISH REMOVAL / RUBBISH REMOVAL / GAS / GAS /	0.00	0.00	0.00
2241	TERMINATED	Standard; 30 day /				0.00	0.00	0.00
2242	RENT AUTHORIZED	Standard; 90 day / Standard; 90 day /		5 year; 60 day / 5 year; 60 day /	PUBLIC UTILITIES / PUBLIC UTILITIES /	15,683.77	0.00	0.00

	X	Y	Z	AA	AB	AC	AD	AE	AF	AG	AH	AI	AJ	AK	AL
2239	0.00	0.00	0.00	1,991.04	11.00	0.00	N/A		ACSET	144 EAST FULTON STREET	GRAND RAPIDS	MI	49503	E92	11084
2240	0.00	0.00	0.00	90,579.96	6.47	0.00	N/A		Steven & Alicia Pestka Jnt Trst	2920 Fuller Ave NE	GRAND RAPIDS	MI	49505	E11	0
2241	0.00	0.00	0.00	99,819.96	7.13	0.00	N/A		Steven & Alicia Pestka Jnt Trst	2920 Fuller Ave NE	GRAND RAPIDS	MI	49505	E92	
2242	0.00	0.00	0.00	157,219.57	17.52	0.00	Actual	2013	Steven & Alicia Pestka Jnt Trst	2920 Fuller Ave NE	GRAND RAPIDS	MI	49505	E92	

	AM	AN	AO	AP	AQ	AR	AS	AT	AU	AV	AW	AX	AY	AZ
2239	GROSS	LESSEE	OFFICE	2	0	2	Common	Lot		YES			N/A	
2240	NET	LESSEE	N/A	63	0	300	Common	Lot	12/7/2005 12:00:00 AM	YES	10/29/2006 12:00:00 AM	9/30/2004 12:00:00 AM	YES	8/30/1984 12:00:00 AM
2241	NET	LESSEE	OFFICE	63	0	200	Common	Lot	3/23/2007 12:00:00 AM	YES	10/29/2007 12:00:00 AM	9/30/2004 12:00:00 AM	YES	8/30/1984 12:00:00 AM
2242	NET	LESSEE	OFFICE	63	0	160	Common	Lot	2/22/2013 12:00:00 AM	YES	10/29/2013 12:00:00 AM	9/30/2004 12:00:00 AM	YES	8/30/1984 12:00:00 AM

	BA	BB	BC	BD	BE	BF	BG	BH	BI	BJ	BK	BL	BM
2239					5093	ACSET/MWA	18,100.00	1.00	1st	5093	11.00	49.78	116.14
2240				1/1/1993 12:00:00 AM	2034	UIA & Lottery Offices	14,548.00	100.00	1st flr	2522	6.47	1,483.09	6,065.24
2241				1/1/1993 12:00:00 AM	2034	UIA & Lottery Offices	14,548.00	100.00	1st floor	2522	7.13	2,495.50	5,822.83
2242	7/3/2007 12:00:00 AM	13		1/1/1993 12:00:00 AM	2034	UIA & Lottery Offices	14,548.00	64.00	1st floor	2522	15.77	3,538.40	8,256.25

	BN	BO	BP	BQ	BR	BS	BT	BU	BV
2239	N/A		N/A		PROJECT #2010-0057 cancelled due to a lack of response from the landlord. new sublease for DELEG staff at a MWA location	RENT - BASE RENT	165.92	0.00	1.00
2240	T	3/1/2005 12:00:00 AM	N/A		Holdover from 03/31/2004 until 03-31-2006 Agency was planning to move staff into "One Division" in downtown Grand Rapids however, that did not occur.	RENT - BASE RENT	7,548.33	0.00	1.00
2241	N/A		N/A		renewal of rental agreement Rental agreement to keep agency out of holding over status, while TSC negotiates a new lease or two (with Lottery potentially collocating with DLEG).	RENT - BASE RENT	8,318.33	0.00	0.00
2242	N/A		N/A		Collocation within this space with Lottery (11293), who relocated from their Wyoming location. Date modification agreement completed 12/11/2007. CCO #1 for $40,262.22 iapproved by the SAB on 0/18/11, item #7	RENT - BASE RENT	11,794.65	0.00	0.00

	BW	BX	BY
2239	1/1/2010 12:00:00 AM	12/31/2014 12:00:00 AM	MONTH
2240	4/1/1984 12:00:00 AM	6/30/1994 12:00:00 AM	MONTH
2241	4/1/2006 12:00:00 AM	3/31/2008 12:00:00 AM	MONTH
2242	12/1/2007 12:00:00 AM	11/30/2017 12:00:00 AM	MONTH

	A	B	C	D	E	F	G	H	I	J	K	L	M	N	O
2243	Kent	641	LICENSING & REG AFFAIRS	7132-2006-0187	2922 Fuller Ave NE	GRAND RAPIDS	49505	09/01/2007	08/31/2017	0.00	48,965.16	15.02	3,260.00	LEASE	OFFICE BUILDING
2244	Kent	641	LICENSING & REG AFFAIRS	7132-2009-0192	2922 Fuller Ave NE	GRAND RAPIDS	49505	09/01/2007	08/31/2017	0.00	48,965.16	15.77	1,349.00	LEASE	OFFICE BUILDING
2245	Kent	672	UNEMPLOYMENT AGENCY	10621-1998-1242	3391-A Plainfield Ave NE	GRAND RAPIDS	49505	02/01/1998	12/31/2003	0.00	35,244.96	6.47	5,447.00	LEASE	OFFICE BUILDING

	P	Q	R	S	T	U	V	W
2243	TERMINATED			5 Year; 60 Days / 5 Year; 60 Days / 5 Year; 60 Days /	ALARM SYSTEM MONITORING / ALARM SYSTEM MONITORING / ALARM SYSTEM MONITORING / PARKING / PARKING / PARKING / DUMPSTER SERVICE / DUMPSTER SERVICE / DUMPSTER SERVICE / PEST CONTROL / PEST CONTROL / PEST CONTROL / ROOF / ROOF / ROOF / SECURITY / SECURITY / SECURITY / SNOW REMOVAL / SNOW REMOVAL / SNOW REMOVAL / TAXES / TAXES / TAXES / FLUORESCENT / FLUORESCENT / FLUORESCENT / TELECOMMUNICATIONS / TELECOMMUNICATIONS / TELECOMMUNICATIONS / WATER / WATER / WATER /	0.00	0.00	0.00
2244	RENT AUTHORIZED	Standard; 90 day / Standard; 90 day / Standard; 90 day / Standard; 90 day / Standard; 90 day /		5 year; 60 day / 5 year; 60 day / 5 year; 60 day / 5 year; 60 day / 5 year; 60 day /	ELECTRICITY / ELECTRICITY / ELECTRICITY / ELECTRICITY / ELECTRICITY /	2,252.83	0.00	0.00
2245	TERMINATED	180 Days; Standard Cancellation /			HVAC / ELECTRICITY / WATER / JANITORIAL / INT/EXT MAINT / LANDSCAPING / SNOW REMOVAL / PARKING / FLUORESCENT / RUBBISH REMOVAL / N/A /	0.00	0.00	0.00

	X	Y	Z	AA	AB	AC	AD	AE	AF	AG	AH	AI	AJ	AK	AL
2243	0.00	0.00	0.00	48,965.16	15.02	0.00	N/A		H & H Mmgt & Devel. Co., L.L.C.	2920 Fuller Avenue, N.E.	GRAND RAPIDS	MI	49505	E92	
2244	0.00	0.00	0.00	51,217.99	37.97	0.00	Estimated	2012	H & H Mmgt & Devel. Co., L.L.C.	2920 Fuller Avenue, N.E.	GRAND RAPIDS	MI	49505	E92	
2245	0.00	0.00	0.00	35,244.96	6.47	0.00	N/A		AREA COMMUNITY SERVICE	144 EAST FULTON	GRAND RAPIDS	MI	49503	E11	0

	AM	AN	AO	AP	AQ	AR	AS	AT	AU	AV	AW	AX	AY	AZ
2243	NET	LESSEE	OFFICE	18	0	30	Common	Lot	3/16/2007 12:00:00 AM	YES	10/29/2010 12:00:00 AM	3/14/2008 12:00:00 AM	YES	12/15/1994 12:00:00 AM
2244	NET	LESSEE	OFFICE	30	0	30	Common	Lot	2/22/2013 12:00:00 AM	YES	10/29/2013 12:00:00 AM	3/14/2008 12:00:00 AM	YES	12/15/1994 12:00:00 AM
2245	N/A	STATE-STATE	N/A	8	1	0	Common	Lot	5/11/1994 12:00:00 AM	YES		11/27/2002 12:00:00 AM	YES	8/30/1974 12:00:00 AM

	BA	BB	BC	BD	BE	BF	BG	BH	BI	BJ	BK	BL	BM
2243	3/6/2007 12:00:00 AM	13		1/1/1995 12:00:00 AM	2217		36,000.00	9.06	1st & 2nd	2260	15.02	1,224.13	2,856.30
2244	3/6/2007 12:00:00 AM	13		1/1/1995 12:00:00 AM	2217		36,000.00	13.40	1st & 2nd	2260	15.77	531.84	1,240.97
2245				1/1/1993 12:00:00 AM	2034	UIA & Lottery Offices	14,548.00	0.00		2522	6.47	0.00	0.00

	BN	BO	BP	BQ	BR	BS	BT	BU	BV
2243	N/A		N/A		9/1/2012 MID TERM rate increase: $15.77 per sq.ft.; $4,284.18 per month; $51,410.16 per year. Addendum #1 to reduce total sq footage with corresponding reduction in rental payments. Addendum #1 approved by the State Ad Board on 1/15/2008, Item #17.	RENT - BASE RENT	4,080.43	0.00	0.00
2244	N/A		N/A		Addendum #3 to decrease total sq.ft. with corresponding decrease in rent. Approved by State Ad Board on 10/30/2013, Item #11 (effective Jan. 1, 2013) Addendum #2 to increase total sq.ft. with corresponding increase in rent. Aprroved by State Ad Board on 8/04/2009, Item #13. Addendum #1 to decrease total sq.ft. with corresponding decrease in rent. Approved by State Ad Board on 1/15/2008, Item #17	RENT - BASE RENT	4,080.43	0.00	1.00
2245	T	10/1/2002 12:00:00 AM	N/A	10/1/2002 12:00:00 AM		RENT - BASE RENT	0.00	2,937.08	1.00

	BW	BX	BY
2243	9/1/2007 12:00:00 AM	8/31/2012 12:00:00 AM	MONTH
2244	9/1/2007 12:00:00 AM	8/31/2009 12:00:00 AM	MONTH
2245	2/1/1998 12:00:00 AM	12/31/2003 12:00:00 AM	MONTH

	A	B	C	D	E	F	G	H	I	J	K	L	M	N	O
2246	Kent	672	UNEMPLOYMENT AGENCY	10734-1999-1253	2920 FULLER AVE NE	GRAND RAPIDS	49505	08/01/1999	07/31/2000	0.00	13,092.00	12.00	1,091.00	RA	OFFICE BUILDING
2247	Kent	672	UNEMPLOYMENT AGENCY	10734-1999-1335	2920 FULLER AVE NE	GRAND RAPIDS	49505	08/01/2000	02/29/2004	0.00	13,092.00	12.00	1,091.00	LEASE	OFFICE BUILDING
2248	Kent	751	NATURAL RESOURCES	10240-1995-1107	245 COLRAIN SW	WYOMING	49548	03/01/1995	02/29/1996	0.00	36,000.00	6.79	5,300.00	RA	OFFICE BUILDING
2249	Kent	751	NATURAL RESOURCES	10513-1997-1243	200 Industrial Dr.	ROCKFORD	49341	09/01/1997	08/31/1998	0.00	1,200.00	2.00	600.00	RA	OFFICE BUILDING

	P	Q	R	S	T	U	V	W
2246	TERMINATED	90 Days; Standard Cancellation /			HVAC / ELECTRICITY / WATER / JANITORIAL / INT/EXT MAINT / LANDSCAPING / SNOW REMOVAL / PARKING / FLUORESCENT / RUBBISH REMOVAL / N/A /	0.00	0.00	0.00
2247	TERMINATED	Standard; 90 day /			HVAC / ELECTRICITY / WATER / JANITORIAL / INT/EXT MAINT / LANDSCAPING / SNOW REMOVAL / PARKING / FLUORESCENT / RUBBISH REMOVAL / GAS / PEST CONTROL /	0.00	0.00	0.00
2248	TERMINATED	Standard; 90 Days /			HVAC / ELECTRICITY / WATER / JANITORIAL / INT/EXT MAINT / LANDSCAPING / SNOW REMOVAL / PARKING / FLUORESCENT / RUBBISH REMOVAL / N/A /	0.00	0.00	0.00
2249	TERMINATED	30 Days; Standard Cancellation /			HVAC / ELECTRICITY / WATER / JANITORIAL / INT/EXT MAINT / LANDSCAPING / SNOW REMOVAL / PARKING / FLUORESCENT / RUBBISH REMOVAL / N/A /	0.00	0.00	0.00

	X	Y	Z	AA	AB	AC	AD	AE	AF	AG	AH	AI	AJ	AK	AL
2246	0.00	0.00	0.00	13,092.00	12.00	0.00	N/A		HENRY PESTKA, TRUSTEE UNDER	2920 FULLER AVENUE, N.E.	GRAND RAPIDS	MI	49505	E11	0
2247	0.00	0.00	0.00	13,092.00	12.00	0.00	N/A		HENRY PESTKA, TRUSTEE UNDER	2920 FULLER AVENUE, N.E.	GRAND RAPIDS	MI	49505	E11	0
2248	0.00	0.00	0.00	36,000.00	6.79	0.00	N/A		255 COLRAIN/HOLLY'S L.L.C.	2550 OAKLANE, S.W.	GRAND RAPIDS	MI	49519-3129	E11	0
2249	0.00	0.00	0.00	1,200.00	2.00	0.00	N/A		CITY OF ROCKFORD	7 SOUTH MONROE STREET	ROCKFORD	MI	49341-0561	E11	0

	AM	AN	AO	AP	AQ	AR	AS	AT	AU	AV	AW	AX	AY	AZ
2246	N/A	LESSEE	N/A	2	0	2	Common	Lot	8/9/1999 12:00:00 AM	YES	8/12/2000 12:00:00 AM	6/23/1999 12:00:00 AM	YES	7/14/1999 12:00:00 AM
2247	N/A	LESSEE	N/A	2	0	2	Common	Lot	5/21/2004 12:00:00 AM	YES	10/29/2004 12:00:00 AM	6/8/2004 12:00:00 AM	YES	7/14/1999 12:00:00 AM
2248	N/A	LESSEE	N/A	27	0	45	Common	Lot	3/30/1995 12:00:00 AM	YES	5/18/1996 12:00:00 AM	3/27/1995 12:00:00 AM	YES	5/24/1995 12:00:00 AM
2249	N/A	LESSEE	N/A	3	0	3	Common	Lot		YES			NO	

	BA	BB	BC	BD	BE	BF	BG	BH	BI	BJ	BK	BL	BM
2246				1/1/1998 12:00:00 AM	2219	2920 FULLER AVE NE	30,000.00	0.00		2253	12.00	404.00	687.00
2247				1/1/1998 12:00:00 AM	2219	2920 FULLER AVE NE	30,000.00	0.00		2253	12.00	404.00	687.00
2248				1/1/1994 12:00:00 AM	2345	245 COLRAIN SW	18,000.00	29.00		2083	6.79	949.58	2,050.42
2249					2544	200 INDUSTRIAL DR	0.00	0.00		1820	2.00	0.00	0.00

	BN	BO	BP	BQ	BR	BS	BT	BU	BV
2246	N/A		N/A			RENT - BASE RENT	1,091.00	0.00	1.00
2247	T	6/15/2003 12:00:00 AM	O	6/15/2003 12:00:00 AM	Holdover until 10-31-2003. Agency elected without any notice to our office to extend at this location until then middle of March, 2004. They then relocated into the building located at 2922 Fuller Avenue, N.E. Grand Rapids, Mi., which is in the same office building complex. This informatin was provided on 8-18-2004 by Rochelle Hyland, Building Agent for the Lessor.	RENT - BASE RENT	1,091.00	0.00	1.00
2248	N/A		N/A		Renewal written	RENT - BASE RENT	3,000.00	0.00	1.00
2249	N/A		N/A		Agreement finalized	RENT - BASE RENT	100.00	0.00	1.00

	BW	BX	BY
2246	8/1/1999 12:00:00 AM	7/31/2000 12:00:00 AM	MONTH
2247	8/1/2000 12:00:00 AM	12/31/2004 12:00:00 AM	MONTH
2248	3/1/1995 12:00:00 AM	2/29/1996 12:00:00 AM	MONTH
2249	9/1/1997 12:00:00 AM	8/31/1998 12:00:00 AM	MONTH

	A	B	C	D	E	F	G	H	I	J	K	L	M	N	O
2250	Kent	751	NATURAL RESOURCES	10513-1998-1237	200 Industrial Dr.	ROCKFORD	49341	06/01/1999	10/31/2001	0.00	1,200.00	2.00	600.00	RA	OFFICE BUILDING
2251	Kent	751	NATURAL RESOURCES	6874-1989-227	1300 MARKET SW	GRAND RAPIDS	49503	01/15/1989	01/14/1992	0.00	1,932.00	3.55	544.00	LEASE	OTHER

	P	Q	R	S	T	U	V	W
2250	TERMINATED	30 Days; Standard Cancellation /			HVAC / ELECTRICITY / WATER / JANITORIAL / INT/EXT MAINT / LANDSCAPING / SNOW REMOVAL / PARKING / FLUORESCENT / RUBBISH REMOVAL / N/A /	0.00	0.00	0.00
2251	TERMINATED	90 Days; Standard Cancellation /			HVAC / ELECTRICITY / WATER / JANITORIAL / INT/EXT MAINT / LANDSCAPING / SNOW REMOVAL / PARKING / FLUORESCENT / RUBBISH REMOVAL / N/A /	0.00	0.00	0.00

	X	Y	Z	AA	AB	AC	AD	AE	AF	AG	AH	AI	AJ	AK	AL
2250	0.00	0.00	0.00	1,200.00	2.00	0.00	N/A		CITY OF ROCKFORD	7 SOUTH MONROE STREET	ROCKFORD	MI	49341-0561	E11	0
2251	0.00	0.00	0.00	1,932.00	3.55	0.00	N/A		City of Grand Rapids	201 Market	GRAND RAPIDS	MI	49503		0

	AM	AN	AO	AP	AQ	AR	AS	AT	AU	AV	AW	AX	AY	AZ
2250	N/A	LESSEE	N/A	3	0	3	Common	Lot		YES			NO	
2251	N/A	LESSEE	N/A	3	0	0	Common	Lot	5/17/1989 12:00:00 AM	YES		6/13/1989 12:00:00 AM	NO	

	BA	BB	BC	BD	BE	BF	BG	BH	BI	BJ	BK	BL	BM
2250					2544	200 INDUSTRIAL DR	0.00	0.00		1820	2.00	0.00	0.00
2251					2803	1300 MARKET SW	0.00	0.00		1479	3.55	0.00	0.00

	BN	BO	BP	BQ	BR	BS	BT	BU	BV
2250	N/A		N/A		Lease (Tenant At Will) cancelled effective 10/31/01 per email dated 10/16/01. Letter sent to Lessor dated 10/17/01.	RENT - BASE RENT	100.00	0.00	1.00
2251	N		N/A		Lease expired	RENT - BASE RENT	161.00	0.00	1.00

	BW	BX	BY
2250	6/1/1999 12:00:00 AM	5/31/2000 12:00:00 AM	MONTH
2251	1/15/1989 12:00:00 AM	1/14/1992 12:00:00 AM	MONTH

	A	B	C	D	E	F	G	H	I	J	K	L	M	N	O
2252	Kent	761	ENVIRONMENTAL QUALITY	10240-1994-1222	245 COLRAIN SW	WYOMING	49548	03/01/1996	12/31/2005	0.00	38,400.00	7.36	5,300.00	LEASE	OFFICE BUILDING
2253	Kent	761	ENVIRONMENTAL QUALITY	10240-2003-1144	245 COLRAIN SW	WYOMING	49548	01/01/2005	12/31/2005	0.00	39,000.00	7.36	5,300.00	RA	OFFICE BUILDING
2254	Kent	761	ENVIRONMENTAL QUALITY	7813-1991-1101	3415 Roger B Chaffee SE	WYOMING	49548	06/01/1992	12/31/2003	0.00	15,000.00	7.50	2,000.00	LEASE	WAREHOUSE

	P	Q	R	S	T	U	V	W
2252	TERMINATED	Standard; 90 day / Standard; 90 day / Standard; 90 day /			HVAC / HVAC / HVAC / ELECTRICITY / ELECTRICITY / ELECTRICITY / WATER / WATER / WATER / JANITORIAL / JANITORIAL / JANITORIAL / INT/EXT MAINT / INT/EXT MAINT / INT/EXT MAINT / LANDSCAPING / LANDSCAPING / LANDSCAPING / SNOW REMOVAL / SNOW REMOVAL / SNOW REMOVAL / PARKING / PARKING / PARKING / FLUORESCENT / FLUORESCENT / FLUORESCENT / RUBBISH REMOVAL / RUBBISH REMOVAL / RUBBISH REMOVAL / SECURITY / SECURITY / SECURITY /	0.00	0.00	0.00
2253	TERMINATED					0.00	0.00	0.00
2254	TERMINATED				HVAC / ELECTRICITY / WATER / JANITORIAL / INT/EXT MAINT / LANDSCAPING / SNOW REMOVAL / PARKING / FLUORESCENT / RUBBISH REMOVAL / N/A /	0.00	0.00	0.00

	X	Y	Z	AA	AB	AC	AD	AE	AF	AG	AH	AI	AJ	AK	AL
2252	0.00	0.00	0.00	38,400.00	7.25	0.00	N/A		255 COLRAIN/HOLLY'S L.L.C.	2550 OAKLANE, S.W.	GRAND RAPIDS	MI	49519-3129	E11	0
2253	0.00	0.00	0.00	39,000.00	7.36	0.00	N/A		255 COLRAIN/HOLLY'S L.L.C.	2550 OAKLANE, S.W.	GRAND RAPIDS	MI	49519-3129	E92	
2254	0.00	0.00	0.00	15,000.00	7.50	0.00	N/A		Ace Vending Service, Inc.	3417 Roger B. Chaffee SE	GRAND RAPIDS	MI	49545	E11	6874

	AM	AN	AO	AP	AQ	AR	AS	AT	AU	AV	AW	AX	AY	AZ
2252	N/A	LESSEE	N/A	27	0	45	Common	Lot	9/20/2004 12:00:00 AM	YES	9/10/2005 12:00:00 AM	3/27/1995 12:00:00 AM	YES	2/21/1996 12:00:00 AM
2253	GROSS	LESSEE	MIXED USE	27	0	0	Common	Lot	9/20/2004 12:00:00 AM	YES	9/10/2005 12:00:00 AM	3/27/1995 12:00:00 AM	YES	12/30/1996 12:00:00 AM
2254	N/A	LESSEE	N/A	2	0	6	Common	Lot	9/13/1996 12:00:00 AM	YES	4/1/2004 12:00:00 AM	8/13/1991 12:00:00 AM	YES	5/11/1992 12:00:00 AM

	BA	BB	BC	BD	BE	BF	BG	BH	BI	BJ	BK	BL	BM
2252				1/1/1994 12:00:00 AM	2345	245 COLRAIN SW	18,000.00	29.00		2083	7.36	1,044.58	2,205.42
2253				1/1/1994 12:00:00 AM	2345	245 COLRAIN SW	18,000.00	29.00	ground floor	2083	7.36	975.00	2,275.00
2254				1/1/1996 12:00:00 AM	2028		42,100.00	4.80		2528	7.50	250.00	1,000.00

	BN	BO	BP	BQ	BR	BS	BT	BU	BV
2252	O	6/15/2003 12:00:00 AM	N/A	6/15/2003 12:00:00 AM	9-23-2005 Cancellation notice sent to Lessor this date with the effective cancellation date of 12-31-2005. One year rental agreement will replace this lease. Agency might be relocating this office into the State Office Building Exercise of Article II, paragraph 2.9, for a three month period. Provided to Joe on 2/3/2004. Holdover until 12-31-2004 to allow for completion of lease renewal.	RENT - BASE RENT	3,200.00	0.00	1.00
2253	N/A		N/A		9-23-2005 Cancellation letter with effective date of 12-31-2005 given to Cindy C. for acknowledgement. Lessor contacted this morning and made aware of the forthcoming cancellation. Spoke with Mrs. Faber. 1-616-534-8282. She asked me to check about the outstanding lease rental adjustments being processed by Bernice Sullivan. 9-22-2005 Email rec'd from Kevin King to cancel the rental agreement effective 12-31-2005.	RENT - BASE RENT	3,250.00	0.00	1.00
2254	T	3/1/2003 12:00:00 AM	N/A		Holdover to lease for the Department of Environmental Quality letter sent to Lessor on 2-13-2003, returned, sent to Agency, returned on 2-24-2003. Rental rate will remain the same, $1,250.00 per month through May 31, 2003.	RENT - BASE RENT	1,250.00	0.00	1.00

	BW	BX	BY
2252	3/1/1997 12:00:00 AM	2/28/1998 12:00:00 AM	MONTH
2253	3/28/2005 12:00:00 AM	12/31/2005 12:00:00 AM	MONTH
2254	6/1/1992 12:00:00 AM	12/31/2003 12:00:00 AM	MONTH

	A	B	C	D	E	F	G	H	I	J	K	L	M	N	O
2255	Kent	761	ENVIRONMENTAL QUALITY	7813-2002-2162	3415 Roger B Chaffee SE	WYOMING	49548	06/01/2003	08/31/2008	0.00	15,000.00	7.50	2,000.00	LEASE	WAREHOUSE
2256	Kent	761	ENVIRONMENTAL QUALITY	7813-2007-0134	3415 Roger B Chaffee SE	WYOMING	49548	09/01/2008	08/31/2018	0.00	15,000.00	8.70	2,000.00	LEASE	WAREHOUSE
2257	Kent	791	AGRICULTURE & RURAL DEV	11121-2005-0131	791 KENMOOR AVE SE	GRAND RAPIDS	49546-8625	06/13/2005	04/15/2006	0.00	19,370.04	13.00	1,490.00	RA	OTHER
2258	Kent	801	CAREER DEVELOP. (JOBS COM	2514-1987-36	1228 28TH STREET SW	WYOMING	49509	02/01/1987	08/01/1998	0.00	79,622.40	8.80	9,048.00	LEASE	OFFICE BUILDING

	P	Q	R	S	T	U	V	W
2255	TERMINATED	Standard; 90-day /			HVAC / ELECTRICITY / WATER / JANITORIAL / INT/EXT MAINT / LANDSCAPING / SNOW REMOVAL / PARKING / FLUORESCENT / RUBBISH REMOVAL / N/A / GAS / SECURITY / PEST CONTROL /	0.00	0.00	0.00
2256	RENT AUTHORIZED	Standard; 90 day / Standard; 90 day /			PUBLIC UTILITIES / PUBLIC UTILITIES / JANITORIAL / JANITORIAL / DUMPSTER SERVICE / DUMPSTER SERVICE / PEST CONTROL / PEST CONTROL / OTHER / OTHER / FLUORESCENT / FLUORESCENT /	1,500.05	0.00	0.00
2257	TERMINATED					0.00	0.00	0.00
2258	TERMINATED	120 Days; Standard Cancellation /			HVAC / ELECTRICITY / WATER / JANITORIAL / INT/EXT MAINT / LANDSCAPING / SNOW REMOVAL / PARKING / FLUORESCENT / RUBBISH REMOVAL / N/A /	0.00	0.00	0.00

	X	Y	Z	AA	AB	AC	AD	AE	AF	AG	AH	AI	AJ	AK	AL
2255	0.00	0.00	0.00	15,000.00	7.50	0.00	N/A		Ace Vending Service, Inc.	3417 Roger B. Chaffee SE	GRAND RAPIDS	MI	49545	E92	
2256	537.39	0.00	0.00	17,037.44	8.52	0.00	Actual	2012	Ace Vending Service, Inc.	3417 Roger B. Chaffee SE	GRAND RAPIDS	MI	49545	E92	
2257	0.00	0.00	0.00	19,370.04	13.00	0.00	N/A		SADDLEBACK ASSOCIATES LLC	1946 TUNER NW	GRAND RAPIDS	MI	49504	E92	
2258	0.00	0.00	0.00	79,622.40	8.80	0.00	N/A		WYOMING MALL LTD	PO BOX 2470	PORTAGE	MI	49081		0

	AM	AN	AO	AP	AQ	AR	AS	AT	AU	AV	AW	AX	AY	AZ
2255	NET	LESSEE	MIXED USE	2	0	6	Common	Lot	5/18/2007 12:00:00 AM	YES	4/1/2010 12:00:00 AM		N/A	
2256	NET	LESSEE	MIXED USE	1	0	3	Common	Lot	11/7/2012 12:00:00 AM	YES	4/1/2013 12:00:00 AM	6/13/2008 12:00:00 AM	N/A	
2257	GROSS	N/A	OFFICE	15	0	25	Common	Lot	7/7/2005 12:00:00 AM	YES	3/15/2007 12:00:00 AM	7/20/2005 12:00:00 AM	YES	
2258	N/A	LESSEE	N/A	75	0	0	Common	Lot	7/18/1995 12:00:00 AM	YES	6/17/1996 12:00:00 AM	10/5/1994 12:00:00 AM	YES	4/6/1983 12:00:00 AM

	BA	BB	BC	BD	BE	BF	BG	BH	BI	BJ	BK	BL	BM
2255				1/1/1996 12:00:00 AM	2028		42,100.00	0.00	First	2528	7.50	250.00	1,000.00
2256	6/3/2008 12:00:00 AM	13		1/1/1996 12:00:00 AM	2028		42,100.00	4.75	1st	2528	8.70	450.00	1,000.00
2257					5041		125,000.00	1.19	First floor	5041	13.00	707.00	907.17
2258				1/1/1996 12:00:00 AM	2816	1288 28TH STREET SW	183,105.00	5.20		1460	8.80	793.86	5,841.34

	BN	BO	BP	BQ	BR	BS	BT	BU	BV
2255	T	6/15/2003 12:00:00 AM	N/A	6/15/2003 12:00:00 AM	lease extension letter - paragraph 2.9 - sent to lessor on 12/17/2007.	RENT - BASE RENT	1,250.00	0.00	1.00
2256	N/A		N/A		MID TERM RATE INCREASE: 9/01/2013 - $8.70 per sq.ft. Warehouse space	RENT - BASE RENT	1,250.00	0.00	1.00
2257	N/A		N/A		RA (PR #2005-0131) to allow time to negotiate 5 yr Lease (PR #2005-0132) for Emerald Ash Borer Staff canceled per Agency letter dated 3/1/06.	RENT - BASE RENT	1,614.17	0.00	1.00
2258	O	3/1/1999 12:00:00 AM	N/A		cancelled	RENT - BASE RENT	6,635.20	0.00	1.00

	BW	BX	BY
2255	6/1/2003 12:00:00 AM	8/31/2008 12:00:00 AM	MONTH
2256	9/1/2008 12:00:00 AM	8/31/2013 12:00:00 AM	MONTH
2257	6/13/2005 12:00:00 AM	6/12/2006 12:00:00 AM	MONTH
2258	2/1/1987 12:00:00 AM	8/1/1998 12:00:00 AM	MONTH

	A	B	C	D	E	F	G	H	I	J	K	L	M	N	O
2259	Kent	950	JUDICIAL	10209-1994-1274	330 Ionia NW	GRAND RAPIDS	49503	06/01/1995	12/31/2005	0.00	141,729.96	19.25	6,986.00	LEASE	OFFICE BUILDING
2260	Kent	950	JUDICIAL	10209-2004-1316	330 Ionia NW	GRAND RAPIDS	49503	01/01/2006	03/31/2011	0.00	145,658.04	20.85	6,986.00	LEASE	OFFICE BUILDING
2261	Kent	950	JUDICIAL	10209-2011-0195	330 Ionia NW	GRAND RAPIDS	49503	04/01/2011	10/31/2011	0.00	201,026.04	28.77	6,986.00	RA	OFFICE BUILDING
2262	Kent	950	JUDICIAL	7330-1989-357	250 Monroe Ave. NW Ste. 6	GRAND RAPIDS	49503	09/01/1989	08/31/1999	0.00	43,131.96	23.96	1,800.00	LEASE	OFFICE BUILDING
2263	Kent	999	PRIVATE TENANTS	10549-1997-1270	21 MICHIGAN (40 CAR PARKING IN	GRAND RAPIDS	49503	10/01/1999	12/31/2004	0.00	12,000.00	0.00	0.00	RA	OTHER

	P	Q	R	S	T	U	V	W
2259	TERMINATED	Legislative Restrictive; 120 days / Legislative Restrictive; 120 days /			HVAC / HVAC / ELECTRICITY / ELECTRICITY / WATER / WATER / JANITORIAL / JANITORIAL / INT/EXT MAINT / INT/EXT MAINT / LANDSCAPING / LANDSCAPING / SNOW REMOVAL / SNOW REMOVAL / PARKING / PARKING / FLUORESCENT / FLUORESCENT / RUBBISH REMOVAL / RUBBISH REMOVAL / N/A / N/A /	0.00	0.00	0.00
2260	TERMINATED	STANDARD: 90 DAYS /			GROSS (FULL SERVICE) /	0.00	0.00	0.00
2261	TERMINATED				GROSS (FULL SERVICE) / TELECOMMUNICATIONS / ALARM SYSTEM MONITORING /	0.00	0.00	0.00
2262	TERMINATED	60 Days; Legislative Restrictive /			HVAC / ELECTRICITY / WATER / JANITORIAL / INT/EXT MAINT / LANDSCAPING / SNOW REMOVAL / PARKING / FLUORESCENT / RUBBISH REMOVAL / N/A /	0.00	0.00	0.00
2263	TERMINATED	30 Days; Standard Cancellation /			HVAC / ELECTRICITY / WATER / JANITORIAL / INT/EXT MAINT / LANDSCAPING / SNOW REMOVAL / PARKING / FLUORESCENT / RUBBISH REMOVAL / N/A /	0.00	0.00	0.00

	X	Y	Z	AA	AB	AC	AD	AE	AF	AG	AH	AI	AJ	AK	AL
2259	0.00	0.00	0.00	141,729.96	20.29	0.00	N/A		THE LAW BUILDING L. L. C.	2618 E Paris SE	GRAND RAPIDS	MI	49546	E92	0
2260	0.00	0.00	0.00	145,658.04	20.85	0.00	N/A		THE LAW BUILDING L. L. C.	2618 E Paris SE	GRAND RAPIDS	MI	49546	E92	
2261	0.00	0.00	0.00	201,026.04	28.78	0.00	N/A		THE LAW BUILDING L. L. C.	2618 E Paris SE	GRAND RAPIDS	MI	49546	E100	
2262	0.00	0.00	0.00	43,131.96	23.96	0.00	N/A		CALDER PLAZA BUILDING	250 MONROE, NW	GRAND RAPIDS	MI	49503		0
2263	0.00	0.00	0.00	12,000.00	0.00	0.00	N/A		DMB	PO BOX 30026	LANSING	MI	48909	E11	0

	AM	AN	AO	AP	AQ	AR	AS	AT	AU	AV	AW	AX	AY	AZ
2259	N/A	LESSEE	N/A	13	0	4	Common	Lot	6/16/2005 12:00:00 AM	YES	5/1/2005 12:00:00 AM		NO	
2260	GROSS	LESSEE	OFFICE	12	0	4	Reserved	Lot	6/16/2010 12:00:00 AM	YES	5/1/2011 12:00:00 AM	8/30/2005 12:00:00 AM	YES	
2261	GROSS	LESSEE	OFFICE	12	0	4	Reserved	Lot	6/16/2010 12:00:00 AM	YES	5/1/2012 12:00:00 AM	8/30/2005 12:00:00 AM	N/A	
2262	N/A	LESSEE	N/A	1	0	0	Common	Lot		YES	7/1/1996 12:00:00 AM		NO	
2263	N/A	LESSOR	N/A	0	1	40	Common	Lot		YES	7/1/2004 12:00:00 AM		N/A	

	BA	BB	BC	BD	BE	BF	BG	BH	BI	BJ	BK	BL	BM
2259				12/9/1994 12:00:00 AM	2051	330 IONIA NW	86,250.00	8.10		2499	19.25	2,206.71	9,000.00
2260	12/6/2005 12:00:00 AM	#7		12/9/1994 12:00:00 AM	2051	330 IONIA NW	86,250.00	8.10	2nd Floor	2499	20.85	4,600.35	7,537.82
2261	12/6/2005 12:00:00 AM	#7		12/9/1994 12:00:00 AM	2051	330 IONIA NW	86,250.00	8.10		2499	28.77	5,026.00	11,726.17
2262				1/1/1989 12:00:00 AM	2338	250 MONROE AVE NW STE 6	17,126.00	10.50		2093	23.96	754.80	2,839.53
2263					2472	21 Michigan	0.00	0.00		1920	0.00	400.00	600.00

	BN	BO	BP	BQ	BR	BS	BT	BU	BV
2259	T	6/15/2006 12:00:00 AM	O	9/15/2006 12:00:00 AM	1-11-2006 This space was replaced via a lease renewal with an expiration date of 12/31/2010. The new lease is #10209-2004-1316. 8-30-2005 Holdover letter sent to Lessor with an extension date of December 31, 2005. Holdover exercised for three months, now expires 8-31-2005. Renewal under way. Corrected total sqfootage of building from 69,720 to 86,250.	RENT - BASE RENT	11,810.83	0.00	1.00
2260	N/A		N/A			RENT - BASE RENT	12,138.17	0.00	1.00
2261	N/A		N/A		Orig Expiration: 3/31/2012 Cancel Letter: 9/29/2011 Effective Cancel: 10/31/2011	RENT - BASE RENT	16,752.17	0.00	1.00
2262	N/A		N/A		Per Ashley Jones.	RENT - BASE RENT	3,594.33	0.00	1.00
2263	N/A		N/A			RENT - BASE RENT	0.00	1,000.00	1.00

	BW	BX	BY
2259	6/1/1995 12:00:00 AM	5/31/2000 12:00:00 AM	MONTH
2260	1/1/2006 12:00:00 AM	7/1/2011 12:00:00 AM	MONTH
2261	4/1/2011 12:00:00 AM	3/31/2012 12:00:00 AM	MONTH
2262	9/1/1989 12:00:00 AM	8/31/1999 12:00:00 AM	MONTH
2263	10/1/1999 12:00:00 AM	12/31/2004 12:00:00 AM	MONTH

	A	B	C	D	E	F	G	H	I	J	K	L	M	N	O
2264	Kent	999	PRIVATE TENANTS	11060-2005-0039	10500 Lincoln Lake Road	GREENVILLE	48838	11/01/2004	09/30/2005	0.00	1.00		297.00	RA	OTHER
2265	Kent	999	PRIVATE TENANTS	11060-2005-0186	10500 Lincoln Lake Road	GREENVILLE	48838	10/10/2005	09/30/2006	0.00	1.00	0.00	297.00	RA	OTHER
2266	Kent	999	PRIVATE TENANTS	11060-2006-0033	10500 Lincoln Lake Road	GREENVILLE	48838	10/01/2006	09/30/2007	0.00	1.00		0.00	RA	OTHER
2267	Kent	999	PRIVATE TENANTS	11060-2007-0058	10500 Lincoln Lake Road	GREENVILLE	48838	10/01/2007	09/30/2010	0.00	1.00		0.00	LEASE	OTHER
2268	Kent	999	PRIVATE TENANTS	11194-2006-0008	One North Division Avenue	GRAND RAPIDS	49503	05/01/2005	12/30/2015	0.00	1,811,798.76	33.00	54,903.00	SUBLEASE	OFFICE BUILDING
2269	Kent	999	PRIVATE TENANTS	6114-1983-54	720 FULLER NE	GRAND RAPIDS	49503	01/01/1983		0.00	1.00	0.00	12,000.00	LEASE	OTHER

	P	Q	R	S	T	U	V	W
2264	TERMINATED	Cancellation; 30-day notice either party /			HVAC / ELECTRICITY / WATER / INT/EXT MAINT / RUBBISH REMOVAL / FLUORESCENT / PEST CONTROL / JANITORIAL / JANITORIAL / RUBBISH REMOVAL / N/A / N/A /	0.00	0.00	0.00
2265	TERMINATED					0.00	0.00	0.00
2266	TERMINATED					0.00	0.00	0.00
2267	TERMINATED	Mutual: 90 days /			ELECTRICITY / HVAC / MAINTENANCE / WATER / ELECTRICITY / JANITORIAL / PEST CONTROL / LIGHTS / TELECOMMUNICATIONS / TRASH REMOVAL/WASTEBASKETS / OTHER / JANITORIAL / DUMPSTER SERVICE /	0.00	0.00	0.00
2268	RENT AUTHORIZED	No cancel terms /			GROSS (FULL SERVICE) /	0.00	0.00	0.00
2269	TERMINATED	90 Days; Std. Cancellatoin Either Party /			HVAC / ELECTRICITY / WATER / JANITORIAL / INT MAINTENANCE / LANDSCAPING / SNOW REMOVAL / PARKING / FLUORESCENT / RUBBISH REMOVAL / N/A /	0.00	0.00	0.00

	X	Y	Z	AA	AB	AC	AD	AE	AF	AG	AH	AI	AJ	AK	AL
2264	0.00	0.00	0.00	1.00	0.00	0.00	N/A		State of Mi - Dept of Education					E89	
2265	0.00	0.00	0.00	1.00	0.00	0.00	N/A		State of Mi - Dept of Education						
2266	0.00	0.00	0.00	1.00	0.00	0.00	N/A		DEPT OF EDUCATION	608 W ALLEGAN ST	LANSING	MI	48933-4747	E89	
2267	0.00	0.00	0.00	1.00	0.00	0.00	N/A		DEPARTMENT OF EDUCATION	608 W ALLEGAN ST	LANSING	MI	48933	E89	11060-2005-0186
2268	0.00	0.00	0.00	1,811,798.76	33.00	0.00	N/A		Dept. Technology, Mgt. & Budget					E93	
2269	0.00	0.00	0.00	1.00	0.00	0.00	N/A		Department of Community Health	LEWIS CASS BUILDING	LANSING	MI	48909		0

	AM	AN	AO	AP	AQ	AR	AS	AT	AU	AV	AW	AX	AY	AZ
2264	N/A	LESSOR	MIXED USE	0	1	0	Not Applicable	Not Applicable		YES	6/10/2005 12:00:00 AM		N/A	
2265	N/A	LESSOR	MIXED USE	0	1	0	Not Applicable	Not Applicable		YES			N/A	
2266	N/A	LESSOR	MIXED USE	0	0	0	Common	Lot		YES			N/A	
2267	GROSS	LESSOR	MIXED USE	0	1	0	Common	Lot		YES	7/1/2012 12:00:00 AM		N/A	
2268	GROSS	LESSOR	OFFICE	0	1	4	Reserved	Ramp		NO	5/1/2005 12:00:00 AM		N/A	
2269	N/A	STATE-STATE	COMMERCIAL	18	1	0	Common	Lot		YES			N/A	

	BA	BB	BC	BD	BE	BF	BG	BH	BI	BJ	BK	BL	BM
2264					7894	Camp Tuhsmeheta	0.00	100.00		5039		0.00	0.00
2265					7894	Camp Tuhsmeheta	0.00	0.00		5039	0.00	0.00	0.00
2266					7894	Camp Tuhsmeheta	0.00	0.00		5039		0.00	0.00
2267	6/3/2008 12:00:00 AM	12			7894	Camp Tuhsmeheta	0.00	0.00		5039		0.00	0.00
2268					7053	One Division	137,000.00	40.00	2, 3, basement	4691	33.00	45,295.00	105,688.23
2269					1549	LABORATORY	0.00	0.00		3171	0.00	0.00	0.00

	BN	BO	BP	BQ	BR	BS	BT	BU	BV
2264	N/A		N/A		No Rent Rental Agreement for Opportunities Unlimited for the Blind, Inc to use 297 acres of the Dept of Education's Camp Tuhsmeheta in Greenville (actually situated in Kent County with a Greenville mailing address). $1,000 security deposit due prior to occupancy from which Lessor may deduct telephone and other miscellaneous charges incurred by Lessee.	RENT - LEASE INCOME	0.00	1.00	1.00
2265	N/A		N/A		1 yr rental agreement for the campus of DOE's Camp Tuhsmeheta with Opportunities Unlimited for the Blind, Inc (OUB) as the tenant. Camp T includes 297 acres in Kent County but it has a Greenville (Montcalm County) mailing address.	RENT - LEASE INCOME	0.00	1.00	1.00
2266	N/A		N/A		1 yr rental agreement for the campus of DOE's Camp Tuhsmeheta with Opportunities Unlimited for the Blind, Inc (OUB) as the tenant. Camp T includes 297 acres in Kent County but it has a Greenville (Montcalm County) mailing address.	RENT - LEASE INCOME	0.00	1.00	1.00
2267	N/A		N/A		Addendum #1 approved via item #10 on the SAB agenda on 12/15/09.	RENT - LEASE INCOME	0.00	1.00	1.00
2268	N/A		N/A		US Bankrupcty Court	RENT - LEASE INCOME	0.00	150,983.23	1.00
2269	N/A		N/A			RENT - BASE RENT	0.00	1.00	1.00

	BW	BX	BY
2264	6/20/2005 12:00:00 AM		YEAR
2265	10/1/2005 12:00:00 AM		YEAR
2266	10/1/2006 12:00:00 AM		YEAR
2267	10/1/2007 12:00:00 AM	12/31/2010 12:00:00 AM	YEAR
2268	12/30/2005 12:00:00 AM	4/30/2015 12:00:00 AM	MONTH
2269	1/1/1983 12:00:00 AM	12/31/2083 12:00:00 AM	YEAR

	A	B	C	D	E	F	G	H	I	J	K	L	M	N	O
2270	Keweenaw	231	STATE	10602-1997-1282	4541 North St	MOHAWK	49950	01/28/1999	01/27/2014	0.00	11,017.56	11.00	880.00	LEASE	OFFICE BUILDING
2271	Keweenaw	431	HUMAN SERVICES	2840-1989-56	1 BUMBLETOWN RD	ALLOUEZ	49805	01/01/1979	03/31/1999	0.00	7,763.40	6.47	1,200.00	LEASE	OFFICE BUILDING
2272	Keweenaw	431	HUMAN SERVICES	2840-1998-1179	1 BUMBLETOWN RD	ALLOUEZ	49805	04/01/1999	06/30/2007	0.00	13,104.00	10.92	1,200.00	LEASE	OFFICE BUILDING
2273	Lake	231	STATE	4373-1998-1096	1075 E WASHINGTON	BALDWIN	49304	08/01/1998	07/31/1999	0.00	6,598.44	10.31	640.00	RA	OFFICE BUILDING

	P	Q	R	S	T	U	V	W
2270	RENT AUTHORIZED				PUBLIC UTILITIES / PUBLIC UTILITIES / JANITORIAL / JANITORIAL / SNOW REMOVAL / SNOW REMOVAL / ADJUST-TAXES / ADJUST-TAXES /	2,391.42	4,650.00	5,809.00
2271	TERMINATED	60 Days; Legislative Restrictive /			HVAC / ELECTRICITY / WATER / JANITORIAL / INT MAINTENANCE / LANDSCAPING / SNOW REMOVAL / PARKING / FLUORESCENT / RUBBISH REMOVAL / N/A /	0.00	0.00	0.00
2272	TERMINATED	Standard; 90 Day /			HVAC / ELECTRICITY / WATER / JANITORIAL / LANDSCAPING / SNOW REMOVAL / PARKING / FLUORESCENT / RUBBISH REMOVAL / INT/EXT MAINT / PEST CONTROL / N/A /	0.00	0.00	0.00
2273	TERMINATED	30 Days; Standard Cancellation /			HVAC / ELECTRICITY / WATER / JANITORIAL / INT/EXT MAINT / LANDSCAPING / SNOW REMOVAL / PARKING / FLUORESCENT / RUBBISH REMOVAL / N/A /	0.00	0.00	0.00

	X	Y	Z	AA	AB	AC	AD	AE	AF	AG	AH	AI	AJ	AK	AL
2270	30.00	0.00	0.00	23,897.98	27.16	0.00	Actual	2013	James Trevethan	17463 Osma Plat Road	HOUGHTON	MI	49931	E97	0
2271	0.00	0.00	0.00	7,763.40	6.47	0.00	N/A		MAPLE HILLS COMPANY	750 LAKE STREET	HANCOCK	MI	49930		0
2272	0.00	0.00	0.00	13,104.00	10.92	0.00	N/A		MAPLE HILLS LLC	1907 Middlepointe Lane	HOUGHTON	MI	49930	E37	0
2273	0.00	0.00	0.00	6,598.44	10.31	0.00	N/A		J R /DEBRA M WEEKS-D'SOUZA	P O BOX 1211	BALDWIN	MI	49304	E25	0

	AM	AN	AO	AP	AQ	AR	AS	AT	AU	AV	AW	AX	AY	AZ
2270	NET	LESSEE	OFFICE	1	0	15	Common	Lot	12/28/2010 12:00:00 AM	YES	9/14/2012 12:00:00 AM	12/17/2007 12:00:00 AM	YES	2/3/1999 12:00:00 AM
2271	N/A	LESSEE	N/A	4	0	0	Common	Lot	4/2/1993 12:00:00 AM	YES	10/14/1999 12:00:00 AM	4/2/1993 12:00:00 AM	YES	6/22/1994 12:00:00 AM
2272	NET	LESSEE	OFFICE	4	0	8	Common	Lot	12/29/2006 12:00:00 AM	YES	10/14/2007 12:00:00 AM	2/16/1999 12:00:00 AM	NO	6/22/1994 12:00:00 AM
2273	N/A	LESSEE	N/A	2	0	10	Common	Lot		YES			NO	

	BA	BB	BC	BD	BE	BF	BG	BH	BI	BJ	BK	BL	BM
2270	9/1/1998 12:00:00 AM	8		1/1/2013 12:00:00 AM	3140		880.00	100.00	1st Mohawk	3733	11.00	256.00	550.67
2271				7/8/1998 12:00:00 AM	3111	1 BUMBLETOWN RD	1,200.00	100.00		1060	6.47	0.00	0.00
2272	4/6/1999 12:00:00 AM	3		7/8/1998 12:00:00 AM	3111	1 BUMBLETOWN RD	1,200.00	100.00	Allouez	1060	10.92	183.72	908.28
2273					2992	1075 E WASHINGTON	5,220.00	12.00		1230	10.31	100.00	449.87

	BN	BO	BP	BQ	BR	BS	BT	BU	BV
2270	T	6/15/2014 12:00:00 AM	N/A		10/21/13 - 2.9 Extend letter. End was 01/27/14. 12/17/99 Owner changed from Lighthouse Assoc. 02/25/99 Date modification letter.	RENT - BASE RENT	918.13	0.00	1.00
2271	T	4/1/1999 12:00:00 AM	N/A		Renewal lease finalized	RENT - BASE RENT	646.95	0.00	1.00
2272	N/A		N/A		lease cancelled effective 6-30-07 at Dept request -- moving satelite office to DOS lease #10602	RENT - BASE RENT	1,092.00	0.00	1.00
2273	N/A		N/A			RENT - BASE RENT	549.87	0.00	1.00

	BW	BX	BY
2270	1/28/1999 12:00:00 AM	1/27/2009 12:00:00 AM	MONTH
2271	1/1/1979 12:00:00 AM	3/31/1999 12:00:00 AM	MONTH
2272	4/1/1999 12:00:00 AM	6/30/2007 12:00:00 AM	MONTH
2273	8/1/1998 12:00:00 AM	7/31/1999 12:00:00 AM	MONTH

	A	B	C	D	E	F	G	H	I	J	K	L	M	N	O
2274	Lake	231	STATE	4375-1985-34	1075 E WASHINGTON	BALDWIN	49304	11/01/1985	10/31/1990	0.00	6,149.04	9.60	640.00	LEASE	OFFICE BUILDING
2275	Lake	231	STATE	4375-1990-1111	1075 E WASHINGTON	BALDWIN	49304	11/01/1990	07/31/1998	0.00	6,598.44	10.31	640.00	LEASE	OFFICE BUILDING
2276	Lake	231	STATE	4375-1994-1336	1075 E WASHINGTON	BALDWIN	49304	11/01/1995	07/31/1997	0.00	6,598.44	10.31	640.00	LEASE	OFFICE BUILDING
2277	Lake	231	STATE	4375-1996-1357	1075 E WASHINGTON	BALDWIN	49304	08/01/1998	12/31/2003	0.00	9,646.08	13.00	742.00	LEASE	OFFICE BUILDING

	P	Q	R	S	T	U	V	W
2274	TERMINATED	60 Days; Standard Cancellation /			HVAC / ELECTRICITY / WATER / JANITORIAL / INT/EXT MAINT / LANDSCAPING / SNOW REMOVAL / PARKING / FLUORESCENT / RUBBISH REMOVAL / N/A / N/A /	0.00	0.00	0.00
2275	TERMINATED	60 Days; Standard Cancellation /			HVAC / ELECTRICITY / WATER / JANITORIAL / INT/EXT MAINT / LANDSCAPING / SNOW REMOVAL / PARKING / FLUORESCENT / RUBBISH REMOVAL / N/A /	0.00	0.00	0.00
2276	TERMINATED	60 Days; Standard Cancellation /			HVAC / ELECTRICITY / WATER / JANITORIAL / INT/EXT MAINT / LANDSCAPING / SNOW REMOVAL / PARKING / FLUORESCENT / RUBBISH REMOVAL / N/A /	0.00	0.00	0.00
2277	TERMINATED	Standard; 30 days /			HVAC / ELECTRICITY / WATER / JANITORIAL / INT/EXT MAINT / PARKING / LANDSCAPING / SNOW REMOVAL / PEST CONTROL / FLUORESCENT / RUBBISH REMOVAL /	0.00	0.00	0.00

	X	Y	Z	AA	AB	AC	AD	AE	AF	AG	AH	AI	AJ	AK	AL
2274	0.00	0.00	0.00	6,149.04	9.61	0.00	N/A		EDWARD BURSON	1075 E WASHINGTON	BALDWIN	MI	49304		0
2275	0.00	0.00	0.00	6,598.44	10.31	0.00	N/A		J R WEEKS/D M WEEKS-D'SOUZA	P.O. BOX 1211	BALDWIN	MI	49304	E21	0
2276	0.00	0.00	0.00	6,598.44	10.31	0.00	N/A		JOHN & DEBRA WEEKS-D'SOUZA	P.O. BOX 1211	BALDWIN	MI	49304	E31	0
2277	0.00	0.00	0.00	9,646.08	13.00	0.00	N/A		PJR Incorporated	15345 S. Star Lake Dr.	BALDWIN	MI	49304	E25	0

	AM	AN	AO	AP	AQ	AR	AS	AT	AU	AV	AW	AX	AY	AZ
2274	N/A	LESSEE	N/A	0	0	0	Common	Lot	3/24/1986 12:00:00 AM	YES	9/1/1991 12:00:00 AM	6/20/1984 12:00:00 AM	YES	12/22/1983 12:00:00 AM
2275	N/A	LESSEE	N/A	2	0	10	Common	Lot	4/11/1994 12:00:00 AM	YES	2/18/1997 12:00:00 AM	6/20/1984 12:00:00 AM	YES	12/22/1983 12:00:00 AM
2276	N/A	LESSEE	N/A	2	0	10	Common	Lot	4/11/1994 12:00:00 AM	YES	2/18/1995 12:00:00 AM	6/20/1984 12:00:00 AM	YES	12/22/1983 12:00:00 AM
2277	NET	LESSEE	OFFICE	2	0	18	Common	Lot	5/22/2003 12:00:00 AM	YES	4/20/2004 12:00:00 AM	6/20/1984 12:00:00 AM	YES	12/22/1983 12:00:00 AM

	BA	BB	BC	BD	BE	BF	BG	BH	BI	BJ	BK	BL	BM
2274					2992	1075 E WASHINGTON	5,220.00	0.00		1230	9.60	0.00	0.00
2275					2992	1075 E WASHINGTON	5,220.00	0.00		1230	10.31	0.00	0.00
2276					2992	1075 E WASHINGTON	5,220.00	0.00		1230	10.31	0.00	0.00
2277					2992	1075 E WASHINGTON	5,220.00	14.21		1230	13.00	176.23	627.61

	BN	BO	BP	BQ	BR	BS	BT	BU	BV
2274	N		N/A		New lease	RENT - BASE RENT	512.42	0.00	1.00
2275	N		N/A		renewal lease finalized	RENT - BASE RENT	549.87	0.00	1.00
2276	T	6/15/1996 12:00:00 AM	N/A		Lease never signed by Lessor	RENT - BASE RENT	549.87	0.00	1.00
2277	T	6/15/2004 12:00:00 AM	N/A			RENT - BASE RENT	803.84	0.00	1.00

	BW	BX	BY
2274	11/1/1985 12:00:00 AM	10/31/1990 12:00:00 AM	MONTH
2275	11/1/1990 12:00:00 AM	7/31/1998 12:00:00 AM	MONTH
2276	11/1/1995 12:00:00 AM	7/31/1997 12:00:00 AM	MONTH
2277	8/1/1998 12:00:00 AM	12/31/2003 12:00:00 AM	MONTH

	A	B	C	D	E	F	G	H	I	J	K	L	M	N	O
2278	Lake	231	STATE	4375-2003-1038	1075 E WASHINGTON	BALDWIN	49304	01/01/2004	12/21/2007	0.00	9,134.04	12.31	742.00	LEASE	OFFICE BUILDING
2279	Lake	391	COMMUNITY HEALTH	2694-1989-40	COMMERCIAL	BALDWIN	49304	02/01/1990	01/31/1991	0.00	5,280.00	0.00	0.00	LEASE	OTHER
2280	Lake	391	COMMUNITY HEALTH	6955-1989-232	COMMERCIAL	BALDWIN	49304	12/01/1989	11/30/1990	0.00	678.00	0.00	0.00	RA	OTHER
2281	Lake	431	HUMAN SERVICES	10305-1996-1349	1101 S WASHINGTON	BALDWIN	49304	10/01/1996	04/30/1997	0.00	3,000.00	16.67	180.00	RA	OFFICE BUILDING

	P	Q	R	S	T	U	V	W
2278	TERMINATED	Standard; 60 day /			HVAC / ELECTRICITY / WATER / JANITORIAL / INT/EXT MAINT / SNOW REMOVAL / RUBBISH REMOVAL / FLUORESCENT / GAS / RUBBISH REMOVAL / PEST CONTROL /	0.00	0.00	0.00
2279	TERMINATED	30 Days; Standard Cancellation /			HVAC / ELECTRICITY / WATER / JANITORIAL / INT/EXT MAINT / LANDSCAPING / SNOW REMOVAL / PARKING / FLUORESCENT / RUBBISH REMOVAL / N/A /	0.00	0.00	0.00
2280	TERMINATED	10 Days; Standard Cancellation /			HVAC / ELECTRICITY / WATER / JANITORIAL / INT/EXT MAINT / LANDSCAPING / SNOW REMOVAL / PARKING / FLUORESCENT / RUBBISH REMOVAL / N/A /	0.00	0.00	0.00
2281	TERMINATED	30 Days; Standard Cancellation /			HVAC / ELECTRICITY / WATER / JANITORIAL / INT/EXT MAINT / LANDSCAPING / SNOW REMOVAL / PARKING / FLUORESCENT / RUBBISH REMOVAL / N/A /	0.00	0.00	0.00

	X	Y	Z	AA	AB	AC	AD	AE	AF	AG	AH	AI	AJ	AK	AL
2278	0.00	0.00	0.00	9,134.04	12.31	0.00	N/A		PJR Incorporated	15345 S. Star Lake Dr.	BALDWIN	MI	49304	E11	
2279	0.00	0.00	0.00	5,280.00	0.00	0.00	N/A		DOMESTIC VIOLENCE PROJECT INC	PO BOX 7052	ANN ARBOR	MI	48107		0
2280	0.00	0.00	0.00	678.00	0.00	0.00	N/A		JOHN BLOOM	236 BARNHART RD	COLDWATER	MI	49036		0
2281	0.00	0.00	0.00	3,000.00	16.67	0.00	N/A		DISTRICT HEALTH DEPT NO. 5	1049 NEWEL	WHITE CLOUD	MI	49349	E31	0

	AM	AN	AO	AP	AQ	AR	AS	AT	AU	AV	AW	AX	AY	AZ
2278	NET	LESSEE	OFFICE	2	0	18	Common	Lot	5/21/2007 12:00:00 AM	YES	4/20/2008 12:00:00 AM	2/26/2004 12:00:00 AM	YES	12/22/1983 12:00:00 AM
2279	N/A	LESSOR	N/A	0	1	0	Common	Lot		YES	10/1/1990 12:00:00 AM	1/31/1980 12:00:00 AM	NO	
2280	N/A	LESSOR	N/A	0	1	0	Common	Lot		YES			NO	
2281	N/A	LESSEE	N/A	1	0	1	Common	Lot		YES			NO	

	BA	BB	BC	BD	BE	BF	BG	BH	BI	BJ	BK	BL	BM
2278	1/20/2004 12:00:00 AM	12			2992	1075 E WASHINGTON	5,220.00	14.39		1230	12.31	133.56	627.61
2279					3259	WCC YOUTH CORR FACILITY	0.00	0.00		3594	0.00	0.00	0.00
2280					3259	WCC YOUTH CORR FACILITY	0.00	0.00		3594	0.00	0.00	0.00
2281					2960	1101 S WASHINGTON	0.00	0.00		1270	16.67	55.05	194.95

	BN	BO	BP	BQ	BR	BS	BT	BU	BV
2278	T	6/15/2005 12:00:00 AM	N/A		11-20-2007 Per Bernice, Revised cancellation to 12-21-2007. Exp was 12-31-2008 9-26-2007 Cancellation notice to Lessor, effectively cancelling lease on 11-25-2007 New lease at an existing location; negotiate new rental rate	RENT - BASE RENT	761.17	0.00	1.00
2279	N		N/A		New lease	RENT - BASE RENT	0.00	440.00	1.00
2280	N/A		N/A		New lease	RENT - BASE RENT	0.00	56.50	1.00
2281	N/A		N/A		department request	RENT - BASE RENT	250.00	0.00	1.00

	BW	BX	BY
2278	1/1/2004 12:00:00 AM	12/31/2008 12:00:00 AM	MONTH
2279	2/1/1990 12:00:00 AM	1/31/1991 12:00:00 AM	MONTH
2280	12/1/1989 12:00:00 AM	11/30/1990 12:00:00 AM	MONTH
2281	10/1/1996 12:00:00 AM	4/30/1997 12:00:00 AM	MONTH

	A	B	C	D	E	F	G	H	I	J	K	L	M	N	O
2282	Lake	431	HUMAN SERVICES	10305-1996-1381	1101 S WASHINGTON	BALDWIN	49304	10/01/1997	09/30/2002	0.00	3,000.00	16.67	180.00	LEASE	OFFICE BUILDING
2283	Lake	431	HUMAN SERVICES	10831-2008-0150	5252 M-37	Baldwin	49304	01/01/2010	12/31/2012	0.00	11,004.00	15.88	693.00	SUBLEASE	OFFICE BUILDING
2284	Lake	431	HUMAN SERVICES	2820-1989-53	COMMERCIAL	BALDWIN	49304	01/01/1989	12/31/1998	0.00	24,480.00	6.00	4,080.00	LEASE	OTHER
2285	Lake	431	HUMAN SERVICES	3084-1989-72	1101 E WASHINGTON	BALDWIN	49304	10/01/1989	01/31/1992	0.00	39,468.00	6.50	6,072.00	LEASE	OFFICE BUILDING
2286	Lake	431	HUMAN SERVICES	7419-1989-389	M-37 JAMES STR	BALDWIN	49304	11/01/1989	06/15/1990	0.00	867.60	2.17	400.00	LEASE	OTHER

	P	Q	R	S	T	U	V	W
2282	TERMINATED	30 Days; Standard Cancellation /			HVAC / ELECTRICITY / WATER / JANITORIAL / INT/EXT MAINT / LANDSCAPING / SNOW REMOVAL / PARKING / FLUORESCENT / RUBBISH REMOVAL / N/A /	0.00	0.00	0.00
2283	TERMINATED	Standard; 90 Days /			GROSS (FULL SERVICE) /	0.00	0.00	0.00
2284	TERMINATED	60 Days /			HVAC / ELECTRICITY / WATER / JANITORIAL / INT/EXT MAINT / LANDSCAPING / SNOW REMOVAL / PARKING / FLUORESCENT / RUBBISH REMOVAL / N/A /	0.00	0.00	0.00
2285	TERMINATED	60 Days; Legislative Restrictive /			HVAC / ELECTRICITY / WATER / JANITORIAL / INT/EXT MAINT / LANDSCAPING / SNOW REMOVAL / PARKING / FLUORESCENT / RUBBISH REMOVAL / N/A /	0.00	0.00	0.00
2286	TERMINATED	30 Days /			HVAC / ELECTRICITY / WATER / JANITORIAL / INT/EXT MAINT / LANDSCAPING / SNOW REMOVAL / PARKING / FLUORESCENT / RUBBISH REMOVAL / N/A /	0.00	0.00	0.00

	X	Y	Z	AA	AB	AC	AD	AE	AF	AG	AH	AI	AJ	AK	AL
2282	0.00	0.00	0.00	3,000.00	16.67	0.00	N/A		DISTRICT HEALTH DEPT NO. 5	1049 NEWEL	WHITE CLOUD	MI	49349	E25	0
2283	0.00	0.00	0.00	11,004.00	15.88	0.00	N/A		Michigan Works! West Central	14330 Northland Drive,	BIG RAPIDS	MI	49307	E100	
2284	0.00	0.00	0.00	24,480.00	6.00	0.00	N/A		Werth Builders	422 W. BALDWIN	ALPENA	MI	49707		0
2285	0.00	0.00	0.00	39,468.00	6.50	0.00	N/A		JBJ COMPANY	13095 W HIGHLAND	BIG RAPIDS	MI	49037		0
2286	0.00	0.00	0.00	867.60	2.17	0.00	N/A		BALDWIN STORE ALL	830 N MICHIGAN	BALDWIN	MI	49304		0

	AM	AN	AO	AP	AQ	AR	AS	AT	AU	AV	AW	AX	AY	AZ
2282	N/A	LESSEE	N/A	1	0	1	Common	Lot		YES			NO	
2283	GROSS	TENANT	OFFICE	2	0	2	Common	Lot	8/5/2010 12:00:00 AM	YES	10/1/2013 12:00:00 AM	8/5/2010 12:00:00 AM	YES	8/5/2010 12:00:00 AM
2284	N/A	LESSEE	N/A	21	0	0	Common	Lot		YES	4/1/1991 12:00:00 AM	6/30/1983 12:00:00 AM	NO	
2285	N/A	LESSEE	N/A	28	0	0	Common	Lot	7/29/1989 12:00:00 AM	YES	3/12/1992 12:00:00 AM	6/20/1984 12:00:00 AM	YES	12/22/1983 12:00:00 AM
2286	N/A	LESSEE	N/A	0	0	0	Common	Lot		YES			NO	

	BA	BB	BC	BD	BE	BF	BG	BH	BI	BJ	BK	BL	BM
2282					2960	1101 S WASHINGTON	0.00	0.00		1270	16.67	55.05	194.95
2283	11/3/2010 12:00:00 AM	12			7911	Lake County MWA	5,936.00	8.09	ground floor	5067	15.88	171.00	746.00
2284					3259	WCC YOUTH CORR FACILITY	0.00	0.00		3594	6.00	0.00	0.00
2285					2962	1101 E WASHINGTON	0.00	0.00		1270	6.50	0.00	0.00
2286					3175	M-37 JAMES STR	0.00	0.00		3685	2.17	0.00	0.00

	BN	BO	BP	BQ	BR	BS	BT	BU	BV
2282	N/A		N/A		No longer need space	RENT - BASE RENT	250.00	0.00	1.00
2283	N/A		N/A		Natural Lease Cancellation Letter sent to Lessor on 11/28/12. Effective 12/31/12	RENT - BASE RENT	917.00	0.00	1.00
2284	N/A		N/A		Rewrote new lease to incorpora	RENT - BASE RENT	2,040.00	0.00	1.00
2285	T	3/1/1992 12:00:00 AM	N/A		New lease written	RENT - BASE RENT	3,289.00	0.00	1.00
2286	N/A		N/A		Expired	RENT - BASE RENT	72.30	0.00	1.00

	BW	BX	BY
2282	10/1/1997 12:00:00 AM	9/30/2002 12:00:00 AM	MONTH
2283	1/1/2010 12:00:00 AM	12/31/2012 12:00:00 AM	MONTH
2284	1/1/1989 12:00:00 AM	12/31/1998 12:00:00 AM	MONTH
2285	10/1/1989 12:00:00 AM	1/31/1992 12:00:00 AM	MONTH
2286	11/1/1989 12:00:00 AM	6/15/1990 12:00:00 AM	MONTH

	A	B	C	D	E	F	G	H	I	J	K	L	M	N	O
2287	Lake	431	HUMAN SERVICES	7542-1990-2058	COMMERCIAL	BALDWIN	49304	07/01/1990	04/30/1993	0.00	6,300.00	7.83	805.00	LEASE	OTHER
2288	Lake	431	HUMAN SERVICES	7551-1990-1125	4459 M-37	BALDWIN	49304	01/01/1992	12/31/2011	0.00	227,926.20	15.61	14,600.00	LEASE	OFFICE BUILDING
2289	Lake	431	HUMAN SERVICES	7551-2005-0034	4459 M-37	BALDWIN	49304	01/01/2006	12/31/2011	0.00	0.00	17.11	14,600.00	LEASE	OFFICE BUILDING
2290	Lake	431	HUMAN SERVICES	7551-2010-0580	4459 M-37	BALDWIN	49304	01/01/1992	12/31/2021	0.00	227,926.20	4.11	14,600.00	LEASE	OFFICE BUILDING
2291	Lake	431	HUMAN SERVICES	7864-1992-1090	M-37 US 10	BALDWIN	49304	06/01/1992	05/31/1993	0.00	8,118.00	9.00	902.00	RA	OFFICE BUILDING

	P	Q	R	S	T	U	V	W
2287	TERMINATED	30 Days; Standard Cancellation /			HVAC / ELECTRICITY / WATER / JANITORIAL / INT/EXT MAINT / LANDSCAPING / SNOW REMOVAL / PARKING / FLUORESCENT / RUBBISH REMOVAL / N/A /	0.00	0.00	0.00
2288	TERMINATED	Legislative Restrictive; 60 day / Legislative Restrictive; 60 day /			PUBLIC UTILITIES / PUBLIC UTILITIES / JANITORIAL / JANITORIAL / LANDSCAPING / LANDSCAPING / SNOW REMOVAL / SNOW REMOVAL / ADJUST-INSURANCE / ADJUST-INSURANCE / ADJUST-OPERATING EXP / ADJUST-OPERATING EXP /	0.00	0.00	0.00
2289	TERMINATED	Legislative Restrictive; 60 day /			JANITORIAL / LANDSCAPING / SNOW REMOVAL /	0.00	0.00	0.00
2290	RENT AUTHORIZED	Standard; 120 day / Standard; 120 day / Standard; 120 day / Standard; 120 day /			PUBLIC UTILITIES / PUBLIC UTILITIES / PUBLIC UTILITIES / PUBLIC UTILITIES /	26,806.93	1,644.44	0.00
2291	TERMINATED	30 Days; Standard Cancellation /			HVAC / ELECTRICITY / WATER / JANITORIAL / INT/EXT MAINT / LANDSCAPING / SNOW REMOVAL / PARKING / FLUORESCENT / RUBBISH REMOVAL / N/A /	0.00	0.00	0.00

	X	Y	Z	AA	AB	AC	AD	AE	AF	AG	AH	AI	AJ	AK	AL
2287	0.00	0.00	0.00	6,300.00	7.83	0.00	N/A		DONALD G. & PATRICIA STEVENSON	P.O. BOX 438	PICKFORD	MI	49774	E34	0
2288	0.00	0.00	0.00	227,926.20	15.61	0.00	N/A		Lake County	800 10th Street	BALDWIN	MI	49304-7971	E11	3084
2289	0.00	0.00	0.00	0.00	0.00	0.00	N/A		Lake County	800 10th Street	BALDWIN	MI	49304-7971	E11	
2290	3,159.50	0.00	0.00	259,537.07	17.78	0.00	Actual	2013	Lake County	800 10th Street	BALDWIN	MI	49304-7971	E100	
2291	0.00	0.00	0.00	8,118.00	9.00	0.00	N/A		WEST CTRL MI EMP. & TRNG CONS.	710 WEST SEVENTH STREET	BALDWIN	MI	49304	E22	0

	AM	AN	AO	AP	AQ	AR	AS	AT	AU	AV	AW	AX	AY	AZ
2287	N/A	LESSEE	N/A	5	0	0	Common	Lot	7/24/1990 12:00:00 AM	YES	8/21/1993 12:00:00 AM	8/8/1990 12:00:00 AM	YES	9/1/1990 12:00:00 AM
2288	NET	LESSEE	OFFICE	26	0	100	Common	Lot	12/21/2010 12:00:00 AM	YES	11/26/2011 12:00:00 AM	2/3/2003 12:00:00 AM	YES	12/2/1991 12:00:00 AM
2289	GROSS	LESSEE	OFFICE	26	0	100	Common	Lot	12/17/2009 12:00:00 AM	YES	11/26/2010 12:00:00 AM	2/3/2003 12:00:00 AM	YES	12/30/1991 12:00:00 AM
2290	NET	LESSEE	OFFICE	26	0	100	Common	Lot	12/21/2010 12:00:00 AM	YES	1/1/2013 12:00:00 AM	2/3/2003 12:00:00 AM	N/A	
2291	N/A	LESSEE	N/A	0	0	0	Common	Lot		YES			NO	

	BA	BB	BC	BD	BE	BF	BG	BH	BI	BJ	BK	BL	BM
2287					3259	WCC YOUTH CORR FACILITY	0.00	0.00		3594	7.83	0.00	0.00
2288	9/4/1990 12:00:00 AM			1/1/1992 12:00:00 AM	1838	Lake County DHS office	14,600.00	100.00	1st	2788	15.61	5,698.15	13,295.70
2289				1/1/1992 12:00:00 AM	1838	Lake County DHS office	14,600.00	100.00	Ground floor	2788	17.11	7,157.18	13,661.67
2290	9/4/1990 12:00:00 AM			1/1/1992 12:00:00 AM	1838	Lake County DHS office	14,600.00	100.00	1st Floor	2788	4.11	1,500.00	3,500.00
2291					3174	M-37 US 10	0.00	0.00		3686	9.00	0.00	0.00

	BN	BO	BP	BQ	BR	BS	BT	BU	BV
2287	N		N/A		Lease expired	RENT - BASE RENT	525.00	0.00	1.00
2288	O	6/15/2011 12:00:00 AM	N/A		Bond Retirement 10/01/11 CCO # 1 for an amount not to exceed $5,087.50 approved by DMB/RED Director 10/10/07	RENT - BASE RENT	18,993.85	0.00	0.00
2289	O	2/1/2003 12:00:00 AM	N/A		Project Canceled 11/2009 Addendum # 2 to have the Lessor provide janitorial services and supplies, ground maintenance and snow removal, instead of contracting those services out to a private party. CCO # 1 for an amount not to exceed $5,087.50 approved by DMB/RED Director 10/10/07.	RENT - BASE RENT	0.00	0.00	1.00
2290	O	6/15/2012 12:00:00 AM	N/A		-Add #2 SAB 11/15/11 #3 - clarified services & eliminated adjusts in option -Add #1 added 600 SF -CCO # 1 for $5,087.50 Dir Agenda 10/10/07 -Bond retired 10/01/11	RENT - BASE RENT	18,993.85	0.00	1.00
2291	N/A		N/A		renewal written SR#93-1178	RENT - BASE RENT	676.50	0.00	1.00

	BW	BX	BY
2287	7/1/1990 12:00:00 AM	4/30/1993 12:00:00 AM	MONTH
2288	1/1/1992 12:00:00 AM	12/31/2011 12:00:00 AM	MONTH
2289	1/1/2006 12:00:00 AM	12/31/2011 12:00:00 AM	MONTH
2290	1/1/1992 12:00:00 AM	12/31/2011 12:00:00 AM	MONTH
2291	6/1/1992 12:00:00 AM	5/31/1993 12:00:00 AM	MONTH

	A	B	C	D	E	F	G	H	I	J	K	L	M	N	O
2292	Lake	431	HUMAN SERVICES	7864-1993-1178	LAKE CO BLDG AUTH #7551	BALDWIN	49304	10/01/1993	06/30/1994	0.00	8,118.00	9.00	902.00	RA	OFFICE BUILDING
2293	Lake	431	HUMAN SERVICES	7864-1994-1077	LAKE CO BD OF COMMISS #7551	BALDWIN	49304	07/01/1994	06/30/1999	0.00	8,118.00	9.00	902.00	LEASE	OFFICE BUILDING

	P	Q	R	S	T	U	V	W
2292	TERMINATED	30 Days; Standard Cancellation /			HVAC / ELECTRICITY / WATER / JANITORIAL / INT/EXT MAINT / LANDSCAPING / SNOW REMOVAL / PARKING / FLUORESCENT / RUBBISH REMOVAL / N/A /	0.00	0.00	0.00
2293	TERMINATED	30 Days; Standard Cancellation /			HVAC / ELECTRICITY / WATER / JANITORIAL / INT/EXT MAINT / LANDSCAPING / SNOW REMOVAL / PARKING / FLUORESCENT / RUBBISH REMOVAL / N/A /	0.00	0.00	0.00

	X	Y	Z	AA	AB	AC	AD	AE	AF	AG	AH	AI	AJ	AK	AL
2292	0.00	0.00	0.00	8,118.00	9.00	0.00	N/A		W CENTRL MI EMPLOY&TRAIN CONSO	110 ELM STREET	BIG RAPIDS	MI	49307	E22	0
2293	0.00	0.00	0.00	8,118.00	9.00	0.00	N/A		W CTRL MI EMPLOY & TRAIN CONSO	110 ELM STREET	BIG RAPIDS	MI	49307	E22	0

	AM	AN	AO	AP	AQ	AR	AS	AT	AU	AV	AW	AX	AY	AZ
2292	N/A	LESSEE	N/A	0	0	10	Common	Lot	6/16/1994 12:00:00 AM	YES	10/1/1994 12:00:00 AM		NO	
2293	N/A	LESSEE	N/A	0	0	10	Common	Lot	11/22/1993 12:00:00 AM	YES	10/1/1995 12:00:00 AM	12/2/1991 12:00:00 AM	YES	12/2/1991 12:00:00 AM

	BA	BB	BC	BD	BE	BF	BG	BH	BI	BJ	BK	BL	BM
2292					3206	4459 M-37	0.00	0.00		3654	9.00	0.00	0.00
2293					3207	LAKE CO BD OF COMMISS #75	0.00	0.00		3654	9.00	0.00	0.00

	BN	BO	BP	BQ	BR	BS	BT	BU	BV
2292	N/A		N/A		renewal written	RENT - BASE RENT	676.50	0.00	1.00
2293	N		N/A		Lease expired.	RENT - BASE RENT	676.50	0.00	1.00

	BW	BX	BY
2292	10/1/1993 12:00:00 AM	6/30/1994 12:00:00 AM	MONTH
2293	7/1/1994 12:00:00 AM	6/30/1999 12:00:00 AM	MONTH

	A	B	C	D	E	F	G	H	I	J	K	L	M	N	O
2294	Lake	472	CORRECTIONS	10512-1997-1228	COMMERCIAL	BALDWIN	49304	09/01/1999	12/02/2005	363,622.00	4,363,464.00	32.52	163,251.00	LEASE	OTHER
2295	Lake	551	STATE POLICE	1844-1972-3	COMMERCIAL	BALDWIN	49304	03/01/1972		15.00	180.00	0.00	0.00	LEASE	OTHER

	P	Q	R	S	T	U	V	W
2294	TERMINATED	Legislative Restrictive; 60 day / Legislative Restrictive; 60 day / Legislative Restrictive; 60 day /	/ / /	5 Years; 180 Day / 5 Years; 180 Day / 5 Years; 180 Day / 5 Years; 180 Day / 5 Years; 180 Day / 5 Years; 180 Day /	HVAC / HVAC / HVAC / ELECTRICITY / ELECTRICITY / ELECTRICITY / WATER / WATER / WATER / JANITORIAL / JANITORIAL / JANITORIAL / INT/EXT MAINT / INT/EXT MAINT / INT/EXT MAINT / LANDSCAPING / LANDSCAPING / LANDSCAPING / SNOW REMOVAL / SNOW REMOVAL / SNOW REMOVAL / PARKING / PARKING / PARKING / FLUORESCENT / FLUORESCENT / FLUORESCENT / RUBBISH REMOVAL / RUBBISH REMOVAL / RUBBISH REMOVAL / PEST CONTROL / PEST CONTROL / PEST CONTROL /	0.00	0.00	0.00
2295	TERMINATED	30 Days; Standard Cancellation /			HVAC / ELECTRICITY / WATER / JANITORIAL / INT/EXT MAINT / LANDSCAPING / SNOW REMOVAL / PARKING / FLUORESCENT / RUBBISH REMOVAL / N/A /	0.00	0.00	0.00

	X	Y	Z	AA	AB	AC	AD	AE	AF	AG	AH	AI	AJ	AK	AL
2294	0.00	0.00	0.00	4,363,464.00	26.73	0.00	N/A		THE GEO GROUP, INC	621 NW 53rd STREET	BOCA RATON	FL	33487	E11	0
2295	0.00	0.00	0.00	180.00	0.00	0.00	N/A		Amer Microwave & Comm	2510 W Main	LANSING	MI	48917		0

	AM	AN	AO	AP	AQ	AR	AS	AT	AU	AV	AW	AX	AY	AZ
2294	NET	LESSEE	COMMERCIAL	180	0	180	Common	Lot	8/6/1999 12:00:00 AM	YES	10/2/2006 12:00:00 AM	7/2/1999 12:00:00 AM	YES	8/6/1999 12:00:00 AM
2295	N/A	LESSEE	N/A	0	0	0	Common	Lot		NO			N/A	

	BA	BB	BC	BD	BE	BF	BG	BH	BI	BJ	BK	BL	BM
2294					3259	WCC YOUTH CORR FACILITY	0.00	100.00		3594	32.52	132,740.18	309,727.07
2295					3259	WCC YOUTH CORR FACILITY	0.00	0.00		3594	0.00	0.00	0.00

	BN	BO	BP	BQ	BR	BS	BT	BU	BV
2294	T	6/15/2006 12:00:00 AM	O	9/30/2006 12:00:00 AM	THIS LEASE WAS TO EXPIRE ON 8/31/2019, CANCELLATION LETTER SENT 9/30/2005 NOTIFICATION LEASE WOULD CANCEL EFFECTIVE 12/2/2005	RENT - BASE RENT	363,622.00	0.00	1.00
2295	N/A		N/A			RENT - BASE RENT	15.00	0.00	1.00

	BW	BX	BY
2294	9/1/2019 12:00:00 AM	8/31/2024 12:00:00 AM	MONTH
2295	3/1/1972 12:00:00 AM	2/29/2072 12:00:00 AM	MONTH

	A	B	C	D	E	F	G	H	I	J	K	L	M	N	O
2296	Lake	551	STATE POLICE	319-1991-2308	COMMERCIAL	BALDWIN	49304	10/01/1992	09/30/1995	0.00	1,899.96	0.00	6,806.00	LEASE	OTHER
2297	Lake	551	STATE POLICE	319-1992-1011	COMMERCIAL	BALDWIN	49304	10/01/1991	09/30/1992	0.00	1,899.96	0.00	6,806.00	RA	OTHER
2298	Lake	551	STATE POLICE	4148-1989-90	COMMERCIAL	BALDWIN	49304	10/01/1991	09/30/2003	0.00	1,200.00	0.00	0.00	LEASE	OTHER
2299	Lake	551	STATE POLICE	9585-1989-393	COMMERCIAL	BALDWIN	49304	05/01/1989	04/30/1996	0.00	1.00	0.00	0.00	LEASE	OTHER

	P	Q	R	S	T	U	V	W
2296	TERMINATED	30 Days; Standard Cancellation /			HVAC / ELECTRICITY / WATER / JANITORIAL / INT/EXT MAINT / LANDSCAPING / SNOW REMOVAL / PARKING / FLUORESCENT / RUBBISH REMOVAL / N/A /	0.00	0.00	0.00
2297	TERMINATED	30 Days; Standard Cancellation /			HVAC / ELECTRICITY / WATER / JANITORIAL / INT/EXT MAINT / LANDSCAPING / SNOW REMOVAL / PARKING / FLUORESCENT / RUBBISH REMOVAL / N/A /	0.00	0.00	0.00
2298	TERMINATED	Standard; 60 days /			HVAC / ELECTRICITY / WATER / JANITORIAL / INT/EXT MAINT / LANDSCAPING / SNOW REMOVAL / PARKING / FLUORESCENT / RUBBISH REMOVAL /	0.00	0.00	0.00
2299	TERMINATED	30 Days; Standard Cancellation /			HVAC / ELECTRICITY / WATER / JANITORIAL / INT/EXT MAINT / LANDSCAPING / SNOW REMOVAL / PARKING / FLUORESCENT / RUBBISH REMOVAL / N/A /	0.00	0.00	0.00

	X	Y	Z	AA	AB	AC	AD	AE	AF	AG	AH	AI	AJ	AK	AL
2296	0.00	0.00	0.00	1,899.96	0.28	0.00	N/A		CHARLES F. FELCYN	38765 COUNTY ROAD 374	PAW PAW	MI	49079	E11	0
2297	0.00	0.00	0.00	1,899.96	0.28	0.00	N/A		CHARLES F. FELCYN	38765 COUNTY ROAD 374	PAW PAW	MI	49079	E11	0
2298	0.00	0.00	0.00	1,200.00	0.00	0.00	N/A		American Microwave & Comm	2510 W Main	LANSING	MI	48917	E25	0
2299	0.00	0.00	0.00	1.00	0.00	0.00	N/A		LANSING REACT, INC	BOX 18083	LANSING	MI	48901		0

	AM	AN	AO	AP	AQ	AR	AS	AT	AU	AV	AW	AX	AY	AZ
2296	N/A	LESSEE	N/A	0	0	0	Common	Lot		YES			NO	
2297	N/A	LESSEE	N/A	0	0	0	Common	Lot		YES			NO	
2298	N/A	LESSEE	N/A	0	0	0	Common	Lot		NO			N/A	
2299	N/A	LESSOR	N/A	0	1	0	Common	Lot		YES			N/A	

	BA	BB	BC	BD	BE	BF	BG	BH	BI	BJ	BK	BL	BM
2296					3259	WCC YOUTH CORR FACILITY	0.00	0.00		3594	0.00	0.00	0.00
2297					3259	WCC YOUTH CORR FACILITY	0.00	0.00		3594	0.00	0.00	0.00
2298					3259	WCC YOUTH CORR FACILITY	0.00	0.00		3594	0.00	360.00	840.00
2299					3259	WCC YOUTH CORR FACILITY	0.00	0.00		3594	0.00	0.00	0.00

	BN	BO	BP	BQ	BR	BS	BT	BU	BV
2296	N/A		N/A		Lease expired	RENT - BASE RENT	158.33	0.00	1.00
2297	N/A		N/A			RENT - BASE RENT	158.33	0.00	1.00
2298	N/A		N/A		Radio Tower site; $100/monthly $1200/annual; No square foot rate; no square footage. Cancellation Letter sent 7-11-2003 with effective date of 9-30-2003. mlb	RENT - BASE RENT	100.00	0.00	1.00
2299	N/A		N/A		Expired 4/30/96	RENT - BASE RENT	0.00	1.00	1.00

	BW	BX	BY
2296	10/1/1992 12:00:00 AM	9/30/1995 12:00:00 AM	MONTH
2297	10/1/1991 12:00:00 AM	9/30/1992 12:00:00 AM	MONTH
2298	10/1/1991 12:00:00 AM	9/30/2003 12:00:00 AM	MONTH
2299	5/1/1989 12:00:00 AM	4/30/1996 12:00:00 AM	YEAR

	A	B	C	D	E	F	G	H	I	J	K	L	M	N	O
2300	Lake	591	TRANSPORT ATION	6199-1989-166	COMMERCIAL	BALDWIN	49304	06/01/1990	05/31/1992	0.00	3,600.00	0.72	5,000.00	LEASE	OTHER
2301	Lake	591	TRANSPORT ATION	7191-1989-262	COMMERCIAL	BALDWIN	49304	05/12/1989	11/30/1991	0.00	2,000.04	1.99	1,003.00	LEASE	OTHER
2302	Lake	631	CONSUMER & INDUST. SERVIC	10305-1995-1275	1101 S WASHINGTON	BALDWIN	49304	10/01/1995	09/30/1996	0.00	3,000.00	16.67	180.00	RA	OFFICE BUILDING
2303	Lake	641	LICENSING & REG AFFAIRS	10831-2005-0113	5252 M-37	Baldwin	49304	07/01/2005	06/30/2006	0.00	5,712.00	11.90	480.00	RA	OFFICE BUILDING
2304	Lake	641	LICENSING & REG AFFAIRS	10831-2006-0135	5252 M-37	Baldwin	49304	01/01/2007	12/31/2009	0.00	7,236.00	15.06	480.00	SUBLEASE	OFFICE BUILDING

	P	Q	R	S	T	U	V	W
2300	TERMINATED	30 Days /			HVAC / ELECTRICITY / WATER / JANITORIAL / INT/EXT MAINT / LANDSCAPING / SNOW REMOVAL / PARKING / FLUORESCENT / RUBBISH REMOVAL / N/A /	0.00	0.00	0.00
2301	TERMINATED	30 Days; Standard Cancellation /			HVAC / ELECTRICITY / WATER / JANITORIAL / INT/EXT MAINT / LANDSCAPING / SNOW REMOVAL / PARKING / FLUORESCENT / RUBBISH REMOVAL / N/A /	0.00	0.00	0.00
2302	TERMINATED	30 Days; Standard Cancellation /			HVAC / ELECTRICITY / WATER / JANITORIAL / INT/EXT MAINT / LANDSCAPING / SNOW REMOVAL / PARKING / FLUORESCENT / RUBBISH REMOVAL / N/A /	0.00	0.00	0.00
2303	TERMINATED	Standard 30 day /				0.00	0.00	0.00
2304	TERMINATED	Standard; 90 day /			TELECOMMUNICATIONS /	0.00	0.00	0.00

	X	Y	Z	AA	AB	AC	AD	AE	AF	AG	AH	AI	AJ	AK	AL
2300	0.00	0.00	0.00	3,600.00	0.72	0.00	N/A		DEPT OF MENTAL HEALTH	LEWIS CASS BUILDING	LANSING	MI	48909		0
2301	0.00	0.00	0.00	2,000.04	1.99	0.00	N/A		MICH ASSOC OF AIRPORT EXEC	CAPITOL CITY AIRPORT	LANSING	MI	48906		0
2302	0.00	0.00	0.00	3,000.00	16.67	0.00	N/A		DISTRICT HEALTH DEPART NO. 5	1049 NEWELL	WHITE CLOUD	MI	49349	E31	0
2303	0.00	0.00	0.00	5,712.00	11.90	0.00	N/A		Michigan Works! West Central	14330 Northland Drive,	BIG RAPIDS	MI	49307	E11	
2304	0.00	0.00	0.00	7,236.00	15.08	0.00	N/A		Michigan Works! West Central	14330 Northland Drive,	BIG RAPIDS	MI	49307	E11	

	AM	AN	AO	AP	AQ	AR	AS	AT	AU	AV	AW	AX	AY	AZ
2300	N/A	STATE-STATE	N/A	10	1	0	Common	Lot		YES			NO	
2301	N/A	LESSOR	N/A	0	1	0	Common	Lot		YES	7/1/1991 12:00:00 AM		NO	
2302	N/A	LESSEE	N/A	1	0	1	Common	Lot		YES			NO	
2303	GROSS	LESSEE	OFFICE	1	0	2	Common	Lot	4/22/2005 12:00:00 AM	YES	10/1/2007 12:00:00 AM		N/A	
2304	GROSS	LESSEE	OFFICE	2	0	2	Common	Lot	4/22/2005 12:00:00 AM	YES	10/1/2013 12:00:00 AM		YES	

	BA	BB	BC	BD	BE	BF	BG	BH	BI	BJ	BK	BL	BM
2300					3259	WCC YOUTH CORR FACILITY	0.00	0.00		3594	0.72	0.00	0.00
2301					3259	WCC YOUTH CORR FACILITY	0.00	0.00		3594	1.99	0.00	0.00
2302					2960	1101 S WASHINGTON	0.00	0.00		1270	16.67	55.05	194.95
2303					7911	Lake County MWA	5,936.00	8.09	Baldwin MRS	5067	11.90	476.00	0.00
2304					7911	Lake County MWA	5,936.00	8.09	Ground floor	5067	15.06	176.00	427.00

	BN	BO	BP	BQ	BR	BS	BT	BU	BV
2300	N/A		N/A		Renewal written	RENT - BASE RENT	0.00	300.00	1.00
2301	N/A		N/A		Tenant elected to terminate	RENT - BASE RENT	0.00	166.67	1.00
2302	N/A		N/A		Agreement finalized	RENT - BASE RENT	250.00	0.00	1.00
2303	N/A		N/A		Baldwin location: MRS: 480 sf, $5,712.00/ann; $476.00/mo; $11.90/sf	RENT - BASE RENT	476.00	0.00	1.00
2304	N/A		N/A		New Sub-lease to replace rental agreement	RENT - BASE RENT	603.00	0.00	1.00

	BW	BX	BY
2300	6/1/1990 12:00:00 AM	5/31/1992 12:00:00 AM	MONTH
2301	5/12/1989 12:00:00 AM	11/30/1991 12:00:00 AM	MONTH
2302	10/1/1995 12:00:00 AM	9/30/1996 12:00:00 AM	MONTH
2303	7/1/2005 12:00:00 AM	6/30/2006 12:00:00 AM	MONTH
2304	1/1/2007 12:00:00 AM	12/31/2010 12:00:00 AM	MONTH

	A	B	C	D	E	F	G	H	I	J	K	L	M	N	O
2305	Lake	791	AGRICULTURE & RURAL DEV	10584-1998-1157	COMMERCIAL	BALDWIN	49304	05/19/1998	05/18/1999	0.00	5,400.00	6.84	790.00	RA	OTHER
2306	Lake	999	PRIVATE TENANTS	318-1935-3	COMMERCIAL	BALDWIN	49304	12/30/1935	12/29/2034	0.00	0.00	0.00	0.00	LEASE	OTHER
2307	Lapeer	071	TECHNOLOGY, MGT. & BUDGET	4532-1990-1135	416-B LAKE NEPESSING RD	LAPEER	48446	11/01/1990	10/31/2000	0.00	4,560.00	10.56	432.00	LEASE	OFFICE BUILDING
2308	Lapeer	231	STATE	11454-2009-0334	301 West Genesee St.	Lapeer	48846	07/19/2011	07/18/2021	5,866.00	70,392.00	18.50	3,805.00	LEASE	

	P	Q	R	S	T	U	V	W
2305	TERMINATED	30 Days; Standard Cancellation /			HVAC / ELECTRICITY / WATER / JANITORIAL / INT/EXT MAINT / LANDSCAPING / SNOW REMOVAL / PARKING / FLUORESCENT / RUBBISH REMOVAL / N/A /	0.00	0.00	0.00
2306	TERMINATED	No Cancellation /			HVAC / ELECTRICITY / WATER / JANITORIAL / INT/EXT MAINT / LANDSCAPING / SNOW REMOVAL / PARKING / FLUORESCENT / RUBBISH REMOVAL / N/A /	0.00	0.00	0.00
2307	TERMINATED	60 Days; Standard Cancellation /			HVAC / ELECTRICITY / WATER / JANITORIAL / INT/EXT MAINT / LANDSCAPING / SNOW REMOVAL / PARKING / FLUORESCENT / RUBBISH REMOVAL / N/A /	0.00	0.00	0.00
2308	RENT AUTHORIZED	Standard; 90 day / Standard; 90 day / Standard; 90 day / Standard; 90 day /		5 year; 30 day / 5 year; 30 day / 5 year; 30 day / 5 year; 30 day / 5 year; 30 day / 5 year; 30 day / 5 year; 30 day / 5 year; 30 day /	GROSS (FULL SERVICE) / GROSS (FULL SERVICE) / GROSS (FULL SERVICE) / GROSS (FULL SERVICE) /	0.00	0.00	0.00

	X	Y	Z	AA	AB	AC	AD	AE	AF	AG	AH	AI	AJ	AK	AL
2305	0.00	0.00	0.00	5,400.00	6.84	0.00	N/A		MAX AND SUZLETTE MORRISON	531 MAIN STREET	HILLMAN	MI	49747	E25	0
2306	0.00	0.00	0.00	0.00	0.00	0.00	N/A		DEPT OF NATURAL RESOURCES	MASON BUILDING	LANSING	MI	48909	E17	0
2307	0.00	0.00	0.00	4,560.00	10.56	0.00	N/A		EDWARD S.& MARIE B.STANKIEWICZ	3872 Woodland Drive	METAMORA	MI	48455	E22	0
2308	368.32	4,952.16	0.00	75,712.48	19.90	0.00	Actual	2013	Cornerstone Management Team, LLC	310 West Genessee Street	LAPEER	MI	48446	E27	7453

	AM	AN	AO	AP	AQ	AR	AS	AT	AU	AV	AW	AX	AY	AZ
2305	N/A	LESSEE	N/A	4	0	4	Common	Lot		YES			NO	
2306	N/A	STATE-STATE	COMMERCIAL	0	1	0	Common	Lot		YES			N/A	
2307	N/A	LESSEE	N/A	1	0	5	Common	Lot	12/17/1990 12:00:00 AM	YES	5/9/1998 12:00:00 AM	12/15/1990 12:00:00 AM	YES	1/1/1990 12:00:00 AM
2308	GROSS	LESSEE	OFFICE	10	0	52	Common	Lot	5/22/2013 12:00:00 AM	YES	3/28/2014 12:00:00 AM	2/4/2010 12:00:00 AM	YES	2/2/2007 12:00:00 AM

	BA	BB	BC	BD	BE	BF	BG	BH	BI	BJ	BK	BL	BM
2305					3259	WCC YOUTH CORR FACILITY	0.00	0.00		3594	6.84	0.00	0.00
2306					3259	WCC YOUTH CORR FACILITY	0.00	0.00		3594	0.00	0.00	0.00
2307					1891	416-B LAKE NEPESSING RD	0.00	0.00		2728	10.56	0.00	0.00
2308	12/7/2010 12:00:00 AM	8			8115			0.00	1	8115	18.50	1,760.00	4,106.00

	BN	BO	BP	BQ	BR	BS	BT	BU	BV
2305	N/A		N/A		Department moved, rental	RENT - BASE RENT	450.00	0.00	1.00
2306	N/A		N/A			RENT - BASE RENT	0.00	0.00	1.00
2307	O	6/15/2002 12:00:00 AM	N/A			RENT - BASE RENT	380.00	0.00	1.00
2308	N/A		N/A		Date modification Agreement fully executed and implemented 8-10-11	RENT - BASE RENT	5,866.00	0.00	1.00

	BW	BX	BY
2305	5/19/1998 12:00:00 AM	5/18/1999 12:00:00 AM	MONTH
2306	12/30/1935 12:00:00 AM	12/29/2043 12:00:00 AM	MONTH
2307	11/1/1990 12:00:00 AM	10/31/2000 12:00:00 AM	MONTH
2308	7/19/2011 12:00:00 AM	12/31/2015 12:00:00 AM	MONTH

	A	B	C	D	E	F	G	H	I	J	K	L	M	N	O
2309	Lapeer	231	STATE	6610-1985-95	287 W NESPRESSING	LAPEER	48446	10/01/1985	09/30/1990	0.00	11,952.00	9.96	1,200.00	LEASE	OFFICE BUILDING
2310	Lapeer	231	STATE	7453-1990-1013	700 S MAIN ST BLDG A	LAPEER	48446	09/01/1990	08/31/2000	0.00	29,700.00	12.00	2,475.00	LEASE	OFFICE BUILDING

	P	Q	R	S	T	U	V	W
2309	TERMINATED	60 Days /			HVAC / ELECTRICITY / WATER / JANITORIAL / INT/EXT MAINT / LANDSCAPING / SNOW REMOVAL / PARKING / FLUORESCENT / RUBBISH REMOVAL / N/A /	0.00	0.00	0.00
2310	TERMINATED	90 Days; Standard Cancellation /			HVAC / ELECTRICITY / WATER / JANITORIAL / INT/EXT MAINT / LANDSCAPING / SNOW REMOVAL / PARKING / FLUORESCENT / RUBBISH REMOVAL / N/A /	0.00	0.00	0.00

	X	Y	Z	AA	AB	AC	AD	AE	AF	AG	AH	AI	AJ	AK	AL
2309	0.00	0.00	0.00	11,952.00	9.96	0.00	N/A		COUNTY OF LAPEER	255 CLAY STREET	LAPEER	MI	48446		0
2310	0.00	0.00	0.00	29,700.00	12.00	0.00	N/A		STACEY & STACEY, INC	35270 WOODWARD AVENUE	BIRMINGHAM	MI	48009	E22	6610

	AM	AN	AO	AP	AQ	AR	AS	AT	AU	AV	AW	AX	AY	AZ
2309	N/A	LESSEE	N/A	6	0	0	Common	Lot		YES		9/26/1985 12:00:00 AM	NO	
2310	N/A	LESSEE	N/A	10	0	40	Common	Lot	11/30/1994 12:00:00 AM	YES	5/31/1997 12:00:00 AM	12/2/1994 12:00:00 AM	YES	8/1/1990 12:00:00 AM

	BA	BB	BC	BD	BE	BF	BG	BH	BI	BJ	BK	BL	BM
2309					2231	287 W NESPRESSING	0.00	0.00		2239	9.96	0.00	0.00
2310				1/1/1991 12:00:00 AM	1590	700 S MAIN ST BLDG A	2,475.00	100.00		3117	12.00	360.93	2,099.63

	BN	BO	BP	BQ	BR	BS	BT	BU	BV
2309	T	3/1/1991 12:00:00 AM	N/A		Lease terminated	RENT - BASE RENT	996.00	0.00	1.00
2310	N		N/A			RENT - BASE RENT	2,475.00	0.00	1.00

	BW	BX	BY
2309	10/1/1985 12:00:00 AM	9/30/1990 12:00:00 AM	MONTH
2310	9/1/1990 12:00:00 AM	8/31/2000 12:00:00 AM	MONTH

	A	B	C	D	E	F	G	H	I	J	K	L	M	N	O
2311	Lapeer	231	STATE	7453-2000-1231	700 S MAIN ST BLDG A	LAPEER	48446	12/01/2000	11/30/2005	0.00	35,392.44	16.30	2,475.00	LEASE	OFFICE BUILDING
2312	Lapeer	231	STATE	7453-2005-0092	700 S MAIN ST BLDG A	LAPEER	48446	12/01/2005	02/28/2011	0.00	52,841.28	21.35	2,475.00	LEASE	OFFICE BUILDING
2313	Lapeer	231	STATE	7453-2011-0096	700 S MAIN ST BLDG A	LAPEER	48446	03/01/2011	07/29/2011	0.00	52,841.28	21.35	2,475.00	RA	OFFICE BUILDING
2314	Lapeer	391	COMMUNITY HEALTH	3007-1983-19	DRAWER A BLDG 73	LAPEER	48446	08/27/1983		757.84	9,094.08	0.00	0.00	LEASE	RESIDENTIAL

	P	Q	R	S	T	U	V	W
2311	TERMINATED	Standard; 90-days / Standard; 90-days / Standard; 90-days / Standard; 90-days / Standard; 90-days /			HVAC / HVAC / HVAC / HVAC / HVAC / ELECTRICITY / ELECTRICITY / ELECTRICITY / ELECTRICITY / ELECTRICITY / WATER / WATER / WATER / WATER / WATER / JANITORIAL / JANITORIAL / JANITORIAL / JANITORIAL / JANITORIAL / INT/EXT MAINT / INT/EXT MAINT / INT/EXT MAINT / INT/EXT MAINT / INT/EXT MAINT / LANDSCAPING / LANDSCAPING / LANDSCAPING / LANDSCAPING / LANDSCAPING / SNOW REMOVAL / SNOW REMOVAL / SNOW REMOVAL /	0.00	0.00	0.00
2312	TERMINATED				PUBLIC UTILITIES / ALARM SYSTEM MONITORING / TELECOMMUNICATIONS / ALL OTHERS /	0.00	0.00	0.00
2313	TERMINATED				ELECTRICITY / ALARM SYSTEM MONITORING / TELECOMMUNICATIONS /	0.00	0.00	0.00
2314	TERMINATED	30 Days /			HVAC / ELECTRICITY / WATER / JANITORIAL / INT MAINTENANCE / LANDSCAPING / SNOW REMOVAL / PARKING / FLUORESCENT / RUBBISH REMOVAL / N/A /	0.00	0.00	0.00

	X	Y	Z	AA	AB	AC	AD	AE	AF	AG	AH	AI	AJ	AK	AL
2311	0.00	0.00	0.00	35,392.44	14.30	0.00	N/A		STACEY & STACEY, INC	35270 WOODWARD AVENUE	BIRMINGHAM	MI	48009	E27	0
2312	0.00	0.00	0.00	52,841.28	21.35	0.00	N/A		STACEY & STACEY, INC	35270 WOODWARD AVENUE	BIRMINGHAM	MI	48009	E27	
2313	0.00	0.00	0.00	52,841.28	21.35	0.00	N/A		STACEY & STACEY, INC	35270 WOODWARD AVENUE	BIRMINGHAM	MI	48009	E89	
2314	0.00	0.00	0.00	9,094.08	0.00	0.00	N/A		DAVID A ETHRIDGE	DRAWER A	LAPEER	MI			0

	AM	AN	AO	AP	AQ	AR	AS	AT	AU	AV	AW	AX	AY	AZ
2311	NET	LESSEE	OFFICE	10	0	40	Common	Lot	6/30/2005 12:00:00 AM	YES	8/1/2005 12:00:00 AM	12/13/2001 12:00:00 AM	YES	8/1/1990 12:00:00 AM
2312	NET	LESSEE	OFFICE	10	0	40	Common	Lot	2/10/2011 12:00:00 AM	YES	10/1/2011 12:00:00 AM	12/31/2001 12:00:00 AM	YES	
2313	NET	TENANT	OFFICE	10	0	40	Common	Lot	2/1/2011 12:00:00 AM	YES	10/21/2012 12:00:00 AM	12/31/2001 12:00:00 AM	N/A	
2314	N/A	LESSOR	N/A	0	1	0	Common	Lot		YES			NO	

	BA	BB	BC	BD	BE	BF	BG	BH	BI	BJ	BK	BL	BM
2311				1/1/1991 12:00:00 AM	1590	700 S MAIN ST BLDG A	2,475.00	100.00		3117	16.30	1,008.56	2,353.31
2312	9/6/2005 12:00:00 AM	18		1/1/1991 12:00:00 AM	1590	700 S MAIN ST BLDG A	2,475.00	100.00	1st	3117	21.35	2,250.13	2,153.31
2313				1/1/1991 12:00:00 AM	1590	700 S MAIN ST BLDG A	2,475.00	100.00	1st	3117	21.35	2,250.13	2,153.31
2314					1208	DRAWER A BLDG 73	0.00	0.00		3585	0.00	0.00	0.00

	BN	BO	BP	BQ	BR	BS	BT	BU	BV
2311	N/A		N/A		$37,867.44 yr; $3,155.62 mo; $15.30 sq.ft. Mid-Term Rate Inreases: (change mthly oper/base amts.) 12/1/02--11/31/03: $3,155.62/mo 12/1/03--11/31/04: $3,258.75/mo 12/1/04--11/31/05 : $3,361.87/mo	RENT - BASE RENT	2,949.37	0.00	1.00
2312	N/A		N/A		Extention letter (paragraph 2.9) sent to lessor on 2/18/2010	RENT - BASE RENT	4,403.44	0.00	0.00
2313	N/A		N/A		Cancelled effective 07/29/11 which replaced end date of 02/29/12.	RENT - BASE RENT	4,403.44	0.00	0.00
2314	N		N/A		CANCELLED PER KM	RENT - BASE RENT	0.00	757.84	1.00

	BW	BX	BY
2311	12/1/2000 12:00:00 AM	11/30/2001 12:00:00 AM	MONTH
2312	12/1/2005 12:00:00 AM	2/28/2011 12:00:00 AM	MONTH
2313	3/1/2011 12:00:00 AM	2/29/2012 12:00:00 AM	MONTH
2314	8/27/1983 12:00:00 AM	8/26/2082 12:00:00 AM	MONTH

	A	B	C	D	E	F	G	H	I	J	K	L	M	N	O
2315	Lapeer	391	COMMUNITY HEALTH	7256-1989-305	BLDG 76	LAPEER	48446	03/19/1989		556.62	6,679.44	0.00	0.00	RA	OTHER
2316	Lapeer	431	HUMAN SERVICES	10156-1994-1119	255 CLAY ST	LAPEER	48446	07/01/1994	06/30/1995	0.00	193,308.00	12.00	16,109.00	LEASE	OFFICE BUILDING
2317	Lapeer	431	HUMAN SERVICES	10156-1995-1235	255 CLAY ST	LAPEER	48446	07/01/1995	09/30/1995	0.00	193,308.00	12.00	16,109.00	RA	OFFICE BUILDING
2318	Lapeer	431	HUMAN SERVICES	2710-1979-4	1505 Suncrest Dr	LAPEER	48446	06/15/1979	01/31/1993	0.00	158,882.04	8.50	18,692.00	LEASE	

	P	Q	R	S	T	U	V	W
2315	TERMINATED	30 Days; Standard Cancellation /			HVAC / ELECTRICITY / WATER / JANITORIAL / INT MAINTENANCE / LANDSCAPING / SNOW REMOVAL / PARKING / FLUORESCENT / RUBBISH REMOVAL / N/A /	0.00	0.00	0.00
2316	TERMINATED	30 Days; Standard Cancellation /			HVAC / ELECTRICITY / WATER / JANITORIAL / INT/EXT MAINT / LANDSCAPING / SNOW REMOVAL / PARKING / FLUORESCENT / RUBBISH REMOVAL / N/A /	0.00	0.00	0.00
2317	TERMINATED	30 Days; Standard Cancellation /			HVAC / ELECTRICITY / WATER / JANITORIAL / INT/EXT MAINT / LANDSCAPING / SNOW REMOVAL / PARKING / FLUORESCENT / RUBBISH REMOVAL / N/A /	0.00	0.00	0.00
2318	TERMINATED	Executive Legislation; 60-days; /			HVAC / ELECTRICITY / WATER / JANITORIAL / INT/EXT MAINT / LANDSCAPING / SNOW REMOVAL / PARKING / FLUORESCENT / RUBBISH REMOVAL / N/A /	0.00	0.00	0.00

	X	Y	Z	AA	AB	AC	AD	AE	AF	AG	AH	AI	AJ	AK	AL
2315	0.00	0.00	0.00	6,679.44	0.00	0.00	N/A		KATHLEEN MORNINGSTAR	OAKDALE REG CEN	LAPEER	MI	48446		0
2316	0.00	0.00	0.00	193,308.00	12.00	0.00	N/A		COUNTY OF LAPEER	255 CLAY STREET	LAPEER	MI	48446	E21	2710
2317	0.00	0.00	0.00	193,308.00	12.00	0.00	N/A		COUNTY OF LAPEER	255 CLAY STREET	LAPEER	MI	48446	E21	0
2318	0.00	0.00	0.00	158,882.04	8.50	0.00	N/A		COUNTY OF LAPEER	255 CLAY STREET	LAPEER	MI	48446		0

	AM	AN	AO	AP	AQ	AR	AS	AT	AU	AV	AW	AX	AY	AZ
2315	N/A	LESSOR	N/A	0	1	0	Common	Lot		YES			NO	
2316	N/A	LESSEE	N/A	93	0	0	Common	Lot	6/15/1994 12:00:00 AM	NO		7/6/1994 12:00:00 AM	YES	8/1/1994 12:00:00 AM
2317	N/A	LESSEE	N/A	93	0	0	Common	Lot	6/15/1994 12:00:00 AM	YES		7/6/1994 12:00:00 AM	YES	8/1/1994 12:00:00 AM
2318	N/A	LESSEE	N/A	66	0	0	Common	Lot	5/17/1989 12:00:00 AM	YES		7/22/1983 12:00:00 AM	YES	10/27/1983 12:00:00 AM

	BA	BB	BC	BD	BE	BF	BG	BH	BI	BJ	BK	BL	BM
2315					1280	BLDG 76	0.00	0.00		3499	0.00	0.00	0.00
2316					2318	255 CLAY ST	0.00	0.00		2118	12.00	0.00	0.00
2317					2318	255 CLAY ST	0.00	0.00		2118	12.00	0.00	0.00
2318				1/1/1990 12:00:00 AM	2704		18,692.00	0.00	1st	1603	8.50	0.00	0.00

	BN	BO	BP	BQ	BR	BS	BT	BU	BV
2315	N		N/A		CANCELLED PER KM	RENT - BASE RENT	0.00	556.62	1.00
2316	N/A		N/A		RA effective	RENT - BASE RENT	0.00	16,109.00	1.00
2317	N/A		N/A		lease expired	RENT - BASE RENT	16,109.00	0.00	1.00
2318	N		N/A		new lease	RENT - BASE RENT	13,240.17	0.00	1.00

	BW	BX	BY
2315	3/19/1989 12:00:00 AM	3/18/2088 12:00:00 AM	MONTH
2316	7/1/1994 12:00:00 AM	6/30/1995 12:00:00 AM	MONTH
2317	7/1/1995 12:00:00 AM	9/30/1995 12:00:00 AM	MONTH
2318	6/15/1979 12:00:00 AM	1/31/1993 12:00:00 AM	MONTH

	A	B	C	D	E	F	G	H	I	J	K	L	M	N	O
2319	Lapeer	431	HUMAN SERVICES	2710-1990-1007	1505 Suncrest Dr	LAPEER	48446	02/01/1993	01/31/2003	0.00	142,215.36	7.61	18,692.00	LEASE	
2320	Lapeer	431	HUMAN SERVICES	2710-1994-1252	1505 Suncrest Dr	LAPEER	48446	10/01/1995	09/30/2010	0.00	158,882.04	8.50	18,692.00	LEASE	
2321	Lapeer	431	HUMAN SERVICES	2710-2009-0314	1505 Suncrest Dr	LAPEER	48446	10/01/2010	09/30/2015	13,240.00	158,880.00	8.50	18,692.00	LEASE	
2322	Lapeer	431	HUMAN SERVICES	6150-1989-158	ROOM 218219259	LAPEER	48446	10/31/1989	09/30/1992	0.00	1,368.00	4.75	288.00	LEASE	OFFICE BUILDING

	P	Q	R	S	T	U	V	W
2319	TERMINATED	90 Days; Standard Cancellation /			HVAC / ELECTRICITY / WATER / JANITORIAL / INT/EXT MAINT / LANDSCAPING / SNOW REMOVAL / PARKING / FLUORESCENT / RUBBISH REMOVAL / N/A /	0.00	0.00	0.00
2320	TERMINATED	Executive Legislative; 60-day / Executive Legislative; 60-day / Executive Legislative; 60-day / Executive Legislative; 60-day /			PUBLIC UTILITIES / PUBLIC UTILITIES / PUBLIC UTILITIES / PUBLIC UTILITIES / PEST CONTROL / PEST CONTROL / PEST CONTROL / PEST CONTROL / TELECOMMUNICATIONS / TELECOMMUNICATIONS / TELECOMMUNICATIONS / TELECOMMUNICATIONS / ALARM SYSTEM MONITORING / ALARM SYSTEM MONITORING / ALARM SYSTEM MONITORING / ALARM SYSTEM MONITORING / ADJUST-OPERATING EXP / ADJUST-OPERATING EXP / ADJUST-OPERATING EXP / ADJUST-OPERATING EXP /	0.00	0.00	0.00
2321	RENT AUTHORIZED	Standard; 90 day / Standard; 90 day / Standard; 90 day /		5 year; 30 day / 5 year; 30 day / 5 year; 30 day / 5 year; 30 day / 5 year; 30 day / 5 year; 30 day /	PUBLIC UTILITIES / PUBLIC UTILITIES / PUBLIC UTILITIES /	33,072.98	0.00	0.00
2322	TERMINATED	30 Days /			HVAC / ELECTRICITY / WATER / JANITORIAL / INT/EXT MAINT / LANDSCAPING / SNOW REMOVAL / PARKING / FLUORESCENT / RUBBISH REMOVAL / N/A /	0.00	0.00	0.00

	X	Y	Z	AA	AB	AC	AD	AE	AF	AG	AH	AI	AJ	AK	AL
2319	0.00	0.00	0.00	142,215.36	7.61	0.00	N/A		Lapeer County	255 Clay Street	LAPEER	MI	48446	E21	0
2320	0.00	0.00	0.00	158,882.04	8.50	0.00	N/A		Lapeer County	255 Clay Street	LAPEER	MI	48446	E27	0
2321	5,991.61	0.00	0.00	197,944.59	10.59	0.00	Actual	2013	Lapeer County	255 Clay Street	LAPEER	MI	48446	E25	7389
2322	0.00	0.00	0.00	1,368.00	4.75	0.00	N/A		DEPT OF MENTAL HEALTH	LEWIS CASS BUILDING	LANSING	MI	48909		0

	AM	AN	AO	AP	AQ	AR	AS	AT	AU	AV	AW	AX	AY	AZ
2319	N/A	LESSEE	N/A	63	0	137	Common	Lot	5/17/1989 12:00:00 AM	YES	1/31/2003 12:00:00 AM	9/29/1992 12:00:00 AM	YES	10/12/1992 12:00:00 AM
2320	NET	LESSEE	OFFICE	63	0	163	Common	Lot	10/28/2010 12:00:00 AM	YES	1/1/2011 12:00:00 AM	3/1/1993 12:00:00 AM	YES	10/12/1992 12:00:00 AM
2321	NET	LESSEE	N/A	63	0	163	Common	Lot	2/13/2014 12:00:00 AM	YES	1/1/2015 12:00:00 AM	3/1/1998 12:00:00 AM	N/A	10/12/1992 12:00:00 AM
2322	N/A	STATE-STATE	N/A	71	1	0	Common	Lot		YES			NO	

	BA	BB	BC	BD	BE	BF	BG	BH	BI	BJ	BK	BL	BM
2319				1/1/1990 12:00:00 AM	2704		18,692.00	100.00		1603	7.61	4,550.17	8,690.00
2320	12/20/1994 12:00:00 AM	#12		1/1/1990 12:00:00 AM	2704		18,692.00	100.00	1st floor	1603	8.50	3,972.05	9,268.12
2321	12/7/2010 12:00:00 AM	9		1/1/1990 12:00:00 AM	2704		18,692.00	0.00		1603	8.50	3,972.00	9,268.00
2322					1145	LAPEER BLDG	0.00	0.00		3821	4.75	0.00	0.00

	BN	BO	BP	BQ	BR	BS	BT	BU	BV
2319	O	6/15/1996 12:00:00 AM	N/A		new lease	RENT - BASE RENT	0.00	11,851.28	1.00
2320	O	6/15/2010 12:00:00 AM	N/A			RENT - BASE RENT	13,240.17	0.00	1.00
2321	N/A		N/A		This lease combined Lease #7389 and Lease #2710 into one lease, cancelling #7389. Office -18,692 square feet of office space and 1,536 square feet of warehouse space.	RENT - BASE RENT	13,240.00	0.00	1.00
2322	N/A		N/A		Building being closed	RENT - BASE RENT	0.00	114.00	1.00

	BW	BX	BY
2319	2/1/1993 12:00:00 AM	1/31/2003 12:00:00 AM	MONTH
2320	10/1/2000 12:00:00 AM	9/30/2005 12:00:00 AM	MONTH
2321	10/1/2010 12:00:00 AM	9/30/2015 12:00:00 AM	MONTH
2322	10/31/1989 12:00:00 AM	9/30/1992 12:00:00 AM	MONTH

	A	B	C	D	E	F	G	H	I	J	K	L	M	N	O
2323	Lapeer	431	HUMAN SERVICES	7389-1989-383	1505 Suncrest Dr	LAPEER	48446	07/01/1989	04/15/2006	0.00	1.00	0.00	1,536.00	LEASE	
2324	Lapeer	431	HUMAN SERVICES	7389-2005-0015	1505 Suncrest Dr	LAPEER	48446	10/01/2005	09/30/2010	0.00	12.00	0.00	1,536.00	LEASE	
2325	Lapeer	672	UNEMPLOYMENT AGENCY	10992-2002-2086	307 S COURT ST	LAPEER	48446	08/01/2002	07/31/2003	0.00	65,936.04	8.00	8,242.00	RA	OFFICE BUILDING

	P	Q	R	S	T	U	V	W
2323	TERMINATED	Standard; 30 days / Standard; 30 days / Standard; 30 days /			HVAC / HVAC / HVAC / ELECTRICITY / ELECTRICITY / ELECTRICITY / WATER / WATER / WATER / JANITORIAL / JANITORIAL / JANITORIAL / INT/EXT MAINT / INT/EXT MAINT / INT/EXT MAINT / LANDSCAPING / LANDSCAPING / LANDSCAPING / SNOW REMOVAL / SNOW REMOVAL / SNOW REMOVAL / PARKING / PARKING / PARKING / FLUORESCENT / FLUORESCENT / FLUORESCENT / RUBBISH REMOVAL / RUBBISH REMOVAL / RUBBISH REMOVAL / GAS / GAS / GAS /	0.00	0.00	0.00
2324	TERMINATED	Standard; 30 days /			PUBLIC UTILITIES /	0.00	0.00	0.00
2325	TERMINATED	Standard; 30 day notice /			ELECTRICITY / HVAC / WATER / FLUORESCENT / JANITORIAL / LANDSCAPING / SNOW REMOVAL / RUBBISH REMOVAL /	0.00	0.00	0.00

	X	Y	Z	AA	AB	AC	AD	AE	AF	AG	AH	AI	AJ	AK	AL
2323	0.00	0.00	0.00	1.00	0.00	0.00	N/A		COUNTY OF LAPEER	255 CLAY STREET	LAPEER	MI	48446	E27	0
2324	0.00	0.00	0.00	12.00	0.01	0.00	N/A		COUNTY OF LAPEER	255 CLAY STREET	LAPEER	MI	48446	E27	
2325	0.00	0.00	0.00	65,936.04	8.00	0.00	N/A		CITY OF LAPEER	576 LIBERTY PARK	LAPEER	MI	48446-2141	E25	4675

	AM	AN	AO	AP	AQ	AR	AS	AT	AU	AV	AW	AX	AY	AZ
2323	N/A	LESSEE	MIXED USE	0	0	10	Common	Lot	11/8/2005 12:00:00 AM	YES	9/30/2010 12:00:00 AM	12/11/1990 12:00:00 AM	N/A	
2324	NET	LESSEE	MIXED USE	0	0	10	Common	Lot	2/5/2005 12:00:00 AM	YES	1/12/2012 12:00:00 AM	12/11/1989 12:00:00 AM	N/A	
2325	NET	LESSEE	OFFICE	32	0	103	Common	Lot	2/19/2003 12:00:00 AM	YES	10/1/2003 12:00:00 AM	8/20/2002 12:00:00 AM	N/A	

	BA	BB	BC	BD	BE	BF	BG	BH	BI	BJ	BK	BL	BM
2323				1/1/1990 12:00:00 AM	2704		18,692.00	0.08	1st	1603	0.00	0.02	0.06
2324	7/18/2006 12:00:00 AM	15		1/1/1990 12:00:00 AM	2704		18,692.00	8.22	1st	1603	0.00	0.00	0.00
2325				1/1/1987 12:00:00 AM	2128	307 S COURT ST	8,242.00	0.00		2389	8.00	0.00	0.00

	BN	BO	BP	BQ	BR	BS	BT	BU	BV
2323	T	3/1/2004 12:00:00 AM	O	9/1/2004 12:00:00 AM	Rent amount: $1.00 per year.	RENT - BASE RENT	1.00	0.00	0.00
2324	N/A		N/A		This lease was terminated because it was combined with Lease #2710. Rental rate - $1.00 per year	RENT - BASE RENT	1.00	0.00	0.00
2325	N/A		N/A		PA-M. Bailey Co. = Lapeer (44) rate: $65,936.04/yr $ 5,494.67/mo $ 8.00/sf NO ADJ. (r/a) NO FASB (r/a) NO OPTIONS [r/a]	RENT - BASE RENT	5,494.67	0.00	1.00

	BW	BX	BY
2323	7/1/1994 12:00:00 AM	6/30/1999 12:00:00 AM	YEAR
2324	10/1/2005 12:00:00 AM	12/31/2010 12:00:00 AM	MONTH
2325	8/1/2002 12:00:00 AM	7/31/2003 12:00:00 AM	MONTH

	A	B	C	D	E	F	G	H	I	J	K	L	M	N	O
2326	Lapeer	672	UNEMPLOYMENT AGENCY	4765-1982-23	307 S COURT ST	LAPEER	48446	02/02/1982	07/31/2002	0.00	11,044.68	1.34	8,242.00	LEASE	OFFICE BUILDING
2327	Leelanau	231	STATE	6655-1985-106	100-B Cedar St.	SUTTONS BAY	49682	12/01/1985	02/28/1991	0.00	5,700.00	10.54	600.00	LEASE	OFFICE BUILDING

	P	Q	R	S	T	U	V	W
2326	TERMINATED	60 Days; Legislative Restrictive / 60 Days; Legislative Restrictive /			HVAC / HVAC / ELECTRICITY / ELECTRICITY / WATER / WATER / JANITORIAL / JANITORIAL / INT/EXT MAINT / INT/EXT MAINT / LANDSCAPING / LANDSCAPING / SNOW REMOVAL / SNOW REMOVAL / PARKING / PARKING / FLUORESCENT / FLUORESCENT / RUBBISH REMOVAL / RUBBISH REMOVAL / N/A / N/A /	0.00	0.00	0.00
2327	TERMINATED	60 Days; Legislative Restrictive /			ELECTRICITY / WATER / LANDSCAPING / JANITORIAL / TRASH REMOVAL/WASTEBASKETS / TELECOMMUNICATIONS / ALARM SYSTEM MONITORING /	0.00	0.00	0.00

	X	Y	Z	AA	AB	AC	AD	AE	AF	AG	AH	AI	AJ	AK	AL
2326	0.00	0.00	0.00	11,044.68	1.34	0.00	N/A		THOM WHITNEY C/O FIRSTAMERICA	P.O. BOX 2040	BAY CITY	MI	48707-2040	E23	0
2327	0.00	0.00	0.00	5,700.00	9.50	0.00	N/A		JAMES AND SHARON WILLIAMS	105 BROADWAY	SUTTONS BAY	MI	49682		0

	AM	AN	AO	AP	AQ	AR	AS	AT	AU	AV	AW	AX	AY	AZ
2326	NET	LESSEE	OFFICE	36	0	0	Common	Lot	2/26/1982 12:00:00 AM	YES	2/5/2003 12:00:00 AM	3/13/1985 12:00:00 AM	YES	3/27/1985 12:00:00 AM
2327	N/A	LESSEE	N/A	2	0	10	Common	Lot	6/18/2008 12:00:00 AM	YES	5/1/1991 12:00:00 AM	6/11/1986 12:00:00 AM	YES	2/12/1986 12:00:00 AM

	BA	BB	BC	BD	BE	BF	BG	BH	BI	BJ	BK	BL	BM
2326				1/1/1987 12:00:00 AM	2128	307 S COURT ST	8,242.00	100.00		2389	1.34	126.71	793.68
2327				12/31/2007 12:00:00 AM	11	Secretary of State	4,600.00	0.00		1069	10.54	0.00	0.00

	BN	BO	BP	BQ	BR	BS	BT	BU	BV
2326	O	3/1/2003 12:00:00 AM	N/A	3/1/2003 12:00:00 AM	Lease ended 7-31-2002. Property reverted to City of Lapeer. New R/A being done with city. 3/21/02: Holdover prepared & mailed for the period 5/1/2001 thru 7/31/2002	RENT - BASE RENT	920.39	0.00	1.00
2327	T	3/1/1992 12:00:00 AM	N/A		New lease	RENT - BASE RENT	475.00	0.00	1.00

	BW	BX	BY
2326	2/2/1982 12:00:00 AM	4/30/2002 12:00:00 AM	MONTH
2327	12/1/1985 12:00:00 AM	2/28/1991 12:00:00 AM	MONTH

	A	B	C	D	E	F	G	H	I	J	K	L	M	N	O
2328	Leelanau	231	STATE	6655-1990-1109	100-B Cedar St.	SUTTONS BAY	49682	03/01/1991	12/31/2006	0.00	6,000.00	10.54	900.00	LEASE	OFFICE BUILDING
2329	Leelanau	231	STATE	6655-1995-1193	100-B Cedar St.	SUTTONS BAY	49682	03/01/1996	02/28/2001	0.00	6,300.00	10.50	600.00	LEASE	OFFICE BUILDING

	P	Q	R	S	T	U	V	W
2328	TERMINATED	Standard; 60 Day / Standard; 60 Day / Standard; 60 Day / Standard; 60 Day / Standard; 60 Day /			GAS / GAS / GAS / GAS / GAS / ELECTRICITY / ELECTRICITY / ELECTRICITY / ELECTRICITY / ELECTRICITY / WATER / WATER / WATER / WATER / WATER / JANITORIAL / JANITORIAL / JANITORIAL / JANITORIAL / JANITORIAL / LANDSCAPING / LANDSCAPING / LANDSCAPING / LANDSCAPING / LANDSCAPING / PARKING / PARKING / PARKING / PARKING / PARKING / SNOW REMOVAL / SNOW REMOVAL / SNOW REMOVAL /	0.00	0.00	0.00
2329	TERMINATED	60 Days; Standard Cancellation /			GAS / ELECTRICITY / WATER / JANITORIAL / INT/EXT MAINT / LANDSCAPING / SNOW REMOVAL / PARKING / FLUORESCENT / RUBBISH REMOVAL / N/A /	0.00	0.00	0.00

	X	Y	Z	AA	AB	AC	AD	AE	AF	AG	AH	AI	AJ	AK	AL
2328	0.00	0.00	0.00	6,000.00	6.67	0.00	N/A		Sharon A. Williams	105 Broadway	SUTTONS BAY	MI	49682	E11	0
2329	0.00	0.00	0.00	6,300.00	10.50	0.00	N/A		Sharon A. Williams	105 Broadway	SUTTONS BAY	MI	49682	E31	0

	AM	AN	AO	AP	AQ	AR	AS	AT	AU	AV	AW	AX	AY	AZ
2328	N/A	LESSEE	OFFICE	1	0	10	Common	Lot	6/26/2006 12:00:00 AM	YES	5/1/2006 12:00:00 AM	3/19/1996 12:00:00 AM	YES	10/9/1990 12:00:00 AM
2329	N/A	LESSEE	N/A	2	0	10	Common	Lot	1/6/2004 12:00:00 AM	YES			NO	

	BA	BB	BC	BD	BE	BF	BG	BH	BI	BJ	BK	BL	BM
2328				12/31/2007 12:00:00 AM	11	Secretary of State	4,600.00	13.00		1069	10.54	146.65	643.85
2329				12/31/2007 12:00:00 AM	11	Secretary of State	4,600.00	13.00		1069	10.50	306.07	218.93

	BN	BO	BP	BQ	BR	BS	BT	BU	BV
2328	T	3/1/2006 12:00:00 AM	N/A			RENT - BASE RENT	500.00	0.00	1.00
2329	T	6/15/1998 12:00:00 AM	N/A		Lease withdrawn	RENT - BASE RENT	525.00	0.00	1.00

	BW	BX	BY
2328	3/1/1991 12:00:00 AM	5/31/1996 12:00:00 AM	MONTH
2329	3/1/1996 12:00:00 AM	2/28/2001 12:00:00 AM	MONTH

	A	B	C	D	E	F	G	H	I	J	K	L	M	N	O
2330	Leelanau	231	STATE	6655-2006-0195	100-B Cedar St.	SUTTONS BAY	49682	06/01/2006	08/31/2008	0.00	10,713.48	11.90	900.00	LEASE	OFFICE BUILDING
2331	Leelanau	231	STATE	6655-2007-0139	100-B Cedar St.	SUTTONS BAY	49682	09/01/2008	08/31/2013	1,053.25	12,639.00	14.04	900.00	LEASE	OFFICE BUILDING
2332	Leelanau	431	HUMAN SERVICES	10390-1990-1116	7322 E DUCK LAKE RD	LAKE LEELANAU	49653	02/01/1997	07/31/2003	0.00	115,548.72	18.93	6,104.00	LEASE	OFFICE BUILDING

	P	Q	R	S	T	U	V	W
2330	TERMINATED	Standard; 180 days /			GAS / ELECTRICITY / WATER / JANITORIAL / LANDSCAPING / PARKING / SNOW REMOVAL / INT MAINTENANCE / HVAC / TAXES / FLUORESCENT /	0.00	0.00	0.00
2331	HOLDING OVER	Standard; 90 day /			GAS / ELECTRICITY / JANITORIAL /	2,768.16	3,975.00	0.00
2332	TERMINATED	Standard 90 day; All terms / Standard 90 day; All terms / Standard 90 day; All terms /		5 year; 60 Days / 5 year; 60 Days / 5 year; 60 Days /	HVAC / HVAC / HVAC / ELECTRICITY / ELECTRICITY / ELECTRICITY / WATER / WATER / WATER / JANITORIAL / JANITORIAL / JANITORIAL / INT/EXT MAINT / INT/EXT MAINT / INT/EXT MAINT / LANDSCAPING / LANDSCAPING / LANDSCAPING / SNOW REMOVAL / SNOW REMOVAL / SNOW REMOVAL / PARKING / PARKING / PARKING / FLUORESCENT / FLUORESCENT / FLUORESCENT / RUBBISH REMOVAL / RUBBISH REMOVAL / RUBBISH REMOVAL /	0.00	0.00	0.00

	X	Y	Z	AA	AB	AC	AD	AE	AF	AG	AH	AI	AJ	AK	AL
2330	0.00	0.00	0.00	10,713.48	11.90	0.00	N/A		Sharon A. Williams	105 Broadway	SUTTONS BAY	MI	49682	E11	
2331	0.00	0.00	0.00	19,382.16	21.54	0.00	Actual	2013	Sharon A. Williams	105 Broadway	SUTTONS BAY	MI	49682	E100	
2332	0.00	0.00	0.00	115,548.72	18.93	0.00	N/A		Strawberry Enterprises L.C.	821 S. Elmwood Avenue, Studio D	TRAVERSE CITY	MI	49684	E37	2725

	AM	AN	AO	AP	AQ	AR	AS	AT	AU	AV	AW	AX	AY	AZ
2330	NET	LESSEE	OFFICE	2	0	10	Common	Lot	6/18/2008 12:00:00 AM	YES	5/1/2009 12:00:00 AM	3/19/1996 12:00:00 AM	YES	12/30/1990 12:00:00 AM
2331	NET	LESSEE	OFFICE	2	0	10	Common	Lot	6/16/2010 12:00:00 AM	YES	5/1/2013 12:00:00 AM	12/15/2008 12:00:00 AM	YES	12/30/1990 12:00:00 AM
2332	NET	LESSEE	OFFICE	22	0	40	Common	Lot	2/13/2003 12:00:00 AM	YES	1/24/2004 12:00:00 AM	1/23/1997 12:00:00 AM	YES	1/13/1997 12:00:00 AM

	BA	BB	BC	BD	BE	BF	BG	BH	BI	BJ	BK	BL	BM
2330				12/31/2007 12:00:00 AM	11	Secretary of State	4,600.00	13.00	ground floor	1069	11.90	346.00	546.79
2331	11/18/2008 12:00:00 AM	6		12/31/2007 12:00:00 AM	11	Secretary of State	4,600.00	19.57	1st	1069	14.04	0.00	1,053.25
2332				3/18/1996 12:00:00 AM	1532	7322 E DUCK LAKE RD	6,104.00	100.00		3191	18.93	1,338.06	8,291.00

	BN	BO	BP	BQ	BR	BS	BT	BU	BV
2330	N/A		N/A		5-1-2008 Exercise this date of Article I, paragraph 1.4 to extend the lease for a three month period, ending 8-31-2008. New lease being negotiated by TSC. Two year lease addendum to allow time to relocate.	RENT - BASE RENT	892.79	0.00	1.00
2331	N/A		N/A		New lease in current location	RENT - BASE RENT	1,053.25	0.00	1.00
2332	T	6/15/2003 12:00:00 AM	N/A			RENT - BASE RENT	9,629.06	0.00	1.00

	BW	BX	BY
2330	6/1/2006 12:00:00 AM	12/31/2008 12:00:00 AM	MONTH
2331	9/1/2008 12:00:00 AM	12/30/2015 12:00:00 AM	MONTH
2332	2/1/1997 12:00:00 AM	1/31/2012 12:00:00 AM	MONTH

	A	B	C	D	E	F	G	H	I	J	K	L	M	N	O
2333	Leelanau	431	HUMAN SERVICES	11033-2003-1045	7401 East Duck Lake Road	Lake Leelanau	49653	06/11/2003	12/31/2007	0.00	2,220.00	18.50	120.00	SUBLEASE	OFFICE BUILDING
2334	Leelanau	431	HUMAN SERVICES	11033-2007-0074	7401 East Duck Lake Road	Lake Leelanau	49653	01/01/2007	12/31/2009	0.00	2,448.00	22.00	120.00	SUBLEASE	OFFICE BUILDING
2335	Leelanau	431	HUMAN SERVICES	11033-2008-0146	7401 East Duck Lake Road	Lake Leelanau	49653	01/01/2007	12/31/2014	0.00	2,640.00	22.00	120.00	SUBLEASE	OFFICE BUILDING
2336	Leelanau	431	HUMAN SERVICES	2725-1990-1127	101 Dame St.	SUTTONS BAY	49682	01/01/1991	12/31/1992	0.00	49,190.04	10.00	4,919.00	LEASE	OFFICE BUILDING
2337	Leelanau	431	HUMAN SERVICES	2725-1992-1052	101 Dame St.	SUTTONS BAY	49682	01/01/1993	03/13/1997	0.00	54,108.96	11.00	4,919.00	LEASE	OFFICE BUILDING

	P	Q	R	S	T	U	V	W
2333	TERMINATED	Standard; 30 day /			HVAC / ELECTRICITY / WATER / INT/EXT MAINT / SNOW REMOVAL / RUBBISH REMOVAL / GAS / JANITORIAL / LANDSCAPING / SECURITY /	0.00	0.00	0.00
2334	TERMINATED	STANDARD; 90 Days / STANDARD; 90 Days / STANDARD; 90 Days /			GROSS (FULL SERVICE) / GROSS (FULL SERVICE) / GROSS (FULL SERVICE) / TELECOMMUNICATIONS / TELECOMMUNICATIONS / TELECOMMUNICATIONS /	0.00	0.00	0.00
2335	RENT AUTHORIZED	Standard; 90 day / Standard; 90 day /			GROSS (FULL SERVICE) / GROSS (FULL SERVICE) /	0.00	0.00	0.00
2336	TERMINATED	60 Days; Legislative Restrictive /			HVAC / ELECTRICITY / WATER / JANITORIAL / INT/EXT MAINT / LANDSCAPING / SNOW REMOVAL / PARKING / FLUORESCENT / RUBBISH REMOVAL / N/A /	0.00	0.00	0.00
2337	TERMINATED	90 Days; Standard Cancellation /			HVAC / ELECTRICITY / WATER / JANITORIAL / INT/EXT MAINT / LANDSCAPING / SNOW REMOVAL / PARKING / FLUORESCENT / RUBBISH REMOVAL / N/A /	0.00	0.00	0.00

	X	Y	Z	AA	AB	AC	AD	AE	AF	AG	AH	AI	AJ	AK	AL
2333	0.00	0.00	0.00	2,220.00	18.50	0.00	N/A		Benzie Leelanau Dis. Health Dept	6051 Frankfort Hwy,, Suite 100	BENZONIA	MI	49616	E11	10390
2334	0.00	0.00	0.00	2,448.00	20.40	0.00	N/A		Benzie Leelanau Dis. Health Dept	6051 Frankfort Hwy,, Suite 100	BENZONIA	MI	49616	E11	
2335	0.00	0.00	0.00	2,640.00	22.00	0.00	Actual	2013	Benzie Leelanau Dis. Health Dept	6051 Frankfort Hwy,, Suite 100	BENZONIA	MI	49616	E100	
2336	0.00	0.00	0.00	49,190.04	10.00	0.00	N/A		GARY W. AND GENEVIEVE BEUERLE	P.O. BOX 307	SUTTONS BAY	MI	49682	E21	0
2337	0.00	0.00	0.00	54,108.96	11.00	0.00	N/A		GARY W & GENEVIEVE BEUERLE	P. O. BOX 307	SUTTONS BAY	MI	49682	E22	0

	AM	AN	AO	AP	AQ	AR	AS	AT	AU	AV	AW	AX	AY	AZ
2333	GROSS	LESSEE	OFFICE	1	0	6	Common	Lot	4/6/2007 12:00:00 AM	YES	10/1/2007 12:00:00 AM	7/24/2003 12:00:00 AM	YES	7/29/2003 12:00:00 AM
2334	GROSS	LESSEE	OFFICE	1	0	6	Common	Lot	4/6/2007 12:00:00 AM	YES	10/1/2007 12:00:00 AM	7/24/2003 12:00:00 AM	YES	7/29/2003 12:00:00 AM
2335	GROSS	LESSEE	OFFICE	1	0	0	Common	Lot	3/18/2013 12:00:00 AM	YES	10/1/2014 12:00:00 AM	7/24/2003 12:00:00 AM	YES	7/29/2003 12:00:00 AM
2336	N/A	LESSEE	N/A	25	0	40	Common	Lot	9/17/1990 12:00:00 AM	YES	11/1/1991 12:00:00 AM	9/15/1990 12:00:00 AM	YES	8/14/1990 12:00:00 AM
2337	N/A	LESSEE	N/A	17	0	40	Common	Lot	9/17/1990 12:00:00 AM	YES	11/1/1997 12:00:00 AM	9/15/1990 12:00:00 AM	YES	8/14/1990 12:00:00 AM

	BA	BB	BC	BD	BE	BF	BG	BH	BI	BJ	BK	BL	BM
2333					7464	Leelanau Community Resour	14,500.00	0.80		4989	18.50	55.50	129.50
2334	9/4/2007 12:00:00 AM	#5			7464	Leelanau Community Resour	14,500.00	0.80	1st	4989	22.00	52.00	168.00
2335	9/4/2007 12:00:00 AM	5			7464	Leelanau Community Resour	14,500.00	0.83	1st floor	4989	22.00	0.00	220.00
2336				12/4/1990 12:00:00 AM	3076	101 DAME ST	9,838.00	53.00		1113	10.00	566.45	3,532.71
2337				12/4/1990 12:00:00 AM	3076	101 DAME ST	9,838.00	50.00		1113	11.00	3,074.38	1,024.79

	BN	BO	BP	BQ	BR	BS	BT	BU	BV
2333	N/A		N/A		One year rental agreement in process beginning 6-11-2004.	RENT - BASE RENT	185.00	0.00	1.00
2334	N/A		N/A		Contains a mid-term rental rate increase. Three year renewal of Sub-lease with County.	RENT - BASE RENT	204.00	0.00	0.00
2335	N/A		N/A			RENT - BASE RENT	220.00	0.00	1.00
2336	T	3/1/1993 12:00:00 AM	N/A		New lease effective	RENT - BASE RENT	4,099.17	0.00	1.00
2337	T	6/1/1997 12:00:00 AM	N/A		moved to Lake Leelanau	RENT - BASE RENT	4,509.08	0.00	1.00

	BW	BX	BY
2333	6/11/2003 12:00:00 AM	12/31/2007 12:00:00 AM	MONTH
2334	1/1/2007 12:00:00 AM	12/31/2008 12:00:00 AM	MONTH
2335	1/1/2007 12:00:00 AM	12/31/2012 12:00:00 AM	MONTH
2336	1/1/1991 12:00:00 AM	12/31/1992 12:00:00 AM	MONTH
2337	1/1/1993 12:00:00 AM	3/13/1997 12:00:00 AM	MONTH

	A	B	C	D	E	F	G	H	I	J	K	L	M	N	O
2338	Leelanau	551	STATE POLICE	10753-1999-1394		LELAND	49654	01/01/2000	12/31/2029	0.00	0.00	0.00	1,000.00	LEASE	LAND
2339	Lenawee	071	TECHNOLOGY, MGT. & BUDGET	10605-1998-1133	400 Mill Rd.	ADRIAN	49221	09/01/1998	01/15/1999	0.00	10,200.00	10.00	1,020.00	RA	OFFICE BUILDING
2340	Lenawee	071	TECHNOLOGY, MGT. & BUDGET	10855-2000-1300	142 E MAUMEE	ADRIAN	49221	08/21/2000	01/05/2001	0.00	13,500.00	11.25	1,200.00	RA	OFFICE BUILDING
2341	Lenawee	085	MI STRATEGIC FUND	11219-2008-0038	1040 South Winter Street	ADRIAN	49221	06/01/2009	05/31/2014	241.92	2,903.04	14.23	204.00	SUBLEASE	OFFICE BUILDING
2342	Lenawee	085	MI STRATEGIC FUND	11219-2014-0038	1040 South Winter Street	ADRIAN	49221	06/01/2014	05/31/2015	241.92	2,903.04	14.23	204.00	RA	OFFICE BUILDING
2343	Lenawee	191	CIVIL SERVICE	10295-1995-1236	1563 W MAUMEE	ADRIAN	49221	09/11/1995	02/29/1996	0.00	9,600.00	9.60	1,000.00	RA	OFFICE BUILDING

	P	Q	R	S	T	U	V	W
2338	RENT AUTHORIZED	Standard; 180 day / Standard; 180 day / Standard; 180 day /	Right of First Refusal / Right of First Refusal / Right of First Refusal /	10 year; 90 day / 10 year; 90 day / 10 year; 90 day / 10 year; 90 day / 10 year; 90 day / 10 year; 90 day /	ELECTRICITY / ELECTRICITY / ELECTRICITY / SNOW REMOVAL / SNOW REMOVAL / SNOW REMOVAL / INT/EXT MAINT / INT/EXT MAINT / INT/EXT MAINT /	1,670.00	0.00	330.00
2339	TERMINATED	30 Days; Standard Cancellation /			HVAC / ELECTRICITY / WATER / JANITORIAL / INT/EXT MAINT / LANDSCAPING / SNOW REMOVAL / PARKING / FLUORESCENT / RUBBISH REMOVAL / N/A /	0.00	0.00	0.00
2340	TERMINATED	30 Days; Standard Cancellation /			HVAC / ELECTRICITY / WATER / JANITORIAL / INT/EXT MAINT / LANDSCAPING / SNOW REMOVAL / PARKING / FLUORESCENT / RUBBISH REMOVAL / N/A /	0.00	0.00	0.00
2341	RENT AUTHORIZED	Standard; 60 day /			GROSS (FULL SERVICE) /	0.00	0.00	0.00
2342	APPROVED	Standard, 30 Days /			GROSS (FULL SERVICE) /	0.00	0.00	0.00
2343	TERMINATED	30 Days; Std. Cancellatoin Either Party /			HVAC / ELECTRICITY / WATER / JANITORIAL / INT/EXT MAINT / LANDSCAPING / SNOW REMOVAL / PARKING / FLUORESCENT / RUBBISH REMOVAL / N/A /	0.00	0.00	0.00

	X	Y	Z	AA	AB	AC	AD	AE	AF	AG	AH	AI	AJ	AK	AL
2338	0.00	0.00	0.00	2,000.00	2.00	0.00	Estimated	2013	County Of Leelanau	301 Cedar Street	LELAND	MI	49654	E100	0
2339	0.00	0.00	0.00	10,200.00	10.00	0.00	N/A		L & D DEVELOPMENT	415 MILL ST, BLDG #1, UNIT #1	ADRIAN	MI	49221	E23	0
2340	0.00	0.00	0.00	13,500.00	11.25	0.00	N/A		ADRIAN PHYSICIANS ASSOCIATION	142 EAST MAUMEE	ADRIAN	MI	49221	E23	0
2341	0.00	0.00	0.00	2,903.04	14.23	0.00	Actual	2013	South Central Michigan Works	21 Care Drive	HILLSDALE	MI	49242	E102	
2342	0.00	0.00	0.00	2,903.04	14.23	0.00	N/A		South Central Michigan Works	21 Care Drive	HILLSDALE	MI	49242	E100	11219-2008-0038
2343	0.00	0.00	0.00	9,600.00	9.60	0.00	N/A		EDWARD B AND HELEN C PESHKE	1420 MEADOW VIEW CT	ADRIAN	MI	49221	E23	0

	AM	AN	AO	AP	AQ	AR	AS	AT	AU	AV	AW	AX	AY	AZ
2338	NET	LESSEE	MIXED USE	0	0	0	Not Applicable	Not Applicable		YES	12/31/2029 12:00:00 AM		NO	
2339	N/A	LESSEE	N/A	1	0	4	Common	Lot	8/6/1998 12:00:00 AM	YES	10/11/1999 12:00:00 AM	9/29/1998 12:00:00 AM	YES	9/1/1998 12:00:00 AM
2340	N/A	LESSEE	N/A	1	0	4	Common	Lot	7/20/2000 12:00:00 AM	YES	2/21/2001 12:00:00 AM	4/14/1997 12:00:00 AM	NO	
2341	GROSS	LESSEE	OFFICE	2	0	6	Common	Lot	11/27/2012 12:00:00 AM	YES	7/1/2014 12:00:00 AM	5/7/2009 12:00:00 AM	YES	1/20/2010 12:00:00 AM
2342	GROSS	TENANT	OFFICE	0	0	6	Common	Lot	12/5/2013 12:00:00 AM	YES	10/1/2014 12:00:00 AM	5/7/2009 12:00:00 AM	YES	1/20/2010 12:00:00 AM
2343	N/A	LESSEE	N/A	1	0	4	Common	Lot	8/31/1995 12:00:00 AM	YES		9/30/1995 12:00:00 AM	YES	9/11/1995 12:00:00 AM

	BA	BB	BC	BD	BE	BF	BG	BH	BI	BJ	BK	BL	BM
2338					3201	Leland Township	0.00	0.00	NA-Radio Tower	3659	0.00	0.00	0.00
2339					1939	400 MILL RD	0.00	0.00		2652	10.00	0.00	0.00
2340					2746	142 E MAUMEE	0.00	0.00		1550	11.25	0.00	0.00
2341	11/3/2009 12:00:00 AM	12		5/16/1988 12:00:00 AM	3023	County Human Services	99,375.00	0.00	1st floor	1182	14.23	141.92	100.00
2342				5/16/1988 12:00:00 AM	3023	County Human Services	99,375.00	0.21	First Floor	1182	14.23	72.58	169.34
2343					2685	1563 W MAUMEE	0.00	0.00		1630	9.60	0.00	0.00

	BN	BO	BP	BQ	BR	BS	BT	BU	BV
2338	N/A		N/A		This is a new location which consists of 1,000 square feet of ground space and space on a telecommunications tower. The rental amount was determined by negotiations. Total rental is $150,000.00 for the length of the lease term, including the renewal options. $75,000.00 is payable ten days after the lease is executed, and $75,000.00 is payable upon possession. This location was selected because it best met the needs of the Department. The cancellation clause is a standard, with 180 days notice.	RENT - BASE RENT	0.00	0.00	1.00
2339	N/A		N/A		Agency moved out early and R/A	RENT - BASE RENT	850.00	0.00	1.00
2340	N/A		N/A			RENT - BASE RENT	1,125.00	0.00	1.00
2341	N/A		N/A		Assigned from DLEG to MEDC 09/30/2011 New Sub-lease replacing a rental agreement.	RENT - BASE RENT	241.92	0.00	1.00
2342	N/A		N/A			RENT - BASE RENT	241.92	0.00	1.00
2343	N/A		N/A		Civil Service moved out	RENT - BASE RENT	800.00	0.00	1.00

	BW	BX	BY
2338	1/1/2030 12:00:00 AM	12/31/2039 12:00:00 AM	YEAR
2339	9/1/1998 12:00:00 AM	1/15/1999 12:00:00 AM	MONTH
2340	8/21/2000 12:00:00 AM	8/20/2001 12:00:00 AM	MONTH
2341	6/1/2009 12:00:00 AM	5/31/2014 12:00:00 AM	MONTH
2342	6/1/2014 12:00:00 AM	5/31/2015 12:00:00 AM	MONTH
2343	9/11/1995 12:00:00 AM	2/29/1996 12:00:00 AM	MONTH

	A	B	C	D	E	F	G	H	I	J	K	L	M	N	O
2344	Lenawee	231	STATE	10068-1993-1033	1114 S Winter St	ADRIAN	49221	03/08/1994	10/31/2004	0.00	19,200.00	8.00	2,400.00	LEASE	OFFICE BUILDING
2345	Lenawee	231	STATE	10068-2004-1053	1114 S Winter St	ADRIAN	49221	11/01/2004	01/24/2012	0.00	22,700.04	9.46	2,400.00	LEASE	OFFICE BUILDING
2346	Lenawee	231	STATE	11523-2010-0621	1040 South Winter Street	ADRIAN	49221	12/01/2011	11/30/2021	4,107.87	49,294.44	14.21	3,469.00	LEASE	OFFICE BUILDING

	P	Q	R	S	T	U	V	W
2344	TERMINATED	Standard; 90 Days / Standard; 90 Days /			GAS / GAS / ELECTRICITY / ELECTRICITY / WATER / WATER / JANITORIAL / JANITORIAL / INT/EXT MAINT / INT/EXT MAINT / LANDSCAPING / LANDSCAPING / SNOW REMOVAL / SNOW REMOVAL / PARKING / PARKING / FLUORESCENT / FLUORESCENT / RUBBISH REMOVAL / RUBBISH REMOVAL / PEST CONTROL / PEST CONTROL / HVAC / HVAC /	0.00	0.00	0.00
2345	TERMINATED	Standard; 90 day / Standard; 90 day /			PUBLIC UTILITIES / PUBLIC UTILITIES / JANITORIAL / JANITORIAL / FLUORESCENT / FLUORESCENT / TELECOMMUNICATIONS / TELECOMMUNICATIONS /	0.00	0.00	0.00
2346	RENT AUTHORIZED	Standard; 90 day / Standard; 90 day / Standard; 90 day /		5 year; 60 day / 5 year; 60 day / 5 year; 60 day / 5 year; 60 day / 5 year; 60 day / 5 year; 60 day /	GROSS (FULL SERVICE) / GROSS (FULL SERVICE) / GROSS (FULL SERVICE) /	0.00	0.00	0.00

	X	Y	Z	AA	AB	AC	AD	AE	AF	AG	AH	AI	AJ	AK	AL
2344	0.00	0.00	0.00	19,200.00	8.00	0.00	N/A		WVP COMPANY	1114 SOUTH WINTER STREET	ADRIAN	MI	49221	E45	1623
2345	0.00	0.00	0.00	22,700.04	9.46	0.00	N/A		James VanEtten	1114 South Winter #6	ADRIAN	MI	49221	E102	
2346	0.00	3,675.00	0.00	52,969.44	15.27	0.00	Actual	2013	County of Lenawee	301 N Main St	ADRIAN	MI	49221	E92	10068

	AM	AN	AO	AP	AQ	AR	AS	AT	AU	AV	AW	AX	AY	AZ
2344	NET	LESSEE	N/A	12	0	50	Common	Lot	10/20/2009 12:00:00 AM	YES	1/1/2006 12:00:00 AM	3/3/1994 12:00:00 AM	YES	3/1/1994 12:00:00 AM
2345	NET	LESSEE	OFFICE	8	0	50	Common	Lot	10/25/2010 12:00:00 AM	YES	9/25/2011 12:00:00 AM	12/15/2009 12:00:00 AM	YES	3/1/1994 12:00:00 AM
2346	GROSS	LESSEE	OFFICE	7	0	50	Common	Lot	7/8/2013 12:00:00 AM	YES	7/1/2014 12:00:00 AM	11/18/2011 12:00:00 AM	N/A	

	BA	BB	BC	BD	BE	BF	BG	BH	BI	BJ	BK	BL	BM
2344				12/31/1996 12:00:00 AM	2931		18,000.00	18.07		1304	8.00	400.00	1,200.00
2345	12/7/2004 12:00:00 AM	40		12/31/1996 12:00:00 AM	2931		18,000.00	13.33	ground	1304	9.46	601.00	1,291.00
2346	8/30/2011 12:00:00 AM	4		5/16/1988 12:00:00 AM	3023	County Human Services	99,375.00	3.49	First floor	1182	14.21	1,232.37	2,875.51

	BN	BO	BP	BQ	BR	BS	BT	BU	BV
2344	T	6/15/2005 12:00:00 AM	N/A		Exercise of Article II, paragraph 2.9 letter done 1/21/2004. Working on a five year renewal request, #2004-1053, rec'd from the Agency on 1/13/2004. Holdover until October 31, 2004 done to allow sufficient time for the lease to be renewed. Verification with DLEG Corp. Div. that the Lessor is in good standing.	RENT - BASE RENT	1,600.00	0.00	1.00
2345	N/A		N/A		Original End date: 01/31/2015 Cancellation Letter sent: 10/25/2011 Effective date of Cancellation: 01/24/2012 Per Dept's request, last renewal option, Article II (2.5), exercised per lttr dated 11/16/09. Extension ltr for Article II (2.9) extends lse thru 1/31/2010 sent 6/30/09.. Renewal option exercised for 5 yrs w/5 yr option. Rental rate the first five years at $20,700.00 per year $1,725.00 per month; $8.625 per square foot, which includes the adjustments for operating costs.	RENT - BASE RENT	1,891.67	0.00	1.00
2346	N/A		N/A		relocation project with LUG Restricted Funds: 56.4% Transportation Admin Collection Fund; 4.1% Parking Ticket Court Fines; 4.1% Driver Fees; 1.2% Auto Repair Facilities Fees; 0.3% Expedient Service Fees.	RENT - BASE RENT	4,107.87	0.00	1.00

	BW	BX	BY
2344	3/8/1994 12:00:00 AM	3/7/1999 12:00:00 AM	MONTH
2345	2/1/2010 12:00:00 AM	1/24/2012 12:00:00 AM	MONTH
2346	12/1/2011 12:00:00 AM	11/30/2021 12:00:00 AM	MONTH

	A	B	C	D	E	F	G	H	I	J	K	L	M	N	O
2347	Lenawee	231	STATE	1623-1989-13	725 W BEECHER	ADRIAN	49221	03/01/1989	03/31/1994	0.00	16,537.44	9.27	1,784.00	LEASE	OFFICE BUILDING
2348	Lenawee	431	HUMAN SERVICES	7211-1990-118	1040 South Winter Street	ADRIAN	49221	04/01/1990	04/30/2019	0.00	279,579.00	7.50	20,000.00	LEASE	OFFICE BUILDING
2349	Lenawee	431	HUMAN SERVICES	7225-2004-1189	1040 South Winter Street	ADRIAN	49221	11/01/2005	10/31/2015	3,653.55	43,842.60	14.23	3,081.00	LEASE	OFFICE BUILDING
2350	Lenawee	472	CORRECTIONS	10974-2001-1300	1022 E MICHIGAN	ADRIAN	49221	12/07/2001	10/07/2005	0.00	42,840.00	7.65	5,600.00	RA	OTHER
2351	Lenawee	472	CORRECTIONS	10974-2003-1118	1022 E MICHIGAN	ADRIAN	49221	09/01/2005	10/07/2005	0.00	42,336.00	7.56	5,600.00	LEASE	OTHER

	P	Q	R	S	T	U	V	W
2347	TERMINATED	60 Days; Legislative Restrictive /			HVAC / ELECTRICITY / WATER / JANITORIAL / INT/EXT MAINT / LANDSCAPING / SNOW REMOVAL / PARKING / FLUORESCENT / RUBBISH REMOVAL / N/A /	0.00	0.00	0.00
2348	RENT AUTHORIZED	Legislative Restrictive; 60 day / Legislative Restrictive; 60 day / Legislative Restrictive; 60 day / Legislative Restrictive; 60 day / Legislative Restrictive; 60 day /			GROSS (FULL SERVICE) / GROSS (FULL SERVICE) / GROSS (FULL SERVICE) / GROSS (FULL SERVICE) / GROSS (FULL SERVICE) /	0.00	0.00	0.00
2349	RENT AUTHORIZED	Standard; 120 day /			GROSS (FULL SERVICE) /	0.00	0.00	0.00
2350	TERMINATED	Standard; 30 days /			ELECTRICITY / GAS / WATER / HVAC / JANITORIAL / RUBBISH REMOVAL / PEST CONTROL / LANDSCAPING / SNOW REMOVAL /	0.00	0.00	0.00
2351	TERMINATED					0.00	0.00	0.00

	X	Y	Z	AA	AB	AC	AD	AE	AF	AG	AH	AI	AJ	AK	AL
2347	0.00	0.00	0.00	16,537.44	9.27	0.00	N/A		C & L INVESTMENT	725 W BEECHER	ADRIAN	MI	49221		0
2348	0.00	0.00	0.00	279,579.00	13.98	0.00	Actual	2013	County of Lenawee	301 N Main St	ADRIAN	MI	49221	E102	
2349	0.00	0.00	0.00	43,842.60	14.23	0.00	Actual	2013	County of Lenawee	301 N Main St	ADRIAN	MI	49221	E102	
2350	0.00	0.00	0.00	42,840.00	7.65	0.00	N/A		A. J. BROWN	343 LAWRENCE	ADRIAN	MI	49221	E45	
2351	0.00	0.00	0.00	42,336.00	7.56	0.00	N/A		A.J. Brown					E45	

	AM	AN	AO	AP	AQ	AR	AS	AT	AU	AV	AW	AX	AY	AZ
2347	N/A	LESSEE	N/A	10	0	0	Common	Lot	9/12/1988 12:00:00 AM	YES	9/22/1993 12:00:00 AM	6/10/1983 12:00:00 AM	YES	11/15/1988 12:00:00 AM
2348	GROSS	LESSEE	OFFICE	140	0	503	Common	Lot	7/8/2013 12:00:00 AM	YES	7/1/2014 12:00:00 AM	11/28/1995 12:00:00 AM	YES	2/16/1990 12:00:00 AM
2349	GROSS	LESSEE	OFFICE	12	0	25	Common	Lot	7/8/2013 12:00:00 AM	YES	7/1/2014 12:00:00 AM	9/20/2005 12:00:00 AM	YES	2/19/1990 12:00:00 AM
2350	N/A	LESSEE	OFFICE	0	0	0	Common	Lot		YES	8/1/2004 12:00:00 AM		N/A	
2351	NET	LESSEE	OFFICE	5	0	15	Common	Lot	5/24/2005 12:00:00 AM	YES			YES	

	BA	BB	BC	BD	BE	BF	BG	BH	BI	BJ	BK	BL	BM
2347				1/1/1988 12:00:00 AM	1540	725 W BEECHER	5,324.00	33.50		3182	9.27	303.12	1,075.00
2348	12/30/1989 12:00:00 AM	6		5/16/1988 12:00:00 AM	3023	County Human Services	99,375.00	24.00	Suite 3013	1182	7.50	2,500.00	10,000.00
2349	9/6/2005 12:00:00 AM	19		5/16/1988 12:00:00 AM	3023	County Human Services	99,375.00	3.10	Suite 3010	1182	14.23	1,096.07	2,557.48
2350				12/31/1989 12:00:00 AM	3047	1022 E MICHIGAN	32,000.00	17.00		1150	7.65	0.00	0.00
2351				12/31/1989 12:00:00 AM	3047	1022 E MICHIGAN	32,000.00	18.00		1150	7.56	1,058.40	2,469.60

	BN	BO	BP	BQ	BR	BS	BT	BU	BV
2347	T	3/1/1994 12:00:00 AM	N/A		Moved to new location -	RENT - BASE RENT	1,378.12	0.00	1.00
2348	O	6/1/2011 12:00:00 AM	N/A		Bond Retirement 03/21/09 - 24,546 sq footage total, w/additional 4,546 sq ft held as Common Area. Addendum #1 approved by State Ad Board 8/30/2011, Item #7; remove adjustment language from renewal option term (RED project# 2010-0531)	RENT - BASE RENT	23,298.25	0.00	1.00
2349	N/A		N/A		10/2012 - Assigned from LARA to DHS. CCO#1 for $13,027.20 approved via the DTMB Director's Agenda 11/18/11, item 15.	RENT - BASE RENT	3,653.55	0.00	1.00
2350	N/A		N/A		8-18-2005 Request by Agency to terminate this location, as they will be locating into the Lenawee County Building. Lease renewal pulled from the building committee. Lessor contacted and will agree to the holdover extension, until October 7, 2005. Holdover letter signed by Cindy C. and mailed on the 19th. Agency notified. Status changed to Holding Over per AG's office on 1-16-04	RENT - BASE RENT	3,570.00	0.00	1.00
2351	N/A		N/A		4-14-04 Assigned to MVS, Staubach negotiating lease terms.	RENT - BASE RENT	3,528.00	0.00	1.00

	BW	BX	BY
2347	3/1/1989 12:00:00 AM	3/31/1994 12:00:00 AM	MONTH
2348	4/1/1990 12:00:00 AM	4/30/2009 12:00:00 AM	MONTH
2349	11/1/2005 12:00:00 AM	10/31/2015 12:00:00 AM	MONTH
2350	12/7/2001 12:00:00 AM	10/7/2005 12:00:00 AM	MONTH
2351	9/1/2005 12:00:00 AM	1/0/1900 12:00:00 AM	MONTH

	A	B	C	D	E	F	G	H	I	J	K	L	M	N	O
2352	Lenawee	472	CORRECTIONS	7384-1989-382	1022 E MICHIGAN	ADRIAN	49221	11/01/1989	12/07/2001	0.00	185,315.04	15.57	11,900.00	LEASE	OTHER
2353	Lenawee	472	CORRECTIONS	7720-1991-2236	2241 PARR HWY	ADRIAN	49221	05/01/1991	04/30/1993	0.00	3,600.00	0.00	2,175.00	LEASE	RESIDENTIAL

	P	Q	R	S	T	U	V	W
2352	TERMINATED	60 Days; Executive Legislation / 60 Days; Executive Legislation / 60 Days; Executive Legislation /			GAS / GAS / GAS / ELECTRICITY / ELECTRICITY / ELECTRICITY / WATER / WATER / WATER / JANITORIAL / JANITORIAL / JANITORIAL / INT/EXT MAINT / INT/EXT MAINT / INT/EXT MAINT / LANDSCAPING / LANDSCAPING / LANDSCAPING / SNOW REMOVAL / SNOW REMOVAL / SNOW REMOVAL / PARKING / PARKING / PARKING / TAXES / TAXES / TAXES / RUBBISH REMOVAL / RUBBISH REMOVAL / RUBBISH REMOVAL /	0.00	0.00	0.00
2353	TERMINATED	30 Days; Standard Cancellation /			HVAC / ELECTRICITY / WATER / JANITORIAL / INT/EXT MAINT / LANDSCAPING / SNOW REMOVAL / PARKING / FLUORESCENT / RUBBISH REMOVAL / N/A /	0.00	0.00	0.00

	X	Y	Z	AA	AB	AC	AD	AE	AF	AG	AH	AI	AJ	AK	AL
2352	0.00	0.00	0.00	185,315.04	15.57	0.00	N/A		A. J. BROWN	343 LAWRENCE	ADRIAN	MI	49221	E23	0
2353	0.00	0.00	0.00	3,600.00	1.66	0.00	N/A		MICHAEL RAGSDALE	2241 PARR HIGHWAY	ADRIAN	MI	49221	E23	0

	AM	AN	AO	AP	AQ	AR	AS	AT	AU	AV	AW	AX	AY	AZ
2352	N/A	LESSEE	N/A	11	0	7	Common	Lot	5/25/1994 12:00:00 AM	YES	2/23/1999 12:00:00 AM	6/19/1997 12:00:00 AM	YES	10/27/1989 12:00:00 AM
2353	N/A	LESSOR	N/A	0	1	0	Common	Lot		YES			N/A	

	BA	BB	BC	BD	BE	BF	BG	BH	BI	BJ	BK	BL	BM
2352				12/31/1989 12:00:00 AM	3047	1022 E MICHIGAN	32,000.00	5.00		1150	15.57	14,447.92	995.00
2353					2417	HOUSE @ ADRIAN CORR FACIL	0.00	0.00		1992	0.00	0.00	0.00

	BN	BO	BP	BQ	BR	BS	BT	BU	BV
2352	T	3/1/2002 12:00:00 AM	N/A		Lease cancelled 12/07/01 by Senate Bill No. 291. Parole office retained with new lease #10974.	RENT - BASE RENT	15,442.92	0.00	1.00
2353	N/A		N/A			RENT - BASE RENT	0.00	300.00	1.00

	BW	BX	BY
2352	5/1/1997 12:00:00 AM	4/30/2002 12:00:00 AM	MONTH
2353	5/1/1991 12:00:00 AM	4/30/1993 12:00:00 AM	MONTH

	A	B	C	D	E	F	G	H	I	J	K	L	M	N	O
2354	Lenawee	511	MILITARY AFFAIRS	10442-1996-1318	1758 E GORMAN RD	ADRIAN	49221	07/01/1996		228.96	2,747.52	0.00	30,000.00	RA	
2355	Lenawee	511	MILITARY AFFAIRS	10442-1996-1395	1758 E GORMAN RD	ADRIAN	49221	07/01/1997	12/31/1997	0.00	1.00	0.00	30,000.00	RA	
2356	Lenawee	511	MILITARY AFFAIRS	10442-1997-1326	2667 TREAT RD	ADRIAN	49221	01/01/1998	12/31/1998	0.00	1.00	0.00	30,000.00	RA	OTHER

	P	Q	R	S	T	U	V	W
2354	TERMINATED	30 Days; Standard Cancellation /			HVAC / ELECTRICITY / WATER / JANITORIAL / INT/EXT MAINT / LANDSCAPING / SNOW REMOVAL / PARKING / FLUORESCENT / RUBBISH REMOVAL / N/A /	0.00	0.00	0.00
2355	TERMINATED	30 Days; Standard Cancellation /			HVAC / ELECTRICITY / WATER / JANITORIAL / INT/EXT MAINT / LANDSCAPING / SNOW REMOVAL / PARKING / FLUORESCENT / RUBBISH REMOVAL / N/A /	0.00	0.00	0.00
2356	TERMINATED	30 Days; Standard Cancellation /			HVAC / ELECTRICITY / WATER / JANITORIAL / INT/EXT MAINT / LANDSCAPING / SNOW REMOVAL / PARKING / FLUORESCENT / RUBBISH REMOVAL / N/A /	0.00	0.00	0.00

	X	Y	Z	AA	AB	AC	AD	AE	AF	AG	AH	AI	AJ	AK	AL
2354	0.00	0.00	0.00	2,747.52	0.09	0.00	N/A		M & J ENTERPRISES	1758 EAST GORMAN ROAD	ADRIAN	MI	49221	E23	0
2355	0.00	0.00	0.00	1.00	0.00	0.00	N/A		M & J ENTERPRISES	1758 EAST GORMAN ROAD	ADRIAN	MI	49221	E23	0
2356	0.00	0.00	0.00	1.00	0.00	0.00	N/A		M & J ENTERPRISES	1758 EAST GORMAN ROAD	ADRIAN	MI	49221	E23	0

	AM	AN	AO	AP	AQ	AR	AS	AT	AU	AV	AW	AX	AY	AZ
2354	N/A	LESSEE	N/A	0	0	0	Common	Lot		YES			NO	
2355	N/A	LESSEE	N/A	0	0	0	Common	Lot		YES			NO	
2356	N/A	LESSEE	N/A	0	0	0	Common	Lot		YES			NO	

	BA	BB	BC	BD	BE	BF	BG	BH	BI	BJ	BK	BL	BM
2354					2621		0.00	0.00		1719	0.00	0.00	0.00
2355					2621		0.00	0.00		1719	0.00	0.00	0.00
2356					2285	2667 TREAT RD	0.00	0.00		2168	0.00	0.00	0.00

	BN	BO	BP	BQ	BR	BS	BT	BU	BV
2354	N/A		N/A			RENT - BASE RENT	228.96	0.00	1.00
2355	N/A		N/A			RENT - BASE RENT	1.00	0.00	1.00
2356	N/A		N/A			RENT - BASE RENT	1.00	0.00	1.00

	BW	BX	BY
2354	7/1/1996 12:00:00 AM	5/31/2095 12:00:00 AM	MONTH
2355	7/1/1997 12:00:00 AM	12/31/1997 12:00:00 AM	YEAR
2356	1/1/1998 12:00:00 AM	12/31/1998 12:00:00 AM	YEAR

	A	B	C	D	E	F	G	H	I	J	K	L	M	N	O
2357	Lenawee	551	STATE POLICE	282-1935-1	BLISSFIELD POST	BLISSFIELD	49228	12/17/1935	12/16/2034	0.00	1.00	0.00	0.00	LEASE	OTHER
2358	Lenawee	591	TRANSPORT ATION	4845-1990-55	209 W MAUMEE ST	ADRIAN	49221	02/01/1990	10/05/1996	0.00	16,052.40	6.86	2,340.00	LEASE	OFFICE BUILDING
2359	Lenawee	631	CONSUMER & INDUST. SERVIC	6241-1984-32	3176 OGDEN HWY	ADRIAN	49221	06/01/1984	02/28/1997	0.00	27,920.04	3.49	8,000.00	LEASE	RETAIL

	P	Q	R	S	T	U	V	W
2357	TERMINATED				ELECTRICITY / SNOW REMOVAL / WATER / CLEANING / GAS / INSURANCE / MAINTENANCE / MAJOR STRUCT REP / PAVING / PEST CONTROL / ROOF / FLUORESCENT / SECURITY / TAXES / HVAC / INT/EXT MAINT / JANITORIAL / LANDSCAPING / N/A / PARKING / RUBBISH REMOVAL /	0.00	0.00	0.00
2358	TERMINATED	180 Days; Standard Cancellation /			HVAC / ELECTRICITY / WATER / JANITORIAL / INT/EXT MAINT / LANDSCAPING / SNOW REMOVAL / PARKING / FLUORESCENT / RUBBISH REMOVAL / N/A /	0.00	0.00	0.00
2359	TERMINATED	60 Days; Liquor Control Commission /			HVAC / ELECTRICITY / WATER / JANITORIAL / INT/EXT MAINT / LANDSCAPING / SNOW REMOVAL / PARKING / FLUORESCENT / RUBBISH REMOVAL / N/A /	0.00	0.00	0.00

	X	Y	Z	AA	AB	AC	AD	AE	AF	AG	AH	AI	AJ	AK	AL
2357	0.00	0.00	0.00	1.00	0.00	0.00	N/A		VILLAGE OF BLISSFIELD		BLISSFIELD	MI		E23	0
2358	0.00	0.00	0.00	16,052.40	6.86	0.00	N/A		GILBERT E HENRY	201 W MAUMEE ST	ADRIAN	MI	49221		0
2359	0.00	0.00	0.00	27,920.04	3.49	0.00	N/A		DOWAGIAC LEASING INC	PO BOX 356	DOWAGIAC	MI	49047		0

	AM	AN	AO	AP	AQ	AR	AS	AT	AU	AV	AW	AX	AY	AZ
2357	N/A	LESSEE	N/A	0	0	0	Common	Lot		YES			NO	
2358	N/A	LESSEE	N/A	12	0	0	Common	Lot	1/30/1993 12:00:00 AM	YES	8/21/1997 12:00:00 AM	2/27/1990 12:00:00 AM	YES	4/25/1985 12:00:00 AM
2359	N/A	LESSEE	N/A	5	0	0	Common	Lot	12/28/1994 12:00:00 AM	YES	7/3/1999 12:00:00 AM	12/22/1994 12:00:00 AM	YES	6/5/1984 12:00:00 AM

	BA	BB	BC	BD	BE	BF	BG	BH	BI	BJ	BK	BL	BM
2357					1261	BLISSFIELD POST	0.00	0.00		3521	0.00	0.00	0.00
2358				1/1/1989 12:00:00 AM	2476		3,702.00	63.20		1916	6.86	204.50	1,133.20
2359				1/1/1986 12:00:00 AM	2081		8,000.00	100.00		2454	3.49	377.96	1,948.71

	BN	BO	BP	BQ	BR	BS	BT	BU	BV
2357	N/A		N/A		State Police vacated facility	RENT - BASE RENT	1.00	0.00	1.00
2358	O	3/1/1997 12:00:00 AM	N/A		Moved to new bldg in Tecumseh	RENT - BASE RENT	1,337.70	0.00	1.00
2359	T	3/1/1997 12:00:00 AM	N/A		Exercised Cancellation Clause	RENT - BASE RENT	2,326.67	0.00	1.00

	BW	BX	BY
2357	12/17/1935 12:00:00 AM	12/16/2034 12:00:00 AM	YEAR
2358	2/1/1990 12:00:00 AM	10/5/1996 12:00:00 AM	MONTH
2359	6/1/1984 12:00:00 AM	2/28/1997 12:00:00 AM	MONTH

	A	B	C	D	E	F	G	H	I	J	K	L	M	N	O
2360	Lenawee	641	LICENSING & REG AFFAIRS	11070-2003-1114	1040 South Winter Street	ADRIAN	49221	07/01/2003	12/31/2006	0.00	2,821.80	14.23	198.30	RA	OFFICE BUILDING
2361	Lenawee	641	LICENSING & REG AFFAIRS	11219-2006-0161	1040 South Winter Street	ADRIAN	49221	01/01/2007	12/31/2009	0.00	2,902.92	14.23	204.00	RA	OFFICE BUILDING
2362	Lenawee	672	UNEMPLOYMENT AGENCY	10687-1999-1109	1040 South Winter Street	ADRIAN	49221	04/01/1999	04/26/2004	0.00	42,511.08	12.29	5,457.00	LEASE	OFFICE BUILDING

	P	Q	R	S	T	U	V	W
2360	TERMINATED	STANDARD 30 DAY /			FLUORESCENT / PARKING / PAVING / PEST CONTROL / RUBBISH REMOVAL / SECURITY / SNOW REMOVAL / TAXES / N/A / ELECTRICITY / GAS / HVAC / INSURANCE / LANDSCAPING / JANITORIAL / INT/EXT MAINT /	0.00	0.00	0.00
2361	TERMINATED				GROSS (FULL SERVICE) /	0.00	0.00	0.00
2362	TERMINATED	30 Days; Standard Cancellation /			HVAC / ELECTRICITY / WATER / JANITORIAL / INT/EXT MAINT / LANDSCAPING / SNOW REMOVAL / PARKING / FLUORESCENT / RUBBISH REMOVAL / N/A /	0.00	0.00	0.00

	X	Y	Z	AA	AB	AC	AD	AE	AF	AG	AH	AI	AJ	AK	AL
2360	0.00	0.00	0.00	2,821.80	14.23	0.00	N/A		South Central Michigan Works	21 Care Drive	HILLSDALE	MI	49242	E45	
2361	0.00	0.00	0.00	2,902.92	14.23	0.00	N/A		South Central Michigan Works	21 Care Drive	HILLSDALE	MI	49242	E45	
2362	0.00	0.00	0.00	42,511.08	7.79	0.00	N/A		County of Lenawee	301 N Main St	ADRIAN	MI	49221	E45	2845

	AM	AN	AO	AP	AQ	AR	AS	AT	AU	AV	AW	AX	AY	AZ
2360	N/A	LESSEE	OFFICE	2	0	6	Common	Lot	5/25/2005 12:00:00 AM	YES	9/30/2006 12:00:00 AM	11/30/1999 12:00:00 AM	YES	1/31/2000 12:00:00 AM
2361	GROSS	LESSEE	OFFICE	2	0	6	Common	Lot	12/17/2007 12:00:00 AM	YES	10/1/2010 12:00:00 AM	5/18/1999 12:00:00 AM	YES	5/18/1999 12:00:00 AM
2362	N/A	LESSEE	N/A	17	0	100	Common	Lot	3/8/1999 12:00:00 AM	YES	7/1/2004 12:00:00 AM	3/17/1999 12:00:00 AM	NO	

	BA	BB	BC	BD	BE	BF	BG	BH	BI	BJ	BK	BL	BM
2360				5/16/1988 12:00:00 AM	3023	County Human Services	99,375.00	0.20		1182	14.23	70.54	164.61
2361				5/16/1988 12:00:00 AM	3023	County Human Services	99,375.00	0.00	1st floor	1182	14.23	169.34	72.57
2362				5/16/1988 12:00:00 AM	3023	County Human Services	99,375.00	5.49		1182	12.29	1,844.00	3,744.88

	BN	BO	BP	BQ	BR	BS	BT	BU	BV
2360	N/A		N/A		JACKSON - MWA	RENT - BASE RENT	235.15	0.00	1.00
2361	N/A		N/A		Rental agreement to provide legal occupancy for occupied space.	RENT - BASE RENT	241.91	0.00	1.00
2362	O	6/15/2004 12:00:00 AM	N/A		Cancellation notice, sixty days notice, provided to Joe Chin on 2/17/2004, with a cancellation date of April 19, 2004.	RENT - BASE RENT	3,542.59	0.00	1.00

	BW	BX	BY
2360	7/1/2003 12:00:00 AM	12/31/2006 12:00:00 AM	MONTH
2361	1/1/2007 12:00:00 AM	12/31/2009 12:00:00 AM	MONTH
2362	4/1/1999 12:00:00 AM	9/30/1999 12:00:00 AM	MONTH

	A	B	C	D	E	F	G	H	I	J	K	L	M	N	O
2363	Lenawee	672	UNEMPLOYMENT AGENCY	10687-1999-1136	1040 South Winter Street	ADRIAN	49221	10/05/1999	04/26/2004	0.00	67,066.56	12.29	5,457.00	LEASE	OFFICE BUILDING
2364	Lenawee	672	UNEMPLOYMENT AGENCY	10687-1999-1272	1040 South Winter Street	ADRIAN	49221	05/05/1999	01/04/2000	0.00	67,066.56	12.29	5,457.00	RA	OFFICE BUILDING
2365	Lenawee	672	UNEMPLOYMENT AGENCY	2845-1989-58	1372 S MAIN	ADRIAN	49221	01/01/1989	03/31/1999	0.00	52,470.00	8.25	6,360.00	LEASE	OFFICE BUILDING

	P	Q	R	S	T	U	V	W
2363	TERMINATED				HVAC / HVAC / ELECTRICITY / ELECTRICITY / WATER / WATER / JANITORIAL / JANITORIAL / INT/EXT MAINT / INT/EXT MAINT / N/A / N/A / LANDSCAPING / LANDSCAPING / SNOW REMOVAL / SNOW REMOVAL / PARKING / PARKING / FLUORESCENT / FLUORESCENT / RUBBISH REMOVAL / RUBBISH REMOVAL / GAS / GAS / PEST CONTROL / PEST CONTROL /	0.00	0.00	0.00
2364	TERMINATED	30 Days; Standard Cancellation /			HVAC / ELECTRICITY / WATER / JANITORIAL / INT/EXT MAINT / LANDSCAPING / SNOW REMOVAL / PARKING / FLUORESCENT / RUBBISH REMOVAL / N/A /	0.00	0.00	0.00
2365	TERMINATED	60 Days; Executive Legislation /			HVAC / ELECTRICITY / WATER / JANITORIAL / INT/EXT MAINT / LANDSCAPING / SNOW REMOVAL / PARKING / FLUORESCENT / RUBBISH REMOVAL / N/A /	0.00	0.00	0.00

	X	Y	Z	AA	AB	AC	AD	AE	AF	AG	AH	AI	AJ	AK	AL
2363	0.00	0.00	0.00	67,066.56	12.29	0.00	N/A		County of Lenawee	301 N Main St	ADRIAN	MI	49221	E11	0
2364	0.00	0.00	0.00	67,066.56	12.29	0.00	N/A		County of Lenawee	301 N Main St	ADRIAN	MI	49221	E23	0
2365	0.00	0.00	0.00	52,470.00	8.25	0.00	N/A		GEENEN DEKOCK PROPERTIES, LLC	400 136TH AVENUE, SUITE 205	HOLLAND	MI	49424		0

	AM	AN	AO	AP	AQ	AR	AS	AT	AU	AV	AW	AX	AY	AZ
2363	N/A	LESSEE	N/A	17	0	100	Common	Lot	2/14/2003 12:00:00 AM	YES	7/1/2004 12:00:00 AM	5/18/1999 12:00:00 AM	YES	4/15/1999 12:00:00 AM
2364	N/A	LESSEE	N/A	17	0	100	Common	Lot	3/8/1999 12:00:00 AM	YES	7/1/1999 12:00:00 AM	5/18/1999 12:00:00 AM	YES	3/15/1999 12:00:00 AM
2365	N/A	LESSEE	N/A	18	0	700	Common	Lot	5/7/1997 12:00:00 AM	YES	7/1/1997 12:00:00 AM	11/8/1988 12:00:00 AM	YES	8/9/1988 12:00:00 AM

	BA	BB	BC	BD	BE	BF	BG	BH	BI	BJ	BK	BL	BM
2363				5/16/1988 12:00:00 AM	3023	County Human Services	99,375.00	5.49		1182	12.29	1,844.00	3,744.88
2364				5/16/1988 12:00:00 AM	3023	County Human Services	99,375.00	0.00		1182	12.29	0.00	0.00
2365				1/1/1989 12:00:00 AM	2773	1372 S MAIN	133,136.00	4.80		1515	8.25	329.52	4,042.98

	BN	BO	BP	BQ	BR	BS	BT	BU	BV
2363	O	6/15/2004 12:00:00 AM	N/A			RENT - BASE RENT	5,588.88	0.00	1.00
2364	O	6/15/2001 12:00:00 AM	N/A		Lease finalized	RENT - BASE RENT	5,588.88	0.00	1.00
2365	T	3/1/1999 12:00:00 AM	N/A		Lease terminated & CIS/UA	RENT - BASE RENT	4,372.50	0.00	1.00

	BW	BX	BY
2363	10/5/1999 12:00:00 AM	5/4/2004 12:00:00 AM	MONTH
2364	5/5/1999 12:00:00 AM	1/4/2000 12:00:00 AM	MONTH
2365	1/1/1989 12:00:00 AM	3/31/1999 12:00:00 AM	MONTH

	A	B	C	D	E	F	G	H	I	J	K	L	M	N	O
2366	Lenawee	801	CAREER DEVELOP. (JOBS COM	7225-1989-285	1040 South Winter Street	ADRIAN	49221	04/01/1990	10/31/2005	0.00	26,037.60	11.39	2,286.00	LEASE	OFFICE BUILDING
2367	Lenawee	999	PRIVATE TENANTS	10762-1999-1393	MCCOY HOUSE	ADRIAN	49221	12/01/1999	11/30/2000	0.00	2,400.00	1.56	1,540.00	RA	OFFICE BUILDING
2368	Livingston	085	MI STRATEGIC FUND	11740-2013-0449	1240 Packard Drive	HOWELL	48843	04/01/2014	03/31/2015	161.17	1,934.04	13.94	100.00	RA	

	P	Q	R	S	T	U	V	W
2366	TERMINATED	Standard; 180 Day / Standard; 180 Day / Standard; 180 Day / Standard; 180 Day /		5 Year, 30 Days / 5 Year, 30 Days / 5 Year, 30 Days / 5 Year, 30 Days /	HVAC / HVAC / HVAC / HVAC / ELECTRICITY / ELECTRICITY / ELECTRICITY / ELECTRICITY / WATER / WATER / WATER / WATER / JANITORIAL / JANITORIAL / JANITORIAL / JANITORIAL / INT/EXT MAINT / INT/EXT MAINT / INT/EXT MAINT / INT/EXT MAINT / LANDSCAPING / LANDSCAPING / LANDSCAPING / LANDSCAPING / SNOW REMOVAL / SNOW REMOVAL / SNOW REMOVAL / SNOW REMOVAL / PARKING / PARKING / PARKING / PARKING / FLUORESCENT /	0.00	0.00	0.00
2367	TERMINATED	30 Days; Std. Cancellatoin Either Party /			HVAC / ELECTRICITY / WATER / JANITORIAL / INT/EXT MAINT / LANDSCAPING / SNOW REMOVAL / PARKING / FLUORESCENT / RUBBISH REMOVAL / N/A /	0.00	0.00	0.00
2368	IN PROCESS	Standard; 30 days /			GROSS (FULL SERVICE) /	0.00	0.00	0.00

	X	Y	Z	AA	AB	AC	AD	AE	AF	AG	AH	AI	AJ	AK	AL
2366	0.00	0.00	0.00	26,037.60	11.39	0.00	N/A		County of Lenawee	301 N Main St	ADRIAN	MI	49221	E45	0
2367	0.00	0.00	0.00	2,400.00	1.56	0.00	N/A		DEPARTMENT OF CORRECTIONS	GRANDVIEW PLAZA	LANSING	MI	48909	E17	0
2368	0.00	0.00	0.00	1,934.04	19.34	0.00	N/A		The County of Livingston	304 East Grand River	HOWELL	MI	48843	E100	11191-2013-0209

	AM	AN	AO	AP	AQ	AR	AS	AT	AU	AV	AW	AX	AY	AZ
2366	N/A	LESSEE	N/A	9	0	503	Common	Lot	9/19/2011 12:00:00 AM	YES	7/1/2012 12:00:00 AM	2/8/2000 12:00:00 AM	YES	2/16/1990 12:00:00 AM
2367	N/A	LESSOR	N/A	0	1	0	Common	Lot		YES			NO	
2368	GROSS	TENANT	OFFICE	1	0	1	Common	Lot		YES	7/1/2014 12:00:00 AM	8/25/2012 12:00:00 AM	N/A	

	BA	BB	BC	BD	BE	BF	BG	BH	BI	BJ	BK	BL	BM
2366				5/16/1988 12:00:00 AM	3023	County Human Services	99,375.00	2.20		1182	11.39	596.27	1,573.53
2367					3159	MCCOY HOUSE	0.00	0.00		3702	1.56	0.00	0.00
2368					8000		3,185.00	0.00	First	7907	13.94	34.85	112.82

	BN	BO	BP	BQ	BR	BS	BT	BU	BV
2366	O	6/1/2006 12:00:00 AM	N/A		Bond Retirement 05/01/09 Rental payments are authorized with an effective date of December 14, 1989 per letter dated February 28, 1990. LENAWEE County (46)	RENT - BASE RENT	2,169.80	0.00	1.00
2367	N/A		N/A			RENT - BASE RENT	0.00	200.00	1.00
2368	N/A		N/A			RENT - BASE RENT	161.17	0.00	1.00

	BW	BX	BY
2366	4/1/2005 12:00:00 AM	4/30/2009 12:00:00 AM	MONTH
2367	12/1/1999 12:00:00 AM	11/30/2000 12:00:00 AM	MONTH
2368	4/1/2014 12:00:00 AM	3/31/2015 12:00:00 AM	MONTH

	A	B	C	D	E	F	G	H	I	J	K	L	M	N	O
2369	Livingston	231	STATE	10233-1994-1113	9864 E GRAND RIVER	BRIGHTON	48116	07/17/1995	10/16/2005	0.00	26,480.04	11.78	2,299.00	LEASE	OFFICE BUILDING
2370	Livingston	231	STATE	10233-2004-1276	9864 E GRAND RIVER	BRIGHTON	48116	11/01/2006	02/06/2011	0.00	42,000.00	18.27	2,299.00	LEASE	OFFICE BUILDING
2371	Livingston	231	STATE	10233-2006-0240	9864 E GRAND RIVER	BRIGHTON	48116	11/01/2005	10/31/2006	0.00	27,072.00	11.78	2,299.00	RA	OFFICE BUILDING
2372	Livingston	231	STATE	11489-2010-0060	1448 Lawson Road	HOWELL	48843	01/01/2011	12/31/2020	7,500.00	90,000.00	18.00	5,000.00	LEASE	
2373	Livingston	231	STATE	1902-1986-11	131 N National	HOWELL	48843	01/01/1986	03/31/1992	0.00	15,908.40	9.75	1,632.00	LEASE	OFFICE BUILDING

	P	Q	R	S	T	U	V	W
2369	TERMINATED	Standard; 90-Day /			FLUORESCENT / JANITORIAL / WATER / CLEANING / SECURITY / RUBBISH REMOVAL / HVAC / INT/EXT MAINT / LANDSCAPING / PARKING / PEST CONTROL / SNOW REMOVAL / ELECTRICITY / GAS /	0.00	0.00	0.00
2370	TERMINATED	STANDARD: 90 DAY /			PUBLIC UTILITIES / JANITORIAL / TRASH REMOVAL/WASTEBASKETS /	0.00	0.00	0.00
2371	TERMINATED	Standard; 30 day /				0.00	0.00	0.00
2372	RENT AUTHORIZED	Standard; 90 day / Standard; 90 day / Standard; 90 day / Standard; 90 day /		5 year; 60 day / 5 year; 60 day / 5 year; 60 day / 5 year; 60 day / 5 year; 60 day / 5 year; 60 day / 5 year; 60 day / 5 year; 60 day /	PUBLIC UTILITIES / PUBLIC UTILITIES / PUBLIC UTILITIES / PUBLIC UTILITIES / JANITORIAL / JANITORIAL / JANITORIAL / JANITORIAL / FLUORESCENT / FLUORESCENT / FLUORESCENT / FLUORESCENT /	11,845.66	4,540.00	0.00
2373	TERMINATED	60 Days; Executive Legislation /			HVAC / ELECTRICITY / WATER / JANITORIAL / INT/EXT MAINT / LANDSCAPING / SNOW REMOVAL / PARKING / FLUORESCENT / RUBBISH REMOVAL / N/A /	0.00	0.00	0.00

	X	Y	Z	AA	AB	AC	AD	AE	AF	AG	AH	AI	AJ	AK	AL
2369	0.00	0.00	0.00	26,480.04	11.52	0.00	N/A		NEW PLAN OF MICHIGAN LLC	420 LEXINGTON AVE, 7TH FLOOR	NEW YORK	NY	10170	E25	6779
2370	0.00	0.00	0.00	42,000.00	18.27	0.00	N/A		NEW PLAN OF MICHIGAN LLC	420 LEXINGTON AVE, 7TH FLOOR	NEW YORK	NY	10170	E25	
2371	0.00	0.00	0.00	27,072.00	11.78	0.00	N/A		NEW PLAN OF MICHIGAN LLC	420 LEXINGTON AVE, 7TH FLOOR	NEW YORK	NY	10170	E25	
2372	236.85	4,226.16	0.00	110,848.67	22.17	0.00	Actual	2013	I-96 Kohls Associates, L.L.C.	3280 Woodward Avenue,	ROYAL OAK	MI	48073	E25	10233-7756
2373	0.00	0.00	0.00	15,908.40	9.75	0.00	N/A		HOWELL ASSOCIATES	13205 E. 14 MILE RD.	STERLING HEIGHTS	MI	48312		0

	AM	AN	AO	AP	AQ	AR	AS	AT	AU	AV	AW	AX	AY	AZ
2369	N/A	LESSEE	N/A	10	0	40	Common	Lot	4/25/2003 12:00:00 AM	YES	4/1/2006 12:00:00 AM	12/2/1999 12:00:00 AM	YES	7/18/1995 12:00:00 AM
2370	NET	LESSEE	OFFICE	10	0	40	Common	Lot	6/24/2009 12:00:00 AM	YES	5/1/2011 12:00:00 AM	2/7/2007 12:00:00 AM	YES	12/30/1995 12:00:00 AM
2371	NET	LESSEE	OFFICE	10	0	40	Common	Lot	1/25/2003 12:00:00 AM	YES	4/1/2006 12:00:00 AM	12/30/1999 12:00:00 AM	YES	12/30/1995 12:00:00 AM
2372	NET	LESSEE	OFFICE	11	0	105	Common	Lot	1/21/2011 12:00:00 AM	YES	10/21/2014 12:00:00 AM		N/A	
2373	N/A	LESSEE	N/A	9	0	0	Common	Lot	11/26/1985 12:00:00 AM	YES	9/28/1992 12:00:00 AM	12/13/1985 12:00:00 AM	YES	1/25/1984 12:00:00 AM

	BA	BB	BC	BD	BE	BF	BG	BH	BI	BJ	BK	BL	BM
2369				12/31/1998 12:00:00 AM	1377	9864 E GRAND RIVER	75,460.00	3.05		3392	11.78	551.67	1,655.00
2370	11/8/2006 12:00:00 AM	15		12/31/1998 12:00:00 AM	1377	9864 E GRAND RIVER	75,460.00	3.05	1st flr brighton	3392	18.27	1,000.00	2,500.00
2371				12/31/1998 12:00:00 AM	1377	9864 E GRAND RIVER	75,460.00	0.00		3392	11.78	601.00	1,655.00
2372	9/30/2010 12:00:00 AM	1		12/31/2010 12:00:00 AM	8111	I-96/Kohls	53,000.00	0.00		8108	18.00	0.00	7,500.00
2373				1/1/1986 12:00:00 AM	2795		1,632.00	100.00		1488	9.75	249.55	1,076.15

	BN	BO	BP	BQ	BR	BS	BT	BU	BV
2369	T	6/15/2003 12:00:00 AM	N/A			RENT - BASE RENT	2,206.67	0.00	1.00
2370	N/A		N/A		Original End Date 10/31/2011; Cancellation letter sent on 11/05/2010 effective 02/06/2011 4-2-07: Rent is Authorized PENDING the receipt of an APPROVED Fire Inspection. THIS IS A RENEWAL LEASE AT THE SAME LOCATION, RENT IS NOT AUTHORIZED, BECAUSE WE HAVEN'T RECEIVED THE ESCR, PROOF OF INSURANCE, OR FIRE INSPECTION.	RENT - BASE RENT	3,500.00	0.00	1.00
2371	N/A		N/A		Rental Agreement to allow time to complete lease	RENT - BASE RENT	2,256.00	0.00	1.00
2372	N/A		N/A			RENT - BASE RENT	7,500.00	0.00	1.00
2373	T	3/1/1992 12:00:00 AM	O	3/1/1992 12:00:00 AM	Dept of State relocated.	RENT - BASE RENT	1,325.70	0.00	1.00

	BW	BX	BY
2369	7/17/2000 12:00:00 AM	10/16/2005 12:00:00 AM	MONTH
2370	11/1/2006 12:00:00 AM	10/31/2011 12:00:00 AM	MONTH
2371	11/1/2005 12:00:00 AM	10/31/2006 12:00:00 AM	MONTH
2372	1/1/2011 12:00:00 AM	12/31/2015 12:00:00 AM	MONTH
2373	1/1/1986 12:00:00 AM	3/31/1992 12:00:00 AM	MONTH

	A	B	C	D	E	F	G	H	I	J	K	L	M	N	O
2374	Livingston	231	STATE	6779-1987-124	5841 WHITMORE LAKE RD	BRIGHTON	48116	02/12/1987	05/11/1995	0.00	15,300.00	10.00	1,530.00	LEASE	OFFICE BUILDING
2375	Livingston	231	STATE	6779-1995-1021	5841 WHITMORE LAKE RD	BRIGHTON	48116	05/12/1995	07/31/1995	0.00	4,014.72	10.00	1,530.00	RA	OFFICE BUILDING

	P	Q	R	S	T	U	V	W
2374	TERMINATED	90 Days; Standard Cancellation /			HVAC / ELECTRICITY / WATER / JANITORIAL / INT/EXT MAINT / LANDSCAPING / SNOW REMOVAL / PARKING / FLUORESCENT / RUBBISH REMOVAL / N/A /	0.00	0.00	0.00
2375	TERMINATED	90 Days; Standard Cancellation /			HVAC / ELECTRICITY / WATER / JANITORIAL / INT/EXT MAINT / LANDSCAPING / SNOW REMOVAL / PARKING / FLUORESCENT / RUBBISH REMOVAL / N/A /	0.00	0.00	0.00

	X	Y	Z	AA	AB	AC	AD	AE	AF	AG	AH	AI	AJ	AK	AL
2374	0.00	0.00	0.00	15,300.00	10.00	0.00	N/A		GIULIO J. & NOREEN E. COGO	5889 WHITMORE LAKE ROAD	BRIGHTON	MI	48116		0
2375	0.00	0.00	0.00	4,014.72	2.62	0.00	N/A		GUILIO AND NOREEN COGO	5889 WHITMORE LAKE ROAD	BRIGHTON	MI	48119	E23	0

	AM	AN	AO	AP	AQ	AR	AS	AT	AU	AV	AW	AX	AY	AZ
2374	N/A	LESSEE	N/A	9	0	0	Common	Lot	2/12/1987 12:00:00 AM	YES	3/26/1996 12:00:00 AM	2/17/1987 12:00:00 AM	YES	6/2/1987 12:00:00 AM
2375	N/A	LESSEE	N/A	9	0	25	Common	Lot	2/10/1995 12:00:00 AM	YES	1/26/1995 12:00:00 AM		NO	

	BA	BB	BC	BD	BE	BF	BG	BH	BI	BJ	BK	BL	BM
2374				12/31/1989 12:00:00 AM	1689	5841 WHITMORE LAKE RD	4,500.00	34.00		2978	10.00	84.95	1,190.05
2375				12/31/1989 12:00:00 AM	1689	5841 WHITMORE LAKE RD	4,500.00	34.00		2978	10.00	84.95	1,190.05

	BN	BO	BP	BQ	BR	BS	BT	BU	BV
2374	T	3/1/1995 12:00:00 AM	N/A		New Lease effective	RENT - BASE RENT	1,275.00	0.00	1.00
2375	N/A		N/A		Dept relocated	RENT - BASE RENT	334.56	0.00	1.00

	BW	BX	BY
2374	2/12/1987 12:00:00 AM	5/11/1995 12:00:00 AM	MONTH
2375	5/12/1995 12:00:00 AM	7/31/1995 12:00:00 AM	MONTH

	A	B	C	D	E	F	G	H	I	J	K	L	M	N	O
2376	Livingston	231	STATE	7756-1991-1046	1113 E GRAND RIVER	HOWELL	48843	12/08/1992	08/31/2004	0.00	19,284.96	12.39	2,030.00	LEASE	OFFICE BUILDING
2377	Livingston	231	STATE	7756-2002-2101	1113 E GRAND RIVER	HOWELL	48843	12/08/1992	08/31/2009	0.00	25,149.48	12.39	2,030.00	LEASE	OFFICE BUILDING

	P	Q	R	S	T	U	V	W
2376	TERMINATED				HVAC / HVAC / HVAC / HVAC / ELECTRICITY / ELECTRICITY / ELECTRICITY / ELECTRICITY / WATER / WATER / WATER / WATER / JANITORIAL / JANITORIAL / JANITORIAL / JANITORIAL / INT/EXT MAINT / INT/EXT MAINT / INT/EXT MAINT / INT/EXT MAINT / LANDSCAPING / LANDSCAPING / LANDSCAPING / LANDSCAPING / SNOW REMOVAL / SNOW REMOVAL / SNOW REMOVAL / SNOW REMOVAL / PARKING / PARKING / PARKING / PARKING / FLUORESCENT /	0.00	0.00	0.00
2377	TERMINATED	Standard; 90 day notice /			INSURANCE / SNOW REMOVAL / TAXES / ELECTRICITY / GAS / WATER / SEWER / LANDSCAPING / JANITORIAL / DUMPSTER SERVICE / PARKING / PAVING / PEST CONTROL / ROOF / SECURITY /	0.00	0.00	0.00

	X	Y	Z	AA	AB	AC	AD	AE	AF	AG	AH	AI	AJ	AK	AL
2376	0.00	0.00	0.00	19,284.96	9.50	0.00	N/A		HOWELL PLAZA LTD PARTNERSHIP	6960 ORCHARD LAKE ROAD	WEST BLOOMFIELD	MI	48322	E25	1902
2377	0.00	0.00	0.00	25,149.48	12.39	0.00	N/A		HOWELL PROMENADE L.L.C.	6960 ORCHARD LAKE RD	WEST BLOOMFIELD	MI	48322	E25	

	AM	AN	AO	AP	AQ	AR	AS	AT	AU	AV	AW	AX	AY	AZ
2376	NET	LESSEE	OFFICE	7	0	30	Common	Lot	2/18/2003 12:00:00 AM	YES	7/20/2005 12:00:00 AM	12/21/1992 12:00:00 AM	YES	12/1/1992 12:00:00 AM
2377	NET	LESSEE	OFFICE	3	0	30	Common	Lot	8/20/2009 12:00:00 AM	YES	7/20/2010 12:00:00 AM	12/30/1992 12:00:00 AM	YES	12/30/1992 12:00:00 AM

	BA	BB	BC	BD	BE	BF	BG	BH	BI	BJ	BK	BL	BM
2376				12/30/2003 12:00:00 AM	3218	HOWELL PROMENADE SHOP CTR	81,792.00	2.48	RENT AUTHORIZED	3638	12.39	598.80	1,496.99
2377	10/5/2004 12:00:00 AM	13		12/30/2003 12:00:00 AM	3218	HOWELL PROMENADE SHOP CTR	81,792.00	0.00		3638	12.39	628.74	1,467.05

	BN	BO	BP	BQ	BR	BS	BT	BU	BV
2376	T	3/1/2005 12:00:00 AM	N/A	3/1/2005 12:00:00 AM	Multiple holdover agreements.	RENT - BASE RENT	1,607.08	0.00	1.00
2377	N/A		N/A		Addendum #1 - extend 5 yrs, remove adjustments, change cancel terms, add yr 2000 language, update Civil Rights Act.	RENT - BASE RENT	2,095.79	0.00	1.00

	BW	BX	BY
2376	12/8/1992 12:00:00 AM	12/7/1997 12:00:00 AM	MONTH
2377	9/1/2005 12:00:00 AM	12/31/2009 12:00:00 AM	MONTH

	A	B	C	D	E	F	G	H	I	J	K	L	M	N	O
2378	Livingston	231	STATE	7756-2008-0108	1113 E GRAND RIVER	HOWELL	48843	09/01/2009	02/06/2011	2,305.74	27,668.88	13.63	2,030.00	LEASE	OFFICE BUILDING
2379	Livingston	231	STATE	7846-1992-1058	1231 E Grand River	HOWELL	48844	04/01/1992	11/30/1992	0.00	18,999.96	9.50	2,000.00	RA	OFFICE BUILDING
2380	Livingston	431	HUMAN SERVICES	10299-1995-1094	11650 N Main Street	WHITMORE LAKE	48189	10/01/1995	09/30/1996	0.00	66,150.00	11.29	5,860.00	RA	OFFICE BUILDING
2381	Livingston	431	HUMAN SERVICES	10440-1994-1263	2300 E Grand River	HOWELL	48844	06/06/1997	06/05/2017	0.00	170,998.56	12.10	13,470.00	LEASE	
2382	Livingston	431	HUMAN SERVICES	11191-2012-0189	1240 Packard Drive	HOWELL	48843	04/01/2012	03/31/2013	0.00	2,091.00	13.94	150.00	RA	
2383	Livingston	431	HUMAN SERVICES	11191-2013-0209	1240 Packard Drive	HOWELL	48843	04/01/2013	03/31/2014	174.25	2,091.00	13.94	150.00	RA	

	P	Q	R	S	T	U	V	W
2378	TERMINATED	STANDARD; 90 DAYS / STANDARD; 90 DAYS /		5 YR RENEWAL OPTION / 5 YR RENEWAL OPTION /	JANITORIAL / JANITORIAL / TELECOMMUNICATIONS / TELECOMMUNICATIONS / FLUORESCENT / FLUORESCENT / ALARM SYSTEM MONITORING / ALARM SYSTEM MONITORING / SECURITY / SECURITY /	0.00	0.00	0.00
2379	TERMINATED	30 Days; Standard Cancellation /			HVAC / ELECTRICITY / WATER / JANITORIAL / INT/EXT MAINT / LANDSCAPING / SNOW REMOVAL / PARKING / FLUORESCENT / RUBBISH REMOVAL / N/A /	0.00	0.00	0.00
2380	TERMINATED	30 Days; Standard Cancellation /			HVAC / ELECTRICITY / WATER / JANITORIAL / INT/EXT MAINT / LANDSCAPING / SNOW REMOVAL / PARKING / FLUORESCENT / RUBBISH REMOVAL / N/A /	0.00	0.00	0.00
2381	RENT AUTHORIZED	Standard; 180 day / Standard; 180 day / Standard; 180 day /			PUBLIC UTILITIES / PUBLIC UTILITIES / PUBLIC UTILITIES /	41,155.50	0.00	0.00
2382	TERMINATED	Standard; 30 Days Notice /			GROSS (FULL SERVICE) /	0.00	0.00	0.00
2383	RENT AUTHORIZED	Standard; 30 day /			GROSS (FULL SERVICE) /	0.00	0.00	0.00

	X	Y	Z	AA	AB	AC	AD	AE	AF	AG	AH	AI	AJ	AK	AL
2378	0.00	0.00	0.00	27,668.88	13.63	0.00	N/A		HOWELL PROMENADE L.L.C.	6960 ORCHARD LAKE RD	WEST BLOOMFIELD	MI	48322	E25	
2379	0.00	0.00	0.00	18,999.96	9.50	0.00	N/A		HOWELL PLAZA LTD. PARTNERSHIP	6960 ORCHARD LAKE ROAD	WEST BLOOMFIELD	MI	48322	E13	0
2380	0.00	0.00	0.00	66,150.00	11.29	0.00	N/A		G & M DEVELOPMENT	22595 MIDDLEBELT ROAD	FARMINGTON HILLS	MI	48024	E23	0
2381	930.00	0.00	0.00	213,084.06	15.82	0.00	Actual	2013	Livingston County	304 E. Grand River	HOWELL	MI	48843	E25	6571
2382	0.00	0.00	0.00	2,091.00	13.94	0.00	N/A		The County of Livingston	304 East Grand River	HOWELL	MI	48843	E100	
2383	0.00	0.00	0.00	2,091.00	13.94	0.00	Actual	2013	The County of Livingston	304 East Grand River	HOWELL	MI	48843	E25	

	AM	AN	AO	AP	AQ	AR	AS	AT	AU	AV	AW	AX	AY	AZ
2378	NET	LESSEE	OFFICE	3	0	30	Common	Lot	8/20/2009 12:00:00 AM	YES	7/20/2011 12:00:00 AM	10/2/2008 12:00:00 AM	N/A	
2379	N/A	LESSEE	N/A	7	0	30	Common	Lot	3/25/1992 12:00:00 AM	YES			NO	
2380	N/A	LESSEE	N/A	9	0	100	Common	Lot		YES			NO	
2381	NET	LESSEE	OFFICE	54	0	150	Common	Lot	6/15/2012 12:00:00 AM	YES	7/1/2014 12:00:00 AM	9/23/2010 12:00:00 AM	YES	3/17/1998 12:00:00 AM
2382	GROSS	TENANT	OFFICE	2	0	4	Common	Lot	5/25/2012 12:00:00 AM	YES	7/1/2014 12:00:00 AM	9/23/2010 12:00:00 AM	N/A	
2383	GROSS	LESSEE	OFFICE	2	0	4	Common	Lot	5/25/2012 12:00:00 AM	YES	7/1/2014 12:00:00 AM	8/25/2012 12:00:00 AM	N/A	

	BA	BB	BC	BD	BE	BF	BG	BH	BI	BJ	BK	BL	BM
2378	4/7/2009 12:00:00 AM	6		12/30/2003 12:00:00 AM	3218	HOWELL PROMENADE SHOP CTR	81,792.00	0.02	1st Floor	3638	13.63	560.00	1,745.74
2379					2843		0.00	0.00		1425	9.50	0.00	0.00
2380					2892		5,860.00	100.00		1352	11.29	0.00	0.00
2381	4/1/1997 12:00:00 AM	21		1/14/2000 12:00:00 AM	2393	DHS Office	57,859.00	23.28	first	2022	12.10	2,144.64	11,438.28
2382					8000		3,185.00	4.17	1st	7907	13.94	52.28	121.96
2383					8000		3,185.00	4.71		7907	13.94	52.28	121.96

	BN	BO	BP	BQ	BR	BS	BT	BU	BV
2378	N/A		N/A		Original End Date 08/31/2014; Cancellation letter sent on 11/05/2010 effective 02/06/2011.	RENT - BASE RENT	2,305.74	0.00	1.00
2379	N/A		N/A		moved to new location	RENT - BASE RENT	1,583.33	0.00	1.00
2380	N/A		N/A		Never effective	RENT - BASE RENT	5,512.50	0.00	1.00
2381	O	8/31/2002 12:00:00 AM	N/A		JCOS approval 11/13/1996	RENT - BASE RENT	14,249.88	0.00	1.00
2382	N/A		N/A		10/2012 - Assigned from LARA to DHS.	RENT - BASE RENT	174.25	0.00	1.00
2383	N/A		N/A			RENT - BASE RENT	174.25	0.00	1.00

	BW	BX	BY
2378	9/1/2009 12:00:00 AM	8/31/2014 12:00:00 AM	MONTH
2379	4/1/1992 12:00:00 AM	11/30/1992 12:00:00 AM	MONTH
2380	10/1/1995 12:00:00 AM	9/30/1996 12:00:00 AM	MONTH
2381	6/6/1997 12:00:00 AM	6/5/2007 12:00:00 AM	MONTH
2382	4/1/2012 12:00:00 AM	3/31/2013 12:00:00 AM	MONTH
2383	4/1/2013 12:00:00 AM	3/31/2014 12:00:00 AM	MONTH

	A	B	C	D	E	F	G	H	I	J	K	L	M	N	O
2384	Livingston	431	HUMAN SERVICES	6571-1986-80	304 S HIGHLANDER WAY	HOWELL	48843	01/01/1986	12/31/2000	0.00	118,440.00	9.87	12,000.00	LEASE	OFFICE BUILDING
2385	Livingston	472	CORRECTIONS	11491-2010-0155	2530 East Grand River	HOWELL	48843	08/01/2011	10/31/2021	0.00	0.00	17.50	4,498.00	LEASE	OFFICE BUILDING
2386	Livingston	551	STATE POLICE	11415-2010-0532	4363 Buno Road	BRIGHTON	48114	12/01/2012	11/30/2032	11,457.00	137,484.00	17.18	8,000.00	SUBLEASE	OFFICE BUILDING
2387	Livingston	551	STATE POLICE	6577-1985-87	4803 Old US-23	BRIGHTON	48116	10/01/1985	10/31/2005	0.00	55,944.96	8.98	6,230.00	LEASE	

	P	Q	R	S	T	U	V	W
2384	TERMINATED	90 Days; Standard Cancellation /			HVAC / ELECTRICITY / WATER / JANITORIAL / INT/EXT MAINT / LANDSCAPING / SNOW REMOVAL / PARKING / FLUORESCENT / RUBBISH REMOVAL / N/A /	0.00	0.00	0.00
2385	APPROVED	Standard: 90 Days / Standard: 90 Days / Standard: 90 Days / Standard: 90 Days /		30 Days Notice / 30 Days Notice / 30 Days Notice / 30 Days Notice / 30 Days Notice / 30 Days Notice / 30 Days Notice / 30 Days Notice /	GROSS (FULL SERVICE) / GROSS (FULL SERVICE) / GROSS (FULL SERVICE) / GROSS (FULL SERVICE) / TELECOMMUNICATIONS / TELECOMMUNICATIONS / TELECOMMUNICATIONS / TELECOMMUNICATIONS / ALARM SYSTEM MONITORING / ALARM SYSTEM MONITORING / ALARM SYSTEM MONITORING / ALARM SYSTEM MONITORING /	0.00	0.00	0.00
2386	RENT AUTHORIZED	Executive New; 90 day / Executive New; 90 day / Executive New; 90 day /		5 year; 30 day / 5 year; 30 day / 5 year; 30 day / 5 year; 30 day / 5 year; 30 day / 5 year; 30 day /	PUBLIC UTILITIES / PUBLIC UTILITIES / PUBLIC UTILITIES / JANITORIAL / JANITORIAL / JANITORIAL / PEST CONTROL / PEST CONTROL / PEST CONTROL /	15,600.00	8,000.00	0.00
2387	TERMINATED	Legislative Restrictive; 90 day /			HVAC / ELECTRICITY / WATER / JANITORIAL / INT/EXT MAINT / LANDSCAPING / SNOW REMOVAL / PARKING / FLUORESCENT / RUBBISH REMOVAL / N/A / GAS /	0.00	0.00	0.00

	X	Y	Z	AA	AB	AC	AD	AE	AF	AG	AH	AI	AJ	AK	AL
2384	0.00	0.00	0.00	118,440.00	9.87	0.00	N/A		The County of Livingston	304 East Grand River	HOWELL	MI	48843		0
2385	0.00	0.00	0.00	0.00	0.00	0.00	N/A		Newtowne Center, LLC					E25	6695
2386	0.00	0.00	0.00	161,084.00	20.14	0.00	Estimated	2013	Charter Township of Brighton	4360 Buno Road	BRIGHTON	MI	48114-9298	E25	6577
2387	0.00	0.00	0.00	55,944.96	8.98	0.00	N/A		STEWART SAKS/ARS REALTY, LLC	3015 spring street	WEST BLOOMFIELD	MI	48325	E25	0

	AM	AN	AO	AP	AQ	AR	AS	AT	AU	AV	AW	AX	AY	AZ
2384	N/A	LESSEE	N/A	56	0	0	Common	Lot	3/1/1988 12:00:00 AM	YES		3/29/1988 12:00:00 AM	YES	2/16/1988 12:00:00 AM
2385	GROSS	LESSEE	OFFICE	8	0	30	Common	Lot	8/5/2011 12:00:00 AM	YES	5/1/2014 12:00:00 AM		N/A	
2386	NET	LESSEE	OFFICE	55	0	405,201	Common	Lot	12/4/2012 12:00:00 AM	YES	12/12/2013 12:00:00 AM	12/3/2012 12:00:00 AM	YES	12/3/2012 12:00:00 AM
2387	N/A	LESSEE	N/A	55	0	60	Common	Lot	2/2/1987 12:00:00 AM	YES	1/28/2007 12:00:00 AM	1/8/1986 12:00:00 AM	YES	12/2/1985 12:00:00 AM

	BA	BB	BC	BD	BE	BF	BG	BH	BI	BJ	BK	BL	BM
2384				3/19/1993 12:00:00 AM	2142	304 S HIGHLANDER WAY	12,000.00	100.00		2374	9.87	9,370.00	0.00
2385					8130	Newtowne Center, LLC		0.00		8130	17.50	0.00	6,560.00
2386	4/5/2011 12:00:00 AM	6			8120	Brighton State Police Pst	8,000.00	100.00	1st	8120	17.18	3,437.00	8,020.00
2387				1/1/1986 12:00:00 AM	1811	State Police Post	6,230.00	100.00		2822	8.98	813.08	3,849.00

	BN	BO	BP	BQ	BR	BS	BT	BU	BV
2384	T	3/1/1999 12:00:00 AM	N/A		New lease done for new loc.	RENT - BASE RENT	9,870.00	0.00	1.00
2385	N/A		N/A			RENT - BASE RENT	0.00	0.00	1.00
2386	N/A		N/A			RENT - BASE RENT	11,457.00	0.00	1.00
2387	T	3/1/2006 12:00:00 AM	N/A	3/1/2004 12:00:00 AM		RENT - BASE RENT	4,662.08	0.00	1.00

	BW	BX	BY
2384	1/1/1986 12:00:00 AM	12/31/2000 12:00:00 AM	MONTH
2385	8/1/2011 12:00:00 AM	10/31/2011 12:00:00 AM	MONTH
2386	12/1/2012 12:00:00 AM	11/30/2032 12:00:00 AM	MONTH
2387	10/1/1985 12:00:00 AM	10/31/2005 12:00:00 AM	MONTH

	A	B	C	D	E	F	G	H	I	J	K	L	M	N	O
2388	Livingston	551	STATE POLICE	6577-2005-0109	4803 Old US-23	BRIGHTON	48116	10/01/2005	12/31/2012	0.00	138,306.00	24.20	6,230.00	LEASE	
2389	Livingston	591	TRANSPORTATION	10401-1996-1213	10291 E Grand River	BRIGHTON	48116	07/01/1996	07/31/1997	0.00	33,318.00	13.50	2,204.00	RA	OFFICE BUILDING

	P	Q	R	S	T	U	V	W
2388	TERMINATED	STANDARD; 90 DAY / STANDARD; 90 DAY /			PUBLIC UTILITIES / PUBLIC UTILITIES / JANITORIAL / JANITORIAL / DUMPSTER SERVICE / DUMPSTER SERVICE / PEST CONTROL / PEST CONTROL / FLUORESCENT / FLUORESCENT / ALARM SYSTEM MONITORING / ALARM SYSTEM MONITORING / TELECOMMUNICATIONS / TELECOMMUNICATIONS /	0.00	0.00	0.00
2389	TERMINATED	30 Days; Standard Cancellation /			HVAC / ELECTRICITY / WATER / JANITORIAL / INT/EXT MAINT / LANDSCAPING / SNOW REMOVAL / PARKING / FLUORESCENT / RUBBISH REMOVAL / N/A /	0.00	0.00	0.00

	X	Y	Z	AA	AB	AC	AD	AE	AF	AG	AH	AI	AJ	AK	AL
2388	0.00	0.00	0.00	138,306.00	22.20	0.00	N/A		ARS Realty, L.L.C.	3015 Spring Street	WEST BLOOMFIELD	MI	48322	E25	
2389	0.00	0.00	0.00	33,318.00	15.12	0.00	N/A		SUMMERWOOD CENTER, INC	4121 MARSH TRAIL	MILFORD	MI	48380	E23	0

	AM	AN	AO	AP	AQ	AR	AS	AT	AU	AV	AW	AX	AY	AZ
2388	NET	LESSEE	OFFICE	55	0	70	Common	Lot	3/15/2011 12:00:00 AM	YES	6/1/2013 12:00:00 AM	12/30/1986 12:00:00 AM	N/A	12/30/1985 12:00:00 AM
2389	N/A	LESSEE	N/A	0	0	15	Common	Lot	7/23/1996 12:00:00 AM	YES	1/8/1997 12:00:00 AM	7/12/1996 12:00:00 AM	NO	

	BA	BB	BC	BD	BE	BF	BG	BH	BI	BJ	BK	BL	BM
2388	12/6/2005 12:00:00 AM	8		1/1/1986 12:00:00 AM	1811	State Police Post	6,230.00	100.00		2822	24.20	3,769.15	8,794.69
2389					3040	10291 E Grand River	0.00	0.00		1158	13.50	0.00	0.00

	BN	BO	BP	BQ	BR	BS	BT	BU	BV
2388	N/A		N/A		9/12/2012-Cancellation letter sent to LL to cancel effective 12/31/2012-would have expired on 9/30/2015. 5 YEAR RENEWAL LEASE-ELIMANATION OF ADJUSTEMENTS IN RENEWAL LEASE.	RENT - BASE RENT	11,525.50	0.00	1.00
2389	N/A		N/A		R/A expired and DOT moved to	RENT - BASE RENT	2,776.50	0.00	1.00

	BW	BX	BY
2388	10/1/2005 12:00:00 AM	9/30/2010 12:00:00 AM	MONTH
2389	7/1/1996 12:00:00 AM	7/31/1997 12:00:00 AM	MONTH

	A	B	C	D	E	F	G	H	I	J	K	L	M	N	O
2390	Livingston	591	TRANSPORT ATION	10483-1996-1364	10321 E Grand River St. Ste 500	BRIGHTON	48116	07/09/1997	07/08/2002	0.00	91,030.80	14.50	5,981.00	LEASE	
2391	Livingston	591	TRANSPORT ATION	10483-1997-1090	10321 E Grand River St. Ste 500	BRIGHTON	48116	05/01/1997	07/08/1997	0.00	86,724.84	14.50	5,981.00	RA	

	P	Q	R	S	T	U	V	W
2390	TERMINATED	90 Days; Standard Cancellation / 90 Days; Standard Cancellation / 90 Days; Standard Cancellation / 90 Days; Standard Cancellation / 90 Days; Standard Cancellation / 90 Days; Standard Cancellation /			HVAC / HVAC / HVAC / HVAC / HVAC / HVAC / ELECTRICITY / ELECTRICITY / ELECTRICITY / ELECTRICITY / ELECTRICITY / ELECTRICITY / WATER / WATER / WATER / WATER / WATER / WATER / JANITORIAL / JANITORIAL / JANITORIAL / JANITORIAL / JANITORIAL / JANITORIAL / INT/EXT MAINT / INT/EXT MAINT / INT/EXT MAINT / INT/EXT MAINT / INT/EXT MAINT / INT/EXT MAINT / LANDSCAPING / LANDSCAPING / LANDSCAPING /	0.00	0.00	0.00
2391	TERMINATED	30 Days; Standard Cancellation /			HVAC / ELECTRICITY / WATER / JANITORIAL / INT/EXT MAINT / LANDSCAPING / SNOW REMOVAL / PARKING / FLUORESCENT / RUBBISH REMOVAL / N/A /	0.00	0.00	0.00

	X	Y	Z	AA	AB	AC	AD	AE	AF	AG	AH	AI	AJ	AK	AL
2390	0.00	0.00	0.00	91,030.80	15.22	0.00	N/A		Fonda Place Partners, LTD.	4121 Marsh Trail	MILFORD	MI	48380	E90	0
2391	0.00	0.00	0.00	86,724.84	14.50	0.00	N/A		Fonda Place Partners, LTD.	4121 Marsh Trail	MILFORD	MI	48380	E23	0

	AM	AN	AO	AP	AQ	AR	AS	AT	AU	AV	AW	AX	AY	AZ
2390	N/A	LESSEE	N/A	28	0	30	Common	Lot	1/30/1997 12:00:00 AM	YES	1/8/1999 12:00:00 AM	6/30/1997 12:00:00 AM	YES	7/9/1997 12:00:00 AM
2391	N/A	LESSEE	N/A	28	0	30	Common	Lot	1/30/1997 12:00:00 AM	YES	1/8/1998 12:00:00 AM		NO	

	BA	BB	BC	BD	BE	BF	BG	BH	BI	BJ	BK	BL	BM
2390				12/1/1996 12:00:00 AM	3028		43.46	25.01		1176	14.50	1,246.04	5,981.00
2391				12/1/1996 12:00:00 AM	3028		43.46	0.00		1176	14.50	0.00	0.00

	BN	BO	BP	BQ	BR	BS	BT	BU	BV
2390	T	6/15/2003 12:00:00 AM	OPERATING COSTS	6/15/2003 12:00:00 AM		RENT - BASE RENT	7,585.90	0.00	1.00
2391	N/A		N/A		Did not execute	RENT - BASE RENT	7,227.07	0.00	1.00

	BW	BX	BY
2390	7/9/1997 12:00:00 AM	12/31/2001 12:00:00 AM	MONTH
2391	5/1/1997 12:00:00 AM	4/30/1998 12:00:00 AM	MONTH

	A	B	C	D	E	F	G	H	I	J	K	L	M	N	O
2392	Livingston	591	TRANSPORTATION	10483-2001-1141	10321 E Grand River St. Ste 500	BRIGHTON	48116	07/09/1997	03/31/2008	0.00	146,526.96	16.44	9,652.00	LEASE	

	P	Q	R	S	T	U	V	W
	TERMINATED	Standard; 90-day /			ELECTRICITY /	0.00	0.00	0.00
		Standard; 90-day /			ELECTRICITY /			
		Standard; 90-day /			ELECTRICITY /			
		Standard; 90-day /			ELECTRICITY /			
		Standard; 90-day /			ELECTRICITY /			
		Standard; 90-day /			ELECTRICITY /			
					JANITORIAL /			
					JANITORIAL /			
					JANITORIAL /			
					JANITORIAL /			
					JANITORIAL /			
					JANITORIAL /			
					FLUORESCENT /			
					FLUORESCENT /			
					FLUORESCENT /			
					FLUORESCENT /			
					FLUORESCENT /			
					FLUORESCENT /			
					PEST CONTROL /			
					PEST CONTROL /			
					PEST CONTROL /			
					PEST CONTROL /			
					PEST CONTROL /			
					PEST CONTROL /			
					GAS /			
					GAS /			
					GAS /			
					GAS /			
					GAS /			
					GAS /			
					HVAC /			
					HVAC /			
2392					HVAC /			

	X	Y	Z	AA	AB	AC	AD	AE	AF	AG	AH	AI	AJ	AK	AL
2392	0.00	0.00	0.00	146,526.96	15.18	0.00	N/A		Fonda Place Partners, LTD.	4121 Marsh Trail	MILFORD	MI	48380	E25	0

	AM	AN	AO	AP	AQ	AR	AS	AT	AU	AV	AW	AX	AY	AZ
2392	NET	LESSEE	OFFICE	36	0	48	Common	Lot	3/27/2008 12:00:00 AM	YES	1/28/2009 12:00:00 AM	3/27/2008 12:00:00 AM	N/A	12/8/2002 12:00:00 AM

	BA	BB	BC	BD	BE	BF	BG	BH	BI	BJ	BK	BL	BM
2392	6/17/1997 12:00:00 AM	16		12/1/1996 12:00:00 AM	3028		43.46	22.21		1176	16.44	2,185.05	11,039.95

	BN	BO	BP	BQ	BR	BS	BT	BU	BV
2392	T	6/15/2009 12:00:00 AM	O	6/15/2009 12:00:00 AM	3-3-2005- ADJUSTMENT WAIVED FOR 2003. #0033-2005 Exercise option through 12/31/2008.	RENT - BASE RENT	12,210.58	0.00	1.00

	BW	BX	BY
	7/1/2004 12:00:00 AM	12/31/2005 12:00:00 AM	MONTH
2392			

	A	B	C	D	E	F	G	H	I	J	K	L	M	N	O
2393	Livingston	591	TRANSPORTATION	10483-2007-0053	10321 E Grand River St. Ste 500	BRIGHTON	48116	04/01/2008	03/31/2018	0.00	195,606.00	17.00	10,867.00	LEASE	
2394	Livingston	591	TRANSPORTATION	6416-1987-99	5889 WHITMORE LAKE	BRIGHTON	48116	07/01/1987	09/30/1992	0.00	15,000.00	7.50	2,000.00	LEASE	OFFICE BUILDING
2395	Livingston	591	TRANSPORTATION	7868-1991-1136	3477 E GRAND RIVER	HOWELL	48844	12/01/1992	09/30/1997	0.00	28,500.00	10.00	2,850.00	LEASE	OFFICE BUILDING

	P	Q	R	S	T	U	V	W
2393	RENT AUTHORIZED	Standard; 90 day / Standard; 90 day / Standard; 90 day / Standard; 90 day / Standard; 90 day / Standard; 90 day / Standard; 90 day /			ELECTRICITY / ELECTRICITY / ELECTRICITY / ELECTRICITY / ELECTRICITY / ELECTRICITY / ELECTRICITY / JANITORIAL / JANITORIAL / JANITORIAL / JANITORIAL / JANITORIAL / JANITORIAL / JANITORIAL / FLUORESCENT / FLUORESCENT / FLUORESCENT / FLUORESCENT / FLUORESCENT / FLUORESCENT / FLUORESCENT /	9,786.65	6,000.00	0.00
2394	TERMINATED	90 Days; Standard Cancellation /			HVAC / ELECTRICITY / WATER / JANITORIAL / INT/EXT MAINT / LANDSCAPING / SNOW REMOVAL / PARKING / FLUORESCENT / RUBBISH REMOVAL / N/A /	0.00	0.00	0.00
2395	TERMINATED	90 Days; Standard Cancellation /			HVAC / ELECTRICITY / WATER / JANITORIAL / INT/EXT MAINT / LANDSCAPING / SNOW REMOVAL / PARKING / FLUORESCENT / RUBBISH REMOVAL / N/A /	0.00	0.00	0.00

	X	Y	Z	AA	AB	AC	AD	AE	AF	AG	AH	AI	AJ	AK	AL
2393	0.00	0.00	0.00	211,392.65	19.45	0.00	Actual	2013	Fonda Place Partners, LTD.	4121 Marsh Trail	MILFORD	MI	48380	E25	
2394	0.00	0.00	0.00	15,000.00	7.50	0.00	N/A		MI ALLIED HEALTH PROFESSIONALS	25130 SOUTHFIELD ROAD	SOUTHFIELD	MI	48075		0
2395	0.00	0.00	0.00	28,500.00	10.00	0.00	N/A		MAPLEWOOD LEASING	6075 PINE OAKS TRAIL	BRIGHTON	MI	48116	E13	6416

	AM	AN	AO	AP	AQ	AR	AS	AT	AU	AV	AW	AX	AY	AZ
2393	NET	LESSEE	OFFICE	28	0	48	Common	Lot	2/26/2014 12:00:00 AM	YES	1/8/2015 12:00:00 AM	3/27/2008 12:00:00 AM	N/A	12/8/2002 12:00:00 AM
2394	N/A	LESSEE	N/A	20	0	0	Common	Lot	5/1/1992 12:00:00 AM	YES	2/1/1994 12:00:00 AM	8/31/1987 12:00:00 AM	NO	
2395	N/A	LESSEE	N/A	22	0	28	Common	Lot	7/2/1992 12:00:00 AM	YES	5/9/1996 12:00:00 AM	7/30/1992 12:00:00 AM	YES	9/3/1992 12:00:00 AM

	BA	BB	BC	BD	BE	BF	BG	BH	BI	BJ	BK	BL	BM
2393	3/4/2008 12:00:00 AM	#5		12/1/1996 12:00:00 AM	3028		43.46	25.01	1ST	1176	17.00	4,618.52	10,776.40
2394				1/1/1988 12:00:00 AM	1682	5889 WHITMORE LAKE	6,400.00	31.20		2985	7.50	161.80	1,088.20
2395					2019	3477 E GRAND RIVER	4,366.00	65.30		2538	10.00	585.00	1,790.00

	BN	BO	BP	BQ	BR	BS	BT	BU	BV
2393	N/A		N/A		Addendum #1 approved by the Ad Board on 6/4/2013, item #10 for an additional five years under space request #2013-0201.	RENT - BASE RENT	16,300.50	0.00	1.00
2394	T	3/1/1993 12:00:00 AM	N/A		moved to another location	RENT - BASE RENT	1,250.00	0.00	1.00
2395	T	6/15/1997 12:00:00 AM	N/A		Lease cancelled ber prop spec	RENT - BASE RENT	2,375.00	0.00	1.00

	BW	BX	BY
2393	4/1/2008 12:00:00 AM	3/31/2009 12:00:00 AM	MONTH
2394	7/1/1987 12:00:00 AM	9/30/1992 12:00:00 AM	MONTH
2395	12/1/1992 12:00:00 AM	9/30/1997 12:00:00 AM	MONTH

	A	B	C	D	E	F	G	H	I	J	K	L	M	N	O
2396	Livingston	591	TRANSPORT ATION	7868-1992-1102	3477 E GRAND RIVER	HOWELL	48844	08/01/1992	11/30/1992	0.00	28,500.00	10.00	2,850.00	RA	OFFICE BUILDING
2397	Livingston	631	CONSUMER & INDUST. SERVIC	2803-1988-84	895 GRAND OAK DR	HOWELL	48843	12/01/1978	02/28/1997	0.00	33,068.88	3.20	10,334.00	LEASE	RETAIL
2398	Livingston	641	LICENSING & REG AFFAIRS	11191-2006-0003	1240 Packard Drive	HOWELL	48843	07/01/2006	06/30/2007	0.00	2,981.40	19.26	150.00	RA	
2399	Livingston	641	LICENSING & REG AFFAIRS	11191-2007-0050	1240 Packard Drive	HOWELL	48843	07/01/2007	06/30/2008	0.00	2,981.40	19.88	150.00	RA	
2400	Livingston	641	LICENSING & REG AFFAIRS	11191-2008-0061	1240 Packard Drive	HOWELL	48843	07/01/2008	03/31/2011	0.00	2,981.40	19.88	150.00	SUBLEASE	
2401	Livingston	641	LICENSING & REG AFFAIRS	11191-2011-0127	1240 Packard Drive	HOWELL	48843	04/01/2011	03/31/2012	0.00	2,091.00	13.94	150.00	RA	

	P	Q	R	S	T	U	V	W
2396	TERMINATED	30 Days; Standard Cancellation /			HVAC / ELECTRICITY / WATER / JANITORIAL / INT/EXT MAINT / LANDSCAPING / SNOW REMOVAL / PARKING / FLUORESCENT / RUBBISH REMOVAL / N/A /	0.00	0.00	0.00
2397	TERMINATED	60 Days; Standard Cancellation /			HVAC / ELECTRICITY / WATER / JANITORIAL / INT/EXT MAINT / LANDSCAPING / SNOW REMOVAL / PARKING / FLUORESCENT / RUBBISH REMOVAL / N/A /	0.00	0.00	0.00
2398	TERMINATED	standard 30 day notice /			HVAC / ELECTRICITY / GAS / WATER / JANITORIAL / LANDSCAPING / SNOW REMOVAL / INT/EXT MAINT /	0.00	0.00	0.00
2399	TERMINATED	Standard 30-day cancellation. /				0.00	0.00	0.00
2400	TERMINATED	Standard 30-days advance notice /			HVAC / GAS / WATER / ELECTRICITY / JANITORIAL / PUBLIC UTILITIES / SNOW REMOVAL / INT/EXT MAINT / OTHER / TELECOMMUNICATIONS /	0.00	0.00	0.00
2401	TERMINATED	Standard 30-days Notice /			GROSS (FULL SERVICE) /	0.00	0.00	0.00

	X	Y	Z	AA	AB	AC	AD	AE	AF	AG	AH	AI	AJ	AK	AL
2396	0.00	0.00	0.00	28,500.00	10.00	0.00	N/A		MAPLEWOOD LEASING	6075 PINE OAKS TRAIL	BRIGHTON	MI	48116	E13	6416
2397	0.00	0.00	0.00	33,068.88	3.20	0.00	N/A		JERUIS & GUSSIE LEWIS	639 HAZELWOOD	DETROIT	MI	48202		0
2398	0.00	0.00	0.00	2,981.40	19.88	0.00	N/A		The County of Livingston	304 East Grand River	HOWELL	MI	48843	E25	
2399	0.00	0.00	0.00	2,981.40	19.88	0.00	N/A		The County of Livingston	304 East Grand River	HOWELL	MI	48843	E25	11191-2006-0003
2400	0.00	0.00	0.00	2,981.40	19.88	0.00	N/A		The County of Livingston	304 East Grand River	HOWELL	MI	48843	E25	
2401	0.00	0.00	0.00	2,091.00	13.94	0.00	N/A		The County of Livingston	304 East Grand River	HOWELL	MI	48843	E25	

	AM	AN	AO	AP	AQ	AR	AS	AT	AU	AV	AW	AX	AY	AZ
2396	N/A	LESSEE	N/A	22	0	28	Common	Lot	7/2/1992 12:00:00 AM	YES	5/9/1993 12:00:00 AM	7/30/1992 12:00:00 AM	YES	9/3/1992 12:00:00 AM
2397	N/A	LESSEE	N/A	3	0	0	Common	Lot	1/20/1995 12:00:00 AM	YES	12/15/1997 12:00:00 AM	3/29/1993 12:00:00 AM	YES	1/26/1984 12:00:00 AM
2398	GROSS	LESSEE	OFFICE	3	0	3	Common	Lot	7/30/2007 12:00:00 AM	YES	7/13/2008 12:00:00 AM	5/6/2006 12:00:00 AM	YES	9/27/2006 12:00:00 AM
2399	GROSS	LESSEE	OFFICE	3	0	3	Common	Lot	7/30/2007 12:00:00 AM	YES	7/13/2008 12:00:00 AM	5/6/2006 12:00:00 AM	YES	9/27/2006 12:00:00 AM
2400	GROSS	LESSEE	OFFICE	2	0	3	Common	Lot	7/30/2007 12:00:00 AM	YES	7/13/2008 12:00:00 AM	5/6/2006 12:00:00 AM	YES	9/27/2006 12:00:00 AM
2401	GROSS	LESSEE	OFFICE	2	0	3	Common	Lot	7/30/2007 12:00:00 AM	YES	3/31/2012 12:00:00 AM	8/4/2011 12:00:00 AM	N/A	

	BA	BB	BC	BD	BE	BF	BG	BH	BI	BJ	BK	BL	BM
2396					2019	3477 E GRAND RIVER	4,366.00	65.00		2538	10.00	0.00	0.00
2397				1/1/1988 12:00:00 AM	1439	895 GRAND OAK DR	10,334.00	100.00		3313	3.20	1,799.84	955.90
2398	11/3/2006 12:00:00 AM				8000		3,185.00	4.70	First Floor	7907	19.26	55.37	185.38
2399					8000		3,185.00	21.20	First Floor	7907	19.88	0.00	248.45
2400	8/19/2008 12:00:00 AM	10			8000		3,185.00	4.71	First floor	7907	19.88	0.00	248.45
2401					8000		3,185.00	0.00		7907	13.94	0.00	174.25

	BN	BO	BP	BQ	BR	BS	BT	BU	BV
2396	N/A		N/A		Renewal lease	RENT - BASE RENT	2,375.00	0.00	1.00
2397	T	4/1/1997 12:00:00 AM	N/A		EXERCISED CANCELLATION CLAUSE	RENT - BASE RENT	2,755.74	0.00	1.00
2398	N/A		N/A		Interim 1 year sub agreement from 7-1-06 to 6-30-07 for MRS to co-locate with MWA to allow time for a lease to be completed	RENT - BASE RENT	0.00	248.45	1.00
2399	N/A		N/A		New sub-rental agreement to succeed previous sub-rental agreement.	RENT - BASE RENT	248.45	0.00	1.00
2400	N/A		N/A		10-26-2010 Holdover letter written to allow Agency to continue occupany while the sub lease is being negotiated. Holdover until 3-31-2011, and then the new Sub lease /month-to-month will be effective. New sub-lease @ current location for remaining 2 year and 4 month duration of parent lease.	RENT - BASE RENT	248.45	0.00	1.00
2401	N/A		N/A		Livingston County (47)	RENT - BASE RENT	174.25	0.00	1.00

	BW	BX	BY
2396	8/1/1992 12:00:00 AM	11/30/1992 12:00:00 AM	MONTH
2397	12/1/1978 12:00:00 AM	2/28/1997 12:00:00 AM	MONTH
2398	7/1/2006 12:00:00 AM	6/30/2007 12:00:00 AM	MONTH
2399	7/1/2007 12:00:00 AM	12/31/2008 12:00:00 AM	MONTH
2400	7/1/2008 12:00:00 AM	3/31/2011 12:00:00 AM	MONTH
2401	4/1/2011 12:00:00 AM	3/31/2012 12:00:00 AM	MONTH

	A	B	C	D	E	F	G	H	I	J	K	L	M	N	O
2402	Livingston	801	CAREER DEVELOP. (JOBS COM	6763-1989-216	5865 OLD US-23 STE C	BRIGHTON	48116	07/01/1989	03/31/1996	0.00	19,712.04	11.00	1,792.00	LEASE	OFFICE BUILDING
2403	Livingston	999	PRIVATE TENANTS	7854-1992-1023	9900 HIGH SLOPE CT	BRIGHTON	48114	02/01/1993	03/01/2013	0.00	1.00	0.00	7,500.00	LEASE	OTHER
2404	Luce	071	TECHNOLOGY, MGT. & BUDGET	10574-1997-1411	200 E John St.	NEWBERRY	49868	05/18/1998	12/17/1998	0.00	5,827.44	8.75	666.00	RA	OFFICE BUILDING
2405	Luce	071	TECHNOLOGY, MGT. & BUDGET	10882-2000-1302	COUNTY RD 428	NEWBERRY	49868	10/16/2000	03/19/2001	0.00	3,360.00	6.72	500.00	RA	OFFICE BUILDING

	P	Q	R	S	T	U	V	W
2402	TERMINATED	90 Days; Standard Cancellation /			HVAC / ELECTRICITY / WATER / JANITORIAL / INT/EXT MAINT / LANDSCAPING / SNOW REMOVAL / PARKING / FLUORESCENT / RUBBISH REMOVAL / N/A /	0.00	0.00	0.00
2403	TERMINATED	30 Days; Lessee Cancellation /			HVAC / ELECTRICITY / WATER / JANITORIAL / INT/EXT MAINT / LANDSCAPING / SNOW REMOVAL / PARKING / FLUORESCENT / RUBBISH REMOVAL / N/A /	0.00	0.00	0.00
2404	TERMINATED	30 Days; Standard Cancellation /			HVAC / ELECTRICITY / WATER / JANITORIAL / INT/EXT MAINT / LANDSCAPING / SNOW REMOVAL / PARKING / FLUORESCENT / RUBBISH REMOVAL / N/A /	0.00	0.00	0.00
2405	TERMINATED	30 Days; Standard Cancellation /			HVAC / ELECTRICITY / WATER / JANITORIAL / INT/EXT MAINT / LANDSCAPING / SNOW REMOVAL / PARKING / FLUORESCENT / RUBBISH REMOVAL / N/A /	0.00	0.00	0.00

	X	Y	Z	AA	AB	AC	AD	AE	AF	AG	AH	AI	AJ	AK	AL
2402	0.00	0.00	0.00	19,712.04	11.00	0.00	N/A		LMC ASSOCIATES	5865 WHITMORE LAKE	BRIGHTON	MI	48116		0
2403	0.00	0.00	0.00	1.00	0.00	0.00	N/A		Dept. of State Police					E89	0
2404	0.00	0.00	0.00	5,827.44	8.75	0.00	N/A		ROBERT L. PIKE, ET. AL.	1020 PARNELL AVENUE	SAULT STE MARIE	MI	49783	E37	0
2405	0.00	0.00	0.00	3,360.00	6.72	0.00	N/A		LMAS DISTRICT HEALTH DEPT.	COUNTY ROAD 428	NEWBERRY	MI	49868	E37	0

	AM	AN	AO	AP	AQ	AR	AS	AT	AU	AV	AW	AX	AY	AZ
2402	N/A	LESSEE	N/A	7	0	0	Common	Lot	11/10/1994 12:00:00 AM	YES	9/10/1995 12:00:00 AM	12/18/1992 12:00:00 AM	YES	7/27/1989 12:00:00 AM
2403	GROSS	LESSOR	N/A	0	1	0	Common	Lot		YES	12/31/1993 12:00:00 AM		N/A	
2404	N/A	LESSEE	N/A	1	0	4	Common	Lot	5/5/1998 12:00:00 AM	YES	1/1/1999 12:00:00 AM	8/28/1998 12:00:00 AM	NO	
2405	N/A	LESSEE	N/A	1	0	4	Common	Lot	10/20/2000 12:00:00 AM	YES	10/15/2001 12:00:00 AM	10/27/2000 12:00:00 AM	YES	

	BA	BB	BC	BD	BE	BF	BG	BH	BI	BJ	BK	BL	BM
2402				12/31/1990 12:00:00 AM	1688	5865 OLD US-23 STE C	9,000.00	19.90		2979	11.00	273.28	1,369.39
2403	12/30/1993 12:00:00 AM	13			1376	9900 HIGH SLOPE CT	0.00	0.00		3393	0.00	0.00	0.00
2404					2546	200 E JOHN ST	0.00	17.00		1817	8.75	198.41	287.21
2405					1220	COUNTY RD 428	0.00	0.00		3572	6.72	0.00	0.00

	BN	BO	BP	BQ	BR	BS	BT	BU	BV
2402	T	3/1/1997 12:00:00 AM	N/A		Jobs moved to Farmington Hls	RENT - BASE RENT	1,642.67	0.00	1.00
2403	N/A		N/A		This lease is to accomodate a radio tower and a transmitter bdg.	RENT - BASE RENT	0.00	1.00	1.00
2404	N/A		N/A		Health screening completed	RENT - BASE RENT	485.62	0.00	1.00
2405	N/A		N/A			RENT - BASE RENT	280.00	0.00	1.00

	BW	BX	BY
2402	7/1/1989 12:00:00 AM	3/31/1996 12:00:00 AM	MONTH
2403	2/1/1993 12:00:00 AM	3/1/2013 12:00:00 AM	YEAR
2404	5/18/1998 12:00:00 AM	12/17/1998 12:00:00 AM	MONTH
2405	10/16/2000 12:00:00 AM	10/15/2001 12:00:00 AM	MONTH

	A	B	C	D	E	F	G	H	I	J	K	L	M	N	O
2406	Luce	191	CIVIL SERVICE	10034-1992-1236	200 E John St.	NEWBERRY	49868	02/15/1993	10/15/1993	0.00	5,700.00	8.56	666.00	RA	OFFICE BUILDING
2407	Luce	191	CIVIL SERVICE	10282-1995-1146	200 E John St.	NEWBERRY	49868	08/10/1995	01/30/1996	0.00	5,727.60	8.60	666.00	RA	OFFICE BUILDING
2408	Luce	191	CIVIL SERVICE	6042-1987-81	NEWBERRY HOSPITAL-RMBT 35	NEWBERRY	49868	10/01/1987	09/30/1990	0.00	2,418.48	4.12	587.00	LEASE	OFFICE BUILDING

	P	Q	R	S	T	U	V	W
2406	TERMINATED	30 Days; Standard Cancellation /			HVAC / ELECTRICITY / WATER / JANITORIAL / INT/EXT MAINT / LANDSCAPING / SNOW REMOVAL / PARKING / FLUORESCENT / RUBBISH REMOVAL / N/A /	0.00	0.00	0.00
2407	TERMINATED	30 Days; Standard Cancellation /			HVAC / ELECTRICITY / WATER / JANITORIAL / INT/EXT MAINT / LANDSCAPING / SNOW REMOVAL / PARKING / FLUORESCENT / RUBBISH REMOVAL / N/A /	0.00	0.00	0.00
2408	TERMINATED	30 Days /			HVAC / ELECTRICITY / WATER / JANITORIAL / INT/EXT MAINT / LANDSCAPING / SNOW REMOVAL / PARKING / FLUORESCENT / RUBBISH REMOVAL / N/A /	0.00	0.00	0.00

	X	Y	Z	AA	AB	AC	AD	AE	AF	AG	AH	AI	AJ	AK	AL
2406	0.00	0.00	0.00	5,700.00	8.56	0.00	N/A		MERVIN J. PIKE, ET AL	2865 I-75 BUSINESS SPUR	SAULT STE MARIE	MI	49783	E34	0
2407	0.00	0.00	0.00	5,727.60	8.60	0.00	N/A		ROBERT L AND MERVIN J. PIKE	1021 PARNELL AVENUE	SAULT STE MARIE	MI	49783	E37	0
2408	0.00	0.00	0.00	2,418.48	4.12	0.00	N/A		MENTAL HEALTH	LEWIS CASS BLDG	LANSING	MI	48933		0

	AM	AN	AO	AP	AQ	AR	AS	AT	AU	AV	AW	AX	AY	AZ
2406	N/A	LESSEE	N/A	1	0	4	Common	Lot	2/16/1993 12:00:00 AM	YES	7/10/1994 12:00:00 AM	2/17/1993 12:00:00 AM	YES	1/7/1993 12:00:00 AM
2407	N/A	LESSEE	N/A	1	0	4	Common	Lot	8/1/1995 12:00:00 AM	YES	5/1/1996 12:00:00 AM	8/8/1995 12:00:00 AM	NO	
2408	N/A	STATE-STATE	N/A	0	1	0	Common	Lot		YES			NO	

	BA	BB	BC	BD	BE	BF	BG	BH	BI	BJ	BK	BL	BM
2406					2546	200 E JOHN ST	0.00	0.00		1817	8.56	0.00	0.00
2407					2546	200 E JOHN ST	0.00	16.70		1817	8.60	319.00	158.30
2408					3134	NEWBERRY HOSPITAL-RMBT 35	0.00	0.00		3739	4.12	0.00	0.00

	BN	BO	BP	BQ	BR	BS	BT	BU	BV
2406	N/A		N/A		Screenings completed at site	RENT - BASE RENT	475.00	0.00	1.00
2407	N/A		N/A		expired	RENT - BASE RENT	477.30	0.00	1.00
2408	N/A		N/A		Expired	RENT - BASE RENT	0.00	201.54	1.00

	BW	BX	BY
2406	2/15/1993 12:00:00 AM	10/15/1993 12:00:00 AM	MONTH
2407	8/10/1995 12:00:00 AM	1/30/1996 12:00:00 AM	MONTH
2408	10/1/1987 12:00:00 AM	9/30/1990 12:00:00 AM	MONTH

	A	B	C	D	E	F	G	H	I	J	K	L	M	N	O
2409	Luce	231	STATE	4965-1990-2065	504 W McMillan Avenue	NEWBERRY	49868	12/01/1990	05/31/2006	0.00	4,935.24	7.58	796.00	LEASE	OFFICE BUILDING
2410	Luce	231	STATE	4965-2005-0062	504 W McMillan Avenue	NEWBERRY	49868	06/01/2006	05/31/2011	0.00	10,347.96	13.00	796.00	LEASE	OFFICE BUILDING
2411	Luce	231	STATE	4965-2010-0201	504 W McMillan Avenue	NEWBERRY	49868	06/01/2006	05/31/2021	862.00	10,344.00	13.00	796.00	LEASE	OFFICE BUILDING

	P	Q	R	S	T	U	V	W
2409	TERMINATED				HVAC / HVAC / HVAC / ELECTRICITY / ELECTRICITY / ELECTRICITY / WATER / WATER / WATER / JANITORIAL / JANITORIAL / JANITORIAL / INT/EXT MAINT / INT/EXT MAINT / INT/EXT MAINT / LANDSCAPING / LANDSCAPING / LANDSCAPING / SNOW REMOVAL / SNOW REMOVAL / SNOW REMOVAL / PARKING / PARKING / PARKING / FLUORESCENT / FLUORESCENT / FLUORESCENT / RUBBISH REMOVAL / RUBBISH REMOVAL / RUBBISH REMOVAL / PEST CONTROL / PEST CONTROL / PEST CONTROL /	0.00	0.00	0.00
2410	TERMINATED	standard 90 day notice /			ELECTRICITY / GAS / WATER / JANITORIAL / PARKING / INT/EXT MAINT / LANDSCAPING / SNOW REMOVAL / PEST CONTROL /	0.00	0.00	0.00
2411	RENT AUTHORIZED	Standard; 90 day / Standard; 90 day / Standard; 90 day /		5 year; 30 day / 5 year; 30 day / 5 year; 30 day /	ELECTRICITY / ELECTRICITY / ELECTRICITY / GAS / GAS / GAS /	2,404.95	0.00	0.00

	X	Y	Z	AA	AB	AC	AD	AE	AF	AG	AH	AI	AJ	AK	AL
2409	0.00	0.00	0.00	4,935.24	6.20	0.00	N/A		GOLDTHORPE ENTERPRISES, INC.	ROUTE #3, BOX 2725	MCMILLAN	MI	49853	E37	0
2410	0.00	0.00	0.00	10,347.96	13.00	0.00	N/A		Goldthorpe Enterprises Inc.	23972 County Road 98	MCMILLAN	MI	49853	E37	
2411	0.00	0.00	0.00	12,748.95	16.02	0.00	Actual	2013	Goldthorpe Enterprises Inc.	23972 County Road 98	MCMILLAN	MI	49853	E97	

	AM	AN	AO	AP	AQ	AR	AS	AT	AU	AV	AW	AX	AY	AZ
2409	NET	LESSEE	OFFICE	2	0	10	Common	Lot	3/14/2006 12:00:00 AM	YES	12/31/2006 12:00:00 AM	9/5/2002 12:00:00 AM	YES	11/4/1999 12:00:00 AM
2410	NET	LESSEE	OFFICE	2	0	10	Common	Lot	2/19/2009 12:00:00 AM	YES	12/31/2012 12:00:00 AM	7/6/2006 12:00:00 AM	YES	11/4/1999 12:00:00 AM
2411	NET	LESSEE	OFFICE	2	0	10	Common	Lot	2/19/2009 12:00:00 AM	YES	12/31/2012 12:00:00 AM	7/6/2006 12:00:00 AM	N/A	11/4/1999 12:00:00 AM

	BA	BB	BC	BD	BE	BF	BG	BH	BI	BJ	BK	BL	BM
2409	9/20/1990 12:00:00 AM	37		12/31/1997 12:00:00 AM	1774		11,837.00	6.72	Newberry	2872	7.58	150.84	351.96
2410	7/18/2006 12:00:00 AM	14		12/31/1997 12:00:00 AM	1774		11,837.00	6.72	1st newberry	2872	13.00	551.77	310.56
2411	7/18/2006 12:00:00 AM	14		12/31/1997 12:00:00 AM	1774		11,837.00	0.00		2872	13.00	552.00	300.00

	BN	BO	BP	BQ	BR	BS	BT	BU	BV
2409	T	3/1/2006 12:00:00 AM	N/A		Exercised 1.4 per letter dated October 31, 2005	RENT - BASE RENT	411.27	0.00	1.00
2410	N/A		N/A		Renewal lease	RENT - BASE RENT	862.33	0.00	1.00
2411	N/A		N/A			RENT - BASE RENT	862.00	0.00	1.00

	BW	BX	BY
2409	12/1/1990 12:00:00 AM	11/30/1995 12:00:00 AM	MONTH
2410	6/1/2006 12:00:00 AM	5/31/2011 12:00:00 AM	MONTH
2411	6/1/2006 12:00:00 AM	5/31/2016 12:00:00 AM	MONTH

	A	B	C	D	E	F	G	H	I	J	K	L	M	N	O
2412	Luce	231	STATE	6318-1984-44	NEWBERRY REGIONAL CTR	NEWBERRY	49868	05/01/1984		0.00	0.00	0.00	4,400.00	RA	OTHER
2413	Luce	391	COMMUNITY HEALTH	2952-1979-6	96 CAMPBELL	NEWBERRY	49868	01/07/1979		304.98	3,659.76	0.00	0.00	RA	RESIDENTIAL
2414	Luce	391	COMMUNITY HEALTH	6669-1989-209	BLDG 73	NEWBERRY	49868	10/01/1990	09/30/1991	0.00	8,103.60	4.12	1,967.00	LEASE	OTHER
2415	Luce	391	COMMUNITY HEALTH	6669-1992-1053	BLDG 73 RMS 227 228 & 117A	NEWBERRY	49868	10/01/1991	09/30/1992	0.00	5,750.64	4.12	1,395.00	RA	OTHER

	P	Q	R	S	T	U	V	W
2412	TERMINATED	30 Days; Std. Cancellatoin Either Party /			HVAC / ELECTRICITY / WATER / JANITORIAL / INT/EXT MAINT / LANDSCAPING / SNOW REMOVAL / PARKING / FLUORESCENT / RUBBISH REMOVAL / N/A /	0.00	0.00	0.00
2413	TERMINATED	30 Days; Standard Cancellation /			HVAC / ELECTRICITY / WATER / JANITORIAL / INT MAINTENANCE / LANDSCAPING / SNOW REMOVAL / PARKING / FLUORESCENT / RUBBISH REMOVAL / N/A /	0.00	0.00	0.00
2414	TERMINATED	90 Days; Standard Cancellation /			HVAC / ELECTRICITY / WATER / JANITORIAL / INT/EXT MAINT / LANDSCAPING / SNOW REMOVAL / PARKING / FLUORESCENT / RUBBISH REMOVAL / N/A /	0.00	0.00	0.00
2415	TERMINATED	30 Days; Standard Cancellation /			HVAC / ELECTRICITY / WATER / JANITORIAL / INT/EXT MAINT / LANDSCAPING / SNOW REMOVAL / PARKING / FLUORESCENT / RUBBISH REMOVAL / N/A /	0.00	0.00	0.00

	X	Y	Z	AA	AB	AC	AD	AE	AF	AG	AH	AI	AJ	AK	AL
2412	0.00	0.00	0.00	0.00	0.00	0.00	N/A		DEPT OF MENTAL HEALTH	LEWIS CASS BUILDING	LANSING	MI	48909	E23	0
2413	0.00	0.00	0.00	3,659.76	0.00	0.00	N/A		DR HERNANDO RODRIGUEZ	96 CAMPBELL	NEWBERRY	MI	49868		0
2414	0.00	0.00	0.00	8,103.60	4.12	0.00	N/A		EASTERN UPPER PENINSULAINT SC	BOX 883	SAULT STE MARIE	MI	49783		0
2415	0.00	0.00	0.00	5,750.64	4.12	0.00	N/A		EASTERN UPPER ISD	BOX 883	SAULT STE MARIE	MI	49783	E23	0

	AM	AN	AO	AP	AQ	AR	AS	AT	AU	AV	AW	AX	AY	AZ
2412	N/A	STATE-STATE	N/A	1	1	0	Common	Lot		YES			N/A	
2413	N/A	LESSOR	N/A	0	1	0	Common	Lot		YES			NO	
2414	N/A	LESSOR	N/A	0	1	0	Common	Lot		YES	7/1/1990 12:00:00 AM	7/23/1982 12:00:00 AM	NO	
2415	N/A	LESSOR	N/A	0	1	0	Common	Lot		YES			NO	

	BA	BB	BC	BD	BE	BF	BG	BH	BI	BJ	BK	BL	BM
2412					3133	NEWBERRY REGIONAL CTR	0.00	0.00		3740	0.00	0.00	0.00
2413					3115	96 CAMPBELL	0.00	0.00		1056	0.00	0.00	0.00
2414					1282	BLDG 73	0.00	0.00		3497	4.12	0.00	0.00
2415					1281	NEWBERRY REGIONAL CENTER	0.00	0.00		3497	4.12	0.00	0.00

	BN	BO	BP	BQ	BR	BS	BT	BU	BV
2412	N/A		N/A		Per Doug Garton cancelled	RENT - BASE RENT	0.00	0.00	1.00
2413	N		N/A		CANCELLED PER KM	RENT - BASE RENT	0.00	304.98	1.00
2414	N		N/A		New lease written	RENT - BASE RENT	0.00	675.30	1.00
2415	N/A		N/A		Tenant moved out	RENT - BASE RENT	0.00	479.22	1.00

	BW	BX	BY
2412	5/23/2001 12:00:00 AM	5/22/2100 12:00:00 AM	MONTH
2413	1/7/1979 12:00:00 AM	1/6/2078 12:00:00 AM	MONTH
2414	10/1/1990 12:00:00 AM	9/30/1991 12:00:00 AM	MONTH
2415	10/1/1991 12:00:00 AM	9/30/1992 12:00:00 AM	MONTH

	A	B	C	D	E	F	G	H	I	J	K	L	M	N	O
2416	Luce	391	COMMUNITY HEALTH	6809-1986-162	94 CAMPBELL	NEWBERRY	49868	08/25/1986	10/12/1991	0.00	2,987.88	0.00	0.00	RA	RESIDENTIAL
2417	Luce	391	COMMUNITY HEALTH	7263-1988-295	BLDG 91	NEWBERRY	49868	07/24/1988		412.85	4,954.20	0.00	0.00	RA	OTHER
2418	Luce	391	COMMUNITY HEALTH	7479-1990-1260	#93 NEWBERRY REG	NEWBERRY	49868	03/01/1990	02/28/1995	0.00	4,216.32	1.00	0.00	RA	OTHER
2419	Luce	391	COMMUNITY HEALTH	7570-1990-3049	BLDG 33	NEWBERRY	49868-1398	09/01/1990	09/30/1991	0.00	3,852.00	0.96	4,000.00	LEASE	WAREHOUSE

	P	Q	R	S	T	U	V	W
2416	TERMINATED	30 Days; Standard Cancellation /			HVAC / ELECTRICITY / WATER / JANITORIAL / INT MAINTENANCE / LANDSCAPING / SNOW REMOVAL / PARKING / FLUORESCENT / RUBBISH REMOVAL / N/A /	0.00	0.00	0.00
2417	TERMINATED	30 Days; Standard Cancellation /			HVAC / ELECTRICITY / WATER / JANITORIAL / INT/EXT MAINT / LANDSCAPING / SNOW REMOVAL / PARKING / FLUORESCENT / RUBBISH REMOVAL / N/A /	0.00	0.00	0.00
2418	TERMINATED	30 Days; Standard Cancellation /			HVAC / ELECTRICITY / WATER / JANITORIAL / INT MAINTENANCE / LANDSCAPING / SNOW REMOVAL / PARKING / FLUORESCENT / RUBBISH REMOVAL / N/A /	0.00	0.00	0.00
2419	TERMINATED	30 Days; Standard Cancellation /			HVAC / ELECTRICITY / WATER / JANITORIAL / INT/EXT MAINT / LANDSCAPING / SNOW REMOVAL / PARKING / FLUORESCENT / RUBBISH REMOVAL / N/A /	0.00	0.00	0.00

	X	Y	Z	AA	AB	AC	AD	AE	AF	AG	AH	AI	AJ	AK	AL
2416	0.00	0.00	0.00	2,987.88	0.00	0.00	N/A		JACK ANDERSON	3001 NEWBERRY	NEWBERRY	MI	49868		0
2417	0.00	0.00	0.00	4,954.20	0.00	0.00	N/A		JAMES HUTCHINSON	91 CAMPBELL	NEWBERRY	MI	49868		0
2418	0.00	0.00	0.00	4,216.32	0.00	0.00	N/A		DR JIM HA YUN	#93 NEWBERRY REG	NEWBERRY	MI	49868	E34	0
2419	0.00	0.00	0.00	3,852.00	0.96	0.00	N/A		County of Luce	County Government Building	NEWBERRY	MI	49868	E01	0

	AM	AN	AO	AP	AQ	AR	AS	AT	AU	AV	AW	AX	AY	AZ
2416	N/A	LESSOR	N/A	0	1	0	Common	Lot		YES			NO	
2417	N/A	LESSOR	N/A	0	1	0	Common	Lot		YES			NO	
2418	N/A	LESSOR	N/A	0	1	0	Common	Lot		YES			NO	
2419	N/A	LESSOR	N/A	0	1	0	Common	Lot		YES	9/26/1991 12:00:00 AM		NO	

	BA	BB	BC	BD	BE	BF	BG	BH	BI	BJ	BK	BL	BM
2416					1399	94 CAMPBELL	0.00	0.00		3362	0.00	0.00	0.00
2417					1268	BLDG 91	0.00	0.00		3513	0.00	0.00	0.00
2418					3117	#93 NEWBERRY REG	0.00	0.00		1054	1.00	0.00	0.00
2419					1313	3001 S NEWBERRY AVENUE	0.00	0.00		3460	0.96	0.00	0.00

	BN	BO	BP	BQ	BR	BS	BT	BU	BV
2416	N		N/A		Employee residing in house	RENT - BASE RENT	0.00	248.99	1.00
2417	N		N/A		CANCELLED PER KM	RENT - BASE RENT	0.00	412.85	1.00
2418	N		N/A		CANCELLED PER KM	RENT - BASE RENT	0.00	351.36	1.00
2419	N/A		N/A		Tenant moved out	RENT - BASE RENT	0.00	321.00	1.00

	BW	BX	BY
2416	8/25/1986 12:00:00 AM	10/12/1991 12:00:00 AM	MONTH
2417	7/24/1988 12:00:00 AM	7/23/2087 12:00:00 AM	MONTH
2418	3/1/1990 12:00:00 AM	2/28/1995 12:00:00 AM	MONTH
2419	9/1/1990 12:00:00 AM	9/30/1991 12:00:00 AM	MONTH

	A	B	C	D	E	F	G	H	I	J	K	L	M	N	O
2420	Luce	391	COMMUNITY HEALTH	7794-1991-3103	BLDG 92 NEWBERRY REG MH CNTR	NEWBERRY	49868	12/01/1991	06/30/1992	0.00	4,062.24	0.00	2,760.00	RA	RESIDENTIAL
2421	Luce	431	HUMAN SERVICES	10087-1993-1104	COTTAGE O	NEWBERRY	49868	08/01/1993	05/23/2001	0.00	0.00	0.00	10,000.00	RA	WAREHOUSE
2422	Luce	431	HUMAN SERVICES	10655-1998-1304	500 W McMillan Ave, Suite A	NEWBERRY	49868	10/01/1998	09/30/1999	0.00	83,228.76	16.78	4,960.00	RA	OFFICE BUILDING

	P	Q	R	S	T	U	V	W
2420	TERMINATED	30 Days; Standard Cancellation /			HVAC / ELECTRICITY / WATER / JANITORIAL / INT/EXT MAINT / LANDSCAPING / SNOW REMOVAL / PARKING / FLUORESCENT / RUBBISH REMOVAL / N/A /	0.00	0.00	0.00
2421	TERMINATED	30 Days; Standard Cancellation /			HVAC / ELECTRICITY / WATER / JANITORIAL / INT/EXT MAINT / LANDSCAPING / SNOW REMOVAL / PARKING / FLUORESCENT / RUBBISH REMOVAL / N/A /	0.00	0.00	0.00
2422	TERMINATED	30 Days; Standard Cancellation /			HVAC / ELECTRICITY / WATER / JANITORIAL / INT/EXT MAINT / LANDSCAPING / SNOW REMOVAL / PARKING / FLUORESCENT / RUBBISH REMOVAL / N/A /	0.00	0.00	0.00

	X	Y	Z	AA	AB	AC	AD	AE	AF	AG	AH	AI	AJ	AK	AL
2420	0.00	0.00	0.00	4,062.24	1.47	0.00	N/A		LUCE COUNTY C.M.H. BOARD	P. O. BOX 488	NEWBERRY	MI	49868-0448	E23	0
2421	0.00	0.00	0.00	0.00	0.00	0.00	N/A		DEPARTMENT OF MENTAL HEALTH	LEWIS CASS BUILDING	LANSING	MI	48909	E23	0
2422	0.00	0.00	0.00	83,228.76	16.78	0.00	N/A		GOLDTHORPE ENTERPISES, INC.	RTE 3, BOX 2725	MCMILLAN	MI	49853	E37	0

	AM	AN	AO	AP	AQ	AR	AS	AT	AU	AV	AW	AX	AY	AZ
2420	N/A	LESSOR	N/A	0	1	0	Common	Lot		YES			NO	
2421	N/A	STATE-STATE	N/A	0	1	0	Common	Lot		YES			NO	
2422	N/A	LESSEE	N/A	14	0	14	Common	Lot	10/5/1998 12:00:00 AM	YES	6/1/1999 12:00:00 AM	10/13/1998 12:00:00 AM	NO	

	BA	BB	BC	BD	BE	BF	BG	BH	BI	BJ	BK	BL	BM
2420					1267	BLDG 92 NEWBERRY REG MH C	0.00	0.00		3514	0.00	0.00	0.00
2421					1221	NEWBERRY REGIONAL CENTER	0.00	0.00		3571	0.00	0.00	0.00
2422					1789		11,837.00	42.00		2850	16.78	1,126.61	5,809.12

	BN	BO	BP	BQ	BR	BS	BT	BU	BV
2420	N/A		N/A			RENT - BASE RENT	0.00	338.52	1.00
2421	N/A		N/A		Moved out 4 or more years ago	RENT - BASE RENT	0.00	0.00	1.00
2422	N/A		N/A		New lease is in place	RENT - BASE RENT	6,935.73	0.00	1.00

	BW	BX	BY
2420	12/1/1991 12:00:00 AM	6/30/1992 12:00:00 AM	MONTH
2421	5/23/2001 12:00:00 AM	5/22/2100 12:00:00 AM	MONTH
2422	10/1/1998 12:00:00 AM	9/30/1999 12:00:00 AM	MONTH

	A	B	C	D	E	F	G	H	I	J	K	L	M	N	O
2423	Luce	431	HUMAN SERVICES	4481-1197-1140	500 W McMillan Ave, Suite A	NEWBERRY	49868	12/01/1990	10/31/2008	0.00	40,575.60	15.10	7,436.00	LEASE	OFFICE BUILDING
2424	Luce	431	HUMAN SERVICES	4481-1985-35	500 W MCMILLAN AVE	NEWBERRY	49868	12/01/1990	11/30/1995	0.00	29,164.80	6.20	4,704.00	LEASE	OFFICE BUILDING
2425	Luce	431	HUMAN SERVICES	4481-2007-0161	500 W McMillan Ave, Suite A	NEWBERRY	49868	11/01/2008	10/31/2013	6,241.33	74,895.96	15.10	4,960.00	LEASE	OFFICE BUILDING

	P	Q	R	S	T	U	V	W
2423	TERMINATED	Standard; 30 day / Standard; 30 day / Standard; 30 day / Standard; 30 day / Standard; 30 day / Standard; 30 day / Standard; 30 day /			HVAC / HVAC / HVAC / HVAC / HVAC / HVAC / HVAC / ELECTRICITY / ELECTRICITY / ELECTRICITY / ELECTRICITY / ELECTRICITY / ELECTRICITY / ELECTRICITY / WATER / WATER / WATER / WATER / WATER / WATER / WATER / JANITORIAL / JANITORIAL / JANITORIAL / JANITORIAL / JANITORIAL / JANITORIAL / JANITORIAL / INT/EXT MAINT / INT/EXT MAINT / INT/EXT MAINT / INT/EXT MAINT / INT/EXT MAINT /	0.00	0.00	0.00
2424	TERMINATED	60 Days /			HVAC / ELECTRICITY / WATER / JANITORIAL / INT/EXT MAINT / LANDSCAPING / SNOW REMOVAL / PARKING / FLUORESCENT / RUBBISH REMOVAL / GAS /	0.00	0.00	0.00
2425	HOLDING OVER	Standard; 90 day /			PUBLIC UTILITIES / JANITORIAL / PEST CONTROL / FLUORESCENT /	8,595.49	6,418.09	0.00

	X	Y	Z	AA	AB	AC	AD	AE	AF	AG	AH	AI	AJ	AK	AL
2423	0.00	0.00	0.00	40,575.60	5.46	0.00	N/A		Goldthorpe Enterprises Inc.	23972 County Road 98	MCMILLAN	MI	49853	E37	0
2424	0.00	0.00	0.00	29,164.80	6.20	0.00	N/A		Goldthorpe Enterprises Inc.	23972 County Road 98	MCMILLAN	MI	49853		0
2425	0.00	0.00	0.00	89,909.54	18.13	0.00	Actual	2013	Goldthorpe Enterprises Inc.	23972 County Road 98	MCMILLAN	MI	49853	E97	4481-1197-1140

	AM	AN	AO	AP	AQ	AR	AS	AT	AU	AV	AW	AX	AY	AZ
2423	NET	LESSEE	OFFICE	21	0	50	Common	Lot	2/14/2007 12:00:00 AM	YES	12/31/2008 12:00:00 AM	10/13/1998 12:00:00 AM	YES	3/26/1999 12:00:00 AM
2424	N/A	LESSEE	N/A	24	0	0	Common	Lot	8/13/1990 12:00:00 AM	YES	6/1/1991 12:00:00 AM	7/30/1990 12:00:00 AM	YES	8/15/1990 12:00:00 AM
2425	NET	LESSEE	OFFICE	21	0	25	Common	Lot	2/19/2009 12:00:00 AM	YES	12/31/2012 12:00:00 AM	10/21/2008 12:00:00 AM	YES	3/26/1999 12:00:00 AM

	BA	BB	BC	BD	BE	BF	BG	BH	BI	BJ	BK	BL	BM
2423	12/30/1990 12:00:00 AM	27			1789		11,837.00	62.82	1st, 2ndNewberry	2850	15.10	1,126.61	8,228.91
2424					1788	500 W MCMILLAN AVE	0.00	0.00		2850	6.20	0.00	0.00
2425					1789		11,837.00	42.00	2nd	2850	15.10	2,560.00	3,681.33

	BN	BO	BP	BQ	BR	BS	BT	BU	BV
2423	T	3/1/2006 12:00:00 AM	T		Addendum #3 approved 5/25/91 Addendum #2 approved 7/17/95, item 18 Addendum #1 approved 2/16/99, item 11	RENT - BASE RENT	3,381.30	0.00	1.00
2424	T	3/1/1991 12:00:00 AM	N/A		Replaced by new space request	RENT - BASE RENT	2,430.40	0.00	1.00
2425	N/A		N/A		Dec 2008 - Date modification letter.	RENT - BASE RENT	6,241.33	0.00	1.00

	BW	BX	BY
2423	12/1/1995 12:00:00 AM	3/31/1999 12:00:00 AM	MONTH
2424	12/1/1990 12:00:00 AM	11/30/1995 12:00:00 AM	MONTH
2425	11/1/2008 12:00:00 AM	10/31/2014 12:00:00 AM	MONTH

	A	B	C	D	E	F	G	H	I	J	K	L	M	N	O
2426	Luce	472	CORRECTIONS	10449-1996-1472	217 First St.	NEWBERRY	49868	11/08/1996	05/07/1997	0.00	3,300.00	3.90	846.00	RA	RESIDENTIAL
2427	Luce	591	TRANSPORTATION	2282-1989-29	5100 State Hwy M123	NEWBERRY	49868	03/01/1982	03/04/1992	0.00	34,804.68	4.90	7,103.00	LEASE	OFFICE BUILDING
2428	Luce	631	CONSUMER & INDUST. SERVIC	1554-1988-19	205 NEWBERRY AVE	NEWBERRY	49868	08/01/1988	02/28/1997	0.00	8,028.00	3.41	2,352.00	LEASE	RETAIL
2429	Luce	672	UNEMPLOYMENT AGENCY	4436-1980-54	501 W HARRIE	NEWBERRY	49868	07/15/1990	02/14/1999	0.00	12,158.40	6.80	1,788.00	LEASE	OFFICE BUILDING
2430	Luce	751	NATURAL RESOURCES	11041-2003-1109	5340 County Rd 399	NEWBERRY	49868	01/01/2004	12/31/2004	0.00	375.00	0.00	0.00	RA	LAND

	P	Q	R	S	T	U	V	W
2426	TERMINATED	30 Days; Standard Cancellation /			HVAC / ELECTRICITY / WATER / JANITORIAL / INT/EXT MAINT / LANDSCAPING / SNOW REMOVAL / PARKING / FLUORESCENT / RUBBISH REMOVAL / N/A /	0.00	0.00	0.00
2427	TERMINATED	90 Days; Standard Cancellation /			HVAC / ELECTRICITY / WATER / JANITORIAL / INT/EXT MAINT / LANDSCAPING / SNOW REMOVAL / PARKING / FLUORESCENT / RUBBISH REMOVAL / N/A /	0.00	0.00	0.00
2428	TERMINATED	30 Days; Standard Cancellation /			HVAC / ELECTRICITY / WATER / JANITORIAL / INT/EXT MAINT / LANDSCAPING / SNOW REMOVAL / PARKING / FLUORESCENT / RUBBISH REMOVAL / N/A /	0.00	0.00	0.00
2429	TERMINATED	30 Days; Standard Cancellation /			HVAC / ELECTRICITY / WATER / JANITORIAL / INT/EXT MAINT / LANDSCAPING / SNOW REMOVAL / PARKING / FLUORESCENT / RUBBISH REMOVAL / N/A /	0.00	0.00	0.00
2430	TERMINATED				SNOW REMOVAL / LANDSCAPING /	0.00	0.00	0.00

	X	Y	Z	AA	AB	AC	AD	AE	AF	AG	AH	AI	AJ	AK	AL
2426	0.00	0.00	0.00	3,300.00	3.90	0.00	N/A		RAY MORGIS	217 FIRST STREET	NEWBERRY	MI	49868	E04	0
2427	0.00	0.00	0.00	34,804.68	4.90	0.00	N/A		Goldthorpe Enterprises Inc.	23972 County Road 98	MCMILLAN	MI	49853		0
2428	0.00	0.00	0.00	8,028.00	3.41	0.00	N/A		MARK H. PICKELMAN	103 WEST WILLOW STREET	NEWBERRY	MI	49868		0
2429	0.00	0.00	0.00	12,158.40	6.80	0.00	N/A		Goldthorpe Enterprises Inc.	23972 County Road 98	MCMILLAN	MI	49853		0
2430	0.00	0.00	0.00	375.00	0.00	0.00	N/A		County of Luce	County Government Building	NEWBERRY	MI	49868	E37	

	AM	AN	AO	AP	AQ	AR	AS	AT	AU	AV	AW	AX	AY	AZ
2426	N/A	LESSOR	N/A	0	1	0	Common	Lot		YES	6/27/2000 12:00:00 AM		NO	
2427	N/A	LESSEE	N/A	20	0	0	Common	Lot	12/22/1986 12:00:00 AM	YES	6/1/1992 12:00:00 AM	11/29/1985 12:00:00 AM	YES	4/20/1989 12:00:00 AM
2428	N/A	LESSEE	N/A	2	0	0	Common	Lot	3/25/1993 12:00:00 AM	YES	12/27/1997 12:00:00 AM	4/2/1993 12:00:00 AM	YES	3/26/1993 12:00:00 AM
2429	N/A	LESSEE	N/A	15	0	0	Common	Lot	6/12/1995 12:00:00 AM	YES	6/1/1997 12:00:00 AM	11/3/1995 12:00:00 AM	YES	8/15/1990 12:00:00 AM
2430	GROSS	LESSEE	N/A	0	0	0	Not Applicable	Not Applicable	12/23/2003 12:00:00 AM	YES	12/31/2004 12:00:00 AM		N/A	

	BA	BB	BC	BD	BE	BF	BG	BH	BI	BJ	BK	BL	BM
2426					2444	217 FIRST ST	0.00	0.00		1955	3.90	0.00	0.00
2427				12/31/2011 12:00:00 AM	3178		6,449.00	100.00		3679	4.90	146.95	2,753.44
2428					2499	205 NEWBERRY AVE	0.00	0.00		1886	3.41	0.00	0.00
2429				7/15/1990 12:00:00 AM	1784	501 W HARRIE	5,627.00	31.80		2857	6.80	92.00	831.80
2430	1/28/2004 12:00:00 AM	RA			7466	Luce County Airport	0.00	0.00		4492	0.00	0.00	0.00

	BN	BO	BP	BQ	BR	BS	BT	BU	BV
2426	N/A		N/A		Water leaking from light	RENT - BASE RENT	0.00	275.00	1.00
2427	T	3/1/1993 12:00:00 AM	N/A		DOT purchased the building.	RENT - BASE RENT	2,900.39	0.00	1.00
2428	T	3/1/1997 12:00:00 AM	N/A		EXERCISED CANCELLATION CLAUSE	RENT - BASE RENT	669.00	0.00	1.00
2429	T	3/1/1999 12:00:00 AM	N/A		Dept. no longer needs space	RENT - BASE RENT	1,013.20	0.00	1.00
2430	N/A		N/A		Land Lease at $375.00 per year	RENT - BASE RENT	375.00	0.00	1.00

	BW	BX	BY
2426	11/8/1996 12:00:00 AM	5/7/1997 12:00:00 AM	MONTH
2427	3/1/1982 12:00:00 AM	3/4/1992 12:00:00 AM	MONTH
2428	8/1/1988 12:00:00 AM	2/28/1997 12:00:00 AM	MONTH
2429	7/15/1990 12:00:00 AM	2/14/1999 12:00:00 AM	MONTH
2430	11/1/2003 12:00:00 AM	12/31/2004 12:00:00 AM	YEAR

	A	B	C	D	E	F	G	H	I	J	K	L	M	N	O
2431	Luce	751	NATURAL RESOURCES	11041-2004-1075	5340 County Rd 399	NEWBERRY	49868	01/01/2005	12/31/2007	0.00	375.00	0.00	0.00	LEASE	LAND

	P	Q	R	S	T	U	V	W
	TERMINATED	Standard 90 day /		1 yr opt; 30 day /	SNOW REMOVAL /	0.00	0.00	0.00
		Standard 90 day /		1 yr opt; 30 day /	SNOW REMOVAL /			
		Standard 90 day /		1 yr opt; 30 day /	SNOW REMOVAL /			
		Standard 90 day /		1 yr opt; 30 day /	SNOW REMOVAL /			
		Standard 90 day /		1 yr opt; 30 day /	SNOW REMOVAL /			
		Standard 90 day /		1 yr opt; 30 day /	SNOW REMOVAL /			
		Standard 90 day /		1 yr opt; 30 day /	SNOW REMOVAL /			
		Standard 90 day /		1 yr opt; 30 day /	SNOW REMOVAL /			
		Standard 90 day /		1 yr opt; 30 day /	SNOW REMOVAL /			
		Standard 90 day /		1 yr opt; 30 day /	SNOW REMOVAL /			
		Standard 90 day /		1 yr opt; 30 day /	SNOW REMOVAL /			
		Standard 90 day /		1 yr opt; 30 day /	SNOW REMOVAL /			
		Standard 90 day /		1 yr opt; 30 day /	SNOW REMOVAL /			
		Standard 90 day /		1 yr opt; 30 day /	SNOW REMOVAL /			
		Standard 90 day /		1 yr opt; 30 day /	SNOW REMOVAL /			
		Standard 90 day /		1 yr opt; 30 day /	SNOW REMOVAL /			
		Standard 90 day /		1 yr opt; 30 day /	SNOW REMOVAL /			
		Standard 90 day /		1 yr opt; 30 day /	SNOW REMOVAL /			
		Standard 90 day /		1 yr opt; 30 day /	SNOW REMOVAL /			
				1 yr opt; 30 day /	LANDSCAPING /			
				1 yr opt; 30 day /	LANDSCAPING /			
				1 yr opt; 30 day /	LANDSCAPING /			
				1 yr opt; 30 day /	LANDSCAPING /			
				1 yr opt; 30 day /	LANDSCAPING /			
				1 yr opt; 30 day /	LANDSCAPING /			
				1 yr opt; 30 day /	LANDSCAPING /			
				1 yr opt; 30 day /	LANDSCAPING /			
				1 yr opt; 30 day /	LANDSCAPING /			
				1 yr opt; 30 day /	LANDSCAPING /			
				1 yr opt; 30 day /	LANDSCAPING /			
				1 yr opt; 30 day /	LANDSCAPING /			
2431				1 yr opt; 30 day /	LANDSCAPING /			

	X	Y	Z	AA	AB	AC	AD	AE	AF	AG	AH	AI	AJ	AK	AL
2431	0.00	0.00	0.00	375.00	0.00	0.00	N/A		County of Luce	County Government Building	NEWBERRY	MI	49868	E37	

	AM	AN	AO	AP	AQ	AR	AS	AT	AU	AV	AW	AX	AY	AZ
2431	GROSS	LESSEE	N/A	0	0	0	Not Applicable	Not Applicable	10/23/2006 12:00:00 AM	YES	12/31/2007 12:00:00 AM		N/A	

	BA	BB	BC	BD	BE	BF	BG	BH	BI	BJ	BK	BL	BM
2431	11/16/2004 12:00:00 AM	11			7466	Luce County Airport	0.00	0.00	Frst Mgmt Newbry	4492	0.00	0.00	0.00

	BN	BO	BP	BQ	BR	BS	BT	BU	BV
2431	N/A		N/A		Land Lease at $375.00 per year. Lease to replace rental agreement.	RENT - BASE RENT	375.00	0.00	1.00

	BW	BX	BY
	1/1/2005 12:00:00 AM	12/31/2005 12:00:00 AM	YEAR
2431			

	A	B	C	D	E	F	G	H	I	J	K	L	M	N	O
2432	Luce	751	NATURAL RESOURCES	11041-2007-0013	5340 County Rd 399	NEWBERRY	49868	01/01/2005	12/31/2014	0.00	375.00	0.00	0.00	LEASE	LAND

	P	Q	R	S	T	U	V	W
	RENT	Standard; 90 day /		1 year; 60 day /	INT/EXT MAINT /	0.00	0.00	0.00
	AUTHORIZED	Standard; 90 day /		1 year; 60 day /	INT/EXT MAINT /			
		Standard; 90 day /		1 year; 60 day /	INT/EXT MAINT /			
		Standard; 90 day /		1 year; 60 day /	INT/EXT MAINT /			
		Standard; 90 day /		1 year; 60 day /	INT/EXT MAINT /			
		Standard; 90 day /		1 year; 60 day /	INT/EXT MAINT /			
		Standard; 90 day /		1 year; 60 day /	INT/EXT MAINT /			
		Standard; 90 day /		1 year; 60 day /	INT/EXT MAINT /			
		Standard; 90 day /		1 year; 60 day /	INT/EXT MAINT /			
		Standard; 90 day /		1 year; 60 day /	INT/EXT MAINT /			
		Standard; 90 day /		1 year; 60 day /	INT/EXT MAINT /			
		Standard; 90 day /		1 year; 60 day /	INT/EXT MAINT /			
		Standard; 90 day /		1 year; 60 day /	INT/EXT MAINT /			
		Standard; 90 day /		1 year; 60 day /	INT/EXT MAINT /			
		Standard; 90 day /		1 year; 60 day /	INT/EXT MAINT /			
		Standard; 90 day /		1 year; 60 day /	INT/EXT MAINT /			
		Standard; 90 day /		1 year; 60 day /	INT/EXT MAINT /			
		Standard; 90 day /		1 year; 60 day /	INT/EXT MAINT /			
				1 year; 60 day /				
				1 year; 60 day /				
				1 year; 60 day /				
				1 year; 60 day /				
				1 year; 60 day /				
				1 year; 60 day /				
				1 year; 60 day /				
				1 year; 60 day /				
				1 year; 60 day /				
				1 year; 60 day /				
				1 year; 60 day /				
				1 year; 60 day /				
				1 year; 60 day /				
2432				1 year; 60 day /				

	X	Y	Z	AA	AB	AC	AD	AE	AF	AG	AH	AI	AJ	AK	AL
2432	0.00	0.00	0.00	375.00	0.00	0.00	N/A		County of Luce	County Government Building	NEWBERRY	MI	49868	E97	

	AM	AN	AO	AP	AQ	AR	AS	AT	AU	AV	AW	AX	AY	AZ
2432	NET	LESSEE	OTHER	0	0	0	Not Applicable	Not Applicable	12/19/2011 12:00:00 AM	YES	7/31/2012 12:00:00 AM		N/A	

	BA	BB	BC	BD	BE	BF	BG	BH	BI	BJ	BK	BL	BM
2432	11/16/2004 12:00:00 AM	11			7466	Luce County Airport	0.00	0.00	vacant land	4492	0.00	0.00	33.00

	BN	BO	BP	BQ	BR	BS	BT	BU	BV
2432	N/A		N/A		Land Lease for DNR owned hangar. Rent is paid yearly ($400.00 per year). Addendum #1 to increase land size. State Ad Board approval 01-16-07, #23.	RENT - BASE RENT	31.25	0.00	1.00

	BW	BX	BY
	1/1/2005 12:00:00 AM	12/31/2006 12:00:00 AM	MONTH
2432			

	A	B	C	D	E	F	G	H	I	J	K	L	M	N	O
2433	Luce	751	NATURAL RESOURCES	7849-1991-1109	M-123 AT M-28 JUNCTION	NEWBERRY	49868	10/01/1992	09/30/2002	0.00	46,620.00	6.12	6,449.00	LEASE	OFFICE BUILDING
2434	Luce	751	NATURAL RESOURCES	7849-2002-2017	5100 State Hwy M123	NEWBERRY	49868	10/01/1992	12/31/2012	0.00	46,755.24	8.30	6,449.00	LEASE	OFFICE BUILDING

	P	Q	R	S	T	U	V	W
2433	TERMINATED				HVAC / HVAC / ELECTRICITY / ELECTRICITY / WATER / WATER / JANITORIAL / JANITORIAL / INT/EXT MAINT / INT/EXT MAINT / LANDSCAPING / LANDSCAPING / SNOW REMOVAL / SNOW REMOVAL / PARKING / PARKING / FLUORESCENT / FLUORESCENT / RUBBISH REMOVAL / RUBBISH REMOVAL / N/A / N/A /	0.00	0.00	0.00
2434	TERMINATED	Standard 90 day / Standard 90 day / Standard 90 day / Standard 90 day / Standard 90 day /			PUBLIC UTILITIES / PUBLIC UTILITIES / PUBLIC UTILITIES / PUBLIC UTILITIES / PUBLIC UTILITIES / JANITORIAL / JANITORIAL / JANITORIAL / JANITORIAL / JANITORIAL / LANDSCAPING / LANDSCAPING / LANDSCAPING / LANDSCAPING / LANDSCAPING / SNOW REMOVAL / SNOW REMOVAL / SNOW REMOVAL / SNOW REMOVAL / SNOW REMOVAL / FLUORESCENT / FLUORESCENT / FLUORESCENT / FLUORESCENT / FLUORESCENT /	0.00	0.00	0.00

	X	Y	Z	AA	AB	AC	AD	AE	AF	AG	AH	AI	AJ	AK	AL
2433	0.00	0.00	0.00	46,620.00	7.23	0.00	N/A		Laurel Lea Development CO., Inc	13954 State Highway M-28	NEWBERRY	MI	49868	E37	0
2434	0.00	0.00	0.00	46,755.24	7.25	0.00	N/A		Laurel Lea Development CO., Inc	13954 State Highway M-28	NEWBERRY	MI	49868	E97	

	AM	AN	AO	AP	AQ	AR	AS	AT	AU	AV	AW	AX	AY	AZ
2433	NET	LESSEE	OFFICE	40	0	65	Reserved	Lot	9/14/1998 12:00:00 AM	YES	1/9/2003 12:00:00 AM	8/28/1998 12:00:00 AM	YES	9/24/1992 12:00:00 AM
2434	NET	LESSEE	OFFICE	40	0	65	Reserved	Lot	2/10/2007 12:00:00 AM	YES	1/9/2012 12:00:00 AM	8/29/2007 12:00:00 AM	YES	9/24/1992 12:00:00 AM

	BA	BB	BC	BD	BE	BF	BG	BH	BI	BJ	BK	BL	BM
2433				12/1/2001 12:00:00 AM	3181	M-123 AT M-28 JUNCTION	6,449.00	100.00		3679	6.12	1,107.08	2,182.92
2434	8/18/1992 12:00:00 AM	23		12/31/2011 12:00:00 AM	3178		6,449.00	90.79	1st flr newberry	3679	8.30	1,338.17	3,122.39

	BN	BO	BP	BQ	BR	BS	BT	BU	BV
2433	T	6/15/2003 12:00:00 AM	N/A			RENT - BASE RENT	3,885.00	0.00	1.00
2434	T	6/15/2013 12:00:00 AM	N/A		Add #2 added two options, exercised one, changed rent & responsibilities & adjustment. Add #1 moved water to State responsible.	RENT - BASE RENT	3,896.27	0.00	1.00

	BW	BX	BY
2433	10/1/1992 12:00:00 AM	9/30/1997 12:00:00 AM	MONTH
2434	10/1/2002 12:00:00 AM	3/31/2005 12:00:00 AM	MONTH

	A	B	C	D	E	F	G	H	I	J	K	L	M	N	O
2435	Luce	751	NATURAL RESOURCES	7849-2012-0016	5100 State Hwy M123	NEWBERRY	49868	10/01/2012	09/30/2022	5,024.85	60,298.20	9.35	6,449.00	LEASE	OFFICE BUILDING
2436	Luce	999	PRIVATE TENANTS	10373-1996-1155	STALLS 7-13 BLDG 45	NEWBERRY	49868	05/01/1996	10/31/1996	0.00	1.00	0.00	1,571.00	RA	WAREHOUSE
2437	Luce	999	PRIVATE TENANTS	10373-1996-1156	NEWBERRY CORRECTIONAL FACILITY	NEWBERRY	49868	11/01/1996	04/30/2001	0.00	1.00	0.00	1,571.00	LEASE	WAREHOUSE

	P	Q	R	S	T	U	V	W
2435	RENT AUTHORIZED	Standard; 90 day / Standard; 90 day / Standard; 90 day /		5 year; 30 day / 5 year; 30 day / 5 year; 30 day / 5 year; 30 day / 5 year; 30 day / 5 year; 30 day /	PUBLIC UTILITIES / PUBLIC UTILITIES / PUBLIC UTILITIES / LANDSCAPING / LANDSCAPING / LANDSCAPING / JANITORIAL / JANITORIAL / JANITORIAL / FLUORESCENT / FLUORESCENT / FLUORESCENT / DUMPSTER SERVICE / DUMPSTER SERVICE / DUMPSTER SERVICE / SNOW REMOVAL / SNOW REMOVAL / SNOW REMOVAL /	7,477.85	5,793.00	0.00
2436	TERMINATED	30 Days; Standard Cancellation /			HVAC / ELECTRICITY / WATER / JANITORIAL / INT/EXT MAINT / LANDSCAPING / SNOW REMOVAL / PARKING / FLUORESCENT / RUBBISH REMOVAL / N/A /	0.00	0.00	0.00
2437	TERMINATED	30 Days; Standard Cancellation /			HVAC / ELECTRICITY / WATER / JANITORIAL / INT/EXT MAINT / LANDSCAPING / SNOW REMOVAL / PARKING / FLUORESCENT / RUBBISH REMOVAL / N/A /	0.00	0.00	0.00

	X	Y	Z	AA	AB	AC	AD	AE	AF	AG	AH	AI	AJ	AK	AL
2435	3,605.00	0.00	0.00	77,174.05	11.97	0.00	Actual	2013	Laurel Lea Development CO., Inc	13954 State Highway M-28	NEWBERRY	MI	49868	E102	
2436	0.00	0.00	0.00	1.00	0.00	0.00	N/A		DEPT OF CORRECTIONS	GRANDVIEW PLAZA BUILDING	LANSING	MI	48909	E23	0
2437	0.00	0.00	0.00	1.00	0.00	0.00	N/A		DEPARTMENT OF CORRECTIONS	GRANDVIEW PLAZA	LANSING	MI	48909		0

	AM	AN	AO	AP	AQ	AR	AS	AT	AU	AV	AW	AX	AY	AZ
2435	NET	LESSEE	MIXED USE	30	0	65	Common	Lot	11/1/2012 12:00:00 AM	YES	1/9/2014 12:00:00 AM	11/7/2012 12:00:00 AM	N/A	
2436	N/A	STATE-STATE	COMMERCIAL	0	1	0	Common	Lot		YES			NO	
2437	N/A	STATE-STATE	COMMERCIAL	0	1	0	Common	Lot		YES			NO	

	BA	BB	BC	BD	BE	BF	BG	BH	BI	BJ	BK	BL	BM
2435	9/13/2012 12:00:00 AM	18		12/31/2011 12:00:00 AM	3178		6,449.00	100.00	1st	3679	9.35	1,507.46	3,517.39
2436					1126	NEWBERRY CORR FACILITY	0.00	0.00		3740	0.00	0.00	0.00
2437					3135	NEWBERRY CORRECTIONAL FAC	0.00	0.00		3738	0.00	0.00	0.00

	BN	BO	BP	BQ	BR	BS	BT	BU	BV
2435	N/A		N/A		Location has office and cold storage space	RENT - BASE RENT	0.00	5,024.85	1.00
2436	N/A		N/A		Lease Expired new lease in pla	RENT - BASE RENT	0.00	1.00	1.00
2437	N/A		N/A			RENT - BASE RENT	0.00	1.00	1.00

	BW	BX	BY
2435	10/1/2012 12:00:00 AM	9/30/2022 12:00:00 AM	MONTH
2436	5/1/1996 12:00:00 AM	10/31/1996 12:00:00 AM	YEAR
2437	11/1/1996 12:00:00 AM	4/30/2003 12:00:00 AM	YEAR

	A	B	C	D	E	F	G	H	I	J	K	L	M	N	O
2438	Luce	999	PRIVATE TENANTS	315-1942-3	MCMILLAN TOWNSHIP RADIO TOWER	NEWBERRY	49868	12/30/1942		0.00	12.00	0.00	0.00	LEASE	OTHER
2439	Mackinac	071	TECHNOLOGY, MGT. & BUDGET	10388-1995-1378	109 MCCANN ST	ST IGNACE	49781	06/01/1996	02/28/1997	0.00	9,000.00	10.00	900.00	RA	OFFICE BUILDING
2440	Mackinac	071	TECHNOLOGY, MGT. & BUDGET	10677-1999-1026	109 MCCANN ST	ST IGNACE	49781	01/13/1999	08/20/1999	0.00	10,800.00	10.71	1,062.00	RA	OFFICE BUILDING
2441	Mackinac	231	STATE	2715-1986-34	386 North State Street	ST IGNACE	49781	02/01/1991	01/31/1996	0.00	6,600.00	4.46	1,480.00	LEASE	OFFICE BUILDING

	P	Q	R	S	T	U	V	W
2438	TERMINATED	No Cancellation /			HVAC / ELECTRICITY / WATER / JANITORIAL / INT/EXT MAINT / LANDSCAPING / SNOW REMOVAL / PARKING / FLUORESCENT / RUBBISH REMOVAL / N/A /	0.00	0.00	0.00
2439	TERMINATED	30 Days; Standard Cancellation /			HVAC / ELECTRICITY / WATER / JANITORIAL / INT/EXT MAINT / LANDSCAPING / SNOW REMOVAL / PARKING / FLUORESCENT / RUBBISH REMOVAL / N/A /	0.00	0.00	0.00
2440	TERMINATED	30 Days; Standard Cancellation /			HVAC / ELECTRICITY / WATER / JANITORIAL / INT/EXT MAINT / LANDSCAPING / SNOW REMOVAL / PARKING / FLUORESCENT / RUBBISH REMOVAL / N/A /	0.00	0.00	0.00
2441	TERMINATED	30 Days; Standard Cancellation /			HVAC / ELECTRICITY / WATER / JANITORIAL / INT/EXT MAINT / LANDSCAPING / SNOW REMOVAL / PARKING / FLUORESCENT / RUBBISH REMOVAL / N/A / GAS / PEST CONTROL / N/A /	0.00	0.00	0.00

	X	Y	Z	AA	AB	AC	AD	AE	AF	AG	AH	AI	AJ	AK	AL
2438	0.00	0.00	0.00	12.00	0.00	0.00	N/A		Department of Community Health	LEWIS CASS BUILDING	LANSING	MI	48909		0
2439	0.00	0.00	0.00	9,000.00	10.00	0.00	N/A		DOROTHY AND CHARLES LILLIQUIST	P O BOX 304	ST IGNACE	MI	49781	E37	0
2440	0.00	0.00	0.00	10,800.00	10.17	0.00	N/A		D. LILLIQUIST/C.LILLIQUIST	P.O. BOX 304	ST IGNACE	MI	49781	E37	0
2441	0.00	0.00	0.00	6,600.00	4.46	0.00	N/A		OK Apartments, Inc	368 N STATE ST	ST IGNACE	MI	49781		0

	AM	AN	AO	AP	AQ	AR	AS	AT	AU	AV	AW	AX	AY	AZ
2438	N/A	STATE-STATE	MIXED USE	0	1	0	Common	Lot		YES			N/A	
2439	N/A	LESSEE	N/A	1	0	4	Common	Lot	5/14/1996 12:00:00 AM	YES	9/1/1996 12:00:00 AM		YES	5/16/1996 12:00:00 AM
2440	N/A	LESSEE	N/A	1	0	4	Common	Lot	12/28/1998 12:00:00 AM	YES	9/1/1999 12:00:00 AM	12/23/1998 12:00:00 AM	N/A	
2441	N/A	LESSEE	N/A	4	0	0	Common	Lot	8/21/2002 12:00:00 AM	YES	8/26/2003 12:00:00 AM	8/3/1990 12:00:00 AM	YES	5/17/1989 12:00:00 AM

	BA	BB	BC	BD	BE	BF	BG	BH	BI	BJ	BK	BL	BM
2438					3158	MCMILLAN TOWNSHIP RADIO T	0.00	0.00		3703	0.00	0.00	0.00
2439					2982	109 MCCANN ST	0.00	0.00		1243	10.00	0.00	0.00
2440					2982	109 MCCANN ST	0.00	10.00		1243	10.71	300.00	600.00
2441					1986		2,960.00	0.00		2590	4.46	0.00	0.00

	BN	BO	BP	BQ	BR	BS	BT	BU	BV
2438	N/A		N/A			RENT - BASE RENT	0.00	1.00	1.00
2439	N/A		N/A		no longer needed by dept.	RENT - BASE RENT	750.00	0.00	1.00
2440	N/A		N/A		Dept. no longer need space	RENT - BASE RENT	900.00	0.00	1.00
2441	T	3/1/1991 12:00:00 AM	N/A		See SR# 90-2066	RENT - BASE RENT	550.00	0.00	1.00

	BW	BX	BY
2438	12/30/1942 12:00:00 AM	12/29/2041 12:00:00 AM	MONTH
2439	6/1/1996 12:00:00 AM	2/28/1997 12:00:00 AM	MONTH
2440	1/13/1999 12:00:00 AM	8/20/1999 12:00:00 AM	MONTH
2441	2/1/1991 12:00:00 AM	1/31/1996 12:00:00 AM	MONTH

	A	B	C	D	E	F	G	H	I	J	K	L	M	N	O
2442	Mackinac	231	STATE	2715-1990-2066	386 North State Street	ST IGNACE	49781	02/01/1991	04/30/1996	0.00	6,300.00	4.26	1,480.00	LEASE	OFFICE BUILDING
2443	Mackinac	231	STATE	2715-1996-1104	386 North State Street	ST IGNACE	49781	05/01/1996	04/30/1997	0.00	7,102.56	4.80	1,480.00	RA	OFFICE BUILDING
2444	Mackinac	231	STATE	2715-1996-1127	386 North State Street	ST IGNACE	49781	05/01/1997	11/30/2007	0.00	6,300.00	4.26	1,480.00	LEASE	OFFICE BUILDING

	P	Q	R	S	T	U	V	W
2442	TERMINATED	30 Days; Standard Cancellation /			HVAC / ELECTRICITY / WATER / JANITORIAL / INT/EXT MAINT / LANDSCAPING / SNOW REMOVAL / PARKING / FLUORESCENT / RUBBISH REMOVAL / N/A /	0.00	0.00	0.00
2443	TERMINATED	30 Days; Standard Cancellation /			HVAC / ELECTRICITY / WATER / JANITORIAL / INT/EXT MAINT / LANDSCAPING / SNOW REMOVAL / PARKING / FLUORESCENT / RUBBISH REMOVAL / N/A /	0.00	0.00	0.00
2444	TERMINATED	Standard; 30 Days / Standard; 30 Days /			HVAC / HVAC / ELECTRICITY / ELECTRICITY / WATER / WATER / JANITORIAL / JANITORIAL / INT/EXT MAINT / INT/EXT MAINT / LANDSCAPING / LANDSCAPING / SNOW REMOVAL / SNOW REMOVAL / PARKING / PARKING / FLUORESCENT / FLUORESCENT / RUBBISH REMOVAL / RUBBISH REMOVAL / PEST CONTROL / PEST CONTROL / GAS / GAS /	0.00	0.00	0.00

	X	Y	Z	AA	AB	AC	AD	AE	AF	AG	AH	AI	AJ	AK	AL
2442	0.00	0.00	0.00	6,300.00	4.26	0.00	N/A		OK APARTMENTS, INC.	368 NORTH STATE STREET	ST IGNACE	MI	49781	E34	0
2443	0.00	0.00	0.00	7,102.56	4.80	0.00	N/A		O K APARTMENTS, INC.	368 NORTH STATE STREET	ST IGNACE	MI	49781	E37	0
2444	0.00	0.00	0.00	6,300.00	4.26	0.00	N/A		P & G APARTMENT COMPLEX INC	15 COUNTRY CLUB DRIVE	HURRICANE	WV	25526	E37	0

	AM	AN	AO	AP	AQ	AR	AS	AT	AU	AV	AW	AX	AY	AZ
2442	N/A	LESSEE	N/A	2	0	7	Common	Lot	8/2/1990 12:00:00 AM	YES	8/26/1996 12:00:00 AM	8/3/1990 12:00:00 AM	YES	5/17/1989 12:00:00 AM
2443	N/A	LESSEE	N/A	2	0	7	Common	Lot	4/18/1996 12:00:00 AM	YES	8/26/1997 12:00:00 AM	6/17/1996 12:00:00 AM	YES	7/12/1994 12:00:00 AM
2444	NET	LESSEE	OFFICE	2	0	0	Not Applicable	Not Applicable	4/10/2007 12:00:00 AM	YES	3/31/2008 12:00:00 AM	10/4/2007 12:00:00 AM	YES	7/12/1994 12:00:00 AM

	BA	BB	BC	BD	BE	BF	BG	BH	BI	BJ	BK	BL	BM
2442					1986		2,960.00	50.00		2590	4.26	0.00	0.00
2443					1986		2,960.00	50.00		2590	4.80	0.00	0.00
2444	5/20/1997 12:00:00 AM	28			1986		2,960.00	50.00	1st St Ignace	2590	4.26	210.00	315.00

	BN	BO	BP	BQ	BR	BS	BT	BU	BV
2442	T	3/1/1996 12:00:00 AM	N/A		agreement finalized	RENT - BASE RENT	525.00	0.00	1.00
2443	N/A		N/A		renewal lease finalized	RENT - BASE RENT	591.88	0.00	1.00
2444	T	6/15/2006 12:00:00 AM	N/A		exer 2.9 ext per letter dated 1-19-07 0092-2006 (CCO#1) HVAC; Install door; skim coat lobby Change of Ownership effective 4-01-04; Renewal Option Exercised under 2001-1200, August 3, 2001	RENT - BASE RENT	525.00	0.00	1.00

	BW	BX	BY
2442	2/1/1991 12:00:00 AM	4/30/1996 12:00:00 AM	MONTH
2443	5/1/1996 12:00:00 AM	4/30/1997 12:00:00 AM	MONTH
2444	5/1/1997 12:00:00 AM	4/30/2002 12:00:00 AM	MONTH

	A	B	C	D	E	F	G	H	I	J	K	L	M	N	O
2445	Mackinac	231	STATE	2715-2006-0069	386 North State Street	ST IGNACE	49781	12/01/2007	11/30/2017	0.00	14,796.00	10.00	1,480.00	LEASE	OFFICE BUILDING
2446	Mackinac	431	HUMAN SERVICES	6406-1984-56	199 Ferry Lane	ST IGNACE	49781	11/01/1984	10/31/2005	0.00	28,526.04	6.80	4,195.00	LEASE	OFFICE BUILDING

	P	Q	R	S	T	U	V	W
2445	RENT AUTHORIZED	Standard; 180 day / Standard; 180 day / Standard; 180 day /			PUBLIC UTILITIES / PUBLIC UTILITIES / PUBLIC UTILITIES / JANITORIAL / JANITORIAL / JANITORIAL / LANDSCAPING / LANDSCAPING / LANDSCAPING / SNOW REMOVAL / SNOW REMOVAL / SNOW REMOVAL / DUMPSTER SERVICE / DUMPSTER SERVICE / DUMPSTER SERVICE /	4,214.47	4,244.90	0.00
2446	TERMINATED	Legislative Restrictive; 60 day / Legislative Restrictive; 60 day / Legislative Restrictive; 60 day /			HVAC / HVAC / HVAC / ELECTRICITY / ELECTRICITY / ELECTRICITY / WATER / WATER / WATER / JANITORIAL / JANITORIAL / JANITORIAL / INT/EXT MAINT / INT/EXT MAINT / INT/EXT MAINT / LANDSCAPING / LANDSCAPING / LANDSCAPING / SNOW REMOVAL / SNOW REMOVAL / SNOW REMOVAL / PARKING / PARKING / PARKING / FLUORESCENT / FLUORESCENT / FLUORESCENT / RUBBISH REMOVAL / RUBBISH REMOVAL / RUBBISH REMOVAL / GAS / GAS / GAS /	0.00	0.00	0.00

	X	Y	Z	AA	AB	AC	AD	AE	AF	AG	AH	AI	AJ	AK	AL
2445	0.00	0.00	0.00	23,255.37	15.71	0.00	Actual	2013	Thomas Briggs	PO Box 836	ST IGNACE	MI	49781	E97	
2446	0.00	0.00	0.00	28,526.04	6.80	0.00	N/A		B & G Development Co.	3327 US 31 North - Conway	PETOSKEY	MI	49770	E37	0

	AM	AN	AO	AP	AQ	AR	AS	AT	AU	AV	AW	AX	AY	AZ
2445	NET	LESSEE	OFFICE	2	0	3	Not Applicable	Not Applicable	1/18/2011 12:00:00 AM	YES	9/24/2011 12:00:00 AM	3/31/2008 12:00:00 AM	YES	7/12/1994 12:00:00 AM
2446	NET	LESSEE	OFFICE	17	0	35	Common	Lot	4/22/2009 12:00:00 AM	YES	3/22/2009 12:00:00 AM	6/20/1994 12:00:00 AM	YES	7/12/1994 12:00:00 AM

	BA	BB	BC	BD	BE	BF	BG	BH	BI	BJ	BK	BL	BM
2445	1/15/2008 12:00:00 AM	10			1986		2,960.00	50.00	1st st ignace	2590	10.00	750.00	483.00
2446	7/24/1984 12:00:00 AM	11		1/1/1998 12:00:00 AM	2557		4,195.00	100.00		1802	6.80	356.73	2,020.44

	BN	BO	BP	BQ	BR	BS	BT	BU	BV
2445	N/A		N/A		11/27/2012-Renewal Option Addendum #1 exercised effective 12/1/2012 thru 11/30/2017 three parking spaces added to the Lease 11-20-12 Ad Board Approved, Item #12. New owner effective 2-1-09 Rental agreement completed to provide time to finalize lease; Renewal lease for 10 years	RENT - BASE RENT	1,233.00	0.00	1.00
2446	T	3/1/2005 12:00:00 AM	N/A		Holdover completed per letter dated 3-17-2005; 2.9 exercised; Exercised Renewal Option per letter dated January 10, 2000 (2000-1086)	RENT - BASE RENT	2,377.17	0.00	1.00

	BW	BX	BY
2445	12/1/2007 12:00:00 AM	11/30/2012 12:00:00 AM	MONTH
2446	2/1/2000 12:00:00 AM	10/31/2005 12:00:00 AM	MONTH

	A	B	C	D	E	F	G	H	I	J	K	L	M	N	O
2447	Mackinac	431	HUMAN SERVICES	6406-2004-1033	199 Ferry Lane	ST IGNACE	49781	11/01/2005	10/31/2010	0.00	28,526.04	10.68	4,195.00	LEASE	OFFICE BUILDING

	P	Q	R	S	T	U	V	W
	TERMINATED	Standard 90 day notice /		5 yr opt 30 day notice /	ELECTRICITY /	0.00	0.00	0.00
		Standard 90 day notice /		5 yr opt 30 day notice /	ELECTRICITY /			
		Standard 90 day notice /		5 yr opt 30 day notice /	ELECTRICITY /			
		Standard 90 day notice /		5 yr opt 30 day notice /	ELECTRICITY /			
					GAS /			
					GAS /			
					GAS /			
					GAS /			
					WATER /			
					WATER /			
					WATER /			
					WATER /			
					LANDSCAPING /			
					LANDSCAPING /			
					LANDSCAPING /			
					LANDSCAPING /			
					SNOW REMOVAL /			
					SNOW REMOVAL /			
					SNOW REMOVAL /			
					SNOW REMOVAL /			
					JANITORIAL /			
					JANITORIAL /			
					JANITORIAL /			
					JANITORIAL /			
					FLUORESCENT /			
					FLUORESCENT /			
					FLUORESCENT /			
					FLUORESCENT /			
					SNOW REMOVAL /			
					SNOW REMOVAL /			
					SNOW REMOVAL /			
					SNOW REMOVAL /			
2447					RUBBISH REMOVAL /			

	X	Y	Z	AA	AB	AC	AD	AE	AF	AG	AH	AI	AJ	AK	AL
2447	0.00	0.00	0.00	28,526.04	6.80	0.00	N/A		J & D Basel Development LLC	9171 North Long Lake Road	TRAVERSE CITY	MI	49685	E37	0

	AM	AN	AO	AP	AQ	AR	AS	AT	AU	AV	AW	AX	AY	AZ
2447	NET	LESSEE	OFFICE	17	0	29	Common	Lot	10/1/2008 12:00:00 AM	YES	3/22/2009 12:00:00 AM	1/26/2006 12:00:00 AM	YES	12/30/1994 12:00:00 AM

	BA	BB	BC	BD	BE	BF	BG	BH	BI	BJ	BK	BL	BM
2447	11/15/2005 12:00:00 AM	7		1/1/1998 12:00:00 AM	2557		4,195.00	100.00	1st St Ignace	1802	10.68	1,068.19	2,667.85

	BN	BO	BP	BQ	BR	BS	BT	BU	BV
2447	N/A		N/A		As of 10-08: Total of CCO's = $3,218.50 (less 10%) CCO# 1: $3,540.35 (incl 10% contingency of $321.85) approved by DA 9-19-08 #21 Renew for 5 yrs w/two 5 yr options & standard cancel	RENT - BASE RENT	2,377.17	0.00	1.00

	BW	BX	BY
	11/1/2005 12:00:00 AM	10/31/2006 12:00:00 AM	MONTH
2447			

	A	B	C	D	E	F	G	H	I	J	K	L	M	N	O
2448	Mackinac	431	HUMAN SERVICES	6406-2007-0157	199 Ferry Lane	ST IGNACE	49781	11/01/2005	10/31/2015	0.00	28,526.04	9.50	4,195.00	LEASE	OFFICE BUILDING
2449	Mackinac	551	STATE POLICE	10004-1992-1146	GRAHAM AVE W OF I-75	ST IGNACE	49781	05/17/1993		0.00	12,000.00	1.41	8,515.00	LEASE	OFFICE BUILDING
2450	Mackinac	551	STATE POLICE	10778-1999-1102	W1022 West US-2	ST IGNACE	49781	03/10/2000	03/09/2015	1,331.10	15,973.20	10.20	1,566.00	LEASE	

	P	Q	R	S	T	U	V	W
2448	RENT AUTHORIZED	Standard; 90 day / Standard; 90 day / Standard; 90 day / Standard; 90 day / Standard; 90 day /		5 year opt; 30 day / 5 year opt; 30 day / 5 year opt; 30 day / 5 year opt; 30 day / 5 year opt; 30 day /	PUBLIC UTILITIES / PUBLIC UTILITIES / PUBLIC UTILITIES / PUBLIC UTILITIES / PUBLIC UTILITIES / JANITORIAL / JANITORIAL / JANITORIAL / JANITORIAL / JANITORIAL / LANDSCAPING / LANDSCAPING / LANDSCAPING / LANDSCAPING / LANDSCAPING / SNOW REMOVAL / SNOW REMOVAL / SNOW REMOVAL / SNOW REMOVAL / SNOW REMOVAL / PEST CONTROL / PEST CONTROL / PEST CONTROL / PEST CONTROL / PEST CONTROL / FLUORESCENT / FLUORESCENT / FLUORESCENT / FLUORESCENT / FLUORESCENT /	7,630.44	7,594.11	4,015.00
2449	TERMINATED	Executive Legislative; 60 days / Executive Legislative; 60 days / Executive Legislative; 60 days /			TELECOMMUNICATIONS / TELECOMMUNICATIONS / TELECOMMUNICATIONS / ALARM SYSTEM MONITORING / ALARM SYSTEM MONITORING / ALARM SYSTEM MONITORING / ALL OTHERS / ALL OTHERS / ALL OTHERS / ELECTRICITY / ELECTRICITY / ELECTRICITY /	0.00	0.00	0.00
2450	RENT AUTHORIZED	Standard; 90 day / Standard; 90 day / Standard; 90 day / Standard; 90 day /			PUBLIC UTILITIES / PUBLIC UTILITIES / PUBLIC UTILITIES / PUBLIC UTILITIES / JANITORIAL / JANITORIAL / JANITORIAL / JANITORIAL /	3,053.70	1,566.00	0.00

	X	Y	Z	AA	AB	AC	AD	AE	AF	AG	AH	AI	AJ	AK	AL
2448	95.00	0.00	0.00	47,860.59	11.41	0.00	Actual	2013	J & D Basel Development LLC	9171 North Long Lake Road	TRAVERSE CITY	MI	49685	E97	
2449	0.00	0.00	0.00	12,000.00	1.41	0.00	N/A		Mackinac Bridge Authority	Graham Ave at I-75	ST IGNACE	MI	49781	E23	0
2450	0.00	0.00	0.00	20,592.90	13.15	0.00	Estimated	2013	Margaret M. Huskey	182 First Street	ST IGNACE	MI	49781	E97	0

	AM	AN	AO	AP	AQ	AR	AS	AT	AU	AV	AW	AX	AY	AZ
2448	NET	LESSEE	OFFICE	17	0	29	Common	Lot	11/7/2012 12:00:00 AM	YES	3/22/2014 12:00:00 AM	1/26/2006 12:00:00 AM	YES	12/30/1994 12:00:00 AM
2449	N/A	STATE-STATE	COMMERCIAL	36	1	42	Common	Lot		YES			NO	
2450	NET	LESSEE	MIXED USE	1	0	4	Common	Lot	4/15/2013 12:00:00 AM	YES	3/27/2014 12:00:00 AM	6/3/2008 12:00:00 AM	YES	6/14/2000 12:00:00 AM

	BA	BB	BC	BD	BE	BF	BG	BH	BI	BJ	BK	BL	BM
2448	10/21/2008 12:00:00 AM	5		1/1/1998 12:00:00 AM	2557		4,195.00	100.00	1st St Ignace	1802	9.50	296.00	3,024.00
2449					3233	MACKINAC BRIDGE	8,515.00	100.00		3622	1.41	0.00	1,000.00
2450	2/15/2000 12:00:00 AM	16		12/31/1998 12:00:00 AM	2928		1,566.00	100.00	1st St Ignace	1308	10.20	625.85	705.25

	BN	BO	BP	BQ	BR	BS	BT	BU	BV
2448	N/A		N/A		Add #1 reduced rent.	RENT - BASE RENT	2,377.17	0.00	1.00
2449	N/A		N/A		New Lease Written	RENT - BASE RENT	0.00	1,000.00	1.00
2450	T	6/15/2009 12:00:00 AM	N/A		Exercised opt (2.5) per letter dated 2/9/2009 at dept's request	RENT - BASE RENT	1,331.10	0.00	1.00

	BW	BX	BY
2448	11/1/2005 12:00:00 AM	10/31/2006 12:00:00 AM	MONTH
2449	5/17/1993 12:00:00 AM	5/16/1992 12:00:00 AM	MONTH
2450	3/10/2010 12:00:00 AM	3/9/2015 12:00:00 AM	MONTH

	A	B	C	D	E	F	G	H	I	J	K	L	M	N	O
2451	Mackinac	551	STATE POLICE	322-2000-1416	LOTS 31-38 RADIO TOWER	ST IGNACE	49781	06/01/1990	05/31/2003	0.00	1.00	0.00	0.00	LEASE	OTHER
2452	Mackinac	591	TRANSPORT ATION	4296-1980-34	M 185	MACKINAC ISLAND	49757	02/21/1980	02/20/2030	0.00	0.00	0.00	0.00	LEASE	LAND
2453	Mackinac	631	CONSUMER & INDUST. SERVIC	1661-1985-13	122 MARKET ST	MACKINAC ISLAND	49757	08/01/1985	05/15/1992	0.00	8,460.00	7.05	1,680.00	LEASE	RETAIL
2454	Mackinac	631	CONSUMER & INDUST. SERVIC	1661-1990-2154	122 MARKET ST	MACKINAC ISLAND	49757	05/01/1991	04/30/1994	0.00	8,460.00	7.05	1,200.00	LEASE	RETAIL
2455	Mackinac	631	CONSUMER & INDUST. SERVIC	6958-1987-189	361 REAGON ST	ST IGNACE	49781	07/01/1987	02/28/1997	0.00	11,923.20	3.10	3,851.00	LEASE	RETAIL
2456	Mackinac	751	NATURAL RESOURCES	10919-2000-1362	121 S SECOND ST	ST IGNACE	49781	12/01/2000	04/30/2001	0.00	4,800.00	1.00	400.00	RA	WAREHOUS E

	P	Q	R	S	T	U	V	W
2451	TERMINATED				N/A / N/A / N/A / N/A /	0.00	0.00	0.00
2452	RENT AUTHORIZED	Standard; 90 day / Standard; 90 day /		50 year; 90 day / 50 year; 90 day /	GROSS (FULL SERVICE) / GROSS (FULL SERVICE) /	0.00	0.00	0.00
2453	TERMINATED	30 Days; Liquor Control Commission /			HVAC / ELECTRICITY / WATER / JANITORIAL / INT/EXT MAINT / LANDSCAPING / SNOW REMOVAL / PARKING / FLUORESCENT / RUBBISH REMOVAL / N/A /	0.00	0.00	0.00
2454	TERMINATED	30 Days; Standard Cancellation /			HVAC / ELECTRICITY / WATER / JANITORIAL / INT/EXT MAINT / LANDSCAPING / SNOW REMOVAL / PARKING / FLUORESCENT / RUBBISH REMOVAL / N/A /	0.00	0.00	0.00
2455	TERMINATED	60 Days; Standard Cancellation /			HVAC / ELECTRICITY / WATER / JANITORIAL / INT/EXT MAINT / LANDSCAPING / SNOW REMOVAL / PARKING / FLUORESCENT / RUBBISH REMOVAL / N/A /	0.00	0.00	0.00
2456	TERMINATED	30-day Standard /				0.00	0.00	0.00

	X	Y	Z	AA	AB	AC	AD	AE	AF	AG	AH	AI	AJ	AK	AL
2451	0.00	0.00	0.00	1.00	0.00	0.00	N/A		CITY OF ST IGNACE	396 NORTH STATE STREET	ST IGNACE	MI	49781	E37	0
2452	0.00	0.00	0.00	0.00	0.00	0.00	Actual	2013	City of Mackinac Island	Market Street	MACKINAC ISLAND	MI	49757-0455	E97	0
2453	0.00	0.00	0.00	8,460.00	5.04	0.00	N/A		FRANCIS NEPHEW ET AL	261 ALTORF ST R4	GAYLORD	MI	49735		0
2454	0.00	0.00	0.00	8,460.00	7.05	0.00	N/A		FRANCIS NEPHEW ET AL	261 ALTORF ST R4	GAYLORD	MI	49735	E34	0
2455	0.00	0.00	0.00	11,923.20	3.10	0.00	N/A		MARGARET W. MAUER	106 KEIGHTLEY ST	ST IGNACE	MI	49781		0
2456	0.00	0.00	0.00	4,800.00	12.00	0.00	N/A		MARK WILK	121 S SECOND ST	ST IGNACE	MI	49781	E37	

	AM	AN	AO	AP	AQ	AR	AS	AT	AU	AV	AW	AX	AY	AZ
2451	GROSS	LESSEE	N/A	0	0	0	Common	Lot		NO			N/A	
2452	GROSS	LESSEE	N/A	0	0	0	Common	Lot		NO	9/12/2014 12:00:00 AM		N/A	
2453	N/A	LESSEE	N/A	1	0	0	Common	Lot	9/9/1985 12:00:00 AM	YES	11/1/1991 12:00:00 AM	9/5/1985 12:00:00 AM	YES	8/26/1985 12:00:00 AM
2454	N/A	LESSEE	N/A	1	0	1	Common	Lot		YES	11/1/1991 12:00:00 AM		NO	
2455	N/A	LESSEE	N/A	2	0	0	Common	Lot	2/5/1992 12:00:00 AM	YES	1/24/1996 12:00:00 AM	6/29/1992 12:00:00 AM	YES	7/15/1992 12:00:00 AM
2456	GROSS	LESSEE	N/A	0	0	0	Common	Lot	2/2/2001 12:00:00 AM	YES	3/2/2001 12:00:00 AM	12/15/2000 12:00:00 AM	N/A	

	BA	BB	BC	BD	BE	BF	BG	BH	BI	BJ	BK	BL	BM
2451					3185	LOTS 31-38 RADIO TOWER	0.00	0.00		3675	0.00	0.00	0.00
2452	2/19/1980 12:00:00 AM				3179		0.00	0.00	Land Island	3681	0.00	0.00	0.00
2453				1/1/1974 12:00:00 AM	2854	122 MARKET ST	1,680.00	0.00		1408	7.05	0.00	0.00
2454				1/1/1974 12:00:00 AM	2854	122 MARKET ST	1,680.00	71.00		1408	7.05	4.25	7.05
2455				7/1/1987 12:00:00 AM	1991	361 REAGON ST	3,851.00	100.00		2585	3.10	50.00	943.60
2456					3271	121 S SECOND ST	2,048.00	19.53		4665	1.00	0.00	0.00

	BN	BO	BP	BQ	BR	BS	BT	BU	BV
2451	N/A		N/A		Addendum #2 to Lease #322 - for State Police - St. Ignace Approximately .5 acres of land known as Lots 31 to 38 Per annum rate $1.00 Property Analyst - Judy Bobo	RENT - BASE RENT	1.00	0.00	1.00
2452	N/A		N/A		No rent paid	RENT - BASE RENT	0.00	0.00	1.00
2453	N/A		N/A		Dept. requested to cancel	RENT - BASE RENT	705.00	0.00	1.00
2454	N/A		N/A		dept. decided not to renew	RENT - BASE RENT	705.00	0.00	1.00
2455	N/A		N/A		EXERCISED CANCELLATION CLAUSE	RENT - BASE RENT	993.60	0.00	1.00
2456	N/A		N/A		DEPT. NO LONGER NEEDS SPACE - RA ENDED 4/30/01 # Parking Spaces = 1	RENT - BASE RENT	400.00	0.00	1.00

	BW	BX	BY
2451	6/1/1990 12:00:00 AM	5/31/1993 12:00:00 AM	YEAR
2452	2/21/1980 12:00:00 AM	2/20/2030 12:00:00 AM	MONTH
2453	8/1/1985 12:00:00 AM	5/15/1992 12:00:00 AM	MONTH
2454	5/1/1991 12:00:00 AM	4/30/1994 12:00:00 AM	MONTH
2455	7/1/1987 12:00:00 AM	2/28/1997 12:00:00 AM	MONTH
2456	12/1/2000 12:00:00 AM	4/30/2001 12:00:00 AM	MONTH

	A	B	C	D	E	F	G	H	I	J	K	L	M	N	O
2457	Mackinac	999	PRIVATE TENANTS	10004-1993-1122	GRAHAM AVE W OF I-75	ST IGNACE	49781	07/01/1993	09/30/2013	0.00	12,000.00	2.82	8,515.00	LEASE	OFFICE BUILDING
2458	Mackinac	999	PRIVATE TENANTS	10086-1993-1109	706 N STATE ST	ST IGNACE	49781	09/01/1993	08/31/1994	0.00	12.00	0.00	3,900.00	RA	OFFICE BUILDING
2459	Mackinac	999	PRIVATE TENANTS	10086-1994-1160	706 N STATE ST	ST IGNACE	49781	09/01/1994	08/31/1995	0.00	12.00	0.00	3,900.00	RA	OFFICE BUILDING
2460	Mackinac	999	PRIVATE TENANTS	11544-2011-0074	706 N STATE ST	ST IGNACE	49781	01/01/2011	12/31/2020	0.00	1.00		3,500.00	LEASE	OFFICE BUILDING
2461	Macomb	071	TECHNOLOGY, MGT. & BUDGET	10501-1997-1053	124 W Gates	ROMEO	48065	06/01/1997	11/28/1997	0.00	20,158.32	19.88	1,014.00	RA	OFFICE BUILDING

	P	Q	R	S	T	U	V	W
2457	RENT AUTHORIZED	Executive Legislative; 60 day / Executive Legislative; 60 day /			ELECTRICITY / ELECTRICITY / WATER / WATER / JANITORIAL / JANITORIAL / SNOW REMOVAL / SNOW REMOVAL / FLUORESCENT / FLUORESCENT /	0.00	0.00	0.00
2458	TERMINATED	30 Days; Standard Cancellation /			HVAC / ELECTRICITY / WATER / JANITORIAL / INT/EXT MAINT / LANDSCAPING / SNOW REMOVAL / PARKING / FLUORESCENT / RUBBISH REMOVAL / N/A /	0.00	0.00	0.00
2459	TERMINATED	30 Days; Standard Cancellation /			HVAC / ELECTRICITY / WATER / JANITORIAL / INT/EXT MAINT / LANDSCAPING / SNOW REMOVAL / PARKING / FLUORESCENT / RUBBISH REMOVAL / N/A /	0.00	0.00	0.00
2460	RENT AUTHORIZED	Lessor, 90 day /		Mutual consent, 90 day / Mutual consent, 90 day /	GROSS (FULL SERVICE) /	0.00	0.00	0.00
2461	TERMINATED	30 Days; Standard Cancellation /			HVAC / ELECTRICITY / WATER / JANITORIAL / INT/EXT MAINT / LANDSCAPING / SNOW REMOVAL / PARKING / FLUORESCENT / RUBBISH REMOVAL / N/A /	0.00	0.00	0.00

	X	Y	Z	AA	AB	AC	AD	AE	AF	AG	AH	AI	AJ	AK	AL
2457	0.00	0.00	0.00	12,000.00	1.41	0.00	N/A		Mackinac Bridge Authority	Graham Ave at I-75	ST IGNACE	MI	49781	E89	0
2458	0.00	0.00	0.00	12.00	0.00	0.00	N/A		DEPARTMENT OF STATE POLICE	714 S HARRISON	EAST LANSING	MI	48823	E23	0
2459	0.00	0.00	0.00	12.00	0.00	0.00	N/A		DEPARTMENT OF STATE POLICE	714 S HARRISON	EAST LANSING	MI	48823		0
2460	0.00	0.00	0.00	1.00	0.00	0.00	N/A		Dept. of State Police					E89	
2461	0.00	0.00	0.00	20,158.32	19.88	0.00	N/A		WILLIAM MCHARG	124 WEST GATES	ROMEO	MI	48065		0

	AM	AN	AO	AP	AQ	AR	AS	AT	AU	AV	AW	AX	AY	AZ
2457	N/A	STATE-STATE	COMMERCIAL	36	1	42	Common	Lot	11/19/2008 12:00:00 AM	NO	12/24/2010 12:00:00 AM	12/3/2003 12:00:00 AM	YES	
2458	N/A	LESSOR	N/A	0	1	0	Common	Lot		YES	4/1/1994 12:00:00 AM		NO	
2459	N/A	LESSOR	N/A	0	1	0	Common	Lot		YES	4/1/1995 12:00:00 AM		NO	
2460	GROSS	LESSOR	OFFICE	0	1	13	Common	Lot		YES	4/1/2012 12:00:00 AM		N/A	
2461	N/A	LESSEE	N/A	2	0	12	Common	Lot	10/10/1997 12:00:00 AM	YES	4/3/1998 12:00:00 AM		NO	

	BA	BB	BC	BD	BE	BF	BG	BH	BI	BJ	BK	BL	BM
2457	11/2/1993 12:00:00 AM	18			3233	MACKINAC BRIDGE	8,515.00	100.00	1st st ignace	3622	2.82	1,333.33	667.66
2458					1579		0.00	0.00		3134	0.00	0.00	0.00
2459					1579		0.00	0.00		3134	0.00	0.00	0.00
2460	5/17/2011 12:00:00 AM	8			1579		0.00	100.00	2 +.basement	3134		0.00	0.00
2461				1/7/1997 12:00:00 AM	2832		0.00	0.00		1440	19.88	258.44	1,033.76

	BN	BO	BP	BQ	BR	BS	BT	BU	BV
2457	N/A		N/A			RENT - BASE RENT	1,000.00	0.00	1.00
2458	N/A		N/A		New RA in affect	RENT - BASE RENT	0.00	1.00	1.00
2459	N/A		N/A			RENT - BASE RENT	0.00	1.00	1.00
2460	N/A		N/A		Rent is $1.00 per year.	RENT - LEASE INCOME	0.00	1.00	1.00
2461	N/A		N/A		Cancelled	RENT - BASE RENT	1,679.86	0.00	1.00

	BW	BX	BY
2457	7/1/1993 12:00:00 AM	6/30/2003 12:00:00 AM	MONTH
2458	9/1/1993 12:00:00 AM	8/31/1994 12:00:00 AM	MONTH
2459	9/1/1994 12:00:00 AM	8/31/1995 12:00:00 AM	MONTH
2460	1/1/2011 12:00:00 AM	12/31/2021 12:00:00 AM	YEAR
2461	6/1/1997 12:00:00 AM	11/28/1997 12:00:00 AM	MONTH

	A	B	C	D	E	F	G	H	I	J	K	L	M	N	O
2462	Macomb	071	TECHNOLOGY, MGT. & BUDGET	10652-1998-1296	124 W Gates	ROMEO	48065	10/06/1998	11/28/1997	0.00	20,158.32	19.88	1,014.00	RA	OFFICE BUILDING
2463	Macomb	071	TECHNOLOGY, MGT. & BUDGET	10868-2000-1303	124 W Gates	ROMEO	48065	10/03/2000	03/23/2001	0.00	20,158.32	19.88	1,014.00	RA	OFFICE BUILDING
2464	Macomb	085	MI STRATEGIC FUND	11068-2010-0526	43630 Hayes Road	CLINTON TWP	48038	10/01/2011	09/30/2012	0.00	8,304.00	22.51	369.00	RA	OFFICE BUILDING
2465	Macomb	085	MI STRATEGIC FUND	11068-2013-0072	43630 Hayes Road	CLINTON TWP	48038	10/01/2012	09/30/2013	0.00	8,306.16	22.50	246.00	RA	OFFICE BUILDING
2466	Macomb	085	MI STRATEGIC FUND	11068-2014-0026	43630 Hayes Road	CLINTON TWP	48038	10/01/2013	09/30/2014	461.25	5,535.00	22.50	246.00	RA	OFFICE BUILDING
2467	Macomb	085	MI STRATEGIC FUND	11250-2006-0148	15950 Twelve Mile Road	Roseville	48066	03/01/2007	02/29/2008	0.00	4,065.96	19.00	214.00	RA	OFFICE BUILDING
2468	Macomb	085	MI STRATEGIC FUND	11250-2010-0527	15950 Twelve Mile Road	Roseville	48066	10/01/2011	03/31/2013	0.00	9,456.00	21.49	440.00	RA	OFFICE BUILDING
2469	Macomb	085	MI STRATEGIC FUND	11250-2013-0069	15950 Twelve Mile Road	Roseville	48066	10/01/2012	09/30/2013	788.00	9,456.00	21.49	440.00	RA	OFFICE BUILDING
2470	Macomb	085	MI STRATEGIC FUND	11250-2014-0030	15950 Twelve Mile Road	Roseville	48066	10/01/2013	09/30/2014	229.00	2,748.00	21.47	128.00	RA	OFFICE BUILDING
2471	Macomb	085	MI STRATEGIC FUND	11252-2012-0103	75 North River Road	MT CLEMENS	48043	10/01/2011	03/31/2013	0.00	5,460.00	19.50	280.00	RA	OFFICE BUILDING
2472	Macomb	085	MI STRATEGIC FUND	11252-2013-0069	75 North River Road	MT CLEMENS	48043	10/01/2012	09/30/2013	455.00	5,460.00	19.50	280.00	RA	OFFICE BUILDING

	P	Q	R	S	T	U	V	W
2462	TERMINATED	30 Days; Standard Cancellation /			HVAC / ELECTRICITY / WATER / JANITORIAL / INT/EXT MAINT / LANDSCAPING / SNOW REMOVAL / PARKING / FLUORESCENT / RUBBISH REMOVAL / N/A /	0.00	0.00	0.00
2463	TERMINATED	30 Days; Standard Cancellation /			HVAC / ELECTRICITY / WATER / JANITORIAL / INT/EXT MAINT / LANDSCAPING / SNOW REMOVAL / PARKING / FLUORESCENT / RUBBISH REMOVAL / N/A /	0.00	0.00	0.00
2464	TERMINATED	Standard: 30 Day /			GROSS (FULL SERVICE) /	0.00	0.00	0.00
2465	TERMINATED	Standard; 30 day / Standard; 30 day /			GROSS (FULL SERVICE) / GROSS (FULL SERVICE) /	0.00	0.00	0.00
2466	RENT AUTHORIZED	Standard; 30 day /			GROSS (FULL SERVICE) /	0.00	0.00	0.00
2467	TERMINATED	Standard; 60 day /				0.00	0.00	0.00
2468	TERMINATED	Standard: 30 Day /			GROSS (FULL SERVICE) /	0.00	0.00	0.00
2469	TERMINATED	Standard; 30 day /			GROSS (FULL SERVICE) /	0.00	0.00	0.00
2470	RENT AUTHORIZED	Standard; 30 day /			GROSS (FULL SERVICE) /	0.00	0.00	0.00
2471	TERMINATED	Standard: 30 Day /			GROSS (FULL SERVICE) /	0.00	0.00	0.00
2472	TERMINATED	Standard; 30 day /			GROSS (FULL SERVICE) /	0.00	0.00	0.00

	X	Y	Z	AA	AB	AC	AD	AE	AF	AG	AH	AI	AJ	AK	AL
2462	0.00	0.00	0.00	20,158.32	19.88	0.00	N/A		WILLIAM MCHARG	124 WEST GATES	ROMEO	MI	48065		0
2463	0.00	0.00	0.00	20,158.32	19.88	0.00	N/A		WILLIAM MCHARG	124 WEST GATES	ROMEO	MI	48065	E45	0
2464	0.00	0.00	0.00	8,304.00	22.50	0.00	N/A		Macomb/St. Clair Workforce Devel	21885 Dunham	CLINTON TWP	MI	48038	E102	
2465	0.00	0.00	0.00	8,306.16	33.76	0.00	N/A		Macomb/St. Clair Workforce Devel	21885 Dunham	CLINTON TWP	MI	48038	E102	
2466	0.00	0.00	0.00	5,535.00	22.50	0.00	Actual	2013	Macomb/St. Clair Workforce Devel	21885 Dunham	CLINTON TWP	MI	48038	E100	11068-2013-0072
2467	0.00	0.00	0.00	4,065.96	19.00	0.00	N/A		Macomb/St. Clair Workforce Devel	21885 Dunham	CLINTON TWP	MI	48038	E27	
2468	0.00	0.00	0.00	9,456.00	21.49	0.00	N/A		Macomb/St. Clair Workforce Devel	21885 Dunham	CLINTON TWP	MI	48038	E102	
2469	0.00	0.00	0.00	9,456.00	21.49	0.00	N/A		Macomb/St. Clair Workforce Devel	21885 Dunham	CLINTON TWP	MI	48038	E102	
2470	0.00	0.00	0.00	2,748.00	21.47	0.00	Actual	2013	Macomb/St. Clair Workforce Devel	21885 Dunham	CLINTON TWP	MI	48038	E100	11250-2013-0069
2471	0.00	0.00	0.00	5,460.00	19.50	0.00	N/A		Macomb/St. Clair Workforce Devel	21885 Dunham	CLINTON TWP	MI	48038	E102	
2472	0.00	0.00	0.00	5,460.00	19.50	0.00	N/A		Macomb/St. Clair Workforce Devel	21885 Dunham	CLINTON TWP	MI	48038	E102	

	AM	AN	AO	AP	AQ	AR	AS	AT	AU	AV	AW	AX	AY	AZ
2462	N/A	LESSEE	N/A	2	0	12	Common	Lot	10/5/1998 12:00:00 AM	YES	4/3/1999 12:00:00 AM		NO	
2463	N/A	LESSEE	N/A	2	0	12	Common	Lot	1/4/2001 12:00:00 AM	YES	4/22/2001 12:00:00 AM	12/28/2000 12:00:00 AM	NO	
2464	GROSS	TENANT	N/A	0	0	4	Common	Lot	10/25/2011 12:00:00 AM	YES	7/1/2012 12:00:00 AM	11/14/2011 12:00:00 AM	N/A	
2465	GROSS	TENANT	OFFICE	2	0	4	Common	Lot	11/29/2012 12:00:00 AM	YES	7/1/2013 12:00:00 AM	11/14/2011 12:00:00 AM	N/A	
2466	GROSS	TENANT	OFFICE	2	0	4	Common	Lot	11/29/2012 12:00:00 AM	YES	7/1/2014 12:00:00 AM		N/A	
2467	GROSS	LESSEE	OFFICE	2	0	6	Common	Lot		YES			YES	
2468	GROSS	TENANT	N/A	0	0	4	Common	Lot	10/25/2011 12:00:00 AM	YES	7/1/2012 12:00:00 AM		N/A	
2469	GROSS	TENANT	OFFICE	3	0	4	Common	Lot	11/29/2012 12:00:00 AM	YES	7/1/2013 12:00:00 AM	11/1/2011 12:00:00 AM	N/A	
2470	GROSS	TENANT	OFFICE	2	0	4	Common	Lot	11/29/2012 12:00:00 AM	YES	7/1/2014 12:00:00 AM	11/1/2011 12:00:00 AM	N/A	
2471	GROSS	TENANT	OFFICE	0	0	2	Common	Lot	10/25/2011 12:00:00 AM	YES	7/1/2012 12:00:00 AM	12/6/2011 12:00:00 AM	N/A	
2472	GROSS	TENANT	OFFICE	2	0	2	Common	Lot	11/29/2012 12:00:00 AM	YES	7/1/2013 12:00:00 AM	12/6/2011 12:00:00 AM	N/A	

	BA	BB	BC	BD	BE	BF	BG	BH	BI	BJ	BK	BL	BM
2462				1/7/1997 12:00:00 AM	2832		0.00	0.00		1440	19.88	503.80	1,175.52
2463				1/7/1997 12:00:00 AM	2832		0.00	0.00		1440	19.88	503.96	1,175.90
2464				12/31/2012 12:00:00 AM	1851	Atrium Office Center	41,000.00	0.00		2774	22.51	207.60	484.40
2465				12/31/2012 12:00:00 AM	1851	Atrium Office Center	41,000.00	0.90	1st	2774	22.50	138.38	322.87
2466				12/31/2012 12:00:00 AM	1851	Atrium Office Center	41,000.00	0.00	1st Floor	2774	22.50	138.38	322.88
2467					5099		11,273.00	0.02		5062	19.00	112.94	225.89
2468					5099		11,273.00	3.91		5062	21.49	236.40	551.60
2469					5099		11,273.00	3.90	1st	5062	21.49	236.40	551.60
2470					5099		11,273.00	1.00	1st Floor	5062	21.47	68.70	160.30
2471					5061		7,000.00	4.00		5061	19.50	136.50	318.50
2472					5061		7,000.00	4.00	1st	5061	19.50	136.50	318.50

	BN	BO	BP	BQ	BR	BS	BT	BU	BV
2462	N/A		N/A		Agency moved back to Lapeer.	RENT - BASE RENT	1,679.86	0.00	1.00
2463	N/A		N/A		Cancelled due to satellite office moved to Lapeer.	RENT - BASE RENT	1,679.86	0.00	1.00
2464	N/A		N/A		02/2012-RAs 11068, 11250, 11251, 11252 transferred to MEDC (under MSF) RA's 11068, 11250, 11251, 11252 are combined into one contract	RENT - BASE RENT	692.00	0.00	1.00
2465	N/A		N/A		07/09/13 Add #1 to reduce SF from 369.	RENT - BASE RENT	692.18	0.00	1.00
2466	N/A		N/A			RENT - BASE RENT	461.25	0.00	1.00
2467	N/A		N/A		Sub-Agreement followed by a Sub-Lease Co-Location with Macomb/St. Clair Workforce Development MI Works! MWA location one stop services.	RENT - BASE RENT	338.83	0.00	1.00
2468	N/A		N/A		-Ended 09/30/12. Feb 2012: RAs 11068, 11250, 11251, 11252 combined projects transferred to MSF	RENT - BASE RENT	788.00	0.00	1.00
2469	N/A		N/A		RA #s 11068, 11250, 11251, and 11252 combined into one contract	RENT - BASE RENT	788.00	0.00	1.00
2470	N/A		N/A			RENT - BASE RENT	229.00	0.00	1.00
2471	N/A		N/A		Ended 09/30/12. Feb 2012: RAs 11068, 11250, 11251, 11252 combined projects transferred to MSF	RENT - BASE RENT	455.00	0.00	1.00
2472	N/A		N/A		RA #s 11068, 11250, 11251, and 11252 combined into one contract	RENT - BASE RENT	455.00	0.00	1.00

	BW	BX	BY
2462	10/6/1998 12:00:00 AM	2/3/1999 12:00:00 AM	MONTH
2463	10/3/2000 12:00:00 AM	10/2/2001 12:00:00 AM	MONTH
2464	10/1/2011 12:00:00 AM	9/30/2012 12:00:00 AM	MONTH
2465	10/1/2012 12:00:00 AM	7/8/2013 12:00:00 AM	MONTH
2466	10/1/2013 12:00:00 AM	9/30/2014 12:00:00 AM	MONTH
2467	3/1/2007 12:00:00 AM	2/28/2008 12:00:00 AM	MONTH
2468	10/1/2011 12:00:00 AM	9/30/2012 12:00:00 AM	MONTH
2469	10/1/2012 12:00:00 AM	9/30/2016 12:00:00 AM	MONTH
2470	10/1/2013 12:00:00 AM	9/30/2014 12:00:00 AM	MONTH
2471	10/1/2011 12:00:00 AM	9/30/2012 12:00:00 AM	MONTH
2472	10/1/2012 12:00:00 AM	9/30/2014 12:00:00 AM	MONTH

	A	B	C	D	E	F	G	H	I	J	K	L	M	N	O
2473	Macomb	085	MI STRATEGIC FUND	11252-2014-0032	75 North River Road	MT CLEMENS	48043	10/01/2013	09/30/2014	227.50	2,730.00	19.50	140.00	RA	OFFICE BUILDING
2474	Macomb	231	STATE	10021-1992-1136	36724 S GRATIOT	CLINTON TWP	48038	06/01/1993	05/31/1998	0.00	14,040.00	6.00	2,340.00	LEASE	OFFICE BUILDING
2475	Macomb	231	STATE	10070-1992-1217	17900 E 13 MILE RD	ROSEVILLE	48066	02/01/1994	01/31/1999	0.00	26,527.68	10.81	2,454.00	LEASE	OFFICE BUILDING
2476	Macomb	231	STATE	10102-1993-1176	17900 E 13 MILE RD	ROSEVILLE	48066	06/01/1994	06/03/2000	0.00	26,527.68	10.81	2,454.00	LEASE	OFFICE BUILDING

	P	Q	R	S	T	U	V	W
2473	RENT AUTHORIZED	Standard; 30 day /			GROSS (FULL SERVICE) /	0.00	0.00	0.00
2474	TERMINATED	90 Days; Standard Cancellation /			HVAC / ELECTRICITY / WATER / JANITORIAL / INT/EXT MAINT / LANDSCAPING / SNOW REMOVAL / PARKING / FLUORESCENT / RUBBISH REMOVAL / N/A /	0.00	0.00	0.00
2475	TERMINATED	90 Days; Standard Cancellation /			HVAC / ELECTRICITY / WATER / JANITORIAL / INT/EXT MAINT / LANDSCAPING / SNOW REMOVAL / PARKING / FLUORESCENT / RUBBISH REMOVAL / N/A /	0.00	0.00	0.00
2476	TERMINATED	90 Days; Standard Cancellation /			HVAC / ELECTRICITY / WATER / JANITORIAL / INT/EXT MAINT / LANDSCAPING / SNOW REMOVAL / PARKING / FLUORESCENT / RUBBISH REMOVAL / N/A /	0.00	0.00	0.00

	X	Y	Z	AA	AB	AC	AD	AE	AF	AG	AH	AI	AJ	AK	AL
2473	0.00	0.00	0.00	2,730.00	19.50	0.00	Actual	2013	Macomb/St. Clair Workforce Devel	21885 Dunham	CLINTON TWP	MI	48038	E100	11252-2013-0069
2474	0.00	0.00	0.00	14,040.00	6.00	0.00	N/A		JANET ATTISHA	24700 ROSEWOOD	OAK PARK	MI	48237	E21	2210
2475	0.00	0.00	0.00	26,527.68	10.81	0.00	N/A		DONALD M. AND TWILA M. BUTLER	17878 13 MILE ROAD	ROSEVILLE	MI	48066	E21	6984
2476	0.00	0.00	0.00	26,527.68	10.81	0.00	N/A		DONALD M. AND TWILA M. BUTLER	17878 13 MILE ROAD	ROSEVILLE	MI	48066	E21	10070

	AM	AN	AO	AP	AQ	AR	AS	AT	AU	AV	AW	AX	AY	AZ
2473	GROSS	TENANT	OFFICE	1	0	2	Common	Lot	11/29/2012 12:00:00 AM	YES	7/1/2014 12:00:00 AM	12/6/2011 12:00:00 AM	N/A	
2474	N/A	LESSEE	N/A	12	0	40	Common	Lot		YES			NO	
2475	N/A	LESSEE	N/A	6	0	15	Common	Lot		YES	7/31/1996 12:00:00 AM		NO	
2476	N/A	LESSEE	N/A	6	0	15	Common	Lot	3/23/1999 12:00:00 AM	YES	7/31/1997 12:00:00 AM	4/8/1999 12:00:00 AM	YES	5/25/1994 12:00:00 AM

	BA	BB	BC	BD	BE	BF	BG	BH	BI	BJ	BK	BL	BM
2473					5061		7,000.00	2.00	1st Floor	5061	19.50	68.25	159.25
2474				2/22/1993 12:00:00 AM	1979	36724 S GRATIOT	2,340.00	100.00		2601	6.00	430.00	740.00
2475				1/1/1990 12:00:00 AM	2613	17900 E 13 MILE RD	5,580.00	43.90		1730	10.81	850.64	1,360.00
2476				1/1/1990 12:00:00 AM	2613	17900 E 13 MILE RD	5,580.00	43.90		1730	10.81	850.64	1,360.00

	BN	BO	BP	BQ	BR	BS	BT	BU	BV
2473	N/A		N/A			RENT - BASE RENT	227.50	0.00	1.00
2474	T	6/15/1995 12:00:00 AM	N/A		Lessor unable to deliver	RENT - BASE RENT	1,170.00	0.00	1.00
2475	T	6/15/1996 12:00:00 AM	N/A		replaced by lease #10102	RENT - BASE RENT	0.00	2,210.64	1.00
2476	T	6/15/2000 12:00:00 AM	N/A		Relocation	RENT - BASE RENT	0.00	2,210.64	1.00

	BW	BX	BY
2473	10/1/2013 12:00:00 AM	9/30/2014 12:00:00 AM	MONTH
2474	6/1/1993 12:00:00 AM	5/31/1998 12:00:00 AM	MONTH
2475	2/1/1994 12:00:00 AM	1/31/1999 12:00:00 AM	MONTH
2476	6/1/1994 12:00:00 AM	6/3/2000 12:00:00 AM	MONTH

	A	B	C	D	E	F	G	H	I	J	K	L	M	N	O
2477	Macomb	231	STATE	10138-1993-1061	31380 HARPER AVE	ST CLAIR SHORES	48082	09/20/1994	12/30/1999	0.00	26,712.00	12.00	2,226.00	LEASE	OFFICE BUILDING
2478	Macomb	231	STATE	10138-1999-1042	31380 HARPER AVE	ST CLAIR SHORES	48082	09/20/1994	08/31/2005	0.00	22,260.00	13.75	2,226.00	LEASE	OFFICE BUILDING

	P	Q	R	S	T	U	V	W
2477	TERMINATED	90 Days; Standard Cancellation / 90 Days; Standard Cancellation /			HVAC / HVAC / ELECTRICITY / ELECTRICITY / WATER / WATER / JANITORIAL / JANITORIAL / INT/EXT MAINT / INT/EXT MAINT / LANDSCAPING / LANDSCAPING / SNOW REMOVAL / SNOW REMOVAL / PARKING / PARKING / FLUORESCENT / FLUORESCENT / RUBBISH REMOVAL / RUBBISH REMOVAL / N/A / N/A /	0.00	0.00	0.00
2478	TERMINATED	Standard 90 Day / Standard 90 Day /			HVAC / HVAC / ELECTRICITY / ELECTRICITY / WATER / WATER / JANITORIAL / JANITORIAL / INT/EXT MAINT / INT/EXT MAINT / LANDSCAPING / LANDSCAPING / SNOW REMOVAL / SNOW REMOVAL / PARKING / PARKING / FLUORESCENT / FLUORESCENT / RUBBISH REMOVAL / RUBBISH REMOVAL / PEST CONTROL / PEST CONTROL / GAS / GAS /	0.00	0.00	0.00

	X	Y	Z	AA	AB	AC	AD	AE	AF	AG	AH	AI	AJ	AK	AL
2477	0.00	0.00	0.00	26,712.00	12.00	0.00	N/A		PERALTA LAND & DEVELOPMENT INC	31760 HARPER AVENUE	ST CLAIR SHORES	MI	48082	E21	2836
2478	0.00	0.00	0.00	22,260.00	10.00	0.00	N/A		PERALTA LAND & DEVELOPMENT INC	31760 HARPER AVENUE	ST CLAIR SHORES	MI	48082	E92	2836

	AM	AN	AO	AP	AQ	AR	AS	AT	AU	AV	AW	AX	AY	AZ
2477	N/A	LESSEE	N/A	7	0	45	Common	Lot	1/30/1999 12:00:00 AM	YES	2/7/1997 12:00:00 AM	3/16/1999 12:00:00 AM	YES	
2478	NET	LESSEE	OFFICE	7	0	45	Common	Lot	1/30/1999 12:00:00 AM	YES	2/5/2005 12:00:00 AM	3/16/1999 12:00:00 AM	YES	

	BA	BB	BC	BD	BE	BF	BG	BH	BI	BJ	BK	BL	BM
2477				1/1/1992 12:00:00 AM	2092	31380 HARPER AVE	4,800.00	46.40	TERMINATED	2442	12.00	667.80	1,558.20
2478				1/1/1992 12:00:00 AM	2092	31380 HARPER AVE	4,800.00	45.83	RENT AUTHORIZED	2442	13.75	765.00	1,785.00

	BN	BO	BP	BQ	BR	BS	BT	BU	BV
2477	T	6/15/2002 12:00:00 AM	N/A			RENT - BASE RENT	2,226.00	0.00	1.00
2478	T	6/15/2005 12:00:00 AM	N/A		Cancellation letter sent 5/17/05 - effective 8/31/05, per DOS. Additional holdover agreement letter allowing agency to continue in the leased space until Sept. 30, 2005. 'Holdover to lease' document sent to lessor on 08/11/04, lease valid until 12/20/04. The holdover gives the Staubach staff time to canvas for a new location and allow for DOS to move the office. MACOMB County (50)	RENT - BASE RENT	1,855.00	0.00	1.00

	BW	BX	BY
2477	9/20/1994 12:00:00 AM	12/30/1999 12:00:00 AM	MONTH
2478	9/20/1994 12:00:00 AM	9/19/1999 12:00:00 AM	MONTH

	A	B	C	D	E	F	G	H	I	J	K	L	M	N	O
2479	Macomb	231	STATE	10184-1994-1118	71130 Van Dyke	ROMEO	48065	02/10/1996	05/09/2006	0.00	13,167.96	8.50	1,646.00	LEASE	OFFICE BUILDING
2480	Macomb	231	STATE	10184-2005-0094	71130 Van Dyke	ROMEO	48065	02/01/2008	01/31/2013	0.00	22,221.00	13.50	1,646.00	LEASE	OFFICE BUILDING

	P	Q	R	S	T	U	V	W
2479	TERMINATED	Standard; 90 Day / Standard; 90 Day / Standard; 90 Day / Standard; 90 Day /			HVAC / HVAC / HVAC / HVAC / ELECTRICITY / ELECTRICITY / ELECTRICITY / ELECTRICITY / WATER / WATER / WATER / WATER / JANITORIAL / JANITORIAL / JANITORIAL / JANITORIAL / INT/EXT MAINT / INT/EXT MAINT / INT/EXT MAINT / INT/EXT MAINT / LANDSCAPING / LANDSCAPING / LANDSCAPING / LANDSCAPING / SNOW REMOVAL / SNOW REMOVAL / SNOW REMOVAL / SNOW REMOVAL / PARKING / PARKING / PARKING / PARKING / FLUORESCENT /	0.00	0.00	0.00
2480	TERMINATED	Standard; 120 day /			PUBLIC UTILITIES / JANITORIAL / TELECOMMUNICATIONS / FLUORESCENT /	4,315.53	3,960.87	0.00

	X	Y	Z	AA	AB	AC	AD	AE	AF	AG	AH	AI	AJ	AK	AL
2479	0.00	0.00	0.00	13,167.96	8.00	0.00	N/A		SHINA PROPERTIES, LLC	2150-B Franklin Rd	BLOOMFIELD HILLS	MI	48302	E27	2991
2480	529.77	0.00	0.00	31,027.17	18.85	0.00	Actual	2012	Stockbridge Michigan, LLC	PO Box 8385	BLOOMFIELD HILLS	MI	48302	E102	

	AM	AN	AO	AP	AQ	AR	AS	AT	AU	AV	AW	AX	AY	AZ
2479	N/A	LESSEE	N/A	5	0	30	Common	Lot	9/30/2005 12:00:00 AM	YES	9/29/2007 12:00:00 AM	11/1/2000 12:00:00 AM	YES	2/7/1996 12:00:00 AM
2480	NET	LESSEE	OFFICE	5	0	50	Common	Lot	5/26/2011 12:00:00 AM	YES	4/1/2012 12:00:00 AM	12/3/2007 12:00:00 AM	YES	2/7/1996 12:00:00 AM

	BA	BB	BC	BD	BE	BF	BG	BH	BI	BJ	BK	BL	BM
2479				10/1/1994 12:00:00 AM	1561		75,720.00	2.16		3156	8.50	609.50	556.42
2480				10/1/1994 12:00:00 AM	1561		75,720.00	2.16	single story	3156	13.50	617.25	1,234.50

	BN	BO	BP	BQ	BR	BS	BT	BU	BV
2479	T	6/15/2006 12:00:00 AM	N/A		Holdover letter per 2.9 sent to lessor on 6/30/2005 allowing TSC to continue negotiations. MACOMB County (50)	RENT - BASE RENT	1,097.33	0.00	1.00
2480	N/A		N/A		05/02/2012-Change of Ownership Completed--new owner is Stockbridge Michigan, LLC 7/15/2011-Ownership change request for documents to the new owner and his attorney. Ownership chg effective August 1, 2010 Renew for 5 yrs & minor repairs	RENT - BASE RENT	1,851.75	0.00	1.00

	BW	BX	BY
2479	10/1/1996 12:00:00 AM	2/9/2001 12:00:00 AM	MONTH
2480	2/1/2008 12:00:00 AM	1/31/2013 12:00:00 AM	MONTH

	A	B	C	D	E	F	G	H	I	J	K	L	M	N	O
2481	Macomb	231	STATE	10184-2006-0204	71130 Van Dyke	ROMEO	48065	05/10/2006	10/09/2007	0.00	13,991.04	8.50	1,646.00	RA	OFFICE BUILDING
2482	Macomb	231	STATE	10184-2008-0100	71130 Van Dyke	ROMEO	48065	10/10/2007	01/31/2008	0.00	13,991.04	8.50	1,646.00	RA	OFFICE BUILDING
2483	Macomb	231	STATE	10184-2011-0300	71130 Van Dyke	ROMEO	48065	02/01/2013	01/31/2023	1,851.75	22,221.00	13.50	1,646.00	LEASE	OFFICE BUILDING
2484	Macomb	231	STATE	10286-1994-1110	35243 GRATIOT	MT CLEMENS	48043	01/01/1996	05/27/1996	0.00	30,000.00	8.33	3,600.00	LEASE	OFFICE BUILDING

	P	Q	R	S	T	U	V	W
2481	TERMINATED	Standard; 30 day /			N/A / PARKING / PAVING / PEST CONTROL / ROOF / SECURITY / SNOW REMOVAL / TAXES / CLEANING / ELECTRICITY / GAS / HVAC / INSURANCE / LANDSCAPING / MAINTENANCE / MAJOR STRUCT REP /	0.00	0.00	0.00
2482	TERMINATED	Standard; 30 days /			PUBLIC UTILITIES / JANITORIAL / TRASH REMOVAL/WASTEBASKETS / TELECOMMUNICATIONS / OTHER / PARKING / FLUORESCENT / SNOW REMOVAL / LANDSCAPING /	0.00	0.00	0.00
2483	RENT AUTHORIZED	Standard; 90 day / Standard; 90 day /		5 year; 60 day / 5 year; 60 day /	PUBLIC UTILITIES / PUBLIC UTILITIES / JANITORIAL / JANITORIAL / PEST CONTROL / PEST CONTROL /	4,350.46	3,659.88	0.00
2484	TERMINATED	90 Days; Standard Cancellation /			HVAC / ELECTRICITY / WATER / JANITORIAL / INT/EXT MAINT / LANDSCAPING / SNOW REMOVAL / PARKING / FLUORESCENT / RUBBISH REMOVAL / N/A /	0.00	0.00	0.00

	X	Y	Z	AA	AB	AC	AD	AE	AF	AG	AH	AI	AJ	AK	AL
2481	0.00	0.00	0.00	13,991.04	8.50	0.00	N/A		SHINA PROPERTIES, LLC	2150-B Franklin Rd	BLOOMFIELD HILLS	MI	48302	E27	
2482	0.00	0.00	0.00	13,991.04	8.50	0.00	N/A		SHINA PROPERTIES, LLC	2150-B Franklin Rd	BLOOMFIELD HILLS	MI	48302	E27	
2483	0.00	0.00	0.00	30,231.34	18.37	0.00	Actual	2013	Stockbridge Michigan, LLC	PO Box 8385	BLOOMFIELD HILLS	MI	48302	E102	
2484	0.00	0.00	0.00	30,000.00	8.33	0.00	N/A		DANIEL KAMIN/MICH.ENTERPRISES	P.O. BOX 10234	PITTSBURGH	PA	15232	E21	0

	AM	AN	AO	AP	AQ	AR	AS	AT	AU	AV	AW	AX	AY	AZ
2481	NET	LESSOR	OFFICE	5	0	30	Common	Lot	10/4/2007 12:00:00 AM	YES	9/29/2008 12:00:00 AM	12/3/2007 12:00:00 AM	YES	2/7/1996 12:00:00 AM
2482	NET	LESSEE	OFFICE	5	0	0	Common	Lot	10/4/2007 12:00:00 AM	YES	9/29/2008 12:00:00 AM	12/3/2007 12:00:00 AM	YES	2/7/1996 12:00:00 AM
2483	NET	LESSEE	OFFICE	5	0	50	Common	Lot	11/9/2012 12:00:00 AM	YES	11/1/2014 12:00:00 AM	12/3/2007 12:00:00 AM	N/A	
2484	N/A	LESSEE	N/A	5	0	50	Common	Lot		YES			NO	

	BA	BB	BC	BD	BE	BF	BG	BH	BI	BJ	BK	BL	BM
2481				10/1/1994 12:00:00 AM	1561		75,720.00	2.16		3156	8.50	388.64	777.28
2482				10/1/1994 12:00:00 AM	1561		75,720.00	2.16	first	3156	8.50	388.64	777.28
2483	11/20/2012 12:00:00 AM	8		10/1/1994 12:00:00 AM	1561		75,720.00	2.17	1st	3156	13.50	555.53	1,296.22
2484					2006	35243 GRATIOT	243,936.00	0.90		2564	8.33	1,050.00	1,450.00

	BN	BO	BP	BQ	BR	BS	BT	BU	BV
2481	T	6/15/2008 12:00:00 AM	N/A		Rental Agreement to allow time to complete lease	RENT - BASE RENT	1,165.92	0.00	1.00
2482	T	6/15/2009 12:00:00 AM	N/A		Rental Agreement in current location	RENT - BASE RENT	1,165.92	0.00	1.00
2483	N/A		N/A		99.06% Restricted Fund (TACF 43.04%; Auto Repair Facilities 0.12%; Child Support Clearance 0.18%; Driver Fees 20.56%; PID 1.59%; Re-instatement Fees 0.85%; Vehicle Theft Prevention 0.06%; Mobile Home Commission 0.50%; Marine Safety Fund 0.15%; Enhanced Driver & PID 4.53%; Snowmobile Registration Fees 0.38%; IDG - MDOT Transportation 26.69%; Recreational Passport 0.40%)	RENT - BASE RENT	1,851.75	0.00	1.00
2484	T	6/15/1998 12:00:00 AM	N/A	6/15/1998 12:00:00 AM	from dept	RENT - BASE RENT	2,500.00	0.00	1.00

	BW	BX	BY
2481	5/10/2006 12:00:00 AM	3/9/2008 12:00:00 AM	MONTH
2482	10/10/2007 12:00:00 AM	2/9/2008 12:00:00 AM	MONTH
2483	2/1/2013 12:00:00 AM	1/31/2023 12:00:00 AM	MONTH
2484	1/1/1996 12:00:00 AM	12/31/2005 12:00:00 AM	MONTH

	A	B	C	D	E	F	G	H	I	J	K	L	M	N	O
2485	Macomb	231	STATE	10345-1996-1049	10-20 S MAIN	MT CLEMENS	48043	02/22/1996	02/21/1997	0.00	13,796.64	17.42	792.00	RA	OFFICE BUILDING
2486	Macomb	231	STATE	10397-1995-1428	85 N MAIN	MT CLEMENS	48043	10/01/1996	12/30/1999	0.00	21,111.96	14.00	1,508.00	LEASE	OFFICE BUILDING

	P	Q	R	S	T	U	V	W
2485	TERMINATED	60 Days; Std. Cancellatoin Either Party /			HVAC / ELECTRICITY / WATER / JANITORIAL / INT/EXT MAINT / LANDSCAPING / SNOW REMOVAL / PARKING / FLUORESCENT / RUBBISH REMOVAL / N/A /	0.00	0.00	0.00
2486	TERMINATED	90 Days; Standard Cancellation / 90 Days; Standard Cancellation /			HVAC / HVAC / ELECTRICITY / ELECTRICITY / WATER / WATER / JANITORIAL / JANITORIAL / INT/EXT MAINT / INT/EXT MAINT / LANDSCAPING / LANDSCAPING / SNOW REMOVAL / SNOW REMOVAL / PARKING / PARKING / FLUORESCENT / FLUORESCENT / RUBBISH REMOVAL / RUBBISH REMOVAL / N/A / N/A /	0.00	0.00	0.00

	X	Y	Z	AA	AB	AC	AD	AE	AF	AG	AH	AI	AJ	AK	AL
2485	0.00	0.00	0.00	13,796.64	17.42	0.00	N/A		KITCH, DRUTCHAS, WAGNER &	ONE WOODWARD	DETROIT	MI	48226-3412	E45	0
2486	0.00	0.00	0.00	21,111.96	14.00	0.00	N/A		85 NORTH GRATIOT GROUP	44039 GROESBECK	CLINTON TWP	MI	48036	E25	10345

	AM	AN	AO	AP	AQ	AR	AS	AT	AU	AV	AW	AX	AY	AZ
2485	N/A	LESSEE	N/A	5	0	3	Common	Lot	2/21/1996 12:00:00 AM	YES	1/1/1997 12:00:00 AM		NO	
2486	N/A	LESSEE	N/A	6	0	6	Common	Lot	4/9/1996 12:00:00 AM	YES	10/16/1996 12:00:00 AM	6/6/1996 12:00:00 AM	NO	

	BA	BB	BC	BD	BE	BF	BG	BH	BI	BJ	BK	BL	BM
2485					3105	10-20 S MAIN	0.00	0.00		1068	17.42	0.00	0.00
2486				1/1/1996 12:00:00 AM	1452	85 N MAIN	37,170.00	5.10		3295	14.00	351.87	1,407.46

	BN	BO	BP	BQ	BR	BS	BT	BU	BV
2485	N/A		N/A		moved to permanent location	RENT - BASE RENT	1,149.72	0.00	1.00
2486	T	6/15/2002 12:00:00 AM	N/A			RENT - BASE RENT	1,759.33	0.00	1.00

	BW	BX	BY
2485	2/22/1996 12:00:00 AM	2/21/1997 12:00:00 AM	MONTH
2486	10/1/1996 12:00:00 AM	12/30/1999 12:00:00 AM	MONTH

	A	B	C	D	E	F	G	H	I	J	K	L	M	N	O
2487	Macomb	231	STATE	10541-1997-1095	13963 HALL RD	SHELBY TWP	48315	10/01/1999	07/18/2005	0.00	87,063.60	15.60	5,581.00	LEASE	OFFICE BUILDING
2488	Macomb	231	STATE	10840-1999-1143	28224-28228 DEQUINDRE	WARREN	48092	02/01/2001	04/30/2011	0.00	77,744.04	18.00	4,859.00	LEASE	OFFICE BUILDING
2489	Macomb	231	STATE	10840-2011-0072	28224-28228 DEQUINDRE	WARREN	48092	05/01/2011	04/30/2012	0.00	87,462.00	18.00	4,859.00	RA	OFFICE BUILDING
2490	Macomb	231	STATE	10840-2012-0067	28224-28228 DEQUINDRE	WARREN	48092	05/01/2012	04/30/2013	0.00	87,462.00	18.00	4,859.00	RA	OFFICE BUILDING
2491	Macomb	231	STATE	10840-2012-0364	28224-28228 DEQUINDRE	WARREN	48092	05/01/2013	08/31/2013	7,288.50	87,462.00	18.00	4,859.00	RA	OFFICE BUILDING

	P	Q	R	S	T	U	V	W
2487	TERMINATED				HVAC / HVAC / ELECTRICITY / ELECTRICITY / WATER / WATER / JANITORIAL / JANITORIAL / INT/EXT MAINT / INT/EXT MAINT / LANDSCAPING / LANDSCAPING / SNOW REMOVAL / SNOW REMOVAL / PARKING / PARKING / FLUORESCENT / FLUORESCENT / RUBBISH REMOVAL / RUBBISH REMOVAL / PEST CONTROL / PEST CONTROL /	0.00	0.00	0.00
2488	TERMINATED				PUBLIC UTILITIES / PUBLIC UTILITIES / JANITORIAL / JANITORIAL /	0.00	0.00	0.00
2489	TERMINATED	Standard; 30 days notice /			PUBLIC UTILITIES / JANITORIAL / TRASH REMOVAL/WASTEBASKETS / TELECOMMUNICATIONS / ALL OTHERS / FLUORESCENT / ALARM SYSTEM MONITORING /	0.00	0.00	0.00
2490	TERMINATED	Standard; 30 days notice /			PUBLIC UTILITIES / JANITORIAL / FLUORESCENT / TELECOMMUNICATIONS / ALARM SYSTEM MONITORING /	10,738.39	7,920.17	0.00
2491	TERMINATED	Standard: 30 Days /			PUBLIC UTILITIES / FLUORESCENT / JANITORIAL /	0.00	0.00	0.00

	X	Y	Z	AA	AB	AC	AD	AE	AF	AG	AH	AI	AJ	AK	AL
2487	0.00	0.00	0.00	87,063.60	15.60	0.00	N/A		NEW PLAN REALTY TRUST	1120 AVE. OF THE AMERICAS	NEW YORK	NY	10036	E92	7544
2488	0.00	0.00	0.00	77,744.04	16.00	0.00	N/A		Uniiversal Mall Properties, LLC	28582 DEQUINDRE	WARREN	MI	48092	E27	6840
2489	0.00	0.00	0.00	87,462.00	18.00	0.00	N/A		Universal Mall Properties, LLC	32900 Dequindre	WARREN	MI	48092	E89	
2490	0.00	0.00	0.00	106,120.56	21.84	7,954.00	Estimated	2012	Uniiversal Mall Properties, LLC	28582 DEQUINDRE	WARREN	MI	48092	E89	
2491	0.00	0.00	0.00	87,462.00	18.00	0.00	N/A		Universal Mall Properties, LLC	32900 Dequindre	WARREN	MI	48092	E102	

	AM	AN	AO	AP	AQ	AR	AS	AT	AU	AV	AW	AX	AY	AZ
2487	N/A	LESSEE	N/A	20	0	80	Common	Lot	9/29/1998 12:00:00 AM	YES	4/1/2006 12:00:00 AM	8/21/2000 12:00:00 AM	NO	
2488	NET	LESSEE	OFFICE	18	0	80	Common	Lot	11/30/2010 12:00:00 AM	YES	9/30/2011 12:00:00 AM	2/13/2001 12:00:00 AM	YES	2/9/2001 12:00:00 AM
2489	NET	TENANT	OFFICE	0	0	80	Common	Lot	11/30/2010 12:00:00 AM	YES	9/30/2012 12:00:00 AM	2/13/2001 12:00:00 AM	YES	2/9/2001 12:00:00 AM
2490	NET	TENANT	OFFICE	0	0	60	Common	Lot	11/27/2012 12:00:00 AM	YES	9/30/2013 12:00:00 AM	2/13/2001 12:00:00 AM	YES	2/9/2001 12:00:00 AM
2491	NET	LESSEE	OFFICE	18	0	80	Common	Lot	11/27/2012 12:00:00 AM	YES	9/30/2013 12:00:00 AM	1/17/2013 12:00:00 AM	N/A	

	BA	BB	BC	BD	BE	BF	BG	BH	BI	BJ	BK	BL	BM
2487					2765	13963 HALL RD	175,763.00	3.18		1525	15.60	2,176.59	5,078.71
2488	7/5/2000 12:00:00 AM	8		1/1/2000 12:00:00 AM	2243		67,682.00	7.00	1st	2227	18.00	2,186.55	5,101.95
2489				1/1/2000 12:00:00 AM	2243		67,682.00	7.00	1st	2227	18.00	2,186.55	5,101.95
2490				1/1/2000 12:00:00 AM	2243		67,682.00	7.00	1st	2227	18.00	2,186.55	5,101.95
2491				1/1/2000 12:00:00 AM	2243		67,682.00	7.18	1st	2227	18.00	2,186.55	5,101.95

	BN	BO	BP	BQ	BR	BS	BT	BU	BV
2487	T	6/15/2005 12:00:00 AM	N/A		Holdover sent to lessor on 08/09/04 and gives Staubach staff time to negotiate a new lease. NO new lease to be executed. Staubach staff conducted lease close out of space on 7/21/05. MACOMB COUNTY (50)	RENT - BASE RENT	7,255.30	0.00	1.00
2488	T	6/15/2003 12:00:00 AM	N/A		Extension letter (paragraph 2.9), dated 11/24/09, sent to lessor via certified mail. Relocation (consolidation) project underway. Fund 1 = CCO #1 (see Project #2001-1114)	RENT - BASE RENT	6,478.67	0.00	1.00
2489	N/A		N/A			RENT - BASE RENT	7,288.50	0.00	1.00
2490	N/A		N/A			RENT - BASE RENT	7,288.50	0.00	1.00
2491	N/A		N/A		08/07/13-mailed cancel notice effective: 09/15/2013 Original Canel date: 04/30/2014 Office being relocated under Lease #11617	RENT - BASE RENT	7,288.50	0.00	1.00

	BW	BX	BY
2487	10/1/2004 12:00:00 AM	9/30/2009 12:00:00 AM	MONTH
2488	2/1/2001 12:00:00 AM	1/31/2006 12:00:00 AM	MONTH
2489	5/1/2011 12:00:00 AM	4/30/2012 12:00:00 AM	MONTH
2490	5/1/2012 12:00:00 AM	4/30/2013 12:00:00 AM	MONTH
2491	5/1/2013 12:00:00 AM	4/30/2014 12:00:00 AM	MONTH

	A	B	C	D	E	F	G	H	I	J	K	L	M	N	O
2492	Macomb	231	STATE	10849-2000-1296	MACOMB MALL	ROSEVILLE	48066	06/21/2000	06/20/2001	0.00	21,000.00	0.00	0.00	LEASE	OTHER
2493	Macomb	231	STATE	10849-2001-1217	MACOMB MALL	ROSEVILLE	48066	05/01/2002	05/15/2003	0.00	21,000.00		0.00	LICENSE	OTHER
2494	Macomb	231	STATE	10865-1999-1327	51305 GRATIOT	CHESTERFIELD TWP	48051	10/01/2001	09/30/2011	0.00	67,400.04	16.85	4,000.00	LEASE	OFFICE BUILDING
2495	Macomb	231	STATE	10865-2010-0466	51305 GRATIOT	CHESTERFIELD TWP	48051	10/01/2011	09/30/2021	5,667.00	68,004.00	17.00	4,000.00	LEASE	OFFICE BUILDING
2496	Macomb	231	STATE	10923-01-00	34208 Van Dyke	STERLING HEIGHTS	48312	09/01/2001	08/31/2006	0.00	91,637.04	13.25	6,916.00	LEASE	OFFICE BUILDING

	P	Q	R	S	T	U	V	W
2492	TERMINATED	30 Days; Std. Cancellatoin Either Party /			HVAC / ELECTRICITY / WATER / JANITORIAL / INT/EXT MAINT / LANDSCAPING / SNOW REMOVAL / PARKING / FLUORESCENT / RUBBISH REMOVAL / N/A /	0.00	0.00	0.00
2493	TERMINATED				N/A / INT/EXT MAINT / TAXES / RUBBISH REMOVAL / INSURANCE /	0.00	0.00	0.00
2494	TERMINATED	Standard; 90 Day / Standard; 90 Day /			PUBLIC UTILITIES / PUBLIC UTILITIES / JANITORIAL / JANITORIAL / FLUORESCENT / FLUORESCENT / TELECOMMUNICATIONS / TELECOMMUNICATIONS / ALARM SYSTEM MONITORING / ALARM SYSTEM MONITORING / ADJUST-TAXES / ADJUST-TAXES / ADJUST-OPERATING EXP / ADJUST-OPERATING EXP /	0.00	0.00	0.00
2495	RENT AUTHORIZED	Standard; 90 day / Standard; 90 day / Standard; 90 day /		5 year; 30 day / 5 year; 30 day / 5 year; 30 day / 5 year; 30 day / 5 year; 30 day / 5 year; 30 day /	PUBLIC UTILITIES / PUBLIC UTILITIES / PUBLIC UTILITIES / JANITORIAL / JANITORIAL / JANITORIAL /	9,158.34	4,352.48	0.00
2496	TERMINATED	90-day Standard /			HVAC / ELECTRICITY / WATER / JANITORIAL / N/A /	0.00	0.00	0.00

	X	Y	Z	AA	AB	AC	AD	AE	AF	AG	AH	AI	AJ	AK	AL
2492	0.00	0.00	0.00	21,000.00	0.00	0.00	N/A		SCHOSTAK BROTHERS & CO., INC.	25800 NORTHWESTERN HIGHWAY	SOUTHFIELD	MI	48075	E45	0
2493	0.00	0.00	0.00	21,000.00	0.00	0.00	N/A		MACOMB MALL, LLC	25800 NORTHWESTERN HWY.	SOUTHFIELD	MI	48075	E45	
2494	0.00	0.00	0.00	67,400.04	16.85	0.00	N/A		Home-Field, L.L.C.	39525 13 Mile Road, Suite 250	NOVI	MI	48377	E27	
2495	236.85	4,226.16	0.00	85,977.83	21.49	0.00	Actual	2013	Home-Field, L.L.C.	39525 13 Mile Road, Suite 250	NOVI	MI	48377	E25	
2496	0.00	0.00	0.00	91,637.04	13.25	0.00	N/A		Eugene & Theresa D'Agostini	38700 Van Dyke	STERLING HEIGHTS	MI	48312	E97	7039

	AM	AN	AO	AP	AQ	AR	AS	AT	AU	AV	AW	AX	AY	AZ
2492	N/A	LESSEE	N/A	0	0	0	Common	Lot		YES	11/1/2001 12:00:00 AM		NO	
2493	GROSS	LESSOR	MIXED USE	0	0	0	Common	Lot		YES			N/A	
2494	NET	LESSEE	OFFICE	12	0	65	Common	Lot	12/15/2010 12:00:00 AM	YES	11/15/2012 12:00:00 AM	10/16/2001 12:00:00 AM	YES	10/12/2001 12:00:00 AM
2495	NET	LESSEE	OFFICE	12	0	65	Common	Lot	11/7/2013 12:00:00 AM	YES	5/22/2014 12:00:00 AM	10/12/2001 12:00:00 AM	YES	10/10/2001 12:00:00 AM
2496	NET	LESSEE	OFFICE	18	0	0	Common	Lot		YES			N/A	

	BA	BB	BC	BD	BE	BF	BG	BH	BI	BJ	BK	BL	BM
2492					3170	MACOMB MALL	0.00	0.00		3690	0.00	0.00	0.00
2493					3170	MACOMB MALL	0.00	0.00		3690		0.00	0.00
2494	9/5/2000 12:00:00 AM	7		12/31/2010 12:00:00 AM	1763	51305 Gratiot Avenue	10,380.00	38.53		2887	16.85	1,685.00	3,931.67
2495	2/15/2011 12:00:00 AM	4		12/31/2010 12:00:00 AM	1763	51305 Gratiot Avenue	10,380.00	38.53	1st	2887	17.00	1,736.00	3,931.00
2496			0.00	12/31/2011 12:00:00 AM	3260		33,700.00	0.00		4453	13.25	2,290.93	5,345.49

	BN	BO	BP	BQ	BR	BS	BT	BU	BV
2492	N/A		N/A			RENT - BASE RENT	1,750.00	0.00	1.00
2493	N/A		N/A		This common area license/retail license agreement provides 12 feet of common area for a Kiosk computer terminal. The Kiosk will allow DOS Secretary of State clients to obtain informantion about the Secretary of State's offices, its procedures and to conduct business with the branch office. Annual rental cost of $1,750.00.	RENT - BASE RENT	1,750.00	0.00	1.00
2494	T	6/15/2012 12:00:00 AM	O	6/30/2010 12:00:00 AM	Per B.Sullivan- two different prorata % for taxes & CAM, taxes are normal prorata of bldg, CAM is per agreed letter for 38.4%.	RENT - BASE RENT	5,616.67	0.00	1.00
2495	N/A		N/A		Renew Lease	RENT - BASE RENT	5,667.00	0.00	1.00
2496	T	6/15/2003 12:00:00 AM	N/A		# Parking Spaces = 80	RENT - BASE RENT	7,636.42	0.00	1.00

	BW	BX	BY
2492	6/21/2000 12:00:00 AM	11/30/2003 12:00:00 AM	MONTH
2493	5/1/2002 12:00:00 AM	11/30/2003 12:00:00 AM	MONTH
2494	10/1/2001 12:00:00 AM	9/30/2006 12:00:00 AM	MONTH
2495	10/1/2011 12:00:00 AM	9/30/2021 12:00:00 AM	MONTH
2496	9/1/2001 12:00:00 AM	8/31/2006 12:00:00 AM	MONTH

	A	B	C	D	E	F	G	H	I	J	K	L	M	N	O
2497	Macomb	231	STATE	10923-1999-1103	34208 Van Dyke	STERLING HEIGHTS	48312	08/01/2001	10/31/2011	0.00	91,637.04	15.25	6,916.00	LEASE	OFFICE BUILDING
2498	Macomb	231	STATE	10923-2011-0110	34208 Van Dyke	STERLING HEIGHTS	48312	11/01/2011	08/31/2012	0.00	105,468.96	15.25	6,916.00	RA	OFFICE BUILDING
2499	Macomb	231	STATE	11000-2002-2088	35243 GRATIOT	MT CLEMENS	48043	11/01/2002	01/31/2006	0.00	39,897.00	11.00	3,627.00	LEASE	OFFICE BUILDING
2500	Macomb	231	STATE	11075-2004-1203	24040 HARPER AVENUE	ST CLAIR SHORES	48080	01/01/2005	12/31/2014	0.00	137,100.00	22.85	6,000.00	LEASE	OFFICE BUILDING

	P	Q	R	S	T	U	V	W
2497	TERMINATED	Standard; 90 day / Standard; 90 day /			PUBLIC UTILITIES / PUBLIC UTILITIES / JANITORIAL / JANITORIAL / TELECOMMUNICATIONS / TELECOMMUNICATIONS / ADJUST-TAXES / ADJUST-TAXES /	0.00	0.00	0.00
2498	TERMINATED				PUBLIC UTILITIES / JANITORIAL / TELECOMMUNICATIONS / ALARM SYSTEM MONITORING /	0.00	0.00	0.00
2499	TERMINATED	Standard; 90 day / Standard; 90 day /			HVAC / HVAC / PEST CONTROL / PEST CONTROL / LANDSCAPING / LANDSCAPING / SNOW REMOVAL / SNOW REMOVAL / PARKING / PARKING / INT/EXT MAINT / INT/EXT MAINT / GAS / GAS / JANITORIAL / JANITORIAL / FLUORESCENT / FLUORESCENT / RUBBISH REMOVAL / RUBBISH REMOVAL / WATER / WATER / ELECTRICITY / ELECTRICITY /	0.00	0.00	0.00
2500	TERMINATED	Standard; 60 days /		5 year; 180 days / 5 year; 180 days /		0.00	0.00	0.00

	X	Y	Z	AA	AB	AC	AD	AE	AF	AG	AH	AI	AJ	AK	AL
2497	0.00	0.00	0.00	91,637.04	13.25	0.00	N/A		Eugene & Theresa D'Agostini	38700 Van Dyke	STERLING HEIGHTS	MI	48312	E27	7039
2498	0.00	0.00	0.00	105,468.96	15.25	0.00	N/A		Eugene & Theresa D'Agostini	38700 Van Dyke	STERLING HEIGHTS	MI	48312	E97	10923
2499	0.00	0.00	0.00	39,897.00	11.00	0.00	N/A		DANIEL G KAMIN MI ENTERPRISES	PO BOX 10234	PITTSBURGH	PA	15232	E27	2210
2500	0.00	0.00	0.00	137,100.00	22.85	0.00	N/A		NGP/24000 HARPER, LLC	14641 EAST WARREN AVENUE	DETROIT	MI	48215	E92	10138 &7815

	AM	AN	AO	AP	AQ	AR	AS	AT	AU	AV	AW	AX	AY	AZ
2497	NET	LESSEE	OFFICE	18	0	70	Common	Lot	11/22/2010 12:00:00 AM	YES	8/1/2012 12:00:00 AM	8/8/2001 12:00:00 AM	YES	8/2/2001 12:00:00 AM
2498	NET	TENANT	OFFICE	10	0	70	Common	Lot	11/22/2010 12:00:00 AM	YES	8/1/2012 12:00:00 AM	8/8/2001 12:00:00 AM	YES	8/2/2011 12:00:00 AM
2499	NET	LESSEE	OFFICE	12	0	25	Common	Lot		YES	12/1/2006 12:00:00 AM		YES	
2500	GROSS	LESSEE	OFFICE	16	0	75	Common	Lot		YES			N/A	

	BA	BB	BC	BD	BE	BF	BG	BH	BI	BJ	BK	BL	BM
2497				12/31/2011 12:00:00 AM	3260		33,700.00	20.52		4453	15.25	2,929.69	5,859.39
2498				12/31/2011 12:00:00 AM	3260		33,700.00	20.52	1st	4453	15.25	2,929.69	5,859.39
2499					2006	35243 GRATIOT	243,936.00	1.49		2564	11.00	997.43	2,327.32
2500				8/6/2004 12:00:00 AM	5015		31,000.00	0.00		5015	22.85	5,357.50	6,067.50

	BN	BO	BP	BQ	BR	BS	BT	BU	BV
2497	T	6/15/2012 12:00:00 AM	N/A		02/14/11: Extended 3 mos thru 10/31/11	RENT - BASE RENT	7,636.42	0.00	1.00
2498	N/A		N/A		-03/19/12 changed cancel to 08/31/12. -02/14/12: cancelled effective 08/13/12. -Rental while new #11499 is built-out.	RENT - BASE RENT	8,789.08	0.00	1.00
2499	T	6/15/2003 12:00:00 AM	N/A		10/11/05 Cancellation Letter sent to lessor, rent authorized 10/31/2007 now terminates 1/31/2006. 01/04/2002 At the request of Lessor and at no cost to the State, user agency has agreed to move to another space in the same retail mall. MACOMB County (50)	RENT - BASE RENT	3,324.75	0.00	1.00
2500	N/A		N/A		10/7/05 Lease not rent authorized due to punch list NOT completed. APPROVED LEASE TO LESSOR ON 1/28/2005 RENT NOT AUTHORIZED; LLC WAS FOUND TO BE IN GOOD STANDING WITH DLEG CORPRATONS DIVISION. MACOMB County (50)	RENT - BASE RENT	11,425.00	0.00	1.00

	BW	BX	BY
2497	8/1/2001 12:00:00 AM	7/31/2006 12:00:00 AM	MONTH
2498	11/1/2011 12:00:00 AM	10/31/2012 12:00:00 AM	MONTH
2499	11/1/2002 12:00:00 AM	1/31/2006 12:00:00 AM	MONTH
2500	1/1/2005 12:00:00 AM	12/31/2009 12:00:00 AM	MONTH

	A	B	C	D	E	F	G	H	I	J	K	L	M	N	O
2501	Macomb	231	STATE	11106-2004-1205	37015 Gratiot Avenue	CLINTON TWP	48043	12/01/2005	11/30/2015	0.00	97,069.56	16.92	6,506.00	LEASE	OFFICE BUILDING
2502	Macomb	231	STATE	11111-2004-1203	24040 HARPER AVENUE	ST CLAIR SHORES	48080	07/01/2005	06/30/2015	0.00	117,664.56	26.00	5,007.00	LEASE	OFFICE BUILDING
2503	Macomb	231	STATE	11149-2006-0177	50640 Schoenherr	SHELBY TWP	48315	10/01/2006	09/30/2016	0.00	118,250.04	20.00	5,500.00	LEASE	OFFICE BUILDING

	P	Q	R	S	T	U	V	W
2501	RENT AUTHORIZED	Standard; 90 day / Standard; 90 day / Standard; 90 day / Standard; 90 day / Standard; 90 day / Standard; 90 day / Standard; 90 day /		5 year; 120 day / 5 year; 120 day / 5 year; 120 day / 5 year; 120 day / 5 year; 120 day / 5 year; 120 day / 5 year; 120 day /	PUBLIC UTILITIES / PUBLIC UTILITIES / PUBLIC UTILITIES / PUBLIC UTILITIES / PUBLIC UTILITIES / PUBLIC UTILITIES / PUBLIC UTILITIES / JANITORIAL / JANITORIAL / JANITORIAL / JANITORIAL / JANITORIAL / JANITORIAL / JANITORIAL / FLUORESCENT / FLUORESCENT / FLUORESCENT / FLUORESCENT / FLUORESCENT / FLUORESCENT / FLUORESCENT /	17,563.70	4,935.27	0.00
2502	RENT AUTHORIZED	Standard; 60 day / Standard; 60 day / Standard; 60 day / Standard; 60 day /		5 year; 180 day / 5 year; 180 day / 5 year; 180 day / 5 year; 180 day / 5 year; 180 day / 5 year; 180 day / 5 year; 180 day / 5 year; 180 day /	GROSS (FULL SERVICE) / GROSS (FULL SERVICE) / GROSS (FULL SERVICE) / GROSS (FULL SERVICE) /	0.00	0.00	0.00
2503	RENT AUTHORIZED	Standard; 90 day / Standard; 90 day / Standard; 90 day / Standard; 90 day /		5 year; 60 day / 5 year; 60 day / 5 year; 60 day / 5 year; 60 day /	JANITORIAL / JANITORIAL / JANITORIAL / JANITORIAL /	0.00	4,510.00	0.00

	X	Y	Z	AA	AB	AC	AD	AE	AF	AG	AH	AI	AJ	AK	AL
2501	821.05	7,324.96	0.00	127,714.54	19.63	0.00	Actual	2013	Northpointe Plaza Limited Partne	29201 Telegraph Rd, Suite 450	SOUTHFIELD	MI	48034	E102	6550 & 11000
2502	0.00	0.00	0.00	117,664.56	23.50	0.00	Actual	2013	Danford Properties, LLC	26050 Orchard Lake Road, #300	FARMINGTON HILLS	MI	48334	E102	11075, 7815, 10138
2503	358.15	4,952.16	0.00	128,070.35	23.29	0.00	Actual	2013	Summit Corporate Centre, LLC	30078 Schoenherr	WARREN	MI	48088	E102	10541

	AM	AN	AO	AP	AQ	AR	AS	AT	AU	AV	AW	AX	AY	AZ
2501	TRIPLE NET	LESSEE	OFFICE	18	0	75	Common	Lot	11/9/2012 12:00:00 AM	YES	4/1/2014 12:00:00 AM		N/A	
2502	GROSS	LESSEE	OFFICE	16	0	75	Common	Lot	12/10/2012 12:00:00 AM	YES	1/27/2013 12:00:00 AM	7/21/2005 12:00:00 AM	YES	7/21/2005 12:00:00 AM
2503	NET	LESSEE	OFFICE	17	0	75	Common	Lot	2/15/2011 12:00:00 AM	YES	12/31/2011 12:00:00 AM		N/A	

	BA	BB	BC	BD	BE	BF	BG	BH	BI	BJ	BK	BL	BM
2501	4/19/2005 12:00:00 AM	#5			5027	Northpointe Plaza	60,344.00	10.78		5027	16.92	2,752.03	6,421.43
2502	4/19/2005 12:00:00 AM	#6		8/6/2004 12:00:00 AM	5015		31,000.00	16.15	Ground	5015	26.00	3,254.55	7,593.95
2503	8/15/2006 12:00:00 AM	7			5086	Summit Corporate Center	55,000.00	10.00		5086	20.00	1,960.00	8,020.00

	BN	BO	BP	BQ	BR	BS	BT	BU	BV
2501	O	6/15/2007 12:00:00 AM	T	6/15/2007 12:00:00 AM	DOS "opti plan" lease	RENT - BASE RENT	8,089.13	0.00	1.00
2502	N/A		N/A		Change of Ownership to Danford Properties Effective October 22, 2012 CCO #1 for $20,000.00 approved 3/21/07 via Director's Agenda dated 3/9/07, item #16.	RENT - BASE RENT	9,805.38	0.00	1.00
2503	N/A		N/A		2/7/2011-Addendum #1 reduced the rent for the option period exercised. New lease; 50640 Schoenherr, Shelby Twp. CCO#2 (SR#0034-2007) $200.00 for replacement of entrance door handle. Approved by Director's Agenda on 01-26-07, Item #14. #0128-2006: CCO #1: $9,401.70 for two power assisted door openers & barrier free access ramp. approved on 9/15/2006, Item #12 by Director's Agenda Modification Letter dated 8/25/2006 (address change, begin/end date change & rent authorized eff. 10/1/06)	RENT - BASE RENT	9,854.17	0.00	1.00

	BW	BX	BY
2501	12/1/2005 12:00:00 AM	11/30/2006 12:00:00 AM	MONTH
2502	7/1/2005 12:00:00 AM	6/30/2010 12:00:00 AM	MONTH
2503	10/1/2006 12:00:00 AM	9/30/2010 12:00:00 AM	MONTH

	A	B	C	D	E	F	G	H	I	J	K	L	M	N	O
2504	Macomb	231	STATE	11154-2005-0208	44963 HAYES RD	STERLING HEIGHTS	48313	08/01/2005	07/31/2006	0.00	46,374.96	13.25	3,500.00	RA	OFFICE BUILDING
2505	Macomb	231	STATE	11499-2010-0330	7917 19 Mile Road	STERLING HEIGHTS	48314	05/14/2012	05/13/2022	8,409.00	100,908.00	14.00	7,207.00	LEASE	
2506	Macomb	231	STATE	11617-2012-0112	11533 E. Twelve Mile Road	WARREN	48093	09/01/2013	08/31/2018	0.00	0.00	18.60	5,000.00	LEASE	
2507	Macomb	231	STATE	1721-1990-8	5819 E 13 MILE RD	WARREN	48092	08/01/1985	07/31/1995	0.00	14,914.44	6.91	2,158.00	LEASE	OFFICE BUILDING

	P	Q	R	S	T	U	V	W
2504	TERMINATED	Standard; 30-day /			LANDSCAPING / PEST CONTROL / SECURITY / WATER / HVAC / ELECTRICITY / GAS / N/A / SNOW REMOVAL / TAXES / JANITORIAL / INT/EXT MAINT / INSURANCE / PARKING / FLUORESCENT / RUBBISH REMOVAL /	0.00	0.00	0.00
2505	RENT AUTHORIZED	Standard; 90 day / Standard; 90 day / Standard; 90 day /		5 year; 30 day / 5 year; 30 day / 5 year; 30 day / 5 year; 30 day / 5 year; 30 day / 5 year; 30 day /	GAS / GAS / GAS / JANITORIAL / JANITORIAL / JANITORIAL / ELECTRICITY / ELECTRICITY / ELECTRICITY / PEST CONTROL / PEST CONTROL / PEST CONTROL /	9,122.68	3,308.48	0.00
2506	RENT AUTHORIZED	Standard; 90 day / Standard; 90 day / Standard; 90 day / Standard; 90 day /		5 year; 30 day / 5 year; 30 day / 5 year; 30 day / 5 year; 30 day / 5 year; 30 day / 5 year; 30 day / 5 year; 30 day / 5 year; 30 day /	GROSS (FULL SERVICE) / GROSS (FULL SERVICE) / GROSS (FULL SERVICE) / GROSS (FULL SERVICE) /	13,957.04	3,435.43	0.00
2507	TERMINATED	90 Days; Standard Cancellation /			HVAC / ELECTRICITY / WATER / JANITORIAL / INT/EXT MAINT / LANDSCAPING / SNOW REMOVAL / PARKING / FLUORESCENT / RUBBISH REMOVAL / N/A /	0.00	0.00	0.00

	X	Y	Z	AA	AB	AC	AD	AE	AF	AG	AH	AI	AJ	AK	AL
2504	0.00	0.00	0.00	46,374.96	13.25	0.00	N/A		HALL & HAYES HOLDINGS, LLC	6346 Orchard Lake Road	WEST BLOOMFIELD	MI	48322	E27	
2505	204.85	15,963.76	0.00	129,507.77	17.97	0.00	Actual	2013	42955 Van Dyke Ave., LLC	5560 Hampsire Dr.	WEST BLOOMFIELD	MI	48322	E102	10923
2506	513.36	4,226.16	0.00	22,131.99	4.43	0.00	Actual	2013	HOO Twelve, LLC	27600 Northwestern Hwy	SOUTHFIELD	MI	48034	E102	10840
2507	0.00	0.00	0.00	14,914.44	6.91	0.00	N/A		SUBURBAN COMMERCIAL INVEST	31639 MOUND	WARREN	MI	48092		0

	AM	AN	AO	AP	AQ	AR	AS	AT	AU	AV	AW	AX	AY	AZ
2504	N/A	LESSEE	OFFICE	17	0	200	Common	Lot	5/16/2006 12:00:00 AM	YES	1/25/2007 12:00:00 AM		N/A	
2505	NET	LESSEE	OFFICE	8	0	105	Common	Lot	6/3/2012 12:00:00 AM	YES	4/18/2013 12:00:00 AM	5/29/2012 12:00:00 AM	YES	5/18/2012 12:00:00 AM
2506	GROSS	LESSEE	OFFICE	12	0	100	Common	Lot	9/11/2013 12:00:00 AM	YES	10/1/2014 12:00:00 AM	12/12/2013 12:00:00 AM	N/A	
2507	N/A	LESSEE	N/A	14	0	30	Reserved	Lot	4/10/1989 12:00:00 AM	YES	4/12/1996 12:00:00 AM	4/29/1987 12:00:00 AM	YES	2/24/1988 12:00:00 AM

	BA	BB	BC	BD	BE	BF	BG	BH	BI	BJ	BK	BL	BM
2504					5045	EASTLAKE COMMONS	0.00	0.00		5045	13.25	1,159.37	2,705.21
2505	8/30/2011 12:00:00 AM	5			8148		19,363.00	37.00	1st Floor	8148	14.00	2,522.70	5,886.30
2506	3/5/2013 12:00:00 AM	8			3400		38,300.00	13.05	1st	4300	18.60	2,325.00	5,425.00
2507				1/1/1990 12:00:00 AM	1692	5819 E 13 MILE RD	10,000.00	21.60		2974	6.91	580.77	662.10

	BN	BO	BP	BQ	BR	BS	BT	BU	BV
2504	N/A		N/A		Approximately 3,500 usable square feet of office space. rental payments: $46,374.96/yr; $3,864.58/month; $13.25/sq.ft Rental Agreement for temporary DOS space - prior lease #10541 canceled by lessor. Verified in Good Standing with DLEG Corporations Division. MACOMB County (50)	RENT - BASE RENT	3,864.58	0.00	1.00
2505	N/A		N/A		Add #1 to correct utilities. SAB 5-21-13 #5 6-18-12 Date change letter 9-12-11 Property address change	RENT - BASE RENT	8,409.00	0.00	1.00
2506	N/A		N/A		Date Modification Agreement executed 10/07/2013.	RENT - BASE RENT	0.00	0.00	1.00
2507	T	3/1/1995 12:00:00 AM	N/A		renewal written	RENT - BASE RENT	1,242.87	0.00	1.00

	BW	BX	BY
2504	8/1/2005 12:00:00 AM	7/31/2006 12:00:00 AM	MONTH
2505	5/14/2012 12:00:00 AM	5/13/2022 12:00:00 AM	MONTH
2506	9/1/2013 12:00:00 AM	10/31/2013 12:00:00 AM	MONTH
2507	8/1/1985 12:00:00 AM	7/31/1995 12:00:00 AM	MONTH

	A	B	C	D	E	F	G	H	I	J	K	L	M	N	O
2508	Macomb	231	STATE	1721-1994-1230	5819 E 13 MILE RD	WARREN	48092	12/01/1995	11/30/2000	0.00	14,914.44	6.91	2,158.00	LEASE	OFFICE BUILDING
2509	Macomb	231	STATE	1721-1995-1210	5819 E 13 MILE RD	WARREN	48092	08/01/1995	07/31/1996	0.00	14,914.44	6.91	2,158.00	RA	OFFICE BUILDING
2510	Macomb	231	STATE	1721-2000-1068	5819 E 13 MILE RD	WARREN	48092	12/01/2000	04/03/2001	0.00	14,911.80	6.91	2,158.00	LEASE	OFFICE BUILDING
2511	Macomb	231	STATE	2172-1988-29	13802 E 12 MILE	WARREN	48093	07/01/1988	09/30/2001	0.00	25,344.00	12.00	2,112.00	LEASE	OFFICE BUILDING

	P	Q	R	S	T	U	V	W
2508	TERMINATED	90 Days; Standard Cancellation /			HVAC / ELECTRICITY / WATER / JANITORIAL / INT/EXT MAINT / LANDSCAPING / SNOW REMOVAL / PARKING / FLUORESCENT / RUBBISH REMOVAL / N/A /	0.00	0.00	0.00
2509	TERMINATED	90 Days; Standard Cancellation /			HVAC / ELECTRICITY / WATER / JANITORIAL / INT/EXT MAINT / LANDSCAPING / SNOW REMOVAL / PARKING / FLUORESCENT / RUBBISH REMOVAL / N/A /	0.00	0.00	0.00
2510	TERMINATED	90 Days; Standard Cancellation /			HVAC / ELECTRICITY / WATER / JANITORIAL / INT/EXT MAINT / LANDSCAPING / SNOW REMOVAL / PARKING / FLUORESCENT / RUBBISH REMOVAL / N/A /	0.00	0.00	0.00
2511	TERMINATED	Standard; 60 Day /			GAS / ELECTRICITY / WATER / JANITORIAL / INT/EXT MAINT / LANDSCAPING / SNOW REMOVAL / PARKING / FLUORESCENT / RUBBISH REMOVAL / PEST CONTROL /	0.00	0.00	0.00

	X	Y	Z	AA	AB	AC	AD	AE	AF	AG	AH	AI	AJ	AK	AL
2508	0.00	0.00	0.00	14,914.44	6.91	0.00	N/A		SUBURBAN COMMERCIAL INVEST	31639 MOUND	WARREN	MI	48092	E21	0
2509	0.00	0.00	0.00	14,914.44	6.91	0.00	N/A		SUBURBAN COMM INVEST CO, INC.	31639 MOUND ROAD	WARREN	MI	48092	E21	0
2510	0.00	0.00	0.00	14,911.80	6.91	0.00	N/A		SUBURBAN COMMERCIAL INV. CO.	31639 MOUND ROAD	WARREN	MI	48092	E45	0
2511	0.00	0.00	0.00	25,344.00	12.00	0.00	N/A		PICKWICK SHOPPING CENTER, L.C.	C/O SIGNATURE ASSOCITES	SOUTHFIELD	MI	48076		0

	AM	AN	AO	AP	AQ	AR	AS	AT	AU	AV	AW	AX	AY	AZ
2508	N/A	LESSEE	N/A	14	0	30	Common	Lot	6/21/1995 12:00:00 AM	YES			NO	
2509	N/A	LESSEE	N/A	14	0	30	Common	Lot		YES			NO	
2510	N/A	LESSEE	N/A	14	0	30	Common	Lot		YES			YES	7/6/1995 12:00:00 AM
2511	N/A	LESSEE	N/A	6	0	37	Reserved	Lot	11/23/1998 12:00:00 AM	YES	6/20/1999 12:00:00 AM	4/21/2003 12:00:00 AM	YES	12/4/1998 12:00:00 AM

	BA	BB	BC	BD	BE	BF	BG	BH	BI	BJ	BK	BL	BM
2508				1/1/1990 12:00:00 AM	1692	5819 E 13 MILE RD	10,000.00	21.60		2974	6.91	580.77	662.10
2509				1/1/1990 12:00:00 AM	1692	5819 E 13 MILE RD	10,000.00	21.60		2974	6.91	580.77	662.10
2510				1/1/1990 12:00:00 AM	1692	5819 E 13 MILE RD	10,000.00	21.60		2974	6.91	372.80	869.85
2511				1/1/1988 12:00:00 AM	2769	13802 E 12 MILE	35,796.00	5.90		1520	12.00	175.31	1,936.69

	BN	BO	BP	BQ	BR	BS	BT	BU	BV
2508	T	6/15/2002 12:00:00 AM	N/A			RENT - BASE RENT	1,242.87	0.00	1.00
2509	N/A		N/A		lease written	RENT - BASE RENT	1,242.87	0.00	1.00
2510	T	6/15/2002 12:00:00 AM	N/A		Tenant moved to new location.	RENT - BASE RENT	1,242.65	0.00	1.00
2511	T	6/15/2000 12:00:00 AM	N/A		Renewal lease in effect	RENT - BASE RENT	2,112.00	0.00	1.00

	BW	BX	BY
2508	12/1/1995 12:00:00 AM	11/30/2000 12:00:00 AM	MONTH
2509	8/1/1995 12:00:00 AM	7/31/1996 12:00:00 AM	MONTH
2510	12/1/2000 12:00:00 AM	11/30/2003 12:00:00 AM	MONTH
2511	7/1/1988 12:00:00 AM	9/30/2001 12:00:00 AM	MONTH

	A	B	C	D	E	F	G	H	I	J	K	L	M	N	O
2512	Macomb	231	STATE	2172-1999-1117	13780 E 12 MILE	WARREN	48088	04/01/2000	11/19/2010	0.00	60,000.00	14.50	4,800.00	LEASE	OFFICE BUILDING
2513	Macomb	231	STATE	2210-1987-18	35243 GRATIOT	MT CLEMENS	48043	08/01/1987	09/30/1993	0.00	30,756.00	11.00	2,796.00	LEASE	OFFICE BUILDING
2514	Macomb	231	STATE	2210-1993-1187	35243 GRATIOT	MT CLEMENS	48043	10/01/1993	09/30/1994	0.00	30,756.00	11.00	2,796.00	RA	OFFICE BUILDING
2515	Macomb	231	STATE	2210-1994-1258	35243 GRATIOT	MT CLEMENS	48043	10/01/1994	09/30/1995	0.00	30,756.00	11.00	2,796.00	RA	OFFICE BUILDING

	P	Q	R	S	T	U	V	W
2512	TERMINATED	Standard; 90 Day / Standard; 90 Day / Standard; 90 Day /			PUBLIC UTILITIES / PUBLIC UTILITIES / PUBLIC UTILITIES / JANITORIAL / JANITORIAL / JANITORIAL / TRASH REMOVAL/WASTEBASKETS / TRASH REMOVAL/WASTEBASKETS / TRASH REMOVAL/WASTEBASKETS / TELECOMMUNICATIONS / TELECOMMUNICATIONS / TELECOMMUNICATIONS / ALL OTHERS / ALL OTHERS / ALL OTHERS /	0.00	0.00	0.00
2513	TERMINATED	30 Days; Standard Cancellation /			HVAC / ELECTRICITY / WATER / JANITORIAL / INT/EXT MAINT / LANDSCAPING / SNOW REMOVAL / PARKING / FLUORESCENT / RUBBISH REMOVAL / N/A /	0.00	0.00	0.00
2514	TERMINATED	30 Days; Standard Cancellation /			HVAC / ELECTRICITY / WATER / JANITORIAL / INT/EXT MAINT / LANDSCAPING / SNOW REMOVAL / PARKING / FLUORESCENT / RUBBISH REMOVAL / N/A /	0.00	0.00	0.00
2515	TERMINATED	30 Days; Standard Cancellation /			HVAC / ELECTRICITY / WATER / JANITORIAL / INT/EXT MAINT / LANDSCAPING / SNOW REMOVAL / PARKING / FLUORESCENT / RUBBISH REMOVAL / N/A /	0.00	0.00	0.00

	X	Y	Z	AA	AB	AC	AD	AE	AF	AG	AH	AI	AJ	AK	AL
2512	0.00	0.00	0.00	60,000.00	12.50	0.00	N/A		PICKWICK SHOPPING CENTER, L.C.	C/O SIGNATURE ASSOCITES	SOUTHFIELD	MI	48076	E27	0
2513	0.00	0.00	0.00	30,756.00	11.00	0.00	N/A		DANIEL G. KAMIN, MICH ENTRP	P O BOX 10234	PITTSBURGH	PA	15232		0
2514	0.00	0.00	0.00	30,756.00	11.00	0.00	N/A		DANIEL G. KAMIN, MICH ENTRP	P O BOX 10234	PITTSBURGH	PA	15232	E21	0
2515	0.00	0.00	0.00	30,756.00	11.00	0.00	N/A		DANIEL G. KAMIN MI ENTERPRISES	P O BOX 10234	PITTSBURGH	PA	15232	E21	0

	AM	AN	AO	AP	AQ	AR	AS	AT	AU	AV	AW	AX	AY	AZ
2512	NET	LESSEE	OFFICE	6	0	70	Common	Lot	9/16/2010 12:00:00 AM	YES	8/22/2011 12:00:00 AM	5/3/2000 12:00:00 AM	YES	4/4/2000 12:00:00 AM
2513	N/A	LESSEE	N/A	5	0	0	Common	Lot	1/14/1994 12:00:00 AM	YES	11/4/1994 12:00:00 AM	9/28/1989 12:00:00 AM	YES	5/17/1989 12:00:00 AM
2514	N/A	LESSEE	N/A	5	0	0	Common	Lot	1/14/1994 12:00:00 AM	YES	11/4/1994 12:00:00 AM	9/28/1989 12:00:00 AM	YES	5/17/1989 12:00:00 AM
2515	N/A	LESSEE	N/A	5	0	0	Common	Lot		YES	11/1/1995 12:00:00 AM		NO	

	BA	BB	BC	BD	BE	BF	BG	BH	BI	BJ	BK	BL	BM
2512	9/15/1999 12:00:00 AM	14		1/1/2000 12:00:00 AM	2770	13780 E 12 MILE	35,796.00	13.41	1st Floor	1519	14.50	2,720.00	3,080.00
2513					2006	35243 GRATIOT	243,936.00	0.70		2564	11.00	510.25	2,052.75
2514					2006	35243 GRATIOT	243,936.00	0.70		2564	11.00	510.25	2,052.75
2515					2006	35243 GRATIOT	243,936.00	0.70		2564	11.00	510.25	2,052.75

	BN	BO	BP	BQ	BR	BS	BT	BU	BV
2512	T	6/15/2003 12:00:00 AM	N/A		Cancellatin letter sent to LL on 8/18/2010; Expiration date June 30, 2010; Annual rent $69,600. This is currently on a hold over basis. Extension letter (paragraph 2.9), dated 11/24/09, sent to lessor via certified mail. Relocation DMB-618 just received from agency.	RENT - BASE RENT	5,000.00	0.00	1.00
2513	T	3/1/1994 12:00:00 AM	N/A		New RA in effect SR 93-1187	RENT - BASE RENT	2,563.00	0.00	1.00
2514	T	3/1/1995 12:00:00 AM	N/A		Rental on printout	RENT - BASE RENT	0.00	2,563.00	1.00
2515	N/A		N/A		New RA	RENT - BASE RENT	2,563.00	0.00	1.00

	BW	BX	BY
2512	4/1/2000 12:00:00 AM	3/31/2005 12:00:00 AM	MONTH
2513	8/1/1987 12:00:00 AM	9/30/1993 12:00:00 AM	MONTH
2514	10/1/1993 12:00:00 AM	9/30/1994 12:00:00 AM	MONTH
2515	10/1/1994 12:00:00 AM	9/30/1995 12:00:00 AM	MONTH

	A	B	C	D	E	F	G	H	I	J	K	L	M	N	O
2516	Macomb	231	STATE	2210-1995-1304	35243 GRATIOT	MT CLEMENS	48043	10/01/1995	09/30/1996	0.00	30,756.00	11.00	2,796.00	RA	OFFICE BUILDING
2517	Macomb	231	STATE	2210-1996-1088	35243 GRATIOT	MT CLEMENS	48043	10/01/1996	09/30/1997	0.00	30,756.00	11.00	2,796.00	RA	OFFICE BUILDING
2518	Macomb	231	STATE	2210-1996-1351	35243 GRATIOT	MT CLEMENS	48043	01/01/1997	12/31/2000	0.00	30,756.00	11.00	2,796.00	LEASE	OFFICE BUILDING
2519	Macomb	231	STATE	2210-2001-1025	35243 GRATIOT	MT CLEMENS	48043	01/01/2001	12/31/2002	0.00	30,756.00	11.00	2,796.00	LEASE	OFFICE BUILDING

	P	Q	R	S	T	U	V	W
2516	TERMINATED	30 Days; Standard Cancellation /			HVAC / ELECTRICITY / WATER / JANITORIAL / INT/EXT MAINT / LANDSCAPING / SNOW REMOVAL / PARKING / FLUORESCENT / RUBBISH REMOVAL / N/A /	0.00	0.00	0.00
2517	TERMINATED	30 Days; Standard Cancellation /			HVAC / ELECTRICITY / WATER / JANITORIAL / INT/EXT MAINT / LANDSCAPING / SNOW REMOVAL / PARKING / FLUORESCENT / RUBBISH REMOVAL / N/A /	0.00	0.00	0.00
2518	TERMINATED	30 Days; Standard Cancellation /			HVAC / ELECTRICITY / WATER / JANITORIAL / INT/EXT MAINT / LANDSCAPING / SNOW REMOVAL / PARKING / FLUORESCENT / RUBBISH REMOVAL / N/A /	0.00	0.00	0.00
2519	TERMINATED	90 Days; Standard Cancellation /			HVAC / ELECTRICITY / WATER / JANITORIAL / INT/EXT MAINT / LANDSCAPING / SNOW REMOVAL / PARKING / FLUORESCENT / RUBBISH REMOVAL / N/A /	0.00	0.00	0.00

	X	Y	Z	AA	AB	AC	AD	AE	AF	AG	AH	AI	AJ	AK	AL
2516	0.00	0.00	0.00	30,756.00	11.00	0.00	N/A		DANIEL G KAMIN MI ENTERPRISES	PO BOX 10234	PITTSBURGH	PA	15232	E21	0
2517	0.00	0.00	0.00	30,756.00	11.00	0.00	N/A		DANIEL G. KAMIN MI ENTERPRISES	P O BOX 10234	PITTSBURGH	PA	15232	E45	0
2518	0.00	0.00	0.00	30,756.00	11.00	0.00	N/A		DANIEL G. KAMIN MI ENTERPRISES	P O BOX 10234	PITTSBURGH	PA	15232	E45	0
2519	0.00	0.00	0.00	30,756.00	11.00	0.00	N/A		DANIEL G. KAMIN MI ENTERPRISES	P O BOX 10234	PITTSBURGH	PA	15232	E45	0

	AM	AN	AO	AP	AQ	AR	AS	AT	AU	AV	AW	AX	AY	AZ
2516	N/A	LESSEE	N/A	5	0	0	Common	Lot	1/14/1994 12:00:00 AM	YES	11/1/1996 12:00:00 AM	1/28/1988 12:00:00 AM	YES	5/19/1989 12:00:00 AM
2517	N/A	LESSEE	N/A	5	0	0	Common	Lot	5/28/1996 12:00:00 AM	YES	11/1/1997 12:00:00 AM		YES	5/19/1989 12:00:00 AM
2518	N/A	LESSEE	N/A	5	0	0	Common	Lot	5/28/1996 12:00:00 AM	YES	11/1/2001 12:00:00 AM		NO	
2519	N/A	LESSEE	N/A	5	0	25	Common	Lot		YES	12/1/2003 12:00:00 AM		YES	5/17/1989 12:00:00 AM

	BA	BB	BC	BD	BE	BF	BG	BH	BI	BJ	BK	BL	BM
2516					2006	35243 GRATIOT	243,936.00	0.00		2564	11.00	0.00	0.00
2517					2006	35243 GRATIOT	243,936.00	0.00		2564	11.00	512.60	2,050.40
2518					2006	35243 GRATIOT	243,936.00	0.70		2564	11.00	512.60	2,050.40
2519					2006	35243 GRATIOT	243,936.00	0.72		2564	11.00	512.60	2,050.40

	BN	BO	BP	BQ	BR	BS	BT	BU	BV
2516	N/A		N/A		New RA in effect	RENT - BASE RENT	2,563.00	0.00	1.00
2517	N/A		N/A		New lease in effect	RENT - BASE RENT	2,563.00	0.00	1.00
2518	T	6/15/2002 12:00:00 AM	N/A			RENT - BASE RENT	2,563.00	0.00	1.00
2519	T	6/15/2003 12:00:00 AM	N/A			RENT - BASE RENT	2,563.00	0.00	1.00

	BW	BX	BY
2516	10/1/1995 12:00:00 AM	9/30/1996 12:00:00 AM	MONTH
2517	10/1/1996 12:00:00 AM	9/30/1997 12:00:00 AM	MONTH
2518	1/1/1997 12:00:00 AM	12/31/2001 12:00:00 AM	MONTH
2519	1/1/2001 12:00:00 AM	12/31/2003 12:00:00 AM	MONTH

	A	B	C	D	E	F	G	H	I	J	K	L	M	N	O
2520	Macomb	231	STATE	2836-1989-55	31370 HARPER AVE	ST CLAIR SHORES	48082	03/01/1984	05/31/1994	0.00	16,889.88	11.10	1,624.00	LEASE	OFFICE BUILDING
2521	Macomb	231	STATE	2836-1994-1159	31370 HARPER AVE	ST CLAIR SHORES	48082	06/01/1994	08/31/1994	0.00	18,026.40	11.10	1,624.00	RA	OFFICE BUILDING
2522	Macomb	231	STATE	2991-1990-26	210 N Rawles St.	ROMEO	48065	01/01/1990	03/31/1995	0.00	9,065.40	8.49	1,068.00	LEASE	OFFICE BUILDING
2523	Macomb	231	STATE	2991-1995-1034	210 N Rawles St.	ROMEO	48065	04/01/1995	03/08/1996	0.00	12,000.00	11.24	1,068.00	RA	OFFICE BUILDING

	P	Q	R	S	T	U	V	W
2520	TERMINATED	30 Days; Standard Cancellation /			HVAC / ELECTRICITY / WATER / JANITORIAL / INT/EXT MAINT / LANDSCAPING / SNOW REMOVAL / PARKING / FLUORESCENT / RUBBISH REMOVAL / N/A /	0.00	0.00	0.00
2521	TERMINATED	30 Days; Standard Cancellation /			HVAC / ELECTRICITY / WATER / JANITORIAL / INT/EXT MAINT / LANDSCAPING / SNOW REMOVAL / PARKING / FLUORESCENT / RUBBISH REMOVAL / N/A /	0.00	0.00	0.00
2522	TERMINATED	90 Days; Standard Cancellation /			HVAC / ELECTRICITY / WATER / JANITORIAL / INT/EXT MAINT / LANDSCAPING / SNOW REMOVAL / PARKING / FLUORESCENT / RUBBISH REMOVAL / N/A /	0.00	0.00	0.00
2523	TERMINATED	30 Days; Standard Cancellation /			HVAC / ELECTRICITY / WATER / JANITORIAL / INT/EXT MAINT / LANDSCAPING / SNOW REMOVAL / PARKING / FLUORESCENT / RUBBISH REMOVAL / N/A /	0.00	0.00	0.00

	X	Y	Z	AA	AB	AC	AD	AE	AF	AG	AH	AI	AJ	AK	AL
2520	0.00	0.00	0.00	16,889.88	10.40	0.00	N/A		PERALTA LAND & DEVELOP	31760 HARPER	ST CLAIR SHORES	MI	48082		0
2521	0.00	0.00	0.00	18,026.40	11.10	0.00	N/A		PERALTA LAND AND DEVELOP CO	31760 HARPER AVENUE	ST CLAIR SHORES	MI	48082	E21	0
2522	0.00	0.00	0.00	9,065.40	8.49	0.00	N/A		JOAN D. BLEICH, TRUSTEE	180 CHURCH ST	ROMEO	MI	48065		0
2523	0.00	0.00	0.00	12,000.00	11.24	0.00	N/A		JOAN D. BLEICH	180 CHURCH STREET	ROMEO	MI	48065	E21	0

	AM	AN	AO	AP	AQ	AR	AS	AT	AU	AV	AW	AX	AY	AZ
2520	N/A	LESSEE	N/A	7	0	100	Reserved	Lot	10/18/1979 12:00:00 AM	YES	2/7/1994 12:00:00 AM	2/23/1984 12:00:00 AM	YES	4/22/1988 12:00:00 AM
2521	N/A	LESSEE	N/A	7	0	100	Common	Lot		YES			NO	
2522	N/A	LESSEE	N/A	5	0	0	Common	Lot	10/5/1989 12:00:00 AM	YES	8/5/1995 12:00:00 AM	10/9/1989 12:00:00 AM	YES	11/22/1983 12:00:00 AM
2523	N/A	LESSEE	N/A	5	0	0	Common	Lot		YES	9/11/1996 12:00:00 AM		NO	

	BA	BB	BC	BD	BE	BF	BG	BH	BI	BJ	BK	BL	BM
2520				1/1/1989 12:00:00 AM	2093	31370 HARPER AVE	6,246.00	26.00		2440	11.10	189.85	1,217.62
2521				1/1/1989 12:00:00 AM	2093	31370 HARPER AVE	6,246.00	26.00		2440	11.10	225.32	1,276.88
2522				1/1/1993 12:00:00 AM	2469		4,854.00	22.00		1924	8.49	116.04	639.41
2523				1/1/1993 12:00:00 AM	2469		4,854.00	22.00		1924	11.24	356.00	644.00

	BN	BO	BP	BQ	BR	BS	BT	BU	BV
2520	T	3/1/1994 12:00:00 AM	N/A		expired - new RA in effect	RENT - BASE RENT	1,407.49	0.00	1.00
2521	N/A		N/A		moved to new location	RENT - BASE RENT	0.00	1,502.20	1.00
2522	T	3/1/1996 12:00:00 AM	N/A		new RA effective	RENT - BASE RENT	755.45	0.00	1.00
2523	N/A		N/A		moved	RENT - BASE RENT	1,000.00	0.00	1.00

	BW	BX	BY
2520	3/1/1991 12:00:00 AM	2/28/1993 12:00:00 AM	MONTH
2521	6/1/1994 12:00:00 AM	8/31/1994 12:00:00 AM	MONTH
2522	1/1/1990 12:00:00 AM	3/31/1995 12:00:00 AM	MONTH
2523	4/1/1995 12:00:00 AM	3/8/1996 12:00:00 AM	MONTH

	A	B	C	D	E	F	G	H	I	J	K	L	M	N	O
2524	Macomb	231	STATE	4773-1986-62	64 NEW ST	MT CLEMENS	48043	12/01/1986	12/31/1991	0.00	10,395.00	7.00	1,485.00	LEASE	OFFICE BUILDING
2525	Macomb	231	STATE	4862-1988-99	24208 LITTLE MACK	ST CLAIR SHORES	48080	05/01/1988	05/31/1999	0.00	14,700.00	10.00	1,470.00	LEASE	OFFICE BUILDING
2526	Macomb	231	STATE	4926-1988-105	49632 VAN DYKE	UTICA	48087	02/01/1988	01/31/1993	0.00	15,444.00	12.40	1,200.00	LEASE	OFFICE BUILDING
2527	Macomb	231	STATE	6286-1987-92	67523 Main St.	RICHMOND	48062	08/01/1987	11/30/1992	0.00	15,000.00	9.60	1,564.00	LEASE	OFFICE BUILDING

	P	Q	R	S	T	U	V	W
2524	TERMINATED	30 Days; Standard Cancellation /			HVAC / ELECTRICITY / WATER / JANITORIAL / INT/EXT MAINT / LANDSCAPING / SNOW REMOVAL / PARKING / FLUORESCENT / RUBBISH REMOVAL / N/A /	0.00	0.00	0.00
2525	TERMINATED	60 Days; Legislative Restrictive /			HVAC / ELECTRICITY / WATER / JANITORIAL / INT/EXT MAINT / LANDSCAPING / SNOW REMOVAL / PARKING / FLUORESCENT / RUBBISH REMOVAL / N/A /	0.00	0.00	0.00
2526	TERMINATED	90 Days; Executive Legislation /			HVAC / ELECTRICITY / WATER / JANITORIAL / INT/EXT MAINT / LANDSCAPING / SNOW REMOVAL / PARKING / FLUORESCENT / RUBBISH REMOVAL / N/A /	0.00	0.00	0.00
2527	TERMINATED	60 Days; Legislative Restrictive /			HVAC / ELECTRICITY / WATER / JANITORIAL / INT/EXT MAINT / LANDSCAPING / SNOW REMOVAL / PARKING / FLUORESCENT / RUBBISH REMOVAL / N/A /	0.00	0.00	0.00

	X	Y	Z	AA	AB	AC	AD	AE	AF	AG	AH	AI	AJ	AK	AL
2524	0.00	0.00	0.00	10,395.00	7.00	0.00	N/A		M ROBINSON & G ROSE	272 JONES	MT CLEMENS	MI	48043		0
2525	0.00	0.00	0.00	14,700.00	10.00	0.00	N/A		MCRUDY CORPORATION	PO BOX 250095	WEST BLOOMFIELD	MI	48325-0095		0
2526	0.00	0.00	0.00	15,444.00	12.87	0.00	N/A		OLD TOWNE PROPERTIES	49636 VAN DYKE	UTICA	MI	48087		0
2527	0.00	0.00	0.00	15,000.00	9.59	0.00	N/A		THOMAS S WELSH	PO BOX 806	MT CLEMENS	MI	48043		0

	AM	AN	AO	AP	AQ	AR	AS	AT	AU	AV	AW	AX	AY	AZ
2524	N/A	LESSEE	N/A	7	0	20	Reserved	Lot	2/1/1982 12:00:00 AM	YES	9/12/1991 12:00:00 AM	4/7/1982 12:00:00 AM	YES	4/5/1988 12:00:00 AM
2525	N/A	LESSEE	N/A	6	0	20	Reserved	Lot	7/5/1991 12:00:00 AM	YES	11/1/1992 12:00:00 AM	2/1/1988 12:00:00 AM	YES	11/18/1988 12:00:00 AM
2526	N/A	LESSEE	N/A	3	0	15	Reserved	Lot	7/29/1987 12:00:00 AM	YES	10/19/1990 12:00:00 AM	8/3/1987 12:00:00 AM	YES	7/7/1982 12:00:00 AM
2527	N/A	LESSEE	N/A	3	0	20	Reserved	Lot	7/13/1987 12:00:00 AM	YES	5/11/1992 12:00:00 AM	10/1/1987 12:00:00 AM	YES	7/30/1987 12:00:00 AM

	BA	BB	BC	BD	BE	BF	BG	BH	BI	BJ	BK	BL	BM
2524				1/1/1988 12:00:00 AM	1637	64 NEW ST	2,535.00	59.00		3044	7.00	137.24	729.01
2525				1/1/1988 12:00:00 AM	2353	24208 LITTLE MACK	28,599.00	5.10		2075	10.00	82.17	1,142.83
2526					1800	49632 VAN DYKE	0.00	9.00		2835	12.40	0.00	0.00
2527				1/1/1987 12:00:00 AM	1606	67523 MAIN ST	7,308.00	21.40		3097	9.60	602.07	397.93

	BN	BO	BP	BQ	BR	BS	BT	BU	BV
2524	T	3/1/1992 12:00:00 AM	N/A		Moved per Doug Garton	RENT - BASE RENT	866.25	0.00	1.00
2525	T	3/1/1993 12:00:00 AM	N/A		Lease expired	RENT - BASE RENT	1,225.00	0.00	1.00
2526	T	3/1/1992 12:00:00 AM	N/A		Replaced by Sterling Center	RENT - BASE RENT	1,287.00	0.00	1.00
2527	T	3/1/1993 12:00:00 AM	N/A		moved to new location	RENT - BASE RENT	1,250.00	0.00	1.00

	BW	BX	BY
2524	12/1/1986 12:00:00 AM	2/28/1992 12:00:00 AM	MONTH
2525	5/1/1988 12:00:00 AM	11/30/1992 12:00:00 AM	MONTH
2526	2/1/1991 12:00:00 AM	1/31/1992 12:00:00 AM	MONTH
2527	8/1/1987 12:00:00 AM	11/30/1992 12:00:00 AM	MONTH

	A	B	C	D	E	F	G	H	I	J	K	L	M	N	O
2528	Macomb	231	STATE	6550-1985-81	EASTGATE SHOPPING CENTER	ROSEVILLE	48066	07/15/1990	10/14/1995	0.00	18,114.00	9.31	1,946.00	LEASE	OFFICE BUILDING
2529	Macomb	231	STATE	6550-1995-1283	EASTGATE SHOPPING CENTER	ROSEVILLE	48066	10/15/1995	10/14/1996	0.00	21,941.16	11.27	1,946.00	RA	OFFICE BUILDING
2530	Macomb	231	STATE	6550-1996-1333	EASTGATE SHOPPING CENTER	ROSEVILLE	48066	10/15/1996	03/31/1998	0.00	21,941.16	11.27	1,946.00	RA	OFFICE BUILDING
2531	Macomb	231	STATE	6550-1997-1277	EASTGATE SHOPPING CENTER	ROSEVILLE	48066	04/01/1998	03/31/2001	0.00	23,105.64	11.87	1,946.00	LEASE	OFFICE BUILDING

	P	Q	R	S	T	U	V	W
2528	TERMINATED	120 Days; Standard Cancellation /			HVAC / ELECTRICITY / WATER / JANITORIAL / INT/EXT MAINT / LANDSCAPING / SNOW REMOVAL / PARKING / FLUORESCENT / RUBBISH REMOVAL / N/A /	0.00	0.00	0.00
2529	TERMINATED	90 Days; Standard Cancellation /			HVAC / ELECTRICITY / WATER / JANITORIAL / INT/EXT MAINT / LANDSCAPING / SNOW REMOVAL / PARKING / FLUORESCENT / RUBBISH REMOVAL / N/A /	0.00	0.00	0.00
2530	TERMINATED	90 Days; Standard Cancellation /			HVAC / ELECTRICITY / WATER / JANITORIAL / INT/EXT MAINT / LANDSCAPING / SNOW REMOVAL / PARKING / FLUORESCENT / RUBBISH REMOVAL / N/A /	0.00	0.00	0.00
2531	TERMINATED	90 Days; Standard Cancellation /			HVAC / ELECTRICITY / WATER / JANITORIAL / INT/EXT MAINT / LANDSCAPING / SNOW REMOVAL / PARKING / FLUORESCENT / RUBBISH REMOVAL / N/A /	0.00	0.00	0.00

	X	Y	Z	AA	AB	AC	AD	AE	AF	AG	AH	AI	AJ	AK	AL
2528	0.00	0.00	0.00	18,114.00	9.31	0.00	N/A		EASTGATE SHOPPING CENTER	28400 NORTHWESTERN HWY	SOUTHFIELD	MI	48034-8330		0
2529	0.00	0.00	0.00	21,941.16	11.28	0.00	N/A		EASTGATE SHOPPING CENTER	28400 NORTHWESTERN HWY	SOUTHFIELD	MI	48034-8330	E21	0
2530	0.00	0.00	0.00	21,941.16	11.28	0.00	N/A		EASTGATE SHOPPING CENTER	28400 NORTHWESTERN HWY	SOUTHFIELD	MI	48034-8330	E45	0
2531	0.00	0.00	0.00	23,105.64	11.87	0.00	N/A		EASTGATE SHOPPING CENTER	28400 NORTHWESTERN HWY	SOUTHFIELD	MI	48034-8330		0

	AM	AN	AO	AP	AQ	AR	AS	AT	AU	AV	AW	AX	AY	AZ
2528	N/A	LESSEE	N/A	6	0	0	Common	Lot	6/12/1990 12:00:00 AM	YES		4/10/1985 12:00:00 AM	YES	6/11/1990 12:00:00 AM
2529	N/A	LESSEE	N/A	6	0	1,500	Common	Lot	6/11/1990 12:00:00 AM	YES		6/12/1990 12:00:00 AM	YES	4/10/1995 12:00:00 AM
2530	N/A	LESSEE	N/A	6	0	1,500	Common	Lot		YES			YES	4/10/1995 12:00:00 AM
2531	N/A	LESSEE	N/A	6	0	1,500	Common	Lot	3/11/1998 12:00:00 AM	YES	6/1/1998 12:00:00 AM		NO	

	BA	BB	BC	BD	BE	BF	BG	BH	BI	BJ	BK	BL	BM
2528				1/1/1990 12:00:00 AM	2291	26294 Eastgate Blvd	112,485.00	1.70		2160	9.31	242.55	1,266.95
2529				1/1/1990 12:00:00 AM	2291	26294 Eastgate Blvd	112,485.00	1.70	TERMINATED	2160	11.27	461.48	1,266.95
2530				1/1/1990 12:00:00 AM	2291	26294 Eastgate Blvd	112,485.00	1.70	TERMINATED	2160	11.27	461.48	1,266.95
2531				1/1/1990 12:00:00 AM	2291	26294 Eastgate Blvd	112,485.00	1.70	TERMINATED	2160	11.87	462.00	1,365.62

	BN	BO	BP	BQ	BR	BS	BT	BU	BV
2528	N/A		N/A		Rental Agreement in effect	RENT - BASE RENT	1,509.50	0.00	1.00
2529	N/A		N/A		new rental agreement	RENT - BASE RENT	1,828.43	0.00	1.00
2530	N/A		N/A		Renewal lease finalized	RENT - BASE RENT	1,828.43	0.00	1.00
2531	T	6/15/2002 12:00:00 AM	N/A	4/1/2002 12:00:00 AM		RENT - BASE RENT	1,925.47	0.00	1.00

	BW	BX	BY
2528	7/15/1990 12:00:00 AM	10/14/1995 12:00:00 AM	MONTH
2529	10/15/1995 12:00:00 AM	10/14/1996 12:00:00 AM	MONTH
2530	10/15/1996 12:00:00 AM	3/31/1998 12:00:00 AM	MONTH
2531	4/1/1998 12:00:00 AM	3/31/2001 12:00:00 AM	MONTH

	A	B	C	D	E	F	G	H	I	J	K	L	M	N	O
2532	Macomb	231	STATE	6550-2001-1026	EASTGATE SHOPPING CENTER	ROSEVILLE	48066	04/01/2001	01/31/2006	0.00	23,105.64	12.33	1,946.00	LEASE	OFFICE BUILDING
2533	Macomb	231	STATE	6640-1985-102	EASTGATE SHOPPING CENTER	ROSEVILLE	48066	11/01/1985	10/31/1993	0.00	89,397.00	13.50	0.00	LEASE	OFFICE BUILDING

	P	Q	R	S	T	U	V	W
2532	TERMINATED	Standard; 90 Day / Standard; 90 Day / Standard; 90 Day /			HVAC / HVAC / HVAC / ELECTRICITY / ELECTRICITY / ELECTRICITY / WATER / WATER / WATER / JANITORIAL / JANITORIAL / JANITORIAL / INT/EXT MAINT / INT/EXT MAINT / INT/EXT MAINT / LANDSCAPING / LANDSCAPING / LANDSCAPING / SNOW REMOVAL / SNOW REMOVAL / SNOW REMOVAL / PARKING / PARKING / PARKING / FLUORESCENT / FLUORESCENT / FLUORESCENT / RUBBISH REMOVAL / RUBBISH REMOVAL / RUBBISH REMOVAL / PEST CONTROL / PEST CONTROL / PEST CONTROL /	0.00	0.00	0.00
2533	TERMINATED	30 Days /			HVAC / ELECTRICITY / WATER / JANITORIAL / INT/EXT MAINT / LANDSCAPING / SNOW REMOVAL / PARKING / FLUORESCENT / RUBBISH REMOVAL / N/A /	0.00	0.00	0.00

	X	Y	Z	AA	AB	AC	AD	AE	AF	AG	AH	AI	AJ	AK	AL
2532	0.00	0.00	0.00	23,105.64	11.87	0.00	N/A		EASTGATE SHOPPING CENTER	28400 NORTHWESTERN HWY	SOUTHFIELD	MI	48034-8330	E27	0
2533	0.00	0.00	0.00	89,397.00	0.00	0.00	N/A		EASTGATE SHOPPING CENTER	28400 NORTHWESTERN HWY	SOUTHFIELD	MI	48034-8330		0

	AM	AN	AO	AP	AQ	AR	AS	AT	AU	AV	AW	AX	AY	AZ
2532	N/A	LESSEE	N/A	6	0	50	Common	Lot	6/20/2003 12:00:00 AM	YES	6/1/2005 12:00:00 AM	10/5/2000 12:00:00 AM	YES	4/18/1985 12:00:00 AM
2533	N/A	LESSEE	N/A	0	0	0	Common	Lot		YES			NO	

	BA	BB	BC	BD	BE	BF	BG	BH	BI	BJ	BK	BL	BM
2532				1/1/1990 12:00:00 AM	2291	26294 Eastgate Blvd	112,485.00	1.73	RENT AUTHORIZED	2160	12.33	600.00	1,400.00
2533				1/1/1990 12:00:00 AM	2291	26294 Eastgate Blvd	112,485.00	0.00		2160	13.50	0.00	0.00

	BN	BO	BP	BQ	BR	BS	BT	BU	BV
2532	T	6/15/2006 12:00:00 AM	N/A	4/1/2006 12:00:00 AM	10-13-05 Holover/cancellation letter sent to lessor today to stay thru 1/31/06. Called lessor's agent and they agreed. 01-20-2005 Received holdover agreement letter approved by lessor and lessee to allow agency to remain in the leased space until 12/31/2005. Rent: $24,000.00 annually, $2,000.00 montly, $12.333 /sq.ft. MACOMB County (50)	RENT - BASE RENT	1,925.47	0.00	1.00
2533	N/A		N/A		Lease terminated	RENT - BASE RENT	7,449.75	0.00	1.00

	BW	BX	BY
2532	4/1/2001 12:00:00 AM	3/31/2002 12:00:00 AM	MONTH
2533	11/1/1985 12:00:00 AM	10/31/1993 12:00:00 AM	MONTH

	A	B	C	D	E	F	G	H	I	J	K	L	M	N	O
2534	Macomb	231	STATE	6840-1987-136	27186 DEQUINDRE	WARREN	48092	01/01/1987	03/31/1997	0.00	18,144.00	9.64	1,883.00	LEASE	OFFICE BUILDING
2535	Macomb	231	STATE	6840-1990-1240	27186 DEQUINDRE	WARREN	48092	12/01/1991	11/30/1996	0.00	18,144.00	9.64	1,883.00	LEASE	OFFICE BUILDING
2536	Macomb	231	STATE	6840-1996-1147	27186 DEQUINDRE	WARREN	48092	04/01/1997	03/31/1998	0.00	18,144.00	9.64	1,883.00	RA	OFFICE BUILDING
2537	Macomb	231	STATE	6840-1998-1003	27186 DEQUINDRE	WARREN	48092	04/01/1998	03/31/1999	0.00	24,442.56	12.97	1,883.00	RA	OFFICE BUILDING

	P	Q	R	S	T	U	V	W
2534	TERMINATED	60 Days; Executive Legislation /			HVAC / ELECTRICITY / WATER / JANITORIAL / INT/EXT MAINT / LANDSCAPING / SNOW REMOVAL / PARKING / FLUORESCENT / RUBBISH REMOVAL / N/A /	0.00	0.00	0.00
2535	TERMINATED	60 Days; Executive Legislation /			HVAC / ELECTRICITY / WATER / JANITORIAL / INT/EXT MAINT / LANDSCAPING / SNOW REMOVAL / PARKING / FLUORESCENT / RUBBISH REMOVAL / N/A /	0.00	0.00	0.00
2536	TERMINATED	120 Days; Standard Cancellation /			HVAC / ELECTRICITY / WATER / JANITORIAL / INT/EXT MAINT / LANDSCAPING / SNOW REMOVAL / PARKING / FLUORESCENT / RUBBISH REMOVAL / N/A /	0.00	0.00	0.00
2537	TERMINATED	30 Days; Standard Cancellation /			HVAC / ELECTRICITY / WATER / JANITORIAL / INT/EXT MAINT / LANDSCAPING / SNOW REMOVAL / PARKING / FLUORESCENT / RUBBISH REMOVAL / N/A /	0.00	0.00	0.00

	X	Y	Z	AA	AB	AC	AD	AE	AF	AG	AH	AI	AJ	AK	AL
2534	0.00	0.00	0.00	18,144.00	9.64	0.00	N/A		JERRY W. & DONNA J. LAQUIERE,	20609 MAXINE	ST CLAIR SHORES	MI	48080-4202		0
2535	0.00	0.00	0.00	18,144.00	9.64	0.00	N/A		J. W. & D. J. LAQUIERE ET AL	20609 MAXINE	ST CLAIR SHORES	MI	48080-1727	E22	0
2536	0.00	0.00	0.00	18,144.00	9.64	0.00	N/A		JERRY W & DONNA J LAQUIERE	20609 MAXINE	ST CLAIR SHORES	MI	48080-4202	E45	0
2537	0.00	0.00	0.00	24,442.56	12.98	0.00	N/A		JOSEPH LAQUIERE ET AL	20609 MAXINE	ST CLAIR SHORES	MI	48080-4202		0

	AM	AN	AO	AP	AQ	AR	AS	AT	AU	AV	AW	AX	AY	AZ
2534	N/A	LESSEE	N/A	10	0	0	Common	Lot	2/12/1992 12:00:00 AM	YES	10/11/1997 12:00:00 AM	2/23/1988 12:00:00 AM	YES	3/12/1987 12:00:00 AM
2535	N/A	LESSEE	N/A	10	0	30	Common	Lot		YES	10/11/1996 12:00:00 AM		NO	
2536	N/A	LESSEE	N/A	10	0	30	Common	Lot		YES	10/11/1998 12:00:00 AM		NO	
2537	N/A	LESSEE	N/A	10	0	30	Common	Lot	2/12/1998 12:00:00 AM	YES	10/11/1999 12:00:00 AM	2/23/1998 12:00:00 AM	NO	

	BA	BB	BC	BD	BE	BF	BG	BH	BI	BJ	BK	BL	BM
2534				1/1/1999 12:00:00 AM	2273	27186 DEQUINDRE	37,000.00	5.10		2185	9.64	418.20	1,093.80
2535				1/1/1999 12:00:00 AM	2273	27186 DEQUINDRE	37,000.00	5.10		2185	9.64	153.13	1,358.87
2536				1/1/1999 12:00:00 AM	2273	27186 DEQUINDRE	37,000.00	5.10		2185	9.64	418.20	1,093.80
2537				1/1/1999 12:00:00 AM	2273	27186 DEQUINDRE	37,000.00	5.10		2185	12.97	610.56	1,424.65

	BN	BO	BP	BQ	BR	BS	BT	BU	BV
2534	T	3/1/1998 12:00:00 AM	N/A		New RA effective	RENT - BASE RENT	1,512.00	0.00	1.00
2535	T	3/1/1993 12:00:00 AM	N/A		old RA	RENT - BASE RENT	1,512.00	0.00	1.00
2536	N/A		N/A		agreement finalized	RENT - BASE RENT	1,512.00	0.00	1.00
2537	N		N/A		Renewal lease finalized	RENT - BASE RENT	2,036.88	0.00	1.00

	BW	BX	BY
2534	1/1/1987 12:00:00 AM	3/31/1997 12:00:00 AM	MONTH
2535	12/1/1991 12:00:00 AM	11/30/1996 12:00:00 AM	MONTH
2536	4/1/1997 12:00:00 AM	3/31/1998 12:00:00 AM	MONTH
2537	4/1/1998 12:00:00 AM	3/31/1999 12:00:00 AM	MONTH

	A	B	C	D	E	F	G	H	I	J	K	L	M	N	O
2538	Macomb	231	STATE	6840-1999-1062	27186 DEQUINDRE	WARREN	48092	04/01/1999	03/01/2001	0.00	24,442.56	12.97	1,883.00	LEASE	OFFICE BUILDING
2539	Macomb	231	STATE	6984-1987-206	17920 13 MILE RD	ROSEVILLE	48066	09/01/1987	08/31/1994	0.00	13,260.00	10.00	1,326.00	LEASE	OFFICE BUILDING
2540	Macomb	231	STATE	7039-1988-217	39050 VAN DYKE	STERLING HEIGHTS	48312	03/01/1988	08/31/2001	0.00	20,850.00	10.00	2,085.00	LEASE	OFFICE BUILDING
2541	Macomb	231	STATE	7039-1992-1042	39050 VAN DYKE	STERLING HEIGHTS	48312	03/01/1993	02/28/1998	0.00	20,850.00	10.00	2,085.00	LEASE	OFFICE BUILDING

	P	Q	R	S	T	U	V	W
2538	TERMINATED	120 Days; Standard Cancellation /			HVAC / ELECTRICITY / WATER / JANITORIAL / INT/EXT MAINT / LANDSCAPING / SNOW REMOVAL / PARKING / FLUORESCENT / RUBBISH REMOVAL / N/A /	0.00	0.00	0.00
2539	TERMINATED	90 Days; Standard Cancellation /			HVAC / ELECTRICITY / WATER / JANITORIAL / INT/EXT MAINT / LANDSCAPING / SNOW REMOVAL / PARKING / FLUORESCENT / RUBBISH REMOVAL / N/A /	0.00	0.00	0.00
2540	TERMINATED	60 Days; Standard Cancellation /			HVAC / ELECTRICITY / WATER / JANITORIAL / INT/EXT MAINT / LANDSCAPING / SNOW REMOVAL / PARKING / FLUORESCENT / RUBBISH REMOVAL / N/A /	0.00	0.00	0.00
2541	TERMINATED	90 Days; Standard Cancellation /			HVAC / ELECTRICITY / WATER / JANITORIAL / INT/EXT MAINT / LANDSCAPING / SNOW REMOVAL / PARKING / FLUORESCENT / RUBBISH REMOVAL / N/A /	0.00	0.00	0.00

	X	Y	Z	AA	AB	AC	AD	AE	AF	AG	AH	AI	AJ	AK	AL
2538	0.00	0.00	0.00	24,442.56	12.98	0.00	N/A		JOSEPH G. LA QUIERE, ET AL	20609 MAXINE	ST CLAIR SHORES	MI	48080-4202		0
2539	0.00	0.00	0.00	13,260.00	10.00	0.00	N/A		DONALD & TWILA BUTLER	17878 13 MILE RD	ROSEVILLE	MI	48066		0
2540	0.00	0.00	0.00	20,850.00	10.00	0.00	N/A		Borman's Inc	28400 Northwestern Highway, 4th Floor	SOUTHFIELD	MI	48034-1839		0
2541	0.00	0.00	0.00	20,850.00	10.00	0.00	N/A		Borman's Incorporated	820 Kirts Blvd, Suite 100	TROY	MI	48084	E21	0

	AM	AN	AO	AP	AQ	AR	AS	AT	AU	AV	AW	AX	AY	AZ
2538	N/A	LESSEE	N/A	12	0	30	Common	Lot	2/4/1999 12:00:00 AM	YES			YES	3/13/1987 12:00:00 AM
2539	N/A	LESSEE	N/A	6	0	20	Reserved	Lot	6/11/1990 12:00:00 AM	YES	7/31/1994 12:00:00 AM	1/14/1988 12:00:00 AM	YES	2/24/1988 12:00:00 AM
2540	N/A	LESSEE	N/A	12	0	0	Common	Lot	7/1/1998 12:00:00 AM	YES	7/15/2002 12:00:00 AM	3/17/1988 12:00:00 AM	YES	5/17/1989 12:00:00 AM
2541	N/A	LESSEE	N/A	12	0	12	Common	Lot		YES	7/15/2001 12:00:00 AM		NO	

	BA	BB	BC	BD	BE	BF	BG	BH	BI	BJ	BK	BL	BM
2538				1/1/1999 12:00:00 AM	2273	27186 DEQUINDRE	37,000.00	5.10		2185	12.97	610.56	1,424.65
2539				1/1/1988 12:00:00 AM	2611	17920 13 MILE RD	11,928.00	11.10		1730	10.00	787.01	317.99
2540					1949	39050 VAN DYKE	157,200.00	1.20		2638	10.00	435.20	1,302.30
2541					1949	39050 VAN DYKE	157,200.00	1.30		2638	10.00	0.00	0.00

	BN	BO	BP	BQ	BR	BS	BT	BU	BV
2538	T	6/15/2001 12:00:00 AM	N/A		Lease termined 3/1/01--Relocation to new leased space.	RENT - BASE RENT	2,036.88	0.00	1.00
2539	T	3/1/1994 12:00:00 AM	N/A		moved to new location	RENT - BASE RENT	1,105.00	0.00	1.00
2540	O	3/1/2002 12:00:00 AM	N/A			RENT - BASE RENT	1,737.50	0.00	1.00
2541	T	6/15/1994 12:00:00 AM	N/A		Lease cancelled 8/31/01. Lease expired - agency moved into new location.	RENT - BASE RENT	1,737.50	0.00	1.00

	BW	BX	BY
2538	4/1/1999 12:00:00 AM	3/31/2002 12:00:00 AM	MONTH
2539	9/1/1987 12:00:00 AM	8/31/1994 12:00:00 AM	MONTH
2540	3/1/1988 12:00:00 AM	8/31/2001 12:00:00 AM	MONTH
2541	3/1/1993 12:00:00 AM	2/28/1998 12:00:00 AM	MONTH

	A	B	C	D	E	F	G	H	I	J	K	L	M	N	O
2542	Macomb	231	STATE	7544-1991-1010	44545 SHOENHERR	STERLING HEIGHTS	48313	02/01/1991	11/30/1999	0.00	33,600.00	12.00	2,800.00	LEASE	OFFICE BUILDING
2543	Macomb	231	STATE	7748-1990-1239	48 CHERRY ST	MT CLEMENS	48043	12/01/1991	11/30/2001	0.00	30,000.60	15.12	2,381.00	LEASE	OFFICE BUILDING
2544	Macomb	231	STATE	7748-2001-1076	48 CHERRY ST	MT CLEMENS	48043	12/01/2001	11/30/2006	0.00	40,500.84	17.01	2,381.00	LEASE	OFFICE BUILDING
2545	Macomb	231	STATE	7748-2006-0095	48 CHERRY ST	MT CLEMENS	48043	12/01/2006	04/30/2010	0.00	45,239.04	19.00	2,381.00	LEASE	OFFICE BUILDING

	P	Q	R	S	T	U	V	W
2542	TERMINATED	90 Days; Standard Cancellation /			HVAC / ELECTRICITY / WATER / JANITORIAL / INT/EXT MAINT / LANDSCAPING / SNOW REMOVAL / PARKING / FLUORESCENT / RUBBISH REMOVAL / N/A /	0.00	0.00	0.00
2543	TERMINATED	90 Days; Standard Cancellation / 90 Days; Standard Cancellation /			HVAC / HVAC / ELECTRICITY / ELECTRICITY / WATER / WATER / JANITORIAL / JANITORIAL / INT/EXT MAINT / INT/EXT MAINT / LANDSCAPING / LANDSCAPING / SNOW REMOVAL / SNOW REMOVAL / PARKING / PARKING / FLUORESCENT / FLUORESCENT / RUBBISH REMOVAL / RUBBISH REMOVAL / N/A / N/A /	0.00	0.00	0.00
2544	TERMINATED	Standard 90-day /			GAS / ELECTRICITY / WATER / JANITORIAL / RUBBISH REMOVAL /	0.00	0.00	0.00
2545	TERMINATED	Standard; 90 days / Standard; 90 days /			GROSS (FULL SERVICE) / GROSS (FULL SERVICE) /	0.00	0.00	0.00

	X	Y	Z	AA	AB	AC	AD	AE	AF	AG	AH	AI	AJ	AK	AL
2542	0.00	0.00	0.00	33,600.00	12.00	0.00	N/A		STERLING CTR. LTD.PARTNERSHIP	P.O. BOX 267	SOUTHFIELD	MI	48037	E22	4926
2543	0.00	0.00	0.00	30,000.60	12.60	0.00	N/A		LCDA ENTERPRISES	79 MACOMB PLACE	MT CLEMENS	MI	48043	E45	4773
2544	0.00	0.00	0.00	40,500.84	17.01	0.00	N/A		Garland City Properties, LLC	44899 Centre Court, Suite 101	CLINTON TWP	MI	48038	E27	
2545	0.00	0.00	0.00	45,239.04	19.00	0.00	N/A		S.C.B. Properties, LLC	P.O. Box #330	WASHINGTON	MI	48094	E27	

	AM	AN	AO	AP	AQ	AR	AS	AT	AU	AV	AW	AX	AY	AZ
2542	N/A	LESSEE	N/A	3	0	950	Common	Lot	7/11/1990 12:00:00 AM	YES	11/1/1999 12:00:00 AM	1/17/1991 12:00:00 AM	YES	1/10/1991 12:00:00 AM
2543	N/A	LESSEE	N/A	10	0	10	Reserved	Lot	4/26/2001 12:00:00 AM	YES	10/10/2002 12:00:00 AM	12/2/1991 12:00:00 AM	YES	12/26/1991 12:00:00 AM
2544	NET	LESSEE	OFFICE	10	0	10	Common	Lot	7/28/2005 12:00:00 AM	YES	4/21/2007 12:00:00 AM	4/1/2001 12:00:00 AM	YES	12/26/1991 12:00:00 AM
2545	NET	LESSEE	OFFICE	10	0	0	Common	Lot	6/1/2009 12:00:00 AM	YES	4/21/2010 12:00:00 AM	4/1/2001 12:00:00 AM	YES	12/1/1991 12:00:00 AM

	BA	BB	BC	BD	BE	BF	BG	BH	BI	BJ	BK	BL	BM
2542				1/1/1991 12:00:00 AM	1840	44545 SHOENHERR	313,273.00	0.90		2786	12.00	840.00	1,960.00
2543				1/1/1991 12:00:00 AM	1812	CHERRY STREET MALL	14,886.00	16.00		2821	15.12	360.00	2,640.06
2544				1/1/1991 12:00:00 AM	1812	CHERRY STREET MALL	14,886.00	16.00		2821	17.01	1,012.52	2,362.55
2545	12/5/2006 12:00:00 AM	12		1/1/1991 12:00:00 AM	1812	CHERRY STREET MALL	14,886.00	16.00		2821	19.00	1,256.64	2,513.28

	BN	BO	BP	BQ	BR	BS	BT	BU	BV
2542	O	3/1/2000 12:00:00 AM	N/A		Agency has relocated	RENT - BASE RENT	2,800.00	0.00	1.00
2543	T	6/15/2002 12:00:00 AM	N/A			RENT - BASE RENT	2,500.05	0.00	1.00
2544	T	6/15/2007 12:00:00 AM	N/A		Rental payments: $40,500.84/yr; $3,375.07/month; $17.01/sq ft. MACOMB County (50)	RENT - BASE RENT	3,375.07	0.00	1.00
2545	N/A		N/A		Cancellation letter sent 1/29/2010 effective April 30, 2010. Date of original cancel was 11/30/2011 Change of Ownership eff. 5/1/2008	RENT - BASE RENT	3,769.92	0.00	1.00

	BW	BX	BY
2542	2/1/1991 12:00:00 AM	11/30/1999 12:00:00 AM	MONTH
2543	12/1/1991 12:00:00 AM	12/30/1996 12:00:00 AM	MONTH
2544	12/1/2001 12:00:00 AM	11/30/2006 12:00:00 AM	MONTH
2545	12/1/2006 12:00:00 AM	4/30/2010 12:00:00 AM	MONTH

	A	B	C	D	E	F	G	H	I	J	K	L	M	N	O
2546	Macomb	231	STATE	7815-1991-2256	23020 GREATER MACK	ST CLAIR SHORES	48080	11/16/1992	11/15/2002	0.00	23,976.00	9.00	2,664.00	LEASE	OFFICE BUILDING
2547	Macomb	231	STATE	7815-2002-2050	23020 GREATER MACK	ST CLAIR SHORES	48080	11/16/2002	08/31/2005	0.00	42,624.00	16.00	2,664.00	LEASE	OFFICE BUILDING
2548	Macomb	231	STATE	7865-2002-2156	66775 GRATIOT AVE	RICHMOND	48062	05/01/2003	09/30/2007	0.00	16,758.00	10.50	1,596.00	LEASE	OFFICE BUILDING

	P	Q	R	S	T	U	V	W
2546	TERMINATED	60 Days; Standard Cancellation /			HVAC / ELECTRICITY / WATER / JANITORIAL / INT/EXT MAINT / LANDSCAPING / SNOW REMOVAL / PARKING / FLUORESCENT / RUBBISH REMOVAL / N/A /	0.00	0.00	0.00
2547	TERMINATED	Standard; 90 day /			HVAC / ELECTRICITY / WATER / JANITORIAL / RUBBISH REMOVAL / INT/EXT MAINT / LANDSCAPING / SNOW REMOVAL / PARKING / FLUORESCENT / PEST CONTROL / GAS /	0.00	0.00	0.00
2548	TERMINATED	Standard; 90 day /			JANITORIAL / ELECTRICITY / GAS / HVAC / WATER / INT/EXT MAINT / FLUORESCENT / LANDSCAPING / RUBBISH REMOVAL / PEST CONTROL / SNOW REMOVAL / SECURITY /	0.00	0.00	0.00

	X	Y	Z	AA	AB	AC	AD	AE	AF	AG	AH	AI	AJ	AK	AL
2546	0.00	0.00	0.00	23,976.00	9.00	0.00	N/A		CYRIL H. AND MARIE H. DRAPER	85 NORTH EDGEWOOD DRIVE	GROSSE PT SHORES	MI	48236-1225	E45	4862
2547	0.00	0.00	0.00	42,624.00	16.00	0.00	N/A		CYRIL H. AND MARIE H. DRAPER	85 NORTH EDGEWOOD DRIVE	GROSSE PT SHORES	MI	48236-1225	E92	
2548	0.00	0.00	0.00	16,758.00	10.50	0.00	N/A		Lenox Square, LLC	18700 West 10 Mile	SOUTHFIELD	MI	48075	E27	

	AM	AN	AO	AP	AQ	AR	AS	AT	AU	AV	AW	AX	AY	AZ
2546	N/A	LESSEE	N/A	12	0	40	Common	Lot	12/14/1992 12:00:00 AM	YES	3/10/2002 12:00:00 AM	11/16/1992 12:00:00 AM	YES	11/16/1992 12:00:00 AM
2547	NET	LESSEE	OFFICE	9	0	40	Common	Lot	4/5/2005 12:00:00 AM	YES	3/10/2006 12:00:00 AM	9/12/2002 12:00:00 AM	YES	11/16/1992 12:00:00 AM
2548	NET	LESSEE	OFFICE	7	0	25	Common	Lot	5/11/2007 12:00:00 AM	YES	4/25/2008 12:00:00 AM	6/27/2003 12:00:00 AM	YES	12/30/1992 12:00:00 AM

	BA	BB	BC	BD	BE	BF	BG	BH	BI	BJ	BK	BL	BM
2546				12/31/1990 12:00:00 AM	2390	23020 GREATER MACK	9,000.00	29.60		2026	9.00	225.00	1,773.00
2547				12/31/1990 12:00:00 AM	2390	23020 GREATER MACK	9,000.00	30.00		2026	16.00	1,065.60	2,486.40
2548				1/1/1992 12:00:00 AM	1609	66775 GRATIOT AVE	92,938.00	1.72		3094	10.50	418.95	977.55

	BN	BO	BP	BQ	BR	BS	BT	BU	BV
2546	T	3/1/2003 12:00:00 AM	N/A		MACOMB County (50)	RENT - BASE RENT	1,998.00	0.00	1.00
2547	T	6/15/2003 12:00:00 AM	N/A		Cancellation letter sent 5/17/2005 per DOS MACOMB County (50)	RENT - BASE RENT	3,552.00	0.00	1.00
2548	T	6/15/2007 12:00:00 AM	N/A		Cancel ltr. sent 6/14/2007; original end date was 4/30/2008. Moved to #10865/Chesterfield Twp.	RENT - BASE RENT	1,396.50	0.00	1.00

	BW	BX	BY
2546	11/16/1992 12:00:00 AM	11/15/2002 12:00:00 AM	MONTH
2547	11/16/2002 12:00:00 AM	8/31/2005 12:00:00 AM	MONTH
2548	5/1/2003 12:00:00 AM	9/30/2007 12:00:00 AM	MONTH

	A	B	C	D	E	F	G	H	I	J	K	L	M	N	O
2549	Macomb	271	TREASURY	10570-1997-1373	41300-41400 DEQUINDRE	STERLING HEIGHTS	48314	02/05/1999	02/28/2004	0.00	152,789.04	18.06	7,300.00	LEASE	OFFICE BUILDING
2550	Macomb	271	TREASURY	10570-2003-1154	41300-41400 DEQUINDRE	STERLING HEIGHTS	48314	02/05/1999	02/28/2014	0.00	152,789.04	20.93	7,300.00	LEASE	OFFICE BUILDING
2551	Macomb	271	TREASURY	10570-2009-0063	41300-41400 DEQUINDRE	STERLING HEIGHTS	48314	02/05/1999	02/28/2019	0.00	273,234.00	19.50	14,012.00	LEASE	OFFICE BUILDING

	P	Q	R	S	T	U	V	W
2549	TERMINATED				HVAC / HVAC / ELECTRICITY / ELECTRICITY / WATER / WATER / JANITORIAL / JANITORIAL / INT/EXT MAINT / INT/EXT MAINT / LANDSCAPING / LANDSCAPING / SNOW REMOVAL / SNOW REMOVAL / PARKING / PARKING / FLUORESCENT / FLUORESCENT / RUBBISH REMOVAL / RUBBISH REMOVAL / GAS / GAS / PEST CONTROL / PEST CONTROL /	0.00	0.00	0.00
2550	TERMINATED				PUBLIC UTILITIES / PUBLIC UTILITIES / PUBLIC UTILITIES / JANITORIAL / JANITORIAL / JANITORIAL / TRASH REMOVAL/WASTEBASKETS / TRASH REMOVAL/WASTEBASKETS / TRASH REMOVAL/WASTEBASKETS / TELECOMMUNICATIONS / TELECOMMUNICATIONS / TELECOMMUNICATIONS /	0.00	0.00	0.00
2551	RENT AUTHORIZED	Standard; 90 day / Standard; 90 day / Standard; 90 day / Standard; 90 day / Standard; 90 day / Standard; 90 day /		5 year; 90 day / 5 year; 90 day / 5 year; 90 day / 5 year; 90 day / 5 year; 90 day / 5 year; 90 day / 5 year; 90 day / 5 year; 90 day / 5 year; 90 day / 5 year; 90 day / 5 year; 90 day /	GROSS (FULL SERVICE) / GROSS (FULL SERVICE) / GROSS (FULL SERVICE) / GROSS (FULL SERVICE) / GROSS (FULL SERVICE) / GROSS (FULL SERVICE) /	0.00	0.00	0.00

	X	Y	Z	AA	AB	AC	AD	AE	AF	AG	AH	AI	AJ	AK	AL
2549	0.00	0.00	0.00	152,789.04	20.93	0.00	N/A		Amber Crest, Inc.	11111 Hall Road, Suite 425	UTICA	MI	48317	E92	6470
2550	0.00	0.00	0.00	152,789.04	20.93	0.00	N/A		Amber Crest, Inc.	11111 Hall Road, Suite 425	UTICA	MI	48317	E27	
2551	0.00	0.00	0.00	273,234.00	19.50	0.00	Actual	2013	Amber Crest, Inc.	11111 Hall Road, Suite 425	UTICA	MI	48317	E102	

	AM	AN	AO	AP	AQ	AR	AS	AT	AU	AV	AW	AX	AY	AZ
2549	N/A	LESSEE	N/A	54	0	60	Common	Lot	3/4/2003 12:00:00 AM	YES	6/16/2003 12:00:00 AM	1/15/1999 12:00:00 AM	YES	2/19/1999 12:00:00 AM
2550	NET	LESSEE	OFFICE	54	0	60	Common	Lot	11/20/2009 12:00:00 AM	YES	10/15/2010 12:00:00 AM	1/14/2004 12:00:00 AM	YES	12/30/1999 12:00:00 AM
2551	GROSS	LESSEE	OFFICE	63	0	100	Common	Lot	3/20/2013 12:00:00 AM	YES	11/1/2014 12:00:00 AM	1/14/2004 12:00:00 AM	YES	12/30/1999 12:00:00 AM

	BA	BB	BC	BD	BE	BF	BG	BH	BI	BJ	BK	BL	BM
2549				1/1/1999 12:00:00 AM	1894		16,000.00	46.00		2725	18.06	3,295.95	7,690.55
2550				1/1/1999 12:00:00 AM	1894		16,000.00	46.00		2725	20.93	4,244.14	8,488.28
2551	7/21/1998 12:00:00 AM	7		1/1/1999 12:00:00 AM	1894		16,000.00	87.58	first floor	2725	19.50	7,589.83	15,179.67

	BN	BO	BP	BQ	BR	BS	BT	BU	BV
2549	O	6/15/2003 12:00:00 AM	T	6/15/2003 12:00:00 AM		RENT - BASE RENT	12,732.42	0.00	1.00
2550	N/A		N/A		Renewal years 1 thru 5 rental rate remains cost neutral at $18.06. Renewal years 6 thru 10 rental rate goes to original option rate of $20.93.	RENT - BASE RENT	12,732.42	0.00	1.00
2551	N/A		N/A		Addendum #2 approved by State Admin Board on 07/21/2009, item #12. Addendum #1 approved by State Admin Board on 03/02/2004, item #8. Date Modification Agreement 12/04/2009.	RENT - BASE RENT	22,769.50	0.00	1.00

	BW	BX	BY
2549	3/1/2009 12:00:00 AM	2/28/2014 12:00:00 AM	MONTH
2550	3/1/2009 12:00:00 AM	2/28/2014 12:00:00 AM	MONTH
2551	11/1/2009 12:00:00 AM	2/28/2014 12:00:00 AM	MONTH

	A	B	C	D	E	F	G	H	I	J	K	L	M	N	O
2552	Macomb	271	TREASURY	4810-1986-63	64 NEW ST	MT CLEMENS	48043	12/01/1986	11/30/1991	0.00	7,350.00	7.00	1,050.00	LEASE	OFFICE BUILDING
2553	Macomb	271	TREASURY	7820-1991-1103	21885 Dunham	MT CLEMENS	48045	06/01/1993	08/31/1997	0.00	2,274.00	7.58	300.00	LEASE	OFFICE BUILDING
2554	Macomb	271	TREASURY	7820-1992-1049	21885 Dunham	MT CLEMENS	48045	06/01/1992	05/31/1993	0.00	2,274.00	7.58	300.00	RA	OFFICE BUILDING

	P	Q	R	S	T	U	V	W
2552	TERMINATED	30 Days; Standard Cancellation /			HVAC / ELECTRICITY / WATER / JANITORIAL / INT/EXT MAINT / LANDSCAPING / SNOW REMOVAL / PARKING / FLUORESCENT / RUBBISH REMOVAL / N/A /	0.00	0.00	0.00
2553	TERMINATED	30 Days; Standard Cancellation /			HVAC / ELECTRICITY / WATER / JANITORIAL / INT/EXT MAINT / LANDSCAPING / SNOW REMOVAL / PARKING / FLUORESCENT / RUBBISH REMOVAL / N/A /	0.00	0.00	0.00
2554	TERMINATED	30 Days; Standard Cancellation /			HVAC / ELECTRICITY / WATER / JANITORIAL / INT/EXT MAINT / LANDSCAPING / SNOW REMOVAL / PARKING / FLUORESCENT / RUBBISH REMOVAL / N/A /	0.00	0.00	0.00

	X	Y	Z	AA	AB	AC	AD	AE	AF	AG	AH	AI	AJ	AK	AL
2552	0.00	0.00	0.00	7,350.00	7.00	0.00	N/A		M ROBINSON & G ROSE	272 JONES	MT CLEMENS	MI	48043		0
2553	0.00	0.00	0.00	2,274.00	7.58	0.00	N/A		Macomb County	10 North Main Street	MT CLEMENS	MI	48043	E22	0
2554	0.00	0.00	0.00	2,274.00	7.58	0.00	N/A		Macomb County	10 North Main Street	MT CLEMENS	MI	48043	E22	0

	AM	AN	AO	AP	AQ	AR	AS	AT	AU	AV	AW	AX	AY	AZ
2552	N/A	LESSEE	N/A	20	0	16	Common	Lot	9/5/1990 12:00:00 AM	YES	9/12/1991 12:00:00 AM	3/26/1987 12:00:00 AM	YES	4/5/1988 12:00:00 AM
2553	N/A	LESSEE	N/A	1	0	1	Common	Lot	8/10/1992 12:00:00 AM	YES	7/1/1996 12:00:00 AM	8/12/1992 12:00:00 AM	YES	11/24/1992 12:00:00 AM
2554	N/A	LESSEE	N/A	1	0	1	Common	Lot	8/10/1992 12:00:00 AM	YES	12/15/1992 12:00:00 AM	8/12/1992 12:00:00 AM	YES	9/1/1992 12:00:00 AM

	BA	BB	BC	BD	BE	BF	BG	BH	BI	BJ	BK	BL	BM
2552				1/1/1988 12:00:00 AM	1637	64 NEW ST	2,535.00	41.00		3044	7.00	232.66	379.84
2553					1146	ROBERT A VERKUILEN BLDG	0.00	0.00		3820	7.58	0.00	0.00
2554					1146	ROBERT A VERKUILEN BLDG	0.00	0.00		3820	7.58	0.00	0.00

	BN	BO	BP	BQ	BR	BS	BT	BU	BV
2552	T	3/1/1992 12:00:00 AM	N/A		Budget Cuts.	RENT - BASE RENT	612.50	0.00	1.00
2553	T	6/15/1998 12:00:00 AM	N/A		Dept's request	RENT - BASE RENT	189.50	0.00	1.00
2554	N/A		N/A		lease authorized	RENT - BASE RENT	189.50	0.00	1.00

	BW	BX	BY
2552	12/1/1986 12:00:00 AM	11/30/1991 12:00:00 AM	MONTH
2553	6/1/1993 12:00:00 AM	8/31/1997 12:00:00 AM	MONTH
2554	6/1/1992 12:00:00 AM	5/31/1993 12:00:00 AM	MONTH

	A	B	C	D	E	F	G	H	I	J	K	L	M	N	O
2555	Macomb	275	TREASURY - STATE LOTTERY	7194-1989-265	34700 DEQUINDRE	STERLING HEIGHTS	48310	02/01/1989	02/21/1994	0.00	52,442.16	14.45	4,148.00	LEASE	OFFICE BUILDING

	P	Q	R	S	T	U	V	W
	TERMINATED	90 Days; Standard Cancellation /			HVAC /	0.00	0.00	0.00
		90 Days; Standard Cancellation /			HVAC /			
		60 Days; Standard /			ELECTRICITY /			
		60 Days; Standard /			ELECTRICITY /			
					WATER /			
					WATER /			
					JANITORIAL /			
					JANITORIAL /			
					INT/EXT MAINT /			
					INT/EXT MAINT /			
					LANDSCAPING /			
					LANDSCAPING /			
					SNOW REMOVAL /			
					SNOW REMOVAL /			
					PARKING /			
					PARKING /			
					FLUORESCENT /			
					FLUORESCENT /			
					RUBBISH REMOVAL /			
					RUBBISH REMOVAL /			
					N/A /			
					N/A /			
2555								

	X	Y	Z	AA	AB	AC	AD	AE	AF	AG	AH	AI	AJ	AK	AL
2555	0.00	0.00	0.00	52,442.16	12.64	0.00	N/A		T. A. HENSHAW AND T. G. TROUT	PROPERTY/ASSET MGMT DEPT	SOUTHFIELD	MI	48076		0

	AM	AN	AO	AP	AQ	AR	AS	AT	AU	AV	AW	AX	AY	AZ
2555	N/A	LESSEE	N/A	10	0	25	Reserved	Lot	7/30/1998 12:00:00 AM	YES	8/4/2002 12:00:00 AM	7/12/1993 12:00:00 AM	YES	3/1/1989 12:00:00 AM

	BA	BB	BC	BD	BE	BF	BG	BH	BI	BJ	BK	BL	BM
2555	6/7/2005 12:00:00 AM	9		1/1/1990 12:00:00 AM	2021	34700 DEQUINDRE	11,314.00	38.00	TERMINATED	2536	14.45	694.28	4,300.22

	BN	BO	BP	BQ	BR	BS	BT	BU	BV
2555	T	3/1/2001 12:00:00 AM	N/A			RENT - BASE RENT	4,370.18	0.00	1.00

	BW	BX	BY
	2/22/1989 12:00:00 AM	12/30/1994 12:00:00 AM	MONTH
2555			

	A	B	C	D	E	F	G	H	I	J	K	L	M	N	O
2556	Macomb	275	TREASURY - STATE LOTTERY	7194-1998-1081	34700 DEQUINDRE	STERLING HEIGHTS	48310	02/22/1994	05/31/2005	0.00	52,442.16	14.45	4,148.00	LEASE	OFFICE BUILDING
2557	Macomb	275	TREASURY - STATE LOTTERY	7194-2004-1060	34700 DEQUINDRE	STERLING HEIGHTS	48310	05/01/2005	04/30/2015	4,649.88	55,798.56	13.03	4,281.00	LEASE	OFFICE BUILDING
2558	Macomb	313	EDUCATION	6526-1985-75	65 MARKET ST	MT CLEMENS	48046	04/01/1985	11/30/1993	0.00	28,344.00	7.70	3,680.00	LEASE	OFFICE BUILDING

	P	Q	R	S	T	U	V	W
2556	TERMINATED				HVAC / HVAC / HVAC / ELECTRICITY / ELECTRICITY / ELECTRICITY / WATER / WATER / WATER / JANITORIAL / JANITORIAL / JANITORIAL / INT/EXT MAINT / INT/EXT MAINT / INT/EXT MAINT / LANDSCAPING / LANDSCAPING / LANDSCAPING / SNOW REMOVAL / SNOW REMOVAL / SNOW REMOVAL / PARKING / PARKING / PARKING / FLUORESCENT / FLUORESCENT / FLUORESCENT / RUBBISH REMOVAL / RUBBISH REMOVAL / RUBBISH REMOVAL /	0.00	0.00	0.00
2557	RENT AUTHORIZED	Standard; 90 day / Standard; 90 day /		5 year; 90 day / 5 year; 90 day /	PUBLIC UTILITIES / PUBLIC UTILITIES / JANITORIAL / JANITORIAL / DUMPSTER SERVICE / DUMPSTER SERVICE / FLUORESCENT / FLUORESCENT /	7,015.46	7,447.00	0.00
2558	TERMINATED	60 Days; Legislative Restrictive /			HVAC / ELECTRICITY / WATER / JANITORIAL / INT/EXT MAINT / LANDSCAPING / SNOW REMOVAL / PARKING / FLUORESCENT / RUBBISH REMOVAL / N/A /	0.00	0.00	0.00

	X	Y	Z	AA	AB	AC	AD	AE	AF	AG	AH	AI	AJ	AK	AL
2556	0.00	0.00	0.00	52,442.16	12.64	0.00	N/A		T. A. HENSHAW AND T. G. TROUT	PROPERTY/ASSET MGMT DEPT	SOUTHFIELD	MI	48076	E92	0
2557	2,586.00	0.00	0.00	72,847.02	17.02	0.00	Actual	2013	Trout Henshaw 34700 Dequindre LL	One Towne Sq #120	SOUTHFIELD	MI	48076	E102	
2558	0.00	0.00	0.00	28,344.00	7.70	0.00	N/A		JOSEPH PALETTA & K. POZIOS	29 NEW STREET	MT CLEMENS	MI	48043		0

	AM	AN	AO	AP	AQ	AR	AS	AT	AU	AV	AW	AX	AY	AZ
2556	N/A	LESSEE	OFFICE	10	0	25	Common	Lot	2/24/2004 12:00:00 AM	YES	8/4/2006 12:00:00 AM	5/16/2001 12:00:00 AM	YES	3/1/1989 12:00:00 AM
2557	NET	LESSEE	OFFICE	14	0	25	Common	Lot	9/20/2010 12:00:00 AM	YES	8/22/2011 12:00:00 AM	4/26/2005 12:00:00 AM	YES	6/17/1993 12:00:00 AM
2558	N/A	LESSEE	N/A	19	0	20	Reserved	Lot	7/10/1991 12:00:00 AM	YES	5/31/1994 12:00:00 AM	8/6/1991 12:00:00 AM	YES	9/11/1991 12:00:00 AM

	BA	BB	BC	BD	BE	BF	BG	BH	BI	BJ	BK	BL	BM
2556	6/7/2005 12:00:00 AM	9		1/1/1990 12:00:00 AM	2021	34700 DEQUINDRE	11,314.00	100.00		2536	14.45	694.28	4,300.22
2557	6/7/2005 12:00:00 AM	9		1/1/1990 12:00:00 AM	2021	34700 DEQUINDRE	11,314.00	38.00	1st floor	2536	13.03	1,549.96	3,099.92
2558				1/1/1985 12:00:00 AM	1628	65 MARKET ST	8,541.00	43.10		3056	7.70	431.55	1,930.45

	BN	BO	BP	BQ	BR	BS	BT	BU	BV
2556	T	3/1/2003 12:00:00 AM	N/A	3/1/2003 12:00:00 AM		RENT - BASE RENT	4,370.18	0.00	1.00
2557	N/A		N/A		Renew Lease CCO #1 for $3,605.25 for interior office painting approved by Dir Agenda 6/23/2006, Item #12	RENT - BASE RENT	4,649.88	0.00	1.00
2558	O	3/1/1994 12:00:00 AM	N/A		moved to new location	RENT - BASE RENT	2,362.00	0.00	1.00

	BW	BX	BY
2556	2/22/1989 12:00:00 AM	2/21/1994 12:00:00 AM	MONTH
2557	5/1/2005 12:00:00 AM	4/30/2015 12:00:00 AM	MONTH
2558	4/1/1985 12:00:00 AM	11/30/1993 12:00:00 AM	MONTH

	A	B	C	D	E	F	G	H	I	J	K	L	M	N	O
2559	Macomb	391	COMMUNITY HEALTH	10394-1996-1222	RM H-138; RM-120;	CLINTON TWP	48038	06/01/1996	09/30/1996	0.00	5,064.00	14.03	361.00	RA	OFFICE BUILDING
2560	Macomb	391	COMMUNITY HEALTH	10725-1999-1145	38600 VAN DYKE, SUITE 375	STERLING HEIGHTS	48312	11/01/1999	10/31/2004	0.00	68,311.08	19.25	3,584.00	LEASE	OFFICE BUILDING
2561	Macomb	391	COMMUNITY HEALTH	10725-2004-1166	38600 VAN DYKE, SUITE 375	STERLING HEIGHTS	48312	11/01/1999	03/04/2009	0.00	69,000.00	19.25	3,584.00	LEASE	OFFICE BUILDING

	P	Q	R	S	T	U	V	W
2559	TERMINATED	30 Days; Std. Cancellatoin Either Party /			HVAC / ELECTRICITY / WATER / JANITORIAL / INT/EXT MAINT / LANDSCAPING / SNOW REMOVAL / PARKING / FLUORESCENT / RUBBISH REMOVAL / N/A /	0.00	0.00	0.00
2560	TERMINATED	Standard; 90 Day / Standard; 90 Day / Standard; 90 Day / Standard; 90 Day / Standard; 90 Day / Standard; 90 Day / Standard; 90 Day / Standard; 90 Day / Standard; 90 Day / Standard; 90 Day /			HVAC / HVAC / HVAC / HVAC / HVAC / HVAC / HVAC / HVAC / HVAC / HVAC / ELECTRICITY / ELECTRICITY / ELECTRICITY / ELECTRICITY / ELECTRICITY / ELECTRICITY / ELECTRICITY / ELECTRICITY / ELECTRICITY / ELECTRICITY / WATER / WATER / WATER / WATER / WATER / WATER / WATER / WATER / WATER / WATER / JANITORIAL / JANITORIAL / JANITORIAL /	0.00	0.00	0.00
2561	TERMINATED	Standard; 90 Day /			GROSS (FULL SERVICE) /	0.00	0.00	0.00

	X	Y	Z	AA	AB	AC	AD	AE	AF	AG	AH	AI	AJ	AK	AL
2559	0.00	0.00	0.00	5,064.00	14.03	0.00	N/A		Department of Community Health	LEWIS CASS BUILDING	LANSING	MI	48909	E04	0
2560	0.00	0.00	0.00	68,311.08	19.06	0.00	N/A		D'AGOSTINI LAND COMPANY	38700 VAN DYKE, SUITE 200	STERLING HEIGHTS	MI	48312	E92	2032
2561	0.00	0.00	0.00	69,000.00	19.25	0.00	N/A		D'AGOSTINI LAND COMPANY	38700 VAN DYKE, SUITE 200	STERLING HEIGHTS	MI	48312	E27	2032

	AM	AN	AO	AP	AQ	AR	AS	AT	AU	AV	AW	AX	AY	AZ
2559	N/A	LESSOR	N/A	0	1	0	Common	Lot		YES			NO	
2560	N/A	LESSEE	OFFICE	15	0	20	Common	Lot	8/2/2004 12:00:00 AM	YES	7/2/2005 12:00:00 AM	2/3/1999 12:00:00 AM	YES	6/1/1999 12:00:00 AM
2561	GROSS	LESSEE	OFFICE	15	0	20	Common	Lot	8/18/2008 12:00:00 AM	YES	7/2/2009 12:00:00 AM	2/3/1999 12:00:00 AM	YES	6/1/1999 12:00:00 AM

	BA	BB	BC	BD	BE	BF	BG	BH	BI	BJ	BK	BL	BM
2559					1151	MACOMB OAKLAND REG CTR	0.00	0.00		3814	14.03	0.00	0.00
2560				9/1/1999 12:00:00 AM	1957	38600 VAN DYKE	49,427.00	7.25		2627	19.25	1,882.27	3,867.73
2561	11/2/1999 12:00:00 AM	2		9/1/1999 12:00:00 AM	1957	38600 VAN DYKE	49,427.00	7.25		2627	19.25	1,882.27	3,867.73

	BN	BO	BP	BQ	BR	BS	BT	BU	BV
2559	N/A		N/A		TAKEN OVER BY MORC CAMPUS	RENT - BASE RENT	0.00	422.00	1.00
2560	N/A		N/A		Cancellation Recinded 8-7-2002. Cancellation Letter sent 7-29-2002 effective November 30, 2002.	RENT - BASE RENT	5,692.59	0.00	1.00
2561	N/A		N/A		Cancel letter sent 12/3/08; original end date was 10/31/2009. Assignment of Lease to Community Health was completed on 7/12/2004. Rate Reduction Letter of Agreement dated 9/15/04 combined with exercising the option to renew the lease for additional 5 year period per agency request. MACOMB County (50)	RENT - BASE RENT	5,750.00	0.00	1.00

	BW	BX	BY
2559	6/1/1996 12:00:00 AM	9/30/1996 12:00:00 AM	MONTH
2560	11/1/2001 12:00:00 AM	10/31/2002 12:00:00 AM	MONTH
2561	11/1/2004 12:00:00 AM	10/31/2009 12:00:00 AM	MONTH

	A	B	C	D	E	F	G	H	I	J	K	L	M	N	O
2562	Macomb	391	COMMUNITY HEALTH	6631-1986-89	44040-50 GROESBK	MT CLEMENS	48043	02/01/1986	01/31/1991	0.00	64,596.00	5.81	11,120.00	LEASE	RESIDENTIAL
2563	Macomb	391	COMMUNITY HEALTH	6632-1985-100	14150 23 Mile Rd.	SHELBY TWP	48315	12/01/1990	11/30/1995	0.00	76,387.56	8.75	8,730.00	LEASE	RESIDENTIAL
2564	Macomb	391	COMMUNITY HEALTH	7582-1990-3063	BLDG 112 DUPLEX AT MORC	MT CLEMENS	48045	11/01/1990	10/31/1993	0.00	13,812.00	3.00	4,604.00	LEASE	OFFICE BUILDING
2565	Macomb	391	COMMUNITY HEALTH	7582-1994-1283	BUILDING 112	MT CLEMENS	48043	11/01/1993	10/31/1995	0.00	14,226.36	3.09	4,604.00	RA	OFFICE BUILDING

	P	Q	R	S	T	U	V	W
2562	TERMINATED	60 Days; Legislative Restrictive /			HVAC / ELECTRICITY / WATER / JANITORIAL / INT/EXT MAINT / LANDSCAPING / SNOW REMOVAL / PARKING / FLUORESCENT / RUBBISH REMOVAL / N/A /	0.00	0.00	0.00
2563	TERMINATED	60 Days; Legislative Restrictive /			HVAC / ELECTRICITY / WATER / JANITORIAL / INT/EXT MAINT / LANDSCAPING / SNOW REMOVAL / PARKING / FLUORESCENT / RUBBISH REMOVAL / N/A /	0.00	0.00	0.00
2564	TERMINATED	30 Days; Standard Cancellation /			HVAC / ELECTRICITY / WATER / JANITORIAL / INT/EXT MAINT / LANDSCAPING / SNOW REMOVAL / PARKING / FLUORESCENT / RUBBISH REMOVAL / N/A /	0.00	0.00	0.00
2565	TERMINATED	30 Days; Standard Cancellation /			HVAC / ELECTRICITY / WATER / JANITORIAL / INT/EXT MAINT / LANDSCAPING / SNOW REMOVAL / PARKING / FLUORESCENT / RUBBISH REMOVAL / N/A /	0.00	0.00	0.00

	X	Y	Z	AA	AB	AC	AD	AE	AF	AG	AH	AI	AJ	AK	AL
2562	0.00	0.00	0.00	64,596.00	5.81	0.00	N/A		TERRA INVESTMENT CO	25475 TERRA IND	MT CLEMENS	MI	48045		0
2563	0.00	0.00	0.00	76,387.56	8.75	0.00	N/A		MARY M. MCCUEN	2122 LONDON BRIDGE DRIVE	ROCHESTER HILLS	MI	48307		0
2564	0.00	0.00	0.00	13,812.00	3.00	0.00	N/A		TURNING POINT, INC.	P.O. BOX 1123	MT CLEMENS	MI	48046	E01	0
2565	0.00	0.00	0.00	14,226.36	3.09	0.00	N/A		TURNING POINT, IINC.	215 SOUTH GRATIO	MT CLEMENS	MI	48043	E23	0

	AM	AN	AO	AP	AQ	AR	AS	AT	AU	AV	AW	AX	AY	AZ
2562	N/A	LESSEE	N/A	0	0	40	Reserved	Lot	2/17/1986 12:00:00 AM	YES	3/1/1991 12:00:00 AM	3/17/1986 12:00:00 AM	YES	2/10/1986 12:00:00 AM
2563	N/A	LESSEE	N/A	30	0	25	Reserved	Lot	3/30/1992 12:00:00 AM	YES	10/1/1986 12:00:00 AM	1/6/1986 12:00:00 AM	YES	12/17/1985 12:00:00 AM
2564	N/A	LESSOR	N/A	0	1	0	Common	Lot		YES			N/A	
2565	N/A	LESSOR	N/A	0	1	0	Common	Lot		YES			NO	

	BA	BB	BC	BD	BE	BF	BG	BH	BI	BJ	BK	BL	BM
2562					1846		11,120.00	100.00		2780	5.81	0.00	0.00
2563				1/1/1990 12:00:00 AM	2749	14150 23 MILE RD	8,730.00	100.00		1547	8.75	728.08	5,637.55
2564					1326		0.00	0.00		3447	3.00	0.00	0.00
2565					3169	MACOMB OAKLAND REG CTR	0.00	0.00		3447	3.09	0.00	0.00

	BN	BO	BP	BQ	BR	BS	BT	BU	BV
2562	T	3/1/1992 12:00:00 AM	N/A		Not renewed	RENT - BASE RENT	5,383.00	0.00	1.00
2563	T	3/1/1996 12:00:00 AM	N/A		DMM requested cancellation	RENT - BASE RENT	6,365.63	0.00	1.00
2564	N/A		N/A		lease terminated	RENT - BASE RENT	0.00	1,151.00	1.00
2565	N/A		N/A		Lease not renew, leased to	RENT - BASE RENT	0.00	1,185.53	1.00

	BW	BX	BY
2562	2/1/1986 12:00:00 AM	1/31/1991 12:00:00 AM	MONTH
2563	12/1/1990 12:00:00 AM	11/30/1995 12:00:00 AM	MONTH
2564	11/1/1990 12:00:00 AM	10/31/1993 12:00:00 AM	MONTH
2565	11/1/1993 12:00:00 AM	10/31/1995 12:00:00 AM	MONTH

	A	B	C	D	E	F	G	H	I	J	K	L	M	N	O
2566	Macomb	431	HUMAN SERVICES	10105-1994-1081	15850 HALL RD	CLINTON	49236	06/01/1994	05/31/2004	0.00	121,599.96	17.00	1,000.00	RA	OFFICE BUILDING

	P	Q	R	S	T	U	V	W
	TERMINATED	180 Days; Standard Cancellation / 180 Days; Standard Cancellation /			HVAC / HVAC / ELECTRICITY / ELECTRICITY / WATER / WATER / JANITORIAL / JANITORIAL / INT/EXT MAINT / INT/EXT MAINT / LANDSCAPING / LANDSCAPING / SNOW REMOVAL / SNOW REMOVAL / PARKING / PARKING / FLUORESCENT / FLUORESCENT / RUBBISH REMOVAL / RUBBISH REMOVAL / N/A / N/A /	0.00	0.00	0.00
2566								

	X	Y	Z	AA	AB	AC	AD	AE	AF	AG	AH	AI	AJ	AK	AL
2566	0.00	0.00	0.00	121,599.96	121.60	0.00	N/A		THOMAS GUASTELLO	16000 HALL ROAD	CLINTON TWP	MI	48038	E21	0

	AM	AN	AO	AP	AQ	AR	AS	AT	AU	AV	AW	AX	AY	AZ
2566	N/A	LESSEE	N/A	6	0	0	Common	Lot		YES			NO	

	BA	BB	BC	BD	BE	BF	BG	BH	BI	BJ	BK	BL	BM
2566				1/1/1993 12:00:00 AM	2681	15850 HALL RD	46,000.00	0.10		1635	17.00	458.33	957.84

	BN	BO	BP	BQ	BR	BS	BT	BU	BV
2566	N/A		N/A		Rent Authorized on Lease and	RENT - BASE RENT	0.00	10,133.33	1.00

	BW	BX	BY
	6/1/1999 12:00:00 AM	5/31/2004 12:00:00 AM	MONTH
2566			

	A	B	C	D	E	F	G	H	I	J	K	L	M	N	O
2567	Macomb	431	HUMAN SERVICES	10105-1998-1287	16000 HALL RD	CLINTON TWP	48038	06/01/1999	06/30/2005	0.00	121,599.96	19.00	6,400.00	LEASE	OFFICE BUILDING
2568	Macomb	431	HUMAN SERVICES	10329-1995-1424	19700 Hall Rd	CLINTON TWP	48038	02/01/1996	01/31/1997	0.00	170,000.04	16.25	10,000.00	RA	OFFICE BUILDING

	P	Q	R	S	T	U	V	W
2567	TERMINATED	Standard; 180 days / Standard; 180 days / Standard; 180 days /			HVAC / HVAC / HVAC / ELECTRICITY / ELECTRICITY / ELECTRICITY / WATER / WATER / WATER / JANITORIAL / JANITORIAL / JANITORIAL / INT/EXT MAINT / INT/EXT MAINT / INT/EXT MAINT / GAS / GAS / GAS / LANDSCAPING / LANDSCAPING / LANDSCAPING / SNOW REMOVAL / SNOW REMOVAL / SNOW REMOVAL / PARKING / PARKING / PARKING / FLUORESCENT / FLUORESCENT / FLUORESCENT / RUBBISH REMOVAL / RUBBISH REMOVAL / RUBBISH REMOVAL /	0.00	0.00	0.00
2568	TERMINATED	30 Days; Standard Cancellation /			HVAC / ELECTRICITY / WATER / JANITORIAL / INT/EXT MAINT / LANDSCAPING / SNOW REMOVAL / PARKING / FLUORESCENT / RUBBISH REMOVAL / N/A /	0.00	0.00	0.00

	X	Y	Z	AA	AB	AC	AD	AE	AF	AG	AH	AI	AJ	AK	AL
2567	0.00	0.00	0.00	121,599.96	19.00	0.00	N/A		MACOMB COMMUNITY COLLEGE	14500 E TWELVE MILE RD	WARREN	MI	48088	E92	0
2568	0.00	0.00	0.00	170,000.04	17.00	0.00	N/A		L AND S POROPERTIES, L.L.C.	19700 HALL ROAD	CLINTON TWP	MI	48038	E45	0

	AM	AN	AO	AP	AQ	AR	AS	AT	AU	AV	AW	AX	AY	AZ
2567	N/A	LESSEE	OFFICE	34	0	25	Common	Lot	5/30/2003 12:00:00 AM	YES	11/1/2004 12:00:00 AM	2/19/1999 12:00:00 AM	YES	6/20/1994 12:00:00 AM
2568	N/A	LESSEE	N/A	37	0	30	Common	Lot	12/17/1996 12:00:00 AM	YES	5/31/1997 12:00:00 AM	12/5/1996 12:00:00 AM	YES	2/1/1996 12:00:00 AM

	BA	BB	BC	BD	BE	BF	BG	BH	BI	BJ	BK	BL	BM
2567				1/1/1993 12:00:00 AM	2674	16000 HALL RD	46,000.00	13.91	RENT AUTHORIZED	1644	19.00	3,040.00	7,093.33
2568				12/31/2012 12:00:00 AM	2561		25,640.00	0.00		1797	16.25	201.25	1,140.42

	BN	BO	BP	BQ	BR	BS	BT	BU	BV
2567	T	6/15/2003 12:00:00 AM	N/A		Current status: Holdover agreement letter in place. New lessor wants Agency out of leased space by July 01, 2005. MACOMB County (50)	RENT - BASE RENT	10,133.33	0.00	1.00
2568	N/A		N/A		New Lease approved	RENT - BASE RENT	14,166.67	0.00	1.00

	BW	BX	BY
2567	6/1/1999 12:00:00 AM	6/30/2005 12:00:00 AM	MONTH
2568	2/1/1996 12:00:00 AM	1/31/1997 12:00:00 AM	MONTH

	A	B	C	D	E	F	G	H	I	J	K	L	M	N	O
2569	Macomb	431	HUMAN SERVICES	10329-1996-1518	19700 Hall Rd	CLINTON TWP	48038	03/01/1997	12/31/2008	0.00	202,500.00	21.40	10,000.00	LEASE	OFFICE BUILDING
2570	Macomb	431	HUMAN SERVICES	10329-2008-0072	19700 Hall Rd	CLINTON TWP	48038	01/01/2009	12/31/2018	36,714.83	440,577.96	20.86	21,121.00	LEASE	OFFICE BUILDING
2571	Macomb	431	HUMAN SERVICES	10329-2008-9072	19700 Hall Rd	CLINTON TWP	48038	04/01/2008	12/31/2008	0.00	190,530.00	19.63	9,705.00	RA	OFFICE BUILDING
2572	Macomb	431	HUMAN SERVICES	10329-2009-0169	19700 Hall Rd	CLINTON TWP	48038	01/01/2009	12/31/2018	0.00	440,577.96	20.98	23,697.00	LEASE	OFFICE BUILDING
2573	Macomb	431	HUMAN SERVICES	10329-2009-9169	19700 Hall Rd	CLINTON TWP	48038	04/01/2009	03/31/2010	0.00	32,516.04	22.00	1,478.00	RA	OFFICE BUILDING

	P	Q	R	S	T	U	V	W
2569	TERMINATED	Standard; 180 day / Standard; 180 day / Standard; 180 day /			HVAC / HVAC / HVAC / ELECTRICITY / ELECTRICITY / ELECTRICITY / WATER / WATER / WATER / JANITORIAL / JANITORIAL / JANITORIAL / INT/EXT MAINT / INT/EXT MAINT / INT/EXT MAINT / LANDSCAPING / LANDSCAPING / LANDSCAPING / SNOW REMOVAL / SNOW REMOVAL / SNOW REMOVAL / PARKING / PARKING / PARKING / FLUORESCENT / FLUORESCENT / FLUORESCENT / RUBBISH REMOVAL / RUBBISH REMOVAL / RUBBISH REMOVAL / PEST CONTROL / PEST CONTROL / PEST CONTROL /	0.00	0.00	0.00
2570	TERMINATED	Standard; 180 days / Standard; 180 days /		Five years; 180 days / Five years; 180 days /	GROSS (FULL SERVICE) / GROSS (FULL SERVICE) /	0.00	0.00	0.00
2571	TERMINATED	Standard; 180 days /			GROSS (FULL SERVICE) /	0.00	0.00	0.00
2572	RENT AUTHORIZED	Standard; 180 day / Standard; 180 day / Standard; 180 day /		5 year; 180 day / 5 year; 180 day / 5 year; 180 day /	ADJUST-TAXES / ADJUST-TAXES / ADJUST-TAXES /	0.00	0.00	0.00
2573	TERMINATED	Standard; 30 days /			GROSS (FULL SERVICE) /	0.00	0.00	0.00

	X	Y	Z	AA	AB	AC	AD	AE	AF	AG	AH	AI	AJ	AK	AL
2569	0.00	0.00	0.00	202,500.00	20.25	0.00	N/A		Thirty-Fifth Macomb, LLC	Attn: Charles M Bayer Jr	GROSSE PT FARMS	MI	48236	E27	
2570	0.00	0.00	0.00	440,577.96	20.86	0.00	N/A		Thirty-Fifth Macomb, LLC	Attn: Charles M Bayer Jr	GROSSE PT FARMS	MI	48236	E27	
2571	0.00	0.00	0.00	190,530.00	19.63	0.00	N/A		Thirty-Fifth Macomb, LLC	Attn: Charles M Bayer Jr	GROSSE PT FARMS	MI	48236	E27	
2572	0.00	0.00	-18,924.00	421,653.96	17.79	0.00	Actual	2013	Thirty-Fifth Macomb, LLC	Attn: Charles M Bayer Jr	GROSSE PT FARMS	MI	48236	E102	
2573	0.00	0.00	0.00	32,516.04	22.00	0.00	N/A		Thirty-Fifth Macomb, LLC	Attn: Charles M Bayer Jr	GROSSE PT FARMS	MI	48236	E27	

	AM	AN	AO	AP	AQ	AR	AS	AT	AU	AV	AW	AX	AY	AZ
2569	NET	LESSEE	OFFICE	33	0	30	Common	Lot	4/5/2007 12:00:00 AM	YES	12/31/2009 12:00:00 AM	5/31/1997 12:00:00 AM	YES	2/1/1996 12:00:00 AM
2570	GROSS	LESSEE	OFFICE	83	0	280	Common	Lot	1/28/2009 12:00:00 AM	YES	12/31/2009 12:00:00 AM	8/16/2006 12:00:00 AM	YES	2/1/1996 12:00:00 AM
2571	GROSS	LESSEE	OFFICE	50	0	0	Common	Lot	4/5/2007 12:00:00 AM	YES	12/31/2009 12:00:00 AM	8/16/2006 12:00:00 AM	YES	2/1/1996 12:00:00 AM
2572	GROSS	LESSEE	OFFICE	89	0	280	Common	Lot	1/22/2014 12:00:00 AM	YES	12/31/2014 12:00:00 AM	8/16/2006 12:00:00 AM	YES	2/1/1996 12:00:00 AM
2573	GROSS	LESSEE	OFFICE	6	0	50	Common	Lot	1/28/2009 12:00:00 AM	YES	12/31/2009 12:00:00 AM	8/16/2006 12:00:00 AM	YES	2/1/1996 12:00:00 AM

	BA	BB	BC	BD	BE	BF	BG	BH	BI	BJ	BK	BL	BM
2569				12/31/2012 12:00:00 AM	2561		25,640.00	43.34		1797	21.40	3,433.34	14,400.00
2570	1/20/2009 12:00:00 AM	#15		12/31/2012 12:00:00 AM	2561		25,640.00	91.54	single story	1797	20.86	12,238.28	24,476.55
2571				12/31/2012 12:00:00 AM	2561		25,640.00	42.06	1 & basement	1797	19.63	5,292.50	10,585.00
2572	7/21/2009 12:00:00 AM	10		12/31/2012 12:00:00 AM	2561		25,640.00	94.55	first	1797	20.98	13,812.50	27,625.00
2573				12/31/2012 12:00:00 AM	2561		25,640.00	0.06	first floor	1797	22.00	903.22	1,806.45

	BN	BO	BP	BQ	BR	BS	BT	BU	BV
2569	T	6/15/2009 12:00:00 AM	N/A		Building is 27.16% of Tax Parcel. Renewal Option exercised 8/7/2006	RENT - BASE RENT	16,875.00	0.00	1.00
2570	T	6/15/2009 12:00:00 AM	N/A			RENT - BASE RENT	36,714.83	0.00	1.00
2571	T	6/15/2009 12:00:00 AM	N/A		8,200 sq. ft. office; 1,505 sq. ft. basement storage	RENT - BASE RENT	15,877.50	0.00	1.00
2572	T	6/15/2014 12:00:00 AM	N/A		Add #1 increased SF & rent. 2,007 SF is actually in basement of #11429, 19800 Hall.	RENT - BASE RENT	36,714.83	0.00	1.00
2573	N/A		N/A			RENT - BASE RENT	2,709.67	0.00	1.00

	BW	BX	BY
2569	3/1/2002 12:00:00 AM	2/28/2007 12:00:00 AM	MONTH
2570	1/1/2009 12:00:00 AM	12/31/2018 12:00:00 AM	MONTH
2571	4/1/2008 12:00:00 AM	3/31/2009 12:00:00 AM	MONTH
2572	1/1/2009 12:00:00 AM	5/31/2009 12:00:00 AM	MONTH
2573	4/1/2009 12:00:00 AM	3/31/2010 12:00:00 AM	MONTH

	A	B	C	D	E	F	G	H	I	J	K	L	M	N	O
2574	Macomb	431	HUMAN SERVICES	10382-1995-1417	21441 Hoover Rd.	WARREN	48089	06/07/1996	07/31/1998	0.00	202,155.48	8.50	23,783.00	RA	OFFICE BUILDING
2575	Macomb	431	HUMAN SERVICES	10672-1999-1058	19800 HALL RD	CLINTON TWP	48038	01/01/1999	12/31/1999	0.00	395,960.04	20.00	19,798.00	RA	OTHER
2576	Macomb	431	HUMAN SERVICES	10672-1999-1428	19800 HALL RD	CLINTON TWP	48038	01/01/2000	12/31/2000	0.00	395,960.04	20.00	19,798.00	RA	OTHER
2577	Macomb	431	HUMAN SERVICES	10688-1999-1059	19800 HALL RD	CLINTON TWP	48038	05/01/1999	12/31/2000	0.00	4,800.00	10.00	480.00	LEASE	OTHER

	P	Q	R	S	T	U	V	W
2574	TERMINATED	30 Days; Standard Cancellation /			HVAC / ELECTRICITY / WATER / JANITORIAL / INT/EXT MAINT / LANDSCAPING / SNOW REMOVAL / PARKING / FLUORESCENT / RUBBISH REMOVAL / N/A /	0.00	0.00	0.00
2575	TERMINATED	30 Days; Standard Cancellation /			HVAC / ELECTRICITY / WATER / JANITORIAL / INT/EXT MAINT / LANDSCAPING / SNOW REMOVAL / PARKING / FLUORESCENT / RUBBISH REMOVAL / N/A /	0.00	0.00	0.00
2576	TERMINATED	30 Days; Standard Cancellation /			HVAC / ELECTRICITY / WATER / JANITORIAL / INT/EXT MAINT / LANDSCAPING / SNOW REMOVAL / PARKING / FLUORESCENT / RUBBISH REMOVAL / N/A /	0.00	0.00	0.00
2577	TERMINATED	30 Days; Standard Cancellation /			HVAC / ELECTRICITY / WATER / JANITORIAL / INT/EXT MAINT / LANDSCAPING / SNOW REMOVAL / PARKING / FLUORESCENT / RUBBISH REMOVAL / N/A /	0.00	0.00	0.00

	X	Y	Z	AA	AB	AC	AD	AE	AF	AG	AH	AI	AJ	AK	AL
2574	0.00	0.00	0.00	202,155.48	8.50	0.00	N/A		ENTHONE-OMI, INC.	21441 HOOVER ROAD	WARREN	MI	48089	E25	0
2575	0.00	0.00	0.00	395,960.04	20.00	0.00	N/A		L & S PROPERTIES LLC	19800 HALL ROAD, SUITE A	CLINTON TWP	MI	48046		0
2576	0.00	0.00	0.00	395,960.04	20.00	0.00	N/A		L&S PROPERTIES LLC	19800 HALL ROAD, SUITE A	CLINTON TWP	MI	48046	E45	0
2577	0.00	0.00	0.00	4,800.00	10.00	0.00	N/A		L & S PROPERTIES, L.L.C.	19800 HALL ROAD, SUITE A	CLINTON TWP	MI	48038	10001	0

	AM	AN	AO	AP	AQ	AR	AS	AT	AU	AV	AW	AX	AY	AZ
2574	N/A	LESSEE	N/A	50	0	150	Common	Lot	6/3/1996 12:00:00 AM	YES	3/15/1997 12:00:00 AM	7/24/1996 12:00:00 AM	NO	
2575	N/A	LESSEE	N/A	80	0	80	Common	Lot	1/6/1999 12:00:00 AM	YES	5/31/1999 12:00:00 AM	1/5/1999 12:00:00 AM	YES	1/15/1999 12:00:00 AM
2576	N/A	LESSEE	N/A	80	0	80	Common	Lot	11/8/1999 12:00:00 AM	YES	6/25/2000 12:00:00 AM	1/5/1999 12:00:00 AM	YES	1/15/1999 12:00:00 AM
2577	N/A	LESSEE	N/A	0	0	0	Common	Lot	1/6/1999 12:00:00 AM	YES	6/25/1999 12:00:00 AM	12/29/1998 12:00:00 AM	YES	1/15/1999 12:00:00 AM

	BA	BB	BC	BD	BE	BF	BG	BH	BI	BJ	BK	BL	BM
2574					2453	21441 HOOVER RD	33,000.00	72.00		1943	8.50	3,369.25	13,477.01
2575				1/1/1999 12:00:00 AM	2558	19800 HALL RD	0.00	0.00		1800	20.00	9,899.00	23,097.67
2576				1/1/1999 12:00:00 AM	2558	19800 HALL RD	0.00	0.00		1800	20.00	0.00	0.00
2577				1/1/1999 12:00:00 AM	2558	19800 HALL RD	0.00	0.00		1800	10.00	120.00	280.00

	BN	BO	BP	BQ	BR	BS	BT	BU	BV
2574	N/A		N/A		Moved back to permanent space.	RENT - BASE RENT	16,846.29	0.00	1.00
2575	N/A		N/A		agreement finalized	RENT - BASE RENT	32,996.67	0.00	1.00
2576	N/A		N/A			RENT - BASE RENT	32,996.67	0.00	1.00
2577	T	6/15/2002 12:00:00 AM	N/A			RENT - BASE RENT	400.00	0.00	1.00

	BW	BX	BY
2574	6/7/1996 12:00:00 AM	8/31/1998 12:00:00 AM	MONTH
2575	1/1/1999 12:00:00 AM	12/31/1999 12:00:00 AM	MONTH
2576	1/1/2000 12:00:00 AM	12/31/2000 12:00:00 AM	MONTH
2577	5/1/1999 12:00:00 AM	4/30/2009 12:00:00 AM	MONTH

	A	B	C	D	E	F	G	H	I	J	K	L	M	N	O
2578	Macomb	431	HUMAN SERVICES	10768-2004-1302	43630 Hayes Road	CLINTON TWP	48038	07/01/2006	06/30/2016	0.00	166,991.04	22.75	8,789.00	LEASE	OFFICE BUILDING
2579	Macomb	431	HUMAN SERVICES	10822-1999-1343	15950 12 Mile	Roseville	48066	06/01/2000	07/31/2013	0.00	139,722.00	23.27	6,351.00	LEASE	OFFICE BUILDING
2580	Macomb	431	HUMAN SERVICES	11202-2005-0156	39531 GARFIELD ROAD	CLINTON TWP	48036	09/08/2006	05/31/2013	0.00	114,230.40	19.50	5,840.00	LEASE	OFFICE BUILDING
2581	Macomb	431	HUMAN SERVICES	11340-2007-0133	41227 Mound Road	STERLING HEIGHTS	48312	01/01/2010	12/31/2019	47,223.33	566,679.96	15.00	31,000.00	LEASE	OFFICE BUILDING
2582	Macomb	431	HUMAN SERVICES	11429-2009-0179	19800 Hall Rd	CLINTON TWP	48038	06/01/2009	05/31/2019	20,720.33	248,643.96	22.00	11,302.00	LEASE	OFFICE BUILDING
2583	Macomb	431	HUMAN SERVICES	11429-2009-9179	19800 Hall Rd	CLINTON TWP	48038	05/01/2009	05/30/2009	0.00	248,643.96	22.00	11,302.00	RA	OFFICE BUILDING
2584	Macomb	431	HUMAN SERVICES	2257-1988-36	21885 Dunham St.	CLINTON TWP	48036	08/01/1978	12/31/2000	0.00	130,927.68	3.68	35,564.00	LEASE	OFFICE BUILDING

	P	Q	R	S	T	U	V	W
2578	RENT AUTHORIZED	Standard; 90 day / Standard; 90 day / Standard; 90 day / Standard; 90 day / Standard; 90 day / Standard; 90 day / Standard; 90 day / Standard; 90 day / Standard; 90 day / Standard; 90 day /			GROSS (FULL SERVICE) / GROSS (FULL SERVICE) / GROSS (FULL SERVICE) / GROSS (FULL SERVICE) / GROSS (FULL SERVICE) / GROSS (FULL SERVICE) / GROSS (FULL SERVICE) / GROSS (FULL SERVICE) / GROSS (FULL SERVICE) / GROSS (FULL SERVICE) /	0.00	0.00	0.00
2579	TERMINATED				ADJUST-TAXES / ADJUST-TAXES /	0.00	0.00	0.00
2580	TERMINATED	Standard; 90 day / Standard; 90 day /			GROSS (FULL SERVICE) / GROSS (FULL SERVICE) /	0.00	0.00	0.00
2581	RENT AUTHORIZED	Standard; 90 day / Standard; 90 day / Standard; 90 day /		5 year; 120 day / 5 year; 120 day / 5 year; 120 day / 5 year; 120 day / 5 year; 120 day / 5 year; 120 day /	PUBLIC UTILITIES / PUBLIC UTILITIES / PUBLIC UTILITIES / JANITORIAL / JANITORIAL / JANITORIAL /	43,870.74	14,882.92	0.00
2582	RENT AUTHORIZED	Standard; 365 day / Standard; 365 day /		5 year; 365 day / 5 year; 365 day /	ELECTRICITY / ELECTRICITY / ADJUST-TAXES / ADJUST-TAXES /	21,462.81	0.00	0.00
2583	TERMINATED	Standard; 30 Days /			PUBLIC UTILITIES / TELECOMMUNICATIONS /	0.00	0.00	0.00
2584	TERMINATED	90 Days; Executive Legislation /			HVAC / ELECTRICITY / WATER / JANITORIAL / INT/EXT MAINT / LANDSCAPING / SNOW REMOVAL / PARKING / FLUORESCENT / RUBBISH REMOVAL / GAS /	0.00	0.00	0.00

	X	Y	Z	AA	AB	AC	AD	AE	AF	AG	AH	AI	AJ	AK	AL
2578	0.00	0.00	0.00	166,991.04	19.00	0.00	Actual	2013	MC Portfolio LLC	6850 Nineteen Mile Road	STERLING HEIGHTS	MI	48314	E102	
2579	0.00	0.00	3,404.00	143,126.00	22.54	0.00	Actual	2012	MC Portfolio LLC	6850 Nineteen Mile Road	STERLING HEIGHTS	MI	48314	E102	0
2580	0.00	0.00	0.00	114,230.40	19.56	0.00	N/A		CPD Properties, Inc.	38700 Van Dyke	STERLING HEIGHTS	MI	48312	E102	10105
2581	8,737.99	0.00	0.00	634,171.61	20.46	0.00	Actual	2013	CPD Properties, Inc.	38700 Van Dyke	STERLING HEIGHTS	MI	48312	E102	6766
2582	0.00	0.00	-10,488.00	259,618.77	22.97	0.00	Actual	2013	Thirty-Fifth Macomb, LLC	Attn: Charles M Bayer Jr	GROSSE PT FARMS	MI	48236	E102	
2583	0.00	0.00	0.00	248,643.96	22.00	0.00	N/A		Thirty-Fifth Macomb, LLC	Attn: Charles M Bayer Jr	GROSSE PT FARMS	MI	48236	E27	
2584	0.00	0.00	0.00	130,927.68	3.68	0.00	N/A		Macomb County	10 North Main Street	MT CLEMENS	MI	48043		0

	AM	AN	AO	AP	AQ	AR	AS	AT	AU	AV	AW	AX	AY	AZ
2578	GROSS	LESSEE	OFFICE	25	0	35	Common	Lot	2/15/2012 12:00:00 AM	YES	6/1/2013 12:00:00 AM	11/15/1999 12:00:00 AM	YES	1/5/2000 12:00:00 AM
2579	NET	LESSEE	OFFICE	6	0	30	Common	Lot	2/15/2012 12:00:00 AM	YES	6/1/2014 12:00:00 AM	3/28/2000 12:00:00 AM	YES	5/3/2000 12:00:00 AM
2580	GROSS	LESSEE	OFFICE	14	0	100	Common	Lot	3/20/2013 12:00:00 AM	YES	8/1/2013 12:00:00 AM	9/8/2006 12:00:00 AM	YES	9/8/2006 12:00:00 AM
2581	NET	LESSEE	OFFICE	125	0	200	Common	Lot	3/20/2013 12:00:00 AM	YES	8/1/2014 12:00:00 AM	12/29/2009 12:00:00 AM	YES	12/30/2009 12:00:00 AM
2582	NET	LESSEE	OFFICE	45	0	280	Common	Lot	1/22/2014 12:00:00 AM	YES	12/31/2014 12:00:00 AM	8/16/2006 12:00:00 AM	YES	2/1/1996 12:00:00 AM
2583	NET	LESSEE	OFFICE	45	0	50	Common	Lot	1/28/2009 12:00:00 AM	YES	12/31/2009 12:00:00 AM	8/16/2006 12:00:00 AM	YES	2/1/1996 12:00:00 AM
2584	N/A	LESSEE	N/A	271	0	300	Common	Lot	4/12/1999 12:00:00 AM	YES	7/1/2001 12:00:00 AM	11/3/2000 12:00:00 AM	YES	8/14/1985 12:00:00 AM

	BA	BB	BC	BD	BE	BF	BG	BH	BI	BJ	BK	BL	BM
2578	7/5/2006 12:00:00 AM	6		12/31/2012 12:00:00 AM	1851	Atrium Office Center	41,000.00	21.44	1st	2774	22.75	5,000.00	11,662.48
2579	4/18/2000 12:00:00 AM	12		12/31/2012 12:00:00 AM	2679		18,075.00	35.14	first floor	1637	23.27	4,106.10	8,212.19
2580	3/23/2006 12:00:00 AM	11		12/31/2004 12:00:00 AM	5068	GARFIELD OFFICE COMPLEX	17,456.00	33.46	1st floor	5068	19.50	2,847.00	6,643.00
2581	12/16/2008 12:00:00 AM	18			8048		31,000.00	100.00	first floor	8048	15.00	11,625.00	27,125.00
2582	7/21/2009 12:00:00 AM	#19		12/31/2012 12:00:00 AM	2562		48,984.00	23.07	Second Floor	1797	22.00	6,906.78	13,813.55
2583				12/31/2012 12:00:00 AM	2562		48,984.00	23.10	Second Floor	1797	22.00	6,906.78	13,813.55
2584					2442	DHS office	117,462.00	30.30		1958	3.68	7,409.00	3,501.64

	BN	BO	BP	BQ	BR	BS	BT	BU	BV
2578	N/A		N/A		10/2012 - Assigned from LARA to DHS. 04/03/12 Ownership Change $0.50 PSF increase each year	RENT - BASE RENT	13,915.92	0.00	0.00
2579	T	6/15/2013 12:00:00 AM	N/A		07/08/13 Closed out to #10768. 04/17/13 Extend ltr thru 07/31/13. 10/01/12 Assigned from LARA to DHS. 04/03/12 Owner change from Mancini Bros. Add #1 extended term: SAB 12/07/10. Extend letter sent 12/30/09.	RENT - BASE RENT	11,643.50	0.00	1.00
2580	N/A		N/A		Cancellation request effective: 05/31/2013 Original Cancel date: 9/30/2016 09/08/06 $13,800 paid to LL for conf rm divider.	RENT - BASE RENT	9,519.20	0.00	0.00
2581	N/A		N/A		Date Modification Agreement completed January 7, 2010.	RENT - BASE RENT	47,223.33	0.00	1.00
2582	T	6/15/2014 12:00:00 AM	N/A		CCO#1 $15,500 Cancelled 11/29/12.	RENT - BASE RENT	20,720.33	0.00	1.00
2583	N/A		N/A		Electric utility share is 23.1%	RENT - BASE RENT	20,720.33	0.00	1.00
2584	O	3/1/2008 12:00:00 AM	N/A			RENT - BASE RENT	10,910.64	0.00	1.00

	BW	BX	BY
2578	7/1/2006 12:00:00 AM	6/30/2007 12:00:00 AM	MONTH
2579	6/1/2000 12:00:00 AM	5/31/2005 12:00:00 AM	MONTH
2580	9/8/2006 12:00:00 AM	9/30/2011 12:00:00 AM	MONTH
2581	1/1/2020 12:00:00 AM	12/31/2024 12:00:00 AM	MONTH
2582	6/1/2009 12:00:00 AM	5/31/2019 12:00:00 AM	MONTH
2583	5/1/2009 12:00:00 AM	4/30/2010 12:00:00 AM	MONTH
2584	8/1/1978 12:00:00 AM	12/31/2000 12:00:00 AM	MONTH

	A	B	C	D	E	F	G	H	I	J	K	L	M	N	O
2585	Macomb	431	HUMAN SERVICES	2257-1998-1192	21885 Dunham St.	CLINTON TWP	48036	01/01/2001	12/31/2015	0.00	666,825.00	19.00	35,564.00	LEASE	OFFICE BUILDING
2586	Macomb	431	HUMAN SERVICES	2259-1978-2	29550 VAN DYKE	WARREN	48092	08/01/1990	07/31/1998	0.00	79,999.56	3.99	20,050.00	LEASE	OFFICE BUILDING
2587	Macomb	431	HUMAN SERVICES	2259-1997-1009	29600 CIVIC CTR DR BLVD	WARREN	48093	10/01/1997	09/30/2007	0.00	663,753.84	25.64	23,559.00	LEASE	OFFICE BUILDING

	P	Q	R	S	T	U	V	W
2585	RENT AUTHORIZED	Standard; 90 day / Standard; 90 day / Standard; 90 day /		5 year; 90 day / 5 year; 90 day / 5 year; 90 day /	GROSS (FULL SERVICE) / GROSS (FULL SERVICE) / GROSS (FULL SERVICE) /	0.00	0.00	0.00
2586	TERMINATED	90 Days; Executive Legislation /			HVAC / ELECTRICITY / WATER / JANITORIAL / INT/EXT MAINT / LANDSCAPING / SNOW REMOVAL / PARKING / FLUORESCENT / RUBBISH REMOVAL / N/A /	0.00	0.00	0.00
2587	TERMINATED				HVAC / HVAC / ELECTRICITY / ELECTRICITY / WATER / WATER / JANITORIAL / JANITORIAL / INT/EXT MAINT / INT/EXT MAINT / LANDSCAPING / LANDSCAPING / SNOW REMOVAL / SNOW REMOVAL / PARKING / PARKING / FLUORESCENT / FLUORESCENT / RUBBISH REMOVAL / RUBBISH REMOVAL / N/A / N/A /	0.00	0.00	0.00

	X	Y	Z	AA	AB	AC	AD	AE	AF	AG	AH	AI	AJ	AK	AL
2585	3,913.53	0.00	0.00	670,738.53	18.86	0.00	Actual	2013	Macomb County	10 North Main Street	MT CLEMENS	MI	48043	E102	0
2586	0.00	0.00	0.00	79,999.56	3.99	0.00	N/A		Macomb County	10 North Main Street	MT CLEMENS	MI	48043		0
2587	0.00	0.00	0.00	663,753.84	28.17	0.00	N/A		Macomb County	10 North Main Street	MT CLEMENS	MI	48043	E45	0

	AM	AN	AO	AP	AQ	AR	AS	AT	AU	AV	AW	AX	AY	AZ
2585	GROSS	LESSEE	OFFICE	271	0	300	Common	Lot	9/11/2013 12:00:00 AM	YES	7/1/2014 12:00:00 AM	11/3/2000 12:00:00 AM	YES	8/14/1985 12:00:00 AM
2586	N/A	LESSEE	N/A	150	0	200	Common	Lot	9/13/1978 12:00:00 AM	YES	7/1/1999 12:00:00 AM	9/29/1983 12:00:00 AM	YES	11/16/1977 12:00:00 AM
2587	N/A	LESSEE	N/A	150	0	200	Common	Lot		YES	7/1/2003 12:00:00 AM		NO	

	BA	BB	BC	BD	BE	BF	BG	BH	BI	BJ	BK	BL	BM
2585	10/5/1999 12:00:00 AM	#3			2442	DHS office	117,462.00	30.28	Ground floor	1958	19.00	16,893.00	39,416.67
2586				1/1/1990 12:00:00 AM	2202		40,953.00	100.00		2276	3.99	3,126.43	3,540.20
2587				1/1/1990 12:00:00 AM	2200	29600 CIVIC CTR DR BLVD	40,953.00	58.00		2278	25.64	6,306.29	44,023.25

	BN	BO	BP	BQ	BR	BS	BT	BU	BV
2585	N/A		N/A		In addition to the rent consideration from funds appropriated for this lease provided in paragraph 5.3, the Lessee shall pay to the lessor an annual Property Management Fee from 12:00 a.m. January 1, 2001 through 11:59 p.m. December 31, 2010, at the rate of Seventy one thousand one hundreed twenty and 00/100 Dollars ($71,128.00) per year, payable in installments of five thousand nine hundred twenty seven and 33/100 dollars ($5,927.33) per month. CCO #1 for $9,158.60 approved via the 12-16/11 DTMB Director's Agenda. item # 20.. CCO #2 for $4,290.00 approved via the 05-18-12 DTMB Director's Agenda, Item # 11.	RENT - BASE RENT	55,568.75	0.00	1.00
2586	O	3/1/1998 12:00:00 AM	N/A		New lease written	RENT - BASE RENT	6,666.63	0.00	1.00
2587	N/A		N/A			RENT - BASE RENT	55,312.82	0.00	1.00

	BW	BX	BY
2585	1/1/2001 12:00:00 AM	12/31/2010 12:00:00 AM	MONTH
2586	8/1/1990 12:00:00 AM	7/31/1998 12:00:00 AM	MONTH
2587	8/1/1998 12:00:00 AM	4/30/2002 12:00:00 AM	MONTH

	A	B	C	D	E	F	G	H	I	J	K	L	M	N	O
2588	Macomb	431	HUMAN SERVICES	2259-2001-1305	29600 CIVIC CTR DR BLVD	WARREN	48093	08/01/1998	07/31/2008	0.00	603,954.48	25.64	23,559.00	LEASE	OFFICE BUILDING
2589	Macomb	431	HUMAN SERVICES	2259-2005-0159	27650-27690 Van Dyke	WARREN	48093	08/01/1998	07/31/2018	0.00	473,535.96	19.61	24,147.00	LEASE	OFFICE BUILDING

	P	Q	R	S	T	U	V	W
2588	TERMINATED	Standard; 90 day / Standard; 90 day / Standard; 90 day / Standard; 90 day / Standard; 90 day /			HVAC / HVAC / HVAC / HVAC / HVAC / ELECTRICITY / ELECTRICITY / ELECTRICITY / ELECTRICITY / ELECTRICITY / FLUORESCENT / FLUORESCENT / FLUORESCENT / FLUORESCENT / FLUORESCENT / GAS / GAS / GAS / GAS / GAS / WATER / WATER / WATER / WATER / WATER / PARKING / PARKING / PARKING / PARKING / PARKING / INT/EXT MAINT / INT/EXT MAINT / INT/EXT MAINT /	0.00	0.00	0.00
2589	RENT AUTHORIZED	Standard; 90 day / Standard; 90 day / Standard; 90 day / Standard; 90 day /			GROSS (FULL SERVICE) / GROSS (FULL SERVICE) / GROSS (FULL SERVICE) / GROSS (FULL SERVICE) /	0.00	0.00	0.00

	X	Y	Z	AA	AB	AC	AD	AE	AF	AG	AH	AI	AJ	AK	AL
2588	0.00	0.00	0.00	603,954.48	25.64	0.00	N/A		Macomb County	10 North Main Street	MT CLEMENS	MI	48043	E27	
2589	0.00	0.00	0.00	473,535.96	19.61	0.00	Actual	2013	Macomb County	10 North Main Street	MT CLEMENS	MI	48043	E25	

	AM	AN	AO	AP	AQ	AR	AS	AT	AU	AV	AW	AX	AY	AZ
2588	NET	LESSEE	OFFICE	150	0	200	Common	Lot	9/8/2005 12:00:00 AM	YES	7/1/2007 12:00:00 AM	10/5/1998 12:00:00 AM	YES	11/6/1977 12:00:00 AM
2589	GROSS	LESSEE	OFFICE	150	0	200	Common	Lot	3/11/2013 12:00:00 AM	YES	7/1/2014 12:00:00 AM	9/26/2006 12:00:00 AM	YES	10/19/2006 12:00:00 AM

	BA	BB	BC	BD	BE	BF	BG	BH	BI	BJ	BK	BL	BM
2588				1/1/1990 12:00:00 AM	2200	29600 CIVIC CTR DR BLVD	40,953.00	49.00		2278	25.64	15,098.86	35,230.68
2589	5/6/1997 12:00:00 AM	#32			8014	Majestic Place	24,147.00	100.00	first floor	7905	19.61	13,153.77	26,307.55

	BN	BO	BP	BQ	BR	BS	BT	BU	BV
2588	N/A		N/A		Bond Retirement 05/01/07 Addendum #1 will correct monthly rental overpayments and reimburse lessee $224,247.60 and change beginning & ending dates. 0146-2005 project, agency requests RED to exercise option.	RENT - BASE RENT	50,329.54	0.00	1.00
2589	N/A		N/A		CCO #2 for $16,344 DA 5-17-13, #33 CCO #1 for $4,044 for architect & engineer svcs. Add #2: Change address & add 588 SF. Relocated per LL request. Add #1: Correct rent and recover overpayments.	RENT - BASE RENT	39,461.33	0.00	1.00

	BW	BX	BY
2588	5/1/2002 12:00:00 AM	7/31/2008 12:00:00 AM	MONTH
2589	8/1/2008 12:00:00 AM	7/31/2013 12:00:00 AM	MONTH

	A	B	C	D	E	F	G	H	I	J	K	L	M	N	O
2590	Macomb	431	HUMAN SERVICES	6766-1988-182	44600 DELCO BLVD	STERLING HEIGHTS	48313	08/01/1986	06/30/2008	0.00	238,436.64	10.84	21,996.00	LEASE	OFFICE BUILDING
2591	Macomb	431	HUMAN SERVICES	6766-2007-0126	44600 DELCO BLVD	STERLING HEIGHTS	48313	07/01/2008	06/30/2010	0.00	219,960.00	10.00	21,996.00	LEASE	OFFICE BUILDING
2592	Macomb	431	HUMAN SERVICES	7	10 N GRATIOT	MT CLEMENS	48043	10/01/1990	09/30/1995	0.00	5,295.36	6.38	830.00	LEASE	OFFICE BUILDING

	P	Q	R	S	T	U	V	W
2590	TERMINATED	Legislative Restrictive; 60 Day / Legislative Restrictive; 60 Day /			HVAC / HVAC / ELECTRICITY / ELECTRICITY / WATER / WATER / JANITORIAL / JANITORIAL / INT/EXT MAINT / INT/EXT MAINT / LANDSCAPING / LANDSCAPING / SNOW REMOVAL / SNOW REMOVAL / PARKING / PARKING / FLUORESCENT / FLUORESCENT / RUBBISH REMOVAL / RUBBISH REMOVAL / PEST CONTROL / PEST CONTROL / GAS / GAS / SECURITY / SECURITY /	0.00	0.00	0.00
2591	TERMINATED	Executive new 90-days /			PUBLIC UTILITIES / LANDSCAPING / JANITORIAL / FLUORESCENT / SNOW REMOVAL / TRASH REMOVAL/WASTEBASKETS / ALL OTHERS / TELECOMMUNICATIONS / ALARM SYSTEM MONITORING /	0.00	0.00	0.00
2592	TERMINATED	30 Days; Standard Cancellation /			HVAC / ELECTRICITY / WATER / JANITORIAL / INT/EXT MAINT / LANDSCAPING / SNOW REMOVAL / PARKING / FLUORESCENT / RUBBISH REMOVAL / N/A /	0.00	0.00	0.00

	X	Y	Z	AA	AB	AC	AD	AE	AF	AG	AH	AI	AJ	AK	AL
2590	0.00	0.00	0.00	238,436.64	10.84	0.00	N/A		DSH Properties, LLC	6020 W. Maple Suite 503	WEST BLOOMFIELD	MI	48322	E27	0
2591	0.00	0.00	0.00	219,960.00	10.00	0.00	N/A		DSH Properties, LLC	6020 W. Maple Suite 503	WEST BLOOMFIELD	MI	48322	E45	
2592	0.00	0.00	0.00	5,295.36	6.38	0.00	N/A		Macomb County	10 North Main Street	MT CLEMENS	MI	48043	E22	0

	AM	AN	AO	AP	AQ	AR	AS	AT	AU	AV	AW	AX	AY	AZ
2590	NET	LESSEE	OFFICE	110	0	140	Common	Lot	5/18/2007 12:00:00 AM	YES	4/4/2009 12:00:00 AM	2/24/1988 12:00:00 AM	YES	2/23/1988 12:00:00 AM
2591	NET	LESSEE	OFFICE	110	0	140	Common	Lot	5/24/2010 12:00:00 AM	YES	4/4/2011 12:00:00 AM	7/11/2007 12:00:00 AM	YES	2/24/1988 12:00:00 AM
2592	N/A	LESSEE	N/A	4	0	0	Common	Lot		YES			NO	

	BA	BB	BC	BD	BE	BF	BG	BH	BI	BJ	BK	BL	BM
2590				1/1/1988 12:00:00 AM	1837	44600 DELCO BLVD	21,996.00	100.00		2789	10.84	5,960.92	13,908.80
2591	9/11/2007 12:00:00 AM	22		1/1/1988 12:00:00 AM	1837	44600 DELCO BLVD	21,996.00	100.00	first floor	2789	10.00	12,831.00	5,499.00
2592					3171	MACOMB CITY BUILDING	0.00	0.00		3688	6.38	0.00	0.00

	BN	BO	BP	BQ	BR	BS	BT	BU	BV
2590	T	3/1/2003 12:00:00 AM	O	3/1/2003 12:00:00 AM		RENT - BASE RENT	19,869.72	0.00	1.00
2591	N/A		N/A		Lease will be allowed to terminate naturally on 6/30/2010 (per agency direction on 1/07/2010). Current Lessor will not give the State a long term lease renewal at this location. This lease extension will allow the State time to secure a new location while the relocation process proceeds.	RENT - BASE RENT	18,330.00	0.00	1.00
2592	N/A		N/A		never used	RENT - BASE RENT	441.28	0.00	1.00

	BW	BX	BY
2590	7/1/1998 12:00:00 AM	6/30/2008 12:00:00 AM	MONTH
2591	7/1/2008 12:00:00 AM	6/30/2010 12:00:00 AM	MONTH
2592	10/1/1990 12:00:00 AM	9/30/1995 12:00:00 AM	MONTH

	A	B	C	D	E	F	G	H	I	J	K	L	M	N	O
2593	Macomb	431	HUMAN SERVICES	7017-1983-72	10 N GRATIOT	MT CLEMENS	48043	07/01/1983		242.08	2,904.96	3.50	830.00	LEASE	OFFICE BUILDING
2594	Macomb	472	CORRECTIONS	2664-1988-62	76 S GRATIOT	MT CLEMENS	48043	01/15/1988	03/31/1991	0.00	28,902.72	13.35	2,165.00	LEASE	OFFICE BUILDING
2595	Macomb	472	CORRECTIONS	2664-1990-1214	76 S MAIN ST	MT CLEMENS	48043	04/01/1991	05/01/2006	0.00	52,012.56	14.25	3,650.00	LEASE	OFFICE BUILDING
2596	Macomb	472	CORRECTIONS	2664-2004-1070	76 S MAIN ST	MT CLEMENS	48043	09/01/2007	08/31/2012	0.00	100,770.72	19.79	5,092.00	LEASE	OFFICE BUILDING
2597	Macomb	472	CORRECTIONS	2664-2006-0121	76 S MAIN ST	MT CLEMENS	48043	05/01/2006	04/30/2007	0.00	52,012.56	14.25	3,650.00	RA	OFFICE BUILDING
2598	Macomb	472	CORRECTIONS	2664-2008-0112	76 S MAIN ST	MT CLEMENS	48043	09/01/2007	11/30/2012	0.00	118,737.96	17.92	6,626.00	LEASE	OFFICE BUILDING
2599	Macomb	472	CORRECTIONS	2664-2012-0459	76 S MAIN ST	MT CLEMENS	48043	12/01/2012	11/30/2013	9,894.83	118,737.96	17.92	6,626.00	RA	OFFICE BUILDING

	P	Q	R	S	T	U	V	W
2593	TERMINATED	30 Days; Standard Cancellation /			HVAC / ELECTRICITY / WATER / JANITORIAL / INT/EXT MAINT / LANDSCAPING / SNOW REMOVAL / PARKING / FLUORESCENT / RUBBISH REMOVAL / N/A /	0.00	0.00	0.00
2594	TERMINATED	Legislative Restrictive; 60 days /			HVAC / ELECTRICITY / WATER / JANITORIAL / INT/EXT MAINT / LANDSCAPING / SNOW REMOVAL / PARKING / FLUORESCENT / RUBBISH REMOVAL / N/A /	0.00	0.00	0.00
2595	TERMINATED				HVAC / ELECTRICITY / WATER / JANITORIAL / INT/EXT MAINT / LANDSCAPING / SNOW REMOVAL / PARKING / FLUORESCENT / RUBBISH REMOVAL / N/A /	0.00	0.00	0.00
2596	TERMINATED				ELECTRICITY / GAS / HVAC /	0.00	0.00	0.00
2597	TERMINATED				JANITORIAL / HVAC / RUBBISH REMOVAL /	0.00	0.00	0.00
2598	TERMINATED	Standard: 90 Days /			PUBLIC UTILITIES /	15,090.00	0.00	0.00
2599	HOLDING OVER	Standard; 30 day /			PUBLIC UTILITIES /	14,179.00	0.00	0.00

	X	Y	Z	AA	AB	AC	AD	AE	AF	AG	AH	AI	AJ	AK	AL
2593	0.00	0.00	0.00	2,904.96	3.50	0.00	N/A		Macomb County	10 North Main Street	MT CLEMENS	MI	48043		0
2594	0.00	0.00	0.00	28,902.72	13.35	0.00	N/A		DONALD MATHER	64313 KILDARE RD	ROMEO	MI	48065		0
2595	0.00	0.00	0.00	52,012.56	14.25	0.00	N/A		CANNON HOMES INC	319 NORTH GRATIOT	MT CLEMENS	MI	48043	E27	0
2596	0.00	0.00	0.00	100,770.72	19.79	0.00	N/A		CANNON HOMES INC	319 NORTH GRATIOT	MT CLEMENS	MI	48043	E45	
2597	0.00	0.00	0.00	52,012.56	14.25	0.00	N/A		CANNON HOMES INC	319 NORTH GRATIOT	MT CLEMENS	MI	48043	E45	
2598	0.00	25,065.00	0.00	158,892.96	23.98	0.00	Actual	2012	CANNON HOMES INC	319 NORTH GRATIOT	MT CLEMENS	MI	48043	E102	
2599	0.00	25,200.00	0.00	158,116.96	23.86	0.00	Actual	2013	CANNON HOMES INC	319 NORTH GRATIOT	MT CLEMENS	MI	48043	E102	

	AM	AN	AO	AP	AQ	AR	AS	AT	AU	AV	AW	AX	AY	AZ
2593	N/A	LESSEE	N/A	4	0	0	Common	Lot		YES	7/1/1994 12:00:00 AM	12/1/1987 12:00:00 AM	YES	8/5/1985 12:00:00 AM
2594	N/A	LESSEE	N/A	11	0	5	Reserved	Lot	1/23/1978 12:00:00 AM	YES	6/28/1990 12:00:00 AM	5/16/1988 12:00:00 AM	NO	
2595	NET	LESSEE	OFFICE	11	0	5	Common	Lot	6/15/2004 12:00:00 AM	YES	3/1/2006 12:00:00 AM	6/20/2003 12:00:00 AM	N/A	
2596	NET	LESSEE	OFFICE	11	0	20	Common	Lot	5/21/2008 12:00:00 AM	YES	3/1/2009 12:00:00 AM	6/20/2003 12:00:00 AM	YES	6/20/2003 12:00:00 AM
2597	NET	LESSEE	OFFICE	11	0	5	Common	Lot		YES			YES	
2598	NET	LESSEE	OFFICE	15	0	20	Common	Lot	5/24/2010 12:00:00 AM	YES	8/31/2013 12:00:00 AM	7/17/2008 12:00:00 AM	YES	6/30/2003 12:00:00 AM
2599	NET	TENANT	OFFICE	35	0	20	Common	Lot	11/12/2012 12:00:00 AM	YES	8/7/2014 12:00:00 AM	7/17/2008 12:00:00 AM	N/A	

	BA	BB	BC	BD	BE	BF	BG	BH	BI	BJ	BK	BL	BM
2593				1/1/1989 12:00:00 AM	3108	10 N GRATIOT	87,843.00	0.00		1064	3.50	0.00	0.00
2594					1516		7,740.00	28.00	TERMINATED	3215	13.35	0.00	0.00
2595				1/1/1990 12:00:00 AM	1515		7,740.00	47.00	RENT AUTHORIZED	3216	14.25	866.88	3,467.50
2596	3/20/2007 12:00:00 AM	8		1/1/1990 12:00:00 AM	1515		7,740.00	66.00		3216	19.79	2,518.27	5,878.29
2597				1/1/1990 12:00:00 AM	1515		7,740.00	47.16		3216	14.25	866.88	3,467.50
2598	7/1/2008 12:00:00 AM	5		1/1/1990 12:00:00 AM	1515		7,740.00	86.00	1st floor	3216	17.92	4,016.54	5,878.29
2599				1/1/1990 12:00:00 AM	1515		7,740.00	85.61	1st	3216	17.92	2,968.45	6,926.38

	BN	BO	BP	BQ	BR	BS	BT	BU	BV
2593	N		N/A		Moving to new location	RENT - BASE RENT	242.08	0.00	1.00
2594	T	3/1/1991 12:00:00 AM	N/A		New lease	RENT - BASE RENT	2,408.56	0.00	1.00
2595	T	3/1/2003 12:00:00 AM	N/A	3/1/2003 12:00:00 AM	(LegReprt exten) MACOMB County (50)	RENT - BASE RENT	4,334.38	0.00	1.00
2596	N/A		N/A		TSC/RED neogtiated a five (5) year renewal extention with amortized renovations. TSC/MVS project.	RENT - BASE RENT	8,397.56	0.00	1.00
2597	N/A		N/A		RA until Lease (#2004-1070) can be renewed	RENT - BASE RENT	4,334.38	0.00	1.00
2598	N/A		N/A		3 month extension per 2.9 of lease (9/1/2012-11/30/2012) Addendum to add square footage for four new agents hired.	RENT - BASE RENT	9,894.83	0.00	1.00
2599	N/A		N/A		RA while we process move to #11650.	RENT - BASE RENT	9,894.83	0.00	1.00

	BW	BX	BY
2593	7/1/1983 12:00:00 AM	6/30/2082 12:00:00 AM	MONTH
2594	1/15/1990 12:00:00 AM	1/14/1991 12:00:00 AM	MONTH
2595	4/1/1991 12:00:00 AM	5/1/2006 12:00:00 AM	MONTH
2596	9/1/2007 12:00:00 AM	8/31/2012 12:00:00 AM	MONTH
2597	5/1/2006 12:00:00 AM	4/30/2007 12:00:00 AM	MONTH
2598	7/1/2008 12:00:00 AM	11/30/2012 12:00:00 AM	MONTH
2599	12/1/2012 12:00:00 AM	12/31/2099 12:00:00 AM	MONTH

	A	B	C	D	E	F	G	H	I	J	K	L	M	N	O
2600	Macomb	472	CORRECTIONS	6043-1987-82	61 FLORAL APT B	MT CLEMENS	48043	01/01/1987	06/30/1993	0.00	17,909.04	6.15	1,440.00	LEASE	RESIDENTIAL
2601	Macomb	472	CORRECTIONS	6088-1987-84	780 CLINTON RV	MT CLEMENS	48045	01/01/1987	12/31/1993	0.00	13,431.60	6.15	1,043.00	LEASE	RESIDENTIAL
2602	Macomb	472	CORRECTIONS	6090-1985-40	5556 BOTSFORD	STERLING HEIGHTS	48310	01/01/1985	12/31/1989	0.00	1,820.04	5.00	919.00	LEASE	RESIDENTIAL
2603	Macomb	472	CORRECTIONS	6091-1985-41	34365 MOUND DR	STERLING HEIGHTS	48310	01/01/1985	12/31/1989	0.00	1,820.04	5.00	812.00	LEASE	RESIDENTIAL

	P	Q	R	S	T	U	V	W
2600	TERMINATED	30 Days; Standard Cancellation /			HVAC / ELECTRICITY / WATER / JANITORIAL / INT/EXT MAINT / LANDSCAPING / SNOW REMOVAL / PARKING / FLUORESCENT / RUBBISH REMOVAL / N/A /	0.00	0.00	0.00
2601	TERMINATED	30 Days; Standard Cancellation /			HVAC / ELECTRICITY / WATER / JANITORIAL / INT/EXT MAINT / LANDSCAPING / SNOW REMOVAL / PARKING / FLUORESCENT / RUBBISH REMOVAL / N/A /	0.00	0.00	0.00
2602	TERMINATED	30 Days; Standard Cancellation /			HVAC / ELECTRICITY / WATER / JANITORIAL / INT/EXT MAINT / LANDSCAPING / SNOW REMOVAL / PARKING / FLUORESCENT / RUBBISH REMOVAL / N/A /	0.00	0.00	0.00
2603	TERMINATED	30 Days; Standard Cancellation /			HVAC / ELECTRICITY / WATER / JANITORIAL / INT/EXT MAINT / LANDSCAPING / SNOW REMOVAL / PARKING / FLUORESCENT / RUBBISH REMOVAL / N/A /	0.00	0.00	0.00

	X	Y	Z	AA	AB	AC	AD	AE	AF	AG	AH	AI	AJ	AK	AL
2600	0.00	0.00	0.00	17,909.04	12.44	0.00	N/A		VERSAILLES ENTERPRISES	41960 MARY WAY	MT CLEMENS	MI	48044		0
2601	0.00	0.00	0.00	13,431.60	12.88	0.00	N/A		VERSAILLES ENTERPRISES	41960 MARY WAY	MT CLEMENS	MI	48044		0
2602	0.00	0.00	0.00	1,820.04	1.98	0.00	N/A		CHAMBERLAIN HOUSE INC	34405 MOUND RD	STERLING HEIGHTS	MI	48077		0
2603	0.00	0.00	0.00	1,820.04	2.24	0.00	N/A		CHAMBERLAIN HOUSE INC	34405 MOUND RD	STERLING HEIGHTS	MI	48077		0

	AM	AN	AO	AP	AQ	AR	AS	AT	AU	AV	AW	AX	AY	AZ
2600	N/A	LESSEE	N/A	8	0	2	Reserved	Lot	2/5/1987 12:00:00 AM	YES	7/1/1990 12:00:00 AM	1/30/1990 12:00:00 AM	NO	
2601	N/A	LESSEE	N/A	6	0	2	Reserved	Lot	2/5/1987 12:00:00 AM	YES	7/10/1990 12:00:00 AM	4/18/1990 12:00:00 AM	NO	
2602	N/A	LESSEE	N/A	0	0	0	Common	Lot	1/23/1985 12:00:00 AM	YES	5/1/1989 12:00:00 AM	1/30/1985 12:00:00 AM	NO	
2603	N/A	LESSOR	N/A	0	1	0	Common	Lot	1/23/1985 12:00:00 AM	YES	5/6/1989 12:00:00 AM	1/30/1985 12:00:00 AM	NO	

	BA	BB	BC	BD	BE	BF	BG	BH	BI	BJ	BK	BL	BM
2600					1658		0.00	0.00		3020	6.15	0.00	0.00
2601					1502	780 CLINTON RV	0.00	0.00		3234	6.15	0.00	0.00
2602					1716	5556 BOTSFORD	0.00	0.00		2946	5.00	0.00	0.00
2603					2026	34365 MOUND DR	0.00	0.00		2530	5.00	0.00	0.00

	BN	BO	BP	BQ	BR	BS	BT	BU	BV
2600	T	3/1/1991 12:00:00 AM	N/A		Dept. no longer needed space	RENT - BASE RENT	1,492.42	0.00	1.00
2601	T	1/1/1991 12:00:00 AM	N/A		Dept. no longer needed space	RENT - BASE RENT	1,119.30	0.00	1.00
2602	T	3/1/1991 12:00:00 AM	N/A		Expired	RENT - BASE RENT	151.67	0.00	1.00
2603	T	3/1/1990 12:00:00 AM	N/A		Expired	RENT - BASE RENT	0.00	151.67	1.00

	BW	BX	BY
2600	1/1/1987 12:00:00 AM	6/30/1993 12:00:00 AM	MONTH
2601	1/1/1987 12:00:00 AM	12/31/1993 12:00:00 AM	MONTH
2602	1/1/1985 12:00:00 AM	12/31/1989 12:00:00 AM	MONTH
2603	1/1/1985 12:00:00 AM	12/31/1989 12:00:00 AM	MONTH

	A	B	C	D	E	F	G	H	I	J	K	L	M	N	O
2604	Macomb	472	CORRECTIONS	6332-1987-96	105 AVERY ST	MT CLEMENS	48043	04/23/1987	12/01/1990	0.00	10,920.00	6.25	1,748.00	LEASE	RESIDENTIAL
2605	Macomb	472	CORRECTIONS	7297-1989-333	178 CASS ST	MT CLEMENS	48043	09/01/1989	08/31/1994	0.00	11,988.00	12.95	926.00	RA	OFFICE BUILDING

	P	Q	R	S	T	U	V	W
2604	TERMINATED	30 Days; Standard Cancellation /			HVAC / ELECTRICITY / WATER / JANITORIAL / INT/EXT MAINT / LANDSCAPING / SNOW REMOVAL / PARKING / FLUORESCENT / RUBBISH REMOVAL / N/A /	0.00	0.00	0.00
2605	TERMINATED	60 Days; Legislative Restrictive /			HVAC / ELECTRICITY / WATER / JANITORIAL / INT/EXT MAINT / LANDSCAPING / SNOW REMOVAL / PARKING / FLUORESCENT / RUBBISH REMOVAL / N/A /	0.00	0.00	0.00

	X	Y	Z	AA	AB	AC	AD	AE	AF	AG	AH	AI	AJ	AK	AL
2604	0.00	0.00	0.00	10,920.00	6.25	0.00	N/A		VERSAILLES ENTERPRISES	41960 MARY WAY	MT CLEMENS	MI	48044		0
2605	0.00	0.00	0.00	11,988.00	12.95	0.00	N/A		KATHLEEN SMITH	40867 REHSE	MT CLEMENS	MI	48044		0

	AM	AN	AO	AP	AQ	AR	AS	AT	AU	AV	AW	AX	AY	AZ
2604	N/A	LESSEE	N/A	6	0	0	Common	Lot	4/24/1987 12:00:00 AM	YES	7/1/1990 12:00:00 AM	4/14/1987 12:00:00 AM	NO	
2605	N/A	LESSEE	N/A	2	0	0	Common	Lot	7/1/1993 12:00:00 AM	YES	7/2/1994 12:00:00 AM	7/30/1993 12:00:00 AM	YES	6/29/1989 12:00:00 AM

	BA	BB	BC	BD	BE	BF	BG	BH	BI	BJ	BK	BL	BM
2604					3016	105 AVERY ST	0.00	0.00		1197	6.25	0.00	0.00
2605				1/1/1989 12:00:00 AM	2615	178 CASS ST	3,000.00	30.90		1725	12.95	185.00	814.00

	BN	BO	BP	BQ	BR	BS	BT	BU	BV
2604	N		N/A		Expired	RENT - BASE RENT	910.00	0.00	1.00
2605	T	3/1/1995 12:00:00 AM	N/A		new lease effective	RENT - BASE RENT	999.00	0.00	1.00

	BW	BX	BY
2604	4/23/1987 12:00:00 AM	12/1/1990 12:00:00 AM	MONTH
2605	9/1/1989 12:00:00 AM	8/31/1994 12:00:00 AM	MONTH

	A	B	C	D	E	F	G	H	I	J	K	L	M	N	O
2606	Macomb	472	CORRECTIONS	7297-1993-1039	178 CASS ST	MT CLEMENS	48043	09/01/1994	11/06/2002	0.00	14,825.28	17.49	926.00	LEASE	OFFICE BUILDING
2607	Macomb	472	CORRECTIONS	7421-1990-151	61 FLORAL ST	MT CLEMENS	48043	01/01/1990	12/31/1990	0.00	26,937.00	19.24	1,400.00	RA	RESIDENTIAL

	P	Q	R	S	T	U	V	W
2606	TERMINATED	90 Days; Standard Cancellation / 90 Days; Standard Cancellation / 90 Days; Standard Cancellation / 90 Days; Standard Cancellation / 90 Days; Standard Cancellation / 90 Days; Standard Cancellation / 90 Days; Standard Cancellation / 90 Days; Standard Cancellation /			HVAC / HVAC / HVAC / HVAC / HVAC / HVAC / HVAC / HVAC / ELECTRICITY / ELECTRICITY / ELECTRICITY / ELECTRICITY / ELECTRICITY / ELECTRICITY / ELECTRICITY / ELECTRICITY / WATER / WATER / WATER / WATER / WATER / WATER / WATER / WATER / JANITORIAL / JANITORIAL / JANITORIAL / JANITORIAL / JANITORIAL / JANITORIAL / JANITORIAL / JANITORIAL / INT/EXT MAINT /	0.00	0.00	0.00
2607	TERMINATED	30 Days; Standard Cancellation /			HVAC / ELECTRICITY / WATER / JANITORIAL / INT/EXT MAINT / LANDSCAPING / SNOW REMOVAL / PARKING / FLUORESCENT / RUBBISH REMOVAL / N/A /	0.00	0.00	0.00

	X	Y	Z	AA	AB	AC	AD	AE	AF	AG	AH	AI	AJ	AK	AL
2606	0.00	0.00	0.00	14,825.28	16.01	0.00	N/A		KATHLEEN A. SMITH	40867 REHSE	CLINTON TWP	MI	48038	E45	0
2607	0.00	0.00	0.00	26,937.00	19.24	0.00	N/A		VERSAILLES ENTERPRISES	41960 MARY WAY	MT CLEMENS	MI	48044		0

	AM	AN	AO	AP	AQ	AR	AS	AT	AU	AV	AW	AX	AY	AZ
2606	N/A	LESSEE	OFFICE	2	0	2	Common	Lot	7/1/1993 12:00:00 AM	YES	5/12/2002 12:00:00 AM	10/18/2001 12:00:00 AM	YES	6/29/1993 12:00:00 AM
2607	N/A	LESSEE	N/A	12	0	4	Reserved	Lot	12/11/1989 12:00:00 AM	YES	7/1/1990 12:00:00 AM	1/30/1990 12:00:00 AM	NO	

	BA	BB	BC	BD	BE	BF	BG	BH	BI	BJ	BK	BL	BM
2606				1/1/1989 12:00:00 AM	2615	178 CASS ST	3,000.00	33.40		1725	17.49	485.04	864.81
2607					1657	61 FLORAL ST	0.00	0.00		3020	19.24	0.00	0.00

	BN	BO	BP	BQ	BR	BS	BT	BU	BV
2606	O	6/15/2003 12:00:00 AM	N/A	6/15/2003 12:00:00 AM	The Mt. Clemens area manager and secretary are being reassigned to the Mt. Clemens Probation Office for administrative efficiency.	RENT - BASE RENT	1,235.44	0.00	1.00
2607	N/A		N/A		lease terminated	RENT - BASE RENT	2,244.75	0.00	1.00

	BW	BX	BY
2606	9/1/1999 12:00:00 AM	8/31/2001 12:00:00 AM	MONTH
2607	1/1/1990 12:00:00 AM	12/31/1990 12:00:00 AM	MONTH

	A	B	C	D	E	F	G	H	I	J	K	L	M	N	O
2608	Macomb	511	MILITARY AFFAIRS	11099-2005-0025	44521 Schoenherr	STERLING HEIGHTS	48313	06/01/2005	05/31/2006	0.00	38,000.04	27.14	1,400.00	RA	OFFICE BUILDING
2609	Macomb	511	MILITARY AFFAIRS	11099-2006-0057	44521 Schoenherr	STERLING HEIGHTS	48313	06/01/2005	01/31/2011	0.00	38,000.04	20.00	1,400.00	LEASE	OFFICE BUILDING
2610	Macomb	511	MILITARY AFFAIRS	11099-2010-0018	44521 Schoenherr	STERLING HEIGHTS	48313	02/01/2005	01/31/2016	2,000.00	24,000.00	17.14	1,400.00	LEASE	OFFICE BUILDING
2611	Macomb	551	STATE POLICE	10142-1993-1174	36275 Division Street	Richmond	48062	02/21/1995	06/30/2012	0.00	207,101.16	14.61	14,177.00	LEASE	OFFICE BUILDING
2612	Macomb	551	STATE POLICE	1700-1984-7	290 N MAIN ST	ROMEO	48065	06/01/1984	08/31/1994	0.00	1,200.00	0.16	7,500.00	LEASE	OFFICE BUILDING

	P	Q	R	S	T	U	V	W
2608	TERMINATED	STANDARD; 60 DAY NOTICE /			CLEANING / PAVING / PEST CONTROL / ROOF / SECURITY / SNOW REMOVAL / TAXES / ELECTRICITY / GAS / HVAC / INSURANCE / LANDSCAPING / MAINTENANCE / MAJOR STRUCT REP / PARKING /	0.00	0.00	0.00
2609	TERMINATED	STANDARD; 60 DAY / STANDARD; 60 DAY / STANDARD; 60 DAY / STANDARD; 60 DAY /			JANITORIAL / JANITORIAL / JANITORIAL / JANITORIAL / ALL OTHERS / ALL OTHERS / ALL OTHERS / ALL OTHERS /	0.00	0.00	0.00
2610	RENT AUTHORIZED	Standard; 90 day / Standard; 90 day /		2 year; 30 day / 2 year; 30 day /	JANITORIAL / JANITORIAL /	0.00	2,282.00	0.00
2611	TERMINATED	Executive Old; 60 Day /			PUBLIC UTILITIES / JANITORIAL / TELECOMMUNICATIONS / ADJUST-OPERATING EXP / ADJUST-TAXES /	0.00	0.00	0.00
2612	TERMINATED	30 Days; Standard Cancellation /			HVAC / ELECTRICITY / WATER / JANITORIAL / INT/EXT MAINT / LANDSCAPING / SNOW REMOVAL / PARKING / FLUORESCENT / RUBBISH REMOVAL / N/A /	0.00	0.00	0.00

	X	Y	Z	AA	AB	AC	AD	AE	AF	AG	AH	AI	AJ	AK	AL
2608	0.00	0.00	0.00	38,000.04	27.14	0.00	N/A		STERLING CTR. LTD.PARTNERSHIP	P.O. BOX 267	SOUTHFIELD	MI	48037	E27	
2609	0.00	0.00	0.00	38,000.04	27.14	0.00	N/A		STERLING RETAIL LLC	6303 26 Mile Road	WASHINGTON	MI	48094	E27	
2610	0.00	0.00	0.00	26,282.00	18.77	0.00	Actual	2013	STERLING RETAIL LLC	6303 26 Mile Road	WASHINGTON	MI	48094	E92	
2611	0.00	0.00	0.00	207,101.16	14.61	0.00	N/A		CITY OF RICHMOND	68225 MAIN STREET	RICHMOND	MI	48062	E97	4671
2612	0.00	0.00	0.00	1,200.00	0.16	0.00	N/A		UNITED METHODIST CHURCH-ROMEO	280 N MAIN ST	ROMEO	MI	48065		0

	AM	AN	AO	AP	AQ	AR	AS	AT	AU	AV	AW	AX	AY	AZ
2608	GROSS	LESSOR	OFFICE	2	0	3	Common	Lot	2/16/2006 12:00:00 AM	YES	11/1/2006 12:00:00 AM	2/15/2005 12:00:00 AM	YES	
2609	NET	LESSEE	OFFICE	2	0	3	Common	Lot	3/18/2010 12:00:00 AM	YES	2/27/2011 12:00:00 AM	4/3/2009 12:00:00 AM	YES	2/15/2005 12:00:00 AM
2610	NET	LESSEE	OFFICE	2	0	3	Common	Lot	11/13/2012 12:00:00 AM	YES	2/27/2013 12:00:00 AM	4/3/2009 12:00:00 AM	NO	
2611	NET	LESSEE	N/A	84	0	115	Common	Lot	2/14/2012 12:00:00 AM	YES	7/1/2012 12:00:00 AM		YES	1/13/1995 12:00:00 AM
2612	N/A	LESSEE	N/A	0	0	18	Reserved	Lot		YES	2/1/1988 12:00:00 AM		YES	10/4/1984 12:00:00 AM

	BA	BB	BC	BD	BE	BF	BG	BH	BI	BJ	BK	BL	BM
2608					5022		1,400.00	100.00		5022	27.14	1,000.00	2,166.60
2609	4/18/2006 12:00:00 AM	#6			5022		1,400.00	100.00	Ground	5022	20.00	777.78	1,555.55
2610	1/18/2011 12:00:00 AM	12			5022		1,400.00	10.00	First	5022	17.14	600.00	1,400.00
2611	5/17/1994 12:00:00 AM	19		2/1/1994 12:00:00 AM	1988		20,212.00	70.00	1st	2588	14.61	5,177.53	12,080.90
2612					2228	290 N MAIN ST	0.00	100.00		2242	0.16	0.00	100.00

	BN	BO	BP	BQ	BR	BS	BT	BU	BV
2608	N/A		N/A		Rental Agreement was processed to allow time to prepare a lease. MACOMB County (50)	RENT - BASE RENT	3,166.67	0.00	1.00
2609	N/A		N/A		Lease to replace rental agreement Ren. Opt. Exer. #1 on 5/14 /07 eff. 2/1/2007 - 1/31/2009	RENT - BASE RENT	3,166.67	0.00	1.00
2610	N/A		N/A		lease renewal project with CBRE	RENT - BASE RENT	2,000.00	0.00	1.00
2611	O	6/15/2012 12:00:00 AM	T	6/15/2012 12:00:00 AM	Bond Ends 11/30/09	RENT - BASE RENT	17,258.43	0.00	1.00
2612	N/A		N/A		Rental agreement effective	RENT - BASE RENT	100.00	0.00	1.00

	BW	BX	BY
2608	6/1/2005 12:00:00 AM	5/31/2006 12:00:00 AM	MONTH
2609	6/1/2005 12:00:00 AM	1/31/2006 12:00:00 AM	MONTH
2610	2/1/2011 12:00:00 AM	1/31/2016 12:00:00 AM	MONTH
2611	2/21/1995 12:00:00 AM	6/30/2012 12:00:00 AM	MONTH
2612	6/1/1984 12:00:00 AM	8/31/1994 12:00:00 AM	MONTH

	A	B	C	D	E	F	G	H	I	J	K	L	M	N	O
2613	Macomb	551	STATE POLICE	1700-1994-1033	280 N MAIN ST	ROMEO	48065	09/01/1994	02/01/1995	0.00	1,800.00	0.24	7,500.00	LEASE	OTHER
2614	Macomb	551	STATE POLICE	321-1936-1	290 N MAIN ST	ROMEO	48065	01/01/1936		0.00	1.00	0.00	2,500.00	LEASE	OFFICE BUILDING
2615	Macomb	551	STATE POLICE	4671-1987-46	35555 23 MILE RD	NEW BALTIMORE	48047	04/30/1987	01/31/1993	0.00	96,287.52	8.28	12,313.00	LEASE	OFFICE BUILDING
2616	Macomb	551	STATE POLICE	4671-1991-2284	35555 23 MILE RD	NEW BALTIMORE	48047	02/01/1993	01/31/1998	0.00	102,000.00	8.28	12,313.00	LEASE	OFFICE BUILDING

	P	Q	R	S	T	U	V	W
2613	TERMINATED	30 Days; Standard Cancellation /			HVAC / ELECTRICITY / WATER / JANITORIAL / INT/EXT MAINT / LANDSCAPING / SNOW REMOVAL / PARKING / FLUORESCENT / RUBBISH REMOVAL / N/A /	0.00	0.00	0.00
2614	TERMINATED	30 Days; No Cancellation /			HVAC / ELECTRICITY / WATER / JANITORIAL / INT/EXT MAINT / LANDSCAPING / SNOW REMOVAL / PARKING / FLUORESCENT / RUBBISH REMOVAL / N/A /	0.00	0.00	0.00
2615	TERMINATED	60 Days; Executive Legislation /			HVAC / ELECTRICITY / WATER / JANITORIAL / EXT MAINTENANCE / LANDSCAPING / SNOW REMOVAL / PARKING / FLUORESCENT / RUBBISH REMOVAL / N/A /	0.00	0.00	0.00
2616	TERMINATED	90 Days; Standard Cancellation /			HVAC / ELECTRICITY / WATER / JANITORIAL / INT/EXT MAINT / LANDSCAPING / SNOW REMOVAL / PARKING / FLUORESCENT / RUBBISH REMOVAL / N/A /	0.00	0.00	0.00

	X	Y	Z	AA	AB	AC	AD	AE	AF	AG	AH	AI	AJ	AK	AL
2613	0.00	0.00	0.00	1,800.00	0.24	0.00	N/A		UNITED METH CHURCH OF ROMEO	280 NORTH MAIN STREET	ROMEO	MI	48065	E21	0
2614	0.00	0.00	0.00	1.00	0.00	0.00	N/A		VILLAGE OF ROMEO	121 W ST CLAIR	ROMEO	MI	48065		0
2615	0.00	0.00	0.00	96,287.52	7.82	0.00	N/A		SOUTHEASTERN EXPLORATION	405 WATER ST	PORT HURON	MI	48060		0
2616	0.00	0.00	0.00	102,000.00	8.28	0.00	N/A		SOUTHEASTERN DEVELOPMENT CO.	405 WATER STREET	PORT HURON	MI	48061-5026	E21	0

	AM	AN	AO	AP	AQ	AR	AS	AT	AU	AV	AW	AX	AY	AZ
2613	N/A	LESSEE	N/A	20	0	18	Common	Lot		YES			NO	
2614	N/A	LESSEE	N/A	10	0	0	Common	Lot		NO			N/A	
2615	N/A	LESSEE	N/A	65	0	0	Common	Lot	5/15/1987 12:00:00 AM	YES	2/1/1992 12:00:00 AM	6/12/1987 12:00:00 AM	YES	7/1/1987 12:00:00 AM
2616	N/A	LESSEE	N/A	65	0	80	Common	Lot	4/20/1992 12:00:00 AM	YES	2/1/1995 12:00:00 AM	4/3/1992 12:00:00 AM	YES	4/22/1992 12:00:00 AM

	BA	BB	BC	BD	BE	BF	BG	BH	BI	BJ	BK	BL	BM
2613					2249	280 N MAIN ST	0.00	0.00		2220	0.24	0.00	0.00
2614					2228	290 N MAIN ST	0.00	0.00		2242	0.00	0.00	0.00
2615				1/1/1993 12:00:00 AM	1999	35555 23 MILE RD	12,313.00	100.00		2575	8.28	918.60	7,105.36
2616				1/1/1993 12:00:00 AM	1999	35555 23 MILE RD	12,313.00	100.00		2575	8.28	1,117.23	7,382.77

	BN	BO	BP	BQ	BR	BS	BT	BU	BV
2613	N/A		N/A		moved to new locationi	RENT - BASE RENT	0.00	150.00	1.00
2614	N		N/A		moved to new location	RENT - BASE RENT	1.00	0.00	1.00
2615	T	3/1/1992 12:00:00 AM	N/A		Renewal lease	RENT - BASE RENT	8,023.96	0.00	1.00
2616	T	3/1/1995 12:00:00 AM	N/A		moved to new location	RENT - BASE RENT	8,500.00	0.00	1.00

	BW	BX	BY
2613	9/1/1994 12:00:00 AM	2/1/1995 12:00:00 AM	MONTH
2614	1/1/1936 12:00:00 AM	2/1/2095 12:00:00 AM	YEAR
2615	4/30/1991 12:00:00 AM	4/30/1992 12:00:00 AM	MONTH
2616	2/1/1993 12:00:00 AM	1/31/1998 12:00:00 AM	MONTH

	A	B	C	D	E	F	G	H	I	J	K	L	M	N	O
2617	Macomb	551	STATE POLICE	7170-1989-255	42800 MERRILL	STERLING HEIGHTS	48314	04/01/1989	02/28/2005	0.00	193,796.76	14.95	12,963.00	LEASE	LABORATORY
2618	Macomb	551	STATE POLICE	7170-2003-1120	42800 MERRILL	STERLING HEIGHTS	48314	03/01/1992	02/28/2010	0.00	203,519.16	15.70	12,963.00	LEASE	LABORATORY

	P	Q	R	S	T	U	V	W
2617	TERMINATED	Legislative Restrictive; 60 Days / Legislative Restrictive; 60 Days / Legislative Restrictive; 60 Days / Legislative Restrictive; 60 Days /	/ / / /		GAS / GAS / GAS / GAS / ELECTRICITY / ELECTRICITY / ELECTRICITY / ELECTRICITY / WATER / WATER / WATER / WATER / JANITORIAL / JANITORIAL / JANITORIAL / JANITORIAL / INT/EXT MAINT / INT/EXT MAINT / INT/EXT MAINT / INT/EXT MAINT / LANDSCAPING / LANDSCAPING / LANDSCAPING / LANDSCAPING / SNOW REMOVAL / SNOW REMOVAL / SNOW REMOVAL / SNOW REMOVAL / PARKING / PARKING / PARKING / PARKING / FLUORESCENT /	0.00	0.00	0.00
2618	TERMINATED				N/A / FLUORESCENT / PEST CONTROL / SECURITY / RUBBISH REMOVAL / INT/EXT MAINT / SNOW REMOVAL / ELECTRICITY / GAS / JANITORIAL /	0.00	0.00	0.00

	X	Y	Z	AA	AB	AC	AD	AE	AF	AG	AH	AI	AJ	AK	AL
2617	0.00	0.00	0.00	193,796.76	14.95	0.00	N/A		LEDDS ENTERPRISES	6850 NINETEEN MILE	STERLING HEIGHTS	MI	48314	E92	
2618	0.00	0.00	0.00	203,519.16	15.70	0.00	N/A		LEDDS ENTERPRISES	6850 NINETEEN MILE	STERLING HEIGHTS	MI	48314	E27	

	AM	AN	AO	AP	AQ	AR	AS	AT	AU	AV	AW	AX	AY	AZ
2617	N/A	LESSEE	N/A	25	0	31	Reserved	Lot	3/8/2005 12:00:00 AM	YES	2/15/2006 12:00:00 AM	6/15/1989 12:00:00 AM	YES	6/2/1989 12:00:00 AM
2618	NET	LESSEE	MIXED USE	27	0	31	Common	Lot	3/17/2009 12:00:00 AM	YES	2/15/2011 12:00:00 AM	2/24/2010 12:00:00 AM	YES	4/21/2005 12:00:00 AM

	BA	BB	BC	BD	BE	BF	BG	BH	BI	BJ	BK	BL	BM
2617				1/1/1990 12:00:00 AM	1866	MSP Lab	12,963.00	100.00		2755	14.95	4,844.92	11,304.81
2618	9/6/1988 12:00:00 AM	6		1/1/1990 12:00:00 AM	1866	MSP Lab	12,963.00	100.00	First floor	2755	15.70	5,087.98	11,871.95

	BN	BO	BP	BQ	BR	BS	BT	BU	BV
2617	T	3/1/2003 12:00:00 AM	N/A		CCO#1 $345.02 repair damaged wall Director's Agenda approved 1/28/2005 Item #13.	RENT - BASE RENT	16,149.73	0.00	1.00
2618	T	6/15/2005 12:00:00 AM	N/A		Expansion/relocation cancelled due to agency not having $ to proceed. RED negotiated renewal at current location. Option renewal letter of 10-27-04 extends lsease through 2-28-2010. CCO#1: $345.02 Director's Agenda approval 1/28/2005 Item #13. CCO#2: $1,083.50 Director's Agenda approval 6/10/2005 Item #11. PR #0080-2006 CCO#3: $1,448.93 approval 3/31/06 Item #16. CCO#4 for $1,170.00 to remove locker room doors and replace with walls approvedl via the Director's Agenda 10/31/08, Item 17. CCO#5 for $226,639.25 approved by Ad Bd on 08-04-09m, Item #19 MACOMB County (50)	RENT - BASE RENT	16,959.93	0.00	1.00

	BW	BX	BY
2617	4/1/1989 12:00:00 AM	2/29/1992 12:00:00 AM	MONTH
2618	3/1/2005 12:00:00 AM	2/28/2010 12:00:00 AM	MONTH

	A	B	C	D	E	F	G	H	I	J	K	L	M	N	O
2619	Macomb	551	STATE POLICE	7170-2009-0002	42800 MERRILL	STERLING HEIGHTS	48314	03/01/2010	02/29/2020	15,933.69	191,204.28	14.75	12,963.00	LEASE	LABORATORY
2620	Macomb	591	TRANSPORTATION	10255-1995-1122	42850 MOUND RD	STERLING HEIGHTS	48314-3256	07/01/1995	06/30/1996	0.00	42,600.00	7.53	5,662.00	RA	OFFICE BUILDING
2621	Macomb	591	TRANSPORTATION	10255-1995-1233	42850 MOUND RD	STERLING HEIGHTS	48314-3256	06/01/1996	05/31/2006	0.00	48,000.00	8.48	5,662.00	LEASE	OFFICE BUILDING

	P	Q	R	S	T	U	V	W
2619	RENT AUTHORIZED	Standard; 90 day / Standard; 90 day /			PUBLIC UTILITIES / PUBLIC UTILITIES / JANITORIAL / JANITORIAL /	36,108.98	0.00	0.00
2620	TERMINATED	Standard; 90 day /			HVAC / ELECTRICITY / WATER / JANITORIAL / INT/EXT MAINT / LANDSCAPING / SNOW REMOVAL / PARKING / FLUORESCENT / RUBBISH REMOVAL / PEST CONTROL /	0.00	0.00	0.00
2621	TERMINATED	Standard; 90 Day / Standard; 90 Day /			HVAC / HVAC / ELECTRICITY / ELECTRICITY / WATER / WATER / JANITORIAL / JANITORIAL / INT/EXT MAINT / INT/EXT MAINT / LANDSCAPING / LANDSCAPING / SNOW REMOVAL / SNOW REMOVAL / PARKING / PARKING / FLUORESCENT / FLUORESCENT / RUBBISH REMOVAL / RUBBISH REMOVAL / N/A / N/A / GAS / GAS / PEST CONTROL / PEST CONTROL /	0.00	0.00	0.00

	X	Y	Z	AA	AB	AC	AD	AE	AF	AG	AH	AI	AJ	AK	AL
2619	4,502.19	1,624.00	0.00	233,439.45	18.01	0.00	Actual	2013	Mancini Enterprises, LLC	6850 Nineteen Mile	STERLING HEIGHTS	MI	48314	E102	
2620	0.00	0.00	0.00	42,600.00	7.52	0.00	N/A		MOUND PROPERTIES	42850 MOUND ROAD	STERLING HEIGHTS	MI	48314-3256	E21	6199
2621	0.00	0.00	0.00	48,000.00	8.48	0.00	N/A		MOUND PROPERTIES	42850 MOUND ROAD	STERLING HEIGHTS	MI	48314-3256	E27	0

	AM	AN	AO	AP	AQ	AR	AS	AT	AU	AV	AW	AX	AY	AZ
2619	NET	LESSEE	COMMERCIAL	27	0	31	Common	Lot	11/13/2012 12:00:00 AM	YES	6/1/2014 12:00:00 AM	2/24/2010 12:00:00 AM	YES	4/21/2005 12:00:00 AM
2620	N/A	LESSEE	N/A	10	0	10	Common	Lot	5/15/1995 12:00:00 AM	YES	1/19/1996 12:00:00 AM	6/30/1995 12:00:00 AM	NO	
2621	N/A	LESSEE	N/A	10	0	10	Common	Lot	2/28/2006 12:00:00 AM	YES	1/19/2007 12:00:00 AM	9/21/2000 12:00:00 AM	YES	4/6/1995 12:00:00 AM

	BA	BB	BC	BD	BE	BF	BG	BH	BI	BJ	BK	BL	BM
2619	8/4/2009 12:00:00 AM	15		1/1/1990 12:00:00 AM	1866	MSP Lab	12,963.00	100.00	First Floor	2755	14.75	5,311.23	10,622.46
2620				1/10/1995 12:00:00 AM	2002	42850 MOUND RD	87,272.00	6.50		2569	7.53	1,065.00	2,485.00
2621				1/10/1995 12:00:00 AM	2002	42850 MOUND RD	87,272.00	6.50		2569	8.48	589.80	3,410.20

	BN	BO	BP	BQ	BR	BS	BT	BU	BV
2619	N/A		N/A		CCO #2 for $15,402.89 DA 11/01/13, #1 8 CCO #1 for $1,782 DA 11/10/11, #17	RENT - BASE RENT	15,933.69	0.00	1.00
2620	N/A		N/A			RENT - BASE RENT	3,550.00	0.00	1.00
2621	T	6/15/2003 12:00:00 AM	N/A		CCO#1 : $8,000.00 to install additional HVAC unit in the lab area containing testing ovens. Approved by DMB Directors Agenda 6/18/2004. MACOMB County (50)	RENT - BASE RENT	4,000.00	0.00	1.00

	BW	BX	BY
2619	3/1/2010 12:00:00 AM	2/28/2015 12:00:00 AM	MONTH
2620	7/1/1995 12:00:00 AM	5/31/1996 12:00:00 AM	MONTH
2621	6/1/2001 12:00:00 AM	5/31/2006 12:00:00 AM	MONTH

	A	B	C	D	E	F	G	H	I	J	K	L	M	N	O
2622	Macomb	591	TRANSPORTATION	10255-2005-0192	35414 and 35418 Mound Road	Sterling Heights	48314	06/01/2006	05/31/2016	0.00	48,828.00	8.48	9,412.00	LEASE	LABORATORY
2623	Macomb	591	TRANSPORTATION	10255-2011-0111	35414 and 35418 Mound Road	Sterling Heights	48314	03/01/2011	05/31/2011	0.00	31,800.00	8.48	3,750.00	RA	LABORATORY
2624	Macomb	591	TRANSPORTATION	10719-1998-1230	38257 MOUND RD	STERLING HEIGHTS	48310	03/01/2000	02/28/2010	0.00	149,887.56	19.50	8,565.00	LEASE	OFFICE BUILDING
2625	Macomb	591	TRANSPORTATION	10719-2008-0152	38257 MOUND RD	STERLING HEIGHTS	48310	03/01/2010	12/22/2012	12,347.88	148,174.56	17.30	8,565.00	LEASE	OFFICE BUILDING
2626	Macomb	591	TRANSPORTATION	11566-2011-0332	26170 21 Mile Road	CHESTERFIELD	48051	12/01/2012	11/30/2022	0.00	0.00	17.50	10,428.00	LEASE	
2627	Macomb	591	TRANSPORTATION	11566-2012-0350	26170 21 Mile Road	CHESTERFIELD	48051	07/01/2012	11/30/2012	0.00	0.00		10,428.00	RA	

	P	Q	R	S	T	U	V	W
2622	RENT AUTHORIZED	Standard; 90 day / Standard; 90 day / Standard; 90 day /		5 year; 60 day / 5 year; 60 day / 5 year; 60 day /	ELECTRICITY / ELECTRICITY / ELECTRICITY / GAS / GAS / GAS / JANITORIAL / JANITORIAL / JANITORIAL / DUMPSTER SERVICE / DUMPSTER SERVICE / DUMPSTER SERVICE / PEST CONTROL / PEST CONTROL / PEST CONTROL /	18,353.40	9,412.00	0.00
2623	TERMINATED	30 days; standard /			JANITORIAL / ALARM SYSTEM MONITORING / PUBLIC UTILITIES / TELECOMMUNICATIONS /	0.00	0.00	0.00
2624	TERMINATED	Standard; 90 Day / Standard; 90 Day /			PUBLIC UTILITIES / PUBLIC UTILITIES / TELECOMMUNICATIONS / TELECOMMUNICATIONS / TRASH REMOVAL/WASTEBASKETS / TRASH REMOVAL/WASTEBASKETS / ADJUST-TAXES / ADJUST-TAXES /	0.00	0.00	0.00
2625	TERMINATED	Standard; 90 Day / Standard; 90 Day /		Five year; 60 days / Five year; 60 days /	PUBLIC UTILITIES / PUBLIC UTILITIES /	18,928.65	0.00	0.00
2626	RENT AUTHORIZED	Standard; 90 day / Standard; 90 day / Standard; 90 day / Standard; 90 day /		5 year; 30 day / 5 year; 30 day / 5 year; 30 day / 5 year; 30 day /	PUBLIC UTILITIES / PUBLIC UTILITIES / PUBLIC UTILITIES / PUBLIC UTILITIES /	10,170.14	0.00	0.00
2627	TERMINATED					0.00	0.00	0.00

	X	Y	Z	AA	AB	AC	AD	AE	AF	AG	AH	AI	AJ	AK	AL
2622	0.00	0.00	0.00	76,593.40	8.14	0.00	Estimated	2013	Mound Industrial Commons LLC	42850 Mound Road	STERLING HEIGHTS	MI	48314	E102	
2623	0.00	0.00	0.00	31,800.00	8.48	0.00	N/A		Mound Industrial Commons LLC	42850 Mound Road	STERLING HEIGHTS	MI	48314	E89	
2624	0.00	0.00	0.00	149,887.56	17.50	0.00	N/A		CPTF - SPIRIT FORGE HOLDINGS, LL	26555 Evergreen #500	SOUTHFIELD	MI	48076	E27	0
2625	0.00	0.00	0.00	167,103.21	19.51	0.00	Estimated	2012	CPTF - SPIRIT FORGE HOLDINGS, LL	26555 Evergreen #500	SOUTHFIELD	MI	48076	E102	
2626	0.00	0.00	0.00	10,170.14	0.98	0.00	Actual	2013	Piera Commons, L.L.C.	50775 Richard W Blvd	CHESTERFIELD	MI	48051	E25	10719
2627	0.00	0.00	0.00	0.00	0.00	0.00	N/A		Piera Commons, L.L.C.	50775 Richard W Blvd	CHESTERFIELD	MI	48051	E25	10719

	AM	AN	AO	AP	AQ	AR	AS	AT	AU	AV	AW	AX	AY	AZ
2622	NET	LESSEE	MIXED USE	8	0	10	Common	Lot	2/14/2014 12:00:00 AM	YES	1/19/2015 12:00:00 AM	6/19/2009 12:00:00 AM	YES	2/17/2006 12:00:00 AM
2623	NET	TENANT	MIXED USE	8	0	10	Common	Lot	3/4/2011 12:00:00 AM	YES		6/19/2009 12:00:00 AM	YES	2/17/2006 12:00:00 AM
2624	N/A	LESSEE	N/A	20	0	30	Common	Lot	10/30/2009 12:00:00 AM	YES	1/1/2010 12:00:00 AM	1/24/2008 12:00:00 AM	YES	2/23/2000 12:00:00 AM
2625	NET	LESSEE	OFFICE	20	0	30	Common	Lot	11/14/2012 12:00:00 AM	YES	1/1/2012 12:00:00 AM	1/24/2008 12:00:00 AM	YES	1/24/2008 12:00:00 AM
2626	NET	LESSEE	OFFICE	44	0	95	Common	Lot	1/10/2014 12:00:00 AM	YES	10/29/2014 12:00:00 AM		N/A	
2627	NET	TENANT	OFFICE	44	0	95	Common	Lot		YES			N/A	

	BA	BB	BC	BD	BE	BF	BG	BH	BI	BJ	BK	BL	BM
2622	3/21/2006 12:00:00 AM	#6		1/1/2011 12:00:00 AM	7915		87,460.00	3.15	1st floor	5078	8.48	1,995.00	4,656.00
2623				1/1/2011 12:00:00 AM	7915		87,460.00	4.29	1	5078	8.48	834.00	1,816.00
2624	11/2/1999 12:00:00 AM	6			1961	38257 MOUND RD	54,693.00	15.66		2622	19.50	4,175.44	9,742.69
2625	11/3/2009 12:00:00 AM	7			1961	38257 MOUND RD	54,693.00	15.66	first floor	2622	17.30	4,115.96	8,231.92
2626	7/31/2012 12:00:00 AM	7		12/31/2011 12:00:00 AM	8156	Chesterfield Twp MDOT	10,284.00	100.00	Lease	8155	17.50	4,562.50	10,645.00
2627				12/31/2011 12:00:00 AM	8156	Chesterfield Twp MDOT	10,284.00	0.00	Rental Agreement	8155		0.00	0.00

	BN	BO	BP	BQ	BR	BS	BT	BU	BV
2622	N/A		N/A		CCO #3 for $17,952.00 approved by the SAB on 7-6-12, Item #1. CCO #2 for $24,500.67 for exhaust fans Approved 5-26-2006 by Dir Agenda -Lease Renewal eff 6/1/2006 to 5/31/2011 approved by Ad Bd 3/21/06 Item #6 CCO#1 : $8,000.00 additional HVAC in lab area w/testing ovens. Approved 6-14-2004 by Dir Agenda Addendum #2 approved by SAB 8/16/11, item 5 and effective 6/1/201 to increase space by 3,750 SF (from 5,662 SF to 9,412 SF) and to adjust rent accordingly. Addendum #1 approved By RED Director 3/23/10 to reduce rent effective 06-01-2011 & exercise option.thru 05-31-2016.	RENT - BASE RENT	4,069.00	0.00	1.00
2623	N/A		N/A		Cancelled and superceded via Section 12.5 of Addendum # 2 to Lease 10255. Connects to additional MDOT leased space next door. Macomb Co (50)	RENT - BASE RENT	2,650.00	0.00	1.00
2624	T	6/15/2011 12:00:00 AM	N/A		MACOMB County (50)	RENT - BASE RENT	12,490.63	0.00	1.00
2625	N/A		N/A		Cancellation letter sent to Lessor on 9/12/12- effective 12/22/2012- This would have expired on 2/28/2015 1-10-2010 Agency advised me that they wanted the rent to be authorized, as MDOT was responsible for the remodeling and wanted the Lessor to receive rental, effective 3-1-2010. Authorization processed.	RENT - BASE RENT	12,347.88	0.00	1.00
2626	N/A		N/A		Macomb County (50) 12/04/12 Date change letter.	RENT - BASE RENT	0.00	0.00	1.00
2627	N/A		N/A			RENT - BASE RENT	0.00	0.00	1.00

	BW	BX	BY
2622	6/1/2006 12:00:00 AM	5/31/2011 12:00:00 AM	MONTH
2623	3/1/2011 12:00:00 AM	2/29/2012 12:00:00 AM	MONTH
2624	3/1/2000 12:00:00 AM	2/28/2005 12:00:00 AM	MONTH
2625	3/1/2010 12:00:00 AM	2/28/2015 12:00:00 AM	MONTH
2626	12/1/2012 12:00:00 AM	1/31/2013 12:00:00 AM	MONTH
2627	2/1/2013 12:00:00 AM	11/30/2012 12:00:00 AM	MONTH

	A	B	C	D	E	F	G	H	I	J	K	L	M	N	O
2628	Macomb	591	TRANSPORT ATION	6994-1987-211	19440 15 MILE RD	CLINTON TWP	48035	09/01/1990	08/31/1995	0.00	23,196.00	8.59	2,700.00	LEASE	OFFICE BUILDING
2629	Macomb	591	TRANSPORT ATION	6994-1990-1031	19440 15 MILE RD	CLINTON TWP	48035	09/01/1990	03/31/2000	0.00	28,355.40	10.49	2,700.00	LEASE	OFFICE BUILDING
2630	Macomb	631	CONSUMER & INDUST. SERVIC	10105-1992-1027	16000 HALL RD	CLINTON TWP	48038	06/01/1994	05/31/2004	0.00	121,599.96	19.00	6,400.00	LEASE	OFFICE BUILDING
2631	Macomb	631	CONSUMER & INDUST. SERVIC	1231-1982-6	24102 WAHL	WARREN	48089	02/01/1982	06/15/1992	0.00	73,749.96	2.95	25,000.00	LEASE	WAREHOUS E

	P	Q	R	S	T	U	V	W
2628	TERMINATED	90 Days; Standard Cancellation /			HVAC / ELECTRICITY / WATER / JANITORIAL / INT/EXT MAINT / LANDSCAPING / SNOW REMOVAL / PARKING / FLUORESCENT / RUBBISH REMOVAL / N/A /	0.00	0.00	0.00
2629	TERMINATED	90 Days; Standard Cancellation /			HVAC / ELECTRICITY / WATER / JANITORIAL / INT/EXT MAINT / LANDSCAPING / SNOW REMOVAL / PARKING / FLUORESCENT / RUBBISH REMOVAL / N/A /	0.00	0.00	0.00
2630	TERMINATED	180 Days; Standard Cancellation /			HVAC / ELECTRICITY / WATER / JANITORIAL / INT/EXT MAINT / LANDSCAPING / SNOW REMOVAL / PARKING / FLUORESCENT / RUBBISH REMOVAL / N/A /	0.00	0.00	0.00
2631	TERMINATED	60 Days; Liquor Control Commission /			HVAC / ELECTRICITY / WATER / JANITORIAL / INT/EXT MAINT / LANDSCAPING / SNOW REMOVAL / PARKING / FLUORESCENT / RUBBISH REMOVAL / N/A /	0.00	0.00	0.00

	X	Y	Z	AA	AB	AC	AD	AE	AF	AG	AH	AI	AJ	AK	AL
2628	0.00	0.00	0.00	23,196.00	8.59	0.00	N/A		RAINBOW TRUST	975 S HUNTER	BIRMINGHAM	MI	48009		0
2629	0.00	0.00	0.00	28,355.40	10.50	0.00	N/A		CHARLES CALVIN CHAMBERLAIN	1520 NORTH WOODWARD AVENUE	BLOOMFIELD HILLS	MI	48304	E22	0
2630	0.00	0.00	0.00	121,599.96	19.00	0.00	N/A		THOMAS GUASTELLO	16000 HALL ROAD	CLINTON TWP	MI	48038	E21	0
2631	0.00	0.00	0.00	73,749.96	2.95	0.00	N/A		CHESTER ROGERS	3301 BIDDLE AVE 2D	WYANDOTTE	MI	48192		0

	AM	AN	AO	AP	AQ	AR	AS	AT	AU	AV	AW	AX	AY	AZ
2628	N/A	LESSEE	N/A	18	0	12	Reserved	Lot	7/25/1990 12:00:00 AM	YES	5/1/1991 12:00:00 AM	10/22/1990 12:00:00 AM	NO	
2629	N/A	LESSEE	N/A	18	0	12	Common	Lot	3/1/1995 12:00:00 AM	YES	11/1/1999 12:00:00 AM	5/15/1995 12:00:00 AM	NO	
2630	N/A	LESSEE	N/A	34	0	25	Common	Lot	2/16/1999 12:00:00 AM	YES	11/1/2001 12:00:00 AM	2/19/1999 12:00:00 AM	YES	6/20/1994 12:00:00 AM
2631	N/A	LESSEE	N/A	4	0	50	Reserved	Lot	10/3/1988 12:00:00 AM	YES	7/20/1992 12:00:00 AM	9/30/1982 12:00:00 AM	YES	9/27/1982 12:00:00 AM

	BA	BB	BC	BD	BE	BF	BG	BH	BI	BJ	BK	BL	BM
2628				1/1/1990 12:00:00 AM	2570	19440 15 MILE RD	2,700.00	100.00		1786	8.59	0.00	0.00
2629				1/1/1990 12:00:00 AM	2570	19440 15 MILE RD	2,700.00	100.00		1786	10.49	334.06	1,598.94
2630				1/1/1993 12:00:00 AM	2674	16000 HALL RD	46,000.00	13.90		1644	19.00	3,040.00	7,093.33
2631				1/1/1982 12:00:00 AM	2358	24102 WAHL	25,000.00	100.00		2068	2.95	0.00	0.00

	BN	BO	BP	BQ	BR	BS	BT	BU	BV
2628	T	3/1/1991 12:00:00 AM	N/A		Replaced by new space request	RENT - BASE RENT	1,933.00	0.00	1.00
2629	T	3/1/2000 12:00:00 AM	N/A		Agency moved to Sterling	RENT - BASE RENT	2,362.95	0.00	1.00
2630	T	6/15/2002 12:00:00 AM	N/A			RENT - BASE RENT	10,133.33	0.00	1.00
2631	T	3/1/1993 12:00:00 AM	N/A		Budget Reduction	RENT - BASE RENT	6,145.83	0.00	1.00

	BW	BX	BY
2628	9/1/1990 12:00:00 AM	8/31/1995 12:00:00 AM	MONTH
2629	9/1/1990 12:00:00 AM	3/31/2000 12:00:00 AM	MONTH
2630	6/1/1994 12:00:00 AM	5/31/2004 12:00:00 AM	MONTH
2631	2/1/1982 12:00:00 AM	6/15/1992 12:00:00 AM	MONTH

	A	B	C	D	E	F	G	H	I	J	K	L	M	N	O
2632	Macomb	631	CONSUMER & INDUST. SERVIC	1231-1990-1179	24102 WAHL	WARREN	48089	02/01/1992	01/31/1997	0.00	99,249.96	3.97	25,000.00	LEASE	WAREHOUSE
2633	Macomb	631	CONSUMER & INDUST. SERVIC	4998-1983-33	44550 GROESBECK	MT CLEMENS	48043	10/01/1983	02/28/1997	0.00	107,730.00	4.39	24,540.00	LEASE	RETAIL
2634	Macomb	631	CONSUMER & INDUST. SERVIC	7377-1990-1006	10 N GRATIOT	MT CLEMENS	48043	09/01/1992	05/16/2003	0.00	27,016.32	7.03	3,843.00	LEASE	OFFICE BUILDING
2635	Macomb	641	LICENSING & REG AFFAIRS	10768-1999-1340	43630 Hayes Road	CLINTON TWP	48038	01/01/2000	06/30/2006	0.00	175,779.96	20.00	8,789.00	LEASE	OFFICE BUILDING
2636	Macomb	641	LICENSING & REG AFFAIRS	10969-2001-1286	16-32 MARKET	MT CLEMENS	48043	08/01/2002	07/31/2009	0.00	115,055.76	16.75	6,869.00	LEASE	OFFICE BUILDING

	P	Q	R	S	T	U	V	W
2632	TERMINATED	90 Days; Standard Cancellation /			HVAC / ELECTRICITY / WATER / JANITORIAL / INT/EXT MAINT / LANDSCAPING / SNOW REMOVAL / PARKING / FLUORESCENT / RUBBISH REMOVAL / N/A /	0.00	0.00	0.00
2633	TERMINATED	60 Days; Liquor Control Commission /			HVAC / ELECTRICITY / WATER / JANITORIAL / INT/EXT MAINT / LANDSCAPING / SNOW REMOVAL / PARKING / FLUORESCENT / RUBBISH REMOVAL / N/A /	0.00	0.00	0.00
2634	TERMINATED				HVAC / ELECTRICITY / WATER / JANITORIAL / INT/EXT MAINT / LANDSCAPING / SNOW REMOVAL / PARKING / FLUORESCENT / RUBBISH REMOVAL / N/A /	0.00	0.00	0.00
2635	TERMINATED	Standard; 90 Day /			HVAC / ELECTRICITY / WATER / JANITORIAL / INT/EXT MAINT / LANDSCAPING / SNOW REMOVAL / PARKING / FLUORESCENT / RUBBISH REMOVAL / N/A /	0.00	0.00	0.00
2636	TERMINATED	Standard; 180 day /			GROSS (FULL SERVICE) /	0.00	0.00	0.00

	X	Y	Z	AA	AB	AC	AD	AE	AF	AG	AH	AI	AJ	AK	AL
2632	0.00	0.00	0.00	99,249.96	3.97	0.00	N/A		CHESTER ROGERS	3301 BIDDLE AVE 2D	WYANDOTTE	MI	48192	E22	0
2633	0.00	0.00	0.00	107,730.00	4.39	0.00	N/A		PETITPREN, INC	P.O. BOX 530	MT CLEMENS	MI	48046		0
2634	0.00	0.00	0.00	27,016.32	7.03	0.00	N/A		Macomb County	10 North Main Street	MT CLEMENS	MI	48043	E45	0
2635	0.00	0.00	0.00	175,779.96	20.00	0.00	N/A		LORENZO JOHN CAVALIERE,L.L.C.	30078 SCHOENHER, SUITE 300	WARREN	MI	48093	E27	0
2636	0.00	0.00	0.00	115,055.76	16.75	0.00	N/A		Macomb County	10 North Main Street	MT CLEMENS	MI	48043	E27	7377

	AM	AN	AO	AP	AQ	AR	AS	AT	AU	AV	AW	AX	AY	AZ
2632	N/A	LESSEE	N/A	22	0	50	Common	Lot	12/16/1991 12:00:00 AM	YES		12/10/1991 12:00:00 AM	NO	
2633	N/A	LESSEE	N/A	15	0	25	Reserved	Lot	7/20/1990 12:00:00 AM	YES	1/1/1997 12:00:00 AM	12/21/1983 12:00:00 AM	YES	3/12/1984 12:00:00 AM
2634	NET	LESSEE	OFFICE	4	0	0	Common	Lot	8/10/1992 12:00:00 AM	YES	7/1/1996 12:00:00 AM	10/31/1989 12:00:00 AM	YES	9/15/1989 12:00:00 AM
2635	N/A	LESSEE	N/A	25	0	35	Common	Lot	1/13/2005 12:00:00 AM	YES	12/31/2005 12:00:00 AM	11/15/1999 12:00:00 AM	YES	1/5/2000 12:00:00 AM
2636	GROSS	BOTH	OFFICE	7	0	76	Common	Lot	7/27/2005 12:00:00 AM	YES	7/1/2012 12:00:00 AM		NO	

	BA	BB	BC	BD	BE	BF	BG	BH	BI	BJ	BK	BL	BM
2632				1/1/1982 12:00:00 AM	2358	24102 WAHL	25,000.00	100.00		2068	3.97	2,037.49	4,108.34
2633				1/1/1984 12:00:00 AM	1839	44550 GROESBECK	24,540.00	100.00		2787	4.39	1,139.78	5,506.47
2634					3172	MACOMB COUNTY BUILDING	87,843.00	4.40		3688	7.03	675.41	1,575.95
2635				12/31/2012 12:00:00 AM	1851	Atrium Office Center	41,000.00	21.44		2774	20.00	4,394.50	10,253.83
2636	12/4/2001 12:00:00 AM	5			3293	16-32 MARKET	58,610.00	11.72		4683	16.75	2,876.39	6,711.59

	BN	BO	BP	BQ	BR	BS	BT	BU	BV
2632	N/A		N/A			RENT - BASE RENT	8,270.83	0.00	1.00
2633	T	3/1/1997 12:00:00 AM	N/A		EXERCISED CANCELLATION CLAUSE	RENT - BASE RENT	8,977.50	0.00	1.00
2634	N/A		N/A			RENT - BASE RENT	2,251.36	0.00	1.00
2635	T	6/15/2007 12:00:00 AM	N/A		Lease extension letter sent Feb. 14, 2006.	RENT - BASE RENT	14,648.33	0.00	1.00
2636	N/A		N/A		Cancel letter sent 1/26/2009; original end date 7/31/2012. MACOMB COUNTY (50)	RENT - BASE RENT	9,587.98	0.00	1.00

	BW	BX	BY
2632	2/1/1992 12:00:00 AM	1/31/1997 12:00:00 AM	MONTH
2633	10/1/1983 12:00:00 AM	2/28/1997 12:00:00 AM	MONTH
2634	9/1/1992 12:00:00 AM	6/1/2003 12:00:00 AM	MONTH
2635	1/1/2000 12:00:00 AM	6/30/2007 12:00:00 AM	MONTH
2636	8/1/2002 12:00:00 AM	7/31/2012 12:00:00 AM	MONTH

	A	B	C	D	E	F	G	H	I	J	K	L	M	N	O
2637	Macomb	641	LICENSING & REG AFFAIRS	11068-2003-1017	75 North River Road	MT CLEMENS	48043	07/01/2005	12/31/2006	0.00	8,304.00	19.50	280.00	RA	OFFICE BUILDING
2638	Macomb	641	LICENSING & REG AFFAIRS	11068-2003-1021	43630 Hayes Road	CLINTON TWP	48038	07/01/2005	12/30/2006	0.00	16,839.96	26.73	630.00	RA	OFFICE BUILDING

	P	Q	R	S	T	U	V	W
2637	TERMINATED	Standard; 60 day / Standard; 60 day /			CLEANING / CLEANING / PAVING / PAVING / PEST CONTROL / PEST CONTROL / ROOF / ROOF / SECURITY / SECURITY / SNOW REMOVAL / SNOW REMOVAL / TAXES / TAXES / ELECTRICITY / ELECTRICITY / GAS / GAS / HVAC / HVAC / INSURANCE / INSURANCE / LANDSCAPING / LANDSCAPING / MAINTENANCE / MAINTENANCE / MAJOR STRUCT REP / MAJOR STRUCT REP / PARKING / PARKING /	0.00	0.00	0.00
2638	TERMINATED	Standard; 60 day /			CLEANING / PAVING / PEST CONTROL / ROOF / SECURITY / SNOW REMOVAL / TAXES / ELECTRICITY / GAS / HVAC / INSURANCE / LANDSCAPING / MAINTENANCE / MAJOR STRUCT REP / PARKING /	0.00	0.00	0.00

	X	Y	Z	AA	AB	AC	AD	AE	AF	AG	AH	AI	AJ	AK	AL
2637	0.00	0.00	0.00	8,304.00	29.66	0.00	N/A		Macomb/St. Clair Workforce Devel	21885 Dunham	CLINTON TWP	MI	48038	E27	
2638	0.00	0.00	0.00	16,839.96	26.73	0.00	N/A		Macomb/St. Clair Workforce Devel	21885 Dunham	CLINTON TWP	MI	48038	E27	

	AM	AN	AO	AP	AQ	AR	AS	AT	AU	AV	AW	AX	AY	AZ
2637	N/A	LESSEE	OFFICE	2	0	6	Common	Lot	8/24/2006 12:00:00 AM	YES	7/1/2007 12:00:00 AM	8/5/2008 12:00:00 AM	N/A	
2638	N/A	LESSEE	OFFICE	3	0	9	Common	Lot	1/13/2005 12:00:00 AM	YES	7/1/2007 12:00:00 AM		N/A	

	BA	BB	BC	BD	BE	BF	BG	BH	BI	BJ	BK	BL	BM
2637					5061		7,000.00	4.00		5061	19.50	136.50	318.50
2638				12/31/2012 12:00:00 AM	1851	Atrium Office Center	41,000.00	0.02		2774	26.73	421.00	982.33

	BN	BO	BP	BQ	BR	BS	BT	BU	BV
2637	N/A		N/A		6/6/07 - Mt. Clemens RA now under #11252-2006-0150 For good cause when deemed in the best interest of the State - MWA location one stop services. RA 7/1/05-6/30/06 multiple locations (Mt Clemens/Clinton Twp/Roseville/Port Huron)	RENT - BASE RENT	692.00	0.00	1.00
2638	N/A		N/A		For good cause when deemed in the best interest of the State - MWA location one stop services. RA 7/1/05-6/30/06 multiple locations (Clinton Twp/Roseville/Port Huron/Mt Clemens)	RENT - BASE RENT	1,403.33	0.00	1.00

	BW	BX	BY
2637	10/1/2011 12:00:00 AM	9/30/2012 12:00:00 AM	MONTH
2638	7/1/2005 12:00:00 AM	6/30/2007 12:00:00 AM	MONTH

	A	B	C	D	E	F	G	H	I	J	K	L	M	N	O
2639	Macomb	641	LICENSING & REG AFFAIRS	11068-2003-1022	15950 Twelve Mile Road	Roseville	48066	07/01/2005	12/31/2006	0.00	5,966.04	19.00	314.00	RA	OFFICE BUILDING
2640	Macomb	641	LICENSING & REG AFFAIRS	11068-2006-0151	43630 Hayes Road	CLINTON TWP	48038	03/01/2007	02/29/2008	0.00	14,380.80	26.73	538.00	RA	OFFICE BUILDING
2641	Macomb	641	LICENSING & REG AFFAIRS	11068-2008-0032	43630 Hayes Road	CLINTON TWP	48038	03/01/2008	02/28/2009	0.00	14,380.80	26.73	538.00	RA	OFFICE BUILDING
2642	Macomb	641	LICENSING & REG AFFAIRS	11068-2008-0035	43630 Hayes Road	CLINTON TWP	48038	03/01/2009	06/30/2016	1,198.40	14,380.80	26.73	538.00	SUBLEASE	OFFICE BUILDING
2643	Macomb	641	LICENSING & REG AFFAIRS	11250-2008-0030	15950 Twelve Mile Road	Roseville	48066	03/01/2008	02/28/2009	0.00	4,065.96	19.00	214.00	RA	OFFICE BUILDING
2644	Macomb	641	LICENSING & REG AFFAIRS	11250-2008-0036	15950 Twelve Mile Road	Roseville	48066	03/01/2009	05/31/2010	0.00	4,065.96	19.00	214.00	SUBLEASE	OFFICE BUILDING
2645	Macomb	641	LICENSING & REG AFFAIRS	11252-2006-0150	75 North River Road	MT CLEMENS	48043	03/01/2007	02/29/2008	0.00	5,460.00	19.50	280.00	RA	OFFICE BUILDING
2646	Macomb	641	LICENSING & REG AFFAIRS	11252-2008-0031	75 North River Road	MT CLEMENS	48043	03/01/2008	02/28/2009	0.00	5,460.00	19.50	280.00	RA	OFFICE BUILDING
2647	Macomb	641	LICENSING & REG AFFAIRS	11252-2008-0034	75 North River Road	MT CLEMENS	48043	03/01/2009	06/30/2010	0.00	5,460.00	19.50	280.00	LEASE	OFFICE BUILDING

	P	Q	R	S	T	U	V	W
2639	TERMINATED	Standard; 60 day /			CLEANING / PAVING / PEST CONTROL / ROOF / SECURITY / SNOW REMOVAL / TAXES / ELECTRICITY / GAS / HVAC / INSURANCE / LANDSCAPING / MAINTENANCE / MAJOR STRUCT REP / PARKING /	0.00	0.00	0.00
2640	TERMINATED	STANDARD: 60 DAYS /				0.00	0.00	0.00
2641	TERMINATED	Standard; 60 days /			GROSS (FULL SERVICE) /	0.00	0.00	0.00
2642	TERMINATED	Standard; 60 days /			GROSS (FULL SERVICE) /	0.00	0.00	0.00
2643	TERMINATED	Standard; 60 days /			GROSS (FULL SERVICE) /	0.00	0.00	0.00
2644	TERMINATED	Standard; 60 days / Standard; 60 days /				0.00	0.00	0.00
2645	TERMINATED	Standard; 60 day / Standard; 60 day /			N/A / N/A /	0.00	0.00	0.00
2646	TERMINATED	Standard; 60 days /			GROSS (FULL SERVICE) /	0.00	0.00	0.00
2647	TERMINATED	Standard; 60-days / Standard; 60-days /			GROSS (FULL SERVICE) / GROSS (FULL SERVICE) /	0.00	0.00	0.00

	X	Y	Z	AA	AB	AC	AD	AE	AF	AG	AH	AI	AJ	AK	AL
2639	0.00	0.00	0.00	5,966.04	19.00	0.00	N/A		Macomb/St. Clair Workforce Devel	21885 Dunham	CLINTON TWP	MI	48038	E27	
2640	0.00	0.00	0.00	14,380.80	26.73	0.00	N/A		Macomb/St. Clair Workforce Devel	21885 Dunham	CLINTON TWP	MI	48038	E27	
2641	0.00	0.00	0.00	14,380.80	26.73	0.00	N/A		Macomb/St. Clair Workforce Devel	21885 Dunham	CLINTON TWP	MI	48038	E27	
2642	0.00	0.00	0.00	14,380.80	26.73	0.00	N/A		Macomb/St. Clair Workforce Devel	21885 Dunham	CLINTON TWP	MI	48038	E27	
2643	0.00	0.00	0.00	4,065.96	19.00	0.00	N/A		Macomb/St. Clair Workforce Devel	21885 Dunham	CLINTON TWP	MI	48038	E27	
2644	0.00	0.00	0.00	4,065.96	19.00	0.00	N/A		Macomb/St. Clair Workforce Devel	21885 Dunham	CLINTON TWP	MI	48038	E27	
2645	0.00	0.00	0.00	5,460.00	19.50	0.00	N/A		Macomb/St. Clair Workforce Devel	21885 Dunham	CLINTON TWP	MI	48038	E27	
2646	0.00	0.00	0.00	5,460.00	19.50	0.00	N/A		Macomb/St. Clair Workforce Devel	21885 Dunham	CLINTON TWP	MI	48038	E27	
2647	0.00	0.00	0.00	5,460.00	19.50	0.00	N/A		Macomb/St. Clair Workforce Devel	21885 Dunham	CLINTON TWP	MI	48038	E27	

	AM	AN	AO	AP	AQ	AR	AS	AT	AU	AV	AW	AX	AY	AZ
2639	N/A	LESSEE	OFFICE	2	0	6	Common	Lot		YES	7/1/2007 12:00:00 AM		N/A	
2640	GROSS	LESSEE	OFFICE	3	0	9	Common	Lot		YES			YES	
2641	GROSS	LESSEE	OFFICE	3	0	9	Common	Lot	1/12/2009 12:00:00 AM	YES	7/1/2009 12:00:00 AM	8/5/2008 12:00:00 AM	YES	
2642	GROSS	LESSEE	OFFICE	3	0	9	Common	Lot	1/12/2009 12:00:00 AM	YES	7/1/2009 12:00:00 AM	8/5/2008 12:00:00 AM	YES	
2643	GROSS	LESSEE	OFFICE	2	0	6	Common	Lot	1/12/2009 12:00:00 AM	YES	7/1/2009 12:00:00 AM	8/6/2008 12:00:00 AM	YES	
2644	GROSS	LESSEE	OFFICE	2	0	6	Common	Lot	1/12/2009 12:00:00 AM	YES	7/1/2009 12:00:00 AM	8/6/2008 12:00:00 AM	YES	
2645	GROSS	LESSEE	OFFICE	2	0	6	Common	Lot		YES			YES	
2646	GROSS	LESSEE	OFFICE	2	0	6	Common	Lot	1/12/2009 12:00:00 AM	YES	7/1/2009 12:00:00 AM	9/18/2008 12:00:00 AM	YES	
2647	GROSS	LESSEE	OFFICE	2	0	6	Common	Lot	1/12/2009 12:00:00 AM	YES	7/1/2009 12:00:00 AM	9/18/2008 12:00:00 AM	N/A	

	BA	BB	BC	BD	BE	BF	BG	BH	BI	BJ	BK	BL	BM
2639					5099		11,273.00	2.79		5062	19.00	149.15	348.02
2640				12/31/2012 12:00:00 AM	1851	Atrium Office Center	41,000.00	0.01	1	2774	26.73	399.47	798.93
2641				12/31/2012 12:00:00 AM	1851	Atrium Office Center	41,000.00	1.31	first floor	2774	26.73	399.47	798.93
2642				12/31/2012 12:00:00 AM	1851	Atrium Office Center	41,000.00	0.01		2774	26.73	399.47	798.93
2643					5099		11,273.00	0.02	first	5062	19.00	112.95	225.88
2644					5099		11,273.00	0.02		5062	19.00	112.94	225.89
2645					5061		7,000.00	4.00		5061	19.50	151.66	303.33
2646					5061		7,000.00	4.00	first	5061	19.50	136.50	318.50
2647					5061		7,000.00	4.00		5061	19.50	151.66	303.33

	BN	BO	BP	BQ	BR	BS	BT	BU	BV
2639	N/A		N/A		6/6/07 - Roseville is now under - #11250-2006-0148 For good cause when deemed in the best interest of the State - MWA location one stop services. RA 7/1/05-6/30/06 multiple locations (Roseville/Port Huron/Mt Clemens/Clinton Twp)	RENT - BASE RENT	497.17	0.00	1.00
2640	N/A		N/A		Sub-Agreement followed by a Sub-lease Co-Location with Macomb/St. Clair Workforce Development MI Works! MWA location one stop services.	RENT - BASE RENT	1,198.40	0.00	0.00
2641	N/A		N/A		Cancelled due to inability to secure legal docs Rental agreement at current location	RENT - BASE RENT	1,198.40	0.00	1.00
2642	N/A		N/A		Cancelled due to inability to secure legal docs New lease at current location	RENT - BASE RENT	1,198.40	0.00	1.00
2643	N/A		N/A		Cancelled due to inability to secure legal docs Rental agreement at current location	RENT - BASE RENT	338.83	0.00	1.00
2644	N/A		N/A		Cancelled due to inability to secure legal docs New lease at current location	RENT - BASE RENT	338.83	0.00	1.00
2645	N/A		N/A		Sub-agreement followed by a sub-lease Co-Location with Macomb/St. Clair Workforce Development MI Works! MWA location one stop services.	RENT - BASE RENT	455.00	0.00	1.00
2646	N/A		N/A		Rental agreement at current location	RENT - BASE RENT	455.00	0.00	1.00
2647	N/A		N/A		New lease at current location	RENT - BASE RENT	455.00	0.00	1.00

	BW	BX	BY
2639	7/1/2005 12:00:00 AM	6/30/2007 12:00:00 AM	MONTH
2640	3/1/2007 12:00:00 AM	2/29/2008 12:00:00 AM	MONTH
2641	3/1/2008 12:00:00 AM	9/30/2009 12:00:00 AM	MONTH
2642	3/1/2009 12:00:00 AM	6/30/2016 12:00:00 AM	MONTH
2643	3/1/2008 12:00:00 AM	9/30/2009 12:00:00 AM	MONTH
2644	3/1/2009 12:00:00 AM	5/31/2010 12:00:00 AM	MONTH
2645	10/1/2011 12:00:00 AM	9/30/2012 12:00:00 AM	MONTH
2646	3/1/2008 12:00:00 AM	9/30/2009 12:00:00 AM	MONTH
2647	3/1/2009 12:00:00 AM	6/30/2010 12:00:00 AM	MONTH

	A	B	C	D	E	F	G	H	I	J	K	L	M	N	O
2648	Macomb	672	UNEMPLOYMENT AGENCY	2295-1987-23	37250 VAN DYKE	STERLING HEIGHTS	48312	06/01/1987	08/31/1997	0.00	105,644.04	7.00	15,092.00	LEASE	OFFICE BUILDING
2649	Macomb	672	UNEMPLOYMENT AGENCY	2295-1992-1017	37250 VAN DYKE	STERLING HEIGHTS	48312	06/01/1992	05/31/1995	0.00	105,644.04	7.00	15,092.00	LEASE	OFFICE BUILDING

	P	Q	R	S	T	U	V	W
2648	TERMINATED	60 Days; Executive Legislation / 60 Days; Executive Legislation / 60 Days; Executive Legislation /			HVAC / HVAC / HVAC / ELECTRICITY / ELECTRICITY / ELECTRICITY / WATER / WATER / WATER / JANITORIAL / JANITORIAL / JANITORIAL / INT/EXT MAINT / INT/EXT MAINT / INT/EXT MAINT / LANDSCAPING / LANDSCAPING / LANDSCAPING / SNOW REMOVAL / SNOW REMOVAL / SNOW REMOVAL / PARKING / PARKING / PARKING / FLUORESCENT / FLUORESCENT / FLUORESCENT / RUBBISH REMOVAL / RUBBISH REMOVAL / RUBBISH REMOVAL / N/A / N/A / N/A /	0.00	0.00	0.00
2649	TERMINATED	60 Days; Legislative Restrictive /			HVAC / ELECTRICITY / WATER / JANITORIAL / INT/EXT MAINT / LANDSCAPING / SNOW REMOVAL / PARKING / FLUORESCENT / RUBBISH REMOVAL / N/A /	0.00	0.00	0.00

	X	Y	Z	AA	AB	AC	AD	AE	AF	AG	AH	AI	AJ	AK	AL
2648	0.00	0.00	0.00	105,644.04	7.00	0.00	N/A		THE GILSON CORPORATION	37308 VANDYKE	STERLING HEIGHTS	MI	48312-1830		0
2649	0.00	0.00	0.00	105,644.04	7.00	0.00	N/A		THE GILSON CORPORATION	37308 VANDYKE	STERLING HEIGHTS	MI	48312-1830	E21	0

	AM	AN	AO	AP	AQ	AR	AS	AT	AU	AV	AW	AX	AY	AZ
2648	N/A	LESSEE	N/A	75	0	300	Common	Lot	10/15/1986 12:00:00 AM	YES	10/31/1997 12:00:00 AM	10/12/1987 12:00:00 AM	YES	2/24/1988 12:00:00 AM
2649	N/A	LESSEE	N/A	75	0	300	Common	Lot		YES			NO	

	BA	BB	BC	BD	BE	BF	BG	BH	BI	BJ	BK	BL	BM
2648					1972	37250 VAN DYKE	0.00	14.30		2608	7.00	939.27	7,864.40
2649					1972	37250 VAN DYKE	0.00	0.00		2608	7.00	0.00	0.00

	BN	BO	BP	BQ	BR	BS	BT	BU	BV
2648	T	3/1/1998 12:00:00 AM	N/A		RA effective/approved	RENT - BASE RENT	8,803.67	0.00	1.00
2649	T	6/15/1993 12:00:00 AM	N/A		Attorney for lessor denied	RENT - BASE RENT	8,803.67	0.00	1.00

	BW	BX	BY
2648	6/1/1987 12:00:00 AM	8/31/1992 12:00:00 AM	MONTH
2649	6/1/1992 12:00:00 AM	5/31/1995 12:00:00 AM	MONTH

	A	B	C	D	E	F	G	H	I	J	K	L	M	N	O
2650	Macomb	672	UNEMPLOYMENT AGENCY	2295-1996-1067	37250 VAN DYKE	STERLING HEIGHTS	48312	09/01/1997	08/31/1998	0.00	113,190.00	7.50	15,092.00	RA	OFFICE BUILDING
2651	Macomb	672	UNEMPLOYMENT AGENCY	2295-1998-1076	37250 VAN DYKE	STERLING HEIGHTS	48312	09/01/1998	08/31/2000	0.00	133,564.20	9.74	15,092.00	LEASE	OFFICE BUILDING
2652	Macomb	672	UNEMPLOYMENT AGENCY	2295-1998-1255	37250 VAN DYKE	STERLING HEIGHTS	48312	09/01/2000	08/31/2002	0.00	146,996.04	9.74	15,092.00	LEASE	OFFICE BUILDING
2653	Macomb	672	UNEMPLOYMENT AGENCY	4099-1980-12	35205 GRATIOT	MT CLEMENS	48043	03/01/1999	03/31/2002	0.00	81,000.00	5.21	15,560.00	LEASE	OFFICE BUILDING

	P	Q	R	S	T	U	V	W
2650	TERMINATED	30 Days; Standard Cancellation /			HVAC / ELECTRICITY / WATER / JANITORIAL / INT/EXT MAINT / LANDSCAPING / SNOW REMOVAL / PARKING / FLUORESCENT / RUBBISH REMOVAL / N/A /	0.00	0.00	0.00
2651	TERMINATED	30 Days; Standard Cancellation /			HVAC / ELECTRICITY / WATER / JANITORIAL / INT/EXT MAINT / LANDSCAPING / SNOW REMOVAL / PARKING / FLUORESCENT / RUBBISH REMOVAL / N/A /	0.00	0.00	0.00
2652	TERMINATED	30 Days; Standard Cancellation /			HVAC / ELECTRICITY / WATER / JANITORIAL / INT/EXT MAINT / LANDSCAPING / SNOW REMOVAL / PARKING / FLUORESCENT / RUBBISH REMOVAL / N/A /	0.00	0.00	0.00
2653	TERMINATED	60 Days; Executive Legislative /			HVAC / ELECTRICITY / WATER / JANITORIAL / INT/EXT MAINT / LANDSCAPING / SNOW REMOVAL / PARKING / FLUORESCENT / RUBBISH REMOVAL / N/A /	0.00	0.00	0.00

	X	Y	Z	AA	AB	AC	AD	AE	AF	AG	AH	AI	AJ	AK	AL
2650	0.00	0.00	0.00	113,190.00	7.50	0.00	N/A		THE GILSON CORPORATION	37308 VANDYKE	STERLING HEIGHTS	MI	48312-1830	E45	0
2651	0.00	0.00	0.00	133,564.20	8.85	0.00	N/A		THE GILSON CORPORATION	37308 VANDYKE	STERLING HEIGHTS	MI	48312-1830		0
2652	0.00	0.00	0.00	146,996.04	9.74	0.00	N/A		THE GILSON CORPORATION	37308 VANDYKE	STERLING HEIGHTS	MI	48312-1830	E45	0
2653	0.00	0.00	0.00	81,000.00	5.21	0.00	N/A		15-Gratiot Co, L.L.C.	6020 W MAPLE RD	ACME	MI	48322	E45	0

	AM	AN	AO	AP	AQ	AR	AS	AT	AU	AV	AW	AX	AY	AZ
2650	N/A	LESSEE	N/A	75	0	300	Common	Lot		YES	10/31/1998 12:00:00 AM		NO	
2651	N/A	LESSEE	N/A	75	0	300	Common	Lot	9/3/1998 12:00:00 AM	YES	10/31/2000 12:00:00 AM	9/3/1998 12:00:00 AM	YES	2/24/1988 12:00:00 AM
2652	N/A	LESSEE	N/A	75	0	150	Common	Lot	2/22/2000 12:00:00 AM	YES	10/31/2002 12:00:00 AM	2/17/2000 12:00:00 AM	YES	2/24/1988 12:00:00 AM
2653	NET	LESSEE	OFFICE	95	0	0	Common	Lot	6/27/1994 12:00:00 AM	YES	4/4/2002 12:00:00 AM	11/8/1994 12:00:00 AM	YES	5/13/1985 12:00:00 AM

	BA	BB	BC	BD	BE	BF	BG	BH	BI	BJ	BK	BL	BM
2650					1972	37250 VAN DYKE	0.00	14.30		2608	7.50	1,886.48	7,545.92
2651					1972	37250 VAN DYKE	0.00	14.30		2608	9.74	3,339.11	7,791.24
2652					1972	37250 VAN DYKE	0.00	13.92		2608	9.74	3,674.90	8,574.77
2653				1/1/1990 12:00:00 AM	2008	35205 GRATIOT	32,417.00	4.12		2558	5.21	659.55	6,090.45

	BN	BO	BP	BQ	BR	BS	BT	BU	BV
2650	N/A		N/A		Renewal lease finalized	RENT - BASE RENT	9,432.50	0.00	1.00
2651	T	6/15/2002 12:00:00 AM	N/A			RENT - BASE RENT	11,130.35	0.00	1.00
2652	T	6/15/2003 12:00:00 AM	N/A			RENT - BASE RENT	12,249.67	0.00	1.00
2653	T	3/1/2003 12:00:00 AM	N/A			RENT - BASE RENT	6,750.00	0.00	1.00

	BW	BX	BY
2650	9/1/1997 12:00:00 AM	8/31/1998 12:00:00 AM	MONTH
2651	9/1/1998 12:00:00 AM	8/31/2000 12:00:00 AM	MONTH
2652	9/1/2000 12:00:00 AM	8/31/2002 12:00:00 AM	MONTH
2653	3/1/1999 12:00:00 AM	3/31/2002 12:00:00 AM	MONTH

	A	B	C	D	E	F	G	H	I	J	K	L	M	N	O
2654	Macomb	672	UNEMPLOYMENT AGENCY	4099-2001-1253	35205 GRATIOT	MT CLEMENS	48043	01/01/2002	10/03/2002	0.00	152,040.00	9.77	15,560.00	RA	OFFICE BUILDING
2655	Macomb	675	LABOR	7377-1989-380	10 N GRATIOT	MT CLEMENS	48043	07/01/1989		1,614.67	19,376.04	6.38	3,037.00	LEASE	OFFICE BUILDING

	P	Q	R	S	T	U	V	W
2654	TERMINATED				HVAC / ELECTRICITY / WATER / RUBBISH REMOVAL / INT MAINTENANCE / LANDSCAPING / SNOW REMOVAL / SECURITY / HVAC / JANITORIAL / FLUORESCENT / RUBBISH REMOVAL /	0.00	0.00	0.00
2655	TERMINATED	30 Days; Std. Cancellatoin Either Party /			HVAC / ELECTRICITY / WATER / JANITORIAL / INT/EXT MAINT / LANDSCAPING / SNOW REMOVAL / PARKING / FLUORESCENT / RUBBISH REMOVAL / N/A /	0.00	0.00	0.00

	X	Y	Z	AA	AB	AC	AD	AE	AF	AG	AH	AI	AJ	AK	AL
2654	0.00	0.00	0.00	152,040.00	9.77	0.00	N/A		15-Gratiot Co, L.L.C.	6020 W MAPLE RD	ACME	MI	48322	E45	0
2655	0.00	0.00	0.00	19,376.04	6.38	0.00	N/A		Macomb County	10 North Main Street	MT CLEMENS	MI	48043		0

	AM	AN	AO	AP	AQ	AR	AS	AT	AU	AV	AW	AX	AY	AZ
2654	NET	LESSEE	OFFICE	95	0	0	Common	Lot	6/27/1994 12:00:00 AM	YES	4/4/2003 12:00:00 AM	11/8/1994 12:00:00 AM	YES	5/13/1985 12:00:00 AM
2655	N/A	LESSEE	N/A	5	0	0	Common	Lot	8/29/1988 12:00:00 AM	YES	7/1/2003 12:00:00 AM	5/20/1987 12:00:00 AM	YES	8/14/1989 12:00:00 AM

	BA	BB	BC	BD	BE	BF	BG	BH	BI	BJ	BK	BL	BM
2654				1/1/1990 12:00:00 AM	2008	35205 GRATIOT	32,417.00	48.00		2558	9.77	3,801.00	8,869.00
2655				1/1/1989 12:00:00 AM	3108	10 N GRATIOT	87,843.00	100.00		1064	6.38	1,200.50	414.17

	BN	BO	BP	BQ	BR	BS	BT	BU	BV
2654	N/A		N/A		Agency requires a time extension at this location while the new RIC locations are completed for relocation of this office. This sub-agreement is the vehicle being utilized to accomplish this extension as the lessor is unwilling to negotiate a lease extension with our standard cancellation clause.	RENT - BASE RENT	12,670.00	0.00	1.00
2655	N/A		N/A		New lease	RENT - BASE RENT	1,614.67	0.00	1.00

	BW	BX	BY
2654	1/1/2002 12:00:00 AM	12/31/2002 12:00:00 AM	MONTH
2655	7/1/1989 12:00:00 AM	12/31/2099 12:00:00 AM	MONTH

	A	B	C	D	E	F	G	H	I	J	K	L	M	N	O
2656	Macomb	761	ENVIRONMENTAL QUALITY	11040-2001-1238	27700 Donald Court	WARREN	48090	01/04/2005	01/03/2025	33,718.75	404,625.00	12.45	32,500.00	LEASE	OFFICE BUILDING
2657	Macomb	761	ENVIRONMENTAL QUALITY	11040-2004-1154	27700 Donald Court	WARREN	48090	01/04/2005	01/03/2025	37,273.23	447,278.76	12.45	35,926.00	LEASE	OFFICE BUILDING

	P	Q	R	S	T	U	V	W
2656	TERMINATED	Executive 90-day / Executive 90-day / Executive 90-day / Executive 90-day /		90-day notice / 90-day notice / 90-day notice / 90-day notice /	ELECTRICITY / ELECTRICITY / ELECTRICITY / ELECTRICITY / JANITORIAL / JANITORIAL / JANITORIAL / JANITORIAL / GAS / GAS / GAS / GAS / SNOW REMOVAL / SNOW REMOVAL / SNOW REMOVAL / SNOW REMOVAL / HVAC / HVAC / HVAC / HVAC / INT/EXT MAINT / INT/EXT MAINT / INT/EXT MAINT / INT/EXT MAINT / FLUORESCENT / FLUORESCENT / FLUORESCENT / FLUORESCENT / LANDSCAPING / LANDSCAPING / LANDSCAPING / LANDSCAPING / RUBBISH REMOVAL /	0.00	0.00	0.00
2657	RENT AUTHORIZED	Executive New; 90 day / Executive New; 90 day / Executive New; 90 day / Executive New; 90 day /		5 year; 90 day / 5 year; 90 day / 5 year; 90 day / 5 year; 90 day /	PUBLIC UTILITIES / PUBLIC UTILITIES / PUBLIC UTILITIES / PUBLIC UTILITIES / JANITORIAL / JANITORIAL / JANITORIAL / JANITORIAL / SNOW REMOVAL / SNOW REMOVAL / SNOW REMOVAL / SNOW REMOVAL / ADJUST-TAXES / ADJUST-TAXES / ADJUST-TAXES / ADJUST-TAXES /	53,460.28	25,814.96	1,914.00

	X	Y	Z	AA	AB	AC	AD	AE	AF	AG	AH	AI	AJ	AK	AL
2656	0.00	0.00	0.00	404,625.00	12.45	0.00	N/A		TWIN OAKS NETWORK, INC	32500 Telegraph Road	BINGHAM FARMS	MI	48025	E45	7427
2657	360.00	0.00	-2,633.92	526,194.08	14.65	0.00	Actual	2012	Leedership, LLC	6632 Telegraph Road, Suite 350	BLOOMFIELD HILLS	MI	48301	E102	7427

	AM	AN	AO	AP	AQ	AR	AS	AT	AU	AV	AW	AX	AY	AZ
2656	NET	LESSEE	OFFICE	0	0	175	Common	Lot	1/11/2005 12:00:00 AM	YES	1/26/2006 12:00:00 AM	1/4/2005 12:00:00 AM	YES	1/4/2005 12:00:00 AM
2657	NET	LESSEE	OFFICE	140	0	175	Common	Lot	11/9/2012 12:00:00 AM	YES	5/15/2014 12:00:00 AM	1/4/2005 12:00:00 AM	N/A	

	BA	BB	BC	BD	BE	BF	BG	BH	BI	BJ	BK	BL	BM
2656				12/31/2013 12:00:00 AM	7470		71,852.00	100.00		4997	12.45	10,115.62	23,603.12
2657	1/20/2004 12:00:00 AM	14		12/31/2013 12:00:00 AM	7470		71,852.00	50.00	1st	4997	12.45	11,181.97	26,091.26

	BN	BO	BP	BQ	BR	BS	BT	BU	BV
2656	T		N/A		Relocation to new LEED bldg on a MI Renaisance Site. DEQ has out grown current space & needs to relocate to meet increased client needs. The rental rate is well below market & this allows the opportunity to meet both DEQ's requirements and the Governor's objective to promote development in urban centers and of brown field sites.	RENT - BASE RENT	33,718.75	0.00	1.00
2657	T	6/15/2015 12:00:00 AM	N/A		Change of Ownership from Twin Oaks on 02.12.2013 Add #1 SAB 09/14/04, #22 to add 3,426 SF CCO#2 for $4,422 SAB 01/20/09 CCO#1 for $79,940 SAB 12/21/04, #12	RENT - BASE RENT	37,273.23	0.00	0.00

	BW	BX	BY
2656	1/4/2005 12:00:00 AM	1/3/2015 12:00:00 AM	MONTH
2657	1/4/2005 12:00:00 AM	1/3/2015 12:00:00 AM	MONTH

	A	B	C	D	E	F	G	H	I	J	K	L	M	N	O
2658	Macomb	801	CAREER DEVELOP. (JOBS COM	10069-1992-1194	37500 GARFIELD	CLINTON	49236	11/02/1993		6,705.01	80,460.12	20.85	3,859.00	LEASE	OFFICE BUILDING
2659	Macomb	801	CAREER DEVELOP. (JOBS COM	10507-1997-1015	30051 SCHOENHERR	WARREN	48088	08/15/1997	05/31/2000	0.00	97,650.00	21.00	4,650.00	LEASE	OFFICE BUILDING

	P	Q	R	S	T	U	V	W
2658	TERMINATED	90 Days; Standard Cancellation /			HVAC / ELECTRICITY / WATER / JANITORIAL / INT/EXT MAINT / LANDSCAPING / SNOW REMOVAL / PARKING / FLUORESCENT / RUBBISH REMOVAL / N/A /	0.00	0.00	0.00
2659	TERMINATED	60 Days; Executive Legislation /			HVAC / ELECTRICITY / WATER / JANITORIAL / INT/EXT MAINT / LANDSCAPING / SNOW REMOVAL / PARKING / FLUORESCENT / RUBBISH REMOVAL / N/A /	0.00	0.00	0.00

	X	Y	Z	AA	AB	AC	AD	AE	AF	AG	AH	AI	AJ	AK	AL
2658	0.00	0.00	0.00	80,460.12	20.85	0.00	N/A		P C PROPERTIES	38700 VAN DYKE, SUITE 200	STERLING HEIGHTS	MI	48312	E21	6526
2659	0.00	0.00	0.00	97,650.00	21.00	0.00	N/A		LORENZO J. CAVALIERE, L.L.C.	30078 SCHOENHER, SUITE 300	WARREN	MI	48093		6841

	AM	AN	AO	AP	AQ	AR	AS	AT	AU	AV	AW	AX	AY	AZ
2658	N/A	LESSEE	N/A	20	0	30	Common	Lot	7/14/1993 12:00:00 AM	YES	7/2/1996 12:00:00 AM	11/2/1993 12:00:00 AM	YES	11/1/1993 12:00:00 AM
2659	N/A	LESSEE	N/A	18	0	39	Common	Lot	8/12/1997 12:00:00 AM	YES	1/1/2000 12:00:00 AM	8/12/1997 12:00:00 AM	YES	8/12/1997 12:00:00 AM

	BA	BB	BC	BD	BE	BF	BG	BH	BI	BJ	BK	BL	BM
2658				1/1/1991 12:00:00 AM	1969	37500 GARFIELD	8,024.00	48.10		2613	20.85	2,011.50	4,693.51
2659					2167	30051 SCHOENHERR	0.00	0.00		2338	21.00	2,441.25	5,696.25

	BN	BO	BP	BQ	BR	BS	BT	BU	BV
2658	N/A		N/A		Agency relocated.	RENT - BASE RENT	0.00	6,705.01	1.00
2659	O	6/15/2000 12:00:00 AM	TASES	6/15/2000 12:00:00 AM	Buyout agreement	RENT - BASE RENT	8,137.50	0.00	1.00

	BW	BX	BY
2658	11/2/1993 12:00:00 AM	11/1/2092 12:00:00 AM	MONTH
2659	8/15/1997 12:00:00 AM	5/31/2000 12:00:00 AM	MONTH

	A	B	C	D	E	F	G	H	I	J	K	L	M	N	O
2660	Macomb	801	CAREER DEVELOP. (JOBS COM	2295-2002-2115	37250 VAN DYKE	STERLING HEIGHTS	48312	09/01/2000	07/01/2004	0.00	146,996.04	10.54	15,092.00	LEASE	OFFICE BUILDING
2661	Macomb	801	CAREER DEVELOP. (JOBS COM	6841-1987-137	14200 11 MILE RD	WARREN	48089	05/15/1987	08/14/1997	0.00	36,018.00	11.60	3,105.00	LEASE	OFFICE BUILDING

	P	Q	R	S	T	U	V	W
2660	TERMINATED				HVAC / HVAC / HVAC / ELECTRICITY / ELECTRICITY / ELECTRICITY / WATER / WATER / WATER / JANITORIAL / JANITORIAL / JANITORIAL / FLUORESCENT / FLUORESCENT / FLUORESCENT / RUBBISH REMOVAL / RUBBISH REMOVAL / RUBBISH REMOVAL / PEST CONTROL / PEST CONTROL / PEST CONTROL / LANDSCAPING / LANDSCAPING / LANDSCAPING / SNOW REMOVAL / SNOW REMOVAL / SNOW REMOVAL / PARKING / PARKING / PARKING / INT/EXT MAINT / INT/EXT MAINT / INT/EXT MAINT /	0.00	0.00	0.00
2661	TERMINATED	180 Days; Standard Cancellation /			HVAC / ELECTRICITY / WATER / JANITORIAL / INT/EXT MAINT / LANDSCAPING / SNOW REMOVAL / PARKING / FLUORESCENT / RUBBISH REMOVAL / N/A /	0.00	0.00	0.00

	X	Y	Z	AA	AB	AC	AD	AE	AF	AG	AH	AI	AJ	AK	AL
2660	0.00	0.00	0.00	146,996.04	9.74	0.00	N/A		THE GILSON CORPORATION	37308 VANDYKE	STERLING HEIGHTS	MI	48312-1830	E92	0
2661	0.00	0.00	0.00	36,018.00	11.60	0.00	N/A		LAMONTALE INVESTMENT CO	26801 BUNERT ST	WARREN	MI	48089		0

	AM	AN	AO	AP	AQ	AR	AS	AT	AU	AV	AW	AX	AY	AZ
2660	NET	LESSEE	OFFICE	75	0	150	Common	Lot	3/5/2003 12:00:00 AM	YES	10/31/2004 12:00:00 AM	5/28/2002 12:00:00 AM	YES	2/24/1988 12:00:00 AM
2661	N/A	LESSEE	N/A	18	0	20	Reserved	Lot	5/15/1987 12:00:00 AM	YES	11/21/1987 12:00:00 AM	5/11/1987 12:00:00 AM	YES	4/27/1987 12:00:00 AM

	BA	BB	BC	BD	BE	BF	BG	BH	BI	BJ	BK	BL	BM
2660					1972	37250 VAN DYKE	0.00	13.92		2608	10.54	4,681.04	8,574.77
2661				1/1/1987 12:00:00 AM	2745	14200 11 MILE RD	7,130.00	43.50		1551	11.60	557.25	2,444.25

	BN	BO	BP	BQ	BR	BS	BT	BU	BV
2660	T	6/15/2003 12:00:00 AM	N/A		Lease Cancellation letter sent 5/20/2004 effective 7/1/2004; 7/1/2004 sent extention to 7/15/2004, and 7/31/2004 on July 22, 2004 agency extended date to move until August 14, 2004, original date of expiration was 9/30/2004. PA - Michael Van Setters County - Macomb (50)	RENT - BASE RENT	12,249.67	0.00	1.00
2661	N/A		N/A		Agency Moved	RENT - BASE RENT	3,001.50	0.00	1.00

	BW	BX	BY
2660	9/1/2000 12:00:00 AM	8/31/2002 12:00:00 AM	MONTH
2661	5/15/1987 12:00:00 AM	8/14/1997 12:00:00 AM	MONTH

	A	B	C	D	E	F	G	H	I	J	K	L	M	N	O
2662	Macomb	999	PRIVATE TENANTS	10413-1996-1419	16200 NINETEEN MILE RD	CLINTON TWP	48038	10/01/1996	12/31/1996	0.00	1,554,132.00	9.21	117,028.00	RA	OFFICE BUILDING
2663	Macomb	999	PRIVATE TENANTS	10413-1996-1422	16200 NINETEEN MILE RD	CLINTON TWP	48038	10/01/1998	01/31/1999	0.00	1,554,132.00	13.28	117,028.00	RA	OFFICE BUILDING
2664	Macomb	999	PRIVATE TENANTS	10413-1997-1397	16200 NINETEEN MILE RD	CLINTON TWP	48038	10/01/1997	09/30/1998	0.00	1,554,132.00	13.28	117,028.00	RA	OFFICE BUILDING
2665	Macomb	999	PRIVATE TENANTS	10413-1999-1003	16200 NINETEEN MILE RD	CLINTON TWP	48038	02/01/2001	09/30/2000	0.00	1,554,132.00	13.28	117,028.00	LEASE	OFFICE BUILDING

	P	Q	R	S	T	U	V	W
2662	TERMINATED	90 Days; Standard Cancellation /			HVAC / ELECTRICITY / WATER / JANITORIAL / INT/EXT MAINT / LANDSCAPING / SNOW REMOVAL / PARKING / FLUORESCENT / RUBBISH REMOVAL / N/A /	0.00	0.00	0.00
2663	TERMINATED				HVAC / ELECTRICITY / WATER / JANITORIAL / INT/EXT MAINT / LANDSCAPING / SNOW REMOVAL / PARKING / FLUORESCENT / RUBBISH REMOVAL / N/A /	0.00	0.00	0.00
2664	TERMINATED	90 Days; Standard Cancellation /			HVAC / ELECTRICITY / WATER / JANITORIAL / INT/EXT MAINT / LANDSCAPING / SNOW REMOVAL / PARKING / FLUORESCENT / RUBBISH REMOVAL / N/A /	0.00	0.00	0.00
2665	TERMINATED	180 Days; Standard Cancellation /			HVAC / ELECTRICITY / WATER / JANITORIAL / INT/EXT MAINT / LANDSCAPING / SNOW REMOVAL / PARKING / FLUORESCENT / RUBBISH REMOVAL / N/A /	0.00	0.00	0.00

	X	Y	Z	AA	AB	AC	AD	AE	AF	AG	AH	AI	AJ	AK	AL
2662	0.00	0.00	0.00	1,554,132.00	13.28	0.00	N/A		Department of Community Health	LEWIS CASS BUILDING	LANSING	MI	48909	E04	0
2663	0.00	0.00	0.00	1,554,132.00	13.28	0.00	N/A		Department of Community Health	LEWIS CASS BUILDING	LANSING	MI	48909	E45	0
2664	0.00	0.00	0.00	1,554,132.00	13.28	0.00	N/A		Department of Community Health	LEWIS CASS BUILDING	LANSING	MI	48909		0
2665	0.00	0.00	0.00	1,554,132.00	13.28	0.00	N/A		Department of Community Health	LEWIS CASS BUILDING	LANSING	MI	48909	E17	0

	AM	AN	AO	AP	AQ	AR	AS	AT	AU	AV	AW	AX	AY	AZ
2662	N/A	LESSOR	N/A	0	1	0	Common	Lot		YES	10/1/1998 12:00:00 AM		NO	
2663	N/A	LESSOR	N/A	0	1	0	Common	Lot		YES	10/1/2000 12:00:00 AM		NO	
2664	N/A	LESSOR	N/A	0	1	200	Common	Lot		YES			NO	
2665	N/A	LESSOR	N/A	0	1	200	Common	Lot		YES	10/1/2002 12:00:00 AM		NO	

	BA	BB	BC	BD	BE	BF	BG	BH	BI	BJ	BK	BL	BM
2662					2661	16200 NINETEEN MILE RD	0.00	0.00		1664	9.21	0.00	0.00
2663					2661	16200 NINETEEN MILE RD	0.00	0.00		1664	13.28	0.00	0.00
2664					2661	16200 NINETEEN MILE RD	0.00	0.00		1664	13.28	0.00	0.00
2665					2661	16200 NINETEEN MILE RD	0.00	0.00		1664	13.28	0.00	129,511.00

	BN	BO	BP	BQ	BR	BS	BT	BU	BV
2662	N/A		N/A		finalized agreement	RENT - BASE RENT	0.00	129,511.00	1.00
2663	N/A		N/A			RENT - BASE RENT	0.00	129,511.00	1.00
2664	N/A		N/A		Agreement finalized	RENT - BASE RENT	0.00	129,511.00	1.00
2665	N/A		N/A			RENT - BASE RENT	129,511.00	0.00	1.00

	BW	BX	BY
2662	10/1/1996 12:00:00 AM	12/31/1996 12:00:00 AM	MONTH
2663	10/1/1998 12:00:00 AM	1/31/1999 12:00:00 AM	MONTH
2664	10/1/1997 12:00:00 AM	9/30/1998 12:00:00 AM	MONTH
2665	2/1/2001 12:00:00 AM	9/30/2004 12:00:00 AM	MONTH

	A	B	C	D	E	F	G	H	I	J	K	L	M	N	O
2666	Macomb	999	PRIVATE TENANTS	10413-1999-1413	16200 NINETEEN MILE RD	CLINTON TWP	48038	02/01/1999	01/31/2000	0.00	1,554,132.00	13.28	117,028.00	RA	OFFICE BUILDING
2667	Macomb	999	PRIVATE TENANTS	10413-2000-1142	16200 NINETEEN MILE RD	CLINTON TWP	48038	02/01/2000	01/31/2001	0.00	1,554,132.00	13.28	117,028.00	RA	OFFICE BUILDING
2668	Manistee	231	STATE	10094-1992-1140	1638 US 31 S	MANISTEE	49660	05/24/1994	08/23/2004	0.00	11,962.56	8.25	1,450.00	LEASE	OFFICE BUILDING

	P	Q	R	S	T	U	V	W
2666	TERMINATED	30 Days; Std. Cancellatoin Either Party /			HVAC / ELECTRICITY / WATER / JANITORIAL / INT/EXT MAINT / LANDSCAPING / SNOW REMOVAL / PARKING / FLUORESCENT / RUBBISH REMOVAL / N/A /	0.00	0.00	0.00
2667	TERMINATED	30 Days; Std. Cancellatoin Either Party /			HVAC / ELECTRICITY / WATER / JANITORIAL / INT/EXT MAINT / LANDSCAPING / SNOW REMOVAL / PARKING / FLUORESCENT / RUBBISH REMOVAL / N/A /	0.00	0.00	0.00
2668	TERMINATED	Standard; 90-days / Standard; 90-days /			HVAC / HVAC / ELECTRICITY / ELECTRICITY / WATER / WATER / JANITORIAL / JANITORIAL / INT/EXT MAINT / INT/EXT MAINT / SECURITY / SECURITY / LANDSCAPING / LANDSCAPING / SNOW REMOVAL / SNOW REMOVAL / PARKING / PARKING / FLUORESCENT / FLUORESCENT / RUBBISH REMOVAL / RUBBISH REMOVAL / N/A / N/A / PEST CONTROL / PEST CONTROL / GAS / GAS /	0.00	0.00	0.00

	X	Y	Z	AA	AB	AC	AD	AE	AF	AG	AH	AI	AJ	AK	AL
2666	0.00	0.00	0.00	1,554,132.00	13.28	0.00	N/A		Department of Community Health	LEWIS CASS BUILDING	LANSING	MI	48909		0
2667	0.00	0.00	0.00	1,554,132.00	13.28	0.00	N/A		Department of Community Health	LEWIS CASS BUILDING	LANSING	MI	48909		0
2668	0.00	0.00	0.00	11,962.56	8.25	0.00	N/A		Arissa LLC	16075 Cerro Vista Drive	LOS GATOS	CA	95032	E11	1294

	AM	AN	AO	AP	AQ	AR	AS	AT	AU	AV	AW	AX	AY	AZ
2666	N/A	LESSOR	N/A	0	1	200	Common	Lot		YES	10/1/2000 12:00:00 AM		NO	
2667	N/A	LESSOR	N/A	0	1	200	Common	Lot		YES	10/1/2000 12:00:00 AM		NO	
2668	N/A	LESSEE	COMMERCIAL	5	0	25	Common	Lot	6/4/2004 12:00:00 AM	YES	7/1/2005 12:00:00 AM	6/20/1994 12:00:00 AM	YES	5/23/1994 12:00:00 AM

	BA	BB	BC	BD	BE	BF	BG	BH	BI	BJ	BK	BL	BM
2666					2661	16200 NINETEEN MILE RD	0.00	0.00		1664	13.28	0.00	0.00
2667					2661	16200 NINETEEN MILE RD	0.00	0.00		1664	13.28	0.00	0.00
2668				12/31/1994 12:00:00 AM	3224	Hillside Plaza	28,735.00	5.05	1	3631	8.25	328.00	668.88

	BN	BO	BP	BQ	BR	BS	BT	BU	BV
2666	N/A		N/A			RENT - BASE RENT	0.00	129,511.00	1.00
2667	N/A		N/A			RENT - BASE RENT	0.00	129,511.00	1.00
2668	T	6/15/2005 12:00:00 AM	N/A		Exercised 2.9 per letter dated 3-29-04. $11,962.56 yr; $996.88 mo; $8.25 sq.ft.	RENT - BASE RENT	996.88	0.00	1.00

	BW	BX	BY
2666	2/1/1999 12:00:00 AM	1/31/2001 12:00:00 AM	MONTH
2667	2/1/2000 12:00:00 AM	1/31/2001 12:00:00 AM	MONTH
2668	5/24/1999 12:00:00 AM	8/23/2004 12:00:00 AM	MONTH

	A	B	C	D	E	F	G	H	I	J	K	L	M	N	O
2669	Manistee	231	STATE	10094-2003-1139	1638 US 31 S	MANISTEE	49660	08/24/2004	08/31/2009	0.00	13,775.04	9.50	1,450.00	LEASE	OFFICE BUILDING
2670	Manistee	231	STATE	10094-2008-0085	1638 US 31 S	MANISTEE	49660	09/01/2009	08/31/2019	1,450.00	17,400.00	12.00	1,450.00	LEASE	OFFICE BUILDING
2671	Manistee	231	STATE	1294-1988-15	30 JONES ST	MANISTEE	49660	07/01/1988	03/31/1994	0.00	10,422.96	7.00	1,489.00	LEASE	OFFICE BUILDING
2672	Manistee	231	STATE	1294-1993-1175	30 JONES ST	MANISTEE	49660	04/01/1994	05/31/1994	0.00	10,422.96	7.00	1,489.00	RA	OFFICE BUILDING
2673	Manistee	351	PUBLIC HEALTH	7393-1989-384	300 RIVER ST	MANISTEE	49660	12/15/1989	12/09/1994	0.00	3,420.00	9.50	360.00	LEASE	OFFICE BUILDING

	P	Q	R	S	T	U	V	W
2669	TERMINATED	Standard; 90 day /			HVAC / ELECTRICITY / WATER / JANITORIAL / FLUORESCENT / RUBBISH REMOVAL / N/A / GAS / INT/EXT MAINT / LANDSCAPING / SNOW REMOVAL / PARKING / PEST CONTROL /	0.00	0.00	0.00
2670	RENT AUTHORIZED	Standard; 90 day /			PUBLIC UTILITIES / JANITORIAL /	3,646.01	5,010.30	0.00
2671	TERMINATED	30 Days; Standard Cancellation /			HVAC / ELECTRICITY / WATER / JANITORIAL / INT/EXT MAINT / LANDSCAPING / SNOW REMOVAL / PARKING / FLUORESCENT / RUBBISH REMOVAL / N/A /	0.00	0.00	0.00
2672	TERMINATED	60 Days; Standard Cancellation /			HVAC / ELECTRICITY / WATER / JANITORIAL / INT/EXT MAINT / LANDSCAPING / SNOW REMOVAL / PARKING / FLUORESCENT / RUBBISH REMOVAL / N/A /	0.00	0.00	0.00
2673	TERMINATED	60 Days; Standard Cancellation /			HVAC / ELECTRICITY / WATER / JANITORIAL / INT/EXT MAINT / LANDSCAPING / SNOW REMOVAL / PARKING / FLUORESCENT / RUBBISH REMOVAL / N/A /	0.00	0.00	0.00

	X	Y	Z	AA	AB	AC	AD	AE	AF	AG	AH	AI	AJ	AK	AL
2669	0.00	0.00	0.00	13,775.04	9.50	0.00	N/A		Arissa LLC	16075 Cerro Vista Drive	LOS GATOS	CA	95032	E11	
2670	0.00	0.00	0.00	26,056.31	17.97	0.00	Actual	2013	Arissa LLC	16075 Cerro Vista Drive	LOS GATOS	CA	95032	E100	10094-2003-1139
2671	0.00	0.00	0.00	10,422.96	7.00	0.00	N/A		DONALD GAMACHE	445 RIVER STREET	MANISTEE	MI	49660		0
2672	0.00	0.00	0.00	10,422.96	7.00	0.00	N/A		DONALD L. GAMACHE	445 RIVER STREET	MANISTEE	MI	49660	E22	0
2673	0.00	0.00	0.00	3,420.00	9.50	0.00	N/A		JOSEPH & M. LORRETTA JACH	298 RIVER STREET	MANISTEE	MI	49660		0

	AM	AN	AO	AP	AQ	AR	AS	AT	AU	AV	AW	AX	AY	AZ
2669	NET	LESSEE	OFFICE	3	0	25	Common	Lot	4/23/2009 12:00:00 AM	YES	3/13/2010 12:00:00 AM	9/1/2004 12:00:00 AM	YES	5/23/1994 12:00:00 AM
2670	NET	LESSEE	OFFICE	3	0	25	Common	Lot	11/7/2012 12:00:00 AM	YES	3/13/2013 12:00:00 AM	8/18/2004 12:00:00 AM	YES	5/23/1994 12:00:00 AM
2671	N/A	LESSEE	N/A	5	0	0	Common	Lot	11/17/1988 12:00:00 AM	YES	2/20/1991 12:00:00 AM	4/5/1988 12:00:00 AM	YES	11/17/1988 12:00:00 AM
2672	N/A	LESSEE	N/A	5	0	20	Common	Lot	11/20/1993 12:00:00 AM	YES			NO	
2673	N/A	LESSEE	N/A	1	0	0	Common	Lot	11/24/1989 12:00:00 AM	YES	12/1/1990 12:00:00 AM	11/22/1989 12:00:00 AM	YES	12/18/1989 12:00:00 AM

	BA	BB	BC	BD	BE	BF	BG	BH	BI	BJ	BK	BL	BM
2669	8/17/2004 12:00:00 AM	6		12/31/1994 12:00:00 AM	3224	Hillside Plaza	28,735.00	5.05	ground floor	3631	9.50	1,147.92	0.00
2670	7/21/2009 12:00:00 AM	17		12/31/1994 12:00:00 AM	3224	Hillside Plaza	28,735.00	5.05	1	3631	12.00	435.00	1,015.00
2671					2193	30 JONES ST	0.00	67.70		2287	7.00	578.47	290.11
2672					2193	30 JONES ST	0.00	0.00		2287	7.00	0.00	0.00
2673					2180	300 RIVER ST	0.00	0.00		2306	9.50	0.00	0.00

	BN	BO	BP	BQ	BR	BS	BT	BU	BV
2669	N/A		N/A		8-2-2007 Change in ownership to Arissa LLC. Authorization provided to Lessee/Lessor this date. New lease format to extend lease for 5 yrs	RENT - BASE RENT	1,147.92	0.00	1.00
2670	N/A		N/A		Renewal at same location. Arissa LLC is a 70% owner and Mish&Bri LLC is a 30 % owner of the Leased Premises.	RENT - BASE RENT	1,450.00	0.00	1.00
2671	N/A		N/A		Renewal written	RENT - BASE RENT	868.58	0.00	1.00
2672	N/A		N/A		Lease expired	RENT - BASE RENT	868.58	0.00	1.00
2673	N/A		N/A		Employee relocated to Muskegon	RENT - BASE RENT	285.00	0.00	1.00

	BW	BX	BY
2669	8/24/2004 12:00:00 AM	8/31/2009 12:00:00 AM	MONTH
2670	9/1/2009 12:00:00 AM	8/31/2019 12:00:00 AM	MONTH
2671	7/1/1988 12:00:00 AM	3/31/1994 12:00:00 AM	MONTH
2672	4/1/1994 12:00:00 AM	5/31/1994 12:00:00 AM	MONTH
2673	12/15/1989 12:00:00 AM	12/9/1994 12:00:00 AM	MONTH

	A	B	C	D	E	F	G	H	I	J	K	L	M	N	O
2674	Manistee	431	HUMAN SERVICES	10488-1996-1396	1672 US-31 South	MANISTEE	49660	10/17/1997	10/16/2012	0.00	98,576.76	10.15	9,712.00	LEASE	OFFICE BUILDING
2675	Manistee	431	HUMAN SERVICES	10488-2004-1128	1672 US-31 South	MANISTEE	49660	07/01/2004	06/30/2006	0.00	9,368.40	10.14	923.00	RA	OFFICE BUILDING

	P	Q	R	S	T	U	V	W
2674	TERMINATED	Executive Legislative; 60 Day / Executive Legislative; 60 Day / Executive Legislative; 60 Day /		5 year; 60 day notice / 5 year; 60 day notice / 5 year; 60 day notice /	HVAC / HVAC / HVAC / ELECTRICITY / ELECTRICITY / ELECTRICITY / WATER / WATER / WATER / JANITORIAL / JANITORIAL / JANITORIAL / INT/EXT MAINT / INT/EXT MAINT / INT/EXT MAINT / LANDSCAPING / LANDSCAPING / LANDSCAPING / SNOW REMOVAL / SNOW REMOVAL / SNOW REMOVAL / PARKING / PARKING / PARKING / FLUORESCENT / FLUORESCENT / FLUORESCENT / RUBBISH REMOVAL / RUBBISH REMOVAL / RUBBISH REMOVAL / PEST CONTROL / PEST CONTROL / PEST CONTROL /	0.00	0.00	0.00
2675	TERMINATED	Executive Legislative; 60 Day / Executive Legislative; 60 Day /				0.00	0.00	0.00

	X	Y	Z	AA	AB	AC	AD	AE	AF	AG	AH	AI	AJ	AK	AL
2674	0.00	0.00	0.00	98,576.76	10.15	0.00	N/A		Arissa LLC	16075 Cerro Vista Drive	LOS GATOS	CA	95032	E11	2473
2675	0.00	0.00	0.00	9,368.40	10.15	0.00	N/A		Arissa LLC	16075 Cerro Vista Drive	LOS GATOS	CA	95032	E11	

	AM	AN	AO	AP	AQ	AR	AS	AT	AU	AV	AW	AX	AY	AZ
2674	N/A	LESSEE	N/A	34	0	65	Common	Lot	8/29/2006 12:00:00 AM	YES	7/1/2007 12:00:00 AM	10/8/1997 12:00:00 AM	YES	9/30/1997 12:00:00 AM
2675	GROSS	LESSOR	OFFICE	59	0	22	Common	Lot	8/29/2006 12:00:00 AM	YES	7/1/2007 12:00:00 AM		N/A	12/30/1997 12:00:00 AM

	BA	BB	BC	BD	BE	BF	BG	BH	BI	BJ	BK	BL	BM
2674				12/31/2012 12:00:00 AM	2645		28,735.00	33.80		1688	10.15	1,182.00	7,032.73
2675				12/31/2012 12:00:00 AM	2645		28,735.00	3.21	RENTAL AGREEMENT	1688	10.14	0.00	780.70

	BN	BO	BP	BQ	BR	BS	BT	BU	BV
2674	T	6/15/2007 12:00:00 AM	N/A	10/17/2007 12:00:00 AM	$98,576.76 an; $8,214.73 mo; $10.15 sq. ft.	RENT - BASE RENT	8,214.73	0.00	1.00
2675	N/A		N/A		Rental Agreement to add an additional 923 square feet, and pay for the build-out of $27,130.00 up front costs-Addendum to follow.	RENT - BASE RENT	780.70	0.00	1.00

	BW	BX	BY
2674	10/17/1997 12:00:00 AM	10/16/2012 12:00:00 AM	MONTH
2675	7/1/2005 12:00:00 AM	6/30/2006 12:00:00 AM	MONTH

	A	B	C	D	E	F	G	H	I	J	K	L	M	N	O
2676	Manistee	431	HUMAN SERVICES	10488-2006-0144	1672 US-31 South	MANISTEE	49660	10/17/1997	10/16/2022	0.00	98,576.76	11.63	10,635.00	LEASE	OFFICE BUILDING
2677	Manistee	431	HUMAN SERVICES	11136-2007-0075	1660 US-31 South	MANISTEE	49660	10/01/2007	09/30/2013	0.00	12,750.00	34.70	305.00	SUBLEASE	OFFICE BUILDING
2678	Manistee	431	HUMAN SERVICES	2473-1988-44	306 MAPLE ST	MANISTEE	49660	12/01/1988	01/21/1998	0.00	48,843.00	7.29	6,700.00	LEASE	OFFICE BUILDING
2679	Manistee	431	HUMAN SERVICES	7438-1990-1144	315 Oak Grove	MANISTEE	49660	04/01/1990	03/31/1998	0.00	28,551.96	6.64	4,300.00	LEASE	OFFICE BUILDING

	P	Q	R	S	T	U	V	W
2676	RENT AUTHORIZED	Executive Legislative; 60 day / Executive Legislative; 60 day / Executive Legislative; 60 day / Executive Legislative; 60 day /			GAS / GAS / GAS / GAS / ELECTRICITY / ELECTRICITY / ELECTRICITY / ELECTRICITY / JANITORIAL / JANITORIAL / JANITORIAL / JANITORIAL / DUMPSTER SERVICE / DUMPSTER SERVICE / DUMPSTER SERVICE / DUMPSTER SERVICE / FLUORESCENT / FLUORESCENT / FLUORESCENT / FLUORESCENT /	9,641.72	9,519.57	0.00
2677	TERMINATED	standard 90 day notice / standard 90 day notice /			GROSS (FULL SERVICE) / GROSS (FULL SERVICE) /	0.00	0.00	0.00
2678	TERMINATED	180 Days; Standard Cancellation /			HVAC / ELECTRICITY / WATER / JANITORIAL / INT/EXT MAINT / LANDSCAPING / SNOW REMOVAL / PARKING / FLUORESCENT / RUBBISH REMOVAL / N/A /	0.00	0.00	0.00
2679	TERMINATED	90 Days; Standard Cancellation /			HVAC / ELECTRICITY / WATER / JANITORIAL / INT/EXT MAINT / LANDSCAPING / SNOW REMOVAL / PARKING / FLUORESCENT / RUBBISH REMOVAL / N/A /	0.00	0.00	0.00

	X	Y	Z	AA	AB	AC	AD	AE	AF	AG	AH	AI	AJ	AK	AL
2676	11,837.85	0.00	0.00	129,575.90	12.18	0.00	Actual	2013	Arissa LLC	16075 Cerro Vista Drive	LOS GATOS	CA	95032	E100	
2677	0.00	0.00	0.00	12,750.00	41.80	0.00	N/A		NW MI Council of Governments	600 E Front St, Suite 104	TRAVERSE CITY	MI	49685	E100	
2678	0.00	0.00	0.00	48,843.00	7.29	0.00	N/A		MANISTEE COUNTY	415 3RD STREET	MANISTEE	MI	49660		0
2679	0.00	0.00	0.00	28,551.96	6.64	0.00	N/A		CONRAD GRIEGEL	316 PARKDALE	MANISTEE	MI	49660	E22	0

	AM	AN	AO	AP	AQ	AR	AS	AT	AU	AV	AW	AX	AY	AZ
2676	NET	LESSEE	OFFICE	59	0	65	Common	Lot	11/5/2012 12:00:00 AM	YES	3/13/2014 12:00:00 AM	10/8/1997 12:00:00 AM	YES	9/30/1997 12:00:00 AM
2677	GROSS	LESSEE	OFFICE	3	0	10	Common	Lot	11/21/2012 12:00:00 AM	YES	10/1/2013 12:00:00 AM		YES	12/6/2005 12:00:00 AM
2678	N/A	LESSEE	N/A	31	0	0	Common	Lot	9/28/1992 12:00:00 AM	YES		9/21/1992 12:00:00 AM	YES	10/13/1983 12:00:00 AM
2679	N/A	LESSEE	N/A	13	0	0	Common	Lot	2/10/1993 12:00:00 AM	YES	10/15/1996 12:00:00 AM	4/18/1996 12:00:00 AM	YES	4/13/1990 12:00:00 AM

	BA	BB	BC	BD	BE	BF	BG	BH	BI	BJ	BK	BL	BM
2676	5/20/1997 12:00:00 AM	24		12/31/2012 12:00:00 AM	2645		28,735.00	37.00	1st	1688	11.63	3,275.41	7,032.73
2677	1/15/2008 12:00:00 AM	13		11/25/1996 12:00:00 AM	2650		28,735.00	1.48	1st	1680	34.70	265.00	617.00
2678				12/31/1991 12:00:00 AM	2136	306 MAPLE ST	6,700.00	100.00		2381	7.29	1,356.75	2,713.50
2679				12/31/1992 12:00:00 AM	2087	315 OAK GROVE	4,300.00	100.00		2447	6.64	785.17	1,594.16

	BN	BO	BP	BQ	BR	BS	BT	BU	BV
2676	N/A		N/A		6-14-13 Exercised options & superseded/canceled a rental agree dated 01/17/13. 08-27-12 Extended 3 mos to 1/16/13. Add #2 increased SF, eliminated adjusts, & changed direct expense. 08-02-07 Owner changed from AC Geenen. Add #1 clarified direct expenses. To collocate DHS, DLEG, Mi Works! into common space w/each paying thier own rent to LL.	RENT - BASE RENT	8,214.73	0.00	1.00
2677	N/A		N/A		09/12/13-updated to XL for active lease report 06/17/13 Canceled eff 09/30/13. Original end 04/30/14. 10/01/12 Assigned from LARA to DHS. 10/20/11 Add #1 reduced SF & rent. 01/24/11 Cancel rescinded. 01/12/11 Cacelled eff 04/15/11. Original end 04/30/14	RENT - BASE RENT	1,062.50	0.00	1.00
2678	O	12/15/1998 12:00:00 AM	N/A		Lease expired	RENT - BASE RENT	4,070.25	0.00	1.00
2679	N/A		N/A		Lease expired	RENT - BASE RENT	2,379.33	0.00	1.00

	BW	BX	BY
2676	12/30/1997 12:00:00 AM	6/30/2006 12:00:00 AM	MONTH
2677	10/1/2007 12:00:00 AM	4/30/2009 12:00:00 AM	MONTH
2678	12/1/1988 12:00:00 AM	1/21/1998 12:00:00 AM	MONTH
2679	4/1/1990 12:00:00 AM	12/1/1997 12:00:00 AM	MONTH

	A	B	C	D	E	F	G	H	I	J	K	L	M	N	O
2680	Manistee	472	CORRECTIONS	7175-1989-258	70 MAPLE ST	MANISTEE	49660	02/01/1989	01/31/1992	0.00	3,000.00	5.21	575.00	LEASE	OFFICE BUILDING
2681	Manistee	472	CORRECTIONS	7175-1991-1062	70 MAPLE ST	MANISTEE	49660	02/01/1992	01/31/1997	0.00	4,200.00	7.30	575.00	LEASE	OFFICE BUILDING
2682	Manistee	472	CORRECTIONS	7175-1996-1201	70 MAPLE ST	MANISTEE	49660	02/01/1997	09/05/1997	0.00	4,800.00	8.35	575.00	LEASE	OFFICE BUILDING
2683	Manistee	631	CONSUMER & INDUST. SERVIC	2757-1988-76	1720 E PARKDALE AVE	MANISTEE	49660	10/01/1988	02/28/1997	0.00	16,328.04	3.25	5,024.00	LEASE	WAREHOUSE

	P	Q	R	S	T	U	V	W
2680	TERMINATED	60 Days; Standard Cancellation /			HVAC / ELECTRICITY / WATER / JANITORIAL / INT/EXT MAINT / LANDSCAPING / SNOW REMOVAL / PARKING / FLUORESCENT / RUBBISH REMOVAL / N/A /	0.00	0.00	0.00
2681	TERMINATED	30 Days; Standard Cancellation /			HVAC / ELECTRICITY / WATER / JANITORIAL / INT/EXT MAINT / LANDSCAPING / SNOW REMOVAL / PARKING / FLUORESCENT / RUBBISH REMOVAL / N/A /	0.00	0.00	0.00
2682	TERMINATED	30 Days; Standard Cancellation /			HVAC / ELECTRICITY / WATER / JANITORIAL / INT/EXT MAINT / LANDSCAPING / SNOW REMOVAL / PARKING / FLUORESCENT / RUBBISH REMOVAL / N/A /	0.00	0.00	0.00
2683	TERMINATED	60 Days; Liquor Control Commission /			HVAC / ELECTRICITY / WATER / JANITORIAL / INT/EXT MAINT / LANDSCAPING / SNOW REMOVAL / PARKING / FLUORESCENT / RUBBISH REMOVAL / N/A /	0.00	0.00	0.00

	X	Y	Z	AA	AB	AC	AD	AE	AF	AG	AH	AI	AJ	AK	AL
2680	0.00	0.00	0.00	3,000.00	5.22	0.00	N/A		City of Manistee	70 Maple St.	MANISTEE	MI	49660		0
2681	0.00	0.00	0.00	4,200.00	7.30	0.00	N/A		City of Manistee	70 Maple St.	MANISTEE	MI	49660	E21	0
2682	0.00	0.00	0.00	4,800.00	8.35	0.00	N/A		City of Manistee	70 Maple St.	MANISTEE	MI	49660	E31	0
2683	0.00	0.00	0.00	16,328.04	3.25	0.00	N/A		DOWAGIAC LEASING INC	PO BOX 356	DOWAGIAC	MI	49047		0

	AM	AN	AO	AP	AQ	AR	AS	AT	AU	AV	AW	AX	AY	AZ
2680	N/A	LESSEE	N/A	5	0	0	Common	Lot	10/3/1988 12:00:00 AM	YES	8/1/1990 12:00:00 AM	10/3/1988 12:00:00 AM	NO	
2681	N/A	LESSEE	N/A	4	0	1	Common	Lot	1/3/1995 12:00:00 AM	YES	8/1/1995 12:00:00 AM	1/6/1995 12:00:00 AM	NO	
2682	N/A	LESSEE	N/A	1	0	1	Common	Lot	1/3/1995 12:00:00 AM	YES	8/1/1997 12:00:00 AM	1/6/1994 12:00:00 AM	NO	
2683	N/A	LESSEE	N/A	2	0	0	Common	Lot	11/14/1988 12:00:00 AM	YES	7/3/1999 12:00:00 AM	10/26/1988 12:00:00 AM	YES	7/15/1988 12:00:00 AM

	BA	BB	BC	BD	BE	BF	BG	BH	BI	BJ	BK	BL	BM
2680					1592	70 MAPLE ST	0.00	0.00		3113	5.21	0.00	0.00
2681					1592	70 MAPLE ST	0.00	10.60		3113	7.30	300.00	0.00
2682					1592	70 MAPLE ST	0.00	0.00		3113	8.35	230.00	170.00
2683				1/1/1988 12:00:00 AM	2627	1720 E PARKDALE AVE	5,024.00	100.00		1713	3.25	154.69	1,205.98

	BN	BO	BP	BQ	BR	BS	BT	BU	BV
2680	N/A		N/A		New lease authorized	RENT - BASE RENT	250.00	0.00	1.00
2681	N/A		N/A		renewal lease written	RENT - BASE RENT	350.00	0.00	1.00
2682	N/A		N/A		Dept. request.	RENT - BASE RENT	400.00	0.00	1.00
2683	T	4/1/1997 12:00:00 AM	N/A		EXERCISED CANCELLATION CLAUSE	RENT - BASE RENT	1,360.67	0.00	1.00

	BW	BX	BY
2680	2/1/1989 12:00:00 AM	1/31/1992 12:00:00 AM	MONTH
2681	2/1/1992 12:00:00 AM	1/31/1997 12:00:00 AM	MONTH
2682	2/1/1997 12:00:00 AM	9/5/1997 12:00:00 AM	MONTH
2683	10/1/1988 12:00:00 AM	2/28/1997 12:00:00 AM	MONTH

	A	B	C	D	E	F	G	H	I	J	K	L	M	N	O
2684	Manistee	641	LICENSING & REG AFFAIRS	11136-2005-0163	1660 US-31 South	MANISTEE	49660	07/01/2005	12/31/2007	0.00	11,525.04	27.12	425.00	SUBLEASE	OFFICE BUILDING
2685	Manistee	672	UNEMPLOYMENT AGENCY	10470-1996-1177	1660 US-31 South	MANISTEE	49660	10/17/1997	04/27/2004	0.00	113,400.00	10.15	11,173.00	LEASE	OFFICE BUILDING
2686	Manistee	672	UNEMPLOYMENT AGENCY	10470-1998-1239	1660 US-31 South	MANISTEE	49660	03/02/1998	04/27/2004	0.00	64,533.72	10.15	6,358.00	LEASE	OFFICE BUILDING
2687	Manistee	672	UNEMPLOYMENT AGENCY	1973-1989-22	1650 MANISTEE HWY	MANISTEE	49660	03/01/1989	01/10/1998	0.00	25,800.00	6.45	4,000.00	LEASE	OFFICE BUILDING

	P	Q	R	S	T	U	V	W
2684	TERMINATED				HVAC / GAS / ELECTRICITY / WATER / JANITORIAL / LANDSCAPING / SNOW REMOVAL / SECURITY /	0.00	0.00	0.00
2685	TERMINATED	Executive Legislation; 60-days; all terms /			HVAC / ELECTRICITY / WATER / JANITORIAL / INT/EXT MAINT / GAS / LANDSCAPING / SNOW REMOVAL / PARKING / FLUORESCENT / RUBBISH REMOVAL / N/A / SECURITY / PEST CONTROL /	0.00	0.00	0.00
2686	TERMINATED	60 Days; Standard Cancellation /			HVAC / ELECTRICITY / WATER / JANITORIAL / INT/EXT MAINT / LANDSCAPING / SNOW REMOVAL / PARKING / FLUORESCENT / RUBBISH REMOVAL / N/A /	0.00	0.00	0.00
2687	TERMINATED	60 Days; Standard Cancellation /			HVAC / ELECTRICITY / WATER / JANITORIAL / INT/EXT MAINT / LANDSCAPING / SNOW REMOVAL / PARKING / FLUORESCENT / RUBBISH REMOVAL / N/A /	0.00	0.00	0.00

	X	Y	Z	AA	AB	AC	AD	AE	AF	AG	AH	AI	AJ	AK	AL
2684	0.00	0.00	0.00	11,525.04	27.12	0.00	N/A		NW MI Council of Governments	600 E Front St, Suite 104	TRAVERSE CITY	MI	49685	E37	
2685	0.00	0.00	0.00	113,400.00	10.15	0.00	N/A		Arissa LLC	16075 Cerro Vista Drive	LOS GATOS	CA	95032	E11	0
2686	0.00	0.00	0.00	64,533.72	10.15	0.00	N/A		CONSUMER & INDUSRY SERVICES,	731 WOODWARD AVENUE,	DETROIT	MI	48202	E11	0
2687	0.00	0.00	0.00	25,800.00	6.45	0.00	N/A		RAY AND CATHERINE THOMAS	1599 US-31 APT 4	TRAVERSE CITY	MI	49684		0

	AM	AN	AO	AP	AQ	AR	AS	AT	AU	AV	AW	AX	AY	AZ
2684	GROSS	LESSEE	OFFICE	3	0	10	Common	Lot	12/6/2005 12:00:00 AM	YES	10/1/2006 12:00:00 AM		YES	12/6/2005 12:00:00 AM
2685	N/A	LESSEE	N/A	25	0	100	Common	Lot	2/20/2004 12:00:00 AM	YES	7/1/2005 12:00:00 AM	10/8/1997 12:00:00 AM	YES	9/30/1997 12:00:00 AM
2686	N/A	STATE-STATE	N/A	17	1	0	Common	Lot		YES			NO	
2687	N/A	LESSEE	N/A	24	0	0	Common	Lot	1/5/1989 12:00:00 AM	YES	3/8/1997 12:00:00 AM	11/18/1988 12:00:00 AM	YES	1/5/1989 12:00:00 AM

	BA	BB	BC	BD	BE	BF	BG	BH	BI	BJ	BK	BL	BM
2684	1/0/1900 12:00:00 AM			11/25/1996 12:00:00 AM	2650		28,735.00	1.48	Manistee	1680	27.12	359.48	600.94
2685				11/25/1996 12:00:00 AM	2650		28,735.00	38.88		1680	10.15	3,118.00	6,332.00
2686				11/25/1996 12:00:00 AM	2650		28,735.00	56.00		1680	10.15	5,377.72	0.00
2687				1/1/1989 12:00:00 AM	2652	1650 MANISTEE HWY	4,000.00	100.00		1677	6.45	298.19	1,851.81

	BN	BO	BP	BQ	BR	BS	BT	BU	BV
2684	N/A		N/A		Rental Agreement for 7/1/05 - 6/30/06	RENT - BASE RENT	960.42	0.00	1.00
2685	T	6/15/2003 12:00:00 AM	N/A		Cancellation letter sent 2/18/2004 effective 4/27/2004-Lease 10/17/97-10/16/2007 $113,400.00 an; $9,450.00 mo; $10.15 sq.ft. CIS/UA sublets to MWA 6,358 sq.ft. of space Recieves $64,533.72 an; $5,377.81mo; $10.15 sq.ft.	RENT - BASE RENT	9,450.00	0.00	1.00
2686	N/A		N/A			RENT - BASE RENT	0.00	5,377.81	1.00
2687	T	3/1/1998 12:00:00 AM	N/A		Lease expired	RENT - BASE RENT	2,150.00	0.00	1.00

	BW	BX	BY
2684	7/1/2005 12:00:00 AM	12/31/2007 12:00:00 AM	MONTH
2685	10/17/1997 12:00:00 AM	4/27/2004 12:00:00 AM	MONTH
2686	3/2/1998 12:00:00 AM	4/27/2004 12:00:00 AM	MONTH
2687	3/1/1989 12:00:00 AM	1/10/1998 12:00:00 AM	MONTH

	A	B	C	D	E	F	G	H	I	J	K	L	M	N	O
2688	Marquette	071	TECHNOLOGY, MGT. & BUDGET	10428-1996-1249	710 CHIPPEWA SQUARE	MARQUETTE	49855	09/25/1996	09/24/1997	0.00	5,000.04	10.00	500.00	RA	OFFICE BUILDING
2689	Marquette	071	TECHNOLOGY, MGT. & BUDGET	10428-1997-1239	710 CHIPPEWA SQ	MARQUETTE	49855	09/25/1997	01/24/1998	0.00	5,000.04	10.00	500.00	RA	OFFICE BUILDING
2690	Marquette	071	TECHNOLOGY, MGT. & BUDGET	10431-1996-1239	1401 Presque Isle	MARQUETTE	49855	11/01/1996	10/31/1997	0.00	2,532.96	8.50	298.00	RA	OFFICE BUILDING

	P	Q	R	S	T	U	V	W
2688	TERMINATED	30 Days; Standard Cancellation /			HVAC / ELECTRICITY / WATER / JANITORIAL / INT/EXT MAINT / LANDSCAPING / SNOW REMOVAL / PARKING / FLUORESCENT / RUBBISH REMOVAL / N/A /	0.00	0.00	0.00
2689	TERMINATED	30 Days; Standard Cancellation /			HVAC / ELECTRICITY / WATER / JANITORIAL / INT/EXT MAINT / LANDSCAPING / SNOW REMOVAL / PARKING / FLUORESCENT / RUBBISH REMOVAL / N/A /	0.00	0.00	0.00
2690	TERMINATED	30 Days; Standard Cancellation /			HVAC / ELECTRICITY / WATER / JANITORIAL / INT/EXT MAINT / LANDSCAPING / SNOW REMOVAL / PARKING / FLUORESCENT / RUBBISH REMOVAL / N/A /	0.00	0.00	0.00

	X	Y	Z	AA	AB	AC	AD	AE	AF	AG	AH	AI	AJ	AK	AL
2688	0.00	0.00	0.00	5,000.04	10.00	0.00	N/A		SUPERIOR HOLDINGS LLC	712 CHIPPEWA SQUARE, SUITE 100	MARQUETTE	MI	49855	E37	0
2689	0.00	0.00	0.00	5,000.04	10.00	0.00	N/A		SUPERIOR HOLDINGS, LLC	712 CHIPPEWA SQUARE	MARQUETTE	MI	49855	E37	0
2690	0.00	0.00	0.00	2,532.96	8.50	0.00	N/A		NORTHERN MICHIGAN UNIVERSITY	UNIVERSITY CENTER & CAMPUS ACTIVITIES	MARQUETTE	MI	49855	E37	0

	AM	AN	AO	AP	AQ	AR	AS	AT	AU	AV	AW	AX	AY	AZ
2688	N/A	LESSEE	N/A	1	0	4	Common	Lot	9/4/1996 12:00:00 AM	YES	9/20/1997 12:00:00 AM	2/23/1996 12:00:00 AM	YES	9/6/1996 12:00:00 AM
2689	N/A	LESSEE	N/A	1	0	4	Common	Lot	9/4/1996 12:00:00 AM	YES	9/20/1997 12:00:00 AM	2/23/1996 12:00:00 AM	YES	9/6/1996 12:00:00 AM
2690	N/A	LESSEE	N/A	1	0	2	Common	Lot	10/31/1996 12:00:00 AM	YES	7/1/1998 12:00:00 AM		YES	11/1/1996 12:00:00 AM

	BA	BB	BC	BD	BE	BF	BG	BH	BI	BJ	BK	BL	BM
2688					1574	710 CHIPPEWA SQUARE	0.00	0.00		3140	10.00	0.00	0.00
2689					1575		0.00	0.00		3140	10.00	0.00	0.00
2690					2757	COHODAS ADMIN BUILDING	106,861.00	0.00		1537	8.50	0.00	0.00

	BN	BO	BP	BQ	BR	BS	BT	BU	BV
2688	N/A		N/A		Agreement finalized	RENT - BASE RENT	416.67	0.00	1.00
2689	N/A		N/A		Agreement expired	RENT - BASE RENT	416.67	0.00	1.00
2690	N/A		N/A		renewal lease finalized	RENT - BASE RENT	211.08	0.00	1.00

	BW	BX	BY
2688	9/25/1996 12:00:00 AM	9/24/1997 12:00:00 AM	MONTH
2689	9/25/1997 12:00:00 AM	1/24/1998 12:00:00 AM	MONTH
2690	11/1/1996 12:00:00 AM	10/31/1997 12:00:00 AM	MONTH

	A	B	C	D	E	F	G	H	I	J	K	L	M	N	O
2691	Marquette	071	TECHNOLOGY, MGT. & BUDGET	10431-1997-1147	1401 Presque Isle	MARQUETTE	49855	11/01/1997	10/31/2001	0.00	2,831.04	9.25	298.00	LEASE	OFFICE BUILDING

	P	Q	R	S	T	U	V	W
	TERMINATED	90 Days; Std. Cancellatoin Either Party /			HVAC /	0.00	0.00	0.00
		90 Days; Std. Cancellatoin Either Party /			HVAC /			
		90 Days; Std. Cancellatoin Either Party /			HVAC /			
		90 Days; Std. Cancellatoin Either Party /			HVAC /			
		90 Days; Std. Cancellatoin Either Party /			HVAC /			
		90 Days; Std. Cancellatoin Either Party /			HVAC /			
					ELECTRICITY /			
					ELECTRICITY /			
					ELECTRICITY /			
					ELECTRICITY /			
					ELECTRICITY /			
					ELECTRICITY /			
					WATER /			
					WATER /			
					WATER /			
					WATER /			
					WATER /			
					WATER /			
					JANITORIAL /			
					JANITORIAL /			
					JANITORIAL /			
					JANITORIAL /			
					JANITORIAL /			
					JANITORIAL /			
					INT/EXT MAINT /			
					INT/EXT MAINT /			
					INT/EXT MAINT /			
					INT/EXT MAINT /			
					INT/EXT MAINT /			
					INT/EXT MAINT /			
					LANDSCAPING /			
					LANDSCAPING /			
2691					LANDSCAPING /			

	X	Y	Z	AA	AB	AC	AD	AE	AF	AG	AH	AI	AJ	AK	AL
2691	0.00	0.00	0.00	2,831.04	9.50	0.00	N/A		NORTHERN MICHIGAN UNIVERSITY	UNIVERSITY CENTER & CAMPUS ACTIVITIES	MARQUETTE	MI	49855	E37	0

	AM	AN	AO	AP	AQ	AR	AS	AT	AU	AV	AW	AX	AY	AZ
2691	N/A	LESSEE	OFFICE	1	0	2	Common	Lot	12/1/2003 12:00:00 AM	YES	7/1/2002 12:00:00 AM	5/29/1997 12:00:00 AM	YES	11/1/1996 12:00:00 AM

	BA	BB	BC	BD	BE	BF	BG	BH	BI	BJ	BK	BL	BM
2691					1915	Cohodas Admin Bldg.	105,009.00	0.28		2696	9.25	0.00	0.00

	BN	BO	BP	BQ	BR	BS	BT	BU	BV
2691	N/A		N/A		Option Exercised and given new Sp. Rq. # PA = J Bobo Marquette County - 52 Parking - 2 1st Option: Nov 1 1997 thru Oct 31 2001 Rates: $2,682.48/yr, $217.29/mo, $8.75/sf (With mid-term increases every year.) 2nd Option: Nov 1, 2001, thru Oct 31 2006 Rates: 2,905.56/yr, 242.13/mo, $9.75/sf (with mid-term increase every year.)	RENT - BASE RENT	235.92	0.00	1.00

	BW	BX	BY
	11/1/2000 12:00:00 AM	10/31/2001 12:00:00 AM	MONTH
2691			

	A	B	C	D	E	F	G	H	I	J	K	L	M	N	O
2692	Marquette	071	TECHNOLOGY, MGT. & BUDGET	10431-2001-1059	1401 Presque Isle	MARQUETTE	49855	11/01/1997	10/31/2006	0.00	2,905.56	10.75	298.00	LEASE	OFFICE BUILDING
2693	Marquette	071	TECHNOLOGY, MGT. & BUDGET	10431-2006-0122	1401 Presque Isle	MARQUETTE	49855	11/01/2006	08/31/2010	0.00	3,203.52	12.75	298.00	LEASE	OFFICE BUILDING
2694	Marquette	071	TECHNOLOGY, MGT. & BUDGET	10722-1999-1219	706 CHIPPEWA SQUARE	MARQUETTE	49855	08/26/1999	05/26/2000	0.00	3,999.96	10.00	400.00	RA	OFFICE BUILDING

	P	Q	R	S	T	U	V	W
2692	TERMINATED	Standard; 90 day / Standard; 90 day / Standard; 90 day / Standard; 90 day / Standard; 90 day / Standard; 90 day / Standard; 90 day / Standard; 90 day / Standard; 90 day /			HVAC / HVAC / HVAC / HVAC / HVAC / HVAC / HVAC / HVAC / HVAC / GAS / GAS / GAS / GAS / GAS / GAS / GAS / GAS / GAS / ELECTRICITY / ELECTRICITY / ELECTRICITY / ELECTRICITY / ELECTRICITY / ELECTRICITY / ELECTRICITY / ELECTRICITY / ELECTRICITY / WATER / WATER / WATER / WATER / WATER / WATER /	0.00	0.00	0.00
2693	TERMINATED	standard 90 day notice / standard 90 day notice /			GROSS (FULL SERVICE) / GROSS (FULL SERVICE) / TELECOMMUNICATIONS / TELECOMMUNICATIONS /	0.00	0.00	0.00
2694	TERMINATED	30 Days; Standard Cancellation /			HVAC / ELECTRICITY / WATER / JANITORIAL / INT/EXT MAINT / LANDSCAPING / SNOW REMOVAL / PARKING / FLUORESCENT / RUBBISH REMOVAL / N/A /	0.00	0.00	0.00

	X	Y	Z	AA	AB	AC	AD	AE	AF	AG	AH	AI	AJ	AK	AL
2692	0.00	0.00	0.00	2,905.56	9.75	0.00	N/A		NORTHERN MICHIGAN UNIVERSITY	UNIVERSITY CENTER & CAMPUS ACTIVITIES	MARQUETTE	MI	49855	E37	0
2693	0.00	0.00	0.00	3,203.52	10.75	0.00	N/A		NORTHERN MICHIGAN UNIVERSITY	UNIVERSITY CENTER & CAMPUS ACTIVITIES	MARQUETTE	MI	49855	E37	
2694	0.00	0.00	0.00	3,999.96	10.00	0.00	N/A		U. P. CHIPPEWA	706 CHIPPEWA SQUARE, SUITE 103	MARQUETTE	MI	49855	E37	0

	AM	AN	AO	AP	AQ	AR	AS	AT	AU	AV	AW	AX	AY	AZ
2692	GROSS	LESSEE	OFFICE	1	0	0	Common	Lot	12/1/2003 12:00:00 AM	YES	7/1/2007 12:00:00 AM	2/16/2001 12:00:00 AM	YES	11/1/1996 12:00:00 AM
2693	GROSS	LESSOR	OFFICE	1	0	2	Common	Lot	10/17/2006 12:00:00 AM	YES	7/1/2011 12:00:00 AM	10/19/2006 12:00:00 AM	YES	11/1/1996 12:00:00 AM
2694	N/A	LESSEE	N/A	1	0	4	Common	Lot	8/17/1999 12:00:00 AM	YES	8/25/2000 12:00:00 AM	8/3/1999 12:00:00 AM	YES	8/10/1999 12:00:00 AM

	BA	BB	BC	BD	BE	BF	BG	BH	BI	BJ	BK	BL	BM
2692	10/21/1997 12:00:00 AM	13			1915	Cohodas Admin Bldg.	105,009.00	0.28	RED Mqt	2696	10.75	88.87	178.18
2693	11/8/2006 12:00:00 AM	14			1915	Cohodas Admin Bldg.	105,009.00	0.00	4th marquette	2696	12.75	0.00	316.63
2694					1581	706 CHIPPEWA SQUARE	0.00	0.00		3132	10.00	0.00	0.00

	BN	BO	BP	BQ	BR	BS	BT	BU	BV
2692	N/A		N/A			RENT - BASE RENT	242.13	0.00	1.00
2693	N/A		N/A		Date cancellation letter was sent: 5-27-2010 Effective date of cancellation: 8-31-10 The original expiration date of the lease: 10-31-11 If the file is to remain in our office more than two years (include reason): no Renew for 5 yrs w/one 5-yr option	RENT - BASE RENT	266.96	0.00	1.00
2694	N/A		N/A		Due to Lessee relocating into	RENT - BASE RENT	333.33	0.00	1.00

	BW	BX	BY
2692	11/1/2001 12:00:00 AM	10/31/2002 12:00:00 AM	MONTH
2693	11/1/2006 12:00:00 AM	10/31/2007 12:00:00 AM	MONTH
2694	8/26/1999 12:00:00 AM	5/26/2000 12:00:00 AM	MONTH

	A	B	C	D	E	F	G	H	I	J	K	L	M	N	O
2695	Marquette	071	TECHNOLOGY, MGT. & BUDGET	10976-2001-1338	706 CHIPPEWA SQUARE	MARQUETTE	49855	01/11/2002	10/01/2002	0.00	9,000.00	11.25	800.00	RA	OFFICE BUILDING
2696	Marquette	071	TECHNOLOGY, MGT. & BUDGET	6579-1988-178	228 W WASHINGTON	MARQUETTE	49855	07/01/1988	06/30/1991	0.00	13,488.96	7.00	1,927.00	LEASE	OFFICE BUILDING
2697	Marquette	071	TECHNOLOGY, MGT. & BUDGET	7719-1990-2121	3060 WRIGHT ST	MARQUETTE	49855	01/27/1992	12/31/2003	0.00	112,800.00	4.70	24,000.00	LEASE	WAREHOUSE

	P	Q	R	S	T	U	V	W
2695	TERMINATED	30 day Standard; Exercised /			HVAC / ELECTRICITY / WATER / JANITORIAL / INT/EXT MAINT / LANDSCAPING / SNOW REMOVAL / RUBBISH REMOVAL / FLUORESCENT /	0.00	0.00	0.00
2696	TERMINATED	60 Days; Standard Cancellation /			HVAC / ELECTRICITY / WATER / JANITORIAL / INT/EXT MAINT / LANDSCAPING / SNOW REMOVAL / PARKING / FLUORESCENT / RUBBISH REMOVAL / N/A /	0.00	0.00	0.00
2697	TERMINATED				HVAC / HVAC / ELECTRICITY / ELECTRICITY / WATER / WATER / JANITORIAL / JANITORIAL / INT/EXT MAINT / INT/EXT MAINT / LANDSCAPING / LANDSCAPING / SNOW REMOVAL / SNOW REMOVAL / PARKING / PARKING / FLUORESCENT / FLUORESCENT / RUBBISH REMOVAL / RUBBISH REMOVAL / GAS / GAS /	0.00	0.00	0.00

	X	Y	Z	AA	AB	AC	AD	AE	AF	AG	AH	AI	AJ	AK	AL
2695	0.00	0.00	0.00	9,000.00	11.25	0.00	N/A		M & R Marquette, LLC	501 Hillside	MARQUETTE	MI	49855	E37	
2696	0.00	0.00	0.00	13,488.96	7.00	0.00	N/A		M/M PETER O'DOVERO	PO BOX 970	MARQUETTE	MI	49855		0
2697	0.00	0.00	0.00	112,800.00	4.70	0.00	N/A		O'DOVERO DEVELOPMENT	110 AIRPORT ROAD	NEGAUNEE	MI	49866	E37	0

	AM	AN	AO	AP	AQ	AR	AS	AT	AU	AV	AW	AX	AY	AZ
2695	GROSS	LESSEE	MIXED USE	1	0	4	Common	Lot		YES	6/23/2002 12:00:00 AM	1/9/2002 12:00:00 AM	N/A	
2696	N/A	LESSEE	N/A	4	0	0	Common	Lot	8/4/1988 12:00:00 AM	YES	1/1/1991 12:00:00 AM	8/2/1988 12:00:00 AM	YES	6/25/1985 12:00:00 AM
2697	NET	LESSEE	MIXED USE	4	0	30	Common	Lot	5/28/1991 12:00:00 AM	YES	1/1/2004 12:00:00 AM	6/21/2002 12:00:00 AM	YES	1/27/1992 12:00:00 AM

	BA	BB	BC	BD	BE	BF	BG	BH	BI	BJ	BK	BL	BM
2695					1581	706 CHIPPEWA SQUARE	0.00	8.00	Suite 101	3132	11.25	300.00	450.00
2696					2402	228 W WASHINGTON	0.00	0.00		2013	7.00	0.00	0.00
2697				12/1/1991 12:00:00 AM	2131	3060 WRIGHT ST	24,000.00	100.00		2386	4.70	470.00	8,930.00

	BN	BO	BP	BQ	BR	BS	BT	BU	BV
2695	N/A		N/A		This is a rental agreement for a new location. Space is used for a Health-screening unit for state employees, retirees, and their spouses. Rate was determined by negotiation. One proposal was received and analyzed. This location was selected because the Department has occupied space in this building in previous years and it works very well for their program needs. This space meets BFD. Cancellation clause is a 30-day standard. NO ADJUSTMENTS; NO RENEWAL OPTIONS	RENT - BASE RENT	750.00	0.00	1.00
2696	N		N/A		Relocated to 715 W. Washington	RENT - BASE RENT	1,124.08	0.00	1.00
2697	T	3/1/2004 12:00:00 AM	N/A			RENT - BASE RENT	9,400.00	0.00	1.00

	BW	BX	BY
2695	1/11/2002 12:00:00 AM	10/31/2002 12:00:00 AM	MONTH
2696	7/1/1988 12:00:00 AM	6/30/1991 12:00:00 AM	MONTH
2697	1/27/1992 12:00:00 AM	4/26/2002 12:00:00 AM	MONTH

	A	B	C	D	E	F	G	H	I	J	K	L	M	N	O
2698	Marquette	071	TECHNOLOGY, MGT. & BUDGET	7719-2001-1204	3060 WRIGHT ST	MARQUETTE	49855	01/27/1992	12/31/2003	0.00	56.40	4.70	24,000.00	LEASE	WAREHOUSE
2699	Marquette	071	TECHNOLOGY, MGT. & BUDGET	7719-2002-2058	3060 WRIGHT ST	MARQUETTE	49855	01/27/1992	04/26/2002	0.00	112,800.00	4.70	24,000.00	LEASE	WAREHOUSE
2700	Marquette	071	TECHNOLOGY, MGT. & BUDGET	7871-1992-1061	PIONEER SQUARE MALL STE #304	ISHPEMING	49849	07/01/1992	06/30/1993	0.00	1,200.00	10.00	120.00	RA	OFFICE BUILDING
2701	Marquette	191	CIVIL SERVICE	10137-1993-1222	425 FISHER ST	MARQUETTE	49855	04/01/1994	03/31/1995	0.00	1,034.16	4.17	248.00	RA	OFFICE BUILDING

	P	Q	R	S	T	U	V	W
2698	TERMINATED	180 Day Either Party /			HVAC / ELECTRICITY / WATER / JANITORIAL / RUBBISH REMOVAL / FLUORESCENT / SNOW REMOVAL / INT/EXT MAINT / INSURANCE / TAXES /	0.00	0.00	0.00
2699	TERMINATED					0.00	0.00	0.00
2700	TERMINATED	30 Days; Standard Cancellation /			HVAC / ELECTRICITY / WATER / JANITORIAL / INT/EXT MAINT / LANDSCAPING / SNOW REMOVAL / PARKING / FLUORESCENT / RUBBISH REMOVAL / N/A /	0.00	0.00	0.00
2701	TERMINATED	30 Days; Std. Cancellatoin Either Party /			HVAC / ELECTRICITY / WATER / JANITORIAL / INT/EXT MAINT / LANDSCAPING / SNOW REMOVAL / PARKING / FLUORESCENT / RUBBISH REMOVAL / N/A /	0.00	0.00	0.00

	X	Y	Z	AA	AB	AC	AD	AE	AF	AG	AH	AI	AJ	AK	AL
2698	0.00	0.00	0.00	56.40	0.00	0.00	N/A		O'Dovero Properties	110 Airport Road	NEGAUNEE	MI	49866	E37	0
2699	0.00	0.00	0.00	112,800.00	4.70	0.00	N/A		O'Dovero Properties	110 Airport Road	NEGAUNEE	MI	49866	E37	0
2700	0.00	0.00	0.00	1,200.00	10.00	0.00	N/A		PAUL W. & SANDRA D. ARSENAULT	308 CLEVELAND AVENUE	ISHPEMING	MI	49849	E34	0
2701	0.00	0.00	0.00	1,034.16	4.17	0.00	N/A		DEPT OF MILITARY AFFAIRS	2500 NORTH WASHINGTON	LANSING	MI	48909	E23	0

	AM	AN	AO	AP	AQ	AR	AS	AT	AU	AV	AW	AX	AY	AZ
2698	NET	LESSEE	MIXED USE	4	0	30	Common	Lot		YES	1/1/2003 12:00:00 AM		YES	1/27/1992 12:00:00 AM
2699	GROSS	LESSEE	MIXED USE	4	0	30	Common	Lot		YES	1/1/2003 12:00:00 AM		N/A	
2700	N/A	LESSEE	N/A	1	0	1	Common	Lot	7/22/1992 12:00:00 AM	YES	4/12/1994 12:00:00 AM	10/7/1992 12:00:00 AM	YES	6/30/1992 12:00:00 AM
2701	N/A	STATE-STATE	N/A	1	1	4	Common	Lot		YES			NO	

	BA	BB	BC	BD	BE	BF	BG	BH	BI	BJ	BK	BL	BM
2698				12/1/1991 12:00:00 AM	2131	3060 WRIGHT ST	24,000.00	0.00		2386	4.70	470.00	8,930.00
2699				12/1/1991 12:00:00 AM	2131	3060 WRIGHT ST	24,000.00	0.00		2386	4.70	470.00	8,930.00
2700				1/1/1991 12:00:00 AM	1173	PIONEER SQUARE MALL STE #	40,000.00	0.30		3790	10.00	0.00	0.00
2701					1874	DJ JACOBETTI HOME/VETS	0.00	0.00		2747	4.17	0.00	0.00

	BN	BO	BP	BQ	BR	BS	BT	BU	BV
2698	T	3/2/2003 12:00:00 AM	N/A		The purpose of the Addendum is to update the Civil Rights language and add the Year 2000 language; change the cancellation clause for the renewal option from a Legislative Restrictive to a Standard either party; and modify the dates in the renewal option. The renewal option will be automatically exercised upon approval of Addendum. Effective date of addendum # 1 is April 27, 2002.	RENT - BASE RENT	4.70	0.00	1.00
2699	N/A		N/A		Exercise 1.4 holdover per letter dated 11/28/01.	RENT - BASE RENT	9,400.00	0.00	1.00
2700	N/A		N/A		Renewal lease written	RENT - BASE RENT	100.00	0.00	1.00
2701	N/A		N/A		Cancellation date 3/31/95	RENT - BASE RENT	0.00	86.18	1.00

	BW	BX	BY
2698	4/27/2002 12:00:00 AM	4/26/2007 12:00:00 AM	MONTH
2699	1/27/2002 12:00:00 AM	4/26/2002 12:00:00 AM	MONTH
2700	7/1/1992 12:00:00 AM	6/30/1993 12:00:00 AM	MONTH
2701	4/1/1994 12:00:00 AM	3/31/1995 12:00:00 AM	MONTH

	A	B	C	D	E	F	G	H	I	J	K	L	M	N	O
2702	Marquette	231	STATE	10404-1995-1362	910 US 41 W	ISHPEMING	49849	11/01/1996	12/16/2005	0.00	16,239.96	10.00	1,624.00	LEASE	OFFICE BUILDING
2703	Marquette	231	STATE	10404-2001-1058	910 US 41 W	ISHPEMING	49849	11/01/1996	12/16/2005	0.00	16,239.96	10.00	1,624.00	LEASE	OFFICE BUILDING

	P	Q	R	S	T	U	V	W
2702	TERMINATED	Standard 90 day; All terms / Standard 90 day; All terms /			HVAC / HVAC / ELECTRICITY / ELECTRICITY / WATER / WATER / JANITORIAL / JANITORIAL / INT/EXT MAINT / INT/EXT MAINT / LANDSCAPING / LANDSCAPING / SNOW REMOVAL / SNOW REMOVAL / PARKING / PARKING / FLUORESCENT / FLUORESCENT / RUBBISH REMOVAL / RUBBISH REMOVAL / RUBBISH REMOVAL / RUBBISH REMOVAL /	0.00	0.00	0.00
2703	TERMINATED	Standard; 90 day / Standard; 90 day /			JANITORIAL / JANITORIAL / ELECTRICITY / ELECTRICITY / GAS / GAS / HVAC / HVAC / WATER / WATER / INT/EXT MAINT / INT/EXT MAINT / FLUORESCENT / FLUORESCENT / LANDSCAPING / LANDSCAPING / RUBBISH REMOVAL / RUBBISH REMOVAL / PARKING / PARKING / PEST CONTROL / PEST CONTROL / SNOW REMOVAL / SNOW REMOVAL / RUBBISH REMOVAL / RUBBISH REMOVAL /	0.00	0.00	0.00

	X	Y	Z	AA	AB	AC	AD	AE	AF	AG	AH	AI	AJ	AK	AL
2702	0.00	0.00	0.00	16,239.96	10.00	0.00	N/A		BLEWETT'S FOOD INC.	218 NORTH SECOND STREET	ISHPEMING	MI	49849	E37	2003
2703	0.00	0.00	0.00	16,239.96	10.00	0.00	N/A		BLEWETT'S FOOD INC.	218 NORTH SECOND STREET	ISHPEMING	MI	49849	E37	2003

	AM	AN	AO	AP	AQ	AR	AS	AT	AU	AV	AW	AX	AY	AZ
2702	N/A	LESSEE	OFFICE	5	0	25	Common	Lot	2/14/2003 12:00:00 AM	YES	12/24/2002 12:00:00 AM	9/13/2002 12:00:00 AM	YES	10/23/1996 12:00:00 AM
2703	NET	LESSEE	OFFICE	5	0	25	Common	Lot	2/14/2003 12:00:00 AM	YES	7/10/2006 12:00:00 AM	11/7/1996 12:00:00 AM	YES	10/23/1996 12:00:00 AM

	BA	BB	BC	BD	BE	BF	BG	BH	BI	BJ	BK	BL	BM
2702				12/31/2003 12:00:00 AM	1426	910 US 41 W	21,453.00	7.57		3328	10.00	541.33	812.00
2703				12/31/2003 12:00:00 AM	1426	910 US 41 W	21,453.00	7.57		3328	10.00	541.33	812.00

	BN	BO	BP	BQ	BR	BS	BT	BU	BV
2702	T	6/15/2005 12:00:00 AM	N/A		Renewal optioned exercised per letter dated March 19, 2001 under SR #2001-1058	RENT - BASE RENT	1,353.33	0.00	1.00
2703	T	6/15/2005 12:00:00 AM	N/A		Dept canceled lse effective Dec 16, 2005 per letter dated Sept 13, 2005 Renewal Option exercised per letter dated March 19, 2001.	RENT - BASE RENT	1,353.33	0.00	1.00

	BW	BX	BY
2702	11/1/1996 12:00:00 AM	10/31/2001 12:00:00 AM	MONTH
2703	11/1/1996 12:00:00 AM	10/31/2001 12:00:00 AM	MONTH

	A	B	C	D	E	F	G	H	I	J	K	L	M	N	O
2704	Marquette	231	STATE	11108-2004-1214	2025 S Highway 41 West	MARQUETTE	49855	10/28/2005	10/27/2015	0.00	64,422.00	13.50	4,772.00	LEASE	OFFICE BUILDING
2705	Marquette	231	STATE	2003-1986-13	216 Jackson St.	NEGAUNEE	49866	10/01/1986	11/30/1996	0.00	2,460.00	2.51	979.00	LEASE	OFFICE BUILDING
2706	Marquette	231	STATE	4512-1988-89	2702 W US41	MARQUETTE	49855	11/01/1988	01/31/1992	0.00	1,440.00	1.88	768.00	LEASE	WAREHOUSE

	P	Q	R	S	T	U	V	W
2704	RENT AUTHORIZED	Standard; 90 day / Standard; 90 day / Standard; 90 day / Standard; 90 day / Standard; 90 day /		5 year; 30 day / 5 year; 30 day / 5 year; 30 day / 5 year; 30 day / 5 year; 30 day / 5 year; 30 day / 5 year; 30 day / 5 year; 30 day / 5 year; 30 day / 5 year; 30 day / 5 year; 30 day / 5 year; 30 day / 5 year; 30 day / 5 year; 30 day / 5 year; 30 day /	PUBLIC UTILITIES / PUBLIC UTILITIES / PUBLIC UTILITIES / PUBLIC UTILITIES / PUBLIC UTILITIES / JANITORIAL / JANITORIAL / JANITORIAL / JANITORIAL / JANITORIAL /	7,550.59	4,223.04	0.00
2705	TERMINATED	30 Days; Standard Cancellation /			HVAC / ELECTRICITY / WATER / JANITORIAL / INT/EXT MAINT / LANDSCAPING / SNOW REMOVAL / PARKING / FLUORESCENT / RUBBISH REMOVAL / N/A /	0.00	0.00	0.00
2706	TERMINATED	30 Days; Standard Cancellation /			HVAC / ELECTRICITY / WATER / JANITORIAL / INT/EXT MAINT / LANDSCAPING / SNOW REMOVAL / PARKING / FLUORESCENT / RUBBISH REMOVAL / N/A /	0.00	0.00	0.00

	X	Y	Z	AA	AB	AC	AD	AE	AF	AG	AH	AI	AJ	AK	AL
2704	0.00	0.00	0.00	76,195.63	15.97	0.00	Actual	2013	Dagenais Real Estate Inc.	1505 N Lincoln Rd.	ESCANABA	MI	49829	E97	7779 & 10404
2705	0.00	0.00	0.00	2,460.00	2.51	0.00	N/A		RAYMOND J. & AMBER J. NEELY	307 TOBIN STREET	NEGAUNEE	MI	49866		0
2706	0.00	0.00	0.00	1,440.00	1.88	0.00	N/A		BRUCE E PESOLA	2712 US-41 WEST	MARQUETTE	MI	49855		0

	AM	AN	AO	AP	AQ	AR	AS	AT	AU	AV	AW	AX	AY	AZ
2704	NET	LESSEE	OFFICE	12	0	875	Common	Lot	11/8/2013 12:00:00 AM	YES	7/1/2014 12:00:00 AM	11/2/2005 12:00:00 AM	YES	11/14/2005 12:00:00 AM
2705	N/A	LESSEE	N/A	4	0	0	Common	Lot	9/19/1991 12:00:00 AM	YES	4/22/1997 12:00:00 AM	9/10/1984 12:00:00 AM	YES	6/15/1994 12:00:00 AM
2706	N/A	LESSEE	N/A	0	0	0	Common	Lot	2/17/1988 12:00:00 AM	YES			NO	

	BA	BB	BC	BD	BE	BF	BG	BH	BI	BJ	BK	BL	BM
2704	6/21/2005 12:00:00 AM	10			7891		183,448.00	2.60	1st M-290 Mqt	5036	13.50	1,789.50	3,579.00
2705				1/1/1988 12:00:00 AM	2446	216 JACKSON ST	1,849.00	52.90		1952	2.51	0.00	0.00
2706					2278	2702 W US41	768.00	100.00		2180	1.88	0.00	120.00

	BN	BO	BP	BQ	BR	BS	BT	BU	BV
2704	N/A		N/A		As of 3-20-07: Total of CCO's = $47,592.00 (less 10%) 0040-2007 CCO#5: install 2 new exterior wall pack light fixtures for $1,045.00 (includes 10% of 95.00) (950.00) approved by SAB 3-20-07 Item #17 00042-2006 CCO #4: install electrical drops, circuits, receptacles, and an ISO ground receptacle for $4,730.00 (incl 10% of 430.00) approved by SAB 2-28-06 Item #11 0145-2005 CCO #3: tile, window, electrical, hvac zone, chair rail for $13,961.20 (incl 10%) approved by SAB 12-6-05 Item # 14 0118-2005 CCO #2: cabinets for $6,517.50 (incl 10%) approved by SAB 9-6-05 Item #23 0117-2005 CCO #1: office area, doors, sprinkler, electrical work, sink, faucet, recirculation hot water line, water cooler, and air registers for $24,911.25 (incl 5%) approved by Directors Agenda 8-2-05 Item #14	RENT - BASE RENT	5,368.50	0.00	1.00
2705	T	3/1/1997 12:00:00 AM	N/A		Relocated to new space	RENT - BASE RENT	205.00	0.00	1.00
2706	N		N/A		Agency moved out	RENT - BASE RENT	120.00	0.00	1.00

	BW	BX	BY
2704	10/28/2005 12:00:00 AM	10/27/2010 12:00:00 AM	MONTH
2705	10/1/1986 12:00:00 AM	11/30/1996 12:00:00 AM	MONTH
2706	11/1/1988 12:00:00 AM	1/31/1992 12:00:00 AM	MONTH

	A	B	C	D	E	F	G	H	I	J	K	L	M	N	O
2707	Marquette	231	STATE	4756-1987-51	1108 CHAMPION	MARQUETTE	49855	01/01/1981	08/31/1992	0.00	13,022.04	8.50	1,532.00	LEASE	OFFICE BUILDING
2708	Marquette	231	STATE	7478-1990-2062	308 CLEVELAND AVE	ISHPEMING	49849	06/01/1990	11/30/1996	0.00	1,200.00	11.54	104.00	LEASE	OFFICE BUILDING
2709	Marquette	231	STATE	7527-1990-2063	401 Fair Ave.	MARQUETTE	49855	07/01/1990	09/12/1993	0.00	1,200.00	0.00	20,000.00	LEASE	OTHER

	P	Q	R	S	T	U	V	W
2707	TERMINATED	60 Days; Legislative Restrictive /			HVAC / ELECTRICITY / WATER / JANITORIAL / INT/EXT MAINT / LANDSCAPING / SNOW REMOVAL / PARKING / FLUORESCENT / RUBBISH REMOVAL / N/A /	0.00	0.00	0.00
2708	TERMINATED	30 Days; Standard Cancellation /			HVAC / ELECTRICITY / WATER / JANITORIAL / INT/EXT MAINT / LANDSCAPING / SNOW REMOVAL / PARKING / FLUORESCENT / RUBBISH REMOVAL / N/A /	0.00	0.00	0.00
2709	TERMINATED	30 Days; Standard Cancellation /			HVAC / ELECTRICITY / WATER / JANITORIAL / INT/EXT MAINT / LANDSCAPING / SNOW REMOVAL / PARKING / FLUORESCENT / RUBBISH REMOVAL / N/A /	0.00	0.00	0.00

	X	Y	Z	AA	AB	AC	AD	AE	AF	AG	AH	AI	AJ	AK	AL
2707	0.00	0.00	0.00	13,022.04	8.50	0.00	N/A		ROBERT & FRANCES DUPRAS	904 GARFIELD AVE	MARQUETTE	MI	49855		0
2708	0.00	0.00	0.00	1,200.00	11.54	0.00	N/A		PAUL W. & SANDRA D. ARSENAULT	308 CLEVELAND AVENUE	ISHPEMING	MI	49849	E34	0
2709	0.00	0.00	0.00	1,200.00	0.06	0.00	N/A		CITY OF MARQUETTE	300 BARAGA	MARQUETTE	MI	49855	E34	0

	AM	AN	AO	AP	AQ	AR	AS	AT	AU	AV	AW	AX	AY	AZ
2707	N/A	LESSEE	N/A	7	0	0	Common	Lot	9/11/1981 12:00:00 AM	YES	5/1/1993 12:00:00 AM	11/5/1984 12:00:00 AM	YES	4/6/1989 12:00:00 AM
2708	N/A	LESSEE	N/A	1	0	0	Common	Lot	4/30/1996 12:00:00 AM	YES	4/12/1997 12:00:00 AM	10/7/1992 12:00:00 AM	YES	6/30/1992 12:00:00 AM
2709	N/A	LESSEE	N/A	0	0	0	Common	Lot	7/25/1990 12:00:00 AM	YES			N/A	

	BA	BB	BC	BD	BE	BF	BG	BH	BI	BJ	BK	BL	BM
2707				1/1/1987 12:00:00 AM	2956	1108 CHAMPION	3,928.00	39.00		1274	8.50	67.98	771.85
2708					2127	PIONEER SQUARE MALL STE #	40,000.00	0.00		2390	11.54	0.00	0.00
2709					3164	MARQUETTE LAKEVIEW ARENA	0.00	0.00		3697	0.00	0.00	0.00

	BN	BO	BP	BQ	BR	BS	BT	BU	BV
2707	N/A		N/A		Lease expired	RENT - BASE RENT	1,085.17	0.00	1.00
2708	N		N/A		moved into new space	RENT - BASE RENT	100.00	0.00	1.00
2709	N/A		N/A		Dept. cannot justify the	RENT - BASE RENT	100.00	0.00	1.00

	BW	BX	BY
2707	1/1/1981 12:00:00 AM	8/31/1992 12:00:00 AM	MONTH
2708	6/1/1990 12:00:00 AM	11/30/1996 12:00:00 AM	MONTH
2709	7/1/1990 12:00:00 AM	9/12/1993 12:00:00 AM	MONTH

	A	B	C	D	E	F	G	H	I	J	K	L	M	N	O
2710	Marquette	231	STATE	7779-1991-1043	1301 O'DOVERO DR	MARQUETTE	49855	08/01/1992	07/31/2002	0.00	28,612.56	10.50	2,725.00	LEASE	OFFICE BUILDING
2711	Marquette	231	STATE	7779-2001-1291	1301 O'DOVERO DR	MARQUETTE	49855	08/01/2002	12/16/2005	0.00	28,612.56	10.50	2,725.00	LEASE	OFFICE BUILDING
2712	Marquette	271	TREASURY	7459-1999-1290	1055 W BARAGA	MARQUETTE	49855	05/01/2000	11/30/2002	0.00	9,360.00	8.77	1,067.00	LEASE	OFFICE BUILDING

	P	Q	R	S	T	U	V	W
2710	TERMINATED	60 Days; Executive / 60 Days; Executive /			HVAC / HVAC / ELECTRICITY / ELECTRICITY / WATER / WATER / JANITORIAL / JANITORIAL / INT/EXT MAINT / INT/EXT MAINT / LANDSCAPING / LANDSCAPING / SNOW REMOVAL / SNOW REMOVAL / PARKING / PARKING / FLUORESCENT / FLUORESCENT / RUBBISH REMOVAL / RUBBISH REMOVAL / N/A / N/A / N/A / N/A /	0.00	0.00	0.00
2711	TERMINATED	Standard 90 day /			HVAC / ELECTRICITY / WATER / JANITORIAL / PARKING / INT/EXT MAINT / LANDSCAPING / RUBBISH REMOVAL / FLUORESCENT / PEST CONTROL / SNOW REMOVAL / GAS /	0.00	0.00	0.00
2712	TERMINATED	90 day Standard; Exercised /			HVAC / ELECTRICITY / WATER / JANITORIAL / INT/EXT MAINT / LANDSCAPING / SNOW REMOVAL / PARKING / FLUORESCENT / RUBBISH REMOVAL / N/A /	0.00	0.00	0.00

	X	Y	Z	AA	AB	AC	AD	AE	AF	AG	AH	AI	AJ	AK	AL
2710	0.00	0.00	0.00	28,612.56	10.50	0.00	N/A		JCP TRUST/O'DOVERO PROPERTIES	C/O O'DOVERO DEVELOPMENT	NEGAUNEE	MI	49866	E37	4756
2711	0.00	0.00	0.00	28,612.56	10.50	0.00	N/A		O'Dovero Properties	110 Airport Road	NEGAUNEE	MI	49866	E37	0
2712	0.00	0.00	0.00	9,360.00	8.77	0.00	N/A		IDI Properties, Inc.	1021 West Baraga Ave	MARQUETTE	MI	49855	E37	0

	AM	AN	AO	AP	AQ	AR	AS	AT	AU	AV	AW	AX	AY	AZ
2710	NET	LESSEE	OFFICE	8	0	35	Common	Lot	12/6/1999 12:00:00 AM	YES	1/1/2003 12:00:00 AM	2/14/1997 12:00:00 AM	YES	8/4/1992 12:00:00 AM
2711	NET	LESSEE	OFFICE	8	0	35	Reserved	Lot	6/17/2002 12:00:00 AM	YES	1/1/2006 12:00:00 AM	3/27/2002 12:00:00 AM	YES	8/4/1992 12:00:00 AM
2712	NET	LESSEE	OFFICE	5	0	10	Common	Lot	9/20/1999 12:00:00 AM	YES	2/16/2003 12:00:00 AM	9/9/1999 12:00:00 AM	YES	1/6/2000 12:00:00 AM

	BA	BB	BC	BD	BE	BF	BG	BH	BI	BJ	BK	BL	BM
2710				7/30/1997 12:00:00 AM	2801	1301 O'DOVERO DR	2,725.00	3.71		1481	10.50	238.38	2,146.00
2711				7/30/1997 12:00:00 AM	2801	1301 O'DOVERO DR	2,725.00	3.71		1481	10.50	238.38	2,146.00
2712					3010	1055 W BARAGA	5,543.00	14.90		1205	8.77	0.00	0.00

	BN	BO	BP	BQ	BR	BS	BT	BU	BV
2710	T	3/1/2003 12:00:00 AM	N/A			RENT - BASE RENT	2,384.38	0.00	1.00
2711	T	6/15/2005 12:00:00 AM	N/A		Dept canceled lse effective Dec 16, 2005 per letter dated Sept 13, 2005	RENT - BASE RENT	2,384.38	0.00	1.00
2712	T	6/15/2003 12:00:00 AM	N/A			RENT - BASE RENT	780.00	0.00	1.00

	BW	BX	BY
2710	8/1/1992 12:00:00 AM	7/31/1997 12:00:00 AM	MONTH
2711	8/1/2002 12:00:00 AM	12/16/2005 12:00:00 AM	MONTH
2712	5/1/2000 12:00:00 AM	11/30/2002 12:00:00 AM	MONTH

	A	B	C	D	E	F	G	H	I	J	K	L	M	N	O
2713	Marquette	275	TREASURY - STATE LOTTERY	7713-1990-2166	715 W WASHINGTON ST	MARQUETTE	49855	07/01/1991	11/30/1997	0.00	27,575.52	8.49	3,248.00	LEASE	OFFICE BUILDING
2714	Marquette	313	EDUCATION	1175-1988-12	106 COLES DR	MARQUETTE	49855	09/01/1988	12/31/1994	0.00	28,620.00	7.95	3,600.00	LEASE	OFFICE BUILDING

	P	Q	R	S	T	U	V	W
2713	TERMINATED	60 Days; Executive Legislation /			HVAC / ELECTRICITY / WATER / JANITORIAL / INT/EXT MAINT / LANDSCAPING / SNOW REMOVAL / PARKING / FLUORESCENT / RUBBISH REMOVAL / N/A /	0.00	0.00	0.00
2714	TERMINATED	60 Days; Standard Cancellation /			HVAC / ELECTRICITY / WATER / JANITORIAL / INT/EXT MAINT / LANDSCAPING / SNOW REMOVAL / PARKING / FLUORESCENT / RUBBISH REMOVAL / N/A /	0.00	0.00	0.00

	X	Y	Z	AA	AB	AC	AD	AE	AF	AG	AH	AI	AJ	AK	AL
2713	0.00	0.00	0.00	27,575.52	8.49	0.00	N/A		PETER E. AND LOIS A. O'DOVERO	P.O. BOX 970	MARQUETTE	MI	49855	E34	6579
2714	0.00	0.00	0.00	28,620.00	7.95	0.00	N/A		O'Dovero Properties	110 Airport Road	NEGAUNEE	MI	49866		0

	AM	AN	AO	AP	AQ	AR	AS	AT	AU	AV	AW	AX	AY	AZ
2713	N/A	LESSEE	N/A	7	0	10	Common	Lot	10/19/1995 12:00:00 AM	YES	1/1/1998 12:00:00 AM	10/24/1995 12:00:00 AM	YES	9/5/1991 12:00:00 AM
2714	N/A	LESSEE	N/A	18	0	0	Common	Lot	1/31/1994 12:00:00 AM	YES	12/31/1994 12:00:00 AM	1/10/1984 12:00:00 AM	YES	2/13/1992 12:00:00 AM

	BA	BB	BC	BD	BE	BF	BG	BH	BI	BJ	BK	BL	BM
2713				7/1/1991 12:00:00 AM	1558	715 W WASHINGTON ST	6,496.00	50.00		3160	8.49	1,391.23	906.73
2714				9/1/1988 12:00:00 AM	3008	106 COLES DR	3,600.00	100.00		1207	7.95	955.00	1,430.00

	BN	BO	BP	BQ	BR	BS	BT	BU	BV
2713	N/A		N/A		Employees working out of	RENT - BASE RENT	2,297.96	0.00	1.00
2714	N/A		N/A		Moved to a new location - See	RENT - BASE RENT	2,385.00	0.00	1.00

	BW	BX	BY
2713	7/1/1991 12:00:00 AM	11/30/1997 12:00:00 AM	MONTH
2714	9/1/1988 12:00:00 AM	12/31/1994 12:00:00 AM	MONTH

	A	B	C	D	E	F	G	H	I	J	K	L	M	N	O
2715	Marquette	391	COMMUNITY HEALTH	10598-1998-1101	184 US HWY 41 E	NEGAUNEE	49866	02/16/1999	12/31/2002	0.00	1,983.84	12.02	170.00	LEASE	OFFICE BUILDING
2716	Marquette	391	COMMUNITY HEALTH	2318-1989-32	DON BOTTUM UNIVERSITY CTR	MARQUETTE	49855	07/01/1989	09/30/1992	0.00	3,784.56	7.25	522.00	LEASE	OFFICE BUILDING

	P	Q	R	S	T	U	V	W
2715	TERMINATED	Standard; 90 day / Standard; 90 day / Standard; 90 day / Standard; 90 day / Standard; 90 day / Standard; 90 day /			HVAC / HVAC / HVAC / HVAC / HVAC / HVAC / ELECTRICITY / ELECTRICITY / ELECTRICITY / ELECTRICITY / ELECTRICITY / ELECTRICITY / WATER / WATER / WATER / WATER / WATER / WATER / JANITORIAL / JANITORIAL / JANITORIAL / JANITORIAL / JANITORIAL / JANITORIAL / INT/EXT MAINT / INT/EXT MAINT / INT/EXT MAINT / INT/EXT MAINT / INT/EXT MAINT / INT/EXT MAINT / LANDSCAPING / LANDSCAPING / LANDSCAPING /	0.00	0.00	0.00
2716	TERMINATED	120 Days; Standard Cancellation /			HVAC / ELECTRICITY / WATER / JANITORIAL / INT/EXT MAINT / LANDSCAPING / SNOW REMOVAL / PARKING / FLUORESCENT / RUBBISH REMOVAL / N/A /	0.00	0.00	0.00

	X	Y	Z	AA	AB	AC	AD	AE	AF	AG	AH	AI	AJ	AK	AL
2715	0.00	0.00	0.00	1,983.84	11.67	0.00	N/A		Marquette County Board of Comm.	234 West Baraga Street	MARQUETTE	MI	49855	E37	7871
2716	0.00	0.00	0.00	3,784.56	7.25	0.00	N/A		NORTHERN MICHIGAN UNIVERSITY	UNIVERSITY CENTER & CAMPUS ACTIVITIES	MARQUETTE	MI	49855		0

	AM	AN	AO	AP	AQ	AR	AS	AT	AU	AV	AW	AX	AY	AZ
2715	GROSS	LESSEE	OFFICE	1	0	2	Common	Lot	12/11/1998 12:00:00 AM	YES	1/31/2002 12:00:00 AM	6/1/1999 12:00:00 AM	YES	1/26/1999 12:00:00 AM
2716	N/A	LESSEE	N/A	2	0	0	Common	Lot	6/6/1989 12:00:00 AM	YES	7/1/1992 12:00:00 AM	9/4/1984 12:00:00 AM	YES	2/23/1988 12:00:00 AM

	BA	BB	BC	BD	BE	BF	BG	BH	BI	BJ	BK	BL	BM
2715					2593	184 US HWY 41 E	16,028.00	1.00		1754	12.02	170.28	0.00
2716					1209	DON BOTTUM UNIVERSITY CTR	0.00	0.00		3584	7.25	0.00	0.00

	BN	BO	BP	BQ	BR	BS	BT	BU	BV
2715	N/A		N/A		Renewal option exercised per letter dated 4/26/01. Cancellation effective 12-31-02.	RENT - BASE RENT	165.32	0.00	1.00
2716	N		N/A		Renewal lease written	RENT - BASE RENT	315.38	0.00	1.00

	BW	BX	BY
2715	2/16/2001 12:00:00 AM	2/15/2002 12:00:00 AM	MONTH
2716	7/1/1989 12:00:00 AM	9/30/1992 12:00:00 AM	MONTH

	A	B	C	D	E	F	G	H	I	J	K	L	M	N	O
2717	Marquette	391	COMMUNITY HEALTH	2318-1992-1038	NMU 410 COHODAS ADMIN CTR	MARQUETTE	49855	10/01/1992	03/31/1998	0.00	6,165.00	8.75	685.00	LEASE	OFFICE BUILDING
2718	Marquette	391	COMMUNITY HEALTH	7871-1992-1122	308 CLEVELAND AVE	ISHPEMING	49849	07/01/1993	02/28/1999	0.00	1,200.00	10.00	120.00	LEASE	OFFICE BUILDING
2719	Marquette	431	HUMAN SERVICES	10783-2009-0185	1498 O'Dovero Drive	MARQUETTE	49855	08/01/2000	07/31/2015	0.00	64,500.00	12.25	5,264.00	LEASE	OFFICE BUILDING
2720	Marquette	431	HUMAN SERVICES	11438-2009-0271	300 Waldo Street	Marquette	49855	08/26/2009	08/31/2010	0.00	14,880.00	8.72	1,707.00	RA	TRAINING

	P	Q	R	S	T	U	V	W
2717	TERMINATED	90 Days; Standard Cancellation /			HVAC / ELECTRICITY / WATER / JANITORIAL / INT/EXT MAINT / LANDSCAPING / SNOW REMOVAL / PARKING / FLUORESCENT / RUBBISH REMOVAL / N/A /	0.00	0.00	0.00
2718	TERMINATED	30 Days; Standard Cancellation /			HVAC / ELECTRICITY / WATER / JANITORIAL / INT/EXT MAINT / LANDSCAPING / SNOW REMOVAL / PARKING / FLUORESCENT / RUBBISH REMOVAL / N/A /	0.00	0.00	0.00
2719	RENT AUTHORIZED	Standard; 90 day / Standard; 90 day / Standard; 90 day / Standard; 90 day /		5 year; 30 day / 5 year; 30 day / 5 year; 30 day / 5 year; 30 day /	PUBLIC UTILITIES / PUBLIC UTILITIES / PUBLIC UTILITIES / PUBLIC UTILITIES / JANITORIAL / JANITORIAL / JANITORIAL / JANITORIAL / DUMPSTER SERVICE / DUMPSTER SERVICE / DUMPSTER SERVICE / DUMPSTER SERVICE / PEST CONTROL / PEST CONTROL / PEST CONTROL / PEST CONTROL / FLUORESCENT / FLUORESCENT / FLUORESCENT / FLUORESCENT /	10,264.80	5,264.00	0.00
2720	TERMINATED				PUBLIC UTILITIES / JANITORIAL / PEST CONTROL / FLUORESCENT / TRASH REMOVAL/WASTEBASKETS / TELECOMMUNICATIONS /	0.00	0.00	0.00

	X	Y	Z	AA	AB	AC	AD	AE	AF	AG	AH	AI	AJ	AK	AL
2717	0.00	0.00	0.00	6,165.00	9.00	0.00	N/A		NORTHERN MICHIGAN UNIVERSITY	UNIVERSITY CENTER & CAMPUS ACTIVITIES	MARQUETTE	MI	49855	E34	0
2718	0.00	0.00	0.00	1,200.00	10.00	0.00	N/A		PIONEER SQUARE, L.C.	308 CLEVELAND AVENUE	ISHPEMING	MI	49849	E34	0
2719	0.00	0.00	0.00	80,028.80	15.20	0.00	Estimated	2013	O'Dovero Properties	110 Airport Road	NEGAUNEE	MI	49866	E97	
2720	0.00	0.00	0.00	14,880.00	8.72	0.00	N/A		NORTHERN MICHIGAN UNIVERSITY	UNIVERSITY CENTER & CAMPUS ACTIVITIES	MARQUETTE	MI	49855	E37	

	AM	AN	AO	AP	AQ	AR	AS	AT	AU	AV	AW	AX	AY	AZ
2717	N/A	LESSEE	N/A	2	0	0	Common	Lot	9/1/1995 12:00:00 AM	YES	7/1/1997 12:00:00 AM	7/2/1992 12:00:00 AM	YES	10/6/1992 12:00:00 AM
2718	N/A	LESSEE	N/A	1	0	1	Common	Lot	3/23/1998 12:00:00 AM	YES	4/12/1999 12:00:00 AM	10/7/1992 12:00:00 AM	YES	6/30/1992 12:00:00 AM
2719	NET	LESSEE	OFFICE	16	0	35	Common	Lot	2/12/2014 12:00:00 AM	YES	12/10/2014 12:00:00 AM	1/20/2010 12:00:00 AM	YES	
2720	NET	TENANT	RESIDENTIAL	0	0	4	Common	Lot	8/26/2009 12:00:00 AM	YES	8/19/2011 12:00:00 AM	9/17/2009 12:00:00 AM	N/A	

	BA	BB	BC	BD	BE	BF	BG	BH	BI	BJ	BK	BL	BM
2717					3131		0.00	0.00		3743	8.75	0.00	0.00
2718					2127	PIONEER SQUARE MALL STE #	40,000.00	0.00		2390	10.00	7.00	3.00
2719	7/5/2000 12:00:00 AM	7		9/10/1999 12:00:00 AM	2718		14,160.00	37.00	1st mqt	1584	12.25	2,800.00	2,575.00
2720				9/18/2008 12:00:00 AM	8091	300 Waldo Street	1,707.00	100.00	2 marquette	8091	8.72	214.00	1,026.00

	BN	BO	BP	BQ	BR	BS	BT	BU	BV
2717	N/A		N/A		end of lease.	RENT - BASE RENT	513.75	0.00	1.00
2718	T	6/15/1998 12:00:00 AM	N/A		Moved to new location	RENT - BASE RENT	100.00	0.00	1.00
2719	N/A		N/A		- Add #1 added 2 options. SAB 01/19/10 #10. - 10/27/04 Letter of Agree reduced rent for 1st option.	RENT - BASE RENT	5,375.00	0.00	1.00
2720	N/A		N/A		This is a residential house to meet criteria for a federally mandated program that will provide a training location for testing and certifying residential inspectors for the department or agency mentioned in the Agreement in the specific geographic location described herein. It will not be occupied as a home.	RENT - BASE RENT	1,240.00	0.00	1.00

	BW	BX	BY
2717	1/1/1999 12:00:00 AM	12/31/1999 12:00:00 AM	MONTH
2718	7/1/1993 12:00:00 AM	2/28/1999 12:00:00 AM	MONTH
2719	8/1/2000 12:00:00 AM	7/31/2005 12:00:00 AM	MONTH
2720	8/26/2009 12:00:00 AM	8/31/2010 12:00:00 AM	MONTH

	A	B	C	D	E	F	G	H	I	J	K	L	M	N	O
2721	Marquette	431	HUMAN SERVICES	11438-2010-0214	300 Waldo Street	Marquette	49855	09/01/2010	05/31/2011	0.00	14,880.00	8.72	1,707.00	RA	TRAINING
2722	Marquette	431	HUMAN SERVICES	2395-1987-27	234 West Baraga Avenue	MARQUETTE	49855	05/01/1987	04/30/1992	0.00	87,650.52	6.34	13,825.00	LEASE	OFFICE BUILDING
2723	Marquette	431	HUMAN SERVICES	2395-1991-1091	234 West Baraga Avenue	MARQUETTE	49855	05/01/1992	03/31/2003	0.00	202,121.52	15.06	13,825.00	LEASE	OFFICE BUILDING

	P	Q	R	S	T	U	V	W
2721	TERMINATED				PUBLIC UTILITIES / JANITORIAL / PEST CONTROL / FLUORESCENT / TRASH REMOVAL/WASTEBASKETS / TELECOMMUNICATIONS /	0.00	0.00	0.00
2722	TERMINATED	30 Days; Standard Cancellation /			HVAC / ELECTRICITY / WATER / JANITORIAL / INT/EXT MAINT / LANDSCAPING / SNOW REMOVAL / PARKING / FLUORESCENT / RUBBISH REMOVAL / N/A /	0.00	0.00	0.00
2723	TERMINATED	60 day Legislative OR 360 Either Party Standard / 60 day Legislative OR 360 Either Party Standard / 60 day Legislative OR 360 Either Party Standard / 60 day Legislative OR 360 Either Party Standard /			HVAC / HVAC / HVAC / HVAC / ELECTRICITY / ELECTRICITY / ELECTRICITY / ELECTRICITY / WATER / WATER / WATER / WATER / JANITORIAL / JANITORIAL / JANITORIAL / JANITORIAL / INT/EXT MAINT / INT/EXT MAINT / INT/EXT MAINT / INT/EXT MAINT / LANDSCAPING / LANDSCAPING / LANDSCAPING / LANDSCAPING / SNOW REMOVAL / SNOW REMOVAL / SNOW REMOVAL / SNOW REMOVAL / PARKING / PARKING / PARKING / PARKING / FLUORESCENT /	0.00	0.00	0.00

	X	Y	Z	AA	AB	AC	AD	AE	AF	AG	AH	AI	AJ	AK	AL
2721	0.00	0.00	0.00	14,880.00	8.72	0.00	N/A		NORTHERN MICHIGAN UNIVERSITY	UNIVERSITY CENTER & CAMPUS ACTIVITIES	MARQUETTE	MI	49855	E37	
2722	0.00	0.00	0.00	87,650.52	6.34	0.00	N/A		MARQUETTE CO BOARD OF COMM	232 BARAGA ST	MARQUETTE	MI	49855		0
2723	0.00	0.00	0.00	202,121.52	14.62	0.00	N/A		MARQUETTE COUNTY BD OF COMMISS	234 W. BARAGA AVENUE	MARQUETTE	MI	49855	E37	0

	AM	AN	AO	AP	AQ	AR	AS	AT	AU	AV	AW	AX	AY	AZ
2721	NET	TENANT	RESIDENTIAL	0	0	4	Common	Lot	9/24/2010 12:00:00 AM	YES	8/19/2011 12:00:00 AM	9/17/2009 12:00:00 AM	N/A	
2722	N/A	LESSEE	N/A	65	0	115	Reserved	Lot	2/17/1987 12:00:00 AM	YES		2/2/1987 12:00:00 AM	YES	2/23/1988 12:00:00 AM
2723	GROSS	LESSEE	OFFICE	70	0	115	Common	Lot	6/29/1992 12:00:00 AM	YES	3/31/2003 12:00:00 AM	4/5/1992 12:00:00 AM	YES	2/13/1992 12:00:00 AM

	BA	BB	BC	BD	BE	BF	BG	BH	BI	BJ	BK	BL	BM
2721				9/18/2008 12:00:00 AM	8091	300 Waldo Street	1,707.00	100.00	2; marquette	8091	8.72	0.00	1,240.00
2722				5/1/1977 12:00:00 AM	2378		50,824.00	0.00		2040	6.34	0.00	0.00
2723	7/7/1992 12:00:00 AM	29		5/1/1977 12:00:00 AM	2378		50,824.00	27.20		2040	15.06	9,620.38	7,730.00

	BN	BO	BP	BQ	BR	BS	BT	BU	BV
2721	N/A		N/A		Letter cancelling this MTMA effective 5/31/11 sent to Landlord on 3-31-11 at agency's request. This is a residential house to meet criteria for a federally mandated program that will provide a training location for testing and certifying residential inspectors for the department or agency mentioned in the Agreement in the specific geographic location described herein. It will not be occupied as a home.	RENT - BASE RENT	1,240.00	0.00	1.00
2722	O	8/1/1990 12:00:00 AM	N/A		Renewal lease written	RENT - BASE RENT	7,304.21	0.00	1.00
2723	N/A		N/A		Exercised 1.4 per letter dated January 29, 2002. Holdover agreement letter extends ending date three months per letter dated July 25, 2002. Holdover agreement letter extends ending date three months per letter dated Nov 11, 2002.	RENT - BASE RENT	16,843.46	0.00	1.00

	BW	BX	BY
2721	9/1/2010 12:00:00 AM	8/31/2011 12:00:00 AM	MONTH
2722	5/1/1987 12:00:00 AM	4/30/1992 12:00:00 AM	MONTH
2723	5/1/2001 12:00:00 AM	7/31/2002 12:00:00 AM	MONTH

	A	B	C	D	E	F	G	H	I	J	K	L	M	N	O
2724	Marquette	431	HUMAN SERVICES	2395-2001-1259	234 West Baraga Avenue	MARQUETTE	49855	05/01/1992	08/31/2007	0.00	208,204.56	15.44	13,825.00	LEASE	OFFICE BUILDING
2725	Marquette	431	HUMAN SERVICES	2395-2006-0186	234 West Baraga Avenue	MARQUETTE	49855	09/01/2007	08/31/2012	0.00	164,193.72	17.40	10,425.00	LEASE	OFFICE BUILDING
2726	Marquette	431	HUMAN SERVICES	2395-2012-0053	234 West Baraga Avenue	MARQUETTE	49855	05/01/1992	11/30/2021	17,041.04	204,492.48	14.79	13,825.00	LEASE	OFFICE BUILDING

	P	Q	R	S	T	U	V	W
2724	TERMINATED				HVAC / HVAC / HVAC / HVAC / HVAC / HVAC / HVAC / HVAC / HVAC / HVAC / HVAC / HVAC / HVAC / ELECTRICITY / ELECTRICITY / ELECTRICITY / ELECTRICITY / ELECTRICITY / ELECTRICITY / ELECTRICITY / ELECTRICITY / ELECTRICITY / ELECTRICITY / ELECTRICITY / ELECTRICITY / ELECTRICITY / WATER / WATER / WATER / WATER / WATER / WATER / WATER /	0.00	0.00	0.00
2725	TERMINATED	either party 90 day notice / either party 90 day notice / either party 90 day notice / either party 90 day notice / either party 90 day notice /			GROSS (FULL SERVICE) / GROSS (FULL SERVICE) / GROSS (FULL SERVICE) / GROSS (FULL SERVICE) / GROSS (FULL SERVICE) /	0.00	0.00	0.00
2726	RENT AUTHORIZED	Standard; 90 day / Standard; 90 day / Standard; 90 day / Standard; 90 day /		5 year; 30 day / 5 year; 30 day / 5 year; 30 day / 5 year; 30 day / 5 year; 30 day / 5 year; 30 day / 5 year; 30 day / 5 year; 30 day /	GROSS (FULL SERVICE) / GROSS (FULL SERVICE) / GROSS (FULL SERVICE) / GROSS (FULL SERVICE) /	0.00	0.00	0.00

	X	Y	Z	AA	AB	AC	AD	AE	AF	AG	AH	AI	AJ	AK	AL
2724	0.00	0.00	0.00	208,204.56	15.06	0.00	N/A		MARQUETTE COUNTY BD OF COMMISS	234 W. BARAGA AVENUE	MARQUETTE	MI	49855	E37	0
2725	0.00	0.00	0.00	164,193.72	15.75	0.00	N/A		Marquette County Board of Comm.	234 West Baraga Street	MARQUETTE	MI	49855	E97	
2726	4,391.70	0.00	0.00	208,884.18	15.11	0.00	Actual	2013	Marquette County Board of Comm.	234 West Baraga Street	MARQUETTE	MI	49855	E25	

	AM	AN	AO	AP	AQ	AR	AS	AT	AU	AV	AW	AX	AY	AZ
2724	GROSS	LESSEE	OFFICE	70	0	115	Common	Lot	9/24/2002 12:00:00 AM	YES	1/1/2008 12:00:00 AM	8/29/2007 12:00:00 AM	YES	2/13/1992 12:00:00 AM
2725	GROSS	LESSEE	OFFICE	70	0	115	Common	Lot	9/10/2008 12:00:00 AM	YES	8/31/2012 12:00:00 AM	8/8/2007 12:00:00 AM	YES	9/12/2007 12:00:00 AM
2726	GROSS	LESSEE	OFFICE	80	0	115	Common	Lot	9/10/2008 12:00:00 AM	YES	9/10/2012 12:00:00 AM		YES	

	BA	BB	BC	BD	BE	BF	BG	BH	BI	BJ	BK	BL	BM
2724	2/18/2003 12:00:00 AM	15		5/1/1977 12:00:00 AM	2378		50,824.00	27.20	1st Marquette	2040	15.44	10,058.17	7,730.00
2725	9/11/2007 12:00:00 AM	18		5/1/1977 12:00:00 AM	2378		50,824.00	21.72	1st marquette	2040	17.40	4,535.00	10,581.25
2726	9/11/2007 12:00:00 AM	18		5/1/1977 12:00:00 AM	2378		50,824.00	0.00	1st Floor	2040	14.79	6,459.79	10,581.25

	BN	BO	BP	BQ	BR	BS	BT	BU	BV
2724	N/A		N/A		This is for Add # 1 Lease SAB 7-7-1992 #29	RENT - BASE RENT	17,350.38	0.00	1.00
2725	N/A		N/A		renewal lease for 5 years w/midterm increases	RENT - BASE RENT	13,682.81	0.00	1.00
2726	N/A		N/A		Addendum to add square footage	RENT - BASE RENT	17,041.04	0.00	1.00

	BW	BX	BY
2724	11/1/2002 12:00:00 AM	7/31/2004 12:00:00 AM	MONTH
2725	9/1/2007 12:00:00 AM	8/31/2008 12:00:00 AM	MONTH
2726	12/1/2011 12:00:00 AM	11/30/2016 12:00:00 AM	MONTH

	A	B	C	D	E	F	G	H	I	J	K	L	M	N	O
2727	Marquette	472	CORRECTIONS	10945-2000-1394	1440 W RIDGE ST	MARQUETTE	49855	10/01/2001	09/30/2006	0.00	12,009.96	12.01	1,000.00	LEASE	OFFICE BUILDING
2728	Marquette	472	CORRECTIONS	10945-2002-2019	1440 W RIDGE ST	MARQUETTE	49855	10/01/2001	09/30/2006		0.00	12.01	1,000.00	LEASE	OFFICE BUILDING
2729	Marquette	472	CORRECTIONS	10945-2005-0211	1440 W RIDGE ST	MARQUETTE	49855	10/01/2006	05/31/2007	0.00	12,999.96	13.00	1,000.00	LEASE	OFFICE BUILDING
2730	Marquette	472	CORRECTIONS	7125-1990-112	710 CHIPPEWA SQ	MARQUETTE	49855	04/01/1988	09/08/1997	0.00	8,160.00	10.20	962.00	LEASE	OFFICE BUILDING

	P	Q	R	S	T	U	V	W
2727	TERMINATED	Standard; 90 day /			FLUORESCENT / WATER / PEST CONTROL / RUBBISH REMOVAL / INT MAINTENANCE / SNOW REMOVAL / JANITORIAL / HVAC / ELECTRICITY / GAS / LANDSCAPING / PARKING /	0.00	0.00	0.00
2728	TERMINATED				ELECTRICITY / GAS / WATER / JANITORIAL / HVAC / PEST CONTROL / RUBBISH REMOVAL / INT/EXT MAINT / INSURANCE / SNOW REMOVAL / PARKING /	0.00	0.00	0.00
2729	TERMINATED	Standard 90 day /			FLUORESCENT / WATER / PEST CONTROL / RUBBISH REMOVAL / INT/EXT MAINT / SNOW REMOVAL / JANITORIAL / HVAC / ELECTRICITY / GAS / LANDSCAPING / PARKING /	0.00	0.00	0.00
2730	TERMINATED	30 Days; Standard Cancellation /			HVAC / ELECTRICITY / WATER / JANITORIAL / INT/EXT MAINT / LANDSCAPING / SNOW REMOVAL / PARKING / FLUORESCENT / RUBBISH REMOVAL / N/A /	0.00	0.00	0.00

	X	Y	Z	AA	AB	AC	AD	AE	AF	AG	AH	AI	AJ	AK	AL
2727	0.00	0.00	0.00	12,009.96	12.01	0.00	N/A		Ridge Street Partners, L.L.C.	1440 West Ridge Street	MARQUETTE	MI	49855	E37	N/A
2728	0.00	0.00	0.00	0.00	0.00	0.00	N/A		Ridge Street Partners, L.L.C.	1440 West Ridge Street	MARQUETTE	MI	49855	E37	N/A
2729	0.00	0.00	0.00	12,999.96	13.00	0.00	N/A		Ridge Street Partners, L.L.C.	1440 West Ridge Street	MARQUETTE	MI	49855	E37	
2730	0.00	0.00	0.00	8,160.00	8.48	0.00	N/A		SUPERIOR HOLDINGS	712 CHIPPEWA SQUARE	MARQUETTE	MI	49855		0

	AM	AN	AO	AP	AQ	AR	AS	AT	AU	AV	AW	AX	AY	AZ
2727	NET	LESSEE	N/A	1	0	3	Common	Lot	6/18/2001 12:00:00 AM	YES	8/7/2007 12:00:00 AM	6/6/2001 12:00:00 AM	YES	9/14/2001 12:00:00 AM
2728	NET	LESSEE	N/A	1	0	3	Common	Lot	6/18/2001 12:00:00 AM	YES	8/7/2002 12:00:00 AM	6/6/2001 12:00:00 AM	YES	9/14/2001 12:00:00 AM
2729	GROSS	LESSEE	N/A	1	0	3	Common	Lot	2/10/2006 12:00:00 AM	YES	8/7/2008 12:00:00 AM	1/17/2006 12:00:00 AM	YES	9/14/2001 12:00:00 AM
2730	N/A	LESSEE	N/A	5	0	0	Common	Lot	10/12/1995 12:00:00 AM	YES	9/20/1996 12:00:00 AM	3/8/1988 12:00:00 AM	YES	2/24/1994 12:00:00 AM

	BA	BB	BC	BD	BE	BF	BG	BH	BI	BJ	BK	BL	BM
2727	8/7/2001 12:00:00 AM	13		12/31/2004 12:00:00 AM	3276	Ridge Street Partners, L.	8,000.00	12.50	Ste B, MSI, Mqt	4670	12.01	283.33	717.50
2728				12/31/2004 12:00:00 AM	3276	Ridge Street Partners, L.	8,000.00	12.50	Suite B	4670	12.01	283.33	717.50
2729	2/7/2006 12:00:00 AM	8		12/31/2004 12:00:00 AM	3276	Ridge Street Partners, L.	8,000.00	12.50	ste B, msi, mqt	4670	13.00	230.00	853.33
2730					1575		0.00	0.00		3140	10.20	0.00	0.00

	BN	BO	BP	BQ	BR	BS	BT	BU	BV
2727	T	6/15/2006 12:00:00 AM	N/A			RENT - BASE RENT	1,000.83	0.00	1.00
2728	T	6/15/2003 12:00:00 AM	N/A		Construction Change Order/Director's Agenda approved.	RENT - BASE RENT	0.00	0.00	1.00
2729	N/A		N/A		per dept request, lease will be cancelled eff 5-31-07; Renewal	RENT - BASE RENT	1,083.33	0.00	1.00
2730	N/A		N/A		end of lease	RENT - BASE RENT	680.00	0.00	1.00

	BW	BX	BY
2727	10/1/2001 12:00:00 AM	9/30/2006 12:00:00 AM	MONTH
2728	10/2/2006 12:00:00 AM		MONTH
2729	10/1/2006 12:00:00 AM	5/31/2007 12:00:00 AM	MONTH
2730	4/1/1988 12:00:00 AM	9/8/1997 12:00:00 AM	MONTH

	A	B	C	D	E	F	G	H	I	J	K	L	M	N	O
2731	Marquette	511	MILITARY AFFAIRS	10263-1995-1204	ADMINISTRATIVE WING	MARQUETTE	49855	01/16/1996	01/15/1999	0.00	1,440.00	0.00	2,336.00	RA	OFFICE BUILDING
2732	Marquette	511	MILITARY AFFAIRS	11064-2004-1093	413 1st Street	GWINN	49841	06/15/2004	06/14/2005	0.00	14,520.00	10.00	1,452.00	RA	OFFICE BUILDING
2733	Marquette	511	MILITARY AFFAIRS	11064-2004-1199	413 1st Street	GWINN	49841	06/01/2005	05/31/2008	0.00	14,520.00	10.00	1,452.00	LEASE	OFFICE BUILDING

	P	Q	R	S	T	U	V	W
2731	TERMINATED	30 Days; Standard Cancellation /			HVAC / ELECTRICITY / WATER / JANITORIAL / INT/EXT MAINT / LANDSCAPING / SNOW REMOVAL / PARKING / FLUORESCENT / RUBBISH REMOVAL / N/A /	0.00	0.00	0.00
2732	TERMINATED	Standard; 30 day /			ELECTRICITY / HVAC / FLUORESCENT / WATER / LANDSCAPING / SNOW REMOVAL / RUBBISH REMOVAL / RUBBISH REMOVAL / INSURANCE / JANITORIAL /	0.00	0.00	0.00
2733	TERMINATED	Standard; 60 day notice / Standard; 60 day notice /			RUBBISH REMOVAL / RUBBISH REMOVAL / JANITORIAL / JANITORIAL / ELECTRICITY / ELECTRICITY / HVAC / HVAC / FLUORESCENT / FLUORESCENT / WATER / WATER / LANDSCAPING / LANDSCAPING / SNOW REMOVAL / SNOW REMOVAL / RUBBISH REMOVAL / RUBBISH REMOVAL / GAS / GAS / INSURANCE / INSURANCE / INT/EXT MAINT / INT/EXT MAINT /	0.00	0.00	0.00

	X	Y	Z	AA	AB	AC	AD	AE	AF	AG	AH	AI	AJ	AK	AL
2731	0.00	0.00	0.00	1,440.00	0.62	0.00	N/A		US DEPARTMENT OF VET AFFAIRS	MEDICAL CENTER	IRON MOUNTAIN	MI	49801	E23	0
2732	0.00	0.00	0.00	14,520.00	10.00	0.00	N/A		KI PROCESSING LLC	413 1ST STREET	GWINN	MI	49841	E37	
2733	0.00	0.00	0.00	14,520.00	10.00	0.00	N/A		KI PROCESSING LLC	413 1ST STREET	GWINN	MI	49841	E37	

	AM	AN	AO	AP	AQ	AR	AS	AT	AU	AV	AW	AX	AY	AZ
2731	N/A	LESSOR	N/A	0	1	0	Common	Lot		YES			NO	
2732	GROSS	LESSEE	OFFICE	1	0	2	Common	Lot	4/14/2005 12:00:00 AM	YES	3/1/2006 12:00:00 AM	6/22/2004 12:00:00 AM	N/A	
2733	NET	LESSEE	OFFICE	1	0	2	Common	Lot	4/16/2007 12:00:00 AM	YES	4/13/2008 12:00:00 AM	6/22/2004 12:00:00 AM	N/A	

	BA	BB	BC	BD	BE	BF	BG	BH	BI	BJ	BK	BL	BM
2731					1363	DJ JACOBETTI HOME FOR VET	0.00	0.00		3406	0.00	0.00	0.00
2732					7477	413 1ST STREET	3,840.00	37.80		5008	10.00	363.00	847.00
2733	11/16/2004 12:00:00 AM	9			7477	413 1ST STREET	3,840.00	37.00	1st	5008	10.00	363.00	847.00

	BN	BO	BP	BQ	BR	BS	BT	BU	BV
2731	O	3/15/1997 12:00:00 AM	N/A		Lease ended. DMVA has auth.	RENT - BASE RENT	0.00	120.00	1.00
2732	N/A		N/A		Rental Agreement	RENT - BASE RENT	1,210.00	0.00	1.00
2733	N/A		N/A		New Lease replacing Rental Agreement (2004-1093)	RENT - BASE RENT	1,210.00	0.00	0.00

	BW	BX	BY
2731	1/16/1996 12:00:00 AM	1/15/1999 12:00:00 AM	MONTH
2732	6/15/2004 12:00:00 AM	6/14/2005 12:00:00 AM	MONTH
2733	6/1/2005 12:00:00 AM	5/31/2007 12:00:00 AM	MONTH

	A	B	C	D	E	F	G	H	I	J	K	L	M	N	O
2734	Marquette	511	MILITARY AFFAIRS	11064-2007-0122	413 1st Street	GWINN	49841	06/01/2005	05/31/2009	0.00	14,520.00	10.74	1,452.00	LEASE	OFFICE BUILDING
2735	Marquette	511	MILITARY AFFAIRS	1315-1972-1	2041 US-41	ISHPEMING	49849	06/23/1972	07/31/2009	0.00	1.00	0.00	0.00	LEASE	LAND
2736	Marquette	551	STATE POLICE	10764-1999-1396	1500 WILKINSON AVE	MARQUETTE	49855	10/01/2000	12/15/2000	0.00	6,843.12	4.11	1,665.00	RA	OFFICE BUILDING

	P	Q	R	S	T	U	V	W
2734	TERMINATED	standard 60 day notice / standard 60 day notice / standard 60 day notice / standard 60 day notice /			JANITORIAL / JANITORIAL / JANITORIAL / JANITORIAL / RUBBISH REMOVAL / RUBBISH REMOVAL / RUBBISH REMOVAL / RUBBISH REMOVAL / HVAC / HVAC / HVAC / HVAC / ELECTRICITY / ELECTRICITY / ELECTRICITY / ELECTRICITY / FLUORESCENT / FLUORESCENT / FLUORESCENT / FLUORESCENT / WATER / WATER / WATER / WATER / LANDSCAPING / LANDSCAPING / LANDSCAPING / LANDSCAPING / SNOW REMOVAL / SNOW REMOVAL / SNOW REMOVAL / SNOW REMOVAL / RUBBISH REMOVAL /	0.00	0.00	0.00
2735	TERMINATED	Standard 180 Day /			PARKING /	0.00	0.00	0.00
2736	TERMINATED	30 Days; Standard Cancellation /			HVAC / ELECTRICITY / WATER / JANITORIAL / INT/EXT MAINT / LANDSCAPING / SNOW REMOVAL / PARKING / FLUORESCENT / RUBBISH REMOVAL / N/A /	0.00	0.00	0.00

	X	Y	Z	AA	AB	AC	AD	AE	AF	AG	AH	AI	AJ	AK	AL
2734	0.00	0.00	0.00	14,520.00	10.00	0.00	N/A		KI PROCESSING LLC	413 1ST STREET	GWINN	MI	49841	E37	
2735	0.00	0.00	0.00	1.00	0.00	0.00	N/A		NATIONAL STEEL CORPORATION	10585 North Meridian	INDIANAPOLIS	IN	46290	E37	0
2736	0.00	0.00	0.00	6,843.12	4.11	0.00	N/A		NORTHERN MICHIGAN UNIVERSITY	UNIVERSITY CENTER & CAMPUS ACTIVITIES	MARQUETTE	MI	49855	E37	0

	AM	AN	AO	AP	AQ	AR	AS	AT	AU	AV	AW	AX	AY	AZ
2734	NET	LESSEE	OFFICE	2	0	2	Common	Lot	5/21/2008 12:00:00 AM	YES	4/13/2009 12:00:00 AM	12/12/2008 12:00:00 AM	N/A	
2735	N/A	LESSEE	N/A	0	0	0	Common	Lot		NO			N/A	
2736	N/A	LESSEE	N/A	1	0	2	Common	Lot	12/10/1999 12:00:00 AM	YES	10/27/2001 12:00:00 AM	11/11/1999 12:00:00 AM	YES	1/7/2000 12:00:00 AM

	BA	BB	BC	BD	BE	BF	BG	BH	BI	BJ	BK	BL	BM
2734	5/6/2008 12:00:00 AM	10			7477	413 1ST STREET	3,840.00	37.00	1st gwinn	5008	10.74	600.00	700.00
2735					2505		0.00	0.00	Land Mqt	1877	0.00	0.00	0.00
2736					2713	1500 WILKINSON AVE	0.00	0.00		1592	4.11	0.00	0.00

	BN	BO	BP	BQ	BR	BS	BT	BU	BV
2734	N/A		N/A		Lease will terminate naturally at dept's request; A-1 (lse addendum) extends lease term one year & adds two renewal options; the Lessor is providing 200 square feet of cold storage space at no cost to the State	RENT - BASE RENT	1,210.00	0.00	1.00
2735	N		N/A		lease will terminate naturally per Dept request dated 4-2-08 File to remain in our office more than two years (include reason): N/A Dept requested the cancellation: they no longer need land and will not renew lease; let it terminate naturally	RENT - BASE RENT	1.00	0.00	1.00
2736	N/A		N/A			RENT - BASE RENT	570.26	0.00	1.00

	BW	BX	BY
2734	6/1/2005 12:00:00 AM	5/31/2008 12:00:00 AM	MONTH
2735	6/23/1972 12:00:00 AM	7/31/2009 12:00:00 AM	YEAR
2736	10/1/2000 12:00:00 AM	12/15/2000 12:00:00 AM	MONTH

	A	B	C	D	E	F	G	H	I	J	K	L	M	N	O
2737	Marquette	551	STATE POLICE	10764-1999-1409	1500 WILKINSON AVE	MARQUETTE	49855	10/01/1999	09/30/2000	0.00	6,843.12	4.11	1,665.00	RA	OFFICE BUILDING
2738	Marquette	551	STATE POLICE	10874-2000-1035	1504 West Washington Street	MARQUETTE	49855	11/01/2000	10/31/2001	0.00	76,144.08	12.15	6,267.00	RA	OFFICE BUILDING
2739	Marquette	551	STATE POLICE	10874-2000-1389	1504 West Washington Street	MARQUETTE	49855	04/01/2001	03/31/2011	0.00	76,144.08	12.15	6,267.00	LEASE	OFFICE BUILDING
2740	Marquette	551	STATE POLICE	10874-2010-0634	1504 West Washington Street	MARQUETTE	49855	04/01/2011	03/31/2012	0.00	76,144.08	12.15	6,267.00	RA	OFFICE BUILDING

	P	Q	R	S	T	U	V	W
2737	TERMINATED	30 Days; Standard Cancellation /			HVAC / ELECTRICITY / WATER / JANITORIAL / INT/EXT MAINT / LANDSCAPING / SNOW REMOVAL / PARKING / FLUORESCENT / RUBBISH REMOVAL / N/A /	0.00	0.00	0.00
2738	TERMINATED	30 Days; Standard Cancellation /			HVAC / ELECTRICITY / WATER / JANITORIAL / INT/EXT MAINT / LANDSCAPING / SNOW REMOVAL / PARKING / FLUORESCENT / RUBBISH REMOVAL / N/A / PEST CONTROL / GAS /	0.00	0.00	0.00
2739	TERMINATED	Standard; 90 day / Standard; 90 day /			ELECTRICITY / ELECTRICITY / JANITORIAL / JANITORIAL / ALARM SYSTEM MONITORING / ALARM SYSTEM MONITORING / GAS / GAS / TELECOMMUNICATIONS / TELECOMMUNICATIONS / FLUORESCENT / FLUORESCENT / ADJUST-TAXES / ADJUST-TAXES / TRASH REMOVAL/WASTEBASKETS / TRASH REMOVAL/WASTEBASKETS /	0.00	0.00	0.00
2740	TERMINATED	Standard: 30 day /			PUBLIC UTILITIES / FLUORESCENT / JANITORIAL / SNOW REMOVAL / DUMPSTER SERVICE / PEST CONTROL / TELECOMMUNICATIONS / ALARM SYSTEM MONITORING /	0.00	0.00	0.00

	X	Y	Z	AA	AB	AC	AD	AE	AF	AG	AH	AI	AJ	AK	AL
2737	0.00	0.00	0.00	6,843.12	4.11	0.00	N/A		NORTHERN MICHIGAN UNIVERSITY	UNIVERSITY CENTER & CAMPUS ACTIVITIES	MARQUETTE	MI	49855	E37	0
2738	0.00	0.00	0.00	76,144.08	12.15	0.00	N/A		O'Dovero Properties	110 Airport Road	NEGAUNEE	MI	49866	E97	0
2739	0.00	0.00	0.00	76,144.08	12.15	0.00	N/A		O'Dovero Properties	110 Airport Road	NEGAUNEE	MI	49866	E97	0
2740	0.00	0.00	0.00	76,144.08	12.15	0.00	N/A		O'Dovero Properties	110 Airport Road	NEGAUNEE	MI	49866	E97	

	AM	AN	AO	AP	AQ	AR	AS	AT	AU	AV	AW	AX	AY	AZ
2737	N/A	LESSEE	N/A	1	0	2	Common	Lot	12/10/1999 12:00:00 AM	YES	10/27/2000 12:00:00 AM	11/11/1999 12:00:00 AM	NO	
2738	N/A	LESSEE	N/A	16	0	40	Common	Lot	9/20/2000 12:00:00 AM	YES	1/1/2001 12:00:00 AM	10/31/2000 12:00:00 AM	YES	12/20/2000 12:00:00 AM
2739	NET	LESSEE	OFFICE	16	0	40	Common	Lot	4/1/2011 12:00:00 AM	YES	12/10/2011 12:00:00 AM	11/1/2000 12:00:00 AM	YES	12/20/2000 12:00:00 AM
2740	GROSS	LANDLORD	OFFICE	16	0	14	Common	Lot	3/31/2011 12:00:00 AM	YES	1/1/2012 12:00:00 AM	11/20/2001 12:00:00 AM	N/A	

	BA	BB	BC	BD	BE	BF	BG	BH	BI	BJ	BK	BL	BM
2737					2713	1500 WILKINSON AVE	0.00	0.00		1592	4.11	0.00	0.00
2738				12/31/2002 12:00:00 AM	2710	Eastwood Professional	29,788.00	21.04		1596	12.15	2,094.00	4,251.34
2739	3/6/2001 12:00:00 AM	18		12/31/2002 12:00:00 AM	2710	Eastwood Professional	29,788.00	21.04	1st Marquette	1596	12.15	2,094.00	4,251.34
2740				12/31/2002 12:00:00 AM	2710	Eastwood Professional	29,788.00	21.04	1st	1596	12.15	1,903.60	4,441.74

	BN	BO	BP	BQ	BR	BS	BT	BU	BV
2737	N/A		N/A			RENT - BASE RENT	570.26	0.00	1.00
2738	N/A		N/A			RENT - BASE RENT	6,345.34	0.00	1.00
2739	T	6/15/2012 12:00:00 AM	N/A		Opt exercised w/rate reduction--remains at current rate. This is a new lease at an existing location. Rental Rate: $76,144.08/yr, $6,345.34/mo, $12.15/SF 1st Option: $ 13.35/sq ft; $ 6,919.81/mo; $ 83,037.72 annum	RENT - BASE RENT	6,345.34	0.00	1.00
2740	N/A		N/A			RENT - BASE RENT	6,345.34	0.00	1.00

	BW	BX	BY
2737	10/1/1999 12:00:00 AM	9/30/2000 12:00:00 AM	MONTH
2738	11/1/2000 12:00:00 AM	10/31/2001 12:00:00 AM	MONTH
2739	4/1/2001 12:00:00 AM	3/31/2006 12:00:00 AM	MONTH
2740	4/1/2011 12:00:00 AM	3/31/2012 12:00:00 AM	MONTH

	A	B	C	D	E	F	G	H	I	J	K	L	M	N	O
2741	Marquette	551	STATE POLICE	10874-2012-0119	1504 West Washington Street	MARQUETTE	49855	04/01/2012	03/31/2013	0.00	76,144.08	12.15	6,267.00	RA	OFFICE BUILDING
2742	Marquette	551	STATE POLICE	11077-2004-1010	37 Industrial Park Rd, Bay 11	MARQUETTE	49855	11/15/2004	03/31/2005	0.00	12,900.00	5.16	2,500.00	RA	WAREHOUSE
2743	Marquette	551	STATE POLICE	11077-2005-0045	37 Industrial Park Rd, Bay 11	MARQUETTE	49855	04/01/2005	03/31/2010	0.00	12,900.00	5.16	2,500.00	LEASE	WAREHOUSE

	P	Q	R	S	T	U	V	W
2741	TERMINATED				ELECTRICITY / GAS / JANITORIAL / SNOW REMOVAL / DUMPSTER SERVICE / PEST CONTROL / FLUORESCENT /	13,850.07	10,215.21	2,318.79
2742	TERMINATED	Standard 30 notice /			GAS / ELECTRICITY / WATER / JANITORIAL / INT/EXT MAINT / LANDSCAPING / SNOW REMOVAL / SECURITY / TAXES / RUBBISH REMOVAL / RUBBISH REMOVAL / FLUORESCENT / PEST CONTROL / HVAC /	0.00	0.00	0.00
2743	TERMINATED	STANDARD: 90 DAYS /			GAS / JANITORIAL / RUBBISH REMOVAL / SECURITY / ELECTRICITY / WATER / INT/EXT MAINT / LANDSCAPING / SNOW REMOVAL / TAXES / RUBBISH REMOVAL / FLUORESCENT / PEST CONTROL / HVAC /	0.00	0.00	0.00

	X	Y	Z	AA	AB	AC	AD	AE	AF	AG	AH	AI	AJ	AK	AL
2741	0.00	0.00	0.00	102,528.15	16.36	0.00	Estimated	2012	O'Dovero Properties	110 Airport Road	NEGAUNEE	MI	49866	E25	
2742	0.00	0.00	0.00	12,900.00	5.16	0.00	N/A		PETER E. & LOIS O'DOVERO TRUST	110 AIRPORT ROAD	NEGAUNEE	MI	49866	E37	
2743	0.00	0.00	0.00	12,900.00	5.16	0.00	N/A		PETER E. & LOIS O'DOVERO TRUST	110 AIRPORT ROAD	NEGAUNEE	MI	49866	E37	

	AM	AN	AO	AP	AQ	AR	AS	AT	AU	AV	AW	AX	AY	AZ
2741	NET	TENANT	N/A	0	0	40	Common	Lot	2/11/2013 12:00:00 AM	YES	1/1/2014 12:00:00 AM	11/20/2001 12:00:00 AM	YES	
2742	NET	LESSEE	N/A	0	0	12	Common	Lot	2/8/2005 12:00:00 AM	YES	12/10/2005 12:00:00 AM	12/8/2004 12:00:00 AM	YES	11/26/2004 12:00:00 AM
2743	NET	LESSEE	MIXED USE	0	0	12	Common	Lot	3/23/2009 12:00:00 AM	YES	12/10/2010 12:00:00 AM	12/8/2004 12:00:00 AM	YES	11/26/2004 12:00:00 AM

	BA	BB	BC	BD	BE	BF	BG	BH	BI	BJ	BK	BL	BM
2741	3/6/2001 12:00:00 AM	18		12/31/2002 12:00:00 AM	2710	Eastwood Professional	29,788.00	0.00		1596	12.15	1,903.60	4,441.74
2742	11/19/2004 12:00:00 AM	RA		12/31/2003 12:00:00 AM	7883	Midway Industrial Pk Bldg	22,000.00	11.00		5017	5.16	322.50	752.50
2743	4/12/2005 12:00:00 AM	3		12/31/2003 12:00:00 AM	7883	Midway Industrial Pk Bldg	22,000.00	11.00	1st FLOOR	5017	5.16	175.00	900.00

	BN	BO	BP	BQ	BR	BS	BT	BU	BV
2741	N/A		N/A		6/24/2013 - Project in Process for DEQ	RENT - BASE RENT	6,345.34	0.00	1.00
2742	N/A		N/A		Lease approved, interim ra cancelled. Rental agreement	RENT - BASE RENT	1,075.00	0.00	1.00
2743	N/A		N/A		WAREHOUSE (BOMB)	RENT - BASE RENT	1,075.00	0.00	0.00

	BW	BX	BY
2741	4/1/2012 12:00:00 AM	3/31/2013 12:00:00 AM	MONTH
2742	11/14/2004 12:00:00 AM	3/31/2005 12:00:00 AM	MONTH
2743	4/1/2005 12:00:00 AM	3/31/2010 12:00:00 AM	MONTH

	A	B	C	D	E	F	G	H	I	J	K	L	M	N	O
2744	Marquette	551	STATE POLICE	11077-2009-0022	37 Industrial Park Rd, Bay 11	MARQUETTE	49855	04/01/2005	03/08/2013	0.00	12,900.00	5.00	2,500.00	LEASE	WAREHOUSE
2745	Marquette	551	STATE POLICE	11352-2007-9165	1924 Industrial Parkway	Marquette	49855	07/01/2009	11/30/2009	0.00	117,642.96	10.67	11,027.00	RA	
2746	Marquette	551	STATE POLICE	11352-2010-9064	1924 Industrial Parkway	Marquette	49855	12/01/2009	08/09/2010	0.00	116,304.00	10.55	11,027.00	RA	

	P	Q	R	S	T	U	V	W
2744	TERMINATED	standard; 90 day notice / standard; 90 day notice / standard; 90 day notice / standard; 90 day notice /		5 yr opt; 30 day notice / 5 yr opt; 30 day notice / 5 yr opt; 30 day notice / 5 yr opt; 30 day notice / 5 yr opt; 30 day notice / 5 yr opt; 30 day notice / 5 yr opt; 30 day notice / 5 yr opt; 30 day notice /	PUBLIC UTILITIES / PUBLIC UTILITIES / PUBLIC UTILITIES / PUBLIC UTILITIES / JANITORIAL / JANITORIAL / JANITORIAL / JANITORIAL / TELECOMMUNICATIONS / TELECOMMUNICATIONS / TELECOMMUNICATIONS / TELECOMMUNICATIONS / ALARM SYSTEM MONITORING / ALARM SYSTEM MONITORING / ALARM SYSTEM MONITORING / ALARM SYSTEM MONITORING /	0.00	0.00	0.00
2745	TERMINATED				JANITORIAL / TRASH REMOVAL/WASTEBASKETS / DUMPSTER SERVICE / TELECOMMUNICATIONS / ALARM SYSTEM MONITORING /	0.00	0.00	0.00
2746	TERMINATED				PUBLIC UTILITIES / JANITORIAL / TRASH REMOVAL/WASTEBASKETS / DUMPSTER SERVICE / TELECOMMUNICATIONS / ALARM SYSTEM MONITORING / SNOW REMOVAL /	0.00	0.00	0.00

	X	Y	Z	AA	AB	AC	AD	AE	AF	AG	AH	AI	AJ	AK	AL
2744	0.00	0.00	0.00	12,900.00	5.16	0.00	N/A		Peter E O'Dovero Living Trust	110 Airport Road	NEGAUNEE	MI	49866	E97	
2745	0.00	0.00	0.00	117,642.96	10.67	0.00	N/A		O'Dovero Properties	110 Airport Road	NEGAUNEE	MI	49866	E37	6818
2746	0.00	0.00	0.00	116,304.00	10.55	0.00	N/A		O'Dovero Properties	110 Airport Road	NEGAUNEE	MI	49866	E37	

	AM	AN	AO	AP	AQ	AR	AS	AT	AU	AV	AW	AX	AY	AZ
2744	NET	LESSEE	MIXED USE	0	0	12	Common	Lot	2/11/2013 12:00:00 AM	YES	1/1/2014 12:00:00 AM	5/17/2010 12:00:00 AM	YES	11/26/2004 12:00:00 AM
2745	NET	TENANT	MIXED USE	9	0	37	Common	Lot	6/22/2009 12:00:00 AM	YES	12/10/2009 12:00:00 AM	8/6/2009 12:00:00 AM	N/A	
2746	NET	TENANT	MIXED USE	9	0	37	Common	Lot	12/15/2009 12:00:00 AM	YES	11/30/2010 12:00:00 AM	8/6/2009 12:00:00 AM	N/A	

	BA	BB	BC	BD	BE	BF	BG	BH	BI	BJ	BK	BL	BM
2744	4/12/2005 12:00:00 AM	3		12/31/2003 12:00:00 AM	7883	Midway Industrial Pk Bldg	22,000.00	11.00	1sf, marquette	5017	5.00	0.00	1,041.67
2745				12/31/2008 12:00:00 AM	8076	1924 Industrial Parkway	29,000.00	38.00	1st marquette	8076	10.67	6,767.00	3,036.58
2746				12/31/2008 12:00:00 AM	8076	1924 Industrial Parkway	29,000.00	38.00	1st, marquette	8076	10.55	5,892.00	3,800.00

	BN	BO	BP	BQ	BR	BS	BT	BU	BV
2744	N/A		N/A		12/08/12 Cancelled eff 03/08/13. Original was 03/31/15. Add #1to extend term & add options. SAB 04/06/10, #9	RENT - BASE RENT	1,075.00	0.00	1.00
2745	N/A		N/A		CCO#2 for $500.25 (includes 10% contingency) approved via the DMB Director's Agenda on 9/3/2009, item #15. CCO#1 for $23,086.14 (includes 10% contingency) approved by Director's Agenda on 7/10/2009, item #7.	RENT - BASE RENT	9,803.58	0.00	1.00
2746	N/A		N/A		Puchase Agreement to buy this bldg contained the cancel of this MTM effective 08/09/10. Original end date was 11/30/10.	RENT - BASE RENT	9,692.00	0.00	1.00

	BW	BX	BY
2744	4/1/2005 12:00:00 AM	3/31/2010 12:00:00 AM	MONTH
2745	7/1/2009 12:00:00 AM	11/30/2009 12:00:00 AM	MONTH
2746	12/1/2009 12:00:00 AM	11/30/2010 12:00:00 AM	MONTH

	A	B	C	D	E	F	G	H	I	J	K	L	M	N	O
2747	Marquette	551	STATE POLICE	6818-1987-131	309 S THIRD ST	MARQUETTE	49855	06/01/1987	08/31/2007	0.00	92,695.56	4.35	7,991.00	LEASE	LABORATORY
2748	Marquette	551	STATE POLICE	6818-2002-2016	309 S THIRD ST	MARQUETTE	49855	06/01/1987	05/31/2007	0.00	0.00	4.35	7,991.00	LEASE	LABORATORY
2749	Marquette	551	STATE POLICE	6818-2007-0132	309 S THIRD ST	MARQUETTE	49855	09/01/2007	08/31/2008	0.00	111,873.96	14.00	7,991.00	RA	LABORATORY

	P	Q	R	S	T	U	V	W
2747	TERMINATED	Legislative Restrictive; 120 Day / Legislative Restrictive; 120 Day / Legislative Restrictive; 120 Day /			HVAC / HVAC / HVAC / ELECTRICITY / ELECTRICITY / ELECTRICITY / WATER / WATER / WATER / JANITORIAL / JANITORIAL / JANITORIAL / INT/EXT MAINT / INT/EXT MAINT / INT/EXT MAINT / LANDSCAPING / LANDSCAPING / LANDSCAPING / SNOW REMOVAL / SNOW REMOVAL / SNOW REMOVAL / PARKING / PARKING / PARKING / FLUORESCENT / FLUORESCENT / FLUORESCENT / RUBBISH REMOVAL / RUBBISH REMOVAL / RUBBISH REMOVAL / TAXES / TAXES / TAXES /	0.00	0.00	0.00
2748	TERMINATED					0.00	0.00	0.00
2749	TERMINATED	standard 90 day notice /			JANITORIAL / RUBBISH REMOVAL / HVAC / ELECTRICITY / WATER / INT/EXT MAINT / LANDSCAPING / SNOW REMOVAL / PARKING / FLUORESCENT / RUBBISH REMOVAL / TAXES / INSURANCE /	0.00	0.00	0.00

	X	Y	Z	AA	AB	AC	AD	AE	AF	AG	AH	AI	AJ	AK	AL
2747	0.00	0.00	0.00	92,695.56	11.60	0.00	N/A		MARQUETTE CO HISTORICAL SOCIETY	213 NORTH FRONT STREET	MARQUETTE	MI	49855	E37	0
2748	0.00	0.00	0.00	0.00	0.00	0.00	N/A		CITY OF MARQUETTE	300 BARAGA	MARQUETTE	MI	49855	E37	
2749	0.00	0.00	0.00	111,873.96	14.00	0.00	N/A		MARQUETTE CO HISTORICAL SOCIETY	213 NORTH FRONT STREET	MARQUETTE	MI	49855	E37	

	AM	AN	AO	AP	AQ	AR	AS	AT	AU	AV	AW	AX	AY	AZ
2747	NET	LESSEE	MIXED USE	9	0	10	Common	Lot	1/14/2002 12:00:00 AM	NO	4/22/2008 12:00:00 AM	12/9/1987 12:00:00 AM	YES	7/21/1987 12:00:00 AM
2748	NET	LESSEE	MIXED USE	9	0	10	Common	Lot	6/2/1987 12:00:00 AM	YES		12/9/1987 12:00:00 AM	YES	7/21/1987 12:00:00 AM
2749	NET	LESSEE	MIXED USE	9	0	10	Common	Lot	6/16/2008 12:00:00 AM	YES	4/22/2009 12:00:00 AM	8/8/2007 12:00:00 AM	YES	7/21/1987 12:00:00 AM

	BA	BB	BC	BD	BE	BF	BG	BH	BI	BJ	BK	BL	BM
2747				6/1/1987 12:00:00 AM	2118	309 S THIRD ST	20,412.00	39.15	1st Mqt	2402	4.35	2,429.50	467.24
2748				6/1/1987 12:00:00 AM	2118	309 S THIRD ST	20,412.00	39.10		2402	4.35	2,206.30	5,518.33
2749	8/20/2007 12:00:00 AM			6/1/1987 12:00:00 AM	2118	309 S THIRD ST	20,412.00	39.15	1st marquette	2402	14.00	4,350.00	4,972.83

	BN	BO	BP	BQ	BR	BS	BT	BU	BV
2747	O	9/1/2006 12:00:00 AM	N/A		exercised 1.4 (3 month extension) per letter dated 4-24-07 Change of Ownership eff: Jan 29, 2007 exercised Renewal Option per letter dated 12/17/01 (2002-2007)	RENT - BASE RENT	7,724.63	0.00	1.00
2748	N/A		N/A		Exercised Renewal Option per letter dated Dec 17, 2001	RENT - BASE RENT	0.00	0.00	1.00
2749	N/A		N/A		Rental Agreement in curent location	RENT - BASE RENT	9,322.83	0.00	1.00

	BW	BX	BY
2747	6/1/1987 12:00:00 AM	5/31/1997 12:00:00 AM	MONTH
2748	6/1/2002 12:00:00 AM	5/31/2007 12:00:00 AM	MONTH
2749	9/1/2007 12:00:00 AM	8/31/2008 12:00:00 AM	MONTH

	A	B	C	D	E	F	G	H	I	J	K	L	M	N	O
2750	Marquette	551	STATE POLICE	6818-2008-0102	309 S THIRD ST	MARQUETTE	49855	09/01/2008	07/31/2009	0.00	117,867.24	14.75	7,991.00	RA	LABORATORY
2751	Marquette	631	CONSUMER & INDUST. SERVIC	1005-1985-8	200 E Division	ISHPEMING	49869	12/01/1985	05/31/1992	0.00	7,980.00	2.34	3,403.00	LEASE	RETAIL
2752	Marquette	631	CONSUMER & INDUST. SERVIC	1096-1987-4	205 W FURNACE ST	MARQUETTE	49855	08/01/1987	02/28/1997	0.00	19,440.00	3.17	6,138.00	LEASE	RETAIL
2753	Marquette	631	CONSUMER & INDUST. SERVIC	2275-1989-28	DON BOTTUM UNIVERSITY CTR	MARQUETTE	49855	07/01/1989	09/30/1992	0.00	3,393.00	7.25	468.00	LEASE	OFFICE BUILDING

	P	Q	R	S	T	U	V	W
2750	TERMINATED	standard 30 day notice /			JANITORIAL / PUBLIC UTILITIES / HVAC / INT/EXT MAINT / LANDSCAPING / PARKING / SNOW REMOVAL / OTHER /	0.00	0.00	0.00
2751	TERMINATED	30 Days; Standard Cancellation /			HVAC / ELECTRICITY / WATER / JANITORIAL / INT/EXT MAINT / LANDSCAPING / SNOW REMOVAL / PARKING / FLUORESCENT / RUBBISH REMOVAL / N/A /	0.00	0.00	0.00
2752	TERMINATED	30 Days; Liquor Control Commission /			HVAC / ELECTRICITY / WATER / JANITORIAL / INT/EXT MAINT / LANDSCAPING / SNOW REMOVAL / PARKING / FLUORESCENT / RUBBISH REMOVAL / N/A /	0.00	0.00	0.00
2753	TERMINATED	120 Days; Standard Cancellation /			HVAC / ELECTRICITY / WATER / JANITORIAL / INT/EXT MAINT / LANDSCAPING / SNOW REMOVAL / PARKING / FLUORESCENT / RUBBISH REMOVAL / N/A /	0.00	0.00	0.00

	X	Y	Z	AA	AB	AC	AD	AE	AF	AG	AH	AI	AJ	AK	AL
2750	0.00	0.00	0.00	117,867.24	14.75	0.00	N/A		MARQUETTE CO HISTORICAL SOCIETY	213 NORTH FRONT STREET	MARQUETTE	MI	49855	E37	
2751	0.00	0.00	0.00	7,980.00	2.34	0.00	N/A		ARTHUR & JOAN TRUSCOTT	803 PALMS AVENUE	ISHPEMING	MI	49869		0
2752	0.00	0.00	0.00	19,440.00	3.17	0.00	N/A		CHRISTINE HEIKKALA	512 HILLSIDE DRIVE	MARQUETTE	MI	49855	E34	0
2753	0.00	0.00	0.00	3,393.00	7.25	0.00	N/A		NORTHERN MICHIGAN UNIVERSITY	UNIVERSITY CENTER & CAMPUS ACTIVITIES	MARQUETTE	MI	49855		0

	AM	AN	AO	AP	AQ	AR	AS	AT	AU	AV	AW	AX	AY	AZ
2750	NET	LESSEE	MIXED USE	9	0	10	Reserved	Lot	6/16/2008 12:00:00 AM	YES	4/22/2010 12:00:00 AM	8/8/2007 12:00:00 AM	YES	7/21/1987 12:00:00 AM
2751	N/A	LESSEE	N/A	3	0	0	Common	Lot	4/3/1990 12:00:00 AM	YES	4/1/1993 12:00:00 AM	10/12/1985 12:00:00 AM	YES	4/6/1989 12:00:00 AM
2752	N/A	LESSEE	N/A	4	0	0	Common	Lot	3/16/1992 12:00:00 AM	YES	6/28/1997 12:00:00 AM	3/11/1992 12:00:00 AM	YES	2/13/1992 12:00:00 AM
2753	N/A	LESSEE	N/A	3	0	0	Common	Lot	6/6/1989 12:00:00 AM	YES	7/1/1992 12:00:00 AM	9/4/1984 12:00:00 AM	YES	2/23/1988 12:00:00 AM

	BA	BB	BC	BD	BE	BF	BG	BH	BI	BJ	BK	BL	BM
2750				6/1/1987 12:00:00 AM	2118	309 S THIRD ST	20,412.00	39.15	1st marquette	2402	14.75	4,785.00	5,037.27
2751				1/1/1988 12:00:00 AM	2549	200 E DIVISION	7,914.00	43.00		1811	2.34	295.57	369.43
2752				1/1/1988 12:00:00 AM	2495	205 W FURNACE ST	6,138.00	100.00		1891	3.17	170.42	1,449.58
2753					1209	DON BOTTUM UNIVERSITY CTR	0.00	0.00		3584	7.25	0.00	0.00

	BN	BO	BP	BQ	BR	BS	BT	BU	BV
2750	N/A		N/A		Rental Agreement at current location until relocated	RENT - BASE RENT	9,822.27	0.00	1.00
2751	O	3/1/1993 12:00:00 AM	N/A		Dept. requested to cancel	RENT - BASE RENT	665.00	0.00	1.00
2752	T	4/1/1998 12:00:00 AM	N/A		EXERCISED CANCELLATION CLAUSE	RENT - BASE RENT	1,620.00	0.00	1.00
2753	N		N/A		Space combined with lease#6257	RENT - BASE RENT	282.75	0.00	1.00

	BW	BX	BY
2750	9/1/2008 12:00:00 AM	7/31/2009 12:00:00 AM	MONTH
2751	12/1/1985 12:00:00 AM	5/31/1992 12:00:00 AM	MONTH
2752	8/1/1987 12:00:00 AM	2/28/1997 12:00:00 AM	MONTH
2753	7/1/1989 12:00:00 AM	9/30/1992 12:00:00 AM	MONTH

	A	B	C	D	E	F	G	H	I	J	K	L	M	N	O
2754	Marquette	631	CONSUMER & INDUST. SERVIC	6257-1989-171	DON BOTTUM UNIVERSITY CTR	MARQUETTE	49855	07/01/1989	09/30/1992	0.00	11,976.96	7.25	1,652.00	LEASE	OFFICE BUILDING
2755	Marquette	631	CONSUMER & INDUST. SERVIC	6257-1991-1167	540 W KAYE AVE	MARQUETTE	49855	10/01/1992	10/18/2002	0.00	12,681.72	10.00	1,371.00	LEASE	OFFICE BUILDING

	P	Q	R	S	T	U	V	W
2754	TERMINATED	120 Days; Standard Cancellation /			HVAC / ELECTRICITY / WATER / JANITORIAL / INT/EXT MAINT / LANDSCAPING / SNOW REMOVAL / PARKING / FLUORESCENT / RUBBISH REMOVAL / N/A /	0.00	0.00	0.00
2755	TERMINATED	90 Day Either Party; Exercised / 90 Day Either Party; Exercised / 90 Day Either Party; Exercised / 90 Day Either Party; Exercised / 90 Day Either Party; Exercised / 90 Day Either Party; Exercised /			HVAC / HVAC / HVAC / HVAC / HVAC / HVAC / ELECTRICITY / ELECTRICITY / ELECTRICITY / ELECTRICITY / ELECTRICITY / ELECTRICITY / WATER / WATER / WATER / WATER / WATER / WATER / JANITORIAL / JANITORIAL / JANITORIAL / JANITORIAL / JANITORIAL / JANITORIAL / INT/EXT MAINT / INT/EXT MAINT / INT/EXT MAINT / INT/EXT MAINT / INT/EXT MAINT / INT/EXT MAINT / LANDSCAPING / LANDSCAPING / LANDSCAPING /	0.00	0.00	0.00

	X	Y	Z	AA	AB	AC	AD	AE	AF	AG	AH	AI	AJ	AK	AL
2754	0.00	0.00	0.00	11,976.96	7.25	0.00	N/A		NORTHERN MICHIGAN UNIVERSITY	UNIVERSITY CENTER & CAMPUS ACTIVITIES	MARQUETTE	MI	49855		0
2755	0.00	0.00	0.00	12,681.72	9.25	0.00	N/A		NORTHERN MICHIGAN UNIVERSITY	UNIVERSITY CENTER & CAMPUS ACTIVITIES	MARQUETTE	MI	49855	E37	0

	AM	AN	AO	AP	AQ	AR	AS	AT	AU	AV	AW	AX	AY	AZ
2754	N/A	LESSEE	N/A	5	0	0	Common	Lot	6/6/1989 12:00:00 AM	YES	7/1/1992 12:00:00 AM	5/31/1989 12:00:00 AM	YES	2/23/1988 12:00:00 AM
2755	GROSS	LESSEE	OFFICE	8	0	0	Common	Lot	5/15/2000 12:00:00 AM	YES	7/1/2003 12:00:00 AM	5/17/2000 12:00:00 AM	YES	10/6/1992 12:00:00 AM

	BA	BB	BC	BD	BE	BF	BG	BH	BI	BJ	BK	BL	BM
2754					1209	DON BOTTUM UNIVERSITY CTR	0.00	0.00		3584	7.25	0.00	0.00
2755					3130	NMU UNIVERSITY CTR RMS	0.00	0.00		3744	10.00	611.23	531.26

	BN	BO	BP	BQ	BR	BS	BT	BU	BV
2754	N		N/A		Renewal lease written	RENT - BASE RENT	998.08	0.00	1.00
2755	N/A		N/A			RENT - BASE RENT	1,056.81	0.00	1.00

	BW	BX	BY
2754	7/1/1989 12:00:00 AM	9/30/1992 12:00:00 AM	MONTH
2755	10/1/2000 12:00:00 AM	9/30/2001 12:00:00 AM	MONTH

	A	B	C	D	E	F	G	H	I	J	K	L	M	N	O
2756	Marquette	641	LICENSING & REG AFFAIRS	10783-1999-1291	1498 O'Dovero Drive	MARQUETTE	49855	08/01/2000	07/31/2010	0.00	64,500.00	12.50	5,264.00	LEASE	OFFICE BUILDING
2757	Marquette	641	LICENSING & REG AFFAIRS	10999-2002-1008	1504 West Washington Street	MARQUETTE	49855	08/01/2002	12/31/2011		0.00	13.45	4,873.00	LEASE	OFFICE BUILDING
2758	Marquette	641	LICENSING & REG AFFAIRS	2113-2003-1089	2833 Us 41 West	MARQUETTE	49855	11/01/1999	01/31/2010	0.00	34,689.96	10.00	2,497.00	LEASE	OFFICE BUILDING
2759	Marquette	641	LICENSING & REG AFFAIRS	2113-2008-0119	2833 Us 41 West	MARQUETTE	49855	02/01/2010	01/31/2015	2,177.00	26,124.00	10.46	2,497.00	LEASE	OFFICE BUILDING

	P	Q	R	S	T	U	V	W
2756	TERMINATED	Standard; 90 day / Standard; 90 day /			HVAC / HVAC / ELECTRICITY / ELECTRICITY / WATER / WATER / JANITORIAL / JANITORIAL / INT/EXT MAINT / INT/EXT MAINT / LANDSCAPING / LANDSCAPING / SNOW REMOVAL / SNOW REMOVAL / PARKING / PARKING / FLUORESCENT / FLUORESCENT / RUBBISH REMOVAL / RUBBISH REMOVAL / PEST CONTROL / PEST CONTROL / GAS / GAS /	0.00	0.00	0.00
2757	TERMINATED	Standard; 90 Day / Standard; 90 Day / Standard; 90 Day /			TELECOMMUNICATIONS / TELECOMMUNICATIONS / TELECOMMUNICATIONS / ELECTRICITY / ELECTRICITY / ELECTRICITY / ADJUST-TAXES / ADJUST-TAXES / ADJUST-TAXES / GAS / GAS / GAS /	0.00	0.00	0.00
2758	TERMINATED				GROSS (FULL SERVICE) / GROSS (FULL SERVICE) / TELECOMMUNICATIONS / TELECOMMUNICATIONS / ADJUST-TAXES / ADJUST-TAXES /	0.00	0.00	0.00
2759	RENT AUTHORIZED	Standard; 90 day / Standard; 90 day /		5 year; 60 day / 5 year; 60 day /	GROSS (FULL SERVICE) / GROSS (FULL SERVICE) /	0.00	0.00	0.00

	X	Y	Z	AA	AB	AC	AD	AE	AF	AG	AH	AI	AJ	AK	AL
2756	0.00	0.00	0.00	64,500.00	12.25	0.00	N/A		O'Dovero Properties	110 Airport Road	NEGAUNEE	MI	49866	E37	10077
2757	0.00	0.00	0.00	0.00	0.00	0.00	N/A		O'Dovero Properties	110 Airport Road	NEGAUNEE	MI	49866	E97	6257
2758	0.00	0.00	0.00	34,689.96	13.89	0.00	N/A		American TV & APPL of Madison	2404 West Beltline Hwy	MADISON	WI	53713	E37	
2759	0.00	0.00	0.00	26,124.00	10.46	0.00	Actual	2013	Palomaki & Anderson, LLC					E97	

	AM	AN	AO	AP	AQ	AR	AS	AT	AU	AV	AW	AX	AY	AZ
2756	NET	LESSEE	OFFICE	16	0	35	Common	Lot	3/23/2009 12:00:00 AM	YES	1/1/2010 12:00:00 AM	5/14/2008 12:00:00 AM	YES	
2757	NET	LESSEE	OFFICE	16	0	30	Common	Lot	3/15/2010 12:00:00 AM	YES	12/10/2011 12:00:00 AM	7/24/2002 12:00:00 AM	YES	9/5/2002 12:00:00 AM
2758	GROSS	LESSEE	OFFICE	4	0	24	Common	Lot	3/6/2008 12:00:00 AM	YES	12/31/2010 12:00:00 AM	4/20/2004 12:00:00 AM	YES	2/24/1994 12:00:00 AM
2759	GROSS	LESSEE	OFFICE	4	0	24	Common	Lot	2/15/2011 12:00:00 AM	YES	12/31/2014 12:00:00 AM	3/30/2010 12:00:00 AM	YES	2/24/1994 12:00:00 AM

	BA	BB	BC	BD	BE	BF	BG	BH	BI	BJ	BK	BL	BM
2756	7/5/2000 12:00:00 AM	7		9/10/1999 12:00:00 AM	2718		14,160.00	37.00	1st Mqt	1584	12.50	1,568.14	3,913.00
2757	7/2/2002 12:00:00 AM	3		12/31/2002 12:00:00 AM	2710	Eastwood Professional	29,788.00	16.36	1st steB mqt	1596	13.45	1,844.87	3,616.95
2758	3/16/2004 12:00:00 AM	2		12/31/2010 12:00:00 AM	2239	Household Appliance	80,060.00	3.12	1st marquette	2231	10.00	867.25	1,213.58
2759	3/2/2010 12:00:00 AM	3		12/31/2010 12:00:00 AM	2239	Household Appliance	80,060.00	3.12	1st; marquette	2231	10.46	570.00	1,607.00

	BN	BO	BP	BQ	BR	BS	BT	BU	BV
2756	T	6/15/2010 12:00:00 AM	N/A			RENT - BASE RENT	5,375.00	0.00	1.00
2757	T	6/15/2012 12:00:00 AM	N/A		12/21/11 Close out inspection was signed by LL. File closed. This Lease will cancel on 12/31/2011. It would have expired on 7/31/2012. opt exercised w/rate reduction per letter dated 9-28-06 at dept request	RENT - BASE RENT	0.00	0.00	1.00
2758	T	6/15/2011 12:00:00 AM	N/A		Exercised 2.9 The purpose of this Addendum #3 is to reduce square footage and complete renovations.	RENT - BASE RENT	2,890.83	0.00	1.00
2759	N/A		N/A		Renewal lease at existing location	RENT - BASE RENT	2,177.00	0.00	1.00

	BW	BX	BY
2756	8/1/2000 12:00:00 AM	7/31/2005 12:00:00 AM	MONTH
2757	1/6/2012 12:00:00 AM		MONTH
2758	6/1/2004 12:00:00 AM	11/30/2007 12:00:00 AM	MONTH
2759	2/1/2010 12:00:00 AM	1/31/2015 12:00:00 AM	MONTH

	A	B	C	D	E	F	G	H	I	J	K	L	M	N	O
2760	Marquette	672	UNEMPLOYMENT AGENCY	2113-1999-1334	2833 Us 41 West	MARQUETTE	49855	11/01/1999	12/31/2001	0.00	68,684.04	8.62	7,968.00	LEASE	OFFICE BUILDING
2761	Marquette	672	UNEMPLOYMENT AGENCY	2113-2001-1109	2833 Us 41 West	MARQUETTE	49855	11/01/1999	12/31/2004	0.00	68,684.04	10.00	7,968.00	LEASE	OFFICE BUILDING
2762	Marquette	672	UNEMPLOYMENT AGENCY	2113-2002-2105	2833 Us 41 West	MARQUETTE	49855	11/01/1999	12/31/2004	0.00	77,280.00	10.00	7,968.00	LEASE	OFFICE BUILDING

	P	Q	R	S	T	U	V	W
2760	TERMINATED	30 Days; Standard Cancellation /			HVAC / ELECTRICITY / WATER / JANITORIAL / INT/EXT MAINT / LANDSCAPING / SNOW REMOVAL / PARKING / FLUORESCENT / RUBBISH REMOVAL / N/A /	0.00	0.00	0.00
2761	TERMINATED	Standard 90 Day / Standard 90 Day /			HVAC / HVAC / RUBBISH REMOVAL / RUBBISH REMOVAL / FLUORESCENT / FLUORESCENT / INT/EXT MAINT / INT/EXT MAINT / PEST CONTROL / PEST CONTROL / JANITORIAL / JANITORIAL / WATER / WATER / ELECTRICITY / ELECTRICITY / GAS / GAS / PARKING / PARKING / LANDSCAPING / LANDSCAPING / SNOW REMOVAL / SNOW REMOVAL /	0.00	0.00	0.00
2762	TERMINATED				HVAC / ELECTRICITY / WATER / JANITORIAL / INT/EXT MAINT / LANDSCAPING / SNOW REMOVAL / RUBBISH REMOVAL / FLUORESCENT /	0.00	0.00	0.00

	X	Y	Z	AA	AB	AC	AD	AE	AF	AG	AH	AI	AJ	AK	AL
2760	0.00	0.00	0.00	68,684.04	8.62	0.00	N/A		American TV & APPL of Madison	2404 West Beltline Hwy	MADISON	WI	53713	E37	0
2761	0.00	0.00	0.00	68,684.04	8.62	0.00	N/A		American TV & APPL of Madison	2404 West Beltline Hwy	MADISON	WI	53713	E37	0
2762	0.00	0.00	0.00	77,280.00	9.70	0.00	N/A		American TV & APPL of Madison	2404 West Beltline Hwy	MADISON	WI	53713	E37	0

	AM	AN	AO	AP	AQ	AR	AS	AT	AU	AV	AW	AX	AY	AZ
2760	N/A	LESSEE	N/A	19	0	75	Common	Lot	9/14/1999 12:00:00 AM	YES	12/31/2001 12:00:00 AM	8/26/1999 12:00:00 AM	NO	
2761	NET	LESSEE	OFFICE	19	0	0	Common	Lot	11/24/2003 12:00:00 AM	YES	12/31/2004 12:00:00 AM	8/26/1999 12:00:00 AM	YES	2/24/1994 12:00:00 AM
2762	NET	LESSEE	OFFICE	19	0	75	Common	Lot	5/15/2002 12:00:00 AM	YES	12/31/2002 12:00:00 AM	8/26/1999 12:00:00 AM	YES	2/24/1994 12:00:00 AM

	BA	BB	BC	BD	BE	BF	BG	BH	BI	BJ	BK	BL	BM
2760				12/31/2010 12:00:00 AM	2239	Household Appliance	80,060.00	10.00		2231	8.62	1,142.07	4,581.60
2761				12/31/2010 12:00:00 AM	2239	Household Appliance	80,060.00	9.95		2231	10.00	2,058.40	4,581.60
2762				12/31/2010 12:00:00 AM	2239	Household Appliance	80,060.00	9.95		2231	10.00	1,395.00	5,245.00

	BN	BO	BP	BQ	BR	BS	BT	BU	BV
2760	T	6/15/2002 12:00:00 AM	N/A			RENT - BASE RENT	5,723.67	0.00	1.00
2761	T	6/15/2004 12:00:00 AM	N/A			RENT - BASE RENT	5,723.67	0.00	1.00
2762	N/A		N/A		The purpose of this Addendum # 2 is to extend the current lease term two years through December 31, 2004, at the same terms and conditions. Effective January 1, 2003. Finalized and executed under SR 01-1109	RENT - BASE RENT	6,440.00	0.00	1.00

	BW	BX	BY
2760	11/1/1999 12:00:00 AM	12/31/2001 12:00:00 AM	MONTH
2761	11/1/1999 12:00:00 AM	12/31/2001 12:00:00 AM	MONTH
2762	1/1/2003 12:00:00 AM	12/31/2004 12:00:00 AM	MONTH

	A	B	C	D	E	F	G	H	I	J	K	L	M	N	O
2763	Marquette	751	NATURAL RESOURCES	10757-1999-1300	527 H AVENUE	GWINN	49841	06/01/2000	08/31/2000	0.00	8,450.04	2.00	4,225.00	LEASE	OTHER
2764	Marquette	751	NATURAL RESOURCES	10757-2000-1312	527 H AVENUE	GWINN	49841	04/01/2000	08/31/2000	0.00	8,450.04	2.00	4,225.00	RA	OTHER
2765	Marquette	751	NATURAL RESOURCES	10888-2000-1272	BEACON HILL TOWER	CHAMPION	49814	09/01/2001	07/15/2003	0.00	0.00	0.00	16.00	LICENSE	OTHER

	P	Q	R	S	T	U	V	W
2763	TERMINATED	90 Days; Standard Cancellation /			HVAC / ELECTRICITY / WATER / JANITORIAL / INT/EXT MAINT / LANDSCAPING / SNOW REMOVAL / PARKING / FLUORESCENT / RUBBISH REMOVAL / N/A /	0.00	0.00	0.00
2764	TERMINATED	30 Days; Standard Cancellation /			HVAC / ELECTRICITY / WATER / JANITORIAL / INT/EXT MAINT / LANDSCAPING / SNOW REMOVAL / PARKING / FLUORESCENT / RUBBISH REMOVAL / N/A /	0.00	0.00	0.00
2765	TERMINATED	Standard; 90 day / Standard; 90 day /			HVAC / HVAC / ELECTRICITY / ELECTRICITY / WATER / WATER / JANITORIAL / JANITORIAL / INT/EXT MAINT / INT/EXT MAINT / LANDSCAPING / LANDSCAPING / SNOW REMOVAL / SNOW REMOVAL / PARKING / PARKING / FLUORESCENT / FLUORESCENT / RUBBISH REMOVAL / RUBBISH REMOVAL /	0.00	0.00	0.00

	X	Y	Z	AA	AB	AC	AD	AE	AF	AG	AH	AI	AJ	AK	AL
2763	0.00	0.00	0.00	8,450.04	2.00	0.00	N/A		Marquette County Board of Comm.	234 West Baraga Street	MARQUETTE	MI	49855	E37	0
2764	0.00	0.00	0.00	8,450.04	2.00	0.00	N/A		Marquette County Board of Comm.	234 West Baraga Street	MARQUETTE	MI	49855	E37	0
2765	0.00	0.00	0.00	0.00	0.00	0.00	N/A		DAVID J & JOYCE D SAVOLAINEN	C/O RANGE TELECOMMUNICATIONS	MARQUETTE	MI	49855	E37	0

	AM	AN	AO	AP	AQ	AR	AS	AT	AU	AV	AW	AX	AY	AZ
2763	N/A	LESSEE	N/A	0	0	2	Common	Lot		YES			NO	
2764	N/A	LESSEE	N/A	0	0	2	Common	Lot		YES			NO	
2765	NET	LESSEE	N/A	0	0	0	Common	Lot	2/17/2003 12:00:00 AM	YES	1/1/2004 12:00:00 AM		N/A	

	BA	BB	BC	BD	BE	BF	BG	BH	BI	BJ	BK	BL	BM
2763				12/31/1998 12:00:00 AM	1748	SAWYER INTERNATIONAL AIRP	20,536.00	20.60	BAY 4	2904	2.00	0.00	0.00
2764				12/31/1998 12:00:00 AM	1748	SAWYER INTERNATIONAL AIRP	20,536.00	12.00	BAY 4	2904	2.00	0.00	0.00
2765					1345	BEACON HILL TOWER	288.00	0.00		3425	0.00	0.00	166.00

	BN	BO	BP	BQ	BR	BS	BT	BU	BV
2763	N/A		N/A			RENT - BASE RENT	704.17	0.00	1.00
2764	N/A		N/A			RENT - BASE RENT	704.17	0.00	1.00
2765	N/A		N/A		This is a new location. Space is used for radio communications coverage to facilitate fire fighting and safety to DNR employees. Rate was determined by negotiation. This location was selected because this tower provides for the necessary coverage in the western part of Marquette County and provides for floor space in the equipment building adjacent to the tower for sheltering the transmission equipment. The term of this License is for 12 months beginning September 1, 2001, and ending August 31, 2002, but continues month-to-month thereafter unless terminated sooner. Cancellation clause is a 90 day notice.	RENT - BASE RENT	3,984.00	0.00	1.00

	BW	BX	BY
2763	6/1/2000 12:00:00 AM	5/31/2001 12:00:00 AM	MONTH
2764	4/1/2000 12:00:00 AM	8/31/2000 12:00:00 AM	MONTH
2765	8/30/2001 12:00:00 AM	8/31/2001 12:00:00 AM	CUSTOM

	A	B	C	D	E	F	G	H	I	J	K	L	M	N	O
2766	Marquette	751	NATURAL RESOURCES	10995-2000-1284		Gwinn	49841	07/01/2002	04/30/2006	0.00	2,160.00	1.57	1,374.00	LEASE	OTHER
2767	Marquette	751	NATURAL RESOURCES	1387-1980-5	MARQUETTE COUNTY AIRPORT	NEGAUNEE	49866	01/01/1980	05/01/2000	0.00	1,228.20	0.00	0.00	LEASE	OTHER

	P	Q	R	S	T	U	V	W
2766	TERMINATED	Standard; 30 day / Standard; 30 day / Standard; 30 day / Standard; 30 day / Standard; 30 day /			ELECTRICITY / ELECTRICITY / ELECTRICITY / ELECTRICITY / ELECTRICITY / FLUORESCENT / FLUORESCENT / FLUORESCENT / FLUORESCENT / FLUORESCENT / SNOW REMOVAL / SNOW REMOVAL / SNOW REMOVAL / SNOW REMOVAL / SNOW REMOVAL / RUBBISH REMOVAL / RUBBISH REMOVAL / RUBBISH REMOVAL / RUBBISH REMOVAL / RUBBISH REMOVAL / INT/EXT MAINT / INT/EXT MAINT / INT/EXT MAINT / INT/EXT MAINT / INT/EXT MAINT /	0.00	0.00	0.00
2767	TERMINATED	60 Days; Standard Cancellation /			HVAC / ELECTRICITY / WATER / JANITORIAL / INT/EXT MAINT / LANDSCAPING / SNOW REMOVAL / PARKING / FLUORESCENT / RUBBISH REMOVAL / N/A /	0.00	0.00	0.00

	X	Y	Z	AA	AB	AC	AD	AE	AF	AG	AH	AI	AJ	AK	AL
2766	0.00	0.00	0.00	2,160.00	1.57	0.00	N/A		Marquette County Board of Comm.	234 West Baraga Street	MARQUETTE	MI	49855	E37	
2767	0.00	0.00	0.00	1,228.20	0.00	0.00	N/A		JCPTRUST/O'DOVERO PROPERTIES	P.O. BOX 970	MARQUETTE	MI	49855		0

	AM	AN	AO	AP	AQ	AR	AS	AT	AU	AV	AW	AX	AY	AZ
2766	NET	LESSEE	N/A	0	0	0	Not Applicable	Not Applicable	2/15/2005 12:00:00 AM	YES	1/1/2006 12:00:00 AM		N/A	
2767	N/A	LESSEE	N/A	0	0	0	Common	Lot		NO			N/A	

	BA	BB	BC	BD	BE	BF	BG	BH	BI	BJ	BK	BL	BM
2766	7/2/2002 12:00:00 AM	6			7912	T Hangar #25	0.00	6.69	Hangar, Gwinn	5075	1.57	54.00	126.00
2767					3165		0.00	0.00		3696	0.00	0.00	0.00

	BN	BO	BP	BQ	BR	BS	BT	BU	BV
2766	N/A		N/A		Cancellation letter dated 2-27-06 terminates lease effective 4-30-06 at dept's request. Rental rate is based on a monthly rate, not square foot. Cancellation letter dated 10/29/03 - rescinded cancellation - per Judy Bobo	RENT - BASE RENT	180.00	0.00	1.00
2767	O	1/1/2000 12:00:00 AM	N/A		Department sold hanger to	RENT - BASE RENT	102.35	0.00	1.00

	BW	BX	BY
2766	7/1/2002 12:00:00 AM	6/30/2003 12:00:00 AM	MONTH
2767	1/1/1980 12:00:00 AM	5/1/2000 12:00:00 AM	MONTH

	A	B	C	D	E	F	G	H	I	J	K	L	M	N	O
2768	Marquette	761	ENVIRONMENTAL QUALITY	10712-1998-1276	184 US HWY 41 E	NEGAUNEE	49866	08/15/1999	03/31/2003	0.00	64,868.28	11.47	5,823.00	LEASE	OFFICE BUILDING
2769	Marquette	761	ENVIRONMENTAL QUALITY	10993-2002-2090	420 5th Street	Gwinn	49841	04/15/2002	10/14/2003	0.00	114,984.00	9.00	12,776.00	RA	OFFICE BUILDING
2770	Marquette	761	ENVIRONMENTAL QUALITY	10993-2002-2153	420 5th Street	Gwinn	49841	05/01/2004	01/31/2005	0.00	146,594.64	8.30	17,662.00	RA	OFFICE BUILDING

	P	Q	R	S	T	U	V	W
2768	TERMINATED	Standard; 90 Day / Standard; 90 Day / Standard; 90 Day / Standard; 90 Day /			HVAC / HVAC / HVAC / HVAC / ELECTRICITY / ELECTRICITY / ELECTRICITY / ELECTRICITY / WATER / WATER / WATER / WATER / JANITORIAL / JANITORIAL / JANITORIAL / JANITORIAL / INT/EXT MAINT / INT/EXT MAINT / INT/EXT MAINT / INT/EXT MAINT / LANDSCAPING / LANDSCAPING / LANDSCAPING / LANDSCAPING / SNOW REMOVAL / SNOW REMOVAL / SNOW REMOVAL / SNOW REMOVAL / PARKING / PARKING / PARKING / PARKING / FLUORESCENT /	0.00	0.00	0.00
2769	TERMINATED	Standard; 30 day /			HVAC / ELECTRICITY / WATER / FLUORESCENT / JANITORIAL / INT/EXT MAINT / LANDSCAPING / SNOW REMOVAL / RUBBISH REMOVAL / N/A /	0.00	0.00	0.00
2770	TERMINATED	Standard 30 day /				0.00	0.00	0.00

	X	Y	Z	AA	AB	AC	AD	AE	AF	AG	AH	AI	AJ	AK	AL
2768	0.00	0.00	0.00	64,868.28	11.14	0.00	N/A		Marquette County Board of Comm.	234 West Baraga Street	MARQUETTE	MI	49855	E37	0
2769	0.00	0.00	0.00	114,984.00	9.00	0.00	N/A		Marquette County Board of Comm.	234 West Baraga Street	MARQUETTE	MI	49855	E37	
2770	0.00	0.00	0.00	146,594.64	8.30	0.00	N/A		Marquette County Board of Comm.	234 West Baraga Street	MARQUETTE	MI	49855	E37	

	AM	AN	AO	AP	AQ	AR	AS	AT	AU	AV	AW	AX	AY	AZ
2768	GROSS	LESSEE	OFFICE	23	0	35	Common	Lot	7/16/2002 12:00:00 AM	NO	3/31/2003 12:00:00 AM	3/15/1999 12:00:00 AM	YES	9/14/1999 12:00:00 AM
2769	GROSS	LESSEE	OFFICE	25	0	35	Common	Lot	10/24/2003 12:00:00 AM	YES	4/14/2004 12:00:00 AM	5/21/2003 12:00:00 AM	YES	
2770	GROSS	LESSEE	OFFICE	25	0	80	Common	Lot	2/14/2005 12:00:00 AM	YES	1/1/2006 12:00:00 AM	5/21/2003 12:00:00 AM	N/A	

	BA	BB	BC	BD	BE	BF	BG	BH	BI	BJ	BK	BL	BM
2768					2593	184 US HWY 41 E	16,028.00	36.00		1754	11.47	5,565.82	0.00
2769					7405		18,674.00	68.00		4692	9.00	5,082.00	4,500.00
2770					7405		18,674.00	100.00		4692	8.30	3,664.87	8,551.35

	BN	BO	BP	BQ	BR	BS	BT	BU	BV
2768	N/A		N/A			RENT - BASE RENT	5,405.69	0.00	1.00
2769	N/A		N/A		SR# 2003-1029 extending Rental Agreement to 10-31-03	RENT - BASE RENT	9,582.00	0.00	1.00
2770	N/A		N/A		rent autho to deq for one month; extending rental agreement to 12-31-04	RENT - BASE RENT	12,216.22	0.00	1.00

	BW	BX	BY
2768	8/15/2001 12:00:00 AM	8/14/2002 12:00:00 AM	MONTH
2769	4/15/2002 12:00:00 AM	10/14/2003 12:00:00 AM	MONTH
2770	5/1/2004 12:00:00 AM	1/31/2005 12:00:00 AM	MONTH

	A	B	C	D	E	F	G	H	I	J	K	L	M	N	O
2771	Marquette	761	ENVIRONMENTAL QUALITY	10993-2004-1000	420 5th Street	Gwinn	49841	10/15/2003	04/30/2004	0.00	146,594.64	8.30	17,662.00	RA	OFFICE BUILDING
2772	Marquette	761	ENVIRONMENTAL QUALITY	10993-2004-1102	420 5th Street	Gwinn	49841	08/01/2006	11/30/2013	12,216.22	146,594.64	8.30	17,662.00	LEASE	OFFICE BUILDING
2773	Marquette	761	ENVIRONMENTAL QUALITY	10993-2005-0086	420 5th Street	Gwinn	49841	02/01/2005	04/30/2006	0.00	146,594.64	8.30	17,662.00	RA	OFFICE BUILDING
2774	Marquette	761	ENVIRONMENTAL QUALITY	10993-2006-0134	420 5th Street	Gwinn	49841	05/01/2006	07/31/2006	0.00	146,594.64	8.30	17,662.00	RA	OFFICE BUILDING

	P	Q	R	S	T	U	V	W
2771	TERMINATED	Standard; 30-day /			ELECTRICITY / WATER / JANITORIAL / SNOW REMOVAL / LANDSCAPING / SECURITY / PEST CONTROL / FLUORESCENT /	0.00	0.00	0.00
2772	TERMINATED	Standard; 90 day / Standard; 90 day / Standard; 90 day /		5 year; 30 day / 5 year; 30 day / 5 year; 30 day /	PUBLIC UTILITIES / PUBLIC UTILITIES / PUBLIC UTILITIES /	27,025.20	0.00	0.00
2773	TERMINATED	Standard 30 day /			GAS / ELECTRICITY / WATER / HVAC / LANDSCAPING / SNOW REMOVAL / JANITORIAL / SECURITY / PEST CONTROL / FLUORESCENT /	0.00	0.00	0.00
2774	TERMINATED	standard 30 day notice /			ELECTRICITY / GAS / WATER / HVAC / LANDSCAPING / INT/EXT MAINT / RUBBISH REMOVAL / SNOW REMOVAL / PARKING / PEST CONTROL / JANITORIAL /	0.00	0.00	0.00

	X	Y	Z	AA	AB	AC	AD	AE	AF	AG	AH	AI	AJ	AK	AL
2771	0.00	0.00	0.00	146,594.64	8.30	0.00	N/A		Marquette County Board of Comm.	234 West Baraga Street	MARQUETTE	MI	49855	E37	
2772	80.00	0.00	0.00	173,699.84	9.83	0.00	Actual	2012	Telkite Enterprises LLC	417 A Avenue	GWINN	MI	49841	E97	
2773	0.00	0.00	0.00	146,594.64	8.30	0.00	N/A		Telkite Enterprises LLC	417 A Avenue	GWINN	MI	49841	E37	
2774	0.00	0.00	0.00	146,594.64	8.30	0.00	N/A		Telkite Enterprises LLC	417 A Avenue	GWINN	MI	49841	E37	

	AM	AN	AO	AP	AQ	AR	AS	AT	AU	AV	AW	AX	AY	AZ
2771	NET	LESSEE	OFFICE	25	0	80	Common	Lot	10/24/2003 12:00:00 AM	YES	4/30/2004 12:00:00 AM	5/21/2003 12:00:00 AM	YES	
2772	NET	LESSEE	OFFICE	35	0	80	Common	Lot	7/20/2010 12:00:00 AM	YES	9/27/2013 12:00:00 AM	7/10/2006 12:00:00 AM	YES	7/10/2006 12:00:00 AM
2773	NET	LESSEE	OFFICE	25	0	80	Common	Lot	2/14/2005 12:00:00 AM	YES	9/27/2006 12:00:00 AM	5/21/2003 12:00:00 AM	YES	
2774	NET	LESSEE	OFFICE	25	0	80	Common	Lot	2/14/2005 12:00:00 AM	YES	9/27/2006 12:00:00 AM	7/10/2006 12:00:00 AM	YES	7/10/2006 12:00:00 AM

	BA	BB	BC	BD	BE	BF	BG	BH	BI	BJ	BK	BL	BM
2771					7405		18,674.00	100.00		4692	8.30	3,664.87	8,551.35
2772	7/5/2006 12:00:00 AM	10			7405		18,674.00	95.00	1st Gwinn	4692	8.30	3,664.87	8,551.35
2773					7405		18,674.00	100.00	Reg Off, Gwinn	4692	8.30	3,664.87	8,551.35
2774					7405		18,674.00	95.00	Gwinn	4692	8.30	3,664.87	8,551.35

	BN	BO	BP	BQ	BR	BS	BT	BU	BV
2771	N/A		N/A			RENT - BASE RENT	12,216.22	0.00	1.00
2772	N/A		N/A		11-25-13 Close out inspection completed without any issues. 8/23/2013 Request by Department to cancel lease as of 11/30/2013 for purposes of relocation. MOU between DEQ & MDOT in place As of 10-06: total of cco's = $125.00 (less 10%) 0133-06 CCO#1: $125.00 ($137.50 includes 10%) approved by DA 10-13-06, Item #13	RENT - BASE RENT	12,216.22	0.00	1.00
2773	N/A		N/A		C o O effective 10-24-2005. transfer of building was to take place the middle of January; this did not happen and it is unknown when/if it will take place. This rental agreement is with current Lessor, which will be assigned to the new owners when/if the transfer takes place.	RENT - BASE RENT	12,216.22	0.00	1.00
2774	N/A		N/A		Rental Agreement to allow time to execute lease	RENT - BASE RENT	12,216.22	0.00	1.00

	BW	BX	BY
2771	10/15/2003 12:00:00 AM	4/30/2004 12:00:00 AM	MONTH
2772	8/1/2011 12:00:00 AM	7/31/2016 12:00:00 AM	MONTH
2773	2/1/2005 12:00:00 AM	4/30/2006 12:00:00 AM	MONTH
2774	5/1/2006 12:00:00 AM	7/31/2006 12:00:00 AM	MONTH

	A	B	C	D	E	F	G	H	I	J	K	L	M	N	O
2775	Marquette	761	ENVIRONMENTAL QUALITY	11654-2012-0349	1504 West Washington Street	MARQUETTE	49855	10/15/2013	10/14/2023	12,294.76	147,537.12	12.34	11,956.00	LEASE	OFFICE BUILDING
2776	Marquette	791	AGRICULTURE & RURAL DEV	7294-1989-330	310 W WASHINGTON ST	MARQUETTE	49855	07/01/1989	06/30/1996	0.00	1,140.00	9.50	120.00	LEASE	OFFICE BUILDING

	P	Q	R	S	T	U	V	W
2775	RENT AUTHORIZED	Executive: 120 days / Executive: 120 days / Executive: 120 days / Executive: 120 days /		5 years: 60 days / 5 years: 60 days / 5 years: 60 days / 5 years: 60 days / 5 years: 60 days / 5 years: 60 days / 5 years: 60 days / 5 years: 60 days /	PUBLIC UTILITIES / PUBLIC UTILITIES / PUBLIC UTILITIES / PUBLIC UTILITIES / JANITORIAL / JANITORIAL / JANITORIAL / JANITORIAL / OTHER / OTHER / OTHER / OTHER /	0.00	0.00	0.00
2776	TERMINATED	30 Days; Standard Cancellation /			HVAC / ELECTRICITY / WATER / JANITORIAL / INT/EXT MAINT / LANDSCAPING / SNOW REMOVAL / PARKING / FLUORESCENT / RUBBISH REMOVAL / N/A /	0.00	0.00	0.00

	X	Y	Z	AA	AB	AC	AD	AE	AF	AG	AH	AI	AJ	AK	AL
2775	0.00	0.00	0.00	147,537.12	12.34	0.00	N/A	0	Peter E O'Dovero Living Trust	110 Airport Road	NEGAUNEE	MI	49866	E92	10993
2776	0.00	0.00	0.00	1,140.00	9.50	0.00	N/A		Peter E O'Dovero Living Trust	110 Airport Road	NEGAUNEE	MI	49866		0

	AM	AN	AO	AP	AQ	AR	AS	AT	AU	AV	AW	AX	AY	AZ
2775	NET	LESSEE	OFFICE	25	0	70	Common	Lot	2/12/2014 12:00:00 AM	YES	12/10/2014 12:00:00 AM	12/11/2013 12:00:00 AM	N/A	
2776	N/A	LESSEE	N/A	1	0	0	Common	Lot	9/27/1994 12:00:00 AM	YES	1/1/1997 12:00:00 AM	4/13/1995 12:00:00 AM	YES	9/20/1994 12:00:00 AM

	BA	BB	BC	BD	BE	BF	BG	BH	BI	BJ	BK	BL	BM
2775	8/6/2013 12:00:00 AM	15		12/31/2002 12:00:00 AM	2710	Eastwood Professional	29,788.00	4.01	first	1596	12.34	3,688.43	8,606.33
2776				1/1/1988 12:00:00 AM	2107	310 W WASHINGTON ST	2,806.00	4.30		2424	9.50	0.00	0.00

	BN	BO	BP	BQ	BR	BS	BT	BU	BV
2775	N/A		N/A		10/01/18 Mid Term Rate Increase to $13.57 pfs. Relocation of DEQ staff from Gwinn to Marquette; new office previously used by MSP (they relocated 8/7/13). Construction costs paid as a lump sum payment of $150,740.00.	RENT - BASE RENT	12,294.76	0.00	1.00
2776	N/A		N/A		Employee moved to different	RENT - BASE RENT	95.00	0.00	1.00

	BW	BX	BY
2775	10/15/2013 12:00:00 AM	10/14/2018 12:00:00 AM	MONTH
2776	7/1/1989 12:00:00 AM	6/30/1996 12:00:00 AM	MONTH

	A	B	C	D	E	F	G	H	I	J	K	L	M	N	O
2777	Marquette	801	CAREER DEVELOP. (JOBS COM	10077-1992-1190	290 RUBLEIN ST	MARQUETTE	49855	01/01/1995	03/26/2002	0.00	40,824.00	10.50	3,888.00	LEASE	OFFICE BUILDING
2778	Marquette	999	PRIVATE TENANTS	10495-1996-1414	1960 US 41 SOUTH	MARQUETTE	49855	08/01/1997	07/31/2007	0.00	1.00	0.00	2,400.00	LEASE	OTHER
2779	Marquette	999	PRIVATE TENANTS	11286-2006-0198	180 US 41 East	Negaunee	49866	10/01/2011	09/30/2011	3,629.71	43,556.52	6.46	3,712.00	RA	

	P	Q	R	S	T	U	V	W
2777	TERMINATED	60 Days; Executive Legislation / 60 Days; Executive Legislation / 60 Days; Executive Legislation /			HVAC / HVAC / HVAC / ELECTRICITY / ELECTRICITY / ELECTRICITY / WATER / WATER / WATER / JANITORIAL / JANITORIAL / JANITORIAL / INT/EXT MAINT / INT/EXT MAINT / INT/EXT MAINT / LANDSCAPING / LANDSCAPING / LANDSCAPING / SNOW REMOVAL / SNOW REMOVAL / SNOW REMOVAL / PARKING / PARKING / PARKING / FLUORESCENT / FLUORESCENT / FLUORESCENT / RUBBISH REMOVAL / RUBBISH REMOVAL / RUBBISH REMOVAL / N/A / N/A / N/A /	0.00	0.00	0.00
2778	TERMINATED	90 Days; Std. Cancellatoin Either Party /			HVAC / ELECTRICITY / WATER / JANITORIAL / INT/EXT MAINT / LANDSCAPING / SNOW REMOVAL / PARKING / FLUORESCENT / RUBBISH REMOVAL / N/A /	0.00	0.00	0.00
2779	TERMINATED	either party; 60 day notice / either party; 60 day notice / either party; 60 day notice /		5 yr option; 150 day notice / 5 yr option; 150 day notice / 5 yr option; 150 day notice / 5 yr option; 150 day notice / 5 yr option; 150 day notice / 5 yr option; 150 day notice /	GROSS (FULL SERVICE) / GROSS (FULL SERVICE) / GROSS (FULL SERVICE) /	0.00	0.00	0.00

	X	Y	Z	AA	AB	AC	AD	AE	AF	AG	AH	AI	AJ	AK	AL
2777	0.00	0.00	0.00	40,824.00	10.50	0.00	N/A		JCP TRUST/O'DOVERO PROPERTIES	C/O O'DOVERO DEVELOPMENT	NEGAUNEE	MI	49866	E37	1175
2778	0.00	0.00	0.00	1.00	0.00	0.00	N/A		MARQ. BR.PRISON EMPLOYEES CLUB	P.O. BOX 779	MARQUETTE	MI	49855	E89	0
2779	0.00	0.00	0.00	43,556.52	11.73	0.00	N/A		DEPARTMENT OF STATE POLICE	714 S HARRISON	EAST LANSING	MI	48823	E89	

	AM	AN	AO	AP	AQ	AR	AS	AT	AU	AV	AW	AX	AY	AZ
2777	N/A	LESSEE	N/A	18	0	25	Common	Lot	1/13/1995 12:00:00 AM	YES	1/1/2004 12:00:00 AM	12/6/1994 12:00:00 AM	YES	12/12/1994 12:00:00 AM
2778	N/A	LESSOR	N/A	0	1	0	Common	Lot		YES			NO	
2779	NET	LESSOR	OFFICE	0	1	0	Common	Lot		NO			N/A	

	BA	BB	BC	BD	BE	BF	BG	BH	BI	BJ	BK	BL	BM
2777				1/1/1993 12:00:00 AM	2227	290 RUBLEIN ST	3,888.00	100.00		2244	10.50	1,150.00	2,252.00
2778					3163	MARQUETTE STATE PRISON	0.00	0.00		3698	0.00	0.00	0.00
2779					8100			100.00	1st floor	8100	6.46	666.66	1,333.34

	BN	BO	BP	BQ	BR	BS	BT	BU	BV
2777	T	6/15/2002 12:00:00 AM	N/A		Terminated via Lease Termination agreement signed by MEP on 3-26-02.	RENT - BASE RENT	3,402.00	0.00	1.00
2778	N/A		N/A			RENT - BASE RENT	0.00	1.00	1.00
2779	N/A		N/A			RENT - BASE RENT	0.00	3,629.71	1.00

	BW	BX	BY
2777	1/1/1995 12:00:00 AM	12/31/2004 12:00:00 AM	MONTH
2778	8/1/1997 12:00:00 AM	7/31/2007 12:00:00 AM	YEAR
2779	4/10/2015 12:00:00 AM	3/31/2020 12:00:00 AM	MONTH

	A	B	C	D	E	F	G	H	I	J	K	L	M	N	O
2780	Marquette	999	PRIVATE TENANTS	11286-2006-9198	180 US 41 East	Negaunee	49866	10/01/2011	09/30/2012	0.00	24,000.00	6.46	3,712.00	RA	
2781	Marquette	999	PRIVATE TENANTS	11355-2008-0014	100 N. Big Creek Rd.	CHOCOLAY TWP.	49855	09/01/2008	12/31/2019	0.00	1.00		14,400.00	LEASE	RESIDENTIAL
2782	Marquette	999	PRIVATE TENANTS	11388-2008-0132	180 US 41 East	Negaunee	49866	04/01/2010	03/31/2015	2,223.96	26,687.52	12.50	2,135.00	LEASE	
2783	Marquette	999	PRIVATE TENANTS	11388-2008-9132	180 US 41 East	Negaunee	49866	09/01/2009	08/31/2010	0.00	26,687.52	12.50	2,135.00	RA	
2784	Marquette	999	PRIVATE TENANTS	11545-2011-0075	100 North Big Creek Rd.	Marquette	49855	09/01/2011	10/31/2021	0.00	12,600.00		0.00	LEASE	LAND
2785	Marquette	999	PRIVATE TENANTS	1473-1973-1	US-41 - INGRESS/EGRESS	ISHPEMING	49849	02/08/1973	07/31/2009	0.00	16,239.96	0.00	0.00	LICENSE	OTHER
2786	Mason	085	MI STRATEGIC FUND	11706-2013-0267	5722 W US 10	LUDINGTON	49431	07/01/2013	06/30/2014	345.00	4,140.00	11.97	346.00	RA	OFFICE BUILDING

	P	Q	R	S	T	U	V	W
2780	HOLDING OVER				JANITORIAL / DUMPSTER SERVICE / SNOW REMOVAL / PEST CONTROL / FLUORESCENT / TELECOMMUNICATIONS / ALARM SYSTEM MONITORING /	0.00	0.00	0.00
2781	RENT AUTHORIZED	Either party, 365 day / Either party, 365 day / Either party, 365 day / Either party, 365 day /		Lessee, 30 day / Lessee, 30 day / Lessee, 30 day / Lessee, 30 day /	GROSS (FULL SERVICE) / GROSS (FULL SERVICE) / GROSS (FULL SERVICE) / GROSS (FULL SERVICE) /	0.00	0.00	0.00
2782	RENT AUTHORIZED	either party; 60 or 120 day notice / either party; 60 or 120 day notice / either party; 60 or 120 day notice /		5 yr opt; 150 day notice / 5 yr opt; 150 day notice / 5 yr opt; 150 day notice / 5 yr opt; 150 day notice / 5 yr opt; 150 day notice / 5 yr opt; 150 day notice /	GROSS (FULL SERVICE) / GROSS (FULL SERVICE) / GROSS (FULL SERVICE) / OTHER / OTHER / OTHER / OTHER / OTHER / OTHER /	0.00	0.00	0.00
2783	TERMINATED				GROSS (FULL SERVICE) / OTHER / OTHER /	0.00	0.00	0.00
2784	RENT AUTHORIZED	Standard cancellation; 180 days /			GROSS (FULL SERVICE) /	0.00	0.00	0.00
2785	TERMINATED	180 Days; Standard Cancellation /			HVAC / ELECTRICITY / WATER / JANITORIAL / INT/EXT MAINT / LANDSCAPING / SNOW REMOVAL / PARKING / FLUORESCENT / RUBBISH REMOVAL / N/A /	0.00	0.00	0.00
2786	RENT AUTHORIZED	Standard; 30 day /			GROSS (FULL SERVICE) /	0.00	0.00	0.00

	X	Y	Z	AA	AB	AC	AD	AE	AF	AG	AH	AI	AJ	AK	AL
2780	0.00	0.00	0.00	24,000.00	6.47	0.00	N/A		Dept. of State Police					E89	
2781	0.00	0.00	0.00	1.00	0.00	0.00	N/A		Dept. of Corrections					E89	
2782	0.00	0.00	0.00	26,687.52	12.50	0.00	N/A		Dept. of State Police					E37	
2783	0.00	0.00	0.00	26,687.52	12.50	0.00	N/A		DEPARTMENT OF STATE POLICE	714 S HARRISON	EAST LANSING	MI	48823	E37	
2784	0.00	0.00	0.00	12,600.00	0.00	0.00	N/A		Dept. of Corrections					E89	
2785	0.00	0.00	0.00	16,239.96	0.00	0.00	N/A		MILITARY AFFAIRS					E89	0
2786	0.00	0.00	0.00	4,140.00	11.97	0.00	Actual	2013	Michigan Works! West Central	14330 Northland Drive,	BIG RAPIDS	MI	49307	E102	11244

	AM	AN	AO	AP	AQ	AR	AS	AT	AU	AV	AW	AX	AY	AZ
2780	NET	LANDLORD	MIXED USE	0	1	0	Common	Lot		NO			N/A	
2781	GROSS	LESSOR	OTHER	0	1	0	Common	Lot		YES			N/A	
2782	GROSS	LESSOR	OFFICE	0	1	0	Common	Lot		NO			N/A	
2783	GROSS	LANDLORD	OFFICE	0	1	0	Common	Lot		NO			N/A	
2784	GROSS	LESSOR	COMMERCIAL	0	1	0	Common	Lot		YES	12/2/2013 12:00:00 AM		N/A	
2785	N/A	LICENSOR	N/A	0	1	0	Common	Lot		YES			N/A	
2786	GROSS	TENANT	OFFICE	3	0	5	Common	Lot	5/24/2013 12:00:00 AM	YES	10/1/2016 12:00:00 AM	5/20/2010 12:00:00 AM	N/A	

	BA	BB	BC	BD	BE	BF	BG	BH	BI	BJ	BK	BL	BM
2780					8100			100.00	1st Floor	8100	6.46	666.66	1,333.34
2781	9/30/2008 12:00:00 AM	24			8055	Magnum Farm Dormitory #59		100.00	1	8132		0.00	0.00
2782	5/4/2010 12:00:00 AM	8			8100			0.00	2nd, negaunee	8100	12.50	2,223.96	0.00
2783					8100			0.00	2nd, negaunee	8100	12.50	2,223.96	0.00
2784	10/25/2011 12:00:00 AM	8			8131	vacant land		0.00		8132		0.00	0.00
2785					1076	US-41 - INGRESS/EGRESS	0.00	0.00		1811	0.00	0.00	0.00
2786				1/1/2013 12:00:00 AM	1708		5,165.00	6.70	1st	2956	11.97	103.50	241.50

	BN	BO	BP	BQ	BR	BS	BT	BU	BV
2780	N/A		N/A			RENT - LEASE INCOME	0.00	2,000.00	1.00
2781	N/A		N/A		$1.00/yr - Lease of prison space to hold county jail inmates.	RENT - LEASE INCOME	0.00	1.00	1.00
2782	N/A		N/A		This is for the County's 911 Dispatch center and related programs; excludes equipment, technology, mangement, and supervision; each party will be self-insured	RENT - BASE RENT	0.00	2,223.96	1.00
2783	N/A		N/A		Interim rental agreement	RENT - BASE RENT	0.00	2,223.96	1.00
2784	N/A		N/A		395 acres of tillable land located at 100 Big Creek Road in Chocolay Townshiip, Marquette County.	RENT - LEASE INCOME	0.00	1,050.00	1.00
2785	N/A		N/A		Reciprocal License Agreement	RENT - BASE RENT	0.00	1,353.33	1.00
2786	N/A		N/A			RENT - BASE RENT	345.00	0.00	1.00

	BW	BX	BY
2780	10/1/2011 12:00:00 AM	12/30/2015 12:00:00 AM	MONTH
2781	9/1/2008 12:00:00 AM	12/1/2013 12:00:00 AM	YEAR
2782	4/1/2010 12:00:00 AM	3/31/2015 12:00:00 AM	MONTH
2783	9/1/2009 12:00:00 AM	8/31/2010 12:00:00 AM	MONTH
2784	9/1/2011 12:00:00 AM	10/31/2021 12:00:00 AM	MONTH
2785	4/9/2001 12:00:00 AM	7/31/2009 12:00:00 AM	MONTH
2786	7/1/2013 12:00:00 AM	6/30/2014 12:00:00 AM	MONTH

	A	B	C	D	E	F	G	H	I	J	K	L	M	N	O
2787	Mason	231	STATE	10177-1992-1247	5902 West US-10	LUDINGTON	49431	01/04/1995	12/31/2005	0.00	12,080.04	7.32	1,650.00	LEASE	OFFICE BUILDING
2788	Mason	231	STATE	10177-2004-1286	5902 West US-10	LUDINGTON	49431	01/01/2006	12/31/2015	0.00	24,205.20	14.67	1,650.00	LEASE	OFFICE BUILDING
2789	Mason	231	STATE	1650-1989-15	75 N JEBAVY RD	LUDINGTON	49431	06/01/1989	01/31/1995	0.00	8,531.28	6.50	1,050.00	LEASE	OFFICE BUILDING

	P	Q	R	S	T	U	V	W
2787	TERMINATED	Standard; 90-days /			FLUORESCENT / GAS / JANITORIAL / N/A / WATER / HVAC / INT/EXT MAINT / LANDSCAPING / PARKING / PEST CONTROL / RUBBISH REMOVAL / SNOW REMOVAL / ELECTRICITY /	0.00	0.00	0.00
2788	RENT AUTHORIZED	Standard; 60 day / Standard; 60 day /			GROSS (FULL SERVICE) / GROSS (FULL SERVICE) /	0.00	0.00	0.00
2789	TERMINATED	90 Days; Standard Cancellation /			HVAC / ELECTRICITY / WATER / JANITORIAL / EXT MAINTENANCE / LANDSCAPING / SNOW REMOVAL / PARKING / FLUORESCENT / RUBBISH REMOVAL / N/A /	0.00	0.00	0.00

	X	Y	Z	AA	AB	AC	AD	AE	AF	AG	AH	AI	AJ	AK	AL
2787	0.00	0.00	0.00	12,080.04	7.32	0.00	N/A		Nelson LLP.	3055 S. Lakeshore Dr.	LUDINGTON	MI	49431	E11	1650
2788	0.00	0.00	0.00	24,205.20	14.67	0.00	Actual	2013	Nelson LLP.	3055 S. Lakeshore Dr.	LUDINGTON	MI	49431	E100	
2789	0.00	0.00	0.00	8,531.28	8.13	0.00	N/A		PERDON, LTD.	C/O GARRITY & ASSOCIATES, INC.	LIVONIA	MI	48150		0

	AM	AN	AO	AP	AQ	AR	AS	AT	AU	AV	AW	AX	AY	AZ
2787	N/A	LESSEE	N/A	5	0	25	Common	Lot	4/15/2005 12:00:00 AM	YES	2/6/2007 12:00:00 AM	1/11/1995 12:00:00 AM	YES	1/4/1995 12:00:00 AM
2788	GROSS	LESSEE	OFFICE	3	0	25	Common	Lot	10/4/2010 12:00:00 AM	YES	2/6/2012 12:00:00 AM	10/28/2009 12:00:00 AM	YES	12/30/1995 12:00:00 AM
2789	N/A	LESSEE	N/A	4	0	0	Common	Lot	10/21/1985 12:00:00 AM	YES	8/29/1994 12:00:00 AM	10/1/1992 12:00:00 AM	YES	8/10/1989 12:00:00 AM

	BA	BB	BC	BD	BE	BF	BG	BH	BI	BJ	BK	BL	BM
2787				12/31/1993 12:00:00 AM	1680	Secretary of State	9,610.00	15.00		2987	7.32	474.95	531.72
2788	1/17/2006 12:00:00 AM	8		12/31/1993 12:00:00 AM	1680	Secretary of State	9,610.00	17.17	Ground floor	2987	14.67	1,098.80	918.30
2789				1/1/1992 12:00:00 AM	1519	75 N JEBAVY RD	87,500.00	1.20		3210	6.50	21.33	689.61

	BN	BO	BP	BQ	BR	BS	BT	BU	BV
2787	T	6/15/2003 12:00:00 AM	N/A		9-7-2005 Extended holdover until December 31, 2005 being sent to the Lessor. I spoke with the Lessor about the extension, which was agreed to, but at the rent to be paid with the lease renewal. 5-23-2005 Holdover signed by all parties, extending lease until 9-3-2005. Staubach negotiating with Lessor for a five year w/five year renewal. Lessor has provided RFP, but some questions have come up. 4-8-2005 Another holdover extending the lease until September 3, 2005 provided to Cindy C. for review Holdover exercising Article II, para 2.9 provided to Cindy on 11-18-2004 for Joe's acknowledgement. Project # 2004-1286 will be assigned to Staubach. Agency requests a five year renewal. Section 2.5 renewal option exercised via letter dated 7/27/09.	RENT - BASE RENT	1,006.67	0.00	1.00
2788	N/A		N/A			RENT - BASE RENT	2,017.10	0.00	1.00
2789	T	3/1/1994 12:00:00 AM	N/A		Moved into new location	RENT - BASE RENT	710.94	0.00	1.00

	BW	BX	BY
2787	1/4/2000 12:00:00 AM	12/31/2006 12:00:00 AM	MONTH
2788	1/1/2006 12:00:00 AM	12/31/2010 12:00:00 AM	MONTH
2789	6/1/1989 12:00:00 AM	1/31/1995 12:00:00 AM	MONTH

	A	B	C	D	E	F	G	H	I	J	K	L	M	N	O
2790	Mason	431	HUMAN SERVICES	10318-1995-1349	915 Diana Street	LUDINGTON	49431	12/23/1996	12/22/2016	0.00	208,749.00	3.53	10,477.00	LEASE	OFFICE BUILDING
2791	Mason	431	HUMAN SERVICES	11244-2008-0049	5722 West US-10	LUDINGTON	49431	07/01/2010	04/24/2013	0.00	10,476.00	11.73	893.00	SUBLEASE	OFFICE BUILDING
2792	Mason	431	HUMAN SERVICES	2412-1989-36	1110 S WASHINGTON AVE	LUDINGTON	49431	01/01/1990	12/31/1993	0.00	94,906.08	7.82	12,135.00	LEASE	OFFICE BUILDING

	P	Q	R	S	T	U	V	W
2790	RENT AUTHORIZED	Standard; 90 day / Standard; 90 day / Standard; 90 day / Standard; 90 day /		5 year; 60 day / 5 year; 60 day / 5 year; 60 day / 5 year; 60 day / 5 year; 60 day / 5 year; 60 day / 5 year; 60 day / 5 year; 60 day /	PUBLIC UTILITIES / PUBLIC UTILITIES / PUBLIC UTILITIES / PUBLIC UTILITIES / JANITORIAL / JANITORIAL / JANITORIAL / JANITORIAL / DUMPSTER SERVICE / DUMPSTER SERVICE / DUMPSTER SERVICE / DUMPSTER SERVICE / PEST CONTROL / PEST CONTROL / PEST CONTROL / PEST CONTROL / FLUORESCENT / FLUORESCENT / FLUORESCENT / FLUORESCENT / ADJUST-INSURANCE / ADJUST-INSURANCE / ADJUST-INSURANCE / ADJUST-INSURANCE / ADJUST-OPERATING EXP / ADJUST-OPERATING EXP / ADJUST-OPERATING EXP / ADJUST-OPERATING EXP /	30,499.24	10,702.95	0.00
2791	TERMINATED	Standard: 90 days /			GROSS (FULL SERVICE) /	0.00	0.00	0.00
2792	TERMINATED	60 Days; Legislative Restrictive /			HVAC / ELECTRICITY / WATER / JANITORIAL / INT/EXT MAINT / LANDSCAPING / SNOW REMOVAL / PARKING / FLUORESCENT / RUBBISH REMOVAL / N/A /	0.00	0.00	0.00

	X	Y	Z	AA	AB	AC	AD	AE	AF	AG	AH	AI	AJ	AK	AL
2790	0.00	0.00	0.00	249,951.19	23.86	0.00	Actual	2013	Mason County	300 EAST LUDINGTON AVE.	LUDINGTON	MI	49431	E100	2412
2791	0.00	0.00	0.00	10,476.00	11.73	0.00	N/A		Michigan Works! West Central	14330 Northland Drive,	BIG RAPIDS	MI	49307	E100	11244-2006
2792	0.00	0.00	0.00	94,906.08	7.82	0.00	N/A		Mason County	300 EAST LUDINGTON AVE.	LUDINGTON	MI	49431		0

	AM	AN	AO	AP	AQ	AR	AS	AT	AU	AV	AW	AX	AY	AZ
2790	NET	LESSEE	OFFICE	49	0	75	Common	Lot	1/24/2012 12:00:00 AM	NO	1/1/2014 12:00:00 AM	1/26/2012 12:00:00 AM	YES	6/4/1997 12:00:00 AM
2791	GROSS	LESSEE	OFFICE	2	0	4	Common	Lot	4/15/2010 12:00:00 AM	YES	10/1/2013 12:00:00 AM	5/20/2010 12:00:00 AM	YES	4/19/2010 12:00:00 AM
2792	N/A	LESSEE	N/A	34	0	0	Common	Lot	8/22/1990 12:00:00 AM	YES		7/23/1983 12:00:00 AM	YES	10/13/1983 12:00:00 AM

	BA	BB	BC	BD	BE	BF	BG	BH	BI	BJ	BK	BL	BM
2790	12/30/1996 12:00:00 AM	24		12/1/1995 12:00:00 AM	1212		10,477.00	100.00	Ground floor	3580	3.53	3,079.75	0.00
2791	2/16/2010 12:00:00 AM	4			1707		5,165.00	8.94	ground floor	2956	11.73	300.00	573.00
2792				9/1/1988 12:00:00 AM	2940	1110 S WASHINGTON AVE	17,336.00	70.00		1293	7.82	5,056.25	2,852.58

	BN	BO	BP	BQ	BR	BS	BT	BU	BV
2790	O	6/15/2013 12:00:00 AM	N/A		- Add #1 SAB 08/05/97 #15 - Bond Retired 11/01/11	RENT - BASE RENT	17,395.75	0.00	1.00
2791	N/A		N/A		03/25/13 Canceled eff 06/24/13.. Original end was 06/30/13. Will be replaced with smaller MSF rental. 10/01/12 Assigned from LARA.	RENT - BASE RENT	873.00	0.00	1.00
2792	O	4/1/1994 12:00:00 AM	N/A		Renewal lease written	RENT - BASE RENT	7,908.84	0.00	1.00

	BW	BX	BY
2790	12/26/1996 12:00:00 AM	12/22/2011 12:00:00 AM	MONTH
2791	7/1/2010 12:00:00 AM	6/30/2013 12:00:00 AM	MONTH
2792	1/1/1990 12:00:00 AM	12/31/1993 12:00:00 AM	MONTH

	A	B	C	D	E	F	G	H	I	J	K	L	M	N	O
2793	Mason	431	HUMAN SERVICES	2412-1992-1152	1110 S WASHINGTON AVE	LUDINGTON	49431	01/01/1994	12/31/1998	0.00	94,905.96	7.82	12,135.00	LEASE	OFFICE BUILDING
2794	Mason	591	TRANSPORT ATION	7252-1989-303	102 E 5TH ST	SCOTTVILLE	49454	04/01/1989	06/30/1991	0.00	1,920.00	7.19	267.00	LEASE	OFFICE BUILDING
2795	Mason	591	TRANSPORT ATION	7709-1991-1072	102 E 5TH ST	SCOTTVILLE	49454	06/01/1991	08/31/1996	0.00	12,600.00	5.65	2,231.00	LEASE	OFFICE BUILDING
2796	Mason	591	TRANSPORT ATION	7709-1996-1073	102 E 5TH ST	SCOTTVILLE	49454	09/01/1996	11/30/1996	0.00	12,600.00	5.65	2,231.00	RA	OFFICE BUILDING

	P	Q	R	S	T	U	V	W
2793	TERMINATED	90 Days; Standard Cancellation /			HVAC / ELECTRICITY / WATER / JANITORIAL / INT/EXT MAINT / LANDSCAPING / SNOW REMOVAL / PARKING / FLUORESCENT / RUBBISH REMOVAL / N/A /	0.00	0.00	0.00
2794	TERMINATED	60 Days; Standard Cancellation /			HVAC / ELECTRICITY / WATER / JANITORIAL / INT/EXT MAINT / LANDSCAPING / SNOW REMOVAL / PARKING / FLUORESCENT / RUBBISH REMOVAL / N/A /	0.00	0.00	0.00
2795	TERMINATED	60 Days; Standard Cancellation /			HVAC / ELECTRICITY / WATER / JANITORIAL / INT/EXT MAINT / LANDSCAPING / SNOW REMOVAL / PARKING / FLUORESCENT / RUBBISH REMOVAL / N/A /	0.00	0.00	0.00
2796	TERMINATED	30 Days; Standard Cancellation /			HVAC / ELECTRICITY / WATER / JANITORIAL / INT/EXT MAINT / LANDSCAPING / SNOW REMOVAL / PARKING / FLUORESCENT / RUBBISH REMOVAL / N/A /	0.00	0.00	0.00

	X	Y	Z	AA	AB	AC	AD	AE	AF	AG	AH	AI	AJ	AK	AL
2793	0.00	0.00	0.00	94,905.96	7.82	0.00	N/A		County of Mason	300 East Ludington Ave.	LUDINGTON	MI	49431	E22	0
2794	0.00	0.00	0.00	1,920.00	7.19	0.00	N/A		THOMAS & SHERRY SKRIDULIS	1717 W CRYSTAL	SCOTTVILLE	MI	49454		0
2795	0.00	0.00	0.00	12,600.00	5.65	0.00	N/A		THOM. F. & SHERRY A. SKRIDULIS	1717 W. CRYSTAL VIEW DRIVE	SCOTTVILLE	MI	49454	E21	0
2796	0.00	0.00	0.00	12,600.00	5.65	0.00	N/A		THOMAS F AND SHERRY SKRIDULIS	1717 W. CRYSTAL VIEW DRIVE	SCOTTVILLE	MI	49454	E31	0

	AM	AN	AO	AP	AQ	AR	AS	AT	AU	AV	AW	AX	AY	AZ
2793	N/A	LESSEE	N/A	42	0	75	Common	Lot	5/24/1994 12:00:00 AM	YES	12/31/1998 12:00:00 AM	3/28/1994 12:00:00 AM	YES	12/14/1993 12:00:00 AM
2794	N/A	LESSEE	N/A	3	0	0	Common	Lot	3/31/1989 12:00:00 AM	YES	3/27/1992 12:00:00 AM	3/31/1989 12:00:00 AM	NO	
2795	N/A	LESSEE	N/A	22	0	20	Common	Lot	5/17/1993 12:00:00 AM	YES	3/27/1997 12:00:00 AM	5/12/1993 12:00:00 AM	YES	5/1/1993 12:00:00 AM
2796	N/A	LESSEE	N/A	22	0	20	Common	Lot	5/21/1996 12:00:00 AM	YES	3/27/1997 12:00:00 AM	5/20/1996 12:00:00 AM	YES	5/1/1993 12:00:00 AM

	BA	BB	BC	BD	BE	BF	BG	BH	BI	BJ	BK	BL	BM
2793				9/1/1988 12:00:00 AM	2940	1110 S WASHINGTON AVE	17,336.00	70.00		1293	7.82	5,056.25	2,852.58
2794				1/1/1991 12:00:00 AM	3057	102 E 5TH ST	0.00	0.00		1138	7.19	0.00	0.00
2795				1/1/1991 12:00:00 AM	3057	102 E 5TH ST	0.00	87.50		1138	5.65	315.00	735.00
2796				1/1/1991 12:00:00 AM	3057	102 E 5TH ST	0.00	87.50		1138	5.65	315.00	735.00

	BN	BO	BP	BQ	BR	BS	BT	BU	BV
2793	O	4/1/1998 12:00:00 AM	N/A		New facility.	RENT - BASE RENT	0.00	7,908.83	1.00
2794	N		N/A		New lease written	RENT - BASE RENT	160.00	0.00	1.00
2795	N/A		N/A		agreement written & finalized	RENT - BASE RENT	1,050.00	0.00	1.00
2796	N/A		N/A		dept. request	RENT - BASE RENT	1,050.00	0.00	1.00

	BW	BX	BY
2793	1/1/1994 12:00:00 AM	12/31/1998 12:00:00 AM	MONTH
2794	4/1/1989 12:00:00 AM	6/30/1991 12:00:00 AM	MONTH
2795	6/1/1991 12:00:00 AM	8/31/1996 12:00:00 AM	MONTH
2796	9/1/1996 12:00:00 AM	11/30/1996 12:00:00 AM	MONTH

	A	B	C	D	E	F	G	H	I	J	K	L	M	N	O
2797	Mason	631	CONSUMER & INDUST. SERVIC	170-1989-1	4905 W US 10-31	LUDINGTON	49431	11/01/1989	01/31/1995	0.00	14,520.00	2.42	6,000.00	LEASE	WAREHOUSE
2798	Mason	631	CONSUMER & INDUST. SERVIC	170-1993-1142	4905 W US 10-31	LUDINGTON	49431	02/01/1995	02/28/1997	0.00	19,200.00	3.20	6,000.00	LEASE	WAREHOUSE
2799	Mason	641	LICENSING & REG AFFAIRS	10831-2005-0115	5722 West US-10	LUDINGTON	49431	07/01/2005	12/31/2007	0.00	4,812.00	10.42	462.00	RA	OFFICE BUILDING
2800	Mason	641	LICENSING & REG AFFAIRS	11244-2006-0138	5722 West US-10	LUDINGTON	49431	01/01/2007	06/30/2010	0.00	5,124.00	11.09	462.00	SUBLEASE	OFFICE BUILDING
2801	Mason	672	UNEMPLOYMENT AGENCY	10175-1994-1037	5880 W US-10	LUDINGTON	49431	07/15/1994	07/14/1995	0.00	1,620.00	9.00	180.00	RA	OFFICE BUILDING

	P	Q	R	S	T	U	V	W
2797	TERMINATED	60 Days; Liquor Control Commission /			HVAC / ELECTRICITY / WATER / JANITORIAL / INT/EXT MAINT / LANDSCAPING / SNOW REMOVAL / PARKING / FLUORESCENT / RUBBISH REMOVAL / N/A /	0.00	0.00	0.00
2798	TERMINATED	90 Days; Standard Cancellation /			HVAC / ELECTRICITY / WATER / JANITORIAL / INT/EXT MAINT / LANDSCAPING / SNOW REMOVAL / PARKING / FLUORESCENT / RUBBISH REMOVAL / N/A /	0.00	0.00	0.00
2799	TERMINATED	Standard 30 day /				0.00	0.00	0.00
2800	TERMINATED	Standard; 90 day /			GROSS (FULL SERVICE) /	0.00	0.00	0.00
2801	TERMINATED	30 Days; Standard Cancellation /			HVAC / ELECTRICITY / WATER / JANITORIAL / INT/EXT MAINT / LANDSCAPING / SNOW REMOVAL / PARKING / FLUORESCENT / RUBBISH REMOVAL / N/A /	0.00	0.00	0.00

	X	Y	Z	AA	AB	AC	AD	AE	AF	AG	AH	AI	AJ	AK	AL
2797	0.00	0.00	0.00	14,520.00	2.42	0.00	N/A		DOROTHY F. VAN OTTEREN TRUST	2759 LEONARD AVENUE NW	GRAND RAPIDS	MI	49504		0
2798	0.00	0.00	0.00	19,200.00	3.20	0.00	N/A		GLENN H. VAN OTTEREN	2759 LEONARD AVENUE NW	GRAND RAPIDS	MI	49504	E31	0
2799	0.00	0.00	0.00	4,812.00	10.42	0.00	N/A		Michigan Works! West Central	14330 Northland Drive,	BIG RAPIDS	MI	49307	E11	
2800	0.00	0.00	0.00	5,124.00	11.09	0.00	N/A		Michigan Works! West Central	14330 Northland Drive,	BIG RAPIDS	MI	49307	E11	10831
2801	0.00	0.00	0.00	1,620.00	9.00	0.00	N/A		W.CTRL MI EMPLOYMENT & TRNG	110 ELM STREET	BIG RAPIDS	MI	49307	E22	0

	AM	AN	AO	AP	AQ	AR	AS	AT	AU	AV	AW	AX	AY	AZ
2797	N/A	LESSEE	N/A	2	0	10	Reserved	Lot	3/29/1984 12:00:00 AM	YES	2/11/1994 12:00:00 AM	5/26/1983 12:00:00 AM	YES	12/29/1983 12:00:00 AM
2798	N/A	LESSEE	N/A	2	0	10	Reserved	Lot	9/20/1994 12:00:00 AM	YES	2/11/1997 12:00:00 AM	9/30/1994 12:00:00 AM	YES	12/29/1983 12:00:00 AM
2799	GROSS	LESSEE	OFFICE	2	0	4	Common	Lot	4/22/2005 12:00:00 AM	YES	10/1/2007 12:00:00 AM		N/A	
2800	GROSS	LESSEE	OFFICE	2	0	4	Common	Lot	11/19/2008 12:00:00 AM	YES	10/1/2010 12:00:00 AM	7/29/1999 12:00:00 AM	YES	7/19/2007 12:00:00 AM
2801	N/A	LESSEE	N/A	2	0	2	Common	Lot	8/16/1994 12:00:00 AM	YES	10/1/1995 12:00:00 AM	7/28/1994 12:00:00 AM	NO	

	BA	BB	BC	BD	BE	BF	BG	BH	BI	BJ	BK	BL	BM
2797				12/31/1984 12:00:00 AM	1801	4905 W US 10-31	6,000.00	100.00		2834	2.42	193.60	1,016.40
2798				12/31/1984 12:00:00 AM	1801	4905 W US 10-31	6,000.00	100.00		2834	3.20	256.00	1,344.00
2799					1707		5,165.00	8.94	Ludington MRS	2956	10.42	401.00	0.00
2800					1707		5,165.00	8.94	Ground floor	2956	11.09	27.00	400.00
2801					1683	5880 W US-10	0.00	0.00		2983	9.00	0.00	0.00

	BN	BO	BP	BQ	BR	BS	BT	BU	BV
2797	N/A		N/A		Renewal written	RENT - BASE RENT	1,210.00	0.00	1.00
2798	N/A		N/A		EXERCISED CANCELLATION CLAUSE	RENT - BASE RENT	1,600.00	0.00	1.00
2799	N/A		N/A		Sub-lease # 11244-2006-0138 replaced this rental agreement. Rental Agreement in Ludington location Parking: 2 common & 2 reserved	RENT - BASE RENT	401.00	0.00	1.00
2800	N/A		N/A		Represents two, consecutive leases - 1.5 yrs then 2 yrs	RENT - BASE RENT	427.00	0.00	1.00
2801	N/A		N/A		Renewal lease written	RENT - BASE RENT	135.00	0.00	1.00

	BW	BX	BY
2797	11/1/1989 12:00:00 AM	1/31/1995 12:00:00 AM	MONTH
2798	2/1/1995 12:00:00 AM	2/28/1997 12:00:00 AM	MONTH
2799	7/1/2005 12:00:00 AM	12/31/2007 12:00:00 AM	MONTH
2800	1/1/2007 12:00:00 AM	6/30/2010 12:00:00 AM	MONTH
2801	7/15/1994 12:00:00 AM	7/14/1995 12:00:00 AM	MONTH

	A	B	C	D	E	F	G	H	I	J	K	L	M	N	O
2802	Mason	801	CAREER DEVELOP. (JOBS COM	10175-1994-1373	5880 W US-10	LUDINGTON	49431	07/15/1995	05/01/1998	0.00	1,620.00	9.00	180.00	LEASE	OFFICE BUILDING
2803	Mason	801	CAREER DEVELOP. (JOBS COM	10718-1998-1299	5722 W US 10	LUDINGTON	49431	03/01/2000	11/30/2003	0.00	4,812.00	10.42	462.00	LEASE	OFFICE BUILDING
2804	Mecosta	071	TECHNOLOG Y, MGT. & BUDGET	7234-1989-290	1805 MILTON AVE	BIG RAPIDS	49307	10/03/1989	02/28/1999	0.00	2,400.00	10.67	225.00	LEASE	OFFICE BUILDING

	P	Q	R	S	T	U	V	W
2802	TERMINATED	30 Days; Standard Cancellation /			HVAC / ELECTRICITY / WATER / JANITORIAL / INT/EXT MAINT / LANDSCAPING / SNOW REMOVAL / PARKING / FLUORESCENT / RUBBISH REMOVAL / N/A /	0.00	0.00	0.00
2803	TERMINATED	60 Days; Standard Cancellation / 60 Days; Standard Cancellation /			HVAC / HVAC / ELECTRICITY / ELECTRICITY / WATER / WATER / JANITORIAL / JANITORIAL / INT/EXT MAINT / INT/EXT MAINT / LANDSCAPING / LANDSCAPING / SNOW REMOVAL / SNOW REMOVAL / PARKING / PARKING / FLUORESCENT / FLUORESCENT / RUBBISH REMOVAL / RUBBISH REMOVAL / N/A / N/A /	0.00	0.00	0.00
2804	TERMINATED	90 Days; Standard Cancellation /			HVAC / ELECTRICITY / WATER / JANITORIAL / INT/EXT MAINT / LANDSCAPING / SNOW REMOVAL / PARKING / FLUORESCENT / RUBBISH REMOVAL / N/A /	0.00	0.00	0.00

	X	Y	Z	AA	AB	AC	AD	AE	AF	AG	AH	AI	AJ	AK	AL
2802	0.00	0.00	0.00	1,620.00	9.00	0.00	N/A		W. CTRL MI EMPLOYMENT & TRNG	110 ELM STREET	BIG RAPIDS	MI	49307	E31	0
2803	0.00	0.00	0.00	4,812.00	10.42	0.00	N/A		Michigan Works! West Central	14330 Northland Drive,	BIG RAPIDS	MI	49307	E25	0
2804	0.00	0.00	0.00	2,400.00	10.67	0.00	N/A		BIG RAPIDS HOUSING COMMISSION	9 PARKVIEW VILLAGE	BIG RAPIDS	MI	49307		0

	AM	AN	AO	AP	AQ	AR	AS	AT	AU	AV	AW	AX	AY	AZ
2802	N/A	LESSEE	N/A	2	0	2	Common	Lot	8/16/1994 12:00:00 AM	YES	10/1/1995 12:00:00 AM	7/28/1994 12:00:00 AM	NO	
2803	N/A	LESSEE	N/A	1	0	5	Reserved	Lot	2/19/2003 12:00:00 AM	YES	10/1/2004 12:00:00 AM	8/8/2000 12:00:00 AM	YES	3/31/2000 12:00:00 AM
2804	N/A	LESSEE	N/A	1	0	1	Reserved	Lot	9/16/1994 12:00:00 AM	YES	2/14/1997 12:00:00 AM	12/6/1994 12:00:00 AM	YES	1/22/1990 12:00:00 AM

	BA	BB	BC	BD	BE	BF	BG	BH	BI	BJ	BK	BL	BM
2802					1683	5880 W US-10	0.00	16.00		2983	9.00	703.00	197.00
2803				1/1/2013 12:00:00 AM	1708		5,165.00	0.40		2956	10.42	101.00	300.00
2804					2607	1805 MILTON AVE	0.00	0.00		1735	10.67	0.00	0.00

	BN	BO	BP	BQ	BR	BS	BT	BU	BV
2802	T	6/15/1998 12:00:00 AM	N/A		Sun-lease cancelled	RENT - BASE RENT	135.00	0.00	1.00
2803	N/A		N/A		This rental agreement is terminated and changed to lease #10831 that combines rental agreements for #10804, #10831, #10879, #10893, #10896 & 10718. Those agreements are now terminated and this agreement takes the place of those individual agreements. Each file is maintained for each of the above agreement numbers.	RENT - BASE RENT	401.00	0.00	1.00
2804	N/A		N/A		Moved to County office	RENT - BASE RENT	200.00	0.00	1.00

	BW	BX	BY
2802	7/15/1995 12:00:00 AM	5/1/1998 12:00:00 AM	MONTH
2803	3/1/2000 12:00:00 AM	6/30/2003 12:00:00 AM	MONTH
2804	10/3/1989 12:00:00 AM	2/28/1999 12:00:00 AM	MONTH

	A	B	C	D	E	F	G	H	I	J	K	L	M	N	O
2805	Mecosta	231	STATE	10415-1995-1145	744 PERRY ST @ WATER TOWN	BIG RAPIDS	49307	01/01/1997	12/31/2001	0.00	23,000.04	7.52	3,060.00	LEASE	OFFICE BUILDING
2806	Mecosta	231	STATE	10492-1996-1225	206-A North Michigan Ave.	BIG RAPIDS	49307	01/13/1998	01/12/2008	0.00	26,400.00	9.90	2,400.00	LEASE	OFFICE BUILDING

	P	Q	R	S	T	U	V	W
2805	TERMINATED	90 Days; Standard Cancellation /			HVAC / ELECTRICITY / WATER / JANITORIAL / INT/EXT MAINT / LANDSCAPING / SNOW REMOVAL / PARKING / FLUORESCENT / RUBBISH REMOVAL / N/A /	0.00	0.00	0.00
2806	TERMINATED	Standard; 90 day / Standard; 90 day / Standard; 90 day / Standard; 90 day /			HVAC / HVAC / HVAC / HVAC / ELECTRICITY / ELECTRICITY / ELECTRICITY / ELECTRICITY / WATER / WATER / WATER / WATER / JANITORIAL / JANITORIAL / JANITORIAL / JANITORIAL / INT/EXT MAINT / INT/EXT MAINT / INT/EXT MAINT / INT/EXT MAINT / LANDSCAPING / LANDSCAPING / LANDSCAPING / LANDSCAPING / SNOW REMOVAL / SNOW REMOVAL / SNOW REMOVAL / SNOW REMOVAL / PARKING / PARKING / PARKING / PARKING / FLUORESCENT /	0.00	0.00	0.00

	X	Y	Z	AA	AB	AC	AD	AE	AF	AG	AH	AI	AJ	AK	AL
2805	0.00	0.00	0.00	23,000.04	7.52	0.00	N/A		CBL AND ASSOCIATES MGMT, INC	ONE PARK PLACE	CHATTANOOGA	TN	37421-2931	E25	67060
2806	0.00	0.00	0.00	26,400.00	11.00	0.00	N/A		Giant Super Market Inc.	715 MCGRAW	BAY CITY	MI	48708	E25	6706

	AM	AN	AO	AP	AQ	AR	AS	AT	AU	AV	AW	AX	AY	AZ
2805	N/A	LESSEE	N/A	8	0	30	Common	Lot		YES			NO	
2806	NET	LESSEE	OFFICE	8	0	30	Common	Lot	2/23/2004 12:00:00 AM	YES	9/1/2004 12:00:00 AM	10/16/2003 12:00:00 AM	YES	2/24/1998 12:00:00 AM

	BA	BB	BC	BD	BE	BF	BG	BH	BI	BJ	BK	BL	BM
2805				6/30/1996 12:00:00 AM	1520	744 PERRY ST @ WATER TOWN	94,760.00	3.50		3209	7.52	221.85	1,694.82
2806	8/7/1997 12:00:00 AM	9		2/14/1997 12:00:00 AM	2487		50,712.00	4.70		1901	9.90	1,770.00	210.00

	BN	BO	BP	BQ	BR	BS	BT	BU	BV
2805	O	6/15/2002 12:00:00 AM	N/A	6/15/2002 12:00:00 AM		RENT - BASE RENT	1,916.67	0.00	1.00
2806	T	6/15/2003 12:00:00 AM	N/A		Master Lease; Add # 1 completed	RENT - BASE RENT	2,200.00	0.00	1.00

	BW	BX	BY
2805	1/1/1997 12:00:00 AM	12/31/2001 12:00:00 AM	MONTH
2806	1/13/2003 12:00:00 AM	5/31/2003 12:00:00 AM	MONTH

	A	B	C	D	E	F	G	H	I	J	K	L	M	N	O
2807	Mecosta	231	STATE	10492-2003-1049	206-A North Michigan Ave.	BIG RAPIDS	49307	01/13/1998	01/12/2008	0.00	38,233.80	11.00	3,862.00	N/A	OFFICE BUILDING
2808	Mecosta	231	STATE	10492-2007-0016	206-A North Michigan Ave.	BIG RAPIDS	49307	01/13/2008	01/12/2018	0.00	46,344.00	12.00	3,862.00	LEASE	OFFICE BUILDING
2809	Mecosta	231	STATE	2697-1983-15	446 SHERIDAN AVE	REMUS	49340	06/01/1983	05/31/1993	0.00	4,200.00	6.03	697.00	LEASE	OFFICE BUILDING

	P	Q	R	S	T	U	V	W
2807	TERMINATED	Standard; 90 day / Standard; 90 day / Standard; 90 day /			HVAC / HVAC / HVAC / ELECTRICITY / ELECTRICITY / ELECTRICITY / WATER / WATER / WATER / JANITORIAL / JANITORIAL / JANITORIAL / RUBBISH REMOVAL / RUBBISH REMOVAL / RUBBISH REMOVAL / GAS / GAS / GAS / PEST CONTROL / PEST CONTROL / PEST CONTROL / LANDSCAPING / LANDSCAPING / LANDSCAPING / INT/EXT MAINT / INT/EXT MAINT / INT/EXT MAINT / SNOW REMOVAL / SNOW REMOVAL / SNOW REMOVAL / FLUORESCENT / FLUORESCENT / FLUORESCENT /	0.00	0.00	0.00
2808	RENT AUTHORIZED	Standard; 90 day / Standard; 90 day / Standard; 90 day / Standard; 90 day /		5 year; 60 day / 5 year; 60 day / 5 year; 60 day / 5 year; 60 day / 5 year; 60 day / 5 year; 60 day / 5 year; 60 day / 5 year; 60 day /	PUBLIC UTILITIES / PUBLIC UTILITIES / PUBLIC UTILITIES / PUBLIC UTILITIES / JANITORIAL / JANITORIAL / JANITORIAL / JANITORIAL /	5,142.62	3,947.75	0.00
2809	TERMINATED	60 Days; Standard Cancellation /			HVAC / ELECTRICITY / WATER / JANITORIAL / INT/EXT MAINT / LANDSCAPING / SNOW REMOVAL / PARKING / FLUORESCENT / RUBBISH REMOVAL / N/A /	0.00	0.00	0.00

	X	Y	Z	AA	AB	AC	AD	AE	AF	AG	AH	AI	AJ	AK	AL
2807	0.00	0.00	0.00	38,233.80	9.90	0.00	N/A		GIANT SUPER MARKET INC	P.O. BOX 0903	BAY CITY	MI	48707	E11	
2808	236.85	0.00	0.00	55,671.22	14.42	0.00	Actual	2013	Giant Super Market Inc.	715 MCGRAW	BAY CITY	MI	48708	E100	
2809	0.00	0.00	0.00	4,200.00	6.03	0.00	N/A		GARY A. AND ANNA L. BOYD	448 S. SHERIDAN AVE	REMUS	MI	49340		0

	AM	AN	AO	AP	AQ	AR	AS	AT	AU	AV	AW	AX	AY	AZ
2807	GROSS	LESSEE	OFFICE	8	0	30	Common	Lot	9/28/2004 12:00:00 AM	YES	9/1/2008 12:00:00 AM	8/26/2003 12:00:00 AM	YES	2/24/1998 12:00:00 AM
2808	NET	LESSEE	OFFICE	8	0	30	Common	Lot	12/28/2010 12:00:00 AM	YES	9/1/2014 12:00:00 AM	8/26/2003 12:00:00 AM	YES	12/30/1998 12:00:00 AM
2809	N/A	LESSEE	N/A	1	0	10	Reserved	Lot	1/24/1991 12:00:00 AM	YES	12/5/1993 12:00:00 AM	3/30/1983 12:00:00 AM	YES	5/18/1983 12:00:00 AM

	BA	BB	BC	BD	BE	BF	BG	BH	BI	BJ	BK	BL	BM
2807	11/18/2003 12:00:00 AM	5		2/14/1997 12:00:00 AM	2487		50,712.00	7.61		1901	11.00	2,478.12	1,062.05
2808	10/16/2007 12:00:00 AM	#13		2/14/1997 12:00:00 AM	2487		50,712.00	7.61	1st	1901	12.00	1,062.00	2,800.00
2809				12/31/1992 12:00:00 AM	1828	446 SHERIDAN AVE	3,240.00	21.50		2800	6.03	50.00	300.00

	BN	BO	BP	BQ	BR	BS	BT	BU	BV
2807	N/A		N/A		Modification Letter to change beginning date for new SF and rate 3-19-04 Add #1 to add 1462 sq ft for a revised total of 3,862.	RENT - BASE RENT	3,186.15	0.00	1.00
2808	N/A		N/A		MID TERM RATE INCREASE (01/13/2013) : $13.00 per sq.ft. CCO#1 approved by Director's Agenda on May 14, 2004; Item #6; for $2,000.00 .	RENT - BASE RENT	3,862.00	0.00	0.00
2809	N/A		N/A		Renewal lease	RENT - BASE RENT	350.00	0.00	1.00

	BW	BX	BY
2807	2/9/2004 12:00:00 AM	5/31/2005 12:00:00 AM	MONTH
2808	1/13/2008 12:00:00 AM	1/12/2013 12:00:00 AM	MONTH
2809	6/1/1983 12:00:00 AM	5/31/1993 12:00:00 AM	MONTH

	A	B	C	D	E	F	G	H	I	J	K	L	M	N	O
2810	Mecosta	231	STATE	2697-1992-1130	446 SHERIDAN AVE	REMUS	49340	06/01/1993	05/31/2003	0.00	4,200.00	6.03	697.00	N/A	OFFICE BUILDING
2811	Mecosta	231	STATE	2697-2002-2175	446 SHERIDAN AVE	REMUS	49340	06/01/2003	08/07/2004	0.00	4,802.28	6.89	697.00	LEASE	OFFICE BUILDING
2812	Mecosta	231	STATE	6706-1986-118	203 S THIRD ST	BIG RAPIDS	49307	07/01/1986	02/15/1998	0.00	9,960.00	8.30	1,200.00	LEASE	OFFICE BUILDING

	P	Q	R	S	T	U	V	W
2810	TERMINATED	60 Days; Standard Cancellation /			HVAC / ELECTRICITY / WATER / JANITORIAL / INT/EXT MAINT / LANDSCAPING / SNOW REMOVAL / PARKING / FLUORESCENT / RUBBISH REMOVAL / N/A /	0.00	0.00	0.00
2811	TERMINATED	Standard; 60-days / Standard; 60-days /			HVAC / HVAC / ELECTRICITY / ELECTRICITY / WATER / WATER / JANITORIAL / JANITORIAL / INT/EXT MAINT / INT/EXT MAINT / LANDSCAPING / LANDSCAPING / SNOW REMOVAL / SNOW REMOVAL / PARKING / PARKING / FLUORESCENT / FLUORESCENT / RUBBISH REMOVAL / RUBBISH REMOVAL / N/A / N/A / PEST CONTROL / PEST CONTROL / INSURANCE / INSURANCE /	0.00	0.00	0.00
2812	TERMINATED	60 Days; Standard Cancellation /			HVAC / ELECTRICITY / WATER / JANITORIAL / INT/EXT MAINT / LANDSCAPING / SNOW REMOVAL / PARKING / FLUORESCENT / RUBBISH REMOVAL / N/A /	0.00	0.00	0.00

	X	Y	Z	AA	AB	AC	AD	AE	AF	AG	AH	AI	AJ	AK	AL
2810	0.00	0.00	0.00	4,200.00	6.03	0.00	N/A		EDWARD R. AND TINA M. KELLEY	18988 8 MILE ROAD	STANDWOOD	MI	49346	E25	0
2811	0.00	0.00	0.00	4,802.28	6.89	0.00	N/A		Edward R. Kelley & Tina M. Kelle					E27	0
2812	0.00	0.00	0.00	9,960.00	8.30	0.00	N/A		JAMES M. SHAW REVOCABLE TRUST	125 HOWARD STREET	BIG RAPIDS	MI	49307		0

	AM	AN	AO	AP	AQ	AR	AS	AT	AU	AV	AW	AX	AY	AZ
2810	N/A	LESSEE	N/A	2	0	10	Common	Lot	10/16/2002 12:00:00 AM	YES	1/13/2004 12:00:00 AM		YES	5/18/1983 12:00:00 AM
2811	NET	LESSEE	OFFICE	1	0	10	Reserved	Lot	6/21/2004 12:00:00 AM	YES	1/12/2005 12:00:00 AM	3/30/1983 12:00:00 AM	YES	5/18/1983 12:00:00 AM
2812	N/A	LESSEE	N/A	6	0	0	Common	Lot	6/6/1995 12:00:00 AM	YES	7/31/1993 12:00:00 AM	7/29/1986 12:00:00 AM	YES	6/3/1988 12:00:00 AM

	BA	BB	BC	BD	BE	BF	BG	BH	BI	BJ	BK	BL	BM
2810				12/31/1992 12:00:00 AM	1828	446 SHERIDAN AVE	3,240.00	21.50		2800	6.03	35.00	315.00
2811				12/31/1992 12:00:00 AM	1828	446 SHERIDAN AVE	3,240.00	21.50		2800	6.89	100.19	300.00
2812				1/1/1988 12:00:00 AM	2511	203 S THIRD ST	4,931.00	24.30		1869	8.30	99.90	730.10

	BN	BO	BP	BQ	BR	BS	BT	BU	BV
2810	T	6/15/2003 12:00:00 AM	N/A		Hold-over letter sent to lessor 11/22/02	RENT - BASE RENT	350.00	0.00	1.00
2811	T	6/1/2004 12:00:00 AM	N/A		$4,802.28 yr; $400.19 mo; $6.89 sq.ft. Rent Authorized effective date 6-1-2003 Cancellation ltr to lessor 6/8/04 - Close Out Inspection completed.	RENT - BASE RENT	400.19	0.00	1.00
2812	T	3/1/1998 12:00:00 AM	N/A		Moved to new location.	RENT - BASE RENT	830.00	0.00	1.00

	BW	BX	BY
2810	6/1/1993 12:00:00 AM	5/31/2003 12:00:00 AM	MONTH
2811	6/1/2008 12:00:00 AM	5/31/2013 12:00:00 AM	MONTH
2812	7/1/1986 12:00:00 AM	2/15/1998 12:00:00 AM	MONTH

	A	B	C	D	E	F	G	H	I	J	K	L	M	N	O
2813	Mecosta	313	EDUCATION	6656-1986-99	105 LINDEN ST	BIG RAPIDS	49307	02/01/1986	03/31/1992	0.00	9,576.00	7.32	1,308.00	LEASE	OFFICE BUILDING
2814	Mecosta	391	COMMUNITY HEALTH	10653-1998-1108	14485 Northland Drive	BIG RAPIDS	49307	02/01/1999	01/31/2009	0.00	999.96	10.00	100.00	LEASE	OFFICE BUILDING
2815	Mecosta	391	COMMUNITY HEALTH	10653-2008-0073	14485 Northland Drive	BIG RAPIDS	49307	02/01/2009	01/31/2014	83.33	999.96	10.00	100.00	LEASE	OFFICE BUILDING
2816	Mecosta	391	COMMUNITY HEALTH	2116-1986-19	19260 NORTHLAND DR	BIG RAPIDS	49307	08/01/1986	05/31/1999	0.00	6,300.00	4.85	1,300.00	LEASE	OFFICE BUILDING

	P	Q	R	S	T	U	V	W
2813	TERMINATED	90 Days; Standard Cancellation /			HVAC / ELECTRICITY / WATER / JANITORIAL / INT/EXT MAINT / LANDSCAPING / SNOW REMOVAL / PARKING / FLUORESCENT / RUBBISH REMOVAL / N/A /	0.00	0.00	0.00
2814	TERMINATED	Standard 90 day /			HVAC / ELECTRICITY / WATER / JANITORIAL / INT/EXT MAINT / LANDSCAPING / SNOW REMOVAL / PARKING / FLUORESCENT / RUBBISH REMOVAL / N/A / PEST CONTROL /	0.00	0.00	0.00
2815	HOLDING OVER	Either Party; 180 day /			GROSS (FULL SERVICE) /	0.00	0.00	0.00
2816	TERMINATED	30 Days; Standard Cancellation /			HVAC / ELECTRICITY / WATER / JANITORIAL / INT/EXT MAINT / LANDSCAPING / SNOW REMOVAL / PARKING / FLUORESCENT / RUBBISH REMOVAL / N/A /	0.00	0.00	0.00

	X	Y	Z	AA	AB	AC	AD	AE	AF	AG	AH	AI	AJ	AK	AL
2813	0.00	0.00	0.00	9,576.00	7.32	0.00	N/A		DONALD G & JOSEPHINE A SAUM	225 S STATE ST	BIG RAPIDS	MI	49307		0
2814	0.00	0.00	0.00	999.96	10.00	0.00	N/A		County of Mecosta	400 Elm Street	BIG RAPIDS	MI	49307	E27	7234
2815	0.00	0.00	0.00	999.96	10.00	0.00	Actual	2013	County of Mecosta	400 Elm Street	BIG RAPIDS	MI	49307	E92	
2816	0.00	0.00	0.00	6,300.00	4.85	0.00	N/A		ARLENE A HOOVER	208 ASHWORTH AVE	BREVARD	NC	28712		0

	AM	AN	AO	AP	AQ	AR	AS	AT	AU	AV	AW	AX	AY	AZ
2813	N/A	LESSEE	N/A	8	0	7	Reserved	Lot	10/15/1987 12:00:00 AM	YES	12/1/1992 12:00:00 AM	2/12/1986 12:00:00 AM	YES	1/13/1989 12:00:00 AM
2814	GROSS	LESSEE	OFFICE	1	0	2	Common	Lot	6/13/2008 12:00:00 AM	YES	1/31/2009 12:00:00 AM	2/24/2008 12:00:00 AM	YES	1/1/1999 12:00:00 AM
2815	GROSS	LESSEE	OFFICE	1	0	2	Common	Lot	11/27/2012 12:00:00 AM	YES	7/1/2013 12:00:00 AM	3/31/2009 12:00:00 AM	N/A	
2816	N/A	LESSEE	N/A	9	0	15	Reserved	Lot	5/5/1983 12:00:00 AM	YES	5/28/1999 12:00:00 AM	7/21/1982 12:00:00 AM	YES	4/20/1983 12:00:00 AM

	BA	BB	BC	BD	BE	BF	BG	BH	BI	BJ	BK	BL	BM
2813				1/1/1988 12:00:00 AM	3015	105 LINDEN ST	2,880.00	45.30		1198	7.32	137.84	660.16
2814	1/19/1999 12:00:00 AM	3			2735	Mecosta Services Bldg	16,000.00	1.00	Ground floor	1563	10.00	16.67	66.66
2815	10/21/2008 12:00:00 AM	8			2735	Mecosta Services Bldg	16,000.00	0.01	1st	1563	10.00	16.67	66.66
2816				1/1/1981 12:00:00 AM	2572	19260 NORTHLAND DR	1,300.00	100.00		1783	4.85	0.00	0.00

	BN	BO	BP	BQ	BR	BS	BT	BU	BV
2813	T	3/1/1993 12:00:00 AM	N/A		Moved to a new location	RENT - BASE RENT	798.00	0.00	1.00
2814	N/A		N/A			RENT - BASE RENT	83.33	0.00	1.00
2815	N/A		N/A		Addendum #1 to add a 5 year renewal option.	RENT - BASE RENT	83.33	0.00	0.00
2816	N/A		N/A		DCH is closing this office.	RENT - BASE RENT	525.00	0.00	1.00

	BW	BX	BY
2813	2/1/1986 12:00:00 AM	3/31/1992 12:00:00 AM	MONTH
2814	2/1/1999 12:00:00 AM	1/31/2009 12:00:00 AM	MONTH
2815	2/1/2009 12:00:00 AM	1/31/2099 12:00:00 AM	MONTH
2816	8/1/1986 12:00:00 AM	5/31/1999 12:00:00 AM	MONTH

	A	B	C	D	E	F	G	H	I	J	K	L	M	N	O
2817	Mecosta	431	HUMAN SERVICES	10338-1990-1077	800 Water Tower Road	BIG RAPIDS	49307	12/01/1996	11/30/2016	21,493.41	257,920.92	15.59	16,544.00	LEASE	OFFICE BUILDING
2818	Mecosta	431	HUMAN SERVICES	11466-2010-0462	14330 Northland Dr	BIG RAPIDS	49307	02/01/2012	01/31/2013	0.00	56,904.00	13.42	4,239.00	RA	
2819	Mecosta	431	HUMAN SERVICES	11466-2012-0456	14330 Northland Dr	BIG RAPIDS	49307	02/01/2013	12/31/2013	0.00	56,904.00	13.42	4,239.00	RA	
2820	Mecosta	431	HUMAN SERVICES	11466-2013-0307	14330 Northland Dr	BIG RAPIDS	49307	01/01/2014	12/31/2021	4,740.62	56,887.44	13.42	4,239.00	SUBLEASE	
2821	Mecosta	431	HUMAN SERVICES	11674-2013-0025	410 North Third Avenue	BIG RAPIDS	49307	12/01/2012	11/30/2013	0.00	2,130.00	14.20	150.00	RA	
2822	Mecosta	431	HUMAN SERVICES	11674-2014-0012	410 North Third Avenue	BIG RAPIDS	49307	12/01/2013	11/30/2014	177.50	2,130.00	14.20	150.00	RA	
2823	Mecosta	431	HUMAN SERVICES	2735-1989-43	405 S Third St.	BIG RAPIDS	49307	03/01/1989	05/31/1997	0.00	66,000.00	6.60	10,000.00	LEASE	OFFICE BUILDING

	P	Q	R	S	T	U	V	W
2817	RENT AUTHORIZED	Executive Legislative; 60 day / Executive Legislative; 60 day / Executive Legislative; 60 day /	Anytime after 1st year / Anytime after 1st year / Anytime after 1st year /	5 year; 30 day / 5 year; 30 day / 5 year; 30 day / 5 year; 30 day / 5 year; 30 day / 5 year; 30 day /	PUBLIC UTILITIES / PUBLIC UTILITIES / PUBLIC UTILITIES / JANITORIAL / JANITORIAL / JANITORIAL / DUMPSTER SERVICE / DUMPSTER SERVICE / DUMPSTER SERVICE / LANDSCAPING / LANDSCAPING / LANDSCAPING / SNOW REMOVAL / SNOW REMOVAL / SNOW REMOVAL / PEST CONTROL / PEST CONTROL / PEST CONTROL / FLUORESCENT / FLUORESCENT / FLUORESCENT / ADJUST-TAXES / ADJUST-TAXES / ADJUST-TAXES /	40,010.09	14,033.95	0.00
2818	TERMINATED	Standard; 30 days /			GROSS (FULL SERVICE) /	0.00	0.00	0.00
2819	TERMINATED	Standard; 30 day /			GROSS (FULL SERVICE) /	0.00	0.00	0.00
2820	RENT AUTHORIZED	Either Party; 120 days /			GROSS (FULL SERVICE) /	0.00	0.00	0.00
2821	TERMINATED				JANITORIAL /	0.00	244.50	0.00
2822	RENT AUTHORIZED	Standard; 30 day /			JANITORIAL /	0.00	127.45	0.00
2823	TERMINATED	60 Days; Executive Legislation /			HVAC / ELECTRICITY / WATER / JANITORIAL / INT/EXT MAINT / LANDSCAPING / SNOW REMOVAL / PARKING / FLUORESCENT / RUBBISH REMOVAL / N/A /	0.00	0.00	0.00

	X	Y	Z	AA	AB	AC	AD	AE	AF	AG	AH	AI	AJ	AK	AL
2817	28,717.42	0.00	4,376.00	345,058.38	20.86	0.00	Actual	2013	Wolgast Development LLC	4835 Town Centre Road	SAGINAW	MI	48604	E100	2735
2818	0.00	0.00	0.00	56,904.00	13.42	0.00	N/A		Michigan Works! West Central	14330 Northland Drive,	BIG RAPIDS	MI	49307	E100	
2819	0.00	0.00	0.00	56,904.00	13.42	0.00	N/A		Michigan Works! West Central	14330 Northland Drive,	BIG RAPIDS	MI	49307	E100	11466-2010-0462
2820	0.00	0.00	0.00	56,887.44	13.42	0.00	Actual	2013	Michigan Works! West Central	14330 Northland Drive,	BIG RAPIDS	MI	49307	E92	11466-2012-0456
2821	0.00	0.00	0.00	2,374.50	15.83	0.00	Estimated	2012	Mecosta-Osceola ISD	15760 190th Ave	BIG RAPIDS	MI	49307	E100	
2822	0.00	0.00	0.00	2,257.45	15.05	0.00	Actual	2013	Mecosta-Osceola ISD	15760 190th Ave	BIG RAPIDS	MI	49307	E92	
2823	0.00	0.00	0.00	66,000.00	6.60	0.00	N/A		L. J. JENSEN	13095 W HIGHLAND	BIG RAPIDS	MI	49307		0

	AM	AN	AO	AP	AQ	AR	AS	AT	AU	AV	AW	AX	AY	AZ
2817	NET	LESSEE	N/A	74	0	150	Common	Lot	2/20/2013 12:00:00 AM	YES	12/11/2014 12:00:00 AM	12/16/1996 12:00:00 AM	YES	12/30/1996 12:00:00 AM
2818	GROSS	TENANT	OFFICE	0	0	15	Common	Lot	12/30/2010 12:00:00 AM	YES	10/1/2013 12:00:00 AM	2/17/2010 12:00:00 AM	YES	2/17/2010 12:00:00 AM
2819	GROSS	TENANT	OFFICE	9	0	15	Common	Lot	11/12/2012 12:00:00 AM	YES	10/1/2016 12:00:00 AM	5/20/2010 12:00:00 AM	YES	
2820	GROSS	LESSEE	OFFICE	9	0	15	Common	Lot	11/12/2012 12:00:00 AM	YES	10/1/2016 12:00:00 AM	5/20/2010 12:00:00 AM	YES	
2821	NET	TENANT	OFFICE	2	0	4	Common	Lot	12/10/2012 12:00:00 AM	YES	9/1/2013 12:00:00 AM	7/11/2012 12:00:00 AM	N/A	
2822	NET	TENANT	OFFICE	2	0	4	Common	Lot	10/11/2013 12:00:00 AM	YES	8/1/2014 12:00:00 AM	7/11/2012 12:00:00 AM	N/A	
2823	N/A	LESSEE	N/A	57	0	70	Reserved	Lot	5/18/1990 12:00:00 AM	YES	3/27/1997 12:00:00 AM	3/23/1984 12:00:00 AM	YES	12/22/1983 12:00:00 AM

	BA	BB	BC	BD	BE	BF	BG	BH	BI	BJ	BK	BL	BM
2817	3/19/1996 12:00:00 AM	12		12/31/2013 12:00:00 AM	1492		16,544.00	100.00		3248	15.59	4,932.00	16,561.41
2818					8102	Michigan Works! W Central	18,351.00	0.00	ground floor	8102	13.42	1,271.70	2,967.30
2819					8102	Michigan Works! W Central	18,351.00	23.00		8102	13.42	1,422.60	3,319.40
2820	12/17/2013 12:00:00 AM	8			8102	Michigan Works! W Central	18,351.00	23.00	first	8102	13.42	1,422.19	3,318.43
2821					5656	Eastwood Center	4,615.00	3.25	First	5656	14.20	53.25	124.25
2822					5656	Eastwood Center	4,615.00	3.25	First	5656	14.20	53.25	124.25
2823				1/1/1990 12:00:00 AM	1918	405 S THIRD ST	10,000.00	100.00		2693	6.60	718.89	4,781.11

	BN	BO	BP	BQ	BR	BS	BT	BU	BV
2817	T	6/15/2015 12:00:00 AM	N/A		CCO #2 Package lift - $5,645.20 - DA 9-23-05 #11	RENT - BASE RENT	21,493.41	0.00	1.00
2818	N/A		N/A			RENT - BASE RENT	4,742.00	0.00	1.00
2819	N/A		N/A		Rental Agreement Superceded & cancelled by Sub_Lease #11466-2013 10/2012 - Assigned from LARA to DHS.	RENT - BASE RENT	4,742.00	0.00	1.00
2820	N/A		N/A			RENT - BASE RENT	4,740.62	0.00	1.00
2821	N/A		N/A			RENT - BASE RENT	177.50	0.00	1.00
2822	N/A		N/A		This is a SUB-rental agreement.	RENT - BASE RENT	177.50	0.00	1.00
2823	T	4/1/1998 12:00:00 AM	N/A		FIA moved to new site.	RENT - BASE RENT	5,500.00	0.00	1.00

	BW	BX	BY
2817	12/1/1996 12:00:00 AM	11/30/2016 12:00:00 AM	MONTH
2818	2/1/2012 12:00:00 AM	1/31/2013 12:00:00 AM	MONTH
2819	2/1/2013 12:00:00 AM	1/31/2014 12:00:00 AM	MONTH
2820	1/1/2014 12:00:00 AM	12/31/2021 12:00:00 AM	MONTH
2821	12/1/2012 12:00:00 AM	11/30/2013 12:00:00 AM	MONTH
2822	12/1/2013 12:00:00 AM	11/30/2014 12:00:00 AM	MONTH
2823	3/1/1989 12:00:00 AM	5/31/1997 12:00:00 AM	MONTH

	A	B	C	D	E	F	G	H	I	J	K	L	M	N	O
2824	Mecosta	631	CONSUMER & INDUST. SERVIC	4067-1989-84	20328 NORTHLAND	PARIS	49307	11/01/1979	02/28/1997	0.00	21,600.00	2.70	8,000.00	LEASE	RETAIL
2825	Mecosta	641	LICENSING & REG AFFAIRS	10831-2005-0118	826 N STATE ST	BIG RAPIDS	49307	07/01/2005	12/31/2007	0.00	34,956.00	14.47	2,416.00	RA	OFFICE BUILDING
2826	Mecosta	641	LICENSING & REG AFFAIRS	11242-2006-0136	826 N STATE ST	BIG RAPIDS	49307	01/01/2007	12/31/2010	0.00	29,844.00	12.35	2,416.00	SUBLEASE	OFFICE BUILDING
2827	Mecosta	641	LICENSING & REG AFFAIRS	11466-2009-0454	14330 Northland Dr	BIG RAPIDS	49307	02/01/2010	01/31/2011	0.00	58,404.00	13.78	4,239.00	RA	
2828	Mecosta	672	UNEMPLOYMENT AGENCY	10188-1992-1222	TO BE CONSTRUCTED	BIG RAPIDS	49307	10/01/1995	09/30/2015	3,959.08	47,508.96	11.00	4,319.00	LEASE	OFFICE BUILDING
2829	Mecosta	672	UNEMPLOYMENT AGENCY	7058-1988-225	17810-205TH AVE	BIG RAPIDS	49307	10/01/1988	12/31/1995	0.00	2,700.00	6.50	415.00	LEASE	OFFICE BUILDING
2830	Mecosta	751	NATURAL RESOURCES	11763-2014-0183	22250 Northland Drive	PARIS	49338	04/01/2014	03/31/2015	350.00	4,200.00	13.50	311.00	LEASE	OTHER

	P	Q	R	S	T	U	V	W
2824	TERMINATED	60 Days; Liquor Control Commission /			HVAC / ELECTRICITY / WATER / JANITORIAL / INT/EXT MAINT / LANDSCAPING / SNOW REMOVAL / PARKING / FLUORESCENT / RUBBISH REMOVAL / N/A /	0.00	0.00	0.00
2825	TERMINATED	Standard; 30 day /				0.00	0.00	0.00
2826	TERMINATED	Standard; 90 day /			GROSS (FULL SERVICE) /	0.00	0.00	0.00
2827	TERMINATED	Standard; 30 days /			OTHER / GROSS (FULL SERVICE) /	0.00	0.00	0.00
2828	TERMINATED	180 Days; Std. Cancellatoin Either Party /			HVAC / ELECTRICITY / WATER / JANITORIAL / INT/EXT MAINT / LANDSCAPING / SNOW REMOVAL / PARKING / FLUORESCENT / RUBBISH REMOVAL / N/A /	0.00	0.00	0.00
2829	TERMINATED	30 Days; Standard Cancellation /			HVAC / ELECTRICITY / WATER / JANITORIAL / INT/EXT MAINT / LANDSCAPING / SNOW REMOVAL / PARKING / FLUORESCENT / RUBBISH REMOVAL / N/A /	0.00	0.00	0.00
2830	IN PROCESS	Standard; 90 Days / Standard; 90 Days / Standard; 90 Days /		/ / / / / /	PUBLIC UTILITIES / PUBLIC UTILITIES / PUBLIC UTILITIES /	0.00	0.00	0.00

	X	Y	Z	AA	AB	AC	AD	AE	AF	AG	AH	AI	AJ	AK	AL
2824	0.00	0.00	0.00	21,600.00	2.70	0.00	N/A		J.A. DEVELOPMENT INC.	P.O. BOX 356	DOWAGIAC	MI	49047		0
2825	0.00	0.00	0.00	34,956.00	14.47	0.00	N/A		Michigan Works! West Central	14330 Northland Drive,	BIG RAPIDS	MI	49307	E11	
2826	0.00	0.00	0.00	29,844.00	12.35	0.00	N/A		Michigan Works! West Central	14330 Northland Drive,	BIG RAPIDS	MI	49307	E11	10831
2827	0.00	0.00	0.00	58,404.00	13.78	0.00	N/A		Michigan Works! West Central	14330 Northland Drive,	BIG RAPIDS	MI	49307	E100	
2828	0.00	0.00	0.00	47,508.96	11.00	0.00	N/A		DEPARTMENT OF SOCIAL SERVICES	235 SOUTH GRAND AVENUE	LANSING	MI	48933	E23	1980
2829	0.00	0.00	0.00	2,700.00	6.51	0.00	N/A		BRADFORD T BEATTIE	17810-205TH AVENUE	BIG RAPIDS	MI	49307		0
2830	0.00	0.00	0.00	4,200.00	13.50	0.00	N/A		Mecosta County Park Commission	Gregory Rasmussen	PARIS	MI	49338	E100	

	AM	AN	AO	AP	AQ	AR	AS	AT	AU	AV	AW	AX	AY	AZ
2824	N/A	LESSEE	N/A	4	0	10	Reserved	Lot	9/8/1994 12:00:00 AM	YES	7/3/1999 12:00:00 AM	9/1/1994 12:00:00 AM	YES	11/14/1979 12:00:00 AM
2825	GROSS	LESSEE	OFFICE	13	0	9	Common	Lot	8/25/2005 12:00:00 AM	YES	10/1/2007 12:00:00 AM		YES	
2826	GROSS	LESSEE	OFFICE	13	0	9	Common	Lot	11/9/2008 12:00:00 AM	YES	10/1/2013 12:00:00 AM	8/17/2007 12:00:00 AM	YES	8/17/2007 12:00:00 AM
2827	GROSS	TENANT	OFFICE	9	0	15	Common	Lot	12/20/2010 12:00:00 AM	YES	10/1/2013 12:00:00 AM	2/17/2010 12:00:00 AM	YES	2/17/2010 12:00:00 AM
2828	N/A	LESSEE	N/A	13	0	200	Common	Lot		YES			NO	
2829	N/A	LESSEE	N/A	2	0	0	Common	Lot	3/14/1994 12:00:00 AM	YES	10/15/1995 12:00:00 AM	7/27/1994 12:00:00 AM	YES	1/13/1989 12:00:00 AM
2830	NET	LESSEE	OFFICE	2	0	20	Common	Lot		YES			N/A	

	BA	BB	BC	BD	BE	BF	BG	BH	BI	BJ	BK	BL	BM
2824				1/1/1989 12:00:00 AM	2509	20328 NORTHLAND	8,000.00	100.00		1871	2.70	180.57	1,453.43
2825				11/30/2001 12:00:00 AM	1462	826 N STATE ST	4,753.00	50.80		3285	14.47	971.00	1,942.00
2826	8/7/2007 12:00:00 AM	10		11/30/2001 12:00:00 AM	1462	826 N STATE ST	4,753.00	50.80	Ground floor	3285	12.35	487.00	2,000.00
2827					8102	Michigan Works! W Central	18,351.00	23.00	ground floor	8102	13.78	867.00	4,000.00
2828				1/11/1994 12:00:00 AM	1096	TO BE CONSTRUCTED	20,006.00	21.60		3876	11.00	701.84	3,257.24
2829				1/1/1991 12:00:00 AM	2614	17810-205TH AVE	415.00	100.00		1727	6.50	0.00	225.00
2830					8489			0.00	1st Floor	8489	13.50	105.00	245.00

	BN	BO	BP	BQ	BR	BS	BT	BU	BV
2824	T	3/1/1996 12:00:00 AM	N/A		EXERCISED CANCELLATION CLAUSE	RENT - BASE RENT	1,800.00	0.00	1.00
2825	N/A		N/A		This rental agreement was replaced by Sub-lease #11242-2006-0136. Rental Agreement for office in Big Rapids location: MRS: 2,416 square feet, $34,956.00; $2,913.00/month; $14.47	RENT - BASE RENT	2,913.00	0.00	1.00
2826	N/A		N/A		Cancellation notice rec'd from Agency on 2-26-2010 to cancel this Sub-lease effective 2-28-2010. New Lease to replace rental agreement #10831	RENT - BASE RENT	2,487.00	0.00	1.00
2827	N/A		N/A			RENT - BASE RENT	4,867.00	0.00	1.00
2828	T	6/15/2002 12:00:00 AM	N/A			RENT - BASE RENT	3,959.08	0.00	1.00
2829	N		N/A		Lease expired - Not renewed	RENT - BASE RENT	225.00	0.00	1.00
2830	N/A		N/A			RENT - BASE RENT	350.00	0.00	1.00

	BW	BX	BY
2824	11/1/1979 12:00:00 AM	2/28/1997 12:00:00 AM	MONTH
2825	7/1/2005 12:00:00 AM	12/31/2007 12:00:00 AM	MONTH
2826	1/1/2007 12:00:00 AM	12/31/2010 12:00:00 AM	MONTH
2827	2/1/2010 12:00:00 AM	1/31/2011 12:00:00 AM	MONTH
2828	10/1/1995 12:00:00 AM	9/30/2015 12:00:00 AM	MONTH
2829	10/1/1988 12:00:00 AM	12/31/1995 12:00:00 AM	MONTH
2830	4/1/2014 12:00:00 AM	3/31/2017 12:00:00 AM	MONTH

	A	B	C	D	E	F	G	H	I	J	K	L	M	N	O
2831	Mecosta	801	CAREER DEVELOP. (JOBS COM	10189-1994-1164	13454-56 NORTHLAND DR	BIG RAPIDS	49307	10/01/1994	03/31/1995	0.00	9,600.00	9.60	1,000.00	RA	OFFICE BUILDING
2832	Mecosta	801	CAREER DEVELOP. (JOBS COM	10831	826 N STATE ST	BIG RAPIDS	49307	07/01/2004	06/30/2005	0.00	66,060.00	13.90	4,753.00	RA	OFFICE BUILDING
2833	Mecosta	801	CAREER DEVELOP. (JOBS COM	10831-2001-1085	826 N STATE ST	BIG RAPIDS	49307	03/01/2002	02/28/2003	0.00	34,956.00	14.47	2,416.00	RA	OFFICE BUILDING
2834	Mecosta	801	CAREER DEVELOP. (JOBS COM	7750-1990-1080	13454-56 NORTHLAND DR	BIG RAPIDS	49307	04/01/1992	07/21/2000	0.00	28,800.00	9.60	3,000.00	LEASE	OFFICE BUILDING

	P	Q	R	S	T	U	V	W
2831	TERMINATED	90 Days; Standard Cancellation /			HVAC / ELECTRICITY / WATER / JANITORIAL / INT/EXT MAINT / LANDSCAPING / SNOW REMOVAL / PARKING / FLUORESCENT / RUBBISH REMOVAL / N/A /	0.00	0.00	0.00
2832	TERMINATED	Standard 30 day /				0.00	0.00	0.00
2833	TERMINATED	30-day Standard /				0.00	0.00	0.00
2834	TERMINATED	90 Days; Standard Cancellation /			HVAC / ELECTRICITY / WATER / JANITORIAL / INT/EXT MAINT / LANDSCAPING / SNOW REMOVAL / PARKING / FLUORESCENT / RUBBISH REMOVAL / N/A /	0.00	0.00	0.00

	X	Y	Z	AA	AB	AC	AD	AE	AF	AG	AH	AI	AJ	AK	AL
2831	0.00	0.00	0.00	9,600.00	9.60	0.00	N/A		S B D HOLDING CO., INC.	13476 NORTHLAND DRIVE	BIG RAPIDS	MI	49307	E23	0
2832	0.00	0.00	0.00	66,060.00	13.90	0.00	N/A		Michigan Works! West Central	14330 Northland Drive,	BIG RAPIDS	MI	49307	E11	
2833	0.00	0.00	0.00	34,956.00	14.47	0.00	N/A		Michigan Works! West Central	14330 Northland Drive,	BIG RAPIDS	MI	49307	E25	
2834	0.00	0.00	0.00	28,800.00	9.60	0.00	N/A		LARE, L.L.C.	3177 THORNCREST DRIVE, SE	BIG RAPIDS	MI	49546	E13	6656

	AM	AN	AO	AP	AQ	AR	AS	AT	AU	AV	AW	AX	AY	AZ
2831	N/A	LESSEE	N/A	5	0	5	Common	Lot	8/31/1994 12:00:00 AM	YES	8/14/1995 12:00:00 AM	10/10/1994 12:00:00 AM	YES	10/1/1994 12:00:00 AM
2832	GROSS	LESSEE	OFFICE	13	0	0	Common	Lot	4/22/2005 12:00:00 AM	YES	10/1/2007 12:00:00 AM		N/A	
2833	GROSS	LESSEE	OFFICE	7	0	0	Common	Lot	6/19/2000 12:00:00 AM	YES	10/1/2001 12:00:00 AM	1/29/1999 12:00:00 AM	YES	3/1/2000 12:00:00 AM
2834	N/A	LESSEE	N/A	5	0	5	Common	Lot	8/25/1998 12:00:00 AM	YES	8/24/1999 12:00:00 AM	4/8/1992 12:00:00 AM	YES	3/25/1992 12:00:00 AM

	BA	BB	BC	BD	BE	BF	BG	BH	BI	BJ	BK	BL	BM
2831				12/31/1993 12:00:00 AM	2783	13454-56 NORTHLAND DR	8,700.00	11.50		1502	9.60	350.00	450.00
2832				11/30/2001 12:00:00 AM	1462	826 N STATE ST	4,753.00	0.00	First	3285	13.90	1,835.00	3,670.00
2833				11/30/2001 12:00:00 AM	1462	826 N STATE ST	4,753.00	54.00		3285	14.47	1,051.00	1,862.00
2834				12/31/1993 12:00:00 AM	2783	13454-56 NORTHLAND DR	8,700.00	34.50		1502	9.60	727.44	1,672.56

	BN	BO	BP	BQ	BR	BS	BT	BU	BV
2831	N/A		N/A		addendum completed and added	RENT - BASE RENT	0.00	800.00	1.00
2832	N/A		N/A		This agreement # 10831 combines five locations into one rental agreement. The locations are: 240 East Church Street, Reed City; 826 North State Street, Big Rapids; 4747 and 4751 West 48th Street, Fremont; 5722 West U.S. 10, Ludington; and 5252 M-37, Baldwin, Michigan. Each individual permanent file remains and is maintained in the File room. The breakdown for square footage and rates are as follows: Reed City location.....MRS: 530 square feet, $7236.00/ann; $603.00/mo.; $13.65 per sq. ft. ESA: 244 square feet, $4,512.00/ann. $376.00/mo. $18.49 per sq. ft. Big Rapids location... MRS: 2,416 sq. ft., $34,956.00/ann $2,913.00/mo. $14.47 per sq.ft. Fremont location: MRS: 359 square feet, $4,428.00/ann. $369.00/mo. $12.33 per sq. ft. ESA: 262 square feet, $4,404.00/ann. $367.00/mo. $16.80 per sq. ft. Ludington location: MRS: 462 square feet, $4,812.00/ann. $401.00/mo. $10.42 per sq. ft. Baldwin locaction: MRS: 480 square feet, $2,712.00/ann. $476.00/mo. $11.90 per sq. ft. Combined overall square footage and rates; 4,753 sq. ft.; $66,060.00/ann.; $5,505.00/mo. $13.90 per sq. ft.	RENT - BASE RENT	5,505.00	0.00	1.00
2833	N/A		N/A		# Parking Spaces = 8 (common) 1/29/01 - Rent Authorized	RENT - BASE RENT	2,913.00	0.00	1.00
2834	N/A		N/A		Lease Terminated.	RENT - BASE RENT	2,400.00	0.00	1.00

	BW	BX	BY
2831	10/1/1994 12:00:00 AM	3/31/1995 12:00:00 AM	MONTH
2832	7/1/2004 12:00:00 AM	6/30/2006 12:00:00 AM	MONTH
2833	3/1/2001 12:00:00 AM	2/28/2002 12:00:00 AM	MONTH
2834	4/1/1992 12:00:00 AM	7/21/2000 12:00:00 AM	MONTH

	A	B	C	D	E	F	G	H	I	J	K	L	M	N	O
2835	Menominee	084	INFORMATIO N TECHNOLOG Y	11055-2004-1083	W 4971 TOWER LANE	STEPHENSON	49887	04/27/2004	01/31/2005	0.00	0.00	0.00	0.00	LICENSE	OTHER
2836	Menominee	231	STATE	10185-1993-1098	4000 Tenth St.	MENOMINEE	49858	10/01/1996	10/31/2005	0.00	8,130.00	6.75	1,355.00	LEASE	OFFICE BUILDING
2837	Menominee	231	STATE	10185-2004-1137	4000 Tenth St.	MENOMINEE	49858	11/01/2005	03/31/2011	0.00	9,146.28	15.00	1,355.00	LEASE	OFFICE BUILDING
2838	Menominee	231	STATE	10185-2009-0174	4000 Tenth St.	MENOMINEE	49858	11/01/2005	10/31/2015	1,693.75	20,325.00	15.00	1,355.00	LEASE	OFFICE BUILDING

	P	Q	R	S	T	U	V	W
2835	TERMINATED	Standard 90 day /			ELECTRICITY / N/A / INT/EXT MAINT /	0.00	0.00	0.00
2836	TERMINATED	Standard; 90 day / Standard; 90 day /			HVAC / HVAC / ELECTRICITY / ELECTRICITY / WATER / WATER / JANITORIAL / JANITORIAL / INT/EXT MAINT / INT/EXT MAINT / LANDSCAPING / LANDSCAPING / SNOW REMOVAL / SNOW REMOVAL / PARKING / PARKING / FLUORESCENT / FLUORESCENT / RUBBISH REMOVAL / RUBBISH REMOVAL / SECURITY / SECURITY / GAS / GAS / PEST CONTROL / PEST CONTROL / RUBBISH REMOVAL / RUBBISH REMOVAL /	0.00	0.00	0.00
2837	TERMINATED	Standard 90 day notice / Standard 90 day notice /			PUBLIC UTILITIES / PUBLIC UTILITIES / JANITORIAL / JANITORIAL / TRASH REMOVAL/WASTEBASKETS / TRASH REMOVAL/WASTEBASKETS / ALARM SYSTEM MONITORING / ALARM SYSTEM MONITORING / TELECOMMUNICATIONS / TELECOMMUNICATIONS /	0.00	0.00	0.00
2838	RENT AUTHORIZED	Standard; 90 day /			PUBLIC UTILITIES / JANITORIAL /	2,031.16	3,458.53	0.00

	X	Y	Z	AA	AB	AC	AD	AE	AF	AG	AH	AI	AJ	AK	AL
2835	0.00	0.00	0.00	0.00	0.00	0.00	N/A		CITY OF STEPHENSON	W628 SAMUEL STREET PO BOX 467	STEPHENSON	MI	49887-0467	E37	
2836	0.00	0.00	0.00	8,130.00	6.00	0.00	N/A		Stephenson Bakery, Inc.	3104 13th Street	MENOMINEE	MI	49858	E37	4046
2837	0.00	0.00	0.00	9,146.28	6.75	0.00	N/A		Stephenson Bakery, Inc.	3104 13th Street	MENOMINEE	MI	49858	E37	
2838	0.00	0.00	0.00	25,814.69	19.05	0.00	Actual	2013	Stephenson Bakery, Inc.	3104 13th Street	MENOMINEE	MI	49858	E97	

	AM	AN	AO	AP	AQ	AR	AS	AT	AU	AV	AW	AX	AY	AZ
2835	N/A	LESSEE	N/A	0	0	0	Common	Lot		YES	10/1/2005 12:00:00 AM		N/A	
2836	NET	LESSEE	OFFICE	5	0	25	Common	Lot	1/1/2005 12:00:00 AM	YES	11/3/2005 12:00:00 AM	2/2/1995 12:00:00 AM	YES	1/15/1995 12:00:00 AM
2837	NET	LESSEE	OFFICE	5	0	25	Common	Lot	12/21/2010 12:00:00 AM	YES	11/1/2012 12:00:00 AM	12/7/2005 12:00:00 AM	YES	2/2/1995 12:00:00 AM
2838	NET	LESSEE	OFFICE	5	0	25	Common	Lot	12/21/2010 12:00:00 AM	YES	11/1/2014 12:00:00 AM	12/7/2005 12:00:00 AM	YES	2/2/1995 12:00:00 AM

	BA	BB	BC	BD	BE	BF	BG	BH	BI	BJ	BK	BL	BM
2835	7/20/2004 12:00:00 AM	18			7476	STEPHENSON TOWER	0.00	0.00		5007	0.00	0.00	0.00
2836	12/30/1994 12:00:00 AM	15			1928	4000 TENTH ST	7,519.00	17.60		2669	6.75	165.19	597.00
2837	9/27/2005 12:00:00 AM	19			1928	4000 TENTH ST	7,519.00	17.60	1st Menominee	2669	15.00	1,122.50	571.25
2838	9/27/2005 12:00:00 AM	19			1928	4000 TENTH ST	7,519.00	0.00		2669	15.00	1,122.50	571.25

	BN	BO	BP	BQ	BR	BS	BT	BU	BV
2835	N/A		N/A		Dept cancelled License effective 1-31-05. License for Tower use at no cost to the State	RENT - BASE RENT	0.00	0.00	1.00
2836	T	6/15/2005 12:00:00 AM	N/A		Lsr signed hol Tenant at Will letter sent out per letter dated 4-13-05. Lessor would not sign holdover letter.	RENT - BASE RENT	677.50	0.00	1.00
2837	N/A		N/A		- A-1 extends 5 yrs at same rate - Extended per ltr thru 10/31/10 - Expired 07/31/10	RENT - BASE RENT	762.19	0.00	1.00
2838	N/A		N/A		Add #1 will extend thru 10/31/15 at same rate	RENT - BASE RENT	1,693.75	0.00	1.00

	BW	BX	BY
2835	4/27/2004 12:00:00 AM	1/31/2005 12:00:00 AM	MONTH
2836	10/1/1996 12:00:00 AM	1/14/2000 12:00:00 AM	MONTH
2837	11/1/2005 12:00:00 AM	1/14/2006 12:00:00 AM	MONTH
2838	8/1/2011 12:00:00 AM	10/31/2015 12:00:00 AM	MONTH

	A	B	C	D	E	F	G	H	I	J	K	L	M	N	O
2839	Menominee	231	STATE	4046-1989-83	2610 TENTH ST	MENOMINEE	49858	09/01/1989	01/31/1995	0.00	4,200.00	6.00	700.00	LEASE	OFFICE BUILDING
2840	Menominee	231	STATE	6583-1986-81	2609 19TH ST	MENOMINEE	49858	05/01/1985	10/31/1995	0.00	24.96	0.00	4,050.00	LEASE	OTHER
2841	Menominee	431	HUMAN SERVICES	10782-2000-1019	2608 TENTH ST	MENOMINEE	49858	01/17/2001	01/01/2002	0.00	7,539.96	6.59	1,143.00	RA	OFFICE BUILDING
2842	Menominee	431	HUMAN SERVICES	2644-1988-60	2612 TENTH ST	MENOMINEE	49858	05/01/1988	04/30/2003	0.00	40,200.00	7.68	6,700.00	LEASE	OFFICE BUILDING

	P	Q	R	S	T	U	V	W
2839	TERMINATED	90 Days; Standard Cancellation /			HVAC / ELECTRICITY / WATER / JANITORIAL / INT/EXT MAINT / LANDSCAPING / SNOW REMOVAL / PARKING / FLUORESCENT / RUBBISH REMOVAL / N/A /	0.00	0.00	0.00
2840	TERMINATED	30 Days; Standard Cancellation /			HVAC / ELECTRICITY / WATER / JANITORIAL / INT/EXT MAINT / LANDSCAPING / SNOW REMOVAL / PARKING / FLUORESCENT / RUBBISH REMOVAL / N/A /	0.00	0.00	0.00
2841	TERMINATED	30 Days; Standard Cancellation /			HVAC / ELECTRICITY / WATER / JANITORIAL / INT/EXT MAINT / LANDSCAPING / SNOW REMOVAL / PARKING / FLUORESCENT / RUBBISH REMOVAL / N/A /	0.00	0.00	0.00
2842	TERMINATED	60 Days; Standard Cancellation /			HVAC / ELECTRICITY / WATER / JANITORIAL / INT/EXT MAINT / LANDSCAPING / SNOW REMOVAL / PARKING / FLUORESCENT / RUBBISH REMOVAL / N/A /	0.00	0.00	0.00

	X	Y	Z	AA	AB	AC	AD	AE	AF	AG	AH	AI	AJ	AK	AL
2839	0.00	0.00	0.00	4,200.00	6.00	0.00	N/A		CHARLES GORDON	N3689 CO. T	MARINETTE	WI	54143		0
2840	0.00	0.00	0.00	24.96	0.01	0.00	N/A		LINDNER AND SORENSON INC	1010 26TH	MENOMINEE	MI	49858		0
2841	0.00	0.00	0.00	7,539.96	6.60	0.00	N/A		Charles and Bette Gordon	N3689 CO. T	MARINETTE	WI	54143	E37	0
2842	0.00	0.00	0.00	40,200.00	6.00	0.00	N/A		CHARLES GORDON	N3689 CO. T	MARINETTE	WI	54143	E37	0

	AM	AN	AO	AP	AQ	AR	AS	AT	AU	AV	AW	AX	AY	AZ
2839	N/A	LESSEE	N/A	4	0	10	Reserved	Lot	4/6/1989 12:00:00 AM	YES	3/10/1995 12:00:00 AM	4/5/1989 12:00:00 AM	YES	3/30/1989 12:00:00 AM
2840	N/A	LESSEE	N/A	1	0	0	Common	Lot	4/3/1986 12:00:00 AM	YES	3/31/1995 12:00:00 AM		N/A	
2841	N/A	LESSEE	N/A	2	0	2	Common	Lot	1/4/2000 12:00:00 AM	YES	3/10/2002 12:00:00 AM	2/15/2000 12:00:00 AM	YES	1/25/2000 12:00:00 AM
2842	N/A	LESSEE	N/A	6	0	40	Common	Lot	6/29/1992 12:00:00 AM	YES	3/10/2002 12:00:00 AM	6/24/1992 12:00:00 AM	YES	7/7/1992 12:00:00 AM

	BA	BB	BC	BD	BE	BF	BG	BH	BI	BJ	BK	BL	BM
2839					2295	2610 TENTH ST	5,266.00	13.30		2154	6.00	0.00	0.00
2840					2297	2609 19TH ST	0.00	0.00		2152	0.00	0.00	0.00
2841				7/1/1999 12:00:00 AM	2298	2608 TENTH ST	10,800.00	10.00		2151	6.59	0.00	0.00
2842					2294		10,800.00	59.60		2156	7.68	300.00	2,700.00

	BN	BO	BP	BQ	BR	BS	BT	BU	BV
2839	N/A		N/A		Moved to new location	RENT - BASE RENT	350.00	0.00	1.00
2840	N/A		N/A		MOST site no longer needed	RENT - BASE RENT	2.08	0.00	1.00
2841	N/A		N/A		This rental agreement terminated per letter dated December 17, 2001.	RENT - BASE RENT	628.33	0.00	1.00
2842	N/A		N/A			RENT - BASE RENT	3,350.00	0.00	1.00

	BW	BX	BY
2839	9/1/1989 12:00:00 AM	1/31/1995 12:00:00 AM	MONTH
2840	5/1/1985 12:00:00 AM	10/31/1995 12:00:00 AM	MONTH
2841	1/17/2001 12:00:00 AM	1/1/2002 12:00:00 AM	MONTH
2842	5/1/1998 12:00:00 AM	4/30/2003 12:00:00 AM	MONTH

	A	B	C	D	E	F	G	H	I	J	K	L	M	N	O
2843	Menominee	431	HUMAN SERVICES	2644-2000-1391	2612 TENTH ST	MENOMINEE	49858	01/01/2002	12/31/2016	0.00	62,743.92	8.00	7,843.00	LEASE	OFFICE BUILDING
2844	Menominee	431	HUMAN SERVICES	7351-1989-369	101 Pine St.	SPALDING	49886	10/01/1989	09/30/1999	0.00	6,600.00	4.53	1,457.00	LEASE	OFFICE BUILDING
2845	Menominee	511	MILITARY AFFAIRS	2753-1984-10	2515 Tenth St.	MENOMINEE	49858	06/01/1984	08/31/1996	0.00	1.00	0.00	9,330.00	LEASE	OTHER
2846	Menominee	511	MILITARY AFFAIRS	2753-1996-1238	2515 Tenth St.	MENOMINEE	49858	09/01/1996	08/31/1997	0.00	1.00	0.00	9,330.00	RA	OTHER

	P	Q	R	S	T	U	V	W
2843	RENT AUTHORIZED			5 year; 30 day / 5 year; 30 day / 5 year; 30 day /	PUBLIC UTILITIES / PUBLIC UTILITIES / PUBLIC UTILITIES / JANITORIAL / JANITORIAL / JANITORIAL / FLUORESCENT / FLUORESCENT / FLUORESCENT /	10,807.38	8,575.00	0.00
2844	TERMINATED	30 Days; Standard Cancellation /			HVAC / ELECTRICITY / WATER / JANITORIAL / INT/EXT MAINT / LANDSCAPING / SNOW REMOVAL / PARKING / FLUORESCENT / RUBBISH REMOVAL / N/A /	0.00	0.00	0.00
2845	TERMINATED	30 Days; Std. Cancellatoin Either Party /			HVAC / ELECTRICITY / WATER / JANITORIAL / INT/EXT MAINT / LANDSCAPING / SNOW REMOVAL / PARKING / FLUORESCENT / RUBBISH REMOVAL / N/A /	0.00	0.00	0.00
2846	TERMINATED	30 Days; Std. Cancellatoin Either Party /			HVAC / ELECTRICITY / WATER / JANITORIAL / INT/EXT MAINT / LANDSCAPING / SNOW REMOVAL / PARKING / FLUORESCENT / RUBBISH REMOVAL / N/A /	0.00	0.00	0.00

	X	Y	Z	AA	AB	AC	AD	AE	AF	AG	AH	AI	AJ	AK	AL
2843	0.00	0.00	0.00	82,126.30	10.47	0.00	Actual	2013	Charles and Bette Gordon	N3689 CO. T	MARINETTE	WI	54143	E97	0
2844	0.00	0.00	0.00	6,600.00	4.53	0.00	N/A		CEDAR BEND LUMBER COMPANY INC	PO BOX 340	POWERS	MI	49874		0
2845	0.00	0.00	0.00	1.00	0.00	0.00	N/A		CITY OF MENOMINEE	2511 10TH ST	MENOMINEE	MI	49858		0
2846	0.00	0.00	0.00	1.00	0.00	0.00	N/A		CITY OF MENOMINEE	2511 10TH ST	MENOMINEE	MI	49858	E37	0

	AM	AN	AO	AP	AQ	AR	AS	AT	AU	AV	AW	AX	AY	AZ
2843	NET	LESSEE	OFFICE	28	0	42	Common	Lot	5/24/2010 12:00:00 AM	YES	3/10/2015 12:00:00 AM	1/8/2002 12:00:00 AM	YES	1/1/2001 12:00:00 AM
2844	N/A	LESSEE	N/A	4	0	0	Common	Lot	1/13/1994 12:00:00 AM	YES	10/15/1999 12:00:00 AM	1/12/1994 12:00:00 AM	YES	6/15/1994 12:00:00 AM
2845	N/A	LESSEE	N/A	0	0	20	Reserved	Lot	2/25/1986 12:00:00 AM	YES	7/1/1997 12:00:00 AM	3/2/1983 12:00:00 AM	YES	3/30/1989 12:00:00 AM
2846	N/A	LESSEE	N/A	0	0	20	Common	Lot		YES	7/1/1998 12:00:00 AM		YES	5/30/1989 12:00:00 AM

	BA	BB	BC	BD	BE	BF	BG	BH	BI	BJ	BK	BL	BM
2843	11/6/2001 12:00:00 AM	18			2294		10,800.00	72.60	1st	2156	8.00	1,618.25	3,610.41
2844					3070	101 PINE ST	1,457.00	100.00		1121	4.53	0.00	0.00
2845					2326	2515 TENTH ST	9,330.00	100.00		2107	0.00	0.00	0.00
2846					2326	2515 TENTH ST	9,330.00	0.00		2107	0.00	0.00	0.00

	BN	BO	BP	BQ	BR	BS	BT	BU	BV
2843	T	6/15/2006 12:00:00 AM	T			RENT - BASE RENT	5,228.66	0.00	1.00
2844	N		N/A		Dept. no longer needed space	RENT - BASE RENT	550.00	0.00	1.00
2845	N/A		N/A		agreement finalized	RENT - BASE RENT	1.00	0.00	1.00
2846	N/A		N/A		Agreement finalized	RENT - BASE RENT	1.00	0.00	1.00

	BW	BX	BY
2843	1/1/2002 12:00:00 AM	12/31/2011 12:00:00 AM	MONTH
2844	10/1/1989 12:00:00 AM	9/30/1999 12:00:00 AM	MONTH
2845	6/1/1984 12:00:00 AM	8/31/1996 12:00:00 AM	YEAR
2846	9/1/1996 12:00:00 AM	8/31/1997 12:00:00 AM	YEAR

	A	B	C	D	E	F	G	H	I	J	K	L	M	N	O
2847	Menominee	511	MILITARY AFFAIRS	2753-1997-1211	2515 Tenth St.	MENOMINEE	49858	09/01/1997	08/31/1998	0.00	1.00	0.00	9,330.00	RA	OTHER
2848	Menominee	511	MILITARY AFFAIRS	2753-1998-1018	2515 Tenth St.	MENOMINEE	49858	09/01/1998	08/31/2002	0.00	1.00	0.00	9,330.00	LEASE	OTHER
2849	Menominee	511	MILITARY AFFAIRS	2753-2002-1007	2515 Tenth St.	MENOMINEE	49858	09/01/1998	08/31/2004	0.00	1.00	0.00	9,330.00	N/A	OTHER
2850	Menominee	511	MILITARY AFFAIRS	2753-2003-1147	2515 Tenth St.	MENOMINEE	49858	09/01/1998	01/08/2006	0.00	1.00	0.00	7,580.00	N/A	OTHER

	P	Q	R	S	T	U	V	W
2847	TERMINATED	30 Days; Std. Cancellatoin Either Party /			HVAC / ELECTRICITY / WATER / JANITORIAL / INT/EXT MAINT / LANDSCAPING / SNOW REMOVAL / PARKING / FLUORESCENT / RUBBISH REMOVAL / N/A /	0.00	0.00	0.00
2848	TERMINATED	Either Party Standard 60 day /			HVAC / ELECTRICITY / WATER / JANITORIAL / INT/EXT MAINT / LANDSCAPING / SNOW REMOVAL / PARKING / FLUORESCENT / RUBBISH REMOVAL / N/A /	0.00	0.00	0.00
2849	TERMINATED				HVAC / HVAC / ELECTRICITY / ELECTRICITY / WATER / WATER / JANITORIAL / JANITORIAL / FLUORESCENT / FLUORESCENT / INT/EXT MAINT / INT/EXT MAINT / LANDSCAPING / LANDSCAPING / SNOW REMOVAL / SNOW REMOVAL / PARKING / PARKING / RUBBISH REMOVAL / RUBBISH REMOVAL / GAS / GAS /	0.00	0.00	0.00
2850	TERMINATED	Standard; 60 day; Either Party /				0.00	0.00	0.00

	X	Y	Z	AA	AB	AC	AD	AE	AF	AG	AH	AI	AJ	AK	AL
2847	0.00	0.00	0.00	1.00	0.00	0.00	N/A		CITY OF MENOMINEE	2511 10TH ST	MENOMINEE	MI	49858	E37	0
2848	0.00	0.00	0.00	1.00	0.00	0.00	N/A		CITY OF MENOMINEE	2511 10TH ST	MENOMINEE	MI	49858	E37	0
2849	0.00	0.00	0.00	1.00	0.00	0.00	N/A		CITY OF MENOMINEE	2511 10TH ST	MENOMINEE	MI	49858	E37	0
2850	0.00	0.00	0.00	1.00	0.00	0.00	N/A		CITY OF MENOMINEE	2511 10TH ST	MENOMINEE	MI	49858	E37	

	AM	AN	AO	AP	AQ	AR	AS	AT	AU	AV	AW	AX	AY	AZ
2847	N/A	LESSEE	N/A	0	0	20	Common	Lot		YES	7/1/1999 12:00:00 AM		YES	5/30/1989 12:00:00 AM
2848	N/A	LESSEE	N/A	0	0	20	Common	Lot	8/21/2002 12:00:00 AM	YES	7/1/2003 12:00:00 AM	12/4/1998 12:00:00 AM	YES	5/30/1989 12:00:00 AM
2849	NET	LESSEE	N/A	0	0	20	Common	Lot	8/21/2002 12:00:00 AM	YES	7/1/2005 12:00:00 AM	3/5/2003 12:00:00 AM	YES	5/30/1989 12:00:00 AM
2850	N/A	LESSEE	N/A	0	0	20	Common	Lot	8/21/2002 12:00:00 AM	YES	7/1/2006 12:00:00 AM	3/5/2003 12:00:00 AM	N/A	5/30/1989 12:00:00 AM

	BA	BB	BC	BD	BE	BF	BG	BH	BI	BJ	BK	BL	BM
2847					2326	2515 TENTH ST	9,330.00	0.00		2107	0.00	0.00	0.00
2848	9/1/1998 12:00:00 AM	4			2326	2515 TENTH ST	9,330.00	0.00		2107	0.00	0.00	0.00
2849	6/18/2002 12:00:00 AM	11			2326	2515 TENTH ST	9,330.00	82.00		2107	0.00	0.00	0.00
2850	5/18/2004 12:00:00 AM	5			2326	2515 TENTH ST	9,330.00	82.00	Menominee	2107	0.00	0.00	0.00

	BN	BO	BP	BQ	BR	BS	BT	BU	BV
2847	N/A		N/A		Renewal lease finalized; rental agreement	RENT - BASE RENT	1.00	0.00	1.00
2848	N/A		N/A		Lease	RENT - BASE RENT	1.00	0.00	1.00
2849	N/A		N/A		Addendum # 2. Extend current lease term two years Rent is $1.00 per year. Rent not authorized pending approved fire inspection. Completed 3-5-03 Rent Authorized per letter dated 3-12-2003	RENT - BASE RENT	1.00	0.00	1.00
2850	N/A		N/A		Per dept request, lse cancelled effective 1-8-2006 per letter dated 11-8-2005. Addendum # 1; Rent is $1.00 per year.	RENT - BASE RENT	1.00	0.00	1.00

	BW	BX	BY
2847	9/1/1997 12:00:00 AM	8/31/1998 12:00:00 AM	YEAR
2848	9/1/1998 12:00:00 AM	8/31/2002 12:00:00 AM	YEAR
2849	9/1/1998 12:00:00 AM	8/31/2004 12:00:00 AM	YEAR
2850	9/1/2004 12:00:00 AM	8/31/2009 12:00:00 AM	YEAR

	A	B	C	D	E	F	G	H	I	J	K	L	M	N	O
2851	Menominee	631	CONSUMER & INDUST. SERVIC	175-1984-1	529 FIRST ST	MENOMINEE	49858	07/01/1984	02/28/1997	0.00	6,000.00	3.94	1,522.00	LEASE	RETAIL
2852	Menominee	672	UNEMPLOYM ENT AGENCY	2805-1989-50	2604 TENTH ST	MENOMINEE	49858	10/01/1988	09/30/1999	0.00	6,600.00	6.00	1,100.00	LEASE	OFFICE BUILDING
2853	Menominee	801	CAREER DEVELOP. (JOBS COM	10292-1995-1054	2612 TENTH ST	MENOMINEE	49858	02/01/1996	01/22/1997	0.00	872.04	8.72	100.00	LEASE	OFFICE BUILDING
2854	Menominee	801	CAREER DEVELOP. (JOBS COM	10292-1995-1185	2612 TENTH ST	MENOMINEE	49858	08/01/1995	01/31/1996	0.00	872.04	8.72	100.00	RA	OFFICE BUILDING

	P	Q	R	S	T	U	V	W
2851	TERMINATED	30 Days; Standard Cancellation /			HVAC / ELECTRICITY / WATER / JANITORIAL / INT/EXT MAINT / LANDSCAPING / SNOW REMOVAL / PARKING / FLUORESCENT / RUBBISH REMOVAL / N/A /	0.00	0.00	0.00
2852	TERMINATED	60 Days; Standard Cancellation /			HVAC / ELECTRICITY / WATER / JANITORIAL / INT/EXT MAINT / LANDSCAPING / SNOW REMOVAL / PARKING / FLUORESCENT / RUBBISH REMOVAL / N/A /	0.00	0.00	0.00
2853	TERMINATED	60 Days; Standard Cancellation /			HVAC / ELECTRICITY / WATER / JANITORIAL / INT/EXT MAINT / LANDSCAPING / SNOW REMOVAL / PARKING / FLUORESCENT / RUBBISH REMOVAL / N/A /	0.00	0.00	0.00
2854	TERMINATED	60 Days; Standard Cancellation /			HVAC / ELECTRICITY / WATER / JANITORIAL / INT/EXT MAINT / LANDSCAPING / SNOW REMOVAL / PARKING / FLUORESCENT / RUBBISH REMOVAL / N/A /	0.00	0.00	0.00

	X	Y	Z	AA	AB	AC	AD	AE	AF	AG	AH	AI	AJ	AK	AL
2851	0.00	0.00	0.00	6,000.00	3.94	0.00	N/A		MENOMINEE LODGE NO. 1755	525 FIRST ST	MENOMINEE	MI	49858		0
2852	0.00	0.00	0.00	6,600.00	6.00	0.00	N/A		CHARLES GORDON	N3689 CO. T	MARINETTE	WI	54143		0
2853	0.00	0.00	0.00	872.04	8.72	0.00	N/A		DEPARTMENT OF SOCIAL SERVICES	235 SOUTH GRAND AVENUE	LANSING	MI	48933	E37	0
2854	0.00	0.00	0.00	872.04	8.72	0.00	N/A		DEPARTMENT OF SOCIAL SERVICES	235 SOUTH GRAND AVENUE	LANSING	MI	48933	E37	0

	AM	AN	AO	AP	AQ	AR	AS	AT	AU	AV	AW	AX	AY	AZ
2851	N/A	LESSEE	N/A	2	0	0	Common	Lot	3/1/1994 12:00:00 AM	YES	3/31/1995 12:00:00 AM	5/7/1984 12:00:00 AM	YES	2/15/1994 12:00:00 AM
2852	N/A	LESSEE	N/A	2	0	35	Reserved	Lot	1/24/1994 12:00:00 AM	YES	3/10/1998 12:00:00 AM	2/14/1994 12:00:00 AM	YES	2/15/1994 12:00:00 AM
2853	N/A	LESSEE	N/A	1	0	3	Common	Lot		YES			NO	
2854	N/A	LESSEE	N/A	1	0	3	Common	Lot		YES			NO	

	BA	BB	BC	BD	BE	BF	BG	BH	BI	BJ	BK	BL	BM
2851					1746	529 FIRST ST	1,522.00	100.00		2907	3.94	0.00	0.00
2852					2299	2604 TENTH ST	10,067.00	10.90		2150	6.00	0.00	0.00
2853					2294		10,800.00	0.00		2156	8.72	0.00	0.00
2854					2294		10,800.00	0.00		2156	8.72	0.00	0.00

	BN	BO	BP	BQ	BR	BS	BT	BU	BV
2851	N		N/A		EXERCISED CANCELLATION CLAUSE	RENT - BASE RENT	500.00	0.00	1.00
2852	N/A		N/A		Dept no longer needs the	RENT - BASE RENT	550.00	0.00	1.00
2853	N/A		N/A		Lessor asked for termination	RENT - BASE RENT	72.67	0.00	1.00
2854	N/A		N/A		Lease written	RENT - BASE RENT	72.67	0.00	1.00

	BW	BX	BY
2851	7/1/1984 12:00:00 AM	2/28/1997 12:00:00 AM	MONTH
2852	10/1/1988 12:00:00 AM	9/30/1999 12:00:00 AM	MONTH
2853	2/1/1996 12:00:00 AM	1/22/1997 12:00:00 AM	MONTH
2854	8/1/1995 12:00:00 AM	1/31/1996 12:00:00 AM	MONTH

	A	B	C	D	E	F	G	H	I	J	K	L	M	N	O
2855	Menominee	801	CAREER DEVELOP. (JOBS COM	10901-2000-1367	2604 TENTH ST	MENOMINEE	49858	12/01/2000	05/31/2003	0.00	1,421.04	9.80	145.00	RA	OFFICE BUILDING
2856	Menominee	801	CAREER DEVELOP. (JOBS COM	10901-2001-1044	2604 TENTH ST	MENOMINEE	49858	09/01/2001	08/31/2004	0.00	1,421.04	9.80	145.00	SUBLEASE	OFFICE BUILDING
2857	Midland	231	STATE	10192-1993-1184	1830 N SAGINAW RD	MIDLAND	48640	09/01/2006	02/28/2007	0.00	21,600.00	12.25	3,000.00	RA	OFFICE BUILDING

	P	Q	R	S	T	U	V	W
2855	TERMINATED	Standard 30 day /				0.00	0.00	0.00
2856	TERMINATED	30 Days; Standard Cancellation /			HVAC / ELECTRICITY / WATER / JANITORIAL / INT/EXT MAINT / LANDSCAPING / SNOW REMOVAL / PARKING / FLUORESCENT / RUBBISH REMOVAL / N/A /	0.00	0.00	0.00
2857	TERMINATED	Standard; 90-days / Standard; 90-days / Standard; 90-days / Standard; 90-days / Standard; 90-days /			HVAC / HVAC / HVAC / HVAC / HVAC / ELECTRICITY / ELECTRICITY / ELECTRICITY / ELECTRICITY / ELECTRICITY / WATER / WATER / WATER / WATER / WATER / JANITORIAL / JANITORIAL / JANITORIAL / JANITORIAL / JANITORIAL / INT/EXT MAINT / INT/EXT MAINT / INT/EXT MAINT / INT/EXT MAINT / INT/EXT MAINT / LANDSCAPING / LANDSCAPING / LANDSCAPING / LANDSCAPING / LANDSCAPING / SNOW REMOVAL / SNOW REMOVAL / SNOW REMOVAL /	0.00	0.00	0.00

	X	Y	Z	AA	AB	AC	AD	AE	AF	AG	AH	AI	AJ	AK	AL
2855	0.00	0.00	0.00	1,421.04	9.80	0.00	N/A		Six County Employment Alliance	2831 N Lincoln	ESCANABA	MI	49829	E37	0
2856	0.00	0.00	0.00	1,421.04	9.80	0.00	N/A		Six County Employment Alliance	2831 N Lincoln	ESCANABA	MI	49829	E37	0
2857	0.00	0.00	0.00	21,600.00	7.20	0.00	N/A		NW Plaza Associates, LLC	31800 Northwestern Highway, Suite 310,	FARMINGTON HILLS	MI	48334	E11	10192

	AM	AN	AO	AP	AQ	AR	AS	AT	AU	AV	AW	AX	AY	AZ
2855	NET	LESSEE	OFFICE	1	0	0	Common	Lot	12/19/2000 12:00:00 AM	YES	10/18/2001 12:00:00 AM		YES	12/12/2000 12:00:00 AM
2856	N/A	LESSEE	OFFICE	1	0	3	Common	Lot	10/18/2001 12:00:00 AM	YES	10/18/2001 12:00:00 AM	3/12/2001 12:00:00 AM	YES	3/27/2001 12:00:00 AM
2857	N/A	LESSEE	OFFICE	10	0	40	Common	Lot	1/20/2005 12:00:00 AM	YES	12/13/2006 12:00:00 AM	6/6/2006 12:00:00 AM	YES	10/18/1995 12:00:00 AM

	BA	BB	BC	BD	BE	BF	BG	BH	BI	BJ	BK	BL	BM
2855			0.00		2299	2604 TENTH ST	10,067.00	0.00		2150	9.80	0.00	0.00
2856					2299	2604 TENTH ST	10,067.00	0.00	1st Floor	2150	9.80	0.00	0.00
2857					2596	NORTHWEST PLAZA	119,507.00	2.20	Suite A	1749	12.25	1,362.50	1,700.00

	BN	BO	BP	BQ	BR	BS	BT	BU	BV
2855	N/A		N/A		Cancellation letter sent 4-24-03. Moving staff into adjacent FIA space Tenant At Will Letter sent out for acknowledgment Property Analyst - Judy Bobo Parking Spaces = 3 Rate Per Month = $118.42 Per Annum Rate $1,421.04 Rent Authorized effective 12/1/00 per letter dated 4/5/01	RENT - BASE RENT	118.42	0.00	1.00
2856	N/A		N/A		This is a new lease at an existing location. Space is used for a Rehabilitation Services Counselor. Rate was determined by negotiation. This sublease supercedes and cancels the Rental Agreement approved by the Real Estate Division Director on 2-15-01. This location was selected in conjunction with the Michigan Works! Collocation initiative. Cancellation clause is a 30-day Standard.	RENT - BASE RENT	118.42	0.00	1.00
2857	N/A	6/15/2006 12:00:00 AM	N/A		Six month rental agreement to allow for the approval process of a leasse renewal at the same rate of this rental agreement.	RENT - BASE RENT	1,800.00	0.00	1.00

	BW	BX	BY
2855	12/1/2000 12:00:00 AM	11/30/2003 12:00:00 AM	MONTH
2856	9/1/2001 12:00:00 AM	8/31/2004 12:00:00 AM	MONTH
2857	8/23/1995 12:00:00 AM	8/22/2000 12:00:00 AM	MONTH

	A	B	C	D	E	F	G	H	I	J	K	L	M	N	O
2858	Midland	231	STATE	10192-1994-1234	1830 N SAGINAW RD	MIDLAND	48640	09/01/1994	08/31/1995	0.00	21,600.00	9.23	2,340.00	RA	OFFICE BUILDING
2859	Midland	231	STATE	10192-2004-1126	1830 N SAGINAW RD	MIDLAND	48640	03/01/2007	02/28/2017	3,062.50	36,750.00	12.25	3,000.00	LEASE	OFFICE BUILDING
2860	Midland	231	STATE	1821-1988-26	713 ASHMAN RD	MIDLAND	48640	06/01/1988	08/31/1994	0.00	17,329.20	8.40	2,063.00	LEASE	OFFICE BUILDING
2861	Midland	231	STATE	6396-1987-98	POSEYVILLE RD	MIDLAND	48640	05/01/1990	09/27/1995	0.00	1.00	0.00	28,175.00	LEASE	OTHER
2862	Midland	313	EDUCATION	10115-1993-1007	1206 JAMES SAVAGE RD	MIDLAND	48640	11/08/1993	11/07/1994	0.00	1,459.20	4.80	304.00	RA	OFFICE BUILDING

	P	Q	R	S	T	U	V	W
2858	TERMINATED	30 Days; Standard Cancellation /			HVAC / ELECTRICITY / WATER / JANITORIAL / INT/EXT MAINT / LANDSCAPING / SNOW REMOVAL / PARKING / FLUORESCENT / RUBBISH REMOVAL / N/A / N/A /	0.00	0.00	0.00
2859	RENT AUTHORIZED	Standard; 90 day /			PUBLIC UTILITIES / JANITORIAL /	7,153.48	4,761.95	0.00
2860	TERMINATED	60 Days; Executive Legislation /			HVAC / ELECTRICITY / WATER / JANITORIAL / INT/EXT MAINT / LANDSCAPING / SNOW REMOVAL / PARKING / FLUORESCENT / RUBBISH REMOVAL / N/A /	0.00	0.00	0.00
2861	TERMINATED	30 Days; Std. Cancellatoin Either Party /			HVAC / ELECTRICITY / WATER / JANITORIAL / INT/EXT MAINT / LANDSCAPING / SNOW REMOVAL / PARKING / FLUORESCENT / RUBBISH REMOVAL / N/A /	0.00	0.00	0.00
2862	TERMINATED	30 Days; Standard Cancellation /			HVAC / ELECTRICITY / WATER / JANITORIAL / INT MAINTENANCE / LANDSCAPING / SNOW REMOVAL / PARKING / FLUORESCENT / RUBBISH REMOVAL / N/A /	0.00	0.00	0.00

	X	Y	Z	AA	AB	AC	AD	AE	AF	AG	AH	AI	AJ	AK	AL
2858	0.00	0.00	0.00	21,600.00	9.23	0.00	N/A		KRW ASSOCIATES	P.O. BOX 0903	BAY CITY	MI	48707-0903	E13	1821
2859	1,033.75	4,952.16	0.00	54,651.34	18.22	0.00	Actual	2013	NW Plaza Associates, LLC	31800 Northwestern Highway, Suite 310,	FARMINGTON HILLS	MI	48334	E102	
2860	0.00	0.00	0.00	17,329.20	8.40	0.00	N/A		RICHARD T. & LORETTA R. MILLER	5103 EASTMAN STE 250	MIDLAND	MI	48640-6725		0
2861	0.00	0.00	0.00	1.00	0.00	0.00	N/A		THE DOW CHEMICAL COMPANY	47 BUILDING	MIDLAND	MI	48640		0
2862	0.00	0.00	0.00	1,459.20	4.80	0.00	N/A		THE CENTER FOR INDEPENDENT LVG	1206 JAMES SAVAGE ROAD	MIDLAND	MI	48640	E13	7388

	AM	AN	AO	AP	AQ	AR	AS	AT	AU	AV	AW	AX	AY	AZ
2858	N/A	LESSEE	N/A	10	0	40	Common	Lot	9/14/1994 12:00:00 AM	YES	11/1/1995 12:00:00 AM		NO	
2859	NET	LESSEE	OFFICE	10	0	75	Common	Lot	2/11/2013 12:00:00 AM	YES	12/13/2014 12:00:00 AM	10/25/2006 12:00:00 AM	YES	10/18/1995 12:00:00 AM
2860	N/A	LESSEE	N/A	6	0	0	Common	Lot	1/16/1991 12:00:00 AM	YES	2/10/1995 12:00:00 AM	2/8/1989 12:00:00 AM	YES	2/14/1989 12:00:00 AM
2861	N/A	LESSEE	N/A	1	0	0	Common	Lot	3/12/1993 12:00:00 AM	YES	5/1/1995 12:00:00 AM		N/A	
2862	N/A	LESSEE	N/A	3	0	5	Common	Lot	12/29/1993 12:00:00 AM	YES	4/1/1994 12:00:00 AM	12/30/1993 12:00:00 AM	N/A	

	BA	BB	BC	BD	BE	BF	BG	BH	BI	BJ	BK	BL	BM
2858					2596	NORTHWEST PLAZA	119,507.00	0.00		1749	9.23	0.00	0.00
2859	1/15/2007 12:00:00 AM	#12			2596	NORTHWEST PLAZA	119,507.00	2.20	ground	1749	12.25	1,362.50	1,700.00
2860				1/1/1988 12:00:00 AM	1560	713 ASHMAN RD	16,667.00	12.60		3158	8.40	40.89	1,403.21
2861					1167	POSEYVILLE RD	0.00	0.00		3796	0.00	0.00	0.00
2862					2866	1206 JAMES SAVAGE RD	0.00	0.00		1391	4.80	0.00	0.00

	BN	BO	BP	BQ	BR	BS	BT	BU	BV
2858	N/A		N/A		New lease effective	RENT - BASE RENT	1,800.00	0.00	1.00
2859	N/A		N/A		Addendum #1 approved by the SAB 4-17-12, Item #6 providing for the installation and care of automatic door openers at Lessee's expense.	RENT - BASE RENT	3,062.50	0.00	1.00
2860	T	3/1/1995 12:00:00 AM	N/A		Moved to a new facility	RENT - BASE RENT	1,444.10	0.00	1.00
2861	N		N/A		MOST site no longer needed	RENT - BASE RENT	1.00	0.00	1.00
2862	N/A		N/A		RA approved	RENT - BASE RENT	0.00	121.60	1.00

	BW	BX	BY
2858	9/1/1994 12:00:00 AM	8/31/1995 12:00:00 AM	MONTH
2859	3/1/2007 12:00:00 AM	2/28/2017 12:00:00 AM	MONTH
2860	6/1/1988 12:00:00 AM	8/31/1994 12:00:00 AM	MONTH
2861	5/1/1990 12:00:00 AM	9/27/1995 12:00:00 AM	YEAR
2862	11/8/1993 12:00:00 AM	11/7/1994 12:00:00 AM	MONTH

	A	B	C	D	E	F	G	H	I	J	K	L	M	N	O
2863	Midland	313	EDUCATION	7388-1990-145	1015 Ashman	MIDLAND	48640	02/01/1990	11/05/1993	0.00	1,475.76	6.28	235.00	LEASE	OFFICE BUILDING
2864	Midland	431	HUMAN SERVICES	10237-1992-1238	1509 WASHINGTON	MIDLAND	48640	03/29/1996	03/28/2011	0.00	296,225.04	13.70	24,500.00	LEASE	OFFICE BUILDING
2865	Midland	431	HUMAN SERVICES	10237-2010-0078	1509 WASHINGTON	MIDLAND	48640	03/29/2011	03/31/2021	23,917.00	287,004.00	14.00	24,500.00	LEASE	OFFICE BUILDING

	P	Q	R	S	T	U	V	W
2863	TERMINATED	30 Days; Standard Cancellation /			HVAC / ELECTRICITY / WATER / JANITORIAL / INT/EXT MAINT / LANDSCAPING / SNOW REMOVAL / PARKING / FLUORESCENT / RUBBISH REMOVAL / N/A /	0.00	0.00	0.00
2864	TERMINATED				HVAC / HVAC / ELECTRICITY / ELECTRICITY / WATER / WATER / JANITORIAL / JANITORIAL / INT/EXT MAINT / INT/EXT MAINT / LANDSCAPING / LANDSCAPING / SNOW REMOVAL / SNOW REMOVAL / PARKING / PARKING / TRASH REMOVAL/WASTEBASKETS / TRASH REMOVAL/WASTEBASKETS / DUMPSTER SERVICE / DUMPSTER SERVICE / SECURITY / SECURITY / GAS / GAS / PEST CONTROL / PEST CONTROL /	0.00	0.00	0.00
2865	RENT AUTHORIZED	Standard; 120 day / Standard; 120 day / Standard; 120 day /		5 year; 90 day / 5 year; 90 day / 5 year; 90 day / 5 year; 90 day / 5 year; 90 day / 5 year; 90 day /	PUBLIC UTILITIES / PUBLIC UTILITIES / PUBLIC UTILITIES / JANITORIAL / JANITORIAL / JANITORIAL /	35,088.70	15,957.40	0.00

	X	Y	Z	AA	AB	AC	AD	AE	AF	AG	AH	AI	AJ	AK	AL
2863	0.00	0.00	0.00	1,475.76	6.28	0.00	N/A		CENTER FOR INDEPENDENT LIVING	1015 ASHMAN	MIDLAND	MI	48640		0
2864	0.00	0.00	0.00	296,225.04	12.09	0.00	N/A		Rapanos Family, L.c.	1421 Washington Street	MIDLAND	MI	48640	E11	4126
2865	0.00	539.40	0.00	338,589.50	13.82	0.00	Actual	2013	Rapanos Family, L.c.	1421 Washington Street	MIDLAND	MI	48640	E25	

	AM	AN	AO	AP	AQ	AR	AS	AT	AU	AV	AW	AX	AY	AZ
2863	N/A	LESSEE	N/A	2	0	2	Reserved	Lot	12/19/1989 12:00:00 AM	YES	4/1/1994 12:00:00 AM	12/19/1989 12:00:00 AM	YES	1/25/1990 12:00:00 AM
2864	NET	LESSEE	OFFICE	142	0	200	Common	Lot	6/12/2007 12:00:00 AM	YES	5/3/2012 12:00:00 AM	5/31/1996 12:00:00 AM	YES	5/31/1996 12:00:00 AM
2865	NET	LESSEE	OFFICE	142	0	200	Common	Lot	11/14/2012 12:00:00 AM	YES	5/3/2014 12:00:00 AM	3/2/2011 12:00:00 AM	YES	

	BA	BB	BC	BD	BE	BF	BG	BH	BI	BJ	BK	BL	BM
2863					3061	1015 ASHMAN	1,679.00	14.00		1133	6.28	0.00	0.00
2864	12/30/1995 12:00:00 AM	#12		1/1/2011 12:00:00 AM	2708		35,979.00	56.98	Ground Floor	1600	13.70	7,801.39	15,602.78
2865	5/3/2011 12:00:00 AM	6		1/1/2011 12:00:00 AM	2708		35,979.00	0.00		1600	14.00	8,315.00	15,602.00

	BN	BO	BP	BQ	BR	BS	BT	BU	BV
2863	N/A		N/A		Moved to another locaton	RENT - BASE RENT	122.98	0.00	1.00
2864	T	6/15/2009 12:00:00 AM	N/A			RENT - BASE RENT	24,685.42	0.00	1.00
2865	N/A		N/A		Midland Co (56)	RENT - BASE RENT	23,917.00	0.00	1.00

	BW	BX	BY
2863	2/1/1990 12:00:00 AM	11/5/1993 12:00:00 AM	MONTH
2864	3/29/1996 12:00:00 AM	6/30/2005 12:00:00 AM	MONTH
2865	3/29/2011 12:00:00 AM	3/31/2021 12:00:00 AM	MONTH

	A	B	C	D	E	F	G	H	I	J	K	L	M	N	O
2866	Midland	431	HUMAN SERVICES	10386-1996-1034	2515 Ashman St.	MIDLAND	48640	06/01/1996	05/31/1997	0.00	7,800.00	13.00	600.00	RA	OFFICE BUILDING
2867	Midland	431	HUMAN SERVICES	10386-1996-1368	2515 Ashman St.	MIDLAND	48640	12/01/1996	03/11/2002	0.00	7,800.00	13.00	600.00	LEASE	OFFICE BUILDING
2868	Midland	431	HUMAN SERVICES	10609-2008-0056	1409 Washington	MIDLAND	48640	02/01/2009	01/31/2013	1,825.39	21,904.68	12.87	1,702.00	SUBLEASE	OFFICE BUILDING
2869	Midland	431	HUMAN SERVICES	10609-2011-0353	1409 Washington	MIDLAND	48640			0.00	17,692.08	11.85	1,493.00	SUBLEASE	OFFICE BUILDING
2870	Midland	431	HUMAN SERVICES	10609-2013-0452	1409 Washington	MIDLAND	48640	02/01/2013	01/31/2014	1,474.34	17,692.08	11.85	1,493.00	RA	OFFICE BUILDING
2871	Midland	431	HUMAN SERVICES	10609-2014-0174	1409 Washington	MIDLAND	48640	02/01/2014	01/31/2015	1,474.34	17,692.08	11.85	1,493.00	RA	OFFICE BUILDING

	P	Q	R	S	T	U	V	W
2866	TERMINATED	90 Days; Standard Cancellation /			HVAC / ELECTRICITY / WATER / JANITORIAL / INT/EXT MAINT / LANDSCAPING / SNOW REMOVAL / PARKING / FLUORESCENT / RUBBISH REMOVAL / N/A /	0.00	0.00	0.00
2867	TERMINATED	90 Days; Standard Cancellation / 90 Days; Standard Cancellation / 90 Days; Standard Cancellation /			HVAC / HVAC / HVAC / ELECTRICITY / ELECTRICITY / ELECTRICITY / WATER / WATER / WATER / JANITORIAL / JANITORIAL / JANITORIAL / INT/EXT MAINT / INT/EXT MAINT / INT/EXT MAINT / LANDSCAPING / LANDSCAPING / LANDSCAPING / SNOW REMOVAL / SNOW REMOVAL / SNOW REMOVAL / PARKING / PARKING / PARKING / FLUORESCENT / FLUORESCENT / FLUORESCENT / RUBBISH REMOVAL / RUBBISH REMOVAL / RUBBISH REMOVAL / N/A / N/A / N/A /	0.00	0.00	0.00
2868	TERMINATED	Standard; 90 day /			GROSS (FULL SERVICE) /	0.00	0.00	0.00
2869	TERMINATED	Standard: 30 Day Notice /			GROSS (FULL SERVICE) /	0.00	0.00	0.00
2870	HOLDING OVER	Standard; 30 day /			GROSS (FULL SERVICE) /	0.00	0.00	0.00
2871	IN PROCESS	Standard; 30 days /			GROSS (FULL SERVICE) /	0.00	0.00	0.00

	X	Y	Z	AA	AB	AC	AD	AE	AF	AG	AH	AI	AJ	AK	AL
2866	0.00	0.00	0.00	7,800.00	13.00	0.00	N/A		BENDICO	2577 NORTH JEFFERSON ROAD	MIDLAND	MI	48640	E23	7169
2867	0.00	0.00	0.00	7,800.00	13.00	0.00	N/A		FREDERICK W AND LINDA K DICE	2577 NORTH JEFFERSON ROAD	MIDLAND	MI	48640	E23	0
2868	0.00	0.00	0.00	21,904.68	12.87	0.00	N/A		COUNTY OF SAGINAW	1600 N Michiagan Ave	SAGINAW	MI	48602	E102	
2869	0.00	0.00	0.00	17,692.08	11.85	0.00	N/A		Saginaw Co as Fis Agent GLBMW	1600 North Michigan Avenue	SAGINAW	MI	48607	E102	10609-2008-0056
2870	0.00	0.00	0.00	17,692.08	11.85	0.00	Actual	2013	Saginaw Co as Fis Agent GLBMW	1600 North Michigan Avenue	SAGINAW	MI	48607	E102	10609-2008-0056
2871	0.00	0.00	0.00	17,692.08	11.85	0.00	N/A		Saginaw Co as Fis Agent GLBMW	1600 North Michigan Avenue	SAGINAW	MI	48607	E102	

	AM	AN	AO	AP	AQ	AR	AS	AT	AU	AV	AW	AX	AY	AZ
2866	N/A	LESSEE	N/A	3	0	6	Common	Lot	6/14/1996 12:00:00 AM	YES	5/29/1998 12:00:00 AM	2/10/1996 12:00:00 AM	NO	
2867	N/A	LESSEE	N/A	3	0	6	Common	Lot	6/14/1996 12:00:00 AM	YES	5/29/2000 12:00:00 AM	2/10/1996 12:00:00 AM	YES	6/1/1996 12:00:00 AM
2868	GROSS	LESSEE	OFFICE	3	0	10	Common	Lot	3/22/2011 12:00:00 AM	YES	1/1/2014 12:00:00 AM	3/22/2009 12:00:00 AM	YES	9/1/1998 12:00:00 AM
2869	GROSS	TENANT	OFFICE	7	0	10	Common	Lot	9/13/2013 12:00:00 AM	YES	1/1/2014 12:00:00 AM	3/22/2009 12:00:00 AM	N/A	
2870	GROSS	TENANT	OFFICE	7	0	10	Common	Lot	9/13/2013 12:00:00 AM	YES	1/1/2015 12:00:00 AM	3/22/2009 12:00:00 AM	N/A	9/1/1998 12:00:00 AM
2871	GROSS	TENANT	OFFICE	7	0	10	Common	Lot	9/13/2013 12:00:00 AM	YES	1/1/2015 12:00:00 AM	9/22/2009 12:00:00 AM	N/A	

	BA	BB	BC	BD	BE	BF	BG	BH	BI	BJ	BK	BL	BM
2866					2325	2515 ASHMAN ST	2,400.00	25.00		2110	13.00	150.00	500.00
2867					2325	2515 ASHMAN ST	2,400.00	25.00		2110	13.00	0.00	0.00
2868	7/21/2009 12:00:00 AM	13		7/1/1998 12:00:00 AM	2754	Midland Towne Centre	13,690.00	12.40	ground floor	1540	12.87	855.00	970.39
2869	9/1/1998 12:00:00 AM			7/1/1998 12:00:00 AM	2754	Midland Towne Centre	13,690.00	12.43	1st	1540	11.85	442.30	1,032.04
2870				7/1/1998 12:00:00 AM	2754	Midland Towne Centre	13,690.00	10.91	1st	1540	11.85	442.30	1,032.04
2871				7/1/1998 12:00:00 AM	2754	Midland Towne Centre	13,690.00	10.91	1st	1540	11.85	442.30	1,032.04

	BN	BO	BP	BQ	BR	BS	BT	BU	BV
2866	N/A		N/A		New Lease effective	RENT - BASE RENT	650.00	0.00	1.00
2867	O	6/15/2002 12:00:00 AM	N/A	6/15/2002 12:00:00 AM		RENT - BASE RENT	650.00	0.00	1.00
2868	N/A		N/A		10/01/12 - Assigned from LARA to DHS. New lease @ current location	RENT - BASE RENT	1,825.39	0.00	1.00
2869	N/A		N/A		Sub-Lease in process	RENT - BASE RENT	1,474.34	0.00	1.00
2870	N/A		N/A		Sub-lease in process	RENT - BASE RENT	1,474.34	0.00	1.00
2871	N/A		N/A			RENT - BASE RENT	1,474.34	0.00	1.00

	BW	BX	BY
2866	6/1/1996 12:00:00 AM	5/31/1997 12:00:00 AM	MONTH
2867	12/1/1996 12:00:00 AM	11/30/2001 12:00:00 AM	MONTH
2868	2/1/2009 12:00:00 AM	12/30/2015 12:00:00 AM	MONTH
2869	2/1/2013 12:00:00 AM	1/31/2014 12:00:00 AM	MONTH
2870	2/1/2013 12:00:00 AM	1/1/2099 12:00:00 AM	MONTH
2871	2/1/2014 12:00:00 AM	1/31/2015 12:00:00 AM	MONTH

	A	B	C	D	E	F	G	H	I	J	K	L	M	N	O
2872	Midland	431	HUMAN SERVICES	11719-2013-0328	1409 Washington	MIDLAND	48640	02/01/2013	01/31/2014	0.00	2,476.68	11.85	209.00	SUBLEASE	OFFICE BUILDING
2873	Midland	431	HUMAN SERVICES	4126-1990-33	3407 E ISABELLA	MIDLAND	48641	04/26/1980	03/29/1996	0.00	108,353.04	7.00	15,479.00	LEASE	OFFICE BUILDING
2874	Midland	431	HUMAN SERVICES	7169-1988-283	713 ASHMAN RD	MIDLAND	48640	09/01/1988	07/31/1996	0.00	5,700.00	9.50	600.00	LEASE	OFFICE BUILDING
2875	Midland	641	LICENSING & REG AFFAIRS	10609-2004-1231	1409 Washington	MIDLAND	48640	07/01/2004	06/30/2005	0.00	38,151.24	16.34	2,335.00	RA	OFFICE BUILDING

	P	Q	R	S	T	U	V	W
2872	APPROVED	Standard, 30 days /			GROSS (FULL SERVICE) /	0.00	0.00	0.00
2873	TERMINATED	90 Days; Standard Cancellation /			HVAC / ELECTRICITY / WATER / JANITORIAL / INT/EXT MAINT / LANDSCAPING / SNOW REMOVAL / PARKING / FLUORESCENT / RUBBISH REMOVAL / N/A /	0.00	0.00	0.00
2874	TERMINATED	60 Days; Standard Cancellation /			HVAC / ELECTRICITY / WATER / JANITORIAL / INT/EXT MAINT / LANDSCAPING / SNOW REMOVAL / PARKING / FLUORESCENT / RUBBISH REMOVAL / N/A /	0.00	0.00	0.00
2875	TERMINATED					0.00	0.00	0.00

	X	Y	Z	AA	AB	AC	AD	AE	AF	AG	AH	AI	AJ	AK	AL
2872	0.00	0.00	0.00	2,476.68	11.85	0.00	N/A		Saginaw Co as Fis Agent GLBMW	1600 North Michigan Avenue	SAGINAW	MI	48607	E102	
2873	0.00	0.00	0.00	108,353.04	7.00	0.00	N/A		GIANT SUPER MARKET INC	P.O. BOX 0903	BAY CITY	MI	48707		0
2874	0.00	0.00	0.00	5,700.00	9.50	0.00	N/A		RICHARD T. & LORETTA R. MILLER	5103 EASTMAN STE 250	MIDLAND	MI	48640-6725		0
2875	0.00	0.00	0.00	38,151.24	16.34	0.00	N/A		COUNTY OF SAGINAW	1600 N Michiagan Ave	SAGINAW	MI	48602	E92	

	AM	AN	AO	AP	AQ	AR	AS	AT	AU	AV	AW	AX	AY	AZ
2872	GROSS	TENANT	OFFICE	2	0	2	Common	Lot	3/15/2011 12:00:00 AM	YES	1/1/2014 12:00:00 AM	11/13/2013 12:00:00 AM	N/A	
2873	N/A	LESSEE	N/A	100	0	119	Reserved	Lot	6/24/1980 12:00:00 AM	YES	11/1/1994 12:00:00 AM	2/7/1984 12:00:00 AM	YES	8/29/1979 12:00:00 AM
2874	N/A	LESSEE	N/A	3	0	4	Reserved	Lot	8/4/1993 12:00:00 AM	YES	2/10/1997 12:00:00 AM	8/3/1993 12:00:00 AM	YES	2/7/1989 12:00:00 AM
2875	GROSS	LESSEE	OFFICE	13	0	31	Common	Lot	1/8/2004 12:00:00 AM	YES	10/1/2005 12:00:00 AM	6/9/1998 12:00:00 AM	YES	9/1/1998 12:00:00 AM

	BA	BB	BC	BD	BE	BF	BG	BH	BI	BJ	BK	BL	BM
2872				7/1/1998 12:00:00 AM	2754	Midland Towne Centre	13,690.00	0.02	First Floor	1540	11.85	61.92	144.47
2873				1/1/1990 12:00:00 AM	2031	3407 E ISABELLA	26,700.00	58.00		2525	7.00	826.62	8,202.80
2874				1/1/1988 12:00:00 AM	1560	713 ASHMAN RD	16,667.00	3.60		3158	9.50	14.54	460.46
2875				7/1/1998 12:00:00 AM	2754	Midland Towne Centre	13,690.00	17.06	RENT AUTHORIZED	1540	16.34	953.78	2,225.49

	BN	BO	BP	BQ	BR	BS	BT	BU	BV
2872	N/A		N/A			RENT - BASE RENT	206.39	0.00	1.00
2873	T	7/1/1996 12:00:00 AM	N/A		Moved to a new site	RENT - BASE RENT	9,029.42	0.00	1.00
2874	T	3/1/1997 12:00:00 AM	N/A		relocated	RENT - BASE RENT	475.00	0.00	1.00
2875	N/A		N/A		Multiple rates for mulitple locations: Midland MRS $12,047.52 & ESA $3,806.88 annual; Saginaw MRS $3,267.48 & ESA $6,415.44 annual; Bay City MRS $3,327.96 & ESA $6,648.00 & Work Force $2,637.96 annual. Total Sq ft 2,335 at $38,151.24 annual ($3,179.27 monthly) sq.ft. rate $16.33886. BAY COUNTY (09) MIDLAND COUNTY (56) SAGINAW COUNTY (73)	RENT - BASE RENT	3,179.27	0.00	1.00

	BW	BX	BY
2872	2/1/2013 12:00:00 AM	1/31/2014 12:00:00 AM	MONTH
2873	4/26/1980 12:00:00 AM	3/29/1996 12:00:00 AM	MONTH
2874	9/1/1988 12:00:00 AM	7/31/1996 12:00:00 AM	MONTH
2875	7/1/2004 12:00:00 AM	6/30/2005 12:00:00 AM	MONTH

	A	B	C	D	E	F	G	H	I	J	K	L	M	N	O
2876	Midland	641	LICENSING & REG AFFAIRS	10609-2005-0120	1409 Washington	MIDLAND	48640	07/01/2005	12/31/2006	0.00	15,854.40	15.79	1,004.00	RA	OFFICE BUILDING
2877	Midland	641	LICENSING & REG AFFAIRS	10609-2006-0101	1409 Washington	MIDLAND	48640	07/01/2006	10/31/2009	0.00	21,899.88	12.87	1,702.00	SUBLEASE	OFFICE BUILDING
2878	Midland	672	UNEMPLOYMENT AGENCY	10839-1999-1090	1409 Washington	MIDLAND	48640	06/01/2000	05/30/2001	0.00	6,501.60	12.60	516.00	RA	OFFICE BUILDING
2879	Midland	672	UNEMPLOYMENT AGENCY	10839-2001-1099	1409 Washington	MIDLAND	48640	06/01/2001	05/31/2002	0.00	6,501.60	12.60	516.00	RA	OFFICE BUILDING
2880	Midland	672	UNEMPLOYMENT AGENCY	10839-2002-2108	1409 Washington	MIDLAND	48640	06/01/2002	05/31/2003	0.00	6,696.60	12.98	516.00	RA	OFFICE BUILDING

	P	Q	R	S	T	U	V	W
2876	TERMINATED	STANDARD 60 DAY /			N/A / PARKING / PAVING / PEST CONTROL / RUBBISH REMOVAL / SECURITY / SNOW REMOVAL / TAXES / FLUORESCENT / ELECTRICITY / GAS / HVAC / INSURANCE / LANDSCAPING / JANITORIAL / INT/EXT MAINT /	0.00	0.00	0.00
2877	TERMINATED				GROSS (FULL SERVICE) /	0.00	0.00	0.00
2878	TERMINATED	30 Days; Standard Cancellation /			HVAC / ELECTRICITY / WATER / JANITORIAL / INT/EXT MAINT / LANDSCAPING / SNOW REMOVAL / PARKING / FLUORESCENT / RUBBISH REMOVAL / N/A /	0.00	0.00	0.00
2879	TERMINATED	30-day Standard /			HVAC / ELECTRICITY / FLUORESCENT / WATER / JANITORIAL / RUBBISH REMOVAL / EXT MAINTENANCE / SNOW REMOVAL / TAXES / SECURITY / N/A / N/A / N/A / N/A /	0.00	0.00	0.00
2880	TERMINATED	Standard; 30-days /				0.00	0.00	0.00

	X	Y	Z	AA	AB	AC	AD	AE	AF	AG	AH	AI	AJ	AK	AL
2876	0.00	0.00	0.00	15,854.40	15.79	0.00	N/A		COUNTY OF SAGINAW	1600 N Michiagan Ave	SAGINAW	MI	48602	E11	
2877	0.00	0.00	0.00	21,899.88	12.87	0.00	N/A		COUNTY OF SAGINAW	1600 N Michiagan Ave	SAGINAW	MI	48602	E11	
2878	0.00	0.00	0.00	6,501.60	12.60	0.00	N/A		COUNTY OF SAGINAW	1600 N Michiagan Ave	SAGINAW	MI	48602	E25	0
2879	0.00	0.00	0.00	6,501.60	12.60	0.00	N/A		COUNTY OF SAGINAW	1600 N Michiagan Ave	SAGINAW	MI	48602	E25	
2880	0.00	0.00	0.00	6,696.60	12.98	0.00	N/A		COUNTY OF SAGINAW	1600 N Michiagan Ave	SAGINAW	MI	48602	E25	0

	AM	AN	AO	AP	AQ	AR	AS	AT	AU	AV	AW	AX	AY	AZ
2876	N/A	LESSEE	OFFICE	9	0	10	Common	Lot	4/26/2005 12:00:00 AM	YES	10/1/2007 12:00:00 AM	6/9/1998 12:00:00 AM	YES	9/1/1998 12:00:00 AM
2877	GROSS	LESSEE	OFFICE	3	0	10	Common	Lot	4/26/2006 12:00:00 AM	YES	10/1/2009 12:00:00 AM	12/30/1998 12:00:00 AM	YES	12/30/1998 12:00:00 AM
2878	N/A	LESSEE	OFFICE	3	0	5	Common	Lot	6/15/2000 12:00:00 AM	YES	10/1/2000 12:00:00 AM	6/9/1998 12:00:00 AM	YES	6/1/2000 12:00:00 AM
2879	N/A	LESSEE	OFFICE	3	0	0	Common	Lot	6/15/2000 12:00:00 AM	YES	10/1/2001 12:00:00 AM	6/9/1998 12:00:00 AM	YES	6/9/1998 12:00:00 AM
2880	GROSS	LESSEE	OFFICE	3	0	0	Common	Lot	3/5/2003 12:00:00 AM	YES	10/1/2003 12:00:00 AM	6/9/1998 12:00:00 AM	YES	6/1/2000 12:00:00 AM

	BA	BB	BC	BD	BE	BF	BG	BH	BI	BJ	BK	BL	BM
2876				7/1/1998 12:00:00 AM	2754	Midland Towne Centre	13,690.00	7.33		1540	15.79	396.36	924.84
2877				7/1/1998 12:00:00 AM	2754	Midland Towne Centre	13,690.00	11.40	Ground floor	1540	12.87	924.99	900.00
2878				7/1/1998 12:00:00 AM	2754	Midland Towne Centre	13,690.00	3.80		1540	12.60	143.89	397.91
2879			0.00	7/1/1998 12:00:00 AM	2754	Midland Towne Centre	13,690.00	3.80		1540	12.60	143.89	397.91
2880				7/1/1998 12:00:00 AM	2754	Midland Towne Centre	13,690.00	3.80		1540	12.98	0.00	0.00

	BN	BO	BP	BQ	BR	BS	BT	BU	BV
2876	N/A		N/A		MULTIPLE LOCATIONS - SAGINAW, MIDLAND, BAY Counties. For good cause when deemed in the best interest of the State - MWA location one stop services. RENTAL AGREEMENT for DLEG/MRS & ESA space in Midland.	RENT - BASE RENT	1,321.20	0.00	1.00
2877	N/A		N/A		Sub-lease for MRS with MWA	RENT - BASE RENT	1,824.99	0.00	1.00
2878	N/A		N/A			RENT - BASE RENT	541.80	0.00	1.00
2879	N/A		N/A		$9.25/sf Rent + $2.69/sf Copier, Elec., Water/Sewer, Sanit., Phone/Fax = $11.94/sf x 5% for future copier/phone usage increase = $12.53/sf Per CIS/UA - Increase to $12.60/sf #Parking Spaces = 5	RENT - BASE RENT	541.80	0.00	1.00
2880	N/A		N/A		$6,696.60; $558.05 monthly; $12.98 sq.ft.	RENT - BASE RENT	558.05	0.00	1.00

	BW	BX	BY
2876	7/1/2005 12:00:00 AM	6/30/2007 12:00:00 AM	MONTH
2877	7/1/2006 12:00:00 AM	10/31/2009 12:00:00 AM	MONTH
2878	6/1/2000 12:00:00 AM	5/30/2001 12:00:00 AM	MONTH
2879	6/1/2001 12:00:00 AM	5/31/2002 12:00:00 AM	MONTH
2880	6/1/2002 12:00:00 AM	5/31/2003 12:00:00 AM	MONTH

	A	B	C	D	E	F	G	H	I	J	K	L	M	N	O
2881	Midland	801	CAREER DEVELOP. (JOBS COM	10115-1994-1296	1206 JAMES SAVAGE RD	MIDLAND	48640	11/08/1994	09/30/1998	0.00	1,459.20	4.80	304.00	RA	OFFICE BUILDING
2882	Midland	801	CAREER DEVELOP. (JOBS COM	10503-1996-1503	3415 ISABELLA RD	MIDLAND	48640	12/01/1997	11/30/2007	0.00	108,576.00	10.44	10,400.00	LEASE	OFFICE BUILDING
2883	Midland	801	CAREER DEVELOP. (JOBS COM	10609-1998-1072	1409 Washington	MIDLAND	48640	10/01/1998	09/30/1999	0.00	10,260.00	9.51	1,079.00	RA	OFFICE BUILDING

	P	Q	R	S	T	U	V	W
2881	TERMINATED	30 Days; Standard Cancellation /			HVAC / ELECTRICITY / WATER / JANITORIAL / INT MAINTENANCE / LANDSCAPING / SNOW REMOVAL / PARKING / FLUORESCENT / RUBBISH REMOVAL / N/A /	0.00	0.00	0.00
2882	TERMINATED	120 Days; Standard Cancellation /			HVAC / ELECTRICITY / WATER / JANITORIAL / INT/EXT MAINT / LANDSCAPING / SNOW REMOVAL / PARKING / FLUORESCENT / RUBBISH REMOVAL / N/A /	0.00	0.00	0.00
2883	TERMINATED	Standard; 90 day /			HVAC / ELECTRICITY / WATER / JANITORIAL / INT/EXT MAINT / LANDSCAPING / SNOW REMOVAL / PARKING / FLUORESCENT / RUBBISH REMOVAL / N/A /	0.00	0.00	0.00

	X	Y	Z	AA	AB	AC	AD	AE	AF	AG	AH	AI	AJ	AK	AL
2881	0.00	0.00	0.00	1,459.20	4.80	0.00	N/A		CENTER FOR INDEPENDENT LIVING	1015 ASHMAN	MIDLAND	MI	48640	E23	0
2882	0.00	0.00	0.00	108,576.00	10.44	0.00	N/A		Giant Super Market Inc.	715 MCGRAW	BAY CITY	MI	48708	E25	6806
2883	0.00	0.00	0.00	10,260.00	9.51	0.00	N/A		COUNTY OF SAGINAW	1600 N Michiagan Ave	SAGINAW	MI	48602	E25	10115

	AM	AN	AO	AP	AQ	AR	AS	AT	AU	AV	AW	AX	AY	AZ
2881	N/A	LESSEE	N/A	3	0	5	Common	Lot		YES			NO	
2882	N/A	LESSEE	N/A	29	0	100	Common	Lot		YES	9/1/2000 12:00:00 AM		NO	
2883	N/A	LESSEE	N/A	3	0	5	Common	Lot	8/26/1998 12:00:00 AM	YES	10/1/1998 12:00:00 AM	6/9/1998 12:00:00 AM	YES	9/1/1998 12:00:00 AM

	BA	BB	BC	BD	BE	BF	BG	BH	BI	BJ	BK	BL	BM
2881					2866	1206 JAMES SAVAGE RD	0.00	0.00		1391	4.80	0.00	0.00
2882				3/1/1997 12:00:00 AM	2029	3415 ISABELLA RD	41,069.00	25.30		2527	10.44	1,248.00	7,800.00
2883	7/21/2009 12:00:00 AM	13		7/1/1998 12:00:00 AM	2754	Midland Towne Centre	13,690.00	11.40		1540	9.51	855.00	0.00

	BN	BO	BP	BQ	BR	BS	BT	BU	BV
2881	N/A		N/A		MRS moved out	RENT - BASE RENT	0.00	121.60	1.00
2882	T	6/15/2003 12:00:00 AM	N/A			RENT - BASE RENT	9,048.00	0.00	1.00
2883	N/A		N/A		New rental agreement in place.	RENT - BASE RENT	855.00	0.00	1.00

	BW	BX	BY
2881	11/8/1994 12:00:00 AM	9/30/1998 12:00:00 AM	MONTH
2882	12/1/1997 12:00:00 AM	11/30/2007 12:00:00 AM	MONTH
2883	10/1/1998 12:00:00 AM	9/30/1999 12:00:00 AM	MONTH

	A	B	C	D	E	F	G	H	I	J	K	L	M	N	O
2884	Midland	801	CAREER DEVELOP. (JOBS COM	10609-1998-1228	1409 Washington	MIDLAND	48640	12/30/1999	09/30/2000	0.00	16,368.00	16.00	1,023.00	LEASE	OFFICE BUILDING
2885	Midland	801	CAREER DEVELOP. (JOBS COM	10609-1999-1415	1409 Washington	MIDLAND	48640	10/01/2000	09/30/2001	0.00	15,345.00	15.00	1,023.00	RA	OFFICE BUILDING
2886	Midland	801	CAREER DEVELOP. (JOBS COM	10609-2001-1000	1409 Washington	MIDLAND	48640	10/01/2001	06/30/2007	0.00	16,368.00	16.00	1,023.00	LEASE	OFFICE BUILDING

	P	Q	R	S	T	U	V	W
2884	TERMINATED	90 Days; Standard Cancellation /			ROOF / N/A / HVAC / ELECTRICITY / WATER / JANITORIAL / INT/EXT MAINT / LANDSCAPING / SNOW REMOVAL / PARKING / FLUORESCENT / RUBBISH REMOVAL / SECURITY / ROOF / CHILL WATER / EXT MAINTENANCE / PEST CONTROL /	0.00	0.00	0.00
2885	TERMINATED	90 Days; Standard Cancellation /			HVAC / ELECTRICITY / WATER / JANITORIAL / INT/EXT MAINT / LANDSCAPING / SNOW REMOVAL / PARKING / FLUORESCENT / RUBBISH REMOVAL / N/A /	0.00	0.00	0.00
2886	TERMINATED	Standard; 90 day /			HVAC / ELECTRICITY / WATER / JANITORIAL / INT/EXT MAINT / LANDSCAPING / SNOW REMOVAL / PARKING / FLUORESCENT / RUBBISH REMOVAL / N/A /	0.00	0.00	0.00

	X	Y	Z	AA	AB	AC	AD	AE	AF	AG	AH	AI	AJ	AK	AL
2884	0.00	0.00	0.00	16,368.00	16.00	0.00	N/A		COUNTY OF SAGINAW	1600 N Michiagan Ave	SAGINAW	MI	48602	E25	0
2885	0.00	0.00	0.00	15,345.00	15.00	0.00	N/A		COUNTY OF SAGINAW	1600 N Michiagan Ave	SAGINAW	MI	48602	E23	0
2886	0.00	0.00	0.00	16,368.00	16.00	0.00	N/A		COUNTY OF SAGINAW	1600 N Michiagan Ave	SAGINAW	MI	48602	E27	0

	AM	AN	AO	AP	AQ	AR	AS	AT	AU	AV	AW	AX	AY	AZ
2884	N/A	LESSEE	OFFICE	3	0	5	Common	Lot	3/5/2003 12:00:00 AM	YES	10/1/2003 12:00:00 AM	6/9/1998 12:00:00 AM	N/A	9/1/1998 12:00:00 AM
2885	N/A	LESSEE	N/A	3	0	5	Common	Lot	8/26/1998 12:00:00 AM	YES		6/9/1998 12:00:00 AM	YES	9/1/1998 12:00:00 AM
2886	N/A	LESSEE	N/A	3	0	5	Common	Lot	8/26/1998 12:00:00 AM	YES	10/1/2001 12:00:00 AM	6/9/1998 12:00:00 AM	YES	9/1/1998 12:00:00 AM

	BA	BB	BC	BD	BE	BF	BG	BH	BI	BJ	BK	BL	BM
2884				7/1/1998 12:00:00 AM	2754	Midland Towne Centre	13,690.00	7.50		1540	16.00	463.76	900.24
2885				7/1/1998 12:00:00 AM	2754	Midland Towne Centre	13,690.00	10.50		1540	15.00	818.40	460.35
2886				7/1/1998 12:00:00 AM	2754	Midland Towne Centre	13,690.00	0.00		1540	16.00	0.00	0.00

	BN	BO	BP	BQ	BR	BS	BT	BU	BV
2884	N/A		N/A		annual rent = $16,368.00; monthly rent=$1,364.00; square foot rate=$16.00 / 5 prkg sp. / no options - 90 day standard cancel	RENT - BASE RENT	1,364.00	0.00	0.00
2885	N/A		N/A		R/A EXPIRED	RENT - BASE RENT	1,278.75	0.00	1.00
2886	N/A		N/A			RENT - BASE RENT	1,364.00	0.00	1.00

	BW	BX	BY
2884	10/1/1999 12:00:00 AM	9/30/2000 12:00:00 AM	MONTH
2885	10/1/2000 12:00:00 AM	9/30/2001 12:00:00 AM	MONTH
2886	10/1/2001 12:00:00 AM	10/31/2004 12:00:00 AM	MONTH

	A	B	C	D	E	F	G	H	I	J	K	L	M	N	O
2887	Midland	801	CAREER DEVELOP. (JOBS COM	10609-2003-1092	1409 Washington	MIDLAND	48640	11/01/2003	06/30/2005	0.00	37,637.16	16.12	2,335.00	SUBLEASE	OFFICE BUILDING
2888	Midland	801	CAREER DEVELOP. (JOBS COM	11002-2001-1210	1409 Washington	MIDLAND	48640	07/01/2003	10/31/2003	0.00	6,831.96	16.00	427.00	LEASE	OFFICE BUILDING
2889	Midland	801	CAREER DEVELOP. (JOBS COM	6806-1986-159	5108 EASTMAN RD	MIDLAND	48640	09/01/1986	08/31/1998	0.00	28,080.00	8.00	3,510.00	LEASE	OFFICE BUILDING
2890	Missaukee	231	STATE	11102-2005-0093	49 N Morey Rd	LAKE CITY	49651	01/01/2007	12/31/2016	0.00	21,000.00	21.00	1,000.00	LEASE	OFFICE BUILDING

	P	Q	R	S	T	U	V	W
2887	TERMINATED	Standard; 60 day /			HVAC / ELECTRICITY / WATER / JANITORIAL / INT/EXT MAINT / LANDSCAPING / SNOW REMOVAL / TAXES /	0.00	0.00	0.00
2888	TERMINATED	Standard; 60-day notice /				0.00	0.00	0.00
2889	TERMINATED	90 Days; Standard Cancellation /			HVAC / ELECTRICITY / WATER / JANITORIAL / INT/EXT MAINT / LANDSCAPING / SNOW REMOVAL / PARKING / FLUORESCENT / RUBBISH REMOVAL / N/A /	0.00	0.00	0.00
2890	RENT AUTHORIZED			5 year; 90 day / 5 year; 90 day / 5 year; 90 day /	GROSS (FULL SERVICE) / GROSS (FULL SERVICE) / GROSS (FULL SERVICE) /	0.00	0.00	0.00

	X	Y	Z	AA	AB	AC	AD	AE	AF	AG	AH	AI	AJ	AK	AL
2887	0.00	0.00	0.00	37,637.16	16.12	0.00	N/A		COUNTY OF SAGINAW	1600 N Michiagan Ave	SAGINAW	MI	48602	E92	
2888	0.00	0.00	0.00	6,831.96	16.00	0.00	N/A		COUNTY OF SAGINAW	1600 N Michiagan Ave	SAGINAW	MI	48602	E27	0
2889	0.00	0.00	0.00	28,080.00	8.00	0.00	N/A		M/M JEROME KOLE M/M LAWLESS	2905 LAKEVIEW DR	SANFORD	MI	48657		0
2890	0.00	0.00	0.00	21,000.00	21.00	0.00	Actual	2013	Covenant Capital, Inc.	PO Box 927	LAKE CITY	MI	49651	E100	1889

	AM	AN	AO	AP	AQ	AR	AS	AT	AU	AV	AW	AX	AY	AZ
2887	GROSS	LESSEE	OFFICE	13	0	31	Common	Lot	3/5/2003 12:00:00 AM	YES	10/1/2003 12:00:00 AM	6/9/1998 12:00:00 AM	YES	9/1/1998 12:00:00 AM
2888	N/A	LESSEE	N/A	3	0	0	Common	Lot	8/26/1998 12:00:00 AM	YES	10/1/2001 12:00:00 AM	6/9/1998 12:00:00 AM	YES	9/1/1998 12:00:00 AM
2889	N/A	LESSEE	N/A	14	0	0	Common	Lot	4/9/1996 12:00:00 AM	YES	11/17/1996 12:00:00 AM	7/11/1995 12:00:00 AM	YES	9/9/1986 12:00:00 AM
2890	GROSS	LESSEE	OFFICE	2	0	24	Common	Lot	4/16/2013 12:00:00 AM	YES	3/8/2013 12:00:00 AM		YES	

	BA	BB	BC	BD	BE	BF	BG	BH	BI	BJ	BK	BL	BM
2887				7/1/1998 12:00:00 AM	2754	Midland Towne Centre	13,690.00	0.00		1540	16.12	0.00	0.00
2888				7/1/1998 12:00:00 AM	2754	Midland Towne Centre	13,690.00	0.00		1540	16.00	0.00	0.00
2889				1/1/1986 12:00:00 AM	1765	5108 EASTMAN RD	7,120.00	49.30		2885	8.00	356.02	1,983.98
2890	3/20/2007 12:00:00 AM	14			5096		13,000.00	7.69	ground floor	5096	21.00	450.00	1,300.00

	BN	BO	BP	BQ	BR	BS	BT	BU	BV
2887	N/A		N/A		This Agreement #10609 combines another previous Agreement (listed below) and it is terminated in Archibus because the Lessor is the same in all locations. This Agreement also adds the ESA space located at 3875 Bay Road, Saginaw; adds ESA space located at 1409 Washington, Midland, under SR# 04-1030; and adds ESA, MRS, and WF space at 4071 North Euclid Avenue, Bay City under SR# 04-1035, 03-1092, and 04-1014 . Each individual file permament file remains and is maintained in the File Room for each of the above agreement numbers. The breakdown for square footage and rates are as follows: Midland Location MRS: 795 sf; $12,047.52/ann; $1,033.96/mo; $15.15/sf (#10609) ESA: 209 sf; $3,722.88/ann; $310.24/mo; $17.81/sf (New Space) Saginaw Location MRS: 211 sf; $3,267.48/ann; $272.29/mo; $14.78/sf (10897) ESA: 301 sf; $6,415.44/ann; $534.62/mo; $21.31/sf (New Space) Bay City Location MRS:226 sf; $3,271.56/ann; $272.63/mo; $14.48/sf (New Space) ESA: 414 sf; $6,388.56/ann; $532.38/mo; $15.43/sf (New Space) WF: 169 sf; $2,523.72/ann; $210.31/mo; $14.93/sf (New Spcae) Combined overall square footage and rates: 2,335 sf; $37,637.16/ann; $3,136.43/mo; $16.11	RENT - BASE RENT	3,136.43	0.00	1.00
2888	N/A		N/A			RENT - BASE RENT	569.33	0.00	1.00
2889	T	3/1/1998 12:00:00 AM	N/A		cancelled	RENT - BASE RENT	2,340.00	0.00	1.00
2890	N/A		N/A		RED project #2011-0055: DOS would like to pick up the renewal option so contacted the landlord and requested that the lease rate remain the same as it is- Lessor's response - "no". Restricted Funds: 56.4% Transportation Admin Collection Fund; 4.1% Parking Ticket Court Fines; 4.1% Driver Fees; 1.2% Auto Repair Facilities Fees; 0.3% Expedient Service Fees.	RENT - BASE RENT	1,750.00	0.00	1.00

	BW	BX	BY
2887	11/1/2003 12:00:00 AM	6/30/2005 12:00:00 AM	MONTH
2888	7/1/2003 12:00:00 AM	6/30/2004 12:00:00 AM	MONTH
2889	9/1/1986 12:00:00 AM	7/1/1998 12:00:00 AM	MONTH
2890	1/1/2007 12:00:00 AM	12/31/2011 12:00:00 AM	MONTH

	A	B	C	D	E	F	G	H	I	J	K	L	M	N	O
2891	Missaukee	231	STATE	1889-1990-1105	1501 MOREY RD	LAKE CITY	49651	10/01/1990	09/30/1995	0.00	8,844.00	8.04	1,100.00	LEASE	OFFICE BUILDING
2892	Missaukee	231	STATE	1889-1994-1293	1501 MOREY RD	LAKE CITY	49651	10/01/1995	12/31/2006	0.00	11,825.04	13.46	1,100.00	LEASE	OFFICE BUILDING

	P	Q	R	S	T	U	V	W
2891	TERMINATED	Standard; 30 days /			HVAC / ELECTRICITY / WATER / JANITORIAL / INT/EXT MAINT / LANDSCAPING / SNOW REMOVAL / PARKING / FLUORESCENT / RUBBISH REMOVAL / N/A /	0.00	0.00	0.00
2892	TERMINATED	Standard; 30 Days / Standard; 30 Days / Standard; 30 Days /			HVAC / HVAC / HVAC / ELECTRICITY / ELECTRICITY / ELECTRICITY / WATER / WATER / WATER / JANITORIAL / JANITORIAL / JANITORIAL / INT/EXT MAINT / INT/EXT MAINT / INT/EXT MAINT / LANDSCAPING / LANDSCAPING / LANDSCAPING / SNOW REMOVAL / SNOW REMOVAL / SNOW REMOVAL / PARKING / PARKING / PARKING / FLUORESCENT / FLUORESCENT / FLUORESCENT / RUBBISH REMOVAL / RUBBISH REMOVAL / RUBBISH REMOVAL / N/A / N/A / N/A /	0.00	0.00	0.00

	X	Y	Z	AA	AB	AC	AD	AE	AF	AG	AH	AI	AJ	AK	AL
2891	0.00	0.00	0.00	8,844.00	8.04	0.00	N/A		GARY C. & KAROLYN K. HOFFMAN	P. O. Box F	LAKE CITY	MI	49651	E21	0
2892	0.00	0.00	0.00	11,825.04	10.75	0.00	N/A		GARY C. AND KAROLYN K. HOFFMAN	P. O. Box F	LAKE CITY	MI	49651	E11	0

	AM	AN	AO	AP	AQ	AR	AS	AT	AU	AV	AW	AX	AY	AZ
2891	N/A	LESSEE	N/A	2	0	15	Common	Lot	1/7/1991 12:00:00 AM	YES	6/28/1993 12:00:00 AM		YES	1/15/1991 12:00:00 AM
2892	NET	LESSEE	N/A	2	0	15	Common	Lot	5/9/2006 12:00:00 AM	YES	4/26/2009 12:00:00 AM	11/8/1995 12:00:00 AM	YES	1/15/1991 12:00:00 AM

	BA	BB	BC	BD	BE	BF	BG	BH	BI	BJ	BK	BL	BM
2891				12/31/1994 12:00:00 AM	2711	1501 MOREY RD	5,000.00	22.00		1594	8.04	31.08	705.92
2892				12/31/1994 12:00:00 AM	2711	1501 MOREY RD	5,000.00	22.00		1594	13.46	197.45	1,036.89

	BN	BO	BP	BQ	BR	BS	BT	BU	BV
2891	T	3/1/1996 12:00:00 AM	N/A		Addendum # 2 to extend lease at a slightly higher rental rate until September 30, 2006. Agency will be relocating.	RENT - BASE RENT	737.00	0.00	1.00
2892	N/A	6/15/2003 12:00:00 AM	N/A		Addendum # 2 to extend the lease until 9-30-2006. Agency will be relocating.	RENT - BASE RENT	985.42	0.00	1.00

	BW	BX	BY
2891	10/1/1990 12:00:00 AM	9/30/1995 12:00:00 AM	MONTH
2892	1/1/2001 12:00:00 AM	3/31/2006 12:00:00 AM	MONTH

	A	B	C	D	E	F	G	H	I	J	K	L	M	N	O
2893	Missaukee	431	HUMAN SERVICES	10372-1995-1318	M-55	LAKE CITY	49651	04/18/1997	04/17/2017	15,926.53	191,118.36	10.74	17,795.00	LEASE	OFFICE BUILDING
2894	Missaukee	431	HUMAN SERVICES	3066-1989-68	6180 W SANBORN	LAKE CITY	49651	09/01/1979	07/15/1997	0.00	28,340.40	5.65	5,016.00	LEASE	OFFICE BUILDING
2895	Missaukee	672	UNEMPLOYMENT AGENCY	10088-1993-1092	100 Roland St.	MCBAIN	49657	08/15/1993	08/14/1994	0.00	1,800.00	7.11	253.00	RA	OFFICE BUILDING
2896	Missaukee	672	UNEMPLOYMENT AGENCY	10088-1994-1203	100 Roland St.	MCBAIN	49657	08/15/1994	08/14/1995	0.00	1,800.00	7.11	253.00	RA	OFFICE BUILDING

	P	Q	R	S	T	U	V	W
2893	RENT AUTHORIZED	Standard; 90 day / Standard; 90 day / Standard; 90 day /	/ / /	5 year; 60 day / 5 year; 60 day / 5 year; 60 day / 5 year; 60 day / 5 year; 60 day / 5 year; 60 day /	PUBLIC UTILITIES / PUBLIC UTILITIES / PUBLIC UTILITIES / JANITORIAL / JANITORIAL / JANITORIAL / FLUORESCENT / FLUORESCENT / FLUORESCENT / ADJUST-TAXES / ADJUST-TAXES / ADJUST-TAXES /	36,036.99	15,467.36	0.00
2894	TERMINATED	60 Days; Legislative Restrictive /			HVAC / ELECTRICITY / WATER / JANITORIAL / INT/EXT MAINT / LANDSCAPING / SNOW REMOVAL / PARKING / FLUORESCENT / RUBBISH REMOVAL / N/A /	0.00	0.00	0.00
2895	TERMINATED	30 Days; Standard Cancellation /			HVAC / ELECTRICITY / WATER / JANITORIAL / INT/EXT MAINT / LANDSCAPING / SNOW REMOVAL / PARKING / FLUORESCENT / RUBBISH REMOVAL / N/A /	0.00	0.00	0.00
2896	TERMINATED	30 Days; Standard Cancellation /			HVAC / ELECTRICITY / WATER / JANITORIAL / INT/EXT MAINT / LANDSCAPING / SNOW REMOVAL / PARKING / FLUORESCENT / RUBBISH REMOVAL / N/A /	0.00	0.00	0.00

	X	Y	Z	AA	AB	AC	AD	AE	AF	AG	AH	AI	AJ	AK	AL
2893	3,271.25	0.00	0.00	245,893.96	13.82	0.00	Actual	2013	Gary C. Hoffman Trust Agreement	4864 Forest Ridge,	CADILLAC	MI	49601	E100	3066
2894	0.00	0.00	0.00	28,340.40	5.65	0.00	N/A		GARY C. & KAROLYN KAY HOFFMAN	P. O. Box F	LAKE CITY	MI	49651		0
2895	0.00	0.00	0.00	1,800.00	7.11	0.00	N/A		MCBAIN INVESTORS' GROUP	100 ROLAND STREET	MCBAIN	MI	49657	E22	0
2896	0.00	0.00	0.00	1,800.00	7.11	0.00	N/A		MCBAIN INVESTOR'S GROUP	100 ROLAND STREET	MCBAIN	MI	49657	E31	0

	AM	AN	AO	AP	AQ	AR	AS	AT	AU	AV	AW	AX	AY	AZ
2893	NET	LESSEE	OFFICE	66	0	80	Common	Lot	11/7/2012 12:00:00 AM	YES	4/26/2015 12:00:00 AM	4/18/1997 12:00:00 AM	YES	4/16/1997 12:00:00 AM
2894	N/A	LESSEE	N/A	19	0	38	Reserved	Lot	8/20/1979 12:00:00 AM	YES	6/28/1997 12:00:00 AM	8/17/1983 12:00:00 AM	YES	10/21/1983 12:00:00 AM
2895	N/A	LESSEE	N/A	2	0	10	Common	Lot	9/7/1993 12:00:00 AM	YES	8/10/1995 12:00:00 AM		YES	8/25/1993 12:00:00 AM
2896	N/A	LESSEE	N/A	2	0	10	Common	Lot	8/30/1994 12:00:00 AM	YES	8/10/1995 12:00:00 AM	11/14/1994 12:00:00 AM	YES	8/25/1993 12:00:00 AM

	BA	BB	BC	BD	BE	BF	BG	BH	BI	BJ	BK	BL	BM
2893				3/1/1996 12:00:00 AM	3173		17,795.00	100.00	Ground floor	3687	10.74	2,841.67	13,084.86
2894				6/30/1993 12:00:00 AM	1649	6180 W SANBORN	5,016.00	100.00		3031	5.65	230.25	2,131.45
2895					3097	100 Roland St	0.00	0.00		1080	7.11	0.00	0.00
2896					3097	100 Roland St	0.00	0.00		1080	7.11	0.00	0.00

	BN	BO	BP	BQ	BR	BS	BT	BU	BV
2893	T	6/15/2014 12:00:00 AM	N/A		05/01/10 Ownership change from Gary Hoffman Trustee. CCO#4 - $1,728.00 CCO#3 - $1,851.69 CCO#2 - $8,000.00 CCO #1 - $1,917.50	RENT - BASE RENT	15,926.53	0.00	1.00
2894	T	3/1/1998 12:00:00 AM	N/A		Department moved to new bldg.	RENT - BASE RENT	2,361.70	0.00	1.00
2895	N/A		N/A		RENEWAL WRITTEN	RENT - BASE RENT	150.00	0.00	1.00
2896	N/A		N/A		Agreement written	RENT - BASE RENT	0.00	150.00	1.00

	BW	BX	BY
2893	4/18/1997 12:00:00 AM	4/17/2017 12:00:00 AM	MONTH
2894	9/1/1979 12:00:00 AM	7/15/1997 12:00:00 AM	MONTH
2895	8/15/1993 12:00:00 AM	8/14/1994 12:00:00 AM	MONTH
2896	8/15/1994 12:00:00 AM	8/14/1995 12:00:00 AM	MONTH

	A	B	C	D	E	F	G	H	I	J	K	L	M	N	O
2897	Missaukee	801	CAREER DEVELOP. (JOBS COM	10088-1994-1270	100 Roland St.	MCBAIN	49657	08/15/1995	01/24/1999	0.00	1,800.00	7.11	253.00	LEASE	OFFICE BUILDING
2898	Monroe	085	MI STRATEGIC FUND	11128-2005-0136	1531 N. Telegraph Road	MONROE	48162	01/01/2010	12/31/2012	0.00	2,781.84	19.87	140.00	SUBLEASE	OFFICE BUILDING
2899	Monroe	085	MI STRATEGIC FUND	11128-2013-0068	1531 N. Telegraph Road	MONROE	48162	01/01/2013	12/31/2013	0.00	4,149.36	16.66	249.00	RA	OFFICE BUILDING
2900	Monroe	085	MI STRATEGIC FUND	11128-2014-0040	1531 N. Telegraph Road	MONROE	48162	01/01/2014	12/31/2014	173.54	2,082.48	16.66	125.00	RA	OFFICE BUILDING
2901	Monroe	231	STATE	10035-1992-1076	7200 Lewis Bldg. C	TEMPERANCE	48182	04/01/1994	05/31/2005	0.00	12,000.00	8.00	1,500.00	LEASE	OFFICE BUILDING
2902	Monroe	231	STATE	10035-2003-1136	7200 Lewis Bldg. C	TEMPERANCE	48182	06/01/2005	05/31/2015	0.00	43,749.96	12.70	2,500.00	LEASE	OFFICE BUILDING
2903	Monroe	231	STATE	6950-1988-199	1107 South Telegraph Road	MONROE	48161	03/01/1988	02/28/1993	0.00	19,800.00	9.07	2,183.00	LEASE	OFFICE BUILDING

	P	Q	R	S	T	U	V	W
2897	TERMINATED	30 Days; Standard Cancellation /			HVAC / ELECTRICITY / WATER / JANITORIAL / INT/EXT MAINT / LANDSCAPING / SNOW REMOVAL / PARKING / FLUORESCENT / RUBBISH REMOVAL / N/A /	0.00	0.00	0.00
2898	TERMINATED				GROSS (FULL SERVICE) /	0.00	0.00	0.00
2899	TERMINATED				GROSS (FULL SERVICE) /	0.00	0.00	0.00
2900	RENT AUTHORIZED	Standard, 30 days /			GROSS (FULL SERVICE) /	0.00	0.00	0.00
2901	TERMINATED	Standard; 90 day /			HVAC / ELECTRICITY / WATER / JANITORIAL / INT/EXT MAINT / LANDSCAPING / SNOW REMOVAL / PARKING / FLUORESCENT / RUBBISH REMOVAL / PEST CONTROL / SECURITY /	0.00	0.00	0.00
2902	RENT AUTHORIZED	Standard; 90 day / Standard; 90 day /			GROSS (FULL SERVICE) / GROSS (FULL SERVICE) /	0.00	0.00	0.00
2903	TERMINATED	Legislative Restrictive-60 day-initial term /			HVAC / ELECTRICITY / WATER / JANITORIAL / INT/EXT MAINT / LANDSCAPING / SNOW REMOVAL / PARKING / FLUORESCENT / RUBBISH REMOVAL / N/A /	0.00	0.00	0.00

	X	Y	Z	AA	AB	AC	AD	AE	AF	AG	AH	AI	AJ	AK	AL
2897	0.00	0.00	0.00	1,800.00	7.11	0.00	N/A		MCBAIN INVESTORS' GROUP	100 ROLAND STREET	MCBAIN	MI	49657	E31	0
2898	0.00	0.00	0.00	2,781.84	19.87	0.00	N/A		Monroe Co Employment & Traing	1531 North Telegraph Road, Suite D,	MONROE	MI	48162	E102	
2899	0.00	0.00	0.00	4,149.36	16.66	0.00	N/A		Monroe Co Employment & Traing	1531 North Telegraph Road, Suite D,	MONROE	MI	48162	E92	
2900	0.00	0.00	0.00	2,082.48	16.66	0.00	Actual	2013	Monroe Co Employment & Traing	1531 North Telegraph Road, Suite D,	MONROE	MI	48162	E100	11128-2013-0068
2901	0.00	0.00	0.00	12,000.00	8.00	0.00	N/A		Innovative Development Group, LL	118 W SOUTH BOUNDARY	PERRYSBURG	OH	43551	E45	7049
2902	660.85	0.00	0.00	44,410.81	17.76	1,279.00	Actual	2013	Bedford Plaza, LLC	6725 W. Central Avenue, Unit U	TOLEDO	OH	43617	E102	
2903	0.00	0.00	0.00	19,800.00	9.07	0.00	N/A		DANIEL R & DELINDA J BOYLAN	5524 RAVEN PARKWAY	MONROE	MI	48161		2418

	AM	AN	AO	AP	AQ	AR	AS	AT	AU	AV	AW	AX	AY	AZ
2897	N/A	LESSEE	N/A	2	0	10	Common	Lot	8/30/1994 12:00:00 AM	YES	8/10/1996 12:00:00 AM	11/14/1994 12:00:00 AM	YES	8/25/1993 12:00:00 AM
2898	GROSS	LESSEE	OFFICE	1	0	4	Common	Lot	3/31/2010 12:00:00 AM	YES	1/1/2014 12:00:00 AM	2/6/2009 12:00:00 AM	YES	1/29/2010 12:00:00 AM
2899	GROSS	TENANT	OFFICE	2	0	4	Common	Lot	7/1/2013 12:00:00 AM	YES	1/1/2014 12:00:00 AM	2/6/2009 12:00:00 AM	N/A	
2900	GROSS	TENANT	OFFICE	1	0	1	Common	Lot	12/17/2013 12:00:00 AM	YES	1/1/2015 12:00:00 AM	2/6/2009 12:00:00 AM	N/A	
2901	N/A	LESSEE	N/A	7	0	104	Common	Lot	6/22/2004 12:00:00 AM	YES	7/28/2005 12:00:00 AM	3/21/1994 12:00:00 AM	YES	4/8/1994 12:00:00 AM
2902	GROSS	LESSEE	OFFICE	7	0	104	Common	Lot	2/9/2012 12:00:00 AM	YES	8/7/2014 12:00:00 AM	12/30/1994 12:00:00 AM	YES	12/30/1994 12:00:00 AM
2903	N/A	LESSEE	N/A	11	0	40	Reserved	Lot	3/16/1988 12:00:00 AM	YES	9/15/1992 12:00:00 AM	2/11/1988 12:00:00 AM	YES	2/29/1988 12:00:00 AM

	BA	BB	BC	BD	BE	BF	BG	BH	BI	BJ	BK	BL	BM
2897					3097	100 Roland St	0.00	3.50		1080	7.11	50.00	100.00
2898	6/30/2010 12:00:00 AM	20			8006		11,800.00	1.20	Ground floor	8006	19.87	104.08	127.74
2899					8006		11,800.00	2.11	first	8006	16.66	103.73	242.05
2900					8006		11,800.00	1.00	First	8006	16.66	52.06	121.48
2901				1/1/1996 12:00:00 AM	1548		7,500.00	10.00		3172	8.00	400.00	600.00
2902				1/1/1996 12:00:00 AM	1548		7,500.00	33.00	1ST FLOOR	3172	12.70	1,093.75	1,552.25
2903				1/1/1989 12:00:00 AM	2958		10,512.00	18.00		1272	9.07	193.99	1,456.01

	BN	BO	BP	BQ	BR	BS	BT	BU	BV
2897	N/A	6/15/1998 12:00:00 AM	N/A		MJC RELOCATION	RENT - BASE RENT	150.00	0.00	1.00
2898	N/A		N/A		Assigned from LARA to MSF 09/30/11 Co-location with MWA.	RENT - BASE RENT	231.82	0.00	1.00
2899	N/A		N/A		Co-location with the local MWA. Space reassigned from LARA to MSF as of 09/30/2011.	RENT - BASE RENT	345.78	0.00	1.00
2900	N/A		N/A			RENT - BASE RENT	173.54	0.00	1.00
2901	T	6/15/2003 12:00:00 AM	N/A			RENT - BASE RENT	1,000.00	0.00	1.00
2902	N/A		N/A		03/09/12 Name change from Continental Diversified Invest. 05/11/10 Name change from Woodland Towne Centre. 05/06/10 Add #1 reduced rent. 04/30/10 Rescinded cancel. 01/28/10 Canceled eff 04/30/10. Original end was 05/31/15 02/09/06 Owner change from Innovative Development Group. - Lease renewal with 1,000 SF added.	RENT - BASE RENT	3,645.83	0.00	1.00
2903	T	3/1/1992 12:00:00 AM	N/A		New lease effective	RENT - BASE RENT	1,650.00	0.00	1.00

	BW	BX	BY
2897	8/15/1995 12:00:00 AM	1/24/1999 12:00:00 AM	MONTH
2898	1/1/2010 12:00:00 AM	12/31/2012 12:00:00 AM	MONTH
2899	1/1/2013 12:00:00 AM	12/31/2013 12:00:00 AM	MONTH
2900	1/1/2014 12:00:00 AM	12/31/2014 12:00:00 AM	MONTH
2901	4/1/1994 12:00:00 AM	5/31/2005 12:00:00 AM	MONTH
2902	6/1/2005 12:00:00 AM	4/30/2010 12:00:00 AM	MONTH
2903	3/1/1988 12:00:00 AM	2/28/1993 12:00:00 AM	MONTH

	A	B	C	D	E	F	G	H	I	J	K	L	M	N	O
2904	Monroe	231	STATE	6950-1992-1066	1107 South Telegraph Road	MONROE	48161	04/12/1993	07/31/2003	0.00	36,555.24	8.80	4,154.00	LEASE	OFFICE BUILDING

	P	Q	R	S	T	U	V	W
	TERMINATED				HVAC /	0.00	0.00	0.00
					HVAC /			
					HVAC /			
					ELECTRICITY /			
					ELECTRICITY /			
					ELECTRICITY /			
					WATER /			
					WATER /			
					WATER /			
					JANITORIAL /			
					JANITORIAL /			
					JANITORIAL /			
					INT/EXT MAINT /			
					INT/EXT MAINT /			
					INT/EXT MAINT /			
					LANDSCAPING /			
					LANDSCAPING /			
					LANDSCAPING /			
					SNOW REMOVAL /			
					SNOW REMOVAL /			
					SNOW REMOVAL /			
					PARKING /			
					PARKING /			
					PARKING /			
					FLUORESCENT /			
					FLUORESCENT /			
					FLUORESCENT /			
					RUBBISH REMOVAL /			
					RUBBISH REMOVAL /			
					RUBBISH REMOVAL /			
					N/A /			
					N/A /			
2904					N/A /			

	X	Y	Z	AA	AB	AC	AD	AE	AF	AG	AH	AI	AJ	AK	AL
2904	0.00	0.00	0.00	36,555.24	8.80	0.00	N/A		BERNARD AND LINDA SIEG.AND ***	1255 S. TELEGRAPH ROAD	MONROE	MI	48161	E45	0

	AM	AN	AO	AP	AQ	AR	AS	AT	AU	AV	AW	AX	AY	AZ
2904	N/A	LESSEE	N/A	12	0	40	Common	Lot	6/18/2003 12:00:00 AM	YES	5/17/2004 12:00:00 AM		YES	5/27/1993 12:00:00 AM

	BA	BB	BC	BD	BE	BF	BG	BH	BI	BJ	BK	BL	BM
2904				1/1/1989 12:00:00 AM	2958		10,512.00	37.76		1272	8.80	208.80	1,183.62

	BN	BO	BP	BQ	BR	BS	BT	BU	BV
2904	T	6/15/2003 12:00:00 AM	N/A			RENT - BASE RENT	3,046.27	0.00	1.00

	BW	BX	BY
	4/12/1993 12:00:00 AM	12/30/1998 12:00:00 AM	MONTH
2904			

	A	B	C	D	E	F	G	H	I	J	K	L	M	N	O
2905	Monroe	231	STATE	6950-2003-1034	1107 South Telegraph Road	MONROE	48161	04/12/1993	07/31/2008	0.00	16,709.04	9.27	4,154.00	LEASE	OFFICE BUILDING
2906	Monroe	231	STATE	6950-2007-0095	1107 South Telegraph Road	MONROE	48161	08/01/2008	07/31/2018	0.00	49,806.48	11.99	4,154.00	LEASE	OFFICE BUILDING
2907	Monroe	231	STATE	7049-1988-221	1623 STERNS RD	TEMPERANCE	48182	03/15/1988	02/28/1994	0.00	12,735.60	8.84	1,440.00	LEASE	OFFICE BUILDING

	P	Q	R	S	T	U	V	W
2905	TERMINATED				HVAC / HVAC / HVAC / ELECTRICITY / ELECTRICITY / ELECTRICITY / WATER / WATER / WATER / GAS / GAS / GAS / JANITORIAL / JANITORIAL / JANITORIAL / PEST CONTROL / PEST CONTROL / PEST CONTROL / FLUORESCENT / FLUORESCENT / FLUORESCENT / SNOW REMOVAL / SNOW REMOVAL / SNOW REMOVAL / LANDSCAPING / LANDSCAPING / LANDSCAPING / INT/EXT MAINT / INT/EXT MAINT / INT/EXT MAINT / PARKING / PARKING / PARKING /	0.00	0.00	0.00
2906	RENT AUTHORIZED	Standard; 180 day / Standard; 180 day /			PUBLIC UTILITIES / PUBLIC UTILITIES / JANITORIAL / JANITORIAL / FLUORESCENT / FLUORESCENT /	8,661.07	3,196.80	0.00
2907	TERMINATED	60 Days; Legislative Restrictive /			HVAC / ELECTRICITY / WATER / JANITORIAL / INT/EXT MAINT / LANDSCAPING / SNOW REMOVAL / PARKING / FLUORESCENT / RUBBISH REMOVAL / N/A /	0.00	0.00	0.00

	X	Y	Z	AA	AB	AC	AD	AE	AF	AG	AH	AI	AJ	AK	AL
2905	0.00	0.00	0.00	16,709.04	4.02	0.00	N/A		BERNARD AND LINDA SIEG.AND ***	1255 S. TELEGRAPH ROAD	MONROE	MI	48161	E45	
2906	424.53	4,932.51	0.00	67,021.39	16.13	0.00	Actual	2013	Linda Sieg, Wm & Robin Michaud	993 Tottenham Place	MONROE	MI	48161	E102	6950-2003-1034
2907	0.00	0.00	0.00	12,735.60	8.84	0.00	N/A		BEDFORD PUBLIC SCHOOLS	1571 WEST TEMPERANCE ROAD	TEMPERANCE	MI	48182		0

	AM	AN	AO	AP	AQ	AR	AS	AT	AU	AV	AW	AX	AY	AZ
2905	NET	LESSEE	OFFICE	12	0	40	Common	Lot	6/13/2007 12:00:00 AM	YES	5/17/2009 12:00:00 AM		YES	5/27/1997 12:00:00 AM
2906	NET	LESSEE	OFFICE	12	0	80	Common	Lot	10/11/2012 12:00:00 AM	YES	5/17/2014 12:00:00 AM	10/26/2012 12:00:00 AM	N/A	
2907	N/A	LESSEE	N/A	5	0	20	Common	Lot	1/28/1988 12:00:00 AM	YES	6/12/1992 12:00:00 AM	3/10/1988 12:00:00 AM	YES	2/29/1988 12:00:00 AM

	BA	BB	BC	BD	BE	BF	BG	BH	BI	BJ	BK	BL	BM
2905	1/19/1993 12:00:00 AM	#11		1/1/1989 12:00:00 AM	2958		10,512.00	39.52		1272	9.27	962.25	2,245.28
2906	7/1/2008 12:00:00 AM	4		1/1/1989 12:00:00 AM	2958		10,512.00	39.52	1st	1272	11.99	1,245.16	2,905.38
2907				1/1/1991 12:00:00 AM	2659	1623 STERNS RD	4,000.00	36.00		1669	8.84	751.55	276.85

	BN	BO	BP	BQ	BR	BS	BT	BU	BV
2905	T	6/15/2008 12:00:00 AM	N/A		CCO#1 for $5,000 approved by Director's Agenda on 10/20/2006, for $5,000.	RENT - BASE RENT	1,392.42	0.00	1.00
2906	N/A		N/A		Addendum #1 approved by the Ad Board on 9/27/2012; Item #16. 99.06% Restricted Fund (TACF 43.04%; Auto Repair Facilities 0.12%; Child Support Clearance 0.18%; Driver Fees 20.56%; PID 1.59%; Re-instatement Fees 0.85%; Vehicle Theft Prevention 0.06%; Mobile Home Commission 0.50%; Marine Safety Fund 0.15%; Enhanced Driver & PID 4.53%; Snowmobile Registration Fees 0.38%; IDG - MDOT Transportation 26.69%; Recreational Passport 0.40%)	RENT - BASE RENT	4,150.54	0.00	1.00
2907	T	3/1/1993 12:00:00 AM	N/A		RA authorized	RENT - BASE RENT	1,061.30	0.00	1.00

	BW	BX	BY
2905	4/12/1993 12:00:00 AM	7/31/1998 12:00:00 AM	MONTH
2906	8/1/2008 12:00:00 AM	7/13/2013 12:00:00 AM	MONTH
2907	3/15/1988 12:00:00 AM	2/28/1994 12:00:00 AM	MONTH

	A	B	C	D	E	F	G	H	I	J	K	L	M	N	O
2908	Monroe	231	STATE	7049-1993-1177	1623 STERNS RD	TEMPERANCE	48182	06/15/1993	03/31/1994	0.00	12,735.60	8.84	1,440.00	RA	OFFICE BUILDING
2909	Monroe	431	HUMAN SERVICES	11184-2005-0237	903 S. Telegraph	MONROE	48161	01/14/2008	01/31/2023	0.00	96,390.00	19.00	4,590.00	LEASE	OFFICE BUILDING
2910	Monroe	431	HUMAN SERVICES	11318-2006-0066	903 S. Telegraph	MONROE	48161	01/07/2008	01/31/2023	0.00	492,699.96	20.00	24,635.00	LEASE	OFFICE BUILDING
2911	Monroe	511	MILITARY AFFAIRS	11280-2006-0244	2121 N. Monroe St. #130	MONROE	48162	09/01/2007	08/31/2009	0.00	38,046.00	25.99	1,424.00	RA	OFFICE BUILDING
2912	Monroe	511	MILITARY AFFAIRS	11280-2008-0135	2121 N. Monroe St. #130	MONROE	48162	04/01/2009	01/31/2012	0.00	37,023.96	25.99	1,424.00	LEASE	OFFICE BUILDING
2913	Monroe	591	TRANSPORT ATION	7069-1988-229	15239 S DIXIE HY	MONROE	48161	01/01/1988	06/30/1996	0.00	16,800.00	7.00	2,400.00	LEASE	OFFICE BUILDING

	P	Q	R	S	T	U	V	W
2908	TERMINATED	90 Days; Standard Cancellation /			HVAC / ELECTRICITY / WATER / JANITORIAL / INT/EXT MAINT / LANDSCAPING / SNOW REMOVAL / PARKING / FLUORESCENT / RUBBISH REMOVAL / N/A /	0.00	0.00	0.00
2909	RENT AUTHORIZED	Executive; 150 day / Executive; 150 day / Executive; 150 day / Executive; 150 day /		5 year; 90 day / 5 year; 90 day / 5 year; 90 day / 5 year; 90 day /	PUBLIC UTILITIES / PUBLIC UTILITIES / PUBLIC UTILITIES / PUBLIC UTILITIES /	8,950.50	0.00	0.00
2910	RENT AUTHORIZED	Executive; 150 day / Executive; 150 day / Executive; 150 day / Executive; 150 day /		5 year; 90 day / 5 year; 90 day / 5 year; 90 day / 5 year; 90 day /	PUBLIC UTILITIES / PUBLIC UTILITIES / PUBLIC UTILITIES / PUBLIC UTILITIES /	0.00	18,834.96	0.00
2911	TERMINATED				GROSS (FULL SERVICE) /	0.00	0.00	0.00
2912	TERMINATED	Standard-90 day notice / Standard-90 day notice /		90-day notice / 90-day notice /	JANITORIAL / JANITORIAL / TELECOMMUNICATIONS / TELECOMMUNICATIONS / ALARM SYSTEM MONITORING / ALARM SYSTEM MONITORING /	0.00	0.00	0.00
2913	TERMINATED	90 Days; Standard Cancellation /			HVAC / ELECTRICITY / WATER / JANITORIAL / INT/EXT MAINT / LANDSCAPING / SNOW REMOVAL / PARKING / FLUORESCENT / RUBBISH REMOVAL / N/A /	0.00	0.00	0.00

	X	Y	Z	AA	AB	AC	AD	AE	AF	AG	AH	AI	AJ	AK	AL
2908	0.00	0.00	0.00	12,735.60	8.84	0.00	N/A		BEDFORD PUBLIC SCHOOLS	1571 WEST TEMPERANCE ROAD	TEMPERANCE	MI	48182	E16	0
2909	0.00	0.00	0.00	105,340.50	22.95	0.00	Estimated	2013	Charlevoix Sunset, LLC	PO BOX 910	HOLLAND	OH	43528	E92	10675
2910	0.00	0.00	0.00	511,534.92	20.76	0.00	Actual	2012	Charlevoix Sunset, LLC	PO BOX 910	HOLLAND	OH	43528	E102	6586
2911	0.00	0.00	0.00	38,046.00	26.72	0.00	N/A		Frenchtown Square Partnership	2445 Belmont Ave	YOUNGSTOWN	OH	44504	E45	
2912	0.00	0.00	0.00	37,023.96	26.00	0.00	N/A		Frenchtown Square Partnership	2445 Belmont Ave	YOUNGSTOWN	OH	44504	E102	
2913	0.00	0.00	0.00	16,800.00	7.00	0.00	N/A		MONROE MANAGEMENT COMPANY	P. O. BOX 356	BROOKLYN	MI	49230		0

	AM	AN	AO	AP	AQ	AR	AS	AT	AU	AV	AW	AX	AY	AZ
2908	N/A	LESSEE	N/A	5	0	25	Common	Lot	11/15/1993 12:00:00 AM	YES	7/1/1993 12:00:00 AM	3/10/1988 12:00:00 AM	YES	2/29/1988 12:00:00 AM
2909	NET	LESSEE	OFFICE	10	0	21	Common	Lot	9/27/2013 12:00:00 AM	YES	7/2/2014 12:00:00 AM	1/2/2008 12:00:00 AM	YES	1/3/2008 12:00:00 AM
2910	NET	LESSEE	OFFICE	75	0	200	Common	Lot	9/27/2013 12:00:00 AM	YES	7/2/2014 12:00:00 AM	1/2/2008 12:00:00 AM	YES	1/3/2008 12:00:00 AM
2911	NET	LESSEE	OFFICE	3	0	2	Common	Lot	7/27/2007 12:00:00 AM	YES	1/1/2008 12:00:00 AM		YES	
2912	NET	LESSEE	OFFICE	3	0	2	Common	Lot	2/15/2011 12:00:00 AM	YES	1/1/2012 12:00:00 AM	1/14/2008 12:00:00 AM	YES	5/2/1988 12:00:00 AM
2913	N/A	LESSEE	N/A	27	0	25	Reserved	Lot	2/22/1988 12:00:00 AM	YES	4/1/1997 12:00:00 AM	8/26/1992 12:00:00 AM	N/A	

	BA	BB	BC	BD	BE	BF	BG	BH	BI	BJ	BK	BL	BM
2908				1/1/1991 12:00:00 AM	2659	1623 STERNS RD	4,000.00	36.00		1669	8.84	751.55	276.85
2909	9/11/2007 12:00:00 AM	23			8013		28,955.00	15.85	first	8013	19.00	2,180.25	5,087.25
2910	9/11/2007 12:00:00 AM	24			8037		28,955.00	84.15	single story	8037	20.00	28,740.83	12,317.50
2911					8023	Frenchtown Square Mall	599,000.00	0.02	First floor	8023	25.99	2,159.73	925.60
2912	4/21/2009 12:00:00 AM	6			8023	Frenchtown Square Mall	599,000.00	0.02	First floor	8023	25.99	2,159.73	925.60
2913				1/1/1989 12:00:00 AM	2702	15239 S DIXIE HWY	104,348.00	2.30		1608	7.00	129.98	1,270.02

	BN	BO	BP	BQ	BR	BS	BT	BU	BV
2908	N/A		N/A		Moved to new location -	RENT - BASE RENT	0.00	1,061.30	1.00
2909	N/A		N/A		Addendum #1 Admin Board approved 11/12/2013, item #12. Shares building with DHS Lease #11318. 10/01/12 Assigned from LARA. 01/08/08 Date modification ltr.	RENT - BASE RENT	8,032.50	0.00	1.00
2910	N/A		N/A		New rental rate $19.00 psf effective January 1, 2014. New rental rate $20.75 psf effective February 1, 2018 (renewal option #1) Addendum #1 approved by the State Admin Board on 11/26/2013, item #11. Shares building with MRS lease #11184.	RENT - BASE RENT	41,058.33	0.00	1.00
2911	N/A		N/A			RENT - BASE RENT	3,170.50	0.00	1.00
2912	N/A		N/A		01/26/12: Close out completed. 10/10/11: Cancel eff 01/31/12. Original end was 03/31/14. 10/19/09 Cancel rescinded. 08/20/09: Cancel eff 11/30/09.	RENT - BASE RENT	3,085.33	0.00	1.00
2913	T	3/1/1996 12:00:00 AM	N/A		Lease expired	RENT - BASE RENT	1,400.00	0.00	1.00

	BW	BX	BY
2908	6/15/1993 12:00:00 AM	3/31/1994 12:00:00 AM	MONTH
2909	1/14/2008 12:00:00 AM	12/31/2013 12:00:00 AM	MONTH
2910	1/7/2008 12:00:00 AM	12/31/2013 12:00:00 AM	MONTH
2911	9/1/2007 12:00:00 AM	12/31/2009 12:00:00 AM	MONTH
2912	4/1/2009 12:00:00 AM	1/31/2012 12:00:00 AM	MONTH
2913	1/1/1988 12:00:00 AM	6/30/1996 12:00:00 AM	MONTH

	A	B	C	D	E	F	G	H	I	J	K	L	M	N	O
2914	Monroe	631	CONSUMER & INDUST. SERVIC	1754-1990-9	510 COOPER ST	MONROE	48161	04/01/1990	02/28/1997	0.00	46,679.64	5.15	9,064.00	LEASE	RETAIL
2915	Monroe	641	LICENSING & REG AFFAIRS	10675-1999-1401	1070 S TELEGRAPH RD	MONROE	48161	09/01/2001	08/31/2006	0.00	21,407.52	9.23	2,434.00	LEASE	OFFICE BUILDING
2916	Monroe	641	LICENSING & REG AFFAIRS	10675-2006-0056	1070 S TELEGRAPH RD	MONROE	48161	09/01/2006	03/20/2008	0.00	22,465.80	8.51	2,640.00	LEASE	OFFICE BUILDING

	P	Q	R	S	T	U	V	W
2914	TERMINATED	60 Days; Liquor Control Commission /			HVAC / ELECTRICITY / WATER / JANITORIAL / INT/EXT MAINT / LANDSCAPING / SNOW REMOVAL / PARKING / FLUORESCENT / RUBBISH REMOVAL / N/A /	0.00	0.00	0.00
2915	TERMINATED	Standard; 90-day / Standard; 90-day /			HVAC / HVAC / ELECTRICITY / ELECTRICITY / WATER / WATER / JANITORIAL / JANITORIAL / INT/EXT MAINT / INT/EXT MAINT / LANDSCAPING / LANDSCAPING / SNOW REMOVAL / SNOW REMOVAL / PARKING / PARKING / FLUORESCENT / FLUORESCENT / RUBBISH REMOVAL / RUBBISH REMOVAL / N/A / N/A / GAS / GAS / SECURITY / SECURITY / PEST CONTROL / PEST CONTROL /	0.00	0.00	0.00
2916	TERMINATED				JANITORIAL / ELECTRICITY / RUBBISH REMOVAL /	0.00	0.00	0.00

	X	Y	Z	AA	AB	AC	AD	AE	AF	AG	AH	AI	AJ	AK	AL
2914	0.00	0.00	0.00	46,679.64	5.15	0.00	N/A		PJ'S BUILDING	506 COOPER ST	MONROE	MI	48161		0
2915	0.00	0.00	0.00	21,407.52	8.80	0.00	N/A		MASOUD SHANGO	5550 HAMPSHIRE DR	WEST BLOOMFIELD	MI	48322	E45	0
2916	0.00	0.00	0.00	22,465.80	8.51	0.00	N/A		Shango, Masoud	5550 Hampshire Dr	WEST BLOOMFIELD	MI	48322	E45	

	AM	AN	AO	AP	AQ	AR	AS	AT	AU	AV	AW	AX	AY	AZ
2914	N/A	LESSEE	N/A	8	0	20	Reserved	Lot	6/14/1994 12:00:00 AM	YES	9/1/1997 12:00:00 AM	6/23/1984 12:00:00 AM	YES	6/1/1990 12:00:00 AM
2915	NET	LESSEE	OFFICE	10	0	68	Common	Lot	11/7/2005 12:00:00 AM	YES	9/17/2006 12:00:00 AM	4/23/1999 12:00:00 AM	NO	
2916	NET	LESSEE	OFFICE	10	0	68	Common	Lot	12/26/2006 12:00:00 AM	YES	9/17/2007 12:00:00 AM	12/30/1999 12:00:00 AM	YES	12/30/1999 12:00:00 AM

	BA	BB	BC	BD	BE	BF	BG	BH	BI	BJ	BK	BL	BM
2914				1/1/1992 12:00:00 AM	1769	510 COOPER ST	14,148.00	64.10		2880	5.15	520.81	3,369.16
2915				1/1/1999 12:00:00 AM	2998	1070 S TELEGRAPH RD	17,240.00	20.00		1223	9.23	561.65	1,310.50
2916				1/1/1999 12:00:00 AM	2998	1070 S TELEGRAPH RD	17,240.00	14.12		1223	8.51	561.66	1,310.54

	BN	BO	BP	BQ	BR	BS	BT	BU	BV
2914	T	3/1/1997 12:00:00 AM	N/A		EXERCISED CANCELLATION CLAUSE	RENT - BASE RENT	3,889.97	0.00	1.00
2915	T	6/15/2003 12:00:00 AM	N/A	6/15/2003 12:00:00 AM	# Parking Spaces = 68 (common)	RENT - BASE RENT	1,783.96	0.00	1.00
2916	N/A		N/A		Cancellation letter mailed 12-20-07 with effective lease cancellation of 3-20-08. Original expiration date was 8-31-2011. Closeout inspection docs rcvd 3/25/08 Lease to correct TAW status while new relocation space is found.	RENT - BASE RENT	1,872.15	0.00	1.00

	BW	BX	BY
2914	4/1/1990 12:00:00 AM	2/28/1997 12:00:00 AM	MONTH
2915	9/1/2001 12:00:00 AM	8/31/2003 12:00:00 AM	MONTH
2916	9/1/2006 12:00:00 AM	3/20/2008 12:00:00 AM	MONTH

	A	B	C	D	E	F	G	H	I	J	K	L	M	N	O
2917	Monroe	672	UNEMPLOYMENT AGENCY	10540-1994-1025	14930 LAPLAISANCE	MONROE	48161	01/01/1998	12/31/1998	0.00	73,027.56	9.10	8,025.00	RA	OFFICE BUILDING
2918	Monroe	672	UNEMPLOYMENT AGENCY	10540-1997-1414	14930 LAPLAISANCE	MONROE	48161	05/01/1998	02/06/2004	0.00	73,027.56	9.10	8,025.00	LEASE	OFFICE BUILDING
2919	Monroe	801	CAREER DEVELOP. (JOBS COM	10675-1998-1063	1070 S TELEGRAPH RD	MONROE	48161	05/01/2000	04/30/2001	0.00	20,789.40	8.54	2,434.00	LEASE	OFFICE BUILDING

	P	Q	R	S	T	U	V	W
2917	TERMINATED	90 Days; Standard Cancellation /			HVAC / ELECTRICITY / WATER / JANITORIAL / INT/EXT MAINT / LANDSCAPING / SNOW REMOVAL / PARKING / FLUORESCENT / RUBBISH REMOVAL / N/A /	0.00	0.00	0.00
2918	TERMINATED	Standard; 90 Day / Standard; 90 Day /			HVAC / HVAC / ELECTRICITY / ELECTRICITY / WATER / WATER / JANITORIAL / JANITORIAL / INT/EXT MAINT / INT/EXT MAINT / LANDSCAPING / LANDSCAPING / SNOW REMOVAL / SNOW REMOVAL / PARKING / PARKING / FLUORESCENT / FLUORESCENT / RUBBISH REMOVAL / RUBBISH REMOVAL / SECURITY / SECURITY / PEST CONTROL / PEST CONTROL / GAS / GAS /	0.00	0.00	0.00
2919	TERMINATED	90 Days; Standard Cancellation /			HVAC / ELECTRICITY / WATER / JANITORIAL / INT/EXT MAINT / LANDSCAPING / SNOW REMOVAL / PARKING / FLUORESCENT / RUBBISH REMOVAL / N/A /	0.00	0.00	0.00

	X	Y	Z	AA	AB	AC	AD	AE	AF	AG	AH	AI	AJ	AK	AL
2917	0.00	0.00	0.00	73,027.56	9.10	0.00	N/A		HARWOOD REAL EST MGMT CO LLC	14930 LA PLAISANCE, SUITE 114	MONROE	MI	48161	E45	1874
2918	0.00	0.00	0.00	73,027.56	9.10	0.00	N/A		HARWOOD REAL ESTATE MANAGEMENT	14930 LAPLAISANCE, SUITE 114	MONROE	MI	48161	E45	0
2919	0.00	0.00	0.00	20,789.40	8.54	0.00	N/A		GPJ, L.L.C.	295 S OAKWOOD	DETROIT	MI	48127	E45	6932

	AM	AN	AO	AP	AQ	AR	AS	AT	AU	AV	AW	AX	AY	AZ
2917	N/A	LESSEE	N/A	0	0	500	Common	Lot		YES	12/21/1998 12:00:00 AM	10/31/1997 12:00:00 AM	NO	
2918	N/A	LESSEE	N/A	18	0	500	Common	Lot	6/20/2003 12:00:00 AM	YES	12/21/2003 12:00:00 AM		NO	
2919	N/A	LESSEE	N/A	10	0	40	Common	Lot	4/28/1999 12:00:00 AM	YES	5/20/1999 12:00:00 AM	4/23/1999 12:00:00 AM	YES	4/29/1999 12:00:00 AM

	BA	BB	BC	BD	BE	BF	BG	BH	BI	BJ	BK	BL	BM
2917				1/1/1996 12:00:00 AM	2719	14930 LAPLAISANCE	70,676.00	0.00		1582	9.10	0.00	0.00
2918				1/1/1996 12:00:00 AM	2719	14930 LAPLAISANCE	70,676.00	11.40		1582	9.10	1,585.00	4,500.63
2919				1/1/1999 12:00:00 AM	2998	1070 S TELEGRAPH RD	17,240.00	14.00		1223	8.54	519.60	1,212.40

	BN	BO	BP	BQ	BR	BS	BT	BU	BV
2917	N/A		N/A		New lease effective 5-1-98	RENT - BASE RENT	6,085.63	0.00	1.00
2918	T	6/15/2003 12:00:00 AM	N/A			RENT - BASE RENT	6,085.63	0.00	1.00
2919	N/A		N/A			RENT - BASE RENT	1,732.45	0.00	1.00

	BW	BX	BY
2917	1/1/1998 12:00:00 AM	12/31/1998 12:00:00 AM	MONTH
2918	1/1/1999 12:00:00 AM	12/31/2007 12:00:00 AM	MONTH
2919	4/1/1999 12:00:00 AM	12/31/2001 12:00:00 AM	MONTH

	A	B	C	D	E	F	G	H	I	J	K	L	M	N	O
2920	Monroe	801	CAREER DEVELOP. (JOBS COM	1874-1981-4	251 N Telegraph	MONROE	48161	02/01/1981	10/31/1996	0.00	36,978.24	5.70	6,490.00	LEASE	OFFICE BUILDING
2921	Monroe	801	CAREER DEVELOP. (JOBS COM	6932-1987-178	1070 S TELEGRAPH RD	MONROE	48161	06/01/1987	04/30/1999	0.00	11,214.00	7.48	1,500.00	LEASE	OFFICE BUILDING
2922	Monroe	999	PRIVATE TENANTS	10806-2000-1014	230 W FRONT ST	MONROE	48161	10/25/1999	09/30/2000	0.00	1.00	0.00	3,888.00	RA	OTHER
2923	Monroe	999	PRIVATE TENANTS	10806-2006-0263	230 W FRONT ST	MONROE	48161	08/01/2008	01/13/2012	0.00	1.00		3,888.00	LEASE	OTHER

	P	Q	R	S	T	U	V	W
2920	TERMINATED	180 Days; Std. Cancellatoin Either Party /			HVAC / ELECTRICITY / WATER / JANITORIAL / INT/EXT MAINT / LANDSCAPING / SNOW REMOVAL / PARKING / FLUORESCENT / RUBBISH REMOVAL / N/A /	0.00	0.00	0.00
2921	TERMINATED	90 Days; Standard Cancellation /			HVAC / ELECTRICITY / WATER / JANITORIAL / INT/EXT MAINT / LANDSCAPING / SNOW REMOVAL / PARKING / FLUORESCENT / RUBBISH REMOVAL / N/A /	0.00	0.00	0.00
2922	TERMINATED	30 Days; Std. Cancellatoin Either Party /			HVAC / ELECTRICITY / WATER / JANITORIAL / INT/EXT MAINT / LANDSCAPING / SNOW REMOVAL / PARKING / FLUORESCENT / RUBBISH REMOVAL / N/A /	0.00	0.00	0.00
2923	TERMINATED	90 days: standard /			GROSS (FULL SERVICE) /	0.00	0.00	0.00

	X	Y	Z	AA	AB	AC	AD	AE	AF	AG	AH	AI	AJ	AK	AL
2920	0.00	0.00	0.00	36,978.24	5.70	0.00	N/A		GRUBER'S FOOD TOWN, INC.	1020 FORD RD	MAUMEE	OH	43537		0
2921	0.00	0.00	0.00	11,214.00	7.48	0.00	N/A		GPJ, LLC	479 S MAIN STREET	PLYMOUTH	MI	48170		1866
2922	0.00	0.00	0.00	1.00	0.00	0.00	N/A		DEPARTMENT OF CORRECTIONS	GRANDVIEW PLAZA	LANSING	MI	48909	E17	0
2923	0.00	0.00	0.00	1.00	0.00	0.00	N/A		Dept. of Corrections					E89	

	AM	AN	AO	AP	AQ	AR	AS	AT	AU	AV	AW	AX	AY	AZ
2920	N/A	LESSEE	N/A	32	0	200	Common	Lot	3/3/1980 12:00:00 AM	YES	9/1/1997 12:00:00 AM	12/17/1985 12:00:00 AM	YES	2/23/1984 12:00:00 AM
2921	N/A	LESSEE	N/A	8	0	10	Reserved	Lot	3/27/1998 12:00:00 AM	YES	7/20/1998 12:00:00 AM	7/9/1987 12:00:00 AM	YES	9/17/1987 12:00:00 AM
2922	N/A	LESSOR	N/A	0	1	0	Common	Lot		YES			NO	
2923	GROSS	LESSOR	OFFICE	0	1	0	Common	Lot		YES	7/31/2008 12:00:00 AM		N/A	

	BA	BB	BC	BD	BE	BF	BG	BH	BI	BJ	BK	BL	BM
2920				1/1/1985 12:00:00 AM	2328	251 N TELEGRAPH	73,134.00	8.90		2105	5.70	304.73	2,776.79
2921				1/1/1999 12:00:00 AM	2998	1070 S TELEGRAPH RD	17,240.00	12.50		1223	7.48	75.84	858.16
2922					2395	230 W FRONT ST	0.00	0.00		2020	0.00	0.00	0.00
2923					2395	230 W FRONT ST	0.00	100.00	1	2020		0.00	0.00

	BN	BO	BP	BQ	BR	BS	BT	BU	BV
2920	T	3/1/1998 12:00:00 AM	N/A		moved to #10546	RENT - BASE RENT	3,081.52	0.00	1.00
2921	T	9/1/1998 12:00:00 AM	N/A		Relocated to 1070 S. Telegraph	RENT - BASE RENT	934.50	0.00	1.00
2922	N/A		N/A			RENT - BASE RENT	0.00	1.00	1.00
2923	N/A		N/A		State as lessor lease which success a rental agreement. Rent is $1.00 per year. Also includes .51 acre parcel of land on which building is sited.	RENT - BASE RENT	0.00	1.00	1.00

	BW	BX	BY
2920	2/1/1981 12:00:00 AM	10/31/1996 12:00:00 AM	MONTH
2921	6/1/1987 12:00:00 AM	3/31/1999 12:00:00 AM	MONTH
2922	10/25/1999 12:00:00 AM	9/30/2001 12:00:00 AM	YEAR
2923	8/1/2008 12:00:00 AM	7/31/2013 12:00:00 AM	YEAR

	A	B	C	D	E	F	G	H	I	J	K	L	M	N	O
2924	Montcalm	231	STATE	10980-2002-2072	GREENVILLE WEST SHOPPING CTR	GREENVILLE	48838	05/01/2002	01/06/2006	0.00	17,499.96	12.50	1,400.00	LEASE	OFFICE BUILDING
2925	Montcalm	231	STATE	10980-2004-1213	GREENVILLE WEST SHOPPING CTR	GREENVILLE	48838	02/01/2005	01/06/2006	0.00	56,340.84	15.31	3,680.00	LEASE	OFFICE BUILDING
2926	Montcalm	231	STATE	10980-2005-0157	701 S. Greenville West Drive	GREENVILLE	48838	12/01/2005	01/06/2006	0.00	51,501.12	17.11	3,010.00	LEASE	OFFICE BUILDING
2927	Montcalm	231	STATE	11168-2005-0157	701 S. Greenville West Drive	GREENVILLE	48838	12/01/2005	11/30/2015	0.00	45,450.96	17.34	3,010.00	LEASE	OFFICE BUILDING

	P	Q	R	S	T	U	V	W
2924	TERMINATED	Standard; 90 day / Standard; 90 day /			JANITORIAL / JANITORIAL / ELECTRICITY / ELECTRICITY / WATER / WATER / HVAC / HVAC / INT/EXT MAINT / INT/EXT MAINT / FLUORESCENT / FLUORESCENT / LANDSCAPING / LANDSCAPING / RUBBISH REMOVAL / RUBBISH REMOVAL / PARKING / PARKING / PEST CONTROL / PEST CONTROL / SNOW REMOVAL / SNOW REMOVAL / GAS / GAS / N/A / N/A /	0.00	0.00	0.00
2925	TERMINATED	Standard; 90 day / Standard; 90 day / Standard; 90 day /				0.00	0.00	0.00
2926	TERMINATED	Standard; 90 day / Standard; 90 day / Standard; 90 day /		Five Year; 120 days / Five Year; 120 days / Five Year; 120 days /		0.00	0.00	0.00
2927	RENT AUTHORIZED	Standard; 90 day / Standard; 90 day / Standard; 90 day /		5 year; 120 day / 5 year; 120 day / 5 year; 120 day /	PUBLIC UTILITIES / PUBLIC UTILITIES / PUBLIC UTILITIES / JANITORIAL / JANITORIAL / JANITORIAL /	6,754.33	4,820.00	0.00

	X	Y	Z	AA	AB	AC	AD	AE	AF	AG	AH	AI	AJ	AK	AL
2924	0.00	0.00	0.00	17,499.96	12.50	0.00	N/A		G W II - A MI LTD PARTNERSHIP	2876 28TH STREET S.W.	GRANDVILLE	MI	49418	E27	
2925	0.00	0.00	0.00	56,340.84	15.31	0.00	N/A		G W II - A MI LTD PARTNERSHIP	2876 28TH STREET S.W.	GRANDVILLE	MI	49418	E27	6558
2926	0.00	0.00	0.00	51,501.12	17.11	0.00	N/A		Hathaway Properties LLC	820 S. Greenville West Drive	GREENVILLE	MI	48838	E27	
2927	35.00	0.00	0.00	57,060.29	18.96	0.00	Actual	2013	Hathaway Properties LLC	820 S. Greenville West Drive	GREENVILLE	MI	48838	E100	6558 and 10980

	AM	AN	AO	AP	AQ	AR	AS	AT	AU	AV	AW	AX	AY	AZ
2924	NET	LESSEE	OFFICE	6	0	37	Common	Lot	10/28/2004 12:00:00 AM	YES	10/1/2005 12:00:00 AM	5/1/2002 12:00:00 AM	YES	5/14/2002 12:00:00 AM
2925	GROSS	LESSEE	OFFICE	8	0	52	Common	Lot		YES			YES	
2926	GROSS	LESSEE	OFFICE	8	0	52	Common	Lot		YES			N/A	
2927	NET	LESSEE	OFFICE	8	0	52	Common	Lot	11/14/2013 12:00:00 AM	YES	8/31/2014 12:00:00 AM	8/31/2010 12:00:00 AM	YES	1/30/2006 12:00:00 AM

	BA	BB	BC	BD	BE	BF	BG	BH	BI	BJ	BK	BL	BM
2924				1/1/1990 12:00:00 AM	3228	GREENVILLE WEST SHOPPING	62,660.00	2.20		3627	12.50	437.50	1,020.83
2925				1/1/1990 12:00:00 AM	3228	GREENVILLE WEST SHOPPING	62,660.00	4.10		3627	15.31	1,565.02	3,130.05
2926					4684	Marketplace Shoppes	65,210.00	5.00	first floor	4684	17.11	1,497.48	2,794.28
2927	9/27/2005 12:00:00 AM	9			4684	Marketplace Shoppes	65,210.00	4.62	first floor	4684	17.34	1,305.00	3,044.45

	BN	BO	BP	BQ	BR	BS	BT	BU	BV
2924	T	6/15/2003 12:00:00 AM	N/A		Director's Agenda 1/14/05 CCO #1- $2,000.00 electrical upgrades Rate: $17,499.96/yr; $1,458.33/mo	RENT - BASE RENT	1,458.33	0.00	1.00
2925	N/A		N/A			RENT - BASE RENT	4,695.07	0.00	1.00
2926	N/A		N/A		New Lease DOS Opti Plan Lease #11168 , RED project #2005-0157	RENT - BASE RENT	4,291.76	0.00	1.00
2927	N/A		N/A			RENT - BASE RENT	3,787.58	0.00	1.00

	BW	BX	BY
2924	5/1/2002 12:00:00 AM	4/30/2007 12:00:00 AM	MONTH
2925	2/1/2005 12:00:00 AM	1/31/2010 12:00:00 AM	MONTH
2926	12/1/2005 12:00:00 AM	11/30/2010 12:00:00 AM	MONTH
2927	12/1/2005 12:00:00 AM	11/30/2010 12:00:00 AM	MONTH

	A	B	C	D	E	F	G	H	I	J	K	L	M	N	O
2928	Montcalm	231	STATE	2607-1988-52	917 W WASHINGTON	GREENVILLE	48838	03/01/1988	02/15/1992	0.00	7,109.04	7.11	1,000.00	LEASE	OFFICE BUILDING
2929	Montcalm	231	STATE	6558-1990-96	128 W MAIN	STANTON	48888	06/01/1985	05/31/1995	0.00	4,800.00	5.47	877.00	LEASE	OFFICE BUILDING

	P	Q	R	S	T	U	V	W
2928	TERMINATED	30 Days; Standard Cancellation /			HVAC / ELECTRICITY / WATER / JANITORIAL / INT/EXT MAINT / LANDSCAPING / SNOW REMOVAL / PARKING / FLUORESCENT / RUBBISH REMOVAL / N/A /	0.00	0.00	0.00
2929	TERMINATED	Standard Cancellation; 30 Days /			HVAC / ELECTRICITY / WATER / JANITORIAL / INT/EXT MAINT / LANDSCAPING / SNOW REMOVAL / PARKING / FLUORESCENT / RUBBISH REMOVAL / N/A /	0.00	0.00	0.00

	X	Y	Z	AA	AB	AC	AD	AE	AF	AG	AH	AI	AJ	AK	AL
2928	0.00	0.00	0.00	7,109.04	7.11	0.00	N/A		T SUKENIK & V SANDSTROM	P.O. BOX G	NEW HUDSON	MI	48165		0
2929	0.00	0.00	0.00	4,800.00	5.47	0.00	N/A		WARREN R WELLS	P O BOX 789	STANTON	MI	48888		0

	AM	AN	AO	AP	AQ	AR	AS	AT	AU	AV	AW	AX	AY	AZ
2928	N/A	LESSEE	N/A	3	0	25	Reserved	Lot	3/11/1988 12:00:00 AM	YES	7/6/1992 12:00:00 AM	3/28/1988 12:00:00 AM	YES	5/18/1988 12:00:00 AM
2929	N/A	LESSEE	N/A	4	0	0	Common	Lot	10/12/1990 12:00:00 AM	YES	5/1/1994 12:00:00 AM	10/19/1985 12:00:00 AM	YES	6/4/1985 12:00:00 AM

	BA	BB	BC	BD	BE	BF	BG	BH	BI	BJ	BK	BL	BM
2928				1/1/1988 12:00:00 AM	1417	917 W WASHINGTON	1,600.00	62.50		3339	7.11	98.21	494.21
2929					2818	128 W MAIN	0.00	100.00		1458	5.47	35.20	364.80

	BN	BO	BP	BQ	BR	BS	BT	BU	BV
2928	O	3/1/1993 12:00:00 AM	N/A		Moved to a new location	RENT - BASE RENT	592.42	0.00	1.00
2929	T	3/1/1996 12:00:00 AM	N/A		New lease effective	RENT - BASE RENT	400.00	0.00	1.00

	BW	BX	BY
2928	3/1/1988 12:00:00 AM	2/15/1992 12:00:00 AM	MONTH
2929	6/1/1985 12:00:00 AM	5/31/1995 12:00:00 AM	MONTH

	A	B	C	D	E	F	G	H	I	J	K	L	M	N	O
2930	Montcalm	231	STATE	6558-1994-1062	128 W MAIN	STANTON	48888	08/14/1995	01/31/2006	0.00	6,000.00	4.07	1,473.00	LEASE	OFFICE BUILDING

	P	Q	R	S	T	U	V	W
	TERMINATED	Standard; 90 days /			HVAC /	0.00	0.00	0.00
		Standard; 90 days /			HVAC /			
		Standard; 90 days /			HVAC /			
					ELECTRICITY /			
					ELECTRICITY /			
					ELECTRICITY /			
					WATER /			
					WATER /			
					WATER /			
					JANITORIAL /			
					JANITORIAL /			
					JANITORIAL /			
					INT/EXT MAINT /			
					INT/EXT MAINT /			
					INT/EXT MAINT /			
					LANDSCAPING /			
					LANDSCAPING /			
					LANDSCAPING /			
					SNOW REMOVAL /			
					SNOW REMOVAL /			
					SNOW REMOVAL /			
					PARKING /			
					PARKING /			
					PARKING /			
					FLUORESCENT /			
					FLUORESCENT /			
					FLUORESCENT /			
					RUBBISH REMOVAL /			
					RUBBISH REMOVAL /			
					RUBBISH REMOVAL /			
					PEST CONTROL /			
					PEST CONTROL /			
2930					PEST CONTROL /			

	X	Y	Z	AA	AB	AC	AD	AE	AF	AG	AH	AI	AJ	AK	AL
2930	0.00	0.00	0.00	6,000.00	4.07	0.00	N/A		WARREN R. AND PHYLLIS J. WELLS	321 WOODLAWN DRIVE	STANTON	MI	48888	E92	0

	AM	AN	AO	AP	AQ	AR	AS	AT	AU	AV	AW	AX	AY	AZ
2930	N/A	LESSEE	N/A	3	0	18	Common	Lot	7/29/2003 12:00:00 AM	YES	5/3/2006 12:00:00 AM	8/24/1995 12:00:00 AM	YES	8/11/1995 12:00:00 AM

	BA	BB	BC	BD	BE	BF	BG	BH	BI	BJ	BK	BL	BM
2930					2818	128 W MAIN	0.00	0.00		1458	4.07	200.00	300.00

	BN	BO	BP	BQ	BR	BS	BT	BU	BV
2930	T	6/15/2003 12:00:00 AM	N/A		9/27/05 - Extension letter to lessor for three months 2.9 exercised per letter dated 4-12-2005	RENT - BASE RENT	500.00	0.00	1.00

	BW	BX	BY
	8/14/1995 12:00:00 AM	8/13/2000 12:00:00 AM	MONTH
2930			

	A	B	C	D	E	F	G	H	I	J	K	L	M	N	O
2931	Montcalm	431	HUMAN SERVICES	10122-1990-1070	619 N State St	STANTON	48888	08/28/1995	08/27/2015	0.00	198,240.00	12.83	15,450.00	LEASE	OFFICE BUILDING
2932	Montcalm	431	HUMAN SERVICES	10887-2008-0121	110 S. Greenville West Drive	GREENVILLE	48838	01/01/2009	12/31/2014	0.00	10,722.24	17.52	612.00	SUBLEASE	OFFICE BUILDING
2933	Montcalm	431	HUMAN SERVICES	7456-1990-1076	106 S CAMBURN	STANTON	48888	05/01/1990	10/31/1992	0.00	7,490.04	0.00	1,498.00	LEASE	OFFICE BUILDING
2934	Montcalm	431	HUMAN SERVICES	7789-1991-2293	111 E MAIN ST	STANTON	48888	12/01/1991	11/30/1992	0.00	5,644.80	4.20	1,344.00	RA	OFFICE BUILDING

	P	Q	R	S	T	U	V	W
2931	RENT AUTHORIZED	Executive Legislative; 60 day / Executive Legislative; 60 day / Executive Legislative; 60 day / Executive Legislative; 60 day / Executive Legislative; 60 day /	State Option to Purchase / State Option to Purchase / State Option to Purchase / State Option to Purchase / State Option to Purchase /	5 year; 60 day / 5 year; 60 day / 5 year; 60 day / 5 year; 60 day / 5 year; 60 day / 5 year; 60 day / 5 year; 60 day / 5 year; 60 day / 5 year; 60 day / 5 year; 60 day /	PUBLIC UTILITIES / PUBLIC UTILITIES / PUBLIC UTILITIES / PUBLIC UTILITIES / PUBLIC UTILITIES / JANITORIAL / JANITORIAL / JANITORIAL / JANITORIAL / JANITORIAL / DUMPSTER SERVICE / DUMPSTER SERVICE / DUMPSTER SERVICE / DUMPSTER SERVICE / DUMPSTER SERVICE / ADJUST-TAXES / ADJUST-TAXES / ADJUST-TAXES / ADJUST-TAXES / ADJUST-TAXES / ADJUST-OPERATING EXP / ADJUST-OPERATING EXP / ADJUST-OPERATING EXP / ADJUST-OPERATING EXP / ADJUST-OPERATING EXP /	654.54	11,966.26	0.00
2932	RENT AUTHORIZED	Standard; 90 day / Standard; 90 day /			GROSS (FULL SERVICE) / GROSS (FULL SERVICE) /	0.00	0.00	0.00
2933	TERMINATED	60 Days; Executive Legislation /			HVAC / ELECTRICITY / WATER / JANITORIAL / INT/EXT MAINT / LANDSCAPING / SNOW REMOVAL / PARKING / FLUORESCENT / RUBBISH REMOVAL / N/A /	0.00	0.00	0.00
2934	TERMINATED	30 Days; Standard Cancellation /			HVAC / ELECTRICITY / WATER / JANITORIAL / INT/EXT MAINT / LANDSCAPING / SNOW REMOVAL / PARKING / FLUORESCENT / RUBBISH REMOVAL / N/A /	0.00	0.00	0.00

	X	Y	Z	AA	AB	AC	AD	AE	AF	AG	AH	AI	AJ	AK	AL
2931	85.00	0.00	0.00	210,945.80	13.65	0.00	Actual	2013	DeShano Construction Company	325 Commerce Court	GLADWIN	MI	48624	E100	2472
2932	0.00	0.00	0.00	10,722.24	17.52	0.00	Actual	2013	Eightcap, Inc.	904 Oak Drive	GREENVILLE	MI	48838	E100	
2933	0.00	0.00	0.00	7,490.04	5.00	0.00	N/A		LUKE RADER, A MARRIED MAN	1110 MCKAY TOWER	GRAND RAPIDS	MI	49503	E13	0
2934	0.00	0.00	0.00	5,644.80	4.20	0.00	N/A		GREGORY D & BARBARA S MILLARD	P. O. BOX 877	STANTON	MI	48888	E13	7456

	AM	AN	AO	AP	AQ	AR	AS	AT	AU	AV	AW	AX	AY	AZ
2931	NET	LESSEE	N/A	68	0	110	Common	Lot	4/15/2013 12:00:00 AM	YES	7/1/2014 12:00:00 AM	7/12/1999 12:00:00 AM	YES	1/8/1996 12:00:00 AM
2932	GROSS	LESSEE	OFFICE	2	0	6	Common	Lot	2/27/2013 12:00:00 AM	YES	10/1/2014 12:00:00 AM	8/26/2010 12:00:00 AM	N/A	
2933	N/A	LESSEE	N/A	10	0	10	Reserved	Lot		YES	2/11/1992 12:00:00 AM		NO	
2934	N/A	LESSEE	N/A	10	0	4	Common	Lot	11/20/1991 12:00:00 AM	YES	3/23/1993 12:00:00 AM	1/13/1992 12:00:00 AM	NO	

	BA	BB	BC	BD	BE	BF	BG	BH	BI	BJ	BK	BL	BM
2931	4/19/1994 12:00:00 AM	17		12/31/2008 12:00:00 AM	1648		15,450.00	100.00		3032	12.83	4,956.00	11,564.00
2932	12/16/2008 12:00:00 AM	16			5201	MWA	12,000.00	0.05	1st	5201	17.52	293.52	600.00
2933					3007	106 S CAMBURN	0.00	0.00		1208	0.00	0.00	0.00
2934					2953	111 E MAIN ST	1,344.00	100.00		1276	4.20	0.00	0.00

	BN	BO	BP	BQ	BR	BS	BT	BU	BV
2931	O	6/15/2011 12:00:00 AM	T	6/15/2011 12:00:00 AM		RENT - BASE RENT	16,520.00	0.00	1.00
2932	N/A		N/A		06/2013 - Assignment of Lease from LARA to DHS. new Sub-Lease to replace current month-to-month agreement	RENT - BASE RENT	893.52	0.00	0.00
2933	T	3/1/1993 12:00:00 AM	N/A	12/1/1993 12:00:00 AM	Dept cancel lease - no heat or	RENT - BASE RENT	624.17	0.00	1.00
2934	N/A		N/A		lease in effect	RENT - BASE RENT	470.40	0.00	1.00

	BW	BX	BY
2931	8/28/1995 12:00:00 AM	12/31/2004 12:00:00 AM	MONTH
2932	1/1/2009 12:00:00 AM	12/31/2011 12:00:00 AM	MONTH
2933	5/1/1990 12:00:00 AM	10/31/1992 12:00:00 AM	MONTH
2934	12/1/1991 12:00:00 AM	11/30/1992 12:00:00 AM	MONTH

	A	B	C	D	E	F	G	H	I	J	K	L	M	N	O
2935	Montcalm	431	HUMAN SERVICES	7789-1992-1111	111 E MAIN ST	STANTON	48888	12/01/1992	09/30/1995	0.00	5,644.80	4.20	1,344.00	LEASE	OFFICE BUILDING
2936	Montcalm	472	CORRECTIONS	6963-1988-200	220 W GARFIELD	CARSON CITY	48811	04/15/1988	04/14/1990	0.00	11,722.56	1.18	9,950.00	RA	WAREHOUSE
2937	Montcalm	551	STATE POLICE	1755-1996-1110	10300 Howard City-Edmore Road	LAKEVIEW	48850	01/01/1997	12/31/2016	2,149.08	25,788.96	4.25	6,068.00	LEASE	OFFICE BUILDING

	P	Q	R	S	T	U	V	W
2935	TERMINATED	30 Days; Standard Cancellation /			HVAC / ELECTRICITY / WATER / JANITORIAL / INT/EXT MAINT / LANDSCAPING / SNOW REMOVAL / PARKING / FLUORESCENT / RUBBISH REMOVAL / N/A /	0.00	0.00	0.00
2936	TERMINATED	30 Days /			HVAC / ELECTRICITY / WATER / JANITORIAL / INT/EXT MAINT / LANDSCAPING / SNOW REMOVAL / PARKING / FLUORESCENT / RUBBISH REMOVAL / N/A /	0.00	0.00	0.00
2937	RENT AUTHORIZED	Standard; 60 day / Standard; 60 day / Standard; 60 day /			PUBLIC UTILITIES / PUBLIC UTILITIES / PUBLIC UTILITIES / JANITORIAL / JANITORIAL / JANITORIAL / DUMPSTER SERVICE / DUMPSTER SERVICE / DUMPSTER SERVICE / LANDSCAPING / LANDSCAPING / LANDSCAPING / SNOW REMOVAL / SNOW REMOVAL / SNOW REMOVAL / PEST CONTROL / PEST CONTROL / PEST CONTROL / FLUORESCENT / FLUORESCENT / FLUORESCENT / ADJUST-TAXES / ADJUST-TAXES / ADJUST-TAXES /	12,032.55	7,287.33	3,172.00

	X	Y	Z	AA	AB	AC	AD	AE	AF	AG	AH	AI	AJ	AK	AL
2935	0.00	0.00	0.00	5,644.80	4.20	0.00	N/A		GREGORY D & BARBARA S MILLARD	P. O. BOX 877	STANTON	MI	48888	E13	0
2936	0.00	0.00	0.00	11,722.56	1.18	0.00	N/A		CITY OF CARSON CITY	123 E MAIN ST	CARSON CITY	MI	48811		0
2937	371.30	0.00	1,782.00	50,434.14	8.31	0.00	Actual	2013	Provada Gust	1420 North Long Rd	PIERSON	MI	49339	E100	0

	AM	AN	AO	AP	AQ	AR	AS	AT	AU	AV	AW	AX	AY	AZ
2935	N/A	LESSEE	N/A	10	0	4	Common	Lot	11/20/1991 12:00:00 AM	YES	3/23/1994 12:00:00 AM	12/13/1991 12:00:00 AM	YES	10/22/1992 12:00:00 AM
2936	N/A	LESSEE	N/A	1	0	0	Common	Lot		YES		5/1/1987 12:00:00 AM	NO	
2937	NET	LESSEE	N/A	22	0	17	Common	Lot	8/26/2013 12:00:00 AM	YES	8/11/2014 12:00:00 AM	5/10/2006 12:00:00 AM	YES	8/29/1984 12:00:00 AM

	BA	BB	BC	BD	BE	BF	BG	BH	BI	BJ	BK	BL	BM
2935					2953	111 E MAIN ST	1,344.00	100.00		1276	4.20	0.00	0.00
2936					2438	220 W GARFIELD	0.00	0.00		1964	1.18	0.00	0.00
2937	11/19/1996 12:00:00 AM	15		1/1/2013 12:00:00 AM	1137	Lakeview DSP Post	6,068.00	100.00		3800	4.25	644.72	1,504.36

	BN	BO	BP	BQ	BR	BS	BT	BU	BV
2935	T	6/15/1996 12:00:00 AM	N/A		Relocated to new building.	RENT - BASE RENT	470.40	0.00	1.00
2936	N/A		N/A		lease expired	RENT - BASE RENT	976.88	0.00	1.00
2937	T	6/15/2014 12:00:00 AM	N/A		01/06/06 Ownership change. 06/01/03 Rate Reduction Ltr of Agree	RENT - BASE RENT	2,149.08	0.00	0.00

	BW	BX	BY
2935	12/1/1992 12:00:00 AM	9/30/1995 12:00:00 AM	MONTH
2936	4/15/1988 12:00:00 AM	4/14/1990 12:00:00 AM	MONTH
2937	1/1/2007 12:00:00 AM	12/31/2016 12:00:00 AM	MONTH

	A	B	C	D	E	F	G	H	I	J	K	L	M	N	O
2938	Montcalm	551	STATE POLICE	1775-1985-15	10300 Howard City-Edmore Road	LAKEVIEW	48850	11/01/1985	01/31/1996	0.00	21,000.00	3.46	6,068.00	LEASE	OFFICE BUILDING
2939	Montcalm	591	TRANSPORTATION	6754-1989-215	919 W WASHINGTON	GREENVILLE	48838	04/15/1989	07/31/2001	0.00	21,600.00	7.45	2,900.00	LEASE	OFFICE BUILDING
2940	Montcalm	631	CONSUMER & INDUST. SERVIC	147-1983-2	6540 S GREENVILLE	GREENVILLE	48838	10/01/1983	02/28/1997	0.00	13,740.00	2.64	5,196.00	LEASE	RETAIL
2941	Montcalm	641	LICENSING & REG AFFAIRS	10887-2006-0183	110 S. Greenville West Drive	GREENVILLE	48838	01/01/2007	12/31/2007	0.00	10,722.24	17.52	612.00	RA	OFFICE BUILDING

	P	Q	R	S	T	U	V	W
2938	TERMINATED	180 Days; Standard Cancellation /			HVAC / ELECTRICITY / WATER / JANITORIAL / INT/EXT MAINT / LANDSCAPING / SNOW REMOVAL / PARKING / FLUORESCENT / RUBBISH REMOVAL / N/A /	0.00	0.00	0.00
2939	TERMINATED	90 Days; Standard Cancellation. Cancelled effective 7/31/2001 /			HVAC / ELECTRICITY / WATER / JANITORIAL / INT/EXT MAINT / LANDSCAPING / SNOW REMOVAL / PARKING / FLUORESCENT / RUBBISH REMOVAL / N/A /	0.00	0.00	0.00
2940	TERMINATED	60 Days; Standard Cancellation /			HVAC / ELECTRICITY / WATER / JANITORIAL / INT/EXT MAINT / LANDSCAPING / SNOW REMOVAL / PARKING / FLUORESCENT / RUBBISH REMOVAL / N/A /	0.00	0.00	0.00
2941	TERMINATED	STANDARD: 90 DAYS /			N/A / PEST CONTROL / PAVING / FLUORESCENT / RUBBISH REMOVAL / WATER / SNOW REMOVAL / TAXES / ELECTRICITY / GAS / HVAC / INSURANCE / LANDSCAPING / ROOF / SECURITY / INT/EXT MAINT /	0.00	0.00	0.00

	X	Y	Z	AA	AB	AC	AD	AE	AF	AG	AH	AI	AJ	AK	AL
2938	0.00	0.00	0.00	21,000.00	3.46	0.00	N/A		JAMES R KILL	P BOX 325	LAKEVIEW	MI	48850		0
2939	0.00	0.00	0.00	21,600.00	7.45	0.00	N/A		M/M THOMAS SUKENIK (H&W)	PO BOX G	NEW HUDSON	MI	48165	E23	0
2940	0.00	0.00	0.00	13,740.00	2.64	0.00	N/A		LARSEN TRANSPORTATION INC	410 EAST CHICAGO	COLDWATER	MI	49036		0
2941	0.00	0.00	0.00	10,722.24	17.52	0.00	N/A		Eightcap, Inc.	904 Oak Drive	GREENVILLE	MI	48838	E93	

	AM	AN	AO	AP	AQ	AR	AS	AT	AU	AV	AW	AX	AY	AZ
2938	N/A	LESSEE	N/A	18	0	17	Reserved	Lot	1/16/1980 12:00:00 AM	YES	8/11/1996 12:00:00 AM	1/29/1980 12:00:00 AM	YES	2/29/1984 12:00:00 AM
2939	N/A	LESSEE	N/A	12	0	0	Common	Lot	4/16/1999 12:00:00 AM	YES	7/6/2002 12:00:00 AM	3/31/1999 12:00:00 AM	YES	8/1/1986 12:00:00 AM
2940	N/A	LESSEE	N/A	2	0	10	Reserved	Lot	9/6/1983 12:00:00 AM	YES	6/15/1995 12:00:00 AM	9/27/1993 12:00:00 AM	YES	2/9/1984 12:00:00 AM
2941	GROSS	LESSEE	OFFICE	2	0	6	Common	Lot	1/10/2008 12:00:00 AM	YES	10/1/2008 12:00:00 AM	11/30/2000 12:00:00 AM	YES	3/9/2001 12:00:00 AM

	BA	BB	BC	BD	BE	BF	BG	BH	BI	BJ	BK	BL	BM
2938				1/1/2013 12:00:00 AM	1137	Lakeview DSP Post	6,068.00	100.00		3800	3.46	131.16	1,618.84
2939				1/1/1989 12:00:00 AM	1412	919 W WASHINGTON	2,900.00	100.00		3347	7.45	720.00	1,080.00
2940				12/31/1984 12:00:00 AM	1623	6540 S GREENVILLE	5,196.00	100.00		3071	2.64	191.77	953.23
2941					5201	MWA	12,000.00	5.10	First	5201	17.52	293.52	600.00

	BN	BO	BP	BQ	BR	BS	BT	BU	BV
2938	T	3/1/1995 12:00:00 AM	N/A		agreement written	RENT - BASE RENT	1,750.00	0.00	1.00
2939	N/A		N/A			RENT - BASE RENT	1,800.00	0.00	1.00
2940	T	3/1/1997 12:00:00 AM	N/A		EXERCISED CANCELLATION CLAUSE	RENT - BASE RENT	1,145.00	0.00	1.00
2941	N/A		N/A		Rental Agreement for Greenville - separate from Mt Pleasant's.	RENT - BASE RENT	893.52	0.00	1.00

	BW	BX	BY
2938	11/1/1985 12:00:00 AM	1/31/1996 12:00:00 AM	MONTH
2939	4/15/1989 12:00:00 AM	7/31/2004 12:00:00 AM	MONTH
2940	10/1/1983 12:00:00 AM	2/28/1997 12:00:00 AM	MONTH
2941	1/1/2007 12:00:00 AM	12/31/2009 12:00:00 AM	MONTH

	A	B	C	D	E	F	G	H	I	J	K	L	M	N	O
2942	Montcalm	641	LICENSING & REG AFFAIRS	10887-2008-0021	110 S. Greenville West Drive	GREENVILLE	48838	01/01/2008	12/31/2008	0.00	10,722.24	17.52	612.00	RA	OFFICE BUILDING
2943	Montcalm	672	UNEMPLOYMENT AGENCY	6672-1990-1131	306 S MAPLEWOOD	GREENVILLE	48838	01/06/1988	01/05/1991	0.00	5,400.00	6.69	807.00	LEASE	OFFICE BUILDING
2944	Montcalm	801	CAREER DEVELOP. (JOBS COM	10314-1996-1114	110 S GREENVILLE WEST DR	GREENVILLE	48838	08/01/1996	02/10/2000	0.00	11,529.96	11.53	1,000.00	LEASE	OFFICE BUILDING
2945	Montcalm	801	CAREER DEVELOP. (JOBS COM	10439-1996-1272	110 S GREENVILLE WEST DR	GREENVILLE	48838	01/01/1996	12/31/1996	0.00	2,421.36	11.53	210.00	RA	OFFICE BUILDING
2946	Montcalm	801	CAREER DEVELOP. (JOBS COM	10439-1996-1443	110 S GREENVILLE WEST DR	GREENVILLE	48838	04/01/1997	12/01/2000	0.00	2,543.16	11.81	210.00	LEASE	OFFICE BUILDING

	P	Q	R	S	T	U	V	W
2942	TERMINATED	Standard; 60 Days /			GROSS (FULL SERVICE) / OTHER /	0.00	0.00	0.00
2943	TERMINATED	90 Days; Standard Cancellation /			HVAC / ELECTRICITY / WATER / JANITORIAL / INT/EXT MAINT / LANDSCAPING / SNOW REMOVAL / PARKING / FLUORESCENT / RUBBISH REMOVAL / N/A /	0.00	0.00	0.00
2944	TERMINATED	30 Days; Standard Cancellation /			HVAC / ELECTRICITY / WATER / JANITORIAL / INT/EXT MAINT / LANDSCAPING / SNOW REMOVAL / PARKING / FLUORESCENT / RUBBISH REMOVAL / N/A /	0.00	0.00	0.00
2945	TERMINATED	30 Days; Standard Cancellation /			HVAC / ELECTRICITY / WATER / JANITORIAL / INT/EXT MAINT / LANDSCAPING / SNOW REMOVAL / PARKING / FLUORESCENT / RUBBISH REMOVAL / N/A /	0.00	0.00	0.00
2946	TERMINATED	30 Days; Standard Cancellation /			HVAC / ELECTRICITY / WATER / JANITORIAL / INT/EXT MAINT / LANDSCAPING / SNOW REMOVAL / PARKING / FLUORESCENT / RUBBISH REMOVAL / N/A /	0.00	0.00	0.00

	X	Y	Z	AA	AB	AC	AD	AE	AF	AG	AH	AI	AJ	AK	AL
2942	0.00	0.00	0.00	10,722.24	17.52	0.00	N/A		Eightcap, Inc.	904 Oak Drive	GREENVILLE	MI	48838	E92	
2943	0.00	0.00	0.00	5,400.00	6.69	0.00	N/A		GROUP WEST PROPERTIES	P.O. BOX 233	GREENVILLE	MI	48838	E13	0
2944	0.00	0.00	0.00	11,529.96	11.53	0.00	N/A		Eightcap, Inc.	904 Oak Drive	GREENVILLE	MI	48838	E45	0
2945	0.00	0.00	0.00	2,421.36	11.53	0.00	N/A		Eightcap, Inc.	904 Oak Drive	GREENVILLE	MI	48838	E23	0
2946	0.00	0.00	0.00	2,543.16	12.11	0.00	N/A		Eightcap, Inc.	904 Oak Drive	GREENVILLE	MI	48838	E23	0

	AM	AN	AO	AP	AQ	AR	AS	AT	AU	AV	AW	AX	AY	AZ
2942	GROSS	LESSEE	OFFICE	2	0	6	Common	Lot	1/10/2008 12:00:00 AM	YES	7/1/2009 12:00:00 AM	11/28/2000 12:00:00 AM	YES	3/9/2001 12:00:00 AM
2943	N/A	LESSEE	N/A	3	0	0	Common	Lot	4/25/1988 12:00:00 AM	YES	12/23/1990 12:00:00 AM	4/25/1988 12:00:00 AM	YES	4/25/1988 12:00:00 AM
2944	N/A	LESSEE	N/A	4	0	4	Common	Lot	12/15/1995 12:00:00 AM	YES	10/1/1996 12:00:00 AM	12/21/1995 12:00:00 AM	YES	12/21/1995 12:00:00 AM
2945	N/A	LESSEE	N/A	1	0	3	Common	Lot		YES			NO	
2946	N/A	LESSEE	N/A	1	0	3	Common	Lot		YES			NO	

	BA	BB	BC	BD	BE	BF	BG	BH	BI	BJ	BK	BL	BM
2942					5201	MWA	12,000.00	5.10	1st	5201	17.52	293.52	600.00
2943				1/1/1988 12:00:00 AM	2134	306 S MAPLEWOOD	807.00	0.00		2382	6.69	0.00	0.00
2944					2970	110 S GREENVILLE WEST DR	0.00	33.30		1255	11.53	144.13	816.70
2945					2970	110 S GREENVILLE WEST DR	0.00	0.00		1255	11.53	35.00	166.78
2946					2970	110 S GREENVILLE WEST DR	0.00	0.00		1255	11.81	0.00	0.00

	BN	BO	BP	BQ	BR	BS	BT	BU	BV
2942	N/A		N/A		renewal of Month-To-Month agreement	RENT - BASE RENT	893.52	0.00	0.00
2943	T	3/1/1988 12:00:00 AM	N/A			RENT - BASE RENT	450.00	0.00	1.00
2944	N/A		N/A		Lease terminated.	RENT - BASE RENT	960.83	0.00	1.00
2945	N/A		N/A		New RA approved	RENT - BASE RENT	201.78	0.00	1.00
2946	N/A		N/A		Lease cancelled 12/1/00	RENT - BASE RENT	211.93	0.00	1.00

	BW	BX	BY
2942	1/1/2008 12:00:00 AM	12/31/2008 12:00:00 AM	MONTH
2943	1/6/1988 12:00:00 AM	1/5/1991 12:00:00 AM	MONTH
2944	8/1/1996 12:00:00 AM	2/10/2000 12:00:00 AM	MONTH
2945	1/1/1996 12:00:00 AM	12/31/1996 12:00:00 AM	MONTH
2946	1/1/1998 12:00:00 AM	12/31/1998 12:00:00 AM	MONTH

	A	B	C	D	E	F	G	H	I	J	K	L	M	N	O
2947	Montcalm	801	CAREER DEVELOP. (JOBS COM	10891-2000-1397	110 S GREENVILLE WEST DR	GREENVILLE	48838	12/01/2000	11/30/2001	0.00	10,059.12	15.08	667.00	RA	OFFICE BUILDING
2948	Montcalm	801	CAREER DEVELOP. (JOBS COM	10891-2001-1033	110 S GREENVILLE WEST DR	GREENVILLE	48838	09/01/2001	12/14/2005	0.00	10,059.12	15.08	667.00	SUBLEASE	OFFICE BUILDING

	P	Q	R	S	T	U	V	W
2947	TERMINATED	30 Days; Standard Cancellation /			HVAC / ELECTRICITY / WATER / JANITORIAL / INT/EXT MAINT / LANDSCAPING / SNOW REMOVAL / PARKING / FLUORESCENT / RUBBISH REMOVAL / N/A /	0.00	0.00	0.00
2948	TERMINATED	30 day notice / 30 day notice / 30 day notice / 30 day notice / 30 day notice /			JANITORIAL / JANITORIAL / JANITORIAL / JANITORIAL / JANITORIAL / ELECTRICITY / ELECTRICITY / ELECTRICITY / ELECTRICITY / ELECTRICITY / HVAC / HVAC / HVAC / HVAC / HVAC / WATER / WATER / WATER / WATER / WATER / INT/EXT MAINT / INT/EXT MAINT / INT/EXT MAINT / INT/EXT MAINT / INT/EXT MAINT / FLUORESCENT / FLUORESCENT / FLUORESCENT / FLUORESCENT / FLUORESCENT / LANDSCAPING / LANDSCAPING / LANDSCAPING /	0.00	0.00	0.00

	X	Y	Z	AA	AB	AC	AD	AE	AF	AG	AH	AI	AJ	AK	AL
2947	0.00	0.00	0.00	10,059.12	15.08	0.00	N/A		Eightcap, Inc.	904 Oak Drive	GREENVILLE	MI	48838	E11	10439
2948	0.00	0.00	0.00	10,059.12	15.08	0.00	N/A		Eightcap, Inc.	904 Oak Drive	GREENVILLE	MI	48838	E23	

	AM	AN	AO	AP	AQ	AR	AS	AT	AU	AV	AW	AX	AY	AZ
2947	N/A	LESSEE	N/A	1	0	3	Common	Lot	2/24/2003 12:00:00 AM	YES	10/1/2003 12:00:00 AM	11/28/2000 12:00:00 AM	YES	12/1/2000 12:00:00 AM
2948	GROSS	LESSEE	OFFICE	1	0	0	Common	Lot	11/24/2003 12:00:00 AM	YES	10/1/2006 12:00:00 AM	11/28/2000 12:00:00 AM	YES	7/1/2001 12:00:00 AM

	BA	BB	BC	BD	BE	BF	BG	BH	BI	BJ	BK	BL	BM
2947					2970	110 S GREENVILLE WEST DR	0.00	22.20		1255	15.08	241.75	596.51
2948					2970	110 S GREENVILLE WEST DR	0.00	0.00		1255	15.08	241.75	596.51

	BN	BO	BP	BQ	BR	BS	BT	BU	BV
2947	N/A		N/A			RENT - BASE RENT	0.00	838.26	1.00
2948	N/A		N/A		3 prkg spaces, 30-day stand. cancel - no opt. beg: 9-1-01, mid-term rate incr. due 12-1-2001 Montcalm (59)-- REPORT UPDATED: 5-10-2001	RENT - BASE RENT	838.26	0.00	1.00

	BW	BX	BY
2947	12/1/2000 12:00:00 AM	11/30/2001 12:00:00 AM	MONTH
2948	9/1/2001 12:00:00 AM	12/14/2001 12:00:00 AM	MONTH

	A	B	C	D	E	F	G	H	I	J	K	L	M	N	O
2949	Montcalm	801	CAREER DEVELOP. (JOBS COM	10891-2002-2040	110 S GREENVILLE WEST DR	GREENVILLE	48838	12/01/2001	05/21/2003	0.00	10,360.92	15.53	667.00	RA	OFFICE BUILDING

	P	Q	R	S	T	U	V	W
	TERMINATED				HVAC /	0.00	0.00	0.00
					HVAC /			
					ELECTRICITY /			
					ELECTRICITY /			
					WATER /			
					WATER /			
					JANITORIAL /			
					JANITORIAL /			
					INT/EXT MAINT /			
					INT/EXT MAINT /			
					LANDSCAPING /			
					LANDSCAPING /			
					SNOW REMOVAL /			
					SNOW REMOVAL /			
					PARKING /			
					PARKING /			
					FLUORESCENT /			
					FLUORESCENT /			
					RUBBISH REMOVAL /			
					RUBBISH REMOVAL /			
					SECURITY /			
					SECURITY /			
					PEST CONTROL /			
					PEST CONTROL /			
					N/A /			
					N/A /			
					TAXES /			
					TAXES /			
					N/A /			
					N/A /			
					N/A /			
2949					N/A /			

	X	Y	Z	AA	AB	AC	AD	AE	AF	AG	AH	AI	AJ	AK	AL
2949	0.00	0.00	0.00	10,360.92	15.53	0.00	N/A		Eightcap, Inc.	904 Oak Drive	GREENVILLE	MI	48838	E11	

	AM	AN	AO	AP	AQ	AR	AS	AT	AU	AV	AW	AX	AY	AZ
2949	GROSS	LESSEE	OFFICE	1	0	3	Reserved	Lot	2/24/2003 12:00:00 AM	YES	10/1/2004 12:00:00 AM	11/28/2000 12:00:00 AM	YES	12/1/2000 12:00:00 AM

	BA	BB	BC	BD	BE	BF	BG	BH	BI	BJ	BK	BL	BM
2949					2970	110 S GREENVILLE WEST DR	0.00	22.20		1255	15.53	266.90	596.51

	BN	BO	BP	BQ	BR	BS	BT	BU	BV
2949	N/A		N/A		This Agreement is terminated and is added to lease #10887 which combines Lease #10914 (ESA) and Lease #10891 (MRS), and a new space for Agriculture under DCD, located at 110 S. Greenville West Drive, Greenville, along with both ESA and MRS for Mt. Pleasant . These agreements are all with the same lessor, Eightcap Inc. Lease #10914 and #10891 are terminated as of this date, May 21, 2003. County: Montcalm (59) Parking spaces need to be handicapped Rate: $10,360.92 - yearly $ 863.41 - mthly NO OPTIONS (rental agreement)	RENT - BASE RENT	863.41	0.00	1.00

	BW	BX	BY
	12/1/2001 12:00:00 AM	11/30/2002 12:00:00 AM	MONTH
2949			

	A	B	C	D	E	F	G	H	I	J	K	L	M	N	O
2950	Montcalm	801	CAREER DEVELOP. (JOBS COM	10914-2001-1095	110 S GREENVILLE WEST DR	GREENVILLE	48838	09/01/2001	12/14/2005	0.00	3,829.68	18.15	211.00	SUBLEASE	OFFICE BUILDING

	P	Q	R	S	T	U	V	W
	TERMINATED	lse ends 1214-05 / no opt. /			JANITORIAL /	0.00	0.00	0.00
		lse ends 1214-05 / no opt. /			JANITORIAL /			
		lse ends 1214-05 / no opt. /			JANITORIAL /			
		lse ends 1214-05 / no opt. /			JANITORIAL /			
		lse ends 1214-05 / no opt. /			JANITORIAL /			
					ELECTRICITY /			
					ELECTRICITY /			
					ELECTRICITY /			
					ELECTRICITY /			
					ELECTRICITY /			
					HVAC /			
					HVAC /			
					HVAC /			
					HVAC /			
					HVAC /			
					WATER /			
					WATER /			
					WATER /			
					WATER /			
					WATER /			
					INT/EXT MAINT /			
					INT/EXT MAINT /			
					INT/EXT MAINT /			
					INT/EXT MAINT /			
					INT/EXT MAINT /			
					FLUORESCENT /			
					FLUORESCENT /			
					FLUORESCENT /			
					FLUORESCENT /			
					FLUORESCENT /			
					LANDSCAPING /			
					LANDSCAPING /			
2950					LANDSCAPING /			

	X	Y	Z	AA	AB	AC	AD	AE	AF	AG	AH	AI	AJ	AK	AL
2950	0.00	0.00	0.00	3,829.68	18.15	0.00	N/A		Eightcap, Inc.	904 Oak Drive	GREENVILLE	MI	48838	E23	

	AM	AN	AO	AP	AQ	AR	AS	AT	AU	AV	AW	AX	AY	AZ
2950	GROSS	N/A	OFFICE	1	0	0	Common	Lot	12/19/2000 12:00:00 AM	YES	12/19/2000 12:00:00 AM	11/28/2000 12:00:00 AM	YES	12/1/2000 12:00:00 AM

	BA	BB	BC	BD	BE	BF	BG	BH	BI	BJ	BK	BL	BM
2950					2970	110 S GREENVILLE WEST DR	0.00	0.00		1255	18.15	0.00	0.00

	BN	BO	BP	BQ	BR	BS	BT	BU	BV
2950	N/A		N/A		CANCELLED THIS PROJECT NUMBER (sp. req.) NO SUB-LEASE TO BE DONE AT THIS TIME DOING RENTAL AGREEMENTS INSTEAD 2 prkg spaces - 30 day stand. cancel - no opt. beg. 9-1-01, mid-term rate incr. due 12-1-2001 Montcalm Co. (59) REPORT UPDATED: 5-10--2001	RENT - BASE RENT	319.14	0.00	1.00

	BW	BX	BY
	9/1/2001 12:00:00 AM	12/14/2001 12:00:00 AM	MONTH
2950			

	A	B	C	D	E	F	G	H	I	J	K	L	M	N	O
2951	Montcalm	801	CAREER DEVELOP. (JOBS COM	10914-2002-2041	110 S GREENVILLE WEST DR	GREENVILLE	48838	02/01/2002	05/21/2003	0.00	3,944.52	18.69	211.00	RA	OFFICE BUILDING
2952	Montcalm	801	CAREER DEVELOP. (JOBS COM	11013-2001-1223	110 S GREENVILLE WEST DR	GREENVILLE	48838	02/01/2002	01/31/2003	0.00	3,944.52	18.69	211.00	RA	OFFICE BUILDING
2953	Montcalm	801	CAREER DEVELOP. (JOBS COM	6672-1988-179	306 S MAPLEWOOD	GREENVILLE	48838	01/06/1988	04/10/1996	0.00	7,800.00	9.67	807.00	LEASE	OFFICE BUILDING

	P	Q	R	S	T	U	V	W
2951	TERMINATED				HVAC / HVAC / ELECTRICITY / ELECTRICITY / WATER / WATER / JANITORIAL / JANITORIAL / INT/EXT MAINT / INT/EXT MAINT / LANDSCAPING / LANDSCAPING / SNOW REMOVAL / SNOW REMOVAL / PARKING / PARKING / FLUORESCENT / FLUORESCENT / RUBBISH REMOVAL / RUBBISH REMOVAL / SECURITY / SECURITY / PEST CONTROL / PEST CONTROL / N/A / N/A / TAXES / TAXES / N/A / N/A / N/A / N/A / N/A /	0.00	0.00	0.00
2952	TERMINATED	30 day standard /			N/A /	0.00	0.00	0.00
2953	TERMINATED	30 Days; Standard Cancellation /			HVAC / ELECTRICITY / WATER / JANITORIAL / INT/EXT MAINT / LANDSCAPING / SNOW REMOVAL / PARKING / FLUORESCENT / RUBBISH REMOVAL / N/A /	0.00	0.00	0.00

	X	Y	Z	AA	AB	AC	AD	AE	AF	AG	AH	AI	AJ	AK	AL
2951	0.00	0.00	0.00	3,944.52	18.69	0.00	N/A		Eightcap, Inc.	904 Oak Drive	GREENVILLE	MI	48838	E11	
2952	0.00	0.00	0.00	3,944.52	18.69	0.00	N/A		Eightcap, Inc.	904 Oak Drive	GREENVILLE	MI	48838	E11	
2953	0.00	0.00	0.00	7,800.00	9.67	0.00	N/A		GROUP WEST PROPERTIES	P.O. BOX 233	GREENVILLE	MI	48838		0

	AM	AN	AO	AP	AQ	AR	AS	AT	AU	AV	AW	AX	AY	AZ
2951	GROSS	LESSEE	OFFICE	1	0	2	Common	Lot	2/24/2003 12:00:00 AM	YES	10/1/2003 12:00:00 AM	12/1/2000 12:00:00 AM	YES	11/28/2000 12:00:00 AM
2952	GROSS	LESSEE	OFFICE	2	0	3	Common	Lot	12/19/2000 12:00:00 AM	YES	10/1/2002 12:00:00 AM	12/1/2000 12:00:00 AM	YES	11/28/2000 12:00:00 AM
2953	N/A	LESSEE	N/A	3	0	0	Common	Lot	11/9/1994 12:00:00 AM	YES	12/23/1995 12:00:00 AM	11/8/1994 12:00:00 AM	YES	11/19/1985 12:00:00 AM

	BA	BB	BC	BD	BE	BF	BG	BH	BI	BJ	BK	BL	BM
2951					2970	110 S GREENVILLE WEST DR	0.00	0.00		1255	18.69	0.00	328.71
2952					2970	110 S GREENVILLE WEST DR	0.00	0.00		1255	18.69	0.00	0.00
2953				1/1/1988 12:00:00 AM	2134	306 S MAPLEWOOD	807.00	100.00		2382	9.67	417.50	32.50

	BN	BO	BP	BQ	BR	BS	BT	BU	BV
2951	N/A		N/A		This Agreement is terminated and is added to lease #10887 which combines Lease #10914 (ESA) and Lease #10891 (MRS), and a new space for Agriculture under DCD, located at 110 S. Greenville West Drive, Greenville, along with both ESA and MRS for Mt. Pleasant . These agreements are all with the same lessor, Eightcap Inc. Lease #10914 and #10891 are terminated as of this date, May 21, 2003. County: Montcalm (59) Rate: $3,944.52 / yr $ 328.71 / mo $ 18.69 / sf NO OPTIONS (rental agreement)	RENT - BASE RENT	328.71	0.00	1.00
2952	N/A		N/A		Rate: $3,944.52 /yr $ 328.71 /mo. As this is a rental agreement: NO FASB NO OPTIONS	RENT - BASE RENT	328.71	0.00	1.00
2953	T	3/1/1996 12:00:00 AM	N/A		agency moved	RENT - BASE RENT	650.00	0.00	1.00

	BW	BX	BY
2951	2/1/2003 12:00:00 AM	5/21/2003 12:00:00 AM	MONTH
2952	2/1/2002 12:00:00 AM	1/31/2003 12:00:00 AM	MONTH
2953	1/6/1988 12:00:00 AM	4/10/1996 12:00:00 AM	MONTH

	A	B	C	D	E	F	G	H	I	J	K	L	M	N	O
2954	Montmorency	231	STATE	10078-1992-1245	M-32/33 Elkland Center	ATLANTA	49709	01/19/1994	04/18/2009	0.00	4,001.40	5.40	793.00	LEASE	
2955	Montmorency	231	STATE	10078-2003-1070	M-32/33 Elkland Center	ATLANTA	49709	01/19/2004	01/18/2009	0.00	4,282.20	5.40	793.00	N/A	
2956	Montmorency	231	STATE	10078-2008-0122	M-32/33 Elkland Center	ATLANTA	49709	04/19/2009	04/30/2014	399.80	4,797.60	6.05	793.00	LEASE	

	P	Q	R	S	T	U	V	W
2954	TERMINATED	Standard; 90 day / Standard; 90 day / Standard; 90 day /			HVAC / HVAC / HVAC / ELECTRICITY / ELECTRICITY / ELECTRICITY / WATER / WATER / WATER / JANITORIAL / JANITORIAL / JANITORIAL / INT/EXT MAINT / INT/EXT MAINT / INT/EXT MAINT / LANDSCAPING / LANDSCAPING / LANDSCAPING / SNOW REMOVAL / SNOW REMOVAL / SNOW REMOVAL / PARKING / PARKING / PARKING / DUMPSTER SERVICE / DUMPSTER SERVICE / DUMPSTER SERVICE / FLUORESCENT / FLUORESCENT / FLUORESCENT / PEST CONTROL / PEST CONTROL / PEST CONTROL /	0.00	0.00	0.00
2955	TERMINATED					0.00	0.00	0.00
2956	RENT AUTHORIZED	Standard; 90 day /			JANITORIAL /	0.00	2,580.00	0.00

	X	Y	Z	AA	AB	AC	AD	AE	AF	AG	AH	AI	AJ	AK	AL
2954	0.00	0.00	0.00	4,001.40	5.05	0.00	N/A		C.R.Otto, J.H.Otto, R.W.Pore	18465 Pleasant Valley Road	ATLANTA	MI	49709	E11	1533
2955	0.00	0.00	0.00	4,282.20	5.40	0.00	N/A		C.R.Otto, J.H.Otto, R.W.Pore	18465 Pleasant Valley Road	ATLANTA	MI	49709	E37	
2956	0.00	0.00	0.00	7,377.60	9.30	0.00	Actual	2013	C.R.Otto, J.H.Otto, R.W.Pore	18465 Pleasant Valley Road	ATLANTA	MI	49709	E25	1533

	AM	AN	AO	AP	AQ	AR	AS	AT	AU	AV	AW	AX	AY	AZ
2954	NET	LESSEE	OFFICE	1	0	10	Common	Lot	3/23/2009 12:00:00 AM	YES	3/26/2010 12:00:00 AM	9/2/2003 12:00:00 AM	YES	1/18/1994 12:00:00 AM
2955	NET	LESSEE	OFFICE	1	0	10	Common	Lot	8/26/2003 12:00:00 AM	YES	3/26/2004 12:00:00 AM	9/2/2003 12:00:00 AM	YES	1/18/1994 12:00:00 AM
2956	NET	LESSEE	OFFICE	1	0	10	Common	Lot	5/3/2010 12:00:00 AM	YES	3/26/2012 12:00:00 AM	9/2/2003 12:00:00 AM	YES	1/18/1994 12:00:00 AM

	BA	BB	BC	BD	BE	BF	BG	BH	BI	BJ	BK	BL	BM
2954	11/2/1993 12:00:00 AM	17		12/31/1995 12:00:00 AM	3176	Elkland Center	16,000.00	5.00	ground floor	3684	5.40	156.85	200.00
2955	10/2/2003 12:00:00 AM	6		12/31/1995 12:00:00 AM	3176	Elkland Center	16,000.00	5.00		3684	5.40	156.85	200.00
2956	4/21/2009 12:00:00 AM	5		12/31/1995 12:00:00 AM	3176	Elkland Center	16,000.00	5.00	Ground Floor	3684	6.05	199.80	200.00

	BN	BO	BP	BQ	BR	BS	BT	BU	BV
2954	T	6/15/2006 12:00:00 AM	N/A		9-17-2008 Exercise of Art. II, para 2.9 to extend the lease for a three month period, as per directions from TLF.	RENT - BASE RENT	333.45	0.00	1.00
2955	N/A		N/A			RENT - BASE RENT	356.85	0.00	1.00
2956	N/A		N/A		Renewal at current location after an RFP and canvas was completed.	RENT - BASE RENT	399.80	0.00	1.00

	BW	BX	BY
2954	1/19/1994 12:00:00 AM	1/18/1999 12:00:00 AM	MONTH
2955	1/19/2004 12:00:00 AM	1/18/2009 12:00:00 AM	MONTH
2956	4/19/2009 12:00:00 AM	4/30/2014 12:00:00 AM	MONTH

	A	B	C	D	E	F	G	H	I	J	K	L	M	N	O
2957	Montmorency	431	HUMAN SERVICES	2314-1986-27	11636 M-32 West	ATLANTA	49709	01/01/1986	12/31/1990	0.00	23,700.00	6.88	3,442.00	LEASE	

	P	Q	R	S	T	U	V	W
	TERMINATED	Executive-Legislative; 60 Days / Executive-Legislative; 60 Days /			HVAC / HVAC / ELECTRICITY / ELECTRICITY / WATER / WATER / JANITORIAL / JANITORIAL / INT/EXT MAINT / INT/EXT MAINT / LANDSCAPING / LANDSCAPING / SNOW REMOVAL / SNOW REMOVAL / PARKING / PARKING / FLUORESCENT / FLUORESCENT / RUBBISH REMOVAL / RUBBISH REMOVAL / N/A / N/A /	0.00	0.00	0.00
2957								

	X	Y	Z	AA	AB	AC	AD	AE	AF	AG	AH	AI	AJ	AK	AL
2957	0.00	0.00	0.00	23,700.00	6.89	0.00	N/A		ERVIN AND EILEEN MCMURPHY	R 1 EAST BOX 21	ATLANTA	MI	49709		0

	AM	AN	AO	AP	AQ	AR	AS	AT	AU	AV	AW	AX	AY	AZ
2957	N/A	LESSEE	N/A	22	0	30	Reserved	Lot	12/4/1985 12:00:00 AM	YES	12/15/1992 12:00:00 AM	2/28/1985 12:00:00 AM	YES	1/7/1982 12:00:00 AM

	BA	BB	BC	BD	BE	BF	BG	BH	BI	BJ	BK	BL	BM
2957				1/1/1986 12:00:00 AM	1161	DHS Office	3,442.00	100.00		3683	6.88	88.44	1,842.19

	BN	BO	BP	BQ	BR	BS	BT	BU	BV
2957	N/A		N/A		new lease authorized	RENT - BASE RENT	1,975.00	0.00	1.00

	BW	BX	BY
	1/1/1986 12:00:00 AM	12/31/1990 12:00:00 AM	MONTH
2957			

	A	B	C	D	E	F	G	H	I	J	K	L	M	N	O
2958	Montmorency	431	HUMAN SERVICES	2314-1990-1237	M-32 WEST RT #2	ATLANTA	49709	01/01/1991	12/31/2006	0.00	63,331.80	11.30	5,322.00	LEASE	OFFICE BUILDING
2959	Montmorency	431	HUMAN SERVICES	2314-2006-0045	11636 M-32 West	ATLANTA	49709	01/01/2007	12/31/2016	4,399.52	52,794.24	9.92	5,322.00	LEASE	

	P	Q	R	S	T	U	V	W
2958	TERMINATED	Executive Legislative; 60 day / Executive Legislative; 60 day / Executive Legislative; 60 day / Executive Legislative; 60 day /			HVAC / HVAC / HVAC / HVAC / ELECTRICITY / ELECTRICITY / ELECTRICITY / ELECTRICITY / WATER / WATER / WATER / WATER / JANITORIAL / JANITORIAL / JANITORIAL / JANITORIAL / INT/EXT MAINT / INT/EXT MAINT / INT/EXT MAINT / INT/EXT MAINT / LANDSCAPING / LANDSCAPING / LANDSCAPING / LANDSCAPING / SNOW REMOVAL / SNOW REMOVAL / SNOW REMOVAL / SNOW REMOVAL / PARKING / PARKING / PARKING / PARKING / FLUORESCENT /	0.00	0.00	0.00
2959	RENT AUTHORIZED	Standard; 90 day / Standard; 90 day / Standard; 90 day /		5 year; 60 day / 5 year; 60 day / 5 year; 60 day / 5 year; 60 day / 5 year; 60 day / 5 year; 60 day /	PUBLIC UTILITIES / PUBLIC UTILITIES / PUBLIC UTILITIES / LANDSCAPING / LANDSCAPING / LANDSCAPING / SNOW REMOVAL / SNOW REMOVAL / SNOW REMOVAL / DUMPSTER SERVICE / DUMPSTER SERVICE / DUMPSTER SERVICE / OTHER / OTHER / OTHER / FLUORESCENT / FLUORESCENT / FLUORESCENT /	6,753.36	0.00	3,215.00

	X	Y	Z	AA	AB	AC	AD	AE	AF	AG	AH	AI	AJ	AK	AL
2958	0.00	0.00	0.00	63,331.80	11.90	0.00	N/A		Gary and Pamela McMurphy	14860 Airport Road	ATLANTA	MI	49709	E11	0
2959	493.79	0.00	0.00	63,256.39	11.89	0.00	Actual	2013	Gary and Pamela McMurphy	14860 Airport Road	ATLANTA	MI	49709	E25	

	AM	AN	AO	AP	AQ	AR	AS	AT	AU	AV	AW	AX	AY	AZ
2958	N/A	LESSEE	OFFICE	22	0	30	Reserved	Lot	3/27/2007 12:00:00 AM	YES	12/15/2007 12:00:00 AM	2/25/2002 12:00:00 AM	YES	10/10/1990 12:00:00 AM
2959	NET	LESSEE	OFFICE	15	0	30	Common	Lot	1/7/2013 12:00:00 AM	YES	12/15/2014 12:00:00 AM	2/25/2002 12:00:00 AM	YES	1/7/1982 12:00:00 AM

	BA	BB	BC	BD	BE	BF	BG	BH	BI	BJ	BK	BL	BM
2958				1/1/1991 12:00:00 AM	3177	M-32 WEST RT #2	5,322.00	100.00		3683	11.30	1,708.48	3,305.29
2959				1/1/1986 12:00:00 AM	1161	DHS Office	3,442.00	100.00	ground floor	3683	9.92	1,295.02	3,104.50

	BN	BO	BP	BQ	BR	BS	BT	BU	BV
2958	T	6/15/2007 12:00:00 AM	N/A			RENT - BASE RENT	5,277.65	0.00	1.00
2959	N/A		N/A			RENT - BASE RENT	4,399.52	0.00	1.00

	BW	BX	BY
2958	10/1/1996 12:00:00 AM	4/30/2003 12:00:00 AM	MONTH
2959	1/1/2007 12:00:00 AM	12/31/2016 12:00:00 AM	MONTH

	A	B	C	D	E	F	G	H	I	J	K	L	M	N	O
2960	Montmorency	591	TRANSPORTATION	7344-1989-365	325 STATE ST	HILLMAN	49746	09/15/1989	09/14/1991	0.00	2,400.00	7.67	313.00	LEASE	OFFICE BUILDING
2961	Montmorency	791	AGRICULTURE & RURAL DEV	10698-1999-1197	16860 M-32 East	ATLANTA	49709	03/15/1999	03/14/2000	0.00	45,600.00	4.80	9,500.00	RA	LABORATORY
2962	Montmorency	791	AGRICULTURE & RURAL DEV	10698-1999-1235	16860 M-32 East	ATLANTA	49709	11/01/1999	10/31/2009	0.00	45,600.00	4.72	9,500.00	LEASE	LABORATORY

	P	Q	R	S	T	U	V	W
2960	TERMINATED	60 Days; Standard Cancellation /			HVAC / ELECTRICITY / WATER / JANITORIAL / INT/EXT MAINT / LANDSCAPING / SNOW REMOVAL / PARKING / FLUORESCENT / RUBBISH REMOVAL / N/A /	0.00	0.00	0.00
2961	TERMINATED	60 Days; Standard Cancellation /			N/A / ELECTRICITY / WATER / JANITORIAL / INT MAINTENANCE / LANDSCAPING / SNOW REMOVAL / PARKING / FLUORESCENT / RUBBISH REMOVAL / N/A /	0.00	0.00	0.00
2962	TERMINATED	Standard; 60 day / Standard; 60 day /			HVAC / HVAC / ELECTRICITY / ELECTRICITY / WATER / WATER / JANITORIAL / JANITORIAL / INT/EXT MAINT / INT/EXT MAINT / LANDSCAPING / LANDSCAPING / SNOW REMOVAL / SNOW REMOVAL / PARKING / PARKING / TRASH REMOVAL/WASTEBASKETS / TRASH REMOVAL/WASTEBASKETS / TELECOMMUNICATIONS / TELECOMMUNICATIONS / PEST CONTROL / PEST CONTROL / GAS / GAS /	0.00	0.00	0.00

	X	Y	Z	AA	AB	AC	AD	AE	AF	AG	AH	AI	AJ	AK	AL
2960	0.00	0.00	0.00	2,400.00	7.67	0.00	N/A		KENNETH RADZIBON	PO BOX 244	HILLMAN	MI	49746		0
2961	0.00	0.00	0.00	45,600.00	4.80	0.00	N/A		D & TK Incorporated	8344 Hall Road, Ste 209	UTICA	MI	48317	E37	10584
2962	0.00	0.00	0.00	45,600.00	4.80	0.00	N/A		D & TK Incorporated	8344 Hall Road, Ste 209	UTICA	MI	48317	E11	10584

	AM	AN	AO	AP	AQ	AR	AS	AT	AU	AV	AW	AX	AY	AZ
2960	N/A	LESSEE	N/A	3	0	3	Reserved	Lot	9/1/1989 12:00:00 AM	YES	9/2/1990 12:00:00 AM		NO	
2961	N/A	LESSEE	N/A	33	0	33	Common	Lot	4/8/1999 12:00:00 AM	YES	11/11/1999 12:00:00 AM	3/31/1999 12:00:00 AM	YES	3/5/1999 12:00:00 AM
2962	NET	LESSEE	N/A	33	0	33	Common	Lot	2/18/2009 12:00:00 AM	YES	5/1/2010 12:00:00 AM	4/17/2008 12:00:00 AM	YES	3/5/1999 12:00:00 AM

	BA	BB	BC	BD	BE	BF	BG	BH	BI	BJ	BK	BL	BM
2960					2059	325 STATE ST	0.00	0.00		2491	7.67	0.00	0.00
2961				12/31/1998 12:00:00 AM	2639	AG Lab for Bovine TB	9,500.00	100.00		1698	4.80	0.00	3,800.00
2962	12/30/1999 12:00:00 AM	3		12/31/1998 12:00:00 AM	2639	AG Lab for Bovine TB	9,500.00	100.00	Atlanta	1698	4.72	1,122.00	2,618.00

	BN	BO	BP	BQ	BR	BS	BT	BU	BV
2960	T	8/1/1991 12:00:00 AM	N/A		Office no longer needed by DOT	RENT - BASE RENT	200.00	0.00	1.00
2961	N/A		N/A		New lease finalized	RENT - BASE RENT	3,800.00	0.00	1.00
2962	T	6/15/2010 12:00:00 AM	N/A		12-6-05: Total of CCO & DA's = $ $35,509.00 (less 10%) #0139-2004: CCO #4 for $3,735.60 for HVAC & electrical CCO# 3 for $6,492.20 (inc 10%) approved by SAB 9-13-05 Item # 12 [#0106-2005 for garage doors for $5,902.00] CCO # 2 for $20,611.00 (no 10%) approved by SAB 10-2-2001 Item #4 CCO # 1 for $3,700 (no 10%) approved by SAB 3-7-2000 Item #10 Director's Agenda approved $2,300.00 (no 10%) on 1-31-2003 Item #27	RENT - BASE RENT	3,800.00	0.00	1.00

	BW	BX	BY
2960	9/15/1989 12:00:00 AM	9/14/1991 12:00:00 AM	MONTH
2961	3/15/1999 12:00:00 AM	3/14/2000 12:00:00 AM	MONTH
2962	11/1/1999 12:00:00 AM	10/31/2004 12:00:00 AM	MONTH

	A	B	C	D	E	F	G	H	I	J	K	L	M	N	O
2963	Montmorency	791	AGRICULTURE & RURAL DEV	10698-2008-0127	16860 M-32 East	ATLANTA	49709	11/01/2009	10/31/2019	4,400.00	52,800.00	5.17	9,500.00	LEASE	LABORATORY
2964	Muskegon	071	TECHNOLOGY, MGT. & BUDGET	10487-1996-1226	315 W Clay Ave.	MUSKEGON	49440	05/01/1997	11/28/1997	0.00	10,800.00	8.64	1,250.00	RA	OFFICE BUILDING
2965	Muskegon	071	TECHNOLOGY, MGT. & BUDGET	10770-1999-1381	975 W SEMINOLE	MUSKEGON	49441	10/14/1999	05/05/2000	0.00	12,750.00	12.75	1,000.00	RA	OFFICE BUILDING
2966	Muskegon	071	TECHNOLOGY, MGT. & BUDGET	10971-2002-1010	975 W SEMINOLE	MUSKEGON	49441	12/01/2001	05/18/2002	0.00	10,800.00	10.80	1,000.00	N/A	OFFICE BUILDING
2967	Muskegon	085	MI STRATEGIC FUND	11689-2013-0128	950 W. Norton Avenue	MUSKEGON	49442	07/01/2012	06/30/2013	0.00	2,019.96	20.00	101.00	RA	OFFICE BUILDING

	P	Q	R	S	T	U	V	W
2963	RENT AUTHORIZED	Standard; 90 day / Standard; 90 day / Standard; 90 day / Standard; 90 day /		5 year; 60 day / 5 year; 60 day / 5 year; 60 day / 5 year; 60 day / 5 year; 60 day / 5 year; 60 day / 5 year; 60 day / 5 year; 60 day /	GAS / GAS / GAS / GAS / ELECTRICITY / ELECTRICITY / ELECTRICITY / ELECTRICITY / SNOW REMOVAL / SNOW REMOVAL / SNOW REMOVAL / SNOW REMOVAL / JANITORIAL / JANITORIAL / JANITORIAL / JANITORIAL / DUMPSTER SERVICE / DUMPSTER SERVICE / DUMPSTER SERVICE / DUMPSTER SERVICE /	7,473.32	3,981.96	2,925.00
2964	TERMINATED	30 Days; Standard Cancellation /			HVAC / ELECTRICITY / WATER / JANITORIAL / INT/EXT MAINT / LANDSCAPING / SNOW REMOVAL / PARKING / FLUORESCENT / RUBBISH REMOVAL / N/A /	0.00	0.00	0.00
2965	TERMINATED	30 Days; Standard Cancellation /			HVAC / ELECTRICITY / WATER / JANITORIAL / INT/EXT MAINT / LANDSCAPING / SNOW REMOVAL / PARKING / FLUORESCENT / RUBBISH REMOVAL / N/A /	0.00	0.00	0.00
2966	TERMINATED	30 day notice; Standard /			JANITORIAL /	0.00	0.00	0.00
2967	TERMINATED	Standard, 30 days /			GROSS (FULL SERVICE) /	0.00	0.00	0.00

	X	Y	Z	AA	AB	AC	AD	AE	AF	AG	AH	AI	AJ	AK	AL
2963	1,527.58	0.00	0.00	68,707.86	7.23	0.00	Actual	2013	D & TK Incorporated	8344 Hall Road, Ste 209	UTICA	MI	48317	E97	
2964	0.00	0.00	0.00	10,800.00	8.64	0.00	N/A		OTTACO, INC.	241 EAST SAGINAW HIGHWAY	EAST LANSING	MI	48823	E11	0
2965	0.00	0.00	0.00	12,750.00	12.75	0.00	N/A		TURTLE CROSSING LLC	1838 RUDDIMAN DRIVE	NORTH MUSKEGON	MI	49445	E11	0
2966	0.00	0.00	0.00	10,800.00	10.80	0.00	N/A		TURTLE CROSSING LLC	1838 RUDDIMAN DRIVE	NORTH MUSKEGON	MI	49445	E11	
2967	0.00	0.00	0.00	2,019.96	20.00	0.00	N/A		Goodwill Industries of W. MI,	271 E. Apple Avenue	MUSKEGON	MI	49442	E102	

	AM	AN	AO	AP	AQ	AR	AS	AT	AU	AV	AW	AX	AY	AZ
2963	NET	LESSEE	OFFICE	33	0	33	Common	Lot	9/19/2013 12:00:00 AM	YES	5/1/2014 12:00:00 AM	4/17/2008 12:00:00 AM	YES	3/5/1999 12:00:00 AM
2964	N/A	LESSEE	N/A	1	0	2	Common	Lot	5/1/1997 12:00:00 AM	YES	7/15/1998 12:00:00 AM	6/23/1997 12:00:00 AM	YES	3/12/1997 12:00:00 AM
2965	N/A	LESSEE	N/A	1	0	4	Common	Lot		YES			NO	
2966	N/A	N/A	N/A	1	0	4	Common	Lot	11/15/2001 12:00:00 AM	YES	12/22/2002 12:00:00 AM		N/A	
2967	GROSS	TENANT	OFFICE	2	0	2	Common	Lot	1/18/2013 12:00:00 AM	YES	7/1/2013 12:00:00 AM		N/A	

	BA	BB	BC	BD	BE	BF	BG	BH	BI	BJ	BK	BL	BM
2963	5/19/2009 12:00:00 AM	9		12/31/1998 12:00:00 AM	2639	AG Lab for Bovine TB	9,500.00	100.00	first floor	1698	5.17	1,364.30	2,728.61
2964					2085	315 W CLAY AVE	0.00	0.00		2450	8.64	0.00	0.00
2965					1379	975 W SEMINOLE	0.00	0.00		3390	12.75	0.00	0.00
2966					1379	975 W SEMINOLE	0.00	0.00		3390	10.80	0.00	0.00
2967					5474		7,800.00	1.00	1st Floor	5474	20.00	50.50	117.83

	BN	BO	BP	BQ	BR	BS	BT	BU	BV
2963	N/A		N/A			RENT - BASE RENT	4,400.00	0.00	1.00
2964	N/A		N/A		Lease Expired.	RENT - BASE RENT	900.00	0.00	1.00
2965	N/A		N/A		Per Ashley Jones' request	RENT - BASE RENT	1,062.50	0.00	1.00
2966	N/A		N/A			RENT - BASE RENT	900.00	0.00	1.00
2967	N/A		N/A			RENT - BASE RENT	168.33	0.00	1.00

	BW	BX	BY
2963	10/31/2024 12:00:00 AM	11/1/2029 12:00:00 AM	MONTH
2964	5/1/1997 12:00:00 AM	12/24/1997 12:00:00 AM	MONTH
2965	10/14/1999 12:00:00 AM	5/5/2000 12:00:00 AM	MONTH
2966	12/1/2001 12:00:00 AM	5/31/2002 12:00:00 AM	MONTH
2967	7/1/2012 12:00:00 AM	6/30/2013 12:00:00 AM	MONTH

	A	B	C	D	E	F	G	H	I	J	K	L	M	N	O
2968	Muskegon	085	MI STRATEGIC FUND	11694-2013-0174	2389 E Laketon Ave	MUSKEGON	49442	10/01/2012	06/30/2013	0.00	2,234.04	11.17	200.00	RA	OFFICE BUILDING
2969	Muskegon	085	MI STRATEGIC FUND	11730-2013-0363	541 E. Slocum	WHITEHALL	49461	07/01/2013	06/30/2014		1,575.00	10.50	150.00	RA	
2970	Muskegon	151	CIVIL RIGHTS	7843-1991-1100	2700 Baker St.	MUSKEGON HEIGHTS	49444	08/01/1992	07/31/1997	0.00	16,836.00	9.95	1,692.00	LEASE	OFFICE BUILDING
2971	Muskegon	151	CIVIL RIGHTS	876-1981-1	2542 PECK ST	MUSKEGON HEIGHTS	49444	08/01/1981	10/31/1992	0.00	6,140.88	3.14	1,959.00	LEASE	OFFICE BUILDING
2972	Muskegon	191	CIVIL SERVICE	10168-1994-1161	A10	MUSKEGON	49441	07/12/1994	12/31/1994	0.00	3,675.00	7.00	525.00	RA	OFFICE BUILDING

	P	Q	R	S	T	U	V	W
2968	TERMINATED	Standard, 30 days /			GROSS (FULL SERVICE) /	0.00	0.00	0.00
2969	IN PROCESS	Standard, 30 days /			GROSS (FULL SERVICE) /	0.00	0.00	0.00
2970	TERMINATED	60 Days; Legislative Restrictive /			HVAC / ELECTRICITY / WATER / JANITORIAL / INT/EXT MAINT / LANDSCAPING / SNOW REMOVAL / PARKING / FLUORESCENT / RUBBISH REMOVAL / N/A /	0.00	0.00	0.00
2971	TERMINATED	30 Days; Standard Cancellation /			HVAC / ELECTRICITY / WATER / JANITORIAL / INT/EXT MAINT / LANDSCAPING / SNOW REMOVAL / PARKING / FLUORESCENT / RUBBISH REMOVAL / N/A /	0.00	0.00	0.00
2972	TERMINATED	30 Days; Std. Cancellatoin Either Party /			HVAC / ELECTRICITY / WATER / JANITORIAL / INT/EXT MAINT / LANDSCAPING / SNOW REMOVAL / PARKING / FLUORESCENT / RUBBISH REMOVAL / N/A /	0.00	0.00	0.00

	X	Y	Z	AA	AB	AC	AD	AE	AF	AG	AH	AI	AJ	AK	AL
2968	0.00	0.00	0.00	2,234.04	11.17	0.00	N/A		Orchard View Workforce Developme	1550 East Laketon Ave.,	MUSKEGON	MI	49442	E102	
2969	0.00	0.00	0.00	1,575.00	10.50	0.00	N/A		Whitehall School District	541 E Slocum	WHITEHALL	MI	49461	E102	
2970	0.00	0.00	0.00	16,836.00	9.95	0.00	N/A		Tridonn Development Company	1838 Ruddiman Drive	NORTH MUSKEGON	MI	49445	E11	876
2971	0.00	0.00	0.00	6,140.88	3.13	0.00	N/A		DOROTHY L. VAN KREVELEN	4041 PLYMOUTH DRIVE	MUSKEGON	MI	49441		0
2972	0.00	0.00	0.00	3,675.00	7.00	0.00	N/A		DEPARTMENT OF MENTAL HEALTH	LEWIS CASS BUILDING	LANSING	MI	48909	E23	0

	AM	AN	AO	AP	AQ	AR	AS	AT	AU	AV	AW	AX	AY	AZ
2968	GROSS	TENANT	OFFICE	2	0	2	Common	Lot	1/3/2014 12:00:00 AM	YES			N/A	
2969	GROSS	TENANT	OFFICE	3	0	3	Common	Lot		YES			N/A	
2970	N/A	LESSEE	N/A	7	0	12	Common	Lot	10/20/1992 12:00:00 AM	YES	6/1/1996 12:00:00 AM	10/19/1992 12:00:00 AM	YES	10/9/1992 12:00:00 AM
2971	N/A	LESSEE	N/A	8	0	10	Reserved	Lot	2/9/1982 12:00:00 AM	YES	5/23/1989 12:00:00 AM	2/2/1982 12:00:00 AM	YES	12/1/1976 12:00:00 AM
2972	N/A	STATE-STATE	N/A	1	1	6	Common	Lot		NO			N/A	

	BA	BB	BC	BD	BE	BF	BG	BH	BI	BJ	BK	BL	BM
2968					8104	OrchardView Workforce Cnt	41,859.00	0.00	TBD	8104	11.17	55.85	130.32
2969					5472			0.00		5472	10.50	39.37	91.88
2970				1/1/1990 12:00:00 AM	2281		75,014.00	3.00		2173	9.95	516.00	887.00
2971					2319	2542 PECK ST	0.00	0.00		2116	3.14	0.00	0.00
2972					3145	MUSKEGON REGIONAL CTR	0.00	0.00		1446	7.00	0.00	0.00

	BN	BO	BP	BQ	BR	BS	BT	BU	BV
2968	N/A		N/A		9/12/2013- Agreement executed after cancellation date.	RENT - BASE RENT	186.17	0.00	1.00
2969	N/A		N/A			RENT - BASE RENT	131.25	0.00	1.00
2970	O	3/1/1997 12:00:00 AM	N/A		relocated	RENT - BASE RENT	1,403.00	0.00	1.00
2971	T	3/1/1993 12:00:00 AM	N/A		Lease expired	RENT - BASE RENT	511.74	0.00	1.00
2972	N/A		N/A		Office is closing	RENT - BASE RENT	0.00	306.25	1.00

	BW	BX	BY
2968	10/1/2012 12:00:00 AM	6/30/2013 12:00:00 AM	MONTH
2969	7/1/2013 12:00:00 AM		MONTH
2970	8/1/1992 12:00:00 AM	7/31/1997 12:00:00 AM	MONTH
2971	8/1/1981 12:00:00 AM	10/31/1992 12:00:00 AM	MONTH
2972	7/12/1994 12:00:00 AM	12/31/1994 12:00:00 AM	MONTH

	A	B	C	D	E	F	G	H	I	J	K	L	M	N	O
2973	Muskegon	231	STATE	10273-1993-1101	832 E COLBY ST	WHITEHALL	49461	07/01/1995	06/30/1996	0.00	6,045.00	6.46	936.00	RA	OFFICE BUILDING
2974	Muskegon	231	STATE	10721-1998-1277	3297 E COLBY ST	WHITEHALL	49461	02/01/2000	01/31/2010	0.00	18,450.00	13.80	1,500.00	LEASE	OFFICE BUILDING
2975	Muskegon	231	STATE	10721-2008-0175	3297 E COLBY ST	WHITEHALL	49461	02/01/2010	09/21/2010	0.00	21,450.00	14.30	1,500.00	LEASE	OFFICE BUILDING

	P	Q	R	S	T	U	V	W
2973	TERMINATED	30 Days; Standard Cancellation /			HVAC / ELECTRICITY / WATER / JANITORIAL / INT/EXT MAINT / LANDSCAPING / SNOW REMOVAL / PARKING / FLUORESCENT / RUBBISH REMOVAL / N/A /	0.00	0.00	0.00
2974	TERMINATED	Standard; 90 days / Standard; 90 days /			HVAC / HVAC / ELECTRICITY / ELECTRICITY / WATER / WATER / JANITORIAL / JANITORIAL / INT/EXT MAINT / INT/EXT MAINT / LANDSCAPING / LANDSCAPING / SNOW REMOVAL / SNOW REMOVAL / PARKING / PARKING / DUMPSTER SERVICE / DUMPSTER SERVICE / PAVING / PAVING / SECURITY / SECURITY / PEST CONTROL / PEST CONTROL / GAS / GAS / TRASH REMOVAL/WASTEBASKETS / TRASH REMOVAL/WASTEBASKETS /	0.00	0.00	0.00
2975	TERMINATED	Standard; 90 days / Standard; 90 days /		5 year option; 60 days / 5 year option; 60 days /	PUBLIC UTILITIES / PUBLIC UTILITIES / JANITORIAL / JANITORIAL / TRASH REMOVAL/WASTEBASKETS / TRASH REMOVAL/WASTEBASKETS / TELECOMMUNICATIONS / TELECOMMUNICATIONS / ALARM SYSTEM MONITORING / ALARM SYSTEM MONITORING /	0.00	0.00	0.00

	X	Y	Z	AA	AB	AC	AD	AE	AF	AG	AH	AI	AJ	AK	AL
2973	0.00	0.00	0.00	6,045.00	6.46	0.00	N/A		CAREY WAYNE KELLEY	703 SOUTH DIVISION	WHITEHALL	MI	49461	E11	0
2974	0.00	0.00	0.00	18,450.00	12.30	0.00	N/A		W. DELANO UNDERWOOD	4737 DOUG DRIVE	WHITEHALL	MI	49461	E92	7274
2975	0.00	0.00	0.00	21,450.00	14.30	0.00	N/A		3271 E. Colby Street, LLC	4737 Doug Drive	WHITEHALL	MI	49461		10721-1998-1277

	AM	AN	AO	AP	AQ	AR	AS	AT	AU	AV	AW	AX	AY	AZ
2973	N/A	LESSEE	N/A	3	0	18	Common	Lot		YES	3/1/2000 12:00:00 AM		NO	
2974	NET	LESSEE	OFFICE	3	0	25	Common	Lot	5/1/2009 12:00:00 AM	YES	3/22/2010 12:00:00 AM	9/1/2009 12:00:00 AM	YES	1/14/2000 12:00:00 AM
2975	NET	LESSEE	OFFICE	3	0	25	Common	Lot	5/29/2010 12:00:00 AM	YES	3/22/2011 12:00:00 AM	9/1/2009 12:00:00 AM	YES	1/14/2000 12:00:00 AM

	BA	BB	BC	BD	BE	BF	BG	BH	BI	BJ	BK	BL	BM
2973				1/1/1993 12:00:00 AM	1460	832 E COLBY ST	7,965.00	12.00		3287	6.46	116.75	387.00
2974	8/17/1999 12:00:00 AM	5			2055	3297 E COLBY ST	63,560.00	0.02	ground floor	2495	13.80	517.50	1,207.50
2975	7/21/2009 12:00:00 AM	16			2055	3297 E COLBY ST	63,560.00	0.02	ground floor	2495	14.30	595.83	1,191.67

	BN	BO	BP	BQ	BR	BS	BT	BU	BV
2973	N/A		N/A			RENT - BASE RENT	503.75	0.00	1.00
2974	T	6/15/2009 12:00:00 AM	O	6/15/2009 12:00:00 AM	Request # 2004-1150 from the Agency to exercise the five year renewal option, effective 2-1-2005 and to have $1,000.00 worth of electrical work completed for the relocation of the counters. Renewal option letter, exercise of, provided to Cindy C. on 10-25-2004 for Joe's signature. Electrical work will be accomplished via a Director's Agenda.	RENT - BASE RENT	1,537.50	0.00	1.00
2975	N/A		N/A		Date cancellation letter was sent: 6/22/2010 Effective date of cancellation: 9/21/2010 Original expiration date of the lease: 1/31/2015 Agency rep held close out inspection with lessor on 9/16/2010.	RENT - BASE RENT	1,787.50	0.00	1.00

	BW	BX	BY
2973	7/1/1995 12:00:00 AM	6/30/1996 12:00:00 AM	MONTH
2974	2/1/2000 12:00:00 AM	1/31/2005 12:00:00 AM	MONTH
2975	2/1/2010 12:00:00 AM	9/21/2010 12:00:00 AM	MONTH

	A	B	C	D	E	F	G	H	I	J	K	L	M	N	O
2976	Muskegon	231	STATE	10857-1999-1322	1485 East Apple Avenue	MUSKEGON	49442	01/01/2001	03/31/2011	0.00	42,588.00	11.56	4,400.00	LEASE	OFFICE BUILDING
2977	Muskegon	231	STATE	10857-2010-0142	1485 East Apple Avenue	MUSKEGON	49442	11/01/2012	10/31/2022	5,759.98	69,119.76	13.74	5,030.00	LEASE	OFFICE BUILDING
2978	Muskegon	231	STATE	10857-2010-9142	1485 East Apple Avenue	MUSKEGON	49442	05/01/2011	04/30/2012	0.00	61,908.00	14.07	4,400.00	RA	OFFICE BUILDING
2979	Muskegon	231	STATE	11451-2009-0310	1072 East Sternberg Road	NORTON SHORES	49444	08/01/2010	07/31/2020	0.00	0.00	12.30	4,500.00	LEASE	RETAIL

	P	Q	R	S	T	U	V	W
2976	TERMINATED				PUBLIC UTILITIES / PUBLIC UTILITIES / JANITORIAL / JANITORIAL / TELECOMMUNICATIONS / TELECOMMUNICATIONS / ALL OTHERS / ALL OTHERS / TRASH REMOVAL/WASTEBASKETS / TRASH REMOVAL/WASTEBASKETS / ALARM SYSTEM MONITORING / ALARM SYSTEM MONITORING /	0.00	0.00	0.00
2977	RENT AUTHORIZED	Standard; 90 day / Standard; 90 day / Standard; 90 day /		5 year; 30 day / 5 year; 30 day / 5 year; 30 day / 5 year; 30 day / 5 year; 30 day / 5 year; 30 day /	GROSS (FULL SERVICE) / GROSS (FULL SERVICE) / GROSS (FULL SERVICE) /	0.00	0.00	0.00
2978	TERMINATED				ALARM SYSTEM MONITORING / TELECOMMUNICATIONS / ALL OTHERS /	0.00	0.00	0.00
2979	TERMINATED	Standard: 90 Days / Standard: 90 Days / Standard: 90 Days /		5 yrs: 60 Days / 5 yrs: 60 Days / 5 yrs: 60 Days /	ALL OTHERS / ALL OTHERS / ALL OTHERS / PUBLIC UTILITIES / PUBLIC UTILITIES / PUBLIC UTILITIES / JANITORIAL / JANITORIAL / JANITORIAL / TRASH REMOVAL/WASTEBASKETS / TRASH REMOVAL/WASTEBASKETS / TRASH REMOVAL/WASTEBASKETS / TELECOMMUNICATIONS / TELECOMMUNICATIONS / TELECOMMUNICATIONS / ALARM SYSTEM MONITORING / ALARM SYSTEM MONITORING / ALARM SYSTEM MONITORING /	0.00	0.00	0.00

	X	Y	Z	AA	AB	AC	AD	AE	AF	AG	AH	AI	AJ	AK	AL
2976	0.00	0.00	0.00	42,588.00	9.68	0.00	N/A		Mad Dog Investments LLC	1477 East Apple Ave	MUSKEGON	MI	49442	E11	
2977	151.30	20,967.03	0.00	90,238.09	17.94	0.00	Actual	2013	Mad Dog Investments, LLC	1477 East Apple Ave	MUSKEGON	MI	49442	E100	
2978	0.00	0.00	0.00	61,908.00	14.07	0.00	N/A		Mad Dog Investments, LLC	1477 East Apple Ave	MUSKEGON	MI	49442	E100	
2979	0.00	0.00	0.00	0.00	0.00	0.00	N/A		B & L Development Co., LLC	2111 Northridge Drive NE	GRAND RAPIDS	MI	49525	E92	10857

	AM	AN	AO	AP	AQ	AR	AS	AT	AU	AV	AW	AX	AY	AZ
2976	NET	LESSEE	OFFICE	15	0	60	Common	Lot	12/7/2010 12:00:00 AM	YES	3/1/2012 12:00:00 AM	3/28/2001 12:00:00 AM	YES	2/22/2001 12:00:00 AM
2977	GROSS	LESSEE	OFFICE	15	0	60	Common	Lot	5/1/2012 12:00:00 AM	YES	3/1/2013 12:00:00 AM	11/14/2012 12:00:00 AM	YES	12/11/2012 12:00:00 AM
2978	GROSS	TENANT	OFFICE	15	0	60	Common	Lot	5/1/2012 12:00:00 AM	YES	3/1/2012 12:00:00 AM	3/28/2001 12:00:00 AM	N/A	
2979	NET	LESSEE	OFFICE	13	0	75	Common	Lot		YES			N/A	

	BA	BB	BC	BD	BE	BF	BG	BH	BI	BJ	BK	BL	BM
2976				1/1/2000 12:00:00 AM	2721		16,006.00	27.49	Ground floor	1581	11.56	2,081.94	2,155.75
2977	6/5/2012 12:00:00 AM	7		1/1/2000 12:00:00 AM	2721		16,006.00	31.43	1st	1581	13.74	1,727.99	4,031.99
2978				1/1/2000 12:00:00 AM	2721		16,006.00	27.49	ground	1581	14.07	1,547.70	3,611.30
2979					7101		55,773.00	8.07	1st	7101	12.30	1,237.50	3,375.00

	BN	BO	BP	BQ	BR	BS	BT	BU	BV
2976	N/A	6/15/2003 12:00:00 AM	N/A	6/15/2003 12:00:00 AM	Extension letter 2.9 sent to lessor Feb. 12, 2010 12-29-2005 CCO# 1 for $1,847.82 Project #0049-2005 Exercise Option - The Lessor will forego the adjustment for operating expenses for past and future years.	RENT - BASE RENT	3,549.00	0.00	1.00
2977	N/A		N/A		(TACF 43.04%; Auto Repair Facilities 0.12%; Child Support Clearance 0.18%; Driver Fees 20.56%; PID 1.59%; Re-instatement Fees 0.85%; Vehicle Theft Prevention 0.06%; Mobile Home Commission 0.50%; Marine Safety Fund 0.15%; Enhanced Driver & PID 4.53%; Snowmobile Registration Fees 0.38%; IDG - MDOT Transportation 26.69%; Recreational Passport 0.40%)	RENT - BASE RENT	5,759.98	0.00	1.00
2978	N/A		N/A		Restricted Funds: 56.4% Transportation Admin Collection Fund; 4.1% Parking Ticket Court Fines; 4.1% Driver Fees; 1.2% Auto Repair Facilities Fees; 0.3% Expedient Service Fees	RENT - BASE RENT	5,159.00	0.00	1.00
2979	N/A		N/A		Project canceled - agency wants to reissue the RFP for the third time. FREE rent for the first 2 months. 66.1% Restricted Funds - 1.2% Auto Repair Facilities Fees; 4.1% Driver Fees; 0.3% Expedient Service Fees; 4.1% Parking Ticket Court Fines; 56.4% Transportation Administration Collection Fund	RENT - BASE RENT	0.00	0.00	1.00

	BW	BX	BY
2976	1/1/2001 12:00:00 AM	12/31/2005 12:00:00 AM	MONTH
2977	11/1/2012 12:00:00 AM	10/31/2022 12:00:00 AM	MONTH
2978	5/1/2011 12:00:00 AM	4/30/2012 12:00:00 AM	MONTH
2979	8/1/2010 12:00:00 AM	9/30/2010 12:00:00 AM	MONTH

	A	B	C	D	E	F	G	H	I	J	K	L	M	N	O
2980	Muskegon	231	STATE	1372-1988-17	1469 APPLE AVE	MUSKEGON	49442	11/01/1988	04/30/2002	0.00	15,600.00	6.04	2,582.00	LEASE	OFFICE BUILDING
2981	Muskegon	231	STATE	2379-1985-25	2715 BAKER ST	MUSKEGON HEIGHTS	49444	07/01/1985	06/30/1990	0.00	5,400.00	5.43	995.00	LEASE	OFFICE BUILDING
2982	Muskegon	231	STATE	7274-1989-317	832 EAST COLBY ST	WHITEHALL	49461	08/01/1989	01/31/2000	0.00	14,400.00	15.38	936.00	LEASE	OFFICE BUILDING

	P	Q	R	S	T	U	V	W
2980	TERMINATED	Standard; 30 days /			HVAC / ELECTRICITY / WATER / JANITORIAL / INT/EXT MAINT / LANDSCAPING / SNOW REMOVAL / PARKING / FLUORESCENT / RUBBISH REMOVAL / GAS /	0.00	0.00	0.00
2981	TERMINATED	30 Days; Standard Cancellation /			HVAC / ELECTRICITY / WATER / JANITORIAL / INT/EXT MAINT / LANDSCAPING / SNOW REMOVAL / PARKING / FLUORESCENT / RUBBISH REMOVAL / N/A /	0.00	0.00	0.00
2982	TERMINATED	60 Days; Legislative Restrictive /			HVAC / ELECTRICITY / WATER / JANITORIAL / INT/EXT MAINT / LANDSCAPING / SNOW REMOVAL / PARKING / FLUORESCENT / RUBBISH REMOVAL / N/A /	0.00	0.00	0.00

	X	Y	Z	AA	AB	AC	AD	AE	AF	AG	AH	AI	AJ	AK	AL
2980	0.00	0.00	0.00	15,600.00	6.04	0.00	N/A		Mad Dog Investments, LLC	1477 East Apple Ave	MUSKEGON	MI	49442	E11	0
2981	0.00	0.00	0.00	5,400.00	5.43	0.00	N/A		CITY OF MUSKEGON HEIGHT	2724 PECK ST	MUSKEGON HEIGHTS	MI	49444		0
2982	0.00	0.00	0.00	14,400.00	15.38	0.00	N/A		CAREY WAYNE KELLEY	703 SOUTH DIVISION	WHITEHALL	MI	49461		0

	AM	AN	AO	AP	AQ	AR	AS	AT	AU	AV	AW	AX	AY	AZ
2980	N/A	LESSEE	N/A	20	0	25	Reserved	Lot	1/26/1999 12:00:00 AM	YES	8/1/1999 12:00:00 AM	1/29/1999 12:00:00 AM	YES	2/22/1988 12:00:00 AM
2981	N/A	LESSEE	N/A	9	0	40	Common	Lot	9/30/1988 12:00:00 AM	YES	7/1/1990 12:00:00 AM	9/29/1988 12:00:00 AM	YES	8/1/1985 12:00:00 AM
2982	N/A	LESSEE	N/A	2	0	18	Reserved	Lot	4/18/1989 12:00:00 AM	YES	3/1/2000 12:00:00 AM	4/25/1990 12:00:00 AM	YES	3/6/1989 12:00:00 AM

	BA	BB	BC	BD	BE	BF	BG	BH	BI	BJ	BK	BL	BM
2980				1/1/1988 12:00:00 AM	2731	1469 APPLE AVE	2,582.00	100.00		1568	6.04	169.00	1,131.00
2981					2276	2715 BAKER ST	0.00	0.00		2182	5.43	0.00	0.00
2982					1459	832 EAST COLBY ST	936.00	100.00		3287	15.38	116.75	387.00

	BN	BO	BP	BQ	BR	BS	BT	BU	BV
2980	N/A		N/A			RENT - BASE RENT	1,300.00	0.00	1.00
2981	O	3/1/1991 12:00:00 AM	N/A		Moved to new location	RENT - BASE RENT	450.00	0.00	1.00
2982	O	10/1/1999 12:00:00 AM	N/A	3/1/1999 12:00:00 AM	Moved to new location	RENT - BASE RENT	1,200.00	0.00	1.00

	BW	BX	BY
2980	11/1/1988 12:00:00 AM	4/30/2002 12:00:00 AM	MONTH
2981	7/1/1985 12:00:00 AM	6/30/1990 12:00:00 AM	MONTH
2982	8/1/1989 12:00:00 AM	1/31/2000 12:00:00 AM	MONTH

	A	B	C	D	E	F	G	H	I	J	K	L	M	N	O
2983	Muskegon	231	STATE	7454-1990-1265	275 W SHERMAN BLVD	MUSKEGON HEIGHTS	49444	12/30/1990	02/28/2002	0.00	18,500.04	9.92	2,000.00	LEASE	OFFICE BUILDING

	P	Q	R	S	T	U	V	W
	TERMINATED	90 Days; Standard Cancellation /			HVAC /	0.00	0.00	0.00
		90 Days; Standard Cancellation /			HVAC /			
		90 Days; Standard Cancellation /			HVAC /			
					ELECTRICITY /			
					ELECTRICITY /			
					ELECTRICITY /			
					WATER /			
					WATER /			
					WATER /			
					JANITORIAL /			
					JANITORIAL /			
					JANITORIAL /			
					INT/EXT MAINT /			
					INT/EXT MAINT /			
					INT/EXT MAINT /			
					LANDSCAPING /			
					LANDSCAPING /			
					LANDSCAPING /			
					SNOW REMOVAL /			
					SNOW REMOVAL /			
					SNOW REMOVAL /			
					PARKING /			
					PARKING /			
					PARKING /			
					FLUORESCENT /			
					FLUORESCENT /			
					FLUORESCENT /			
					RUBBISH REMOVAL /			
					RUBBISH REMOVAL /			
					RUBBISH REMOVAL /			
					N/A /			
					N/A /			
2983					N/A /			

	X	Y	Z	AA	AB	AC	AD	AE	AF	AG	AH	AI	AJ	AK	AL
2983	0.00	0.00	0.00	18,500.04	9.25	0.00	N/A		Tridonn Development Company	1838 Ruddiman Drive	NORTH MUSKEGON	MI	49445	E11	2379

	AM	AN	AO	AP	AQ	AR	AS	AT	AU	AV	AW	AX	AY	AZ
2983	N/A	LESSEE	N/A	8	0	30	Common	Lot	9/24/1990 12:00:00 AM	YES	10/1/2001 12:00:00 AM	9/25/1990 12:00:00 AM	YES	9/26/1990 12:00:00 AM

	BA	BB	BC	BD	BE	BF	BG	BH	BI	BJ	BK	BL	BM
2983				1/1/1991 12:00:00 AM	2259	275 W SHERMAN BLVD	4,000.00	43.66		2207	9.92	287.35	1,365.57

	BN	BO	BP	BQ	BR	BS	BT	BU	BV
2983	T	3/1/2003 12:00:00 AM	N/A		THE LEASE LOCATION WAS CANCELLED BY THE DEPARTMENT OF STATE EFFECTIVE FEBRUARY 28, 2002, DUE TO BUDGET PROBLEMS.	RENT - BASE RENT	1,541.67	0.00	1.00

	BW	BX	BY
	8/1/1995 12:00:00 AM	7/31/2000 12:00:00 AM	MONTH
2983			

	A	B	C	D	E	F	G	H	I	J	K	L	M	N	O
2984	Muskegon	271	TREASURY	7219-1989-282	2700 Baker St.	MUSKEGON HEIGHTS	49444	12/09/1988	06/30/2003	0.00	11,892.00	9.90	1,201.00	LEASE	OFFICE BUILDING
2985	Muskegon	313	EDUCATION	1214-1985-10	1483 APPLE AVE	MUSKEGON	49442	10/31/1985	10/31/1991	0.00	21,098.76	5.91	3,570.00	LEASE	OFFICE BUILDING
2986	Muskegon	351	PUBLIC HEALTH	10052-1992-1119	2700 Baker St.	MUSKEGON HEIGHTS	49444	08/01/1993	07/31/1998	0.00	2,400.00	11.06	217.00	LEASE	OFFICE BUILDING

	P	Q	R	S	T	U	V	W
2984	TERMINATED	60 Days; Standard Cancellation / 60 Days; Standard Cancellation /			HVAC / HVAC / ELECTRICITY / ELECTRICITY / WATER / WATER / JANITORIAL / JANITORIAL / INT/EXT MAINT / INT/EXT MAINT / LANDSCAPING / LANDSCAPING / SNOW REMOVAL / SNOW REMOVAL / PARKING / PARKING / FLUORESCENT / FLUORESCENT / RUBBISH REMOVAL / RUBBISH REMOVAL / N/A / N/A /	0.00	0.00	0.00
2985	TERMINATED	90 Days; Standard Cancellation /			HVAC / ELECTRICITY / WATER / JANITORIAL / INT/EXT MAINT / LANDSCAPING / SNOW REMOVAL / PARKING / FLUORESCENT / RUBBISH REMOVAL / N/A /	0.00	0.00	0.00
2986	TERMINATED	60 Days; Executive Legislation /			HVAC / ELECTRICITY / WATER / JANITORIAL / INT/EXT MAINT / LANDSCAPING / SNOW REMOVAL / PARKING / FLUORESCENT / RUBBISH REMOVAL / N/A /	0.00	0.00	0.00

	X	Y	Z	AA	AB	AC	AD	AE	AF	AG	AH	AI	AJ	AK	AL
2984	0.00	0.00	0.00	11,892.00	9.90	0.00	N/A		Tridonn Development Co.	1838 Ruddiman Drive	NORTH MUSKEGON	MI	49445	E11	0
2985	0.00	0.00	0.00	21,098.76	5.91	0.00	N/A		ED BROOKS & LEON BERLIN	PO BOX 1977	NEW HAVEN	MI	49444		0
2986	0.00	0.00	0.00	2,400.00	11.06	0.00	N/A		Tridonn Development Company	1838 Ruddiman Drive	NORTH MUSKEGON	MI	49445	E11	0

	AM	AN	AO	AP	AQ	AR	AS	AT	AU	AV	AW	AX	AY	AZ
2984	N/A	LESSEE	N/A	10	0	10	Common	Lot	2/17/2003 12:00:00 AM	YES	10/1/2003 12:00:00 AM	9/5/2001 12:00:00 AM	YES	10/20/1988 12:00:00 AM
2985	N/A	LESSEE	N/A	17	0	20	Common	Lot	12/10/1985 12:00:00 AM	YES	8/1/1990 12:00:00 AM	10/16/1989 12:00:00 AM	YES	4/10/1980 12:00:00 AM
2986	N/A	LESSEE	N/A	1	0	2	Common	Lot		YES			NO	

	BA	BB	BC	BD	BE	BF	BG	BH	BI	BJ	BK	BL	BM
2984				1/1/1990 12:00:00 AM	2281		75,014.00	1.69		2173	9.90	268.20	722.80
2985				1/1/1985 12:00:00 AM	2724	1483 APPLE AVE	15,973.00	22.30		1576	5.91	226.16	1,532.07
2986				1/1/1990 12:00:00 AM	2281		75,014.00	0.40		2173	11.06	0.00	0.00

	BN	BO	BP	BQ	BR	BS	BT	BU	BV
2984	O	3/1/2003 12:00:00 AM	N/A		Per authorization received 3-18-2003 from Ann Simon, Department of Treasury and authorized by Joe Chin, same date, cancellation of this lease, #7219, will be effective June 30, 2003. A ninety day notice was sent to the Lessor on 3-19-2003.	RENT - BASE RENT	991.00	0.00	1.00
2985	T	3/1/1993 12:00:00 AM	N/A		Relocated to 1635 Apple Ave	RENT - BASE RENT	1,758.23	0.00	1.00
2986	N/A		N/A			RENT - BASE RENT	200.00	0.00	1.00

	BW	BX	BY
2984	2/1/1989 12:00:00 AM	7/31/2009 12:00:00 AM	MONTH
2985	10/31/1985 12:00:00 AM	10/31/1991 12:00:00 AM	MONTH
2986	8/1/1993 12:00:00 AM	7/31/1998 12:00:00 AM	MONTH

	A	B	C	D	E	F	G	H	I	J	K	L	M	N	O
2987	Muskegon	391	COMMUNITY HEALTH	10112-1993-1197	ROOM A123	MUSKEGON	49444	11/01/1993	10/31/1994	0.00	12,453.00	7.00	1,779.00	RA	OFFICE BUILDING
2988	Muskegon	391	COMMUNITY HEALTH	10112-1994-1299	A10	MUSKEGON	49441	11/01/1994	09/30/1995	0.00	12,453.00	7.00	1,779.00	RA	OFFICE BUILDING
2989	Muskegon	391	COMMUNITY HEALTH	10112-1996-1196	A10	MUSKEGON	49441	07/01/1996	12/31/1997	0.00	12,456.00	7.00	1,779.00	RA	OFFICE BUILDING
2990	Muskegon	391	COMMUNITY HEALTH	10204-1994-1272	A10	MUSKEGON	49441	01/01/1995	12/31/1995	0.00	7,040.64	7.49	940.00	RA	OFFICE BUILDING

	P	Q	R	S	T	U	V	W
2987	TERMINATED	30 Days; Standard Cancellation /			HVAC / ELECTRICITY / WATER / JANITORIAL / INT/EXT MAINT / LANDSCAPING / SNOW REMOVAL / PARKING / FLUORESCENT / RUBBISH REMOVAL / N/A /	0.00	0.00	0.00
2988	TERMINATED	30 Days; Standard Cancellation /			HVAC / ELECTRICITY / WATER / JANITORIAL / INT/EXT MAINT / LANDSCAPING / SNOW REMOVAL / PARKING / FLUORESCENT / RUBBISH REMOVAL / N/A /	0.00	0.00	0.00
2989	TERMINATED	30 Days; Standard Cancellation /			HVAC / ELECTRICITY / WATER / JANITORIAL / INT/EXT MAINT / LANDSCAPING / SNOW REMOVAL / PARKING / FLUORESCENT / RUBBISH REMOVAL / N/A /	0.00	0.00	0.00
2990	TERMINATED	30 Days; Standard Cancellation /			HVAC / ELECTRICITY / WATER / JANITORIAL / INT/EXT MAINT / LANDSCAPING / SNOW REMOVAL / PARKING / FLUORESCENT / RUBBISH REMOVAL / N/A /	0.00	0.00	0.00

	X	Y	Z	AA	AB	AC	AD	AE	AF	AG	AH	AI	AJ	AK	AL
2987	0.00	0.00	0.00	12,453.00	7.00	0.00	N/A		MUSKEGON CO. CMH SERVICES BD	376 APPLE AVENUE	MUSKEGON	MI	49442	E23	0
2988	0.00	0.00	0.00	12,453.00	7.00	0.00	N/A		MUSKEGON COUNTY COMMUNITY	376 APPLE AVENUE	MUSKEGON	MI	49442	E23	0
2989	0.00	0.00	0.00	12,456.00	7.00	0.00	N/A		MUSKEGON COUNTY COMMUNITY	376 APPLE AVENUE	MUSKEGON	MI	49442	E04	0
2990	0.00	0.00	0.00	7,040.64	7.49	0.00	N/A		MUSKEGON CO. CMH SERVCS BOARD	376 APPLE AVENUE	MUSKEGON	MI	49442	E23	0

	AM	AN	AO	AP	AQ	AR	AS	AT	AU	AV	AW	AX	AY	AZ
2987	N/A	LESSOR	N/A	4	1	0	Common	Lot		YES			N/A	
2988	N/A	LESSOR	N/A	4	1	4	Common	Lot		YES			NO	
2989	N/A	LESSOR	N/A	0	1	0	Common	Lot		YES			NO	
2990	N/A	LESSOR	N/A	4	1	4	Common	Lot		YES	1/1/1996 12:00:00 AM		NO	

	BA	BB	BC	BD	BE	BF	BG	BH	BI	BJ	BK	BL	BM
2987					1143	MUSKEGON REGIONAL CTR	0.00	0.00		1446	7.00	0.00	0.00
2988					3145	MUSKEGON REGIONAL CTR	0.00	0.00		1446	7.00	0.00	0.00
2989					3145	MUSKEGON REGIONAL CTR	0.00	0.00		1446	7.00	0.00	0.00
2990					3145	MUSKEGON REGIONAL CTR	0.00	0.00		1446	7.49	0.00	0.00

	BN	BO	BP	BQ	BR	BS	BT	BU	BV
2987	N/A		N/A		duplicate of 94-1299 - current	RENT - BASE RENT	0.00	1,037.75	1.00
2988	N/A		N/A		Lease ended and replace with	RENT - BASE RENT	0.00	1,037.75	1.00
2989	N/A		N/A		PROPERTY SOLD	RENT - BASE RENT	0.00	1,038.00	1.00
2990	N/A		N/A		Lease replaced with new lease	RENT - BASE RENT	0.00	586.72	1.00

	BW	BX	BY
2987	11/1/1993 12:00:00 AM	10/31/1994 12:00:00 AM	MONTH
2988	11/1/1994 12:00:00 AM	9/30/1995 12:00:00 AM	MONTH
2989	7/1/1996 12:00:00 AM	12/31/1997 12:00:00 AM	MONTH
2990	1/1/1995 12:00:00 AM	12/31/1995 12:00:00 AM	MONTH

	A	B	C	D	E	F	G	H	I	J	K	L	M	N	O
2991	Muskegon	391	COMMUNITY HEALTH	10204-1996-1193	A10	MUSKEGON	49441	01/01/1995	12/31/1997	0.00	7,040.64	7.49	940.00	RA	OFFICE BUILDING
2992	Muskegon	391	COMMUNITY HEALTH	10395-1996-1183	A10	MUSKEGON	49441	07/01/1996	12/31/1997	0.00	69,012.00	7.00	9,859.00	RA	OFFICE BUILDING
2993	Muskegon	391	COMMUNITY HEALTH	4003-1989-76	1903 MARQUETTE AVE	MUSKEGON	49442	10/01/1988	06/30/1992	0.00	16,947.84	6.24	2,517.00	LEASE	OTHER
2994	Muskegon	391	COMMUNITY HEALTH	4583-1989-98	125 E SOUTHERN AVE	MUSKEGON	49442	10/01/1989	09/30/1992	0.00	49,046.40	6.24	7,868.00	LEASE	OFFICE BUILDING

	P	Q	R	S	T	U	V	W
2991	TERMINATED	30 Days; Standard Cancellation /			HVAC / ELECTRICITY / WATER / JANITORIAL / INT/EXT MAINT / LANDSCAPING / SNOW REMOVAL / PARKING / FLUORESCENT / RUBBISH REMOVAL / N/A /	0.00	0.00	0.00
2992	TERMINATED	30 Days; Standard Cancellation /			HVAC / ELECTRICITY / WATER / JANITORIAL / INT/EXT MAINT / LANDSCAPING / SNOW REMOVAL / PARKING / FLUORESCENT / RUBBISH REMOVAL / N/A /	0.00	0.00	0.00
2993	TERMINATED	30 Days; Standard Cancellation /			HVAC / ELECTRICITY / WATER / JANITORIAL / INT/EXT MAINT / LANDSCAPING / SNOW REMOVAL / PARKING / FLUORESCENT / RUBBISH REMOVAL / N/A /	0.00	0.00	0.00
2994	TERMINATED	30 Days; Standard Cancellation /			HVAC / ELECTRICITY / WATER / JANITORIAL / INT/EXT MAINT / LANDSCAPING / SNOW REMOVAL / PARKING / FLUORESCENT / RUBBISH REMOVAL / N/A /	0.00	0.00	0.00

	X	Y	Z	AA	AB	AC	AD	AE	AF	AG	AH	AI	AJ	AK	AL
2991	0.00	0.00	0.00	7,040.64	7.49	0.00	N/A		MUSKEGON CO. CMH SERVCS BOARD	376 APPLE AVENUE	MUSKEGON	MI	49442	E04	0
2992	0.00	0.00	0.00	69,012.00	7.00	0.00	N/A		MUSKEGON COUNTY CMH SERVICES	376 APPLE AVENUE	MUSKEGON	MI	49442	E04	0
2993	0.00	0.00	0.00	16,947.84	6.73	0.00	N/A		MUSKEGON AREA ISD	630 HARVEY ST	MUSKEGON	MI	49442		0
2994	0.00	0.00	0.00	49,046.40	6.23	0.00	N/A		MUSKEGON COUNTY C. M. H.	125 E SOUTHERN	MUSKEGON	MI	49442		0

	AM	AN	AO	AP	AQ	AR	AS	AT	AU	AV	AW	AX	AY	AZ
2991	N/A	LESSOR	N/A	0	1	0	Common	Lot		YES			NO	
2992	N/A	LESSOR	N/A	0	1	0	Common	Lot		YES			NO	
2993	N/A	LESSOR	N/A	0	1	0	Common	Lot		YES	9/1/1991 12:00:00 AM	12/14/1979 12:00:00 AM	NO	
2994	N/A	LESSOR	N/A	0	1	0	Common	Lot		YES			NO	

	BA	BB	BC	BD	BE	BF	BG	BH	BI	BJ	BK	BL	BM
2991					3145	MUSKEGON REGIONAL CTR	0.00	0.00		1446	7.49	0.00	0.00
2992					3145	MUSKEGON REGIONAL CTR	0.00	0.00		1446	7.00	0.00	0.00
2993					2583	MUSKEGON REGIONAL CTR	0.00	0.00		1770	6.24	0.00	0.00
2994					2826	MUSKEGON REGIONAL CTR	0.00	100.00		1446	6.24	0.00	0.00

	BN	BO	BP	BQ	BR	BS	BT	BU	BV
2991	N/A		N/A		PROPERTY SOLD - CANCELLATION	RENT - BASE RENT	0.00	586.72	1.00
2992	N/A		N/A		PROPERTY WAS SOLD	RENT - BASE RENT	0.00	5,751.00	1.00
2993	N		N/A		Tenant moved out	RENT - BASE RENT	0.00	1,412.32	1.00
2994	N		N/A		Renewal agreement written	RENT - BASE RENT	0.00	4,087.20	1.00

	BW	BX	BY
2991	1/1/1995 12:00:00 AM	12/31/1997 12:00:00 AM	MONTH
2992	7/1/1996 12:00:00 AM	12/31/1997 12:00:00 AM	MONTH
2993	10/1/1988 12:00:00 AM	6/30/1992 12:00:00 AM	MONTH
2994	10/1/1989 12:00:00 AM	9/30/1992 12:00:00 AM	MONTH

	A	B	C	D	E	F	G	H	I	J	K	L	M	N	O
2995	Muskegon	391	COMMUNITY HEALTH	4583-1992-1178	125 E SOUTHERN AVE	MUSKEGON	49442	10/01/1992	09/30/1993	0.00	52,322.16	6.65	7,868.00	RA	OFFICE BUILDING
2996	Muskegon	391	COMMUNITY HEALTH	4583-1993-1149	125 E SOUTHERN AVE	MUSKEGON	49442	10/01/1993	09/30/1994	0.00	55,076.04	7.00	7,868.00	RA	OFFICE BUILDING
2997	Muskegon	391	COMMUNITY HEALTH	4583-1994-1238	125 E SOUTHERN AVE	MUSKEGON	49442	10/01/1994	09/30/1995	0.00	55,076.04	7.00	7,868.00	RA	OFFICE BUILDING
2998	Muskegon	391	COMMUNITY HEALTH	4583-1996-1184	125 E SOUTHERN AVE	MUSKEGON	49442	07/01/1996	12/31/1997	0.00	56,076.00	7.13	7,868.00	RA	OFFICE BUILDING

	P	Q	R	S	T	U	V	W
2995	TERMINATED	30 Days; Std. Cancellatoin Either Party /			HVAC / ELECTRICITY / WATER / JANITORIAL / INT/EXT MAINT / LANDSCAPING / SNOW REMOVAL / PARKING / FLUORESCENT / RUBBISH REMOVAL / N/A /	0.00	0.00	0.00
2996	TERMINATED	30 Days; Std. Cancellatoin Either Party /			HVAC / ELECTRICITY / WATER / JANITORIAL / INT/EXT MAINT / LANDSCAPING / SNOW REMOVAL / PARKING / FLUORESCENT / RUBBISH REMOVAL / N/A /	0.00	0.00	0.00
2997	TERMINATED	30 Days; Std. Cancellatoin Either Party /			HVAC / ELECTRICITY / WATER / JANITORIAL / INT/EXT MAINT / LANDSCAPING / SNOW REMOVAL / PARKING / FLUORESCENT / RUBBISH REMOVAL / N/A /	0.00	0.00	0.00
2998	TERMINATED	30 Days; Std. Cancellatoin Either Party /			HVAC / ELECTRICITY / WATER / JANITORIAL / INT/EXT MAINT / LANDSCAPING / SNOW REMOVAL / PARKING / FLUORESCENT / RUBBISH REMOVAL / N/A /	0.00	0.00	0.00

	X	Y	Z	AA	AB	AC	AD	AE	AF	AG	AH	AI	AJ	AK	AL
2995	0.00	0.00	0.00	52,322.16	6.65	0.00	N/A		MUSKEGON COUNTY C.M.H.	125 EAST SOUTHERN	MUSKEGON	MI	49442	E23	0
2996	0.00	0.00	0.00	55,076.04	7.00	0.00	N/A		MUCKEGON COUNTY CMH	125 EAST SOUTHERN	MUSKEGON	MI	49442	E23	0
2997	0.00	0.00	0.00	55,076.04	7.00	0.00	N/A		MUSKEGON CO COMM MENTAL HEALTH	376 APPLE AVENUE	MUSKEGON	MI	49442	E23	0
2998	0.00	0.00	0.00	56,076.00	7.13	0.00	N/A		MUSKEGON CO COMMUNITY HEALTH	376 APPLE AVENUE	MUSKEGON	MI	49442	E04	0

	AM	AN	AO	AP	AQ	AR	AS	AT	AU	AV	AW	AX	AY	AZ
2995	N/A	LESSOR	N/A	0	1	0	Common	Lot		YES			N/A	
2996	N/A	LESSOR	N/A	0	1	0	Common	Lot		YES			NO	
2997	N/A	LESSOR	N/A	0	1	0	Common	Lot		YES			NO	
2998	N/A	LESSOR	N/A	0	1	0	Common	Lot		YES			NO	

	BA	BB	BC	BD	BE	BF	BG	BH	BI	BJ	BK	BL	BM
2995					2826	MUSKEGON REGIONAL CTR	0.00	0.00		1446	6.65	0.00	0.00
2996					2826	MUSKEGON REGIONAL CTR	0.00	0.00		1446	7.00	0.00	0.00
2997					2826	MUSKEGON REGIONAL CTR	0.00	0.00		1446	7.00	0.00	0.00
2998					2826	MUSKEGON REGIONAL CTR	0.00	0.00		1446	7.13	0.00	0.00

	BN	BO	BP	BQ	BR	BS	BT	BU	BV
2995	N/A		N/A		renewal agreement written	RENT - BASE RENT	0.00	4,360.18	1.00
2996	N/A		N/A		New RA effective	RENT - BASE RENT	0.00	4,589.67	1.00
2997	N/A		N/A		property sold	RENT - BASE RENT	0.00	4,589.67	1.00
2998	N/A		N/A		property sold	RENT - BASE RENT	0.00	4,673.00	1.00

	BW	BX	BY
2995	10/1/1992 12:00:00 AM	9/30/1993 12:00:00 AM	MONTH
2996	10/1/1993 12:00:00 AM	9/30/1994 12:00:00 AM	MONTH
2997	10/1/1994 12:00:00 AM	9/30/1995 12:00:00 AM	MONTH
2998	7/1/1996 12:00:00 AM	12/31/1997 12:00:00 AM	MONTH

	A	B	C	D	E	F	G	H	I	J	K	L	M	N	O
2999	Muskegon	391	COMMUNITY HEALTH	7806-1991-3020	1903 MARQUETTE AVE	MUSKEGON	49442	02/01/1991	06/30/1992	0.00	13,637.16	5.42	2,517.00	LEASE	OTHER
3000	Muskegon	431	HUMAN SERVICES	10324-1995-1402	2700 Baker St.	MUSKEGON HEIGHTS	49444	01/01/1996	09/30/1996	0.00	6,000.00	3.00	2,000.00	RA	OFFICE BUILDING
3001	Muskegon	431	HUMAN SERVICES	11283-2008-0076	316 Morris Street	MUSKEGON	49440	12/01/2008	05/31/2019	11,281.00	135,372.00	19.88	6,811.00	LEASE	OFFICE BUILDING
3002	Muskegon	431	HUMAN SERVICES	2780-1989-48	788 MARQUETTE	MUSKEGON	49442	01/01/1989	12/31/1993	0.00	21,000.00	6.00	3,500.00	LEASE	RESIDENTIAL

	P	Q	R	S	T	U	V	W
2999	TERMINATED	30 Days; Standard Cancellation /			HVAC / ELECTRICITY / WATER / JANITORIAL / INT/EXT MAINT / LANDSCAPING / SNOW REMOVAL / PARKING / FLUORESCENT / RUBBISH REMOVAL / N/A /	0.00	0.00	0.00
3000	TERMINATED	30 Days; Standard Cancellation /			HVAC / ELECTRICITY / WATER / JANITORIAL / INT/EXT MAINT / LANDSCAPING / SNOW REMOVAL / PARKING / FLUORESCENT / RUBBISH REMOVAL / N/A /	0.00	0.00	0.00
3001	RENT AUTHORIZED	Standard; 90 day / Standard; 90 day / Standard; 90 day / Standard; 90 day /		5 year, 60 day / 5 year, 60 day / 5 year, 60 day / 5 year, 60 day /	GROSS (FULL SERVICE) / GROSS (FULL SERVICE) / GROSS (FULL SERVICE) / GROSS (FULL SERVICE) /	0.00	0.00	0.00
3002	TERMINATED	60 Days; Legislative Restrictive /			HVAC / ELECTRICITY / WATER / JANITORIAL / INT/EXT MAINT / LANDSCAPING / SNOW REMOVAL / PARKING / FLUORESCENT / RUBBISH REMOVAL / N/A /	0.00	0.00	0.00

	X	Y	Z	AA	AB	AC	AD	AE	AF	AG	AH	AI	AJ	AK	AL
2999	0.00	0.00	0.00	13,637.16	5.42	0.00	N/A		MUSKEGON AREA INT. SCHL DISTRT	630 HARVEY STREET	MUSKEGON	MI	49442	E23	4003
3000	0.00	0.00	0.00	6,000.00	3.00	0.00	N/A		Tridonn Development Company	1838 Ruddiman Drive	NORTH MUSKEGON	MI	49445	E11	0
3001	0.00	0.00	0.00	135,372.00	19.88	0.00	Actual	2013	Hinman Lake, LLC	750 Trade Centre Way	KALAMAZOO	MI	49002	E100	7710
3002	0.00	0.00	0.00	21,000.00	6.00	0.00	N/A		EUGENE J AND VIRGINIA CUTHREL	901 E WEDGEWOOD		MI	49445		0

	AM	AN	AO	AP	AQ	AR	AS	AT	AU	AV	AW	AX	AY	AZ
2999	N/A	LESSOR	N/A	0	1	0	Common	Lot		YES			NO	
3000	N/A	LESSEE	N/A	0	0	0	Common	Lot	3/8/1995 12:00:00 AM	YES	6/1/1996 12:00:00 AM	8/2/1994 12:00:00 AM	N/A	
3001	GROSS	LESSEE	OFFICE	31	0	35	Common	Lot	2/12/2014 12:00:00 AM	YES	1/1/2015 12:00:00 AM	11/14/2008 12:00:00 AM	YES	11/14/2008 12:00:00 AM
3002	N/A	LESSEE	N/A	6	0	5	Reserved	Lot	8/29/1988 12:00:00 AM	YES	8/22/1989 12:00:00 AM	4/21/1988 12:00:00 AM	YES	12/18/1978 12:00:00 AM

	BA	BB	BC	BD	BE	BF	BG	BH	BI	BJ	BK	BL	BM
2999					2583	MUSKEGON REGIONAL CTR	0.00	0.00		1770	5.42	0.00	0.00
3000				1/1/1990 12:00:00 AM	2281		75,014.00	3.60		2173	3.00	166.00	334.00
3001	3/17/2009 12:00:00 AM	8			8056		116,843.00	5.83	2nd Floor	8056	19.88	3,385.00	7,896.00
3002				1/1/1990 12:00:00 AM	1501	788 MARQUETTE	3,500.00	100.00		3235	6.00	241.17	1,508.83

	BN	BO	BP	BQ	BR	BS	BT	BU	BV
2999	N/A		N/A			RENT - BASE RENT	0.00	1,136.43	1.00
3000	N/A		N/A		expired	RENT - BASE RENT	500.00	0.00	1.00
3001	N/A		N/A		120/2012 - Assigned from LARA to DHS. Add #2 expanded janitor specs & increased rent. Add #1 increased SF & rent.	RENT - BASE RENT	11,281.00	0.00	1.00
3002	T	3/1/1995 12:00:00 AM	N/A		Agency relocated staff and	RENT - BASE RENT	1,750.00	0.00	1.00

	BW	BX	BY
2999	2/1/1991 12:00:00 AM	6/30/1992 12:00:00 AM	MONTH
3000	1/1/1996 12:00:00 AM	9/30/1996 12:00:00 AM	MONTH
3001	1/1/2012 12:00:00 AM	5/31/2019 12:00:00 AM	MONTH
3002	1/1/1989 12:00:00 AM	12/31/1993 12:00:00 AM	MONTH

	A	B	C	D	E	F	G	H	I	J	K	L	M	N	O
3003	Muskegon	431	HUMAN SERVICES	6948-1988-198	2700 Baker St.	MUSKEGON HEIGHTS	49444	10/01/1988	09/30/2008	0.00	370,340.52	9.23	48,307.00	LEASE	OFFICE BUILDING
3004	Muskegon	431	HUMAN SERVICES	6948-2007-0149	2700 Baker St.	MUSKEGON HEIGHTS	49444	10/01/2009	09/30/2019	45,287.81	543,453.72	11.25	48,307.00	LEASE	OFFICE BUILDING
3005	Muskegon	431	HUMAN SERVICES	6948-2007-9149	2700 Baker St.	MUSKEGON HEIGHTS	49444	10/01/2008	09/30/2009	0.00	543,453.72	11.25	48,307.00	RA	OFFICE BUILDING

	P	Q	R	S	T	U	V	W
3003	TERMINATED	Legislative Restrictive; 60 days / Legislative Restrictive; 60 days / Legislative Restrictive; 60 days /			HVAC / HVAC / HVAC / ELECTRICITY / ELECTRICITY / ELECTRICITY / WATER / WATER / WATER / JANITORIAL / JANITORIAL / JANITORIAL / INT/EXT MAINT / INT/EXT MAINT / INT/EXT MAINT / LANDSCAPING / LANDSCAPING / LANDSCAPING / SNOW REMOVAL / SNOW REMOVAL / SNOW REMOVAL / PARKING / PARKING / PARKING / FLUORESCENT / FLUORESCENT / FLUORESCENT / RUBBISH REMOVAL / RUBBISH REMOVAL / RUBBISH REMOVAL / GAS / GAS / GAS /	0.00	0.00	0.00
3004	RENT AUTHORIZED	Standard; 90 day /			PUBLIC UTILITIES / JANITORIAL / FLUORESCENT / DUMPSTER SERVICE /	118,173.16	46,761.38	0.00
3005	TERMINATED	standard 30 day notice /			PUBLIC UTILITIES / JANITORIAL / FLUORESCENT / TRASH REMOVAL/WASTEBASKETS / TELECOMMUNICATIONS / ALARM SYSTEM MONITORING / HVAC / INT/EXT MAINT / LANDSCAPING / SNOW REMOVAL / PARKING / PEST CONTROL / FLUORESCENT /	0.00	0.00	0.00

	X	Y	Z	AA	AB	AC	AD	AE	AF	AG	AH	AI	AJ	AK	AL
3003	0.00	0.00	0.00	370,340.52	7.67	0.00	N/A		Tridonn Development Company	1838 Ruddiman Drive	NORTH MUSKEGON	MI	49445	E11	0
3004	0.00	0.00	0.00	708,388.26	14.66	0.00	Actual	2013	Tridonn Development Co.	1838 Ruddiman Drive	NORTH MUSKEGON	MI	49445	E100	
3005	0.00	0.00	0.00	543,453.72	11.25	0.00	N/A		Tridonn Development Company	1838 Ruddiman Drive	NORTH MUSKEGON	MI	49445	E11	

	AM	AN	AO	AP	AQ	AR	AS	AT	AU	AV	AW	AX	AY	AZ
3003	NET	LESSEE	OFFICE	220	0	360	Common	Lot	12/3/2008 12:00:00 AM	YES	10/1/2009 12:00:00 AM	3/2/1995 12:00:00 AM	YES	10/9/1992 12:00:00 AM
3004	NET	LESSEE	OFFICE	220	0	462	Common	Lot	12/9/2013 12:00:00 AM	YES	10/1/2014 12:00:00 AM	1/29/2009 12:00:00 AM	YES	10/9/1992 12:00:00 AM
3005	NET	LESSEE	OFFICE	220	0	462	Common	Lot	12/3/2008 12:00:00 AM	YES	10/1/2009 12:00:00 AM	1/29/2009 12:00:00 AM	YES	10/9/1992 12:00:00 AM

	BA	BB	BC	BD	BE	BF	BG	BH	BI	BJ	BK	BL	BM
3003				1/1/1990 12:00:00 AM	2281		75,014.00	64.40	3	2173	9.23	11,146.84	26,009.29
3004	10/16/2009 12:00:00 AM	6		1/1/1990 12:00:00 AM	2281		75,014.00	64.40	1&2 muskegon hts	2173	11.25	25,661.84	19,625.97
3005				1/1/1990 12:00:00 AM	2281		75,014.00	64.40	1st & 2nd floors	2173	11.25	25,661.84	19,625.97

	BN	BO	BP	BQ	BR	BS	BT	BU	BV
3003	O	3/1/2009 12:00:00 AM	T	3/1/2009 12:00:00 AM	CCO # 1 for the installation of glass in four, (4), interior entrance doors, at a cost not to exceed $1,100.00, processed to Directors Agenda.	RENT - BASE RENT	30,861.71	0.00	1.00
3004	N/A		N/A		Modification letter completed changing beginning/ending dates; This is a renewal lease at an existing location.	RENT - BASE RENT	45,287.81	0.00	1.00
3005	N/A		N/A		mo2mo with lease to follow	RENT - BASE RENT	45,287.81	0.00	1.00

	BW	BX	BY
3003	10/1/1988 12:00:00 AM	4/30/1995 12:00:00 AM	MONTH
3004	10/1/2009 12:00:00 AM	9/30/2019 12:00:00 AM	MONTH
3005	10/1/2008 12:00:00 AM	12/31/2009 12:00:00 AM	MONTH

	A	B	C	D	E	F	G	H	I	J	K	L	M	N	O
3006	Muskegon	472	CORRECTIONS	10872-2000-1021	427 SEMINOLE RD	NORTON SHORES	49444	09/15/2000	09/14/2001	0.00	19,188.72	15.05	1,275.00	RA	OFFICE BUILDING
3007	Muskegon	472	CORRECTIONS	10872-2000-1385	427 SEMINOLE RD	NORTON SHORES	49444	09/15/2001	10/31/2002	0.00	19,188.72	15.05	1,275.00	LEASE	OFFICE BUILDING
3008	Muskegon	472	CORRECTIONS	6651-1986-97	985 East Barney	MUSKEGON	49444	06/20/1986	05/31/2004	0.00	216,000.00	11.25	19,200.00	LEASE	OFFICE BUILDING
3009	Muskegon	472	CORRECTIONS	6651-2002-2021	985 East Barney	MUSKEGON	49444	12/07/2002	12/06/2004	0.00	72,000.00	12.00	6,000.00	RA	OFFICE BUILDING

	P	Q	R	S	T	U	V	W
3006	TERMINATED	Standard; 30 day /			HVAC / ELECTRICITY / WATER / JANITORIAL / INT/EXT MAINT / LANDSCAPING / SNOW REMOVAL / PARKING / FLUORESCENT / RUBBISH REMOVAL / GAS /	0.00	0.00	0.00
3007	TERMINATED	Standard; 30 day /			HVAC / ELECTRICITY / WATER / JANITORIAL / INT/EXT MAINT / LANDSCAPING / SNOW REMOVAL / PARKING / FLUORESCENT / RUBBISH REMOVAL / N/A /	0.00	0.00	0.00
3008	TERMINATED	60 Days; Standard /			HVAC / ELECTRICITY / WATER / JANITORIAL / INT/EXT MAINT / LANDSCAPING / SNOW REMOVAL / PARKING / FLUORESCENT / RUBBISH REMOVAL / N/A /	0.00	0.00	0.00
3009	TERMINATED	Standard; 60 day /			ELECTRICITY / FLUORESCENT / GAS / JANITORIAL / LANDSCAPING / RUBBISH REMOVAL / SECURITY / SNOW REMOVAL / WATER /	0.00	0.00	0.00

	X	Y	Z	AA	AB	AC	AD	AE	AF	AG	AH	AI	AJ	AK	AL
3006	0.00	0.00	0.00	19,188.72	15.05	0.00	N/A		SARI INVESTMENTS, L.L.C.	433 SEMINOLE ROAD	NORTON SHORES	MI	49441	E11	0
3007	0.00	0.00	0.00	19,188.72	15.05	0.00	N/A		SARI INVESTMENTS, L.L.C.	433 SEMINOLE ROAD	NORTON SHORES	MI	49441	E11	0
3008	0.00	0.00	0.00	216,000.00	11.25	0.00	N/A		GETTYRIDGE LTD PARTSHP	Jerry & Mary Moeller	FREMONT	MI	49412	E11	0
3009	0.00	0.00	0.00	72,000.00	12.00	0.00	N/A		GETTYRIDGE LTD PARTSHP	Jerry & Mary Moeller	FREMONT	MI	49412	E11	0

	AM	AN	AO	AP	AQ	AR	AS	AT	AU	AV	AW	AX	AY	AZ
3006	N/A	LESSEE	N/A	2	0	4	Common	Lot	9/18/2000 12:00:00 AM	YES	1/24/2002 12:00:00 AM	9/13/2000 12:00:00 AM	YES	11/3/2000 12:00:00 AM
3007	N/A	LESSEE	N/A	2	0	4	Common	Lot	1/12/1999 12:00:00 AM	YES	1/24/2002 12:00:00 AM	9/13/2000 12:00:00 AM	NO	11/3/2000 12:00:00 AM
3008	N/A	LESSEE	N/A	15	0	0	Common	Lot	1/4/2005 12:00:00 AM	YES	11/23/2005 12:00:00 AM	6/19/1986 12:00:00 AM	YES	6/20/1986 12:00:00 AM
3009	N/A	LESSEE	N/A	17	0	25	Common	Lot	8/9/2004 12:00:00 AM	NO	11/28/2004 12:00:00 AM	6/19/1986 12:00:00 AM	YES	6/20/1986 12:00:00 AM

	BA	BB	BC	BD	BE	BF	BG	BH	BI	BJ	BK	BL	BM
3006					1867	427 SEMINOLE RD	0.00	0.00		2754	15.05	536.56	1,062.50
3007					1867	427 SEMINOLE RD	0.00	0.00		2754	15.05	536.56	1,062.50
3008		#5		1/1/1988 12:00:00 AM	1378		19,200.00	100.00		3391	11.25	2,888.81	15,111.19
3009				1/1/1988 12:00:00 AM	1378		19,200.00	31.25	ONE	3391	12.00	2,888.81	3,111.19

	BN	BO	BP	BQ	BR	BS	BT	BU	BV
3006	N/A		N/A			RENT - BASE RENT	1,599.06	0.00	1.00
3007	T	6/15/2003 12:00:00 AM	N/A		Cancellation notice, 30 day standard, sent to Lessor as of September 30, 2002, with an effective date for cancellation of: October 31, 2002, per e-mail request from Agency dated 9-26-2002. Permanent file provided to Beth Thayer on 5-12-2003 for cancellation.	RENT - BASE RENT	1,599.06	0.00	1.00
3008	T	3/1/2003 12:00:00 AM	N/A			RENT - BASE RENT	18,000.00	0.00	1.00
3009	N/A	3/1/2002 12:00:00 AM	N/A		6-30-2003 In process of writing a holdover agreement, to be followed by a five year lease.	RENT - BASE RENT	6,000.00	0.00	1.00

	BW	BX	BY
3006	9/15/2000 12:00:00 AM	9/14/2001 12:00:00 AM	MONTH
3007	9/15/2001 12:00:00 AM	9/14/2005 12:00:00 AM	MONTH
3008	6/20/1986 12:00:00 AM	6/19/2006 12:00:00 AM	MONTH
3009	12/7/2002 12:00:00 AM	12/6/2004 12:00:00 AM	MONTH

	A	B	C	D	E	F	G	H	I	J	K	L	M	N	O
3010	Muskegon	472	CORRECTIONS	6651-2005-0049	985 East Barney	MUSKEGON	49444	01/01/2007	06/30/2011	0.00	75,789.48	12.63	6,000.00	LEASE	OFFICE BUILDING
3011	Muskegon	472	CORRECTIONS	6651-2010-0100	985 East Barney	MUSKEGON	49444	01/01/2007	12/31/2021	8,357.00	100,284.00	12.62	7,940.00	LEASE	OFFICE BUILDING

	P	Q	R	S	T	U	V	W
3010	TERMINATED	Standard 90-day / Standard 90-day /			JANITORIAL / JANITORIAL / ELECTRICITY / ELECTRICITY / GAS / GAS / WATER / WATER / FLUORESCENT / FLUORESCENT / INSURANCE / INSURANCE / LANDSCAPING / LANDSCAPING / RUBBISH REMOVAL / RUBBISH REMOVAL / N/A / N/A / PARKING / PARKING / PAVING / PAVING / PEST CONTROL / PEST CONTROL / ROOF / ROOF / SNOW REMOVAL / SNOW REMOVAL / TAXES / TAXES / N/A / N/A /	0.00	0.00	0.00
3011	RENT AUTHORIZED	Standard; 90 day / Standard; 90 day / Standard; 90 day / Standard; 90 day /		10 year; 30 day / 10 year; 30 day / 10 year; 30 day / 10 year; 30 day /	PUBLIC UTILITIES / PUBLIC UTILITIES / PUBLIC UTILITIES / PUBLIC UTILITIES / LANDSCAPING / LANDSCAPING / LANDSCAPING / LANDSCAPING / SNOW REMOVAL / SNOW REMOVAL / SNOW REMOVAL / SNOW REMOVAL / JANITORIAL / JANITORIAL / JANITORIAL / JANITORIAL /	47,458.00	9,860.00	0.00

	X	Y	Z	AA	AB	AC	AD	AE	AF	AG	AH	AI	AJ	AK	AL
3010	0.00	0.00	0.00	75,789.48	12.63	0.00	N/A		Kalamazoo Probation Enhancement	519 South Park Street	KALAMAZOO	MI	49007	E11	
3011	0.00	15,363.00	0.00	172,965.00	21.78	0.00	Actual	2013	Kalamazoo Probation Enhancement	519 South Park Street	KALAMAZOO	MI	49007	E92	

	AM	AN	AO	AP	AQ	AR	AS	AT	AU	AV	AW	AX	AY	AZ
3010	NET	LESSEE	OFFICE	15	0	43	Common	Lot	10/22/2009 12:00:00 AM	YES	7/9/2011 12:00:00 AM		YES	1/23/2007 12:00:00 AM
3011	NET	LESSEE	OFFICE	20	0	43	Common	Lot	11/7/2012 12:00:00 AM	YES	7/9/2014 12:00:00 AM	6/21/2011 12:00:00 AM	N/A	

	BA	BB	BC	BD	BE	BF	BG	BH	BI	BJ	BK	BL	BM
3010	9/4/2007 12:00:00 AM	#9		1/1/1988 12:00:00 AM	1378		19,200.00	31.25	Ground Floor	3391	12.63	2,315.79	4,000.00
3011	9/4/2007 12:00:00 AM	9		1/1/1988 12:00:00 AM	1378		19,200.00	37.50	1st	3391	12.62	2,507.00	5,850.00

	BN	BO	BP	BQ	BR	BS	BT	BU	BV
3010	N/A		N/A		CCO #1 for $7,441.50 in process. Change of ownership to KPEP, Kalamazoo Probation Enhancement Program, info to Agency on 1-14-2008, effective date of change 12-28-2007.	RENT - BASE RENT	6,315.79	0.00	1.00
3011	N/A		N/A		CCO #1 for $7,441.50 approved via the DTMB Director's agenda on 9/16/11, item 18. CCO #2 for $13,805.40 approved via the 12-9-11 DTMB Director's Agenda. item # 12. Addendum #1 added 1,940 sq.ft. of office space, Ad Board approved on 11/03/2010 - item #16.	RENT - BASE RENT	8,357.00	0.00	1.00

	BW	BX	BY
3010	1/1/2007 12:00:00 AM	12/31/2011 12:00:00 AM	MONTH
3011	1/1/2012 12:00:00 AM	12/31/2021 12:00:00 AM	MONTH

	A	B	C	D	E	F	G	H	I	J	K	L	M	N	O
3012	Muskegon	472	CORRECTIONS	6680-1986-107	750 W SHERMAN BLVD	MUSKEGON	49441	01/01/1986	12/31/1995	0.00	14,256.00	10.88	1,310.00	LEASE	OFFICE BUILDING
3013	Muskegon	472	CORRECTIONS	6680-1995-1091	750 W SHERMAN BLVD	MUSKEGON	49441	04/01/1997	03/31/1998	0.00	14,256.00	10.88	1,310.00	RA	OFFICE BUILDING
3014	Muskegon	472	CORRECTIONS	6680-1998-1215	750 W SHERMAN BLVD	MUSKEGON	49441	08/01/1998	07/31/1999	0.00	14,868.48	11.35	1,310.00	RA	OFFICE BUILDING
3015	Muskegon	472	CORRECTIONS	7154-1988-271	1657 S GETTY ST	MUSKEGON	49445	07/01/1988	06/30/1990	0.00	14,400.00	1.44	10,000.00	LEASE	WAREHOUSE

	P	Q	R	S	T	U	V	W
3012	TERMINATED	180 Days; Standard Cancellation /			HVAC / ELECTRICITY / WATER / JANITORIAL / INT/EXT MAINT / LANDSCAPING / SNOW REMOVAL / PARKING / FLUORESCENT / RUBBISH REMOVAL / N/A /	0.00	0.00	0.00
3013	TERMINATED	180 Days; Standard Cancellation /			HVAC / ELECTRICITY / WATER / JANITORIAL / INT/EXT MAINT / LANDSCAPING / SNOW REMOVAL / PARKING / FLUORESCENT / RUBBISH REMOVAL / N/A /	0.00	0.00	0.00
3014	TERMINATED	180 Days; Standard Cancellation /			HVAC / ELECTRICITY / WATER / JANITORIAL / INT/EXT MAINT / LANDSCAPING / SNOW REMOVAL / PARKING / FLUORESCENT / RUBBISH REMOVAL / N/A /	0.00	0.00	0.00
3015	TERMINATED	30 Days /			HVAC / ELECTRICITY / WATER / JANITORIAL / INT/EXT MAINT / LANDSCAPING / SNOW REMOVAL / PARKING / FLUORESCENT / RUBBISH REMOVAL / N/A /	0.00	0.00	0.00

	X	Y	Z	AA	AB	AC	AD	AE	AF	AG	AH	AI	AJ	AK	AL
3012	0.00	0.00	0.00	14,256.00	10.88	0.00	N/A		WEST VILLAGE LTD PARTNERSHIP	2089 E. STERNBERG	MUSKEGON	MI	49444		0
3013	0.00	0.00	0.00	14,256.00	10.88	0.00	N/A		WEST VILLAGE LTD PARTNERSHIP	2089 E. STERNBERG	MUSKEGON	MI	49444	E11	0
3014	0.00	0.00	0.00	14,868.48	11.35	0.00	N/A		WEST VILLAGE MALL, LLC	900 THIRD STREET, SUITE 204	MUSKEGON	MI	49440	E11	0
3015	0.00	0.00	0.00	14,400.00	1.44	0.00	N/A		INTER-SPACE UNLIMITED	1657 S. GETTY ST	MUSKEGON	MI	49442		0

	AM	AN	AO	AP	AQ	AR	AS	AT	AU	AV	AW	AX	AY	AZ
3012	N/A	LESSEE	N/A	4	0	300	Common	Lot	11/2/1988 12:00:00 AM	YES	5/2/1996 12:00:00 AM	2/26/1986 12:00:00 AM	NO	
3013	N/A	LESSEE	N/A	3	0	3	Common	Lot		YES	5/2/1996 12:00:00 AM		NO	
3014	N/A	LESSEE	N/A	3	0	3	Common	Lot	1/19/1999 12:00:00 AM	YES	12/1/1999 12:00:00 AM		NO	
3015	N/A	LESSEE	N/A	0	0	0	Common	Lot		YES	7/1/1990 12:00:00 AM	6/8/1988 12:00:00 AM	NO	

	BA	BB	BC	BD	BE	BF	BG	BH	BI	BJ	BK	BL	BM
3012				1/1/1989 12:00:00 AM	1517	750 W SHERMAN BLVD	11,382.00	11.50		3214	10.88	107.93	1,080.07
3013				1/1/1989 12:00:00 AM	1517	750 W SHERMAN BLVD	11,382.00	11.50		3214	10.88	107.93	1,080.07
3014				1/1/1989 12:00:00 AM	1517	750 W SHERMAN BLVD	11,382.00	11.50		3214	11.35	158.97	1,080.07
3015					2651	1657 S GETTY ST	0.00	0.00		1678	1.44	0.00	0.00

	BN	BO	BP	BQ	BR	BS	BT	BU	BV
3012	T	3/1/1997 12:00:00 AM	N/A		Agreement finalized	RENT - BASE RENT	1,188.00	0.00	1.00
3013	N/A		N/A		Agreement finalized	RENT - BASE RENT	1,188.00	0.00	1.00
3014	N/A		N/A		Agency relocated to 427 Seminole Rd., Norton Shores on 9/14/00	RENT - BASE RENT	1,239.04	0.00	1.00
3015	N/A		N/A		Expired	RENT - BASE RENT	1,200.00	0.00	1.00

	BW	BX	BY
3012	1/1/1986 12:00:00 AM	12/31/1995 12:00:00 AM	MONTH
3013	4/1/1997 12:00:00 AM	3/31/1998 12:00:00 AM	MONTH
3014	8/1/1998 12:00:00 AM	7/31/1999 12:00:00 AM	MONTH
3015	7/1/1988 12:00:00 AM	6/30/1990 12:00:00 AM	MONTH

	A	B	C	D	E	F	G	H	I	J	K	L	M	N	O
3016	Muskegon	551	STATE POLICE	10254-1995-1157	OAK BLDG L-103 L-124E	MUSKEGON	49441	06/01/1995	09/30/1995	0.00	6,356.04	7.00	908.00	RA	OFFICE BUILDING
3017	Muskegon	551	STATE POLICE	10254-1996-1256	OAK BLDG L-103 L-124E	MUSKEGON	49441	10/01/1995	01/14/1997	0.00	6,356.04	7.00	908.00	RA	OFFICE BUILDING
3018	Muskegon	551	STATE POLICE	10254-1996-1257	OAK BLDG L-103 L-124E	MUSKEGON	49441	10/01/1996	09/30/2001	0.00	6,356.04	7.00	908.00	LEASE	OFFICE BUILDING
3019	Muskegon	591	TRANSPORT ATION	4878-1989-111	1774 MADISON	MUSKEGON	49443	04/01/1989	10/31/1992	0.00	7,323.24	3.23	2,269.00	LEASE	OFFICE BUILDING

	P	Q	R	S	T	U	V	W
3016	TERMINATED	90 Days; Std. Cancellatoin Either Party /			HVAC / ELECTRICITY / WATER / JANITORIAL / INT/EXT MAINT / LANDSCAPING / SNOW REMOVAL / PARKING / FLUORESCENT / RUBBISH REMOVAL / N/A /	0.00	0.00	0.00
3017	TERMINATED	90 Days; Std. Cancellatoin Either Party /			HVAC / ELECTRICITY / WATER / JANITORIAL / INT/EXT MAINT / LANDSCAPING / SNOW REMOVAL / PARKING / FLUORESCENT / RUBBISH REMOVAL / N/A /	0.00	0.00	0.00
3018	TERMINATED	90 Days; Std. Cancellatoin Either Party /			HVAC / ELECTRICITY / WATER / JANITORIAL / INT/EXT MAINT / LANDSCAPING / SNOW REMOVAL / PARKING / FLUORESCENT / RUBBISH REMOVAL / N/A /	0.00	0.00	0.00
3019	TERMINATED	90 Days; Standard Cancellation /			HVAC / ELECTRICITY / WATER / JANITORIAL / INT/EXT MAINT / LANDSCAPING / SNOW REMOVAL / PARKING / FLUORESCENT / RUBBISH REMOVAL / N/A /	0.00	0.00	0.00

	X	Y	Z	AA	AB	AC	AD	AE	AF	AG	AH	AI	AJ	AK	AL
3016	0.00	0.00	0.00	6,356.04	7.00	0.00	N/A		MENTAL HEALTH	LEWIS CASS BLDG	LANSING	MI	48933	E23	0
3017	0.00	0.00	0.00	6,356.04	7.00	0.00	N/A		DEPT OF COMMUNITY HEALTH	LEWIS CASS BUILDING, 5TH FLOOR	LANSING	MI	48909	E04	0
3018	0.00	0.00	0.00	6,356.04	7.00	0.00	N/A		DEPT. OF COMMUNITY HEALTH	LEWIS CASS BUILDING	LANSING	MI	48909	E23	0
3019	0.00	0.00	0.00	7,323.24	3.23	0.00	N/A		CITY OF MUSKEGON	933 TERRACE ST	MUSKEGON	MI	49443		0

	AM	AN	AO	AP	AQ	AR	AS	AT	AU	AV	AW	AX	AY	AZ
3016	N/A	STATE-STATE	N/A	0	1	0	Common	Lot		YES			NO	
3017	N/A	STATE-STATE	N/A	0	1	0	Common	Lot		YES			NO	
3018	N/A	STATE-STATE	N/A	0	1	0	Common	Lot		YES			NO	
3019	N/A	LESSEE	N/A	14	0	12	Reserved	Lot	11/3/1989 12:00:00 AM	YES		10/18/1989 12:00:00 AM	NO	

	BA	BB	BC	BD	BE	BF	BG	BH	BI	BJ	BK	BL	BM
3016					3120		0.00	0.00		3754	7.00	0.00	0.00
3017					3120		0.00	0.00		3754	7.00	0.00	0.00
3018					3120		0.00	0.00		3754	7.00	0.00	0.00
3019					2617	1774 MADISON	2,269.00	100.00		1724	3.23	0.00	610.27

	BN	BO	BP	BQ	BR	BS	BT	BU	BV
3016	N/A		N/A		Lease expired - new lease.	RENT - BASE RENT	0.00	529.67	1.00
3017	N/A		N/A		Sold building to Muskegon Co.	RENT - BASE RENT	0.00	529.67	1.00
3018	N/A		N/A			RENT - BASE RENT	0.00	529.67	1.00
3019	N/A		N/A		lease expired	RENT - BASE RENT	610.27	0.00	1.00

	BW	BX	BY
3016	6/1/1995 12:00:00 AM	9/30/1995 12:00:00 AM	MONTH
3017	10/1/1995 12:00:00 AM	1/14/1997 12:00:00 AM	MONTH
3018	10/1/1996 12:00:00 AM	9/30/2001 12:00:00 AM	MONTH
3019	4/1/1989 12:00:00 AM	10/31/1992 12:00:00 AM	MONTH

	A	B	C	D	E	F	G	H	I	J	K	L	M	N	O
3020	Muskegon	631	CONSUMER & INDUST. SERVIC	179-1987-2	1678 GETTY AVE	MUSKEGON	49442	05/01/1987	10/31/1995	0.00	29,681.40	2.29	12,934.00	LEASE	RETAIL
3021	Muskegon	631	CONSUMER & INDUST. SERVIC	179-1995-1097	1678 GETTY AVE	MUSKEGON	49442	11/01/1995	10/31/1996	0.00	42,000.00	3.25	12,934.00	RA	RETAIL
3022	Muskegon	631	CONSUMER & INDUST. SERVIC	7400-1990-148	2700 Baker St.	MUSKEGON HEIGHTS	49444	01/01/1990	11/30/2004	0.00	20,316.00	10.14	2,003.00	LEASE	OFFICE BUILDING

	P	Q	R	S	T	U	V	W
3020	TERMINATED	90 Days; Standard Cancellation /			HVAC / ELECTRICITY / WATER / JANITORIAL / INT/EXT MAINT / LANDSCAPING / SNOW REMOVAL / PARKING / FLUORESCENT / RUBBISH REMOVAL / N/A /	0.00	0.00	0.00
3021	TERMINATED	30 Days; Std. Cancellatoin Either Party /			HVAC / ELECTRICITY / WATER / JANITORIAL / INT/EXT MAINT / LANDSCAPING / SNOW REMOVAL / PARKING / FLUORESCENT / RUBBISH REMOVAL / N/A /	0.00	0.00	0.00
3022	TERMINATED				HVAC / HVAC / ELECTRICITY / ELECTRICITY / WATER / WATER / JANITORIAL / JANITORIAL / INT/EXT MAINT / INT/EXT MAINT / LANDSCAPING / LANDSCAPING / SNOW REMOVAL / SNOW REMOVAL / PARKING / PARKING / FLUORESCENT / FLUORESCENT / RUBBISH REMOVAL / RUBBISH REMOVAL /	0.00	0.00	0.00

	X	Y	Z	AA	AB	AC	AD	AE	AF	AG	AH	AI	AJ	AK	AL
3020	0.00	0.00	0.00	29,681.40	2.29	0.00	N/A		MAMIE RITZ	P. O. BOX 55	GRAND HAVEN	MI	49417		0
3021	0.00	0.00	0.00	42,000.00	3.25	0.00	N/A		J. GETTE, INCORPORATED	P O BOX 55	GRAND HAVEN	MI	49417	E11	0
3022	0.00	0.00	0.00	20,316.00	10.14	0.00	N/A		Tridonn Development Co.	1838 Ruddiman Drive	NORTH MUSKEGON	MI	49445	E11	0

	AM	AN	AO	AP	AQ	AR	AS	AT	AU	AV	AW	AX	AY	AZ
3020	N/A	LESSEE	N/A	0	0	12	Reserved	Lot	6/16/1992 12:00:00 AM	YES	9/9/1995 12:00:00 AM	9/30/1987 12:00:00 AM	YES	11/26/1976 12:00:00 AM
3021	N/A	LESSEE	N/A	4	0	12	Common	Lot	7/22/1996 12:00:00 AM	YES	9/9/1997 12:00:00 AM	9/30/1987 12:00:00 AM	YES	11/26/1976 12:00:00 AM
3022	N/A	LESSEE	N/A	1	0	10	Common	Lot	11/21/2003 12:00:00 AM	YES	10/1/2004 12:00:00 AM	1/12/1990 12:00:00 AM	YES	10/20/1988 12:00:00 AM

	BA	BB	BC	BD	BE	BF	BG	BH	BI	BJ	BK	BL	BM
3020				1/1/1994 12:00:00 AM	2644	1678 GETTY AVE	12,934.00	100.00		1690	2.29	300.00	2,173.45
3021				1/1/1994 12:00:00 AM	2644	1678 GETTY AVE	12,934.00	100.00		1690	3.25	561.00	2,939.00
3022				1/1/1990 12:00:00 AM	2281		75,014.00	2.30		2173	10.14	485.76	1,207.24

	BN	BO	BP	BQ	BR	BS	BT	BU	BV
3020	N/A		N/A		Agreement written & finalized	RENT - BASE RENT	2,473.45	0.00	1.00
3021	N/A		N/A		EXERCISED CANCELLATION CLAUSE	RENT - BASE RENT	3,500.00	0.00	1.00
3022	O	3/1/2005 12:00:00 AM	T	3/1/2004 12:00:00 AM	Cancellation notice requested by D. Thomas. Cancellation letter dated 8/31/04 mailed 9/4/04 effective 11/1/04	RENT - BASE RENT	1,693.00	0.00	1.00

	BW	BX	BY
3020	5/1/1987 12:00:00 AM	10/31/1995 12:00:00 AM	MONTH
3021	11/1/1995 12:00:00 AM	10/31/1996 12:00:00 AM	MONTH
3022	4/1/2000 12:00:00 AM	3/31/2010 12:00:00 AM	MONTH

	A	B	C	D	E	F	G	H	I	J	K	L	M	N	O
3023	Muskegon	641	LICENSING & REG AFFAIRS	10861-2000-1344	1550 LAKETON AVE	MUSKEGON	49442	07/01/2001	12/31/2007	0.00	6,240.00	14.00	497.00	SUBLEASE	OFFICE BUILDING
3024	Muskegon	641	LICENSING & REG AFFAIRS	10861-2004-1131	1550 LAKETON AVE	MUSKEGON	49442	07/01/2004	06/30/2005	0.00	20,910.36	13.11	1,595.00	RA	OFFICE BUILDING
3025	Muskegon	641	LICENSING & REG AFFAIRS	10861-2006-0117	1550 LAKETON AVE	MUSKEGON	49442	07/01/2006	12/31/2007	0.00	0.00	13.28	1,671.00	RA	OFFICE BUILDING

	P	Q	R	S	T	U	V	W
3023	TERMINATED	Standard; 90 Day / Standard; 90 Day / Standard; 90 Day / Standard; 90 Day /			HVAC / HVAC / HVAC / HVAC / ELECTRICITY / ELECTRICITY / ELECTRICITY / ELECTRICITY / WATER / WATER / WATER / WATER / GAS / GAS / GAS / GAS / INT/EXT MAINT / INT/EXT MAINT / INT/EXT MAINT / INT/EXT MAINT / N/A / N/A / N/A / N/A / LANDSCAPING / LANDSCAPING / LANDSCAPING / LANDSCAPING / SNOW REMOVAL / SNOW REMOVAL / SNOW REMOVAL / SNOW REMOVAL / PARKING /	0.00	0.00	0.00
3024	TERMINATED	Standard; 60 Day /				0.00	0.00	0.00
3025	TERMINATED	Standard: 30 Day /			JANITORIAL / ELECTRICITY / GAS / HVAC / WATER / INT/EXT MAINT / FLUORESCENT / LANDSCAPING / RUBBISH REMOVAL / PARKING / PEST CONTROL / SNOW REMOVAL / N/A /	0.00	0.00	0.00

	X	Y	Z	AA	AB	AC	AD	AE	AF	AG	AH	AI	AJ	AK	AL
3023	0.00	0.00	0.00	6,240.00	12.56	0.00	N/A		ORCHARD VIEW SCHOOLS	1550 EAST LAKETON AVENUE	MUSKEGON	MI	49442	E11	10861
3024	0.00	0.00	0.00	20,910.36	13.11	0.00	N/A		ORCHARD VIEW SCHOOLS	1550 EAST LAKETON AVENUE	MUSKEGON	MI	49442	E11	
3025	0.00	0.00	0.00	0.00	0.00	0.00	N/A		ORCHARD VIEW SCHOOLS	1550 EAST LAKETON AVENUE	MUSKEGON	MI	49442	E11	

	AM	AN	AO	AP	AQ	AR	AS	AT	AU	AV	AW	AX	AY	AZ
3023	GROSS	LESSEE	OFFICE	2	0	12	Common	Lot	7/31/2001 12:00:00 AM	YES	4/1/2005 12:00:00 AM	12/29/1999 12:00:00 AM	NO	
3024	GROSS	LESSEE	OFFICE	4	0	12	Common	Lot	10/21/2005 12:00:00 AM	YES	8/1/2006 12:00:00 AM	2/18/2005 12:00:00 AM	YES	12/29/2005 12:00:00 AM
3025	GROSS	LESSEE	OFFICE	4	0	12	Common	Lot	10/21/2005 12:00:00 AM	YES	8/1/2007 12:00:00 AM	12/18/2005 12:00:00 AM	YES	

	BA	BB	BC	BD	BE	BF	BG	BH	BI	BJ	BK	BL	BM
3023				1/1/2000 12:00:00 AM	2691	1550 LAKETON AVE	20,000.00	0.00	Ground Floor	1620	14.00	174.00	406.00
3024				1/1/2000 12:00:00 AM	2691	1550 LAKETON AVE	20,000.00	7.98	Ground floor	1620	13.11	837.00	905.53
3025				1/1/2000 12:00:00 AM	2691	1550 LAKETON AVE	20,000.00	7.98	Ground floor	1620	13.28	593.26	1,256.00

	BN	BO	BP	BQ	BR	BS	BT	BU	BV
3023	N/A		N/A		Staubach negotiated rental agreement renewal, and now the Agency would like to add additional space. Project on going.	RENT - BASE RENT	520.00	0.00	1.00
3024	N/A		N/A		1,491 sq. ft. of space for MRS and 104 sq. ft. of space for ESA, for a total of 1,595 sq. ft.	RENT - BASE RENT	1,742.53	0.00	1.00
3025	N/A		N/A		Replaced by #11232	RENT - BASE RENT	0.00	0.00	1.00

	BW	BX	BY
3023	7/1/2001 12:00:00 AM	12/31/2001 12:00:00 AM	MONTH
3024	7/1/2005 12:00:00 AM	6/30/2006 12:00:00 AM	MONTH
3025	7/1/2006 12:00:00 AM	12/31/2007 12:00:00 AM	MONTH

	A	B	C	D	E	F	G	H	I	J	K	L	M	N	O
3026	Muskegon	641	LICENSING & REG AFFAIRS	11232-2006-0117	1550 LAKETON AVE	MUSKEGON	49442	07/01/2006	06/30/2007	0.00	22,191.36	13.28	1,671.00	RA	OFFICE BUILDING
3027	Muskegon	641	LICENSING & REG AFFAIRS	11232-2007-0162	1550 LAKETON AVE	MUSKEGON	49442	07/01/2007	06/30/2008	0.00	22,191.12	13.28	1,671.00	RA	OFFICE BUILDING
3028	Muskegon	641	LICENSING & REG AFFAIRS	11232-2008-0133	2389 E Laketon Ave	MUSKEGON	49442	07/01/2009	09/30/2012	0.00	18,230.04	11.17	1,988.00	SUBLEASE	OFFICE BUILDING
3029	Muskegon	641	LICENSING & REG AFFAIRS	11233-2006-0120	1550 LAKETON AVE	MUSKEGON	49442	07/01/2006	06/30/2007	0.00	159.36	13.28	1,671.00	RA	OFFICE BUILDING
3030	Muskegon	641	LICENSING & REG AFFAIRS	11283-2006-0250	316 Morris Street	MUSKEGON	49440	12/01/2008	05/31/2019	12,973.44	155,681.28	19.77	6,555.00	LEASE	OFFICE BUILDING
3031	Muskegon	641	LICENSING & REG AFFAIRS	11297-2007-0023	160 E. Barney Avenue,	MUSKEGON HEIGHTS	49444	07/01/2007	12/31/2010	300.00	3,600.00	14.40	250.00	RA	OFFICE BUILDING

	P	Q	R	S	T	U	V	W
3026	TERMINATED	Standard; 30 Day /			JANITORIAL / ELECTRICITY / GAS / HVAC / WATER / FLUORESCENT / INSURANCE / LANDSCAPING / RUBBISH REMOVAL / PARKING / PEST CONTROL / SNOW REMOVAL / TAXES /	0.00	0.00	0.00
3027	TERMINATED	Standard; 30 days /			JANITORIAL / ELECTRICITY / GAS / HVAC / WATER / TRASH REMOVAL/WASTEBASKETS / LANDSCAPING / INT MAINTENANCE / EXT MAINTENANCE / DUMPSTER SERVICE / PARKING / PAVING / PEST CONTROL / SNOW REMOVAL / ROOF /	0.00	0.00	0.00
3028	TERMINATED	Standard: 90 days / Standard: 90 days /			GROSS (FULL SERVICE) / GROSS (FULL SERVICE) /	0.00	0.00	0.00
3029	TERMINATED					0.00	0.00	0.00
3030	TERMINATED	Standard; 90 days / Standard; 90 days /		5 Years; 60 Days / 5 Years; 60 Days /	GROSS (FULL SERVICE) / GROSS (FULL SERVICE) /	0.00	0.00	0.00
3031	TERMINATED	Standard: 30 day /			GROSS (FULL SERVICE) /	0.00	0.00	0.00

	X	Y	Z	AA	AB	AC	AD	AE	AF	AG	AH	AI	AJ	AK	AL
3026	0.00	0.00	0.00	22,191.36	13.28	0.00	N/A		ORCHARD VIEW SCHOOLS	1550 EAST LAKETON AVENUE	MUSKEGON	MI	49442	E11	
3027	0.00	0.00	0.00	22,191.12	13.28	0.00	N/A		Orchard View Workforce Developme	1550 East Laketon Ave.,	MUSKEGON	MI	49442	E11	
3028	0.00	0.00	0.00	18,230.04	9.17	0.00	N/A		Orchard View Workforce Developme	1550 East Laketon Ave.,	MUSKEGON	MI	49442	E100	
3029	0.00	0.00	0.00	159.36	0.10	0.00	N/A		ORCHARD VIEW SCHOOLS	1550 EAST LAKETON AVENUE	MUSKEGON	MI	49442	E11	
3030	0.00	0.00	0.00	155,681.28	23.75	0.00	N/A		Hinman Lake, LLC	750 Trade Centre Way	KALAMAZOO	MI	49002	E92	7710
3031	0.00	0.00	0.00	3,600.00	14.40	0.00	N/A		Muskegon Heights Workforce	160 East Barney Avenue	MUSKEGON HEIGHTS	MI	49444	E11	

	AM	AN	AO	AP	AQ	AR	AS	AT	AU	AV	AW	AX	AY	AZ
3026	GROSS	LESSEE	OFFICE	4	0	3	Common	Lot	10/21/2006 12:00:00 AM	YES		12/18/2005 12:00:00 AM	YES	
3027	N/A	LESSEE	OFFICE	3	0	10	Common	Lot	12/27/2007 12:00:00 AM	YES		12/18/2005 12:00:00 AM	YES	12/18/2005 12:00:00 AM
3028	GROSS	LESSEE	OFFICE	3	0	12	Common	Lot	2/5/2010 12:00:00 AM	YES	8/1/2010 12:00:00 AM	8/1/2008 12:00:00 AM	YES	8/1/2008 12:00:00 AM
3029	GROSS	LESSEE	OFFICE	4	0	3	Common	Lot	10/21/2005 12:00:00 AM	YES	8/1/2007 12:00:00 AM	12/18/2005 12:00:00 AM	YES	
3030	GROSS	LESSOR	OFFICE	35	0	35	Common	Lot	11/20/2008 12:00:00 AM	YES	10/25/2009 12:00:00 AM	11/14/2008 12:00:00 AM	YES	11/14/2008 12:00:00 AM
3031	GROSS	LESSEE	OFFICE	1	0	3	Common	Lot	7/1/2007 12:00:00 AM	YES	6/30/2008 12:00:00 AM	7/30/2006 12:00:00 AM	YES	7/30/2006 12:00:00 AM

	BA	BB	BC	BD	BE	BF	BG	BH	BI	BJ	BK	BL	BM
3026				1/1/2000 12:00:00 AM	2691	1550 LAKETON AVE	20,000.00	7.98	Ground floor	1620	13.28	593.28	1,256.00
3027				1/1/2000 12:00:00 AM	2691	1550 LAKETON AVE	20,000.00	8.36	ground floor	1620	13.28	849.26	1,000.00
3028	5/4/2010 12:00:00 AM	9			8104	OrchardView Workforce Cnt	41,859.00	5.20	ground floor	8104	11.17	550.50	1,300.00
3029				1/1/2000 12:00:00 AM	2691	1550 LAKETON AVE	20,000.00	7.98	Ground floor	1620	13.28	593.26	1,256.00
3030	8/5/2008 12:00:00 AM	07			8056		116,843.00	5.61	2nd floor	8056	19.77	4,587.25	6,212.11
3031					8022		10,000.00	0.25	ground	8022	14.40	0.00	0.00

	BN	BO	BP	BQ	BR	BS	BT	BU	BV
3026	N/A		N/A		7/2008 Agency relocated to another building with the MWA. A rental proposal will be forthcoming for the new location. One year rental agreement followed by a long term lease.	RENT - BASE RENT	1,849.28	0.00	1.00
3027	N/A		N/A		06/18/10 2-yr lse in process #2008-0133. Agree Canceled - DLEG relocated 1-yr RA while MWA tries to relocate	RENT - BASE RENT	1,849.26	0.00	1.00
3028	N/A		N/A		Close out inspection conducted 09/28/2012. Cancellation letter was sent 06/22/2012. Effective date of the cancellation is 9/30/2012. Original expiration date of the lease is 6/30/2014. Monthly rent withholding letter (4%) sent to sublessor on 4/28/11.	RENT - BASE RENT	1,519.17	0.00	1.00
3029	N/A		N/A		New Rental Agreement for MRS	RENT - BASE RENT	13.28	0.00	1.00
3030	N/A		N/A		Relocated into the downtown area of Muskegon, which has been designated as a "Cool City"	RENT - BASE RENT	12,973.44	0.00	1.00
3031	N/A		N/A		"Gratis" arrangement, MWA would not provide the required documentation and CC and KP elected to just go with a Gratis situation until the MWA decides to co-operate. New Sub-Rental Agreement with MWA	RENT - BASE RENT	300.00	0.00	1.00

	BW	BX	BY
3026	7/1/2006 12:00:00 AM	12/31/2007 12:00:00 AM	MONTH
3027	7/1/2007 12:00:00 AM	6/30/2008 12:00:00 AM	MONTH
3028	7/1/2009 12:00:00 AM	6/30/2011 12:00:00 AM	MONTH
3029	7/1/2006 12:00:00 AM	6/30/2007 12:00:00 AM	MONTH
3030	6/1/2019 12:00:00 AM	5/31/2024 12:00:00 AM	MONTH
3031	7/1/2007 12:00:00 AM	12/30/2015 12:00:00 AM	MONTH

	A	B	C	D	E	F	G	H	I	J	K	L	M	N	O
3032	Muskegon	641	LICENSING & REG AFFAIRS	7710-2001-1166	1635 APPLE AVE	MUSKEGON	49442	11/01/2001	01/31/2007	0.00	42,717.96	13.00	3,286.00	LEASE	OFFICE BUILDING
3033	Muskegon	641	LICENSING & REG AFFAIRS	7710-2006-0017	1635 APPLE AVE	MUSKEGON	49442	02/01/2007	12/31/2008	0.00	45,537.96	13.86	3,286.00	LEASE	OFFICE BUILDING
3034	Muskegon	672	UNEMPLOYMENT AGENCY	10763-1999-1184	1550 LAKETON AVE	MUSKEGON	49442	10/15/1999	04/30/2000	0.00	54,125.04	5.41	5,000.00	RA	OFFICE BUILDING
3035	Muskegon	672	UNEMPLOYMENT AGENCY	10763-2000-1339	1550 LAKETON AVE	MUSKEGON	49442	05/01/2001	12/09/2003	0.00	54,125.04	10.82	5,000.00	SUBLEASE	OFFICE BUILDING

	P	Q	R	S	T	U	V	W
3032	TERMINATED	Standard; 90 day /			HVAC / ELECTRICITY / WATER / JANITORIAL / PEST CONTROL / SECURITY / FLUORESCENT / N/A / GAS / INT/EXT MAINT / RUBBISH REMOVAL / LANDSCAPING / SNOW REMOVAL /	0.00	0.00	0.00
3033	TERMINATED				JANITORIAL / ELECTRICITY / GAS / HVAC / WATER / INSURANCE / LANDSCAPING / EXT MAINTENANCE / PARKING / PEST CONTROL / SNOW REMOVAL / TAXES /	0.00	0.00	0.00
3034	TERMINATED	30 Days; Standard Cancellation /			HVAC / ELECTRICITY / WATER / JANITORIAL / INT/EXT MAINT / LANDSCAPING / SNOW REMOVAL / PARKING / FLUORESCENT / RUBBISH REMOVAL / N/A /	0.00	0.00	0.00
3035	TERMINATED	Standard; 90 days /			HVAC / ELECTRICITY / WATER / JANITORIAL / INT/EXT MAINT / LANDSCAPING / SNOW REMOVAL / PARKING / FLUORESCENT / RUBBISH REMOVAL / N/A / GAS /	0.00	0.00	0.00

	X	Y	Z	AA	AB	AC	AD	AE	AF	AG	AH	AI	AJ	AK	AL
3032	0.00	0.00	0.00	42,717.96	13.00	0.00	N/A		LEJJ PROPERTIES, LLC	1463 GLENWOOD AVE	NORTH MUSKEGON	MI	49445	E11	
3033	0.00	0.00	0.00	45,537.96	13.86	0.00	N/A		LEJJ PROPERTIES, LLC	1463 GLENWOOD AVE	NORTH MUSKEGON	MI	49445	E11	
3034	0.00	0.00	0.00	54,125.04	10.83	0.00	N/A		ORCHARD VIEW COMM. SCHOOLS	1550 EAST LAKETON AVENUE	MUSKEGON	MI	49442	E11	0
3035	0.00	0.00	0.00	54,125.04	10.83	0.00	N/A		ORCHARD VIEW SCHOOLS	1550 EAST LAKETON AVENUE	MUSKEGON	MI	49442	E11	0

	AM	AN	AO	AP	AQ	AR	AS	AT	AU	AV	AW	AX	AY	AZ
3032	NET	LESSEE	OFFICE	15	0	18	Reserved	Lot	6/26/2006 12:00:00 AM	YES	5/28/2007 12:00:00 AM	9/16/2002 12:00:00 AM	YES	9/16/1991 12:00:00 AM
3033	NET	LESSEE	OFFICE	18	0	18	Common	Lot	6/14/2007 12:00:00 AM	YES	5/28/2009 12:00:00 AM	9/16/2002 12:00:00 AM	YES	12/30/1991 12:00:00 AM
3034	N/A	LESSEE	N/A	19	0	100	Common	Lot		YES			NO	
3035	NET	LESSEE	OFFICE	19	0	100	Common	Lot	2/20/2001 12:00:00 AM	YES	4/30/2004 12:00:00 AM	12/29/1999 12:00:00 AM	NO	

	BA	BB	BC	BD	BE	BF	BG	BH	BI	BJ	BK	BL	BM
3032				1/1/1995 12:00:00 AM	2656	1635 APPLE AVE	3,480.00	94.40		1672	13.00	1,330.83	2,229.00
3033				1/1/1995 12:00:00 AM	2656	1635 APPLE AVE	3,480.00	100.00	Ground floor	1672	13.86	1,565.83	2,229.00
3034				1/1/2000 12:00:00 AM	2691	1550 LAKETON AVE	20,000.00	0.00		1620	5.41	0.00	0.00
3035				1/1/2000 12:00:00 AM	2691	1550 LAKETON AVE	20,000.00	25.00		1620	10.82	746.42	3,764.00

	BN	BO	BP	BQ	BR	BS	BT	BU	BV
3032	N/A		N/A		Exercise of Art. II, para 2.9 for a three month period while a twelve month rental agreement is being processed. Agency has asked TSC to canvass for a possible relocation site after the first go around with a lease extension with remodeling, ($400,000.00), proved to be too much for both the Lessor and Lessee.	RENT - BASE RENT	3,559.83	0.00	1.00
3033	N/A		N/A		Cancellation letter sent: 8/26/2008 Effective date of cancellation: 12/31/2008 Original Expiration date of the lease: 1/31/2009 8-26-2008 Supercedure notice sent to Lessor, now changing the end date of the lease until 12/31/2008. 3-10-2008 Cancellation notice, 180 days, provided to the Lessor this date, per request of Agency and approval of T. Fitzpatrick. Extend lease for a two year period.	RENT - BASE RENT	3,794.83	0.00	1.00
3034	N/A		N/A		New Agreement.	RENT - BASE RENT	4,510.42	0.00	1.00
3035	T	6/15/2003 12:00:00 AM	OPERATING COSTS	6/15/2003 12:00:00 AM	Insurance is on a continuous basis.	RENT - BASE RENT	4,510.42	0.00	1.00

	BW	BX	BY
3032	11/1/2001 12:00:00 AM	10/31/2006 12:00:00 AM	MONTH
3033	2/1/2007 12:00:00 AM	12/31/2008 12:00:00 AM	MONTH
3034	10/15/1999 12:00:00 AM	4/30/2000 12:00:00 AM	MONTH
3035	5/1/2001 12:00:00 AM	4/30/2006 12:00:00 AM	MONTH

	A	B	C	D	E	F	G	H	I	J	K	L	M	N	O
3036	Muskegon	672	UNEMPLOYMENT AGENCY	10763-2000-1340	1550 LAKETON AVE	MUSKEGON	49442	06/01/2000	05/31/2001	0.00	54,125.04	5.41	5,000.00	RA	OFFICE BUILDING
3037	Muskegon	672	UNEMPLOYMENT AGENCY	6341-1985-56	2640 PECK ST	MUSKEGON HEIGHTS	49444	05/01/1985	01/13/2000	0.00	62,400.00	5.20	12,000.00	LEASE	OFFICE BUILDING
3038	Muskegon	801	CAREER DEVELOP. (JOBS COM	10860-2000-1270	1550 LAKETON AVE	MUSKEGON	49442	01/01/2000	12/31/2000	0.00	6,000.00	12.07	497.00	RA	OFFICE BUILDING
3039	Muskegon	801	CAREER DEVELOP. (JOBS COM	7710-1990-1064	1635 APPLE AVE	MUSKEGON	49442	08/01/1991	10/31/2001	0.00	30,395.52	9.25	3,286.00	LEASE	OFFICE BUILDING

	P	Q	R	S	T	U	V	W
3036	TERMINATED	30 Days; Standard Cancellation /			HVAC / ELECTRICITY / WATER / JANITORIAL / INT/EXT MAINT / LANDSCAPING / SNOW REMOVAL / PARKING / FLUORESCENT / RUBBISH REMOVAL / N/A /	0.00	0.00	0.00
3037	TERMINATED	90 Days; Standard Cancellation /			HVAC / ELECTRICITY / WATER / JANITORIAL / INT/EXT MAINT / LANDSCAPING / SNOW REMOVAL / PARKING / FLUORESCENT / RUBBISH REMOVAL / N/A /	0.00	0.00	0.00
3038	TERMINATED	90 Days; Standard Cancellation /			HVAC / ELECTRICITY / WATER / JANITORIAL / INT/EXT MAINT / LANDSCAPING / SNOW REMOVAL / PARKING / FLUORESCENT / RUBBISH REMOVAL / N/A /	0.00	0.00	0.00
3039	TERMINATED	60 Days; Legislative Restrictive /			HVAC / ELECTRICITY / WATER / JANITORIAL / INT/EXT MAINT / LANDSCAPING / SNOW REMOVAL / PARKING / FLUORESCENT / RUBBISH REMOVAL / N/A /	0.00	0.00	0.00

	X	Y	Z	AA	AB	AC	AD	AE	AF	AG	AH	AI	AJ	AK	AL
3036	0.00	0.00	0.00	54,125.04	10.83	0.00	N/A		ORCHARD VIEW SCHOOLS	1550 EAST LAKETON AVENUE	MUSKEGON	MI	49442	E11	0
3037	0.00	0.00	0.00	62,400.00	5.20	0.00	N/A		JERRY MOELLER	696 PINE MEADOW LANE	WILLIAMSTON	MI	48895		0
3038	0.00	0.00	0.00	6,000.00	12.07	0.00	N/A		ORCHARD VIEW SCHOOLS	1550 EAST LAKETON AVENUE	MUSKEGON	MI	49442	E11	0
3039	0.00	0.00	0.00	30,395.52	9.25	0.00	N/A		LEJJ PROPERTIES, LLC	1463 GLENWOOD AVE	NORTH MUSKEGON	MI	49445	E11	1214

	AM	AN	AO	AP	AQ	AR	AS	AT	AU	AV	AW	AX	AY	AZ
3036	NET	LESSEE	OFFICE	19	0	100	Common	Lot	8/9/2000 12:00:00 AM	YES	5/31/2001 12:00:00 AM	12/29/1999 12:00:00 AM	YES	6/7/2000 12:00:00 AM
3037	N/A	LESSEE	N/A	0	0	240	Common	Lot	6/20/1994 12:00:00 AM	YES	3/13/1996 12:00:00 AM	5/5/1985 12:00:00 AM	YES	5/9/1985 12:00:00 AM
3038	N/A	LESSEE	N/A	2	0	12	Common	Lot	8/9/2000 12:00:00 AM	YES	12/30/2000 12:00:00 AM	12/29/1999 12:00:00 AM	YES	6/7/2000 12:00:00 AM
3039	N/A	LESSEE	N/A	15	0	18	Common	Lot	8/13/1996 12:00:00 AM	YES	1/31/2002 12:00:00 AM	9/9/1991 12:00:00 AM	YES	9/16/1991 12:00:00 AM

	BA	BB	BC	BD	BE	BF	BG	BH	BI	BJ	BK	BL	BM
3036				1/1/2000 12:00:00 AM	2691	1550 LAKETON AVE	20,000.00	0.00		1620	5.41	0.00	0.00
3037				1/1/1986 12:00:00 AM	2288	2640 PECK ST	12,000.00	100.00		2164	5.20	517.23	4,682.77
3038				1/1/2000 12:00:00 AM	2691	1550 LAKETON AVE	20,000.00	0.00		1620	12.07	165.67	334.33
3039				1/1/1995 12:00:00 AM	2656	1635 APPLE AVE	3,480.00	94.40		1672	9.25	303.96	2,229.00

	BN	BO	BP	BQ	BR	BS	BT	BU	BV
3036	N/A		N/A			RENT - BASE RENT	4,510.42	0.00	1.00
3037	T	3/1/2001 12:00:00 AM	N/A		Per Ashley Jones request.	RENT - BASE RENT	5,200.00	0.00	1.00
3038	N/A		N/A			RENT - BASE RENT	500.00	0.00	1.00
3039	N/A	3/1/2002 12:00:00 AM	N/A	11/1/2001 12:00:00 AM		RENT - BASE RENT	2,532.96	0.00	1.00

	BW	BX	BY
3036	5/1/2000 12:00:00 AM	4/30/2001 12:00:00 AM	MONTH
3037	5/1/1985 12:00:00 AM	1/13/2000 12:00:00 AM	MONTH
3038	1/1/2000 12:00:00 AM	12/31/2000 12:00:00 AM	MONTH
3039	8/1/1991 12:00:00 AM	10/31/2001 12:00:00 AM	MONTH

	A	B	C	D	E	F	G	H	I	J	K	L	M	N	O
3040	Muskegon	999	PRIVATE TENANTS	10163-1994-1140	2700 Baker St.	MUSKEGON HEIGHTS	49444	06/01/1994		135.83	1,629.96	10.10	163.00	RA	OFFICE BUILDING
3041	Newaygo	085	MI STRATEGIC FUND	11620-2012-0123	4747 W 48th Street	FREMONT	49412	11/01/2011	10/31/2012	576.00	6,912.00	20.82	332.00	RA	OFFICE BUILDING
3042	Newaygo	085	MI STRATEGIC FUND	11620-2013-0057	4747 W 48th Street	FREMONT	49412	11/01/2012	10/31/2013	622.00	7,464.00	22.48	332.00	RA	OFFICE BUILDING
3043	Newaygo	085	MI STRATEGIC FUND	11620-2014-0035	4747 W 48th Street	FREMONT	49412	11/01/2013	10/31/2014	311.00	3,732.00	22.48	166.00	RA	OFFICE BUILDING
3044	Newaygo	231	STATE	10208-1994-1055	7159 West 48th Street	FREMONT	49412	07/01/1995	09/30/2005	0.00	17,250.00	10.54	1,500.00	LEASE	OFFICE BUILDING

	P	Q	R	S	T	U	V	W
3040	TERMINATED	30 Days; Standard Cancellation /			HVAC / ELECTRICITY / WATER / JANITORIAL / INT/EXT MAINT / LANDSCAPING / SNOW REMOVAL / PARKING / FLUORESCENT / RUBBISH REMOVAL / N/A /	0.00	0.00	0.00
3041	TERMINATED	Standard: 30 Day /			GROSS (FULL SERVICE) /	0.00	0.00	0.00
3042	TERMINATED	Standard: 30 Day /			GROSS (FULL SERVICE) /	0.00	0.00	0.00
3043	RENT AUTHORIZED	Standard; 30 day /			GROSS (FULL SERVICE) /	0.00	0.00	0.00
3044	TERMINATED	Standard; 90-Day / Standard; 90-Day / Standard; 90-Day /			HVAC / HVAC / HVAC / ELECTRICITY / ELECTRICITY / ELECTRICITY / WATER / WATER / WATER / JANITORIAL / JANITORIAL / JANITORIAL / INT/EXT MAINT / INT/EXT MAINT / INT/EXT MAINT / LANDSCAPING / LANDSCAPING / LANDSCAPING / SNOW REMOVAL / SNOW REMOVAL / SNOW REMOVAL / PARKING / PARKING / PARKING / FLUORESCENT / FLUORESCENT / FLUORESCENT / RUBBISH REMOVAL / RUBBISH REMOVAL / RUBBISH REMOVAL / N/A / N/A / N/A /	0.00	0.00	0.00

	X	Y	Z	AA	AB	AC	AD	AE	AF	AG	AH	AI	AJ	AK	AL
3040	0.00	0.00	0.00	1,629.96	10.00	0.00	N/A		Department of Community Health	LEWIS CASS BUILDING	LANSING	MI	48909	E11	0
3041	0.00	0.00	0.00	6,912.00	20.82	0.00	N/A		Michigan Works! West Central	14330 Northland Drive,	BIG RAPIDS	MI	49307	E100	11243
3042	0.00	0.00	0.00	7,464.00	22.48	0.00	N/A		Michigan Works! West Central	14330 Northland Drive,	BIG RAPIDS	MI	49307	E100	11620-2012-0123
3043	0.00	0.00	0.00	3,732.00	22.48	0.00	Actual	2013	Michigan Works! West Central	14330 Northland Drive,	BIG RAPIDS	MI	49307	E100	11620-2013-0057
3044	0.00	0.00	0.00	17,250.00	11.50	0.00	N/A		R.E. AND E.J. MOUSEL, TRUSTEE	7155 WEST 48TH STREET	FREMONT	MI	49412-9191	E11	1712

	AM	AN	AO	AP	AQ	AR	AS	AT	AU	AV	AW	AX	AY	AZ
3040	N/A	STATE-STATE	N/A	1	1	0	Common	Lot		YES			NO	
3041	GROSS	TENANT	OFFICE	2	0	5	Common	Lot	4/22/2011 12:00:00 AM	YES	10/1/2013 12:00:00 AM		YES	
3042	GROSS	TENANT	OFFICE	2	0	5	Common	Lot	11/8/2012 12:00:00 AM	YES	10/1/2013 12:00:00 AM	8/3/2012 12:00:00 AM	YES	
3043	GROSS	TENANT	OFFICE	1	0	1	Common	Lot	11/7/2013 12:00:00 AM	YES	10/1/2016 12:00:00 AM	8/3/2012 12:00:00 AM	YES	
3044	N/A	LESSEE	N/A	5	0	30	Common	Lot	2/21/2003 12:00:00 AM	YES	9/23/2005 12:00:00 AM	1/31/2000 12:00:00 AM	YES	7/7/1995 12:00:00 AM

	BA	BB	BC	BD	BE	BF	BG	BH	BI	BJ	BK	BL	BM
3040				1/1/1990 12:00:00 AM	2281		75,014.00	0.00		2173	10.10	0.00	0.00
3041					1815		36,400.00	0.89	1st	2817	20.82	172.80	403.20
3042					1815		36,400.00	0.89	1st	2817	22.48	186.60	435.40
3043					1815		36,400.00	0.46	1st Floor	2817	22.48	93.30	217.70
3044				1/1/1997 12:00:00 AM	1551		8,320.00	18.00		3169	10.54	370.61	946.89

	BN	BO	BP	BQ	BR	BS	BT	BU	BV
3040	N/A		N/A			RENT - BASE RENT	0.00	135.83	1.00
3041	N/A		N/A		02/10/12 Changed lease number from #11243. 01/18/12 Assigned from LARA.	RENT - BASE RENT	576.00	0.00	1.00
3042	N/A		N/A			RENT - BASE RENT	622.00	0.00	1.00
3043	N/A		N/A			RENT - BASE RENT	311.00	0.00	1.00
3044	T	6/15/2003 12:00:00 AM	N/A	9/1/2003 12:00:00 AM	7-21-2005 Holdover with both signatures of Ronald and Elizabeth returned, faxed, from Lessor. Copy of same sent to Brian H. same date. 7-13-2005 Holdover written at the new proposed rental rate, extending the lease until 9-30-2005, long enough to get the new lease completed and processed by Cindy C. after my first draft.	RENT - BASE RENT	1,437.50	0.00	1.00

	BW	BX	BY
3040	6/1/1994 12:00:00 AM	5/31/2093 12:00:00 AM	MONTH
3041	11/1/2011 12:00:00 AM	12/30/2015 12:00:00 AM	MONTH
3042	11/1/2012 12:00:00 AM	10/31/2014 12:00:00 AM	MONTH
3043	11/1/2013 12:00:00 AM	10/31/2014 12:00:00 AM	MONTH
3044	7/1/2000 12:00:00 AM	4/30/2003 12:00:00 AM	MONTH

	A	B	C	D	E	F	G	H	I	J	K	L	M	N	O
3045	Newaygo	231	STATE	11161-2004-1151	7159 West 48th Street	FREMONT	49412	10/01/2005	09/30/2015	0.00	24,000.00	17.50	1,500.00	LEASE	OFFICE BUILDING
3046	Newaygo	231	STATE	1712-1990-7	510 E MAIN ST	FREMONT	49412	01/01/1990	03/31/1995	0.00	9,366.00	6.42	1,458.00	LEASE	OFFICE BUILDING
3047	Newaygo	231	STATE	1712-1995-1120	510 E MAIN ST	FREMONT	49412	04/01/1995	07/31/1995	0.00	14,405.04	9.88	1,458.00	RA	OFFICE BUILDING
3048	Newaygo	431	HUMAN SERVICES	10293-1990-1058	1018 Newell St.	WHITE CLOUD	49349	07/01/1996	06/30/2016	0.00	367,179.96	6.24	16,637.00	LEASE	OFFICE BUILDING
3049	Newaygo	431	HUMAN SERVICES	11243-2008-0124	4747 W 48th Street	FREMONT	49412	11/01/2011	10/31/2012	475.00	5,700.00	0.00	450.00	RA	OFFICE BUILDING
3050	Newaygo	431	HUMAN SERVICES	11243-2013-0309	4747 W 48th Street	FREMONT	49412	11/01/2012	10/31/2014	485.00	5,820.00	12.93	450.00	RA	OFFICE BUILDING

	P	Q	R	S	T	U	V	W
3045	RENT AUTHORIZED	Standard; 90 day / Standard; 90 day /			PUBLIC UTILITIES / PUBLIC UTILITIES / JANITORIAL / JANITORIAL /	3,671.15	3,932.48	0.00
3046	TERMINATED	60 Days; Legislative Restrictive /			HVAC / ELECTRICITY / WATER / JANITORIAL / INT/EXT MAINT / LANDSCAPING / SNOW REMOVAL / PARKING / FLUORESCENT / RUBBISH REMOVAL / N/A /	0.00	0.00	0.00
3047	TERMINATED	30 Days; Standard Cancellation /			HVAC / ELECTRICITY / WATER / JANITORIAL / INT/EXT MAINT / LANDSCAPING / SNOW REMOVAL / PARKING / FLUORESCENT / RUBBISH REMOVAL / N/A /	0.00	0.00	0.00
3048	RENT AUTHORIZED	Standard; 60 day / Standard; 60 day / Standard; 60 day / Standard; 60 day / Standard; 60 day / Standard; 60 day / Standard; 60 day /		5 year; 60 day / 5 year; 60 day / 5 year; 60 day / 5 year; 60 day / 5 year; 60 day / 5 year; 60 day / 5 year; 60 day / 5 year; 60 day / 5 year; 60 day / 5 year; 60 day / 5 year; 60 day / 5 year; 60 day / 5 year; 60 day /	PUBLIC UTILITIES / PUBLIC UTILITIES / PUBLIC UTILITIES / PUBLIC UTILITIES / PUBLIC UTILITIES / PUBLIC UTILITIES / PUBLIC UTILITIES /	72,239.63	3,015.56	0.00
3049	TERMINATED	/			GROSS (FULL SERVICE) /	0.00	0.00	0.00
3050	RENT AUTHORIZED	Standard; 30 day /			GROSS (FULL SERVICE) /	0.00	0.00	0.00

	X	Y	Z	AA	AB	AC	AD	AE	AF	AG	AH	AI	AJ	AK	AL
3045	0.00	0.00	0.00	31,603.63	21.07	0.00	Actual	2013	48th Street Mall Group Fremont	403 Vienna Lane	FREMONT	MI	49412	E100	10208
3046	0.00	0.00	0.00	9,366.00	6.42	0.00	N/A		HARRY J. AND ELNA NIEBOER	502 E MAIN ST	FREMONT	MI	49412		0
3047	0.00	0.00	0.00	14,405.04	9.88	0.00	N/A		HARRY J. AND ELNA B. NIEBOER	902 E MAIN ST	FREMONT	MI	49412	E11	0
3048	7,204.53	0.00	0.00	449,639.68	27.03	0.00	Actual	2013	The County of Newaygo	1087 Newell Street	WHITE CLOUD	MI	49349	E100	2237
3049	0.00	0.00	0.00	5,700.00	12.67	0.00	N/A		Michigan Works! West Central	14330 Northland Drive,	BIG RAPIDS	MI	49307	E100	
3050	0.00	0.00	0.00	5,820.00	12.93	0.00	Actual	2013	Michigan Works! West Central	14330 Northland Drive,	BIG RAPIDS	MI	49307	E102	

	AM	AN	AO	AP	AQ	AR	AS	AT	AU	AV	AW	AX	AY	AZ
3045	NET	LESSEE	OFFICE	5	0	30	Common	Lot	3/25/2013 12:00:00 AM	YES	9/23/2014 12:00:00 AM	8/18/2009 12:00:00 AM	YES	8/18/2009 12:00:00 AM
3046	N/A	LESSEE	N/A	5	0	30	Reserved	Lot	11/14/1989 12:00:00 AM	YES	1/21/1996 12:00:00 AM	3/2/1990 12:00:00 AM	YES	12/28/1983 12:00:00 AM
3047	N/A	LESSEE	N/A	5	0	30	Common	Lot		YES	1/21/1996 12:00:00 AM		NO	
3048	NET	LESSEE	OFFICE	72	0	110	Common	Lot	3/27/2013 12:00:00 AM	YES	10/1/2014 12:00:00 AM	5/1/2010 12:00:00 AM	NO	
3049	GROSS	TENANT	OFFICE	0	0	5	Common	Lot	4/22/2011 12:00:00 AM	YES	10/1/2013 12:00:00 AM	12/6/1999 12:00:00 AM	N/A	
3050	GROSS	TENANT	OFFICE	0	0	5	Common	Lot	11/8/2012 12:00:00 AM	YES	10/1/2016 12:00:00 AM	8/3/2012 12:00:00 AM	N/A	

	BA	BB	BC	BD	BE	BF	BG	BH	BI	BJ	BK	BL	BM
3045	9/27/2005 12:00:00 AM	8		1/1/1997 12:00:00 AM	1551		8,320.00	18.00	ground	3169	17.50	656.25	1,531.25
3046				1/1/1994 12:00:00 AM	1768	510 E MAIN ST	1,458.00	100.00		2882	6.42	0.00	0.00
3047				1/1/1994 12:00:00 AM	1768	510 E MAIN ST	1,458.00	100.00		2882	9.88	457.28	743.14
3048	10/3/1995 12:00:00 AM	14		1/1/1996 12:00:00 AM	3059		16,637.00	100.00	Ground floor	1135	6.24	8,654.00	0.00
3049					1815		36,400.00	0.00	Ground floor	2817	0.00	0.00	475.00
3050					1815		36,400.00	1.24	1st	2817	12.93	145.50	339.50

	BN	BO	BP	BQ	BR	BS	BT	BU	BV
3045	N/A		N/A		RATE Increase 10/01/2015: $17.50 per sq.ft.	RENT - BASE RENT	2,000.00	0.00	1.00
3046	N/A		N/A		aGREEMENT WRITTEN	RENT - BASE RENT	780.50	0.00	1.00
3047	N/A		N/A		agreement expired	RENT - BASE RENT	1,200.42	0.00	1.00
3048	N/A		N/A		SAB 09/13/13 #24 - Add #2 eliminated adjust & increased rent retro to 07/01/11. 07/01/10 - Bond Retired 07/01/96 - Add #1 Changed bldg specs.	RENT - BASE RENT	30,598.33	0.00	1.00
3049	N/A		N/A		10/01/12 Assigned from LARA.	RENT - BASE RENT	475.00	0.00	1.00
3050	N/A		N/A		This page reflects 2 annual agreements	RENT - BASE RENT	485.00	0.00	1.00

	BW	BX	BY
3045	10/1/2005 12:00:00 AM	9/30/2010 12:00:00 AM	MONTH
3046	1/1/1990 12:00:00 AM	3/31/1995 12:00:00 AM	MONTH
3047	4/1/1995 12:00:00 AM	7/31/1995 12:00:00 AM	MONTH
3048	7/1/1997 12:00:00 AM	6/30/2001 12:00:00 AM	MONTH
3049	11/1/2011 12:00:00 AM	12/30/2015 12:00:00 AM	MONTH
3050	11/1/2012 12:00:00 AM	10/31/2014 12:00:00 AM	MONTH

	A	B	C	D	E	F	G	H	I	J	K	L	M	N	O
3051	Newaygo	431	HUMAN SERVICES	2237-1987-22	1025 JAMES ST	WHITE CLOUD	49349	03/01/1987	02/28/1997	0.00	38,400.00	4.07	9,440.00	LEASE	OFFICE BUILDING
3052	Newaygo	631	CONSUMER & INDUST. SERVIC	2227-1986-25	1224 W MAIN ST	FREMONT	49412	10/01/1986	09/30/1996	0.00	18,840.00	3.75	5,024.00	LEASE	RETAIL
3053	Newaygo	631	CONSUMER & INDUST. SERVIC	2227-1991-1097	1224 W MAIN ST	FREMONT	49412	10/01/1991	09/30/1996	0.00	18,840.00	3.75	5,024.00	LEASE	RETAIL
3054	Newaygo	641	LICENSING & REG AFFAIRS	10831-2005-0114	4747 W 48th Street	FREMONT	49412	07/01/2005	12/31/2007	0.00	8,832.00	14.22	621.00	RA	OFFICE BUILDING
3055	Newaygo	641	LICENSING & REG AFFAIRS	11243-2006-0137	4747 W 48th Street	FREMONT	49412	01/01/2007	10/31/2009	0.00	12,984.00	20.91	621.00	SUBLEASE	OFFICE BUILDING

	P	Q	R	S	T	U	V	W
3051	TERMINATED	90 Days; Standard Cancellation /			HVAC / ELECTRICITY / WATER / JANITORIAL / INT/EXT MAINT / LANDSCAPING / SNOW REMOVAL / PARKING / FLUORESCENT / RUBBISH REMOVAL / N/A /	0.00	0.00	0.00
3052	TERMINATED	90 Days; Standard Cancellation /			HVAC / ELECTRICITY / WATER / JANITORIAL / INT/EXT MAINT / LANDSCAPING / SNOW REMOVAL / PARKING / FLUORESCENT / RUBBISH REMOVAL / N/A /	0.00	0.00	0.00
3053	TERMINATED	90 Days; Standard Cancellation /			HVAC / ELECTRICITY / WATER / JANITORIAL / INT/EXT MAINT / LANDSCAPING / SNOW REMOVAL / PARKING / FLUORESCENT / RUBBISH REMOVAL / N/A /	0.00	0.00	0.00
3054	TERMINATED	Standard 30 day /				0.00	0.00	0.00
3055	TERMINATED	Standard; 90 days / Standard; 90 days /			GROSS (FULL SERVICE) / GROSS (FULL SERVICE) /	0.00	0.00	0.00

	X	Y	Z	AA	AB	AC	AD	AE	AF	AG	AH	AI	AJ	AK	AL
3051	0.00	0.00	0.00	38,400.00	4.07	0.00	N/A		NEWAYGO COUNTY	PO BOX 245	WHITE CLOUD	MI	49349		0
3052	0.00	0.00	0.00	18,840.00	3.75	0.00	N/A		HARRY J. AND ELNA B. NIEBOER	902 E MAIN ST	FREMONT	MI	49412		0
3053	0.00	0.00	0.00	18,840.00	3.75	0.00	N/A		HARRY J. AND ELNA B. NIEBOER	902 E MAIN ST	FREMONT	MI	49412	E11	0
3054	0.00	0.00	0.00	8,832.00	14.22	0.00	N/A		Michigan Works! West Central	14330 Northland Drive,	BIG RAPIDS	MI	49307	E11	
3055	0.00	0.00	0.00	12,984.00	20.91	0.00	N/A		Michigan Works! West Central	14330 Northland Drive,	BIG RAPIDS	MI	49307	E100	10831

	AM	AN	AO	AP	AQ	AR	AS	AT	AU	AV	AW	AX	AY	AZ
3051	N/A	LESSEE	N/A	63	0	75	Reserved	Lot	3/24/1987 12:00:00 AM	YES	7/26/1997 12:00:00 AM	9/22/1982 12:00:00 AM	YES	12/28/1983 12:00:00 AM
3052	N/A	LESSEE	N/A	2	0	10	Reserved	Lot	11/7/1986 12:00:00 AM	YES	1/21/1997 12:00:00 AM	12/27/1984 12:00:00 AM	YES	12/28/1983 12:00:00 AM
3053	N/A	LESSEE	N/A	2	0	10	Reserved	Lot	10/29/1991 12:00:00 AM	YES	1/21/1996 12:00:00 AM		NO	
3054	GROSS	LESSEE	OFFICE	2	0	2	Common	Lot	4/22/2005 12:00:00 AM	YES	10/1/2008 12:00:00 AM		N/A	
3055	GROSS	LESSEE	OFFICE	2	0	7	Common	Lot	11/19/2008 12:00:00 AM	YES	10/1/2013 12:00:00 AM	7/19/2007 12:00:00 AM	YES	

	BA	BB	BC	BD	BE	BF	BG	BH	BI	BJ	BK	BL	BM
3051				1/1/1987 12:00:00 AM	3044	1025 JAMES ST	9,440.00	100.00		1153	4.07	0.00	3,200.00
3052				1/1/1987 12:00:00 AM	2850	1224 W MAIN ST	5,024.00	100.00		1415	3.75	0.00	1,570.00
3053				1/1/1987 12:00:00 AM	2850	1224 W MAIN ST	5,024.00	100.00		1415	3.75	1,570.00	1,570.00
3054					1815		36,400.00	1.71	Fremont MRS-ESA	2817	14.22	736.00	0.00
3055					1815		36,400.00	1.71	Ground floor	2817	20.91	262.00	820.00

	BN	BO	BP	BQ	BR	BS	BT	BU	BV
3051	N/A		N/A		New lease written & finalized	RENT - BASE RENT	3,200.00	0.00	1.00
3052	N/A		N/A		EXERCISED CANCELLATION CLAUSE	RENT - BASE RENT	1,570.00	0.00	1.00
3053	T	3/1/2002 12:00:00 AM	N/A			RENT - BASE RENT	1,570.00	0.00	1.00
3054	N/A		N/A		This rental agreement was replaced by Sub-lease #11243-2006-0137. % is based on total building, but of MWA space the % is 8.625 Parking 1 common 1 reserved Rental Agreement for office in Fremont location: MRS: 359 square feet, $4,428.00/ann. $369.00/mo. $12.33 per sq. ft. ESA: 262 square feet, $4,404.00/ann. $367.00/mo. $16.80 per sq. ft.	RENT - BASE RENT	736.00	0.00	1.00
3055	N/A		N/A			RENT - BASE RENT	1,082.00	0.00	1.00

	BW	BX	BY
3051	3/1/1987 12:00:00 AM	2/28/1997 12:00:00 AM	MONTH
3052	10/1/1986 12:00:00 AM	9/30/1996 12:00:00 AM	MONTH
3053	10/1/1991 12:00:00 AM	9/30/1996 12:00:00 AM	MONTH
3054	7/1/2005 12:00:00 AM	12/31/2007 12:00:00 AM	MONTH
3055	1/1/2007 12:00:00 AM	12/31/2010 12:00:00 AM	MONTH

	A	B	C	D	E	F	G	H	I	J	K	L	M	N	O
3056	Newaygo	672	UNEMPLOYMENT AGENCY	10668-1998-1171	4747 W 48th Street	FREMONT	49412	11/01/1999	01/31/2004	0.00	72,000.00	9.00	8,000.00	LEASE	OFFICE BUILDING
3057	Newaygo	672	UNEMPLOYMENT AGENCY	7203-1989-273	1017 W Main St.	FREMONT	49412	03/01/1989		4,331.60	51,979.20	9.45	5,500.00	LEASE	OFFICE BUILDING
3058	Newaygo	801	CAREER DEVELOP. (JOBS COM	10879-2000-1370	4747 W 48th Street	FREMONT	49412	12/01/2002	06/30/2003	0.00	4,426.44	12.33	359.00	SUBLEASE	OFFICE BUILDING
3059	Newaygo	801	CAREER DEVELOP. (JOBS COM	10879-2001-1088	4747 W 48th Street	FREMONT	49412	12/01/2000	11/30/2001	0.00	4,428.00	12.33	359.00	RA	OFFICE BUILDING

	P	Q	R	S	T	U	V	W
3056	TERMINATED				HVAC / HVAC / ELECTRICITY / ELECTRICITY / WATER / WATER / JANITORIAL / JANITORIAL / INT/EXT MAINT / INT/EXT MAINT / LANDSCAPING / LANDSCAPING / SNOW REMOVAL / SNOW REMOVAL / PARKING / PARKING / FLUORESCENT / FLUORESCENT / RUBBISH REMOVAL / RUBBISH REMOVAL / GAS / GAS / PEST CONTROL / PEST CONTROL /	0.00	0.00	0.00
3057	TERMINATED	60 Days; Executive Legislation /			HVAC / ELECTRICITY / WATER / JANITORIAL / INT/EXT MAINT / LANDSCAPING / SNOW REMOVAL / PARKING / FLUORESCENT / RUBBISH REMOVAL / N/A /	0.00	0.00	0.00
3058	TERMINATED				N/A /	0.00	0.00	0.00
3059	TERMINATED	90-day Standard /			N/A /	0.00	0.00	0.00

	X	Y	Z	AA	AB	AC	AD	AE	AF	AG	AH	AI	AJ	AK	AL
3056	0.00	0.00	0.00	72,000.00	9.00	0.00	N/A		NEWAYGO COUNTY I.S.D.	4747 WEST 48TH STREET	FREMONT	MI	49412	E11	7203
3057	0.00	0.00	0.00	51,979.20	9.45	0.00	N/A		FREMONT'S WEST VILLAGE CTR LLC	P.O. BOX 325	MT PLEASANT	MI	48804-0325		0
3058	0.00	0.00	0.00	4,426.44	12.33	0.00	N/A		Michigan Works! West Central	14330 Northland Drive,	BIG RAPIDS	MI	49307	E11	
3059	0.00	0.00	0.00	4,428.00	12.33	0.00	N/A		Michigan Works! West Central	14330 Northland Drive,	BIG RAPIDS	MI	49307	E11	

	AM	AN	AO	AP	AQ	AR	AS	AT	AU	AV	AW	AX	AY	AZ
3056	N/A	LESSEE	N/A	36	0	100	Common	Lot	2/20/2003 12:00:00 AM	YES	7/1/2003 12:00:00 AM	12/6/1999 12:00:00 AM	NO	
3057	N/A	LESSEE	N/A	20	0	50	Reserved	Lot	11/14/1996 12:00:00 AM	YES	11/1/2002 12:00:00 AM	1/25/1989 12:00:00 AM	YES	1/27/1989 12:00:00 AM
3058	NET	LESSEE	OFFICE	1	0	0	Common	Lot	8/21/2000 12:00:00 AM	YES	10/1/2001 12:00:00 AM	12/6/1999 12:00:00 AM	YES	1/14/2000 12:00:00 AM
3059	NET	LESSEE	OFFICE	1	0	0	Common	Lot	8/21/2000 12:00:00 AM	YES	10/1/2001 12:00:00 AM	12/6/1999 12:00:00 AM	YES	1/14/2000 12:00:00 AM

	BA	BB	BC	BD	BE	BF	BG	BH	BI	BJ	BK	BL	BM
3056					1815		36,400.00	0.00		2817	9.00	1,000.00	5,000.00
3057				3/1/1989 12:00:00 AM	3060	1017 W MAIN ST	40,800.00	13.50		1134	9.45	1,008.28	3,323.32
3058			0.00		1815		36,400.00	0.00		2817	12.33	73.00	296.00
3059			0.00		1815		36,400.00	0.00		2817	12.33	0.00	0.00

	BN	BO	BP	BQ	BR	BS	BT	BU	BV
3056	O	6/15/2003 12:00:00 AM	N/A		Lease terminated effective January 31, 2004. File to be cancelled.	RENT - BASE RENT	6,000.00	0.00	1.00
3057	N/A		N/A		Per Ashley Jones request.	RENT - BASE RENT	4,331.60	0.00	1.00
3058	O	6/15/2003 12:00:00 AM	N/A		# Parking Spaces = 5 (in common)	RENT - BASE RENT	368.87	0.00	1.00
3059	N/A		N/A		# Parking Spaces = 5 (common) Rent Authorized effective 12/1/00 per letter dated 4/13/01	RENT - BASE RENT	369.00	0.00	1.00

	BW	BX	BY
3056	11/1/1999 12:00:00 AM	10/31/2004 12:00:00 AM	MONTH
3057	3/1/1989 12:00:00 AM	2/28/2088 12:00:00 AM	MONTH
3058	12/1/2002 12:00:00 AM	6/30/2003 12:00:00 AM	MONTH
3059	12/1/2000 12:00:00 AM	11/30/2001 12:00:00 AM	MONTH

	A	B	C	D	E	F	G	H	I	J	K	L	M	N	O
3060	Oakland	071	TECHNOLOGY, MGT. & BUDGET	10510-1997-1158	1200 W Huron Street	WATERFORD	48328	10/01/1997	04/30/2000	0.00	6,600.00	10.00	660.00	LEASE	OFFICE BUILDING
3061	Oakland	071	TECHNOLOGY, MGT. & BUDGET	7635-1990-2196	2855 COOLIDGE HWY	TROY	48084	12/15/1990	12/31/1991	0.00	26,680.08	16.50	1,617.00	LEASE	OFFICE BUILDING
3062	Oakland	071	TECHNOLOGY, MGT. & BUDGET	7817-1991-1171	22180 Parklawn	OAK PARK	48237	08/01/1992	11/30/1993	0.00	3,600.00	3.90	925.00	RA	OFFICE BUILDING
3063	Oakland	071	TECHNOLOGY, MGT. & BUDGET	7817-1993-1118	22180 Parklawn	OAK PARK	48237	12/01/1993	11/03/1994	0.00	6,000.00	6.48	925.00	LEASE	OFFICE BUILDING

	P	Q	R	S	T	U	V	W
3060	TERMINATED	30 Days; Standard Cancellation /			HVAC / ELECTRICITY / WATER / JANITORIAL / INT/EXT MAINT / LANDSCAPING / SNOW REMOVAL / PARKING / FLUORESCENT / RUBBISH REMOVAL / N/A /	0.00	0.00	0.00
3061	TERMINATED	30 Days; Standard Cancellation /			HVAC / ELECTRICITY / WATER / JANITORIAL / INT/EXT MAINT / LANDSCAPING / SNOW REMOVAL / PARKING / FLUORESCENT / RUBBISH REMOVAL / N/A /	0.00	0.00	0.00
3062	TERMINATED	60 Days; Standard Cancellation /			HVAC / ELECTRICITY / WATER / JANITORIAL / INT/EXT MAINT / LANDSCAPING / SNOW REMOVAL / PARKING / FLUORESCENT / RUBBISH REMOVAL / N/A /	0.00	0.00	0.00
3063	TERMINATED	90 Days; Standard Cancellation /			HVAC / ELECTRICITY / WATER / JANITORIAL / INT/EXT MAINT / LANDSCAPING / SNOW REMOVAL / PARKING / FLUORESCENT / RUBBISH REMOVAL / N/A /	0.00	0.00	0.00

	X	Y	Z	AA	AB	AC	AD	AE	AF	AG	AH	AI	AJ	AK	AL
3060	0.00	0.00	0.00	6,600.00	10.00	0.00	N/A		OAKLAND SCHOOLS	2100 PONTIAC LAKE ROAD	WATERFORD	MI	48328-2735		7817
3061	0.00	0.00	0.00	26,680.08	16.50	0.00	N/A		KOPPY-NEMER TROY ASSOCIATES	P. O. BOX 70	SOUTHFIELD	MI	48037-0070	E14	0
3062	0.00	0.00	0.00	3,600.00	3.89	0.00	N/A		OAK PARK SCHOOL DISTRICT	13900 GRANZON	OAK PARK	MI	48237	E21	0
3063	0.00	0.00	0.00	6,000.00	6.49	0.00	N/A		OAK PARK SCHOOL DISTRICT	13900 GRANZON	OAK PARK	MI	48237	E21	0

	AM	AN	AO	AP	AQ	AR	AS	AT	AU	AV	AW	AX	AY	AZ
3060	N/A	LESSEE	N/A	14	0	15	Common	Lot	8/11/1997 12:00:00 AM	NO		8/11/1997 12:00:00 AM	YES	8/11/1997 12:00:00 AM
3061	N/A	LESSEE	N/A	2	0	5	Common	Lot		YES		11/14/1989 12:00:00 AM	NO	
3062	N/A	LESSEE	N/A	3	0	10	Common	Lot	9/11/1992 12:00:00 AM	NO		6/30/1992 12:00:00 AM	YES	3/10/1992 12:00:00 AM
3063	N/A	LESSEE	N/A	3	0	10	Common	Lot		YES			NO	

	BA	BB	BC	BD	BE	BF	BG	BH	BI	BJ	BK	BL	BM
3060					2869		28,495.00	2.30		1388	10.00	137.50	412.50
3061					2233	2855 COOLIDGE HWY	0.00	0.00		2237	16.50	0.00	0.00
3062					2426	22180 PARKLAWN	0.00	0.00		1980	3.90	0.00	0.00
3063					2426	22180 PARKLAWN	0.00	0.00		1980	6.48	0.00	0.00

	BN	BO	BP	BQ	BR	BS	BT	BU	BV
3060	N/A		N/A		Agency no longer required	RENT - BASE RENT	550.00	0.00	1.00
3061	N		N/A		Ex-Gov. Blanchard office	RENT - BASE RENT	2,223.34	0.00	1.00
3062	N/A		N/A		New RA in effect and author	RENT - BASE RENT	300.00	0.00	1.00
3063	N/A		N/A		NEVER FINALIZED	RENT - BASE RENT	0.00	500.00	1.00

	BW	BX	BY
3060	10/1/1997 12:00:00 AM	4/30/2000 12:00:00 AM	MONTH
3061	12/15/1990 12:00:00 AM	12/31/1991 12:00:00 AM	MONTH
3062	8/1/1992 12:00:00 AM	11/30/1993 12:00:00 AM	MONTH
3063	12/1/1993 12:00:00 AM	11/3/1994 12:00:00 AM	MONTH

	A	B	C	D	E	F	G	H	I	J	K	L	M	N	O
3064	Oakland	071	TECHNOLOGY, MGT. & BUDGET	7817-1993-1201	22180 Parklawn	OAK PARK	48237	12/01/1993	08/31/1994	0.00	6,000.00	6.48	925.00	RA	OFFICE BUILDING
3065	Oakland	071	TECHNOLOGY, MGT. & BUDGET	7817-1994-1248	22180 Parklawn	OAK PARK	48237	09/01/1995	08/31/1996	0.00	7,200.00	7.78	925.00	RA	OFFICE BUILDING
3066	Oakland	071	TECHNOLOGY, MGT. & BUDGET	7817-1994-1278	22180 Parklawn	OAK PARK	48237	09/01/1994	08/31/1995	0.00	7,200.00	7.78	925.00	RA	OFFICE BUILDING
3067	Oakland	071	TECHNOLOGY, MGT. & BUDGET	7817-1996-1331	22180 Parklawn	OAK PARK	48237	09/01/1996	08/31/1997	0.00	7,200.00	7.78	925.00	RA	OFFICE BUILDING

	P	Q	R	S	T	U	V	W
3064	TERMINATED	30 Days; Std. Cancellatoin Either Party /			HVAC / ELECTRICITY / WATER / JANITORIAL / INT/EXT MAINT / LANDSCAPING / SNOW REMOVAL / PARKING / FLUORESCENT / RUBBISH REMOVAL / N/A /	0.00	0.00	0.00
3065	TERMINATED	30 Days; Std. Cancellatoin Either Party /			HVAC / ELECTRICITY / WATER / JANITORIAL / INT/EXT MAINT / LANDSCAPING / SNOW REMOVAL / PARKING / FLUORESCENT / RUBBISH REMOVAL / N/A /	0.00	0.00	0.00
3066	TERMINATED	30 Days; Std. Cancellatoin Either Party /			HVAC / ELECTRICITY / WATER / JANITORIAL / INT/EXT MAINT / LANDSCAPING / SNOW REMOVAL / PARKING / FLUORESCENT / RUBBISH REMOVAL / N/A /	0.00	0.00	0.00
3067	TERMINATED	30 Days; Std. Cancellatoin Either Party /			HVAC / ELECTRICITY / WATER / JANITORIAL / INT/EXT MAINT / LANDSCAPING / SNOW REMOVAL / PARKING / FLUORESCENT / RUBBISH REMOVAL / N/A /	0.00	0.00	0.00

	X	Y	Z	AA	AB	AC	AD	AE	AF	AG	AH	AI	AJ	AK	AL
3064	0.00	0.00	0.00	6,000.00	6.49	0.00	N/A		OAK PARK SCHOOL DISTRICT	13900 GRANZON	OAK PARK	MI	48237	E21	0
3065	0.00	0.00	0.00	7,200.00	7.78	0.00	N/A		OAK PARK SCHOOL DISTRICT	13900 GRANZON	OAK PARK	MI	48237	E21	7817
3066	0.00	0.00	0.00	7,200.00	7.78	0.00	N/A		OAK PARK SCHOOL DISTRICT	13900 GRANZON	OAK PARK	MI	48237	E21	0
3067	0.00	0.00	0.00	7,200.00	7.78	0.00	N/A		OAK PARK SCHOOL DISTRICT	13900 GRANZON	OAK PARK	MI	48237	E45	0

	AM	AN	AO	AP	AQ	AR	AS	AT	AU	AV	AW	AX	AY	AZ
3064	N/A	LESSEE	N/A	3	0	10	Common	Lot		YES			NO	
3065	N/A	LESSEE	N/A	3	0	10	Common	Lot	1/30/1992 12:00:00 AM	NO		6/18/1992 12:00:00 AM	YES	3/10/1992 12:00:00 AM
3066	N/A	LESSEE	N/A	6	0	10	Common	Lot	1/30/1992 12:00:00 AM	NO		6/18/1992 12:00:00 AM	YES	3/10/1992 12:00:00 AM
3067	N/A	LESSEE	N/A	3	0	10	Common	Lot		YES			NO	

	BA	BB	BC	BD	BE	BF	BG	BH	BI	BJ	BK	BL	BM
3064					2426	22180 PARKLAWN	0.00	0.00		1980	6.48	0.00	0.00
3065					2426	22180 PARKLAWN	0.00	0.00		1980	7.78	0.00	0.00
3066					2426	22180 PARKLAWN	0.00	0.00		1980	7.78	0.00	0.00
3067					2426	22180 PARKLAWN	0.00	0.00		1980	7.78	0.00	0.00

	BN	BO	BP	BQ	BR	BS	BT	BU	BV
3064	N/A		N/A		Rental Agreement to appear on	RENT - BASE RENT	0.00	500.00	1.00
3065	N/A		N/A		New Rental Agreement in place	RENT - BASE RENT	600.00	0.00	1.00
3066	N/A		N/A		Agreement written	RENT - BASE RENT	600.00	0.00	1.00
3067	N/A		N/A		Agency relocated	RENT - BASE RENT	600.00	0.00	1.00

	BW	BX	BY
3064	12/1/1993 12:00:00 AM	8/31/1994 12:00:00 AM	MONTH
3065	9/1/1995 12:00:00 AM	8/31/1996 12:00:00 AM	MONTH
3066	9/1/1994 12:00:00 AM	8/31/1995 12:00:00 AM	MONTH
3067	9/1/1996 12:00:00 AM	8/31/1997 12:00:00 AM	MONTH

	A	B	C	D	E	F	G	H	I	J	K	L	M	N	O
3068	Oakland	151	CIVIL RIGHTS	7021-1987-223	28 N Saginaw Street	PONTIAC	48342	09/01/1987	08/31/1992	0.00	10,755.00	7.50	1,434.00	LEASE	
3069	Oakland	231	STATE	10552-1997-1092	25263 Telegraph Road	SOUTHFIELD	48034	09/01/1998	08/31/2008	0.00	74,585.64	12.19	5,827.00	LEASE	
3070	Oakland	231	STATE	10552-2007-0081	25263 Telegraph Road	SOUTHFIELD	48034	09/01/2008	08/31/2009	0.00	71,060.28	12.19	5,827.00	RA	

	P	Q	R	S	T	U	V	W
3068	TERMINATED	60 Days; Executive Legislation /			HVAC / ELECTRICITY / WATER / JANITORIAL / INT/EXT MAINT / LANDSCAPING / SNOW REMOVAL / PARKING / FLUORESCENT / RUBBISH REMOVAL / N/A /	0.00	0.00	0.00
3069	TERMINATED				PUBLIC UTILITIES / PUBLIC UTILITIES / PUBLIC UTILITIES / TELECOMMUNICATIONS / TELECOMMUNICATIONS / TELECOMMUNICATIONS / TRASH REMOVAL/WASTEBASKETS / TRASH REMOVAL/WASTEBASKETS / TRASH REMOVAL/WASTEBASKETS / JANITORIAL / JANITORIAL / JANITORIAL / INT/EXT MAINT / INT/EXT MAINT / INT/EXT MAINT / HVAC / HVAC / HVAC / LANDSCAPING / LANDSCAPING / LANDSCAPING / SNOW REMOVAL / SNOW REMOVAL / SNOW REMOVAL / PARKING / PARKING / PARKING / PEST CONTROL / PEST CONTROL / PEST CONTROL /	0.00	0.00	0.00
3070	TERMINATED	Standard; 90 days /			PUBLIC UTILITIES / JANITORIAL / TRASH REMOVAL/WASTEBASKETS / TELECOMMUNICATIONS / ADJUST-TAXES /	0.00	0.00	0.00

	X	Y	Z	AA	AB	AC	AD	AE	AF	AG	AH	AI	AJ	AK	AL
3068	0.00	0.00	0.00	10,755.00	7.50	0.00	N/A		PSB BUILDING CORP	28 N SAGINAW	PONTIAC	MI	48053		0
3069	0.00	0.00	0.00	74,585.64	12.80	0.00	N/A		Tel-Ex Shopping Center, L.L.C.	2150 B Franklin Road	BLOOMFIELD HILLS	MI	48302	E27	6781
3070	0.00	0.00	0.00	71,060.28	12.20	0.00	N/A		Tel-Ex Shopping Center, L.L.C.	2150 B Franklin Road	BLOOMFIELD HILLS	MI	48302	10001	

	AM	AN	AO	AP	AQ	AR	AS	AT	AU	AV	AW	AX	AY	AZ
3068	N/A	LESSEE	N/A	5	0	0	Common	Lot		YES	4/1/2009 12:00:00 AM	11/20/1987 12:00:00 AM	YES	12/22/1987 12:00:00 AM
3069	N/A	LESSEE	N/A	13	0	50	Common	Lot	10/7/2008 12:00:00 AM	YES	3/1/2012 12:00:00 AM	9/18/1998 12:00:00 AM	YES	9/18/1998 12:00:00 AM
3070	NET	LESSEE	OFFICE	13	0	50	Common	Lot	10/7/2008 12:00:00 AM	YES	3/1/2012 12:00:00 AM	2/11/2009 12:00:00 AM	YES	9/18/1998 12:00:00 AM

	BA	BB	BC	BD	BE	BF	BG	BH	BI	BJ	BK	BL	BM
3068					2250		132,000.00	16.00		2217	7.50	0.00	0.00
3069				4/15/1997 12:00:00 AM	2321	Telex Plaza	88,162.00	6.61		2114	12.19	1,539.64	4,382.04
3070				4/15/1997 12:00:00 AM	2321	Telex Plaza	88,162.00	6.61	single story	2114	12.19	1,539.64	4,382.05

	BN	BO	BP	BQ	BR	BS	BT	BU	BV
3068	T	3/1/1991 12:00:00 AM	N/A		Closed due to budget cuts	RENT - BASE RENT	896.25	0.00	1.00
3069	T	6/15/2009 12:00:00 AM	N/A		Exercised Option 5/28/03 at annual rate of $71,060.22 $5,921.68; $12.19 sq.ft. Rate Reduction 5/1/03 thru 8/31/03 with Annual rate of $67,128.04; Monthly at $5,594	RENT - BASE RENT	6,215.47	0.00	1.00
3070	N/A	6/15/2011 12:00:00 AM	N/A			RENT - BASE RENT	5,921.69	0.00	1.00

	BW	BX	BY
3068	9/1/1987 12:00:00 AM	8/31/1992 12:00:00 AM	MONTH
3069	9/1/1998 12:00:00 AM	5/1/2003 12:00:00 AM	MONTH
3070	9/1/2008 12:00:00 AM	12/31/2010 12:00:00 AM	MONTH

	A	B	C	D	E	F	G	H	I	J	K	L	M	N	O
3071	Oakland	231	STATE	10552-2010-0076	25263 Telegraph Road	SOUTHFIELD	48034	09/01/2010	08/31/2020	0.00	0.00	13.75	5,827.00	LEASE	
3072	Oakland	231	STATE	10680-1998-1041	1111 E Long Lake Road	TROY	48085	06/01/1999	05/31/2009	0.00	62,491.56	13.50	4,629.00	LEASE	
3073	Oakland	231	STATE	10680-2008-0041	1111 E Long Lake Road	TROY	48085	06/01/2009	05/31/2019	5,786.25	69,435.00	15.00	4,629.00	LEASE	

	P	Q	R	S	T	U	V	W
3071	RENT AUTHORIZED	Standard; 180 day / Standard; 180 day /			PUBLIC UTILITIES / PUBLIC UTILITIES / JANITORIAL / JANITORIAL /	12,285.35	3,800.74	0.00
3072	TERMINATED	Standard; 90-day / Standard; 90-day / Standard; 90-day / Standard; 90-day /			HVAC / HVAC / HVAC / HVAC / ELECTRICITY / ELECTRICITY / ELECTRICITY / ELECTRICITY / WATER / WATER / WATER / WATER / JANITORIAL / JANITORIAL / JANITORIAL / JANITORIAL / INT/EXT MAINT / INT/EXT MAINT / INT/EXT MAINT / INT/EXT MAINT / GAS / GAS / GAS / GAS / LANDSCAPING / LANDSCAPING / LANDSCAPING / LANDSCAPING / SNOW REMOVAL / SNOW REMOVAL / SNOW REMOVAL / SNOW REMOVAL / PARKING /	0.00	0.00	0.00
3073	RENT AUTHORIZED	Standard; 90 day / Standard; 90 day / Standard; 90 day /		5 year; 60 day / 5 year; 60 day / 5 year; 60 day /	PUBLIC UTILITIES / PUBLIC UTILITIES / PUBLIC UTILITIES / JANITORIAL / JANITORIAL / JANITORIAL /	10,018.16	3,900.00	0.00

	X	Y	Z	AA	AB	AC	AD	AE	AF	AG	AH	AI	AJ	AK	AL
3071	724.35	19,281.76	0.00	36,092.20	6.19	0.00	Actual	2013	Tel-Ex Shopping Center, L.L.C.	2150 B Franklin Road	BLOOMFIELD HILLS	MI	48302	E25	
3072	0.00	0.00	0.00	62,491.56	13.50	0.00	N/A		Long Lake Plaza Associates L.L.C	462 Cape May Street	ENGLEWOOD	NJ	07631	E27	2750
3073	954.24	4,226.16	0.00	88,533.56	19.13	0.00	Actual	2013	Long Lake Plaza Associates L.L.C	462 Cape May Street	ENGLEWOOD	NJ	07631	E25	

	AM	AN	AO	AP	AQ	AR	AS	AT	AU	AV	AW	AX	AY	AZ
3071	NET	LESSEE	OFFICE	13	0	50	Common	Lot	10/28/2010 12:00:00 AM	YES	3/1/2014 12:00:00 AM	2/11/2009 12:00:00 AM	N/A	
3072	NET	LESSEE	OFFICE	15	0	80	Common	Lot	11/10/2008 12:00:00 AM	YES	9/1/2009 12:00:00 AM	6/3/1999 12:00:00 AM	YES	5/24/1999 12:00:00 AM
3073	NET	LESSEE	OFFICE	15	0	80	Common	Lot	11/24/2010 12:00:00 AM	YES	5/1/2013 12:00:00 AM	7/1/2009 12:00:00 AM	YES	5/24/1999 12:00:00 AM

	BA	BB	BC	BD	BE	BF	BG	BH	BI	BJ	BK	BL	BM
3071	9/30/2010 12:00:00 AM	9		4/15/1997 12:00:00 AM	2321	Telex Plaza	88,162.00	6.61	1st	2114	13.75	2,003.10	4,673.90
3072	3/2/1999 12:00:00 AM	9		1/1/1998 12:00:00 AM	2939		49,737.00	9.35	ground floor	1295	13.50	1,562.29	3,645.34
3073	6/16/2009 12:00:00 AM	9		1/1/1998 12:00:00 AM	2939		49,737.00	9.31	first floor	1295	15.00	1,928.75	3,857.50

	BN	BO	BP	BQ	BR	BS	BT	BU	BV
3071	N/A		N/A		MID TERM rate increase- $14.00 per sq.ft. Restricted Funds: 56.4% Transportation Admin Collection Fund; 4.1% Parking Ticket Court Fines; 4.1% Driver Fees; 1.2% Auto Repair Facilities Fees; 0.3% Expedient Service Fees.	RENT - BASE RENT	0.00	0.00	1.00
3072	T	6/15/2010 12:00:00 AM	N/A		Renewal Option letter sent 1/14/2004 $62,491.56/yearly $5,207.63/monthly $13.50/sf	RENT - BASE RENT	5,207.63	0.00	1.00
3073	N/A		N/A		New lease @ current location	RENT - BASE RENT	5,786.25	0.00	1.00

	BW	BX	BY
3071	9/1/2010 12:00:00 AM	8/31/2015 12:00:00 AM	MONTH
3072	6/1/1999 12:00:00 AM	4/30/2003 12:00:00 AM	MONTH
3073	6/1/2009 12:00:00 AM	5/31/2014 12:00:00 AM	MONTH

	A	B	C	D	E	F	G	H	I	J	K	L	M	N	O
3074	Oakland	231	STATE	10733-1999-1126	67 N SAGINAW	PONTIAC	48342	02/01/2000	01/31/2005	0.00	28,500.00	9.50	3,000.00	LEASE	OFFICE BUILDING
3075	Oakland	231	STATE	10779-1999-1228	17117 W Nine Mile Road	SOUTHFIELD	48075	02/01/2001	07/31/2006	0.00	54,810.00	15.75	3,480.00	LEASE	OFFICE BUILDING
3076	Oakland	231	STATE	10779-1999-1229	17117 W Nine Mile Road	SOUTHFIELD	48075	02/01/2000	01/31/2001	0.00	49,155.72	15.75	3,121.00	LEASE	OFFICE BUILDING

	P	Q	R	S	T	U	V	W
3074	TERMINATED	90 Days; Standard Cancellation /			HVAC / ELECTRICITY / WATER / JANITORIAL / INT/EXT MAINT / LANDSCAPING / SNOW REMOVAL / PARKING / FLUORESCENT / RUBBISH REMOVAL / N/A /	0.00	0.00	0.00
3075	TERMINATED	Standard; 90-day / Standard; 90-day /			HVAC / HVAC / ELECTRICITY / ELECTRICITY / WATER / WATER / JANITORIAL / JANITORIAL / INT/EXT MAINT / INT/EXT MAINT / LANDSCAPING / LANDSCAPING / SNOW REMOVAL / SNOW REMOVAL / PARKING / PARKING / FLUORESCENT / FLUORESCENT / RUBBISH REMOVAL / RUBBISH REMOVAL / N/A / N/A / PEST CONTROL / PEST CONTROL /	0.00	0.00	0.00
3076	TERMINATED	30 Days; Standard Cancellation /			HVAC / ELECTRICITY / WATER / JANITORIAL / INT/EXT MAINT / LANDSCAPING / SNOW REMOVAL / PARKING / FLUORESCENT / RUBBISH REMOVAL / N/A /	0.00	0.00	0.00

	X	Y	Z	AA	AB	AC	AD	AE	AF	AG	AH	AI	AJ	AK	AL
3074	0.00	0.00	0.00	28,500.00	9.50	0.00	N/A		MONARCH INVESTMENTS	10 WEST HURON STREET	PONTIAC	MI	48342	E25	0
3075	0.00	0.00	0.00	54,810.00	15.75	0.00	N/A		NORTH PARK SOUTHFIELD, L.L.C.	17117 WEST NINE MILE ROAD,	SOUTHFIELD	MI	48075	E27	0
3076	0.00	0.00	0.00	49,155.72	15.75	0.00	N/A		NORTH PARK SOUTHFIELD, L.L.C.	17117 WEST NINE MILE ROAD,	SOUTHFIELD	MI	48075	E45	7348

	AM	AN	AO	AP	AQ	AR	AS	AT	AU	AV	AW	AX	AY	AZ
3074	N/A	LESSEE	N/A	9	0	10	Common	Lot		YES			NO	
3075	GROSS	LESSEE	OFFICE	10	0	20	Common	Lot	11/18/2004 12:00:00 AM	YES	11/15/2005 12:00:00 AM	3/3/1998 12:00:00 AM	YES	2/2/2001 12:00:00 AM
3076	N/A	LESSEE	N/A	10	0	20	Common	Lot		YES	11/15/2001 12:00:00 AM		NO	

	BA	BB	BC	BD	BE	BF	BG	BH	BI	BJ	BK	BL	BM
3074					1607	67 N SAGINAW	20,000.00	15.00		3096	9.50	712.50	1,662.50
3075				1/1/2000 12:00:00 AM	2629		294,251.00	1.18		1711	15.75	1,370.25	3,197.25
3076				1/1/2000 12:00:00 AM	2629		294,251.00	0.00		1711	15.75	1,228.89	2,867.42

	BN	BO	BP	BQ	BR	BS	BT	BU	BV
3074	T	6/15/2003 12:00:00 AM	N/A			RENT - BASE RENT	2,375.00	0.00	1.00
3075	N/A		N/A		Ext. Ltr. to LL 3/17/06 - 5/1/06 - 7/31/06	RENT - BASE RENT	4,567.50	0.00	1.00
3076	N/A		N/A			RENT - BASE RENT	4,096.31	0.00	1.00

	BW	BX	BY
3074	2/1/2000 12:00:00 AM	1/31/2005 12:00:00 AM	MONTH
3075	2/1/2001 12:00:00 AM	4/30/2006 12:00:00 AM	MONTH
3076	2/1/2000 12:00:00 AM	1/31/2001 12:00:00 AM	MONTH

	A	B	C	D	E	F	G	H	I	J	K	L	M	N	O
3077	Oakland	231	STATE	10921-1999-1104	30911 WOODWARD AVE	ROYAL OAK	48073	12/01/2001	07/20/2010	0.00	97,691.40	22.67	4,841.00	LEASE	OFFICE BUILDING
3078	Oakland	231	STATE	11107-2004-1215	31164 Beck Road	NOVI	48377-1020	03/01/2006	02/29/2016	0.00	106,875.00	23.75	4,500.00	LEASE	
3079	Oakland	231	STATE	11107-2005-0199	31164 Beck Road	NOVI	48377-1020	07/01/2005	06/30/2010	8,906.25	106,875.00	23.75	4,500.00	LEASE	
3080	Oakland	231	STATE	11115-2004-1202	1602 N Perry St	Pontiac	48340	07/01/2005	06/30/2015	0.00	85,581.48	17.13	4,996.00	LEASE	
3081	Oakland	231	STATE	11334-2007-0119	672 North Milford Road	HIGHLAND	48356	10/01/2008	09/14/2008	0.00	84,991.56	16.50	5,151.00	LEASE	RETAIL
3082	Oakland	231	STATE	11334-2008-0106	672 North Milford Road	HIGHLAND	48356	09/15/2008	09/30/2018	0.00	88,423.56	16.50	5,359.00	LEASE	RETAIL
3083	Oakland	231	STATE	11335-2007-0120	7090 Shashabaw Road	CLARKSTON	48348	09/15/2008	08/31/2018	0.00	0.00	17.90	4,000.00	LEASE	RETAIL

	P	Q	R	S	T	U	V	W
3077	TERMINATED				JANITORIAL / JANITORIAL / TELECOMMUNICATIONS / TELECOMMUNICATIONS /	0.00	0.00	0.00
3078	RENT AUTHORIZED	Standard; 90 day / Standard; 90 day / Standard; 90 day /			JANITORIAL / JANITORIAL / JANITORIAL /	0.00	4,164.00	0.00
3079	TERMINATED	STANDARD; 90-DAYS / STANDARD; 90-DAYS / STANDARD; 90-DAYS /				0.00	0.00	0.00
3080	RENT AUTHORIZED	Standard; 90 day / Standard; 90 day / Standard; 90 day / Standard; 90 day /		5 year; 180 day / 5 year; 180 day / 5 year; 180 day / 5 year; 180 day / 5 year; 180 day / 5 year; 180 day / 5 year; 180 day / 5 year; 180 day /	JANITORIAL / JANITORIAL / JANITORIAL / JANITORIAL /	0.00	3,852.20	0.00
3081	TERMINATED	STANDARD; 90 DAYS / STANDARD; 90 DAYS / STANDARD; 90 DAYS /		5-YEAR RENEWAL OPTION / 5-YEAR RENEWAL OPTION / 5-YEAR RENEWAL OPTION /	GROSS (FULL SERVICE) / GROSS (FULL SERVICE) / GROSS (FULL SERVICE) /	0.00	0.00	0.00
3082	RENT AUTHORIZED	Standard; 90 day / Standard; 90 day / Standard; 90 day /		5 year; 60 day / 5 year; 60 day / 5 year; 60 day /	GROSS (FULL SERVICE) / GROSS (FULL SERVICE) / GROSS (FULL SERVICE) /	0.00	0.00	0.00
3083	RENT AUTHORIZED	Standard; 90 day / Standard; 90 day / Standard; 90 day / Standard; 90 day /		5 year; 60 day / 5 year; 60 day / 5 year; 60 day / 5 year; 60 day /	ELECTRICITY / ELECTRICITY / ELECTRICITY / ELECTRICITY / GAS / GAS / GAS / GAS / JANITORIAL / JANITORIAL / JANITORIAL / JANITORIAL / FLUORESCENT / FLUORESCENT / FLUORESCENT / FLUORESCENT /	8,439.19	5,020.83	0.00

	X	Y	Z	AA	AB	AC	AD	AE	AF	AG	AH	AI	AJ	AK	AL
3077	0.00	0.00	0.00	97,691.40	20.18	0.00	N/A		WILLIAM BEAUMONT HOSPITAL	3535 W Thirteen Mile Rd	ROYAL OAK	MI	48073	E27	
3078	736.85	4,210.15	0.00	115,986.00	25.77	0.00	Actual	2013	Novi Shopping Center, LLC	31000 Northwestern Highway, Suite 120	FARMINGTON HILLS	MI	48334	E25	7171
3079	0.00	0.00	0.00	106,875.00	23.75	0.00	N/A		Novi Retail LLC	30078 Schoenherr Suite 300	WARREN	MI	48088	E27	7171
3080	451.85	17,981.00	0.00	107,866.53	21.59	0.00	Actual	2013	BNR Group LLC	425 W. 11 Mile Road	MADISON HEIGHTS	MI	48071	E25	7138 &4573
3081	0.00	0.00	0.00	84,991.56	16.50	0.00	N/A		Nancy A. Hollis	13676 Holtforth	FENTON	MI	48430	E25	6969, 7554
3082	236.85	4,226.16	0.00	92,886.57	17.33	0.00	Actual	2013	Nancy A. Hollis	13676 Holtforth	FENTON	MI	48430	E25	6969; 7554
3083	378.60	4,208.55	0.00	18,047.17	4.51	0.00	Actual	2013	Sashabaw Crossing, LLC	25900 W Eleven Mile Rd #250	SOUTHFIELD	MI	48034	E25	10260, 7893

	AM	AN	AO	AP	AQ	AR	AS	AT	AU	AV	AW	AX	AY	AZ
3077	NET	LESSEE	OFFICE	15	0	60	Common	Lot	6/5/2006 12:00:00 AM	YES	11/15/2010 12:00:00 AM	6/9/2006 12:00:00 AM	YES	12/1/2001 12:00:00 AM
3078	NET	LESSEE	OFFICE	12	0	300	Common	Lot	2/24/2014 12:00:00 AM	YES	1/15/2015 12:00:00 AM	4/6/2006 12:00:00 AM	YES	4/6/2006 12:00:00 AM
3079	TRIPLE NET	LESSEE	OFFICE	12	0	300	Common	Lot		YES			N/A	
3080	NET	LESSEE	OFFICE	13	0	237	Common	Lot	12/2/2010 12:00:00 AM	YES	10/29/2010 12:00:00 AM	8/16/2005 12:00:00 AM	N/A	
3081	GROSS	LESSEE	OFFICE	7	0	45	Common	Lot	6/9/2008 12:00:00 AM	YES	9/10/2013 12:00:00 AM	9/13/2008 12:00:00 AM	N/A	
3082	GROSS	LESSEE	OFFICE	7	0	45	Common	Lot	12/9/2010 12:00:00 AM	YES	9/10/2015 12:00:00 AM	9/15/2009 12:00:00 AM	YES	9/15/2008 12:00:00 AM
3083	NET	LESSEE	OFFICE	5	0	76	Common	Lot	1/4/2011 12:00:00 AM	YES		9/28/2008 12:00:00 AM	YES	

	BA	BB	BC	BD	BE	BF	BG	BH	BI	BJ	BK	BL	BM
3077				10/31/2000 12:00:00 AM	3265	30911 WOODWARD AVE	210,682.00	2.10		4458	22.67	3,048.47	6,096.99
3078	4/19/2005 12:00:00 AM	#4			5026		74,970.00	6.00	Ground	5024	23.75	2,671.80	6,234.20
3079					5026		74,970.00	6.00		5024	23.75	2,671.86	6,234.39
3080	4/19/2005 12:00:00 AM	#7			5031		49,313.00	10.13	First Floor	5031	17.13	2,377.26	4,754.53
3081	5/6/2008 12:00:00 AM	12		12/31/2007 12:00:00 AM	5203	DOS/Secretary of State Of	14,002.00	36.80	1st floor	5203	16.50	0.00	7,082.63
3082	5/6/2008 12:00:00 AM	12		12/31/2007 12:00:00 AM	5203	DOS/Secretary of State Of	14,002.00	38.00	1ST FLOOR	5203	16.50	0.00	7,368.63
3083	7/15/2008 12:00:00 AM	8		12/31/2007 12:00:00 AM	5206	Shashabaw DOS Plus Office	13,540.00	3.00		5205	17.90	1,530.00	4,466.67

	BN	BO	BP	BQ	BR	BS	BT	BU	BV
3077	T	6/15/2004 12:00:00 AM	N/A		Cancel effective 07/20/2010, orig end date 11/30/2011. Adjusts never submitted.	RENT - BASE RENT	8,140.95	0.00	1.00
3078	N/A		N/A		- Add #3 exercised option @ lower SFR.(2012-0202). - Add #2 extended initial term @ lower SFR & changed option period - Add #1 moved janitorial to State - Date Mod Ltr to begin 03/01/06 - New Lease DOS Opti Plan - 2/2005	RENT - BASE RENT	8,906.25	0.00	1.00
3079	N/A		N/A		Addendum to add/revise Janitorial responsibilities for the lessor and lessee.	RENT - BASE RENT	8,906.25	0.00	1.00
3080	N/A		N/A		Add #1 lowers rate for one year through 6-30-11; New lease DOS Opti Plan	RENT - BASE RENT	7,131.79	0.00	1.00
3081	N/A		N/A		HIGHLAND	RENT - BASE RENT	7,082.63	0.00	1.00
3082	N/A		N/A		Addendum to add 208 Sq. Ft.	RENT - BASE RENT	7,368.63	0.00	1.00
3083	N/A		N/A		Relocate and cancel #10260 The rent for this space is abated for the first five months. New rent effective 2/1/2009-$71,600.00 annual; $5,966.67 monthly rent; $17.90 psf.	RENT - BASE RENT	0.00	0.00	1.00

	BW	BX	BY
3077	12/1/2001 12:00:00 AM	11/30/2006 12:00:00 AM	MONTH
3078	3/1/2006 12:00:00 AM	5/31/2010 12:00:00 AM	MONTH
3079	6/1/2013 12:00:00 AM	5/31/2016 12:00:00 AM	MONTH
3080	7/1/2005 12:00:00 AM	6/30/2011 12:00:00 AM	MONTH
3081	10/1/2008 12:00:00 AM	9/30/2013 12:00:00 AM	MONTH
3082	9/15/2008 12:00:00 AM	9/30/2013 12:00:00 AM	MONTH
3083	9/1/2008 12:00:00 AM	1/31/2009 12:00:00 AM	MONTH

	A	B	C	D	E	F	G	H	I	J	K	L	M	N	O
3084	Oakland	231	STATE	11502-2010-0692	4301 Orchard Lake Road	WEST BLOOMFIELD	48323	08/01/2012	07/31/2022	4,500.79	54,009.48	15.82	3,414.00	LEASE	
3085	Oakland	231	STATE	11574-2011-0383	13401 W. Ten Mile Road	OAK PARK	48237	12/01/2012	11/30/2022	6,668.00	80,016.00	16.00	5,001.00	LEASE	
3086	Oakland	231	STATE	1735-1988-25	38487 10 MILE RD	FARMINGTON HILLS	48333	04/01/1988	09/30/1991	0.00	27,658.32	20.84	1,897.00	LEASE	OFFICE BUILDING
3087	Oakland	231	STATE	2281-1988-37	320 UNION ST	MILFORD	48042	11/01/1988	10/31/1991	0.00	7,511.04	7.25	1,036.00	LEASE	OFFICE BUILDING
3088	Oakland	231	STATE	2671-1986-32	7150 DIXIE HWY	CLARKSTON	48016	02/01/1986	07/31/1993	0.00	16,527.96	10.33	1,600.00	LEASE	OFFICE BUILDING

	P	Q	R	S	T	U	V	W
3084	RENT AUTHORIZED	Standard; 120 day / Standard; 120 day /		5 year; 90 day / 5 year; 90 day /	PUBLIC UTILITIES / PUBLIC UTILITIES / JANITORIAL / JANITORIAL / ALL OTHERS / ALL OTHERS /	9,519.77	4,320.00	0.00
3085	RENT AUTHORIZED	Standard; 90 day / Standard; 90 day / Standard; 90 day /		5 year: 90 day / 5 year: 90 day / 5 year: 90 day / 5 year: 90 day / 5 year: 90 day / 5 year: 90 day /	GROSS (FULL SERVICE) / GROSS (FULL SERVICE) / GROSS (FULL SERVICE) /	4,040.87	1,205.72	0.00
3086	TERMINATED	90 Days; Standard Cancellation /			HVAC / ELECTRICITY / WATER / JANITORIAL / INT/EXT MAINT / LANDSCAPING / SNOW REMOVAL / PARKING / FLUORESCENT / RUBBISH REMOVAL / N/A /	0.00	0.00	0.00
3087	TERMINATED	30 Days; Standard Cancellation /			HVAC / ELECTRICITY / WATER / JANITORIAL / INT/EXT MAINT / LANDSCAPING / SNOW REMOVAL / PARKING / FLUORESCENT / RUBBISH REMOVAL / N/A /	0.00	0.00	0.00
3088	TERMINATED	90 Days; Standard Cancellation /			HVAC / ELECTRICITY / WATER / JANITORIAL / INT/EXT MAINT / LANDSCAPING / SNOW REMOVAL / PARKING / FLUORESCENT / RUBBISH REMOVAL / N/A /	0.00	0.00	0.00

	X	Y	Z	AA	AB	AC	AD	AE	AF	AG	AH	AI	AJ	AK	AL
3084	378.85	4,226.16	0.00	72,454.26	21.22	0.00	Actual	2013	Azoi, L.L.C.	31550 Northwestern Highway	FARMINGTON HILLS	MI	48334	E25	7319
3085	248.85	18,368.77	0.00	103,880.21	20.77	0.00	Actual	2013	Parkwoods Plaza Center, LLC	4036 Telegraph, Suite 201	BLOOMFIELD HILLS	MI	48302	E25	7700
3086	0.00	0.00	0.00	27,658.32	14.58	0.00	N/A		FARMINGTON HILLS SHOPPING CNTR	38345 W TEN MILE	FARMINGTON HILLS	MI	48024		0
3087	0.00	0.00	0.00	7,511.04	7.25	0.00	N/A		DAVID & SUSAN BANDYK	3932 E COMMERCE	MILFORD	MI	48042		0
3088	0.00	0.00	0.00	16,527.96	10.33	0.00	N/A		FORREST & J MILZOW	6167 WHITE LAKE RD	CLARKSTON	MI	48016		0

	AM	AN	AO	AP	AQ	AR	AS	AT	AU	AV	AW	AX	AY	AZ
3084	NET	LESSEE	N/A	13	0	740	Common	Lot	12/6/2013 12:00:00 AM	YES	4/15/2014 12:00:00 AM		N/A	
3085	GROSS	LESSEE	OFFICE	0	0	100	Common	Lot	11/30/2012 12:00:00 AM	YES	11/1/2014 12:00:00 AM	12/12/2012 12:00:00 AM	YES	
3086	N/A	LESSEE	N/A	7	0	0	Common	Lot	3/22/1988 12:00:00 AM	YES	5/15/1992 12:00:00 AM	9/9/1988 12:00:00 AM	YES	4/14/1988 12:00:00 AM
3087	N/A	LESSEE	N/A	3	0	16	Reserved	Lot	6/28/1988 12:00:00 AM	YES	6/4/1991 12:00:00 AM	11/1/1985 12:00:00 AM	YES	5/17/1989 12:00:00 AM
3088	N/A	LESSEE	N/A	7	0	20	Reserved	Lot	11/10/1991 12:00:00 AM	YES	9/19/1993 12:00:00 AM	4/12/1985 12:00:00 AM	YES	5/3/1985 12:00:00 AM

	BA	BB	BC	BD	BE	BF	BG	BH	BI	BJ	BK	BL	BM
3084	1/17/2012 12:00:00 AM	2		1/1/1990 12:00:00 AM	1854	Secretary of State	134,675.00	0.00		2770	15.82	934.29	3,566.50
3085	8/21/2012 12:00:00 AM	8		12/31/2012 12:00:00 AM	8160	Parkwoods Plaza Center	135,768.00	0.04	1st	8159	16.00	2,000.40	4,667.60
3086					1960	38487 10 MILE RD	0.00	0.00		2623	20.84	0.00	0.00
3087					2077	320 UNION ST	0.00	0.00		2459	7.25	0.00	0.00
3088				1/1/1988 12:00:00 AM	1552	7150 DIXIE HWY	5,544.00	28.90		3168	10.33	174.25	1,203.08

	BN	BO	BP	BQ	BR	BS	BT	BU	BV
3084	N/A		N/A		8/13/2012-Modification Letter (rent not authorized) sent to LL for signature. February 2, 2012 This Lease was approved and a letter was sent to the Lessor, rent not authorized until the build-out and move is complete. Agency seeking to relocate this office.	RENT - BASE RENT	4,500.79	0.00	1.00
3085	N/A		N/A			RENT - BASE RENT	6,668.00	0.00	1.00
3086	T	3/1/1992 12:00:00 AM	N/A		Relocated	RENT - BASE RENT	2,304.86	0.00	1.00
3087	T	3/1/1992 12:00:00 AM	N/A		Replaced by new SOS Office	RENT - BASE RENT	625.92	0.00	1.00
3088	T	3/1/1993 12:00:00 AM	N/A		moved to new location	RENT - BASE RENT	1,377.33	0.00	1.00

	BW	BX	BY
3084	8/1/2012 12:00:00 AM	7/31/2022 12:00:00 AM	MONTH
3085	12/1/2012 12:00:00 AM	11/30/2022 12:00:00 AM	MONTH
3086	4/1/1991 12:00:00 AM	3/31/1992 12:00:00 AM	MONTH
3087	11/1/1988 12:00:00 AM	10/31/1991 12:00:00 AM	MONTH
3088	2/1/1986 12:00:00 AM	7/31/1993 12:00:00 AM	MONTH

	A	B	C	D	E	F	G	H	I	J	K	L	M	N	O
3089	Oakland	231	STATE	2690-1986-33	2250 Crooks Rd.	ROCHESTER HILLS	48309	12/01/1986	11/30/1989	0.00	13,599.96	8.83	1,540.00	LEASE	
3090	Oakland	231	STATE	2750-1987-40	3530-32 ROCHESTER RD	TROY	48083	06/01/1987	05/31/1992	0.00	34,407.96	11.00	3,128.00	LEASE	OFFICE BUILDING
3091	Oakland	231	STATE	2750-1991-1094	3530 ROCHESTER RD	TROY	48083	06/01/1992	05/31/1997	0.00	34,407.96	11.00	3,128.00	LEASE	OFFICE BUILDING
3092	Oakland	231	STATE	2750-1996-1373	3530 ROCHESTER RD	TROY	48083	06/01/1997	06/30/1999	0.00	40,664.04	13.00	3,128.00	LEASE	OFFICE BUILDING

	P	Q	R	S	T	U	V	W
3089	TERMINATED	60 Days /			HVAC / ELECTRICITY / WATER / JANITORIAL / INT/EXT MAINT / LANDSCAPING / SNOW REMOVAL / PARKING / FLUORESCENT / RUBBISH REMOVAL / N/A /	0.00	0.00	0.00
3090	TERMINATED	60 Days; Legislative Restrictive /			HVAC / ELECTRICITY / WATER / JANITORIAL / INT/EXT MAINT / LANDSCAPING / SNOW REMOVAL / PARKING / FLUORESCENT / RUBBISH REMOVAL / N/A /	0.00	0.00	0.00
3091	TERMINATED	60 Days; Legislative Restrictive /			HVAC / ELECTRICITY / WATER / JANITORIAL / INT/EXT MAINT / LANDSCAPING / SNOW REMOVAL / PARKING / FLUORESCENT / RUBBISH REMOVAL / N/A /	0.00	0.00	0.00
3092	TERMINATED	60 Days; Standard Cancellation /			HVAC / ELECTRICITY / WATER / JANITORIAL / INT/EXT MAINT / LANDSCAPING / SNOW REMOVAL / PARKING / FLUORESCENT / RUBBISH REMOVAL / N/A /	0.00	0.00	0.00

	X	Y	Z	AA	AB	AC	AD	AE	AF	AG	AH	AI	AJ	AK	AL
3089	0.00	0.00	0.00	13,599.96	8.83	0.00	N/A		STOLARUK CORP	1928 STAR-BATT	ROCHESTER HILLS	MI	48309		0
3090	0.00	0.00	0.00	34,407.96	11.00	0.00	N/A		INFINITY MANAGEMENT CORP.	1977 E. WATTLES, UNIT E	TROY	MI	48098		0
3091	0.00	0.00	0.00	34,407.96	11.00	0.00	N/A		INFINITY MANAGEMENT CORP.	1977 E. WATTLES, UNIT E	TROY	MI	48098	E22	0
3092	0.00	0.00	0.00	40,664.04	13.00	0.00	N/A		INFINITY MANAGEMENT CORP	1977 EAST WATTLES, UNIT E	TROY	MI	48098	E45	0

	AM	AN	AO	AP	AQ	AR	AS	AT	AU	AV	AW	AX	AY	AZ
3089	N/A	LESSEE	N/A	5	0	0	Common	Lot		YES	6/1/1990 12:00:00 AM	1/6/1984 12:00:00 AM	NO	
3090	N/A	LESSEE	N/A	18	0	45	Common	Lot	9/4/1991 12:00:00 AM	YES	11/23/1991 12:00:00 AM	6/30/1988 12:00:00 AM	YES	4/7/1988 12:00:00 AM
3091	N/A	LESSEE	N/A	16	0	50	Common	Lot	4/7/1988 12:00:00 AM	YES	10/23/1996 12:00:00 AM	6/30/1988 12:00:00 AM	YES	4/7/1988 12:00:00 AM
3092	N/A	LESSEE	N/A	16	0	50	Common	Lot		YES		4/7/1988 12:00:00 AM	NO	

	BA	BB	BC	BD	BE	BF	BG	BH	BI	BJ	BK	BL	BM
3089				1/1/1990 12:00:00 AM	2411	Secretary of State	72,718.00	0.00		2000	8.83	0.00	0.00
3090					2003	3530-32 ROCHESTER RD	0.00	0.00		2567	11.00	0.00	0.00
3091				1/1/1989 12:00:00 AM	2004	3530 ROCHESTER RD	16,182.00	19.30		2567	11.00	245.49	2,621.84
3092				1/1/1989 12:00:00 AM	2004	3530 ROCHESTER RD	16,182.00	19.30		2567	13.00	304.98	3,083.69

	BN	BO	BP	BQ	BR	BS	BT	BU	BV
3089	T	3/1/1991 12:00:00 AM	N/A		Space replaced by another	RENT - BASE RENT	1,133.33	0.00	1.00
3090	T	3/1/1993 12:00:00 AM	N/A		Renewal lease	RENT - BASE RENT	2,867.33	0.00	1.00
3091	T	9/1/1997 12:00:00 AM	N/A		New lease approved	RENT - BASE RENT	2,867.33	0.00	1.00
3092	T	6/15/1998 12:00:00 AM	N/A		Relocated to 1111 E. Long Lake	RENT - BASE RENT	3,388.67	0.00	1.00

	BW	BX	BY
3089	12/1/1986 12:00:00 AM	11/30/1989 12:00:00 AM	MONTH
3090	6/1/1987 12:00:00 AM	5/31/1992 12:00:00 AM	MONTH
3091	6/1/1992 12:00:00 AM	5/31/1997 12:00:00 AM	MONTH
3092	6/1/1997 12:00:00 AM	6/30/1999 12:00:00 AM	MONTH

	A	B	C	D	E	F	G	H	I	J	K	L	M	N	O
3093	Oakland	231	STATE	275-1988-3	26142 GREENFIELD	OAK PARK	48237	05/01/1988	07/29/1991	0.00	25,200.00	7.00	3,600.00	LEASE	OFFICE BUILDING
3094	Oakland	231	STATE	4573-1986-44	31 S OAKLAND AVE	PONTIAC	48342	03/25/1986	03/24/1991	0.00	10,080.00	6.97	1,550.00	LEASE	OFFICE BUILDING
3095	Oakland	231	STATE	4573-1990-1028	31 S OAKLAND AVE	PONTIAC	48342	04/01/1991	06/30/1997	0.00	16,170.00	10.50	1,540.00	LEASE	OFFICE BUILDING
3096	Oakland	231	STATE	4573-1997-1189	31 S OAKLAND AVE	PONTIAC	48342	07/01/1997	11/30/1998	0.00	16,170.00	10.50	1,540.00	RA	OFFICE BUILDING

	P	Q	R	S	T	U	V	W
3093	TERMINATED	30 Days; Standard Cancellation /			HVAC / ELECTRICITY / WATER / JANITORIAL / INT/EXT MAINT / LANDSCAPING / SNOW REMOVAL / PARKING / FLUORESCENT / RUBBISH REMOVAL / N/A /	0.00	0.00	0.00
3094	TERMINATED	60 Days; Legislative Restrictive /			HVAC / ELECTRICITY / WATER / JANITORIAL / INT/EXT MAINT / LANDSCAPING / SNOW REMOVAL / PARKING / FLUORESCENT / RUBBISH REMOVAL / N/A /	0.00	0.00	0.00
3095	TERMINATED	90 Days; Standard Cancellation /			HVAC / ELECTRICITY / WATER / JANITORIAL / INT/EXT MAINT / LANDSCAPING / SNOW REMOVAL / PARKING / FLUORESCENT / RUBBISH REMOVAL / N/A /	0.00	0.00	0.00
3096	TERMINATED	90 Days; Standard Cancellation /			HVAC / ELECTRICITY / WATER / JANITORIAL / INT/EXT MAINT / LANDSCAPING / SNOW REMOVAL / PARKING / FLUORESCENT / RUBBISH REMOVAL / N/A /	0.00	0.00	0.00

	X	Y	Z	AA	AB	AC	AD	AE	AF	AG	AH	AI	AJ	AK	AL
3093	0.00	0.00	0.00	25,200.00	7.00	0.00	N/A		LINCOLN SHOPPING CENTER	29777 TELEGRAPH	SOUTHFIELD	MI	48034		0
3094	0.00	0.00	0.00	10,080.00	6.50	0.00	N/A		FRANK H TODD	100 N SAGINAW #E	PONTIAC	MI	48058		0
3095	0.00	0.00	0.00	16,170.00	10.50	0.00	N/A		OAKLAND AVENUE PROPERTIES, INC	31 OAKLAND AVENUE	PONTIAC	MI	48342-2087	E22	0
3096	0.00	0.00	0.00	16,170.00	10.50	0.00	N/A		OAKLAND AVENUE PROPERTIES INC	31 OAKLAND AVENUE	PONTIAC	MI	48342-2087		0

	AM	AN	AO	AP	AQ	AR	AS	AT	AU	AV	AW	AX	AY	AZ
3093	N/A	LESSEE	N/A	17	0	400	Common	Lot	4/26/1988 12:00:00 AM	YES	11/1/1991 12:00:00 AM	5/1/1987 12:00:00 AM	YES	1/29/1988 12:00:00 AM
3094	N/A	LESSEE	N/A	7	0	6	Reserved	Lot	3/5/1986 12:00:00 AM	YES	5/31/1990 12:00:00 AM	12/12/1983 12:00:00 AM	YES	3/22/1985 12:00:00 AM
3095	N/A	LESSEE	N/A	7	0	35	Common	Lot	12/28/1995 12:00:00 AM	YES	3/14/1998 12:00:00 AM	2/27/1991 12:00:00 AM	YES	5/7/1991 12:00:00 AM
3096	N/A	LESSEE	N/A	7	0	31	Common	Lot		YES	6/30/1998 12:00:00 AM		NO	

	BA	BB	BC	BD	BE	BF	BG	BH	BI	BJ	BK	BL	BM
3093					2293	26142 GREENFIELD	0.00	0.00		2157	7.00	0.00	0.00
3094				1/1/1990 12:00:00 AM	2113	31 S OAKLAND AVE	21,000.00	0.00		2404	6.97	0.00	0.00
3095				1/1/1990 12:00:00 AM	2113	31 S OAKLAND AVE	21,000.00	8.30		2404	10.50	256.67	1,090.83
3096				1/1/1990 12:00:00 AM	2113	31 S OAKLAND AVE	21,000.00	0.00		2404	10.50	256.67	1,090.83

	BN	BO	BP	BQ	BR	BS	BT	BU	BV
3093	N/A		N/A		Replaced by another lease	RENT - BASE RENT	2,100.00	0.00	1.00
3094	T	3/1/1991 12:00:00 AM	N/A		New lease	RENT - BASE RENT	840.00	0.00	1.00
3095	T	3/1/1997 12:00:00 AM	N/A		new ra effective	RENT - BASE RENT	1,347.50	0.00	1.00
3096	N/A		N/A		Renewal lease finalized	RENT - BASE RENT	1,347.50	0.00	1.00

	BW	BX	BY
3093	5/1/1988 12:00:00 AM	7/29/1991 12:00:00 AM	MONTH
3094	3/25/1986 12:00:00 AM	3/24/1991 12:00:00 AM	MONTH
3095	4/1/1991 12:00:00 AM	6/30/1997 12:00:00 AM	MONTH
3096	7/1/1997 12:00:00 AM	11/30/1998 12:00:00 AM	MONTH

	A	B	C	D	E	F	G	H	I	J	K	L	M	N	O
3097	Oakland	231	STATE	4573-1998-1087	31 S OAKLAND AVE	PONTIAC	48342	12/01/1998	11/30/2001	0.00	24,000.00	15.58	1,540.00	LEASE	OFFICE BUILDING
3098	Oakland	231	STATE	4573-1999-1126	31 S OAKLAND AVE	PONTIAC	48342	09/01/2001	10/20/2005	0.00	47,031.60	15.97	2,945.00	LEASE	OFFICE BUILDING
3099	Oakland	231	STATE	6522-1985-74	148 N SAGINAW	PONTIAC	48342	03/01/1985	05/28/1990	0.00	10,800.00	7.61	1,420.00	LEASE	OFFICE BUILDING

	P	Q	R	S	T	U	V	W
3097	TERMINATED	90 Days; Standard Cancellation /			HVAC / ELECTRICITY / WATER / JANITORIAL / INT/EXT MAINT / LANDSCAPING / SNOW REMOVAL / PARKING / FLUORESCENT / RUBBISH REMOVAL / N/A /	0.00	0.00	0.00
3098	TERMINATED	Standard; 90-day / Standard; 90-day /			HVAC / HVAC / ELECTRICITY / ELECTRICITY / WATER / WATER / JANITORIAL / JANITORIAL / FLUORESCENT / FLUORESCENT / INT/EXT MAINT / INT/EXT MAINT / PEST CONTROL / PEST CONTROL / RUBBISH REMOVAL / RUBBISH REMOVAL / LANDSCAPING / LANDSCAPING / SNOW REMOVAL / SNOW REMOVAL / PARKING / PARKING /	0.00	0.00	0.00
3099	TERMINATED	60 Days /			HVAC / ELECTRICITY / WATER / JANITORIAL / INT/EXT MAINT / LANDSCAPING / SNOW REMOVAL / PARKING / FLUORESCENT / RUBBISH REMOVAL / N/A /	0.00	0.00	0.00

	X	Y	Z	AA	AB	AC	AD	AE	AF	AG	AH	AI	AJ	AK	AL
3097	0.00	0.00	0.00	24,000.00	15.58	0.00	N/A		OAKLAND AVENUE PROPERTIES, INC	31 OAKLAND AVENUE	PONTIAC	MI	48342-2087		0
3098	0.00	0.00	0.00	47,031.60	15.97	0.00	N/A		OAKLAND AVENUE PROPERTIES, INC	31 OAKLAND AVENUE	PONTIAC	MI	48342-2087	E25	
3099	0.00	0.00	0.00	10,800.00	7.61	0.00	N/A		EMPIRE PROPERTIES	100 N SAGINAW	PONTIAC	MI	48342		0

	AM	AN	AO	AP	AQ	AR	AS	AT	AU	AV	AW	AX	AY	AZ
3097	N/A	LESSEE	N/A	7	0	31	Common	Lot	10/6/1998 12:00:00 AM	YES	8/12/1999 12:00:00 AM	12/14/1998 12:00:00 AM	YES	5/7/1991 12:00:00 AM
3098	NET	LESSEE	OFFICE	19	0	31	Common	Lot	8/19/2004 12:00:00 AM	YES	8/12/2005 12:00:00 AM	2/2/2001 12:00:00 AM	YES	8/1/2001 12:00:00 AM
3099	N/A	LESSEE	N/A	0	0	0	Common	Lot		YES	4/1/1985 12:00:00 AM	2/20/1985 12:00:00 AM	NO	

	BA	BB	BC	BD	BE	BF	BG	BH	BI	BJ	BK	BL	BM
3097				1/1/1990 12:00:00 AM	2113	31 S OAKLAND AVE	21,000.00	8.00		2404	15.58	600.00	1,400.00
3098				1/1/1990 12:00:00 AM	2113	31 S OAKLAND AVE	21,000.00	13.00		2404	15.97	1,175.79	2,743.51
3099					2725	148 N SAGINAW	0.00	0.00		1574	7.61	0.00	0.00

	BN	BO	BP	BQ	BR	BS	BT	BU	BV
3097	T	6/15/2002 12:00:00 AM	N/A			RENT - BASE RENT	2,000.00	0.00	1.00
3098	T	6/15/2003 12:00:00 AM	N/A		Cancellation letter sent 7/21/2005 with 90 day notice effective October 20, 2005, would have expired on 8/31/2006.	RENT - BASE RENT	3,919.30	0.00	1.00
3099	T	3/1/1991 12:00:00 AM	N/A		replacement of space at 31	RENT - BASE RENT	900.00	0.00	1.00

	BW	BX	BY
3097	12/1/1998 12:00:00 AM	11/30/2001 12:00:00 AM	MONTH
3098	8/1/2001 12:00:00 AM	9/19/2005 12:00:00 AM	MONTH
3099	3/1/1985 12:00:00 AM	5/28/1990 12:00:00 AM	MONTH

	A	B	C	D	E	F	G	H	I	J	K	L	M	N	O
3100	Oakland	231	STATE	6667-1989-208	261 E NINE MILE RD	FERNDALE	48220	04/01/1989	03/31/1994	0.00	22,391.52	9.50	2,357.00	LEASE	OFFICE BUILDING
3101	Oakland	231	STATE	6667-1993-1059	257-261 E NINE MILE RD	FERNDALE	48220	04/01/1994	11/30/2004	0.00	20,034.48	11.96	2,357.00	LEASE	OFFICE BUILDING

	P	Q	R	S	T	U	V	W
3100	TERMINATED	Legislative Restrictive; 60 Day /			GAS / ELECTRICITY / WATER / JANITORIAL / INT/EXT MAINT / LANDSCAPING / SNOW REMOVAL / PARKING / FLUORESCENT / RUBBISH REMOVAL / HVAC / PEST CONTROL /	0.00	0.00	0.00
3101	TERMINATED	Standard; 90-day / Standard; 90-day / Standard; 90-day /			GAS / GAS / GAS / ELECTRICITY / ELECTRICITY / ELECTRICITY / WATER / WATER / WATER / JANITORIAL / JANITORIAL / JANITORIAL / INT/EXT MAINT / INT/EXT MAINT / INT/EXT MAINT / LANDSCAPING / LANDSCAPING / LANDSCAPING / SNOW REMOVAL / SNOW REMOVAL / SNOW REMOVAL / PARKING / PARKING / PARKING / FLUORESCENT / FLUORESCENT / FLUORESCENT / RUBBISH REMOVAL / RUBBISH REMOVAL / RUBBISH REMOVAL / HVAC / HVAC / HVAC /	0.00	0.00	0.00

	X	Y	Z	AA	AB	AC	AD	AE	AF	AG	AH	AI	AJ	AK	AL
3100	0.00	0.00	0.00	22,391.52	9.50	0.00	N/A		EZRA SHAYA	31170 HOOVER ROAD	WARREN	MI	48093		0
3101	0.00	0.00	0.00	20,034.48	8.50	0.00	N/A		FERNDALE ASSOCIATES, LLC	31800 Northwestern Highway, #310	FARMINGTON HILLS	MI	48334	E25	0

	AM	AN	AO	AP	AQ	AR	AS	AT	AU	AV	AW	AX	AY	AZ
3100	N/A	LESSEE	N/A	11	0	20	Common	Lot	12/1/1988 12:00:00 AM	YES	11/23/1992 12:00:00 AM	11/14/1991 12:00:00 AM	YES	4/29/1989 12:00:00 AM
3101	N/A	LESSEE	N/A	11	0	45	Common	Lot	10/4/2004 12:00:00 AM	YES	4/4/2005 12:00:00 AM		NO	

	BA	BB	BC	BD	BE	BF	BG	BH	BI	BJ	BK	BL	BM
3100	12/21/2004 12:00:00 AM	9		1/1/1990 12:00:00 AM	2296	261 E NINE MILE RD	2,357.00	100.00		2153	9.50	170.41	1,695.55
3101				1/1/1991 12:00:00 AM	2312	257-261 E NINE MILE RD	2,357.00	100.00		2126	11.96	1,367.04	982.96

	BN	BO	BP	BQ	BR	BS	BT	BU	BV
3100	T	3/1/1994 12:00:00 AM	N/A		New lease	RENT - BASE RENT	1,865.96	0.00	1.00
3101	T	6/15/2003 12:00:00 AM	N/A		Exercised 2.9 per letter dated 3-16-04 to extend lease to 6-30-04. Extend lease thru 11/30/2004 to give time for lease process to Ad Board. Effective 11/20/2001, Ferndale Associates, LCC purchased the building from Dr. Ezra Shaya. per letter dated 1/11/2002	RENT - BASE RENT	1,669.54	0.00	1.00

	BW	BX	BY
3100	4/1/1989 12:00:00 AM	3/31/1994 12:00:00 AM	MONTH
3101	4/1/1994 12:00:00 AM	3/31/1999 12:00:00 AM	MONTH

	A	B	C	D	E	F	G	H	I	J	K	L	M	N	O
3102	Oakland	231	STATE	6667-2004-1045	257-261 E NINE MILE RD	FERNDALE	48220	07/01/2004	09/16/2007	0.00	28,200.00	15.13	2,357.00	LEASE	OFFICE BUILDING
3103	Oakland	231	STATE	6781-1986-151	19666 W 11 MILE	LATHRUP VILLAGE	48076	10/01/1986	09/30/1997	0.00	26,529.00	11.95	2,220.00	LEASE	OFFICE BUILDING

	P	Q	R	S	T	U	V	W
3102	TERMINATED	STANDARD; 90 DAY NOTICE / STANDARD; 90 DAY NOTICE / STANDARD; 90 DAY NOTICE / STANDARD; 90 DAY NOTICE / STANDARD; 90 DAY NOTICE / STANDARD; 90 DAY NOTICE /			INSURANCE / INSURANCE / INSURANCE / INSURANCE / INSURANCE / INSURANCE / TAXES / TAXES / TAXES / TAXES / TAXES / TAXES / WATER / WATER / WATER / WATER / WATER / WATER / ELECTRICITY / ELECTRICITY / ELECTRICITY / ELECTRICITY / ELECTRICITY / ELECTRICITY / GAS / GAS / GAS / GAS / GAS / GAS / SECURITY / SECURITY / SECURITY /	0.00	0.00	0.00
3103	TERMINATED	60 Days; Standard Cancellation /			HVAC / ELECTRICITY / WATER / JANITORIAL / INT/EXT MAINT / LANDSCAPING / SNOW REMOVAL / PARKING / FLUORESCENT / RUBBISH REMOVAL / N/A /	0.00	0.00	0.00

	X	Y	Z	AA	AB	AC	AD	AE	AF	AG	AH	AI	AJ	AK	AL
3102	0.00	0.00	0.00	28,200.00	11.96	0.00	N/A		FERNDALE ASSOCIATES, LLC	31800 Northwestern Highway, #310	FARMINGTON HILLS	MI	48334	E27	
3103	0.00	0.00	0.00	26,529.00	11.95	0.00	N/A		BLS Shopping Center	21790 Coolidge	OAK PARK	MI	48076		0

	AM	AN	AO	AP	AQ	AR	AS	AT	AU	AV	AW	AX	AY	AZ
3102	NET	LESSEE	OFFICE	11	0	45	Common	Lot	5/24/2007 12:00:00 AM	YES	4/1/2008 12:00:00 AM		N/A	
3103	N/A	LESSEE	N/A	16	0	250	Common	Lot	10/24/1986 12:00:00 AM	YES	6/15/1995 12:00:00 AM	8/27/1987 12:00:00 AM	YES	12/5/1986 12:00:00 AM

	BA	BB	BC	BD	BE	BF	BG	BH	BI	BJ	BK	BL	BM
3102				1/1/1991 12:00:00 AM	2312	257-261 E NINE MILE RD	2,357.00	100.00		2126	15.13	990.33	1,980.67
3103				1/1/1988 12:00:00 AM	2563	19666 W 11 MILE	42,245.00	5.30		1795	11.95	278.07	1,932.68

	BN	BO	BP	BQ	BR	BS	BT	BU	BV
3102	N/A		N/A		Cancel Ltr. sent 6/14/2007; original end date was 6/30/2009. Moved into #7700/Oak Park Lease compliance letter sent to Ferndale 10-25-05 Assigned to Staubach 3-18-04.	RENT - BASE RENT	2,350.00	0.00	1.00
3103	T	3/1/1997 12:00:00 AM	N/A		RA effective - not cancelled	RENT - BASE RENT	2,210.75	0.00	1.00

	BW	BX	BY
3102	7/1/2004 12:00:00 AM	6/30/2005 12:00:00 AM	MONTH
3103	10/1/1986 12:00:00 AM	9/30/1997 12:00:00 AM	MONTH

	A	B	C	D	E	F	G	H	I	J	K	L	M	N	O
3104	Oakland	231	STATE	6781-1996-1122	19666 W 11 MILE	LATHRUP VILLAGE	48076	10/01/1996	10/31/1998	0.00	26,529.00	11.95	2,220.00	RA	OFFICE BUILDING
3105	Oakland	231	STATE	6941-1987-181	575 W 13 MILE RD	ROYAL OAK	48073	10/01/1987	09/30/1992	0.00	34,220.04	14.50	2,360.00	LEASE	OFFICE BUILDING
3106	Oakland	231	STATE	6941-1991-2279	575 W 13 MILE RD	ROYAL OAK	48073	10/01/1992	01/31/2002	0.00	34,101.96	14.45	2,360.00	LEASE	OFFICE BUILDING

	P	Q	R	S	T	U	V	W
3104	TERMINATED	60 Days; Standard Cancellation /			HVAC / ELECTRICITY / WATER / JANITORIAL / INT/EXT MAINT / LANDSCAPING / SNOW REMOVAL / PARKING / FLUORESCENT / RUBBISH REMOVAL / N/A /	0.00	0.00	0.00
3105	TERMINATED	120 Days; Standard Cancellation /			HVAC / ELECTRICITY / WATER / JANITORIAL / INT/EXT MAINT / LANDSCAPING / SNOW REMOVAL / PARKING / FLUORESCENT / RUBBISH REMOVAL / N/A /	0.00	0.00	0.00
3106	TERMINATED	60 Days; Standard Cancellation /			HVAC / ELECTRICITY / WATER / JANITORIAL / INT/EXT MAINT / LANDSCAPING / SNOW REMOVAL / PARKING / FLUORESCENT / RUBBISH REMOVAL / N/A /	0.00	0.00	0.00

	X	Y	Z	AA	AB	AC	AD	AE	AF	AG	AH	AI	AJ	AK	AL
3104	0.00	0.00	0.00	26,529.00	11.95	0.00	N/A		BLS Shopping Center	21790 Coolidge	OAK PARK	MI	48076	E25	0
3105	0.00	0.00	0.00	34,220.04	14.50	0.00	N/A		FARBMAN/STEIN MANAGEMENT CO.	820 KIRTS BLVD., STE 100	TROY	MI	48084		0
3106	0.00	0.00	0.00	34,101.96	14.45	0.00	N/A		R.O.P. ASSOCIATES	30100 TELEGRAPH ROAD	BINGHAM FARMS	MI	48025	E90	0

	AM	AN	AO	AP	AQ	AR	AS	AT	AU	AV	AW	AX	AY	AZ
3104	N/A	LESSEE	N/A	16	0	260	Common	Lot		YES			NO	
3105	N/A	LESSEE	N/A	0	0	94	Reserved	Lot	10/2/1987 12:00:00 AM	YES	8/29/1990 12:00:00 AM	8/14/1987 12:00:00 AM	YES	9/18/1987 12:00:00 AM
3106	N/A	LESSEE	N/A	13	0	40	Common	Lot	8/13/1992 12:00:00 AM	YES	8/29/1997 12:00:00 AM	8/6/1992 12:00:00 AM	YES	5/8/1992 12:00:00 AM

	BA	BB	BC	BD	BE	BF	BG	BH	BI	BJ	BK	BL	BM
3104				1/1/1988 12:00:00 AM	2563	19666 W 11 MILE	42,245.00	5.30		1795	11.95	278.07	1,932.68
3105				1/1/1988 12:00:00 AM	1700	575 W 13 MILE RD	17,113.00	0.00		2967	14.50	0.00	0.00
3106				1/1/1988 12:00:00 AM	1700	575 W 13 MILE RD	17,113.00	13.79		2967	14.45	223.49	2,618.34

	BN	BO	BP	BQ	BR	BS	BT	BU	BV
3104	N/A		N/A		Moved to new location	RENT - BASE RENT	2,210.75	0.00	1.00
3105	T	3/1/1992 12:00:00 AM	N/A		new lease in effective	RENT - BASE RENT	2,851.67	0.00	1.00
3106	T	3/1/2002 12:00:00 AM	N/A			RENT - BASE RENT	2,841.83	0.00	1.00

	BW	BX	BY
3104	10/1/1996 12:00:00 AM	10/31/1998 12:00:00 AM	MONTH
3105	10/1/1987 12:00:00 AM	9/30/1992 12:00:00 AM	MONTH
3106	10/1/1992 12:00:00 AM	9/30/2002 12:00:00 AM	MONTH

	A	B	C	D	E	F	G	H	I	J	K	L	M	N	O
3107	Oakland	231	STATE	6969-1988-201	4224 PONTIAC LAKE RD	WATERFORD	48328	06/14/1988	06/13/2004	0.00	40,128.00	12.00	3,200.00	LEASE	OFFICE BUILDING
3108	Oakland	231	STATE	6969-2002-2181	4224 PONTIAC LAKE RD	WATERFORD	48328	10/01/2003	09/30/2008	0.00	38,400.00	12.00	3,200.00	LEASE	OFFICE BUILDING

	P	Q	R	S	T	U	V	W
3107	TERMINATED				HVAC / HVAC / HVAC / HVAC / HVAC / ELECTRICITY / ELECTRICITY / ELECTRICITY / ELECTRICITY / ELECTRICITY / WATER / WATER / WATER / WATER / WATER / JANITORIAL / JANITORIAL / JANITORIAL / JANITORIAL / JANITORIAL / INT/EXT MAINT / INT/EXT MAINT / INT/EXT MAINT / INT/EXT MAINT / INT/EXT MAINT / LANDSCAPING / LANDSCAPING / LANDSCAPING / LANDSCAPING / LANDSCAPING / SNOW REMOVAL / SNOW REMOVAL / SNOW REMOVAL /	0.00	0.00	0.00
3108	TERMINATED	Standard; 60 day /			TELECOMMUNICATIONS / PEST CONTROL / ROOF / SECURITY / SNOW REMOVAL / TAXES / FLUORESCENT / PUBLIC UTILITIES / HVAC / INSURANCE / LANDSCAPING / JANITORIAL / MAJOR STRUCT REP / PARKING / PAVING /	0.00	0.00	0.00

	X	Y	Z	AA	AB	AC	AD	AE	AF	AG	AH	AI	AJ	AK	AL
3107	0.00	0.00	0.00	40,128.00	12.54	0.00	N/A		PINE TREE PLAZA ASSOCIATES	8438 Reliable Parkway	CHICAGO	IL	60686-0084	E25	0
3108	0.00	0.00	0.00	38,400.00	12.00	0.00	N/A		PINE TREE PLAZA ASSOCIATES	8438 Reliable Parkway	CHICAGO	IL	60686-0084	E27	

	AM	AN	AO	AP	AQ	AR	AS	AT	AU	AV	AW	AX	AY	AZ
3107	N/A	LESSEE	N/A	17	0	35	Common	Lot	11/1/2004 12:00:00 AM	YES	3/12/2005 12:00:00 AM	4/7/1992 12:00:00 AM	YES	8/23/1988 12:00:00 AM
3108	NET	LESSEE	OFFICE	17	0	35	Common	Lot	4/28/2006 12:00:00 AM	YES	3/12/2009 12:00:00 AM	4/7/1992 12:00:00 AM	YES	12/30/1988 12:00:00 AM

	BA	BB	BC	BD	BE	BF	BG	BH	BI	BJ	BK	BL	BM
3107				1/1/1988 12:00:00 AM	1881	4224 PONTIAC LAKE RD	49,822.00	6.42		2740	12.00	1,003.20	2,196.80
3108				1/1/1988 12:00:00 AM	1881	4224 PONTIAC LAKE RD	49,822.00	6.42		2740	12.00	1,003.20	2,196.80

	BN	BO	BP	BQ	BR	BS	BT	BU	BV
3107	T	3/1/2003 12:00:00 AM	N/A			RENT - BASE RENT	3,344.00	0.00	1.00
3108	N/A		N/A		This lease began 12/30/1988 and this is a renewal lease. Renewal lease $.54 savings per sq.ft. No real estate or insurance adjusments.	RENT - BASE RENT	3,200.00	0.00	1.00

	BW	BX	BY
3107	6/14/1998 12:00:00 AM	6/13/2004 12:00:00 AM	MONTH
3108	10/1/2003 12:00:00 AM	9/30/2008 12:00:00 AM	MONTH

	A	B	C	D	E	F	G	H	I	J	K	L	M	N	O
3109	Oakland	231	STATE	7138-01-00	1855-57 N Perry Road	PONTIAC	48342	08/01/2001	10/20/2005	0.00	32,473.32	15.25	2,366.00	LEASE	OFFICE BUILDING
3110	Oakland	231	STATE	7138-1988-261	1855-57 N Perry Road	PONTIAC	48342	07/12/1988	07/11/1993	0.00	31,200.00	13.33	2,340.00	LEASE	OFFICE BUILDING

	P	Q	R	S	T	U	V	W
3109	TERMINATED	Standard; 90-day / Standard; 90-day / Standard; 90-day /			HVAC / HVAC / HVAC / ELECTRICITY / ELECTRICITY / ELECTRICITY / WATER / WATER / WATER / JANITORIAL / JANITORIAL / JANITORIAL / N/A / N/A / N/A / INT/EXT MAINT / INT/EXT MAINT / INT/EXT MAINT / PEST CONTROL / PEST CONTROL / PEST CONTROL / LANDSCAPING / LANDSCAPING / LANDSCAPING / PARKING / PARKING / PARKING / RUBBISH REMOVAL / RUBBISH REMOVAL / RUBBISH REMOVAL / FLUORESCENT / FLUORESCENT / FLUORESCENT /	0.00	0.00	0.00
3110	TERMINATED	60 Days; Legislative Restrictive /			HVAC / ELECTRICITY / WATER / JANITORIAL / INT/EXT MAINT / LANDSCAPING / SNOW REMOVAL / PARKING / FLUORESCENT / RUBBISH REMOVAL / N/A /	0.00	0.00	0.00

	X	Y	Z	AA	AB	AC	AD	AE	AF	AG	AH	AI	AJ	AK	AL
3109	0.00	0.00	0.00	32,473.32	13.72	0.00	N/A		YLVISAKER INVESTMENT COMPANY	9860 PINE KNOB ROAD	CLARKSTON	MI	48348	E25	
3110	0.00	0.00	0.00	31,200.00	13.33	0.00	N/A		YLUISAKER	875 CANTERBURY	BLOOMFIELD HILLS	MI	48013		0

	AM	AN	AO	AP	AQ	AR	AS	AT	AU	AV	AW	AX	AY	AZ
3109	NET	LESSEE	OFFICE	12	0	30	Common	Lot	4/14/2003 12:00:00 AM	YES	8/1/2005 12:00:00 AM	4/12/2001 12:00:00 AM	YES	4/7/1993 12:00:00 AM
3110	N/A	LESSEE	N/A	11	0	30	Reserved	Lot	4/7/1988 12:00:00 AM	YES	6/1/1994 12:00:00 AM	7/7/1988 12:00:00 AM	YES	6/23/1988 12:00:00 AM

	BA	BB	BC	BD	BE	BF	BG	BH	BI	BJ	BK	BL	BM
3109			0.00	1/1/1993 12:00:00 AM	2591	1855-57 N Perry Road	25,000.00	9.46		1757	15.25	902.04	2,104.75
3110				1/1/1993 12:00:00 AM	2591	1855-57 N Perry Road	25,000.00	9.40		1757	13.33	78.88	2,521.12

	BN	BO	BP	BQ	BR	BS	BT	BU	BV
3109	T	6/15/2003 12:00:00 AM	N/A		Cancellation letter sent 7/21/2005 with 90 day notice effective October 20, 2005, would have expired on 7/31/2006. Project # = 2000-1343 # Parking Spaces = 30	RENT - BASE RENT	2,706.11	0.00	1.00
3110	T	3/1/1993 12:00:00 AM	N/A		new lease effective	RENT - BASE RENT	2,600.00	0.00	1.00

	BW	BX	BY
3109	6/1/2003 12:00:00 AM	9/30/2004 12:00:00 AM	MONTH
3110	7/12/1988 12:00:00 AM	7/11/1993 12:00:00 AM	MONTH

	A	B	C	D	E	F	G	H	I	J	K	L	M	N	O
3111	Oakland	231	STATE	7138-1992-1175	1855-57 N Perry Road	PONTIAC	48342	07/12/1993	07/11/2001	0.00	30,888.00	13.20	2,340.00	LEASE	OFFICE BUILDING
3112	Oakland	231	STATE	7319-1989-348	4301 Orchard Lake Road	WEST BLOOMFIELD	48323	01/08/1990	12/31/2006	0.00	88,187.16	28.85	3,057.00	LEASE	

	P	Q	R	S	T	U	V	W
3111	TERMINATED	90 Days; Standard Cancellation /			HVAC / ELECTRICITY / WATER / JANITORIAL / INT/EXT MAINT / LANDSCAPING / SNOW REMOVAL / PARKING / FLUORESCENT / RUBBISH REMOVAL / N/A /	0.00	0.00	0.00
3112	TERMINATED	Standard; 180-day / Standard; 180-day / Standard; 180-day / Standard; 180-day / Standard; 180-day / Standard; 180-day / Standard; 180-day / Standard; 180-day /			HVAC / HVAC / HVAC / HVAC / HVAC / HVAC / HVAC / HVAC / ELECTRICITY / ELECTRICITY / ELECTRICITY / ELECTRICITY / ELECTRICITY / ELECTRICITY / ELECTRICITY / ELECTRICITY / WATER / WATER / WATER / WATER / WATER / WATER / WATER / WATER / JANITORIAL / JANITORIAL / JANITORIAL / JANITORIAL / JANITORIAL / JANITORIAL / JANITORIAL / JANITORIAL / INT/EXT MAINT /	0.00	0.00	0.00

	X	Y	Z	AA	AB	AC	AD	AE	AF	AG	AH	AI	AJ	AK	AL
3111	0.00	0.00	0.00	30,888.00	13.20	0.00	N/A		YLVISAKER INVESTMENT COMPANY	9860 PINE KNOB ROAD	CLARKSTON	MI	48348	E21	0
3112	0.00	0.00	0.00	88,187.16	28.85	0.00	N/A		Azoi, L.L.C.	31550 Northwestern Highway	FARMINGTON HILLS	MI	48334	E27	0

	AM	AN	AO	AP	AQ	AR	AS	AT	AU	AV	AW	AX	AY	AZ
3111	N/A	LESSEE	N/A	12	0	30	Common	Lot	3/9/1998 12:00:00 AM	YES	6/1/1999 12:00:00 AM	7/10/1998 12:00:00 AM	YES	4/7/1993 12:00:00 AM
3112	N/A	LESSEE	OFFICE	13	0	700	Common	Lot	6/28/2004 12:00:00 AM	YES	4/15/2007 12:00:00 AM	10/29/2002 12:00:00 AM	YES	7/25/1989 12:00:00 AM

	BA	BB	BC	BD	BE	BF	BG	BH	BI	BJ	BK	BL	BM
3111				1/1/1993 12:00:00 AM	2591	1855-57 N Perry Road	25,000.00	9.40		1757	13.20	362.70	1,540.50
3112				1/1/1990 12:00:00 AM	1854	Secretary of State	134,675.00	2.27		2770	28.85	2,204.68	5,144.25

	BN	BO	BP	BQ	BR	BS	BT	BU	BV
3111	T	6/15/2001 12:00:00 AM	N/A			RENT - BASE RENT	2,574.00	0.00	1.00
3112	O	3/1/2007 12:00:00 AM	N/A		Holdover thru 12/31/2006 11/17/05 Ext. ltr to LL Holdover letter sent 3-4-2005; File returned from Staubach, RED to negotiate with lessor. Holdover letter sent 11-20-2004; File given to Staubach for lease negotiations.	RENT - BASE RENT	7,348.93	0.00	1.00

	BW	BX	BY
3111	7/12/1993 12:00:00 AM	7/11/2001 12:00:00 AM	MONTH
3112	1/8/2005 12:00:00 AM	12/31/2007 12:00:00 AM	MONTH

	A	B	C	D	E	F	G	H	I	J	K	L	M	N	O
3113	Oakland	231	STATE	7319-2005-0033	4301 Orchard Lake Road	WEST BLOOMFIELD	48323	06/01/2006	06/02/2006	0.00	87,999.96	0.00	3,881.00	LEASE	
3114	Oakland	231	STATE	7319-2006-0142	4301 Orchard Lake Road	WEST BLOOMFIELD	48323	01/01/2007	12/31/2007	0.00	95,042.28	31.09	3,057.00	RA	
3115	Oakland	231	STATE	7319-2007-0072	4301 Orchard Lake Road	WEST BLOOMFIELD	48323	01/01/2008	07/31/2012	0.00	67,254.00	22.00	3,057.00	LEASE	
3116	Oakland	231	STATE	7348-1989-368	22255 GREENFIELD RD	SOUTHFIELD	48075	04/01/1990	01/31/2000	0.00	26,910.00	13.00	2,070.00	LEASE	OFFICE BUILDING

	P	Q	R	S	T	U	V	W
3113	TERMINATED	EXECUTIVE NEW; 90 DAY /			INSURANCE / SNOW REMOVAL / TAXES / JANITORIAL / ELECTRICITY / GAS / HVAC / LANDSCAPING / MAINTENANCE / MAJOR STRUCT REP / PARKING / PAVING / PEST CONTROL / ROOF / SECURITY /	0.00	0.00	0.00
3114	TERMINATED	STANDARD; 30 DAY /				0.00	0.00	0.00
3115	TERMINATED	STANDARD; 120 DAYS / STANDARD; 120 DAYS / STANDARD; 120 DAYS /			PUBLIC UTILITIES / PUBLIC UTILITIES / PUBLIC UTILITIES / FLUORESCENT / FLUORESCENT / FLUORESCENT / JANITORIAL / JANITORIAL / JANITORIAL / PEST CONTROL / PEST CONTROL / PEST CONTROL /	0.00	0.00	0.00
3116	TERMINATED	60 Days; Legislative Restrictive /			HVAC / ELECTRICITY / WATER / JANITORIAL / INT/EXT MAINT / LANDSCAPING / SNOW REMOVAL / PARKING / FLUORESCENT / RUBBISH REMOVAL / N/A /	0.00	0.00	0.00

	X	Y	Z	AA	AB	AC	AD	AE	AF	AG	AH	AI	AJ	AK	AL
3113	0.00	0.00	0.00	87,999.96	22.67	0.00	N/A		Azoi, L.L.C.	31550 Northwestern Highway	FARMINGTON HILLS	MI	48334	E27	
3114	0.00	0.00	0.00	95,042.28	31.09	0.00	N/A		Azoi, L.L.C.	31550 Northwestern Highway	FARMINGTON HILLS	MI	48334	E25	
3115	0.00	0.00	0.00	67,254.00	22.00	0.00	N/A		Azoi, L.L.C.	31550 Northwestern Highway	FARMINGTON HILLS	MI	48334	E25	
3116	0.00	0.00	0.00	26,910.00	13.00	0.00	N/A		PROVIDENCE HOSPITAL	22255 GREENFIELD ROAD	SOUTHFIELD	MI	48075		0

	AM	AN	AO	AP	AQ	AR	AS	AT	AU	AV	AW	AX	AY	AZ
3113	NET	LESSEE	OFFICE	13	0	741	Common	Lot	6/28/2004 12:00:00 AM	YES	4/15/2007 12:00:00 AM	10/29/2002 12:00:00 AM	N/A	
3114	NET	LESSEE	OFFICE	13	0	741	Common	Lot	6/28/2004 12:00:00 AM	YES	4/15/2008 12:00:00 AM	10/29/2002 12:00:00 AM	N/A	
3115	NET	LESSEE	OFFICE	13	0	740	Common	Lot	7/27/2011 12:00:00 AM	YES	4/15/2012 12:00:00 AM	10/29/2002 12:00:00 AM	YES	12/30/1990 12:00:00 AM
3116	N/A	LESSEE	N/A	8	0	600	Common	Lot	8/13/1990 12:00:00 AM	YES	6/30/1997 12:00:00 AM	10/13/1989 12:00:00 AM	YES	3/6/1991 12:00:00 AM

	BA	BB	BC	BD	BE	BF	BG	BH	BI	BJ	BK	BL	BM
3113				1/1/1990 12:00:00 AM	1854	Secretary of State	134,675.00	2.88		2770	0.00	0.00	0.00
3114				1/1/1990 12:00:00 AM	1854	Secretary of State	134,675.00	2.27		2770	31.09	2,775.94	5,144.25
3115	1/15/2008 12:00:00 AM	9		1/1/1990 12:00:00 AM	1854	Secretary of State	134,675.00	2.27	1st floor	2770	22.00	1,684.50	3,920.00
3116				1/1/1990 12:00:00 AM	2424	22255 GREENFIELD RD	113,671.00	1.80		1982	13.00	974.44	923.06

	BN	BO	BP	BQ	BR	BS	BT	BU	BV
3113	N/A		N/A		LEASE WAS NOT SIGNED This lease was approved by the 3/7/06 Ad. Bd., Item #10 however the LL would not sign the lease. We are relocating this office.	RENT - BASE RENT	7,333.33	0.00	1.00
3114	N/A		N/A		RENTAL AGREEMENT	RENT - BASE RENT	7,920.19	0.00	1.00
3115	N/A		N/A		This Lease was cancelled on July 31, 2012 due to a move from this location to another in the same complex with the same LL. The new Lease for the new location is Renewal Lease #11502	RENT - BASE RENT	5,604.50	0.00	1.00
3116	T	3/1/1999 12:00:00 AM	N/A		Agency moved to new location.	RENT - BASE RENT	2,242.50	0.00	1.00

	BW	BX	BY
3113	6/1/2006 12:00:00 AM	5/31/2011 12:00:00 AM	MONTH
3114	1/1/2007 12:00:00 AM	12/31/2007 12:00:00 AM	MONTH
3115	1/1/2011 12:00:00 AM	7/31/2012 12:00:00 AM	MONTH
3116	4/1/1990 12:00:00 AM	1/31/2000 12:00:00 AM	MONTH

	A	B	C	D	E	F	G	H	I	J	K	L	M	N	O
3117	Oakland	231	STATE	7354-1991-1039	2250 Crooks Rd.	ROCHESTER HILLS	48309	12/01/1989	09/30/2005	0.00	31,740.00	10.86	3,100.00	LEASE	

	P	Q	R	S	T	U	V	W
	TERMINATED	Standard; 60-days /			HVAC /	0.00	0.00	0.00
		Standard; 60-days /			HVAC /			
		Standard; 60-days /			HVAC /			
		Standard; 60-days /			HVAC /			
		Standard; 60-days /			HVAC /			
		Standard; 60-days /			HVAC /			
		Standard; 60-days /			HVAC /			
					ELECTRICITY /			
					ELECTRICITY /			
					ELECTRICITY /			
					ELECTRICITY /			
					ELECTRICITY /			
					ELECTRICITY /			
					ELECTRICITY /			
					WATER /			
					WATER /			
					WATER /			
					WATER /			
					WATER /			
					WATER /			
					WATER /			
					JANITORIAL /			
					JANITORIAL /			
					JANITORIAL /			
					JANITORIAL /			
					JANITORIAL /			
					JANITORIAL /			
					JANITORIAL /			
					INT/EXT MAINT /			
					INT/EXT MAINT /			
					INT/EXT MAINT /			
					INT/EXT MAINT /			
3117					INT/EXT MAINT /			

	X	Y	Z	AA	AB	AC	AD	AE	AF	AG	AH	AI	AJ	AK	AL
3117	0.00	0.00	0.00	31,740.00	10.24	0.00	N/A		DKA INVESTMENTS	54732 SHELBY ROAD	SHELBY TWP	MI	48316	E25	0

	AM	AN	AO	AP	AQ	AR	AS	AT	AU	AV	AW	AX	AY	AZ
3117	NET	LESSEE	OFFICE	12	0	45	Common	Lot	10/22/1998 12:00:00 AM	YES	2/26/2005 12:00:00 AM	7/23/1991 12:00:00 AM	YES	7/30/1991 12:00:00 AM

	BA	BB	BC	BD	BE	BF	BG	BH	BI	BJ	BK	BL	BM
3117				1/1/1990 12:00:00 AM	2411	Secretary of State	72,718.00	4.30	TERMINATED	2000	10.86	889.71	1,915.29

	BN	BO	BP	BQ	BR	BS	BT	BU	BV
3117	T	3/1/2003 12:00:00 AM	N/A		HOLDOVER SENT 12-28-2004 1. Tenant improvement $4,861.00 2. CCO#1 for upgrades to restrooms per ADA guidelines $150.25; Sept 29, 1995. 3. CCO#2 for electrical additions to various workareas and the break room - $1,675.30; Dec. 03, 2004. OAKLAND County (63)	RENT - BASE RENT	2,645.00	0.00	1.00

	BW	BX	BY
	12/1/2000 12:00:00 AM	11/30/2001 12:00:00 AM	MONTH
3117			

	A	B	C	D	E	F	G	H	I	J	K	L	M	N	O
3118	Oakland	231	STATE	7354-2004-1044	2250 Crooks Rd.	ROCHESTER HILLS	48309	10/01/2005	12/31/2010	0.00	45,360.00	15.72	3,100.00	LEASE	
3119	Oakland	231	STATE	7354-2010-0075	2250 Crooks Rd.	ROCHESTER HILLS	48309	01/01/2011	12/31/2015	3,681.00	44,172.00	14.25	3,100.00	LEASE	
3120	Oakland	231	STATE	7543-1990-1266	31 S OAKLAND AVE	PONTIAC	48342	12/10/1990	03/09/1997	0.00	25,012.56	11.50	2,175.00	LEASE	OFFICE BUILDING

	P	Q	R	S	T	U	V	W
3118	TERMINATED				INSURANCE / INSURANCE / TAXES / TAXES / ELECTRICITY / ELECTRICITY / GAS / GAS / HVAC / HVAC / SNOW REMOVAL / SNOW REMOVAL / JANITORIAL / JANITORIAL / LANDSCAPING / LANDSCAPING / MAINTENANCE / MAINTENANCE / MAJOR STRUCT REP / MAJOR STRUCT REP / PARKING / PARKING / PAVING / PAVING / PEST CONTROL / PEST CONTROL / ROOF / ROOF / SECURITY / SECURITY /	0.00	0.00	0.00
3119	RENT AUTHORIZED	Standard; 90 day / Standard; 90 day /		5 year; 60 day / 5 year; 60 day /	JANITORIAL / JANITORIAL /	0.00	3,896.27	0.00
3120	TERMINATED	60 Days; Executive Legislation /			HVAC / ELECTRICITY / WATER / JANITORIAL / INT/EXT MAINT / LANDSCAPING / SNOW REMOVAL / PARKING / FLUORESCENT / RUBBISH REMOVAL / N/A /	0.00	0.00	0.00

	X	Y	Z	AA	AB	AC	AD	AE	AF	AG	AH	AI	AJ	AK	AL
3118	0.00	0.00	0.00	45,360.00	14.63	0.00	N/A		Santia Family - Crooks Corner, L	17477 Iris Circle	CLINTON TWP	MI	48036	E27	
3119	236.85	4,226.16	0.00	52,531.28	16.95	0.00	Actual	2013	Santia Family - Crooks Corner, L	17477 Iris Circle	CLINTON TWP	MI	48036	E25	
3120	0.00	0.00	0.00	25,012.56	11.50	0.00	N/A		OAKLAND AVENUE PROPERTIES, INC	31 OAKLAND AVENUE	PONTIAC	MI	48342-2087	E22	6522

	AM	AN	AO	AP	AQ	AR	AS	AT	AU	AV	AW	AX	AY	AZ
3118	NET	LESSEE	OFFICE	12	0	45	Common	Lot	12/28/2010 12:00:00 AM	YES	11/1/2010 12:00:00 AM		YES	
3119	NET	LESSEE	OFFICE	12	0	45	Common	Lot	2/11/2013 12:00:00 AM	YES	11/1/2014 12:00:00 AM	12/17/2010 12:00:00 AM	N/A	
3120	N/A	LESSEE	N/A	7	0	20	Common	Lot	12/28/1995 12:00:00 AM	YES	3/14/1997 12:00:00 AM	2/27/1991 12:00:00 AM	YES	6/1/1990 12:00:00 AM

	BA	BB	BC	BD	BE	BF	BG	BH	BI	BJ	BK	BL	BM
3118	9/6/2005 12:00:00 AM	22		1/1/1990 12:00:00 AM	2411	Secretary of State	72,718.00	4.30	First floor	2000	15.72	1,218.00	2,842.00
3119	8/3/2010 12:00:00 AM	11		1/1/1990 12:00:00 AM	2411	Secretary of State	72,718.00	4.26	1st	2000	14.25	1,104.30	2,576.70
3120				1/1/1990 12:00:00 AM	2113	31 S OAKLAND AVE	21,000.00	11.70		2404	11.50	475.30	1,609.08

	BN	BO	BP	BQ	BR	BS	BT	BU	BV
3118	N/A		N/A		CCO#2 for $18,188.85 approved by Directors Agenda on 12/03/2010 CCO#1 for $1,675.30 approved by Directors Agenda on 12/03/2004. Lease extension letter (paragraph 2.9) sent to lessor MID TERM RATE INCREASE. ADJUSTMENTS WERE DELETED FROM THE LEASE.	RENT - BASE RENT	3,780.00	0.00	0.00
3119	N/A		N/A		CCO#1 for $18,188.50 approved via DTMB Director's Agenda 1-28-11, item 11. Restricted Funds: 56.4% Transportation Admin Collection Fund; 4.1% Parking Ticket Court Fines; 4.1% Driver Fees; 1.2% Auto Repair Facilities Fees; 0.3% Expedient Service Fees.	RENT - BASE RENT	3,681.00	0.00	1.00
3120	T	3/1/1997 12:00:00 AM	N/A		New RA approved	RENT - BASE RENT	2,084.38	0.00	1.00

	BW	BX	BY
3118	10/1/2005 12:00:00 AM	9/30/2007 12:00:00 AM	MONTH
3119	1/1/2011 12:00:00 AM	12/31/2015 12:00:00 AM	MONTH
3120	12/10/1990 12:00:00 AM	3/9/1997 12:00:00 AM	MONTH

	A	B	C	D	E	F	G	H	I	J	K	L	M	N	O
3121	Oakland	231	STATE	7543-1997-1083	31 S OAKLAND AVE	PONTIAC	48342	03/10/1997	01/18/1998	0.00	25,012.56	11.50	2,175.00	RA	OFFICE BUILDING
3122	Oakland	231	STATE	7554-1990-1012	236 SUMMIT	MILFORD	48381	12/01/1990	12/30/1997	0.00	22,800.72	11.33	2,121.00	LEASE	OFFICE BUILDING

	P	Q	R	S	T	U	V	W
3121	TERMINATED	30 Days; Standard Cancellation /			HVAC / ELECTRICITY / WATER / JANITORIAL / INT/EXT MAINT / LANDSCAPING / SNOW REMOVAL / PARKING / FLUORESCENT / RUBBISH REMOVAL / N/A /	0.00	0.00	0.00
3122	TERMINATED	90 Days; Standard Cancellation / 90 Days; Standard Cancellation / 90 Days; Standard Cancellation /			HVAC / HVAC / HVAC / ELECTRICITY / ELECTRICITY / ELECTRICITY / WATER / WATER / WATER / JANITORIAL / JANITORIAL / JANITORIAL / INT/EXT MAINT / INT/EXT MAINT / INT/EXT MAINT / LANDSCAPING / LANDSCAPING / LANDSCAPING / SNOW REMOVAL / SNOW REMOVAL / SNOW REMOVAL / PARKING / PARKING / PARKING / FLUORESCENT / FLUORESCENT / FLUORESCENT / RUBBISH REMOVAL / RUBBISH REMOVAL / RUBBISH REMOVAL / N/A / N/A / N/A /	0.00	0.00	0.00

	X	Y	Z	AA	AB	AC	AD	AE	AF	AG	AH	AI	AJ	AK	AL
3121	0.00	0.00	0.00	25,012.56	11.50	0.00	N/A		OAKLAND AVENUE PROPERTIES, INC	31 OAKLAND AVENUE	PONTIAC	MI	48342-2087		0
3122	0.00	0.00	0.00	22,800.72	10.75	0.00	N/A		MILFORD TOWN CENTER ASSOCIATES	29201 TELEGRAPH RD., SUITE 450	SOUTHFIELD	MI	48034	E45	2281

	AM	AN	AO	AP	AQ	AR	AS	AT	AU	AV	AW	AX	AY	AZ
3121	N/A	LESSEE	N/A	7	0	20	Common	Lot		YES			NO	
3122	N/A	LESSEE	N/A	7	0	35	Common	Lot	12/18/1991 12:00:00 AM	YES	11/1/2001 12:00:00 AM	12/9/1991 12:00:00 AM	YES	11/14/1991 12:00:00 AM

	BA	BB	BC	BD	BE	BF	BG	BH	BI	BJ	BK	BL	BM
3121				1/1/1990 12:00:00 AM	2113	31 S OAKLAND AVE	21,000.00	0.00		2404	11.50	0.00	0.00
3122				12/31/1996 12:00:00 AM	2369	236 SUMMIT	9,841.00	22.00		2053	11.33	452.46	1,447.60

	BN	BO	BP	BQ	BR	BS	BT	BU	BV
3121	N/A		N/A		Agency no longer needs space.	RENT - BASE RENT	2,084.38	0.00	1.00
3122	T	3/1/2003 12:00:00 AM	N/A			RENT - BASE RENT	1,900.06	0.00	1.00

	BW	BX	BY
3121	3/10/1997 12:00:00 AM	1/18/1998 12:00:00 AM	MONTH
3122	12/1/1992 12:00:00 AM	11/30/1995 12:00:00 AM	MONTH

	A	B	C	D	E	F	G	H	I	J	K	L	M	N	O
3123	Oakland	231	STATE	7554-1997-1250	236 SUMMIT	MILFORD	48381	01/01/1998	08/31/2001	0.00	23,331.00	11.33	2,121.00	LEASE	OFFICE BUILDING
3124	Oakland	231	STATE	7554-2000-1403	236 SUMMIT	MILFORD	48381	12/01/2001	11/30/2006	0.00	26,222.28	13.91	2,121.00	LEASE	OFFICE BUILDING

	P	Q	R	S	T	U	V	W
3123	TERMINATED	90 Days; Standard Cancellation /			HVAC / ELECTRICITY / WATER / JANITORIAL / INT/EXT MAINT / LANDSCAPING / SNOW REMOVAL / PARKING / FLUORESCENT / RUBBISH REMOVAL / N/A /	0.00	0.00	0.00
3124	TERMINATED	Standard; 90 days / Standard; 90 days / Standard; 90 days / Standard; 90 days / Standard; 90 days /			ELECTRICITY / ELECTRICITY / ELECTRICITY / ELECTRICITY / ELECTRICITY / GAS / GAS / GAS / GAS / GAS / WATER / WATER / WATER / WATER / WATER / JANITORIAL / JANITORIAL / JANITORIAL / JANITORIAL / JANITORIAL / FLUORESCENT / FLUORESCENT / FLUORESCENT / FLUORESCENT / FLUORESCENT / RUBBISH REMOVAL / RUBBISH REMOVAL / RUBBISH REMOVAL / RUBBISH REMOVAL / RUBBISH REMOVAL / HVAC / HVAC / HVAC /	0.00	0.00	0.00

	X	Y	Z	AA	AB	AC	AD	AE	AF	AG	AH	AI	AJ	AK	AL
3123	0.00	0.00	0.00	23,331.00	11.00	0.00	N/A		MILFORD TOWN CENTER ASSOCIATES	29201 TELEGRAPH RD., SUITE 450	SOUTHFIELD	MI	48034	E45	0
3124	0.00	0.00	0.00	26,222.28	12.36	0.00	N/A		MILFORD TOWN CENTER ASSOCIATES	29201 TELEGRAPH RD., SUITE 450	SOUTHFIELD	MI	48034	E27	

	AM	AN	AO	AP	AQ	AR	AS	AT	AU	AV	AW	AX	AY	AZ
3123	N/A	LESSEE	N/A	8	0	35	Common	Lot		YES	11/1/2001 12:00:00 AM		NO	
3124	NET	LESSEE	OFFICE	8	0	35	Common	Lot	5/24/2006 12:00:00 AM	YES	4/1/2007 12:00:00 AM	1/11/1998 12:00:00 AM	YES	12/30/1991 12:00:00 AM

	BA	BB	BC	BD	BE	BF	BG	BH	BI	BJ	BK	BL	BM
3123				12/31/1996 12:00:00 AM	2369	236 SUMMIT	9,841.00	17.70		2053	11.33	600.77	1,401.81
3124				12/31/1996 12:00:00 AM	2369	236 SUMMIT	9,841.00	0.22		2053	13.91	737.84	1,721.61

	BN	BO	BP	BQ	BR	BS	BT	BU	BV
3123	T	6/15/2003 12:00:00 AM	N/A	6/15/2003 12:00:00 AM	Addendum #1 extending this lease effective 12/1/90 through 08/31/01. Holdover letter sent via certified mail effective 9/1/01 through 11/30/01.	RENT - BASE RENT	1,944.25	0.00	1.00
3124	T	6/15/2007 12:00:00 AM	N/A			RENT - BASE RENT	2,185.19	0.00	1.00

	BW	BX	BY
3123	12/30/1998 12:00:00 AM	8/31/2001 12:00:00 AM	MONTH
3124	12/1/2001 12:00:00 AM	11/30/2002 12:00:00 AM	MONTH

	A	B	C	D	E	F	G	H	I	J	K	L	M	N	O
3125	Oakland	231	STATE	7554-2001-1243	236 SUMMIT	MILFORD	48381	09/01/2001	11/30/2001	0.00	25,494.48	12.36	2,121.00	LEASE	OFFICE BUILDING
3126	Oakland	231	STATE	7554-2006-0182	236 SUMMIT	MILFORD	48381	12/01/2006	11/30/2007	0.00	29,503.08	13.91	2,121.00	RA	OFFICE BUILDING
3127	Oakland	231	STATE	7554-2007-0083	236 SUMMIT	MILFORD	48381	12/01/2007	10/18/2008	0.00	31,772.64	14.98	2,121.00	LEASE	OFFICE BUILDING

	P	Q	R	S	T	U	V	W
3125	TERMINATED	90 Days; Standard Cancellation /			HVAC / ELECTRICITY / WATER / JANITORIAL / INT/EXT MAINT / LANDSCAPING / SNOW REMOVAL / PARKING / FLUORESCENT / RUBBISH REMOVAL / N/A /	0.00	0.00	0.00
3126	TERMINATED	Standard; 90 days /				0.00	0.00	0.00
3127	TERMINATED	STANDARD; 90 DAYS / STANDARD; 90 DAYS /			JANITORIAL / JANITORIAL / PUBLIC UTILITIES / PUBLIC UTILITIES / FLUORESCENT / FLUORESCENT / TRASH REMOVAL/WASTEBASKETS / TRASH REMOVAL/WASTEBASKETS / TELECOMMUNICATIONS / TELECOMMUNICATIONS / ALARM SYSTEM MONITORING / ALARM SYSTEM MONITORING /	0.00	0.00	0.00

	X	Y	Z	AA	AB	AC	AD	AE	AF	AG	AH	AI	AJ	AK	AL
3125	0.00	0.00	0.00	25,494.48	12.02	0.00	N/A		MILFORD TOWN CENTER ASSOCIATES	29201 TELEGRAPH RD., SUITE 450	SOUTHFIELD	MI	48034	E25	
3126	0.00	0.00	0.00	29,503.08	13.91	0.00	N/A		MILFORD TOWN CENTER ASSOCIATES	29201 TELEGRAPH RD., SUITE 450	SOUTHFIELD	MI	48034	E27	
3127	0.00	0.00	0.00	31,772.64	14.98	0.00	N/A		MILFORD TOWN CENTER ASSOCIATES	29201 TELEGRAPH RD., SUITE 450	SOUTHFIELD	MI	48034	E27	

	AM	AN	AO	AP	AQ	AR	AS	AT	AU	AV	AW	AX	AY	AZ
3125	NET	LESSEE	OFFICE	8	0	35	Common	Lot	12/18/1991 12:00:00 AM	YES	11/1/2003 12:00:00 AM	12/9/1991 12:00:00 AM	YES	11/14/1991 12:00:00 AM
3126	TRIPLE NET	LESSEE	OFFICE	8	0	35	Common	Lot	5/24/2006 12:00:00 AM	YES	4/1/2008 12:00:00 AM	1/11/1998 12:00:00 AM	YES	12/30/1991 12:00:00 AM
3127	NET	LESSEE	OFFICE	8	0	106	Common	Lot	11/28/2007 12:00:00 AM	YES	4/1/2009 12:00:00 AM	1/11/1998 12:00:00 AM	YES	12/30/1991 12:00:00 AM

	BA	BB	BC	BD	BE	BF	BG	BH	BI	BJ	BK	BL	BM
3125				12/31/1996 12:00:00 AM	2369	236 SUMMIT	9,841.00	17.70		2053	12.36	655.39	1,529.24
3126				12/31/1996 12:00:00 AM	2369	236 SUMMIT	9,841.00	0.22		2053	13.91	737.84	1,721.61
3127	10/16/2007 12:00:00 AM	17		12/31/1996 12:00:00 AM	2369	236 SUMMIT	9,841.00	0.22	1st	2053	14.98	926.11	1,721.61

	BN	BO	BP	BQ	BR	BS	BT	BU	BV
3125	T	6/15/2003 12:00:00 AM	N/A	6/15/2003 12:00:00 AM	Ninety (90) day Holdover notice sent via certified mail effective 9/1/01 through 11/30/01.	RENT - BASE RENT	2,124.54	0.00	1.00
3126	N/A		N/A		Rental Agreement to allow time to relocate office	RENT - BASE RENT	2,458.59	0.00	1.00
3127	N/A		N/A		renewal lease at current location "Cancel letter sent July 16, 2008; original end date was 11/30/09".	RENT - BASE RENT	2,647.72	0.00	0.00

	BW	BX	BY
3125	9/1/2001 12:00:00 AM	11/30/2001 12:00:00 AM	MONTH
3126	12/1/2006 12:00:00 AM	11/30/2007 12:00:00 AM	MONTH
3127	12/1/2007 12:00:00 AM	11/30/2009 12:00:00 AM	MONTH

	A	B	C	D	E	F	G	H	I	J	K	L	M	N	O
3128	Oakland	231	STATE	7622-1990-1025	26000 W Eight Mile Road	SOUTHFIELD	48034	04/29/1991	04/28/1998	0.00	75,563.28	9.71	7,782.00	LEASE	

	P	Q	R	S	T	U	V	W
	TERMINATED	90 Days; Legislative Restrictive / 90 Days; Legislative Restrictive /			HVAC / HVAC / ELECTRICITY / ELECTRICITY / WATER / WATER / JANITORIAL / JANITORIAL / INT/EXT MAINT / INT/EXT MAINT / LANDSCAPING / LANDSCAPING / SNOW REMOVAL / SNOW REMOVAL / PARKING / PARKING / FLUORESCENT / FLUORESCENT / RUBBISH REMOVAL / RUBBISH REMOVAL / PEST CONTROL / PEST CONTROL / GAS / GAS / N/A / N/A /	0.00	0.00	0.00
3128								

	X	Y	Z	AA	AB	AC	AD	AE	AF	AG	AH	AI	AJ	AK	AL
3128	0.00	0.00	0.00	75,563.28	9.71	0.00	N/A		The Wm J. Bellinger Revcbl Trust	3842 Elder	WEST BLOOMFIELD	MI	48324	E22	6596

	AM	AN	AO	AP	AQ	AR	AS	AT	AU	AV	AW	AX	AY	AZ
3128	N/A	LESSEE	N/A	11	0	26	Common	Lot	9/6/2007 12:00:00 AM	YES	7/25/1996 12:00:00 AM	6/4/1991 12:00:00 AM	YES	4/11/1991 12:00:00 AM

	BA	BB	BC	BD	BE	BF	BG	BH	BI	BJ	BK	BL	BM
3128				1/1/1991 12:00:00 AM	2301	Natural Resorces	7,782.00	100.00	TERMINATED	2147	9.71	1,298.75	3,636.33

	BN	BO	BP	BQ	BR	BS	BT	BU	BV
3128	T	3/1/1998 12:00:00 AM	N/A			RENT - BASE RENT	6,296.94	0.00	1.00

	BW	BX	BY
	4/29/1991 12:00:00 AM	4/28/1998 12:00:00 AM	MONTH
3128			

	A	B	C	D	E	F	G	H	I	J	K	L	M	N	O
3129	Oakland	231	STATE	7622-1999-1274	26000 W Eight Mile Road	SOUTHFIELD	48034	08/01/1999	07/31/2004	0.00	99,142.68	12.74	7,782.00	LEASE	

	P	Q	R	S	T	U	V	W
	TERMINATED	Standard; 90-day /			HVAC /	0.00	0.00	0.00
		Standard; 90-day /			HVAC /			
		Standard; 90-day /			HVAC /			
					ELECTRICITY /			
					ELECTRICITY /			
					ELECTRICITY /			
					WATER /			
					WATER /			
					WATER /			
					JANITORIAL /			
					JANITORIAL /			
					JANITORIAL /			
					INT/EXT MAINT /			
					INT/EXT MAINT /			
					INT/EXT MAINT /			
					LANDSCAPING /			
					LANDSCAPING /			
					LANDSCAPING /			
					SNOW REMOVAL /			
					SNOW REMOVAL /			
					SNOW REMOVAL /			
					PARKING /			
					PARKING /			
					PARKING /			
					FLUORESCENT /			
					FLUORESCENT /			
					FLUORESCENT /			
					RUBBISH REMOVAL /			
					RUBBISH REMOVAL /			
					RUBBISH REMOVAL /			
					N/A /			
					N/A /			
3129					N/A /			

	X	Y	Z	AA	AB	AC	AD	AE	AF	AG	AH	AI	AJ	AK	AL
3129	0.00	0.00	0.00	99,142.68	12.74	0.00	N/A		The Wm J. Bellinger Revcbl Trust	3842 Elder	WEST BLOOMFIELD	MI	48324	E25	0

	AM	AN	AO	AP	AQ	AR	AS	AT	AU	AV	AW	AX	AY	AZ
3129	N/A	LESSEE	N/A	17	0	50	Common	Lot	6/17/2004 12:00:00 AM	YES	7/25/2005 12:00:00 AM		NO	

	BA	BB	BC	BD	BE	BF	BG	BH	BI	BJ	BK	BL	BM
3129				1/1/1991 12:00:00 AM	2301	Natural Resorces	7,782.00	100.00	TERMINATED	2147	12.74	3,027.84	5,234.05

	BN	BO	BP	BQ	BR	BS	BT	BU	BV
3129	T	6/15/2003 12:00:00 AM	N/A			RENT - BASE RENT	8,261.89	0.00	1.00

	BW	BX	BY
	8/1/2002 12:00:00 AM	7/31/2004 12:00:00 AM	MONTH
3129			

	A	B	C	D	E	F	G	H	I	J	K	L	M	N	O
3130	Oakland	231	STATE	7666-1990-2162	35572 GRAND RIVER	FARMINGTON HILLS	48334	09/11/1996	09/30/2001	0.00	26,432.76	9.06	3,330.00	LEASE	OFFICE BUILDING
3131	Oakland	231	STATE	7666-2000-1335	35572 GRAND RIVER	FARMINGTON HILLS	48334	10/01/2001	12/31/2006	0.00	54,112.56	16.25	3,330.00	LEASE	OFFICE BUILDING
3132	Oakland	231	STATE	7666-2006-0094	35572 GRAND RIVER	FARMINGTON HILLS	48334	12/01/2007	04/30/2010	0.00	76,423.56	22.95	3,330.00	LEASE	OFFICE BUILDING

	P	Q	R	S	T	U	V	W
3130	TERMINATED	Standard; 90-days / Standard; 90-days / Standard; 90-days /			HVAC / HVAC / HVAC / ELECTRICITY / ELECTRICITY / ELECTRICITY / WATER / WATER / WATER / JANITORIAL / JANITORIAL / JANITORIAL / INT/EXT MAINT / INT/EXT MAINT / INT/EXT MAINT / LANDSCAPING / LANDSCAPING / LANDSCAPING / SNOW REMOVAL / SNOW REMOVAL / SNOW REMOVAL / PARKING / PARKING / PARKING / FLUORESCENT / FLUORESCENT / FLUORESCENT / RUBBISH REMOVAL / RUBBISH REMOVAL / RUBBISH REMOVAL / N/A / N/A / N/A /	0.00	0.00	0.00
3131	TERMINATED	Standard; 90-day /			HVAC / FLUORESCENT / INT/EXT MAINT / PEST CONTROL / RUBBISH REMOVAL / LANDSCAPING / SNOW REMOVAL / PARKING / ELECTRICITY / GAS / WATER / JANITORIAL /	0.00	0.00	0.00
3132	TERMINATED	STANDARD: 90 DAY / STANDARD: 90 DAY /		5-YEAR RENEWAL OPTION / 5-YEAR RENEWAL OPTION /	GROSS (FULL SERVICE) / GROSS (FULL SERVICE) /	0.00	0.00	0.00

	X	Y	Z	AA	AB	AC	AD	AE	AF	AG	AH	AI	AJ	AK	AL
3130	0.00	0.00	0.00	26,432.76	7.94	0.00	N/A		MUIRWOOD SQUARE ASSOCIATES LLC	31731 NORTHWESTERN HIGHWAY	FARMINGTON HILLS	MI	48334-1654	E90	1735
3131	0.00	0.00	0.00	54,112.56	16.25	0.00	N/A		MUIRWOOD SQUARE ASSOCIATES LLC	31731 NORTHWESTERN HIGHWAY	FARMINGTON HILLS	MI	48334-1654	E27	
3132	0.00	0.00	0.00	76,423.56	22.95	0.00	N/A		MUIRWOOD SQUARE ASSOCIATES LLC	31731 NORTHWESTERN HIGHWAY	FARMINGTON HILLS	MI	48334-1654	E27	

	AM	AN	AO	AP	AQ	AR	AS	AT	AU	AV	AW	AX	AY	AZ
3130	N/A	LESSEE	N/A	12	0	40	Common	Lot	5/14/1999 12:00:00 AM	YES	6/1/2001 12:00:00 AM	10/10/1991 12:00:00 AM	YES	11/14/1991 12:00:00 AM
3131	NET	LESSEE	OFFICE	12	0	40	Common	Lot	4/3/2003 12:00:00 AM	YES	3/31/2007 12:00:00 AM		YES	11/14/1991 12:00:00 AM
3132	GROSS	LESSEE	OFFICE	12	0	40	Common	Lot	8/1/2007 12:00:00 AM	YES	3/31/2011 12:00:00 AM	8/21/2001 12:00:00 AM	YES	11/14/1991 12:00:00 AM

	BA	BB	BC	BD	BE	BF	BG	BH	BI	BJ	BK	BL	BM
3130				1/1/1991 12:00:00 AM	1998	35572 GRAND RIVER	34,655.00	9.61		2576	9.06	501.40	2,013.49
3131				1/1/1991 12:00:00 AM	1998	35572 GRAND RIVER	34,655.00	9.61		2576	16.25	1,352.81	3,156.57
3132	11/6/2007 12:00:00 AM	8		1/1/1991 12:00:00 AM	1998	35572 GRAND RIVER	34,655.00	9.61	1st floor	2576	22.95	1,468.13	4,900.50

	BN	BO	BP	BQ	BR	BS	BT	BU	BV
3130	T	6/15/2003 12:00:00 AM	N/A			RENT - BASE RENT	2,202.73	0.00	1.00
3131	T	6/15/2007 12:00:00 AM	N/A		2.9 Ltr (90 days) to LL on 8/8/06	RENT - BASE RENT	4,509.38	0.00	1.00
3132	N/A		N/A		Cancellation letter sent to LL on 1/28/2010 effective 4/30/2010 would have cancelled on 11/30/2017 THIS IS AN ADDENDUM #1 TO THE LEASE APPROVED BY THE AD BOARD. DEPARTMENT TURNED DOWN THE ADDITIONAL SQUARE FOOTAGE AND THE BUILD-OUT.	RENT - BASE RENT	6,368.63	0.00	1.00

	BW	BX	BY
3130	9/1/1991 12:00:00 AM	8/31/1996 12:00:00 AM	MONTH
3131	10/1/2001 12:00:00 AM	12/31/2006 12:00:00 AM	MONTH
3132	12/1/2007 12:00:00 AM	4/30/2010 12:00:00 AM	MONTH

	A	B	C	D	E	F	G	H	I	J	K	L	M	N	O
3133	Oakland	231	STATE	7666-2006-9094	35572 GRAND RIVER	FARMINGTON HILLS	48334	01/01/2007	11/30/2007	0.00	54,112.56	16.25	3,330.00	RA	OFFICE BUILDING
3134	Oakland	231	STATE	7700-1990-1155	26196 Greenfield Road	OAK PARK	48237	08/01/1991	03/31/2002	0.00	40,194.96	10.75	3,739.00	LEASE	OFFICE BUILDING
3135	Oakland	231	STATE	7700-2001-1121	26196 Greenfield Road	OAK PARK	48237	03/01/2003	01/12/2013	0.00	74,499.96	13.30	5,600.00	LEASE	OFFICE BUILDING

	P	Q	R	S	T	U	V	W
3133	TERMINATED	Standard; 90 day /		Five Year; 60 day /		0.00	0.00	0.00
3134	TERMINATED	60 Days; Standard Cancellation / 60 Days; Standard Cancellation /			HVAC / HVAC / ELECTRICITY / ELECTRICITY / WATER / WATER / JANITORIAL / JANITORIAL / INT/EXT MAINT / INT/EXT MAINT / LANDSCAPING / LANDSCAPING / SNOW REMOVAL / SNOW REMOVAL / PARKING / PARKING / FLUORESCENT / FLUORESCENT / RUBBISH REMOVAL / RUBBISH REMOVAL / N/A / N/A /	0.00	0.00	0.00
3135	TERMINATED	Standard 90-day /			PUBLIC UTILITIES / JANITORIAL / ADJUST-TAXES /	17,461.76	6,429.00	0.00

	X	Y	Z	AA	AB	AC	AD	AE	AF	AG	AH	AI	AJ	AK	AL
3133	0.00	0.00	0.00	54,112.56	16.25	0.00	N/A		MUIRWOOD SQUARE ASSOCIATES LLC	31731 NORTHWESTERN HIGHWAY	FARMINGTON HILLS	MI	48334-1654	E27	
3134	0.00	0.00	0.00	40,194.96	10.75	0.00	N/A		MID CITY REALTY	420 INGHAM	JACKSON	MI	49201	E25	275
3135	232.52	0.00	1,796.00	100,419.24	17.93	0.00	Actual	2012	Lincoln Center	100 N Pond Drive, Suite F	WALLED LAKE	MI	48390-0838	E25	

	AM	AN	AO	AP	AQ	AR	AS	AT	AU	AV	AW	AX	AY	AZ
3133	NET	LESSEE	OFFICE	12	0	40	Common	Lot	4/3/2003 12:00:00 AM	YES	3/31/2008 12:00:00 AM		YES	11/14/1991 12:00:00 AM
3134	NET	LESSEE	OFFICE	18	0	50	Common	Lot	1/21/1992 12:00:00 AM	YES	11/1/1996 12:00:00 AM	12/23/1991 12:00:00 AM	YES	1/16/1992 12:00:00 AM
3135	NET	LESSEE	OFFICE	10	0	75	Common	Lot	12/6/2010 12:00:00 AM	YES	11/1/2011 12:00:00 AM	2/19/2003 12:00:00 AM	YES	

	BA	BB	BC	BD	BE	BF	BG	BH	BI	BJ	BK	BL	BM
3133				1/1/1991 12:00:00 AM	1998	35572 GRAND RIVER	34,655.00	9.61		2576	16.25	1,352.81	3,156.57
3134				1/1/2012 12:00:00 AM	2305	Lincoln Shopping Center	119,444.00	3.13		2142	10.75	511.47	2,838.03
3135	9/3/2002 12:00:00 AM	9		1/1/2012 12:00:00 AM	2305	Lincoln Shopping Center	119,444.00	4.69		2142	13.30	1,862.50	4,345.83

	BN	BO	BP	BQ	BR	BS	BT	BU	BV
3133	T	6/15/2008 12:00:00 AM	N/A		Renewal at current location with expansion	RENT - BASE RENT	4,509.38	0.00	1.00
3134	T	3/1/2003 12:00:00 AM	N/A		Agency is holding over at current location while new site is renovated for relocation.	RENT - BASE RENT	3,349.58	0.00	1.00
3135	T	6/15/2013 12:00:00 AM	N/A		Closeout completed on 01/08/2013 A Cancel letter to supersede and cancel the prior letter of 10/2/2012 was sent on 10/8/2012 making the date of cancel effective January 12, 2013. Cancel letter to Lessor 10/2/12- effective 12/31/2012 would expire on 2/28/2013 Renewl/relocation in center with add'l 2,497 SF.	RENT - BASE RENT	6,208.33	0.00	1.00

	BW	BX	BY
3133	1/1/2007 12:00:00 AM	12/31/2007 12:00:00 AM	MONTH
3134	1/1/1997 12:00:00 AM	12/31/2001 12:00:00 AM	MONTH
3135	3/1/2003 12:00:00 AM	1/12/2013 12:00:00 AM	MONTH

	A	B	C	D	E	F	G	H	I	J	K	L	M	N	O
3136	Oakland	231	STATE	7700-2002-2130	26196 Greenfield Road	OAK PARK	48237	04/01/2002	02/28/2003	0.00	74,499.96	13.30	2,503.00	LEASE	OFFICE BUILDING
3137	Oakland	231	STATE	7893-1992-1019	5807 MAIN ST	CLARKSTON	48346	07/12/1993	09/30/2004	0.00	26,730.00	11.00	2,430.00	LEASE	OFFICE BUILDING
3138	Oakland	231	STATE	7893-2003-1094	5807 MAIN ST	CLARKSTON	48346	07/12/1993	11/29/2008	0.00	35,235.00	14.50	2,430.00	N/A	OFFICE BUILDING

	P	Q	R	S	T	U	V	W
3136	TERMINATED				HVAC / ELECTRICITY / FLUORESCENT / INT MAINTENANCE / WATER / INT/EXT MAINT / INT/EXT MAINT / INT/EXT MAINT / INT/EXT MAINT / SECURITY / SECURITY / PEST CONTROL / RUBBISH REMOVAL / LANDSCAPING / SNOW REMOVAL / PARKING / MAJOR STRUCT REP / INSURANCE / HVAC / GAS / ELECTRICITY / WATER / JANITORIAL / RUBBISH REMOVAL / SECURITY /	0.00	0.00	0.00
3137	TERMINATED	Standard; 90-day /			HVAC / ELECTRICITY / WATER / JANITORIAL / INT/EXT MAINT / LANDSCAPING / SNOW REMOVAL / PARKING / FLUORESCENT / RUBBISH REMOVAL / PEST CONTROL / GAS /	0.00	0.00	0.00
3138	TERMINATED	Standard; 90 day /			HVAC / ELECTRICITY / WATER / JANITORIAL / RUBBISH REMOVAL / FLUORESCENT / PEST CONTROL / INT/EXT MAINT / LANDSCAPING / SNOW REMOVAL / GAS / PARKING /	0.00	0.00	0.00

	X	Y	Z	AA	AB	AC	AD	AE	AF	AG	AH	AI	AJ	AK	AL
3136	0.00	0.00	0.00	74,499.96	29.76	0.00	N/A		Lincoln Center	100 N Pond Drive, Suite F	WALLED LAKE	MI	48390-0838	E25	
3137	0.00	0.00	0.00	26,730.00	11.00	0.00	N/A		FIVE STAR INVESTMENT CO.	7400 MELODY LANE	BLOOMFIELD HILLS	MI	48301	E90	0
3138	0.00	0.00	0.00	35,235.00	14.50	0.00	N/A		FIVE STAR REAL ESTATE INVESTMENT	29000 Inkster Road Suite 120	SOUTHFIELD	MI	48034	E27	

	AM	AN	AO	AP	AQ	AR	AS	AT	AU	AV	AW	AX	AY	AZ
3136	NET	LESSEE	OFFICE	18	0	0	Common	Lot		YES	11/1/2003 12:00:00 AM	2/19/2003 12:00:00 AM	NO	
3137	NET	LESSEE	OFFICE	7	0	40	Common	Lot	7/13/1993 12:00:00 AM	YES	5/31/2006 12:00:00 AM	7/28/1993 12:00:00 AM	YES	7/6/1993 12:00:00 AM
3138	NET	LESSEE	OFFICE	7	0	40	Common	Lot	6/19/2008 12:00:00 AM	YES	5/31/2009 12:00:00 AM	1/4/2006 12:00:00 AM	YES	7/23/1993 12:00:00 AM

	BA	BB	BC	BD	BE	BF	BG	BH	BI	BJ	BK	BL	BM
3136				1/1/2012 12:00:00 AM	2305	Lincoln Shopping Center	119,444.00	0.00		2142	13.30	1,862.50	4,345.83
3137				1/1/1995 12:00:00 AM	1694	5807 MAIN ST	30,960.00	7.80		2973	11.00	668.25	1,559.25
3138	12/21/2004 12:00:00 AM	10		1/1/1995 12:00:00 AM	1694	5807 MAIN ST	30,960.00	7.48		2973	14.50	911.25	2,025.00

	BN	BO	BP	BQ	BR	BS	BT	BU	BV
3136	N/A	6/15/2004 12:00:00 AM	N/A		This rental agreement will be superceded by a new lease that will relocate Agency's existing location to another site within the current retail mall with the current lessor.	RENT - BASE RENT	6,208.33	0.00	1.00
3137	T	6/15/2003 12:00:00 AM	N/A		Holdover letter extends lease through 6-30-04 per letter dated 4-26-04 2.9 Holdover extends lease through 12-31-03 (per letter dated 9-5-03)	RENT - BASE RENT	2,227.50	0.00	1.00
3138	T	6/15/2008 12:00:00 AM	N/A		Cancel letter sent 9/2/08; original end date was 9/30/09 Addendum #1 Renew - extended lease five years	RENT - BASE RENT	2,936.25	0.00	1.00

	BW	BX	BY
3136	4/1/2002 12:00:00 AM	2/28/2003 12:00:00 AM	MONTH
3137	7/12/1993 12:00:00 AM	9/30/2004 12:00:00 AM	MONTH
3138	10/1/2004 12:00:00 AM	9/30/2009 12:00:00 AM	MONTH

	A	B	C	D	E	F	G	H	I	J	K	L	M	N	O
3139	Oakland	271	TREASURY	10335-1995-1065	22260 HAGGERTY RD	LIVONIA	48152	06/01/1996	05/31/2001	0.00	26,109.96	17.50	1,492.00	LEASE	OFFICE BUILDING
3140	Oakland	271	TREASURY	6470-1989-195	100 N Saginaw St.	PONTIAC	48342	12/01/1989	02/05/1999	0.00	58,706.04	8.12	7,229.00	LEASE	OFFICE BUILDING
3141	Oakland	271	TREASURY	6470-1991-2301	100 N Saginaw St.	PONTIAC	48342	12/01/1992		6,783.21	81,398.52	11.26	7,229.00	LEASE	OFFICE BUILDING
3142	Oakland	313	EDUCATION	4397-1986-38	25900 Greenfield Rd, Suite 400	OAK PARK	48237	11/01/1990	10/30/1995	0.00	61,944.00	12.00	5,162.00	LEASE	

	P	Q	R	S	T	U	V	W
3139	TERMINATED	60 Days; Executive Legislation /			HVAC / ELECTRICITY / WATER / JANITORIAL / INT/EXT MAINT / LANDSCAPING / SNOW REMOVAL / PARKING / FLUORESCENT / RUBBISH REMOVAL / N/A /	0.00	0.00	0.00
3140	TERMINATED	60 Days; Legislative Restrictive /			HVAC / ELECTRICITY / WATER / JANITORIAL / INT/EXT MAINT / LANDSCAPING / SNOW REMOVAL / PARKING / FLUORESCENT / RUBBISH REMOVAL / N/A /	0.00	0.00	0.00
3141	TERMINATED	90 Days; Standard Cancellation /			HVAC / ELECTRICITY / WATER / JANITORIAL / INT/EXT MAINT / LANDSCAPING / SNOW REMOVAL / PARKING / FLUORESCENT / RUBBISH REMOVAL / N/A /	0.00	0.00	0.00
3142	TERMINATED	90 Days /			HVAC / ELECTRICITY / WATER / JANITORIAL / INT/EXT MAINT / LANDSCAPING / SNOW REMOVAL / PARKING / FLUORESCENT / RUBBISH REMOVAL / N/A /	0.00	0.00	0.00

	X	Y	Z	AA	AB	AC	AD	AE	AF	AG	AH	AI	AJ	AK	AL
3139	0.00	0.00	0.00	26,109.96	17.50	0.00	N/A		FHCC-II ASSOCIATES LLC	C/O FINSILVER/FARBMAN MGMT	FARMINGTON HILLS	MI	48334	E21	0
3140	0.00	0.00	0.00	58,706.04	8.12	0.00	N/A		EMPIRE PROPERTIES	100 N SAGINAW	PONTIAC	MI	48342		0
3141	0.00	0.00	0.00	81,398.52	11.26	0.00	N/A		EMPIRE PROPERTIES, INC.	100 NORTH SAGINAW ST.	PONTIAC	MI	48058-2110	E21	0
3142	0.00	0.00	0.00	61,944.00	12.00	0.00	N/A		SBREC Associatessociates	888 Seventh Avenue	NEW YORK	NY	10106	E25	0

	AM	AN	AO	AP	AQ	AR	AS	AT	AU	AV	AW	AX	AY	AZ
3139	N/A	LESSEE	N/A	17	0	247	Common	Lot		YES	5/8/1997 12:00:00 AM		NO	
3140	N/A	LESSEE	N/A	0	0	42	Reserved	Lot	9/18/1984 12:00:00 AM	YES	5/1/1989 12:00:00 AM	1/24/1985 12:00:00 AM	YES	1/22/1985 12:00:00 AM
3141	N/A	LESSEE	N/A	63	0	42	Common	Lot	4/24/1992 12:00:00 AM	YES	5/31/1997 12:00:00 AM	1/22/1991 12:00:00 AM	YES	3/18/1992 12:00:00 AM
3142	N/A	LESSEE	N/A	28	0	0	Common	Lot		YES	5/1/1988 12:00:00 AM	3/12/1981 12:00:00 AM	NO	

	BA	BB	BC	BD	BE	BF	BG	BH	BI	BJ	BK	BL	BM
3139					2422	22260 HAGGERTY RD	0.00	0.00		1984	17.50	0.00	0.00
3140				1/1/1990 12:00:00 AM	3100	100 N Saginaw St.	20,081.00	36.00		1074	8.12	85.55	4,806.62
3141				1/1/1990 12:00:00 AM	3100	100 N Saginaw St.	20,081.00	36.10		1074	11.26	1,356.64	5,426.57
3142				6/1/1996 12:00:00 AM	7913		265,262.00	0.00		5076	12.00	0.00	0.00

	BN	BO	BP	BQ	BR	BS	BT	BU	BV
3139	O	6/15/2001 12:00:00 AM	N/A			RENT - BASE RENT	2,175.83	0.00	1.00
3140	O	3/1/1992 12:00:00 AM	N/A		Renewal lease	RENT - BASE RENT	4,892.17	0.00	1.00
3141	T	6/15/1998 12:00:00 AM	N/A		Agency moved	RENT - BASE RENT	6,783.21	0.00	1.00
3142	O	8/1/1991 12:00:00 AM	T	3/1/1991 12:00:00 AM	Renewal lease written from	RENT - BASE RENT	5,162.00	0.00	1.00

	BW	BX	BY
3139	6/1/1996 12:00:00 AM	5/31/2001 12:00:00 AM	MONTH
3140	12/1/1989 12:00:00 AM	11/30/1992 12:00:00 AM	MONTH
3141	12/1/1992 12:00:00 AM	11/30/2091 12:00:00 AM	MONTH
3142	11/1/1990 12:00:00 AM	10/30/1995 12:00:00 AM	MONTH

	A	B	C	D	E	F	G	H	I	J	K	L	M	N	O
3143	Oakland	313	EDUCATION	6222-1984-28	100 N Saginaw St.	PONTIAC	48342	06/01/1984	03/31/1994	0.00	90,573.96	22.00	4,508.00	LEASE	OFFICE BUILDING
3144	Oakland	351	PUBLIC HEALTH	2032-1986-15	1895 N Perry Avenue	PONTIAC	48340	02/01/1986	03/31/1991	0.00	32,000.04	8.00	4,000.00	LEASE	OFFICE BUILDING
3145	Oakland	391	COMMUNITY HEALTH	10157-1994-1123	CLINTON VALLEY CENTER	PONTIAC	48043	02/01/1995		155.69	1,868.28	9.36	168.00	RA	RESIDENTIAL
3146	Oakland	391	COMMUNITY HEALTH	10436-1996-1423	140 Elizabeth Lake Rd.	PONTIAC	48341	10/01/1996	09/30/1997	0.00	328,214.76	9.57	34,276.00	RA	OFFICE BUILDING

	P	Q	R	S	T	U	V	W
3143	TERMINATED	60 Days; Legislative Restrictive /			HVAC / ELECTRICITY / WATER / JANITORIAL / INT/EXT MAINT / LANDSCAPING / SNOW REMOVAL / PARKING / FLUORESCENT / RUBBISH REMOVAL / N/A /	0.00	0.00	0.00
3144	TERMINATED	30 Days; Standard Cancellation /			HVAC / ELECTRICITY / WATER / JANITORIAL / INT/EXT MAINT / LANDSCAPING / SNOW REMOVAL / PARKING / FLUORESCENT / RUBBISH REMOVAL / N/A /	0.00	0.00	0.00
3145	TERMINATED	30 Days; Std. Cancellatoin Either Party /			HVAC / ELECTRICITY / WATER / JANITORIAL / INT/EXT MAINT / LANDSCAPING / SNOW REMOVAL / PARKING / FLUORESCENT / RUBBISH REMOVAL / N/A /	0.00	0.00	0.00
3146	TERMINATED	30 Days; Std. Cancellatoin Either Party /			HVAC / ELECTRICITY / WATER / JANITORIAL / INT/EXT MAINT / LANDSCAPING / SNOW REMOVAL / PARKING / FLUORESCENT / RUBBISH REMOVAL / N/A /	0.00	0.00	0.00

	X	Y	Z	AA	AB	AC	AD	AE	AF	AG	AH	AI	AJ	AK	AL
3143	0.00	0.00	0.00	90,573.96	20.09	0.00	N/A		EMPIRE PROPERTIES	100 N SAGINAW	PONTIAC	MI	48342		0
3144	0.00	0.00	0.00	32,000.04	8.00	0.00	N/A		PONTIAC PLAZA SHOPPING CENTER	6905 TELEGRAPH S	BIRMINGHAM	MI	48010		0
3145	0.00	0.00	0.00	1,868.28	11.12	0.00	N/A		HERSCHEL ROPER	140 ELIZABETH LAKE ROAD	PONTIAC	MI	48341	E23	6866
3146	0.00	0.00	0.00	328,214.76	9.58	0.00	N/A		MACOMB OAKLAND REGIONAL CENTER	16200 NINETEEN MILE ROAD	CLINTON TWP	MI	48038-1103	E04	0

	AM	AN	AO	AP	AQ	AR	AS	AT	AU	AV	AW	AX	AY	AZ
3143	N/A	LESSEE	N/A	23	0	20	Reserved	Lot	8/15/1988 12:00:00 AM	YES	5/1/1990 12:00:00 AM	6/13/1984 12:00:00 AM	YES	6/25/1984 12:00:00 AM
3144	N/A	LESSEE	N/A	32	0	270	Common	Lot	3/11/1986 12:00:00 AM	YES	10/1/1991 12:00:00 AM	10/26/1982 12:00:00 AM	YES	4/7/1986 12:00:00 AM
3145	N/A	LESSOR	N/A	0	1	0	Common	Lot		YES			NO	
3146	N/A	LESSOR	N/A	0	1	210	Common	Lot		YES			NO	

	BA	BB	BC	BD	BE	BF	BG	BH	BI	BJ	BK	BL	BM
3143				1/1/1990 12:00:00 AM	3100	100 N Saginaw St.	20,081.00	23.00		1074	22.00	1,560.00	2,572.33
3144					2589		0.00	0.00		1759	8.00	0.00	0.00
3145					1318	BLDG 29	0.00	0.00		3455	9.36	0.00	0.00
3146					2763		0.00	0.00		1530	9.57	0.00	0.00

	BN	BO	BP	BQ	BR	BS	BT	BU	BV
3143	O	3/1/1994 12:00:00 AM	N/A		Moved to new location	RENT - BASE RENT	7,547.83	0.00	1.00
3144	T	3/1/1991 12:00:00 AM	N/A		Renewal lease written	RENT - BASE RENT	2,666.67	0.00	1.00
3145	N/A		N/A		Tenant Moved out singed no new	RENT - BASE RENT	0.00	155.69	1.00
3146	N/A		N/A		Rental agreement has expired	RENT - BASE RENT	0.00	27,351.23	1.00

	BW	BX	BY
3143	6/1/1984 12:00:00 AM	3/31/1994 12:00:00 AM	MONTH
3144	2/1/1986 12:00:00 AM	3/31/1991 12:00:00 AM	MONTH
3145	2/1/1995 12:00:00 AM	1/1/2094 12:00:00 AM	MONTH
3146	10/1/1996 12:00:00 AM	9/30/1997 12:00:00 AM	MONTH

	A	B	C	D	E	F	G	H	I	J	K	L	M	N	O
3147	Oakland	391	COMMUNITY HEALTH	10436-1997-1198	140 Elizabeth Lake Rd.	PONTIAC	48341	10/01/1997	03/31/1998	0.00	328,214.76	9.57	0.00	RA	OFFICE BUILDING
3148	Oakland	391	COMMUNITY HEALTH	10436-1997-1403	140 Elizabeth Lake Rd.	PONTIAC	48341	10/01/1997	12/31/1997	0.00	328,214.76	9.57	0.00	RA	OFFICE BUILDING
3149	Oakland	391	COMMUNITY HEALTH	6488-1984-61	2836 INDUSTRIAL	TROY	48084	11/01/1984	10/31/1999	0.00	55,372.56	7.50	7,383.00	LEASE	RESIDENTIAL
3150	Oakland	391	COMMUNITY HEALTH	6516-1989-201	CLINTON VALLEY CENTER	PONTIAC	48043	09/01/1990		952.66	11,431.92	6.02	1,899.00	LEASE	OFFICE BUILDING

	P	Q	R	S	T	U	V	W
3147	TERMINATED	30 Days; Std. Cancellatoin Either Party /			HVAC / ELECTRICITY / WATER / JANITORIAL / INT/EXT MAINT / LANDSCAPING / SNOW REMOVAL / PARKING / FLUORESCENT / RUBBISH REMOVAL / N/A /	0.00	0.00	0.00
3148	TERMINATED	30 Days; Std. Cancellatoin Either Party /			HVAC / ELECTRICITY / WATER / JANITORIAL / INT/EXT MAINT / LANDSCAPING / SNOW REMOVAL / PARKING / FLUORESCENT / RUBBISH REMOVAL / N/A /	0.00	0.00	0.00
3149	TERMINATED	90 Days; Standard Cancellation /			HVAC / ELECTRICITY / WATER / JANITORIAL / INT/EXT MAINT / LANDSCAPING / SNOW REMOVAL / PARKING / FLUORESCENT / RUBBISH REMOVAL / N/A /	0.00	0.00	0.00
3150	TERMINATED	30 Days; Standard Cancellation /			HVAC / ELECTRICITY / WATER / JANITORIAL / INT/EXT MAINT / LANDSCAPING / SNOW REMOVAL / PARKING / FLUORESCENT / RUBBISH REMOVAL / N/A /	0.00	0.00	0.00

	X	Y	Z	AA	AB	AC	AD	AE	AF	AG	AH	AI	AJ	AK	AL
3147	0.00	0.00	0.00	328,214.76	0.00	0.00	N/A		MACOMB OAKLAND REG. CENTER	16200 NINETEEN MILE ROAD	CLINTON TWP	MI	48038		0
3148	0.00	0.00	0.00	328,214.76	0.00	0.00	N/A		MACOMB OAKLAND REG CENTER	16200 NINETEEN MILE ROAD	CLINTON TWP	MI	48038		0
3149	0.00	0.00	0.00	55,372.56	7.50	0.00	N/A		ROJO FARMS	5 BALFOUR ROAD EAST	PALM BEACH GARDE	FL	33418		0
3150	0.00	0.00	0.00	11,431.92	6.02	0.00	N/A		OAKLAND COUNTY CMH SERVICES	1200 NORTH TELEGRAPH	PONTIAC	MI	48053		0

	AM	AN	AO	AP	AQ	AR	AS	AT	AU	AV	AW	AX	AY	AZ
3147	N/A	LESSOR	N/A	0	1	0	Common	Lot		YES			NO	
3148	N/A	LESSOR	N/A	0	1	0	Common	Lot		YES			NO	
3149	N/A	LESSEE	N/A	27	0	13	Reserved	Lot	9/11/1987 12:00:00 AM	YES	10/17/1996 12:00:00 AM	12/4/1984 12:00:00 AM	YES	11/8/1985 12:00:00 AM
3150	N/A	LESSOR	N/A	0	1	0	Common	Lot		NO			N/A	

	BA	BB	BC	BD	BE	BF	BG	BH	BI	BJ	BK	BL	BM
3147					2763		0.00	0.00		1530	9.57	0.00	0.00
3148					2763		0.00	0.00		1530	9.57	0.00	0.00
3149				2/4/1994 12:00:00 AM	2235	2836 INDUSTRIAL	7,383.00	100.00		2235	7.50	905.44	3,708.44
3150					1292	BLDG 5	0.00	0.00		3486	6.02	0.00	0.00

	BN	BO	BP	BQ	BR	BS	BT	BU	BV
3147	N/A		N/A			RENT - BASE RENT	0.00	27,351.23	1.00
3148	N/A		N/A		MORC Inc moved out and	RENT - BASE RENT	0.00	27,351.23	1.00
3149	N/A		N/A		Agency has no need to remain	RENT - BASE RENT	4,614.38	0.00	1.00
3150	N/A		N/A		Moved out would not sign new	RENT - BASE RENT	0.00	952.66	1.00

	BW	BX	BY
3147	10/1/1997 12:00:00 AM	3/31/1998 12:00:00 AM	MONTH
3148	10/1/1997 12:00:00 AM	12/31/1997 12:00:00 AM	MONTH
3149	11/1/1984 12:00:00 AM	10/31/1999 12:00:00 AM	MONTH
3150	9/1/1990 12:00:00 AM	8/31/2089 12:00:00 AM	MONTH

	A	B	C	D	E	F	G	H	I	J	K	L	M	N	O
3151	Oakland	391	COMMUNITY HEALTH	6866-1991-1037	CLINTON VALLEY REG CTR	PONTIAC	48043	10/20/1986	02/01/1995	0.00	442.56	1.00	0.00	LEASE	OTHER
3152	Oakland	391	COMMUNITY HEALTH	7695-1991-3030	CLINTON VALLEY CENTER	PONTIAC	48043	01/01/1991	12/31/1991	0.00	1,083.60	6.02	180.00	LEASE	OFFICE BUILDING
3153	Oakland	391	COMMUNITY HEALTH	7696-1991-3004	CLINTON VALLEY CTR	PONTIAC	48043	01/01/1991	12/31/1993	0.00	4,730.04	2.15	2,200.00	LEASE	OFFICE BUILDING
3154	Oakland	391	COMMUNITY HEALTH	7696-1994-1298	CLINTON VALLEY CTR	PONTIAC	48043	01/01/1994	12/31/1995	0.00	4,730.04	2.15	2,200.00	RA	OFFICE BUILDING

	P	Q	R	S	T	U	V	W
3151	TERMINATED	30 Days; Standard Cancellation /			HVAC / ELECTRICITY / WATER / JANITORIAL / INT MAINTENANCE / LANDSCAPING / SNOW REMOVAL / PARKING / FLUORESCENT / RUBBISH REMOVAL / N/A /	0.00	0.00	0.00
3152	TERMINATED	30 Days; Standard Cancellation /			HVAC / ELECTRICITY / WATER / JANITORIAL / INT/EXT MAINT / LANDSCAPING / SNOW REMOVAL / PARKING / FLUORESCENT / RUBBISH REMOVAL / N/A /	0.00	0.00	0.00
3153	TERMINATED	30 Days; Standard Cancellation /			HVAC / ELECTRICITY / WATER / JANITORIAL / INT/EXT MAINT / LANDSCAPING / SNOW REMOVAL / PARKING / FLUORESCENT / RUBBISH REMOVAL / N/A /	0.00	0.00	0.00
3154	TERMINATED	30 Days; Standard Cancellation /			HVAC / ELECTRICITY / WATER / JANITORIAL / INT/EXT MAINT / LANDSCAPING / SNOW REMOVAL / PARKING / FLUORESCENT / RUBBISH REMOVAL / N/A /	0.00	0.00	0.00

	X	Y	Z	AA	AB	AC	AD	AE	AF	AG	AH	AI	AJ	AK	AL
3151	0.00	0.00	0.00	442.56	0.00	0.00	N/A		HERSCHEL J. ROPER	140 ELIZABETH LAKE ROAD	PONTIAC	MI	48053	E22	0
3152	0.00	0.00	0.00	1,083.60	6.02	0.00	N/A		MACOMB COUNTY COMMUNITY MENTAL	21885 DUNHAM, AREA #5	MT CLEMENS	MI	48043	E23	0
3153	0.00	0.00	0.00	4,730.04	2.15	0.00	N/A		CITY OF PONTIAC	450 WIDE TRACK DRIVE, E.	PONTIAC	MI	48058	E23	0
3154	0.00	0.00	0.00	4,730.04	2.15	0.00	N/A		CITY OF PONTIAC	450 WIDE TRACK DRIVE, E.	PONTIAC	MI	48058	E45	0

	AM	AN	AO	AP	AQ	AR	AS	AT	AU	AV	AW	AX	AY	AZ
3151	N/A	LESSOR	N/A	0	1	0	Common	Lot		YES			NO	
3152	N/A	LESSOR	N/A	0	1	0	Common	Lot		YES			NO	
3153	N/A	LESSOR	N/A	0	1	0	Common	Lot		YES			N/A	
3154	N/A	LESSOR	N/A	5	1	5	Common	Lot		YES			NO	

	BA	BB	BC	BD	BE	BF	BG	BH	BI	BJ	BK	BL	BM
3151					1230	BLDG 29	0.00	0.00		3560	1.00	0.00	0.00
3152					1316	BLDG 3	0.00	0.00		3457	6.02	0.00	0.00
3153					1231	BLDG 64	0.00	0.00		3560	2.15	0.00	0.00
3154					1231	BLDG 64	0.00	0.00		3560	2.15	0.00	0.00

	BN	BO	BP	BQ	BR	BS	BT	BU	BV
3151	N		N/A		New lease effective 2-1-95	RENT - BASE RENT	0.00	36.88	1.00
3152	N/A		N/A			RENT - BASE RENT	0.00	90.30	1.00
3153	N/A		N/A		New Agreement effective	RENT - BASE RENT	0.00	394.17	1.00
3154	N/A		N/A		Moved out would not sign new	RENT - BASE RENT	0.00	394.17	1.00

	BW	BX	BY
3151	10/20/1986 12:00:00 AM	2/1/1995 12:00:00 AM	MONTH
3152	1/1/1991 12:00:00 AM	12/31/1991 12:00:00 AM	MONTH
3153	1/1/1991 12:00:00 AM	12/31/1993 12:00:00 AM	MONTH
3154	1/1/1994 12:00:00 AM	12/31/1995 12:00:00 AM	MONTH

	A	B	C	D	E	F	G	H	I	J	K	L	M	N	O
3155	Oakland	431	HUMAN SERVICES	10104-1993-1021	2550 TELEGRAPH	BLOOMFIELD	48302	02/01/1994	01/31/1999	0.00	118,747.44	16.50	6,690.00	LEASE	OFFICE BUILDING
3156	Oakland	431	HUMAN SERVICES	10143-1992-1045	41000 Woodward Avenue	BLOOMFIELD HILLS	48304	05/01/1995	12/31/2005	0.00	724,244.40	17.50	35,329.00	LEASE	OFFICE BUILDING
3157	Oakland	431	HUMAN SERVICES	10143-2006-0080	41000 Woodward Avenue	BLOOMFIELD HILLS	48304	01/01/2006	10/31/2007	0.00	724,244.40	20.50	35,329.00	RA	OFFICE BUILDING

	P	Q	R	S	T	U	V	W
3155	TERMINATED	90 Days; Standard Cancellation /			HVAC / ELECTRICITY / WATER / JANITORIAL / INT/EXT MAINT / LANDSCAPING / SNOW REMOVAL / PARKING / FLUORESCENT / RUBBISH REMOVAL / N/A /	0.00	0.00	0.00
3156	TERMINATED	Executive Legislative; 60-day / Executive Legislative; 60-day / Executive Legislative; 60-day /			HVAC / HVAC / HVAC / ELECTRICITY / ELECTRICITY / ELECTRICITY / WATER / WATER / WATER / JANITORIAL / JANITORIAL / JANITORIAL / INT/EXT MAINT / INT/EXT MAINT / INT/EXT MAINT / LANDSCAPING / LANDSCAPING / LANDSCAPING / SNOW REMOVAL / SNOW REMOVAL / SNOW REMOVAL / PARKING / PARKING / PARKING / FLUORESCENT / FLUORESCENT / FLUORESCENT / RUBBISH REMOVAL / RUBBISH REMOVAL / RUBBISH REMOVAL / PEST CONTROL / PEST CONTROL / PEST CONTROL /	0.00	0.00	0.00
3157	TERMINATED	Standard/either party; 30 days /				0.00	0.00	0.00

	X	Y	Z	AA	AB	AC	AD	AE	AF	AG	AH	AI	AJ	AK	AL
3155	0.00	0.00	0.00	118,747.44	17.75	0.00	N/A		THE SAMUEL R. SOBEL, REVOCABLE	DBA BLOOMFIELD OFFICE PAVILION	FARMINGTON HILLS	MI	48334	E21	0
3156	0.00	0.00	0.00	724,244.40	20.50	0.00	N/A		2100 Woodward Associates LLC	PO Box77000	DETROIT	MI	48277-0537	E27	2599
3157	0.00	0.00	0.00	724,244.40	20.50	0.00	N/A		2100 Woodward Associates LLC	PO Box77000	DETROIT	MI	48277-0537	E27	

	AM	AN	AO	AP	AQ	AR	AS	AT	AU	AV	AW	AX	AY	AZ
3155	N/A	LESSEE	N/A	33	0	35	Common	Lot		YES			NO	
3156	N/A	LESSEE	OFFICE	150	0	265	Common	Lot	10/20/2004 12:00:00 AM	YES	9/30/2007 12:00:00 AM	4/19/1991 12:00:00 AM	YES	6/9/1995 12:00:00 AM
3157	NET	LESSEE	OFFICE	150	0	175	Common	Lot	10/20/2004 12:00:00 AM	YES	9/30/2008 12:00:00 AM	4/19/1991 12:00:00 AM	YES	6/9/1995 12:00:00 AM

	BA	BB	BC	BD	BE	BF	BG	BH	BI	BJ	BK	BL	BM
3155				1/1/1993 12:00:00 AM	2317	2550 TELEGRAPH	60,171.00	10.80		2119	16.50	3,623.75	5,575.00
3156				1/1/1993 12:00:00 AM	2467		138,320.00	23.64		1926	17.50	23,169.93	28,351.67
3157				1/1/1993 12:00:00 AM	2467		138,320.00	23.64		1926	20.50	32,002.03	28,351.67

	BN	BO	BP	BQ	BR	BS	BT	BU	BV
3155	O	6/15/1995 12:00:00 AM	N/A	6/15/1995 12:00:00 AM		RENT - BASE RENT	0.00	9,895.62	1.00
3156	O	6/15/2006 12:00:00 AM	T	6/15/2006 12:00:00 AM	Extended holdover sent March 8, 2005 at the departments request extend thru 12-31-2005. RESCINDED --> 1-3-05 #0006-2005 exercise option through 3/31/2010	RENT - BASE RENT	60,353.70	0.00	1.00
3157	O	6/15/2008 12:00:00 AM	T	6/15/2008 12:00:00 AM	Cancel letter sent 9/13/2007; original end date was 12/31/2007. Rental agreement until we relocate 6/1/2007	RENT - BASE RENT	60,353.70	0.00	1.00

	BW	BX	BY
3155	8/1/1996 12:00:00 AM	1/31/1999 12:00:00 AM	MONTH
3156	8/1/2005 12:00:00 AM	12/31/2006 12:00:00 AM	MONTH
3157	1/1/2006 12:00:00 AM	12/31/2007 12:00:00 AM	MONTH

	A	B	C	D	E	F	G	H	I	J	K	L	M	N	O
3158	Oakland	431	HUMAN SERVICES	10298-1995-1302	41000 Woodward Avenue	BLOOMFIELD HILLS	48304	09/15/1995	06/30/1996	0.00	26,520.00	10.00	2,652.00	RA	OFFICE BUILDING
3159	Oakland	431	HUMAN SERVICES	10331-1995-1438	31 S OAKLAND AVE	PONTIAC	48342	02/01/1996	01/31/1997	0.00	59,499.96	11.90	5,000.00	RA	OFFICE BUILDING
3160	Oakland	431	HUMAN SERVICES	10331-1996-1504	31 S OAKLAND AVE	PONTIAC	48342	02/01/1997	01/31/1999	0.00	59,499.60	11.90	5,000.00	LEASE	OFFICE BUILDING
3161	Oakland	431	HUMAN SERVICES	10331-1998-1044	31 S OAKLAND AVE	PONTIAC	48342	02/01/1998	01/31/1999	0.00	59,499.60	11.90	5,000.00	RA	OFFICE BUILDING

	P	Q	R	S	T	U	V	W
3158	TERMINATED	30 Days; Standard Cancellation /			HVAC / ELECTRICITY / WATER / JANITORIAL / INT/EXT MAINT / LANDSCAPING / SNOW REMOVAL / PARKING / FLUORESCENT / RUBBISH REMOVAL / N/A /	0.00	0.00	0.00
3159	TERMINATED	30 Days; Standard Cancellation /			HVAC / ELECTRICITY / WATER / JANITORIAL / INT/EXT MAINT / LANDSCAPING / SNOW REMOVAL / PARKING / FLUORESCENT / RUBBISH REMOVAL / N/A /	0.00	0.00	0.00
3160	TERMINATED	30 Days; Standard Cancellation /			HVAC / ELECTRICITY / WATER / JANITORIAL / INT/EXT MAINT / LANDSCAPING / SNOW REMOVAL / PARKING / FLUORESCENT / RUBBISH REMOVAL / N/A /	0.00	0.00	0.00
3161	TERMINATED	30 Days; Standard Cancellation /			HVAC / ELECTRICITY / WATER / JANITORIAL / INT/EXT MAINT / LANDSCAPING / SNOW REMOVAL / PARKING / FLUORESCENT / RUBBISH REMOVAL / N/A /	0.00	0.00	0.00

	X	Y	Z	AA	AB	AC	AD	AE	AF	AG	AH	AI	AJ	AK	AL
3158	0.00	0.00	0.00	26,520.00	10.00	0.00	N/A		STONERIDGE LIMITED	26913 NORTHWESTERN HWY	SOUTHFIELD	MI	48037	E21	0
3159	0.00	0.00	0.00	59,499.96	11.90	0.00	N/A		OAKLAND AVENUE PROPERTIES	31 OAKLAND AVENUE	PONTIAC	MI	48342	E16	0
3160	0.00	0.00	0.00	59,499.60	11.90	0.00	N/A		OAKLAND AVENUE PROPERTIES, INC	31 OAKLAND AVENUE	PONTIAC	MI	48342-2087	E16	0
3161	0.00	0.00	0.00	59,499.60	11.90	0.00	N/A		OAKLAND AVENUE PROPERTIES	31 OAKLAND AVENUE	PONTIAC	MI	48342	E16	0

	AM	AN	AO	AP	AQ	AR	AS	AT	AU	AV	AW	AX	AY	AZ
3158	N/A	LESSEE	N/A	0	0	0	Common	Lot	4/1/1995 12:00:00 AM	YES	11/1/1996 12:00:00 AM	6/1/1995 12:00:00 AM	YES	6/9/1995 12:00:00 AM
3159	N/A	LESSEE	N/A	19	0	20	Reserved	Lot	1/23/1996 12:00:00 AM	YES	3/14/1998 12:00:00 AM	2/8/1996 12:00:00 AM	NO	
3160	N/A	LESSEE	N/A	0	0	20	Common	Lot		YES			NO	
3161	N/A	LESSEE	N/A	19	0	20	Common	Lot	5/28/1997 12:00:00 AM	YES	8/12/1999 12:00:00 AM	10/3/1997 12:00:00 AM	N/A	

	BA	BB	BC	BD	BE	BF	BG	BH	BI	BJ	BK	BL	BM
3158				1/1/1993 12:00:00 AM	2467		138,320.00	0.00		1926	10.00	884.00	1,326.00
3159				1/1/1990 12:00:00 AM	2113	31 S OAKLAND AVE	21,000.00	25.00		2404	11.90	0.00	0.00
3160				1/1/1990 12:00:00 AM	2113	31 S OAKLAND AVE	21,000.00	0.00		2404	11.90	0.00	0.00
3161				1/1/1990 12:00:00 AM	2113	31 S OAKLAND AVE	21,000.00	24.00		2404	11.90	1,487.50	3,470.83

	BN	BO	BP	BQ	BR	BS	BT	BU	BV
3158	N/A		N/A		was temp space	RENT - BASE RENT	2,210.00	0.00	1.00
3159	N/A		N/A		New RA effective	RENT - BASE RENT	4,958.33	0.00	1.00
3160	T	6/15/1998 12:00:00 AM	N/A		New Rental Agreement	RENT - BASE RENT	4,958.30	0.00	1.00
3161	N/A		N/A		Renewal lease finalized	RENT - BASE RENT	4,958.30	0.00	1.00

	BW	BX	BY
3158	9/15/1995 12:00:00 AM	6/30/1996 12:00:00 AM	MONTH
3159	2/1/1996 12:00:00 AM	1/31/1997 12:00:00 AM	MONTH
3160	2/1/1997 12:00:00 AM	1/31/1999 12:00:00 AM	MONTH
3161	2/1/1998 12:00:00 AM	1/31/1999 12:00:00 AM	MONTH

	A	B	C	D	E	F	G	H	I	J	K	L	M	N	O
3162	Oakland	431	HUMAN SERVICES	10331-1999-1022	31 S OAKLAND AVE	PONTIAC	48342	02/01/1999	04/30/2001	0.00	64,500.00	12.90	5,000.00	LEASE	OFFICE BUILDING
3163	Oakland	431	HUMAN SERVICES	10331-2001-1092	31 S OAKLAND AVE	PONTIAC	48342	05/01/2001	02/28/2003	0.00	74,499.96	14.90	5,000.00	LEASE	OFFICE BUILDING
3164	Oakland	431	HUMAN SERVICES	10419-1996-1341	24245 KARIM BLVD	NOVI	48375	09/24/1996	09/23/1997	0.00	40,119.96	17.00	2,500.00	RA	OFFICE BUILDING

	P	Q	R	S	T	U	V	W
3162	TERMINATED	30 Days; Standard Cancellation /			HVAC / ELECTRICITY / WATER / JANITORIAL / INT/EXT MAINT / LANDSCAPING / SNOW REMOVAL / PARKING / FLUORESCENT / RUBBISH REMOVAL / N/A /	0.00	0.00	0.00
3163	TERMINATED	Standard; 90-day /			N/A /	0.00	0.00	0.00
3164	TERMINATED	30 Days; Standard Cancellation /			HVAC / ELECTRICITY / WATER / JANITORIAL / INT/EXT MAINT / LANDSCAPING / SNOW REMOVAL / PARKING / FLUORESCENT / RUBBISH REMOVAL / N/A /	0.00	0.00	0.00

	X	Y	Z	AA	AB	AC	AD	AE	AF	AG	AH	AI	AJ	AK	AL
3162	0.00	0.00	0.00	64,500.00	12.90	0.00	N/A		OAKLAND AVENUE PROPERTIES,INC.	31 OAKLAND AVENUE	PONTIAC	MI	48342		0
3163	0.00	0.00	0.00	74,499.96	14.90	0.00	N/A		OAKLAND AVENUE PROPERTIES	31 OAKLAND AVENUE	PONTIAC	MI	48342	E90	
3164	0.00	0.00	0.00	40,119.96	16.05	0.00	N/A		KRAMER DEVELOPMENT LLC	5800 BELLEVILLE ROAD	BELLEVILLE	MI	48111	E23	0

	AM	AN	AO	AP	AQ	AR	AS	AT	AU	AV	AW	AX	AY	AZ
3162	N/A	LESSEE	N/A	19	0	20	Common	Lot	11/20/1998 12:00:00 AM	YES	8/12/1999 12:00:00 AM		NO	
3163	NET	LESSEE	OFFICE	19	0	0	Common	Lot	1/23/2001 12:00:00 AM	YES	8/12/2002 12:00:00 AM	11/2/2001 12:00:00 AM	NO	
3164	N/A	LESSEE	N/A	60	0	100	Common	Lot	8/30/1996 12:00:00 AM	YES	9/13/1997 12:00:00 AM	10/28/1996 12:00:00 AM	YES	9/5/1996 12:00:00 AM

	BA	BB	BC	BD	BE	BF	BG	BH	BI	BJ	BK	BL	BM
3162				1/1/1990 12:00:00 AM	2113	31 S OAKLAND AVE	21,000.00	23.81		2404	12.90	1,612.50	3,762.50
3163			0.00	1/1/1990 12:00:00 AM	2113	31 S OAKLAND AVE	21,000.00	24.00		2404	14.90	1,862.50	4,345.83
3164				7/11/1996 12:00:00 AM	2351	24245 KARIM BLVD	18,000.00	13.90		2077	17.00	869.27	2,474.06

	BN	BO	BP	BQ	BR	BS	BT	BU	BV
3162	T	6/15/2002 12:00:00 AM	N/A			RENT - BASE RENT	5,375.00	0.00	1.00
3163	T	6/15/2003 12:00:00 AM	N/A		# Parking Spaces = 20 (in common)	RENT - BASE RENT	6,208.33	0.00	1.00
3164	N/A		N/A		Dept. could not justify space	RENT - BASE RENT	3,343.33	0.00	1.00

	BW	BX	BY
3162	2/1/1999 12:00:00 AM	12/31/2001 12:00:00 AM	MONTH
3163	5/1/2001 12:00:00 AM	4/30/2006 12:00:00 AM	MONTH
3164	9/24/1996 12:00:00 AM	9/23/1997 12:00:00 AM	MONTH

	A	B	C	D	E	F	G	H	I	J	K	L	M	N	O
3165	Oakland	431	HUMAN SERVICES	10430-1995-1310	24245 KARIM BLVD	NOVI	48375	08/11/1997	04/07/2005	0.00	174,528.00	17.00	13,768.00	LEASE	OFFICE BUILDING
3166	Oakland	431	HUMAN SERVICES	10430-2001-1152	24245 KARIM BLVD	NOVI	48375				0.00	17.00	18,000.00	LEASE	OFFICE BUILDING

	P	Q	R	S	T	U	V	W
3165	TERMINATED				HVAC / HVAC / HVAC / ELECTRICITY / ELECTRICITY / ELECTRICITY / WATER / WATER / WATER / JANITORIAL / JANITORIAL / JANITORIAL / INT/EXT MAINT / INT/EXT MAINT / INT/EXT MAINT / LANDSCAPING / LANDSCAPING / LANDSCAPING / SNOW REMOVAL / SNOW REMOVAL / SNOW REMOVAL / PARKING / PARKING / PARKING / FLUORESCENT / FLUORESCENT / FLUORESCENT / RUBBISH REMOVAL / RUBBISH REMOVAL / RUBBISH REMOVAL / PEST CONTROL / PEST CONTROL / PEST CONTROL /	0.00	0.00	0.00
3166	TERMINATED	120 day Standard /				0.00	0.00	0.00

	X	Y	Z	AA	AB	AC	AD	AE	AF	AG	AH	AI	AJ	AK	AL
3165	0.00	0.00	0.00	174,528.00	12.68	0.00	N/A		KRAMER DEVELOPMENT COMPANY LLC	5800 BELLEVILLE ROAD	BELLEVILLE	MI	48111	E25	0
3166	0.00	0.00	0.00	0.00	0.00	0.00	N/A		KRAMER DEVELOPMENT LLC	5800 BELLEVILLE ROAD	BELLEVILLE	MI	48111	E25	10430-1995-1310

	AM	AN	AO	AP	AQ	AR	AS	AT	AU	AV	AW	AX	AY	AZ
3165	N/A	LESSEE	N/A	60	0	100	Common	Lot	6/21/2004 12:00:00 AM	YES	7/14/2005 12:00:00 AM	2/3/2000 12:00:00 AM	YES	8/11/1997 12:00:00 AM
3166	NET	LESSEE	MIXED USE	60	0	100	Common	Lot	2/1/2000 12:00:00 AM	YES	7/14/2002 12:00:00 AM	2/3/2000 12:00:00 AM	YES	8/11/1997 12:00:00 AM

	BA	BB	BC	BD	BE	BF	BG	BH	BI	BJ	BK	BL	BM
3165				7/11/1996 12:00:00 AM	2351	24245 KARIM BLVD	18,000.00	76.49		2077	17.00	4,851.40	14,653.27
3166				7/11/1996 12:00:00 AM	2351	24245 KARIM BLVD	18,000.00	100.00		2077	17.00	10,138.00	15,362.00

	BN	BO	BP	BQ	BR	BS	BT	BU	BV
3165	T	6/15/2003 12:00:00 AM	N/A		Original expiration date 8-10-2007. Sent cancellation letter on 12-3-2004 effective April 7, 2005.	RENT - BASE RENT	14,544.00	0.00	1.00
3166	T		N/A			RENT - BASE RENT	0.00	0.00	1.00

	BW	BX	BY
3165	8/11/1997 12:00:00 AM	3/31/2000 12:00:00 AM	MONTH
3166	1/8/2004 12:00:00 AM		MONTH

	A	B	C	D	E	F	G	H	I	J	K	L	M	N	O
3167	Oakland	431	HUMAN SERVICES	10430-2002-2195	24245 KARIM BLVD	NOVI	48375	03/01/2003	02/29/2008	0.00	306,000.00	17.00	18,000.00	LEASE	OFFICE BUILDING
3168	Oakland	431	HUMAN SERVICES	10530-1996-1037	1685 Baldwin Road	PONTIAC	48340	02/25/1999	12/31/2010	0.00	516,207.96	22.46	30,800.00	LEASE	OFFICE BUILDING
3169	Oakland	431	HUMAN SERVICES	11054-2006-0111	2805 Pontiac Lake Rd	Waterford	48328	09/01/2008	08/31/2013	0.00	118,440.00	16.80	7,050.00	LEASE	
3170	Oakland	431	HUMAN SERVICES	11200-2006-0032	28 N Saginaw Street	PONTIAC	48342	09/17/2007	05/31/2013	0.00	203,809.92	16.17	12,604.00	LEASE	

	P	Q	R	S	T	U	V	W
3167	TERMINATED	Standard-120 day / Standard-120 day /			HVAC / HVAC / ELECTRICITY / ELECTRICITY / FLUORESCENT / FLUORESCENT / INT MAINTENANCE / INT MAINTENANCE / WATER / WATER / INT/EXT MAINT / INT/EXT MAINT / INT/EXT MAINT / INT/EXT MAINT / INT/EXT MAINT / INT/EXT MAINT / INT/EXT MAINT / INT/EXT MAINT / SECURITY / SECURITY / SECURITY / SECURITY / PEST CONTROL / PEST CONTROL / RUBBISH REMOVAL / RUBBISH REMOVAL / LANDSCAPING / LANDSCAPING / SNOW REMOVAL / SNOW REMOVAL / PARKING / PARKING / ELECTRICITY /	0.00	0.00	0.00
3168	TERMINATED	Standard; 90-day / Standard; 90-day / Standard; 90-day / Standard; 90-day / Standard; 90-day /	State Option to Purchase / State Option to Purchase / State Option to Purchase / State Option to Purchase / State Option to Purchase /		PUBLIC UTILITIES / PUBLIC UTILITIES / PUBLIC UTILITIES / PUBLIC UTILITIES / PUBLIC UTILITIES / TELECOMMUNICATIONS / TELECOMMUNICATIONS / TELECOMMUNICATIONS / TELECOMMUNICATIONS / TELECOMMUNICATIONS /	0.00	0.00	0.00
3169	TERMINATED	Standard; 90 days / Standard; 90 days /			JANITORIAL / JANITORIAL / FLUORESCENT / FLUORESCENT /	0.00	11,491.50	0.00
3170	TERMINATED	Standard; 90 days / Standard; 90 days /		Five year; 60 days / Five year; 60 days /	ELECTRICITY / ELECTRICITY / OTHER / OTHER /	8,351.27	0.00	0.00

	X	Y	Z	AA	AB	AC	AD	AE	AF	AG	AH	AI	AJ	AK	AL
3167	0.00	0.00	0.00	306,000.00	17.00	0.00	N/A		KRAMER DEVELOPMENT LLC	5800 BELLEVILLE ROAD	BELLEVILLE	MI	48111	E90	10430-1995-1310
3168	0.00	0.00	0.00	516,207.96	16.76	0.00	N/A		JOJU-RIMAL, L.L.C.	115 SOUTH MAIN, SUITE 300	ROYAL OAK	MI	48067	E27	4443
3169	0.00	0.00	0.00	129,931.50	18.43	0.00	N/A		Vernon Kors	2805 Pontiac Lake Road, Suite 2-B	WATERFORD	MI	48328	E25	
3170	0.00	0.00	0.00	212,161.19	16.83	0.00	Actual	2012	28 North LLC	PO Box 430420	PONTIAC	MI	48343	E25	10143

	AM	AN	AO	AP	AQ	AR	AS	AT	AU	AV	AW	AX	AY	AZ
3167	NET	LESSEE	OFFICE	60	0	150	Common	Lot	6/17/2003 12:00:00 AM	YES	7/14/2003 12:00:00 AM	2/3/2000 12:00:00 AM	YES	8/11/1997 12:00:00 AM
3168	NET	LESSEE	OFFICE	160	0	300	Common	Lot	2/23/2005 12:00:00 AM	YES	1/20/2011 12:00:00 AM	4/9/1999 12:00:00 AM	YES	2/26/1999 12:00:00 AM
3169	NET	LESSEE	OFFICE	14	0	30	Common	Lot	12/29/2010 12:00:00 AM	YES	11/17/2013 12:00:00 AM	5/2/2007 12:00:00 AM	YES	
3170	NET	LESSEE	OFFICE	50	0	7	Reserved	Lot	8/27/2012 12:00:00 AM	YES	8/16/2013 12:00:00 AM	1/8/2007 12:00:00 AM	YES	

	BA	BB	BC	BD	BE	BF	BG	BH	BI	BJ	BK	BL	BM
3167				7/11/1996 12:00:00 AM	2351	24245 KARIM BLVD	18,000.00	100.00		2077	17.00	10,138.00	15,362.00
3168	3/17/1998 12:00:00 AM	#9			2641		30,800.00	100.00		1697	22.46	19,222.22	38,444.45
3169	11/18/2008 12:00:00 AM	#8			7472	White Oaks Office	16,800.00	0.42	first	5003	16.80	3,290.00	6,580.00
3170					2250		132,000.00	10.47	Suites 1100&1200	2217	16.17	8,696.90	8,287.26

	BN	BO	BP	BQ	BR	BS	BT	BU	BV
3167	T	6/15/2003 12:00:00 AM	N/A			RENT - BASE RENT	25,500.00	0.00	1.00
3168	N/A		N/A		Cancel changed to 12/31/10-at no cost to the State for time to reconsider continued use. Decided to leave. Cancelled telephone, except fire 11/04/10. Cancel eff 09/30/10. Expiration was 02/28/14. Moved to #11367.	RENT - BASE RENT	43,017.33	0.00	1.00
3169	N/A		N/A		06/05/13 Natural Termination Letter sent to Lessor 10/01/12 Assigned from LARA to DHS.	RENT - BASE RENT	9,870.00	0.00	1.00
3170	N/A		N/A		02/21/13 Cancelled eff 05/31/13. Original was 09/16/18. 09/10/12 New Owner 28 North LLC 02/03/11 Sloan appointed as receiver 11/29/10 Comerica took from Pontiac Bldg LLC 09/17/07 Date change letter	RENT - BASE RENT	16,984.16	0.00	1.00

	BW	BX	BY
3167	3/1/2003 12:00:00 AM	2/29/2008 12:00:00 AM	MONTH
3168	2/25/1999 12:00:00 AM	2/28/2004 12:00:00 AM	MONTH
3169	9/1/2008 12:00:00 AM	8/31/2013 12:00:00 AM	MONTH
3170	9/17/2007 12:00:00 AM	5/31/2013 12:00:00 AM	MONTH

	A	B	C	D	E	F	G	H	I	J	K	L	M	N	O
3171	Oakland	431	HUMAN SERVICES	11296-2007-0022	28 N Saginaw Street	PONTIAC	48342	10/15/2007	05/31/2013	11,125.16	133,501.92	16.17	8,256.00	LEASE	
3172	Oakland	431	HUMAN SERVICES	11367-2008-0075	51111 Woodward Avenue	PONTIAC	48342	05/13/2010	03/31/2013	0.00	814,200.00	17.25	47,200.00	LEASE	
3173	Oakland	431	HUMAN SERVICES	11367-2012-0444	51111 Woodward Avenue	PONTIAC	48342	04/01/2013	03/31/2024	86,957.58	1,043,490.96	15.50	67,322.00	LEASE	
3174	Oakland	431	HUMAN SERVICES	11488-2010-0107	51111 Woodward Avenue	PONTIAC	48342	11/01/2010	03/31/2013	0.00	123,432.00	17.00	8,322.00	LEASE	
3175	Oakland	431	HUMAN SERVICES	11703-2013-0238	51111 Woodward Avenue	PONTIAC	48342	09/01/2013	10/31/2023	15,769.83	189,237.96	14.00	13,517.00	LEASE	
3176	Oakland	431	HUMAN SERVICES	2599-1987-39	196 Oakland Avenue	PONTIAC	48342	01/01/1987	05/09/1995	0.00	231,627.96	7.90	29,320.00	LEASE	OFFICE BUILDING

	P	Q	R	S	T	U	V	W
3171	TERMINATED	Standard; 90 days / Standard; 90 days /		Five year; 60 days / Five year; 60 days /	ELECTRICITY / ELECTRICITY / OTHER / OTHER /	8,668.80	0.00	0.00
3172	TERMINATED	Standard; 90 days / Standard; 90 days / Standard; 90 days / Standard; 90 days / Standard; 90 days /		5 years; 60 days / 5 years; 60 days / 5 years; 60 days / 5 years; 60 days / 5 years; 60 days / 5 years; 60 days / 5 years; 60 days / 5 years; 60 days / 5 years; 60 days / 5 years; 60 days /	GROSS (FULL SERVICE) / GROSS (FULL SERVICE) / GROSS (FULL SERVICE) / GROSS (FULL SERVICE) / GROSS (FULL SERVICE) /	0.00	0.00	0.00
3173	RENT AUTHORIZED	Standard; 120 day / Standard; 120 day / Standard; 120 day /		5 year; 60 day / 5 year; 60 day / 5 year; 60 day / 5 year; 60 day / 5 year; 60 day / 5 year; 60 day /	GROSS (FULL SERVICE) / GROSS (FULL SERVICE) / GROSS (FULL SERVICE) /	0.00	0.00	0.00
3174	TERMINATED	Standard; 90 days / Standard; 90 days / Standard; 90 days / Standard; 90 days / Standard; 90 days /		Notice; 30 days / Notice; 30 days / Notice; 30 days / Notice; 30 days / Notice; 30 days / Notice; 30 days / Notice; 30 days / Notice; 30 days / Notice; 30 days / Notice; 30 days /	GROSS (FULL SERVICE) / GROSS (FULL SERVICE) / GROSS (FULL SERVICE) / GROSS (FULL SERVICE) / GROSS (FULL SERVICE) /	0.00	0.00	0.00
3175	RENT AUTHORIZED	Standard; 120 day / Standard; 120 day / Standard; 120 day /		5 year; 60 day / 5 year; 60 day / 5 year; 60 day / 5 year; 60 day / 5 year; 60 day / 5 year; 60 day /	GROSS (FULL SERVICE) / GROSS (FULL SERVICE) / GROSS (FULL SERVICE) /	0.00	0.00	0.00
3176	TERMINATED	60 Days; Standard Cancellation /			HVAC / ELECTRICITY / WATER / JANITORIAL / INT/EXT MAINT / LANDSCAPING / SNOW REMOVAL / PARKING / FLUORESCENT / RUBBISH REMOVAL / N/A /	0.00	0.00	0.00

	X	Y	Z	AA	AB	AC	AD	AE	AF	AG	AH	AI	AJ	AK	AL
3171	0.00	0.00	0.00	142,170.72	17.22	0.00	Estimated	2012	28 North LLC	PO Box 430420	PONTIAC	MI	48343	E25	10143
3172	0.00	0.00	0.00	814,200.00	17.25	0.00	N/A		North Bay Drywall, Inc. Trust	715 S Point Blvd, Suite B	PETALUMA	CA	94975	E102	10530
3173	0.00	0.00	0.00	1,043,490.96	15.50	0.00	Actual	2013	North Bay Drywall, Inc. Trust	715 S Point Blvd, Suite B	PETALUMA	CA	94975	E25	11488,11200, 11296,11367-2008
3174	0.00	0.00	0.00	123,432.00	14.83	0.00	N/A		North Bay Drywall, Inc. Trust	715 S Point Blvd, Suite B	PETALUMA	CA	94975	E25	10837
3175	0.00	0.00	0.00	189,237.96	14.00	0.00	Actual	2013	North Bay Drywall, Inc. Trust	715 S Point Blvd, Suite B	PETALUMA	CA	94975	E25	11054-2006+0111
3176	0.00	0.00	0.00	231,627.96	7.90	0.00	N/A		196 OAKLAND PROPERTIES, LLC	40 WEST HOWARD	ACME	MI	48323		0

	AM	AN	AO	AP	AQ	AR	AS	AT	AU	AV	AW	AX	AY	AZ
3171	NET	LESSEE	OFFICE	35	0	3	Reserved	Lot	8/27/2012 12:00:00 AM	YES	8/16/2013 12:00:00 AM	1/8/2007 12:00:00 AM	YES	
3172	GROSS	LESSEE	OFFICE	180	0	400	Common	Lot	11/9/2012 12:00:00 AM	YES	7/1/2013 12:00:00 AM	5/11/2010 12:00:00 AM	YES	
3173	GROSS	LESSEE	OFFICE	308	0	630	Common	Lot	11/9/2012 12:00:00 AM	YES	7/1/2014 12:00:00 AM	5/11/2010 12:00:00 AM	N/A	
3174	GROSS	TENANT	OFFICE	30	0	50	Common	Lot	11/9/2012 12:00:00 AM	YES	7/1/2013 12:00:00 AM	11/9/2010 12:00:00 AM	YES	
3175	GROSS	LESSEE	OFFICE	50	0	30	Common	Lot	7/25/2013 12:00:00 AM	YES	7/1/2014 12:00:00 AM		N/A	
3176	N/A	LESSEE	N/A	101	0	0	Common	Lot	1/3/1987 12:00:00 AM	YES	12/1/1985 12:00:00 AM	7/6/1982 12:00:00 AM	YES	1/3/1986 12:00:00 AM

	BA	BB	BC	BD	BE	BF	BG	BH	BI	BJ	BK	BL	BM
3171					2250		132,000.00	6.00	Suite 1000	2217	16.17	5,696.74	5,428.42
3172	12/1/2009 12:00:00 AM	#9		1/1/2011 12:00:00 AM	8063	Ottawa Tower	198,000.00	23.84	2nd & 3rd	8062	17.25	0.00	67,850.00
3173	1/29/2013 12:00:00 AM	8		1/1/2011 12:00:00 AM	8063	Ottawa Tower	198,000.00	34.00		8062	15.50	19,107.58	67,850.00
3174	8/17/2010 12:00:00 AM	8		1/1/2011 12:00:00 AM	8063	Ottawa Tower	198,000.00	4.20		8062	17.00	0.00	11,790.00
3175	8/20/2013 12:00:00 AM	7		1/1/2011 12:00:00 AM	8063	Ottawa Tower	198,000.00	0.07	Fourth	8062	14.00	4,730.95	11,038.88
3176				1/1/1987 12:00:00 AM	2568		98,887.00	29.70		1789	7.90	13,194.00	6,108.33

	BN	BO	BP	BQ	BR	BS	BT	BU	BV
3171	N/A		N/A		02/21/13 Cancelled eff 05/31/13. Original was 10/14/18. 09/10/12 New Owner: 28 North LLC 02/03/11 Sloan appointed as receiver 11/29/10 Comerica took from Pontiac Bldg LLC 10/17/07 Date change letter	RENT - BASE RENT	11,125.16	0.00	1.00
3172	N/A		N/A		4/1/2013-Replaced by 11367-2012 original end was 5/12/2021 06/13/10 - 06/12/11 ZERO RENT CCO#2 for $2,365 DA 05/28/10, #19 CCO#1 for $12,733.50 DA 03/26/10, #16	RENT - BASE RENT	67,850.00	0.00	1.00
3173	N/A		N/A		Replaced 4 current leases into this new lease.	RENT - BASE RENT	86,957.58	0.00	1.00
3174	N/A		N/A		-This was superseded by #11367-2012, Original end was 10/31/20. -Add #1 to add 1,061 SF - 01/01/11. -DOC assigned to DHS.	RENT - BASE RENT	10,286.00	0.00	1.00
3175	N/A		N/A		07/01/13 Early possession and rent auth.	RENT - BASE RENT	15,769.83	0.00	1.00
3176	N/A		N/A		Moving to new location	RENT - BASE RENT	19,302.33	0.00	1.00

	BW	BX	BY
3171	10/15/2007 12:00:00 AM	10/14/2018 12:00:00 AM	MONTH
3172	5/13/2010 12:00:00 AM	6/12/2010 12:00:00 AM	MONTH
3173	4/1/2013 12:00:00 AM	3/31/2024 12:00:00 AM	MONTH
3174	11/1/2010 12:00:00 AM	1/31/2011 12:00:00 AM	MONTH
3175	11/1/2023 12:00:00 AM	10/31/2028 12:00:00 AM	MONTH
3176	1/1/1987 12:00:00 AM	5/9/1995 12:00:00 AM	MONTH

	A	B	C	D	E	F	G	H	I	J	K	L	M	N	O
3177	Oakland	431	HUMAN SERVICES	2599-1991-1176	196 Oakland Avenue	PONTIAC	48342	04/01/1992	03/31/1994	0.00	264,302.04	8.96	29,498.00	LEASE	OFFICE BUILDING
3178	Oakland	431	HUMAN SERVICES	4397-2006-0230	25900 Greenfield Rd, Suite 400	OAK PARK	48237	07/01/2008	11/30/2018	0.00	0.00	14.00	11,831.00	LEASE	
3179	Oakland	431	HUMAN SERVICES	4443-1989-97	1125 N Perry Street	PONTIAC	48340	05/01/1988	10/31/1993	0.00	194,087.52	8.51	22,807.00	LEASE	OFFICE BUILDING
3180	Oakland	431	HUMAN SERVICES	4443-1993-1168	1125 N Perry Street	PONTIAC	48340	11/01/1993	10/31/1994	0.00	194,087.52	8.51	22,807.00	RA	OFFICE BUILDING

	P	Q	R	S	T	U	V	W
3177	TERMINATED	60 Days; Standard Cancellation /			HVAC / ELECTRICITY / WATER / JANITORIAL / INT/EXT MAINT / LANDSCAPING / SNOW REMOVAL / PARKING / FLUORESCENT / RUBBISH REMOVAL / N/A /	0.00	0.00	0.00
3178	RENT AUTHORIZED	Standard; 90 day / Standard; 90 day / Standard; 90 day / Standard; 90 day /		5 year; 60 day / 5 year; 60 day / 5 year; 60 day / 5 year; 60 day / 5 year; 60 day / 5 year; 60 day / 5 year; 60 day / 5 year; 60 day /	GROSS (FULL SERVICE) / GROSS (FULL SERVICE) / GROSS (FULL SERVICE) / GROSS (FULL SERVICE) /	0.00	0.00	0.00
3179	TERMINATED	60 Days; Standard Cancellation /			HVAC / ELECTRICITY / WATER / JANITORIAL / INT/EXT MAINT / LANDSCAPING / SNOW REMOVAL / PARKING / FLUORESCENT / RUBBISH REMOVAL / N/A /	0.00	0.00	0.00
3180	TERMINATED	90 Days; Standard Cancellation /			HVAC / ELECTRICITY / WATER / JANITORIAL / INT/EXT MAINT / LANDSCAPING / SNOW REMOVAL / PARKING / FLUORESCENT / RUBBISH REMOVAL / N/A /	0.00	0.00	0.00

	X	Y	Z	AA	AB	AC	AD	AE	AF	AG	AH	AI	AJ	AK	AL
3177	0.00	0.00	0.00	264,302.04	8.96	0.00	N/A		COUNTY OF OAKLAND	PUBLIC WORKS BUILDING	WATERFORD	MI	48328-1907	E21	0
3178	170.00	0.00	0.00	170.00	0.01	0.00	Actual	2013	25900 Greenfield Road Holdings	c/o Mckinley Inc	ANN ARBOR	MI	48104	E102	
3179	0.00	0.00	0.00	194,087.52	8.51	0.00	N/A		FRANKLIN PROPERTIES LTD	500 S. OPDYKE	PONTIAC	MI	48341		0
3180	0.00	0.00	0.00	194,087.52	8.51	0.00	N/A		FRANKLIN PROPERTIES	500 SOUTH OPDYKE	PONTIAC	MI	48341	E21	0

	AM	AN	AO	AP	AQ	AR	AS	AT	AU	AV	AW	AX	AY	AZ
3177	N/A	LESSEE	N/A	439	0	250	Common	Lot		YES			NO	
3178	GROSS	LESSEE	OFFICE	68	0	47	Common	Lot	2/17/2011 12:00:00 AM	YES	5/25/2012 12:00:00 AM	6/26/1997 12:00:00 AM	YES	3/7/1991 12:00:00 AM
3179	N/A	LESSEE	N/A	160	0	175	Common	Lot	7/9/1980 12:00:00 AM	YES	9/1/1991 12:00:00 AM	2/8/1988 12:00:00 AM	YES	9/7/1988 12:00:00 AM
3180	N/A	LESSEE	N/A	160	0	175	Common	Lot	10/28/1993 12:00:00 AM	YES	9/1/1994 12:00:00 AM	9/1/1994 12:00:00 AM	YES	10/6/1993 12:00:00 AM

	BA	BB	BC	BD	BE	BF	BG	BH	BI	BJ	BK	BL	BM
3177				1/1/1987 12:00:00 AM	2568		98,887.00	0.00		1789	8.96	0.00	0.00
3178	11/6/2007 12:00:00 AM	#9		6/1/1996 12:00:00 AM	7913		265,262.00	4.46	4th fllor	5076	14.00	4,600.94	9,201.89
3179				5/7/1993 12:00:00 AM	2926		113,000.00	20.20		1309	8.51	1,115.13	15,058.83
3180				5/7/1993 12:00:00 AM	2926		113,000.00	0.30		1309	8.51	115.13	15,058.83

	BN	BO	BP	BQ	BR	BS	BT	BU	BV
3177	N/A		N/A			RENT - BASE RENT	22,025.17	0.00	1.00
3178	N/A		N/A		10/01/12 Assigned from LARA. 05/04/11 Owner change from Greenfield Lincoln Invest #2. 2008 - Date modification letter.	RENT - BASE RENT	0.00	0.00	1.00
3179	T	3/1/1994 12:00:00 AM	N/A		RA in effect	RENT - BASE RENT	16,173.96	0.00	1.00
3180	T	3/1/1995 12:00:00 AM	N/A		New Lease effective	RENT - BASE RENT	0.00	16,173.96	1.00

	BW	BX	BY
3177	4/1/1992 12:00:00 AM	3/31/1994 12:00:00 AM	MONTH
3178	7/1/2008 12:00:00 AM	11/30/2008 12:00:00 AM	MONTH
3179	5/1/1988 12:00:00 AM	10/31/1993 12:00:00 AM	MONTH
3180	11/1/1993 12:00:00 AM	10/31/1994 12:00:00 AM	MONTH

	A	B	C	D	E	F	G	H	I	J	K	L	M	N	O
3181	Oakland	431	HUMAN SERVICES	4443-1994-1199	1125 N Perry Street	PONTIAC	48340	11/01/1994	10/31/1999	0.00	226,929.60	9.57	22,807.00	LEASE	OFFICE BUILDING
3182	Oakland	431	HUMAN SERVICES	4606-1988-90	195 Ladd Road	WALLED LAKE	48390	07/01/1988		0.00	124,200.72	7.98	15,282.00	LEASE	
3183	Oakland	431	HUMAN SERVICES	4606-1991-1125	195 Ladd Road	WALLED LAKE	48390	04/01/1992	06/30/1998	0.00	147,858.00	9.50	15,564.00	LEASE	

	P	Q	R	S	T	U	V	W
3181	TERMINATED	60 Days; Executive Legislation /			HVAC / ELECTRICITY / WATER / JANITORIAL / INT/EXT MAINT / LANDSCAPING / SNOW REMOVAL / PARKING / FLUORESCENT / RUBBISH REMOVAL / N/A /	0.00	0.00	0.00
3182	TERMINATED	60 Days; Legislative Restrictive /			HVAC / ELECTRICITY / WATER / JANITORIAL / INT/EXT MAINT / LANDSCAPING / SNOW REMOVAL / PARKING / FLUORESCENT / RUBBISH REMOVAL / N/A /	0.00	0.00	0.00
3183	TERMINATED	60 Days; Legislative Restrictive /			HVAC / ELECTRICITY / WATER / JANITORIAL / INT/EXT MAINT / LANDSCAPING / SNOW REMOVAL / PARKING / FLUORESCENT / RUBBISH REMOVAL / N/A /	0.00	0.00	0.00

	X	Y	Z	AA	AB	AC	AD	AE	AF	AG	AH	AI	AJ	AK	AL
3181	0.00	0.00	0.00	226,929.60	9.95	0.00	N/A		FRANKLIN PROPERTIES	500 SOUTH OPDYKE	PONTIAC	MI	48341	E21	0
3182	0.00	0.00	0.00	124,200.72	8.13	0.00	N/A		A & J Plaza Square	23136 Alger Lane	ST CLAIR SHORES	MI	48080		0
3183	0.00	0.00	0.00	147,858.00	9.50	0.00	N/A		A & J Plaza Square	23136 Alger Lane	ST CLAIR SHORES	MI	48080	E22	0

	AM	AN	AO	AP	AQ	AR	AS	AT	AU	AV	AW	AX	AY	AZ
3181	N/A	LESSEE	N/A	160	0	175	Common	Lot	8/15/1994 12:00:00 AM	YES			NO	
3182	N/A	LESSEE	N/A	62	0	150	Common	Lot	9/2/1981 12:00:00 AM	YES	4/2/1993 12:00:00 AM	8/20/1986 12:00:00 AM	YES	6/18/1986 12:00:00 AM
3183	N/A	LESSEE	N/A	62	0	150	Common	Lot	8/21/1991 12:00:00 AM	YES	9/6/1998 12:00:00 AM	3/5/1992 12:00:00 AM	YES	9/17/1991 12:00:00 AM

	BA	BB	BC	BD	BE	BF	BG	BH	BI	BJ	BK	BL	BM
3181				5/7/1993 12:00:00 AM	2926		113,000.00	20.20		1309	9.57	6,347.95	10,472.21
3182				8/1/1997 12:00:00 AM	2569		19,086.00	0.00		1787	7.98	0.00	0.00
3183				8/1/1997 12:00:00 AM	2569		19,086.00	100.00		1787	9.50	1,478.58	10,842.92

	BN	BO	BP	BQ	BR	BS	BT	BU	BV
3181	N/A		N/A		agency has moved into	RENT - BASE RENT	0.00	18,910.80	1.00
3182	T	3/1/1992 12:00:00 AM	N/A		Renewal lease effective	RENT - BASE RENT	10,350.06	0.00	1.00
3183	T	3/1/1999 12:00:00 AM	N/A		new lease in place	RENT - BASE RENT	12,321.50	0.00	1.00

	BW	BX	BY
3181	11/1/1997 12:00:00 AM	10/31/1998 12:00:00 AM	MONTH
3182	7/1/1988 12:00:00 AM	6/30/1987 12:00:00 AM	MONTH
3183	4/1/1992 12:00:00 AM	6/30/1998 12:00:00 AM	MONTH

	A	B	C	D	E	F	G	H	I	J	K	L	M	N	O
3184	Oakland	431	HUMAN SERVICES	4606-1995-1366	195 Ladd Road	WALLED LAKE	48390	08/07/1998	08/31/2008	0.00	409,967.28	21.48	19,086.00	LEASE	
3185	Oakland	431	HUMAN SERVICES	4606-2008-0003	195 Ladd Road	WALLED LAKE	48390	09/01/2008	11/30/2013	33,400.50	400,806.00	21.00	19,086.00	LEASE	
3186	Oakland	431	HUMAN SERVICES	4606-2013-0373	195 Ladd Road	WALLED LAKE	48390	12/01/2013	11/30/2014	33,400.50	400,806.00	21.00	19,086.00	RA	

	P	Q	R	S	T	U	V	W
3184	TERMINATED	Legislative Restrictive; 60 days / Legislative Restrictive; 60 days / Legislative Restrictive; 60 days /	/ / /		HVAC / HVAC / HVAC / ELECTRICITY / ELECTRICITY / ELECTRICITY / WATER / WATER / WATER / JANITORIAL / JANITORIAL / JANITORIAL / INT/EXT MAINT / INT/EXT MAINT / INT/EXT MAINT / LANDSCAPING / LANDSCAPING / LANDSCAPING / SNOW REMOVAL / SNOW REMOVAL / SNOW REMOVAL / PARKING / PARKING / PARKING / FLUORESCENT / FLUORESCENT / FLUORESCENT / RUBBISH REMOVAL / RUBBISH REMOVAL / RUBBISH REMOVAL / GAS / GAS / GAS /	0.00	0.00	0.00
3185	HOLDING OVER				GAS / GAS / ELECTRICITY / ELECTRICITY / JANITORIAL / JANITORIAL / PEST CONTROL / PEST CONTROL /	38,841.96	11,366.12	0.00
3186	APPROVED	Standard; 30 Days /			JANITORIAL / PEST CONTROL / PUBLIC UTILITIES /	0.00	0.00	0.00

	X	Y	Z	AA	AB	AC	AD	AE	AF	AG	AH	AI	AJ	AK	AL
3184	0.00	0.00	0.00	409,967.28	21.48	0.00	N/A		A & J Plaza Square	23136 Alger Lane	ST CLAIR SHORES	MI	48080	E27	0
3185	1,770.63	0.00	0.00	452,784.71	23.72	0.00	Actual	2013	A & J Plaza Square	23136 Alger Lane	ST CLAIR SHORES	MI	48080	E102	4606-1995-1366
3186	0.00	0.00	0.00	400,806.00	21.00	0.00	N/A		A & J Plaza Square	23136 Alger Lane	ST CLAIR SHORES	MI	48080	E102	4606-2008-0003

	AM	AN	AO	AP	AQ	AR	AS	AT	AU	AV	AW	AX	AY	AZ
3184	NET	LESSEE	OFFICE	162	0	180	Common	Lot	5/2/2007 12:00:00 AM	YES	1/9/2008 12:00:00 AM	7/28/1999 12:00:00 AM	YES	7/29/1998 12:00:00 AM
3185	NET	LESSEE	OFFICE	62	0	180	Common	Lot	12/23/2013 12:00:00 AM	YES	1/9/2009 12:00:00 AM	2/28/2008 12:00:00 AM	YES	7/29/1998 12:00:00 AM
3186	NET	TENANT	OFFICE	62	0	180	Common	Lot	12/23/2013 12:00:00 AM	YES	1/9/2015 12:00:00 AM	1/16/2014 12:00:00 AM	N/A	7/29/1998 12:00:00 AM

	BA	BB	BC	BD	BE	BF	BG	BH	BI	BJ	BK	BL	BM
3184	9/15/1997 12:00:00 AM	#28		8/1/1997 12:00:00 AM	2569		19,086.00	100.00	Ground flr	1787	21.48	6,823.79	27,340.15
3185	1/15/2008 12:00:00 AM	#16		8/1/1997 12:00:00 AM	2569		19,086.00	100.00	single story	1787	21.00	11,133.50	22,267.00
3186				8/1/1997 12:00:00 AM	2569		19,086.00	100.00	Single Story	1787	21.00	10,020.15	23,380.35

	BN	BO	BP	BQ	BR	BS	BT	BU	BV
3184	T	6/15/2009 12:00:00 AM	N/A			RENT - BASE RENT	34,163.94	0.00	1.00
3185	N/A		N/A		03/22/13 - 2.9 Extension letter thru 11/30/13. Add #1 - SAB 01/15/08 #16.	RENT - BASE RENT	33,400.50	0.00	1.00
3186	N/A		N/A		Rental while project to new #11636 in process.	RENT - BASE RENT	33,400.50	0.00	1.00

	BW	BX	BY
3184	8/7/1998 12:00:00 AM	8/31/2008 12:00:00 AM	MONTH
3185	9/1/2008 12:00:00 AM	8/31/2014 12:00:00 AM	MONTH
3186	12/1/2013 12:00:00 AM	11/30/2014 12:00:00 AM	MONTH

	A	B	C	D	E	F	G	H	I	J	K	L	M	N	O
3187	Oakland	431	HUMAN SERVICES	4872	30755 Montpelier	MADISON HEIGHTS	48071	01/01/1983	12/31/2006	0.00	945,120.00	14.00	33,000.00	LEASE	
3188	Oakland	431	HUMAN SERVICES	4872-2003-1126	30755 Montpelier	MADISON HEIGHTS	48071	01/01/1983	12/31/2011	0.00	409,053.36	15.44	26,500.00	LEASE	
3189	Oakland	431	HUMAN SERVICES	4872-2010-0004	30755 Montpelier	MADISON HEIGHTS	48071	01/01/2012	12/31/2031	38,230.00	458,760.00	17.25	26,595.00	LEASE	

	P	Q	R	S	T	U	V	W
3187	TERMINATED				N/A / N/A / N/A / HVAC / HVAC / HVAC / ELECTRICITY / ELECTRICITY / ELECTRICITY / WATER / WATER / WATER / JANITORIAL / JANITORIAL / JANITORIAL / INT/EXT MAINT / INT/EXT MAINT / INT/EXT MAINT / LANDSCAPING / LANDSCAPING / LANDSCAPING / SNOW REMOVAL / SNOW REMOVAL / SNOW REMOVAL / PARKING / PARKING / PARKING / FLUORESCENT / FLUORESCENT / FLUORESCENT / RUBBISH REMOVAL / RUBBISH REMOVAL / RUBBISH REMOVAL /	0.00	0.00	0.00
3188	TERMINATED	Standard; 180 days / Standard; 180 days /			PUBLIC UTILITIES / PUBLIC UTILITIES / JANITORIAL / JANITORIAL / DUMPSTER SERVICE / DUMPSTER SERVICE / FLUORESCENT / FLUORESCENT / ADJUST-TAXES / ADJUST-TAXES / ADJUST-INSURANCE / ADJUST-INSURANCE /	0.00	0.00	0.00
3189	RENT AUTHORIZED	Standard; 120 day / Standard; 120 day / Standard; 120 day /			GROSS (FULL SERVICE) / GROSS (FULL SERVICE) / GROSS (FULL SERVICE) /	0.00	0.00	0.00

	X	Y	Z	AA	AB	AC	AD	AE	AF	AG	AH	AI	AJ	AK	AL
3187	0.00	0.00	0.00	945,120.00	28.64	0.00	N/A		MONTPELIER GENERAL PARTNERSHIP	40 VARDA LANDING	SAUSALITO	CA	94965	E90	0
3188	0.00	0.00	0.00	409,053.36	15.44	0.00	N/A		River Valley Investors, LLC	40 Varda Landing	SAUSALITO	CA	94965	E27	
3189	0.00	0.00	0.00	458,760.00	17.25	0.00	Actual	2013	River Valley Investors, LLC	40 Varda Landing	SAUSALITO	CA	94965	E25	

	AM	AN	AO	AP	AQ	AR	AS	AT	AU	AV	AW	AX	AY	AZ
3187	N/A	LESSEE	N/A	22	0	800	Common	Lot	5/29/1998 12:00:00 AM	YES	1/28/2003 12:00:00 AM	8/18/1992 12:00:00 AM	YES	1/21/1983 12:00:00 AM
3188	NET	LESSEE	OFFICE	109	0	245	Common	Lot	3/25/2011 12:00:00 AM	YES	3/16/2012 12:00:00 AM	4/30/2004 12:00:00 AM	YES	
3189	GROSS	LESSEE	OFFICE	109	0	245	Common	Lot	11/20/2012 12:00:00 AM	YES	3/16/2014 12:00:00 AM	4/30/2004 12:00:00 AM	N/A	

	BA	BB	BC	BD	BE	BF	BG	BH	BI	BJ	BK	BL	BM
3187				12/31/2011 12:00:00 AM	2100		26,500.00	34.20		2433	14.00	15,400.00	23,100.00
3188	3/16/1982 12:00:00 AM	1		12/31/2011 12:00:00 AM	2100		26,500.00	100.00		2433	15.44	11,362.59	22,725.19
3189	11/1/2011 12:00:00 AM	7		12/31/2011 12:00:00 AM	2100		26,500.00	100.00	Ground	2433	17.25	0.00	38,230.31

	BN	BO	BP	BQ	BR	BS	BT	BU	BV
3187	O	3/1/2003 12:00:00 AM	N/A	3/1/2003 12:00:00 AM		RENT - BASE RENT	78,760.00	0.00	1.00
3188	T	6/15/2012 12:00:00 AM	N/A		-Approved by JCOS on 8/01/1982. -CCO#2 for $10,846 approved SAB 09/14/09 #14 -CCO#1 for $15,985 approved Dir Agenda 04/28/97 -Add # 1 approved SAB 04/16/96 #4 -Add # 2 approved SAB 12/2/03 #6	RENT - BASE RENT	34,087.78	0.00	1.00
3189	N/A		N/A		lease renewal with CBRE (broker), includes some renovations.	RENT - BASE RENT	38,230.00	0.00	1.00

	BW	BX	BY
3187	1/1/1997 12:00:00 AM	12/31/2001 12:00:00 AM	MONTH
3188	1/1/2007 12:00:00 AM	12/31/2011 12:00:00 AM	MONTH
3189	1/1/2012 12:00:00 AM	12/31/2021 12:00:00 AM	MONTH

	A	B	C	D	E	F	G	H	I	J	K	L	M	N	O
3190	Oakland	431	HUMAN SERVICES	6938-1988-196	235 N Saginaw St	PONTIAC	48342	05/27/1988	05/26/2003	0.00	158,550.00	7.55	21,000.00	LEASE	
3191	Oakland	431	HUMAN SERVICES	6938-1999-1092	235 N Saginaw St	PONTIAC	48342	11/01/2002	10/31/2012	0.00	492,039.00	17.25	28,524.00	LEASE	
3192	Oakland	431	HUMAN SERVICES	6938-2002-0000	235 N Saginaw St	PONTIAC	48342	11/01/2002	10/31/2012	0.00	492,039.00	17.25	28,524.00	LEASE	
3193	Oakland	431	HUMAN SERVICES	6938-2003-1151	235 N Saginaw St	PONTIAC	48342	11/01/2002	10/31/2012	0.00	492,039.00	17.25	28,524.00	LEASE	

	P	Q	R	S	T	U	V	W
3190	TERMINATED	60 Days; Standard Cancellation / 60 Days; Standard Cancellation /			HVAC / HVAC / ELECTRICITY / ELECTRICITY / WATER / WATER / JANITORIAL / JANITORIAL / INT/EXT MAINT / INT/EXT MAINT / LANDSCAPING / LANDSCAPING / SNOW REMOVAL / SNOW REMOVAL / PARKING / PARKING / FLUORESCENT / FLUORESCENT / RUBBISH REMOVAL / RUBBISH REMOVAL / N/A / N/A /	0.00	0.00	0.00
3191	TERMINATED	Executive; 180 day notice /			HVAC / ELECTRICITY / FLUORESCENT / N/A / WATER / INT/EXT MAINT / PEST CONTROL / LANDSCAPING / SNOW REMOVAL / PARKING / GAS / JANITORIAL / RUBBISH REMOVAL /	0.00	0.00	0.00
3192	TERMINATED					0.00	0.00	0.00
3193	TERMINATED	Executive New; 180-day /			PUBLIC UTILITIES / JANITORIAL / TRASH REMOVAL/WASTEBASKETS / TELECOMMUNICATIONS / ADJUST-TAXES /	0.00	0.00	0.00

	X	Y	Z	AA	AB	AC	AD	AE	AF	AG	AH	AI	AJ	AK	AL
3190	0.00	0.00	0.00	158,550.00	7.55	0.00	N/A		DDJMK ASSOCIATES	560 KIRTS BLVD	TROY	MI	48084	E90	0
3191	0.00	0.00	0.00	492,039.00	17.25	0.00	N/A		235 N Saginaw Associates, LLC	560 Kirts Blvd	TROY	MI	48084	E90	
3192	0.00	0.00	0.00	492,039.00	17.25	0.00	N/A		235 N Saginaw Associates, LLC	560 Kirts Blvd	TROY	MI	48084	E45	
3193	0.00	0.00	0.00	492,039.00	17.25	0.00	N/A		235 N Saginaw Associates, LLC	560 Kirts Blvd	TROY	MI	48084	E25	

	AM	AN	AO	AP	AQ	AR	AS	AT	AU	AV	AW	AX	AY	AZ
3190	N/A	LESSEE	N/A	117	0	163	Common	Lot	9/9/1988 12:00:00 AM	YES	2/15/2002 12:00:00 AM	7/20/1988 12:00:00 AM	YES	6/14/1988 12:00:00 AM
3191	NET	LESSEE	OFFICE	140	0	163	Common	Lot	3/31/2003 12:00:00 AM	YES	2/15/2004 12:00:00 AM	7/31/2002 12:00:00 AM	YES	10/25/2002 12:00:00 AM
3192	NET	LESSEE	OFFICE	140	0	163	Common	Lot	3/31/2003 12:00:00 AM	YES	2/15/2004 12:00:00 AM	7/31/2002 12:00:00 AM	YES	10/25/2002 12:00:00 AM
3193	NET	LESSEE	OFFICE	140	0	163	Common	Lot	3/12/2010 12:00:00 AM	YES	2/15/2008 12:00:00 AM	7/31/2002 12:00:00 AM	YES	10/25/2002 12:00:00 AM

	BA	BB	BC	BD	BE	BF	BG	BH	BI	BJ	BK	BL	BM
3190				12/31/2012 12:00:00 AM	2373		28,524.00	100.00		2047	7.55	625.30	12,587.20
3191				12/31/2012 12:00:00 AM	2373		28,524.00	100.00		2047	17.25	14,362.25	26,641.00
3192				12/31/2012 12:00:00 AM	2373		28,524.00	100.00		2047	17.25	14,362.25	26,641.00
3193	11/6/2001 12:00:00 AM	15		12/31/2012 12:00:00 AM	2373		28,524.00	100.00		2047	17.25	14,362.25	26,641.00

	BN	BO	BP	BQ	BR	BS	BT	BU	BV
3190	T	3/1/2002 12:00:00 AM	N/A			RENT - BASE RENT	13,212.50	0.00	1.00
3191	T	6/15/2004 12:00:00 AM	N/A		New ten year lease to combine new building addition and parking lot with the renewal of existing leased space. Common parking Spaces = 163. Senior property analyst: Michael Van Setters	RENT - BASE RENT	41,003.25	0.00	1.00
3192	T	6/15/2004 12:00:00 AM	N/A		CCO for $32,015.33 + release $100,000 per 5.12	RENT - BASE RENT	41,003.25	0.00	1.00
3193	T	6/15/2012 12:00:00 AM	N/A		CCO for $32,015.33 + release $100,000 per 5.12 Approved SAB 1-20-04, Item #9.	RENT - BASE RENT	41,003.25	0.00	1.00

	BW	BX	BY
3190	5/27/1988 12:00:00 AM	5/26/2003 12:00:00 AM	MONTH
3191	10/25/2002 12:00:00 AM	10/31/2012 12:00:00 AM	MONTH
3192	10/25/2002 12:00:00 AM	10/31/2012 12:00:00 AM	MONTH
3193	10/25/2002 12:00:00 AM	10/31/2012 12:00:00 AM	MONTH

	A	B	C	D	E	F	G	H	I	J	K	L	M	N	O
3194	Oakland	431	HUMAN SERVICES	6938-2011-0079	235 N Saginaw St	PONTIAC	48342	11/01/2002	10/31/2022	0.00	492,039.00	15.00	28,524.00	LEASE	
3195	Oakland	431	HUMAN SERVICES	7660-1990-1005	GIDDINGS RD AND PERRY ST	PONTIAC	48340	10/01/1991	09/30/2001	0.00	374,169.60	9.60	38,976.00	LEASE	OFFICE BUILDING
3196	Oakland	472	CORRECTIONS	10837-1997-1327	1025 N Perry Street	PONTIAC	48340	10/01/2000	07/18/2012	0.00	113,400.00	21.00	5,400.00	LEASE	
3197	Oakland	472	CORRECTIONS	10981-2002-2069	2709 Pontiac Lake Rd	WATERFORD	48328	01/18/2004	06/30/2005	0.00	80,460.00	14.90	5,400.00	RA	
3198	Oakland	472	CORRECTIONS	10981-2003-1081	2709 Pontiac Lake Rd	WATERFORD	48328	08/01/2005	07/31/2010	0.00	134,766.00	18.00	7,487.00	LEASE	

	P	Q	R	S	T	U	V	W
3194	RENT AUTHORIZED	Cancellation; 120 day / Cancellation; 120 day / Cancellation; 120 day / Cancellation; 120 day /		5 year; 60 day / 5 year; 60 day / 5 year; 60 day / 5 year; 60 day / 5 year; 60 day / 5 year; 60 day / 5 year; 60 day / 5 year; 60 day /	PUBLIC UTILITIES / PUBLIC UTILITIES / PUBLIC UTILITIES / PUBLIC UTILITIES / JANITORIAL / JANITORIAL / JANITORIAL / JANITORIAL /	41,643.66	20,500.58	0.00
3195	TERMINATED	60 Days; Legislative Restrictive /			HVAC / ELECTRICITY / WATER / JANITORIAL / INT/EXT MAINT / LANDSCAPING / SNOW REMOVAL / PARKING / FLUORESCENT / RUBBISH REMOVAL / N/A /	0.00	0.00	0.00
3196	TERMINATED	Standard; 90-day /			PUBLIC UTILITIES / JANITORIAL /	0.00	0.00	0.00
3197	TERMINATED	Standard; 30 day /			HVAC / ELECTRICITY / EXT MAINTENANCE / JANITORIAL / WATER / FLUORESCENT / RUBBISH REMOVAL / SNOW REMOVAL / PEST CONTROL /	0.00	0.00	0.00
3198	TERMINATED	STANDARD; 90 DAY /			ELECTRICITY / PEST CONTROL / ROOF / SECURITY / SNOW REMOVAL / TAXES / JANITORIAL / GAS / HVAC / INSURANCE / LANDSCAPING / TRASH REMOVAL/WASTEBASKETS / MAJOR STRUCT REP / PARKING / PAVING /	0.00	0.00	0.00

	X	Y	Z	AA	AB	AC	AD	AE	AF	AG	AH	AI	AJ	AK	AL
3194	7,504.93	0.00	5,761.00	567,449.17	19.89	0.00	Actual	2013	235 N Saginaw Associates, LLC	560 Kirts Blvd	TROY	MI	48084	E102	
3195	0.00	0.00	0.00	374,169.60	9.60	0.00	N/A		COMPREHENSIVE DEVELOPERS, INC.	607 SHELBY, SUITE 800	DETROIT	MI	48226	E22	4443
3196	0.00	0.00	0.00	113,400.00	21.00	0.00	N/A		REALHOLD, L.L.C.	6230 NORTH SERVICE DRIVE	WATERFORD	MI	48327	E25	7399
3197	0.00	0.00	0.00	80,460.00	14.90	0.00	N/A		Bradley Johnson Equities LLC	4400 Cass Elizabeth Lake Road	WATERFORD	MI	48328	E25	
3198	0.00	0.00	0.00	134,766.00	18.00	0.00	N/A		Bradley Johnson Equities LLC	4400 Cass Elizabeth Lake Road	WATERFORD	MI	48328	E25	

	AM	AN	AO	AP	AQ	AR	AS	AT	AU	AV	AW	AX	AY	AZ
3194	NET	LESSEE	OFFICE	180	0	163	Common	Lot	3/23/2012 12:00:00 AM	YES	2/15/2014 12:00:00 AM	7/31/2002 12:00:00 AM	YES	10/25/2002 12:00:00 AM
3195	N/A	LESSEE	N/A	200	0	250	Common	Lot		YES			NO	
3196	NET	LESSEE	OFFICE	18	0	25	Common	Lot	8/18/2009 12:00:00 AM	YES	6/12/2011 12:00:00 AM	9/26/2000 12:00:00 AM	NO	9/28/2000 12:00:00 AM
3197	NET	BOTH	OFFICE	5,400	0	30	Common	Lot	6/14/2004 12:00:00 AM	YES	4/9/2006 12:00:00 AM		N/A	
3198	NET	LESSEE	OFFICE	32	0	74	Common	Lot	6/17/2010 12:00:00 AM	YES	4/9/2011 12:00:00 AM		YES	7/12/2000 12:00:00 AM

	BA	BB	BC	BD	BE	BF	BG	BH	BI	BJ	BK	BL	BM
3194	11/6/2001 12:00:00 AM	15		12/31/2012 12:00:00 AM	2373		28,524.00	100.00		2047	15.00	10,695.00	24,960.00
3195					3234	GIDDINGS RD AND PERRY ST	0.00	0.00		3621	9.60	0.00	0.00
3196					3043	Parole Office	5,400.00	100.00		1154	21.00	2,835.00	6,615.00
3197				12/1/2001 12:00:00 AM	4991		10,188.00	49.00		4991	14.90	2,212.65	4,492.35
3198	7/5/2005 12:00:00 AM	10		12/1/2001 12:00:00 AM	4991		10,188.00	73.49		4991	18.00	5,951.90	5,278.60

	BN	BO	BP	BQ	BR	BS	BT	BU	BV
3194	N/A		N/A		Add #1 to extend term, reduce rent & eliminate adjust effective 11-01-12.	RENT - BASE RENT	41,003.25	0.00	1.00
3195	T	3/1/2002 12:00:00 AM	N/A			RENT - BASE RENT	31,180.80	0.00	1.00
3196	T	6/15/2012 12:00:00 AM	N/A		Cancellation letter to LL sent on 4/18/2012-effective date of cancel is 7/18/2012 with 90 day notice, this was currently on holdover status. -Holding over from 9/31/2010. -CCO#1 for $250.00 approved by Dir's Agenda 03/30/07 #12. -Ltr of Agree to waive 2002 &2003 adjust.	RENT - BASE RENT	9,450.00	0.00	1.00
3197	N/A		N/A		DOC-WATERFORD	RENT - BASE RENT	6,705.00	0.00	1.00
3198	N/A		N/A		CCO#1 for $250.00 approved by Directors Agenda on 03/30/2007, item #13.. 7-22-05 Rent Authorized letter went to lessor with the lease, Lease effective 8/1/2005.	RENT - BASE RENT	11,230.50	0.00	1.00

	BW	BX	BY
3194	11/1/2002 12:00:00 AM	10/31/2012 12:00:00 AM	MONTH
3195	10/1/1991 12:00:00 AM	9/30/2001 12:00:00 AM	MONTH
3196	10/1/2000 12:00:00 AM	9/30/2012 12:00:00 AM	MONTH
3197	1/18/2004 12:00:00 AM	6/30/2005 12:00:00 AM	MONTH
3198	8/1/2005 12:00:00 AM	7/31/2010 12:00:00 AM	MONTH

	A	B	C	D	E	F	G	H	I	J	K	L	M	N	O
3199	Oakland	472	CORRECTIONS	10981-2009-0163	2709 Pontiac Lake Rd	WATERFORD	48328	08/01/2010	07/18/2012	0.00	134,766.00	18.00	7,487.00	LEASE	
3200	Oakland	472	CORRECTIONS	11007-2001-1246	29227 Southfield Road	Southfield	48076	09/01/2002	08/31/2008	0.00	14,625.00	16.25	900.00	LEASE	OFFICE BUILDING
3201	Oakland	472	CORRECTIONS	11534-2011-0025	2001 CenterpointParkway, Ste. 101	PONTIAC	48341	05/01/2012	04/30/2022	13,771.00	165,252.00	17.50	9,443.00	LEASE	OFFICE BUILDING

	P	Q	R	S	T	U	V	W
3199	TERMINATED	Standard; 90 day /				0.00	0.00	0.00
3200	TERMINATED				HVAC / HVAC / ELECTRICITY / ELECTRICITY / FLUORESCENT / FLUORESCENT / INT MAINTENANCE / INT MAINTENANCE / WATER / WATER / INT/EXT MAINT / INT/EXT MAINT / INT/EXT MAINT / INT/EXT MAINT / INT/EXT MAINT / INT/EXT MAINT / INT/EXT MAINT / INT/EXT MAINT / SECURITY / SECURITY / SECURITY / SECURITY / PEST CONTROL / PEST CONTROL / RUBBISH REMOVAL / RUBBISH REMOVAL / LANDSCAPING / LANDSCAPING / JANITORIAL / JANITORIAL / SNOW REMOVAL / SNOW REMOVAL / PARKING /	0.00	0.00	0.00
3201	RENT AUTHORIZED	Standard; 180 day / Standard; 180 day / Standard; 180 day / Standard; 180 day /		5 year; 30 day / 5 year; 30 day / 5 year; 30 day / 5 year; 30 day / 5 year; 30 day / 5 year; 30 day / 5 year; 30 day / 5 year; 30 day /	PUBLIC UTILITIES / PUBLIC UTILITIES / PUBLIC UTILITIES / PUBLIC UTILITIES /	18,413.85	0.00	0.00

	X	Y	Z	AA	AB	AC	AD	AE	AF	AG	AH	AI	AJ	AK	AL
3199	0.00	0.00	0.00	134,766.00	18.00	0.00	N/A		Bradley Johnson Equities LLC	4400 Cass Elizabeth Lake Road	WATERFORD	MI	48328	E25	
3200	0.00	0.00	0.00	14,625.00	16.25	0.00	N/A		Abraham Properties	28400 Northwestern Highway	SOUTHFIELD	MI	48086-5188	E27	
3201	0.00	0.00	0.00	183,665.85	19.45	0.00	Estimated	2013	Freedom Equities LLC	c/o Friedman Real Estate	FARMINGTON HILLS	MI	48331	E102	10837 &10891

	AM	AN	AO	AP	AQ	AR	AS	AT	AU	AV	AW	AX	AY	AZ
3199	GROSS	LESSEE	OFFICE	32	0	74	Common	Lot	5/17/2011 12:00:00 AM	YES	4/9/2012 12:00:00 AM		YES	7/12/2000 12:00:00 AM
3200	NET	LESSOR	OFFICE	1	0	10	Common	Lot	6/3/2008 12:00:00 AM	YES	3/15/2009 12:00:00 AM		YES	
3201	NET	LESSEE	OFFICE	31	0	80	Common	Lot	9/30/2013 12:00:00 AM	YES	8/30/2014 12:00:00 AM	5/11/2012 12:00:00 AM	N/A	5/11/2012 12:00:00 AM

	BA	BB	BC	BD	BE	BF	BG	BH	BI	BJ	BK	BL	BM
3199				12/1/2001 12:00:00 AM	4991		10,188.00	73.49		4991	18.00	5,951.90	5,278.60
3200				5/12/2003 12:00:00 AM	7456	29227 Southfield Road	60,810.00	1.48	1	4970	16.25	487.50	731.25
3201	9/15/2011 12:00:00 AM	8		7/21/1999 12:00:00 AM	8146	Centerpoint Parkway	71,723.00	13.17	1st	8146	17.50	4,131.30	9,639.70

	BN	BO	BP	BQ	BR	BS	BT	BU	BV
3199	N/A		N/A		Cancellation letter sent to LL on 4/18/2012 to cancel effective July 18, 2012. This would have expired on July 31, 2015.	RENT - BASE RENT	11,230.50	0.00	1.00
3200	N/A		N/A		showroom/small office used by MSI Sales staff in the S.E. Michigan area. Parking for 10 vehicles with 100 non-exclusive spaces available in lot. 1-3-05 #0043-2005 to exercise option through 8/31/2008	RENT - BASE RENT	1,218.75	0.00	1.00
3201	N/A		N/A			RENT - BASE RENT	13,771.00	0.00	1.00

	BW	BX	BY
3199	8/1/2010 12:00:00 AM	7/18/2012 12:00:00 AM	MONTH
3200	9/1/2002 12:00:00 AM	8/31/2005 12:00:00 AM	MONTH
3201	5/1/2012 12:00:00 AM	4/30/2017 12:00:00 AM	MONTH

	A	B	C	D	E	F	G	H	I	J	K	L	M	N	O
3202	Oakland	472	CORRECTIONS	2077-1987-15	156 W Huron Street	PONTIAC	48341	08/01/1987	01/21/1993	0.00	18,600.00	6.39	2,911.00	LEASE	OFFICE BUILDING
3203	Oakland	472	CORRECTIONS	5065-1988-123	100 Raeburn St.	PONTIAC	48341	01/01/1988	12/31/1991	0.00	10,920.00	5.00	885.00	LEASE	RESIDENTIAL
3204	Oakland	472	CORRECTIONS	5083-1987-79	438 S SAGINAW	PONTIAC	48341	01/01/1987	06/20/1993	0.00	18,200.04	5.00	2,167.00	LEASE	RESIDENTIAL
3205	Oakland	472	CORRECTIONS	5083-1991-1152	438 S SAGINAW	PONTIAC	48341	01/01/1993	12/31/1997	0.00	18,200.04	5.00	2,167.00	LEASE	RESIDENTIAL

	P	Q	R	S	T	U	V	W
3202	TERMINATED	30 Days; Standard Cancellation /			HVAC / ELECTRICITY / WATER / JANITORIAL / INT/EXT MAINT / LANDSCAPING / SNOW REMOVAL / PARKING / FLUORESCENT / RUBBISH REMOVAL / N/A /	0.00	0.00	0.00
3203	TERMINATED	30 Days; Standard Cancellation /			HVAC / ELECTRICITY / WATER / JANITORIAL / INT/EXT MAINT / LANDSCAPING / SNOW REMOVAL / PARKING / FLUORESCENT / RUBBISH REMOVAL / N/A /	0.00	0.00	0.00
3204	TERMINATED	30 Days; Standard Cancellation /			HVAC / ELECTRICITY / WATER / JANITORIAL / INT/EXT MAINT / LANDSCAPING / SNOW REMOVAL / PARKING / FLUORESCENT / RUBBISH REMOVAL / N/A /	0.00	0.00	0.00
3205	TERMINATED	90 Days; Standard Cancellation /			HVAC / ELECTRICITY / WATER / JANITORIAL / INT/EXT MAINT / LANDSCAPING / SNOW REMOVAL / PARKING / FLUORESCENT / RUBBISH REMOVAL / N/A /	0.00	0.00	0.00

	X	Y	Z	AA	AB	AC	AD	AE	AF	AG	AH	AI	AJ	AK	AL
3202	0.00	0.00	0.00	18,600.00	6.39	0.00	N/A		THOMAS A FOWLER	3440 ADAMS SHORE DRIVE	WATERFORD	MI	48329		0
3203	0.00	0.00	0.00	10,920.00	12.34	0.00	N/A		DAVID & THELMA JAMES	471 PEARSALL AVE	PONTIAC	MI	48053		0
3204	0.00	0.00	0.00	18,200.04	8.40	0.00	N/A		JOHNNIE MAE WILLIAMS IND.	MARTHA CAMPBELL	BLOOMFIELD HILLS	MI	48013		0
3205	0.00	0.00	0.00	18,200.04	8.40	0.00	N/A		CAMPBELL RENTALS, INC.	C/O JOHNNY MAE WILLIAMS	BLOOMFIELD HILLS	MI	48013	E21	0

	AM	AN	AO	AP	AQ	AR	AS	AT	AU	AV	AW	AX	AY	AZ
3202	N/A	LESSEE	N/A	22	0	21	Reserved	Lot	10/18/1991 12:00:00 AM	YES	12/1/1990 12:00:00 AM	4/20/1982 12:00:00 AM	YES	10/20/1988 12:00:00 AM
3203	N/A	LESSEE	N/A	0	0	0	Common	Lot	12/9/1987 12:00:00 AM	YES	10/2/1991 12:00:00 AM	11/20/1987 12:00:00 AM	NO	
3204	N/A	LESSEE	N/A	0	0	5	Reserved	Lot	10/13/1992 12:00:00 AM	YES	11/25/1993 12:00:00 AM	10/27/1992 12:00:00 AM	N/A	
3205	N/A	LESSEE	N/A	0	0	5	Reserved	Lot		YES			NO	

	BA	BB	BC	BD	BE	BF	BG	BH	BI	BJ	BK	BL	BM
3202				1/1/1981 12:00:00 AM	2686		2,911.00	100.00		1629	6.39	300.59	1,249.41
3203					3098	100 Raeburn St	0.00	0.00		1079	5.00	0.00	0.00
3204					1849	438 S SAGINAW	2,017.00	100.00		2776	5.00	850.00	666.67
3205					1849	438 S SAGINAW	2,017.00	100.00		2776	5.00	0.00	0.00

	BN	BO	BP	BQ	BR	BS	BT	BU	BV
3202	T	3/1/1993 12:00:00 AM	N/A		moved to new location	RENT - BASE RENT	1,550.00	0.00	1.00
3203	N		N/A		Corrections no longer needed	RENT - BASE RENT	910.00	0.00	1.00
3204	N/A		N/A		moved to new location	RENT - BASE RENT	1,516.67	0.00	1.00
3205	T	6/15/1994 12:00:00 AM	N/A			RENT - BASE RENT	1,516.67	0.00	1.00

	BW	BX	BY
3202	8/1/1987 12:00:00 AM	1/21/1993 12:00:00 AM	MONTH
3203	1/1/1988 12:00:00 AM	12/31/1991 12:00:00 AM	MONTH
3204	1/1/1987 12:00:00 AM	6/20/1993 12:00:00 AM	MONTH
3205	1/1/1993 12:00:00 AM	12/31/1997 12:00:00 AM	MONTH

	A	B	C	D	E	F	G	H	I	J	K	L	M	N	O
3206	Oakland	472	CORRECTIONS	5084-1987-80	434 S SAGINAW	PONTIAC	48341	01/01/1987	12/31/1992	0.00	72,800.04	5.00	5,073.00	LEASE	RESIDENTIAL
3207	Oakland	472	CORRECTIONS	5084-1992-1003	434 S SAGINAW	PONTIAC	48341	01/01/1993	04/01/1993	0.00	72,800.04	5.00	5,073.00	LEASE	RESIDENTIAL
3208	Oakland	472	CORRECTIONS	6025-1988-129	158 W Huron Street, 2nd Floor	PONTIAC	48341	11/01/1988	01/21/1993	0.00	58,217.52	13.82	2,905.00	LEASE	RESIDENTIAL
3209	Oakland	472	CORRECTIONS	6025-1990-1166	158 W Huron Street, 2nd Floor	PONTIAC	48341	09/01/1992	08/31/1993	0.00	58,217.52	0.00	2,905.00	LEASE	RESIDENTIAL

	P	Q	R	S	T	U	V	W
3206	TERMINATED	180 Days; Standard Cancellation /			HVAC / ELECTRICITY / WATER / JANITORIAL / INT/EXT MAINT / LANDSCAPING / SNOW REMOVAL / PARKING / FLUORESCENT / RUBBISH REMOVAL / N/A /	0.00	0.00	0.00
3207	TERMINATED	90 Days; Standard Cancellation /			HVAC / ELECTRICITY / WATER / JANITORIAL / INT/EXT MAINT / LANDSCAPING / SNOW REMOVAL / PARKING / FLUORESCENT / RUBBISH REMOVAL / N/A /	0.00	0.00	0.00
3208	TERMINATED	90 Days; Standard Cancellation /			HVAC / ELECTRICITY / WATER / JANITORIAL / INT/EXT MAINT / LANDSCAPING / SNOW REMOVAL / PARKING / FLUORESCENT / RUBBISH REMOVAL / N/A /	0.00	0.00	0.00
3209	TERMINATED	30 Days; Standard Cancellation /			HVAC / ELECTRICITY / WATER / JANITORIAL / INT/EXT MAINT / LANDSCAPING / SNOW REMOVAL / PARKING / FLUORESCENT / RUBBISH REMOVAL / N/A /	0.00	0.00	0.00

	X	Y	Z	AA	AB	AC	AD	AE	AF	AG	AH	AI	AJ	AK	AL
3206	0.00	0.00	0.00	72,800.04	14.35	0.00	N/A		CAMPBELL RENTALS, INC.	C/O JOHNNY MAE WILLIAMS	BLOOMFIELD HILLS	MI	48013		0
3207	0.00	0.00	0.00	72,800.04	14.35	0.00	N/A		CAMPBELL RENTALS, INC.	C/O JOHNNY MAE WILLIAMS	BLOOMFIELD HILLS	MI	48013	E21	0
3208	0.00	0.00	0.00	58,217.52	20.04	0.00	N/A		THOMAS A FOWLER	3440 ADAMS SHORE DRIVE	WATERFORD	MI	48329		0
3209	0.00	0.00	0.00	58,217.52	20.04	0.00	N/A		THOMAS A FOWLER	3440 ADAMS SHORE DRIVE	WATERFORD	MI	48329	E22	0

	AM	AN	AO	AP	AQ	AR	AS	AT	AU	AV	AW	AX	AY	AZ
3206	N/A	LESSEE	N/A	0	0	5	Reserved	Lot	5/4/1988 12:00:00 AM	YES	10/8/1992 12:00:00 AM	10/27/1992 12:00:00 AM	NO	
3207	N/A	LESSEE	N/A	0	0	5	Common	Lot		YES	10/8/1993 12:00:00 AM	10/27/1992 12:00:00 AM	NO	
3208	N/A	LESSEE	N/A	2	0	2	Reserved	Lot	8/16/1988 12:00:00 AM	YES	12/1/1989 12:00:00 AM	9/14/1988 12:00:00 AM	NO	
3209	N/A	LESSEE	N/A	2	0	2	Reserved	Lot	11/18/1991 12:00:00 AM	YES		9/14/1988 12:00:00 AM	NO	

	BA	BB	BC	BD	BE	BF	BG	BH	BI	BJ	BK	BL	BM
3206					1857	434 S SAGINAW	4,983.00	0.00		2766	5.00	0.00	0.00
3207					1857	434 S SAGINAW	4,983.00	100.00		2766	5.00	0.00	0.00
3208				1/1/1989 12:00:00 AM	2683		6,400.00	45.40		1633	13.82	0.00	0.00
3209				1/1/1989 12:00:00 AM	2683		6,400.00	45.40		1633	0.00	343.63	3,002.20

	BN	BO	BP	BQ	BR	BS	BT	BU	BV
3206	N/A		N/A		lease in effect	RENT - BASE RENT	6,066.67	0.00	1.00
3207	T	6/15/1994 12:00:00 AM	N/A		moved to new location	RENT - BASE RENT	6,066.67	0.00	1.00
3208	T	3/1/1991 12:00:00 AM	N/A		moved to new location	RENT - BASE RENT	4,851.46	0.00	1.00
3209	N/A		N/A			RENT - BASE RENT	4,851.46	0.00	1.00

	BW	BX	BY
3206	1/1/1987 12:00:00 AM	12/31/1992 12:00:00 AM	MONTH
3207	1/1/1993 12:00:00 AM	4/1/1993 12:00:00 AM	MONTH
3208	11/1/1988 12:00:00 AM	1/21/1993 12:00:00 AM	MONTH
3209	9/1/1992 12:00:00 AM	8/31/1993 12:00:00 AM	MONTH

	A	B	C	D	E	F	G	H	I	J	K	L	M	N	O
3210	Oakland	472	CORRECTIONS	7077-1988-236	100 N Saginaw St.	PONTIAC	48342	01/01/1988	12/31/1992	0.00	4,449.96	10.47	425.00	LEASE	OFFICE BUILDING
3211	Oakland	472	CORRECTIONS	7077-1992-1057	100 N Saginaw St.	PONTIAC	48342	01/01/1993	12/01/1999	0.00	4,449.96	10.47	425.00	LEASE	OFFICE BUILDING
3212	Oakland	472	CORRECTIONS	7399-1990-1164	125 N Saginaw	PONTIAC	48342	05/01/1990	07/31/2000	0.00	33,561.00	10.17	3,300.00	LEASE	OFFICE BUILDING
3213	Oakland	472	CORRECTIONS	7876-1991-1114	845 S WOODWARD AVE	PONTIAC	48341	02/01/1993	01/31/2003	0.00	408,000.00	10.28	39,684.00	LEASE	OFFICE BUILDING
3214	Oakland	511	MILITARY AFFAIRS	11093-2007-0019	21500 Northwestern Hwy, Ste #773	SOUTHFIELD	48075	02/01/2007	01/31/2008	0.00	39,999.96	20.11	1,989.00	RA	RETAIL

	P	Q	R	S	T	U	V	W
3210	TERMINATED	60 Days; Standard Cancellation /			HVAC / ELECTRICITY / WATER / JANITORIAL / INT/EXT MAINT / LANDSCAPING / SNOW REMOVAL / PARKING / FLUORESCENT / RUBBISH REMOVAL / N/A /	0.00	0.00	0.00
3211	TERMINATED	90 Days; Standard Cancellation /			HVAC / ELECTRICITY / WATER / JANITORIAL / INT/EXT MAINT / LANDSCAPING / SNOW REMOVAL / PARKING / FLUORESCENT / RUBBISH REMOVAL / N/A /	0.00	0.00	0.00
3212	TERMINATED	180 Days; Standard Cancellation /			HVAC / ELECTRICITY / WATER / JANITORIAL / INT/EXT MAINT / LANDSCAPING / SNOW REMOVAL / PARKING / FLUORESCENT / RUBBISH REMOVAL / N/A /	0.00	0.00	0.00
3213	TERMINATED	60 Days; Executive Legislation /			HVAC / ELECTRICITY / WATER / JANITORIAL / INT/EXT MAINT / LANDSCAPING / SNOW REMOVAL / PARKING / FLUORESCENT / RUBBISH REMOVAL / N/A /	0.00	0.00	0.00
3214	TERMINATED	Standard; 60 day /				0.00	0.00	0.00

	X	Y	Z	AA	AB	AC	AD	AE	AF	AG	AH	AI	AJ	AK	AL
3210	0.00	0.00	0.00	4,449.96	10.47	0.00	N/A		EMPIRE PROPERTIES	100 N SAGINAW	PONTIAC	MI	48342		0
3211	0.00	0.00	0.00	4,449.96	10.47	0.00	N/A		EMPIRE PROPERTIES, INC.	100 NORTH SAGINAW ST.	PONTIAC	MI	48058-2110	E21	0
3212	0.00	0.00	0.00	33,561.00	10.17	0.00	N/A		EMPIRE/OAKLAND INVESTMENTS	P.O. BOX 163	BLOOMFIELD HILLS	MI	48013	E22	0
3213	0.00	0.00	0.00	408,000.00	10.28	0.00	N/A		WOODSIDE MEDICAL, INC.	534 FRANKLIN ROAD	PONTIAC	MI	48341-2527	E90	0
3214	0.00	0.00	0.00	39,999.96	20.11	0.00	N/A		GP-Northland Center, LLC	2000 Maplewood Dr	MAPLE SHADE	NJ	08052	E27	

	AM	AN	AO	AP	AQ	AR	AS	AT	AU	AV	AW	AX	AY	AZ
3210	N/A	LESSEE	N/A	3	0	2	Reserved	Lot	1/4/1988 12:00:00 AM	YES	5/31/1993 12:00:00 AM	1/28/1985 12:00:00 AM	YES	6/7/1984 12:00:00 AM
3211	N/A	LESSEE	N/A	3	0	2	Common	Lot	4/24/1992 12:00:00 AM	YES	5/31/1997 12:00:00 AM	1/22/1991 12:00:00 AM	YES	3/18/1992 12:00:00 AM
3212	N/A	LESSEE	N/A	7	0	0	Common	Lot	6/14/1990 12:00:00 AM	YES	4/1/1991 12:00:00 AM	4/27/1990 12:00:00 AM	YES	4/26/1990 12:00:00 AM
3213	N/A	LESSEE	N/A	30	0	100	Common	Lot	3/8/1993 12:00:00 AM	YES	11/25/1993 12:00:00 AM	4/1/1993 12:00:00 AM	NO	
3214	NET	LESSEE	OFFICE	10	0	3	Common	Lot	5/3/2006 12:00:00 AM	YES	5/1/2008 12:00:00 AM		YES	1/3/2007 12:00:00 AM

	BA	BB	BC	BD	BE	BF	BG	BH	BI	BJ	BK	BL	BM
3210				1/1/1990 12:00:00 AM	3100	100 N Saginaw St.	20,081.00	1.90		1074	10.47	0.00	0.00
3211				1/1/1990 12:00:00 AM	3100	100 N Saginaw St.	20,081.00	2.10		1074	10.47	0.00	0.00
3212				1/1/1990 12:00:00 AM	2824		3,300.00	100.00		1449	10.17	1,530.00	1,266.75
3213				2/13/1992 12:00:00 AM	1454	845 S WOODWARD AVE	39,684.00	100.00		3293	10.28	10,747.75	23,252.25
3214					5084	Northland Center Michigan	1,735,524.00	0.00	single story	5084	20.11	1,111.11	2,222.22

	BN	BO	BP	BQ	BR	BS	BT	BU	BV
3210	T	3/1/1992 12:00:00 AM	N/A		lease in effect	RENT - BASE RENT	370.83	0.00	1.00
3211	N	6/15/2000 12:00:00 AM	N/A		space no longer needed	RENT - BASE RENT	370.83	0.00	1.00
3212	N/A		N/A		Agency moved to new location.	RENT - BASE RENT	2,796.75	0.00	1.00
3213	T	6/15/2002 12:00:00 AM	N/A			RENT - BASE RENT	34,000.00	0.00	1.00
3214	N/A		N/A		Rental Agreement for Recruiting Office	RENT - BASE RENT	3,333.33	0.00	1.00

	BW	BX	BY
3210	1/1/1988 12:00:00 AM	12/31/1992 12:00:00 AM	MONTH
3211	1/1/1993 12:00:00 AM	12/1/1999 12:00:00 AM	MONTH
3212	5/1/1990 12:00:00 AM	7/31/2000 12:00:00 AM	MONTH
3213	2/1/1993 12:00:00 AM	1/31/2003 12:00:00 AM	MONTH
3214	2/1/2007 12:00:00 AM	1/31/2008 12:00:00 AM	MONTH

	A	B	C	D	E	F	G	H	I	J	K	L	M	N	O
3215	Oakland	511	MILITARY AFFAIRS	11093-2008-0015	21500 Northwestern Hwy, Ste #773	SOUTHFIELD	48075	02/01/2008	10/31/2009	0.00	41,995.80	21.11	1,989.00	RA	RETAIL
3216	Oakland	511	MILITARY AFFAIRS	11093-2008-0170	21500 Northwestern Hwy, Ste #773	SOUTHFIELD	48075	01/01/2010	12/31/2014	3,499.00	41,988.00	21.11	1,989.00	LEASE	RETAIL
3217	Oakland	591	TRANSPORT ATION	10101-1993-1116	22170 W Nine Mile Rd.	SOUTHFIELD	48034	02/01/1994	04/30/1999	0.00	32,634.00	10.36	3,150.00	LEASE	OFFICE BUILDING
3218	Oakland	591	TRANSPORT ATION	10101-1993-1165	22170 W Nine Mile Rd.	SOUTHFIELD	48034	12/01/1993	01/31/1994	0.00	32,634.00	10.36	3,150.00	RA	OFFICE BUILDING
3219	Oakland	591	TRANSPORT ATION	10101-1999-1105	22170 W Nine Mile Rd.	SOUTHFIELD	48034	05/01/1999	09/30/2000	0.00	37,800.00	12.00	3,150.00	LEASE	OFFICE BUILDING

	P	Q	R	S	T	U	V	W
3215	TERMINATED	Standard; 60 day /			SECURITY / ELECTRICITY / GAS / PEST CONTROL / FLUORESCENT / WATER / LANDSCAPING / TELECOMMUNICATIONS / TAXES / INSURANCE / SNOW REMOVAL / JANITORIAL /	0.00	0.00	0.00
3216	RENT AUTHORIZED	Standard; 90 day / Standard; 90 day /		5 year; 60 day / 5 year; 60 day /	JANITORIAL / JANITORIAL /	0.00	0.00	0.00
3217	TERMINATED	90 Days; Std. Cancellatoin Either Party /			HVAC / ELECTRICITY / WATER / JANITORIAL / INT/EXT MAINT / LANDSCAPING / SNOW REMOVAL / PARKING / FLUORESCENT / RUBBISH REMOVAL / N/A /	0.00	0.00	0.00
3218	TERMINATED	60 Days; Standard Cancellation /			HVAC / ELECTRICITY / WATER / JANITORIAL / INT/EXT MAINT / LANDSCAPING / SNOW REMOVAL / PARKING / FLUORESCENT / RUBBISH REMOVAL / N/A /	0.00	0.00	0.00
3219	TERMINATED	90 Days; Standard Cancellation /			HVAC / ELECTRICITY / WATER / JANITORIAL / INT/EXT MAINT / LANDSCAPING / SNOW REMOVAL / PARKING / FLUORESCENT / RUBBISH REMOVAL / N/A /	0.00	0.00	0.00

	X	Y	Z	AA	AB	AC	AD	AE	AF	AG	AH	AI	AJ	AK	AL
3215	0.00	0.00	0.00	41,995.80	21.11	0.00	N/A		NORTHLAND CENTER MICHIGAN LLC	433 Fifth Avenue, Fourth Floor	NEW YORK	NY	10016	E27	
3216	0.00	0.00	0.00	41,988.00	21.11	0.00	Actual	2013	GP-Northland Center, LLC	2000 Maplewood Dr	MAPLE SHADE	NJ	08052	E25	
3217	0.00	0.00	0.00	32,634.00	10.36	0.00	N/A		BCCW Real Estate L.L.C.	300 E. Long Lake Road, Suite 200	BLOOMFIELD HILLS	MI	48034	E21	0
3218	0.00	0.00	0.00	32,634.00	10.36	0.00	N/A		WELLINGTON PROPERTIES COMPANY	15 WELLINGTON PLACE	GROSSE POINTE	MI	48230	E21	0
3219	0.00	0.00	0.00	37,800.00	12.00	0.00	N/A		BCCW Real Estate L.L.C.	300 E. Long Lake Road, Suite 200	BLOOMFIELD HILLS	MI	48034	E45	0

	AM	AN	AO	AP	AQ	AR	AS	AT	AU	AV	AW	AX	AY	AZ
3215	NET	LESSEE	OFFICE	10	0	3	Common	Lot	5/4/2010 12:00:00 AM	YES	12/10/2010 12:00:00 AM	3/27/2008 12:00:00 AM	YES	1/3/2007 12:00:00 AM
3216	NET	LESSEE	OFFICE	10	0	3	Common	Lot	5/4/2010 12:00:00 AM	YES	10/1/2014 12:00:00 AM	3/27/2008 12:00:00 AM	YES	1/3/2007 12:00:00 AM
3217	N/A	LESSEE	N/A	25	0	15	Common	Lot	12/13/1993 12:00:00 AM	YES	10/1/1994 12:00:00 AM	12/22/1993 12:00:00 AM	YES	1/27/1994 12:00:00 AM
3218	N/A	LESSEE	N/A	25	0	15	Common	Lot	12/13/1993 12:00:00 AM	YES	10/1/1994 12:00:00 AM	12/22/1993 12:00:00 AM	NO	
3219	N/A	LESSEE	N/A	25	0	15	Common	Lot	6/3/2000 12:00:00 AM	YES		9/9/1997 12:00:00 AM	NO	

	BA	BB	BC	BD	BE	BF	BG	BH	BI	BJ	BK	BL	BM
3215					5084	Northland Center Michigan	1,735,524.00	0.00	first floor	5084	21.11	1,166.55	2,333.10
3216	6/30/2010 12:00:00 AM	18			5084	Northland Center Michigan	1,735,524.00	0.11	first floor	5084	21.11	1,060.30	2,438.70
3217				1/1/1992 12:00:00 AM	2428	22170 W NINE MILE RD	4,000.00	78.00		1975	10.36	918.75	1,800.75
3218				1/1/1992 12:00:00 AM	2428	22170 W NINE MILE RD	4,000.00	57.50		1975	10.36	918.75	1,800.25
3219				1/1/1992 12:00:00 AM	2428	22170 W NINE MILE RD	4,000.00	78.00		1975	12.00	945.00	2,205.00

	BN	BO	BP	BQ	BR	BS	BT	BU	BV
3215	N/A		N/A		Rescind Cancel sent 10/16/2009 Date cancellation letter was sent: 8-24-09 Effective date of cancellation: 10-31-09 The original expiration date of the lease: 1-31-09 (holding over) If the file is to remain in our office more than two years (include reason): N/A Canceled at dept request - lack of funding; moved operations to Armory New Lease to replace Rental AgreementNew Rental Agreement @ Current Location	RENT - BASE RENT	3,499.65	0.00	1.00
3216	N/A		N/A			RENT - BASE RENT	3,499.00	0.00	1.00
3217	T	6/15/1998 12:00:00 AM	N/A		Renewal lease finalized	RENT - BASE RENT	2,719.50	0.00	1.00
3218	N/A		N/A		Lease authorized	RENT - BASE RENT	0.00	2,719.50	1.00
3219	T	6/15/2001 12:00:00 AM	N/A		AGENCY MOVED INTO NEW TSC	RENT - BASE RENT	3,150.00	0.00	1.00

	BW	BX	BY
3215	2/1/2008 12:00:00 AM	12/31/2010 12:00:00 AM	MONTH
3216	1/1/2010 12:00:00 AM	12/31/2014 12:00:00 AM	MONTH
3217	2/1/1994 12:00:00 AM	4/30/1999 12:00:00 AM	MONTH
3218	12/1/1993 12:00:00 AM	1/31/1994 12:00:00 AM	MONTH
3219	5/1/1999 12:00:00 AM	9/30/2000 12:00:00 AM	MONTH

	A	B	C	D	E	F	G	H	I	J	K	L	M	N	O
3220	Oakland	591	TRANSPORT ATION	10141-1994-1005	2295 OPDYKE RD	AUBURN HILLS	48326	12/01/1994	09/15/1997	0.00	24,750.00	7.50	3,300.00	LEASE	OFFICE BUILDING
3221	Oakland	591	TRANSPORT ATION	10141-1994-1086	2295 OPDYKE RD	AUBURN HILLS	48326	06/01/1994	11/30/1994	0.00	24,750.00	7.50	3,300.00	RA	OFFICE BUILDING
3222	Oakland	591	TRANSPORT ATION	10603-1998-1190	3650 DIXIE HWY	WATERFORD	48328	08/01/1998	07/31/1999	0.00	38,400.00	12.00	3,200.00	RA	OFFICE BUILDING
3223	Oakland	591	TRANSPORT ATION	10603-1999-1314	3650 DIXIE HWY	WATERFORD	48328	08/01/1999	09/30/2000	0.00	38,400.00	12.00	3,200.00	RA	OFFICE BUILDING

	P	Q	R	S	T	U	V	W
3220	TERMINATED	90 Days; Standard Cancellation /			HVAC / ELECTRICITY / WATER / JANITORIAL / INT/EXT MAINT / LANDSCAPING / SNOW REMOVAL / PARKING / FLUORESCENT / RUBBISH REMOVAL / N/A /	0.00	0.00	0.00
3221	TERMINATED	90 Days; Standard Cancellation /			HVAC / ELECTRICITY / WATER / JANITORIAL / INT/EXT MAINT / LANDSCAPING / SNOW REMOVAL / PARKING / FLUORESCENT / RUBBISH REMOVAL / N/A /	0.00	0.00	0.00
3222	TERMINATED	30 Days; Standard Cancellation /			HVAC / ELECTRICITY / WATER / JANITORIAL / INT/EXT MAINT / LANDSCAPING / SNOW REMOVAL / PARKING / FLUORESCENT / RUBBISH REMOVAL / N/A /	0.00	0.00	0.00
3223	TERMINATED	30 Days; Standard Cancellation /			HVAC / ELECTRICITY / WATER / JANITORIAL / INT/EXT MAINT / LANDSCAPING / SNOW REMOVAL / PARKING / FLUORESCENT / RUBBISH REMOVAL / N/A /	0.00	0.00	0.00

	X	Y	Z	AA	AB	AC	AD	AE	AF	AG	AH	AI	AJ	AK	AL
3220	0.00	0.00	0.00	24,750.00	7.50	0.00	N/A		GALLOWAY PROPERTIES	30600 TELEGRAPH, STE 2175	BIRMINGHAM	MI	48010	E21	7485
3221	0.00	0.00	0.00	24,750.00	7.50	0.00	N/A		GALLOWAY PROPERTIES	30600 TELEGRAPH, STE 2175	BIRMINGHAM	MI	48010	E21	0
3222	0.00	0.00	0.00	38,400.00	12.00	0.00	N/A		VHS INVESTMENTS	5944 ANDERSONVILLE	WATERFORD	MI	48329	E45	0
3223	0.00	0.00	0.00	38,400.00	12.00	0.00	N/A		VHS INVESTMENTS	5944 ANDERSONVILLE	WATERFORD	MI	48329	E45	0

	AM	AN	AO	AP	AQ	AR	AS	AT	AU	AV	AW	AX	AY	AZ
3220	N/A	LESSEE	N/A	21	0	40	Common	Lot	10/18/1994 12:00:00 AM	YES	2/18/1995 12:00:00 AM	4/25/1994 12:00:00 AM	YES	6/16/1994 12:00:00 AM
3221	N/A	LESSEE	N/A	21	0	40	Common	Lot		YES			NO	
3222	N/A	LESSEE	N/A	16	0	45	Common	Lot	7/30/1998 12:00:00 AM	YES	12/19/1999 12:00:00 AM		NO	
3223	N/A	LESSEE	N/A	12	0	30	Common	Lot		YES			NO	

	BA	BB	BC	BD	BE	BF	BG	BH	BI	BJ	BK	BL	BM
3220				1/1/1990 12:00:00 AM	2399	2295 OPDYKE RD	94,600.00	3.50		2015	7.50	420.25	1,642.25
3221				1/1/1990 12:00:00 AM	2399	2295 OPDYKE RD	94,600.00	3.50		2015	7.50	420.25	1,642.25
3222				1/1/1998 12:00:00 AM	1982	3650 DIXIE HWY	3,200.00	100.00		2598	12.00	960.00	2,240.00
3223				1/1/1998 12:00:00 AM	1982	3650 DIXIE HWY	3,200.00	100.00		2598	12.00	960.00	2,240.00

	BN	BO	BP	BQ	BR	BS	BT	BU	BV
3220	T	6/15/1997 12:00:00 AM	N/A		Cancelled per dept	RENT - BASE RENT	0.00	2,062.50	1.00
3221	N/A		N/A		Lease effective	RENT - BASE RENT	0.00	2,062.50	1.00
3222	N/A		N/A		AGENCY HAS MOVED TO NEW TSC.	RENT - BASE RENT	3,200.00	0.00	1.00
3223	N/A		N/A			RENT - BASE RENT	3,200.00	0.00	1.00

	BW	BX	BY
3220	12/1/1994 12:00:00 AM	9/15/1997 12:00:00 AM	MONTH
3221	6/1/1994 12:00:00 AM	11/30/1994 12:00:00 AM	MONTH
3222	8/1/1998 12:00:00 AM	7/31/1999 12:00:00 AM	MONTH
3223	8/1/1999 12:00:00 AM	7/31/2000 12:00:00 AM	MONTH

	A	B	C	D	E	F	G	H	I	J	K	L	M	N	O
3224	Oakland	591	TRANSPORT ATION	10813-1999-1319	2300 DIXIE HWY	WATERFORD	48328	09/01/2000	08/28/2009	0.00	209,018.28	17.90	11,677.00	LEASE	OFFICE BUILDING
3225	Oakland	591	TRANSPORT ATION	6975-1987-199	23777 GREENFIELD	SOUTHFIELD	48075	09/01/1987	08/31/1992	0.00	19,734.00	11.00	1,794.00	LEASE	OFFICE BUILDING
3226	Oakland	591	TRANSPORT ATION	7379-1990-2133	21455 Melrose	SOUTHFIELD	48075	03/01/1990	02/29/1996	0.00	56,619.00	6.99	8,100.00	LEASE	OFFICE BUILDING

	P	Q	R	S	T	U	V	W
3224	TERMINATED	Standard; 90-day / Standard; 90-day /			HVAC / HVAC / ELECTRICITY / ELECTRICITY / WATER / WATER / JANITORIAL / JANITORIAL / INT/EXT MAINT / INT/EXT MAINT / LANDSCAPING / LANDSCAPING / SNOW REMOVAL / SNOW REMOVAL / PARKING / PARKING / FLUORESCENT / FLUORESCENT / RUBBISH REMOVAL / RUBBISH REMOVAL / N/A / N/A / PEST CONTROL / PEST CONTROL / GAS / GAS / ELECTRICITY / ELECTRICITY /	0.00	0.00	0.00
3225	TERMINATED	60 Days; Standard Cancellation /			HVAC / ELECTRICITY / WATER / JANITORIAL / INT/EXT MAINT / LANDSCAPING / SNOW REMOVAL / PARKING / FLUORESCENT / RUBBISH REMOVAL / N/A /	0.00	0.00	0.00
3226	TERMINATED	60 Days; Legislative Restrictive /			HVAC / ELECTRICITY / WATER / JANITORIAL / INT/EXT MAINT / LANDSCAPING / SNOW REMOVAL / PARKING / FLUORESCENT / RUBBISH REMOVAL / N/A /	0.00	0.00	0.00

	X	Y	Z	AA	AB	AC	AD	AE	AF	AG	AH	AI	AJ	AK	AL
3224	0.00	0.00	0.00	209,018.28	17.90	0.00	N/A		2300 Dixie Highway, L.L.C.	2300 Dixie Highway	ROYAL OAK	MI	48068-0308	E27	0
3225	0.00	0.00	0.00	19,734.00	11.00	0.00	N/A		Allen J. Hayman, Receiver	28588 Northwestern	SOUTHFIELD	MI	48034		0
3226	0.00	0.00	0.00	56,619.00	6.99	0.00	N/A		TECHNECENTER PROPERTIES	21900 MELROSE AVE. SUITE 1	SOUTHFIELD	MI	48075	E16	0

	AM	AN	AO	AP	AQ	AR	AS	AT	AU	AV	AW	AX	AY	AZ
3224	NET	LESSEE	OFFICE	50	0	80	Common	Lot	11/24/2008 12:00:00 AM	YES	9/25/2009 12:00:00 AM	8/9/2000 12:00:00 AM	YES	7/20/2000 12:00:00 AM
3225	N/A	LESSEE	N/A	18	0	500	Common	Lot	6/25/1987 12:00:00 AM	YES	9/3/1988 12:00:00 AM	10/1/1987 12:00:00 AM	YES	9/30/1987 12:00:00 AM
3226	N/A	LESSEE	N/A	22	0	28	Common	Lot	5/21/1993 12:00:00 AM	YES	5/1/1994 12:00:00 AM	2/12/1990 12:00:00 AM	YES	4/4/1990 12:00:00 AM

	BA	BB	BC	BD	BE	BF	BG	BH	BI	BJ	BK	BL	BM
3224	5/2/2000 12:00:00 AM	10		1/1/2000 12:00:00 AM	2394	2300 DIXIE HWY	21,678.00	53.87	first floor	2021	17.90	5,225.46	12,192.73
3225					2366	23777 GREENFIELD	0.00	0.00		2056	11.00	0.00	0.00
3226				1/1/1990 12:00:00 AM	2451		56,100.00	14.40		1945	6.99	510.25	4,208.00

	BN	BO	BP	BQ	BR	BS	BT	BU	BV
3224	T	6/15/2009 12:00:00 AM	N/A		Canceled Eff 8/28/09 - original end date was 8/31/2010 Rescind Cancel ltr sent 6/3/09 to change move out date Cancel ltr sent 3/16/2009 1-3-05 #0001-2005 exercise option through 8/31/2010 Lessor agreed to waive 2002 and 2003 adjustment for approx $16,600.00 CCO#1 : $9,592.00 to build out a new office, approved by Director's Agenda 7/29/05, item#5. OAKLAND County (63)	RENT - BASE RENT	17,418.19	0.00	1.00
3225	O	3/1/1991 12:00:00 AM	N/A		Replaced by other leased space	RENT - BASE RENT	1,644.50	0.00	1.00
3226	T	3/1/1996 12:00:00 AM	N/A		Agreement written	RENT - BASE RENT	4,718.25	0.00	1.00

	BW	BX	BY
3224	9/1/2005 12:00:00 AM	8/31/2010 12:00:00 AM	MONTH
3225	9/1/1987 12:00:00 AM	8/31/1992 12:00:00 AM	MONTH
3226	3/1/1990 12:00:00 AM	2/29/1996 12:00:00 AM	MONTH

	A	B	C	D	E	F	G	H	I	J	K	L	M	N	O
3227	Oakland	591	TRANSPORTATION	7379-1996-1119	21455 Melrose	SOUTHFIELD	48075	03/01/1996	02/28/1997	0.00	99,540.00	12.29	8,100.00	RA	OFFICE BUILDING
3228	Oakland	591	TRANSPORTATION	7379-1996-1190	21455 Melrose	SOUTHFIELD	48075	12/01/1999	07/15/2000	0.00	130,416.00	16.50	7,904.00	RA	OFFICE BUILDING
3229	Oakland	591	TRANSPORTATION	7464-1990-1145	25900 Greenfield	OAK PARK	48237	07/01/1990	09/30/1995	0.00	51,591.72	10.85	4,755.00	LEASE	
3230	Oakland	591	TRANSPORTATION	7464-1995-1328	25900 Greenfield	OAK PARK	48237	10/01/1995	09/30/1996	0.00	68,947.44	14.50	4,755.00	RA	

	P	Q	R	S	T	U	V	W
3227	TERMINATED	30 Days; Standard Cancellation /			HVAC / ELECTRICITY / WATER / JANITORIAL / INT/EXT MAINT / LANDSCAPING / SNOW REMOVAL / PARKING / FLUORESCENT / RUBBISH REMOVAL / N/A /	0.00	0.00	0.00
3228	TERMINATED	30 Days; Standard Cancellation /			HVAC / ELECTRICITY / WATER / JANITORIAL / INT/EXT MAINT / LANDSCAPING / SNOW REMOVAL / PARKING / FLUORESCENT / RUBBISH REMOVAL / N/A /	0.00	0.00	0.00
3229	TERMINATED	60 Days; Legislative Restrictive /			HVAC / ELECTRICITY / WATER / JANITORIAL / INT/EXT MAINT / LANDSCAPING / SNOW REMOVAL / PARKING / FLUORESCENT / RUBBISH REMOVAL / PEST CONTROL /	0.00	0.00	0.00
3230	TERMINATED	120 Days; Standard Cancellation /			HVAC / ELECTRICITY / WATER / JANITORIAL / INT/EXT MAINT / LANDSCAPING / SNOW REMOVAL / PARKING / FLUORESCENT / RUBBISH REMOVAL / N/A /	0.00	0.00	0.00

	X	Y	Z	AA	AB	AC	AD	AE	AF	AG	AH	AI	AJ	AK	AL
3227	0.00	0.00	0.00	99,540.00	12.29	0.00	N/A		SOUTHFIELD TECHNECENTER PROP	21900 MELROSE AVEVNUE SUITE 1	SOUTHFIELD	MI	48075	E25	0
3228	0.00	0.00	0.00	130,416.00	16.50	0.00	N/A		SOUTHFIELD TECHNECENTER LLC	74 E. LONG LAKE ROAD	BLOOMFIELD HILLS	MI	48304-2379	E45	0
3229	0.00	0.00	0.00	51,591.72	10.85	0.00	N/A		25900 Greenfield Road Holdings	c/o Mckinley Inc	ANN ARBOR	MI	48104	E25	0
3230	0.00	0.00	0.00	68,947.44	14.50	0.00	N/A		CROWN POINTE COMPANY, INC.	666 FIFTH AVENUE, 26TH FLOOR	NEW YORK	NY	10103	E21	0

	AM	AN	AO	AP	AQ	AR	AS	AT	AU	AV	AW	AX	AY	AZ
3227	N/A	LESSEE	N/A	0	0	28	Common	Lot	4/29/1996 12:00:00 AM	YES	3/18/2000 12:00:00 AM	7/15/1992 12:00:00 AM	YES	4/4/1990 12:00:00 AM
3228	N/A	LESSEE	N/A	22	0	28	Common	Lot		YES			NO	
3229	N/A	LESSEE	N/A	28	0	0	Common	Lot	8/27/1990 12:00:00 AM	YES	5/1/1992 12:00:00 AM	8/20/1990 12:00:00 AM	YES	7/19/1990 12:00:00 AM
3230	N/A	LESSEE	N/A	28	0	0	Common	Lot		YES			NO	

	BA	BB	BC	BD	BE	BF	BG	BH	BI	BJ	BK	BL	BM
3227				1/1/1990 12:00:00 AM	2451		56,100.00	14.40		1945	12.29	1,734.75	6,561.00
3228				1/1/1990 12:00:00 AM	2451		56,100.00	0.00		1945	16.50	3,260.40	7,607.60
3229				1/1/1990 12:00:00 AM	2308		265,262.00	1.90		2130	10.85	2,049.21	2,250.10
3230				1/1/1990 12:00:00 AM	2308		265,262.00	1.90		2130	14.50	1,981.25	3,764.37

	BN	BO	BP	BQ	BR	BS	BT	BU	BV
3227	N/A		N/A		End of lease.	RENT - BASE RENT	8,295.00	0.00	1.00
3228	N/A		N/A		AGENCY HAS MOVED INTO NEW TSC	RENT - BASE RENT	10,868.00	0.00	1.00
3229	T	3/1/1996 12:00:00 AM	N/A		RENTAL AGREEMENT IN EFFECT	RENT - BASE RENT	4,299.31	0.00	1.00
3230	N/A		N/A		new ra authorized	RENT - BASE RENT	0.00	5,745.62	1.00

	BW	BX	BY
3227	3/1/1996 12:00:00 AM	2/28/1997 12:00:00 AM	MONTH
3228	12/1/1999 12:00:00 AM	11/30/2000 12:00:00 AM	MONTH
3229	7/1/1990 12:00:00 AM	9/30/1995 12:00:00 AM	MONTH
3230	10/1/1995 12:00:00 AM	9/30/1996 12:00:00 AM	MONTH

	A	B	C	D	E	F	G	H	I	J	K	L	M	N	O
3231	Oakland	591	TRANSPORTATION	7464-1996-1160	25900 Greenfield	OAK PARK	48237	10/01/1996	09/30/1997	0.00	68,947.44	14.50	4,755.00	RA	
3232	Oakland	591	TRANSPORTATION	7464-1996-1161	25900 Greenfield	OAK PARK	48237	10/01/1997	11/30/2003	0.00	68,947.44	14.50	4,755.00	LEASE	
3233	Oakland	591	TRANSPORTATION	7464-2002-2198	25900 Greenfield	OAK PARK	48237	12/01/2003	11/30/2008	0.00	32,400.00	13.50	2,431.00	LEASE	
3234	Oakland	591	TRANSPORTATION	7464-2006-0197	25900 Greenfield	OAK PARK	48237	10/01/2006	09/30/2007	0.00	3,699.00	13.50	274.00	RA	
3235	Oakland	591	TRANSPORTATION	7464-2006-0241	25900 Greenfield	OAK PARK	48237	12/01/2003	11/30/2008	0.00	36,517.56	13.50	2,705.00	LEASE	
3236	Oakland	591	TRANSPORTATION	7464-2008-0055	25900 Greenfield	OAK PARK	48237	12/01/2008	11/30/2009	0.00	36,517.56	13.50	2,705.00	RA	
3237	Oakland	591	TRANSPORTATION	7464-2009-0425	25900 Greenfield	OAK PARK	48237	12/01/2009	07/31/2012	0.00	36,517.56	13.50	2,705.00	RA	

	P	Q	R	S	T	U	V	W
3231	TERMINATED	120 Days; Standard Cancellation /			HVAC / ELECTRICITY / WATER / JANITORIAL / INT/EXT MAINT / LANDSCAPING / SNOW REMOVAL / PARKING / FLUORESCENT / RUBBISH REMOVAL / N/A /	0.00	0.00	0.00
3232	TERMINATED	Standard;90-days /			HVAC / ELECTRICITY / WATER / JANITORIAL / INT/EXT MAINT / LANDSCAPING / SNOW REMOVAL / PARKING / FLUORESCENT / RUBBISH REMOVAL / PEST CONTROL /	0.00	0.00	0.00
3233	TERMINATED	Standard; 60 day / Standard; 60 day /			N/A / N/A / SECURITY / SECURITY /	0.00	0.00	0.00
3234	TERMINATED	Standard; 30 day /				0.00	0.00	0.00
3235	TERMINATED	Standard; 60 day /			GROSS (FULL SERVICE) / TELECOMMUNICATIONS / ALARM SYSTEM MONITORING /	0.00	0.00	0.00
3236	TERMINATED	Standard; 60 day /			ALARM SYSTEM MONITORING / TELECOMMUNICATIONS /	0.00	0.00	0.00
3237	TERMINATED				GROSS (FULL SERVICE) / TELECOMMUNICATIONS / ALARM SYSTEM MONITORING /	0.00	0.00	0.00

	X	Y	Z	AA	AB	AC	AD	AE	AF	AG	AH	AI	AJ	AK	AL
3231	0.00	0.00	0.00	68,947.44	14.50	0.00	N/A		CROWN LIFE INSURANCE COMPANY	1901 SCARTH STREET			S4P 4L4	E25	0
3232	0.00	0.00	0.00	68,947.44	14.50	0.00	N/A		GREENFIELD-LINCOLN INVESTMENTS,	7115 Orchard Lake Road	WEST BLOOMFIELD	MI	48322	E25	0
3233	0.00	0.00	0.00	32,400.00	13.33	0.00	N/A		GREENFIELD-LINCOLN INVESTMENTS,	7115 Orchard Lake Road	WEST BLOOMFIELD	MI	48322	E27	
3234	0.00	0.00	0.00	3,699.00	13.50	0.00	N/A		GREENFIELD-LINCOLN INVESTMENTS,	7115 Orchard Lake Road	WEST BLOOMFIELD	MI	48322	E27	
3235	0.00	0.00	0.00	36,517.56	13.50	0.00	N/A		GREENFIELD LINCOLN INVEST#2 LLC	320 Martin Street	BIRMINGHAM	MI	48009	E27	
3236	0.00	0.00	0.00	36,517.56	13.50	0.00	N/A		GREENFIELD LINCOLN INVEST#2 LLC	320 Martin Street	BIRMINGHAM	MI	48009	E27	
3237	0.00	0.00	0.00	36,517.56	13.50	0.00	N/A		25900 Greenfield Road Holdings	c/o Mckinley Inc	ANN ARBOR	MI	48104	E25	

	AM	AN	AO	AP	AQ	AR	AS	AT	AU	AV	AW	AX	AY	AZ
3231	N/A	LESSEE	N/A	13	0	915	Common	Lot		YES			NO	
3232	N/A	LESSEE	N/A	13	0	22	Common	Lot	1/17/1996 12:00:00 AM	YES	6/30/2002 12:00:00 AM	4/6/1995 12:00:00 AM	NO	7/19/1990 12:00:00 AM
3233	GROSS	LESSEE	OFFICE	22	0	22	Common	Lot	6/21/2006 12:00:00 AM	YES	5/25/2007 12:00:00 AM	2/11/2002 12:00:00 AM	YES	12/30/1996 12:00:00 AM
3234	GROSS	LESSEE	OFFICE	1	0	1	Common	Lot	6/21/2006 12:00:00 AM	YES	5/25/2007 12:00:00 AM		YES	12/30/1996 12:00:00 AM
3235	GROSS	LESSEE	OFFICE	23	0	22	Common	Lot	7/5/2007 12:00:00 AM	YES	5/25/2009 12:00:00 AM	12/2/2006 12:00:00 AM	YES	12/30/1996 12:00:00 AM
3236	GROSS	LESSEE	OFFICE	23	0	22	Common	Lot	6/17/2008 12:00:00 AM	YES	5/25/2010 12:00:00 AM	12/2/2006 12:00:00 AM	YES	4/6/1995 12:00:00 AM
3237	GROSS	LESSEE	OFFICE	23	0	22	Common	Lot	6/22/2011 12:00:00 AM	YES	5/25/2011 12:00:00 AM	12/2/2006 12:00:00 AM	NO	4/6/1995 12:00:00 AM

	BA	BB	BC	BD	BE	BF	BG	BH	BI	BJ	BK	BL	BM
3231				1/1/1990 12:00:00 AM	2308		265,262.00	1.90		2130	14.50	1,981.25	3,764.37
3232				1/1/1990 12:00:00 AM	2308		265,262.00	1.85		2130	14.50	1,981.25	3,764.37
3233				1/1/1990 12:00:00 AM	2308		265,262.00	0.92		2130	13.50	984.88	1,750.00
3234				1/1/1990 12:00:00 AM	2308		265,262.00	0.00		2130	13.50	0.00	0.00
3235	6/15/2004 12:00:00 AM	5		1/1/1990 12:00:00 AM	2308		265,262.00	1.02	1st	2130	13.50	1,014.38	2,028.75
3236				1/1/1990 12:00:00 AM	2308		265,262.00	1.02	first	2130	13.50	1,014.38	2,028.75
3237				1/1/1990 12:00:00 AM	2308		265,262.00	1.02	first	2130	13.50	1,014.38	2,028.75

	BN	BO	BP	BQ	BR	BS	BT	BU	BV
3231	N/A		N/A		New Lease approved	RENT - BASE RENT	5,745.62	0.00	1.00
3232	O	6/15/2003 12:00:00 AM	N/A	6/15/2003 12:00:00 AM	Rental Agreement from 7/1/2003-6-30-2004 to build-out space, lease to be executed by November 30, 2003.	RENT - BASE RENT	5,745.62	0.00	1.00
3233	T	6/15/2007 12:00:00 AM	N/A		NEW LEASE $32,818.56; $2,734.88; $13.50 SQ.FT.	RENT - BASE RENT	2,700.00	0.00	1.00
3234	N/A		N/A		Interim RA while addendum is prepared.	RENT - BASE RENT	308.25	0.00	1.00
3235	T	6/15/2009 12:00:00 AM	N/A		addendum #1 - added 274 sq. ft.; approved by Ad Board on Jan. 16, 2007 - Item #21.	RENT - BASE RENT	3,043.13	0.00	0.00
3236	N/A		N/A		Month-Month Agreement until we relocate to the new Detroit TSC.	RENT - BASE RENT	3,043.13	0.00	1.00
3237	N/A		N/A		09/05/12-file closed out 06/22/12-xl Ltr to Lessor: Effective 07/31/2012 Original end date 11/30/2010.	RENT - BASE RENT	3,043.13	0.00	1.00

	BW	BX	BY
3231	10/1/1996 12:00:00 AM	9/30/1997 12:00:00 AM	MONTH
3232	10/1/1997 12:00:00 AM	6/30/2004 12:00:00 AM	MONTH
3233	6/1/2003 12:00:00 AM	11/30/2003 12:00:00 AM	MONTH
3234	10/1/2006 12:00:00 AM	9/30/2007 12:00:00 AM	MONTH
3235	12/1/2003 12:00:00 AM	11/30/2008 12:00:00 AM	MONTH
3236	12/1/2008 12:00:00 AM	11/30/2009 12:00:00 AM	MONTH
3237	12/1/2009 12:00:00 AM	11/30/2012 12:00:00 AM	MONTH

	A	B	C	D	E	F	G	H	I	J	K	L	M	N	O
3238	Oakland	591	TRANSPORT ATION	7485-1990-1016	2275 OPDYKE RD	AUBURN HILLS	48326	09/01/1990	08/31/1995	0.00	24,750.00	7.50	3,300.00	LEASE	OFFICE BUILDING
3239	Oakland	591	TRANSPORT ATION	7645-1990-1201	22255 GREENFIELD RD	SOUTHFIELD	48075	08/01/1991	06/01/2000	0.00	24,426.96	13.00	1,879.00	LEASE	OFFICE BUILDING
3240	Oakland	591	TRANSPORT ATION	7689-1990-1154	19900 W Nine Mile Road	SOUTHFIELD	48075	06/01/1991	05/31/1996	0.00	364,500.00	12.95	27,000.00	LEASE	OFFICE BUILDING
3241	Oakland	631	CONSUMER & INDUST. SERVIC	2032-1991-1047	1897 N Perry Avenue	PONTIAC	48340	04/01/1991	06/30/1996	0.00	26,400.00	11.00	2,400.00	LEASE	OFFICE BUILDING

	P	Q	R	S	T	U	V	W
3238	TERMINATED	60 Days; Legislative Restrictive /			HVAC / ELECTRICITY / WATER / JANITORIAL / INT MAINTENANCE / LANDSCAPING / SNOW REMOVAL / PARKING / FLUORESCENT / RUBBISH REMOVAL / N/A /	0.00	0.00	0.00
3239	TERMINATED	180 Days; Standard Cancellation /			HVAC / ELECTRICITY / WATER / JANITORIAL / INT/EXT MAINT / LANDSCAPING / SNOW REMOVAL / PARKING / FLUORESCENT / RUBBISH REMOVAL / N/A /	0.00	0.00	0.00
3240	TERMINATED	60 Days; Standard Cancellation /			HVAC / ELECTRICITY / WATER / JANITORIAL / INT/EXT MAINT / LANDSCAPING / SNOW REMOVAL / PARKING / FLUORESCENT / RUBBISH REMOVAL / N/A /	0.00	0.00	0.00
3241	TERMINATED	30 Days; Standard Cancellation /			HVAC / ELECTRICITY / WATER / JANITORIAL / INT/EXT MAINT / LANDSCAPING / SNOW REMOVAL / PARKING / FLUORESCENT / RUBBISH REMOVAL / N/A /	0.00	0.00	0.00

	X	Y	Z	AA	AB	AC	AD	AE	AF	AG	AH	AI	AJ	AK	AL
3238	0.00	0.00	0.00	24,750.00	7.50	0.00	N/A		GALLOWAY PROPERTIES	30600 TELEGRAPH, STE 2175	BIRMINGHAM	MI	48010	E22	0
3239	0.00	0.00	0.00	24,426.96	13.00	0.00	N/A		PROVIDENCE HOSPITAL	22255 GREENFIELD ROAD	SOUTHFIELD	MI	48075	E22	6975
3240	0.00	0.00	0.00	364,500.00	13.50	0.00	N/A		JAN-JO DEVELOPMENT CORPORATION	1400 N. WOODWARD AVE. STE 150	SOUTHFIELD	MI	48013	E22	0
3241	0.00	0.00	0.00	26,400.00	11.00	0.00	N/A		PONTIAC PLZ SHOP CTR ASSOCIATE	6905 TELEGRAPH RD. SUITE 110	BLOOMFIELD HILLS	MI	48301	E22	0

	AM	AN	AO	AP	AQ	AR	AS	AT	AU	AV	AW	AX	AY	AZ
3238	N/A	LESSEE	N/A	21	0	0	Common	Lot	10/1/1990 12:00:00 AM	YES	5/10/1992 12:00:00 AM	8/6/1990 12:00:00 AM	YES	8/15/1990 12:00:00 AM
3239	N/A	LESSEE	N/A	26	0	35	Common	Lot	8/13/1990 12:00:00 AM	YES	7/1/2001 12:00:00 AM	10/21/1991 12:00:00 AM	YES	3/6/1991 12:00:00 AM
3240	N/A	LESSEE	N/A	0	0	150	Common	Lot		YES	9/1/2004 12:00:00 AM		NO	
3241	N/A	LESSEE	N/A	16	0	270	Common	Lot	3/31/1991 12:00:00 AM	YES	10/21/1996 12:00:00 AM	10/28/1991 12:00:00 AM	YES	7/22/1991 12:00:00 AM

	BA	BB	BC	BD	BE	BF	BG	BH	BI	BJ	BK	BL	BM
3238				1/1/1990 12:00:00 AM	2404	2275 OPDYKE STE F	94,600.00	3.50		2011	7.50	420.25	1,642.25
3239				1/1/1990 12:00:00 AM	2424	22255 GREENFIELD RD	113,671.00	1.70		1982	13.00	974.44	982.85
3240					2556		0.00	0.00		1803	12.95	0.00	0.00
3241				1/1/1991 12:00:00 AM	2588		68,000.00	3.50		1760	11.00	430.25	1,269.75

	BN	BO	BP	BQ	BR	BS	BT	BU	BV
3238	T	3/1/1994 12:00:00 AM	N/A		moved to new location	RENT - BASE RENT	2,062.50	0.00	1.00
3239	N/A		N/A		Agency relocated.	RENT - BASE RENT	2,035.58	0.00	1.00
3240	N/A		N/A			RENT - BASE RENT	30,375.00	0.00	1.00
3241	T	6/1/1996 12:00:00 AM	N/A		New Lease approved	RENT - BASE RENT	2,200.00	0.00	1.00

	BW	BX	BY
3238	9/1/1990 12:00:00 AM	8/31/1995 12:00:00 AM	MONTH
3239	8/1/1991 12:00:00 AM	6/1/2000 12:00:00 AM	MONTH
3240	6/1/1993 12:00:00 AM	5/31/1995 12:00:00 AM	MONTH
3241	4/1/1991 12:00:00 AM	6/30/1996 12:00:00 AM	MONTH

	A	B	C	D	E	F	G	H	I	J	K	L	M	N	O
3242	Oakland	631	CONSUMER & INDUST. SERVIC	2032-1995-1186	1897 N Perry Avenue	PONTIAC	48340	07/01/1996	11/30/1999	0.00	36,432.00	14.68	2,400.00	LEASE	OFFICE BUILDING
3243	Oakland	631	CONSUMER & INDUST. SERVIC	4411-1980-53	2140 Avon Industrial Dr.	ROCHESTER HILLS	48309	11/01/1980	02/28/1997	0.00	100,248.00	4.00	25,000.00	LEASE	RETAIL
3244	Oakland	631	CONSUMER & INDUST. SERVIC	4626-1981-58	29165 WALL ST	WIXOM	48054	10/01/1981	02/28/1997	0.00	94,500.00	3.75	25,200.00	LEASE	RETAIL
3245	Oakland	631	CONSUMER & INDUST. SERVIC	6128-1983-56	15180 W 8 Mile Road	OAK PARK	48237	10/01/1983	01/31/1994	0.00	75,000.00	3.00	25,000.00	LEASE	WAREHOUSE

	P	Q	R	S	T	U	V	W
3242	TERMINATED	30 Days; Standard Cancellation /			HVAC / ELECTRICITY / WATER / JANITORIAL / INT/EXT MAINT / LANDSCAPING / SNOW REMOVAL / PARKING / FLUORESCENT / RUBBISH REMOVAL / N/A /	0.00	0.00	0.00
3243	TERMINATED	60 Days; Liquor Control Commission /			HVAC / ELECTRICITY / WATER / JANITORIAL / INT/EXT MAINT / LANDSCAPING / SNOW REMOVAL / PARKING / FLUORESCENT / RUBBISH REMOVAL / N/A /	0.00	0.00	0.00
3244	TERMINATED	60 Days; Liquor Control Commission /			HVAC / ELECTRICITY / WATER / JANITORIAL / EXT MAINTENANCE / LANDSCAPING / SNOW REMOVAL / PARKING / FLUORESCENT / RUBBISH REMOVAL / N/A /	0.00	0.00	0.00
3245	TERMINATED	60 Days; Liquor Control Commission /			HVAC / ELECTRICITY / WATER / JANITORIAL / INT/EXT MAINT / LANDSCAPING / SNOW REMOVAL / PARKING / FLUORESCENT / RUBBISH REMOVAL / N/A /	0.00	0.00	0.00

	X	Y	Z	AA	AB	AC	AD	AE	AF	AG	AH	AI	AJ	AK	AL
3242	0.00	0.00	0.00	36,432.00	15.18	0.00	N/A		PONTIAC PLZ SHOP CTR ASSOCIATE	6905 TELEGRAPH RD. SUITE 110	BLOOMFIELD HILLS	MI	48301	E21	0
3243	0.00	0.00	0.00	100,248.00	4.01	0.00	N/A		STAR - BATT, INC.	1928 STAR-BATT	ROCHESTER HILLS	MI	48309		0
3244	0.00	0.00	0.00	94,500.00	3.75	0.00	N/A		STAR-BATT, INC.	1928 STAR-BATT	ROCHESTER HILLS	MI	48309		0
3245	0.00	0.00	0.00	75,000.00	3.00	0.00	N/A		W. W. GRAINGER, INC.	5500 W. HOWARD STREET	SKOKIE	IL	60077		0

	AM	AN	AO	AP	AQ	AR	AS	AT	AU	AV	AW	AX	AY	AZ
3242	N/A	LESSEE	N/A	16	0	270	Common	Lot	5/22/1996 12:00:00 AM	YES	10/21/1999 12:00:00 AM		NO	
3243	N/A	LESSEE	N/A	15	0	39	Reserved	Lot	3/30/1992 12:00:00 AM	YES	7/31/1996 12:00:00 AM	4/1/1992 12:00:00 AM	YES	2/15/1985 12:00:00 AM
3244	N/A	LESSEE	N/A	25	0	30	Reserved	Lot	2/7/1991 12:00:00 AM	YES	7/31/1996 12:00:00 AM	12/7/1990 12:00:00 AM	YES	2/15/1985 12:00:00 AM
3245	N/A	LESSEE	N/A	15	0	0	Common	Lot		YES	12/31/1992 12:00:00 AM	10/6/1983 12:00:00 AM	NO	

	BA	BB	BC	BD	BE	BF	BG	BH	BI	BJ	BK	BL	BM
3242				1/1/1991 12:00:00 AM	2588		68,000.00	3.50		1760	14.68	1,174.40	1,761.60
3243				1/1/1980 12:00:00 AM	2455		70,303.00	35.60		1941	4.00	969.97	7,384.03
3244				1/1/1989 12:00:00 AM	2221	29165 WALL ST	25,200.00	100.00		2251	3.75	1,030.43	6,844.57
3245				1/1/1990 12:00:00 AM	2703		25,000.00	100.00		1607	3.00	1,006.99	5,243.01

	BN	BO	BP	BQ	BR	BS	BT	BU	BV
3242	N/A		N/A		Agency has relocated to new	RENT - BASE RENT	3,036.00	0.00	1.00
3243	T	3/1/1997 12:00:00 AM	N/A		EXERCISED CANCELLATION CLAUSE	RENT - BASE RENT	8,354.00	0.00	1.00
3244	T	3/1/1997 12:00:00 AM	N/A		EXERCISED CANCELLATION CLAUSE	RENT - BASE RENT	7,875.00	0.00	1.00
3245	T	3/1/1994 12:00:00 AM	N/A		kicked out by lessor	RENT - BASE RENT	6,250.00	0.00	1.00

	BW	BX	BY
3242	7/1/1998 12:00:00 AM	6/30/2000 12:00:00 AM	MONTH
3243	11/1/1980 12:00:00 AM	2/28/1997 12:00:00 AM	MONTH
3244	10/1/1981 12:00:00 AM	2/28/1997 12:00:00 AM	MONTH
3245	10/1/1983 12:00:00 AM	1/31/1994 12:00:00 AM	MONTH

	A	B	C	D	E	F	G	H	I	J	K	L	M	N	O
3246	Oakland	631	CONSUMER & INDUST. SERVIC	6581-1985-89	31 S OAKLAND AVE	PONTIAC	48342	06/01/1985	05/31/1989	0.00	8,610.00	8.20	1,050.00	LEASE	OFFICE BUILDING
3247	Oakland	631	CONSUMER & INDUST. SERVIC	7020-1987-222	28 N Saginaw Street	PONTIAC	48342	12/01/1987	02/28/1998	0.00	49,245.36	9.77	5,039.00	LEASE	
3248	Oakland	631	CONSUMER & INDUST. SERVIC	7020-1997-1215	28 N Saginaw Street	PONTIAC	48342	03/01/1998	12/31/2003	0.00	75,406.20	10.46	7,209.00	LEASE	
3249	Oakland	631	CONSUMER & INDUST. SERVIC	7547-1997-1374	148 N SAGINAW	PONTIAC	48342	05/01/1998	12/31/1999	0.00	19,727.52	10.39	1,732.00	LEASE	OFFICE BUILDING

	P	Q	R	S	T	U	V	W
3246	TERMINATED	60 Days /			HVAC / ELECTRICITY / WATER / JANITORIAL / INT/EXT MAINT / LANDSCAPING / SNOW REMOVAL / PARKING / FLUORESCENT / RUBBISH REMOVAL / N/A /	0.00	0.00	0.00
3247	TERMINATED	Legis - 60-days /			HVAC / ELECTRICITY / WATER / JANITORIAL / INT/EXT MAINT / LANDSCAPING / SNOW REMOVAL / PARKING / FLUORESCENT / RUBBISH REMOVAL / N/A / RUBBISH REMOVAL /	0.00	0.00	0.00
3248	TERMINATED	60 Days; Executive Legislation /			HVAC / ELECTRICITY / WATER / JANITORIAL / INT/EXT MAINT / LANDSCAPING / SNOW REMOVAL / PARKING / FLUORESCENT / RUBBISH REMOVAL / N/A /	0.00	0.00	0.00
3249	TERMINATED	90 Days; Standard Cancellation /			HVAC / ELECTRICITY / WATER / JANITORIAL / INT/EXT MAINT / LANDSCAPING / SNOW REMOVAL / PARKING / FLUORESCENT / RUBBISH REMOVAL / N/A /	0.00	0.00	0.00

	X	Y	Z	AA	AB	AC	AD	AE	AF	AG	AH	AI	AJ	AK	AL
3246	0.00	0.00	0.00	8,610.00	8.20	0.00	N/A		FRANK H TODD	100 N SAGINAW #E	PONTIAC	MI	48058		0
3247	0.00	0.00	0.00	49,245.36	9.77	0.00	N/A		28 North Saginaw Lmtd Partnershi	31550 Northwestern Highway	FARMINGTON HILLS	MI	48334	E25	0
3248	0.00	0.00	0.00	75,406.20	10.46	0.00	N/A		THE PONTIAC BUILDING, L.L.C.	23800 10 MILE RD	SOUTHFIELD	MI	48034	E25	0
3249	0.00	0.00	0.00	19,727.52	11.39	0.00	N/A		J.B.A., L.L.C.	2289 FAIRWAY	BIRMINGHAM	MI	48009		0

	AM	AN	AO	AP	AQ	AR	AS	AT	AU	AV	AW	AX	AY	AZ
3246	N/A	LESSEE	N/A	5	0	0	Common	Lot		YES	5/1/1992 12:00:00 AM	6/6/1985 12:00:00 AM	NO	
3247	N/A	LESSEE	N/A	11	0	0	Common	Lot	5/8/1996 12:00:00 AM	YES	11/20/2000 12:00:00 AM	12/9/1987 12:00:00 AM	YES	12/22/1987 12:00:00 AM
3248	N/A	LESSEE	N/A	11	0	0	Common	Lot	5/27/1999 12:00:00 AM	YES	4/2/2004 12:00:00 AM		YES	12/22/1987 12:00:00 AM
3249	N/A	LESSEE	N/A	4	0	5	Common	Lot		YES			NO	

	BA	BB	BC	BD	BE	BF	BG	BH	BI	BJ	BK	BL	BM
3246				1/1/1990 12:00:00 AM	2113	31 S OAKLAND AVE	21,000.00	0.00		2404	8.20	0.00	0.00
3247					2250		132,000.00	5.90		2217	9.77	2,208.15	1,895.63
3248					2250		132,000.00	5.93		2217	10.46	1,885.16	4,398.69
3249					2725	148 N SAGINAW	0.00	8.70		1574	10.39	451.00	1,048.62

	BN	BO	BP	BQ	BR	BS	BT	BU	BV
3246	N		N/A		New lease #7547	RENT - BASE RENT	717.50	0.00	1.00
3247	T	3/1/1998 12:00:00 AM	N/A		Renewal lease pfinalized	RENT - BASE RENT	4,103.78	0.00	1.00
3248	O	6/15/2003 12:00:00 AM	N/A	6/15/2003 12:00:00 AM	Holdover sent extending to 12/31/03. Holdover agreement letter mailed to lessor to extend holdover thru 8/31/2003. Holdover agreement letter mailed to lessor 2/24/2003 extend thru 5/1/03:	RENT - BASE RENT	6,283.85	0.00	1.00
3249	T	6/15/1999 12:00:00 AM	N/A		Agency has relocated	RENT - BASE RENT	1,643.96	0.00	1.00

	BW	BX	BY
3246	6/1/1985 12:00:00 AM	5/31/1989 12:00:00 AM	MONTH
3247	12/1/1987 12:00:00 AM	2/28/1998 12:00:00 AM	MONTH
3248	3/1/1998 12:00:00 AM	12/31/2003 12:00:00 AM	MONTH
3249	5/1/1999 12:00:00 AM	4/30/2003 12:00:00 AM	MONTH

	A	B	C	D	E	F	G	H	I	J	K	L	M	N	O
3250	Oakland	635	MI STATE HOUSING DEV.AUTH	7547-1990-1150	148 N SAGINAW	PONTIAC	48342	02/01/1991	04/30/1998	0.00	17,995.44	10.39	1,732.00	LEASE	OFFICE BUILDING
3251	Oakland	641	LICENSING & REG AFFAIRS	10304-2003-1056	38955 HILLS TECH DR	FARMINGTON HILLS	48333	10/01/1996	12/31/2006	0.00	47,268.00	18.00	2,578.00	SUBLEASE	OFFICE BUILDING
3252	Oakland	641	LICENSING & REG AFFAIRS	10304-2006-0103	38955 HILLS TECH DR	FARMINGTON HILLS	48333	01/01/2007	12/31/2007	0.00	46,404.00	18.00	2,578.00	RA	OFFICE BUILDING
3253	Oakland	641	LICENSING & REG AFFAIRS	10304-2006-9103	38955 HILLS TECH DR	FARMINGTON HILLS	48333	01/01/2008	05/08/2009	0.00	46,404.00	18.00	2,578.00	RA	OFFICE BUILDING
3254	Oakland	641	LICENSING & REG AFFAIRS	10304-2008-0143	38955 HILLS TECH DR	FARMINGTON HILLS	48333	10/01/2008	09/30/2009	0.00	60,790.56	19.75	3,078.00	RA	OFFICE BUILDING

	P	Q	R	S	T	U	V	W
3250	TERMINATED	90 Days; Standard Cancellation /			HVAC / ELECTRICITY / WATER / JANITORIAL / INT/EXT MAINT / LANDSCAPING / SNOW REMOVAL / PARKING / FLUORESCENT / RUBBISH REMOVAL / N/A /	0.00	0.00	0.00
3251	TERMINATED	Executive New; 60 day /			JANITORIAL / FLUORESCENT / RUBBISH REMOVAL / ELECTRICITY / HVAC / GAS / WATER / INT/EXT MAINT / RUBBISH REMOVAL / PARKING / SNOW REMOVAL / PEST CONTROL /	0.00	0.00	0.00
3252	TERMINATED	STANDARD; 60 DAY NOTICE /			JANITORIAL / FLUORESCENT / TRASH REMOVAL/WASTEBASKETS / TELECOMMUNICATIONS / ALARM SYSTEM MONITORING / OTHER /	0.00	0.00	0.00
3253	TERMINATED	Standard; 60 day /			JANITORIAL / ALARM SYSTEM MONITORING / TELECOMMUNICATIONS / FLUORESCENT / TRASH REMOVAL/WASTEBASKETS / OTHER /	0.00	0.00	0.00
3254	TERMINATED	Either party; 90 days lessor; 365 days lessee /			JANITORIAL / FLUORESCENT / TRASH REMOVAL/WASTEBASKETS /	0.00	0.00	0.00

	X	Y	Z	AA	AB	AC	AD	AE	AF	AG	AH	AI	AJ	AK	AL
3250	0.00	0.00	0.00	17,995.44	10.39	0.00	N/A		EMPIRE PROPERTIES, INC.	100 NORTH SAGINAW ST.	PONTIAC	MI	48058-2110	E22	6581
3251	0.00	0.00	0.00	47,268.00	18.34	0.00	N/A		NTH CONSULTANTS, LTD	38955 HILLS TECH DRIVE	FARMINGTON HILLS	MI	48331	E27	
3252	0.00	0.00	0.00	46,404.00	18.00	0.00	N/A		NTH CONSULTANTS, LTD	38955 HILLS TECH DRIVE	FARMINGTON HILLS	MI	48331	E27	
3253	0.00	0.00	0.00	46,404.00	18.00	0.00	N/A		Michigan Five Office, LLC	46570 Humboldt Drive	NOVI	MI	48377	E27	
3254	0.00	0.00	0.00	60,790.56	19.75	0.00	N/A		NTH Investment Company, LLC	38955 Hills Tech Drive	FARMINGTON HILLS	MI	48331	E27	

	AM	AN	AO	AP	AQ	AR	AS	AT	AU	AV	AW	AX	AY	AZ
3250	N/A	LESSEE	N/A	13	0	5	Common	Lot	9/17/1990 12:00:00 AM	YES	2/28/1997 12:00:00 AM	2/27/1991 12:00:00 AM	YES	4/17/1991 12:00:00 AM
3251	NET	LESSEE	OFFICE	12	0	10	Common	Lot	12/19/2003 12:00:00 AM	YES	12/31/2006 12:00:00 AM	2/11/2002 12:00:00 AM	YES	3/18/1996 12:00:00 AM
3252	NET	LESSEE	OFFICE	12	0	10	Common	Lot	12/19/2003 12:00:00 AM	YES	12/31/2008 12:00:00 AM	12/11/2002 12:00:00 AM	YES	12/30/1996 12:00:00 AM
3253	GROSS	LESSEE	OFFICE	12	0	10	Common	Lot	2/12/2009 12:00:00 AM	YES	12/31/2009 12:00:00 AM	2/11/2002 12:00:00 AM	YES	3/18/1996 12:00:00 AM
3254	NET	LESSEE	OFFICE	11	0	11	Common	Lot		YES	12/31/2009 12:00:00 AM		YES	3/18/1996 12:00:00 AM

	BA	BB	BC	BD	BE	BF	BG	BH	BI	BJ	BK	BL	BM
3250					2725	148 N SAGINAW	0.00	8.70		1574	10.39	451.00	884.08
3251	2/1/2005 12:00:00 AM	7		1/1/2007 12:00:00 AM	1953	38955 HILLS TECH DR	254,930.00	1.01		2632	18.00	1,701.00	2,166.00
3252				1/1/2007 12:00:00 AM	1953	38955 HILLS TECH DR	254,930.00	0.01	single story	2632	18.00	1,665.85	2,201.44
3253				1/1/2007 12:00:00 AM	1953	38955 HILLS TECH DR	254,930.00	1.01	single story	2632	18.00	1,665.85	2,201.44
3254				1/1/2007 12:00:00 AM	1953	38955 HILLS TECH DR	254,930.00	1.21	two story	2632	19.75	1,688.63	3,377.25

	BN	BO	BP	BQ	BR	BS	BT	BU	BV
3250	T	3/1/1998 12:00:00 AM	N/A		renewal lease finalized	RENT - BASE RENT	1,499.62	0.00	1.00
3251	T		N/A		2.9 to LL 6/26/06 eff. 10/1/06 - 12/31/06 Rent Authorized on Addendum #2 on 2/8/2005 Rental agreement to add 857 sf. Maureen Bailey	RENT - BASE RENT	3,939.00	0.00	1.00
3252	N/A		N/A			RENT - BASE RENT	3,867.00	0.00	1.00
3253	N/A		N/A		Eviction Notice - Relocated to Oak Park termination date 5-8-2009 We have been holding over since 9/30/08	RENT - BASE RENT	3,867.00	0.00	1.00
3254	N/A		N/A			RENT - BASE RENT	5,065.88	0.00	1.00

	BW	BX	BY
3250	2/1/1991 12:00:00 AM	4/30/1998 12:00:00 AM	MONTH
3251	11/1/2003 12:00:00 AM	6/30/2007 12:00:00 AM	MONTH
3252	1/1/2008 12:00:00 AM	9/30/2008 12:00:00 AM	MONTH
3253	1/1/2008 12:00:00 AM	9/30/2009 12:00:00 AM	MONTH
3254	10/1/2008 12:00:00 AM	9/30/2013 12:00:00 AM	MONTH

	A	B	C	D	E	F	G	H	I	J	K	L	M	N	O
3255	Oakland	641	LICENSING & REG AFFAIRS	10535-1997-1331	24155 DRAKE RD	FARMINGTON	48335	02/01/1998	04/30/2008	0.00	196,221.48	18.13	12,165.00	LEASE	OFFICE BUILDING
3256	Oakland	641	LICENSING & REG AFFAIRS	10535-2006-0248	24155 DRAKE RD	FARMINGTON	48335	05/01/2008	04/30/2009	0.00	220,551.48	18.13	12,165.00	RA	OFFICE BUILDING
3257	Oakland	641	LICENSING & REG AFFAIRS	10535-2006-9248	24155 DRAKE RD	FARMINGTON	48335	05/01/2009	09/30/2009	0.00	220,551.48	18.13	12,165.00	RA	OFFICE BUILDING

	P	Q	R	S	T	U	V	W
3255	TERMINATED				HVAC / HVAC / ELECTRICITY / ELECTRICITY / WATER / WATER / JANITORIAL / JANITORIAL / INT/EXT MAINT / INT/EXT MAINT / LANDSCAPING / LANDSCAPING / SNOW REMOVAL / SNOW REMOVAL / PARKING / PARKING / FLUORESCENT / FLUORESCENT / RUBBISH REMOVAL / RUBBISH REMOVAL / PEST CONTROL / PEST CONTROL / GAS / GAS / N/A / N/A /	0.00	0.00	0.00
3256	TERMINATED	Standard; 90 days /			PUBLIC UTILITIES / JANITORIAL / WATER / FLUORESCENT / PEST CONTROL / EXT MAINTENANCE / DUMPSTER SERVICE /	0.00	0.00	0.00
3257	TERMINATED	Standard; 30 days /			PUBLIC UTILITIES / TELECOMMUNICATIONS /	0.00	0.00	0.00

	X	Y	Z	AA	AB	AC	AD	AE	AF	AG	AH	AI	AJ	AK	AL
3255	0.00	0.00	0.00	196,221.48	16.13	0.00	N/A		GRAND RIVER-DRAKE PROPERTIES	3647 SHALLOW BROOK DR	BLOOMFIELD HILLS	MI	48302-1450	E27	0
3256	0.00	0.00	0.00	220,551.48	18.13	0.00	N/A		GRAND RIVER - DRAKE PROPERTIES	3647 SHALLOW BROOK DRIVE	BLOOMFIELD HILLS	MI	48302-1450	E27	
3257	0.00	0.00	0.00	220,551.48	18.13	0.00	N/A		GRAND RIVER - DRAKE PROPERTIES	3647 SHALLOW BROOK DRIVE	BLOOMFIELD HILLS	MI	48302-1450	E27	

	AM	AN	AO	AP	AQ	AR	AS	AT	AU	AV	AW	AX	AY	AZ
3255	NET	LESSEE	OFFICE	33	0	40	Common	Lot	3/28/2007 12:00:00 AM	YES	2/4/2010 12:00:00 AM	3/14/2003 12:00:00 AM	NO	3/3/1998 12:00:00 AM
3256	NET	LESSEE	OFFICE	33	0	40	Common	Lot	7/24/2009 12:00:00 AM	YES	7/11/2010 12:00:00 AM	3/14/2003 12:00:00 AM	YES	3/3/1998 12:00:00 AM
3257	NET	TENANT	OFFICE	33	0	0	Common	Lot	7/24/2009 12:00:00 AM	YES	7/11/2010 12:00:00 AM	8/11/2009 12:00:00 AM	YES	3/3/1998 12:00:00 AM

	BA	BB	BC	BD	BE	BF	BG	BH	BI	BJ	BK	BL	BM
3255	12/16/1997 12:00:00 AM	12			2357	24155 DRAKE RD	24,815.00	49.02		2070	18.13	5,531.79	12,847.50
3256					2357	24155 DRAKE RD	24,815.00	49.02	Second Floor	2070	18.13	5,531.79	12,847.50
3257					2357	24155 DRAKE RD	24,815.00	49.02	Second Floor	2070	18.13	5,531.79	12,847.50

	BN	BO	BP	BQ	BR	BS	BT	BU	BV
3255	T	6/15/2009 12:00:00 AM	N/A		2.9 Ext. Ltr to LL 9-21-07 Addendum #1 Ad Bd Approved 5/4/1999 Item #4 CCO#1: $7,700.00 for conduit/electrical upgrades, Dir Agenda Approval 2/4/2005 Item #11. CCO#2: $1,210.00 for electrical work to connect service to power poles and receptical change. Dir Agenda Approval 4/8/05 Item #6. CCO#3: $26,920.10 for renovations to add 6 work stations. Approved by Ad Bd on 11-08-06, Item #16.	RENT - BASE RENT	16,351.79	0.00	1.00
3256	T	6/15/2010 12:00:00 AM	N/A			RENT - BASE RENT	18,379.29	0.00	1.00
3257	T	6/15/2010 12:00:00 AM	N/A		Cancellation ltr sent 8/26/2009, eff. date 9/30/09, original exp. date 4/30/2010	RENT - BASE RENT	18,379.29	0.00	1.00

	BW	BX	BY
3255	2/1/1998 12:00:00 AM	1/31/2003 12:00:00 AM	MONTH
3256	5/1/2008 12:00:00 AM	9/30/2009 12:00:00 AM	MONTH
3257	5/1/2009 12:00:00 AM	4/30/2010 12:00:00 AM	MONTH

	A	B	C	D	E	F	G	H	I	J	K	L	M	N	O
3258	Oakland	641	LICENSING & REG AFFAIRS	10536-1996-1480	24155 DRAKE RD	FARMINGTON	48335	02/01/1998	04/30/2008	0.00	229,344.48	18.13	12,650.00	LEASE	OFFICE BUILDING
3259	Oakland	641	LICENSING & REG AFFAIRS	10536-2006-0247	24155 DRAKE RD	FARMINGTON	48335	05/01/2008	04/30/2009	0.00	229,344.48	18.13	12,650.00	RA	OFFICE BUILDING
3260	Oakland	641	LICENSING & REG AFFAIRS	10536-2006-9247	24155 DRAKE RD	FARMINGTON	48335	05/01/2009	04/30/2010	0.00	229,344.48	18.13	12,650.00	RA	OFFICE BUILDING
3261	Oakland	641	LICENSING & REG AFFAIRS	10536-2008-0107	24155 DRAKE RD	FARMINGTON	48335	05/01/2009	10/31/2010	0.00	229,344.48	18.13	12,650.00	RA	OFFICE BUILDING

	P	Q	R	S	T	U	V	W
3258	TERMINATED				HVAC / HVAC / HVAC / ELECTRICITY / ELECTRICITY / ELECTRICITY / WATER / WATER / WATER / JANITORIAL / JANITORIAL / JANITORIAL / INT/EXT MAINT / INT/EXT MAINT / INT/EXT MAINT / LANDSCAPING / LANDSCAPING / LANDSCAPING / SNOW REMOVAL / SNOW REMOVAL / SNOW REMOVAL / PARKING / PARKING / PARKING / TRASH REMOVAL/WASTEBASKETS / TRASH REMOVAL/WASTEBASKETS / TRASH REMOVAL/WASTEBASKETS / PEST CONTROL / PEST CONTROL / PEST CONTROL / GAS / GAS / GAS /	0.00	0.00	0.00
3259	TERMINATED	Standard; 90 day /			JANITORIAL / PUBLIC UTILITIES / WATER / FLUORESCENT / PEST CONTROL / EXT MAINTENANCE / DUMPSTER SERVICE /	0.00	0.00	0.00
3260	TERMINATED	Standard; 90 days /			PUBLIC UTILITIES / TELECOMMUNICATIONS /	0.00	0.00	0.00
3261	TERMINATED				PUBLIC UTILITIES / TELECOMMUNICATIONS / ADJUST-TAXES /	0.00	0.00	0.00

	X	Y	Z	AA	AB	AC	AD	AE	AF	AG	AH	AI	AJ	AK	AL
3258	0.00	0.00	0.00	229,344.48	18.13	0.00	N/A		GRAND RIVER - DRAKE PROPERTIES	3647 SHALLOW BROOK DRIVE	BLOOMFIELD HILLS	MI	48302-1450	E27	0
3259	0.00	0.00	0.00	229,344.48	18.13	0.00	N/A		GRAND RIVER - DRAKE PROPERTIES	3647 SHALLOW BROOK DRIVE	BLOOMFIELD HILLS	MI	48302-1450	E27	
3260	0.00	0.00	0.00	229,344.48	18.13	0.00	N/A		GRAND RIVER - DRAKE PROPERTIES	3647 SHALLOW BROOK DRIVE	BLOOMFIELD HILLS	MI	48302-1450	E27	
3261	0.00	0.00	0.00	229,344.48	18.13	0.00	N/A		GRAND RIVER - DRAKE PROPERTIES	3647 SHALLOW BROOK DRIVE	BLOOMFIELD HILLS	MI	48302-1450	E27	

	AM	AN	AO	AP	AQ	AR	AS	AT	AU	AV	AW	AX	AY	AZ
3258	NET	LESSEE	N/A	50	0	40	Common	Lot	3/28/2007 12:00:00 AM	YES	2/4/2009 12:00:00 AM	3/14/2003 12:00:00 AM	NO	3/3/1998 12:00:00 AM
3259	NET	LESSEE	OFFICE	50	0	40	Common	Lot	7/24/2009 12:00:00 AM	YES	7/11/2010 12:00:00 AM	3/14/2003 12:00:00 AM	YES	3/3/1998 12:00:00 AM
3260	NET	LESSEE	OFFICE	50	0	40	Common	Lot	7/24/2009 12:00:00 AM	YES	7/11/2010 12:00:00 AM	3/14/2003 12:00:00 AM	YES	3/3/1998 12:00:00 AM
3261	NET	TENANT	OFFICE	50	0	40	Common	Lot	7/24/2009 12:00:00 AM	YES	2/4/2011 12:00:00 AM	8/11/2009 12:00:00 AM	YES	3/3/1998 12:00:00 AM

	BA	BB	BC	BD	BE	BF	BG	BH	BI	BJ	BK	BL	BM
3258					2357	24155 DRAKE RD	24,815.00	50.98		2070	18.13	5,733.61	13,378.43
3259					2357	24155 DRAKE RD	24,815.00	50.98	First Floor	2070	18.13	5,733.61	13,378.43
3260					2357	24155 DRAKE RD	24,815.00	50.98	First Floor	2070	18.13	5,733.61	13,378.43
3261					2357	24155 DRAKE RD	24,815.00	50.98	first floor	2070	18.13	5,733.61	13,378.43

	BN	BO	BP	BQ	BR	BS	BT	BU	BV
3258	T	6/15/2009 12:00:00 AM	N/A		2.9 Ext. Ltr to LL 9/21/07 CCO#1: $7,700.00 for conduit & electrical upgrades for new data lines. Director's Agenda approval 2/4/2005, item #11.	RENT - BASE RENT	19,112.04	0.00	1.00
3259	T	6/15/2010 12:00:00 AM	N/A			RENT - BASE RENT	19,112.04	0.00	1.00
3260	T	6/15/2009 12:00:00 AM	N/A			RENT - BASE RENT	19,112.04	0.00	1.00
3261	T	6/15/2011 12:00:00 AM	N/A		Cancellation letter sent 6/02/2010 was rescinded. However, cancellation was part of 4 month rental agreement with a lump sum amount. Lease will now end 10/31/10. Original expiration date of the lease 4/30/2010 Close out inspection conducted: 10-26-2010	RENT - BASE RENT	19,112.04	0.00	1.00

	BW	BX	BY
3258	2/1/2008 12:00:00 AM	4/30/2008 12:00:00 AM	MONTH
3259	5/1/2008 12:00:00 AM	9/30/2009 12:00:00 AM	MONTH
3260	5/1/2009 12:00:00 AM	4/30/2010 12:00:00 AM	MONTH
3261	5/1/2009 12:00:00 AM	10/31/2010 12:00:00 AM	MONTH

	A	B	C	D	E	F	G	H	I	J	K	L	M	N	O
3262	Oakland	641	LICENSING & REG AFFAIRS	10536-2010-0003	24155 DRAKE RD	FARMINGTON	48335	05/01/2010	04/30/2020	0.00	0.00		12,650.00	LEASE	OFFICE BUILDING
3263	Oakland	641	LICENSING & REG AFFAIRS	10749-1999-1172	2228 S MILFORD RD	HIGHLAND	48357	05/01/2002	12/31/2006	0.00	4,940.04	19.00	260.00	RA	OFFICE BUILDING
3264	Oakland	641	LICENSING & REG AFFAIRS	10749-2006-0102	2228 S MILFORD RD	HIGHLAND	48357	03/01/2007	02/29/2008	0.00	4,940.04	19.00	260.00	RA	OFFICE BUILDING
3265	Oakland	641	LICENSING & REG AFFAIRS	10749-2008-0029	2228 S MILFORD RD	HIGHLAND	48357	03/01/2008	02/28/2009	0.00	4,940.04	19.00	260.00	RA	OFFICE BUILDING
3266	Oakland	641	LICENSING & REG AFFAIRS	11054-2004-1016	2805 Pontiac Lake Rd	Waterford	48328	03/01/2004	06/30/2006	0.00	98,700.00	14.00	7,050.00	RA	
3267	Oakland	641	LICENSING & REG AFFAIRS	11054-2006-9111	2805 Pontiac Lake Rd	Waterford	48328	03/01/2007	02/29/2008	0.00	105,750.00	15.00	7,050.00	RA	

	P	Q	R	S	T	U	V	W
3262	TERMINATED	Standard: 60 Days / Standard: 60 Days /		5 Yrs: 30 Days / 5 Yrs: 30 Days /	ALL OTHERS / ALL OTHERS / PUBLIC UTILITIES / PUBLIC UTILITIES / TELECOMMUNICATIONS / TELECOMMUNICATIONS /	0.00	0.00	0.00
3263	TERMINATED	Standard; 60-day /			ELECTRICITY / RUBBISH REMOVAL / SNOW REMOVAL / WATER / N/A / FLUORESCENT / GAS / HVAC / INT/EXT MAINT / JANITORIAL / LANDSCAPING / PARKING / PEST CONTROL /	0.00	0.00	0.00
3264	TERMINATED	Standard; 60 days /				0.00	0.00	0.00
3265	TERMINATED	Standard; 60 days /			GROSS (FULL SERVICE) /	0.00	0.00	0.00
3266	TERMINATED	Standard; 60 day /			HVAC / ELECTRICITY / WATER / INT/EXT MAINT / EXT MAINTENANCE / SNOW REMOVAL / INT MAINTENANCE / TAXES / SECURITY / PEST CONTROL / RUBBISH REMOVAL / JANITORIAL /	0.00	0.00	0.00
3267	TERMINATED	Standard; 60 day /			JANITORIAL / PUBLIC UTILITIES / TRASH REMOVAL/WASTEBASKETS / DUMPSTER SERVICE / PEST CONTROL / LANDSCAPING / SNOW REMOVAL /	0.00	0.00	0.00

	X	Y	Z	AA	AB	AC	AD	AE	AF	AG	AH	AI	AJ	AK	AL
3262	0.00	0.00	0.00	0.00	0.00	0.00	N/A		GRAND RIVER - DRAKE PROPERTIES	3647 SHALLOW BROOK DRIVE	BLOOMFIELD HILLS	MI	48302-1450	E92	
3263	0.00	0.00	0.00	4,940.04	19.00	0.00	N/A		GOODWILL INDUSTRIES	3111 GRAND RIVER AVE	DETROIT	MI	48208-2962	E27	0
3264	0.00	0.00	0.00	4,940.04	19.00	0.00	N/A		GOODWILL INDUSTRIES	3111 GRAND RIVER AVE	DETROIT	MI	48208-2962	E27	
3265	0.00	0.00	0.00	4,940.04	19.00	0.00	N/A		GOODWILL INDUSTRIES	3111 GRAND RIVER AVE	DETROIT	MI	48208-2962	E27	
3266	0.00	0.00	0.00	98,700.00	14.00	0.00	N/A		Vernon Kors	2805 Pontiac Lake Road, Suite 2-B	WATERFORD	MI	48328	E27	10059
3267	0.00	0.00	0.00	105,750.00	15.00	0.00	N/A		Vernon Kors	2805 Pontiac Lake Road, Suite 2-B	WATERFORD	MI	48328	E27	

	AM	AN	AO	AP	AQ	AR	AS	AT	AU	AV	AW	AX	AY	AZ
3262	NET	LESSEE	OFFICE	50	0	40	Common	Lot	7/24/2009 12:00:00 AM	YES	2/4/2011 12:00:00 AM	8/11/2009 12:00:00 AM	NO	
3263	N/A	LESSEE	OFFICE	2	0	4	Common	Lot	10/28/1999 12:00:00 AM	YES	10/1/2005 12:00:00 AM	2/18/1999 12:00:00 AM	YES	2/2/2000 12:00:00 AM
3264	GROSS	LESSEE	OFFICE	2	0	0	Common	Lot		YES			YES	
3265	GROSS	LESSEE	OFFICE	2	0	4	Common	Lot	4/29/2008 12:00:00 AM	YES	12/31/2009 12:00:00 AM	4/24/2008 12:00:00 AM	YES	2/2/2000 12:00:00 AM
3266	NET	LESSEE	OFFICE	19	0	52	Common	Lot	2/19/2004 12:00:00 AM	YES	11/7/2006 12:00:00 AM		N/A	
3267	NET	LESSEE	OFFICE	19	0	49	Common	Lot	1/15/2009 12:00:00 AM	YES	11/17/2011 12:00:00 AM	5/2/2007 12:00:00 AM	YES	

	BA	BB	BC	BD	BE	BF	BG	BH	BI	BJ	BK	BL	BM
3262					2357	24155 DRAKE RD	24,815.00	50.98	First	2070		0.00	0.00
3263				7/1/1999 12:00:00 AM	2427	Westside Plaza	5,118.00	0.05		1978	19.00	123.50	288.17
3264				7/1/1999 12:00:00 AM	2427	Westside Plaza	5,118.00	0.05		1978	19.00	123.50	288.17
3265				7/1/1999 12:00:00 AM	2427	Westside Plaza	5,118.00	0.05	first floor	1978	19.00	123.50	288.17
3266					7472	White Oaks Office	16,800.00	0.42	Ground Floor	5003	14.00	2,225.00	6,000.00
3267					7472	White Oaks Office	16,800.00	0.42	1st	5003	15.00	2,937.50	5,875.00

	BN	BO	BP	BQ	BR	BS	BT	BU	BV
3262	N/A		N/A		lease renewal at current location by JLL	RENT - BASE RENT	0.00	0.00	1.00
3263	N/A		N/A		For good cause when deemed in the best interest of the State - MWA location one stop services. RED projects #2002-2131 & #2004-1261 for renewing rental agreement.	RENT - BASE RENT	411.67	0.00	1.00
3264	N/A		N/A		Sub-Agreement followed by a Sub-Lease Co-Location with MWA - MWA location one stop services	RENT - BASE RENT	411.67	0.00	1.00
3265	N/A		N/A		Sub Agreement terminated effective 2-28-2010 per mutual agreement with the Sub Lessor	RENT - BASE RENT	411.67	0.00	1.00
3266	N/A		N/A		New Lease	RENT - BASE RENT	8,225.00	0.00	1.00
3267	N/A		N/A			RENT - BASE RENT	8,812.50	0.00	0.00

	BW	BX	BY
3262	5/1/2010 12:00:00 AM	4/30/2020 12:00:00 AM	MONTH
3263	5/1/2002 12:00:00 AM	6/30/2007 12:00:00 AM	MONTH
3264	3/1/2007 12:00:00 AM	2/29/2008 12:00:00 AM	MONTH
3265	3/1/2008 12:00:00 AM	9/30/2009 12:00:00 AM	MONTH
3266	3/1/2004 12:00:00 AM	6/30/2007 12:00:00 AM	MONTH
3267	3/1/2007 12:00:00 AM	12/31/2008 12:00:00 AM	MONTH

	A	B	C	D	E	F	G	H	I	J	K	L	M	N	O
3268	Oakland	641	LICENSING & REG AFFAIRS	11056-2003-1052	5195 Pontiac Lake Road	WATERFORD	48328	07/01/2002	06/30/2007	0.00	450.00	5.00	90.00	RA	OFFICE BUILDING
3269	Oakland	641	LICENSING & REG AFFAIRS	11152-2005-0030	713 East Nine Mile	FERNDALE	48220	12/01/2007	11/30/2012	0.00	0.00	0.00	84.00	RA	
3270	Oakland	641	LICENSING & REG AFFAIRS	11215-2006-0062	5195 Pontiac Lake Road	WATERFORD	48328	03/01/2007	10/30/2009	0.00	2,700.00	30.00	90.00	RA	OFFICE BUILDING
3271	Oakland	641	LICENSING & REG AFFAIRS	11310-2005-0188	1847 North Perry	PONTIAC	48340	12/01/2007	12/31/2012	0.00	0.00		140.00	RA	
3272	Oakland	641	LICENSING & REG AFFAIRS	11314-2005-0187	21030 Indian	SOUTHFIELD	48034	12/01/2007	12/31/2012	0.00	0.00	0.00	84.00	RA	
3273	Oakland	641	LICENSING & REG AFFAIRS	11418-2010-0003	25680 West Eight Mile Road	SOUTHFIELD	48033	10/01/2010	09/30/2020	0.00	0.00	12.50	17,019.00	LEASE	
3274	Oakland	641	LICENSING & REG AFFAIRS	11422-2009-0096	2228 S MILFORD RD	HIGHLAND	48357	04/01/2010	06/30/2011	0.00	25,791.48	20.85	1,237.00	LEASE	OFFICE BUILDING
3275	Oakland	641	LICENSING & REG AFFAIRS	11433-2009-0193	25900 Greenfield Rd, Suite 400	OAK PARK	48237	08/28/2010	01/31/2013	5,647.00	67,764.00	12.00	5,647.00	LEASE	
3276	Oakland	641	LICENSING & REG AFFAIRS	11433-2009-9193	25900 Greenfield Rd, Suite 400	OAK PARK	48237	08/27/2009	08/26/2010	0.00	58,239.96	14.00	4,160.00	RA	

	P	Q	R	S	T	U	V	W
3268	TERMINATED	STANDARD 60 DAYS /			CLEANING / PAVING / PEST CONTROL / ROOF / SECURITY / SNOW REMOVAL / TAXES / ELECTRICITY / GAS / HVAC / INSURANCE / LANDSCAPING / MAINTENANCE / MAJOR STRUCT REP / PARKING /	0.00	0.00	0.00
3269	TERMINATED	Standard; 30 days /			GROSS (FULL SERVICE) /	0.00	0.00	0.00
3270	TERMINATED	Standard; 60 days /			GROSS (FULL SERVICE) /	0.00	0.00	0.00
3271	TERMINATED	Standard; 30 days /				0.00	0.00	0.00
3272	TERMINATED	Standard; 30 days /				0.00	0.00	0.00
3273	RENT AUTHORIZED	Executive New; 90 day / Executive New; 90 day / Executive New; 90 day / Executive New; 90 day /		5 year; 60 day / 5 year; 60 day / 5 year; 60 day / 5 year; 60 day / 5 year; 60 day / 5 year; 60 day / 5 year; 60 day / 5 year; 60 day /	PUBLIC UTILITIES / PUBLIC UTILITIES / PUBLIC UTILITIES / PUBLIC UTILITIES /	21,672.73	0.00	0.00
3274	TERMINATED	Executive; 90 Days /		1st 5-year renewal option /	JANITORIAL / TELECOMMUNICATIONS /	0.00	0.00	0.00
3275	TERMINATED	Standard; 90 days / Standard; 90 days / Standard; 90 days /		60 day advance notice / 60 day advance notice / 60 day advance notice / 60 day advance notice / 60 day advance notice / 60 day advance notice /	GROSS (FULL SERVICE) / GROSS (FULL SERVICE) / GROSS (FULL SERVICE) /	0.00	0.00	0.00
3276	TERMINATED				GROSS (FULL SERVICE) /	0.00	0.00	0.00

	X	Y	Z	AA	AB	AC	AD	AE	AF	AG	AH	AI	AJ	AK	AL
3268	0.00	0.00	0.00	450.00	5.00	0.00	N/A		WATERFORD CAREER CENTER	501 W. CASS LAKE RD	WATERFORD	MI	48328	E27	
3269	0.00	0.00	0.00	0.00	0.00	0.00	N/A		Oakland County Michigan Works!	1200 North Telegraph	PONTIAC	MI	48341	E102	
3270	0.00	0.00	0.00	2,700.00	30.00	0.00	N/A		WATERFORD SCHOOL DISTRICT	501 W. CASS LAKE RD	WATERFORD	MI	48328	E27	
3271	0.00	0.00	0.00	0.00	0.00	0.00	N/A		Oakland County Michigan Works!	1200 North Telegraph	PONTIAC	MI	48341	E102	
3272	0.00	0.00	0.00	0.00	0.00	0.00	N/A		Oakland County Michigan Works!	1200 North Telegraph	PONTIAC	MI	48341	E102	
3273	0.00	0.00	0.00	21,672.73	1.27	0.00	Actual	2013	United Center, LLC	124 West Allegan Street	LANSING	MI	48933	E25	10536
3274	0.00	0.00	0.00	25,791.48	20.85	0.00	N/A		Yasmin M. Alkhafaji Living Trust	2000 Town Center, Suite 2100	SOUTHFIELD	MI	48075	E25	
3275	0.00	0.00	0.00	67,764.00	12.00	0.00	N/A		25900 Greenfield Road Holdings	c/o Mckinley Inc	ANN ARBOR	MI	48104	E25	
3276	0.00	0.00	0.00	58,239.96	14.00	0.00	N/A		GREENFIELD LINCOLN INVEST#2 LLC	320 Martin Street	BIRMINGHAM	MI	48009	E27	

	AM	AN	AO	AP	AQ	AR	AS	AT	AU	AV	AW	AX	AY	AZ
3268	GROSS	LESSEE	OFFICE	1	0	4	Common	Lot	8/28/2006 12:00:00 AM	YES	7/1/2008 12:00:00 AM		YES	
3269	GROSS	LESSEE	OFFICE	1	0	3	Common	Lot		YES			YES	
3270	GROSS	LESSEE	OFFICE	1	0	4	Common	Lot	5/8/2008 12:00:00 AM	YES	7/1/2011 12:00:00 AM	8/11/2004 12:00:00 AM	YES	
3271	GROSS	LESSEE	OFFICE	2	0	7	Common	Lot		YES			YES	
3272	GROSS	LESSEE	OFFICE	1	0	3	Common	Lot		YES			YES	
3273	NET	LESSEE	OFFICE	33	0	40	Common	Lot	5/9/2013 12:00:00 AM	YES	4/25/2014 12:00:00 AM	10/14/2010 12:00:00 AM	YES	9/22/2010 12:00:00 AM
3274	GROSS	LESSEE	OFFICE	3	0	4	Common	Lot	5/21/2010 12:00:00 AM	YES	9/29/2011 12:00:00 AM	2/17/2010 12:00:00 AM	YES	2/17/2010 12:00:00 AM
3275	GROSS	LESSEE	OFFICE	5	0	21	Common	Lot	8/1/2012 12:00:00 AM	YES	5/1/2013 12:00:00 AM	12/2/2006 12:00:00 AM	YES	3/7/1991 12:00:00 AM
3276	GROSS	LESSEE	OFFICE	16	0	21	Common	Lot	11/15/2007 12:00:00 AM	YES	5/25/2011 12:00:00 AM	12/2/2006 12:00:00 AM	YES	3/7/1991 12:00:00 AM

	BA	BB	BC	BD	BE	BF	BG	BH	BI	BJ	BK	BL	BM
3268					5002	Waterford Career Center	6,365.00	1.41		5002	5.00	12.00	25.50
3269					8010		0.00	0.00		8010	0.00	0.00	0.00
3270					5002	Waterford Career Center	6,365.00	1.41	first	5002	30.00	0.00	225.00
3271					8011		0.00	0.00		8011		0.00	0.00
3272					8012		0.00	0.00		8012	0.00	0.00	0.00
3273	6/1/2010 12:00:00 AM	10			7676	United Center	185,000.00	9.20	1st	7676	12.50	5,318.40	12,409.60
3274	12/15/2009 12:00:00 AM	9		7/1/1999 12:00:00 AM	2427	Westside Plaza	5,118.00	6.90	Ground floor	1978	20.85	399.29	1,750.00
3275	11/3/2010 12:00:00 AM	2		6/1/1996 12:00:00 AM	7913		265,262.00	0.00	First Floor	5076	12.00	3,953.00	1,694.00
3276				6/1/1996 12:00:00 AM	7913		265,262.00	0.02	4th FLoor	5076	14.00	1,617.77	3,235.56

	BN	BO	BP	BQ	BR	BS	BT	BU	BV
3268	N/A		N/A		DCD-WATERFORD-ESA	RENT - BASE RENT	37.50	0.00	1.00
3269	N/A		N/A		Gratis, no rent being paid. Per Cindy/Terri this project is closed as the Agency is a "Gratis" tenant.	RENT - BASE RENT	0.00	0.00	1.00
3270	N/A		N/A			RENT - BASE RENT	225.00	0.00	1.00
3271	N/A		N/A		Gratis, no rent being paid.	RENT - BASE RENT	0.00	0.00	1.00
3272	N/A		N/A		Gratis, no rent being paid. Entry provided per authorization by CC.	RENT - BASE RENT	0.00	0.00	1.00
3273	N/A		N/A		- Detached Warehouse space included. - Free rent for Oct 2010. - 100% Restricted Fund (Liquor Purchase Revolving Fund: 85% Licensing and Enforcement Division; 15% Commissioners Unit)	RENT - BASE RENT	0.00	0.00	1.00
3274	N/A		N/A		Cancel Letter went out to LL on 3/25/2011-effective 6/30/2011. A five year lease with one five year renewal option, effective 4-1-2015 through 3-31-2020	RENT - BASE RENT	2,149.29	0.00	1.00
3275	N/A		N/A		10/22/12 Canceled eff 01/31/13. Original end was 11/30/18. 09/04/12 Non-Disturbance Agreement.	RENT - BASE RENT	5,647.00	0.00	1.00
3276	N/A		N/A			RENT - BASE RENT	4,853.33	0.00	1.00

	BW	BX	BY
3268	7/1/2002 12:00:00 AM	6/30/2007 12:00:00 AM	MONTH
3269	12/1/2007 12:00:00 AM	11/30/2012 12:00:00 AM	MONTH
3270	3/1/2007 12:00:00 AM	12/31/2012 12:00:00 AM	MONTH
3271	12/1/2007 12:00:00 AM	12/31/2012 12:00:00 AM	MONTH
3272	12/1/2007 12:00:00 AM	12/31/2012 12:00:00 AM	MONTH
3273	10/1/2010 12:00:00 AM	10/31/2010 12:00:00 AM	MONTH
3274	4/1/2010 12:00:00 AM	6/30/2011 12:00:00 AM	MONTH
3275	8/28/2010 12:00:00 AM	11/30/2018 12:00:00 AM	MONTH
3276	8/27/2009 12:00:00 AM	12/31/2010 12:00:00 AM	MONTH

	A	B	C	D	E	F	G	H	I	J	K	L	M	N	O
3277	Oakland	641	LICENSING & REG AFFAIRS	11450-2009-0307	51111 Woodward Avenue	PONTIAC	48342	06/01/2009	05/31/2010	0.00	64,734.00	18.26	3,544.00	RA	
3278	Oakland	641	LICENSING & REG AFFAIRS	11471-2009-0484	25660 West 8 Mile Road	SOUTHFIELD	48033	10/01/2010	09/30/2020	0.00	0.00	12.50	10,444.00	LEASE	
3279	Oakland	641	LICENSING & REG AFFAIRS	11651-2012-0312	51111 Woodward Avenue	PONTIAC	48342	07/01/2013	06/30/2023	6,650.00	79,800.00	14.00	5,700.00	LEASE	
3280	Oakland	641	LICENSING & REG AFFAIRS	4397-1996-1294	25900 Greenfield Rd, Suite 400	OAK PARK	48237	11/01/1997	06/30/2008	0.00	76,491.00	15.17	5,666.00	LEASE	
3281	Oakland	641	LICENSING & REG AFFAIRS	6212-2004-1090	401 E 13 Mile Rd.	MADISON HEIGHTS	48071	08/01/2004	07/31/2007	0.00	181,647.72	11.86	15,316.00	RA	OFFICE BUILDING

	P	Q	R	S	T	U	V	W
3277	TERMINATED	Standard; 30 days /			GROSS (FULL SERVICE) /	0.00	0.00	0.00
3278	RENT AUTHORIZED	Executive New; 90 day / Executive New; 90 day / Executive New; 90 day / Executive New; 90 day /		5 year; 60 day / 5 year; 60 day / 5 year; 60 day / 5 year; 60 day / 5 year; 60 day / 5 year; 60 day / 5 year; 60 day / 5 year; 60 day /	PUBLIC UTILITIES / PUBLIC UTILITIES / PUBLIC UTILITIES / PUBLIC UTILITIES /	9,942.63	0.00	0.00
3279	RENT AUTHORIZED	Standard; 90 day /			GROSS (FULL SERVICE) /	0.00	0.00	0.00
3280	TERMINATED	Standard; 120-days / Standard; 120-days / Standard; 120-days / Standard; 120-days / Standard; 120-days / Standard; 120-days / Standard; 120-days / Standard; 120-days / Standard; 120-days / Standard; 120-days / Standard; 120-days /			HVAC / HVAC / HVAC / HVAC / HVAC / HVAC / HVAC / HVAC / HVAC / HVAC / HVAC / ELECTRICITY / ELECTRICITY / ELECTRICITY / ELECTRICITY / ELECTRICITY / ELECTRICITY / ELECTRICITY / ELECTRICITY / ELECTRICITY / ELECTRICITY / WATER / WATER / WATER / WATER / WATER / WATER / WATER / WATER / WATER / WATER /	0.00	0.00	0.00
3281	TERMINATED	Standard; 30 Day /				0.00	0.00	0.00

	X	Y	Z	AA	AB	AC	AD	AE	AF	AG	AH	AI	AJ	AK	AL
3277	0.00	0.00	0.00	64,734.00	18.27	0.00	N/A		North Bay Drywall, Inc. Trust	715 S Point Blvd, Suite B	PETALUMA	CA	94975	E27	
3278	0.00	0.00	0.00	9,942.63	0.95	0.00	Actual	2013	United Center, LLC	124 West Allegan Street	LANSING	MI	48933	E25	7874 & 10133
3279	0.00	0.00	0.00	79,800.00	14.00	0.00	Actual	2013	North Bay Drywall, Inc. Trust	715 S Point Blvd, Suite B	PETALUMA	CA	94975	E25	7020
3280	0.00	0.00	0.00	76,491.00	13.50	0.00	N/A		GREENFIELD LINCOLN INVEST#2 LLC	320 Martin Street	BIRMINGHAM	MI	48009	E27	0
3281	0.00	0.00	0.00	181,647.72	11.86	0.00	N/A		FRUSON INVESTMENT COMPANY	1078 Puritan	BIRMINGHAM	MI	48009	E27	

	AM	AN	AO	AP	AQ	AR	AS	AT	AU	AV	AW	AX	AY	AZ
3277	GROSS	TENANT	OFFICE	12	0	50	Common	Lot	7/1/2009 12:00:00 AM	YES	1/22/2011 12:00:00 AM	6/15/2009 12:00:00 AM	YES	
3278	NET	LESSEE	OFFICE	23	0	52	Common	Lot	5/7/2013 12:00:00 AM	YES	4/25/2014 12:00:00 AM	10/14/2010 12:00:00 AM	YES	9/22/2010 12:00:00 AM
3279	GROSS	LESSOR	OFFICE	24	0	40	Common	Lot	5/15/2013 12:00:00 AM	YES	7/1/2014 12:00:00 AM	1/22/2012 12:00:00 AM	YES	
3280	N/A	LESSEE	N/A	35	0	52	Common	Lot	6/14/2007 12:00:00 AM	YES	5/25/2008 12:00:00 AM	6/26/1997 12:00:00 AM	NO	
3281	GROSS	LESSEE	OFFICE	50	0	103	Common	Lot	3/20/2007 12:00:00 AM	YES	12/16/2007 12:00:00 AM	4/23/2004 12:00:00 AM	YES	4/23/2004 12:00:00 AM

	BA	BB	BC	BD	BE	BF	BG	BH	BI	BJ	BK	BL	BM
3277				1/1/2011 12:00:00 AM	8063	Ottawa Tower	198,000.00	0.01	first floor	8062	18.26	1,798.16	3,596.34
3278	6/1/2010 12:00:00 AM	11			7777	United Center	185,000.00	5.65	1st	7777	12.50	3,263.70	7,615.30
3279	5/7/2013 12:00:00 AM	12		1/1/2011 12:00:00 AM	8063	Ottawa Tower	198,000.00	0.29		8062	14.00	2,000.00	4,650.00
3280				6/1/1996 12:00:00 AM	7913		265,262.00	2.14	RENT AUTHORIZED	5076	15.17	2,363.00	4,800.33
3281				1/1/1990 12:00:00 AM	1927	401 E 13 MILE RD	15,316.00	100.00		2670	11.86	4,690.52	10,446.79

	BN	BO	BP	BQ	BR	BS	BT	BU	BV
3277	N/A		N/A		Cancellatin letter hand delivered on April 20, 2010 to the LL by TM. This would expire on 5/31/2010 This rate also includes 30 additional parking spaces at $300.00 per month. The office sq. ft. rental rate is $17.25.	RENT - BASE RENT	5,394.50	0.00	1.00
3278	N/A		N/A		SOAHR: State Office of Administrative Hearings and Rules.	RENT - BASE RENT	0.00	0.00	1.00
3279	N/A		N/A			RENT - BASE RENT	6,650.00	0.00	1.00
3280	T	6/15/2009 12:00:00 AM	N/A	11/1/2007 12:00:00 AM	2.9 sent 8/8/2007 eff. 11/1/2007 - 1/31/2008. Last oper adjust for 2008 wiaved 10/19/09.	RENT - BASE RENT	6,374.25	0.00	1.00
3281	N/A		N/A		Rental Agreement written to give time to negotiate and write a new lease.	RENT - BASE RENT	15,137.31	0.00	1.00

	BW	BX	BY
3277	6/1/2009 12:00:00 AM	5/31/2010 12:00:00 AM	MONTH
3278	10/1/2010 12:00:00 AM	11/30/2010 12:00:00 AM	MONTH
3279	7/1/2013 12:00:00 AM	6/30/2023 12:00:00 AM	MONTH
3280	11/1/1997 12:00:00 AM	10/31/1998 12:00:00 AM	MONTH
3281	8/1/2004 12:00:00 AM	7/31/2007 12:00:00 AM	MONTH

	A	B	C	D	E	F	G	H	I	J	K	L	M	N	O
3282	Oakland	641	LICENSING & REG AFFAIRS	6212-2005-0161	401 E 13 Mile Rd.	MADISON HEIGHTS	48071	01/01/2007	05/31/2008	0.00	206,766.00	13.50	15,316.00	LEASE	OFFICE BUILDING
3283	Oakland	641	LICENSING & REG AFFAIRS	7020-2003-1050	28 N Saginaw Street	PONTIAC	48342	09/01/2003	07/31/2008	0.00	75,406.20	12.21	7,209.00	LEASE	

	P	Q	R	S	T	U	V	W
3282	TERMINATED	STANDARD; 90 DAY NOTICE /			INSURANCE / SNOW REMOVAL / TAXES / JANITORIAL / ELECTRICITY / GAS / WATER / FLUORESCENT / DUMPSTER SERVICE / INT/EXT MAINT / LANDSCAPING / TELECOMMUNICATIONS / TRASH REMOVAL/WASTEBASKETS / PARKING / PAVING / PEST CONTROL / ROOF / SECURITY /	0.00	0.00	0.00
3283	TERMINATED	Standard; 60-day / Standard; 60-day / Standard; 60-day / Standard; 60-day /			JANITORIAL / JANITORIAL / JANITORIAL / JANITORIAL / ELECTRICITY / ELECTRICITY / ELECTRICITY / ELECTRICITY / WATER / WATER / WATER / WATER / GAS / GAS / GAS / GAS / HVAC / HVAC / HVAC / HVAC / INT/EXT MAINT / INT/EXT MAINT / INT/EXT MAINT / INT/EXT MAINT / FLUORESCENT / FLUORESCENT / FLUORESCENT / FLUORESCENT / LANDSCAPING / LANDSCAPING / LANDSCAPING / LANDSCAPING / MAJOR STRUCT REP /	0.00	0.00	0.00

	X	Y	Z	AA	AB	AC	AD	AE	AF	AG	AH	AI	AJ	AK	AL
3282	0.00	0.00	0.00	206,766.00	13.50	0.00	N/A		FRUSON INVESTMENT COMPANY	1078 Puritan	BIRMINGHAM	MI	48009	E25	
3283	0.00	0.00	0.00	75,406.20	10.46	0.00	N/A		THE PONTIAC BUILDING, L.L.C.	23800 10 MILE RD	SOUTHFIELD	MI	48034	E27	

	AM	AN	AO	AP	AQ	AR	AS	AT	AU	AV	AW	AX	AY	AZ
3282	NET	LESSEE	OFFICE	50	0	215	Common	Lot	1/31/2008 12:00:00 AM	YES	12/16/2008 12:00:00 AM	1/29/2008 12:00:00 AM	N/A	4/23/2004 12:00:00 AM
3283	NET	LESSEE	OFFICE	11	0	0	Not Applicable	Not Applicable	5/16/2008 12:00:00 AM	YES	10/8/2008 12:00:00 AM		YES	12/22/1987 12:00:00 AM

	BA	BB	BC	BD	BE	BF	BG	BH	BI	BJ	BK	BL	BM
3282	4/17/2007 12:00:00 AM	8		1/1/1990 12:00:00 AM	1927	401 E 13 MILE RD	15,316.00	100.00		2670	13.50	6,783.71	10,446.79
3283					2250		132,000.00	5.93		2217	12.21	2,445.05	4,890.11

	BN	BO	BP	BQ	BR	BS	BT	BU	BV
3282	N/A		N/A		Cancel letter sent 2/7/2008; original end date was "12/31/2011". Renew Lease for 5 yrs	RENT - BASE RENT	17,230.50	0.00	1.00
3283	N/A		N/A		Effective 9/1/2003 - 8/31/2005 = $75,406.20 per yr; $6,283.85 per month; $10.46 per sq.ft. Effective 9/1/2005-8/31/2006 = $79,010.64 per yr; $6,584.22 per month; $10.96 per sq ft Effective 9/1/2006-8/31/2007 = $82,615.20 per yr; $6,884.60 per month; $11.46 per sq ft Effective 9/1/2007-8/31/2008 = $88,021.92 per yr; $7,335.16 per month; $12.21 per sq ft	RENT - BASE RENT	6,283.85	0.00	1.00

	BW	BX	BY
3282	1/1/2007 12:00:00 AM	12/31/2011 12:00:00 AM	MONTH
3283	9/1/2003 12:00:00 AM	8/31/2005 12:00:00 AM	MONTH

	A	B	C	D	E	F	G	H	I	J	K	L	M	N	O
3284	Oakland	641	LICENSING & REG AFFAIRS	7020-2005-0224	28 N Saginaw Street	PONTIAC	48342	07/15/2008	06/30/2013	0.00	122,245.20	16.17	7,560.00	LEASE	
3285	Oakland	641	LICENSING & REG AFFAIRS	7874-2003-1146	575 E BIG BEAVER RD	TROY	48083	10/01/2004	09/30/2005	0.00	64,760.40	19.87	4,970.00	RA	OFFICE BUILDING
3286	Oakland	641	LICENSING & REG AFFAIRS	7874-2006-0260	575 E BIG BEAVER RD	TROY	48083	10/01/2006	09/30/2007	0.00	103,674.24	20.86	4,970.00	RA	OFFICE BUILDING
3287	Oakland	641	LICENSING & REG AFFAIRS	7874-2007-0136	575 E BIG BEAVER RD	TROY	48083	10/01/2007	09/30/2008	0.00	127,696.92	25.69	4,970.00	RA	OFFICE BUILDING
3288	Oakland	641	LICENSING & REG AFFAIRS	7874-2008-0163	575 E BIG BEAVER RD	TROY	48083	10/01/2008	09/30/2009	0.00	127,684.92	25.69	4,970.00	RA	OFFICE BUILDING
3289	Oakland	641	LICENSING & REG AFFAIRS	7874-2009-0368	575 E BIG BEAVER RD	TROY	48083	10/01/2009	10/31/2010	0.00	127,684.92	25.69	4,970.00	RA	OFFICE BUILDING
3290	Oakland	672	UNEMPLOYMENT AGENCY	10716-1999-1289	401 E 13 Mile Rd.	MADISON HEIGHTS	48071	02/02/1998	06/15/1999	0.00	7,620.00	25.40	300.00	LEASE	OFFICE BUILDING

	P	Q	R	S	T	U	V	W
3284	TERMINATED	Standard; 90 days /		Five year; 60 days /	ELECTRICITY /	7,938.00	0.00	0.00
3285	TERMINATED					0.00	0.00	0.00
3286	TERMINATED				ELECTRICITY / WATER / GAS /	0.00	0.00	0.00
3287	TERMINATED	Standard; 120 days /			ELECTRICITY / GAS / WATER /	0.00	0.00	0.00
3288	TERMINATED	Standard; 120 days /			PUBLIC UTILITIES / TELECOMMUNICATIONS / ALARM SYSTEM MONITORING / WATER /	0.00	0.00	0.00
3289	TERMINATED				PUBLIC UTILITIES / TELECOMMUNICATIONS / ALARM SYSTEM MONITORING / WATER /	0.00	0.00	0.00
3290	TERMINATED	30 Days; Standard Cancellation /			HVAC / ELECTRICITY / WATER / JANITORIAL / INT/EXT MAINT / LANDSCAPING / SNOW REMOVAL / PARKING / FLUORESCENT / RUBBISH REMOVAL / N/A /	0.00	0.00	0.00

	X	Y	Z	AA	AB	AC	AD	AE	AF	AG	AH	AI	AJ	AK	AL
3284	0.00	0.00	0.00	130,183.20	17.22	0.00	Estimated	2012	28 North LLC	PO Box 430420	PONTIAC	MI	48343	E25	
3285	0.00	0.00	0.00	64,760.40	13.03	0.00	N/A		SUMMIT GROUP HOLDINGS, L.L.C.	575 E. BIG BEAVER RD., STE 300	TROY	MI	48083-1397	E27	
3286	0.00	0.00	0.00	103,674.24	20.86	0.00	N/A		SUMMIT GROUP HOLDINGS, L.L.C.	575 E. BIG BEAVER RD., STE 300	TROY	MI	48083-1397	E27	
3287	0.00	0.00	0.00	127,696.92	25.69	0.00	N/A		SUMMIT GROUP HOLDINGS, L.L.C.	575 E. BIG BEAVER RD., STE 300	TROY	MI	48083-1397	E27	
3288	0.00	0.00	0.00	127,684.92	25.69	0.00	N/A		SUMMIT GROUP HOLDINGS, L.L.C.	575 E. BIG BEAVER RD., STE 300	TROY	MI	48083-1397	E27	
3289	0.00	0.00	0.00	127,684.92	25.69	0.00	N/A		SUMMIT GROUP HOLDINGS, L.L.C.	575 E. BIG BEAVER RD., STE 300	TROY	MI	48083-1397	E27	
3290	0.00	0.00	0.00	7,620.00	25.40	0.00	N/A		OAKLAND CO. DEPT. OF PUBLIC	1200 NORTH TELEGRAPH ROAD	PONTIAC	MI	48341-0419	E45	0

	AM	AN	AO	AP	AQ	AR	AS	AT	AU	AV	AW	AX	AY	AZ
3284	NET	LESSEE	OFFICE	4	0	0	Common	Lot	8/27/2012 12:00:00 AM	YES	8/16/2013 12:00:00 AM	7/3/2008 12:00:00 AM	N/A	3/18/1985 12:00:00 AM
3285	GROSS	LESSOR	OFFICE	0	0	25	Common	Lot	6/27/2005 12:00:00 AM	YES	5/1/2007 12:00:00 AM	12/30/1992 12:00:00 AM	YES	12/30/1992 12:00:00 AM
3286	NET	LESSOR	OFFICE	25	0	25	Common	Lot	6/27/2005 12:00:00 AM	YES	5/1/2007 12:00:00 AM	12/30/1992 12:00:00 AM	YES	12/30/1992 12:00:00 AM
3287	NET	LESSEE	OFFICE	25	0	0	Not Applicable	Not Applicable	6/23/2008 12:00:00 AM	YES	5/1/2009 12:00:00 AM	1/31/2007 12:00:00 AM	YES	12/30/1992 12:00:00 AM
3288	NET	LESSEE	OFFICE	25	0	0	Not Applicable	Not Applicable	7/2/2009 12:00:00 AM	YES	5/1/2010 12:00:00 AM	1/31/2007 12:00:00 AM	YES	12/30/1992 12:00:00 AM
3289	NET	TENANT	OFFICE	25	0	0	Common	Lot	6/30/2010 12:00:00 AM	YES	5/1/2011 12:00:00 AM	1/31/2007 12:00:00 AM	YES	12/30/1992 12:00:00 AM
3290	N/A	LESSEE	N/A	0	0	0	Common	Lot	12/11/2000 12:00:00 AM	YES	12/16/2000 12:00:00 AM	10/13/2000 12:00:00 AM	NO	

	BA	BB	BC	BD	BE	BF	BG	BH	BI	BJ	BK	BL	BM
3284					2250		132,000.00	5.99	Suite 400	2217	16.17	5,216.40	4,970.70
3285				12/30/2002 12:00:00 AM	1701	575 E BIG BEAVER RD	24,000.00	0.19	RENT AUTHORIZED	2965	19.87	2,633.27	5,595.69
3286				12/30/2002 12:00:00 AM	1701	575 E BIG BEAVER RD	24,000.00	0.19		2965	20.86	2,880.13	5,760.27
3287				12/30/2002 12:00:00 AM	1701	575 E BIG BEAVER RD	24,000.00	20.71	single story	2965	25.69	3,546.80	7,093.61
3288				12/30/2002 12:00:00 AM	1701	575 E BIG BEAVER RD	24,000.00	20.71	single story	2965	25.69	3,546.80	7,093.61
3289				12/30/2002 12:00:00 AM	1701	575 E BIG BEAVER RD	24,000.00	20.71	first	2965	25.69	3,546.80	7,093.61
3290				1/1/1990 12:00:00 AM	1927	401 E 13 MILE RD	15,316.00	0.00		2670	25.40	0.00	0.00

	BN	BO	BP	BQ	BR	BS	BT	BU	BV
3284	N/A		N/A		03/19/13 Cancel eff 06/30/13,, original end 07/14/18. Moving to new #11651. 09/10/12 New Owner: 28 North LLC 02/03/11 Sloan appointed as receiver 11/29/10 Comerica took ownership from Pontiac Bldg 07/15/08 Date change letter Renew lease w/renovations - different floor	RENT - BASE RENT	10,187.10	0.00	1.00
3285	N/A		N/A		Rental Agreement written to give time for negotiations on a new lease.	RENT - BASE RENT	5,396.70	0.00	1.00
3286	N/A		N/A		Rental Agreement to allow time for relocation.	RENT - BASE RENT	8,639.52	0.00	1.00
3287	N/A		N/A		Interim rental agreement while we relocate to Southfield	RENT - BASE RENT	10,641.41	0.00	1.00
3288	N/A		N/A			RENT - BASE RENT	10,640.41	0.00	1.00
3289	N/A		N/A		Revised Cancellation letter sent 7/21/10 changing cancellation effective date to 10/31/2010. Cancellation letter sent 6/02/2010 Effective date of the cancellation 9/30/2010 Original expiration date of the lease 9/30/2010 Close out inspection conducted: 10-26-2010	RENT - BASE RENT	10,640.41	0.00	1.00
3290	N/A		N/A			RENT - BASE RENT	0.00	635.00	1.00

	BW	BX	BY
3284	7/15/2008 12:00:00 AM	6/30/2013 12:00:00 AM	MONTH
3285	10/1/2003 12:00:00 AM	9/30/2004 12:00:00 AM	MONTH
3286	10/1/2006 12:00:00 AM	9/30/2007 12:00:00 AM	MONTH
3287	10/1/2007 12:00:00 AM	9/30/2008 12:00:00 AM	MONTH
3288	10/1/2008 12:00:00 AM	9/30/2009 12:00:00 AM	MONTH
3289	10/1/2009 12:00:00 AM	10/31/2010 12:00:00 AM	MONTH
3290	2/2/1998 12:00:00 AM	6/15/1999 12:00:00 AM	MONTH

	A	B	C	D	E	F	G	H	I	J	K	L	M	N	O
3291	Oakland	672	UNEMPLOYMENT AGENCY	3056-1979-7	13-19 S Glenwood	PONTIAC	48341	06/01/1979	08/31/1991	0.00	83,114.04	4.73	17,578.00	LEASE	OFFICE BUILDING
3292	Oakland	672	UNEMPLOYMENT AGENCY	3056-1991-1020	13-19 S Glenwood	PONTIAC	48341	09/01/1991	08/31/1999	0.00	87,362.64	4.97	17,578.00	LEASE	OFFICE BUILDING
3293	Oakland	672	UNEMPLOYMENT AGENCY	6212-1985-42	401 E 13 Mile Rd.	MADISON HEIGHTS	48071	08/08/1985	08/07/2000	0.00	122,528.04	8.00	15,316.00	LEASE	OFFICE BUILDING
3294	Oakland	672	UNEMPLOYMENT AGENCY	6212-1999-1348	401 E 13 Mile Rd.	MADISON HEIGHTS	48071	08/08/2000	07/31/2003	0.00	181,647.72	11.86	15,316.00	LEASE	OFFICE BUILDING

	P	Q	R	S	T	U	V	W
3291	TERMINATED	120 Days /			HVAC / ELECTRICITY / WATER / JANITORIAL / INT/EXT MAINT / LANDSCAPING / SNOW REMOVAL / PARKING / FLUORESCENT / RUBBISH REMOVAL / N/A /	0.00	0.00	0.00
3292	TERMINATED	120 Days; Standard Cancellation /			HVAC / ELECTRICITY / WATER / JANITORIAL / INT MAINTENANCE / LANDSCAPING / SNOW REMOVAL / PARKING / FLUORESCENT / RUBBISH REMOVAL / N/A /	0.00	0.00	0.00
3293	TERMINATED	60 Days; Legislative Restrictive /			HVAC / ELECTRICITY / WATER / JANITORIAL / INT/EXT MAINT / LANDSCAPING / SNOW REMOVAL / PARKING / FLUORESCENT / RUBBISH REMOVAL / N/A /	0.00	0.00	0.00
3294	TERMINATED	Standard; 90-day /			HVAC / ELECTRICITY / WATER / JANITORIAL / INT/EXT MAINT / LANDSCAPING / SNOW REMOVAL / PARKING / FLUORESCENT / RUBBISH REMOVAL / GAS / PEST CONTROL /	0.00	0.00	0.00

	X	Y	Z	AA	AB	AC	AD	AE	AF	AG	AH	AI	AJ	AK	AL
3291	0.00	0.00	0.00	83,114.04	4.73	0.00	N/A		GLENWOOD SHOPPING CNTR	PO BOX 8649		MI	48107		0
3292	0.00	0.00	0.00	87,362.64	4.97	0.00	N/A		THE POINT INVESTMENT LLC	P. O. BOX 252622	WEST BLOOMFIELD	MI	48325-2622	E22	0
3293	0.00	0.00	0.00	122,528.04	8.00	0.00	N/A		FRUSON INVESTMENT CO	1078 Puritan	BIRMINGHAM	MI	48009	E25	0
3294	0.00	0.00	0.00	181,647.72	11.86	0.00	N/A		FRUSON INVESTMENT COMPANY	1078 Puritan	BIRMINGHAM	MI	48009	E25	0

	AM	AN	AO	AP	AQ	AR	AS	AT	AU	AV	AW	AX	AY	AZ
3291	N/A	LESSEE	N/A	105	0	0	Common	Lot		YES	5/1/1990 12:00:00 AM	2/25/1985 12:00:00 AM	NO	
3292	N/A	LESSEE	N/A	105	0	300	Common	Lot	8/1/1994 12:00:00 AM	YES	6/29/1995 12:00:00 AM	11/5/1991 12:00:00 AM	YES	9/11/1991 12:00:00 AM
3293	N/A	LESSEE	N/A	40	0	218	Common	Lot	9/3/1985 12:00:00 AM	YES	12/16/1999 12:00:00 AM	9/4/1985 12:00:00 AM	YES	9/20/1985 12:00:00 AM
3294	N/A	LESSEE	N/A	40	0	218	Common	Lot	5/16/2000 12:00:00 AM	YES	12/16/2004 12:00:00 AM	3/30/2000 12:00:00 AM	YES	9/20/1988 12:00:00 AM

	BA	BB	BC	BD	BE	BF	BG	BH	BI	BJ	BK	BL	BM
3291					2807		0.00	0.00		1471	4.73	0.00	0.00
3292					2807		0.00	7.90		1471	4.97	603.07	6,323.10
3293				1/1/1990 12:00:00 AM	1927	401 E 13 MILE RD	15,316.00	100.00		2670	8.00	218.79	9,991.88
3294				1/1/1990 12:00:00 AM	1927	401 E 13 MILE RD	15,316.00	100.00		2670	11.86	4,690.52	10,446.79

	BN	BO	BP	BQ	BR	BS	BT	BU	BV
3291	T	3/1/1991 12:00:00 AM	N/A		Renewal lease written	RENT - BASE RENT	6,926.17	0.00	1.00
3292	T	3/1/1998 12:00:00 AM	N/A		Agency let expire and moved	RENT - BASE RENT	7,280.22	0.00	1.00
3293	T	3/1/2001 12:00:00 AM	N/A	3/1/2001 12:00:00 AM	New Rental Agreement sent to Lessor on 7/1/2003 to reduce rental rate to $11.86 per square foot.	RENT - BASE RENT	10,210.67	0.00	1.00
3294	N/A		N/A			RENT - BASE RENT	15,137.31	0.00	1.00

	BW	BX	BY
3291	6/1/1979 12:00:00 AM	8/31/1991 12:00:00 AM	MONTH
3292	9/1/1991 12:00:00 AM	8/31/1999 12:00:00 AM	MONTH
3293	8/8/1985 12:00:00 AM	8/7/2000 12:00:00 AM	MONTH
3294	8/8/2000 12:00:00 AM	7/31/2004 12:00:00 AM	MONTH

	A	B	C	D	E	F	G	H	I	J	K	L	M	N	O
3295	Oakland	672	UNEMPLOYMENT AGENCY	6212-2002-2106	401 E 13 Mile Rd.	MADISON HEIGHTS	48071	08/01/2003	07/31/2004	0.00	181,647.72	11.86	15,316.00	RA	OFFICE BUILDING
3296	Oakland	672	UNEMPLOYMENT AGENCY	7874-1991-1175	575 E BIG BEAVER RD	TROY	48083	10/01/1992	09/30/1993	0.00	55,946.40	12.06	4,639.00	RA	OFFICE BUILDING

	P	Q	R	S	T	U	V	W
3295	TERMINATED	STANDARD; 30 DAY /			INSURANCE / TAXES / ELECTRICITY / CLEANING / GAS / HVAC / SECURITY / LANDSCAPING / MAINTENANCE / MAJOR STRUCT REP / PARKING / PAVING / PEST CONTROL / ROOF / SNOW REMOVAL /	0.00	0.00	0.00
3296	TERMINATED	Standard; 120 day /			HVAC / ELECTRICITY / WATER / JANITORIAL / INT/EXT MAINT / LANDSCAPING / SNOW REMOVAL / PARKING / FLUORESCENT / RUBBISH REMOVAL / N/A /	0.00	0.00	0.00

	X	Y	Z	AA	AB	AC	AD	AE	AF	AG	AH	AI	AJ	AK	AL
3295	0.00	0.00	0.00	181,647.72	11.86	0.00	N/A		FRUSON INVESTMENT COMPANY	1078 Puritan	BIRMINGHAM	MI	48009		
3296	0.00	0.00	0.00	55,946.40	12.06	0.00	N/A		SMITH SECURITY CORPORATION	575 EAST BIG BEAVER ROAD	TROY	MI	48013-1397	E21	0

	AM	AN	AO	AP	AQ	AR	AS	AT	AU	AV	AW	AX	AY	AZ
3295	GROSS	LESSEE	OFFICE	50	0	218	Common	Lot	5/16/2000 12:00:00 AM	YES	12/16/2004 12:00:00 AM	4/23/2004 12:00:00 AM	YES	4/23/2004 12:00:00 AM
3296	N/A	LESSEE	N/A	7	0	25	Common	Lot	12/14/1992 12:00:00 AM	YES	12/31/1993 12:00:00 AM	11/6/1992 12:00:00 AM	YES	11/6/1992 12:00:00 AM

	BA	BB	BC	BD	BE	BF	BG	BH	BI	BJ	BK	BL	BM
3295				1/1/1990 12:00:00 AM	1927	401 E 13 MILE RD	15,316.00	100.00		2670	11.86	4,690.42	10,446.79
3296				12/30/2002 12:00:00 AM	1701	575 E BIG BEAVER RD	24,000.00	19.30	TERMINATED	2965	12.06	1,546.33	3,115.87

	BN	BO	BP	BQ	BR	BS	BT	BU	BV
3295	N/A		N/A			RENT - BASE RENT	15,137.31	0.00	1.00
3296	N/A		N/A		New lease effective and in	RENT - BASE RENT	4,662.20	0.00	1.00

	BW	BX	BY
3295	8/1/2003 12:00:00 AM	7/31/2004 12:00:00 AM	MONTH
3296	10/1/1992 12:00:00 AM	9/30/1993 12:00:00 AM	MONTH

	A	B	C	D	E	F	G	H	I	J	K	L	M	N	O
3297	Oakland	672	UNEMPLOYMENT AGENCY	7874-1992-1163	575 BIG BEAVER RD	TROY	48083	10/01/1993	12/31/2003	0.00	86,934.84	18.74	4,970.00	LEASE	OFFICE BUILDING

	P	Q	R	S	T	U	V	W
	TERMINATED	Standard; 90-day /			HVAC /	0.00	0.00	0.00
		Standard; 90-day /			HVAC /			
		Standard; 90-day /			HVAC /			
		Standard; 90-day /			HVAC /			
		Standard; 90-day /			HVAC /			
		Standard; 90-day /			HVAC /			
					ELECTRICITY /			
					ELECTRICITY /			
					ELECTRICITY /			
					ELECTRICITY /			
					ELECTRICITY /			
					ELECTRICITY /			
					WATER /			
					WATER /			
					WATER /			
					WATER /			
					WATER /			
					WATER /			
					JANITORIAL /			
					JANITORIAL /			
					JANITORIAL /			
					JANITORIAL /			
					JANITORIAL /			
					JANITORIAL /			
					INT/EXT MAINT /			
					INT/EXT MAINT /			
					INT/EXT MAINT /			
					INT/EXT MAINT /			
					INT/EXT MAINT /			
					INT/EXT MAINT /			
					LANDSCAPING /			
					LANDSCAPING /			
3297					LANDSCAPING /			

	X	Y	Z	AA	AB	AC	AD	AE	AF	AG	AH	AI	AJ	AK	AL
3297	0.00	0.00	0.00	86,934.84	17.49	0.00	N/A		SUMMIT GROUP HOLDINGS, L.L.C.	575 E. BIG BEAVER RD., STE 300	TROY	MI	48083-1397	E90	0

	AM	AN	AO	AP	AQ	AR	AS	AT	AU	AV	AW	AX	AY	AZ
3297	N/A	LESSEE	N/A	9	0	25	Common	Lot	3/18/2003 12:00:00 AM	YES	5/1/2004 12:00:00 AM	8/14/1998 12:00:00 AM	YES	11/6/1992 12:00:00 AM

	BA	BB	BC	BD	BE	BF	BG	BH	BI	BJ	BK	BL	BM
3297				2/1/1992 12:00:00 AM	1702		24,000.00	12.89	TERMINATED	2965	18.74	2,328.44	5,433.04

	BN	BO	BP	BQ	BR	BS	BT	BU	BV
3297	T	3/15/2004 12:00:00 AM	N/A			RENT - BASE RENT	7,244.57	0.00	1.00

	BW	BX	BY
	10/1/1998 12:00:00 AM	9/30/1999 12:00:00 AM	MONTH
3297			

	A	B	C	D	E	F	G	H	I	J	K	L	M	N	O
3298	Oakland	751	NATURAL RESOURCES	11209-2004-1119	37685 Interchange Drive	FARMINGTON HILLS	48535	07/01/2006	11/30/2011	0.00	0.00	18.00	6,000.00	LEASE	OFFICE BUILDING
3299	Oakland	751	NATURAL RESOURCES	11209-2006-0063	37685 Interchange Drive	FARMINGTON HILLS	48535	04/24/2006	04/23/2007	0.00	108,000.00	18.00	6,000.00	RA	OFFICE BUILDING

	P	Q	R	S	T	U	V	W
3298	TERMINATED	Standard 90 day / Standard 90 day / Standard 90 day /			ELECTRICITY / ELECTRICITY / ELECTRICITY / GAS / GAS / GAS / JANITORIAL / JANITORIAL / JANITORIAL / WATER / WATER / WATER / FLUORESCENT / FLUORESCENT / FLUORESCENT / RUBBISH REMOVAL / RUBBISH REMOVAL / RUBBISH REMOVAL / SECURITY / SECURITY / SECURITY / HVAC / HVAC / HVAC / PARKING / PARKING / PARKING / PEST CONTROL / PEST CONTROL / PEST CONTROL / RUBBISH REMOVAL / RUBBISH REMOVAL / RUBBISH REMOVAL /	0.00	0.00	0.00
3299	TERMINATED	Standard 30 day /			ELECTRICITY / GAS / JANITORIAL / WATER / FLUORESCENT / RUBBISH REMOVAL / HVAC / PARKING / PEST CONTROL / RUBBISH REMOVAL / INT/EXT MAINT / LANDSCAPING / SNOW REMOVAL /	0.00	0.00	0.00

	X	Y	Z	AA	AB	AC	AD	AE	AF	AG	AH	AI	AJ	AK	AL
3298	0.00	0.00	0.00	0.00	0.00	0.00	N/A		K-F LAND COMPANY LLC I	2304 West BIG BEAVER	TROY	MI	48084	E27	
3299	0.00	0.00	0.00	108,000.00	18.00	0.00	N/A		K-F LAND COMPANY LLC I	2304 West BIG BEAVER	TROY	MI	48084	E37	11100

	AM	AN	AO	AP	AQ	AR	AS	AT	AU	AV	AW	AX	AY	AZ
3298	N/A	N/A	OFFICE	0	0	24	Common	Lot		YES			N/A	
3299	NET	LESSEE	OFFICE	20	0	24	Common	Lot		YES			N/A	

	BA	BB	BC	BD	BE	BF	BG	BH	BI	BJ	BK	BL	BM
3298					7918		17,900.00	33.50		5081	18.00	0.00	9,000.00
3299					7918		17,900.00	33.50		5081	18.00	0.00	9,000.00

	BN	BO	BP	BQ	BR	BS	BT	BU	BV
3298	N/A		N/A		New Lease to relocate & cancel #11100	RENT - BASE RENT	0.00	0.00	1.00
3299	N/A		N/A		Rental Agreement	RENT - BASE RENT	9,000.00	0.00	1.00

	BW	BX	BY
3298	7/1/2006 12:00:00 AM	11/30/2006 12:00:00 AM	MONTH
3299	4/24/2006 12:00:00 AM	4/23/2007 12:00:00 AM	MONTH

	A	B	C	D	E	F	G	H	I	J	K	L	M	N	O
3300	Oakland	751	NATURAL RESOURCES	7622-2004-1162	26000 W Eight Mile Road	SOUTHFIELD	48034	08/01/1999	07/31/2012	0.00	89,228.52	13.83	7,782.00	LEASE	
3301	Oakland	751	NATURAL RESOURCES	7622-2006-0083	26000 W Eight Mile Road	SOUTHFIELD	48034	07/01/2006	12/31/2010	0.00	81,996.00	10.54	7,782.00	LEASE	
3302	Oakland	751	NATURAL RESOURCES	7622-2011-0009	26000 W Eight Mile Road	SOUTHFIELD	48034	08/01/1999	06/30/2017	0.00	81,996.00	10.54	7,782.00	LEASE	

	P	Q	R	S	T	U	V	W
3300	TERMINATED	Standard; 90 day notice / Standard; 90 day notice / Standard; 90 day notice /			PEST CONTROL / PEST CONTROL / PEST CONTROL / MAJOR STRUCT REP / MAJOR STRUCT REP / MAJOR STRUCT REP / PARKING / PARKING / PARKING / PAVING / PAVING / PAVING / ELECTRICITY / ELECTRICITY / ELECTRICITY / JANITORIAL / JANITORIAL / JANITORIAL / GAS / GAS / GAS / WATER / WATER / WATER / RUBBISH REMOVAL / RUBBISH REMOVAL / RUBBISH REMOVAL / ROOF / ROOF / ROOF / SECURITY / SECURITY / SECURITY /	0.00	0.00	0.00
3301	TERMINATED				PUBLIC UTILITIES / PUBLIC UTILITIES / PUBLIC UTILITIES / TELECOMMUNICATIONS / TELECOMMUNICATIONS / TELECOMMUNICATIONS /	0.00	0.00	0.00
3302	RENT AUTHORIZED	Standard; 90 day / Standard; 90 day / Standard; 90 day / Standard; 90 day / Standard; 90 day / Standard; 90 day /		10 year; 60 day / 10 year; 60 day / 10 year; 60 day / 10 year; 60 day / 10 year; 60 day / 10 year; 60 day /	PUBLIC UTILITIES / PUBLIC UTILITIES / PUBLIC UTILITIES / PUBLIC UTILITIES / PUBLIC UTILITIES / PUBLIC UTILITIES /	12,332.01	0.00	0.00

	X	Y	Z	AA	AB	AC	AD	AE	AF	AG	AH	AI	AJ	AK	AL
3300	0.00	0.00	0.00	89,228.52	11.47	0.00	N/A		The Wm J. Bellinger Revcbl Trust	3842 Elder	WEST BLOOMFIELD	MI	48324	E27	
3301	0.00	0.00	0.00	81,996.00	10.54	0.00	N/A		The Wm J. Bellinger Revcbl Trust	3842 Elder	WEST BLOOMFIELD	MI	48324	E27	
3302	7,518.72	0.00	0.00	101,846.73	13.09	0.00	Actual	2013	The Wm J. Bellinger Revcbl Trust	3842 Elder	WEST BLOOMFIELD	MI	48324	E25	

	AM	AN	AO	AP	AQ	AR	AS	AT	AU	AV	AW	AX	AY	AZ
3300	NET	LESSEE	OFFICE	17	0	50	Common	Lot	8/28/2006 12:00:00 AM	YES	7/25/2007 12:00:00 AM		YES	12/30/1999 12:00:00 AM
3301	NET	LESSEE	OFFICE	17	0	50	Common	Lot	9/10/2010 12:00:00 AM	YES	7/25/2011 12:00:00 AM	12/28/2006 12:00:00 AM	YES	4/11/1991 12:00:00 AM
3302	NET	LESSEE	OFFICE	17	0	50	Common	Lot	11/13/2012 12:00:00 AM	YES	8/29/2013 12:00:00 AM	12/28/2006 12:00:00 AM	N/A	

	BA	BB	BC	BD	BE	BF	BG	BH	BI	BJ	BK	BL	BM
3300				1/1/1991 12:00:00 AM	2301	Natural Resorces	7,782.00	100.00		2147	13.83	2,689.18	6,274.75
3301	1/16/2007 12:00:00 AM	20		1/1/1991 12:00:00 AM	2301	Natural Resorces	7,782.00	100.00	1st	2147	10.54	2,049.90	4,783.10
3302	8/3/1999 12:00:00 AM	6		1/1/1991 12:00:00 AM	2301	Natural Resorces	7,782.00	100.00	1st	2147	10.54	2,049.90	4,783.10

	BN	BO	BP	BQ	BR	BS	BT	BU	BV
3300	T	6/1/2005 12:00:00 AM	N/A			RENT - BASE RENT	7,435.71	0.00	1.00
3301	N/A		N/A		Rescind Cancellation Agreement; 12/08/2010 with a rate reduction effective 1/01/11. Effective Date of Cancellation: 1/31/2011 Cancellation letter sent: 10/25/2010 MID TERM RATE increase (7/01/2009) to $17.70 per sq.ft. Lease assigned from DOS to DNR - Addendum #2. CCO#3: approved by Director's Agenda on July 26, 2001 -Item #15 for $5,865.00 . CCO#2: approved by Director's Agenda on May 1, 2001-Item #14 for $36,780.96 . CCO#1: approved by Director's Agenda on 8/20/1996 for $4,994.00 .	RENT - BASE RENT	6,833.00	0.00	1.00
3302	N/A		N/A		Mid Term rental rate increases (2). Rate reduction & lease term extension addendum approved by Ad Board 4/05/11, item #9.	RENT - BASE RENT	6,833.00	0.00	1.00

	BW	BX	BY
3300	5/1/2004 12:00:00 AM	7/31/2006 12:00:00 AM	MONTH
3301	1/1/2011 12:00:00 AM	6/30/2012 12:00:00 AM	MONTH
3302	1/1/2011 12:00:00 AM	6/30/2013 12:00:00 AM	MONTH

	A	B	C	D	E	F	G	H	I	J	K	L	M	N	O
3303	Oakland	791	AGRICULTURE & RURAL DEV	10526-1997-1225	26400 LAHSER RD	SOUTHFIELD	48034	06/01/1998	03/31/2005	0.00	99,280.08	16.00	6,205.00	LEASE	OFFICE BUILDING
3304	Oakland	791	AGRICULTURE & RURAL DEV	10526-2003-1036	26400 LAHSER RD	SOUTHFIELD	48034	06/01/1998	11/28/2008	0.00	99,280.08	16.00	6,205.00	LEASE	OFFICE BUILDING
3305	Oakland	791	AGRICULTURE & RURAL DEV	6971-1987-196	23777 GREENFIELD	SOUTHFIELD	48075	10/01/1987	09/30/1992	0.00	41,432.88	10.75	3,832.00	LEASE	OFFICE BUILDING
3306	Oakland	791	AGRICULTURE & RURAL DEV	7747-1990-1149	26400 LAHSER RD	SOUTHFIELD	48034	01/01/1993	03/31/1998	0.00	49,448.04	14.00	3,532.00	LEASE	OFFICE BUILDING

	P	Q	R	S	T	U	V	W
3303	TERMINATED	Executive New; 60-day /			HVAC / ELECTRICITY / WATER / JANITORIAL / INT/EXT MAINT / GAS / LANDSCAPING / SNOW REMOVAL / PARKING / FLUORESCENT / RUBBISH REMOVAL / N/A / PEST CONTROL /	0.00	0.00	0.00
3304	TERMINATED	STANDARD; 60 DAY / STANDARD; 60 DAY /			GROSS (FULL SERVICE) / GROSS (FULL SERVICE) /	0.00	0.00	0.00
3305	TERMINATED	60 Days; Standard Cancellation /			HVAC / ELECTRICITY / WATER / JANITORIAL / INT/EXT MAINT / LANDSCAPING / SNOW REMOVAL / PARKING / FLUORESCENT / RUBBISH REMOVAL / N/A /	0.00	0.00	0.00
3306	TERMINATED	60 Days; Legislative Restrictive /			HVAC / ELECTRICITY / WATER / JANITORIAL / INT/EXT MAINT / LANDSCAPING / SNOW REMOVAL / PARKING / FLUORESCENT / RUBBISH REMOVAL / N/A /	0.00	0.00	0.00

	X	Y	Z	AA	AB	AC	AD	AE	AF	AG	AH	AI	AJ	AK	AL
3303	0.00	0.00	0.00	99,280.08	16.00	0.00	N/A		SOP-ONE LAHSER CENTER L.L.C.	26211 CENTRAL PARK BLVD.	SOUTHFIELD	MI	48076	E25	0
3304	0.00	0.00	0.00	99,280.08	16.00	0.00	N/A		LAHSER CENTER LLC	c/o Interwest Capital	SAN DIEGO	CA	92122	E27	
3305	0.00	0.00	0.00	41,432.88	10.81	0.00	N/A		ALAN J HAYMAN, RECEIVER	28588 NORTHWESTERN	SOUTHFIELD	MI	48034		0
3306	0.00	0.00	0.00	49,448.04	14.00	0.00	N/A		CONSOLIDATE CAP. EQTY PTNSHP	26400 LAHSER	SOUTHFIELD	MI	48037	E22	0

	AM	AN	AO	AP	AQ	AR	AS	AT	AU	AV	AW	AX	AY	AZ
3303	N/A	LESSEE	N/A	15	0	15	Common	Lot	4/28/2003 12:00:00 AM	YES	8/10/2004 12:00:00 AM		NO	
3304	GROSS	LESSEE	OFFICE	15	0	15	Common	Lot	11/27/2007 12:00:00 AM	YES	10/27/2008 12:00:00 AM		YES	
3305	N/A	LESSEE	N/A	10	0	3	Reserved	Lot	6/25/1987 12:00:00 AM	YES	9/1/1988 12:00:00 AM	10/2/1987 12:00:00 AM	NO	
3306	N/A	LESSEE	N/A	15	0	15	Common	Lot	2/18/1992 12:00:00 AM	YES	6/30/1995 12:00:00 AM	2/10/1992 12:00:00 AM	YES	4/16/1993 12:00:00 AM

	BA	BB	BC	BD	BE	BF	BG	BH	BI	BJ	BK	BL	BM
3303					1099	THE LAHSER CTR BLDG	109,487.00	5.67	RENT AUTHORIZED	3873	16.00	2,482.00	5,791.34
3304	4/7/1998 12:00:00 AM	5			1099	THE LAHSER CTR BLDG	109,487.00	5.67		3873	16.00	2,482.00	5,791.34
3305					2366	23777 GREENFIELD	0.00	2.50		2056	10.75	0.00	0.00
3306					1099	THE LAHSER CTR BLDG	109,487.00	3.40		3873	14.00	487.53	1,830.35

	BN	BO	BP	BQ	BR	BS	BT	BU	BV
3303	O	6/15/2005 12:00:00 AM	T	6/15/2005 12:00:00 AM	Rent authorized on Addendum #1 2/08/2005. Holdover exercised per letter dated 11/30/2004 holdover letter thru 03/31/2005	RENT - BASE RENT	8,273.34	0.00	1.00
3304	O	6/15/2009 12:00:00 AM	T	6/15/2009 12:00:00 AM	Cancel letter sent 9/29/08; original end date 8/31/09. Rent authorized on 2/8/2005 - Addendum #1 adds two 5-yr options 9/1/04-8/31/09 rate stays at $16 psf $8,273.34/mo $99,280.08/yr 9/1/09-8/31/14 rate to be negotiated by 7/1/09	RENT - BASE RENT	8,273.34	0.00	1.00
3305	O	3/1/1991 12:00:00 AM	N/A		Building closed by owners	RENT - BASE RENT	3,452.74	0.00	1.00
3306	O	3/1/1998 12:00:00 AM	N/A		Moved to new suite	RENT - BASE RENT	4,120.67	0.00	1.00

	BW	BX	BY
3303	6/1/1998 12:00:00 AM	3/31/2005 12:00:00 AM	MONTH
3304	9/1/2004 12:00:00 AM	8/31/2009 12:00:00 AM	MONTH
3305	10/1/1987 12:00:00 AM	9/30/1992 12:00:00 AM	MONTH
3306	1/1/1993 12:00:00 AM	3/31/1998 12:00:00 AM	MONTH

	A	B	C	D	E	F	G	H	I	J	K	L	M	N	O
3307	Oakland	791	AGRICULTURE & RURAL DEV	7747-1991-1129	26400 LAHSER RD	SOUTHFIELD	48034	09/01/1991	08/31/1992	0.00	1.00	0.00	3,581.00	RA	OFFICE BUILDING
3308	Oakland	791	AGRICULTURE & RURAL DEV	7747-1992-1081	26400 LAHSER RD	SOUTHFIELD	48034	01/01/1992	07/31/1992	0.00	48,343.56	13.50	3,581.00	RA	OFFICE BUILDING
3309	Oakland	801	CAREER DEVELOP. (JOBS COM	10059-1992-1196	250 Elizabeth Lake Rd.	PONTIAC	48341	04/01/1994	06/15/2004	0.00	74,229.72	14.84	5,002.00	LEASE	OFFICE BUILDING
3310	Oakland	801	CAREER DEVELOP. (JOBS COM	10304	38955 HILLS TECH DR	FARMINGTON HILLS	48333	10/01/2001	09/30/2004	0.00	29,256.96	17.00	1,721.00	SUBLEASE	OFFICE BUILDING

	P	Q	R	S	T	U	V	W
3307	TERMINATED	30 Days; Standard Cancellation /			HVAC / ELECTRICITY / WATER / JANITORIAL / INT/EXT MAINT / LANDSCAPING / SNOW REMOVAL / PARKING / FLUORESCENT / RUBBISH REMOVAL / N/A /	0.00	0.00	0.00
3308	TERMINATED	30 Days; Standard Cancellation /			HVAC / ELECTRICITY / WATER / JANITORIAL / INT/EXT MAINT / LANDSCAPING / SNOW REMOVAL / PARKING / FLUORESCENT / RUBBISH REMOVAL / N/A /	0.00	0.00	0.00
3309	TERMINATED				PUBLIC UTILITIES / PUBLIC UTILITIES / FLUORESCENT / FLUORESCENT /	0.00	0.00	0.00
3310	TERMINATED					0.00	0.00	0.00

	X	Y	Z	AA	AB	AC	AD	AE	AF	AG	AH	AI	AJ	AK	AL
3307	0.00	0.00	0.00	1.00	0.00	0.00	N/A		CONSOLIDATED CAP.EQTY PTNSHP	C/O CON CAP EQUITIES, INC.	DALLAS	TX	75240	E22	0
3308	0.00	0.00	0.00	48,343.56	13.50	0.00	N/A		CONSOLID. CAP. EQUITY PARTNSHP	5520 LJB FREEWAY, SUITE 500	DALLAS	TX	75240	E22	0
3309	0.00	0.00	0.00	74,229.72	14.84	0.00	N/A		COUNTY OF OAKLAND	PUBLIC WORKS BUILDING	WATERFORD	MI	48328-1907	E25	6222
3310	0.00	0.00	0.00	29,256.96	17.00	0.00	N/A		NTH CONSULTANTS, LTD	38955 HILLS TECH DRIVE	FARMINGTON HILLS	MI	48331	E90	0

	AM	AN	AO	AP	AQ	AR	AS	AT	AU	AV	AW	AX	AY	AZ
3307	N/A	LESSEE	N/A	15	0	15	Common	Lot		YES			NO	
3308	N/A	LESSEE	N/A	0	0	15	Common	Lot		YES			NO	
3309	GROSS	LESSEE	OFFICE	30	0	40	Common	Lot	1/21/1994 12:00:00 AM	NO	3/31/2004 12:00:00 AM	3/25/1994 12:00:00 AM	YES	3/30/1994 12:00:00 AM
3310	GROSS	LESSEE	OFFICE	8	0	0	Common	Lot	3/22/1996 12:00:00 AM	YES	8/1/1997 12:00:00 AM		YES	3/18/1996 12:00:00 AM

	BA	BB	BC	BD	BE	BF	BG	BH	BI	BJ	BK	BL	BM
3307					1099	THE LAHSER CTR BLDG	109,487.00	0.00		3873	0.00	0.00	0.00
3308					1099	THE LAHSER CTR BLDG	109,487.00	0.00		3873	13.50	0.00	0.00
3309				1/1/1992 12:00:00 AM	2339	250 ELIZABETH LAKE RD	36,670.00	13.72		2092	14.84	1,855.74	4,330.07
3310				1/1/2007 12:00:00 AM	1953	38955 HILLS TECH DR	254,930.00	4.00		2632	17.00	731.42	1,706.66

	BN	BO	BP	BQ	BR	BS	BT	BU	BV
3307	N/A		N/A		Renewal lease	RENT - BASE RENT	1.00	0.00	1.00
3308	N/A		N/A		Renewal lease	RENT - BASE RENT	4,028.63	0.00	1.00
3309	O	6/15/2003 12:00:00 AM	N/A	6/15/2003 12:00:00 AM		RENT - BASE RENT	6,185.81	0.00	1.00
3310	T	6/15/2002 12:00:00 AM	N/A		Property analyst Michael Van Setters. Parking spaces 10. Addendum #1 for additional space.	RENT - BASE RENT	2,438.08	0.00	1.00

	BW	BX	BY
3307	9/1/1991 12:00:00 AM	8/31/1992 12:00:00 AM	YEAR
3308	4/1/1992 12:00:00 AM	7/31/1992 12:00:00 AM	MONTH
3309	4/1/1999 12:00:00 AM	5/31/2004 12:00:00 AM	MONTH
3310	10/1/2001 12:00:00 AM	9/30/2004 12:00:00 AM	MONTH

	A	B	C	D	E	F	G	H	I	J	K	L	M	N	O
3311	Oakland	801	CAREER DEVELOP. (JOBS COM	10304-1995-1220	38955 HILLS TECH DR	FARMINGTON HILLS	48333	10/01/1996	09/30/2001	0.00	20,735.04	14.50	1,430.00	LEASE	OFFICE BUILDING
3312	Oakland	801	CAREER DEVELOP. (JOBS COM	10304-1995-1332	38955 HILLS TECH DR	FARMINGTON HILLS	48333	03/18/1996	03/17/1997	0.00	20,735.04	14.50	1,200.00	RA	OFFICE BUILDING

	P	Q	R	S	T	U	V	W
3311	TERMINATED	60 Days; Executive Legislation / 60 Days; Executive Legislation /			HVAC / HVAC / ELECTRICITY / ELECTRICITY / WATER / WATER / JANITORIAL / JANITORIAL / INT/EXT MAINT / INT/EXT MAINT / LANDSCAPING / LANDSCAPING / SNOW REMOVAL / SNOW REMOVAL / PARKING / PARKING / FLUORESCENT / FLUORESCENT / RUBBISH REMOVAL / RUBBISH REMOVAL / N/A / N/A /	0.00	0.00	0.00
3312	TERMINATED	30 Days; Standard Cancellation /			HVAC / ELECTRICITY / WATER / JANITORIAL / INT/EXT MAINT / LANDSCAPING / SNOW REMOVAL / PARKING / FLUORESCENT / RUBBISH REMOVAL / N/A /	0.00	0.00	0.00

	X	Y	Z	AA	AB	AC	AD	AE	AF	AG	AH	AI	AJ	AK	AL
3311	0.00	0.00	0.00	20,735.04	14.50	0.00	N/A		NTH CONSULTANTS, LTD	38955 HILLS TECH DRIVE	FARMINGTON HILLS	MI	48331	E23	0
3312	0.00	0.00	0.00	20,735.04	17.28	0.00	N/A		NTH, LTD.	38955 HILLS TECH DRIVE	FARMINGTON HILLS	MI	48933-9173	E23	6763

	AM	AN	AO	AP	AQ	AR	AS	AT	AU	AV	AW	AX	AY	AZ
3311	GROSS	LESSEE	OFFICE	8	0	10	Common	Lot	3/22/1996 12:00:00 AM	YES	8/1/1997 12:00:00 AM		NO	
3312	GROSS	LESSEE	OFFICE	8	0	10	Common	Lot	3/22/1996 12:00:00 AM	YES	8/1/1996 12:00:00 AM	2/29/1996 12:00:00 AM	YES	3/15/1996 12:00:00 AM

	BA	BB	BC	BD	BE	BF	BG	BH	BI	BJ	BK	BL	BM
3311				1/1/2007 12:00:00 AM	1953	38955 HILLS TECH DR	254,930.00	1.01		2632	14.50	512.42	1,215.50
3312				1/1/2007 12:00:00 AM	1953	38955 HILLS TECH DR	254,930.00	10.00		2632	14.50	0.00	0.00

	BN	BO	BP	BQ	BR	BS	BT	BU	BV
3311	T	6/15/2002 12:00:00 AM	N/A			RENT - BASE RENT	1,727.92	0.00	1.00
3312	N/A		N/A		New Lease approved	RENT - BASE RENT	1,727.92	0.00	1.00

	BW	BX	BY
3311	10/1/1997 12:00:00 AM	9/30/2001 12:00:00 AM	MONTH
3312	3/18/1996 12:00:00 AM	3/17/1997 12:00:00 AM	MONTH

	A	B	C	D	E	F	G	H	I	J	K	L	M	N	O
3313	Oakland	801	CAREER DEVELOP. (JOBS COM	10304-2001-1205	38955 HILLS TECH DR	FARMINGTON HILLS	48333	10/01/1996	09/30/2001	0.00	291,719.52	12.02	2,578.00	SUBLEASE	OFFICE BUILDING
3314	Oakland	801	CAREER DEVELOP. (JOBS COM	4397-1990-1226	25900 Greenfield Rd, Suite 400	OAK PARK	48237	11/01/1990	10/31/2000	0.00	67,106.04	13.00	5,162.00	LEASE	

	P	Q	R	S	T	U	V	W
3313	TERMINATED	Executive; 60-day / Executive; 60-day / Executive; 60-day / Executive; 60-day / Executive; 60-day / Executive; 60-day / Executive; 60-day / Executive; 60-day / Executive; 60-day / Executive; 60-day / Executive; 60-day / Executive; 60-day /			HVAC / HVAC / HVAC / HVAC / HVAC / HVAC / HVAC / HVAC / HVAC / HVAC / HVAC / HVAC / ELECTRICITY / ELECTRICITY / ELECTRICITY / ELECTRICITY / ELECTRICITY / ELECTRICITY / ELECTRICITY / ELECTRICITY / ELECTRICITY / ELECTRICITY / ELECTRICITY / ELECTRICITY / GAS / GAS / GAS / GAS / GAS / GAS / GAS / GAS / GAS /	0.00	0.00	0.00
3314	TERMINATED	90 Days; Standard Cancellation /			HVAC / ELECTRICITY / WATER / JANITORIAL / INT/EXT MAINT / LANDSCAPING / SNOW REMOVAL / PARKING / FLUORESCENT / RUBBISH REMOVAL / N/A /	0.00	0.00	0.00

	X	Y	Z	AA	AB	AC	AD	AE	AF	AG	AH	AI	AJ	AK	AL
3313	0.00	0.00	0.00	291,719.52	113.16	0.00	N/A		NTH CONSULTANTS, LTD	38955 HILLS TECH DRIVE	FARMINGTON HILLS	MI	48331	E25	0
3314	0.00	0.00	0.00	67,106.04	13.00	0.00	N/A		CROWN POINTE %SENTENTIAL ASSOC	666 FIFTH AVENUE, 26TH FLOOR	NEW YORK	NY	10138-2698	E22	0

	AM	AN	AO	AP	AQ	AR	AS	AT	AU	AV	AW	AX	AY	AZ
3313	NET	LESSEE	OFFICE	8	0	12	Common	Lot	2/19/2003 12:00:00 AM	YES	12/31/2004 12:00:00 AM	2/11/2002 12:00:00 AM	YES	3/18/1996 12:00:00 AM
3314	N/A	LESSEE	N/A	28	0	33	Common	Lot	11/19/1990 12:00:00 AM	YES	5/11/1992 12:00:00 AM	8/20/1990 12:00:00 AM	YES	3/7/1991 12:00:00 AM

	BA	BB	BC	BD	BE	BF	BG	BH	BI	BJ	BK	BL	BM
3313				1/1/2007 12:00:00 AM	1953	38955 HILLS TECH DR	254,930.00	4.00		2632	12.02	752.94	1,828.56
3314				6/1/1996 12:00:00 AM	7913		265,262.00	2.00		5076	13.00	3,080.00	2,512.17

	BN	BO	BP	BQ	BR	BS	BT	BU	BV
3313	T	6/15/2003 12:00:00 AM	N/A		Addendum #1 to extend sublease for 5 years with $0.50sf escalators annually.	RENT - BASE RENT	24,309.96	0.00	1.00
3314	O	3/1/1996 12:00:00 AM	N/A		New lease approved	RENT - BASE RENT	5,592.17	0.00	1.00

	BW	BX	BY
3313	10/1/2001 12:00:00 AM	9/30/2002 12:00:00 AM	MONTH
3314	11/1/1990 12:00:00 AM	10/31/2000 12:00:00 AM	MONTH

	A	B	C	D	E	F	G	H	I	J	K	L	M	N	O
3315	Oakland	910	LEGISLATIVE	6594-1985-90	23777 GREENFIELD	SOUTHFIELD	48075	08/01/1985	10/31/1990	0.00	19,800.00	10.00	1,980.00	LEASE	OFFICE BUILDING
3316	Oakland	910	LEGISLATIVE	7732-1991-1009	25899 W TWELVE MILE RD	SOUTHFIELD	48034	10/01/1991	02/28/1997	0.00	14,556.00	12.00	1,213.00	LEASE	OFFICE BUILDING
3317	Oakland	950	JUDICIAL	10106-1993-1185	27777 FRANKLIN RD	SOUTHFIELD	48034	01/01/1994	04/30/1994	0.00	74,634.96	14.75	5,060.00	LEASE	OFFICE BUILDING
3318	Oakland	950	JUDICIAL	10300-1995-1306	27777 FRANKLIN RD	SOUTHFIELD	48034	11/01/1995	12/01/1998	0.00	15,727.80	13.25	1,187.00	RA	OFFICE BUILDING

	P	Q	R	S	T	U	V	W
3315	TERMINATED	90 Days; Standard Cancellation /			HVAC / ELECTRICITY / WATER / JANITORIAL / INT/EXT MAINT / LANDSCAPING / SNOW REMOVAL / PARKING / FLUORESCENT / RUBBISH REMOVAL / N/A /	0.00	0.00	0.00
3316	TERMINATED	60 Days; Legislative Restrictive /			HVAC / ELECTRICITY / WATER / JANITORIAL / INT/EXT MAINT / LANDSCAPING / SNOW REMOVAL / PARKING / FLUORESCENT / RUBBISH REMOVAL / N/A /	0.00	0.00	0.00
3317	TERMINATED	90 Days; Standard Cancellation /			HVAC / ELECTRICITY / WATER / JANITORIAL / INT/EXT MAINT / LANDSCAPING / SNOW REMOVAL / PARKING / FLUORESCENT / RUBBISH REMOVAL / N/A /	0.00	0.00	0.00
3318	TERMINATED	90 Days; Standard Cancellation /			HVAC / ELECTRICITY / WATER / JANITORIAL / INT/EXT MAINT / LANDSCAPING / SNOW REMOVAL / PARKING / FLUORESCENT / RUBBISH REMOVAL / N/A /	0.00	0.00	0.00

	X	Y	Z	AA	AB	AC	AD	AE	AF	AG	AH	AI	AJ	AK	AL
3315	0.00	0.00	0.00	19,800.00	10.00	0.00	N/A		QUAD BUILDING COMPANY	23777 GREENFIELD	SOUTHFIELD	MI	48075	E16	0
3316	0.00	0.00	0.00	14,556.00	12.00	0.00	N/A		N.W. TWELVE LIMITED PARTNERSHP	25250 ROCKSIDE ROAD	BEDFORD HEIGHTS	OH	44146	E22	6594
3317	0.00	0.00	0.00	74,634.96	14.75	0.00	N/A		HALL AMERICAN CENTER ASSOC.	27777 FRANKLIN ROAD	SOUTHFIELD	MI	48034	E21	0
3318	0.00	0.00	0.00	15,727.80	13.25	0.00	N/A		HALL AMER. CTR. ASSOC. LT PTSH	27777 FRANKLIN ROAD	SOUTHFIELD	MI	48034	E45	0

	AM	AN	AO	AP	AQ	AR	AS	AT	AU	AV	AW	AX	AY	AZ
3315	N/A	LESSEE	N/A	24	0	20	Common	Lot	8/21/1985 12:00:00 AM	YES	9/1/1988 12:00:00 AM	2/16/1989 12:00:00 AM	YES	8/23/1985 12:00:00 AM
3316	N/A	LESSEE	N/A	2	0	5	Common	Lot	10/1/1992 12:00:00 AM	YES	12/31/1996 12:00:00 AM	2/20/1992 12:00:00 AM	YES	10/17/1991 12:00:00 AM
3317	N/A	LESSEE	N/A	0	0	0	Common	Lot	11/29/1993 12:00:00 AM	YES	6/15/1994 12:00:00 AM		NO	
3318	N/A	LESSEE	N/A	1	0	2,000	Common	Lot	11/27/1995 12:00:00 AM	YES	3/16/1999 12:00:00 AM	7/27/1995 12:00:00 AM	NO	

	BA	BB	BC	BD	BE	BF	BG	BH	BI	BJ	BK	BL	BM
3315					2366	23777 GREENFIELD	0.00	0.00		2056	10.00	0.00	0.00
3316				1/1/1992 12:00:00 AM	2309	25899 W TWELVE MILE RD	35,619.00	3.40		2129	12.00	252.00	961.00
3317				1/10/1994 12:00:00 AM	2255	27777 FRANKLIN RD	488,465.00	0.10		2209	14.75	2,205.19	4,014.39
3318				1/10/1994 12:00:00 AM	2255	27777 FRANKLIN RD	488,465.00	0.00		2209	13.25	717.15	593.50

	BN	BO	BP	BQ	BR	BS	BT	BU	BV
3315	T	3/1/1991 12:00:00 AM	N/A		Building closed by owners	RENT - BASE RENT	1,650.00	0.00	1.00
3316	T	3/1/1997 12:00:00 AM	N/A		supervisor	RENT - BASE RENT	1,213.00	0.00	1.00
3317	N/A		N/A		not renewed	RENT - BASE RENT	0.00	6,219.58	1.00
3318	N/A		N/A		Agency request	RENT - BASE RENT	1,310.65	0.00	1.00

	BW	BX	BY
3315	8/1/1985 12:00:00 AM	10/31/1990 12:00:00 AM	MONTH
3316	10/1/1991 12:00:00 AM	2/28/1997 12:00:00 AM	MONTH
3317	1/1/1994 12:00:00 AM	4/30/1994 12:00:00 AM	MONTH
3318	11/1/1995 12:00:00 AM	12/1/1998 12:00:00 AM	MONTH

	A	B	C	D	E	F	G	H	I	J	K	L	M	N	O
3319	Oakland	950	JUDICIAL	10300-1995-1421	27777 FRANKLIN RD	SOUTHFIELD	48034	04/15/1996	04/14/2000	0.00	19,585.56	13.25	1,187.00	LEASE	OFFICE BUILDING
3320	Oakland	950	JUDICIAL	2527-1987-37	27777 FRANKLIN RD	SOUTHFIELD	48034	10/01/1987	12/01/1998	0.00	395,210.28	17.11	23,092.00	LEASE	OFFICE BUILDING
3321	Oakland	950	JUDICIAL	7059-1988-226	27300 W 11 MILE	SOUTHFIELD	48034	07/01/1988	06/30/1998	0.00	145,200.00	16.50	8,800.00	LEASE	OFFICE BUILDING
3322	Oceana	231	STATE	6671-1986-104	R-3 BOX 79-A	HART	49420	03/01/1986	05/31/1996	0.00	8,964.96	8.15	1,100.00	LEASE	OFFICE BUILDING

	P	Q	R	S	T	U	V	W
3319	TERMINATED	90 Days; Standard Cancellation /			HVAC / ELECTRICITY / WATER / JANITORIAL / INT/EXT MAINT / LANDSCAPING / SNOW REMOVAL / PARKING / FLUORESCENT / RUBBISH REMOVAL / N/A /	0.00	0.00	0.00
3320	TERMINATED	60 Days; Legislative Restrictive /			HVAC / ELECTRICITY / WATER / JANITORIAL / INT/EXT MAINT / LANDSCAPING / SNOW REMOVAL / PARKING / FLUORESCENT / RUBBISH REMOVAL / N/A /	0.00	0.00	0.00
3321	TERMINATED	60 Days; Legislative Restrictive /			HVAC / ELECTRICITY / WATER / JANITORIAL / INT/EXT MAINT / LANDSCAPING / SNOW REMOVAL / PARKING / FLUORESCENT / RUBBISH REMOVAL / N/A /	0.00	0.00	0.00
3322	TERMINATED	Standard; 90 days. /			HVAC / ELECTRICITY / WATER / JANITORIAL / INT/EXT MAINT / LANDSCAPING / SNOW REMOVAL / PARKING / FLUORESCENT / RUBBISH REMOVAL / N/A /	0.00	0.00	0.00

	X	Y	Z	AA	AB	AC	AD	AE	AF	AG	AH	AI	AJ	AK	AL
3319	0.00	0.00	0.00	19,585.56	16.50	0.00	N/A		HALL AMERICAN CTR ASSOC. LTD	27777 FRANKLIN ROAD	SOUTHFIELD	MI	48034	E45	0
3320	0.00	0.00	0.00	395,210.28	17.11	0.00	N/A		HALL AMERICAN CTR ASSOC LP	27777 FRANKLIN ROAD	SOUTHFIELD	MI	48075		0
3321	0.00	0.00	0.00	145,200.00	16.50	0.00	N/A		BLUE CROSS/BLUE SHIELD OF MI	600 EAST LAFAYETTE	DETROIT	MI	48226		0
3322	0.00	0.00	0.00	8,964.96	8.15	0.00	N/A		JAMES H. & DONNA JEAN HODGES	27 STATE STREET	HART	MI	49420		0

	AM	AN	AO	AP	AQ	AR	AS	AT	AU	AV	AW	AX	AY	AZ
3319	N/A	LESSEE	N/A	12	0	2,000	Common	Lot	11/27/1995 12:00:00 AM	YES	6/15/1996 12:00:00 AM	7/27/1995 12:00:00 AM	NO	
3320	N/A	LESSEE	N/A	60	0	2,000	Common	Lot	6/19/1990 12:00:00 AM	YES	6/15/1997 12:00:00 AM	6/16/1986 12:00:00 AM	YES	5/12/1984 12:00:00 AM
3321	N/A	LESSEE	N/A	40	0	760	Common	Lot	7/21/1993 12:00:00 AM	YES	9/30/1992 12:00:00 AM	9/28/1988 12:00:00 AM	YES	9/29/1988 12:00:00 AM
3322	N/A	LESSEE	N/A	5	0	20	Reserved	Lot	2/6/1991 12:00:00 AM	YES	2/24/1996 12:00:00 AM	11/28/1988 12:00:00 AM	YES	3/21/1986 12:00:00 AM

	BA	BB	BC	BD	BE	BF	BG	BH	BI	BJ	BK	BL	BM
3319				1/10/1994 12:00:00 AM	2255	27777 FRANKLIN RD	488,465.00	0.20		2209	13.25	717.25	593.50
3320				1/10/1994 12:00:00 AM	2255	27777 FRANKLIN RD	488,465.00	3.40		2209	17.11	8,930.45	10,119.91
3321				1/1/1988 12:00:00 AM	2265	27300 W 11 MILE	160,000.00	5.50		2197	16.50	5,302.13	5,551.20
3322				1/1/1987 12:00:00 AM	1160	R-3 BOX 79-A	1,100.00	100.00		3804	8.15	56.06	691.02

	BN	BO	BP	BQ	BR	BS	BT	BU	BV
3319	T	6/15/1997 12:00:00 AM	N/A		did not execute	RENT - BASE RENT	1,632.13	0.00	1.00
3320	O	6/1/1998 12:00:00 AM	N/A		Agency request	RENT - BASE RENT	32,934.19	0.00	1.00
3321	O	9/1/1995 12:00:00 AM	N/A		Moved to new location	RENT - BASE RENT	12,100.00	0.00	1.00
3322	T	3/1/1996 12:00:00 AM	N/A		Renewal written	RENT - BASE RENT	747.08	0.00	1.00

	BW	BX	BY
3319	4/15/1998 12:00:00 AM	4/14/2000 12:00:00 AM	MONTH
3320	10/1/1987 12:00:00 AM	12/1/1998 12:00:00 AM	MONTH
3321	7/1/1988 12:00:00 AM	6/30/1998 12:00:00 AM	MONTH
3322	3/1/1986 12:00:00 AM	5/31/1996 12:00:00 AM	MONTH

	A	B	C	D	E	F	G	H	I	J	K	L	M	N	O
3323	Oceana	231	STATE	6671-1995-1196	3740 W Polk	HART	49420	06/01/1996	05/31/2006	0.00	12,000.00	8.50	1,500.00	LEASE	OFFICE BUILDING
3324	Oceana	231	STATE	6671-2005-0202	3740 W Polk	HART	49420	05/01/2006	04/30/2016	0.00	32,745.00	19.65	1,500.00	LEASE	OFFICE BUILDING
3325	Oceana	431	HUMAN SERVICES	10366-1996-1102	535 POLK RD	HART	49420	04/01/1996	03/31/1997	0.00	3,656.88	10.13	361.00	RA	OFFICE BUILDING

	P	Q	R	S	T	U	V	W
3323	TERMINATED	Standard; 90 day / Standard; 90 day /			HVAC / HVAC / ELECTRICITY / ELECTRICITY / WATER / WATER / JANITORIAL / JANITORIAL / INT/EXT MAINT / INT/EXT MAINT / LANDSCAPING / LANDSCAPING / SNOW REMOVAL / SNOW REMOVAL / PARKING / PARKING / FLUORESCENT / FLUORESCENT / RUBBISH REMOVAL / RUBBISH REMOVAL / N/A / N/A / PEST CONTROL / PEST CONTROL / GAS / GAS / N/A / N/A / N/A / N/A /	0.00	0.00	0.00
3324	RENT AUTHORIZED	Standard; 90 day / Standard; 90 day / Standard; 90 day /		5 year; 60 day / 5 year; 60 day / 5 year; 60 day /	GROSS (FULL SERVICE) / GROSS (FULL SERVICE) / GROSS (FULL SERVICE) /	0.00	0.00	0.00
3325	TERMINATED	60 Days; Standard Cancellation /			HVAC / ELECTRICITY / WATER / JANITORIAL / INT/EXT MAINT / LANDSCAPING / SNOW REMOVAL / PARKING / FLUORESCENT / RUBBISH REMOVAL / N/A /	0.00	0.00	0.00

	X	Y	Z	AA	AB	AC	AD	AE	AF	AG	AH	AI	AJ	AK	AL
3323	0.00	0.00	0.00	12,000.00	8.00	0.00	N/A		James H. and Donna J. Hodges	315 Church Street	HART	MI	49420	E11	0
3324	0.00	0.00	0.00	32,745.00	21.83	0.00	Actual	2013	James H. and Donna J. Hodges	315 Church Street	HART	MI	49420	E100	6671-1995-1196
3325	0.00	0.00	0.00	3,656.88	10.13	0.00	N/A		HART GROUP	835 SOUTH GRISWOLD ST	HART	MI	49420	E11	0

	AM	AN	AO	AP	AQ	AR	AS	AT	AU	AV	AW	AX	AY	AZ
3323	N/A	LESSEE	N/A	4	0	25	Common	Lot	3/22/2006 12:00:00 AM	YES	2/24/2007 12:00:00 AM	5/22/1996 12:00:00 AM	YES	5/3/1996 12:00:00 AM
3324	GROSS	LESSEE	COMMERCIAL	4	0	24	Common	Lot	11/9/2012 12:00:00 AM	YES	9/29/2014 12:00:00 AM	12/30/1996 12:00:00 AM	YES	5/3/1996 12:00:00 AM
3325	N/A	LESSEE	N/A	0	0	70	Common	Lot	4/12/1996 12:00:00 AM	YES	5/19/1994 12:00:00 AM	11/29/1993 12:00:00 AM	NO	

	BA	BB	BC	BD	BE	BF	BG	BH	BI	BJ	BK	BL	BM
3323				1/1/1987 12:00:00 AM	1970		1,500.00	100.00		2612	8.50	331.50	731.00
3324	4/26/2006 12:00:00 AM	5		1/1/1987 12:00:00 AM	1970		1,500.00	100.00	ground floor	2612	19.65	1,406.25	1,049.75
3325				4/1/1989 12:00:00 AM	1737	535 POLK RD	10,410.00	0.00		2918	10.13	117.34	187.40

	BN	BO	BP	BQ	BR	BS	BT	BU	BV
3323	T	6/15/2007 12:00:00 AM	N/A			RENT - BASE RENT	1,000.00	0.00	1.00
3324	N/A		N/A		Add #1 reduces rate from May 2010 thru april 2016;	RENT - BASE RENT	2,728.75	0.00	1.00
3325	N/A		N/A		dept. request	RENT - BASE RENT	304.74	0.00	1.00

	BW	BX	BY
3323	6/1/1996 12:00:00 AM	5/31/2001 12:00:00 AM	MONTH
3324	5/1/2006 12:00:00 AM	4/30/2010 12:00:00 AM	MONTH
3325	4/1/1996 12:00:00 AM	3/31/1997 12:00:00 AM	MONTH

	A	B	C	D	E	F	G	H	I	J	K	L	M	N	O
3326	Oceana	431	HUMAN SERVICES	10459-1995-1323	601 E MAIN ST	HART	49420	02/01/1997	03/31/1998	0.00	28,584.00	7.15	4,000.00	LEASE	OFFICE BUILDING
3327	Oceana	431	HUMAN SERVICES	10577-1998-1011	601 E MAIN ST	HART	49420	04/01/1998	03/31/1999	0.00	26,704.80	8.00	3,338.00	RA	OFFICE BUILDING
3328	Oceana	431	HUMAN SERVICES	10577-1999-1164	601 E MAIN ST	HART	49420	04/01/1999	03/31/2000	0.00	27,538.56	8.25	3,338.00	RA	OFFICE BUILDING
3329	Oceana	431	HUMAN SERVICES	10577-2000-1216	601 E MAIN ST	HART	49420	04/01/2001	03/31/2002	0.00	28,706.76	8.60	3,338.00	RA	OFFICE BUILDING

	P	Q	R	S	T	U	V	W
3326	TERMINATED	30 Days; Standard Cancellation /			HVAC / ELECTRICITY / WATER / JANITORIAL / INT MAINTENANCE / LANDSCAPING / SNOW REMOVAL / PARKING / FLUORESCENT / RUBBISH REMOVAL / N/A /	0.00	0.00	0.00
3327	TERMINATED	30 Days; Standard Cancellation /			HVAC / ELECTRICITY / WATER / JANITORIAL / INT/EXT MAINT / LANDSCAPING / SNOW REMOVAL / PARKING / FLUORESCENT / RUBBISH REMOVAL / N/A /	0.00	0.00	0.00
3328	TERMINATED	30 Days; Standard Cancellation /			HVAC / ELECTRICITY / WATER / JANITORIAL / INT/EXT MAINT / LANDSCAPING / SNOW REMOVAL / PARKING / FLUORESCENT / RUBBISH REMOVAL / N/A /	0.00	0.00	0.00
3329	TERMINATED	30 Days; Standard Cancellation /			HVAC / ELECTRICITY / WATER / JANITORIAL / INT/EXT MAINT / LANDSCAPING / SNOW REMOVAL / PARKING / FLUORESCENT / RUBBISH REMOVAL / N/A /	0.00	0.00	0.00

	X	Y	Z	AA	AB	AC	AD	AE	AF	AG	AH	AI	AJ	AK	AL
3326	0.00	0.00	0.00	28,584.00	7.15	0.00	N/A		WEST MI COMM. M.H. SYSTEM	105 LINCOLN STREET	HART	MI	49420	E11	0
3327	0.00	0.00	0.00	26,704.80	8.00	0.00	N/A		LEW COMPANY	P.O. BOX 609	HART	MI	49420	E11	0
3328	0.00	0.00	0.00	27,538.56	8.25	0.00	N/A		LEW COMPANY	P.O. BOX 609	HART	MI	49420	E11	0
3329	0.00	0.00	0.00	28,706.76	8.60	0.00	N/A		LEW COMPANY	P.O. BOX 609	HART	MI	49420	E11	0

	AM	AN	AO	AP	AQ	AR	AS	AT	AU	AV	AW	AX	AY	AZ
3326	N/A	LESSEE	N/A	13	0	20	Common	Lot	1/27/1997 12:00:00 AM	YES	8/28/1997 12:00:00 AM	6/1/1996 12:00:00 AM	NO	
3327	N/A	LESSEE	N/A	21	0	20	Common	Lot	5/6/1998 12:00:00 AM	YES	8/28/2002 12:00:00 AM	6/1/1996 12:00:00 AM	YES	1/27/1997 12:00:00 AM
3328	N/A	LESSEE	N/A	14	0	20	Common	Lot	5/6/1998 12:00:00 AM	YES		6/1/1996 12:00:00 AM	YES	1/27/1997 12:00:00 AM
3329	N/A	LESSEE	OFFICE	14	0	20	Common	Lot	3/16/2001 12:00:00 AM	YES	8/28/2002 12:00:00 AM	6/1/1996 12:00:00 AM	YES	1/27/1997 12:00:00 AM

	BA	BB	BC	BD	BE	BF	BG	BH	BI	BJ	BK	BL	BM
3326				1/1/1997 12:00:00 AM	1677	601 E MAIN ST	3,338.00	100.00		2992	7.15	508.72	1,873.28
3327				1/1/1997 12:00:00 AM	1677	601 E MAIN ST	3,338.00	100.00		2992	8.00	536.72	1,698.60
3328				1/1/1997 12:00:00 AM	1677	601 E MAIN ST	3,338.00	100.00		2992	8.25	596.28	1,698.60
3329				1/1/1997 12:00:00 AM	1677	601 E MAIN ST	3,338.00	100.00		2992	8.60	693.63	1,698.60

	BN	BO	BP	BQ	BR	BS	BT	BU	BV
3326	N/A		N/A		Per Ashley Jones	RENT - BASE RENT	2,382.00	0.00	1.00
3327	N/A		N/A		Agreement finalized	RENT - BASE RENT	2,225.40	0.00	1.00
3328	N/A		N/A		Rental agreement terminated 4/16/01. New rental agreement #10577-2000-1216 has been rent authorized effective 4/1/01.	RENT - BASE RENT	2,294.88	0.00	1.00
3329	N/A		N/A		Rent terminated effective 3/31/2002. Location inspected with Lessor and found to be in very good, clean shape. Lessor approved condition.	RENT - BASE RENT	2,392.23	0.00	1.00

	BW	BX	BY
3326	2/1/1997 12:00:00 AM	3/31/1998 12:00:00 AM	MONTH
3327	4/1/1998 12:00:00 AM	3/31/1999 12:00:00 AM	MONTH
3328	4/1/1999 12:00:00 AM	3/31/2000 12:00:00 AM	MONTH
3329	4/1/2000 12:00:00 AM	3/31/2002 12:00:00 AM	MONTH

	A	B	C	D	E	F	G	H	I	J	K	L	M	N	O
3330	Oceana	431	HUMAN SERVICES	10726-1999-1163	4081 W Polk Rd.	HART	49420	01/01/2002	12/31/2021	17,970.00	215,640.00	13.78	15,646.00	LEASE	OFFICE BUILDING
3331	Oceana	431	HUMAN SERVICES	2327-1988-39	615 E MAIN ST	HART	49032	02/01/1988	08/31/1998	0.00	180,000.00	13.39	13,440.00	LEASE	OFFICE BUILDING
3332	Oceana	431	HUMAN SERVICES	6216-1989-168	535 RUSSELL RD	HART	49420	04/01/1989	09/30/1993	0.00	87,274.44	8.38	10,410.00	LEASE	OFFICE BUILDING

	P	Q	R	S	T	U	V	W
3330	RENT AUTHORIZED	Executive New; 90 day / Executive New; 90 day / Executive New; 90 day /		5 year; 60 day / 5 year; 60 day / 5 year; 60 day / 5 year; 60 day / 5 year; 60 day / 5 year; 60 day /	PUBLIC UTILITIES / PUBLIC UTILITIES / PUBLIC UTILITIES / JANITORIAL / JANITORIAL / JANITORIAL / DUMPSTER SERVICE / DUMPSTER SERVICE / DUMPSTER SERVICE / OTHER / OTHER / OTHER / ADJUST-TAXES / ADJUST-TAXES / ADJUST-TAXES / ADJUST-INSURANCE / ADJUST-INSURANCE / ADJUST-INSURANCE / ADJUST-OPERATING EXP / ADJUST-OPERATING EXP / ADJUST-OPERATING EXP /	40,667.92	14,409.35	0.00
3331	TERMINATED	60 Days; Legislative Restrictive /			HVAC / ELECTRICITY / WATER / JANITORIAL / INT/EXT MAINT / LANDSCAPING / SNOW REMOVAL / PARKING / FLUORESCENT / RUBBISH REMOVAL / N/A /	0.00	0.00	0.00
3332	TERMINATED	90 Days; Standard Cancellation /			HVAC / ELECTRICITY / WATER / JANITORIAL / INT/EXT MAINT / LANDSCAPING / SNOW REMOVAL / PARKING / FLUORESCENT / RUBBISH REMOVAL / N/A /	0.00	0.00	0.00

	X	Y	Z	AA	AB	AC	AD	AE	AF	AG	AH	AI	AJ	AK	AL
3330	0.00	0.00	0.00	270,717.27	17.30	0.00	Actual	2013	Michigan-West LLC	611 E Main St	HART	MI	49420	E100	6216
3331	0.00	0.00	0.00	180,000.00	13.39	0.00	N/A		CENTREVILLE TEN	3133 LAKESHORE DRIVE	ST JOSEPH	MI	49085		0
3332	0.00	0.00	0.00	87,274.44	8.38	0.00	N/A		THE HART GROUP	835 S. GRISWOLD STREET	HART	MI	49420		0

	AM	AN	AO	AP	AQ	AR	AS	AT	AU	AV	AW	AX	AY	AZ
3330	NET	LESSEE	OFFICE	55	0	110	Common	Lot	12/7/2012 12:00:00 AM	YES	5/1/2015 12:00:00 AM	2/21/2002 12:00:00 AM	YES	4/14/2003 12:00:00 AM
3331	N/A	LESSEE	N/A	60	0	0	Common	Lot	2/11/1988 12:00:00 AM	YES	10/1/1997 12:00:00 AM	1/6/1989 12:00:00 AM	YES	2/11/1988 12:00:00 AM
3332	N/A	LESSEE	N/A	44	0	70	Reserved	Lot	6/4/1990 12:00:00 AM	YES	5/19/1991 12:00:00 AM	11/20/1989 12:00:00 AM	YES	10/10/1983 12:00:00 AM

	BA	BB	BC	BD	BE	BF	BG	BH	BI	BJ	BK	BL	BM
3330	10/19/1999 12:00:00 AM	17		12/31/2010 12:00:00 AM	7480		15,646.00	100.00	Ground floor	5011	13.78	5,391.00	12,579.00
3331				1/1/1989 12:00:00 AM	1652	615 E MAIN ST	13,440.00	100.00		3028	13.39	855.24	7,208.76
3332				4/1/1989 12:00:00 AM	1736	535 RUSSELL RD	10,410.00	100.00		2919	8.38	0.00	7,272.87

	BN	BO	BP	BQ	BR	BS	BT	BU	BV
3330	O	6/15/2014 12:00:00 AM	T	6/15/2014 12:00:00 AM		RENT - BASE RENT	17,970.00	0.00	1.00
3331	T	3/1/1998 12:00:00 AM	N/A		dept. request	RENT - BASE RENT	15,000.00	0.00	1.00
3332	O	4/1/1993 12:00:00 AM	N/A		Agreement written	RENT - BASE RENT	7,272.87	0.00	1.00

	BW	BX	BY
3330	1/1/2002 12:00:00 AM	12/31/2021 12:00:00 AM	MONTH
3331	2/1/1988 12:00:00 AM	8/31/1998 12:00:00 AM	MONTH
3332	4/1/1989 12:00:00 AM	9/30/1993 12:00:00 AM	MONTH

	A	B	C	D	E	F	G	H	I	J	K	L	M	N	O
3333	Oceana	431	HUMAN SERVICES	6216-1993-1011	535 POLK RD	HART	49420	10/01/1994	09/30/1998	0.00	90,931.32	8.44	11,132.00	LEASE	OFFICE BUILDING
3334	Oceana	431	HUMAN SERVICES	6216-1993-1190	535 POLK RD	HART	49420	10/01/1993	09/30/1994	0.00	87,274.44	8.38	10,410.00	RA	OFFICE BUILDING
3335	Oceana	431	HUMAN SERVICES	6216-1999-1012	535 POLK RD	HART	49420	04/01/1999	06/30/2001	0.00	102,324.48	10.45	10,771.00	LEASE	OFFICE BUILDING

	P	Q	R	S	T	U	V	W
3333	TERMINATED	90 Days; Standard Cancellation /			HVAC / ELECTRICITY / WATER / JANITORIAL / INT/EXT MAINT / LANDSCAPING / SNOW REMOVAL / PARKING / FLUORESCENT / RUBBISH REMOVAL / N/A /	0.00	0.00	0.00
3334	TERMINATED	90 Days; Standard Cancellation /			HVAC / ELECTRICITY / WATER / JANITORIAL / INT/EXT MAINT / LANDSCAPING / SNOW REMOVAL / PARKING / FLUORESCENT / RUBBISH REMOVAL / N/A /	0.00	0.00	0.00
3335	TERMINATED	120 Days; Standard Cancellation / 120 Days; Standard Cancellation /			HVAC / HVAC / ELECTRICITY / ELECTRICITY / WATER / WATER / JANITORIAL / JANITORIAL / INT/EXT MAINT / INT/EXT MAINT / LANDSCAPING / LANDSCAPING / SNOW REMOVAL / SNOW REMOVAL / PARKING / PARKING / FLUORESCENT / FLUORESCENT / RUBBISH REMOVAL / RUBBISH REMOVAL / N/A / N/A /	0.00	0.00	0.00

	X	Y	Z	AA	AB	AC	AD	AE	AF	AG	AH	AI	AJ	AK	AL
3333	0.00	0.00	0.00	90,931.32	8.17	0.00	N/A		HART GROUP	835 SOUTH GRISWOLD ST	HART	MI	49420	E11	0
3334	0.00	0.00	0.00	87,274.44	8.38	0.00	N/A		HART GROUP	835 SOUTH GRISWOLD ST	HART	MI	49420	E11	0
3335	0.00	0.00	0.00	102,324.48	9.50	0.00	N/A		HART GROUP	835 SOUTH GRISWOLD ST	HART	MI	49420	E11	0

	AM	AN	AO	AP	AQ	AR	AS	AT	AU	AV	AW	AX	AY	AZ
3333	N/A	LESSEE	N/A	53	0	70	Reserved	Lot	12/1/1993 12:00:00 AM	YES	5/19/1994 12:00:00 AM	11/29/1993 12:00:00 AM	NO	
3334	N/A	LESSEE	N/A	46	0	70	Reserved	Lot	12/1/1993 12:00:00 AM	YES	5/19/1994 12:00:00 AM	11/29/1993 12:00:00 AM	NO	
3335	N/A	LESSEE	N/A	47	0	70	Reserved	Lot	3/1/1999 12:00:00 AM	YES	5/19/1999 12:00:00 AM	3/1/1999 12:00:00 AM	YES	5/20/1994 12:00:00 AM

	BA	BB	BC	BD	BE	BF	BG	BH	BI	BJ	BK	BL	BM
3333				4/1/1989 12:00:00 AM	1737	535 POLK RD	10,410.00	100.00		2918	8.44	2,364.00	4,908.87
3334				4/1/1989 12:00:00 AM	1737	535 POLK RD	10,410.00	100.00		2918	8.38	0.00	7,272.87
3335				4/1/1989 12:00:00 AM	1737	535 POLK RD	10,410.00	100.00		2918	10.45	4,908.87	3,618.17

	BN	BO	BP	BQ	BR	BS	BT	BU	BV
3333	O	6/15/1998 12:00:00 AM	N/A	6/15/1998 12:00:00 AM	Agreement finalized	RENT - BASE RENT	7,577.61	0.00	1.00
3334	N/A		N/A		renewal written	RENT - BASE RENT	7,272.87	0.00	1.00
3335	N/A		N/A			RENT - BASE RENT	8,527.04	0.00	1.00

	BW	BX	BY
3333	10/1/1994 12:00:00 AM	9/30/1998 12:00:00 AM	MONTH
3334	10/1/1993 12:00:00 AM	9/30/1994 12:00:00 AM	MONTH
3335	4/1/1999 12:00:00 AM	3/31/2001 12:00:00 AM	MONTH

	A	B	C	D	E	F	G	H	I	J	K	L	M	N	O
3336	Oceana	431	HUMAN SERVICES	6216-1999-1013	535 POLK RD	HART	49420	10/01/1998	03/31/1999	0.00	102,324.48	9.50	10,771.00	RA	OFFICE BUILDING
3337	Oceana	431	HUMAN SERVICES	6216-2000-1379	535 POLK RD	HART	49420	04/01/1999	03/31/2002	0.00	102,324.48	10.45	10,771.00	LEASE	OFFICE BUILDING
3338	Oceana	431	HUMAN SERVICES	7493-1990-1147	1151 S GRISWOLD	HART	49420	04/01/1990	11/30/1990	0.00	2,400.00	4.62	519.00	RA	WAREHOUSE

	P	Q	R	S	T	U	V	W
3336	TERMINATED	90 Days; Standard Cancellation /			HVAC / ELECTRICITY / WATER / JANITORIAL / INT/EXT MAINT / LANDSCAPING / SNOW REMOVAL / PARKING / FLUORESCENT / RUBBISH REMOVAL / N/A /	0.00	0.00	0.00
3337	TERMINATED				ELECTRICITY / JANITORIAL / PEST CONTROL / RUBBISH REMOVAL /	0.00	0.00	0.00
3338	TERMINATED	30 Days; Standard Cancellation /			HVAC / ELECTRICITY / WATER / JANITORIAL / INT/EXT MAINT / LANDSCAPING / SNOW REMOVAL / PARKING / FLUORESCENT / RUBBISH REMOVAL / N/A /	0.00	0.00	0.00

	X	Y	Z	AA	AB	AC	AD	AE	AF	AG	AH	AI	AJ	AK	AL
3336	0.00	0.00	0.00	102,324.48	9.50	0.00	N/A		HART GROUP	835 SOUTH GRISWOLD ST	HART	MI	49420	E11	0
3337	0.00	0.00	0.00	102,324.48	9.50	0.00	N/A		HART GROUP	835 SOUTH GRISWOLD ST	HART	MI	49420	E11	
3338	0.00	0.00	0.00	2,400.00	4.62	0.00	N/A		SOUTHERN MICHIGAN COLD STOR.	2875 S. PIPESTONE	BENTON HARBOR	MI	49022	E11	0

	AM	AN	AO	AP	AQ	AR	AS	AT	AU	AV	AW	AX	AY	AZ
3336	N/A	LESSEE	N/A	47	0	70	Reserved	Lot		YES			NO	
3337	NET	LESSEE	OFFICE	43	0	0	Common	Lot	3/1/1999 12:00:00 AM	YES	5/19/1999 12:00:00 AM	2/15/1999 12:00:00 AM	YES	5/20/1994 12:00:00 AM
3338	N/A	LESSEE	N/A	0	0	0	Common	Lot		YES	10/1/1990 12:00:00 AM		NO	

	BA	BB	BC	BD	BE	BF	BG	BH	BI	BJ	BK	BL	BM
3336				4/1/1989 12:00:00 AM	1737	535 POLK RD	10,410.00	100.00		2918	9.50	3,618.17	4,908.87
3337				4/1/1989 12:00:00 AM	1737	535 POLK RD	10,410.00	100.00		2918	10.45	5,758.87	3,618.17
3338					2906	1151 S GRISWOLD	0.00	0.00		1336	4.62	0.00	0.00

	BN	BO	BP	BQ	BR	BS	BT	BU	BV
3336	N/A		N/A		Lease finalized	RENT - BASE RENT	8,527.04	0.00	1.00
3337	N/A		N/A		# Parking Spaces = 70 (Reserved)	RENT - BASE RENT	8,527.04	0.00	1.00
3338	N		N/A		Lease expired	RENT - BASE RENT	200.00	0.00	1.00

	BW	BX	BY
3336	10/1/1998 12:00:00 AM	3/31/1999 12:00:00 AM	MONTH
3337	4/1/1999 12:00:00 AM	3/31/2002 12:00:00 AM	MONTH
3338	4/1/1990 12:00:00 AM	11/30/1990 12:00:00 AM	MONTH

	A	B	C	D	E	F	G	H	I	J	K	L	M	N	O
3339	Oceana	551	STATE POLICE	10053-1993-1044	3793 POLK RD	HART	49420	04/01/1995	09/30/2007	0.00	86,371.08	13.25	6,520.00	LEASE	OFFICE BUILDING
3340	Oceana	551	STATE POLICE	11345-2007-0145	3720 Polk Road,	HART	49420	10/01/2007	12/31/2008	0.00	24,480.00	17.00	1,440.00	RA	OFFICE BUILDING

	P	Q	R	S	T	U	V	W
3339	TERMINATED	Executive Legislative; 120 Days / Executive Legislative; 120 Days / Executive Legislative; 120 Days /			HVAC / HVAC / HVAC / ELECTRICITY / ELECTRICITY / ELECTRICITY / WATER / WATER / WATER / JANITORIAL / JANITORIAL / JANITORIAL / INT/EXT MAINT / INT/EXT MAINT / INT/EXT MAINT / LANDSCAPING / LANDSCAPING / LANDSCAPING / SNOW REMOVAL / SNOW REMOVAL / SNOW REMOVAL / PARKING / PARKING / PARKING / FLUORESCENT / FLUORESCENT / FLUORESCENT / RUBBISH REMOVAL / RUBBISH REMOVAL / RUBBISH REMOVAL / N/A / N/A / N/A /	0.00	0.00	0.00
3340	TERMINATED	Standard; 90 days /			JANITORIAL / ELECTRICITY / GAS / HVAC / WATER / INT/EXT MAINT / INSURANCE / LANDSCAPING / EXT MAINTENANCE / RUBBISH REMOVAL / PARKING / PAVING / PEST CONTROL / ROOF / SNOW REMOVAL / TAXES / OTHER / TELECOMMUNICATIONS / TRASH REMOVAL/WASTEBASKETS / ALARM SYSTEM MONITORING /	0.00	0.00	0.00

	X	Y	Z	AA	AB	AC	AD	AE	AF	AG	AH	AI	AJ	AK	AL
3339	0.00	0.00	0.00	86,371.08	13.25	0.00	N/A		Advanced Development & Realty	5923 Bradford	LANSING	MI	48917	E11	295
3340	0.00	0.00	0.00	24,480.00	17.00	0.00	N/A		James L. Waters					E45	10053-1993-1044

	AM	AN	AO	AP	AQ	AR	AS	AT	AU	AV	AW	AX	AY	AZ
3339	N/A	LESSEE	N/A	20	0	25	Common	Lot	7/6/2004 12:00:00 AM	YES	10/20/2004 12:00:00 AM	2/28/1995 12:00:00 AM	YES	3/13/1995 12:00:00 AM
3340	NET	LESSEE	OFFICE	14	0	12	Common	Lot	10/31/2007 12:00:00 AM	YES	1/1/2009 12:00:00 AM	1/9/2008 12:00:00 AM	YES	10/1/2007 12:00:00 AM

	BA	BB	BC	BD	BE	BF	BG	BH	BI	BJ	BK	BL	BM
3339					1966	3793 POLK RD	0.00	0.00		2616	13.25	2,159.28	5,038.31
3340				1/1/2007 12:00:00 AM	8027	Waters Broadcasting Build	1,440.00	100.00	ground floor	8039	17.00	1,000.00	1,040.00

	BN	BO	BP	BQ	BR	BS	BT	BU	BV
3339	O	6/15/2003 12:00:00 AM	N/A	6/15/2003 12:00:00 AM	Cancellation letter sent on 4-16-2007 to cancel this lease effective September 30, 2007, per the request of the Department of State Police.	RENT - BASE RENT	7,197.59	0.00	1.00
3340	N/A		N/A		Twelve month rental agreement to allow the Agency to relocate into temporary space until another location can be found. The present Post lease was cancelled with time still remaining, but due to budget problems.	RENT - BASE RENT	2,040.00	0.00	1.00

	BW	BX	BY
3339	4/1/1995 12:00:00 AM	3/31/2005 12:00:00 AM	MONTH
3340	10/1/2007 12:00:00 AM	12/31/2009 12:00:00 AM	MONTH

	A	B	C	D	E	F	G	H	I	J	K	L	M	N	O
3341	Oceana	551	STATE POLICE	11345-2008-0154	3720 Polk Road,	HART	49420	10/01/2008	07/06/2009	0.00	26,880.00	17.00	1,440.00	RA	OFFICE BUILDING
3342	Oceana	551	STATE POLICE	295-1988-4	1100 GRISWALD ST	HART	49420	01/01/1988	06/30/1990	0.00	12,000.00	4.00	3,000.00	LEASE	OFFICE BUILDING
3343	Oceana	551	STATE POLICE	295-1990-1047	1100 GRISWALD ST	HART	49420	07/01/1990	06/30/1993	0.00	12,000.00	4.00	3,000.00	LEASE	OFFICE BUILDING
3344	Oceana	551	STATE POLICE	295-1992-1225	1100 GRISWALD ST	HART	49420	08/01/1994	07/31/1995	0.00	12,000.00	4.00	3,000.00	RA	OFFICE BUILDING

	P	Q	R	S	T	U	V	W
3341	TERMINATED				PUBLIC UTILITIES / JANITORIAL / FLUORESCENT / SNOW REMOVAL / DUMPSTER SERVICE / PEST CONTROL / TELECOMMUNICATIONS / ALARM SYSTEM MONITORING /	0.00	0.00	0.00
3342	TERMINATED	60 Days; Standard Cancellation /			HVAC / ELECTRICITY / WATER / JANITORIAL / INT/EXT MAINT / LANDSCAPING / SNOW REMOVAL / PARKING / FLUORESCENT / RUBBISH REMOVAL / N/A /	0.00	0.00	0.00
3343	TERMINATED	60 Days; Executive Legislation /			HVAC / ELECTRICITY / WATER / JANITORIAL / INT/EXT MAINT / LANDSCAPING / SNOW REMOVAL / PARKING / FLUORESCENT / RUBBISH REMOVAL / N/A /	0.00	0.00	0.00
3344	TERMINATED	90 Days; Standard Cancellation /			HVAC / ELECTRICITY / WATER / JANITORIAL / INT/EXT MAINT / LANDSCAPING / SNOW REMOVAL / PARKING / FLUORESCENT / RUBBISH REMOVAL / N/A /	0.00	0.00	0.00

	X	Y	Z	AA	AB	AC	AD	AE	AF	AG	AH	AI	AJ	AK	AL
3341	0.00	0.00	0.00	26,880.00	18.67	0.00	N/A		James L. Waters					E45	
3342	0.00	0.00	0.00	12,000.00	4.00	0.00	N/A		SMCS CO. REAL ESTATE INC.	2875 S PIPESTONE	BENTON HARBOR	MI	49022		0
3343	0.00	0.00	0.00	12,000.00	4.00	0.00	N/A		SMCS CO. REAL ESTATE, INC.	2875 SOUTH PIPESTONE ROAD	BENTON HARBOR	MI	49022	E11	0
3344	0.00	0.00	0.00	12,000.00	4.00	0.00	N/A		SMCS CO. REAL ESTATE, INC.	2875 SOUTH PIPESTONE ROAD	BENTON HARBOR	MI	49022	E11	0

	AM	AN	AO	AP	AQ	AR	AS	AT	AU	AV	AW	AX	AY	AZ
3341	NET	LESSEE	OFFICE	14	0	12	Common	Lot		YES	1/1/2009 12:00:00 AM	1/9/2008 12:00:00 AM	YES	10/1/2007 12:00:00 AM
3342	N/A	LESSEE	N/A	16	0	20	Reserved	Lot	10/5/1989 12:00:00 AM	YES	10/1/1991 12:00:00 AM	3/21/1988 12:00:00 AM	YES	12/28/1983 12:00:00 AM
3343	N/A	LESSEE	N/A	16	0	20	Common	Lot	1/28/1992 12:00:00 AM	YES	10/1/1992 12:00:00 AM	1/15/1992 12:00:00 AM	NO	
3344	N/A	LESSEE	N/A	21	0	20	Common	Lot	7/28/1994 12:00:00 AM	YES	10/1/1994 12:00:00 AM	1/15/1992 12:00:00 AM	YES	8/26/1994 12:00:00 AM

	BA	BB	BC	BD	BE	BF	BG	BH	BI	BJ	BK	BL	BM
3341				1/1/2007 12:00:00 AM	8027	Waters Broadcasting Build	1,440.00	100.00	Single story	8039	17.00	1,428.00	612.00
3342				1/1/1988 12:00:00 AM	2964	1100 GRISWALD ST	3,000.00	100.00		1266	4.00	0.00	1,000.00
3343				1/1/1988 12:00:00 AM	2964	1100 GRISWALD ST	3,000.00	100.00		1266	4.00	0.00	1,000.00
3344				1/1/1988 12:00:00 AM	2964	1100 GRISWALD ST	3,000.00	100.00		1266	4.00	200.00	800.00

	BN	BO	BP	BQ	BR	BS	BT	BU	BV
3341	N/A		N/A		MTM/RA in temporay space while Post is purchased by the State. Planned co-lo with DOS once bldg is pruchased. Date cancellation letter was sent: 4/6/09 Effective date of cancellation: 7/6/09 The original expiration date of the MTM/RA: 9/30/09 Is the file to remain in our office for more than two years? NO	RENT - BASE RENT	2,240.00	0.00	1.00
3342	N/A		N/A		Agreement written	RENT - BASE RENT	1,000.00	0.00	1.00
3343	N/A		N/A			RENT - BASE RENT	1,000.00	0.00	1.00
3344	N/A		N/A		Lease expired	RENT - BASE RENT	1,000.00	0.00	1.00

	BW	BX	BY
3341	10/1/2008 12:00:00 AM	9/30/2009 12:00:00 AM	MONTH
3342	1/1/1988 12:00:00 AM	6/30/1990 12:00:00 AM	MONTH
3343	7/1/1990 12:00:00 AM	6/30/1993 12:00:00 AM	MONTH
3344	8/1/1994 12:00:00 AM	7/31/1995 12:00:00 AM	MONTH

	A	B	C	D	E	F	G	H	I	J	K	L	M	N	O
3345	Ogemaw	071	TECHNOLOGY, MGT. & BUDGET	10566-1998-1002	648 PROGRESS ST	WEST BRANCH	48661	03/23/1998	09/21/1998	0.00	6,000.00	12.00	500.00	RA	OFFICE BUILDING
3346	Ogemaw	071	TECHNOLOGY, MGT. & BUDGET	10819-2000-1126	335 E Houghton Ave.	WEST BRANCH	48661	05/01/2000	11/17/2000	0.00	7,116.00	11.40	624.00	RA	OFFICE BUILDING
3347	Ogemaw	085	MI STRATEGIC FUND	11596-2012-0034	2389 S. M-76	WEST BRANCH	48661	09/01/2012	08/31/2014	322.87	3,874.44	15.75	246.00	RA	OFFICE BUILDING
3348	Ogemaw	085	MI STRATEGIC FUND	11597-2012-0035	2389 South M-76	WEST BRANCH	48661	09/01/2012	11/30/2012	130.00	1,560.00	15.60	100.00	RA	
3349	Ogemaw	191	CIVIL SERVICE	10139-1993-1221	2254 M-30	WEST BRANCH	48661	03/01/1994	08/31/1994	0.00	3,900.00	6.50	600.00	RA	OFFICE BUILDING

	P	Q	R	S	T	U	V	W
3345	TERMINATED	30 Days; Standard Cancellation /			HVAC / ELECTRICITY / WATER / JANITORIAL / INT/EXT MAINT / LANDSCAPING / SNOW REMOVAL / PARKING / FLUORESCENT / RUBBISH REMOVAL / N/A /	0.00	0.00	0.00
3346	TERMINATED	30 Days; Standard Cancellation /			HVAC / ELECTRICITY / WATER / JANITORIAL / INT/EXT MAINT / LANDSCAPING / SNOW REMOVAL / PARKING / FLUORESCENT / RUBBISH REMOVAL / N/A /	0.00	0.00	0.00
3347	RENT AUTHORIZED	Standard; 30 day /			GROSS (FULL SERVICE) /	0.00	0.00	0.00
3348	TERMINATED	Standard; 30 day /			GROSS (FULL SERVICE) /	0.00	0.00	0.00
3349	TERMINATED	30 Days; Standard Cancellation /			HVAC / ELECTRICITY / WATER / JANITORIAL / INT/EXT MAINT / LANDSCAPING / SNOW REMOVAL / PARKING / FLUORESCENT / RUBBISH REMOVAL / N/A /	0.00	0.00	0.00

	X	Y	Z	AA	AB	AC	AD	AE	AF	AG	AH	AI	AJ	AK	AL
3345	0.00	0.00	0.00	6,000.00	12.00	0.00	N/A		ZETTEL PROPERTIES	648 PROGRESS STREET	WEST BRANCH	MI	48661	E25	0
3346	0.00	0.00	0.00	7,116.00	11.40	0.00	N/A		MEDICAL ARTS CENTER	337 EAST HOUGHTON AVENUE	WEST BRANCH	MI	48661	E25	0
3347	0.00	0.00	0.00	3,874.44	15.75	0.00	Actual	2013	Region 7B Employment & Training	402 N. First Street	HARRISON	MI	48625	E102	11339
3348	0.00	0.00	0.00	1,560.00	15.60	0.00	N/A		Region 7B Employment & Training	402 N. First Street	HARRISON	MI	48625	E102	11339
3349	0.00	0.00	0.00	3,900.00	6.50	0.00	N/A		MICHAEL J AND JOYCE A CHADWICK	6681 NORTH WINANS ROAD	ALMA	MI	48801	E22	0

	AM	AN	AO	AP	AQ	AR	AS	AT	AU	AV	AW	AX	AY	AZ
3345	N/A	LESSEE	N/A	1	0	4	Common	Lot		YES			NO	
3346	N/A	LESSEE	N/A	1	0	12	Common	Lot	7/13/2000 12:00:00 AM	YES	3/2/2001 12:00:00 AM	4/10/1998 12:00:00 AM	NO	
3347	GROSS	TENANT	OFFICE	1	0	2	Common	Lot	12/14/2011 12:00:00 AM	YES	12/1/2013 12:00:00 AM	11/29/2011 12:00:00 AM	N/A	
3348	GROSS	TENANT	OFFICE	1	0	2	Common	Lot	12/14/2011 12:00:00 AM	YES	12/1/2012 12:00:00 AM	11/29/2011 12:00:00 AM	N/A	
3349	N/A	LESSEE	N/A	1	0	4	Common	Lot		YES			NO	

	BA	BB	BC	BD	BE	BF	BG	BH	BI	BJ	BK	BL	BM
3345					1629	648 PROGRESS ST	0.00	0.00		3055	12.00	0.00	0.00
3346					2044	335 E HOUGHTON AVE	0.00	0.00		2512	11.40	0.00	0.00
3347					8062			0.00		5208	15.75	96.86	226.01
3348				1/30/2012 12:00:00 AM	8041	Michigan Works!	6,600.00	0.02		8041	15.60	39.00	91.00
3349					2409	2254 M-30	0.00	0.00		2002	6.50	0.00	0.00

	BN	BO	BP	BQ	BR	BS	BT	BU	BV
3345	N/A		N/A		Cancelled	RENT - BASE RENT	500.00	0.00	1.00
3346	N/A		N/A		Tenant moved	RENT - BASE RENT	593.00	0.00	1.00
3347	N/A		N/A		This record represents 2 one-year rentals. 02/06/12 Assigned from LARA. This and #11597 replaced #11339.	RENT - BASE RENT	322.87	0.00	1.00
3348	N/A		N/A		06/2013 - Assignment of Lease from LARA to DHS. 10/01/12 - Needs Assignment from LARA. Cancel letter mailed 10/18/12 effective date of November 30, 2012 RA 11596 and 11597 replaces previous sub-lease agreement 11339 on 09/01/12	RENT - BASE RENT	130.00	0.00	1.00
3349	N/A		N/A		Dept's request	RENT - BASE RENT	325.00	0.00	1.00

	BW	BX	BY
3345	3/23/1998 12:00:00 AM	9/21/1998 12:00:00 AM	MONTH
3346	5/1/2000 12:00:00 AM	11/17/2000 12:00:00 AM	MONTH
3347	9/1/2012 12:00:00 AM	8/31/2014 12:00:00 AM	MONTH
3348	9/1/2012 12:00:00 AM	12/30/2015 12:00:00 AM	MONTH
3349	3/1/1994 12:00:00 AM	8/31/1994 12:00:00 AM	MONTH

	A	B	C	D	E	F	G	H	I	J	K	L	M	N	O
3350	Ogemaw	191	CIVIL SERVICE	10310-1995-1314	2254 M-30	WEST BRANCH	48661	11/07/1995	06/21/1996	0.00	8,840.04	6.50	1,360.00	RA	OFFICE BUILDING
3351	Ogemaw	231	STATE	10377-1996-1180	2349 W M-55	WEST BRANCH	48661	12/17/1996	02/28/2007	0.00	15,988.44	8.50	1,881.00	LEASE	RETAIL
3352	Ogemaw	231	STATE	10377-2005-0234	2349 W M-55	WEST BRANCH	48661	03/17/2007	03/16/2017	0.00	25,656.60	12.62	1,830.00	LEASE	RETAIL

	P	Q	R	S	T	U	V	W
3350	TERMINATED	30 Days; Standard Cancellation /			HVAC / ELECTRICITY / WATER / JANITORIAL / INT/EXT MAINT / LANDSCAPING / SNOW REMOVAL / PARKING / FLUORESCENT / RUBBISH REMOVAL / N/A /	0.00	0.00	0.00
3351	TERMINATED	Standard; 90-days / Standard; 90-days /			HVAC / HVAC / ELECTRICITY / ELECTRICITY / WATER / WATER / JANITORIAL / JANITORIAL / INT/EXT MAINT / INT/EXT MAINT / LANDSCAPING / LANDSCAPING / SNOW REMOVAL / SNOW REMOVAL / PARKING / PARKING / FLUORESCENT / FLUORESCENT / RUBBISH REMOVAL / RUBBISH REMOVAL / GAS / GAS / PEST CONTROL / PEST CONTROL / N/A / N/A /	0.00	0.00	0.00
3352	RENT AUTHORIZED	Standard; 90 day / Standard; 90 day /			PUBLIC UTILITIES / PUBLIC UTILITIES / JANITORIAL / JANITORIAL /	4,133.62	3,744.00	0.00

	X	Y	Z	AA	AB	AC	AD	AE	AF	AG	AH	AI	AJ	AK	AL
3350	0.00	0.00	0.00	8,840.04	6.50	0.00	N/A		MICHAEL J. & JOYCE A. CHADWICK	18059 HAYDISH ROAD	HILLMAN	MI	49746	E25	0
3351	0.00	0.00	0.00	15,988.44	8.50	0.00	N/A		Gustav D. Hobohm, ET AL	2214 Eastman Avenue	MIDLAND	MI	48640	E11	6344
3352	0.00	0.00	0.00	33,534.22	18.32	0.00	Actual	2013	Gustav D. Hobohm, ET AL	2214 Eastman Avenue	MIDLAND	MI	48640	E25	

	AM	AN	AO	AP	AQ	AR	AS	AT	AU	AV	AW	AX	AY	AZ
3350	N/A	LESSEE	N/A	1	0	4	Common	Lot	11/27/1995 12:00:00 AM	YES	2/1/1997 12:00:00 AM		NO	
3351	NET	LESSEE	N/A	4	0	25	Common	Lot	6/6/2006 12:00:00 AM	YES	4/7/2012 12:00:00 AM	12/26/1996 12:00:00 AM	YES	12/1/1996 12:00:00 AM
3352	NET	LESSEE	OFFICE	4	0	26	Common	Lot	6/16/2010 12:00:00 AM	YES	4/7/2012 12:00:00 AM	12/30/1996 12:00:00 AM	YES	12/30/1996 12:00:00 AM

	BA	BB	BC	BD	BE	BF	BG	BH	BI	BJ	BK	BL	BM
3350					2409	2254 M-30	0.00	69.00		2002	6.50	0.00	0.00
3351				4/1/2012 12:00:00 AM	2376		1,830.00	33.33		2044	8.50	332.37	1,000.00
3352				4/1/2012 12:00:00 AM	2376		1,830.00	100.00	ground floor	2044	12.62	578.00	1,346.00

	BN	BO	BP	BQ	BR	BS	BT	BU	BV
3350	N/A		N/A		dept. moved out	RENT - BASE RENT	736.67	0.00	1.00
3351	T	6/15/2006 12:00:00 AM	N/A		OGEMAW County (65) 10-23-2006 Extension letter extending the lease until February 28, 2007 sent this date to Lessors.	RENT - BASE RENT	1,332.37	0.00	1.00
3352	N/A		N/A		Add #1 exercised option @ reduced rent. #2011-0128. This is one of two-building parcel. Lease negotiated by Staubach Co.	RENT - BASE RENT	2,138.05	0.00	1.00

	BW	BX	BY
3350	11/7/1995 12:00:00 AM	6/21/1996 12:00:00 AM	MONTH
3351	12/17/1996 12:00:00 AM	12/16/2001 12:00:00 AM	MONTH
3352	3/17/2007 12:00:00 AM	2/28/2012 12:00:00 AM	MONTH

	A	B	C	D	E	F	G	H	I	J	K	L	M	N	O
3353	Ogemaw	231	STATE	6344-1989-178	2207 S M-76	WEST BRANCH	48661	09/01/1984	07/31/1994	0.00	10,973.88	8.85	1,240.00	LEASE	OFFICE BUILDING
3354	Ogemaw	231	STATE	6344-1993-1081	2207 S M-76	WEST BRANCH	48661	08/01/1994	12/10/1994	0.00	16,383.60	9.99	1,640.00	LEASE	OFFICE BUILDING
3355	Ogemaw	231	STATE	6344-1994-1267	2207 S M-76	WEST BRANCH	48661	12/11/1994	12/10/1995	0.00	14,520.00	11.71	1,240.00	RA	OFFICE BUILDING
3356	Ogemaw	231	STATE	6344-1995-1367	2207 S M-76	WEST BRANCH	48661	12/11/1995	12/10/1996	0.00	14,520.00	11.71	1,240.00	RA	OFFICE BUILDING

	P	Q	R	S	T	U	V	W
3353	TERMINATED	60 Days; Executive Legislation /			HVAC / ELECTRICITY / WATER / JANITORIAL / INT/EXT MAINT / LANDSCAPING / SNOW REMOVAL / PARKING / FLUORESCENT / RUBBISH REMOVAL / N/A /	0.00	0.00	0.00
3354	TERMINATED	90 Days; Standard Cancellation /			HVAC / ELECTRICITY / WATER / JANITORIAL / INT/EXT MAINT / LANDSCAPING / SNOW REMOVAL / PARKING / FLUORESCENT / RUBBISH REMOVAL / N/A /	0.00	0.00	0.00
3355	TERMINATED	30 Days; Standard Cancellation /			HVAC / ELECTRICITY / WATER / JANITORIAL / INT/EXT MAINT / LANDSCAPING / SNOW REMOVAL / PARKING / FLUORESCENT / RUBBISH REMOVAL / N/A /	0.00	0.00	0.00
3356	TERMINATED	30 Days; Standard Cancellation /			HVAC / ELECTRICITY / WATER / JANITORIAL / INT/EXT MAINT / LANDSCAPING / SNOW REMOVAL / PARKING / FLUORESCENT / RUBBISH REMOVAL / N/A /	0.00	0.00	0.00

	X	Y	Z	AA	AB	AC	AD	AE	AF	AG	AH	AI	AJ	AK	AL
3353	0.00	0.00	0.00	10,973.88	8.85	0.00	N/A		PRINT 'N' GO	513 WEST BAY	EAST TAWAS	MI	48730		0
3354	0.00	0.00	0.00	16,383.60	9.99	0.00	N/A		PRINT "N" GO	513 WEST BAY	EAST TAWAS	MI	48730	E22	0
3355	0.00	0.00	0.00	14,520.00	11.71	0.00	N/A		PRINT "N" GO	513 WEST BAY	EAST TAWAS	MI	48730	E31	0
3356	0.00	0.00	0.00	14,520.00	11.71	0.00	N/A		PRINT "N" GO	513 WEST BAY	EAST TAWAS	MI	48730	E31	0

	AM	AN	AO	AP	AQ	AR	AS	AT	AU	AV	AW	AX	AY	AZ
3353	N/A	LESSEE	N/A	3	0	15	Reserved	Lot	1/9/1991 12:00:00 AM	YES	10/30/1991 12:00:00 AM	4/25/1989 12:00:00 AM	YES	4/25/1984 12:00:00 AM
3354	N/A	LESSEE	N/A	3	0	25	Common	Lot	2/15/1994 12:00:00 AM	YES	8/30/1994 12:00:00 AM	6/14/1994 12:00:00 AM	NO	
3355	N/A	LESSEE	N/A	3	0	25	Common	Lot	2/15/1994 12:00:00 AM	YES	6/30/1996 12:00:00 AM	6/14/1994 12:00:00 AM	YES	4/25/1989 12:00:00 AM
3356	N/A	LESSEE	N/A	3	0	25	Common	Lot	11/9/1995 12:00:00 AM	YES	6/30/1996 12:00:00 AM	6/14/1994 12:00:00 AM	YES	4/24/1984 12:00:00 AM

	BA	BB	BC	BD	BE	BF	BG	BH	BI	BJ	BK	BL	BM
3353				6/30/1993 12:00:00 AM	2436	2207 S M-76	3,840.00	32.30		1966	8.85	39.58	874.91
3354				6/30/1993 12:00:00 AM	2436	2207 S M-76	3,840.00	32.30		1966	9.99	59.12	1,306.18
3355				6/30/1993 12:00:00 AM	2436	2207 S M-76	3,840.00	32.30		1966	11.71	59.12	1,150.88
3356				6/30/1993 12:00:00 AM	2436	2207 S M-76	3,840.00	32.30		1966	11.71	59.12	1,150.88

	BN	BO	BP	BQ	BR	BS	BT	BU	BV
3353	T	3/1/1994 12:00:00 AM	N/A		New Lease in Effect	RENT - BASE RENT	914.49	0.00	1.00
3354	T	6/15/1995 12:00:00 AM	N/A		Agreement written	RENT - BASE RENT	1,365.30	0.00	1.00
3355	N/A		N/A		Agreement written	RENT - BASE RENT	1,210.00	0.00	1.00
3356	N/A		N/A		moved to new space	RENT - BASE RENT	1,210.00	0.00	1.00

	BW	BX	BY
3353	9/1/1984 12:00:00 AM	7/31/1994 12:00:00 AM	MONTH
3354	8/1/1994 12:00:00 AM	12/10/1994 12:00:00 AM	MONTH
3355	12/11/1994 12:00:00 AM	12/10/1995 12:00:00 AM	MONTH
3356	12/11/1995 12:00:00 AM	12/10/1996 12:00:00 AM	MONTH

	A	B	C	D	E	F	G	H	I	J	K	L	M	N	O
3357	Ogemaw	231	STATE	7346-1989-367	2207 S M-76	WEST BRANCH	48661	10/01/1989	09/30/1999	0.00	600.00	0.00	4,050.00	LEASE	OFFICE BUILDING
3358	Ogemaw	431	HUMAN SERVICES	10393-2012-0050	444 E Houghton Avenue	WEST BRANCH	48661	12/06/1996	12/05/2026	9,864.17	118,370.04	7.89	15,000.00	LEASE	

	P	Q	R	S	T	U	V	W
3357	TERMINATED	30 Days; Standard Cancellation /			HVAC / ELECTRICITY / WATER / JANITORIAL / INT/EXT MAINT / LANDSCAPING / SNOW REMOVAL / PARKING / FLUORESCENT / RUBBISH REMOVAL / N/A /	0.00	0.00	0.00
3358	RENT AUTHORIZED	Standard; 60 day / Standard; 60 day / Standard; 60 day / Standard; 60 day /		5 year; 30 day / 5 year; 30 day / 5 year; 30 day / 5 year; 30 day / 5 year; 30 day / 5 year; 30 day / 5 year; 30 day / 5 year; 30 day /	PUBLIC UTILITIES / PUBLIC UTILITIES / PUBLIC UTILITIES / PUBLIC UTILITIES / JANITORIAL / JANITORIAL / JANITORIAL / JANITORIAL / LANDSCAPING / LANDSCAPING / LANDSCAPING / LANDSCAPING / PEST CONTROL / PEST CONTROL / PEST CONTROL / PEST CONTROL / FLUORESCENT / FLUORESCENT / FLUORESCENT / FLUORESCENT / DUMPSTER SERVICE / DUMPSTER SERVICE / DUMPSTER SERVICE / DUMPSTER SERVICE / ADJUST-TAXES / ADJUST-TAXES / ADJUST-TAXES / ADJUST-TAXES / ADJUST-INSURANCE / ADJUST-INSURANCE / ADJUST-INSURANCE / ADJUST-INSURANCE /	19,979.84	9,540.36	0.00

	X	Y	Z	AA	AB	AC	AD	AE	AF	AG	AH	AI	AJ	AK	AL
3357	0.00	0.00	0.00	600.00	0.15	0.00	N/A		PRINT 'N' GO	513 WEST BAY	EAST TAWAS	MI	48730		0
3358	3,093.90	0.00	5,085.00	156,069.14	10.40	0.00	Actual	2013	RL Development	Leonard Stephens	WEST BRANCH	MI	48661	E25	2854

	AM	AN	AO	AP	AQ	AR	AS	AT	AU	AV	AW	AX	AY	AZ
3357	N/A	LESSEE	N/A	0	0	0	Common	Lot	1/9/1991 12:00:00 AM	YES	6/30/1997 12:00:00 AM		N/A	
3358	NET	LESSEE	OFFICE	41	0	86	Common	Lot	12/3/2013 12:00:00 AM	YES	9/11/2014 12:00:00 AM	7/8/1996 12:00:00 AM	YES	11/20/1996 12:00:00 AM

	BA	BB	BC	BD	BE	BF	BG	BH	BI	BJ	BK	BL	BM
3357				6/30/1993 12:00:00 AM	2436	2207 S M-76	3,840.00	100.00		1966	0.00	20.85	29.15
3358	7/16/1996 12:00:00 AM	15		12/31/2013 12:00:00 AM	1843		15,000.00	100.00		2783	7.89	719.59	9,144.58

	BN	BO	BP	BQ	BR	BS	BT	BU	BV
3357	N		N/A		Per Doug Garton - canelled	RENT - BASE RENT	50.00	0.00	1.00
3358	T	6/15/2015 12:00:00 AM	N/A		Add #1 added 3,163 SF & options. SAB 07/31/12, #8.	RENT - BASE RENT	9,864.17	0.00	1.00

	BW	BX	BY
3357	10/1/1989 12:00:00 AM	9/30/1999 12:00:00 AM	MONTH
3358	12/6/2031 12:00:00 AM	12/5/2036 12:00:00 AM	MONTH

	A	B	C	D	E	F	G	H	I	J	K	L	M	N	O
3359	Ogemaw	431	HUMAN SERVICES	118370.	444 E Houghton Avenue	WEST BRANCH	48661	12/06/1996	12/05/2016	0.00	130,207.08	10.00	11,837.00	LEASE	
3360	Ogemaw	431	HUMAN SERVICES	2854-1979-5	205 S Eighth Street	WEST BRANCH	48661	07/01/1979	06/30/1991	0.00	33,249.96	5.00	6,650.00	LEASE	OFFICE BUILDING

	P	Q	R	S	T	U	V	W
3359	TERMINATED	Standard; 90-day / Standard; 90-day / Standard; 90-day /			PUBLIC UTILITIES / PUBLIC UTILITIES / PUBLIC UTILITIES / JANITORIAL / JANITORIAL / JANITORIAL / DUMPSTER SERVICE / DUMPSTER SERVICE / DUMPSTER SERVICE / LANDSCAPING / LANDSCAPING / LANDSCAPING / PEST CONTROL / PEST CONTROL / PEST CONTROL / FLUORESCENT / FLUORESCENT / FLUORESCENT / TELECOMMUNICATIONS / TELECOMMUNICATIONS / TELECOMMUNICATIONS / ALARM SYSTEM MONITORING / ALARM SYSTEM MONITORING / ALARM SYSTEM MONITORING / ADJUST-TAXES / ADJUST-TAXES / ADJUST-TAXES / ADJUST-INSURANCE / ADJUST-INSURANCE / ADJUST-INSURANCE /	0.00	0.00	0.00
3360	TERMINATED	60 Days; Legislative Restrictive /			HVAC / ELECTRICITY / WATER / JANITORIAL / INT/EXT MAINT / LANDSCAPING / SNOW REMOVAL / PARKING / FLUORESCENT / RUBBISH REMOVAL / N/A /	0.00	0.00	0.00

	X	Y	Z	AA	AB	AC	AD	AE	AF	AG	AH	AI	AJ	AK	AL
3359	0.00	0.00	0.00	130,207.08	11.00	0.00	N/A		RL Development	Leonard Stephens	WEST BRANCH	MI	48661	E25	2854
3360	0.00	0.00	0.00	33,249.96	5.00	0.00	N/A		COUNTY OF OGEMAW	806 W HOUGHTON	WEST BRANCH	MI	48661		0

	AM	AN	AO	AP	AQ	AR	AS	AT	AU	AV	AW	AX	AY	AZ
3359	NET	LESSEE	OFFICE	41	0	86	Common	Lot	10/25/2010 12:00:00 AM	YES	9/11/2013 12:00:00 AM	7/18/1996 12:00:00 AM	YES	11/20/1996 12:00:00 AM
3360	N/A	LESSEE	N/A	30	0	33	Reserved	Lot	8/22/1979 12:00:00 AM	YES	7/1/1990 12:00:00 AM	8/12/1983 12:00:00 AM	YES	1/18/1984 12:00:00 AM

	BA	BB	BC	BD	BE	BF	BG	BH	BI	BJ	BK	BL	BM
3359	7/16/1996 12:00:00 AM	15		12/31/2013 12:00:00 AM	1843		15,000.00	100.00		2783	10.00	719.59	9,144.58
3360					2498		0.00	0.00		1887	5.00	0.00	0.00

	BN	BO	BP	BQ	BR	BS	BT	BU	BV
3359	T	6/15/2012 12:00:00 AM	N/A			RENT - BASE RENT	10,850.59	0.00	1.00
3360	N/A		N/A		Renewal lease written	RENT - BASE RENT	2,770.83	0.00	1.00

	BW	BX	BY
3359	12/6/1996 12:00:00 AM	12/5/2006 12:00:00 AM	MONTH
3360	7/1/1979 12:00:00 AM	6/30/1991 12:00:00 AM	MONTH

	A	B	C	D	E	F	G	H	I	J	K	L	M	N	O
3361	Ogemaw	431	HUMAN SERVICES	2854-1990-1137	205 S Eighth Street	WEST BRANCH	48661	07/01/1991	11/29/1996	0.00	47,547.48	7.15	6,650.00	LEASE	OFFICE BUILDING
3362	Ogemaw	551	STATE POLICE	1434-1972-2	Lot B Block 13	WEST BRANCH	48661	09/01/1972	08/30/2071	0.00	1.00	0.00	400.00	LEASE	
3363	Ogemaw	551	STATE POLICE	362-1989-3	WEST BRANCH TWP	WEST BRANCH	48661	03/01/1989	08/31/1990	0.00	110.04	0.00	0.00	LEASE	OTHER
3364	Ogemaw	551	STATE POLICE	362-1991-1049	NW 1/4 PART OF SEC 29	WEST BRANCH	48661	09/01/1990	08/31/2000	0.00	210.00	0.00	0.00	LEASE	OTHER
3365	Ogemaw	551	STATE POLICE	362-2000-1359	STATE POLICE TOWER	WEST BRANCH	48661	09/01/2000	09/29/2000	0.00	210.00	0.00	0.00	RA	OTHER

	P	Q	R	S	T	U	V	W
3361	TERMINATED	90 Days; Standard Cancellation /			HVAC / ELECTRICITY / WATER / JANITORIAL / INT/EXT MAINT / LANDSCAPING / SNOW REMOVAL / PARKING / FLUORESCENT / RUBBISH REMOVAL / N/A /	0.00	0.00	0.00
3362	RENT AUTHORIZED	Standard; 30 day /			GROSS (FULL SERVICE) /	0.00	0.00	0.00
3363	TERMINATED	30 Days; Standard Cancellation /			HVAC / ELECTRICITY / WATER / JANITORIAL / INT/EXT MAINT / LANDSCAPING / SNOW REMOVAL / PARKING / FLUORESCENT / RUBBISH REMOVAL / N/A /	0.00	0.00	0.00
3364	TERMINATED	30 Days; Standard Cancellation /			HVAC / ELECTRICITY / WATER / JANITORIAL / INT/EXT MAINT / LANDSCAPING / SNOW REMOVAL / PARKING / FLUORESCENT / RUBBISH REMOVAL / N/A /	0.00	0.00	0.00
3365	TERMINATED	30 Days; Standard Cancellation /			HVAC / ELECTRICITY / WATER / JANITORIAL / INT/EXT MAINT / LANDSCAPING / SNOW REMOVAL / PARKING / FLUORESCENT / RUBBISH REMOVAL / N/A /	0.00	0.00	0.00

	X	Y	Z	AA	AB	AC	AD	AE	AF	AG	AH	AI	AJ	AK	AL
3361	0.00	0.00	0.00	47,547.48	7.15	0.00	N/A		COUNTY OF OGEMAW	806 W HOUGHTON	WEST BRANCH	MI	48661	E21	0
3362	0.00	0.00	0.00	1.00	0.00	0.00	Actual	2013	City of West Branch	121 North Fourth Street	WEST BRANCH	MI	48661-1217	E25	0
3363	0.00	0.00	0.00	110.04	0.00	0.00	N/A		WEST BRANCH COUNTRY CLUB		WEST BRANCH	MI	48661		0
3364	0.00	0.00	0.00	210.00	0.00	0.00	N/A		WEST BRANCH COUNTRY CLUB		WEST BRANCH	MI	48661	E21	0
3365	0.00	0.00	0.00	210.00	0.00	0.00	N/A		WEST BRANCH COUNTRY CLUB		WEST BRANCH	MI	48661	E25	0

	AM	AN	AO	AP	AQ	AR	AS	AT	AU	AV	AW	AX	AY	AZ
3361	N/A	LESSEE	N/A	38	0	78	Common	Lot	2/1/1995 12:00:00 AM	YES	7/1/1995 12:00:00 AM	2/1/1995 12:00:00 AM	YES	4/12/1991 12:00:00 AM
3362	GROSS	LESSEE	N/A	0	0	0	Common	Lot		NO			N/A	
3363	N/A	LESSEE	N/A	0	0	0	Common	Lot	1/28/1988 12:00:00 AM	YES			NO	
3364	N/A	LESSEE	N/A	0	0	0	Common	Lot	1/28/1988 12:00:00 AM	YES			NO	
3365	N/A	LESSEE	N/A	0	0	0	Common	Lot		YES			NO	

	BA	BB	BC	BD	BE	BF	BG	BH	BI	BJ	BK	BL	BM
3361					2498		0.00	100.00		1887	7.15	1,204.47	2,236.90
3362	1/16/1973 12:00:00 AM	0			3190	Parking Lot	400.00	100.00		3670	0.00	0.00	0.00
3363					1071	WEST BRANCH TWP	0.00	0.00		3911	0.00	0.00	0.00
3364					3121	NW 1/4 PART OF SEC 29	0.00	0.00		3753	0.00	0.00	0.00
3365					1125	STATE POLICE TOWER	0.00	0.00		3843	0.00	0.00	0.00

	BN	BO	BP	BQ	BR	BS	BT	BU	BV
3361	N/A		N/A		MOVED TO NEW LOCATION	RENT - BASE RENT	3,962.29	0.00	1.00
3362	N/A		N/A		99 Year Lease for $0.00 Annually. Ogemaw County (65)	RENT - BASE RENT	1.00	0.00	1.00
3363	N		N/A		New lease	RENT - BASE RENT	9.17	0.00	1.00
3364	N/A		N/A		Moved tower out.	RENT - BASE RENT	17.50	0.00	1.00
3365	N/A		N/A			RENT - BASE RENT	17.50	0.00	1.00

	BW	BX	BY
3361	7/1/1991 12:00:00 AM	11/29/1996 12:00:00 AM	MONTH
3362	9/1/1972 12:00:00 AM	8/31/2071 12:00:00 AM	YEAR
3363	3/1/1989 12:00:00 AM	8/31/1990 12:00:00 AM	MONTH
3364	9/1/1990 12:00:00 AM	8/31/2000 12:00:00 AM	MONTH
3365	9/1/2000 12:00:00 AM	8/31/2001 12:00:00 AM	MONTH

	A	B	C	D	E	F	G	H	I	J	K	L	M	N	O
3366	Ogemaw	631	CONSUMER & INDUST. SERVIC	2722-1988-73	OLD M-76	WEST BRANCH	48661	08/01/1988	02/28/1997	0.00	16,328.04	3.25	5,024.00	LEASE	WAREHOUSE
3367	Ogemaw	641	LICENSING & REG AFFAIRS	11339-2008-0103	2389 South M-76	WEST BRANCH	48661	09/01/2009	08/31/2012	0.00	5,190.00	15.00	346.00	SUBLEASE	
3368	Ogemaw	672	UNEMPLOYMENT AGENCY	7223-1989-284	North 200	WEST BRANCH	48661	09/11/1989	07/23/2004	0.00	61,650.00	8.81	7,000.00	LEASE	OFFICE BUILDING

	P	Q	R	S	T	U	V	W
3366	TERMINATED	60 Days; Liquor Control Commission /			HVAC / ELECTRICITY / WATER / JANITORIAL / INT/EXT MAINT / LANDSCAPING / SNOW REMOVAL / PARKING / FLUORESCENT / RUBBISH REMOVAL / N/A /	0.00	0.00	0.00
3367	TERMINATED	standard; 90 day notice /			GROSS (FULL SERVICE) /	0.00	0.00	0.00
3368	TERMINATED				HVAC / HVAC / HVAC / ELECTRICITY / ELECTRICITY / ELECTRICITY / WATER / WATER / WATER / JANITORIAL / JANITORIAL / JANITORIAL / INT/EXT MAINT / INT/EXT MAINT / INT/EXT MAINT / LANDSCAPING / LANDSCAPING / LANDSCAPING / SNOW REMOVAL / SNOW REMOVAL / SNOW REMOVAL / PARKING / PARKING / PARKING / FLUORESCENT / FLUORESCENT / FLUORESCENT / RUBBISH REMOVAL / RUBBISH REMOVAL / RUBBISH REMOVAL / GAS / GAS / GAS /	0.00	0.00	0.00

	X	Y	Z	AA	AB	AC	AD	AE	AF	AG	AH	AI	AJ	AK	AL
3366	0.00	0.00	0.00	16,328.04	3.25	0.00	N/A		DOWAGIAC LEASING, INC	PO BOX 356	DOWAGIAC	MI	49047		0
3367	0.00	0.00	0.00	5,190.00	15.00	0.00	N/A		Region 7B Employment & Training	402 N. First Street	HARRISON	MI	48625	E25	
3368	0.00	0.00	0.00	61,650.00	8.81	0.00	N/A		Park-West Properties LLC	6020 West Maple Road	WEST BLOOMFIELD	MI	48325-0216	E92	0

	AM	AN	AO	AP	AQ	AR	AS	AT	AU	AV	AW	AX	AY	AZ
3366	N/A	LESSEE	N/A	2	0	10	Reserved	Lot	11/14/1988 12:00:00 AM	YES	7/3/1999 12:00:00 AM	10/17/1988 12:00:00 AM	YES	10/26/1988 12:00:00 AM
3367	GROSS	LESSEE	OFFICE	3	0	4	Common	Lot	2/10/2009 12:00:00 AM	YES	12/1/2011 12:00:00 AM	11/7/2007 12:00:00 AM	YES	11/20/2007 12:00:00 AM
3368	N/A	LESSEE	COMMERCIAL	30	0	100	Common	Lot	5/8/2003 12:00:00 AM	YES	4/4/2005 12:00:00 AM	8/1/1989 12:00:00 AM	YES	8/15/1989 12:00:00 AM

	BA	BB	BC	BD	BE	BF	BG	BH	BI	BJ	BK	BL	BM
3366				1/1/1989 12:00:00 AM	1199	OLD M-76	5,024.00	100.00		3757	3.25	101.83	1,258.84
3367	1/19/2010 12:00:00 AM	12		1/30/2012 12:00:00 AM	8041	Michigan Works!	6,600.00	5.24	Ground floor	8041	15.00	50.63	381.87
3368				12/31/1999 12:00:00 AM	3126		7,000.00	100.00		4972	8.81	1,891.25	3,246.25

	BN	BO	BP	BQ	BR	BS	BT	BU	BV
3366	T	4/1/1997 12:00:00 AM	N/A		EXERCISED CANCELLATIN CLAUSE	RENT - BASE RENT	1,360.67	0.00	1.00
3367	N/A		N/A		Replaced by Sub-lease #s 11596 and 11597 Sub-lease with MWA.	RENT - BASE RENT	432.50	0.00	1.00
3368	T	3/1/2003 12:00:00 AM	N/A		$61,650.00 annual: $5.137.50 monthly; $8.81 sq.ft. EXPIRATION WAS 9/10/2004 CANCELLATION LETTER SENT 5/20/2004 EFFECTIVE 5/23/2004 CANCELLATION RECALLED BY CIS. LEASE EFFECTIVE THROUGH 9/10/2004 LEASE CANCELLED EFFECTIVE 4/10/2003	RENT - BASE RENT	5,137.50	0.00	1.00

	BW	BX	BY
3366	8/1/1988 12:00:00 AM	2/28/1997 12:00:00 AM	MONTH
3367	9/1/2009 12:00:00 AM	8/31/2012 12:00:00 AM	MONTH
3368	9/11/1999 12:00:00 AM	7/23/2004 12:00:00 AM	MONTH

	A	B	C	D	E	F	G	H	I	J	K	L	M	N	O
3369	Ontonagon	231	STATE	6951-1987-185	728 S 7TH ST	ONTONAGON	49953	09/01/1987	08/31/2007	0.00	5,270.04	8.00	680.00	LEASE	OFFICE BUILDING
3370	Ontonagon	231	STATE	6951-2001-1294	728 S 7TH ST	ONTONAGON	49953	09/01/1987	08/31/2007	0.00	93.00	7.75	680.00	LEASE	OFFICE BUILDING
3371	Ontonagon	231	STATE	6951-2006-0076	728 S 7TH ST	ONTONAGON	49953	09/01/2007	08/31/2017	0.00	5,270.04	7.75	680.00	LEASE	OFFICE BUILDING

	P	Q	R	S	T	U	V	W
3369	TERMINATED				HVAC / HVAC / HVAC / ELECTRICITY / ELECTRICITY / ELECTRICITY / WATER / WATER / WATER / JANITORIAL / JANITORIAL / JANITORIAL / INT/EXT MAINT / INT/EXT MAINT / INT/EXT MAINT / LANDSCAPING / LANDSCAPING / LANDSCAPING / SNOW REMOVAL / SNOW REMOVAL / SNOW REMOVAL / PARKING / PARKING / PARKING / FLUORESCENT / FLUORESCENT / FLUORESCENT / RUBBISH REMOVAL / RUBBISH REMOVAL / RUBBISH REMOVAL / GAS / GAS / GAS /	0.00	0.00	0.00
3370	TERMINATED	60 Days; Executive /				0.00	0.00	0.00
3371	RENT AUTHORIZED	Standard; 90 day / Standard; 90 day / Standard; 90 day /		10 year; 30 day / 10 year; 30 day / 10 year; 30 day /	PUBLIC UTILITIES / PUBLIC UTILITIES / PUBLIC UTILITIES / JANITORIAL / JANITORIAL / JANITORIAL / LANDSCAPING / LANDSCAPING / LANDSCAPING / SNOW REMOVAL / SNOW REMOVAL / SNOW REMOVAL / FLUORESCENT / FLUORESCENT / FLUORESCENT /	1,487.79	4,584.00	728.00

	X	Y	Z	AA	AB	AC	AD	AE	AF	AG	AH	AI	AJ	AK	AL
3369	0.00	0.00	0.00	5,270.04	7.75	0.00	N/A		JILL A. LUNDGREN	ROUTE 1 BOX 499	BARAGA	MI	49908	E37	0
3370	0.00	0.00	0.00	93.00	0.14	0.00	N/A		JILL A. LUNDGREN	ROUTE 1 BOX 499	BARAGA	MI	49908	E37	
3371	635.97	0.00	0.00	12,705.80	18.69	0.00	Actual	2013	Jill A. Lundgren Trust	12769 Mansfeldt Road	BARAGA	MI	49908	E97	

	AM	AN	AO	AP	AQ	AR	AS	AT	AU	AV	AW	AX	AY	AZ
3369	NET	LESSEE	OFFICE	2	0	10	Common	Lot	4/23/2007 12:00:00 AM	YES	4/22/2008 12:00:00 AM	5/27/2007 12:00:00 AM	YES	9/16/1997 12:00:00 AM
3370	NET	LESSEE	OFFICE	0	0	10	Reserved	Lot	1/21/1997 12:00:00 AM	YES	12/31/2002 12:00:00 AM	10/8/1987 12:00:00 AM	YES	9/16/1997 12:00:00 AM
3371	NET	LESSEE	OFFICE	2	0	10	Common	Lot	11/13/2012 12:00:00 AM	YES	3/15/2014 12:00:00 AM	5/24/2007 12:00:00 AM	YES	9/16/1997 12:00:00 AM

	BA	BB	BC	BD	BE	BF	BG	BH	BI	BJ	BK	BL	BM
3369	5/19/1987 12:00:00 AM	36		12/31/2007 12:00:00 AM	1537	728 S 7TH ST	6,076.00	11.20	1st Ontonagon	3186	8.00	135.99	317.34
3370				12/31/2007 12:00:00 AM	1537	728 S 7TH ST	6,076.00	11.20		3186	7.75	58.18	380.99
3371	7/17/2007 12:00:00 AM	13		12/31/2007 12:00:00 AM	1537	728 S 7TH ST	6,076.00	11.20	1st ontonagon	3186	7.75	122.00	317.11

	BN	BO	BP	BQ	BR	BS	BT	BU	BV
3369	T	3/1/2007 12:00:00 AM	N/A			RENT - BASE RENT	439.17	0.00	1.00
3370	N/A		N/A			RENT - BASE RENT	0.00	7.75	1.00
3371	N/A		N/A		Renewal	RENT - BASE RENT	439.17	0.00	1.00

	BW	BX	BY
3369	9/1/1997 12:00:00 AM	8/31/2002 12:00:00 AM	MONTH
3370	9/1/2002 12:00:00 AM	8/31/2007 12:00:00 AM	MONTH
3371	9/1/2007 12:00:00 AM	8/31/2010 12:00:00 AM	MONTH

	A	B	C	D	E	F	G	H	I	J	K	L	M	N	O
3372	Ontonagon	431	HUMAN SERVICES	6949-1987-184	730 South 7th Street	ONTONAGON	49953	10/05/1987	11/30/2007	0.00	41,819.04	7.75	5,396.00	LEASE	OFFICE BUILDING
3373	Ontonagon	431	HUMAN SERVICES	6949-2002-2165	730 South 7th Street	ONTONAGON	49953	10/05/1987	08/31/2007		0.00	7.75	5,396.00	LEASE	OFFICE BUILDING
3374	Ontonagon	431	HUMAN SERVICES	6949-2006-0172	730 South 7th Street	ONTONAGON	49953	12/01/2007	11/30/2008	0.00	41,819.04	7.75	5,396.00	RA	OFFICE BUILDING

	P	Q	R	S	T	U	V	W
3372	TERMINATED				HVAC / HVAC / HVAC / ELECTRICITY / ELECTRICITY / ELECTRICITY / WATER / WATER / WATER / JANITORIAL / JANITORIAL / JANITORIAL / INT/EXT MAINT / INT/EXT MAINT / INT/EXT MAINT / LANDSCAPING / LANDSCAPING / LANDSCAPING / SNOW REMOVAL / SNOW REMOVAL / SNOW REMOVAL / PARKING / PARKING / PARKING / FLUORESCENT / FLUORESCENT / FLUORESCENT / RUBBISH REMOVAL / RUBBISH REMOVAL / RUBBISH REMOVAL / GAS / GAS / GAS /	0.00	0.00	0.00
3373	TERMINATED					0.00	0.00	0.00
3374	TERMINATED	standard 30 day notice /			ELECTRICITY / WATER / JANITORIAL / LANDSCAPING / SNOW REMOVAL / FLUORESCENT / RUBBISH REMOVAL / GAS / HVAC / INT/EXT MAINT / PARKING / PEST CONTROL /	0.00	0.00	0.00

	X	Y	Z	AA	AB	AC	AD	AE	AF	AG	AH	AI	AJ	AK	AL
3372	0.00	0.00	0.00	41,819.04	7.75	0.00	N/A		Jill A. Lundgren Trust	12769 Mansfeldt Road	BARAGA	MI	49908	E37	0
3373	0.00	0.00	0.00	0.00	0.00	0.00	N/A		Jill A. Lundgren Trust	12769 Mansfeldt Road	BARAGA	MI	49908	E37	0
3374	0.00	0.00	0.00	41,819.04	7.75	0.00	N/A		Jill A. Lundgren Trust	12769 Mansfeldt Road	BARAGA	MI	49908	E37	

	AM	AN	AO	AP	AQ	AR	AS	AT	AU	AV	AW	AX	AY	AZ
3372	NET	LESSEE	OFFICE	18	0	27	Common	Lot	4/24/2007 12:00:00 AM	YES	4/22/2008 12:00:00 AM	5/24/2007 12:00:00 AM	YES	1/27/1993 12:00:00 AM
3373	NET	LESSEE	OFFICE	18	0	27	Reserved	Lot	1/21/1997 12:00:00 AM	YES	12/31/2002 12:00:00 AM	5/21/1996 12:00:00 AM	YES	1/27/1993 12:00:00 AM
3374	NET	LESSEE	OFFICE	18	0	14	Common	Lot	3/19/2008 12:00:00 AM	YES	3/15/2009 12:00:00 AM	5/24/2007 12:00:00 AM	YES	12/30/1993 12:00:00 AM

	BA	BB	BC	BD	BE	BF	BG	BH	BI	BJ	BK	BL	BM
3372	5/19/1987 12:00:00 AM	34		12/31/2007 12:00:00 AM	1535		6,076.00	88.80	1st Ontonagon	3188	7.75	453.04	3,031.88
3373				12/31/2007 12:00:00 AM	1535		6,076.00	88.80		3188	7.75	453.04	3,031.88
3374				12/31/2007 12:00:00 AM	1535		6,076.00	88.80	1st ontonagon	3188	7.75	453.04	3,031.88

	BN	BO	BP	BQ	BR	BS	BT	BU	BV
3372	T	3/1/2007 12:00:00 AM	N/A		1.4 exercised per letter dated 6-14-07 at dept request	RENT - BASE RENT	3,484.92	0.00	1.00
3373	N/A		N/A		Exercise Renewal Option/Change Cancel	RENT - BASE RENT	0.00	0.00	1.00
3374	N/A		N/A		this is a interim rental agreement; renew lease at current location	RENT - BASE RENT	3,484.92	0.00	1.00

	BW	BX	BY
3372	10/1/1992 12:00:00 AM	8/31/2002 12:00:00 AM	MONTH
3373	2/19/2003 12:00:00 AM		MONTH
3374	12/1/2007 12:00:00 AM	11/30/2008 12:00:00 AM	MONTH

	A	B	C	D	E	F	G	H	I	J	K	L	M	N	O
3375	Ontonagon	431	HUMAN SERVICES	6949-2007-0155	730 South 7th Street	ONTONAGON	49953	10/01/2008	09/30/2018	0.00	27,884.40	7.75	3,598.00	LEASE	OFFICE BUILDING
3376	Ontonagon	591	TRANSPORT ATION	7714-1991-1081	608 HWY M-28	EWEN	49925	05/06/1991	11/06/1991	0.00	3,600.00	1.24	2,900.00	RA	OTHER
3377	Ontonagon	631	CONSUMER & INDUST. SERVIC	182-1985-2	622 RIVER ST	ONTONAGON	49953	12/01/1985	11/30/1990	0.00	2,400.00	1.95	1,230.00	LEASE	RETAIL

	P	Q	R	S	T	U	V	W
3375	RENT AUTHORIZED	Standard; 90 day / Standard; 90 day / Standard; 90 day /		10 year; 30 day / 10 year; 30 day / 10 year; 30 day /	PUBLIC UTILITIES / PUBLIC UTILITIES / PUBLIC UTILITIES / JANITORIAL / JANITORIAL / JANITORIAL / LANDSCAPING / LANDSCAPING / LANDSCAPING / SNOW REMOVAL / SNOW REMOVAL / SNOW REMOVAL / PEST CONTROL / PEST CONTROL / PEST CONTROL / FLUORESCENT / FLUORESCENT / FLUORESCENT /	9,298.58	10,524.98	0.00
3376	TERMINATED	30 Days; Standard Cancellation /			HVAC / ELECTRICITY / WATER / JANITORIAL / INT/EXT MAINT / LANDSCAPING / SNOW REMOVAL / PARKING / FLUORESCENT / RUBBISH REMOVAL / N/A /	0.00	0.00	0.00
3377	TERMINATED	30 Days; Standard Cancellation /			HVAC / ELECTRICITY / WATER / JANITORIAL / INT/EXT MAINT / LANDSCAPING / SNOW REMOVAL / PARKING / FLUORESCENT / RUBBISH REMOVAL / N/A /	0.00	0.00	0.00

	X	Y	Z	AA	AB	AC	AD	AE	AF	AG	AH	AI	AJ	AK	AL
3375	3,640.00	0.00	0.00	51,347.96	14.27	0.00	Actual	2013	Jill A. Lundgren Trust	12769 Mansfeldt Road	BARAGA	MI	49908	E97	
3376	0.00	0.00	0.00	3,600.00	1.24	0.00	N/A		THE STATE BANK OF EWEN	P.O. BOX 290	EWEN	MI	49925	E34	0
3377	0.00	0.00	0.00	2,400.00	1.95	0.00	N/A		GLENN ANDERSON & FRED GRANDCH	BOX 73	ONTONAGON	MI	49953		0

	AM	AN	AO	AP	AQ	AR	AS	AT	AU	AV	AW	AX	AY	AZ
3375	NET	LESSEE	OFFICE	18	0	14	Common	Lot	11/13/2012 12:00:00 AM	YES	3/15/2014 12:00:00 AM	5/24/2007 12:00:00 AM	YES	12/30/1993 12:00:00 AM
3376	N/A	LESSEE	N/A	5	0	6	Common	Lot	5/20/1991 12:00:00 AM	YES	12/7/1992 12:00:00 AM	5/9/1991 12:00:00 AM	NO	
3377	N/A	LESSEE	N/A	2	0	0	Common	Lot	3/3/1989 12:00:00 AM	YES	3/21/1991 12:00:00 AM	11/8/1983 12:00:00 AM	YES	1/24/1986 12:00:00 AM

	BA	BB	BC	BD	BE	BF	BG	BH	BI	BJ	BK	BL	BM
3375	4/15/2008 12:00:00 AM	7		12/31/2007 12:00:00 AM	1535		6,076.00	0.59	1st ontonagon	3188	7.75	1,071.00	1,252.70
3376					1664	608 HWY M-28	2,900.00	100.00		3012	1.24	0.00	0.00
3377					1646	622 RIVER ST	0.00	0.00		3034	1.95	0.00	0.00

	BN	BO	BP	BQ	BR	BS	BT	BU	BV
3375	N/A		N/A		Modification letter signed to change beginning & ending dates; Renewal lease and to reduce space at current location	RENT - BASE RENT	2,323.70	0.00	1.00
3376	N/A		N/A		Lease expired	RENT - BASE RENT	300.00	0.00	1.00
3377	T	3/1/1991 12:00:00 AM	N/A		Replaced by Lease #7566	RENT - BASE RENT	200.00	0.00	1.00

	BW	BX	BY
3375	10/1/2008 12:00:00 AM	9/30/2013 12:00:00 AM	MONTH
3376	5/6/1991 12:00:00 AM	11/6/1991 12:00:00 AM	MONTH
3377	12/1/1985 12:00:00 AM	11/30/1990 12:00:00 AM	MONTH

	A	B	C	D	E	F	G	H	I	J	K	L	M	N	O
3378	Ontonagon	631	CONSUMER & INDUST. SERVIC	7566-1990-2050	205 SPAR ST	ONTONAGON	49953	12/01/1990	02/28/1997	0.00	3,692.04	3.23	1,143.00	LEASE	RETAIL
3379	Osceola	085	MI STRATEGIC FUND	11621-2012-0122	240 East Church	Reed City	49677	07/01/2011	01/07/2014	399.00	4,788.00	14.83	323.00	RA	OFFICE BUILDING
3380	Osceola	231	STATE	11317-2007-0073	21719 Howard St.	REED CITY	49677	12/01/2008	11/30/2018	1,246.10	14,953.20	13.82	1,082.00	LEASE	

	P	Q	R	S	T	U	V	W
3378	TERMINATED	30 Days; Standard Cancellation /			HVAC / ELECTRICITY / WATER / JANITORIAL / INT/EXT MAINT / LANDSCAPING / SNOW REMOVAL / PARKING / FLUORESCENT / RUBBISH REMOVAL / N/A /	0.00	0.00	0.00
3379	TERMINATED	Standard; 30 day /			GROSS (FULL SERVICE) /	0.00	0.00	0.00
3380	RENT AUTHORIZED	Standard; 90 day / Standard; 90 day /		10 year; 60 day / 10 year; 60 day /	PUBLIC UTILITIES / PUBLIC UTILITIES / JANITORIAL / JANITORIAL / FLUORESCENT / FLUORESCENT /	1,516.37	4,040.00	0.00

	X	Y	Z	AA	AB	AC	AD	AE	AF	AG	AH	AI	AJ	AK	AL
3378	0.00	0.00	0.00	3,692.04	3.23	0.00	N/A		ONTONAGON CO. HISTORICAL	422 RIVER STREET	ONTONAGON	MI	49953	E34	182
3379	0.00	0.00	0.00	4,788.00	14.82	0.00	N/A		Michigan Works! West Central	14330 Northland Drive,	BIG RAPIDS	MI	49307	E100	11245-2011
3380	0.00	0.00	0.00	20,509.57	18.96	0.00	Actual	2013	Kailing Land Company, LLC	153 220th Avenue	REED CITY	MI	49677	E92	7280

	AM	AN	AO	AP	AQ	AR	AS	AT	AU	AV	AW	AX	AY	AZ
3378	N/A	LESSEE	N/A	2	0	0	Common	Lot	3/27/1995 12:00:00 AM	YES	7/12/1997 12:00:00 AM	3/7/1995 12:00:00 AM	N/A	
3379	GROSS	TENANT	OFFICE	0	0	5	Common	Lot	8/5/2010 12:00:00 AM	YES	10/1/2013 12:00:00 AM	7/9/2007 12:00:00 AM	YES	4/19/2010 12:00:00 AM
3380	NET	LESSOR	OFFICE	5	0	17	Common	Lot	11/20/2012 12:00:00 AM	YES	10/25/2014 12:00:00 AM	12/12/2008 12:00:00 AM	YES	12/6/2000 12:00:00 AM

	BA	BB	BC	BD	BE	BF	BG	BH	BI	BJ	BK	BL	BM
3378				12/1/1990 12:00:00 AM	2497	205 SPAR ST	12,147.00	9.40		1889	3.23	0.00	0.00
3379					5064		4,753.00	6.80	1st	5064	14.83	119.70	279.30
3380	8/5/2008 12:00:00 AM	14			8066		2,944.00	45.00	Ground floor	8057	13.82	325.00	921.10

	BN	BO	BP	BQ	BR	BS	BT	BU	BV
3378	N/A		N/A		EXERCISED CANCELLATION CLAUSE	RENT - BASE RENT	307.67	0.00	1.00
3379	N/A		N/A		12/06/13 Canceled-effective 01/07/14. Holdover from 06/30/12. 02/10/12 Changed RA # from 11245-2011. 01/18/12 Assigned from LARA. .	RENT - BASE RENT	399.00	0.00	1.00
3380	N/A		N/A		Date Modification Agreement completed 12-18-08	RENT - BASE RENT	1,246.10	0.00	0.00

	BW	BX	BY
3378	12/1/1990 12:00:00 AM	2/28/1997 12:00:00 AM	MONTH
3379	7/1/2011 12:00:00 AM	12/30/2015 12:00:00 AM	MONTH
3380	12/1/2008 12:00:00 AM	11/30/2018 12:00:00 AM	MONTH

	A	B	C	D	E	F	G	H	I	J	K	L	M	N	O
3381	Osceola	231	STATE	7280-1989-322	836 S Chestnut	REED CITY	49677	08/16/1989	10/31/2005	0.00	6,510.00	8.88	880.00	LEASE	OFFICE BUILDING
3382	Osceola	231	STATE	7280-2006-0050	836 S Chestnut	REED CITY	49677	10/01/2006	09/30/2007	0.00	11,460.00	13.02	880.00	RA	OFFICE BUILDING

	P	Q	R	S	T	U	V	W
3381	TERMINATED	Standard; 90 day / Standard; 90 day / Standard; 90 day / Standard; 90 day /			HVAC / HVAC / HVAC / HVAC / ELECTRICITY / ELECTRICITY / ELECTRICITY / ELECTRICITY / WATER / WATER / WATER / WATER / JANITORIAL / JANITORIAL / JANITORIAL / JANITORIAL / INT/EXT MAINT / INT/EXT MAINT / INT/EXT MAINT / INT/EXT MAINT / LANDSCAPING / LANDSCAPING / LANDSCAPING / LANDSCAPING / SNOW REMOVAL / SNOW REMOVAL / SNOW REMOVAL / SNOW REMOVAL / PARKING / PARKING / PARKING / PARKING / FLUORESCENT /	0.00	0.00	0.00
3382	TERMINATED	standard 30 day notice /			HVAC / INT/EXT MAINT / PARKING / PEST CONTROL / LANDSCAPING / ELECTRICITY / GAS / WATER / JANITORIAL / RUBBISH REMOVAL /	0.00	0.00	0.00

	X	Y	Z	AA	AB	AC	AD	AE	AF	AG	AH	AI	AJ	AK	AL
3381	0.00	0.00	0.00	6,510.00	7.40	0.00	N/A		Q3, L.L.C.	2800 Plainfield, N.E.	GRAND RAPIDS	MI	49505	E11	0
3382	0.00	0.00	0.00	11,460.00	13.02	0.00	N/A		Q3, L.L.C.	2800 Plainfield, N.E.	GRAND RAPIDS	MI	49505	E27	

	AM	AN	AO	AP	AQ	AR	AS	AT	AU	AV	AW	AX	AY	AZ
3381	N/A	LESSEE	N/A	2	0	15	Common	Lot	6/8/2004 12:00:00 AM	YES	6/19/2005 12:00:00 AM	8/8/1994 12:00:00 AM	YES	9/1/1989 12:00:00 AM
3382	NET	LESSEE	OFFICE	2	0	0	Common	Lot	1/18/2006 12:00:00 AM	YES	6/19/2007 12:00:00 AM	5/22/2006 12:00:00 AM	YES	9/1/1999 12:00:00 AM

	BA	BB	BC	BD	BE	BF	BG	BH	BI	BJ	BK	BL	BM
3381				1/1/1992 12:00:00 AM	1081	US 131 S	3,600.00	27.78		3900	8.88	224.75	426.50
3382				1/1/1992 12:00:00 AM	1081	US 131 S	3,600.00	27.78		3900	13.02	295.00	660.00

	BN	BO	BP	BQ	BR	BS	BT	BU	BV
3381	T	3/1/2003 12:00:00 AM	N/A		$7,815.00 yr; $651.25 mo; $8.88 sq.ft. HAL to lessor 8/5/04 HAL finalized 9/3/04 HAL to lessor 1/25/05 HAL to lessor 6/1/05 HAL to lessor 8/24/05	RENT - BASE RENT	542.50	0.00	1.00
3382	N/A		N/A		Rental Agreement Renewal lease eff. 1/1/07 finalized 3/16/07	RENT - BASE RENT	955.00	0.00	1.00

	BW	BX	BY
3381	8/16/1989 12:00:00 AM	8/15/1994 12:00:00 AM	MONTH
3382	10/1/2006 12:00:00 AM	9/30/2007 12:00:00 AM	MONTH

	A	B	C	D	E	F	G	H	I	J	K	L	M	N	O
3383	Osceola	231	STATE	7280-2006-0090	836 S Chestnut	REED CITY	49677	01/01/2007	01/31/2009	0.00	11,457.60	13.02	880.00	LEASE	OFFICE BUILDING
3384	Osceola	231	STATE	7382-1989-381	836 S Chestnut	REED CITY	49677	12/15/1989	06/14/1990	0.00	3,000.00	0.00	20,000.00	RA	OFFICE BUILDING
3385	Osceola	231	STATE	7545-1990-1128	8625 MACKINAC TRL	REED CITY	49677	06/15/1990	10/09/1993	0.00	7,200.00	0.36	20,000.00	LEASE	OTHER
3386	Osceola	431	HUMAN SERVICES	10153-1994-1097	8500 S 170TH AVE	HERSEY	49639	04/06/1994	10/05/1994	0.00	39,543.00	7.00	5,649.00	RA	OFFICE BUILDING

	P	Q	R	S	T	U	V	W
3383	TERMINATED	Standard; 90 day /			PUBLIC UTILITIES / JANITORIAL / TRASH REMOVAL/WASTEBASKETS / DUMPSTER SERVICE / TELECOMMUNICATIONS / ALARM SYSTEM MONITORING / INT/EXT MAINT / INSURANCE / PEST CONTROL / SNOW REMOVAL /	0.00	0.00	0.00
3384	TERMINATED	30 Days; Standard Cancellation /			HVAC / ELECTRICITY / WATER / JANITORIAL / INT/EXT MAINT / LANDSCAPING / SNOW REMOVAL / PARKING / FLUORESCENT / RUBBISH REMOVAL / N/A /	0.00	0.00	0.00
3385	TERMINATED	60 Days; Std. Cancellatoin Either Party /			HVAC / ELECTRICITY / WATER / JANITORIAL / INT/EXT MAINT / LANDSCAPING / SNOW REMOVAL / PARKING / FLUORESCENT / RUBBISH REMOVAL / N/A /	0.00	0.00	0.00
3386	TERMINATED	30 Days; Standard Cancellation /			HVAC / ELECTRICITY / WATER / JANITORIAL / INT/EXT MAINT / LANDSCAPING / SNOW REMOVAL / PARKING / FLUORESCENT / RUBBISH REMOVAL / N/A /	0.00	0.00	0.00

	X	Y	Z	AA	AB	AC	AD	AE	AF	AG	AH	AI	AJ	AK	AL
3383	0.00	0.00	0.00	11,457.60	13.02	0.00	N/A		Q3, L.L.C.	2800 Plainfield, N.E.	GRAND RAPIDS	MI	49505	E11	
3384	0.00	0.00	0.00	3,000.00	0.15	0.00	N/A		REED CITY INVESTMENT CO	#1VANDENBURG CTR	GRAND RAPIDS	MI	49503		0
3385	0.00	0.00	0.00	7,200.00	0.36	0.00	N/A		VAM LEASING CORPORATION	180 MONROE AVE. N.W.	GRAND RAPIDS	MI	49503-2687	E21	0
3386	0.00	0.00	0.00	39,543.00	7.00	0.00	N/A		EAGLE VILLAGE, INC.	8500 SOUTH 170TH AVENUE	HERSEY	MI	49639-9736	E22	0

	AM	AN	AO	AP	AQ	AR	AS	AT	AU	AV	AW	AX	AY	AZ
3383	NET	LESSOR	OFFICE	2	0	15	Common	Lot	8/5/2008 12:00:00 AM	YES	6/19/2009 12:00:00 AM	5/22/2006 12:00:00 AM	YES	9/1/1999 12:00:00 AM
3384	N/A	LESSEE	N/A	1	0	0	Common	Lot		YES			NO	
3385	N/A	LESSEE	N/A	1	0	2	Common	Lot	10/10/1990 12:00:00 AM	YES	9/30/1991 12:00:00 AM		N/A	
3386	N/A	LESSEE	N/A	38	0	54	Common	Lot	4/13/1994 12:00:00 AM	YES	9/1/1994 12:00:00 AM		YES	4/4/1994 12:00:00 AM

	BA	BB	BC	BD	BE	BF	BG	BH	BI	BJ	BK	BL	BM
3383	12/5/2006 12:00:00 AM	13		1/1/1992 12:00:00 AM	1081	US 131 S	3,600.00	27.78	First Floor	3900	13.02	294.80	660.00
3384				1/1/1992 12:00:00 AM	1081	US 131 S	3,600.00	0.00		3900	0.00	0.00	0.00
3385					1448	8625 MACKINAC TRL	20,000.00	100.00		3300	0.36	0.00	600.00
3386					1451	8500 S 170TH AVE	0.00	100.00		3297	7.00	451.92	2,843.33

	BN	BO	BP	BQ	BR	BS	BT	BU	BV
3383	N/A		N/A		Cancellation letter sent: 10/30/2008 Effective date of cancellation: 1/31/2009 Original expiration date: 12/31/2011 Close out inspection conducted 1/26/2009.	RENT - BASE RENT	954.80	0.00	0.00
3384	N/A		N/A		Lease expired	RENT - BASE RENT	250.00	0.00	1.00
3385	N		N/A		Cancelled per Doug Garton	RENT - BASE RENT	600.00	0.00	1.00
3386	N/A		N/A		temporary space	RENT - BASE RENT	0.00	3,295.25	1.00

	BW	BX	BY
3383	1/1/2007 12:00:00 AM	1/31/2009 12:00:00 AM	MONTH
3384	12/15/1989 12:00:00 AM	6/14/1990 12:00:00 AM	MONTH
3385	6/15/1990 12:00:00 AM	10/9/1993 12:00:00 AM	MONTH
3386	4/6/1994 12:00:00 AM	10/5/1994 12:00:00 AM	MONTH

	A	B	C	D	E	F	G	H	I	J	K	L	M	N	O
3387	Osceola	431	HUMAN SERVICES	10153-1994-1268	8500 S 170TH AVE	HERSEY	49639	10/06/1994	12/05/1994	0.00	39,543.00	7.00	5,649.00	RA	OFFICE BUILDING
3388	Osceola	431	HUMAN SERVICES	11245-2008-0156	240 East Church	Reed City	49677	07/01/2010	06/30/2019	650.00	7,800.00	14.31	545.00	SUBLEASE	OFFICE BUILDING
3389	Osceola	431	HUMAN SERVICES	2736-1989-44	220 E CHURCH ST	REED CITY	49677	10/01/1989	10/31/1998	0.00	33,816.00	5.64	6,600.00	LEASE	OFFICE BUILDING
3390	Osceola	431	HUMAN SERVICES	7626-1990-1197	220 E CHURCH ST	REED CITY	49677	10/01/1991	04/30/2005	0.00	70,650.00	7.85	9,000.00	LEASE	OFFICE BUILDING
3391	Osceola	641	LICENSING & REG AFFAIRS	10831-2005-0117	240 East Church	Reed City	49677	07/01/2005	12/31/2007	0.00	11,748.00	15.18	774.00	RA	OFFICE BUILDING
3392	Osceola	641	LICENSING & REG AFFAIRS	11245-2006-0139	240 East Church	Reed City	49677	01/01/2007	06/30/2010	0.00	10,308.00	13.32	774.00	SUBLEASE	OFFICE BUILDING
3393	Osceola	641	LICENSING & REG AFFAIRS	11245-2011-0232	240 East Church	Reed City	49677	11/01/2011	10/31/2012	0.00	5,700.00	12.67	450.00	RA	OFFICE BUILDING

	P	Q	R	S	T	U	V	W
3387	TERMINATED	30 Days; Standard Cancellation /			HVAC / ELECTRICITY / WATER / JANITORIAL / INT/EXT MAINT / LANDSCAPING / SNOW REMOVAL / PARKING / FLUORESCENT / RUBBISH REMOVAL / N/A /	0.00	0.00	0.00
3388	RENT AUTHORIZED	Standard; 90 day /			GROSS (FULL SERVICE) /	0.00	0.00	0.00
3389	TERMINATED	60 Days; Standard Cancellation /			HVAC / ELECTRICITY / WATER / JANITORIAL / INT/EXT MAINT / LANDSCAPING / SNOW REMOVAL / PARKING / FLUORESCENT / RUBBISH REMOVAL / N/A /	0.00	0.00	0.00
3390	TERMINATED	Standard; 60 Days /			HVAC / ELECTRICITY / WATER / JANITORIAL / INT/EXT MAINT / LANDSCAPING / SNOW REMOVAL / PARKING / FLUORESCENT / RUBBISH REMOVAL / GAS /	0.00	0.00	0.00
3391	TERMINATED	Standard; 30 day /				0.00	0.00	0.00
3392	TERMINATED	Standard; 90 day /			TELECOMMUNICATIONS /	0.00	0.00	0.00
3393	TERMINATED	Standard; 30 Day /			GROSS (FULL SERVICE) /	0.00	0.00	0.00

	X	Y	Z	AA	AB	AC	AD	AE	AF	AG	AH	AI	AJ	AK	AL
3387	0.00	0.00	0.00	39,543.00	7.00	0.00	N/A		EAGLE VILLAGE INC.	8500 SOUTH 170TH AVENUE	HERSEY	MI	49639-9736	E31	0
3388	0.00	0.00	0.00	7,800.00	14.31	0.00	Actual	2013	Michigan Works! West Central	14330 Northland Drive,	BIG RAPIDS	MI	49307	E100	
3389	0.00	0.00	0.00	33,816.00	5.12	0.00	N/A		N. AMERICAN BLDG SYSTEMS, INC	415 S MORSE ST	REED CITY	MI	49677		0
3390	0.00	0.00	0.00	70,650.00	7.85	0.00	N/A		Avis M. Gerber	415 South Morse Street	REED CITY	MI	49677	E27	0
3391	0.00	0.00	0.00	11,748.00	15.18	0.00	N/A		Michigan Works! West Central	14330 Northland Drive,	BIG RAPIDS	MI	49307	E11	
3392	0.00	0.00	0.00	10,308.00	13.32	0.00	N/A		Michigan Works! West Central	14330 Northland Drive,	BIG RAPIDS	MI	49307	E11	10831-2005-0117
3393	0.00	0.00	0.00	5,700.00	12.67	0.00	N/A		Michigan Works! West Central	14330 Northland Drive,	BIG RAPIDS	MI	49307	E100	

	AM	AN	AO	AP	AQ	AR	AS	AT	AU	AV	AW	AX	AY	AZ
3387	N/A	LESSEE	N/A	38	0	54	Common	Lot		YES			NO	
3388	GROSS	LESSEE	OFFICE	3	0	6	Common	Lot	3/20/2013 12:00:00 AM	YES	10/1/2016 12:00:00 AM	7/9/2007 12:00:00 AM	YES	4/19/2010 12:00:00 AM
3389	N/A	LESSEE	N/A	23	0	60	Reserved	Lot	10/25/1988 12:00:00 AM	YES	1/1/1991 12:00:00 AM	10/26/1988 12:00:00 AM	YES	10/17/1988 12:00:00 AM
3390	N/A	LESSEE	OFFICE	30	0	58	Reserved	Lot	12/7/2003 12:00:00 AM	YES	10/15/2005 12:00:00 AM	10/12/1994 12:00:00 AM	YES	10/20/1994 12:00:00 AM
3391	GROSS	LESSEE	OFFICE	3	0	27	Common	Lot	8/25/2005 12:00:00 AM	YES	10/1/2007 12:00:00 AM		YES	
3392	GROSS	LESSEE	OFFICE	3	0	6	Common	Lot	11/19/2008 12:00:00 AM	YES	10/1/2011 12:00:00 AM	7/19/2007 12:00:00 AM	YES	7/19/2007 12:00:00 AM
3393	GROSS	TENANT	OFFICE	0	0	5	Common	Lot	8/5/2010 12:00:00 AM	YES	10/1/2013 12:00:00 AM	7/9/2007 12:00:00 AM	YES	4/19/2010 12:00:00 AM

	BA	BB	BC	BD	BE	BF	BG	BH	BI	BJ	BK	BL	BM
3387					1451	8500 S 170TH AVE	0.00	0.00		3297	7.00	0.00	0.00
3388	11/3/2010 12:00:00 AM	14			5064		4,753.00	16.28	ground floor	5064	14.31	250.00	400.00
3389				12/31/1992 12:00:00 AM	2439	220 E CHURCH ST	9,000.00	0.00		1962	5.64	0.00	0.00
3390				12/31/1992 12:00:00 AM	2439	220 E CHURCH ST	9,000.00	100.00		1962	7.85	660.50	5,227.00
3391					5064		4,753.00	16.28		5064	15.18	979.00	0.00
3392					5064		4,753.00	16.28	Ground floor	5064	13.32	329.00	530.00
3393					5064		4,753.00	9.47		5064	12.67	142.50	332.50

	BN	BO	BP	BQ	BR	BS	BT	BU	BV
3387	N/A		N/A		did not finalized	RENT - BASE RENT	3,295.25	0.00	1.00
3388	N/A		N/A		10/2012 - Assigned from LARA to DHS Nine year sub lease renewal.	RENT - BASE RENT	650.00	0.00	1.00
3389	T	4/1/1992 12:00:00 AM	N/A		Replaced by new lease	RENT - BASE RENT	2,818.00	0.00	1.00
3390	T	4/1/2006 12:00:00 AM	N/A		Cancelled per letter dated 3/1/05 eff. 4/30/05. Consolidating to #10338 - Mecosta Cty. 1 empl. maintaining presence in County will be located in Spectrum Hospital - free space under a ra. $70,650.00 an; $5,887.50 mo; $7.85 sq.ft.	RENT - BASE RENT	5,887.50	0.00	1.00
3391	N/A		N/A		Sub-lease # 11245-2006-0139 replaced this rental agreement. Rental Agreement for office in Reed City location: MRS: 530 square feet, $7,236.00 per annum; $603.00 per month, $13.65 psf ESA: 244 square feet, $4,512.00 per annum; $376.00 per month, $18.50 psf Combined overall square footage and rates: 774 square feet; $11,748.00 per annum; $979.00 per month; $15.18 per square foot Parking; 22 common & 3 reserved	RENT - BASE RENT	979.00	0.00	1.00
3392	N/A	12/31/2007 12:00:00 AM	N/A		New Sub-lease to replace rental agreement #10831	RENT - BASE RENT	859.00	0.00	1.00
3393	N/A		N/A		Divided into two agreements to honor this Sub-lease for MRS and allow WDA to be transferred to MSF under agreement # 11620	RENT - BASE RENT	475.00	0.00	1.00

	BW	BX	BY
3387	10/6/1994 12:00:00 AM	12/5/1994 12:00:00 AM	MONTH
3388	7/1/2010 12:00:00 AM	6/30/2019 12:00:00 AM	MONTH
3389	10/1/1989 12:00:00 AM	10/31/1998 12:00:00 AM	MONTH
3390	10/1/1991 12:00:00 AM	9/30/2006 12:00:00 AM	MONTH
3391	7/1/2005 12:00:00 AM	12/31/2007 12:00:00 AM	MONTH
3392	1/1/2007 12:00:00 AM	6/30/2010 12:00:00 AM	MONTH
3393	11/1/2011 12:00:00 AM	10/31/2012 12:00:00 AM	MONTH

	A	B	C	D	E	F	G	H	I	J	K	L	M	N	O
3394	Osceola	672	UNEMPLOYMENT AGENCY	1980-1982-8	204 W UPTON AVE	REED CITY	49677	01/01/1982	03/30/1992	0.00	13,344.00	4.00	3,339.00	LEASE	OFFICE BUILDING
3395	Osceola	672	UNEMPLOYMENT AGENCY	1980-1991-1142	204 W UPTON AVE	REED CITY	49677	04/01/1992	03/31/1997	0.00	13,344.00	4.00	3,339.00	LEASE	OFFICE BUILDING
3396	Osceola	672	UNEMPLOYMENT AGENCY	1980-1996-1064	204 W UPTON AVE	REED CITY	49677	04/01/1997	02/09/2000	0.00	13,344.00	4.00	3,339.00	RA	OFFICE BUILDING
3397	Osceola	672	UNEMPLOYMENT AGENCY	1980-1998-1264	204 W UPTON AVE	REED CITY	49677	02/02/1998	12/31/1999	0.00	1,734.72	4.10	423.00	RA	OFFICE BUILDING

	P	Q	R	S	T	U	V	W
3394	TERMINATED	60 Days; Legislative Restrictive /			HVAC / ELECTRICITY / WATER / JANITORIAL / INT/EXT MAINT / LANDSCAPING / SNOW REMOVAL / PARKING / FLUORESCENT / RUBBISH REMOVAL / N/A /	0.00	0.00	0.00
3395	TERMINATED	120 Days; Standard Cancellation /			HVAC / ELECTRICITY / WATER / JANITORIAL / INT/EXT MAINT / LANDSCAPING / SNOW REMOVAL / PARKING / FLUORESCENT / RUBBISH REMOVAL / N/A /	0.00	0.00	0.00
3396	TERMINATED	90 Days; Standard Cancellation /			HVAC / ELECTRICITY / WATER / JANITORIAL / INT/EXT MAINT / LANDSCAPING / SNOW REMOVAL / PARKING / FLUORESCENT / RUBBISH REMOVAL / N/A /	0.00	0.00	0.00
3397	TERMINATED	30 Days; Standard Cancellation /			HVAC / ELECTRICITY / WATER / JANITORIAL / INT/EXT MAINT / LANDSCAPING / SNOW REMOVAL / PARKING / FLUORESCENT / RUBBISH REMOVAL / N/A /	0.00	0.00	0.00

	X	Y	Z	AA	AB	AC	AD	AE	AF	AG	AH	AI	AJ	AK	AL
3394	0.00	0.00	0.00	13,344.00	4.00	0.00	N/A		ANDRESEN FAMILY ENTERPRISE	202 W UPTON AVE	REED CITY	MI	49677		0
3395	0.00	0.00	0.00	13,344.00	4.00	0.00	N/A		FMB - REED CITY BANK	214 WEST UPTON AVENUE	REED CITY	MI	49677	E22	0
3396	0.00	0.00	0.00	13,344.00	4.00	0.00	N/A		FMB - REED CITY BANK	214 WEST UPTON AVENUE	REED CITY	MI	49677	E31	0
3397	0.00	0.00	0.00	1,734.72	4.10	0.00	N/A		CIS,UA	7310 WOODWARD AVENUE,	DETROIT	MI	48202	E25	0

	AM	AN	AO	AP	AQ	AR	AS	AT	AU	AV	AW	AX	AY	AZ
3394	N/A	LESSEE	N/A	20	0	50	Reserved	Lot	10/8/1975 12:00:00 AM	YES	10/15/1992 12:00:00 AM	3/16/1984 12:00:00 AM	YES	7/3/1984 12:00:00 AM
3395	N/A	LESSEE	N/A	20	0	50	Reserved	Lot	11/9/1992 12:00:00 AM	YES	1/1/1997 12:00:00 AM	1/6/1991 12:00:00 AM	YES	6/15/1992 12:00:00 AM
3396	N/A	LESSEE	N/A	11	0	50	Reserved	Lot	8/27/1996 12:00:00 AM	YES	1/1/1998 12:00:00 AM		YES	6/15/1992 12:00:00 AM
3397	N/A	STATE-STATE	N/A	4	1	0	Common	Lot		YES			NO	

	BA	BB	BC	BD	BE	BF	BG	BH	BI	BJ	BK	BL	BM
3394				12/31/1993 12:00:00 AM	2506	204 W UPTON AVE	3,339.00	0.00		1876	4.00	0.00	0.00
3395				12/31/1993 12:00:00 AM	2506	204 W UPTON AVE	3,339.00	100.00		1876	4.00	132.09	979.91
3396				12/31/1993 12:00:00 AM	2506	204 W UPTON AVE	3,339.00	100.00		1876	4.00	132.09	979.91
3397				12/31/1993 12:00:00 AM	2506	204 W UPTON AVE	3,339.00	12.00		1876	4.10	4.00	100.56

	BN	BO	BP	BQ	BR	BS	BT	BU	BV
3394	T	3/1/1992 12:00:00 AM	N/A		Renewal lease written.	RENT - BASE RENT	1,112.00	0.00	1.00
3395	T	3/1/1997 12:00:00 AM	N/A		renewal written	RENT - BASE RENT	1,112.00	0.00	1.00
3396	N/A		N/A		Moved out of building	RENT - BASE RENT	1,112.00	0.00	1.00
3397	T	10/1/2000 12:00:00 AM	N/A			RENT - BASE RENT	0.00	144.56	1.00

	BW	BX	BY
3394	1/1/1982 12:00:00 AM	3/30/1992 12:00:00 AM	MONTH
3395	4/1/1992 12:00:00 AM	3/31/1997 12:00:00 AM	MONTH
3396	4/1/1997 12:00:00 AM	2/9/2000 12:00:00 AM	MONTH
3397	2/2/1998 12:00:00 AM	12/31/1999 12:00:00 AM	MONTH

	A	B	C	D	E	F	G	H	I	J	K	L	M	N	O
3398	Osceola	751	NATURAL RESOURCES	10600-1998-1012	211 W Upton Ave.	REED CITY	49677	04/01/1999	03/31/2002	0.00	7,100.04	8.87	800.00	LEASE	OFFICE BUILDING
3399	Osceola	751	NATURAL RESOURCES	10600-1998-1200	211 W Upton Ave.	REED CITY	49677	09/22/1998	09/21/1999	0.00	7,100.04	8.87	800.00	RA	OFFICE BUILDING
3400	Osceola	751	NATURAL RESOURCES	10600-200	211 W Upton Ave.	REED CITY	49677	04/01/1999	03/31/2002	0.00	7,100.04	8.87	800.00	LEASE	OFFICE BUILDING
3401	Osceola	751	NATURAL RESOURCES	10600-2002-2083	211 W Upton Ave.	REED CITY	49677	04/01/1999	05/10/2003	0.00	7,100.04	8.88	800.00	LEASE	OFFICE BUILDING

	P	Q	R	S	T	U	V	W
3398	TERMINATED	Standard; 30-days / Standard; 30-days /			HVAC / HVAC / ELECTRICITY / ELECTRICITY / WATER / WATER / JANITORIAL / JANITORIAL / INT/EXT MAINT / INT/EXT MAINT / LANDSCAPING / LANDSCAPING / SNOW REMOVAL / SNOW REMOVAL / PARKING / PARKING / FLUORESCENT / FLUORESCENT / RUBBISH REMOVAL / RUBBISH REMOVAL / N/A / N/A /	0.00	0.00	0.00
3399	TERMINATED	30 Days; Standard Cancellation /			HVAC / ELECTRICITY / WATER / JANITORIAL / INT/EXT MAINT / LANDSCAPING / SNOW REMOVAL / PARKING / FLUORESCENT / RUBBISH REMOVAL / N/A /	0.00	0.00	0.00
3400	TERMINATED					0.00	0.00	0.00
3401	TERMINATED	Standard; 30-days /			ELECTRICITY / JANITORIAL / FLUORESCENT / SNOW REMOVAL / RUBBISH REMOVAL /	0.00	0.00	0.00

	X	Y	Z	AA	AB	AC	AD	AE	AF	AG	AH	AI	AJ	AK	AL
3398	0.00	0.00	0.00	7,100.04	8.88	0.00	N/A		JAMES TALASKE & DARLENE FULLER	423 WEST SLOSSON AVENUE	REED CITY	MI	49677	E25	0
3399	0.00	0.00	0.00	7,100.04	8.88	0.00	N/A		DARLENE FULLER/JAMES TALASKE	423 WEST SLOSSON	REED CITY	MI	49677	E25	0
3400	0.00	0.00	0.00	7,100.04	8.88	0.00	N/A		JAMES TALASKE & DARLENE FULLER	423 WEST SLOSSON AVENUE	REED CITY	MI	49677	E25	0
3401	0.00	0.00	0.00	7,100.04	8.88	0.00	N/A		JAMES TALASKE & DARLENE FULLER	423 WEST SLOSSON AVENUE	REED CITY	MI	49677	E25	0

	AM	AN	AO	AP	AQ	AR	AS	AT	AU	AV	AW	AX	AY	AZ
3398	N/A	LESSEE	N/A	5	0	4	Common	Lot	8/7/1998 12:00:00 AM	YES	9/21/1999 12:00:00 AM	4/6/1999 12:00:00 AM	YES	3/22/1999 12:00:00 AM
3399	N/A	LESSEE	N/A	2	0	4	Common	Lot		YES	10/21/1998 12:00:00 AM		NO	
3400	N/A	LESSEE	N/A	5	0	0	Common	Lot	8/7/1998 12:00:00 AM	YES	9/21/1999 12:00:00 AM	4/6/1999 12:00:00 AM	YES	3/22/1999 12:00:00 AM
3401	NET	LESSEE	OFFICE	5	0	4	Common	Lot	2/24/2003 12:00:00 AM	YES	9/21/2003 12:00:00 AM	4/6/1999 12:00:00 AM	YES	3/22/1999 12:00:00 AM

	BA	BB	BC	BD	BE	BF	BG	BH	BI	BJ	BK	BL	BM
3398				12/31/1998 12:00:00 AM	2464	211 W UPTON AVE	800.00	100.00		1931	8.87	291.67	300.00
3399				12/31/1998 12:00:00 AM	2464	211 W UPTON AVE	800.00	100.00		1931	8.87	0.00	0.00
3400				12/31/1998 12:00:00 AM	2464	211 W UPTON AVE	800.00	100.00		1931	8.87	291.67	300.00
3401				12/31/1998 12:00:00 AM	2464	211 W UPTON AVE	800.00	100.00		1931	8.88	291.67	300.00

	BN	BO	BP	BQ	BR	BS	BT	BU	BV
3398	T	6/15/2002 12:00:00 AM	N/A		The purpose of this addendum is to extend the current lease term by two years through March 31, 2004 at the same rental rate and same conditions, and provide for adding one one-year renewal option at the same rental rate.	RENT - BASE RENT	591.67	0.00	1.00
3399	N/A		N/A		Superceded and cancelled by	RENT - BASE RENT	591.67	0.00	1.00
3400	T	6/15/2002 12:00:00 AM	N/A		The purpose of this addendum is to extend the current lease term by two years through March 31, 2004 at the same rental rate and same conditions, and provide for adding one one-year renewal option at the same rental rate.	RENT - BASE RENT	591.67	0.00	1.00
3401	T	6/15/2003 12:00:00 AM	N/A		Lease cancelled effective 5/10/2003 letter mailed 4/8/2003 $7,100.04 yr; $591.67 mo; $8.88 sq.ft.	RENT - BASE RENT	591.67	0.00	1.00

	BW	BX	BY
3398	4/1/2001 12:00:00 AM	3/31/2002 12:00:00 AM	MONTH
3399	9/22/1998 12:00:00 AM	9/21/1999 12:00:00 AM	MONTH
3400	5/20/2002 12:00:00 AM	5/10/2003 12:00:00 AM	MONTH
3401	4/1/2002 12:00:00 AM	5/10/2003 12:00:00 AM	MONTH

	A	B	C	D	E	F	G	H	I	J	K	L	M	N	O
3402	Osceola	801	CAREER DEVELOP. (JOBS COM	10236-1995-1067	240 East Church	Reed City	49677	04/01/1995		888.33	10,659.96	13.00	820.00	RA	OFFICE BUILDING
3403	Osceola	801	CAREER DEVELOP. (JOBS COM	10236-1996-1103	240 East Church	Reed City	49677	04/01/1996	09/30/1996	0.00	10,659.96	13.00	820.00	RA	OFFICE BUILDING
3404	Oscoda	231	STATE	6660-1986-100	302 N Morenci	MIO	48647	02/01/1986	01/31/1991	0.00	4,800.00	6.93	693.00	LEASE	OFFICE BUILDING
3405	Oscoda	231	STATE	6660-1990-1114	302 N Morenci	MIO	48647	02/01/1991	04/30/1996	0.00	6,000.00	8.66	693.00	LEASE	OFFICE BUILDING

	P	Q	R	S	T	U	V	W
3402	TERMINATED	90 Days; Standard Cancellation /			HVAC / ELECTRICITY / WATER / JANITORIAL / INT/EXT MAINT / LANDSCAPING / SNOW REMOVAL / PARKING / FLUORESCENT / RUBBISH REMOVAL / N/A /	0.00	0.00	0.00
3403	TERMINATED	90 Days; Standard Cancellation /			HVAC / ELECTRICITY / WATER / JANITORIAL / INT/EXT MAINT / LANDSCAPING / SNOW REMOVAL / PARKING / FLUORESCENT / RUBBISH REMOVAL / N/A /	0.00	0.00	0.00
3404	TERMINATED	60 Days; Executive Legislation /			HVAC / ELECTRICITY / WATER / JANITORIAL / INT/EXT MAINT / LANDSCAPING / SNOW REMOVAL / PARKING / FLUORESCENT / RUBBISH REMOVAL / N/A /	0.00	0.00	0.00
3405	TERMINATED	120 Days; Standard Cancellation /			HVAC / ELECTRICITY / WATER / JANITORIAL / INT/EXT MAINT / LANDSCAPING / SNOW REMOVAL / PARKING / FLUORESCENT / RUBBISH REMOVAL / N/A /	0.00	0.00	0.00

	X	Y	Z	AA	AB	AC	AD	AE	AF	AG	AH	AI	AJ	AK	AL
3402	0.00	0.00	0.00	10,659.96	13.00	0.00	N/A		CROWN POINTE CO., INC.	666 FIFTH AVENUE, 26TH FLOOR	NEW YORK	NY	10103	E21	0
3403	0.00	0.00	0.00	10,659.96	13.00	0.00	N/A		CROWN POINTE CO., INC.	666 FIFTH AVENUE, 26TH FLOOR	NEW YORK	NY	10103	E21	0
3404	0.00	0.00	0.00	4,800.00	6.93	0.00	N/A		Sam and Natalie Giardina	702 N Morenci Street	MIO	MI	48647		0
3405	0.00	0.00	0.00	6,000.00	8.66	0.00	N/A		Sam and Natalie Giardina	702 N Morenci Street	MIO	MI	48647	E21	0

	AM	AN	AO	AP	AQ	AR	AS	AT	AU	AV	AW	AX	AY	AZ
3402	N/A	LESSEE	N/A	5	0	8	Common	Lot		YES			NO	
3403	N/A	LESSEE	N/A	0	0	0	Common	Lot		YES			NO	
3404	N/A	LESSEE	N/A	2	0	10	Reserved	Lot	3/28/1986 12:00:00 AM	YES	12/30/1991 12:00:00 AM	2/18/1986 12:00:00 AM	YES	2/20/1986 12:00:00 AM
3405	N/A	LESSEE	N/A	2	0	10	Common	Lot	11/30/1990 12:00:00 AM	YES	1/1/1995 12:00:00 AM		YES	10/30/1990 12:00:00 AM

	BA	BB	BC	BD	BE	BF	BG	BH	BI	BJ	BK	BL	BM
3402					5064		4,753.00	0.30		5064	13.00	410.33	478.00
3403					5064		4,753.00	0.00		5064	13.00	0.00	0.00
3404				1/1/2013 12:00:00 AM	2154		1,025.00	0.00		2360	6.93	0.00	0.00
3405				1/1/2013 12:00:00 AM	2154		1,025.00	100.00		2360	8.66	223.75	276.25

	BN	BO	BP	BQ	BR	BS	BT	BU	BV
3402	N/A		N/A		agency moved	RENT - BASE RENT	888.33	0.00	1.00
3403	N/A		N/A		agency moved	RENT - BASE RENT	888.33	0.00	1.00
3404	N/A		N/A		Replaced by new space request	RENT - BASE RENT	400.00	0.00	1.00
3405	N/A		N/A		agreement finalized	RENT - BASE RENT	500.00	0.00	1.00

	BW	BX	BY
3402	4/1/1995 12:00:00 AM	3/31/2094 12:00:00 AM	MONTH
3403	4/1/1996 12:00:00 AM	9/30/1996 12:00:00 AM	MONTH
3404	2/1/1986 12:00:00 AM	1/31/1991 12:00:00 AM	MONTH
3405	2/1/1991 12:00:00 AM	4/30/1996 12:00:00 AM	MONTH

	A	B	C	D	E	F	G	H	I	J	K	L	M	N	O
3406	Oscoda	231	STATE	6660-1995-1051	302 N Morenci	MIO	48647	05/01/1996	04/30/1997	0.00	6,000.00	8.66	693.00	RA	OFFICE BUILDING
3407	Oscoda	231	STATE	6660-1996-1116	302 N Morenci	MIO	48647	10/14/1996	12/31/2007	0.00	8,460.00	8.55	1,025.00	LEASE	OFFICE BUILDING

	P	Q	R	S	T	U	V	W
3406	TERMINATED	30 Days; Standard Cancellation /			HVAC / ELECTRICITY / WATER / JANITORIAL / INT/EXT MAINT / LANDSCAPING / SNOW REMOVAL / PARKING / FLUORESCENT / RUBBISH REMOVAL / N/A /	0.00	0.00	0.00
3407	TERMINATED	Standard; 180 Days / Standard; 180 Days /			HVAC / HVAC / ELECTRICITY / ELECTRICITY / WATER / WATER / JANITORIAL / JANITORIAL / INT/EXT MAINT / INT/EXT MAINT / LANDSCAPING / LANDSCAPING / SNOW REMOVAL / SNOW REMOVAL / PARKING / PARKING / FLUORESCENT / FLUORESCENT / RUBBISH REMOVAL / RUBBISH REMOVAL / N/A / N/A / PEST CONTROL / PEST CONTROL / GAS / GAS / SECURITY / SECURITY /	0.00	0.00	0.00

	X	Y	Z	AA	AB	AC	AD	AE	AF	AG	AH	AI	AJ	AK	AL
3406	0.00	0.00	0.00	6,000.00	8.66	0.00	N/A		Sam and Natalie Giardina	702 N Morenci Street	MIO	MI	48647	E31	0
3407	0.00	0.00	0.00	8,460.00	8.25	0.00	N/A		Sam and Natalie Giardina	702 N Morenci Street	MIO	MI	48647	E11	0

	AM	AN	AO	AP	AQ	AR	AS	AT	AU	AV	AW	AX	AY	AZ
3406	N/A	LESSEE	N/A	2	0	10	Common	Lot		YES			NO	
3407	N/A	LESSEE	OFFICE	2	0	10	Common	Lot	4/11/2006 12:00:00 AM	YES	9/27/2006 12:00:00 AM	2/5/1997 12:00:00 AM	YES	10/11/1996 12:00:00 AM

	BA	BB	BC	BD	BE	BF	BG	BH	BI	BJ	BK	BL	BM
3406				1/1/2013 12:00:00 AM	2154		1,025.00	100.00		2360	8.66	223.75	276.25
3407				1/1/2013 12:00:00 AM	2154		1,025.00	100.00		2360	8.55	335.00	395.00

	BN	BO	BP	BQ	BR	BS	BT	BU	BV
3406	N/A		N/A		renewal lease finalized	RENT - BASE RENT	500.00	0.00	1.00
3407	T	6/15/2003 12:00:00 AM	N/A		8-30-2006 Lease extension letter, exercising paragraph 2.9 sent to Lessor. New expiration date will be January 13, 2007. Renewal option exercised per letter dated 8/13/01. OSCODA County (68)	RENT - BASE RENT	705.00	0.00	1.00

	BW	BX	BY
3406	5/1/1996 12:00:00 AM	4/30/1997 12:00:00 AM	MONTH
3407	10/14/1996 12:00:00 AM	10/13/2001 12:00:00 AM	MONTH

	A	B	C	D	E	F	G	H	I	J	K	L	M	N	O
3408	Oscoda	231	STATE	6660-2005-0236	302 N Morenci	MIO	48647	01/14/2007	01/13/2012	0.00	15,416.04	15.04	1,025.00	LEASE	OFFICE BUILDING
3409	Oscoda	231	STATE	6660-2007-0137	302 N Morenci	MIO	48647	01/13/2007	01/12/2017	0.00	15,416.04	15.04	1,025.00	LEASE	OFFICE BUILDING

	P	Q	R	S	T	U	V	W
3408	TERMINATED	Standard; 90 Days / Standard; 90 Days /			JANITORIAL / JANITORIAL / ELECTRICITY / ELECTRICITY / GAS / GAS / HVAC / HVAC / WATER / WATER / INT/EXT MAINT / INT/EXT MAINT / FLUORESCENT / FLUORESCENT / STEAM / STEAM / INSURANCE / INSURANCE / LANDSCAPING / LANDSCAPING / LANDSCAPING / LANDSCAPING / RUBBISH REMOVAL / RUBBISH REMOVAL / PARKING / PARKING / PAVING / PAVING / PEST CONTROL / PEST CONTROL / SNOW REMOVAL / SNOW REMOVAL / TAXES /	0.00	0.00	0.00
3409	RENT AUTHORIZED	Standard; 90 day / Standard; 90 day /			PUBLIC UTILITIES / PUBLIC UTILITIES / ADJUST-TAXES / ADJUST-TAXES /	3,571.93	0.00	0.00

	X	Y	Z	AA	AB	AC	AD	AE	AF	AG	AH	AI	AJ	AK	AL
3408	0.00	0.00	0.00	15,416.04	15.04	0.00	N/A		Sam and Natalie Giardina	702 N Morenci Street	MIO	MI	48647	E11	
3409	0.00	0.00	0.00	18,987.97	18.52	0.00	Actual	2013	Sam and Natalie Giardina	702 N Morenci Street	MIO	MI	48647	E25	

	AM	AN	AO	AP	AQ	AR	AS	AT	AU	AV	AW	AX	AY	AZ
3408	NET	LESSEE	OFFICE	2	0	10	Common	Lot	4/11/2006 12:00:00 AM	YES	10/10/2008 12:00:00 AM	2/5/2002 12:00:00 AM	YES	
3409	NET	LESSEE	OFFICE	2	0	0	Common	Lot	12/10/2010 12:00:00 AM	YES	10/1/2013 12:00:00 AM	12/30/1997 12:00:00 AM	YES	12/30/1996 12:00:00 AM

	BA	BB	BC	BD	BE	BF	BG	BH	BI	BJ	BK	BL	BM
3408	6/5/2007 12:00:00 AM	#9		1/1/2013 12:00:00 AM	2154		1,025.00	100.00	ground	2360	15.04	934.40	350.27
3409	6/5/2007 12:00:00 AM	9		1/1/2013 12:00:00 AM	2154		1,025.00	100.00	ground	2360	15.04	284.67	1,000.00

	BN	BO	BP	BQ	BR	BS	BT	BU	BV
3408	T	6/15/2008 12:00:00 AM	N/A		Five year lease with one five year renewal option.	RENT - BASE RENT	1,284.67	0.00	1.00
3409	T	6/15/2014 12:00:00 AM	N/A		Add #2 exercised option @ $10,300 savings. Add #1 added janitorial for lessor. This is one of two-building parcel.	RENT - BASE RENT	1,284.67	0.00	1.00

	BW	BX	BY
3408	1/14/2007 12:00:00 AM	1/13/2012 12:00:00 AM	MONTH
3409	1/14/2007 12:00:00 AM	1/13/2012 12:00:00 AM	MONTH

	A	B	C	D	E	F	G	H	I	J	K	L	M	N	O
3410	Oscoda	431	HUMAN SERVICES	4451-1980-56	200 W Fifth St.	MIO	48647	12/01/1980	03/01/2007	0.00	63,337.56	11.25	5,630.00	LEASE	
3411	Oscoda	431	HUMAN SERVICES	4451-2006-0046	200 W Fifth St.	MIO	48647	03/01/2007	02/28/2017	4,630.68	55,568.16	9.87	5,630.00	LEASE	
3412	Otsego	071	TECHNOLOGY, MGT. & BUDGET	7243-1990-1136	1349 Old 27 S	GAYLORD	49735	11/14/1990	02/13/2004	0.00	9,300.00	14.76	630.00	LEASE	OFFICE BUILDING

	P	Q	R	S	T	U	V	W
3410	TERMINATED	Legislative Restrictive; 60 day / Legislative Restrictive; 60 day / Legislative Restrictive; 60 day / Legislative Restrictive; 60 day /			HVAC / HVAC / HVAC / HVAC / ELECTRICITY / ELECTRICITY / ELECTRICITY / ELECTRICITY / WATER / WATER / WATER / WATER / JANITORIAL / JANITORIAL / JANITORIAL / JANITORIAL / GAS / GAS / GAS / GAS / LANDSCAPING / LANDSCAPING / LANDSCAPING / LANDSCAPING / SNOW REMOVAL / SNOW REMOVAL / SNOW REMOVAL / SNOW REMOVAL / PARKING / PARKING / PARKING / PARKING / FLUORESCENT /	0.00	0.00	0.00
3411	RENT AUTHORIZED	Standard; 90 day /		5 year; 30 day / 5 year; 30 day /	PUBLIC UTILITIES / JANITORIAL / SNOW REMOVAL / DUMPSTER SERVICE /	10,844.34	768.00	2,595.40
3412	TERMINATED	90 Days; Standard Cancellation /			HVAC / ELECTRICITY / WATER / JANITORIAL / INT/EXT MAINT / LANDSCAPING / SNOW REMOVAL / PARKING / FLUORESCENT / RUBBISH REMOVAL / N/A /	0.00	0.00	0.00

	X	Y	Z	AA	AB	AC	AD	AE	AF	AG	AH	AI	AJ	AK	AL
3410	0.00	0.00	0.00	63,337.56	11.25	0.00	N/A		Gary and Pamela McMurphy	14860 Airport Road	ATLANTA	MI	49709	E11	0
3411	25.00	0.00	0.00	69,800.90	12.40	0.00	Actual	2013	Gary and Pamela McMurphy	14860 Airport Road	ATLANTA	MI	49709	E25	
3412	0.00	0.00	0.00	9,300.00	14.76	0.00	N/A		DALE J. AND MARLENE A. SMITH	P.O. BOX 309	GAYLORD	MI	49735	E21	0

	AM	AN	AO	AP	AQ	AR	AS	AT	AU	AV	AW	AX	AY	AZ
3410	N/A	LESSEE	OFFICE	16	0	40	Common	Lot	3/28/2007 12:00:00 AM	YES	12/15/2007 12:00:00 AM	12/16/1996 12:00:00 AM	NO	
3411	GROSS	LESSEE	OFFICE	16	0	40	Common	Lot	1/7/2013 12:00:00 AM	YES	12/15/2013 12:00:00 AM	12/30/1996 12:00:00 AM	YES	
3412	N/A	LESSEE	N/A	1	0	4	Common	Lot	3/31/1997 12:00:00 AM	YES	6/13/1999 12:00:00 AM	6/25/1997 12:00:00 AM	YES	7/8/1997 12:00:00 AM

	BA	BB	BC	BD	BE	BF	BG	BH	BI	BJ	BK	BL	BM
3410				1/1/1990 12:00:00 AM	2533		5,630.00	100.00		1837	11.25	1,583.44	3,694.69
3411				1/1/1990 12:00:00 AM	2533		5,630.00	100.00	Ground Floor	1837	9.87	1,004.21	3,626.47
3412					2781		0.00	100.00		1505	14.76	0.00	0.00

	BN	BO	BP	BQ	BR	BS	BT	BU	BV
3410	T	3/1/2008 12:00:00 AM	N/A		9-20-2006 Exercised para 1.4 for a three month period. Lease now ends 3-1-2007. New lease being drafted by TSC. OSCODA County (68)	RENT - BASE RENT	5,278.13	0.00	1.00
3411	N/A		N/A			RENT - BASE RENT	4,630.68	0.00	1.00
3412	N/A		N/A			RENT - BASE RENT	775.00	0.00	1.00

	BW	BX	BY
3410	10/1/1996 12:00:00 AM	4/30/2003 12:00:00 AM	MONTH
3411	3/1/2007 12:00:00 AM	2/28/2017 12:00:00 AM	MONTH
3412	11/14/1990 12:00:00 AM	2/13/2004 12:00:00 AM	MONTH

	A	B	C	D	E	F	G	H	I	J	K	L	M	N	O
3413	Otsego	071	TECHNOLOGY, MGT. & BUDGET	7243-2000-1242	1349 Old 27 S	GAYLORD	49735	11/14/1990	10/01/2002	0.00	9,120.00	14.48	630.00	LEASE	OFFICE BUILDING
3414	Otsego	084	INFORMATION TECHNOLOGY	11289-2004-1175	LOTS 7 & 8 GORNICK AVENUE	Gaylord	49735	08/01/2007	12/31/2007	0.00	148,028.76	13.36	11,080.00	LEASE	OTHER
3415	Otsego	085	MI STRATEGIC FUND	11360-2011-0339	2927 D & M DR	GAYLORD	49735	05/01/2008	06/30/2013	0.00	1,565.40	13.73	114.00	SUBLEASE	OFFICE BUILDING
3416	Otsego	085	MI STRATEGIC FUND	11738-2013-0447	2927 D & M DR	GAYLORD	49735	07/01/2013	06/30/2014	320.76	3,849.12	14.58	264.00	RA	OFFICE BUILDING

	P	Q	R	S	T	U	V	W
3413	TERMINATED	90 day Standard; Exercised /			HVAC / ELECTRICITY / WATER / JANITORIAL / INT/EXT MAINT / LANDSCAPING / SNOW REMOVAL / PARKING / FLUORESCENT / RUBBISH REMOVAL / N/A /	0.00	0.00	0.00
3414	TERMINATED	standard 90 day notice / standard 90 day notice / standard 90 day notice /		5 yr opt, 30 day notice / 5 yr opt, 30 day notice / 5 yr opt, 30 day notice /	GAS / GAS / GAS / ELECTRICITY / ELECTRICITY / ELECTRICITY / WATER / WATER / WATER / JANITORIAL / JANITORIAL / JANITORIAL / RUBBISH REMOVAL / RUBBISH REMOVAL / RUBBISH REMOVAL / INT/EXT MAINT / INT/EXT MAINT / INT/EXT MAINT / HVAC / HVAC / HVAC / LANDSCAPING / LANDSCAPING / LANDSCAPING / SECURITY / SECURITY / SECURITY / SNOW REMOVAL / SNOW REMOVAL / SNOW REMOVAL / RUBBISH REMOVAL / RUBBISH REMOVAL / RUBBISH REMOVAL /	0.00	0.00	0.00
3415	TERMINATED	Standard: 90 Days / Standard: 90 Days / Standard: 90 Days /		2nd 5 yr opt: 30 day notice / 2nd 5 yr opt: 30 day notice / 2nd 5 yr opt: 30 day notice /	GROSS (FULL SERVICE) / GROSS (FULL SERVICE) / GROSS (FULL SERVICE) /	0.00	0.00	0.00
3416	RENT AUTHORIZED	Standard; 30 day /			GROSS (FULL SERVICE) /	0.00	0.00	0.00

	X	Y	Z	AA	AB	AC	AD	AE	AF	AG	AH	AI	AJ	AK	AL
3413	0.00	0.00	0.00	9,120.00	14.48	0.00	N/A		DALE J. AND MARLENE A. SMITH	P.O. BOX 309	GAYLORD	MI	49735	E37	0
3414	0.00	0.00	0.00	148,028.76	13.36	0.00	N/A		MARK F PUMFORD	1674 CHAMPAGNE DRIVE NORTH	SAGINAW	MI	48604	E37	10777
3415	0.00	0.00	0.00	1,565.40	13.73	0.00	N/A		Northeast Michigan Consortium	20709 State Street	ONAWAY	MI	49765	E97	
3416	0.00	0.00	0.00	3,849.12	14.58	0.00	Actual	2013	Northeast Michigan Consortium	20709 State Street	ONAWAY	MI	49765	E102	11360

	AM	AN	AO	AP	AQ	AR	AS	AT	AU	AV	AW	AX	AY	AZ
3413	GROSS	LESSEE	MIXED USE	1	0	4	Common	Lot	6/26/2000 12:00:00 AM	YES	6/13/2002 12:00:00 AM	9/24/2000 12:00:00 AM	YES	7/8/1997 12:00:00 AM
3414	NET	LESSEE	MIXED USE	0	0	45	Common	Lot		YES			N/A	
3415	GROSS	LESSEE	OFFICE	1	0	2	Common	Lot	9/3/2013 12:00:00 AM	YES	7/1/2014 12:00:00 AM		YES	10/2/1998 12:00:00 AM
3416	GROSS	TENANT	OFFICE	2	0	4	Common	Lot	8/28/2013 12:00:00 AM	YES	7/1/2014 12:00:00 AM	6/18/2008 12:00:00 AM	N/A	

	BA	BB	BC	BD	BE	BF	BG	BH	BI	BJ	BK	BL	BM
3413					2781		0.00	100.00		1505	14.48	0.00	0.00
3414	1/16/2007 12:00:00 AM	18			8001		11,080.00	100.00	1st gaylord	7908	13.36	2,871.57	9,464.17
3415	5/20/2008 12:00:00 AM	11		1/21/1997 12:00:00 AM	2210	Mi Works Service Center	4,900.00	2.33	1st gaylord	2267	13.73	42.04	88.41
3416				1/21/1997 12:00:00 AM	2210	Mi Works Service Center	4,900.00	5.00		2267	14.58	96.23	224.53

	BN	BO	BP	BQ	BR	BS	BT	BU	BV
3413	N/A		N/A		Duplicate	RENT - BASE RENT	760.00	0.00	1.00
3414	N/A		N/A		lease cancelled per letter dated 9-19-07 at dept request due to budget related issues. New Lease	RENT - BASE RENT	12,335.73	0.00	1.00
3415	N/A		N/A		7/1/2013 Superceded and canceled by #11738 Assigned from DLEG to MSF 10/1/11	RENT - BASE RENT	130.45	0.00	1.00
3416	N/A		N/A			RENT - BASE RENT	320.76	0.00	1.00

	BW	BX	BY
3413	11/14/1990 12:00:00 AM	2/13/2004 12:00:00 AM	MONTH
3414	8/1/2007 12:00:00 AM	12/31/2007 12:00:00 AM	MONTH
3415	5/1/2008 12:00:00 AM	6/30/2013 12:00:00 AM	MONTH
3416	7/1/2013 12:00:00 AM	6/30/2014 12:00:00 AM	MONTH

	A	B	C	D	E	F	G	H	I	J	K	L	M	N	O
3417	Otsego	191	CIVIL SERVICE	7243-1989-297	1349 Old 27 S	GAYLORD	49735	11/14/1990	11/13/1995	0.00	4,980.00	14.03	355.00	LEASE	OFFICE BUILDING
3418	Otsego	231	STATE	11558-2011-0253	931 S. Otsego Avenue	GAYLORD	49735	10/28/2013	10/31/2033	0.00	0.00	15.45	2,000.00	LEASE	
3419	Otsego	231	STATE	2493-1987-35	829 West Main Streeet, Ste 4&5	GAYLORD	49735	09/01/1987	08/31/2007	0.00	21,712.20	7.12	4,365.00	LEASE	OFFICE BUILDING

	P	Q	R	S	T	U	V	W
3417	TERMINATED	60 Days; Legislative Restrictive /			HVAC / ELECTRICITY / WATER / JANITORIAL / INT/EXT MAINT / LANDSCAPING / SNOW REMOVAL / PARKING / FLUORESCENT / RUBBISH REMOVAL / N/A /	0.00	0.00	0.00
3418	RENT AUTHORIZED	Standard; 90 day / Standard; 90 day / Standard; 90 day / Standard; 90 day /		5 year; 60 day / 5 year; 60 day / 5 year; 60 day / 5 year; 60 day /	GROSS (FULL SERVICE) / GROSS (FULL SERVICE) / GROSS (FULL SERVICE) / GROSS (FULL SERVICE) /	0.00	0.00	0.00
3419	TERMINATED	Standard; 60-day / Standard; 60-day / Standard; 60-day / Standard; 60-day / Standard; 60-day /			HVAC / HVAC / HVAC / HVAC / HVAC / ELECTRICITY / ELECTRICITY / ELECTRICITY / ELECTRICITY / ELECTRICITY / WATER / WATER / WATER / WATER / WATER / JANITORIAL / JANITORIAL / JANITORIAL / JANITORIAL / JANITORIAL / INT/EXT MAINT / INT/EXT MAINT / INT/EXT MAINT / INT/EXT MAINT / INT/EXT MAINT / LANDSCAPING / LANDSCAPING / LANDSCAPING / LANDSCAPING / LANDSCAPING / SNOW REMOVAL / SNOW REMOVAL / SNOW REMOVAL /	0.00	0.00	0.00

	X	Y	Z	AA	AB	AC	AD	AE	AF	AG	AH	AI	AJ	AK	AL
3417	0.00	0.00	0.00	4,980.00	14.03	0.00	N/A		DALE AND MARLENE SMITH	1349 OLD 27 SOUTH	GAYLORD	MI	49735		0
3418	0.00	0.00	0.00	0.00	0.00	0.00	Actual	2013	McGaylord, LLC	2170 W. Main Street	OWOSSO	MI	48867	E25	2493
3419	0.00	0.00	0.00	21,712.20	4.97	0.00	N/A		Catt's Realty Company	829 West Main Street	GAYLORD	MI	49735	E37	0

	AM	AN	AO	AP	AQ	AR	AS	AT	AU	AV	AW	AX	AY	AZ
3417	N/A	LESSEE	N/A	1	0	4	Common	Lot	3/15/1989 12:00:00 AM	YES	12/1/1991 12:00:00 AM	4/20/1989 12:00:00 AM	NO	
3418	GROSS	LESSEE	OFFICE	6	0	14	Common	Lot	10/28/2013 12:00:00 AM	YES	4/1/2014 12:00:00 AM	11/1/2013 12:00:00 AM	YES	11/1/2013 12:00:00 AM
3419	NET	LESSEE	OFFICE	10	0	35	Reserved	Lot	6/21/2006 12:00:00 AM	YES	5/20/2008 12:00:00 AM	9/4/2000 12:00:00 AM	YES	6/25/1997 12:00:00 AM

	BA	BB	BC	BD	BE	BF	BG	BH	BI	BJ	BK	BL	BM
3417					2781		0.00	0.00		1505	14.03	0.00	0.00
3418	8/6/2013 12:00:00 AM	19		12/31/2012 12:00:00 AM	8176	Gaylord SOM Co-Location	46,364.00	0.00		8176	15.45	772.50	1,802.50
3419	9/1/1987 12:00:00 AM			1/1/1999 12:00:00 AM	1358	Alpine Plaza Mall	111,478.00	3.92	1st Gaylord	3412	7.12	567.45	2,022.45

	BN	BO	BP	BQ	BR	BS	BT	BU	BV
3417	N		N/A		Replaced by new space request	RENT - BASE RENT	415.00	0.00	1.00
3418	N/A		N/A		12/05/13 Date mod letter.	RENT - BASE RENT	0.00	0.00	1.00
3419	T	3/1/2007 12:00:00 AM	N/A			RENT - BASE RENT	1,809.35	0.00	1.00

	BW	BX	BY
3417	11/14/1990 12:00:00 AM	11/13/1995 12:00:00 AM	MONTH
3418	10/28/2013 12:00:00 AM	12/27/2013 12:00:00 AM	MONTH
3419	9/1/1987 12:00:00 AM	8/31/1992 12:00:00 AM	MONTH

	A	B	C	D	E	F	G	H	I	J	K	L	M	N	O
3420	Otsego	231	STATE	2493-2007-0063	829 W. Main St., Ste 4&5	GAYLORD	49735	09/01/2007	11/05/2013	0.00	26,595.48	10.75	2,474.00	LEASE	RETAIL
3421	Otsego	231	STATE	7552-1990-1268	702 DICKERSON RD	GAYLORD	49735	11/01/1990	06/30/1994	0.00	6,240.00	0.31	20,000.00	LEASE	OTHER
3422	Otsego	313	EDUCATION	6544-1990-94	139 W Main Street Suite 201	GAYLORD	49735	04/01/1990	06/30/1990	0.00	7,543.20	6.50	1,160.00	LEASE	OFFICE BUILDING
3423	Otsego	313	EDUCATION	7428-1990-1142	1665 W M-32	GAYLORD	49735	04/16/1990	04/15/1995	0.00	11,343.96	8.00	1,416.00	LEASE	OFFICE BUILDING

	P	Q	R	S	T	U	V	W
3420	TERMINATED	Standard; 90 day / Standard; 90 day /			ELECTRICITY / ELECTRICITY / GAS / GAS / JANITORIAL / JANITORIAL /	4,416.13	3,492.05	0.00
3421	TERMINATED	60 Days; Legislative Restrictive /			HVAC / ELECTRICITY / WATER / JANITORIAL / INT/EXT MAINT / LANDSCAPING / SNOW REMOVAL / PARKING / FLUORESCENT / RUBBISH REMOVAL / N/A /	0.00	0.00	0.00
3422	TERMINATED	60 Days /			HVAC / ELECTRICITY / WATER / JANITORIAL / INT/EXT MAINT / LANDSCAPING / SNOW REMOVAL / PARKING / FLUORESCENT / RUBBISH REMOVAL / N/A /	0.00	0.00	0.00
3423	TERMINATED	60 Days; Standard Cancellation /			HVAC / ELECTRICITY / WATER / JANITORIAL / INT/EXT MAINT / LANDSCAPING / SNOW REMOVAL / PARKING / FLUORESCENT / RUBBISH REMOVAL / N/A /	0.00	0.00	0.00

	X	Y	Z	AA	AB	AC	AD	AE	AF	AG	AH	AI	AJ	AK	AL
3420	0.00	0.00	0.00	34,503.66	13.95	0.00	Actual	2013	Catt's Realty Company	829 West Main Street	GAYLORD	MI	49735	E25	2493-1987-35
3421	0.00	0.00	0.00	6,240.00	0.31	0.00	N/A		STEVEN A HEINTZ	710 DICKERSON RD	GAYLORD	MI	49735	E21	0
3422	0.00	0.00	0.00	7,543.20	6.50	0.00	N/A		PHOENIX	147 W MAIN STREET	GAYLORD	MI	49735		0
3423	0.00	0.00	0.00	11,343.96	8.01	0.00	N/A		DIOCESE OF GAYLORD	1665 W M-32	GAYLORD	MI	49735	E21	0

	AM	AN	AO	AP	AQ	AR	AS	AT	AU	AV	AW	AX	AY	AZ
3420	NET	LESSEE	OFFICE	6	0	14	Common	Lot	7/12/2011 12:00:00 AM	YES	10/17/2011 12:00:00 AM	7/7/2007 12:00:00 AM	YES	
3421	N/A	LESSEE	N/A	0	0	0	Common	Lot		YES			N/A	
3422	N/A	LESSEE	N/A	8	0	0	Common	Lot		YES	7/1/1990 12:00:00 AM	4/17/1985 12:00:00 AM	NO	
3423	N/A	LESSEE	N/A	8	0	0	Common	Lot	7/16/1990 12:00:00 AM	YES	7/1/1990 12:00:00 AM	7/12/1990 12:00:00 AM	YES	4/1/1990 12:00:00 AM

	BA	BB	BC	BD	BE	BF	BG	BH	BI	BJ	BK	BL	BM
3420	8/21/2007 12:00:00 AM	9		1/1/2013 12:00:00 AM	1357	Alpine Plaza Mall	111,478.00	2.05	1st gaylord	3412	10.75	748.38	1,467.91
3421					1583	702 DICKERSON RD	20,000.00	100.00		3129	0.31	0.00	520.00
3422				12/31/1995 12:00:00 AM	2767		14,714.00	0.00		1522	6.50	0.00	0.00
3423				12/31/1994 12:00:00 AM	2648	1665 W M-32	3,220.00	43.90		1683	8.00	600.33	345.00

	BN	BO	BP	BQ	BR	BS	BT	BU	BV
3420	N/A		N/A		9/29/2013- Cancelled eff 11/5/2013, original end was 8/31/2017 7/25/2012 2.9 extension through 11/30/2012	RENT - BASE RENT	2,216.29	0.00	1.00
3421	N/A		N/A		Lease expired	RENT - BASE RENT	520.00	0.00	1.00
3422	N/A		N/A		Owner needed space	RENT - BASE RENT	628.60	0.00	1.00
3423	N		N/A		Agreement written	RENT - BASE RENT	945.33	0.00	1.00

	BW	BX	BY
3420	9/1/2007 12:00:00 AM	8/31/2012 12:00:00 AM	MONTH
3421	11/1/1990 12:00:00 AM	6/30/1994 12:00:00 AM	MONTH
3422	4/1/1990 12:00:00 AM	6/30/1990 12:00:00 AM	MONTH
3423	4/16/1990 12:00:00 AM	4/15/1995 12:00:00 AM	MONTH

	A	B	C	D	E	F	G	H	I	J	K	L	M	N	O
3424	Otsego	351	PUBLIC HEALTH	7470-1990-1163	400 W Main St.	GAYLORD	49735	06/01/1990	05/31/1995	0.00	32,605.68	12.36	2,638.00	LEASE	
3425	Otsego	391	COMMUNITY HEALTH	4778-1989-107	BLDG #32 ALPINE	GAYLORD	49735	10/01/1981	09/30/1993	0.00	6,300.00	2.28	2,777.00	LEASE	RESIDENTIAL
3426	Otsego	391	COMMUNITY HEALTH	4778-1996-1326	102 MCCLOUTH	GAYLORD	49735	10/01/1996	09/30/1999	0.00	6,300.00	2.26	2,777.00	LEASE	OFFICE BUILDING
3427	Otsego	391	COMMUNITY HEALTH	4778-2000-1375	102 MCCLOUTH	GAYLORD	49735	10/01/1999	09/30/2000	0.00	7,200.00	2.59	2,777.00	LEASE	OFFICE BUILDING

	P	Q	R	S	T	U	V	W
3424	TERMINATED	90 Days; Standard Cancellation /			HVAC / ELECTRICITY / WATER / JANITORIAL / INT/EXT MAINT / LANDSCAPING / SNOW REMOVAL / PARKING / FLUORESCENT / RUBBISH REMOVAL / PEST CONTROL / GAS /	0.00	0.00	0.00
3425	TERMINATED	30 Days; Executive Legislation /			HVAC / ELECTRICITY / WATER / JANITORIAL / INT/EXT MAINT / LANDSCAPING / SNOW REMOVAL / PARKING / FLUORESCENT / RUBBISH REMOVAL / N/A /	0.00	0.00	0.00
3426	TERMINATED	60 Days; Standard Cancellation /			HVAC / ELECTRICITY / WATER / JANITORIAL / INT/EXT MAINT / LANDSCAPING / SNOW REMOVAL / PARKING / FLUORESCENT / RUBBISH REMOVAL / N/A /	0.00	0.00	0.00
3427	TERMINATED	60 Days; Std. Cancellatoin Either Party /			HVAC / ELECTRICITY / WATER / JANITORIAL / INT/EXT MAINT / LANDSCAPING / SNOW REMOVAL / PARKING / FLUORESCENT / RUBBISH REMOVAL / N/A /	0.00	0.00	0.00

	X	Y	Z	AA	AB	AC	AD	AE	AF	AG	AH	AI	AJ	AK	AL
3424	0.00	0.00	0.00	32,605.68	12.36	0.00	N/A		RICHARD UNRUH & HARRIETA UNRUH	400 W MAIN	GAYLORD	MI	49735	E21	0
3425	0.00	0.00	0.00	6,300.00	2.27	0.00	N/A		NORTHERN MI COMM MENTAL	8746 MOELLER DR	HARBOR SPRING	MI	49740		0
3426	0.00	0.00	0.00	6,300.00	2.27	0.00	N/A		NORTHERN MANAGEMENT SERVICES	P. O. BOX 98	GAYLORD	MI	49735	E04	0
3427	0.00	0.00	0.00	7,200.00	2.59	0.00	N/A		NORTHERN MICHIGAN CMHSP	ONE MACDONALD DRIVE, SUITE A	PETOSKEY	MI	49770		0

	AM	AN	AO	AP	AQ	AR	AS	AT	AU	AV	AW	AX	AY	AZ
3424	N/A	LESSEE	N/A	21	0	0	Common	Lot	9/28/1989 12:00:00 AM	YES	12/1/1990 12:00:00 AM	4/26/1990 12:00:00 AM	YES	3/16/1990 12:00:00 AM
3425	N/A	LESSOR	N/A	0	1	0	Common	Lot		YES	5/9/1990 12:00:00 AM		N/A	
3426	N/A	LESSOR	N/A	0	1	0	Common	Lot		YES			NO	
3427	N/A	LESSOR	N/A	0	1	0	Common	Lot		YES			NO	

	BA	BB	BC	BD	BE	BF	BG	BH	BI	BJ	BK	BL	BM
3424				12/31/2002 12:00:00 AM	1935	Alpine Executive Cnt LLC	17,590.00	15.00		2660	12.36	2,636.13	81.01
3425					1338	BLDG #32 ALPINE	0.00	0.00		3432	2.28	0.00	0.00
3426					3055	BLDG #31 and #32	0.00	0.00		1140	2.26	0.00	0.00
3427					3055	BLDG #31 and #32	0.00	0.00		1140	2.59	0.00	0.00

	BN	BO	BP	BQ	BR	BS	BT	BU	BV
3424	N		N/A		Agreement written	RENT - BASE RENT	2,717.14	0.00	1.00
3425	N		N/A		Lease expired, new lease in	RENT - BASE RENT	0.00	525.00	1.00
3426	N/A		N/A		New agreement in place.	RENT - BASE RENT	0.00	525.00	1.00
3427	N/A		N/A		Lease expired. New agreement	RENT - BASE RENT	0.00	600.00	1.00

	BW	BX	BY
3424	6/1/1990 12:00:00 AM	5/31/1995 12:00:00 AM	MONTH
3425	10/1/1981 12:00:00 AM	9/30/1993 12:00:00 AM	MONTH
3426	10/1/1996 12:00:00 AM	9/30/1999 12:00:00 AM	MONTH
3427	10/1/1999 12:00:00 AM	9/30/2000 12:00:00 AM	MONTH

	A	B	C	D	E	F	G	H	I	J	K	L	M	N	O
3428	Otsego	391	COMMUNITY HEALTH	6451-1989-194	114 N Court Street	GAYLORD	49735	02/01/1989	12/31/1991	0.00	18,201.60	7.11	2,560.00	LEASE	OFFICE BUILDING
3429	Otsego	391	COMMUNITY HEALTH	6451-1991-1145	114 N Court Street	GAYLORD	49735	01/01/1993	03/31/1994	0.00	9,870.00	4.94	2,000.00	LEASE	OFFICE BUILDING
3430	Otsego	431	HUMAN SERVICES	10213-1994-1090	800 Livingston Blvd.	GAYLORD	49735	06/01/1995	12/31/2006	0.00	63,993.60	10.46	6,119.00	LEASE	

	P	Q	R	S	T	U	V	W
3428	TERMINATED	90 Days; Standard Cancellation /			HVAC / ELECTRICITY / WATER / JANITORIAL / INT/EXT MAINT / LANDSCAPING / SNOW REMOVAL / PARKING / FLUORESCENT / RUBBISH REMOVAL / N/A /	0.00	0.00	0.00
3429	TERMINATED	90 Days; Standard Cancellation /			HVAC / ELECTRICITY / WATER / JANITORIAL / INT/EXT MAINT / LANDSCAPING / SNOW REMOVAL / PARKING / FLUORESCENT / RUBBISH REMOVAL / N/A /	0.00	0.00	0.00
3430	TERMINATED	Standard; 90 days / Standard; 90 days /			HVAC / HVAC / ELECTRICITY / ELECTRICITY / WATER / WATER / JANITORIAL / JANITORIAL / INT/EXT MAINT / INT/EXT MAINT / LANDSCAPING / LANDSCAPING / SNOW REMOVAL / SNOW REMOVAL / PARKING / PARKING / FLUORESCENT / FLUORESCENT / RUBBISH REMOVAL / RUBBISH REMOVAL / GAS / GAS / PEST CONTROL / PEST CONTROL /	0.00	0.00	0.00

	X	Y	Z	AA	AB	AC	AD	AE	AF	AG	AH	AI	AJ	AK	AL
3428	0.00	0.00	0.00	18,201.60	7.11	0.00	N/A		IRISH INVESTMENT	114 NORTH COURT	GAYLORD	MI	49735		0
3429	0.00	0.00	0.00	9,870.00	4.94	0.00	N/A		JOHN A. DENNANY/ROBT. MCNAMARA	114 NORTH COURT	GAYLORD	MI	49735	E21	0
3430	0.00	0.00	0.00	63,993.60	10.46	0.00	N/A		County of Otsego	225 W Main Street, Room 202	GAYLORD	MI	49735	E37	0

	AM	AN	AO	AP	AQ	AR	AS	AT	AU	AV	AW	AX	AY	AZ
3428	N/A	LESSEE	N/A	14	0	12	Reserved	Lot	5/14/1986 12:00:00 AM	YES	2/15/1992 12:00:00 AM	1/9/1985 12:00:00 AM	YES	12/9/1987 12:00:00 AM
3429	N/A	LESSEE	N/A	7	0	8	Common	Lot	11/16/1991 12:00:00 AM	YES	2/15/1993 12:00:00 AM	6/9/1985 12:00:00 AM	YES	8/1/1991 12:00:00 AM
3430	NET	LESSEE	N/A	2	0	35	Common	Lot	12/13/1994 12:00:00 AM	YES	5/31/2006 12:00:00 AM	5/11/1995 12:00:00 AM	YES	7/19/1999 12:00:00 AM

	BA	BB	BC	BD	BE	BF	BG	BH	BI	BJ	BK	BL	BM
3428				6/1/1989 12:00:00 AM	2917		0.00	0.00		1322	7.11	0.00	0.00
3429				6/1/1989 12:00:00 AM	2917		0.00	0.00		1322	4.94	0.00	0.00
3430	2/21/1995 12:00:00 AM	22		1/1/2011 12:00:00 AM	1494		61,400.00	9.97		3242	10.46	1,944.59	3,388.21

	BN	BO	BP	BQ	BR	BS	BT	BU	BV
3428	T	3/1/1993 12:00:00 AM	N/A		Renewal lease	RENT - BASE RENT	1,516.80	0.00	1.00
3429	N/A		N/A		LEASE EXPIRED	RENT - BASE RENT	822.50	0.00	1.00
3430	O	6/15/2006 12:00:00 AM	N/A		Holdover effective thru 11-30-05 or until lease finalized & executed.	RENT - BASE RENT	5,332.80	0.00	1.00

	BW	BX	BY
3428	2/1/1989 12:00:00 AM	12/31/1991 12:00:00 AM	MONTH
3429	1/1/1993 12:00:00 AM	3/31/1994 12:00:00 AM	MONTH
3430	6/1/2000 12:00:00 AM	7/31/2006 12:00:00 AM	MONTH

	A	B	C	D	E	F	G	H	I	J	K	L	M	N	O
3431	Otsego	431	HUMAN SERVICES	10213-2004-1225	800 Livingston Blvd.	GAYLORD	49735	08/01/2006	07/31/2007	0.00	63,993.60	12.61	5,262.00	RA	
3432	Otsego	431	HUMAN SERVICES	10213-2006-0200	800 Livingston Blvd.	GAYLORD	49735	08/01/2007	12/31/2013	0.00	63,993.60	12.16	5,262.00	LEASE	
3433	Otsego	431	HUMAN SERVICES	10809-2004-1290	1165 Elkview	GAYLORD	49735	07/16/2005	12/31/2013	935.00	11,220.00	12.75	880.00	LEASE	
3434	Otsego	431	HUMAN SERVICES	11270-2006-0216	1999 Waldren Drive	GAYLORD	49735	11/20/2007	12/31/2012	0.00	201,665.64	16.55	12,188.00	LEASE	
3435	Otsego	431	HUMAN SERVICES	11270-2013-0235	1999 Waldren Drive	GAYLORD	49735	01/01/2013	12/31/2013	0.00	201,665.64	16.55	12,188.00	RA	
3436	Otsego	431	HUMAN SERVICES	11548-2011-0152	931 S. Otsego Avenue	GAYLORD	49735	11/01/2013	10/31/2033	0.00	0.00	15.45	14,575.00	SUBLEASE	
3437	Otsego	431	HUMAN SERVICES	2303-1989-30	111 W MITCHELL	GAYLORD	49735	01/01/1989	05/15/1992	0.00	32,400.00	6.80	4,765.00	LEASE	OFFICE BUILDING

	P	Q	R	S	T	U	V	W
3431	TERMINATED	standard 90 day notice /			GAS / ELECTRICITY / WATER / RUBBISH REMOVAL / HVAC / INT/EXT MAINT / LANDSCAPING / SNOW REMOVAL / PARKING / FLUORESCENT / SECURITY /	0.00	0.00	0.00
3432	TERMINATED	Standard; 90 day / Standard; 90 day / Standard; 90 day / Standard; 90 day / Standard; 90 day /		5 year; 30 day / 5 year; 30 day / 5 year; 30 day / 5 year; 30 day / 5 year; 30 day / 5 year; 30 day / 5 year; 30 day / 5 year; 30 day / 5 year; 30 day / 5 year; 30 day /	PUBLIC UTILITIES / PUBLIC UTILITIES / PUBLIC UTILITIES / PUBLIC UTILITIES / PUBLIC UTILITIES / JANITORIAL / JANITORIAL / JANITORIAL / JANITORIAL / JANITORIAL /	11,629.02	8,577.06	0.00
3433	TERMINATED	Standard; 90 day /			GROSS (FULL SERVICE) /	0.00	0.00	0.00
3434	TERMINATED	standard 90 day notice /			PUBLIC UTILITIES / JANITORIAL /	11,566.75	1,317.40	0.00
3435	TERMINATED				PUBLIC UTILITIES / JANITORIAL / DUMPSTER SERVICE /	11,566.75	1,317.40	0.00
3436	RENT AUTHORIZED	Legislative Restrictive; 90 day / Legislative Restrictive; 90 day / Legislative Restrictive; 90 day / Legislative Restrictive; 90 day /		5 year; 60 day / 5 year; 60 day / 5 year; 60 day / 5 year; 60 day /	GROSS (FULL SERVICE) / GROSS (FULL SERVICE) / GROSS (FULL SERVICE) / GROSS (FULL SERVICE) /	0.00	0.00	0.00
3437	TERMINATED	60 Days; Standard Cancellation /			HVAC / ELECTRICITY / WATER / JANITORIAL / INT/EXT MAINT / LANDSCAPING / SNOW REMOVAL / PARKING / FLUORESCENT / RUBBISH REMOVAL / N/A /	0.00	0.00	0.00

	X	Y	Z	AA	AB	AC	AD	AE	AF	AG	AH	AI	AJ	AK	AL
3431	0.00	0.00	0.00	63,993.60	12.16	0.00	N/A		County of Otsego	225 W Main Street, Room 202	GAYLORD	MI	49735	E37	
3432	0.00	0.00	0.00	84,199.68	16.00	0.00	Estimated	2012	County of Otsego	225 W Main Street, Room 202	GAYLORD	MI	49735	E25	
3433	0.00	0.00	0.00	11,220.00	12.75	0.00	N/A		BreitBurn Operating GP, LLC	P.O. Box 1256	GAYLORD	MI	49735	E25	
3434	0.00	0.00	0.00	214,549.79	17.60	0.00	Actual	2012	Wellness Enterprise LLC	Attn: Gary Saks	GAYLORD	MI	49735	E97	
3435	0.00	0.00	0.00	214,549.79	17.60	0.00	Actual	2012	Wellness Enterprise LLC	Attn: Gary Saks	GAYLORD	MI	49735	E97	11270-2006-0216
3436	0.00	0.00	0.00	0.00	0.00	0.00	Actual	2013	McGaylord, LLC	2170 W. Main Street	OWOSSO	MI	48867	E25	11270 & 10213 & 10809
3437	0.00	0.00	0.00	32,400.00	6.80	0.00	N/A		FRANCIS AND JOAN NEPHEW	261 ALTORF STRAS	GAYLORD	MI	49735		0

	AM	AN	AO	AP	AQ	AR	AS	AT	AU	AV	AW	AX	AY	AZ
3431	NET	LESSEE	N/A	2	0	35	Common	Lot	10/26/2006 12:00:00 AM	YES	7/31/2007 12:00:00 AM	11/10/2006 12:00:00 AM	YES	7/19/1999 12:00:00 AM
3432	NET	LESSEE	N/A	0	0	35	Common	Lot	10/1/2013 12:00:00 AM	YES	7/1/2014 12:00:00 AM	4/23/2010 12:00:00 AM	YES	7/19/1999 12:00:00 AM
3433	GROSS	LESSEE	OFFICE	2	0	10	Common	Lot	3/30/2009 12:00:00 AM	YES	6/1/2013 12:00:00 AM	6/11/2010 12:00:00 AM	YES	4/2/2000 12:00:00 AM
3434	NET	LESSEE	OFFICE	40	0	51	Common	Lot	3/15/2011 12:00:00 AM	YES	12/12/2013 12:00:00 AM	12/15/2006 12:00:00 AM	YES	12/1/2006 12:00:00 AM
3435	NET	LESSEE	N/A	40	0	51	Common	Lot	3/15/2011 12:00:00 AM	YES	12/12/2013 12:00:00 AM	12/15/2006 12:00:00 AM	N/A	12/1/2006 12:00:00 AM
3436	GROSS	LESSEE	OFFICE	46	0	95	Common	Lot	10/28/2013 12:00:00 AM	YES	4/1/2014 12:00:00 AM	11/7/2013 12:00:00 AM	YES	
3437	N/A	LESSEE	N/A	23	0	35	Reserved	Lot	1/8/1989 12:00:00 AM	YES	2/28/1991 12:00:00 AM	8/26/1982 12:00:00 AM	YES	4/26/1989 12:00:00 AM

	BA	BB	BC	BD	BE	BF	BG	BH	BI	BJ	BK	BL	BM
3431				1/1/2011 12:00:00 AM	1494		61,400.00	8.60	otsd gaylord 4th	3242	12.61	937.90	4,395.90
3432	6/5/2007 12:00:00 AM	8		1/1/2011 12:00:00 AM	1494		61,400.00	8.60	4th floor	3242	12.16	937.90	4,394.90
3433	7/19/2005 12:00:00 AM	6		10/26/1999 12:00:00 AM	2893		18,000.00	4.90	LL Gaylord	1351	12.75	35.00	900.00
3434	8/7/2007 12:00:00 AM	9			7923		12,188.00	100.00	1st.	7906	16.55	4,245.47	12,560.00
3435	8/7/2007 12:00:00 AM	9			7923		12,188.00	100.00	1st	7906	16.55	4,245.47	12,560.00
3436	8/6/2013 12:00:00 AM	17		12/31/2012 12:00:00 AM	8176	Gaylord SOM Co-Location	46,364.00	31.44	1st	8176	15.45	5,629.59	13,135.72
3437					2946	111 W MITCHELL	5,599.00	85.10		1288	6.80	327.10	2,372.90

	BN	BO	BP	BQ	BR	BS	BT	BU	BV
3431	N/A		N/A		rental agreement. could not come to an agreement on a lease term & dhs is planning on vacating space.	RENT - BASE RENT	5,332.80	0.00	1.00
3432	N/A		N/A		- 08/26/13 Canceled eff 12/31/13. Original end was 07/31/21. - Add #1 adds 3 options & exercised the first: SAB 8-17-10 #5	RENT - BASE RENT	5,332.80	0.00	1.00
3433	N/A		N/A		08/26/13 Canceled eff12/31/13. Original end 7/15/15. 10/01/12 Assigned from LARA to DHS. 01/21/11 Owner change from P & J Develop. Add #1 extended term SAB 08/17/10 #6.	RENT - BASE RENT	935.00	0.00	1.00
3434	N/A		N/A			RENT - BASE RENT	16,805.47	0.00	1.00
3435	N/A		N/A		Noticwe to Cancel letter went to LL on 8/26/2013-effective 12/31/2013-This will expire the same day.	RENT - BASE RENT	16,805.47	0.00	1.00
3436	N/A		N/A		Two months zero rent. 12/05/13 Date mod letter.	RENT - BASE RENT	0.00	0.00	1.00
3437	T	3/1/1993 12:00:00 AM	N/A		Lease expired	RENT - BASE RENT	2,700.00	0.00	1.00

	BW	BX	BY
3431	8/1/2006 12:00:00 AM	7/31/2007 12:00:00 AM	MONTH
3432	8/1/2007 12:00:00 AM	7/31/2009 12:00:00 AM	MONTH
3433	7/16/2005 12:00:00 AM	7/15/2015 12:00:00 AM	MONTH
3434	11/20/2007 12:00:00 AM	12/31/2012 12:00:00 AM	MONTH
3435	1/1/2013 12:00:00 AM	12/31/2013 12:00:00 AM	MONTH
3436	11/1/2013 12:00:00 AM	12/31/2013 12:00:00 AM	MONTH
3437	1/1/1989 12:00:00 AM	5/15/1992 12:00:00 AM	MONTH

	A	B	C	D	E	F	G	H	I	J	K	L	M	N	O
3438	Otsego	431	HUMAN SERVICES	4382-1990-46	200 S Court St.	GAYLORD	49735	11/15/1990	11/14/2000	0.00	10,192.08	9.80	1,040.00	LEASE	
3439	Otsego	431	HUMAN SERVICES	7851-1992-1054	800 Livingston Blvd.	GAYLORD	49735	05/01/1993	11/30/2006	4,628.00	55,536.00	7.12	7,800.00	LEASE	

	P	Q	R	S	T	U	V	W
3438	TERMINATED	90 Days; Standard Cancellation /			HVAC / ELECTRICITY / WATER / JANITORIAL / INT/EXT MAINT / LANDSCAPING / SNOW REMOVAL / GAS / FLUORESCENT / RUBBISH REMOVAL / N/A / PEST CONTROL /	0.00	0.00	0.00
3439	TERMINATED	Standard; 90 Days / Standard; 90 Days / Standard; 90 Days /		5 year; 60 day / 5 year; 60 day / 5 year; 60 day /	HVAC / HVAC / HVAC / ELECTRICITY / ELECTRICITY / ELECTRICITY / WATER / WATER / WATER / JANITORIAL / JANITORIAL / JANITORIAL / INT/EXT MAINT / INT/EXT MAINT / INT/EXT MAINT / LANDSCAPING / LANDSCAPING / LANDSCAPING / SNOW REMOVAL / SNOW REMOVAL / SNOW REMOVAL / PARKING / PARKING / PARKING / FLUORESCENT / FLUORESCENT / FLUORESCENT / RUBBISH REMOVAL / RUBBISH REMOVAL / RUBBISH REMOVAL / GAS / GAS / GAS /	0.00	0.00	0.00

	X	Y	Z	AA	AB	AC	AD	AE	AF	AG	AH	AI	AJ	AK	AL
3438	0.00	0.00	0.00	10,192.08	9.80	0.00	N/A		Gottloeb Investments LLC	114 South Center	GAYLORD	MI	49735		0
3439	0.00	0.00	0.00	55,536.00	7.12	0.00	N/A		OTSEGO COUNTY	225 WEST MAIN STREET	GAYLORD	MI	49735	E37	2303

	AM	AN	AO	AP	AQ	AR	AS	AT	AU	AV	AW	AX	AY	AZ
3438	N/A	LESSEE	N/A	6	0	1	Reserved	Lot	10/8/1985 12:00:00 AM	YES	1/1/1997 12:00:00 AM	9/7/1989 12:00:00 AM	YES	7/8/1983 12:00:00 AM
3439	NET	LESSEE	OFFICE	21	0	52	Common	Lot	5/18/1992 12:00:00 AM	YES	4/30/2013 12:00:00 AM	5/18/1992 12:00:00 AM	YES	9/14/1992 12:00:00 AM

	BA	BB	BC	BD	BE	BF	BG	BH	BI	BJ	BK	BL	BM
3438					2537		6,227.00	9.20		1830	9.80	288.78	560.56
3439	9/1/1992 12:00:00 AM	23		1/1/2011 12:00:00 AM	1494		61,400.00	12.70	Gaylord	3242	7.12	1,499.23	3,128.77

	BN	BO	BP	BQ	BR	BS	BT	BU	BV
3438	T	6/15/2003 12:00:00 AM	N/A			RENT - BASE RENT	849.34	0.00	1.00
3439	O	7/1/2003 12:00:00 AM	N/A		Lease cancelled effective 11-30-06 due to Breach of Contract (Art XII, para 12.3g) County Office	RENT - BASE RENT	4,628.00	0.00	1.00

	BW	BX	BY
3438	11/15/1990 12:00:00 AM	11/14/2005 12:00:00 AM	MONTH
3439	5/1/2013 12:00:00 AM	4/30/2018 12:00:00 AM	MONTH

	A	B	C	D	E	F	G	H	I	J	K	L	M	N	O
3440	Otsego	431	HUMAN SERVICES	7851-1992-1055	800 Livingston Blvd.	GAYLORD	49735	05/01/1992	04/30/1993		0.00	6.59	7,800.00	RA	
3441	Otsego	472	CORRECTIONS	10311-1995-1167	139 W Main Street Suite 201	GAYLORD	49735	12/07/1995	12/06/1996	0.00	14,706.96	13.37	1,100.00	RA	OFFICE BUILDING
3442	Otsego	472	CORRECTIONS	10311-1995-1376	139 W Main Street Suite 201	GAYLORD	49735	02/01/1996	07/15/2002	0.00	14,706.96	13.37	1,100.00	LEASE	OFFICE BUILDING
3443	Otsego	472	CORRECTIONS	10989-2001-1239	1165 Elkview	GAYLORD	49735	05/01/2002	04/30/2003	0.00	23,017.80	12.25	1,879.00	RA	

	P	Q	R	S	T	U	V	W
3440	TERMINATED	30 Days; Executive Legislation /			HVAC / ELECTRICITY / WATER / JANITORIAL / INT/EXT MAINT / LANDSCAPING / SNOW REMOVAL / PARKING / FLUORESCENT / RUBBISH REMOVAL / N/A /	0.00	0.00	0.00
3441	TERMINATED	30 Days; Standard Cancellation /			HVAC / ELECTRICITY / WATER / JANITORIAL / INT/EXT MAINT / LANDSCAPING / SNOW REMOVAL / PARKING / FLUORESCENT / RUBBISH REMOVAL / N/A /	0.00	0.00	0.00
3442	TERMINATED	90 Days; Standard Cancellation /			HVAC / ELECTRICITY / WATER / JANITORIAL / INT/EXT MAINT / LANDSCAPING / SNOW REMOVAL / PARKING / FLUORESCENT / RUBBISH REMOVAL / N/A /	0.00	0.00	0.00
3443	TERMINATED	30 Day Notice /			HVAC / ELECTRICITY / WATER / JANITORIAL / INT/EXT MAINT / LANDSCAPING / SNOW REMOVAL / RUBBISH REMOVAL / FLUORESCENT /	0.00	0.00	0.00

	X	Y	Z	AA	AB	AC	AD	AE	AF	AG	AH	AI	AJ	AK	AL
3440	0.00	0.00	0.00	0.00	0.00	0.00	N/A		OTSEGO COUNTY	225 WEST MAIN STREET	GAYLORD	MI	49735	E22	0
3441	0.00	0.00	0.00	14,706.96	13.37	0.00	N/A		PHOENIX	147 W MAIN STREET	GAYLORD	MI	49735	E31	0
3442	0.00	0.00	0.00	14,706.96	13.37	0.00	N/A		PHOENIX	147 W MAIN STREET	GAYLORD	MI	49735	E37	0
3443	0.00	0.00	0.00	23,017.80	12.25	0.00	N/A		P & J Development, Inc.	03544 Behling Road	BOYNE CITY	MI	49712	E37	

	AM	AN	AO	AP	AQ	AR	AS	AT	AU	AV	AW	AX	AY	AZ
3440	N/A	LESSEE	N/A	30	0	52	Common	Lot	5/18/1992 12:00:00 AM	YES		5/18/1992 12:00:00 AM	NO	
3441	N/A	LESSEE	N/A	3	0	0	Common	Lot	11/17/1995 12:00:00 AM	YES	7/16/1996 12:00:00 AM		NO	
3442	N/A	LESSEE	OFFICE	3	0	0	Common	Lot	11/17/1995 12:00:00 AM	YES	7/16/2002 12:00:00 AM	11/1/1995 12:00:00 AM	NO	
3443	NET	LESSEE	MIXED USE	10	0	20	Common	Lot		YES		4/17/2002 12:00:00 AM	YES	4/18/2002 12:00:00 AM

	BA	BB	BC	BD	BE	BF	BG	BH	BI	BJ	BK	BL	BM
3440				1/1/2011 12:00:00 AM	1494		61,400.00	0.00		3242	6.59	0.00	0.00
3441				12/31/1995 12:00:00 AM	2767		14,714.00	0.70		1522	13.37	203.00	1,022.58
3442				12/31/1995 12:00:00 AM	2767		14,714.00	7.00		1522	13.37	203.00	1,022.58
3443				10/26/1999 12:00:00 AM	2893		18,000.00	10.00	Lower Level	1351	12.25	469.75	1,488.40

	BN	BO	BP	BQ	BR	BS	BT	BU	BV
3440	N/A		N/A		lease effective	RENT - BASE RENT	0.00	0.00	1.00
3441	N/A		N/A		Renewal written	RENT - BASE RENT	1,225.58	0.00	1.00
3442	O	6/15/2002 12:00:00 AM	N/A	6/15/2002 12:00:00 AM	Terminated per letter dated April 10, 2002.	RENT - BASE RENT	1,225.58	0.00	1.00
3443	N/A		N/A		Lease finalized, which supercedes and cancels rental agreement effective May 1, 2002	RENT - BASE RENT	1,918.15	0.00	1.00

	BW	BX	BY
3440	1/0/1900 12:00:00 AM		MONTH
3441	12/7/1995 12:00:00 AM	12/6/1996 12:00:00 AM	MONTH
3442	2/1/1996 12:00:00 AM	7/15/2002 12:00:00 AM	MONTH
3443	5/1/2002 12:00:00 AM	4/30/2003 12:00:00 AM	MONTH

	A	B	C	D	E	F	G	H	I	J	K	L	M	N	O
3444	Otsego	472	CORRECTIONS	10989-2002-2136	1165 Elkview	GAYLORD	49735	08/01/2002	04/18/2011	0.00	23,017.80	12.25	1,879.00	LEASE	
3445	Otsego	472	CORRECTIONS	6457-1990-88	209 W First Street	GAYLORD	49735	12/01/1990	11/30/1995	0.00	4,050.00	6.35	638.00	LEASE	OFFICE BUILDING
3446	Otsego	472	CORRECTIONS	6457-1995-1168	209 W First Street	GAYLORD	49735	12/01/1995	11/30/2000	0.00	4,204.44	6.59	638.00	LEASE	OFFICE BUILDING

	P	Q	R	S	T	U	V	W
3444	TERMINATED	Standard 90 day / Standard 90 day /			JANITORIAL / JANITORIAL / ALARM SYSTEM MONITORING / ALARM SYSTEM MONITORING / TELECOMMUNICATIONS / TELECOMMUNICATIONS / TRASH REMOVAL/WASTEBASKETS / TRASH REMOVAL/WASTEBASKETS /	0.00	0.00	0.00
3445	TERMINATED	60 Days; Standard Cancellation /			HVAC / ELECTRICITY / WATER / JANITORIAL / INT/EXT MAINT / LANDSCAPING / SNOW REMOVAL / PARKING / FLUORESCENT / RUBBISH REMOVAL / N/A /	0.00	0.00	0.00
3446	TERMINATED	60 Days; Standard Cancellation /			HVAC / ELECTRICITY / WATER / JANITORIAL / INT/EXT MAINT / LANDSCAPING / SNOW REMOVAL / PARKING / FLUORESCENT / RUBBISH REMOVAL / N/A /	0.00	0.00	0.00

	X	Y	Z	AA	AB	AC	AD	AE	AF	AG	AH	AI	AJ	AK	AL
3444	0.00	0.00	0.00	23,017.80	12.25	0.00	N/A		BreitBurn Operating GP, LLC	P.O. Box 1256	GAYLORD	MI	49735	E37	
3445	0.00	0.00	0.00	4,050.00	6.35	0.00	N/A		46TH Judicial Circuit Court	225 West Main Street	GAYLORD	MI	49735		0
3446	0.00	0.00	0.00	4,204.44	6.59	0.00	N/A		46TH Judicial Circuit Court	225 West Main Street	GAYLORD	MI	49735	E31	0

	AM	AN	AO	AP	AQ	AR	AS	AT	AU	AV	AW	AX	AY	AZ
3444	NET	LESSEE	MIXED USE	10	0	20	Common	Lot	3/30/2009 12:00:00 AM	YES	6/1/2011 12:00:00 AM	8/30/2007 12:00:00 AM	YES	4/18/2002 12:00:00 AM
3445	N/A	LESSEE	N/A	4	0	0	Common	Lot	10/28/1987 12:00:00 AM	YES	1/1/1991 12:00:00 AM	9/7/1989 12:00:00 AM	NO	
3446	N/A	LESSEE	N/A	4	0	0	Common	Lot	10/31/2000 12:00:00 AM	YES	11/30/2005 12:00:00 AM	6/23/1995 12:00:00 AM	NO	

	BA	BB	BC	BD	BE	BF	BG	BH	BI	BJ	BK	BL	BM
3444	7/2/2002 12:00:00 AM	5		10/26/1999 12:00:00 AM	2893		18,000.00	10.00	LL, Gaylord	1351	12.25	469.75	1,448.40
3445				12/31/1992 12:00:00 AM	2478		11,264.00	5.70		1912	6.35	124.88	212.62
3446				12/31/1992 12:00:00 AM	2478		11,264.00	5.70		1912	6.59	129.64	220.73

	BN	BO	BP	BQ	BR	BS	BT	BU	BV
3444	T	6/15/2006 12:00:00 AM	N/A		LEASE- cancellation letter sent 2/18/2011. This Lease has a 90 day standard cancellation, this will cancel effective Add #1 reduces rate for renwal option -- SAB 8-21-07 #10	RENT - BASE RENT	1,918.15	0.00	1.00
3445	N/A		N/A		renewal written	RENT - BASE RENT	337.50	0.00	1.00
3446	N/A		N/A			RENT - BASE RENT	350.37	0.00	1.00

	BW	BX	BY
3444	8/1/2002 12:00:00 AM	7/31/2007 12:00:00 AM	MONTH
3445	12/1/1990 12:00:00 AM	11/30/1995 12:00:00 AM	MONTH
3446	12/1/1995 12:00:00 AM	11/30/2000 12:00:00 AM	MONTH

	A	B	C	D	E	F	G	H	I	J	K	L	M	N	O
3447	Otsego	472	CORRECTIONS	6457-2000-1171	209 W First Street	GAYLORD	49735	12/01/1995	11/30/2005	0.00	4,204.44	7.19	638.00	LEASE	OFFICE BUILDING
3448	Otsego	511	MILITARY AFFAIRS	11370-2008-0080	1249 West Main	GAYLORD	49735	02/01/2009	12/15/2013	0.00	24,000.00	17.91	1,340.00	LEASE	
3449	Otsego	511	MILITARY AFFAIRS	11557-2011-0252	931 S. Otsego Avenue	GAYLORD	49735	11/01/2013	10/31/2033	1,416.25	16,995.00	15.45	1,100.00	SUBLEASE	
3450	Otsego	551	STATE POLICE	10044-1991-1123	500 LIVINGSTON BLVD	GAYLORD	49735	04/01/1993	09/30/1993	0.00	2,371.68	3.24	732.00	RA	OTHER

	P	Q	R	S	T	U	V	W
3447	TERMINATED	Standard; 60 day / Standard; 60 day /			JANITORIAL / JANITORIAL / RUBBISH REMOVAL / RUBBISH REMOVAL / SECURITY / SECURITY / HVAC / HVAC / ELECTRICITY / ELECTRICITY / FLUORESCENT / FLUORESCENT / WATER / WATER / PEST CONTROL / PEST CONTROL / LANDSCAPING / LANDSCAPING / SNOW REMOVAL / SNOW REMOVAL / PARKING / PARKING /	0.00	0.00	0.00
3448	TERMINATED	Standard; 90 day / Standard; 90 day /			JANITORIAL / JANITORIAL /	0.00	2,184.20	0.00
3449	RENT AUTHORIZED	Standard; 90 day / Standard; 90 day / Standard; 90 day / Standard; 90 day /		5 year; 60 day / 5 year; 60 day / 5 year; 60 day / 5 year; 60 day /	GROSS (FULL SERVICE) / GROSS (FULL SERVICE) / GROSS (FULL SERVICE) / GROSS (FULL SERVICE) /	0.00	0.00	0.00
3450	TERMINATED	30 Days; Standard Cancellation /			HVAC / ELECTRICITY / WATER / JANITORIAL / INT/EXT MAINT / LANDSCAPING / SNOW REMOVAL / PARKING / FLUORESCENT / RUBBISH REMOVAL / N/A /	0.00	0.00	0.00

	X	Y	Z	AA	AB	AC	AD	AE	AF	AG	AH	AI	AJ	AK	AL
3447	0.00	0.00	0.00	4,204.44	6.59	0.00	N/A		County of Otsego	225 W Main Street, Room 202	GAYLORD	MI	49735	E37	0
3448	0.00	0.00	0.00	26,184.20	19.54	0.00	Estimated	2012	DAP Gaylord LLC	26090 Lanny's Road	NOVI	MI	48375	E25	11126
3449	0.00	0.00	0.00	16,995.00	15.45	0.00	Actual	2013	McGaylord, LLC	2170 W. Main Street	OWOSSO	MI	48867	E25	11370
3450	0.00	0.00	0.00	2,371.68	3.24	0.00	N/A		OTSEGO COUNTY	225 WEST MAIN STREET	GAYLORD	MI	49735	E22	0

	AM	AN	AO	AP	AQ	AR	AS	AT	AU	AV	AW	AX	AY	AZ
3447	NET	LESSEE	OFFICE	4	0	0	Not Applicable	Not Applicable	10/24/2000 12:00:00 AM	YES	11/30/2005 12:00:00 AM	11/28/2000 12:00:00 AM	NO	
3448	NET	LESSEE	OFFICE	2	0	4	Common	Lot	8/27/2010 12:00:00 AM	YES	6/1/2011 12:00:00 AM	4/28/2009 12:00:00 AM	YES	2/19/2009 12:00:00 AM
3449	GROSS	LESSEE	OFFICE	3	0	4	Common	Lot	10/28/2013 12:00:00 AM	YES	4/1/2014 12:00:00 AM		YES	11/1/2013 12:00:00 AM
3450	N/A	LESSEE	N/A	1	0	3	Common	Lot	3/19/1993 12:00:00 AM	YES		3/14/1993 12:00:00 AM	YES	3/30/1993 12:00:00 AM

	BA	BB	BC	BD	BE	BF	BG	BH	BI	BJ	BK	BL	BM
3447			0.00	12/31/1992 12:00:00 AM	2478		11,264.00	5.70		1912	7.19	161.77	220.73
3448	9/30/2008 12:00:00 AM	22		12/31/2006 12:00:00 AM	8053		9,851.00	13.60	1st gaylord	8053	17.91	846.43	1,153.57
3449	8/6/2013 12:00:00 AM	16		12/31/2012 12:00:00 AM	8176	Gaylord SOM Co-Location	46,364.00	2.37	1st	8176	15.45	424.25	1,392.00
3450					1791	500 LIVINGSTON BLVD	0.00	0.00		2846	3.24	0.00	0.00

	BN	BO	BP	BQ	BR	BS	BT	BU	BV
3447	T	6/15/2005 12:00:00 AM	N/A		Lease will terminate naturally.	RENT - BASE RENT	350.37	0.00	1.00
3448	N/A		N/A		09/03/13 Canceled eff 12/15/13. Original end was 01/31/14.	RENT - BASE RENT	2,000.00	0.00	1.00
3449	N/A		N/A		2 months free rent	RENT - BASE RENT	1,416.25	0.00	1.00
3450	N/A		N/A		Renewal written	RENT - BASE RENT	0.00	197.64	1.00

	BW	BX	BY
3447	12/1/1995 12:00:00 AM	11/30/2000 12:00:00 AM	MONTH
3448	2/1/2009 12:00:00 AM	1/31/2014 12:00:00 AM	MONTH
3449	1/1/2014 12:00:00 AM	10/31/2023 12:00:00 AM	MONTH
3450	4/1/1993 12:00:00 AM	9/30/1993 12:00:00 AM	MONTH

	A	B	C	D	E	F	G	H	I	J	K	L	M	N	O
3451	Otsego	551	STATE POLICE	10044-1993-1047	500 LIVINGSTON BLVD	GAYLORD	49735	10/01/1993	05/29/2000	0.00	2,480.40	3.39	732.00	LEASE	OTHER
3452	Otsego	551	STATE POLICE	10777-1999-1130	123 Fairview	GAYLORD	49735	03/10/2000	03/09/2010	0.00	45,600.00	9.58	5,200.00	LEASE	
3453	Otsego	551	STATE POLICE	10777-2009-0023	123 Fairview	GAYLORD	49735	03/10/2000	12/31/2012	0.00	45,600.00	9.23	5,200.00	LEASE	

	P	Q	R	S	T	U	V	W
3451	TERMINATED	90 Days; Standard Cancellation /			HVAC / ELECTRICITY / WATER / JANITORIAL / INT/EXT MAINT / LANDSCAPING / SNOW REMOVAL / PARKING / FLUORESCENT / RUBBISH REMOVAL / N/A /	0.00	0.00	0.00
3452	TERMINATED	Standard; 90 Day / Standard; 90 Day /			GAS / GAS / ELECTRICITY / ELECTRICITY / WATER / WATER / JANITORIAL / JANITORIAL / TELECOMMUNICATIONS / TELECOMMUNICATIONS / ALARM SYSTEM MONITORING / ALARM SYSTEM MONITORING / CLEANING / CLEANING / INSURANCE / INSURANCE / PEST CONTROL / PEST CONTROL / INT MAINTENANCE / INT MAINTENANCE / TAXES / TAXES / INT/EXT MAINT / INT/EXT MAINT / LANDSCAPING / LANDSCAPING / SNOW REMOVAL / SNOW REMOVAL / PARKING / PARKING / FLUORESCENT / FLUORESCENT /	0.00	0.00	0.00
3453	HOLDING OVER	Standard; 90 day / Standard; 90 day / Standard; 90 day /			PUBLIC UTILITIES / PUBLIC UTILITIES / PUBLIC UTILITIES / JANITORIAL / JANITORIAL / JANITORIAL /	10,140.00	5,200.00	0.00

	X	Y	Z	AA	AB	AC	AD	AE	AF	AG	AH	AI	AJ	AK	AL
3451	0.00	0.00	0.00	2,480.40	3.39	0.00	N/A		County of Otsego	225 W Main Street, Room 202	GAYLORD	MI	49735	E22	0
3452	0.00	0.00	0.00	45,600.00	8.77	0.00	N/A		Hayes and Bentz, Ent.	119 Fairview	GAYLORD	MI	49735	E37	10044
3453	0.00	0.00	0.00	60,940.00	11.72	0.00	Estimated	2013	Hayes and Bentz, Ent.	119 Fairview	GAYLORD	MI	49735	E25	

	AM	AN	AO	AP	AQ	AR	AS	AT	AU	AV	AW	AX	AY	AZ
3451	N/A	LESSEE	N/A	1	0	3	Common	Lot	3/19/1993 12:00:00 AM	YES		3/14/1993 12:00:00 AM	YES	3/30/1993 12:00:00 AM
3452	NET	LESSEE	MIXED USE	6	0	12	Common	Lot	2/25/2009 12:00:00 AM	YES	1/6/2010 12:00:00 AM	3/14/2000 12:00:00 AM	YES	6/1/2000 12:00:00 AM
3453	NET	LESSEE	MIXED USE	6	0	12	Common	Lot	2/17/2011 12:00:00 AM	YES	1/6/2012 12:00:00 AM	1/27/2010 12:00:00 AM	YES	6/1/2000 12:00:00 AM

	BA	BB	BC	BD	BE	BF	BG	BH	BI	BJ	BK	BL	BM
3451					1791	500 LIVINGSTON BLVD	0.00	8.30		2846	3.39	63.28	134.36
3452	2/15/2000 12:00:00 AM	15		12/31/1998 12:00:00 AM	2844		5,200.00	100.00	1st Gaylord	1424	9.58	1,368.00	2,782.00
3453	2/15/2000 12:00:00 AM	15		12/31/1998 12:00:00 AM	2844		5,200.00	100.00	1st gaylord	1424	9.23	400.00	3,600.00

	BN	BO	BP	BQ	BR	BS	BT	BU	BV
3451	O	6/15/2001 12:00:00 AM	N/A		Office relocated.	RENT - BASE RENT	206.70	0.00	1.00
3452	T	6/15/2010 12:00:00 AM	N/A		Reduced rate and exercised option per letter dated 10-27-04	RENT - BASE RENT	3,800.00	0.00	1.00
3453	T	6/15/2013 12:00:00 AM	N/A		- Expired 03/31/12. - Add #1 to extend term SAB 12/01/09, #7	RENT - BASE RENT	3,800.00	0.00	1.00

	BW	BX	BY
3451	10/1/1993 12:00:00 AM	3/31/2003 12:00:00 AM	MONTH
3452	3/10/2000 12:00:00 AM	3/9/2005 12:00:00 AM	MONTH
3453	3/10/2000 12:00:00 AM	3/9/2005 12:00:00 AM	MONTH

	A	B	C	D	E	F	G	H	I	J	K	L	M	N	O
3454	Otsego	551	STATE POLICE	11031-2001-1071	580 South Otsego Avenue	Gaylord	49735	10/01/2005	09/30/2015	0.00	5,000.00	0.00	0.00	LEASE	LAND
3455	Otsego	551	STATE POLICE	6755-1986-141	810 S Otsego Avenue	GAYLORD	49735	06/01/1986	08/31/2006	0.00	15,210.00	8.45	1,800.00	LEASE	
3456	Otsego	551	STATE POLICE	6755-2005-0191	810 S Otsego Avenue	GAYLORD	49735	09/01/2006	08/31/2016	0.00	21,600.00	12.00	1,800.00	LEASE	
3457	Otsego	551	STATE POLICE	7079-1988-238	1351 Marlett Road	WATERS	49797	01/01/1988	05/16/1992	0.00	4,200.00	5.38	781.00	LEASE	OFFICE BUILDING

	P	Q	R	S	T	U	V	W
3454	RENT AUTHORIZED	Standard; 90 day / Standard; 90 day / Standard; 90 day / Standard; 90 day / Standard; 90 day / Standard; 90 day / Standard; 90 day / Standard; 90 day / Standard; 90 day / Standard; 90 day / Standard; 90 day / Standard; 90 day / Standard; 90 day / Standard; 90 day / Standard; 90 day / Standard; 90 day / Standard; 90 day / Standard; 90 day / Standard; 90 day /		10 year; 30 day / 10 year; 30 day / 10 year; 30 day / 10 year; 30 day / 10 year; 30 day / 10 year; 30 day / 10 year; 30 day / 10 year; 30 day / 10 year; 30 day / 10 year; 30 day / 10 year; 30 day / 10 year; 30 day / 10 year; 30 day / 10 year; 30 day / 10 year; 30 day / 10 year; 30 day / 10 year; 30 day / 10 year; 30 day / 10 year; 30 day /	SNOW REMOVAL / SNOW REMOVAL / SNOW REMOVAL / SNOW REMOVAL / SNOW REMOVAL / SNOW REMOVAL / SNOW REMOVAL / SNOW REMOVAL / SNOW REMOVAL / SNOW REMOVAL / SNOW REMOVAL / SNOW REMOVAL / SNOW REMOVAL / SNOW REMOVAL / SNOW REMOVAL / SNOW REMOVAL / SNOW REMOVAL / SNOW REMOVAL / SNOW REMOVAL /	0.00	0.00	0.00
3455	TERMINATED	Executive New; 90 Days /			HVAC / ELECTRICITY / WATER / JANITORIAL / INT/EXT MAINT / LANDSCAPING / SNOW REMOVAL / PARKING / FLUORESCENT / RUBBISH REMOVAL /	0.00	0.00	0.00
3456	RENT AUTHORIZED	Standard; 90 day / Standard; 90 day /			ELECTRICITY / ELECTRICITY / GAS / GAS / JANITORIAL / JANITORIAL /	3,510.00	1,800.00	0.00
3457	TERMINATED	90 Days; Standard Cancellation /			HVAC / ELECTRICITY / WATER / JANITORIAL / INT/EXT MAINT / LANDSCAPING / SNOW REMOVAL / PARKING / FLUORESCENT / RUBBISH REMOVAL / N/A /	0.00	0.00	0.00

	X	Y	Z	AA	AB	AC	AD	AE	AF	AG	AH	AI	AJ	AK	AL
3454	0.00	0.00	0.00	5,000.00	0.00	0.00	N/A		County of Otsego	225 W Main Street, Room 202	GAYLORD	MI	49735	E25	
3455	0.00	0.00	0.00	15,210.00	8.45	0.00	N/A		Bavarian Group	1561 East Mitchell	PETOSKEY	MI	49770	E25	0
3456	0.00	0.00	0.00	26,910.00	14.95	0.00	Estimated	2013	Bavarian Group	1561 East Mitchell	PETOSKEY	MI	49770	E25	
3457	0.00	0.00	0.00	4,200.00	5.38	0.00	N/A		DORIS L PAVEY	PO BOX 201	WATERS	MI	49797		0

	AM	AN	AO	AP	AQ	AR	AS	AT	AU	AV	AW	AX	AY	AZ
3454	NET	LESSEE	MIXED USE	10	0	0	Common	Not Applicable	10/1/2009 12:00:00 AM	YES	7/1/2010 12:00:00 AM		N/A	
3455	NET	LESSEE	OFFICE	7	0	15	Reserved	Lot	8/19/2006 12:00:00 AM	YES	6/11/2009 12:00:00 AM	8/22/2006 12:00:00 AM	YES	8/11/2006 12:00:00 AM
3456	NET	LESSEE	OFFICE	7	0	6	Common	Lot	8/20/2013 12:00:00 AM	YES	6/11/2014 12:00:00 AM	8/22/2006 12:00:00 AM	YES	8/11/2006 12:00:00 AM
3457	N/A	LESSEE	N/A	5	0	10	Reserved	Lot	12/23/1987 12:00:00 AM	YES	9/28/1988 12:00:00 AM	12/21/1987 12:00:00 AM	YES	12/14/1987 12:00:00 AM

	BA	BB	BC	BD	BE	BF	BG	BH	BI	BJ	BK	BL	BM
3454	9/27/2005 12:00:00 AM	10			7898	580 South Otsego Avenue	0.00	50.00	land	5053	0.00	0.00	0.00
3455	5/20/1986 12:00:00 AM			1/1/1986 12:00:00 AM	1478		25,714.00	7.00	Fire M Gaylord	3265	8.45	116.74	1,150.76
3456	9/5/2006 12:00:00 AM	14		1/1/1986 12:00:00 AM	1478		25,714.00	7.00	1st gaylord	3265	12.00	450.00	1,350.00
3457					2778		781.00	100.00		1509	5.38	0.00	0.00

	BN	BO	BP	BQ	BR	BS	BT	BU	BV
3454	N/A		N/A		ESCR, BFD, and Fire Insp are not required & no provision to withhold rent if Col isn't provided. This is Land Lease with the County of Otsego. The State provides the County office space in the State-owned building along with several furnishings & equipment, and parking. In consideration for this, the County will pay DSP $60,000.00 for 911-Dispatch Support, per year due and payable in full October 1, of each year, commencing October 1, 2005. DSP agrees to maintain a minimum staffing level of 10 Emergency Dispatchers that will be available to support County's Emergency 911 Dispatch operations. In the event DSP Dispatch Support levels drop below 10 Dispatch Support Staff, County's payment to DSP will be reduced proportionately in the next (future) fiscal year. 10 yr opt: Yearly rent can increase, but shall not exceed 5% of the sum of $60,000.00 and the previous year's increase, if any, as determined by the DMB and the DSP. Same conditions as above.	RENT - LEASE INCOME	0.00	5,000.00	0.00
3455	T	3/1/2007 12:00:00 AM	N/A			RENT - BASE RENT	1,267.50	0.00	1.00
3456	N/A		N/A		CCO #1 for $690.00 approved via the DTMB Director's Agenda 5/31/13, item #14. 7/15/2011 renewal option letter sent to LL.	RENT - BASE RENT	1,800.00	0.00	1.00
3457	N/A		N/A		lease expired	RENT - BASE RENT	350.00	0.00	1.00

	BW	BX	BY
3454	10/1/2005 12:00:00 AM	9/30/2006 12:00:00 AM	YEAR
3455	6/1/1986 12:00:00 AM	8/31/2006 12:00:00 AM	MONTH
3456	9/1/2006 12:00:00 AM	8/31/2011 12:00:00 AM	MONTH
3457	1/1/1988 12:00:00 AM	5/16/1992 12:00:00 AM	MONTH

	A	B	C	D	E	F	G	H	I	J	K	L	M	N	O
3458	Otsego	551	STATE POLICE	7836-1991-1124	800 Livingston Blvd.	GAYLORD	49735	03/01/1993	02/28/2003	0.00	3,040.68	6.99	435.00	LEASE	
3459	Otsego	551	STATE POLICE	7836-1992-1048	800 Livingston Blvd.	GAYLORD	49735	03/01/1992	02/28/1993	0.00	2,866.68	6.59	435.00	RA	

	P	Q	R	S	T	U	V	W
3458	TERMINATED	Standard 90 day; All terms / Standard 90 day; All terms / Standard 90 day; All terms /			HVAC / HVAC / HVAC / ELECTRICITY / ELECTRICITY / ELECTRICITY / WATER / WATER / WATER / JANITORIAL / JANITORIAL / JANITORIAL / INT/EXT MAINT / INT/EXT MAINT / INT/EXT MAINT / LANDSCAPING / LANDSCAPING / LANDSCAPING / SNOW REMOVAL / SNOW REMOVAL / SNOW REMOVAL / PARKING / PARKING / PARKING / FLUORESCENT / FLUORESCENT / FLUORESCENT / RUBBISH REMOVAL / RUBBISH REMOVAL / RUBBISH REMOVAL / N/A / N/A / N/A /	0.00	0.00	0.00
3459	TERMINATED	30 Days; Standard Cancellation /			HVAC / ELECTRICITY / WATER / JANITORIAL / INT/EXT MAINT / LANDSCAPING / SNOW REMOVAL / PARKING / FLUORESCENT / RUBBISH REMOVAL / N/A /	0.00	0.00	0.00

	X	Y	Z	AA	AB	AC	AD	AE	AF	AG	AH	AI	AJ	AK	AL
3458	0.00	0.00	0.00	3,040.68	6.99	0.00	N/A		OTSEGO COUNTY,	225 WEST MAIN STREET	GAYLORD	MI	49735	E37	0
3459	0.00	0.00	0.00	2,866.68	6.59	0.00	N/A		OTSEGO COUNTY	225 WEST MAIN STREET	GAYLORD	MI	49735	E22	0

	AM	AN	AO	AP	AQ	AR	AS	AT	AU	AV	AW	AX	AY	AZ
3458	NET	LESSEE	OFFICE	3	0	10	Common	Lot	5/1/1992 12:00:00 AM	YES	5/22/1998 12:00:00 AM	9/29/1992 12:00:00 AM	YES	9/14/1992 12:00:00 AM
3459	N/A	LESSEE	N/A	3	0	10	Common	Lot	5/1/1992 12:00:00 AM	YES			NO	

	BA	BB	BC	BD	BE	BF	BG	BH	BI	BJ	BK	BL	BM
3458				1/1/2011 12:00:00 AM	1494		61,400.00	0.00		3242	6.99	0.00	0.00
3459				1/1/2011 12:00:00 AM	1494		61,400.00	0.00		3242	6.59	0.00	0.00

	BN	BO	BP	BQ	BR	BS	BT	BU	BV
3458	O	3/1/2003 12:00:00 AM	N/A		Not Renewed per Request from Dept 1-14-03	RENT - BASE RENT	253.39	0.00	1.00
3459	N/A		N/A		lease effective	RENT - BASE RENT	238.89	0.00	1.00

	BW	BX	BY
3458	3/1/1993 12:00:00 AM	2/28/2003 12:00:00 AM	MONTH
3459	3/1/1992 12:00:00 AM	2/28/1993 12:00:00 AM	MONTH

	A	B	C	D	E	F	G	H	I	J	K	L	M	N	O
3460	Otsego	551	STATE POLICE	7852-1992-1001	1964 O'ROURK	EAST LANSING	49735	05/01/1992	07/31/1993	0.00	8,400.00	3.00	2,800.00	RA	OFFICE BUILDING
3461	Otsego	551	STATE POLICE	7852-1993-1048	1964 O'ROURK	EAST LANSING	49735	08/01/1993	10/31/2008	0.00	8,400.00	4.85	2,800.00	LEASE	OFFICE BUILDING
3462	Otsego	551	STATE POLICE	7852-2002-2199	1964 O'ROURK	EAST LANSING	49735	08/01/1993	07/31/2003	0.00	13,580.04	4.85	2,800.00	N/A	OFFICE BUILDING

	P	Q	R	S	T	U	V	W
3460	TERMINATED	60 Days; Standard Cancellation /			HVAC / ELECTRICITY / WATER / JANITORIAL / INT/EXT MAINT / LANDSCAPING / SNOW REMOVAL / PARKING / FLUORESCENT / RUBBISH REMOVAL / N/A /	0.00	0.00	0.00
3461	TERMINATED	Standard; 60 Days / Standard; 60 Days /			HVAC / HVAC / ELECTRICITY / ELECTRICITY / WATER / WATER / JANITORIAL / JANITORIAL / INT/EXT MAINT / INT/EXT MAINT / LANDSCAPING / LANDSCAPING / SNOW REMOVAL / SNOW REMOVAL / PARKING / PARKING / FLUORESCENT / FLUORESCENT / RUBBISH REMOVAL / RUBBISH REMOVAL / SECURITY / SECURITY / GAS / GAS / PEST CONTROL / PEST CONTROL /	0.00	0.00	0.00
3462	TERMINATED	Standard 60 day Notice; All terms /				0.00	0.00	0.00

	X	Y	Z	AA	AB	AC	AD	AE	AF	AG	AH	AI	AJ	AK	AL
3460	0.00	0.00	0.00	8,400.00	3.00	0.00	N/A		DAVID E. NIELSON	P. O. BOX 1661	GAYLORD	MI	49735	E22	7079
3461	0.00	0.00	0.00	8,400.00	3.00	0.00	N/A		NRJ LLC	1111 Michigan Ave #201	EAST LANSING	MI	48823	E37	0
3462	0.00	0.00	0.00	13,580.04	4.85	0.00	N/A		NRJ, LLC	13919 S. West Bay Shore Drive Suite G-01	TRAVERSE CITY	MI	49684	E37	

	AM	AN	AO	AP	AQ	AR	AS	AT	AU	AV	AW	AX	AY	AZ
3460	NET	LESSEE	N/A	7	0	16	Common	Lot	1/15/1993 12:00:00 AM	YES	9/1/1993 12:00:00 AM	10/30/1992 12:00:00 AM	YES	10/7/1992 12:00:00 AM
3461	NET	LESSEE	N/A	7	0	16	Common	Lot	6/26/2008 12:00:00 AM	YES	9/12/2009 12:00:00 AM	9/8/2004 12:00:00 AM	YES	10/7/1992 12:00:00 AM
3462	NET	LESSEE	N/A	7	0	16	Common	Lot	3/4/2003 12:00:00 AM	YES	12/30/2003 12:00:00 AM		YES	10/7/1992 12:00:00 AM

	BA	BB	BC	BD	BE	BF	BG	BH	BI	BJ	BK	BL	BM
3460				12/31/2006 12:00:00 AM	2566		2,800.00	0.00		1792	3.00	0.00	0.00
3461	9/2/2003 12:00:00 AM	17		12/31/2006 12:00:00 AM	2566		2,800.00	100.00	1st CONFIDENTIAL	1792	4.85	327.67	804.00
3462				12/31/2006 12:00:00 AM	2566		2,800.00	100.00		1792	4.85	327.67	804.00

	BN	BO	BP	BQ	BR	BS	BT	BU	BV
3460	N/A		N/A		CONFIDENTIAL	RENT - BASE RENT	700.00	0.00	1.00
3461	T	3/1/2009 12:00:00 AM	N/A		CONFIDENTIAL Exercised 2.9 per letter dated 6-3-08	RENT - BASE RENT	700.00	0.00	1.00
3462	N/A		N/A		CONFIDENTAL This SR provides to extend the Lease under Addendum #1	RENT - BASE RENT	1,131.67	0.00	1.00

	BW	BX	BY
3460	5/1/1992 12:00:00 AM	7/31/1993 12:00:00 AM	MONTH
3461	8/1/1993 12:00:00 AM	7/31/2003 12:00:00 AM	MONTH
3462	8/1/2003 12:00:00 AM	7/31/2008 12:00:00 AM	MONTH

	A	B	C	D	E	F	G	H	I	J	K	L	M	N	O
3463	Otsego	591	TRANSPORTATION	10504-1996-1352	2927 D & M DR	GAYLORD	49735	01/01/1998	07/31/2006	0.00	76,791.00	16.82	4,565.00	LEASE	OFFICE BUILDING

	P	Q	R	S	T	U	V	W
	TERMINATED	Standard; 90 day /			ELECTRICITY /	0.00	0.00	0.00
		Standard; 90 day /			ELECTRICITY /			
		Standard; 90 day /			ELECTRICITY /			
					WATER /			
					WATER /			
					WATER /			
					JANITORIAL /			
					JANITORIAL /			
					JANITORIAL /			
					INT/EXT MAINT /			
					INT/EXT MAINT /			
					INT/EXT MAINT /			
					LANDSCAPING /			
					LANDSCAPING /			
					LANDSCAPING /			
					SNOW REMOVAL /			
					SNOW REMOVAL /			
					SNOW REMOVAL /			
					PARKING /			
					PARKING /			
					PARKING /			
					FLUORESCENT /			
					FLUORESCENT /			
					FLUORESCENT /			
					PEST CONTROL /			
					PEST CONTROL /			
					PEST CONTROL /			
					HVAC /			
					HVAC /			
					HVAC /			
					WATER /			
					WATER /			
3463					WATER /			

	X	Y	Z	AA	AB	AC	AD	AE	AF	AG	AH	AI	AJ	AK	AL
3463	0.00	0.00	0.00	76,791.00	16.82	0.00	N/A		DALE J. SMITH, BROKER, INC.	P.O. BOX 309	GAYLORD	MI	49735	E37	6476

	AM	AN	AO	AP	AQ	AR	AS	AT	AU	AV	AW	AX	AY	AZ
3463	NET	LESSEE	OFFICE	26	0	44	Common	Lot	1/10/2005 12:00:00 AM	YES	12/11/2006 12:00:00 AM	11/2/1998 12:00:00 AM	YES	9/28/1998 12:00:00 AM

	BA	BB	BC	BD	BE	BF	BG	BH	BI	BJ	BK	BL	BM
3463	9/2/1997 12:00:00 AM	24		1/21/1997 12:00:00 AM	2210	Mi Works Service Center	4,900.00	100.00	Hwy, Gaylord	2267	16.82	2,093.00	4,306.25

	BN	BO	BP	BQ	BR	BS	BT	BU	BV
3463	O	6/15/2006 12:00:00 AM	T	6/15/2006 12:00:00 AM	at dept request, lease was cancelled effective 7-31-06	RENT - BASE RENT	6,399.25	0.00	1.00

	BW	BX	BY
	10/1/1998 12:00:00 AM	7/31/2006 12:00:00 AM	MONTH
3463			

	A	B	C	D	E	F	G	H	I	J	K	L	M	N	O
3464	Otsego	591	TRANSPORT ATION	10988-2001-1334	713 S Wisconsin	Gaylord	49735	06/01/2002	09/26/2006	0.00	18,000.00	10.23	1,759.00	LEASE	OFFICE BUILDING
3465	Otsego	591	TRANSPORT ATION	6476-1989-198	2600 S US 27	GAYLORD	49735	12/01/1984	05/31/1997	0.00	10,200.00	5.62	1,815.00	LEASE	OFFICE BUILDING
3466	Otsego	591	TRANSPORT ATION	6476-1997-1134	2600 S US 27	GAYLORD	49735	06/01/1997	05/31/1998	0.00	10,200.00	5.62	1,815.00	RA	OFFICE BUILDING

	P	Q	R	S	T	U	V	W
3464	TERMINATED	Standard; 90 Day / Standard; 90 Day /			HVAC / HVAC / ELECTRICITY / ELECTRICITY / WATER / WATER / JANITORIAL / JANITORIAL / INT/EXT MAINT / INT/EXT MAINT / LANDSCAPING / LANDSCAPING / SNOW REMOVAL / SNOW REMOVAL / RUBBISH REMOVAL / RUBBISH REMOVAL / FLUORESCENT / FLUORESCENT / TAXES / TAXES / PEST CONTROL / PEST CONTROL / GAS / GAS / N/A / N/A /	0.00	0.00	0.00
3465	TERMINATED	180 Days; Standard Cancellation /			HVAC / ELECTRICITY / WATER / JANITORIAL / INT/EXT MAINT / LANDSCAPING / SNOW REMOVAL / PARKING / FLUORESCENT / RUBBISH REMOVAL / N/A /	0.00	0.00	0.00
3466	TERMINATED	30 Days; Standard Cancellation /			HVAC / ELECTRICITY / WATER / JANITORIAL / INT/EXT MAINT / LANDSCAPING / SNOW REMOVAL / PARKING / FLUORESCENT / RUBBISH REMOVAL / N/A /	0.00	0.00	0.00

	X	Y	Z	AA	AB	AC	AD	AE	AF	AG	AH	AI	AJ	AK	AL
3464	0.00	0.00	0.00	18,000.00	10.23	0.00	N/A		PATRICK C. & DANNA M. HERON	610 Sunshine Lane	GAYLORD	MI	49735	E37	
3465	0.00	0.00	0.00	10,200.00	5.62	0.00	N/A		DALE J. AND MARLENE A. SMITH	P.O. BOX 309	GAYLORD	MI	49735		0
3466	0.00	0.00	0.00	10,200.00	5.62	0.00	N/A		DALE J. AND MARLENE A. SMITH	P.O. BOX 309	GAYLORD	MI	49735	E37	0

	AM	AN	AO	AP	AQ	AR	AS	AT	AU	AV	AW	AX	AY	AZ
3464	NET	LESSEE	OFFICE	6	0	10	Common	Lot	11/2/2005 12:00:00 AM	YES	9/27/2006 12:00:00 AM	5/16/2002 12:00:00 AM	YES	5/31/2002 12:00:00 AM
3465	N/A	LESSEE	N/A	14	0	20	Reserved	Lot	9/21/1994 12:00:00 AM	YES	12/2/1990 12:00:00 AM	2/19/1995 12:00:00 AM	NO	
3466	N/A	LESSEE	N/A	14	0	20	Reserved	Lot	5/23/1997 12:00:00 AM	YES	6/13/1998 12:00:00 AM	6/30/1997 12:00:00 AM	N/A	

	BA	BB	BC	BD	BE	BF	BG	BH	BI	BJ	BK	BL	BM
3464	4/16/2002 12:00:00 AM	6			7457	713 S Wisconsin	1,759.00	100.00	Gaylord	4975	10.23	1,000.00	500.00
3465				12/31/1994 12:00:00 AM	2303	2600 S US 27	0.00	100.00		2145	5.62	56.69	636.90
3466				12/31/1994 12:00:00 AM	2303	2600 S US 27	0.00	0.00		2145	5.62	0.00	0.00

	BN	BO	BP	BQ	BR	BS	BT	BU	BV
3464	T	6/15/2005 12:00:00 AM	N/A		New Lease	RENT - BASE RENT	1,500.00	0.00	1.00
3465	T	3/1/1997 12:00:00 AM	N/A		Agreement finalized	RENT - BASE RENT	850.00	0.00	1.00
3466	N/A		N/A		AGREEMENT FINALIZED	RENT - BASE RENT	850.00	0.00	1.00

	BW	BX	BY
3464	6/1/2002 12:00:00 AM	5/31/2005 12:00:00 AM	MONTH
3465	12/1/1984 12:00:00 AM	5/31/1997 12:00:00 AM	MONTH
3466	6/1/1997 12:00:00 AM	5/31/1998 12:00:00 AM	MONTH

	A	B	C	D	E	F	G	H	I	J	K	L	M	N	O
3467	Otsego	591	TRANSPORT ATION	6476-1998-1067	2600 S US 27	GAYLORD	49735	06/01/1998	05/31/1999	0.00	16,335.00	9.00	1,815.00	RA	OFFICE BUILDING
3468	Otsego	591	TRANSPORT ATION	6476-1999-1247	2600 S US 27	GAYLORD	49735	06/01/1999	08/31/1999	0.00	16,335.00	9.00	1,815.00	RA	OFFICE BUILDING
3469	Otsego	631	CONSUMER & INDUST. SERVIC	10544-1997-1310	400 W Main St.	GAYLORD	49735	12/01/1997	11/30/1998	0.00	11,938.08	14.28	836.00	RA	
3470	Otsego	631	CONSUMER & INDUST. SERVIC	10544-1999-1049	400 W Main St.	GAYLORD	49735	12/01/1998	11/30/1999	0.00	11,937.96	14.28	836.00	RA	
3471	Otsego	631	CONSUMER & INDUST. SERVIC	10544-2002-2189	400 W Main St.	GAYLORD	49735	12/01/1999	11/30/2007	0.00	11,286.00	13.50	836.00	LEASE	

	P	Q	R	S	T	U	V	W
3467	TERMINATED	30 Days; Standard Cancellation /			HVAC / ELECTRICITY / WATER / JANITORIAL / INT/EXT MAINT / LANDSCAPING / SNOW REMOVAL / PARKING / FLUORESCENT / RUBBISH REMOVAL / N/A /	0.00	0.00	0.00
3468	TERMINATED	30 Days; Standard Cancellation /			HVAC / ELECTRICITY / WATER / JANITORIAL / INT/EXT MAINT / LANDSCAPING / SNOW REMOVAL / PARKING / FLUORESCENT / RUBBISH REMOVAL / N/A /	0.00	0.00	0.00
3469	TERMINATED	30 Days; Standard Cancellation /			HVAC / ELECTRICITY / WATER / JANITORIAL / INT/EXT MAINT / LANDSCAPING / SNOW REMOVAL / PARKING / FLUORESCENT / RUBBISH REMOVAL / N/A /	0.00	0.00	0.00
3470	TERMINATED	30 Days; Standard Cancellation /			HVAC / ELECTRICITY / WATER / JANITORIAL / INT/EXT MAINT / LANDSCAPING / SNOW REMOVAL / PARKING / FLUORESCENT / RUBBISH REMOVAL / N/A /	0.00	0.00	0.00
3471	TERMINATED	Standard 90 day; All period possessions / Standard 90 day; All period possessions /				0.00	0.00	0.00

	X	Y	Z	AA	AB	AC	AD	AE	AF	AG	AH	AI	AJ	AK	AL
3467	0.00	0.00	0.00	16,335.00	9.00	0.00	N/A		DALE J. AND MARLENE A. SMITH	P.O. BOX 309	GAYLORD	MI	49735	E37	0
3468	0.00	0.00	0.00	16,335.00	9.00	0.00	N/A		DALE J. AND MARLENE A. SMITH	P.O. BOX 309	GAYLORD	MI	49735	E37	0
3469	0.00	0.00	0.00	11,938.08	14.28	0.00	N/A		Alpine Associates L.L.P.	Alpine Executive Center	GAYLORD	MI	49734	E37	0
3470	0.00	0.00	0.00	11,937.96	14.28	0.00	N/A		Alpine Associates L.L.P.	Alpine Executive Center	GAYLORD	MI	49734	E37	0
3471	0.00	0.00	0.00	11,286.00	13.50	0.00	N/A		Alpine Associates L.L.P.	Alpine Executive Center	GAYLORD	MI	49734	E25	0

	AM	AN	AO	AP	AQ	AR	AS	AT	AU	AV	AW	AX	AY	AZ
3467	N/A	LESSEE	N/A	14	0	20	Reserved	Lot	5/23/1997 12:00:00 AM	YES	6/13/1999 12:00:00 AM	6/30/1997 12:00:00 AM	N/A	
3468	N/A	LESSEE	N/A	14	0	20	Reserved	Lot		YES	6/13/1999 12:00:00 AM	6/30/1997 12:00:00 AM	N/A	
3469	NET	LESSEE	N/A	3	0	4	Common	Lot	11/10/1997 12:00:00 AM	YES	6/1/1998 12:00:00 AM	11/28/1997 12:00:00 AM	YES	12/5/1997 12:00:00 AM
3470	N/A	LESSEE	N/A	3	0	4	Common	Lot	12/21/1998 12:00:00 AM	YES	6/1/1999 12:00:00 AM	11/28/1997 12:00:00 AM	YES	12/5/1997 12:00:00 AM
3471	NET	LESSEE	OFFICE	3	0	4	Common	Lot	10/1/2002 12:00:00 AM	YES	6/1/2003 12:00:00 AM	10/1/2002 12:00:00 AM	YES	12/5/1997 12:00:00 AM

	BA	BB	BC	BD	BE	BF	BG	BH	BI	BJ	BK	BL	BM
3467				12/31/1994 12:00:00 AM	2303	2600 S US 27	0.00	100.00		2145	9.00	724.35	636.90
3468				12/31/1994 12:00:00 AM	2303	2600 S US 27	0.00	100.00		2145	9.00	724.35	636.90
3469				12/31/2002 12:00:00 AM	1935	Alpine Executive Cnt LLC	17,590.00	0.00		2660	14.28	0.00	0.00
3470				12/31/2002 12:00:00 AM	1935	Alpine Executive Cnt LLC	17,590.00	4.00		2660	14.28	321.54	673.30
3471				12/31/2002 12:00:00 AM	1935	Alpine Executive Cnt LLC	17,590.00	4.00		2660	13.50	321.54	618.96

	BN	BO	BP	BQ	BR	BS	BT	BU	BV
3467	N/A		N/A		Dept. moved, no longer needs	RENT - BASE RENT	1,361.25	0.00	1.00
3468	N/A		N/A			RENT - BASE RENT	1,361.25	0.00	1.00
3469	N/A		N/A		Agreement finalized	RENT - BASE RENT	994.84	0.00	1.00
3470	N/A		N/A		Lease finalize	RENT - BASE RENT	994.83	0.00	1.00
3471	N/A		N/A		Lease extension via Addendum #1	RENT - BASE RENT	940.50	0.00	1.00

	BW	BX	BY
3467	6/1/1998 12:00:00 AM	5/31/1999 12:00:00 AM	MONTH
3468	6/1/1999 12:00:00 AM	8/31/1999 12:00:00 AM	MONTH
3469	12/1/1997 12:00:00 AM	11/30/1998 12:00:00 AM	MONTH
3470	12/1/1998 12:00:00 AM	11/30/1999 12:00:00 AM	MONTH
3471	12/1/2002 12:00:00 AM	11/30/2007 12:00:00 AM	MONTH

	A	B	C	D	E	F	G	H	I	J	K	L	M	N	O
3472	Otsego	631	CONSUMER & INDUST. SERVIC	1573-1989-12	1184 S Old 27	GAYLORD	49735	10/01/1989	02/28/1997	0.00	25,800.00	4.20	6,142.00	LEASE	WAREHOUSE
3473	Otsego	631	CONSUMER & INDUST. SERVIC	6693-1990-1148	699-B S WISCONSIN ST	GAYLORD	49735	02/01/1991	01/31/2001	0.00	6,492.72	8.25	787.00	LEASE	OFFICE BUILDING
3474	Otsego	631	CONSUMER & INDUST. SERVIC	6693-1995-1068	699-B S WISCONSIN ST	GAYLORD	49735	02/01/1996	01/31/1997	0.00	6,492.72	8.25	787.00	RA	OFFICE BUILDING
3475	Otsego	631	CONSUMER & INDUST. SERVIC	6693-1997-1003	699-B S WISCONSIN ST	GAYLORD	49735	02/01/1997	01/31/1998	0.00	7,083.00	9.00	787.00	RA	OFFICE BUILDING

	P	Q	R	S	T	U	V	W
3472	TERMINATED	60 Days; Standard Cancellation /			HVAC / ELECTRICITY / WATER / JANITORIAL / INT/EXT MAINT / LANDSCAPING / SNOW REMOVAL / PARKING / FLUORESCENT / RUBBISH REMOVAL / N/A /	0.00	0.00	0.00
3473	TERMINATED	120 Days; Std. Cancellatoin Either Party /			HVAC / ELECTRICITY / WATER / JANITORIAL / INT/EXT MAINT / LANDSCAPING / SNOW REMOVAL / PARKING / FLUORESCENT / RUBBISH REMOVAL / N/A /	0.00	0.00	0.00
3474	TERMINATED	60 Days; Std. Cancellatoin Either Party /			HVAC / ELECTRICITY / WATER / JANITORIAL / INT/EXT MAINT / LANDSCAPING / SNOW REMOVAL / PARKING / FLUORESCENT / RUBBISH REMOVAL / N/A /	0.00	0.00	0.00
3475	TERMINATED	60 Days; Std. Cancellatoin Either Party /			HVAC / ELECTRICITY / WATER / JANITORIAL / INT/EXT MAINT / LANDSCAPING / SNOW REMOVAL / PARKING / FLUORESCENT / RUBBISH REMOVAL / N/A /	0.00	0.00	0.00

	X	Y	Z	AA	AB	AC	AD	AE	AF	AG	AH	AI	AJ	AK	AL
3472	0.00	0.00	0.00	25,800.00	4.20	0.00	N/A		HUBERT NATTER	849 DIVISION ROUTE #33	GAYLORD	MI	49735		0
3473	0.00	0.00	0.00	6,492.72	8.25	0.00	N/A		GARY A. AND SHARI C. WALDO	2485 FISCHER ROAD	GAYLORD	MI	49735	E21	0
3474	0.00	0.00	0.00	6,492.72	8.25	0.00	N/A		GARY A. AND SHARI C. WALDO	2485 FISCHER ROAD	GAYLORD	MI	49735	E37	0
3475	0.00	0.00	0.00	7,083.00	9.00	0.00	N/A		GARY A. AND SHARI C. WALDO	2485 FISCHER ROAD	GAYLORD	MI	49735	E37	0

	AM	AN	AO	AP	AQ	AR	AS	AT	AU	AV	AW	AX	AY	AZ
3472	N/A	LESSEE	N/A	3	0	0	Common	Lot	5/31/1989 12:00:00 AM	YES	10/22/1997 12:00:00 AM	4/19/1991 12:00:00 AM	YES	10/1/1989 12:00:00 AM
3473	N/A	LESSEE	N/A	8	0	5	Common	Lot	4/23/1996 12:00:00 AM	YES	5/10/1996 12:00:00 AM	8/28/1990 12:00:00 AM	YES	10/26/1990 12:00:00 AM
3474	N/A	LESSEE	N/A	3	0	5	Common	Lot	4/23/1996 12:00:00 AM	YES	5/10/1996 12:00:00 AM		NO	
3475	N/A	LESSEE	N/A	3	0	5	Common	Lot	2/27/1997 12:00:00 AM	YES	5/10/1998 12:00:00 AM	2/25/1997 12:00:00 AM	NO	

	BA	BB	BC	BD	BE	BF	BG	BH	BI	BJ	BK	BL	BM
3472				12/31/1982 12:00:00 AM	2884		6,142.00	100.00		1363	4.20	178.23	1,971.77
3473					1595	699-B S WISCONSIN ST	0.00	37.40		3108	8.25	366.00	175.06
3474					1595	699-B S WISCONSIN ST	0.00	0.00		3108	8.25	0.00	0.00
3475					1595	699-B S WISCONSIN ST	0.00	0.00		3108	9.00	0.00	0.00

	BN	BO	BP	BQ	BR	BS	BT	BU	BV
3472	T	4/1/1998 12:00:00 AM	N/A		EXERCISED CANCELLATION CLAUSE	RENT - BASE RENT	2,150.00	0.00	1.00
3473	N		N/A		Rental agreement effective as	RENT - BASE RENT	541.06	0.00	1.00
3474	N/A		N/A		EXERCISED CANCELLATION CLAUSE	RENT - BASE RENT	541.06	0.00	1.00
3475	N/A		N/A		agreement finalized	RENT - BASE RENT	590.25	0.00	1.00

	BW	BX	BY
3472	10/1/1989 12:00:00 AM	2/28/1997 12:00:00 AM	MONTH
3473	2/1/1991 12:00:00 AM	1/31/1996 12:00:00 AM	MONTH
3474	2/1/1996 12:00:00 AM	1/31/1997 12:00:00 AM	MONTH
3475	2/1/1997 12:00:00 AM	1/31/1998 12:00:00 AM	MONTH

	A	B	C	D	E	F	G	H	I	J	K	L	M	N	O
3476	Otsego	631	CONSUMER & INDUST. SERVIC	6693-1997-1375	699-B S WISCONSIN ST	GAYLORD	49735	02/01/1998	01/31/1999	0.00	7,083.00	9.00	787.00	RA	OFFICE BUILDING
3477	Otsego	631	CONSUMER & INDUST. SERVIC	6693-1999-1047	699-B S WISCONSIN ST	GAYLORD	49735	02/01/1999	01/31/2000	0.00	7,083.00	9.00	787.00	RA	OFFICE BUILDING
3478	Otsego	631	CONSUMER & INDUST. SERVIC	6693-2000-1059	699-B S WISCONSIN ST	GAYLORD	49735	02/01/2000	01/31/2001	0.00	7,649.64	8.69	880.00	RA	OFFICE BUILDING
3479	Otsego	631	CONSUMER & INDUST. SERVIC	6693-2001-1105	699-B S WISCONSIN ST	GAYLORD	49735	02/01/2001	01/31/2002	0.00	9,880.44	11.23	880.00	RA	OFFICE BUILDING

	P	Q	R	S	T	U	V	W
3476	TERMINATED	60 Days; Std. Cancellatoin Either Party /			HVAC / ELECTRICITY / WATER / JANITORIAL / INT/EXT MAINT / LANDSCAPING / SNOW REMOVAL / PARKING / FLUORESCENT / RUBBISH REMOVAL / N/A /	0.00	0.00	0.00
3477	TERMINATED	30 Days; Standard Cancellation /			HVAC / ELECTRICITY / WATER / JANITORIAL / INT/EXT MAINT / LANDSCAPING / SNOW REMOVAL / PARKING / FLUORESCENT / RUBBISH REMOVAL / N/A /	0.00	0.00	0.00
3478	TERMINATED	30 Days; Standard Cancellation /			HVAC / ELECTRICITY / WATER / JANITORIAL / INT/EXT MAINT / LANDSCAPING / SNOW REMOVAL / PARKING / FLUORESCENT / RUBBISH REMOVAL / N/A /	0.00	0.00	0.00
3479	TERMINATED	30 day; Standard /			HVAC / ELECTRICITY / WATER / JANITORIAL / LANDSCAPING / SNOW REMOVAL / TAXES / PEST CONTROL /	0.00	0.00	0.00

	X	Y	Z	AA	AB	AC	AD	AE	AF	AG	AH	AI	AJ	AK	AL
3476	0.00	0.00	0.00	7,083.00	9.00	0.00	N/A		GARY A. AND SHARI C. WALDO,	2485 FISCHER ROAD	GAYLORD	MI	49735	E37	0
3477	0.00	0.00	0.00	7,083.00	9.00	0.00	N/A		GARY A. AND SHARI C. WALDO	2485 FISCHER ROAD	GAYLORD	MI	49735	E37	0
3478	0.00	0.00	0.00	7,649.64	8.69	0.00	N/A		JAKS PROPERTIES, LTD	699 SOUTH WISCONSIN	GAYLORD	MI	49735	E37	0
3479	0.00	0.00	0.00	9,880.44	11.23	0.00	N/A		JAKS PROPERTIES, LTD	699 SOUTH WISCONSIN	GAYLORD	MI	49735	E37	

	AM	AN	AO	AP	AQ	AR	AS	AT	AU	AV	AW	AX	AY	AZ
3476	N/A	LESSEE	N/A	3	0	5	Common	Lot	4/3/1998 12:00:00 AM	YES	5/10/1998 12:00:00 AM	2/25/1997 12:00:00 AM	NO	
3477	N/A	LESSEE	N/A	3	0	5	Common	Lot	1/8/1999 12:00:00 AM	YES	5/10/1999 12:00:00 AM	2/25/1997 12:00:00 AM	YES	4/8/1999 12:00:00 AM
3478	N/A	LESSEE	N/A	3	0	5	Common	Lot	1/8/1999 12:00:00 AM	YES	5/10/2000 12:00:00 AM	2/25/1997 12:00:00 AM	YES	4/8/1999 12:00:00 AM
3479	N/A	LESSEE	OFFICE	0	0	0	Common	Lot	1/8/1999 12:00:00 AM	YES	9/29/2002 12:00:00 AM	2/25/1997 12:00:00 AM	YES	4/8/1999 12:00:00 AM

	BA	BB	BC	BD	BE	BF	BG	BH	BI	BJ	BK	BL	BM
3476					1595	699-B S WISCONSIN ST	0.00	0.00		3108	9.00	0.00	0.00
3477					1595	699-B S WISCONSIN ST	0.00	0.00		3108	9.00	0.00	0.00
3478					1595	699-B S WISCONSIN ST	0.00	0.00		3108	8.69	0.00	0.00
3479					1595	699-B S WISCONSIN ST	0.00	0.00		3108	11.23	0.00	0.00

	BN	BO	BP	BQ	BR	BS	BT	BU	BV
3476	N/A		N/A		Agreement finalized	RENT - BASE RENT	590.25	0.00	1.00
3477	N/A		N/A		Agreement finalized	RENT - BASE RENT	590.25	0.00	1.00
3478	N/A		N/A			RENT - BASE RENT	637.47	0.00	1.00
3479	N/A		N/A		Rent authorized effective 1/1/01 per letter dated 4/18/01.	RENT - BASE RENT	823.37	0.00	1.00

	BW	BX	BY
3476	2/1/1998 12:00:00 AM	1/31/1999 12:00:00 AM	MONTH
3477	2/1/1999 12:00:00 AM	1/31/2000 12:00:00 AM	MONTH
3478	2/1/2000 12:00:00 AM	1/31/2001 12:00:00 AM	MONTH
3479	2/1/2001 12:00:00 AM	1/31/2002 12:00:00 AM	MONTH

	A	B	C	D	E	F	G	H	I	J	K	L	M	N	O
3480	Otsego	631	CONSUMER & INDUST. SERVIC	6693-2002-2078	699-B S WISCONSIN ST	GAYLORD	49735	02/01/2002	08/01/2002	0.00	9,880.44	11.23	880.00	RA	OFFICE BUILDING
3481	Otsego	631	CONSUMER & INDUST. SERVIC	7470-2002-2188	400 W Main St.	GAYLORD	49735	06/01/1995	11/30/2007	0.00	35,613.00	13.50	2,638.00	LEASE	
3482	Otsego	641	LICENSING & REG AFFAIRS	10544-1999-1368	400 W Main St.	GAYLORD	49735	12/01/1999	02/28/2012	0.00	11,938.08	13.78	836.00	LEASE	

	P	Q	R	S	T	U	V	W
3480	TERMINATED	Standard; 30-day; Either party /			HVAC / GAS / PARKING / PEST CONTROL / ELECTRICITY / WATER / JANITORIAL / INT/EXT MAINT / LANDSCAPING / SNOW REMOVAL / RUBBISH REMOVAL / FLUORESCENT /	0.00	0.00	0.00
3481	TERMINATED	Standard 90 day; All possession periods / Standard 90 day; All possession periods /				0.00	0.00	0.00
3482	TERMINATED	Standard; 90 day / Standard; 90 day / Standard; 90 day / Standard; 90 day /			HVAC / HVAC / HVAC / HVAC / ELECTRICITY / ELECTRICITY / ELECTRICITY / ELECTRICITY / WATER / WATER / WATER / WATER / JANITORIAL / JANITORIAL / JANITORIAL / JANITORIAL / INT/EXT MAINT / INT/EXT MAINT / INT/EXT MAINT / INT/EXT MAINT / LANDSCAPING / LANDSCAPING / LANDSCAPING / LANDSCAPING / SNOW REMOVAL / SNOW REMOVAL / SNOW REMOVAL / SNOW REMOVAL / PARKING / PARKING / PARKING / PARKING / TELECOMMUNICATIONS /	0.00	0.00	0.00

	X	Y	Z	AA	AB	AC	AD	AE	AF	AG	AH	AI	AJ	AK	AL
3480	0.00	0.00	0.00	9,880.44	11.23	0.00	N/A		JAKS PROPERTIES, LTD	699 SOUTH WISCONSIN	GAYLORD	MI	49735	E37	
3481	0.00	0.00	0.00	35,613.00	13.50	0.00	N/A		Alpine Associates L.L.P.	Alpine Executive Center	GAYLORD	MI	49734	E37	0
3482	0.00	0.00	0.00	11,938.08	14.28	0.00	N/A		Alpine Executive Center	PO Box 856	ELK RAPIDS	MI	49629	E25	0

	AM	AN	AO	AP	AQ	AR	AS	AT	AU	AV	AW	AX	AY	AZ
3480	NET	LESSEE	OFFICE	3	0	5	Common	Lot	11/21/2000 12:00:00 AM	YES	9/29/2002 12:00:00 AM	2/25/1997 12:00:00 AM	YES	4/8/1999 12:00:00 AM
3481	NET	LESSEE	OFFICE	21	0	97	Common	Lot	7/18/2000 12:00:00 AM	YES	6/1/2003 12:00:00 AM	10/1/2002 12:00:00 AM	YES	3/26/1999 12:00:00 AM
3482	NET	LESSEE	OFFICE	3	0	4	Common	Lot	3/22/2005 12:00:00 AM	YES	4/11/2012 12:00:00 AM	7/27/2008 12:00:00 AM	YES	12/5/1997 12:00:00 AM

	BA	BB	BC	BD	BE	BF	BG	BH	BI	BJ	BK	BL	BM
3480					1595	699-B S WISCONSIN ST	0.00	45.00		3108	11.23	0.00	0.00
3481				12/31/2002 12:00:00 AM	1935	Alpine Executive Cnt LLC	17,590.00	14.00		2660	13.50	1,067.75	1,900.00
3482	11/16/1999 12:00:00 AM	13		12/31/2002 12:00:00 AM	1935	Alpine Executive Cnt LLC	17,590.00	4.00	1st #112 Gaylord	2660	13.78	313.88	646.12

	BN	BO	BP	BQ	BR	BS	BT	BU	BV
3480	N/A		N/A		Rent Authorized per letter dated 2-5-2002	RENT - BASE RENT	823.37	0.00	1.00
3481	N/A		N/A		Lease Extension under Addendum #3	RENT - BASE RENT	2,967.75	0.00	1.00
3482	T	6/15/2008 12:00:00 AM	N/A		11/29/11-Cancel letter sent to LL, e-mailed also to cancel effective 12/31/11-if he signs and 2/28/11 if he doesn't, letter due back by 12/10/11. Would have expired on 11/30/2012 exercised option w/rate reduction & adj waived effective for option thru 11-30-12 per letter dated 8-7-06 CoO effective 4-1-05. Addendum #1 SAB 10-1-02, #19 adds 2 options. Upon final approval the 1st renewal option is automatically be exercised.	RENT - BASE RENT	994.84	0.00	1.00

	BW	BX	BY
3480	2/1/2002 12:00:00 AM	8/1/2002 12:00:00 AM	MONTH
3481	12/1/2002 12:00:00 AM	11/30/2007 12:00:00 AM	MONTH
3482	12/1/1999 12:00:00 AM	11/30/2002 12:00:00 AM	MONTH

	A	B	C	D	E	F	G	H	I	J	K	L	M	N	O
3483	Otsego	641	LICENSING & REG AFFAIRS	10809-1999-1352	1165 Elkview	GAYLORD	49735	04/16/2000	07/15/2005	0.00	13,992.96	15.90	880.00	LEASE	
3484	Otsego	641	LICENSING & REG AFFAIRS	11047-2003-1090	400 W Main St.	GAYLORD	49735	06/01/2004	05/31/2009	0.00	15,589.92	15.18	1,027.00	LEASE	
3485	Otsego	641	LICENSING & REG AFFAIRS	11047-2008-0042	400 W Main St.	GAYLORD	49735	06/01/2009	11/22/2013	1,400.00	16,800.00	16.36	1,027.00	LEASE	
3486	Otsego	641	LICENSING & REG AFFAIRS	11098-2005-0057	111 S MICHIGAN AVE	GAYLORD	49735	01/01/2005	06/30/2005	0.00	1,933.44	13.14	176.00	SUBLEASE	OFFICE BUILDING
3487	Otsego	641	LICENSING & REG AFFAIRS	11098-2005-0140	111 S MICHIGAN AVE	GAYLORD	49735	07/01/2005	06/30/2006	0.00	1,933.44	11.00	176.00	SUBLEASE	OFFICE BUILDING
3488	Otsego	641	LICENSING & REG AFFAIRS	11098-2006-0157	111 S MICHIGAN AVE	GAYLORD	49735	07/01/2006	06/30/2007	0.00	2,023.68	13.14	154.00	SUBLEASE	OFFICE BUILDING

	P	Q	R	S	T	U	V	W
3483	TERMINATED	Standard 90 Days /			HVAC / ELECTRICITY / WATER / JANITORIAL / INT/EXT MAINT / LANDSCAPING / SNOW REMOVAL / PARKING / FLUORESCENT / RUBBISH REMOVAL / N/A / GAS / PEST CONTROL /	0.00	0.00	0.00
3484	TERMINATED				GROSS (FULL SERVICE) / TELECOMMUNICATIONS /	0.00	0.00	0.00
3485	TERMINATED	Standard; 90 day / Standard; 90 day /		5 year; 30 day / 5 year; 30 day /	GROSS (FULL SERVICE) / GROSS (FULL SERVICE) /	0.00	0.00	0.00
3486	TERMINATED	Standard 30 day notice /			HVAC / ELECTRICITY / WATER / JANITORIAL / LANDSCAPING / SNOW REMOVAL / INSURANCE / INT/EXT MAINT / GAS /	0.00	0.00	0.00
3487	TERMINATED	Standard 30 day notice /			HVAC / ELECTRICITY / WATER / JANITORIAL / GAS / LANDSCAPING / SNOW REMOVAL / INT/EXT MAINT / INSURANCE /	0.00	0.00	0.00
3488	TERMINATED	Standard 30 day notice /			ELECTRICITY / HVAC / GAS / WATER / JANITORIAL / LANDSCAPING / INT/EXT MAINT / INSURANCE / SNOW REMOVAL /	0.00	0.00	0.00

	X	Y	Z	AA	AB	AC	AD	AE	AF	AG	AH	AI	AJ	AK	AL
3483	0.00	0.00	0.00	13,992.96	15.90	0.00	N/A		P & J Development, Inc.	03544 Behling Road	BOYNE CITY	MI	49712	E37	7428
3484	0.00	0.00	0.00	15,589.92	15.18	0.00	N/A		Alpine Executive Center	PO Box 856	ELK RAPIDS	MI	49629	E25	
3485	0.00	0.00	0.00	16,800.00	16.36	0.00	N/A		Alpine Executive Center	PO Box 856	ELK RAPIDS	MI	49629	E25	
3486	0.00	0.00	0.00	1,933.44	10.99	0.00	N/A		Northeast Michigan Consortium	20709 State Street	ONAWAY	MI	49765	E37	
3487	0.00	0.00	0.00	1,933.44	10.99	0.00	N/A		Northeast Michigan Consortium	20709 State Street	ONAWAY	MI	49765	E37	
3488	0.00	0.00	0.00	2,023.68	13.14	0.00	N/A		Northeast Michigan Consortium	20709 State Street	ONAWAY	MI	49765	E37	

	AM	AN	AO	AP	AQ	AR	AS	AT	AU	AV	AW	AX	AY	AZ
3483	GROSS	LESSEE	OFFICE	6	0	10	Common	Lot	3/14/2005 12:00:00 AM	YES	2/24/2006 12:00:00 AM	2/21/2000 12:00:00 AM	YES	4/3/2000 12:00:00 AM
3484	GROSS	LESSEE	OFFICE	3	0	24	Common	Lot	3/22/2005 12:00:00 AM	YES	3/11/2010 12:00:00 AM	7/27/2008 12:00:00 AM	YES	6/22/2004 12:00:00 AM
3485	GROSS	LESSEE	OFFICE	5	0	24	Common	Lot	11/21/2008 12:00:00 AM	YES	3/11/2012 12:00:00 AM	7/27/2008 12:00:00 AM	YES	6/22/2004 12:00:00 AM
3486	GROSS	LESSEE	OFFICE	1	0	2	Common	Lot	2/9/2005 12:00:00 AM	YES	7/1/2005 12:00:00 AM	3/23/2005 12:00:00 AM	YES	2/9/2005 12:00:00 AM
3487	GROSS	LESSEE	OFFICE	1	0	2	Common	Lot	6/12/2006 12:00:00 AM	YES	7/1/2007 12:00:00 AM	3/23/2005 12:00:00 AM	YES	2/9/2005 12:00:00 AM
3488	GROSS	LESSEE	OFFICE	1	0	2	Common	Lot	6/12/2006 12:00:00 AM	YES	7/1/2008 12:00:00 AM	3/23/2005 12:00:00 AM	YES	2/9/2005 12:00:00 AM

	BA	BB	BC	BD	BE	BF	BG	BH	BI	BJ	BK	BL	BM
3483				10/26/1999 12:00:00 AM	2893		18,000.00	4.90		1351	15.90	396.08	770.00
3484	3/16/2004 12:00:00 AM	3		12/31/2002 12:00:00 AM	1935	Alpine Executive Cnt LLC	17,590.00	5.00	1st gaylord	2660	15.18	465.00	834.16
3485	11/18/2008 12:00:00 AM	9		12/31/2002 12:00:00 AM	1935	Alpine Executive Cnt LLC	17,590.00	5.00	1st; suite 102	2660	16.36	400.00	1,000.00
3486	4/11/2005 12:00:00 AM	NA			2947	111 S MICHIGAN AVE	2,700.00	6.58		1287	13.14	168.64	0.00
3487	5/30/2005 12:00:00 AM				2947	111 S MICHIGAN AVE	2,700.00	6.58	ESA Gaylord	1287	11.00	161.12	0.00
3488	7/7/2006 12:00:00 AM				2947	111 S MICHIGAN AVE	2,700.00	5.70	ESA gaylord	1287	13.14	21.69	146.95

	BN	BO	BP	BQ	BR	BS	BT	BU	BV
3483	T	6/15/2005 12:00:00 AM	N/A		2.9 exercised per letter dated 3-11-05	RENT - BASE RENT	1,166.08	0.00	1.00
3484	N/A		N/A		Ownership change effective 4-1-05.	RENT - BASE RENT	1,299.16	0.00	0.00
3485	N/A		N/A		11-1-2013 Letter extending the cancellation was sent to the Lessor to extend thru November 22, 2013. Cancel letter sent 8/2/13-effective 11/15/13-would have expired on 5/31/14.	RENT - BASE RENT	1,400.00	0.00	1.00
3486	N/A		N/A		sub rental agreement with MWA	RENT - BASE RENT	161.12	0.00	1.00
3487	N/A		N/A		Renew Sub rental agreement with MWA for 1 yr	RENT - BASE RENT	161.12	0.00	1.00
3488	N/A		N/A		New Sub-lease to replace rental agreement	RENT - BASE RENT	168.64	0.00	1.00

	BW	BX	BY
3483	4/16/2000 12:00:00 AM	7/15/2005 12:00:00 AM	MONTH
3484	6/1/2004 12:00:00 AM	5/31/2009 12:00:00 AM	MONTH
3485	6/1/2009 12:00:00 AM	5/31/2014 12:00:00 AM	MONTH
3486	1/1/2005 12:00:00 AM	6/30/2005 12:00:00 AM	MONTH
3487	7/1/2005 12:00:00 AM	6/30/2006 12:00:00 AM	MONTH
3488	7/1/2006 12:00:00 AM	6/30/2007 12:00:00 AM	MONTH

	A	B	C	D	E	F	G	H	I	J	K	L	M	N	O
3489	Otsego	641	LICENSING & REG AFFAIRS	11098-2007-0041	111 S MICHIGAN AVE	GAYLORD	49735	07/01/2007	04/30/2008	0.00	1,208.88	13.14	92.00	SUBLEASE	OFFICE BUILDING
3490	Otsego	641	LICENSING & REG AFFAIRS	11360-2008-0053	2927 D & M DR	GAYLORD	49735	05/01/2008	06/30/2013	0.00	1,565.40	13.73	114.00	SUBLEASE	OFFICE BUILDING
3491	Otsego	641	LICENSING & REG AFFAIRS	11571-2011-0357	931 S. Otsego Avenue	GAYLORD	49735	10/22/2013	10/31/2033	0.00	0.00	15.45	6,050.00	LEASE	
3492	Otsego	641	LICENSING & REG AFFAIRS	4382-2000-1151	200 S Court St.	GAYLORD	49735	11/15/2000	11/14/2010	0.00	10,192.08	9.90	1,040.00	LEASE	
3493	Otsego	641	LICENSING & REG AFFAIRS	4382-2010-0548	200 S Court St.	GAYLORD	49735	11/15/2000	11/15/2013	858.00	10,296.00	12.53	822.00	LEASE	
3494	Otsego	641	LICENSING & REG AFFAIRS	7470-1994-1320	400 W Main St.	GAYLORD	49735	06/01/1995	11/22/2013	0.00	37,745.40	13.99	2,638.00	LEASE	
3495	Otsego	672	UNEMPLOYMENT AGENCY	7839-1992-1009	200 S Court St.	GAYLORD	49735	03/01/1992	02/28/1993	0.00	3,990.00	7.54	529.00	RA	

	P	Q	R	S	T	U	V	W
3489	TERMINATED	standard 30 day notice /			HVAC / ELECTRICITY / WATER / GAS / JANITORIAL / LANDSCAPING / SNOW REMOVAL / INT/EXT MAINT / PEST CONTROL / TELECOMMUNICATIONS / FLUORESCENT /	0.00	0.00	0.00
3490	TERMINATED	standard 90 day notice / standard 90 day notice / standard 90 day notice /		2nd 5 yr opt; 30 day notice / 2nd 5 yr opt; 30 day notice / 2nd 5 yr opt; 30 day notice /	GROSS (FULL SERVICE) / GROSS (FULL SERVICE) / GROSS (FULL SERVICE) /	0.00	0.00	0.00
3491	RENT AUTHORIZED	Legislative Restrictive; 90 day / Legislative Restrictive; 90 day / Legislative Restrictive; 90 day / Legislative Restrictive; 90 day /		5 year; 60 day / 5 year; 60 day / 5 year; 60 day / 5 year; 60 day /	GROSS (FULL SERVICE) / GROSS (FULL SERVICE) / GROSS (FULL SERVICE) / GROSS (FULL SERVICE) /	0.00	0.00	0.00
3492	TERMINATED	Standard; 90 Day / Standard; 90 Day / Standard; 90 Day /			GROSS (FULL SERVICE) / GROSS (FULL SERVICE) / GROSS (FULL SERVICE) /	0.00	0.00	0.00
3493	TERMINATED	Standard; 90 day / Standard; 90 day /		5 year; 30 day / 5 year; 30 day /	GROSS (FULL SERVICE) / GROSS (FULL SERVICE) /	0.00	0.00	0.00
3494	TERMINATED	Standard; 90 day / Standard; 90 day / Standard; 90 day / Standard; 90 day / Standard; 90 day / Standard; 90 day /			PUBLIC UTILITIES / PUBLIC UTILITIES / PUBLIC UTILITIES / PUBLIC UTILITIES / PUBLIC UTILITIES / PUBLIC UTILITIES /	5,829.98	0.00	0.00
3495	TERMINATED	30 Days; Standard Cancellation /			HVAC / ELECTRICITY / WATER / JANITORIAL / INT/EXT MAINT / LANDSCAPING / SNOW REMOVAL / PARKING / FLUORESCENT / RUBBISH REMOVAL / N/A /	0.00	0.00	0.00

	X	Y	Z	AA	AB	AC	AD	AE	AF	AG	AH	AI	AJ	AK	AL
3489	0.00	0.00	0.00	1,208.88	13.14	0.00	N/A		Northeast Michigan Consortium	20709 State Street	ONAWAY	MI	49765	E37	
3490	0.00	0.00	0.00	1,565.40	13.73	0.00	N/A		Northeast Michigan Consortium	20709 State Street	ONAWAY	MI	49765	E37	11098
3491	0.00	0.00	0.00	0.00	0.00	0.00	Actual	2013	McGaylord, LLC	2170 W. Main Street	OWOSSO	MI	48867	E25	4382,7470,11047
3492	0.00	0.00	0.00	10,192.08	9.80	0.00	N/A		Gottloeb Investments LLC	114 South Center	GAYLORD	MI	49735	E37	0
3493	0.00	0.00	0.00	10,296.00	12.53	0.00	N/A		Northland Property LLC	P.O. Box 2100	GAYLORD	MI	49734	E25	
3494	0.00	0.00	0.00	43,575.38	16.52	0.00	Estimated	2012	Alpine Executive Center	PO Box 856	ELK RAPIDS	MI	49629	E25	
3495	0.00	0.00	0.00	3,990.00	7.54	0.00	N/A		A.S. Gottloeb Trust	114 South Center	GAYLORD	MI	49875	E22	0

	AM	AN	AO	AP	AQ	AR	AS	AT	AU	AV	AW	AX	AY	AZ
3489	GROSS	LESSEE	OFFICE	1	0	2	Common	Lot	7/16/2007 12:00:00 AM	YES	7/1/2008 12:00:00 AM	3/23/2005 12:00:00 AM	YES	2/9/2005 12:00:00 AM
3490	GROSS	LESSEE	OFFICE	1	0	2	Common	Lot	6/18/2010 12:00:00 AM	YES	7/1/2011 12:00:00 AM	6/18/2008 12:00:00 AM	YES	10/2/1998 12:00:00 AM
3491	GROSS	LESSEE	RETAIL	25	0	4	Common	Lot	10/22/2013 12:00:00 AM	YES	4/1/2014 12:00:00 AM	11/1/2013 12:00:00 AM	YES	11/1/2013 12:00:00 AM
3492	GROSS	LESSEE	OFFICE	6	0	0	Not Applicable	Not Applicable	7/22/2009 12:00:00 AM	YES	6/20/2012 12:00:00 AM	11/28/2000 12:00:00 AM	YES	4/3/2000 12:00:00 AM
3493	GROSS	LESSEE	OFFICE	3	0	0	Not Applicable	Not Applicable	5/16/2011 12:00:00 AM	YES	6/15/2012 12:00:00 AM	11/28/2000 12:00:00 AM	N/A	
3494	NET	LESSEE	OFFICE	17	0	97	Common	Lot	3/22/2005 12:00:00 AM	YES	4/11/2012 12:00:00 AM	7/27/2008 12:00:00 AM	YES	3/26/1999 12:00:00 AM
3495	N/A	LESSEE	N/A	3	0	0	Common	Lot	3/13/1992 12:00:00 AM	YES		3/13/1992 12:00:00 AM	NO	

	BA	BB	BC	BD	BE	BF	BG	BH	BI	BJ	BK	BL	BM
3489					2947	111 S MICHIGAN AVE	2,700.00	3.41	1st gaylord	1287	13.14	12.92	87.82
3490	5/20/2008 12:00:00 AM	11		1/21/1997 12:00:00 AM	2210	Mi Works Service Center	4,900.00	2.33	1st gaylord	2267	13.73	42.04	88.41
3491	8/6/2013 12:00:00 AM	18		12/31/2012 12:00:00 AM	8176	Gaylord SOM Co-Location	46,364.00	2.02	1st Floor	8176	15.45	2,336.37	5,453.00
3492	11/7/2000 12:00:00 AM	12			2537		6,227.00	9.23	1st Gaylord	1830	9.90	288.78	569.22
3493	11/7/2000 12:00:00 AM	12			2537		6,227.00	13.20	1st	1830	12.53	257.40	600.60
3494	5/2/1995 12:00:00 AM	9		12/31/2002 12:00:00 AM	1935	Alpine Executive Cnt LLC	17,590.00	14.00	1st	2660	13.99	1,039.04	2,035.96
3495					2537		6,227.00	0.00		1830	7.54	0.00	0.00

	BN	BO	BP	BQ	BR	BS	BT	BU	BV
3489	N/A		N/A		Date cancellation letter was sent: 3-19-08 Effective date of cancellation: 4-30-08 The original expiration date of the lease: 6-30-08 If the file is to remain in our office more than two years (include reason): N/A DLEG requested the cancellation because they are relocating with the local MWA. This is for a one yr Sub-lease with MWA for ESA	RENT - BASE RENT	100.74	0.00	1.00
3490	N/A		N/A		Assigned from DLEG to MEDC 09/30/2011	RENT - BASE RENT	130.45	0.00	1.00
3491	N/A		N/A		12/05/13 Date mod letter.	RENT - BASE RENT	0.00	0.00	1.00
3492	T	6/15/2006 12:00:00 AM	N/A			RENT - BASE RENT	849.34	0.00	1.00
3493	N/A		N/A		-08/02/13 Canceled eff 11/15/13. Original end was011/30/15. -Add #1 to reduce SF, extend current option, add 2nd option. SAB 04/19/11 #4.	RENT - BASE RENT	858.00	0.00	1.00
3494	T	6/15/2008 12:00:00 AM	N/A		11-1-2013-Letter extending the Lease thru November 22, 2013 was sent the Lessor. 08/02/13 Canceled eff 11/15/13. On holdover since 11/30/12. 10/01/11 Assigned from DCH to LARA. 08/07/06 Rent reduction letter & exercised option. 07/04/04 Assigned from CIS to DCH.	RENT - BASE RENT	3,145.45	0.00	0.00
3495	N/A		N/A		lease in effect	RENT - BASE RENT	332.50	0.00	1.00

	BW	BX	BY
3489	7/1/2007 12:00:00 AM	4/30/2008 12:00:00 AM	MONTH
3490	5/1/2008 12:00:00 AM	6/30/2013 12:00:00 AM	MONTH
3491	10/22/2013 12:00:00 AM	12/21/2013 12:00:00 AM	MONTH
3492	11/15/2000 12:00:00 AM	4/30/2003 12:00:00 AM	MONTH
3493	11/15/2005 12:00:00 AM	11/30/2015 12:00:00 AM	MONTH
3494	6/1/1997 12:00:00 AM	11/30/2000 12:00:00 AM	MONTH
3495	3/1/1992 12:00:00 AM	2/28/1993 12:00:00 AM	MONTH

	A	B	C	D	E	F	G	H	I	J	K	L	M	N	O
3496	Otsego	675	LABOR	7371-1989-377	800 LIVINGSTON	GAYLORD	49735	12/01/1989	11/30/1992	0.00	50.04	0.00	1,410.00	LEASE	OFFICE BUILDING
3497	Otsego	751	NATURAL RESOURCES	10760-1999-1169	300 EXPRESSWAY	GAYLORD	49735	10/15/2000	12/31/2003	0.00	27,000.00	4.70	5,742.00	LEASE	WAREHOUSE
3498	Otsego	751	NATURAL RESOURCES	10760-1999-1410	300 EXPRESSWAY	GAYLORD	49735	10/15/1999	10/14/2000	0.00	27,000.00	4.70	5,742.00	RA	WAREHOUSE

	P	Q	R	S	T	U	V	W
3496	TERMINATED	30 Days /			HVAC / ELECTRICITY / WATER / JANITORIAL / INT/EXT MAINT / LANDSCAPING / SNOW REMOVAL / PARKING / FLUORESCENT / RUBBISH REMOVAL / N/A /	0.00	0.00	0.00
3497	TERMINATED	Standard 90 day / Standard 90 day /			HVAC / HVAC / ELECTRICITY / ELECTRICITY / WATER / WATER / JANITORIAL / JANITORIAL / INT/EXT MAINT / INT/EXT MAINT / LANDSCAPING / LANDSCAPING / SNOW REMOVAL / SNOW REMOVAL / PARKING / PARKING / FLUORESCENT / FLUORESCENT / RUBBISH REMOVAL / RUBBISH REMOVAL / PEST CONTROL / PEST CONTROL /	0.00	0.00	0.00
3498	TERMINATED	30 Days; Standard Cancellation /			HVAC / ELECTRICITY / WATER / JANITORIAL / INT/EXT MAINT / LANDSCAPING / SNOW REMOVAL / PARKING / FLUORESCENT / RUBBISH REMOVAL / N/A /	0.00	0.00	0.00

	X	Y	Z	AA	AB	AC	AD	AE	AF	AG	AH	AI	AJ	AK	AL
3496	0.00	0.00	0.00	50.04	0.04	0.00	N/A		County of Otseago	225 Livingston	GAYLORD	MI	49735		0
3497	0.00	0.00	0.00	27,000.00	4.70	0.00	N/A		KENNETH AND DEBORAH VAN HOUTEN	P.O. BOX 1643	GAYLORD	MI	49734	E37	0
3498	0.00	0.00	0.00	27,000.00	4.70	0.00	N/A		K. W. AND D. VAN HOUTEN	P.O. BOX 1643	GAYLORD	MI	49734	E37	0

	AM	AN	AO	AP	AQ	AR	AS	AT	AU	AV	AW	AX	AY	AZ
3496	N/A	LESSEE	N/A	1	0	0	Common	Lot		YES			NO	
3497	NET	LESSEE	N/A	0	0	10	Common	Lot	7/21/2003 12:00:00 AM	YES	4/20/2004 12:00:00 AM	10/12/1999 12:00:00 AM	YES	10/15/1999 12:00:00 AM
3498	N/A	LESSEE	N/A	0	0	10	Common	Lot	10/7/1999 12:00:00 AM	YES	4/20/2000 12:00:00 AM	10/12/1999 12:00:00 AM	NO	

	BA	BB	BC	BD	BE	BF	BG	BH	BI	BJ	BK	BL	BM
3496					1495	800 LIVINGSTON	0.00	0.00		3242	0.00	0.00	0.00
3497				8/31/1999 12:00:00 AM	2188	300 EXPRESSWAY	5,742.00	100.00		2296	4.70	400.00	1,850.00
3498				8/31/1999 12:00:00 AM	2188	300 EXPRESSWAY	5,742.00	100.00		2296	4.70	400.00	1,850.00

	BN	BO	BP	BQ	BR	BS	BT	BU	BV
3496	N/A		N/A		Terminated	RENT - BASE RENT	4.17	0.00	1.00
3497	T	6/15/2004 12:00:00 AM	N/A		Cancellation letter sent out 7-14-03 with an effective termination date of 12-31-03. DNR moved into a newly constructed warehouse built on DNR land.	RENT - BASE RENT	2,250.00	0.00	1.00
3498	N/A		N/A			RENT - BASE RENT	2,250.00	0.00	1.00

	BW	BX	BY
3496	12/1/1989 12:00:00 AM	11/30/1992 12:00:00 AM	MONTH
3497	10/15/2000 12:00:00 AM	10/14/2004 12:00:00 AM	MONTH
3498	10/15/1999 12:00:00 AM	10/14/2004 12:00:00 AM	MONTH

	A	B	C	D	E	F	G	H	I	J	K	L	M	N	O
3499	Otsego	761	ENVIRONMENTAL QUALITY	10706-1998-1178	2100 W M-32	GAYLORD	49735	11/01/1999	10/31/2009	0.00	174,699.96	11.65	15,000.00	LEASE	
3500	Otsego	761	ENVIRONMENTAL QUALITY	10706-2009-0183	2100 W M-32	GAYLORD	49735	11/01/1999	10/31/2016	0.00	174,699.96	12.00	15,000.00	LEASE	

	P	Q	R	S	T	U	V	W
3499	TERMINATED	Standard; 90 day / Standard; 90 day / Standard; 90 day /	After 5th yr of possession / After 5th yr of possession / After 5th yr of possession /	5 years; 30 day / 5 years; 30 day / 5 years; 30 day /	HVAC / HVAC / HVAC / ELECTRICITY / ELECTRICITY / ELECTRICITY / WATER / WATER / WATER / JANITORIAL / JANITORIAL / JANITORIAL / INT MAINTENANCE / INT MAINTENANCE / INT MAINTENANCE / PEST CONTROL / PEST CONTROL / PEST CONTROL / LANDSCAPING / LANDSCAPING / LANDSCAPING / SNOW REMOVAL / SNOW REMOVAL / SNOW REMOVAL / PARKING / PARKING / PARKING / FLUORESCENT / FLUORESCENT / FLUORESCENT / RUBBISH REMOVAL / RUBBISH REMOVAL / RUBBISH REMOVAL /	0.00	0.00	0.00
3500	RENT AUTHORIZED	Standard; 90 day / Standard; 90 day / Standard; 90 day /	Anytme after 5th year / Anytme after 5th year / Anytme after 5th year /	5 year; 30 day / 5 year; 30 day / 5 year; 30 day /	PUBLIC UTILITIES / PUBLIC UTILITIES / PUBLIC UTILITIES / JANITORIAL / JANITORIAL / JANITORIAL / LANDSCAPING / LANDSCAPING / LANDSCAPING / DUMPSTER SERVICE / DUMPSTER SERVICE / DUMPSTER SERVICE / ADJUST-TAXES / ADJUST-TAXES / ADJUST-TAXES /	18,673.25	11,940.00	0.00

	X	Y	Z	AA	AB	AC	AD	AE	AF	AG	AH	AI	AJ	AK	AL
3499	0.00	0.00	0.00	174,699.96	11.65	0.00	N/A		Dedrick Investment LLC	3916 Traxler Court	BAY CITY	MI	48706	E37	0
3500	1,589.37	0.00	0.00	206,902.58	13.79	0.00	Actual	2012	Dedrick Investment LLC	3916 Traxler Court	BAY CITY	MI	48706	E97	

	AM	AN	AO	AP	AQ	AR	AS	AT	AU	AV	AW	AX	AY	AZ
3499	NET	LESSEE	OFFICE	67	0	85	Common	Lot	11/11/2009 12:00:00 AM	YES	10/25/2010 12:00:00 AM	11/22/1999 12:00:00 AM	YES	10/25/1999 12:00:00 AM
3500	NET	LESSEE	OFFICE	48	0	85	Common	Lot	1/10/2013 12:00:00 AM	YES	10/25/2014 12:00:00 AM	12/8/2009 12:00:00 AM	YES	10/25/1999 12:00:00 AM

	BA	BB	BC	BD	BE	BF	BG	BH	BI	BJ	BK	BL	BM
3499	7/6/1999 12:00:00 AM	8		12/31/2013 12:00:00 AM	2468		15,000.00	100.00	1st gaylord	1925	11.65	3,620.83	10,937.50
3500	7/16/1999 12:00:00 AM	8		12/31/2013 12:00:00 AM	2468		15,000.00	100.00	1st; gaylord	1925	12.00	3,620.83	11,379.17

	BN	BO	BP	BQ	BR	BS	BT	BU	BV
3499	T	6/15/2010 12:00:00 AM	N/A			RENT - BASE RENT	14,558.33	0.00	1.00
3500	T	6/15/2015 12:00:00 AM	N/A		Add #1: Reduce rent & extend 1st option. 12/01/09 SAB #6.	RENT - BASE RENT	14,558.33	0.00	1.00

	BW	BX	BY
3499	11/1/1999 12:00:00 AM	10/31/2009 12:00:00 AM	MONTH
3500	11/1/1999 12:00:00 AM	10/31/2009 12:00:00 AM	MONTH

	A	B	C	D	E	F	G	H	I	J	K	L	M	N	O
3501	Otsego	801	CAREER DEVELOP. (JOBS COM	10736-1999-1216	111 S MICHIGAN AVE	GAYLORD	49735	11/01/1999	06/30/2001	0.00	994.56	11.05	90.00	LEASE	OFFICE BUILDING
3502	Otsego	801	CAREER DEVELOP. (JOBS COM	4	1165 Elkview	GAYLORD	49735	04/16/2000	04/15/2005	0.00	13,992.96	15.90	880.00	LEASE	
3503	Otsego	801	CAREER DEVELOP. (JOBS COM	7428-1994-1201	1665 W M-32	GAYLORD	49735	04/16/1995	06/15/2000	0.00	5,801.76	9.22	629.00	LEASE	OFFICE BUILDING
3504	Otsego	801	CAREER DEVELOP. (JOBS COM	7839-1992-1203	200 S Court St.	GAYLORD	49735	03/01/1993	02/28/1998	0.00	5,819.04	11.00	529.00	LEASE	

	P	Q	R	S	T	U	V	W
3501	TERMINATED	90 Days; Standard Cancellation /			HVAC / ELECTRICITY / WATER / JANITORIAL / INT/EXT MAINT / LANDSCAPING / SNOW REMOVAL / PARKING / FLUORESCENT / RUBBISH REMOVAL / N/A /	0.00	0.00	0.00
3502	TERMINATED	90 Days; Standard Cancellation /			HVAC / ELECTRICITY / WATER / JANITORIAL / INT/EXT MAINT / LANDSCAPING / SNOW REMOVAL / PARKING / FLUORESCENT / RUBBISH REMOVAL / N/A /	0.00	0.00	0.00
3503	TERMINATED	120 Days; Std. Cancellatoin Either Party /			HVAC / ELECTRICITY / WATER / JANITORIAL / INT/EXT MAINT / LANDSCAPING / SNOW REMOVAL / PARKING / FLUORESCENT / RUBBISH REMOVAL / N/A /	0.00	0.00	0.00
3504	TERMINATED	90 Days; Standard Cancellation /			HVAC / ELECTRICITY / WATER / JANITORIAL / INT/EXT MAINT / LANDSCAPING / SNOW REMOVAL / PARKING / FLUORESCENT / RUBBISH REMOVAL / N/A /	0.00	0.00	0.00

	X	Y	Z	AA	AB	AC	AD	AE	AF	AG	AH	AI	AJ	AK	AL
3501	0.00	0.00	0.00	994.56	11.05	0.00	N/A		Northeast Michigan Consortium	20709 State Street	ONAWAY	MI	49765	E37	0
3502	0.00	0.00	0.00	13,992.96	15.90	0.00	N/A		P & J Development, Inc.	03544 Behling Road	BOYNE CITY	MI	49712	E37	7428
3503	0.00	0.00	0.00	5,801.76	9.22	0.00	N/A		DIOCESE OF GAYLORD	1665 W M-32	GAYLORD	MI	49735	E31	0
3504	0.00	0.00	0.00	5,819.04	11.00	0.00	N/A		A.S. Gottloeb Trust	114 South Center	GAYLORD	MI	49875	E22	0

	AM	AN	AO	AP	AQ	AR	AS	AT	AU	AV	AW	AX	AY	AZ
3501	N/A	LESSEE	N/A	1	0	3	Common	Lot		YES			NO	
3502	N/A	LESSEE	N/A	6	0	0	Common	Lot	2/16/2000 12:00:00 AM	YES	2/24/2001 12:00:00 AM	2/24/2000 12:00:00 AM	YES	3/16/2000 12:00:00 AM
3503	N/A	LESSEE	N/A	2	0	80	Common	Lot	5/15/1995 12:00:00 AM	YES	1/1/1998 12:00:00 AM	5/2/1995 12:00:00 AM	YES	5/15/1995 12:00:00 AM
3504	N/A	LESSEE	N/A	3	0	0	Common	Lot	7/2/1997 12:00:00 AM	YES	1/1/1998 12:00:00 AM	6/30/1997 12:00:00 AM	YES	10/5/1992 12:00:00 AM

	BA	BB	BC	BD	BE	BF	BG	BH	BI	BJ	BK	BL	BM
3501					2947	111 S MICHIGAN AVE	2,700.00	0.00		1287	11.05	0.00	0.00
3502				10/26/1999 12:00:00 AM	2893		18,000.00	4.90		1351	15.90	396.08	770.00
3503				12/31/1994 12:00:00 AM	2648	1665 W M-32	3,220.00	44.00		1683	9.22	227.49	255.99
3504					2537		6,227.00	4.70		1830	11.00	110.50	222.00

	BN	BO	BP	BQ	BR	BS	BT	BU	BV
3501	N/A		N/A			RENT - BASE RENT	82.88	0.00	1.00
3502	T	6/15/2003 12:00:00 AM	N/A			RENT - BASE RENT	1,166.08	0.00	1.00
3503	N/A		N/A		Moved to New Building.	RENT - BASE RENT	483.48	0.00	1.00
3504	O	6/15/1998 12:00:00 AM	N/A	6/15/1998 12:00:00 AM	Lease Expired / Dept cancelled	RENT - BASE RENT	484.92	0.00	1.00

	BW	BX	BY
3501	11/1/1999 12:00:00 AM	6/30/2001 12:00:00 AM	MONTH
3502	4/16/2000 12:00:00 AM	4/15/2005 12:00:00 AM	MONTH
3503	4/16/1995 12:00:00 AM	6/15/2000 12:00:00 AM	MONTH
3504	3/1/1993 12:00:00 AM	2/28/1998 12:00:00 AM	MONTH

	A	B	C	D	E	F	G	H	I	J	K	L	M	N	O
3505	Otsego	950	JUDICIAL	7360-1989-374	400 W Main St.	GAYLORD	49735	11/07/1989	11/06/1994	0.00	9,438.00	11.00	858.00	LEASE	
3506	Otsego	999	PRIVATE TENANTS	10684-1999-1069	540 S OTSEGO	GAYLORD	49735	01/01/1999	12/31/1999	0.00	1.00	0.00	15,400.00	RA	WAREHOUSE
3507	Otsego	999	PRIVATE TENANTS	4779-1989-108	102 McLouth Road	GAYLORD	49735	10/01/1981	09/30/1993	0.00	6,300.00	2.28	2,758.00	LEASE	RESIDENTIAL
3508	Otsego	999	PRIVATE TENANTS	4779-1996-1327	102 MCCLOUTH	GAYLORD	49735	10/01/1996	09/30/1999	0.00	6,300.00	2.28	2,758.00	LEASE	OFFICE BUILDING

	P	Q	R	S	T	U	V	W
3505	TERMINATED	90 Days; Standard Cancellation /			HVAC / ELECTRICITY / WATER / JANITORIAL / INT/EXT MAINT / LANDSCAPING / SNOW REMOVAL / PARKING / FLUORESCENT / RUBBISH REMOVAL / N/A /	0.00	0.00	0.00
3506	TERMINATED	30 Days; Standard Cancellation /			HVAC / ELECTRICITY / WATER / JANITORIAL / INT/EXT MAINT / LANDSCAPING / SNOW REMOVAL / PARKING / FLUORESCENT / RUBBISH REMOVAL / N/A /	0.00	0.00	0.00
3507	TERMINATED	30 Days; Executive Legislation /			HVAC / ELECTRICITY / WATER / JANITORIAL / INT MAINTENANCE / LANDSCAPING / SNOW REMOVAL / PARKING / FLUORESCENT / RUBBISH REMOVAL / N/A /	0.00	0.00	0.00
3508	TERMINATED	60 Days; Standard Cancellation /			HVAC / ELECTRICITY / WATER / JANITORIAL / INT/EXT MAINT / LANDSCAPING / SNOW REMOVAL / PARKING / FLUORESCENT / RUBBISH REMOVAL / N/A /	0.00	0.00	0.00

	X	Y	Z	AA	AB	AC	AD	AE	AF	AG	AH	AI	AJ	AK	AL
3505	0.00	0.00	0.00	9,438.00	11.00	0.00	N/A		RICHARD C. UNRICH &	DBS ALPINE EXECUTIVE CENTER	GAYLORD	MI	49735		0
3506	0.00	0.00	0.00	1.00	0.00	0.00	N/A		DEPT. OF MILITARY AND VETERNS	2500 SOUTH WASHINGTON AVENUE	LANSING	MI	48913	E56	0
3507	0.00	0.00	0.00	6,300.00	2.28	0.00	N/A		Department of Community Health	LEWIS CASS BUILDING	LANSING	MI	48909		0
3508	0.00	0.00	0.00	6,300.00	2.28	0.00	N/A		Department of Community Health	LEWIS CASS BUILDING	LANSING	MI	48909	E04	0

	AM	AN	AO	AP	AQ	AR	AS	AT	AU	AV	AW	AX	AY	AZ
3505	N/A	LESSEE	N/A	2	0	97	Common	Lot	9/28/1989 12:00:00 AM	YES	12/30/1994 12:00:00 AM	9/27/1989 12:00:00 AM	YES	12/15/1989 12:00:00 AM
3506	N/A	STATE-STATE	COMMERCIAL	0	1	0	Common	Lot		YES			NO	
3507	TRIPLE NET	LESSOR	N/A	0	1	0	Common	Lot		YES	5/9/1990 12:00:00 AM		N/A	
3508	N/A	LESSOR	N/A	0	1	0	Common	Lot		YES			NO	

	BA	BB	BC	BD	BE	BF	BG	BH	BI	BJ	BK	BL	BM
3505				12/31/2002 12:00:00 AM	1935	Alpine Executive Cnt LLC	17,590.00	4.90		2660	11.00	550.55	235.95
3506					1730	540 S OTSEGO	0.00	0.00		2931	0.00	0.00	0.00
3507					1339	Pinehaven Bldgs. #31 & 32	5,535.00	100.00		3432	2.28	0.00	0.00
3508					3055	BLDG #31 and #32	0.00	0.00		1140	2.28	0.00	0.00

	BN	BO	BP	BQ	BR	BS	BT	BU	BV
3505	N		N/A		lease expired	RENT - BASE RENT	786.50	0.00	1.00
3506	N/A		N/A		New rental agreement started.	RENT - BASE RENT	0.00	1.00	1.00
3507	N/A		N/A		Lease expired, new lease in	RENT - BASE RENT	0.00	525.00	1.00
3508	N/A		N/A			RENT - BASE RENT	0.00	525.00	1.00

	BW	BX	BY
3505	11/7/1989 12:00:00 AM	11/6/1994 12:00:00 AM	MONTH
3506	1/1/1999 12:00:00 AM	12/31/1999 12:00:00 AM	YEAR
3507	10/1/1981 12:00:00 AM	9/30/1993 12:00:00 AM	MONTH
3508	10/1/1996 12:00:00 AM	9/30/1999 12:00:00 AM	MONTH

	A	B	C	D	E	F	G	H	I	J	K	L	M	N	O
3509	Otsego	999	PRIVATE TENANTS	4779-2000-1376	102 McClouth	GAYLORD	49735	10/01/1999	09/30/2000	0.00	7,200.00	2.61	2,758.00	LEASE	RESIDENTIAL
3510	Otsego	999	PRIVATE TENANTS	4779-2000-1377	102 MCCLOUTH	GAYLORD	49735	10/01/2000	09/30/2001	0.00	14,400.00	2.60	5,535.00	LEASE	OFFICE BUILDING
3511	Otsego	999	PRIVATE TENANTS	4779-2002-4014	102 MCCLOUTH	GAYLORD	49735	10/01/2001	09/30/2005	0.00	14,400.00	2.60	5,535.00	LEASE	OFFICE BUILDING
3512	Otsego	999	PRIVATE TENANTS	4779-2008-0004	102 McLouth Road	GAYLORD	49735	10/01/2007	09/30/2008	0.00	14,400.00	4.62	5,535.00	RA	RESIDENTIAL
3513	Otsego	999	PRIVATE TENANTS	4779-2008-0126	102 McLouth Road	GAYLORD	49735	10/01/2008	09/30/2009	0.00	14,400.00	2.60	5,535.00	RA	RESIDENTIAL
3514	Otsego	999	PRIVATE TENANTS	4779-2009-0342	102 McLouth Road	GAYLORD	49735	10/01/2009	09/30/2010	0.00	14,400.00	2.60	5,535.00	RA	RESIDENTIAL
3515	Otsego	999	PRIVATE TENANTS	4779-2010-0530	102 McLouth Road	GAYLORD	49735	10/01/2010	09/30/2011	0.00	14,400.00		5,535.00	RA	RESIDENTIAL
3516	Otsego	999	PRIVATE TENANTS	4779-2011-0265	102 McLouth Road	GAYLORD	49735	10/01/2011	09/30/2012	0.00	14,400.00		5,535.00	RA	RESIDENTIAL

	P	Q	R	S	T	U	V	W
3509	TERMINATED	60 Days; Std. Cancellatoin Either Party /			HVAC / ELECTRICITY / WATER / JANITORIAL / INT/EXT MAINT / LANDSCAPING / SNOW REMOVAL / PARKING / FLUORESCENT / RUBBISH REMOVAL / N/A /	0.00	0.00	0.00
3510	TERMINATED	60 Days; Std. Cancellatoin Either Party /			HVAC / ELECTRICITY / WATER / JANITORIAL / INT/EXT MAINT / LANDSCAPING / SNOW REMOVAL / PARKING / FLUORESCENT / RUBBISH REMOVAL / N/A /	0.00	0.00	0.00
3511	TERMINATED	60 Days; Std. Cancellatoin Either Party /			HVAC / ELECTRICITY / WATER / INT/EXT MAINT / LANDSCAPING / SECURITY / PARKING / FLUORESCENT / ROOF / JANITORIAL / TAXES /	0.00	0.00	0.00
3512	TERMINATED	/			GROSS (FULL SERVICE) /	0.00	0.00	0.00
3513	TERMINATED	/			GROSS (FULL SERVICE) /	0.00	0.00	0.00
3514	TERMINATED	/			GROSS (FULL SERVICE) /	0.00	0.00	0.00
3515	TERMINATED	Either party may cancel this agreement with 30 days notice. /			GROSS (FULL SERVICE) /	0.00	0.00	0.00
3516	TERMINATED	Either party may cancel this agreement with 30 days notice. /			GROSS (FULL SERVICE) /	0.00	0.00	0.00

	X	Y	Z	AA	AB	AC	AD	AE	AF	AG	AH	AI	AJ	AK	AL
3509	0.00	0.00	0.00	7,200.00	2.61	0.00	N/A		Department of Community Health	LEWIS CASS BUILDING	LANSING	MI	48909		0
3510	0.00	0.00	0.00	14,400.00	2.60	0.00	N/A		Department of Community Health	LEWIS CASS BUILDING	LANSING	MI	48909	E17	4778
3511	0.00	0.00	0.00	14,400.00	2.60	0.00	N/A		Department of Community Health	LEWIS CASS BUILDING	LANSING	MI	48909	E17	4778
3512	0.00	0.00	0.00	14,400.00	2.60	0.00	N/A		Department of Community Health	LEWIS CASS BUILDING	LANSING	MI	48909	E89	4779-2006-0229
3513	0.00	0.00	0.00	14,400.00	2.60	0.00	N/A		DEPT OF COMMUNITY HEALTH	LEWIS CASS BUILDING, 5TH FLOOR	LANSING	MI	48909	E89	
3514	0.00	0.00	0.00	14,400.00	2.60	0.00	N/A		DEPT OF COMMUNITY HEALTH	LEWIS CASS BUILDING, 5TH FLOOR	LANSING	MI	48909	E89	
3515	0.00	0.00	0.00	14,400.00	2.60	0.00	N/A		DEPT OF COMMUNITY HEALTH	LEWIS CASS BUILDING, 5TH FLOOR	LANSING	MI	48909	E89	
3516	0.00	0.00	0.00	14,400.00	2.60	0.00	N/A		Department of Connumity Health					E89	

	AM	AN	AO	AP	AQ	AR	AS	AT	AU	AV	AW	AX	AY	AZ
3509	N/A	LESSOR	N/A	0	1	0	Common	Lot		YES			NO	
3510	TRIPLE NET	LESSOR	N/A	0	1	0	Common	Lot		YES			NO	
3511	TRIPLE NET	LESSOR	N/A	0	1	0	Common	Lot		YES	6/23/2003 12:00:00 AM		NO	
3512	GROSS	LESSOR	RESIDENTIAL	10	1	0	Common	Lot		YES			N/A	
3513	GROSS	LESSOR	RESIDENTIAL	0	1	0	Common	Lot		YES	7/1/2010 12:00:00 AM		N/A	
3514	GROSS	LANDLORD	RESIDENTIAL	0	1	0	Common	Lot		YES	7/31/2010 12:00:00 AM		N/A	
3515	GROSS	LANDLORD	RESIDENTIAL	0	1	0	Common	Lot		YES	9/30/2011 12:00:00 AM		N/A	
3516	GROSS	LANDLORD	RESIDENTIAL	0	1	0	Common	Lot		YES	7/1/2012 12:00:00 AM		N/A	

	BA	BB	BC	BD	BE	BF	BG	BH	BI	BJ	BK	BL	BM
3509					3039	BLDG #31	0.00	0.00		1140	2.61	0.00	0.00
3510					3055	BLDG #31 and #32	0.00	0.00	1st Floor	1140	2.60	0.00	0.00
3511					3055	BLDG #31 and #32	0.00	0.00	1st Floor	1140	2.60	0.00	0.00
3512					1339	Pinehaven Bldgs. #31 & 32	5,535.00	100.00	1st Floor	3432	4.62	0.00	0.00
3513					1339	Pinehaven Bldgs. #31 & 32	5,535.00	100.00	1st floor	3432	2.60	0.00	0.00
3514					1339	Pinehaven Bldgs. #31 & 32	5,535.00	100.00	1st floor	3432	2.60	0.00	0.00
3515					1339	Pinehaven Bldgs. #31 & 32	5,535.00	100.00	1st floor	3432		0.00	0.00
3516					1339	Pinehaven Bldgs. #31 & 32	5,535.00	100.00	1st Floor	3432		0.00	0.00

	BN	BO	BP	BQ	BR	BS	BT	BU	BV
3509	N/A		N/A		Lease expired. New agreement	RENT - BASE RENT	0.00	600.00	1.00
3510	N/A		N/A			RENT - BASE RENT	0.00	1,200.00	1.00
3511	N/A		N/A			RENT - BASE RENT	0.00	1,200.00	1.00
3512	N/A		N/A		This is a new state as landlord rental agreement at current location. A sale of the property to the tenant is also currently being considered.	RENT - LEASE INCOME	0.00	1,200.00	1.00
3513	N/A		N/A		This is a new state as landlord rental agreement at current location. A sale of the property to the tenant is also currently being considered.	RENT - LEASE INCOME	0.00	1,200.00	1.00
3514	N/A		N/A		This is a new state as landlord rental agreement at current location. A sale of the property to the tenant is also currently being considered.	RENT - LEASE INCOME	0.00	1,200.00	1.00
3515	N/A		N/A			RENT - LEASE INCOME	0.00	1,200.00	1.00
3516	N/A		N/A			RENT - LEASE INCOME	0.00	1,200.00	1.00

	BW	BX	BY
3509	10/1/1999 12:00:00 AM	9/30/2000 12:00:00 AM	MONTH
3510	10/1/2000 12:00:00 AM	9/30/2002 12:00:00 AM	MONTH
3511	10/1/2000 12:00:00 AM	9/30/2002 12:00:00 AM	MONTH
3512	10/1/2007 12:00:00 AM	9/30/2008 12:00:00 AM	MONTH
3513	10/1/2008 12:00:00 AM	9/30/2009 12:00:00 AM	MONTH
3514	10/1/2009 12:00:00 AM	12/31/2010 12:00:00 AM	MONTH
3515	10/1/2010 12:00:00 AM	9/30/2011 12:00:00 AM	MONTH
3516	10/1/2011 12:00:00 AM	9/30/2012 12:00:00 AM	MONTH

	A	B	C	D	E	F	G	H	I	J	K	L	M	N	O
3517	Otsego	999	PRIVATE TENANTS	4779-2012-0095	102 McLouth Road	GAYLORD	49735	10/01/2012	05/23/2013	0.00	144.00		5,535.00	RA	RESIDENTIAL
3518	Ottawa	071	TECHNOLOGY, MGT. & BUDGET	7814-1991-1121	13565 PORT SHELDON RD	HOLLAND	49424	01/01/1992	06/30/1993	0.00	4,449.96	10.00	445.00	LEASE	OFFICE BUILDING
3519	Ottawa	071	TECHNOLOGY, MGT. & BUDGET	7814-1993-1089	13565 PORT SHELDON RD	HOLLAND	49424	07/01/1994	06/30/1995	0.00	4,449.96	10.00	445.00	RA	OFFICE BUILDING
3520	Ottawa	071	TECHNOLOGY, MGT. & BUDGET	7814-1994-1181	13565 PORT SHELDON RD	HOLLAND	49424	07/01/1995	03/31/2003	0.00	4,449.96	10.00	445.00	LEASE	OFFICE BUILDING
3521	Ottawa	231	STATE	10061-1993-1052	587-80 East 8th Street	HOLLAND	49423	05/13/1993	11/12/1993	0.00	16,200.00	6.23	2,600.00	RA	OFFICE BUILDING

	P	Q	R	S	T	U	V	W
3517	TERMINATED	Either party; 30 days notice. /			GROSS (FULL SERVICE) /	0.00	0.00	0.00
3518	TERMINATED	30 Days; Standard Cancellation /			HVAC / ELECTRICITY / WATER / JANITORIAL / INT/EXT MAINT / LANDSCAPING / SNOW REMOVAL / PARKING / FLUORESCENT / RUBBISH REMOVAL / N/A /	0.00	0.00	0.00
3519	TERMINATED	30 Days; Standard Cancellation /			HVAC / ELECTRICITY / WATER / JANITORIAL / INT/EXT MAINT / LANDSCAPING / SNOW REMOVAL / PARKING / FLUORESCENT / RUBBISH REMOVAL / N/A /	0.00	0.00	0.00
3520	TERMINATED	Standard; 60 days /			HVAC / ELECTRICITY / WATER / JANITORIAL / INT/EXT MAINT / LANDSCAPING / SNOW REMOVAL / PARKING / FLUORESCENT / RUBBISH REMOVAL /	0.00	0.00	0.00
3521	TERMINATED	30 Days; Standard Cancellation /			HVAC / ELECTRICITY / WATER / JANITORIAL / INT/EXT MAINT / LANDSCAPING / SNOW REMOVAL / PARKING / FLUORESCENT / RUBBISH REMOVAL / N/A /	0.00	0.00	0.00

	X	Y	Z	AA	AB	AC	AD	AE	AF	AG	AH	AI	AJ	AK	AL
3517	0.00	0.00	0.00	144.00	0.03	0.00	N/A		Department of Community Health	LEWIS CASS BUILDING	LANSING	MI	48909	E89	
3518	0.00	0.00	0.00	4,449.96	10.00	0.00	N/A		OTTAWA AREA INTERMEDIATE SD	13565 PORT SHELDON ROAD	HOLLAND	MI	49424	E11	0
3519	0.00	0.00	0.00	4,449.96	10.00	0.00	N/A		OTTAWA AREA ISD	13565 PORT SHELDON ROAD	HOLLAND	MI	49424	E11	0
3520	0.00	0.00	0.00	4,449.96	10.00	0.00	N/A		OTTAWA AREA IDS	13565 PORT SHELDON ROAD	HOLLAND	MI	49424	E11	0
3521	0.00	0.00	0.00	16,200.00	6.23	0.00	N/A		Clinton Corporation	P. O. Box 839	GRANDVILLE	MI	49468-0839	E11	6007

	AM	AN	AO	AP	AQ	AR	AS	AT	AU	AV	AW	AX	AY	AZ
3517	GROSS	LANDLORD	RESIDENTIAL	0	1	0	Common	Lot		YES	7/1/2012 12:00:00 AM		N/A	
3518	N/A	LESSEE	N/A	2	0	20	Common	Lot	1/17/1992 12:00:00 AM	YES	7/1/1993 12:00:00 AM	3/19/1991 12:00:00 AM	YES	12/4/1991 12:00:00 AM
3519	N/A	LESSEE	N/A	6	0	20	Common	Lot	8/5/1994 12:00:00 AM	YES	8/1/1994 12:00:00 AM	3/19/1991 12:00:00 AM	YES	12/4/1991 12:00:00 AM
3520	N/A	LESSEE	N/A	2	0	20	Common	Lot	8/4/1994 12:00:00 AM	YES	7/1/2005 12:00:00 AM	3/19/1991 12:00:00 AM	YES	12/9/1991 12:00:00 AM
3521	N/A	LESSEE	N/A	11	0	45	Common	Lot	5/18/1993 12:00:00 AM	YES			N/A	

	BA	BB	BC	BD	BE	BF	BG	BH	BI	BJ	BK	BL	BM
3517					1339	Pinehaven Bldgs. #31 & 32	5,535.00	100.00	1st Floor	3432		0.00	0.00
3518					2775	13565 PORT SHELDON RD	34,903.00	1.30		1513	10.00	162.43	208.40
3519					2775	13565 PORT SHELDON RD	34,903.00	0.00		1513	10.00	121.00	249.83
3520					2775	13565 PORT SHELDON RD	34,903.00	0.00		1513	10.00	121.00	249.83
3521					1687		13,500.00	0.00		2980	6.23	0.00	0.00

	BN	BO	BP	BQ	BR	BS	BT	BU	BV
3517	N/A		N/A		This montrh-to-month leasing agreement was deesigned to run through 9-30-2013 but was terminated early on 5-23-2013 because the Statre conveyed the porperty to the Tenant effective that date in accordaqnce with P.A. 434 of of 2012 and SAB approval action of 5-21-2013. DCH will pro-rate the rent due for May 2013 accordingly.	RENT - LEASE INCOME	0.00	12.00	1.00
3518	N/A		N/A		Renewal written (Agreement)	RENT - BASE RENT	370.83	0.00	1.00
3519	N/A		N/A		Renewal lease finalized	RENT - BASE RENT	370.83	0.00	1.00
3520	N/A		N/A			RENT - BASE RENT	370.83	0.00	1.00
3521	N/A		N/A		Renewal written	RENT - BASE RENT	1,350.00	0.00	1.00

	BW	BX	BY
3517	10/1/2012 12:00:00 AM		MONTH
3518	1/1/1992 12:00:00 AM	6/30/1993 12:00:00 AM	MONTH
3519	7/1/1994 12:00:00 AM	6/30/1995 12:00:00 AM	MONTH
3520	7/1/1995 12:00:00 AM	3/31/2003 12:00:00 AM	MONTH
3521	5/13/1993 12:00:00 AM	11/12/1993 12:00:00 AM	MONTH

	A	B	C	D	E	F	G	H	I	J	K	L	M	N	O
3522	Ottawa	231	STATE	10061-1993-1233	587-80 East 8th Street	HOLLAND	49423	11/13/1993	05/12/1994	0.00	16,200.00	6.23	2,600.00	RA	OFFICE BUILDING
3523	Ottawa	231	STATE	10095-1992-1246	587-90 E 8TH ST	HOLLAND	49423	02/01/1994	12/31/2005	1,619.00	19,428.00	6.54	2,970.00	LEASE	OFFICE BUILDING
3524	Ottawa	231	STATE	10095-2004-1296	587-90 E 8TH ST	HOLLAND	49423	01/01/2006	12/31/2006	0.00	29,700.00	10.00	2,970.00	RA	OFFICE BUILDING
3525	Ottawa	231	STATE	10095-2007-0012	587-90 E 8TH ST	HOLLAND	49423	01/01/2007	12/31/2007	0.00	29,700.00	10.00	2,970.00	RA	OFFICE BUILDING

	P	Q	R	S	T	U	V	W
3522	TERMINATED	30 Days; Standard Cancellation /			HVAC / ELECTRICITY / WATER / JANITORIAL / INT/EXT MAINT / LANDSCAPING / SNOW REMOVAL / PARKING / FLUORESCENT / RUBBISH REMOVAL / N/A /	0.00	0.00	0.00
3523	TERMINATED	Standard; 90 day / Standard; 90 day /			GAS / GAS / ELECTRICITY / ELECTRICITY / WATER / WATER / JANITORIAL / JANITORIAL / INT/EXT MAINT / INT/EXT MAINT / LANDSCAPING / LANDSCAPING / SNOW REMOVAL / SNOW REMOVAL / PARKING / PARKING / FLUORESCENT / FLUORESCENT / RUBBISH REMOVAL / RUBBISH REMOVAL / PEST CONTROL / PEST CONTROL / HVAC / HVAC /	0.00	0.00	0.00
3524	TERMINATED	Standard; 180 day /			JANITORIAL / ELECTRICITY / GAS / HVAC / WATER / PEST CONTROL / INSURANCE / RUBBISH REMOVAL / SNOW REMOVAL / LANDSCAPING / TAXES / EXT MAINTENANCE /	0.00	0.00	0.00
3525	TERMINATED	Standard; 120 days /				0.00	0.00	0.00

	X	Y	Z	AA	AB	AC	AD	AE	AF	AG	AH	AI	AJ	AK	AL
3522	0.00	0.00	0.00	16,200.00	6.23	0.00	N/A		Clinton Corporation	P. O. Box 839	GRANDVILLE	MI	49468-0839	E11	0
3523	0.00	0.00	0.00	19,428.00	6.54	0.00	N/A		Clinton Corporation	P. O. Box 839	GRANDVILLE	MI	49468-0839	E92	10061
3524	0.00	0.00	0.00	29,700.00	10.00	0.00	N/A		Clinton Corporation	P. O. Box 839	GRANDVILLE	MI	49468-0839	E11	
3525	0.00	0.00	0.00	29,700.00	10.00	0.00	N/A		Clinton Corporation	P. O. Box 839	GRANDVILLE	MI	49468-0839	E92	

	AM	AN	AO	AP	AQ	AR	AS	AT	AU	AV	AW	AX	AY	AZ
3522	N/A	LESSEE	N/A	11	0	45	Common	Lot	5/18/1993 12:00:00 AM	YES			N/A	
3523	N/A	LESSEE	N/A	11	0	45	Common	Lot	10/28/2004 12:00:00 AM	YES	10/1/2006 12:00:00 AM	12/17/1998 12:00:00 AM	YES	3/24/1994 12:00:00 AM
3524	N/A	LESSEE	OFFICE	11	0	45	Common	Lot	6/14/2006 12:00:00 AM	YES	10/1/2006 12:00:00 AM	12/30/1998 12:00:00 AM	YES	12/30/1994 12:00:00 AM
3525	N/A	LESSEE	OFFICE	11	0	45	Common	Lot	11/20/2006 12:00:00 AM	YES	10/1/2008 12:00:00 AM	12/30/1998 12:00:00 AM	YES	12/30/1994 12:00:00 AM

	BA	BB	BC	BD	BE	BF	BG	BH	BI	BJ	BK	BL	BM
3522					1687		13,500.00	0.00		2980	6.23	0.00	0.00
3523				12/1/1997 12:00:00 AM	1686	587-90 E 8TH ST	13,500.00	22.00	Ground Floor	2981	6.54	0.00	1,619.00
3524				12/1/1997 12:00:00 AM	1686	587-90 E 8TH ST	13,500.00	22.00	ground floor	2981	10.00	975.00	1,500.00
3525				12/1/1997 12:00:00 AM	1686	587-90 E 8TH ST	13,500.00	22.00	Ground Floor	2981	10.00	975.00	1,500.00

	BN	BO	BP	BQ	BR	BS	BT	BU	BV
3522	N/A		N/A		Agency relocated winthin same	RENT - BASE RENT	1,350.00	0.00	1.00
3523	T	6/15/2006 12:00:00 AM	N/A		Second holdover dated 2-24-2005, provided to Joe for signature, which will holdover until December 31, 2005, but at the rental of $1,619.00 per month; $19,428.00 per annum. The Lessor has agreed to a minimum of eight months and this information was provided to the Agency and agreed upon. Holdover until December 31, 2004, then the Agency might be re-locating to 119 Clover Avenue, Holland.	RENT - BASE RENT	1,619.00	0.00	1.00
3524	N/A	6/15/2003 12:00:00 AM	N/A		TSC relocating this office.	RENT - BASE RENT	2,475.00	0.00	1.00
3525	N/A		N/A		Rental Agreement to allow additional time for TSC to relocate office.	RENT - BASE RENT	2,475.00	0.00	0.00

	BW	BX	BY
3522	11/13/1993 12:00:00 AM	5/12/1994 12:00:00 AM	MONTH
3523	1/1/2005 12:00:00 AM	2/29/2040 12:00:00 AM	MONTH
3524	1/1/2006 12:00:00 AM	12/30/2006 12:00:00 AM	MONTH
3525	1/1/2007 12:00:00 AM	12/31/2007 12:00:00 AM	MONTH

	A	B	C	D	E	F	G	H	I	J	K	L	M	N	O
3526	Ottawa	231	STATE	10095-2008-0002	587-90 E 8TH ST	HOLLAND	49423	01/01/2008	12/31/2008	0.00	30,294.00	10.20	2,970.00	RA	OFFICE BUILDING
3527	Ottawa	231	STATE	10496-1995-1121	1110 Robbins Road	GRAND HAVEN	49417	12/01/1997	11/30/2007	0.00	23,349.00	10.00	2,580.00	LEASE	OFFICE BUILDING

	P	Q	R	S	T	U	V	W
3526	TERMINATED	Standard: 90 Days /			JANITORIAL / WATER / PARKING / PEST CONTROL / INT/EXT MAINT / SECURITY / SNOW REMOVAL / TAXES / FLUORESCENT / ELECTRICITY / GAS / HVAC / INSURANCE / LANDSCAPING / MAINTENANCE / RUBBISH REMOVAL /	0.00	0.00	0.00
3527	TERMINATED	Standard; 90 day / Standard; 90 day / Standard; 90 day / Standard; 90 day /			HVAC / HVAC / HVAC / HVAC / ELECTRICITY / ELECTRICITY / ELECTRICITY / ELECTRICITY / WATER / WATER / WATER / WATER / JANITORIAL / JANITORIAL / JANITORIAL / JANITORIAL / INT/EXT MAINT / INT/EXT MAINT / INT/EXT MAINT / INT/EXT MAINT / LANDSCAPING / LANDSCAPING / LANDSCAPING / LANDSCAPING / SNOW REMOVAL / SNOW REMOVAL / SNOW REMOVAL / SNOW REMOVAL / PARKING / PARKING / PARKING / PARKING / FLUORESCENT /	0.00	0.00	0.00

	X	Y	Z	AA	AB	AC	AD	AE	AF	AG	AH	AI	AJ	AK	AL
3526	0.00	0.00	0.00	30,294.00	10.20	0.00	N/A		Clinton Corporation	P. O. Box 839	GRANDVILLE	MI	49468-0839	E92	
3527	0.00	0.00	0.00	23,349.00	9.05	0.00	N/A		DEG Development Co., L.L.C.	1946 Turner N.W.	GRAND RAPIDS	MI	49504	E92	4891

	AM	AN	AO	AP	AQ	AR	AS	AT	AU	AV	AW	AX	AY	AZ
3526	NET	LESSEE	OFFICE	11	0	45	Common	Lot	8/3/2008 12:00:00 AM	YES	10/1/2009 12:00:00 AM	12/30/1998 12:00:00 AM	YES	12/30/1994 12:00:00 AM
3527	GROSS	LESSEE	COMMERCIAL	8	0	35	Common	Lot	4/5/2007 12:00:00 AM	YES	3/15/2008 12:00:00 AM	12/5/1997 12:00:00 AM	YES	11/25/1997 12:00:00 AM

	BA	BB	BC	BD	BE	BF	BG	BH	BI	BJ	BK	BL	BM
3526				12/1/1997 12:00:00 AM	1686	587-90 E 8TH ST	13,500.00	22.00	ground floor	2981	10.20	1,024.50	1,500.00
3527				1/1/1996 12:00:00 AM	2942		21,600.00	11.94	Ground floor	1292	10.00	787.98	1,362.02

	BN	BO	BP	BQ	BR	BS	BT	BU	BV
3526	N/A		N/A		Close out inspection conducted by agency on 2-10-09. Effective Date of Cancellation : February 10, 2009. Original Expiration date of the lease: December 31, 2008. (holding over) rental agreement while new lease (11208) was completed.	RENT - BASE RENT	2,524.50	0.00	1.00
3527	T	6/15/2008 12:00:00 AM	O	6/15/2008 12:00:00 AM	0079-2005 Addendum #1 to add 5 yr renewal option with 10% rate reduction. Change of ownership from Jaltco Company to DEG Development Co., L.L.C.	RENT - BASE RENT	1,945.75	0.00	1.00

	BW	BX	BY
3526	1/1/2008 12:00:00 AM	12/31/2008 12:00:00 AM	MONTH
3527	12/1/1997 12:00:00 AM	11/30/2002 12:00:00 AM	MONTH

	A	B	C	D	E	F	G	H	I	J	K	L	M	N	O
3528	Ottawa	231	STATE	10496-2005-0179	1110 Robbins Road	GRAND HAVEN	49417	12/01/2007	11/30/2012	0.00	23,220.00	9.00	2,580.00	LEASE	OFFICE BUILDING
3529	Ottawa	231	STATE	10496-2006-0220	1110 Robbins Road	GRAND HAVEN	49417	12/01/2007	11/30/2012	0.00	25,800.00	10.00	2,580.00	LEASE	OFFICE BUILDING
3530	Ottawa	231	STATE	10496-2011-0298	1110 Robbins Road	GRAND HAVEN	49417	12/01/2007	11/30/2017	0.00	25,800.00	10.50	2,580.00	LEASE	OFFICE BUILDING
3531	Ottawa	231	STATE	10497-2002-2035	5211 Cherry Avenue	HUDSONVILLE	49426	09/01/1997	08/31/2007	0.00	43,240.08	11.50	3,760.00	LEASE	OFFICE BUILDING

	P	Q	R	S	T	U	V	W
3528	TERMINATED	Standard 90-day /				0.00	0.00	0.00
3529	TERMINATED	STANDARD; 90 DAYS / STANDARD; 90 DAYS /			PUBLIC UTILITIES / PUBLIC UTILITIES / JANITORIAL / JANITORIAL / TRASH REMOVAL/WASTEBASKETS / TRASH REMOVAL/WASTEBASKETS / TELECOMMUNICATIONS / TELECOMMUNICATIONS / ALARM SYSTEM MONITORING / ALARM SYSTEM MONITORING /	0.00	0.00	0.00
3530	RENT AUTHORIZED	Standard; 90 day / Standard; 90 day /			PUBLIC UTILITIES / PUBLIC UTILITIES / JANITORIAL / JANITORIAL /	6,353.10	3,708.00	0.00
3531	TERMINATED				HVAC / HVAC / ELECTRICITY / ELECTRICITY / WATER / WATER / JANITORIAL / JANITORIAL / INT/EXT MAINT / INT/EXT MAINT / LANDSCAPING / LANDSCAPING / SNOW REMOVAL / SNOW REMOVAL / PARKING / PARKING / FLUORESCENT / FLUORESCENT / RUBBISH REMOVAL / RUBBISH REMOVAL / GAS / GAS / PEST CONTROL / PEST CONTROL / SECURITY / SECURITY /	0.00	0.00	0.00

	X	Y	Z	AA	AB	AC	AD	AE	AF	AG	AH	AI	AJ	AK	AL
3528	0.00	0.00	0.00	23,220.00	9.00	0.00	N/A		DEG Development Co., L.L.C.	1946 Turner N.W.	GRAND RAPIDS	MI	49504	E11	
3529	0.00	0.00	0.00	25,800.00	10.00	0.00	N/A		DEG Development Co., L.L.C.	1946 Turner N.W.	GRAND RAPIDS	MI	49504	E100	
3530	0.00	236.85	0.00	36,097.95	13.99	0.00	Actual	2013	DEG Development Co., L.L.C.	1946 Turner N.W.	GRAND RAPIDS	MI	49504	E100	
3531	0.00	0.00	0.00	43,240.08	11.50	0.00	N/A		East James Associates LLC	990 Post Ave	HOLLAND	MI	49424	E92	

	AM	AN	AO	AP	AQ	AR	AS	AT	AU	AV	AW	AX	AY	AZ
3528	GROSS	LESSEE	COMMERCIAL	8	0	35	Common	Lot	7/16/2004 12:00:00 AM	YES	3/15/2006 12:00:00 AM	12/30/1997 12:00:00 AM	YES	12/30/1997 12:00:00 AM
3529	NET	LESSEE	OFFICE	8	0	45	Common	Lot	11/30/2010 12:00:00 AM	YES	3/15/2008 12:00:00 AM	10/3/2006 12:00:00 AM	YES	12/30/1997 12:00:00 AM
3530	NET	LESSEE	OFFICE	1	0	45	Common	Lot	11/29/2010 12:00:00 AM	YES	3/15/2012 12:00:00 AM	12/5/1997 12:00:00 AM	N/A	
3531	NET	LESSEE	COMMERCIAL	10	0	40	Common	Lot	3/15/2007 12:00:00 AM	YES	3/20/2008 12:00:00 AM	3/4/2002 12:00:00 AM	YES	9/18/1997 12:00:00 AM

	BA	BB	BC	BD	BE	BF	BG	BH	BI	BJ	BK	BL	BM
3528				1/1/1996 12:00:00 AM	2942		21,600.00	11.94	Ground floor	1292	9.00	1,262.30	672.70
3529	10/16/2007 12:00:00 AM	14		1/1/1996 12:00:00 AM	2942		21,600.00	11.94	first	1292	10.00	1,505.00	645.00
3530	10/18/2011 12:00:00 AM	6		1/1/1996 12:00:00 AM	2942		21,600.00	0.00		1292	10.50	1,580.25	677.25
3531				12/31/2012 12:00:00 AM	1752		14,183.00	27.76		2901	11.50	909.34	2,694.00

	BN	BO	BP	BQ	BR	BS	BT	BU	BV
3528	N/A		N/A		June 2006: Renewal of lease cancelled by DOS. 11-23-2005: New lease for the period of 12-1-2007 through 11-30-2012, full service as indicated by Joe Chin, and at $1.00 less per square foot than the present lease. $23,220.00 per annum; $1,935.00 per month; $9.00 per sq. ft.	RENT - BASE RENT	1,935.00	0.00	1.00
3529	N/A		N/A			RENT - BASE RENT	2,150.00	0.00	0.00
3530	N/A		N/A		Add #1 eliminated adjustments and reduced the rent	RENT - BASE RENT	2,150.00	0.00	1.00
3531	T	6/15/2008 12:00:00 AM	O	6/15/2008 12:00:00 AM		RENT - BASE RENT	3,603.34	0.00	1.00

	BW	BX	BY
3528	12/1/2007 12:00:00 AM	11/30/2012 12:00:00 AM	MONTH
3529	12/1/2007 12:00:00 AM	11/30/2012 12:00:00 AM	MONTH
3530	12/1/2007 12:00:00 AM	11/30/2012 12:00:00 AM	MONTH
3531	9/1/2002 12:00:00 AM	8/31/2007 12:00:00 AM	MONTH

	A	B	C	D	E	F	G	H	I	J	K	L	M	N	O
3532	Ottawa	231	STATE	10497-2006-0235	5211 Cherry Avenue	HUDSONVILLE	49426	09/01/2007	08/31/2012	0.00	52,790.40	14.04	3,760.00	LEASE	OFFICE BUILDING
3533	Ottawa	231	STATE	10497-2010-0620	5211 Cherry Avenue	HUDSONVILLE	49426	09/01/2007	08/31/2019	4,062.60	48,751.20	12.97	3,760.00	LEASE	OFFICE BUILDING
3534	Ottawa	231	STATE	11208-2006-0044	587-80 East 8th Street	HOLLAND	49423	01/22/2009	01/31/2019	0.00	44,100.00	10.50	4,200.00	LEASE	OFFICE BUILDING
3535	Ottawa	231	STATE	4891-1987-64	235 FULTON ST STE 105	GRAND HAVEN	49417	06/03/1982	12/31/1992	0.00	9,530.28	8.28	1,151.00	LEASE	OFFICE BUILDING

	P	Q	R	S	T	U	V	W
3532	TERMINATED	Standard; 90 Days /			PUBLIC UTILITIES / JANITORIAL / DUMPSTER SERVICE / OTHER / TELECOMMUNICATIONS / ALARM SYSTEM MONITORING / ADJUST-TAXES / ADJUST-OPERATING EXP /	0.00	0.00	0.00
3533	RENT AUTHORIZED	Standard; 90 day / Standard; 90 day / Standard; 90 day /			PUBLIC UTILITIES / PUBLIC UTILITIES / PUBLIC UTILITIES / JANITORIAL / JANITORIAL / JANITORIAL / DUMPSTER SERVICE / DUMPSTER SERVICE / DUMPSTER SERVICE / OTHER / OTHER / OTHER / ADJUST-TAXES / ADJUST-TAXES / ADJUST-TAXES / ADJUST-OPERATING EXP / ADJUST-OPERATING EXP / ADJUST-OPERATING EXP /	7,523.01	3,724.80	0.00
3534	RENT AUTHORIZED	Standard; 90 day / Standard; 90 day / Standard; 90 day /		5 year; 60 day / 5 year; 60 day / 5 year; 60 day /	PUBLIC UTILITIES / PUBLIC UTILITIES / PUBLIC UTILITIES / JANITORIAL / JANITORIAL / JANITORIAL /	9,702.08	5,849.00	0.00
3535	TERMINATED	120 Days; Standard Cancellation /			HVAC / ELECTRICITY / WATER / JANITORIAL / INT/EXT MAINT / LANDSCAPING / SNOW REMOVAL / PARKING / FLUORESCENT / RUBBISH REMOVAL / N/A /	0.00	0.00	0.00

	X	Y	Z	AA	AB	AC	AD	AE	AF	AG	AH	AI	AJ	AK	AL
3532	0.00	0.00	0.00	52,790.40	14.04	0.00	N/A		East James Associates LLC	990 Post Ave	HOLLAND	MI	49424	E92	
3533	678.96	4,952.16	-4,192.00	61,438.13	16.34	0.00	Actual	2013	Cherry Plaza LLC	3499 Kelly Street	HUDSONVILLE	MI	49426	E100	
3534	236.85	9,506.20	0.00	69,394.13	16.52	0.00	Actual	2013	Clinton Corporation	P. O. Box 839	GRANDVILLE	MI	49468-0839	E100	10095
3535	0.00	0.00	0.00	9,530.28	8.28	0.00	N/A		THE FORUM	235 FULTON #206	GRAND HAVEN	MI	49417		0

	AM	AN	AO	AP	AQ	AR	AS	AT	AU	AV	AW	AX	AY	AZ
3532	NET	LESSEE	OFFICE	10	0	40	Common	Lot	4/13/2011 12:00:00 AM	YES	3/20/2012 12:00:00 AM	4/8/2011 12:00:00 AM	YES	9/18/1997 12:00:00 AM
3533	NET	LESSEE	OFFICE	10	0	40	Common	Lot	12/27/2013 12:00:00 AM	YES	3/30/2014 12:00:00 AM	4/8/2011 12:00:00 AM	N/A	
3534	NET	LESSEE	OFFICE	11	0	75	Common	Lot	12/21/2010 12:00:00 AM	YES	11/22/2011 12:00:00 AM		YES	12/30/1994 12:00:00 AM
3535	N/A	LESSEE	N/A	6	0	56	Common	Lot	12/17/1984 12:00:00 AM	YES	2/10/1991 12:00:00 AM	3/14/1984 12:00:00 AM	YES	1/22/1986 12:00:00 AM

	BA	BB	BC	BD	BE	BF	BG	BH	BI	BJ	BK	BL	BM
3532	6/19/2007 12:00:00 AM	#7		12/31/2012 12:00:00 AM	1752		14,183.00	26.51		2901	14.04	1,319.76	3,079.44
3533	6/19/2007 12:00:00 AM	7		12/31/2012 12:00:00 AM	1752		14,183.00	26.51	first floor	2901	12.97	1,218.78	2,843.82
3534	9/2/2008 12:00:00 AM	9			1687		13,500.00	31.11	1	2980	10.50	1,102.50	2,572.50
3535				1/1/1992 12:00:00 AM	2374	235 FULTON ST STE 105	13,200.00	0.00		2045	8.28	0.00	0.00

	BN	BO	BP	BQ	BR	BS	BT	BU	BV
3532	T	6/15/2012 12:00:00 AM	O	6/15/2012 12:00:00 AM		RENT - BASE RENT	4,399.20	0.00	0.00
3533	T	6/15/2014 12:00:00 AM	O	6/15/2014 12:00:00 AM	- Owner change from East James Assoc 04-18-12. - Add#1 reduced rent, estended term, added option 04-19-11 SAB #3.	RENT - BASE RENT	4,062.60	0.00	1.00
3534	N/A		N/A		Date Modification Agreement completed 2/6/09. MID-TERM RATE INCREASE: 2/01/2014 - $11.55/sq.ft.; $4,042.50/month; $48,510.00/year.	RENT - BASE RENT	3,675.00	0.00	0.00
3535	O	3/1/1992 12:00:00 AM	N/A		Renewal lease written	RENT - BASE RENT	794.19	0.00	1.00

	BW	BX	BY
3532	9/1/2007 12:00:00 AM	8/31/2012 12:00:00 AM	MONTH
3533	6/1/2011 12:00:00 AM	8/31/2014 12:00:00 AM	MONTH
3534	1/22/2009 12:00:00 AM	1/31/2014 12:00:00 AM	MONTH
3535	6/3/1982 12:00:00 AM	12/31/1992 12:00:00 AM	MONTH

	A	B	C	D	E	F	G	H	I	J	K	L	M	N	O
3536	Ottawa	231	STATE	4891-1991-1093	235 FULTON ST STE 105	GRAND HAVEN	49417	01/01/1993	12/31/1997	0.00	9,530.28	8.28	1,151.00	LEASE	OFFICE BUILDING
3537	Ottawa	231	STATE	6007-1986-64	145 N RIVER AVE	HOLLAND	49424	07/01/1986	07/04/1993	0.00	11,400.00	5.73	1,990.00	LEASE	OFFICE BUILDING
3538	Ottawa	231	STATE	6533-1985-77	3469 KELLY ST	HUDSONVILLE	49426	04/01/1985	03/31/1990	0.00	8,424.00	9.66	872.00	LEASE	OFFICE BUILDING
3539	Ottawa	231	STATE	7401-1990-1141	6450 28TH AVE D	HUDSONVILLE	49426	03/01/1990	10/30/1997	0.00	10,433.88	6.65	1,569.00	LEASE	OFFICE BUILDING

	P	Q	R	S	T	U	V	W
3536	TERMINATED	30 Days; Standard Cancellation /			HVAC / ELECTRICITY / WATER / JANITORIAL / INT/EXT MAINT / LANDSCAPING / SNOW REMOVAL / PARKING / FLUORESCENT / RUBBISH REMOVAL / N/A /	0.00	0.00	0.00
3537	TERMINATED	60 Days; Standard Cancellation /			HVAC / ELECTRICITY / WATER / JANITORIAL / INT/EXT MAINT / LANDSCAPING / SNOW REMOVAL / PARKING / FLUORESCENT / RUBBISH REMOVAL / N/A /	0.00	0.00	0.00
3538	TERMINATED	60 Days /			HVAC / ELECTRICITY / WATER / JANITORIAL / INT/EXT MAINT / LANDSCAPING / SNOW REMOVAL / PARKING / FLUORESCENT / RUBBISH REMOVAL / N/A /	0.00	0.00	0.00
3539	TERMINATED	90 Days; Standard Cancellation /			HVAC / ELECTRICITY / WATER / JANITORIAL / INT/EXT MAINT / LANDSCAPING / SNOW REMOVAL / PARKING / FLUORESCENT / RUBBISH REMOVAL / N/A /	0.00	0.00	0.00

	X	Y	Z	AA	AB	AC	AD	AE	AF	AG	AH	AI	AJ	AK	AL
3536	0.00	0.00	0.00	9,530.28	8.28	0.00	N/A		THE FORUM	235 FULTON #206	GRAND HAVEN	MI	49417	E11	0
3537	0.00	0.00	0.00	11,400.00	5.73	0.00	N/A		KASTLE COMPANY	149 N RIVER AVE	HOLLAND	MI	49423		0
3538	0.00	0.00	0.00	8,424.00	9.66	0.00	N/A		BANK OF HUDSONVILLE	3467 KELLY STRET	HUDSONVILLE	MI	49426		0
3539	0.00	0.00	0.00	10,433.88	6.65	0.00	N/A		DEG Development Co., L.L.C.	1946 Turner N.W.	GRAND RAPIDS	MI	49504	E11	0

	AM	AN	AO	AP	AQ	AR	AS	AT	AU	AV	AW	AX	AY	AZ
3536	N/A	LESSEE	N/A	7	0	25	Common	Lot	10/21/1992 12:00:00 AM	YES	5/1/2001 12:00:00 AM	3/14/1984 12:00:00 AM	YES	1/22/1986 12:00:00 AM
3537	N/A	LESSEE	N/A	8	0	100	Common	Lot	5/1/1986 12:00:00 AM	YES	2/4/1991 12:00:00 AM	7/17/1986 12:00:00 AM	YES	2/12/1988 12:00:00 AM
3538	N/A	LESSEE	N/A	6	0	0	Common	Lot		YES	7/1/1990 12:00:00 AM	3/18/1985 12:00:00 AM	NO	
3539	N/A	LESSEE	N/A	6	0	0	Common	Lot	3/8/1990 12:00:00 AM	YES	10/1/1996 12:00:00 AM	4/30/1990 12:00:00 AM	YES	4/11/1990 12:00:00 AM

	BA	BB	BC	BD	BE	BF	BG	BH	BI	BJ	BK	BL	BM
3536				1/1/1992 12:00:00 AM	2374	235 FULTON ST STE 105	13,200.00	8.70		2045	8.28	242.67	551.52
3537				1/1/1986 12:00:00 AM	2734	145 N RIVER AVE	14,873.00	13.40		1564	5.73	83.63	866.37
3538					2023	3469 KELLY ST	0.00	0.00		2534	9.66	0.00	0.00
3539				1/1/1990 12:00:00 AM	1630	6450 28TH AVE D	24,364.00	6.40		3054	6.65	155.91	713.58

	BN	BO	BP	BQ	BR	BS	BT	BU	BV
3536	O	3/1/1998 12:00:00 AM	N/A		Lease Expired.	RENT - BASE RENT	794.19	0.00	1.00
3537	T	3/1/1993 12:00:00 AM	N/A		Moved out per Doug Garton	RENT - BASE RENT	950.00	0.00	1.00
3538	N/A		N/A		Moved to 6450 28th Ave.,	RENT - BASE RENT	702.00	0.00	1.00
3539	T	3/1/1998 12:00:00 AM	N/A		per Doug Garton - moved out	RENT - BASE RENT	869.49	0.00	1.00

	BW	BX	BY
3536	1/1/1993 12:00:00 AM	12/31/1997 12:00:00 AM	MONTH
3537	7/1/1986 12:00:00 AM	7/4/1993 12:00:00 AM	MONTH
3538	4/1/1985 12:00:00 AM	3/31/1990 12:00:00 AM	MONTH
3539	3/1/1990 12:00:00 AM	10/30/1997 12:00:00 AM	MONTH

	A	B	C	D	E	F	G	H	I	J	K	L	M	N	O
3540	Ottawa	431	HUMAN SERVICES	10585-1996-1112	12285 James Street	HOLLAND	49424	01/01/2000	12/31/2014	53,025.00	636,300.00	21.21	30,000.00	LEASE	OFFICE BUILDING
3541	Ottawa	431	HUMAN SERVICES	11112-2009-0197	119 Clover Avenue	HOLLAND	49423	09/01/2005	11/30/2015	0.00	35,000.04	9.49	4,297.00	SUBLEASE	OFFICE BUILDING
3542	Ottawa	431	HUMAN SERVICES	2450-1977-1	1111 FULTON ST	GRAND HAVEN	49417	12/01/1977	05/31/1993	0.00	26,077.56	4.75	5,490.00	LEASE	OFFICE BUILDING
3543	Ottawa	431	HUMAN SERVICES	2450-1992-1025	1111 FULTON ST	GRAND HAVEN	49417	02/01/1995	01/31/1996	0.00	45,292.56	8.25	5,490.00	RA	OFFICE BUILDING
3544	Ottawa	431	HUMAN SERVICES	2450-1996-1202	1111 FULTON ST	GRAND HAVEN	49417	05/01/1996	04/30/1997	0.00	43,920.00	8.00	5,490.00	RA	OFFICE BUILDING

	P	Q	R	S	T	U	V	W
3540	RENT AUTHORIZED	Executive Legislative; 180 day / Executive Legislative; 180 day / Executive Legislative; 180 day / Executive Legislative; 180 day /		5 year; 60 day / 5 year; 60 day / 5 year; 60 day / 5 year; 60 day / 5 year; 60 day / 5 year; 60 day / 5 year; 60 day / 5 year; 60 day / 5 year; 60 day / 5 year; 60 day / 5 year; 60 day / 5 year; 60 day /	ADJUST-INSURANCE / ADJUST-INSURANCE / ADJUST-INSURANCE / ADJUST-INSURANCE / ADJUST-OPERATING EXP / ADJUST-OPERATING EXP / ADJUST-OPERATING EXP / ADJUST-OPERATING EXP /	0.00	0.00	0.00
3541	RENT AUTHORIZED	Standard; 90 day / Standard; 90 day / Standard; 90 day /		5 year; 60 day / 5 year; 60 day / 5 year; 60 day /	JANITORIAL / JANITORIAL / JANITORIAL /	0.00	4,297.00	0.00
3542	TERMINATED	30 Days; Standard Cancellation /			HVAC / ELECTRICITY / WATER / JANITORIAL / INT/EXT MAINT / LANDSCAPING / SNOW REMOVAL / PARKING / FLUORESCENT / RUBBISH REMOVAL / N/A /	0.00	0.00	0.00
3543	TERMINATED	30 Days; Standard Cancellation /			HVAC / ELECTRICITY / WATER / JANITORIAL / INT/EXT MAINT / LANDSCAPING / SNOW REMOVAL / PARKING / FLUORESCENT / RUBBISH REMOVAL / N/A /	0.00	0.00	0.00
3544	TERMINATED	30 Days; Standard Cancellation /			HVAC / ELECTRICITY / WATER / JANITORIAL / INT/EXT MAINT / LANDSCAPING / SNOW REMOVAL / PARKING / FLUORESCENT / RUBBISH REMOVAL / N/A /	0.00	0.00	0.00

	X	Y	Z	AA	AB	AC	AD	AE	AF	AG	AH	AI	AJ	AK	AL
3540	0.00	0.00	0.00	636,300.00	21.21	0.00	Actual	2013	County of Ottawa	12220 Fillmore	WEST OLIVE	MI	49460	E100	2811
3541	0.00	0.00	0.00	39,297.04	9.15	0.00	Estimated	2013	The Huntington National Bank	PO Box 182334	COLUMBUS	OH	43216-2334	E100	
3542	0.00	0.00	0.00	26,077.56	4.75	0.00	N/A		County of Ottawa	12220 Fillmore	WEST OLIVE	MI	49460		0
3543	0.00	0.00	0.00	45,292.56	8.25	0.00	N/A		OTTAWA COUNTY	414 WASHINGTON	GRAND HAVEN	MI	49417	E11	0
3544	0.00	0.00	0.00	43,920.00	8.00	0.00	N/A		OTTAWA COUNTY	414 WASHINGTON	GRAND HAVEN	MI	49417	E46	0

	AM	AN	AO	AP	AQ	AR	AS	AT	AU	AV	AW	AX	AY	AZ
3540	NET	LESSEE	OFFICE	96	0	130	Common	Lot	11/27/2012 12:00:00 AM	YES	4/1/2013 12:00:00 AM	2/24/2000 12:00:00 AM	N/A	2/1/2000 12:00:00 AM
3541	NET	LESSEE	OFFICE	15	0	30	Common	Lot	12/17/2013 12:00:00 AM	YES	5/1/2014 12:00:00 AM	8/12/2005 12:00:00 AM	N/A	
3542	N/A	LESSEE	N/A	50	0	75	Reserved	Lot	12/1/1975 12:00:00 AM	YES	4/1/1993 12:00:00 AM	6/22/1984 12:00:00 AM	YES	3/16/1977 12:00:00 AM
3543	N/A	LESSEE	N/A	50	0	75	Common	Lot		YES	4/1/1997 12:00:00 AM		NO	
3544	N/A	LESSEE	N/A	0	0	75	Common	Lot	10/16/1996 12:00:00 AM	YES	4/1/1997 12:00:00 AM	12/30/1992 12:00:00 AM	NO	

	BA	BB	BC	BD	BE	BF	BG	BH	BI	BJ	BK	BL	BM
3540					2846		57,073.00	52.63		1421	21.21	20,425.00	32,600.00
3541	5/3/2005 12:00:00 AM	3			7888		34,805.60	12.35	2nd	5030	9.49	1,019.46	2,378.75
3542				1/1/1994 12:00:00 AM	2938	1111 FULTON ST	9,385.00	58.50		1296	4.75	869.82	1,303.31
3543				1/1/1994 12:00:00 AM	2938	1111 FULTON ST	9,385.00	58.50		1296	8.25	2,471.07	1,303.31
3544				1/1/1994 12:00:00 AM	2938	1111 FULTON ST	9,385.00	58.50		1296	8.00	2,396.20	1,263.80

	BN	BO	BP	BQ	BR	BS	BT	BU	BV
3540	O	6/15/2011 12:00:00 AM	N/A		The correct address for this lease location is 12285 James Street, Holland, Michigan, not 12261 - per information provided by Jan DeVries. Notification provided to DHS on 5-12-2003.	RENT - BASE RENT	53,025.00	0.00	1.00
3541	N/A		N/A		06/2013 - Assignment of Lease from LARA to DHS. 10/01/12 - Needs Assignment from LARA. Addendum #1 approved by the State Ad Board on November 3, 2009; item #14.	RENT - BASE RENT	2,916.67	0.00	1.00
3542	N/A		N/A		New RA in effect	RENT - BASE RENT	2,173.13	0.00	1.00
3543	N/A		N/A		agreement finalized	RENT - BASE RENT	3,774.38	0.00	1.00
3544	N/A		N/A		Agreement finalized	RENT - BASE RENT	3,660.00	0.00	1.00

	BW	BX	BY
3540	1/1/2000 12:00:00 AM	12/31/2014 12:00:00 AM	MONTH
3541	9/1/2005 12:00:00 AM	8/31/2010 12:00:00 AM	MONTH
3542	12/1/1977 12:00:00 AM	5/31/1993 12:00:00 AM	MONTH
3543	2/1/1995 12:00:00 AM	1/31/1996 12:00:00 AM	MONTH
3544	5/1/1996 12:00:00 AM	4/30/1997 12:00:00 AM	MONTH

	A	B	C	D	E	F	G	H	I	J	K	L	M	N	O
3545	Ottawa	431	HUMAN SERVICES	2450-1997-1033	1111 FULTON ST	GRAND HAVEN	49417	05/01/1997	04/30/1998	0.00	71,370.00	13.00	5,490.00	RA	OFFICE BUILDING
3546	Ottawa	431	HUMAN SERVICES	2450-1997-1114	1111 FULTON ST	GRAND HAVEN	49417	08/01/1997	10/31/2002	0.00	82,350.00	16.00	5,490.00	LEASE	OFFICE BUILDING

	P	Q	R	S	T	U	V	W
3545	TERMINATED	30 Days; Standard Cancellation /			HVAC / ELECTRICITY / WATER / JANITORIAL / INT/EXT MAINT / LANDSCAPING / SNOW REMOVAL / PARKING / FLUORESCENT / RUBBISH REMOVAL / N/A /	0.00	0.00	0.00
3546	TERMINATED				HVAC / HVAC / HVAC / HVAC / ELECTRICITY / ELECTRICITY / ELECTRICITY / ELECTRICITY / WATER / WATER / WATER / WATER / JANITORIAL / JANITORIAL / JANITORIAL / JANITORIAL / INT/EXT MAINT / INT/EXT MAINT / INT/EXT MAINT / INT/EXT MAINT / LANDSCAPING / LANDSCAPING / LANDSCAPING / LANDSCAPING / SNOW REMOVAL / SNOW REMOVAL / SNOW REMOVAL / SNOW REMOVAL / PARKING / PARKING / PARKING / PARKING / FLUORESCENT /	0.00	0.00	0.00

	X	Y	Z	AA	AB	AC	AD	AE	AF	AG	AH	AI	AJ	AK	AL
3545	0.00	0.00	0.00	71,370.00	13.00	0.00	N/A		County of Ottawa	12220 Fillmore	WEST OLIVE	MI	49460	E46	0
3546	0.00	0.00	0.00	82,350.00	15.00	0.00	N/A		County of Ottawa	12220 Fillmore	WEST OLIVE	MI	49460	E11	0

	AM	AN	AO	AP	AQ	AR	AS	AT	AU	AV	AW	AX	AY	AZ
3545	N/A	LESSEE	N/A	30	0	75	Common	Lot	5/23/1997 12:00:00 AM	YES	4/1/1998 12:00:00 AM	12/30/1992 12:00:00 AM	NO	
3546	N/A	LESSEE	N/A	30	0	75	Common	Lot	5/23/1997 12:00:00 AM	YES	4/1/2003 12:00:00 AM	12/30/1992 12:00:00 AM	NO	

	BA	BB	BC	BD	BE	BF	BG	BH	BI	BJ	BK	BL	BM
3545				1/1/1994 12:00:00 AM	2938	1111 FULTON ST	9,385.00	58.50		1296	13.00	3,893.33	2,054.27
3546				1/1/1994 12:00:00 AM	2938	1111 FULTON ST	9,385.00	58.50		1296	16.00	5,265.73	2,054.27

	BN	BO	BP	BQ	BR	BS	BT	BU	BV
3545	N/A		N/A		Renewal lease finalized	RENT - BASE RENT	5,947.50	0.00	1.00
3546	N/A		N/A		Following the exercise of Article II, Paragraph 2.9 of the lease on June 27, 2002, which held over the lease until October 31, 2002, the Agency on 8/14/2002 requested that the lease be cancelled. Notification will be sent to the Lessor as of today's date, 8-16-2002.	RENT - BASE RENT	6,862.50	0.00	1.00

	BW	BX	BY
3545	5/1/1997 12:00:00 AM	4/30/1998 12:00:00 AM	MONTH
3546	8/1/1999 12:00:00 AM	7/31/2002 12:00:00 AM	MONTH

	A	B	C	D	E	F	G	H	I	J	K	L	M	N	O
3547	Ottawa	431	HUMAN SERVICES	2811-1989-51	12265 JAMES ST	HOLLAND	49424	03/01/1989	07/31/1994	0.00	86,104.32	5.76	14,952.00	LEASE	OFFICE BUILDING
3548	Ottawa	431	HUMAN SERVICES	2811-1995-1169	12265 JAMES ST	HOLLAND	49424	07/01/1995	06/30/1996	0.00	119,616.00	8.00	14,952.00	RA	OFFICE BUILDING
3549	Ottawa	431	HUMAN SERVICES	2811-1996-1203	12265 JAMES ST	HOLLAND	49424	07/01/1996	06/30/1997	0.00	119,616.00	8.00	14,952.00	RA	OFFICE BUILDING
3550	Ottawa	431	HUMAN SERVICES	2811-1997-1097	12265 JAMES ST	HOLLAND	49424	07/01/1997	06/30/1998	0.00	194,376.00	13.00	14,952.00	RA	OFFICE BUILDING

	P	Q	R	S	T	U	V	W
3547	TERMINATED	120 Days; Standard Cancellation /			HVAC / ELECTRICITY / WATER / JANITORIAL / INT/EXT MAINT / LANDSCAPING / SNOW REMOVAL / PARKING / FLUORESCENT / RUBBISH REMOVAL / N/A /	0.00	0.00	0.00
3548	TERMINATED	120 Days; Std. Cancellatoin Either Party /			HVAC / ELECTRICITY / WATER / JANITORIAL / INT/EXT MAINT / LANDSCAPING / SNOW REMOVAL / PARKING / FLUORESCENT / RUBBISH REMOVAL / N/A /	0.00	0.00	0.00
3549	TERMINATED	30 Days; Standard Cancellation /			HVAC / ELECTRICITY / WATER / JANITORIAL / INT/EXT MAINT / LANDSCAPING / SNOW REMOVAL / PARKING / FLUORESCENT / RUBBISH REMOVAL / N/A /	0.00	0.00	0.00
3550	TERMINATED	30 Days; Standard Cancellation /			HVAC / ELECTRICITY / WATER / JANITORIAL / INT/EXT MAINT / LANDSCAPING / SNOW REMOVAL / PARKING / FLUORESCENT / RUBBISH REMOVAL / N/A /	0.00	0.00	0.00

	X	Y	Z	AA	AB	AC	AD	AE	AF	AG	AH	AI	AJ	AK	AL
3547	0.00	0.00	0.00	86,104.32	5.76	0.00	N/A		OTTAWA COUNTY	414 WASHINGTON	GRAND HAVEN	MI	49417		0
3548	0.00	0.00	0.00	119,616.00	8.00	0.00	N/A		OTTAWA COUNTY	414 WASHINGTON	GRAND HAVEN	MI	49417	E11	0
3549	0.00	0.00	0.00	119,616.00	8.00	0.00	N/A		OTTAWA COUNTY	414 WASHINGTON	GRAND HAVEN	MI	49417	E46	0
3550	0.00	0.00	0.00	194,376.00	13.00	0.00	N/A		County of Ottawa	12220 Fillmore	WEST OLIVE	MI	49460	E46	0

	AM	AN	AO	AP	AQ	AR	AS	AT	AU	AV	AW	AX	AY	AZ
3547	N/A	LESSEE	N/A	68	0	130	Reserved	Lot	8/20/1990 12:00:00 AM	YES	4/1/1997 12:00:00 AM	8/9/1990 12:00:00 AM	YES	9/4/1990 12:00:00 AM
3548	N/A	LESSEE	N/A	71	0	130	Common	Lot		YES			NO	
3549	N/A	LESSEE	N/A	71	0	130	Common	Lot	8/20/1990 12:00:00 AM	YES		8/9/1990 12:00:00 AM	YES	9/4/1990 12:00:00 AM
3550	N/A	LESSEE	N/A	71	0	130	Common	Lot	5/23/1997 12:00:00 AM	YES	4/1/2000 12:00:00 AM	8/9/1990 12:00:00 AM	YES	9/4/1990 12:00:00 AM

	BA	BB	BC	BD	BE	BF	BG	BH	BI	BJ	BK	BL	BM
3547				1/1/1994 12:00:00 AM	2845	12265 JAMES ST	26,200.00	58.50		1422	5.76	3,738.00	3,270.89
3548				1/1/1994 12:00:00 AM	2845	12265 JAMES ST	26,200.00	56.00		1422	8.00	4,672.50	5,295.50
3549				1/1/1994 12:00:00 AM	2845	12265 JAMES ST	26,200.00	56.00		1422	8.00	4,672.50	5,295.50
3550				1/1/1994 12:00:00 AM	2845	12265 JAMES ST	26,200.00	56.00		1422	13.00	7,592.00	8,606.00

	BN	BO	BP	BQ	BR	BS	BT	BU	BV
3547	N/A		N/A		agreement finalized	RENT - BASE RENT	7,175.36	0.00	1.00
3548	N/A		N/A		Agreement finalized	RENT - BASE RENT	9,968.00	0.00	1.00
3549	N/A		N/A		Agreement finalized	RENT - BASE RENT	9,968.00	0.00	1.00
3550	N/A		N/A		Agreement finalized	RENT - BASE RENT	16,198.00	0.00	1.00

	BW	BX	BY
3547	3/1/1989 12:00:00 AM	7/31/1994 12:00:00 AM	MONTH
3548	7/1/1995 12:00:00 AM	6/30/1996 12:00:00 AM	MONTH
3549	7/1/1996 12:00:00 AM	6/30/1997 12:00:00 AM	MONTH
3550	7/1/1997 12:00:00 AM	6/30/1998 12:00:00 AM	MONTH

	A	B	C	D	E	F	G	H	I	J	K	L	M	N	O
3551	Ottawa	431	HUMAN SERVICES	2811-1999-1260	12265 JAMES ST	HOLLAND	49424	01/01/1999	04/30/2000	0.00	194,376.00	13.00	14,952.00	LEASE	OFFICE BUILDING
3552	Ottawa	431	HUMAN SERVICES	2811-2000-1119	12265 JAMES ST	HOLLAND	49424	01/01/2000	03/31/2000	0.00	194,376.00	13.00	14,952.00	RA	OFFICE BUILDING
3553	Ottawa	472	CORRECTIONS	10231-1994-1346	17 W 6TH ST	HOLLAND	49424	02/10/1995	02/09/1996	0.00	17,100.00	4.47	3,822.00	RA	OFFICE BUILDING
3554	Ottawa	472	CORRECTIONS	10231-1995-1374	17 W 6TH ST	HOLLAND	49424	03/01/1996	02/28/1997	0.00	18,000.00	4.71	3,822.00	RA	OFFICE BUILDING

	P	Q	R	S	T	U	V	W
3551	TERMINATED	30 Days; Standard Cancellation /			HVAC / ELECTRICITY / WATER / JANITORIAL / INT/EXT MAINT / LANDSCAPING / SNOW REMOVAL / PARKING / FLUORESCENT / RUBBISH REMOVAL / N/A /	0.00	0.00	0.00
3552	TERMINATED	30 Days; Standard Cancellation /			HVAC / ELECTRICITY / WATER / JANITORIAL / INT/EXT MAINT / LANDSCAPING / SNOW REMOVAL / PARKING / FLUORESCENT / RUBBISH REMOVAL / N/A /	0.00	0.00	0.00
3553	TERMINATED	60 Days; Standard Cancellation /			HVAC / ELECTRICITY / WATER / JANITORIAL / INT/EXT MAINT / LANDSCAPING / SNOW REMOVAL / PARKING / FLUORESCENT / RUBBISH REMOVAL / N/A /	0.00	0.00	0.00
3554	TERMINATED	60 Days; Standard Cancellation /			HVAC / ELECTRICITY / WATER / JANITORIAL / INT/EXT MAINT / LANDSCAPING / SNOW REMOVAL / PARKING / FLUORESCENT / RUBBISH REMOVAL / N/A /	0.00	0.00	0.00

	X	Y	Z	AA	AB	AC	AD	AE	AF	AG	AH	AI	AJ	AK	AL
3551	0.00	0.00	0.00	194,376.00	13.00	0.00	N/A		County of Ottawa	12220 Fillmore	WEST OLIVE	MI	49460	E11	0
3552	0.00	0.00	0.00	194,376.00	13.00	0.00	N/A		County of Ottawa	12220 Fillmore	WEST OLIVE	MI	49460	E11	0
3553	0.00	0.00	0.00	17,100.00	4.47	0.00	N/A		D.F.K., INC.	315 GARDEN AVENUE	HOLLAND	MI	49424	E11	7002
3554	0.00	0.00	0.00	18,000.00	4.71	0.00	N/A		D.F.K., INC.	315 GARDEN AVENUE	HOLLAND	MI	49424	E11	0

	AM	AN	AO	AP	AQ	AR	AS	AT	AU	AV	AW	AX	AY	AZ
3551	N/A	LESSEE	N/A	71	0	130	Common	Lot	7/2/1999 12:00:00 AM	YES	4/1/2001 12:00:00 AM		YES	7/14/1999 12:00:00 AM
3552	N/A	LESSEE	N/A	71	0	130	Common	Lot	7/2/1999 12:00:00 AM	YES	4/1/2001 12:00:00 AM		YES	7/14/1999 12:00:00 AM
3553	N/A	LESSEE	N/A	5	0	12	Reserved	Lot	2/10/1995 12:00:00 AM	YES	4/1/1995 12:00:00 AM	3/15/1995 12:00:00 AM	YES	1/20/1995 12:00:00 AM
3554	N/A	LESSEE	N/A	5	0	12	Common	Lot		YES			NO	

	BA	BB	BC	BD	BE	BF	BG	BH	BI	BJ	BK	BL	BM
3551				1/1/1994 12:00:00 AM	2845	12265 JAMES ST	26,200.00	56.00		1422	13.00	7,592.00	8,606.00
3552				1/1/1994 12:00:00 AM	2845	12265 JAMES ST	26,200.00	56.00		1422	13.00	7,592.00	8,606.00
3553				1/1/1995 12:00:00 AM	2636	17 W 6TH ST	4,600.00	83.00		1702	4.47	209.00	1,216.00
3554				1/1/1995 12:00:00 AM	2636	17 W 6TH ST	4,600.00	83.00		1702	4.71	209.00	1,291.00

	BN	BO	BP	BQ	BR	BS	BT	BU	BV
3551	N/A		N/A			RENT - BASE RENT	16,198.00	0.00	1.00
3552	N/A		N/A			RENT - BASE RENT	16,198.00	0.00	1.00
3553	N/A		N/A		Agreement written	RENT - BASE RENT	1,425.00	0.00	1.00
3554	N/A		N/A		agreement finalized	RENT - BASE RENT	1,500.00	0.00	1.00

	BW	BX	BY
3551	1/1/1999 12:00:00 AM	4/30/2000 12:00:00 AM	MONTH
3552	1/1/2000 12:00:00 AM	4/30/2000 12:00:00 AM	MONTH
3553	2/10/1995 12:00:00 AM	2/9/1996 12:00:00 AM	MONTH
3554	3/1/1996 12:00:00 AM	2/28/1997 12:00:00 AM	MONTH

	A	B	C	D	E	F	G	H	I	J	K	L	M	N	O
3555	Ottawa	472	CORRECTIONS	10231-1996-1157	17 W 6TH ST	HOLLAND	49424	08/01/1996	07/31/2001	0.00	18,000.00	4.71	3,822.00	LEASE	OFFICE BUILDING
3556	Ottawa	472	CORRECTIONS	10231-1996-1492	17 W 6TH ST	HOLLAND	49424	03/01/1997	11/06/1998	0.00	22,002.00	5.76	3,822.00	RA	OFFICE BUILDING
3557	Ottawa	472	CORRECTIONS	6731-1989-213	213 S River Ave.	HOLLAND	49423	05/01/1989	04/30/1994	0.00	113,704.80	9.44	0.00	LEASE	OFFICE BUILDING
3558	Ottawa	472	CORRECTIONS	7002-1987-214	213 S River Ave.	HOLLAND	49423	06/01/1990	04/30/1998	0.00	119,704.80	6.28	955.00	LEASE	OFFICE BUILDING

	P	Q	R	S	T	U	V	W
3555	TERMINATED	60 Days; Standard Cancellation /			HVAC / ELECTRICITY / WATER / JANITORIAL / INT/EXT MAINT / LANDSCAPING / SNOW REMOVAL / PARKING / FLUORESCENT / RUBBISH REMOVAL / N/A /	0.00	0.00	0.00
3556	TERMINATED	60 Days; Standard Cancellation /			HVAC / ELECTRICITY / WATER / JANITORIAL / INT/EXT MAINT / LANDSCAPING / SNOW REMOVAL / PARKING / FLUORESCENT / RUBBISH REMOVAL / N/A /	0.00	0.00	0.00
3557	TERMINATED	90 Days /			HVAC / ELECTRICITY / WATER / JANITORIAL / INT/EXT MAINT / LANDSCAPING / SNOW REMOVAL / PARKING / FLUORESCENT / RUBBISH REMOVAL / N/A /	0.00	0.00	0.00
3558	TERMINATED	90 Days; Std. Cancellatoin Either Party /			HVAC / ELECTRICITY / WATER / JANITORIAL / INT/EXT MAINT / LANDSCAPING / SNOW REMOVAL / PARKING / FLUORESCENT / RUBBISH REMOVAL / N/A /	0.00	0.00	0.00

	X	Y	Z	AA	AB	AC	AD	AE	AF	AG	AH	AI	AJ	AK	AL
3555	0.00	0.00	0.00	18,000.00	4.71	0.00	N/A		DFK, INC.	315 GARDEN AVENUE	HOLLAND	MI	49424	E11	0
3556	0.00	0.00	0.00	22,002.00	5.76	0.00	N/A		D.F.K., INC.	315 GARDEN AVENUE	HOLLAND	MI	49424	E46	0
3557	0.00	0.00	0.00	113,704.80	0.00	0.00	N/A		ROGER MACLEOD	147 COLUMBIA	HOLLAND	MI	49423		0
3558	0.00	0.00	0.00	119,704.80	125.35	0.00	N/A		LUMIR CORPORATION	36 WEST EIGHTH STREET	HOLLAND	MI	49423	E11	0

	AM	AN	AO	AP	AQ	AR	AS	AT	AU	AV	AW	AX	AY	AZ
3555	N/A	LESSEE	N/A	5	0	12	Common	Lot	2/8/1995 12:00:00 AM	YES	4/1/1997 12:00:00 AM	3/15/1995 12:00:00 AM	YES	1/20/1995 12:00:00 AM
3556	N/A	LESSEE	N/A	5	0	12	Common	Lot	2/8/1995 12:00:00 AM	YES	4/1/1997 12:00:00 AM	3/15/1995 12:00:00 AM	YES	1/20/1995 12:00:00 AM
3557	N/A	LESSEE	N/A	6	0	0	Common	Lot		YES	12/1/1990 12:00:00 AM	4/21/1989 12:00:00 AM	NO	
3558	N/A	LESSEE	N/A	2	0	0	Common	Lot	4/6/1993 12:00:00 AM	YES	12/29/1994 12:00:00 AM	4/21/1989 12:00:00 AM	YES	7/22/1987 12:00:00 AM

	BA	BB	BC	BD	BE	BF	BG	BH	BI	BJ	BK	BL	BM
3555				1/1/1995 12:00:00 AM	2636	17 W 6TH ST	4,600.00	83.00		1702	4.71	209.00	1,291.00
3556				1/1/1995 12:00:00 AM	2636	17 W 6TH ST	4,600.00	83.00		1702	5.76	256.69	1,576.81
3557				1/1/1990 12:00:00 AM	2458	213 S RIVER AVE	14,880.00	0.00		1938	9.44	0.00	0.00
3558				1/1/1990 12:00:00 AM	2458	213 S RIVER AVE	14,880.00	6.40		1938	6.28	3,491.39	6,484.01

	BN	BO	BP	BQ	BR	BS	BT	BU	BV
3555	N/A		N/A			RENT - BASE RENT	1,500.00	0.00	1.00
3556	N/A		N/A		dept. request	RENT - BASE RENT	1,833.50	0.00	1.00
3557	N/A		N/A		Replaced by lease 7002	RENT - BASE RENT	9,475.40	0.00	1.00
3558	N/A		N/A		Lessor requested to cancel &	RENT - BASE RENT	9,975.40	0.00	1.00

	BW	BX	BY
3555	8/1/1996 12:00:00 AM	7/31/2001 12:00:00 AM	MONTH
3556	3/1/1997 12:00:00 AM	11/6/1998 12:00:00 AM	MONTH
3557	5/1/1989 12:00:00 AM	4/30/1994 12:00:00 AM	MONTH
3558	6/1/1990 12:00:00 AM	4/30/1998 12:00:00 AM	MONTH

	A	B	C	D	E	F	G	H	I	J	K	L	M	N	O
3559	Ottawa	511	MILITARY AFFAIRS	10353-1996-1077	11127 CHICAGO DR STE B	HOLLAND	49423	03/01/1996	08/31/1996	0.00	11,935.32	8.84	1,350.00	RA	WAREHOUSE
3560	Ottawa	511	MILITARY AFFAIRS	10353-1996-1108	11127 CHICAGO DR STE B	HOLLAND	49423	09/01/1996	12/08/1998	0.00	11,935.32	8.84	1,350.00	LEASE	WAREHOUSE
3561	Ottawa	511	MILITARY AFFAIRS	10885-2000-1244	24 East 9th Street	HOLLAND	49423	11/01/2000	10/31/2001	0.00	10,200.00	12.00	850.00	RA	OFFICE BUILDING
3562	Ottawa	511	MILITARY AFFAIRS	10885-2001-1049	24 East 9th Street	HOLLAND	49423	11/01/2001	01/31/2002	0.00	10,200.00	12.00	850.00	RA	OFFICE BUILDING
3563	Ottawa	511	MILITARY AFFAIRS	10885-2004-1194	24 East 9th Street	HOLLAND	49423	06/01/2005	12/31/2006	0.00	10,200.00	12.00	850.00	RA	OFFICE BUILDING

	P	Q	R	S	T	U	V	W
3559	TERMINATED	60 Days; Standard Cancellation /			HVAC / ELECTRICITY / WATER / JANITORIAL / INT/EXT MAINT / LANDSCAPING / SNOW REMOVAL / PARKING / FLUORESCENT / RUBBISH REMOVAL / N/A /	0.00	0.00	0.00
3560	TERMINATED	60 Days; Standard Cancellation /			HVAC / ELECTRICITY / WATER / JANITORIAL / INT/EXT MAINT / LANDSCAPING / SNOW REMOVAL / PARKING / FLUORESCENT / RUBBISH REMOVAL / N/A /	0.00	0.00	0.00
3561	TERMINATED	90 Days; Std. Cancellatoin Either Party /			HVAC / ELECTRICITY / WATER / JANITORIAL / INT/EXT MAINT / LANDSCAPING / SNOW REMOVAL / PARKING / FLUORESCENT / RUBBISH REMOVAL / N/A /	0.00	0.00	0.00
3562	TERMINATED	Standard; 90 day /			JANITORIAL / PARKING / PEST CONTROL / SECURITY / TAXES / SNOW REMOVAL / LANDSCAPING / WATER / GAS / ELECTRICITY /	0.00	0.00	0.00
3563	TERMINATED	Standard; 30 day /				0.00	0.00	0.00

	X	Y	Z	AA	AB	AC	AD	AE	AF	AG	AH	AI	AJ	AK	AL
3559	0.00	0.00	0.00	11,935.32	8.84	0.00	N/A		LAVERNE AND SANDRA POSTMA	166 CYPRESS AVENUE	HOLLAND	MI	49423	E11	0
3560	0.00	0.00	0.00	11,935.32	8.84	0.00	N/A		LAVERNE AND SANDRA POSTMA	166 CYPRESS AVENUE	HOLLAND	MI	49423	E11	0
3561	0.00	0.00	0.00	10,200.00	12.00	0.00	N/A		GREG S & MARLENE M MEADOWCROFT	24 EAST 9TH STREET	HOLLAND	MI	49423	E11	0
3562	0.00	0.00	0.00	10,200.00	12.00	0.00	N/A		GREG S & MARLENE M MEADOWCROFT	24 EAST 9TH STREET	HOLLAND	MI	49423	E11	
3563	0.00	0.00	0.00	10,200.00	12.00	0.00	N/A		Swaney Properties LLC	30 East Ninth Street	HOLLAND	MI	49422-1168	E11	

	AM	AN	AO	AP	AQ	AR	AS	AT	AU	AV	AW	AX	AY	AZ
3559	N/A	LESSEE	N/A	0	0	5	Common	Lot	3/1/1996 12:00:00 AM	YES	4/10/1997 12:00:00 AM	3/18/1996 12:00:00 AM	YES	2/8/1996 12:00:00 AM
3560	N/A	LESSEE	N/A	0	0	5	Common	Lot	3/1/1996 12:00:00 AM	YES	4/10/1997 12:00:00 AM	3/18/1996 12:00:00 AM	YES	2/8/1996 12:00:00 AM
3561	N/A	LESSEE	N/A	2	0	4	Common	Lot		YES	1/2/2002 12:00:00 AM		YES	11/3/2000 12:00:00 AM
3562	N/A	LESSEE	OFFICE	2	0	4	Common	Lot	2/23/2006 12:00:00 AM	YES	1/2/2006 12:00:00 AM		YES	11/3/2000 12:00:00 AM
3563	N/A	LESSEE	OFFICE	2	0	0	Common	Lot	2/23/2006 12:00:00 AM	YES	1/2/2006 12:00:00 AM		N/A	

	BA	BB	BC	BD	BE	BF	BG	BH	BI	BJ	BK	BL	BM
3559				1/1/1996 12:00:00 AM	2932	11127 CHICAGO DR STE B	2,736.00	50.00		1302	8.84	328.22	666.39
3560				1/1/1996 12:00:00 AM	2932	11127 CHICAGO DR STE B	2,736.00	50.00		1302	8.84	328.22	666.39
3561				1/1/2000 12:00:00 AM	2364		1,782.00	48.00		2060	12.00	200.00	650.00
3562				1/1/2000 12:00:00 AM	2364		1,782.00	48.00		2060	12.00	200.00	650.00
3563				1/1/2000 12:00:00 AM	2364		1,782.00	0.00	Ground floor	2060	12.00	200.00	650.00

	BN	BO	BP	BQ	BR	BS	BT	BU	BV
3559	N/A		N/A		renewal written	RENT - BASE RENT	994.61	0.00	1.00
3560	T	6/15/1998 12:00:00 AM	N/A		Agency moved out	RENT - BASE RENT	994.61	0.00	1.00
3561	N/A		N/A		Change of Ownership processed 7/5/12. Effective 4/26/12	RENT - BASE RENT	850.00	0.00	1.00
3562	N/A		N/A		Holdover agreement letter for 3 additional months prepared on 11/16/01 by E11 - same terms and conditions as the rental agreement.	RENT - BASE RENT	850.00	0.00	1.00
3563	N/A		N/A		Rental agreement processed by Dave Arking. Ownership change processed by Dave Arking.	RENT - BASE RENT	850.00	0.00	1.00

	BW	BX	BY
3559	3/1/1996 12:00:00 AM	8/31/1996 12:00:00 AM	MONTH
3560	9/1/1996 12:00:00 AM	12/8/1998 12:00:00 AM	MONTH
3561	11/1/2000 12:00:00 AM	10/31/2001 12:00:00 AM	MONTH
3562	11/1/2001 12:00:00 AM	5/31/2006 12:00:00 AM	MONTH
3563	6/1/2005 12:00:00 AM	12/31/2006 12:00:00 AM	MONTH

	A	B	C	D	E	F	G	H	I	J	K	L	M	N	O
3564	Ottawa	511	MILITARY AFFAIRS	10885-2006-0251	24 East 9th Street	HOLLAND	49423	06/01/2006	05/31/2007	0.00	12,750.00	15.00	850.00	RA	OFFICE BUILDING
3565	Ottawa	511	MILITARY AFFAIRS	10885-2006-0252	24 East 9th Street	HOLLAND	49423	06/01/2007	05/31/2010	0.00	12,750.00	16.22	850.00	LEASE	OFFICE BUILDING

	P	Q	R	S	T	U	V	W
3564	TERMINATED	Standard; 30 Days /			JANITORIAL / PARKING / WATER / PEST CONTROL / ROOF / SECURITY / SNOW REMOVAL / TAXES / HVAC / ELECTRICITY / GAS / FLUORESCENT / INSURANCE / LANDSCAPING / RUBBISH REMOVAL / INT/EXT MAINT /	0.00	0.00	0.00
3565	TERMINATED	Standard: 60 Days / Standard: 60 Days / Standard: 60 Days /			JANITORIAL / JANITORIAL / JANITORIAL / N/A / N/A / N/A / PARKING / PARKING / PARKING / PEST CONTROL / PEST CONTROL / PEST CONTROL / ROOF / ROOF / ROOF / SECURITY / SECURITY / SECURITY / SNOW REMOVAL / SNOW REMOVAL / SNOW REMOVAL / TAXES / TAXES / TAXES / N/A / N/A / N/A / RUBBISH REMOVAL / RUBBISH REMOVAL / RUBBISH REMOVAL / ELECTRICITY / ELECTRICITY / ELECTRICITY /	0.00	0.00	0.00

	X	Y	Z	AA	AB	AC	AD	AE	AF	AG	AH	AI	AJ	AK	AL
3564	0.00	0.00	0.00	12,750.00	15.00	0.00	N/A		Swaney Properties LLC	30 East Ninth Street	HOLLAND	MI	49422-1168	E92	
3565	0.00	0.00	0.00	12,750.00	15.00	0.00	N/A		Swaney Properties LLC	30 East Ninth Street	HOLLAND	MI	49422-1168	E92	

	AM	AN	AO	AP	AQ	AR	AS	AT	AU	AV	AW	AX	AY	AZ
3564	N/A	LESSEE	OFFICE	2	0	4	Common	Lot	4/2/2007 12:00:00 AM	YES	3/3/2008 12:00:00 AM		N/A	
3565	NET	LESSEE	OFFICE	2	0	4	Common	Lot	4/26/2010 12:00:00 AM	YES	3/3/2011 12:00:00 AM		N/A	

	BA	BB	BC	BD	BE	BF	BG	BH	BI	BJ	BK	BL	BM
3564				1/1/2000 12:00:00 AM	2364		1,782.00	48.52		2060	15.00	318.75	743.75
3565				1/1/2000 12:00:00 AM	2364		1,782.00	48.52	first	2060	16.22	344.76	804.44

	BN	BO	BP	BQ	BR	BS	BT	BU	BV
3564	N/A		N/A		R. A. needed to allow time to complete lease process.	RENT - BASE RENT	1,062.50	0.00	1.00
3565	N/A		N/A		Year #1: $15.00/sq.ft.; Year #2: $15.60/sq.ft.; Year #3: $16.22/sq.ft. New Lease - Replacing previous rental agreements.	RENT - BASE RENT	1,062.50	0.00	0.00

	BW	BX	BY
3564	6/1/2006 12:00:00 AM	5/31/2007 12:00:00 AM	MONTH
3565	6/1/2007 12:00:00 AM	5/31/2008 12:00:00 AM	MONTH

	A	B	C	D	E	F	G	H	I	J	K	L	M	N	O
3566	Ottawa	511	MILITARY AFFAIRS	10885-2009-0073	24 East 9th Street	HOLLAND	49423	06/01/2007	05/31/2013	0.00	14,342.04	18.25	850.00	LEASE	OFFICE BUILDING
3567	Ottawa	511	MILITARY AFFAIRS	10885-2012-0332	24 East 9th Street	HOLLAND	49423	06/01/2007	05/31/2014	0.00	12,750.00	18.25	850.00	LEASE	OFFICE BUILDING
3568	Ottawa	511	MILITARY AFFAIRS	2221-1981-7	356 E SIXTH ST	HOLLAND	49423	10/15/1981	12/31/1994	0.00	3,300.00	1.10	3,000.00	LEASE	WAREHOUSE
3569	Ottawa	511	MILITARY AFFAIRS	2221-1994-1184	356 E SIXTH ST	HOLLAND	49423	01/01/1995	12/31/1994	0.00	5,700.00	1.90	3,000.00	RA	WAREHOUSE
3570	Ottawa	631	CONSUMER & INDUST. SERVIC	3098-1989-74	2552 VAN OMMEN DR #6	HOLLAND	49423	10/01/1989	02/28/1997	0.00	27,600.12	3.45	8,000.00	LEASE	RETAIL

	P	Q	R	S	T	U	V	W
3566	TERMINATED				JANITORIAL / JANITORIAL / JANITORIAL / TELECOMMUNICATIONS / TELECOMMUNICATIONS / TELECOMMUNICATIONS / ALARM SYSTEM MONITORING / ALARM SYSTEM MONITORING / ALARM SYSTEM MONITORING /	0.00	1,385.50	0.00
3567	RENT AUTHORIZED	Either Party; 60 day / Either Party; 60 day / Either Party; 60 day / Either Party; 60 day / Either Party; 60 day / Either Party; 60 day /			JANITORIAL / JANITORIAL / JANITORIAL / JANITORIAL / JANITORIAL / JANITORIAL /	0.00	0.00	0.00
3568	TERMINATED	30 Days; Standard Cancellation /			HVAC / ELECTRICITY / WATER / JANITORIAL / INT/EXT MAINT / LANDSCAPING / SNOW REMOVAL / PARKING / FLUORESCENT / RUBBISH REMOVAL / N/A /	0.00	0.00	0.00
3569	TERMINATED	30 Days; Standard Cancellation /			HVAC / ELECTRICITY / WATER / JANITORIAL / INT/EXT MAINT / LANDSCAPING / SNOW REMOVAL / PARKING / FLUORESCENT / RUBBISH REMOVAL / N/A /	0.00	0.00	0.00
3570	TERMINATED	60 Days; Liquor Control Commission /			HVAC / ELECTRICITY / WATER / JANITORIAL / INT/EXT MAINT / LANDSCAPING / SNOW REMOVAL / PARKING / FLUORESCENT / RUBBISH REMOVAL / N/A /	0.00	0.00	0.00

	X	Y	Z	AA	AB	AC	AD	AE	AF	AG	AH	AI	AJ	AK	AL
3566	0.00	0.00	0.00	15,727.54	18.50	0.00	Estimated	2012	9th Street Properties, LLC	30 East 9th Street	HOLLAND	MI	49423	E100	
3567	0.00	0.00	0.00	12,750.00	15.00	0.00	Actual	2013	9th Street Properties, LLC	30 East 9th Street	HOLLAND	MI	49423	E100	
3568	0.00	0.00	0.00	3,300.00	1.10	0.00	N/A		M/M DONALD RIETMAN	515 E 16TH ST	HOLLAND	MI	49423		0
3569	0.00	0.00	0.00	5,700.00	1.90	0.00	N/A		DONALD AND WINONA RIETMAN	515 EAST 16TH STREET	HOLLAND	MI	49423	E11	0
3570	0.00	0.00	0.00	27,600.12	3.45	0.00	N/A		J. A. DEVELOPMENT, INC.	23300 C.R. 14	ELKHART	IN	46516		0

	AM	AN	AO	AP	AQ	AR	AS	AT	AU	AV	AW	AX	AY	AZ
3566	NET	LESSEE	OFFICE	2	0	4	Common	Lot	6/25/2012 12:00:00 AM	YES	3/1/2013 12:00:00 AM	1/20/2010 12:00:00 AM	N/A	
3567	NET	LESSEE	OFFICE	2	0	4	Common	Lot	6/25/2012 12:00:00 AM	YES	3/1/2014 12:00:00 AM	1/20/2010 12:00:00 AM	N/A	
3568	N/A	LESSEE	N/A	0	0	0	Common	Lot	10/15/1981 12:00:00 AM	YES	10/30/1994 12:00:00 AM	2/19/1982 12:00:00 AM	YES	8/17/1976 12:00:00 AM
3569	N/A	LESSEE	N/A	0	0	0	Common	Lot		YES			NO	
3570	N/A	LESSEE	N/A	3	0	11	Reserved	Lot	12/10/1989 12:00:00 AM	YES	7/3/1999 12:00:00 AM	8/4/1989 12:00:00 AM	YES	3/13/1990 12:00:00 AM

	BA	BB	BC	BD	BE	BF	BG	BH	BI	BJ	BK	BL	BM
3566	5/1/2007 12:00:00 AM	5		1/1/2000 12:00:00 AM	2364		1,782.00	48.52	1st	2060	18.25	387.81	904.90
3567	5/1/2007 12:00:00 AM	5		1/1/2000 12:00:00 AM	2364		1,782.00	48.52	1st floor	2060	18.25	387.81	904.88
3568				1/1/1994 12:00:00 AM	1996	356 E SIXTH ST	3,000.00	100.00		2577	1.10	23.79	251.21
3569				1/1/1994 12:00:00 AM	1996	356 E SIXTH ST	3,000.00	100.00		2577	1.90	201.58	273.42
3570				1/1/1990 12:00:00 AM	2315	2552 VAN OMMEN DR #6	8,000.00	100.00		2122	3.45	224.57	1,408.77

	BN	BO	BP	BQ	BR	BS	BT	BU	BV
3566	N/A		N/A		07/05/12 Change of ownership from Swaney Properties. Add #1 SAB 6/16/09 #11 to add option..	RENT - BASE RENT	1,195.17	0.00	1.00
3567	N/A		N/A		Add #2 SAB 4/2/13 #8 to add one year. 07/05/12 New owner from Swaney Properties. Add #1 SAB 6/16/09 #11 to add 3 yr option.	RENT - BASE RENT	1,062.50	0.00	0.00
3568	N/A		N/A		Lease expired	RENT - BASE RENT	275.00	0.00	1.00
3569	N/A		N/A			RENT - BASE RENT	475.00	0.00	1.00
3570	T	3/1/1997 12:00:00 AM	N/A		EXERCISED CANCELLATION CLAUSE	RENT - BASE RENT	2,300.01	0.00	1.00

	BW	BX	BY
3566	6/1/2010 12:00:00 AM	5/31/2011 12:00:00 AM	MONTH
3567	6/1/2007 12:00:00 AM	5/31/2008 12:00:00 AM	MONTH
3568	10/15/1981 12:00:00 AM	12/31/1994 12:00:00 AM	MONTH
3569	1/1/1995 12:00:00 AM	12/31/1995 12:00:00 AM	MONTH
3570	10/1/1989 12:00:00 AM	2/28/1997 12:00:00 AM	MONTH

	A	B	C	D	E	F	G	H	I	J	K	L	M	N	O
3571	Ottawa	641	LICENSING & REG AFFAIRS	11066-2004-1082	710 CHICAGO DR	HOLLAND	49423	05/01/2004	09/23/2005	0.00	31,536.12	9.24	3,413.00	RA	OFFICE BUILDING
3572	Ottawa	641	LICENSING & REG AFFAIRS	11112-2005-0112	119 Clover Avenue	HOLLAND	49423	09/01/2005	08/31/2010	0.00	35,000.04	8.14	4,297.00	SUBLEASE	OFFICE BUILDING
3573	Ottawa	672	UNEMPLOYMENT AGENCY	10502-1996-1164	710 CHICAGO DR	HOLLAND	49423	12/01/1997	04/26/2004	0.00	135,366.00	9.24	14,650.00	LEASE	OFFICE BUILDING

	P	Q	R	S	T	U	V	W
3571	TERMINATED	Standard; 90 days. /				0.00	0.00	0.00
3572	TERMINATED	Standard; 90 Days / Standard; 90 Days /			ALL OTHERS / ALL OTHERS / JANITORIAL / JANITORIAL /	0.00	0.00	0.00
3573	TERMINATED	Executive Legislation; 60 days / Executive Legislation; 60 days / Executive Legislation; 60 days /			HVAC / HVAC / HVAC / ELECTRICITY / ELECTRICITY / ELECTRICITY / WATER / WATER / WATER / JANITORIAL / JANITORIAL / JANITORIAL / INT/EXT MAINT / INT/EXT MAINT / INT/EXT MAINT / LANDSCAPING / LANDSCAPING / LANDSCAPING / SNOW REMOVAL / SNOW REMOVAL / SNOW REMOVAL / PARKING / PARKING / PARKING / FLUORESCENT / FLUORESCENT / FLUORESCENT / RUBBISH REMOVAL / RUBBISH REMOVAL / RUBBISH REMOVAL / PEST CONTROL / PEST CONTROL / PEST CONTROL /	0.00	0.00	0.00

	X	Y	Z	AA	AB	AC	AD	AE	AF	AG	AH	AI	AJ	AK	AL
3571	0.00	0.00	0.00	31,536.12	9.24	0.00	N/A		A & C COMPANY	12 WEST 8TH STREET, SUITE 250	HOLLAND	MI	49424	E11	
3572	0.00	0.00	0.00	35,000.04	8.15	0.00	N/A		The Huntington National Bank	PO Box 182334	COLUMBUS	OH	43216-2334	E92	
3573	0.00	0.00	0.00	135,366.00	9.24	0.00	N/A		A & C COMPANY	12 WEST 8TH STREET, SUITE 250	HOLLAND	MI	49424	E11	2470

	AM	AN	AO	AP	AQ	AR	AS	AT	AU	AV	AW	AX	AY	AZ
3571	N/A	LESSOR	COMMERCIAL	9	0	0	Common	Lot	9/22/2004 12:00:00 AM	YES	7/1/2006 12:00:00 AM	7/1/2003 12:00:00 AM	YES	5/30/2004 12:00:00 AM
3572	NET	LESSOR	OFFICE	15	0	30	Common	Lot	10/25/2006 12:00:00 AM	YES	11/1/2009 12:00:00 AM	8/12/2005 12:00:00 AM	YES	8/12/2055 12:00:00 AM
3573	N/A	LESSEE	N/A	106	0	150	Common	Lot	2/20/2004 12:00:00 AM	YES	7/1/2004 12:00:00 AM	12/23/1997 12:00:00 AM	YES	1/7/1998 12:00:00 AM

	BA	BB	BC	BD	BE	BF	BG	BH	BI	BJ	BK	BL	BM
3571					1576	710 CHICAGO DR	0.00	19.00	Ground floor	3138	9.24	500.00	2,128.01
3572	5/3/2005 12:00:00 AM	#3			7888		34,805.60	12.35	2nd	5030	8.14	875.00	2,041.67
3573					1576	710 CHICAGO DR	0.00	8.32		3138	9.24	1,526.25	9,754.25

	BN	BO	BP	BQ	BR	BS	BT	BU	BV
3571	N/A		N/A		6-22-2005 Request to cancel the rental agreement. Ninety day notice given, with effective date of September 23, 2005. Cancel letter provided to Cindy C. this date. New RA for MRS & ESA which will allow the Agency either relocate or stay at this location. Agency to remain until the new lease for the relocation of this office into other space located at 119 Clover Avenue, Holland, Michigan, can be completed.	RENT - BASE RENT	2,628.01	0.00	1.00
3572	N/A		N/A		12-14-2005 Documentation received from Lessor, authorized both rental payment and the lum-sum payment of $51,000.00, effective 8-15-2005. New lease for 5 years w/one 5-yr option - Standard 90-day cancellation. This is a sublease because the building owner leases the building to Huntington National Bank who in turn is sub-leasing space to DLEG.	RENT - BASE RENT	2,916.67	0.00	1.00
3573	T	6/15/2003 12:00:00 AM	O	6/15/2003 12:00:00 AM	Cancellation letter mailed 2/25/04 effective 4/30/04 - per supplemental appropriations prohibited after 3/23/04.	RENT - BASE RENT	11,280.50	0.00	1.00

	BW	BX	BY
3571	5/1/2004 12:00:00 AM	12/31/2005 12:00:00 AM	MONTH
3572	9/1/2005 12:00:00 AM	8/31/2010 12:00:00 AM	MONTH
3573	12/1/1997 12:00:00 AM	11/30/2007 12:00:00 AM	MONTH

	A	B	C	D	E	F	G	H	I	J	K	L	M	N	O
3574	Ottawa	672	UNEMPLOYMENT AGENCY	10635-1998-1256	710 CHICAGO DR	HOLLAND	49423	02/02/1998	11/30/2007	0.00	0.00	13.24	4,883.00	LEASE	OFFICE BUILDING
3575	Ottawa	672	UNEMPLOYMENT AGENCY	10636-1998-1257	710 CHICAGO DR	HOLLAND	49423	02/01/1998	11/30/2007	0.00	9,704.88	13.24	733.00	LEASE	OFFICE BUILDING
3576	Ottawa	672	UNEMPLOYMENT AGENCY	10637-1998-1258	710 CHICAGO DR	HOLLAND	49423	02/01/1998	11/30/2007	0.00	3,879.36	13.24	293.00	LEASE	OFFICE BUILDING
3577	Ottawa	672	UNEMPLOYMENT AGENCY	2470-1977-2	727 S WAVERLY	HOLLAND	49423	09/16/1977	05/23/1998	0.00	23,871.12	4.42	5,400.00	LEASE	OFFICE BUILDING

	P	Q	R	S	T	U	V	W
3574	TERMINATED	Executive; 60-day /			ELECTRICITY / SNOW REMOVAL / WATER / FLUORESCENT / HVAC / INT/EXT MAINT / JANITORIAL / LANDSCAPING / N/A / PARKING / RUBBISH REMOVAL /	0.00	0.00	0.00
3575	TERMINATED	60 Days; Executive /			HVAC / ELECTRICITY / WATER / JANITORIAL / INT/EXT MAINT / LANDSCAPING / SNOW REMOVAL / PARKING / FLUORESCENT / RUBBISH REMOVAL / N/A /	0.00	0.00	0.00
3576	TERMINATED	60 Days; Executive Legislation /			HVAC / ELECTRICITY / WATER / JANITORIAL / INT/EXT MAINT / LANDSCAPING / SNOW REMOVAL / PARKING / FLUORESCENT / RUBBISH REMOVAL / N/A /	0.00	0.00	0.00
3577	TERMINATED	60 Days; Executive Legislation /			HVAC / ELECTRICITY / WATER / JANITORIAL / INT/EXT MAINT / LANDSCAPING / SNOW REMOVAL / PARKING / FLUORESCENT / RUBBISH REMOVAL / N/A /	0.00	0.00	0.00

	X	Y	Z	AA	AB	AC	AD	AE	AF	AG	AH	AI	AJ	AK	AL
3574	0.00	0.00	0.00	0.00	0.00	0.00	N/A		OTTAWA COUNTY DEPARTMENT OF	12251 JAMES STREET	HOLLAND	MI	49424	E11	0
3575	0.00	0.00	0.00	9,704.88	13.24	0.00	N/A		GREEN THUMB EMPLOYMENT AND	116 COURT STREET, SUITE 3	MT PLEASANT	MI	48858	E11	0
3576	0.00	0.00	0.00	3,879.36	13.24	0.00	N/A		TELEMON CORPORATION	6250 WEST MICHIGAN AVENUE	LANSING	MI	48917	E11	0
3577	0.00	0.00	0.00	23,871.12	4.42	0.00	N/A		PRINCE CORPORATION	ONE PRINCE CENTER	HOLLAND	MI	49423		0

	AM	AN	AO	AP	AQ	AR	AS	AT	AU	AV	AW	AX	AY	AZ
3574	N/A	STATE-STATE	N/A	0	1	150	Common	Lot	12/17/1997 12:00:00 AM	YES		12/23/1997 12:00:00 AM	YES	1/7/1998 12:00:00 AM
3575	N/A	STATE-STATE	N/A	0	1	150	Common	Lot	12/17/1997 12:00:00 AM	YES		12/23/1997 12:00:00 AM	YES	1/7/1998 12:00:00 AM
3576	N/A	STATE-STATE	N/A	0	1	150	Common	Lot	12/17/1997 12:00:00 AM	YES		12/23/1997 12:00:00 AM	YES	1/7/1998 12:00:00 AM
3577	N/A	LESSEE	N/A	24	0	100	Common	Lot	6/29/1993 12:00:00 AM	YES	8/4/1996 12:00:00 AM	5/26/1983 12:00:00 AM	YES	11/17/1983 12:00:00 AM

	BA	BB	BC	BD	BE	BF	BG	BH	BI	BJ	BK	BL	BM
3574					1576	710 CHICAGO DR	0.00	0.00		3138	13.24	0.00	0.00
3575					1576	710 CHICAGO DR	0.00	0.00		3138	13.24	0.00	0.00
3576					1576	710 CHICAGO DR	0.00	0.00		3138	13.24	0.00	0.00
3577				1/1/1988 12:00:00 AM	1539	727 S WAVERLY	5,400.00	100.00		3184	4.42	359.85	1,629.41

	BN	BO	BP	BQ	BR	BS	BT	BU	BV
3574	T	10/1/2002 12:00:00 AM	N/A	10/1/2002 12:00:00 AM		RENT - BASE RENT	0.00	0.00	1.00
3575	T	10/1/2002 12:00:00 AM	N/A	10/1/2002 12:00:00 AM		RENT - BASE RENT	0.00	808.74	1.00
3576	T	10/1/2002 12:00:00 AM	N/A	10/1/2002 12:00:00 AM		RENT - BASE RENT	0.00	323.28	1.00
3577	T	3/1/1999 12:00:00 AM	N/A		dept. request	RENT - BASE RENT	1,989.26	0.00	1.00

	BW	BX	BY
3574	2/2/1998 12:00:00 AM	11/30/2007 12:00:00 AM	MONTH
3575	2/1/1998 12:00:00 AM	11/30/2007 12:00:00 AM	MONTH
3576	2/1/1998 12:00:00 AM	11/30/2007 12:00:00 AM	MONTH
3577	9/16/1977 12:00:00 AM	5/23/1998 12:00:00 AM	MONTH

	A	B	C	D	E	F	G	H	I	J	K	L	M	N	O
3578	Ottawa	751	NATURAL RESOURCES	10915-2000-1341	4850 Allen Park Drive	ALLENDALE	49401	02/01/2001	01/31/2002	0.00	28,599.96	4.40	6,500.00	RA	WAREHOUSE
3579	Ottawa	751	NATURAL RESOURCES	10967-2001-1240	4876 Allen Park Drive	ALLENDALE	49401	10/01/2001	09/30/2002	0.00	40,770.00	4.53	9,000.00	RA	WAREHOUSE
3580	Ottawa	751	NATURAL RESOURCES	10967-2001-1304	4876 Allen Park Drive	ALLENDALE	49401	10/01/2002	09/30/2007	0.00	40,770.00	4.53	9,000.00	LEASE	WAREHOUSE
3581	Ottawa	751	NATURAL RESOURCES	10967-2006-0218	4876 Allen Park Drive	ALLENDALE	49401	10/01/2007	09/30/2022	3,427.50	41,130.00	4.57	9,000.00	LEASE	WAREHOUSE
3582	Ottawa	801	CAREER DEVELOP. (JOBS COM	2470-1997-1405	727 S WAVERLY	HOLLAND	49423	12/16/1997	03/31/1998	0.00	23,871.12	4.42	5,400.00	RA	OFFICE BUILDING

	P	Q	R	S	T	U	V	W
3578	TERMINATED	Standard; 90 days /			HVAC / ELECTRICITY / RUBBISH REMOVAL / GAS / PARKING / LANDSCAPING / SNOW REMOVAL /	0.00	0.00	0.00
3579	TERMINATED	Standard; 90 Days /			HVAC / ELECTRICITY / WATER / RUBBISH REMOVAL /	0.00	0.00	0.00
3580	TERMINATED	Standard; 90 day /			HVAC / ELECTRICITY / WATER / RUBBISH REMOVAL / INT/EXT MAINT / LANDSCAPING / SNOW REMOVAL / PARKING / FLUORESCENT / JANITORIAL / GAS / PEST CONTROL /	0.00	0.00	0.00
3581	RENT AUTHORIZED	Standard; 90 day / Standard; 90 day / Standard; 90 day /			PUBLIC UTILITIES / PUBLIC UTILITIES / PUBLIC UTILITIES / JANITORIAL / JANITORIAL / JANITORIAL /	2,983.31	0.00	0.00
3582	TERMINATED	30 Days; Standard Cancellation /			HVAC / ELECTRICITY / WATER / JANITORIAL / INT/EXT MAINT / LANDSCAPING / SNOW REMOVAL / PARKING / FLUORESCENT / RUBBISH REMOVAL / N/A /	0.00	0.00	0.00

	X	Y	Z	AA	AB	AC	AD	AE	AF	AG	AH	AI	AJ	AK	AL
3578	0.00	0.00	0.00	28,599.96	4.40	0.00	N/A		RDR Development, L.L.C.	4850 Allen Park Drive, Ste 1	ALLENDALE	MI	49401	E11	
3579	0.00	0.00	0.00	40,770.00	4.53	0.00	N/A		RDR Development, L.L.C.	4850 Allen Park Drive, Ste 1	ALLENDALE	MI	49401	E11	
3580	0.00	0.00	0.00	40,770.00	4.53	0.00	N/A		RDR Development, L.L.C.	4850 Allen Park Drive, Ste 1	ALLENDALE	MI	49401	E92	
3581	0.00	0.00	0.00	44,113.31	4.90	0.00	Actual	2013	RDR Development, L.L.C.	4850 Allen Park Drive, Ste 1	ALLENDALE	MI	49401	E100	
3582	0.00	0.00	0.00	23,871.12	4.42	0.00	N/A		PRINCE CORPORATION	ONE PRINCE CENTER	HOLLAND	MI	49423	E11	0

	AM	AN	AO	AP	AQ	AR	AS	AT	AU	AV	AW	AX	AY	AZ
3578	N/A	LESSEE	N/A	0	0	2	Common	Lot	1/31/2001 12:00:00 AM	YES	1/15/2002 12:00:00 AM	1/29/2001 12:00:00 AM	N/A	
3579	N/A	LESSEE	N/A	0	0	4	Common	Lot		YES			N/A	
3580	GROSS	LESSEE	N/A	0	0	4	Common	Lot	4/5/2007 12:00:00 AM	YES	1/15/2009 12:00:00 AM		N/A	
3581	NET	LESSEE	WAREHOUSE	0	0	10	Common	Lot	11/7/2012 12:00:00 AM	YES	1/15/2015 12:00:00 AM		N/A	
3582	N/A	LESSEE	N/A	24	0	100	Common	Lot		YES			NO	

	BA	BB	BC	BD	BE	BF	BG	BH	BI	BJ	BK	BL	BM
3578			0.00		3261	4850 Allen Park Drive	24,000.00	24.00	Suites 2 & 6	4454	4.40	433.33	1,950.00
3579				12/31/2012 12:00:00 AM	3290		24,000.00	37.50	SUITES 4, 5, 6	4680	4.53	1,267.50	2,130.00
3580				12/31/2012 12:00:00 AM	3290		24,000.00	37.50	Suites 4,5,6	4680	4.53	1,225.20	2,172.30
3581	1/16/2007 12:00:00 AM	15		12/31/2012 12:00:00 AM	3290		24,000.00	37.50	1st	4680	4.57	450.00	2,977.50
3582				1/1/1988 12:00:00 AM	1539	727 S WAVERLY	5,400.00	100.00		3184	4.42	359.85	1,629.41

	BN	BO	BP	BQ	BR	BS	BT	BU	BV
3578	N/A		N/A		# Parking Spaces = 2 (in common)	RENT - BASE RENT	2,383.33	0.00	1.00
3579	N/A		N/A			RENT - BASE RENT	3,397.50	0.00	1.00
3580	N/A		N/A			RENT - BASE RENT	3,397.50	0.00	1.00
3581	N/A		N/A		- Add #1 SAB 04/17/12, #5 (#2012-0074)	RENT - BASE RENT	3,427.50	0.00	1.00
3582	N/A		N/A		Lessor would not sign. Had to	RENT - BASE RENT	1,989.26	0.00	1.00

	BW	BX	BY
3578	2/1/2001 12:00:00 AM	1/31/2002 12:00:00 AM	MONTH
3579	10/1/2001 12:00:00 AM	9/30/2002 12:00:00 AM	MONTH
3580	10/1/2002 12:00:00 AM	9/30/2007 12:00:00 AM	MONTH
3581	10/1/2007 12:00:00 AM	9/30/2015 12:00:00 AM	MONTH
3582	12/16/1997 12:00:00 AM	3/31/1998 12:00:00 AM	MONTH

	A	B	C	D	E	F	G	H	I	J	K	L	M	N	O
3583	Ottawa	801	CAREER DEVELOP. (JOBS COM	6639-1985-101	2450 VAN OMMEN DR	HOLLAND	49423	10/15/1985	10/14/1995	0.00	14,976.00	8.99	1,665.00	LEASE	OFFICE BUILDING
3584	Ottawa	801	CAREER DEVELOP. (JOBS COM	6639-1995-1112	2450 VAN OMMEN DR	HOLLAND	49423	10/15/1995	10/14/1996	0.00	15,396.00	9.25	1,665.00	RA	OFFICE BUILDING
3585	Ottawa	801	CAREER DEVELOP. (JOBS COM	6639-1995-1381	2450 VAN OMMEN DR	HOLLAND	49423	04/01/1996	07/31/1999	0.00	15,852.00	9.52	1,665.00	LEASE	OFFICE BUILDING
3586	Ottawa	801	CAREER DEVELOP. (JOBS COM	6659-1989-206	17280 ROBBINS RD	GRAND HAVEN	49417	07/01/1989	09/30/1994	0.00	10,779.96	8.98	1,200.00	RA	OFFICE BUILDING

	P	Q	R	S	T	U	V	W
3583	TERMINATED	60 Days; Legislative Restrictive /			HVAC / ELECTRICITY / WATER / JANITORIAL / INT/EXT MAINT / LANDSCAPING / SNOW REMOVAL / PARKING / FLUORESCENT / RUBBISH REMOVAL / N/A /	0.00	0.00	0.00
3584	TERMINATED	60 Days; Standard Cancellation /			HVAC / ELECTRICITY / WATER / JANITORIAL / INT/EXT MAINT / LANDSCAPING / SNOW REMOVAL / PARKING / FLUORESCENT / RUBBISH REMOVAL / N/A /	0.00	0.00	0.00
3585	TERMINATED	60 Days; Standard Cancellation /			HVAC / ELECTRICITY / WATER / JANITORIAL / INT/EXT MAINT / LANDSCAPING / SNOW REMOVAL / PARKING / FLUORESCENT / RUBBISH REMOVAL / N/A /	0.00	0.00	0.00
3586	TERMINATED	90 Days; Standard Cancellation /			HVAC / ELECTRICITY / WATER / JANITORIAL / INT/EXT MAINT / LANDSCAPING / SNOW REMOVAL / PARKING / FLUORESCENT / RUBBISH REMOVAL / N/A /	0.00	0.00	0.00

	X	Y	Z	AA	AB	AC	AD	AE	AF	AG	AH	AI	AJ	AK	AL
3583	0.00	0.00	0.00	14,976.00	8.99	0.00	N/A		HERSCHEL AND GLADYS KUIPERS	75 WEST 33RD STREET	HOLLAND	MI	49423		0
3584	0.00	0.00	0.00	15,396.00	9.25	0.00	N/A		HERSCHEL D. & GLADYS KUIPERS	75 WEST 33RD STREET	HOLLAND	MI	49423	E11	0
3585	0.00	0.00	0.00	15,852.00	9.52	0.00	N/A		HERSCHEL D. AND GLADYS KUIPERS	75 WEST 33RD STREET	HOLLAND	MI	49423	E11	0
3586	0.00	0.00	0.00	10,779.96	8.98	0.00	N/A		JACK R & LILLIAN H VANDENBERG	15101 152ND ST	GRAND HAVEN	MI	49417		0

	AM	AN	AO	AP	AQ	AR	AS	AT	AU	AV	AW	AX	AY	AZ
3583	N/A	LESSEE	N/A	10	0	40	Common	Lot	11/1/1985 12:00:00 AM	YES	5/16/1997 12:00:00 AM	10/25/1985 12:00:00 AM	YES	11/5/1985 12:00:00 AM
3584	N/A	LESSEE	N/A	10	0	40	Common	Lot	11/20/1995 12:00:00 AM	YES	5/16/1997 12:00:00 AM		YES	11/5/1985 12:00:00 AM
3585	N/A	LESSEE	N/A	11	0	40	Common	Lot	11/8/1995 12:00:00 AM	YES	5/16/1997 12:00:00 AM	2/8/1996 12:00:00 AM	YES	11/5/1985 12:00:00 AM
3586	N/A	LESSEE	N/A	3	0	250	Common	Lot	8/16/1989 12:00:00 AM	YES	10/16/1990 12:00:00 AM	10/20/1989 12:00:00 AM	YES	7/10/1986 12:00:00 AM

	BA	BB	BC	BD	BE	BF	BG	BH	BI	BJ	BK	BL	BM
3583				1/1/1988 12:00:00 AM	2343	2450 VAN OMMEN DR	3,872.00	43.00	STE #2	2086	8.99	172.54	1,075.46
3584				1/1/1988 12:00:00 AM	2343	2450 VAN OMMEN DR	3,872.00	43.00	STE #2	2086	9.25	179.62	1,103.38
3585				1/1/1988 12:00:00 AM	2343	2450 VAN OMMEN DR	3,872.00	43.00	STE #2	2086	9.52	185.36	1,135.64
3586				1/1/1989 12:00:00 AM	2626	17280 ROBBINS RD	1,200.00	100.00		1714	8.98	586.83	311.50

	BN	BO	BP	BQ	BR	BS	BT	BU	BV
3583	T	3/1/1995 12:00:00 AM	N/A		New RA in effect	RENT - BASE RENT	1,248.00	0.00	1.00
3584	N/A		N/A		Renewal written	RENT - BASE RENT	1,283.00	0.00	1.00
3585	N/A		N/A		Agency moved.	RENT - BASE RENT	1,321.00	0.00	1.00
3586	N		N/A		dept. request	RENT - BASE RENT	898.33	0.00	1.00

	BW	BX	BY
3583	10/15/1985 12:00:00 AM	10/14/1995 12:00:00 AM	MONTH
3584	10/15/1995 12:00:00 AM	10/14/1996 12:00:00 AM	MONTH
3585	4/1/1996 12:00:00 AM	7/31/1999 12:00:00 AM	MONTH
3586	7/1/1989 12:00:00 AM	9/30/1994 12:00:00 AM	MONTH

	A	B	C	D	E	F	G	H	I	J	K	L	M	N	O
3587	Presque Isle	231	STATE	10308-1994-1143	246 N Bradley Highway	ROGERS CITY	49779	04/01/1996	06/30/2006	0.00	7,327.56	7.50	977.00	LEASE	
3588	Presque Isle	231	STATE	10308-2005-0126	246 N Bradley Highway	ROGERS CITY	49779	11/01/2006	10/31/2016	0.00	14,028.00	13.48	1,041.00	LEASE	
3589	Presque Isle	231	STATE	10308-2006-0153	246 N Bradley Highway	ROGERS CITY	49779	07/01/2006	06/30/2007	0.00	7,327.56	7.50	977.00	RA	

	P	Q	R	S	T	U	V	W
3587	TERMINATED				HVAC / HVAC / ELECTRICITY / ELECTRICITY / WATER / WATER / JANITORIAL / JANITORIAL / INT/EXT MAINT / INT/EXT MAINT / LANDSCAPING / LANDSCAPING / SNOW REMOVAL / SNOW REMOVAL / PARKING / PARKING / FLUORESCENT / FLUORESCENT / RUBBISH REMOVAL / RUBBISH REMOVAL / N/A / N/A / PEST CONTROL / PEST CONTROL / GAS / GAS / RUBBISH REMOVAL / RUBBISH REMOVAL / SECURITY / SECURITY /	0.00	0.00	0.00
3588	RENT AUTHORIZED	Standard; 90 day / Standard; 90 day /			GROSS (FULL SERVICE) / GROSS (FULL SERVICE) /	0.00	0.00	0.00
3589	TERMINATED	standard 30 day notice /			ELECTRICITY / WATER / JANITORIAL / GAS / RUBBISH REMOVAL / HVAC / INT/EXT MAINT / SNOW REMOVAL / PARKING / PEST CONTROL / RUBBISH REMOVAL / FLUORESCENT /	0.00	0.00	0.00

	X	Y	Z	AA	AB	AC	AD	AE	AF	AG	AH	AI	AJ	AK	AL
3587	0.00	0.00	0.00	7,327.56	7.50	0.00	N/A		Claude A. & Pamela R. Vogelheim	417 South 6th Street	ROGERS CITY	MI	49779	E37	1782
3588	0.00	0.00	0.00	14,028.00	13.48	0.00	Actual	2013	Claude A. & Pamela R. Vogelheim	417 South 6th Street	ROGERS CITY	MI	49779	E25	
3589	0.00	0.00	0.00	7,327.56	7.50	0.00	N/A		Claude A. & Pamela R. Vogelheim	417 South 6th Street	ROGERS CITY	MI	49779	E25	

	AM	AN	AO	AP	AQ	AR	AS	AT	AU	AV	AW	AX	AY	AZ
3587	NET	LESSEE	OFFICE	2	0	15	Common	Lot	6/13/2006 12:00:00 AM	YES	6/25/2006 12:00:00 AM	6/5/2006 12:00:00 AM	YES	4/12/1996 12:00:00 AM
3588	GROSS	LESSEE	OFFICE	2	0	22	Common	Lot	7/7/2010 12:00:00 AM	YES	6/25/2011 12:00:00 AM	7/23/2010 12:00:00 AM	YES	6/15/2006 12:00:00 AM
3589	NET	LESSEE	OFFICE	2	0	15	Common	Lot	6/13/2006 12:00:00 AM	YES	3/22/2007 12:00:00 AM	6/5/2006 12:00:00 AM	YES	6/15/2006 12:00:00 AM

	BA	BB	BC	BD	BE	BF	BG	BH	BI	BJ	BK	BL	BM
3587	12/19/1995 12:00:00 AM	13		11/1/1995 12:00:00 AM	2340		2,791.00	35.00	Rogers City	2090	7.50	126.79	483.84
3588	11/8/2006 12:00:00 AM	12		11/1/1995 12:00:00 AM	2340		2,791.00	30.00	lst rogers city	2090	13.48	679.00	490.00
3589	6/30/2006 12:00:00 AM			11/1/1995 12:00:00 AM	2340		2,791.00	35.00	rogers city	2090	7.50	126.79	483.84

	BN	BO	BP	BQ	BR	BS	BT	BU	BV
3587	T	6/15/2006 12:00:00 AM	N/A		Exercised 2.9 ext per letter dated 12-9-05.	RENT - BASE RENT	610.63	0.00	1.00
3588	N/A		N/A		Opt 2.5 exercised per letter dated 6-28-10 Renew for 5 yrs w/one 5 yr option	RENT - BASE RENT	1,169.00	0.00	1.00
3589	N/A		N/A		interim rental agreement while completing lease process	RENT - BASE RENT	610.63	0.00	1.00

	BW	BX	BY
3587	4/1/2001 12:00:00 AM	6/30/2006 12:00:00 AM	MONTH
3588	11/1/2006 12:00:00 AM	10/31/2011 12:00:00 AM	MONTH
3589	7/1/2006 12:00:00 AM	6/30/2007 12:00:00 AM	MONTH

	A	B	C	D	E	F	G	H	I	J	K	L	M	N	O
3590	Presque Isle	231	STATE	1782-1990-10	350 E HURON ST	ROGERS CITY	49779	04/01/1990	06/30/1995	0.00	5,616.00	7.50	748.00	LEASE	OFFICE BUILDING
3591	Presque Isle	231	STATE	1782-1995-1175	350 E HURON ST	ROGERS CITY	49779	07/01/1995	06/30/1996	0.00	5,616.00	7.50	748.00	RA	OFFICE BUILDING
3592	Presque Isle	431	HUMAN SERVICES	2605-1988-51	1242 W Third Street	ROGERS CITY	49779	08/01/1988	07/31/1993	0.00	23,018.04	6.80	3,385.00	LEASE	
3593	Presque Isle	431	HUMAN SERVICES	7616-1990-1104	1242 W Third Street	ROGERS CITY	49779	11/01/1990	04/30/2006	0.00	44,526.72	8.90	5,003.00	LEASE	

	P	Q	R	S	T	U	V	W
3590	TERMINATED	60 Days; Standard Cancellation /			HVAC / ELECTRICITY / WATER / JANITORIAL / INT/EXT MAINT / LANDSCAPING / SNOW REMOVAL / PARKING / FLUORESCENT / RUBBISH REMOVAL / N/A /	0.00	0.00	0.00
3591	TERMINATED	30 Days; Standard Cancellation /			HVAC / ELECTRICITY / WATER / JANITORIAL / INT/EXT MAINT / LANDSCAPING / SNOW REMOVAL / PARKING / FLUORESCENT / RUBBISH REMOVAL / N/A /	0.00	0.00	0.00
3592	TERMINATED	60 Days; Standard Cancellation /			HVAC / ELECTRICITY / WATER / JANITORIAL / INT/EXT MAINT / LANDSCAPING / SNOW REMOVAL / PARKING / FLUORESCENT / RUBBISH REMOVAL / N/A /	0.00	0.00	0.00
3593	TERMINATED	Legislative Restrictive; 60 Days /			HVAC / ELECTRICITY / WATER / JANITORIAL / INT/EXT MAINT / LANDSCAPING / SNOW REMOVAL / PARKING / FLUORESCENT / RUBBISH REMOVAL / GAS /	0.00	0.00	0.00

	X	Y	Z	AA	AB	AC	AD	AE	AF	AG	AH	AI	AJ	AK	AL
3590	0.00	0.00	0.00	5,616.00	7.51	0.00	N/A		JOHN C VOGELHEIM	350 EAST HURON	ROGERS CITY	MI	49779		0
3591	0.00	0.00	0.00	5,616.00	7.51	0.00	N/A		JOHN C. VOGELHEIM	350 EAST HURON STREET	ROGERS CITY	MI	49779	E31	0
3592	0.00	0.00	0.00	23,018.04	6.80	0.00	N/A		KARL VOGELHEIM TRUST UAD 9/21/99	c/o John Vogelheim	ROGERS CITY	MI	49779		0
3593	0.00	0.00	0.00	44,526.72	8.90	0.00	N/A		John Vogelheim	354 EAST HURON AVENUE	ROGERS CITY	MI	49779	E37	2605

	AM	AN	AO	AP	AQ	AR	AS	AT	AU	AV	AW	AX	AY	AZ
3590	N/A	LESSEE	N/A	2	0	10	Reserved	Lot	8/14/1989 12:00:00 AM	YES	1/1/1996 12:00:00 AM	10/25/1989 12:00:00 AM	YES	4/4/1984 12:00:00 AM
3591	N/A	LESSEE	N/A	2	0	10	Common	Lot	8/14/1989 12:00:00 AM	YES	1/1/1996 12:00:00 AM	10/25/1989 12:00:00 AM	YES	10/25/1989 12:00:00 AM
3592	N/A	LESSEE	N/A	19	0	30	Reserved	Lot	8/1/1988 12:00:00 AM	YES	9/8/1991 12:00:00 AM	11/11/1987 12:00:00 AM	YES	4/4/1984 12:00:00 AM
3593	NET	LESSEE	OFFICE	19	0	43	Common	Lot	10/4/2004 12:00:00 AM	YES	9/8/2006 12:00:00 AM	12/7/1990 12:00:00 AM	YES	11/7/1990 12:00:00 AM

	BA	BB	BC	BD	BE	BF	BG	BH	BI	BJ	BK	BL	BM
3590				1/1/1988 12:00:00 AM	2017	350 E HURON ST	9,350.00	8.00		2542	7.50	44.88	423.12
3591				1/1/1988 12:00:00 AM	2017	350 E HURON ST	9,350.00	8.00		2542	7.50	44.88	423.12
3592				12/31/1990 12:00:00 AM	2829	Human Services	5,003.00	0.00		1443	6.80	0.00	0.00
3593		22		12/31/1990 12:00:00 AM	2829	Human Services	5,003.00	100.00	Rogers City	1443	8.90	718.36	2,992.20

	BN	BO	BP	BQ	BR	BS	BT	BU	BV
3590	T	3/1/1995 12:00:00 AM	N/A		Agreement written	RENT - BASE RENT	468.00	0.00	1.00
3591	N/A		N/A		Moved to new location	RENT - BASE RENT	468.00	0.00	1.00
3592	T	4/1/1992 12:00:00 AM	N/A		New lease written	RENT - BASE RENT	1,918.17	0.00	1.00
3593	T	4/1/2007 12:00:00 AM	N/A	4/1/2006 12:00:00 AM		RENT - BASE RENT	3,710.56	0.00	1.00

	BW	BX	BY
3590	4/1/1990 12:00:00 AM	6/30/1995 12:00:00 AM	MONTH
3591	7/1/1995 12:00:00 AM	6/30/1996 12:00:00 AM	MONTH
3592	8/1/1988 12:00:00 AM	7/31/1993 12:00:00 AM	MONTH
3593	11/1/1990 12:00:00 AM	4/30/2006 12:00:00 AM	MONTH

	A	B	C	D	E	F	G	H	I	J	K	L	M	N	O
3594	Presque Isle	431	HUMAN SERVICES	7616-2005-0032	1242 W Third Street	ROGERS CITY	49779	10/01/2006	09/30/2016	0.00	64,538.76	12.90	5,003.00	LEASE	
3595	Presque Isle	431	HUMAN SERVICES	7616-2006-0145	1242 W Third Street	ROGERS CITY	49779	05/01/2006	09/30/2006	0.00	44,526.72	8.90	5,003.00	RA	
3596	Presque Isle	631	CONSUMER & INDUST. SERVIC	188-1986-1	246 N Bradley Highway	ROGERS CITY	49779	06/01/1986	08/31/1991	0.00	8,640.00	2.70	3,200.00	LEASE	
3597	Presque Isle	631	CONSUMER & INDUST. SERVIC	7770-1991-1052	246 N Bradley Highway	ROGERS CITY	49779	09/01/1991	07/15/1992	0.00	10,200.00	3.19	3,200.00	LEASE	

	P	Q	R	S	T	U	V	W
3594	RENT AUTHORIZED	Standard; 90 day / Standard; 90 day / Standard; 90 day / Standard; 90 day /		5 year; 30 day / 5 year; 30 day / 5 year; 30 day / 5 year; 30 day / 5 year; 30 day / 5 year; 30 day / 5 year; 30 day / 5 year; 30 day /	GROSS (FULL SERVICE) / GROSS (FULL SERVICE) / GROSS (FULL SERVICE) / GROSS (FULL SERVICE) /	0.00	0.00	0.00
3595	TERMINATED	standard 30 day notice /			ELECTRICITY / GAS / JANITORIAL / RUBBISH REMOVAL / HVAC / INT/EXT MAINT / LANDSCAPING / SNOW REMOVAL / SECURITY / FLUORESCENT / RUBBISH REMOVAL / SNOW REMOVAL /	0.00	0.00	0.00
3596	TERMINATED	60 Days; Standard Cancellation /			HVAC / ELECTRICITY / WATER / JANITORIAL / INT/EXT MAINT / LANDSCAPING / SNOW REMOVAL / PARKING / FLUORESCENT / RUBBISH REMOVAL / N/A /	0.00	0.00	0.00
3597	TERMINATED	60 Days; Liquor Control Commission /			HVAC / ELECTRICITY / WATER / JANITORIAL / INT/EXT MAINT / LANDSCAPING / SNOW REMOVAL / PARKING / FLUORESCENT / RUBBISH REMOVAL / N/A /	0.00	0.00	0.00

	X	Y	Z	AA	AB	AC	AD	AE	AF	AG	AH	AI	AJ	AK	AL
3594	0.00	0.00	0.00	64,538.76	12.90	0.00	Actual	2013	John Vogelheim	354 EAST HURON AVENUE	ROGERS CITY	MI	49779	E25	
3595	0.00	0.00	0.00	44,526.72	8.90	0.00	N/A		John Vogelheim	354 EAST HURON AVENUE	ROGERS CITY	MI	49779	E37	
3596	0.00	0.00	0.00	8,640.00	2.70	0.00	N/A		CHRISTINE NORMANDEAU	WHISPERING OAK LN	UTICA	MI	48087		0
3597	0.00	0.00	0.00	10,200.00	3.19	0.00	N/A		JOHN C. VOGELHIEM/JOHN DUNING	350 EAST HURON	ROGERS CITY	MI	49779	E21	0

	AM	AN	AO	AP	AQ	AR	AS	AT	AU	AV	AW	AX	AY	AZ
3594	GROSS	LESSEE	OFFICE	19	0	43	Common	Lot	10/19/2010 12:00:00 AM	YES	9/30/2011 12:00:00 AM	9/8/2010 12:00:00 AM	YES	5/22/2006 12:00:00 AM
3595	NET	LESSEE	OFFICE	19	0	43	Common	Lot	9/6/2006 12:00:00 AM	YES	9/8/2006 12:00:00 AM	6/28/2006 12:00:00 AM	YES	5/22/2006 12:00:00 AM
3596	N/A	LESSEE	N/A	3	0	10	Reserved	Lot	6/19/1986 12:00:00 AM	YES	7/26/1989 12:00:00 AM	10/20/1986 12:00:00 AM	YES	4/4/1984 12:00:00 AM
3597	N/A	LESSEE	N/A	3	0	10	Reserved	Lot	9/19/1991 12:00:00 AM	YES	8/26/1992 12:00:00 AM	9/26/1991 12:00:00 AM	YES	6/5/1991 12:00:00 AM

	BA	BB	BC	BD	BE	BF	BG	BH	BI	BJ	BK	BL	BM
3594	9/5/2006 12:00:00 AM	15		12/31/1990 12:00:00 AM	2829	Human Services	5,003.00	100.00	1st	1443	12.90	4,027.83	1,350.40
3595	7/7/2006 12:00:00 AM			12/31/1990 12:00:00 AM	2829	Human Services	5,003.00	100.00	rogers city	1443	8.90	718.36	2,992.20
3596				11/1/1995 12:00:00 AM	2340		2,791.00	0.00		2090	2.70	0.00	0.00
3597				11/1/1995 12:00:00 AM	2340		2,791.00	0.00		2090	3.19	0.00	0.00

	BN	BO	BP	BQ	BR	BS	BT	BU	BV
3594	N/A		N/A		Neil Vogelheim, lessor, decease as of 7/15/2006. CCO#1 for $1,705.00 approved via Director's Agenda, item #7 on 2-11-11.	RENT - BASE RENT	5,378.23	0.00	0.00
3595	N/A		N/A		interim rental agreement	RENT - BASE RENT	3,710.56	0.00	1.00
3596	T	3/1/1990 12:00:00 AM	N/A		Property Sold	RENT - BASE RENT	720.00	0.00	1.00
3597	T	3/1/1993 12:00:00 AM	N/A		closed..	RENT - BASE RENT	850.00	0.00	1.00

	BW	BX	BY
3594	10/1/2006 12:00:00 AM	9/30/2011 12:00:00 AM	MONTH
3595	5/1/2006 12:00:00 AM	9/30/2006 12:00:00 AM	MONTH
3596	6/1/1986 12:00:00 AM	8/31/1991 12:00:00 AM	MONTH
3597	9/1/1991 12:00:00 AM	7/15/1992 12:00:00 AM	MONTH

	A	B	C	D	E	F	G	H	I	J	K	L	M	N	O
3598	Roscommon	231	STATE	1918-1990-13	110 Union Street	ROSCOMMON	48653	09/01/1990	08/31/1995	0.00	6,000.00	6.25	960.00	LEASE	OFFICE BUILDING
3599	Roscommon	231	STATE	1918-1994-1290	110 Union Street	ROSCOMMON	48653	09/01/1995	09/06/2004	0.00	8,580.00	9.33	920.00	LEASE	OFFICE BUILDING

	P	Q	R	S	T	U	V	W
3598	TERMINATED	60 Days; Executive Legislation /			HVAC / ELECTRICITY / WATER / JANITORIAL / INT/EXT MAINT / LANDSCAPING / SNOW REMOVAL / PARKING / FLUORESCENT / RUBBISH REMOVAL / N/A /	0.00	0.00	0.00
3599	TERMINATED	Standard; 90-days / Standard; 90-days /			HVAC / HVAC / ELECTRICITY / ELECTRICITY / WATER / WATER / JANITORIAL / JANITORIAL / INT/EXT MAINT / INT/EXT MAINT / LANDSCAPING / LANDSCAPING / SNOW REMOVAL / SNOW REMOVAL / PARKING / PARKING / FLUORESCENT / FLUORESCENT / RUBBISH REMOVAL / RUBBISH REMOVAL / N/A / N/A / N/A / N/A / PEST CONTROL / PEST CONTROL / INSURANCE / INSURANCE / GAS / GAS /	0.00	0.00	0.00

	X	Y	Z	AA	AB	AC	AD	AE	AF	AG	AH	AI	AJ	AK	AL
3598	0.00	0.00	0.00	6,000.00	6.25	0.00	N/A		GARY D & LAUREL ELAINE GUST	5319 17 MILE ROAD	CEDAR SPRINGS	MI	48319		0
3599	0.00	0.00	0.00	8,580.00	9.33	0.00	N/A		GARY D. AND LAUREL ELAINE GUST	5349 17 MILE ROAD	CEDAR SPRINGS	MI	49319-9511	E27	0

	AM	AN	AO	AP	AQ	AR	AS	AT	AU	AV	AW	AX	AY	AZ
3598	N/A	LESSEE	N/A	3	0	10	Reserved	Lot	1/4/1990 12:00:00 AM	YES	11/3/1994 12:00:00 AM	1/4/1990 12:00:00 AM	YES	1/27/1984 12:00:00 AM
3599	N/A	LESSEE	N/A	3	0	10	Reserved	Lot	12/3/2003 12:00:00 AM	YES	11/3/2005 12:00:00 AM	1/3/1995 12:00:00 AM	YES	1/27/1984 12:00:00 AM

	BA	BB	BC	BD	BE	BF	BG	BH	BI	BJ	BK	BL	BM
3598				12/31/1994 12:00:00 AM	2969		920.00	100.00		1260	6.25	125.00	375.00
3599				12/31/1994 12:00:00 AM	2969		920.00	100.00		1260	9.33	340.00	375.00

	BN	BO	BP	BQ	BR	BS	BT	BU	BV
3598	N/A		N/A		Renewal lease written	RENT - BASE RENT	500.00	0.00	1.00
3599	T	6/15/2003 12:00:00 AM	N/A		$8,580.00 yr; $715.00 mo; $9.33 sq.ft. Cancellation ltr to lessor 6/8/04.	RENT - BASE RENT	715.00	0.00	1.00

	BW	BX	BY
3598	9/1/1990 12:00:00 AM	8/31/1995 12:00:00 AM	MONTH
3599	9/1/1995 12:00:00 AM	8/31/2000 12:00:00 AM	MONTH

	A	B	C	D	E	F	G	H	I	J	K	L	M	N	O
3600	Roscommon	231	STATE	6820-1986-167	203-A S LAKE ST	PRUDENVILLE	48651	09/01/1986	09/30/1991	0.00	5,160.00	6.88	750.00	LEASE	OFFICE BUILDING
3601	Roscommon	231	STATE	6820-1990-1233	2565 S Gladwin Rd	PRUDENVILLE	48651	10/01/1991	09/30/2001	0.00	5,676.00	7.57	750.00	LEASE	
3602	Roscommon	231	STATE	6820-1996-1004	2565 S Gladwin Rd	PRUDENVILLE	48651	10/01/1996	09/30/2001	0.00	5,676.00	7.57	750.00	LEASE	

	P	Q	R	S	T	U	V	W
3600	TERMINATED	Standard 90-days /			HVAC / ELECTRICITY / WATER / JANITORIAL / INT/EXT MAINT / LANDSCAPING / SNOW REMOVAL / PARKING / FLUORESCENT / RUBBISH REMOVAL / N/A /	0.00	0.00	0.00
3601	TERMINATED	60 Days; Standard Cancellation /			HVAC / ELECTRICITY / WATER / JANITORIAL / INT/EXT MAINT / LANDSCAPING / SNOW REMOVAL / PARKING / FLUORESCENT / RUBBISH REMOVAL / N/A /	0.00	0.00	0.00
3602	TERMINATED	60 Days; Standard Cancellation /			HVAC / ELECTRICITY / WATER / JANITORIAL / INT/EXT MAINT / LANDSCAPING / SNOW REMOVAL / PARKING / FLUORESCENT / RUBBISH REMOVAL / N/A /	0.00	0.00	0.00

	X	Y	Z	AA	AB	AC	AD	AE	AF	AG	AH	AI	AJ	AK	AL
3600	0.00	0.00	0.00	5,160.00	6.88	0.00	N/A		DENTON TOWNSHIP	2565 S. Gladwin Rd.	PRUDENVILLE	MI	48651-0289		0
3601	0.00	0.00	0.00	5,676.00	7.57	0.00	N/A		THE TWP BD OF TWP OF DENTON	P. O. BOX 289	PRUDENVILLE	MI	48651-0289	E21	0
3602	0.00	0.00	0.00	5,676.00	7.57	0.00	N/A		Twp Bd of The Twp of Denton	P. O. Box 289	PRUDENVILLE	MI	48651-0289	E31	0

	AM	AN	AO	AP	AQ	AR	AS	AT	AU	AV	AW	AX	AY	AZ
3600	N/A	LESSEE	N/A	3	0	10	Reserved	Lot	8/26/1986 12:00:00 AM	YES	3/1/1991 12:00:00 AM	8/25/1986 12:00:00 AM	YES	3/8/1984 12:00:00 AM
3601	N/A	LESSEE	N/A	3	0	10	Common	Lot	5/13/1996 12:00:00 AM	YES	3/1/1999 12:00:00 AM	11/19/1991 12:00:00 AM	YES	3/21/1991 12:00:00 AM
3602	N/A	LESSEE	N/A	3	0	10	Common	Lot		YES			NO	

	BA	BB	BC	BD	BE	BF	BG	BH	BI	BJ	BK	BL	BM
3600					2510	203-A S LAKE ST	0.00	0.00		1870	6.88	0.00	0.00
3601				12/31/2000 12:00:00 AM	2313		7,460.00	12.50		2123	7.57	356.45	116.55
3602				12/31/2000 12:00:00 AM	2313		7,460.00	12.50		2123	7.57	356.45	116.55

	BN	BO	BP	BQ	BR	BS	BT	BU	BV
3600	O	1/1/2005 12:00:00 AM	N/A		Renewal lease written	RENT - BASE RENT	430.00	0.00	1.00
3601	N/A		N/A			RENT - BASE RENT	473.00	0.00	1.00
3602	N/A		N/A		Lessor did not sign lease.	RENT - BASE RENT	473.00	0.00	1.00

	BW	BX	BY
3600	9/1/1986 12:00:00 AM	9/30/1991 12:00:00 AM	MONTH
3601	10/1/1991 12:00:00 AM	9/30/2001 12:00:00 AM	MONTH
3602	10/1/1996 12:00:00 AM	9/30/2001 12:00:00 AM	MONTH

	A	B	C	D	E	F	G	H	I	J	K	L	M	N	O
3603	Roscommon	231	STATE	6820-2000-1254	2565 S Gladwin Rd	PRUDENVILLE	48651	06/01/2001	05/31/2006	0.00	10,200.00	7.21	1,274.00	LEASE	
3604	Roscommon	231	STATE	6820-2005-0174	2565 S Gladwin Rd	PRUDENVILLE	48651	06/01/2006	05/31/2016	0.00	9,600.00	8.01	1,274.00	LEASE	
3605	Roscommon	431	HUMAN SERVICES	10125-1993-1213	606 LAKE ST	ROSCOMMON	48653	01/01/1994	12/31/1994	0.00	2,100.00	14.24	147.00	RA	OFFICE BUILDING
3606	Roscommon	431	HUMAN SERVICES	11322-2009-0059	1015 Short Dr., Ste. 2	PRUDENVILLE	48651	04/01/2009	12/29/2013	121.63	1,459.56	12.69	115.00	SUBLEASE	

	P	Q	R	S	T	U	V	W
3603	TERMINATED	Standard; 90-days / Standard; 90-days /			HVAC / HVAC / ELECTRICITY / ELECTRICITY / WATER / WATER / JANITORIAL / JANITORIAL / INT/EXT MAINT / INT/EXT MAINT / LANDSCAPING / LANDSCAPING / SNOW REMOVAL / SNOW REMOVAL / PARKING / PARKING / FLUORESCENT / FLUORESCENT / RUBBISH REMOVAL / RUBBISH REMOVAL / N/A / N/A / PEST CONTROL / PEST CONTROL / SECURITY / SECURITY / GAS / GAS /	0.00	0.00	0.00
3604	RENT AUTHORIZED	Standard; 90 day / Standard; 90 day /			GROSS (FULL SERVICE) / GROSS (FULL SERVICE) /	0.00	0.00	0.00
3605	TERMINATED	30 Days; Standard Cancellation /			HVAC / ELECTRICITY / WATER / JANITORIAL / INT/EXT MAINT / LANDSCAPING / SNOW REMOVAL / PARKING / FLUORESCENT / RUBBISH REMOVAL / N/A /	0.00	0.00	0.00
3606	HOLDING OVER	Standard; 90 day /			GROSS (FULL SERVICE) /	0.00	0.00	0.00

	X	Y	Z	AA	AB	AC	AD	AE	AF	AG	AH	AI	AJ	AK	AL
3603	0.00	0.00	0.00	10,200.00	8.01	0.00	N/A		THE TWP BD OF TWP OF DENTON	P. O. BOX 289	PRUDENVILLE	MI	48651-0289	E11	0
3604	0.00	0.00	0.00	9,600.00	7.54	0.00	Actual	2013	Twp Bd of The Twp of Denton	P. O. Box 289	PRUDENVILLE	MI	48651-0289	E25	
3605	0.00	0.00	0.00	2,100.00	14.29	0.00	N/A		ROSCOMMON METROPOLITAN REC.	P O BOX 658	ROSCOMMON	MI	48653	E22	0
3606	0.00	0.00	0.00	1,459.56	12.69	0.00	Actual	2013	Region 7B Employment & Training	402 N. First Street	HARRISON	MI	48625	E25	

	AM	AN	AO	AP	AQ	AR	AS	AT	AU	AV	AW	AX	AY	AZ
3603	GROSS	LESSEE	COMMERCIAL	3	0	85	Common	Lot	4/6/2005 12:00:00 AM	YES	3/1/2007 12:00:00 AM	3/17/2006 12:00:00 AM	NO	4/20/2001 12:00:00 AM
3604	GROSS	LESSEE	OFFICE	4	0	74	Common	Lot	11/27/2012 12:00:00 AM	YES	3/1/2014 12:00:00 AM	7/9/2010 12:00:00 AM	YES	4/20/2001 12:00:00 AM
3605	N/A	LESSEE	N/A	2	0	5	Common	Lot	1/7/1994 12:00:00 AM	YES	11/19/1996 12:00:00 AM	10/5/1993 12:00:00 AM	YES	11/17/1994 12:00:00 AM
3606	GROSS	LESSEE	OFFICE	1	0	3	Common	Lot	2/15/2011 12:00:00 AM	YES	12/1/2013 12:00:00 AM	11/7/2007 12:00:00 AM	YES	2/12/2008 12:00:00 AM

	BA	BB	BC	BD	BE	BF	BG	BH	BI	BJ	BK	BL	BM
3603				12/31/2000 12:00:00 AM	2313		7,460.00	14.00		2123	7.21	409.00	356.00
3604	1/17/2005 12:00:00 AM	7		12/31/2000 12:00:00 AM	2313		7,460.00	17.00	Ground Floor	2123	8.01	250.00	600.00
3605					1667	606 LAKE ST	0.00	0.00		3008	14.24	0.00	0.00
3606	6/16/2009 12:00:00 AM	8		1/30/2012 12:00:00 AM	8043	Employment and Training C	3,128.00	0.04	Ground floor	8043	12.69	34.00	87.63

	BN	BO	BP	BQ	BR	BS	BT	BU	BV
3603	N/A		N/A		$10,200.00 yr; $850.00 mo; $8.01 sq.ft.	RENT - BASE RENT	850.00	0.00	1.00
3604	N/A		N/A			RENT - BASE RENT	800.00	0.00	1.00
3605	N/A		N/A		Agency sent letter 8/25/94	RENT - BASE RENT	175.00	0.00	1.00
3606	N/A		N/A		10/2012 - Assigned from LARA to DHS. Renewal of Sub-Lease at same location.	RENT - BASE RENT	121.63	0.00	1.00

	BW	BX	BY
3603	6/1/2001 12:00:00 AM	4/30/2003 12:00:00 AM	MONTH
3604	6/1/2006 12:00:00 AM	5/31/2011 12:00:00 AM	MONTH
3605	1/1/1994 12:00:00 AM	12/31/1994 12:00:00 AM	MONTH
3606	4/1/2009 12:00:00 AM	12/31/2099 12:00:00 AM	MONTH

	A	B	C	D	E	F	G	H	I	J	K	L	M	N	O
3607	Roscommon	431	HUMAN SERVICES	2502-1986-29	111 W Union	ROSCOMMON	48653	01/01/1986	12/31/2011	0.00	98,743.32	10.82	9,126.00	LEASE	
3608	Roscommon	431	HUMAN SERVICES	2502-2006-0224	111 W Union	ROSCOMMON	48653	01/01/1986	12/31/2016	8,228.61	98,743.32	10.82	9,126.00	LEASE	
3609	Roscommon	591	TRANSPORT ATION	1097-1971-1	HOUGHTON LK ARPT	HOUGHTON LAKE	48629	03/01/1971	11/30/1992	0.00	999.96	0.00	0.00	LEASE	OTHER

	P	Q	R	S	T	U	V	W
3607	TERMINATED	Standard; 90 day / Standard; 90 day / Standard; 90 day / Standard; 90 day / Standard; 90 day / Standard; 90 day / Standard; 90 day / Standard; 90 day /			PUBLIC UTILITIES / PUBLIC UTILITIES / PUBLIC UTILITIES / PUBLIC UTILITIES / PUBLIC UTILITIES / PUBLIC UTILITIES / PUBLIC UTILITIES / PUBLIC UTILITIES / JANITORIAL / JANITORIAL / JANITORIAL / JANITORIAL / JANITORIAL / JANITORIAL / JANITORIAL / JANITORIAL / TRASH REMOVAL/WASTEBASKETS / TRASH REMOVAL/WASTEBASKETS / TRASH REMOVAL/WASTEBASKETS / TRASH REMOVAL/WASTEBASKETS / TRASH REMOVAL/WASTEBASKETS / TRASH REMOVAL/WASTEBASKETS / TRASH REMOVAL/WASTEBASKETS / TRASH REMOVAL/WASTEBASKETS / LANDSCAPING / LANDSCAPING / LANDSCAPING / LANDSCAPING / LANDSCAPING / LANDSCAPING / LANDSCAPING / LANDSCAPING / SNOW REMOVAL /	0.00	0.00	0.00
3608	RENT AUTHORIZED	Standard; 90 day /			PUBLIC UTILITIES / JANITORIAL / DUMPSTER SERVICE / LANDSCAPING / SNOW REMOVAL / FLUORESCENT / ADJUST-TAXES / ADJUST-INSURANCE /	14,666.52	9,784.53	2,907.00
3609	TERMINATED	30 Days /			HVAC / ELECTRICITY / WATER / JANITORIAL / INT/EXT MAINT / LANDSCAPING / SNOW REMOVAL / PARKING / FLUORESCENT / RUBBISH REMOVAL / N/A /	0.00	0.00	0.00

	X	Y	Z	AA	AB	AC	AD	AE	AF	AG	AH	AI	AJ	AK	AL
3607	0.00	0.00	0.00	98,743.32	10.82	0.00	N/A		Equity Trust Co Custodian FBO	225 Burns Road,	ELYRIA	OH	44035	E11	0
3608	0.00	0.00	11,324.00	137,425.37	15.06	0.00	Actual	2013	Equity Trust Co Custodian FBO	225 Burns Road,	ELYRIA	OH	44035	E100	
3609	0.00	0.00	0.00	999.96	0.00	0.00	N/A		M/M MCCORMIC & M/M LITTLE	406 ERIE	HOUGHTON LAKE	MI	48906		0

	AM	AN	AO	AP	AQ	AR	AS	AT	AU	AV	AW	AX	AY	AZ
3607	N/A	LESSEE	OFFICE	39	0	35	Common	Lot	11/30/2010 12:00:00 AM	YES	10/1/2012 12:00:00 AM	11/30/1983 12:00:00 AM	YES	7/30/1997 12:00:00 AM
3608	NET	LESSEE	OFFICE	39	0	35	Common	Lot	11/30/2010 12:00:00 AM	YES	10/1/2013 12:00:00 AM	11/30/1983 12:00:00 AM	YES	7/30/1997 12:00:00 AM
3609	N/A	LESSEE	N/A	0	0	0	Common	Lot		YES			NO	

	BA	BB	BC	BD	BE	BF	BG	BH	BI	BJ	BK	BL	BM
3607				12/31/2012 12:00:00 AM	2945		9,126.00	100.00	Ground floor	1289	10.82	1,466.95	6,761.66
3608	1/7/1986 12:00:00 AM	No		12/31/2012 12:00:00 AM	2945		9,126.00	100.00		1289	10.82	1,466.95	6,761.66
3609					3221	HOUGHTON LK ARPT	0.00	0.00		3635	0.00	0.00	0.00

	BN	BO	BP	BQ	BR	BS	BT	BU	BV
3607	T	3/1/2012 12:00:00 AM	N/A			RENT - BASE RENT	8,228.61	0.00	1.00
3608	T	3/1/2014 12:00:00 AM	N/A		Add #1: Increased SF & added two options. Add #2: Exercised option @ reduced SFR.	RENT - BASE RENT	8,228.61	0.00	1.00
3609	N		N/A		Never executed	RENT - BASE RENT	83.33	0.00	1.00

	BW	BX	BY
3607	1/1/2006 12:00:00 AM	12/31/2011 12:00:00 AM	MONTH
3608	1/1/2012 12:00:00 AM	12/31/2016 12:00:00 AM	MONTH
3609	3/1/1971 12:00:00 AM	11/30/1992 12:00:00 AM	MONTH

	A	B	C	D	E	F	G	H	I	J	K	L	M	N	O
3610	Roscommon	591	TRANSPORTATION	4365-1986-37	101 W Houghton Lake	PRUDENVILLE	48651	10/01/1986	07/31/1990	0.00	8,100.00	5.19	1,560.00	RA	OFFICE BUILDING
3611	Roscommon	631	CONSUMER & INDUST. SERVIC	2658-1990-22	PINKYS PLZ	HOUGHTON LAKE	48629	07/01/1988	12/31/1993	0.00	14,960.04	2.98	5,024.00	LEASE	WAREHOUSE
3612	Roscommon	631	CONSUMER & INDUST. SERVIC	2658-1993-1134	695 MT PLEASANT	HOUGHTON LAKE	48629	01/01/1994	02/28/1997	0.00	14,960.04	2.98	5,024.00	LEASE	RETAIL

	P	Q	R	S	T	U	V	W
3610	TERMINATED	90 Days; Standard Cancellation /			HVAC / ELECTRICITY / WATER / JANITORIAL / INT/EXT MAINT / LANDSCAPING / SNOW REMOVAL / PARKING / FLUORESCENT / RUBBISH REMOVAL / N/A /	0.00	0.00	0.00
3611	TERMINATED	60 Days; Liquor Control Commission /			HVAC / ELECTRICITY / WATER / JANITORIAL / INT/EXT MAINT / LANDSCAPING / SNOW REMOVAL / PARKING / FLUORESCENT / RUBBISH REMOVAL / N/A /	0.00	0.00	0.00
3612	TERMINATED	60 Days; Standard Cancellation /			HVAC / ELECTRICITY / WATER / JANITORIAL / INT/EXT MAINT / LANDSCAPING / SNOW REMOVAL / PARKING / FLUORESCENT / RUBBISH REMOVAL / N/A /	0.00	0.00	0.00

	X	Y	Z	AA	AB	AC	AD	AE	AF	AG	AH	AI	AJ	AK	AL
3610	0.00	0.00	0.00	8,100.00	5.19	0.00	N/A		H & L Tool Company, Inc.	32701 Dequindre	MADISON HEIGHTS	MI	48071		0
3611	0.00	0.00	0.00	14,960.04	2.98	0.00	N/A		PINKY'S PLAZA INC.	PO BOX 708	HOUGHTON LAKE	MI	48629		0
3612	0.00	0.00	0.00	14,960.04	2.98	0.00	N/A		PINKY'S PLAZA, INC.	P O BOX 700	HOUGHTON LAKE	MI	48629	E22	0

	AM	AN	AO	AP	AQ	AR	AS	AT	AU	AV	AW	AX	AY	AZ
3610	N/A	LESSEE	N/A	13	0	20	Reserved	Lot	6/6/1985 12:00:00 AM	YES	8/1/1991 12:00:00 AM	8/5/1983 12:00:00 AM	YES	2/16/1984 12:00:00 AM
3611	N/A	LESSEE	N/A	2	0	10	Reserved	Lot	7/1/1978 12:00:00 AM	YES	5/1/1994 12:00:00 AM	9/8/1983 12:00:00 AM	YES	1/27/1984 12:00:00 AM
3612	N/A	LESSEE	N/A	2	0	10	Common	Lot	10/27/1993 12:00:00 AM	YES	5/1/1997 12:00:00 AM	9/8/1983 12:00:00 AM	YES	1/27/1984 12:00:00 AM

	BA	BB	BC	BD	BE	BF	BG	BH	BI	BJ	BK	BL	BM
3610					3066	101 W Houghton Lake	0.00	0.00		1125	5.19	0.00	0.00
3611				12/31/1992 12:00:00 AM	1174	PINKYS PLZ	5,024.00	100.00		3789	2.98	130.83	915.84
3612				12/31/1992 12:00:00 AM	1597	PINKY'S PLAZA	5,024.00	100.00		3107	2.98	155.83	1,090.84

	BN	BO	BP	BQ	BR	BS	BT	BU	BV
3610	N/A		N/A		Lease terminated	RENT - BASE RENT	675.00	0.00	1.00
3611	N/A		N/A		Renewal lease written	RENT - BASE RENT	1,246.67	0.00	1.00
3612	T	6/15/1997 12:00:00 AM	N/A		EXERCISED CANCELLATION CLAUSE	RENT - BASE RENT	1,246.67	0.00	1.00

	BW	BX	BY
3610	10/1/1986 12:00:00 AM	7/31/1990 12:00:00 AM	MONTH
3611	7/1/1988 12:00:00 AM	12/31/1993 12:00:00 AM	MONTH
3612	1/1/1994 12:00:00 AM	2/28/1997 12:00:00 AM	MONTH

	A	B	C	D	E	F	G	H	I	J	K	L	M	N	O
3613	Roscommon	641	LICENSING & REG AFFAIRS	11322-2007-0079	1015 Short Dr., Ste. 2	PRUDENVILLE	48651	01/01/2007	03/31/2009	0.00	1,296.00	11.27	115.00	SUBLEASE	
3614	Roscommon	672	UNEMPLOYMENT AGENCY	10193-1993-1068	888 W HOUGHTON LAKE DR	PRUDENVILLE	48651	09/15/1994	09/14/1995	0.00	9,900.00	8.25	1,200.00	RA	OFFICE BUILDING
3615	Roscommon	801	CAREER DEVELOP. (JOBS COM	10193-1994-1369	888 W HOUGHTON LAKE DR	PRUDENVILLE	48651	09/15/1995	05/01/1998	0.00	9,900.00	8.25	1,200.00	LEASE	OFFICE BUILDING

	P	Q	R	S	T	U	V	W
3613	TERMINATED	Standard; 90 days /			JANITORIAL / ELECTRICITY / GAS / HVAC / WATER / INT/EXT MAINT / FLUORESCENT / INSURANCE / PARKING / PAVING / PEST CONTROL / ROOF / SNOW REMOVAL / TELECOMMUNICATIONS / DUMPSTER SERVICE / ALARM SYSTEM MONITORING / TRASH REMOVAL/WASTEBASKETS / OTHER / OTHER / OTHER / OTHER /	0.00	0.00	0.00
3614	TERMINATED	180 Days; Standard Cancellation /			HVAC / ELECTRICITY / WATER / JANITORIAL / INT/EXT MAINT / LANDSCAPING / SNOW REMOVAL / PARKING / FLUORESCENT / RUBBISH REMOVAL / N/A /	0.00	0.00	0.00
3615	TERMINATED	180 Days; Standard Cancellation /			HVAC / ELECTRICITY / WATER / JANITORIAL / INT/EXT MAINT / LANDSCAPING / SNOW REMOVAL / PARKING / FLUORESCENT / RUBBISH REMOVAL / N/A /	0.00	0.00	0.00

	X	Y	Z	AA	AB	AC	AD	AE	AF	AG	AH	AI	AJ	AK	AL
3613	0.00	0.00	0.00	1,296.00	11.27	0.00	N/A		Region 7B Employment & Training	402 N. First Street	HARRISON	MI	48625	E11	
3614	0.00	0.00	0.00	9,900.00	8.25	0.00	N/A		LAKESIDE DEVELOPMENT	P. O. BOX 286	PRUDENVILLE	MI	48651	E22	0
3615	0.00	0.00	0.00	9,900.00	8.25	0.00	N/A		LAKESIDE DEVELOPMENT	P. O. BOX 286	PRUDENVILLE	MI	48651	E31	0

	AM	AN	AO	AP	AQ	AR	AS	AT	AU	AV	AW	AX	AY	AZ
3613	GROSS	LESSEE	OFFICE	1	0	3	Common	Lot	4/4/2008 12:00:00 AM	YES	12/1/2008 12:00:00 AM	11/7/2007 12:00:00 AM	YES	2/12/2008 12:00:00 AM
3614	N/A	LESSEE	N/A	3	0	12	Common	Lot	9/10/1994 12:00:00 AM	YES	8/16/1995 12:00:00 AM	5/23/1990 12:00:00 AM	NO	
3615	N/A	LESSEE	N/A	3	0	12	Common	Lot	9/10/1994 12:00:00 AM	YES	8/16/1996 12:00:00 AM	5/23/1990 12:00:00 AM	NO	

	BA	BB	BC	BD	BE	BF	BG	BH	BI	BJ	BK	BL	BM
3613	2/5/2008 12:00:00 AM	13		1/30/2012 12:00:00 AM	8043	Employment and Training C	3,128.00	0.72	ground floor	8043	11.27	28.00	80.00
3614				12/31/1993 12:00:00 AM	1442	888 W HOUGHTON LAKE DR	6,667.00	18.00		3308	8.25	132.00	693.00
3615				12/31/1993 12:00:00 AM	1442	888 W HOUGHTON LAKE DR	6,667.00	18.00		3308	8.25	132.00	693.00

	BN	BO	BP	BQ	BR	BS	BT	BU	BV
3613	N/A		N/A		New Sub-lease at current location	RENT - BASE RENT	108.00	0.00	1.00
3614	N/A		N/A		Renewal written	RENT - BASE RENT	825.00	0.00	1.00
3615	T	6/15/1998 12:00:00 AM	N/A		Dept cancelled - buyout 3 mo	RENT - BASE RENT	825.00	0.00	1.00

	BW	BX	BY
3613	1/1/2007 12:00:00 AM	3/31/2009 12:00:00 AM	MONTH
3614	9/15/1994 12:00:00 AM	9/14/1995 12:00:00 AM	MONTH
3615	9/15/1995 12:00:00 AM	5/1/1998 12:00:00 AM	MONTH

	A	B	C	D	E	F	G	H	I	J	K	L	M	N	O
3616	Saginaw	071	TECHNOLOGY, MGT. & BUDGET	7118-1989-244	411 A E Genesee	SAGINAW	48607	04/01/1989	03/31/1991	0.00	756.00	10.50	72.00	LEASE	OFFICE BUILDING
3617	Saginaw	071	TECHNOLOGY, MGT. & BUDGET	7118-1990-1250	411 A E Genesee	SAGINAW	48607	04/01/1991	12/31/1992	0.00	1,326.00	13.00	102.00	LEASE	OFFICE BUILDING
3618	Saginaw	085	MI STRATEGIC FUND	11698-2013-0190	3875 Bay Rd	SAGINAW	48603	06/01/2013	06/30/2013	133.13	1,597.56	17.75	90.00	RA	OFFICE BUILDING
3619	Saginaw	085	MI STRATEGIC FUND	11732-2013-0368	312 E. Genesee	SAGINAW	48602	07/01/2013	06/30/2014	0.00	4,819.32	23.74	203.00	RA	OFFICE BUILDING
3620	Saginaw	231	STATE	10065-1991-1025	115 S. Saginaw Street	ST CHARLES	48655	12/01/1993	11/30/1998	0.00	1,800.00	1.64	1,100.00	LEASE	OFFICE BUILDING

	P	Q	R	S	T	U	V	W
3616	TERMINATED	30 Days /			HVAC / ELECTRICITY / WATER / JANITORIAL / INT/EXT MAINT / LANDSCAPING / SNOW REMOVAL / PARKING / FLUORESCENT / RUBBISH REMOVAL / N/A /	0.00	0.00	0.00
3617	TERMINATED	30 Days; Standard Cancellation /			HVAC / ELECTRICITY / WATER / JANITORIAL / INT/EXT MAINT / LANDSCAPING / SNOW REMOVAL / PARKING / FLUORESCENT / RUBBISH REMOVAL / N/A /	0.00	0.00	0.00
3618	TERMINATED	Standard; 30 days /			GROSS (FULL SERVICE) /	0.00	0.00	0.00
3619	IN PROCESS	Standard, 30 days /			GROSS (FULL SERVICE) /	0.00	0.00	0.00
3620	TERMINATED	Standard; 90-days /			HVAC / ELECTRICITY / WATER / JANITORIAL / INT/EXT MAINT / LANDSCAPING / SNOW REMOVAL / PARKING / FLUORESCENT / RUBBISH REMOVAL / N/A /	0.00	0.00	0.00

	X	Y	Z	AA	AB	AC	AD	AE	AF	AG	AH	AI	AJ	AK	AL
3616	0.00	0.00	0.00	756.00	10.50	0.00	N/A		TRI CO FAIR HOUSING CTR INC.	4110 E GENESSEE	SAGINAW	MI	48607		0
3617	0.00	0.00	0.00	1,326.00	13.00	0.00	N/A		TRI CO.FAIR HOUSING CTR INC.	411 E GENESSEE	SAGINAW	MI	48607	E13	0
3618	0.00	0.00	0.00	1,597.56	17.75	0.00	N/A		COUNTY OF SAGINAW	1600 N Michiagan Ave	SAGINAW	MI	48602	E102	11229
3619	0.00	0.00	0.00	4,819.32	23.74	0.00	N/A		COUNTY OF SAGINAW	1600 N Michiagan Ave	SAGINAW	MI	48602	E102	
3620	0.00	0.00	0.00	1,800.00	1.64	0.00	N/A		Downtown Development Authority	110 West Spruce Street	ST CHARLES	MI	48655	E13	0

	AM	AN	AO	AP	AQ	AR	AS	AT	AU	AV	AW	AX	AY	AZ
3616	N/A	LESSOR	N/A	1	1	0	Common	Lot		YES			NO	
3617	N/A	LESSOR	N/A	1	1	0	Common	Lot		YES	4/4/1992 12:00:00 AM		NO	
3618	GROSS	TENANT	OFFICE	1	0	5	Common	Lot		YES			N/A	
3619	GROSS	TENANT	OFFICE	2	0	2	Common	Lot	12/9/2013 12:00:00 AM	YES	1/1/2015 12:00:00 AM	7/18/2013 12:00:00 AM	N/A	
3620	N/A	LESSEE	N/A	4	0	20	Common	Lot	12/1/1993 12:00:00 AM	YES	4/1/1999 12:00:00 AM	12/2/1993 12:00:00 AM	YES	11/30/1993 12:00:00 AM

	BA	BB	BC	BD	BE	BF	BG	BH	BI	BJ	BK	BL	BM
3616					1041	Jerome T. Hart (Saginaw)		0.00		1028	10.50	0.00	0.00
3617					1041	Jerome T. Hart (Saginaw)		0.00		1028	13.00	0.00	0.00
3618				7/1/1998 12:00:00 AM	1956		13,690.00	0.66	1st	2628	17.75	39.94	93.19
3619					5473		17,500.00	1.16	1st floor	5473	23.74	120.48	281.13
3620				12/31/1997 12:00:00 AM	2908	Goodrich Building	5,000.00	21.90		1333	1.64	0.00	0.00

	BN	BO	BP	BQ	BR	BS	BT	BU	BV
3616	N/A		N/A		New lease	RENT - BASE RENT	0.00	63.00	1.00
3617	N/A		N/A		Lessee cannot afford space	RENT - BASE RENT	0.00	110.50	1.00
3618	N/A		N/A		Replaces agreement #11229 thru DHS for 223 sq. ft.	RENT - BASE RENT	133.13	0.00	1.00
3619	N/A		N/A			RENT - BASE RENT	401.61	0.00	1.00
3620	T	6/15/1998 12:00:00 AM	N/A		Replaced by new lease	RENT - BASE RENT	150.00	0.00	1.00

	BW	BX	BY
3616	4/1/1989 12:00:00 AM	3/31/1991 12:00:00 AM	MONTH
3617	4/1/1991 12:00:00 AM	12/31/1992 12:00:00 AM	MONTH
3618	6/1/2013 12:00:00 AM	5/31/2014 12:00:00 AM	MONTH
3619	7/1/2013 12:00:00 AM	6/30/2013 12:00:00 AM	MONTH
3620	12/1/1993 12:00:00 AM	11/30/1998 12:00:00 AM	MONTH

	A	B	C	D	E	F	G	H	I	J	K	L	M	N	O
3621	Saginaw	231	STATE	10065-1997-1384	115 S. Saginaw Street	ST CHARLES	48655	02/01/1999	01/31/2009	0.00	11,358.00	8.08	1,262.00	LEASE	OFFICE BUILDING
3622	Saginaw	231	STATE	10065-2008-0016	115 S. Saginaw Street	ST CHARLES	48655	02/01/2009	01/31/2019	0.00	11,075.04	9.62	1,174.00	LEASE	OFFICE BUILDING

	P	Q	R	S	T	U	V	W
3621	TERMINATED	Standard; 90 days / Standard; 90 days /			HVAC / HVAC / ELECTRICITY / ELECTRICITY / WATER / WATER / JANITORIAL / JANITORIAL / INT/EXT MAINT / INT/EXT MAINT / LANDSCAPING / LANDSCAPING / SNOW REMOVAL / SNOW REMOVAL / PARKING / PARKING / FLUORESCENT / FLUORESCENT / RUBBISH REMOVAL / RUBBISH REMOVAL / PEST CONTROL / PEST CONTROL / GAS / GAS /	0.00	0.00	0.00
3622	RENT AUTHORIZED	Standard; 90 day / Standard; 90 day /			PUBLIC UTILITIES / PUBLIC UTILITIES / JANITORIAL / JANITORIAL / DUMPSTER SERVICE / DUMPSTER SERVICE /	2,929.12	4,684.00	0.00

	X	Y	Z	AA	AB	AC	AD	AE	AF	AG	AH	AI	AJ	AK	AL
3621	0.00	0.00	0.00	11,358.00	9.00	0.00	N/A		Downtown Development Authority	110 West Spruce Street	ST CHARLES	MI	48655	E27	0
3622	794.52	0.00	0.00	19,482.68	16.60	0.00	Actual	2013	Downtown Development Authority	110 West Spruce Street	ST CHARLES	MI	48655	E102	

	AM	AN	AO	AP	AQ	AR	AS	AT	AU	AV	AW	AX	AY	AZ
3621	NET	LESSEE	N/A	6	0	30	Common	Lot	6/29/1998 12:00:00 AM	YES	4/1/2009 12:00:00 AM	12/10/2003 12:00:00 AM	YES	1/25/1999 12:00:00 AM
3622	NET	LESSEE	OFFICE	6	0	30	Common	Lot	5/3/2013 12:00:00 AM	YES	4/1/2014 12:00:00 AM	9/21/2013 12:00:00 AM	N/A	

	BA	BB	BC	BD	BE	BF	BG	BH	BI	BJ	BK	BL	BM
3621	8/18/1998 12:00:00 AM	10		12/31/1997 12:00:00 AM	2908	Goodrich Building	5,000.00	28.00	1ST FLOOR	1333	8.08	96.00	754.00
3622	11/18/2008 12:00:00 AM	#7		12/31/1997 12:00:00 AM	2908	Goodrich Building	5,000.00	23.48	first	1333	9.62	282.35	658.81

	BN	BO	BP	BQ	BR	BS	BT	BU	BV
3621	T	6/15/2003 12:00:00 AM	N/A			RENT - BASE RENT	946.50	0.00	1.00
3622	N/A		N/A		NEW Rental Rate - increases {02-01-2014} to $9.62 psf.	RENT - BASE RENT	922.92	0.00	1.00

	BW	BX	BY
3621	2/1/1999 12:00:00 AM	4/30/2003 12:00:00 AM	MONTH
3622	2/1/2009 12:00:00 AM	1/31/2014 12:00:00 AM	MONTH

	A	B	C	D	E	F	G	H	I	J	K	L	M	N	O
3623	Saginaw	231	STATE	10593-1997-1358	4404 Bay Rd	SAGINAW	48603	04/01/1999	06/30/2009	0.00	44,000.04	7.94	5,544.00	LEASE	OFFICE BUILDING
3624	Saginaw	231	STATE	10593-2008-0046	4404 Bay Rd	SAGINAW	48603	07/01/2009	06/30/2019	4,389.00	52,668.00	9.50	5,544.00	LEASE	OFFICE BUILDING
3625	Saginaw	231	STATE	10594-1996-1519	4212 DIXIE HWY	SAGINAW	48601	03/01/1999	05/31/2009	0.00	20,988.00	5.83	3,600.00	LEASE	OFFICE BUILDING
3626	Saginaw	231	STATE	10594-2009-0025	4212 DIXIE HWY	SAGINAW	48601	10/01/2009	09/30/2019	2,991.00	35,892.00	9.97	3,600.00	LEASE	OFFICE BUILDING

	P	Q	R	S	T	U	V	W
3623	TERMINATED				HVAC / HVAC / ELECTRICITY / ELECTRICITY / WATER / WATER / JANITORIAL / JANITORIAL / INT/EXT MAINT / INT/EXT MAINT / LANDSCAPING / LANDSCAPING / SNOW REMOVAL / SNOW REMOVAL / PARKING / PARKING / FLUORESCENT / FLUORESCENT / RUBBISH REMOVAL / RUBBISH REMOVAL / N/A / N/A / PEST CONTROL / PEST CONTROL / GAS / GAS /	0.00	0.00	0.00
3624	RENT AUTHORIZED	Standard; 90 day / Standard; 90 day /			PUBLIC UTILITIES / PUBLIC UTILITIES / JANITORIAL / JANITORIAL /	11,482.45	6,476.25	0.00
3625	TERMINATED	Standard; 180-days / Standard; 180-days /			PUBLIC UTILITIES / PUBLIC UTILITIES / JANITORIAL / JANITORIAL / TRASH REMOVAL/WASTEBASKETS / TRASH REMOVAL/WASTEBASKETS / TELECOMMUNICATIONS / TELECOMMUNICATIONS /	0.00	0.00	0.00
3626	RENT AUTHORIZED	Standard; 90 day / Standard; 90 day /			GROSS (FULL SERVICE) / GROSS (FULL SERVICE) /	0.00	0.00	0.00

	X	Y	Z	AA	AB	AC	AD	AE	AF	AG	AH	AI	AJ	AK	AL
3623	0.00	0.00	0.00	44,000.04	7.94	0.00	N/A		CENTRO GA FASHION CORNER, LLC	22054 Farmington Road	FARMINGTON	MI	48336	E27	7742
3624	236.85	4,952.16	0.00	75,815.71	13.68	0.00	Actual	2013	Brixmor GA Fashion Corner, LLC	22054 Farmington Road	FARMINGTON	MI	48336	E102	7742
3625	0.00	0.00	0.00	20,988.00	5.83	0.00	N/A		Sahasa Realty Corporation	1100 S. Washington, Suite 3	SAGINAW	MI	48601	E27	7352
3626	236.85	17,920.68	0.00	54,049.53	15.01	0.00	Actual	2013	Sahasa Realty Corporation	1100 S. Washington, Suite 3	SAGINAW	MI	48601	E102	

	AM	AN	AO	AP	AQ	AR	AS	AT	AU	AV	AW	AX	AY	AZ
3623	N/A	LESSEE	OFFICE	14	0	60	Common	Lot	5/4/2008 12:00:00 AM	YES	5/1/2010 12:00:00 AM	5/19/1999 12:00:00 AM	YES	5/27/1999 12:00:00 AM
3624	NET	LESSEE	OFFICE	14	0	75	Common	Lot	3/7/2013 12:00:00 AM	YES	5/1/2014 12:00:00 AM	9/10/2009 12:00:00 AM	YES	
3625	NET	LESSEE	OFFICE	10	0	55	Common	Lot	8/11/2008 12:00:00 AM	YES	11/1/2010 12:00:00 AM	3/11/1999 12:00:00 AM	YES	3/5/1999 12:00:00 AM
3626	GROSS	LESSEE	OFFICE	10	0	55	Common	Lot	2/1/2013 12:00:00 AM	YES	11/1/2014 12:00:00 AM	5/30/2013 12:00:00 AM	YES	3/5/1999 12:00:00 AM

	BA	BB	BC	BD	BE	BF	BG	BH	BI	BJ	BK	BL	BM
3623				12/31/1997 12:00:00 AM	1847		188,881.00	3.10	ground floor	2779	7.94	619.67	3,047.00
3624	8/4/2009 12:00:00 AM	17		12/31/1997 12:00:00 AM	1847		188,881.00	3.10	Ground Floor	2779	9.50	961.67	3,427.33
3625	9/1/1998 12:00:00 AM	9		5/8/1998 12:00:00 AM	1883	4212 DIXIE HWY	3,600.00	100.00	first floor	2738	5.83	684.00	1,065.00
3626	11/3/2009 12:00:00 AM	6		5/8/1998 12:00:00 AM	1883	4212 DIXIE HWY	3,600.00	100.00	first floor	2738	9.97	1,242.00	1,749.00

	BN	BO	BP	BQ	BR	BS	BT	BU	BV
3623	T	6/15/2010 12:00:00 AM	N/A		12/10/08 - 90 day ext. ltr sent CCO#1: electrical for $3,300 - DA 09-23-05, #12.	RENT - BASE RENT	3,666.67	0.00	1.00
3624	N/A		N/A		03/14/13 Revised name change letter sent. 08/07/12 Estoppel to Brixmor GA FAshion Conrer 05/2012 Name changed from Centro GA Fashion Corner	RENT - BASE RENT	4,389.00	0.00	1.00
3625	T	6/15/2010 12:00:00 AM	N/A		2.9 sent 11/20/08 Rescinding Can. Ltr. sent 11/19/2007 Cancellation Ltr sent 6/14/2007; original end date was 2/28/2009. Moved to #10593 - Bay Road, Saginaw.	RENT - BASE RENT	1,749.00	0.00	1.00
3626	N/A		N/A			RENT - BASE RENT	2,991.00	0.00	1.00

	BW	BX	BY
3623	4/1/1999 12:00:00 AM	3/31/2004 12:00:00 AM	MONTH
3624	7/1/2009 12:00:00 AM	6/30/2014 12:00:00 AM	MONTH
3625	3/1/2004 12:00:00 AM	9/30/2009 12:00:00 AM	MONTH
3626	10/1/2009 12:00:00 AM	9/30/2014 12:00:00 AM	MONTH

	A	B	C	D	E	F	G	H	I	J	K	L	M	N	O
3627	Saginaw	231	STATE	10984-2002-2045	477 North Main Street	Frankenmuth	48734	01/01/2003	03/03/2010	0.00	38,000.04	16.18	1,914.00	LEASE	OFFICE BUILDING
3628	Saginaw	231	STATE	6649-1986-96	144 N SAGINAW	CHESANING	48616	01/01/1986	03/31/1991	0.00	6,900.00	7.40	932.00	LEASE	OFFICE BUILDING

	P	Q	R	S	T	U	V	W
3627	TERMINATED	Standard; 90-day / Standard; 90-day / Standard; 90-day / Standard; 90-day / Standard; 90-day / Standard; 90-day / Standard; 90-day / Standard; 90-day / Standard; 90-day / Standard; 90-day /			JANITORIAL / JANITORIAL / JANITORIAL / JANITORIAL / JANITORIAL / JANITORIAL / JANITORIAL / JANITORIAL / JANITORIAL / JANITORIAL / ELECTRICITY / ELECTRICITY / ELECTRICITY / ELECTRICITY / ELECTRICITY / ELECTRICITY / ELECTRICITY / ELECTRICITY / ELECTRICITY / ELECTRICITY / HVAC / HVAC / HVAC / HVAC / HVAC / HVAC / HVAC / HVAC / HVAC / HVAC / WATER / WATER / WATER /	0.00	0.00	0.00
3628	TERMINATED	60 Days; Legislative Restrictive /			HVAC / ELECTRICITY / WATER / JANITORIAL / INT/EXT MAINT / LANDSCAPING / SNOW REMOVAL / PARKING / FLUORESCENT / RUBBISH REMOVAL / N/A /	0.00	0.00	0.00

	X	Y	Z	AA	AB	AC	AD	AE	AF	AG	AH	AI	AJ	AK	AL
3627	0.00	0.00	0.00	38,000.04	19.85	0.00	N/A		Bavarian Mall Associates	2146 Livernois	TROY	MI	48083	E27	7378
3628	0.00	0.00	0.00	6,900.00	7.40	0.00	N/A		R E O SOLUTIONS INC.	123 N WASHINGTON	OWOSSO	MI	48867		0

	AM	AN	AO	AP	AQ	AR	AS	AT	AU	AV	AW	AX	AY	AZ
3627	NET	LESSEE	OFFICE	4	0	38	Common	Lot	5/29/2009 12:00:00 AM	YES	4/1/2010 12:00:00 AM	3/28/2006 12:00:00 AM	YES	3/27/2003 12:00:00 AM
3628	N/A	LESSEE	N/A	3	0	0	Common	Lot	1/31/1986 12:00:00 AM	YES		11/12/1985 12:00:00 AM	YES	2/11/1986 12:00:00 AM

	BA	BB	BC	BD	BE	BF	BG	BH	BI	BJ	BK	BL	BM
3627	7/16/2002 12:00:00 AM	5			3299		105,490.00	1.81	1st	4694	16.18	860.24	1,720.47
3628					2740	144 N SAGINAW	0.00	0.00		1556	7.40	0.00	0.00

	BN	BO	BP	BQ	BR	BS	BT	BU	BV
3627	T	6/15/2010 12:00:00 AM	N/A		Cancellation ltr sent 12/3/2009, Cancellation eff. 3/3/2010, Original end date December 31, 2012 Renewal option letter to Lessor on 10/16/06	RENT - BASE RENT	3,166.67	0.00	1.00
3628	T	3/1/1991 12:00:00 AM	N/A		Lease expired	RENT - BASE RENT	575.00	0.00	1.00

	BW	BX	BY
3627	1/1/2003 12:00:00 AM	12/31/2003 12:00:00 AM	MONTH
3628	1/1/1986 12:00:00 AM	3/31/1991 12:00:00 AM	MONTH

	A	B	C	D	E	F	G	H	I	J	K	L	M	N	O
3629	Saginaw	231	STATE	6649-1990-1170	144 N SAGINAW	CHESANING	48616	01/01/1991	12/31/1995	0.00	6,900.00	7.40	932.00	LEASE	OFFICE BUILDING
3630	Saginaw	231	STATE	6729-1988-181	3545 BAY RD	SAGINAW	48603	01/01/1988	06/30/1992	0.00	26,000.04	10.40	2,500.00	LEASE	OFFICE BUILDING
3631	Saginaw	231	STATE	7352-1990-1188	3890 DIXIE HWY	SAGINAW	48601	04/26/1990	04/25/1995	0.00	26,212.56	10.76	2,535.00	LEASE	OFFICE BUILDING
3632	Saginaw	231	STATE	7352-1990-1263	3890 DIXIE HWY	SAGINAW	48601	04/26/1990	06/24/1999	0.00	18,262.56	7.50	2,435.00	LEASE	OFFICE BUILDING

	P	Q	R	S	T	U	V	W
3629	TERMINATED	60 Days; Legislative Restrictive /			HVAC / ELECTRICITY / WATER / JANITORIAL / INT/EXT MAINT / LANDSCAPING / SNOW REMOVAL / PARKING / FLUORESCENT / RUBBISH REMOVAL / N/A /	0.00	0.00	0.00
3630	TERMINATED	60 Days; Legislative Restrictive /			HVAC / ELECTRICITY / WATER / JANITORIAL / INT/EXT MAINT / LANDSCAPING / SNOW REMOVAL / PARKING / FLUORESCENT / RUBBISH REMOVAL / N/A /	0.00	0.00	0.00
3631	TERMINATED	60 Days; Legislative Restrictive /			HVAC / ELECTRICITY / WATER / JANITORIAL / INT/EXT MAINT / LANDSCAPING / SNOW REMOVAL / PARKING / FLUORESCENT / RUBBISH REMOVAL / N/A /	0.00	0.00	0.00
3632	TERMINATED	90 Days; Standard Cancellation /			HVAC / ELECTRICITY / WATER / JANITORIAL / INT/EXT MAINT / LANDSCAPING / SNOW REMOVAL / PARKING / FLUORESCENT / RUBBISH REMOVAL / N/A /	0.00	0.00	0.00

	X	Y	Z	AA	AB	AC	AD	AE	AF	AG	AH	AI	AJ	AK	AL
3629	0.00	0.00	0.00	6,900.00	7.40	0.00	N/A		REO SOLUTIONS, INC.	C/O SIEGEL, PIRRET & ASSOC.	GRAND BLANC	MI	48439	E13	0
3630	0.00	0.00	0.00	26,000.04	10.40	0.00	N/A		LERYN BUILDING	141 HARROW LANE	SAGINAW	MI	48603		0
3631	0.00	0.00	0.00	26,212.56	10.34	0.00	N/A		SAGINAW REALTY LTD PARTNERSHIP	1633 BROADWAY 14TH FLOOR	NEW YORK	NY	10019	E13	2218
3632	0.00	0.00	0.00	18,262.56	7.50	0.00	N/A		SAGINAW REALTY LTD PARTNERSHIP	1633 BROADWAY 14TH FLOOR	NEW YORK	NY	10019	E13	2218

	AM	AN	AO	AP	AQ	AR	AS	AT	AU	AV	AW	AX	AY	AZ
3629	N/A	LESSEE	N/A	4	0	0	Common	Lot		YES	12/31/1995 12:00:00 AM		NO	
3630	N/A	LESSEE	N/A	15	0	45	Reserved	Lot	2/28/1986 12:00:00 AM	YES	3/16/1993 12:00:00 AM	3/10/1986 12:00:00 AM	YES	4/23/1986 12:00:00 AM
3631	N/A	LESSEE	N/A	10	0	37	Common	Lot	9/19/1989 12:00:00 AM	YES	11/1/1992 12:00:00 AM	9/15/1990 12:00:00 AM	YES	4/25/1990 12:00:00 AM
3632	N/A	LESSEE	N/A	10	0	37	Common	Lot	9/19/1989 12:00:00 AM	YES	11/1/1996 12:00:00 AM	9/15/1990 12:00:00 AM	YES	4/25/1990 12:00:00 AM

	BA	BB	BC	BD	BE	BF	BG	BH	BI	BJ	BK	BL	BM
3629					2740	144 N SAGINAW	0.00	0.00		1556	7.40	0.00	0.00
3630				1/1/1986 12:00:00 AM	2001	3545 BAY RD	17,999.00	13.90		2570	10.40	169.60	1,997.07
3631				12/31/1993 12:00:00 AM	1954	3890 DIXIE HWY	135,384.00	0.00		2630	10.76	0.00	0.00
3632				12/31/1993 12:00:00 AM	1954	3890 DIXIE HWY	135,384.00	1.80		2630	7.50	424.09	1,097.79

	BN	BO	BP	BQ	BR	BS	BT	BU	BV
3629	T	3/1/1992 12:00:00 AM	N/A		Terminated space request by	RENT - BASE RENT	575.00	0.00	1.00
3630	O	3/1/1993 12:00:00 AM	N/A		moved to new location 3050	RENT - BASE RENT	2,166.67	0.00	1.00
3631	T	3/1/1992 12:00:00 AM	N/A		See SR 90-1263	RENT - BASE RENT	2,184.38	0.00	1.00
3632	T	3/1/1999 12:00:00 AM	N/A		moved to new location	RENT - BASE RENT	1,521.88	0.00	1.00

	BW	BX	BY
3629	1/1/1991 12:00:00 AM	12/31/1995 12:00:00 AM	MONTH
3630	1/1/1988 12:00:00 AM	6/30/1992 12:00:00 AM	MONTH
3631	4/26/1990 12:00:00 AM	4/25/1995 12:00:00 AM	MONTH
3632	4/26/1990 12:00:00 AM	6/24/1999 12:00:00 AM	MONTH

	A	B	C	D	E	F	G	H	I	J	K	L	M	N	O
3633	Saginaw	231	STATE	7378-1991-1048	300 GENESEE ST	FRANKENMUTH	48734	03/01/1990	02/28/2003	0.00	14,000.04	10.00	1,400.00	LEASE	OFFICE BUILDING
3634	Saginaw	231	STATE	7742-1991-1042	3068 BOARDWALK	SAGINAW	48603	05/28/1992	06/24/1999	0.00	25,025.52	9.73	2,572.00	LEASE	OFFICE BUILDING
3635	Saginaw	275	TREASURY - STATE LOTTERY	7024-1012	6326 BRIDGEPORT VILLAGE SQ DR	BRIDGEPORT	48722	12/01/2003	08/24/2004	0.00	36,000.00	9.00	0.00	RA	OFFICE BUILDING

	P	Q	R	S	T	U	V	W
3633	TERMINATED	90 Days; Standard Cancellation /			HVAC / ELECTRICITY / WATER / JANITORIAL / INT/EXT MAINT / LANDSCAPING / SNOW REMOVAL / PARKING / FLUORESCENT / RUBBISH REMOVAL / N/A /	0.00	0.00	0.00
3634	TERMINATED	90 Days; Standard Cancellation /			HVAC / ELECTRICITY / WATER / JANITORIAL / INT/EXT MAINT / LANDSCAPING / SNOW REMOVAL / PARKING / FLUORESCENT / RUBBISH REMOVAL / N/A /	0.00	0.00	0.00
3635	TERMINATED					0.00	0.00	0.00

	X	Y	Z	AA	AB	AC	AD	AE	AF	AG	AH	AI	AJ	AK	AL
3633	0.00	0.00	0.00	14,000.04	10.00	0.00	N/A		ROBT. G. & VIVIAN L. TRINKLEIN	250 WEST GENESEE STREET	FRANKENMUTH	MI	48734	E25	0
3634	0.00	0.00	0.00	25,025.52	9.73	0.00	N/A		LEASCO PROPERTIES, INC.	P. O. BOX 5345	SAGINAW	MI	48603	E13	6729
3635	0.00	0.00	0.00	36,000.00	0.00	0.00	N/A		BRIDGEPORT VILLIAGE SQUARE, L.L.	PO Box 252451	WEST BLOOMFIELD	MI	48325-2451	E25	

	AM	AN	AO	AP	AQ	AR	AS	AT	AU	AV	AW	AX	AY	AZ
3633	N/A	LESSEE	N/A	6	0	20	Common	Lot	9/28/1994 12:00:00 AM	YES	3/1/2004 12:00:00 AM	9/28/1994 12:00:00 AM	YES	3/21/1990 12:00:00 AM
3634	N/A	LESSEE	N/A	11	0	40	Common	Lot	5/28/1992 12:00:00 AM	YES	7/31/1999 12:00:00 AM	6/23/1992 12:00:00 AM	YES	6/24/1992 12:00:00 AM
3635	NET	LESSEE	MIXED USE	4,000	0	20	Common	Lot	6/26/2003 12:00:00 AM	YES	2/1/2004 12:00:00 AM	12/30/1997 12:00:00 AM	YES	12/30/1988 12:00:00 AM

	BA	BB	BC	BD	BE	BF	BG	BH	BI	BJ	BK	BL	BM
3633				12/31/1991 12:00:00 AM	2186	300 GENESEE ST	1,400.00	100.00		2298	10.00	243.83	922.84
3634				12/31/1992 12:00:00 AM	2130	3068 BOARDWALK	16,000.00	16.10		2387	9.73	585.14	1,500.32
3635				1/1/1990 12:00:00 AM	1641	6326 BRIDGEPORT VILLAGE S	74,074.00	5.40		3040	9.00	1,000.00	2,000.00

	BN	BO	BP	BQ	BR	BS	BT	BU	BV
3633	T	3/1/2003 12:00:00 AM	N/A		Cancellation letter sent to letter sent 11/25/2002 effective 2/28/2003.	RENT - BASE RENT	1,166.67	0.00	1.00
3634	T	3/1/1998 12:00:00 AM	N/A		Moved to new location	RENT - BASE RENT	2,085.46	0.00	1.00
3635	N/A		N/A		Cancellation letter sent June 22, 2004 effective August 24, 2004 Expiration of lease was 11/30/2004 $36,000. AN; $3,000.MO	RENT - BASE RENT	3,000.00	0.00	1.00

	BW	BX	BY
3633	3/1/1990 12:00:00 AM	2/28/2003 12:00:00 AM	MONTH
3634	5/28/1992 12:00:00 AM	6/24/1999 12:00:00 AM	MONTH
3635	12/1/2003 12:00:00 AM	11/30/2004 12:00:00 AM	MONTH

	A	B	C	D	E	F	G	H	I	J	K	L	M	N	O
3636	Saginaw	275	TREASURY - STATE LOTTERY	7024-1987-224	6326 BRIDGEPORT VILLAGE SQ DR	BRIDGEPORT	48722	12/01/1987	11/30/2002	0.00	21,999.96	6.25	4,000.00	LEASE	OFFICE BUILDING
3637	Saginaw	275	TREASURY - STATE LOTTERY	7024-2002-2206	6326 BRIDGEPORT VILLAGE SQ DR	BRIDGEPORT	48722	12/01/2002	11/30/2003	0.00	36,000.00	6.75	4,000.00	LEASE	OFFICE BUILDING

	P	Q	R	S	T	U	V	W
3636	TERMINATED	90 Days; Standard Cancellation / 90 Days; Standard Cancellation / 90 Days; Standard Cancellation /			HVAC / HVAC / HVAC / ELECTRICITY / ELECTRICITY / ELECTRICITY / WATER / WATER / WATER / JANITORIAL / JANITORIAL / JANITORIAL / INT/EXT MAINT / INT/EXT MAINT / INT/EXT MAINT / LANDSCAPING / LANDSCAPING / LANDSCAPING / SNOW REMOVAL / SNOW REMOVAL / SNOW REMOVAL / PARKING / PARKING / PARKING / FLUORESCENT / FLUORESCENT / FLUORESCENT / RUBBISH REMOVAL / RUBBISH REMOVAL / RUBBISH REMOVAL / N/A / N/A / N/A /	0.00	0.00	0.00
3637	TERMINATED	Standard; 60-days /			JANITORIAL / ELECTRICITY / HVAC / RUBBISH REMOVAL / INT/EXT MAINT / LANDSCAPING / SNOW REMOVAL / PARKING / SECURITY / WATER / FLUORESCENT / GAS /	0.00	0.00	0.00

	X	Y	Z	AA	AB	AC	AD	AE	AF	AG	AH	AI	AJ	AK	AL
3636	0.00	0.00	0.00	21,999.96	5.50	0.00	N/A		MARVIN BRANDLE	P.O. BOX 5588	SAGINAW	MI	48603-5588	E25	0
3637	0.00	0.00	0.00	36,000.00	9.00	0.00	N/A		MARVIN BRANDLE	P.O. BOX 5588	SAGINAW	MI	48603-5588	E25	

	AM	AN	AO	AP	AQ	AR	AS	AT	AU	AV	AW	AX	AY	AZ
3636	N/A	LESSEE	N/A	13	0	20	Common	Lot	8/6/1997 12:00:00 AM	YES	5/4/1996 12:00:00 AM	8/1/1997 12:00:00 AM	YES	5/7/1992 12:00:00 AM
3637	NET	LESSEE	MIXED USE	13	0	20	Common	Lot	6/26/2003 12:00:00 AM	YES	2/1/2004 12:00:00 AM	5/27/1997 12:00:00 AM	YES	3/31/1988 12:00:00 AM

	BA	BB	BC	BD	BE	BF	BG	BH	BI	BJ	BK	BL	BM
3636				1/1/1990 12:00:00 AM	1641	6326 BRIDGEPORT VILLAGE S	74,074.00	5.40		3040	6.25	187.50	1,895.84
3637				1/1/1990 12:00:00 AM	1641	6326 BRIDGEPORT VILLAGE S	74,074.00	5.40		3040	6.75	0.00	0.00

	BN	BO	BP	BQ	BR	BS	BT	BU	BV
3636	O	3/1/2003 12:00:00 AM	N/A			RENT - BASE RENT	1,833.33	0.00	1.00
3637	N/A		N/A		$27,000.00 yr; $2,250.00 mo; $6.75 sq.ft. PA=M. Bailey from K. Malusek / Saginaw County (73) Space used for office and warehouse Extend occupancy 1 year via rental agreement so: NO Adjust. - Options - FASB	RENT - BASE RENT	3,000.00	0.00	1.00

	BW	BX	BY
3636	12/1/1987 12:00:00 AM	11/30/1992 12:00:00 AM	MONTH
3637	12/1/2003 12:00:00 AM	8/24/2004 12:00:00 AM	MONTH

	A	B	C	D	E	F	G	H	I	J	K	L	M	N	O
3638	Saginaw	313	EDUCATION	7673-1990-1086	ONE TUSCOLA SQ	SAGINAW	48607	08/01/1991	07/31/1996	0.00	36,585.96	11.00	3,326.00	LEASE	OFFICE BUILDING
3639	Saginaw	431	HUMAN SERVICES	10180-1994-1092	4901 Towne Centre	SAGINAW	48604	01/01/1995	07/31/2005	0.00	142,782.48	16.00	8,159.00	LEASE	OFFICE BUILDING
3640	Saginaw	431	HUMAN SERVICES	10180-1994-1194	4901 Towne Centre	SAGINAW	48604	10/01/1994	12/31/1994	0.00	142,782.48	17.50	8,159.00	RA	OFFICE BUILDING

	P	Q	R	S	T	U	V	W
3638	TERMINATED	60 Days; Executive Legislation /			HVAC / ELECTRICITY / WATER / JANITORIAL / INT/EXT MAINT / LANDSCAPING / SNOW REMOVAL / PARKING / FLUORESCENT / RUBBISH REMOVAL / N/A /	0.00	0.00	0.00
3639	TERMINATED	Standard; 180-days / Standard; 180-days /			HVAC / HVAC / ELECTRICITY / ELECTRICITY / WATER / WATER / JANITORIAL / JANITORIAL / INT/EXT MAINT / INT/EXT MAINT / LANDSCAPING / LANDSCAPING / SNOW REMOVAL / SNOW REMOVAL / PARKING / PARKING / FLUORESCENT / FLUORESCENT / RUBBISH REMOVAL / RUBBISH REMOVAL / GAS / GAS / PEST CONTROL / PEST CONTROL /	0.00	0.00	0.00
3640	TERMINATED	30 Days; Standard Cancellation /			HVAC / ELECTRICITY / WATER / JANITORIAL / INT/EXT MAINT / LANDSCAPING / SNOW REMOVAL / PARKING / FLUORESCENT / RUBBISH REMOVAL / N/A /	0.00	0.00	0.00

	X	Y	Z	AA	AB	AC	AD	AE	AF	AG	AH	AI	AJ	AK	AL
3638	0.00	0.00	0.00	36,585.96	11.00	0.00	N/A		DATA DEVELOPMENT	COMMERCE CENTER	SAGINAW	MI	48607	E13	0
3639	0.00	0.00	0.00	142,782.48	17.50	0.00	N/A		TOWNE CENTRE INVESTMENTS	4901 TOWNE CENTRE, Suite #225	SAGINAW	MI	48604	E92	0
3640	0.00	0.00	0.00	142,782.48	17.50	0.00	N/A		TOWNE CENTRE INVESTMENTS	4901 TOWNE CENTRE, Suite #225	SAGINAW	MI	48604	E13	0

	AM	AN	AO	AP	AQ	AR	AS	AT	AU	AV	AW	AX	AY	AZ
3638	N/A	LESSEE	N/A	0	0	25	Common	Lot		YES			NO	
3639	N/A	LESSEE	N/A	5	0	56	Common	Lot	11/24/2003 12:00:00 AM	YES	12/29/2006 12:00:00 AM	11/7/1994 12:00:00 AM	YES	10/5/1999 12:00:00 AM
3640	N/A	LESSEE	N/A	5	0	56	Common	Lot	8/18/1994 12:00:00 AM	YES	12/29/1994 12:00:00 AM	11/7/1994 12:00:00 AM	YES	11/10/1994 12:00:00 AM

	BA	BB	BC	BD	BE	BF	BG	BH	BI	BJ	BK	BL	BM
3638				1/1/1902 12:00:00 AM	1192	ONE TUSCOLA SQ	33,000.00	10.00		3765	11.00	1,108.67	1,940.17
3639					1802	Vanguard Bldg	58,700.00	13.90		2832	16.00	3,263.60	7,615.07
3640					1802	Vanguard Bldg	58,700.00	0.00		2832	17.50	0.00	0.00

	BN	BO	BP	BQ	BR	BS	BT	BU	BV
3638	N/A		N/A		Never finalized lease	RENT - BASE RENT	3,048.83	0.00	1.00
3639	T	6/15/2003 12:00:00 AM	N/A		Holdover agreement signed by the lessor and agency to continue occupancy until July 31, 2005 while Staubach negotiates a new lease. SAGINAW COUNTY (73)	RENT - BASE RENT	11,898.54	0.00	1.00
3640	N/A		N/A		Renewal written	RENT - BASE RENT	11,898.54	0.00	1.00

	BW	BX	BY
3638	8/1/1991 12:00:00 AM	7/31/1996 12:00:00 AM	MONTH
3639	1/1/1995 12:00:00 AM	12/31/1999 12:00:00 AM	MONTH
3640	10/1/1994 12:00:00 AM	12/31/1994 12:00:00 AM	MONTH

	A	B	C	D	E	F	G	H	I	J	K	L	M	N	O
3641	Saginaw	431	HUMAN SERVICES	10180-2004-1129	4901 Towne Centre	SAGINAW	48604	08/01/2005	06/30/2013	0.00	141,396.00	17.33	8,159.00	LEASE	OFFICE BUILDING
3642	Saginaw	431	HUMAN SERVICES	10560-1998-1016	310 Johnson St	SAGINAW	48607	03/16/1998	03/15/1999	0.00	9,999.96	4.00	2,500.00	RA	WAREHOUSE
3643	Saginaw	431	HUMAN SERVICES	10560-1999-1152	310 Johnson St	SAGINAW	48607	03/16/1999	03/15/2000	0.00	9,999.96	4.00	2,500.00	RA	WAREHOUSE

	P	Q	R	S	T	U	V	W
3641	TERMINATED	Standard; 180 days / Standard; 180 days /			GROSS (FULL SERVICE) / GROSS (FULL SERVICE) /	0.00	0.00	0.00
3642	TERMINATED	180 Days; Standard Cancellation /			HVAC / ELECTRICITY / WATER / JANITORIAL / INT/EXT MAINT / LANDSCAPING / SNOW REMOVAL / PARKING / FLUORESCENT / RUBBISH REMOVAL / N/A /	0.00	0.00	0.00
3643	TERMINATED	60 Days; Standard Cancellation /			HVAC / ELECTRICITY / WATER / JANITORIAL / INT/EXT MAINT / LANDSCAPING / SNOW REMOVAL / PARKING / FLUORESCENT / RUBBISH REMOVAL / N/A /	0.00	0.00	0.00

	X	Y	Z	AA	AB	AC	AD	AE	AF	AG	AH	AI	AJ	AK	AL
3641	0.00	0.00	0.00	141,396.00	17.33	0.00	N/A		TOWNE CENTRE INVESTMENTS	4901 TOWNE CENTRE, Suite #225	SAGINAW	MI	48604	E102	
3642	0.00	0.00	0.00	9,999.96	4.00	0.00	N/A		DELTA COLLEGE	310 JOHNSON STREET	SAGINAW	MI	48607	E23	0
3643	0.00	0.00	0.00	9,999.96	4.00	0.00	N/A		SAGINAW CENTRE DEV. CO. L.L.C.	c/o Independent Bank 800 Washington Ave #104	BAY CITY	MI	48708	E23	0

	AM	AN	AO	AP	AQ	AR	AS	AT	AU	AV	AW	AX	AY	AZ
3641	GROSS	LESSEE	OFFICE	0	0	325	Common	Lot	2/11/2013 12:00:00 AM	YES	12/23/2013 12:00:00 AM	11/7/1994 12:00:00 AM	YES	10/5/1999 12:00:00 AM
3642	N/A	LESSEE	N/A	0	0	2	Common	Lot	3/6/1998 12:00:00 AM	NO		4/8/1998 12:00:00 AM	N/A	
3643	N/A	LESSEE	N/A	0	0	2	Common	Lot	3/6/1998 12:00:00 AM	NO		4/8/1998 12:00:00 AM	N/A	

	BA	BB	BC	BD	BE	BF	BG	BH	BI	BJ	BK	BL	BM
3641	7/19/2005 12:00:00 AM	#9			1802	Vanguard Bldg	58,700.00	13.90	1st & 2nd	2832	17.33	3,534.89	8,248.11
3642					2109		176,923.00	0.00		2420	4.00	0.00	0.00
3643					2109		176,923.00	0.00		2420	4.00	0.00	0.00

	BN	BO	BP	BQ	BR	BS	BT	BU	BV
3641	N/A		N/A		Addendum #2 effective 7/01/2013 with a new lease period. 07/01/13 assigned from DHS to LARA/UIA. 04/25/13 cancel rescinded. 12/27/12 canceled eff 06/03/13. Original end was 07/31/15. Sapce use - training room. Add #1 reduced rent.	RENT - BASE RENT	11,783.00	0.00	1.00
3642	N/A		N/A		expired	RENT - BASE RENT	833.33	0.00	1.00
3643	N/A		N/A		New lease in place.	RENT - BASE RENT	833.33	0.00	1.00

	BW	BX	BY
3641	8/1/2005 12:00:00 AM	7/31/2010 12:00:00 AM	MONTH
3642	3/16/1998 12:00:00 AM	3/15/1999 12:00:00 AM	MONTH
3643	3/16/1999 12:00:00 AM	3/15/2000 12:00:00 AM	MONTH

	A	B	C	D	E	F	G	H	I	J	K	L	M	N	O
3644	Saginaw	431	HUMAN SERVICES	10560-1999-1153	310 Johnson St	SAGINAW	48607	05/16/2000	05/31/2005	0.00	13,749.96	5.50	2,500.00	LEASE	WAREHOUSE
3645	Saginaw	431	HUMAN SERVICES	10560-2000-1146	310 Johnson St	SAGINAW	48607	03/16/2000	03/15/2001	0.00	13,749.96	5.50	2,500.00	RA	WAREHOUSE
3646	Saginaw	431	HUMAN SERVICES	10560-2003-1068	310 Johnson St	SAGINAW	48607	05/16/2000	08/20/2012	0.00	13,749.96	6.00	2,500.00	LEASE	WAREHOUSE
3647	Saginaw	431	HUMAN SERVICES	10560-2009-0108	310 Johnson St	SAGINAW	48607	05/16/2000	05/31/2015	0.00	13,749.96	5.50	2,500.00	LEASE	WAREHOUSE

	P	Q	R	S	T	U	V	W
3644	TERMINATED	Standard; 60-day / Standard; 60-day /			HVAC / HVAC / ELECTRICITY / ELECTRICITY / WATER / WATER / JANITORIAL / JANITORIAL / INT/EXT MAINT / INT/EXT MAINT / PEST CONTROL / PEST CONTROL / LANDSCAPING / LANDSCAPING / SNOW REMOVAL / SNOW REMOVAL / PARKING / PARKING / FLUORESCENT / FLUORESCENT / RUBBISH REMOVAL / RUBBISH REMOVAL / GAS / GAS /	0.00	0.00	0.00
3645	TERMINATED	60 Days; Standard Cancellation /			HVAC / ELECTRICITY / WATER / JANITORIAL / INT/EXT MAINT / LANDSCAPING / SNOW REMOVAL / PARKING / FLUORESCENT / RUBBISH REMOVAL / N/A /	0.00	0.00	0.00
3646	TERMINATED	Standard; 60 day / Standard; 60 day /			GROSS (FULL SERVICE) / GROSS (FULL SERVICE) /	0.00	0.00	0.00
3647	TERMINATED	Standard; 60 day / Standard; 60 day /			GROSS (FULL SERVICE) / GROSS (FULL SERVICE) / ADJUST-TAXES / ADJUST-TAXES /	0.00	0.00	0.00

	X	Y	Z	AA	AB	AC	AD	AE	AF	AG	AH	AI	AJ	AK	AL
3644	0.00	0.00	0.00	13,749.96	5.50	0.00	N/A		SAGINAW CENTRE DEVELOPMENT CO.	804 HAMILTON STREET	SAGINAW	MI	48602	E23	0
3645	0.00	0.00	0.00	13,749.96	5.50	0.00	N/A		SAGINAW CENTRE DEV CO., L.L.C.	804 S HAMILTON ST	SAGINAW	MI	48602	E23	0
3646	0.00	0.00	0.00	13,749.96	5.50	0.00	N/A		SAGINAW CENTRE DEV. CO. L.L.C.	c/o Independent Bank 800 Washington Ave #104	BAY CITY	MI	48708	E97	
3647	0.00	0.00	0.00	13,749.96	5.50	0.00	N/A		SAGINAW CENTRE DEV CO., L.L.C.	804 S HAMILTON ST	SAGINAW	MI	48602	E37	

	AM	AN	AO	AP	AQ	AR	AS	AT	AU	AV	AW	AX	AY	AZ
3644	N/A	LESSEE	N/A	0	0	2	Common	Lot	12/29/1999 12:00:00 AM	YES	12/11/2003 12:00:00 AM	4/5/2000 12:00:00 AM	YES	5/16/2000 12:00:00 AM
3645	N/A	LESSEE	N/A	0	0	2	Common	Lot	12/29/1999 12:00:00 AM	YES	9/27/2000 12:00:00 AM	4/5/2000 12:00:00 AM	YES	3/16/2000 12:00:00 AM
3646	GROSS	LESSEE	MIXED USE	0	0	2	Common	Lot	5/4/2010 12:00:00 AM	YES	12/11/2011 12:00:00 AM	12/2/2009 12:00:00 AM	YES	5/16/2000 12:00:00 AM
3647	GROSS	LESSEE	MIXED USE	0	0	2	Common	Lot	5/4/2010 12:00:00 AM	YES	12/11/2011 12:00:00 AM	12/2/2009 12:00:00 AM	YES	5/16/2000 12:00:00 AM

	BA	BB	BC	BD	BE	BF	BG	BH	BI	BJ	BK	BL	BM
3644					2109		176,923.00	2.00		2420	5.50	418.23	727.60
3645					2109		176,923.00	2.00		2420	5.50	418.23	727.60
3646	5/16/2000 12:00:00 AM	8			2109		176,923.00	2.00	2nd	2420	6.00	375.00	875.00
3647	5/18/2010 12:00:00 AM	8			2109		176,923.00	2.00	2nd	2420	5.50	418.23	727.60

	BN	BO	BP	BQ	BR	BS	BT	BU	BV
3644	T	6/15/2003 12:00:00 AM	N/A		Addendum #1 to change from location on first floor to the same amount of square feet on the second floor at the same rental rate. $13,749.96 an; $1,145.83 mo; $5.50 sq.ft.	RENT - BASE RENT	1,145.83	0.00	1.00
3645	N/A		N/A		New lease in place	RENT - BASE RENT	1,145.83	0.00	1.00
3646	T	6/15/2012 12:00:00 AM	N/A		-Saginaw County took over building / set for demolition on 08/20/2012 - Space for file storage - Add #2 extended term five years (SR#09-0108) SAB 5-18-10 # 8 - Add #1 changed space location from 1st to 2nd Fl (SAB 4-6-04)	RENT - BASE RENT	1,145.83	0.00	1.00
3647	T	6/15/2004 12:00:00 AM	N/A		this A-2 adds five years to the lease term	RENT - BASE RENT	1,145.83	0.00	1.00

	BW	BX	BY
3644	5/16/2000 12:00:00 AM	5/31/2005 12:00:00 AM	MONTH
3645	3/16/2000 12:00:00 AM	3/15/2001 12:00:00 AM	MONTH
3646	5/16/2000 12:00:00 AM	5/31/2010 12:00:00 AM	MONTH
3647	5/16/2000 12:00:00 AM	5/31/2010 12:00:00 AM	MONTH

	A	B	C	D	E	F	G	H	I	J	K	L	M	N	O
3648	Saginaw	431	HUMAN SERVICES	10689-1999-1122	501 LAPEER ST	SAGINAW	48607	02/05/1999	02/04/2000	0.00	18,865.44	3.96	4,764.00	RA	OFFICE BUILDING
3649	Saginaw	431	HUMAN SERVICES	10690-1999-1121	501 LAPEER ST	SAGINAW	48607	02/05/1999	02/04/2000	0.00	95,274.48	9.65	9,873.00	RA	OFFICE BUILDING
3650	Saginaw	431	HUMAN SERVICES	10690-2000-1054	501 LAPEER ST	SAGINAW	48607	02/05/2000	12/15/2000	0.00	182,962.44	12.50	14,637.00	RA	OFFICE BUILDING
3651	Saginaw	431	HUMAN SERVICES	11229-2009-0378	3875 Bay Rd	SAGINAW	48603	01/01/2010	05/31/2013	329.91	3,958.92	17.75	223.00	SUBLEASE	OFFICE BUILDING
3652	Saginaw	472	CORRECTIONS	10118-1993-1083	3860 DIXIE HWY	SAGINAW	48601	05/01/1994	12/30/1999	0.00	42,000.00	10.00	4,200.00	LEASE	OFFICE BUILDING

	P	Q	R	S	T	U	V	W
3648	TERMINATED	30 Days; Standard Cancellation /			HVAC / ELECTRICITY / WATER / JANITORIAL / INT/EXT MAINT / LANDSCAPING / SNOW REMOVAL / PARKING / FLUORESCENT / RUBBISH REMOVAL / N/A /	0.00	0.00	0.00
3649	TERMINATED	30 Days; Standard Cancellation /			HVAC / ELECTRICITY / WATER / JANITORIAL / INT/EXT MAINT / LANDSCAPING / SNOW REMOVAL / PARKING / FLUORESCENT / RUBBISH REMOVAL / N/A /	0.00	0.00	0.00
3650	TERMINATED	30 Days; Standard Cancellation /			HVAC / ELECTRICITY / WATER / JANITORIAL / INT/EXT MAINT / LANDSCAPING / SNOW REMOVAL / PARKING / FLUORESCENT / RUBBISH REMOVAL / N/A /	0.00	0.00	0.00
3651	TERMINATED	Standard; 90 days /			GROSS (FULL SERVICE) /	0.00	0.00	0.00
3652	TERMINATED	90 Days; Standard Cancellation /			HVAC / ELECTRICITY / WATER / JANITORIAL / INT/EXT MAINT / LANDSCAPING / SNOW REMOVAL / PARKING / FLUORESCENT / RUBBISH REMOVAL / N/A /	0.00	0.00	0.00

	X	Y	Z	AA	AB	AC	AD	AE	AF	AG	AH	AI	AJ	AK	AL
3648	0.00	0.00	0.00	18,865.44	3.96	0.00	N/A		PERRY INVESTMENTS, LTD.	501 LAPEER STREET	SAGINAW	MI	48607	E23	0
3649	0.00	0.00	0.00	95,274.48	9.65	0.00	N/A		PERRY INVESTMENTS, LTD.	501 LAPEER STREET	SAGINAW	MI	48607	E23	0
3650	0.00	0.00	0.00	182,962.44	12.50	0.00	N/A		PERRY INVESTMENTS, INC.	501 LAPEER STREET	SAGINAW	MI	48607	E23	0
3651	0.00	0.00	0.00	3,958.92	17.75	0.00	N/A		COUNTY OF SAGINAW	1600 N Michiagan Ave	SAGINAW	MI	48602	E102	
3652	0.00	0.00	0.00	42,000.00	10.00	0.00	N/A		SAGINAW REALTY LIMITED PRTNSHP	C/O J & W MANAGEMENT CORP	NEW YORK	NY	10019	E25	0

	AM	AN	AO	AP	AQ	AR	AS	AT	AU	AV	AW	AX	AY	AZ
3648	N/A	LESSEE	N/A	35	0	42	Common	Lot	2/26/1999 12:00:00 AM	YES			NO	
3649	N/A	LESSEE	N/A	63	0	86	Common	Lot	2/26/1999 12:00:00 AM	YES			NO	
3650	N/A	LESSEE	N/A	120	0	128	Common	Lot	2/26/1999 12:00:00 AM	YES	9/9/2000 12:00:00 AM	4/16/1996 12:00:00 AM	YES	2/1/2000 12:00:00 AM
3651	GROSS	LESSEE	OFFICE	1	0	6	Common	Lot	11/21/2012 12:00:00 AM	YES	1/1/2014 12:00:00 AM	3/12/2010 12:00:00 AM	YES	1/13/2010 12:00:00 AM
3652	N/A	LESSEE	N/A	13	0	10	Common	Lot		YES			NO	

	BA	BB	BC	BD	BE	BF	BG	BH	BI	BJ	BK	BL	BM
3648				12/30/1999 12:00:00 AM	1785	501 LAPEER ST	19,746.00	0.00		2855	3.96	1,100.00	472.12
3649				12/30/1999 12:00:00 AM	1785	501 LAPEER ST	19,746.00	0.00		2855	9.65	2,650.00	5,289.54
3650				12/30/1999 12:00:00 AM	1785	501 LAPEER ST	19,746.00	74.00		2855	12.50	8,843.18	6,403.69
3651	6/1/2010 12:00:00 AM	9		7/1/1998 12:00:00 AM	1956		13,690.00	1.93	ground floor	2628	17.75	99.97	229.94
3652					1958	3860 DIXIE HWY	135,384.00	3.10		2626	10.00	2,800.00	700.00

	BN	BO	BP	BQ	BR	BS	BT	BU	BV
3648	N/A		N/A		New agreement process	RENT - BASE RENT	1,572.12	0.00	1.00
3649	N/A		N/A		New rental agreement in place	RENT - BASE RENT	7,939.54	0.00	1.00
3650	N/A		N/A			RENT - BASE RENT	15,246.87	0.00	1.00
3651	N/A		N/A		-Cancell eff 05/31/13. Original end was 12/31/14. -New rental for MSF @ 90 SF may replace this. -Transferred to DHS 10/01/12. No assign published.	RENT - BASE RENT	329.91	0.00	1.00
3652	T	6/15/2002 12:00:00 AM	N/A		This lease was cancelled in 1999.	RENT - BASE RENT	0.00	3,500.00	1.00

	BW	BX	BY
3648	2/5/1999 12:00:00 AM	2/4/2000 12:00:00 AM	MONTH
3649	2/5/1999 12:00:00 AM	2/4/2000 12:00:00 AM	MONTH
3650	2/5/2000 12:00:00 AM	12/15/2000 12:00:00 AM	MONTH
3651	1/1/2010 12:00:00 AM	12/31/2014 12:00:00 AM	MONTH
3652	5/1/1994 12:00:00 AM	12/30/1999 12:00:00 AM	MONTH

	A	B	C	D	E	F	G	H	I	J	K	L	M	N	O
3653	Saginaw	472	CORRECTIONS	10230-1990-1223	1835 Treanor St.	SAGINAW	48601	02/07/1996	06/30/2005	38,422.56	461,070.72	13.68	33,704.00	LEASE	OFFICE BUILDING

	P	Q	R	S	T	U	V	W
	TERMINATED	Standard; 90 day /		10 Year, 30 Days /	HVAC /	0.00	0.00	0.00
		Standard; 90 day /		10 Year, 30 Days /	HVAC /			
		Standard; 90 day /		10 Year, 30 Days /	HVAC /			
					ELECTRICITY /			
					ELECTRICITY /			
					ELECTRICITY /			
					WATER /			
					WATER /			
					WATER /			
					JANITORIAL /			
					JANITORIAL /			
					JANITORIAL /			
					INT/EXT MAINT /			
					INT/EXT MAINT /			
					INT/EXT MAINT /			
					LANDSCAPING /			
					LANDSCAPING /			
					LANDSCAPING /			
					SNOW REMOVAL /			
					SNOW REMOVAL /			
					SNOW REMOVAL /			
					PARKING /			
					PARKING /			
					PARKING /			
					FLUORESCENT /			
					FLUORESCENT /			
					FLUORESCENT /			
					RUBBISH REMOVAL /			
					RUBBISH REMOVAL /			
					RUBBISH REMOVAL /			
					PEST CONTROL /			
					PEST CONTROL /			
3653					PEST CONTROL /			

	X	Y	Z	AA	AB	AC	AD	AE	AF	AG	AH	AI	AJ	AK	AL
3653	0.00	0.00	0.00	461,070.72	13.68	0.00	N/A		Spadafore Distributing Co.	2932 Sanders Road	LANSING	MI	48917	E92	4836

	AM	AN	AO	AP	AQ	AR	AS	AT	AU	AV	AW	AX	AY	AZ
3653	N/A	LESSEE	N/A	23	0	30	Common	Lot	2/8/2005 12:00:00 AM	YES	10/4/2005 12:00:00 AM	2/15/1996 12:00:00 AM	YES	2/13/1996 12:00:00 AM

	BA	BB	BC	BD	BE	BF	BG	BH	BI	BJ	BK	BL	BM
3653				9/20/1994 12:00:00 AM	2594		33,704.00	100.00		1752	13.68	8,000.00	30,422.56

	BN	BO	BP	BQ	BR	BS	BT	BU	BV
3653	T	6/15/2006 12:00:00 AM	N/A		Cancel letter sent March 31, 2005 effective June 30, 2005	RENT - BASE RENT	38,422.56	0.00	1.00

	BW	BX	BY
	2/7/2006 12:00:00 AM	2/6/2016 12:00:00 AM	MONTH
3653			

	A	B	C	D	E	F	G	H	I	J	K	L	M	N	O
3654	Saginaw	472	CORRECTIONS	10230-2005-0149	1835 Treanor St.	SAGINAW	48601	10/01/2006	09/30/2008	0.00	0.00	0.00	5,142.00	RA	OFFICE BUILDING

	P	Q	R	S	T	U	V	W
	TERMINATED	Standard; 30 day /			ELECTRICITY /	0.00	9,570.00	4,298.00
		Standard; 30 day /			ELECTRICITY /			
					PARKING /			
					PARKING /			
					SECURITY /			
					SECURITY /			
					TAXES /			
					TAXES /			
					WATER /			
					WATER /			
					JANITORIAL /			
					JANITORIAL /			
					LANDSCAPING /			
					LANDSCAPING /			
					SNOW REMOVAL /			
					SNOW REMOVAL /			
					FLUORESCENT /			
					FLUORESCENT /			
					GAS /			
					GAS /			
					HVAC /			
					HVAC /			
					INSURANCE /			
					INSURANCE /			
					INT/EXT MAINT /			
					INT/EXT MAINT /			
					MAJOR STRUCT REP /			
					MAJOR STRUCT REP /			
					N/A /			
					N/A /			
3654								

	X	Y	Z	AA	AB	AC	AD	AE	AF	AG	AH	AI	AJ	AK	AL
3654	501.00	0.00	0.00	14,369.00	2.79	0.00	Actual	2012	Spadafore Distributing Co.	2932 Sanders Road	LANSING	MI	48917	E27	

	AM	AN	AO	AP	AQ	AR	AS	AT	AU	AV	AW	AX	AY	AZ
3654	NET	LESSEE	OFFICE	21	0	0	Common	Lot	11/30/2010 12:00:00 AM	YES	10/4/2011 12:00:00 AM	2/15/1996 12:00:00 AM	YES	2/14/1996 12:00:00 AM

	BA	BB	BC	BD	BE	BF	BG	BH	BI	BJ	BK	BL	BM
3654				9/20/1994 12:00:00 AM	2594		33,704.00	15.26	1st floor	1752	0.00	0.00	0.00

	BN	BO	BP	BQ	BR	BS	BT	BU	BV
3654	N/A		N/A		RA#10230-2007 was executed as a renewal of the previous rental agreement. For good cause when deemed in the best interest of the State - R.A. needed to keep parole office functioning until NEW space is located. Saginaw County (73)	RENT - BASE RENT	0.00	0.00	1.00

	BW	BX	BY
	1/1/2010 12:00:00 AM	12/31/2010 12:00:00 AM	MONTH
3654			

	A	B	C	D	E	F	G	H	I	J	K	L	M	N	O
3655	Saginaw	472	CORRECTIONS	11228-2006-0105	915 SOUTH NIAGARA STREET	SAGINAW	48602	10/01/2007	09/30/2012	0.00	66,952.56	16.31	4,105.00	LEASE	OFFICE BUILDING
3656	Saginaw	472	CORRECTIONS	11511-2008-0058	1835 Treanor St.	SAGINAW	48601	06/01/2010	05/31/2021	9,415.00	112,980.00	17.86	6,326.00	LEASE	OFFICE BUILDING

	P	Q	R	S	T	U	V	W
3655	TERMINATED	Standard: 90 Days / Standard: 90 Days / Standard: 90 Days /		5 Years: 90 Days / 5 Years: 90 Days / 5 Years: 90 Days /	N/A / N/A / N/A / PARKING / PARKING / PARKING / JANITORIAL / JANITORIAL / JANITORIAL / PEST CONTROL / PEST CONTROL / PEST CONTROL / ROOF / ROOF / ROOF / FLUORESCENT / FLUORESCENT / FLUORESCENT / SNOW REMOVAL / SNOW REMOVAL / SNOW REMOVAL / TAXES / TAXES / TAXES / WATER / WATER / WATER / ELECTRICITY / ELECTRICITY / ELECTRICITY / GAS / GAS / GAS /	0.00	0.00	0.00
3656	RENT AUTHORIZED	Standard; 90 day / Standard; 90 day /			JANITORIAL / JANITORIAL / DUMPSTER SERVICE / DUMPSTER SERVICE / LANDSCAPING / LANDSCAPING / SNOW REMOVAL / SNOW REMOVAL / FLUORESCENT / FLUORESCENT /	0.00	6,326.00	2,087.58

	X	Y	Z	AA	AB	AC	AD	AE	AF	AG	AH	AI	AJ	AK	AL
3655	0.00	0.00	0.00	66,952.56	16.31	0.00	N/A		NORTH RENAISSANCE DVLPMNT, LLC	1674 CHAMPAGNE DRIVE N	SAGINAW	MI	48604		
3656	0.00	0.00	0.00	121,393.58	19.19	0.00	Estimated	2013	Spadafore Distributing Co.	2932 Sanders Road	LANSING	MI	48917	E25	

	AM	AN	AO	AP	AQ	AR	AS	AT	AU	AV	AW	AX	AY	AZ
3655	N/A	LESSEE	OFFICE	21	0	50	Common	Lot		YES			YES	
3656	NET	LESSEE	OFFICE	25	0	25	Common	Lot	12/5/2013 12:00:00 AM	YES	12/10/2014 12:00:00 AM	2/15/1996 12:00:00 AM	YES	2/14/1996 12:00:00 AM

	BA	BB	BC	BD	BE	BF	BG	BH	BI	BJ	BK	BL	BM
3655					5151		0.00	0.00		5151	16.31	2,341.67	3,237.71
3656	12/7/2010 12:00:00 AM	7		9/20/1994 12:00:00 AM	2594		33,704.00	15.26	1st Floor	1752	17.86	4,234.00	5,181.00

	BN	BO	BP	BQ	BR	BS	BT	BU	BV
3655	N/A		N/A		Relocation of parole office being negotiated by TSC.	RENT - BASE RENT	5,579.38	0.00	0.00
3656	N/A		N/A		This is a new lease, with a new number replacing a rental agreement and a Lease #10230.	RENT - BASE RENT	9,415.00	0.00	1.00

	BW	BX	BY
3655	10/1/2007 12:00:00 AM	9/30/2012 12:00:00 AM	MONTH
3656	6/1/2010 12:00:00 AM	5/31/2016 12:00:00 AM	MONTH

	A	B	C	D	E	F	G	H	I	J	K	L	M	N	O
3657	Saginaw	472	CORRECTIONS	4836-1987-60	1915 FORDNEY	SAGINAW	48601	06/01/1987	05/31/1992	0.00	190,595.04	0.00	0.00	LEASE	RESIDENTIAL
3658	Saginaw	472	CORRECTIONS	4836-1991-1087	1915 FORDNEY	SAGINAW	48601	06/01/1992	03/04/1996	0.00	224,457.00	0.00	1,420.00	LEASE	RESIDENTIAL
3659	Saginaw	551	STATE POLICE	283-1962-1	6280 DIXIE HWY	BRIDGEPORT	48722	02/12/1962	11/28/1972	0.00	0.00	0.00	0.00	LEASE	
3660	Saginaw	551	STATE POLICE	6998-1990-109	1022 WEISS ST	FRANKENMUTH	48734	05/01/1990	12/31/1991	0.00	8,400.00	8.90	944.00	LEASE	OFFICE BUILDING

	P	Q	R	S	T	U	V	W
3657	TERMINATED	90 Days; Standard Cancellation /			HVAC / ELECTRICITY / WATER / JANITORIAL / INT/EXT MAINT / LANDSCAPING / SNOW REMOVAL / PARKING / FLUORESCENT / RUBBISH REMOVAL / N/A /	0.00	0.00	0.00
3658	TERMINATED	90 Days; Std. Cancellatoin Either Party /			HVAC / ELECTRICITY / WATER / JANITORIAL / INT/EXT MAINT / LANDSCAPING / SNOW REMOVAL / PARKING / FLUORESCENT / RUBBISH REMOVAL / N/A /	0.00	0.00	0.00
3659	TERMINATED	30 Days; Std. Cancellatoin Either Party /			HVAC / ELECTRICITY / WATER / JANITORIAL / INT/EXT MAINT / LANDSCAPING / SNOW REMOVAL / PARKING / FLUORESCENT / RUBBISH REMOVAL / N/A /	0.00	0.00	0.00
3660	TERMINATED	30 Days; Standard Cancellation /			HVAC / ELECTRICITY / WATER / JANITORIAL / INT/EXT MAINT / LANDSCAPING / SNOW REMOVAL / PARKING / FLUORESCENT / RUBBISH REMOVAL / N/A /	0.00	0.00	0.00

	X	Y	Z	AA	AB	AC	AD	AE	AF	AG	AH	AI	AJ	AK	AL
3657	0.00	0.00	0.00	190,595.04	0.00	0.00	N/A		YOUNG MEN CHRISTIAN ASSOC.	1915 FORDNEY	SAGINAW	MI	48601		0
3658	0.00	0.00	0.00	224,457.00	158.07	0.00	N/A		YOUNG MEN'S CHRISTIAN ASSOC.	1915 FORDNEY	SAGINAW	MI	48601	E13	0
3659	0.00	0.00	0.00	0.00	0.00	0.00	N/A		CONSUMERS POWER COMPANY	212 W MICHIGAN AVE	JACKSON	MI	49201	E17	0
3660	0.00	0.00	0.00	8,400.00	8.90	0.00	N/A		JERRY W & BETTY A JEROME	391 MARY LANE	FRANKENMUTH	MI	48734		0

	AM	AN	AO	AP	AQ	AR	AS	AT	AU	AV	AW	AX	AY	AZ
3657	N/A	LESSEE	N/A	15	0	20	Common	Lot	11/1/1987 12:00:00 AM	YES	6/12/1992 12:00:00 AM	2/3/1988 12:00:00 AM	YES	10/13/1983 12:00:00 AM
3658	N/A	LESSEE	N/A	9	0	20	Common	Lot	6/8/1992 12:00:00 AM	YES	6/1/1996 12:00:00 AM	6/4/1992 12:00:00 AM	YES	10/13/1983 12:00:00 AM
3659	N/A	LESSEE	N/A	0	0	0	Common	Lot		YES			N/A	
3660	N/A	LESSEE	N/A	0	0	7	Reserved	Lot	8/15/1989 12:00:00 AM	YES	10/1/1992 12:00:00 AM	8/10/1987 12:00:00 AM	YES	9/2/1988 12:00:00 AM

	BA	BB	BC	BD	BE	BF	BG	BH	BI	BJ	BK	BL	BM
3657					2577	1915 FORDNEY	0.00	0.00		1778	0.00	0.00	0.00
3658					2577	1915 FORDNEY	0.00	1.50		1778	0.00	6,429.04	12,275.71
3659					1643	6280 DIXIE HWY	0.00	0.00		3037	0.00	0.00	0.00
3660					3046	1022 WEISS ST	0.00	0.00		1151	8.90	0.00	0.00

	BN	BO	BP	BQ	BR	BS	BT	BU	BV
3657	O	3/1/1992 12:00:00 AM	N/A		Renewal lease written	RENT - BASE RENT	15,882.92	0.00	1.00
3658	T	3/1/1997 12:00:00 AM	N/A		New facility built - new	RENT - BASE RENT	18,704.75	0.00	1.00
3659	N/A		N/A		This lease was acquired by the State from Consumers Power Company on November 28, 1972. A copy of a letter from the Chief of the Building Division of DMB and a Quit Claim Deed are all that is left of the file, this was faxed to the Real Estate Division on February 10, 2003 by Department of State Police at which time the Archibus lease file was cancelled.	RENT - BASE RENT	0.00	0.00	1.00
3660	T	3/1/1992 12:00:00 AM	N/A		Dept. had to cancel due to	RENT - BASE RENT	700.00	0.00	1.00

	BW	BX	BY
3657	6/1/1987 12:00:00 AM	5/31/1992 12:00:00 AM	MONTH
3658	6/1/1992 12:00:00 AM	3/4/1996 12:00:00 AM	MONTH
3659	5/24/2001 12:00:00 AM	5/23/2100 12:00:00 AM	MONTH
3660	5/1/1990 12:00:00 AM	12/31/1991 12:00:00 AM	MONTH

	A	B	C	D	E	F	G	H	I	J	K	L	M	N	O
3661	Saginaw	591	TRANSPORT ATION	7062-1987-236	1556 LIBERTY RD	SAGINAW	48604	12/01/1987	02/28/1994	0.00	16,200.00	9.00	1,800.00	LEASE	OFFICE BUILDING
3662	Saginaw	591	TRANSPORT ATION	7062-1994-1058	1556 LIBERTY RD	SAGINAW	48604	03/01/1994	05/31/1995	0.00	16,200.00	9.00	1,800.00	LEASE	OFFICE BUILDING
3663	Saginaw	591	TRANSPORT ATION	7062-1995-1083	1556 LIBERTY RD	SAGINAW	48604	06/01/1995	11/30/1998	0.00	18,000.00	10.00	1,800.00	LEASE	OFFICE BUILDING
3664	Saginaw	631	CONSUMER & INDUST. SERVIC	115-1979-1	2521 WASHINGTON AVE	SAGINAW	48601	09/01/1979	02/28/1997	0.00	27,410.64	2.23	12,284.00	LEASE	OTHER

	P	Q	R	S	T	U	V	W
3661	TERMINATED	90 Days; Standard Cancellation /			HVAC / ELECTRICITY / WATER / JANITORIAL / INT/EXT MAINT / LANDSCAPING / SNOW REMOVAL / PARKING / FLUORESCENT / RUBBISH REMOVAL / N/A /	0.00	0.00	0.00
3662	TERMINATED	90 Days; Standard Cancellation /			HVAC / ELECTRICITY / WATER / JANITORIAL / INT/EXT MAINT / LANDSCAPING / SNOW REMOVAL / PARKING / FLUORESCENT / RUBBISH REMOVAL / N/A /	0.00	0.00	0.00
3663	TERMINATED	90 Days; Standard Cancellation /			HVAC / ELECTRICITY / WATER / JANITORIAL / INT/EXT MAINT / LANDSCAPING / SNOW REMOVAL / PARKING / FLUORESCENT / RUBBISH REMOVAL / N/A /	0.00	0.00	0.00
3664	TERMINATED	60 Days; Liquor Control Commission /			HVAC / ELECTRICITY / WATER / JANITORIAL / INT/EXT MAINT / LANDSCAPING / SNOW REMOVAL / PARKING / FLUORESCENT / RUBBISH REMOVAL / N/A /	0.00	0.00	0.00

	X	Y	Z	AA	AB	AC	AD	AE	AF	AG	AH	AI	AJ	AK	AL
3661	0.00	0.00	0.00	16,200.00	9.00	0.00	N/A		BOURDOW TRUCKING COMPANY	6950 NORTH MICHIGAN AVENUE	SAGINAW	MI	48603		0
3662	0.00	0.00	0.00	16,200.00	9.00	0.00	N/A		BOURDOW TRUCKING COMPANY	6950 NORTH MICHIGAN AVENUE	SAGINAW	MI	48603	E13	0
3663	0.00	0.00	0.00	18,000.00	10.00	0.00	N/A		BOURDOW TRUCKING COMPANY	6950 NORTH MICHIGAN AVENUE	SAGINAW	MI	48603	E13	0
3664	0.00	0.00	0.00	27,410.64	2.23	0.00	N/A		M/M MICHAEL BATCH	1199 S 24TH STREET	BATTLE CREEK	MI	49015		0

	AM	AN	AO	AP	AQ	AR	AS	AT	AU	AV	AW	AX	AY	AZ
3661	N/A	LESSEE	N/A	16	0	25	Reserved	Lot	11/4/1989 12:00:00 AM	YES	6/29/1994 12:00:00 AM	2/5/1988 12:00:00 AM	N/A	
3662	N/A	LESSEE	N/A	16	0	25	Common	Lot	3/22/1994 12:00:00 AM	YES	6/29/1995 12:00:00 AM	2/5/1988 12:00:00 AM	N/A	
3663	N/A	LESSEE	N/A	16	0	25	Common	Lot	4/12/1995 12:00:00 AM	YES	6/29/1999 12:00:00 AM	4/13/1995 12:00:00 AM	NO	
3664	N/A	LESSEE	N/A	7	0	10	Reserved	Lot	10/21/1988 12:00:00 AM	YES	6/30/1996 12:00:00 AM	9/7/1993 12:00:00 AM	NO	

	BA	BB	BC	BD	BE	BF	BG	BH	BI	BJ	BK	BL	BM
3661				12/31/1987 12:00:00 AM	2687	1556 LIBERTY RD	5,400.00	33.30		1626	9.00	628.50	721.50
3662				12/31/1987 12:00:00 AM	2687	1556 LIBERTY RD	5,400.00	0.00		1626	9.00	0.00	0.00
3663				12/31/1987 12:00:00 AM	2687	1556 LIBERTY RD	5,400.00	33.30		1626	10.00	1,350.00	150.00
3664					2322	2521 WASHINGTON AVE	0.00	100.00		2113	2.23	293.78	1,990.44

	BN	BO	BP	BQ	BR	BS	BT	BU	BV
3661	N/A		N/A		Renewal written	RENT - BASE RENT	1,350.00	0.00	1.00
3662	N/A		N/A		Lease effective	RENT - BASE RENT	1,350.00	0.00	1.00
3663	T	6/15/1998 12:00:00 AM	N/A		Lease ended and DOT moved out	RENT - BASE RENT	1,500.00	0.00	1.00
3664	T	1/1/1998 12:00:00 AM	N/A		EXERCISED CANCELLATION CLAUSE	RENT - BASE RENT	2,284.22	0.00	1.00

	BW	BX	BY
3661	12/1/1987 12:00:00 AM	2/28/1994 12:00:00 AM	MONTH
3662	3/1/1994 12:00:00 AM	5/31/1995 12:00:00 AM	MONTH
3663	6/1/1995 12:00:00 AM	11/30/1998 12:00:00 AM	MONTH
3664	9/1/1979 12:00:00 AM	2/28/1997 12:00:00 AM	MONTH

	A	B	C	D	E	F	G	H	I	J	K	L	M	N	O
3665	Saginaw	631	CONSUMER & INDUST. SERVIC	624-1988-8	814 N OUTER DR	SAGINAW	48601	09/01/1988	02/28/1997	0.00	39,574.08	2.62	15,125.00	LEASE	RETAIL
3666	Saginaw	641	LICENSING & REG AFFAIRS	10180-2013-0213	4901 Towne Centre	SAGINAW	48604	08/01/2005	07/31/2018	5,204.38	62,452.56	16.50	3,785.00	LEASE	OFFICE BUILDING
3667	Saginaw	641	LICENSING & REG AFFAIRS	10609-2005-0121	3875 Bay Rd	SAGINAW	48603	07/01/2005	12/31/2006	0.00	9,682.92	18.55	522.00	RA	OFFICE BUILDING
3668	Saginaw	641	LICENSING & REG AFFAIRS	10609-2006-0108	3875 Bay Rd	SAGINAW	48603	03/01/2007	02/29/2008	0.00	6,187.68	18.55	522.00	RA	OFFICE BUILDING

	P	Q	R	S	T	U	V	W
3665	TERMINATED	60 Days; Liquor Control Commission /			HVAC / ELECTRICITY / WATER / JANITORIAL / INT/EXT MAINT / LANDSCAPING / SNOW REMOVAL / PARKING / FLUORESCENT / RUBBISH REMOVAL / N/A /	0.00	0.00	0.00
3666	RENT AUTHORIZED	Standard; 120 day / Standard; 120 day / Standard; 120 day / Standard; 120 day /		5 year; 180 day / 5 year; 180 day / 5 year; 180 day / 5 year; 180 day /	GROSS (FULL SERVICE) / GROSS (FULL SERVICE) / GROSS (FULL SERVICE) / GROSS (FULL SERVICE) /	0.00	0.00	0.00
3667	TERMINATED	STANDARD 60 DAY /			N/A / PARKING / PAVING / PEST CONTROL / RUBBISH REMOVAL / SECURITY / SNOW REMOVAL / TAXES / FLUORESCENT / ELECTRICITY / GAS / HVAC / INSURANCE / LANDSCAPING / JANITORIAL / INT/EXT MAINT /	0.00	0.00	0.00
3668	TERMINATED	Standard; 60 day /				0.00	0.00	0.00

	X	Y	Z	AA	AB	AC	AD	AE	AF	AG	AH	AI	AJ	AK	AL
3665	0.00	0.00	0.00	39,574.08	2.62	0.00	N/A		MORRISON INDUSTRIAL EQUIPMENT	BOX 1803	GRAND RAPIDS	MI	49501		0
3666	0.00	0.00	0.00	62,452.56	16.50	0.00	Actual	2013	Towne Center Investments	4901 Towne Center, Suite 140	SAGINAW	MI	48604	E92	7415
3667	0.00	0.00	0.00	9,682.92	18.55	0.00	N/A		COUNTY OF SAGINAW	1600 N Michiagan Ave	SAGINAW	MI	48602	E27	
3668	0.00	0.00	0.00	6,187.68	11.85	0.00	N/A		COUNTY OF SAGINAW	1600 N Michiagan Ave	SAGINAW	MI	48602	E27	

	AM	AN	AO	AP	AQ	AR	AS	AT	AU	AV	AW	AX	AY	AZ
3665	N/A	LESSEE	N/A	10	0	15	Reserved	Lot	4/22/1988 12:00:00 AM	YES	6/1/1997 12:00:00 AM	7/14/1988 12:00:00 AM	YES	6/1/1983 12:00:00 AM
3666	GROSS	LESSEE	OFFICE	13	0	325	Common	Lot	2/11/2013 12:00:00 AM	YES	12/23/2014 12:00:00 AM	10/5/1994 12:00:00 AM	N/A	
3667	N/A	LESSEE	OFFICE	5	0	6	Common	Lot	4/26/2005 12:00:00 AM	YES	10/1/2007 12:00:00 AM	6/9/1998 12:00:00 AM	YES	9/1/1998 12:00:00 AM
3668	GROSS	LESSEE	OFFICE	5	0	0	Common	Lot		YES	10/1/2007 12:00:00 AM		YES	9/1/1998 12:00:00 AM

	BA	BB	BC	BD	BE	BF	BG	BH	BI	BJ	BK	BL	BM
3665				1/1/1989 12:00:00 AM	1475	814 N OUTER DR	20,167.00	75.00		3270	2.62	371.51	2,926.33
3666	7/19/2005 12:00:00 AM	9			1802	Vanguard Bldg	58,700.00	5.71	First	2832	16.50	1,561.22	3,643.07
3667				7/1/1998 12:00:00 AM	1956		13,690.00	3.81		2628	18.55	242.07	564.84
3668				7/1/1998 12:00:00 AM	1956		13,690.00	3.81		2628	18.55	242.07	564.84

	BN	BO	BP	BQ	BR	BS	BT	BU	BV
3665	T	3/1/1997 12:00:00 AM	N/A		EXERCISED CANCELLATION CLAUSE	RENT - BASE RENT	3,297.84	0.00	1.00
3666	N/A		N/A		02-25-14 SAB #11 Add #3 to add 435 SF & renovate. 08-06-13 SAB #20 Add #2 extended renewal option one and downsized the former DHS training center thereby allowing LARA to move from 614 Johnson Street. 07-01-13 Lease assigned from DHS 08-01-10 Add #1 exercised option @ reduced SFR. No AG or SAB.	RENT - BASE RENT	5,204.38	0.00	1.00
3667	N/A		N/A		6/6/07 - Saginaw is now under - #11229-2006-0108 MULTIPLE LOCATIONS - SAGINAW, MIDLAND, BAY Counties. For good cause when deemed in the best interest of the State - MWA location one stop services. RENTAL AGREEMENT for DLEG/MRS & ESA space in Saginaw.	RENT - BASE RENT	806.91	0.00	1.00
3668	N/A		N/A		Sub-Agreement followed by a Sub-Lease Co-Location with MI Works! MWA location one stop services	RENT - BASE RENT	515.64	0.00	1.00

	BW	BX	BY
3665	9/1/1988 12:00:00 AM	2/28/1997 12:00:00 AM	MONTH
3666	12/1/2013 12:00:00 AM	7/31/2018 12:00:00 AM	MONTH
3667	7/1/2005 12:00:00 AM	6/30/2007 12:00:00 AM	MONTH
3668	3/1/2007 12:00:00 AM	2/29/2008 12:00:00 AM	MONTH

	A	B	C	D	E	F	G	H	I	J	K	L	M	N	O
3669	Saginaw	641	LICENSING & REG AFFAIRS	10852-2000-1018	310 Johnson St	SAGINAW	48607	05/08/2002	10/15/2007	0.00	295,779.96	12.86	23,000.00	LEASE	WAREHOUSE
3670	Saginaw	641	LICENSING & REG AFFAIRS	11222-2006-0084	999 South Washington	SAGINAW	48603	09/20/2007	09/19/2017	0.00	688,740.00	21.85	29,000.00	LEASE	OFFICE BUILDING
3671	Saginaw	641	LICENSING & REG AFFAIRS	11229-2006-0108	3875 Bay Rd	SAGINAW	48603	03/01/2007	02/29/2008	0.00	6,187.68	11.85	522.00	RA	OFFICE BUILDING
3672	Saginaw	641	LICENSING & REG AFFAIRS	11229-2008-0062	3875 Bay Rd	SAGINAW	48603	03/01/2008	02/28/2009	0.00	6,187.68	11.85	522.00	RA	OFFICE BUILDING

	P	Q	R	S	T	U	V	W
3669	TERMINATED				HVAC / HVAC / ELECTRICITY / ELECTRICITY / WATER / WATER / JANITORIAL / JANITORIAL / INT/EXT MAINT / INT/EXT MAINT / LANDSCAPING / LANDSCAPING / SNOW REMOVAL / SNOW REMOVAL / PARKING / PARKING / FLUORESCENT / FLUORESCENT / RUBBISH REMOVAL / RUBBISH REMOVAL / GAS / GAS / PEST CONTROL / PEST CONTROL /	0.00	0.00	0.00
3670	RENT AUTHORIZED	Standard; 90 day / Standard; 90 day / Standard; 90 day / Standard; 90 day / Standard; 90 day / Standard; 90 day / Standard; 90 day /		5 year; 90 day / 5 year; 90 day / 5 year; 90 day / 5 year; 90 day / 5 year; 90 day / 5 year; 90 day / 5 year; 90 day / 5 year; 90 day / 5 year; 90 day / 5 year; 90 day / 5 year; 90 day / 5 year; 90 day / 5 year; 90 day / 5 year; 90 day /	GROSS (FULL SERVICE) / GROSS (FULL SERVICE) / GROSS (FULL SERVICE) / GROSS (FULL SERVICE) / GROSS (FULL SERVICE) / GROSS (FULL SERVICE) / GROSS (FULL SERVICE) / PUBLIC UTILITIES / PUBLIC UTILITIES / PUBLIC UTILITIES / PUBLIC UTILITIES / PUBLIC UTILITIES / PUBLIC UTILITIES / PUBLIC UTILITIES /	0.00	0.00	0.00
3671	TERMINATED	Standard; 60 day /				0.00	0.00	0.00
3672	TERMINATED				GROSS (FULL SERVICE) /	0.00	0.00	0.00

	X	Y	Z	AA	AB	AC	AD	AE	AF	AG	AH	AI	AJ	AK	AL
3669	0.00	0.00	0.00	295,779.96	12.86	0.00	N/A		SAGINAW CENTRE DEV. CO. L.L.C.	c/o Independent Bank 800 Washington Ave #104	BAY CITY	MI	48708	E27	0
3670	0.00	0.00	0.00	688,740.00	23.75	0.00	Actual	2013	Downtown Area Development LLC	3875 Bay Road	SAGINAW	MI	48603	E97	10852
3671	0.00	0.00	0.00	6,187.68	11.85	0.00	N/A		COUNTY OF SAGINAW	1600 N Michiagan Ave	SAGINAW	MI	48602	E27	10609
3672	0.00	0.00	0.00	6,187.68	11.85	0.00	N/A		COUNTY OF SAGINAW	1600 N Michiagan Ave	SAGINAW	MI	48602	E27	

	AM	AN	AO	AP	AQ	AR	AS	AT	AU	AV	AW	AX	AY	AZ
3669	NET	LESSEE	OFFICE	114	0	130	Reserved	Ramp	1/31/2006 12:00:00 AM	YES	12/11/2007 12:00:00 AM		NO	5/10/2002 12:00:00 AM
3670	GROSS	LESSEE	OFFICE	160	0	160	Common	Lot	11/30/2009 12:00:00 AM	YES	9/11/2013 12:00:00 AM	9/19/2007 12:00:00 AM	YES	9/19/2007 12:00:00 AM
3671	GROSS	LESSEE	OFFICE	5	0	5	Common	Lot		YES	10/1/2007 12:00:00 AM		YES	9/1/1998 12:00:00 AM
3672	GROSS	LESSEE	OFFICE	5	0	6	Common	Lot	12/26/2007 12:00:00 AM	YES	1/1/2011 12:00:00 AM	7/3/2008 12:00:00 AM	YES	9/1/1998 12:00:00 AM

	BA	BB	BC	BD	BE	BF	BG	BH	BI	BJ	BK	BL	BM
3669					2109		176,923.00	13.00	2nd floor	2420	12.86	16,432.22	8,216.11
3670					8002	Riverview Professional	60,000.00	50.00	Second floor	8002	21.85	15,841.00	36,963.27
3671				7/1/1998 12:00:00 AM	1956		13,690.00	3.81		2628	11.85	171.88	343.76
3672				7/1/1998 12:00:00 AM	1956		13,690.00	3.81	first	2628	11.85	171.88	343.76

	BN	BO	BP	BQ	BR	BS	BT	BU	BV
3669	T	6/15/2004 12:00:00 AM	N/A		Cancel letter sent 8/28/2007, original end date 5/7/2012. Renewal Option Ltr to LL 2/8/2007 CCO#1-$48,791.47 See Rent Auth. Letter for issues outstanding - (punchlist, bfd, server room, lights/folding wall, change orders) Lessor: Saginaw Centre Paymts go to: Independent Bank attn: Steve Canole (989--799-3441) Temporary C of O until key card system installed. SAGINAW COUNTY (73)	RENT - BASE RENT	24,648.33	0.00	1.00
3670	N/A		N/A		JCOS approved 12/14/06 #7 CCO#1 - $1,265 approved Dir Agenda 02/11/11 #9	RENT - BASE RENT	57,395.00	0.00	1.00
3671	N/A		N/A		Sub-Agreement followed by a Sub-Lease Co-Loctin with MI Works! MWA location one stop services Saginaw County (73)	RENT - BASE RENT	515.64	0.00	1.00
3672	N/A		N/A		Rental agreement @ current location	RENT - BASE RENT	515.64	0.00	1.00

	BW	BX	BY
3669	5/8/2007 12:00:00 AM	5/7/2012 12:00:00 AM	MONTH
3670	9/20/2007 12:00:00 AM	9/19/2011 12:00:00 AM	MONTH
3671	3/1/2007 12:00:00 AM	2/29/2008 12:00:00 AM	MONTH
3672	3/1/2008 12:00:00 AM	12/31/2010 12:00:00 AM	MONTH

	A	B	C	D	E	F	G	H	I	J	K	L	M	N	O
3673	Saginaw	641	LICENSING & REG AFFAIRS	7415-1990-1177	614 Johnson St	SAGINAW	48607	09/01/1990	08/31/2010	0.00	139,230.00	8.40	18,200.00	LEASE	OFFICE BUILDING
3674	Saginaw	641	LICENSING & REG AFFAIRS	7415-2009-0450	614 Johnson St	SAGINAW	48607	12/01/2010	02/28/2013	0.00	228,408.00	12.55	18,200.00	LEASE	OFFICE BUILDING
3675	Saginaw	641	LICENSING & REG AFFAIRS	7415-2012-0420	614 Johnson St	SAGINAW	48607	03/01/2013	09/13/2013	0.00	228,408.00	12.55	18,200.00	RA	OFFICE BUILDING
3676	Saginaw	672	UNEMPLOYMENT AGENCY	1932-1989-21	2885 BAY RD	SAGINAW	48603	04/01/1989	09/30/1990	0.00	107,780.04	8.50	12,680.00	LEASE	OFFICE BUILDING

	P	Q	R	S	T	U	V	W
3673	TERMINATED				PUBLIC UTILITIES / PUBLIC UTILITIES / PUBLIC UTILITIES / JANITORIAL / JANITORIAL / JANITORIAL / LANDSCAPING / LANDSCAPING / LANDSCAPING / SNOW REMOVAL / SNOW REMOVAL / SNOW REMOVAL / FLUORESCENT / FLUORESCENT / FLUORESCENT / DUMPSTER SERVICE / DUMPSTER SERVICE / DUMPSTER SERVICE /	0.00	0.00	0.00
3674	TERMINATED				PUBLIC UTILITIES / PUBLIC UTILITIES / JANITORIAL / JANITORIAL / FLUORESCENT / FLUORESCENT / TELECOMMUNICATIONS / TELECOMMUNICATIONS / ALARM SYSTEM MONITORING / ALARM SYSTEM MONITORING /	40,222.00	29,666.00	0.00
3675	TERMINATED	Standard; 30 Days /			PUBLIC UTILITIES / JANITORIAL / FLUORESCENT /	0.00	0.00	0.00
3676	TERMINATED	60 Days /			HVAC / ELECTRICITY / WATER / JANITORIAL / INT/EXT MAINT / LANDSCAPING / SNOW REMOVAL / PARKING / FLUORESCENT / RUBBISH REMOVAL / N/A /	0.00	0.00	0.00

	X	Y	Z	AA	AB	AC	AD	AE	AF	AG	AH	AI	AJ	AK	AL
3673	0.00	0.00	0.00	139,230.00	7.65	0.00	N/A		Park-West Properties LLC	6020 West Maple Road	WEST BLOOMFIELD	MI	48325-0216	E27	0
3674	0.00	0.00	0.00	298,296.00	16.39	0.00	Estimated	2012	Park-West Properties LLC	6020 West Maple Road	WEST BLOOMFIELD	MI	48325-0216	E25	
3675	0.00	0.00	0.00	228,408.00	12.55	0.00	N/A		Park-West Properties LLC	6020 West Maple Road	WEST BLOOMFIELD	MI	48325-0216	E102	7415-2009-0450
3676	0.00	0.00	0.00	107,780.04	8.50	0.00	N/A		SAGINAW SHOPPING CENTER	210 N CENTER ST.	SAGINAW	MI	48603		0

	AM	AN	AO	AP	AQ	AR	AS	AT	AU	AV	AW	AX	AY	AZ
3673	NET	LESSEE	OFFICE	70	0	250	Common	Lot	5/24/2010 12:00:00 AM	YES	4/4/2011 12:00:00 AM	8/2/1990 12:00:00 AM	YES	8/1/1990 12:00:00 AM
3674	NET	LESSEE	OFFICE	70	0	250	Common	Lot	5/25/2010 12:00:00 AM	YES	4/4/2014 12:00:00 AM	12/7/2010 12:00:00 AM	YES	12/1/2010 12:00:00 AM
3675	NET	TENANT	OFFICE	39	0	250	Common	Lot	5/20/2013 12:00:00 AM	YES	4/4/2013 12:00:00 AM	12/7/2010 12:00:00 AM	YES	12/1/2010 12:00:00 AM
3676	N/A	LESSEE	N/A	60	0	0	Common	Lot		YES	1/1/1990 12:00:00 AM	4/2/1985 12:00:00 AM	NO	

	BA	BB	BC	BD	BE	BF	BG	BH	BI	BJ	BK	BL	BM
3673	2/20/1990 12:00:00 AM			1/1/1989 12:00:00 AM	2418		18,200.00	100.00	1st	1991	8.40	3,548.09	9,191.91
3674	9/14/2010 12:00:00 AM	16		1/1/1989 12:00:00 AM	2418		18,200.00	0.00		1991	12.55	9,842.00	9,192.00
3675				1/1/1989 12:00:00 AM	2418		18,200.00	100.00	1st	1991	12.55	9,842.00	9,192.00
3676					2230	2885 BAY RD	0.00	0.00		2240	8.50	0.00	0.00

	BN	BO	BP	BQ	BR	BS	BT	BU	BV
3673	N/A		T	3/1/2006 12:00:00 AM	CCO#1 for $29,495.60 as passed on Director's Agenda for 10/15/2010	RENT - BASE RENT	11,602.50	0.00	0.00
3674	N/A		N/A		08/28/12 Extension ltr thru 02/28/13. CCO #1 for $29,496 DA 10/15/10 #15.	RENT - BASE RENT	19,034.00	0.00	1.00
3675	N/A		N/A		08/07/13-Cancel notice sent effective: 09/13/2013 Original Cancel date: 01/31/2014	RENT - BASE RENT	19,034.00	0.00	1.00
3676	N/A		N/A		Moved to 224 N. Warren	RENT - BASE RENT	8,981.67	0.00	1.00

	BW	BX	BY
3673	9/1/1990 12:00:00 AM	8/31/2000 12:00:00 AM	MONTH
3674	12/1/2010 12:00:00 AM	11/30/2012 12:00:00 AM	MONTH
3675	3/1/2013 12:00:00 AM	9/13/2013 12:00:00 AM	MONTH
3676	4/1/1989 12:00:00 AM	9/30/1990 12:00:00 AM	MONTH

	A	B	C	D	E	F	G	H	I	J	K	L	M	N	O
3677	Saginaw	672	UNEMPLOYMENT AGENCY	2399-1989-35	2885 BAY RD	SAGINAW	48603	04/01/1989	09/30/1990	0.00	6,664.08	8.50	784.00	LEASE	OFFICE BUILDING
3678	Saginaw	675	LABOR	6927-1987-175	5090 STATE ST	SAGINAW	48603	02/15/1987	06/30/1991	0.00	10,920.00	9.50	1,150.00	LEASE	OFFICE BUILDING
3679	Saginaw	751	NATURAL RESOURCES	1458-1987-6	2521 WASHINGTON AVE	SAGINAW	48601	03/05/1987	09/30/1993	0.00	1,200.00	6.00	200.00	RA	OTHER
3680	Saginaw	791	AGRICULTURE & RURAL DEV	10883-2003-1016	1585 Concentric Boulevard	SAGINAW	48603	08/13/2001	02/13/2010	0.00	105,000.00	17.50	4,600.00	LEASE	OFFICE BUILDING

	P	Q	R	S	T	U	V	W
3677	TERMINATED	60 Days /			HVAC / ELECTRICITY / WATER / JANITORIAL / INT/EXT MAINT / LANDSCAPING / SNOW REMOVAL / PARKING / FLUORESCENT / RUBBISH REMOVAL / N/A /	0.00	0.00	0.00
3678	TERMINATED	60 Days; Executive Legislation /			HVAC / ELECTRICITY / WATER / JANITORIAL / INT/EXT MAINT / LANDSCAPING / SNOW REMOVAL / PARKING / FLUORESCENT / RUBBISH REMOVAL / N/A /	0.00	0.00	0.00
3679	TERMINATED	60 Days; Std. Cancellatoin Either Party /			HVAC / ELECTRICITY / WATER / JANITORIAL / INT/EXT MAINT / LANDSCAPING / SNOW REMOVAL / PARKING / FLUORESCENT / RUBBISH REMOVAL / N/A /	0.00	0.00	0.00
3680	TERMINATED	Standard; 180 Day / Standard; 180 Day / Standard; 180 Day /			GROSS (FULL SERVICE) / GROSS (FULL SERVICE) / GROSS (FULL SERVICE) /	0.00	0.00	0.00

	X	Y	Z	AA	AB	AC	AD	AE	AF	AG	AH	AI	AJ	AK	AL
3677	0.00	0.00	0.00	6,664.08	8.50	0.00	N/A		SAGINAW SHOPPING CENTER	210 N CENTER ST.	SAGINAW	MI	48603		0
3678	0.00	0.00	0.00	10,920.00	9.50	0.00	N/A		PAC MANAGEMENT COMPANY	5090 STATE ST	SAGINAW	MI	48603		0
3679	0.00	0.00	0.00	1,200.00	6.00	0.00	N/A		SECOND NATIONAL BANK OF	101 N WASHINGTON	SAGINAW	MI	48607		0
3680	0.00	0.00	0.00	105,000.00	22.83	0.00	N/A		SSP ASSOCIATES, INC.	1100 S. Washington Ave., Suite 3	SAGINAW	MI	48601	E27	0

	AM	AN	AO	AP	AQ	AR	AS	AT	AU	AV	AW	AX	AY	AZ
3677	N/A	LESSEE	N/A	3	0	0	Common	Lot		YES	1/1/1990 12:00:00 AM	4/2/1985 12:00:00 AM	NO	
3678	N/A	LESSEE	N/A	3	0	0	Common	Lot	4/27/1989 12:00:00 AM	YES	6/30/1991 12:00:00 AM	12/4/1986 12:00:00 AM	YES	6/30/1987 12:00:00 AM
3679	N/A	LESSEE	N/A	0	0	0	Common	Lot	6/3/1991 12:00:00 AM	YES			N/A	
3680	GROSS	LESSEE	OFFICE	17	0	39	Common	Lot	4/28/2009 12:00:00 AM	YES	3/1/2012 12:00:00 AM	7/6/2006 12:00:00 AM	YES	

	BA	BB	BC	BD	BE	BF	BG	BH	BI	BJ	BK	BL	BM
3677					2230	2885 BAY RD	0.00	0.00		2240	8.50	0.00	0.00
3678					1771	5090 STATE ST	0.00	0.00		2878	9.50	0.00	0.00
3679					2322	2521 WASHINGTON AVE	0.00	0.00		2113	6.00	0.00	0.00
3680				7/15/2000 12:00:00 AM	1097	Bldg. 4	6,000.00	100.00		3875	17.50	2,500.33	4,208.00

	BN	BO	BP	BQ	BR	BS	BT	BU	BV
3677	N/A		N/A		Moved to 224 N. Warren	RENT - BASE RENT	555.34	0.00	1.00
3678	O	3/1/1990 12:00:00 AM	N/A		No need to lease space	RENT - BASE RENT	910.00	0.00	1.00
3679	N		N/A		Dept. moved trailer	RENT - BASE RENT	100.00	0.00	1.00
3680	N/A		N/A		Cancel letter sent 8/13/09 eff. 2/13/2010; original end date was 8/12/2011. This addendum is written to decrease the total number of square feet from 6,000 sq. ft. to 4,600 sq. ft. and the above rental rate reflects this change. Rent auth. ltr written 9/24/2001 SAGINAW County (73)	RENT - BASE RENT	8,750.00	0.00	1.00

	BW	BX	BY
3677	4/1/1989 12:00:00 AM	9/30/1990 12:00:00 AM	MONTH
3678	2/15/1987 12:00:00 AM	6/30/1991 12:00:00 AM	MONTH
3679	3/5/1987 12:00:00 AM	9/30/1993 12:00:00 AM	MONTH
3680	8/12/2001 12:00:00 AM	3/31/2003 12:00:00 AM	MONTH

	A	B	C	D	E	F	G	H	I	J	K	L	M	N	O
3681	Saginaw	791	AGRICULTURE & RURAL DEV	10883-2005-0130	1585 Concentric Boulevard	SAGINAW	48603	06/01/2005	04/15/2006	0.00	21,699.96	17.50	1,240.00	RA	OFFICE BUILDING
3682	Saginaw	801	CAREER DEVELOP. (JOBS COM	10897-2000-1180	3875 Bay Rd	SAGINAW	48603	01/01/2001	12/31/2001	0.00	2,572.56	13.40	192.00	RA	OFFICE BUILDING
3683	Saginaw	801	CAREER DEVELOP. (JOBS COM	10897-2001-1211	3875 Bay Rd	SAGINAW	48603	01/01/2002	12/31/2003	0.00	2,572.56	13.40	192.00	RA	OFFICE BUILDING
3684	Saginaw	950	JUDICIAL	6956-1987-187	4901 Towne Centre	SAGINAW	48604	04/01/1987	12/31/1999	0.00	23,199.96	14.50	1,600.00	LEASE	OFFICE BUILDING

	P	Q	R	S	T	U	V	W
3681	TERMINATED	Standard; 30 day /			CLEANING / PAVING / PEST CONTROL / ROOF / SECURITY / SNOW REMOVAL / TAXES / ELECTRICITY / GAS / HVAC / INSURANCE / LANDSCAPING / MAINTENANCE / MAJOR STRUCT REP / PARKING /	0.00	0.00	0.00
3682	TERMINATED	Standard; 30-days /			HVAC / ELECTRICITY / WATER / JANITORIAL / INT/EXT MAINT / LANDSCAPING / SNOW REMOVAL / PARKING / FLUORESCENT / RUBBISH REMOVAL / N/A /	0.00	0.00	0.00
3683	TERMINATED	Standard; 30-days /			HVAC / ELECTRICITY / WATER / JANITORIAL / INT/EXT MAINT / LANDSCAPING / SNOW REMOVAL / PARKING / FLUORESCENT / RUBBISH REMOVAL / N/A /	0.00	0.00	0.00
3684	TERMINATED	90 Days; Standard Cancellation /			HVAC / ELECTRICITY / WATER / JANITORIAL / INT/EXT MAINT / LANDSCAPING / SNOW REMOVAL / PARKING / FLUORESCENT / RUBBISH REMOVAL / N/A /	0.00	0.00	0.00

	X	Y	Z	AA	AB	AC	AD	AE	AF	AG	AH	AI	AJ	AK	AL
3681	0.00	0.00	0.00	21,699.96	17.50	0.00	N/A		SSP ASSOCIATES, INC.	1100 S. Washington Ave., Suite 3	SAGINAW	MI	48601	E27	
3682	0.00	0.00	0.00	2,572.56	13.40	0.00	N/A		COUNTY OF SAGINAW	1600 N Michiagan Ave	SAGINAW	MI	48602	E23	0
3683	0.00	0.00	0.00	2,572.56	13.40	0.00	N/A		COUNTY OF SAGINAW	1600 N Michiagan Ave	SAGINAW	MI	48602	E25	0
3684	0.00	0.00	0.00	23,199.96	14.50	0.00	N/A		TOWNE CENTRE INVESTMENTS	4901 TOWNE CENTRE, Suite #225	SAGINAW	MI	48604		0

	AM	AN	AO	AP	AQ	AR	AS	AT	AU	AV	AW	AX	AY	AZ
3681	N/A	LESSEE	OFFICE	14	0	25	Common	Lot	4/13/2005 12:00:00 AM	YES	3/14/2006 12:00:00 AM	8/15/2001 12:00:00 AM	YES	
3682	N/A	LESSEE	N/A	1	0	3	Common	Lot	11/22/2000 12:00:00 AM	YES	10/1/2002 12:00:00 AM	1/22/2001 12:00:00 AM	YES	1/1/2001 12:00:00 AM
3683	GROSS	LESSEE	OFFICE	1	0	3	Common	Lot	11/22/2000 12:00:00 AM	YES	10/1/2002 12:00:00 AM	1/22/2001 12:00:00 AM	YES	1/1/2001 12:00:00 AM
3684	N/A	LESSEE	N/A	3	0	0	Common	Lot	8/18/1994 12:00:00 AM	YES	12/29/1997 12:00:00 AM	3/3/1988 12:00:00 AM	YES	8/18/1989 12:00:00 AM

	BA	BB	BC	BD	BE	BF	BG	BH	BI	BJ	BK	BL	BM
3681				7/15/2000 12:00:00 AM	1097	Bldg. 4	6,000.00	20.00		3875	17.50	542.50	1,265.83
3682				7/1/1998 12:00:00 AM	1956		13,690.00	0.00		2628	13.40	0.00	214.38
3683				7/1/1998 12:00:00 AM	1956		13,690.00	3.69		2628	13.40	0.00	214.38
3684					1802	Vanguard Bldg	58,700.00	3.10		2832	14.50	878.67	1,088.00

	BN	BO	BP	BQ	BR	BS	BT	BU	BV
3681	N/A		N/A		RA canceled per Agency effective 4/15/06 - letter sent 3/1/06 Rental Agreement to add 1240 sq ft for the Emerald Ash Borer Staff. $21,699.96/year;$1,808.33/month; $17.50/sq.ft. Reason for Rental Agreement - immediate occupancy when unusual delays occur in the lease process. Verified in good standing with DLEG Corporations Division. SAGINAW County (73)	RENT - BASE RENT	1,808.33	0.00	1.00
3682	N/A		N/A			RENT - BASE RENT	214.38	0.00	1.00
3683	N/A		N/A			RENT - BASE RENT	214.38	0.00	1.00
3684	N/A		N/A		Judicary doing own leasing	RENT - BASE RENT	1,933.33	0.00	1.00

	BW	BX	BY
3681	6/1/2005 12:00:00 AM	5/31/2006 12:00:00 AM	MONTH
3682	1/1/2001 12:00:00 AM	12/31/2001 12:00:00 AM	MONTH
3683	1/1/2002 12:00:00 AM	12/31/2003 12:00:00 AM	MONTH
3684	4/1/1987 12:00:00 AM	12/31/1999 12:00:00 AM	MONTH

	A	B	C	D	E	F	G	H	I	J	K	L	M	N	O
3685	Saginaw	999	PRIVATE TENANTS	11455-2009-0353	411 A E Genesee	SAGINAW	48607	02/01/2010	01/31/2015	0.00	2,064.00	129.00	16.00	LEASE	OFFICE BUILDING
3686	Saginaw	999	PRIVATE TENANTS	11663-2012-0400	614 Johnson St	SAGINAW	48607	09/01/2012	11/30/2012	6,013.00	72,156.00	9.95	5,750.00	RA	OFFICE BUILDING
3687	Saginaw	999	PRIVATE TENANTS	11663-2013-0119	614 Johnson St	SAGINAW	48607	12/01/2012	07/31/2013	0.00	83,771.28		5,750.00	RA	OFFICE BUILDING
3688	Saint Clair	085	MI STRATEGIC FUND	11251-2012-0102	100 McMorran Blvd.	PORT HURON	48060	10/01/2011	03/30/2013		2,861.40	18.58	154.00	RA	OFFICE BUILDING
3689	Saint Clair	085	MI STRATEGIC FUND	11251-2013-0071	100 McMorran Blvd.	PORT HURON	48060	10/01/2012	09/30/2013	238.44	2,861.28	18.58	154.00	RA	OFFICE BUILDING
3690	Saint Clair	085	MI STRATEGIC FUND	11251-2014-0029	100 McMorran Blvd.	PORT HURON	48060	10/01/2013	09/30/2014	238.45	2,861.40	18.58	154.00	RA	OFFICE BUILDING
3691	Saint Clair	231	STATE	2616-1988-53	500 CHARTIER	MARINE CITY	48039	01/01/1988	12/31/1997	0.00	8,844.00	6.59	1,342.00	LEASE	OFFICE BUILDING
3692	Saint Clair	231	STATE	2616-2007-0018	500 CHARTIER AT M29	MARINE CITY	48039	01/01/2008	11/19/2010	0.00	12,078.00	9.00	1,342.00	LEASE	OFFICE BUILDING

	P	Q	R	S	T	U	V	W
3685	RENT AUTHORIZED	Either Party; 90 days / Either Party; 90 days /		/ /	JANITORIAL / JANITORIAL / ELECTRICITY / ELECTRICITY / SECURITY / SECURITY / TELECOMMUNICATIONS / TELECOMMUNICATIONS /	0.00	0.00	0.00
3686	TERMINATED	Either Party; 30 Days /			JANITORIAL / FLUORESCENT / TRASH REMOVAL/WASTEBASKETS / SECURITY /	0.00	0.00	0.00
3687	TERMINATED	Either Party; 30 days / Either Party; 30 days /			GROSS (FULL SERVICE) / GROSS (FULL SERVICE) /	0.00	0.00	0.00
3688	TERMINATED	Standard: 30 Day /			GROSS (FULL SERVICE) /	0.00	0.00	0.00
3689	TERMINATED	Standard; 30 day /			GROSS (FULL SERVICE) /	0.00	0.00	0.00
3690	RENT AUTHORIZED	Standard; 30 day /			GROSS (FULL SERVICE) /	0.00	0.00	0.00
3691	TERMINATED	60 Days; Legislative Restrictive /			HVAC / ELECTRICITY / WATER / JANITORIAL / INT/EXT MAINT / LANDSCAPING / SNOW REMOVAL / PARKING / FLUORESCENT / RUBBISH REMOVAL / N/A /	0.00	0.00	0.00
3692	TERMINATED	Standard; 90 days / Standard; 90 days /			JANITORIAL / JANITORIAL / PUBLIC UTILITIES / PUBLIC UTILITIES / TRASH REMOVAL/WASTEBASKETS / TRASH REMOVAL/WASTEBASKETS / TELECOMMUNICATIONS / TELECOMMUNICATIONS / FLUORESCENT / FLUORESCENT /	0.00	0.00	0.00

	X	Y	Z	AA	AB	AC	AD	AE	AF	AG	AH	AI	AJ	AK	AL
3685	0.00	0.00	0.00	2,064.00	129.00	0.00	N/A		Dept. Technology, Mgt. & Budget					E89	
3686	0.00	0.00	0.00	72,156.00	12.55	0.00	N/A		STATE OF MICHIGAN					E102	
3687	0.00	0.00	0.00	83,771.28	14.57	0.00	N/A		STATE OF MICHIGAN					E102	
3688	0.00	0.00	0.00	2,861.40	18.58	0.00	N/A		Macomb/St. Clair Workforce Devel	21885 Dunham	CLINTON TWP	MI	48038	E102	
3689	0.00	0.00	0.00	2,861.28	18.58	0.00	N/A		Macomb/St. Clair Workforce Devel	21885 Dunham	CLINTON TWP	MI	48038	E102	
3690	0.00	0.00	0.00	2,861.40	18.58	0.00	Actual	2013	Macomb/St. Clair Workforce Devel	21885 Dunham	CLINTON TWP	MI	48038	E100	11251-2013-0071
3691	0.00	0.00	0.00	8,844.00	6.59	0.00	N/A		BERNARD & MARILYN RUMENAPP	500 CHARTIER M-29	MARINE CITY	MI	48039		0
3692	0.00	0.00	0.00	12,078.00	9.00	0.00	N/A		BERNARD & MARILYN RUMENAPP	500 CHARTIER M-29	MARINE CITY	MI	48039	E27	

	AM	AN	AO	AP	AQ	AR	AS	AT	AU	AV	AW	AX	AY	AZ
3685	NET	LESSOR	COMMERCIAL	0	1	0	Common	Lot		YES	9/13/2014 12:00:00 AM		N/A	
3686	GROSS	LANDLORD	OFFICE	100	0	250	Common	Lot	5/24/2010 12:00:00 AM	YES	1/1/2014 12:00:00 AM		N/A	
3687	GROSS	LANDLORD	OFFICE	100	0	250	Common	Lot	5/24/2010 12:00:00 AM	YES	1/1/2014 12:00:00 AM		N/A	
3688	GROSS	TENANT	OFFICE	2	0	6	Common	Lot	10/25/2011 12:00:00 AM	YES	7/1/2012 12:00:00 AM	11/8/2011 12:00:00 AM	YES	
3689	GROSS	TENANT	OFFICE	2	0	2	Common	Lot	11/29/2012 12:00:00 AM	YES	7/1/2013 12:00:00 AM	11/8/2011 12:00:00 AM	N/A	
3690	GROSS	TENANT	OFFICE	1	0	2	Common	Lot	11/29/2012 12:00:00 AM	YES	7/1/2014 12:00:00 AM	11/8/2011 12:00:00 AM	N/A	
3691	N/A	LESSEE	N/A	4	0	25	Reserved	Lot	9/2/1992 12:00:00 AM	YES	12/1/1990 12:00:00 AM	12/23/1987 12:00:00 AM	YES	12/1/1987 12:00:00 AM
3692	NET	LESSEE	OFFICE	4	0	25	Common	Lot	3/28/2007 12:00:00 AM	YES	1/4/2008 12:00:00 AM	11/26/2007 12:00:00 AM	YES	1/1/1998 12:00:00 AM

	BA	BB	BC	BD	BE	BF	BG	BH	BI	BJ	BK	BL	BM
3685					1041	Jerome T. Hart (Saginaw)		0.00	1	1028	129.00	0.00	0.00
3686				1/1/1989 12:00:00 AM	2418		18,200.00	31.59	1st	1991	9.95	1,803.90	4,209.10
3687				1/1/1989 12:00:00 AM	2418		18,200.00	31.59	1st	1991		0.00	0.00
3688					3103		71,898.00	0.00		1070	18.58	71.54	166.91
3689					3103		71,898.00	0.24	1st	1070	18.58	71.54	166.91
3690					3103		71,898.00	0.00	6th Floor	1070	18.58	71.54	166.92
3691				1/1/1988 12:00:00 AM	1796		6,505.00	20.60		2840	6.59	58.66	678.34
3692	11/20/2007 12:00:00 AM	4		1/1/1988 12:00:00 AM	1795	500 CHARTIER AT M29	6,505.00	20.63	one floor	2840	9.00	335.50	671.00

	BN	BO	BP	BQ	BR	BS	BT	BU	BV
3685	N/A		N/A		16 SF in the Saginaw State Office Bldg. lobby for use in siting an Automatic Teller Machine (ATM) Date modification letter issued 1/21/10	RENT - LEASE INCOME	0.00	172.00	1.00
3686	N/A		N/A		State as Lessor for short term due to program changes in LARA	RENT - BASE RENT	0.00	6,013.00	1.00
3687	N/A		N/A		State as Lessor - short tem due to program changes in LARA and MI Works relocating.	RENT - LEASE INCOME	0.00	6,980.94	1.00
3688	N/A		N/A		Ended 09/30/12. Feb 2012-: RAs 11068, 11250, 11251, 11252 combined projects transferred to MSF	RENT - BASE RENT	238.45	0.00	1.00
3689	N/A		N/A		RA #s 11068, 11250, 11251, and 11252 are combined into one contract	RENT - BASE RENT	238.44	0.00	1.00
3690	N/A		N/A			RENT - BASE RENT	238.45	0.00	1.00
3691	T	3/1/1998 12:00:00 AM	N/A		New Lease rent authorized	RENT - BASE RENT	737.00	0.00	1.00
3692	N/A		N/A		Cancellation letter sent on 8/18/2010 effective November 19, 2010 Expiration 12/31/2012 annual rent; $12,078	RENT - BASE RENT	1,006.50	0.00	1.00

	BW	BX	BY
3685	11/1/2009 12:00:00 AM	10/31/2014 12:00:00 AM	MONTH
3686	9/1/2012 12:00:00 AM	12/30/2015 12:00:00 AM	MONTH
3687	3/1/2013 12:00:00 AM	11/30/2013 12:00:00 AM	MONTH
3688	10/1/2011 12:00:00 AM		MONTH
3689	10/1/2012 12:00:00 AM	9/30/2014 12:00:00 AM	MONTH
3690	10/1/2013 12:00:00 AM	9/30/2014 12:00:00 AM	MONTH
3691	1/1/1988 12:00:00 AM	12/31/1997 12:00:00 AM	MONTH
3692	1/1/2008 12:00:00 AM	11/19/2010 12:00:00 AM	MONTH

	A	B	C	D	E	F	G	H	I	J	K	L	M	N	O
3693	Saint Clair	231	STATE	6695-1986-114	2887 Krafft Rd	PORT HURON	48060	03/21/1986	01/31/2009	0.00	20,196.00	8.25	2,448.00	LEASE	OFFICE BUILDING
3694	Saint Clair	231	STATE	6695-2007-0163	2887 Krafft Rd	PORT HURON	48060	02/01/2009	01/31/2011	0.00	34,210.44	13.23	2,585.00	LEASE	OFFICE BUILDING
3695	Saint Clair	231	STATE	6695-2009-0175	2887 Krafft Rd	PORT HURON	48060	06/01/2011	05/31/2021	5,385.00	64,620.00	13.75	4,700.00	LEASE	OFFICE BUILDING

	P	Q	R	S	T	U	V	W
3693	TERMINATED	Standard 90 Days / Standard 90 Days / Standard 90 Days / Standard 90 Days / Standard 90 Days / Standard 90 Days /			HVAC / HVAC / HVAC / HVAC / HVAC / HVAC / ELECTRICITY / ELECTRICITY / ELECTRICITY / ELECTRICITY / ELECTRICITY / ELECTRICITY / WATER / WATER / WATER / WATER / WATER / WATER / JANITORIAL / JANITORIAL / JANITORIAL / JANITORIAL / JANITORIAL / JANITORIAL / INT/EXT MAINT / INT/EXT MAINT / INT/EXT MAINT / INT/EXT MAINT / INT/EXT MAINT / INT/EXT MAINT / LANDSCAPING / LANDSCAPING / LANDSCAPING /	0.00	0.00	0.00
3694	TERMINATED	Standard; 120 days / Standard; 120 days /			PUBLIC UTILITIES / PUBLIC UTILITIES / JANITORIAL / JANITORIAL / FLUORESCENT / FLUORESCENT / TRASH REMOVAL/WASTEBASKETS / TRASH REMOVAL/WASTEBASKETS / TELECOMMUNICATIONS / TELECOMMUNICATIONS / ALARM SYSTEM MONITORING / ALARM SYSTEM MONITORING / DUMPSTER SERVICE / DUMPSTER SERVICE / OTHER / OTHER /	0.00	0.00	0.00
3695	RENT AUTHORIZED	Standard; 120 day /			PUBLIC UTILITIES / JANITORIAL / DUMPSTER SERVICE /	8,610.82	7,232.85	0.00

	X	Y	Z	AA	AB	AC	AD	AE	AF	AG	AH	AI	AJ	AK	AL
3693	0.00	0.00	0.00	20,196.00	8.25	0.00	N/A		Top Notch Investments, LLC	3220 Erie Drive	ORCHARD LAKE	MI	48324	E27	
3694	0.00	0.00	0.00	34,210.44	13.23	0.00	N/A		Top Notch Investments, LLC	3220 Erie Drive	ORCHARD LAKE	MI	48324	E27	
3695	271.85	4,910.88	0.00	85,646.40	18.22	0.00	Actual	2013	Top Notch Investments, LLC	3220 Erie Drive	ORCHARD LAKE	MI	48324	E25	

	AM	AN	AO	AP	AQ	AR	AS	AT	AU	AV	AW	AX	AY	AZ
3693	NET	LESSEE	OFFICE	27	0	350	Common	Lot	1/27/2009 12:00:00 AM	YES	12/18/2009 12:00:00 AM	6/20/2003 12:00:00 AM	YES	6/25/1986 12:00:00 AM
3694	NET	LESSEE	OFFICE	27	0	250	Common	Lot	2/17/2011 12:00:00 AM	YES	12/18/2011 12:00:00 AM	3/5/2009 12:00:00 AM	YES	6/25/1986 12:00:00 AM
3695	NET	LESSEE	OFFICE	27	0	0	Common	Lot		YES			N/A	

	BA	BB	BC	BD	BE	BF	BG	BH	BI	BJ	BK	BL	BM
3693	1/19/1999 12:00:00 AM	9		1/1/1990 12:00:00 AM	2229	2887 Krafft Rd	89,338.00	2.74		2241	8.25	504.90	1,178.10
3694				1/1/1990 12:00:00 AM	2229	2887 Krafft Rd	89,338.00	2.89	ground floor	2241	13.23	595.87	2,255.00
3695	11/8/2011 12:00:00 AM	9		1/1/1990 12:00:00 AM	2229	2887 Krafft Rd	89,338.00	0.00		2241	13.75	1,615.00	3,770.00

	BN	BO	BP	BQ	BR	BS	BT	BU	BV
3693	T	3/1/2006 12:00:00 AM	N/A		5-12-03 RED exercised 5 yer renewal option thru 1-31-09. Cost neutral rental rate remains at $8.25 psf. Tax base year changed to 1995.	RENT - BASE RENT	1,683.00	0.00	1.00
3694	N/A		N/A			RENT - BASE RENT	2,850.87	0.00	1.00
3695	N/A		N/A		This Lease was approved, build-out is in process for additional square footage.	RENT - BASE RENT	5,385.00	0.00	1.00

	BW	BX	BY
3693	2/1/2004 12:00:00 AM	3/31/2009 12:00:00 AM	MONTH
3694	2/1/2009 12:00:00 AM	1/31/2014 12:00:00 AM	MONTH
3695	4/1/2011 12:00:00 AM	3/31/2021 12:00:00 AM	MONTH

	A	B	C	D	E	F	G	H	I	J	K	L	M	N	O
3696	Saint Clair	271	TREASURY	5007-1987-73	100 McMorran Blvd.	PORT HURON	48060	09/01/1987	08/31/1992	0.00	3,117.48	7.25	430.00	LEASE	OFFICE BUILDING
3697	Saint Clair	313	EDUCATION	4946-1987-68	100 McMorran Blvd.	PORT HURON	48060	09/01/1990	08/31/1993	0.00	30,754.56	7.25	4,242.00	LEASE	OFFICE BUILDING
3698	Saint Clair	431	HUMAN SERVICES	10433-1995-1299	150 Fort St.	PORT HURON	48060	06/01/1998	05/31/2023	0.00	669,637.92	22.38	33,694.00	LEASE	OFFICE BUILDING
3699	Saint Clair	431	HUMAN SERVICES	4415-1981-21	3111 ELECTRIC AVE	PORT HURON	48060	05/01/1981	07/31/1998	0.00	396,000.00	13.20	30,000.00	LEASE	OFFICE BUILDING

	P	Q	R	S	T	U	V	W
3696	TERMINATED	60 Days; Standard Cancellation /			HVAC / ELECTRICITY / WATER / JANITORIAL / INT/EXT MAINT / LANDSCAPING / SNOW REMOVAL / PARKING / FLUORESCENT / RUBBISH REMOVAL / N/A /	0.00	0.00	0.00
3697	TERMINATED	60 Days /			HVAC / ELECTRICITY / WATER / JANITORIAL / INT/EXT MAINT / LANDSCAPING / SNOW REMOVAL / PARKING / FLUORESCENT / RUBBISH REMOVAL / N/A /	0.00	0.00	0.00
3698	RENT AUTHORIZED	Executive Legislative; 90 day / Executive Legislative; 90 day / Executive Legislative; 90 day / Executive Legislative; 90 day / Executive Legislative; 90 day / Executive Legislative; 90 day / Executive Legislative; 90 day /		5 year; 90 day / 5 year; 90 day / 5 year; 90 day / 5 year; 90 day / 5 year; 90 day / 5 year; 90 day / 5 year; 90 day /	ADJUST-OPERATING EXP / ADJUST-OPERATING EXP / ADJUST-OPERATING EXP / ADJUST-OPERATING EXP / ADJUST-OPERATING EXP / ADJUST-OPERATING EXP / ADJUST-OPERATING EXP / ADJUST-INSURANCE / ADJUST-INSURANCE / ADJUST-INSURANCE / ADJUST-INSURANCE / ADJUST-INSURANCE / ADJUST-INSURANCE / ADJUST-INSURANCE /	0.00	0.00	0.00
3699	TERMINATED	60 Days; Executive Legislation /			HVAC / ELECTRICITY / WATER / JANITORIAL / INT/EXT MAINT / LANDSCAPING / SNOW REMOVAL / PARKING / FLUORESCENT / RUBBISH REMOVAL / N/A /	0.00	0.00	0.00

	X	Y	Z	AA	AB	AC	AD	AE	AF	AG	AH	AI	AJ	AK	AL
3696	0.00	0.00	0.00	3,117.48	7.25	0.00	N/A		City of Port Huron	100 McMorran Blvd.	PORT HURON	MI	48060		0
3697	0.00	0.00	0.00	30,754.56	7.25	0.00	N/A		City of Port Huron	100 McMorran Blvd.	PORT HURON	MI	48060		0
3698	326.70	0.00	0.00	669,964.62	19.88	0.00	Actual	2013	County of St. Clair	201 McMorran Boulevard	PORT HURON	MI	48060	E102	0
3699	0.00	0.00	0.00	396,000.00	13.20	0.00	N/A		WALTER K. & PATRICIA WINKLE	26950 23 MILE RD	CHESTERFIELD	MI	48051-1023		0

	AM	AN	AO	AP	AQ	AR	AS	AT	AU	AV	AW	AX	AY	AZ
3696	N/A	LESSEE	N/A	4	0	0	Common	Lot	6/26/1990 12:00:00 AM	YES		7/10/1990 12:00:00 AM	YES	1/14/1988 12:00:00 AM
3697	N/A	LESSEE	N/A	17	0	0	Common	Lot		YES	7/1/1991 12:00:00 AM	5/21/1990 12:00:00 AM	NO	
3698	NET	LESSEE	OFFICE	140	0	248	Common	Lot	1/3/1999 12:00:00 AM	YES	5/31/2023 12:00:00 AM	1/14/1999 12:00:00 AM	YES	5/21/1998 12:00:00 AM
3699	N/A	LESSEE	N/A	206	0	204	Common	Lot	5/24/1996 12:00:00 AM	YES	10/11/1996 12:00:00 AM	5/17/1996 12:00:00 AM	YES	4/9/1985 12:00:00 AM

	BA	BB	BC	BD	BE	BF	BG	BH	BI	BJ	BK	BL	BM
3696					3103		71,898.00	0.00		1070	7.25	0.00	0.00
3697					3103		71,898.00	0.00	TERMINATED	1070	7.25	0.00	0.00
3698	12/17/1996 12:00:00 AM	16			2716	150 Fort St.,	68,331.00	49.31	first floor	1588	22.38	30,230.00	32,621.00
3699				1/1/1982 12:00:00 AM	2102	3111 ELECTRIC AVE	30,000.00	100.00		2430	13.20	4,619.69	11,880.31

	BN	BO	BP	BQ	BR	BS	BT	BU	BV
3696	N		N/A		Budget cuts	RENT - BASE RENT	259.79	0.00	1.00
3697	N/A		N/A		Replaced by new space request	RENT - BASE RENT	2,562.88	0.00	1.00
3698	O	9/30/2013 12:00:00 AM	N/A		- Bond ends 04/1/2021 - St Clair County (74)	RENT - BASE RENT	55,803.16	0.00	1.00
3699	T	3/1/1999 12:00:00 AM	N/A		moved to new building	RENT - BASE RENT	33,000.00	0.00	1.00

	BW	BX	BY
3696	9/1/1987 12:00:00 AM	8/31/1992 12:00:00 AM	MONTH
3697	9/1/1990 12:00:00 AM	8/31/1993 12:00:00 AM	MONTH
3698	10/1/2003 12:00:00 AM	12/31/2006 12:00:00 AM	MONTH
3699	5/1/1981 12:00:00 AM	7/31/1998 12:00:00 AM	MONTH

	A	B	C	D	E	F	G	H	I	J	K	L	M	N	O
3700	Saint Clair	431	HUMAN SERVICES	4946-2004-1304	100 McMorran Blvd.	PORT HURON	48060	09/01/2005	08/31/2015	6,409.00	76,908.00	18.13	4,242.00	LEASE	OFFICE BUILDING
3701	Saint Clair	472	CORRECTIONS	10287-1995-1180	1416 MILITARY ST	PORT HURON	48060	07/22/1996	08/21/1999	0.00	115,200.00	8.13	14,170.00	LEASE	RESIDENTIAL
3702	Saint Clair	472	CORRECTIONS	7120-1988-254	1507 MILITARY ST	PORT HURON	48060	05/01/1988	07/31/1995	0.00	45,077.52	11.24	4,011.00	LEASE	RESIDENTIAL
3703	Saint Clair	472	CORRECTIONS	7120-1993-1042	1507 MILITARY ST	PORT HURON	48060	08/01/1994	07/31/1995	0.00	15,877.56	43.50	4,011.00	RA	RESIDENTIAL

	P	Q	R	S	T	U	V	W
3700	RENT AUTHORIZED	Standard; 60 day / Standard; 60 day / Standard; 60 day / Standard; 60 day / Standard; 60 day / Standard; 60 day / Standard; 60 day /		5 year; 30 day / 5 year; 30 day / 5 year; 30 day / 5 year; 30 day / 5 year; 30 day / 5 year; 30 day / 5 year; 30 day /	GROSS (FULL SERVICE) / GROSS (FULL SERVICE) / GROSS (FULL SERVICE) / GROSS (FULL SERVICE) / GROSS (FULL SERVICE) / GROSS (FULL SERVICE) / GROSS (FULL SERVICE) /	0.00	0.00	0.00
3701	TERMINATED	60 Days; Executive Legislation /			HVAC / ELECTRICITY / WATER / JANITORIAL / INT MAINTENANCE / LANDSCAPING / SNOW REMOVAL / PARKING / FLUORESCENT / RUBBISH REMOVAL / N/A /	0.00	0.00	0.00
3702	TERMINATED	30 Days; Standard Cancellation /			HVAC / ELECTRICITY / WATER / JANITORIAL / INT/EXT MAINT / LANDSCAPING / SNOW REMOVAL / PARKING / FLUORESCENT / RUBBISH REMOVAL / N/A /	0.00	0.00	0.00
3703	TERMINATED	30 Days; Standard Cancellation /			HVAC / ELECTRICITY / WATER / JANITORIAL / INT/EXT MAINT / LANDSCAPING / SNOW REMOVAL / PARKING / FLUORESCENT / RUBBISH REMOVAL / N/A /	0.00	0.00	0.00

	X	Y	Z	AA	AB	AC	AD	AE	AF	AG	AH	AI	AJ	AK	AL
3700	0.00	0.00	0.00	76,908.00	18.13	0.00	Actual	2013	City of Port Huron	100 McMorran Blvd.	PORT HURON	MI	48060	E97	
3701	0.00	0.00	0.00	115,200.00	8.13	0.00	N/A		MIDWAY INN OF PORT HURON	1430 MILITARY STREET	PORT HURON	MI	48060	E21	7120
3702	0.00	0.00	0.00	45,077.52	11.24	0.00	N/A		ROCK AND GAYLE STEVENS	2644 MILITARY ST	PORT HURON	MI	48060		0
3703	0.00	0.00	0.00	15,877.56	3.96	0.00	N/A		ROCK L. AND GAYLE R. STEVENS	2644 MILITARY STREET	PORT HURON	MI	48060-6667	E21	0

	AM	AN	AO	AP	AQ	AR	AS	AT	AU	AV	AW	AX	AY	AZ
3700	NET	LESSEE	OFFICE	17	0	20	Common	Lot	8/12/2010 12:00:00 AM	YES	8/31/2011 12:00:00 AM	4/2/2010 12:00:00 AM	YES	1/25/1996 12:00:00 AM
3701	N/A	LESSEE	N/A	12	0	45	Common	Lot	6/24/1996 12:00:00 AM	YES	9/2/1996 12:00:00 AM	7/10/1996 12:00:00 AM	YES	8/13/1996 12:00:00 AM
3702	N/A	LESSEE	N/A	5	0	4	Reserved	Lot	4/25/1988 12:00:00 AM	YES	5/15/1995 12:00:00 AM	5/20/1988 12:00:00 AM	YES	4/21/1988 12:00:00 AM
3703	N/A	LESSEE	N/A	0	0	4	Common	Lot	6/28/1994 12:00:00 AM	YES		12/31/1994 12:00:00 AM	N/A	

	BA	BB	BC	BD	BE	BF	BG	BH	BI	BJ	BK	BL	BM
3700	7/19/2005 12:00:00 AM	8			3103		71,898.00	5.90		1070	18.13	1,922.68	4,486.28
3701				11/18/1994 12:00:00 AM	2748	1416 MILITARY ST	14,170.00	100.00		1548	8.13	2,000.00	7,600.00
3702				1/1/1989 12:00:00 AM	2709	1507 MILITARY ST	4,011.00	100.00		1597	11.24	251.17	3,505.29
3703				1/1/1989 12:00:00 AM	2709	1507 MILITARY ST	4,011.00	100.00		1597	43.50	0.00	0.00

	BN	BO	BP	BQ	BR	BS	BT	BU	BV
3700	N/A		N/A		10/2012 - Assigned from LARA to DHS. Addendum #1 (SR 2009-0335) adds 5 yrs & one 5 yr option to this lease CCO #1 for $46,024.76 iapproved by the SAB on 4/24/12, item #5. St. CLAIR County (74)	RENT - BASE RENT	6,409.00	0.00	1.00
3701	T	6/15/2000 12:00:00 AM	O	6/15/1999 12:00:00 AM	Truth-in-sentencing	RENT - BASE RENT	9,600.00	0.00	1.00
3702	T	3/1/1995 12:00:00 AM	N/A		Agreement written	RENT - BASE RENT	3,756.46	0.00	1.00
3703	N/A		N/A		never used	RENT - BASE RENT	0.00	1,323.13	1.00

	BW	BX	BY
3700	9/1/2015 12:00:00 AM	8/31/2020 12:00:00 AM	MONTH
3701	7/22/1996 12:00:00 AM	8/21/1999 12:00:00 AM	MONTH
3702	5/1/1988 12:00:00 AM	7/31/1995 12:00:00 AM	MONTH
3703	8/1/1994 12:00:00 AM	7/31/1995 12:00:00 AM	MONTH

	A	B	C	D	E	F	G	H	I	J	K	L	M	N	O
3704	Saint Clair	472	CORRECTIONS	7120-1995-1177	1507 MILITARY ST	PORT HURON	48060	08/01/1995	08/31/1996	0.00	45,077.52	11.24	4,011.00	RA	RESIDENTIAL
3705	Saint Clair	591	TRANSPORTATION	10601-1998-1023	3050 COMMERCE DR	FORT GRATIOT	48059	10/01/1998	11/15/2001	0.00	104,499.96	13.75	7,600.00	LEASE	OFFICE BUILDING
3706	Saint Clair	591	TRANSPORTATION	10789-1999-1245	3415 24TH ST	PORT HURON	48060	03/01/2000	02/28/2001	0.00	60,399.96	3.02	20,000.00	RA	WAREHOUSE
3707	Saint Clair	591	TRANSPORTATION	10789-2000-1165	3415 24TH ST	PORT HURON	48060	06/01/2000	08/12/2002	0.00	234,140.64	3.02	77,530.00	LEASE	WAREHOUSE

	P	Q	R	S	T	U	V	W
3704	TERMINATED	30 Days; Std. Cancellatoin Either Party /			HVAC / ELECTRICITY / WATER / JANITORIAL / INT/EXT MAINT / LANDSCAPING / SNOW REMOVAL / PARKING / FLUORESCENT / RUBBISH REMOVAL / N/A /	0.00	0.00	0.00
3705	TERMINATED	90 Days; Standard Cancellation /			HVAC / ELECTRICITY / WATER / JANITORIAL / INT/EXT MAINT / LANDSCAPING / SNOW REMOVAL / PARKING / FLUORESCENT / RUBBISH REMOVAL / N/A /	0.00	0.00	0.00
3706	TERMINATED	30 Days; Standard Cancellation /			HVAC / ELECTRICITY / WATER / JANITORIAL / INT/EXT MAINT / LANDSCAPING / SNOW REMOVAL / PARKING / FLUORESCENT / RUBBISH REMOVAL / N/A /	0.00	0.00	0.00
3707	TERMINATED	90 Days; Standard Cancellation /			HVAC / ELECTRICITY / WATER / JANITORIAL / INT/EXT MAINT / LANDSCAPING / SNOW REMOVAL / PARKING / FLUORESCENT / RUBBISH REMOVAL / N/A /	0.00	0.00	0.00

	X	Y	Z	AA	AB	AC	AD	AE	AF	AG	AH	AI	AJ	AK	AL
3704	0.00	0.00	0.00	45,077.52	11.24	0.00	N/A		ROCK AND GAYLE STEVENS	2644 MILITARY ST	PORT HURON	MI	48060	E21	0
3705	0.00	0.00	0.00	104,499.96	13.75	0.00	N/A		DRAPER PROPERTIES, L.L.C.	3071 COMMERCE DRIVE, UNIT C	FORT GRATIOT	MI	48059	E45	0
3706	0.00	0.00	0.00	60,399.96	3.02	0.00	N/A		SOUTH RIVER SERVICE COMPANY	3500 24TH STREET	PORT HURON	MI	48060	E45	0
3707	0.00	0.00	0.00	234,140.64	3.02	0.00	N/A		SOUTH RIVER SERVICE COMPANY	3500 24TH STREET	PORT HURON	MI	48060	E45	0

	AM	AN	AO	AP	AQ	AR	AS	AT	AU	AV	AW	AX	AY	AZ
3704	N/A	LESSEE	N/A	5	0	4	Reserved	Lot	7/11/1995 12:00:00 AM	YES	6/11/1996 12:00:00 AM	8/28/1995 12:00:00 AM	N/A	
3705	N/A	LESSEE	N/A	22	0	40	Common	Lot	7/31/1998 12:00:00 AM	YES	5/14/2003 12:00:00 AM	3/19/1998 12:00:00 AM	YES	10/12/1998 12:00:00 AM
3706	N/A	LESSEE	N/A	9	0	20	Common	Lot	2/21/2000 12:00:00 AM	YES	4/1/2001 12:00:00 AM	2/16/2000 12:00:00 AM	NO	
3707	N/A	LESSEE	N/A	9	0	20	Common	Lot	2/21/2000 12:00:00 AM	YES	3/15/2002 12:00:00 AM	2/16/2000 12:00:00 AM	YES	3/20/2000 12:00:00 AM

	BA	BB	BC	BD	BE	BF	BG	BH	BI	BJ	BK	BL	BM
3704				1/1/1989 12:00:00 AM	2709	1507 MILITARY ST	4,011.00	100.00		1597	11.24	1,800.00	1,956.46
3705					2138	3050 COMMERCE DR	7,600.00	100.00		2379	13.75	2,612.50	6,095.83
3706					2030	3415 24TH ST	20,000.00	26.00		2526	3.02	1,510.00	3,523.33
3707					2030	3415 24TH ST	20,000.00	100.00		2526	3.02	5,833.52	13,658.20

	BN	BO	BP	BQ	BR	BS	BT	BU	BV
3704	N/A		N/A		relocated to new location	RENT - BASE RENT	3,756.46	0.00	1.00
3705	T	6/15/2002 12:00:00 AM	N/A		Agency is moving to another location.	RENT - BASE RENT	8,708.33	0.00	1.00
3706	N/A		N/A		agency moved to new building on 1-11-2002	RENT - BASE RENT	5,033.33	0.00	1.00
3707	N/A		N/A		Cancelled per agency request 8-12-02.	RENT - BASE RENT	19,511.72	0.00	1.00

	BW	BX	BY
3704	8/1/1995 12:00:00 AM	8/31/1996 12:00:00 AM	MONTH
3705	10/1/1998 12:00:00 AM	9/30/2003 12:00:00 AM	MONTH
3706	3/1/2000 12:00:00 AM	2/28/2001 12:00:00 AM	MONTH
3707	6/1/2000 12:00:00 AM	5/31/2005 12:00:00 AM	MONTH

	A	B	C	D	E	F	G	H	I	J	K	L	M	N	O
3708	Saint Clair	591	TRANSPORT ATION	7324-1990-1033	2321 GRATIOT ST	PORT HURON	48060	09/01/1990	08/31/1995	0.00	7,200.00	3.60	2,000.00	LEASE	OFFICE BUILDING
3709	Saint Clair	631	CONSUMER & INDUST. SERVIC	1557-1988-20	1732 DOVE ST	PORT HURON	48060	11/01/1988	02/28/1997	0.00	35,499.96	3.55	10,000.00	LEASE	RETAIL
3710	Saint Clair	641	LICENSING & REG AFFAIRS	11068-2003-1055	100 McMorran Blvd.	PORT HURON	48060	07/01/2005	12/31/2006	0.00	7,491.24	16.25	461.00	RA	OFFICE BUILDING
3711	Saint Clair	641	LICENSING & REG AFFAIRS	11251-2006-0149	100 McMorran Blvd.	PORT HURON	48060	03/01/2007	02/29/2008	0.00	4,241.28	16.25	261.00	RA	OFFICE BUILDING
3712	Saint Clair	641	LICENSING & REG AFFAIRS	11251-2008-0033	100 McMorran Blvd.	PORT HURON	48060	03/01/2008	02/28/2009	0.00	4,241.28	16.25	261.00	RA	OFFICE BUILDING
3713	Saint Clair	641	LICENSING & REG AFFAIRS	11251-2008-0037	100 McMorran Blvd.	PORT HURON	48060	10/01/2011	09/30/2012	0.00	4,241.28	18.58	154.00	RA	OFFICE BUILDING
3714	Saint Clair	641	LICENSING & REG AFFAIRS	4946-2003-1055	100 McMorran Blvd.	PORT HURON	48060	09/01/2001	11/30/2004	0.00	36,057.00	8.50	4,242.00	LEASE	OFFICE BUILDING

	P	Q	R	S	T	U	V	W
3708	TERMINATED	60 Days; Standard Cancellation /			HVAC / ELECTRICITY / WATER / JANITORIAL / INT/EXT MAINT / LANDSCAPING / SNOW REMOVAL / PARKING / FLUORESCENT / RUBBISH REMOVAL / N/A /	0.00	0.00	0.00
3709	TERMINATED	60 Days; Liquor Control Commission /			HVAC / ELECTRICITY / WATER / JANITORIAL / INT/EXT MAINT / LANDSCAPING / SNOW REMOVAL / PARKING / FLUORESCENT / RUBBISH REMOVAL / N/A /	0.00	0.00	0.00
3710	TERMINATED	Standard; 60 day /			CLEANING / PAVING / PEST CONTROL / ROOF / SECURITY / SNOW REMOVAL / TAXES / ELECTRICITY / GAS / HVAC / INSURANCE / LANDSCAPING / MAINTENANCE / MAJOR STRUCT REP / PARKING /	0.00	0.00	0.00
3711	TERMINATED	Standard; 60 day /				0.00	0.00	0.00
3712	TERMINATED	Standard; 60 days /			GROSS (FULL SERVICE) /	0.00	0.00	0.00
3713	TERMINATED	Standard; 60 days / Standard; 60 days / Standard; 60 days /			GROSS (FULL SERVICE) / GROSS (FULL SERVICE) / GROSS (FULL SERVICE) /	0.00	0.00	0.00
3714	TERMINATED					0.00	0.00	0.00

	X	Y	Z	AA	AB	AC	AD	AE	AF	AG	AH	AI	AJ	AK	AL
3708	0.00	0.00	0.00	7,200.00	3.60	0.00	N/A		CHILD & FAMILY SERVICES THUMB	1002 10TH AVENUE	PORT HURON	MI	48060	E22	0
3709	0.00	0.00	0.00	35,499.96	3.55	0.00	N/A		L&P INVESTMENT, INC. AND	2720 WHITNEY PLACE	PORT HURON	MI	48060		0
3710	0.00	0.00	0.00	7,491.24	16.25	0.00	N/A		Macomb/St. Clair Workforce Devel	21885 Dunham	CLINTON TWP	MI	48038	E27	
3711	0.00	0.00	0.00	4,241.28	16.25	0.00	N/A		Macomb/St. Clair Workforce Devel	21885 Dunham	CLINTON TWP	MI	48038	E27	
3712	0.00	0.00	0.00	4,241.28	16.25	0.00	N/A		Macomb/St. Clair Workforce Devel	21885 Dunham	CLINTON TWP	MI	48038	E27	
3713	0.00	0.00	0.00	4,241.28	27.54	0.00	N/A		Macomb/St. Clair Workforce Devel	21885 Dunham	CLINTON TWP	MI	48038	E100	
3714	0.00	0.00	0.00	36,057.00	8.50	0.00	N/A		City of Port Huron	100 McMorran Blvd.	PORT HURON	MI	48060	E92	

	AM	AN	AO	AP	AQ	AR	AS	AT	AU	AV	AW	AX	AY	AZ
3708	N/A	LESSEE	N/A	30	0	17	Common	Lot		YES			NO	
3709	N/A	LESSEE	N/A	7	0	15	Reserved	Lot	7/9/1991 12:00:00 AM	YES	6/28/1993 12:00:00 AM	2/23/1989 12:00:00 AM	NO	
3710	N/A	LESSEE	OFFICE	2	0	9	Common	Lot	4/1/2005 12:00:00 AM	YES	7/1/2007 12:00:00 AM	8/25/2005 12:00:00 AM	YES	1/25/1996 12:00:00 AM
3711	GROSS	LESSEE	OFFICE	2	0	0	Common	Lot		YES			YES	
3712	GROSS	LESSEE	OFFICE	2	0	9	Common	Lot	1/12/2009 12:00:00 AM	YES	7/1/2009 12:00:00 AM	5/7/2008 12:00:00 AM	YES	
3713	GROSS	TENANT	OFFICE	2	0	0	Common	Lot	10/25/2011 12:00:00 AM	YES	7/1/2012 12:00:00 AM	11/8/2011 12:00:00 AM	YES	
3714	NET	LESSEE	OFFICE	0	0	25	Common	Lot	2/28/2003 12:00:00 AM	YES	8/31/2008 12:00:00 AM	4/3/1996 12:00:00 AM	YES	1/25/1996 12:00:00 AM

	BA	BB	BC	BD	BE	BF	BG	BH	BI	BJ	BK	BL	BM
3708					2382	2321 GRATIOT ST	0.00	0.00		2036	3.60	0.00	0.00
3709				1/1/1990 12:00:00 AM	2625	1732 DOVE ST	10,000.00	100.00		1715	3.55	323.86	2,634.47
3710					3103		71,898.00	0.00		1070	16.25	187.28	436.99
3711					3103		71,898.00	0.00		1070	16.25	117.82	235.62
3712					3103		71,898.00	0.00	sixth floor	1070	16.25	117.82	235.62
3713					3103		71,898.00	0.00		1070	18.58	71.54	166.91
3714					3103		71,898.00	5.90		1070	8.50	901.43	2,103.32

	BN	BO	BP	BQ	BR	BS	BT	BU	BV
3708	O	3/1/1993 12:00:00 AM	T	3/1/1993 12:00:00 AM	Property purchased by DOT	RENT - BASE RENT	600.00	0.00	1.00
3709	T	3/1/1997 12:00:00 AM	N/A		EXERCISED CANCELLATIN CLAUSE	RENT - BASE RENT	2,958.33	0.00	1.00
3710	N/A		N/A		6/6/2007 - Port Huron is now under - #11251-2006-0149 For good cause when deemed in the best interest of the State - MWA location one stop services. RA 7/1/05-6/30/06 multiple locations (Port Huron/Mt Clemens/Clinton Twp/Roseville)	RENT - BASE RENT	624.27	0.00	1.00
3711	N/A		N/A		Sub-Agreement followed by a Sub-Lease Co-Location with Macomb/St. Clair Workforce Development MI Works!	RENT - BASE RENT	353.44	0.00	1.00
3712	N/A		N/A		Cancelled due to inability to secure legal docs Rental agreement at current location	RENT - BASE RENT	353.44	0.00	1.00
3713	N/A		N/A			RENT - BASE RENT	353.44	0.00	1.00
3714	N/A		N/A		pending submission to the A.G. for review BAY County (09)	RENT - BASE RENT	3,004.75	0.00	1.00

	BW	BX	BY
3708	9/1/1990 12:00:00 AM	8/31/1995 12:00:00 AM	MONTH
3709	11/1/1988 12:00:00 AM	2/28/1997 12:00:00 AM	MONTH
3710	7/1/2005 12:00:00 AM	6/30/2007 12:00:00 AM	MONTH
3711	3/1/2007 12:00:00 AM	2/29/2008 12:00:00 AM	MONTH
3712	3/1/2008 12:00:00 AM	9/30/2009 12:00:00 AM	MONTH
3713	3/1/2009 12:00:00 AM	4/30/2010 12:00:00 AM	MONTH
3714	9/1/2001 12:00:00 AM	5/1/2005 12:00:00 AM	MONTH

	A	B	C	D	E	F	G	H	I	J	K	L	M	N	O
3715	Saint Clair	672	UNEMPLOYMENT AGENCY	1697-1979-2	510 TENTH ST	PORT HURON	48060	05/22/1979	12/31/1990	0.00	63,825.00	5.75	11,100.00	LEASE	OFFICE BUILDING
3716	Saint Clair	672	UNEMPLOYMENT AGENCY	7465-1990-1035	1640 CLEVELAND ST	PORT HURON	48060	12/01/1990	02/06/2004	0.00	83,754.00	8.76	9,900.00	LEASE	OFFICE BUILDING

	P	Q	R	S	T	U	V	W
3715	TERMINATED	180 Days /			HVAC / ELECTRICITY / WATER / JANITORIAL / INT/EXT MAINT / LANDSCAPING / SNOW REMOVAL / PARKING / FLUORESCENT / RUBBISH REMOVAL / N/A /	0.00	0.00	0.00
3716	TERMINATED				HVAC / HVAC / HVAC / ELECTRICITY / ELECTRICITY / ELECTRICITY / WATER / WATER / WATER / JANITORIAL / JANITORIAL / JANITORIAL / INT MAINTENANCE / INT MAINTENANCE / INT MAINTENANCE / LANDSCAPING / LANDSCAPING / LANDSCAPING / SNOW REMOVAL / SNOW REMOVAL / SNOW REMOVAL / PARKING / PARKING / PARKING / FLUORESCENT / FLUORESCENT / FLUORESCENT / RUBBISH REMOVAL / RUBBISH REMOVAL / RUBBISH REMOVAL / SECURITY / SECURITY / SECURITY /	0.00	0.00	0.00

	X	Y	Z	AA	AB	AC	AD	AE	AF	AG	AH	AI	AJ	AK	AL
3715	0.00	0.00	0.00	63,825.00	5.75	0.00	N/A		RRP MANAGEMENT CORP	11400 W OLYMPIC, SUITE 700	LOS ANGELES	CA	90064		0
3716	0.00	0.00	0.00	83,754.00	8.46	0.00	N/A		Park-West Properties LLC	6020 West Maple Road	WEST BLOOMFIELD	MI	48325-0216	E92	1697

	AM	AN	AO	AP	AQ	AR	AS	AT	AU	AV	AW	AX	AY	AZ
3715	N/A	LESSEE	N/A	45	0	0	Common	Lot		YES	9/1/1990 12:00:00 AM	8/17/1979 12:00:00 AM	NO	
3716	N/A	LESSEE	OFFICE	50	0	125	Common	Lot	3/9/2000 12:00:00 AM	YES	4/4/2004 12:00:00 AM	9/20/1989 12:00:00 AM	N/A	9/1/1989 12:00:00 AM

	BA	BB	BC	BD	BE	BF	BG	BH	BI	BJ	BK	BL	BM
3715					1767	510 TENTH ST	0.00	0.00		2883	5.75	0.00	0.00
3716				1/1/1990 12:00:00 AM	2655	1640 CLEVELAND ST	9,900.00	100.00		1673	8.76	433.62	6,793.38

	BN	BO	BP	BQ	BR	BS	BT	BU	BV
3715	T	3/1/1991 12:00:00 AM	N/A		Replaced by Cleveland St.	RENT - BASE RENT	5,318.75	0.00	1.00
3716	T	3/1/2003 12:00:00 AM	N/A			RENT - BASE RENT	6,979.50	0.00	1.00

	BW	BX	BY
3715	5/22/1979 12:00:00 AM	12/31/1990 12:00:00 AM	MONTH
3716	12/1/1990 12:00:00 AM	11/30/2000 12:00:00 AM	MONTH

	A	B	C	D	E	F	G	H	I	J	K	L	M	N	O
3717	Saint Clair	801	CAREER DEVELOP. (JOBS COM	4946-1990-1008	100 McMorran Blvd.	PORT HURON	48060	09/01/1990	08/31/1996	0.00	31,815.00	7.50	4,242.00	LEASE	OFFICE BUILDING
3718	Saint Clair	801	CAREER DEVELOP. (JOBS COM	4946-1995-1181	100 McMorran Blvd.	PORT HURON	48060	09/01/1996	08/31/2004	0.00	33,936.00	8.50	4,242.00	LEASE	OFFICE BUILDING

	P	Q	R	S	T	U	V	W
3717	TERMINATED	60 Days; Standard Cancellation /			HVAC / ELECTRICITY / WATER / JANITORIAL / INT/EXT MAINT / LANDSCAPING / SNOW REMOVAL / PARKING / FLUORESCENT / RUBBISH REMOVAL / N/A /	0.00	0.00	0.00
3718	TERMINATED	Standard; 60 Day / Standard; 60 Day /			HVAC / HVAC / ELECTRICITY / ELECTRICITY / WATER / WATER / JANITORIAL / JANITORIAL / INT/EXT MAINT / INT/EXT MAINT / LANDSCAPING / LANDSCAPING / SNOW REMOVAL / SNOW REMOVAL / PARKING / PARKING / FLUORESCENT / FLUORESCENT / RUBBISH REMOVAL / RUBBISH REMOVAL / GAS / GAS /	0.00	0.00	0.00

	X	Y	Z	AA	AB	AC	AD	AE	AF	AG	AH	AI	AJ	AK	AL
3717	0.00	0.00	0.00	31,815.00	7.50	0.00	N/A		City of Port Huron	100 McMorran Blvd.	PORT HURON	MI	48060	E92	0
3718	0.00	0.00	0.00	33,936.00	8.00	0.00	N/A		City of Port Huron	100 McMorran Blvd.	PORT HURON	MI	48060	E92	0

	AM	AN	AO	AP	AQ	AR	AS	AT	AU	AV	AW	AX	AY	AZ
3717	N/A	LESSEE	N/A	24	0	0	Common	Lot	10/22/1992 12:00:00 AM	YES	7/1/1996 12:00:00 AM	10/1/1992 12:00:00 AM	YES	1/25/1996 12:00:00 AM
3718	NET	LESSEE	OFFICE	24	0	20	Common	Lot	2/28/2003 12:00:00 AM	YES	8/31/2004 12:00:00 AM	4/3/1996 12:00:00 AM	YES	1/25/1996 12:00:00 AM

	BA	BB	BC	BD	BE	BF	BG	BH	BI	BJ	BK	BL	BM
3717					3103		71,898.00	5.90	TERMINATED	1070	7.50	450.50	2,200.74
3718					3103		71,898.00	5.90	TERMINATED	1070	8.50	742.35	2,262.40

	BN	BO	BP	BQ	BR	BS	BT	BU	BV
3717	N/A		N/A		Lease effective	RENT - BASE RENT	2,651.25	0.00	1.00
3718	N/A		N/A			RENT - BASE RENT	2,828.00	0.00	1.00

	BW	BX	BY
3717	9/1/1990 12:00:00 AM	8/31/1996 12:00:00 AM	MONTH
3718	9/1/1996 12:00:00 AM	8/31/2001 12:00:00 AM	MONTH

	A	B	C	D	E	F	G	H	I	J	K	L	M	N	O
3719	Saint Joseph	231	STATE	10200-1994-1053	210 Enterprise Dr.	THREE RIVERS	49093	01/01/1995	08/21/2005	0.00	14,071.08	8.61	1,635.00	LEASE	OFFICE BUILDING

	P	Q	R	S	T	U	V	W
	TERMINATED	Standard; 90 Days / Standard; 90 Days /			HVAC / HVAC / ELECTRICITY / ELECTRICITY / WATER / WATER / JANITORIAL / JANITORIAL / INT/EXT MAINT / INT/EXT MAINT / LANDSCAPING / LANDSCAPING / SNOW REMOVAL / SNOW REMOVAL / PARKING / PARKING / FLUORESCENT / FLUORESCENT / RUBBISH REMOVAL / RUBBISH REMOVAL / PEST CONTROL / PEST CONTROL / GAS / GAS /	0.00	0.00	0.00
3719								

	X	Y	Z	AA	AB	AC	AD	AE	AF	AG	AH	AI	AJ	AK	AL
3719	0.00	0.00	0.00	14,071.08	8.61	0.00	N/A		L & M DEVELOPMENT COMPANY	301 WEST MAIN	BELDING	MI	48809	E11	6008

	AM	AN	AO	AP	AQ	AR	AS	AT	AU	AV	AW	AX	AY	AZ
3719	N/A	LESSEE	N/A	5	0	25	Common	Lot	6/16/2003 12:00:00 AM	YES	5/10/2005 12:00:00 AM	1/16/1995 12:00:00 AM	YES	1/12/1995 12:00:00 AM

	BA	BB	BC	BD	BE	BF	BG	BH	BI	BJ	BK	BL	BM
3719				1/1/1997 12:00:00 AM	2470	210 ENTERPRSE DR	100,463.00	1.60		1922	8.61	351.78	820.81

	BN	BO	BP	BQ	BR	BS	BT	BU	BV
3719	O	6/15/2005 12:00:00 AM	T	6/15/2005 12:00:00 AM	5-24-2005 90 day notice for cancellation. 2-16-2005 Holdover letter provided to Cindy for Joe's signature to extend this lease until September 30, 2005 at the monthly rental rate of $1,172.59, or $14,071.08 per annum; $$8.61 per sq. ft. Exercise of Article II, paragraph 2.9 as lease expires 12-31-2004 and no word from the Agency has been received as to extending this location.	RENT - BASE RENT	1,172.59	0.00	1.00

	BW	BX	BY
	1/1/2000 12:00:00 AM	9/30/2005 12:00:00 AM	MONTH
3719			

	A	B	C	D	E	F	G	H	I	J	K	L	M	N	O
3720	Saint Joseph	231	STATE	10583-1996-1053	931 South Centerville Road	STURGIS	49091	01/01/1999	04/01/2005	0.00	20,592.00	11.25	1,830.00	LEASE	OFFICE BUILDING
3721	Saint Joseph	231	STATE	10583-2004-1228	931 South Centerville Road	STURGIS	49091	04/01/2005	03/31/2015	0.00	54,922.92	16.57	3,156.00	LEASE	OFFICE BUILDING
3722	Saint Joseph	231	STATE	6008-1990-70	125 N MAIN	THREE RIVERS	49093	01/01/1990	03/31/1995	0.00	7,200.00	6.00	1,200.00	LEASE	OFFICE BUILDING

	P	Q	R	S	T	U	V	W
3720	TERMINATED	Standard; 90 day / Standard; 90 day /			GAS / GAS / ELECTRICITY / ELECTRICITY / WATER / WATER / JANITORIAL / JANITORIAL / INT/EXT MAINT / INT/EXT MAINT / LANDSCAPING / LANDSCAPING / SNOW REMOVAL / SNOW REMOVAL / PARKING / PARKING / FLUORESCENT / FLUORESCENT / RUBBISH REMOVAL / RUBBISH REMOVAL / N/A / N/A / PEST CONTROL / PEST CONTROL / MAJOR STRUCT REP / MAJOR STRUCT REP / HVAC / HVAC /	0.00	0.00	0.00
3721	RENT AUTHORIZED	Standard; 90 day / Standard; 90 day / Standard; 90 day /		5 year; 60 day / 5 year; 60 day / 5 year; 60 day /	GROSS (FULL SERVICE) / GROSS (FULL SERVICE) / GROSS (FULL SERVICE) /	0.00	0.00	0.00
3722	TERMINATED	60 Days; Legislative Restrictive /			HVAC / ELECTRICITY / WATER / JANITORIAL / INT MAINTENANCE / LANDSCAPING / SNOW REMOVAL / PARKING / FLUORESCENT / RUBBISH REMOVAL / N/A /	0.00	0.00	0.00

	X	Y	Z	AA	AB	AC	AD	AE	AF	AG	AH	AI	AJ	AK	AL
3720	0.00	0.00	0.00	20,592.00	11.25	0.00	N/A		Fairfield Corporation	209 East Michigan Avenue	BATTLE CREEK	MI	49014	E11	6847
3721	0.00	0.00	0.00	54,922.92	17.40	0.00	Actual	2013	Fairfield Corporation	209 East Michigan Avenue	BATTLE CREEK	MI	49014	E100	
3722	0.00	0.00	0.00	7,200.00	6.00	0.00	N/A		MAIN STREET ASSOCIATES	894 EAST CHICAGO STREET	COLDWATER	MI	49036		0

	AM	AN	AO	AP	AQ	AR	AS	AT	AU	AV	AW	AX	AY	AZ
3720	GROSS	LESSEE	COMMERCIAL	6	0	30	Common	Lot	5/19/2004 12:00:00 AM	YES	5/15/2006 12:00:00 AM	12/17/1998 12:00:00 AM	YES	12/17/1998 12:00:00 AM
3721	GROSS	LESSEE	COMMERCIAL	6	0	30	Common	Lot	1/3/2013 12:00:00 AM	YES	12/31/2014 12:00:00 AM	12/21/2007 12:00:00 AM	YES	12/30/1998 12:00:00 AM
3722	N/A	LESSEE	N/A	6	0	0	Common	Lot	9/15/1989 12:00:00 AM	YES	12/1/1994 12:00:00 AM	9/19/1989 12:00:00 AM	YES	1/25/1990 12:00:00 AM

	BA	BB	BC	BD	BE	BF	BG	BH	BI	BJ	BK	BL	BM
3720				1/1/1998 12:00:00 AM	1402		152,645.00	1.20		3358	11.25	514.00	1,201.20
3721	12/21/2004 12:00:00 AM	16		1/1/1998 12:00:00 AM	1402		152,645.00	2.07	1st	3358	16.57	1,307.70	3,051.30
3722				1/1/1990 12:00:00 AM	2825	125 N MAIN	6,818.00	17.60		1448	6.00	64.08	535.92

	BN	BO	BP	BQ	BR	BS	BT	BU	BV
3720	T	6/15/2006 12:00:00 AM	O	6/15/2006 12:00:00 AM	CCO # 1 in the amount of $14,179.00 approved by Director's Agenda on 4-1-2005, item # 17. Mailed copy to Lessor/Lessee on 5-25-2005.	RENT - BASE RENT	1,716.00	0.00	1.00
3721	N/A		N/A		Project #2012-0041 request from lessor for NonDistrubance Agreement cancelled 12/15/11 per email from lessor that their lender would not execute SOM NonDisturbance Agreement. NEW Rental rate effective April 1, 2010. Exercised option per letter on 10/254/2008. CCO#2 - $7,025.00 to modify vestibule; approved Director Agenda 11-18-05, Item #12. CCO#1 - $14,179.00 to add 2 restrooms & drinking fountain; approved Director Agenda 4-01-05, Item #17.	RENT - BASE RENT	4,576.91	0.00	0.00
3722	T	3/1/1995 12:00:00 AM	N/A		Lease expired	RENT - BASE RENT	600.00	0.00	1.00

	BW	BX	BY
3720	1/1/2004 12:00:00 AM	12/31/2008 12:00:00 AM	MONTH
3721	4/1/2005 12:00:00 AM	3/31/2010 12:00:00 AM	MONTH
3722	1/1/1990 12:00:00 AM	3/31/1995 12:00:00 AM	MONTH

	A	B	C	D	E	F	G	H	I	J	K	L	M	N	O
3723	Saint Joseph	231	STATE	6847-1987-142	120 S CENTERVILLE RD	STURGIS	49091	01/01/1987	01/31/1999	0.00	7,604.76	7.76	980.00	LEASE	OFFICE BUILDING
3724	Saint Joseph	231	STATE	6847-1991-1067	118 S CENTREVILLE RD	STURGIS	49091	01/01/1992	12/31/1996	0.00	6,138.00	6.26	980.00	LEASE	OFFICE BUILDING
3725	Saint Joseph	431	HUMAN SERVICES	10289-1995-1096	664B & 664C E MAIN ST	CENTREVILLE	49032	03/01/1995	08/31/1998	0.00	14,836.56	8.24	1,800.00	RA	OFFICE BUILDING

	P	Q	R	S	T	U	V	W
3723	TERMINATED	30 Days; Standard Cancellation /			HVAC / ELECTRICITY / WATER / JANITORIAL / INT/EXT MAINT / LANDSCAPING / SNOW REMOVAL / PARKING / FLUORESCENT / RUBBISH REMOVAL / N/A /	0.00	0.00	0.00
3724	TERMINATED	60 Days; Legislative Restrictive /			HVAC / ELECTRICITY / WATER / JANITORIAL / INT/EXT MAINT / LANDSCAPING / SNOW REMOVAL / PARKING / FLUORESCENT / RUBBISH REMOVAL / N/A /	0.00	0.00	0.00
3725	TERMINATED	90 Days; Standard Cancellation /			HVAC / ELECTRICITY / WATER / JANITORIAL / INT/EXT MAINT / LANDSCAPING / SNOW REMOVAL / PARKING / FLUORESCENT / RUBBISH REMOVAL / N/A /	0.00	0.00	0.00

	X	Y	Z	AA	AB	AC	AD	AE	AF	AG	AH	AI	AJ	AK	AL
3723	0.00	0.00	0.00	7,604.76	7.76	0.00	N/A		STURGIS ASSOCIATES	c/o James D. Weiss	STURGIS	MI	49091		0
3724	0.00	0.00	0.00	6,138.00	6.26	0.00	N/A		STURGIS ASSOCIATES	c/o James D. Weiss	STURGIS	MI	49091	E11	0
3725	0.00	0.00	0.00	14,836.56	8.24	0.00	N/A		COUNTY SEAT PROPERTIES	P.O. BOX 686	CENTREVILLE	MI	49032-0000	E11	0

	AM	AN	AO	AP	AQ	AR	AS	AT	AU	AV	AW	AX	AY	AZ
3723	N/A	LESSEE	N/A	9	0	0	Common	Lot	10/9/1986 12:00:00 AM	YES	12/1/1990 12:00:00 AM	1/12/1987 12:00:00 AM	YES	12/19/1986 12:00:00 AM
3724	N/A	LESSEE	N/A	5	0	50	Common	Lot		YES			NO	
3725	N/A	LESSEE	N/A	9	0	20	Common	Lot	4/2/1995 12:00:00 AM	YES	3/14/2002 12:00:00 AM	3/28/1995 12:00:00 AM	YES	6/6/1995 12:00:00 AM

	BA	BB	BC	BD	BE	BF	BG	BH	BI	BJ	BK	BL	BM
3723				9/9/1996 12:00:00 AM	2875	120 S CENTERVILLE RD	12,250.00	8.00		1377	7.76	190.20	443.53
3724				1/1/1988 12:00:00 AM	2885	118 S CENTREVILLE RD	12,250.00	8.00		1362	6.26	35.74	475.76
3725				1/1/1994 12:00:00 AM	1611	664B & 664C E MAIN ST	9,288.00	19.40		3092	8.24	196.25	981.25

	BN	BO	BP	BQ	BR	BS	BT	BU	BV
3723	T	3/1/1999 12:00:00 AM	N/A		Moved to new location	RENT - BASE RENT	633.73	0.00	1.00
3724	T	3/1/1993 12:00:00 AM	N/A		extension of original lease	RENT - BASE RENT	511.50	0.00	1.00
3725	N/A		N/A		dept. request	RENT - BASE RENT	1,236.38	0.00	1.00

	BW	BX	BY
3723	1/1/1987 12:00:00 AM	1/31/1999 12:00:00 AM	MONTH
3724	1/1/1992 12:00:00 AM	12/31/1996 12:00:00 AM	MONTH
3725	3/1/1995 12:00:00 AM	8/31/1998 12:00:00 AM	MONTH

	A	B	C	D	E	F	G	H	I	J	K	L	M	N	O
3726	Saint Joseph	431	HUMAN SERVICES	10538-1997-1347	692 East Main Street	CENTREVILLE	49032	09/01/1998	08/31/2008	0.00	190,092.00	11.61	16,373.00	LEASE	OFFICE BUILDING

	P	Q	R	S	T	U	V	W
	TERMINATED	Standard; 90 days /	/		HVAC /	0.00	0.00	0.00
		Standard; 90 days /	/		HVAC /			
		Standard; 90 days /	/		HVAC /			
					ELECTRICITY /			
					ELECTRICITY /			
					ELECTRICITY /			
					WATER /			
					WATER /			
					WATER /			
					JANITORIAL /			
					JANITORIAL /			
					JANITORIAL /			
					INT/EXT MAINT /			
					INT/EXT MAINT /			
					INT/EXT MAINT /			
					LANDSCAPING /			
					LANDSCAPING /			
					LANDSCAPING /			
					SNOW REMOVAL /			
					SNOW REMOVAL /			
					SNOW REMOVAL /			
					PARKING /			
					PARKING /			
					PARKING /			
					FLUORESCENT /			
					FLUORESCENT /			
					FLUORESCENT /			
					RUBBISH REMOVAL /			
					RUBBISH REMOVAL /			
					RUBBISH REMOVAL /			
					PEST CONTROL /			
					PEST CONTROL /			
3726					PEST CONTROL /			

	X	Y	Z	AA	AB	AC	AD	AE	AF	AG	AH	AI	AJ	AK	AL
3726	0.00	0.00	0.00	190,092.00	11.61	0.00	N/A		Centreville Properties, LLC	2230 Lenora Drive	STEVENSVILLE	MI	49127	E92	

	AM	AN	AO	AP	AQ	AR	AS	AT	AU	AV	AW	AX	AY	AZ
3726	NET	LESSEE	OFFICE	62	0	105	Reserved	Lot	4/28/2008 12:00:00 AM	YES	3/1/2009 12:00:00 AM	10/8/1998 12:00:00 AM	N/A	

	BA	BB	BC	BD	BE	BF	BG	BH	BI	BJ	BK	BL	BM
3726	3/3/1998 12:00:00 AM	4		12/31/2012 12:00:00 AM	1599		16,373.00	100.00	1st	3105	11.61	4,752.30	11,088.70

	BN	BO	BP	BQ	BR	BS	BT	BU	BV
3726	O	9/15/2006 12:00:00 AM	T	9/15/2006 12:00:00 AM	05-22-08 Change of Ownership 5/12/04 Rate Reduction Letter of Agreement reduced the sq.ft. rate from $12.90 to $11.61 for the time period of June 1, 2004 thru August 31, 2008.	RENT - BASE RENT	15,841.00	0.00	1.00

	BW	BX	BY
	9/1/1998 12:00:00 AM	8/31/2008 12:00:00 AM	MONTH
3726			

	A	B	C	D	E	F	G	H	I	J	K	L	M	N	O
3727	Saint Joseph	431	HUMAN SERVICES	10538-2007-0098	692 East Main Street	CENTREVILLE	49032	09/01/1998	08/31/2018	0.00	190,092.00	12.90	16,373.00	LEASE	OFFICE BUILDING
3728	Saint Joseph	472	CORRECTIONS	11508-2010-0464	265 N US-131	THREE RIVERS	49093	10/03/2011	09/30/2021	3,463.00	41,556.00	16.96	2,450.00	LEASE	
3729	Saint Joseph	631	CONSUMER & INDUST. SERVIC	1544-1983-7	1203 S CENTERVILLE RD	STURGIS	49091	11/01/1983	01/31/1993	0.00	14,190.72	2.65	5,355.00	LEASE	RETAIL

	P	Q	R	S	T	U	V	W
3727	RENT AUTHORIZED	Standard; 90 day / Standard; 90 day / Standard; 90 day / Standard; 90 day /		5 year; 60 day / 5 year; 60 day / 5 year; 60 day / 5 year; 60 day /	PUBLIC UTILITIES / PUBLIC UTILITIES / PUBLIC UTILITIES / PUBLIC UTILITIES / JANITORIAL / JANITORIAL / JANITORIAL / JANITORIAL / DUMPSTER SERVICE / DUMPSTER SERVICE / DUMPSTER SERVICE / DUMPSTER SERVICE / PEST CONTROL / PEST CONTROL / PEST CONTROL / PEST CONTROL / FLUORESCENT / FLUORESCENT / FLUORESCENT / FLUORESCENT / ADJUST-TAXES / ADJUST-TAXES / ADJUST-TAXES / ADJUST-TAXES / ADJUST-OPERATING EXP / ADJUST-OPERATING EXP / ADJUST-OPERATING EXP / ADJUST-OPERATING EXP /	56,669.30	14,977.71	0.00
3728	RENT AUTHORIZED	Standard; 90 day / Standard; 90 day / Standard; 90 day /			GROSS (FULL SERVICE) / GROSS (FULL SERVICE) / GROSS (FULL SERVICE) /	0.00	0.00	0.00
3729	TERMINATED	60 Days; Standard Cancellation /			HVAC / ELECTRICITY / WATER / JANITORIAL / INT/EXT MAINT / LANDSCAPING / SNOW REMOVAL / PARKING / FLUORESCENT / RUBBISH REMOVAL / N/A /	0.00	0.00	0.00

	X	Y	Z	AA	AB	AC	AD	AE	AF	AG	AH	AI	AJ	AK	AL
3727	1,585.00	0.00	6,230.00	269,554.01	16.46	0.00	Actual	2013	Centreville Properties, LLC	2230 Lenora Drive	STEVENSVILLE	MI	49127	E102	
3728	0.00	0.00	0.00	41,556.00	16.96	0.00	Actual	2013	Boscy-Westland Mall L.L.C.	4200 W. Centre Avenue	PORTAGE	MI	49024	E100	
3729	0.00	0.00	0.00	14,190.72	2.65	0.00	N/A		MICHAEL & PERCEOUS BATCH	1199 S 24TH	BATTLE CREEK	MI	49015		0

	AM	AN	AO	AP	AQ	AR	AS	AT	AU	AV	AW	AX	AY	AZ
3727	NET	LESSEE	OFFICE	62	0	105	Reserved	Lot	2/24/2014 12:00:00 AM	YES	5/31/2014 12:00:00 AM	9/3/2008 12:00:00 AM	N/A	
3728	GROSS	LESSEE	OFFICE	10	0	40	Common	Lot	5/18/2011 12:00:00 AM	YES		10/7/2011 12:00:00 AM	YES	10/7/2011 12:00:00 AM
3729	N/A	LESSEE	N/A	2	0	0	Common	Lot		YES	6/30/1993 12:00:00 AM	4/18/1985 12:00:00 AM	NO	

	BA	BB	BC	BD	BE	BF	BG	BH	BI	BJ	BK	BL	BM
3727	8/5/2008 12:00:00 AM	20		12/31/2012 12:00:00 AM	1599		16,373.00	100.00	1st	3105	12.90	5,280.30	12,320.70
3728	6/21/2011 12:00:00 AM	06		12/31/2010 12:00:00 AM	8152	Three Rivers Parole	9,790.00	0.21	1	8151	16.96	1,000.00	2,463.00
3729				1/1/1988 12:00:00 AM	2868	1203 S CENTERVILLE RD	0.00	0.00		1389	2.65	0.00	0.00

	BN	BO	BP	BQ	BR	BS	BT	BU	BV
3727	T	9/15/2014 12:00:00 AM	O	9/15/2014 12:00:00 AM	Add #2 added improvements 09/17/13-rescinded 2.9 extension and exercised option through 08.31.2018 07/15/13: 2.9 Extension thru 11/30/13. Add #1 Changed rent & obligations. 05/22/08 Owner changed from K6 Development.	RENT - BASE RENT	15,841.00	0.00	1.00
3728	N/A		N/A		Modification Letter changed the dates from 6/1/2011 to 10/3/2011	RENT - BASE RENT	3,463.00	0.00	1.00
3729	N/A		N/A		Lease expired	RENT - BASE RENT	1,182.56	0.00	1.00

	BW	BX	BY
3727	6/1/2004 12:00:00 AM	8/31/2013 12:00:00 AM	MONTH
3728	10/3/2011 12:00:00 AM	9/30/2021 12:00:00 AM	MONTH
3729	11/1/1983 12:00:00 AM	1/31/1993 12:00:00 AM	MONTH

	A	B	C	D	E	F	G	H	I	J	K	L	M	N	O
3730	Saint Joseph	631	CONSUMER & INDUST. SERVIC	2777-1989-47	1004 Arnold St.	THREE RIVERS	49093	01/02/1989	02/28/1997	0.00	12,000.00	2.40	5,000.00	LEASE	RETAIL
3731	Saint Joseph	641	LICENSING & REG AFFAIRS	11006-2004-1285	307 West Chicago St	STURGIS	49091	10/01/2004		265.00	3,180.00	12.87	247.00	LEASE	OFFICE BUILDING
3732	Saint Joseph	641	LICENSING & REG AFFAIRS	11006-2006-0078	307 West Chicago St	STURGIS	49091	10/01/2005	04/04/2007	0.00	3,180.00	12.87	247.00	RA	OFFICE BUILDING
3733	Saint Joseph	641	LICENSING & REG AFFAIRS	11142-2005-0176	100 E. Chicago Rd.	STURGIS	49091	04/01/2007	03/31/2008	0.00	1,200.00	12.00	100.00	RA	OFFICE BUILDING
3734	Saint Joseph	641	LICENSING & REG AFFAIRS	11142-2008-0040	100 E. Chicago Rd.	STURGIS	49091	04/01/2007	06/30/2012	0.00	1,200.00	12.00	100.00	RA	OFFICE BUILDING

	P	Q	R	S	T	U	V	W
3730	TERMINATED	120 Days; Std. Cancellatoin Either Party /			HVAC / ELECTRICITY / WATER / JANITORIAL / INT/EXT MAINT / LANDSCAPING / SNOW REMOVAL / PARKING / FLUORESCENT / RUBBISH REMOVAL / N/A /	0.00	0.00	0.00
3731	TERMINATED	Standard; 30 Day /				0.00	0.00	0.00
3732	TERMINATED	Standard; 30 day /			WATER / PARKING / N/A / N/A / ROOF / N/A / SNOW REMOVAL / INT/EXT MAINT / ELECTRICITY / GAS / HVAC / INSURANCE / LANDSCAPING / MAINTENANCE / TAXES /	0.00	0.00	0.00
3733	TERMINATED	STANDARD; 90 Days /			JANITORIAL / PARKING / WATER / PEST CONTROL / ROOF / SECURITY / SNOW REMOVAL / TAXES / FLUORESCENT / ELECTRICITY / GAS / HVAC / INSURANCE / LANDSCAPING / RUBBISH REMOVAL / INT/EXT MAINT /	0.00	0.00	0.00
3734	TERMINATED	STANDARD: 90 DAYS /			GROSS (FULL SERVICE) / OTHER /	0.00	0.00	0.00

	X	Y	Z	AA	AB	AC	AD	AE	AF	AG	AH	AI	AJ	AK	AL
3730	0.00	0.00	0.00	12,000.00	2.40	0.00	N/A		ELMER & DOROTHY CONKLIN	58338 W CLEAR LAKE	THREE RIVERS	MI	49093		0
3731	0.00	0.00	0.00	3,180.00	12.87	0.00	N/A		MBJ Investments	PO BOX 7158	STURGIS	MI	49091	E11	
3732	0.00	0.00	0.00	3,180.00	12.87	0.00	N/A		MBJ Investments	PO BOX 7158	STURGIS	MI	49091	E92	
3733	0.00	0.00	0.00	1,200.00	12.00	0.00	N/A		CITIZENS BANK	328 S. SAGINAW ST.	FLINT	MI	48502	E92	
3734	0.00	0.00	0.00	1,200.00	12.00	0.00	N/A		CITIZENS BANK	328 S. SAGINAW ST.	FLINT	MI	48502	E92	

	AM	AN	AO	AP	AQ	AR	AS	AT	AU	AV	AW	AX	AY	AZ
3730	N/A	LESSEE	N/A	2	0	0	Common	Lot	6/20/1994 12:00:00 AM	YES	5/28/1997 12:00:00 AM	5/23/1994 12:00:00 AM	YES	1/25/1984 12:00:00 AM
3731	GROSS	LESSEE	OFFICE	1	0	0	Common	Lot	2/17/2006 12:00:00 AM	YES	3/22/2007 12:00:00 AM	7/2/2002 12:00:00 AM	YES	7/2/2002 12:00:00 AM
3732	N/A	LESSEE	OFFICE	1	0	2	Common	Lot	2/17/2006 12:00:00 AM	YES	3/22/2008 12:00:00 AM	7/2/2002 12:00:00 AM	YES	7/2/2002 12:00:00 AM
3733	N/A	LESSEE	OFFICE	1	0	2	Common	Lot	2/21/2007 12:00:00 AM	YES	3/1/2008 12:00:00 AM	5/18/2006 12:00:00 AM	YES	5/18/2006 12:00:00 AM
3734	GROSS	LESSEE	OFFICE	1	0	2	Common	Lot	2/21/2007 12:00:00 AM	YES	3/1/2010 12:00:00 AM	5/18/2006 12:00:00 AM	YES	5/18/2006 12:00:00 AM

	BA	BB	BC	BD	BE	BF	BG	BH	BI	BJ	BK	BL	BM
3730				1/1/1990 12:00:00 AM	3078	1004 Arnold Street	5,000.00	100.00		1111	2.40	156.15	843.85
3731					7475	MBJ Investments	7,482.00	0.33	lower level	5004	12.87	65.00	200.00
3732					7475	MBJ Investments	7,482.00	3.30		5004	12.87	65.00	200.00
3733					5150	CITIZENS BANK	13,500.00	0.00		5150	12.00	27.60	64.40
3734					5150	CITIZENS BANK	13,500.00	0.74	1st	5150	12.00	27.60	72.40

	BN	BO	BP	BQ	BR	BS	BT	BU	BV
3730	T	4/1/1997 12:00:00 AM	N/A		EXERCISED CANCELLATIN CLAUSE	RENT - BASE RENT	1,000.00	0.00	1.00
3731	N/A		N/A		Tenant-at-Will situation. 4-12-2005 One year rental agreement for DLEG/MRS in Sturgis. Lessor reluctantly kept the rent the same for an additional year.	RENT - BASE RENT	265.00	0.00	1.00
3732	N/A		N/A		Cancellation letter sent 3/2/07 per request from agency to cancel the RA on 4/4/07. Rental Agreement for good cause when deemed in the best interest of the State. RA expired September 30, 2006. pending relocation project being processed by DMB-RED.	RENT - BASE RENT	265.00	0.00	1.00
3733	N/A		N/A		New location for DLEG/MRS with a rental agreement until a long term lease can be processed.	RENT - BASE RENT	100.00	0.00	1.00
3734	N/A		N/A		- 06/14/12 Moved on 06/07/12 and turned over to banks possession - 05/02/12 Cancelled eff 06/30/12. - 04/01/09 Holding Over. - Add #1 extended thru 03/31/09.	RENT - BASE RENT	100.00	0.00	0.00

	BW	BX	BY
3730	1/2/1989 12:00:00 AM	2/28/1997 12:00:00 AM	MONTH
3731	10/1/2004 12:00:00 AM	2/29/2040 12:00:00 AM	MONTH
3732	10/1/2005 12:00:00 AM	3/30/2007 12:00:00 AM	MONTH
3733	4/1/2007 12:00:00 AM	3/31/2008 12:00:00 AM	MONTH
3734	4/1/2008 12:00:00 AM	6/30/2012 12:00:00 AM	MONTH

	A	B	C	D	E	F	G	H	I	J	K	L	M	N	O
3735	Saint Joseph	672	UNEMPLOYMENT AGENCY	10407-1996-1240	103 S DOUGLAS AVE	THREE RIVERS	49093	07/15/1996	10/14/1996	0.00	3,000.00	8.52	352.00	RA	OFFICE BUILDING
3736	Saint Joseph	672	UNEMPLOYMENT AGENCY	10650-1998-1271	209 W HATCH ST	STURGIS	49091	02/02/1998	09/30/2001	0.00	4,298.28	12.00	398.00	LEASE	OFFICE BUILDING
3737	Saint Joseph	672	UNEMPLOYMENT AGENCY	4377-1980-42	209 W HATCH ST	STURGIS	49091	10/01/1980	09/30/1996	0.00	23,549.40	5.88	4,005.00	LEASE	OFFICE BUILDING

	P	Q	R	S	T	U	V	W
3735	TERMINATED	30 Days; Standard Cancellation /			HVAC / ELECTRICITY / WATER / JANITORIAL / INT/EXT MAINT / LANDSCAPING / SNOW REMOVAL / PARKING / FLUORESCENT / RUBBISH REMOVAL / N/A /	0.00	0.00	0.00
3736	TERMINATED	60 Days; Standard Cancellation /			HVAC / ELECTRICITY / WATER / JANITORIAL / INT/EXT MAINT / LANDSCAPING / SNOW REMOVAL / PARKING / FLUORESCENT / RUBBISH REMOVAL / N/A /	0.00	0.00	0.00
3737	TERMINATED	60 Days; Legislative Restrictive /			HVAC / ELECTRICITY / WATER / JANITORIAL / INT/EXT MAINT / LANDSCAPING / SNOW REMOVAL / PARKING / FLUORESCENT / RUBBISH REMOVAL / N/A /	0.00	0.00	0.00

	X	Y	Z	AA	AB	AC	AD	AE	AF	AG	AH	AI	AJ	AK	AL
3735	0.00	0.00	0.00	3,000.00	8.52	0.00	N/A		THREE RIVERS AREA CHAMBER OF	103 SOUTH DOUGLAS AVENUE	THREE RIVERS	MI	49093	E11	6784
3736	0.00	0.00	0.00	4,298.28	10.80	0.00	N/A		W.E. UPJOHN INSTITUTE FOR	536 WEST LOVELL STREET	KALAMAZOO	MI	49007	E11	0
3737	0.00	0.00	0.00	23,549.40	5.88	0.00	N/A		STURGIS ASSOCIATES	c/o James D. Weiss	STURGIS	MI	49091		0

	AM	AN	AO	AP	AQ	AR	AS	AT	AU	AV	AW	AX	AY	AZ
3735	N/A	LESSEE	N/A	3	0	6	Common	Lot	7/15/1996 12:00:00 AM	YES	7/15/1996 12:00:00 AM		NO	
3736	N/A	STATE-STATE	N/A	6	1	0	Common	Lot		YES	12/1/1998 12:00:00 AM	7/30/1990 12:00:00 AM	YES	1/25/1984 12:00:00 AM
3737	N/A	LESSEE	N/A	21	0	0	Common	Lot	6/10/1996 12:00:00 AM	YES	12/1/1998 12:00:00 AM	7/30/1990 12:00:00 AM	YES	1/25/1984 12:00:00 AM

	BA	BB	BC	BD	BE	BF	BG	BH	BI	BJ	BK	BL	BM
3735					3034	103 S DOUGLAS AVE	0.00	0.00		1120	8.52	200.00	50.00
3736					2477	209 W HATCH ST	0.00	0.00		1913	12.00	0.00	0.00
3737					2477	209 W HATCH ST	0.00	100.00		1913	5.88	590.70	1,371.75

	BN	BO	BP	BQ	BR	BS	BT	BU	BV
3735	N/A		N/A		Agreement finalized	RENT - BASE RENT	250.00	0.00	1.00
3736	T	10/1/2001 12:00:00 AM	O	10/1/2001 12:00:00 AM		RENT - BASE RENT	0.00	358.19	1.00
3737	T	4/1/1997 12:00:00 AM	N/A		renewal finalized	RENT - BASE RENT	1,962.45	0.00	1.00

	BW	BX	BY
3735	7/15/1996 12:00:00 AM	10/14/1996 12:00:00 AM	MONTH
3736	2/2/1998 12:00:00 AM	9/30/2001 12:00:00 AM	MONTH
3737	10/1/1980 12:00:00 AM	9/30/1996 12:00:00 AM	MONTH

	A	B	C	D	E	F	G	H	I	J	K	L	M	N	O
3738	Saint Joseph	672	UNEMPLOYMENT AGENCY	4377-1996-1065	209 W HATCH ST	STURGIS	49091	10/01/1996	11/30/2003	0.00	23,549.40	6.50	4,005.00	LEASE	OFFICE BUILDING
3739	Saint Joseph	672	UNEMPLOYMENT AGENCY	6784-1986-153	101 N Main St.	THREE RIVERS	49093	07/01/1986	06/30/1993	0.00	5,100.00	6.38	800.00	LEASE	OFFICE BUILDING

	P	Q	R	S	T	U	V	W
3738	TERMINATED	90 Days; Standard / 90 Days; Standard / 90 Days; Standard /			HVAC / HVAC / HVAC / ELECTRICITY / ELECTRICITY / ELECTRICITY / WATER / WATER / WATER / JANITORIAL / JANITORIAL / JANITORIAL / INT/EXT MAINT / INT/EXT MAINT / INT/EXT MAINT / LANDSCAPING / LANDSCAPING / LANDSCAPING / SNOW REMOVAL / SNOW REMOVAL / SNOW REMOVAL / PARKING / PARKING / PARKING / FLUORESCENT / FLUORESCENT / FLUORESCENT / RUBBISH REMOVAL / RUBBISH REMOVAL / RUBBISH REMOVAL / N/A / N/A / N/A /	0.00	0.00	0.00
3739	TERMINATED	90 Days; Standard Cancellation /			HVAC / ELECTRICITY / WATER / JANITORIAL / INT/EXT MAINT / LANDSCAPING / SNOW REMOVAL / PARKING / FLUORESCENT / RUBBISH REMOVAL / N/A /	0.00	0.00	0.00

	X	Y	Z	AA	AB	AC	AD	AE	AF	AG	AH	AI	AJ	AK	AL
3738	0.00	0.00	0.00	23,549.40	5.88	0.00	N/A		STURGIS ASSOCIATES	c/o James D. Weiss	STURGIS	MI	49091	E11	0
3739	0.00	0.00	0.00	5,100.00	6.38	0.00	N/A		CARNEGIE CTR COUNCIL F/T ARTS	107 NORTH MAIN STREET	THREE RIVERS	MI	49093		0

	AM	AN	AO	AP	AQ	AR	AS	AT	AU	AV	AW	AX	AY	AZ
3738	NET	LESSEE	OFFICE	21	0	25	Common	Lot	6/10/1996 12:00:00 AM	YES	12/1/1998 12:00:00 AM	7/30/1990 12:00:00 AM	YES	1/25/1984 12:00:00 AM
3739	N/A	LESSEE	N/A	2	0	0	Common	Lot	5/29/1990 12:00:00 AM	YES	12/17/1995 12:00:00 AM	7/3/1986 12:00:00 AM	YES	8/26/1986 12:00:00 AM

	BA	BB	BC	BD	BE	BF	BG	BH	BI	BJ	BK	BL	BM
3738					2477	209 W HATCH ST	0.00	100.00		1913	6.50	797.62	1,371.75
3739					3071	101 N MAIN ST	0.00	0.00		1120	6.38	0.00	0.00

	BN	BO	BP	BQ	BR	BS	BT	BU	BV
3738	T	6/15/2003 12:00:00 AM	N/A			RENT - BASE RENT	1,962.45	0.00	1.00
3739	N/A		N/A		Agency had to relocate	RENT - BASE RENT	425.00	0.00	1.00

	BW	BX	BY
3738	10/1/1996 12:00:00 AM	9/30/2001 12:00:00 AM	MONTH
3739	7/1/1986 12:00:00 AM	6/30/1993 12:00:00 AM	MONTH

	A	B	C	D	E	F	G	H	I	J	K	L	M	N	O
3740	Saint Joseph	672	UNEMPLOYMENT AGENCY	6784-1992-1223	101 N Main St.	THREE RIVERS	49093	07/01/1994	06/30/1995	0.00	5,100.00	6.38	800.00	RA	OFFICE BUILDING
3741	Saint Joseph	801	CAREER DEVELOP. (JOBS COM	10407-1997-1186	103 S DOUGLAS AVE	THREE RIVERS	49093	07/16/1997	01/15/1998	0.00	6,000.00	9.20	652.00	RA	OFFICE BUILDING
3742	Saint Joseph	801	CAREER DEVELOP. (JOBS COM	11006-2002-2163	307 West Chicago St	STURGIS	49091	08/01/2003	07/31/2004		0.00	12.87	247.00	RA	OFFICE BUILDING
3743	Saint Joseph	801	CAREER DEVELOP. (JOBS COM	11006-2003-1084	307 West Chicago St	STURGIS	49091	10/01/2004	09/30/2005	0.00	3,180.00	12.87	247.00	RA	OFFICE BUILDING
3744	Saint Joseph	999	PRIVATE TENANTS	10715-2000-1226	STE 5904 MPSCS	LEONIDA TWP	49066	03/01/2000	02/28/2001	0.00	1,522.56	0.00	0.00	RA	OTHER

	P	Q	R	S	T	U	V	W
3740	TERMINATED	90 Days; Standard Cancellation /			HVAC / ELECTRICITY / WATER / JANITORIAL / INT/EXT MAINT / LANDSCAPING / SNOW REMOVAL / PARKING / FLUORESCENT / RUBBISH REMOVAL / N/A /	0.00	0.00	0.00
3741	TERMINATED	30 Days; Standard Cancellation /			HVAC / ELECTRICITY / WATER / JANITORIAL / INT/EXT MAINT / LANDSCAPING / SNOW REMOVAL / PARKING / FLUORESCENT / RUBBISH REMOVAL / N/A /	0.00	0.00	0.00
3742	TERMINATED					0.00	0.00	0.00
3743	TERMINATED	Standard; 30-day /				0.00	0.00	0.00
3744	TERMINATED	30 Days; Standard Cancellation /			HVAC / ELECTRICITY / WATER / JANITORIAL / INT/EXT MAINT / LANDSCAPING / SNOW REMOVAL / PARKING / FLUORESCENT / RUBBISH REMOVAL / N/A /	0.00	0.00	0.00

	X	Y	Z	AA	AB	AC	AD	AE	AF	AG	AH	AI	AJ	AK	AL
3740	0.00	0.00	0.00	5,100.00	6.38	0.00	N/A		CARNEGIE CTR COUNCIL F/T ARTS	107 NORTH MAIN STREET	THREE RIVERS	MI	49093	E11	0
3741	0.00	0.00	0.00	6,000.00	9.20	0.00	N/A		THREE RIVERS AREA CHAMBER OF	103 SOUTH DOUGLAS AVENUE	THREE RIVERS	MI	49093	E11	0
3742	0.00	0.00	0.00	0.00	0.00	0.00	N/A		MBJ Investments	PO BOX 7158	STURGIS	MI	49091	E92	
3743	0.00	0.00	0.00	3,180.00	12.87	0.00	N/A		MBJ Investments	PO BOX 7158	STURGIS	MI	49091	E11	
3744	0.00	0.00	0.00	1,522.56	0.00	0.00	N/A		DEPARTMENT OF STATE POLICE	714 S HARRISON	EAST LANSING	MI	48823		0

	AM	AN	AO	AP	AQ	AR	AS	AT	AU	AV	AW	AX	AY	AZ
3740	N/A	LESSEE	N/A	3	0	0	Common	Lot	10/12/1994 12:00:00 AM	YES		10/4/1994 12:00:00 AM	NO	
3741	N/A	LESSEE	N/A	3	0	6	Common	Lot	7/13/1996 12:00:00 AM	YES	7/1/1998 12:00:00 AM	9/29/1995 12:00:00 AM	YES	5/17/1996 12:00:00 AM
3742	N/A	LESSOR	OFFICE	0	0	0	Common	Lot	7/2/2003 12:00:00 AM	YES			YES	7/2/2003 12:00:00 AM
3743	N/A	LESSOR	OFFICE	0	0	2	Common	Lot	7/2/2003 12:00:00 AM	YES	3/22/2006 12:00:00 AM		YES	7/2/2003 12:00:00 AM
3744	N/A	LESSOR	N/A	0	1	0	Common	Lot		YES	4/28/2001 12:00:00 AM		NO	

	BA	BB	BC	BD	BE	BF	BG	BH	BI	BJ	BK	BL	BM
3740					3071	101 N MAIN ST	0.00	0.00		1120	6.38	0.00	0.00
3741					3034	103 S DOUGLAS AVE	0.00	0.00		1120	9.20	400.00	100.00
3742					7475	MBJ Investments	7,482.00	0.00	lower level	5004	12.87	65.00	200.00
3743					7475	MBJ Investments	7,482.00	0.00	lower level	5004	12.87	65.00	200.00
3744					1119	STE 5904 MPSCS	0.00	0.00		3837	0.00	0.00	0.00

	BN	BO	BP	BQ	BR	BS	BT	BU	BV
3740	N/A		N/A			RENT - BASE RENT	425.00	0.00	1.00
3741	N/A		N/A		Lease Expired.	RENT - BASE RENT	500.00	0.00	1.00
3742	N/A		N/A		Rental Agreement mailed to Lessor on 7-2-2003. Renewing under the same terms and conditions of the previous one year rental agreement. Rental agreement returned from Lessor on 7-15-2003, sent to Agency on 7-18-2003.	RENT - BASE RENT	0.00	0.00	1.00
3743	N/A		N/A		Rental Agreement	RENT - BASE RENT	265.00	0.00	1.00
3744	N/A		N/A		Farmland - 29 Acres	RENT - BASE RENT	0.00	126.88	1.00

	BW	BX	BY
3740	7/1/1994 12:00:00 AM	6/30/1995 12:00:00 AM	MONTH
3741	7/16/1997 12:00:00 AM	1/15/1998 12:00:00 AM	MONTH
3742	1/7/2004 12:00:00 AM		MONTH
3743	10/1/2004 12:00:00 AM	9/30/2005 12:00:00 AM	MONTH
3744	3/1/2000 12:00:00 AM	2/28/2002 12:00:00 AM	MONTH

	A	B	C	D	E	F	G	H	I	J	K	L	M	N	O
3745	Saint Joseph	999	PRIVATE TENANTS	10715-2001-1145	STE 5904 MPSCS	LEONIDA TWP	49066	03/01/2001	02/28/2003	0.00	1,522.56	0.00	0.00	RA	OTHER
3746	Sanilac	231	STATE	10285-1994-1306	277 E Sanilac	SANDUSKY	48471	01/01/1996	05/31/2006	0.00	17,108.04	12.93	1,645.00	LEASE	OFFICE BUILDING
3747	Sanilac	231	STATE	10285-2005-0065	277 E Sanilac	SANDUSKY	48471	06/01/2006	05/31/2016	1,772.48	21,269.76	12.93	1,645.00	LEASE	OFFICE BUILDING
3748	Sanilac	231	STATE	6607-1990-101	14 LINCOLN ST	SANDUSKY	48471	09/01/1990	11/30/1995	0.00	7,468.44	7.14	1,046.00	LEASE	OFFICE BUILDING

	P	Q	R	S	T	U	V	W
3745	TERMINATED	30 days; Standard /			HVAC / ELECTRICITY / WATER / JANITORIAL / INT/EXT MAINT / LANDSCAPING / SNOW REMOVAL / PARKING / FLUORESCENT / RUBBISH REMOVAL /	0.00	0.00	0.00
3746	TERMINATED	Standard; 90-days / Standard; 90-days /			HVAC / HVAC / ELECTRICITY / ELECTRICITY / WATER / WATER / JANITORIAL / JANITORIAL / INT/EXT MAINT / INT/EXT MAINT / LANDSCAPING / LANDSCAPING / SNOW REMOVAL / SNOW REMOVAL / PARKING / PARKING / FLUORESCENT / FLUORESCENT / RUBBISH REMOVAL / RUBBISH REMOVAL / PEST CONTROL / PEST CONTROL / GAS / GAS / SECURITY / SECURITY /	0.00	0.00	0.00
3747	RENT AUTHORIZED	Standard; 90 day / Standard; 90 day /		5 year; 60 day / 5 year; 60 day /		4,508.00	3,767.40	0.00
3748	TERMINATED	60 Days; Standard Cancellation /			HVAC / ELECTRICITY / WATER / JANITORIAL / INT/EXT MAINT / LANDSCAPING / SNOW REMOVAL / PARKING / FLUORESCENT / RUBBISH REMOVAL / N/A /	0.00	0.00	0.00

	X	Y	Z	AA	AB	AC	AD	AE	AF	AG	AH	AI	AJ	AK	AL
3745	0.00	0.00	0.00	1,522.56	0.00	0.00	N/A		DEPARTMENT OF STATE POLICE	714 S HARRISON	EAST LANSING	MI	48823	E17	
3746	0.00	0.00	0.00	17,108.04	10.40	0.00	N/A		H. ALBERT STOUTENBURG ORIGINAL	275 SOUTH BANNER ROAD	SANDUSKY	MI	48471	E27	6607
3747	160.00	0.00	0.00	29,705.16	18.06	0.00	Actual	2013	Stoutenburg Revokable Trust	275 S Banner Rd	SANDUSKY	MI	48471	E102	
3748	0.00	0.00	0.00	7,468.44	7.14	0.00	N/A		J & E MANAGEMENT	432 S SANDUSKY	SANDUSKY	MI	48471		0

	AM	AN	AO	AP	AQ	AR	AS	AT	AU	AV	AW	AX	AY	AZ
3745	TRIPLE NET	LESSOR	N/A	0	1	0	Common	Lot		YES	4/28/2002 12:00:00 AM		N/A	
3746	GROSS	LESSEE	OFFICE	5	0	25	Common	Lot	1/24/2006 12:00:00 AM	YES	12/18/2007 12:00:00 AM	1/8/2003 12:00:00 AM	YES	12/15/1995 12:00:00 AM
3747	NET	LESSEE	OFFICE	6	0	25	Common	Lot	2/11/2013 12:00:00 AM	YES	2/5/2014 12:00:00 AM	1/8/2003 12:00:00 AM	N/A	12/15/1995 12:00:00 AM
3748	N/A	LESSEE	N/A	8	0	0	Common	Lot	6/14/1990 12:00:00 AM	YES	7/11/1996 12:00:00 AM	7/9/1985 12:00:00 AM	YES	6/25/1986 12:00:00 AM

	BA	BB	BC	BD	BE	BF	BG	BH	BI	BJ	BK	BL	BM
3745					1119	STE 5904 MPSCS	0.00	0.00		3837	0.00	0.00	126.88
3746				1/1/1997 12:00:00 AM	2284	277 E Sanilac	1,645.00	100.00		2169	12.93	746.04	1,026.44
3747	6/6/2006 12:00:00 AM	23		1/1/1997 12:00:00 AM	2284	277 E Sanilac	1,645.00	100.00		2169	12.93	357.60	1,414.88
3748					2764	14 LINCOLN ST	0.00	0.00		1527	7.14	0.00	0.00

	BN	BO	BP	BQ	BR	BS	BT	BU	BV
3745	N/A		N/A		FARMLAND - 29 Acres.	RENT - BASE RENT	0.00	126.88	1.00
3746	T	6/15/2003 12:00:00 AM	N/A		3/17/06 Ext. Ltr to LL - 4/1/06 - 5/31/06 11/9/05 2.9 Ext. Ltr to LL $17,108.04 yr; $1,425.67 mo; $10.40 sq.ft. CCO#1 : electrical renovations for $2,000.00 per DOS "Opti" masterplan - 6-15-2004. CCO#2 : $3,679.50 for renovations to vestibule for Kiosk installation approved by Director's Agenda 03/04/2005 item #4. SANILAC County (76)	RENT - BASE RENT	1,425.67	0.00	1.00
3747	N/A		N/A		Lease Renewal; 277 E. Sanilac There are two contract change orders at this leased site through 3/8/05	RENT - BASE RENT	1,772.48	0.00	1.00
3748	T	3/1/1995 12:00:00 AM	N/A		agreement written	RENT - BASE RENT	622.37	0.00	1.00

	BW	BX	BY
3745	3/1/2001 12:00:00 AM	2/28/2002 12:00:00 AM	MONTH
3746	1/1/1996 12:00:00 AM	12/31/2000 12:00:00 AM	MONTH
3747	6/1/2006 12:00:00 AM	5/31/2016 12:00:00 AM	MONTH
3748	9/1/1990 12:00:00 AM	11/30/1995 12:00:00 AM	MONTH

	A	B	C	D	E	F	G	H	I	J	K	L	M	N	O
3749	Sanilac	231	STATE	6607-1995-1364	14 LINCOLN ST	SANDUSKY	48471	12/01/1995	01/08/1996	0.00	11,400.00	10.89	1,046.00	RA	OFFICE BUILDING
3750	Sanilac	231	STATE	6801-1986-157	3270 Wilson St.	MARLETTE	48453	12/30/1997	05/12/2002	0.00	9,000.00	10.65	930.00	LEASE	OFFICE BUILDING
3751	Sanilac	231	STATE	6801-2001-1158	3270 Wilson St.	MARLETTE	48453	05/13/2002	11/04/2004	0.00	10,899.60	10.65	930.00	LEASE	OFFICE BUILDING

	P	Q	R	S	T	U	V	W
3749	TERMINATED	30 Days; Standard Cancellation /			HVAC / ELECTRICITY / WATER / JANITORIAL / INT/EXT MAINT / LANDSCAPING / SNOW REMOVAL / PARKING / FLUORESCENT / RUBBISH REMOVAL / N/A /	0.00	0.00	0.00
3750	TERMINATED	90 Days; Standard Cancellation /			HVAC / ELECTRICITY / WATER / JANITORIAL / INT/EXT MAINT / LANDSCAPING / SNOW REMOVAL / PARKING / FLUORESCENT / RUBBISH REMOVAL / N/A /	0.00	0.00	0.00
3751	TERMINATED	Standard, 90 days / Standard, 90 days /			RUBBISH REMOVAL / RUBBISH REMOVAL / PEST CONTROL / PEST CONTROL / INT/EXT MAINT / INT/EXT MAINT / SNOW REMOVAL / SNOW REMOVAL / LANDSCAPING / LANDSCAPING / PARKING / PARKING / JANITORIAL / JANITORIAL / GAS / GAS / ELECTRICITY / ELECTRICITY / HVAC / HVAC / WATER / WATER / FLUORESCENT / FLUORESCENT /	0.00	0.00	0.00

	X	Y	Z	AA	AB	AC	AD	AE	AF	AG	AH	AI	AJ	AK	AL
3749	0.00	0.00	0.00	11,400.00	10.90	0.00	N/A		J & E MANAGEMENT	432 S SANDUSKY	SANDUSKY	MI	48471	E46	0
3750	0.00	0.00	0.00	9,000.00	9.68	0.00	N/A		MARLETTE COMMUNITY HOSPITAL	P. O. BOX 307	MARLETTE	MI	48453-0307	E25	0
3751	0.00	0.00	0.00	10,899.60	11.72	0.00	N/A		MARLETTE COMMUNITY HOSPITAL	P. O. BOX 307	MARLETTE	MI	48453-0307	E92	0

	AM	AN	AO	AP	AQ	AR	AS	AT	AU	AV	AW	AX	AY	AZ
3749	N/A	LESSEE	N/A	8	0	1	Common	Lot	6/14/1990 12:00:00 AM	YES	7/11/1996 12:00:00 AM	7/9/1985 12:00:00 AM	YES	6/25/1986 12:00:00 AM
3750	GROSS	LESSEE	OFFICE	4	0	0	Common	Lot	7/31/1991 12:00:00 AM	YES	6/12/1993 12:00:00 AM	6/25/1991 12:00:00 AM	YES	11/13/1986 12:00:00 AM
3751	NET	LESSEE	OFFICE	4	0	15	Common	Lot	2/26/2004 12:00:00 AM	YES	6/12/2005 12:00:00 AM	6/25/1991 12:00:00 AM	YES	11/13/1986 12:00:00 AM

	BA	BB	BC	BD	BE	BF	BG	BH	BI	BJ	BK	BL	BM
3749					2764	14 LINCOLN ST	0.00	0.00		1527	10.89	0.00	0.00
3750				1/1/1988 12:00:00 AM	2056	3270 WILSON ST	13,286.00	7.00		2494	10.65	345.17	480.21
3751				1/1/1988 12:00:00 AM	2056	3270 WILSON ST	13,286.00	7.00		2494	10.65	345.17	480.21

	BN	BO	BP	BQ	BR	BS	BT	BU	BV
3749	N/A		N/A		Cancellation 1-8-96 per letter	RENT - BASE RENT	950.00	0.00	1.00
3750	T	3/1/2003 12:00:00 AM	N/A			RENT - BASE RENT	750.00	0.00	1.00
3751	T	3/1/2003 12:00:00 AM	N/A		Cancellation letter sent August 6, 2004 effective date of cancellation November 4, 2004; May 12, 2007 was the expiration date. $9,904.56 annual-$825.38 monthly; $10.65 /sq.ft.; Option beginning 5/13/2007 -5/12/2012 $10,899.60 annual-$908.30 monthly SANILAC County (76)	RENT - BASE RENT	908.30	0.00	1.00

	BW	BX	BY
3749	12/1/1995 12:00:00 AM	1/8/1996 12:00:00 AM	MONTH
3750	2/13/1997 12:00:00 AM	5/12/2002 12:00:00 AM	MONTH
3751	5/13/2004 12:00:00 AM	11/4/2004 12:00:00 AM	MONTH

	A	B	C	D	E	F	G	H	I	J	K	L	M	N	O
3752	Sanilac	231	STATE	7267-1989-311	110 N HOWARD	CROSWELL	48422	08/01/1989	10/08/2004	0.00	7,616.04	6.18	1,109.00	LEASE	OFFICE BUILDING

	P	Q	R	S	T	U	V	W
	TERMINATED	Standard; 60 Day /			GAS /	0.00	0.00	0.00
		Standard; 60 Day /			GAS /			
		Standard; 60 Day /			GAS /			
		Standard; 60 Day /			GAS /			
					ELECTRICITY /			
					ELECTRICITY /			
					ELECTRICITY /			
					ELECTRICITY /			
					WATER /			
					WATER /			
					WATER /			
					WATER /			
					JANITORIAL /			
					JANITORIAL /			
					JANITORIAL /			
					JANITORIAL /			
					INT/EXT MAINT /			
					INT/EXT MAINT /			
					INT/EXT MAINT /			
					INT/EXT MAINT /			
					LANDSCAPING /			
					LANDSCAPING /			
					LANDSCAPING /			
					LANDSCAPING /			
					SNOW REMOVAL /			
					SNOW REMOVAL /			
					SNOW REMOVAL /			
					SNOW REMOVAL /			
					PARKING /			
					PARKING /			
					PARKING /			
					PARKING /			
3752					FLUORESCENT /			

	X	Y	Z	AA	AB	AC	AD	AE	AF	AG	AH	AI	AJ	AK	AL
3752	0.00	0.00	0.00	7,616.04	6.87	0.00	N/A		CHERYL L. LOOMIS	5363 E. BURNS LINE ROAD	CROSWELL	MI	48422	E92	0

	AM	AN	AO	AP	AQ	AR	AS	AT	AU	AV	AW	AX	AY	AZ
3752	N/A	LESSEE	N/A	3	0	18	Common	Lot	1/22/1999 12:00:00 AM	YES	3/28/2005 12:00:00 AM	1/6/1994 12:00:00 AM	YES	9/22/1989 12:00:00 AM

	BA	BB	BC	BD	BE	BF	BG	BH	BI	BJ	BK	BL	BM
3752				1/1/1989 12:00:00 AM	2974	110 N HOWARD	1,109.00	100.00		1253	6.18	126.93	444.27

	BN	BO	BP	BQ	BR	BS	BT	BU	BV
3752	T	3/1/2003 12:00:00 AM	N/A		8/6/2004 -holdover agreement letter sent to lessor to extend existing lease until Oct. 08, 2004 per W.Pruzinsky. SANILAC County (76)	RENT - BASE RENT	634.67	0.00	1.00

	BW	BX	BY
	8/1/1994 12:00:00 AM	7/31/1999 12:00:00 AM	MONTH
3752			

	A	B	C	D	E	F	G	H	I	J	K	L	M	N	O
3753	Sanilac	431	HUMAN SERVICES	7026-1988-212	515 S Sandusky	SANDUSKY	48471	09/07/1988	12/06/2008	0.00	93,456.00	7.08	13,192.00	LEASE	OFFICE BUILDING
3754	Sanilac	431	HUMAN SERVICES	7026-2007-0102	515 S Sandusky	SANDUSKY	48471	12/07/2008	12/06/2018	13,192.00	158,304.00	12.00	13,192.00	LEASE	OFFICE BUILDING
3755	Sanilac	551	STATE POLICE	323-1940-1	90 W Sanilac Rd	SANDUSKY	48471	04/23/1940	04/22/2039	0.00	0.00	0.00	2,100.00	LEASE	OFFICE BUILDING
3756	Sanilac	631	CONSUMER & INDUST. SERVIC	190-1985-3	279 S ELK ST	SANDUSKY	48471	11/01/1985	01/31/1996	0.00	6,400.08	2.00	3,200.00	LEASE	WAREHOUSE

	P	Q	R	S	T	U	V	W
3753	TERMINATED				HVAC / HVAC / ELECTRICITY / ELECTRICITY / WATER / WATER / JANITORIAL / JANITORIAL / INT/EXT MAINT / INT/EXT MAINT / LANDSCAPING / LANDSCAPING / SNOW REMOVAL / SNOW REMOVAL / PARKING / PARKING / FLUORESCENT / FLUORESCENT / RUBBISH REMOVAL / RUBBISH REMOVAL / GAS / GAS /	0.00	0.00	0.00
3754	RENT AUTHORIZED	Standard; 90 day / Standard; 90 day /		10 year; 60 day / 10 year; 60 day /	PUBLIC UTILITIES / PUBLIC UTILITIES / JANITORIAL / JANITORIAL / LANDSCAPING / LANDSCAPING / SNOW REMOVAL / SNOW REMOVAL / DUMPSTER SERVICE / DUMPSTER SERVICE / PEST CONTROL / PEST CONTROL / FLUORESCENT / FLUORESCENT /	14,028.37	12,215.90	780.00
3755	RENT AUTHORIZED	No Cancellation /			GROSS (FULL SERVICE) /	0.00	0.00	0.00
3756	TERMINATED	180 Days; Liquor Control Commission /			HVAC / ELECTRICITY / WATER / JANITORIAL / INT/EXT MAINT / LANDSCAPING / SNOW REMOVAL / PARKING / FLUORESCENT / RUBBISH REMOVAL / N/A /	0.00	0.00	0.00

	X	Y	Z	AA	AB	AC	AD	AE	AF	AG	AH	AI	AJ	AK	AL
3753	0.00	0.00	0.00	93,456.00	7.08	0.00	N/A		Dennings Properties, LLC	777 W Cedar Ave.	GLADWIN	MI	48624	E27	0
3754	0.00	0.00	0.00	185,328.27	14.05	0.00	Actual	2013	Dennings Properties, LLC	777 W Cedar Ave.	GLADWIN	MI	48624	E102	
3755	0.00	0.00	0.00	0.00	0.00	0.00	Actual	2013	Sanilac County Bd Of Supv	67 W Sanilac Rd	SANDUSKY	MI	48471	E102	0
3756	0.00	0.00	0.00	6,400.08	2.00	0.00	N/A		THELMA OLSEN	800 N. ARNOLD ROAD	SNOVER	MI	48472		0

	AM	AN	AO	AP	AQ	AR	AS	AT	AU	AV	AW	AX	AY	AZ
3753	NET	LESSEE	OFFICE	49	0	100	Common	Lot	6/23/2008 12:00:00 AM	YES	5/21/2009 12:00:00 AM	10/28/1988 12:00:00 AM	YES	10/28/1988 12:00:00 AM
3754	NET	LESSEE	OFFICE	49	0	100	Common	Lot	6/16/2010 12:00:00 AM	YES	5/21/2012 12:00:00 AM	7/13/2009 12:00:00 AM	YES	10/28/1988 12:00:00 AM
3755	GROSS	LESSEE	N/A	6	0	0	Common	Lot		YES	4/22/2039 12:00:00 AM		N/A	
3756	N/A	LESSEE	N/A	2	0	0	Common	Lot	11/10/1986 12:00:00 AM	YES	6/15/1996 12:00:00 AM	4/18/1985 12:00:00 AM	YES	9/23/1988 12:00:00 AM

	BA	BB	BC	BD	BE	BF	BG	BH	BI	BJ	BK	BL	BM
3753	10/6/1987 12:00:00 AM	38		1/1/1988 12:00:00 AM	1756	515 S SANDUSKY	13,192.00	100.00	First Floor	2894	7.08	5,451.60	2,336.40
3754	12/16/2008 12:00:00 AM	#13		1/1/1988 12:00:00 AM	1756	515 S SANDUSKY	13,192.00	100.00	single story	2894	12.00	4,397.33	8,794.67
3755					1435	90 W Sanilac Rd	2,100.00	100.00		3317	0.00	0.00	0.00
3756				12/1/1994 12:00:00 AM	2254	279 S ELK ST	3,200.00	100.00		2214	2.00	59.77	473.57

	BN	BO	BP	BQ	BR	BS	BT	BU	BV
3753	T	3/1/2009 12:00:00 AM	N/A		1.4 extended (90 day) 6/4/08 eff. 9/7/08 - 12/6/08 SANILAC County (76)	RENT - BASE RENT	7,788.00	0.00	1.00
3754	N/A		N/A		New lease at current location	RENT - BASE RENT	13,192.00	0.00	1.00
3755	N/A		N/A		99 YEAR LEASE FOR $0.00 ANNUALLY. SANILAC COUNTY (76)	RENT - BASE RENT	0.00	0.00	1.00
3756	N/A		N/A		renewal written	RENT - BASE RENT	533.34	0.00	1.00

	BW	BX	BY
3753	9/7/2003 12:00:00 AM	9/30/2009 12:00:00 AM	MONTH
3754	12/7/2008 12:00:00 AM	12/6/2018 12:00:00 AM	MONTH
3755	4/21/1940 12:00:00 AM	4/22/2039 12:00:00 AM	MONTH
3756	11/1/1985 12:00:00 AM	1/31/1996 12:00:00 AM	MONTH

	A	B	C	D	E	F	G	H	I	J	K	L	M	N	O
3757	Sanilac	631	CONSUMER & INDUST. SERVIC	190-1995-1099	279 S ELK ST	SANDUSKY	48471	04/01/1996	02/28/1997	0.00	12,800.04	4.00	3,200.00	LEASE	WAREHOUSE
3758	Sanilac	631	CONSUMER & INDUST. SERVIC	190-1996-1030	279 S ELK ST	SANDUSKY	48471	02/01/1996	03/31/1996	0.00	12,800.04	4.00	3,200.00	RA	WAREHOUSE
3759	Schoolcraft	231	STATE	11473-2010-0019	300 Walnut St, Room 175A	MANISTIQUE	49854	08/01/2010	07/31/2015	790.00	9,480.00	14.72	644.00	LEASE	OFFICE BUILDING
3760	Schoolcraft	231	STATE	11473-2010-9019	300 Walnut St, Room 175A	MANISTIQUE	49854	01/01/2010	12/31/2010	0.00	8,288.28	12.87	644.00	RA	OFFICE BUILDING
3761	Schoolcraft	231	STATE	2846-1989-59	111 RIVER ST	MANISTIQUE	49854	02/01/1989	04/30/2009	0.00	5,600.04	6.46	929.00	LEASE	OFFICE BUILDING

	P	Q	R	S	T	U	V	W
3757	TERMINATED	90 Days; Standard Cancellation /			HVAC / ELECTRICITY / WATER / JANITORIAL / INT/EXT MAINT / LANDSCAPING / SNOW REMOVAL / PARKING / FLUORESCENT / RUBBISH REMOVAL / N/A /	0.00	0.00	0.00
3758	TERMINATED	30 Days; Standard Cancellation /			HVAC / ELECTRICITY / WATER / JANITORIAL / INT/EXT MAINT / LANDSCAPING / SNOW REMOVAL / PARKING / FLUORESCENT / RUBBISH REMOVAL / N/A /	0.00	0.00	0.00
3759	RENT AUTHORIZED	Standard; 90 day / Standard; 90 day / Standard; 90 day / Standard; 90 day /		5 year; 30 day / 5 year; 30 day / 5 year; 30 day / 5 year; 30 day / 5 year; 30 day / 5 year; 30 day / 5 year; 30 day / 5 year; 30 day / 5 year; 30 day / 5 year; 30 day / 5 year; 30 day /	GROSS (FULL SERVICE) / GROSS (FULL SERVICE) / GROSS (FULL SERVICE) / GROSS (FULL SERVICE) /	0.00	0.00	0.00
3760	TERMINATED				GROSS (FULL SERVICE) / TELECOMMUNICATIONS /	0.00	0.00	0.00
3761	TERMINATED	Standard 90 day / Standard 90 day / Standard 90 day / Standard 90 day /			PUBLIC UTILITIES / PUBLIC UTILITIES / PUBLIC UTILITIES / PUBLIC UTILITIES / JANITORIAL / JANITORIAL / JANITORIAL / JANITORIAL / FLUORESCENT / FLUORESCENT / FLUORESCENT / FLUORESCENT /	0.00	0.00	0.00

	X	Y	Z	AA	AB	AC	AD	AE	AF	AG	AH	AI	AJ	AK	AL
3757	0.00	0.00	0.00	12,800.04	4.00	0.00	N/A		THELMA OLSEN	800 N. ARNOLD ROAD	SNOVER	MI	48472	E21	0
3758	0.00	0.00	0.00	12,800.04	4.00	0.00	N/A		THELMA OLSEN	800 N. ARNOLD ROAD	SNOVER	MI	48472	E26	0
3759	0.00	0.00	0.00	9,480.00	14.72	0.00	Actual	2013	Schoolcraft County	300 Walnut Street, Room 164A	MANISTIQUE	MI	49854	E97	2846
3760	0.00	0.00	0.00	8,288.28	12.87	0.00	N/A		Schoolcraft County	300 Walnut Street, Room 164A	MANISTIQUE	MI	49854	E37	2846
3761	0.00	0.00	0.00	5,600.04	6.03	0.00	N/A		LARRY A. KOUW	201 SOUTH CEDAR STREET	MANISTIQUE	MI	49854	E37	0

	AM	AN	AO	AP	AQ	AR	AS	AT	AU	AV	AW	AX	AY	AZ
3757	N/A	LESSEE	N/A	2	0	2	Common	Lot	12/20/1995 12:00:00 AM	YES	6/15/1999 12:00:00 AM	4/3/1996 12:00:00 AM	NO	
3758	N/A	LESSEE	N/A	2	0	2	Common	Lot		YES			NO	
3759	GROSS	LESSEE	OFFICE	1	0	13	Common	Lot	1/9/2014 12:00:00 AM	YES	7/31/2030 12:00:00 AM	2/6/2010 12:00:00 AM	YES	8/6/2010 12:00:00 AM
3760	GROSS	TENANT	OFFICE	1	0	13	Common	Lot	2/23/2010 12:00:00 AM	YES	1/28/2010 12:00:00 AM	2/6/2010 12:00:00 AM	YES	
3761	NET	LESSEE	OFFICE	5	0	12	Common	Lot	4/10/2007 12:00:00 AM	YES	3/29/2010 12:00:00 AM	9/21/1998 12:00:00 AM	YES	11/22/1993 12:00:00 AM

	BA	BB	BC	BD	BE	BF	BG	BH	BI	BJ	BK	BL	BM
3757				12/1/1994 12:00:00 AM	2254	279 S ELK ST	3,200.00	100.00		2214	4.00	221.52	845.15
3758				12/1/1994 12:00:00 AM	2254	279 S ELK ST	3,200.00	100.00		2214	4.00	221.52	845.15
3759	8/17/2010 12:00:00 AM	9		10/1/1976 12:00:00 AM	2171	Schoolcraft Courthouse	36,031.00	1.79	1st; manistique	2333	14.72	790.00	0.00
3760				10/1/1976 12:00:00 AM	2171	Schoolcraft Courthouse	36,031.00	1.79	1st; manistique	2333	12.87	690.69	0.00
3761	6/7/1988 12:00:00 AM			1/1/1990 12:00:00 AM	2950	111 RIVER ST	929.00	100.00	1st Manistique	1281	6.46	172.33	327.67

	BN	BO	BP	BQ	BR	BS	BT	BU	BV
3757	T	6/15/1998 12:00:00 AM	N/A		Cancell Lease, State out of	RENT - BASE RENT	1,066.67	0.00	1.00
3758	N/A		N/A		Renewal written	RENT - BASE RENT	1,066.67	0.00	1.00
3759	N/A		N/A			RENT - BASE RENT	790.00	0.00	1.00
3760	N/A		N/A		this is an interim agreement CCO#1 for $2,310.00 approved by DMB/ODC and DMB/RED on 1/11/2010	RENT - BASE RENT	690.69	0.00	1.00
3761	T	3/1/2009 12:00:00 AM	N/A		Exercise 1.4 per letter dated ???. Renewal Option exercised per letter dated July 8, 2003. Addendum #1 approved by SAB on 3/15/94, item #21. Extends lease through 1/30/04. Addendum #2 approved by SAB on 12/1/98, item #7. Extends lease through 1/31/99.	RENT - BASE RENT	466.67	0.00	1.00

	BW	BX	BY
3757	4/1/1996 12:00:00 AM	2/28/1997 12:00:00 AM	MONTH
3758	2/1/1996 12:00:00 AM	3/31/1996 12:00:00 AM	MONTH
3759	8/1/2010 12:00:00 AM	7/31/2015 12:00:00 AM	MONTH
3760	1/1/2010 12:00:00 AM	12/31/2010 12:00:00 AM	MONTH
3761	2/1/1999 12:00:00 AM	1/31/2004 12:00:00 AM	MONTH

	A	B	C	D	E	F	G	H	I	J	K	L	M	N	O
3762	Schoolcraft	231	STATE	2846-2009-9152	111 RIVER ST	MANISTIQUE	49854	05/01/2009	01/15/2010	0.00	6,000.00	6.46	929.00	RA	OFFICE BUILDING
3763	Schoolcraft	231	STATE	7370-1990-2137	HWY US 2 E	MANISTIQUE	49854	05/01/1990	12/22/1997	0.00	24.96	0.00	4,050.00	LEASE	OTHER
3764	Schoolcraft	431	HUMAN SERVICES	10448-1995-1224	300 Walnut St, Room 175A	MANISTIQUE	49854	08/19/1997	08/18/2022	10,342.43	124,109.16	22.57	5,500.00	LEASE	OFFICE BUILDING

	P	Q	R	S	T	U	V	W
3762	TERMINATED	standard; 30 day notice /			PUBLIC UTILITIES / JANITORIAL / FLUORESCENT / TELECOMMUNICATIONS / ALARM SYSTEM MONITORING / HVAC / INT/EXT MAINT / LANDSCAPING / SNOW REMOVAL / PARKING /	0.00	0.00	0.00
3763	TERMINATED	30 Days; Std. Cancellatoin Either Party /			HVAC / ELECTRICITY / WATER / JANITORIAL / INT/EXT MAINT / LANDSCAPING / SNOW REMOVAL / PARKING / FLUORESCENT / RUBBISH REMOVAL / N/A /	0.00	0.00	0.00
3764	RENT AUTHORIZED	Executive Legislative; 60 day / Executive Legislative; 60 day / Executive Legislative; 60 day / Executive Legislative; 60 day / Executive Legislative; 60 day / Executive Legislative; 60 day /		5 year; 30 day / 5 year; 30 day / 5 year; 30 day / 5 year; 30 day / 5 year; 30 day / 5 year; 30 day /	OTHER / OTHER / OTHER / OTHER / OTHER / OTHER / ADJUST-INSURANCE / ADJUST-INSURANCE / ADJUST-INSURANCE / ADJUST-INSURANCE / ADJUST-INSURANCE / ADJUST-INSURANCE / ADJUST-OPERATING EXP / ADJUST-OPERATING EXP / ADJUST-OPERATING EXP / ADJUST-OPERATING EXP / ADJUST-OPERATING EXP / ADJUST-OPERATING EXP /	0.00	0.00	0.00

	X	Y	Z	AA	AB	AC	AD	AE	AF	AG	AH	AI	AJ	AK	AL
3762	0.00	0.00	0.00	6,000.00	6.46	0.00	N/A		LARRY A. KOUW	201 SOUTH CEDAR STREET	MANISTIQUE	MI	49854	E37	
3763	0.00	0.00	0.00	24.96	0.01	0.00	N/A		ROY D BURNS	P.O. BOX 185	MANISTIQUE	MI	49854	E34	0
3764	180.00	0.00	1,637.00	125,926.16	22.90	0.00	Actual	2013	Schoolcraft County	300 Walnut Street, Room 164A	MANISTIQUE	MI	49854	E97	2317

	AM	AN	AO	AP	AQ	AR	AS	AT	AU	AV	AW	AX	AY	AZ
3762	NET	TENANT	OFFICE	5	0	8	Common	Lot	4/29/2009 12:00:00 AM	YES	3/9/2010 12:00:00 AM	9/21/1998 12:00:00 AM	YES	11/22/1993 12:00:00 AM
3763	N/A	LESSEE	N/A	0	0	0	Common	Lot		YES	4/30/1995 12:00:00 AM		N/A	
3764	NET	LESSEE	OFFICE	28	0	75	Common	Lot	4/8/2013 12:00:00 AM	YES	8/18/2022 12:00:00 AM	8/7/1997 12:00:00 AM	YES	8/7/1997 12:00:00 AM

	BA	BB	BC	BD	BE	BF	BG	BH	BI	BJ	BK	BL	BM
3762				1/1/1990 12:00:00 AM	2950	111 RIVER ST	929.00	100.00	1st manistique	1281	6.46	172.33	327.67
3763					3217	HWY US 2 E	0.00	0.00		3639	0.00	0.00	0.00
3764	12/17/1996 12:00:00 AM	15		10/1/1976 12:00:00 AM	2171	Schoolcraft Courthouse	36,031.00	15.30	1st	2333	22.57	3,102.73	7,239.70

	BN	BO	BP	BQ	BR	BS	BT	BU	BV
3762	N/A		N/A		interim mo2mon	RENT - BASE RENT	500.00	0.00	1.00
3763	N		N/A		dept. request	RENT - BASE RENT	2.08	0.00	1.00
3764	O	6/15/2014 12:00:00 AM	N/A		01/30/98 Date modification letter. 08/30/22 Bond retires	RENT - BASE RENT	10,342.43	0.00	1.00

	BW	BX	BY
3762	5/1/2009 12:00:00 AM	4/15/2010 12:00:00 AM	MONTH
3763	5/1/1990 12:00:00 AM	12/22/1997 12:00:00 AM	MONTH
3764	4/1/2002 12:00:00 AM	8/18/2022 12:00:00 AM	MONTH

	A	B	C	D	E	F	G	H	I	J	K	L	M	N	O
3765	Schoolcraft	431	HUMAN SERVICES	2317-1989-31	300 Walnut St, Room 175A	MANISTIQUE	49854	10/01/1989	08/18/1997	0.00	49,578.12	10.87	4,561.00	LEASE	OFFICE BUILDING
3766	Schoolcraft	431	HUMAN SERVICES	2317-1990-2149	300 Walnut St, Room 175A	MANISTIQUE	49854	09/15/1990	09/30/1999	0.00	39,361.44	8.63	646.00	LEASE	OFFICE BUILDING
3767	Schoolcraft	551	STATE POLICE	305-1942-2	Lakeside Park Property	MANISTIQUE	49854	06/12/1942	06/11/2042	0.00	0.00	0.00	0.00	LEASE	LAND
3768	Schoolcraft	591	TRANSPORT ATION	6720-1989-212	229 ARBUTUS AVE	MANISTIQUE	49854	05/01/1989	04/30/1997	0.00	1,800.00	0.00	0.00	LEASE	

	P	Q	R	S	T	U	V	W
3765	TERMINATED	30 Days; Standard Cancellation /			HVAC / ELECTRICITY / WATER / JANITORIAL / INT/EXT MAINT / LANDSCAPING / SNOW REMOVAL / PARKING / FLUORESCENT / RUBBISH REMOVAL / N/A /	0.00	0.00	0.00
3766	TERMINATED	30 Days; Standard Cancellation /			HVAC / ELECTRICITY / WATER / JANITORIAL / INT/EXT MAINT / LANDSCAPING / SNOW REMOVAL / PARKING / FLUORESCENT / RUBBISH REMOVAL / N/A /	0.00	0.00	0.00
3767	RENT AUTHORIZED	No Cancellation /			GROSS (FULL SERVICE) /	0.00	0.00	0.00
3768	TERMINATED	30 Days; Standard Cancellation /			HVAC / ELECTRICITY / WATER / JANITORIAL / INT/EXT MAINT / LANDSCAPING / SNOW REMOVAL / PARKING / FLUORESCENT / RUBBISH REMOVAL / N/A /	0.00	0.00	0.00

	X	Y	Z	AA	AB	AC	AD	AE	AF	AG	AH	AI	AJ	AK	AL
3765	0.00	0.00	0.00	49,578.12	10.87	0.00	N/A		SCHOOLCRAFT COUNTY BLDG AUTH	300 WALNUT STREET	MANISTIQUE	MI	49854		0
3766	0.00	0.00	0.00	39,361.44	60.93	0.00	N/A		SCHOOLCRAFT COUNTY BUILDING	900 WALNUT STREET, COURTHOUSE	MANISTIQUE	MI	49854	E34	0
3767	0.00	0.00	0.00	0.00	0.00	0.00	Actual	2013	City of Manistique	70 Maple Street	MANISTIQUE	MI	49854	E97	0
3768	0.00	0.00	0.00	1,800.00	0.00	0.00	N/A		ALAN E. & MARLENE M. HOUSLER	215 ARBUTUS	MANISTIQUE	MI	49854		0

	AM	AN	AO	AP	AQ	AR	AS	AT	AU	AV	AW	AX	AY	AZ
3765	N/A	LESSEE	N/A	17	0	0	Common	Lot	3/8/1988 12:00:00 AM	NO		2/16/1989 12:00:00 AM	YES	3/8/1988 12:00:00 AM
3766	N/A	LESSEE	N/A	0	0	0	Common	Lot		YES			NO	
3767	GROSS	LESSEE	N/A	0	0	0	Common	Lot		NO			N/A	
3768	N/A	LESSEE	N/A	9	0	0	Common	Lot	8/25/1989 12:00:00 AM	NO			N/A	

	BA	BB	BC	BD	BE	BF	BG	BH	BI	BJ	BK	BL	BM
3765				10/1/1976 12:00:00 AM	2171	Schoolcraft Courthouse	36,031.00	10.80		2333	10.87	1,391.11	2,208.28
3766				10/1/1976 12:00:00 AM	2171	Schoolcraft Courthouse	36,031.00	0.00		2333	8.63	0.00	0.00
3767					8031	Vacant Land for Tower	0.00	0.00	land RT manistiq	8031	0.00	0.00	0.00
3768					2401	229 ARBUTUS AVE	0.00	0.00		2014	0.00	0.00	0.00

	BN	BO	BP	BQ	BR	BS	BT	BU	BV
3765	O	4/1/1997 12:00:00 AM	N/A		New lease written	RENT - BASE RENT	4,131.51	0.00	1.00
3766	N/A		N/A		duplicate of SR #89-0031	RENT - BASE RENT	3,280.12	0.00	1.00
3767	N/A		N/A		No ending date According to a memo dated July 21, 1992, from DMB Director, Patricia Woodworth, in the instance where the State is leasing vacant land for the purpose of erecting a radio tower, the insurance requirement is waived and the State must self insure for their own liability.	RENT - BASE RENT	0.00	0.00	1.00
3768	N		N/A		dept not longer needed the	RENT - BASE RENT	150.00	0.00	1.00

	BW	BX	BY
3765	10/1/1989 12:00:00 AM	8/18/1997 12:00:00 AM	MONTH
3766	9/15/1990 12:00:00 AM	9/30/1999 12:00:00 AM	MONTH
3767	6/12/1942 12:00:00 AM	6/11/2042 12:00:00 AM	MONTH
3768	5/1/1989 12:00:00 AM	4/30/1997 12:00:00 AM	MONTH

	A	B	C	D	E	F	G	H	I	J	K	L	M	N	O
3769	Schoolcraft	631	CONSUMER & INDUST. SERVIC	2230-1986-26	910 ARBUTUS AVE	MANISTIQUE	49854	12/01/1986	02/28/1997	0.00	8,400.00	3.35	2,511.00	LEASE	RETAIL
3770	Shiawassee	085	MI STRATEGIC FUND	11712-2013-0285	1975 West Main Street	OWOSSO	48867	07/09/2013	06/30/2014	247.05	2,964.60	12.20	243.00	RA	OFFICE BUILDING
3771	Shiawassee	231	STATE	11453-2009-0317	1720 West Main St. (M-21)	OWOSSO	48867	10/01/2010	09/30/2020	3,800.00	45,600.00	15.50	3,000.00	LEASE	
3772	Shiawassee	231	STATE	7380-1990-1262	1395 E MAIN ST	OWOSSO	48867	07/16/1990	10/30/2005	0.00	21,085.32	9.96	2,117.00	LEASE	OFFICE BUILDING

	P	Q	R	S	T	U	V	W
3769	TERMINATED	60 Days; Liquor Control Commission /			HVAC / ELECTRICITY / WATER / JANITORIAL / INT/EXT MAINT / LANDSCAPING / SNOW REMOVAL / PARKING / FLUORESCENT / RUBBISH REMOVAL / N/A /	0.00	0.00	0.00
3770	RENT AUTHORIZED	Standard; 30 day /			GROSS (FULL SERVICE) /	0.00	0.00	0.00
3771	RENT AUTHORIZED	Standard; 90 day / Standard; 90 day /		5 year; 60 day / 5 year; 60 day /	GROSS (FULL SERVICE) / GROSS (FULL SERVICE) /	0.00	0.00	0.00
3772	TERMINATED				HVAC / HVAC / HVAC / ELECTRICITY / ELECTRICITY / ELECTRICITY / WATER / WATER / WATER / JANITORIAL / JANITORIAL / JANITORIAL / INT/EXT MAINT / INT/EXT MAINT / INT/EXT MAINT / LANDSCAPING / LANDSCAPING / LANDSCAPING / SNOW REMOVAL / SNOW REMOVAL / SNOW REMOVAL / PARKING / PARKING / PARKING / FLUORESCENT / FLUORESCENT / FLUORESCENT / RUBBISH REMOVAL / RUBBISH REMOVAL / RUBBISH REMOVAL / GAS / GAS / GAS /	0.00	0.00	0.00

	X	Y	Z	AA	AB	AC	AD	AE	AF	AG	AH	AI	AJ	AK	AL
3769	0.00	0.00	0.00	8,400.00	3.35	0.00	N/A		MRS DONNA M WINKEL	107 N FIFTH ST	MANISTIQUE	MI	49854		0
3770	0.00	0.00	0.00	2,964.60	12.20	0.00	Actual	2013	Michigan Works! Career Alliance	711 N Saginaw St	FLINT	MI	48503	E25	11374
3771	236.85	4,952.16	0.00	50,789.01	16.93	0.00	Actual	2013	1720 E Main LLC	721 W Oliver	OWOSSO	MI	48867	E25	7380
3772	0.00	0.00	0.00	21,085.32	9.96	0.00	N/A		OWOSSO EAST SHOPING CENTER	209 EAST MICHIGAN AVE.	BATTLE CREEK	MI	49014	E25	2135

	AM	AN	AO	AP	AQ	AR	AS	AT	AU	AV	AW	AX	AY	AZ
3769	N/A	LESSEE	N/A	2	0	10	Common	Lot	7/1/1986 12:00:00 AM	YES	10/31/1997 12:00:00 AM	1/7/1986 12:00:00 AM	YES	3/8/1988 12:00:00 AM
3770	GROSS	TENANT	OFFICE	2	0	2	Common	Lot	1/31/2014 12:00:00 AM	YES	7/1/2014 12:00:00 AM	2/12/2014 12:00:00 AM	N/A	
3771	GROSS	LESSEE	OFFICE	5	0	40	Common	Lot		YES			N/A	
3772	N/A	LESSEE	N/A	8	0	30	Reserved	Lot	5/21/2004 12:00:00 AM	YES	5/15/2006 12:00:00 AM	10/28/1994 12:00:00 AM	YES	7/16/1990 12:00:00 AM

	BA	BB	BC	BD	BE	BF	BG	BH	BI	BJ	BK	BL	BM
3769					1430	910 ARBUTUS AVE	2,511.00	100.00		3323	3.35	0.00	0.00
3770				12/31/1990 12:00:00 AM	1070		31,629.00	0.77	1st Floor	3912	12.20	74.12	172.93
3771	11/3/2010 12:00:00 AM	8		12/31/2010 12:00:00 AM	8107	Old Carter Lumber Bldg	28,000.00	0.00		8107	15.50	0.00	3,800.00
3772				1/1/1990 12:00:00 AM	2766	1395 E MAIN ST	132,742.00	1.59		1524	9.96	176.42	1,580.69

	BN	BO	BP	BQ	BR	BS	BT	BU	BV
3769	N		N/A		EXERCISED CANCELLATION CLAUSE	RENT - BASE RENT	700.00	0.00	1.00
3770	N/A		N/A			RENT - BASE RENT	247.05	0.00	1.00
3771	N/A		N/A		Rent authorized effective March 1, 2011.	RENT - BASE RENT	3,800.00	0.00	1.00
3772	T	3/1/2006 12:00:00 AM	N/A		HOLDING OVER TO PROCESS RENEWAL LEASE THRU AG-ADBOARD $21,085.32 yr; $1,757.11 mo; $9.96 sq.ft.	RENT - BASE RENT	1,757.11	0.00	1.00

	BW	BX	BY
3769	12/1/1986 12:00:00 AM	2/28/1997 12:00:00 AM	MONTH
3770	7/9/2013 12:00:00 AM	6/30/2014 12:00:00 AM	MONTH
3771	10/1/2010 12:00:00 AM	9/30/2020 12:00:00 AM	MONTH
3772	7/16/1990 12:00:00 AM	7/15/1995 12:00:00 AM	MONTH

	A	B	C	D	E	F	G	H	I	J	K	L	M	N	O
3773	Shiawassee	231	STATE	7380-2004-1267	1395 E MAIN ST	OWOSSO	48867	11/01/2005	02/28/2011	0.00	24,557.16	11.60	2,117.00	LEASE	OFFICE BUILDING
3774	Shiawassee	431	HUMAN SERVICES	11374-2008-0096	1975 West Main Street	OWOSSO	48867	08/01/2008	07/08/2013	0.00	6,734.40	12.20	552.00	SUBLEASE	OFFICE BUILDING

	P	Q	R	S	T	U	V	W
3773	TERMINATED	STANDARD; 90 DAYS / STANDARD; 90 DAYS /			INSURANCE / INSURANCE / RUBBISH REMOVAL / RUBBISH REMOVAL / TAXES / TAXES / JANITORIAL / JANITORIAL / ELECTRICITY / ELECTRICITY / GAS / GAS / HVAC / HVAC / LANDSCAPING / LANDSCAPING / FLUORESCENT / FLUORESCENT / INT/EXT MAINT / INT/EXT MAINT / PARKING / PARKING / WATER / WATER / PEST CONTROL / PEST CONTROL / SNOW REMOVAL / SNOW REMOVAL / SECURITY / SECURITY /	0.00	0.00	0.00
3774	TERMINATED	Standard: 60 Days / Standard: 60 Days /			GROSS (FULL SERVICE) / GROSS (FULL SERVICE) /	0.00	0.00	0.00

	X	Y	Z	AA	AB	AC	AD	AE	AF	AG	AH	AI	AJ	AK	AL
3773	0.00	0.00	0.00	24,557.16	11.60	0.00	N/A		GOULD SHOPPING CENTERS, INC	209 E MICHIGAN AVE	BATTLE CREEK	MI	49017	E92	
3774	0.00	0.00	0.00	6,734.40	12.20	0.00	N/A		Career Alliance, Inc.	711 North Saginaw Street, Ste #300	FLINT	MI	48503	E97	10834

	AM	AN	AO	AP	AQ	AR	AS	AT	AU	AV	AW	AX	AY	AZ
3773	NET	LESSEE	OFFICE	8	0	900	Common	Lot	6/15/2009 12:00:00 AM	YES	12/31/2011 12:00:00 AM	12/30/1994 12:00:00 AM	YES	12/30/1990 12:00:00 AM
3774	GROSS	LESSEE	OFFICE	3	0	10	Common	Lot	11/9/2012 12:00:00 AM	YES	7/1/2013 12:00:00 AM	12/3/2009 12:00:00 AM	YES	9/2/2008 12:00:00 AM

	BA	BB	BC	BD	BE	BF	BG	BH	BI	BJ	BK	BL	BM
3773	12/6/2005 12:00:00 AM	9		1/1/1990 12:00:00 AM	2766	1395 E MAIN ST	132,742.00	1.59	1st Floor	1524	11.60	250.00	1,796.43
3774	11/18/2008 12:00:00 AM	11		12/31/1990 12:00:00 AM	1070		31,629.00	1.75	1st	3912	12.20	168.36	392.84

	BN	BO	BP	BQ	BR	BS	BT	BU	BV
3773	N/A		N/A		Renewal Option letter sent to LL on 9-14-2010 to extend at the same rental rate thru 1-31-2011.	RENT - BASE RENT	2,046.43	0.00	0.00
3774	N/A		N/A		07/09/13 Renewed this space under #11712. 05/06/13 Canceled eff 07/08/13. Original end was 07/31/13. 10/01/12 Assigned from LARA.	RENT - BASE RENT	561.20	0.00	0.00

	BW	BX	BY
3773	11/1/2005 12:00:00 AM	2/28/2011 12:00:00 AM	MONTH
3774	8/1/2008 12:00:00 AM	7/8/2013 12:00:00 AM	MONTH

	A	B	C	D	E	F	G	H	I	J	K	L	M	N	O
3775	Shiawassee	431	HUMAN SERVICES	11376-2008-0098	310 N. Gould Street	OWOSSO	48867	10/01/2009	11/30/2009	0.00	0.00	16.35	20,078.00	LEASE	
3776	Shiawassee	431	HUMAN SERVICES	11475-2010-0026	1720 West Main St. (M-21)	OWOSSO	48867	03/01/2011	02/28/2021	30,400.00	364,800.00	15.20	24,000.00	LEASE	

	P	Q	R	S	T	U	V	W
3775	TERMINATED	Executive New: 90 Days / Executive New: 90 Days / Executive New: 90 Days / Executive New: 90 Days / Executive New: 90 Days / Executive New: 90 Days / Executive New: 90 Days /		5 Years: 60 Days / 5 Years: 60 Days /	PUBLIC UTILITIES / PUBLIC UTILITIES / PUBLIC UTILITIES / PUBLIC UTILITIES / PUBLIC UTILITIES / PUBLIC UTILITIES / PUBLIC UTILITIES / JANITORIAL / JANITORIAL / JANITORIAL / JANITORIAL / JANITORIAL / JANITORIAL / JANITORIAL / FLUORESCENT / FLUORESCENT / FLUORESCENT / FLUORESCENT / FLUORESCENT / FLUORESCENT / FLUORESCENT / SNOW REMOVAL / SNOW REMOVAL / SNOW REMOVAL / SNOW REMOVAL / SNOW REMOVAL / SNOW REMOVAL / SNOW REMOVAL / TRASH REMOVAL/WASTEBASKETS / TRASH REMOVAL/WASTEBASKETS / TRASH REMOVAL/WASTEBASKETS / TRASH REMOVAL/WASTEBASKETS / TRASH REMOVAL/WASTEBASKETS /	0.00	0.00	0.00
3776	RENT AUTHORIZED	Executive; 90 day / Executive; 90 day / Executive; 90 day / Executive; 90 day / Executive; 90 day /		5 year; 60 day / 5 year; 60 day / 5 year; 60 day / 5 year; 60 day / 5 year; 60 day / 5 year; 60 day / 5 year; 60 day / 5 year; 60 day / 5 year; 60 day / 5 year; 60 day / 5 year; 60 day / 5 year; 60 day / 5 year; 60 day / 5 year; 60 day / 5 year; 60 day / 5 year; 60 day / 5 year; 60 day / 5 year; 60 day / 5 year; 60 day / 5 year; 60 day /	GROSS (FULL SERVICE) / GROSS (FULL SERVICE) / GROSS (FULL SERVICE) / GROSS (FULL SERVICE) / GROSS (FULL SERVICE) /	0.00	0.00	0.00

	X	Y	Z	AA	AB	AC	AD	AE	AF	AG	AH	AI	AJ	AK	AL
3775	0.00	0.00	0.00	0.00	0.00	0.00	N/A		Arboretum Center, LLC	32500 Telegraph Road, Suite 209	BINGHAM FARMS	MI	48025	E92	7259
3776	385.00	0.00	0.00	365,185.00	15.22	0.00	Actual	2013	1720 E Main LLC	721 W Oliver	OWOSSO	MI	48867	E25	7259

	AM	AN	AO	AP	AQ	AR	AS	AT	AU	AV	AW	AX	AY	AZ
3775	NET	LESSEE	OFFICE	81	0	115	Common	Lot		YES			N/A	
3776	GROSS	LESSEE	OFFICE	102	0	150	Common	Lot		YES			N/A	

	BA	BB	BC	BD	BE	BF	BG	BH	BI	BJ	BK	BL	BM
3775	3/3/2009 12:00:00 AM	11			5353	Shiawassee County	20,078.00	100.00	Ground Floor	5353	16.35	8,206.88	19,149.40
3776	9/30/2010 12:00:00 AM	10		12/31/2010 12:00:00 AM	8107	Old Carter Lumber Bldg	28,000.00	0.00		8107	15.20	0.00	30,400.00

	BN	BO	BP	BQ	BR	BS	BT	BU	BV
3775	N/A		N/A		This lease cancelled per letter dated October 30, 2007 effective November 30, 2009. The contractor couldn't get approval on this site. Another RFP will be issued. Relocate and cancel #7259	RENT - BASE RENT	0.00	0.00	1.00
3776	N/A		N/A		Rent authorized effective March 1, 2010	RENT - BASE RENT	30,400.00	0.00	1.00

	BW	BX	BY
3775	10/1/2009 12:00:00 AM	1/31/2010 12:00:00 AM	MONTH
3776	3/1/2011 12:00:00 AM	2/28/2021 12:00:00 AM	MONTH

	A	B	C	D	E	F	G	H	I	J	K	L	M	N	O
3777	Shiawassee	431	HUMAN SERVICES	7259-1989-307	1975 West Main Street	OWOSSO	48867	08/01/1989	12/31/2009	0.00	115,500.00	6.68	17,279.00	LEASE	OFFICE BUILDING
3778	Shiawassee	431	HUMAN SERVICES	7259-2008-9098	1975 West Main Street	OWOSSO	48867	01/01/2010	04/30/2011	0.00	180,900.00	10.47	17,279.00	RA	OFFICE BUILDING
3779	Shiawassee	511	MILITARY AFFAIRS	10158-1993-1065	701 W CORUNNA AVE	CORUNNA	48817	11/15/1994	06/30/2006	0.00	6,500.04	0.00	0.00	LEASE	OTHER
3780	Shiawassee	511	MILITARY AFFAIRS	10158-2005-0196	701 W CORUNNA AVE	CORUNNA	48817	07/01/2006	06/30/2007	0.00	6,480.00		0.00	RA	OTHER
3781	Shiawassee	551	STATE POLICE	1015-1980-2	1907 W MAIN ST	OWOSSO	48867	09/01/1980	02/28/1993	0.00	23,088.00	5.20	4,440.00	LEASE	OFFICE BUILDING

	P	Q	R	S	T	U	V	W
3777	TERMINATED	Legislative Restrictive; 60-days / Legislative Restrictive; 60-days / Legislative Restrictive; 60-days /			ALL OTHERS / ALL OTHERS / ALL OTHERS / PUBLIC UTILITIES / PUBLIC UTILITIES / PUBLIC UTILITIES / JANITORIAL / JANITORIAL / JANITORIAL / FLUORESCENT / FLUORESCENT / FLUORESCENT /	0.00	0.00	0.00
3778	TERMINATED				ALL OTHERS / PUBLIC UTILITIES / FLUORESCENT / JANITORIAL / DUMPSTER SERVICE / TELECOMMUNICATIONS / ALARM SYSTEM MONITORING /	0.00	0.00	0.00
3779	TERMINATED	Standard; 30 day /			ELECTRICITY / EXT MAINTENANCE / LANDSCAPING / SNOW REMOVAL / PARKING / FLUORESCENT /	0.00	0.00	0.00
3780	TERMINATED	Standard; 30 Days /				0.00	0.00	0.00
3781	TERMINATED	30 Days; Standard Cancellation /			HVAC / ELECTRICITY / WATER / JANITORIAL / INT/EXT MAINT / LANDSCAPING / SNOW REMOVAL / PARKING / FLUORESCENT / RUBBISH REMOVAL / N/A /	0.00	0.00	0.00

	X	Y	Z	AA	AB	AC	AD	AE	AF	AG	AH	AI	AJ	AK	AL
3777	0.00	0.00	0.00	115,500.00	6.68	0.00	N/A		Indian Trails, Inc.	109 East Comstock Street	Owosso	MI	48867	E92	
3778	0.00	0.00	0.00	180,900.00	10.47	0.00	N/A		Indian Trails, Inc.	109 East Comstock Street	Owosso	MI	48867	E92	
3779	0.00	0.00	0.00	6,500.04	0.00	0.00	N/A		Shiawassee Co Rd Comm	701 W Corunna Ave	CORUNNA	MI	48817-0096	E92	0
3780	0.00	0.00	0.00	6,480.00	0.00	0.00	N/A		Shiawassee Co Rd Comm	701 W Corunna Ave	CORUNNA	MI	48817-0096	E92	
3781	0.00	0.00	0.00	23,088.00	5.20	0.00	N/A		DONALD J & PATSY L WILLIAMSON	3425 PARKSIDE	FLINT	MI	48503		0

	AM	AN	AO	AP	AQ	AR	AS	AT	AU	AV	AW	AX	AY	AZ
3777	NET	LESSEE	OFFICE	81	0	115	Common	Lot	6/18/2009 12:00:00 AM	YES	4/25/2010 12:00:00 AM	9/2/2008 12:00:00 AM	YES	8/25/1989 12:00:00 AM
3778	NET	TENANT	OFFICE	81	0	115	Common	Lot	5/21/2010 12:00:00 AM	YES	4/25/2011 12:00:00 AM	9/2/2008 12:00:00 AM	N/A	
3779	N/A	LESSEE	N/A	0	0	90	Reserved	Lot	5/19/2005 12:00:00 AM	YES	3/31/2006 12:00:00 AM		N/A	
3780	GROSS	LESSEE	N/A	0	0	90	Common	Lot	5/19/2005 12:00:00 AM	YES	3/31/2006 12:00:00 AM		N/A	
3781	N/A	LESSEE	N/A	24	0	0	Common	Lot	2/16/1993 12:00:00 AM	YES	11/13/1993 12:00:00 AM	3/31/1986 12:00:00 AM	YES	5/29/1981 12:00:00 AM

	BA	BB	BC	BD	BE	BF	BG	BH	BI	BJ	BK	BL	BM
3777	5/11/2005 12:00:00 AM	9		12/31/1990 12:00:00 AM	1070		31,629.00	54.60	First floor	3912	6.68	1,396.72	8,228.28
3778				12/31/1990 12:00:00 AM	1070		31,629.00	54.60	lower level	3912	10.47	5,000.00	10,075.00
3779					1584	701 W CORUNNA AVE	0.00	0.00		3128	0.00	1.67	540.00
3780					1584	701 W CORUNNA AVE	0.00	0.00		3128		0.00	540.00
3781				1/1/1981 12:00:00 AM	2580	1907 W MAIN ST	4,440.00	100.00		1775	5.20	144.65	1,779.35

	BN	BO	BP	BQ	BR	BS	BT	BU	BV
3777	T	3/1/2003 12:00:00 AM	O	3/1/2003 12:00:00 AM	Extention letter (paragraph 1.4) sent to landlord 10/30/08. Addendum #1, -Holdover letter thru 6/30/2005, rental rate doesn't change, cancellation changed by addendum-same terms and conditions since 1998.	RENT - BASE RENT	9,625.00	0.00	1.00
3778	N/A		N/A		cancel letter went out to LL on this month-to-month agreement to allow additional time for the agency to relocate effective date of cancel is April 30, 2011.	RENT - BASE RENT	15,075.00	0.00	1.00
3779	N/A		N/A		Holdover sent THRU 09/30/2005 - $6,500.04 yr; $541.67 mo; This space is for 2.03 acres - used for parking and there is no square foot rate.	RENT - BASE RENT	541.67	0.00	0.00
3780	N/A		N/A		TEMP. PARKING LOT FOR MILITARY & VETERANS AFFAIRS	RENT - BASE RENT	540.00	0.00	0.00
3781	T	3/1/1993 12:00:00 AM	N/A		moved out of 1907 W. Main to	RENT - BASE RENT	1,924.00	0.00	1.00

	BW	BX	BY
3777	8/1/1989 12:00:00 AM	9/30/1999 12:00:00 AM	MONTH
3778	1/1/2010 12:00:00 AM	4/30/2011 12:00:00 AM	MONTH
3779	11/15/1994 12:00:00 AM	12/31/2006 12:00:00 AM	MONTH
3780	7/1/2006 12:00:00 AM	12/31/2007 12:00:00 AM	MONTH
3781	9/1/1980 12:00:00 AM	2/28/1993 12:00:00 AM	MONTH

	A	B	C	D	E	F	G	H	I	J	K	L	M	N	O
3782	Shiawassee	551	STATE POLICE	10996-2002-2186	706 West Corunna Ave	CORUNNA	48817-1230	11/01/2002	03/31/2012	0.00	54,728.04	11.50	4,960.00	LEASE	OFFICE BUILDING

	P	Q	R	S	T	U	V	W
	TERMINATED	Standard; 90-days /		5 years; 30 Days /	PUBLIC UTILITIES /	0.00	0.00	0.00
		Standard; 90-days /		5 years; 30 Days /	PUBLIC UTILITIES /			
		Standard; 90-days /		5 years; 30 Days /	PUBLIC UTILITIES /			
		Standard; 90-days /		5 years; 30 Days /	PUBLIC UTILITIES /			
		Standard; 90-days /		5 years; 30 Days /	PUBLIC UTILITIES /			
					TELECOMMUNICATIONS /			
					TELECOMMUNICATIONS /			
					TELECOMMUNICATIONS /			
					TELECOMMUNICATIONS /			
					TELECOMMUNICATIONS /			
					ALARM SYSTEM MONITORING /			
					ALARM SYSTEM MONITORING /			
					ALARM SYSTEM MONITORING /			
					ALARM SYSTEM MONITORING /			
					ALARM SYSTEM MONITORING /			
					JANITORIAL /			
					JANITORIAL /			
					JANITORIAL /			
					JANITORIAL /			
					JANITORIAL /			
					TRASH REMOVAL/WASTEBASKETS /			
					TRASH REMOVAL/WASTEBASKETS /			
					TRASH REMOVAL/WASTEBASKETS /			
					TRASH REMOVAL/WASTEBASKETS /			
					TRASH REMOVAL/WASTEBASKETS /			
3782								

	X	Y	Z	AA	AB	AC	AD	AE	AF	AG	AH	AI	AJ	AK	AL
3782	0.00	0.00	0.00	54,728.04	11.03	0.00	N/A		Arthur L. Irish & Mary J. Irish	6321 Pine Hollow Drive	EAST LANSING	MI	48823	E24	7884

	AM	AN	AO	AP	AQ	AR	AS	AT	AU	AV	AW	AX	AY	AZ
3782	NET	LESSEE	OFFICE	10	0	37	Common	Lot	11/5/2010 12:00:00 AM	YES	9/24/2012 12:00:00 AM	11/1/2002 12:00:00 AM	N/A	11/8/2002 12:00:00 AM

	BA	BB	BC	BD	BE	BF	BG	BH	BI	BJ	BK	BL	BM
3782	8/20/2002 12:00:00 AM	11		11/12/2002 12:00:00 AM	3303	Corunna St Police Post	4,960.00	100.00	1st	4968	11.50	1,426.00	3,327.34

	BN	BO	BP	BQ	BR	BS	BT	BU	BV
3782	T	6/15/2005 12:00:00 AM	N/A		12/13/2011-Cancellation letter sent to LL effective 3/31/2012. This Lease would expire on 10/31/2012.	RENT - BASE RENT	4,560.67	0.00	0.00

	BW	BX	BY
	11/1/2003 12:00:00 AM	10/31/2007 12:00:00 AM	MONTH
3782			

	A	B	C	D	E	F	G	H	I	J	K	L	M	N	O
3783	Shiawassee	551	STATE POLICE	7884-1990-1068	4051 S M-52	OWOSSO	48867	03/01/1993	07/20/2002	0.00	47,304.00	9.00	5,256.00	LEASE	OFFICE BUILDING
3784	Shiawassee	631	CONSUMER & INDUST. SERVIC	10834-2004-1243	1795 W MAIN ST	OWOSSO	48867	07/01/2004	05/30/2005	0.00	9,341.04	10.81	864.00	RA	OFFICE BUILDING
3785	Shiawassee	631	CONSUMER & INDUST. SERVIC	1555-1983-8	1905 W MAIN ST	OWOSSO	48867	11/15/1983	02/28/1997	0.00	15,432.00	2.57	6,000.00	LEASE	RETAIL
3786	Shiawassee	641	LICENSING & REG AFFAIRS	10834-2005-0122	1795 W MAIN ST	OWOSSO	48867	07/01/2005	06/30/2006	0.00	9,341.04	10.81	864.00	RA	OFFICE BUILDING

	P	Q	R	S	T	U	V	W
3783	TERMINATED				HVAC / HVAC / HVAC / ELECTRICITY / ELECTRICITY / ELECTRICITY / WATER / WATER / WATER / JANITORIAL / JANITORIAL / JANITORIAL / INT/EXT MAINT / INT/EXT MAINT / INT/EXT MAINT / LANDSCAPING / LANDSCAPING / LANDSCAPING / SNOW REMOVAL / SNOW REMOVAL / SNOW REMOVAL / PARKING / PARKING / PARKING / FLUORESCENT / FLUORESCENT / FLUORESCENT / RUBBISH REMOVAL / RUBBISH REMOVAL / RUBBISH REMOVAL / PEST CONTROL / PEST CONTROL / PEST CONTROL /	0.00	0.00	0.00
3784	TERMINATED	Standard; 60 day /				0.00	0.00	0.00
3785	TERMINATED	90 Days; Standard Cancellation /			HVAC / ELECTRICITY / WATER / JANITORIAL / INT/EXT MAINT / LANDSCAPING / SNOW REMOVAL / PARKING / FLUORESCENT / RUBBISH REMOVAL / N/A /	0.00	0.00	0.00
3786	TERMINATED					0.00	0.00	0.00

	X	Y	Z	AA	AB	AC	AD	AE	AF	AG	AH	AI	AJ	AK	AL
3783	0.00	0.00	0.00	47,304.00	9.00	0.00	N/A		SAS DEVELOPMENT	4051 SOUTH M-52	OWOSSO	MI	48867	E23	1015
3784	0.00	0.00	0.00	9,341.04	10.81	0.00	N/A		Career Alliance, Inc.	711 North Saginaw Street, Ste #300	FLINT	MI	48503	E25	
3785	0.00	0.00	0.00	15,432.00	2.57	0.00	N/A		JOSEPH E MERKEL	6421 EAST ISLAND LAKE DRIVE	EAST LANSING	MI	48823		0
3786	0.00	0.00	0.00	9,341.04	10.81	0.00	N/A		Career Alliance, Inc.	711 North Saginaw Street, Ste #300	FLINT	MI	48503	E92	

	AM	AN	AO	AP	AQ	AR	AS	AT	AU	AV	AW	AX	AY	AZ
3783	N/A	LESSEE	N/A	16	0	30	Common	Lot	3/18/1993 12:00:00 AM	YES	2/14/1999 12:00:00 AM	3/10/1993 12:00:00 AM	YES	2/11/1993 12:00:00 AM
3784	GROSS	LESSOR	OFFICE	0	0	13	Common	Lot	8/10/2004 12:00:00 AM	YES	2/28/2006 12:00:00 AM	2/9/2001 12:00:00 AM	YES	2/2/2000 12:00:00 AM
3785	N/A	LESSEE	N/A	3	0	0	Common	Lot	3/19/1989 12:00:00 AM	YES	12/7/1997 12:00:00 AM	4/20/1988 12:00:00 AM	YES	7/12/1978 12:00:00 AM
3786	GROSS	LESSEE	OFFICE	3	0	13	Common	Lot	4/12/2006 12:00:00 AM	YES	2/28/2007 12:00:00 AM	7/14/2005 12:00:00 AM	N/A	2/2/2000 12:00:00 AM

	BA	BB	BC	BD	BE	BF	BG	BH	BI	BJ	BK	BL	BM
3783				4/13/1992 12:00:00 AM	1916	4051 S M-52	14,200.00	36.25		2695	9.00	915.42	3,026.58
3784					2610	1795 W MAIN ST	28,000.00	0.03		1732	10.81	303.59	474.89
3785				1/1/1990 12:00:00 AM	2582	1905 W MAIN ST	6,000.00	100.00		1772	2.57	406.37	1,008.23
3786					2610	1795 W MAIN ST	28,000.00	3.24		1732	10.81	257.95	520.47

	BN	BO	BP	BQ	BR	BS	BT	BU	BV
3783	T	6/15/2003 12:00:00 AM	N/A			RENT - BASE RENT	3,942.00	0.00	1.00
3784	N/A		N/A		IN GOOD STANDING WITH DELG, CORPS DIV. COMBO RA OF MRS & ESA SPACE AT THE SAME LOCATION	RENT - BASE RENT	778.42	0.00	1.00
3785	O	3/1/1997 12:00:00 AM	N/A		EXERCISED CANCELLATION CLAUSE	RENT - BASE RENT	1,286.00	0.00	1.00
3786	N/A		N/A		Rental agreement is in the best interest of the State. 2nd R/A COMBINED RENATAL AGREEMENT FOR MRS AND ESA FOR OWOSSO	RENT - BASE RENT	778.42	0.00	0.00

	BW	BX	BY
3783	3/1/2003 12:00:00 AM	2/28/2008 12:00:00 AM	MONTH
3784	7/1/2004 12:00:00 AM	6/30/2005 12:00:00 AM	MONTH
3785	11/15/1983 12:00:00 AM	2/28/1997 12:00:00 AM	MONTH
3786	7/1/2005 12:00:00 AM	12/31/2006 12:00:00 AM	MONTH

	A	B	C	D	E	F	G	H	I	J	K	L	M	N	O
3787	Shiawassee	641	LICENSING & REG AFFAIRS	10834-2006-0100	1795 W MAIN ST	OWOSSO	48867	01/01/2007	12/31/2007	0.00	8,042.64	10.81	744.00	RA	OFFICE BUILDING
3788	Shiawassee	641	LICENSING & REG AFFAIRS	10834-2008-0023	1795 W MAIN ST	OWOSSO	48867	01/01/2008	07/25/2008	0.00	8,042.64	10.81	744.00	RA	OFFICE BUILDING
3789	Shiawassee	641	LICENSING & REG AFFAIRS	11586-2012-0020	1025 North Shiawassee Street	CORUNNA	48817	02/01/2012	01/31/2013		0.00		80.00	RA	OTHER

	P	Q	R	S	T	U	V	W
3787	TERMINATED	Standard; 90 Days /			CLEANING / PAVING / PEST CONTROL / ROOF / SECURITY / SNOW REMOVAL / TAXES / ELECTRICITY / GAS / HVAC / INSURANCE / LANDSCAPING / MAINTENANCE / MAJOR STRUCT REP / PARKING /	0.00	0.00	0.00
3788	TERMINATED	Standard: 60 Days /			GROSS (FULL SERVICE) / OTHER /	0.00	0.00	0.00
3789	APPROVED	Standard; 30 days /			GROSS (FULL SERVICE) /	0.00	0.00	0.00

	X	Y	Z	AA	AB	AC	AD	AE	AF	AG	AH	AI	AJ	AK	AL
3787	0.00	0.00	0.00	8,042.64	10.81	0.00	N/A		Career Alliance, Inc.	711 North Saginaw Street, Ste #300	FLINT	MI	48503	E92	
3788	0.00	0.00	0.00	8,042.64	10.81	0.00	N/A		Career Alliance, Inc.	711 North Saginaw Street, Ste #300	FLINT	MI	48503	E92	
3789	0.00	0.00	0.00	0.00	0.00	0.00	N/A		Shiawassee Regional Ed Svc Dist	1025 N Shiawassee St	CORUNNA	MI	48817	E102	

	AM	AN	AO	AP	AQ	AR	AS	AT	AU	AV	AW	AX	AY	AZ
3787	N/A	LESSEE	OFFICE	3	0	9	Common	Lot	1/25/2007 12:00:00 AM	YES	2/28/2008 12:00:00 AM	7/14/2005 12:00:00 AM	YES	2/2/2000 12:00:00 AM
3788	GROSS	LESSEE	OFFICE	3	0	9	Common	Lot	2/1/2008 12:00:00 AM	YES	2/28/2009 12:00:00 AM	7/14/2005 12:00:00 AM	YES	2/2/2000 12:00:00 AM
3789	GROSS	TENANT	OFFICE	1	0	1	Common	Lot	1/13/2012 12:00:00 AM	YES	8/1/2012 12:00:00 AM		N/A	

	BA	BB	BC	BD	BE	BF	BG	BH	BI	BJ	BK	BL	BM
3787					2610	1795 W MAIN ST	28,000.00	3.24		1732	10.81	170.22	500.00
3788					2610	1795 W MAIN ST	28,000.00	2.66	1st	1732	10.81	170.22	500.00
3789					5725	SRESD		0.00		5725		0.00	0.00

	BN	BO	BP	BQ	BR	BS	BT	BU	BV
3787	N/A		N/A		Renewal of expired Rental Agreement for MRS & ESA with MWA.	RENT - BASE RENT	670.22	0.00	0.00
3788	N/A		N/A		CLose out Inspection conducted 7/31/2008 - no issues. CANCELLATION LETTER sent 5/16/08 for a termination date of 7-25-2008. MRS/BWT relocating to new MWA location - lease #11374.	RENT - BASE RENT	670.22	0.00	0.00
3789	N/A		N/A		Rental rate is $1.00/year Have attempted to get outstanding items which include CofO, fire inspection report, signed board meeting minutes and floor plan....Rent not authorized	RENT - BASE RENT	0.00	0.00	1.00

	BW	BX	BY
3787	1/1/2007 12:00:00 AM	12/31/2007 12:00:00 AM	MONTH
3788	1/1/2008 12:00:00 AM	12/31/2008 12:00:00 AM	MONTH
3789	5/17/2012 12:00:00 AM		MONTH

	A	B	C	D	E	F	G	H	I	J	K	L	M	N	O
3790	Shiawassee	761	ENVIRONMENTAL QUALITY	7674-1990-1222	10650 Bennett Road	MORRICE	48857	11/21/1992	12/31/2002	0.00	200,182.44	12.36	16,200.00	LEASE	OFFICE BUILDING
3791	Shiawassee	801	CAREER DEVELOP. (JOBS COM	10834-2000-1228	1795 W MAIN ST	OWOSSO	48867	02/01/2001	01/31/2002	0.00	932.28	8.25	113.00	SUBLEASE	OFFICE BUILDING

	P	Q	R	S	T	U	V	W
3790	TERMINATED				HVAC / HVAC / HVAC / ELECTRICITY / ELECTRICITY / ELECTRICITY / WATER / WATER / WATER / JANITORIAL / JANITORIAL / JANITORIAL / INT/EXT MAINT / INT/EXT MAINT / INT/EXT MAINT / LANDSCAPING / LANDSCAPING / LANDSCAPING / SNOW REMOVAL / SNOW REMOVAL / SNOW REMOVAL / PARKING / PARKING / PARKING / FLUORESCENT / FLUORESCENT / FLUORESCENT / RUBBISH REMOVAL / RUBBISH REMOVAL / RUBBISH REMOVAL / PEST CONTROL / PEST CONTROL / PEST CONTROL /	0.00	0.00	0.00
3791	TERMINATED	Standard; 60 day /			HVAC / ELECTRICITY / WATER / JANITORIAL / INT/EXT MAINT / LANDSCAPING / SNOW REMOVAL / PARKING / FLUORESCENT / RUBBISH REMOVAL / SECURITY / PEST CONTROL /	0.00	0.00	0.00

	X	Y	Z	AA	AB	AC	AD	AE	AF	AG	AH	AI	AJ	AK	AL
3790	0.00	0.00	0.00	200,182.44	12.36	0.00	N/A		Spadafore Distributing Co.	2932 Sanders Road	LANSING	MI	48917	E25	0
3791	0.00	0.00	0.00	932.28	8.25	0.00	N/A		Career Alliance, Inc.	711 North Saginaw Street, Ste #300	FLINT	MI	48503	E25	

	AM	AN	AO	AP	AQ	AR	AS	AT	AU	AV	AW	AX	AY	AZ
3790	N/A	LESSEE	N/A	80	0	123	Common	Lot	10/12/1992 12:00:00 AM	YES	1/25/2003 12:00:00 AM	12/4/1992 12:00:00 AM	NO	4/19/1993 12:00:00 AM
3791	GROSS	LESSEE	OFFICE	1	0	0	Common	Lot	6/14/2000 12:00:00 AM	YES	2/28/2002 12:00:00 AM	2/9/2001 12:00:00 AM	N/A	2/1/2000 12:00:00 AM

	BA	BB	BC	BD	BE	BF	BG	BH	BI	BJ	BK	BL	BM
3790				3/1/1991 12:00:00 AM	3002		16,200.00	100.00		1219	12.36	3,500.00	13,181.87
3791					2610	1795 W MAIN ST	28,000.00	0.00		1732	8.25	0.00	0.00

	BN	BO	BP	BQ	BR	BS	BT	BU	BV
3790	T	3/1/2003 12:00:00 AM	N/A		10/16/2002 Notification from department to cancell the lease. Lessor wants actual legislative report where it was cancelled. Letter sent out 10/16/2002 for effective date 12/31/2002.	RENT - BASE RENT	16,681.87	0.00	1.00
3791	N/A		N/A		Rental agreement is in the best interest of the State in the Owosso location. 2nd R/A yrly rate: $ 932.25 mo. rate: $ 77.69 2 parking spaces R/A - NO OPTIONS	RENT - BASE RENT	77.69	0.00	1.00

	BW	BX	BY
3790	11/21/1992 12:00:00 AM	12/31/2002 12:00:00 AM	MONTH
3791	2/1/2001 12:00:00 AM	1/31/2002 12:00:00 AM	MONTH

	A	B	C	D	E	F	G	H	I	J	K	L	M	N	O
3792	Shiawassee	801	CAREER DEVELOP. (JOBS COM	10834-2000-1257	1795 W MAIN ST	OWOSSO	48867	02/01/2000	01/31/2001	0.00	932.28	8.25	113.00	RA	OFFICE BUILDING
3793	Shiawassee	801	CAREER DEVELOP. (JOBS COM	10834-2002-2102	1795 W MAIN ST	OWOSSO	48867	07/01/2002	06/30/2003	0.00	8,141.04	10.94	744.00	SUBLEASE	OFFICE BUILDING
3794	Shiawassee	801	CAREER DEVELOP. (JOBS COM	10834-2003-1108	1795 W MAIN ST	OWOSSO	48867	07/01/2003	06/30/2004	0.00	9,341.04	10.81	864.00	SUBLEASE	OFFICE BUILDING

	P	Q	R	S	T	U	V	W
3792	TERMINATED	30 Days; Standard Cancellation /			HVAC / ELECTRICITY / WATER / JANITORIAL / INT/EXT MAINT / LANDSCAPING / SNOW REMOVAL / PARKING / FLUORESCENT / RUBBISH REMOVAL / N/A / N/A / N/A / SECURITY / PEST CONTROL /	0.00	0.00	0.00
3793	TERMINATED	Standard-30 day /			TAXES / HVAC / ELECTRICITY / WATER / JANITORIAL / INT/EXT MAINT / LANDSCAPING / SNOW REMOVAL / PARKING / FLUORESCENT / RUBBISH REMOVAL / TAXES / SECURITY /	0.00	0.00	0.00
3794	TERMINATED	Standard 60 day Notice / Standard 60 day Notice /			HVAC / HVAC / ELECTRICITY / ELECTRICITY / WATER / WATER / JANITORIAL / JANITORIAL / LANDSCAPING / LANDSCAPING / SNOW REMOVAL / SNOW REMOVAL /	0.00	0.00	0.00

	X	Y	Z	AA	AB	AC	AD	AE	AF	AG	AH	AI	AJ	AK	AL
3792	0.00	0.00	0.00	932.28	8.25	0.00	N/A		Michigan Works! Career Alliance	711 N Saginaw St	FLINT	MI	48503	E23	0
3793	0.00	0.00	0.00	8,141.04	10.94	0.00	N/A		Career Alliance, Inc.	711 North Saginaw Street, Ste #300	FLINT	MI	48503	E25	
3794	0.00	0.00	0.00	9,341.04	10.81	0.00	N/A		Career Alliance, Inc.	711 North Saginaw Street, Ste #300	FLINT	MI	48503	E25	

	AM	AN	AO	AP	AQ	AR	AS	AT	AU	AV	AW	AX	AY	AZ
3792	GROSS	LESSEE	OFFICE	1	0	2	Common	Lot	6/14/2000 12:00:00 AM	YES	2/28/2002 12:00:00 AM		YES	2/1/2000 12:00:00 AM
3793	GROSS	LESSEE	OFFICE	1	0	2	Common	Lot	6/14/2000 12:00:00 AM	YES	2/28/2004 12:00:00 AM	2/9/2001 12:00:00 AM	YES	2/1/2000 12:00:00 AM
3794	GROSS	LESSEE	OFFICE	3	0	13	Common	Lot	6/14/2000 12:00:00 AM	YES	2/28/2005 12:00:00 AM	2/9/2001 12:00:00 AM	YES	2/1/2000 12:00:00 AM

	BA	BB	BC	BD	BE	BF	BG	BH	BI	BJ	BK	BL	BM
3792					2610	1795 W MAIN ST	28,000.00	0.00		1732	8.25	0.00	0.00
3793					2610	1795 W MAIN ST	28,000.00	0.00		1732	10.94	0.00	0.00
3794					2610	1795 W MAIN ST	28,000.00	0.00		1732	10.81	0.00	0.00

	BN	BO	BP	BQ	BR	BS	BT	BU	BV
3792	N/A		N/A		Lessor: Michigan Workds! Career Alliance, Inc.	RENT - BASE RENT	77.69	0.00	1.00
3793	N/A		N/A		Combined Rental Agreement for MRS and ESA for Owosso Rate: $8,141.04 /yrly; $678.42/mthly; $10.94 sq.ft. P.A. = Maureen Bailey County: Shiawassee (78) NO OPTIONS - R/A NO FASB [r/a]	RENT - BASE RENT	678.42	0.00	1.00
3794	N/A		N/A		Combined Rental Agreement for MRS and ESA located in Owosso. This Agreement also includes renovations to the space for Dept of Labor space provided for by the ESA. Lump Sum payment of $9,930.00. This will supercede and cancel 10834-2003-1142 once approved. MRS: 631 sf at $6,941.04/ann; $578.42/mo; $11.00/sf ESA: 113 sf at $1,200.00/ann; $100.00/mo; 10.62/sf DOL: 120 sf at $1,200.00/ann; $100.00/mo; $10.00/sf (Effective 1-1-04) Combined: 864 sf at $9341.04/ann; $778.42/mo $10.54/sf average PA J Bobo COUNTY: SHIAWASSEE (78)	RENT - BASE RENT	778.42	0.00	1.00

	BW	BX	BY
3792	2/1/2000 12:00:00 AM	1/31/2001 12:00:00 AM	MONTH
3793	7/1/2002 12:00:00 AM	6/30/2003 12:00:00 AM	MONTH
3794	1/1/2004 12:00:00 AM	6/30/2004 12:00:00 AM	MONTH

	A	B	C	D	E	F	G	H	I	J	K	L	M	N	O
3795	Shiawassee	801	CAREER DEVELOP. (JOBS COM	10867-2000-1307	1795 W MAIN ST	OWOSSO	48867	10/01/2001	09/30/2002	0.00	6,941.04	11.00	631.00	RA	OFFICE BUILDING
3796	Shiawassee	801	CAREER DEVELOP. (JOBS COM	10867-2002-2213	1795 W MAIN ST	OWOSSO	48867	07/01/2002	06/30/2003	0.00	6,941.04	11.00	631.00	RA	OFFICE BUILDING

	P	Q	R	S	T	U	V	W
3795	TERMINATED	Standard; 60-day /			HVAC / ELECTRICITY / WATER / JANITORIAL / INT/EXT MAINT / LANDSCAPING / SNOW REMOVAL / PARKING / FLUORESCENT / RUBBISH REMOVAL / N/A / N/A / PEST CONTROL / N/A / N/A / N/A / SECURITY /	0.00	0.00	0.00
3796	TERMINATED	Standard; 30-day /			N/A /	0.00	0.00	0.00

	X	Y	Z	AA	AB	AC	AD	AE	AF	AG	AH	AI	AJ	AK	AL
3795	0.00	0.00	0.00	6,941.04	11.00	0.00	N/A		Career Alliance, Inc.	711 North Saginaw Street, Ste #300	FLINT	MI	48503	E25	0
3796	0.00	0.00	0.00	6,941.04	11.00	0.00	N/A		Career Alliance, Inc.	711 North Saginaw Street, Ste #300	FLINT	MI	48503	E25	0

	AM	AN	AO	AP	AQ	AR	AS	AT	AU	AV	AW	AX	AY	AZ
3795	GROSS	LESSEE	OFFICE	2	0	10	Common	Lot	6/14/2000 12:00:00 AM	YES	2/28/2002 12:00:00 AM	2/9/2001 12:00:00 AM	YES	10/1/2000 12:00:00 AM
3796	GROSS	LESSEE	OFFICE	2	0	0	Common	Lot		YES		2/9/2001 12:00:00 AM	YES	10/1/2000 12:00:00 AM

	BA	BB	BC	BD	BE	BF	BG	BH	BI	BJ	BK	BL	BM
3795					2610	1795 W MAIN ST	28,000.00	0.00		1732	11.00	0.00	0.00
3796					2610	1795 W MAIN ST	28,000.00	0.00		1732	11.00	0.00	0.00

	BN	BO	BP	BQ	BR	BS	BT	BU	BV
3795	N/A		N/A			RENT - BASE RENT	578.42	0.00	1.00
3796	N/A		N/A		$6,941.04 an; $578.42 mo; $11.00 sq.ft. PA=M. Bailey County: Shiawassee (78) 2nd Rental Agerement: NO Adj., Options, FASB State responsible for: Telecom. hook-up & lines incoming/outgoing phone calls	RENT - BASE RENT	578.42	0.00	1.00

	BW	BX	BY
3795	10/1/2001 12:00:00 AM	9/30/2002 12:00:00 AM	MONTH
3796	10/1/2002 12:00:00 AM	9/30/2003 12:00:00 AM	MONTH

	A	B	C	D	E	F	G	H	I	J	K	L	M	N	O
3797	Tuscola	231	STATE	11167-2004-1204	150 MILLWOOD STREET	CARO	48723-1630	12/01/2005	11/30/2010	0.00	41,683.32	17.66	2,502.00	N/A	OFFICE BUILDING
3798	Tuscola	231	STATE	11167-2006-0040	150 MILLWOOD STREET	CARO	48723-1630	12/01/2005	11/30/2015	0.00	46,231.56	20.66	2,775.00	LEASE	OFFICE BUILDING

	P	Q	R	S	T	U	V	W
	TERMINATED	Standard; 90 day /		5 year; 90 day /	RUBBISH REMOVAL /	0.00	0.00	0.00
		Standard; 90 day /		5 year; 90 day /	RUBBISH REMOVAL /			
		Standard; 90 day /		5 year; 90 day /	RUBBISH REMOVAL /			
		Standard; 90 day /		5 year; 90 day /	RUBBISH REMOVAL /			
		Standard; 90 day /		5 year; 90 day /	RUBBISH REMOVAL /			
		Standard; 90 day /		5 year; 90 day /	RUBBISH REMOVAL /			
		Standard; 90 day /		5 year; 90 day /	RUBBISH REMOVAL /			
		Standard; 90 day /		5 year; 90 day /	RUBBISH REMOVAL /			
		Standard; 90 day /		5 year; 90 day /	RUBBISH REMOVAL /			
		Standard; 90 day /		5 year; 90 day /	RUBBISH REMOVAL /			
		Standard; 90 day /		5 year; 90 day /	RUBBISH REMOVAL /			
		Standard; 90 day /		5 year; 90 day /	RUBBISH REMOVAL /			
		Standard; 90 day /		5 year; 90 day /	RUBBISH REMOVAL /			
		Standard; 90 day /		5 year; 90 day /	RUBBISH REMOVAL /			
					FLUORESCENT /			
					FLUORESCENT /			
					FLUORESCENT /			
					FLUORESCENT /			
					FLUORESCENT /			
					FLUORESCENT /			
					FLUORESCENT /			
					FLUORESCENT /			
					FLUORESCENT /			
					FLUORESCENT /			
					FLUORESCENT /			
					FLUORESCENT /			
					FLUORESCENT /			
					FLUORESCENT /			
					PEST CONTROL /			
					PEST CONTROL /			
3797					PEST CONTROL /			
	RENT	Standard; 90 day /		5 year; 90 day /	JANITORIAL /	0.00	6,068.49	0.00
	AUTHORIZED	Standard; 90 day /		5 year; 90 day /	JANITORIAL /			
		Standard; 90 day /		5 year; 90 day /	JANITORIAL /			
		Standard; 90 day /		5 year; 90 day /	JANITORIAL /			
		Standard; 90 day /		5 year; 90 day /	JANITORIAL /			
		Standard; 90 day /		5 year; 90 day /	JANITORIAL /			
		Standard; 90 day /		5 year; 90 day /	JANITORIAL /			
		Standard; 90 day /		5 year; 90 day /	JANITORIAL /			
		Standard; 90 day /		5 year; 90 day /	JANITORIAL /			
		Standard; 90 day /		5 year; 90 day /	JANITORIAL /			
		Standard; 90 day /		5 year; 90 day /	JANITORIAL /			
		Standard; 90 day /		5 year; 90 day /	JANITORIAL /			
		Standard; 90 day /		5 year; 90 day /	JANITORIAL /			
		Standard; 90 day /		5 year; 90 day /	JANITORIAL /			
3798								

	X	Y	Z	AA	AB	AC	AD	AE	AF	AG	AH	AI	AJ	AK	AL
3797	0.00	0.00	0.00	41,683.32	16.66	0.00	N/A		Tuscola Medical Center, LLC	150 Millwood Street	CARO	MI	48723-1630	E27	6666 & 2192
3798	0.00	0.00	0.00	52,300.05	18.85	0.00	Actual	2013	Tuscola Medical Center, LLC	150 Millwood Street	CARO	MI	48723-1630	E102	

	AM	AN	AO	AP	AQ	AR	AS	AT	AU	AV	AW	AX	AY	AZ
3797	N/A	LESSEE	OFFICE	6	0	92	Common	Lot	1/10/2006 12:00:00 AM	YES	7/5/2007 12:00:00 AM	1/13/2006 12:00:00 AM	YES	1/6/2006 12:00:00 AM
3798	NET	LESSEE	OFFICE	6	0	92	Common	Lot	11/27/2012 12:00:00 AM	YES	7/5/2014 12:00:00 AM	1/13/2006 12:00:00 AM	YES	1/1/2006 12:00:00 AM

	BA	BB	BC	BD	BE	BF	BG	BH	BI	BJ	BK	BL	BM
3797					5050	150 Millwood St.	7,344.00	34.07	1st	5050	17.66	1,225.16	2,858.72
3798	8/1/2006 12:00:00 AM	16			5050	150 Millwood St.	7,344.00	37.79	1st	5050	20.66	1,433.28	3,344.35

	BN	BO	BP	BQ	BR	BS	BT	BU	BV
3797	N/A		N/A		Rental rates - year 1: $41,683,32/yr; $3,473.61/month; $16.66/sq.ft. year 2: $42,933.36/yr; $3,577.78/month; $17.16/sq.ft. years 3 - 5: $0.50 increase per sq.ft. per year. TUSCOLA County (79)	RENT - BASE RENT	3,473.61	0.00	1.00
3798	N/A		N/A		Add #1 - change janitorial to Lessee & correct SF (+273)	RENT - BASE RENT	3,852.63	0.00	0.00

	BW	BX	BY
3797	12/1/2005 12:00:00 AM	8/16/2006 12:00:00 AM	MONTH
3798	12/1/2005 12:00:00 AM	11/30/2006 12:00:00 AM	MONTH

	A	B	C	D	E	F	G	H	I	J	K	L	M	N	O
3799	Tuscola	231	STATE	2192-1986-23	117 S MAIN ST	VASSAR	48768	11/01/1986		249.40	2,992.80	2.29	1,304.00	LEASE	OFFICE BUILDING
3800	Tuscola	231	STATE	2192-1990-1229	117 S MAIN ST	VASSAR	48768	11/01/1991	01/31/1998	0.00	4,200.00	3.22	1,304.00	LEASE	OFFICE BUILDING
3801	Tuscola	231	STATE	2192-2001-1157	117 S MAIN ST	VASSAR	48768	04/01/2002	02/14/2006	0.00	6,600.00	3.94	1,677.00	LEASE	OFFICE BUILDING
3802	Tuscola	231	STATE	6666-1985-107	130 MILLWOOD ST	CARO	48723	12/01/1985	02/28/1991	0.00	6,600.00	6.25	1,056.00	LEASE	OFFICE BUILDING

	P	Q	R	S	T	U	V	W
3799	TERMINATED	30 Days; Standard Cancellation /			HVAC / ELECTRICITY / WATER / JANITORIAL / INT/EXT MAINT / LANDSCAPING / SNOW REMOVAL / PARKING / FLUORESCENT / RUBBISH REMOVAL / N/A /	0.00	0.00	0.00
3800	TERMINATED	30 Days; Standard Cancellation /			HVAC / ELECTRICITY / WATER / JANITORIAL / INT/EXT MAINT / LANDSCAPING / SNOW REMOVAL / PARKING / FLUORESCENT / RUBBISH REMOVAL / N/A /	0.00	0.00	0.00
3801	TERMINATED	Standard; 90 day /			HVAC / ELECTRICITY / FLUORESCENT / WATER / INT/EXT MAINT / SECURITY / PEST CONTROL / RUBBISH REMOVAL / LANDSCAPING / SNOW REMOVAL / JANITORIAL / RUBBISH REMOVAL / GAS /	0.00	0.00	0.00
3802	TERMINATED	60 Days; Legislative Restrictive /			HVAC / ELECTRICITY / WATER / JANITORIAL / INT/EXT MAINT / LANDSCAPING / SNOW REMOVAL / PARKING / FLUORESCENT / RUBBISH REMOVAL / N/A /	0.00	0.00	0.00

	X	Y	Z	AA	AB	AC	AD	AE	AF	AG	AH	AI	AJ	AK	AL
3799	0.00	0.00	0.00	2,992.80	2.30	0.00	N/A		M/M LANE & M/M BORG	325 N MAIN ST	VASSAR	MI	48768		0
3800	0.00	0.00	0.00	4,200.00	3.22	0.00	N/A		DENNIS R. AND PAULETTE C. LENK	3467 PEBBLE CREEK DRIVE	VASSAR	MI	48768	E22	0
3801	0.00	0.00	0.00	6,600.00	3.94	0.00	N/A		DENNIS R. LENK	7051 BARKLEY ROAD	VASSAR	MI	48768	E27	
3802	0.00	0.00	0.00	6,600.00	6.25	0.00	N/A		THOMAS MCINTYRE	P.O. BOX 32	CARO	MI	48723		0

	AM	AN	AO	AP	AQ	AR	AS	AT	AU	AV	AW	AX	AY	AZ
3799	N/A	LESSEE	N/A	3	0	0	Common	Lot	2/20/1986 12:00:00 AM	YES	4/4/1990 12:00:00 AM	2/26/1985 12:00:00 AM	YES	1/7/1988 12:00:00 AM
3800	N/A	LESSEE	N/A	3	0	0	Common	Lot	12/15/1991 12:00:00 AM	YES	1/19/1997 12:00:00 AM	9/23/1991 12:00:00 AM	YES	9/15/1991 12:00:00 AM
3801	NET	LESSEE	OFFICE	3	0	0	Not Applicable	Not Applicable	2/3/2005 12:00:00 AM	YES	1/19/2006 12:00:00 AM	11/5/2002 12:00:00 AM	YES	4/18/1997 12:00:00 AM
3802	N/A	LESSEE	N/A	3	0	21	Reserved	Lot	9/19/1989 12:00:00 AM	YES	9/6/1991 12:00:00 AM	12/16/1985 12:00:00 AM	YES	12/17/1985 12:00:00 AM

	BA	BB	BC	BD	BE	BF	BG	BH	BI	BJ	BK	BL	BM
3799				12/31/1996 12:00:00 AM	2890	117 S MAIN ST	4,677.00	0.00		1355	2.29	0.00	0.00
3800				12/31/1996 12:00:00 AM	2890	117 S MAIN ST	4,677.00	25.00		1355	3.22	113.38	236.62
3801				12/31/1996 12:00:00 AM	2890	117 S MAIN ST	4,677.00	25.00	RENT AUTHORIZED	1355	3.94	165.00	385.00
3802					2805	130 MILLWOOD ST	2,200.00	50.00		1474	6.25	0.00	0.00

	BN	BO	BP	BQ	BR	BS	BT	BU	BV
3799	T	3/1/1992 12:00:00 AM	N/A		Renewal lease written	RENT - BASE RENT	249.40	0.00	1.00
3800	T	3/1/1997 12:00:00 AM	N/A		renewal finalized	RENT - BASE RENT	350.00	0.00	1.00
3801	T	6/15/2003 12:00:00 AM	N/A		Cancellation letter sent October 26, 2005 certified, for effective date of cancellation to be 2/14/2006 was going to terminate on 3-31-2007 rent $6,600.00 yr; $550.00 mo; $3.94 sq.ft.	RENT - BASE RENT	550.00	0.00	1.00
3802	T	3/1/1991 12:00:00 AM	N/A		Replaced by new lease	RENT - BASE RENT	550.00	0.00	1.00

	BW	BX	BY
3799	11/1/1986 12:00:00 AM	10/31/2085 12:00:00 AM	MONTH
3800	11/1/1991 12:00:00 AM	1/31/1998 12:00:00 AM	MONTH
3801	4/1/2002 12:00:00 AM	2/14/2006 12:00:00 AM	MONTH
3802	12/1/1985 12:00:00 AM	2/28/1991 12:00:00 AM	MONTH

	A	B	C	D	E	F	G	H	I	J	K	L	M	N	O
3803	Tuscola	231	STATE	6666-1990-1019	130 MILLWOOD ST	CARO	48723	03/01/1991	02/28/1998	0.00	9,974.52	8.07	1,236.00	LEASE	OFFICE BUILDING
3804	Tuscola	231	STATE	6666-1997-1180	130 MILLWOOD ST	CARO	48723	03/01/1998	02/14/2006	0.00	10,506.00	12.38	1,236.00	LEASE	OFFICE BUILDING

	P	Q	R	S	T	U	V	W
3803	TERMINATED	90 Days; Standard Cancellation /			HVAC / ELECTRICITY / WATER / JANITORIAL / INT MAINTENANCE / LANDSCAPING / SNOW REMOVAL / PARKING / FLUORESCENT / RUBBISH REMOVAL / N/A /	0.00	0.00	0.00
3804	TERMINATED	Standard; 90-days / Standard; 90-days / Standard; 90-days / Standard; 90-days / Standard; 90-days / Standard; 90-days /			HVAC / HVAC / HVAC / HVAC / HVAC / HVAC / ELECTRICITY / ELECTRICITY / ELECTRICITY / ELECTRICITY / ELECTRICITY / ELECTRICITY / WATER / WATER / WATER / WATER / WATER / WATER / JANITORIAL / JANITORIAL / JANITORIAL / JANITORIAL / JANITORIAL / JANITORIAL / INT/EXT MAINT / INT/EXT MAINT / INT/EXT MAINT / INT/EXT MAINT / INT/EXT MAINT / INT/EXT MAINT / LANDSCAPING / LANDSCAPING / LANDSCAPING /	0.00	0.00	0.00

	X	Y	Z	AA	AB	AC	AD	AE	AF	AG	AH	AI	AJ	AK	AL
3803	0.00	0.00	0.00	9,974.52	8.07	0.00	N/A		THOMAS MCINTYRE	P.O. BOX 32	CARO	MI	48723	E22	0
3804	0.00	0.00	0.00	10,506.00	8.50	0.00	N/A		THOMAS D. MCINTYRE	121 WEST GRANT STREET	CARO	MI	48723	E27	0

	AM	AN	AO	AP	AQ	AR	AS	AT	AU	AV	AW	AX	AY	AZ
3803	N/A	LESSEE	N/A	3	0	21	Common	Lot	2/20/1991 12:00:00 AM	YES	9/6/1998 12:00:00 AM	12/16/1985 12:00:00 AM	YES	8/29/1991 12:00:00 AM
3804	N/A	LESSEE	N/A	5	0	21	Common	Lot	10/5/2004 12:00:00 AM	YES	9/6/2005 12:00:00 AM		NO	

	BA	BB	BC	BD	BE	BF	BG	BH	BI	BJ	BK	BL	BM
3803					2805	130 MILLWOOD ST	2,200.00	0.00		1474	8.07	0.00	0.00
3804					2805	130 MILLWOOD ST	2,200.00	56.18		1474	12.38	375.00	900.00

	BN	BO	BP	BQ	BR	BS	BT	BU	BV
3803	T	3/1/1998 12:00:00 AM	N/A		Renewal lease finalized	RENT - BASE RENT	831.21	0.00	1.00
3804	T	6/15/2003 12:00:00 AM	N/A		Cancellation letter went out 10/27/2005 effective date to cancel is 02/14/2006 Hold over agreement until 12/31/05 @ $1,275.00/month Staubach to find new location for DOS "O" plan office. TUSCOLA County (79)	RENT - BASE RENT	875.50	0.00	1.00

	BW	BX	BY
3803	3/1/1991 12:00:00 AM	2/28/1998 12:00:00 AM	MONTH
3804	3/1/1999 12:00:00 AM	2/28/2000 12:00:00 AM	MONTH

	A	B	C	D	E	F	G	H	I	J	K	L	M	N	O
3805	Tuscola	313	EDUCATION	4132-1987-43	129 E BURNSIDE ST	CARO	48723	01/01/1987	03/31/1992	0.00	6,000.00	5.21	1,152.00	LEASE	OFFICE BUILDING
3806	Tuscola	391	COMMUNITY HEALTH	10055-1997-1172	House 103 Private Drive	CARO	48723	10/01/2000	09/30/2001	0.00	17,450.04	5.00	3,490.00	RA	OFFICE BUILDING
3807	Tuscola	391	COMMUNITY HEALTH	10093-1993-1121	BUILDING 101	CARO	48723	08/01/1993			4,951.44	0.00	0.00	RA	RESIDENTIAL
3808	Tuscola	391	COMMUNITY HEALTH	10378-1996-1181	108A CARO CENTER	CARO	48723	06/01/1996	03/27/1997	0.00	3,211.68	4.28	750.00	RA	RESIDENTIAL

	P	Q	R	S	T	U	V	W
3805	TERMINATED	180 Days; Standard Cancellation /			HVAC / ELECTRICITY / WATER / JANITORIAL / INT/EXT MAINT / LANDSCAPING / SNOW REMOVAL / PARKING / FLUORESCENT / RUBBISH REMOVAL / N/A /	0.00	0.00	0.00
3806	TERMINATED	30 Days; Std. Cancellatoin Either Party /			HVAC / ELECTRICITY / WATER / JANITORIAL / INT/EXT MAINT / LANDSCAPING / SNOW REMOVAL / PARKING / FLUORESCENT / RUBBISH REMOVAL / N/A /	0.00	0.00	0.00
3807	TERMINATED	30 Days; Std. Cancellatoin Either Party /			HVAC / ELECTRICITY / WATER / JANITORIAL / INT/EXT MAINT / LANDSCAPING / SNOW REMOVAL / PARKING / FLUORESCENT / RUBBISH REMOVAL / N/A /	0.00	0.00	0.00
3808	TERMINATED	30 Days; Standard Cancellation /			HVAC / ELECTRICITY / WATER / JANITORIAL / INT/EXT MAINT / LANDSCAPING / SNOW REMOVAL / PARKING / FLUORESCENT / RUBBISH REMOVAL / N/A /	0.00	0.00	0.00

	X	Y	Z	AA	AB	AC	AD	AE	AF	AG	AH	AI	AJ	AK	AL
3805	0.00	0.00	0.00	6,000.00	5.21	0.00	N/A		TUSCOLA CO BIG/BROTHERS	129 EAST BURNSIDE STREET	CARO	MI	48723		0
3806	0.00	0.00	0.00	17,450.04	5.00	0.00	N/A		COMMUNITY HEALTH	LEWIS CASS BUILDING	LANSING	MI	48909		0
3807	0.00	0.00	0.00	4,951.44	0.00	0.00	N/A		DAVID HISER	101 PRIVATE DRIVE	CARO	MI	48723	E23	0
3808	0.00	0.00	0.00	3,211.68	4.28	0.00	N/A		RANDALL MARK	102 PRIVATE DRIVE	CARO	MI	48723	E04	0

	AM	AN	AO	AP	AQ	AR	AS	AT	AU	AV	AW	AX	AY	AZ
3805	N/A	LESSEE	N/A	8	0	5	Reserved	Lot	10/21/1991 12:00:00 AM	YES	7/31/1992 12:00:00 AM	8/17/1987 12:00:00 AM	YES	7/7/1987 12:00:00 AM
3806	NET	STATE-STATE	OFFICE	0	1	0	Common	Lot		YES			YES	
3807	N/A	LESSOR	N/A	0	1	0	Common	Lot		NO			N/A	
3808	N/A	LESSOR	N/A	0	1	0	Common	Lot		YES			NO	

	BA	BB	BC	BD	BE	BF	BG	BH	BI	BJ	BK	BL	BM
3805				1/1/1987 12:00:00 AM	2814	129 E BURNSIDE ST	4,024.00	21.60		1464	5.21	0.00	0.00
3806					1251		0.00	0.80	1st & Basement	3534	5.00	0.00	0.00
3807					1243	BUILDING 101	0.00	0.00		3545	0.00	0.00	0.00
3808					2983	108A CARO CENTER	0.00	0.00		1242	4.28	0.00	0.00

	BN	BO	BP	BQ	BR	BS	BT	BU	BV
3805	T	3/1/1991 12:00:00 AM	N/A		Renewal lease activated.	RENT - BASE RENT	500.00	0.00	1.00
3806	N/A		N/A			RENT - BASE RENT	0.00	1,454.17	1.00
3807	N/A		N/A			RENT - BASE RENT	0.00	412.62	1.00
3808	N/A		N/A		Tenant moved out.	RENT - BASE RENT	0.00	267.64	1.00

	BW	BX	BY
3805	1/1/1987 12:00:00 AM	3/31/1992 12:00:00 AM	MONTH
3806	10/1/2000 12:00:00 AM	9/30/2001 12:00:00 AM	MONTH
3807	8/1/1993 12:00:00 AM		MONTH
3808	6/1/1996 12:00:00 AM	3/27/1997 12:00:00 AM	MONTH

	A	B	C	D	E	F	G	H	I	J	K	L	M	N	O
3809	Tuscola	391	COMMUNITY HEALTH	10379-1998-1150	2000 Chambers Rd.	CARO	48723	01/01/1998	12/31/1998	0.00	6,093.36	2.90	2,160.00	RA	RESIDENTIAL
3810	Tuscola	391	COMMUNITY HEALTH	10408-1996-1307	BUILDING #102	CARO	48723	06/16/1996	08/10/1996	0.00	5,364.00	4.97	1,080.00	RA	RESIDENTIAL
3811	Tuscola	391	COMMUNITY HEALTH	10525-1997-1232	112 PRIVATE DR	CARO	48723	06/01/1997	05/31/2002	0.00	5,964.12	2.13	2,800.00	LEASE	RESIDENTIAL
3812	Tuscola	391	COMMUNITY HEALTH	10587-1998-1154	2000 Chambers Rd.	CARO	48723	01/01/1998	12/31/1998	0.00	7,526.76	2.15	3,500.00	RA	RESIDENTIAL

	P	Q	R	S	T	U	V	W
3809	TERMINATED	30 Days; Std. Cancellatoin Either Party /			HVAC / ELECTRICITY / WATER / JANITORIAL / INT/EXT MAINT / LANDSCAPING / SNOW REMOVAL / PARKING / FLUORESCENT / RUBBISH REMOVAL / N/A /	0.00	0.00	0.00
3810	TERMINATED	30 Days; Std. Cancellatoin Either Party /			HVAC / ELECTRICITY / WATER / JANITORIAL / INT/EXT MAINT / LANDSCAPING / SNOW REMOVAL / PARKING / FLUORESCENT / RUBBISH REMOVAL / N/A /	0.00	0.00	0.00
3811	TERMINATED	30 Days; Std. Cancellatoin Either Party /			HVAC / ELECTRICITY / WATER / JANITORIAL / INT/EXT MAINT / LANDSCAPING / SNOW REMOVAL / PARKING / FLUORESCENT / RUBBISH REMOVAL / N/A /	0.00	0.00	0.00
3812	TERMINATED	30 Days; Std. Cancellatoin Either Party /			HVAC / ELECTRICITY / WATER / JANITORIAL / INT/EXT MAINT / LANDSCAPING / SNOW REMOVAL / PARKING / FLUORESCENT / RUBBISH REMOVAL / N/A /	0.00	0.00	0.00

	X	Y	Z	AA	AB	AC	AD	AE	AF	AG	AH	AI	AJ	AK	AL
3809	0.00	0.00	0.00	6,093.36	2.82	0.00	N/A		Department of Community Health	LEWIS CASS BUILDING	LANSING	MI	48909	E17	0
3810	0.00	0.00	0.00	5,364.00	4.97	0.00	N/A		JOSEPH BIBAWI	BUILDING #102	CARO	MI	48723	E04	0
3811	0.00	0.00	0.00	5,964.12	2.13	0.00	N/A		MOHAMMED IRFAN	112 PRIVATE DRIVE	CARO	MI	48723	E03	0
3812	0.00	0.00	0.00	7,526.76	2.15	0.00	N/A		DR. USHA MOVVA	2000 CHAMBERS ROAD, SUITE 103	CARO	MI	48723	E17	0

	AM	AN	AO	AP	AQ	AR	AS	AT	AU	AV	AW	AX	AY	AZ
3809	N/A	LESSOR	RESIDENTIAL	0	1	0	Common	Lot		YES			NO	
3810	N/A	LESSOR	N/A	0	1	0	Common	Lot		YES			NO	
3811	N/A	LESSOR	N/A	0	1	0	Common	Lot		YES			NO	
3812	N/A	LESSOR	N/A	0	1	0	Common	Lot		YES			NO	

	BA	BB	BC	BD	BE	BF	BG	BH	BI	BJ	BK	BL	BM
3809					2532	2000 CHAMBERS RD	0.00	0.00		1840	2.90	0.00	0.00
3810					1257		0.00	0.00		3439	4.97	0.00	0.00
3811					2929	112 PRIVATE DR	0.00	0.00		1307	2.13	0.00	0.00
3812					2532	2000 CHAMBERS RD	0.00	0.00		1840	2.15	0.00	0.00

	BN	BO	BP	BQ	BR	BS	BT	BU	BV
3809	N/A		N/A			RENT - BASE RENT	0.00	507.78	1.00
3810	N/A		N/A		Vacated premises.	RENT - BASE RENT	0.00	447.00	1.00
3811	N/A		N/A		Did not execute	RENT - BASE RENT	0.00	497.01	1.00
3812	N/A		N/A			RENT - BASE RENT	0.00	627.23	1.00

	BW	BX	BY
3809	1/1/1998 12:00:00 AM	12/31/1998 12:00:00 AM	MONTH
3810	6/16/1996 12:00:00 AM	8/10/1996 12:00:00 AM	MONTH
3811	6/1/1997 12:00:00 AM	5/31/2002 12:00:00 AM	MONTH
3812	1/1/1998 12:00:00 AM	12/31/1998 12:00:00 AM	MONTH

	A	B	C	D	E	F	G	H	I	J	K	L	M	N	O
3813	Tuscola	391	COMMUNITY HEALTH	10592-1998-1176	2000 Chambers Rd.	CARO	48723	01/01/1998	12/31/1998	0.00	5,364.12	2.48	2,160.00	RA	RESIDENTIAL
3814	Tuscola	391	COMMUNITY HEALTH	10700-1999-1209	2000 Chambers Rd.	CARO	48723	03/01/1999	02/28/2000	0.00	5,505.36	1.97	0.00	RA	RESIDENTIAL
3815	Tuscola	391	COMMUNITY HEALTH	6156-1983-60	BUILDING 109	CARO	48723	05/04/1983	05/04/1999	0.00	6,696.00	0.00	0.00	RA	RESIDENTIAL
3816	Tuscola	391	COMMUNITY HEALTH	6188-1983-65	APT 108 A	CARO	48723	07/17/1983		267.64	3,211.68	0.00	0.00	RA	RESIDENTIAL

	P	Q	R	S	T	U	V	W
3813	TERMINATED	30 Days; Standard Cancellation /			HVAC / ELECTRICITY / WATER / JANITORIAL / INT/EXT MAINT / LANDSCAPING / SNOW REMOVAL / PARKING / FLUORESCENT / RUBBISH REMOVAL / N/A /	0.00	0.00	0.00
3814	TERMINATED	30 Days; Std. Cancellatoin Either Party /			HVAC / ELECTRICITY / WATER / JANITORIAL / INT/EXT MAINT / LANDSCAPING / SNOW REMOVAL / PARKING / FLUORESCENT / RUBBISH REMOVAL / N/A /	0.00	0.00	0.00
3815	TERMINATED	30 Days; Standard Cancellation /			HVAC / ELECTRICITY / WATER / JANITORIAL / INT MAINTENANCE / LANDSCAPING / SNOW REMOVAL / PARKING / FLUORESCENT / RUBBISH REMOVAL / N/A /	0.00	0.00	0.00
3816	TERMINATED	30 Days /			HVAC / ELECTRICITY / WATER / JANITORIAL / INT/EXT MAINT / LANDSCAPING / SNOW REMOVAL / PARKING / FLUORESCENT / RUBBISH REMOVAL / N/A /	0.00	0.00	0.00

	X	Y	Z	AA	AB	AC	AD	AE	AF	AG	AH	AI	AJ	AK	AL
3813	0.00	0.00	0.00	5,364.12	2.48	0.00	N/A		MELEGROS EBREO	2000 CHAMBERS ROAD	CARO	MI	48723	E17	0
3814	0.00	0.00	0.00	5,505.36	0.00	0.00	N/A		DR. JAQUES MINVILLE	2000 CHAMBERS ROAD, SUITE 112	CARO	MI	48723	E89	0
3815	0.00	0.00	0.00	6,696.00	0.00	0.00	N/A		MICHAEL SOSONE	BOX A, BLDG 109	CARO	MI	48723		0
3816	0.00	0.00	0.00	3,211.68	0.00	0.00	N/A		BARBARA MILNER LANGLEY	BOX A CARO REG	CARO	MI	48723		0

	AM	AN	AO	AP	AQ	AR	AS	AT	AU	AV	AW	AX	AY	AZ
3813	N/A	LESSOR	N/A	0	1	0	Common	Lot		YES			NO	
3814	N/A	LESSOR	N/A	0	1	0	Common	Lot		YES			NO	
3815	N/A	LESSOR	N/A	0	1	0	Common	Lot		YES			NO	
3816	N/A	LESSOR	N/A	0	1	0	Common	Lot		YES			NO	

	BA	BB	BC	BD	BE	BF	BG	BH	BI	BJ	BK	BL	BM
3813					2532	2000 CHAMBERS RD	0.00	0.00		1840	2.48	0.00	0.00
3814					2532	2000 CHAMBERS RD	0.00	0.00		1840	1.97	0.00	0.00
3815					1244	BUILDING 109	0.00	0.00		3544	0.00	0.00	0.00
3816					1356		0.00	0.00		3414	0.00	0.00	0.00

	BN	BO	BP	BQ	BR	BS	BT	BU	BV
3813	N/A		N/A			RENT - BASE RENT	0.00	447.01	1.00
3814	N/A		N/A			RENT - BASE RENT	0.00	458.78	1.00
3815	N		N/A		Lease expired.	RENT - BASE RENT	0.00	558.00	1.00
3816	N/A		N/A		moved out	RENT - BASE RENT	0.00	267.64	1.00

	BW	BX	BY
3813	1/1/1998 12:00:00 AM	12/31/1998 12:00:00 AM	MONTH
3814	3/1/1999 12:00:00 AM	2/28/2000 12:00:00 AM	MONTH
3815	5/4/1983 12:00:00 AM	5/4/1999 12:00:00 AM	MONTH
3816	7/17/1983 12:00:00 AM	6/16/2082 12:00:00 AM	MONTH

	A	B	C	D	E	F	G	H	I	J	K	L	M	N	O
3817	Tuscola	391	COMMUNITY HEALTH	6681-1985-110	BLDG 1080	CARO	48723	12/01/1985		271.64	3,259.68	0.00	0.00	RA	RESIDENTIAL
3818	Tuscola	391	COMMUNITY HEALTH	6733-1986-130	BUILDING 102	CARO	48723	01/31/1993		412.62	4,951.44	0.00	0.00	RA	RESIDENTIAL
3819	Tuscola	391	COMMUNITY HEALTH	6911-1986-178	BLDG 101	CARO	48723	12/20/1986		415.87	4,990.44	0.00	0.00	RA	RESIDENTIAL
3820	Tuscola	391	COMMUNITY HEALTH	6995-1991-1032	BUILDING 110	CARO	48723	06/28/1987	06/27/1997	0.00	5,772.00	1.00	0.00	LEASE	OTHER

	P	Q	R	S	T	U	V	W
3817	TERMINATED	30 Days; Standard Cancellation /			HVAC / ELECTRICITY / WATER / JANITORIAL / INT MAINTENANCE / LANDSCAPING / SNOW REMOVAL / PARKING / FLUORESCENT / RUBBISH REMOVAL / N/A /	0.00	0.00	0.00
3818	TERMINATED	30 Days; Standard Cancellation /			HVAC / ELECTRICITY / WATER / JANITORIAL / INT MAINTENANCE / LANDSCAPING / SNOW REMOVAL / PARKING / FLUORESCENT / RUBBISH REMOVAL / N/A /	0.00	0.00	0.00
3819	TERMINATED	30 Days /			HVAC / ELECTRICITY / WATER / JANITORIAL / INT/EXT MAINT / LANDSCAPING / SNOW REMOVAL / PARKING / FLUORESCENT / RUBBISH REMOVAL / N/A /	0.00	0.00	0.00
3820	TERMINATED	30 Days; Standard Cancellation /			HVAC / ELECTRICITY / WATER / JANITORIAL / INT MAINTENANCE / LANDSCAPING / SNOW REMOVAL / PARKING / FLUORESCENT / RUBBISH REMOVAL / N/A /	0.00	0.00	0.00

	X	Y	Z	AA	AB	AC	AD	AE	AF	AG	AH	AI	AJ	AK	AL
3817	0.00	0.00	0.00	3,259.68	0.00	0.00	N/A		KENNETH MCNINCH	BOX A BLDG 1080	CARO	MI	48723		0
3818	0.00	0.00	0.00	4,951.44	0.00	0.00	N/A		RANDALL MARK	102 PRIVATE DRIVE	CARO	MI	48723		0
3819	0.00	0.00	0.00	4,990.44	0.00	0.00	N/A		YVONNE WHITE	LOCK BOX A	CARO	MI	48723		0
3820	0.00	0.00	0.00	5,772.00	0.00	0.00	N/A		DONALD HOWLAND	LOCK BOX A	CARO	MI	48723	E22	0

	AM	AN	AO	AP	AQ	AR	AS	AT	AU	AV	AW	AX	AY	AZ
3817	N/A	LESSOR	N/A	0	1	0	Common	Lot		YES			NO	
3818	N/A	LESSOR	N/A	0	1	0	Common	Lot		YES			NO	
3819	N/A	LESSOR	N/A	0	1	0	Common	Lot		YES			NO	
3820	N/A	LESSOR	N/A	0	1	0	Common	Lot		YES			NO	

	BA	BB	BC	BD	BE	BF	BG	BH	BI	BJ	BK	BL	BM
3817					1331		0.00	0.00		3441	0.00	0.00	0.00
3818					1333	BUILDING 102	0.00	0.00		3439	0.00	0.00	0.00
3819					1334		0.00	0.00		3438	0.00	0.00	0.00
3820					1328	BUILDING 110	0.00	0.00		3444	1.00	0.00	0.00

	BN	BO	BP	BQ	BR	BS	BT	BU	BV
3817	N		N/A		cancelled per km	RENT - BASE RENT	0.00	271.64	1.00
3818	N		N/A		cancelled per km	RENT - BASE RENT	0.00	412.62	1.00
3819	N/A		N/A		Moved out	RENT - BASE RENT	0.00	415.87	1.00
3820	N		N/A		Moved out	RENT - BASE RENT	0.00	481.00	1.00

	BW	BX	BY
3817	12/1/1985 12:00:00 AM	11/30/2084 12:00:00 AM	MONTH
3818	1/31/1993 12:00:00 AM	1/30/2092 12:00:00 AM	MONTH
3819	12/20/1986 12:00:00 AM	12/19/2085 12:00:00 AM	MONTH
3820	6/28/1987 12:00:00 AM	6/27/1997 12:00:00 AM	MONTH

	A	B	C	D	E	F	G	H	I	J	K	L	M	N	O
3821	Tuscola	391	COMMUNITY HEALTH	6995-1997-1296	110 PRIVATE DR	CARO	48723	10/01/1997	09/30/2002	0.00	5,796.00	1.84	3,150.00	LEASE	RESIDENTIAL
3822	Tuscola	391	COMMUNITY HEALTH	6995-1998-1153	2000 Chambers Rd.	CARO	48723	01/01/1998	12/31/1998	0.00	5,795.88	1.84	3,150.00	RA	RESIDENTIAL
3823	Tuscola	391	COMMUNITY HEALTH	7051-1987-233	BLDG 1080	CARO	48723	11/02/1987		279.92	3,359.04	0.00	0.00	RA	RESIDENTIAL
3824	Tuscola	391	COMMUNITY HEALTH	7092-1990-3028	BUILDING 3 & 18	CARO	48723	10/01/1990	09/30/1991	0.00	109,877.52	3.47	31,665.00	LEASE	OFFICE BUILDING

	P	Q	R	S	T	U	V	W
3821	TERMINATED	30 Days; Standard Cancellation /			HVAC / ELECTRICITY / WATER / JANITORIAL / INT/EXT MAINT / LANDSCAPING / SNOW REMOVAL / PARKING / FLUORESCENT / RUBBISH REMOVAL / N/A /	0.00	0.00	0.00
3822	TERMINATED	30 Days; Std. Cancellatoin Either Party /			HVAC / ELECTRICITY / WATER / JANITORIAL / INT/EXT MAINT / LANDSCAPING / SNOW REMOVAL / PARKING / FLUORESCENT / RUBBISH REMOVAL / N/A /	0.00	0.00	0.00
3823	TERMINATED	30 Days; Standard Cancellation /			HVAC / ELECTRICITY / WATER / JANITORIAL / INT MAINTENANCE / LANDSCAPING / SNOW REMOVAL / PARKING / FLUORESCENT / RUBBISH REMOVAL / N/A /	0.00	0.00	0.00
3824	TERMINATED	30 Days; Standard Cancellation /			HVAC / ELECTRICITY / WATER / JANITORIAL / INT/EXT MAINT / LANDSCAPING / SNOW REMOVAL / PARKING / FLUORESCENT / RUBBISH REMOVAL / N/A /	0.00	0.00	0.00

	X	Y	Z	AA	AB	AC	AD	AE	AF	AG	AH	AI	AJ	AK	AL
3821	0.00	0.00	0.00	5,796.00	1.84	0.00	N/A		JOHN BOAZ	110 PRIVATE DRIVE	CARO	MI	48723	E45	0
3822	0.00	0.00	0.00	5,795.88	1.84	0.00	N/A		JOHN BOAZ	110 PRIVATE DRIVE	CARO	MI	48723		0
3823	0.00	0.00	0.00	3,359.04	0.00	0.00	N/A		MAUREEN SHEA	LOCK BOX A	CARO	MI	48723		0
3824	0.00	0.00	0.00	109,877.52	3.47	0.00	N/A		TUSCOLA COUNTY CMH SERVICES	1975 WALK	CARO	MI	48723	E89	0

	AM	AN	AO	AP	AQ	AR	AS	AT	AU	AV	AW	AX	AY	AZ
3821	N/A	LESSOR	N/A	0	1	0	Common	Lot		YES			NO	
3822	N/A	LESSOR	N/A	0	1	0	Common	Lot		YES			NO	
3823	N/A	LESSOR	N/A	0	1	0	Common	Lot		YES			NO	
3824	N/A	LESSOR	N/A	0	1	0	Common	Lot		YES			NO	

	BA	BB	BC	BD	BE	BF	BG	BH	BI	BJ	BK	BL	BM
3821					2973	110 PRIVATE DR	0.00	0.00		1254	1.84	0.00	0.00
3822					2532	2000 CHAMBERS RD	0.00	0.00		1840	1.84	0.00	0.00
3823					1331		0.00	0.00		3441	0.00	0.00	0.00
3824					1245	BUILDING 3 & 18	0.00	0.00		3456	3.47	0.00	0.00

	BN	BO	BP	BQ	BR	BS	BT	BU	BV
3821	N/A		N/A			RENT - BASE RENT	0.00	483.00	1.00
3822	N/A		N/A			RENT - BASE RENT	0.00	482.99	1.00
3823	N		N/A		cancelled per km	RENT - BASE RENT	0.00	279.92	1.00
3824	N/A		N/A		Duplication ??	RENT - BASE RENT	0.00	9,156.46	1.00

	BW	BX	BY
3821	10/1/1997 12:00:00 AM	9/30/2002 12:00:00 AM	MONTH
3822	1/1/1998 12:00:00 AM	12/31/1998 12:00:00 AM	MONTH
3823	11/2/1987 12:00:00 AM	11/1/2086 12:00:00 AM	MONTH
3824	10/1/1990 12:00:00 AM	9/30/1991 12:00:00 AM	MONTH

	A	B	C	D	E	F	G	H	I	J	K	L	M	N	O
3825	Tuscola	391	COMMUNITY HEALTH	7092-1990-3046	BUILDING 3 & 18	CARO	48723	10/01/1990	09/30/1993	0.00	98,773.56	3.47	31,665.00	LEASE	OFFICE BUILDING
3826	Tuscola	391	COMMUNITY HEALTH	7092-1994-1243	BUILDING 3 & 18	CARO	48723	10/01/1993	09/30/1995	0.00	98,773.08	3.47	28,465.00	RA	OFFICE BUILDING
3827	Tuscola	391	COMMUNITY HEALTH	7092-1996-1440	CARO CENTER	CARO	48723	10/01/1995	06/30/1997	0.00	72,845.76	3.47	28,465.00	RA	OFFICE BUILDING
3828	Tuscola	391	COMMUNITY HEALTH	7092-1996-1441	CARO CENTER	CARO	48723	02/01/1997	01/31/2002	0.00	199,254.96	7.00	28,465.00	LEASE	OFFICE BUILDING

	P	Q	R	S	T	U	V	W
3825	TERMINATED	30 Days; Standard Cancellation /			HVAC / ELECTRICITY / WATER / JANITORIAL / INT/EXT MAINT / LANDSCAPING / SNOW REMOVAL / PARKING / FLUORESCENT / RUBBISH REMOVAL / N/A /	0.00	0.00	0.00
3826	TERMINATED	30 Days; Standard Cancellation /			HVAC / ELECTRICITY / WATER / JANITORIAL / INT/EXT MAINT / LANDSCAPING / SNOW REMOVAL / PARKING / FLUORESCENT / RUBBISH REMOVAL / N/A /	0.00	0.00	0.00
3827	TERMINATED	30 Days; Std. Cancellatoin Either Party /			HVAC / ELECTRICITY / WATER / JANITORIAL / INT/EXT MAINT / LANDSCAPING / SNOW REMOVAL / PARKING / FLUORESCENT / RUBBISH REMOVAL / N/A /	0.00	0.00	0.00
3828	TERMINATED	30 Days; Std. Cancellatoin Either Party /			HVAC / ELECTRICITY / WATER / JANITORIAL / INT/EXT MAINT / LANDSCAPING / SNOW REMOVAL / PARKING / FLUORESCENT / RUBBISH REMOVAL / N/A /	0.00	0.00	0.00

	X	Y	Z	AA	AB	AC	AD	AE	AF	AG	AH	AI	AJ	AK	AL
3825	0.00	0.00	0.00	98,773.56	3.12	0.00	N/A		TUSCOLA COUNTY CMH SERVICES	1975 WALK	CARO	MI	48723	E01	0
3826	0.00	0.00	0.00	98,773.08	3.47	0.00	N/A		TUSCOLA CO. CMH SVCS	1975 WALK	CARO	MI	48723	E23	0
3827	0.00	0.00	0.00	72,845.76	2.56	0.00	N/A		TUSCOLA COUNTY CMH SERVICES	1975 WALK	CARO	MI	48723	E04	0
3828	0.00	0.00	0.00	199,254.96	7.00	0.00	N/A		TUSCOLA COUNTY COMMUNITY MENTL	1975 WALK	CARO	MI	48723	E25	0

	AM	AN	AO	AP	AQ	AR	AS	AT	AU	AV	AW	AX	AY	AZ
3825	N/A	LESSOR	N/A	0	1	0	Common	Lot		YES			N/A	
3826	N/A	LESSOR	N/A	0	1	0	Common	Lot		YES	12/14/1995 12:00:00 AM		NO	
3827	N/A	LESSOR	N/A	0	1	17	Common	Lot		YES			NO	
3828	N/A	LESSOR	N/A	0	1	17	Common	Lot		YES	3/24/2002 12:00:00 AM		NO	

	BA	BB	BC	BD	BE	BF	BG	BH	BI	BJ	BK	BL	BM
3825					1245	BUILDING 3 & 18	0.00	0.00		3456	3.47	0.00	0.00
3826					1245	BUILDING 3 & 18	0.00	0.00		3456	3.47	0.00	0.00
3827					1240		0.00	0.00		3545	3.47	0.00	0.00
3828					1240		0.00	0.00		3545	7.00	0.00	0.00

	BN	BO	BP	BQ	BR	BS	BT	BU	BV
3825	N/A		N/A		To put new RA on printout	RENT - BASE RENT	0.00	8,231.13	1.00
3826	N/A		N/A		Replaced by new lease but left	RENT - BASE RENT	0.00	8,231.09	1.00
3827	N/A		N/A		5/15/97 vacated #18.	RENT - BASE RENT	0.00	6,070.48	1.00
3828	N/A		N/A			RENT - BASE RENT	0.00	16,604.58	1.00

	BW	BX	BY
3825	10/1/1990 12:00:00 AM	9/30/1993 12:00:00 AM	MONTH
3826	10/1/1993 12:00:00 AM	9/30/1995 12:00:00 AM	MONTH
3827	2/1/1997 12:00:00 AM	5/15/1997 12:00:00 AM	MONTH
3828	2/1/1997 12:00:00 AM	1/31/2002 12:00:00 AM	MONTH

	A	B	C	D	E	F	G	H	I	J	K	L	M	N	O
3829	Tuscola	391	COMMUNITY HEALTH	7122-1997-1306	BUILDING 7	CARO	48723	11/01/1998	10/31/2003	0.00	43,266.96	7.00	6,181.00	RA	OTHER
3830	Tuscola	391	COMMUNITY HEALTH	7245-1989-298	APT 108B	CARO	48723	05/09/1993		299.64	3,595.68	0.00	0.00	RA	RESIDENTIAL
3831	Tuscola	391	COMMUNITY HEALTH	7298-1989-334	BLDG 108D	CARO	48723	04/02/1989		124.41	1,492.92	0.00	0.00	RA	OTHER
3832	Tuscola	391	COMMUNITY HEALTH	7575-1991-1033	BLDG 101	CARO	48723	09/03/1989	09/02/1999	0.00	5,364.12	1.00	0.00	LEASE	RESIDENTIAL

	P	Q	R	S	T	U	V	W
3829	TERMINATED	30 Days; Standard Cancellation /			HVAC / ELECTRICITY / WATER / JANITORIAL / INT/EXT MAINT / LANDSCAPING / SNOW REMOVAL / PARKING / FLUORESCENT / RUBBISH REMOVAL / N/A /	0.00	0.00	0.00
3830	TERMINATED	30 Days; Standard Cancellation /			HVAC / ELECTRICITY / WATER / JANITORIAL / INT/EXT MAINT / LANDSCAPING / SNOW REMOVAL / PARKING / FLUORESCENT / RUBBISH REMOVAL / N/A /	0.00	0.00	0.00
3831	TERMINATED	30 Days; Standard Cancellation /			HVAC / ELECTRICITY / WATER / JANITORIAL / INT MAINTENANCE / LANDSCAPING / SNOW REMOVAL / PARKING / FLUORESCENT / RUBBISH REMOVAL / N/A /	0.00	0.00	0.00
3832	TERMINATED	30 Days; Standard Cancellation /			HVAC / ELECTRICITY / WATER / JANITORIAL / INT MAINTENANCE / LANDSCAPING / SNOW REMOVAL / PARKING / FLUORESCENT / RUBBISH REMOVAL / N/A /	0.00	0.00	0.00

	X	Y	Z	AA	AB	AC	AD	AE	AF	AG	AH	AI	AJ	AK	AL
3829	0.00	0.00	0.00	43,266.96	7.00	0.00	N/A		CARO COMMUNITY SCHOOLS	301 HOPPER ST.	CARO	MI	48723		0
3830	0.00	0.00	0.00	3,595.68	0.00	0.00	N/A		THOMAS TSAI	LOCK BOX A	CARO	MI	48723	E23	0
3831	0.00	0.00	0.00	1,492.92	0.00	0.00	N/A		DAVID LEVADI	LOCK BOX A	CARO	MI	48723		0
3832	0.00	0.00	0.00	5,364.12	0.00	0.00	N/A		PU-MEN CHIN	LOCK BOX A - BLDG. 101	CARO	MI	48723	E22	0

	AM	AN	AO	AP	AQ	AR	AS	AT	AU	AV	AW	AX	AY	AZ
3829	N/A	LESSOR	N/A	0	1	0	Common	Lot		YES			NO	
3830	N/A	LESSOR	N/A	0	1	0	Common	Lot		YES			N/A	
3831	N/A	LESSOR	N/A	0	1	0	Common	Lot		YES			NO	
3832	N/A	LESSOR	N/A	0	1	0	Common	Lot		YES			NO	

	BA	BB	BC	BD	BE	BF	BG	BH	BI	BJ	BK	BL	BM
3829					1256	BUILDING 7	0.00	0.00		3435	7.00	0.00	0.00
3830					1355	APT 108B	0.00	0.00		3414	0.00	0.00	0.00
3831					1329		0.00	0.00		3443	0.00	0.00	0.00
3832					1334		0.00	0.00		3438	1.00	0.00	0.00

	BN	BO	BP	BQ	BR	BS	BT	BU	BV
3829	N/A		N/A			RENT - BASE RENT	0.00	3,605.58	1.00
3830	N/A		N/A		Doctor vacated the premises	RENT - BASE RENT	0.00	299.64	1.00
3831	N		N/A		cancelled per km	RENT - BASE RENT	0.00	124.41	1.00
3832	N		N/A		cancelled per km	RENT - BASE RENT	0.00	447.01	1.00

	BW	BX	BY
3829	11/1/1998 12:00:00 AM	10/31/2003 12:00:00 AM	MONTH
3830	5/9/1993 12:00:00 AM	5/8/2092 12:00:00 AM	MONTH
3831	4/2/1989 12:00:00 AM	4/1/2088 12:00:00 AM	MONTH
3832	9/3/1989 12:00:00 AM	9/2/1999 12:00:00 AM	MONTH

	A	B	C	D	E	F	G	H	I	J	K	L	M	N	O
3833	Tuscola	391	COMMUNITY HEALTH	7576-1991-1034	BUILDING 108A	CARO	48723	09/03/1989	09/02/1999	0.00	3,211.80	1.00	0.00	LEASE	OTHER
3834	Tuscola	391	COMMUNITY HEALTH	7577-1991-1035	BLDG 112	CARO	48723	04/28/1990	04/27/2000	0.00	5,505.36	1.00	0.00	LEASE	RESIDENTIAL
3835	Tuscola	391	COMMUNITY HEALTH	7578-1991-1036	BUILDING 104	CARO	48723	06/30/1989	06/29/1999	0.00	6,096.00	1.00	0.00	LEASE	OTHER
3836	Tuscola	431	HUMAN SERVICES	11210-2004-1322	1796 West Caro Road	CARO	48723	09/01/2006	12/31/2013	0.00	40,716.00	21.85	2,160.00	LEASE	OFFICE BUILDING
3837	Tuscola	431	HUMAN SERVICES	11715-2013-0308	165 Butler Street	CARO	48723	10/01/2013	09/30/2014	0.00	0.00	4.75	1,200.00	RA	OTHER
3838	Tuscola	431	HUMAN SERVICES	6987-1988-204	1365 CLEAVER RD	CARO	48723	02/01/1988	10/31/2008	0.00	178,285.80	3.00	15,436.00	LEASE	OFFICE BUILDING
3839	Tuscola	431	HUMAN SERVICES	6987-2007-0090	1365 CLEAVER RD	CARO	48723	11/01/2008	10/31/2028	0.00	267,505.92	17.33	15,436.00	LEASE	OFFICE BUILDING

	P	Q	R	S	T	U	V	W
3833	TERMINATED	30 Days; Standard Cancellation /			HVAC / ELECTRICITY / WATER / JANITORIAL / INT MAINTENANCE / LANDSCAPING / SNOW REMOVAL / PARKING / FLUORESCENT / RUBBISH REMOVAL / N/A /	0.00	0.00	0.00
3834	TERMINATED	30 Days; Standard Cancellation /			HVAC / ELECTRICITY / WATER / JANITORIAL / INT MAINTENANCE / LANDSCAPING / SNOW REMOVAL / PARKING / FLUORESCENT / RUBBISH REMOVAL / N/A /	0.00	0.00	0.00
3835	TERMINATED	30 Days; Standard Cancellation /			HVAC / ELECTRICITY / WATER / JANITORIAL / INT MAINTENANCE / LANDSCAPING / SNOW REMOVAL / PARKING / FLUORESCENT / RUBBISH REMOVAL / N/A /	0.00	0.00	0.00
3836	TERMINATED	Standard; 90 day / Standard; 90 day /			GROSS (FULL SERVICE) / GROSS (FULL SERVICE) /	0.00	0.00	0.00
3837	APPROVED	Standard, 30 days / Standard, 30 days /			GROSS (FULL SERVICE) / GROSS (FULL SERVICE) /	0.00	0.00	0.00
3838	TERMINATED	Legislative Restrictive; 60 day / Legislative Restrictive; 60 day / Legislative Restrictive; 60 day / Legislative Restrictive; 60 day /			GROSS (FULL SERVICE) / GROSS (FULL SERVICE) / GROSS (FULL SERVICE) / GROSS (FULL SERVICE) /	0.00	0.00	0.00
3839	RENT AUTHORIZED	Executive New; 90 day / Executive New; 90 day / Executive New; 90 day / Executive New; 90 day /			GROSS (FULL SERVICE) / GROSS (FULL SERVICE) / GROSS (FULL SERVICE) / GROSS (FULL SERVICE) /	0.00	0.00	0.00

	X	Y	Z	AA	AB	AC	AD	AE	AF	AG	AH	AI	AJ	AK	AL
3833	0.00	0.00	0.00	3,211.80	0.00	0.00	N/A		JAN M. BEAMISH	LOCK BOX A	CARO	MI	48723	E22	0
3834	0.00	0.00	0.00	5,505.36	0.00	0.00	N/A		LAURENCE TRIBULA	LOCK BOX A	CARO	MI	48723	E22	0
3835	0.00	0.00	0.00	6,096.00	0.00	0.00	N/A		JANUSZ ZIELINSKI	LOCK BOX A	CARO	MI	48723	E22	0
3836	0.00	0.00	0.00	40,716.00	18.85	0.00	N/A		Caro Trans Opportunities, LLC	3995 East Deckerville Road	CASS CITY	MI	48726	E102	10250
3837	0.00	0.00	0.00	0.00	0.00	0.00	N/A		Human Development Commission	429 Montague Street	CARO	MI	48723	E102	11210
3838	0.00	0.00	0.00	178,285.80	11.55	0.00	N/A		County of Tuscola	125 W Lincoln Street	CARO	MI	48723	E27	0
3839	1,153.00	0.00	0.00	268,658.92	17.40	0.00	Actual	2013	County of Tuscola	125 W Lincoln Street	CARO	MI	48723	E102	

	AM	AN	AO	AP	AQ	AR	AS	AT	AU	AV	AW	AX	AY	AZ
3833	N/A	LESSOR	N/A	0	1	0	Common	Lot		YES			NO	
3834	N/A	LESSOR	N/A	0	1	0	Common	Lot		YES			NO	
3835	N/A	LESSOR	N/A	0	1	0	Common	Lot		YES			NO	
3836	GROSS	LESSEE	OFFICE	4	0	60	Common	Lot	5/20/2010 12:00:00 AM	YES	4/5/2014 12:00:00 AM		YES	6/13/2006 12:00:00 AM
3837	GROSS	TENANT	OFFICE	3	0	6	Common	Lot	11/11/2013 12:00:00 AM	YES	10/1/2014 12:00:00 AM	12/23/2013 12:00:00 AM	N/A	
3838	GROSS	LESSEE	OFFICE	67	0	100	Common	Lot	7/28/2005 12:00:00 AM	YES	3/24/2010 12:00:00 AM	4/17/2003 12:00:00 AM	YES	1/12/1988 12:00:00 AM
3839	GROSS	LESSEE	OFFICE	67	0	100	Common	Lot	11/7/2012 12:00:00 AM	YES	4/24/2014 12:00:00 AM	2/4/2009 12:00:00 AM	YES	1/12/1988 12:00:00 AM

	BA	BB	BC	BD	BE	BF	BG	BH	BI	BJ	BK	BL	BM
3833					1330	BUILDING 108A	0.00	0.00		3442	1.00	0.00	0.00
3834					1327		0.00	0.00		3446	1.00	0.00	0.00
3835					1332	BUILDING 104	0.00	0.00		3440	1.00	0.00	0.00
3836					5092		5,940.00	36.36		5092	21.85	1,180.00	2,753.00
3837					5330		20,136.00	5.96	1st Floor	5330	4.75	142.50	332.50
3838	7/21/1987 12:00:00 AM	20		1/1/1988 12:00:00 AM	2774	1365 CLEAVER RD	15,436.00	100.00	First floor	1514	3.00	2,701.30	1,157.70
3839	1/20/2009 12:00:00 AM	#14		1/1/1988 12:00:00 AM	2774	1365 CLEAVER RD	15,436.00	100.00	first	1514	17.33	5,637.75	16,654.41

	BN	BO	BP	BQ	BR	BS	BT	BU	BV
3833	N		N/A		Employee vacated building	RENT - BASE RENT	0.00	267.65	1.00
3834	N		N/A		Requested by Ward Clark	RENT - BASE RENT	0.00	458.78	1.00
3835	N		N/A		cancelled per km	RENT - BASE RENT	0.00	508.00	1.00
3836	N/A		N/A		08/06/13-updated cancellation date to 12/31/13 4-30-13 Cancel eff 08-26-13. Original end was 08-31-16. 10-01-12 Assigned from LARA to DHS.	RENT - BASE RENT	3,393.00	0.00	1.00
3837	N/A		N/A		1 Month free rent October 2013	RENT - BASE RENT	0.00	0.00	1.00
3838	O	3/1/2009 12:00:00 AM	N/A		1.4(90 day ext.) ltr sent to LL 1/16/2008 Bond Ends 04/01/02	RENT - BASE RENT	14,857.15	0.00	1.00
3839	N/A		N/A		New lease at current location	RENT - BASE RENT	22,292.16	0.00	1.00

	BW	BX	BY
3833	9/3/1989 12:00:00 AM	9/2/1999 12:00:00 AM	MONTH
3834	4/28/1990 12:00:00 AM	4/27/2000 12:00:00 AM	MONTH
3835	6/30/1989 12:00:00 AM	6/29/1999 12:00:00 AM	MONTH
3836	9/1/2006 12:00:00 AM	8/31/2011 12:00:00 AM	MONTH
3837	10/1/2013 12:00:00 AM	10/31/2013 12:00:00 AM	MONTH
3838	2/1/1988 12:00:00 AM	9/30/1996 12:00:00 AM	MONTH
3839	11/1/2008 12:00:00 AM	10/31/2013 12:00:00 AM	MONTH

	A	B	C	D	E	F	G	H	I	J	K	L	M	N	O
3840	Tuscola	551	STATE POLICE	10055-1993-1046	COTTAGE 9 CARO CENTER	CARO	48723	05/01/1993	04/30/1994	0.00	24,000.00	6.88	3,490.00	RA	RESIDENTIAL
3841	Tuscola	551	STATE POLICE	10055-1994-1139	House 103 Private Drive	CARO	48723	10/01/1998	09/30/1999	0.00	6,480.00	6.00	1,080.00	LEASE	OFFICE BUILDING
3842	Tuscola	551	STATE POLICE	10724-1997-1256	1485 CLEAVER RD	CARO	48723	08/01/2000	07/31/2015	13,511.18	162,134.16	21.49	7,546.00	LEASE	OFFICE BUILDING

	P	Q	R	S	T	U	V	W
3840	TERMINATED	30 Days; Std. Cancellatoin Either Party /			HVAC / ELECTRICITY / WATER / JANITORIAL / INT/EXT MAINT / LANDSCAPING / SNOW REMOVAL / PARKING / FLUORESCENT / RUBBISH REMOVAL /	0.00	0.00	0.00
3841	TERMINATED	30 Days; Std. Cancellatoin Either Party /			HVAC / ELECTRICITY / WATER / JANITORIAL / INT/EXT MAINT / LANDSCAPING / SNOW REMOVAL / PARKING / FLUORESCENT / RUBBISH REMOVAL / N/A /	0.00	0.00	0.00
3842	RENT AUTHORIZED	Executive New; 60 day / Executive New; 60 day / Executive New; 60 day /		5 year; 90 day / 5 year; 90 day / 5 year; 90 day / 5 year; 90 day / 5 year; 90 day / 5 year; 90 day /	PUBLIC UTILITIES / PUBLIC UTILITIES / PUBLIC UTILITIES / JANITORIAL / JANITORIAL / JANITORIAL / DUMPSTER SERVICE / DUMPSTER SERVICE / DUMPSTER SERVICE / SNOW REMOVAL / SNOW REMOVAL / SNOW REMOVAL / LANDSCAPING / LANDSCAPING / LANDSCAPING / PEST CONTROL / PEST CONTROL / PEST CONTROL / OTHER / OTHER / OTHER / FLUORESCENT / FLUORESCENT / FLUORESCENT /	34,538.73	7,020.00	6,932.00

	X	Y	Z	AA	AB	AC	AD	AE	AF	AG	AH	AI	AJ	AK	AL
3840	0.00	0.00	0.00	24,000.00	6.88	0.00	N/A		MENTAL HEALTH	LEWIS CASS BLDG	LANSING	MI	48933	E23	0
3841	0.00	0.00	0.00	6,480.00	6.00	0.00	N/A		Department of Community Health	LEWIS CASS BUILDING	LANSING	MI	48909	E23	0
3842	5,533.03	5,906.27	0.00	222,064.19	29.43	0.00	Actual	2013	The County of Tuscola	207 E. Grant St.	CARO	MI	48723	E97	0

	AM	AN	AO	AP	AQ	AR	AS	AT	AU	AV	AW	AX	AY	AZ
3840	N/A	STATE-STATE	N/A	15	1	0	Common	Lot		YES			N/A	
3841	N/A	STATE-STATE	N/A	45	1	40	Common	Lot		YES			NO	
3842	NET	LESSEE	OFFICE	21	0	50	Common	Lot	8/11/2006 12:00:00 AM	YES	7/31/2015 12:00:00 AM	10/24/2005 12:00:00 AM	YES	7/20/2000 12:00:00 AM

	BA	BB	BC	BD	BE	BF	BG	BH	BI	BJ	BK	BL	BM
3840					1224	COTTAGE 9	0.00	0.00		3567	6.88	0.00	0.00
3841					1251		0.00	0.00		3534	6.00	0.00	0.00
3842	12/30/1999 12:00:00 AM	8			2722	1485 CLEAVER RD	7,546.00	100.00	Ground floor	1580	21.49	4,053.35	9,457.83

	BN	BO	BP	BQ	BR	BS	BT	BU	BV
3840	N/A		N/A		Rental agreement effective	RENT - BASE RENT	0.00	2,000.00	1.00
3841	N/A		N/A			RENT - BASE RENT	0.00	540.00	1.00
3842	N/A		N/A		Bond Ends 03/01/15	RENT - BASE RENT	13,511.18	0.00	1.00

	BW	BX	BY
3840	5/1/1993 12:00:00 AM	4/30/1994 12:00:00 AM	MONTH
3841	10/1/1998 12:00:00 AM	9/30/1999 12:00:00 AM	MONTH
3842	8/1/2000 12:00:00 AM	7/31/2015 12:00:00 AM	MONTH

	A	B	C	D	E	F	G	H	I	J	K	L	M	N	O
3843	Tuscola	551	STATE POLICE	1625-1989-14	120 MILLWOOD ST	CARO	48723	02/01/1989	04/30/1996	0.00	19,858.80	5.20	3,819.00	LEASE	OFFICE BUILDING
3844	Tuscola	551	STATE POLICE	1625-1996-1038	120 MILLWOOD ST	CARO	48723	05/01/1996	08/31/2000	0.00	21,600.00	5.65	3,819.00	LEASE	OFFICE BUILDING
3845	Tuscola	551	STATE POLICE	7477-1990-2098	House 103 Private Drive	CARO	48723	09/01/1990	10/31/1996	0.00	82,422.12	11.48	7,178.00	LEASE	OFFICE BUILDING
3846	Tuscola	591	TRANSPORT ATION	10016-1992-1108	6240 W MAIN ST	CASS CITY	48726	02/01/1993	09/30/1999	0.00	16,554.96	8.27	2,000.00	LEASE	OFFICE BUILDING

	P	Q	R	S	T	U	V	W
3843	TERMINATED	90 Days; Standard Cancellation /			HVAC / ELECTRICITY / WATER / JANITORIAL / INT/EXT MAINT / LANDSCAPING / SNOW REMOVAL / PARKING / FLUORESCENT / RUBBISH REMOVAL / N/A /	0.00	0.00	0.00
3844	TERMINATED	90 Days; Standard Cancellation /			HVAC / ELECTRICITY / WATER / JANITORIAL / INT/EXT MAINT / LANDSCAPING / SNOW REMOVAL / PARKING / FLUORESCENT / RUBBISH REMOVAL / N/A /	0.00	0.00	0.00
3845	TERMINATED	60 Days; Executive Legislation /			HVAC / ELECTRICITY / WATER / JANITORIAL / INT/EXT MAINT / LANDSCAPING / SNOW REMOVAL / PARKING / FLUORESCENT / RUBBISH REMOVAL / N/A /	0.00	0.00	0.00
3846	TERMINATED	90 Days; Standard Cancellation /			HVAC / ELECTRICITY / WATER / JANITORIAL / INT/EXT MAINT / LANDSCAPING / SNOW REMOVAL / PARKING / FLUORESCENT / RUBBISH REMOVAL / N/A /	0.00	0.00	0.00

	X	Y	Z	AA	AB	AC	AD	AE	AF	AG	AH	AI	AJ	AK	AL
3843	0.00	0.00	0.00	19,858.80	5.20	0.00	N/A		JAMES & JANNA MANTEY	2962 WEST FAIRGROVE	FAIRGROVE	MI	48733		0
3844	0.00	0.00	0.00	21,600.00	5.66	0.00	N/A		JAMES E. AND JANNA L. MANTEY	2962 WEST FAIRGROVE	FAIRGROVE	MI	49733	E25	0
3845	0.00	0.00	0.00	82,422.12	11.48	0.00	N/A		INFORMATION NOT AVAILABLE	UNDER FREEDOM OF INFORMATION	NOT AVAILABLE	MI	99999	E14	0
3846	0.00	0.00	0.00	16,554.96	8.28	0.00	N/A		ELSIE M. HAHN	6240 WEST MAIN STREET	CASS CITY	MI	48726	E21	0

	AM	AN	AO	AP	AQ	AR	AS	AT	AU	AV	AW	AX	AY	AZ
3843	N/A	LESSEE	N/A	17	0	0	Common	Lot	11/25/1988 12:00:00 AM	YES	8/20/1996 12:00:00 AM	5/17/1990 12:00:00 AM	YES	6/27/1989 12:00:00 AM
3844	N/A	LESSEE	N/A	17	0	30	Common	Lot	3/14/1996 12:00:00 AM	YES	8/20/1998 12:00:00 AM	5/17/1990 12:00:00 AM	NO	
3845	N/A	LESSEE	N/A	20	0	30	Common	Lot	5/30/1990 12:00:00 AM	YES	8/1/1992 12:00:00 AM	9/20/1990 12:00:00 AM	YES	9/24/1990 12:00:00 AM
3846	N/A	LESSEE	N/A	22	0	20	Common	Lot	6/1/1997 12:00:00 AM	YES	12/8/1998 12:00:00 AM	2/9/1993 12:00:00 AM	YES	3/5/1993 12:00:00 AM

	BA	BB	BC	BD	BE	BF	BG	BH	BI	BJ	BK	BL	BM
3843				12/31/1995 12:00:00 AM	2879	120 MILLWOOD ST	3,819.00	100.00		1370	5.20	276.08	1,378.82
3844				12/31/1995 12:00:00 AM	2879	120 MILLWOOD ST	3,819.00	100.00		1370	5.65	360.41	1,439.59
3845					1251		0.00	23.40		3534	11.48	2,268.93	4,441.62
3846					1645	6240 W MAIN ST	0.00	0.00		3035	8.27	414.75	964.83

	BN	BO	BP	BQ	BR	BS	BT	BU	BV
3843	T	3/1/1996 12:00:00 AM	N/A		Renewal written	RENT - BASE RENT	1,654.90	0.00	1.00
3844	N/A		N/A		Tenant moved to new location.	RENT - BASE RENT	1,800.00	0.00	1.00
3845	O	9/1/1995 12:00:00 AM	N/A		moved out	RENT - BASE RENT	6,868.51	0.00	1.00
3846	N/A		N/A		Agency moved into new building	RENT - BASE RENT	1,379.58	0.00	1.00

	BW	BX	BY
3843	2/1/1989 12:00:00 AM	4/30/1996 12:00:00 AM	MONTH
3844	5/1/1996 12:00:00 AM	8/31/2000 12:00:00 AM	MONTH
3845	9/1/1990 12:00:00 AM	10/31/1996 12:00:00 AM	MONTH
3846	2/1/1993 12:00:00 AM	9/30/1999 12:00:00 AM	MONTH

	A	B	C	D	E	F	G	H	I	J	K	L	M	N	O
3847	Tuscola	591	TRANSPORT ATION	10693-1998-1013	6867 E CASS CITY RD	CASS CITY	48726	08/26/1999	08/25/2004	0.00	59,768.04	11.77	5,078.00	LEASE	OFFICE BUILDING

	P	Q	R	S	T	U	V	W
	TERMINATED	Standard; 90-days / Standard; 90-days /			HVAC / HVAC / ELECTRICITY / ELECTRICITY / WATER / WATER / JANITORIAL / JANITORIAL / INT/EXT MAINT / INT/EXT MAINT / LANDSCAPING / LANDSCAPING / SNOW REMOVAL / SNOW REMOVAL / PARKING / PARKING / TRASH REMOVAL/WASTEBASKETS / TRASH REMOVAL/WASTEBASKETS / FLUORESCENT / FLUORESCENT / ALARM SYSTEM MONITORING / ALARM SYSTEM MONITORING / PEST CONTROL / PEST CONTROL / GAS / GAS /	0.00	0.00	0.00
3847								

	X	Y	Z	AA	AB	AC	AD	AE	AF	AG	AH	AI	AJ	AK	AL
3847	0.00	0.00	0.00	59,768.04	11.77	0.00	N/A		ROKAT DEVELOPMENTS, LLC	7677 EAST CASS CITY ROAD	CASS CITY	MI	48726	E92	10016

	AM	AN	AO	AP	AQ	AR	AS	AT	AU	AV	AW	AX	AY	AZ
3847	NET	LESSEE	OFFICE	27	0	30	Common	Lot	11/4/2008 12:00:00 AM	YES	9/21/2004 12:00:00 AM	9/2/1999 12:00:00 AM	YES	9/7/1999 12:00:00 AM

	BA	BB	BC	BD	BE	BF	BG	BH	BI	BJ	BK	BL	BM
3847				1/1/2008 12:00:00 AM	1602		5,000.00	100.00	Ground floor	3101	11.77	1,494.20	3,486.47

	BN	BO	BP	BQ	BR	BS	BT	BU	BV
3847	T	6/15/2003 12:00:00 AM	N/A		$59,768.04 yr; $4,980.67 mo; $11.77 sq.ft.	RENT - BASE RENT	4,980.67	0.00	1.00

	BW	BX	BY
	8/26/1999 12:00:00 AM	8/25/2004 12:00:00 AM	MONTH
3847			

	A	B	C	D	E	F	G	H	I	J	K	L	M	N	O
3848	Tuscola	591	TRANSPORT ATION	10693-2004-1221	6867 E CASS CITY RD	CASS CITY	48726	12/30/1999	08/25/2009	0.00	59,768.04	11.18	5,078.00	LEASE	OFFICE BUILDING
3849	Tuscola	591	TRANSPORT ATION	10693-2008-0129	6867 E CASS CITY RD	CASS CITY	48726	08/26/2009	12/31/2011	5,204.17	62,450.04	12.49	5,000.00	LEASE	OFFICE BUILDING
3850	Tuscola	631	CONSUMER & INDUST. SERVIC	1559-1988-21	109 MONTAGUE ST	CARO	48723	11/01/1988	02/28/1997	0.00	13,800.00	2.76	5,000.00	LEASE	RETAIL

	P	Q	R	S	T	U	V	W
3848	TERMINATED	Standard; 90 days / Standard; 90 days /			HVAC / HVAC / ELECTRICITY / ELECTRICITY / WATER / WATER / JANITORIAL / JANITORIAL / INT/EXT MAINT / INT/EXT MAINT / LANDSCAPING / LANDSCAPING / SNOW REMOVAL / SNOW REMOVAL / PARKING / PARKING / TRASH REMOVAL/WASTEBASKETS / TRASH REMOVAL/WASTEBASKETS / FLUORESCENT / FLUORESCENT / TELECOMMUNICATIONS / TELECOMMUNICATIONS / PEST CONTROL / PEST CONTROL / GAS / GAS /	0.00	0.00	0.00
3849	TERMINATED	Standard; 90 days / Standard; 90 days /		5 year; 60 days / 5 year; 60 days /	PUBLIC UTILITIES / PUBLIC UTILITIES / JANITORIAL / JANITORIAL / TRASH REMOVAL/WASTEBASKETS / TRASH REMOVAL/WASTEBASKETS / TELECOMMUNICATIONS / TELECOMMUNICATIONS / ALARM SYSTEM MONITORING / ALARM SYSTEM MONITORING /	0.00	0.00	0.00
3850	TERMINATED	60 Days; Liquor Control Commission /			HVAC / ELECTRICITY / WATER / JANITORIAL / INT/EXT MAINT / LANDSCAPING / SNOW REMOVAL / PARKING / FLUORESCENT / RUBBISH REMOVAL / N/A /	0.00	0.00	0.00

	X	Y	Z	AA	AB	AC	AD	AE	AF	AG	AH	AI	AJ	AK	AL
3848	0.00	0.00	0.00	59,768.04	11.77	0.00	N/A		ROKAT DEVELOPMENTS, LLC	7677 EAST CASS CITY ROAD	CASS CITY	MI	48726	E27	10016
3849	0.00	0.00	0.00	62,450.04	12.49	0.00	N/A		ROKAT DEVELOPMENTS, LLC	7677 EAST CASS CITY ROAD	CASS CITY	MI	48726	E27	
3850	0.00	0.00	0.00	13,800.00	2.76	0.00	N/A		WAYNE ROBINSON	2209 SOUTH FENNER ROAD	CARO	MI	48723-9620		0

	AM	AN	AO	AP	AQ	AR	AS	AT	AU	AV	AW	AX	AY	AZ
3848	N/A	LESSEE	COMMERCIAL	27	0	30	Common	Lot	11/4/2008 12:00:00 AM	YES	9/21/2009 12:00:00 AM	12/30/1999 12:00:00 AM	YES	12/30/1999 12:00:00 AM
3849	NET	LESSEE	OFFICE	27	0	30	Common	Lot	10/28/2010 12:00:00 AM	YES	9/21/2011 12:00:00 AM	3/17/2009 12:00:00 AM	YES	12/30/1999 12:00:00 AM
3850	N/A	LESSEE	N/A	2	0	5	Reserved	Lot	10/28/1993 12:00:00 AM	YES	11/12/1996 12:00:00 AM	10/27/1993 12:00:00 AM	YES	8/7/1987 12:00:00 AM

	BA	BB	BC	BD	BE	BF	BG	BH	BI	BJ	BK	BL	BM
3848	4/30/1999 12:00:00 AM	12		1/1/2008 12:00:00 AM	1602		5,000.00	100.00	Ground floor	3101	11.18	1,419.49	3,312.15
3849	2/3/2009 12:00:00 AM	9		1/1/2008 12:00:00 AM	1602		5,000.00	100.00	ground floor	3101	12.49	1,425.69	3,778.48
3850				1/1/1992 12:00:00 AM	2981	109 MONTAGUE ST	5,000.00	100.00		1244	2.76	340.32	809.68

	BN	BO	BP	BQ	BR	BS	BT	BU	BV
3848	T	6/15/2003 12:00:00 AM	N/A		$56,779.68 yr; $4,731.64 mo; $11.18 sq.ft. Option to Renew Lease was processed by B.Sullivan on June 8, 2004 per Rate Reduction 'Letter of Agreement'.	RENT - BASE RENT	4,980.67	0.00	1.00
3849	N/A		N/A		Original end was 08/25/14.	RENT - BASE RENT	5,204.17	0.00	1.00
3850	T	3/1/1997 12:00:00 AM	N/A		EXERCISED CANCELLATION CLAUSE	RENT - BASE RENT	1,150.00	0.00	1.00

	BW	BX	BY
3848	8/26/1999 12:00:00 AM	8/25/2004 12:00:00 AM	MONTH
3849	8/26/2009 12:00:00 AM	8/25/2014 12:00:00 AM	MONTH
3850	11/1/1988 12:00:00 AM	2/28/1997 12:00:00 AM	MONTH

	A	B	C	D	E	F	G	H	I	J	K	L	M	N	O
3851	Tuscola	641	LICENSING & REG AFFAIRS	10250-1995-1205	1111 WEST CARO RD	CARO	48723	10/01/1995	06/30/2006	0.00	7,200.00	6.92	1,040.00	LEASE	OFFICE BUILDING
3852	Tuscola	641	LICENSING & REG AFFAIRS	11210-2006-0082	1796 West Caro Road	CARO	48723	06/15/2006	06/14/2007	0.00	40,716.00	18.85	2,160.00	RA	OFFICE BUILDING
3853	Tuscola	801	CAREER DEVELOP. (JOBS COM	10250-1995-1063	1111 WEST CARO RD	CARO	48723	07/01/1995	09/30/1995	0.00	7,200.00	6.92	1,040.00	RA	OFFICE BUILDING

	P	Q	R	S	T	U	V	W
3851	TERMINATED	Standard; 90 Days / Standard; 90 Days /			HVAC / HVAC / ELECTRICITY / ELECTRICITY / WATER / WATER / JANITORIAL / JANITORIAL / INT/EXT MAINT / INT/EXT MAINT / RUBBISH REMOVAL / RUBBISH REMOVAL / LANDSCAPING / LANDSCAPING / SNOW REMOVAL / SNOW REMOVAL / PARKING / PARKING / FLUORESCENT / FLUORESCENT / N/A / N/A / GAS / GAS / PEST CONTROL / PEST CONTROL /	0.00	0.00	0.00
3852	TERMINATED	Standard; 30 day /				0.00	0.00	0.00
3853	TERMINATED	30 Days; Standard Cancellation /			HVAC / ELECTRICITY / WATER / JANITORIAL / INT/EXT MAINT / LANDSCAPING / SNOW REMOVAL / PARKING / FLUORESCENT / RUBBISH REMOVAL / N/A /	0.00	0.00	0.00

	X	Y	Z	AA	AB	AC	AD	AE	AF	AG	AH	AI	AJ	AK	AL
3851	0.00	0.00	0.00	7,200.00	6.92	0.00	N/A		INDEPENDENT BANK EAST MICHIGAN	1111 W. CARO ROAD	CARO	MI	48723	E27	0
3852	0.00	0.00	0.00	40,716.00	18.85	0.00	N/A		Caro Trans Opportunities, LLC	3995 East Deckerville Road	CASS CITY	MI	48726	E27	10250
3853	0.00	0.00	0.00	7,200.00	6.92	0.00	N/A		INDEPENDENT BANK EAST MICHIGAN	1111 W. CARO ROAD	CARO	MI	48723	E21	4132

	AM	AN	AO	AP	AQ	AR	AS	AT	AU	AV	AW	AX	AY	AZ
3851	N/A	LESSEE	OFFICE	8	0	5	Common	Lot	2/15/2004 12:00:00 AM	YES	1/1/2006 12:00:00 AM		YES	6/28/1995 12:00:00 AM
3852	GROSS	LESSEE	OFFICE	4	0	60	Common	Lot	6/15/2006 12:00:00 AM	YES	6/5/2007 12:00:00 AM	6/19/2006 12:00:00 AM	YES	6/12/2006 12:00:00 AM
3853	N/A	LESSEE	N/A	8	0	5	Common	Lot	1/2/1996 12:00:00 AM	YES	1/1/1996 12:00:00 AM		NO	

	BA	BB	BC	BD	BE	BF	BG	BH	BI	BJ	BK	BL	BM
3851				1/10/1995 12:00:00 AM	2934	1111 WEST CARO RD	6,000.00	17.33		1300	6.92	150.00	450.00
3852					5092		5,940.00	36.36		5092	18.85	2,133.00	1,260.00
3853				1/10/1995 12:00:00 AM	2934	1111 WEST CARO RD	6,000.00	0.00		1300	6.92	0.00	0.00

	BN	BO	BP	BQ	BR	BS	BT	BU	BV
3851	T	6/15/2003 12:00:00 AM	N/A		#10250 Canceled & replaced with #11210 Ext. ltr to lessor 3/21/06 PR #0077-2006: CCO #1 windows & lighting in conf room Lease extension letter signed by lessor for additional four months (4/30/2006). relocation process on-going by TSC. RENT : $7,200.00 annually; $600.00 monthly; $6.92 /sq.ft. TUSCOLA County (79)	RENT - BASE RENT	600.00	0.00	1.00
3852	N/A		N/A		Relocate & Cancel #10250 - 111 W. Caro Road, Caro Rental Agreement until Lease is completed	RENT - BASE RENT	3,393.00	0.00	1.00
3853	N/A		N/A		New Lease in effect	RENT - BASE RENT	600.00	0.00	1.00

	BW	BX	BY
3851	10/1/1995 12:00:00 AM	9/30/2000 12:00:00 AM	MONTH
3852	6/15/2006 12:00:00 AM	6/14/2007 12:00:00 AM	MONTH
3853	7/1/1995 12:00:00 AM	9/30/1995 12:00:00 AM	MONTH

	A	B	C	D	E	F	G	H	I	J	K	L	M	N	O
3854	Tuscola	801	CAREER DEVELOP. (JOBS COM	4132-1991-1063	129 E BURNSIDE ST	CARO	48723	04/01/1992	06/30/1995	0.00	7,200.00	6.25	1,152.00	LEASE	OFFICE BUILDING
3855	Tuscola	999	PRIVATE TENANTS	10055-2002-4016	House 103 Private Drive	CARO	48723	10/01/2001	09/30/2004	0.00	7,767.00	2.22	3,500.00	RA	OFFICE BUILDING
3856	Tuscola	999	PRIVATE TENANTS	10379-1996-1182	BUILDING 104	CARO	48723	06/01/1996	12/31/1997	0.00	2,808.00	2.00	1,400.00	RA	RESIDENTIAL
3857	Tuscola	999	PRIVATE TENANTS	10591-1998-1177	2000 Chambers Rd.	CARO	48723	01/01/1998	12/31/1998	0.00	5,364.12	2.48	2,160.00	LEASE	RESIDENTIAL

	P	Q	R	S	T	U	V	W
3854	TERMINATED	90 Days; Standard Cancellation /			HVAC / ELECTRICITY / WATER / JANITORIAL / INT/EXT MAINT / LANDSCAPING / SNOW REMOVAL / PARKING / FLUORESCENT / RUBBISH REMOVAL / N/A /	0.00	0.00	0.00
3855	TERMINATED				HVAC / N/A / N/A / N/A / N/A / N/A / N/A / N/A / N/A / N/A / N/A /	0.00	0.00	0.00
3856	TERMINATED	30 Days; Standard Cancellation /			HVAC / ELECTRICITY / WATER / JANITORIAL / INT/EXT MAINT / LANDSCAPING / SNOW REMOVAL / PARKING / FLUORESCENT / RUBBISH REMOVAL / N/A /	0.00	0.00	0.00
3857	TERMINATED	30 Days; Standard Cancellation /			HVAC / ELECTRICITY / WATER / JANITORIAL / INT/EXT MAINT / LANDSCAPING / SNOW REMOVAL / PARKING / FLUORESCENT / RUBBISH REMOVAL / N/A /	0.00	0.00	0.00

	X	Y	Z	AA	AB	AC	AD	AE	AF	AG	AH	AI	AJ	AK	AL
3854	0.00	0.00	0.00	7,200.00	6.25	0.00	N/A		TUSCOLA CO. BIG BROTHERS/BIG	129 EAST BURNSIDE STREET	CARO	MI	48723	E22	0
3855	0.00	0.00	0.00	7,767.00	2.22	0.00	N/A		COMMUNITY HEALTH	LEWIS CASS BUILDING	LANSING	MI	48909		0
3856	0.00	0.00	0.00	2,808.00	2.01	0.00	N/A		Department of Community Health	LEWIS CASS BUILDING	LANSING	MI	48909	E04	0
3857	0.00	0.00	0.00	5,364.12	2.48	0.00	N/A		Department of Community Health	LEWIS CASS BUILDING	LANSING	MI	48909	E17	0

	AM	AN	AO	AP	AQ	AR	AS	AT	AU	AV	AW	AX	AY	AZ
3854	N/A	LESSEE	N/A	8	0	5	Common	Lot	10/22/1991 12:00:00 AM	YES	2/8/1996 12:00:00 AM	12/11/1991 12:00:00 AM	YES	8/29/1991 12:00:00 AM
3855	NET	STATE-STATE	OFFICE	0	1	0	Common	Lot		YES			YES	
3856	N/A	LESSOR	N/A	0	1	0	Common	Lot		YES			NO	
3857	N/A	LESSOR	N/A	0	1	0	Common	Lot		YES			NO	

	BA	BB	BC	BD	BE	BF	BG	BH	BI	BJ	BK	BL	BM
3854				1/1/1987 12:00:00 AM	2814	129 E BURNSIDE ST	4,024.00	28.60		1464	6.25	71.50	528.50
3855					1251		0.00	100.00	1st & Basement	3534	2.22	0.00	0.00
3856					1341	BUILDING 104	0.00	0.00		3429	2.00	0.00	0.00
3857					2532	2000 CHAMBERS RD	0.00	0.00		1840	2.48	0.00	0.00

	BN	BO	BP	BQ	BR	BS	BT	BU	BV
3854	T	3/1/1995 12:00:00 AM	N/A		moved to new location	RENT - BASE RENT	600.00	0.00	1.00
3855	N/A		N/A			RENT - BASE RENT	0.00	647.25	1.00
3856	N/A		N/A			RENT - BASE RENT	0.00	234.00	1.00
3857	N/A		N/A			RENT - BASE RENT	0.00	447.01	1.00

	BW	BX	BY
3854	4/1/1992 12:00:00 AM	6/30/1995 12:00:00 AM	MONTH
3855	10/1/2001 12:00:00 AM	10/31/2002 12:00:00 AM	MONTH
3856	6/1/1996 12:00:00 AM	12/31/1997 12:00:00 AM	MONTH
3857	1/1/1998 12:00:00 AM	12/31/1998 12:00:00 AM	MONTH

	A	B	C	D	E	F	G	H	I	J	K	L	M	N	O
3858	Tuscola	999	PRIVATE TENANTS	4154-1990-3043	ROOMS 130 & 130A	CARO	48723	10/01/1990	09/30/1994	0.00	769.56	4.50	171.00	LEASE	OFFICE BUILDING
3859	Tuscola	999	PRIVATE TENANTS	4154-1994-1240	BUILDING 101	CARO	48723	10/01/1994	09/30/1995	0.00	769.56	4.50	171.00	RA	RESIDENTIAL
3860	Tuscola	999	PRIVATE TENANTS	4154-1997-1297	ROOMS 130 & 130A	CARO	48723	10/01/1998	09/30/2003	0.00	923.40	5.40	171.00	LEASE	OFFICE BUILDING
3861	Tuscola	999	PRIVATE TENANTS	4154-1998-1039	ROOMS 130 & 130A	CARO	48723	10/01/1998	09/30/2002	0.00	923.04	5.40	171.00	LEASE	OFFICE BUILDING

	P	Q	R	S	T	U	V	W
3858	TERMINATED	30 Days; Standard Cancellation /			HVAC / ELECTRICITY / WATER / JANITORIAL / INT/EXT MAINT / LANDSCAPING / SNOW REMOVAL / PARKING / FLUORESCENT / RUBBISH REMOVAL / N/A /	0.00	0.00	0.00
3859	TERMINATED	30 Days; Standard Cancellation /			HVAC / ELECTRICITY / WATER / JANITORIAL / INT/EXT MAINT / LANDSCAPING / SNOW REMOVAL / PARKING / FLUORESCENT / RUBBISH REMOVAL / N/A /	0.00	0.00	0.00
3860	TERMINATED	90 Days; Standard Cancellation /			HVAC / ELECTRICITY / WATER / JANITORIAL / INT/EXT MAINT / LANDSCAPING / SNOW REMOVAL / PARKING / FLUORESCENT / RUBBISH REMOVAL / N/A /	0.00	0.00	0.00
3861	TERMINATED	90 Days; Std. Cancellatoin Either Party /			HVAC / ELECTRICITY / WATER / JANITORIAL / INT/EXT MAINT / LANDSCAPING / SNOW REMOVAL / PARKING / FLUORESCENT / RUBBISH REMOVAL / N/A /	0.00	0.00	0.00

	X	Y	Z	AA	AB	AC	AD	AE	AF	AG	AH	AI	AJ	AK	AL
3858	0.00	0.00	0.00	769.56	4.50	0.00	N/A		VALLEY STATE EMPLOYEES CREDIT	2686 MCLEOD DR. NORTH	SAGINAW	MI	48605	E01	0
3859	0.00	0.00	0.00	769.56	4.50	0.00	N/A		VALLEY STATE EMP CREDIT UNION	2686 MCLEOD DR., NORTH	SAGINAW	MI	48605	E23	0
3860	0.00	0.00	0.00	923.40	5.40	0.00	N/A		Department of Connumity Health					E45	0
3861	0.00	0.00	0.00	923.04	5.40	0.00	N/A		Department of Community Health	LEWIS CASS BUILDING	LANSING	MI	48909		0

	AM	AN	AO	AP	AQ	AR	AS	AT	AU	AV	AW	AX	AY	AZ
3858	N/A	LESSOR	N/A	0	1	0	Common	Lot		YES			N/A	
3859	N/A	LESSOR	N/A	0	1	0	Common	Lot		YES	9/13/1995 12:00:00 AM		NO	
3860	N/A	LESSOR	N/A	0	1	0	Common	Lot		YES	9/13/1998 12:00:00 AM		NO	
3861	N/A	LESSOR	COMMERCIAL	0	1	0	Common	Lot		YES	9/13/1998 12:00:00 AM		NO	

	BA	BB	BC	BD	BE	BF	BG	BH	BI	BJ	BK	BL	BM
3858					1141	ADMINISTRATION BUILDING	0.00	0.00		3812	4.50	0.00	0.00
3859					1243	BUILDING 101	0.00	0.00		3545	4.50	0.00	0.00
3860					1141	ADMINISTRATION BUILDING	0.00	0.00		3812	5.40	0.00	0.00
3861					1141	ADMINISTRATION BUILDING	0.00	0.00		3812	5.40	0.00	0.00

	BN	BO	BP	BQ	BR	BS	BT	BU	BV
3858	N/A		N/A		New Agreement in order	RENT - BASE RENT	0.00	64.13	1.00
3859	N/A		N/A		Moved out	RENT - BASE RENT	0.00	64.13	1.00
3860	N/A		N/A		did not execute	RENT - BASE RENT	0.00	76.95	1.00
3861	N/A		N/A		Per review of file on 9/16/03 by D. Arking - there is no proof this lease was ever fully executed. It was signed by the Lessor and Lessee but not by DMB Real Estate. There is no apparent proof that this was ever approved by the State Admin Board. - mlb	RENT - BASE RENT	0.00	76.92	1.00

	BW	BX	BY
3858	10/1/1990 12:00:00 AM	9/30/1994 12:00:00 AM	MONTH
3859	10/1/1994 12:00:00 AM	9/30/1995 12:00:00 AM	MONTH
3860	10/1/1998 12:00:00 AM	9/30/2003 12:00:00 AM	MONTH
3861	10/1/1997 12:00:00 AM	9/30/1998 12:00:00 AM	MONTH

	A	B	C	D	E	F	G	H	I	J	K	L	M	N	O
3862	Tuscola	999	PRIVATE TENANTS	4154-2004-1055	ROOMS 130 & 130A	CARO	48723	08/01/2004	09/30/2013	0.00	924.00	5.40	171.00	LEASE	OFFICE BUILDING
3863	Tuscola	999	PRIVATE TENANTS	6552-1990-95	COTTAGE 2	CARO	48723	01/01/1990	12/31/1999		0.00	0.00	10,160.00	LEASE	RESIDENTIAL

	P	Q	R	S	T	U	V	W
	RENT	Standard - 90 days /			JANITORIAL /	0.00	0.00	0.00
	AUTHORIZED	Standard - 90 days /			JANITORIAL /			
		Standard - 90 days /			JANITORIAL /			
		Standard - 90 days /			JANITORIAL /			
		Standard - 90 days /			JANITORIAL /			
		Standard - 90 days /			JANITORIAL /			
		Standard - 90 days /			JANITORIAL /			
		Standard - 90 days /			JANITORIAL /			
		Standard - 90 days /			JANITORIAL /			
		Standard - 90 days /			JANITORIAL /			
					TRASH REMOVAL/WASTEBASKETS /			
					TRASH REMOVAL/WASTEBASKETS /			
					TRASH REMOVAL/WASTEBASKETS /			
					TRASH REMOVAL/WASTEBASKETS /			
					TRASH REMOVAL/WASTEBASKETS /			
					TRASH REMOVAL/WASTEBASKETS /			
					TRASH REMOVAL/WASTEBASKETS /			
					TRASH REMOVAL/WASTEBASKETS /			
					TRASH REMOVAL/WASTEBASKETS /			
					TRASH REMOVAL/WASTEBASKETS /			
					PUBLIC UTILITIES /			
					PUBLIC UTILITIES /			
					PUBLIC UTILITIES /			
					PUBLIC UTILITIES /			
					PUBLIC UTILITIES /			
					PUBLIC UTILITIES /			
					PUBLIC UTILITIES /			
					PUBLIC UTILITIES /			
					PUBLIC UTILITIES /			
					PUBLIC UTILITIES /			
					INT/EXT MAINT /			
					INT/EXT MAINT /			
3862					INT/EXT MAINT /			
	TERMINATED	180 Days; Std. Cancellatoin Either Party /			HVAC /	0.00	0.00	0.00
					ELECTRICITY /			
					WATER /			
					JANITORIAL /			
					INT/EXT MAINT /			
					LANDSCAPING /			
					SNOW REMOVAL /			
					PARKING /			
					FLUORESCENT /			
					RUBBISH REMOVAL /			
					N/A /			
3863								

	X	Y	Z	AA	AB	AC	AD	AE	AF	AG	AH	AI	AJ	AK	AL
3862	0.00	0.00	0.00	924.00	5.40	0.00	N/A		Department of Connumity Health					E89	
3863	0.00	0.00	0.00	0.00	0.00	0.00	N/A		Department of Community Health	LEWIS CASS BUILDING	LANSING	MI	48909		0

	AM	AN	AO	AP	AQ	AR	AS	AT	AU	AV	AW	AX	AY	AZ
3862	N/A	LESSOR	OFFICE	0	1	10	Common	Lot		YES	9/13/2009 12:00:00 AM		N/A	
3863	N/A	STATE-STATE	N/A	6	1	0	Common	Lot		YES			N/A	

	BA	BB	BC	BD	BE	BF	BG	BH	BI	BJ	BK	BL	BM
3862	10/19/2004 12:00:00 AM	6			1141	ADMINISTRATION BUILDING	0.00	0.00	Rooms 130 & 130A	3812	5.40	0.00	0.00
3863					1225	COTTAGE 2	0.00	0.00		3566	0.00	0.00	0.00

	BN	BO	BP	BQ	BR	BS	BT	BU	BV
3862	N/A		N/A		State to Private Lease at Caro Center renewal option exercised for period 10/1/08 through 9/30/13.	RENT - LEASE INCOME	0.00	77.00	1.00
3863	N/A		N/A		Lease provides for no rent payments.	RENT - BASE RENT	0.00	0.00	1.00

	BW	BX	BY
3862	8/1/2004 12:00:00 AM	9/30/2004 12:00:00 AM	MONTH
3863	10/11/2002 12:00:00 AM		MONTH

	A	B	C	D	E	F	G	H	I	J	K	L	M	N	O
3864	Tuscola	999	PRIVATE TENANTS	7122-1988-255	BUILDING 7	CARO	48723	11/01/1988	10/31/1992	0.00	20,088.24	3.25	6,181.00	LEASE	OTHER
3865	Tuscola	999	PRIVATE TENANTS	7122-1992-1114	BUILDING 7	CARO	48723	11/01/1992	10/31/1995	0.00	20,088.24	3.25	6,181.00	LEASE	OTHER
3866	Tuscola	999	PRIVATE TENANTS	7122-1996-1453	CARO CENTER	CARO	48723	02/01/1997	01/31/2002	0.00	43,266.96	7.00	6,181.00	LEASE	OFFICE BUILDING
3867	Tuscola	999	PRIVATE TENANTS	7122-1996-1454	CARO CENTER	CARO	48723	11/01/1995	01/31/1997	0.00	20,088.24	3.25	6,181.00	RA	OFFICE BUILDING

	P	Q	R	S	T	U	V	W
3864	TERMINATED	30 Days; Standard Cancellation /			HVAC / ELECTRICITY / WATER / JANITORIAL / INT/EXT MAINT / LANDSCAPING / SNOW REMOVAL / PARKING / FLUORESCENT / RUBBISH REMOVAL / N/A /	0.00	0.00	0.00
3865	TERMINATED	30 Days; Standard Cancellation /			HVAC / ELECTRICITY / WATER / JANITORIAL / INT/EXT MAINT / LANDSCAPING / SNOW REMOVAL / PARKING / FLUORESCENT / RUBBISH REMOVAL / N/A /	0.00	0.00	0.00
3866	TERMINATED	30 Days; Std. Cancellatoin Either Party /			HVAC / ELECTRICITY / WATER / JANITORIAL / INT/EXT MAINT / LANDSCAPING / SNOW REMOVAL / PARKING / FLUORESCENT / RUBBISH REMOVAL / N/A /	0.00	0.00	0.00
3867	TERMINATED	30 Days; Std. Cancellatoin Either Party /			HVAC / ELECTRICITY / WATER / JANITORIAL / INT/EXT MAINT / LANDSCAPING / SNOW REMOVAL / PARKING / FLUORESCENT / RUBBISH REMOVAL / N/A /	0.00	0.00	0.00

	X	Y	Z	AA	AB	AC	AD	AE	AF	AG	AH	AI	AJ	AK	AL
3864	0.00	0.00	0.00	20,088.24	3.25	0.00	N/A		DEPARTMENT OF COMMERCE	525 WEST OTTAWA	LANSING	MI	48909		0
3865	0.00	0.00	0.00	20,088.24	3.25	0.00	N/A		Department of Community Health	LEWIS CASS BUILDING	LANSING	MI	48909	E23	0
3866	0.00	0.00	0.00	43,266.96	7.00	0.00	N/A		Department of Community Health	LEWIS CASS BUILDING	LANSING	MI	48909	E04	0
3867	0.00	0.00	0.00	20,088.24	3.25	0.00	N/A		Department of Community Health	LEWIS CASS BUILDING	LANSING	MI	48909	E04	0

	AM	AN	AO	AP	AQ	AR	AS	AT	AU	AV	AW	AX	AY	AZ
3864	N/A	LESSOR	N/A	0	1	0	Common	Lot		YES	7/1/1991 12:00:00 AM		NO	
3865	N/A	LESSOR	N/A	0	1	0	Common	Lot		YES	7/1/1993 12:00:00 AM		N/A	
3866	N/A	LESSOR	N/A	0	1	17	Common	Lot		YES			NO	
3867	N/A	LESSOR	N/A	0	1	17	Common	Lot		YES			NO	

	BA	BB	BC	BD	BE	BF	BG	BH	BI	BJ	BK	BL	BM
3864					1256	BUILDING 7	0.00	0.00		3435	3.25	0.00	0.00
3865					1256	BUILDING 7	0.00	0.00		3435	3.25	0.00	0.00
3866					1241		0.00	0.00		3545	7.00	0.00	0.00
3867					1241		0.00	0.00		3545	3.25	0.00	0.00

	BN	BO	BP	BQ	BR	BS	BT	BU	BV
3864	N/A		N/A		Renewal lease written	RENT - BASE RENT	0.00	1,674.02	1.00
3865	N/A		N/A		old	RENT - BASE RENT	0.00	1,674.02	1.00
3866	N/A		N/A		old	RENT - BASE RENT	0.00	3,605.58	1.00
3867	N/A		N/A		old	RENT - BASE RENT	0.00	1,674.02	1.00

	BW	BX	BY
3864	11/1/1988 12:00:00 AM	10/31/1992 12:00:00 AM	MONTH
3865	11/1/1992 12:00:00 AM	10/31/1995 12:00:00 AM	MONTH
3866	2/1/1997 12:00:00 AM	1/31/2002 12:00:00 AM	MONTH
3867	11/1/1995 12:00:00 AM	1/31/1997 12:00:00 AM	MONTH

	A	B	C	D	E	F	G	H	I	J	K	L	M	N	O
3868	Tuscola	999	PRIVATE TENANTS	7122-1997-1294	BUILDING 7	CARO	48723	10/01/1998	09/05/2004	0.00	33,377.40	5.40	6,181.00	LEASE	OTHER
3869	Van Buren	085	MI STRATEGIC FUND	11755-2013-0173	32849 Red Arrow Highway	PAW PAW	49079	01/01/2014	12/31/2014	591.16	7,093.92	15.98	444.00	RA	RETAIL
3870	Van Buren	231	STATE	10364-1995-1342	822 E MICHIGAN AVE	PAW PAW	49079	12/01/1995	11/30/1996	0.00	16,800.00	7.42	2,265.00	LEASE	OFFICE BUILDING

	P	Q	R	S	T	U	V	W
3868	TERMINATED	30 Days; Standard Cancellation /			HVAC / ELECTRICITY / WATER / JANITORIAL / INT/EXT MAINT / LANDSCAPING / SNOW REMOVAL / PARKING / FLUORESCENT / RUBBISH REMOVAL / N/A /	0.00	0.00	0.00
3869	RENT AUTHORIZED	Standard; 30 days; either party /			GROSS (FULL SERVICE) /	0.00	0.00	0.00
3870	TERMINATED	90 Days; Standard Cancellation /			HVAC / ELECTRICITY / WATER / JANITORIAL / INT/EXT MAINT / LANDSCAPING / SNOW REMOVAL / PARKING / FLUORESCENT / RUBBISH REMOVAL / N/A /	0.00	0.00	0.00

	X	Y	Z	AA	AB	AC	AD	AE	AF	AG	AH	AI	AJ	AK	AL
3868	0.00	0.00	0.00	33,377.40	5.40	0.00	N/A		CARO COMMUNITY SCHOOLS	301 HOPPER ST.	CARO	MI	48723	E17	0
3869	0.00	0.00	0.00	7,093.92	15.98	0.00	Actual	2013	Berrien-Cass-Van Buren Workforce	499 West Main St	BENTON HARBOR	MI	49022	E100	11395-2011-0011
3870	0.00	0.00	0.00	16,800.00	7.42	0.00	N/A		DONALD J NEUSER REVOCABLE TRST	C/O DONALD J. NEUSER	ST JOSEPH	MI	49065	E11	0

	AM	AN	AO	AP	AQ	AR	AS	AT	AU	AV	AW	AX	AY	AZ
3868	N/A	LESSOR	N/A	0	1	0	Common	Lot		YES			NO	
3869	GROSS	TENANT	OFFICE	3	0	5	Common	Lot	4/19/2013 12:00:00 AM	YES			N/A	
3870	N/A	LESSEE	N/A	6	0	0	Common	Lot		YES			NO	

	BA	BB	BC	BD	BE	BF	BG	BH	BI	BJ	BK	BL	BM
3868					1256	BUILDING 7	0.00	0.00		3435	5.40	0.00	2,781.45
3869				12/31/2012 12:00:00 AM	5455		46,364.00	0.96		8165	15.98	177.35	413.81
3870				1/1/1995 12:00:00 AM	1467	822 E MICHIGAN AVE	10,000.00	24.00		3278	7.42	600.00	800.00

	BN	BO	BP	BQ	BR	BS	BT	BU	BV
3868	N/A		N/A			RENT - BASE RENT	0.00	2,781.45	1.00
3869	N/A		N/A			RENT - BASE RENT	591.16	0.00	1.00
3870	N/A		N/A		relocated to new location	RENT - BASE RENT	1,400.00	0.00	1.00

	BW	BX	BY
3868	10/1/1998 12:00:00 AM	9/30/2003 12:00:00 AM	MONTH
3869	1/1/2014 12:00:00 AM	12/31/2014 12:00:00 AM	MONTH
3870	12/1/1995 12:00:00 AM	11/30/1996 12:00:00 AM	MONTH

	A	B	C	D	E	F	G	H	I	J	K	L	M	N	O
3871	Van Buren	231	STATE	10418-1993-1150	1037 East Michigan Avenue	PAW PAW	49079	10/01/1996	12/31/2006	0.00	16,650.00	9.25	1,800.00	LEASE	OFFICE BUILDING
3872	Van Buren	231	STATE	10418-2006-0129	1037 East Michigan Avenue	PAW PAW	49079	01/01/2007	12/31/2007	0.00	19,820.16	11.01	1,800.00	RA	OFFICE BUILDING
3873	Van Buren	231	STATE	10418-2007-0084	1037 East Michigan Avenue	PAW PAW	49079	10/01/2008	09/30/2018	1,620.00	19,440.00	10.80	1,800.00	LEASE	OFFICE BUILDING

	P	Q	R	S	T	U	V	W
3871	TERMINATED	Standard; 90 days / Standard; 90 days /			HVAC / HVAC / ELECTRICITY / ELECTRICITY / WATER / WATER / JANITORIAL / JANITORIAL / INT/EXT MAINT / INT/EXT MAINT / LANDSCAPING / LANDSCAPING / SNOW REMOVAL / SNOW REMOVAL / PARKING / PARKING / FLUORESCENT / FLUORESCENT / RUBBISH REMOVAL / RUBBISH REMOVAL / N/A / N/A / PEST CONTROL / PEST CONTROL / SECURITY / SECURITY / N/A / N/A /	0.00	0.00	0.00
3872	TERMINATED	Standard; 60 days /				0.00	0.00	0.00
3873	RENT AUTHORIZED	Standard; 90 day / Standard; 90 day /		5 year; 60 day / 5 year; 60 day /	GAS / GAS / ELECTRICITY / ELECTRICITY / JANITORIAL / JANITORIAL / FLUORESCENT / FLUORESCENT / PEST CONTROL / PEST CONTROL /	4,337.61	3,556.00	0.00

	X	Y	Z	AA	AB	AC	AD	AE	AF	AG	AH	AI	AJ	AK	AL
3871	0.00	0.00	0.00	16,650.00	9.25	0.00	N/A		Case Development	181 W. Michigan Avenue	PAW PAW	MI	49079	E92	10364
3872	0.00	0.00	0.00	19,820.16	11.01	0.00	N/A		Case Development	181 W. Michigan Avenue	PAW PAW	MI	49079	E92	
3873	0.00	0.00	0.00	27,333.61	15.19	0.00	Actual	2013	Case Development	181 W. Michigan Avenue	PAW PAW	MI	49079	E100	

	AM	AN	AO	AP	AQ	AR	AS	AT	AU	AV	AW	AX	AY	AZ
3871	N/A	LESSEE	N/A	6	0	30	Common	Lot	3/23/2011 12:00:00 AM	YES	2/12/2012 12:00:00 AM		YES	9/17/1996 12:00:00 AM
3872	N/A	LESSEE	OFFICE	6	0	30	Common	Lot		YES			N/A	
3873	NET	LESSEE	OFFICE	6	0	30	Common	Lot	11/19/2012 12:00:00 AM	YES	2/1/2014 12:00:00 AM	8/14/2008 12:00:00 AM	YES	9/17/1996 12:00:00 AM

	BA	BB	BC	BD	BE	BF	BG	BH	BI	BJ	BK	BL	BM
3871				1/1/1997 12:00:00 AM	3024		1,800.00	100.00		1181	9.25	1,175.00	212.50
3872				1/1/1997 12:00:00 AM	3024		1,800.00	100.00		1181	11.01	1,156.18	495.50
3873	7/15/2008 12:00:00 AM	10		1/1/1997 12:00:00 AM	3024		1,800.00	100.00	1st	1181	10.80	195.00	1,425.00

	BN	BO	BP	BQ	BR	BS	BT	BU	BV
3871	O	6/15/2003 12:00:00 AM	N/A	6/15/2003 12:00:00 AM	Article II, Paragraph 2.9 lease extension letter - 5/12/06. rental agreement pending.	RENT - BASE RENT	1,387.50	0.00	1.00
3872	N/A		N/A		Renewal of RA needed - agreement #10418-2008. 1 yr RA completed to allow agency time to evaluate their leasing needs.	RENT - BASE RENT	1,651.68	0.00	0.00
3873	N/A		N/A		Rent NOW authorized, Lessor submitted an updated fire inspection report 8/15/2008.	RENT - BASE RENT	1,620.00	0.00	0.00

	BW	BX	BY
3871	10/1/2001 12:00:00 AM	12/31/2006 12:00:00 AM	MONTH
3872	1/1/2007 12:00:00 AM	12/31/2007 12:00:00 AM	MONTH
3873	10/1/2008 12:00:00 AM	9/30/2018 12:00:00 AM	MONTH

	A	B	C	D	E	F	G	H	I	J	K	L	M	N	O
3874	Van Buren	231	STATE	10418-2007-9084	1037 East Michigan Avenue	PAW PAW	49079	01/01/2008	09/30/2008	0.00	22,092.00	12.27	1,800.00	RA	OFFICE BUILDING
3875	Van Buren	231	STATE	1664-1989-16	122 E MICHIGAN	PAW PAW	49079	09/01/1989	11/30/1994	0.00	7,200.00	5.43	1,326.00	LEASE	OFFICE BUILDING
3876	Van Buren	231	STATE	1664-1994-1304	122 E MICHIGAN	PAW PAW	49079	12/01/1994	11/30/1995	0.00	7,200.00	5.43	1,326.00	RA	OFFICE BUILDING
3877	Van Buren	231	STATE	6363-1984-49	950 BAILEY AVE	SOUTH HAVEN	49090	06/01/1984	04/30/1991	0.00	6,900.00	8.37	824.00	LEASE	OFFICE BUILDING

	P	Q	R	S	T	U	V	W
3874	TERMINATED	STANDARD: 60 Days /			INT/EXT MAINT / PARKING / RUBBISH REMOVAL / PEST CONTROL / N/A / FLUORESCENT / SNOW REMOVAL / TAXES / JANITORIAL / ELECTRICITY / GAS / HVAC / INSURANCE / LANDSCAPING / WATER / MAJOR STRUCT REP /	0.00	0.00	0.00
3875	TERMINATED	30 Days; Standard Cancellation /			HVAC / ELECTRICITY / WATER / JANITORIAL / INT/EXT MAINT / LANDSCAPING / SNOW REMOVAL / PARKING / FLUORESCENT / RUBBISH REMOVAL / N/A /	0.00	0.00	0.00
3876	TERMINATED	30 Days; Standard Cancellation /			HVAC / ELECTRICITY / WATER / JANITORIAL / INT/EXT MAINT / LANDSCAPING / SNOW REMOVAL / PARKING / FLUORESCENT / RUBBISH REMOVAL / N/A /	0.00	0.00	0.00
3877	TERMINATED	90 Days; Standard Cancellation /			HVAC / ELECTRICITY / WATER / JANITORIAL / INT/EXT MAINT / LANDSCAPING / SNOW REMOVAL / PARKING / FLUORESCENT / RUBBISH REMOVAL / N/A /	0.00	0.00	0.00

	X	Y	Z	AA	AB	AC	AD	AE	AF	AG	AH	AI	AJ	AK	AL
3874	0.00	0.00	0.00	22,092.00	12.27	0.00	N/A		Case Development	181 W. Michigan Avenue	PAW PAW	MI	49079	E92	10418-2006-0129
3875	0.00	0.00	0.00	7,200.00	5.43	0.00	N/A		CITIZENS TRUST & SAVINGS BANK	433 PHOENIX STREET	SOUTH HAVEN	MI	49090		0
3876	0.00	0.00	0.00	7,200.00	5.43	0.00	N/A		SHORELINE BANK	823 RIVERVIEW DRIVE	BENTON HARBOR	MI	49023	E11	0
3877	0.00	0.00	0.00	6,900.00	8.37	0.00	N/A		RANDALL ENTERPRISES	7206 BEECHWOOD C	SOUTH HAVEN	MI	49098		0

	AM	AN	AO	AP	AQ	AR	AS	AT	AU	AV	AW	AX	AY	AZ
3874	NET	LESSEE	OFFICE	6	0	30	Common	Lot	4/1/2008 12:00:00 AM	YES	2/1/2009 12:00:00 AM	12/30/1996 12:00:00 AM	YES	9/17/1996 12:00:00 AM
3875	N/A	LESSEE	N/A	6	0	0	Common	Lot	5/9/1994 12:00:00 AM	YES	4/7/1995 12:00:00 AM	12/16/1988 12:00:00 AM	YES	1/23/1986 12:00:00 AM
3876	N/A	LESSEE	N/A	6	0	0	Common	Lot	4/4/1995 12:00:00 AM	YES		3/6/1995 12:00:00 AM	NO	
3877	N/A	LESSEE	N/A	4	0	0	Common	Lot	4/26/1984 12:00:00 AM	YES	9/1/1990 12:00:00 AM	7/20/1984 12:00:00 AM	YES	6/25/1984 12:00:00 AM

	BA	BB	BC	BD	BE	BF	BG	BH	BI	BJ	BK	BL	BM
3874				1/1/1997 12:00:00 AM	3024		1,800.00	100.00	1st	1181	12.27	1,288.70	552.30
3875				1/1/1994 12:00:00 AM	2855	122 E MICHIGAN	31,724.00	4.20		1406	5.43	3.48	596.52
3876				1/1/1994 12:00:00 AM	2855	122 E MICHIGAN	31,724.00	4.20		1406	5.43	3.48	596.52
3877					1392	950 BAILEY AVE	0.00	0.00		3370	8.37	0.00	0.00

	BN	BO	BP	BQ	BR	BS	BT	BU	BV
3874	N/A		N/A		Rental Agreement at current location while lease renewal continues (TSC)	RENT - BASE RENT	1,841.00	0.00	0.00
3875	T	3/1/1996 12:00:00 AM	N/A		expired	RENT - BASE RENT	600.00	0.00	1.00
3876	N/A		N/A		expired	RENT - BASE RENT	600.00	0.00	1.00
3877	N		N/A		Moved to Phoenix Sq. Shp Ctr.	RENT - BASE RENT	575.00	0.00	1.00

	BW	BX	BY
3874	1/1/2008 12:00:00 AM	12/31/2008 12:00:00 AM	MONTH
3875	9/1/1989 12:00:00 AM	11/30/1994 12:00:00 AM	MONTH
3876	12/1/1994 12:00:00 AM	11/30/1995 12:00:00 AM	MONTH
3877	6/1/1984 12:00:00 AM	4/30/1991 12:00:00 AM	MONTH

	A	B	C	D	E	F	G	H	I	J	K	L	M	N	O
3878	Van Buren	231	STATE	7646-1990-1160	1210 PHOENIX RD	SOUTH HAVEN	49090	04/01/1991	09/30/2001	0.00	8,754.00	6.00	1,459.00	LEASE	OFFICE BUILDING
3879	Van Buren	231	STATE	7646-2000-1336	1210 PHOENIX RD	SOUTH HAVEN	49090	10/01/2001	10/14/2007	0.00	9,583.08	6.50	1,627.00	LEASE	OFFICE BUILDING
3880	Van Buren	351	PUBLIC HEALTH	1756-1989-20	301 E Michigan	PAW PAW	49079	11/01/1989	10/31/1993	0.00	4,400.04	8.80	500.00	LEASE	OFFICE BUILDING

	P	Q	R	S	T	U	V	W
3878	TERMINATED	Standard; 90 days /			HVAC / ELECTRICITY / WATER / JANITORIAL / INT MAINTENANCE / LANDSCAPING / SNOW REMOVAL / PARKING / FLUORESCENT / RUBBISH REMOVAL / N/A /	0.00	0.00	0.00
3879	TERMINATED	Standard; 90 day / Standard; 90 day /			HVAC / HVAC / JANITORIAL / JANITORIAL / N/A / N/A / PEST CONTROL / PEST CONTROL / WATER / WATER / SECURITY / SECURITY / INT/EXT MAINT / INT/EXT MAINT / LANDSCAPING / LANDSCAPING / PARKING / PARKING / RUBBISH REMOVAL / RUBBISH REMOVAL / SNOW REMOVAL / SNOW REMOVAL / ELECTRICITY / ELECTRICITY / FLUORESCENT / FLUORESCENT / GAS / GAS /	0.00	0.00	0.00
3880	TERMINATED	30 Days; Standard Cancellation /			HVAC / ELECTRICITY / WATER / JANITORIAL / INT/EXT MAINT / LANDSCAPING / SNOW REMOVAL / PARKING / FLUORESCENT / RUBBISH REMOVAL / N/A /	0.00	0.00	0.00

	X	Y	Z	AA	AB	AC	AD	AE	AF	AG	AH	AI	AJ	AK	AL
3878	0.00	0.00	0.00	8,754.00	6.00	0.00	N/A		D & R Hudson Rentals	PO Box 122	GRAND JUNCTION	MI	49056	E11	6363
3879	0.00	0.00	0.00	9,583.08	5.89	0.00	N/A		D & R Hudson Rentals	PO Box 122	GRAND JUNCTION	MI	49056	E92	
3880	0.00	0.00	0.00	4,400.04	8.80	0.00	N/A		TOMMY L & NANCY S MCKENZIE	303 E MICHIGAN	PAW PAW	MI	49079		0

	AM	AN	AO	AP	AQ	AR	AS	AT	AU	AV	AW	AX	AY	AZ
3878	N/A	LESSEE	N/A	5	0	25	Common	Lot	2/5/1996 12:00:00 AM	YES	10/30/2001 12:00:00 AM	3/18/1996 12:00:00 AM	YES	4/22/1991 12:00:00 AM
3879	NET	LESSEE	OFFICE	5	0	25	Common	Lot	7/23/2007 12:00:00 AM	YES	6/2/2008 12:00:00 AM	5/23/2006 12:00:00 AM	YES	4/22/1991 12:00:00 AM
3880	N/A	LESSEE	N/A	2	0	0	Common	Lot	10/16/1978 12:00:00 AM	YES	10/1/1990 12:00:00 AM	1/10/1989 12:00:00 AM	YES	7/10/1984 12:00:00 AM

	BA	BB	BC	BD	BE	BF	BG	BH	BI	BJ	BK	BL	BM
3878				1/1/1996 12:00:00 AM	2860	1210 PHOENIX RD	21,791.00	5.50		1399	6.00	291.29	438.21
3879				1/1/1996 12:00:00 AM	2860	1210 PHOENIX RD	21,791.00	7.47		1399	6.50	222.35	658.94
3880				1/1/1990 12:00:00 AM	2166	301 E MICHIGAN	1,500.00	33.30		2340	8.80	44.00	322.67

	BN	BO	BP	BQ	BR	BS	BT	BU	BV
3878	T	6/15/2002 12:00:00 AM	OPERATING COSTS	6/15/2004 12:00:00 AM		RENT - BASE RENT	729.50	0.00	1.00
3879	T	6/15/2007 12:00:00 AM	O	6/15/2007 12:00:00 AM	Original expiration date: September 30, 2011. CloseOut settlement letter ($400.00) sent Jan. 4, 2008. Revised cancellaiton effective date: Oct. 14, 2007. Revised cancellation letter sent on June 29, 2007. Effective date of the cancellation: Sept. 17, 2007. Cancellation letter sent on June 14, 2007.	RENT - BASE RENT	798.59	0.00	1.00
3880	N/A		N/A		Agreement written	RENT - BASE RENT	366.67	0.00	1.00

	BW	BX	BY
3878	4/1/1991 12:00:00 AM	6/30/2001 12:00:00 AM	MONTH
3879	5/1/2003 12:00:00 AM	9/30/2006 12:00:00 AM	MONTH
3880	11/1/1989 12:00:00 AM	10/31/1993 12:00:00 AM	MONTH

	A	B	C	D	E	F	G	H	I	J	K	L	M	N	O
3881	Van Buren	351	PUBLIC HEALTH	1756-1993-1217	301 E Michigan	PAW PAW	49079	10/01/1994	09/30/1995	0.00	4,749.96	9.50	500.00	RA	OFFICE BUILDING
3882	Van Buren	391	COMMUNITY HEALTH	1756-1994-1314	301 E Michigan	PAW PAW	49079	10/01/1995	09/30/1997	0.00	4,749.96	9.50	500.00	LEASE	OFFICE BUILDING
3883	Van Buren	431	HUMAN SERVICES	11395-2011-0011	32849 Red Arrow Highway	PAW PAW	49079	01/01/2012	12/31/2012	782.94	9,395.28	15.98	588.00	RA	RETAIL
3884	Van Buren	431	HUMAN SERVICES	2666-1980-8	57420 COUNTY RD 681	HARTFORD	49057	12/01/1978	11/30/1990	0.00	126,690.60	6.49	19,521.00	LEASE	OFFICE BUILDING
3885	Van Buren	431	HUMAN SERVICES	7405-1992-1031	57150 County Road 681	HARTFORD	49057	01/01/1991	12/31/2015	0.00	547,209.96	4.87	36,509.00	LEASE	OFFICE BUILDING

	P	Q	R	S	T	U	V	W
3881	TERMINATED	30 Days; Standard Cancellation /			HVAC / ELECTRICITY / WATER / JANITORIAL / INT/EXT MAINT / LANDSCAPING / SNOW REMOVAL / PARKING / FLUORESCENT / RUBBISH REMOVAL / N/A /	0.00	0.00	0.00
3882	TERMINATED	30 Days; Standard Cancellation /			HVAC / ELECTRICITY / WATER / JANITORIAL / INT/EXT MAINT / LANDSCAPING / SNOW REMOVAL / PARKING / FLUORESCENT / RUBBISH REMOVAL / N/A /	0.00	0.00	0.00
3883	HOLDING OVER	Standard; 30 day /			GROSS (FULL SERVICE) /	0.00	0.00	0.00
3884	TERMINATED	60 Days; Legislative Restrictive /			HVAC / ELECTRICITY / WATER / JANITORIAL / INT/EXT MAINT / LANDSCAPING / SNOW REMOVAL / PARKING / FLUORESCENT / RUBBISH REMOVAL / N/A /	0.00	0.00	0.00
3885	RENT AUTHORIZED	Legislative Restrictive; 60 day / Legislative Restrictive; 60 day /			ADJUST-INSURANCE / ADJUST-INSURANCE / ADJUST-OPERATING EXP / ADJUST-OPERATING EXP /	0.00	0.00	0.00

	X	Y	Z	AA	AB	AC	AD	AE	AF	AG	AH	AI	AJ	AK	AL
3881	0.00	0.00	0.00	4,749.96	9.50	0.00	N/A		TOMMY AND NANCY MCKENZIE	303 EAST MICHIGAN	PAW PAW	MI	49079	E11	0
3882	0.00	0.00	0.00	4,749.96	9.50	0.00	N/A		TOMMY AND NANCY MCKENZIE	303 EAST MICHIGAN	PAW PAW	MI	49079	E11	0
3883	0.00	0.00	0.00	9,395.28	15.98	0.00	Actual	2013	MI Works Berrien-Cass-Van Buren	499 W. Main Street	BENTON HARBOR	MI	49022	E100	
3884	0.00	0.00	0.00	126,690.60	6.49	0.00	N/A		County of Van Buren	212 Paw Paw St	PAW PAW	MI	49079		0
3885	0.00	0.00	53,008.00	600,217.96	16.44	0.00	Actual	2013	County of Van Buren	212 Paw Paw St	PAW PAW	MI	49079	E100	2666

	AM	AN	AO	AP	AQ	AR	AS	AT	AU	AV	AW	AX	AY	AZ
3881	N/A	LESSEE	N/A	2	0	2	Reserved	Lot		YES			NO	
3882	N/A	LESSEE	N/A	2	0	2	Common	Lot	6/20/1995 12:00:00 AM	YES	11/23/1996 12:00:00 AM	11/28/1994 12:00:00 AM	YES	7/10/1984 12:00:00 AM
3883	GROSS	TENANT	OFFICE	5	0	13	Common	Lot	5/31/2012 12:00:00 AM	YES	3/1/2014 12:00:00 AM	4/18/2009 12:00:00 AM	N/A	
3884	N/A	LESSEE	N/A	125	0	0	Common	Lot		YES		5/18/1983 12:00:00 AM	YES	10/29/1984 12:00:00 AM
3885	NET	LESSEE	OFFICE	177	0	255	Common	Lot	10/12/2009 12:00:00 AM	YES	4/1/2014 12:00:00 AM		YES	1/27/1993 12:00:00 AM

	BA	BB	BC	BD	BE	BF	BG	BH	BI	BJ	BK	BL	BM
3881				1/1/1990 12:00:00 AM	2166	301 E MICHIGAN	1,500.00	33.30		2340	9.50	63.16	332.67
3882				1/1/1990 12:00:00 AM	2166	301 E MICHIGAN	1,500.00	33.30		2340	9.50	63.16	332.67
3883				12/31/2012 12:00:00 AM	5455		46,364.00	7.13		8165	15.98	234.89	548.06
3884					1703	57420 COUNTY RD 681	27,440.00	71.00		2964	6.49	5,579.75	4,977.80
3885	2/6/1990 12:00:00 AM	1			1219		36,509.00	100.00	1st	2964	4.87	14,819.50	0.00

	BN	BO	BP	BQ	BR	BS	BT	BU	BV
3881	N/A		N/A			RENT - BASE RENT	395.83	0.00	1.00
3882	T	6/15/1998 12:00:00 AM	O	6/15/1998 12:00:00 AM	Lease Expired.	RENT - BASE RENT	395.83	0.00	1.00
3883	N/A		N/A			RENT - BASE RENT	782.94	0.00	1.00
3884	O	3/1/1992 12:00:00 AM	N/A		canceled (replaced by 7405)	RENT - BASE RENT	10,557.55	0.00	1.00
3885	O	3/1/2013 12:00:00 AM	N/A		Bond Retired 12/31/09	RENT - BASE RENT	45,600.83	0.00	0.00

	BW	BX	BY
3881	10/1/1994 12:00:00 AM	9/30/1995 12:00:00 AM	MONTH
3882	10/1/1995 12:00:00 AM	9/30/1997 12:00:00 AM	MONTH
3883	1/1/2012 12:00:00 AM	12/30/2015 12:00:00 AM	MONTH
3884	12/1/1978 12:00:00 AM	11/30/1990 12:00:00 AM	MONTH
3885	1/1/1991 12:00:00 AM	12/31/2009 12:00:00 AM	MONTH

	A	B	C	D	E	F	G	H	I	J	K	L	M	N	O
3886	Van Buren	551	STATE POLICE	10707-1998-1070	37051 W RED ARROW HWY	PAW PAW	49079	09/01/1999	01/31/2009	3,402.00	40,824.00	7.90	4,860.00	LEASE	
3887	Van Buren	551	STATE POLICE	319-1982-2	VAN BUREN COUNTY	PAW PAW	49079	09/01/1982	09/30/1991	0.00	1,500.00	0.00	0.00	LEASE	OTHER

	P	Q	R	S	T	U	V	W
3886	TERMINATED	Standard; 90 days / Standard; 90 days /			HVAC / HVAC / ELECTRICITY / ELECTRICITY / WATER / WATER / JANITORIAL / JANITORIAL / INT/EXT MAINT / INT/EXT MAINT / LANDSCAPING / LANDSCAPING / SNOW REMOVAL / SNOW REMOVAL / PARKING / PARKING / DUMPSTER SERVICE / DUMPSTER SERVICE / FLUORESCENT / FLUORESCENT / SECURITY / SECURITY / PEST CONTROL / PEST CONTROL / GAS / GAS / ALARM SYSTEM MONITORING / ALARM SYSTEM MONITORING / TRASH REMOVAL/WASTEBASKETS / TRASH REMOVAL/WASTEBASKETS / TAXES / TAXES / INSURANCE /	0.00	0.00	0.00
3887	TERMINATED	30 Days; Standard Cancellation /			HVAC / ELECTRICITY / WATER / JANITORIAL / INT/EXT MAINT / LANDSCAPING / SNOW REMOVAL / PARKING / FLUORESCENT / RUBBISH REMOVAL / N/A /	0.00	0.00	0.00

	X	Y	Z	AA	AB	AC	AD	AE	AF	AG	AH	AI	AJ	AK	AL
3886	0.00	0.00	0.00	40,824.00	8.40	0.00	N/A		HAROLD & ZOE GENE SCHUITMAKER	181 W. MICHIGAN AVENUE, STE 1	PAW PAW	MI	49079-0520	E92	
3887	0.00	0.00	0.00	1,500.00	0.00	0.00	N/A		WENLEY Q, ET AL	73 S LAKE DOSTER	PLAINWELL	MI	49080		0

	AM	AN	AO	AP	AQ	AR	AS	AT	AU	AV	AW	AX	AY	AZ
3886	NET	LESSEE	MIXED USE	6	0	12	Common	Lot	4/1/2008 12:00:00 AM	YES	2/1/2010 12:00:00 AM	8/14/2008 12:00:00 AM	YES	8/24/1999 12:00:00 AM
3887	N/A	LESSEE	N/A	0	0	0	Common	Lot		YES			NO	

	BA	BB	BC	BD	BE	BF	BG	BH	BI	BJ	BK	BL	BM
3886	8/17/1999 12:00:00 AM	6		1/1/2000 12:00:00 AM	1975	37051 W RED ARROW HWY	4,860.00	100.00	Ground floor	2605	7.90	580.00	2,619.50
3887					1075	VAN BUREN COUNTY	0.00	0.00		3907	0.00	0.00	0.00

	BN	BO	BP	BQ	BR	BS	BT	BU	BV
3886	T	12/1/2002 12:00:00 AM	N/A	12/1/2002 12:00:00 AM	Cancellation letter sent: 10/30/2008 Effective date of cancellation: 1/31/2009 Original expiration date: 8/31/2014 Final settlement letter sent: 3/21/2009 Close out inspection conducted on 1/29/2009	RENT - BASE RENT	3,402.00	0.00	0.00
3887	N		N/A		Lease expired	RENT - BASE RENT	125.00	0.00	1.00

	BW	BX	BY
3886	9/1/2009 12:00:00 AM	8/31/2014 12:00:00 AM	MONTH
3887	9/1/1982 12:00:00 AM	9/30/1991 12:00:00 AM	MONTH

	A	B	C	D	E	F	G	H	I	J	K	L	M	N	O
3888	Van Buren	551	STATE POLICE	7792-1991-1098	117/119 W MICHIGAN AVE	PAW PAW	49079	11/01/1992	10/31/1994	0.00	3,600.00	0.00	0.00	LEASE	OTHER
3889	Van Buren	551	STATE POLICE	7792-1992-1101	117/119 W MICHIGAN AVE	PAW PAW	49079	11/01/1991	10/31/1992	0.00	3,600.00	0.00	1,583.00	RA	OTHER
3890	Van Buren	631	CONSUMER & INDUST. SERVIC	193-1988-1	9340 M 140	SOUTH HAVEN	49090	10/01/1988	12/31/1993	0.00	12,900.00	2.58	4,992.00	LEASE	RETAIL
3891	Van Buren	641	LICENSING & REG AFFAIRS	11395-2008-0155	32849 Red Arrow Highway	PAW PAW	49079	01/01/2009	12/31/2011	0.00	7,170.00	15.45	478.00	SUBLEASE	RETAIL
3892	Van Buren	672	UNEMPLOYMENT AGENCY	1209-1982-4	950 BAILEY AVE	SOUTH HAVEN	49090	09/01/1982	08/31/1992	0.00	10,792.92	3.83	2,818.00	LEASE	OFFICE BUILDING

	P	Q	R	S	T	U	V	W
3888	TERMINATED	60 Days; Std. Cancellatoin Either Party /			HVAC / ELECTRICITY / WATER / JANITORIAL / INT/EXT MAINT / LANDSCAPING / SNOW REMOVAL / PARKING / FLUORESCENT / RUBBISH REMOVAL / N/A /	0.00	0.00	0.00
3889	TERMINATED	60 Days; Standard Cancellation /			HVAC / ELECTRICITY / WATER / JANITORIAL / INT/EXT MAINT / LANDSCAPING / SNOW REMOVAL / PARKING / FLUORESCENT / RUBBISH REMOVAL / N/A /	0.00	0.00	0.00
3890	TERMINATED	60 Days; Liquor Control Commission /			HVAC / ELECTRICITY / WATER / JANITORIAL / INT/EXT MAINT / LANDSCAPING / SNOW REMOVAL / PARKING / FLUORESCENT / RUBBISH REMOVAL / N/A /	0.00	0.00	0.00
3891	TERMINATED				TELECOMMUNICATIONS / TELECOMMUNICATIONS /	0.00	0.00	0.00
3892	TERMINATED	90 Days; Standard Cancellation /			HVAC / ELECTRICITY / WATER / JANITORIAL / INT/EXT MAINT / LANDSCAPING / SNOW REMOVAL / PARKING / FLUORESCENT / RUBBISH REMOVAL / N/A /	0.00	0.00	0.00

	X	Y	Z	AA	AB	AC	AD	AE	AF	AG	AH	AI	AJ	AK	AL
3888	0.00	0.00	0.00	3,600.00	0.00	0.00	N/A		JAMES C. ENDRES	55228 FLATBUSH ROAD	THREE RIVERS	MI	49093	E11	1583
3889	0.00	0.00	0.00	3,600.00	2.27	0.00	N/A		LUCILLE M. CALAY	521 SOUTH LAGRAVE STREET	PAW PAW	MI	49079	E11	1583
3890	0.00	0.00	0.00	12,900.00	2.58	0.00	N/A		WYCKOFF CHEMICAL COMPANY, INC.	1421 KALAMAZOO	SOUTH HAVEN	MI	49090		0
3891	0.00	0.00	0.00	7,170.00	15.00	0.00	N/A		MI Works Berrien-Cass-Van Buren	499 W. Main Street	BENTON HARBOR	MI	49022	E100	
3892	0.00	0.00	0.00	10,792.92	3.83	0.00	N/A		MURK PROPERTIES, INC.	514 HURON STREET	SOUTH HAVEN	MI	49090		0

	AM	AN	AO	AP	AQ	AR	AS	AT	AU	AV	AW	AX	AY	AZ
3888	N/A	LESSEE	N/A	20	0	20	Common	Lot	3/23/1992 12:00:00 AM	YES	12/22/1994 12:00:00 AM		NO	
3889	N/A	LESSEE	N/A	20	0	20	Common	Lot	3/23/1992 12:00:00 AM	YES	3/15/1993 12:00:00 AM		NO	
3890	N/A	LESSEE	N/A	2	0	0	Common	Lot	9/22/1983 12:00:00 AM	YES	2/11/1995 12:00:00 AM	10/18/1988 12:00:00 AM	YES	12/1/1983 12:00:00 AM
3891	GROSS	TENANT	OFFICE	4	0	13	Common	Lot	4/21/2009 12:00:00 AM	YES	3/1/2014 12:00:00 AM	4/18/2009 12:00:00 AM	NO	
3892	N/A	LESSEE	N/A	19	0	0	Common	Lot	10/11/1982 12:00:00 AM	YES	9/1/1988 12:00:00 AM	7/30/1982 12:00:00 AM	YES	1/17/1986 12:00:00 AM

	BA	BB	BC	BD	BE	BF	BG	BH	BI	BJ	BK	BL	BM
3888					2887	117/119 W MICHIGAN AVE	0.00	0.00		1360	0.00	0.00	0.00
3889					2887	117/119 W MICHIGAN AVE	0.00	0.00		1360	0.00	0.00	0.00
3890				1/1/1988 12:00:00 AM	1401	9340 M 140	4,992.00	100.00		3359	2.58	267.00	628.00
3891	11/3/2009 12:00:00 AM	13		12/31/2012 12:00:00 AM	5455		46,364.00	5.79	First	8165	15.45	197.18	418.25
3892					1392	950 BAILEY AVE	0.00	5.20		3370	3.83	134.91	764.50

	BN	BO	BP	BQ	BR	BS	BT	BU	BV
3888	T	2/1/1995 12:00:00 AM	N/A		Lease expired	RENT - BASE RENT	300.00	0.00	1.00
3889	N/A		N/A		Renewal lease written	RENT - BASE RENT	300.00	0.00	1.00
3890	N/A		N/A		Lease expired	RENT - BASE RENT	1,075.00	0.00	1.00
3891	N/A		N/A			RENT - BASE RENT	597.50	0.00	1.00
3892	T	3/1/1995 12:00:00 AM	N/A		Renewal written	RENT - BASE RENT	899.41	0.00	1.00

	BW	BX	BY
3888	11/1/1992 12:00:00 AM	10/31/1994 12:00:00 AM	MONTH
3889	11/1/1991 12:00:00 AM	10/31/1992 12:00:00 AM	MONTH
3890	10/1/1988 12:00:00 AM	12/31/1993 12:00:00 AM	MONTH
3891	1/1/2009 12:00:00 AM	12/31/2010 12:00:00 AM	MONTH
3892	9/1/1982 12:00:00 AM	8/31/1992 12:00:00 AM	MONTH

	A	B	C	D	E	F	G	H	I	J	K	L	M	N	O
3893	Van Buren	672	UNEMPLOYMENT AGENCY	1209-1994-1029	950 BAILEY AVE	SOUTH HAVEN	49090	07/01/1994	06/30/1995	0.00	13,735.20	4.87	2,818.00	RA	OFFICE BUILDING
3894	Van Buren	801	CAREER DEVELOP. (JOBS COM	1209-1995-1032	950 BAILEY AVE	SOUTH HAVEN	49090	03/01/1996	02/28/1998	0.00	14,456.40	5.13	2,818.00	RA	OFFICE BUILDING
3895	Van Buren	801	CAREER DEVELOP. (JOBS COM	2745-1989-45	26 MAIN ST	HARTFORD	49057	07/01/1989	06/30/1995	0.00	7,073.76	4.38	1,615.00	LEASE	OFFICE BUILDING
3896	Van Buren	999	PRIVATE TENANTS	11203-2007-0168	57150 County Road 681	HARTFORD	49057	10/01/2007	09/30/2008	0.00	2,997.96	14.99	200.00	SUBLEASE	OFFICE BUILDING
3897	Van Buren	999	PRIVATE TENANTS	11203-2009-0087	57150 County Road 681	HARTFORD	49057	10/01/2008	09/04/2009	0.00	2,997.96	14.99	200.00	SUBLEASE	OFFICE BUILDING

	P	Q	R	S	T	U	V	W
3893	TERMINATED	90 Days; Standard Cancellation /			HVAC / ELECTRICITY / WATER / JANITORIAL / INT/EXT MAINT / LANDSCAPING / SNOW REMOVAL / PARKING / FLUORESCENT / RUBBISH REMOVAL / N/A /	0.00	0.00	0.00
3894	TERMINATED	90 Days; Standard Cancellation /			HVAC / ELECTRICITY / WATER / JANITORIAL / INT/EXT MAINT / LANDSCAPING / SNOW REMOVAL / PARKING / FLUORESCENT / RUBBISH REMOVAL / N/A /	0.00	0.00	0.00
3895	TERMINATED	90 Days; Standard Cancellation /			HVAC / ELECTRICITY / WATER / JANITORIAL / INT/EXT MAINT / LANDSCAPING / SNOW REMOVAL / PARKING / FLUORESCENT / RUBBISH REMOVAL / N/A /	0.00	0.00	0.00
3896	TERMINATED	60-day notice by either party /			GROSS (FULL SERVICE) /	0.00	0.00	0.00
3897	TERMINATED				GROSS (FULL SERVICE) / TELECOMMUNICATIONS /	0.00	0.00	0.00

	X	Y	Z	AA	AB	AC	AD	AE	AF	AG	AH	AI	AJ	AK	AL
3893	0.00	0.00	0.00	13,735.20	4.87	0.00	N/A		MURK PROPERTIES, INC.	514 HURON STREET	SOUTH HAVEN	MI	49090	E11	0
3894	0.00	0.00	0.00	14,456.40	5.13	0.00	N/A		MURK PROPERTIES, INC.	514 HURON STREET	SOUTH HAVEN	MI	49090	E11	0
3895	0.00	0.00	0.00	7,073.76	4.38	0.00	N/A		LOUIS AND GERALDINE PLOTKE	44107 CARLA DR	PAW PAW	MI	49079		0
3896	0.00	0.00	0.00	2,997.96	14.99	0.00	N/A		Department of Human Services					E89	11203-2006-0256
3897	0.00	0.00	0.00	2,997.96	14.99	0.00	N/A		Department of Human Services					E89	

	AM	AN	AO	AP	AQ	AR	AS	AT	AU	AV	AW	AX	AY	AZ
3893	N/A	LESSEE	N/A	16	0	100	Common	Lot	7/15/1994 12:00:00 AM	YES	9/1/1996 12:00:00 AM		NO	
3894	N/A	LESSEE	N/A	16	0	100	Common	Lot	4/1/1996 12:00:00 AM	YES	7/1/2002 12:00:00 AM		NO	
3895	N/A	LESSEE	N/A	11	0	0	Common	Lot	1/13/1992 12:00:00 AM	YES	1/12/1997 12:00:00 AM	3/8/1983 12:00:00 AM	YES	10/25/1983 12:00:00 AM
3896	GROSS	LESSOR	OFFICE	0	0	2	Common	Lot		YES	7/1/2008 12:00:00 AM		N/A	
3897	GROSS	LESSOR	OFFICE	2	0	2	Common	Lot		YES	7/1/2009 12:00:00 AM		N/A	

	BA	BB	BC	BD	BE	BF	BG	BH	BI	BJ	BK	BL	BM
3893					1392	950 BAILEY AVE	0.00	5.20		3370	4.87	200.00	944.60
3894					1392	950 BAILEY AVE	0.00	5.20		3370	5.13	217.35	987.35
3895				1/1/1990 12:00:00 AM	2304	26 MAIN ST	1,615.00	100.00		2143	4.38	110.39	479.09
3896					1219		36,509.00	0.55	1	2964	14.99	0.00	0.00
3897	6/16/2009 12:00:00 AM	13			1219		36,509.00	0.55	1	2964	14.99	0.00	0.00

	BN	BO	BP	BQ	BR	BS	BT	BU	BV
3893	N/A		N/A		New agreement eff. 3/1/96	RENT - BASE RENT	1,144.60	0.00	1.00
3894	N/A		N/A		expired	RENT - BASE RENT	1,204.70	0.00	1.00
3895	T	3/1/1998 12:00:00 AM	N/A		Lease Expired.	RENT - BASE RENT	589.48	0.00	1.00
3896	N/A		N/A		Renewal confirmation requested of DHS on 1/14/09. New Rental Agreement at current location	RENT - LEASE INCOME	0.00	249.83	1.00
3897	N/A		N/A		Renewal of "State as Lessor" sublease	RENT - LEASE INCOME	0.00	249.83	1.00

	BW	BX	BY
3893	7/1/1994 12:00:00 AM	6/30/1995 12:00:00 AM	MONTH
3894	3/1/1996 12:00:00 AM	12/31/1996 12:00:00 AM	MONTH
3895	7/1/1989 12:00:00 AM	6/30/1995 12:00:00 AM	MONTH
3896	10/1/2007 12:00:00 AM	9/3/2008 12:00:00 AM	MONTH
3897	10/1/2008 12:00:00 AM	12/31/2010 12:00:00 AM	MONTH

	A	B	C	D	E	F	G	H	I	J	K	L	M	N	O
3898	Van Buren	999	PRIVATE TENANTS	324-1942-4	RAVINIA PARK ADDITION	SOUTH HAVEN	49090	12/30/1942		0.00	0.00	0.00	0.00	LEASE	OTHER
3899	Washtenaw	191	CIVIL SERVICE	7200-1989-271	2500 Packard	ANN ARBOR	48104	06/30/1989	03/12/1993	0.00	7,053.72	14.25	495.00	LEASE	OFFICE BUILDING
3900	Washtenaw	191	CIVIL SERVICE	7304-1989-339	2500 Packard	ANN ARBOR	48104	11/01/1989	07/14/1994	0.00	5,586.00	14.25	392.00	LEASE	OFFICE BUILDING

	P	Q	R	S	T	U	V	W
3898	TERMINATED	Reverts to DMB /			HVAC / ELECTRICITY / WATER / JANITORIAL / INT/EXT MAINT / LANDSCAPING / SNOW REMOVAL / PARKING / FLUORESCENT / RUBBISH REMOVAL / N/A /	0.00	0.00	0.00
3899	TERMINATED	180 Days; Standard Cancellation /			HVAC / ELECTRICITY / WATER / JANITORIAL / INT/EXT MAINT / LANDSCAPING / SNOW REMOVAL / PARKING / FLUORESCENT / RUBBISH REMOVAL / N/A /	0.00	0.00	0.00
3900	TERMINATED	180 Days; Standard Cancellation /			HVAC / ELECTRICITY / WATER / JANITORIAL / INT/EXT MAINT / LANDSCAPING / SNOW REMOVAL / PARKING / FLUORESCENT / RUBBISH REMOVAL / N/A /	0.00	0.00	0.00

	X	Y	Z	AA	AB	AC	AD	AE	AF	AG	AH	AI	AJ	AK	AL
3898	0.00	0.00	0.00	0.00	0.00	0.00	N/A		DMB	PO BOX 30026	LANSING	MI	48909		0
3899	0.00	0.00	0.00	7,053.72	14.25	0.00	N/A		2500 Packard Limited Partnership	50 W Big Beaver	BIRMINGHAM	MI	48009		0
3900	0.00	0.00	0.00	5,586.00	14.25	0.00	N/A		2500 Packard Limited Partnership	50 W Big Beaver	BIRMINGHAM	MI	48009		0

	AM	AN	AO	AP	AQ	AR	AS	AT	AU	AV	AW	AX	AY	AZ
3898	N/A	STATE-STATE	COMMERCIAL	0	1	0	Common	Lot		YES			N/A	
3899	N/A	LESSEE	N/A	1	0	0	Common	Lot	11/11/1988 12:00:00 AM	YES	8/1/1992 12:00:00 AM	6/30/1989 12:00:00 AM	YES	5/16/1989 12:00:00 AM
3900	N/A	LESSEE	N/A	2	0	0	Common	Lot	11/11/1988 12:00:00 AM	YES	8/1/1992 12:00:00 AM	8/3/1989 12:00:00 AM	YES	8/9/1984 12:00:00 AM

	BA	BB	BC	BD	BE	BF	BG	BH	BI	BJ	BK	BL	BM
3898					1158	RAVINIA PARK ADDITION	0.00	0.00		3807	0.00	0.00	0.00
3899				3/16/1999 12:00:00 AM	2335	2500 PACKARD	24,005.00	0.00		2096	14.25	0.00	0.00
3900				3/16/1999 12:00:00 AM	2335	2500 PACKARD	24,005.00	0.00		2096	14.25	0.00	0.00

	BN	BO	BP	BQ	BR	BS	BT	BU	BV
3898	N/A		N/A			RENT - BASE RENT	0.00	0.00	1.00
3899	T	3/1/1993 12:00:00 AM	N/A		moved to Livonia	RENT - BASE RENT	587.81	0.00	1.00
3900	T	3/1/1992 12:00:00 AM	N/A		Not right location to reach	RENT - BASE RENT	465.50	0.00	1.00

	BW	BX	BY
3898	5/1/1942 12:00:00 AM	5/2/2042 12:00:00 AM	MONTH
3899	6/30/1989 12:00:00 AM	3/12/1993 12:00:00 AM	MONTH
3900	11/1/1989 12:00:00 AM	7/14/1994 12:00:00 AM	MONTH

	A	B	C	D	E	F	G	H	I	J	K	L	M	N	O
3901	Washtenaw	231	STATE	10030-1992-1026	1158 DEXTER ST	MILAN	48160	06/01/1993	05/31/1998	0.00	17,210.40	9.42	1,827.00	LEASE	OFFICE BUILDING
3902	Washtenaw	231	STATE	10030-1997-1190	1158 DEXTER ST	MILAN	48160	05/25/1993	05/24/2003	0.00	17,210.40	9.42	1,827.00	LEASE	OFFICE BUILDING
3903	Washtenaw	231	STATE	10030-2002-2180	1158 DEXTER ST	MILAN	48160	06/01/2003	10/14/2007	0.00	15,529.56	8.50	1,827.00	LEASE	OFFICE BUILDING

	P	Q	R	S	T	U	V	W
3901	TERMINATED	60 Days; Standard Cancellation / 60 Days; Standard Cancellation /			HVAC / HVAC / ELECTRICITY / ELECTRICITY / WATER / WATER / JANITORIAL / JANITORIAL / INT/EXT MAINT / INT/EXT MAINT / LANDSCAPING / LANDSCAPING / SNOW REMOVAL / SNOW REMOVAL / PARKING / PARKING / FLUORESCENT / FLUORESCENT / RUBBISH REMOVAL / RUBBISH REMOVAL / N/A / N/A /	0.00	0.00	0.00
3902	TERMINATED				HVAC / ELECTRICITY / WATER / JANITORIAL / INT/EXT MAINT / LANDSCAPING / SNOW REMOVAL / PARKING / FLUORESCENT / RUBBISH REMOVAL / N/A /	0.00	0.00	0.00
3903	TERMINATED	Standard; 90-day /			JANITORIAL / GAS / SECURITY / PARKING / ELECTRICITY / HVAC / WATER / SNOW REMOVAL / INT/EXT MAINT / FLUORESCENT / RUBBISH REMOVAL / PEST CONTROL / N/A /	0.00	0.00	0.00

	X	Y	Z	AA	AB	AC	AD	AE	AF	AG	AH	AI	AJ	AK	AL
3901	0.00	0.00	0.00	17,210.40	9.42	0.00	N/A		J N SZABO, D A WOJTOWICZ &	DBA CARPENTER PROPERTIES	MILAN	MI	48160	E45	6534
3902	0.00	0.00	0.00	17,210.40	9.42	0.00	N/A		J N SZABO, D A WOJTOWICZ &	DBA CARPENTER PROPERTIES	MILAN	MI	48160	E45	6534
3903	0.00	0.00	0.00	15,529.56	8.50	0.00	N/A		J N SZABO, D A WOJTOWICZ &	DBA CARPENTER PROPERTIES	MILAN	MI	48160	E45	

	AM	AN	AO	AP	AQ	AR	AS	AT	AU	AV	AW	AX	AY	AZ
3901	N/A	LESSEE	N/A	5	0	25	Common	Lot	6/11/1997 12:00:00 AM	YES	4/15/2001 12:00:00 AM	5/25/1993 12:00:00 AM	YES	5/24/1993 12:00:00 AM
3902	N/A	LESSEE	N/A	5	0	0	Common	Lot	8/20/2002 12:00:00 AM	YES	3/16/2003 12:00:00 AM	9/19/2002 12:00:00 AM	YES	5/24/1993 12:00:00 AM
3903	NET	LESSEE	OFFICE	5	0	25	Common	Lot	6/27/2003 12:00:00 AM	YES	3/16/2008 12:00:00 AM	9/19/2002 12:00:00 AM	YES	5/24/1993 12:00:00 AM

	BA	BB	BC	BD	BE	BF	BG	BH	BI	BJ	BK	BL	BM
3901				12/31/1991 12:00:00 AM	2904	1158 DEXTER ST	10,500.00	17.00		1338	9.42	329.87	1,104.20
3902				12/31/1991 12:00:00 AM	2904	1158 DEXTER ST	10,500.00	17.00		1338	9.42	329.87	1,104.20
3903				12/31/1991 12:00:00 AM	2904	1158 DEXTER ST	10,500.00	17.50		1338	8.50	388.23	905.90

	BN	BO	BP	BQ	BR	BS	BT	BU	BV
3901	T	6/15/2002 12:00:00 AM	N/A			RENT - BASE RENT	1,434.20	0.00	1.00
3902	T	6/15/2003 12:00:00 AM	N/A			RENT - BASE RENT	1,434.20	0.00	1.00
3903	T	6/15/2003 12:00:00 AM	N/A		Revised Cancellation Letter sent 6/29/07 changing end date to 10/14/07.-Prior end date 05/31/2008 cancel letter sent next day on 6/14/07 Holdover through 7-31-03 at current rental. Renewal lease will supercede and cancel holdover when approved on 6-1-03. Approved SAB (6-3, #6) thru 5-31-08.	RENT - BASE RENT	1,294.13	0.00	1.00

	BW	BX	BY
3901	5/25/1993 12:00:00 AM	5/24/1998 12:00:00 AM	MONTH
3902	6/1/1998 12:00:00 AM	5/24/2003 12:00:00 AM	MONTH
3903	6/1/2003 12:00:00 AM	10/14/2007 12:00:00 AM	MONTH

	A	B	C	D	E	F	G	H	I	J	K	L	M	N	O
3904	Washtenaw	231	STATE	10409-1996-1028	2720 Washtenaw Ave	YPSILANTI	48197	02/01/1997	04/30/2007	0.00	52,690.68	9.27	5,684.00	LEASE	OFFICE BUILDING
3905	Washtenaw	231	STATE	10409-2006-0124	2720 Washtenaw Ave	YPSILANTI	48197	05/01/2007	08/08/2013	0.00	91,114.56	19.00	5,684.00	LEASE	OFFICE BUILDING
3906	Washtenaw	231	STATE	10494-1996-1360	353 N MAPLE RD	ANN ARBOR	48103	11/01/1997	01/31/2008	0.00	47,970.00	10.00	4,797.00	LEASE	OFFICE BUILDING

	P	Q	R	S	T	U	V	W
3904	TERMINATED	Executive Old; 60 Days /			INT/EXT MAINT / MAJOR STRUCT REP / PAVING / ROOF / SECURITY / TAXES / ELECTRICITY / FLUORESCENT / HVAC / JANITORIAL / WATER / LANDSCAPING / GAS / PARKING / PEST CONTROL / RUBBISH REMOVAL / SNOW REMOVAL / CLEANING / INSURANCE / MAINTENANCE /	0.00	0.00	0.00
3905	TERMINATED	Standard 90 day / Standard 90 day /			PUBLIC UTILITIES / PUBLIC UTILITIES / JANITORIAL / JANITORIAL / FLUORESCENT / FLUORESCENT /	8,288.66	5,214.00	0.00
3906	TERMINATED				HVAC / HVAC / ELECTRICITY / ELECTRICITY / WATER / WATER / JANITORIAL / JANITORIAL / INT/EXT MAINT / INT/EXT MAINT / LANDSCAPING / LANDSCAPING / SNOW REMOVAL / SNOW REMOVAL / PARKING / PARKING / FLUORESCENT / FLUORESCENT / RUBBISH REMOVAL / RUBBISH REMOVAL / PEST CONTROL / PEST CONTROL / GAS / GAS /	0.00	0.00	0.00

	X	Y	Z	AA	AB	AC	AD	AE	AF	AG	AH	AI	AJ	AK	AL
3904	0.00	0.00	0.00	52,690.68	9.27	0.00	N/A		Galileo Washtenaw Fountain, LLC	22054 Farmington Road	FARMINGTON	MI	48336	E45	6398
3905	222.72	0.00	0.00	104,839.94	18.44	0.00	Actual	2012	Brixmor GA Washtenaw Fountain	22054 Farmington Road	FARMINGTON	MI	48336	E92	
3906	0.00	0.00	0.00	47,970.00	10.00	0.00	N/A		NEW PLAN OF MICHIGAN LLC	420 LEXINGTON AVE, 7TH FLOOR	NEW YORK	NY	10170	E45	6549

	AM	AN	AO	AP	AQ	AR	AS	AT	AU	AV	AW	AX	AY	AZ
3904	NET	LESSEE	OFFICE	18	0	65	Common	Lot	7/11/2011 12:00:00 AM	YES	4/1/2008 12:00:00 AM	5/4/1991 12:00:00 AM	YES	4/29/1997 12:00:00 AM
3905	NET	LESSEE	OFFICE	18	0	75	Common	Lot	3/7/2013 12:00:00 AM	YES	5/1/2014 12:00:00 AM	6/17/2008 12:00:00 AM	YES	
3906	NET	LESSEE	OFFICE	17	0	55	Common	Lot	8/22/2002 12:00:00 AM	YES	5/1/2008 12:00:00 AM	8/8/2002 12:00:00 AM	NO	10/28/1997 12:00:00 AM

	BA	BB	BC	BD	BE	BF	BG	BH	BI	BJ	BK	BL	BM
3904				6/6/1996 12:00:00 AM	2271		135,942.00	4.18		2189	9.27	1,084.67	3,306.22
3905	3/20/2007 12:00:00 AM	12		6/6/1996 12:00:00 AM	2271		135,942.00	4.18	First floor	2189	19.00	2,999.67	6,000.00
3906				2/5/1997 12:00:00 AM	2005	Maple Village 353 N. Mapl	260,870.00	1.84		2566	10.00	419.74	3,577.76

	BN	BO	BP	BQ	BR	BS	BT	BU	BV
3904	T	6/15/2008 12:00:00 AM	N/A		Extension ltr (Artilce II, 2.9) through April 30, 2007 sent August 9, 2007.	RENT - BASE RENT	4,390.89	0.00	1.00
3905	N/A		N/A		close out inspection completed on july 31, 2013. Pending Cancellation: Letter sent May 8, 2013. Effective date of cancellation: August 8, 2013. Original expiration date: 4-30-2017. -03/14/13 Name change ltr revised. -05/09/12 Name change ltr from Centro GA Washtenaw Fountain.	RENT - BASE RENT	7,592.88	0.00	1.00
3906	T	6/15/2009 12:00:00 AM	N/A		Lease extended thru 1-31-08 via article 2.9 ltr dated 9-21-06. End date through 5-1-08 until SR 2006-9125 rental agreement is executed. We continue to pay rent.	RENT - BASE RENT	3,997.50	0.00	1.00

	BW	BX	BY
3904	2/1/2002 12:00:00 AM	4/30/2007 12:00:00 AM	MONTH
3905	5/1/2007 12:00:00 AM	4/30/2012 12:00:00 AM	MONTH
3906	11/1/1997 12:00:00 AM	10/31/2002 12:00:00 AM	MONTH

	A	B	C	D	E	F	G	H	I	J	K	L	M	N	O
3907	Washtenaw	231	STATE	10494-2006-0125	353 N MAPLE RD	ANN ARBOR	48103	02/01/2009	01/31/2010	0.00	62,361.00	13.00	4,797.00	RA	OFFICE BUILDING
3908	Washtenaw	231	STATE	10494-2006-9125	353 N MAPLE RD	ANN ARBOR	48103	02/01/2009	11/15/2009	0.00	62,361.00	13.00	4,797.00	RA	OFFICE BUILDING
3909	Washtenaw	231	STATE	11236-2009-0160	295 North Maple Rd	ANN ARBOR	48103	11/01/2009	10/31/2019	11,829.33	141,951.96	20.16	6,400.00	LEASE	OFFICE BUILDING
3910	Washtenaw	231	STATE	11633-2012-0203	4675 Washtenaw Avenue	ANN ARBOR	48108	06/01/2013	05/31/2023	6,970.31	83,643.72	18.75	4,461.00	LEASE	
3911	Washtenaw	231	STATE	1690-1986-9	102 S MAIN	CHELSEA	48118	01/01/1986	03/31/1991	0.00	7,200.00	6.60	1,090.00	LEASE	OFFICE BUILDING

	P	Q	R	S	T	U	V	W
3907	TERMINATED				PUBLIC UTILITIES / JANITORIAL / DUMPSTER SERVICE / TELECOMMUNICATIONS / ALARM SYSTEM MONITORING /	0.00	0.00	0.00
3908	TERMINATED	Standard-30 day /			PUBLIC UTILITIES / JANITORIAL / ALARM SYSTEM MONITORING / TELECOMMUNICATIONS / INT/EXT MAINT / PEST CONTROL / SNOW REMOVAL / TAXES / DUMPSTER SERVICE / FLUORESCENT /	0.00	0.00	0.00
3909	RENT AUTHORIZED	Standard; 90 day / Standard; 90 day / Standard; 90 day /		5 year; 90 day / 5 year; 90 day / 5 year; 90 day /	PUBLIC UTILITIES / PUBLIC UTILITIES / PUBLIC UTILITIES / JANITORIAL / JANITORIAL / JANITORIAL /	12,035.56	5,965.99	0.00
3910	RENT AUTHORIZED	Standard; 180 day / Standard; 180 day / Standard; 180 day /		5 year; 90 day / 5 year; 90 day / 5 year; 90 day / 5 year; 90 day / 5 year; 90 day / 5 year; 90 day /	GROSS (FULL SERVICE) / GROSS (FULL SERVICE) / GROSS (FULL SERVICE) /	5,175.44	2,260.86	0.00
3911	TERMINATED	30 Days; Standard Cancellation /			HVAC / ELECTRICITY / WATER / JANITORIAL / INT/EXT MAINT / LANDSCAPING / SNOW REMOVAL / PARKING / FLUORESCENT / RUBBISH REMOVAL / N/A /	0.00	0.00	0.00

	X	Y	Z	AA	AB	AC	AD	AE	AF	AG	AH	AI	AJ	AK	AL
3907	0.00	0.00	0.00	62,361.00	13.00	0.00	N/A		Centro NP Holdings, 1 SPE, LLC	420 Lexington Ave	NEW YORK	NY	10170	E45	
3908	0.00	0.00	0.00	62,361.00	13.00	0.00	N/A		Centro NP Holdings, 1 SPE, LLC	420 Lexington Ave	NEW YORK	NY	10170	E45	
3909	273.85	4,226.16	0.00	164,453.52	25.70	0.00	Actual	2013	Brixmor Holdings 1 SPE, LLC	Brixmor Holdings 1 SPE, LLC	FARMINGTON	MI	48336	E92	10494
3910	1,609.65	21,074.15	0.00	113,763.82	25.50	0.00	Actual	2013	Washtenaw McKinley Comm, LLC	320 North Main Street	ANN ARBOR	MI	48104	E102	10409
3911	0.00	0.00	0.00	7,200.00	6.61	0.00	N/A		CARL D SCHNEIDER	201 WILKINSON ST	CHELSEA	MI	48118		0

	AM	AN	AO	AP	AQ	AR	AS	AT	AU	AV	AW	AX	AY	AZ
3907	NET	N/A	OFFICE	17	0	55	Common	Lot		YES	5/1/2010 12:00:00 AM		YES	
3908	NET	LESSEE	OFFICE	17	0	55	Common	Lot	4/1/2008 12:00:00 AM	YES	5/1/2010 12:00:00 AM	11/1/2007 12:00:00 AM	YES	12/17/1997 12:00:00 AM
3909	NET	LESSEE	OFFICE	25	0	60	Common	Lot	3/6/2013 12:00:00 AM	YES	5/1/2014 12:00:00 AM	11/2/2009 12:00:00 AM	YES	11/2/2009 12:00:00 AM
3910	GROSS	LESSEE	OFFICE	13	0	75	Common	Lot	6/13/2013 12:00:00 AM	YES	5/1/2014 12:00:00 AM	6/11/2013 12:00:00 AM	YES	6/11/2013 12:00:00 AM
3911	N/A	LESSEE	N/A	4	0	0	Common	Lot	11/12/1985 12:00:00 AM	YES	12/28/1990 12:00:00 AM	11/7/1985 12:00:00 AM	YES	2/13/1984 12:00:00 AM

	BA	BB	BC	BD	BE	BF	BG	BH	BI	BJ	BK	BL	BM
3907				2/5/1997 12:00:00 AM	2005	Maple Village 353 N. Mapl	260,870.00	1.71	first floor	2566	13.00	3,637.73	1,559.02
3908				2/5/1997 12:00:00 AM	2005	Maple Village 353 N. Mapl	260,870.00	1.71	first floor	2566	13.00	3,637.73	1,559.02
3909	5/19/2009 12:00:00 AM	8			8069	Maple Village	50,000.00	12.80	first floor	8066	20.16	7,526.40	3,225.60
3910	11/20/2012 12:00:00 AM	7			6161	Glencoe Crossing	83,189.00	5.36	ground	6161	18.75	2,091.09	4,879.22
3911					3052	102 S MAIN	0.00	28.00		1144	6.60	0.00	0.00

	BN	BO	BP	BQ	BR	BS	BT	BU	BV
3907	N/A		N/A		Rental agreement a current location to allow time for new lease to be processed and move into new location at the same retail mall - Maple Village.	RENT - BASE RENT	5,196.75	0.00	1.00
3908	N/A		N/A		Date cancellation ltr was sent: 9/14/09. Effective date of cancellation: 11/15/2009. The original expiration date of lse: 1/31/2010 Rental Agreement at current location while lease renewal negotiaions continue.	RENT - BASE RENT	5,196.75	0.00	1.00
3909	N/A		N/A		MID Term Rate increase 11/01/16 to $22.18 psf. Addendum#1 approved by State Admin Board on 11/26/13, item #8. 03/14/13 Name change lttr revised. 05/19/12 Name changed from Centro NP Holdings 1 SPE, LLC.	RENT - BASE RENT	11,829.33	0.00	1.00
3910	N/A		N/A		CCO #1 for $1,078.00 approved on DTMB Director's Agenda, 6/21/13, Item #10	RENT - BASE RENT	6,970.31	0.00	1.00
3911	T	3/1/1991 12:00:00 AM	N/A		Moved to Chelsea Mall	RENT - BASE RENT	600.00	0.00	1.00

	BW	BX	BY
3907	2/1/2009 12:00:00 AM	1/31/2010 12:00:00 AM	MONTH
3908	2/1/2008 12:00:00 AM	12/31/2009 12:00:00 AM	MONTH
3909	11/1/2016 12:00:00 AM	10/31/2019 12:00:00 AM	MONTH
3910	6/1/2013 12:00:00 AM	5/31/2023 12:00:00 AM	MONTH
3911	1/1/1986 12:00:00 AM	3/31/1991 12:00:00 AM	MONTH

	A	B	C	D	E	F	G	H	I	J	K	L	M	N	O
3912	Washtenaw	231	STATE	6398-1989-185	2730 CARPENTER RD	ANN ARBOR	48107	11/01/1984	10/31/1995	0.00	40,936.56	12.96	3,159.00	LEASE	OFFICE BUILDING
3913	Washtenaw	231	STATE	6398-1995-1356	2730 CARPENTER RD	ANN ARBOR	48107	11/01/1995	10/31/1996	0.00	40,936.56	12.96	3,159.00	RA	OFFICE BUILDING
3914	Washtenaw	231	STATE	6398-1996-1427	2730 CARPENTER RD	ANN ARBOR	48107	11/01/1996	01/31/1997	0.00	42,362.16	13.41	3,159.00	RA	OFFICE BUILDING
3915	Washtenaw	231	STATE	6398-1997-1019	2730 CARPENTER RD	ANN ARBOR	48107	02/01/1997	04/30/1997	0.00	42,362.16	13.41	3,159.00	RA	OFFICE BUILDING

	P	Q	R	S	T	U	V	W
3912	TERMINATED	180 Days; Standard Cancellation /			HVAC / ELECTRICITY / WATER / JANITORIAL / INT/EXT MAINT / LANDSCAPING / SNOW REMOVAL / PARKING / FLUORESCENT / RUBBISH REMOVAL / N/A /	0.00	0.00	0.00
3913	TERMINATED	180 Days; Standard Cancellation /			HVAC / ELECTRICITY / WATER / JANITORIAL / INT/EXT MAINT / LANDSCAPING / SNOW REMOVAL / PARKING / FLUORESCENT / RUBBISH REMOVAL / N/A /	0.00	0.00	0.00
3914	TERMINATED	90 Days; Standard Cancellation /			HVAC / ELECTRICITY / WATER / JANITORIAL / INT/EXT MAINT / LANDSCAPING / SNOW REMOVAL / PARKING / FLUORESCENT / RUBBISH REMOVAL / N/A /	0.00	0.00	0.00
3915	TERMINATED	30 Days; Standard Cancellation /			HVAC / ELECTRICITY / WATER / JANITORIAL / INT/EXT MAINT / LANDSCAPING / SNOW REMOVAL / PARKING / FLUORESCENT / RUBBISH REMOVAL / N/A /	0.00	0.00	0.00

	X	Y	Z	AA	AB	AC	AD	AE	AF	AG	AH	AI	AJ	AK	AL
3912	0.00	0.00	0.00	40,936.56	12.96	0.00	N/A		MICHIGAN TERRACE APTS. INC.	4484 EAST HURON RIVER DRIVE	ANN ARBOR	MI	48104		0
3913	0.00	0.00	0.00	40,936.56	12.96	0.00	N/A		MICHIGAN TERRACE APTS. INC.	4484 EAST HURON RIVER DRIVE	ANN ARBOR	MI	48104	E45	0
3914	0.00	0.00	0.00	42,362.16	13.41	0.00	N/A		MICHIGAN TERRACE APTS. INC.	4484 EAST HURON RIVER DRIVE	ANN ARBOR	MI	48104	E23	0
3915	0.00	0.00	0.00	42,362.16	13.41	0.00	N/A		MICHIGAN TERRACE APTS, INC.	4844 EAST HURON DRIVE	ANN ARBOR	MI	48104	E23	0

	AM	AN	AO	AP	AQ	AR	AS	AT	AU	AV	AW	AX	AY	AZ
3912	N/A	LESSEE	N/A	13	0	0	Common	Lot	4/5/1986 12:00:00 AM	YES	11/26/1995 12:00:00 AM	11/30/1994 12:00:00 AM	YES	10/31/1984 12:00:00 AM
3913	N/A	LESSEE	N/A	13	0	25	Common	Lot		YES			NO	
3914	N/A	LESSEE	N/A	13	0	25	Common	Lot		YES	11/26/1999 12:00:00 AM		NO	
3915	N/A	LESSEE	N/A	13	0	25	Common	Lot		YES	11/26/1999 12:00:00 AM		NO	

	BA	BB	BC	BD	BE	BF	BG	BH	BI	BJ	BK	BL	BM
3912				1/1/1995 12:00:00 AM	2266		4,200.00	75.20		2194	12.96	345.49	3,065.89
3913				1/1/1995 12:00:00 AM	2266		4,200.00	75.20		2194	12.96	345.49	3,065.89
3914				1/1/1995 12:00:00 AM	2266		4,200.00	75.20		2194	13.41	353.02	3,177.16
3915				1/1/1995 12:00:00 AM	2266		4,200.00	75.20		2194	13.41	353.02	3,177.16

	BN	BO	BP	BQ	BR	BS	BT	BU	BV
3912	N/A		N/A		agreement written	RENT - BASE RENT	3,411.38	0.00	1.00
3913	N/A		N/A		agreement finalized	RENT - BASE RENT	3,411.38	0.00	1.00
3914	N/A		N/A		agreement finalized	RENT - BASE RENT	3,530.18	0.00	1.00
3915	N/A		N/A		per Doug Garton - moved out	RENT - BASE RENT	3,530.18	0.00	1.00

	BW	BX	BY
3912	11/1/1984 12:00:00 AM	10/31/1995 12:00:00 AM	MONTH
3913	11/1/1995 12:00:00 AM	10/31/1996 12:00:00 AM	MONTH
3914	11/1/1996 12:00:00 AM	1/31/1997 12:00:00 AM	MONTH
3915	2/1/1997 12:00:00 AM	4/30/1997 12:00:00 AM	MONTH

	A	B	C	D	E	F	G	H	I	J	K	L	M	N	O
3916	Washtenaw	231	STATE	6534-1985-78	1 W MAIN ST	MILAN	48160	03/01/1985	05/30/1993	0.00	4,106.40	5.85	702.00	LEASE	OFFICE BUILDING
3917	Washtenaw	231	STATE	6549-1985-80	2121 W Stadium	ANN ARBOR	48103	04/01/1985	03/31/1992	0.00	12,922.56	7.08	1,826.00	LEASE	OFFICE BUILDING
3918	Washtenaw	231	STATE	6549-1991-1070	2121 W Stadium Blvd.	ANN ARBOR	48103	05/15/1992	05/14/1997	0.00	26,089.56	9.86	2,646.00	LEASE	OFFICE BUILDING
3919	Washtenaw	231	STATE	6549-1997-1209	2121 W Stadium Blvd.	ANN ARBOR	48103	06/01/1997	10/31/1997	0.00	28,800.00	10.88	2,646.00	RA	OFFICE BUILDING

	P	Q	R	S	T	U	V	W
3916	TERMINATED	60 Days; Executive Legislation /			HVAC / ELECTRICITY / WATER / JANITORIAL / INT/EXT MAINT / LANDSCAPING / SNOW REMOVAL / PARKING / FLUORESCENT / RUBBISH REMOVAL / N/A /	0.00	0.00	0.00
3917	TERMINATED	60 Days; Executive Legislation /			HVAC / ELECTRICITY / WATER / JANITORIAL / INT/EXT MAINT / LANDSCAPING / SNOW REMOVAL / PARKING / FLUORESCENT / RUBBISH REMOVAL / N/A /	0.00	0.00	0.00
3918	TERMINATED	60 Days; Executive Legislation /			HVAC / ELECTRICITY / WATER / JANITORIAL / INT/EXT MAINT / LANDSCAPING / SNOW REMOVAL / PARKING / FLUORESCENT / RUBBISH REMOVAL / N/A /	0.00	0.00	0.00
3919	TERMINATED	90 Days; Standard Cancellation /			HVAC / ELECTRICITY / WATER / JANITORIAL / INT/EXT MAINT / LANDSCAPING / SNOW REMOVAL / PARKING / FLUORESCENT / RUBBISH REMOVAL / N/A /	0.00	0.00	0.00

	X	Y	Z	AA	AB	AC	AD	AE	AF	AG	AH	AI	AJ	AK	AL
3916	0.00	0.00	0.00	4,106.40	5.85	0.00	N/A		JOHN D & SANDRA L COLLINS	1 WEST MAIN ST	MILAN	MI	48160		0
3917	0.00	0.00	0.00	12,922.56	7.08	0.00	N/A		TRAVELERS INSURANCE COMPANY	ONE TOWER SQUARE	HARTFORD	CT	06115		0
3918	0.00	0.00	0.00	26,089.56	9.86	0.00	N/A		STADIUM ASSOC LMTD PRTNSP	30300 NORTHWESTERN HWY.	FARMINGTON HILLS	MI	48334	E13	0
3919	0.00	0.00	0.00	28,800.00	10.88	0.00	N/A		STADIUM ASSOC LMTD PARTNERSHIP	30300 NORTHWESTERN HIGHWAY	FARMINGTON HILLS	MI	48334	E23	0

	AM	AN	AO	AP	AQ	AR	AS	AT	AU	AV	AW	AX	AY	AZ
3916	N/A	LESSEE	N/A	5	0	0	Common	Lot	9/18/1985 12:00:00 AM	YES	7/29/1993 12:00:00 AM	8/28/1989 12:00:00 AM	YES	8/11/1989 12:00:00 AM
3917	N/A	LESSEE	N/A	10	0	0	Common	Lot	12/7/1990 12:00:00 AM	YES	11/1/1991 12:00:00 AM	2/15/1985 12:00:00 AM	YES	4/2/1985 12:00:00 AM
3918	N/A	LESSEE	N/A	12	0	40	Common	Lot	6/5/1992 12:00:00 AM	YES	2/19/1997 12:00:00 AM	10/4/1990 12:00:00 AM	YES	5/15/1992 12:00:00 AM
3919	N/A	LESSEE	N/A	12	0	40	Common	Lot		YES			NO	

	BA	BB	BC	BD	BE	BF	BG	BH	BI	BJ	BK	BL	BM
3916				1/1/1985 12:00:00 AM	3109	1 W MAIN ST	2,520.00	27.90		1063	5.85	30.44	311.76
3917					2461		0.00	2.50		1935	7.08	0.00	0.00
3918					2460	2121 W STADIUM BLVD	0.00	3.60		1935	9.86	465.26	1,708.87
3919					2460	2121 W STADIUM BLVD	0.00	0.00		1935	10.88	0.00	0.00

	BN	BO	BP	BQ	BR	BS	BT	BU	BV
3916	T	3/1/1993 12:00:00 AM	N/A		Moved to new location	RENT - BASE RENT	342.20	0.00	1.00
3917	T	3/1/1993 12:00:00 AM	N/A		Renewal lease	RENT - BASE RENT	1,076.88	0.00	1.00
3918	O	3/1/1997 12:00:00 AM	N/A		Agreement finalized	RENT - BASE RENT	2,174.13	0.00	1.00
3919	N/A		N/A		Lease expired - Moved to new	RENT - BASE RENT	2,400.00	0.00	1.00

	BW	BX	BY
3916	3/1/1985 12:00:00 AM	5/30/1993 12:00:00 AM	MONTH
3917	4/1/1985 12:00:00 AM	3/31/1992 12:00:00 AM	MONTH
3918	5/15/1992 12:00:00 AM	5/14/1997 12:00:00 AM	MONTH
3919	6/1/1997 12:00:00 AM	10/31/1997 12:00:00 AM	MONTH

	A	B	C	D	E	F	G	H	I	J	K	L	M	N	O
3920	Washtenaw	231	STATE	7637-1990-1074	1113 South Main Street	CHELSEA	48118	06/05/1991	06/04/2006	0.00	18,917.28	7.47	2,293.00	LEASE	OFFICE BUILDING
3921	Washtenaw	231	STATE	7637-2005-0218	1113 South Main Street	CHELSEA	48118	08/01/2006	07/31/2016	1,419.00	17,028.00	7.43	2,293.00	LEASE	OFFICE BUILDING

	P	Q	R	S	T	U	V	W
3920	TERMINATED	Standard; 90 Day / Standard; 90 Day / Standard; 90 Day / Standard; 90 Day / Standard; 90 Day / Standard; 90 Day / Standard; 90 Day /			HVAC / HVAC / HVAC / HVAC / HVAC / HVAC / HVAC / ELECTRICITY / ELECTRICITY / ELECTRICITY / ELECTRICITY / ELECTRICITY / ELECTRICITY / ELECTRICITY / WATER / WATER / WATER / WATER / WATER / WATER / WATER / JANITORIAL / JANITORIAL / JANITORIAL / JANITORIAL / JANITORIAL / JANITORIAL / JANITORIAL / INT/EXT MAINT / INT/EXT MAINT / INT/EXT MAINT / INT/EXT MAINT / INT/EXT MAINT /	0.00	0.00	0.00
3921	RENT AUTHORIZED	Standard; 90 day / Standard; 90 day / Standard; 90 day /		5 year; 30 day / 5 year; 30 day / 5 year; 30 day /	PUBLIC UTILITIES / PUBLIC UTILITIES / PUBLIC UTILITIES / JANITORIAL / JANITORIAL / JANITORIAL / FLUORESCENT / FLUORESCENT / FLUORESCENT /	5,874.08	4,300.00	0.00

	X	Y	Z	AA	AB	AC	AD	AE	AF	AG	AH	AI	AJ	AK	AL
3920	0.00	0.00	0.00	18,917.28	8.25	0.00	N/A		F.A. Kennedy Co., L.L.C.	1821 Spring Arbor Road	JACKSON	MI	49203	E45	1690
3921	0.00	0.00	0.00	27,202.08	11.86	0.00	Actual	2013	F.A. Kennedy Co., L.L.C.	1821 Spring Arbor Road	JACKSON	MI	49203	E102	

	AM	AN	AO	AP	AQ	AR	AS	AT	AU	AV	AW	AX	AY	AZ
3920	N/A	LESSEE	N/A	6	0	25	Common	Lot	9/20/2005 12:00:00 AM	YES	8/10/2006 12:00:00 AM	6/20/2000 12:00:00 AM	YES	6/5/1991 12:00:00 AM
3921	NET	LESSEE	OFFICE	9	0	25	Common	Lot	4/19/2010 12:00:00 AM	YES	8/10/2013 12:00:00 AM	6/20/2000 12:00:00 AM	YES	6/5/1991 12:00:00 AM

	BA	BB	BC	BD	BE	BF	BG	BH	BI	BJ	BK	BL	BM
3920				1/1/1991 12:00:00 AM	1236	Chelsea Village Plaza	71,723.00	3.81		3554	7.47	427.93	998.51
3921	9/5/2006 12:00:00 AM	16		1/1/1991 12:00:00 AM	1236	Chelsea Village Plaza	71,723.00	3.20	1st	3554	7.43	472.93	946.07

	BN	BO	BP	BQ	BR	BS	BT	BU	BV
3920	T	3/1/2003 12:00:00 AM	N/A			RENT - BASE RENT	1,576.44	0.00	1.00
3921	N/A		N/A		Add #1 reduces rent from May 2010 thru July 2016 CCO#2 - approved by Director's Agenda on 5/31/1996, Item #45 for $5,021.53. CCO#1 - approved by Director's Agenda on 8/21/1995, Item #21 for $4,650.00.	RENT - BASE RENT	1,419.00	0.00	1.00

	BW	BX	BY
3920	6/5/2001 12:00:00 AM	4/30/2003 12:00:00 AM	MONTH
3921	5/1/2010 12:00:00 AM	7/31/2016 12:00:00 AM	MONTH

	A	B	C	D	E	F	G	H	I	J	K	L	M	N	O
3922	Washtenaw	271	TREASURY	11004-2002-2190	455 E. Eisenhower Blvd., Suite 300	ANN ARBOR	48108	09/01/2002	07/18/2003	0.00	139,920.00	22.00	6,360.00	LEASE	OFFICE BUILDING
3923	Washtenaw	271	TREASURY	7066-1987-237	2750 CARPENTER RD	ANN ARBOR	48107	11/01/1987	01/31/1993	0.00	11,600.04	12.24	817.00	LEASE	OFFICE BUILDING

	P	Q	R	S	T	U	V	W
3922	TERMINATED	Standard; 120 day / Standard; 120 day / Standard; 120 day /			HVAC / HVAC / HVAC / FLUORESCENT / FLUORESCENT / FLUORESCENT / INT/EXT MAINT / INT/EXT MAINT / INT/EXT MAINT / GAS / GAS / GAS / ELECTRICITY / ELECTRICITY / ELECTRICITY / WATER / WATER / WATER / PARKING / PARKING / PARKING / PEST CONTROL / PEST CONTROL / PEST CONTROL / SNOW REMOVAL / SNOW REMOVAL / SNOW REMOVAL / LANDSCAPING / LANDSCAPING / LANDSCAPING / RUBBISH REMOVAL / RUBBISH REMOVAL / RUBBISH REMOVAL /	0.00	0.00	0.00
3923	TERMINATED	90 Days; Standard Cancellation /			HVAC / ELECTRICITY / WATER / JANITORIAL / INT/EXT MAINT / LANDSCAPING / SNOW REMOVAL / PARKING / FLUORESCENT / RUBBISH REMOVAL / N/A /	0.00	0.00	0.00

	X	Y	Z	AA	AB	AC	AD	AE	AF	AG	AH	AI	AJ	AK	AL
3922	0.00	0.00	0.00	139,920.00	22.00	0.00	N/A		First Concord Properties, L.L.C.	31150 Northwestern Highway	FARMINGTON HILLS	MI	48334	E45	11001
3923	0.00	0.00	0.00	11,600.04	14.20	0.00	N/A		ALKEN ASSOCIATES PARTNERSHIP	1022 HAIST ROAD	CHELSEA	MI	48118		0

	AM	AN	AO	AP	AQ	AR	AS	AT	AU	AV	AW	AX	AY	AZ
3922	GROSS	LESSEE	OFFICE	15	0	15	Common	Lot	2/14/2003 12:00:00 AM	YES	10/21/2002 12:00:00 AM		YES	7/9/2002 12:00:00 AM
3923	N/A	LESSEE	N/A	10	0	0	Common	Lot	9/14/1987 12:00:00 AM	YES	3/27/1993 12:00:00 AM	9/16/1987 12:00:00 AM	YES	10/28/1987 12:00:00 AM

	BA	BB	BC	BD	BE	BF	BG	BH	BI	BJ	BK	BL	BM
3922				9/10/1997 12:00:00 AM	3304	Concord Center Building	90,258.00	0.07	Three Floors	4969	22.00	3,886.66	7,773.34
3923				1/1/1988 12:00:00 AM	2258	2750 CARPENTER	8,785.00	9.30		2208	12.24	10.75	822.59

	BN	BO	BP	BQ	BR	BS	BT	BU	BV
3922	N/A		N/A		Cancellation letter to lessor 3/20/2003 eff. 7/18/2003 Property Analyst - Roxanne Pittman	RENT - BASE RENT	11,660.00	0.00	1.00
3923	T	3/1/1993 12:00:00 AM	N/A		moved to new location	RENT - BASE RENT	966.67	0.00	1.00

	BW	BX	BY
3922	9/1/2002 12:00:00 AM	8/31/2003 12:00:00 AM	MONTH
3923	11/1/1987 12:00:00 AM	1/31/1993 12:00:00 AM	MONTH

	A	B	C	D	E	F	G	H	I	J	K	L	M	N	O
3924	Washtenaw	271	TREASURY	7887-1991-1158	2835 CARPENTER RD STE 5	ANN ARBOR	48108	02/01/1993	11/30/2002	0.00	12,817.44	13.15	975.00	LEASE	OFFICE BUILDING
3925	Washtenaw	271	TREASURY	7887-1992-1144	2835 CARPENTER RD STE 5	ANN ARBOR	48108	11/01/1992	01/31/1993	0.00	10,725.00	11.00	975.00	RA	OFFICE BUILDING
3926	Washtenaw	313	EDUCATION	4823-1988-92	1145 BROADWAY	ANN ARBOR	48105	07/01/1988	09/30/1991	0.00	15,600.00	9.85	1,584.00	LEASE	OFFICE BUILDING

	P	Q	R	S	T	U	V	W
3924	TERMINATED	90 Days; Standard Cancellation / 90 Days; Standard Cancellation /			HVAC / HVAC / ELECTRICITY / ELECTRICITY / WATER / WATER / JANITORIAL / JANITORIAL / INT/EXT MAINT / INT/EXT MAINT / LANDSCAPING / LANDSCAPING / SNOW REMOVAL / SNOW REMOVAL / PARKING / PARKING / FLUORESCENT / FLUORESCENT / RUBBISH REMOVAL / RUBBISH REMOVAL / N/A / N/A /	0.00	0.00	0.00
3925	TERMINATED	90 Days; Standard Cancellation /			HVAC / ELECTRICITY / WATER / JANITORIAL / INT/EXT MAINT / LANDSCAPING / SNOW REMOVAL / PARKING / FLUORESCENT / RUBBISH REMOVAL / N/A /	0.00	0.00	0.00
3926	TERMINATED	60 Days; Executive Legislation /			HVAC / ELECTRICITY / WATER / JANITORIAL / INT/EXT MAINT / LANDSCAPING / SNOW REMOVAL / PARKING / FLUORESCENT / RUBBISH REMOVAL / N/A /	0.00	0.00	0.00

	X	Y	Z	AA	AB	AC	AD	AE	AF	AG	AH	AI	AJ	AK	AL
3924	0.00	0.00	0.00	12,817.44	13.15	0.00	N/A		Bell Arbor Commons LLC	4519 Walden Drive	BLOOMFIELD HILLS	MI	49301	E45	7066
3925	0.00	0.00	0.00	10,725.00	11.00	0.00	N/A		BELL ARBOR COMMONS LMTD PRTNSP	C/O MERCANTILE REALTY, INC.	ANN ARBOR	MI	48104	E13	7066
3926	0.00	0.00	0.00	15,600.00	9.85	0.00	N/A		RICHARD E & ELLEN L RAAB	2263 W LIBERTY	ANN ARBOR	MI	48103		0

	AM	AN	AO	AP	AQ	AR	AS	AT	AU	AV	AW	AX	AY	AZ
3924	NET	LESSEE	OFFICE	10	0	5	Common	Lot	1/31/2002 12:00:00 AM	YES	10/31/2002 12:00:00 AM	4/9/2002 12:00:00 AM	YES	1/27/1993 12:00:00 AM
3925	N/A	LESSEE	N/A	10	0	5	Common	Lot		YES			NO	
3926	N/A	LESSEE	N/A	8	0	0	Common	Lot	7/20/1988 12:00:00 AM	YES	1/1/1992 12:00:00 AM	7/19/1988 12:00:00 AM	YES	11/15/1985 12:00:00 AM

	BA	BB	BC	BD	BE	BF	BG	BH	BI	BJ	BK	BL	BM
3924				5/18/1992 12:00:00 AM	2237	2835 CARPENTER RD STE 5	7,708.00	12.70		2234	13.15	468.12	600.00
3925				5/18/1992 12:00:00 AM	2237	2835 CARPENTER RD STE 5	7,708.00	13.00		2234	11.00	600.00	293.00
3926					2914	1145 BROADWAY	0.00	0.00		1327	9.85	0.00	0.00

	BN	BO	BP	BQ	BR	BS	BT	BU	BV
3924	T	6/15/2003 12:00:00 AM	N/A		Insurance adjust. (lump sum)	RENT - BASE RENT	1,068.12	0.00	1.00
3925	N/A		N/A		Rental Agreement not processed	RENT - BASE RENT	893.75	0.00	1.00
3926	T	3/1/1992 12:00:00 AM	N/A		Moved to another location in	RENT - BASE RENT	1,300.00	0.00	1.00

	BW	BX	BY
3924	2/1/2002 12:00:00 AM	1/31/2003 12:00:00 AM	MONTH
3925	11/1/1992 12:00:00 AM	1/31/1993 12:00:00 AM	MONTH
3926	7/1/1988 12:00:00 AM	9/30/1991 12:00:00 AM	MONTH

	A	B	C	D	E	F	G	H	I	J	K	L	M	N	O
3927	Washtenaw	313	EDUCATION	5066-1982-54	3060 PACKARD RD	ANN ARBOR	48104	11/01/1982	10/07/1991	0.00	18,800.04	8.00	2,350.00	LEASE	OFFICE BUILDING
3928	Washtenaw	391	COMMUNITY HEALTH	10085-1993-1108	FORENSIC CTR	ANN ARBOR	48107	08/22/1993	03/10/1995	0.00	5,199.96	0.00	0.00	RA	OTHER
3929	Washtenaw	391	COMMUNITY HEALTH	2694-1990-2159	3430 WILLIS RD	YPSILANTI	48197	02/01/1991	01/31/1994	0.00	5,400.00	0.00	7,160.00	LEASE	OTHER
3930	Washtenaw	391	COMMUNITY HEALTH	2694-1994-1241	YPSILANTI REG CTR	YPSILANTI	48198	02/01/1994		450.00	5,400.00	0.00	7,160.00	RA	OFFICE BUILDING

	P	Q	R	S	T	U	V	W
3927	TERMINATED	60 Days; Executive Legislation /			HVAC / ELECTRICITY / WATER / JANITORIAL / INT/EXT MAINT / LANDSCAPING / SNOW REMOVAL / PARKING / FLUORESCENT / RUBBISH REMOVAL / N/A /	0.00	0.00	0.00
3928	TERMINATED	30 Days; Standard Cancellation /			HVAC / ELECTRICITY / WATER / JANITORIAL / INT/EXT MAINT / LANDSCAPING / SNOW REMOVAL / PARKING / FLUORESCENT / RUBBISH REMOVAL / N/A /	0.00	0.00	0.00
3929	TERMINATED	30 Days; Standard Cancellation /			HVAC / ELECTRICITY / WATER / JANITORIAL / INT/EXT MAINT / LANDSCAPING / SNOW REMOVAL / PARKING / FLUORESCENT / RUBBISH REMOVAL / N/A /	0.00	0.00	0.00
3930	TERMINATED	30 Days; Standard Cancellation /			HVAC / ELECTRICITY / WATER / JANITORIAL / INT/EXT MAINT / LANDSCAPING / SNOW REMOVAL / PARKING / FLUORESCENT / RUBBISH REMOVAL / N/A /	0.00	0.00	0.00

	X	Y	Z	AA	AB	AC	AD	AE	AF	AG	AH	AI	AJ	AK	AL
3927	0.00	0.00	0.00	18,800.04	8.00	0.00	N/A		K.L.S. ASSOCIATES	3424 BEAUMONT AVE	ANN ARBOR	MI	48105		0
3928	0.00	0.00	0.00	5,199.96	0.00	0.00	N/A		MILAN FREE METHODIST CHURCH	424 HURD STREET	MILAN	MI	48160	E23	0
3929	0.00	0.00	0.00	5,400.00	0.75	0.00	N/A		DOMESTIC VIOLENCE PROJECT, INC	P. O. BOX 7052	ANN ARBOR	MI	48107	E23	0
3930	0.00	0.00	0.00	5,400.00	0.75	0.00	N/A		DOMESTIC VIOLENCE PROJECT, INC	P. O. BOX 7052	ANN ARBOR	MI	48107	E23	0

	AM	AN	AO	AP	AQ	AR	AS	AT	AU	AV	AW	AX	AY	AZ
3927	N/A	LESSEE	N/A	0	0	0	Common	Lot	10/8/1982 12:00:00 AM	YES	12/1/1991 12:00:00 AM	5/27/1986 12:00:00 AM	YES	11/15/1985 12:00:00 AM
3928	N/A	LESSOR	N/A	0	1	0	Common	Lot		YES			NO	
3929	N/A	LESSOR	N/A	0	1	0	Common	Lot		YES	8/1/1993 12:00:00 AM		NO	
3930	N/A	LESSOR	N/A	0	1	0	Common	Lot		YES			NO	

	BA	BB	BC	BD	BE	BF	BG	BH	BI	BJ	BK	BL	BM
3927					2132		0.00	25.00		2385	8.00	0.00	0.00
3928					1238	Chapel	0.00	0.00		3552	0.00	0.00	0.00
3929					2027	WOMEN'S SAFE HOUSE	0.00	0.00		2529	0.00	0.00	0.00
3930					1061	YPSILANTI REG CTR	0.00	0.00		3922	0.00	0.00	0.00

	BN	BO	BP	BQ	BR	BS	BT	BU	BV
3927	O	3/1/1992 12:00:00 AM	N/A		Moved to another location in	RENT - BASE RENT	1,566.67	0.00	1.00
3928	N/A		N/A		Tenant vacated	RENT - BASE RENT	0.00	433.33	1.00
3929	N/A		N/A		dup of 94-1241 - current lease	RENT - BASE RENT	0.00	450.00	1.00
3930	N/A		N/A		Tenant moved out.	RENT - BASE RENT	0.00	450.00	1.00

	BW	BX	BY
3927	11/1/1982 12:00:00 AM	10/7/1991 12:00:00 AM	MONTH
3928	8/22/1993 12:00:00 AM	3/10/1995 12:00:00 AM	MONTH
3929	2/1/1991 12:00:00 AM	1/31/1994 12:00:00 AM	MONTH
3930	2/1/1994 12:00:00 AM	1/31/2093 12:00:00 AM	MONTH

	A	B	C	D	E	F	G	H	I	J	K	L	M	N	O
3931	Washtenaw	391	COMMUNITY HEALTH	7457-1991-1038	YPSILANTI REG PSY HOSP	YPSILANTI	48198	02/16/1990	02/16/1992	0.00	43,724.88	1.00	0.00	LEASE	OTHER
3932	Washtenaw	391	COMMUNITY HEALTH	7491-1990-1146	BLDG L-7	YPSILANTI	48198	03/15/1990	12/31/1999	0.00	9,149.40	0.01	0.00	RA	OTHER
3933	Washtenaw	391	COMMUNITY HEALTH	7856-1992-1082	FORENSIC CENTER	ANN ARBOR	48107	04/27/1992	04/26/1995	0.00	21,225.00	0.00	0.00	LEASE	OTHER
3934	Washtenaw	391	COMMUNITY HEALTH	7856-1995-1080	FARMLAND	ANN ARBOR	48107	04/27/1995	04/26/1998	0.00	21,225.00	0.00	0.00	LEASE	OTHER

	P	Q	R	S	T	U	V	W
3931	TERMINATED	10 Days; Standard Cancellation /			HVAC / ELECTRICITY / WATER / JANITORIAL / INT/EXT MAINT / LANDSCAPING / SNOW REMOVAL / PARKING / FLUORESCENT / RUBBISH REMOVAL / N/A /	0.00	0.00	0.00
3932	TERMINATED	30 Days; Standard Cancellation /			HVAC / ELECTRICITY / WATER / JANITORIAL / INT MAINTENANCE / LANDSCAPING / SNOW REMOVAL / PARKING / FLUORESCENT / RUBBISH REMOVAL / N/A /	0.00	0.00	0.00
3933	TERMINATED	10 Days; Std. Cancellatoin Either Party /			HVAC / ELECTRICITY / WATER / JANITORIAL / INT/EXT MAINT / LANDSCAPING / SNOW REMOVAL / PARKING / FLUORESCENT / RUBBISH REMOVAL / N/A /	0.00	0.00	0.00
3934	TERMINATED	10 Days; Std. Cancellatoin Either Party /			HVAC / ELECTRICITY / WATER / JANITORIAL / INT/EXT MAINT / LANDSCAPING / SNOW REMOVAL / PARKING / FLUORESCENT / RUBBISH REMOVAL / N/A /	0.00	0.00	0.00

	X	Y	Z	AA	AB	AC	AD	AE	AF	AG	AH	AI	AJ	AK	AL
3931	0.00	0.00	0.00	43,724.88	0.00	0.00	N/A		DAVIS FARMS	P.O. BOX 10	DUNDEE	MI	48131	E13	0
3932	0.00	0.00	0.00	9,149.40	0.00	0.00	N/A		NOVACK THOMPSON MARTIN	315 WILLIS RD	SALINE	MI	48176	E13	0
3933	0.00	0.00	0.00	21,225.00	0.00	0.00	N/A		JERRY KUEHNLEIN	4499 STADLER	MONROE	MI	48161	E23	0
3934	0.00	0.00	0.00	21,225.00	0.00	0.00	N/A		JERRY KUEHLEIN	4499 STADLER	MONROE	MI	48161	E23	0

	AM	AN	AO	AP	AQ	AR	AS	AT	AU	AV	AW	AX	AY	AZ
3931	N/A	LESSOR	N/A	0	1	0	Common	Lot		YES			NO	
3932	N/A	LESSOR	N/A	0	1	0	Common	Lot		YES			NO	
3933	N/A	LESSOR	N/A	0	1	0	Common	Lot		YES			N/A	
3934	N/A	LESSOR	N/A	0	1	0	Common	Lot		YES	7/31/1997 12:00:00 AM		NO	

	BA	BB	BC	BD	BE	BF	BG	BH	BI	BJ	BK	BL	BM
3931					1060	YPSILANTI REG PSY HOSP	0.00	0.00		3922	1.00	0.00	0.00
3932					1265	BLDG L-7	0.00	0.00		3517	0.01	0.00	0.00
3933					3247	FORENSIC CENTER	0.00	0.00		3608	0.00	0.00	0.00
3934					3257	FORENSIC CENTER	0.00	0.00		3596	0.00	0.00	0.00

	BN	BO	BP	BQ	BR	BS	BT	BU	BV
3931	N		N/A		Lessee did not pay for 1 year	RENT - BASE RENT	0.00	3,643.74	1.00
3932	N/A		N/A		CANCELLED PER KM	RENT - BASE RENT	0.00	762.45	1.00
3933	N/A		N/A		New RA effective	RENT - BASE RENT	0.00	1,768.75	1.00
3934	N/A		N/A		land was rebid	RENT - BASE RENT	0.00	1,768.75	1.00

	BW	BX	BY
3931	2/16/1990 12:00:00 AM	2/16/1992 12:00:00 AM	MONTH
3932	3/15/1990 12:00:00 AM	12/31/1999 12:00:00 AM	MONTH
3933	4/27/1992 12:00:00 AM	4/26/1995 12:00:00 AM	MONTH
3934	4/27/1995 12:00:00 AM	4/26/1998 12:00:00 AM	MONTH

	A	B	C	D	E	F	G	H	I	J	K	L	M	N	O
3935	Washtenaw	431	HUMAN SERVICES	10123-2002-2137	2121 W Stadium	ANN ARBOR	48103	12/12/1994	10/31/2004	0.00	43,872.00	14.28	5,694.00	LEASE	OFFICE BUILDING
3936	Washtenaw	431	HUMAN SERVICES	11081-2004-1252	2121 W Stadium	ANN ARBOR	48103	11/01/2004	10/31/2005	0.00	38,595.84	14.72	2,622.00	RA	OFFICE BUILDING
3937	Washtenaw	431	HUMAN SERVICES	11081-2005-0024	2121 W Stadium	ANN ARBOR	48103	11/01/2005	05/30/2010	0.00	51,129.00	19.50	2,622.00	LEASE	OFFICE BUILDING
3938	Washtenaw	431	HUMAN SERVICES	1580-1938-2	1447 WASHINGTON HTS	ANN ARBOR	48104	12/30/1938	05/01/2007	0.00	1.00	1.00	0.00	LEASE	OFFICE BUILDING

	P	Q	R	S	T	U	V	W
3935	TERMINATED	Standard; 90 day / Standard; 90 day / Standard; 90 day / Standard; 90 day /		5 year; 30 days / 5 year; 30 days / 5 year; 30 days / 5 year; 30 days /	GAS / GAS / GAS / GAS / ELECTRICITY / ELECTRICITY / ELECTRICITY / ELECTRICITY / PEST CONTROL / PEST CONTROL / PEST CONTROL / PEST CONTROL / JANITORIAL / JANITORIAL / JANITORIAL / JANITORIAL / RUBBISH REMOVAL / RUBBISH REMOVAL / RUBBISH REMOVAL / RUBBISH REMOVAL / HVAC / HVAC / HVAC / HVAC / FLUORESCENT / FLUORESCENT / FLUORESCENT / FLUORESCENT / INT/EXT MAINT / INT/EXT MAINT / INT/EXT MAINT / INT/EXT MAINT / SNOW REMOVAL /	0.00	0.00	0.00
3936	TERMINATED				ELECTRICITY / JANITORIAL / PEST CONTROL /	0.00	0.00	0.00
3937	TERMINATED	STANDARD: 90 DAYS /			GROSS (FULL SERVICE) /	0.00	0.00	0.00
3938	TERMINATED				FLUORESCENT / GAS / WATER / HVAC / INT/EXT MAINT / JANITORIAL / LANDSCAPING / PARKING / RUBBISH REMOVAL / SNOW REMOVAL / ELECTRICITY /	0.00	0.00	0.00

	X	Y	Z	AA	AB	AC	AD	AE	AF	AG	AH	AI	AJ	AK	AL
3935	0.00	0.00	0.00	43,872.00	7.70	0.00	N/A		STADIUM ASSOCIATES LMTD PRTNSP	30300 NORTHWESTERN HWY, 1ST FL	FARMINGTON HILLS	MI	48334	E45	0
3936	0.00	0.00	0.00	38,595.84	14.72	0.00	N/A		Stadium Associates, LLC	30300 NORTHWESTERN HWY	FARMINGTON HILLS	MI	48334	E45	
3937	0.00	0.00	0.00	51,129.00	19.50	0.00	N/A		Arbor Ace Properties, LLC	312 S. State Street, 2nd Floor	ANN ARBOR	MI	48104	E45	10123
3938	0.00	0.00	0.00	1.00	0.00	0.00	N/A		REGENTS OF UNIVERSITY OF MI	1015 L S & A BLG	ANN ARBOR	MI	48104	E45	0

	AM	AN	AO	AP	AQ	AR	AS	AT	AU	AV	AW	AX	AY	AZ
3935	NET	LESSEE	OFFICE	38	0	0	Common	Lot	4/7/2003 12:00:00 AM	YES	2/19/2006 12:00:00 AM	2/26/2002 12:00:00 AM	YES	12/12/1994 12:00:00 AM
3936	NET	LESSEE	OFFICE	10	0	30	Common	Lot	11/3/2004 12:00:00 AM	YES	2/19/2006 12:00:00 AM	6/9/2005 12:00:00 AM	YES	12/30/1994 12:00:00 AM
3937	GROSS	LESSEE	OFFICE	10	0	30	Common	Lot	2/5/2010 12:00:00 AM	YES	4/4/2010 12:00:00 AM	9/30/2005 12:00:00 AM	YES	10/10/2005 12:00:00 AM
3938	GROSS	LESSEE	OFFICE	0	0	0	Common	Lot		NO	9/20/2004 12:00:00 AM		N/A	

	BA	BB	BC	BD	BE	BF	BG	BH	BI	BJ	BK	BL	BM
3935				10/19/1999 12:00:00 AM	2463	2121 W STADIUM	73,000.00	4.20		1932	14.28	1,287.41	5,488.45
3936				10/19/1999 12:00:00 AM	2463	2121 W STADIUM	73,000.00	4.00		1932	14.72	2,251.42	964.90
3937	8/16/2005 12:00:00 AM	9		10/19/1999 12:00:00 AM	2463	2121 W STADIUM	73,000.00	4.00	1st FLOOR	1932	19.50	2,982.53	1,278.22
3938					2736	1447 WASHINGTON HTS	0.00	100.00		1562	1.00	0.50	0.50

	BN	BO	BP	BQ	BR	BS	BT	BU	BV
3935	T	6/15/2003 12:00:00 AM	N/A		DLEG assigned to FIA beginning 11/1/04 - terminated as of 10/31/04 (replaced by Lease #11081) (Proj # 2002-2137 = CCO#1 to Addendum #1)	RENT - BASE RENT	3,656.00	0.00	1.00
3936	N/A	4/1/2006 12:00:00 AM	N/A		New Rental Agreement until Lease is processed through SAB.	RENT - BASE RENT	3,216.32	0.00	1.00
3937	N/A		N/A		Cancel lease eff. 05/30/2010, letter sent to LL on 03/01/2010 (original exp. date was 10/31/2010). New full service Lease Replaces Rental Agreement.	RENT - BASE RENT	4,260.75	0.00	0.00
3938	N/A		N/A		This is a 1938 lease for vacant space (with lessee to build upon) with an annual rental of $1.00. In 1973 a note in the file indicates that the State occupies bldg #56 at the leased premises. In 2002 FIA confirms a Juvenile Justice facility at this site. There is no cancellation clause as we define one in State terms. The lease indicates that upon ceasing occupancy the lease will be cancelled. Effective May 1, 2007, the agency has vacated occupancy by letter dated Arpil 26, 2007. Lease is cancelled.	RENT - BASE RENT	1.00	0.00	1.00

	BW	BX	BY
3935	6/1/1999 12:00:00 AM	1/31/2002 12:00:00 AM	MONTH
3936	11/1/2004 12:00:00 AM	10/31/2005 12:00:00 AM	MONTH
3937	10/1/2005 12:00:00 AM	9/30/2010 12:00:00 AM	MONTH
3938	12/30/1938 12:00:00 AM	7/31/2038 12:00:00 AM	YEAR

	A	B	C	D	E	F	G	H	I	J	K	L	M	N	O
3939	Washtenaw	431	HUMAN SERVICES	2368-1981-9	555 TOWNER ST	YPSILANTI	48198	10/01/1981	10/31/1991	0.00	191,106.12	10.38	24,375.00	LEASE	OFFICE BUILDING
3940	Washtenaw	431	HUMAN SERVICES	2429-1987-29	2350 W STADIUM	ANN ARBOR	48103	11/07/1987	11/30/1991	0.00	275,000.04	11.00	25,000.00	LEASE	OFFICE BUILDING
3941	Washtenaw	431	HUMAN SERVICES	6790-1990-104	555 TOWNER ST	YPSILANTI	48198	01/01/1990	09/30/1991	0.00	47,619.84	12.27	3,881.00	LEASE	OFFICE BUILDING
3942	Washtenaw	431	HUMAN SERVICES	7455-1992-1165	22 Center St	YPSILANTI	48198	11/01/1991	10/31/2016	0.00	307,872.00	7.26	42,397.00	LEASE	OFFICE BUILDING

	P	Q	R	S	T	U	V	W
3939	TERMINATED	60 Days /			HVAC / ELECTRICITY / WATER / JANITORIAL / INT/EXT MAINT / LANDSCAPING / SNOW REMOVAL / PARKING / FLUORESCENT / RUBBISH REMOVAL / N/A /	0.00	0.00	0.00
3940	TERMINATED	60 Days; Legislative Restrictive /			HVAC / ELECTRICITY / WATER / JANITORIAL / INT/EXT MAINT / LANDSCAPING / SNOW REMOVAL / PARKING / FLUORESCENT / RUBBISH REMOVAL / N/A /	0.00	0.00	0.00
3941	TERMINATED	60 Days /			HVAC / ELECTRICITY / WATER / JANITORIAL / INT/EXT MAINT / LANDSCAPING / SNOW REMOVAL / PARKING / FLUORESCENT / RUBBISH REMOVAL / N/A /	0.00	0.00	0.00
3942	RENT AUTHORIZED	Executive Old; 60 day / Executive Old; 60 day / Executive Old; 60 day / Executive Old; 60 day /		5 year; 30 day / 5 year; 30 day / 5 year; 30 day / 5 year; 30 day /	ADJUST-INSURANCE / ADJUST-INSURANCE / ADJUST-INSURANCE / ADJUST-INSURANCE / ADJUST-OPERATING EXP / ADJUST-OPERATING EXP / ADJUST-OPERATING EXP / ADJUST-OPERATING EXP /	0.00	0.00	0.00

	X	Y	Z	AA	AB	AC	AD	AE	AF	AG	AH	AI	AJ	AK	AL
3939	0.00	0.00	0.00	191,106.12	7.84	0.00	N/A		County of Washtenaw	PO BOX 8645	ANN ARBOR	MI	48107		0
3940	0.00	0.00	0.00	275,000.04	11.00	0.00	N/A		STADIUM FAIR LIMITED PARTNERS	2200 GREEN STE E	ANN ARBOR	MI	48105		0
3941	0.00	0.00	0.00	47,619.84	12.27	0.00	N/A		County of Washtenaw	PO BOX 8645	ANN ARBOR	MI	48107		0
3942	5,748.77	0.00	0.00	313,620.77	7.40	0.00	Actual	2013	County of Washtenaw	PO BOX 8645	ANN ARBOR	MI	48107	E102	2429

	AM	AN	AO	AP	AQ	AR	AS	AT	AU	AV	AW	AX	AY	AZ
3939	N/A	LESSEE	N/A	125	0	0	Common	Lot		YES	10/1/1990 12:00:00 AM	8/16/1982 12:00:00 AM	NO	
3940	N/A	LESSEE	N/A	124	0	0	Common	Lot	9/27/1987 12:00:00 AM	YES	12/22/1991 12:00:00 AM	3/18/1988 12:00:00 AM	YES	2/26/1988 12:00:00 AM
3941	N/A	LESSEE	N/A	13	0	0	Common	Lot		YES	10/1/1990 12:00:00 AM	7/18/1986 12:00:00 AM	NO	
3942	NET	LESSEE	OFFICE	153	0	300	Common	Lot	3/20/2007 12:00:00 AM	YES	10/1/2011 12:00:00 AM	9/8/2006 12:00:00 AM	YES	1/21/1992 12:00:00 AM

	BA	BB	BC	BD	BE	BF	BG	BH	BI	BJ	BK	BL	BM
3939					1720	555 TOWNER ST	0.00	0.00		2940	10.38	0.00	0.00
3940					2370	2350 W STADIUM	0.00	0.00		2052	11.00	0.00	0.00
3941					1720	555 TOWNER ST	0.00	0.00		2940	12.27	0.00	0.00
3942	5/1/1990 12:00:00 AM			9/14/1992 12:00:00 AM	2440		42,397.00	100.00	1st	1961	7.26	17,959.20	7,696.80

	BN	BO	BP	BQ	BR	BS	BT	BU	BV
3939	N/A		N/A		Dept. moved.	RENT - BASE RENT	15,925.51	0.00	1.00
3940	T	3/1/1992 12:00:00 AM	N/A		Moved into county facility	RENT - BASE RENT	22,916.67	0.00	1.00
3941	N/A		N/A		See Lease #2368	RENT - BASE RENT	3,968.32	0.00	1.00
3942	O	3/1/2013 12:00:00 AM	N/A		Bond Retired 04/01/04.	RENT - BASE RENT	25,656.00	0.00	0.00

	BW	BX	BY
3939	10/1/1981 12:00:00 AM	10/31/1991 12:00:00 AM	MONTH
3940	11/7/1987 12:00:00 AM	11/30/1991 12:00:00 AM	MONTH
3941	1/1/1990 12:00:00 AM	9/30/1991 12:00:00 AM	MONTH
3942	11/1/2006 12:00:00 AM	10/31/2011 12:00:00 AM	MONTH

	A	B	C	D	E	F	G	H	I	J	K	L	M	N	O
3943	Washtenaw	431	HUMAN SERVICES	7625-1990-1221	2140 Ellsworth Rd.	ANN ARBOR	48108	12/01/1991	06/30/2003	0.00	294,739.08	19.18	15,367.00	LEASE	OFFICE BUILDING
3944	Washtenaw	431	HUMAN SERVICES	7693-2012-0226	3810 Packard Road	ANN ARBOR	48104	12/01/2007	02/28/2023	0.00	95,308.32	22.71	4,462.00	LEASE	OFFICE BUILDING
3945	Washtenaw	472	CORRECTIONS	10850-2000-1087	738 AIRPORT BLVD STE 5	ANN ARBOR	48108	07/21/2000	07/20/2001	0.00	55,454.52	16.47	3,367.00	LEASE	OFFICE BUILDING

	P	Q	R	S	T	U	V	W
3943	TERMINATED			5 Years; 30 Day Notice /	HVAC / ELECTRICITY / WATER / JANITORIAL / INT/EXT MAINT / LANDSCAPING / SNOW REMOVAL / PARKING / FLUORESCENT / RUBBISH REMOVAL / PEST CONTROL / N/A /	0.00	0.00	0.00
3944	RENT AUTHORIZED	Standard; 90 day / Standard; 90 day /			PUBLIC UTILITIES / PUBLIC UTILITIES /	8,700.90	0.00	0.00
3945	TERMINATED	30 Days; Standard Cancellation /			HVAC / ELECTRICITY / WATER / JANITORIAL / INT/EXT MAINT / LANDSCAPING / SNOW REMOVAL / PARKING / FLUORESCENT / RUBBISH REMOVAL / PEST CONTROL / GAS /	0.00	0.00	0.00

	X	Y	Z	AA	AB	AC	AD	AE	AF	AG	AH	AI	AJ	AK	AL
3943	0.00	0.00	0.00	294,739.08	19.18	0.00	N/A		County of Washtenaw	PO BOX 8645	ANN ARBOR	MI	48107	E45	2368
3944	0.00	0.00	0.00	104,009.22	23.31	0.00	Estimated	2013	Guenther, Robert	2864 Carpenter Road	ANN ARBOR	MI	48108	E92	
3945	0.00	0.00	0.00	55,454.52	16.47	0.00	N/A		AIRPORT BOULEVARD ASSOCIATES	735 W Ellsworth Rd	ANN ARBOR	MI	48108	E45	7571

	AM	AN	AO	AP	AQ	AR	AS	AT	AU	AV	AW	AX	AY	AZ
3943	GROSS	LESSEE	OFFICE	40	0	50	Common	Lot	1/22/1991 12:00:00 AM	YES	10/1/2008 12:00:00 AM	12/30/1991 12:00:00 AM	YES	1/21/1992 12:00:00 AM
3944	NET	LESSEE	OFFICE	25	0	40	Common	Lot	3/19/2013 12:00:00 AM	YES	2/4/2014 12:00:00 AM	9/15/2011 12:00:00 AM	N/A	
3945	N/A	LESSEE	N/A	12	0	20	Common	Lot	8/1/2000 12:00:00 AM	YES	3/1/2003 12:00:00 AM	7/27/2000 12:00:00 AM	NO	

	BA	BB	BC	BD	BE	BF	BG	BH	BI	BJ	BK	BL	BM
3943				9/14/1992 12:00:00 AM	2454	2140 ELLSWORTH RD	30,312.00	50.72		1942	19.18	7,243.21	17,318.38
3944	6/17/2008 12:00:00 AM	5		12/31/1991 12:00:00 AM	1965		39,166.00	11.39	1st	2617	22.71	2,533.30	5,911.04
3945				2/28/2000 12:00:00 AM	1525		20,000.00	17.00		3204	16.47	0.00	0.00

	BN	BO	BP	BQ	BR	BS	BT	BU	BV
3943	O	3/1/2004 12:00:00 AM	N/A		Agency consolidated to other state leased property.	RENT - BASE RENT	24,561.59	0.00	1.00
3944	N/A		N/A		06/2013 - Assignment of Lease from LARA to DHS. Extended lease via Addendum#1 with minor renovations: Ad Board approved 9/13/2012; item #1	RENT - BASE RENT	7,942.36	0.00	1.00
3945	N/A		N/A		Agency requests co-location with #7173.	RENT - BASE RENT	4,621.21	0.00	1.00

	BW	BX	BY
3943	12/1/1991 12:00:00 AM	10/31/2006 12:00:00 AM	MONTH
3944	12/1/2007 12:00:00 AM	2/28/2013 12:00:00 AM	MONTH
3945	7/21/2000 12:00:00 AM	7/20/2001 12:00:00 AM	MONTH

	A	B	C	D	E	F	G	H	I	J	K	L	M	N	O
3946	Washtenaw	472	CORRECTIONS	10850-2000-1291	738 Airport Blvd.	ANN ARBOR	48108	01/21/2001	07/31/2005	0.00	56,563.56	20.08	3,367.00	LEASE	OFFICE BUILDING
3947	Washtenaw	472	CORRECTIONS	6918-1989-230	YPSIL REG PSYCH HOSP	YPSILANTI	48198	10/01/1989	09/30/1991	0.00	513.96	2.00	257.00	LEASE	WAREHOUSE

	P	Q	R	S	T	U	V	W
3946	TERMINATED	Standard; 180 Days / Standard; 180 Days / Standard; 180 Days / Standard; 180 Days / Standard; 180 Days / Standard; 180 Days / Standard; 180 Days / Standard; 180 Days / Standard; 180 Days / Standard; 180 Days / Standard; 180 Days / Standard; 180 Days / Standard; 180 Days / Standard; 180 Days / Standard; 180 Days / Standard; 180 Days / Standard; 180 Days / Standard; 180 Days / Standard; 180 Days /		5 year; 30 day notice / 5 year; 30 day notice / 5 year; 30 day notice / 5 year; 30 day notice / 5 year; 30 day notice / 5 year; 30 day notice / 5 year; 30 day notice / 5 year; 30 day notice / 5 year; 30 day notice / 5 year; 30 day notice / 5 year; 30 day notice / 5 year; 30 day notice / 5 year; 30 day notice / 5 year; 30 day notice / 5 year; 30 day notice / 5 year; 30 day notice / 5 year; 30 day notice / 5 year; 30 day notice /	PUBLIC UTILITIES / PUBLIC UTILITIES / PUBLIC UTILITIES / PUBLIC UTILITIES / PUBLIC UTILITIES / PUBLIC UTILITIES / PUBLIC UTILITIES / PUBLIC UTILITIES / PUBLIC UTILITIES / PUBLIC UTILITIES / PUBLIC UTILITIES / PUBLIC UTILITIES / PUBLIC UTILITIES / PUBLIC UTILITIES / PUBLIC UTILITIES / PUBLIC UTILITIES / PUBLIC UTILITIES / PUBLIC UTILITIES / JANITORIAL / JANITORIAL / JANITORIAL / JANITORIAL / JANITORIAL / JANITORIAL / JANITORIAL / JANITORIAL / JANITORIAL / JANITORIAL / JANITORIAL / JANITORIAL / JANITORIAL /	4,836.00	0.00	0.00
3947	TERMINATED	30 Days; Standard Cancellation /			HVAC / ELECTRICITY / WATER / JANITORIAL / INT/EXT MAINT / LANDSCAPING / SNOW REMOVAL / PARKING / FLUORESCENT / RUBBISH REMOVAL / N/A /	0.00	0.00	0.00

	X	Y	Z	AA	AB	AC	AD	AE	AF	AG	AH	AI	AJ	AK	AL
3946	809.00	0.00	0.00	62,208.56	18.48	0.00	Actual	2012	AIRPORT BOULEVARD ASSOCIATES	735 W Ellsworth Rd	ANN ARBOR	MI	48108	E102	
3947	0.00	0.00	0.00	513.96	2.00	0.00	N/A		DEPT OF MENTAL HEALTH	LEWIS CASS BUILDING	LANSING	MI	48909		0

	AM	AN	AO	AP	AQ	AR	AS	AT	AU	AV	AW	AX	AY	AZ
3946	NET	LESSEE	OFFICE	12	0	20	Common	Lot	6/15/2004 12:00:00 AM	YES	3/1/2005 12:00:00 AM	7/27/2000 12:00:00 AM	YES	12/1/2000 12:00:00 AM
3947	N/A	LESSEE	N/A	0	0	0	Common	Lot		YES			NO	

	BA	BB	BC	BD	BE	BF	BG	BH	BI	BJ	BK	BL	BM
3946				2/28/2000 12:00:00 AM	1526		20,000.00	17.00	first floor	3204	20.08	1,689.96	3,943.26
3947					1062	YPSIL REG PSYCH HOSP	0.00	0.00		3922	2.00	0.00	0.00

	BN	BO	BP	BQ	BR	BS	BT	BU	BV
3946	N/A		N/A		Cancellation letter sent: December 21, 2012. Effective date of the cancellation: February 28, 2013 (lessor agreed to waive the 180 day requirement). Original expiration date: 7/31/2005 (been holding over since then)	RENT - BASE RENT	4,713.63	0.00	1.00
3947	N		N/A		?	RENT - BASE RENT	0.00	42.83	1.00

	BW	BX	BY
3946	8/1/2001 12:00:00 AM	7/31/2002 12:00:00 AM	MONTH
3947	10/1/1989 12:00:00 AM	9/30/1991 12:00:00 AM	MONTH

	A	B	C	D	E	F	G	H	I	J	K	L	M	N	O
3948	Washtenaw	472	CORRECTIONS	7173-1989-257	2500 Packard	ANN ARBOR	48104	03/01/1989	04/30/2006	0.00	12,097.80	18.20	705.00	LEASE	OFFICE BUILDING
3949	Washtenaw	472	CORRECTIONS	7173-2004-1076	2500 Packard	ANN ARBOR	48104	05/01/2006	05/30/2007	0.00	12,831.00	18.20	705.00	RA	OFFICE BUILDING
3950	Washtenaw	472	CORRECTIONS	7571-1990-1087	3765 AIRPORT PLZ	ANN ARBOR	48104	11/01/1990	12/31/1990	0.00	50,660.04	14.92	3,396.00	RA	OFFICE BUILDING

	P	Q	R	S	T	U	V	W
3948	TERMINATED	Standard; 90 day / Standard; 90 day / Standard; 90 day / Standard; 90 day / Standard; 90 day / Standard; 90 day /			HVAC / HVAC / HVAC / HVAC / HVAC / HVAC / ELECTRICITY / ELECTRICITY / ELECTRICITY / ELECTRICITY / ELECTRICITY / ELECTRICITY / WATER / WATER / WATER / WATER / WATER / WATER / JANITORIAL / JANITORIAL / JANITORIAL / JANITORIAL / JANITORIAL / JANITORIAL / INT/EXT MAINT / INT/EXT MAINT / INT/EXT MAINT / INT/EXT MAINT / INT/EXT MAINT / INT/EXT MAINT / LANDSCAPING / LANDSCAPING / LANDSCAPING /	0.00	0.00	0.00
3949	TERMINATED					0.00	0.00	0.00
3950	TERMINATED	30 Days; Standard Cancellation /			HVAC / ELECTRICITY / WATER / JANITORIAL / INT/EXT MAINT / LANDSCAPING / SNOW REMOVAL / PARKING / FLUORESCENT / RUBBISH REMOVAL / N/A /	0.00	0.00	0.00

	X	Y	Z	AA	AB	AC	AD	AE	AF	AG	AH	AI	AJ	AK	AL
3948	0.00	0.00	0.00	12,097.80	17.16	0.00	N/A		BACCHUS ASSOCIATES, L.L.C.	208 E. WASHINGTON	ANN ARBOR	MI	48104	E45	0
3949	0.00	0.00	0.00	12,831.00	18.20	0.00	N/A		BACCHUS ASSOCIATES, L.L.C.	208 E. WASHINGTON	ANN ARBOR	MI	48104	E45	
3950	0.00	0.00	0.00	50,660.04	14.92	0.00	N/A		AIRPORT BOULEVARD ASSOCIATES	735 W Ellsworth Rd	ANN ARBOR	MI	48108	E13	0

	AM	AN	AO	AP	AQ	AR	AS	AT	AU	AV	AW	AX	AY	AZ
3948	NET	LESSEE	N/A	2	0	10	Common	Lot	2/26/2003 12:00:00 AM	YES	2/1/2007 12:00:00 AM	12/16/1998 12:00:00 AM	YES	8/24/1998 12:00:00 AM
3949	GROSS	LESSEE	OFFICE	3	0	10	Common	Lot		YES	2/1/2007 12:00:00 AM		YES	
3950	N/A	LESSEE	N/A	15	0	20	Common	Lot		YES	3/1/1991 12:00:00 AM	10/31/1990 12:00:00 AM	NO	

	BA	BB	BC	BD	BE	BF	BG	BH	BI	BJ	BK	BL	BM
3948	5/18/1999 12:00:00 AM	#17		3/16/1999 12:00:00 AM	2335	2500 PACKARD	24,005.00	2.94		2096	18.20	320.78	748.47
3949				3/16/1999 12:00:00 AM	2335	2500 PACKARD	24,005.00	2.87		2096	18.20	320.78	748.47
3950					1968		0.00	0.00		2614	14.92	0.00	0.00

	BN	BO	BP	BQ	BR	BS	BT	BU	BV
3948	T	3/1/2007 12:00:00 AM	N/A		2-22-07 Agency is cancelling this location (5-30-07) due to agency re-organization.	RENT - BASE RENT	1,008.15	0.00	1.00
3949	N/A		N/A		Original request by DOC was to relocate & consolidate to lease #10850. Due to reorg situations, agency now requests RED to move forward with a rental agreement while the final determination on this site is evaluated. 2-22-07 Agency is cancelling project and space due to agency re-org.	RENT - BASE RENT	1,069.25	0.00	1.00
3950	N		N/A		Replaced by new space request	RENT - BASE RENT	4,221.67	0.00	1.00

	BW	BX	BY
3948	6/1/2001 12:00:00 AM	5/31/2002 12:00:00 AM	MONTH
3949	5/1/2006 12:00:00 AM	4/30/2007 12:00:00 AM	MONTH
3950	11/1/1990 12:00:00 AM	12/31/1990 12:00:00 AM	MONTH

	A	B	C	D	E	F	G	H	I	J	K	L	M	N	O
3951	Washtenaw	472	CORRECTIONS	7571-1990-1185	3765 AIRPORT PLZ	ANN ARBOR	48104	01/01/1991	07/21/2000	0.00	54,845.40	16.15	3,396.00	LEASE	OFFICE BUILDING
3952	Washtenaw	511	MILITARY AFFAIRS	7204-1989-274	44700 I-94 N SER	VAN BUREN TWP		01/01/1989	03/31/1991	0.00	174,000.00	6.68	26,036.00	LEASE	OTHER
3953	Washtenaw	551	STATE POLICE	717-1931-1	E MICH & PARK ST	YPSILANTI	48198	09/22/1931		0.00	1.00	0.00	0.00	LEASE	OTHER
3954	Washtenaw	591	TRANSPORTATION	1569-1988-22	7650 JACKSON RD	ANN ARBOR	48107	03/01/1988	07/05/1992	0.00	46,200.00	4.62	10,000.00	LEASE	OTHER

	P	Q	R	S	T	U	V	W
3951	TERMINATED	180 Days; Standard Cancellation /			HVAC / ELECTRICITY / WATER / JANITORIAL / INT/EXT MAINT / LANDSCAPING / SNOW REMOVAL / PARKING / FLUORESCENT / RUBBISH REMOVAL / N/A /	0.00	0.00	0.00
3952	TERMINATED	60 Days; Legislative Restrictive /			HVAC / ELECTRICITY / WATER / JANITORIAL / INT/EXT MAINT / LANDSCAPING / SNOW REMOVAL / PARKING / FLUORESCENT / RUBBISH REMOVAL / N/A /	0.00	0.00	0.00
3953	TERMINATED				HVAC / ELECTRICITY / WATER / JANITORIAL / INT/EXT MAINT / LANDSCAPING / SNOW REMOVAL / PARKING / FLUORESCENT / RUBBISH REMOVAL / N/A /	0.00	0.00	0.00
3954	TERMINATED	60 Days; Standard Cancellation /			HVAC / ELECTRICITY / WATER / JANITORIAL / INT/EXT MAINT / LANDSCAPING / SNOW REMOVAL / PARKING / FLUORESCENT / RUBBISH REMOVAL / N/A /	0.00	0.00	0.00

	X	Y	Z	AA	AB	AC	AD	AE	AF	AG	AH	AI	AJ	AK	AL
3951	0.00	0.00	0.00	54,845.40	16.15	0.00	N/A		AIRPORT BOULEVARD ASSOCIATES	735 W Ellsworth Rd	ANN ARBOR	MI	48108	E13	0
3952	0.00	0.00	0.00	174,000.00	6.68	0.00	N/A		MVM INVESTMENT PARTNERSHIP	15900 WAHRMAN RD	ROMULUS	MI	48174		0
3953	0.00	0.00	0.00	1.00	0.00	0.00	N/A		CITY OF YPSILANTI	1 S HURON ST	YPSILANTI	MI	48197-5453		0
3954	0.00	0.00	0.00	46,200.00	4.62	0.00	N/A		THE TRENTON CORPORATION	7700 JACKSON RD	ANN ARBOR	MI	48103		0

	AM	AN	AO	AP	AQ	AR	AS	AT	AU	AV	AW	AX	AY	AZ
3951	N/A	LESSEE	N/A	15	0	20	Common	Lot	3/21/1995 12:00:00 AM	YES	3/1/1998 12:00:00 AM	10/31/1990 12:00:00 AM	YES	12/18/1990 12:00:00 AM
3952	N/A	LESSEE	N/A	30	0	0	Common	Lot		YES	6/1/1991 12:00:00 AM	1/11/1989 12:00:00 AM	YES	12/15/1989 12:00:00 AM
3953	N/A	LESSEE	N/A	0	0	0	Common	Lot		YES			NO	
3954	N/A	LESSEE	N/A	9	0	0	Common	Lot	3/20/1990 12:00:00 AM	YES	7/10/1992 12:00:00 AM	8/11/1988 12:00:00 AM	YES	3/16/1990 12:00:00 AM

	BA	BB	BC	BD	BE	BF	BG	BH	BI	BJ	BK	BL	BM
3951					1968		0.00	2.00		2614	16.15	1,349.66	3,220.34
3952					1836	44700 I94 N SER	0.00	0.00		2790	6.68	0.00	0.00
3953					1206	E MICH & PARK ST	0.00	0.00		3587	0.00	0.00	0.00
3954				1/1/1988 12:00:00 AM	1512	7650 JACKSON RD	10,000.00	100.00		3219	4.62	750.00	3,100.00

	BN	BO	BP	BQ	BR	BS	BT	BU	BV
3951	N		N/A		DOC moved to another site in	RENT - BASE RENT	4,570.45	0.00	1.00
3952	T	3/1/1991 12:00:00 AM	N/A		Dept. moving to new Armory	RENT - BASE RENT	14,500.00	0.00	1.00
3953	N/A		N/A		Dept. vacated years ago, prop-	RENT - BASE RENT	1.00	0.00	1.00
3954	N		N/A		moved staff to Jackson	RENT - BASE RENT	3,850.00	0.00	1.00

	BW	BX	BY
3951	1/1/1991 12:00:00 AM	7/21/2000 12:00:00 AM	MONTH
3952	1/1/1989 12:00:00 AM	3/31/1991 12:00:00 AM	MONTH
3953	9/22/1931 12:00:00 AM	9/21/2030 12:00:00 AM	YEAR
3954	3/1/1988 12:00:00 AM	7/5/1992 12:00:00 AM	MONTH

	A	B	C	D	E	F	G	H	I	J	K	L	M	N	O
3955	Washtenaw	591	TRANSPORT ATION	6952-1987-186	4825 WASHTENAW	ANN ARBOR	48103	05/01/1987	05/19/1998	0.00	21,321.00	8.20	2,600.00	LEASE	OFFICE BUILDING
3956	Washtenaw	631	CONSUMER & INDUST. SERVIC	10123-1993-1043	2121 W Stadium	ANN ARBOR	48103	12/12/1994	12/11/2002	0.00	43,872.00	14.25	3,072.00	LEASE	OFFICE BUILDING

	P	Q	R	S	T	U	V	W
3955	TERMINATED	60 Days; Standard Cancellation /			HVAC / ELECTRICITY / WATER / JANITORIAL / INT/EXT MAINT / LANDSCAPING / SNOW REMOVAL / PARKING / FLUORESCENT / RUBBISH REMOVAL / N/A /	0.00	0.00	0.00
3956	TERMINATED	90 Days; Standard Cancellation / 90 Days; Standard Cancellation /			HVAC / HVAC / ELECTRICITY / ELECTRICITY / WATER / WATER / JANITORIAL / JANITORIAL / INT/EXT MAINT / INT/EXT MAINT / LANDSCAPING / LANDSCAPING / SNOW REMOVAL / SNOW REMOVAL / PARKING / PARKING / FLUORESCENT / FLUORESCENT / RUBBISH REMOVAL / RUBBISH REMOVAL / N/A / N/A /	0.00	0.00	0.00

	X	Y	Z	AA	AB	AC	AD	AE	AF	AG	AH	AI	AJ	AK	AL
3955	0.00	0.00	0.00	21,321.00	8.20	0.00	N/A		ROBERT G & PATRICIA S MILLS	3124 MILLS COURT	ANN ARBOR	MI	48104		0
3956	0.00	0.00	0.00	43,872.00	14.28	0.00	N/A		STADIUM ASSOCIATES LMTD PRTNSP	30300 NORTHWESTERN HWY, 1ST FL	FARMINGTON HILLS	MI	48334	E45	0

	AM	AN	AO	AP	AQ	AR	AS	AT	AU	AV	AW	AX	AY	AZ
3955	N/A	LESSEE	N/A	13	0	0	Common	Lot	6/26/1995 12:00:00 AM	YES	12/4/1995 12:00:00 AM	11/6/1992 12:00:00 AM	N/A	
3956	N/A	LESSEE	N/A	3	0	30	Common	Lot	10/11/1999 12:00:00 AM	YES	2/19/2003 12:00:00 AM	10/22/1999 12:00:00 AM	YES	12/12/1994 12:00:00 AM

	BA	BB	BC	BD	BE	BF	BG	BH	BI	BJ	BK	BL	BM
3955				12/31/1987 12:00:00 AM	1809	4825 WASHTENAW	14,607.00	17.80		2824	8.20	355.33	1,175.42
3956				10/19/1999 12:00:00 AM	2463	2121 W STADIUM	73,000.00	4.20		1932	14.25	584.96	3,071.04

	BN	BO	BP	BQ	BR	BS	BT	BU	BV
3955	N/A		N/A		DOT canceled- co-located with	RENT - BASE RENT	1,776.75	0.00	1.00
3956	T	6/15/2002 12:00:00 AM	N/A			RENT - BASE RENT	3,656.00	0.00	1.00

	BW	BX	BY
3955	5/1/1987 12:00:00 AM	5/31/1998 12:00:00 AM	MONTH
3956	12/12/1999 12:00:00 AM	12/11/2002 12:00:00 AM	MONTH

	A	B	C	D	E	F	G	H	I	J	K	L	M	N	O
3957	Washtenaw	631	CONSUMER & INDUST. SERVIC	10123-2001-1045	2121 W Stadium	ANN ARBOR	48103	12/12/1994	10/31/2004	0.00	43,872.00	14.27	5,694.00	LEASE	OFFICE BUILDING
3958	Washtenaw	631	CONSUMER & INDUST. SERVIC	6768-1986-146	124 PEARL	YPSILANTI	48197	07/01/1986	06/30/1991	0.00	7,200.00	12.52	575.00	LEASE	OFFICE BUILDING

	P	Q	R	S	T	U	V	W
3957	TERMINATED	90 day; Stnd - all terms / 90 day; Stnd - all terms / 90 day; Stnd - all terms / 90 day; Stnd - all terms /		12/14-12/19 /high $ / 12/14-12/19 /high $ / 12/14-12/19 /high $ / 12/14-12/19 /high $ /	HVAC / HVAC / HVAC / HVAC / ELECTRICITY / ELECTRICITY / ELECTRICITY / ELECTRICITY / WATER / WATER / WATER / WATER / JANITORIAL / JANITORIAL / JANITORIAL / JANITORIAL / INT/EXT MAINT / INT/EXT MAINT / INT/EXT MAINT / INT/EXT MAINT / LANDSCAPING / LANDSCAPING / LANDSCAPING / LANDSCAPING / SNOW REMOVAL / SNOW REMOVAL / SNOW REMOVAL / SNOW REMOVAL / PARKING / PARKING / PARKING / PARKING / FLUORESCENT /	0.00	0.00	0.00
3958	TERMINATED	60 Days; Executive Legislation /			HVAC / ELECTRICITY / WATER / JANITORIAL / INT/EXT MAINT / LANDSCAPING / SNOW REMOVAL / PARKING / FLUORESCENT / RUBBISH REMOVAL / N/A /	0.00	0.00	0.00

	X	Y	Z	AA	AB	AC	AD	AE	AF	AG	AH	AI	AJ	AK	AL
3957	0.00	0.00	0.00	43,872.00	7.70	0.00	N/A		STADIUM ASSOCIATES LMTD PRTNSP	30300 NORTHWESTERN HWY, 1ST FL	FARMINGTON HILLS	MI	48334	E45	0
3958	0.00	0.00	0.00	7,200.00	12.52	0.00	N/A		NATIONAL PROPERTIES INVESTORS	124 PEARL ST	YPSILANTI	MI	48197		0

	AM	AN	AO	AP	AQ	AR	AS	AT	AU	AV	AW	AX	AY	AZ
3957	NET	LESSEE	OFFICE	38	0	30	Common	Lot	3/1/2002 12:00:00 AM	YES	2/19/2003 12:00:00 AM	2/26/2002 12:00:00 AM	YES	12/12/1994 12:00:00 AM
3958	N/A	LESSEE	N/A	3	0	0	Common	Lot	11/10/1989 12:00:00 AM	YES	2/16/1991 12:00:00 AM	2/1/1985 12:00:00 AM	YES	8/25/1986 12:00:00 AM

	BA	BB	BC	BD	BE	BF	BG	BH	BI	BJ	BK	BL	BM
3957				10/19/1999 12:00:00 AM	2463	2121 W STADIUM	73,000.00	4.20		1932	14.27	1,287.41	5,488.45
3958					2838	124 PEARL	0.00	0.00		1432	12.52	0.00	0.00

	BN	BO	BP	BQ	BR	BS	BT	BU	BV
3957	T	6/15/2003 12:00:00 AM	N/A		Property Analyst-Maureen Bailey for Kathi Malusek County: Washtenaw (81) 2/12/02-2/11/09 = $81,310.31/yr -- $6,775.86/mo 2/12/09-2/11/14 = $89,395.65 / yr -$7,449.65/ mo 2/12/14-2/11/19 = $98,392.32 /yr -$ 8,199.36/mo GET READY COSTS: $75,746.00	RENT - BASE RENT	3,656.00	0.00	1.00
3958	N		N/A		Moved to Detroit Plaza	RENT - BASE RENT	600.00	0.00	1.00

	BW	BX	BY
3957	6/1/1999 12:00:00 AM	2/28/2002 12:00:00 AM	MONTH
3958	7/1/1986 12:00:00 AM	6/30/1991 12:00:00 AM	MONTH

	A	B	C	D	E	F	G	H	I	J	K	L	M	N	O
3959	Washtenaw	631	CONSUMER & INDUST. SERVIC	976-1980-1	1225 ROSEWOOD DR	ANN ARBOR	48103	10/01/1980	09/30/1995	0.00	82,500.00	5.50	15,000.00	LEASE	RETAIL
3960	Washtenaw	631	CONSUMER & INDUST. SERVIC	976-1995-1244	1225 ROSEWOOD	ANN ARBOR	48106	10/01/1995	09/30/1996	0.00	82,500.00	5.50	15,000.00	RA	WAREHOUS E
3961	Washtenaw	631	CONSUMER & INDUST. SERVIC	976-1996-1382	1225 ROSEWOOD	ANN ARBOR	48106	10/01/1996	02/28/1997	0.00	82,500.00	5.50	15,000.00	RA	WAREHOUS E
3962	Washtenaw	641	LICENSING & REG AFFAIRS	7693-2002-2143	3810 Packard Road	ANN ARBOR	48104	12/01/2002	11/30/2007	0.00	93,746.64	21.01	4,462.00	LEASE	OFFICE BUILDING

	P	Q	R	S	T	U	V	W
3959	TERMINATED	60 Days; Liquor Control Commission /			HVAC / ELECTRICITY / WATER / JANITORIAL / INT/EXT MAINT / LANDSCAPING / SNOW REMOVAL / PARKING / FLUORESCENT / RUBBISH REMOVAL / N/A /	0.00	0.00	0.00
3960	TERMINATED	60 Days; Liquor Control Commission /			HVAC / ELECTRICITY / WATER / JANITORIAL / INT/EXT MAINT / LANDSCAPING / SNOW REMOVAL / PARKING / FLUORESCENT / RUBBISH REMOVAL / N/A /	0.00	0.00	0.00
3961	TERMINATED	30 Days; Standard Cancellation /			HVAC / ELECTRICITY / WATER / JANITORIAL / INT/EXT MAINT / LANDSCAPING / SNOW REMOVAL / PARKING / FLUORESCENT / RUBBISH REMOVAL / N/A /	0.00	0.00	0.00
3962	TERMINATED	Standard; 60 day /			ELECTRICITY / PARKING / HVAC / JANITORIAL / GAS / PEST CONTROL / WATER / FLUORESCENT / INT/EXT MAINT / LANDSCAPING / SNOW REMOVAL / RUBBISH REMOVAL /	0.00	0.00	0.00

	X	Y	Z	AA	AB	AC	AD	AE	AF	AG	AH	AI	AJ	AK	AL
3959	0.00	0.00	0.00	82,500.00	5.50	0.00	N/A		CLIFF KEEN WRESTLING PRODUCTS	1235 ROSEWOOD	ANN ARBOR	MI	48106		0
3960	0.00	0.00	0.00	82,500.00	5.50	0.00	N/A		CLIFF KEEN WRESTLING PRODUCTS	1235 ROSEWOOD	ANN ARBOR	MI	48106	E45	0
3961	0.00	0.00	0.00	82,500.00	5.50	0.00	N/A		CLIFF KEEN WRESTLING PRODUCTS	1235 ROSEWOOD	ANN ARBOR	MI	48106	E23	0
3962	0.00	0.00	0.00	93,746.64	21.01	0.00	N/A		ROBERT F & SANDRA R. GUENTHER	2864 CARPENTER ROAD, SUITE 300	ANN ARBOR	MI	48108	E45	0

	AM	AN	AO	AP	AQ	AR	AS	AT	AU	AV	AW	AX	AY	AZ
3959	N/A	LESSEE	N/A	10	0	0	Common	Lot	12/4/1989 12:00:00 AM	YES	5/23/1996 12:00:00 AM	4/6/1990 12:00:00 AM	N/A	
3960	N/A	LESSEE	N/A	10	0	20	Common	Lot	12/28/1995 12:00:00 AM	YES	5/23/1996 12:00:00 AM	11/30/1995 12:00:00 AM	NO	
3961	N/A	LESSEE	N/A	10	0	20	Common	Lot	12/28/1995 12:00:00 AM	YES			NO	
3962	NET	LESSEE	OFFICE	25	0	25	Common	Lot	3/27/2006 12:00:00 AM	YES	2/4/2009 12:00:00 AM	3/11/2002 12:00:00 AM	YES	9/17/1991 12:00:00 AM

	BA	BB	BC	BD	BE	BF	BG	BH	BI	BJ	BK	BL	BM
3959				1/1/1990 12:00:00 AM	2847	1225 ROSEWOOD DR	23,000.00	65.20		1420	5.50	845.63	6,029.37
3960				1/1/1995 12:00:00 AM	2848		23,000.00	65.20		1420	5.50	962.50	5,912.50
3961				1/1/1995 12:00:00 AM	2848		23,000.00	65.20		1420	5.50	962.50	5,912.50
3962				12/31/1991 12:00:00 AM	1965		39,166.00	21.31	first floor	2617	21.01	2,343.67	5,468.55

	BN	BO	BP	BQ	BR	BS	BT	BU	BV
3959	T	3/1/1996 12:00:00 AM	N/A		rental agreement in effect	RENT - BASE RENT	6,875.00	0.00	1.00
3960	N/A		N/A		New agreement in place as of	RENT - BASE RENT	6,875.00	0.00	1.00
3961	N/A		N/A		EXERCISED CANCELLATION CLAUSE	RENT - BASE RENT	6,875.00	0.00	1.00
3962	T	6/15/2003 12:00:00 AM	N/A			RENT - BASE RENT	7,812.22	0.00	1.00

	BW	BX	BY
3959	10/1/1980 12:00:00 AM	9/30/1995 12:00:00 AM	MONTH
3960	10/1/1995 12:00:00 AM	9/30/1996 12:00:00 AM	MONTH
3961	10/1/1996 12:00:00 AM	2/28/1997 12:00:00 AM	MONTH
3962	12/1/2002 12:00:00 AM	11/30/2007 12:00:00 AM	MONTH

	A	B	C	D	E	F	G	H	I	J	K	L	M	N	O
3963	Washtenaw	641	LICENSING & REG AFFAIRS	7693-2006-0203	3810 Packard Road	ANN ARBOR	48104	12/01/2007	09/13/2012	0.00	95,308.32	21.36	4,462.00	LEASE	OFFICE BUILDING
3964	Washtenaw	672	UNEMPLOYMENT AGENCY	4670-1981-64	214 E Michigan	YPSILANTI	48198	08/01/1981	10/31/1999	0.00	76,653.96	7.12	10,766.00	LEASE	OFFICE BUILDING
3965	Washtenaw	801	CAREER DEVELOP. (JOBS COM	10898-2000-1369	304 HARRIET ST	YPSILANTI	48197	12/15/2000	11/14/2001	0.00	1,800.00	16.00	120.00	RA	OFFICE BUILDING

	P	Q	R	S	T	U	V	W
3963	TERMINATED	Standard-90 day notice /			PUBLIC UTILITIES / TELECOMMUNICATIONS / ALARM SYSTEM MONITORING /	0.00	0.00	0.00
3964	TERMINATED	90 Days; Standard Cancellation /			HVAC / ELECTRICITY / WATER / JANITORIAL / INT/EXT MAINT / LANDSCAPING / SNOW REMOVAL / PARKING / FLUORESCENT / RUBBISH REMOVAL / N/A /	0.00	0.00	0.00
3965	TERMINATED	30 Days; Standard Cancellation /			HVAC / ELECTRICITY / WATER / JANITORIAL / INT/EXT MAINT / LANDSCAPING / SNOW REMOVAL / PARKING / FLUORESCENT / RUBBISH REMOVAL / N/A /	0.00	0.00	0.00

	X	Y	Z	AA	AB	AC	AD	AE	AF	AG	AH	AI	AJ	AK	AL
3963	0.00	0.00	0.00	95,308.32	21.36	0.00	N/A		Guenther, Robert	2864 Carpenter Road	ANN ARBOR	MI	48108	E102	
3964	0.00	0.00	0.00	76,653.96	7.12	0.00	N/A		HURON CAPITAL INVESTORS	P.O. BOX 358	YPSILANTI	MI	48197-0358		0
3965	0.00	0.00	0.00	1,800.00	15.00	0.00	N/A		WASHTENAW CNTY WORKFORCE DEV.	555 TOWNER STREET	YPSILANTI	MI	48917-0915	E45	0

	AM	AN	AO	AP	AQ	AR	AS	AT	AU	AV	AW	AX	AY	AZ
3963	NET	LESSEE	OFFICE	25	0	40	Common	Lot	6/26/2012 12:00:00 AM	YES	2/4/2013 12:00:00 AM	11/26/2007 12:00:00 AM	YES	9/17/1991 12:00:00 AM
3964	N/A	LESSEE	N/A	56	0	0	Common	Lot	6/2/1994 12:00:00 AM	YES	2/13/1998 12:00:00 AM	8/18/1994 12:00:00 AM	YES	4/2/1985 12:00:00 AM
3965	N/A	LESSEE	N/A	1	0	2	Common	Lot		YES			NO	

	BA	BB	BC	BD	BE	BF	BG	BH	BI	BJ	BK	BL	BM
3963	6/17/2008 12:00:00 AM	5		12/31/1991 12:00:00 AM	1965		39,166.00	11.39	first floor	2617	21.36	5,559.65	2,382.71
3964				1/1/1989 12:00:00 AM	2456	214 E MICHIGAN	67,288.00	16.00		1940	7.12	660.36	5,727.47
3965					2143	304 HARRIET ST	0.00	0.00		2373	16.00	0.00	0.00

	BN	BO	BP	BQ	BR	BS	BT	BU	BV
3963	N/A		N/A		Superceded by Addendum #1. three month extension letter (per paragraph 2.9) executed and sent on 4/13/2012. CCO #1 for $15,015.00 approved via the DTMB Director's Agenda, 4/29/11. item 21.	RENT - BASE RENT	7,942.36	0.00	1.00
3964	T	3/1/1999 12:00:00 AM	O	11/1/1997 12:00:00 AM	Cancelled at CIS,UA's request	RENT - BASE RENT	6,387.83	0.00	1.00
3965	N/A		N/A			RENT - BASE RENT	150.00	0.00	1.00

	BW	BX	BY
3963	12/1/2007 12:00:00 AM	2/28/2013 12:00:00 AM	MONTH
3964	8/1/1981 12:00:00 AM	10/31/1999 12:00:00 AM	MONTH
3965	12/15/2000 12:00:00 AM	11/14/2001 12:00:00 AM	MONTH

	A	B	C	D	E	F	G	H	I	J	K	L	M	N	O
3966	Washtenaw	801	CAREER DEVELOP. (JOBS COM	7693-1990-1212	3810 Packard Road	ANN ARBOR	48104	09/18/1991	09/17/1996	0.00	60,192.36	14.99	4,462.00	LEASE	OFFICE BUILDING
3967	Washtenaw	801	CAREER DEVELOP. (JOBS COM	7693-2001-1127	3810 Packard Road	ANN ARBOR	48104	12/17/2001	12/16/2002	0.00	93,746.64	21.01	4,462.00	LEASE	OFFICE BUILDING
3968	Washtenaw	999	PRIVATE TENANTS	10187-1994-1162	FORENSIC CTR WATER TOWER	MILAN	48160	10/01/1997	09/30/2005	0.00	12,000.00	0.00	0.00	LEASE	OTHER

	P	Q	R	S	T	U	V	W
3966	TERMINATED	60 Days; Standard Cancellation / 60 Days; Standard Cancellation /			HVAC / HVAC / ELECTRICITY / ELECTRICITY / WATER / WATER / JANITORIAL / JANITORIAL / INT/EXT MAINT / INT/EXT MAINT / LANDSCAPING / LANDSCAPING / SNOW REMOVAL / SNOW REMOVAL / PARKING / PARKING / FLUORESCENT / FLUORESCENT / RUBBISH REMOVAL / RUBBISH REMOVAL / N/A / N/A /	0.00	0.00	0.00
3967	TERMINATED	30 day notice /			HVAC / ELECTRICITY / JANITORIAL / JANITORIAL / WATER / LANDSCAPING / SNOW REMOVAL / SECURITY / PEST CONTROL / N/A / TAXES /	0.00	0.00	0.00
3968	TERMINATED				HVAC / ELECTRICITY / WATER / JANITORIAL / INT/EXT MAINT / LANDSCAPING / SNOW REMOVAL / PARKING / FLUORESCENT / RUBBISH REMOVAL / N/A /	0.00	0.00	0.00

	X	Y	Z	AA	AB	AC	AD	AE	AF	AG	AH	AI	AJ	AK	AL
3966	0.00	0.00	0.00	60,192.36	13.49	0.00	N/A		ROBERT F & SANDRA R. GUENTHER	2864 CARPENTER ROAD, SUITE 300	ANN ARBOR	MI	48108	E45	0
3967	0.00	0.00	0.00	93,746.64	21.01	0.00	N/A		ROBERT F & SANDRA R. GUENTHER	2864 CARPENTER ROAD, SUITE 300	ANN ARBOR	MI	48108	E45	0
3968	0.00	0.00	0.00	12,000.00	0.00	0.00	N/A		Department of Community Health	LEWIS CASS BUILDING	LANSING	MI	48909		0

	AM	AN	AO	AP	AQ	AR	AS	AT	AU	AV	AW	AX	AY	AZ
3966	N/A	LESSEE	N/A	25	0	25	Common	Lot	9/17/1991 12:00:00 AM	YES	8/1/1996 12:00:00 AM	9/17/1991 12:00:00 AM	YES	9/17/1991 12:00:00 AM
3967	NET	LESSEE	OFFICE	25	0	25	Common	Lot	5/29/2002 12:00:00 AM	YES	2/4/2003 12:00:00 AM	3/11/2002 12:00:00 AM	YES	9/17/1991 12:00:00 AM
3968	N/A	LESSOR	N/A	0	1	0	Common	Lot		YES			NO	

	BA	BB	BC	BD	BE	BF	BG	BH	BI	BJ	BK	BL	BM
3966				12/31/1991 12:00:00 AM	1965		39,166.00	11.40		2617	14.99	1,672.12	3,901.66
3967				12/31/1991 12:00:00 AM	1965		39,166.00	11.40		2617	21.01	0.00	0.00
3968					3248	FORENSIC CTR WATER TOWER	0.00	0.00		3607	0.00	0.00	0.00

	BN	BO	BP	BQ	BR	BS	BT	BU	BV
3966	N/A	3/1/2003 12:00:00 AM	N/A			RENT - BASE RENT	5,016.03	0.00	1.00
3967	N/A		N/A		PA - K. Malusek (MB & TD) County: Washtenaw (81) Rate: $93,746.64 / yr $ 7,812.22 /mo mthly oper. & base rent costs not needed as this is an r/a NO OPTIONS (r'agreemt)	RENT - BASE RENT	7,812.22	0.00	1.00
3968	N/A		N/A		This license agreement was automatically extended for five years past the initiial 9/30/2000 end date as provided in section 1.4. Rent increases by three percent at the start of each year. Lease is for rights to mount 8-12 telecommunications antenna on a water tower plus maintenance access thereto and 320 square feet of ground area for siting related equipment.	RENT - LEASE EXPENSE	0.00	1,000.00	1.00

	BW	BX	BY
3966	8/1/1991 12:00:00 AM	12/30/1996 12:00:00 AM	MONTH
3967	12/17/2001 12:00:00 AM	12/16/2002 12:00:00 AM	MONTH
3968	10/1/1997 12:00:00 AM	9/30/2005 12:00:00 AM	MONTH

	A	B	C	D	E	F	G	H	I	J	K	L	M	N	O
3969	Washtenaw	999	PRIVATE TENANTS	10581-1998-1131	3501 WILLIS RD	MILAN	48160	05/01/1998	04/30/2001	0.00	12,730.80	0.00	0.00	LEASE	OTHER
3970	Washtenaw	999	PRIVATE TENANTS	10808-2000-1162	FORENSIC PSYCHIATRY	YORK TWP	48107	07/01/1998	12/31/1999	0.00	57,975.00	0.00	0.00	RA	OTHER
3971	Washtenaw	999	PRIVATE TENANTS	10808-2002-2144	3501 WILLIS RD	MILAN	48160	04/01/2002	12/31/2002	0.00	21,373.00	0.00	0.00	RA	OTHER
3972	Washtenaw	999	PRIVATE TENANTS	10856-2000-1249	3501 WILLIS RD	MILAN	48160	10/01/2000	09/30/2003	0.00	18,540.00	0.00	300.00	LEASE	OTHER
3973	Washtenaw	999	PRIVATE TENANTS	345-1941-1	NATIONAL GUARD ARMORY	YPSILANTI	48198	12/30/1941		0.00	0.00	0.00	0.00	LEASE	OTHER

	P	Q	R	S	T	U	V	W
3969	TERMINATED	180 Days; Std. Cancellatoin Either Party /			HVAC / ELECTRICITY / WATER / JANITORIAL / INT/EXT MAINT / LANDSCAPING / SNOW REMOVAL / PARKING / FLUORESCENT / RUBBISH REMOVAL / N/A /	0.00	0.00	0.00
3970	TERMINATED	30 Days; Std. Cancellatoin Either Party /			HVAC / ELECTRICITY / WATER / JANITORIAL / INT/EXT MAINT / LANDSCAPING / SNOW REMOVAL / PARKING / FLUORESCENT / RUBBISH REMOVAL / N/A /	0.00	0.00	0.00
3971	TERMINATED				LANDSCAPING / TAXES /	0.00	0.00	0.00
3972	TERMINATED	180 Days; Std. Cancellatoin Either Party /			HVAC / ELECTRICITY / WATER / JANITORIAL / INT/EXT MAINT / LANDSCAPING / SNOW REMOVAL / PARKING / FLUORESCENT / RUBBISH REMOVAL / N/A /	0.00	0.00	0.00
3973	TERMINATED	No Cancellation /			HVAC / ELECTRICITY / WATER / JANITORIAL / INT/EXT MAINT / LANDSCAPING / SNOW REMOVAL / PARKING / FLUORESCENT / RUBBISH REMOVAL / N/A /	0.00	0.00	0.00

	X	Y	Z	AA	AB	AC	AD	AE	AF	AG	AH	AI	AJ	AK	AL
3969	0.00	0.00	0.00	12,730.80	0.00	0.00	N/A		COMMUNITY HEALTH	LEWIS CASS BUILDING	LANSING	MI	48909	E17	0
3970	0.00	0.00	0.00	57,975.00	0.00	0.00	N/A		DEPT OF COMMUNITY HEALTH	LEWIS CASS BUILDING, 5TH FLOOR	LANSING	MI	48909	E17	0
3971	0.00	0.00	0.00	21,373.00	0.00	0.00	N/A		DEPT OF COMMUNITY HEALTH	LEWIS CASS BUILDING, 5TH FLOOR	LANSING	MI	48909	E17	0
3972	0.00	0.00	0.00	18,540.00	61.80	0.00	N/A		COMMUNITY HEALTH	LEWIS CASS BUILDING	LANSING	MI	48909	E17	0
3973	0.00	0.00	0.00	0.00	0.00	0.00	N/A		DEPT OF MILITARY AFFAIRS	2500 NORTH WASHINGTON	LANSING	MI	48909	E17	0

	AM	AN	AO	AP	AQ	AR	AS	AT	AU	AV	AW	AX	AY	AZ
3969	N/A	LESSOR	N/A	0	1	0	Common	Lot		YES	6/30/2004 12:00:00 AM		NO	
3970	N/A	LESSOR	N/A	0	1	0	Common	Lot		YES	5/25/1999 12:00:00 AM		NO	
3971	N/A	LESSOR	N/A	0	1	0	Common	Lot		YES	6/1/2002 12:00:00 AM		NO	
3972	N/A	LESSOR	N/A	0	1	0	Common	Lot		YES	4/1/2005 12:00:00 AM		NO	
3973	N/A	STATE-STATE	MIXED USE	0	1	0	Common	Lot		YES			N/A	

	BA	BB	BC	BD	BE	BF	BG	BH	BI	BJ	BK	BL	BM
3969					2013	3501 WILLIS RD	0.00	0.00		2550	0.00	0.00	0.00
3970					3246	FORENSIC PSYCHIATRY	0.00	0.00		3609	0.00	0.00	0.00
3971					2013	3501 WILLIS RD	0.00	0.00		2550	0.00	0.00	0.00
3972					2013	3501 WILLIS RD	0.00	0.00		2550	0.00	0.00	0.00
3973					3139	NATIONAL GUARD ARMORY	0.00	0.00		3734	0.00	0.00	0.00

	BN	BO	BP	BQ	BR	BS	BT	BU	BV
3969	N/A		N/A		Lease term includes one automatic five-year extension beyond initial three year term. Lease entails rights to install telecommunications antenna, acess thereto for maintenance and 320 square feet of ground space for siting related equipment.	RENT - BASE RENT	0.00	1,060.90	1.00
3970	N/A		N/A			RENT - BASE RENT	0.00	4,831.25	1.00
3971	N/A		N/A			RENT - BASE RENT	0.00	21,373.00	1.00
3972	N/A		N/A			RENT - BASE RENT	0.00	1,545.00	1.00
3973	N/A		N/A			RENT - BASE RENT	0.00	0.00	1.00

	BW	BX	BY
3969	5/1/2000 12:00:00 AM	4/30/2006 12:00:00 AM	MONTH
3970	7/1/1998 12:00:00 AM	12/31/1999 12:00:00 AM	MONTH
3971	4/1/2002 12:00:00 AM	12/31/2002 12:00:00 AM	YEAR
3972	10/1/2000 12:00:00 AM	9/30/2003 12:00:00 AM	MONTH
3973	12/30/1941 12:00:00 AM	12/29/2040 12:00:00 AM	MONTH

	A	B	C	D	E	F	G	H	I	J	K	L	M	N	O
3974	Washtenaw	999	PRIVATE TENANTS	4897-1982-37	YPSILANTI REGIONAL HOSPITAL	YPSILANTI	48198	04/01/1982		0.00	0.00	0.00	5,400.00	RA	OFFICE BUILDING
3975	Wayne	011	EXECUTIVE OFFICE	1630-1997-1000	15005 TELEGRAPH RD	FLAT ROCK	48134	03/01/1997	07/31/1997	0.00	600.00	0.00	0.00	RA	OTHER
3976	Wayne	071	TECHNOLOGY, MGT. & BUDGET	10015-1992-1252	9138 MIDDLEBELT RD	LIVONIA	48150	08/01/1993	10/01/2002	0.00	11,400.00	11.75	970.00	LEASE	OFFICE BUILDING
3977	Wayne	071	TECHNOLOGY, MGT. & BUDGET	10785-2000-1063	3044 W Grand Blvd	DETROIT	48202	01/05/2000	06/22/2011	1,766,003.33	21,192,039.96	16.67	1,271,383.00	LEASE	OFFICE BUILDING

	P	Q	R	S	T	U	V	W
3974	TERMINATED	No Cancellation /			HVAC / ELECTRICITY / WATER / JANITORIAL / EXT MAINTENANCE / LANDSCAPING / SNOW REMOVAL / PARKING / FLUORESCENT / RUBBISH REMOVAL / N/A /	0.00	0.00	0.00
3975	TERMINATED	30 Days; Standard Cancellation /			HVAC / ELECTRICITY / WATER / JANITORIAL / INT/EXT MAINT / LANDSCAPING / SNOW REMOVAL / PARKING / FLUORESCENT / RUBBISH REMOVAL / N/A /	0.00	0.00	0.00
3976	TERMINATED	90 Days; Standard Cancellation /			HVAC / ELECTRICITY / WATER / JANITORIAL / INT/EXT MAINT / LANDSCAPING / SNOW REMOVAL / PARKING / FLUORESCENT / RUBBISH REMOVAL / N/A /	0.00	0.00	0.00
3977	TERMINATED	Legislative Restrictive; 60 Day / Legislative Restrictive; 60 Day /			PUBLIC UTILITIES / PUBLIC UTILITIES / JANITORIAL / JANITORIAL / INT/EXT MAINT / INT/EXT MAINT / SNOW REMOVAL / SNOW REMOVAL / FLUORESCENT / FLUORESCENT / PARKING / PARKING /	0.00	0.00	0.00

	X	Y	Z	AA	AB	AC	AD	AE	AF	AG	AH	AI	AJ	AK	AL
3974	0.00	0.00	0.00	0.00	0.00	0.00	N/A		Department of Community Health	LEWIS CASS BUILDING	LANSING	MI	48909	E45	0
3975	0.00	0.00	0.00	600.00	0.00	0.00	N/A		JOYCE RIEGER	C/O JOYCE RIEGER	DEARBORN	MI	48128	231	0
3976	0.00	0.00	0.00	11,400.00	11.75	0.00	N/A		PETER P. JABBOUR	9130 MIDDLEBELT ROAD	LIVONIA	MI	48150	E45	0
3977	0.00	0.00	0.00	21,192,039.96	16.67	0.00	N/A		NEW CENTER DEVELOPMENT, INC.	3011 W Grand Blvd #450	DETROIT	MI	48202	E93	0

	AM	AN	AO	AP	AQ	AR	AS	AT	AU	AV	AW	AX	AY	AZ
3974	N/A	STATE-STATE	N/A	0	1	0	Common	Lot		YES			N/A	
3975	N/A	LESSEE	N/A	0	0	0	Common	Lot		YES			NO	
3976	N/A	LESSEE	N/A	2	0	21	Common	Lot	5/1/1997 12:00:00 AM	YES	1/2/1999 12:00:00 AM	2/2/1993 12:00:00 AM	YES	2/3/1993 12:00:00 AM
3977	TRIPLE NET	LESSEE	OFFICE	0	0	0	Common	Lot	11/26/2008 12:00:00 AM	YES	10/1/2011 12:00:00 AM		NO	

	BA	BB	BC	BD	BE	BF	BG	BH	BI	BJ	BK	BL	BM
3974					1253	YPSILANTI REG HOSPITAL	0.00	0.00		3533	0.00	0.00	0.00
3975					3203	STATE POLICE POST	0.00	0.00		1593	0.00	0.00	0.00
3976				1/1/1998 12:00:00 AM	1423	9138 MIDDLEBELT RD	4,200.00	23.00		3332	11.75	250.00	700.00
3977	12/21/1999 12:00:00 AM	#12			2140	CADILLAC PLACE	1,338,710.00	100.00		2376	16.67	921,030.00	844,973.33

	BN	BO	BP	BQ	BR	BS	BT	BU	BV
3974	N/A		N/A			RENT - BASE RENT	0.00	0.00	1.00
3975	N/A		N/A		Moved to new State Owned Post	RENT - BASE RENT	50.00	0.00	1.00
3976	T	6/15/2003 12:00:00 AM	N/A			RENT - BASE RENT	950.00	0.00	1.00
3977	O	4/15/2003 12:00:00 AM	N/A	4/15/2003 12:00:00 AM	Original term was 09/30/31. Replaced w/#11553. CCO#63 for $28,692.00 approved by the SAB on 7/19/11, item 14 CCO#62 for $971,751.00 approved by the SAB on 4/5/11, item #12 CCO#61 for $23,137.40 approved by the SAB on 2-15-11 item #6. CCO#60 for $46,000.00 approved on the 12/07/2010 SAB CCO#59 for $4,000.00 approved by the 11/16/2010 SAB CCO#58 for $20,125.00 approved by the 11/16/2010 SAB CCO#57 for $3,951.00 approved by the 11/16/2010 SAB CCO#56 for $5,980.00 by the 11/03/2010 SAB CCO#55 for $109,609.50 approved by the 11/03/2010 SAB CCO#54 for $1,840.00 approved by the SAB on 09/03/2010. CCO#53 for $1,725.00 approved by the SAB on 09/03/2010. CCO#52 for $282,506.13 approved by the SAB on 09/03/2010. CCO#51 for $6319.24 approved by the SAB on 09/03/2010. CCO #1 through #50 total $ as of May 24, 2010	RENT - BASE RENT	1,766,003.33	0.00	1.00

	BW	BX	BY
3974	12/30/1982 12:00:00 AM	12/29/2081 12:00:00 AM	MONTH
3975	3/1/1997 12:00:00 AM	7/31/1997 12:00:00 AM	MONTH
3976	8/1/1993 12:00:00 AM	1/31/2003 12:00:00 AM	MONTH
3977	10/1/2005 12:00:00 AM	9/30/2031 12:00:00 AM	MONTH

	A	B	C	D	E	F	G	H	I	J	K	L	M	N	O
3978	Wayne	071	TECHNOLOGY, MGT. & BUDGET	10786-2000-1006	1348 W ELIZABETH	DETROIT	48201	01/01/2000	10/31/2001	0.00	18,000.00	0.00	0.00	RA	OTHER
3979	Wayne	071	TECHNOLOGY, MGT. & BUDGET	10787-2000-1073	2125 Brooklyn	DETROIT	48201	01/01/2000	09/30/2000	0.00	18,000.00	0.00	0.00	RA	OTHER
3980	Wayne	071	TECHNOLOGY, MGT. & BUDGET	10791-2000-1110	1742 TRUMBULL	DETROIT	48216	03/01/2000	09/30/2000	0.00	24,000.00	0.00	0.00	RA	OTHER

	P	Q	R	S	T	U	V	W
3978	TERMINATED	30 Days; Standard Cancellation /			HVAC / ELECTRICITY / WATER / JANITORIAL / INT/EXT MAINT / LANDSCAPING / SNOW REMOVAL / PARKING / FLUORESCENT / RUBBISH REMOVAL / N/A /	0.00	0.00	0.00
3979	TERMINATED	30 Days; Standard Cancellation /			HVAC / ELECTRICITY / WATER / JANITORIAL / INT/EXT MAINT / LANDSCAPING / SNOW REMOVAL / PARKING / FLUORESCENT / RUBBISH REMOVAL / N/A /	0.00	0.00	0.00
3980	TERMINATED	60 Days; Standard Cancellation /			HVAC / ELECTRICITY / WATER / JANITORIAL / INT/EXT MAINT / LANDSCAPING / SNOW REMOVAL / PARKING / FLUORESCENT / RUBBISH REMOVAL / N/A /	0.00	0.00	0.00

	X	Y	Z	AA	AB	AC	AD	AE	AF	AG	AH	AI	AJ	AK	AL
3978	0.00	0.00	0.00	18,000.00	0.00	0.00	N/A		Checker Cab Company, Inc	2128 Trumble	DETROIT	MI	48216	E16	0
3979	0.00	0.00	0.00	18,000.00	0.00	0.00	N/A		OUT-BACK PROPERTY, INC	2128 TRUMBULL	DETROIT	MI	48216	E16	0
3980	0.00	0.00	0.00	24,000.00	0.00	0.00	N/A		A. FORMOSA, A.J. FORMOSA AND	1701 TRUMBULL	DETROIT	MI	48216	E16	0

	AM	AN	AO	AP	AQ	AR	AS	AT	AU	AV	AW	AX	AY	AZ
3978	N/A	LESSEE	N/A	0	0	0	Common	Lot	1/2/2000 12:00:00 AM	YES	7/3/2001 12:00:00 AM		N/A	
3979	N/A	LESSEE	N/A	0	0	100	Common	Lot	1/2/2000 12:00:00 AM	YES	12/14/2000 12:00:00 AM		N/A	
3980	N/A	LESSEE	N/A	0	0	150	Common	Lot	2/16/2000 12:00:00 AM	YES	4/6/2000 12:00:00 AM		N/A	

	BA	BB	BC	BD	BE	BF	BG	BH	BI	BJ	BK	BL	BM
3978					2782	1348 W ELIZABETH	0.00	0.00		1503	0.00	0.00	0.00
3979					2459	2125 BROOKLYN	0.00	0.00		1937	0.00	0.00	0.00
3980					2623	1742 TRUMBULL	0.00	0.00		1717	0.00	0.00	0.00

	BN	BO	BP	BQ	BR	BS	BT	BU	BV
3978	N/A		N/A			RENT - BASE RENT	1,500.00	0.00	1.00
3979	N/A		N/A		Temporary no longer needed.	RENT - BASE RENT	1,500.00	0.00	1.00
3980	N/A		N/A		Temporary no longer needed.	RENT - BASE RENT	2,000.00	0.00	1.00

	BW	BX	BY
3978	1/1/2000 12:00:00 AM	12/31/2001 12:00:00 AM	MONTH
3979	1/1/2000 12:00:00 AM	9/30/2000 12:00:00 AM	MONTH
3980	3/1/2000 12:00:00 AM	9/30/2000 12:00:00 AM	MONTH

	A	B	C	D	E	F	G	H	I	J	K	L	M	N	O
3981	Wayne	071	TECHNOLOGY, MGT. & BUDGET	10960-2001-1283	645-661 W Baltimore Street	DETROIT	48202	07/01/2003	03/31/2004	0.00	84,600.00	0.00	0.00	LEASE	
3982	Wayne	071	TECHNOLOGY, MGT. & BUDGET	10961-2001-1284		DETROIT	48201				0.00	50.00	0.00	RA	OTHER
3983	Wayne	071	TECHNOLOGY, MGT. & BUDGET	10962-2001-1285		DETROIT	48201				0.00	50.00	0.00	RA	OTHER
3984	Wayne	071	TECHNOLOGY, MGT. & BUDGET	10963-2001-1287	116 Lothrop Ave	DETROIT	48201	11/01/2001	10/31/2002	0.00	1,092,000.00	70.00	0.00	RA	

	P	Q	R	S	T	U	V	W
3981	TERMINATED	Standard; 90 day / Standard; 90 day / Standard; 90 day /		5 year; 180 day / 5 year; 180 day / 5 year; 180 day / 5 year; 180 day / 5 year; 180 day / 5 year; 180 day /	ELECTRICITY / ELECTRICITY / ELECTRICITY / GAS / GAS / GAS / INT/EXT MAINT / INT/EXT MAINT / INT/EXT MAINT / FLUORESCENT / FLUORESCENT / FLUORESCENT / PARKING / PARKING / PARKING / PEST CONTROL / PEST CONTROL / PEST CONTROL / SECURITY / SECURITY / SECURITY / SNOW REMOVAL / SNOW REMOVAL / SNOW REMOVAL /	0.00	0.00	0.00
3982	TERMINATED	30-day; Standard /			ELECTRICITY / WATER / TAXES / PARKING /	0.00	0.00	0.00
3983	TERMINATED	30 day; Standard /			ELECTRICITY / WATER / TAXES / PARKING /	0.00	0.00	0.00
3984	TERMINATED	30 day Standard /			ELECTRICITY / WATER / TAXES / PARKING /	0.00	0.00	0.00

	X	Y	Z	AA	AB	AC	AD	AE	AF	AG	AH	AI	AJ	AK	AL
3981	0.00	0.00	0.00	84,600.00	0.00	0.00	N/A		FK South LLC	c/o Farbman Group, 105 Fisher Bldg	DETROIT	MI	48202	E45	
3982	0.00	0.00	0.00	0.00	0.00	0.00	N/A		UPTOWN LAND DEVELOPMENT CORP		DETROIT	MI		E45	
3983	0.00	0.00	0.00	0.00	0.00	0.00	N/A		UPTOWN LAND DEVELOPMENT CORP		DETROIT	MI		E45	
3984	0.00	0.00	0.00	1,092,000.00	0.00	0.00	N/A		New Center Parking Decks Venture	70 W Madison #3940	CHICAGO	IL	60602	E45	

	AM	AN	AO	AP	AQ	AR	AS	AT	AU	AV	AW	AX	AY	AZ
3981	GROSS	LESSEE	MIXED USE	0	0	141	Common	Ramp	6/1/2003 12:00:00 AM	YES		5/5/2003 12:00:00 AM	N/A	
3982	GROSS	LESSEE	N/A	0	0	0	Common	Lot		YES			N/A	
3983	N/A	BOTH	N/A	0	0	0	Common	Lot		YES			N/A	
3984	GROSS	LESSEE	COMMERCIAL	0	0	1,300	Common	Ramp	11/14/2001 12:00:00 AM	YES	9/1/2002 12:00:00 AM		N/A	

	BA	BB	BC	BD	BE	BF	BG	BH	BI	BJ	BK	BL	BM
3981					3285	Baltimore Parking Deck	0.00	0.00		4675	0.00	2,115.00	4,935.00
3982					3286	LOT 10 PARKING DECK	0.00	0.00		4676	50.00	0.00	0.00
3983					3287	LOT 8 PARKING DECK	0.00	0.00		4677	50.00	0.00	0.00
3984					3288	LOTHRUP AVE PARKING DECK	0.00	100.00		4678	70.00	0.00	0.00

	BN	BO	BP	BQ	BR	BS	BT	BU	BV
3981	N/A		N/A		The rental rate feflects a monthly per space rate for surface (rooftop) and covered parking spaces at the Baltimore Parking Deck, Detroit, Michigan. The rate schedule is: Rooftop/covered privileges: Year 1 = $50.00 per parking space years 2-10 = $55.27 per parking space years 11-18 = $66.74 Lease cancelled March 31, 2004. DMB never committed to this lease and no monies were expended in lease payments.	RENT - BASE RENT	7,050.00	0.00	1.00
3982	N/A		N/A		# PARKING SPACES = 105 (COMMON & RESERVED) PER SQ FT RATE ABOVE REFLECTS PER CAR/SPACE RENTAL AMOUNT	RENT - BASE RENT	0.00	0.00	1.00
3983	N/A		N/A		# PARKING SPACES = 150 (COMMON & RESERVED) PER SQ FT RATE ABOVE REFLECTS PER SPACE RENTAL RATE	RENT - BASE RENT	0.00	0.00	1.00
3984	N/A		N/A		# PARKING SPACES = 1,300 (COMMON & RESERVED) PER SQ FT RATE ABOVE REFLECTS PER SPACE RENTAL RATE This rate is $70.00 per space per month=$91,000.00 when all the spaces are filled on this Deck. State Employees will use this deck to park while working in the Cadillac Office Building. This includes overnight parking for State vehicles. State Employees are required to sign a Rules and Regulations contract with the management company. Property Analyst-Maureen Bailey	RENT - BASE RENT	91,000.00	0.00	1.00

	BW	BX	BY
3981	7/1/2003 12:00:00 AM	8/31/2004 12:00:00 AM	MONTH
3982	1/0/1900 12:00:00 AM		MONTH
3983	1/0/1900 12:00:00 AM		MONTH
3984	8/15/2001 12:00:00 AM	8/14/2002 12:00:00 AM	MONTH

	A	B	C	D	E	F	G	H	I	J	K	L	M	N	O
3985	Wayne	071	TECHNOLOGY, MGT. & BUDGET	10963-2001-1332	116 Lothrop Ave	DETROIT	48201	09/01/2003	08/31/2021	0.00	43,332.00	0.00	0.00	LEASE	
3986	Wayne	071	TECHNOLOGY, MGT. & BUDGET	10964-2001-1288	6540 Cass Avenue	DETROIT	48201	09/01/2001	08/31/2002	0.00	420,000.00	70.00	0.00	RA	
3987	Wayne	071	TECHNOLOGY, MGT. & BUDGET	10964-2001-1333	6540 Cass Avenue	DETROIT	48201	09/01/2003	08/31/2021	0.00	503,868.60	0.00	0.00	LEASE	
3988	Wayne	071	TECHNOLOGY, MGT. & BUDGET	10975-2002-2104	899 W BALTIMORE	DETROIT	48202	01/01/2002	06/01/2002	0.00	642,000.00	2.74	234,728.00	RA	WAREHOUSE
3989	Wayne	071	TECHNOLOGY, MGT. & BUDGET	11089-2004-1269	116 Lothrop Ave	DETROIT	48201	11/19/2004	11/18/2005	0.00	18,480.00		0.00	RA	
3990	Wayne	071	TECHNOLOGY, MGT. & BUDGET	11089-2005-0183	116 Lothrop Ave	DETROIT	48201	11/19/2005	11/18/2006	0.00	18,480.00		0.00	RA	
3991	Wayne	071	TECHNOLOGY, MGT. & BUDGET	11089-2006-0175	116 Lothrop Ave	DETROIT	48201	01/01/2007	12/31/2007	0.00	18,480.00	0.00	0.00	RA	
3992	Wayne	071	TECHNOLOGY, MGT. & BUDGET	11089-2007-0123	116 Lothrup Avenue	DETROIT	48201	08/01/2007	07/31/2008	0.00	21,120.00	0.00	0.00	RA	

	P	Q	R	S	T	U	V	W
3985	RENT AUTHORIZED	Standard; 90 day / Standard; 90 day / Standard; 90 day / Standard; 90 day /		5 year; 180 day / 5 year; 180 day / 5 year; 180 day / 5 year; 180 day / 5 year; 180 day / 5 year; 180 day / 5 year; 180 day / 5 year; 180 day /	GROSS (FULL SERVICE) / GROSS (FULL SERVICE) / GROSS (FULL SERVICE) / GROSS (FULL SERVICE) /	0.00	0.00	0.00
3986	TERMINATED	30 day; Standard /			ELECTRICITY / WATER / TAXES / PARKING /	0.00	0.00	0.00
3987	RENT AUTHORIZED	Standard; 90 day / Standard; 90 day / Standard; 90 day / Standard; 90 day / Standard; 90 day /		5 year; 180 day / 5 year; 180 day / 5 year; 180 day / 5 year; 180 day / 5 year; 180 day / 5 year; 180 day / 5 year; 180 day / 5 year; 180 day / 5 year; 180 day /	SECURITY / SECURITY / SECURITY / SECURITY / SECURITY /	0.00	0.00	0.00
3988	TERMINATED	Standard - 30 days notice /			JANITORIAL / SNOW REMOVAL / TAXES / ELECTRICITY / WATER / INT/EXT MAINT / FLUORESCENT / STEAM / INSURANCE / RUBBISH REMOVAL / SECURITY / SNOW REMOVAL /	0.00	0.00	0.00
3989	TERMINATED					0.00	0.00	0.00
3990	TERMINATED					0.00	0.00	0.00
3991	TERMINATED					0.00	0.00	0.00
3992	TERMINATED				GROSS (FULL SERVICE) /	0.00	0.00	0.00

	X	Y	Z	AA	AB	AC	AD	AE	AF	AG	AH	AI	AJ	AK	AL
3985	0.00	0.00	0.00	43,332.00	0.00	0.00	Actual	2013	New Center Parking Decks Venture	70 W Madison #3940	CHICAGO	IL	60602	E93	
3986	0.00	0.00	0.00	420,000.00	0.00	0.00	N/A		New Center Parking Decks Venture	70 W Madison #3940	CHICAGO	IL	60602	E45	
3987	0.00	37,949.48	0.00	541,818.08	0.00	0.00	Actual	2013	New Center Parking Decks Venture	70 W Madison #3940	CHICAGO	IL	60602	E93	
3988	0.00	0.00	0.00	642,000.00	2.74	0.00	N/A		NATIONAL BALTIMORE CO &	333 W FORT ST SUITE 1110	DETROIT	MI	48226	E45	4263
3989	0.00	0.00	0.00	18,480.00	0.00	0.00	N/A		New Center Parking Decks Venture	70 W Madison #3940	CHICAGO	IL	60602	E45	
3990	0.00	0.00	0.00	18,480.00	0.00	0.00	N/A		New Center Parking Decks Venture	70 W Madison #3940	CHICAGO	IL	60602	E45	
3991	0.00	0.00	0.00	18,480.00	0.00	0.00	N/A		New Center Parking Decks Venture	70 W Madison #3940	CHICAGO	IL	60602	E45	
3992	0.00	0.00	0.00	21,120.00	0.00	0.00	N/A		New Center Parking Decks Venture	70 W Madison #3940	CHICAGO	IL	60602	E93	

	AM	AN	AO	AP	AQ	AR	AS	AT	AU	AV	AW	AX	AY	AZ
3985	GROSS	LESSEE	OTHER	0	0	1,346	Common	Ramp	4/1/2013 12:00:00 AM	YES	3/25/2014 12:00:00 AM	6/18/2003 12:00:00 AM	YES	
3986	GROSS	LESSEE	COMMERCIAL	0	0	513	Common	Ramp	11/9/2001 12:00:00 AM	YES	9/1/2002 12:00:00 AM		N/A	
3987	NET	LESSEE	OTHER	0	0	513	Common	Ramp	4/1/2013 12:00:00 AM	YES	3/25/2014 12:00:00 AM	6/18/2003 12:00:00 AM	N/A	
3988	NET	LESSEE	MIXED USE	25	0	10	Common	Lot	1/18/1990 12:00:00 AM	YES	1/1/1996 12:00:00 AM	10/14/1987 12:00:00 AM	YES	10/14/1988 12:00:00 AM
3989	GROSS	LESSEE	MIXED USE	35	0	35	Reserved	Ramp	4/8/2005 12:00:00 AM	YES	3/25/2006 12:00:00 AM		N/A	
3990	GROSS	LESSEE	MIXED USE	35	0	35	Common	Ramp	5/10/2006 12:00:00 AM	YES	3/25/2007 12:00:00 AM		N/A	
3991	GROSS	LESSEE	MIXED USE	35	0	35	Common	Ramp	4/10/2007 12:00:00 AM	YES	3/25/2008 12:00:00 AM	12/8/2007 12:00:00 AM	YES	12/8/2007 12:00:00 AM
3992	GROSS	LESSEE	N/A	0	0	40	Reserved	Ramp	6/16/2008 12:00:00 AM	YES	3/25/2009 12:00:00 AM		N/A	

	BA	BB	BC	BD	BE	BF	BG	BH	BI	BJ	BK	BL	BM
3985	8/19/2003 12:00:00 AM	24			3288	LOTHRUP AVE PARKING DECK	0.00	0.00	parking ramp	4678	0.00	0.00	3,611.00
3986					3289	CASS AVE PARKING DECK	0.00	0.00		4679	70.00	0.00	0.00
3987	8/19/2003 12:00:00 AM	23			3289	CASS AVE PARKING DECK	0.00	0.00	parking ramp	4679	0.00	29,392.34	12,596.71
3988				1/1/1993 12:00:00 AM	1436	899 W BALTIMORE	234,728.00	100.00		3316	2.74	8,800.00	45,000.00
3989					3288	LOTHRUP AVE PARKING DECK	0.00	0.00		4678		462.00	1,078.00
3990					3288	LOTHRUP AVE PARKING DECK	0.00	0.00		4678		462.00	1,078.00
3991					3288	LOTHRUP AVE PARKING DECK	0.00	0.00		4678	0.00	462.00	1,078.00
3992					8038	Lothrup Parking Deck		0.00	parking ramp	8038	0.00	1,760.00	0.00

	BN	BO	BP	BQ	BR	BS	BT	BU	BV
3985	N/A		N/A		- Archie rent is for 45 State cars. - Remaining 1,300 spaces are parking office pass-thrus.Various space rates. - Add #1 to reduce rent SAB 9/27/12, #18	RENT - BASE RENT	3,611.00	0.00	1.00
3986	N/A		N/A		# PARKING SPACES = 513 (COMMON & RESERVED) PER SQ FT RATE ABOVE REFLECTS PER SPACE RENTAL RATE	RENT - BASE RENT	35,000.00	0.00	1.00
3987	N/A		N/A			RENT - BASE RENT	41,989.05	0.00	1.00
3988	O	4/1/2003 12:00:00 AM	N/A		Space use is mainly warehouse, with some perimeter office. This transaction also includes payment of $155,186.97, a carry-over from the former lease agreement. Also, provision for payment of operating adjustment for the period of 2/1/01 through 1/31/02 is covered. Though FIA occupies the space and is listed as Tenant, this rental agreement is with DMB.	RENT - BASE RENT	53,500.00	0.00	1.00
3989	N/A		N/A		Agency request to add 35 designated Pool Cars to Lothrop Parking Deck in Detroit (current lease #10963). Rental agreement to provide request for immediate occupancy.	RENT - BASE RENT	1,540.00	0.00	1.00
3990	N/A		N/A		Rental Agreement for 35 motor pool vehicles at the Lothrop Parking Deck. This RA approved without solicitation as it is in the best interest of the State to do so.	RENT - BASE RENT	1,540.00	0.00	1.00
3991	N/A		N/A		Second RA for motor pool vehicles. 35 Parking Spaces at $44.00 Each	RENT - BASE RENT	1,540.00	0.00	1.00
3992	N/A		N/A		8/1/07 Added 5 parking spaces to rental agreement for a new total of 40 at $44 per space. Monthly Rate $1,760.00 Annual Rate $21,120.00 Rolled service into lease #10963	RENT - BASE RENT	1,760.00	0.00	1.00

	BW	BX	BY
3985	4/1/2013 12:00:00 AM	2/28/2014 12:00:00 AM	MONTH
3986	8/15/2001 12:00:00 AM	8/14/2002 12:00:00 AM	MONTH
3987	9/1/2004 12:00:00 AM	8/31/2013 12:00:00 AM	MONTH
3988	1/1/2002 12:00:00 AM	6/30/2002 12:00:00 AM	MONTH
3989	11/19/2004 12:00:00 AM	11/18/2005 12:00:00 AM	MONTH
3990	11/19/2005 12:00:00 AM	11/18/2006 12:00:00 AM	MONTH
3991	1/1/2007 12:00:00 AM	12/31/2007 12:00:00 AM	MONTH
3992	8/1/2007 12:00:00 AM	7/31/2008 12:00:00 AM	MONTH

	A	B	C	D	E	F	G	H	I	J	K	L	M	N	O
3993	Wayne	071	TECHNOLOGY, MGT. & BUDGET	11553-2011-0223	3044 W Grand Blvd	DETROIT	48202	06/22/2011	09/01/2031	767,316.67	9,207,800.04	6.79	1,338,710.00	LEASE	OFFICE BUILDING
3994	Wayne	071	TECHNOLOGY, MGT. & BUDGET	11613-2012-0106	3044 W Grand Blvd	DETROIT	48202	07/01/2012	06/30/2017	348.05	4,176.60	15.00	251.00	SUBLEASE	OFFICE BUILDING

	P	Q	R	S	T	U	V	W
	RENT AUTHORIZED		$1.00 September 2011 / $1.00 September 2011 / $1.00 September 2011 / $1.00 September 2011 / $1.00 September 2011 / $1.00 September 2011 / $1.00 September 2011 / $1.00 September 2011 / $1.00 September 2011 / $1.00 September 2011 / $1.00 September 2011 / $1.00 September 2011 / $1.00 September 2011 / $1.00 September 2011 / $1.00 September 2011 / $1.00 September 2011 / $1.00 September 2011 / $1.00 September 2011 / $1.00 September 2011 / $1.00 September 2011 /		PUBLIC UTILITIES / PUBLIC UTILITIES / PUBLIC UTILITIES / PUBLIC UTILITIES / PUBLIC UTILITIES / PUBLIC UTILITIES / PUBLIC UTILITIES / PUBLIC UTILITIES / PUBLIC UTILITIES / PUBLIC UTILITIES / PUBLIC UTILITIES / PUBLIC UTILITIES / PUBLIC UTILITIES / PUBLIC UTILITIES / PUBLIC UTILITIES / PUBLIC UTILITIES / PUBLIC UTILITIES / PUBLIC UTILITIES / JANITORIAL / JANITORIAL / JANITORIAL / JANITORIAL / JANITORIAL / JANITORIAL / JANITORIAL / JANITORIAL / JANITORIAL / JANITORIAL / JANITORIAL / JANITORIAL / JANITORIAL /	2,405,229.67	1,391,137.35	37,200.00
3993								
3994	RENT AUTHORIZED	Standard; 90 day /			PUBLIC UTILITIES /	0.00	0.00	0.00

	X	Y	Z	AA	AB	AC	AD	AE	AF	AG	AH	AI	AJ	AK	AL
3993	1,412,386.62	0.00	0.00	14,453,753.68	10.80	0.00	Actual	2013	Michigan Strategic Fund	300 N. Washington Avenue	LANSING	MI	48913	E93	10785
3994	0.00	0.00	0.00	4,176.60	16.64	0.00	N/A		vogue noir, llc	3044 W. Grand Blvd, Suite L-275	DETROIT	MI	48202	E93	

	AM	AN	AO	AP	AQ	AR	AS	AT	AU	AV	AW	AX	AY	AZ
3993	NET	LESSEE	OFFICE	1,683	0	0	Not Applicable	Not Applicable		YES	10/1/2012 12:00:00 AM	6/22/2011 12:00:00 AM	N/A	
3994	NET	LANDLORD	RETAIL	1	1	0	Not Applicable	Not Applicable		YES			N/A	

	BA	BB	BC	BD	BE	BF	BG	BH	BI	BJ	BK	BL	BM
3993	6/7/2011 12:00:00 AM	9			2140	CADILLAC PLACE	1,338,710.00	100.00	15	2376	6.79	0.00	514,108.34
3994					2140	CADILLAC PLACE	1,338,710.00	0.00	1st flr, L-275	2376	15.00	94.13	219.63

	BN	BO	BP	BQ	BR	BS	BT	BU	BV
3993	N/A		N/A		Plus direct expense for all operating & maintenance estimated @ $850,000/mo. Addendum #1 - Removed Supplemental Rental effective 10/1/2011.	RENT - BASE RENT	767,316.67	0.00	1.00
3994	N/A		N/A			RENT - BASE RENT	348.05	0.00	1.00

	BW	BX	BY
3993	10/1/2014 12:00:00 AM	9/30/2015 12:00:00 AM	MONTH
3994	7/1/2012 12:00:00 AM	6/30/2017 12:00:00 AM	MONTH

	A	B	C	D	E	F	G	H	I	J	K	L	M	N	O
3995	Wayne	071	TECHNOLOGY, MGT. & BUDGET	6722-1988-180	1200 SIXTH ST	DETROIT	48226	10/01/1990	09/30/1991	0.00	612.00	12.75	48.00	LEASE	OFFICE BUILDING
3996	Wayne	071	TECHNOLOGY, MGT. & BUDGET	6722-1998-1130	1200 SIXTH ST	DETROIT	48226	10/01/1997	07/31/1999	0.00	8,393.40	17.45	481.00	LEASE	OFFICE BUILDING
3997	Wayne	071	TECHNOLOGY, MGT. & BUDGET	6722-2000-1156	1200 SIXTH ST	DETROIT	48226	10/01/1999	09/30/2000	0.00	8,489.64	17.65	481.00	RA	OFFICE BUILDING

	P	Q	R	S	T	U	V	W
3995	TERMINATED	30 Days; Standard Cancellation / 30 Days; Standard Cancellation /			HVAC / HVAC / ELECTRICITY / ELECTRICITY / WATER / WATER / JANITORIAL / JANITORIAL / INT/EXT MAINT / INT/EXT MAINT / LANDSCAPING / LANDSCAPING / SNOW REMOVAL / SNOW REMOVAL / PARKING / PARKING / FLUORESCENT / FLUORESCENT / RUBBISH REMOVAL / RUBBISH REMOVAL / N/A / N/A /	0.00	0.00	0.00
3996	TERMINATED	30 Days; Standard Cancellation /			HVAC / ELECTRICITY / WATER / JANITORIAL / INT/EXT MAINT / LANDSCAPING / SNOW REMOVAL / PARKING / FLUORESCENT / RUBBISH REMOVAL / N/A /	0.00	0.00	0.00
3997	TERMINATED	30 Days; Std. Cancellation Either Party /			HVAC / ELECTRICITY / WATER / JANITORIAL / INT/EXT MAINT / LANDSCAPING / SNOW REMOVAL / PARKING / FLUORESCENT / RUBBISH REMOVAL / N/A /	0.00	0.00	0.00

	X	Y	Z	AA	AB	AC	AD	AE	AF	AG	AH	AI	AJ	AK	AL
3995	0.00	0.00	0.00	612.00	12.75	0.00	N/A		SOUTHEAST MI ST EMP FED CR UN	17135 W 10 MILE	SOUTHFIELD	MI	48075		0
3996	0.00	0.00	0.00	8,393.40	17.45	0.00	N/A		SOUTHEAST MICHIGAN	17135 WEST TEN MILE ROAD	SOUTHFIELD	MI	48075		0
3997	0.00	0.00	0.00	8,489.64	17.65	0.00	N/A		S/E MI STATE EMP. FED CU	17135 WEST TEN MILE ROAD	SOUTHFIELD	MI	48075		0

	AM	AN	AO	AP	AQ	AR	AS	AT	AU	AV	AW	AX	AY	AZ
3995	N/A	LESSOR	N/A	0	1	0	Common	Lot		YES	2/1/1991 12:00:00 AM		NO	
3996	N/A	LESSOR	N/A	0	1	0	Common	Lot		YES			NO	
3997	N/A	LESSOR	N/A	0	1	0	Common	Lot		YES			NO	

	BA	BB	BC	BD	BE	BF	BG	BH	BI	BJ	BK	BL	BM
3995					2870	MICHIGAN PLAZA BLDG	0.00	0.00		1380	12.75	0.00	0.00
3996					2870	MICHIGAN PLAZA BLDG	0.00	0.00		1380	17.45	0.00	0.00
3997					2870	MICHIGAN PLAZA BLDG	0.00	0.00		1380	17.65	0.00	0.00

	BN	BO	BP	BQ	BR	BS	BT	BU	BV
3995	N/A		N/A		Lease expired	RENT - BASE RENT	0.00	51.00	1.00
3996	N/A		N/A		Lease ended, new agreement in	RENT - BASE RENT	0.00	699.45	1.00
3997	N/A		N/A			RENT - BASE RENT	0.00	707.47	1.00

	BW	BX	BY
3995	10/1/1990 12:00:00 AM	9/30/1991 12:00:00 AM	MONTH
3996	10/1/1997 12:00:00 AM	7/31/1999 12:00:00 AM	MONTH
3997	10/1/1999 12:00:00 AM	9/30/2000 12:00:00 AM	MONTH

	A	B	C	D	E	F	G	H	I	J	K	L	M	N	O
3998	Wayne	071	TECHNOLOGY, MGT. & BUDGET	7232-1989-288	1200 SIXTH ST	DETROIT	48226	10/01/1990	09/30/1991	0.00	3,123.72	12.75	245.00	LEASE	OFFICE BUILDING
3999	Wayne	071	TECHNOLOGY, MGT. & BUDGET	7410-1989-386	41001 7 MILE RD	NORTHVILLE	48167	10/01/1990	07/15/1992	0.00	2,610.00	2.00	1,305.00	LEASE	OFFICE BUILDING
4000	Wayne	071	TECHNOLOGY, MGT. & BUDGET	7735-1991-2251	1200 SIXTH ST	DETROIT	48226	07/01/1991	09/30/1992	0.00	40,060.44	12.75	3,142.00	LEASE	OFFICE BUILDING
4001	Wayne	071	TECHNOLOGY, MGT. & BUDGET	7736-1991-2252	1200 SIXTH ST	DETROIT	48226	07/01/1991	11/30/1991	0.00	26,099.16	12.75	2,047.00	LEASE	OFFICE BUILDING

	P	Q	R	S	T	U	V	W
3998	TERMINATED	30 Days; Standard Cancellation /			HVAC / ELECTRICITY / WATER / JANITORIAL / INT/EXT MAINT / LANDSCAPING / SNOW REMOVAL / PARKING / FLUORESCENT / RUBBISH REMOVAL / N/A /	0.00	0.00	0.00
3999	TERMINATED	30 Days /			HVAC / ELECTRICITY / WATER / JANITORIAL / INT/EXT MAINT / LANDSCAPING / SNOW REMOVAL / PARKING / FLUORESCENT / RUBBISH REMOVAL / N/A /	0.00	0.00	0.00
4000	TERMINATED	30 Days; Standard Cancellation /			HVAC / ELECTRICITY / WATER / JANITORIAL / INT/EXT MAINT / LANDSCAPING / SNOW REMOVAL / PARKING / FLUORESCENT / RUBBISH REMOVAL / N/A /	0.00	0.00	0.00
4001	TERMINATED	30 Days; Standard Cancellation /			HVAC / ELECTRICITY / WATER / JANITORIAL / INT/EXT MAINT / LANDSCAPING / SNOW REMOVAL / PARKING / FLUORESCENT / RUBBISH REMOVAL / N/A /	0.00	0.00	0.00

	X	Y	Z	AA	AB	AC	AD	AE	AF	AG	AH	AI	AJ	AK	AL
3998	0.00	0.00	0.00	3,123.72	12.75	0.00	N/A		ALTON C BROWN	8862 AMERICAN	DETROIT	MI	48204		0
3999	0.00	0.00	0.00	2,610.00	2.00	0.00	N/A		DEPT MENTAL HEALTH	CASS BLDG	LANSING	MI	48909		0
4000	0.00	0.00	0.00	40,060.44	12.75	0.00	N/A		CITY OF FLINT	RECREATION & PK	FLINT	MI	48502	E23	0
4001	0.00	0.00	0.00	26,099.16	12.75	0.00	N/A		HENIGMAN,MILLER,SCHWARTZ,COHN	2290 FIRST NATIONAL BLDG	DETROIT	MI	48226	E23	0

	AM	AN	AO	AP	AQ	AR	AS	AT	AU	AV	AW	AX	AY	AZ
3998	N/A	LESSOR	N/A	0	1	0	Common	Lot		YES	10/1/1989 12:00:00 AM		NO	
3999	N/A	STATE-STATE	N/A	3	1	0	Common	Lot		YES			NO	
4000	N/A	LESSOR	N/A	0	1	0	Common	Lot		YES			NO	
4001	N/A	LESSOR	N/A	0	1	0	Common	Lot		YES			NO	

	BA	BB	BC	BD	BE	BF	BG	BH	BI	BJ	BK	BL	BM
3998					2870	MICHIGAN PLAZA BLDG	0.00	0.00		1380	12.75	0.00	0.00
3999					1907	41001 7 MILE RD	0.00	0.00		2710	2.00	0.00	0.00
4000					2870	MICHIGAN PLAZA BLDG	0.00	0.00		1380	12.75	0.00	0.00
4001					2870	MICHIGAN PLAZA BLDG	0.00	0.00		1380	12.75	0.00	0.00

	BN	BO	BP	BQ	BR	BS	BT	BU	BV
3998	N/A		N/A		Lease expired- No Opt. Tenant	RENT - BASE RENT	0.00	260.31	1.00
3999	N/A		N/A		Agency (DMB) moved out	RENT - BASE RENT	0.00	217.50	1.00
4000	N/A		N/A		Moved out	RENT - BASE RENT	0.00	3,338.37	1.00
4001	N/A		N/A		Space Mgmt. moved tenants to	RENT - BASE RENT	0.00	2,174.93	1.00

	BW	BX	BY
3998	10/1/1990 12:00:00 AM	9/30/1991 12:00:00 AM	MONTH
3999	10/1/1990 12:00:00 AM	7/15/1992 12:00:00 AM	MONTH
4000	7/1/1991 12:00:00 AM	9/30/1992 12:00:00 AM	MONTH
4001	7/1/1991 12:00:00 AM	11/30/1991 12:00:00 AM	MONTH

	A	B	C	D	E	F	G	H	I	J	K	L	M	N	O
4002	Wayne	071	TECHNOLOGY, MGT. & BUDGET	7812-1991-3108	1200 SIXTH ST	DETROIT	48226	12/01/1991	09/30/1992	0.00	17,174.28	12.75	1,347.00	LEASE	OFFICE BUILDING
4003	Wayne	071	TECHNOLOGY, MGT. & BUDGET	7830-1992-3003	1200 SIXTH ST	DETROIT	48226	03/01/1992	09/30/1992	0.00	10,837.44	12.75	850.00	RA	OFFICE BUILDING
4004	Wayne	085	MI STRATEGIC FUND	10843-2002-2208	455 FORT ST	DETROIT	48226	05/01/2000	04/30/2001	2,298.63	27,583.56	12.95	2,130.00	SUBLEASE	OFFICE BUILDING
4005	Wayne	085	MI STRATEGIC FUND	11129-2010-0669	15100 Northline Road	SOUTHGATE	48195	08/01/2011	07/31/2012	0.00	5,554.44	17.25	322.00	RA	OFFICE BUILDING
4006	Wayne	085	MI STRATEGIC FUND	11129-2013-0120	15100 Northline Road	SOUTHGATE	48195	02/01/2013	01/31/2014	462.87	5,554.44	17.25	322.00	RA	OFFICE BUILDING
4007	Wayne	085	MI STRATEGIC FUND	11637-2012-0213	35731 Michigan Ave	WAYNE	48184	07/01/2012	06/30/2013	0.00	1,185.96	18.53	64.00	RA	OFFICE BUILDING
4008	Wayne	085	MI STRATEGIC FUND	11637-2013-0193	35731 Michigan Ave	WAYNE	48184	07/01/2013	06/30/2014	98.83	1,185.96	18.53	64.00	RA	OFFICE BUILDING
4009	Wayne	085	MI STRATEGIC FUND	11637-2014-0034	35731 Michigan Ave	WAYNE	48184	07/01/2014	06/30/2015	98.83	1,185.96	18.53	64.00	RA	OFFICE BUILDING
4010	Wayne	085	MI STRATEGIC FUND	11638-2012-0215	30246 Plymouth Rd.	LIVONIA	48150	03/01/2012	02/28/2013		7,095.96	17.14	414.00	RA	OFFICE BUILDING
4011	Wayne	085	MI STRATEGIC FUND	11638-2013-0067	30246 Plymouth Rd.	LIVONIA	48150	03/01/2013	02/28/2014	0.00	7,095.96	17.14	414.00	RA	OFFICE BUILDING
4012	Wayne	085	MI STRATEGIC FUND	11638-2014-0108	30246 Plymouth Rd.	LIVONIA	48150	03/01/2014	02/28/2015	171.40	2,056.80	17.14	120.00	RA	OFFICE BUILDING

	P	Q	R	S	T	U	V	W
4002	TERMINATED	30 Days; Standard Cancellation /			HVAC / ELECTRICITY / WATER / JANITORIAL / INT/EXT MAINT / LANDSCAPING / SNOW REMOVAL / PARKING / FLUORESCENT / RUBBISH REMOVAL / N/A /	0.00	0.00	0.00
4003	TERMINATED	30 Days; Standard Cancellation /			HVAC / ELECTRICITY / WATER / JANITORIAL / INT/EXT MAINT / LANDSCAPING / SNOW REMOVAL / PARKING / FLUORESCENT / RUBBISH REMOVAL / N/A /	0.00	0.00	0.00
4004	HOLDING OVER	Standard; 30 day /			GROSS (FULL SERVICE) /	0.00	0.00	0.00
4005	TERMINATED				GROSS (FULL SERVICE) /	0.00	0.00	0.00
4006	HOLDING OVER				GROSS (FULL SERVICE) /	0.00	0.00	0.00
4007	TERMINATED				GROSS (FULL SERVICE) /	0.00	0.00	0.00
4008	RENT AUTHORIZED	Either party; 90 day /			GROSS (FULL SERVICE) /	0.00	0.00	0.00
4009	APPROVED	Either Party; Standard, 90 days /			GROSS (FULL SERVICE) /	0.00	0.00	0.00
4010	TERMINATED	Either Party; 90 Days /			GROSS (FULL SERVICE) /	0.00	0.00	0.00
4011	RENT AUTHORIZED				GROSS (FULL SERVICE) /	0.00	0.00	0.00
4012	IN PROCESS	Either Party: 30 days /			GROSS (FULL SERVICE) /	0.00	0.00	0.00

	X	Y	Z	AA	AB	AC	AD	AE	AF	AG	AH	AI	AJ	AK	AL
4002	0.00	0.00	0.00	17,174.28	12.75	0.00	N/A		HONIGAN, MILLER ET AL	2290 FIRST NATIONAL BLDG.	DETROIT	MI	48226	E23	7736
4003	0.00	0.00	0.00	10,837.44	12.75	0.00	N/A		BOOKER & ASSOCIATES, INC.	P.O. BOX 752	MT CLEMENS	MI	49046	E23	0
4004	0.00	0.00	0.00	27,583.56	12.95	0.00	Actual	2013	City of Detroit	707 W Milwaukee	DETROIT	MI	48202-2943	E92	
4005	0.00	0.00	0.00	5,554.44	17.25	0.00	N/A		Downriver Community Conference	15100 Northline Road	SOUTHGATE	MI	48195	E92	
4006	0.00	0.00	0.00	5,554.44	17.25	0.00	Actual	2013	Downriver Community Conference	15100 Northline Road	SOUTHGATE	MI	48195	E92	
4007	0.00	0.00	0.00	1,185.96	18.53	0.00	N/A		SEMCA Inc	25363 Eureka Rd	TAYLOR	MI	48180	E100	
4008	0.00	0.00	0.00	1,185.96	18.53	0.00	Actual	2013	SEMCA Inc	25363 Eureka Rd	TAYLOR	MI	48180	E92	
4009	0.00	0.00	0.00	1,185.96	18.53	0.00	N/A		SEMCA Inc	25363 Eureka Rd	TAYLOR	MI	48180	E100	
4010	0.00	0.00	0.00	7,095.96	17.14	0.00	N/A		SEMCA Inc	25363 Eureka Rd	TAYLOR	MI	48180	E100	10998
4011	0.00	0.00	0.00	7,095.96	17.14	0.00	Actual	2013	SEMCA Inc	25363 Eureka Rd	TAYLOR	MI	48180	E92	
4012	0.00	0.00	0.00	2,056.80	17.14	0.00	N/A		SEMCA Inc	25363 Eureka Rd	TAYLOR	MI	48180	E92	

	AM	AN	AO	AP	AQ	AR	AS	AT	AU	AV	AW	AX	AY	AZ
4002	N/A	LESSOR	N/A	0	1	0	Common	Lot		YES			NO	
4003	N/A	LESSOR	N/A	0	1	0	Common	Lot		YES	1/18/1993 12:00:00 AM		NO	
4004	GROSS	LESSEE	OFFICE	8	0	8	Common	Lot		YES			N/A	
4005	GROSS	TENANT	OFFICE	1	0	4	Common	Lot	5/24/2011 12:00:00 AM	YES	10/31/2011 12:00:00 AM	11/3/2008 12:00:00 AM	N/A	
4006	GROSS	TENANT	OFFICE	1	0	4	Common	Lot	2/7/2013 12:00:00 AM	YES	11/1/2013 12:00:00 AM	11/15/2012 12:00:00 AM	N/A	
4007	GROSS	TENANT	OFFICE	1	0	5	Common	Lot	11/9/2012 12:00:00 AM	YES	9/30/2013 12:00:00 AM	6/8/2007 12:00:00 AM	N/A	9/10/2007 12:00:00 AM
4008	GROSS	TENANT	OFFICE	1	0	5	Common	Lot	11/12/2013 12:00:00 AM	YES	9/30/2014 12:00:00 AM	6/8/2007 12:00:00 AM	N/A	
4009	GROSS	TENANT	OFFICE	1	0	1	Common	Lot	11/9/2012 12:00:00 AM	YES	9/30/2014 12:00:00 AM	6/8/2007 12:00:00 AM	N/A	
4010	GROSS	TENANT	OFFICE	5	0	10	Common	Lot	5/23/2012 12:00:00 AM	YES	9/30/2014 12:00:00 AM		N/A	
4011	GROSS	TENANT	OFFICE	5	0	10	Common	Lot	11/12/2013 12:00:00 AM	YES	9/30/2014 12:00:00 AM	12/14/2001 12:00:00 AM	N/A	
4012	GROSS	TENANT	OFFICE	1	0	1	Common	Lot	11/12/2013 12:00:00 AM	YES	9/30/2014 12:00:00 AM		N/A	

	BA	BB	BC	BD	BE	BF	BG	BH	BI	BJ	BK	BL	BM
4002					2870	MICHIGAN PLAZA BLDG	0.00	0.00		1380	12.75	0.00	0.00
4003					2870	MICHIGAN PLAZA BLDG	0.00	0.00		1380	12.75	0.00	0.00
4004					1826	455 FORT ST	0.00	0.00		2803	12.95	689.59	1,609.04
4005					5056		9,028.00	3.57	first floor	5056	17.25	138.86	324.01
4006					5056		9,028.00	3.57	first	5056	17.25	138.86	324.01
4007				1/1/1989 12:00:00 AM	1069		21,150.00	0.30	first	1055	18.53	29.83	69.00
4008				1/1/1989 12:00:00 AM	1069		21,150.00	0.30	first	1055	18.53	29.83	69.00
4009				1/1/1989 12:00:00 AM	1069		21,150.00	0.00	First Floor	1055	18.53	29.83	69.00
4010					7455	Woodland Square	30,330.00	1.36	1st	4967	17.14	177.40	413.93
4011					7455	Woodland Square	30,330.00	1.36	First	4967	17.14	177.40	413.93
4012					7455	Woodland Square	30,330.00	0.40	1st	4967	17.14	51.42	119.98

	BN	BO	BP	BQ	BR	BS	BT	BU	BV
4002	N/A		N/A		Court case closed	RENT - BASE RENT	0.00	1,431.19	1.00
4003	N/A		N/A		Renewal lease written	RENT - BASE RENT	0.00	903.12	1.00
4004	N/A		N/A		No response from the City of Detroit to repeated requests for required legal docs.	RENT - BASE RENT	2,298.63	0.00	1.00
4005	N/A		N/A			RENT - BASE RENT	462.87	0.00	1.00
4006	N/A		N/A			RENT - BASE RENT	462.87	0.00	1.00
4007	N/A		N/A		06/2013 - Assignment of Lease from LARA to DHS. SUB-Rental Agreement with Southest Michigan Community Alliance, Inc. (SEMCA) 10/01/12 - Assigned from LARA.	RENT - BASE RENT	98.83	0.00	1.00
4008	N/A		N/A		SUB-Rental Agreement with Southeast Michigan Community Allianace, Inc. (SEMCA)	RENT - BASE RENT	98.83	0.00	1.00
4009	N/A		N/A			RENT - BASE RENT	98.83	0.00	1.00
4010	N/A		N/A			RENT - BASE RENT	591.33	0.00	1.00
4011	N/A		N/A			RENT - BASE RENT	591.33	0.00	1.00
4012	N/A		N/A		downsize and renew current sub-rental agreement for Vets Services rep.	RENT - BASE RENT	171.40	0.00	1.00

	BW	BX	BY
4002	12/1/1991 12:00:00 AM	9/30/1992 12:00:00 AM	MONTH
4003	3/1/1992 12:00:00 AM	9/30/1992 12:00:00 AM	MONTH
4004	6/1/2002 12:00:00 AM	12/30/2015 12:00:00 AM	MONTH
4005	8/1/2011 12:00:00 AM	7/31/2012 12:00:00 AM	MONTH
4006	2/1/2013 12:00:00 AM	1/31/2099 12:00:00 AM	MONTH
4007	7/1/2012 12:00:00 AM	6/30/2013 12:00:00 AM	MONTH
4008	7/1/2013 12:00:00 AM	6/30/2014 12:00:00 AM	MONTH
4009	7/1/2014 12:00:00 AM	6/30/2015 12:00:00 AM	MONTH
4010	3/1/2012 12:00:00 AM		MONTH
4011	3/1/2013 12:00:00 AM	2/28/2014 12:00:00 AM	MONTH
4012	3/1/2014 12:00:00 AM	2/28/2015 12:00:00 AM	MONTH

	A	B	C	D	E	F	G	H	I	J	K	L	M	N	O
4013	Wayne	111	ATTORNEY GENERAL	11024-2005-0013	1025 E. Forest	Detroit	48207	07/21/2005	07/20/2010	0.00	0.00		8,450.00	SUBLEASE	OFFICE BUILDING
4014	Wayne	191	CIVIL SERVICE	10015-1992-1087	9138 MIDDLEBELT RD	LIVONIA	48150	02/01/1993	07/31/1993	0.00	11,400.00	11.75	970.00	RA	OFFICE BUILDING
4015	Wayne	231	STATE	10121-1992-1139	601 SHELBY	DETROIT	48226	11/10/1994	02/09/2000	0.00	30,069.00	9.00	3,341.00	LEASE	OFFICE BUILDING
4016	Wayne	231	STATE	10134-1993-1060	27165 CHERRY HILL RD	INKSTER	48141	04/17/1995	04/30/2006	0.00	45,000.00	7.63	5,900.00	LEASE	OFFICE BUILDING

	P	Q	R	S	T	U	V	W
4013	HOLDING OVER				GROSS (FULL SERVICE) /	0.00	0.00	0.00
4014	TERMINATED	90 Days; Standard Cancellation /			HVAC / ELECTRICITY / WATER / JANITORIAL / INT/EXT MAINT / LANDSCAPING / SNOW REMOVAL / PARKING / FLUORESCENT / RUBBISH REMOVAL / N/A /	0.00	0.00	0.00
4015	TERMINATED	90 Days; Standard Cancellation /			HVAC / ELECTRICITY / WATER / JANITORIAL / INT/EXT MAINT / LANDSCAPING / SNOW REMOVAL / PARKING / FLUORESCENT / RUBBISH REMOVAL / N/A /	0.00	0.00	0.00
4016	TERMINATED	Standard 90 Day /			HVAC / ROOF / TAXES / ELECTRICITY / FLUORESCENT / GAS / JANITORIAL / PEST CONTROL / RUBBISH REMOVAL / WATER / SECURITY / INT/EXT MAINT / CLEANING / LANDSCAPING / PARKING / SNOW REMOVAL / INSURANCE / MAINTENANCE / MAJOR STRUCT REP / PAVING /	0.00	0.00	0.00

	X	Y	Z	AA	AB	AC	AD	AE	AF	AG	AH	AI	AJ	AK	AL
4013	0.00	0.00	0.00	0.00	0.00	0.00	Actual	2013	Wayne County 3rd Judicial Court	1025 E. Forest	DETROIT	MI	48207	E45	
4014	0.00	0.00	0.00	11,400.00	11.75	0.00	N/A		PETER R. JABOUR	9130 MIDDLEBELT	LIVONIA	MI	48150	E16	7200
4015	0.00	0.00	0.00	30,069.00	9.00	0.00	N/A		607 ASSOCIATES L.L.C.	220 WEST CONGRESS	DETROIT	MI	48226	E16	7038
4016	0.00	0.00	0.00	45,000.00	7.63	0.00	N/A		THE DRAKE TOWER, L.P.	645 Madison Ave 19th Fl	NEW YORK	NY	10022	E45	2415

	AM	AN	AO	AP	AQ	AR	AS	AT	AU	AV	AW	AX	AY	AZ
4013	GROSS	LESSEE	OFFICE	28	0	30	Common	Lot		NO			YES	
4014	N/A	LESSEE	N/A	2	0	21	Common	Lot	1/11/1993 12:00:00 AM	YES	1/2/1994 12:00:00 AM	2/2/1993 12:00:00 AM	YES	2/3/1993 12:00:00 AM
4015	N/A	LESSEE	N/A	9	0	0	Common	Lot	3/11/1994 12:00:00 AM	YES	2/1/1997 12:00:00 AM	10/26/1994 12:00:00 AM	YES	11/3/1994 12:00:00 AM
4016	N/A	LESSEE	N/A	14	0	600	Common	Lot	11/5/2004 12:00:00 AM	YES	9/14/2006 12:00:00 AM		YES	

	BA	BB	BC	BD	BE	BF	BG	BH	BI	BJ	BK	BL	BM
4013					7897	Lincoln Hall of Justice	50,000.00	0.17	1st	5043		0.00	0.00
4014				1/1/1998 12:00:00 AM	1423	9138 MIDDLEBELT RD	4,200.00	23.10		3332	11.75	250.00	700.00
4015				1/1/1994 12:00:00 AM	1674	601 SHELBY	40,500.00	8.20		2996	9.00	1,033.00	1,472.75
4016				1/1/1992 12:00:00 AM	2275	27165 CHERRY HILL RD	116,265.00	5.07		2183	7.63	1,500.00	2,250.00

	BN	BO	BP	BQ	BR	BS	BT	BU	BV
4013	N/A		N/A		Quid pro-quo (services for services). Wayne County is providing the leased premises and the Department of Attorney General is providing Wayne County with services on behalf of the Department of Human Services. The Children and Youth Services Division of the Attorney General's office perform the services. In addition, Wayne County will be minimally upgrading the leased premises at the request of and payment from the Department of Attorney General. Costs for the TI costs will not exceed $60,000.00.	RENT - BASE RENT	0.00	0.00	0.00
4014	N/A		N/A		Lease in effect	RENT - BASE RENT	950.00	0.00	1.00
4015	N	6/15/2001 12:00:00 AM	N/A		Could not reach agreement on	RENT - BASE RENT	0.00	2,505.75	1.00
4016	T	6/15/2007 12:00:00 AM	O	3/1/2007 12:00:00 AM	End date changed to 4/30/06 due to April 06 Legislative Report (Original end date was 3/31/06).	RENT - BASE RENT	3,750.00	0.00	1.00

	BW	BX	BY
4013	7/21/2005 12:00:00 AM	12/30/2015 12:00:00 AM	MONTH
4014	2/1/1993 12:00:00 AM	7/31/1993 12:00:00 AM	MONTH
4015	11/10/1994 12:00:00 AM	2/9/2000 12:00:00 AM	MONTH
4016	4/17/2000 12:00:00 AM	4/30/2006 12:00:00 AM	MONTH

	A	B	C	D	E	F	G	H	I	J	K	L	M	N	O
4017	Wayne	231	STATE	10134-2005-0097	27165 CHERRY HILL RD	INKSTER	48141	06/01/2006	05/31/2011	0.00	73,750.08	12.50	5,900.00	LEASE	OFFICE BUILDING
4018	Wayne	231	STATE	10148-1992-1131	36608 GODDARD	ROMULUS	48174	07/01/1995	09/24/2004	0.00	18,603.00	9.00	2,067.00	LEASE	OFFICE BUILDING

	P	Q	R	S	T	U	V	W
4017	TERMINATED				PUBLIC UTILITIES / PUBLIC UTILITIES / JANITORIAL / JANITORIAL / TRASH REMOVAL/WASTEBASKETS / TRASH REMOVAL/WASTEBASKETS /	0.00	0.00	0.00
4018	TERMINATED	Standard; 90 Day / Standard; 90 Day /			HVAC / HVAC / ELECTRICITY / ELECTRICITY / WATER / WATER / JANITORIAL / JANITORIAL / INT/EXT MAINT / INT/EXT MAINT / LANDSCAPING / LANDSCAPING / SNOW REMOVAL / SNOW REMOVAL / PARKING / PARKING / FLUORESCENT / FLUORESCENT / RUBBISH REMOVAL / RUBBISH REMOVAL / PEST CONTROL / PEST CONTROL / GAS / GAS /	0.00	0.00	0.00

	X	Y	Z	AA	AB	AC	AD	AE	AF	AG	AH	AI	AJ	AK	AL
4017	0.00	0.00	0.00	73,750.08	12.50	0.00	N/A		THE DRAKE TOWER, L.P.	645 Madison Ave 19th Fl	NEW YORK	NY	10022	E45	
4018	0.00	0.00	0.00	18,603.00	9.00	0.00	N/A		JOSEPH LAMBERT TRUST	36615 GODDARD ROAD	ROMULUS	MI	48174	E45	2617

	AM	AN	AO	AP	AQ	AR	AS	AT	AU	AV	AW	AX	AY	AZ
4017	NET	LESSEE	OFFICE	14	0	630	Common	Lot	9/1/2011 12:00:00 AM	YES	9/10/2011 12:00:00 AM	5/1/2006 12:00:00 AM	YES	5/1/2006 12:00:00 AM
4018	N/A	LESSEE	N/A	7	0	25	Reserved	Lot	8/28/1998 12:00:00 AM	YES	4/4/2004 12:00:00 AM	6/20/1995 12:00:00 AM	YES	6/20/1995 12:00:00 AM

	BA	BB	BC	BD	BE	BF	BG	BH	BI	BJ	BK	BL	BM
4017	6/6/2006 12:00:00 AM	19		1/1/1992 12:00:00 AM	2275	27165 CHERRY HILL RD	116,265.00	5.05		2183	12.50	1,888.00	4,257.84
4018				12/31/1990 12:00:00 AM	1980	36608 GODDARD	2,067.00	100.00		2600	9.00	390.00	1,160.25

	BN	BO	BP	BQ	BR	BS	BT	BU	BV
4017	N/A		N/A		Termination letter to LL on March 21, 2011. Effective 5-31-2011 Agency requests RED to extend lease at current location with a 10 year or 5 year renewal term with one 5 year option. Lessor agrees to 5yr term with one 5yr option. Lease approval held up at State AG for numerous legal docs until 5-9-06.	RENT - BASE RENT	6,145.84	0.00	1.00
4018	T	6/15/2003 12:00:00 AM	N/A			RENT - BASE RENT	1,550.25	0.00	1.00

	BW	BX	BY
4017	6/1/2006 12:00:00 AM	5/31/2011 12:00:00 AM	MONTH
4018	7/1/1995 12:00:00 AM	6/30/2000 12:00:00 AM	MONTH

	A	B	C	D	E	F	G	H	I	J	K	L	M	N	O
4019	Wayne	231	STATE	10152-1992-1137	14301 Woodward Avenue	HIGHLAND PARK	48203	08/01/1994	07/31/1999	0.00	36,120.00	15.00	2,408.00	LEASE	OFFICE BUILDING

	P	Q	R	S	T	U	V	W
	TERMINATED	90 Days; Standard Cancellation /			HVAC /	0.00	0.00	0.00
		90 Days; Standard Cancellation /			HVAC /			
		90 Days; Standard Cancellation /			HVAC /			
					ELECTRICITY /			
					ELECTRICITY /			
					ELECTRICITY /			
					WATER /			
					WATER /			
					WATER /			
					JANITORIAL /			
					JANITORIAL /			
					JANITORIAL /			
					INT/EXT MAINT /			
					INT/EXT MAINT /			
					INT/EXT MAINT /			
					LANDSCAPING /			
					LANDSCAPING /			
					LANDSCAPING /			
					SNOW REMOVAL /			
					SNOW REMOVAL /			
					SNOW REMOVAL /			
					PARKING /			
					PARKING /			
					PARKING /			
					FLUORESCENT /			
					FLUORESCENT /			
					FLUORESCENT /			
					RUBBISH REMOVAL /			
					RUBBISH REMOVAL /			
					RUBBISH REMOVAL /			
					N/A /			
					N/A /			
4019					N/A /			

	X	Y	Z	AA	AB	AC	AD	AE	AF	AG	AH	AI	AJ	AK	AL
4019	0.00	0.00	0.00	36,120.00	15.00	0.00	N/A		TWA ASSOCIATES, INC.	27600 Northwestern Hwy #200	SOUTHFIELD	MI	48034	E45	1261

	AM	AN	AO	AP	AQ	AR	AS	AT	AU	AV	AW	AX	AY	AZ
4019	N/A	LESSEE	N/A	9	0	190	Common	Lot	2/14/1995 12:00:00 AM	YES	12/8/1995 12:00:00 AM		YES	1/5/1995 12:00:00 AM

	BA	BB	BC	BD	BE	BF	BG	BH	BI	BJ	BK	BL	BM
4019				1/1/1993 12:00:00 AM	2744		42,000.00	5.70		1552	15.00	0.00	3,010.00

	BN	BO	BP	BQ	BR	BS	BT	BU	BV
4019	T	6/15/2001 12:00:00 AM	N/A			RENT - BASE RENT	3,010.00	0.00	1.00

	BW	BX	BY
	8/1/1999 12:00:00 AM	7/31/2004 12:00:00 AM	MONTH
4019			

	A	B	C	D	E	F	G	H	I	J	K	L	M	N	O
4020	Wayne	231	STATE	10152-1999-1271	14301 Woodward Avenue	HIGHLAND PARK	48203	12/20/1994	04/30/2010	0.00	46,937.64	16.95	2,408.00	LEASE	OFFICE BUILDING
4021	Wayne	231	STATE	10243-1994-1227	8210 TELEGRAPH RD	TAYLOR	48180	08/01/1995	07/31/2000	0.00	25,200.00	10.11	2,611.00	LEASE	OFFICE BUILDING
4022	Wayne	231	STATE	10243-2001-1219	8210 TELEGRAPH RD	TAYLOR	48180	09/20/1995	08/31/2006	0.00	26,400.00	10.11	2,611.00	LEASE	OFFICE BUILDING

	P	Q	R	S	T	U	V	W
4020	TERMINATED				GAS / GAS / ELECTRICITY / ELECTRICITY / WATER / WATER / JANITORIAL / JANITORIAL / INT/EXT MAINT / INT/EXT MAINT / LANDSCAPING / LANDSCAPING / SNOW REMOVAL / SNOW REMOVAL / PARKING / PARKING / FLUORESCENT / FLUORESCENT / RUBBISH REMOVAL / RUBBISH REMOVAL / PEST CONTROL / PEST CONTROL / HVAC / HVAC /	0.00	0.00	0.00
4021	TERMINATED				HVAC / ELECTRICITY / WATER / JANITORIAL / INT/EXT MAINT / LANDSCAPING / SNOW REMOVAL / PARKING / FLUORESCENT / RUBBISH REMOVAL / PEST CONTROL /	0.00	0.00	0.00
4022	TERMINATED				HVAC / FLUORESCENT / JANITORIAL / PEST CONTROL / RUBBISH REMOVAL / TAXES / WATER / INSURANCE / INT MAINTENANCE / INT/EXT MAINT / LANDSCAPING / PARKING / ROOF / SNOW REMOVAL / ELECTRICITY /	0.00	0.00	0.00

	X	Y	Z	AA	AB	AC	AD	AE	AF	AG	AH	AI	AJ	AK	AL
4020	0.00	0.00	0.00	46,937.64	19.49	0.00	N/A		TWA ASSOCIATES, INC.	27600 Northwestern Hwy #200	SOUTHFIELD	MI	48034	E45	1261
4021	0.00	0.00	0.00	25,200.00	9.65	0.00	N/A		GOODMAN ENTERPRISES	30600 TELEGRAPH ROAD	BINGHAM FARMS	MI	48025	E45	6985
4022	0.00	0.00	0.00	26,400.00	10.11	0.00	N/A		GOODMAN ENTERPRISES	30600 TELEGRAPH ROAD	BINGHAM FARMS	MI	48025	E45	6985

	AM	AN	AO	AP	AQ	AR	AS	AT	AU	AV	AW	AX	AY	AZ
4020	NET	LESSEE	OFFICE	9	0	190	Common	Lot	1/27/2005 12:00:00 AM	YES	4/1/2010 12:00:00 AM		YES	1/5/1995 12:00:00 AM
4021	NET	LESSEE	OFFICE	10	0	228	Common	Lot	9/7/2000 12:00:00 AM	YES	11/3/2000 12:00:00 AM	10/18/2000 12:00:00 AM	YES	11/19/1995 12:00:00 AM
4022	NET	LESSEE	OFFICE	10	0	288	Common	Lot	11/22/2004 12:00:00 AM	YES	11/3/2005 12:00:00 AM	10/18/2000 12:00:00 AM	YES	11/19/1995 12:00:00 AM

	BA	BB	BC	BD	BE	BF	BG	BH	BI	BJ	BK	BL	BM
4020	7/5/1994 12:00:00 AM	25		1/1/1993 12:00:00 AM	2744		42,000.00	5.70	1st	1552	16.95	2,380.91	1,020.39
4021				1/1/1999 12:00:00 AM	1468	8210 TELEGRAPH RD	34,747.00	7.50		3277	10.11	1,087.00	1,113.00
4022				1/1/1999 12:00:00 AM	1468	8210 TELEGRAPH RD	34,747.00	7.50		3277	10.11	712.50	1,487.50

	BN	BO	BP	BQ	BR	BS	BT	BU	BV
4020	T	6/15/2010 12:00:00 AM	O	6/15/2010 12:00:00 AM	Cancellation ltr sent to LL on 1/28/2010 effective 4/30/2010 would have cancelled on 10/19/2010	RENT - BASE RENT	3,911.47	0.00	1.00
4021	T	6/15/2002 12:00:00 AM	N/A		Agency allowed space to expire. Moved to new space Lease #11193.	RENT - BASE RENT	2,100.00	0.00	1.00
4022	T	6/15/2006 12:00:00 AM	O	12/31/2003 12:00:00 AM	Holdover Article II, 2.9 notice through 12-19-05 allowing time to relocate. Agency allowed space to expire. Moved to new space Lease #11193.	RENT - BASE RENT	2,200.00	0.00	1.00

	BW	BX	BY
4020	12/20/1999 12:00:00 AM	12/19/2004 12:00:00 AM	MONTH
4021	8/1/1995 12:00:00 AM	8/31/2000 12:00:00 AM	MONTH
4022	9/20/2000 12:00:00 AM	12/31/2006 12:00:00 AM	MONTH

	A	B	C	D	E	F	G	H	I	J	K	L	M	N	O
4023	Wayne	231	STATE	10277-1993-1228	12950 GRATIOT	DETROIT	48205	01/01/1996	12/31/2000	0.00	27,999.96	9.73	2,877.00	LEASE	OFFICE BUILDING
4024	Wayne	231	STATE	10283-1994-1292	20210 West 7 Mile Road	DETROIT	48219	04/01/1996	04/30/2006	0.00	36,771.00	10.50	3,502.00	LEASE	

	P	Q	R	S	T	U	V	W
4023	TERMINATED	60 Days; Executive Legislation /			HVAC / ELECTRICITY / WATER / JANITORIAL / INT/EXT MAINT / LANDSCAPING / SNOW REMOVAL / PARKING / FLUORESCENT / RUBBISH REMOVAL / N/A /	0.00	0.00	0.00
4024	TERMINATED	60 Day Cancellation / 60 Day Cancellation /			N/A / N/A / ELECTRICITY / ELECTRICITY / WATER / WATER / JANITORIAL / JANITORIAL / INT/EXT MAINT / INT/EXT MAINT / LANDSCAPING / LANDSCAPING / SNOW REMOVAL / SNOW REMOVAL / PARKING / PARKING / FLUORESCENT / FLUORESCENT / RUBBISH REMOVAL / RUBBISH REMOVAL / N/A / N/A /	0.00	0.00	0.00

	X	Y	Z	AA	AB	AC	AD	AE	AF	AG	AH	AI	AJ	AK	AL
4023	0.00	0.00	0.00	27,999.96	9.73	0.00	N/A		G.B.A. CONSTRUCTION, INC.	P.O. BOX 667	ST CLAIR SHORES	MI	48080	E16	2301
4024	0.00	0.00	0.00	36,771.00	10.50	0.00	N/A		Seven Evergreen Property, LLC	2150-B Franklin Road	BLOOMFIELD HILLS	MI	48302	E45	7028

	AM	AN	AO	AP	AQ	AR	AS	AT	AU	AV	AW	AX	AY	AZ
4023	N/A	LESSEE	N/A	8	0	50	Common	Lot		YES			NO	
4024	N/A	LESSEE	N/A	15	0	300	Common	Lot	8/3/2004 12:00:00 AM	YES	12/14/1996 12:00:00 AM	6/12/1996 12:00:00 AM	YES	5/6/1996 12:00:00 AM

	BA	BB	BC	BD	BE	BF	BG	BH	BI	BJ	BK	BL	BM
4023					2809	12950 GRATIOT	2,877.00	100.00		1469	9.73	959.00	1,374.33
4024				12/31/2011 12:00:00 AM	2514	Seven Evergreen Plaza	87,550.00	4.00		1863	10.50	612.85	2,451.40

	BN	BO	BP	BQ	BR	BS	BT	BU	BV
4023	T	6/15/1998 12:00:00 AM	N/A		Did not execute per D. Johnson	RENT - BASE RENT	2,333.33	0.00	1.00
4024	T	6/15/2002 12:00:00 AM	N/A			RENT - BASE RENT	3,064.25	0.00	1.00

	BW	BX	BY
4023	1/1/1996 12:00:00 AM	12/31/2000 12:00:00 AM	MONTH
4024	4/1/1996 12:00:00 AM	4/30/2001 12:00:00 AM	MONTH

	A	B	C	D	E	F	G	H	I	J	K	L	M	N	O
4025	Wayne	231	STATE	10283-2001-1163	20210 West 7 Mile Road	DETROIT	48219	07/01/1996	12/31/2006	0.00	36,771.00	10.50	3,502.00	LEASE	
4026	Wayne	231	STATE	10283-2005-0180	20210 West 7 Mile Road	DETROIT	48219	10/01/2006	12/31/2011	0.00	58,658.52	16.75	3,502.00	LEASE	
4027	Wayne	231	STATE	10283-2009-0379	20210 West 7 Mile Road	DETROIT	48219	01/01/2012	12/31/2012	4,888.21	58,658.52	16.75	3,502.00	RA	

	P	Q	R	S	T	U	V	W
4025	TERMINATED				ELECTRICITY / ELECTRICITY / WATER / WATER / JANITORIAL / JANITORIAL / INT/EXT MAINT / INT/EXT MAINT / LANDSCAPING / LANDSCAPING / SECURITY / SECURITY / SNOW REMOVAL / SNOW REMOVAL / PARKING / PARKING / FLUORESCENT / FLUORESCENT / RUBBISH REMOVAL / RUBBISH REMOVAL / GAS / GAS / N/A / N/A / PEST CONTROL / PEST CONTROL /	0.00	0.00	0.00
4026	TERMINATED				PUBLIC UTILITIES / JANITORIAL / TRASH REMOVAL/WASTEBASKETS / TELECOMMUNICATIONS / ALARM SYSTEM MONITORING / PEST CONTROL / HVAC / WATER / SNOW REMOVAL / INT/EXT MAINT / INSURANCE / DUMPSTER SERVICE / OTHER /	0.00	0.00	0.00
4027	HOLDING OVER	Standard; 60 day /			PUBLIC UTILITIES / PEST CONTROL / JANITORIAL / DUMPSTER SERVICE /	9,364.68	3,982.48	0.00

	X	Y	Z	AA	AB	AC	AD	AE	AF	AG	AH	AI	AJ	AK	AL
4025	0.00	0.00	0.00	36,771.00	10.50	0.00	N/A		Seven Evergreen Property, LLC	2150-B Franklin Road	BLOOMFIELD HILLS	MI	48302	E45	7028
4026	0.00	0.00	0.00	58,658.52	16.75	0.00	N/A		Seven Evergreen Property, LLC	2150-B Franklin Road	BLOOMFIELD HILLS	MI	48302	E92	
4027	1,181.20	45,809.57	0.00	118,996.45	33.98	0.00	Actual	2013	Seven Evergreen Property, LLC	2150-B Franklin Road	BLOOMFIELD HILLS	MI	48302	E92	10283

	AM	AN	AO	AP	AQ	AR	AS	AT	AU	AV	AW	AX	AY	AZ
4025	NET	LESSEE	OFFICE	15	0	300	Common	Lot	8/3/2004 12:00:00 AM	YES	7/8/2007 12:00:00 AM	6/12/1996 12:00:00 AM	YES	5/6/1996 12:00:00 AM
4026	NET	LESSEE	OFFICE	12	0	70	Common	Lot	11/24/2010 12:00:00 AM	YES	7/8/2011 12:00:00 AM	8/12/2006 12:00:00 AM	YES	12/30/1996 12:00:00 AM
4027	NET	TENANT	OFFICE	12	0	70	Common	Lot	12/13/2011 12:00:00 AM	YES	7/8/2013 12:00:00 AM	12/21/2011 12:00:00 AM	N/A	

	BA	BB	BC	BD	BE	BF	BG	BH	BI	BJ	BK	BL	BM
4025				12/31/2011 12:00:00 AM	2514	Seven Evergreen Plaza	87,550.00	3.84		1863	10.50	612.85	2,451.40
4026	1/16/2007 12:00:00 AM	1		12/31/2011 12:00:00 AM	2514	Seven Evergreen Plaza	87,550.00	4.00		1863	16.75	3,421.75	1,466.46
4027				12/31/2011 12:00:00 AM	2514	Seven Evergreen Plaza	87,550.00	4.00	1st	1863	16.75	3,421.75	1,466.46

	BN	BO	BP	BQ	BR	BS	BT	BU	BV
4025	T	6/15/2003 12:00:00 AM	O	6/15/2003 12:00:00 AM		RENT - BASE RENT	3,064.25	0.00	1.00
4026	N/A		N/A		3 month extension letter (paragraph 2.9) sent 9/22/2010	RENT - BASE RENT	4,888.21	0.00	1.00
4027	N/A		N/A		Rental Agreement to replace expired lease while new lease & renovations are executed: #2012-0072 (which was then cancelled per DOS because now they want to try to relocate - again)	RENT - BASE RENT	4,888.21	0.00	1.00

	BW	BX	BY
4025	7/1/1996 12:00:00 AM	4/30/2001 12:00:00 AM	MONTH
4026	1/23/2007 12:00:00 AM	12/31/2011 12:00:00 AM	MONTH
4027	1/1/2012 12:00:00 AM	12/30/2015 12:00:00 AM	MONTH

	A	B	C	D	E	F	G	H	I	J	K	L	M	N	O
4028	Wayne	231	STATE	10283-2012-0072	20210 West 7 Mile Road	DETROIT	48219	12/01/2012	11/30/2022	5,088.21	61,058.52	17.44	3,502.00	LEASE	
4029	Wayne	231	STATE	10358-1995-1277	7760 W Vernor	DETROIT	48209	09/01/1997	11/30/2007	0.00	29,415.00	14.00	2,650.00	LEASE	
4030	Wayne	231	STATE	10358-2006-0189	7760 W Vernor	DETROIT	48209	05/01/2009	07/31/2014	3,063.67	36,764.04	14.00	2,626.00	LEASE	

	P	Q	R	S	T	U	V	W
4028	TERMINATED	Standard: 180 days / Standard: 180 days /			PUBLIC UTILITIES / PUBLIC UTILITIES / JANITORIAL / JANITORIAL / TRASH REMOVAL/WASTEBASKETS / TRASH REMOVAL/WASTEBASKETS / PEST CONTROL / PEST CONTROL / DUMPSTER SERVICE / DUMPSTER SERVICE / TELECOMMUNICATIONS / TELECOMMUNICATIONS / ALARM SYSTEM MONITORING / ALARM SYSTEM MONITORING / OTHER / OTHER /	0.00	0.00	0.00
4029	TERMINATED	Standard; 90 day / Standard; 90 day /			HVAC / HVAC / ELECTRICITY / ELECTRICITY / WATER / WATER / JANITORIAL / JANITORIAL / EXT MAINTENANCE / EXT MAINTENANCE / LANDSCAPING / LANDSCAPING / SNOW REMOVAL / SNOW REMOVAL / PARKING / PARKING / FLUORESCENT / FLUORESCENT / RUBBISH REMOVAL / RUBBISH REMOVAL / GAS / GAS / SECURITY / SECURITY / PEST CONTROL / PEST CONTROL / INT MAINTENANCE / INT MAINTENANCE /	0.00	0.00	0.00
4030	RENT AUTHORIZED	Standard; 90 day /			PUBLIC UTILITIES / JANITORIAL /	10,101.69	3,680.00	0.00

	X	Y	Z	AA	AB	AC	AD	AE	AF	AG	AH	AI	AJ	AK	AL
4028	0.00	0.00	0.00	61,058.52	17.44	40,267.25	N/A		Seven Evergreen Property, LLC	2150-B Franklin Road	BLOOMFIELD HILLS	MI	48302	E92	
4029	0.00	0.00	0.00	29,415.00	11.10	0.00	N/A		Rebert Building, L.L.C.	7752 W Vernor	DETROIT	MI	48209	E45	2843
4030	236.85	22,544.66	0.00	73,327.24	27.92	0.00	Actual	2013	Rebert Building, LLC	7752 West Vernor	DETROIT	MI	48209	E92	

	AM	AN	AO	AP	AQ	AR	AS	AT	AU	AV	AW	AX	AY	AZ
4028	NET	LESSEE	OFFICE	12	0	70	Common	Lot	12/13/2011 12:00:00 AM	YES	7/8/2013 12:00:00 AM	12/21/2011 12:00:00 AM	N/A	
4029	NET	LESSEE	OFFICE	10	0	48	Common	Lot	4/13/2007 12:00:00 AM	YES	3/1/2014 12:00:00 AM		NO	
4030	NET	LESSEE	RETAIL	10	0	48	Common	Lot	4/1/2013 12:00:00 AM	YES	3/1/2013 12:00:00 AM	11/8/2007 12:00:00 AM	YES	12/3/1996 12:00:00 AM

	BA	BB	BC	BD	BE	BF	BG	BH	BI	BJ	BK	BL	BM
4028				12/31/2011 12:00:00 AM	2514	Seven Evergreen Plaza	87,550.00	4.00	ground	1863	17.44	1,526.46	2,035.29
4029				11/1/1994 12:00:00 AM	1509		11,975.00	21.93	first floor	3223	14.00	2,144.57	919.10
4030	7/21/2009 12:00:00 AM	15		11/1/1994 12:00:00 AM	1509		11,975.00	21.93	first floor	3223	14.00	2,114.57	949.10

	BN	BO	BP	BQ	BR	BS	BT	BU	BV
4028	N/A		N/A		DOS changed their mind and does not want to renew the lease which contains minor renovations to the leased space. The pending lease was approved by the Ad Board.	RENT - BASE RENT	5,088.21	0.00	1.00
4029	T	6/15/2008 12:00:00 AM	O	6/15/2008 12:00:00 AM	January 15, 2002 agency exercised 5yr renewal option, 9-1-02 thru 8-31-07 at the same terms and rental as the initial lease. Lease extension (paragraph 2.9) through 11-30-07 by letter dated 5-17-07.	RENT - BASE RENT	2,451.25	0.00	1.00
4030	N/A		N/A		Pending relocation project (#2013-0114) Three (3) month extension letter sent in June 2013.	RENT - BASE RENT	3,063.67	0.00	1.00

	BW	BX	BY
4028	12/1/2012 12:00:00 AM	11/30/2017 12:00:00 AM	MONTH
4029	9/1/1997 12:00:00 AM	8/31/2002 12:00:00 AM	MONTH
4030	5/1/2009 12:00:00 AM	7/31/2014 12:00:00 AM	MONTH

	A	B	C	D	E	F	G	H	I	J	K	L	M	N	O
4031	Wayne	231	STATE	10358-2006-9189	7760 W Vernor	DETROIT	48209	12/01/2007	03/31/2009	0.00	34,449.96	13.00	2,650.00	RA	
4032	Wayne	231	STATE	10499-1996-1459	44942 Ford Road,	CANTON	48187	02/01/1998	01/31/2003	0.00	52,773.48	11.50	4,589.00	LEASE	OFFICE BUILDING

	P	Q	R	S	T	U	V	W
4031	TERMINATED				PUBLIC UTILITIES / JANITORIAL / FLUORESCENT / PEST CONTROL / TELECOMMUNICATIONS / ALARM SYSTEM MONITORING / INT/EXT MAINT / TRASH REMOVAL/WASTEBASKETS / SNOW REMOVAL / TAXES / LANDSCAPING / INSURANCE /	0.00	0.00	0.00
4032	TERMINATED	60 Days; Standard Cancellation / 60 Days; Standard Cancellation /			HVAC / HVAC / ELECTRICITY / ELECTRICITY / WATER / WATER / JANITORIAL / JANITORIAL / INT/EXT MAINT / INT/EXT MAINT / LANDSCAPING / LANDSCAPING / SNOW REMOVAL / SNOW REMOVAL / PARKING / PARKING / FLUORESCENT / FLUORESCENT / RUBBISH REMOVAL / RUBBISH REMOVAL / N/A / N/A /	0.00	0.00	0.00

	X	Y	Z	AA	AB	AC	AD	AE	AF	AG	AH	AI	AJ	AK	AL
4031	0.00	0.00	0.00	34,449.96	13.00	0.00	N/A		Rebert Building, LLC	7752 West Vernor	DETROIT	MI	48209	E45	
4032	0.00	0.00	0.00	52,773.48	11.50	0.00	N/A		FORD ROAD ASSOCIATES, L.C.	30407 W 13 MILE	FARMINGTON HILLS	MI	48334	E45	0

	AM	AN	AO	AP	AQ	AR	AS	AT	AU	AV	AW	AX	AY	AZ
4031	NET	LESSEE	OFFICE	10	0	48	Common	Lot	1/9/2008 12:00:00 AM	YES	3/1/2010 12:00:00 AM	11/21/2007 12:00:00 AM	NO	
4032	N/A	LESSEE	N/A	20	0	225	Common	Lot	1/29/1998 12:00:00 AM	YES	8/5/2000 12:00:00 AM	3/18/1998 12:00:00 AM	NO	

	BA	BB	BC	BD	BE	BF	BG	BH	BI	BJ	BK	BL	BM
4031				11/1/1994 12:00:00 AM	1509		11,975.00	22.13	first floor	3223	13.00	2,009.58	861.25
4032				1/1/1997 12:00:00 AM	1829	44956 Ford Building A,	59,750.00	14.90		2798	11.50	1,099.79	3,298.00

	BN	BO	BP	BQ	BR	BS	BT	BU	BV
4031	N/A		N/A		Rental agreement while State Broker negotiates lease renewal.	RENT - BASE RENT	2,870.83	0.00	1.00
4032	T	6/15/2003 12:00:00 AM	N/A			RENT - BASE RENT	4,397.79	0.00	1.00

	BW	BX	BY
4031	12/1/2007 12:00:00 AM	3/31/2009 12:00:00 AM	MONTH
4032	2/1/1998 12:00:00 AM	1/31/2003 12:00:00 AM	MONTH

	A	B	C	D	E	F	G	H	I	J	K	L	M	N	O
4033	Wayne	231	STATE	10499-2002-2120	44942 Ford Road,	CANTON	48187	02/01/1998	11/15/2009	0.00	63,775.44	13.90	4,589.00	LEASE	OFFICE BUILDING
4034	Wayne	231	STATE	10516-1997-1150	6941 SCHAEFER	DEARBORN	48126	10/01/1997	09/30/1998	0.00	38,400.00	8.47	4,535.00	RA	OFFICE BUILDING
4035	Wayne	231	STATE	10524-1997-1289	12948 MICHIGAN	DEARBORN	48126	10/01/1997	09/30/1998	0.00	38,400.00	16.00	2,400.00	RA	OFFICE BUILDING

	P	Q	R	S	T	U	V	W
4033	TERMINATED	Executive Legislative; 60 day / Executive Legislative; 60 day /			PUBLIC UTILITIES / PUBLIC UTILITIES / FLUORESCENT / FLUORESCENT / JANITORIAL / JANITORIAL / TELECOMMUNICATIONS / TELECOMMUNICATIONS / ALARM SYSTEM MONITORING / ALARM SYSTEM MONITORING / PEST CONTROL / PEST CONTROL / ADJUST-TAXES / ADJUST-TAXES / ADJUST-INSURANCE / ADJUST-INSURANCE / ADJUST-OPERATING EXP / ADJUST-OPERATING EXP /	0.00	0.00	0.00
4034	TERMINATED	30 Days; Standard Cancellation /			HVAC / ELECTRICITY / WATER / JANITORIAL / INT/EXT MAINT / LANDSCAPING / SNOW REMOVAL / PARKING / FLUORESCENT / RUBBISH REMOVAL / N/A /	0.00	0.00	0.00
4035	TERMINATED	30 Days; Standard Cancellation /			HVAC / ELECTRICITY / WATER / JANITORIAL / INT MAINTENANCE / LANDSCAPING / SNOW REMOVAL / PARKING / FLUORESCENT / RUBBISH REMOVAL / N/A /	0.00	0.00	0.00

	X	Y	Z	AA	AB	AC	AD	AE	AF	AG	AH	AI	AJ	AK	AL
4033	0.00	0.00	0.00	63,775.44	13.90	0.00	N/A		FORD ROAD ASSOCIATES, L.C.	30407 W 13 MILE	FARMINGTON HILLS	MI	48334	E45	
4034	0.00	0.00	0.00	38,400.00	8.47	0.00	N/A		ALI K. AND MICHELLE JAWAD	10820 WEST WARREN AVENUE	DEARBORN	MI	48126	E16	6852
4035	0.00	0.00	0.00	38,400.00	16.00	0.00	N/A		LASHISH, INC.	12918 MICHIGAN AVENUE	DEARBORN	MI	48126	E16	6852

	AM	AN	AO	AP	AQ	AR	AS	AT	AU	AV	AW	AX	AY	AZ
4033	NET	LESSEE	OFFICE	8	0	225	Common	Lot	2/25/2009 12:00:00 AM	YES	1/1/2010 12:00:00 AM		NO	
4034	N/A	LESSEE	N/A	20	0	20	Common	Lot		YES			NO	
4035	N/A	LESSEE	N/A	16	0	34	Common	Lot		YES	6/23/1999 12:00:00 AM		NO	

	BA	BB	BC	BD	BE	BF	BG	BH	BI	BJ	BK	BL	BM
4033	10/8/1997 12:00:00 AM	19		1/1/1997 12:00:00 AM	1829	44956 Ford Building A,	59,750.00	7.70	1st	2798	13.90	534.41	4,780.21
4034					1598	6941 SCHAEFER	0.00	100.00		3106	8.47	944.79	2,255.21
4035				1/1/1987 12:00:00 AM	2812	12948 MICHIGAN	2,400.00	100.00		1466	16.00	0.00	0.00

	BN	BO	BP	BQ	BR	BS	BT	BU	BV
4033	T	6/15/2010 12:00:00 AM	O	6/15/2010 12:00:00 AM	Lse cancellation ltr was sent: 9/9/09 Effective date of cancellation: 11/15/09 Original expiration date of lse: 12/31/2009 File doe not have to remain @ RED for 2 yrs. Operating expense is 14.9% of retail portion only per adjustments specialist B.S. CCO#2 approved by Director's Agenda on May 14, 2004; Item #6; for $2,000.00 . CCO#1 approved by Director's Agenda on April 17, 1998; for $2,195.00 .	RENT - BASE RENT	5,314.62	0.00	0.00
4034	N/A		N/A		moved out	RENT - BASE RENT	3,200.00	0.00	1.00
4035	N/A		N/A		Moving to 5094 Schaefer, Dearb	RENT - BASE RENT	3,200.00	0.00	1.00

	BW	BX	BY
4033	2/1/2003 12:00:00 AM	12/31/2009 12:00:00 AM	MONTH
4034	10/1/1997 12:00:00 AM	9/30/1998 12:00:00 AM	MONTH
4035	10/1/1997 12:00:00 AM	9/30/1998 12:00:00 AM	MONTH

	A	B	C	D	E	F	G	H	I	J	K	L	M	N	O
4036	Wayne	231	STATE	10586-1998-1221	5094 Schaeffer Road	DEARBORN	48126	01/01/1999	11/30/2008	0.00	68,340.00	13.79	4,956.00	LEASE	
4037	Wayne	231	STATE	10586-2007-0088	5094 Schaeffer Road	DEARBORN	48126	09/01/2008	08/31/2009	0.00	72,060.24	13.79	4,956.00	RA	
4038	Wayne	231	STATE	10586-2008-0118	5094 Schaeffer Road	DEARBORN	48126	12/01/2009	11/30/2019	7,744.00	92,928.00	18.75	4,956.00	LEASE	

	P	Q	R	S	T	U	V	W
4036	TERMINATED	Standard; 90 Day / Standard; 90 Day / Standard; 90 Day /			HVAC / HVAC / HVAC / ELECTRICITY / ELECTRICITY / ELECTRICITY / WATER / WATER / WATER / JANITORIAL / JANITORIAL / JANITORIAL / INT/EXT MAINT / INT/EXT MAINT / INT/EXT MAINT / LANDSCAPING / LANDSCAPING / LANDSCAPING / SNOW REMOVAL / SNOW REMOVAL / SNOW REMOVAL / PARKING / PARKING / PARKING / FLUORESCENT / FLUORESCENT / FLUORESCENT / RUBBISH REMOVAL / RUBBISH REMOVAL / RUBBISH REMOVAL / GAS / GAS / GAS /	0.00	0.00	0.00
4037	TERMINATED	Standard; 30 Day. /			WATER / ELECTRICITY / GAS / JANITORIAL / HVAC / INT/EXT MAINT / TRASH REMOVAL/WASTEBASKETS / ALARM SYSTEM MONITORING / FLUORESCENT / PEST CONTROL / SNOW REMOVAL / TELECOMMUNICATIONS / LANDSCAPING / PARKING /	0.00	0.00	0.00
4038	RENT AUTHORIZED	Standard; 90 day / Standard; 90 day /			PUBLIC UTILITIES / PUBLIC UTILITIES / JANITORIAL / JANITORIAL /	14,247.94	5,292.00	0.00

	X	Y	Z	AA	AB	AC	AD	AE	AF	AG	AH	AI	AJ	AK	AL
4036	0.00	0.00	0.00	68,340.00	13.79	0.00	N/A		Michigan Schaeffer, LLC	210 S. WOODWARD	BIRMINGHAM	MI	48009	E45	10524
4037	0.00	0.00	0.00	72,060.24	14.54	0.00	N/A		Michigan Schaeffer, LLC	210 S. WOODWARD	BIRMINGHAM	MI	48009	E45	10586-1998-1221
4038	236.85	12,003.75	0.00	124,708.54	25.16	0.00	Actual	2013	Michigan Schaeffer, L.L.C.	28000 Middlebelt Road	FARMINGTON HILLS	MI	48334	E92	

	AM	AN	AO	AP	AQ	AR	AS	AT	AU	AV	AW	AX	AY	AZ
4036	NET	LESSEE	OFFICE	15	0	750	Common	Lot	3/28/2007 12:00:00 AM	YES	2/11/2008 12:00:00 AM	9/16/1998 12:00:00 AM	YES	9/8/1998 12:00:00 AM
4037	NET	LESSEE	OFFICE	15	0	750	Common	Lot	3/28/2007 12:00:00 AM	YES	2/11/2008 12:00:00 AM	12/30/1998 12:00:00 AM	YES	9/8/1998 12:00:00 AM
4038	NET	LESSEE	RETAIL	15	0	750	Common	Lot	2/20/2007 12:00:00 AM	YES	2/11/2012 12:00:00 AM	9/16/1998 12:00:00 AM	YES	9/16/1998 12:00:00 AM

	BA	BB	BC	BD	BE	BF	BG	BH	BI	BJ	BK	BL	BM
4036	9/1/1998 12:00:00 AM	6			1770		123,900.00	4.00		2879	13.79	2,369.84	3,325.16
4037					1770		123,900.00	4.00	1st floor	2879	13.79	2,369.84	3,325.16
4038	1/19/2010 12:00:00 AM	13			1770		123,900.00	4.00	First floor	2879	18.75	5,420.80	2,323.20

	BN	BO	BP	BQ	BR	BS	BT	BU	BV
4036	T	6/15/2008 12:00:00 AM	O	6/15/2009 12:00:00 AM	CCO #1 for carpet & floor improvements in the amount of $5,817.42 approved by DA 4-14-06. Letter dated 7/2/08 exercised 2.9 extension thru 11/30/08.	RENT - BASE RENT	5,695.00	0.00	1.00
4037	N/A		N/A		A month to month renewal agreement to Keep DOS from becoming a TAW while TSC seeks and RED secures a new lease at a new location.	RENT - BASE RENT	6,005.02	0.00	1.00
4038	N/A		N/A		DOS requested RED to relocate and then rejected proposals received & RED negotiated a renewal lease with the current LL.	RENT - BASE RENT	7,744.00	0.00	1.00

	BW	BX	BY
4036	9/1/2003 12:00:00 AM	8/31/2008 12:00:00 AM	MONTH
4037	9/1/2008 12:00:00 AM	8/31/2009 12:00:00 AM	MONTH
4038	12/1/2009 12:00:00 AM	11/30/2014 12:00:00 AM	MONTH

	A	B	C	D	E	F	G	H	I	J	K	L	M	N	O
4039	Wayne	231	STATE	10604-1997-1360	8717 Joseph Campau	HAMTRAMCK	48212	07/01/1999	11/30/2004	0.00	59,670.00	13.50	4,420.00	LEASE	
4040	Wayne	231	STATE	10604-2004-1066	8717 Joseph Campau	HAMTRAMCK	48212	10/01/2004	09/30/2009	0.00	73,593.00	16.65	4,420.00	LEASE	
4041	Wayne	231	STATE	10604-2009-0019	8717 Joseph Campau	HAMTRAMCK	48212	10/01/2004	12/31/2014	6,132.75	73,593.00	16.65	4,420.00	LEASE	

	P	Q	R	S	T	U	V	W
4039	TERMINATED	Standard 90 Day / Standard 90 Day /			HVAC / HVAC / ELECTRICITY / ELECTRICITY / WATER / WATER / JANITORIAL / JANITORIAL / INT/EXT MAINT / INT/EXT MAINT / LANDSCAPING / LANDSCAPING / SNOW REMOVAL / SNOW REMOVAL / PARKING / PARKING / FLUORESCENT / FLUORESCENT / RUBBISH REMOVAL / RUBBISH REMOVAL / GAS / GAS / PEST CONTROL / PEST CONTROL /	0.00	0.00	0.00
4040	TERMINATED	Standard 90 day /			ELECTRICITY / GAS / CLEANING / SECURITY /	0.00	0.00	0.00
4041	RENT AUTHORIZED	Standard; 90 day / Standard; 90 day /			PUBLIC UTILITIES / PUBLIC UTILITIES / JANITORIAL / JANITORIAL / DUMPSTER SERVICE / DUMPSTER SERVICE / PEST CONTROL / PEST CONTROL / FLUORESCENT / FLUORESCENT /	8,831.22	4,229.01	0.00

	X	Y	Z	AA	AB	AC	AD	AE	AF	AG	AH	AI	AJ	AK	AL
4039	0.00	0.00	0.00	59,670.00	13.50	0.00	N/A		Henry Velleman Revoc Livin Trust	9618 Joseph Campau	HAMTRAMCK	MI	48212	E45	7030
4040	0.00	0.00	0.00	73,593.00	16.65	0.00	N/A		Henry Velleman Revoc Livin Trust	9618 Joseph Campau	HAMTRAMCK	MI	48212	E45	
4041	1,102.71	23,131.76	0.00	110,887.70	25.09	0.00	Actual	2013	Henry Velleman Revoc Livin Trust	9618 Joseph Campau	HAMTRAMCK	MI	48212	E92	

	AM	AN	AO	AP	AQ	AR	AS	AT	AU	AV	AW	AX	AY	AZ
4039	N/A	LESSEE	N/A	15	0	45	Common	Lot	7/22/2003 12:00:00 AM	YES	1/1/2005 12:00:00 AM	7/1/1999 12:00:00 AM	YES	7/14/1999 12:00:00 AM
4040	NET	LESSEE	OFFICE	12	0	45	Common	Lot	1/23/2009 12:00:00 AM	YES	12/18/2009 12:00:00 AM	12/30/1999 12:00:00 AM	YES	7/14/1999 12:00:00 AM
4041	NET	LESSEE	OFFICE	12	0	45	Common	Lot	8/12/2013 12:00:00 AM	YES	7/15/2014 12:00:00 AM	8/20/2009 12:00:00 AM	YES	7/14/1999 12:00:00 AM

	BA	BB	BC	BD	BE	BF	BG	BH	BI	BJ	BK	BL	BM
4039				1/1/2000 12:00:00 AM	1444		12,155.00	36.40		3305	13.50	1,491.75	3,480.75
4040	11/2/2004 12:00:00 AM	8		1/1/2000 12:00:00 AM	1444		12,155.00	36.00		3305	16.65	1,839.83	4,292.92
4041	11/2/2004 12:00:00 AM	8		1/1/2000 12:00:00 AM	1444		12,155.00	36.36	1st	3305	16.65	4,292.92	1,839.83

	BN	BO	BP	BQ	BR	BS	BT	BU	BV
4039	T	6/15/2003 12:00:00 AM	N/A			RENT - BASE RENT	4,972.50	0.00	1.00
4040	N/A		N/A		Negotiate Rate & Renew - Mike & Staubach	RENT - BASE RENT	6,132.75	0.00	1.00
4041	N/A		N/A		3 Month Extension letter sent July 19, 2013. Addendum #1 was not submitted to AG or Ad Board for approvals (July 2009). It exercised the renewal option without any increase in the rental rate.	RENT - BASE RENT	6,132.75	0.00	1.00

	BW	BX	BY
4039	7/1/1999 12:00:00 AM	6/30/2004 12:00:00 AM	MONTH
4040	10/1/2004 12:00:00 AM	9/30/2009 12:00:00 AM	MONTH
4041	10/1/2009 12:00:00 AM	12/31/2014 12:00:00 AM	MONTH

	A	B	C	D	E	F	G	H	I	J	K	L	M	N	O
4042	Wayne	231	STATE	10670-1997-1157	795 Sumpter Road	BELLEVILLE	48111	09/01/1999	11/30/2009	0.00	28,800.00	8.25	3,493.00	LEASE	
4043	Wayne	231	STATE	10670-2008-0099	795 Sumpter Road	BELLEVILLE	48111	12/01/2009	11/30/2014	3,440.61	41,287.32	11.82	3,493.00	LEASE	

	P	Q	R	S	T	U	V	W
4042	TERMINATED				HVAC / HVAC / PEST CONTROL / PEST CONTROL / RUBBISH REMOVAL / RUBBISH REMOVAL / WATER / WATER / SECURITY / SECURITY / INT/EXT MAINT / INT/EXT MAINT / LANDSCAPING / LANDSCAPING / PARKING / PARKING / SNOW REMOVAL / SNOW REMOVAL / ELECTRICITY / ELECTRICITY / FLUORESCENT / FLUORESCENT / GAS / GAS / JANITORIAL / JANITORIAL /	0.00	0.00	0.00
4043	RENT AUTHORIZED	Standard; 90 day / Standard; 90 day /		5 year; 60 day / 5 year; 60 day /	PUBLIC UTILITIES / PUBLIC UTILITIES / JANITORIAL / JANITORIAL /	11,823.79	2,820.00	0.00

	X	Y	Z	AA	AB	AC	AD	AE	AF	AG	AH	AI	AJ	AK	AL
4042	0.00	0.00	0.00	28,800.00	8.25	0.00	N/A		Belle Plaza Shopping Center, II	901 Ridgewood	BLOOMFIELD HILLS	MI	48304	E45	7027
4043	236.85	27,569.64	0.00	83,737.60	23.97	0.00	Actual	2013	Belle Plaza Shopping Center, II	901 Ridgewood	BLOOMFIELD HILLS	MI	48304	E92	

	AM	AN	AO	AP	AQ	AR	AS	AT	AU	AV	AW	AX	AY	AZ
4042	NET	LESSEE	OFFICE	12	0	192	Common	Lot	2/10/2009 12:00:00 AM	YES	12/27/2010 12:00:00 AM	9/10/1999 12:00:00 AM	YES	9/16/1999 12:00:00 AM
4043	NET	LESSEE	OFFICE	12	0	50	Common	Lot	2/11/2013 12:00:00 AM	YES	12/27/2013 12:00:00 AM	1/22/2010 12:00:00 AM	N/A	

	BA	BB	BC	BD	BE	BF	BG	BH	BI	BJ	BK	BL	BM
4042	2/16/1999 12:00:00 AM	9		1/1/1997 12:00:00 AM	1499		41,224.00	8.47	ground	3238	8.25	1,480.00	920.00
4043	12/1/2009 12:00:00 AM	5		1/1/1997 12:00:00 AM	1499		41,224.00	8.47	1st	3238	11.82	2,408.43	1,032.18

	BN	BO	BP	BQ	BR	BS	BT	BU	BV
4042	T	6/15/2010 12:00:00 AM	N/A		8-10-04 Option exercised through 8-31-09. CCO #1 for $7,000.00 to Director's Agenda. Extension ltr (2.9) mailed 6/3/09 extending lse through 11/30/2009.	RENT - BASE RENT	2,400.00	0.00	1.00
4043	N/A		N/A			RENT - BASE RENT	3,440.61	0.00	1.00

	BW	BX	BY
4042	9/1/1999 12:00:00 AM	8/31/2004 12:00:00 AM	MONTH
4043	12/1/2009 12:00:00 AM	11/30/2014 12:00:00 AM	MONTH

	A	B	C	D	E	F	G	H	I	J	K	L	M	N	O
4044	Wayne	231	STATE	10815-1999-1032	550 WASHINGTON BLVD	DETROIT	48226	08/01/2000	04/30/2010	0.00	47,184.00	15.25	3,199.00	LEASE	OFFICE BUILDING
4045	Wayne	231	STATE	10818-2000-1056	3040 Van Horn Road	TRENTON	48183	10/01/2000	09/30/2010	0.00	38,564.04	8.10	4,761.00	LEASE	
4046	Wayne	231	STATE	10818-2009-0284	3040 Van Horn Road	TRENTON	48183	10/01/2010	09/30/2015	3,214.00	38,568.00	8.10	4,761.00	LEASE	

	P	Q	R	S	T	U	V	W
4044	TERMINATED	Standard; 90 Day / Standard; 90 Day /			GAS / GAS / FLUORESCENT / FLUORESCENT / JANITORIAL / JANITORIAL / SECURITY / SECURITY / HVAC / HVAC / INT/EXT MAINT / INT/EXT MAINT / LANDSCAPING / LANDSCAPING / PEST CONTROL / PEST CONTROL / RUBBISH REMOVAL / RUBBISH REMOVAL / SNOW REMOVAL / SNOW REMOVAL / WATER / WATER / ELECTRICITY / ELECTRICITY /	0.00	0.00	0.00
4045	TERMINATED	Standard; 90 Days /			PUBLIC UTILITIES / PEST CONTROL / ALARM SYSTEM MONITORING / DUMPSTER SERVICE / TELECOMMUNICATIONS / ADJUST-CAM / ADJUST-TAXES / FLUORESCENT / JANITORIAL /	0.00	0.00	0.00
4046	RENT AUTHORIZED	Standard; 90 day / Standard; 90 day /		5 year; 90 day / 5 year; 90 day /	PUBLIC UTILITIES / PUBLIC UTILITIES / JANITORIAL / JANITORIAL / DUMPSTER SERVICE / DUMPSTER SERVICE / FLUORESCENT / FLUORESCENT / PEST CONTROL / PEST CONTROL / ADJUST-TAXES / ADJUST-TAXES / ADJUST-OPERATING EXP / ADJUST-OPERATING EXP /	9,189.57	3,018.10	0.00

	X	Y	Z	AA	AB	AC	AD	AE	AF	AG	AH	AI	AJ	AK	AL
4044	0.00	0.00	0.00	47,184.00	14.75	0.00	N/A		MARQUETTE BLDG. REDEV. CO.	400 MONROE, SUITE 480	DETROIT	MI	48226	E45	10121
4045	0.00	0.00	0.00	38,564.04	8.10	0.00	N/A		TRAFFORD SQUARE LTD. PTSP	12627 GREENFIELD AVENUE	DETROIT	MI	48227	E92	7744
4046	784.50	4,226.16	3,540.00	59,326.33	12.46	0.00	Actual	2013	Trafford Square L.P.	12627 Greenfield Avenue	DETROIT	MI	48227	E92	10818-2000-1056

	AM	AN	AO	AP	AQ	AR	AS	AT	AU	AV	AW	AX	AY	AZ
4044	NET	LESSEE	OFFICE	8	0	0	Not Applicable	Not Applicable	2/19/2010 12:00:00 AM	YES	10/29/2010 12:00:00 AM	4/14/2008 12:00:00 AM	YES	7/21/2000 12:00:00 AM
4045	NET	LESSEE	OFFICE	9	0	540	Common	Lot	10/1/2008 12:00:00 AM	YES	8/30/2011 12:00:00 AM	8/31/2007 12:00:00 AM	YES	9/2/2000 12:00:00 AM
4046	NET	LESSEE	OFFICE	14	0	540	Common	Lot	12/15/2010 12:00:00 AM	YES	8/30/2014 12:00:00 AM	12/14/2009 12:00:00 AM	YES	9/2/2000 12:00:00 AM

	BA	BB	BC	BD	BE	BF	BG	BH	BI	BJ	BK	BL	BM
4044	6/6/2008 12:00:00 AM	10		11/1/2000 12:00:00 AM	1725	550 WASHINGTON BLVD	163,575.00	1.96	first floor	2936	15.25	2,845.78	1,219.62
4045	6/6/2000 12:00:00 AM	11		12/31/2013 12:00:00 AM	2141		62,774.00	7.58	first floor	2375	8.10	418.74	2,794.93
4046	5/18/2010 12:00:00 AM	9		12/31/2013 12:00:00 AM	2141		62,774.00	7.58	first floor	2375	8.10	964.00	2,250.00

	BN	BO	BP	BQ	BR	BS	BT	BU	BV
4044	T	6/15/2011 12:00:00 AM	N/A		Cancellation Letter sent on January 28, 2010 effective April 30, 2010. Holdover would have cancelled on 11/30/2010	RENT - BASE RENT	3,932.00	0.00	1.00
4045	T	6/15/2011 12:00:00 AM	O	10/1/2010 12:00:00 AM		RENT - BASE RENT	3,213.67	0.00	1.00
4046	O	6/15/2015 12:00:00 AM	T	6/15/2015 12:00:00 AM	- CAM prorata is 4.82% - CCO #1 for $871.40 DA 11/18/11 #17. Funding Source: 1.2% Auto Repair Facilities fees 4.1% Driver fees 0.3% Expedient Service fees 4.1% Parking Ticket Court Fines 56.4% Transportation Administration Collection fund	RENT - BASE RENT	3,214.00	0.00	1.00

	BW	BX	BY
4044	8/1/2000 12:00:00 AM	11/30/2005 12:00:00 AM	MONTH
4045	10/1/2000 12:00:00 AM	12/31/2010 12:00:00 AM	MONTH
4046	10/1/2010 12:00:00 AM	9/30/2015 12:00:00 AM	MONTH

	A	B	C	D	E	F	G	H	I	J	K	L	M	N	O
4047	Wayne	231	STATE	10847-1999-1287	19258 KELLY RD	HARPER WOODS	48225	01/01/2001	09/13/2007	0.00	55,200.00	11.50	4,800.00	LEASE	OFFICE BUILDING
4048	Wayne	231	STATE	10848-2000-1295	WONDERLAND SHOPPING CTR	LIVONIA	48150	06/21/2000	06/20/2001	0.00	21,000.00	0.00	0.00	LEASE	OTHER
4049	Wayne	231	STATE	10848-2001-1216	29885 PLYMOUTH	LIVONIA	48150	05/01/2002	11/30/2003	0.00	1,000.00	0.00	15.00	LICENSE	OFFICE BUILDING

	P	Q	R	S	T	U	V	W
4047	TERMINATED	Standard; 90 Day / Standard; 90 Day /			HVAC / HVAC / GAS / GAS / JANITORIAL / JANITORIAL / N/A / N/A / WATER / WATER / SECURITY / SECURITY / INT/EXT MAINT / INT/EXT MAINT / LANDSCAPING / LANDSCAPING / PARKING / PARKING / PEST CONTROL / PEST CONTROL / RUBBISH REMOVAL / RUBBISH REMOVAL / SNOW REMOVAL / SNOW REMOVAL / ELECTRICITY / ELECTRICITY / FLUORESCENT / FLUORESCENT /	0.00	0.00	0.00
4048	TERMINATED	30 Days; Standard Cancellation /			HVAC / ELECTRICITY / WATER / JANITORIAL / INT/EXT MAINT / LANDSCAPING / SNOW REMOVAL / PARKING / FLUORESCENT / RUBBISH REMOVAL / N/A /	0.00	0.00	0.00
4049	TERMINATED				N/A / INT/EXT MAINT / TAXES / RUBBISH REMOVAL / INSURANCE /	0.00	0.00	0.00

	X	Y	Z	AA	AB	AC	AD	AE	AF	AG	AH	AI	AJ	AK	AL
4047	0.00	0.00	0.00	55,200.00	11.50	0.00	N/A		LANDAU CORPORATION	31920 VAN DYKE	WARREN	MI	48093	E45	6728
4048	0.00	0.00	0.00	21,000.00	0.00	0.00	N/A		SCHOSTAK BROTHERS & CO., INC.	25800 NORTHWESTERN HIGHWAY	SOUTHFIELD	MI	48075	E45	0
4049	0.00	0.00	0.00	1,000.00	66.67	0.00	N/A		LASALLE BANK, NA TRUST				48150	E45	

	AM	AN	AO	AP	AQ	AR	AS	AT	AU	AV	AW	AX	AY	AZ
4047	NET	LESSEE	N/A	12	0	30	Common	Lot	5/30/2007 12:00:00 AM	YES	4/4/2008 12:00:00 AM	11/28/2006 12:00:00 AM	YES	1/5/2001 12:00:00 AM
4048	N/A	LESSEE	N/A	0	0	0	Common	Lot		YES	11/1/2002 12:00:00 AM		NO	
4049	GROSS	LESSOR	MIXED USE	0	0	0	Common	Lot		YES			N/A	

	BA	BB	BC	BD	BE	BF	BG	BH	BI	BJ	BK	BL	BM
4047					2573	19258 KELLY RD	8,320.00	58.00		1782	11.50	1,380.00	3,220.00
4048					1063	WONDERLAND SHOPPING CTR	0.00	0.00		3921	0.00	0.00	0.00
4049					2199	29885 PLYMOUTH	0.00	0.00		2279	0.00	0.00	0.00

	BN	BO	BP	BQ	BR	BS	BT	BU	BV
4047	T	6/15/2003 12:00:00 AM	N/A		Prior end date 12/31/2011 Letter sent 6/14/07 next day.	RENT - BASE RENT	4,600.00	0.00	1.00
4048	N/A		N/A			RENT - BASE RENT	1,750.00	0.00	1.00
4049	N/A		N/A		This common area /retail license agreement provides 15 square feet of common area space for a Kiosk computer terminal. The Kiosk will allow DOS Secretary of State clients to obtain information about the Secretary of State's offices, its procedures and to conduct business with the branch office. Annual rental fee of $1,000.00.	RENT - BASE RENT	1,000.00	0.00	1.00

	BW	BX	BY
4047	1/1/2001 12:00:00 AM	12/31/2006 12:00:00 AM	MONTH
4048	6/21/2000 12:00:00 AM	6/20/2001 12:00:00 AM	MONTH
4049	5/1/2002 12:00:00 AM	11/20/2003 12:00:00 AM	YEAR

	A	B	C	D	E	F	G	H	I	J	K	L	M	N	O
4050	Wayne	231	STATE	10935-2000-1411	9560 E Eight Mile	DETROIT	48234	12/01/2001	11/30/2016	4,022.00	48,264.00	16.25	3,300.00	LEASE	
4051	Wayne	231	STATE	10955-2000-1069	2525 Dix-Toledo	LINCOLN PARK	48146	01/01/2002	02/20/2002	0.00	43,275.96	13.21	3,276.00	LEASE	OFFICE BUILDING
4052	Wayne	231	STATE	11109-2004-1207	6090 Wayne Road	WESTLAND	48185	08/01/2005	07/31/2010	0.00	68,076.00	13.95	4,880.00	LEASE	
4053	Wayne	231	STATE	11109-2009-0184	6090 Wayne Road	WESTLAND	48185	08/01/2005	07/31/2015	0.00	68,076.00	12.50	4,880.00	LEASE	

	P	Q	R	S	T	U	V	W
4050	RENT AUTHORIZED	Standard; 90 day / Standard; 90 day / Standard; 90 day /			PUBLIC UTILITIES / PUBLIC UTILITIES / PUBLIC UTILITIES / JANITORIAL / JANITORIAL / JANITORIAL / DUMPSTER SERVICE / DUMPSTER SERVICE / DUMPSTER SERVICE / FLUORESCENT / FLUORESCENT / FLUORESCENT /	10,366.03	4,559.88	0.00
4051	TERMINATED				HVAC / HVAC / ELECTRICITY / ELECTRICITY / WATER / WATER / JANITORIAL / JANITORIAL / RUBBISH REMOVAL / RUBBISH REMOVAL / FLUORESCENT / FLUORESCENT /	0.00	0.00	0.00
4052	TERMINATED	Standard; 90-days /			PUBLIC UTILITIES / JANITORIAL / TRASH REMOVAL/WASTEBASKETS / TELECOMMUNICATIONS / FLUORESCENT / PEST CONTROL / DUMPSTER SERVICE / INT/EXT MAINT / LANDSCAPING / SNOW REMOVAL / PARKING /	0.00	0.00	0.00
4053	RENT AUTHORIZED	Standard; 90 day / Standard; 90 day / Standard; 90 day /		5 year; 30 day / 5 year; 30 day / 5 year; 30 day /	PUBLIC UTILITIES / PUBLIC UTILITIES / PUBLIC UTILITIES / JANITORIAL / JANITORIAL / JANITORIAL /	11,356.78	3,540.00	0.00

	X	Y	Z	AA	AB	AC	AD	AE	AF	AG	AH	AI	AJ	AK	AL
4050	1,322.52	24,195.16	0.00	88,707.59	26.88	0.00	Actual	2013	Bel-Air Realty LLC	150 Great Neck Road	GREAT NECK	NY	11021	E92	
4051	0.00	0.00	0.00	43,275.96	13.21	0.00	N/A		BNS Associates, L.L.C.	30300 Northwestern Highway	FARMINGTON HILLS	MI	48334	E45	
4052	0.00	0.00	0.00	68,076.00	13.95	0.00	N/A		Westview Associates, LLC	30407 West 13 Mile Road	FARMINGTON HILLS	MI	48334	E45	7772 & 7802
4053	321.14	4,226.16	0.00	87,520.08	17.93	0.00	Actual	2013	Westview Associates, LLC	30407 West 13 Mile Road	FARMINGTON HILLS	MI	48334	E92	

	AM	AN	AO	AP	AQ	AR	AS	AT	AU	AV	AW	AX	AY	AZ
4050	NET	LESSEE	OFFICE	15	0	65	Common	Lot	8/30/2013 12:00:00 AM	YES	8/12/2014 12:00:00 AM	3/11/2010 12:00:00 AM	YES	3/11/2010 12:00:00 AM
4051	NET	LESSEE	OFFICE	10	0	65	Common	Lot	6/28/2001 12:00:00 AM	YES		2/21/2003 12:00:00 AM	N/A	2/21/2003 12:00:00 AM
4052	NET	LESSEE	OFFICE	17	0	75	Common	Lot	3/20/2009 12:00:00 AM	YES	1/1/2010 12:00:00 AM	8/3/2005 12:00:00 AM	YES	8/3/2005 12:00:00 AM
4053	NET	LESSEE	OFFICE	17	0	75	Common	Lot	2/14/2014 12:00:00 AM	YES	1/1/2015 12:00:00 AM	10/13/2009 12:00:00 AM	YES	8/3/2005 12:00:00 AM

	BA	BB	BC	BD	BE	BF	BG	BH	BI	BJ	BK	BL	BM
4050	8/7/2001 12:00:00 AM	14		12/31/2011 12:00:00 AM	3280	Bell Air Center	450,232.00	0.01	first floor	4671	16.25	1,340.75	3,128.00
4051				12/31/2000 12:00:00 AM	3284	2525 Dix-Toledo	35,000.00	0.10		4674	13.21	682.50	3,060.33
4052	4/5/2005 12:00:00 AM	20		12/31/2008 12:00:00 AM	1659		35,520.00	14.00	Ground	3019	13.95	1,891.00	3,782.00
4053	4/5/2009 12:00:00 AM	20		12/31/2008 12:00:00 AM	1659		35,520.00	14.00	1st	3019	12.50	1,524.99	3,558.34

	BN	BO	BP	BQ	BR	BS	BT	BU	BV
4050	N/A		N/A		Change of ownership effective 8/1/2013. Addendum#1, approved 8/16/2011, item #4. Date modification agreement changed initial lease term from 10/1/01 - 9-30-06 to 11-30-11 Change of ownership effective 5-1-10. CCO #1 for $24,688.46 approved by SAB 2-15-2002 CCO #2 for $27,525.00 approved by the SAB 12-18-12, Item #6.	RENT - BASE RENT	4,022.00	0.00	1.00
4051	T	6/15/2004 12:00:00 AM	N/A		# Parking Spaces = 65 (Common) Rental Rate: 1/1/02-12/31/06 = $44,913.46/annual; $3,742.83/month Property Analyst = Kathi Malusek	RENT - BASE RENT	3,606.33	0.00	1.00
4052	N/A		N/A		New Lease DOS Opti Plan	RENT - BASE RENT	5,673.00	0.00	1.00
4053	N/A		N/A		addendum#1 added five years to lease term & one five year option; approved by State Ad Board on 9/30/2009, Item #14.	RENT - BASE RENT	5,673.00	0.00	1.00

	BW	BX	BY
4050	12/1/2011 12:00:00 AM	11/30/2016 12:00:00 AM	MONTH
4051	1/1/2002 12:00:00 AM	12/31/2006 12:00:00 AM	MONTH
4052	8/1/2005 12:00:00 AM	7/31/2010 12:00:00 AM	MONTH
4053	8/1/2005 12:00:00 AM	7/31/2010 12:00:00 AM	MONTH

	A	B	C	D	E	F	G	H	I	J	K	L	M	N	O
4054	Wayne	231	STATE	11144-2004-1208	17176 Farmington Road	LIVONIA	48153	07/17/2006	10/31/2015	0.00	194,985.00	20.57	10,500.00	LEASE	
4055	Wayne	231	STATE	11144-2006-0039	17176 Farmington Road	LIVONIA	48153	03/01/2006	10/31/2015	16,248.75	194,985.00	18.57	10,500.00	LEASE	
4056	Wayne	231	STATE	11146-2004-1209	21572 Ecorse Rd.	TAYLOR	48180	01/01/2006	12/31/2015	0.00	93,411.96	19.30	4,840.00	LEASE	
4057	Wayne	231	STATE	11193-2005-0085	18412 Telegraph Road	BROWNSTOWN	48174	07/01/2006	06/30/2016	0.00	67,149.96	19.75	3,400.00	LEASE	

	P	Q	R	S	T	U	V	W
4054	RENT AUTHORIZED	Standard; 90 day / Standard; 90 day /			PUBLIC UTILITIES / PUBLIC UTILITIES / JANITORIAL / JANITORIAL / DUMPSTER SERVICE / DUMPSTER SERVICE / PEST CONTROL / PEST CONTROL / FLUORESCENT / FLUORESCENT / ADJUST-TAXES / ADJUST-TAXES / ADJUST-INSURANCE / ADJUST-INSURANCE / ADJUST-OPERATING EXP / ADJUST-OPERATING EXP /	18,127.26	4,757.00	0.00
4055	TERMINATED	Standard 90-day /			ELECTRICITY / GAS / JANITORIAL / FLUORESCENT / RUBBISH REMOVAL / PEST CONTROL /	0.00	0.00	0.00
4056	RENT AUTHORIZED	Standard; 120 day / Standard; 120 day /			PUBLIC UTILITIES / PUBLIC UTILITIES / JANITORIAL / JANITORIAL /	11,457.24	4,559.88	0.00
4057	RENT AUTHORIZED	Standard; 90 day / Standard; 90 day / Standard; 90 day / Standard; 90 day / Standard; 90 day /		5 year; 60 day / 5 year; 60 day / 5 year; 60 day / 5 year; 60 day / 5 year; 60 day / 5 year; 60 day / 5 year; 60 day / 5 year; 60 day / 5 year; 60 day / 5 year; 60 day / 5 year; 60 day / 5 year; 60 day / 5 year; 60 day / 5 year; 60 day /	GROSS (FULL SERVICE) / GROSS (FULL SERVICE) / GROSS (FULL SERVICE) / GROSS (FULL SERVICE) / GROSS (FULL SERVICE) /	0.00	0.00	0.00

	X	Y	Z	AA	AB	AC	AD	AE	AF	AG	AH	AI	AJ	AK	AL
4054	861.19	7,266.20	0.00	225,996.65	21.52	0.00	Actual	2013	Farmington Six LLC	4521 PGA Blvd	PALM BEACH GARDE	FL	33418	E92	7895 & 7171
4055	0.00	0.00	0.00	194,985.00	18.57	0.00	N/A		Burton Hollow Plaza LLC					E45	
4056	1,153.73	4,226.16	0.00	114,808.97	23.72	0.00	Actual	2013	Taylor Commons Lmt Partnership	22333 Allen Road	WOODHAVEN	MI	48183	E92	6993 & 7606
4057	271.85	4,226.16	0.00	71,647.97	21.07	0.00	Actual	2013	Flood Properties LLC	18406 Telegraph Road	BROWNSTOWN	MI	48143	E92	10243

	AM	AN	AO	AP	AQ	AR	AS	AT	AU	AV	AW	AX	AY	AZ
4054	NET	LESSEE	OFFICE	24	0	100	Common	Lot	11/3/2009 12:00:00 AM	YES	9/26/2013 12:00:00 AM	12/22/2005 12:00:00 AM	YES	12/22/2005 12:00:00 AM
4055	TRIPLE NET	LESSEE	OFFICE	33	0	100	Common	Lot	12/12/2005 12:00:00 AM	YES			YES	
4056	NET	LESSEE	OFFICE	13	0	100	Common	Lot	1/20/2014 12:00:00 AM	YES	12/5/2013 12:00:00 AM	11/9/2009 12:00:00 AM	YES	11/2/2005 12:00:00 AM
4057	GROSS	LESSEE	OFFICE	10	0	100	Common	Lot	2/4/2013 12:00:00 AM	YES	11/1/2014 12:00:00 AM	8/8/2006 12:00:00 AM	YES	8/8/2006 12:00:00 AM

	BA	BB	BC	BD	BE	BF	BG	BH	BI	BJ	BK	BL	BM
4054	9/6/2005 12:00:00 AM	2		1/1/2013 12:00:00 AM	7893	Burton Hollow Plaza	31,910.00	32.91		5046	20.57	5,399.63	12,599.13
4055				1/1/2013 12:00:00 AM	7893	Burton Hollow Plaza	31,910.00	32.91		5046	18.57	2,625.00	13,623.75
4056	8/2/2005 12:00:00 AM	7			7895	Taylor Common Shop Center	99,500.00	4.86	1st	5040	19.30	5,449.03	2,335.30
4057	3/7/2006 12:00:00 AM	11			7910	T & R Plaza	15,040.00	23.00	1st	5066	19.75	1,700.00	3,895.83

	BN	BO	BP	BQ	BR	BS	BT	BU	BV
4054	O	6/15/2014 12:00:00 AM	T	6/15/2014 12:00:00 AM	07/24/06 Date mod letter. 03/23/06 SAB #10 - Add #1 increased SF & rent at lease start. 02/07/06 Lessor address change. 0056-2007 CCO#5 $1587.28 Cancelled 05/02/07 0020-2007 CCO#4 $412.50 DA 12/12/06, #17 0016-2007 CCO#3 $1,833.01 DA 12/12/06, #16 0129-2006 CCO#2 $5,456.00 DA 08/11/06, #15 0098-2006 CCO#1 $7,321.67 DA 05/05/06, #8	RENT - BASE RENT	16,248.75	0.00	1.00
4055	O	6/15/2007 12:00:00 AM	T	6/15/2007 12:00:00 AM	Addendum #1 for expsansion of 3,000 sq ft to accomodate additional DAAD staff. The base rental rate is $15.57 psf. The operating rental rate is $3.00 psf which includes the amortized costs for the tenant improvements.	RENT - BASE RENT	16,248.75	0.00	1.00
4056	N/A		N/A		Exercise option letter sent to LL & DOS on 01/15/2010. New Southeast Wayne County Plus Office. SR #0017-2006: CCO #1 for $35,617.40 approved SAB 11-15-05, item #10.	RENT - BASE RENT	7,784.33	0.00	1.00
4057	N/A		N/A		CCO #1 for $1,000.00 to Directors Agenda, approved 9-29, item #22. Current lease #10243 space cannot expand to meet agency needs. Relcoation space to new lease #11193 will provide the required additonal space and also allow agency to implement mechanic and CDL testing programs.	RENT - BASE RENT	5,595.83	0.00	1.00

	BW	BX	BY
4054	7/17/2006 12:00:00 AM	10/31/2010 12:00:00 AM	MONTH
4055	3/1/2006 12:00:00 AM	10/31/2015 12:00:00 AM	MONTH
4056	1/1/2006 12:00:00 AM	12/31/2010 12:00:00 AM	MONTH
4057	7/1/2006 12:00:00 AM	6/30/2011 12:00:00 AM	MONTH

	A	B	C	D	E	F	G	H	I	J	K	L	M	N	O
4058	Wayne	231	STATE	11195-2005-0060	14634-36 Mack Avenue	DETROIT	48215	08/24/2006	08/23/2016	0.00	73,695.96	25.56	3,200.00	LEASE	
4059	Wayne	231	STATE	11299-2007-0027	8500 North Lilley Road	CANTON	48187	10/13/2009	10/12/2019	9,250.00	111,000.00	18.50	6,000.00	LEASE	
4060	Wayne	231	STATE	11389-2008-0136	17500 Livernois	DETROIT	48221	04/16/2010	04/15/2020	6,720.54	80,646.48	21.50	3,751.00	LEASE	
4061	Wayne	231	STATE	11495-2010-0196	26603 Michigan Avenue	INKSTER	48141	05/01/2011	04/30/2021	0.00	0.00	17.00	5,600.00	LEASE	
4062	Wayne	231	STATE	11686-2013-0114	2835 Bagley Street	DETROIT	48216	06/01/2014	05/31/2024	4,617.09	55,405.08	17.69	3,132.00	LEASE	

	P	Q	R	S	T	U	V	W
4058	RENT AUTHORIZED	Standard; 90 day / Standard; 90 day / Standard; 90 day / Standard; 90 day /		5 year; 90 day / 5 year; 90 day / 5 year; 90 day / 5 year; 90 day / 5 year; 90 day / 5 year; 90 day / 5 year; 90 day / 5 year; 90 day /	PUBLIC UTILITIES / PUBLIC UTILITIES / PUBLIC UTILITIES / PUBLIC UTILITIES / JANITORIAL / JANITORIAL / JANITORIAL / JANITORIAL / ADJUST-TAXES / ADJUST-TAXES / ADJUST-TAXES / ADJUST-TAXES /	12,083.98	5,539.00	0.00
4059	RENT AUTHORIZED	Standard; 30 day /		5 year; 60 day /	GROSS (FULL SERVICE) /	0.00	0.00	0.00
4060	RENT AUTHORIZED	Standard; 90 day / Standard; 90 day /			PUBLIC UTILITIES / PUBLIC UTILITIES /	10,966.57	0.00	0.00
4061	RENT AUTHORIZED	Standard; 90 day / Standard; 90 day / Standard; 90 day / Standard; 90 day / Standard; 90 day /		5 year; 30 day / 5 year; 30 day / 5 year; 30 day / 5 year; 30 day / 5 year; 30 day / 5 year; 30 day / 5 year; 30 day / 5 year; 30 day / 5 year; 30 day / 5 year; 30 day /	GROSS (FULL SERVICE) / GROSS (FULL SERVICE) / GROSS (FULL SERVICE) / GROSS (FULL SERVICE) / GROSS (FULL SERVICE) /	0.00	0.00	0.00
4062	APPROVED			5 yrs: 30 days / 5 yrs: 30 days / 5 yrs: 30 days / 5 yrs: 30 days / 5 yrs: 30 days / 5 yrs: 30 days / 5 yrs: 30 days / 5 yrs: 30 days /	GROSS (FULL SERVICE) / GROSS (FULL SERVICE) / GROSS (FULL SERVICE) / GROSS (FULL SERVICE) /	0.00	0.00	0.00

	X	Y	Z	AA	AB	AC	AD	AE	AF	AG	AH	AI	AJ	AK	AL
4058	282.85	25,053.46	-349.00	116,306.25	36.35	0.00	Actual	2013	Mack-Alter LLC	18633 Mack Avenue	DETROIT	MI	48236	E92	7889
4059	236.85	4,226.16	0.00	115,463.01	19.24	0.00	Actual	2013	Golden Gate Shopping Center, LLC	4104 W. Maple Rd	BLOOMFIELD HILLS	MI	48301	E92	10499
4060	328.85	23,060.96	0.00	115,002.86	30.66	0.00	Actual	2013	Binno and Shallal	42690 Woodward Ave, Suite 225	BLOOMFIELD HILLS	MI	48304	E92	7269
4061	236.85	8,185.36	0.00	8,422.21	1.50	0.00	Actual	2013	City Market Place	124 W. Allegan Street	LANSING	MI	48933	E92	10134
4062	0.00	0.00	0.00	55,405.08	17.69	0.00	N/A		Plaza Del Norte, Inc.	2835 Bagley Street	DETROIT	MI	48216	E92	10358

	AM	AN	AO	AP	AQ	AR	AS	AT	AU	AV	AW	AX	AY	AZ
4058	NET	LESSEE	OFFICE	7	0	60	Common	Lot	9/3/2013 12:00:00 AM	YES	1/19/2015 12:00:00 AM	9/21/2005 12:00:00 AM	YES	2/6/2006 12:00:00 AM
4059	GROSS	LESSEE	OFFICE	9	0	100	Common	Lot	11/20/2012 12:00:00 AM	YES	2/18/2014 12:00:00 AM	10/19/2009 12:00:00 AM	YES	
4060	NET	LESSEE	OFFICE	10	0	56	Common	Lot	11/28/2012 12:00:00 AM	YES	4/1/2014 12:00:00 AM	4/15/2010 12:00:00 AM	YES	
4061	GROSS	LESSEE	OFFICE	5	0	80	Common	Lot	7/8/2013 12:00:00 AM	YES	5/5/2014 12:00:00 AM		N/A	
4062	GROSS	LESSEE	OFFICE	7	0	50	Common	Lot		YES			N/A	

	BA	BB	BC	BD	BE	BF	BG	BH	BI	BJ	BK	BL	BM
4058				12/31/2012 12:00:00 AM	7920	Mack Alter Square	59,242.00	5.40	1st	5085	25.56	2,246.00	4,770.00
4059	3/17/2009 12:00:00 AM	6			8070	Golden Gate Shop Center		18.00	1st	8063	18.50	6,475.00	2,775.00
4060	9/14/2009 12:00:00 AM	18			8088		16,000.00	23.44	1st	8088	21.50	4,704.38	2,016.16
4061	11/3/2010 12:00:00 AM	10		8/1/2011 12:00:00 AM	8113		6,600.00	84.85	1st	8112	17.00	933.00	7,000.00
4062	2/4/2014 12:00:00 AM	3			5432	Plaza del Norte	36,000.00	8.70	1st	5432	17.69	1,385.13	3,231.96

	BN	BO	BP	BQ	BR	BS	BT	BU	BV
4058	T	6/15/2014 12:00:00 AM	N/A		9/12/2006 Date mod letter	RENT - BASE RENT	6,141.33	0.00	1.00
4059	N/A		N/A		Rent is due the FIRST of each month per language in the lease. Modification agreement changed beginning & ending dates per ltr dated 11/16/09.	RENT - BASE RENT	9,250.00	0.00	1.00
4060	N/A		N/A		Mid-Term Rate increase on April 16, 2015; $24.19 per sq.ft. CCO#1 for $2,035.41 approved via DTMB Director's Agenda 5/28/10, item 20. 66.1% Restricted Funds - 1.2% Auto Repair Facilities Fees; 4.1% Driver Fees; 0.3% Expedient Service Fees; 4.1% Parking Ticket Court Fines; 56.4% Transportation Administration Collection Fund.	RENT - BASE RENT	6,720.54	0.00	1.00
4061	N/A		N/A		Restricted Funds: 56.4% Transportation Admin Collection Fund; 4.1% Parking Ticket Court Fines; 4.1% Driver Fees; 1.2% Auto Repair Facilities Fees; 0.3% Expedient Service Fees.	RENT - BASE RENT	0.00	0.00	1.00
4062	N/A		N/A		Mid Term Rate Increase (6/01/2019) $19.17 psf.	RENT - BASE RENT	4,617.09	0.00	1.00

	BW	BX	BY
4058	8/24/2006 12:00:00 AM	8/23/2011 12:00:00 AM	MONTH
4059	10/13/2009 12:00:00 AM	10/12/2019 12:00:00 AM	MONTH
4060	10/1/2009 12:00:00 AM	9/30/2014 12:00:00 AM	MONTH
4061	5/1/2011 12:00:00 AM	6/30/2011 12:00:00 AM	MONTH
4062	6/1/2014 12:00:00 AM	5/31/2019 12:00:00 AM	MONTH

	A	B	C	D	E	F	G	H	I	J	K	L	M	N	O
4063	Wayne	231	STATE	11711-2013-0287	20220 W. Seven Mile Road	DETROIT	48219	07/01/2014	06/30/2024	5,678.17	68,138.04		3,907.00	LEASE	
4064	Wayne	231	STATE	11729-2013-0348	9001 Joseph Campau Street	HAMTRAMCK	48212	08/01/2014	07/31/2024	6,817.71	81,812.52	18.70	4,375.00	LEASE	
4065	Wayne	231	STATE	1261-1988-14	13141 Woodward Avenue	HIGHLAND PARK	48203	07/01/1988	12/31/1994	0.00	13,100.04	4.46	2,760.00	LEASE	OFFICE BUILDING
4066	Wayne	231	STATE	1533-1989-11	35731 Michigan Ave	WAYNE	48184	06/01/1989	01/31/1994	0.00	6,240.00	7.80	800.00	LEASE	OFFICE BUILDING

	P	Q	R	S	T	U	V	W
4063	IN PROCESS			5 years; 60 days / 5 years; 60 days / 5 years; 60 days / 5 years; 60 days / 5 years; 60 days / 5 years; 60 days / 5 years; 60 days / 5 years; 60 days /	ELECTRICITY / ELECTRICITY / ELECTRICITY / ELECTRICITY / JANITORIAL / JANITORIAL / JANITORIAL / JANITORIAL / DUMPSTER SERVICE / DUMPSTER SERVICE / DUMPSTER SERVICE / DUMPSTER SERVICE / OTHER / OTHER / OTHER / OTHER / GAS / GAS / GAS / GAS /	0.00	0.00	0.00
4064	IN PROCESS	Standard: 90 days / Standard: 90 days / Standard: 90 days /		5 years: 30 days / 5 years: 30 days / 5 years: 30 days / 5 years: 30 days / 5 years: 30 days / 5 years: 30 days /	PUBLIC UTILITIES / PUBLIC UTILITIES / PUBLIC UTILITIES /	0.00	0.00	0.00
4065	TERMINATED	60 Days; Standard Cancellation /			HVAC / ELECTRICITY / WATER / JANITORIAL / INT/EXT MAINT / LANDSCAPING / SNOW REMOVAL / PARKING / FLUORESCENT / RUBBISH REMOVAL / N/A /	0.00	0.00	0.00
4066	TERMINATED	30 Days; Standard Cancellation /			HVAC / ELECTRICITY / WATER / JANITORIAL / INT/EXT MAINT / LANDSCAPING / SNOW REMOVAL / PARKING / FLUORESCENT / RUBBISH REMOVAL / N/A /	0.00	0.00	0.00

	X	Y	Z	AA	AB	AC	AD	AE	AF	AG	AH	AI	AJ	AK	AL
4063	0.00	0.00	0.00	68,138.04	17.44	0.00	N/A		Seven Evergreen Property, LLC	2150-B Franklin Road	BLOOMFIELD HILLS	MI	48302	E92	10283
4064	0.00	0.00	0.00	81,812.52	18.70	34,000.00	Actual	2014	JOSEPH CAMPAU SHOPPES, L.L.C.	4036 Telegraph Road	BLOOMFIELD HILLS	MI	48302	E92	10604
4065	0.00	0.00	0.00	13,100.04	4.75	0.00	N/A		HARRY KIRK DENLER	19169 STRATHCONA	DETROIT	MI	48203		0
4066	0.00	0.00	0.00	6,240.00	7.80	0.00	N/A		R. GURNEY & VIRGINIA WESTCOTT	BAKER ROAD	ATLANTA	MI	49709		0

	AM	AN	AO	AP	AQ	AR	AS	AT	AU	AV	AW	AX	AY	AZ
4063	NET	LESSEE	OFFICE	11	0	70	Common	Lot		YES			N/A	
4064	NET	LESSEE	OFFICE	9	0	75	Common	Lot	2/21/2014 12:00:00 AM	YES			N/A	
4065	N/A	LESSEE	N/A	10	0	20	Common	Lot	9/15/1988 12:00:00 AM	YES	3/6/1995 12:00:00 AM	9/13/1988 12:00:00 AM	YES	4/18/1988 12:00:00 AM
4066	N/A	LESSEE	N/A	2	0	10	Reserved	Lot	4/17/1989 12:00:00 AM	YES	6/13/1994 12:00:00 AM	4/17/1989 12:00:00 AM	YES	4/20/1989 12:00:00 AM

	BA	BB	BC	BD	BE	BF	BG	BH	BI	BJ	BK	BL	BM
4063					3514	Seven Evergreen Plaza	87,550.00	4.46	First	1863		0.00	0.00
4064					6767		55,870.00	7.83	first	6767	18.70	2,045.31	4,772.40
4065				1/1/1988 12:00:00 AM	2794		2,760.00	100.00		1489	4.46	565.00	460.00
4066				1/1/1989 12:00:00 AM	1069		21,150.00	50.00		1055	7.80	50.02	469.98

	BN	BO	BP	BQ	BR	BS	BT	BU	BV
4063	N/A		N/A		Relocation of the 7 Mile & Evergreen SOS office in Detroit	RENT - BASE RENT	5,678.17	0.00	1.00
4064	N/A		N/A		Most likely will need a date modification agreement when it is time to authorize rental payments.	RENT - BASE RENT	6,817.71	0.00	1.00
4065	T	3/1/1995 12:00:00 AM	N/A		moved t 14301 Woodward	RENT - BASE RENT	1,091.67	0.00	1.00
4066	T	3/1/1994 12:00:00 AM	N/A		New lease effective	RENT - BASE RENT	520.00	0.00	1.00

	BW	BX	BY
4063	7/1/2014 12:00:00 AM	6/30/2019 12:00:00 AM	MONTH
4064	8/1/2014 12:00:00 AM	7/31/2024 12:00:00 AM	MONTH
4065	7/1/1988 12:00:00 AM	12/31/1994 12:00:00 AM	MONTH
4066	6/1/1989 12:00:00 AM	1/31/1994 12:00:00 AM	MONTH

	A	B	C	D	E	F	G	H	I	J	K	L	M	N	O
4067	Wayne	231	STATE	1814-1981-3	19800 GRAND RIVER	DETROIT	48223	10/01/1981	02/29/1992	0.00	14,500.08	5.18	2,800.00	LEASE	OFFICE BUILDING
4068	Wayne	231	STATE	2301-1988-38	18305 VAN DYKE	DETROIT	48234	07/01/1988	04/30/1996	0.00	11,696.04	7.74	1,512.00	LEASE	OFFICE BUILDING
4069	Wayne	231	STATE	2301-1996-1175	18305 VAN DYKE	DETROIT	48234	05/01/1996	04/30/1997	0.00	18,462.96	12.21	1,512.00	RA	OFFICE BUILDING
4070	Wayne	231	STATE	2356-1982-11	5727 S WAYNE RD	WAYNE	48184	04/01/1982	08/31/1992	0.00	9,713.76	6.45	1,506.00	LEASE	OFFICE BUILDING

	P	Q	R	S	T	U	V	W
4067	TERMINATED	90 Days; Standard Cancellation /			HVAC / ELECTRICITY / WATER / JANITORIAL / INT/EXT MAINT / LANDSCAPING / SNOW REMOVAL / PARKING / FLUORESCENT / RUBBISH REMOVAL / N/A /	0.00	0.00	0.00
4068	TERMINATED	90 Days; Standard Cancellation /			HVAC / ELECTRICITY / WATER / JANITORIAL / INT MAINTENANCE / LANDSCAPING / SNOW REMOVAL / PARKING / FLUORESCENT / RUBBISH REMOVAL / N/A /	0.00	0.00	0.00
4069	TERMINATED	30 Days; Standard Cancellation /			HVAC / ELECTRICITY / WATER / JANITORIAL / INT/EXT MAINT / LANDSCAPING / SNOW REMOVAL / PARKING / FLUORESCENT / RUBBISH REMOVAL / N/A /	0.00	0.00	0.00
4070	TERMINATED	60 Days; Standard Cancellation /			HVAC / ELECTRICITY / WATER / JANITORIAL / INT/EXT MAINT / LANDSCAPING / SNOW REMOVAL / PARKING / FLUORESCENT / RUBBISH REMOVAL / N/A /	0.00	0.00	0.00

	X	Y	Z	AA	AB	AC	AD	AE	AF	AG	AH	AI	AJ	AK	AL
4067	0.00	0.00	0.00	14,500.08	5.18	0.00	N/A		TOWN CIRCLE REALTY COMPANY	2511 HOLLYBERRY LANE	PALM CITY	FL	34990		0
4068	0.00	0.00	0.00	11,696.04	7.74	0.00	N/A		CARBAY-RAND COMPANY	465A GLASPIE	OXFORD	MI	48371		0
4069	0.00	0.00	0.00	18,462.96	12.21	0.00	N/A		CARBAY-RAND COMPANY	465A GLASPIE	OXFORD	MI	48371	E16	0
4070	0.00	0.00	0.00	9,713.76	6.45	0.00	N/A		SABAH S AND MICHAEL E YELDO	32105 WOODBROOK	WAYNE	MI	48184		0

	AM	AN	AO	AP	AQ	AR	AS	AT	AU	AV	AW	AX	AY	AZ
4067	N/A	LESSEE	N/A	8	0	15	Common	Lot		YES	6/1/1988 12:00:00 AM	12/4/1985 12:00:00 AM	YES	11/15/1985 12:00:00 AM
4068	N/A	LESSEE	N/A	11	0	13	Common	Lot	3/19/1993 12:00:00 AM	YES	6/2/1996 12:00:00 AM	7/27/1993 12:00:00 AM	YES	3/29/1988 12:00:00 AM
4069	N/A	LESSEE	N/A	11	0	13	Common	Lot	7/17/1996 12:00:00 AM	YES	6/2/1997 12:00:00 AM	9/1/1995 12:00:00 AM	YES	3/29/1988 12:00:00 AM
4070	N/A	LESSEE	N/A	5	0	39	Common	Lot	1/26/1990 12:00:00 AM	YES	12/1/1991 12:00:00 AM	11/5/1984 12:00:00 AM	YES	4/11/1985 12:00:00 AM

	BA	BB	BC	BD	BE	BF	BG	BH	BI	BJ	BK	BL	BM
4067				1/1/1984 12:00:00 AM	2560	19800 GRAND RIVER	2,800.00	100.00		1798	5.18	99.02	1,009.32
4068					2595	18305 VAN DYKE	1,512.00	100.00		1750	7.74	237.64	715.36
4069					2595	18305 VAN DYKE	1,512.00	100.00		1750	12.21	794.06	715.36
4070				1/1/1987 12:00:00 AM	1706	5727 S WAYNE RD	5,400.00	28.00		2960	6.45	144.50	664.98

	BN	BO	BP	BQ	BR	BS	BT	BU	BV
4067	T	3/1/1992 12:00:00 AM	N/A		not renewed - replaced with	RENT - BASE RENT	1,208.34	0.00	1.00
4068	N/A		N/A		new lease in effect	RENT - BASE RENT	974.67	0.00	1.00
4069	N/A		N/A		New RA to lessor	RENT - BASE RENT	1,538.58	0.00	1.00
4070	T	3/1/1993 12:00:00 AM	N/A		Moved to new location	RENT - BASE RENT	809.48	0.00	1.00

	BW	BX	BY
4067	10/1/1981 12:00:00 AM	2/29/1992 12:00:00 AM	MONTH
4068	7/1/1988 12:00:00 AM	4/30/1996 12:00:00 AM	MONTH
4069	5/1/1996 12:00:00 AM	4/30/1997 12:00:00 AM	MONTH
4070	4/1/1982 12:00:00 AM	8/31/1992 12:00:00 AM	MONTH

	A	B	C	D	E	F	G	H	I	J	K	L	M	N	O
4071	Wayne	231	STATE	2378-1990-20	2441 E SEVEN MILE RD	DETROIT	48234	01/01/1990	12/31/1999	0.00	14,400.00	6.70	2,150.00	LEASE	OFFICE BUILDING
4072	Wayne	231	STATE	2415-1989-37	27407 MICHIGAN AVE	INKSTER	48141	05/01/1989	07/31/1994	0.00	33,979.32	10.77	3,155.00	LEASE	OFFICE BUILDING
4073	Wayne	231	STATE	2415-1994-1301	27407 MICHIGAN AVE	INKSTER	48141	08/01/1994	01/31/1995	0.00	18,987.48	10.77	1,763.00	RA	OFFICE BUILDING
4074	Wayne	231	STATE	2415-1995-1056	27407 MICHIGAN AVE	INKSTER	48141	02/01/1995	05/30/1995	0.00	18,987.48	10.77	1,763.00	RA	OFFICE BUILDING

	P	Q	R	S	T	U	V	W
4071	TERMINATED	90 Days; Standard Cancellation /			HVAC / ELECTRICITY / WATER / JANITORIAL / INT/EXT MAINT / LANDSCAPING / SNOW REMOVAL / PARKING / FLUORESCENT / RUBBISH REMOVAL / N/A /	0.00	0.00	0.00
4072	TERMINATED	60 Days; Standard Cancellation /			HVAC / ELECTRICITY / WATER / JANITORIAL / INT/EXT MAINT / LANDSCAPING / SNOW REMOVAL / PARKING / FLUORESCENT / RUBBISH REMOVAL / N/A /	0.00	0.00	0.00
4073	TERMINATED	30 Days; Standard Cancellation /			HVAC / ELECTRICITY / WATER / JANITORIAL / INT/EXT MAINT / LANDSCAPING / SNOW REMOVAL / PARKING / FLUORESCENT / RUBBISH REMOVAL / N/A /	0.00	0.00	0.00
4074	TERMINATED	30 Days; Standard Cancellation /			HVAC / ELECTRICITY / WATER / JANITORIAL / INT/EXT MAINT / LANDSCAPING / SNOW REMOVAL / PARKING / FLUORESCENT / RUBBISH REMOVAL / N/A /	0.00	0.00	0.00

	X	Y	Z	AA	AB	AC	AD	AE	AF	AG	AH	AI	AJ	AK	AL
4071	0.00	0.00	0.00	14,400.00	6.70	0.00	N/A		CHURCH/LORD JESUS CHRIST OF	2341 E SEVEN MILE RD	DETROIT	MI	48234		0
4072	0.00	0.00	0.00	33,979.32	10.77	0.00	N/A		COMMERCE OFFICE BLDG CENTER	243 WEST CONGRESS, 10TH FLOOR	DETROIT	MI	48226		0
4073	0.00	0.00	0.00	18,987.48	10.77	0.00	N/A		COMMERCE OFFICE BUILDING CO	243 WEST CONGRESS	DETROIT	MI	48226	E16	0
4074	0.00	0.00	0.00	18,987.48	10.77	0.00	N/A		COMMERCE OFFICE BUILDING CO.	243 WEST CONGRESS	DETROIT	MI	48226	E16	0

	AM	AN	AO	AP	AQ	AR	AS	AT	AU	AV	AW	AX	AY	AZ
4071	N/A	LESSEE	N/A	7	0	25	Common	Lot	2/4/1988 12:00:00 AM	YES	6/1/1995 12:00:00 AM	2/9/1983 12:00:00 AM	YES	3/8/1988 12:00:00 AM
4072	N/A	LESSEE	N/A	15	0	150	Common	Lot	3/21/1989 12:00:00 AM	YES	10/1/1994 12:00:00 AM	3/29/1989 12:00:00 AM	YES	3/24/1977 12:00:00 AM
4073	N/A	LESSEE	N/A	7	0	150	Common	Lot		YES	10/1/1995 12:00:00 AM		NO	
4074	N/A	LESSEE	N/A	7	0	150	Common	Lot		YES			NO	

	BA	BB	BC	BD	BE	BF	BG	BH	BI	BJ	BK	BL	BM
4071				1/1/1990 12:00:00 AM	2346	2441 E 7 MILE RD	5,100.00	42.20		2082	6.70	800.00	400.00
4072				1/1/1989 12:00:00 AM	2261	27407 MICHIGAN AVE	27,931.00	11.30		2204	10.77	1,158.35	1,673.26
4073				1/1/1989 12:00:00 AM	2261	27407 MICHIGAN AVE	27,931.00	6.30		2204	10.77	1,158.35	423.94
4074				1/1/1989 12:00:00 AM	2261	27407 MICHIGAN AVE	27,931.00	6.30		2204	10.77	1,158.35	423.94

	BN	BO	BP	BQ	BR	BS	BT	BU	BV
4071	T	3/1/1996 12:00:00 AM	N/A		Cancelled due to crime in area	RENT - BASE RENT	1,200.00	0.00	1.00
4072	O	3/1/1994 12:00:00 AM	N/A		Rental Agreement on printout	RENT - BASE RENT	2,831.61	0.00	1.00
4073	N/A		N/A		Rental Agreement in place	RENT - BASE RENT	0.00	1,582.29	1.00
4074	N/A		N/A		cancelled by Dept	RENT - BASE RENT	1,582.29	0.00	1.00

	BW	BX	BY
4071	1/1/1990 12:00:00 AM	12/31/1999 12:00:00 AM	MONTH
4072	5/1/1989 12:00:00 AM	7/31/1994 12:00:00 AM	MONTH
4073	8/1/1994 12:00:00 AM	1/31/1995 12:00:00 AM	MONTH
4074	2/1/1995 12:00:00 AM	5/30/1995 12:00:00 AM	MONTH

	A	B	C	D	E	F	G	H	I	J	K	L	M	N	O
4075	Wayne	231	STATE	2455-1987-32	14440 HARPER	DETROIT	48224	12/01/1987	10/31/1993	0.00	16,800.00	8.84	1,900.00	LEASE	OFFICE BUILDING
4076	Wayne	231	STATE	2455-1993-1203	14440 HARPER	DETROIT	48224	10/01/1993	07/31/1994	0.00	17,400.00	9.16	1,900.00	RA	OFFICE BUILDING
4077	Wayne	231	STATE	2461-1987-33	2920 W JEFFERSON	TRENTON	48183	08/01/1987	03/10/1992	0.00	12,150.00	8.10	1,500.00	LEASE	OFFICE BUILDING
4078	Wayne	231	STATE	2557-1987-38	23400 MICHIGAN AVE	DEARBORN	48126	07/01/1990	12/31/1995	0.00	18,832.56	13.50	1,395.00	LEASE	OFFICE BUILDING

	P	Q	R	S	T	U	V	W
4075	TERMINATED	30 Days; Standard Cancellation /			HVAC / ELECTRICITY / WATER / JANITORIAL / INT/EXT MAINT / LANDSCAPING / SNOW REMOVAL / PARKING / FLUORESCENT / RUBBISH REMOVAL / N/A /	0.00	0.00	0.00
4076	TERMINATED	90 Days; Standard Cancellation /			HVAC / ELECTRICITY / WATER / JANITORIAL / INT/EXT MAINT / LANDSCAPING / SNOW REMOVAL / PARKING / FLUORESCENT / RUBBISH REMOVAL / N/A /	0.00	0.00	0.00
4077	TERMINATED	30 Days; Standard Cancellation /			HVAC / ELECTRICITY / WATER / JANITORIAL / INT/EXT MAINT / LANDSCAPING / SNOW REMOVAL / PARKING / FLUORESCENT / RUBBISH REMOVAL / N/A /	0.00	0.00	0.00
4078	TERMINATED	60 Days; Standard Cancellation /			HVAC / ELECTRICITY / WATER / JANITORIAL / INT/EXT MAINT / LANDSCAPING / SNOW REMOVAL / PARKING / FLUORESCENT / RUBBISH REMOVAL / N/A /	0.00	0.00	0.00

	X	Y	Z	AA	AB	AC	AD	AE	AF	AG	AH	AI	AJ	AK	AL
4075	0.00	0.00	0.00	16,800.00	8.84	0.00	N/A		PATRICIA COUVREUR	405 CHALFONTE		MI	48236		0
4076	0.00	0.00	0.00	17,400.00	9.16	0.00	N/A		PATRICIA F. COUVREUR	405 CHALFONTE		MI	48236	E16	0
4077	0.00	0.00	0.00	12,150.00	8.10	0.00	N/A		JOHN G & MARY JANE BURNS	2910 W JEFFERSON	TRENTON	MI	48183		0
4078	0.00	0.00	0.00	18,832.56	13.50	0.00	N/A		VILLAGE PLAZA ASSOCIATES	VILLAGE PLAZA	DEARBORN	MI	48124		0

	AM	AN	AO	AP	AQ	AR	AS	AT	AU	AV	AW	AX	AY	AZ
4075	N/A	LESSEE	N/A	8	0	2	Common	Lot	7/8/1992 12:00:00 AM	YES	5/16/1993 12:00:00 AM	12/2/1986 12:00:00 AM	YES	3/8/1988 12:00:00 AM
4076	N/A	LESSEE	N/A	8	0	2	Common	Lot		YES			NO	
4077	N/A	LESSEE	N/A	9	0	30	Common	Lot	1/8/1988 12:00:00 AM	YES	12/15/1991 12:00:00 AM	9/2/1988 12:00:00 AM	YES	9/13/1985 12:00:00 AM
4078	N/A	LESSEE	N/A	11	0	1,257	Common	Lot	4/25/1988 12:00:00 AM	YES	10/1/1991 12:00:00 AM	4/27/1983 12:00:00 AM	YES	7/19/1977 12:00:00 AM

	BA	BB	BC	BD	BE	BF	BG	BH	BI	BJ	BK	BL	BM
4075				1/1/1987 12:00:00 AM	2738	14440 HARPER	1,900.00	100.00		1560	8.84	330.83	1,069.17
4076				1/1/1987 12:00:00 AM	2738	14440 HARPER	1,900.00	100.00		1560	9.16	330.83	1,069.17
4077					2218	2920 W JEFFERSON	2,177.00	68.90		2254	8.10	119.85	892.65
4078				1/1/1994 12:00:00 AM	2377	23400 MICHIGAN AVE	419,000.00	0.00		2042	13.50	0.00	0.00

	BN	BO	BP	BQ	BR	BS	BT	BU	BV
4075	T	3/1/1994 12:00:00 AM	N/A		Rental Agreement okayed	RENT - BASE RENT	1,400.00	0.00	1.00
4076	T	3/1/1995 12:00:00 AM	N/A		lease not renewed	RENT - BASE RENT	0.00	1,450.00	1.00
4077	T	3/1/1991 12:00:00 AM	N/A		Moved to new location at 3108	RENT - BASE RENT	1,012.50	0.00	1.00
4078	O	1/1/1991 12:00:00 AM	N/A		New lease	RENT - BASE RENT	1,569.38	0.00	1.00

	BW	BX	BY
4075	12/1/1987 12:00:00 AM	10/31/1993 12:00:00 AM	MONTH
4076	10/1/1993 12:00:00 AM	7/31/1994 12:00:00 AM	MONTH
4077	8/1/1987 12:00:00 AM	3/10/1992 12:00:00 AM	MONTH
4078	7/1/1990 12:00:00 AM	12/31/1995 12:00:00 AM	MONTH

	A	B	C	D	E	F	G	H	I	J	K	L	M	N	O
4079	Wayne	231	STATE	2557-1990-2035	23400 MICHIGAN AVE	DEARBORN	48126	04/01/1991	06/30/1996	0.00	32,996.28	15.75	2,095.00	LEASE	OFFICE BUILDING
4080	Wayne	231	STATE	2557-1995-1415	23400 MICHIGAN AVE	DEARBORN	48126	07/01/1996	06/30/1997	0.00	34,338.36	16.39	2,095.00	RA	OFFICE BUILDING
4081	Wayne	231	STATE	2557-1997-1017	23400 MICHIGAN AVE	DEARBORN	48126	07/01/1997	02/28/1998	0.00	34,338.36	16.39	2,095.00	LEASE	OFFICE BUILDING
4082	Wayne	231	STATE	2617-1988-54	36539-41 GODDARD RD	ROMULUS	48174	10/01/1988	12/31/1995	0.00	9,420.00	6.75	1,396.00	LEASE	OFFICE BUILDING

	P	Q	R	S	T	U	V	W
4079	TERMINATED	60 Days; Legislative Restrictive /			HVAC / ELECTRICITY / WATER / JANITORIAL / INT/EXT MAINT / LANDSCAPING / SNOW REMOVAL / PARKING / FLUORESCENT / RUBBISH REMOVAL / N/A /	0.00	0.00	0.00
4080	TERMINATED	30 Days; Standard Cancellation /			HVAC / ELECTRICITY / WATER / JANITORIAL / INT/EXT MAINT / LANDSCAPING / SNOW REMOVAL / PARKING / FLUORESCENT / RUBBISH REMOVAL / N/A /	0.00	0.00	0.00
4081	TERMINATED	30 Days; Standard Cancellation /			HVAC / ELECTRICITY / WATER / JANITORIAL / INT/EXT MAINT / LANDSCAPING / SNOW REMOVAL / PARKING / FLUORESCENT / RUBBISH REMOVAL / N/A /	0.00	0.00	0.00
4082	TERMINATED	30 Days; Standard Cancellation /			HVAC / ELECTRICITY / WATER / JANITORIAL / INT/EXT MAINT / LANDSCAPING / SNOW REMOVAL / PARKING / FLUORESCENT / RUBBISH REMOVAL / N/A /	0.00	0.00	0.00

	X	Y	Z	AA	AB	AC	AD	AE	AF	AG	AH	AI	AJ	AK	AL
4079	0.00	0.00	0.00	32,996.28	15.75	0.00	N/A		VILLAGE PLAZA ASSOCIATES	VILLAGE PLAZA	DEARBORN	MI	48124	E16	0
4080	0.00	0.00	0.00	34,338.36	16.39	0.00	N/A		VILLAGE PLAZA ASSOCIATES	VILLAGE PLAZA	DEARBORN	MI	48124	E16	0
4081	0.00	0.00	0.00	34,338.36	16.39	0.00	N/A		VILLAGE PLAZA ASSOCIATES	VILLAGE PLAZA	DEARBORN	MI	48124	E16	0
4082	0.00	0.00	0.00	9,420.00	6.75	0.00	N/A		JOSEPH J & SYLVIA S. LAMBERT	36572 GODDARD ROAD	ROMULUS	MI	48174		0

	AM	AN	AO	AP	AQ	AR	AS	AT	AU	AV	AW	AX	AY	AZ
4079	N/A	LESSEE	N/A	11	0	1,250	Common	Lot	12/26/1990 12:00:00 AM	YES	9/1/1997 12:00:00 AM	3/22/1991 12:00:00 AM	YES	4/17/1991 12:00:00 AM
4080	N/A	LESSEE	N/A	11	0	1,250	Common	Lot	4/8/1996 12:00:00 AM	YES	9/1/1997 12:00:00 AM		NO	
4081	N/A	LESSEE	N/A	11	0	1,250	Common	Lot		YES			NO	
4082	N/A	LESSEE	N/A	4	0	35	Common	Lot	10/23/1993 12:00:00 AM	YES	1/29/1996 12:00:00 AM	6/26/1990 12:00:00 AM	YES	8/12/1988 12:00:00 AM

	BA	BB	BC	BD	BE	BF	BG	BH	BI	BJ	BK	BL	BM
4079				1/1/1994 12:00:00 AM	2377	23400 MICHIGAN AVE	419,000.00	0.50		2042	15.75	617.29	1,957.81
4080				1/1/1994 12:00:00 AM	2377	23400 MICHIGAN AVE	419,000.00	0.80		2042	16.39	903.72	1,957.81
4081				1/1/1994 12:00:00 AM	2377	23400 MICHIGAN AVE	419,000.00	0.00		2042	16.39	0.00	0.00
4082				1/1/1993 12:00:00 AM	1981	36539-41 GODDARD RD	1,396.00	100.00		2599	6.75	178.76	606.24

	BN	BO	BP	BQ	BR	BS	BT	BU	BV
4079	O	3/1/1997 12:00:00 AM	N/A		new ra effective	RENT - BASE RENT	2,749.69	0.00	1.00
4080	N/A		N/A		moving out end of mo	RENT - BASE RENT	2,861.53	0.00	1.00
4081	N/A		N/A		never used	RENT - BASE RENT	2,861.53	0.00	1.00
4082	T	3/1/1995 12:00:00 AM	N/A		new lease effective	RENT - BASE RENT	785.00	0.00	1.00

	BW	BX	BY
4079	4/1/1991 12:00:00 AM	6/30/1996 12:00:00 AM	MONTH
4080	7/1/1996 12:00:00 AM	6/30/1997 12:00:00 AM	MONTH
4081	7/1/1997 12:00:00 AM	6/30/1998 12:00:00 AM	MONTH
4082	10/1/1988 12:00:00 AM	12/31/1995 12:00:00 AM	MONTH

	A	B	C	D	E	F	G	H	I	J	K	L	M	N	O
4083	Wayne	231	STATE	2707-1989-41	19075 EUREKA RD	SOUTHGATE	48195	01/01/1989	04/30/1993	0.00	15,000.00	10.00	1,500.00	LEASE	OFFICE BUILDING
4084	Wayne	231	STATE	2727-1990-2132	29885 PLYMOUTH	LIVONIA	48150	08/01/1984	01/31/1990	0.00	9,750.00	7.50	1,300.00	LEASE	OFFICE BUILDING
4085	Wayne	231	STATE	2843-1989-57	6050 FORT ST	DETROIT	48209	05/16/1979	03/31/1994	0.00	10,160.04	6.35	1,600.00	LEASE	OFFICE BUILDING
4086	Wayne	231	STATE	2843-1992-1216	6050 FORT ST	DETROIT	48209	04/01/1994	03/31/1995	0.00	11,760.00	7.35	1,600.00	RA	OFFICE BUILDING

	P	Q	R	S	T	U	V	W
4083	TERMINATED	90 Days; Standard Cancellation /			HVAC / ELECTRICITY / WATER / JANITORIAL / INT/EXT MAINT / LANDSCAPING / SNOW REMOVAL / PARKING / FLUORESCENT / RUBBISH REMOVAL / N/A /	0.00	0.00	0.00
4084	TERMINATED	60 Days; Standard Cancellation /			HVAC / ELECTRICITY / WATER / JANITORIAL / INT/EXT MAINT / LANDSCAPING / SNOW REMOVAL / PARKING / FLUORESCENT / RUBBISH REMOVAL / N/A /	0.00	0.00	0.00
4085	TERMINATED	90 Days; Standard Cancellation /			HVAC / ELECTRICITY / WATER / JANITORIAL / INT/EXT MAINT / LANDSCAPING / SNOW REMOVAL / PARKING / FLUORESCENT / RUBBISH REMOVAL / N/A /	0.00	0.00	0.00
4086	TERMINATED	30 Days; Standard Cancellation /			HVAC / ELECTRICITY / WATER / JANITORIAL / INT/EXT MAINT / LANDSCAPING / SNOW REMOVAL / PARKING / FLUORESCENT / RUBBISH REMOVAL / N/A /	0.00	0.00	0.00

	X	Y	Z	AA	AB	AC	AD	AE	AF	AG	AH	AI	AJ	AK	AL
4083	0.00	0.00	0.00	15,000.00	10.00	0.00	N/A		JOHN AND JULIE GATTI	16552 WALTER	SOUTHGATE	MI	48195		0
4084	0.00	0.00	0.00	9,750.00	7.50	0.00	N/A		WONDERLAND SHOPPING CENTER	26913 NORTHWESTERN	SOUTHFIELD	MI	48034	E16	0
4085	0.00	0.00	0.00	10,160.04	6.35	0.00	N/A		FORT STREET INVESTMENT	401 S WOODWARD SUITE 333	BIRMINGHAM	MI	48011		1422
4086	0.00	0.00	0.00	11,760.00	7.35	0.00	N/A		INTERNATIONAL MANOR, INC.	1139 CLARK STREET	DETROIT	MI	48209	E16	2843

	AM	AN	AO	AP	AQ	AR	AS	AT	AU	AV	AW	AX	AY	AZ
4083	N/A	LESSEE	N/A	12	0	60	Common	Lot	8/16/1988 12:00:00 AM	YES	5/4/1991 12:00:00 AM	1/2/1984 12:00:00 AM	YES	2/26/1987 12:00:00 AM
4084	N/A	LESSEE	N/A	8	0	0	Common	Lot		YES	11/1/1990 12:00:00 AM		YES	
4085	N/A	LESSEE	N/A	8	0	20	Common	Lot	1/14/1988 12:00:00 AM	YES	1/7/1991 12:00:00 AM	1/12/1984 12:00:00 AM	YES	5/14/1979 12:00:00 AM
4086	N/A	LESSEE	N/A	7	0	20	Common	Lot		YES			NO	

	BA	BB	BC	BD	BE	BF	BG	BH	BI	BJ	BK	BL	BM
4083					2579	19075 EUREKA RD	0.00	0.00		1776	10.00	0.00	0.00
4084					2199	29885 PLYMOUTH	0.00	0.00		2279	7.50	0.00	0.00
4085					1668	6050 FORT ST	0.00	7.40		3004	6.35	400.00	446.67
4086					1668	6050 FORT ST	0.00	0.00		3004	7.35	0.00	0.00

	BN	BO	BP	BQ	BR	BS	BT	BU	BV
4083	N		N		Moving to New Location	RENT - BASE RENT	1,250.00	0.00	1.00
4084	N		N/A		Lease expired	RENT - BASE RENT	812.50	0.00	1.00
4085	T	3/1/1993 12:00:00 AM	N/A		rental agreement on printout	RENT - BASE RENT	846.67	0.00	1.00
4086	N/A		N/A		New Rental agreement to Lessor	RENT - BASE RENT	0.00	980.00	1.00

	BW	BX	BY
4083	1/1/1989 12:00:00 AM	4/30/1993 12:00:00 AM	MONTH
4084	8/1/1984 12:00:00 AM	1/31/1990 12:00:00 AM	MONTH
4085	5/16/1979 12:00:00 AM	3/31/1994 12:00:00 AM	MONTH
4086	4/1/1994 12:00:00 AM	3/31/1995 12:00:00 AM	MONTH

	A	B	C	D	E	F	G	H	I	J	K	L	M	N	O
4087	Wayne	231	STATE	2843-1995-1298	6050 FORT ST	DETROIT	48209	04/01/1995	03/31/1996	0.00	14,799.96	9.25	1,600.00	RA	OFFICE BUILDING
4088	Wayne	231	STATE	2843-1996-1120	6050 FORT ST	DETROIT	48209	04/01/1996	08/31/1997	0.00	147,999.96	9.25	1,600.00	RA	OFFICE BUILDING
4089	Wayne	231	STATE	4759-1987-52	6072 WAYNE RD	WESTLAND	48185	01/01/1987	03/31/1992	0.00	16,800.00	8.40	2,000.00	LEASE	OFFICE BUILDING
4090	Wayne	231	STATE	6151-1988-145	10735 GRAND RIVER	DETROIT	48204	07/01/1988	06/30/1993	0.00	11,025.00	7.35	1,500.00	LEASE	OFFICE BUILDING

	P	Q	R	S	T	U	V	W
4087	TERMINATED	90 Days; Standard Cancellation /			HVAC / ELECTRICITY / WATER / JANITORIAL / INT/EXT MAINT / LANDSCAPING / SNOW REMOVAL / PARKING / FLUORESCENT / RUBBISH REMOVAL / N/A /	0.00	0.00	0.00
4088	TERMINATED	90 Days; Standard Cancellation /			HVAC / ELECTRICITY / WATER / JANITORIAL / INT/EXT MAINT / LANDSCAPING / SNOW REMOVAL / PARKING / FLUORESCENT / RUBBISH REMOVAL / N/A /	0.00	0.00	0.00
4089	TERMINATED	60 Days; Legislative Restrictive /			HVAC / ELECTRICITY / WATER / JANITORIAL / INT/EXT MAINT / LANDSCAPING / SNOW REMOVAL / PARKING / FLUORESCENT / RUBBISH REMOVAL / N/A /	0.00	0.00	0.00
4090	TERMINATED	60 Days; Standard Cancellation /			HVAC / ELECTRICITY / WATER / JANITORIAL / INT/EXT MAINT / LANDSCAPING / SNOW REMOVAL / PARKING / FLUORESCENT / RUBBISH REMOVAL / N/A /	0.00	0.00	0.00

	X	Y	Z	AA	AB	AC	AD	AE	AF	AG	AH	AI	AJ	AK	AL
4087	0.00	0.00	0.00	14,799.96	9.25	0.00	N/A		INTERNATIONAL MANOR, INC.	1139 CLARK STREET	DETROIT	MI	48209	E16	0
4088	0.00	0.00	0.00	147,999.96	92.50	0.00	N/A		INTERNATIONAL MANOR, INC.	1139 CLARK STREET	DETROIT	MI	48209	E16	0
4089	0.00	0.00	0.00	16,800.00	8.40	0.00	N/A		WESTVIEW COMPANY	22114 TELEGRAPH	SOUTHFIELD	MI	48034		0
4090	0.00	0.00	0.00	11,025.00	7.35	0.00	N/A		KINGSWAY DEPARTMENT STORE	2770 PARK AVE	DETROIT	MI	48201		963

	AM	AN	AO	AP	AQ	AR	AS	AT	AU	AV	AW	AX	AY	AZ
4087	N/A	LESSEE	N/A	7	0	30	Common	Lot		YES			YES	8/16/1995 12:00:00 AM
4088	N/A	LESSEE	N/A	7	0	30	Common	Lot		YES			NO	
4089	N/A	LESSEE	N/A	13	0	230	Common	Lot	8/4/1986 12:00:00 AM	YES	8/5/1990 12:00:00 AM	2/19/1985 12:00:00 AM	YES	8/28/1987 12:00:00 AM
4090	N/A	LESSEE	N/A	7	0	400	Common	Lot	4/15/1988 12:00:00 AM	YES	12/1/1985 12:00:00 AM	8/28/1986 12:00:00 AM	YES	8/18/1983 12:00:00 AM

	BA	BB	BC	BD	BE	BF	BG	BH	BI	BJ	BK	BL	BM
4087					1668	6050 FORT ST	0.00	0.00		3004	9.25	0.00	0.00
4088					1668	6050 FORT ST	0.00	0.00		3004	9.25	0.00	0.00
4089				1/1/1987 12:00:00 AM	1665	6072 WAYNE RD	35,520.00	5.60		3011	8.40	239.89	1,160.11
4090					2995	10735 GRAND RIVER	0.00	0.00		1226	7.35	0.00	0.00

	BN	BO	BP	BQ	BR	BS	BT	BU	BV
4087	N/A		N/A		New Rental Agreement effective	RENT - BASE RENT	1,233.33	0.00	1.00
4088	N/A		N/A		Moved out per Doug Garton	RENT - BASE RENT	12,333.33	0.00	1.00
4089	T	3/1/1993 12:00:00 AM	N/A		Relocated to 6090 Wayne Rd	RENT - BASE RENT	1,400.00	0.00	1.00
4090	T	3/1/1991 12:00:00 AM	N/A		Kingsway declared bankruptcy	RENT - BASE RENT	918.75	0.00	1.00

	BW	BX	BY
4087	4/1/1995 12:00:00 AM	3/31/1996 12:00:00 AM	MONTH
4088	4/1/1996 12:00:00 AM	8/31/1997 12:00:00 AM	MONTH
4089	1/1/1987 12:00:00 AM	3/31/1992 12:00:00 AM	MONTH
4090	7/1/1988 12:00:00 AM	6/30/1993 12:00:00 AM	MONTH

	A	B	C	D	E	F	G	H	I	J	K	L	M	N	O
4091	Wayne	231	STATE	6438-1988-172	4901 EVERGREEN	DEARBORN	48128	05/01/1990	04/30/1992	0.00	600.00	0.15	4,050.00	LEASE	OTHER
4092	Wayne	231	STATE	6596-1985-91	10545 TURNER ST	DETROIT	48224	10/01/1985	09/30/1990	0.00	18,125.76	5.99	3,026.00	LEASE	OTHER
4093	Wayne	231	STATE	6596-1991-2208	10545 TURNER ST	DETROIT	48224	01/01/1991	12/31/1991	0.00	24,000.00	7.93	3,026.00	RA	OTHER
4094	Wayne	231	STATE	6852-1987-145	12948 MICHIGAN	DEARBORN	48126	06/25/1987	09/24/1997	0.00	28,800.00	12.00	2,400.00	LEASE	OFFICE BUILDING

	P	Q	R	S	T	U	V	W
4091	TERMINATED	7 Days; Standard Cancellation /			HVAC / ELECTRICITY / WATER / JANITORIAL / INT/EXT MAINT / LANDSCAPING / SNOW REMOVAL / PARKING / FLUORESCENT / RUBBISH REMOVAL / N/A /	0.00	0.00	0.00
4092	TERMINATED	60 Days; Legislative Restrictive /			HVAC / ELECTRICITY / WATER / JANITORIAL / INT/EXT MAINT / LANDSCAPING / SNOW REMOVAL / PARKING / FLUORESCENT / RUBBISH REMOVAL / N/A /	0.00	0.00	0.00
4093	TERMINATED	30 Days; Executive Legislation /			HVAC / ELECTRICITY / WATER / JANITORIAL / INT/EXT MAINT / LANDSCAPING / SNOW REMOVAL / PARKING / FLUORESCENT / RUBBISH REMOVAL / N/A /	0.00	0.00	0.00
4094	TERMINATED	90 Days; Standard Cancellation /			HVAC / ELECTRICITY / WATER / JANITORIAL / INT/EXT MAINT / LANDSCAPING / SNOW REMOVAL / PARKING / FLUORESCENT / RUBBISH REMOVAL / N/A /	0.00	0.00	0.00

	X	Y	Z	AA	AB	AC	AD	AE	AF	AG	AH	AI	AJ	AK	AL
4091	0.00	0.00	0.00	600.00	0.15	0.00	N/A		UNIV OF MICHIGAN-DEARBORN	4901 EVERGREEN	DEARBORN	MI	48128		0
4092	0.00	0.00	0.00	18,125.76	5.99	0.00	N/A		LEO MOSES ET AL	10714 LUDLOW	HUNTINGTON WOODS	MI	48070		0
4093	0.00	0.00	0.00	24,000.00	7.93	0.00	N/A		LEO MOSES, ET AL	10714 LUDLOW	HUNTINGTON WOODS	MI	48070	E16	0
4094	0.00	0.00	0.00	28,800.00	12.00	0.00	N/A		JAMES & DIAMOND ZAPHIRIOU	DBA DIAMOND JIM RENTALS	DEARBORN	MI	48120		4730

	AM	AN	AO	AP	AQ	AR	AS	AT	AU	AV	AW	AX	AY	AZ
4091	N/A	LESSEE	N/A	1	0	0	Common	Lot	4/24/1986 12:00:00 AM	YES			NO	
4092	N/A	LESSEE	N/A	11	0	15	Common	Lot	1/11/1990 12:00:00 AM	YES	11/1/1990 12:00:00 AM	10/9/1985 12:00:00 AM	YES	11/25/1985 12:00:00 AM
4093	N/A	LESSEE	N/A	0	0	0	Common	Lot		YES			NO	
4094	N/A	LESSEE	N/A	17	0	34	Common	Lot	2/10/1992 12:00:00 AM	YES	6/23/2001 12:00:00 AM	6/22/1987 12:00:00 AM	YES	6/25/1987 12:00:00 AM

	BA	BB	BC	BD	BE	BF	BG	BH	BI	BJ	BK	BL	BM
4091					1803	4901 EVERGREEN	0.00	0.00		2831	0.15	0.00	0.00
4092					3011	10545 TURNER ST	0.00	0.00		1202	5.99	0.00	0.00
4093					3011	10545 TURNER ST	0.00	0.00		1202	7.93	0.00	0.00
4094				1/1/1987 12:00:00 AM	2812	12948 MICHIGAN	2,400.00	100.00		1466	12.00	171.48	2,228.52

	BN	BO	BP	BQ	BR	BS	BT	BU	BV
4091	N		N		DOS requested cancellation due	RENT - BASE RENT	50.00	0.00	1.00
4092	T	3/1/1991 12:00:00 AM	N/A		New lease	RENT - BASE RENT	1,510.48	0.00	1.00
4093	N/A		N/A		Office moved to another	RENT - BASE RENT	2,000.00	0.00	1.00
4094	O	6/1/1999 12:00:00 AM	N/A	3/1/1999 12:00:00 AM	Lessor leased building at end	RENT - BASE RENT	2,400.00	0.00	1.00

	BW	BX	BY
4091	5/1/1990 12:00:00 AM	4/30/1992 12:00:00 AM	MONTH
4092	10/1/1985 12:00:00 AM	9/30/1990 12:00:00 AM	MONTH
4093	1/1/1991 12:00:00 AM	12/31/1991 12:00:00 AM	MONTH
4094	6/25/1987 12:00:00 AM	9/24/1997 12:00:00 AM	MONTH

	A	B	C	D	E	F	G	H	I	J	K	L	M	N	O
4095	Wayne	231	STATE	6985-1988-203	23027 ECORSE RD	TAYLOR	48180	02/01/1988	07/31/1995	0.00	27,466.20	10.75	2,555.00	LEASE	OFFICE BUILDING
4096	Wayne	231	STATE	6993-1988-205	6784 ALLEN RD	ALLEN PARK	48101	01/01/1988	12/31/2003	0.00	25,512.48	12.50	2,041.00	LEASE	OFFICE BUILDING
4097	Wayne	231	STATE	6993-2003-1124	6784 ALLEN RD	ALLEN PARK	48101	12/30/1997	02/14/2006	0.00	25,512.48	12.50	2,041.00	LEASE	OFFICE BUILDING
4098	Wayne	231	STATE	7027-1988-213	847 SUMPTER RD	BELLEVILLE	48111	03/01/1988	07/01/1999	0.00	14,857.56	10.50	1,415.00	LEASE	OFFICE BUILDING

	P	Q	R	S	T	U	V	W
4095	TERMINATED	60 Days; Executive Legislation /			HVAC / ELECTRICITY / WATER / JANITORIAL / INT MAINTENANCE / LANDSCAPING / SNOW REMOVAL / PARKING / FLUORESCENT / RUBBISH REMOVAL / N/A /	0.00	0.00	0.00
4096	TERMINATED	Standard; 90-day / Executive; 60-day /			HVAC / RUBBISH REMOVAL / SECURITY / SNOW REMOVAL / INT/EXT MAINT / N/A / PARKING / WATER / ELECTRICITY / FLUORESCENT / JANITORIAL / LANDSCAPING /	0.00	0.00	0.00
4097	TERMINATED				ELECTRICITY / GAS / JANITORIAL / LANDSCAPING / FLUORESCENT / RUBBISH REMOVAL / HVAC / INT/EXT MAINT / PEST CONTROL /	0.00	0.00	0.00
4098	TERMINATED	60 Days; Standard Cancellation /			HVAC / ELECTRICITY / WATER / JANITORIAL / INT/EXT MAINT / LANDSCAPING / SNOW REMOVAL / PARKING / FLUORESCENT / RUBBISH REMOVAL / N/A /	0.00	0.00	0.00

	X	Y	Z	AA	AB	AC	AD	AE	AF	AG	AH	AI	AJ	AK	AL
4095	0.00	0.00	0.00	27,466.20	10.75	0.00	N/A		JAMES ESSHAKI D/B/A ESSCO	28000 MIDDLEBELT	FARMINGTON HILLS	MI	48018		0
4096	0.00	0.00	0.00	25,512.48	12.50	0.00	N/A		JOSEPH & FRANCES TUCCINI	9815 FOX AVE	ALLEN PARK	MI	48101	E45	2147
4097	0.00	0.00	0.00	25,512.48	12.50	0.00	N/A		JOSEPH & FRANCES TUCCINI	9815 FOX AVE	ALLEN PARK	MI	48101	E45	
4098	0.00	0.00	0.00	14,857.56	10.50	0.00	N/A		BELLE PLAZA SHOPPING CNTR, INC	45467 AUGUSTA DRIVE	CANTON	MI	48188		0

	AM	AN	AO	AP	AQ	AR	AS	AT	AU	AV	AW	AX	AY	AZ
4095	N/A	LESSEE	N/A	26	0	1,000	Common	Lot	6/12/1987 12:00:00 AM	YES	11/1/1994 12:00:00 AM	2/9/1988 12:00:00 AM	YES	1/7/1988 12:00:00 AM
4096	N/A	LESSEE	N/A	11	0	6	Common	Lot	6/16/2004 12:00:00 AM	YES	5/22/2005 12:00:00 AM	7/2/2003 12:00:00 AM	YES	12/4/1987 12:00:00 AM
4097	NET	LESSEE	OFFICE	4	0	6	Common	Lot	6/27/2005 12:00:00 AM	YES	5/22/2006 12:00:00 AM	7/2/2003 12:00:00 AM	YES	12/30/1987 12:00:00 AM
4098	N/A	LESSEE	N/A	6	0	152	Common	Lot	1/4/1998 12:00:00 AM	YES	12/27/1996 12:00:00 AM	1/22/1988 12:00:00 AM	YES	1/25/1988 12:00:00 AM

	BA	BB	BC	BD	BE	BF	BG	BH	BI	BJ	BK	BL	BM
4095				1/1/1988 12:00:00 AM	2389	23027 ECORSE RD	198,062.00	1.30		2027	10.75	343.08	1,945.77
4096				1/1/1988 12:00:00 AM	1605	6784 ALLEN RD	0.00	67.09		3098	12.50	264.12	1,861.92
4097				1/1/1988 12:00:00 AM	1605	6784 ALLEN RD	0.00	67.09		3098	12.50	637.81	1,488.23
4098				1/1/1988 12:00:00 AM	1453	847 SUMPTER RD	16,208.00	8.70		3294	10.50	366.13	872.00

	BN	BO	BP	BQ	BR	BS	BT	BU	BV
4095	N/A		N/A		Moved to 8210 Telegraph Rd	RENT - BASE RENT	2,288.85	0.00	1.00
4096	T	3/1/2003 12:00:00 AM	O	3/1/2003 12:00:00 AM		RENT - BASE RENT	2,126.04	0.00	1.00
4097	T	6/15/2006 12:00:00 AM	N/A		Renewal lease terms reduced by approx. $6,000.00 over the term of the renewal.	RENT - BASE RENT	2,126.04	0.00	1.00
4098	T	3/1/2000 12:00:00 AM	N/A		Replaced by Lease #10670	RENT - BASE RENT	1,238.13	0.00	1.00

	BW	BX	BY
4095	2/1/1988 12:00:00 AM	7/31/1995 12:00:00 AM	MONTH
4096	1/1/1988 12:00:00 AM	12/31/2003 12:00:00 AM	MONTH
4097	1/1/2004 12:00:00 AM	12/31/2008 12:00:00 AM	MONTH
4098	3/1/1988 12:00:00 AM	5/31/2001 12:00:00 AM	MONTH

	A	B	C	D	E	F	G	H	I	J	K	L	M	N	O
4099	Wayne	231	STATE	7028-1988-214	14711 W SEVEN MILE RD	DETROIT	48205	09/19/1988	12/18/1995	0.00	20,565.00	12.43	1,655.00	LEASE	OFFICE BUILDING
4100	Wayne	231	STATE	7028-1995-1399	14711 W SEVEN MILE RD	DETROIT	48205	12/19/1995	05/18/1996	0.00	24,000.00	14.50	1,655.00	RA	OFFICE BUILDING
4101	Wayne	231	STATE	7030-1988-215	3121 CANIFF	HAMTRAMCK	48212	09/01/1998	05/30/1999	0.00	21,300.00	8.33	2,555.00	LEASE	OFFICE BUILDING
4102	Wayne	231	STATE	7038-1988-216	1553 N WOODWARD AVE	DETROIT	48201	04/25/1988	01/31/1994	0.00	31,200.00	7.82	3,986.00	LEASE	OFFICE BUILDING

	P	Q	R	S	T	U	V	W
4099	TERMINATED	60 Days; Legislative Restrictive /			HVAC / ELECTRICITY / WATER / JANITORIAL / INT/EXT MAINT / LANDSCAPING / SNOW REMOVAL / PARKING / FLUORESCENT / RUBBISH REMOVAL / N/A /	0.00	0.00	0.00
4100	TERMINATED	30 Days; Std. Cancellatoin Either Party /			HVAC / ELECTRICITY / WATER / JANITORIAL / INT/EXT MAINT / LANDSCAPING / SNOW REMOVAL / PARKING / FLUORESCENT / RUBBISH REMOVAL / N/A /	0.00	0.00	0.00
4101	TERMINATED	90 Days; Standard Cancellation /			HVAC / ELECTRICITY / WATER / JANITORIAL / INT/EXT MAINT / LANDSCAPING / SNOW REMOVAL / PARKING / FLUORESCENT / RUBBISH REMOVAL / N/A /	0.00	0.00	0.00
4102	TERMINATED	30 Days; Standard Cancellation /			HVAC / ELECTRICITY / WATER / JANITORIAL / INT/EXT MAINT / LANDSCAPING / SNOW REMOVAL / PARKING / FLUORESCENT / RUBBISH REMOVAL / N/A /	0.00	0.00	0.00

	X	Y	Z	AA	AB	AC	AD	AE	AF	AG	AH	AI	AJ	AK	AL
4099	0.00	0.00	0.00	20,565.00	12.43	0.00	N/A		FARENSO ENTERPRISES INC	31274 WESTWOOD	FARMINGTON HILLS	MI	48331		2492
4100	0.00	0.00	0.00	24,000.00	14.50	0.00	N/A		FARANSO ENTERPRISES, INC.	31274 WESTWOOD	FARMINGTON HILLS	MI	48331	E16	0
4101	0.00	0.00	0.00	21,300.00	8.34	0.00	N/A		WANDA KONDRAT	472 SHELBOURNE	GROSSE PT FARMS	MI	48236		2574
4102	0.00	0.00	0.00	31,200.00	7.83	0.00	N/A		MID-AMERICA REALTY INVESTORS	1553 WOODWARD AVE	DETROIT	MI	48226		2698

	AM	AN	AO	AP	AQ	AR	AS	AT	AU	AV	AW	AX	AY	AZ
4099	N/A	LESSEE	N/A	7	0	27	Common	Lot	9/18/1987 12:00:00 AM	YES	1/1/1996 12:00:00 AM	11/4/1988 12:00:00 AM	YES	11/18/1988 12:00:00 AM
4100	N/A	LESSEE	N/A	7	0	27	Common	Lot	12/10/1995 12:00:00 AM	YES	1/1/1997 12:00:00 AM	5/31/1996 12:00:00 AM	NO	
4101	N/A	LESSEE	N/A	7	0	0	Common	Lot	1/23/1994 12:00:00 AM	YES	3/23/2002 12:00:00 AM	3/25/1988 12:00:00 AM	YES	3/29/1988 12:00:00 AM
4102	N/A	LESSEE	N/A	8	0	0	Common	Lot	8/31/1987 12:00:00 AM	YES	9/8/1990 12:00:00 AM	5/20/1988 12:00:00 AM	YES	5/2/1988 12:00:00 AM

	BA	BB	BC	BD	BE	BF	BG	BH	BI	BJ	BK	BL	BM
4099				1/1/1990 12:00:00 AM	2728	14711 W SEVEN MILE R	6,000.00	27.60		1570	12.43	447.10	1,266.65
4100				1/1/1990 12:00:00 AM	2728	14711 W SEVEN MILE R	6,000.00	27.60		1570	14.50	733.35	1,266.65
4101				1/1/1988 12:00:00 AM	2096	3121 CANIFF	2,555.00	100.00		2437	8.33	236.45	1,538.55
4102				1/1/1988 12:00:00 AM	2690	1553 N WOODWARD AVE	190,000.00	2.10		1622	7.82	940.00	1,660.00

	BN	BO	BP	BQ	BR	BS	BT	BU	BV
4099	T	3/1/1994 12:00:00 AM	N/A		new lease approved	RENT - BASE RENT	1,713.75	0.00	1.00
4100	N/A		N/A		Moved to new location	RENT - BASE RENT	2,000.00	0.00	1.00
4101	T	3/1/1998 12:00:00 AM	N/A		Relocated to 8717 Joseph	RENT - BASE RENT	1,775.00	0.00	1.00
4102	O	3/1/1994 12:00:00 AM	N/A		never used	RENT - BASE RENT	2,600.00	0.00	1.00

	BW	BX	BY
4099	9/19/1988 12:00:00 AM	12/18/1995 12:00:00 AM	MONTH
4100	12/19/1995 12:00:00 AM	5/18/1996 12:00:00 AM	MONTH
4101	9/1/1998 12:00:00 AM	8/26/1999 12:00:00 AM	MONTH
4102	4/25/1988 12:00:00 AM	1/31/1994 12:00:00 AM	MONTH

	A	B	C	D	E	F	G	H	I	J	K	L	M	N	O
4103	Wayne	231	STATE	7038-1993-1229	1553 N WOODWARD AVE	DETROIT	48201	02/01/1994	07/31/1994	0.00	31,200.00	7.83	3,986.00	RA	OFFICE BUILDING
4104	Wayne	231	STATE	7038-1994-1198	1553 N WOODWARD AVE	DETROIT	48201	08/01/1994	12/31/1994	0.00	31,200.00	7.83	3,986.00	RA	OFFICE BUILDING

	P	Q	R	S	T	U	V	W
4103	TERMINATED	30 Days; Std. Cancellatoin Either Party /			HVAC / ELECTRICITY / WATER / JANITORIAL / INT/EXT MAINT / LANDSCAPING / SNOW REMOVAL / PARKING / FLUORESCENT / RUBBISH REMOVAL / N/A /	0.00	0.00	0.00
4104	TERMINATED	30 Days; Standard Cancellation /			HVAC / ELECTRICITY / WATER / JANITORIAL / INT/EXT MAINT / LANDSCAPING / SNOW REMOVAL / PARKING / FLUORESCENT / RUBBISH REMOVAL / N/A /	0.00	0.00	0.00

	X	Y	Z	AA	AB	AC	AD	AE	AF	AG	AH	AI	AJ	AK	AL
4103	0.00	0.00	0.00	31,200.00	7.83	0.00	N/A		MID-AMERICA REALTY INVESTORS	1553 WOODWARD AVE	DETROIT	MI	48226	E16	0
4104	0.00	0.00	0.00	31,200.00	7.83	0.00	N/A		MID-AMERICAN REALTY INVESTORS	1553 WOODWARD AVENUE	DETROIT	MI	48226	E16	0

	AM	AN	AO	AP	AQ	AR	AS	AT	AU	AV	AW	AX	AY	AZ
4103	N/A	LESSEE	N/A	8	0	0	Common	Lot	1/28/1994 12:00:00 AM	YES		2/1/1994 12:00:00 AM	N/A	
4104	N/A	LESSEE	N/A	8	0	0	Common	Lot	1/28/1994 12:00:00 AM	YES	2/28/1995 12:00:00 AM	2/1/1994 12:00:00 AM	YES	5/2/1988 12:00:00 AM

	BA	BB	BC	BD	BE	BF	BG	BH	BI	BJ	BK	BL	BM
4103				1/1/1988 12:00:00 AM	2690	1553 N WOODWARD AVE	190,000.00	2.10		1622	7.83	940.00	1,660.00
4104				1/1/1988 12:00:00 AM	2690	1553 N WOODWARD AVE	190,000.00	2.10		1622	7.83	940.00	1,660.00

	BN	BO	BP	BQ	BR	BS	BT	BU	BV
4103	N/A		N/A		rental agreement effective	RENT - BASE RENT	0.00	2,600.00	1.00
4104	N/A		N/A		lease expired	RENT - BASE RENT	0.00	2,600.00	1.00

	BW	BX	BY
4103	2/1/1994 12:00:00 AM	7/31/1994 12:00:00 AM	MONTH
4104	8/1/1994 12:00:00 AM	12/31/1994 12:00:00 AM	MONTH

	A	B	C	D	E	F	G	H	I	J	K	L	M	N	O
4105	Wayne	231	STATE	7153-1988-270	25700 Joy Road	REDFORD	48239	11/01/1988	10/10/2005	0.00	37,500.00	12.82	2,925.00	LEASE	

	P	Q	R	S	T	U	V	W
	TERMINATED	Standard; 120 day /			HVAC /	0.00	0.00	0.00
		Standard; 120 day /			HVAC /			
		Standard; 120 day /			HVAC /			
		Standard; 120 day /			HVAC /			
					ELECTRICITY /			
					ELECTRICITY /			
					ELECTRICITY /			
					ELECTRICITY /			
					WATER /			
					WATER /			
					WATER /			
					WATER /			
					JANITORIAL /			
					JANITORIAL /			
					JANITORIAL /			
					JANITORIAL /			
					INT/EXT MAINT /			
					INT/EXT MAINT /			
					INT/EXT MAINT /			
					INT/EXT MAINT /			
					LANDSCAPING /			
					LANDSCAPING /			
					LANDSCAPING /			
					LANDSCAPING /			
					SNOW REMOVAL /			
					SNOW REMOVAL /			
					SNOW REMOVAL /			
					SNOW REMOVAL /			
					PARKING /			
					PARKING /			
					PARKING /			
					PARKING /			
4105					FLUORESCENT /			

	X	Y	Z	AA	AB	AC	AD	AE	AF	AG	AH	AI	AJ	AK	AL
4105	0.00	0.00	0.00	37,500.00	12.82	0.00	N/A		I. WILLIAM AND HARRIET L SHERR	31300 Orchard Lake Rd., Suite 200	FARMINGTON HILLS	MI	48334	E45	0

	AM	AN	AO	AP	AQ	AR	AS	AT	AU	AV	AW	AX	AY	AZ
4105	NET	LESSEE	OFFICE	10	0	125	Common	Lot	12/15/2003 12:00:00 AM	YES	11/1/2004 12:00:00 AM	11/25/1998 12:00:00 AM	YES	11/17/1998 12:00:00 AM

	BA	BB	BC	BD	BE	BF	BG	BH	BI	BJ	BK	BL	BM
4105				1/1/1988 12:00:00 AM	2311		24,200.00	12.10		2127	12.82	919.53	2,205.47

	BN	BO	BP	BQ	BR	BS	BT	BU	BV
4105	T	3/1/2006 12:00:00 AM	O	3/1/2006 12:00:00 AM		RENT - BASE RENT	3,125.00	0.00	1.00

	BW	BX	BY
	11/1/1998 12:00:00 AM	12/31/2005 12:00:00 AM	MONTH
4105			

	A	B	C	D	E	F	G	H	I	J	K	L	M	N	O
4106	Wayne	231	STATE	7153-2003-1046	25700 Joy Road	REDFORD	48239	05/01/2004	04/30/2009	0.00	42,000.00	14.36	2,925.00	LEASE	
4107	Wayne	231	STATE	7153-2004-1140	25700 Joy Road	REDFORD	48239	02/01/2005	01/31/2015	0.00	69,281.04	14.50	4,778.00	LEASE	
4108	Wayne	231	STATE	7153-2004-1217	25700 Joy Road	REDFORD	48239	10/10/2005	10/09/2015	0.00	63,800.04	14.50	4,400.00	LEASE	

	P	Q	R	S	T	U	V	W
4106	TERMINATED				HVAC / HVAC / HVAC / HVAC / HVAC / ELECTRICITY / ELECTRICITY / ELECTRICITY / ELECTRICITY / ELECTRICITY / GAS / GAS / GAS / GAS / GAS / WATER / WATER / WATER / WATER / WATER / JANITORIAL / JANITORIAL / JANITORIAL / JANITORIAL / JANITORIAL / FLUORESCENT / FLUORESCENT / FLUORESCENT / FLUORESCENT / FLUORESCENT / INT/EXT MAINT / INT/EXT MAINT / INT/EXT MAINT /	0.00	0.00	0.00
4107	TERMINATED	Standard 90-day /		90 day notice /	ELECTRICITY /	0.00	0.00	0.00
4108	RENT AUTHORIZED	Standard; 90 day / Standard; 90 day / Standard; 90 day /		5 year; 90 day / 5 year; 90 day / 5 year; 90 day /	ELECTRICITY / ELECTRICITY / ELECTRICITY / GAS / GAS / GAS /	8,234.19	0.00	0.00

	X	Y	Z	AA	AB	AC	AD	AE	AF	AG	AH	AI	AJ	AK	AL
4106	0.00	0.00	0.00	42,000.00	14.36	0.00	N/A		IWS Ventures LLC	31300 Orchard Lake Road	FARMINGTON HILLS	MI	48334	E45	
4107	0.00	0.00	0.00	69,281.04	14.50	0.00	N/A		IWS Ventures LLC	31300 Orchard Lake Road	FARMINGTON HILLS	MI	48334	E45	
4108	486.85	25,535.96	0.00	98,057.04	22.29	0.00	Actual	2013	IWS Ventures LLC	31300 Orchard Lake Road	FARMINGTON HILLS	MI	48334	E92	

	AM	AN	AO	AP	AQ	AR	AS	AT	AU	AV	AW	AX	AY	AZ
4106	NET	LESSEE	COMMERCIAL	10	0	125	Common	Lot		YES			YES	11/17/1998 12:00:00 AM
4107	NET	LESSEE	OFFICE	15	0	125	Common	Lot		YES			YES	
4108	NET	LESSEE	OFFICE	15	0	125	Common	Lot	10/24/2012 12:00:00 AM	YES	11/1/2014 12:00:00 AM	10/7/2005 12:00:00 AM	YES	10/7/2005 12:00:00 AM

	BA	BB	BC	BD	BE	BF	BG	BH	BI	BJ	BK	BL	BM
4106				1/1/1988 12:00:00 AM	2311		24,200.00	12.10		2127	14.36	1,050.08	2,450.17
4107				1/1/1988 12:00:00 AM	2311		24,200.00	21.00		2127	14.50	1,732.03	4,041.39
4108				1/1/1988 12:00:00 AM	2311		24,200.00	21.00	1st	2127	14.50	1,595.00	3,721.67

	BN	BO	BP	BQ	BR	BS	BT	BU	BV
4106	T	6/15/2004 12:00:00 AM	N/A		RED negotiated operating CAM expenses out of renewal lease and raised the tax base year to 2002.	RENT - BASE RENT	3,500.00	0.00	1.00
4107	N/A		N/A		This renewal will become the Northeast Wayne County Plus Office of the DOS Optimization Plan. Current lessor will expand current space to meet the new expansion sf requirements.	RENT - BASE RENT	5,773.42	0.00	1.00
4108	N/A		N/A		Add #1 Clarifies utilities paid by SOM. SAB 9/27/12 #17. CCO #2 $30,679 for renovations. SAB 11/15/05 #6. CCO #1 $34,661 for renovations. SAB 04/05/05 #11.	RENT - BASE RENT	5,316.67	0.00	1.00

	BW	BX	BY
4106	5/1/2004 12:00:00 AM	4/30/2005 12:00:00 AM	MONTH
4107	2/1/2005 12:00:00 AM	12/30/2010 12:00:00 AM	MONTH
4108	10/10/2005 12:00:00 AM	10/9/2010 12:00:00 AM	MONTH

	A	B	C	D	E	F	G	H	I	J	K	L	M	N	O
4109	Wayne	231	STATE	7171-1989-256	19227 NEWBURGH RD	LIVONIA	48152	04/01/1989	01/31/2006	0.00	25,108.20	11.26	2,230.00	LEASE	OFFICE BUILDING
4110	Wayne	231	STATE	7212-1989-278	6044 N SHELDON RD	CANTON	48187	06/01/1989	03/31/1998	0.00	30,072.00	12.36	2,433.00	LEASE	OFFICE BUILDING
4111	Wayne	231	STATE	7251-1990-122	18600 Haggerty	LIVONIA	48152	04/01/1990	11/30/1990	0.00	15.00	0.00	4,050.00	RA	OTHER

	P	Q	R	S	T	U	V	W
4109	TERMINATED	Standard; 90 Day / Standard; 90 Day /			HVAC / HVAC / ELECTRICITY / ELECTRICITY / WATER / WATER / JANITORIAL / JANITORIAL / INT/EXT MAINT / INT/EXT MAINT / LANDSCAPING / LANDSCAPING / SNOW REMOVAL / SNOW REMOVAL / PARKING / PARKING / FLUORESCENT / FLUORESCENT / RUBBISH REMOVAL / RUBBISH REMOVAL / GAS / GAS /	0.00	0.00	0.00
4110	TERMINATED	60 Days; Legislative Restrictive /			HVAC / ELECTRICITY / WATER / JANITORIAL / INT/EXT MAINT / LANDSCAPING / SNOW REMOVAL / PARKING / FLUORESCENT / RUBBISH REMOVAL / N/A /	0.00	0.00	0.00
4111	TERMINATED				HVAC / ELECTRICITY / WATER / JANITORIAL / INT/EXT MAINT / LANDSCAPING / SNOW REMOVAL / PARKING / FLUORESCENT / RUBBISH REMOVAL / N/A /	0.00	0.00	0.00

	X	Y	Z	AA	AB	AC	AD	AE	AF	AG	AH	AI	AJ	AK	AL
4109	0.00	0.00	0.00	25,108.20	11.26	0.00	N/A		MICHAEL & KIM SOAVE AND	P.O. BOX 664	KEEGO HARBOR	MI	48320-0664	E45	2802
4110	0.00	0.00	0.00	30,072.00	12.36	0.00	N/A		HARVARD SQUARE LTD PTSHP	C/O FIRST HOLDING CORP.	WEST BLOOMFIELD	MI	48322		0
4111	0.00	0.00	0.00	15.00	0.00	0.00	N/A		SCHOOLCRAFT COLLEGE	18600 HAGGERTY	LIVONIA	MI	48152		0

	AM	AN	AO	AP	AQ	AR	AS	AT	AU	AV	AW	AX	AY	AZ
4109	N/A	LESSEE	N/A	10	0	117	Common	Lot	7/12/2004 12:00:00 AM	YES	2/1/2006 12:00:00 AM	4/11/1989 12:00:00 AM	YES	4/28/1989 12:00:00 AM
4110	N/A	LESSEE	N/A	19	0	500	Common	Lot	12/13/1991 12:00:00 AM	YES	7/7/2001 12:00:00 AM	5/19/1989 12:00:00 AM	YES	5/30/1989 12:00:00 AM
4111	N/A	LESSEE	N/A	1	0	0	Common	Lot		YES			NO	

	BA	BB	BC	BD	BE	BF	BG	BH	BI	BJ	BK	BL	BM
4109				1/1/1989 12:00:00 AM	2576	19227 NEWBURGH RD	21,750.00	10.25		1779	11.26	1,103.00	989.35
4110				1/1/1989 12:00:00 AM	1669	6044 N SHELDON RD	116,503.00	2.10		3003	12.36	405.50	1,694.50
4111					2590		0.00	0.00		1758	0.00	0.00	0.00

	BN	BO	BP	BQ	BR	BS	BT	BU	BV
4109	T	3/1/2006 12:00:00 AM	O	12/31/2006 12:00:00 AM		RENT - BASE RENT	2,092.35	0.00	1.00
4110	O	6/1/1998 12:00:00 AM	N/A		Relocated to 44942 Ford Road	RENT - BASE RENT	2,506.00	0.00	1.00
4111	N/A		N/A		Lease expired	RENT - BASE RENT	1.25	0.00	1.00

	BW	BX	BY
4109	4/1/1989 12:00:00 AM	3/31/1999 12:00:00 AM	MONTH
4110	6/1/1989 12:00:00 AM	3/31/1998 12:00:00 AM	MONTH
4111	4/1/1990 12:00:00 AM	11/30/1990 12:00:00 AM	MONTH

	A	B	C	D	E	F	G	H	I	J	K	L	M	N	O
4112	Wayne	231	STATE	7269-1989-313	18409 LIVERNOIS	DETROIT	48221	03/01/1990	12/31/2006	0.00	32,280.00	13.00	2,690.00	LEASE	OFFICE BUILDING
4113	Wayne	231	STATE	7269-2004-1230	18409 LIVERNOIS	DETROIT	48221	10/01/2006	05/24/2010	0.00	51,109.92	19.00	2,690.00	LEASE	OFFICE BUILDING

	P	Q	R	S	T	U	V	W
4112	TERMINATED				HVAC / HVAC / HVAC / ELECTRICITY / ELECTRICITY / ELECTRICITY / WATER / WATER / WATER / JANITORIAL / JANITORIAL / JANITORIAL / INT/EXT MAINT / INT/EXT MAINT / INT/EXT MAINT / LANDSCAPING / LANDSCAPING / LANDSCAPING / SNOW REMOVAL / SNOW REMOVAL / SNOW REMOVAL / PARKING / PARKING / PARKING / FLUORESCENT / FLUORESCENT / FLUORESCENT / RUBBISH REMOVAL / RUBBISH REMOVAL / RUBBISH REMOVAL / GAS / GAS / GAS /	0.00	0.00	0.00
4113	TERMINATED				JANITORIAL / PUBLIC UTILITIES / TRASH REMOVAL/WASTEBASKETS / ALARM SYSTEM MONITORING / TELECOMMUNICATIONS / DUMPSTER SERVICE / TAXES / SNOW REMOVAL /	0.00	0.00	0.00

	X	Y	Z	AA	AB	AC	AD	AE	AF	AG	AH	AI	AJ	AK	AL
4112	0.00	0.00	0.00	32,280.00	12.00	0.00	N/A		WALID & HAYFA BARASH	33 TRAIL WOOD	IRVINE	CA	92620	E45	0
4113	0.00	0.00	0.00	51,109.92	19.00	0.00	N/A		Trailwood Development LLC	33 Trailwood	IRVINE	CA	92620	E45	

	AM	AN	AO	AP	AQ	AR	AS	AT	AU	AV	AW	AX	AY	AZ
4112	N/A	LESSEE	N/A	12	0	25	Common	Lot	8/23/2004 12:00:00 AM	YES	6/1/2006 12:00:00 AM	1/22/1990 12:00:00 AM	YES	2/15/1990 12:00:00 AM
4113	NET	LESSEE	OFFICE	5	0	25	Common	Lot	7/30/2009 12:00:00 AM	YES	6/1/2011 12:00:00 AM	10/19/2006 12:00:00 AM	YES	10/19/2006 12:00:00 AM

	BA	BB	BC	BD	BE	BF	BG	BH	BI	BJ	BK	BL	BM
4112				1/1/1990 12:00:00 AM	2592	18409 LIVERNOIS	2,690.00	100.00		1755	13.00	1,794.17	1,120.00
4113	2/20/2007 12:00:00 AM	7		1/1/1990 12:00:00 AM	2592	18409 LIVERNOIS	2,690.00	100.00	First floor	1755	19.00	1,277.75	2,981.41

	BN	BO	BP	BQ	BR	BS	BT	BU	BV
4112	O	3/1/2003 12:00:00 AM	N/A		7-18-05 Holdover through 12-31-05 while OPTI location is completed.	RENT - BASE RENT	2,690.00	0.00	1.00
4113	N/A		N/A		Date cancellation letter sent: Feb. 23, 2010 Effective date of cancellation: May 24, 2010 Original expiration date: Sept. 30, 2011 Close out inspection conducted: 5/24/2010 Agency requested relocation but rejected RFP sites, and requested RED to renew at current location.	RENT - BASE RENT	4,259.16	0.00	1.00

	BW	BX	BY
4112	3/1/1990 12:00:00 AM	2/28/1995 12:00:00 AM	MONTH
4113	10/1/2006 12:00:00 AM	5/24/2010 12:00:00 AM	MONTH

	A	B	C	D	E	F	G	H	I	J	K	L	M	N	O
4114	Wayne	231	STATE	7293-1990-128	36131-35 PLYMOUTH RD	LIVONIA	48150	04/01/1990	02/14/2006	0.00	24,864.00	9.25	2,688.00	LEASE	OFFICE BUILDING
4115	Wayne	231	STATE	7420-1989-390	3131 BIDDLE AVE	WYANDOTTE	48192	10/01/1989		900.00	10,800.00	6.84	1,580.00	RA	OFFICE BUILDING

	P	Q	R	S	T	U	V	W
4114	TERMINATED	Standard; 90 Day / Standard; 90 Day / Standard; 90 Day /			HVAC / HVAC / HVAC / ELECTRICITY / ELECTRICITY / ELECTRICITY / WATER / WATER / WATER / JANITORIAL / JANITORIAL / JANITORIAL / INT/EXT MAINT / INT/EXT MAINT / INT/EXT MAINT / LANDSCAPING / LANDSCAPING / LANDSCAPING / SNOW REMOVAL / SNOW REMOVAL / SNOW REMOVAL / PARKING / PARKING / PARKING / FLUORESCENT / FLUORESCENT / FLUORESCENT / GAS / GAS / GAS /	0.00	0.00	0.00
4115	TERMINATED	30 Days; Standard Cancellation /			HVAC / ELECTRICITY / WATER / JANITORIAL / INT/EXT MAINT / LANDSCAPING / SNOW REMOVAL / PARKING / FLUORESCENT / RUBBISH REMOVAL / N/A /	0.00	0.00	0.00

	X	Y	Z	AA	AB	AC	AD	AE	AF	AG	AH	AI	AJ	AK	AL
4114	0.00	0.00	0.00	24,864.00	9.25	0.00	N/A		L. A. PLAZA, INC.	20411 WEST TWELVE MILE	SOUTHFIELD	MI	48076	E45	0
4115	0.00	0.00	0.00	10,800.00	6.84	0.00	N/A		CITY OF WYANDOTTE	3131 BIDDLE AVE	WYANDOTTE	MI	48192		0

	AM	AN	AO	AP	AQ	AR	AS	AT	AU	AV	AW	AX	AY	AZ
4114	NET	LESSEE	OFFICE	7	0	230	Common	Lot	4/25/2000 12:00:00 AM	YES	10/16/2005 12:00:00 AM	4/25/2000 12:00:00 AM	YES	3/28/1990 12:00:00 AM
4115	N/A	LESSEE	N/A	8	0	0	Common	Lot	12/20/1989 12:00:00 AM	YES	10/1/1990 12:00:00 AM	12/18/1989 12:00:00 AM	NO	

	BA	BB	BC	BD	BE	BF	BG	BH	BI	BJ	BK	BL	BM
4114				1/1/1990 12:00:00 AM	1989	36131-35 PLYMOUTH RD	35,034.00	7.70		2587	9.25	1,287.54	784.46
4115					2095	3131 BIDDLE AVE	0.00	0.00		2438	6.84	0.00	0.00

	BN	BO	BP	BQ	BR	BS	BT	BU	BV
4114	T	3/1/2003 12:00:00 AM	N/A			RENT - BASE RENT	2,072.00	0.00	1.00
4115	N/A		N/A		Moved to new Location	RENT - BASE RENT	900.00	0.00	1.00

	BW	BX	BY
4114	4/1/2000 12:00:00 AM	1/1/2006 12:00:00 AM	MONTH
4115	10/1/1989 12:00:00 AM	9/30/2088 12:00:00 AM	MONTH

	A	B	C	D	E	F	G	H	I	J	K	L	M	N	O
4116	Wayne	231	STATE	7458-1990-157	27980 NORTHLINE	ROMULUS	48174	05/01/1990	04/30/1991	0.00	14,400.00	0.00	80.00	RA	OFFICE BUILDING
4117	Wayne	231	STATE	7458-1991-2211	27980 NORTHLINE	ROMULUS	48174	05/01/1991	10/31/1991	0.00	14,400.00	0.00	80.00	LEASE	OFFICE BUILDING
4118	Wayne	231	STATE	7471-1990-2034	2942 VAN ALSTYNE	WYANDOTTE	48192	12/01/1990	03/31/2003		0.00	11.12	2,373.00	LEASE	OFFICE BUILDING

	P	Q	R	S	T	U	V	W
4116	TERMINATED	90 Days; Standard Cancellation /			HVAC / ELECTRICITY / WATER / JANITORIAL / INT/EXT MAINT / LANDSCAPING / SNOW REMOVAL / PARKING / FLUORESCENT / RUBBISH REMOVAL / N/A /	0.00	0.00	0.00
4117	TERMINATED	90 Days; Standard Cancellation /			HVAC / ELECTRICITY / WATER / JANITORIAL / INT/EXT MAINT / LANDSCAPING / SNOW REMOVAL / PARKING / FLUORESCENT / RUBBISH REMOVAL / N/A /	0.00	0.00	0.00
4118	TERMINATED	Standard-90 Day-initial term /			INT/EXT MAINT / SNOW REMOVAL / WATER / SECURITY / LANDSCAPING / N/A / PARKING / ELECTRICITY / FLUORESCENT / HVAC / JANITORIAL / RUBBISH REMOVAL /	0.00	0.00	0.00

	X	Y	Z	AA	AB	AC	AD	AE	AF	AG	AH	AI	AJ	AK	AL
4116	0.00	0.00	0.00	14,400.00	180.00	0.00	N/A		ASC Inc	1 Sunroof Center	SOUTHGATE	MI	48195		0
4117	0.00	0.00	0.00	14,400.00	180.00	0.00	N/A		ASC Inc	1 Sunroof Center	SOUTHGATE	MI	48195	E16	0
4118	0.00	0.00	0.00	0.00	0.00	0.00	N/A		WILLIAM SULLIVAN &	3301 BIDDLE AVE	WYANDOTTE	MI	48192	E45	0

	AM	AN	AO	AP	AQ	AR	AS	AT	AU	AV	AW	AX	AY	AZ
4116	N/A	LESSEE	N/A	2	0	4	Common	Lot	4/16/1990 12:00:00 AM	YES			NO	
4117	N/A	LESSEE	N/A	2	0	4	Common	Lot		YES			NO	
4118	N/A	LESSEE	N/A	4	0	0	Common	Lot	5/2/1997 12:00:00 AM	YES	8/7/2003 12:00:00 AM	6/27/1996 12:00:00 AM	YES	1/10/1991 12:00:00 AM

	BA	BB	BC	BD	BE	BF	BG	BH	BI	BJ	BK	BL	BM
4116					2253	27980 NORTHLINE	0.00	0.00		2215	0.00	0.00	0.00
4117					2253	27980 NORTHLINE	0.00	0.00		2215	0.00	0.00	0.00
4118				1/1/1990 12:00:00 AM	2205	2942 VAN ALSTYNE	7,828.00	30.31		2272	11.12	793.00	1,407.00

	BN	BO	BP	BQ	BR	BS	BT	BU	BV
4116	N/A		N/A		Budget restrictions	RENT - BASE RENT	1,200.00	0.00	1.00
4117	N/A		N/A		Budget restrictions	RENT - BASE RENT	1,200.00	0.00	1.00
4118	T	3/1/2003 12:00:00 AM	N/A		Holdover extends occupancy through March 31, 2003.	RENT - BASE RENT	0.00	0.00	1.00

	BW	BX	BY
4116	5/1/1990 12:00:00 AM	4/30/1991 12:00:00 AM	MONTH
4117	5/1/1991 12:00:00 AM	10/31/1991 12:00:00 AM	MONTH
4118	4/30/2010 12:00:00 AM		MONTH

	A	B	C	D	E	F	G	H	I	J	K	L	M	N	O
4119	Wayne	231	STATE	7471-2002-2070	2942 VAN ALSTYNE	WYANDOTTE	48192	12/01/2002	04/30/2010	0.00	29,306.64	15.00	2,373.00	LEASE	OFFICE BUILDING
4120	Wayne	231	STATE	7471-2006-0264	2942 VAN ALSTYNE	WYANDOTTE	48192				0.00		2,373.00	LEASE	OFFICE BUILDING
4121	Wayne	231	STATE	7606-1995-1195	14840 DIX-TOLEDO	SOUTHGATE	48195	06/01/1996	05/31/1997	0.00	36,435.60	13.00	2,803.00	RA	OFFICE BUILDING

	P	Q	R	S	T	U	V	W
4119	TERMINATED	Standard; 90 days / Standard; 90 days /			PUBLIC UTILITIES / PUBLIC UTILITIES / FLUORESCENT / FLUORESCENT / TRASH REMOVAL/WASTEBASKETS / TRASH REMOVAL/WASTEBASKETS / JANITORIAL / JANITORIAL / DUMPSTER SERVICE / DUMPSTER SERVICE / SNOW REMOVAL / SNOW REMOVAL / TELECOMMUNICATIONS / TELECOMMUNICATIONS / ALARM SYSTEM MONITORING / ALARM SYSTEM MONITORING / INT/EXT MAINT / INT/EXT MAINT / HVAC / HVAC / INSURANCE / INSURANCE / LANDSCAPING / LANDSCAPING / PARKING / PARKING / PEST CONTROL / PEST CONTROL / TAXES / TAXES /	0.00	0.00	0.00
4120	TERMINATED					0.00	0.00	0.00
4121	TERMINATED	30 Days; Standard Cancellation /			HVAC / ELECTRICITY / WATER / JANITORIAL / INT/EXT MAINT / LANDSCAPING / SNOW REMOVAL / PARKING / FLUORESCENT / RUBBISH REMOVAL / N/A /	0.00	0.00	0.00

	X	Y	Z	AA	AB	AC	AD	AE	AF	AG	AH	AI	AJ	AK	AL
4119	0.00	0.00	0.00	29,306.64	12.35	0.00	N/A		V.Sullivan & M.Keast & K.Roumell	3301 Biddle Ave Apt #7A	WYANDOTTE	MI	48192	E45	
4120	0.00	0.00	0.00	0.00	0.00	0.00	N/A		Vera Sullivan	1678 22nd St.	WYANDOTTE	MI	48192	E45	
4121	0.00	0.00	0.00	36,435.60	13.00	0.00	N/A		WALPATH CENTER PARTNERSHIP	30800 NORTHWESTERN HIGHWAY	FARMINGTON HILLS	MI	48334	E45	0

	AM	AN	AO	AP	AQ	AR	AS	AT	AU	AV	AW	AX	AY	AZ
4119	NET	LESSEE	OFFICE	12	0	0	Common	Lot	10/4/2002 12:00:00 AM	YES	8/7/2010 12:00:00 AM	10/4/2002 12:00:00 AM	YES	1/10/1991 12:00:00 AM
4120	N/A	LESSEE	OFFICE	0	0	0	Common	Lot		YES	8/7/2008 12:00:00 AM		N/A	
4121	N/A	LESSEE	N/A	0	0	969	Common	Lot	3/11/1991 12:00:00 AM	YES	9/1/1998 12:00:00 AM	3/6/1991 12:00:00 AM	YES	3/18/1991 12:00:00 AM

	BA	BB	BC	BD	BE	BF	BG	BH	BI	BJ	BK	BL	BM
4119	2/18/2003 12:00:00 AM	14		1/1/1990 12:00:00 AM	2205	2942 VAN ALSTYNE	7,828.00	30.00	1st	2272	15.00	889.88	2,076.37
4120				1/1/1990 12:00:00 AM	2205	2942 VAN ALSTYNE	7,828.00	0.00		2272		0.00	0.00
4121					2723	14840 DIX-TOLEDO	186,870.00	0.00		1577	13.00	0.00	0.00

	BN	BO	BP	BQ	BR	BS	BT	BU	BV
4119	T	6/15/2003 12:00:00 AM	N/A		Lease cancellation letter sent to LL on 1/28/10 effective 4/30/2010 would have expired on 11/30/2012 11-29-04 Rate reduction agreement: new rental rates effective 8-01-04 thru 11-30-07. 11-29-04 Change of ownership processed. CCO#1 approved by Director Agenda on 4/19/2001, Item #21 in the amount of $12,260.00.	RENT - BASE RENT	2,442.22	0.00	1.00
4120	N/A		N/A		Option exercised under #7471-2002-2070. Relocate from lease #7471- then agency changed project to renew at current location with 5yr renewal term.	RENT - BASE RENT	0.00	0.00	1.00
4121	N/A		N/A		R/A replaces expired R/A.	RENT - BASE RENT	3,036.30	0.00	1.00

	BW	BX	BY
4119	12/1/2002 12:00:00 AM	11/30/2007 12:00:00 AM	MONTH
4120	4/30/2010 12:00:00 AM		MONTH
4121	6/1/1996 12:00:00 AM	5/31/1997 12:00:00 AM	MONTH

	A	B	C	D	E	F	G	H	I	J	K	L	M	N	O
4122	Wayne	231	STATE	7606-1999-1159	14840 DIX-TOLEDO	SOUTHGATE	48195	10/01/2000	02/28/2006	0.00	42,045.00	15.00	2,803.00	LEASE	OFFICE BUILDING
4123	Wayne	231	STATE	7606-1999-1160	14840 DIX-TOLEDO	SOUTHGATE	48195	10/01/2000	09/30/2004	0.00	39,242.04	14.00	2,803.00	RA	OFFICE BUILDING
4124	Wayne	231	STATE	7606-2000-1131	14840 DIX-TOLEDO	SOUTHGATE	48195	10/01/1999	09/30/2000	0.00	39,242.04	14.00	2,803.00	RA	OFFICE BUILDING

	P	Q	R	S	T	U	V	W
4122	TERMINATED	Standard; 90 Day / Standard; 90 Day /			HVAC / HVAC / ELECTRICITY / ELECTRICITY / WATER / WATER / JANITORIAL / JANITORIAL / INT/EXT MAINT / INT/EXT MAINT / LANDSCAPING / LANDSCAPING / SNOW REMOVAL / SNOW REMOVAL / PARKING / PARKING / FLUORESCENT / FLUORESCENT / RUBBISH REMOVAL / RUBBISH REMOVAL / GAS / GAS / PEST CONTROL / PEST CONTROL /	0.00	0.00	0.00
4123	TERMINATED	90 Days; Standard Cancellation /			HVAC / ELECTRICITY / WATER / JANITORIAL / INT/EXT MAINT / LANDSCAPING / SNOW REMOVAL / PARKING / FLUORESCENT / RUBBISH REMOVAL / N/A /	0.00	0.00	0.00
4124	TERMINATED	90 Days; Standard Cancellation /			HVAC / ELECTRICITY / WATER / JANITORIAL / INT/EXT MAINT / LANDSCAPING / SNOW REMOVAL / PARKING / FLUORESCENT / RUBBISH REMOVAL / N/A /	0.00	0.00	0.00

	X	Y	Z	AA	AB	AC	AD	AE	AF	AG	AH	AI	AJ	AK	AL
4122	0.00	0.00	0.00	42,045.00	15.00	0.00	N/A		WALPATH CTR PARTNERSHIP	31700 MIDDLEBELT ROAD	FARMINGTON HILLS	MI	48334	E45	0
4123	0.00	0.00	0.00	39,242.04	14.00	0.00	N/A		WALPATH CENTERS PARTNERSHIP	C/O BRODER & SASCHSE R/E SERV.	BIRMINGHAM	MI	48009	E45	0
4124	0.00	0.00	0.00	39,242.04	14.00	0.00	N/A		WALPATH CENTERS PARTNERSHIP	C/O BRODER & SASCHSE R/E SERV.	BIRMINGHAM	MI	48009	E45	0

	AM	AN	AO	AP	AQ	AR	AS	AT	AU	AV	AW	AX	AY	AZ
4122	N/A	LESSEE	N/A	11	0	969	Common	Lot	6/19/2000 12:00:00 AM	YES	9/1/2005 12:00:00 AM	4/26/2000 12:00:00 AM	YES	3/18/1991 12:00:00 AM
4123	N/A	LESSEE	N/A	11	0	969	Common	Lot	8/9/1999 12:00:00 AM	YES	9/1/2000 12:00:00 AM	4/26/2000 12:00:00 AM	YES	3/18/1991 12:00:00 AM
4124	N/A	LESSEE	N/A	11	0	969	Common	Lot	8/9/1999 12:00:00 AM	YES	9/1/2000 12:00:00 AM		YES	3/18/1991 12:00:00 AM

	BA	BB	BC	BD	BE	BF	BG	BH	BI	BJ	BK	BL	BM
4122					2723	14840 DIX-TOLEDO	186,870.00	1.50		1577	15.00	1,226.31	2,277.44
4123					2723	14840 DIX-TOLEDO	186,870.00	1.50		1577	14.00	0.00	0.00
4124					2723	14840 DIX-TOLEDO	186,870.00	1.50		1577	14.00	1,962.11	1,308.06

	BN	BO	BP	BQ	BR	BS	BT	BU	BV
4122	T	6/15/2006 12:00:00 AM	O	6/15/2006 12:00:00 AM		RENT - BASE RENT	3,503.75	0.00	1.00
4123	T	3/1/2001 12:00:00 AM	O	3/31/2001 12:00:00 AM	Lease is now executed.	RENT - BASE RENT	3,270.17	0.00	1.00
4124	N/A		N/A			RENT - BASE RENT	3,270.17	0.00	1.00

	BW	BX	BY
4122	10/1/2002 12:00:00 AM	2/28/2006 12:00:00 AM	MONTH
4123	10/1/2000 12:00:00 AM	9/30/2004 12:00:00 AM	MONTH
4124	10/1/1999 12:00:00 AM	9/30/2000 12:00:00 AM	MONTH

	A	B	C	D	E	F	G	H	I	J	K	L	M	N	O
4125	Wayne	231	STATE	7741-1991-2201	13555 GREENFIELD AVE	DETROIT	48219	03/01/1992	12/15/2004	0.00	29,212.44	10.25	2,850.00	LEASE	OFFICE BUILDING
4126	Wayne	231	STATE	7744-1991-2204	3108 VAN HORN RD	TRENTON	48183	03/01/1992	05/31/1997	0.00	26,784.00	12.00	2,232.00	LEASE	OFFICE BUILDING
4127	Wayne	231	STATE	7744-1999-1039	3108 VAN HORN RD	TRENTON	48183	01/01/1999	09/30/2000	0.00	26,784.00	12.00	2,232.00	LEASE	OFFICE BUILDING

	P	Q	R	S	T	U	V	W
4125	TERMINATED	Standard; 90 Day / Standard; 90 Day /			HVAC / HVAC / ELECTRICITY / ELECTRICITY / WATER / WATER / JANITORIAL / JANITORIAL / INT/EXT MAINT / INT/EXT MAINT / LANDSCAPING / LANDSCAPING / SNOW REMOVAL / SNOW REMOVAL / PARKING / PARKING / FLUORESCENT / FLUORESCENT / RUBBISH REMOVAL / RUBBISH REMOVAL / GAS / GAS /	0.00	0.00	0.00
4126	TERMINATED	60 Days; Legislative Restrictive /			HVAC / ELECTRICITY / WATER / JANITORIAL / INT/EXT MAINT / LANDSCAPING / SNOW REMOVAL / PARKING / FLUORESCENT / RUBBISH REMOVAL / N/A /	0.00	0.00	0.00
4127	TERMINATED	90 Days; Standard Cancellation /			HVAC / ELECTRICITY / WATER / JANITORIAL / INT/EXT MAINT / LANDSCAPING / SNOW REMOVAL / PARKING / FLUORESCENT / RUBBISH REMOVAL / N/A /	0.00	0.00	0.00

	X	Y	Z	AA	AB	AC	AD	AE	AF	AG	AH	AI	AJ	AK	AL
4125	0.00	0.00	0.00	29,212.44	10.25	0.00	N/A		NAIFF H. AND ANITA E. KELEL	31560 ROCKY CREST DRIVE	FARMINGTON HILLS	MI	48336	E45	1814
4126	0.00	0.00	0.00	26,784.00	12.00	0.00	N/A		GEORGE M. RUBIN, ET AL	12627 GREENFIELD ROAD	DETROIT	MI	48227	E16	2461
4127	0.00	0.00	0.00	26,784.00	12.00	0.00	N/A		Trafford Square L.P.	12627 Greenfield Avenue	DETROIT	MI	48227	E16	0

	AM	AN	AO	AP	AQ	AR	AS	AT	AU	AV	AW	AX	AY	AZ
4125	N/A	LESSEE	N/A	9	0	58	Common	Lot	5/12/2003 12:00:00 AM	YES	6/22/2005 12:00:00 AM	7/11/1999 12:00:00 AM	YES	2/25/1992 12:00:00 AM
4126	N/A	LESSEE	N/A	11	0	540	Common	Lot	6/10/1992 12:00:00 AM	YES	8/30/1998 12:00:00 AM	2/27/1992 12:00:00 AM	YES	2/25/1992 12:00:00 AM
4127	N/A	LESSEE	N/A	11	0	540	Common	Lot	11/13/1998 12:00:00 AM	YES	8/30/2000 12:00:00 AM	11/18/1998 12:00:00 AM	YES	1/22/1999 12:00:00 AM

	BA	BB	BC	BD	BE	BF	BG	BH	BI	BJ	BK	BL	BM
4125				1/1/1992 12:00:00 AM	2777	13555 GREENFIELD AVE	2,850.00	100.00		1510	10.25	710.37	1,724.00
4126				1/1/1998 12:00:00 AM	2104	3108 VAN HORN RD	94,500.00	2.40		2428	12.00	930.00	1,302.00
4127				1/1/1998 12:00:00 AM	2104	3108 VAN HORN RD	94,500.00	2.40		2428	12.00	1,302.00	930.00

	BN	BO	BP	BQ	BR	BS	BT	BU	BV
4125	T	3/1/2003 12:00:00 AM	N/A			RENT - BASE RENT	2,434.37	0.00	1.00
4126	T	3/1/1998 12:00:00 AM	N/A		Renewal Lease	RENT - BASE RENT	2,232.00	0.00	1.00
4127	T	6/15/2001 12:00:00 AM	N/A		Relocated in same center with	RENT - BASE RENT	2,232.00	0.00	1.00

	BW	BX	BY
4125	3/1/2000 12:00:00 AM	2/28/2005 12:00:00 AM	MONTH
4126	3/1/1992 12:00:00 AM	5/31/1997 12:00:00 AM	MONTH
4127	1/1/1999 12:00:00 AM	12/31/2003 12:00:00 AM	MONTH

	A	B	C	D	E	F	G	H	I	J	K	L	M	N	O
4128	Wayne	231	STATE	7772-1991-2214	6090 Wayne Road	WESTLAND	48185	06/01/1992	12/31/1996	0.00	27,000.00	8.94	3,019.00	LEASE	
4129	Wayne	231	STATE	7772-1996-1355	6090 Wayne Road	WESTLAND	48185	06/01/1997	05/31/2002	0.00	27,000.00	8.94	3,019.00	LEASE	

	P	Q	R	S	T	U	V	W
4128	TERMINATED	180 Days; Standard Cancellation / 180 Days; Standard Cancellation /			HVAC / HVAC / ELECTRICITY / ELECTRICITY / WATER / WATER / JANITORIAL / JANITORIAL / INT/EXT MAINT / INT/EXT MAINT / LANDSCAPING / LANDSCAPING / SNOW REMOVAL / SNOW REMOVAL / PARKING / PARKING / FLUORESCENT / FLUORESCENT / RUBBISH REMOVAL / RUBBISH REMOVAL / N/A / N/A /	0.00	0.00	0.00
4129	TERMINATED				HVAC / ELECTRICITY / WATER / JANITORIAL / INT/EXT MAINT / LANDSCAPING / SNOW REMOVAL / PARKING / FLUORESCENT / RUBBISH REMOVAL / N/A /	0.00	0.00	0.00

	X	Y	Z	AA	AB	AC	AD	AE	AF	AG	AH	AI	AJ	AK	AL
4128	0.00	0.00	0.00	27,000.00	8.94	0.00	N/A		Westview Associates, LLC	30407 West 13 Mile Road	FARMINGTON HILLS	MI	48334	E45	4759
4129	0.00	0.00	0.00	27,000.00	8.94	0.00	N/A		Westview Associates, LLC	30407 West 13 Mile Road	FARMINGTON HILLS	MI	48334	E45	4759

	AM	AN	AO	AP	AQ	AR	AS	AT	AU	AV	AW	AX	AY	AZ
4128	N/A	LESSEE	N/A	14	0	230	Common	Lot	7/3/1997 12:00:00 AM	YES	6/30/2000 12:00:00 AM	6/18/1992 12:00:00 AM	YES	5/28/1992 12:00:00 AM
4129	N/A	LESSEE	OFFICE	14	0	0	Common	Lot	7/3/1997 12:00:00 AM	YES	7/1/2003 12:00:00 AM	6/18/1992 12:00:00 AM	YES	5/28/1992 12:00:00 AM

	BA	BB	BC	BD	BE	BF	BG	BH	BI	BJ	BK	BL	BM
4128				12/31/2008 12:00:00 AM	1659		35,520.00	8.50		3019	8.94	1,146.75	1,103.25
4129				12/31/2008 12:00:00 AM	1659		35,520.00	8.50		3019	8.94	1,146.75	1,103.25

	BN	BO	BP	BQ	BR	BS	BT	BU	BV
4128	T	3/1/2001 12:00:00 AM	N/A			RENT - BASE RENT	2,250.00	0.00	1.00
4129	T	3/1/2003 12:00:00 AM	N/A			RENT - BASE RENT	2,250.00	0.00	1.00

	BW	BX	BY
4128	6/1/1992 12:00:00 AM	12/31/1996 12:00:00 AM	MONTH
4129	6/1/1997 12:00:00 AM	5/31/2002 12:00:00 AM	MONTH

	A	B	C	D	E	F	G	H	I	J	K	L	M	N	O
4130	Wayne	231	STATE	7772-2001-1233	6090 Wayne Road	WESTLAND	48185	06/01/2002	08/01/2005	0.00	31,699.56	10.50	3,019.00	LEASE	
4131	Wayne	231	STATE	7802-1991-2233	36131-33 E MICHIGAN	WAYNE	48184	10/01/1992	09/30/1997	0.00	19,140.72	7.22	2,652.00	LEASE	OFFICE BUILDING

	P	Q	R	S	T	U	V	W
4130	TERMINATED	Standard; 90 day / Standard; 90 day /			HVAC / HVAC / FLUORESCENT / FLUORESCENT / WATER / WATER / INT/EXT MAINT / INT/EXT MAINT / PEST CONTROL / PEST CONTROL / RUBBISH REMOVAL / RUBBISH REMOVAL / LANDSCAPING / LANDSCAPING / SNOW REMOVAL / SNOW REMOVAL / PARKING / PARKING / GAS / GAS / JANITORIAL / JANITORIAL / ELECTRICITY / ELECTRICITY /	0.00	0.00	0.00
4131	TERMINATED	90 Days; Standard Cancellation / 90 Days; Standard Cancellation /			HVAC / HVAC / ELECTRICITY / ELECTRICITY / WATER / WATER / JANITORIAL / JANITORIAL / INT/EXT MAINT / INT/EXT MAINT / LANDSCAPING / LANDSCAPING / SNOW REMOVAL / SNOW REMOVAL / PARKING / PARKING / FLUORESCENT / FLUORESCENT / RUBBISH REMOVAL / RUBBISH REMOVAL / N/A / N/A /	0.00	0.00	0.00

	X	Y	Z	AA	AB	AC	AD	AE	AF	AG	AH	AI	AJ	AK	AL
4130	0.00	0.00	0.00	31,699.56	10.50	0.00	N/A		Westview Associates, LLC	30407 West 13 Mile Road	FARMINGTON HILLS	MI	48334	E45	
4131	0.00	0.00	0.00	19,140.72	7.22	0.00	N/A		Wayne Commons Associates, LLC	36253 E Michigan Ave	WAYNE	MI	48184	E45	2356

	AM	AN	AO	AP	AQ	AR	AS	AT	AU	AV	AW	AX	AY	AZ
4130	NET	LESSOR	OFFICE	14	0	60	Common	Lot	4/8/2002 12:00:00 AM	YES	1/1/2006 12:00:00 AM	6/25/1997 12:00:00 AM	YES	5/28/1992 12:00:00 AM
4131	NET	LESSEE	OFFICE	8	0	550	Common	Lot	8/17/1997 12:00:00 AM	YES	5/1/1998 12:00:00 AM	9/22/1992 12:00:00 AM	YES	9/18/1992 12:00:00 AM

	BA	BB	BC	BD	BE	BF	BG	BH	BI	BJ	BK	BL	BM
4130				12/31/2008 12:00:00 AM	1659		35,520.00	8.50		3019	10.50	792.44	1,849.19
4131				1/1/1995 12:00:00 AM	1990	36131-33 E MICHIGAN	57,652.00	4.60		2586	7.22	932.06	663.00

	BN	BO	BP	BQ	BR	BS	BT	BU	BV
4130	T	6/15/2004 12:00:00 AM	N/A			RENT - BASE RENT	2,641.63	0.00	1.00
4131	T	6/15/2005 12:00:00 AM	N/A			RENT - BASE RENT	1,595.06	0.00	1.00

	BW	BX	BY
4130	6/1/2002 12:00:00 AM	5/31/2007 12:00:00 AM	MONTH
4131	10/1/1992 12:00:00 AM	9/30/1997 12:00:00 AM	MONTH

	A	B	C	D	E	F	G	H	I	J	K	L	M	N	O
4132	Wayne	231	STATE	7802-1997-1120	36131-33 E MICHIGAN	WAYNE	48184	10/01/1997	09/30/2002	0.00	19,140.72	7.22	2,652.00	LEASE	OFFICE BUILDING
4133	Wayne	231	STATE	7802-2002-2048	36131-33 E MICHIGAN	WAYNE	48184	10/01/2002	09/15/2005	0.00	22,044.00	8.25	2,672.00	LEASE	OFFICE BUILDING
4134	Wayne	231	STATE	7889-1991-2232	14616 MACK AVE	DETROIT	48215	06/14/1994	03/31/2005	0.00	21,487.80	9.25	2,323.00	LEASE	OFFICE BUILDING
4135	Wayne	231	STATE	7889-2005-0059	14616 MACK AVE	DETROIT	48215	04/01/2005	03/31/2006	0.00	33,102.72	14.25	2,323.00	RA	OFFICE BUILDING
4136	Wayne	231	STATE	7889-2006-0061	14616 MACK AVE	DETROIT	48215	04/01/2006	09/30/2006	0.00	43,045.08	18.53	2,323.00	RA	OFFICE BUILDING

	P	Q	R	S	T	U	V	W
4132	TERMINATED	90 day notice; Standard /			HVAC / ELECTRICITY / WATER / JANITORIAL / INT/EXT MAINT / LANDSCAPING / SNOW REMOVAL / PARKING / FLUORESCENT / RUBBISH REMOVAL / N/A /	0.00	0.00	0.00
4133	TERMINATED				HVAC / WATER / N/A / PEST CONTROL / LANDSCAPING / SNOW REMOVAL / PARKING / INT/EXT MAINT / ELECTRICITY / JANITORIAL / FLUORESCENT / RUBBISH REMOVAL / N/A / INSURANCE /	0.00	0.00	0.00
4134	TERMINATED	Standard; 90 day /			HVAC / RUBBISH REMOVAL / WATER / SECURITY / SNOW REMOVAL / INT/EXT MAINT / LANDSCAPING / PARKING / ELECTRICITY / FLUORESCENT / GAS / JANITORIAL / PEST CONTROL /	0.00	0.00	0.00
4135	TERMINATED					0.00	0.00	0.00
4136	TERMINATED					0.00	0.00	0.00

	X	Y	Z	AA	AB	AC	AD	AE	AF	AG	AH	AI	AJ	AK	AL
4132	0.00	0.00	0.00	19,140.72	7.22	0.00	N/A		WAYNE COMMONS LTD. PARTNERSHIP	P O BOX 1319	ROYAL OAK	MI	48068-1319	E45	2356
4133	0.00	0.00	0.00	22,044.00	8.25	0.00	N/A		Wayne Commons Associates, LLC	36253 E Michigan Ave	WAYNE	MI	48184	E45	
4134	0.00	0.00	0.00	21,487.80	9.25	0.00	N/A		DETROIT EAST COMM DEVELOP CORP	11148 HARPER	DETROIT	MI	48213	E45	2455
4135	0.00	0.00	0.00	33,102.72	14.25	0.00	N/A		DETROIT EAST COMM DEVELOP CORP	11148 HARPER	DETROIT	MI	48213	E45	
4136	0.00	0.00	0.00	43,045.08	18.53	0.00	N/A		DETROIT EAST COMM DEVELOP CORP	11148 HARPER	DETROIT	MI	48213	E45	

	AM	AN	AO	AP	AQ	AR	AS	AT	AU	AV	AW	AX	AY	AZ
4132	N/A	LESSEE	N/A	8	0	0	Common	Lot	8/17/1997 12:00:00 AM	YES	5/1/1998 12:00:00 AM	9/4/1997 12:00:00 AM	YES	9/18/1992 12:00:00 AM
4133	NET	LESSEE	OFFICE	5	0	550	Common	Lot	3/31/2003 12:00:00 AM	YES	6/15/2006 12:00:00 AM	6/3/2002 12:00:00 AM	YES	9/18/1992 12:00:00 AM
4134	NET	LESSEE	N/A	7	0	85	Common	Lot	6/10/2004 12:00:00 AM	YES	5/27/2005 12:00:00 AM	8/31/1999 12:00:00 AM	YES	6/14/1994 12:00:00 AM
4135	GROSS	LESSEE	OFFICE	7	0	85	Common	Lot	11/10/2004 12:00:00 AM	YES	5/27/2005 12:00:00 AM	12/30/1999 12:00:00 AM	YES	12/30/1999 12:00:00 AM
4136	GROSS	LESSEE	OFFICE	7	0	30	Common	Lot	3/22/2006 12:00:00 AM	YES	9/1/2007 12:00:00 AM	3/15/2006 12:00:00 AM	YES	12/30/1999 12:00:00 AM

	BA	BB	BC	BD	BE	BF	BG	BH	BI	BJ	BK	BL	BM
4132				1/1/1995 12:00:00 AM	1990	36131-33 E MICHIGAN	57,652.00	4.60		2586	7.22	932.06	663.00
4133				1/1/1995 12:00:00 AM	1990	36131-33 E MICHIGAN	57,652.00	4.60		2586	8.25	551.10	1,285.90
4134	1/5/1993 12:00:00 AM	#30		1/1/1997 12:00:00 AM	2732	14616 MACK AVE	18,000.00	13.00	ground floor	1567	9.25	543.65	1,247.00
4135				1/1/1997 12:00:00 AM	2732	14616 MACK AVE	18,000.00	13.00		1567	14.25	827.57	1,930.99
4136				1/1/1997 12:00:00 AM	2732	14616 MACK AVE	18,000.00	13.00		1567	18.53	1,076.13	2,510.96

	BN	BO	BP	BQ	BR	BS	BT	BU	BV
4132	T	3/1/2003 12:00:00 AM	N/A			RENT - BASE RENT	1,595.06	0.00	1.00
4133	T	6/15/2005 12:00:00 AM	N/A		Agency has relocated to new OPTI lease #11109, Westland, Michigan. REPS - Michael Van Setters (E45). County - Wayne (82).	RENT - BASE RENT	1,837.00	0.00	1.00
4134	T	6/15/2003 12:00:00 AM	N/A		Holdover done 12/29/05 through 3/31/05. Holdover thru December 31, 2004.	RENT - BASE RENT	1,790.65	0.00	1.00
4135	N/A		N/A		Rental agreement for one year to allow time to relocate.	RENT - BASE RENT	2,758.56	0.00	1.00
4136	N/A		N/A		Rental Agreement 4/1/06-3/31/07 to allow relocation. Rate increased 30% to cover short term agreement & increase in utility costs. RA canceled 9-30-2006 per agency ltr request 7-19-06.	RENT - BASE RENT	3,587.09	0.00	1.00

	BW	BX	BY
4132	10/1/1997 12:00:00 AM	9/30/2002 12:00:00 AM	MONTH
4133	10/1/2002 12:00:00 AM	9/30/2007 12:00:00 AM	MONTH
4134	9/14/1999 12:00:00 AM	5/31/2005 12:00:00 AM	MONTH
4135	4/1/2005 12:00:00 AM	3/31/2006 12:00:00 AM	MONTH
4136	4/1/2006 12:00:00 AM	3/31/2007 12:00:00 AM	MONTH

	A	B	C	D	E	F	G	H	I	J	K	L	M	N	O
4137	Wayne	231	STATE	7895-1991-2298	29596 A SEVEN MILE RD	LIVONIA	48152	09/15/1993	02/14/2006	0.00	27,039.96	8.00	3,380.00	LEASE	OFFICE BUILDING
4138	Wayne	231	STATE	7895-2003-1047	29596 A SEVEN MILE RD	LIVONIA	48152	01/01/2005	06/15/2004	0.00	29,067.96	8.60	3,380.00	LEASE	OFFICE BUILDING
4139	Wayne	271	TREASURY	10537-1997-1389	1333 BREWERY PARK (PHASE I)	DETROIT	48207	12/01/1997	11/30/1998	0.00	226,800.00	18.00	12,600.00	RA	OFFICE BUILDING

	P	Q	R	S	T	U	V	W
4137	TERMINATED	Standard; 90 day /			HVAC / GAS / JANITORIAL / PEST CONTROL / SECURITY / INT/EXT MAINT / LANDSCAPING / PARKING / RUBBISH REMOVAL / SNOW REMOVAL / WATER / ELECTRICITY / FLUORESCENT /	0.00	0.00	0.00
4138	TERMINATED	Standard 90-day / Standard 90-day /			HVAC / HVAC / ELECTRICITY / ELECTRICITY / FLUORESCENT / FLUORESCENT / INT MAINTENANCE / INT MAINTENANCE / WATER / WATER / RUBBISH REMOVAL / RUBBISH REMOVAL / LANDSCAPING / LANDSCAPING / PARKING / PARKING / ELECTRICITY / ELECTRICITY / GAS / GAS / JANITORIAL / JANITORIAL / PEST CONTROL / PEST CONTROL /	0.00	0.00	0.00
4139	TERMINATED	30 Days; Standard Cancellation /			HVAC / ELECTRICITY / WATER / JANITORIAL / INT/EXT MAINT / LANDSCAPING / SNOW REMOVAL / PARKING / FLUORESCENT / RUBBISH REMOVAL / N/A /	0.00	0.00	0.00

	X	Y	Z	AA	AB	AC	AD	AE	AF	AG	AH	AI	AJ	AK	AL
4137	0.00	0.00	0.00	27,039.96	8.00	0.00	N/A		LIVONIA MALL	29514 WEST SEVEN MILE ROAD	LIVONIA	MI	48152	E45	6968
4138	0.00	0.00	0.00	29,067.96	8.60	0.00	N/A		LIVONIA MALL	29514 WEST SEVEN MILE ROAD	LIVONIA	MI	48152	E45	
4139	0.00	0.00	0.00	226,800.00	18.00	0.00	N/A		BREWERY PARK ASSOC LMTD PRTNSP	201 W BIG BEAVER ROAD	TROY	MI	48084-4169	E16	0

	AM	AN	AO	AP	AQ	AR	AS	AT	AU	AV	AW	AX	AY	AZ
4137	NET	LESSEE	OFFICE	17	0	4,500	Common	Lot	8/3/2004 12:00:00 AM	YES	4/1/2005 12:00:00 AM	9/20/1993 12:00:00 AM	YES	9/13/1993 12:00:00 AM
4138	NET	LESSEE	OFFICE	17	0	4,500	Common	Lot	3/5/2003 12:00:00 AM	YES	4/1/2005 12:00:00 AM	12/30/1993 12:00:00 AM	YES	9/13/1999 12:00:00 AM
4139	N/A	LESSEE	N/A	0	0	50	Common	Lot	11/10/1997 12:00:00 AM	YES	12/11/1997 12:00:00 AM	10/31/1998 12:00:00 AM	N/A	

	BA	BB	BC	BD	BE	BF	BG	BH	BI	BJ	BK	BL	BM
4137				1/1/1992 12:00:00 AM	2201	29596 A SEVEN MILE RD	836,655.00	0.68		2277	8.00	1,267.50	985.83
4138				1/1/1992 12:00:00 AM	2201	29596 A SEVEN MILE RD	836,655.00	0.68		2277	8.60	726.70	1,695.63
4139					2787	1333 BREWERY PARK (PHASE	0.00	0.00		1497	18.00	0.00	0.00

	BN	BO	BP	BQ	BR	BS	BT	BU	BV
4137	T	6/15/2003 12:00:00 AM	O	6/15/2003 12:00:00 AM		RENT - BASE RENT	2,253.33	0.00	1.00
4138	T	6/15/2004 12:00:00 AM	N/A		RED eliminated CAM operating costs by rolling this cost into the rental rate. This provides a 5yr lease term that is cost neutral. 6-15-2004 project canelled replaced with ne SR#2004-1208 new opti office.	RENT - BASE RENT	2,422.33	0.00	1.00
4139	N/A		N/A		Agreement Written	RENT - BASE RENT	18,900.00	0.00	1.00

	BW	BX	BY
4137	9/15/1993 12:00:00 AM	12/31/2005 12:00:00 AM	MONTH
4138	12/30/2005 12:00:00 AM	12/31/2009 12:00:00 AM	MONTH
4139	12/1/1997 12:00:00 AM	11/30/1998 12:00:00 AM	MONTH

	A	B	C	D	E	F	G	H	I	J	K	L	M	N	O
4140	Wayne	271	TREASURY	10537-1998-1272	1333 BREWERY PARK (PHASE I)	DETROIT	48207	12/01/1998	10/31/1999	0.00	226,800.00	18.00	12,600.00	RA	OFFICE BUILDING
4141	Wayne	271	TREASURY	10701-1997-1014	7430 SECOND AVE	DETROIT	48202	10/01/1999	05/01/2002	0.00	599,771.16	20.85	28,766.00	LEASE	OFFICE BUILDING

	P	Q	R	S	T	U	V	W
4140	TERMINATED	30 Days; Standard Cancellation /			HVAC / ELECTRICITY / WATER / JANITORIAL / INT/EXT MAINT / LANDSCAPING / SNOW REMOVAL / PARKING / FLUORESCENT / RUBBISH REMOVAL / N/A /	0.00	0.00	0.00
4141	TERMINATED	Executive; 60 days / Executive; 60 days / Executive; 60 days /			HVAC / HVAC / HVAC / ELECTRICITY / ELECTRICITY / ELECTRICITY / WATER / WATER / WATER / JANITORIAL / JANITORIAL / JANITORIAL / INT/EXT MAINT / INT/EXT MAINT / INT/EXT MAINT / LANDSCAPING / LANDSCAPING / LANDSCAPING / SNOW REMOVAL / SNOW REMOVAL / SNOW REMOVAL / PARKING / PARKING / PARKING / FLUORESCENT / FLUORESCENT / FLUORESCENT / RUBBISH REMOVAL / RUBBISH REMOVAL / RUBBISH REMOVAL / N/A / N/A / N/A /	0.00	0.00	0.00

	X	Y	Z	AA	AB	AC	AD	AE	AF	AG	AH	AI	AJ	AK	AL
4140	0.00	0.00	0.00	226,800.00	18.00	0.00	N/A		METROPOLITAN LIFE INSURANCE CO	2001 SPRING ROAD	OAK BROOK	IL	60523	E16	0
4141	0.00	0.00	0.00	599,771.16	20.85	0.00	N/A		FK North LLC	c/o Farbman Group, 105 Fisher Building	DETROIT	MI	48202	E45	0

	AM	AN	AO	AP	AQ	AR	AS	AT	AU	AV	AW	AX	AY	AZ
4140	N/A	LESSEE	N/A	20	0	50	Common	Lot		YES			N/A	
4141	NET	LESSEE	OFFICE	78	0	10	Reserved	Lot	10/2/2001 12:00:00 AM	YES	5/1/2002 12:00:00 AM	7/7/1999 12:00:00 AM	YES	10/5/1999 12:00:00 AM

	BA	BB	BC	BD	BE	BF	BG	BH	BI	BJ	BK	BL	BM
4140					2787	1333 BREWERY PARK (PHASE	0.00	0.00		1497	18.00	0.00	0.00
4141					1521	ALBERT KAHN BLDG	0.00	0.06	STE 300	3208	20.85	19,441.02	30,539.91

	BN	BO	BP	BQ	BR	BS	BT	BU	BV
4140	N/A		N/A		relocated to albert kahn bldg	RENT - BASE RENT	18,900.00	0.00	1.00
4141	T	6/15/2003 12:00:00 AM	O	6/15/2003 12:00:00 AM	Building was sold to FK North LLC and lease assigned on July 2, 2001.	RENT - BASE RENT	49,980.93	0.00	1.00

	BW	BX	BY
4140	12/1/1998 12:00:00 AM	10/31/1999 12:00:00 AM	MONTH
4141	10/1/1999 12:00:00 AM	9/30/2001 12:00:00 AM	MONTH

	A	B	C	D	E	F	G	H	I	J	K	L	M	N	O
4142	Wayne	271	TREASURY	10796-2000-1118	110-140 W BETHUNE	DETROIT	48202	02/01/2001	08/01/2002	0.00	64,800.00	0.00	0.00	RA	OTHER
4143	Wayne	271	TREASURY	11559-2011-0257	645-661 W Baltimore Street	DETROIT	48202	05/14/2011	07/31/2012	0.00	16,200.00		0.00	RA	
4144	Wayne	271	TREASURY	11599-2012-0043	27040 Princeton Avenue	INKSTER	48141	09/15/2011	06/01/2012	0.00	72,000.00	1.64	43,968.00	RA	
4145	Wayne	271	TREASURY	7597-1990-2173	15100 NORTHLINE RD	SOUTHGATE	48195	11/01/1990	10/31/1995	0.00	46,305.00	10.50	4,410.00	LEASE	OFFICE BUILDING
4146	Wayne	271	TREASURY	7619-1990-2157	3050 PENOBSCOT BLDG	DETROIT	48226	12/01/1990	11/30/1997	0.00	17,916.00	12.50	1,433.00	LEASE	OFFICE BUILDING

	P	Q	R	S	T	U	V	W
4142	TERMINATED	Standard; 30 days /			HVAC / ELECTRICITY / WATER / JANITORIAL / INT/EXT MAINT / LANDSCAPING / SNOW REMOVAL / PARKING / FLUORESCENT / RUBBISH REMOVAL /	0.00	0.00	0.00
4143	TERMINATED				GROSS (FULL SERVICE) /	0.00	0.00	0.00
4144	TERMINATED	Standard, 30 Day /			DUMPSTER SERVICE / TELECOMMUNICATIONS / ALARM SYSTEM MONITORING /	0.00	0.00	0.00
4145	TERMINATED	60 Days; Legislative Restrictive /			HVAC / ELECTRICITY / WATER / JANITORIAL / INT/EXT MAINT / LANDSCAPING / SNOW REMOVAL / PARKING / FLUORESCENT / RUBBISH REMOVAL / N/A /	0.00	0.00	0.00
4146	TERMINATED	60 Days; Legislative Restrictive /			HVAC / ELECTRICITY / WATER / JANITORIAL / INT/EXT MAINT / LANDSCAPING / SNOW REMOVAL / PARKING / FLUORESCENT / RUBBISH REMOVAL / N/A /	0.00	0.00	0.00

	X	Y	Z	AA	AB	AC	AD	AE	AF	AG	AH	AI	AJ	AK	AL
4142	0.00	0.00	0.00	64,800.00	0.00	0.00	N/A		TRIZECHAHN RR INC.	3011 WEST GRAND BOULEVARD	DETROIT	MI	48202	E45	0
4143	0.00	0.00	0.00	16,200.00	0.00	0.00	N/A		FK South LLC	c/o Farbman Group, 105 Fisher Bldg	DETROIT	MI	48202	E93	
4144	0.00	0.00	0.00	72,000.00	1.64	0.00	N/A		Fidelity Bank	4000 Allen Road	ALLEN PARK	MI	48101	E92	
4145	0.00	0.00	0.00	46,305.00	10.50	0.00	N/A		Downriver Community Conference	15100 Northline Road	SOUTHGATE	MI	48195	E16	0
4146	0.00	0.00	0.00	17,916.00	12.50	0.00	N/A		THE FORT GRISWOLD LTD PARTNSHP	3050 PENOBSCOT BUILDING	DETROIT	MI	48226	E18	6895

	AM	AN	AO	AP	AQ	AR	AS	AT	AU	AV	AW	AX	AY	AZ
4142	N/A	LESSEE	N/A	0	0	77	Common	Lot		YES	5/1/2002 12:00:00 AM		NO	
4143	GROSS	TENANT	N/A	0	0	30	Common	Ramp		YES			N/A	
4144	NET	TENANT	WAREHOUSE	1	0	0	Common	Lot	1/31/2012 12:00:00 AM	YES	12/31/2012 12:00:00 AM		N/A	
4145	N/A	LESSEE	N/A	11	0	200	Common	Lot		YES			NO	
4146	N/A	LESSEE	N/A	2	0	0	Common	Lot		YES			NO	

	BA	BB	BC	BD	BE	BF	BG	BH	BI	BJ	BK	BL	BM
4142					2966	110-140 W BETHUNE	0.00	0.00		1264	0.00	0.00	5,400.00
4143					3285	Baltimore Parking Deck	0.00	0.00		4675		0.00	1,350.00
4144				12/31/2011 12:00:00 AM	6666			100.00	ground	6666	1.64	0.00	6,000.00
4145					2706	15100 NORTHLINE RD	0.00	0.00		1602	10.50	0.00	0.00
4146					2137	3050 PENOBSCOT BLDG	0.00	0.00		2380	12.50	0.00	0.00

	BN	BO	BP	BQ	BR	BS	BT	BU	BV
4142	N/A		N/A			RENT - BASE RENT	5,400.00	0.00	1.00
4143	N/A		N/A		- Held over until rolled into #11065 - Add #1 - Expired 05/13/12	RENT - BASE RENT	1,350.00	0.00	1.00
4144	N/A		N/A		- Cancel effective 06/01/12. Original was 08/31/12. - Funding from sale of seized commercial property.	RENT - BASE RENT	6,000.00	0.00	1.00
4145	O	3/1/1993 12:00:00 AM	N/A		See SR 90-2002	RENT - BASE RENT	3,858.75	0.00	1.00
4146	O	7/1/2002 12:00:00 AM	N/A			RENT - BASE RENT	1,493.00	0.00	1.00

	BW	BX	BY
4142	2/1/2001 12:00:00 AM	8/1/2002 12:00:00 AM	MONTH
4143	5/14/2011 12:00:00 AM	12/13/2012 12:00:00 AM	MONTH
4144	9/15/2011 12:00:00 AM	9/14/2012 12:00:00 AM	MONTH
4145	11/1/1990 12:00:00 AM	10/31/1995 12:00:00 AM	MONTH
4146	12/1/1990 12:00:00 AM	11/30/1997 12:00:00 AM	MONTH

	A	B	C	D	E	F	G	H	I	J	K	L	M	N	O
4147	Wayne	275	TREASURY - STATE LOTTERY	10294-1995-1105	25345 PLYMOUTH RD	REDFORD	48239	02/09/1996	03/10/2001	0.00	45,000.00	12.08	3,724.00	LEASE	OFFICE BUILDING
4148	Wayne	275	TREASURY - STATE LOTTERY	10878-2000-1233	27315 W WARREN	DEARBORN HEIGHTS	48127	03/01/2001	05/31/2011	0.00	45,600.00	11.50	4,500.00	LEASE	OFFICE BUILDING
4149	Wayne	275	TREASURY - STATE LOTTERY	11532-2010-0099	33231 Plymouth Rd.	LIVONIA	48150	06/01/2011	05/31/2021	0.00	0.00	11.18	5,690.00	LEASE	OFFICE BUILDING

	P	Q	R	S	T	U	V	W
4147	TERMINATED	90 Days; Standard Cancellation /			HVAC / ELECTRICITY / WATER / JANITORIAL / INT/EXT MAINT / LANDSCAPING / SNOW REMOVAL / PARKING / FLUORESCENT / RUBBISH REMOVAL / N/A /	0.00	0.00	0.00
4148	TERMINATED				FLUORESCENT / FLUORESCENT / FLUORESCENT / FLUORESCENT / FLUORESCENT / JANITORIAL / JANITORIAL / JANITORIAL / JANITORIAL / JANITORIAL / TRASH REMOVAL/WASTEBASKETS / TRASH REMOVAL/WASTEBASKETS / TRASH REMOVAL/WASTEBASKETS / TRASH REMOVAL/WASTEBASKETS / TRASH REMOVAL/WASTEBASKETS / DUMPSTER SERVICE / DUMPSTER SERVICE / DUMPSTER SERVICE / DUMPSTER SERVICE / DUMPSTER SERVICE / SECURITY / SECURITY / SECURITY / SECURITY / SECURITY / WATER / WATER / WATER / WATER / WATER / HVAC / HVAC / HVAC /	0.00	0.00	0.00
4149	RENT AUTHORIZED	Standard; 90 day / Standard; 90 day / Standard; 90 day / Standard; 90 day /		5 year, 30 day / 5 year, 30 day / 5 year, 30 day / 5 year, 30 day / 5 year, 30 day / 5 year, 30 day / 5 year, 30 day / 5 year, 30 day /	GROSS (FULL SERVICE) / GROSS (FULL SERVICE) / GROSS (FULL SERVICE) / GROSS (FULL SERVICE) /	0.00	0.00	0.00

	X	Y	Z	AA	AB	AC	AD	AE	AF	AG	AH	AI	AJ	AK	AL
4147	0.00	0.00	0.00	45,000.00	12.08	0.00	N/A		GEORGE FAMILY PARTNERSHIP	30303 PLYMOUTH ROAD	LIVONIA	MI	48150	E16	7597
4148	0.00	0.00	0.00	45,600.00	10.13	0.00	N/A		Wandah, LLC	450 North Beech Daly	DEARBORN HEIGHTS	MI	48127	E45	0
4149	1,722.90	0.00	0.00	1,722.90	0.30	0.00	Actual	2013	Sheldon Center, L.L.C.	24255 W. 13 Mile Road Suite 220	BINGHAM FARMS	MI	48025	E93	10878-2000-1233

	AM	AN	AO	AP	AQ	AR	AS	AT	AU	AV	AW	AX	AY	AZ
4147	N/A	LESSEE	N/A	10	0	27	Common	Lot	2/12/1996 12:00:00 AM	YES	6/12/1996 12:00:00 AM	2/9/1996 12:00:00 AM	YES	2/7/1996 12:00:00 AM
4148	NET	LESSEE	OFFICE	11	0	230	Common	Lot	9/15/2010 12:00:00 AM	YES	8/9/2011 12:00:00 AM	6/1/2001 12:00:00 AM	YES	3/5/2001 12:00:00 AM
4149	GROSS	LESSEE	MIXED USE	13	0	80	Common	Lot	2/1/2011 12:00:00 AM	YES			N/A	

	BA	BB	BC	BD	BE	BF	BG	BH	BI	BJ	BK	BL	BM
4147				1/1/1995 12:00:00 AM	2320	25345 PLYMOUTH RD	3,724.00	100.00		2115	12.08	2,820.00	930.00
4148	12/19/2000 12:00:00 AM	15			2263	27315 W WARREN	22,895.00	21.29		2199	11.50	3,018.75	1,293.75
4149	11/16/2010 12:00:00 AM	4			8116			100.00	1st floor	8113	11.18	1,590.00	3,710.00

	BN	BO	BP	BQ	BR	BS	BT	BU	BV
4147	T	6/15/2002 12:00:00 AM	N/A			RENT - BASE RENT	3,750.00	0.00	1.00
4148	T	6/15/2009 12:00:00 AM	N/A		Lease expired naturally 5/31/2011. Final Cost Settlement Letter 6/28/2011 $1,800 Relocated to new lease #11532 new lease project underway (Lease #11532). 12/22/2010 Exercise 2.9 Option - end date May 31, 2011 Letter of agreement dated March 31, 2005 extends the lease thru 2-28-2011. Letter of agreement dated February 28, 2006 reduces the monthly rental rate to $3,800.00 from April 1, 2006 through March 31, 2007 to reimburse Lessee for overpayment of utilities.	RENT - BASE RENT	3,800.00	0.00	1.00
4149	N/A		N/A		Six Months Free Rent, then $5,300 per month. Once built-out date modification required.	RENT - BASE RENT	0.00	0.00	1.00

	BW	BX	BY
4147	2/9/1996 12:00:00 AM	2/8/2001 12:00:00 AM	MONTH
4148	4/1/2006 12:00:00 AM	3/31/2007 12:00:00 AM	MONTH
4149	6/1/2011 12:00:00 AM	11/30/2011 12:00:00 AM	MONTH

	A	B	C	D	E	F	G	H	I	J	K	L	M	N	O
4150	Wayne	275	TREASURY - STATE LOTTERY	7597-1990-2002	15100 NORTHLINE RD	SOUTHGATE	48195	11/01/1990	01/31/1996	0.00	46,305.00	10.50	4,410.00	LEASE	OFFICE BUILDING
4151	Wayne	313	EDUCATION	7235-1989-291	41001 SEVEN MILE RD	NORTHVILLE	48167	04/01/1990	12/31/1992	0.00	3,456.00	4.00	864.00	LEASE	OTHER
4152	Wayne	391	COMMUNITY HEALTH	10018-1992-1218	951 E LAFAYETTE	DETROIT	48207	10/17/1992	09/30/1993	0.00	229,298.52	6.00	39,934.00	RA	OTHER
4153	Wayne	391	COMMUNITY HEALTH	10032-1992-4004	GROVER	ROMULUS	48174	02/01/1994	01/31/2014	0.00	29,958.36	9.59	3,125.00	LEASE	RESIDENTIAL

	P	Q	R	S	T	U	V	W
4150	TERMINATED	30 Days; Legislative Restrictive /			HVAC / ELECTRICITY / WATER / JANITORIAL / INT/EXT MAINT / LANDSCAPING / SNOW REMOVAL / PARKING / FLUORESCENT / RUBBISH REMOVAL / N/A /	0.00	0.00	0.00
4151	TERMINATED	30 Days; Standard Cancellation /			HVAC / ELECTRICITY / WATER / JANITORIAL / INT/EXT MAINT / LANDSCAPING / SNOW REMOVAL / PARKING / FLUORESCENT / RUBBISH REMOVAL / N/A /	0.00	0.00	0.00
4152	TERMINATED	30 Days; Standard Cancellation /			HVAC / ELECTRICITY / WATER / JANITORIAL / INT/EXT MAINT / LANDSCAPING / SNOW REMOVAL / PARKING / FLUORESCENT / RUBBISH REMOVAL / N/A /	0.00	0.00	0.00
4153	TERMINATED	90 Days; MSHDA Consent /			HVAC / ELECTRICITY / WATER / JANITORIAL / INT MAINTENANCE / LANDSCAPING / SNOW REMOVAL / PARKING / FLUORESCENT / RUBBISH REMOVAL / N/A /	0.00	0.00	0.00

	X	Y	Z	AA	AB	AC	AD	AE	AF	AG	AH	AI	AJ	AK	AL
4150	0.00	0.00	0.00	46,305.00	10.50	0.00	N/A		Downriver Community Conference	15100 Northline Road	SOUTHGATE	MI	48195	E16	0
4151	0.00	0.00	0.00	3,456.00	4.00	0.00	N/A		DEPT OF MENTAL HEALTH	LEWIS CASS BUILDING	LANSING	MI	48909		0
4152	0.00	0.00	0.00	229,298.52	5.74	0.00	N/A		WAYNE STATE UNIVERSITY	5050 CASS AVENUE	DETROIT	MI	48201	E13	0
4153	0.00	0.00	0.00	29,958.36	9.59	0.00	N/A		WILLIAM M. & MARY OAKLEY	9875 TOBINE	ROMULUS	MI	48174	E45	0

	AM	AN	AO	AP	AQ	AR	AS	AT	AU	AV	AW	AX	AY	AZ
4150	N/A	LESSEE	N/A	11	0	200	Common	Lot	11/18/1990 12:00:00 AM	YES	9/30/1995 12:00:00 AM	11/7/1990 12:00:00 AM	YES	11/16/1990 12:00:00 AM
4151	N/A	STATE-STATE	N/A	4	1	0	Common	Lot		YES			NO	
4152	N/A	LESSOR	N/A	0	1	0	Common	Lot		YES			N/A	
4153	N/A	LESSEE	N/A	0	0	4	Common	Lot		YES			NO	

	BA	BB	BC	BD	BE	BF	BG	BH	BI	BJ	BK	BL	BM
4150					2706	15100 NORTHLINE RD	0.00	4.20		1602	10.50	2,021.25	1,837.50
4151					1904	41001 SEVEN MILE RD	0.00	0.00		2710	4.00	0.00	0.00
4152					1391	FORMER LAFAYETTE CLINIC	0.00	0.00		3374	6.00	0.00	0.00
4153				2/1/1994 12:00:00 AM	3227	GROVER	3,125.00	100.00		3628	9.59	629.79	1,696.62

	BN	BO	BP	BQ	BR	BS	BT	BU	BV
4150	O	3/1/1995 12:00:00 AM	N/A		Moved to Redford Lease #10294	RENT - BASE RENT	3,858.75	0.00	1.00
4151	N/A		N/A		Education no longer needs	RENT - BASE RENT	0.00	288.00	1.00
4152	N/A		N/A		Building Sold, no agreement	RENT - BASE RENT	0.00	19,108.21	1.00
4153	T	6/15/2002 12:00:00 AM	N/A			RENT - BASE RENT	2,496.53	0.00	1.00

	BW	BX	BY
4150	11/1/1990 12:00:00 AM	1/31/1996 12:00:00 AM	MONTH
4151	4/1/1990 12:00:00 AM	12/31/1992 12:00:00 AM	MONTH
4152	10/17/1992 12:00:00 AM	9/30/1993 12:00:00 AM	MONTH
4153	2/1/1994 12:00:00 AM	1/31/2014 12:00:00 AM	MONTH

	A	B	C	D	E	F	G	H	I	J	K	L	M	N	O
4154	Wayne	391	COMMUNITY HEALTH	10072-1993-1091	BLDG 12 HAWTHORN CTR	NORTHVILLE	48167	06/01/1993	05/31/1994	0.00	11,132.76	10.84	1,027.00	RA	OFFICE BUILDING
4155	Wayne	391	COMMUNITY HEALTH	10376-1996-1170	951 E LAFAYETTE	DETROIT	48207	05/01/1996	04/30/1997	0.00	32,199.96	0.00	7,000.00	RA	OTHER
4156	Wayne	391	COMMUNITY HEALTH	10421-1996-1369	951 E LAFAYETTE	DETROIT	48207	09/15/1996	09/14/1997	0.00	207,096.00	4.60	45,021.00	RA	OTHER
4157	Wayne	391	COMMUNITY HEALTH	10509-1997-1224	41001 SEVEN MILE RD	NORTHVILLE	48167	10/01/1997	09/30/2007	0.00	1.00	0.00	0.00	LEASE	OTHER

	P	Q	R	S	T	U	V	W
4154	TERMINATED	30 Days; Standard Cancellation /			HVAC / ELECTRICITY / WATER / JANITORIAL / INT/EXT MAINT / LANDSCAPING / SNOW REMOVAL / PARKING / FLUORESCENT / RUBBISH REMOVAL / N/A /	0.00	0.00	0.00
4155	TERMINATED	30 Days; Standard Cancellation /			HVAC / ELECTRICITY / WATER / JANITORIAL / INT/EXT MAINT / LANDSCAPING / SNOW REMOVAL / PARKING / FLUORESCENT / RUBBISH REMOVAL / N/A /	0.00	0.00	0.00
4156	TERMINATED	30 Days; Std. Cancellatoin Either Party /			HVAC / ELECTRICITY / WATER / JANITORIAL / INT/EXT MAINT / LANDSCAPING / SNOW REMOVAL / PARKING / FLUORESCENT / RUBBISH REMOVAL / N/A /	0.00	0.00	0.00
4157	TERMINATED	180 Days; Standard Cancellation /			HVAC / ELECTRICITY / WATER / JANITORIAL / INT/EXT MAINT / LANDSCAPING / SNOW REMOVAL / PARKING / FLUORESCENT / RUBBISH REMOVAL / N/A /	0.00	0.00	0.00

	X	Y	Z	AA	AB	AC	AD	AE	AF	AG	AH	AI	AJ	AK	AL
4154	0.00	0.00	0.00	11,132.76	10.84	0.00	N/A		NORTHWEST GUIDANCE CENTER	6012 MERRIMAN	GARDEN CITY	MI	48135	E23	0
4155	0.00	0.00	0.00	32,199.96	4.60	0.00	N/A		THE WOODWARD ACADEMY	951 EAST LAFAYETTE	DETROIT	MI	48207	E23	0
4156	0.00	0.00	0.00	207,096.00	4.60	0.00	N/A		WOODWARD ACADEMY	951 EAST LAFAYETTE	DETROIT	MI	48207-2901	E04	0
4157	0.00	0.00	0.00	1.00	0.00	0.00	N/A		HEALTH EMERGENCY MED SERV INC	2345 MERRIMAN ROAD	WESTLAND	MI	48186	E56	0

	AM	AN	AO	AP	AQ	AR	AS	AT	AU	AV	AW	AX	AY	AZ
4154	N/A	LESSOR	N/A	5	1	5	Common	Lot		YES			N/A	
4155	N/A	LESSOR	N/A	3	1	0	Common	Lot		YES			NO	
4156	N/A	LESSOR	N/A	0	1	0	Common	Lot		YES			NO	
4157	N/A	LESSOR	N/A	0	1	0	Common	Lot		YES			NO	

	BA	BB	BC	BD	BE	BF	BG	BH	BI	BJ	BK	BL	BM
4154					1325	BLDG 12 HAWTHORN CTR	0.00	0.00		3448	10.84	0.00	0.00
4155					1391	FORMER LAFAYETTE CLINIC	0.00	0.00		3374	0.00	0.00	0.00
4156					1391	FORMER LAFAYETTE CLINIC	0.00	0.00		3374	4.60	0.00	0.00
4157					1904	41001 SEVEN MILE RD	0.00	0.00		2710	0.00	30.00	0.00

	BN	BO	BP	BQ	BR	BS	BT	BU	BV
4154	N/A		N/A		lease expired - tenant moved	RENT - BASE RENT	0.00	927.73	1.00
4155	N/A		N/A		Property Sold	RENT - BASE RENT	0.00	2,683.33	1.00
4156	N/A		N/A		Property sold May 16, 1997 to	RENT - BASE RENT	0.00	17,258.00	1.00
4157	N/A		N/A		Tenent no longer interested in	RENT - BASE RENT	0.00	1.00	1.00

	BW	BX	BY
4154	6/1/1993 12:00:00 AM	5/31/1994 12:00:00 AM	MONTH
4155	5/1/1996 12:00:00 AM	4/30/1997 12:00:00 AM	MONTH
4156	9/15/1996 12:00:00 AM	9/14/1997 12:00:00 AM	MONTH
4157	10/1/1997 12:00:00 AM	9/30/2007 12:00:00 AM	YEAR

	A	B	C	D	E	F	G	H	I	J	K	L	M	N	O
4158	Wayne	391	COMMUNITY HEALTH	1264-1985-11	10711 PURITAN	DETROIT	48238	10/01/1985	09/30/1990	0.00	33,190.80	4.08	8,135.00	LEASE	RESIDENTIAL
4159	Wayne	391	COMMUNITY HEALTH	1295-1976-2	1151 TAYLOR RD	DETROIT	48224	07/01/1976		45,235.70	542,828.40	3.08	176,243.00	LEASE	RESIDENTIAL
4160	Wayne	391	COMMUNITY HEALTH	4588-1981-46	35000 VAN BORN	WAYNE	48184-2458	11/01/1981	10/31/1991	0.00	86,400.00	5.22	16,545.00	LEASE	RESIDENTIAL
4161	Wayne	391	COMMUNITY HEALTH	4963-1988-110	14100 E SEVEN MILE RD	DETROIT	48205	05/01/1988	04/30/1993	0.00	32,499.96	4.18	7,773.00	LEASE	RESIDENTIAL

	P	Q	R	S	T	U	V	W
4158	TERMINATED	60 Days; Legislative Restrictive /			HVAC / ELECTRICITY / WATER / JANITORIAL / INT/EXT MAINT / LANDSCAPING / SNOW REMOVAL / PARKING / FLUORESCENT / RUBBISH REMOVAL / N/A /	0.00	0.00	0.00
4159	TERMINATED	90 Days; Standard Cancellation /			HVAC / ELECTRICITY / WATER / JANITORIAL / INT/EXT MAINT / LANDSCAPING / SNOW REMOVAL / PARKING / FLUORESCENT / RUBBISH REMOVAL / N/A /	0.00	0.00	0.00
4160	TERMINATED	60 Days /			HVAC / ELECTRICITY / WATER / JANITORIAL / INT/EXT MAINT / LANDSCAPING / SNOW REMOVAL / PARKING / FLUORESCENT / RUBBISH REMOVAL / N/A /	0.00	0.00	0.00
4161	TERMINATED	60 Days; Legislative Restrictive /			HVAC / ELECTRICITY / WATER / JANITORIAL / INT/EXT MAINT / LANDSCAPING / SNOW REMOVAL / PARKING / FLUORESCENT / RUBBISH REMOVAL / N/A /	0.00	0.00	0.00

	X	Y	Z	AA	AB	AC	AD	AE	AF	AG	AH	AI	AJ	AK	AL
4158	0.00	0.00	0.00	33,190.80	4.08	0.00	N/A		PURITAN CENTER INC	28425 W 8 MILE	LIVONIA	MI	48152		0
4159	0.00	0.00	0.00	542,828.40	3.08	0.00	N/A		City of Detroit	707 W Milwaukee	DETROIT	MI	48202-2943		0
4160	0.00	0.00	0.00	86,400.00	5.22	0.00	N/A		ASSOCIATION FOR RETARDED CITZ	35000 VANBORN RD	WAYNE	MI	48184		0
4161	0.00	0.00	0.00	32,499.96	4.18	0.00	N/A		KRS ASSOCIATES	14809 GRATIOT	DETROIT	MI	48205		1767

	AM	AN	AO	AP	AQ	AR	AS	AT	AU	AV	AW	AX	AY	AZ
4158	N/A	STATE-STATE	N/A	19	1	8	Common	Lot	6/25/1986 12:00:00 AM	YES	8/10/1990 12:00:00 AM	11/21/1985 12:00:00 AM	YES	12/18/1985 12:00:00 AM
4159	N/A	LESSEE	N/A	0	0	0	Common	Lot		YES			NO	
4160	N/A	LESSEE	N/A	0	0	67	Common	Lot	10/12/1981 12:00:00 AM	YES	10/1/1991 12:00:00 AM	5/28/1985 12:00:00 AM	YES	5/24/1985 12:00:00 AM
4161	N/A	LESSEE	N/A	20	0	50	Common	Lot	5/5/1983 12:00:00 AM	YES	2/22/1991 12:00:00 AM	2/4/1983 12:00:00 AM	YES	5/2/1983 12:00:00 AM

	BA	BB	BC	BD	BE	BF	BG	BH	BI	BJ	BK	BL	BM
4158					2996	10711 PURITAN	0.00	0.00		1225	4.08	0.00	0.00
4159				1/1/1976 12:00:00 AM	2905	1151 TAYLOR RD	478,487.00	36.80		1337	3.08	45,235.70	0.00
4160					2014	35000 VAN BORN	0.00	0.00		2549	5.22	0.00	0.00
4161				1/1/1988 12:00:00 AM	2753	14100 E 7 MILE	11,113.00	70.00		1543	4.18	645.66	2,062.67

	BN	BO	BP	BQ	BR	BS	BT	BU	BV
4158	T	3/1/1991 12:00:00 AM	N/A		lease expired	RENT - BASE RENT	0.00	2,765.90	1.00
4159	N/A		N/A		don johnson cancelled	RENT - BASE RENT	45,235.70	0.00	1.00
4160	T	3/1/1992 12:00:00 AM	N/A		Lease terminated	RENT - BASE RENT	7,200.00	0.00	1.00
4161	T	3/1/1993 12:00:00 AM	N/A		Location not renewed at expira	RENT - BASE RENT	2,708.33	0.00	1.00

	BW	BX	BY
4158	10/1/1985 12:00:00 AM	9/30/1990 12:00:00 AM	MONTH
4159	7/1/1976 12:00:00 AM	6/30/2075 12:00:00 AM	MONTH
4160	11/1/1981 12:00:00 AM	10/31/1991 12:00:00 AM	MONTH
4161	5/1/1988 12:00:00 AM	4/30/1993 12:00:00 AM	MONTH

	A	B	C	D	E	F	G	H	I	J	K	L	M	N	O
4162	Wayne	391	COMMUNITY HEALTH	6230-1986-65	721 SIBLEY RD	TRENTON	48183-1239	06/01/1986	12/31/1990	0.00	97,020.00	6.00	16,170.00	LEASE	RESIDENTIAL
4163	Wayne	391	COMMUNITY HEALTH	6402-1989-187	725 MANUFACTURER	WESTLAND	48185-4036	10/01/1989	09/30/1994	0.00	35,243.88	3.62	9,731.00	LEASE	RESIDENTIAL
4164	Wayne	391	COMMUNITY HEALTH	6707-1989-210	ADMINISTRTN BLDG	NORTHVILLE	48167	01/01/1986	09/30/1995	0.00	249.96	0.00	30.00	LEASE	OTHER
4165	Wayne	391	COMMUNITY HEALTH	7353-1998-1038	41001 SEVEN MILE RD	NORTHVILLE	48167	06/01/1997	05/31/1998	0.00	2,400.00	0.00	0.00	RA	OTHER

	P	Q	R	S	T	U	V	W
4162	TERMINATED	90 Days /			HVAC / ELECTRICITY / WATER / JANITORIAL / INT/EXT MAINT / LANDSCAPING / SNOW REMOVAL / PARKING / FLUORESCENT / RUBBISH REMOVAL / N/A /	0.00	0.00	0.00
4163	TERMINATED	60 Days; Legislative Restrictive /			HVAC / ELECTRICITY / WATER / JANITORIAL / INT MAINTENANCE / LANDSCAPING / SNOW REMOVAL / PARKING / FLUORESCENT / RUBBISH REMOVAL / N/A /	0.00	0.00	0.00
4164	TERMINATED	30 Days; Standard Cancellation /			HVAC / ELECTRICITY / WATER / JANITORIAL / INT/EXT MAINT / LANDSCAPING / SNOW REMOVAL / PARKING / FLUORESCENT / RUBBISH REMOVAL / N/A /	0.00	0.00	0.00
4165	TERMINATED	30 Days; Standard Cancellation /			HVAC / ELECTRICITY / WATER / JANITORIAL / INT/EXT MAINT / LANDSCAPING / SNOW REMOVAL / PARKING / FLUORESCENT / RUBBISH REMOVAL / N/A /	0.00	0.00	0.00

	X	Y	Z	AA	AB	AC	AD	AE	AF	AG	AH	AI	AJ	AK	AL
4162	0.00	0.00	0.00	97,020.00	6.00	0.00	N/A		KIMCO INVESTMENT CO	P.O.BOX 348	GROSSE ILE	MI	48138		0
4163	0.00	0.00	0.00	35,243.88	3.62	0.00	N/A		WALTER D D'ALOISIO	23158 CHURCHES	SOUTHFIELD	MI	48034		0
4164	0.00	0.00	0.00	249.96	8.33	0.00	N/A		US GOVERNMENT DEPT OF TRANS	2300 E DEVON AVE	DES PLAINES	IL	60018		0
4165	0.00	0.00	0.00	2,400.00	0.00	0.00	N/A		PLYMOUTH THEATRE GUILD	PO BOX 700451	PLYMOUTH	MI	48170		0

	AM	AN	AO	AP	AQ	AR	AS	AT	AU	AV	AW	AX	AY	AZ
4162	N/A	LESSEE	N/A	0	0	15	Common	Lot	11/1/1983 12:00:00 AM	YES	2/1/1991 12:00:00 AM	11/10/1983 12:00:00 AM	NO	
4163	N/A	LESSEE	N/A	0	0	17	Common	Lot		YES	8/21/1992 12:00:00 AM	10/18/1984 12:00:00 AM	YES	10/9/1984 12:00:00 AM
4164	N/A	LESSOR	N/A	0	1	0	Common	Lot		NO			N/A	
4165	N/A	LESSOR	N/A	0	1	0	Common	Lot		YES			NO	

	BA	BB	BC	BD	BE	BF	BG	BH	BI	BJ	BK	BL	BM
4162					1546	721 SIBLEY RD	0.00	0.00		3175	6.00	0.00	0.00
4163				1/1/1987 12:00:00 AM	1542	725 MANUFACTURER	9,731.00	100.00		3180	3.62	459.39	2,477.60
4164					1362	NORTHVILLE REG PSHCY HOSP	0.00	0.00		3407	0.00	0.00	0.00
4165					1904	41001 SEVEN MILE RD	0.00	0.00		2710	0.00	0.00	0.00

	BN	BO	BP	BQ	BR	BS	BT	BU	BV
4162	T	3/1/1991 12:00:00 AM	N/A		Office relocated to another	RENT - BASE RENT	8,085.00	0.00	1.00
4163	T	3/1/1994 12:00:00 AM	N/A		Not renewed at expiration	RENT - BASE RENT	2,936.99	0.00	1.00
4164	N		N/A		Notice from dept. this has	RENT - BASE RENT	0.00	20.83	1.00
4165	N/A		N/A		lease finalized	RENT - BASE RENT	0.00	200.00	1.00

	BW	BX	BY
4162	6/1/1986 12:00:00 AM	12/31/1990 12:00:00 AM	MONTH
4163	10/1/1989 12:00:00 AM	9/30/1994 12:00:00 AM	MONTH
4164	1/1/1986 12:00:00 AM	9/30/1995 12:00:00 AM	MONTH
4165	6/1/1997 12:00:00 AM	5/31/1998 12:00:00 AM	MONTH

	A	B	C	D	E	F	G	H	I	J	K	L	M	N	O
4166	Wayne	391	COMMUNITY HEALTH	7480-1990-1261	#95 NEWBERRY REG	NEWBERRY	49868	01/21/1990	01/20/1995	0.00	3,152.76	1.00	0.00	RA	OTHER
4167	Wayne	391	COMMUNITY HEALTH	7848-1992-1074	15480 SHELDON RD	NORTHVILLE	48167	04/01/1992		40,591.50	487,098.00	9.00	54,122.00	LEASE	OFFICE BUILDING
4168	Wayne	431	HUMAN SERVICES	10080-1992-1056	NEXT TO 14050 MADDLEIN	DETROIT	48205	12/01/1993	09/30/1996	0.00	30,999.96	0.00	81,800.00	LEASE	OTHER
4169	Wayne	431	HUMAN SERVICES	10080-1996-1040	ADJACENT TO 14050 MADDELEIN	DETROIT	48205	01/01/1996	09/20/1999	0.00	30,999.96	0.00	81,800.00	RA	OTHER

	P	Q	R	S	T	U	V	W
4166	TERMINATED	30 Days; Standard Cancellation /			HVAC / ELECTRICITY / WATER / JANITORIAL / INT MAINTENANCE / LANDSCAPING / SNOW REMOVAL / PARKING / FLUORESCENT / RUBBISH REMOVAL / N/A /	0.00	0.00	0.00
4167	TERMINATED	90 Days; Std. Cancellatoin Either Party /			HVAC / ELECTRICITY / WATER / JANITORIAL / INT/EXT MAINT / LANDSCAPING / SNOW REMOVAL / PARKING / FLUORESCENT / RUBBISH REMOVAL / N/A /	0.00	0.00	0.00
4168	TERMINATED	90 Days; Standard Cancellation /			HVAC / ELECTRICITY / WATER / JANITORIAL / INT/EXT MAINT / LANDSCAPING / SNOW REMOVAL / PARKING / FLUORESCENT / RUBBISH REMOVAL / N/A /	0.00	0.00	0.00
4169	TERMINATED	30 Days; Std. Cancellatoin Either Party /			HVAC / ELECTRICITY / WATER / JANITORIAL / INT/EXT MAINT / LANDSCAPING / SNOW REMOVAL / PARKING / FLUORESCENT / RUBBISH REMOVAL / N/A /	0.00	0.00	0.00

	X	Y	Z	AA	AB	AC	AD	AE	AF	AG	AH	AI	AJ	AK	AL
4166	0.00	0.00	0.00	3,152.76	0.00	0.00	N/A		DR HERMAN VON GREIFF	#95 CAMPBELL	NEWBERRY	MI	49868	E34	0
4167	0.00	0.00	0.00	487,098.00	9.00	0.00	N/A		WCLS, INC.	15480 SHELDON ROAD	NORTHVILLE	MI	48167	E23	0
4168	0.00	0.00	0.00	30,999.96	0.38	0.00	N/A		SHOPPERS WORLD, INC.	21675 COOLIDGE	OAK PARK	MI	48237	E16	0
4169	0.00	0.00	0.00	30,999.96	0.38	0.00	N/A		SHOPPERS WORLD, INC.	21675 COOLIDGE	OAK PARK	MI	48237	E16	0

	AM	AN	AO	AP	AQ	AR	AS	AT	AU	AV	AW	AX	AY	AZ
4166	N/A	LESSOR	N/A	0	1	0	Common	Lot		YES			NO	
4167	N/A	LESSOR	N/A	0	1	0	Common	Lot		YES			N/A	
4168	N/A	LESSEE	N/A	0	0	200	Common	Lot	12/27/1993 12:00:00 AM	YES	5/1/1995 12:00:00 AM		YES	12/27/1993 12:00:00 AM
4169	N/A	LESSEE	N/A	0	0	200	Common	Lot		YES			NO	

	BA	BB	BC	BD	BE	BF	BG	BH	BI	BJ	BK	BL	BM
4166					3116	#95 NEWBERRY REG	0.00	0.00		1055	1.00	0.00	0.00
4167					2693	SHELDON CENTER BLDG	0.00	0.00		1618	9.00	0.00	0.00
4168					3132	NEXT TO 14050 MADDLEIN	0.00	0.00		3399	0.00	0.00	0.00
4169					1370	ADJACENT TO 14050 MADDELE	0.00	0.00		3399	0.00	0.00	0.00

	BN	BO	BP	BQ	BR	BS	BT	BU	BV
4166	N		N/A		CANCELLED PER KM	RENT - BASE RENT	0.00	262.73	1.00
4167	N/A		N/A		Tenant vacated	RENT - BASE RENT	0.00	40,591.50	1.00
4168	N/A		N/A			RENT - BASE RENT	0.00	2,583.33	1.00
4169	N/A		N/A		Lessor needed land for Kroger	RENT - BASE RENT	2,583.33	0.00	1.00

	BW	BX	BY
4166	1/21/1990 12:00:00 AM	1/20/1995 12:00:00 AM	MONTH
4167	4/1/1992 12:00:00 AM	3/31/2091 12:00:00 AM	MONTH
4168	12/1/1993 12:00:00 AM	9/30/1996 12:00:00 AM	MONTH
4169	1/1/1996 12:00:00 AM	9/20/1999 12:00:00 AM	MONTH

	A	B	C	D	E	F	G	H	I	J	K	L	M	N	O
4170	Wayne	431	HUMAN SERVICES	10217-1994-1011	396 Glendale	HIGHLAND PARK	48203	02/01/1998	01/31/2018	31,536.30	378,435.60	13.95	27,128.00	LEASE	OFFICE BUILDING
4171	Wayne	431	HUMAN SERVICES	10218-1994-1014	13233 Hamilton	HIGHLAND PARK	48203	02/01/1998	01/31/2018	0.00	0.00	13.95	49,624.00	LEASE	OFFICE BUILDING
4172	Wayne	431	HUMAN SERVICES	10220-1994-1149	2015 Bailey St.	DEARBORN	48124	11/01/1995	10/31/2005	0.00	227,272.56	16.65	13,650.00	LEASE	OTHER

	P	Q	R	S	T	U	V	W
4170	RENT AUTHORIZED	Executive Legislative; 60 day / Executive Legislative; 60 day /		10 year; 60 day / 10 year; 60 day /	PUBLIC UTILITIES / PUBLIC UTILITIES / JANITORIAL / JANITORIAL / DUMPSTER SERVICE / DUMPSTER SERVICE / LANDSCAPING / LANDSCAPING / SNOW REMOVAL / SNOW REMOVAL / FLUORESCENT / FLUORESCENT / PEST CONTROL / PEST CONTROL /	75,187.43	23,342.78	0.00
4171	RENT AUTHORIZED	Executive Legislative; 60 day / Executive Legislative; 60 day /	/ /	10 year; 60 day / 10 year; 60 day /	PUBLIC UTILITIES / PUBLIC UTILITIES / JANITORIAL / JANITORIAL / DUMPSTER SERVICE / DUMPSTER SERVICE / LANDSCAPING / LANDSCAPING / SNOW REMOVAL / SNOW REMOVAL / FLUORESCENT / FLUORESCENT / PEST CONTROL / PEST CONTROL /	107,455.29	35,490.00	0.00
4172	TERMINATED	60 Days; Executive Legislation /			HVAC / ELECTRICITY / WATER / JANITORIAL / INT/EXT MAINT / LANDSCAPING / SNOW REMOVAL / PARKING / FLUORESCENT / RUBBISH REMOVAL / N/A /	0.00	0.00	0.00

	X	Y	Z	AA	AB	AC	AD	AE	AF	AG	AH	AI	AJ	AK	AL
4170	59,739.30	0.00	0.00	536,705.11	19.78	0.00	Actual	2013	City of Highland Park	535 Griswold St. Suite 550	DETROIT	MI	48226	E92	2206
4171	62,347.18	0.00	0.00	205,292.47	4.14	0.00	Actual	2013	City of Highland Park	535 Griswold St. Suite 550	DETROIT	MI	48226	E92	
4172	0.00	0.00	0.00	227,272.56	16.65	0.00	N/A		CRONUS, INC.	21556 TELEGRAPH RD	SOUTHFIELD	MI	48034	E45	0

	AM	AN	AO	AP	AQ	AR	AS	AT	AU	AV	AW	AX	AY	AZ
4170	NET	LESSEE	OFFICE	133	0	185	Common	Lot		NO	2/27/2005 12:00:00 AM	2/18/1998 12:00:00 AM	NO	
4171	NET	LESSEE	OFFICE	251	0	330	Common	Lot		NO	2/27/2002 12:00:00 AM	2/18/1998 12:00:00 AM	NO	
4172	N/A	LESSEE	N/A	2	0	80	Common	Lot	11/7/1995 12:00:00 AM	YES	2/1/1998 12:00:00 AM	11/10/1995 12:00:00 AM	YES	10/24/1995 12:00:00 AM

	BA	BB	BC	BD	BE	BF	BG	BH	BI	BJ	BK	BL	BM
4170	12/30/1995 12:00:00 AM	#20		2/1/1994 12:00:00 AM	1947	GLENDALE	27,128.00	100.00	1st floor	2640	13.95	6,668.97	24,867.33
4171	6/6/1995 12:00:00 AM	#21		2/1/1994 12:00:00 AM	2791		49,624.00	100.00	ground floor	1492	13.95	19,037.00	38,650.90
4172				6/1/1994 12:00:00 AM	2516	2015 BAILEY ST	20,455.00	67.00		1861	16.65	10,037.62	13,520.00

	BN	BO	BP	BQ	BR	BS	BT	BU	BV
4170	O	6/15/2003 12:00:00 AM	N/A	6/15/2003 12:00:00 AM		RENT - BASE RENT	31,536.30	0.00	1.00
4171	O	6/15/2003 12:00:00 AM	T	6/15/2003 12:00:00 AM	CCO #1 for $11,865.10 pending approval via DTMB Director's Agenda.	RENT - BASE RENT	0.00	0.00	1.00
4172	T	6/15/2003 12:00:00 AM	N/A			RENT - BASE RENT	18,939.38	0.00	1.00

	BW	BX	BY
4170	2/1/1998 12:00:00 AM	1/31/2018 12:00:00 AM	MONTH
4171	2/1/2018 12:00:00 AM	1/31/2028 12:00:00 AM	MONTH
4172	11/1/1995 12:00:00 AM	10/31/2005 12:00:00 AM	MONTH

	A	B	C	D	E	F	G	H	I	J	K	L	M	N	O
4173	Wayne	431	HUMAN SERVICES	10220-1994-1342	2015 Bailey St.	DEARBORN	48124	06/01/1995	08/31/1995	0.00	282,691.44	20.71	13,650.00	RA	OTHER
4174	Wayne	431	HUMAN SERVICES	10220-1999-1330	2015 Bailey St.	DEARBORN	48124	11/01/1995	09/20/2006	0.00	489,152.04	24.64	19,850.00	LEASE	OTHER

	P	Q	R	S	T	U	V	W
4173	TERMINATED	60 Days; Executive Legislation /			HVAC / ELECTRICITY / WATER / JANITORIAL / INT/EXT MAINT / LANDSCAPING / SNOW REMOVAL / PARKING / FLUORESCENT / RUBBISH REMOVAL / N/A /	0.00	0.00	0.00
4174	TERMINATED	Standard; 90 day / Standard; 90 day / Standard; 90 day / Standard; 90 day / Standard; 90 day /			HVAC / HVAC / HVAC / HVAC / HVAC / ELECTRICITY / ELECTRICITY / ELECTRICITY / ELECTRICITY / ELECTRICITY / WATER / WATER / WATER / WATER / WATER / JANITORIAL / JANITORIAL / JANITORIAL / JANITORIAL / JANITORIAL / INT/EXT MAINT / INT/EXT MAINT / INT/EXT MAINT / INT/EXT MAINT / INT/EXT MAINT / LANDSCAPING / LANDSCAPING / LANDSCAPING / LANDSCAPING / LANDSCAPING / SNOW REMOVAL / SNOW REMOVAL / SNOW REMOVAL /	0.00	0.00	0.00

	X	Y	Z	AA	AB	AC	AD	AE	AF	AG	AH	AI	AJ	AK	AL
4173	0.00	0.00	0.00	282,691.44	20.71	0.00	N/A		CRONUS, INC.	21556 TELEGRAPH RD	SOUTHFIELD	MI	48034	E33	0
4174	0.00	0.00	0.00	489,152.04	24.64	0.00	N/A		CRONUS, INC.	21556 TELEGRAPH RD	SOUTHFIELD	MI	48034	E45	0

	AM	AN	AO	AP	AQ	AR	AS	AT	AU	AV	AW	AX	AY	AZ
4173	N/A	LESSEE	N/A	2	0	80	Common	Lot		YES			NO	
4174	NET	LESSEE	OFFICE	14	0	80	Common	Lot	7/7/2006 12:00:00 AM	YES	5/23/2007 12:00:00 AM	2/1/2000 12:00:00 AM	YES	10/24/1995 12:00:00 AM

	BA	BB	BC	BD	BE	BF	BG	BH	BI	BJ	BK	BL	BM
4173				6/1/1994 12:00:00 AM	2516	2015 BAILEY ST	20,455.00	67.00		1861	20.71	5,980.00	13,520.00
4174				6/1/1994 12:00:00 AM	2516	2015 BAILEY ST	20,455.00	97.04		1861	24.64	17,527.95	23,234.72

	BN	BO	BP	BQ	BR	BS	BT	BU	BV
4173	N/A		N/A		lease written	RENT - BASE RENT	23,557.62	0.00	1.00
4174	T	6/15/2003 12:00:00 AM	N/A			RENT - BASE RENT	40,762.67	0.00	1.00

	BW	BX	BY
4173	6/1/1995 12:00:00 AM	8/31/1995 12:00:00 AM	MONTH
4174	7/1/2002 12:00:00 AM	6/30/2007 12:00:00 AM	MONTH

	A	B	C	D	E	F	G	H	I	J	K	L	M	N	O
4175	Wayne	431	HUMAN SERVICES	10220-1999-1331	2015 Bailey St.	DEARBORN	48124	07/01/2002	09/20/2006	0.00	489,152.04	24.64	19,850.00	LEASE	OTHER
4176	Wayne	431	HUMAN SERVICES	10224-2005-0002	20500 EUREKA RD, Suite #210	TAYLOR	48180	01/01/2006	03/31/2011	6,533.69	78,404.28	16.05	4,885.00	LEASE	OFFICE BUILDING
4177	Wayne	431	HUMAN SERVICES	10225-2006-0176	19251 Mack Avenue	GROSSE PT WOODS	48236	06/01/2007	05/31/2022	0.00	108,687.48	23.50	4,625.00	LEASE	OFFICE BUILDING
4178	Wayne	431	HUMAN SERVICES	10228-1994-1219	8625 Greenfield Road	DETROIT	48228	01/01/1995	12/31/1995	0.00	60,000.00	5.36	11,200.00	RA	OFFICE BUILDING
4179	Wayne	431	HUMAN SERVICES	10228-1995-1414	8625 Greenfield Road	DETROIT	48228	01/01/1996	12/31/1996	0.00	60,000.00	5.36	11,200.00	RA	OFFICE BUILDING

	P	Q	R	S	T	U	V	W
4175	TERMINATED	3rd option: 90-day Standard /			HVAC / ELECTRICITY / WATER / JANITORIAL / INT/EXT MAINT / LANDSCAPING / SNOW REMOVAL / PARKING / FLUORESCENT / RUBBISH REMOVAL / N/A /	0.00	0.00	0.00
4176	HOLDING OVER	Standard; 90 day /			GROSS (FULL SERVICE) /	0.00	0.00	0.00
4177	RENT AUTHORIZED	Standard; 90 day / Standard; 90 day / Standard; 90 day /			PUBLIC UTILITIES / PUBLIC UTILITIES / PUBLIC UTILITIES /	9,018.75	0.00	0.00
4178	TERMINATED	60 Days; Standard Cancellation /			HVAC / ELECTRICITY / WATER / JANITORIAL / INT/EXT MAINT / LANDSCAPING / SNOW REMOVAL / PARKING / FLUORESCENT / RUBBISH REMOVAL / N/A /	0.00	0.00	0.00
4179	TERMINATED	60 Days; Standard Cancellation /			HVAC / ELECTRICITY / WATER / JANITORIAL / INT/EXT MAINT / LANDSCAPING / SNOW REMOVAL / PARKING / FLUORESCENT / RUBBISH REMOVAL / N/A /	0.00	0.00	0.00

	X	Y	Z	AA	AB	AC	AD	AE	AF	AG	AH	AI	AJ	AK	AL
4175	0.00	0.00	0.00	489,152.04	24.64	0.00	N/A		CRONUS, INC.	21556 TELEGRAPH RD	SOUTHFIELD	MI	48034	E45	0
4176	0.00	0.00	0.00	78,404.28	16.05	0.00	Actual	2013	Horizon Properties, L.L.C.	20600 Eureka, Suite 300	TAYLOR	MI	48180	E45	
4177	0.00	0.00	0.00	117,706.23	25.45	0.00	Estimated	2013	Pointe Plaza Limited Partnership	17800 Laurel Park Dr N	LIVONIA	MI	48152	E92	
4178	0.00	0.00	0.00	60,000.00	5.36	0.00	N/A		GEORGE P. & CHARLOTTE V. ASKER	4596 WABEEK FOREST DRIVE	BLOOMFIELD HILLS	MI	48302	E45	0
4179	0.00	0.00	0.00	60,000.00	5.36	0.00	N/A		GEORGE P. AND CHARLOTTE ASKER	4596 WABEEK FOREST DRIVE	BLOOMFIELD HILLS	MI	48302	E33	0

	AM	AN	AO	AP	AQ	AR	AS	AT	AU	AV	AW	AX	AY	AZ
4175	NET	LESSEE	OFFICE	14	0	0	Common	Lot	11/12/1995 12:00:00 AM	YES	2/1/1998 12:00:00 AM	2/1/2000 12:00:00 AM	YES	10/24/1995 12:00:00 AM
4176	GROSS	LESSEE	OFFICE	13	0	30	Common	Lot	12/13/2010 12:00:00 AM	YES	11/30/2011 12:00:00 AM	4/25/2006 12:00:00 AM	YES	
4177	NET	LESSEE	OFFICE	18	0	26	Common	Lot	5/25/2012 12:00:00 AM	YES	11/1/2014 12:00:00 AM	12/17/2009 12:00:00 AM	N/A	
4178	N/A	LESSEE	N/A	145	0	100	Common	Lot	2/7/1995 12:00:00 AM	YES	4/10/1995 12:00:00 AM		NO	
4179	N/A	LESSEE	N/A	145	0	100	Common	Lot		YES	3/10/1997 12:00:00 AM		NO	

	BA	BB	BC	BD	BE	BF	BG	BH	BI	BJ	BK	BL	BM
4175				6/1/1994 12:00:00 AM	2516	2015 BAILEY ST	20,455.00	97.04		1861	24.64	17,527.95	23,234.72
4176	7/5/2006 12:00:00 AM	#7			2493	THE ANNEX	33,452.00	14.60		1893	16.05	1,960.10	4,573.59
4177	9/4/2007 12:00:00 AM	#8		1/1/1994 12:00:00 AM	2575		115,522.00	4.00	5th floor	1780	23.50	2,747.19	6,310.10
4178				12/31/2010 12:00:00 AM	1449		18,200.00	100.00		3298	5.36	950.00	4,050.00
4179				12/31/2010 12:00:00 AM	1449		18,200.00	0.00		3298	5.36	0.00	0.00

	BN	BO	BP	BQ	BR	BS	BT	BU	BV
4175	T	6/15/2003 12:00:00 AM	N/A		Addendum # 1 appv'd by Ad. Brd on May 15, 2001, item #14.	RENT - BASE RENT	40,762.67	0.00	1.00
4176	N/A		N/A		Renewal project cancelled by DHS on Nov 29, 2012. Program switched from LARA to DHS on Oct. 1, 2012. Extension Letter (paragraph 2.9) sent on 8/04/2010.	RENT - BASE RENT	6,533.69	0.00	1.00
4177	N/A		N/A		06/01/17 PSF increase to $28. 10/01/12 Assigned from LARA. #2012-0064 - Add #1 SAB 05/15/12 #9.	RENT - BASE RENT	9,057.29	0.00	1.00
4178	N/A		N/A		agreement written	RENT - BASE RENT	5,000.00	0.00	1.00
4179	N/A		N/A		Lease in effect	RENT - BASE RENT	5,000.00	0.00	1.00

	BW	BX	BY
4175	7/1/2002 12:00:00 AM	6/30/2007 12:00:00 AM	MONTH
4176	1/1/2006 12:00:00 AM	12/30/2015 12:00:00 AM	MONTH
4177	6/1/2007 12:00:00 AM	5/31/2012 12:00:00 AM	MONTH
4178	1/1/1995 12:00:00 AM	12/31/1995 12:00:00 AM	MONTH
4179	1/1/1996 12:00:00 AM	12/31/1996 12:00:00 AM	MONTH

	A	B	C	D	E	F	G	H	I	J	K	L	M	N	O
4180	Wayne	431	HUMAN SERVICES	10228-1996-1255	8625 Greenfield Road	DETROIT	48228	12/01/1996	04/14/2010	0.00	293,572.44	10.00	11,200.00	LEASE	OFFICE BUILDING
4181	Wayne	431	HUMAN SERVICES	10228-2008-0179	8625 Greenfield Road	DETROIT	48228	04/15/2010	04/14/2020	28,831.83	345,981.96	19.01	18,200.00	LEASE	OFFICE BUILDING

	P	Q	R	S	T	U	V	W
4180	TERMINATED	Standard; 180 Days / Standard; 180 Days / Standard; 180 Days /			PUBLIC UTILITIES / PUBLIC UTILITIES / PUBLIC UTILITIES / JANITORIAL / JANITORIAL / JANITORIAL / DUMPSTER SERVICE / DUMPSTER SERVICE / DUMPSTER SERVICE / LANDSCAPING / LANDSCAPING / LANDSCAPING / SNOW REMOVAL / SNOW REMOVAL / SNOW REMOVAL / TELECOMMUNICATIONS / TELECOMMUNICATIONS / TELECOMMUNICATIONS / FLUORESCENT / FLUORESCENT / FLUORESCENT / RUBBISH REMOVAL / RUBBISH REMOVAL / RUBBISH REMOVAL / PEST CONTROL / PEST CONTROL / PEST CONTROL / ALARM SYSTEM MONITORING / ALARM SYSTEM MONITORING / ALARM SYSTEM MONITORING / ADJUST-TAXES / ADJUST-TAXES / ADJUST-TAXES /	0.00	0.00	0.00
4181	RENT AUTHORIZED	Executive New; 180 day / Executive New; 180 day / Executive New; 180 day / Executive New; 180 day /		5 year; 180 day / 5 year; 180 day / 5 year; 180 day / 5 year; 180 day / 5 year; 180 day / 5 year; 180 day / 5 year; 180 day / 5 year; 180 day /	PUBLIC UTILITIES / PUBLIC UTILITIES / PUBLIC UTILITIES / PUBLIC UTILITIES / JANITORIAL / JANITORIAL / JANITORIAL / JANITORIAL / DUMPSTER SERVICE / DUMPSTER SERVICE / DUMPSTER SERVICE / DUMPSTER SERVICE /	30,548.95	16,383.32	0.00

	X	Y	Z	AA	AB	AC	AD	AE	AF	AG	AH	AI	AJ	AK	AL
4180	0.00	0.00	0.00	293,572.44	26.21	0.00	N/A		Gesu, LLC	6334 Golden Lane	WEST BLOOMFIELD	MI	48322	E45	0
4181	2,527.29	0.00	0.00	395,441.52	21.73	0.00	Actual	2013	Gesu, LLC	6334 Golden Lane	WEST BLOOMFIELD	MI	48322	E92	

	AM	AN	AO	AP	AQ	AR	AS	AT	AU	AV	AW	AX	AY	AZ
4180	NET	LESSEE	OFFICE	145	0	210	Common	Lot	3/17/2010 12:00:00 AM	YES	2/23/2011 12:00:00 AM	10/12/2004 12:00:00 AM	YES	3/4/1997 12:00:00 AM
4181	NET	LESSEE	OFFICE	160	0	230	Common	Lot	3/17/2010 12:00:00 AM	YES	2/23/2014 12:00:00 AM	5/25/2010 12:00:00 AM	YES	5/25/2010 12:00:00 AM

	BA	BB	BC	BD	BE	BF	BG	BH	BI	BJ	BK	BL	BM
4180	12/30/1996 12:00:00 AM	#13		12/31/2010 12:00:00 AM	1449		18,200.00	100.00	1st floor	3298	10.00	3,080.00	6,253.33
4181	5/19/5009 12:00:00 AM	S-1		12/31/2010 12:00:00 AM	1449		18,200.00	100.00	first floor	3298	19.01	20,182.28	8,649.53

	BN	BO	BP	BQ	BR	BS	BT	BU	BV
4180	O	6/15/2010 12:00:00 AM	T	6/15/2011 12:00:00 AM	PR 0026-2006 exercise option. 2-2-06 Option notice with no increase in current rental rate.	RENT - BASE RENT	24,464.37	0.00	1.00
4181	N/A		N/A		Starting with year #7, the rental rate per square foot drops to $13.08. Lump sum buildout payment for $100,000.00 approved in 5/26/10 letter (paragraph 5.12)	RENT - BASE RENT	28,831.83	0.00	1.00

	BW	BX	BY
4180	12/1/1996 12:00:00 AM	11/30/2001 12:00:00 AM	MONTH
4181	4/15/2010 12:00:00 AM	4/14/2016 12:00:00 AM	MONTH

	A	B	C	D	E	F	G	H	I	J	K	L	M	N	O
4182	Wayne	431	HUMAN SERVICES	10450-1995-1289	27407 HAMLIN	INKSTER	48141	01/01/1997	02/28/2011	0.00	451,664.04	15.00	28,229.00	LEASE	OFFICE BUILDING
4183	Wayne	431	HUMAN SERVICES	10465-1997-1029	645 GRISWOLD	DETROIT	48226	07/01/1994	06/30/1999	0.00	132,609.96	11.42	11,606.00	LEASE	OFFICE BUILDING
4184	Wayne	431	HUMAN SERVICES	10465-1999-1312	645 GRISWOLD	DETROIT	48226	07/01/1999	06/30/2000	0.00	153,360.00	18.00	8,520.00	RA	OFFICE BUILDING

	P	Q	R	S	T	U	V	W
4182	TERMINATED				PUBLIC UTILITIES / PUBLIC UTILITIES / JANITORIAL / JANITORIAL / DUMPSTER SERVICE / DUMPSTER SERVICE / SNOW REMOVAL / SNOW REMOVAL / PEST CONTROL / PEST CONTROL / TELECOMMUNICATIONS / TELECOMMUNICATIONS / ALARM SYSTEM MONITORING / ALARM SYSTEM MONITORING / ADJUST-TAXES / ADJUST-TAXES /	0.00	0.00	0.00
4183	TERMINATED	90 Days; Executive Legislation /			HVAC / ELECTRICITY / WATER / JANITORIAL / INT/EXT MAINT / LANDSCAPING / SNOW REMOVAL / PARKING / FLUORESCENT / RUBBISH REMOVAL / N/A /	0.00	0.00	0.00
4184	TERMINATED	30 Days; Standard Cancellation /			HVAC / ELECTRICITY / WATER / JANITORIAL / INT/EXT MAINT / LANDSCAPING / SNOW REMOVAL / PARKING / FLUORESCENT / RUBBISH REMOVAL / N/A /	0.00	0.00	0.00

	X	Y	Z	AA	AB	AC	AD	AE	AF	AG	AH	AI	AJ	AK	AL
4182	0.00	0.00	0.00	451,664.04	16.00	0.00	N/A		BBMG Group LLC	2940 Orchard Lake Place	ORCHARD LAKE	MI	48334	E45	0
4183	0.00	0.00	0.00	132,609.96	11.43	0.00	N/A		MC OFFICE INVESTMENTS L.L.C.	645 GRISWOLD	DETROIT	MI	48226	E45	0
4184	0.00	0.00	0.00	153,360.00	18.00	0.00	N/A		MC OFFICE INVESTMENTS, LLC	C/O FARBMAN GROUP	DETROIT	MI	48226	E16	0

	AM	AN	AO	AP	AQ	AR	AS	AT	AU	AV	AW	AX	AY	AZ
4182	NET	LESSEE	OFFICE	92	0	200	Reserved	Lot	6/18/2010 12:00:00 AM	YES	5/12/2011 12:00:00 AM	10/30/2002 12:00:00 AM	NO	
4183	N/A	LESSEE	N/A	0	0	0	Common	Lot	1/18/1999 12:00:00 AM	YES	10/1/1999 12:00:00 AM		NO	
4184	N/A	LESSEE	N/A	41	0	0	Common	Lot		YES			NO	

	BA	BB	BC	BD	BE	BF	BG	BH	BI	BJ	BK	BL	BM
4182	6/3/1997 12:00:00 AM	#20		12/31/2009 12:00:00 AM	2262	27407 HAMLIN	28,229.00	100.00	first floor	2200	15.00	12,864.25	22,422.00
4183				1/1/1999 12:00:00 AM	1632	645 GRISWOLD	910,097.00	0.00		3050	11.42	0.00	0.00
4184				1/1/1999 12:00:00 AM	1632	645 GRISWOLD	910,097.00	0.00		3050	18.00	7,668.00	5,112.00

	BN	BO	BP	BQ	BR	BS	BT	BU	BV
4182	N/A		T	3/15/2011 12:00:00 AM	Original End Date 12/31/2011; Cancellation letter sent on 8/9/2010 effective 2/28/2011. $423,435 annual; $35,286.25 monthly; $15.00 psf 6-22-05 Change of ownership to BBMG Group, LLC.	RENT - BASE RENT	37,638.67	0.00	1.00
4183	N/A		N/A		Agreement finalized	RENT - BASE RENT	11,050.83	0.00	1.00
4184	N/A		N/A		New RA in place.	RENT - BASE RENT	12,780.00	0.00	1.00

	BW	BX	BY
4182	1/1/1997 12:00:00 AM	5/31/2003 12:00:00 AM	MONTH
4183	7/1/1994 12:00:00 AM	6/30/1999 12:00:00 AM	MONTH
4184	7/1/1999 12:00:00 AM	6/30/2000 12:00:00 AM	MONTH

	A	B	C	D	E	F	G	H	I	J	K	L	M	N	O
4185	Wayne	431	HUMAN SERVICES	10465-2000-1188	645 GRISWOLD	DETROIT	48226	01/01/2001	12/31/2005	0.00	153,360.00	18.75	8,520.00	LEASE	OFFICE BUILDING

	P	Q	R	S	T	U	V	W
	TERMINATED				HVAC /	0.00	0.00	0.00
					HVAC /			
					HVAC /			
					HVAC /			
					HVAC /			
					ELECTRICITY /			
					ELECTRICITY /			
					ELECTRICITY /			
					ELECTRICITY /			
					ELECTRICITY /			
					WATER /			
					WATER /			
					WATER /			
					WATER /			
					WATER /			
					JANITORIAL /			
					JANITORIAL /			
					JANITORIAL /			
					JANITORIAL /			
					JANITORIAL /			
					INT/EXT MAINT /			
					INT/EXT MAINT /			
					INT/EXT MAINT /			
					INT/EXT MAINT /			
					INT/EXT MAINT /			
					LANDSCAPING /			
					LANDSCAPING /			
					LANDSCAPING /			
					LANDSCAPING /			
					LANDSCAPING /			
					SNOW REMOVAL /			
					SNOW REMOVAL /			
4185					SNOW REMOVAL /			

	X	Y	Z	AA	AB	AC	AD	AE	AF	AG	AH	AI	AJ	AK	AL
4185	0.00	0.00	0.00	153,360.00	18.00	0.00	N/A		MC OFFICE INVESTMENTS, L.L.C.	28400 Northwestern Highway	SOUTHFIELD	MI	48034-1839	E45	0

	AM	AN	AO	AP	AQ	AR	AS	AT	AU	AV	AW	AX	AY	AZ
4185	NET	LESSEE	OFFICE	41	0	0	Common	Lot	11/15/2000 12:00:00 AM	YES	10/1/2002 12:00:00 AM		NO	

	BA	BB	BC	BD	BE	BF	BG	BH	BI	BJ	BK	BL	BM
4185				1/1/1999 12:00:00 AM	1632	645 GRISWOLD	910,097.00	0.90	STE 1950	3050	18.75	3,940.50	9,194.50

	BN	BO	BP	BQ	BR	BS	BT	BU	BV
4185	T	6/15/2003 12:00:00 AM	N/A		Lease space was assigned to DIT from FIA. DIT requested RED to cancel lease on April 19, 2004.	RENT - BASE RENT	12,780.00	0.00	1.00

	BW	BX	BY
	1/1/2001 12:00:00 AM	12/31/2001 12:00:00 AM	MONTH
4185			

	A	B	C	D	E	F	G	H	I	J	K	L	M	N	O
4186	Wayne	431	HUMAN SERVICES	10465-2000-1357	645 GRISWOLD	DETROIT	48226	01/01/2001	12/31/2005	0.00	155,490.00	18.25	8,520.00	RA	OFFICE BUILDING
4187	Wayne	431	HUMAN SERVICES	10468-1996-1496	ADJACENT TO 17360 LASHER RD	DETROIT	48219	01/01/1997	12/31/1997	0.00	19,500.00	0.00	0.00	LEASE	OTHER

	P	Q	R	S	T	U	V	W
4186	TERMINATED	30 Days; Standard Cancellation / 30 Days; Standard Cancellation / 30 Days; Standard Cancellation / 30 Days; Standard Cancellation / 30 Days; Standard Cancellation /			HVAC / HVAC / HVAC / HVAC / HVAC / ELECTRICITY / ELECTRICITY / ELECTRICITY / ELECTRICITY / ELECTRICITY / WATER / WATER / WATER / WATER / WATER / JANITORIAL / JANITORIAL / JANITORIAL / JANITORIAL / JANITORIAL / INT/EXT MAINT / INT/EXT MAINT / INT/EXT MAINT / INT/EXT MAINT / INT/EXT MAINT / LANDSCAPING / LANDSCAPING / LANDSCAPING / LANDSCAPING / LANDSCAPING / SNOW REMOVAL / SNOW REMOVAL / SNOW REMOVAL /	0.00	0.00	0.00
4187	TERMINATED	30 Days; Standard Cancellation /			HVAC / ELECTRICITY / WATER / JANITORIAL / INT/EXT MAINT / LANDSCAPING / SNOW REMOVAL / PARKING / FLUORESCENT / RUBBISH REMOVAL / N/A /	0.00	0.00	0.00

	X	Y	Z	AA	AB	AC	AD	AE	AF	AG	AH	AI	AJ	AK	AL
4186	0.00	0.00	0.00	155,490.00	18.25	0.00	N/A		MC OFFICE INVESTMENTS, L.L.C.	28400 Northwestern Highway	SOUTHFIELD	MI	48034-1839	E45	0
4187	0.00	0.00	0.00	19,500.00	0.00	0.00	N/A		MOTOR CITY CHAPTER OF ATOE INC	9270 REECK ROAD	ALLEN PARK	MI	48101-1461	E16	0

	AM	AN	AO	AP	AQ	AR	AS	AT	AU	AV	AW	AX	AY	AZ
4186	N/A	LESSEE	N/A	41	0	0	Common	Lot		YES	10/1/2002 12:00:00 AM		NO	
4187	N/A	LESSEE	N/A	0	0	75	Common	Lot	2/19/1997 12:00:00 AM	YES	3/7/1997 12:00:00 AM		N/A	

	BA	BB	BC	BD	BE	BF	BG	BH	BI	BJ	BK	BL	BM
4186				1/1/1999 12:00:00 AM	1632	645 GRISWOLD	910,097.00	0.00	STE 1950	3050	18.25	7,774.20	5,182.80
4187					1369	ADJACENT TO 17360 LASHER	0.00	0.00		3400	0.00	0.00	0.00

	BN	BO	BP	BQ	BR	BS	BT	BU	BV
4186	N/A		N/A			RENT - BASE RENT	12,957.50	0.00	1.00
4187	N/A		N/A		lease expired	RENT - BASE RENT	1,625.00	0.00	1.00

	BW	BX	BY
4186	1/1/2002 12:00:00 AM	12/31/2002 12:00:00 AM	MONTH
4187	1/1/1997 12:00:00 AM	12/31/1997 12:00:00 AM	MONTH

	A	B	C	D	E	F	G	H	I	J	K	L	M	N	O
4188	Wayne	431	HUMAN SERVICES	10473-1999-1286	14061 Lappin Ave.	DETROIT	48205	06/16/2002	06/15/2022	0.00	692,419.20	24.61	36,520.00	SUBLEASE	OFFICE BUILDING

	P	Q	R	S	T	U	V	W
	RENT	Executive New; 60 day /		5 year; 90 day /	PUBLIC UTILITIES /	138,704.12	32,106.44	0.00
	AUTHORIZED	Executive New; 60 day /		5 year; 90 day /	PUBLIC UTILITIES /			
		Executive New; 60 day /		5 year; 90 day /	PUBLIC UTILITIES /			
		Executive New; 60 day /		5 year; 90 day /	PUBLIC UTILITIES /			
		Executive New; 60 day /		5 year; 90 day /	PUBLIC UTILITIES /			
		Executive New; 60 day /		5 year; 90 day /	PUBLIC UTILITIES /			
		Executive New; 60 day /		5 year; 90 day /	PUBLIC UTILITIES /			
		Executive New; 60 day /		5 year; 90 day /	PUBLIC UTILITIES /			
		Executive New; 60 day /		5 year; 90 day /	PUBLIC UTILITIES /			
		Executive New; 60 day /		5 year; 90 day /	PUBLIC UTILITIES /			
		Executive New; 60 day /		5 year; 90 day /	PUBLIC UTILITIES /			
		Executive New; 60 day /		5 year; 90 day /	PUBLIC UTILITIES /			
		Executive New; 60 day /		5 year; 90 day /	PUBLIC UTILITIES /			
		Executive New; 60 day /		5 year; 90 day /	PUBLIC UTILITIES /			
		Executive New; 60 day /		5 year; 90 day /	PUBLIC UTILITIES /			
		Executive New; 60 day /		5 year; 90 day /	PUBLIC UTILITIES /			
		Executive New; 60 day /		5 year; 90 day /	PUBLIC UTILITIES /			
		Executive New; 60 day /		5 year; 90 day /	PUBLIC UTILITIES /			
		Executive New; 60 day /		5 year; 90 day /	PUBLIC UTILITIES /			
		Executive New; 60 day /		5 year; 90 day /	PUBLIC UTILITIES /			
		Executive New; 60 day /		5 year; 90 day /	PUBLIC UTILITIES /			
					JANITORIAL /			
					JANITORIAL /			
					JANITORIAL /			
					JANITORIAL /			
					JANITORIAL /			
					JANITORIAL /			
					JANITORIAL /			
					JANITORIAL /			
					JANITORIAL /			
					JANITORIAL /			
					JANITORIAL /			
					JANITORIAL /			
4188					JANITORIAL /			

	X	Y	Z	AA	AB	AC	AD	AE	AF	AG	AH	AI	AJ	AK	AL
4188	38,991.16	44,584.47	-35,219.00	911,586.39	24.96	0.00	Actual	2013	APCA MI H, TIC MI 1-13	c/o Paradigm Properties LLC	BOSTON	MA	02109	E92	4563

	AM	AN	AO	AP	AQ	AR	AS	AT	AU	AV	AW	AX	AY	AZ
4188	NET	LESSEE	OFFICE	153	0	200	Reserved	Lot	1/5/2011 12:00:00 AM	YES	4/27/2014 12:00:00 AM	8/16/2007 12:00:00 AM	YES	12/21/2005 12:00:00 AM

	BA	BB	BC	BD	BE	BF	BG	BH	BI	BJ	BK	BL	BM
4188	11/7/2000 12:00:00 AM	11		12/31/2013 12:00:00 AM	2756		36,520.00	100.00	1st	1538	24.61	22,468.00	52,426.69

	BN	BO	BP	BQ	BR	BS	BT	BU	BV
4188	N/A	6/16/2014 12:00:00 AM	T	6/15/2015 12:00:00 AM		RENT - BASE RENT	57,701.60	0.00	1.00

	BW	BX	BY
	6/16/2002 12:00:00 AM	6/15/2003 12:00:00 AM	MONTH
4188			

	A	B	C	D	E	F	G	H	I	J	K	L	M	N	O
4189	Wayne	431	HUMAN SERVICES	10479-1995-1223	1801 Canfield	DETROIT	48207	01/01/1999	12/31/2018	0.00	924,075.00	19.50	49,950.00	LEASE	OFFICE BUILDING
4190	Wayne	431	HUMAN SERVICES	10518-1997-1193	6440 JOHN LODGE	DETROIT	48202	06/01/1997	05/31/1998	0.00	7,200.00	0.11	65,000.00	RA	OTHER

	P	Q	R	S	T	U	V	W
4189	RENT AUTHORIZED	Executive Legislative; 60 day / Executive Legislative; 60 day / Executive Legislative; 60 day /	Year 11 & 20, First 60 days / Year 11 & 20, First 60 days / Year 11 & 20, First 60 days /	5 year; 180 day / 5 year; 180 day / 5 year; 180 day /	PUBLIC UTILITIES / PUBLIC UTILITIES / PUBLIC UTILITIES / JANITORIAL / JANITORIAL / JANITORIAL / DUMPSTER SERVICE / DUMPSTER SERVICE / DUMPSTER SERVICE / LANDSCAPING / LANDSCAPING / LANDSCAPING / SNOW REMOVAL / SNOW REMOVAL / SNOW REMOVAL / PEST CONTROL / PEST CONTROL / PEST CONTROL / FLUORESCENT / FLUORESCENT / FLUORESCENT / ADJUST-TAXES / ADJUST-TAXES / ADJUST-TAXES / ADJUST-INSURANCE / ADJUST-INSURANCE / ADJUST-INSURANCE / ADJUST-OPERATING EXP / ADJUST-OPERATING EXP / ADJUST-OPERATING EXP /	166,654.81	32,512.55	0.00
4190	TERMINATED	30 Days; Standard Cancellation /			HVAC / ELECTRICITY / WATER / JANITORIAL / INT/EXT MAINT / LANDSCAPING / SNOW REMOVAL / PARKING / FLUORESCENT / RUBBISH REMOVAL / N/A /	0.00	0.00	0.00

	X	Y	Z	AA	AB	AC	AD	AE	AF	AG	AH	AI	AJ	AK	AL
4189	5,634.69	0.00	74,710.00	1,203,587.05	24.10	0.00	Actual	2013	Forest Park Properties, L.L.C.	11123 Bugai Road	TRAVERSE CITY	MI	49684	E92	2060
4190	0.00	0.00	0.00	7,200.00	0.11	0.00	N/A		NATIONAL BALTIMORE COMPANY	333 WEST FORT STREET	DETROIT	MI	48226	E16	0

	AM	AN	AO	AP	AQ	AR	AS	AT	AU	AV	AW	AX	AY	AZ
4189	NET	LESSEE	OFFICE	251	0	300	Common	Lot	12/6/2013 12:00:00 AM	YES	10/1/2014 12:00:00 AM	1/27/2009 12:00:00 AM	YES	11/6/1998 12:00:00 AM
4190	N/A	LESSEE	N/A	0	0	22	Common	Lot	6/24/1998 12:00:00 AM	YES	12/31/1998 12:00:00 AM		N/A	

	BA	BB	BC	BD	BE	BF	BG	BH	BI	BJ	BK	BL	BM
4189	11/4/1997 12:00:00 AM	13		12/31/2013 12:00:00 AM	2609		49,950.00	100.00	1st	1733	19.50	20,292.19	60,876.56
4190					1634	6440 JOHN LODGE	0.00	0.00		3048	0.11	0.00	0.00

	BN	BO	BP	BQ	BR	BS	BT	BU	BV
4189	T	6/15/2015 12:00:00 AM	O	6/15/2014 12:00:00 AM		RENT - BASE RENT	77,006.25	0.00	1.00
4190	N/A		N/A		New RA authorized	RENT - BASE RENT	600.00	0.00	1.00

	BW	BX	BY
4189	1/1/1999 12:00:00 AM	12/31/2008 12:00:00 AM	MONTH
4190	6/1/1997 12:00:00 AM	5/31/1998 12:00:00 AM	MONTH

	A	B	C	D	E	F	G	H	I	J	K	L	M	N	O
4191	Wayne	431	HUMAN SERVICES	10518-1998-1091	6440 JOHN LODGE	DETROIT	48202	06/01/1998	05/31/1999	0.00	7,200.00	0.11	65,000.00	RA	OTHER
4192	Wayne	431	HUMAN SERVICES	10841-2008-0006	707 W MILWAUKEE	DETROIT	48202	02/01/2008	03/19/2013	5,487.00	65,844.00	7.70	8,553.00	RA	OFFICE BUILDING
4193	Wayne	431	HUMAN SERVICES	10949-2001-1227	27304 Plymouth	REDFORD	48239	12/01/2001	11/30/2016	0.00	254,014.80	7.55	35,976.00	SUBLEASE	OFFICE BUILDING
4194	Wayne	431	HUMAN SERVICES	10998-2010-0668	30246 Plymouth Rd.	LIVONIA	48150	03/01/2012	02/28/2013	6,516.32	78,195.84	17.15	4,560.00	RA	OFFICE BUILDING
4195	Wayne	431	HUMAN SERVICES	10998-2014-0099	30246 Plymouth Rd.	LIVONIA	48150	05/01/2014	04/30/2019	6,517.00	78,204.00		4,560.00	LEASE	OFFICE BUILDING

	P	Q	R	S	T	U	V	W
4191	TERMINATED	30 Days; Standard Cancellation /			HVAC / ELECTRICITY / WATER / JANITORIAL / INT/EXT MAINT / LANDSCAPING / SNOW REMOVAL / PARKING / FLUORESCENT / RUBBISH REMOVAL / N/A /	0.00	0.00	0.00
4192	TERMINATED	standard; 60-day /			GROSS (FULL SERVICE) /	0.00	0.00	0.00
4193	RENT AUTHORIZED	Standard; 90 day / Standard; 90 day / Standard; 90 day / Standard; 90 day /		5 year; 120 day / 5 year; 120 day / 5 year; 120 day / 5 year; 120 day /	PUBLIC UTILITIES / PUBLIC UTILITIES / PUBLIC UTILITIES / PUBLIC UTILITIES / JANITORIAL / JANITORIAL / JANITORIAL / JANITORIAL / DUMPSTER SERVICE / DUMPSTER SERVICE / DUMPSTER SERVICE / DUMPSTER SERVICE / PEST CONTROL / PEST CONTROL / PEST CONTROL / PEST CONTROL / FLUORESCENT / FLUORESCENT / FLUORESCENT / FLUORESCENT / ADJUST-TAXES / ADJUST-TAXES / ADJUST-TAXES / ADJUST-TAXES / ADJUST-INSURANCE / ADJUST-INSURANCE / ADJUST-INSURANCE / ADJUST-INSURANCE / ADJUST-OPERATING EXP / ADJUST-OPERATING EXP / ADJUST-OPERATING EXP / ADJUST-OPERATING EXP /	58,938.11	25,098.30	0.00
4194	HOLDING OVER	Either Party; 90 day /			GROSS (FULL SERVICE) /	0.00	0.00	0.00
4195	IN PROCESS	Either party: 90 days /			GROSS (FULL SERVICE) /	0.00	0.00	0.00

	X	Y	Z	AA	AB	AC	AD	AE	AF	AG	AH	AI	AJ	AK	AL
4191	0.00	0.00	0.00	7,200.00	0.11	0.00	N/A		NATIONAL BALTIMORE COMPANY	333 WEST FORT STREET	DETROIT	MI	48226	E16	0
4192	0.00	0.00	0.00	65,844.00	7.70	0.00	N/A		City of Detroit	707 W Milwaukee	DETROIT	MI	48202-2943	E92	
4193	43,247.08	0.00	0.00	381,298.29	10.60	0.00	Actual	2013	EJA Redford	810 Seventh Avenue 10th Fl	NEW YORK	NY	10019-5818	E92	4665 & 4456
4194	0.00	0.00	0.00	78,195.84	17.15	0.00	Actual	2013	SEMCA Inc	25363 Eureka Rd	TAYLOR	MI	48180	E100	
4195	0.00	0.00	0.00	78,204.00	17.15	0.00	N/A		SEMCA Inc	25363 Eureka Rd	TAYLOR	MI	48180	E92	

	AM	AN	AO	AP	AQ	AR	AS	AT	AU	AV	AW	AX	AY	AZ
4191	N/A	LESSEE	N/A	0	0	22	Common	Lot	6/24/1998 12:00:00 AM	YES	12/31/1998 12:00:00 AM		N/A	
4192	GROSS	LESSEE	OFFICE	10	0	0	Not Applicable	Not Applicable	6/15/2005 12:00:00 AM	NO			N/A	
4193	NET	LESSEE	OFFICE	235	0	873	Common	Lot	1/4/2013 12:00:00 AM	YES	10/1/2014 12:00:00 AM	6/5/2001 12:00:00 AM	YES	6/11/2002 12:00:00 AM
4194	GROSS	TENANT	OFFICE	50	0	63	Common	Lot	11/12/2013 12:00:00 AM	YES	9/30/2014 12:00:00 AM		N/A	
4195	GROSS	LESSEE	OFFICE	50	0	63	Common	Lot	11/12/2013 12:00:00 AM	YES	9/30/2014 12:00:00 AM		N/A	

	BA	BB	BC	BD	BE	BF	BG	BH	BI	BJ	BK	BL	BM
4191					1634	6440 JOHN LODGE	0.00	0.00		3048	0.11	0.00	0.00
4192					1577	707 W MILWAUKEE	80,000.00	10.69	1st & 4th flrs	3137	7.70	1,646.00	3,841.00
4193	12/18/2001 12:00:00 AM	8		12/31/2011 12:00:00 AM	2264		114,865.00	31.32	1st	2198	7.55	6,792.92	15,844.00
4194					7455	Woodland Square	30,330.00	15.03		4967	17.15	1,954.90	4,561.42
4195					7455	Woodland Square	30,330.00	15.03	first	4967		0.00	0.00

	BN	BO	BP	BQ	BR	BS	BT	BU	BV
4191	N/A		N/A			RENT - BASE RENT	600.00	0.00	1.00
4192	N/A		N/A		10/2012 - Assigned from LARA to DHS. 01/17/13: Cancel letter sent eff 03/19/13. Holding over since 01/31/09.	RENT - BASE RENT	5,487.00	0.00	1.00
4193	T	6/15/2013 12:00:00 AM	O	6/15/2014 12:00:00 AM	2005 - Owner change from 2nd Mt Clemens.	RENT - BASE RENT	21,167.90	0.00	1.00
4194	N/A		N/A		6/2013 - Assignment of Lease from LARA to DHS 10/01/12 - Needs Assignment from LARA.	RENT - BASE RENT	6,516.32	0.00	1.00
4195	N/A		N/A		June 2013 - Assignment of Lease from LARA to DHS	RENT - BASE RENT	6,517.00	0.00	1.00

	BW	BX	BY
4191	6/1/1998 12:00:00 AM	5/31/1999 12:00:00 AM	MONTH
4192	2/1/2008 12:00:00 AM	12/30/2015 12:00:00 AM	MONTH
4193	12/1/2006 12:00:00 AM	11/30/2011 12:00:00 AM	MONTH
4194	3/1/2012 12:00:00 AM	12/30/2015 12:00:00 AM	MONTH
4195	4/1/2014 12:00:00 AM	4/30/2019 12:00:00 AM	MONTH

	A	B	C	D	E	F	G	H	I	J	K	L	M	N	O
4196	Wayne	431	HUMAN SERVICES	11163-2010-0176	17411 Grand River	DETROIT	48227	03/01/2010	02/28/2040	0.00	28,080.00	18.56	10,139.00	LEASE	OFFICE BUILDING
4197	Wayne	431	HUMAN SERVICES	11246-2011-0377	35731 Michigan Ave	WAYNE	48184	07/01/2012	06/30/2013	9,298.97	111,587.64	18.53	6,022.00	RA	OFFICE BUILDING
4198	Wayne	431	HUMAN SERVICES	11284-2006-0255	333 W. Fort St.	DETROIT	48226	10/08/2007	10/31/2022	0.00	118,024.56	17.25	6,842.00	LEASE	OFFICE BUILDING

	P	Q	R	S	T	U	V	W
4196	RENT AUTHORIZED	Standard; 90 day / Standard; 90 day / Standard; 90 day / Standard; 90 day / Standard; 90 day / Standard; 90 day / Standard; 90 day / Standard; 90 day / Standard; 90 day /		5 year; 60 day / 5 year; 60 day / 5 year; 60 day / 5 year; 60 day / 5 year; 60 day / 5 year; 60 day / 5 year; 60 day / 5 year; 60 day / 5 year; 60 day /	PUBLIC UTILITIES / PUBLIC UTILITIES / PUBLIC UTILITIES / PUBLIC UTILITIES / PUBLIC UTILITIES / PUBLIC UTILITIES / PUBLIC UTILITIES / PUBLIC UTILITIES / PUBLIC UTILITIES / JANITORIAL / JANITORIAL / JANITORIAL / JANITORIAL / JANITORIAL / JANITORIAL / JANITORIAL / JANITORIAL / JANITORIAL /	19,771.05	10,139.00	0.00
4197	HOLDING OVER	Either Party; 90 day /			GROSS (FULL SERVICE) /	0.00	0.00	0.00
4198	RENT AUTHORIZED	Standard; 120 day / Standard; 120 day / Standard; 120 day /			GROSS (FULL SERVICE) / GROSS (FULL SERVICE) / GROSS (FULL SERVICE) /	0.00	0.00	0.00

	X	Y	Z	AA	AB	AC	AD	AE	AF	AG	AH	AI	AJ	AK	AL
4196	0.00	0.00	0.00	57,990.05	5.72	0.00	Estimated	2013	CFP Michigan II, LLC	18338 Minnetonka Blvd	DEEPHAVEN	MN	55392	E92	10875
4197	0.00	0.00	0.00	111,587.64	18.53	0.00	Actual	2013	SEMCA Inc	25363 Eureka Rd	TAYLOR	MI	48180	E100	11246-2006-0140
4198	0.00	0.00	0.00	118,024.56	17.25	0.00	Actual	2013	333 L.P., L.L.C.	c/o Sterling Group	DETROIT	MI	48226	E92	10843

	AM	AN	AO	AP	AQ	AR	AS	AT	AU	AV	AW	AX	AY	AZ
4196	NET	LESSEE	OFFICE	26	0	40	Reserved	Lot	10/26/2010 12:00:00 AM	YES	9/8/2011 12:00:00 AM	2/3/2010 12:00:00 AM	N/A	
4197	GROSS	TENANT	OFFICE	20	0	28	Common	Lot	11/12/2013 12:00:00 AM	YES	9/30/2014 12:00:00 AM	9/10/2007 12:00:00 AM	NO	
4198	GROSS	LESSEE	OFFICE	22	0	0	Not Applicable	Not Applicable	11/26/2012 12:00:00 AM	YES	5/10/2014 12:00:00 AM	10/3/2007 12:00:00 AM	YES	9/25/2007 12:00:00 AM

	BA	BB	BC	BD	BE	BF	BG	BH	BI	BJ	BK	BL	BM
4196	8/5/2008 12:00:00 AM	15			8047	Grandmont - DHS/DELEG	36,210.00	28.00	1st	8047	18.56	4,705.00	10,977.00
4197				1/1/1989 12:00:00 AM	1069		21,150.00	28.47		1055	18.53	2,789.70	6,509.27
4198	8/7/2007 12:00:00 AM	8			8016	Ft Washington Plaza	150,000.00	4.56	17th Floor	8015	17.25	2,950.61	6,884.77

	BN	BO	BP	BQ	BR	BS	BT	BU	BV
4196	N/A		N/A		06/2013 - Assignment of Lease from LARA to DHS. 10/01/12 - Needs Assignment from LARA. Addendum #1 approved by State Ad Board on 8/03/2010, Item #8.	RENT - BASE RENT	2,340.00	0.00	1.00
4197	N/A		N/A		Oct. 2012 - Assigned from LARA to DHS.	RENT - BASE RENT	9,298.97	0.00	1.00
4198	N/A		N/A		10/2012 - Assigned from LARA to DHS. Rental rate increase on 11/01/12 to $18.25 psf. Mid term rate increase on 11/01/2017 to $19.75 psf. Addendum #1 approved by Ad Board 4/17/2012, item 7 (RED project #2012-0063) Relocate office Lease #10843 from 455 Fort Street.	RENT - BASE RENT	9,835.38	0.00	1.00

	BW	BX	BY
4196	3/1/2010 12:00:00 AM	12/31/2010 12:00:00 AM	MONTH
4197	7/1/2012 12:00:00 AM	12/30/2015 12:00:00 AM	MONTH
4198	10/8/2007 12:00:00 AM	10/31/2012 12:00:00 AM	MONTH

	A	B	C	D	E	F	G	H	I	J	K	L	M	N	O
4199	Wayne	431	HUMAN SERVICES	11328-2007-0110	25637 Ecorse Road	TAYLOR	48180	04/01/2009	03/31/2029	0.00	13,640.04	0.44	31,000.00	LEASE	OFFICE BUILDING
4200	Wayne	431	HUMAN SERVICES	11328-2010-0068	25637 Ecorse Road	TAYLOR	48180	11/01/2010	10/31/2030	0.00	89,160.00	15.45	31,959.00	LEASE	OFFICE BUILDING
4201	Wayne	431	HUMAN SERVICES	11329-2007-0111	4733 Connor	DETROIT	48215	02/01/2010	01/31/2020	55,412.50	664,950.00	19.50	34,100.00	LEASE	OFFICE BUILDING

	P	Q	R	S	T	U	V	W
4199	TERMINATED	Standard 90 day / Standard 90 day / Standard 90 day / Standard 90 day / Standard 90 day /			PUBLIC UTILITIES / PUBLIC UTILITIES / PUBLIC UTILITIES / PUBLIC UTILITIES / PUBLIC UTILITIES / JANITORIAL / JANITORIAL / JANITORIAL / JANITORIAL / JANITORIAL / TRASH REMOVAL/WASTEBASKETS / TRASH REMOVAL/WASTEBASKETS / TRASH REMOVAL/WASTEBASKETS / TRASH REMOVAL/WASTEBASKETS / TRASH REMOVAL/WASTEBASKETS / TELECOMMUNICATIONS / TELECOMMUNICATIONS / TELECOMMUNICATIONS / TELECOMMUNICATIONS / TELECOMMUNICATIONS / ALARM SYSTEM MONITORING / ALARM SYSTEM MONITORING / ALARM SYSTEM MONITORING / ALARM SYSTEM MONITORING / ALARM SYSTEM MONITORING /	0.00	0.00	0.00
4200	RENT AUTHORIZED	Executive New; 180 day / Executive New; 180 day / Executive New; 180 day / Executive New; 180 day / Executive New; 180 day /			PUBLIC UTILITIES / PUBLIC UTILITIES / PUBLIC UTILITIES / PUBLIC UTILITIES / PUBLIC UTILITIES / JANITORIAL / JANITORIAL / JANITORIAL / JANITORIAL / JANITORIAL /	25,347.38	23,214.27	0.00
4201	TERMINATED	Executive-90 day notice / Executive-90 day notice / Executive-90 day notice /		120 day notice / 120 day notice / 120 day notice / 120 day notice / 120 day notice / 120 day notice /	PUBLIC UTILITIES / PUBLIC UTILITIES / PUBLIC UTILITIES / TELECOMMUNICATIONS / TELECOMMUNICATIONS / TELECOMMUNICATIONS / ALARM SYSTEM MONITORING / ALARM SYSTEM MONITORING / ALARM SYSTEM MONITORING / ALL OTHERS / ALL OTHERS / ALL OTHERS /	0.00	0.00	0.00

	X	Y	Z	AA	AB	AC	AD	AE	AF	AG	AH	AI	AJ	AK	AL
4199	0.00	0.00	0.00	13,640.04	0.44	0.00	N/A		Cranbrook Court, LLC	32500 Telegraph Road, Suite 209	BINGHAM FARMS	MI	48025	E45	
4200	5,156.32	0.00	0.00	142,877.97	4.47	0.00	Actual	2013	CFP Taylor Governmental Cntr LLC	18338 Minnetonka Blvd	DEEPHAVEN	MN	55392	E92	
4201	0.00	0.00	0.00	664,950.00	19.50	0.00	N/A		Connor-Chene Properties, LLC	6020 West Maple Road	WEST BLOOMFIELD	MI	48322	E45	

	AM	AN	AO	AP	AQ	AR	AS	AT	AU	AV	AW	AX	AY	AZ
4199	NET	LESSEE	OFFICE	125	0	210	Common	Lot	9/21/2010 12:00:00 AM	YES	5/6/2011 12:00:00 AM		N/A	
4200	NET	LESSEE	OFFICE	125	0	210	Common	Lot	12/9/2013 12:00:00 AM	YES	11/6/2014 12:00:00 AM	10/26/2010 12:00:00 AM	YES	10/26/2010 12:00:00 AM
4201	NET	LESSEE	OFFICE	116	0	225	Common	Lot	1/19/2010 12:00:00 AM	YES	4/4/2011 12:00:00 AM	1/29/2010 12:00:00 AM	N/A	

	BA	BB	BC	BD	BE	BF	BG	BH	BI	BJ	BK	BL	BM
4199	12/16/2008 12:00:00 AM	22			8049		31,959.00	100.00	first floor	8049	0.44	341.00	795.67
4200	12/16/2008 12:00:00 AM	22			8049		31,959.00	100.00	1st	8049	15.45	12,344.10	28,802.90
4201	12/16/2008 12:00:00 AM	20			6001			100.00	Single floor	6001	19.50	38,788.75	16,623.75

	BN	BO	BP	BQ	BR	BS	BT	BU	BV
4199	N/A		N/A		New lease. CCO # 1 for $43,807.50 approved by SAB on 10/16/09, Item #9. Lease renewal options were exercised extending the lease through 3/31/2029 by letter dated October 12, 2009.	RENT - BASE RENT	1,136.67	0.00	1.00
4200	N/A		N/A		MID term rate increase 11/01/2015 to $17.49 psf. Addendum #1 to correct square footage and increase the sf rate to provide LL with reasonable cost relief for additional constructions costs (underground storm water retention system): approved on May 18, 2010, item # 12. CCO # 1 for $43,807.50 approved by Ad Board on 10/16/2009, Item #9. Date Modification Agreement executed in November 2010. JCOS approval granted 5/06/2010, item # 3b for Addendum #1. JCOS approval granted 12/04/2008 for the Lease.	RENT - BASE RENT	7,430.00	0.00	1.00
4201	N/A		N/A		CCO#1 for $51,802.30 approved by Ad. Bd. on 09/15/2009, item #15 Approved by JCOS on December 4, 2008	RENT - BASE RENT	55,412.50	0.00	1.00

	BW	BX	BY
4199	4/1/2009 12:00:00 AM	3/31/2010 12:00:00 AM	MONTH
4200	11/1/2010 12:00:00 AM	10/31/2011 12:00:00 AM	MONTH
4201	2/1/2010 12:00:00 AM	1/31/2020 12:00:00 AM	MONTH

	A	B	C	D	E	F	G	H	I	J	K	L	M	N	O
4202	Wayne	431	HUMAN SERVICES	11329-2010-0212	4733 Connor	DETROIT	48215	02/01/2010	03/31/2020	58,964.58	707,574.96	19.98	34,100.00	LEASE	OFFICE BUILDING
4203	Wayne	431	HUMAN SERVICES	11330-2007-0112	12140 Joseph Campau Street	HAMTRAMCK	48212	11/01/2009	03/31/2040	53,750.00	645,000.00	20.50	30,000.00	LEASE	OFFICE BUILDING

	P	Q	R	S	T	U	V	W
4202	RENT AUTHORIZED	Executive; 90 day / Executive; 90 day / Executive; 90 day /		5 year; 120 day / 5 year; 120 day / 5 year; 120 day /	PUBLIC UTILITIES / PUBLIC UTILITIES / PUBLIC UTILITIES /	66,141.75	0.00	0.00
4203	TERMINATED	Legislative 180 day notice / Legislative 180 day notice / Legislative 180 day notice / Legislative 180 day notice / Legislative 180 day notice /			PUBLIC UTILITIES / PUBLIC UTILITIES / PUBLIC UTILITIES / PUBLIC UTILITIES / PUBLIC UTILITIES / TELECOMMUNICATIONS / TELECOMMUNICATIONS / TELECOMMUNICATIONS / TELECOMMUNICATIONS / TELECOMMUNICATIONS / ALARM SYSTEM MONITORING / ALARM SYSTEM MONITORING / ALARM SYSTEM MONITORING / ALARM SYSTEM MONITORING / ALARM SYSTEM MONITORING / SECURITY / SECURITY / SECURITY / SECURITY / SECURITY / ADJUST-TAXES / ADJUST-TAXES / ADJUST-TAXES / ADJUST-TAXES / ADJUST-TAXES / ADJUST-INSURANCE / ADJUST-INSURANCE / ADJUST-INSURANCE / ADJUST-INSURANCE / ADJUST-INSURANCE / ADJUST-OPERATING EXP / ADJUST-OPERATING EXP / ADJUST-OPERATING EXP /	0.00	0.00	0.00

	X	Y	Z	AA	AB	AC	AD	AE	AF	AG	AH	AI	AJ	AK	AL
4202	2,207.40	0.00	0.00	775,924.11	22.75	0.00	Actual	2013	Connor-Chene Properties, LLC	6020 West Maple Road	WEST BLOOMFIELD	MI	48322	E92	
4203	0.00	0.00	0.00	645,000.00	21.50	0.00	N/A		Boji Group of Hamtramck LLC	124 W. Allegan, Suite #2100	LANSING	MI	48933	E45	

	AM	AN	AO	AP	AQ	AR	AS	AT	AU	AV	AW	AX	AY	AZ
4202	NET	LESSEE	OFFICE	101	0	225	Common	Lot	1/19/2010 12:00:00 AM	YES	4/4/2014 12:00:00 AM	1/29/2010 12:00:00 AM	N/A	
4203	NET	LESSEE	OFFICE	128	0	175	Common	Lot	10/1/2009 12:00:00 AM	YES	5/5/2012 12:00:00 AM	10/23/2009 12:00:00 AM	YES	11/4/2009 12:00:00 AM

	BA	BB	BC	BD	BE	BF	BG	BH	BI	BJ	BK	BL	BM
4202	12/16/2008 12:00:00 AM	20			6001			100.00	Single Floor	6001	19.98	39,744.00	17,033.00
4203	12/16/2008 12:00:00 AM	21			8054		30,000.00	100.00	Multi story (2)	8054	20.50	15,375.00	35,875.00

	BN	BO	BP	BQ	BR	BS	BT	BU	BV
4202	N/A		N/A		CCO#1 for $51,802.30 approved by Ad. Bd. on 9/15/2009, item #15 Lease Approved by JCOS on December 4, 2008	RENT - BASE RENT	58,964.58	0.00	1.00
4203	O	11/30/2012 12:00:00 AM	T	11/30/2012 12:00:00 AM	CCO #4 for $6,640.70 approved by SAB on 12/15/2009. 11/17/09 per Mod agreement rent authorized with new dates: begin: 11/1/2009 - end 3/31/2040 CCO#3 for $47,850.00 approved by the SAB on 09-01-09 , item #6. CCO#2 for 19,147.50 (this CCO project was cancelled at agency request) CCO#1 for 11,165.00 approved by Directors Agenda on 05/22/2009, Item #32.	RENT - BASE RENT	53,750.00	0.00	1.00

	BW	BX	BY
4202	2/1/2020 12:00:00 AM	1/31/2025 12:00:00 AM	MONTH
4203	11/1/2019 12:00:00 AM	10/30/2029 12:00:00 AM	MONTH

	A	B	C	D	E	F	G	H	I	J	K	L	M	N	O
4204	Wayne	431	HUMAN SERVICES	11330-2011-0318	12140 Joseph Campau Street	HAMTRAMCK	48212	11/01/2009	03/31/2040	0.00	615,000.00	19.00	30,000.00	LEASE	OFFICE BUILDING

	P	Q	R	S	T	U	V	W
	RENT	Legislative; 180 day /			PUBLIC UTILITIES /	106,208.55	0.00	0.00
	AUTHORIZED	Legislative; 180 day /			PUBLIC UTILITIES /			
		Legislative; 180 day /			PUBLIC UTILITIES /			
		Legislative; 180 day /			PUBLIC UTILITIES /			
		Legislative; 180 day /			PUBLIC UTILITIES /			
		Legislative; 180 day /			PUBLIC UTILITIES /			
		Legislative; 180 day /			PUBLIC UTILITIES /			
					SECURITY /			
					SECURITY /			
					SECURITY /			
					SECURITY /			
					SECURITY /			
					SECURITY /			
					SECURITY /			
					ADJUST-TAXES /			
					ADJUST-TAXES /			
					ADJUST-TAXES /			
					ADJUST-TAXES /			
					ADJUST-TAXES /			
					ADJUST-TAXES /			
					ADJUST-TAXES /			
					ADJUST-INSURANCE /			
					ADJUST-INSURANCE /			
					ADJUST-INSURANCE /			
					ADJUST-INSURANCE /			
					ADJUST-INSURANCE /			
					ADJUST-INSURANCE /			
					ADJUST-INSURANCE /			
					ADJUST-OPERATING EXP /			
					ADJUST-OPERATING EXP /			
					ADJUST-OPERATING EXP /			
					ADJUST-OPERATING EXP /			
4204					ADJUST-OPERATING EXP /			

	X	Y	Z	AA	AB	AC	AD	AE	AF	AG	AH	AI	AJ	AK	AL
4204	0.00	0.00	63,200.00	784,408.55	26.15	0.00	Actual	2013	Charter County of Wayne	500 Griswold	DETROIT	MI	48226	E92	

	AM	AN	AO	AP	AQ	AR	AS	AT	AU	AV	AW	AX	AY	AZ
4204	NET	LESSEE	OFFICE	128	0	175	Common	Lot	10/24/2011 12:00:00 AM	YES	5/5/2014 12:00:00 AM	10/23/2009 12:00:00 AM	N/A	

	BA	BB	BC	BD	BE	BF	BG	BH	BI	BJ	BK	BL	BM
4204	12/16/2008 12:00:00 AM	21			8054		30,000.00	100.00	2	8054	19.00	6,250.00	41,250.00

	BN	BO	BP	BQ	BR	BS	BT	BU	BV
4204	O	6/15/2014 12:00:00 AM	T	6/15/2014 12:00:00 AM	ADD#1 to assign from Boji & reduce rent. SAB 08/30/11, #9. CCO#4 for $6,640 SAB 12/15/09. 11/10/09 Date modification letter. CCO#3 for $47,850 SAB 09/01/09 #6. CCO#2 for $19,147 (project cancelled). CCO#1 for $11,165 DA 05/22/09 #32. JCOS approved 12/04/08.	RENT - BASE RENT	51,250.00	0.00	1.00

	BW	BX	BY
	11/1/2009 12:00:00 AM	10/31/2011 12:00:00 AM	MONTH
4204			

	A	B	C	D	E	F	G	H	I	J	K	L	M	N	O
4205	Wayne	431	HUMAN SERVICES	11331-2007-0113	17455 Grand River	DETROIT	48227	04/01/2010	03/31/2010	0.00	77,837.04	2.77	28,100.00	LEASE	OFFICE BUILDING
4206	Wayne	431	HUMAN SERVICES	11331-2010-0195	17455 Grand River	DETROIT	48227	04/01/2010	03/31/2040	0.00	77,837.04	18.56	28,100.00	LEASE	OFFICE BUILDING

	P	Q	R	S	T	U	V	W
4205	TERMINATED	Standard 90 day / Standard 90 day / Standard 90 day / Standard 90 day / Standard 90 day / Standard 90 day / Standard 90 day /		Sixty (60) day notice / Sixty (60) day notice / Sixty (60) day notice / Sixty (60) day notice / Sixty (60) day notice / Sixty (60) day notice / Sixty (60) day notice / Sixty (60) day notice / Sixty (60) day notice / Sixty (60) day notice / Sixty (60) day notice / Sixty (60) day notice / Sixty (60) day notice / Sixty (60) day notice /	PUBLIC UTILITIES / PUBLIC UTILITIES / PUBLIC UTILITIES / PUBLIC UTILITIES / PUBLIC UTILITIES / PUBLIC UTILITIES / PUBLIC UTILITIES / JANITORIAL / JANITORIAL / JANITORIAL / JANITORIAL / JANITORIAL / JANITORIAL / JANITORIAL / TRASH REMOVAL/WASTEBASKETS / TRASH REMOVAL/WASTEBASKETS / TRASH REMOVAL/WASTEBASKETS / TRASH REMOVAL/WASTEBASKETS / TRASH REMOVAL/WASTEBASKETS / TRASH REMOVAL/WASTEBASKETS / TRASH REMOVAL/WASTEBASKETS / TELECOMMUNICATIONS / TELECOMMUNICATIONS / TELECOMMUNICATIONS / TELECOMMUNICATIONS / TELECOMMUNICATIONS / TELECOMMUNICATIONS / TELECOMMUNICATIONS /	0.00	0.00	0.00
4206	RENT AUTHORIZED	Executive New; 90 day / Executive New; 90 day / Executive New; 90 day / Executive New; 90 day / Executive New; 90 day / Executive New; 90 day / Executive New; 90 day / Executive New; 90 day / Executive New; 90 day /			PUBLIC UTILITIES / PUBLIC UTILITIES / PUBLIC UTILITIES / PUBLIC UTILITIES / PUBLIC UTILITIES / PUBLIC UTILITIES / PUBLIC UTILITIES / PUBLIC UTILITIES / PUBLIC UTILITIES / JANITORIAL / JANITORIAL / JANITORIAL / JANITORIAL / JANITORIAL / JANITORIAL / JANITORIAL / JANITORIAL /	46,348.83	21,088.08	0.00

	X	Y	Z	AA	AB	AC	AD	AE	AF	AG	AH	AI	AJ	AK	AL
4205	0.00	0.00	0.00	77,837.04	2.77	0.00	N/A		Grand Tributary, LLC	32500 Telegraph Rd #209	BINGHAM FARMS	MI	48025	E45	
4206	17,534.02	0.00	0.00	162,807.97	5.79	0.00	Actual	2013	CFP Michigan II, LLC	18338 Minnetonka Blvd	DEEPHAVEN	MN	55392	E92	

	AM	AN	AO	AP	AQ	AR	AS	AT	AU	AV	AW	AX	AY	AZ
4205	NET	LESSEE	OFFICE	125	0	190	Common	Lot	2/25/2010 12:00:00 AM	YES	4/26/2011 12:00:00 AM	2/3/2010 12:00:00 AM	YES	
4206	NET	LESSEE	OFFICE	125	0	114	Reserved	Lot	10/26/2010 12:00:00 AM	YES	9/8/2011 12:00:00 AM	2/3/2010 12:00:00 AM	N/A	

	BA	BB	BC	BD	BE	BF	BG	BH	BI	BJ	BK	BL	BM
4205	12/16/2008 12:00:00 AM	19			5555	GrandMont	36,210.00	79.73	first floor	8047	2.77	1,945.93	4,540.49
4206	12/10/2008 12:00:00 AM	19			5555	GrandMont	36,210.00	79.73	1st	8047	18.56	13,038.00	30,423.33

	BN	BO	BP	BQ	BR	BS	BT	BU	BV
4205	N/A		N/A		CCO # 1 for $52,058.60 approved via the 12/15/09 SAB agenda, item 12. Lease renewal options were exercised extending the lease through 5/31/2029 by letter dated October 12, 2009.	RENT - BASE RENT	6,486.42	0.00	1.00
4206	N/A		N/A		Agreement for temporary parking lot exchange at "no cost" - January 2012. Change of Ownership Dec 2010 Addendum1 to clarify and add staff parking spaces, plus add two renewal options: approved by State Ad Board on 8/17/2010, item #3. CCO # 1 for $52,058.60 approved via the 12/15/09 SAB agenda, item 12. JCOS - lease approved on December 4, 2008	RENT - BASE RENT	6,486.42	0.00	1.00

	BW	BX	BY
4205	4/1/2010 12:00:00 AM	10/31/2010 12:00:00 AM	MONTH
4206	4/1/2010 12:00:00 AM	10/31/2010 12:00:00 AM	MONTH

	A	B	C	D	E	F	G	H	I	J	K	L	M	N	O
4207	Wayne	431	HUMAN SERVICES	11337-2007-0125	2400-2440 Denton	Hamtramck	48212	02/21/2008	03/20/2010	0.00	260,000.04	10.83	24,000.00	LEASE	OFFICE BUILDING
4208	Wayne	431	HUMAN SERVICES	11387-2008-0111	26355 Michigan Ave	INKSTER	48141	10/01/2010	02/28/2041	54,837.50	658,050.00	20.50	32,100.00	LEASE	OFFICE BUILDING

	P	Q	R	S	T	U	V	W
4207	TERMINATED	Executive new-90 days /			INSURANCE / MAJOR STRUCT REP / TAXES / PUBLIC UTILITIES / EXT MAINTENANCE / LANDSCAPING / TRASH REMOVAL/WASTEBASKETS / SNOW REMOVAL / DUMPSTER SERVICE / JANITORIAL / FLUORESCENT / ALARM SYSTEM MONITORING / TELECOMMUNICATIONS /	0.00	0.00	0.00
4208	TERMINATED	Legislative; 30 day notice / Legislative; 30 day notice / Legislative; 30 day notice / Legislative; 30 day notice / Legislative; 30 day notice /			PUBLIC UTILITIES / PUBLIC UTILITIES / PUBLIC UTILITIES / PUBLIC UTILITIES / PUBLIC UTILITIES / TELECOMMUNICATIONS / TELECOMMUNICATIONS / TELECOMMUNICATIONS / TELECOMMUNICATIONS / TELECOMMUNICATIONS / ALARM SYSTEM MONITORING / ALARM SYSTEM MONITORING / ALARM SYSTEM MONITORING / ALARM SYSTEM MONITORING / ALARM SYSTEM MONITORING / ADJUST-TAXES / ADJUST-TAXES / ADJUST-TAXES / ADJUST-TAXES / ADJUST-TAXES / ADJUST-INSURANCE / ADJUST-INSURANCE / ADJUST-INSURANCE / ADJUST-INSURANCE / ADJUST-INSURANCE / ADJUST-OPERATING EXP / ADJUST-OPERATING EXP / ADJUST-OPERATING EXP / ADJUST-OPERATING EXP / ADJUST-OPERATING EXP /	0.00	0.00	0.00

	X	Y	Z	AA	AB	AC	AD	AE	AF	AG	AH	AI	AJ	AK	AL
4207	0.00	0.00	0.00	260,000.04	10.83	0.00	N/A		DENTON ASSOCIATES, L.L.C.	6020 WEST MAPLE ROAD	WEST BLOOMFIELD	MI	48322	E45	6217 & 6129
4208	0.00	0.00	0.00	658,050.00	20.50	0.00	N/A		Development Group of Inkster, LL	124 W. Allegan Street, Suite 2100	LANSING	MI	48933	E45	10450

	AM	AN	AO	AP	AQ	AR	AS	AT	AU	AV	AW	AX	AY	AZ
4207	NET	LESSEE	OFFICE	145	0	140	Common	Lot	2/7/2008 12:00:00 AM	YES	4/4/2010 12:00:00 AM	10/25/2007 12:00:00 AM	YES	1/9/1984 12:00:00 AM
4208	NET	LESSEE	OFFICE	125	0	235	Common	Lot	9/27/2010 12:00:00 AM	YES	5/5/2012 12:00:00 AM	9/21/2010 12:00:00 AM	YES	

	BA	BB	BC	BD	BE	BF	BG	BH	BI	BJ	BK	BL	BM
4207	9/11/2007 12:00:00 AM	25			8024		24,000.00	100.00	First floor	8024	10.83	15,166.67	6,500.00
4208	10/16/2009 12:00:00 AM	5		1/1/2011 12:00:00 AM	8090		32,100.00	100.00	Ground Floor	8090	20.50	6,687.50	48,150.00

	BN	BO	BP	BQ	BR	BS	BT	BU	BV
4207	N/A		N/A		Current lessor will not give the State a long term renewal lease at this location. New lease #11337 will combine 6217 and 6129 while the State relocation process proceeds to secure a new relocation site.	RENT - BASE RENT	21,666.67	0.00	1.00
4208	O	12/1/2012 12:00:00 AM	T	12/1/2012 12:00:00 AM		RENT - BASE RENT	54,837.50	0.00	1.00

	BW	BX	BY
4207	2/21/2008 12:00:00 AM	3/20/2010 12:00:00 AM	MONTH
4208	10/1/2010 12:00:00 AM	9/30/2020 12:00:00 AM	MONTH

	A	B	C	D	E	F	G	H	I	J	K	L	M	N	O
4209	Wayne	431	HUMAN SERVICES	11387-2011-0319	26355 Michigan Ave	INKSTER	48141	10/01/2010	02/28/2041	0.00	658,050.00	19.00	32,100.00	LEASE	OFFICE BUILDING
4210	Wayne	431	HUMAN SERVICES	11443-2009-0288	17000 Grand River Ave	DETROIT	48277	05/16/2010	11/30/2011	2,783.00	33,396.00		0.00	LEASE	
4211	Wayne	431	HUMAN SERVICES	11512-2010-0489	1641 Porter Street	DETROIT	48216	04/01/2011	03/31/2012	0.00	215,680.80	18.55	11,627.00	RA	OFFICE BUILDING
4212	Wayne	431	HUMAN SERVICES	11512-2013-9489	1641 Porter Street	DETROIT	48216	05/01/2013	04/30/2014	17,973.40	215,680.80	18.07	11,939.00	RA	
4213	Wayne	431	HUMAN SERVICES	11562-2013-0109	11457 Shoemaker	DETROIT	48213	02/01/2013	01/31/2014	0.00	0.96		922.00	RA	TRAINING

	P	Q	R	S	T	U	V	W
4209	RENT AUTHORIZED	Legislative; 30 day / Legislative; 30 day / Legislative; 30 day / Legislative; 30 day / Legislative; 30 day / Legislative; 30 day / Legislative; 30 day /			PUBLIC UTILITIES / PUBLIC UTILITIES / PUBLIC UTILITIES / PUBLIC UTILITIES / PUBLIC UTILITIES / PUBLIC UTILITIES / PUBLIC UTILITIES / ADJUST-TAXES / ADJUST-TAXES / ADJUST-TAXES / ADJUST-TAXES / ADJUST-TAXES / ADJUST-TAXES / ADJUST-TAXES / ADJUST-INSURANCE / ADJUST-INSURANCE / ADJUST-INSURANCE / ADJUST-INSURANCE / ADJUST-INSURANCE / ADJUST-INSURANCE / ADJUST-INSURANCE / ADJUST-OPERATING EXP / ADJUST-OPERATING EXP / ADJUST-OPERATING EXP / ADJUST-OPERATING EXP / ADJUST-OPERATING EXP / ADJUST-OPERATING EXP / ADJUST-OPERATING EXP /	91,940.90	0.00	0.00
4210	TERMINATED	Standard; 90 day / Standard; 90 day / Standard; 90 day /		5 Yrs; 60 Days / 5 Yrs; 60 Days / 5 Yrs; 60 Days / 5 Yrs; 60 Days / 5 Yrs; 60 Days / 5 Yrs; 60 Days /	TELECOMMUNICATIONS / TELECOMMUNICATIONS / TELECOMMUNICATIONS /	0.00	0.00	0.00
4211	TERMINATED				GROSS (FULL SERVICE) /	0.00	0.00	0.00
4212	RENT AUTHORIZED	Standard; 30 day /			GROSS (FULL SERVICE) /	0.00	0.00	0.00
4213	APPROVED				JANITORIAL /	0.00	0.00	0.00

	X	Y	Z	AA	AB	AC	AD	AE	AF	AG	AH	AI	AJ	AK	AL
4209	1,732.70	0.00	47,971.00	799,694.60	24.91	0.00	Actual	2013	Charter County of Wayne	500 Griswold	DETROIT	MI	48226	E92	
4210	0.00	0.00	0.00	33,396.00	0.00	0.00	N/A		CFP Michigan II, LLC	18338 Minnetonka Blvd	DEEPHAVEN	MN	55392	E45	
4211	0.00	0.00	0.00	215,680.80	18.55	0.00	N/A		Flagstar Bank, FSB	5151 Corporate Dr	TROY	MI	48098	E92	10842
4212	0.00	0.00	0.00	215,680.80	18.07	0.00	Actual	2013	MyLocker Properties, LLC	28241 Mound Road	WARREN	MI	48092	E92	11512-2010-0489
4213	0.00	0.00	0.00	0.96	0.00	0.00	N/A		Samaritan Center Inc	5555 Conner Ave	DETROIT	MI	48213	E92	

	AM	AN	AO	AP	AQ	AR	AS	AT	AU	AV	AW	AX	AY	AZ
4209	NET	LESSEE	OFFICE	125	0	235	Common	Lot	10/24/2011 12:00:00 AM	YES	5/5/2014 12:00:00 AM	9/21/2010 12:00:00 AM	N/A	
4210	GROSS	LESSEE	OTHER	0	0	47	Common	Lot	10/26/2010 12:00:00 AM	YES	9/8/2011 12:00:00 AM		N/A	
4211	GROSS	TENANT	OFFICE	40	0	45	Common	Lot	4/12/2011 12:00:00 AM	YES	3/4/2013 12:00:00 AM		N/A	
4212	GROSS	TENANT	OFFICE	41	0	45	Common	Lot	12/6/2013 12:00:00 AM	YES	9/1/2013 12:00:00 AM		N/A	
4213	NET	TENANT	WAREHOUSE	1	0	3	Common	Lot	2/18/2013 12:00:00 AM	YES		4/29/2010 12:00:00 AM	N/A	

	BA	BB	BC	BD	BE	BF	BG	BH	BI	BJ	BK	BL	BM
4209	10/16/2009 12:00:00 AM	5		1/1/2011 12:00:00 AM	8090		32,100.00	100.00	1st	8090	19.00	6,687.50	44,137.50
4210	2/16/2010 12:00:00 AM	2			8072	DHS Customer Parking Lot		0.00	parking lot	8064		2,783.00	0.00
4211					2802	Rosa Parks Blvd-Porter St	117,800.00	9.87	1st	1480	18.55	5,392.02	12,581.38
4212					8202	Rosa Parks Blvd-Porter St	117,800.00	10.14	1st	1475	18.07	5,392.02	12,581.38
4213					8099	Samaritan Center	82,851.00	0.01	First	8099		0.02	0.06

	BN	BO	BP	BQ	BR	BS	BT	BU	BV
4209	O	6/15/2014 12:00:00 AM	T	6/15/2013 12:00:00 AM	ADD#1 to assign from Boji & reduce rent. SAB 08/30/11, #8 10/06/10 Date modification letter. JCOS approved 09/22/09 #3b	RENT - BASE RENT	54,837.50	0.00	1.00
4210	N/A		N/A		Date cancellation letter was sent 8/31/2011. Effective date of cancellation is 11/30/2011. The original expiration date of the lease was 5/15/2020. Rent authorized via a date modification agreement.	RENT - BASE RENT	2,783.00	0.00	1.00
4211	N/A		N/A		06/2013 - Assignment of Lease from LARA to DHS. 10/01/12 - Needs Assignment from LARA. #10842 & Hamtramck space (no lease w/ Det Pub Schools) consolidated into this RA.	RENT - BASE RENT	17,973.40	0.00	1.00
4212	N/A		N/A		Renewal Rental Agreement with new landlord and some of the staff relocated to bldg #3 (RED project #2010-0489)	RENT - BASE RENT	17,973.40	0.00	1.00
4213	N/A		N/A		NEED a copy of the current certificate of insurance to be able to authorize rental payment of $1.00/yr. temporary agreement @ $1.00 per year for Warehouse space used for a building trades training program and storage (long term funding not yet available)	RENT - BASE RENT	0.08	0.00	1.00

	BW	BX	BY
4209	10/1/2010 12:00:00 AM	10/31/2011 12:00:00 AM	MONTH
4210	5/16/2010 12:00:00 AM	5/15/2020 12:00:00 AM	MONTH
4211	4/1/2011 12:00:00 AM	4/30/2013 12:00:00 AM	MONTH
4212	5/1/2013 12:00:00 AM	4/30/2014 12:00:00 AM	MONTH
4213	2/1/2013 12:00:00 AM	1/31/2014 12:00:00 AM	MONTH

	A	B	C	D	E	F	G	H	I	J	K	L	M	N	O
4214	Wayne	431	HUMAN SERVICES	2060-1987-14	801 W BALTIMORE	DETROIT	48202	04/01/1987	09/30/1994	0.00	780,765.00	7.55	103,416.00	LEASE	OFFICE BUILDING
4215	Wayne	431	HUMAN SERVICES	2060-1994-1013	801 W BALTIMORE	DETROIT	48202	10/01/1994	09/30/1995	0.00	804,156.72	7.76	103,416.00	RA	OFFICE BUILDING
4216	Wayne	431	HUMAN SERVICES	2060-1996-1185	801 W BALTIMORE	DETROIT	48202	10/01/1995	03/31/1999	0.00	804,156.72	7.76	103,416.00	RA	OFFICE BUILDING
4217	Wayne	431	HUMAN SERVICES	2137-1976-5	27407 MICHIGAN AVE	INKSTER	48141	08/01/1976	12/31/1995	0.00	193,163.88	9.31	20,748.00	LEASE	OFFICE BUILDING

	P	Q	R	S	T	U	V	W
4214	TERMINATED	180 Days; Legislative Restrictive /			HVAC / ELECTRICITY / WATER / JANITORIAL / INT/EXT MAINT / LANDSCAPING / SNOW REMOVAL / PARKING / FLUORESCENT / RUBBISH REMOVAL / N/A /	0.00	0.00	0.00
4215	TERMINATED	30 Days; Std. Cancellatoin Either Party /			HVAC / ELECTRICITY / WATER / JANITORIAL / INT/EXT MAINT / LANDSCAPING / SNOW REMOVAL / PARKING / FLUORESCENT / RUBBISH REMOVAL / N/A /	0.00	0.00	0.00
4216	TERMINATED	30 Days; Standard Cancellation /			HVAC / ELECTRICITY / WATER / JANITORIAL / INT/EXT MAINT / LANDSCAPING / SNOW REMOVAL / PARKING / FLUORESCENT / RUBBISH REMOVAL / N/A /	0.00	0.00	0.00
4217	TERMINATED	60 Days; Standard Cancellation /			HVAC / ELECTRICITY / WATER / JANITORIAL / INT/EXT MAINT / LANDSCAPING / SNOW REMOVAL / PARKING / FLUORESCENT / RUBBISH REMOVAL / N/A /	0.00	0.00	0.00

	X	Y	Z	AA	AB	AC	AD	AE	AF	AG	AH	AI	AJ	AK	AL
4214	0.00	0.00	0.00	780,765.00	7.55	0.00	N/A		City of Detroit	707 W Milwaukee	DETROIT	MI	48202-2943		0
4215	0.00	0.00	0.00	804,156.72	7.78	0.00	N/A		City of Detroit	707 W Milwaukee	DETROIT	MI	48202-2943	E21	2060
4216	0.00	0.00	0.00	804,156.72	7.78	0.00	N/A		City of Detroit	707 W Milwaukee	DETROIT	MI	48202-2943	E16	0
4217	0.00	0.00	0.00	193,163.88	9.31	0.00	N/A		COMMERCE OFFICE BLDG CENTER	243 WEST CONGRESS, 10TH FLOOR	DETROIT	MI	48226		0

	AM	AN	AO	AP	AQ	AR	AS	AT	AU	AV	AW	AX	AY	AZ
4214	N/A	LESSEE	N/A	600	0	0	Common	Lot		YES	6/1/1991 12:00:00 AM	9/24/1987 12:00:00 AM	YES	12/9/1976 12:00:00 AM
4215	N/A	LESSEE	N/A	600	0	175	Common	Lot		YES			NO	
4216	N/A	LESSEE	N/A	600	0	175	Common	Lot		YES			NO	
4217	N/A	LESSEE	N/A	125	0	0	Common	Lot		YES	10/1/1995 12:00:00 AM	3/29/1989 12:00:00 AM	YES	2/10/1988 12:00:00 AM

	BA	BB	BC	BD	BE	BF	BG	BH	BI	BJ	BK	BL	BM
4214					1488	801 W BALTIMORE	0.00	100.00		3254	7.55	29,173.56	35,890.19
4215					1488	801 W BALTIMORE	0.00	100.00		3254	7.76	31,122.87	35,890.19
4216					1488	801 W BALTIMORE	0.00	0.00		3254	7.76	0.00	0.00
4217				1/1/1989 12:00:00 AM	2261	27407 MICHIGAN AVE	27,931.00	74.30		2204	9.31	7,144.37	8,952.62

	BN	BO	BP	BQ	BR	BS	BT	BU	BV
4214	T	4/1/1995 12:00:00 AM	N/A		New lease effective	RENT - BASE RENT	65,063.75	0.00	1.00
4215	N/A		N/A		expired	RENT - BASE RENT	67,013.06	0.00	1.00
4216	N/A		N/A		Relocated to Canfield #10479	RENT - BASE RENT	67,013.06	0.00	1.00
4217	N/A		N/A		Agreement written	RENT - BASE RENT	16,096.99	0.00	1.00

	BW	BX	BY
4214	4/1/1987 12:00:00 AM	9/30/1994 12:00:00 AM	MONTH
4215	10/1/1994 12:00:00 AM	9/30/1995 12:00:00 AM	MONTH
4216	10/1/1995 12:00:00 AM	2/28/1999 12:00:00 AM	MONTH
4217	8/1/1976 12:00:00 AM	12/31/1995 12:00:00 AM	MONTH

	A	B	C	D	E	F	G	H	I	J	K	L	M	N	O
4218	Wayne	431	HUMAN SERVICES	2137-1995-1326	27407 MICHIGAN AVE	INKSTER	48141	01/01/1996	12/31/1996	0.00	320,963.76	11.37	28,229.00	RA	OFFICE BUILDING
4219	Wayne	431	HUMAN SERVICES	2199-1990-16	6060 W FORT	DETROIT	48209	04/01/1990	03/31/1991	0.00	100,320.00	5.00	20,064.00	LEASE	OFFICE BUILDING
4220	Wayne	431	HUMAN SERVICES	2200-1990-17	9641 HARPER	DETROIT	48213	03/01/1990	02/28/1997	0.00	76,076.40	3.50	21,736.00	LEASE	OFFICE BUILDING
4221	Wayne	431	HUMAN SERVICES	2200-1997-1089	9641 HARPER	DETROIT	48213	10/01/1999	09/30/2000	0.00	138,636.72	6.38	21,736.00	RA	OFFICE BUILDING

	P	Q	R	S	T	U	V	W
4218	TERMINATED	60 Days; Standard Cancellation /			HVAC / ELECTRICITY / WATER / JANITORIAL / INT/EXT MAINT / LANDSCAPING / SNOW REMOVAL / PARKING / FLUORESCENT / RUBBISH REMOVAL / N/A /	0.00	0.00	0.00
4219	TERMINATED	120 Days /			HVAC / ELECTRICITY / WATER / JANITORIAL / INT/EXT MAINT / LANDSCAPING / SNOW REMOVAL / PARKING / FLUORESCENT / RUBBISH REMOVAL / N/A /	0.00	0.00	0.00
4220	TERMINATED	90 Days; Standard Cancellation /			HVAC / ELECTRICITY / WATER / JANITORIAL / INT MAINTENANCE / LANDSCAPING / SNOW REMOVAL / PARKING / FLUORESCENT / RUBBISH REMOVAL / N/A /	0.00	0.00	0.00
4221	TERMINATED	90 Days; Standard Cancellation /			HVAC / ELECTRICITY / WATER / JANITORIAL / INT/EXT MAINT / LANDSCAPING / SNOW REMOVAL / PARKING / FLUORESCENT / RUBBISH REMOVAL / N/A /	0.00	0.00	0.00

	X	Y	Z	AA	AB	AC	AD	AE	AF	AG	AH	AI	AJ	AK	AL
4218	0.00	0.00	0.00	320,963.76	11.37	0.00	N/A		COMMERCE OFFICE BLDG COMPANY	400 RENAISSANCE CENTER FLOOR	DETROIT	MI	48234	E33	0
4219	0.00	0.00	0.00	100,320.00	5.00	0.00	N/A		FORT STREET INVESTMENT	401 S WOODWARD SUITE 333	BIRMINGHAM	MI	48011		0
4220	0.00	0.00	0.00	76,076.40	3.50	0.00	N/A		UNITED COMMUNITY SERV OF MDET	1212 GRISWOLD	DETROIT	MI	48226		0
4221	0.00	0.00	0.00	138,636.72	6.38	0.00	N/A		UWCS, INC.	2000 Town Center	SOUTHFIELD	MI	48075-0000	E16	0

	AM	AN	AO	AP	AQ	AR	AS	AT	AU	AV	AW	AX	AY	AZ
4218	N/A	LESSEE	N/A	95	0	200	Common	Lot	7/16/1997 12:00:00 AM	YES	10/1/1997 12:00:00 AM	11/12/1996 12:00:00 AM	NO	
4219	N/A	LESSEE	N/A	120	0	0	Common	Lot		YES	1/1/1991 12:00:00 AM	3/3/1983 12:00:00 AM	NO	
4220	N/A	LESSEE	N/A	216	0	120	Common	Lot	1/24/1994 12:00:00 AM	YES	2/1/1994 12:00:00 AM	8/30/1994 12:00:00 AM	YES	8/28/1978 12:00:00 AM
4221	N/A	LESSEE	N/A	0	0	128	Common	Lot	4/28/2000 12:00:00 AM	YES	2/2/2001 12:00:00 AM	8/31/2000 12:00:00 AM	YES	5/3/1999 12:00:00 AM

	BA	BB	BC	BD	BE	BF	BG	BH	BI	BJ	BK	BL	BM
4218				1/1/1989 12:00:00 AM	2261	27407 MICHIGAN AVE	27,931.00	74.30		2204	11.37	10,431.33	16,315.65
4219					1666	6060 W FORT	0.00	0.00		3010	5.00	0.00	0.00
4220					1385	9641 HARPER	39,985.00	54.40		3382	3.50	0.00	6,339.70
4221					1385	9641 HARPER	39,985.00	54.40		3382	6.38	0.00	0.00

	BN	BO	BP	BQ	BR	BS	BT	BU	BV
4218	N/A		N/A		lease expired	RENT - BASE RENT	26,746.98	0.00	1.00
4219	N/A		N/A		No longer needed	RENT - BASE RENT	8,360.00	0.00	1.00
4220	O		O		Lease expired, replaced by RA	RENT - BASE RENT	6,339.70	0.00	1.00
4221	T	6/15/2001 12:00:00 AM	N/A		Lease terminated 3/31/01	RENT - BASE RENT	11,553.06	0.00	1.00

	BW	BX	BY
4218	1/1/1996 12:00:00 AM	12/31/1996 12:00:00 AM	MONTH
4219	4/1/1990 12:00:00 AM	3/31/1991 12:00:00 AM	MONTH
4220	3/1/1990 12:00:00 AM	2/28/1997 12:00:00 AM	MONTH
4221	10/1/1999 12:00:00 AM	9/30/2000 12:00:00 AM	MONTH

	A	B	C	D	E	F	G	H	I	J	K	L	M	N	O
4222	Wayne	431	HUMAN SERVICES	2200-2000-1211	9641 HARPER	DETROIT	48213	10/01/1999	09/30/2000	0.00	138,636.72	6.38	21,736.00	RA	OFFICE BUILDING
4223	Wayne	431	HUMAN SERVICES	2205-1988-34	4733 CONNER	DETROIT	48215	02/01/1977	03/30/2003	0.00	163,319.04	10.65	20,063.00	LEASE	OFFICE BUILDING

	P	Q	R	S	T	U	V	W
4222	TERMINATED	90 Days; Standard Cancellation /			HVAC / ELECTRICITY / WATER / JANITORIAL / INT/EXT MAINT / LANDSCAPING / SNOW REMOVAL / PARKING / FLUORESCENT / RUBBISH REMOVAL / N/A /	0.00	0.00	0.00
4223	TERMINATED				HVAC / HVAC / HVAC / HVAC / ELECTRICITY / ELECTRICITY / ELECTRICITY / ELECTRICITY / WATER / WATER / WATER / WATER / JANITORIAL / JANITORIAL / JANITORIAL / JANITORIAL / INT/EXT MAINT / INT/EXT MAINT / INT/EXT MAINT / INT/EXT MAINT / LANDSCAPING / LANDSCAPING / LANDSCAPING / LANDSCAPING / SNOW REMOVAL / SNOW REMOVAL / SNOW REMOVAL / SNOW REMOVAL / PARKING / PARKING / PARKING / PARKING / FLUORESCENT /	0.00	0.00	0.00

	X	Y	Z	AA	AB	AC	AD	AE	AF	AG	AH	AI	AJ	AK	AL
4222	0.00	0.00	0.00	138,636.72	6.38	0.00	N/A		UWCS, INC.	2000 Town Center	SOUTHFIELD	MI	48075-0000	E16	0
4223	0.00	0.00	0.00	163,319.04	8.14	0.00	N/A		4733 Conner Company L.L.C.	6020 W Maple Road, Suite 503	WEST BLOOMFIELD	MI	48322	E45	0

	AM	AN	AO	AP	AQ	AR	AS	AT	AU	AV	AW	AX	AY	AZ
4222	N/A	LESSEE	N/A	0	0	128	Common	Lot		YES			NO	
4223	NET	LESSEE	N/A	120	0	165	Common	Lot	10/29/1987 12:00:00 AM	YES	4/4/2004 12:00:00 AM	9/19/1997 12:00:00 AM	YES	3/22/1977 12:00:00 AM

	BA	BB	BC	BD	BE	BF	BG	BH	BI	BJ	BK	BL	BM
4222					1385	9641 HARPER	39,985.00	54.00		3382	6.38	8,087.06	3,466.00
4223				1/1/1990 12:00:00 AM	1816	4733 CONNER	20,063.00	100.00		2816	10.65	5,143.97	12,670.35

	BN	BO	BP	BQ	BR	BS	BT	BU	BV
4222	N/A		N/A			RENT - BASE RENT	0.00	11,553.06	1.00
4223	T	3/1/2003 12:00:00 AM	OPERATING COSTS	3/1/2003 12:00:00 AM		RENT - BASE RENT	13,609.92	0.00	1.00

	BW	BX	BY
4222	10/1/1999 12:00:00 AM	9/30/2000 12:00:00 AM	MONTH
4223	11/1/1984 12:00:00 AM	4/30/1997 12:00:00 AM	MONTH

	A	B	C	D	E	F	G	H	I	J	K	L	M	N	O
4224	Wayne	431	HUMAN SERVICES	2206-1990-18	2550 W GRAND BLVD	DETROIT	48201	04/01/1991	09/30/1993	0.00	140,448.00	7.00	20,064.00	LEASE	OFFICE BUILDING
4225	Wayne	431	HUMAN SERVICES	2206-1991-2305	2550 W GRAND BLVD	DETROIT	48201	11/01/1994	05/15/1998	0.00	140,448.00	7.00	20,064.00	LEASE	OFFICE BUILDING
4226	Wayne	431	HUMAN SERVICES	2229-1989-26	1600 ALGONQUIN	DETROIT	48215	08/01/1989	10/31/1990	0.00	129,794.88	6.47	20,064.00	LEASE	OFFICE BUILDING
4227	Wayne	431	HUMAN SERVICES	2234-1988-35	15379 PINEHURST	DETROIT	48238	01/01/1988	07/07/2000	0.00	39,009.60	2.45	15,948.00	LEASE	RESIDENTIAL

	P	Q	R	S	T	U	V	W
4224	TERMINATED	90 Days; Legislative Restrictive /			HVAC / ELECTRICITY / WATER / JANITORIAL / INT/EXT MAINT / LANDSCAPING / SNOW REMOVAL / PARKING / FLUORESCENT / RUBBISH REMOVAL / N/A /	0.00	0.00	0.00
4225	TERMINATED	90 Days; Standard Cancellation /			HVAC / ELECTRICITY / WATER / JANITORIAL / INT/EXT MAINT / LANDSCAPING / SNOW REMOVAL / PARKING / FLUORESCENT / RUBBISH REMOVAL / N/A /	0.00	0.00	0.00
4226	TERMINATED	180 Days /			HVAC / ELECTRICITY / WATER / JANITORIAL / INT/EXT MAINT / LANDSCAPING / SNOW REMOVAL / PARKING / FLUORESCENT / RUBBISH REMOVAL / N/A /	0.00	0.00	0.00
4227	TERMINATED	90 Days; Standard Cancellation /			HVAC / ELECTRICITY / WATER / JANITORIAL / INT/EXT MAINT / LANDSCAPING / SNOW REMOVAL / PARKING / FLUORESCENT / RUBBISH REMOVAL / N/A /	0.00	0.00	0.00

	X	Y	Z	AA	AB	AC	AD	AE	AF	AG	AH	AI	AJ	AK	AL
4224	0.00	0.00	0.00	140,448.00	7.00	0.00	N/A		DETROIT AFL-CIO BLDG. CORP.	2550 W GRAND BLVD	DETROIT	MI	48208		0
4225	0.00	0.00	0.00	140,448.00	7.00	0.00	N/A		MET DETROIT AFL-CIO BLDG CORP	2550 WEST GRAND BLVD	DETROIT	MI	48208	E16	0
4226	0.00	0.00	0.00	129,794.88	6.47	0.00	N/A		S.B. & H. ASSOCIATES	1964 PENOBSCOT	DETROIT	MI	48226		0
4227	0.00	0.00	0.00	39,009.60	2.45	0.00	N/A		ARCHDIOCESE OF DETROIT	1234 WASHINGTON BLVD.	DETROIT	MI	48226		0

	AM	AN	AO	AP	AQ	AR	AS	AT	AU	AV	AW	AX	AY	AZ
4224	N/A	LESSEE	N/A	120	0	142	Common	Lot	12/14/1981 12:00:00 AM	YES	6/27/1993 12:00:00 AM	10/29/1982 12:00:00 AM	YES	9/20/1985 12:00:00 AM
4225	N/A	LESSEE	N/A	103	0	142	Common	Lot		YES			NO	
4226	N/A	LESSEE	N/A	120	0	136	Common	Lot		YES	11/1/1990 12:00:00 AM	11/1/1989 12:00:00 AM	YES	11/1/1990 12:00:00 AM
4227	N/A	LESSEE	N/A	5	0	10	Common	Lot	9/23/1983 12:00:00 AM	YES	7/1/1995 12:00:00 AM	7/8/1983 12:00:00 AM	NO	

	BA	BB	BC	BD	BE	BF	BG	BH	BI	BJ	BK	BL	BM
4224				1/1/1991 12:00:00 AM	2316	2550 W GRAND BLVD	34,140.00	58.80		2120	7.00	3,277.12	8,426.88
4225				1/1/1991 12:00:00 AM	2316	2550 W GRAND BLVD	34,140.00	58.80		2120	7.00	3,277.12	8,426.88
4226					2675	1600 ALGONQUIN	0.00	0.00		1643	6.47	0.00	0.00
4227				1/1/1988 12:00:00 AM	2697	15379 PINEHURST	18,966.00	100.00		1613	2.45	774.00	3,096.00

	BN	BO	BP	BQ	BR	BS	BT	BU	BV
4224	O	11/1/1994 12:00:00 AM	N/A		lease expired	RENT - BASE RENT	11,704.00	0.00	1.00
4225	T	6/15/1998 12:00:00 AM	N/A		moved to Highland Park	RENT - BASE RENT	0.00	11,704.00	1.00
4226	T	3/1/1991 12:00:00 AM	N/A		Vacated due to condition of	RENT - BASE RENT	10,816.24	0.00	1.00
4227	T	3/1/2001 12:00:00 AM	N/A		Program was turned over to the	RENT - BASE RENT	3,250.80	0.00	1.00

	BW	BX	BY
4224	4/1/1991 12:00:00 AM	9/30/1993 12:00:00 AM	MONTH
4225	11/1/1994 12:00:00 AM	5/15/1998 12:00:00 AM	MONTH
4226	8/1/1989 12:00:00 AM	10/31/1990 12:00:00 AM	MONTH
4227	1/1/1988 12:00:00 AM	7/7/2000 12:00:00 AM	MONTH

	A	B	C	D	E	F	G	H	I	J	K	L	M	N	O
4228	Wayne	431	HUMAN SERVICES	2373-1987-26	38211 VAN BORN	ROMULUS	48174	07/01/1987	09/30/2001	0.00	309,386.88	15.42	20,064.00	LEASE	OFFICE BUILDING
4229	Wayne	431	HUMAN SERVICES	2373-2001-1251	38211 VAN BORN	ROMULUS	48174	10/01/2001	07/31/2002	0.00	309,386.88	15.42	20,064.00	RA	OFFICE BUILDING

	P	Q	R	S	T	U	V	W
4228	TERMINATED	60 Days; Legislative Restrictive /			HVAC / ELECTRICITY / WATER / JANITORIAL / INT/EXT MAINT / LANDSCAPING / SNOW REMOVAL / PARKING / FLUORESCENT / RUBBISH REMOVAL / N/A /	0.00	0.00	0.00
4229	TERMINATED	Standard; 30 days /			HVAC / ELECTRICITY / WATER / JANITORIAL / SNOW REMOVAL / EXT MAINTENANCE / RUBBISH REMOVAL / PEST CONTROL / GAS /	0.00	0.00	0.00

	X	Y	Z	AA	AB	AC	AD	AE	AF	AG	AH	AI	AJ	AK	AL
4228	0.00	0.00	0.00	309,386.88	15.42	0.00	N/A		LAKSHMI INVESTMENTS	2813 CREEK BEND DRIVE	TROY	MI	48098	E16	0
4229	0.00	0.00	0.00	309,386.88	15.42	0.00	N/A		LAKSHMI INVESTMENTS	2813 CREEK BEND DRIVE	TROY	MI	48098	E45	

	AM	AN	AO	AP	AQ	AR	AS	AT	AU	AV	AW	AX	AY	AZ
4228	N/A	LESSEE	N/A	84	0	148	Common	Lot	5/1/1997 12:00:00 AM	YES	12/19/2002 12:00:00 AM	3/4/1983 12:00:00 AM	YES	10/28/1985 12:00:00 AM
4229	N/A	LESSEE	OFFICE	84	0	148	Common	Lot	5/1/1997 12:00:00 AM	YES	12/19/2002 12:00:00 AM	3/4/1983 12:00:00 AM	N/A	10/28/1985 12:00:00 AM

	BA	BB	BC	BD	BE	BF	BG	BH	BI	BJ	BK	BL	BM
4228				1/1/1987 12:00:00 AM	1962	38211 VAN BORN	20,064.00	100.00		2621	15.42	14,379.20	3,344.00
4229				1/1/1987 12:00:00 AM	1962	38211 VAN BORN	20,064.00	100.00		2621	15.42	22,438.24	3,344.00

	BN	BO	BP	BQ	BR	BS	BT	BU	BV
4228	T	3/1/2002 12:00:00 AM	N/A			RENT - BASE RENT	25,782.24	0.00	1.00
4229	T	3/1/2003 12:00:00 AM	N/A		This rental agreement was prepared and executed to give the Department time to vacate and move their operation to a combined site in Redford Township.	RENT - BASE RENT	25,782.24	0.00	1.00

	BW	BX	BY
4228	7/1/1987 12:00:00 AM	9/30/2001 12:00:00 AM	MONTH
4229	10/1/2001 12:00:00 AM	7/31/2002 12:00:00 AM	MONTH

	A	B	C	D	E	F	G	H	I	J	K	L	M	N	O
4230	Wayne	431	HUMAN SERVICES	2506-1988-46	1145 W GRAND BLVD	DETROIT	48208	02/01/1978	04/30/2008	0.00	114,766.08	12.21	20,064.00	LEASE	OFFICE BUILDING

	P	Q	R	S	T	U	V	W
	TERMINATED	Legislative Restictive; 60 day /			HVAC /	0.00	0.00	0.00
		Legislative Restictive; 60 day /			HVAC /			
		Legislative Restictive; 60 day /			HVAC /			
		Legislative Restictive; 60 day /			HVAC /			
		Legislative Restictive; 60 day /			HVAC /			
					ELECTRICITY /			
					ELECTRICITY /			
					ELECTRICITY /			
					ELECTRICITY /			
					ELECTRICITY /			
					WATER /			
					WATER /			
					WATER /			
					WATER /			
					WATER /			
					JANITORIAL /			
					JANITORIAL /			
					JANITORIAL /			
					JANITORIAL /			
					JANITORIAL /			
					INT/EXT MAINT /			
					INT/EXT MAINT /			
					INT/EXT MAINT /			
					INT/EXT MAINT /			
					INT/EXT MAINT /			
					LANDSCAPING /			
					LANDSCAPING /			
					LANDSCAPING /			
					LANDSCAPING /			
					LANDSCAPING /			
					SNOW REMOVAL /			
					SNOW REMOVAL /			
4230					SNOW REMOVAL /			

	X	Y	Z	AA	AB	AC	AD	AE	AF	AG	AH	AI	AJ	AK	AL
4230	0.00	0.00	0.00	114,766.08	5.72	0.00	N/A		DELCO BOULEVARD ASSOCIATES LLC	6020 W. MAPLE ROAD	WEST BLOOMFIELD	MI	48322	E45	0

	AM	AN	AO	AP	AQ	AR	AS	AT	AU	AV	AW	AX	AY	AZ
4230	NET	LESSEE	OFFICE	120	0	150	Common	Lot	5/18/2007 12:00:00 AM	YES	4/4/2008 12:00:00 AM	8/20/1997 12:00:00 AM	YES	2/27/1978 12:00:00 AM

	BA	BB	BC	BD	BE	BF	BG	BH	BI	BJ	BK	BL	BM
4230				1/1/1988 12:00:00 AM	2913	1145 W GRAND BLVD	20,064.00	100.00	first floor	1328	12.21	6,123.65	14,288.50

	BN	BO	BP	BQ	BR	BS	BT	BU	BV
4230	T	3/1/2009 12:00:00 AM	N/A		Lease expired at natural termination date. Agency moved staff to Cadillac Place in Detroit.	RENT - BASE RENT	9,563.84	0.00	1.00

	BW	BX	BY
	2/1/1988 12:00:00 AM	1/31/1993 12:00:00 AM	MONTH
4230			

	A	B	C	D	E	F	G	H	I	J	K	L	M	N	O
4231	Wayne	431	HUMAN SERVICES	2539-1988-47	17330 Greydale	DETROIT	48219	01/01/1978	09/30/2016	0.00	488,592.00	18.16	29,914.00	LEASE	OFFICE BUILDING

	P	Q	R	S	T	U	V	W
	RENT	Standard; 90 day /		5 year; 90 day /	PUBLIC UTILITIES /	118,430.88	0.00	0.00
	AUTHORIZED	Standard; 90 day /		5 year; 90 day /	PUBLIC UTILITIES /			
		Standard; 90 day /		5 year; 90 day /	PUBLIC UTILITIES /			
		Standard; 90 day /		5 year; 90 day /	PUBLIC UTILITIES /			
		Standard; 90 day /		5 year; 90 day /	PUBLIC UTILITIES /			
		Standard; 90 day /		5 year; 90 day /	PUBLIC UTILITIES /			
		Standard; 90 day /		5 year; 90 day /	PUBLIC UTILITIES /			
		Standard; 90 day /		5 year; 90 day /	PUBLIC UTILITIES /			
		Standard; 90 day /		5 year; 90 day /	PUBLIC UTILITIES /			
		Standard; 90 day /		5 year; 90 day /	PUBLIC UTILITIES /			
		Standard; 90 day /		5 year; 90 day /	PUBLIC UTILITIES /			
		Standard; 90 day /		5 year; 90 day /	PUBLIC UTILITIES /			
		Standard; 90 day /		5 year; 90 day /	PUBLIC UTILITIES /			
		Standard; 90 day /		5 year; 90 day /	PUBLIC UTILITIES /			
		Standard; 90 day /		5 year; 90 day /	PUBLIC UTILITIES /			
		Standard; 90 day /		5 year; 90 day /	PUBLIC UTILITIES /			
		Standard; 90 day /		5 year; 90 day /	PUBLIC UTILITIES /			
		Standard; 90 day /		5 year; 90 day /	PUBLIC UTILITIES /			
		Standard; 90 day /		5 year; 90 day /	PUBLIC UTILITIES /			
		Standard; 90 day /		5 year; 90 day /	PUBLIC UTILITIES /			
		Standard; 90 day /		5 year; 90 day /	PUBLIC UTILITIES /			
		Standard; 90 day /		5 year; 90 day /	PUBLIC UTILITIES /			
		Standard; 90 day /		5 year; 90 day /	PUBLIC UTILITIES /			
		Standard; 90 day /		5 year; 90 day /	PUBLIC UTILITIES /			
		Standard; 90 day /		5 year; 90 day /	PUBLIC UTILITIES /			
		Standard; 90 day /		5 year; 90 day /	PUBLIC UTILITIES /			
		Standard; 90 day /		5 year; 90 day /	PUBLIC UTILITIES /			
					ADJUST-TAXES /			
					ADJUST-TAXES /			
					ADJUST-TAXES /			
					ADJUST-TAXES /			
					ADJUST-TAXES /			
					ADJUST-TAXES /			
					ADJUST-TAXES /			
4231					ADJUST-TAXES /			

	X	Y	Z	AA	AB	AC	AD	AE	AF	AG	AH	AI	AJ	AK	AL
4231	0.00	0.00	0.00	607,022.88	20.29	0.00	Actual	2013	Greydale Detroit LLC	150 Great Neck Road	GREAT NECK	NY	11021	E92	

	AM	AN	AO	AP	AQ	AR	AS	AT	AU	AV	AW	AX	AY	AZ
4231	NET	LESSEE	OFFICE	320	0	124	Common	Lot	1/15/2014 12:00:00 AM	YES	2/15/2015 12:00:00 AM	1/11/2011 12:00:00 AM	YES	10/28/1996 12:00:00 AM

	BA	BB	BC	BD	BE	BF	BG	BH	BI	BJ	BK	BL	BM
4231	8/16/1977 12:00:00 AM	18		12/31/2013 12:00:00 AM	2624		29,914.00	100.00	1st	1716	18.16	13,583.71	31,695.00

	BN	BO	BP	BQ	BR	BS	BT	BU	BV
4231	O	3/1/2015 12:00:00 AM	N/A		02/21/14 Owner change from 17330 Greydale LLC 01/07/04 Owner change from JoAnne Jackson. 07/24/03 Ltr of agree to cap adjust expenses. 06/01/01 Adden #2 rent increase thru 05/31/06 for renovation. 10/01/96 Adden #1 extended thru 09/30/11, added options, 7 yr rent increase for renovation.	RENT - BASE RENT	40,716.00	0.00	1.00

	BW	BX	BY
	3/1/2010 12:00:00 AM	2/28/2011 12:00:00 AM	MONTH
4231			

	A	B	C	D	E	F	G	H	I	J	K	L	M	N	O
4232	Wayne	431	HUMAN SERVICES	2625-1988-55	4505 Oakman Blvd	DETROIT	48204	05/01/1988	05/31/2017	0.00	565,800.84	12.50	29,914.00	LEASE	OFFICE BUILDING

	P	Q	R	S	T	U	V	W
	RENT	Standard; 180 day /			PUBLIC UTILITIES /	34,554.52	26,482.00	0.00
	AUTHORIZED	Standard; 180 day /			PUBLIC UTILITIES /			
		Standard; 180 day /			PUBLIC UTILITIES /			
		Standard; 180 day /			PUBLIC UTILITIES /			
		Standard; 180 day /			PUBLIC UTILITIES /			
					JANITORIAL /			
					JANITORIAL /			
					JANITORIAL /			
					JANITORIAL /			
					JANITORIAL /			
					LANDSCAPING /			
					LANDSCAPING /			
					LANDSCAPING /			
					LANDSCAPING /			
					LANDSCAPING /			
					SNOW REMOVAL /			
					SNOW REMOVAL /			
					SNOW REMOVAL /			
					SNOW REMOVAL /			
					SNOW REMOVAL /			
					PEST CONTROL /			
					PEST CONTROL /			
					PEST CONTROL /			
					PEST CONTROL /			
					PEST CONTROL /			
					FLUORESCENT /			
					FLUORESCENT /			
					FLUORESCENT /			
					FLUORESCENT /			
					FLUORESCENT /			
					DUMPSTER SERVICE /			
					DUMPSTER SERVICE /			
4232					DUMPSTER SERVICE /			

	X	Y	Z	AA	AB	AC	AD	AE	AF	AG	AH	AI	AJ	AK	AL
4232	117,297.53	0.00	39,535.00	783,669.89	26.20	0.00	Actual	2013	SOS Oakman, LLC	24655 Southfield Road	SOUTHFIELD	MI	48075	E92	

	AM	AN	AO	AP	AQ	AR	AS	AT	AU	AV	AW	AX	AY	AZ
4232	NET	LESSEE	OFFICE	125	0	180	Common	Lot	7/1/2013 12:00:00 AM	YES	6/29/2014 12:00:00 AM	6/1/1988 12:00:00 AM	YES	6/26/1978 12:00:00 AM

	BA	BB	BC	BD	BE	BF	BG	BH	BI	BJ	BK	BL	BM
4232	12/6/1977 12:00:00 AM	6		1/1/2013 12:00:00 AM	1827		29,914.00	100.00	1st	2802	12.50	10,282.94	20,877.48

	BN	BO	BP	BQ	BR	BS	BT	BU	BV
4232	T	3/1/2014 12:00:00 AM	N/A		Jun 08 thru May 09: reduced rent for overpayment error. 1997: Addend #1 added SqFt & options.	RENT - BASE RENT	47,150.07	0.00	0.00

	BW	BX	BY
	6/1/1997 12:00:00 AM	5/31/2007 12:00:00 AM	MONTH
4232			

	A	B	C	D	E	F	G	H	I	J	K	L	M	N	O
4233	Wayne	431	HUMAN SERVICES	2625-1990-2013	4505 Oakman Blvd	DETROIT	48204	05/01/1993	05/31/1997	0.00	166,531.20	8.97	27,064.00	LEASE	OFFICE BUILDING

	P	Q	R	S	T	U	V	W
	TERMINATED	180 Days; Standard /			HVAC /	0.00	0.00	0.00
		180 Days; Standard /			HVAC /			
		180 Days; Standard /			HVAC /			
		180 Days; Standard /			HVAC /			
		60 Days; Standard /			ELECTRICITY /			
		60 Days; Standard /			ELECTRICITY /			
		60 Days; Standard /			ELECTRICITY /			
		60 Days; Standard /			ELECTRICITY /			
		180 Days; Standard /			WATER /			
		180 Days; Standard /			WATER /			
		180 Days; Standard /			WATER /			
		180 Days; Standard /			WATER /			
					JANITORIAL /			
					JANITORIAL /			
					JANITORIAL /			
					JANITORIAL /			
					INT/EXT MAINT /			
					INT/EXT MAINT /			
					INT/EXT MAINT /			
					INT/EXT MAINT /			
					LANDSCAPING /			
					LANDSCAPING /			
					LANDSCAPING /			
					LANDSCAPING /			
					SNOW REMOVAL /			
					SNOW REMOVAL /			
					SNOW REMOVAL /			
					SNOW REMOVAL /			
					PARKING /			
					PARKING /			
					PARKING /			
					PARKING /			
4233					FLUORESCENT /			

	X	Y	Z	AA	AB	AC	AD	AE	AF	AG	AH	AI	AJ	AK	AL
4233	0.00	0.00	0.00	166,531.20	6.15	0.00	N/A		OAKMAN ASSOCIATES, INC.	19320 GREENFIELD, STE 110	DETROIT	MI	48235	E16	0

	AM	AN	AO	AP	AQ	AR	AS	AT	AU	AV	AW	AX	AY	AZ
4233	N/A	LESSEE	N/A	140	0	180	Common	Lot		YES	1/6/1991 12:00:00 AM		NO	

	BA	BB	BC	BD	BE	BF	BG	BH	BI	BJ	BK	BL	BM
4233				1/1/2013 12:00:00 AM	1827		29,914.00	100.00		2802	8.97	253.75	21,976.59

	BN	BO	BP	BQ	BR	BS	BT	BU	BV
4233	T	3/1/1994 12:00:00 AM	N/A		Did not execute	RENT - BASE RENT	13,877.60	0.00	1.00

	BW	BX	BY
	5/1/1993 12:00:00 AM	5/31/1997 12:00:00 AM	MONTH
4233			

	A	B	C	D	E	F	G	H	I	J	K	L	M	N	O
4234	Wayne	431	HUMAN SERVICES	2628-1988-56	22050 PENNSYLVANIA	TAYLOR	48180	06/01/1978	06/30/2008	0.00	270,788.04	12.50	20,064.00	LEASE	OFFICE BUILDING
4235	Wayne	431	HUMAN SERVICES	2628-2004-1112	22050 PENNSYLVANIA	TAYLOR	48180	06/01/1978	10/31/2008	0.00	270,788.04	13.50	20,064.00	LEASE	OFFICE BUILDING

	P	Q	R	S	T	U	V	W
4234	TERMINATED				GAS / GAS / GAS / GAS / GAS / ELECTRICITY / ELECTRICITY / ELECTRICITY / ELECTRICITY / ELECTRICITY / WATER / WATER / WATER / WATER / WATER / JANITORIAL / JANITORIAL / JANITORIAL / JANITORIAL / JANITORIAL / INT/EXT MAINT / INT/EXT MAINT / INT/EXT MAINT / INT/EXT MAINT / INT/EXT MAINT / LANDSCAPING / LANDSCAPING / LANDSCAPING / LANDSCAPING / LANDSCAPING / SNOW REMOVAL / SNOW REMOVAL / SNOW REMOVAL /	0.00	0.00	0.00
4235	TERMINATED	Legislative Restrictive; 60 days /			JANITORIAL / ELECTRICITY / GAS / HVAC / WATER / INT/EXT MAINT / FLUORESCENT / INSURANCE / PARKING / PEST CONTROL / SNOW REMOVAL / TAXES / TELECOMMUNICATIONS / ALARM SYSTEM MONITORING / DUMPSTER SERVICE /	0.00	0.00	0.00

	X	Y	Z	AA	AB	AC	AD	AE	AF	AG	AH	AI	AJ	AK	AL
4234	0.00	0.00	0.00	270,788.04	13.50	0.00	N/A		KENYON INVESTMENT COMPANY LLC	6020 W. MAPLE RD, SUITE 503	WEST BLOOMFIELD	MI	48322	E45	0
4235	0.00	0.00	0.00	270,788.04	13.50	0.00	N/A		KENYON INVESTMENT CO., L.L.C.	6020 W MAPLE RD, SUITE 503	WEST BLOOMFIELD	MI	48322	E45	

	AM	AN	AO	AP	AQ	AR	AS	AT	AU	AV	AW	AX	AY	AZ
4234	NET	LESSEE	OFFICE	80	0	135	Common	Lot	3/7/2003 12:00:00 AM	YES	4/4/2007 12:00:00 AM	10/4/1983 12:00:00 AM	YES	9/13/1985 12:00:00 AM
4235	NET	LESSEE	OFFICE	80	0	135	Common	Lot	3/7/2003 12:00:00 AM	YES	4/4/2009 12:00:00 AM	10/4/1983 12:00:00 AM	YES	9/13/1985 12:00:00 AM

	BA	BB	BC	BD	BE	BF	BG	BH	BI	BJ	BK	BL	BM
4234				1/1/1990 12:00:00 AM	2437	22050 PENNSYLVANIA	20,064.00	100.00	First Floor	1965	12.50	14,630.00	6,270.00
4235				1/1/1990 12:00:00 AM	2437	22050 PENNSYLVANIA	20,064.00	100.00	First floor	1965	13.50	1,664.44	20,901.23

	BN	BO	BP	BQ	BR	BS	BT	BU	BV
4234	N/A		N/A		CCO#4 - $2,431.33 approved - 7/20/2004 CCO#3 - $3,795.00 approved 11/24/1998 CCO#2 - $897.00 approved 9/1/1998 CCO#1 - $53,909.70 approved 7/7/1998	RENT - BASE RENT	22,565.67	0.00	1.00
4235	T	3/1/2009 12:00:00 AM	N/A		CCO#4 - $2,431.33 approved - 7/20/2004 CCO#3 - $3,795.00 approved 11/24/1998 CCO#2 - $897.00 approved 9/1/1998 CCO#1 - $53,909.70 approved 7/7/1998	RENT - BASE RENT	22,565.67	0.00	1.00

	BW	BX	BY
4234	7/1/1998 12:00:00 AM	6/30/2008 12:00:00 AM	MONTH
4235	12/30/1978 12:00:00 AM	10/31/2008 12:00:00 AM	MONTH

	A	B	C	D	E	F	G	H	I	J	K	L	M	N	O
4236	Wayne	431	HUMAN SERVICES	2628-2007-0127	22050 PENNSYLVANIA	TAYLOR	48180	11/01/2008	02/28/2011	0.00	250,800.00	12.50	20,064.00	RA	OFFICE BUILDING
4237	Wayne	431	HUMAN SERVICES	2636-1988-58	7608 KERCHEVAL	DETROIT	48214	08/25/1988	08/23/2001	0.00	147,075.00	7.36	19,992.00	LEASE	OFFICE BUILDING
4238	Wayne	431	HUMAN SERVICES	2636-2001-1232	7608 KERCHEVAL	DETROIT	48214	02/01/1978	02/06/2003	0.00	162,075.00	8.11	19,992.00	LEASE	OFFICE BUILDING

	P	Q	R	S	T	U	V	W
4236	TERMINATED				PUBLIC UTILITIES / FLUORESCENT / JANITORIAL / SNOW REMOVAL / DUMPSTER SERVICE / PEST CONTROL / TELECOMMUNICATIONS / ALARM SYSTEM MONITORING /	0.00	0.00	0.00
4237	TERMINATED	180 Days; Standard Cancellation /			HVAC / ELECTRICITY / WATER / JANITORIAL / INT/EXT MAINT / LANDSCAPING / SNOW REMOVAL / PARKING / FLUORESCENT / RUBBISH REMOVAL / N/A /	0.00	0.00	0.00
4238	TERMINATED				HVAC / ELECTRICITY / WATER / JANITORIAL / LANDSCAPING / SNOW REMOVAL / FLUORESCENT / PEST CONTROL /	0.00	0.00	0.00

	X	Y	Z	AA	AB	AC	AD	AE	AF	AG	AH	AI	AJ	AK	AL
4236	0.00	0.00	0.00	250,800.00	12.50	0.00	N/A		SBC REO LLC	1700 Lincoln Street	DENVER	CO	80203	E45	
4237	0.00	0.00	0.00	147,075.00	7.36	0.00	N/A		7608 Kercheval Co., L.L.C.	6020 W Maple Road, Suite 503	WEST BLOOMFIELD	MI	48322		0
4238	0.00	0.00	0.00	162,075.00	8.11	0.00	N/A		7608 Kercheval Co., L.L.C.	6020 W Maple Road, Suite 503	WEST BLOOMFIELD	MI	48322	E45	0

	AM	AN	AO	AP	AQ	AR	AS	AT	AU	AV	AW	AX	AY	AZ
4236	NET	LESSEE	OFFICE	80	0	135	Common	Lot	9/24/2010 12:00:00 AM	YES	12/28/2010 12:00:00 AM	7/29/2008 12:00:00 AM	YES	7/29/2008 12:00:00 AM
4237	N/A	LESSEE	N/A	120	0	133	Common	Lot		YES	4/4/2002 12:00:00 AM	11/1/1987 12:00:00 AM	YES	8/25/1978 12:00:00 AM
4238	NET	LESSEE	OFFICE	120	0	0	Common	Lot		YES	4/4/2003 12:00:00 AM	10/31/2001 12:00:00 AM	YES	8/25/1978 12:00:00 AM

	BA	BB	BC	BD	BE	BF	BG	BH	BI	BJ	BK	BL	BM
4236				1/1/1990 12:00:00 AM	2437	22050 PENNSYLVANIA	20,064.00	100.00	First Floor	1965	12.50	14,630.00	6,270.00
4237				1/1/1988 12:00:00 AM	1513	7608 KERCHEVAL	19,992.00	100.00		3218	7.36	9,712.52	7,828.19
4238				1/1/1988 12:00:00 AM	1513	7608 KERCHEVAL	19,992.00	100.00		3218	8.11	4,051.88	9,454.37

	BN	BO	BP	BQ	BR	BS	BT	BU	BV
4236	N/A		N/A		Rental agreement to allow agency to remain at current location until relocation is completed (new lease #11328).	RENT - BASE RENT	20,900.00	0.00	1.00
4237	T	3/1/2003 12:00:00 AM	N/A			RENT - BASE RENT	12,256.25	0.00	1.00
4238	T	3/1/2003 12:00:00 AM	N/A		The purpose of this addendum is to extend the lease term for five years at an increased rental rate. Property analyst: Michael Van Setters Lease cancelled 2-3-03 per agency request.	RENT - BASE RENT	13,506.25	0.00	1.00

	BW	BX	BY
4236	11/1/2008 12:00:00 AM	2/28/2011 12:00:00 AM	MONTH
4237	8/25/1988 12:00:00 AM	8/23/2001 12:00:00 AM	MONTH
4238	8/24/2001 12:00:00 AM	8/23/2006 12:00:00 AM	MONTH

	A	B	C	D	E	F	G	H	I	J	K	L	M	N	O
4239	Wayne	431	HUMAN SERVICES	2702-1994-1191	1960 West Lafayette	DETROIT	48216	03/01/1978	05/31/2012	0.00	386,982.12	12.50	20,064.00	LEASE	OFFICE BUILDING
4240	Wayne	431	HUMAN SERVICES	2702-2003-1009	1960 West Lafayette	DETROIT	48216	12/30/1978	05/31/2007	0.00	0.00	19.29	20,064.00	LEASE	OFFICE BUILDING

	P	Q	R	S	T	U	V	W
4239	TERMINATED	Standard; 180-day / Standard; 180-day / Standard; 180-day / Standard; 180-day / Standard; 180-day / Standard; 180-day / Standard; 180-day /			PUBLIC UTILITIES / PUBLIC UTILITIES / PUBLIC UTILITIES / PUBLIC UTILITIES / PUBLIC UTILITIES / PUBLIC UTILITIES / PUBLIC UTILITIES / JANITORIAL / JANITORIAL / JANITORIAL / JANITORIAL / JANITORIAL / JANITORIAL / JANITORIAL / DUMPSTER SERVICE / DUMPSTER SERVICE / DUMPSTER SERVICE / DUMPSTER SERVICE / DUMPSTER SERVICE / DUMPSTER SERVICE / DUMPSTER SERVICE / LANDSCAPING / LANDSCAPING / LANDSCAPING / LANDSCAPING / LANDSCAPING / LANDSCAPING / LANDSCAPING / SNOW REMOVAL / SNOW REMOVAL / SNOW REMOVAL / SNOW REMOVAL / SNOW REMOVAL /	0.00	0.00	0.00
4240	TERMINATED					0.00	0.00	0.00

	X	Y	Z	AA	AB	AC	AD	AE	AF	AG	AH	AI	AJ	AK	AL
4239	0.00	0.00	0.00	386,982.12	19.29	0.00	N/A		2000 Lafayette, LLC	24255 W. 13 Mile Road	BINGHAM FARMS	MI	48025	E92	
4240	0.00	0.00	0.00	0.00	0.00	0.00	N/A		NINETEEN SIXTY LAFAYETTE ASSC	300 RIVER PLACE	SOUTHFIELD	MI	48076	E45	

	AM	AN	AO	AP	AQ	AR	AS	AT	AU	AV	AW	AX	AY	AZ
4239	NET	LESSEE	COMMERCIAL	120	0	150	Common	Lot	5/21/2010 12:00:00 AM	YES	4/30/2013 12:00:00 AM	3/29/1993 12:00:00 AM	YES	9/20/1985 12:00:00 AM
4240	NET	LESSEE	OFFICE	136	0	0	Common	Lot	8/11/2003 12:00:00 AM	YES	10/1/2005 12:00:00 AM	12/30/1993 12:00:00 AM	YES	12/30/1985 12:00:00 AM

	BA	BB	BC	BD	BE	BF	BG	BH	BI	BJ	BK	BL	BM
4239				12/31/2011 12:00:00 AM	2567	Lafayette	20,064.00	100.00	1st	1791	12.50	6,270.00	14,630.00
4240				12/31/2011 12:00:00 AM	2567	Lafayette	20,064.00	100.00		1791	19.29	1,605.89	30,642.60

	BN	BO	BP	BQ	BR	BS	BT	BU	BV
4239	N/A		T	3/1/2013 12:00:00 AM	NATURAL TERMINATION, effective May 31, 2012. Close out inspection completed 5/30/2012. Termination letter sent 2/16/12. Owner name and address changed effective: 02/01/2010 CCO #4 will provide needed renovations to accomodate increased employees from other Detroit area office closures. SAB approved 9-2-03, item #19.	RENT - BASE RENT	32,248.51	0.00	1.00
4240	T	3/1/2003 12:00:00 AM	N/A		CCO-#4 will provide needed renovations to accomodate increased employees from other Detroit area office closures. SAB approved 9-2-03, item #19.	RENT - BASE RENT	0.00	0.00	1.00

	BW	BX	BY
4239	6/1/1997 12:00:00 AM	5/31/2007 12:00:00 AM	MONTH
4240	12/30/1978 12:00:00 AM	5/31/2012 12:00:00 AM	MONTH

	A	B	C	D	E	F	G	H	I	J	K	L	M	N	O
4241	Wayne	431	HUMAN SERVICES	2703-1988-68	999 WEST FORT ST	LINCOLN PARK	48146	08/15/1978	07/04/2007	0.00	107,743.68	13.90	20,064.00	LEASE	OFFICE BUILDING

	P	Q	R	S	T	U	V	W
	TERMINATED	Legislative Restrictive; 60-day /			JANITORIAL /	0.00	0.00	0.00
		Legislative Restrictive; 60-day /			JANITORIAL /			
		Legislative Restrictive; 60-day /			JANITORIAL /			
		Legislative Restrictive; 60-day /			JANITORIAL /			
		Legislative Restrictive; 60-day /			JANITORIAL /			
					GAS /			
					GAS /			
					GAS /			
					GAS /			
					GAS /			
					ELECTRICITY /			
					ELECTRICITY /			
					ELECTRICITY /			
					ELECTRICITY /			
					ELECTRICITY /			
					WATER /			
					WATER /			
					WATER /			
					WATER /			
					WATER /			
					SNOW REMOVAL /			
					SNOW REMOVAL /			
					SNOW REMOVAL /			
					SNOW REMOVAL /			
					SNOW REMOVAL /			
					LANDSCAPING /			
					LANDSCAPING /			
					LANDSCAPING /			
					LANDSCAPING /			
					LANDSCAPING /			
					HVAC /			
					HVAC /			
4241					HVAC /			

	X	Y	Z	AA	AB	AC	AD	AE	AF	AG	AH	AI	AJ	AK	AL
4241	0.00	0.00	0.00	107,743.68	5.37	0.00	N/A		Fort Street Properties Associate	6020 W MAPLE RD, STE 503	WEST BLOOMFIELD	MI	48322	E45	0

	AM	AN	AO	AP	AQ	AR	AS	AT	AU	AV	AW	AX	AY	AZ
4241	NET	LESSEE	N/A	0	0	209	Common	Lot	5/18/2007 12:00:00 AM	YES	4/4/2008 12:00:00 AM	7/15/1998 12:00:00 AM	YES	9/13/1985 12:00:00 AM

	BA	BB	BC	BD	BE	BF	BG	BH	BI	BJ	BK	BL	BM
4241				1/1/1990 12:00:00 AM	1374	999 WEST FORT ST	20,064.00	100.00		3395	13.90	7,671.00	15,574.83

	BN	BO	BP	BQ	BR	BS	BT	BU	BV
4241	T	3/15/2008 12:00:00 AM	N/A		Lease cancelled per letter of May 4, 2007.	RENT - BASE RENT	8,978.64	0.00	1.00

	BW	BX	BY
	3/1/1980 12:00:00 AM	8/14/1988 12:00:00 AM	MONTH
4241			

	A	B	C	D	E	F	G	H	I	J	K	L	M	N	O
4242	Wayne	431	HUMAN SERVICES	2713-1988-71	8000 FULLERTON	DETROIT	48238	12/27/1978	07/04/2007	0.00	173,280.00	13.92	23,104.00	LEASE	OFFICE BUILDING

	P	Q	R	S	T	U	V	W
	TERMINATED	Legislative Restrictive; 60 Days /			HVAC /	0.00	0.00	0.00
		Legislative Restrictive; 60 Days /			HVAC /			
		Legislative Restrictive; 60 Days /			HVAC /			
					ELECTRICITY /			
					ELECTRICITY /			
					ELECTRICITY /			
					WATER /			
					WATER /			
					WATER /			
					JANITORIAL /			
					JANITORIAL /			
					JANITORIAL /			
					INT/EXT MAINT /			
					INT/EXT MAINT /			
					INT/EXT MAINT /			
					LANDSCAPING /			
					LANDSCAPING /			
					LANDSCAPING /			
					SNOW REMOVAL /			
					SNOW REMOVAL /			
					SNOW REMOVAL /			
					PARKING /			
					PARKING /			
					PARKING /			
					FLUORESCENT /			
					FLUORESCENT /			
					FLUORESCENT /			
					RUBBISH REMOVAL /			
					RUBBISH REMOVAL /			
					RUBBISH REMOVAL /			
					PEST CONTROL /			
					PEST CONTROL /			
4242					PEST CONTROL /			

	X	Y	Z	AA	AB	AC	AD	AE	AF	AG	AH	AI	AJ	AK	AL
4242	0.00	0.00	0.00	173,280.00	7.50	0.00	N/A		KENYON INVESTMENT CO., L.L.C.	6020 W MAPLE RD, SUITE 503	WEST BLOOMFIELD	MI	48322	E45	2250

	AM	AN	AO	AP	AQ	AR	AS	AT	AU	AV	AW	AX	AY	AZ
4242	NET	LESSEE	OFFICE	140	0	190	Common	Lot	5/18/2007 12:00:00 AM	YES	4/4/2008 12:00:00 AM	2/13/1998 12:00:00 AM	YES	10/28/1985 12:00:00 AM

	BA	BB	BC	BD	BE	BF	BG	BH	BI	BJ	BK	BL	BM
4242				1/1/1988 12:00:00 AM	1491	8000 FULLERTON	23,104.00	100.00		3249	13.92	11,172.66	15,635.67

	BN	BO	BP	BQ	BR	BS	BT	BU	BV
4242	T	3/1/2008 12:00:00 AM	N/A		Lease cancelled per letter dated May 4, 2007.	RENT - BASE RENT	14,440.00	0.00	1.00

	BW	BX	BY
	12/27/1988 12:00:00 AM	11/30/1997 12:00:00 AM	MONTH
4242			

	A	B	C	D	E	F	G	H	I	J	K	L	M	N	O
4243	Wayne	431	HUMAN SERVICES	2720-1988-72	6821 MEDBURY	DETROIT	48211	10/01/1978	12/31/2008	0.00	378,600.60	12.58	30,096.00	LEASE	OFFICE BUILDING
4244	Wayne	431	HUMAN SERVICES	2720-2007-0128	6821 MEDBURY	DETROIT	48211	01/01/2009	05/31/2010	0.00	300,960.00	10.00	30,096.00	LEASE	OFFICE BUILDING

	P	Q	R	S	T	U	V	W
4243	TERMINATED	Legislative Restrictive; 60 Day / Legislative Restrictive; 60 Day / Legislative Restrictive; 60 Day / Legislative Restrictive; 60 Day / Legislative Restrictive; 60 Day /			HVAC / HVAC / HVAC / HVAC / HVAC / ELECTRICITY / ELECTRICITY / ELECTRICITY / ELECTRICITY / ELECTRICITY / WATER / WATER / WATER / WATER / WATER / JANITORIAL / JANITORIAL / JANITORIAL / JANITORIAL / JANITORIAL / INT/EXT MAINT / INT/EXT MAINT / INT/EXT MAINT / INT/EXT MAINT / INT/EXT MAINT / GAS / GAS / GAS / GAS / GAS / LANDSCAPING / LANDSCAPING / LANDSCAPING /	0.00	0.00	0.00
4244	TERMINATED				PUBLIC UTILITIES / LANDSCAPING / SNOW REMOVAL / JANITORIAL / FLUORESCENT / DUMPSTER SERVICE / TRASH REMOVAL/WASTEBASKETS / PEST CONTROL / TELECOMMUNICATIONS / SECURITY /	0.00	0.00	0.00

	X	Y	Z	AA	AB	AC	AD	AE	AF	AG	AH	AI	AJ	AK	AL
4243	0.00	0.00	0.00	378,600.60	12.58	0.00	N/A		MEDBURY ASSOCIATES L.L.C.	6020 WEST MAPLE RD., STE 503	WEST BLOOMFIELD	MI	48322-4409	E45	2253
4244	0.00	0.00	0.00	300,960.00	10.00	0.00	N/A		MEDBURY ASSOCIATES L.L.C.	6020 WEST MAPLE RD., STE 503	WEST BLOOMFIELD	MI	48322-4409	E45	

	AM	AN	AO	AP	AQ	AR	AS	AT	AU	AV	AW	AX	AY	AZ
4243	NET	LESSEE	OFFICE	200	0	150	Common	Lot	5/18/2007 12:00:00 AM	YES	4/4/2009 12:00:00 AM	11/26/1997 12:00:00 AM	YES	12/30/1979 12:00:00 AM
4244	NET	LESSEE	OFFICE	150	0	150	Common	Lot	5/15/2008 12:00:00 AM	YES	4/4/2011 12:00:00 AM	8/18/2008 12:00:00 AM	YES	12/30/1979 12:00:00 AM

	BA	BB	BC	BD	BE	BF	BG	BH	BI	BJ	BK	BL	BM
4243	12/30/1978 12:00:00 AM	12		1/1/1998 12:00:00 AM	1604	6821 MEDBURY	30,096.00	100.00	ground floor	3099	12.58	7,887.50	23,662.55
4244	12/16/2008 12:00:00 AM	14		1/1/1998 12:00:00 AM	1604	6821 MEDBURY	30,096.00	100.00	single story	3099	10.00	17,556.00	7,524.00

	BN	BO	BP	BQ	BR	BS	BT	BU	BV
4243	O	3/1/2009 12:00:00 AM	N/A			RENT - BASE RENT	31,550.05	0.00	1.00
4244	N/A		N/A		Lease Cancellation Letter sent February 10, 2010; effective May 31, 2010; would have cancelled on 12/31/2010. Close out inspection done 5/24/2010.	RENT - BASE RENT	25,080.00	0.00	1.00

	BW	BX	BY
4243	1/1/1998 12:00:00 AM	12/31/2008 12:00:00 AM	MONTH
4244	1/1/2009 12:00:00 AM	5/31/2010 12:00:00 AM	MONTH

	A	B	C	D	E	F	G	H	I	J	K	L	M	N	O
4245	Wayne	431	HUMAN SERVICES	2773-1988-79	14000 Schoolcraft Ave.	DETROIT	48227	03/01/1998	02/28/2013	0.00	98,714.88	17.09	29,914.00	LEASE	OFFICE BUILDING

	P	Q	R	S	T	U	V	W
	TERMINATED	Standard; 90 Day /			HVAC /	0.00	0.00	0.00
		Standard; 90 Day /			HVAC /			
		Standard; 90 Day /			HVAC /			
		Standard; 90 Day /			HVAC /			
		Standard; 90 Day /			HVAC /			
					ELECTRICITY /			
					ELECTRICITY /			
					ELECTRICITY /			
					ELECTRICITY /			
					ELECTRICITY /			
					WATER /			
					WATER /			
					WATER /			
					WATER /			
					WATER /			
					JANITORIAL /			
					JANITORIAL /			
					JANITORIAL /			
					JANITORIAL /			
					JANITORIAL /			
					INT/EXT MAINT /			
					INT/EXT MAINT /			
					INT/EXT MAINT /			
					INT/EXT MAINT /			
					INT/EXT MAINT /			
					LANDSCAPING /			
					LANDSCAPING /			
					LANDSCAPING /			
					LANDSCAPING /			
					LANDSCAPING /			
					SNOW REMOVAL /			
					SNOW REMOVAL /			
4245					SNOW REMOVAL /			

	X	Y	Z	AA	AB	AC	AD	AE	AF	AG	AH	AI	AJ	AK	AL
4245	0.00	0.00	0.00	98,714.88	3.30	0.00	N/A		MOSTLY ZUSSMANS, L.L.C.	300 PARK STREET, SUITE 285	BIRMINGHAM	MI	48009	E45	0

	AM	AN	AO	AP	AQ	AR	AS	AT	AU	AV	AW	AX	AY	AZ
4245	N/A	LESSEE	N/A	111	0	138	Common	Lot	2/24/2003 12:00:00 AM	YES	1/19/2004 12:00:00 AM	5/31/2002 12:00:00 AM	YES	10/28/1985 12:00:00 AM

	BA	BB	BC	BD	BE	BF	BG	BH	BI	BJ	BK	BL	BM
4245				1/1/1988 12:00:00 AM	2759	14000 SCHOOLCRAFT AVE	29,914.00	100.00		1535	17.09	2,143.29	7,922.15

	BN	BO	BP	BQ	BR	BS	BT	BU	BV
4245	T	3/1/2003 12:00:00 AM	N/A		CCO#2 for $127,435.88 submitted for Ad Bd on _____. CCO#1 for $51,967.00 approved by Ad Bd on 03/07/06, item #6	RENT - BASE RENT	8,226.24	0.00	1.00

	BW	BX	BY
	11/1/1993 12:00:00 AM	2/28/1998 12:00:00 AM	MONTH
4245			

	A	B	C	D	E	F	G	H	I	J	K	L	M	N	O
4246	Wayne	431	HUMAN SERVICES	2773-1994-1188	14000 Schoolcraft Ave.	DETROIT	48227	11/01/1978	11/15/2010	0.00	511,188.00	7.67	29,914.00	LEASE	OFFICE BUILDING

	P	Q	R	S	T	U	V	W
	TERMINATED	Standard; 90 day /		5 year; 90 days /	PUBLIC UTILITIES /	0.00	0.00	0.00
		Standard; 90 day /		5 year; 90 days /	PUBLIC UTILITIES /			
		Standard; 90 day /		5 year; 90 days /	PUBLIC UTILITIES /			
		Standard; 90 day /		5 year; 90 days /	PUBLIC UTILITIES /			
		Standard; 90 day /		5 year; 90 days /	PUBLIC UTILITIES /			
		Standard; 90 day /		5 year; 90 days /	PUBLIC UTILITIES /			
		Standard; 90 day /		5 year; 90 days /	PUBLIC UTILITIES /			
					JANITORIAL /			
					JANITORIAL /			
					JANITORIAL /			
					JANITORIAL /			
					JANITORIAL /			
					JANITORIAL /			
					JANITORIAL /			
					LANDSCAPING /			
					LANDSCAPING /			
					LANDSCAPING /			
					LANDSCAPING /			
					LANDSCAPING /			
					LANDSCAPING /			
					LANDSCAPING /			
					SNOW REMOVAL /			
					SNOW REMOVAL /			
					SNOW REMOVAL /			
					SNOW REMOVAL /			
					SNOW REMOVAL /			
					SNOW REMOVAL /			
					SNOW REMOVAL /			
					DUMPSTER SERVICE /			
					DUMPSTER SERVICE /			
					DUMPSTER SERVICE /			
					DUMPSTER SERVICE /			
4246					DUMPSTER SERVICE /			

	X	Y	Z	AA	AB	AC	AD	AE	AF	AG	AH	AI	AJ	AK	AL
4246	0.00	0.00	0.00	511,188.00	17.09	0.00	N/A		14000 Schoolcraft Associates LLC	300 RIVER PLACE, SUITE 6600	DETROIT	MI	48207	E45	

	AM	AN	AO	AP	AQ	AR	AS	AT	AU	AV	AW	AX	AY	AZ
4246	NET	LESSEE	OFFICE	111	0	138	Common	Lot	4/8/2010 12:00:00 AM	YES	3/1/2011 12:00:00 AM	4/28/2010 12:00:00 AM	YES	10/28/1985 12:00:00 AM

	BA	BB	BC	BD	BE	BF	BG	BH	BI	BJ	BK	BL	BM
4246	12/30/1997 12:00:00 AM	#30		1/1/1988 12:00:00 AM	2759	14000 SCHOOLCRAFT AVE	29,914.00	100.00	Ground floor	1535	7.67	6,499.78	12,617.22

	BN	BO	BP	BQ	BR	BS	BT	BU	BV
4246	T	2/1/2010 12:00:00 AM	N/A		Original expiration date: 02/28/2013 Effective date of cancellation: 11/15/2010 Date cancellation letter sent: 08/12/2010 PR#0038-2006, CCO#1 agency requst for renovations to lobby and client restrooms in an amount not to exceed $51,967.00. CCO approved SAB 3-7-06, Item #6.	RENT - BASE RENT	42,599.00	0.00	1.00

	BW	BX	BY
	3/1/1998 12:00:00 AM	11/15/2010 12:00:00 AM	MONTH
4246			

	A	B	C	D	E	F	G	H	I	J	K	L	M	N	O
4247	Wayne	431	HUMAN SERVICES	2871-1989-60	245 PITKIN	HIGHLAND PARK	48203	08/01/1979	03/31/2003	0.00	201,626.76	10.05	20,064.00	LEASE	OFFICE BUILDING
4248	Wayne	431	HUMAN SERVICES	2930-1989-62	16940 SCHAEFER	DETROIT	48235	06/01/1979	10/31/1997	0.00	123,101.40	5.84	21,079.00	LEASE	OFFICE BUILDING

	P	Q	R	S	T	U	V	W
4247	TERMINATED	Standard 60-day / Standard 60-day / Standard 60-day / Standard 60-day / Standard 60-day / Standard 60-day /			HVAC / HVAC / HVAC / HVAC / HVAC / HVAC / ELECTRICITY / ELECTRICITY / ELECTRICITY / ELECTRICITY / ELECTRICITY / ELECTRICITY / WATER / WATER / WATER / WATER / WATER / WATER / JANITORIAL / JANITORIAL / JANITORIAL / JANITORIAL / JANITORIAL / JANITORIAL / INT/EXT MAINT / INT/EXT MAINT / INT/EXT MAINT / INT/EXT MAINT / INT/EXT MAINT / INT/EXT MAINT / LANDSCAPING / LANDSCAPING / LANDSCAPING /	0.00	0.00	0.00
4248	TERMINATED	90 Days; Standard Cancellation /			HVAC / ELECTRICITY / WATER / JANITORIAL / INT/EXT MAINT / LANDSCAPING / SNOW REMOVAL / PARKING / FLUORESCENT / RUBBISH REMOVAL / N/A /	0.00	0.00	0.00

	X	Y	Z	AA	AB	AC	AD	AE	AF	AG	AH	AI	AJ	AK	AL
4247	0.00	0.00	0.00	201,626.76	10.05	0.00	N/A		PITKIN ASSOCIATES	P O BOX 36987	GROSSE POINTE	MI	48236-0987	E45	2253
4248	0.00	0.00	0.00	123,101.40	5.84	0.00	N/A		MARILYN J SAMUELS & WALTER R	810 SEVENTH AVE., 28TH FLOOR	NEW YORK	NY	10019		0

	AM	AN	AO	AP	AQ	AR	AS	AT	AU	AV	AW	AX	AY	AZ
4247	NET	LESSEE	N/A	140	0	155	Common	Lot	12/20/1979 12:00:00 AM	YES	11/15/1998 12:00:00 AM	10/23/1985 12:00:00 AM	YES	12/17/1979 12:00:00 AM
4248	N/A	LESSEE	N/A	140	0	265	Common	Lot	6/6/1994 12:00:00 AM	YES	11/1/1996 12:00:00 AM	6/1/1994 12:00:00 AM	YES	10/25/1979 12:00:00 AM

	BA	BB	BC	BD	BE	BF	BG	BH	BI	BJ	BK	BL	BM
4247				1/1/1980 12:00:00 AM	2344	245 PITKIN	20,064.00	100.00		2085	10.05	5,016.00	11,786.23
4248				1/1/1989 12:00:00 AM	2637	16940 SCHAEFER	35,155.00	60.00		1701	5.84	6,082.54	4,175.91

	BN	BO	BP	BQ	BR	BS	BT	BU	BV
4247	T	3/1/2003 12:00:00 AM	O	11/1/2003 12:00:00 AM		RENT - BASE RENT	16,802.23	0.00	1.00
4248	O	3/1/1998 12:00:00 AM	N/A		Expired	RENT - BASE RENT	10,258.45	0.00	1.00

	BW	BX	BY
4247	1/1/2008 12:00:00 AM	12/31/2012 12:00:00 AM	MONTH
4248	6/1/1979 12:00:00 AM	10/31/1997 12:00:00 AM	MONTH

	A	B	C	D	E	F	G	H	I	J	K	L	M	N	O
4249	Wayne	431	HUMAN SERVICES	3064-1985-27	3606 E FOREST	DETROIT	48207	07/18/1980	07/31/2008	0.00	273,899.52	13.62	20,114.00	LEASE	OFFICE BUILDING
4250	Wayne	431	HUMAN SERVICES	3064-2007-0078	3606 E FOREST	DETROIT	48207	08/01/2008	05/31/2010	0.00	201,140.04	10.00	20,114.00	RA	OFFICE BUILDING

	P	Q	R	S	T	U	V	W
4249	TERMINATED	Legislative Restrictive; 60 Day / Legislative Restrictive; 60 Day / Legislative Restrictive; 60 Day / Legislative Restrictive; 60 Day / Legislative Restrictive; 60 Day / Legislative Restrictive; 60 Day / Legislative Restrictive; 60 Day / Legislative Restrictive; 60 Day / Legislative Restrictive; 60 Day / Legislative Restrictive; 60 Day / Legislative Restrictive; 60 Day /			HVAC / HVAC / HVAC / HVAC / HVAC / HVAC / HVAC / HVAC / HVAC / HVAC / HVAC / ELECTRICITY / ELECTRICITY / ELECTRICITY / ELECTRICITY / ELECTRICITY / ELECTRICITY / ELECTRICITY / ELECTRICITY / ELECTRICITY / ELECTRICITY / WATER / WATER / WATER / WATER / WATER / WATER / WATER / WATER / WATER / WATER /	0.00	0.00	0.00
4250	TERMINATED				PUBLIC UTILITIES / JANITORIAL / FLUORESCENT / SNOW REMOVAL / DUMPSTER SERVICE / PEST CONTROL / TELECOMMUNICATIONS / ALARM SYSTEM MONITORING / EXT MAINTENANCE /	0.00	0.00	0.00

	X	Y	Z	AA	AB	AC	AD	AE	AF	AG	AH	AI	AJ	AK	AL
4249	0.00	0.00	0.00	273,899.52	13.62	0.00	N/A		FOREST-ELLERY CO.,L. L. C.	6020 W. MAPLE ROAD - STE 503	WEST BLOOMFIELD	MI	48322-4409	E45	2136
4250	0.00	0.00	0.00	201,140.04	10.00	0.00	N/A		FOREST-ELLERY CO.,L. L. C.	6020 W. MAPLE ROAD - STE 503	WEST BLOOMFIELD	MI	48322-4409	E45	

	AM	AN	AO	AP	AQ	AR	AS	AT	AU	AV	AW	AX	AY	AZ
4249	NET	LESSEE	OFFICE	140	0	110	Common	Lot	3/7/2003 12:00:00 AM	YES	4/4/2009 12:00:00 AM	9/17/2001 12:00:00 AM	YES	12/30/1980 12:00:00 AM
4250	NET	LESSEE	OFFICE	140	0	110	Common	Lot	5/28/2008 12:00:00 AM	YES	4/4/2011 12:00:00 AM	7/31/2008 12:00:00 AM	YES	12/30/1980 12:00:00 AM

	BA	BB	BC	BD	BE	BF	BG	BH	BI	BJ	BK	BL	BM
4249	4/17/1979 12:00:00 AM	6		1/1/1990 12:00:00 AM	1992	3606 E FOREST	20,114.00	100.00	first floor	2584	13.62	9,829.48	12,995.48
4250				1/1/1990 12:00:00 AM	1992	3606 E FOREST	20,114.00	100.00	First floor	2584	10.00	11,733.17	5,028.50

	BN	BO	BP	BQ	BR	BS	BT	BU	BV
4249	T	3/1/2009 12:00:00 AM	N/A			RENT - BASE RENT	22,824.96	0.00	1.00
4250	N/A		N/A		Cancellation letter sent 2-10-2010; effective 5/31/2010 would have cancelled on 7/31/2010. Close out inspection done - 5/24/2010. MTM/RA addendum executed through 7/31/2010.	RENT - BASE RENT	16,761.67	0.00	1.00

	BW	BX	BY
4249	4/1/1998 12:00:00 AM	7/31/2008 12:00:00 AM	MONTH
4250	8/1/2008 12:00:00 AM	5/31/2010 12:00:00 AM	MONTH

	A	B	C	D	E	F	G	H	I	J	K	L	M	N	O
4251	Wayne	431	HUMAN SERVICES	4007-1989-78	8031 TIREMAN	DETROIT	48204	11/01/1979	06/30/2007	0.00	262,751.28	9.34	28,120.00	LEASE	OFFICE BUILDING
4252	Wayne	431	HUMAN SERVICES	4167-1986-35	28550 ANN ARBOR TRL	WESTLAND	48185	12/01/1986	11/30/1992	0.00	104,055.48	3.19	32,648.00	LEASE	RESIDENTIAL

	P	Q	R	S	T	U	V	W
4251	TERMINATED	Legislative Restrictive; 60 Days / Legislative Restrictive; 60 Days / Legislative Restrictive; 60 Days / Legislative Restrictive; 60 Days /			HVAC / HVAC / HVAC / HVAC / ELECTRICITY / ELECTRICITY / ELECTRICITY / ELECTRICITY / WATER / WATER / WATER / WATER / JANITORIAL / JANITORIAL / JANITORIAL / JANITORIAL / LANDSCAPING / LANDSCAPING / LANDSCAPING / LANDSCAPING / SNOW REMOVAL / SNOW REMOVAL / SNOW REMOVAL / SNOW REMOVAL / PARKING / PARKING / PARKING / PARKING / FLUORESCENT / FLUORESCENT / FLUORESCENT / FLUORESCENT / RUBBISH REMOVAL /	0.00	0.00	0.00
4252	TERMINATED	60 Days; Standard Cancellation /			HVAC / ELECTRICITY / WATER / JANITORIAL / INT/EXT MAINT / LANDSCAPING / SNOW REMOVAL / PARKING / FLUORESCENT / RUBBISH REMOVAL / N/A /	0.00	0.00	0.00

	X	Y	Z	AA	AB	AC	AD	AE	AF	AG	AH	AI	AJ	AK	AL
4251	0.00	0.00	0.00	262,751.28	9.34	0.00	N/A		Tireman Central LLC	6020 W MAPLE RD, STE 503	WEST BLOOMFIELD	MI	48322	E45	2250
4252	0.00	0.00	0.00	104,055.48	3.19	0.00	N/A		LIVONIA PUBLIC SCHOOLS SCHOOL	15125 FARMINGTON ROAD	LIVONIA	MI	48154		0

	AM	AN	AO	AP	AQ	AR	AS	AT	AU	AV	AW	AX	AY	AZ
4251	NET	LESSEE	OFFICE	160	0	160	Common	Lot	5/18/2007 12:00:00 AM	YES	4/4/2008 12:00:00 AM	12/4/1997 12:00:00 AM	YES	10/16/1985 12:00:00 AM
4252	N/A	LESSEE	N/A	42	0	0	Common	Lot		YES	7/1/1991 12:00:00 AM	4/21/1987 12:00:00 AM	NO	

	BA	BB	BC	BD	BE	BF	BG	BH	BI	BJ	BK	BL	BM
4251				1/1/1989 12:00:00 AM	1485	8031 TIREMAN	28,120.00	100.00		3258	9.34	6,566.02	15,320.71
4252					2232	28550 ANN ARBOR TRL	0.00	0.00		2238	3.19	0.00	0.00

	BN	BO	BP	BQ	BR	BS	BT	BU	BV
4251	T	3/1/2008 12:00:00 AM	N/A		Extension 1.4 exercised thru 6-30-07.	RENT - BASE RENT	21,895.94	0.00	1.00
4252	O	3/1/1992 12:00:00 AM	N/A		Cancelled effective 7/15/91	RENT - BASE RENT	8,671.29	0.00	1.00

	BW	BX	BY
4251	4/1/1997 12:00:00 AM	6/30/2007 12:00:00 AM	MONTH
4252	12/1/1986 12:00:00 AM	11/30/1992 12:00:00 AM	MONTH

	A	B	C	D	E	F	G	H	I	J	K	L	M	N	O
4253	Wayne	431	HUMAN SERVICES	4263-1990-42	899 W BALTIMORE	DETROIT	48202	02/01/1990	12/31/2001	0.00	817,967.76	2.30	234,728.00	LEASE	WAREHOUSE

	P	Q	R	S	T	U	V	W
	TERMINATED				HVAC /	0.00	0.00	0.00
					HVAC /			
					HVAC /			
					HVAC /			
					ELECTRICITY /			
					ELECTRICITY /			
					ELECTRICITY /			
					ELECTRICITY /			
					WATER /			
					WATER /			
					WATER /			
					WATER /			
					JANITORIAL /			
					JANITORIAL /			
					JANITORIAL /			
					JANITORIAL /			
					INT/EXT MAINT /			
					INT/EXT MAINT /			
					INT/EXT MAINT /			
					INT/EXT MAINT /			
					LANDSCAPING /			
					LANDSCAPING /			
					LANDSCAPING /			
					LANDSCAPING /			
					SNOW REMOVAL /			
					SNOW REMOVAL /			
					SNOW REMOVAL /			
					SNOW REMOVAL /			
					PARKING /			
					PARKING /			
					PARKING /			
					PARKING /			
4253					FLUORESCENT /			

	X	Y	Z	AA	AB	AC	AD	AE	AF	AG	AH	AI	AJ	AK	AL
4253	0.00	0.00	0.00	817,967.76	3.48	0.00	N/A		NATIONAL BALTIMORE CO &	333 W FORT ST SUITE 1110	DETROIT	MI	48226	E16	0

	AM	AN	AO	AP	AQ	AR	AS	AT	AU	AV	AW	AX	AY	AZ
4253	N/A	LESSEE	N/A	72	0	10	Common	Lot	1/18/1990 12:00:00 AM	YES	1/1/1996 12:00:00 AM	10/14/1987 12:00:00 AM	YES	10/14/1988 12:00:00 AM

	BA	BB	BC	BD	BE	BF	BG	BH	BI	BJ	BK	BL	BM
4253				1/1/1993 12:00:00 AM	1436	899 W BALTIMORE	234,728.00	100.00		3316	2.30	12,118.20	32,866.31

	BN	BO	BP	BQ	BR	BS	BT	BU	BV
4253	O	4/1/2002 12:00:00 AM	N/A			RENT - BASE RENT	68,163.98	0.00	1.00

	BW	BX	BY
	1/1/1998 12:00:00 AM	12/31/2001 12:00:00 AM	MONTH
4253			

	A	B	C	D	E	F	G	H	I	J	K	L	M	N	O
4254	Wayne	431	HUMAN SERVICES	4333-1980-36	5131 Grand River	DETROIT	48208	04/01/1997	03/31/2007	0.00	308,616.00	15.84	23,100.00	LEASE	OFFICE BUILDING
4255	Wayne	431	HUMAN SERVICES	4333-1999-1378	5131 Grand River	DETROIT	48208	04/01/2000	12/31/2003	0.00	365,904.00	15.84	23,100.00	LEASE	OFFICE BUILDING
4256	Wayne	431	HUMAN SERVICES	4333-2003-1048	5131 Grand River	DETROIT	48208	12/30/1980	12/31/2012	0.00	454,728.00	17.53	25,940.00	LEASE	OFFICE BUILDING
4257	Wayne	431	HUMAN SERVICES	4333-2007-0107	5131 Grand River	DETROIT	48208	12/30/1980	03/31/2013	0.00	454,728.00	17.53	25,940.00	LEASE	OFFICE BUILDING

	P	Q	R	S	T	U	V	W
4254	TERMINATED	Legislative; 60 day / Legislative; 60 day /			HVAC / HVAC / ELECTRICITY / ELECTRICITY / WATER / WATER / JANITORIAL / JANITORIAL / INT/EXT MAINT / INT/EXT MAINT / LANDSCAPING / LANDSCAPING / SNOW REMOVAL / SNOW REMOVAL / PARKING / PARKING / FLUORESCENT / FLUORESCENT / RUBBISH REMOVAL / RUBBISH REMOVAL / N/A / N/A /	0.00	0.00	0.00
4255	TERMINATED	Legislative; 60 day /			INT/EXT MAINT / SNOW REMOVAL / WATER / ELECTRICITY / FLUORESCENT / GAS / HVAC / LANDSCAPING / PEST CONTROL / RUBBISH REMOVAL / SECURITY /	0.00	0.00	0.00
4256	TERMINATED				ELECTRICITY / FLUORESCENT / GAS / HVAC / JANITORIAL / LANDSCAPING / RUBBISH REMOVAL / SNOW REMOVAL /	0.00	0.00	0.00
4257	TERMINATED				PUBLIC UTILITIES / JANITORIAL / DUMPSTER SERVICE / LANDSCAPING / SNOW REMOVAL / PEST CONTROL / FLUORESCENT / ADJUST-TAXES /	57,327.40	42,282.20	9,597.80

	X	Y	Z	AA	AB	AC	AD	AE	AF	AG	AH	AI	AJ	AK	AL
4254	0.00	0.00	0.00	308,616.00	13.36	0.00	N/A		Grand River Ventures, LLC	11123 Bugai Road	TRAVERSE CITY	MI	49684	E45	2841
4255	0.00	0.00	0.00	365,904.00	15.84	0.00	N/A		Grand River Ventures, LLC	11123 Bugai Road	TRAVERSE CITY	MI	49684	E45	
4256	0.00	0.00	0.00	454,728.00	17.53	0.00	N/A		Grand River Ventures, LLC	11123 Bugai Road	TRAVERSE CITY	MI	49684	E45	4334
4257	0.00	0.00	6,525.00	570,460.40	21.99	7,954.00	Estimated	2012	Grand River Ventures, LLC	11123 Bugai Road	TRAVERSE CITY	MI	49684	E92	

	AM	AN	AO	AP	AQ	AR	AS	AT	AU	AV	AW	AX	AY	AZ
4254	N/A	LESSEE	N/A	165	0	200	Common	Lot	2/23/2000 12:00:00 AM	YES	10/1/2003 12:00:00 AM	2/1/2000 12:00:00 AM	YES	2/23/2000 12:00:00 AM
4255	NET	LESSEE	OFFICE	0	0	200	Common	Lot	1/2/2003 12:00:00 AM	YES	10/1/2004 12:00:00 AM	2/1/2000 12:00:00 AM	YES	2/23/2000 12:00:00 AM
4256	NET	LESSEE	OFFICE	180	0	200	Common	Lot	12/3/2007 12:00:00 AM	YES	10/1/2008 12:00:00 AM	2/26/2004 12:00:00 AM	YES	2/26/2004 12:00:00 AM
4257	NET	LESSEE	OFFICE	180	0	200	Common	Lot	2/27/2013 12:00:00 AM	YES	10/1/2013 12:00:00 AM	2/26/2004 12:00:00 AM	YES	2/26/2004 12:00:00 AM

	BA	BB	BC	BD	BE	BF	BG	BH	BI	BJ	BK	BL	BM
4254				12/31/2012 12:00:00 AM	1762		25,940.00	89.00		2888	15.84	8,918.00	16,800.00
4255				12/31/2012 12:00:00 AM	1762		25,940.00	89.00		2888	15.84	9,147.60	21,344.40
4256	4/15/1980 12:00:00 AM	#2		12/31/2012 12:00:00 AM	1762		25,940.00	100.00		2888	17.53	11,368.20	26,525.80
4257	4/15/1980 12:00:00 AM	2		12/31/2012 12:00:00 AM	1762		25,940.00	100.00	first floor	2888	17.53	11,368.20	26,525.80

	BN	BO	BP	BQ	BR	BS	BT	BU	BV
4254	T	6/15/2003 12:00:00 AM	N/A			RENT - BASE RENT	25,718.00	0.00	1.00
4255	O	3/1/2003 12:00:00 AM	TASES	3/1/2003 12:00:00 AM		RENT - BASE RENT	30,492.00	0.00	1.00
4256	T	6/15/2009 12:00:00 AM	N/A		There are four addendums to this lease CCO#1 for $4,264.00 approved by the SAB on 8/15/97 Item #20. FIA has relocated employees to this location due to closure of other Detroit offices. Renovations and amortizing the costs over the lease term (at the current location) is the most cost effective considering the cost of moving, current market conditions and the new rental rate is below market rates.	RENT - BASE RENT	37,894.00	0.00	1.00
4257	T	6/15/2014 12:00:00 AM	N/A		Three month extension letter (paragraph 1.4) executed and sent 3/1/2012. CCO#2 for $83,675 SAB 08/05/08 #12.	RENT - BASE RENT	37,894.00	0.00	1.00

	BW	BX	BY
4254	4/1/1997 12:00:00 AM	3/31/2007 12:00:00 AM	MONTH
4255	4/1/2000 12:00:00 AM	3/31/2007 12:00:00 AM	MONTH
4256	1/1/2004 12:00:00 AM	12/31/2012 12:00:00 AM	MONTH
4257	1/1/2004 12:00:00 AM	3/31/2013 12:00:00 AM	MONTH

	A	B	C	D	E	F	G	H	I	J	K	L	M	N	O
4258	Wayne	431	HUMAN SERVICES	4333-2012-0157	5131 Grand River	DETROIT	48208	04/01/2013	03/31/2023	40,012.45	480,149.40	18.51	25,940.00	LEASE	OFFICE BUILDING

	P	Q	R	S	T	U	V	W
	RENT	Executive; 180 day /		10 year; 180 day /	PUBLIC UTILITIES /	31,502.33	16,680.58	0.00
	AUTHORIZED	Executive; 180 day /		10 year; 180 day /	PUBLIC UTILITIES /			
		Executive; 180 day /		10 year; 180 day /	PUBLIC UTILITIES /			
					LANDSCAPING /			
					LANDSCAPING /			
					LANDSCAPING /			
					JANITORIAL /			
					JANITORIAL /			
					JANITORIAL /			
					FLUORESCENT /			
					FLUORESCENT /			
					FLUORESCENT /			
					SNOW REMOVAL /			
					SNOW REMOVAL /			
					SNOW REMOVAL /			
					DUMPSTER SERVICE /			
					DUMPSTER SERVICE /			
					DUMPSTER SERVICE /			
					PEST CONTROL /			
					PEST CONTROL /			
					PEST CONTROL /			
					OTHER /			
					OTHER /			
					OTHER /			
4258								

	X	Y	Z	AA	AB	AC	AD	AE	AF	AG	AH	AI	AJ	AK	AL
4258	13,845.06	0.00	-9,508.00	532,669.37	20.53	0.00	Actual	2013	Grand River Ventures, LLC	11123 Bugai Road	TRAVERSE CITY	MI	49684	E92	

	AM	AN	AO	AP	AQ	AR	AS	AT	AU	AV	AW	AX	AY	AZ
4258	NET	LESSEE	OFFICE	180	0	200	Common	Lot	12/6/2013 12:00:00 AM	YES	10/1/2014 12:00:00 AM	6/5/2013 12:00:00 AM	N/A	

	BA	BB	BC	BD	BE	BF	BG	BH	BI	BJ	BK	BL	BM
4258				12/31/2012 12:00:00 AM	1762		25,940.00	100.00	1st floor	2888	18.51	12,003.74	28,008.71

	BN	BO	BP	BQ	BR	BS	BT	BU	BV
4258	N/A		N/A			RENT - BASE RENT	40,012.45	0.00	1.00

	BW	BX	BY
	4/1/2013 12:00:00 AM	3/31/2023 12:00:00 AM	MONTH
4258			

	A	B	C	D	E	F	G	H	I	J	K	L	M	N	O
4259	Wayne	431	HUMAN SERVICES	4334-1980-37	5133 GRAND RIVER	DETROIT	48208	11/01/1980	12/31/2003	0.00	18,176.04	13.36	2,840.00	LEASE	OFFICE BUILDING
4260	Wayne	431	HUMAN SERVICES	4456-1990-49	27260 PLYMOUTH	REDFORD	48239	11/01/1980	01/31/2001	0.00	137,170.08	5.50	24,940.00	LEASE	OFFICE BUILDING

	P	Q	R	S	T	U	V	W
4259	TERMINATED	Legislative; 60 day / Legislative; 60 day / Legislative; 60 day / Standard; 180 day / Standard; 180 day / Standard; 180 day /			HVAC / HVAC / HVAC / RUBBISH REMOVAL / RUBBISH REMOVAL / RUBBISH REMOVAL / SECURITY / SECURITY / SECURITY / SNOW REMOVAL / SNOW REMOVAL / SNOW REMOVAL / WATER / WATER / WATER / INT/EXT MAINT / INT/EXT MAINT / INT/EXT MAINT / PARKING / PARKING / PARKING / ELECTRICITY / ELECTRICITY / ELECTRICITY / FLUORESCENT / FLUORESCENT / FLUORESCENT / GAS / GAS / GAS / JANITORIAL / JANITORIAL / JANITORIAL /	0.00	0.00	0.00
4260	TERMINATED				HVAC / ELECTRICITY / WATER / JANITORIAL / INT/EXT MAINT / LANDSCAPING / SNOW REMOVAL / PARKING / FLUORESCENT / RUBBISH REMOVAL / PEST CONTROL / GAS /	0.00	0.00	0.00

	X	Y	Z	AA	AB	AC	AD	AE	AF	AG	AH	AI	AJ	AK	AL
4259	0.00	0.00	0.00	18,176.04	6.40	0.00	N/A		Grand River Ventures, LLC	11123 Bugai Road	TRAVERSE CITY	MI	49684	E45	0
4260	0.00	0.00	0.00	137,170.08	5.50	0.00	N/A		PLY-INK ASSOCIATES	810 SEVENTH AVE., 28TH FLOOR	NEW YORK	NY	10019	E45	0

	AM	AN	AO	AP	AQ	AR	AS	AT	AU	AV	AW	AX	AY	AZ
4259	NET	LESSEE	OFFICE	10	0	22	Common	Lot	1/2/2003 12:00:00 AM	YES	10/1/2004 12:00:00 AM	1/17/1983 12:00:00 AM	YES	1/20/1981 12:00:00 AM
4260	N/A	LESSEE	N/A	170	0	873	Common	Lot	1/5/1981 12:00:00 AM	YES	11/1/1996 12:00:00 AM	4/20/1987 12:00:00 AM	YES	9/8/1985 12:00:00 AM

	BA	BB	BC	BD	BE	BF	BG	BH	BI	BJ	BK	BL	BM
4259				1/1/1990 12:00:00 AM	1761	5133 GRAND RIVER	25,940.00	10.95		2889	13.36	990.27	2,171.60
4260				1/1/1990 12:00:00 AM	2269	27260 PLYMOUTH	114,931.00	21.71		2191	5.50	1,943.48	9,487.36

	BN	BO	BP	BQ	BR	BS	BT	BU	BV
4259	O	6/15/2003 12:00:00 AM	T	6/15/2003 12:00:00 AM		RENT - BASE RENT	1,514.67	0.00	1.00
4260	T	3/1/2003 12:00:00 AM	N/A			RENT - BASE RENT	11,430.84	0.00	1.00

	BW	BX	BY
4259	11/1/1980 12:00:00 AM	3/31/1997 12:00:00 AM	MONTH
4260	11/1/1980 12:00:00 AM	1/31/2002 12:00:00 AM	MONTH

	A	B	C	D	E	F	G	H	I	J	K	L	M	N	O
4261	Wayne	431	HUMAN SERVICES	4563-1981-41	14050 Maddelein West	DETROIT	48205	08/24/1981	08/23/2001	0.00	445,786.32	8.75	50,947.00	LEASE	OFFICE BUILDING
4262	Wayne	431	HUMAN SERVICES	4563-2001-1159	14050 Maddelein West	DETROIT	48205	08/25/2001	09/10/2002	0.00	590,311.92	11.59	50,947.00	LEASE	OFFICE BUILDING
4263	Wayne	431	HUMAN SERVICES	4665-1981-63	27304 Plymouth	REDFORD	48239	08/01/1981	10/31/2001	0.00	57,939.00	5.25	11,036.00	LEASE	OFFICE BUILDING
4264	Wayne	431	HUMAN SERVICES	4880-1982-34	16870 SCHAEFER	DETROIT	48235	08/01/1982	10/31/1997	0.00	96,624.00	6.95	13,904.00	LEASE	OFFICE BUILDING

	P	Q	R	S	T	U	V	W
4261	TERMINATED	60 Days; Legislative Restrictive /			HVAC / ELECTRICITY / WATER / JANITORIAL / INT/EXT MAINT / LANDSCAPING / SNOW REMOVAL / PARKING / FLUORESCENT / RUBBISH REMOVAL / N/A /	0.00	0.00	0.00
4262	TERMINATED				HVAC / ELECTRICITY / WATER / JANITORIAL / INT/EXT MAINT / LANDSCAPING / SNOW REMOVAL / PARKING / FLUORESCENT / RUBBISH REMOVAL / N/A /	0.00	0.00	0.00
4263	TERMINATED	Legislative Restrictive; 60 days /			HVAC / ELECTRICITY / WATER / JANITORIAL / INT/EXT MAINT / LANDSCAPING / SNOW REMOVAL / PARKING / FLUORESCENT / RUBBISH REMOVAL / PEST CONTROL / GAS /	0.00	0.00	0.00
4264	TERMINATED	60 Days; Legislative Restrictive /			HVAC / ELECTRICITY / WATER / JANITORIAL / INT/EXT MAINT / LANDSCAPING / SNOW REMOVAL / PARKING / FLUORESCENT / RUBBISH REMOVAL / N/A /	0.00	0.00	0.00

	X	Y	Z	AA	AB	AC	AD	AE	AF	AG	AH	AI	AJ	AK	AL
4261	0.00	0.00	0.00	445,786.32	8.75	0.00	N/A		MADDELEIN ASSOCIATES, L.L.C.	6020 WEST MAPLE, SUITE 503	WEST BLOOMFIELD	MI	48322		2136
4262	0.00	0.00	0.00	590,311.92	11.59	0.00	N/A		MADDELEIN ASSOCIATES, L.L.C.	6020 WEST MAPLE, SUITE 503	WEST BLOOMFIELD	MI	48322	E45	
4263	0.00	0.00	0.00	57,939.00	5.25	0.00	N/A		PLY-INK ASSOCIATES	810 SEVENTH AVE., 28TH FLOOR	NEW YORK	NY	10019	E45	4528
4264	0.00	0.00	0.00	96,624.00	6.95	0.00	N/A		MERCURY THEATRE CO, A MI CORP	810 SEVENTH AVE., 28TH FLOOR	NEW YORK	NY	10019		2249

	AM	AN	AO	AP	AQ	AR	AS	AT	AU	AV	AW	AX	AY	AZ
4261	N/A	LESSEE	N/A	300	0	180	Common	Lot	4/15/1996 12:00:00 AM	YES	4/4/2002 12:00:00 AM	9/1/1985 12:00:00 AM	YES	9/28/1981 12:00:00 AM
4262	NET	LESSEE	OFFICE	50,947	0	0	Common	Lot		YES	4/4/2003 12:00:00 AM	9/1/1985 12:00:00 AM	YES	9/28/1981 12:00:00 AM
4263	N/A	LESSEE	N/A	65	0	873	Common	Lot	11/5/1981 12:00:00 AM	YES	4/2/2002 12:00:00 AM	4/20/1987 12:00:00 AM	YES	9/8/1985 12:00:00 AM
4264	N/A	LESSEE	N/A	100	0	300	Common	Lot	11/3/1982 12:00:00 AM	YES	10/24/1997 12:00:00 AM	6/1/1986 12:00:00 AM	YES	9/29/1982 12:00:00 AM

	BA	BB	BC	BD	BE	BF	BG	BH	BI	BJ	BK	BL	BM
4261				1/1/1991 12:00:00 AM	2755	14050 MADDELEIN WEST	50,947.00	100.00		1539	8.75	12,101.23	25,047.63
4262				1/1/1991 12:00:00 AM	2755	14050 MADDELEIN WEST	50,947.00	100.00		1539	11.59	14,757.80	34,434.86
4263				12/31/2011 12:00:00 AM	2264		114,865.00	9.61		2198	5.25	462.00	4,366.25
4264				1/1/1982 12:00:00 AM	2638	16870 SCHAEFER	13,904.00	100.00		1700	6.95	3,157.42	4,894.58

	BN	BO	BP	BQ	BR	BS	BT	BU	BV
4261	T	3/1/2002 12:00:00 AM	N/A	10/1/2001 12:00:00 AM		RENT - BASE RENT	37,148.86	0.00	1.00
4262	T	3/1/2003 12:00:00 AM	OPERATING COSTS	10/1/2002 12:00:00 AM	Property analyst: Michael Van Setters. Parking spaces: 180 common spaces. Addendum for 16 month extension.	RENT - BASE RENT	49,192.66	0.00	1.00
4263	T	3/1/2003 12:00:00 AM	N/A			RENT - BASE RENT	4,828.25	0.00	1.00
4264	T	3/1/1998 12:00:00 AM	N/A		Expired	RENT - BASE RENT	8,052.00	0.00	1.00

	BW	BX	BY
4261	8/24/1981 12:00:00 AM	8/23/2001 12:00:00 AM	MONTH
4262	8/24/2001 12:00:00 AM	12/31/2002 12:00:00 AM	MONTH
4263	8/1/1981 12:00:00 AM	10/31/2001 12:00:00 AM	MONTH
4264	8/1/1982 12:00:00 AM	10/31/1997 12:00:00 AM	MONTH

	A	B	C	D	E	F	G	H	I	J	K	L	M	N	O
4265	Wayne	431	HUMAN SERVICES	6129-1983-57	2400 DENTON	HAMTRAMCK	48212	09/01/1983	10/31/2007	0.00	252,095.64	12.00	21,000.00	LEASE	OFFICE BUILDING
4266	Wayne	431	HUMAN SERVICES	6129-2006-0236	2400 DENTON	HAMTRAMCK	48212	08/01/2007	02/21/2008	0.00	252,095.64	12.00	21,000.00	RA	OFFICE BUILDING
4267	Wayne	431	HUMAN SERVICES	6217-1984-26	2440 DENTON	HAMTRAMCK	48212	11/21/1984	02/20/2008	0.00	21,750.00	7.25	3,000.00	LEASE	OFFICE BUILDING
4268	Wayne	431	HUMAN SERVICES	6480-1990-91	8950 RAYMOND ST	DETROIT	48213	08/01/1989	04/30/1991	0.00	186,108.00	5.60	31,759.00	LEASE	RESIDENTIAL

	P	Q	R	S	T	U	V	W
4265	TERMINATED	Legislative Restrictive; 60 Days /			HVAC / ELECTRICITY / WATER / JANITORIAL / INT/EXT MAINT / LANDSCAPING / SNOW REMOVAL / PARKING / FLUORESCENT / RUBBISH REMOVAL / PEST CONTROL / SECURITY / GAS /	0.00	0.00	0.00
4266	TERMINATED					0.00	0.00	0.00
4267	TERMINATED	Legislative Restrictive; 60 Days /			HVAC / ELECTRICITY / WATER / JANITORIAL / INT/EXT MAINT / LANDSCAPING / SNOW REMOVAL / PARKING / FLUORESCENT / RUBBISH REMOVAL / PEST CONTROL / SECURITY / GAS /	0.00	0.00	0.00
4268	TERMINATED	60 Days; Legislative Restrictive /			HVAC / ELECTRICITY / WATER / JANITORIAL / INT/EXT MAINT / LANDSCAPING / SNOW REMOVAL / PARKING / FLUORESCENT / RUBBISH REMOVAL / N/A /	0.00	0.00	0.00

	X	Y	Z	AA	AB	AC	AD	AE	AF	AG	AH	AI	AJ	AK	AL
4265	0.00	0.00	0.00	252,095.64	12.00	0.00	N/A		DENTON ASSOCIATES, L.L.C.	6020 WEST MAPLE ROAD	WEST BLOOMFIELD	MI	48322	E45	2253
4266	0.00	0.00	0.00	252,095.64	12.00	0.00	N/A		DENTON ASSOCIATES, L.L.C.	6020 WEST MAPLE ROAD	WEST BLOOMFIELD	MI	48322	E45	
4267	0.00	0.00	0.00	21,750.00	7.25	0.00	N/A		DENTON ASSOCIATES, L.L.C.	6020 WEST MAPLE ROAD	WEST BLOOMFIELD	MI	48322	E45	0
4268	0.00	0.00	0.00	186,108.00	5.86	0.00	N/A		INTERNATIONAL CHRISTIAN HOME	PO BOX 28298	DETROIT	MI	48202		0

	AM	AN	AO	AP	AQ	AR	AS	AT	AU	AV	AW	AX	AY	AZ
4265	NET	LESSEE	OFFICE	130	0	140	Common	Lot	5/17/2007 12:00:00 AM	YES	4/4/2008 12:00:00 AM	8/26/1997 12:00:00 AM	YES	3/13/1989 12:00:00 AM
4266	NET	LESSEE	OFFICE	130	0	140	Common	Lot	6/12/2007 12:00:00 AM	YES	4/4/2008 12:00:00 AM	12/30/1997 12:00:00 AM	YES	3/13/1989 12:00:00 AM
4267	NET	LESSEE	N/A	15	0	20	Common	Lot	5/18/2007 12:00:00 AM	YES	4/4/2008 12:00:00 AM	10/8/2001 12:00:00 AM	YES	12/4/1984 12:00:00 AM
4268	N/A	LESSEE	N/A	100	0	80	Common	Lot	10/5/1984 12:00:00 AM	YES	9/24/1986 12:00:00 AM	9/12/1984 12:00:00 AM	NO	

	BA	BB	BC	BD	BE	BF	BG	BH	BI	BJ	BK	BL	BM
4265				1/1/1983 12:00:00 AM	2362	2400 DENTON	21,000.00	100.00		2063	12.00	2,115.00	18,892.97
4266				1/1/1983 12:00:00 AM	2362	2400 DENTON	21,000.00	100.00		2063	12.00	2,115.00	18,892.97
4267				1/1/1984 12:00:00 AM	2347	2440 DENTON	3,000.00	100.00		2081	7.25	250.00	1,562.50
4268					1438	8950 RAYMOND ST	0.00	0.00		3314	5.60	0.00	0.00

	BN	BO	BP	BQ	BR	BS	BT	BU	BV
4265	T	3/1/2008 12:00:00 AM	N/A		Lease extension (Artilce I, 1.4) throught October 31, 2007, extension notice letter dated April 2, 2007.	RENT - BASE RENT	21,007.97	0.00	1.00
4266	N/A		N/A		Rental Agreement extends occupancy at current location. Lease 11337-2007 combines, supersedes and cancels rental agreement effective 2-21-208.	RENT - BASE RENT	21,007.97	0.00	1.00
4267	T	3/1/2008 12:00:00 AM	N/A		Lease extension (Article I, 1.4) through February 20, 2008, by extension notice letter dated April 2, 2007. Lease 11337-2007 combines, supersedes and cancels leases 6129 and 6217 at this location.	RENT - BASE RENT	1,812.50	0.00	1.00
4268	T	3/1/1991 12:00:00 AM	N/A		Moved out	RENT - BASE RENT	15,509.00	0.00	1.00

	BW	BX	BY
4265	8/1/1997 12:00:00 AM	7/31/2007 12:00:00 AM	MONTH
4266	8/1/2007 12:00:00 AM	7/31/2008 12:00:00 AM	MONTH
4267	11/21/1984 12:00:00 AM	11/20/2007 12:00:00 AM	MONTH
4268	8/1/1989 12:00:00 AM	4/30/1991 12:00:00 AM	MONTH

	A	B	C	D	E	F	G	H	I	J	K	L	M	N	O
4269	Wayne	431	HUMAN SERVICES	6557-1986-78	2400 E MCNICHOLS	DETROIT	48212	05/15/1986	01/31/2009	0.00	166,320.00	15.61	21,000.00	LEASE	OFFICE BUILDING
4270	Wayne	431	HUMAN SERVICES	6557-2007-0129	2400 E MCNICHOLS	DETROIT	48212	02/01/2009	05/06/2010	0.00	210,000.00	10.00	21,000.00	LEASE	OFFICE BUILDING

	P	Q	R	S	T	U	V	W
4269	TERMINATED				HVAC / HVAC / HVAC / ELECTRICITY / ELECTRICITY / ELECTRICITY / WATER / WATER / WATER / JANITORIAL / JANITORIAL / JANITORIAL / INT/EXT MAINT / INT/EXT MAINT / INT/EXT MAINT / LANDSCAPING / LANDSCAPING / LANDSCAPING / SNOW REMOVAL / SNOW REMOVAL / SNOW REMOVAL / PARKING / PARKING / PARKING / FLUORESCENT / FLUORESCENT / FLUORESCENT / RUBBISH REMOVAL / RUBBISH REMOVAL / RUBBISH REMOVAL / PEST CONTROL / PEST CONTROL / PEST CONTROL /	0.00	0.00	0.00
4270	TERMINATED	Executive new 90-days /			PUBLIC UTILITIES / LANDSCAPING / JANITORIAL / FLUORESCENT / SNOW REMOVAL / TRASH REMOVAL/WASTEBASKETS / PEST CONTROL / TELECOMMUNICATIONS / ALARM SYSTEM MONITORING /	0.00	0.00	0.00

	X	Y	Z	AA	AB	AC	AD	AE	AF	AG	AH	AI	AJ	AK	AL
4269	0.00	0.00	0.00	166,320.00	7.92	0.00	N/A		MCNICHOLS-GODDARD ASSOC, LLC	6020 W MAPLE RD, SUITE 503	WEST BLOOMFIELD	MI	48322	E45	2324
4270	0.00	0.00	0.00	210,000.00	10.00	0.00	N/A		MCNICHOLS-GODDARD ASSOC, LLC	6020 W MAPLE RD, SUITE 503	WEST BLOOMFIELD	MI	48322	E45	

	AM	AN	AO	AP	AQ	AR	AS	AT	AU	AV	AW	AX	AY	AZ
4269	NET	LESSEE	OFFICE	84	0	140	Common	Lot	5/18/2007 12:00:00 AM	YES	4/4/2009 12:00:00 AM	7/16/1998 12:00:00 AM	YES	10/13/1986 12:00:00 AM
4270	NET	LESSEE	OFFICE	84	0	140	Common	Lot	3/3/2008 12:00:00 AM	YES	4/4/2011 12:00:00 AM	10/18/2007 12:00:00 AM	YES	10/13/1986 12:00:00 AM

	BA	BB	BC	BD	BE	BF	BG	BH	BI	BJ	BK	BL	BM
4269					1226	2400 E MCNICHOLS	21,000.00	100.00	first floor	3565	15.61	18,610.00	8,704.33
4270	9/11/2007 12:00:00 AM	21			1226	2400 E MCNICHOLS	21,000.00	100.00	first floor	3565	10.00	12,250.00	5,250.00

	BN	BO	BP	BQ	BR	BS	BT	BU	BV
4269	T	3/1/2010 12:00:00 AM	N/A			RENT - BASE RENT	13,860.00	0.00	1.00
4270	N/A		N/A		Cancellation letter sent to LL on 2/3/2010 effective 5/6/2010, would have cancelled on 1/31/2011. The Lessor will not give the State a long term lease renewal. This 2-yr extension will allow the State time to secure a new relocation site while the relocation process proceeds.	RENT - BASE RENT	17,500.00	0.00	1.00

	BW	BX	BY
4269	5/15/1986 12:00:00 AM	5/14/1996 12:00:00 AM	MONTH
4270	2/1/2009 12:00:00 AM	5/6/2010 12:00:00 AM	MONTH

	A	B	C	D	E	F	G	H	I	J	K	L	M	N	O
4271	Wayne	431	HUMAN SERVICES	6922-1988-194	8655 Greenfield Road	DETROIT	48228	09/01/1987	04/14/2010	0.00	277,563.00	11.00	25,233.00	LEASE	OFFICE BUILDING
4272	Wayne	431	HUMAN SERVICES	6922-2007-0105	8655 Greenfield Road	DETROIT	48228	04/15/2010	04/14/2020	39,973.28	479,679.36	19.01	25,233.00	LEASE	OFFICE BUILDING

	P	Q	R	S	T	U	V	W
4271	TERMINATED	Standard; 180 Days / Standard; 180 Days / Standard; 180 Days / Standard; 180 Days /			HVAC / HVAC / HVAC / HVAC / ELECTRICITY / ELECTRICITY / ELECTRICITY / ELECTRICITY / WATER / WATER / WATER / WATER / JANITORIAL / JANITORIAL / JANITORIAL / JANITORIAL / INT/EXT MAINT / INT/EXT MAINT / INT/EXT MAINT / INT/EXT MAINT / LANDSCAPING / LANDSCAPING / LANDSCAPING / LANDSCAPING / SNOW REMOVAL / SNOW REMOVAL / SNOW REMOVAL / SNOW REMOVAL / PARKING / PARKING / PARKING / PARKING / FLUORESCENT /	0.00	0.00	0.00
4272	RENT AUTHORIZED	Executive New; 180 day / Executive New; 180 day / Executive New; 180 day / Executive New; 180 day /		5 year; 180 day / 5 year; 180 day / 5 year; 180 day / 5 year; 180 day / 5 year; 180 day / 5 year; 180 day / 5 year; 180 day / 5 year; 180 day /	PUBLIC UTILITIES / PUBLIC UTILITIES / PUBLIC UTILITIES / PUBLIC UTILITIES / JANITORIAL / JANITORIAL / JANITORIAL / JANITORIAL / DUMPSTER SERVICE / DUMPSTER SERVICE / DUMPSTER SERVICE / DUMPSTER SERVICE /	42,360.23	22,717.68	0.00

	X	Y	Z	AA	AB	AC	AD	AE	AF	AG	AH	AI	AJ	AK	AL
4271	0.00	0.00	0.00	277,563.00	11.00	0.00	N/A		Apollo Holdings, LLC	6334 Golden Lane	WEST BLOOMFIELD	MI	48322	E45	2235
4272	3,504.44	0.00	0.00	548,261.71	21.73	0.00	Actual	2013	Apollo Holdings, LLC	6334 Golden Lane	WEST BLOOMFIELD	MI	48322	E92	

	AM	AN	AO	AP	AQ	AR	AS	AT	AU	AV	AW	AX	AY	AZ
4271	NET	LESSEE	OFFICE	113	0	173	Common	Lot	3/17/2010 12:00:00 AM	YES	2/23/2011 12:00:00 AM	10/12/2004 12:00:00 AM	YES	6/14/1988 12:00:00 AM
4272	NET	LESSEE	OFFICE	113	0	230	Common	Lot	11/14/2012 12:00:00 AM	YES	2/23/2014 12:00:00 AM	5/25/2010 12:00:00 AM	YES	5/25/2010 12:00:00 AM

	BA	BB	BC	BD	BE	BF	BG	BH	BI	BJ	BK	BL	BM
4271	7/16/1996 12:00:00 AM	20		1/1/1988 12:00:00 AM	1446	GREENFIELD & JOY	25,233.00	100.00	1st Floor	3302	11.00	6,939.08	16,191.17
4272	10/16/2009 12:00:00 AM	7		1/1/1988 12:00:00 AM	1446	GREENFIELD & JOY	25,233.00	100.00	1st	3302	19.01	27,981.30	11,991.98

	BN	BO	BP	BQ	BR	BS	BT	BU	BV
4271	T	3/1/2007 12:00:00 AM	N/A		7-3-96 Approved director agenda #1 for $14,335.90. 4-16-97 Approved director agenda #2 for $20,108.33 PR #0021-2006: CCO #3 for $27,900.00 to Ad Board. PR #0025-2006 Exercise renewal option. Option notice agreement eliminated lessor adjustment, notice sent 2-2-06.	RENT - BASE RENT	23,130.25	0.00	1.00
4272	N/A		N/A		New lease to amortize tenant requested renovations, the costs will be paid by end of year six. Then the square foot rate will drop to $13.98 for the next four years.	RENT - BASE RENT	39,973.28	0.00	1.00

	BW	BX	BY
4271	12/1/2006 12:00:00 AM	4/14/2010 12:00:00 AM	MONTH
4272	4/15/2010 12:00:00 AM	4/14/2016 12:00:00 AM	MONTH

	A	B	C	D	E	F	G	H	I	J	K	L	M	N	O
4273	Wayne	431	HUMAN SERVICES	6943-1988-197	500 JOHN R	DETROIT	48201	02/01/1988	03/15/2001	0.00	150,000.00	4.69	67,000.00	LEASE	RESIDENTIAL
4274	Wayne	431	HUMAN SERVICES	7067-1990-111	6534 W Jefferson	DETROIT	48209	06/01/1990	08/31/2010	0.00	203,128.80	10.10	27,120.00	LEASE	OFFICE BUILDING

	P	Q	R	S	T	U	V	W
4273	TERMINATED	90 Days; Standard Cancellation /			HVAC / ELECTRICITY / WATER / JANITORIAL / INT/EXT MAINT / LANDSCAPING / SNOW REMOVAL / PARKING / FLUORESCENT / RUBBISH REMOVAL / N/A /	0.00	0.00	0.00
4274	HOLDING OVER	Standard; 90 day / Standard; 90 day / Standard; 90 day / Standard; 90 day /			PUBLIC UTILITIES / PUBLIC UTILITIES / PUBLIC UTILITIES / PUBLIC UTILITIES / JANITORIAL / JANITORIAL / JANITORIAL / JANITORIAL / LANDSCAPING / LANDSCAPING / LANDSCAPING / LANDSCAPING / SNOW REMOVAL / SNOW REMOVAL / SNOW REMOVAL / SNOW REMOVAL / FLUORESCENT / FLUORESCENT / FLUORESCENT / FLUORESCENT / PEST CONTROL / PEST CONTROL / PEST CONTROL / PEST CONTROL /	51,014.50	26,348.54	0.00

	X	Y	Z	AA	AB	AC	AD	AE	AF	AG	AH	AI	AJ	AK	AL
4273	0.00	0.00	0.00	150,000.00	2.24	0.00	N/A		ANDREW & DOROTHY MCLEMORE	1528 WOODWARD AVENUE	DETROIT	MI	48226		0
4274	6,043.33	0.00	0.00	286,535.17	10.57	0.00	Actual	2013	DSS #1 Limited Partnership	2146 Livernois Road	TROY	MI	48083	E92	

	AM	AN	AO	AP	AQ	AR	AS	AT	AU	AV	AW	AX	AY	AZ
4273	N/A	LESSEE	N/A	100	0	0	Common	Lot	3/2/1988 12:00:00 AM	YES	3/15/1994 12:00:00 AM		NO	
4274	NET	LESSEE	OFFICE	150	0	180	Common	Lot	6/21/2006 12:00:00 AM	YES	5/15/2012 12:00:00 AM	5/5/1990 12:00:00 AM	YES	4/27/1990 12:00:00 AM

	BA	BB	BC	BD	BE	BF	BG	BH	BI	BJ	BK	BL	BM
4273				1/1/1988 12:00:00 AM	1793	500 JOHN R	32,000.00	100.00		2844	4.69	0.00	10,000.00
4274	1/5/1988 12:00:00 AM	1		1/1/1991 12:00:00 AM	1624	Fort Wayne	27,120.00	100.00	First floor	3070	10.10	6,847.80	15,978.20

	BN	BO	BP	BQ	BR	BS	BT	BU	BV
4273	N/A		N/A			RENT - BASE RENT	12,500.00	0.00	1.00
4274	O	3/1/2008 12:00:00 AM	T	3/1/2008 12:00:00 AM	-08/31/10 Went on Hold-Over. -04/15/10 Extend letter sent thru 08/31/10. -CCO #2 for electrical $14,742 - SAB 04/04/06 - #2006-0043.	RENT - BASE RENT	16,927.40	0.00	1.00

	BW	BX	BY
4273	2/1/1988 12:00:00 AM	1/31/2008 12:00:00 AM	MONTH
4274	6/1/1990 12:00:00 AM	5/31/1997 12:00:00 AM	MONTH

	A	B	C	D	E	F	G	H	I	J	K	L	M	N	O
4275	Wayne	431	HUMAN SERVICES	7287-1992-1030	25350 Ecorse Road	TAYLOR	48180	03/01/1991	02/28/2006	0.00	489,560.04	3.50	41,000.00	LEASE	OFFICE BUILDING
4276	Wayne	431	HUMAN SERVICES	7287-2001-1069	25350 Ecorse Road	TAYLOR	48180	03/01/1991	12/31/2013	11,958.33	143,499.96	3.50	41,000.00	LEASE	OFFICE BUILDING

	P	Q	R	S	T	U	V	W
4275	TERMINATED	60 Days; Standard Cancellation / 60 Days; Standard Cancellation / 60 Days; Standard Cancellation /			HVAC / HVAC / HVAC / ELECTRICITY / ELECTRICITY / ELECTRICITY / WATER / WATER / WATER / JANITORIAL / JANITORIAL / JANITORIAL / INT/EXT MAINT / INT/EXT MAINT / INT/EXT MAINT / LANDSCAPING / LANDSCAPING / LANDSCAPING / SNOW REMOVAL / SNOW REMOVAL / SNOW REMOVAL / PARKING / PARKING / PARKING / FLUORESCENT / FLUORESCENT / FLUORESCENT / RUBBISH REMOVAL / RUBBISH REMOVAL / RUBBISH REMOVAL / N/A / N/A / N/A /	0.00	0.00	0.00
4276	TERMINATED	Legislative Restrictive; 60 day / Legislative Restrictive; 60 day / Legislative Restrictive; 60 day /			PUBLIC UTILITIES / PUBLIC UTILITIES / PUBLIC UTILITIES / JANITORIAL / JANITORIAL / JANITORIAL / ADJUST-INSURANCE / ADJUST-INSURANCE / ADJUST-INSURANCE / ADJUST-OPERATING EXP / ADJUST-OPERATING EXP / ADJUST-OPERATING EXP /	94,158.28	34,631.13	0.00

	X	Y	Z	AA	AB	AC	AD	AE	AF	AG	AH	AI	AJ	AK	AL
4275	0.00	0.00	0.00	489,560.04	11.94	0.00	N/A		City of Taylor	23555 Goddard Road	TAYLOR	MI	48180	E45	
4276	7,259.27	0.00	0.00	279,548.64	6.82	0.00	Actual	2012	City of Taylor	23555 Goddard Road	TAYLOR	MI	48180	E92	

	AM	AN	AO	AP	AQ	AR	AS	AT	AU	AV	AW	AX	AY	AZ
4275	NET	LESSEE	OFFICE	150	0	172	Common	Lot		YES	4/17/2002 12:00:00 AM	6/30/1999 12:00:00 AM	NO	
4276	NET	LESSEE	OFFICE	150	0	172	Common	Lot	11/2/2009 12:00:00 AM	YES	4/17/2008 12:00:00 AM	2/28/2001 12:00:00 AM	YES	6/19/1991 12:00:00 AM

	BA	BB	BC	BD	BE	BF	BG	BH	BI	BJ	BK	BL	BM
4275				1/1/1999 12:00:00 AM	2508	Western Wayne CSA	60,500.00	68.00		1872	3.50	12,240.00	28,556.67
4276	12/30/1989 12:00:00 AM	4		1/1/1999 12:00:00 AM	2508	Western Wayne CSA	60,500.00	0.68	1st	1872	3.50	8,370.83	3,587.50

	BN	BO	BP	BQ	BR	BS	BT	BU	BV
4275	O	3/1/2003 12:00:00 AM	N/A			RENT - BASE RENT	40,796.67	0.00	1.00
4276	O	3/1/2014 12:00:00 AM	N/A		12/23/2013 Close out inspection completed with City of Taylor representatives. No issues. 10/10/13 Agreement with additional rent and DHS to move by 12/31/13. 06/14/10 3 month extension letter. 01/01/01 Bond Retired	RENT - BASE RENT	11,958.33	0.00	1.00

	BW	BX	BY
4275	3/1/1991 12:00:00 AM	2/28/2001 12:00:00 AM	MONTH
4276	3/1/2006 12:00:00 AM	12/30/2015 12:00:00 AM	MONTH

	A	B	C	D	E	F	G	H	I	J	K	L	M	N	O
4277	Wayne	431	HUMAN SERVICES	7594-1990-2150	11457 SHOEMAKER	DETROIT	48213	12/01/1990	04/30/1992	0.00	60,999.96	6.97	8,750.00	LEASE	OFFICE BUILDING
4278	Wayne	431	HUMAN SERVICES	7594-1991-1157	11457 SHOEMAKER	DETROIT	48213	12/01/1991	11/30/1996	0.00	54,999.96	6.29	8,750.00	LEASE	OFFICE BUILDING

	P	Q	R	S	T	U	V	W
4277	TERMINATED	180 Days; Standard Cancellation /			HVAC / ELECTRICITY / WATER / JANITORIAL / INT/EXT MAINT / LANDSCAPING / SNOW REMOVAL / PARKING / FLUORESCENT / RUBBISH REMOVAL / N/A /	0.00	0.00	0.00
4278	TERMINATED	180 Days; Standard Cancellation /			HVAC / ELECTRICITY / WATER / JANITORIAL / INT/EXT MAINT / LANDSCAPING / SNOW REMOVAL / PARKING / FLUORESCENT / RUBBISH REMOVAL / N/A /	0.00	0.00	0.00

	X	Y	Z	AA	AB	AC	AD	AE	AF	AG	AH	AI	AJ	AK	AL
4277	0.00	0.00	0.00	60,999.96	6.97	0.00	N/A		SISTERS OF MERCY HLTH CORP.	5555 CONNER AVENUE	DETROIT	MI	48213	E16	0
4278	0.00	0.00	0.00	54,999.96	6.29	0.00	N/A		SISTERS OF MERCY HEALTH CORP.	5555 CONNER AVENUE	DETROIT	MI	48213	E16	0

	AM	AN	AO	AP	AQ	AR	AS	AT	AU	AV	AW	AX	AY	AZ
4277	N/A	LESSEE	N/A	47	0	0	Common	Lot	11/29/1990 12:00:00 AM	YES	7/1/1991 12:00:00 AM	12/5/1990 12:00:00 AM	NO	
4278	N/A	LESSEE	N/A	47	0	60	Common	Lot		YES			NO	

	BA	BB	BC	BD	BE	BF	BG	BH	BI	BJ	BK	BL	BM
4277					2912	11457 SHOEMAKER	0.00	0.00		1330	6.97	0.00	0.00
4278					2912	11457 SHOEMAKER	0.00	0.00		1330	6.29	0.00	0.00

	BN	BO	BP	BQ	BR	BS	BT	BU	BV
4277	N/A		N/A		Budget cuts	RENT - BASE RENT	5,083.33	0.00	1.00
4278	O	3/1/2002 12:00:00 AM	N/A			RENT - BASE RENT	4,583.33	0.00	1.00

	BW	BX	BY
4277	12/1/1990 12:00:00 AM	4/30/1992 12:00:00 AM	MONTH
4278	12/1/1991 12:00:00 AM	11/30/1996 12:00:00 AM	MONTH

	A	B	C	D	E	F	G	H	I	J	K	L	M	N	O
4279	Wayne	431	HUMAN SERVICES	7608-1990-2017	2929 Russell	DETROIT	48207	08/01/1991	10/31/2011	0.00	332,499.96	11.50	48,000.00	LEASE	OFFICE BUILDING
4280	Wayne	431	HUMAN SERVICES	7662-1990-2018	1025 E FOREST	DETROIT	48201	12/01/1989	12/31/2001	0.00	33,303.36	13.83	2,408.00	RA	OFFICE BUILDING

	P	Q	R	S	T	U	V	W
4279	TERMINATED	Executive Legislative; 60 Days / Executive Legislative; 60 Days / Executive Legislative; 60 Days / Executive Legislative; 60 Days /			PUBLIC UTILITIES / PUBLIC UTILITIES / PUBLIC UTILITIES / PUBLIC UTILITIES / JANITORIAL / JANITORIAL / JANITORIAL / JANITORIAL / DUMPSTER SERVICE / DUMPSTER SERVICE / DUMPSTER SERVICE / DUMPSTER SERVICE / LANDSCAPING / LANDSCAPING / LANDSCAPING / LANDSCAPING / SNOW REMOVAL / SNOW REMOVAL / SNOW REMOVAL / SNOW REMOVAL / FLUORESCENT / FLUORESCENT / FLUORESCENT / FLUORESCENT / ADJUST-TAXES / ADJUST-TAXES / ADJUST-TAXES / ADJUST-TAXES / ADJUST-INSURANCE / ADJUST-INSURANCE / ADJUST-INSURANCE / ADJUST-INSURANCE /	0.00	0.00	0.00
4280	TERMINATED	60 Days; Standard Cancellation /			HVAC / ELECTRICITY / WATER / JANITORIAL / INT/EXT MAINT / LANDSCAPING / SNOW REMOVAL / PARKING / FLUORESCENT / RUBBISH REMOVAL / N/A /	0.00	0.00	0.00

	X	Y	Z	AA	AB	AC	AD	AE	AF	AG	AH	AI	AJ	AK	AL
4279	0.00	0.00	0.00	332,499.96	6.93	0.00	N/A		EASTERN MARKET PLAZA, L.L.C.	1300 KIRKWAY	BLOOMFIELD HILLS	MI	48302	E92	
4280	0.00	0.00	0.00	33,303.36	13.83	0.00	N/A		COUNTY OF WAYNE	640 TEMPLE	DETROIT	MI	48201-2558	E45	0

	AM	AN	AO	AP	AQ	AR	AS	AT	AU	AV	AW	AX	AY	AZ
4279	NET	LESSEE	OFFICE	196	0	180	Common	Lot	11/22/2010 12:00:00 AM	YES	10/1/2011 12:00:00 AM	1/26/2009 12:00:00 AM	YES	11/17/1995 12:00:00 AM
4280	N/A	LESSEE	N/A	12	0	52	Common	Lot		YES			NO	

	BA	BB	BC	BD	BE	BF	BG	BH	BI	BJ	BK	BL	BM
4279	11/7/1990 12:00:00 AM			1/1/2012 12:00:00 AM	2209	DHS CPSC	48,000.00	100.00	1st	2268	11.50	10,583.33	35,416.67
4280				1/1/1989 12:00:00 AM	3045	1025 E FOREST	2,408.00	100.00		1152	13.83	2,775.29	0.00

	BN	BO	BP	BQ	BR	BS	BT	BU	BV
4279	T	3/1/2012 12:00:00 AM	N/A		- 08/31/11: Sent natural termination letter - 03/18/11: Extended 3 mos thru 10/31/11 - Add #1 approved by SAB 11/07/95 #S3 to add SF & exercise option - CCO#1 approved 10/29/96 for $9,177 to add A/C to computer room	RENT - BASE RENT	27,708.33	0.00	0.00
4280	N/A		N/A		End date changed so system would recognize that tenant is still in space and paying rent even through Rental Agreement is dated 12/1/89-11/3/90 and Holdover Agreement is dated through 12/31/93. Tenant still in holdover.	RENT - BASE RENT	2,775.28	0.00	1.00

	BW	BX	BY
4279	8/1/1991 12:00:00 AM	12/31/1995 12:00:00 AM	MONTH
4280	12/1/1989 12:00:00 AM	12/31/2001 12:00:00 AM	MONTH

	A	B	C	D	E	F	G	H	I	J	K	L	M	N	O
4281	Wayne	431	HUMAN SERVICES	7676-1990-2020	241-63 ELLIOT	DETROIT	48226	07/01/1991	06/30/2001	0.00	3,365.28	0.00	0.00	LEASE	
4282	Wayne	431	HUMAN SERVICES	7682-1990-2027	11728 E JEFFERSON	DETROIT	48226	01/01/1992	08/01/1998	0.00	252,907.56	9.32	27,128.00	LEASE	OFFICE BUILDING
4283	Wayne	431	HUMAN SERVICES	7711-1990-2014	1700 MCCLELLAND	DETROIT	48216	04/01/1992	03/31/2002	0.00	456,600.96	10.62	43,000.00	LEASE	OFFICE BUILDING
4284	Wayne	431	HUMAN SERVICES	7737-1990-2164	550 EATON	RIVER ROUGE	48218	08/01/1992	12/29/2000	0.00	92,520.00	3.58	25,821.00	LEASE	OTHER

	P	Q	R	S	T	U	V	W
4281	TERMINATED	30 Days; Standard Cancellation /			HVAC / ELECTRICITY / WATER / JANITORIAL / INT/EXT MAINT / LANDSCAPING / SNOW REMOVAL / PARKING / FLUORESCENT / RUBBISH REMOVAL / N/A /	0.00	0.00	0.00
4282	TERMINATED	60 Days; Legislative Restrictive /			HVAC / ELECTRICITY / WATER / JANITORIAL / INT MAINTENANCE / LANDSCAPING / SNOW REMOVAL / PARKING / FLUORESCENT / RUBBISH REMOVAL / N/A /	0.00	0.00	0.00
4283	TERMINATED	60 Days; Legislative Restrictive /			HVAC / ELECTRICITY / WATER / JANITORIAL / INT/EXT MAINT / LANDSCAPING / SNOW REMOVAL / PARKING / FLUORESCENT / RUBBISH REMOVAL / N/A /	0.00	0.00	0.00
4284	TERMINATED	90 Days; Standard Cancellation /			HVAC / ELECTRICITY / WATER / JANITORIAL / INT/EXT MAINT / LANDSCAPING / SNOW REMOVAL / PARKING / FLUORESCENT / RUBBISH REMOVAL / N/A /	0.00	0.00	0.00

	X	Y	Z	AA	AB	AC	AD	AE	AF	AG	AH	AI	AJ	AK	AL
4281	0.00	0.00	0.00	3,365.28	0.00	0.00	N/A		Alva & Alicia Heron & Gail Allen	4465 DOUGLAS AVENUE	NEW YORK	NY	10471	E16	0
4282	0.00	0.00	0.00	252,907.56	9.32	0.00	N/A		COMPREHENSIVE DEVELOPERS, INC.	607 SHELBY, SUITE 800	DETROIT	MI	48226	E16	2229
4283	0.00	0.00	0.00	456,600.96	10.62	0.00	N/A		COMPREHENSIVE DEVELOPERS, INC.	607 SHELBY, SUITE 800	DETROIT	MI	48226	E45	2060
4284	0.00	0.00	0.00	92,520.00	3.58	0.00	N/A		RIVER ROUGE SCHOOL DISTRICT	1460 WEST COOLIDGE HIGHWAY	RIVER ROUGE	MI	48218	E16	0

	AM	AN	AO	AP	AQ	AR	AS	AT	AU	AV	AW	AX	AY	AZ
4281	N/A	LESSEE	N/A	0	0	0	Common	Lot		YES			NO	
4282	N/A	LESSEE	N/A	150	0	180	Common	Lot		YES			NO	
4283	N/A	LESSEE	N/A	170	0	240	Common	Lot		YES			NO	
4284	N/A	LESSEE	N/A	31	0	43	Common	Lot	9/10/1997 12:00:00 AM	YES	7/1/1997 12:00:00 AM	5/7/1991 12:00:00 AM	NO	

	BA	BB	BC	BD	BE	BF	BG	BH	BI	BJ	BK	BL	BM
4281					2359	241-63 ELLIOT	0.00	0.00		2067	0.00	0.00	0.00
4282					2886	11728 E JEFFERSON	27,128.00	0.00		1361	9.32	0.00	0.00
4283				4/1/1992 12:00:00 AM	2631	1700 MCCLELLAND	43,000.00	100.00		1708	10.62	0.00	0.00
4284					1726	550 EATON	0.00	41.70		2935	3.58	5,982.00	1,728.00

	BN	BO	BP	BQ	BR	BS	BT	BU	BV
4281	T	3/1/1995 12:00:00 AM	N/A		Lease never processed	RENT - BASE RENT	280.44	0.00	1.00
4282	T	3/1/1995 12:00:00 AM	N/A		leas was never finalized and	RENT - BASE RENT	21,075.63	0.00	1.00
4283	T	3/1/1995 12:00:00 AM	N/A		Lease never processed	RENT - BASE RENT	38,050.08	0.00	1.00
4284	O	6/15/2001 12:00:00 AM	N/A			RENT - BASE RENT	7,710.00	0.00	1.00

	BW	BX	BY
4281	7/1/1991 12:00:00 AM	6/30/2001 12:00:00 AM	MONTH
4282	1/1/1992 12:00:00 AM	12/31/2001 12:00:00 AM	MONTH
4283	4/1/1992 12:00:00 AM	3/31/2002 12:00:00 AM	MONTH
4284	8/1/1992 12:00:00 AM	12/29/2000 12:00:00 AM	MONTH

	A	B	C	D	E	F	G	H	I	J	K	L	M	N	O
4285	Wayne	431	HUMAN SERVICES	7737-1991-2246	550 EATON	RIVER ROUGE	48218	08/01/1991	07/31/1992	0.00	92,520.00	3.58	25,821.00	RA	OTHER
4286	Wayne	472	CORRECTIONS	10079-1993-1000	125 SPROAT ST	DETROIT	48201	02/01/1993	01/31/1994	0.00	30,660.00	5.74	5,341.00	LEASE	RESIDENTIAL
4287	Wayne	472	CORRECTIONS	10079-1994-1078	125 SPROAT ST	DETROIT	48201	02/01/1994	06/30/1994	0.00	30,660.00	5.74	5,341.00	RA	RESIDENTIAL
4288	Wayne	472	CORRECTIONS	10111-1993-1198	1200 SIXTH ST	DETROIT	48226	12/01/1993	02/28/1994	0.00	5,196.00	12.00	433.00	RA	OFFICE BUILDING

	P	Q	R	S	T	U	V	W
4285	TERMINATED	30 Days; Standard Cancellation /			HVAC / ELECTRICITY / WATER / JANITORIAL / INT/EXT MAINT / LANDSCAPING / SNOW REMOVAL / PARKING / FLUORESCENT / RUBBISH REMOVAL / N/A /	0.00	0.00	0.00
4286	TERMINATED	30 Days; Standard Cancellation /			HVAC / ELECTRICITY / WATER / JANITORIAL / INT/EXT MAINT / LANDSCAPING / SNOW REMOVAL / PARKING / FLUORESCENT / RUBBISH REMOVAL / N/A /	0.00	0.00	0.00
4287	TERMINATED	30 Days; Standard Cancellation /			HVAC / ELECTRICITY / WATER / JANITORIAL / INT/EXT MAINT / LANDSCAPING / SNOW REMOVAL / PARKING / FLUORESCENT / RUBBISH REMOVAL / N/A /	0.00	0.00	0.00
4288	TERMINATED	30 Days; Standard Cancellation /			HVAC / ELECTRICITY / WATER / JANITORIAL / INT/EXT MAINT / LANDSCAPING / SNOW REMOVAL / PARKING / FLUORESCENT / RUBBISH REMOVAL / N/A /	0.00	0.00	0.00

	X	Y	Z	AA	AB	AC	AD	AE	AF	AG	AH	AI	AJ	AK	AL
4285	0.00	0.00	0.00	92,520.00	3.58	0.00	N/A		RIVER ROUGE SCHOOL DISTRICT	1460 WEST COOLIDGE HIGHWAY	RIVER ROUGE	MI	48218	E16	41670
4286	0.00	0.00	0.00	30,660.00	5.74	0.00	N/A		THE SALVATION ARMY	860 N DEARBORN	CHICAGO	IL	60610	E16	0
4287	0.00	0.00	0.00	30,660.00	5.74	0.00	N/A		THE SALVATION ARMY	860 N DEARBORN	CHICAGO	IL	60610	E16	0
4288	0.00	0.00	0.00	5,196.00	12.00	0.00	N/A		SOUTHEAST MI ST EMPL FED CU	17135 WEST 10 MILE ROAD	SOUTHFIELD	MI	48075	E23	0

	AM	AN	AO	AP	AQ	AR	AS	AT	AU	AV	AW	AX	AY	AZ
4285	N/A	LESSEE	N/A	31	0	43	Common	Lot	12/3/1991 12:00:00 AM	YES	7/1/1992 12:00:00 AM	5/7/1991 12:00:00 AM	NO	
4286	N/A	LESSEE	N/A	3	0	0	Common	Lot	5/21/1993 12:00:00 AM	YES	1/1/1994 12:00:00 AM	4/20/1984 12:00:00 AM	N/A	
4287	N/A	LESSEE	N/A	3	0	5	Common	Lot	5/21/1993 12:00:00 AM	YES		4/20/1984 12:00:00 AM	NO	
4288	N/A	LESSOR	N/A	0	1	0	Common	Lot		YES			NO	

	BA	BB	BC	BD	BE	BF	BG	BH	BI	BJ	BK	BL	BM
4285					1726	550 EATON	0.00	0.00		2935	3.58	0.00	0.00
4286					2823	125 SPROAT ST	0.00	0.00		1450	5.74	0.00	0.00
4287					2823	125 SPROAT ST	0.00	0.00		1450	5.74	0.00	0.00
4288					2870	MICHIGAN PLAZA BLDG	0.00	0.00	Lobby ST	1380	12.00	0.00	0.00

	BN	BO	BP	BQ	BR	BS	BT	BU	BV
4285	N/A		N/A		Lease effective 8-1-92	RENT - BASE RENT	7,710.00	0.00	1.00
4286	N/A		N/A		New agreement efffective	RENT - BASE RENT	0.00	2,555.00	1.00
4287	N/A		N/A		Cancelled per Corrections	RENT - BASE RENT	0.00	2,555.00	1.00
4288	N/A		N/A		RA expired (addendum done and	RENT - BASE RENT	0.00	433.00	1.00

	BW	BX	BY
4285	8/1/1991 12:00:00 AM	7/31/1992 12:00:00 AM	MONTH
4286	2/1/1993 12:00:00 AM	1/31/1994 12:00:00 AM	MONTH
4287	2/1/1994 12:00:00 AM	6/30/1994 12:00:00 AM	MONTH
4288	12/1/1993 12:00:00 AM	2/28/1994 12:00:00 AM	MONTH

	A	B	C	D	E	F	G	H	I	J	K	L	M	N	O
4289	Wayne	472	CORRECTIONS	10140-1993-1115	1601 Clark Ave.	DETROIT	48209	09/01/1993	08/31/1994	0.00	177,840.00	9.57	18,579.00	RA	RESIDENTIAL
4290	Wayne	472	CORRECTIONS	10140-1994-1067	1601 Clark Ave.	DETROIT	48209	09/01/1994	08/21/1999	0.00	243,360.00	13.10	18,579.00	LEASE	RESIDENTIAL

	P	Q	R	S	T	U	V	W
4289	TERMINATED	30 Days; Standard Cancellation /			HVAC / ELECTRICITY / WATER / JANITORIAL / INT/EXT MAINT / LANDSCAPING / SNOW REMOVAL / PARKING / FLUORESCENT / RUBBISH REMOVAL / N/A /	0.00	0.00	0.00
4290	TERMINATED	30 Days; Standard Cancellation /			HVAC / ELECTRICITY / WATER / JANITORIAL / INT/EXT MAINT / LANDSCAPING / SNOW REMOVAL / PARKING / FLUORESCENT / RUBBISH REMOVAL / N/A /	0.00	0.00	0.00

	X	Y	Z	AA	AB	AC	AD	AE	AF	AG	AH	AI	AJ	AK	AL
4289	0.00	0.00	0.00	177,840.00	9.57	0.00	N/A		YOUNG MENS CHRISTIAN ASSOC.	2020 WITHERELL	DETROIT	MI	48226	E16	7800
4290	0.00	0.00	0.00	243,360.00	13.10	0.00	N/A		YOUNG MEN'S CHRISTIAN ASSOC.	1915 FORDNEY	SAGINAW	MI	48601	E16	0

	AM	AN	AO	AP	AQ	AR	AS	AT	AU	AV	AW	AX	AY	AZ
4289	N/A	LESSEE	N/A	2	0	60	Common	Lot		YES			NO	
4290	N/A	LESSEE	N/A	2	0	60	Common	Lot	2/28/1994 12:00:00 AM	YES	12/31/1999 12:00:00 AM	5/3/1993 12:00:00 AM	N/A	

	BA	BB	BC	BD	BE	BF	BG	BH	BI	BJ	BK	BL	BM
4289				1/1/1993 12:00:00 AM	2673	1601 CLARK AVE	163,190.00	100.00		1645	9.57	14,820.00	0.00
4290				1/1/1993 12:00:00 AM	2673	1601 CLARK AVE	163,190.00	11.40		1645	13.10	17,940.00	0.00

	BN	BO	BP	BQ	BR	BS	BT	BU	BV
4289	N/A		N/A		Never used	RENT - BASE RENT	0.00	14,820.00	1.00
4290	N/A		N/A		Program eliminated	RENT - BASE RENT	0.00	20,280.00	1.00

	BW	BX	BY
4289	9/1/1993 12:00:00 AM	8/31/1994 12:00:00 AM	MONTH
4290	9/1/1994 12:00:00 AM	8/21/1999 12:00:00 AM	MONTH

	A	B	C	D	E	F	G	H	I	J	K	L	M	N	O
4291	Wayne	472	CORRECTIONS	10251-1992-2312	20125 Fenkell	DETROIT	48223	10/01/1997	11/30/2006	0.00	56,779.92	16.17	7,400.00	LEASE	OFFICE BUILDING
4292	Wayne	472	CORRECTIONS	10278-1995-1013	14320 W MCNICHOLS	DETROIT	48235	07/17/1995	08/31/1995	0.00	31,267.20	13.35	2,342.00	RA	OFFICE BUILDING

	P	Q	R	S	T	U	V	W
4291	TERMINATED	Standard; 90 Days / Standard; 90 Days / Standard; 90 Days /			HVAC / HVAC / HVAC / ELECTRICITY / ELECTRICITY / ELECTRICITY / WATER / WATER / WATER / JANITORIAL / JANITORIAL / JANITORIAL / INT/EXT MAINT / INT/EXT MAINT / INT/EXT MAINT / LANDSCAPING / LANDSCAPING / LANDSCAPING / SNOW REMOVAL / SNOW REMOVAL / SNOW REMOVAL / PARKING / PARKING / PARKING / FLUORESCENT / FLUORESCENT / FLUORESCENT / RUBBISH REMOVAL / RUBBISH REMOVAL / RUBBISH REMOVAL / PEST CONTROL / PEST CONTROL / PEST CONTROL /	0.00	0.00	0.00
4292	TERMINATED	30 Days; Standard Cancellation /			HVAC / ELECTRICITY / WATER / JANITORIAL / INT/EXT MAINT / LANDSCAPING / SNOW REMOVAL / PARKING / FLUORESCENT / RUBBISH REMOVAL / N/A /	0.00	0.00	0.00

	X	Y	Z	AA	AB	AC	AD	AE	AF	AG	AH	AI	AJ	AK	AL
4291	0.00	0.00	0.00	56,779.92	7.67	0.00	N/A		MI ENGINEERED COMFORT CORP	2532 PEPPER COURT	HARTLAND	MI	48353	E45	7012
4292	0.00	0.00	0.00	31,267.20	13.35	0.00	N/A		DR. MARIE JACKSON-RANDOLPH	19250 LUCERNE	DETROIT	MI	48202	E16	7052

	AM	AN	AO	AP	AQ	AR	AS	AT	AU	AV	AW	AX	AY	AZ
4291	N/A	LESSEE	N/A	34	0	45	Reserved	Lot	5/26/2004 12:00:00 AM	YES	1/1/2007 12:00:00 AM	6/30/1998 12:00:00 AM	NO	9/29/1997 12:00:00 AM
4292	N/A	LESSEE	N/A	9	0	12	Common	Lot		YES			NO	

	BA	BB	BC	BD	BE	BF	BG	BH	BI	BJ	BK	BL	BM
4291				1/1/1992 12:00:00 AM	2517	20125 FENKELL	16,800.00	49.70		1860	16.17	2,492.00	7,479.50
4292					2743	14320 W MCNICHOLS	0.00	0.00		1553	13.35	0.00	0.00

	BN	BO	BP	BQ	BR	BS	BT	BU	BV
4291	N/A	10/1/2007 12:00:00 AM	T	6/15/2003 12:00:00 AM	Arson destroyed this leased location 11-30-06. Leased terminated.	RENT - BASE RENT	4,731.66	0.00	1.00
4292	N/A		N/A		Moved to 15215 Vaugh, Detroit	RENT - BASE RENT	2,605.60	0.00	1.00

	BW	BX	BY
4291	10/1/2007 12:00:00 AM	9/30/2012 12:00:00 AM	MONTH
4292	7/17/1995 12:00:00 AM	8/31/1995 12:00:00 AM	MONTH

	A	B	C	D	E	F	G	H	I	J	K	L	M	N	O
4293	Wayne	472	CORRECTIONS	10288-1995-1273	15251 VAUGHN	DETROIT	48238	09/01/1995	08/30/1996	0.00	31,200.00	14.02	2,225.00	LEASE	OFFICE BUILDING
4294	Wayne	472	CORRECTIONS	10288-1996-1394	15251 VAUGHN	DETROIT	48238	09/01/1996	08/31/1997	0.00	31,440.00	14.13	2,225.00	RA	OFFICE BUILDING
4295	Wayne	472	CORRECTIONS	10315-1995-1393	17600 RYAN RD	DETROIT	48212	12/01/1995	11/30/1996	0.00	1.00	0.00	3,217.00	RA	OTHER

	P	Q	R	S	T	U	V	W
4293	TERMINATED	30 Days; Standard Cancellation /			HVAC / ELECTRICITY / WATER / JANITORIAL / INT/EXT MAINT / LANDSCAPING / SNOW REMOVAL / PARKING / FLUORESCENT / RUBBISH REMOVAL / N/A /	0.00	0.00	0.00
4294	TERMINATED	30 Days; Standard Cancellation /			HVAC / ELECTRICITY / WATER / JANITORIAL / INT/EXT MAINT / LANDSCAPING / SNOW REMOVAL / PARKING / FLUORESCENT / RUBBISH REMOVAL / N/A /	0.00	0.00	0.00
4295	TERMINATED	30 Days; Standard Cancellation /			HVAC / ELECTRICITY / WATER / JANITORIAL / INT/EXT MAINT / LANDSCAPING / SNOW REMOVAL / PARKING / FLUORESCENT / RUBBISH REMOVAL / N/A /	0.00	0.00	0.00

	X	Y	Z	AA	AB	AC	AD	AE	AF	AG	AH	AI	AJ	AK	AL
4293	0.00	0.00	0.00	31,200.00	14.02	0.00	N/A		MI ENGINEERED COMFORT CORP	2532 PEPPER COURT	HARTLAND	MI	48353	E16	7052
4294	0.00	0.00	0.00	31,440.00	14.13	0.00	N/A		MICHIGAN ENGINEERED COMFORT CP	2532 PEPPER COURT	HARTLAND	MI	48353	E16	0
4295	0.00	0.00	0.00	1.00	0.00	0.00	N/A		DINVERNO RECYCLING	4600 EAST NEVADA	DETROIT	MI	48234	E15	0

	AM	AN	AO	AP	AQ	AR	AS	AT	AU	AV	AW	AX	AY	AZ
4293	N/A	LESSEE	N/A	10	0	45	Common	Lot	9/3/1995 12:00:00 AM	YES	4/1/1997 12:00:00 AM		N/A	
4294	N/A	LESSEE	N/A	10	0	45	Common	Lot		YES			NO	
4295	N/A	LESSOR	N/A	0	1	0	Common	Lot		YES	1/1/1998 12:00:00 AM		NO	

	BA	BB	BC	BD	BE	BF	BG	BH	BI	BJ	BK	BL	BM
4293					2701	15251 VAUGHN	0.00	0.00		1609	14.02	0.00	0.00
4294					2701	15251 VAUGHN	0.00	13.90		1609	14.13	616.00	2,004.00
4295				1/1/1992 12:00:00 AM	2619	17600 RYAN RD	0.00	0.00		1721	0.00	0.00	0.00

	BN	BO	BP	BQ	BR	BS	BT	BU	BV
4293	N/A		N/A		New lease effective	RENT - BASE RENT	2,600.00	0.00	1.00
4294	N/A		N/A		Lease #10251	RENT - BASE RENT	2,620.00	0.00	1.00
4295	N/A		N/A		Lease expired. Sold.	RENT - BASE RENT	0.00	1.00	1.00

	BW	BX	BY
4293	9/1/1995 12:00:00 AM	8/30/1996 12:00:00 AM	MONTH
4294	9/1/1996 12:00:00 AM	8/31/1997 12:00:00 AM	MONTH
4295	12/1/1995 12:00:00 AM	11/30/1996 12:00:00 AM	YEAR

	A	B	C	D	E	F	G	H	I	J	K	L	M	N	O
4296	Wayne	472	CORRECTIONS	10420-1996-1042	4240-4242 Cass Ave.	DETROIT	48201	12/01/1997	03/13/2004	0.00	183,984.00	16.43	11,200.00	LEASE	OFFICE BUILDING

	P	Q	R	S	T	U	V	W
	TERMINATED				HVAC /	0.00	0.00	0.00
					HVAC /			
					HVAC /			
					HVAC /			
					HVAC /			
					HVAC /			
					ELECTRICITY /			
					ELECTRICITY /			
					ELECTRICITY /			
					ELECTRICITY /			
					ELECTRICITY /			
					ELECTRICITY /			
					WATER /			
					WATER /			
					WATER /			
					WATER /			
					WATER /			
					WATER /			
					JANITORIAL /			
					JANITORIAL /			
					JANITORIAL /			
					JANITORIAL /			
					JANITORIAL /			
					JANITORIAL /			
					INT/EXT MAINT /			
					INT/EXT MAINT /			
					INT/EXT MAINT /			
					INT/EXT MAINT /			
					INT/EXT MAINT /			
					INT/EXT MAINT /			
					LANDSCAPING /			
					LANDSCAPING /			
4296					LANDSCAPING /			

	X	Y	Z	AA	AB	AC	AD	AE	AF	AG	AH	AI	AJ	AK	AL
4296	0.00	0.00	0.00	183,984.00	16.43	0.00	N/A		MILWAUKEE INVESTMENT COMPANY	30800 TELEGRAPH ROAD	BINGHAM FARMS	MI	48025	E45	7629

	AM	AN	AO	AP	AQ	AR	AS	AT	AU	AV	AW	AX	AY	AZ
4296	N/A	LESSEE	N/A	36	0	70	Reserved	Lot	2/28/2003 12:00:00 AM	YES	5/1/2004 12:00:00 AM	1/6/1998 12:00:00 AM	YES	12/1/1997 12:00:00 AM

	BA	BB	BC	BD	BE	BF	BG	BH	BI	BJ	BK	BL	BM
4296				1/1/1995 12:00:00 AM	1877	4240-4242 CASS AVE	11,200.00	100.00		2743	16.43	3,199.00	12,133.00

	BN	BO	BP	BQ	BR	BS	BT	BU	BV
4296	T	6/15/2003 12:00:00 AM	N/A		1-12-04 DOC cancellation request per PA-237. Effective 3-13-04.	RENT - BASE RENT	15,332.00	0.00	1.00

	BW	BX	BY
	12/1/1997 12:00:00 AM	11/30/2007 12:00:00 AM	MONTH
4296			

	A	B	C	D	E	F	G	H	I	J	K	L	M	N	O
4297	Wayne	472	CORRECTIONS	10965-2001-1065	5300 LAWTON	DETROIT	48208	04/01/2002	03/31/2012	0.00	540,000.00	5.26	27,000.00	LEASE	OFFICE BUILDING

	P	Q	R	S	T	U	V	W
	TERMINATED	Executive New;180 day /			HVAC /	0.00	0.00	0.00
		Executive New;180 day /			HVAC /			
					ELECTRICITY /			
					ELECTRICITY /			
					FLUORESCENT /			
					FLUORESCENT /			
					WATER /			
					WATER /			
					WATER /			
					WATER /			
					INT/EXT MAINT /			
					INT/EXT MAINT /			
					INT/EXT MAINT /			
					INT/EXT MAINT /			
					INT/EXT MAINT /			
					INT/EXT MAINT /			
					INT/EXT MAINT /			
					INT/EXT MAINT /			
					SECURITY /			
					SECURITY /			
					SECURITY /			
					SECURITY /			
					LANDSCAPING /			
					LANDSCAPING /			
					SNOW REMOVAL /			
					SNOW REMOVAL /			
					PARKING /			
					PARKING /			
					MAJOR STRUCT REP /			
					MAJOR STRUCT REP /			
					INSURANCE /			
					INSURANCE /			
4297					TAXES /			

	X	Y	Z	AA	AB	AC	AD	AE	AF	AG	AH	AI	AJ	AK	AL
4297	0.00	0.00	0.00	540,000.00	20.00	0.00	N/A		THE REALTY COMPANY	2411 VINEWOOD	DETROIT	MI	48216	E45	

	AM	AN	AO	AP	AQ	AR	AS	AT	AU	AV	AW	AX	AY	AZ
4297	NET	LESSEE	OFFICE	100	0	210	Common	Lot		YES			YES	

	BA	BB	BC	BD	BE	BF	BG	BH	BI	BJ	BK	BL	BM
4297					3291	5300 LAWTON	31,214.00	100.00	Garage one story	4681	5.26	300.00	700.00

	BN	BO	BP	BQ	BR	BS	BT	BU	BV
4297	N/A		N/A			RENT - BASE RENT	45,000.00	0.00	1.00

	BW	BX	BY
	4/1/2002 12:00:00 AM	3/31/2007 12:00:00 AM	MONTH
4297			

	A	B	C	D	E	F	G	H	I	J	K	L	M	N	O
4298	Wayne	472	CORRECTIONS	10965-2002-2182	5300 LAWTON	DETROIT	48208	09/01/2003	08/31/2012	0.00	624,279.96	20.50	31,214.00	LEASE	OFFICE BUILDING
4299	Wayne	472	CORRECTIONS	10965-2008-0090	5300 Lawton	DETROIT	48208	09/01/2003	08/31/2012	0.00	651,887.04	18.49	33,494.00	LEASE	

	P	Q	R	S	T	U	V	W
4298	TERMINATED	Executive New; 180 day / Executive New; 180 day /			HVAC / HVAC / JANITORIAL / JANITORIAL / PEST CONTROL / PEST CONTROL / RUBBISH REMOVAL / RUBBISH REMOVAL / WATER / WATER / INT/EXT MAINT / INT/EXT MAINT / LANDSCAPING / LANDSCAPING / PARKING / PARKING / SECURITY / SECURITY / SNOW REMOVAL / SNOW REMOVAL / ELECTRICITY / ELECTRICITY / FLUORESCENT / FLUORESCENT / GAS / GAS /	0.00	0.00	0.00
4299	TERMINATED	Executive new-180 day / Executive new-180 day /			PUBLIC UTILITIES / PUBLIC UTILITIES / JANITORIAL / JANITORIAL / DUMPSTER SERVICE / DUMPSTER SERVICE / PEST CONTROL / PEST CONTROL / FLUORESCENT / FLUORESCENT / TELECOMMUNICATIONS / TELECOMMUNICATIONS / ALARM SYSTEM MONITORING / ALARM SYSTEM MONITORING / ADJUST-TAXES / ADJUST-TAXES / ADJUST-INSURANCE / ADJUST-INSURANCE /	0.00	0.00	0.00

	X	Y	Z	AA	AB	AC	AD	AE	AF	AG	AH	AI	AJ	AK	AL
4298	0.00	0.00	0.00	624,279.96	20.00	0.00	N/A		THE REALTY COMPANY	2411 VINEWOOD	DETROIT	MI	48216	E45	
4299	0.00	0.00	0.00	651,887.04	19.46	0.00	N/A		THE REALTY COMPANY	2411 VINEWOOD	DETROIT	MI	48216	E45	

	AM	AN	AO	AP	AQ	AR	AS	AT	AU	AV	AW	AX	AY	AZ
4298	NET	LESSEE	OFFICE	100	0	210	Common	Lot	7/13/2006 12:00:00 AM	YES	9/26/2010 12:00:00 AM	10/15/2003 12:00:00 AM	YES	10/21/2003 12:00:00 AM
4299	NET	LESSEE	MIXED USE	100	0	210	Reserved	Ramp	10/21/2010 12:00:00 AM	YES	9/26/2011 12:00:00 AM	3/23/2011 12:00:00 AM	YES	3/11/2011 12:00:00 AM

	BA	BB	BC	BD	BE	BF	BG	BH	BI	BJ	BK	BL	BM
4298	9/17/2002 12:00:00 AM	6			3291	5300 LAWTON	31,214.00	100.00	ONE STORY FREE S	4681	20.50	15,997.18	37,326.74
4299	1/20/2009 12:00:00 AM	10		1/1/2013 12:00:00 AM	8093	aka 2777 W Edsel Ford	38,494.00	100.00	Office & Garage	4681	18.49	15,482.40	36,125.60

	BN	BO	BP	BQ	BR	BS	BT	BU	BV
4298	T	6/15/2010 12:00:00 AM	N/A		Master Lease CCO#1 for $500.00 Approved by Directors Agenda on 03/30/3007 item #11. A-1: 10965-2008-0090 is a rent authorized for the garage space at this location.	RENT - BASE RENT	52,023.33	0.00	1.00
4299	T	6/15/2011 12:00:00 AM	N/A		Add #3 adds an additional 5,000 square feet of office space at no additional cost to the State for a revised total of 38,494 square feet, extend the lease term through August 31, 2023, reduce the rental rate effective July 1, 2010 -- this is incorporated under this SR number - garage is at $5.00/sf and office is at $19.48/sf. Office = 31,214 sf + 5,000 free sf for a total of 36,214 sf; garage is 2,280 sf. Addendum #2 added 2,280 sf garage @ $5.26 psf. Office is 31,214 @ $20.50 psf. Mod ltr dated 1/27/09 changed begin dates. Master lease is under SR# 2002-2182	RENT - BASE RENT	54,323.92	0.00	1.00

	BW	BX	BY
4298	9/1/2003 12:00:00 AM	8/31/2008 12:00:00 AM	MONTH
4299	2/1/2009 12:00:00 AM	6/1/2010 12:00:00 AM	MONTH

	A	B	C	D	E	F	G	H	I	J	K	L	M	N	O
4300	Wayne	472	CORRECTIONS	10965-2010-0206	5300 Lawton	DETROIT	48208	09/01/2003	08/31/2023	0.00	624,279.96	16.09	38,494.00	LEASE	
4301	Wayne	472	CORRECTIONS	11248-2006-0143	20231 James Couzens Fwy	DETROIT	48235	07/11/2008	10/31/2012	19,420.33	233,043.96	19.75	11,800.00	LEASE	OFFICE BUILDING
4302	Wayne	472	CORRECTIONS	11259-2006-0166	920 West Fort	LINCOLN PARK	48192	12/01/2007	11/30/2017	19,968.49	239,621.88	19.50	10,570.00	LEASE	OFFICE BUILDING

	P	Q	R	S	T	U	V	W
4300	RENT AUTHORIZED	Executive New; 180 day / Executive New; 180 day / Executive New; 180 day / Executive New; 180 day /			PUBLIC UTILITIES / PUBLIC UTILITIES / PUBLIC UTILITIES / PUBLIC UTILITIES / JANITORIAL / JANITORIAL / JANITORIAL / JANITORIAL / DUMPSTER SERVICE / DUMPSTER SERVICE / DUMPSTER SERVICE / DUMPSTER SERVICE / PEST CONTROL / PEST CONTROL / PEST CONTROL / PEST CONTROL / FLUORESCENT / FLUORESCENT / FLUORESCENT / FLUORESCENT / ADJUST-TAXES / ADJUST-TAXES / ADJUST-TAXES / ADJUST-TAXES / ADJUST-INSURANCE / ADJUST-INSURANCE / ADJUST-INSURANCE / ADJUST-INSURANCE /	112,128.00	42,854.00	0.00
4301	TERMINATED	Standard; 90 days / Standard; 90 days /		5 yr; 90 days / 5 yr; 90 days /	ELECTRICITY / ELECTRICITY / GAS / GAS / JANITORIAL / JANITORIAL / TELECOMMUNICATIONS / TELECOMMUNICATIONS / ALARM SYSTEM MONITORING / ALARM SYSTEM MONITORING /	0.00	0.00	0.00
4302	RENT AUTHORIZED	Executive New; 90 day / Executive New; 90 day /		5 year; 60 day / 5 year; 60 day /	GAS / GAS / ELECTRICITY / ELECTRICITY /	15,306.00	0.00	0.00

	X	Y	Z	AA	AB	AC	AD	AE	AF	AG	AH	AI	AJ	AK	AL
4300	3,062.00	50,668.00	0.00	832,991.96	21.64	0.00	Actual	2013	5300 Lawton, Inc	2411 Vinewood	DETROIT	MI	48216	E92	
4301	0.00	0.00	0.00	233,043.96	19.75	0.00	N/A		RTR Building Company Inc	26264 W. Twelve Mile	SOUTHFIELD	MI	48034	E92	10251
4302	0.00	12,270.00	0.00	267,197.88	25.28	0.00	Actual	2013	Blue Shamrock, LLC	1065 Nortoon	LINCOLN PARK	MI	48381	E92	

	AM	AN	AO	AP	AQ	AR	AS	AT	AU	AV	AW	AX	AY	AZ
4300	NET	LESSEE	MIXED USE	100	0	210	Reserved	Lot	6/23/2011 12:00:00 AM	YES	9/26/2013 12:00:00 AM	3/23/2011 12:00:00 AM	YES	3/11/2011 12:00:00 AM
4301	NET	LESSEE	OFFICE	115	0	100	Common	Lot		YES			YES	
4302	NET	LESSEE	OFFICE	31	0	40	Common	Lot	1/15/2013 12:00:00 AM	YES	7/25/2014 12:00:00 AM	11/30/2007 12:00:00 AM	YES	12/3/2007 12:00:00 AM

	BA	BB	BC	BD	BE	BF	BG	BH	BI	BJ	BK	BL	BM
4300	2/19/2002 12:00:00 AM	3		1/1/2013 12:00:00 AM	8093	aka 2777 W Edsel Ford	38,494.00	100.00	1st & garage	4681	16.09	15,482.40	36,125.60
4301		19		12/31/2010 12:00:00 AM	8035		11,800.00	100.00	1st	8035	19.75	13,594.23	5,826.10
4302	8/3/2007 12:00:00 AM	1			8020		10,570.00	100.00	1st	8020	19.50	12,023.38	5,152.87

	BN	BO	BP	BQ	BR	BS	BT	BU	BV
4300	T	6/15/2014 12:00:00 AM	N/A		36,214 SF office - 2,280 SF garage 08/04/11 Owner change from The Realty Company Add #3 SAB 99/14/10, #3 Add #2 SAB 01/20/09, #10 Add #1 SAB 09/17/02, #6	RENT - BASE RENT	52,023.33	0.00	1.00
4301	N/A		N/A		Effective Date of Cancellation (revised): 10/31/2012 Original Lease expiration date: 07/10/2018 REVISED Cancellation Acknowledgement Letter sent: 9/13/2012 Close out inspection done on 11/06/2012 w/o RED. Modification agreement dated 7/16/08 changing beginning and ending dates of lease.	RENT - BASE RENT	19,420.33	0.00	1.00
4302	N/A		N/A		CCO#1 for $15,840.00 approved by Director Agenda on 09/12/2008.	RENT - BASE RENT	19,968.49	0.00	1.00

	BW	BX	BY
4300	9/1/2003 12:00:00 AM	8/31/2008 12:00:00 AM	MONTH
4301	7/11/2008 12:00:00 AM	7/10/2018 12:00:00 AM	MONTH
4302	12/1/2017 12:00:00 AM	11/30/2022 12:00:00 AM	MONTH

	A	B	C	D	E	F	G	H	I	J	K	L	M	N	O
4303	Wayne	472	CORRECTIONS	11313-2007-0066	5300 LAWTON	DETROIT	48208	04/01/2007	08/01/2008	0.00	56,143.56	10.45	5,374.00	RA	OFFICE BUILDING
4304	Wayne	472	CORRECTIONS	1916-1990-12	10100 Harper Ave.	DETROIT	48213	02/01/1990	01/31/1994	0.00	171,600.00	9.38	18,330.00	LEASE	RESIDENTIAL
4305	Wayne	472	CORRECTIONS	1926-1990-14	1601 Clark Ave.	DETROIT	48209	02/01/1993	08/21/1999	0.00	243,360.00	20.31	11,980.00	LEASE	RESIDENTIAL
4306	Wayne	472	CORRECTIONS	4398-1990-47	2020 WITHERELL	DETROIT	48226	02/01/1991	01/31/1997	0.00	538,200.00	16.58	32,460.00	LEASE	RESIDENTIAL

	P	Q	R	S	T	U	V	W
4303	TERMINATED				PUBLIC UTILITIES / TRASH REMOVAL/WASTEBASKETS / DUMPSTER SERVICE / TELECOMMUNICATIONS / PEST CONTROL / JANITORIAL /	0.00	0.00	0.00
4304	TERMINATED	30 Days; Standard Cancellation /			HVAC / ELECTRICITY / WATER / JANITORIAL / INT/EXT MAINT / LANDSCAPING / SNOW REMOVAL / PARKING / FLUORESCENT / RUBBISH REMOVAL / N/A /	0.00	0.00	0.00
4305	TERMINATED	30 Days; Standard Cancellation /			HVAC / ELECTRICITY / WATER / JANITORIAL / INT/EXT MAINT / LANDSCAPING / SNOW REMOVAL / PARKING / FLUORESCENT / RUBBISH REMOVAL / N/A /	0.00	0.00	0.00
4306	TERMINATED	30 Days; Standard Cancellation /			HVAC / ELECTRICITY / WATER / JANITORIAL / INT/EXT MAINT / LANDSCAPING / SNOW REMOVAL / PARKING / FLUORESCENT / RUBBISH REMOVAL / N/A /	0.00	0.00	0.00

	X	Y	Z	AA	AB	AC	AD	AE	AF	AG	AH	AI	AJ	AK	AL
4303	0.00	0.00	0.00	56,143.56	10.45	0.00	N/A		THE REALTY COMPANY	2411 VINEWOOD	DETROIT	MI	48216	E45	10152
4304	0.00	0.00	0.00	171,600.00	9.36	0.00	N/A		YMCA OF METROPOLITAN DETROIT	2020 WITHERELL	DETROIT	MI	48226		0
4305	0.00	0.00	0.00	243,360.00	20.31	0.00	N/A		YMCA OF METRO DETROIT	2020 WITHERELL	DETROIT	MI	48226		0
4306	0.00	0.00	0.00	538,200.00	16.58	0.00	N/A		YMCA OF METRO DETROIT	2020 WITHERELL	DETROIT	MI	48226		0

	AM	AN	AO	AP	AQ	AR	AS	AT	AU	AV	AW	AX	AY	AZ
4303	NET	LESSEE	OFFICE	30	0	210	Common	Lot	7/23/2007 12:00:00 AM	YES	6/16/2008 12:00:00 AM	2/12/2003 12:00:00 AM	YES	2/12/2003 12:00:00 AM
4304	N/A	LESSEE	N/A	3	0	3	Common	Lot	11/7/1991 12:00:00 AM	YES	12/31/1993 12:00:00 AM	7/9/1990 12:00:00 AM	N/A	
4305	N/A	LESSEE	N/A	3	0	3	Common	Lot	1/18/1984 12:00:00 AM	YES	12/31/1999 12:00:00 AM	1/11/1984 12:00:00 AM	N/A	
4306	N/A	LESSEE	N/A	10	0	16	Common	Lot	11/7/1991 12:00:00 AM	YES	12/31/1997 12:00:00 AM	1/11/1984 12:00:00 AM	N/A	

	BA	BB	BC	BD	BE	BF	BG	BH	BI	BJ	BK	BL	BM
4303					3291	5300 LAWTON	31,214.00	13.78	first floor	4681	10.45	1,403.59	3,275.04
4304				1/1/1990 12:00:00 AM	3065	10100 HARPER AVE	61,832.00	29.60		1126	9.38	14,300.00	0.00
4305				1/1/1993 12:00:00 AM	2673	1601 CLARK AVE	163,190.00	7.30		1645	20.31	16,198.00	0.00
4306				1/1/1991 12:00:00 AM	2515	2020 WITHERELL	153,190.00	21.20		1862	16.58	44,850.00	0.00

	BN	BO	BP	BQ	BR	BS	BT	BU	BV
4303	N/A		N/A		Our leased office space (lease #10251 @ 20125 Fenkell, Detorit) was destroyed by arson. This rental agreement will house the agency's displaced employees in the current parole office @ 5300 Lawton, Detroit. The lessor built out the agency's TIs in adjacent office space to acommodate our needs. DOC is in a holding over status as of 3/29/08. Cancel ltr of 7-1-08 to lessor with effective cancel date of 8-1-08. DOC staff are moving into new parole office at 12140 James Couzens, Detroit, lse #11248.	RENT - BASE RENT	4,678.63	0.00	1.00
4304	N/A		N/A		Lease cancelled	RENT - BASE RENT	14,300.00	0.00	1.00
4305	N/A		N/A		Program was eliminated	RENT - BASE RENT	20,280.00	0.00	1.00
4306	N/A		N/A		location not renewable	RENT - BASE RENT	44,850.00	0.00	1.00

	BW	BX	BY
4303	4/1/2007 12:00:00 AM	8/1/2008 12:00:00 AM	MONTH
4304	2/1/1990 12:00:00 AM	1/31/1994 12:00:00 AM	MONTH
4305	2/1/1993 12:00:00 AM	8/21/1999 12:00:00 AM	MONTH
4306	2/1/1991 12:00:00 AM	1/31/1997 12:00:00 AM	MONTH

	A	B	C	D	E	F	G	H	I	J	K	L	M	N	O
4307	Wayne	472	CORRECTIONS	6132-1984-22	33750 Goddard	ROMULUS	48174	10/01/1988	09/30/1991	0.00	780.00	0.38	2,052.00	LEASE	RESIDENTIAL
4308	Wayne	472	CORRECTIONS	7012-1987-217	20101 Fenkell	DETROIT	48223	10/01/1987	09/30/1997	0.00	21,390.00	11.50	1,860.00	LEASE	OFFICE BUILDING
4309	Wayne	472	CORRECTIONS	7022	1534 Fort Street	LINCOLN PARK	48145	04/01/1988	07/31/2003	0.00	32,640.00	13.70	2,383.00	LEASE	OFFICE BUILDING

	P	Q	R	S	T	U	V	W
4307	TERMINATED	30 Days; Standard Cancellation /			HVAC / ELECTRICITY / WATER / JANITORIAL / INT/EXT MAINT / LANDSCAPING / SNOW REMOVAL / PARKING / FLUORESCENT / RUBBISH REMOVAL / N/A /	0.00	0.00	0.00
4308	TERMINATED	60 Days; Legislative Restrictive /			HVAC / ELECTRICITY / WATER / JANITORIAL / INT/EXT MAINT / LANDSCAPING / SNOW REMOVAL / PARKING / FLUORESCENT / RUBBISH REMOVAL / N/A /	0.00	0.00	0.00
4309	TERMINATED					0.00	0.00	0.00

	X	Y	Z	AA	AB	AC	AD	AE	AF	AG	AH	AI	AJ	AK	AL
4307	0.00	0.00	0.00	780.00	0.38	0.00	N/A		SALVATION ARMY	33750 GODDARD	ROMULUS	MI	48174		0
4308	0.00	0.00	0.00	21,390.00	11.50	0.00	N/A		MICH ENGINEERED COMFORT CORP	2532 PEPPER COURT	HARTLAND	MI	48353		2712
4309	0.00	0.00	0.00	32,640.00	13.70	0.00	N/A		ETTORE PAOLUCCI	19420 MALVERN COURT	NORTHVILLE	MI	48167	E45	

	AM	AN	AO	AP	AQ	AR	AS	AT	AU	AV	AW	AX	AY	AZ
4307	N/A	LESSEE	N/A	0	0	0	Common	Lot	8/1/1983 12:00:00 AM	YES		12/28/1983 12:00:00 AM	N/A	
4308	N/A	LESSEE	N/A	9	0	60	Common	Lot	1/3/1995 12:00:00 AM	YES	4/1/1997 12:00:00 AM	7/1/1987 12:00:00 AM	YES	10/13/1987 12:00:00 AM
4309	NET	LESSEE	OFFICE	0	0	0	Common	Lot	12/30/1997 12:00:00 AM	YES	3/25/2003 12:00:00 AM	2/5/1998 12:00:00 AM	YES	3/11/1988 12:00:00 AM

	BA	BB	BC	BD	BE	BF	BG	BH	BI	BJ	BK	BL	BM
4307					2036	33750 GODDARD	0.00	3.40		2520	0.38	0.00	65.00
4308				1/1/1988 12:00:00 AM	2518	20101 FENKELL	16,000.00	11.60		1859	11.50	280.10	1,502.40
4309				1/1/1990 12:00:00 AM	2699		2,383.00	100.00		1611	13.70	868.38	1,851.62

	BN	BO	BP	BQ	BR	BS	BT	BU	BV
4307	N/A		N/A		lessor would not renew	RENT - BASE RENT	65.00	0.00	1.00
4308	O	3/1/1998 12:00:00 AM	N/A		Lease #10251	RENT - BASE RENT	1,782.50	0.00	1.00
4309	T	3/1/2003 12:00:00 AM	N/A		Addendum #2 exercised renewal option, changed cancellation to 90 day standard. Lease termanited 8-12-03, moved to new Detorit Parole Office.	RENT - BASE RENT	2,720.00	0.00	1.00

	BW	BX	BY
4307	10/1/1988 12:00:00 AM	9/30/1991 12:00:00 AM	MONTH
4308	10/1/1987 12:00:00 AM	9/30/1996 12:00:00 AM	MONTH
4309	12/30/1998 12:00:00 AM	7/31/2003 12:00:00 AM	MONTH

	A	B	C	D	E	F	G	H	I	J	K	L	M	N	O
4310	Wayne	472	CORRECTIONS	7022-1988-211	1534 Fort Street	LINCOLN PARK	48145	04/01/1988	07/31/2003	0.00	24,150.00	13.70	2,383.00	LEASE	OFFICE BUILDING
4311	Wayne	472	CORRECTIONS	7052-1987-234	14330 W MCNICHOLS	DETROIT	48235	10/06/1987	08/31/1995	0.00	28,425.60	12.73	2,232.00	LEASE	OFFICE BUILDING

	P	Q	R	S	T	U	V	W
4310	TERMINATED	90 Days; Standard / 90 Days; Standard / 90 Days; Standard / 90 Days; Standard / 60 Days; Standard / 60 Days; Standard / 60 Days; Standard / 60 Days; Standard /			HVAC / HVAC / HVAC / HVAC / ELECTRICITY / ELECTRICITY / ELECTRICITY / ELECTRICITY / WATER / WATER / WATER / WATER / JANITORIAL / JANITORIAL / JANITORIAL / JANITORIAL / INT/EXT MAINT / INT/EXT MAINT / INT/EXT MAINT / INT/EXT MAINT / LANDSCAPING / LANDSCAPING / LANDSCAPING / LANDSCAPING / SNOW REMOVAL / SNOW REMOVAL / SNOW REMOVAL / SNOW REMOVAL / PARKING / PARKING / PARKING / PARKING / FLUORESCENT /	0.00	0.00	0.00
4311	TERMINATED	60 Days; Standard Cancellation /			HVAC / ELECTRICITY / WATER / JANITORIAL / INT/EXT MAINT / LANDSCAPING / SNOW REMOVAL / PARKING / FLUORESCENT / RUBBISH REMOVAL / N/A /	0.00	0.00	0.00

	X	Y	Z	AA	AB	AC	AD	AE	AF	AG	AH	AI	AJ	AK	AL
4310	0.00	0.00	0.00	24,150.00	10.13	0.00	N/A		ETTORE PAOLUCCI	19420 MALVERN COURT	NORTHVILLE	MI	48167	E45	2097
4311	0.00	0.00	0.00	28,425.60	12.74	0.00	N/A		MARIE JACKSON-RANDOLPH	19250 LUCERNE	DETROIT	MI	48202		0

	AM	AN	AO	AP	AQ	AR	AS	AT	AU	AV	AW	AX	AY	AZ
4310	NET	LESSEE	OFFICE	9	0	0	Common	Lot	12/30/1997 12:00:00 AM	YES	3/25/2003 12:00:00 AM	2/5/1998 12:00:00 AM	YES	3/11/1988 12:00:00 AM
4311	N/A	LESSEE	N/A	40	0	12	Common	Lot	10/22/1987 12:00:00 AM	YES	7/10/1996 12:00:00 AM	10/22/1986 12:00:00 AM	YES	2/11/1987 12:00:00 AM

	BA	BB	BC	BD	BE	BF	BG	BH	BI	BJ	BK	BL	BM
4310				1/1/1990 12:00:00 AM	2699		2,383.00	100.00		1611	13.70	868.38	1,851.62
4311				1/1/1992 12:00:00 AM	2742	14330 W MCNICHOLS	2,230.00	100.00		1554	12.73	1,252.80	1,116.00

	BN	BO	BP	BQ	BR	BS	BT	BU	BV
4310	T	3/1/2003 12:00:00 AM	N/A			RENT - BASE RENT	2,012.50	0.00	1.00
4311	T	3/1/1995 12:00:00 AM	N/A		Moved to 14320 W. McNichols,	RENT - BASE RENT	2,368.80	0.00	1.00

	BW	BX	BY
4310	4/1/1988 12:00:00 AM	3/31/1990 12:00:00 AM	MONTH
4311	10/6/1987 12:00:00 AM	9/30/1995 12:00:00 AM	MONTH

	A	B	C	D	E	F	G	H	I	J	K	L	M	N	O
4312	Wayne	472	CORRECTIONS	7177-1990-116	1331 TRUMBULL	DETROIT	48216	06/01/1990	05/31/1999	0.00	237,050.88	5.55	42,654.00	LEASE	OFFICE BUILDING
4313	Wayne	472	CORRECTIONS	7314-1989-344	08820 HAYES	DETROIT	48201	12/01/1989	05/31/1997	0.00	28,200.00	9.42	2,995.00	LEASE	OFFICE BUILDING
4314	Wayne	472	CORRECTIONS	7463-1990-2127	2643 PARK ST	DETROIT	48201	08/01/1989	07/31/1990	0.00	146,000.04	0.01	0.00	LEASE	RESIDENTIAL
4315	Wayne	472	CORRECTIONS	7466-1988-296	2643 PARK ST	DETROIT	48201	08/01/1990	09/30/1992	0.00	219,000.00	4.00	0.00	RA	RESIDENTIAL

	P	Q	R	S	T	U	V	W
4312	TERMINATED	90 Days; Legislative Restrictive /			HVAC / ELECTRICITY / WATER / JANITORIAL / INT/EXT MAINT / LANDSCAPING / SNOW REMOVAL / PARKING / FLUORESCENT / RUBBISH REMOVAL / N/A /	0.00	0.00	0.00
4313	TERMINATED	90 Days; Standard Cancellation /			HVAC / ELECTRICITY / WATER / JANITORIAL / INT/EXT MAINT / LANDSCAPING / SNOW REMOVAL / PARKING / FLUORESCENT / RUBBISH REMOVAL / N/A /	0.00	0.00	0.00
4314	TERMINATED	60 Days; Standard Cancellation /			HVAC / ELECTRICITY / WATER / JANITORIAL / INT/EXT MAINT / LANDSCAPING / SNOW REMOVAL / PARKING / FLUORESCENT / RUBBISH REMOVAL / N/A /	0.00	0.00	0.00
4315	TERMINATED	30 Days; Standard Cancellation /			HVAC / ELECTRICITY / WATER / JANITORIAL / INT/EXT MAINT / LANDSCAPING / SNOW REMOVAL / PARKING / FLUORESCENT / RUBBISH REMOVAL / N/A /	0.00	0.00	0.00

	X	Y	Z	AA	AB	AC	AD	AE	AF	AG	AH	AI	AJ	AK	AL
4312	0.00	0.00	0.00	237,050.88	5.56	0.00	N/A		THE OLDE HOLIDAY MOTEL	9430 MICHIGAN AV	DETROIT	MI	48216	E16	6221
4313	0.00	0.00	0.00	28,200.00	9.42	0.00	N/A		MICHIGAN MEDICAL PROPERTIES	20811 KELLY ROAD	EASTPOINTE	MI	48021		1534
4314	0.00	0.00	0.00	146,000.04	0.00	0.00	N/A		THE SALVATION ARMY	860 N DEARBORN	CHICAGO	IL	60610	E16	7466
4315	0.00	0.00	0.00	219,000.00	0.00	0.00	N/A		THE SALVATION ARMY,AN ILLINOIS	860 N DEARBORN	CHICAGO	IL	60610		0

	AM	AN	AO	AP	AQ	AR	AS	AT	AU	AV	AW	AX	AY	AZ
4312	N/A	LESSEE	N/A	33	0	59	Common	Lot	9/12/1988 12:00:00 AM	YES	4/2/1991 12:00:00 AM	8/18/1988 12:00:00 AM	YES	5/30/1989 12:00:00 AM
4313	N/A	LESSEE	N/A	9	0	10	Common	Lot	10/26/1994 12:00:00 AM	YES	4/1/1997 12:00:00 AM	9/1/1994 12:00:00 AM	YES	12/19/1989 12:00:00 AM
4314	N/A	LESSEE	N/A	0	0	0	Common	Lot		YES		3/19/1990 12:00:00 AM	NO	
4315	N/A	LESSEE	N/A	0	0	0	Common	Lot		YES			NO	

	BA	BB	BC	BD	BE	BF	BG	BH	BI	BJ	BK	BL	BM
4312					2788	1331 TRUMBULL	0.00	0.00		1496	5.55	0.00	0.00
4313				1/1/1993 12:00:00 AM	3112	08820 HAYES	2,995.00	100.00		1059	9.42	1,102.00	1,248.00
4314					2286	2643 PARK ST	0.00	0.00		2166	0.01	0.00	0.00
4315					2286	2643 PARK ST	0.00	0.00		2166	4.00	0.00	0.00

	BN	BO	BP	BQ	BR	BS	BT	BU	BV
4312	T	3/1/1993 12:00:00 AM	N/A		cancelled	RENT - BASE RENT	19,754.24	0.00	1.00
4313	T	3/1/1997 12:00:00 AM	N/A		Lease terminated	RENT - BASE RENT	2,350.00	0.00	1.00
4314	N		N/A		Replaced by #7466	RENT - BASE RENT	12,166.67	0.00	1.00
4315	N/A		N/A		lease not renewed - DOC to	RENT - BASE RENT	18,250.00	0.00	1.00

	BW	BX	BY
4312	6/1/1990 12:00:00 AM	5/31/1999 12:00:00 AM	MONTH
4313	12/1/1989 12:00:00 AM	5/31/1997 12:00:00 AM	MONTH
4314	8/1/1989 12:00:00 AM	7/31/1990 12:00:00 AM	MONTH
4315	8/1/1990 12:00:00 AM	9/30/1992 12:00:00 AM	MONTH

	A	B	C	D	E	F	G	H	I	J	K	L	M	N	O
4316	Wayne	472	CORRECTIONS	7629-1990-2151	4240 Cass Ave.	DETROIT	48201	05/01/1991	07/31/1999	0.00	31,920.00	12.00	2,660.00	LEASE	OFFICE BUILDING
4317	Wayne	472	CORRECTIONS	7795-1990-2198	110 W GRAND BLVD	DETROIT	48216	10/01/1989	09/30/1990	0.00	30,576.00	0.00	0.00	RA	RESIDENTIAL
4318	Wayne	472	CORRECTIONS	7800-1991-2300	1601 Clark Ave.	DETROIT	48209	12/01/1991	01/31/1993	0.00	100,100.04	8.20	12,196.00	RA	RESIDENTIAL
4319	Wayne	472	CORRECTIONS	7800-1992-1184	1601 Clark Ave.	DETROIT	48209	06/01/1993	08/31/1993	0.00	103,740.00	8.51	12,196.00	LEASE	RESIDENTIAL

	P	Q	R	S	T	U	V	W
4316	TERMINATED	90 Days; Std. Cancellatoin Either Party /			HVAC / ELECTRICITY / WATER / JANITORIAL / INT/EXT MAINT / LANDSCAPING / SNOW REMOVAL / PARKING / FLUORESCENT / RUBBISH REMOVAL / N/A /	0.00	0.00	0.00
4317	TERMINATED	60 Days; Standard Cancellation /			HVAC / ELECTRICITY / WATER / JANITORIAL / INT/EXT MAINT / LANDSCAPING / SNOW REMOVAL / PARKING / FLUORESCENT / RUBBISH REMOVAL / N/A /	0.00	0.00	0.00
4318	TERMINATED	30 Days; Standard Cancellation /			HVAC / ELECTRICITY / WATER / JANITORIAL / INT/EXT MAINT / LANDSCAPING / SNOW REMOVAL / PARKING / FLUORESCENT / RUBBISH REMOVAL / N/A /	0.00	0.00	0.00
4319	TERMINATED	30 Days; Standard Cancellation /			HVAC / ELECTRICITY / WATER / JANITORIAL / INT/EXT MAINT / LANDSCAPING / SNOW REMOVAL / PARKING / FLUORESCENT / RUBBISH REMOVAL / N/A /	0.00	0.00	0.00

	X	Y	Z	AA	AB	AC	AD	AE	AF	AG	AH	AI	AJ	AK	AL
4316	0.00	0.00	0.00	31,920.00	12.00	0.00	N/A		MILWAUKEE INVESTMENT COMPANY	30800 TELEGRAPH ROAD	BINGHAM FARMS	MI	48025	E16	0
4317	0.00	0.00	0.00	30,576.00	0.00	0.00	N/A		THE SALVATION ARMY	860 N DEARBORN	CHICAGO	IL	60610	E18	0
4318	0.00	0.00	0.00	100,100.04	8.21	0.00	N/A		YMCA OF METROPOLITAN DETROIT	2020 WITHERELL	DETROIT	MI	48226	E16	6110
4319	0.00	0.00	0.00	103,740.00	8.51	0.00	N/A		YOUNG MEN'S CHRISTIAN ASSOC.	1915 FORDNEY	SAGINAW	MI	48601	E16	0

	AM	AN	AO	AP	AQ	AR	AS	AT	AU	AV	AW	AX	AY	AZ
4316	N/A	LESSEE	N/A	9	0	15	Common	Lot	4/29/1991 12:00:00 AM	YES	3/27/1998 12:00:00 AM		YES	4/24/1991 12:00:00 AM
4317	N/A	LESSEE	N/A	0	0	4	Common	Lot		YES			NO	
4318	N/A	LESSEE	N/A	2	0	60	Common	Lot	11/12/1991 12:00:00 AM	YES	12/31/1992 12:00:00 AM		NO	
4319	N/A	LESSEE	N/A	2	0	60	Common	Lot	12/28/1992 12:00:00 AM	YES			NO	

	BA	BB	BC	BD	BE	BF	BG	BH	BI	BJ	BK	BL	BM
4316				1/1/1991 12:00:00 AM	1878	4240 CASS AVE	13,129.00	20.30		2743	12.00	395.00	2,265.00
4317					2968	110 W GRAND BLVD	3,677.00	0.00		1261	0.00	0.00	0.00
4318				1/1/1993 12:00:00 AM	2673	1601 CLARK AVE	163,190.00	7.50		1645	8.20	0.00	8,341.67
4319				1/1/1993 12:00:00 AM	2673	1601 CLARK AVE	163,190.00	7.50		1645	8.51	8,645.00	0.00

	BN	BO	BP	BQ	BR	BS	BT	BU	BV
4316	T	3/1/1998 12:00:00 AM	N/A		Became part of #10420	RENT - BASE RENT	2,660.00	0.00	1.00
4317	N/A		N/A			RENT - BASE RENT	2,548.00	0.00	1.00
4318	N/A		N/A		Lease effective	RENT - BASE RENT	8,341.67	0.00	1.00
4319	N/A		N/A		Replaced by RA #10140	RENT - BASE RENT	8,645.00	0.00	1.00

	BW	BX	BY
4316	5/1/1991 12:00:00 AM	7/31/1999 12:00:00 AM	MONTH
4317	10/1/1989 12:00:00 AM	9/30/1990 12:00:00 AM	MONTH
4318	12/1/1991 12:00:00 AM	1/31/1993 12:00:00 AM	MONTH
4319	6/1/1993 12:00:00 AM	8/31/1993 12:00:00 AM	MONTH

	A	B	C	D	E	F	G	H	I	J	K	L	M	N	O
4320	Wayne	472	CORRECTIONS	7897-1992-1088	569 E ELIZABETH ST	DETROIT	48226	11/01/1992	10/31/1993	0.00	350,000.04	7.14	48,986.00	RA	RESIDENTIAL
4321	Wayne	472	CORRECTIONS	7897-1993-1003	569 E ELIZABETH ST	DETROIT	48226	11/01/1993	10/31/1997	0.00	350,000.04	7.14	46,963.00	LEASE	RESIDENTIAL
4322	Wayne	511	MILITARY AFFAIRS	11127-2005-0135	30104 Ford Rd.	GARDEN CITY	48135	08/01/2005	07/31/2006	0.00	35,449.92	25.32	1,400.00	RA	
4323	Wayne	511	MILITARY AFFAIRS	11127-2005-0139	30104 Ford Rd.	GARDEN CITY	48135	08/01/2006	07/31/2011	0.00	23,100.00	16.50	1,400.00	LEASE	
4324	Wayne	511	MILITARY AFFAIRS	11127-2010-0467	30104 Ford Rd.	GARDEN CITY	48135	08/01/2006	07/31/2016	0.00	23,100.00	16.50	1,400.00	LEASE	

	P	Q	R	S	T	U	V	W
4320	TERMINATED	30 Days; Standard Cancellation /			HVAC / ELECTRICITY / WATER / JANITORIAL / INT/EXT MAINT / LANDSCAPING / SNOW REMOVAL / PARKING / FLUORESCENT / RUBBISH REMOVAL / N/A /	0.00	0.00	0.00
4321	TERMINATED	90 Days; Std. Cancellatoin Either Party /			HVAC / ELECTRICITY / WATER / JANITORIAL / INT/EXT MAINT / LANDSCAPING / SNOW REMOVAL / PARKING / FLUORESCENT / RUBBISH REMOVAL / N/A /	0.00	0.00	0.00
4322	TERMINATED					0.00	0.00	0.00
4323	TERMINATED				PUBLIC UTILITIES / JANITORIAL / TELECOMMUNICATIONS / FLUORESCENT / PEST CONTROL / DUMPSTER SERVICE / SNOW REMOVAL / PARKING / INT/EXT MAINT / INSURANCE / TAXES /	0.00	0.00	0.00
4324	RENT AUTHORIZED	Standard; 90 day / Standard; 90 day / Standard; 90 day / Standard; 90 day /		5 year; 30 day / 5 year; 30 day / 5 year; 30 day / 5 year; 30 day / 5 year; 30 day / 5 year; 30 day / 5 year; 30 day / 5 year; 30 day /	GROSS (FULL SERVICE) / GROSS (FULL SERVICE) / GROSS (FULL SERVICE) / GROSS (FULL SERVICE) /	0.00	0.00	0.00

	X	Y	Z	AA	AB	AC	AD	AE	AF	AG	AH	AI	AJ	AK	AL
4320	0.00	0.00	0.00	350,000.04	7.14	0.00	N/A		SACRED HEART REHABILITATION	A MICHIGAN NON-PROFIT CORP.	DETROIT	MI	48201	E16	0
4321	0.00	0.00	0.00	350,000.04	7.45	0.00	N/A		SACRED HEART REHAB CENTER, INC	2203 ST. ANTOINE	DETROIT	MI	48201	E16	0
4322	0.00	0.00	0.00	35,449.92	25.32	0.00	N/A		Pierce Place LLC	1715 Middlebelt Road	GARDEN CITY	MI	48135	E45	
4323	0.00	0.00	0.00	23,100.00	16.50	0.00	N/A		Pierce Place LLC	1715 Middlebelt Road	GARDEN CITY	MI	48135	E45	
4324	0.00	0.00	0.00	23,100.00	16.50	0.00	Actual	2013	Pierce Place LLC	1715 Middlebelt Road	GARDEN CITY	MI	48135	E92	

	AM	AN	AO	AP	AQ	AR	AS	AT	AU	AV	AW	AX	AY	AZ
4320	N/A	LESSEE	N/A	19	0	10	Reserved	Lot	1/29/1993 12:00:00 AM	YES	8/30/1993 12:00:00 AM		N/A	
4321	N/A	LESSEE	N/A	19	0	10	Common	Lot	8/5/1993 12:00:00 AM	YES	10/1/1997 12:00:00 AM	11/1/1992 12:00:00 AM	NO	
4322	NET	LESSEE	OFFICE	3	0	3	Common	Lot	9/1/2005 12:00:00 AM	YES	4/29/2007 12:00:00 AM	7/29/2005 12:00:00 AM	YES	8/22/2005 12:00:00 AM
4323	NET	LESSEE	OFFICE	3	0	3	Common	Lot	5/24/2010 12:00:00 AM	YES	4/29/2011 12:00:00 AM	6/17/2007 12:00:00 AM	YES	6/17/2007 12:00:00 AM
4324	GROSS	LESSEE	OFFICE	3	0	3	Common	Lot	11/13/2012 12:00:00 AM	YES	4/29/2013 12:00:00 AM	6/17/2007 12:00:00 AM	N/A	

	BA	BB	BC	BD	BE	BF	BG	BH	BI	BJ	BK	BL	BM
4320				1/1/1992 12:00:00 AM	1710	569 E ELIZABETH ST	48,986.00	100.00		2953	7.14	19,410.00	9,756.67
4321				1/1/1992 12:00:00 AM	1710	569 E ELIZABETH ST	48,986.00	100.00		2953	7.14	19,410.00	9,756.67
4322				1/1/2011 12:00:00 AM	7896	GARDEN CITY SHOPPING MALL	19,686.00	9.51		5042	25.32	886.25	2,067.91
4323	8/1/2006 12:00:00 AM	#15		1/1/2011 12:00:00 AM	7896	GARDEN CITY SHOPPING MALL	19,686.00	9.51	Ground	5042	16.50	577.50	1,347.50
4324	8/1/2006 12:00:00 AM	15		1/1/2011 12:00:00 AM	7896	GARDEN CITY SHOPPING MALL	19,686.00	7.11	Ground	5042	16.50	577.50	1,347.50

	BN	BO	BP	BQ	BR	BS	BT	BU	BV
4320	N/A		N/A		new lease in effect	RENT - BASE RENT	29,166.67	0.00	1.00
4321	N/A		N/A		Property was sold to stadium	RENT - BASE RENT	29,166.67	0.00	1.00
4322	N/A		N/A		Rental Agreement for 1,400 sq. ft. to allow agency to open a recruiting office as soon as possible. Long term lease will supercide and cancel rental agreement. 7-12-05 Corp Div confirms LLC with Good Standing Certificate.	RENT - BASE RENT	2,954.16	0.00	1.00
4323	N/A		N/A		Lease will supercede & cancel Rental Agreement (11127-2005-0135) with rental rate reduction in lease term.	RENT - BASE RENT	1,925.00	0.00	1.00
4324	N/A		N/A		Renewed Lease via Addendum#1, approved by the State Ad Board on April 5, 2011; Item #9.	RENT - BASE RENT	1,925.00	0.00	1.00

	BW	BX	BY
4320	11/1/1992 12:00:00 AM	10/31/1993 12:00:00 AM	MONTH
4321	11/1/1993 12:00:00 AM	10/31/1997 12:00:00 AM	MONTH
4322	8/1/2005 12:00:00 AM	7/31/2006 12:00:00 AM	MONTH
4323	8/1/2006 12:00:00 AM	7/31/2011 12:00:00 AM	MONTH
4324	8/1/2006 12:00:00 AM	7/31/2011 12:00:00 AM	MONTH

	A	B	C	D	E	F	G	H	I	J	K	L	M	N	O
4325	Wayne	511	MILITARY AFFAIRS	7302-1989-337	3468 DIXIE HWY	LINCOLN PARK	48145	11/01/1989	12/31/1990	0.00	9,900.00	13.92	711.00	LEASE	OFFICE BUILDING
4326	Wayne	511	MILITARY AFFAIRS	7613-1990-2046	27466 PLYMOUTH RD	LIVONIA	48150	01/01/1991	09/30/1992	0.00	10,200.00	8.00	1,200.00	LEASE	OFFICE BUILDING
4327	Wayne	551	STATE POLICE	11065-2003-1014	645-661 W Baltimore Street	DETROIT	48202	08/21/2004	12/31/2004	0.00	102,000.00		0.00	RA	
4328	Wayne	551	STATE POLICE	11065-2003-1148	645-661 W Baltimore Street	DETROIT	48202	01/01/2005	12/31/2019	0.00	102,000.00		0.00	LEASE	
4329	Wayne	551	STATE POLICE	11324-2007-0086	3411 W. Fort Street	DETROIT	48216	08/01/2007	07/31/2008	0.00	82,176.00	12.00	6,848.00	RA	OTHER
4330	Wayne	551	STATE POLICE	11324-2008-0110	3411 W. Fort Street	DETROIT	48216	08/01/2008	11/01/2009	0.00	82,176.00	12.00	6,848.00	RA	OTHER

	P	Q	R	S	T	U	V	W
4325	TERMINATED	60 Days; Standard Cancellation /			HVAC / ELECTRICITY / WATER / JANITORIAL / INT/EXT MAINT / LANDSCAPING / SNOW REMOVAL / PARKING / FLUORESCENT / RUBBISH REMOVAL / N/A /	0.00	0.00	0.00
4326	TERMINATED	60 Days; Legislative Restrictive /			HVAC / ELECTRICITY / WATER / JANITORIAL / INT/EXT MAINT / LANDSCAPING / SNOW REMOVAL / PARKING / FLUORESCENT / RUBBISH REMOVAL / N/A /	0.00	0.00	0.00
4327	TERMINATED					0.00	0.00	0.00
4328	RENT AUTHORIZED	Standard; 90 day / Standard; 90 day / Standard; 90 day / Standard; 90 day /			GROSS (FULL SERVICE) / GROSS (FULL SERVICE) / GROSS (FULL SERVICE) / GROSS (FULL SERVICE) /	0.00	0.00	0.00
4329	TERMINATED					0.00	0.00	0.00
4330	TERMINATED				TELECOMMUNICATIONS / ALARM SYSTEM MONITORING /	0.00	0.00	0.00

	X	Y	Z	AA	AB	AC	AD	AE	AF	AG	AH	AI	AJ	AK	AL
4325	0.00	0.00	0.00	9,900.00	13.92	0.00	N/A		PARKVIEW PLAZA	25411 W WARREN	DEARBORN HEIGHTS	MI	48127		0
4326	0.00	0.00	0.00	10,200.00	8.50	0.00	N/A		BRUCE C. & TONI R. METTE	27454 PLYMOUTH ROAD	LIVONIA	MI	48150	E16	7302
4327	0.00	0.00	0.00	102,000.00	0.00	0.00	N/A		FK South LLC	c/o Farbman Group, 105 Fisher Bldg	DETROIT	MI	48202	E45	
4328	0.00	0.00	0.00	102,000.00	0.00	0.00	Actual	2013	FK South LLC	c/o Farbman Group, 105 Fisher Bldg	DETROIT	MI	48202	E93	
4329	0.00	0.00	0.00	82,176.00	12.00	0.00	N/A		THE REALTY COMPANY	2411 VINEWOOD	DETROIT	MI	48216	E45	
4330	0.00	0.00	0.00	82,176.00	12.00	0.00	N/A		THE REALTY COMPANY	2411 VINEWOOD	DETROIT	MI	48216	E45	

	AM	AN	AO	AP	AQ	AR	AS	AT	AU	AV	AW	AX	AY	AZ
4325	N/A	LESSEE	N/A	2	0	32	Common	Lot	7/6/1990 12:00:00 AM	YES	2/1/1991 12:00:00 AM		YES	6/1/1989 12:00:00 AM
4326	N/A	LESSEE	N/A	2	0	49	Common	Lot	1/9/1991 12:00:00 AM	YES	12/21/1991 12:00:00 AM	2/27/1990 12:00:00 AM	YES	1/9/1991 12:00:00 AM
4327	GROSS	LESSEE	MIXED USE	0	0	170	Reserved	Ramp	8/1/2004 12:00:00 AM	YES	3/25/2005 12:00:00 AM		N/A	
4328	GROSS	LESSEE	OTHER	0	0	60	Reserved	Ramp	7/29/2009 12:00:00 AM	YES	6/30/2012 12:00:00 AM		N/A	
4329	GROSS	LESSEE	MIXED USE	4	0	6	Common	Lot	11/19/2008 12:00:00 AM	YES	9/26/2009 12:00:00 AM	7/20/2007 12:00:00 AM	YES	7/8/2007 12:00:00 AM
4330	NET	LESSEE	MIXED USE	4	0	6	Common	Lot	11/19/2008 12:00:00 AM	YES	9/26/2010 12:00:00 AM	7/20/2007 12:00:00 AM	YES	7/8/2007 12:00:00 AM

	BA	BB	BC	BD	BE	BF	BG	BH	BI	BJ	BK	BL	BM
4325					2024	3468 DIXIE HWY	0.00	0.00		2533	13.92	0.00	0.00
4326				1/1/1990 12:00:00 AM	2260	27466 PLYMOUTH RD	0.00	0.00		2206	8.00	333.34	476.66
4327					3285	Baltimore Parking Deck	0.00	0.00		4675		2,550.00	5,950.00
4328	2/1/2004 12:00:00 AM	9			3285	Baltimore Parking Deck	0.00	0.00	parking lot	4675		990.00	2,310.00
4329					8015	CommTruck inspection site	60,000.00	11.41		8021	12.00	4,793.60	2,054.40
4330					8015	CommTruck inspection site	60,000.00	11.41	first floor	8021	12.00	4,793.60	2,054.40

	BN	BO	BP	BQ	BR	BS	BT	BU	BV
4325	N		N/A		Moved to: 27466 Plymouth Road	RENT - BASE RENT	825.00	0.00	1.00
4326	N/A		N/A		Lease expired. Temporary	RENT - BASE RENT	850.00	0.00	1.00
4327	N/A		N/A		The rental rate reflects a monthly per parking space rate for secured/covered and rooftop parking at the Baltimore parking deck in the New Center Business District in Detroit. The rental rate is 65% below current market rates for this market. The rate schedule is: 8-21-2004 through 8-20-2005 = $50.00 per parking space per month.	RENT - BASE RENT	8,500.00	0.00	1.00
4328	N/A		N/A		Orig End Date: 12/31/2019 Cancel Letter: 9/29/2011 Rescinded 12/21/2011. Addendum #1 retroactive to 01/01/12. Decreased spaces from 170 to 60 (plus add security fence). Rate $55 per space. SAB 11/20/2012 Item #10	RENT - BASE RENT	8,500.00	0.00	0.00
4329	N/A		N/A		New rental agreement for commercial truck inspection site at the Ambassabor Bridge in Detroit.	RENT - BASE RENT	6,848.00	0.00	1.00
4330	N/A		N/A		Cancel Letter Mailed - Effective 11/1/2009 Second Rental Agreement @ Current Location. DSP has received funding for an additional year for their Motor Carrier Commercial Truck Inspection site at the Ambassador Bridge.	RENT - BASE RENT	6,848.00	0.00	1.00

	BW	BX	BY
4325	11/1/1989 12:00:00 AM	12/31/1990 12:00:00 AM	MONTH
4326	1/1/1992 12:00:00 AM	12/31/1992 12:00:00 AM	MONTH
4327	8/21/2004 12:00:00 AM	8/20/2002 12:00:00 AM	MONTH
4328	1/1/2005 12:00:00 AM	12/31/2009 12:00:00 AM	MONTH
4329	8/1/2007 12:00:00 AM	7/31/2008 12:00:00 AM	MONTH
4330	8/1/2008 12:00:00 AM	7/31/2009 12:00:00 AM	MONTH

	A	B	C	D	E	F	G	H	I	J	K	L	M	N	O
4331	Wayne	551	STATE POLICE	1630-1984-6	15005 TELEGRAPH RD	FLAT ROCK	48134	03/01/1990	02/28/1997	0.00	600.00	0.00	0.00	LEASE	OTHER
4332	Wayne	551	STATE POLICE	292-1953-1	15005 TELEGRAPH RD	FLAT ROCK	48134	12/30/1953	05/10/2052	0.00	0.00	0.00	0.00	LEASE	OTHER
4333	Wayne	551	STATE POLICE	7423-1990-2130	1331 TRUMBULL	DETROIT	48216	06/01/1990	05/31/2000	0.00	457,060.20	18.12	25,219.00	LEASE	OFFICE BUILDING
4334	Wayne	591	TRANSPORT ATION	10582-1997-1351	25185 Goddard Rd.	TAYLOR	48180	08/01/1998	07/31/1999	0.00	169,064.04	14.00	12,076.00	RA	OFFICE BUILDING

	P	Q	R	S	T	U	V	W
4331	TERMINATED	30 Days; Standard Cancellation /			HVAC / ELECTRICITY / WATER / JANITORIAL / INT/EXT MAINT / LANDSCAPING / SNOW REMOVAL / PARKING / FLUORESCENT / RUBBISH REMOVAL / N/A /	0.00	0.00	0.00
4332	TERMINATED	90 Days; Standard Cancellation /			HVAC / ELECTRICITY / WATER / JANITORIAL / INT/EXT MAINT / LANDSCAPING / SNOW REMOVAL / PARKING / FLUORESCENT / RUBBISH REMOVAL / N/A /	0.00	0.00	0.00
4333	TERMINATED	90 Days; Standard Cancellation /			HVAC / ELECTRICITY / WATER / JANITORIAL / INT/EXT MAINT / LANDSCAPING / SNOW REMOVAL / PARKING / FLUORESCENT / RUBBISH REMOVAL / N/A /	0.00	0.00	0.00
4334	TERMINATED	90 Days; Standard Cancellation /			HVAC / ELECTRICITY / WATER / JANITORIAL / INT/EXT MAINT / LANDSCAPING / SNOW REMOVAL / PARKING / FLUORESCENT / RUBBISH REMOVAL / N/A /	0.00	0.00	0.00

	X	Y	Z	AA	AB	AC	AD	AE	AF	AG	AH	AI	AJ	AK	AL
4331	0.00	0.00	0.00	600.00	0.00	0.00	N/A		JOYCE RIEGER	C/O JOYCE RIEGER	DEARBORN	MI	48128		0
4332	0.00	0.00	0.00	0.00	0.00	0.00	N/A		HURON CLINTON METRO AUTHORITY	CITY-COUNTY BLDG	DETROIT	MI	99999	E45	0
4333	0.00	0.00	0.00	457,060.20	18.12	0.00	N/A		THE OLDE HOLIDAY MOTEL INC	9430 MICH AVE	DETROIT	MI	48216	E16	0
4334	0.00	0.00	0.00	169,064.04	14.00	0.00	N/A		Horizon Properties, LLC	4261 13th Street	WYANDOTTE	MI	48192	E45	1668

	AM	AN	AO	AP	AQ	AR	AS	AT	AU	AV	AW	AX	AY	AZ
4331	N/A	LESSEE	N/A	0	0	0	Common	Lot		NO			N/A	
4332	N/A	LESSEE	N/A	0	0	0	Common	Lot		YES			NO	
4333	N/A	LESSEE	N/A	160	0	120	Common	Lot	9/12/1988 12:00:00 AM	YES	4/2/1991 12:00:00 AM	8/18/1988 12:00:00 AM	YES	5/30/1989 12:00:00 AM
4334	NET	LESSEE	OFFICE	40	0	95	Common	Lot	7/31/1998 12:00:00 AM	YES	12/31/1998 12:00:00 AM	9/11/1998 12:00:00 AM	YES	7/31/1998 12:00:00 AM

	BA	BB	BC	BD	BE	BF	BG	BH	BI	BJ	BK	BL	BM
4331					3203	STATE POLICE POST	0.00	0.00		1593	0.00	0.00	0.00
4332					2712	RADIO TOWER	0.00	0.00		1593	0.00	0.00	0.00
4333					2788	1331 TRUMBULL	0.00	0.00		1496	18.12	0.00	0.00
4334					2324	25185 GODDARD RD	18,740.00	0.00	first floor	2111	14.00	0.00	0.00

	BN	BO	BP	BQ	BR	BS	BT	BU	BV
4331	N/A		N/A		New Lease approved	RENT - BASE RENT	50.00	0.00	1.00
4332	N/A		N/A		3-17-04 Per phone confirmation from MSP (Mary Levine) this lease no longer exists.	RENT - BASE RENT	0.00	0.00	1.00
4333	T	3/1/1991 12:00:00 AM	N/A		lease cancelled	RENT - BASE RENT	38,088.35	0.00	1.00
4334	N/A		N/A		Lease supercedes and cancels	RENT - BASE RENT	14,088.67	0.00	1.00

	BW	BX	BY
4331	3/1/1990 12:00:00 AM	2/28/1997 12:00:00 AM	MONTH
4332	5/11/1953 12:00:00 AM	5/10/2052 12:00:00 AM	MONTH
4333	6/1/1990 12:00:00 AM	5/31/2000 12:00:00 AM	MONTH
4334	8/1/1998 12:00:00 AM	7/31/1999 12:00:00 AM	MONTH

	A	B	C	D	E	F	G	H	I	J	K	L	M	N	O
4335	Wayne	591	TRANSPORTATION	10582-1998-1232	25185 Goddard Rd.	TAYLOR	48180	11/01/1998	05/31/2005	0.00	138,873.96	11.50	12,076.00	LEASE	OFFICE BUILDING
4336	Wayne	591	TRANSPORTATION	10582-2004-1084	25185 Goddard Rd.	TAYLOR	48180	06/01/2005	03/31/2009	0.00	244,241.52	17.85	13,683.00	LEASE	OFFICE BUILDING

	P	Q	R	S	T	U	V	W
4335	TERMINATED	Standard 60-day / Standard 60-day / Standard 60-day / Standard 60-day /			HVAC / HVAC / HVAC / HVAC / ELECTRICITY / ELECTRICITY / ELECTRICITY / ELECTRICITY / WATER / WATER / WATER / WATER / JANITORIAL / JANITORIAL / JANITORIAL / JANITORIAL / INT/EXT MAINT / INT/EXT MAINT / INT/EXT MAINT / INT/EXT MAINT / LANDSCAPING / LANDSCAPING / LANDSCAPING / LANDSCAPING / SNOW REMOVAL / SNOW REMOVAL / SNOW REMOVAL / SNOW REMOVAL / PARKING / PARKING / PARKING / PARKING / PEST CONTROL /	0.00	0.00	0.00
4336	TERMINATED					0.00	0.00	0.00

	X	Y	Z	AA	AB	AC	AD	AE	AF	AG	AH	AI	AJ	AK	AL
4335	0.00	0.00	0.00	138,873.96	11.50	0.00	N/A		FAST TRACK VENTURES, LLC	24501 ECORSE ROAD	TAYLOR	MI	48180	E45	
4336	0.00	0.00	0.00	244,241.52	17.85	0.00	N/A		FAST TRACK VENTURES, LLC	24501 ECORSE ROAD	TAYLOR	MI	48180	E45	

	AM	AN	AO	AP	AQ	AR	AS	AT	AU	AV	AW	AX	AY	AZ
4335	NET	LESSEE	OFFICE	40	0	95	Common	Lot	6/5/2008 12:00:00 AM	YES	4/1/2010 12:00:00 AM	6/30/2008 12:00:00 AM	YES	7/31/1998 12:00:00 AM
4336	GROSS	LESSEE	MIXED USE	40	0	95	Common	Lot		YES	4/1/2011 12:00:00 AM	12/30/1998 12:00:00 AM	YES	12/30/1998 12:00:00 AM

	BA	BB	BC	BD	BE	BF	BG	BH	BI	BJ	BK	BL	BM
4335	10/20/1998 12:00:00 AM	5			2324	25185 GODDARD RD	18,740.00	64.00	1st floor	2111	11.50	3,471.85	8,100.98
4336					2324	25185 GODDARD RD	18,740.00	73.00		2111	17.85	6,106.04	14,247.42

	BN	BO	BP	BQ	BR	BS	BT	BU	BV
4335	T	6/15/2008 12:00:00 AM	O	9/30/2008 12:00:00 AM	The three-month holdover option in Section 2.9 of the lease exercised on 5/29/08. The holdover peirod is 8/1/08 through 10/31/08. MDOTsought to extend its tenancy beyond that via a successor month to month agreement, but Lessor refused that. Lessor did however agree to extend the lease on a month to month basis via an addendum to the current lease. That addendum period would start 10/31/08 and run for a period of up to nine months ending 7/31/09. Addendum #1 approved by the SABB on 8/19/08, item #14.	RENT - BASE RENT	11,572.83	0.00	1.00
4336	T		N/A		Addendum to increase Sq Ft.	RENT - BASE RENT	20,353.46	0.00	1.00

	BW	BX	BY
4335	11/1/1998 12:00:00 AM	7/31/2003 12:00:00 AM	MONTH
4336	6/1/2005 12:00:00 AM	5/31/2013 12:00:00 AM	MONTH

	A	B	C	D	E	F	G	H	I	J	K	L	M	N	O
4337	Wayne	591	TRANSPORTATION	10582-2008-0039	25185 Goddard Rd.	TAYLOR	48180	11/01/1998	03/31/2009	0.00	148,655.52	12.31	12,076.00	LEASE	OFFICE BUILDING
4338	Wayne	591	TRANSPORTATION	10582-2009-0081	25185 Goddard Rd.	TAYLOR	48180	11/01/1998	03/31/2009	0.00	148,607.16		12,076.00	LEASE	OFFICE BUILDING
4339	Wayne	591	TRANSPORTATION	10750-1999-1223	723 ROSA PARKS BLVD	DETROIT	48216	10/01/1999	07/31/2005	0.00	170,555.04	7.00	24,365.00	RA	WAREHOUSE

	P	Q	R	S	T	U	V	W
4337	TERMINATED	Standard, 60-day / Standard, 60-day / Standard, 60-day / Standard, 60-day /			HVAC / HVAC / HVAC / HVAC / ELECTRICITY / ELECTRICITY / ELECTRICITY / ELECTRICITY / WATER / WATER / WATER / WATER / JANITORIAL / JANITORIAL / JANITORIAL / JANITORIAL / INT/EXT MAINT / INT/EXT MAINT / INT/EXT MAINT / INT/EXT MAINT / LANDSCAPING / LANDSCAPING / LANDSCAPING / LANDSCAPING / SNOW REMOVAL / SNOW REMOVAL / SNOW REMOVAL / SNOW REMOVAL / PARKING / PARKING / PARKING / PARKING / PEST CONTROL /	0.00	0.00	0.00
4338	TERMINATED					0.00	0.00	0.00
4339	TERMINATED	90 Days; Standard Cancellation /			HVAC / ELECTRICITY / WATER / JANITORIAL / INT/EXT MAINT / LANDSCAPING / SNOW REMOVAL / PARKING / FLUORESCENT / RUBBISH REMOVAL / N/A /	0.00	0.00	0.00

	X	Y	Z	AA	AB	AC	AD	AE	AF	AG	AH	AI	AJ	AK	AL
4337	0.00	0.00	0.00	148,655.52	12.31	0.00	N/A		FAST TRACK VENTURES, LLC	24501 ECORSE ROAD	TAYLOR	MI	48180	E45	
4338	0.00	0.00	0.00	148,607.16	12.31	0.00	N/A		FAST TRACK VENTURES, LLC	24501 ECORSE ROAD	TAYLOR	MI	48180	E45	
4339	0.00	0.00	0.00	170,555.04	7.00	0.00	N/A		Boulevard & Trumbull Ivstmnt Co	48950 Pointe Lakeview	CHESTERFIELD TWP	MI	48047	E45	0

	AM	AN	AO	AP	AQ	AR	AS	AT	AU	AV	AW	AX	AY	AZ
4337	NET	LESSEE	OFFICE	40	0	95	Common	Lot	6/5/2008 12:00:00 AM	YES	4/1/2010 12:00:00 AM	6/30/2008 12:00:00 AM	YES	7/31/1998 12:00:00 AM
4338	NET	LESSEE	OFFICE	0	0	95	Common	Lot	6/5/2008 12:00:00 AM	YES	4/1/2010 12:00:00 AM	6/30/2008 12:00:00 AM	YES	7/31/1998 12:00:00 AM
4339	N/A	LESSEE	N/A	0	0	20	Reserved	Lot	9/16/1999 12:00:00 AM	YES	4/7/2000 12:00:00 AM	2/1/1999 12:00:00 AM	N/A	

	BA	BB	BC	BD	BE	BF	BG	BH	BI	BJ	BK	BL	BM
4337	10/20/1998 12:00:00 AM	5			2324	25185 GODDARD RD	18,740.00	64.00	1st floor	2111	12.31	8,671.57	3,716.39
4338					2324	25185 GODDARD RD	18,740.00	0.00	First floor	2111		0.00	0.00
4339					1544	723 ROSA PARKS BLVD	77,000.00	0.00		3178	7.00	0.00	0.00

	BN	BO	BP	BQ	BR	BS	BT	BU	BV
4337	T	6/15/2009 12:00:00 AM	O	3/31/2009 12:00:00 AM	Addendum #1 extended thru 07-31-2009. DOT canceled lease 3/31/09. Close out completed 3/30/09. LL has until 4/20/09 to submit for minor damage reimbursement.	RENT - BASE RENT	12,387.96	0.00	1.00
4338	N/A		N/A		DOT requested lease termination of 3/31/09. Cancel ltr dated 1/22/09 mailed to lessor with cancel date of 3/31/09. Original expiration date was 07/31/09. Close out completed 3/30/09. Landlord has until 4/20/09 to submit for minor damages reimbursement.	RENT - BASE RENT	12,383.93	0.00	1.00
4339	N/A		N/A		Lease in effect	RENT - BASE RENT	14,212.92	0.00	1.00

	BW	BX	BY
4337	10/1/2008 12:00:00 AM	7/31/2009 12:00:00 AM	MONTH
4338	2/3/2009 12:00:00 AM	3/31/2009 12:00:00 AM	MONTH
4339	10/1/1999 12:00:00 AM	12/31/1999 12:00:00 AM	MONTH

	A	B	C	D	E	F	G	H	I	J	K	L	M	N	O
4340	Wayne	591	TRANSPORTATION	10750-2000-1055	723 ROSA PARKS BLVD	DETROIT	48216	05/01/2000	12/31/2006	0.00	384,999.96	5.00	77,000.00	LEASE	WAREHOUSE
4341	Wayne	591	TRANSPORTATION	10750-2006-0004	723 ROSA PARKS BLVD	DETROIT	48216	01/01/2007	07/31/2007	0.00	269,499.96	3.50	77,000.00	RA	WAREHOUSE
4342	Wayne	591	TRANSPORTATION	11039-2003-1071	1400 Howard St.	DETROIT	48216	04/22/2004	08/15/2012	21,816.67	261,800.04	17.00	15,400.00	LEASE	OFFICE BUILDING
4343	Wayne	591	TRANSPORTATION	11039-2008-0043	1400 Howard St.	DETROIT	48216	05/01/2009	04/30/2010	0.00	261,800.04	17.00	15,400.00	RA	OFFICE BUILDING
4344	Wayne	591	TRANSPORTATION	11138-2005-0167	2835 Bagley Avenue	DETROIT	48216	07/15/2008	07/14/2018	12,962.67	155,552.04	32.00	4,861.00	LEASE	OFFICE BUILDING
4345	Wayne	591	TRANSPORTATION	11239-2006-0131	1400 Howard St.	DETROIT	48216	01/01/2007	12/31/2007	0.00	9,600.00	50.00	0.00	RA	OFFICE BUILDING
4346	Wayne	591	TRANSPORTATION	11714-2013-0299	34400 Industrial Road	LIVONIA	48150	11/01/2013	10/31/2014	24,750.00	297,000.00	9.83	30,208.00	RA	

	P	Q	R	S	T	U	V	W
4340	TERMINATED	Executive New; 60 day /			HVAC / ELECTRICITY / WATER / JANITORIAL / INT/EXT MAINT / LANDSCAPING / SNOW REMOVAL / PARKING / FLUORESCENT / RUBBISH REMOVAL / GAS / PEST CONTROL /	0.00	0.00	0.00
4341	TERMINATED					0.00	0.00	0.00
4342	TERMINATED	Standard 90-day /			GROSS (FULL SERVICE) / TELECOMMUNICATIONS / ALARM SYSTEM MONITORING /	0.00	0.00	0.00
4343	TERMINATED				ALARM SYSTEM MONITORING / TELECOMMUNICATIONS /	0.00	0.00	0.00
4344	RENT AUTHORIZED	Standard; 120 day / Standard; 120 day /		10 year; 90 day / 10 year; 90 day /	GROSS (FULL SERVICE) / GROSS (FULL SERVICE) /	0.00	0.00	0.00
4345	TERMINATED	Standard 30-day /				0.00	0.00	0.00
4346	RENT AUTHORIZED	Standard; 30 day /			GROSS (FULL SERVICE) /	0.00	0.00	0.00

	X	Y	Z	AA	AB	AC	AD	AE	AF	AG	AH	AI	AJ	AK	AL
4340	0.00	0.00	0.00	384,999.96	5.00	0.00	N/A		Boulevard & Trumbull Ivstmnt Co	48950 Pointe Lakeview	CHESTERFIELD TWP	MI	48047	E45	0
4341	0.00	0.00	0.00	269,499.96	3.50	0.00	N/A		Boulevard & Trumbull Ivstmnt Co	48950 Pointe Lakeview	CHESTERFIELD TWP	MI	48047	E45	
4342	0.00	0.00	0.00	261,800.04	17.00	0.00	N/A		MACLEAN ENTERPRISES LLC	PO BOX 69	TAYLOR	MI	48180	E45	
4343	0.00	0.00	0.00	261,800.04	17.00	0.00	N/A		MACLEAN ENTERPRISES LLC	PO BOX 69	TAYLOR	MI	48180	E45	
4344	0.00	0.00	0.00	155,552.04	32.00	0.00	Actual	2013	Plaza Del Norte, Inc.	2835 Bagley Street	DETROIT	MI	48216	E92	
4345	0.00	0.00	0.00	9,600.00	0.00	0.00	N/A		MACLEAN ENTERPRISES LLC	PO BOX 69	TAYLOR	MI	48180	E45	
4346	0.00	0.00	0.00	297,000.00	9.83	0.00	Actual	2013	Adrian L. Leica	6306 Bay Point Drive	WASHINGTON	MI	48094	E102	

	AM	AN	AO	AP	AQ	AR	AS	AT	AU	AV	AW	AX	AY	AZ
4340	N/A	LESSEE	MIXED USE	49	0	0	Common	Lot	7/13/2005 12:00:00 AM	YES	6/16/2007 12:00:00 AM	2/1/2000 12:00:00 AM	YES	4/17/2000 12:00:00 AM
4341	GROSS	LESSEE	MIXED USE	49	0	0	Common	Lot	2/1/2007 12:00:00 AM	YES	6/16/2008 12:00:00 AM	2/1/2000 12:00:00 AM	YES	4/17/2000 12:00:00 AM
4342	GROSS	LESSEE	MIXED USE	60	0	85	Common	Lot	7/11/2006 12:00:00 AM	YES	6/1/2010 12:00:00 AM	4/22/2004 12:00:00 AM	YES	10/30/2003 12:00:00 AM
4343	GROSS	N/A	MIXED USE	60	0	85	Common	Lot	7/11/2006 12:00:00 AM	YES	6/1/2011 12:00:00 AM	4/22/2004 12:00:00 AM	YES	10/30/2003 12:00:00 AM
4344	GROSS	LESSEE	OFFICE	6	0	50	Common	Lot	4/2/2013 12:00:00 AM	YES	10/4/2014 12:00:00 AM	7/11/2008 12:00:00 AM	YES	7/11/2008 12:00:00 AM
4345	GROSS	LESSEE	MIXED USE	76	0	16	Common	Lot	7/11/2006 12:00:00 AM	YES	5/31/2007 12:00:00 AM	4/22/2004 12:00:00 AM	YES	10/30/2003 12:00:00 AM
4346	GROSS	TENANT	MIXED USE	75	0	109	Common	Lot	8/26/2013 12:00:00 AM	YES	3/12/2014 12:00:00 AM	8/30/2013 12:00:00 AM	N/A	

	BA	BB	BC	BD	BE	BF	BG	BH	BI	BJ	BK	BL	BM
4340					1544	723 ROSA PARKS BLVD	77,000.00	100.00		3178	5.00	12,833.33	19,250.00
4341					1544	723 ROSA PARKS BLVD	77,000.00	100.00		3178	3.50	6,737.50	15,721.83
4342	1/20/2004 12:00:00 AM	10			7467		67,300.00	23.00	1st	4992	17.00	6,545.00	15,271.67
4343					7467		67,300.00	23.00	1st	4992	17.00	15,271.67	6,545.00
4344	3/20/2007 12:00:00 AM	15			8008	Mexicantown Mercado	33,869.00	14.00	Ground floor	8050	32.00	3,888.80	9,073.87
4345					7467		67,300.00	0.00		4992	50.00	560.00	240.00
4346				1/1/2013 12:00:00 AM	5329			100.00	1st	5329	9.83	7,500.00	17,250.00

	BN	BO	BP	BQ	BR	BS	BT	BU	BV
4340	T	6/15/2003 12:00:00 AM	N/A			RENT - BASE RENT	32,083.33	0.00	1.00
4341	N/A		N/A		Renewal extension while agency determines program needs. Rental agreement canceled per 5-22-07 letter. Department will consolidate into other Wayne county locations.	RENT - BASE RENT	22,458.33	0.00	1.00
4342	N/A		N/A		Original end date 4/30/09. 05/10/12 cancelled eff 08/15/12. The existing TSC was temporarily located to the Detroit Maintenance Garage. The existing space is in disrepair and not suitable as a professional work environment for customer interaction.	RENT - BASE RENT	21,816.67	0.00	0.00
4343	N/A		N/A		MTM-Rental Agreement to allow time to move into new DOT TSC bldg (tentative move-out date in Feb 2011). LL will not return signed RA, project cancelled, hold over status.	RENT - BASE RENT	21,816.67	0.00	1.00
4344	N/A		N/A		New DOT Lease for Welcome Center in the International Welcome Center and Mercado at the foot of the Ambassador Bridge in Detroit. CCO#2 for $2,164.80 approved via Director's Agenda. 1-13-12, item #9. CCO#1 for $6,532.00 approved via Director's Agenda 5-9-08, Item #18. 7-16-08 MDOT took occupancy on 7/15/08; modification letter will change beginning/ending dates. 1-28-08 Time extension letter moves occupancy to May 31, 2008 10-22-07 Time extension letter moves occupancy to January 31, 2008.	RENT - BASE RENT	12,962.67	0.00	1.00
4345	N/A		N/A		RA for 16 parking spaces	RENT - BASE RENT	800.00	0.00	1.00
4346	N/A		N/A		CCO #1 for $10,230.00 DA 11/01/13, #19 Space is 17,768 sq feet warehouse and 12,440 sq feet office space $9.83 is blended rate; see recurring costs	RENT - BASE RENT	24,750.00	0.00	1.00

	BW	BX	BY
4340	5/1/2000 12:00:00 AM	12/31/2006 12:00:00 AM	MONTH
4341	1/1/2007 12:00:00 AM	12/31/2007 12:00:00 AM	MONTH
4342	4/22/2004 12:00:00 AM	12/30/2015 12:00:00 AM	MONTH
4343	5/1/2009 12:00:00 AM	12/31/2010 12:00:00 AM	MONTH
4344	7/15/2008 12:00:00 AM	7/14/2018 12:00:00 AM	MONTH
4345	1/1/2007 12:00:00 AM	12/31/2007 12:00:00 AM	MONTH
4346	11/1/2013 12:00:00 AM	10/31/2014 12:00:00 AM	MONTH

	A	B	C	D	E	F	G	H	I	J	K	L	M	N	O
4347	Wayne	591	TRANSPORTATION	1668-1987-10	41290 VANBORN	CANTON	48188	09/01/1987	09/30/1998	0.00	11,731.44	3.96	2,964.00	LEASE	OTHER
4348	Wayne	591	TRANSPORTATION	2096-1989-23	2211 E Jefferson	DETROIT	48207	09/01/1989	11/30/1991	0.00	60,758.16	11.42	5,319.00	LEASE	OTHER
4349	Wayne	591	TRANSPORTATION	6199-1992-1157	41001 SEVEN MILE RD BLDG H	NORTHVILLE	48167	06/01/1992	12/31/1992	0.00	3,600.00	0.72	5,000.00	RA	WAREHOUSE
4350	Wayne	591	TRANSPORTATION	6199-1992-1158	41001 SEVEN MILE RD BLDG H	NORTHVILLE	48167	01/01/1993	09/30/1995	0.00	3,600.00	0.72	5,000.00	LEASE	WAREHOUSE

	P	Q	R	S	T	U	V	W
4347	TERMINATED	30 Days; Standard Cancellation /			HVAC / ELECTRICITY / WATER / JANITORIAL / EXT MAINTENANCE / LANDSCAPING / SNOW REMOVAL / PARKING / FLUORESCENT / RUBBISH REMOVAL / N/A /	0.00	0.00	0.00
4348	TERMINATED	60 Days; Legislative Restrictive /			HVAC / ELECTRICITY / WATER / JANITORIAL / INT/EXT MAINT / LANDSCAPING / SNOW REMOVAL / PARKING / FLUORESCENT / RUBBISH REMOVAL / N/A /	0.00	0.00	0.00
4349	TERMINATED	30 Days; Standard Cancellation /			HVAC / ELECTRICITY / WATER / JANITORIAL / INT/EXT MAINT / LANDSCAPING / SNOW REMOVAL / PARKING / FLUORESCENT / RUBBISH REMOVAL / N/A /	0.00	0.00	0.00
4350	TERMINATED	30 Days; Std. Cancellatoin Either Party /			HVAC / ELECTRICITY / WATER / JANITORIAL / INT/EXT MAINT / LANDSCAPING / SNOW REMOVAL / PARKING / FLUORESCENT / RUBBISH REMOVAL / N/A /	0.00	0.00	0.00

	X	Y	Z	AA	AB	AC	AD	AE	AF	AG	AH	AI	AJ	AK	AL
4347	0.00	0.00	0.00	11,731.44	3.96	0.00	N/A		WESTLAND ENTERPRISES, INC.	33439 FORD ROAD	GARDEN CITY	MI	48135		0
4348	0.00	0.00	0.00	60,758.16	11.42	0.00	N/A		UAW-CHRYSLER NTC	2211 E JEFFERSON	DETROIT	MI	48207		0
4349	0.00	0.00	0.00	3,600.00	0.72	0.00	N/A		DEPARTMENT OF MENTAL HEALTH	LEWIS CASS BUILDING	LANSING	MI	48909	E23	0
4350	0.00	0.00	0.00	3,600.00	0.72	0.00	N/A		DEPARTMENT OF MENTAL HEALTH	LEWIS CASS BUILDING	LANSING	MI	48909	E23	0

	AM	AN	AO	AP	AQ	AR	AS	AT	AU	AV	AW	AX	AY	AZ
4347	N/A	LESSEE	N/A	20	0	20	Common	Lot	8/14/1987 12:00:00 AM	YES	1/24/1998 12:00:00 AM	10/27/1987 12:00:00 AM	NO	
4348	N/A	LESSEE	N/A	20	0	6	Common	Lot	10/19/1989 12:00:00 AM	YES	10/1/1991 12:00:00 AM	10/17/1986 12:00:00 AM	YES	4/10/1987 12:00:00 AM
4349	N/A	STATE-STATE	N/A	10	1	0	Common	Lot		YES			NO	
4350	N/A	STATE-STATE	N/A	10	1	0	Common	Lot		YES			N/A	

	BA	BB	BC	BD	BE	BF	BG	BH	BI	BJ	BK	BL	BM
4347				1/1/1987 12:00:00 AM	1897	41290 VANBORN	2,964.00	100.00		2722	3.96	464.69	512.93
4348					2429	2211 E JEFFERSON	0.00	0.00		1974	11.42	0.00	0.00
4349					1903	NORTHVILLE REGIONAL	0.00	0.00		2710	0.72	0.00	0.00
4350					1903	NORTHVILLE REGIONAL	0.00	0.00		2710	0.72	0.00	0.00

	BN	BO	BP	BQ	BR	BS	BT	BU	BV
4347	T	3/1/1997 12:00:00 AM	N/A		cancelled	RENT - BASE RENT	977.62	0.00	1.00
4348	O	3/1/1991 12:00:00 AM	N/A		lease expired	RENT - BASE RENT	5,063.18	0.00	1.00
4349	N/A		N/A		Renewal lease written	RENT - BASE RENT	0.00	300.00	1.00
4350	N/A		N/A		DOT moving to St Hgts	RENT - BASE RENT	0.00	300.00	1.00

	BW	BX	BY
4347	9/1/1987 12:00:00 AM	9/30/1998 12:00:00 AM	MONTH
4348	9/1/1989 12:00:00 AM	11/30/1991 12:00:00 AM	MONTH
4349	6/1/1992 12:00:00 AM	12/31/1992 12:00:00 AM	MONTH
4350	1/1/1993 12:00:00 AM	9/30/1995 12:00:00 AM	MONTH

	A	B	C	D	E	F	G	H	I	J	K	L	M	N	O
4351	Wayne	591	TRANSPORTATION	6382-1989-182	5201 ROSA PARKS	DETROIT	48208	06/18/1984	12/31/2005	0.00	49,140.00	1.97	24,990.00	LEASE	WAREHOUSE
4352	Wayne	591	TRANSPORTATION	6382-2003-1074	5201 ROSA PARKS	DETROIT	48208	01/01/2005	09/15/2005	0.00	49,230.36	1.97	24,990.00	LEASE	WAREHOUSE
4353	Wayne	591	TRANSPORTATION	6791-1989-222	20950 GRANGE RD	RIVERVIEW	48174	02/01/1989	09/30/1998	0.00	26,400.00	11.00	2,400.00	LEASE	OFFICE BUILDING
4354	Wayne	591	TRANSPORTATION	7152-1989-253	660 Woodward	DETROIT	48226	11/01/1989	10/31/1990	0.00	2,541.00	15.40	165.00	RA	OFFICE BUILDING

	P	Q	R	S	T	U	V	W
4351	TERMINATED	Standard; 90 Day / Standard; 90 Day /			HVAC / HVAC / ELECTRICITY / ELECTRICITY / WATER / WATER / JANITORIAL / JANITORIAL / INT/EXT MAINT / INT/EXT MAINT / LANDSCAPING / LANDSCAPING / SNOW REMOVAL / SNOW REMOVAL / PARKING / PARKING / FLUORESCENT / FLUORESCENT / RUBBISH REMOVAL / RUBBISH REMOVAL / GAS / GAS /	0.00	0.00	0.00
4352	TERMINATED					0.00	0.00	0.00
4353	TERMINATED	90 Days; Standard Cancellation /			HVAC / ELECTRICITY / WATER / JANITORIAL / INT/EXT MAINT / LANDSCAPING / SNOW REMOVAL / PARKING / FLUORESCENT / RUBBISH REMOVAL / N/A /	0.00	0.00	0.00
4354	TERMINATED	30 Days; Standard Cancellation /			HVAC / ELECTRICITY / WATER / JANITORIAL / INT/EXT MAINT / LANDSCAPING / SNOW REMOVAL / PARKING / FLUORESCENT / RUBBISH REMOVAL / N/A /	0.00	0.00	0.00

	X	Y	Z	AA	AB	AC	AD	AE	AF	AG	AH	AI	AJ	AK	AL
4351	0.00	0.00	0.00	49,140.00	1.97	0.00	N/A		THOMAS GOODFELLOW INC	6700 CHASE ROAD	DEARBORN	MI	48126	E45	0
4352	0.00	0.00	0.00	49,230.36	1.97	0.00	N/A		J & M Towing Enterprises, Inc.					E45	
4353	0.00	0.00	0.00	26,400.00	11.00	0.00	N/A		ROBERT S. BINDER	23818 MIDDLEBELT	FARMINGTON HILLS	MI	48018		0
4354	0.00	0.00	0.00	2,541.00	15.40	0.00	N/A		392208 ONTARIO LTD & FSB ASSOC	1600 FIRST NATIONAL BLDG.	DETROIT	MI	48226		0

	AM	AN	AO	AP	AQ	AR	AS	AT	AU	AV	AW	AX	AY	AZ
4351	NET	LESSEE	MIXED USE	9	0	120	Common	Lot	12/1/2003 12:00:00 AM	YES	12/31/2004 12:00:00 AM	2/1/1999 12:00:00 AM	YES	12/16/1994 12:00:00 AM
4352	NET	LESSEE	MIXED USE	9	0	120	Common	Lot	12/1/2004 12:00:00 AM	YES	12/31/2004 12:00:00 AM	12/30/1999 12:00:00 AM	N/A	
4353	N/A	LESSEE	N/A	14	0	25	Common	Lot	10/31/1988 12:00:00 AM	YES	2/10/1997 12:00:00 AM	8/30/1988 12:00:00 AM	YES	11/19/1986 12:00:00 AM
4354	N/A	LESSEE	N/A	2	0	0	Common	Lot	9/15/1989 12:00:00 AM	YES	5/1/1991 12:00:00 AM	8/14/1990 12:00:00 AM	NO	

	BA	BB	BC	BD	BE	BF	BG	BH	BI	BJ	BK	BL	BM
4351					1754	5201 ROSA PARKS	24,990.00	100.00		2897	1.97	1,223.23	2,871.77
4352					1754	5201 ROSA PARKS	24,990.00	100.00		2897	1.97	1,230.76	2,871.77
4353				1/1/1990 12:00:00 AM	2473	20950 GRANGE RD	12,000.00	20.00		1919	11.00	151.52	2,048.48
4354					1612	660 WOODWARD	0.00	0.00		3091	15.40	0.00	0.00

	BN	BO	BP	BQ	BR	BS	BT	BU	BV
4351	T	6/15/2003 12:00:00 AM	N/A		Holdover thru 3-31-04 while 2yr lease is negotiated.	RENT - BASE RENT	4,095.00	0.00	1.00
4352	N/A		N/A		Holdover thru 12-31-04. Two year lease thru 12-31-06 to allow agency time to build new facility.	RENT - BASE RENT	4,102.53	0.00	1.00
4353	T	3/1/1998 12:00:00 AM	N/A		Relocating to Goddard Road,	RENT - BASE RENT	2,200.00	0.00	1.00
4354	N/A		N/A		Budget constraints forces	RENT - BASE RENT	211.75	0.00	1.00

	BW	BX	BY
4351	6/18/1989 12:00:00 AM	12/31/2005 12:00:00 AM	MONTH
4352	1/1/2005 12:00:00 AM	12/31/2006 12:00:00 AM	MONTH
4353	2/1/1989 12:00:00 AM	9/30/1998 12:00:00 AM	MONTH
4354	11/1/1989 12:00:00 AM	10/31/1990 12:00:00 AM	MONTH

	A	B	C	D	E	F	G	H	I	J	K	L	M	N	O
4355	Wayne	591	TRANSPORT ATION	7201-1989-272	41001 SEVEN MILE RD	NORTHVILLE	48167	07/01/1990	10/31/1992	0.00	8,330.04	1.75	4,760.00	LEASE	OTHER
4356	Wayne	591	TRANSPORT ATION	SS	5201 ROSA PARKS	DETROIT	48208	08/01/1985	05/23/1994	0.00	5,040.00	1.87	2,698.00	RA	WAREHOUS E
4357	Wayne	631	CONSUMER & INDUST. SERVIC	10445-1996-1473	2251 Dix Hwy	LINCOLN PARK	48146	01/13/1997	01/12/1998	0.00	924,000.00	3.85	240,000.00	LEASE	WAREHOUS E
4358	Wayne	631	CONSUMER & INDUST. SERVIC	4016-1989-80	12975 LEVAN RD	LIVONIA	48154	11/01/1991	02/28/1997	0.00	97,500.00	3.90	25,000.00	LEASE	RETAIL

	P	Q	R	S	T	U	V	W
4355	TERMINATED	30 Days; Standard Cancellation /			HVAC / ELECTRICITY / WATER / JANITORIAL / INT/EXT MAINT / LANDSCAPING / SNOW REMOVAL / PARKING / FLUORESCENT / RUBBISH REMOVAL / N/A /	0.00	0.00	0.00
4356	TERMINATED	60 Days; Standard Cancellation /			HVAC / ELECTRICITY / WATER / JANITORIAL / INT MAINTENANCE / LANDSCAPING / SNOW REMOVAL / PARKING / FLUORESCENT / RUBBISH REMOVAL / N/A /	0.00	0.00	0.00
4357	TERMINATED	90 Days; Std. Cancellatoin Either Party /			HVAC / ELECTRICITY / WATER / JANITORIAL / INT/EXT MAINT / LANDSCAPING / SNOW REMOVAL / PARKING / FLUORESCENT / RUBBISH REMOVAL / N/A /	0.00	0.00	0.00
4358	TERMINATED	60 Days; Liquor Control Commission /			HVAC / ELECTRICITY / WATER / JANITORIAL / INT MAINTENANCE / LANDSCAPING / SNOW REMOVAL / PARKING / FLUORESCENT / RUBBISH REMOVAL / N/A /	0.00	0.00	0.00

	X	Y	Z	AA	AB	AC	AD	AE	AF	AG	AH	AI	AJ	AK	AL
4355	0.00	0.00	0.00	8,330.04	1.75	0.00	N/A		DEPT OF MENTAL HEALTH	LEWIS CASS BUILDING	LANSING	MI	48909		0
4356	0.00	0.00	0.00	5,040.00	1.87	0.00	N/A		DEPT MGT & BUD-SEE LEASE #6382	5201 ROSA PARKS	DETROIT	MI	48208		0
4357	0.00	0.00	0.00	924,000.00	3.85	0.00	N/A		NWS MICHIGAN, INC.	4950 HEATHER DRIVE #202	DEARBORN	MI	48126		0
4358	0.00	0.00	0.00	97,500.00	3.90	0.00	N/A		STARR-BATT, INC.	1928 STAR-BATT DRIVE, SUITE A	ROCHESTER HILLS	MI	48309-3711		0

	AM	AN	AO	AP	AQ	AR	AS	AT	AU	AV	AW	AX	AY	AZ
4355	N/A	STATE-STATE	N/A	20	1	0	Common	Lot		YES			NO	
4356	N/A	STATE-STATE	MIXED USE	40	1	0	Common	Lot		YES	6/6/1986 12:00:00 AM	8/28/1986 12:00:00 AM	NO	
4357	N/A	LESSOR	N/A	0	1	0	Common	Lot		YES	12/2/2001 12:00:00 AM		NO	
4358	N/A	LESSEE	N/A	15	0	30	Common	Lot	10/30/1979 12:00:00 AM	YES	7/31/1996 12:00:00 AM	2/14/1984 12:00:00 AM	YES	10/26/1979 12:00:00 AM

	BA	BB	BC	BD	BE	BF	BG	BH	BI	BJ	BK	BL	BM
4355					1904	41001 SEVEN MILE RD	0.00	0.00		2710	1.75	0.00	0.00
4356					1754	5201 ROSA PARKS	24,990.00	0.00		2897	1.87	0.00	0.00
4357					2410	2251 DIX HWY	0.00	0.00		2001	3.85	0.00	0.00
4358				1/1/1990 12:00:00 AM	2808	12975 LEVAN RD	25,000.00	100.00		1470	3.90	2,903.00	5,222.00

	BN	BO	BP	BQ	BR	BS	BT	BU	BV
4355	N/A		N/A		DOT moved out	RENT - BASE RENT	0.00	694.17	1.00
4356	N/A		N/A		No know end date, maybe in 1986,	RENT - BASE RENT	420.00	0.00	1.00
4357	N/A		N/A		Lessee vacated space	RENT - BASE RENT	0.00	77,000.00	1.00
4358	T	3/1/1997 12:00:00 AM	N/A		EXERCISED CANCELLATION CLAUSE	RENT - BASE RENT	8,125.00	0.00	1.00

	BW	BX	BY
4355	7/1/1990 12:00:00 AM	10/31/1992 12:00:00 AM	MONTH
4356	8/1/1985 12:00:00 AM	6/17/1994 12:00:00 AM	MONTH
4357	1/13/1997 12:00:00 AM	1/12/1998 12:00:00 AM	MONTH
4358	11/1/1991 12:00:00 AM	2/28/1997 12:00:00 AM	MONTH

	A	B	C	D	E	F	G	H	I	J	K	L	M	N	O
4359	Wayne	631	CONSUMER & INDUST. SERVIC	4332-1987-44	7325 MIDDLEBELT	WESTLAND	48185	08/01/1987	05/31/1998	0.00	17,100.00	7.00	2,441.00	LEASE	OFFICE BUILDING
4360	Wayne	631	CONSUMER & INDUST. SERVIC	4410-1980-52	13300 REECK RD	SOUTHGATE	48195	12/01/1990	02/28/1997	0.00	89,775.00	4.50	19,950.00	LEASE	RETAIL
4361	Wayne	631	CONSUMER & INDUST. SERVIC	4620-1998-1049	16700 FORT ST	SOUTHGATE	48195	04/01/1998	03/31/1999	0.00	87,999.96	5.50	16,000.00	RA	OFFICE BUILDING
4362	Wayne	631	CONSUMER & INDUST. SERVIC	5041-1984-15	18074 SHERWOOD	DETROIT	48227	11/01/1984	02/28/1997	0.00	108,000.00	3.60	30,000.00	LEASE	WAREHOUSE

	P	Q	R	S	T	U	V	W
4359	TERMINATED	60 Days; Standard Cancellation /			HVAC / ELECTRICITY / WATER / JANITORIAL / INT/EXT MAINT / LANDSCAPING / SNOW REMOVAL / PARKING / FLUORESCENT / RUBBISH REMOVAL / N/A /	0.00	0.00	0.00
4360	TERMINATED	60 Days; Liquor Control Commission /			HVAC / ELECTRICITY / WATER / JANITORIAL / INT MAINTENANCE / LANDSCAPING / SNOW REMOVAL / PARKING / FLUORESCENT / RUBBISH REMOVAL / N/A /	0.00	0.00	0.00
4361	TERMINATED	30 Days; Standard Cancellation /			HVAC / ELECTRICITY / WATER / JANITORIAL / INT/EXT MAINT / LANDSCAPING / SNOW REMOVAL / PARKING / FLUORESCENT / RUBBISH REMOVAL / N/A /	0.00	0.00	0.00
4362	TERMINATED	60 Days; Liquor Control Commission /			HVAC / ELECTRICITY / WATER / JANITORIAL / INT/EXT MAINT / LANDSCAPING / SNOW REMOVAL / PARKING / FLUORESCENT / RUBBISH REMOVAL / N/A /	0.00	0.00	0.00

	X	Y	Z	AA	AB	AC	AD	AE	AF	AG	AH	AI	AJ	AK	AL
4359	0.00	0.00	0.00	17,100.00	7.01	0.00	N/A		HELEN J.MINDER AS PERSONAL REP	31525 WINDSOR	GARDEN CITY	MI	48135		0
4360	0.00	0.00	0.00	89,775.00	4.50	0.00	N/A		DONALD H TREADWELL	19301 NORTHLINE	SOUTHGATE	MI	48195		200
4361	0.00	0.00	0.00	87,999.96	5.50	0.00	N/A		SECOND PORT HURON CORPORATION	810 SEVENTH AVENUE, 28TH FLOOR	NEW YORK	NY	10019	E16	0
4362	0.00	0.00	0.00	108,000.00	3.60	0.00	N/A		NEVADA SHERWOOD CORP	10121 S.W. 129 TERRACE	MIAMI	FL	33176-5649		0

	AM	AN	AO	AP	AQ	AR	AS	AT	AU	AV	AW	AX	AY	AZ
4359	N/A	LESSEE	N/A	32	0	30	Common	Lot	10/17/1988 12:00:00 AM	YES	11/6/1997 12:00:00 AM	1/6/1996 12:00:00 AM	YES	2/3/1988 12:00:00 AM
4360	N/A	LESSEE	N/A	20	0	45	Common	Lot	8/28/1995 12:00:00 AM	YES	10/1/1996 12:00:00 AM	9/8/1995 12:00:00 AM	YES	2/6/1986 12:00:00 AM
4361	N/A	LESSEE	N/A	30	0	1,000	Common	Lot		YES			NO	
4362	N/A	LESSEE	N/A	18	0	35	Common	Lot	8/3/1988 12:00:00 AM	YES	7/19/1997 12:00:00 AM	3/1/1985 12:00:00 AM	YES	12/12/1984 12:00:00 AM

	BA	BB	BC	BD	BE	BF	BG	BH	BI	BJ	BK	BL	BM
4359				1/1/1987 12:00:00 AM	1531	7325 MIDDLEBELT	2,441.00	100.00		3192	7.00	448.32	976.68
4360				1/1/1990 12:00:00 AM	2789	13300 REECK RD	19,950.00	100.00		1494	4.50	1,202.00	5,448.00
4361					2647	16700 FORT ST	0.00	0.00		1685	5.50	0.00	0.00
4362				1/1/1985 12:00:00 AM	2606	18074 SHERWOOD	30,000.00	100.00		1736	3.60	2,423.12	6,576.88

	BN	BO	BP	BQ	BR	BS	BT	BU	BV
4359	T	3/1/1998 12:00:00 AM	N/A		Lease cancelled effective 5-31	RENT - BASE RENT	1,425.00	0.00	1.00
4360	T	3/1/1997 12:00:00 AM	N/A		EXERCISED CANCELLATION CLAUSE	RENT - BASE RENT	7,481.25	0.00	1.00
4361	N/A		N/A		enter in error	RENT - BASE RENT	7,333.33	0.00	1.00
4362	T	3/1/1997 12:00:00 AM	N/A		EXERCISED CANCELLATION CLAUSE	RENT - BASE RENT	9,000.00	0.00	1.00

	BW	BX	BY
4359	8/1/1987 12:00:00 AM	5/31/1998 12:00:00 AM	MONTH
4360	12/1/1990 12:00:00 AM	2/28/1997 12:00:00 AM	MONTH
4361	4/1/1998 12:00:00 AM	3/31/1999 12:00:00 AM	MONTH
4362	11/1/1984 12:00:00 AM	2/28/1997 12:00:00 AM	MONTH

	A	B	C	D	E	F	G	H	I	J	K	L	M	N	O
4363	Wayne	641	LICENSING & REG AFFAIRS	10133-1994-1297	33523 Eight Mile Rd.	LIVONIA	48152	03/01/1995	10/31/2010	0.00	190,009.80	16.21	14,265.00	LEASE	OFFICE BUILDING
4364	Wayne	641	LICENSING & REG AFFAIRS	10133-2004-1039	33523 Eight Mile Rd.	LIVONIA	48152	06/01/2004	05/31/2005	0.00	214,688.28	16.21	14,265.00	RA	OFFICE BUILDING

	P	Q	R	S	T	U	V	W
4363	TERMINATED				TELECOMMUNICATIONS / TELECOMMUNICATIONS / TELECOMMUNICATIONS / TELECOMMUNICATIONS / PUBLIC UTILITIES / PUBLIC UTILITIES / PUBLIC UTILITIES / PUBLIC UTILITIES / ALARM SYSTEM MONITORING / ALARM SYSTEM MONITORING / ALARM SYSTEM MONITORING / ALARM SYSTEM MONITORING / JANITORIAL / JANITORIAL / JANITORIAL / JANITORIAL / OTHER / OTHER / OTHER / OTHER / ADJUST-TAXES / ADJUST-TAXES / ADJUST-TAXES / ADJUST-TAXES / ADJUST-INSURANCE / ADJUST-INSURANCE / ADJUST-INSURANCE / ADJUST-INSURANCE / ADJUST-OPERATING EXP / ADJUST-OPERATING EXP / ADJUST-OPERATING EXP / ADJUST-OPERATING EXP / FLUORESCENT /	0.00	0.00	0.00
4364	TERMINATED	Standard 30-day /			INSURANCE / TAXES / CLEANING / ELECTRICITY / GAS / HVAC / N/A / PEST CONTROL / LANDSCAPING / MAINTENANCE / MAJOR STRUCT REP / PARKING / PAVING / ROOF / SECURITY / SNOW REMOVAL /	0.00	0.00	0.00

	X	Y	Z	AA	AB	AC	AD	AE	AF	AG	AH	AI	AJ	AK	AL
4363	0.00	0.00	0.00	190,009.80	13.32	0.00	N/A		NORTHRIDGE/LAUREL L.L.C.	31300 NORTHWESTERN HWY	FARMINGTON HILLS	MI	48334	E45	0
4364	0.00	0.00	0.00	214,688.28	15.05	0.00	N/A		NORTHRIDGE/LAUREL L.L.C.	31300 NORTHWESTERN HWY	FARMINGTON HILLS	MI	48334	E45	

	AM	AN	AO	AP	AQ	AR	AS	AT	AU	AV	AW	AX	AY	AZ
4363	N/A	LESSEE	N/A	37	0	700	Common	Lot	5/22/2006 12:00:00 AM	YES	4/1/2011 12:00:00 AM	3/11/1994 12:00:00 AM	NO	
4364	NET	LESSEE	OFFICE	37	0	700	Common	Lot	5/17/2005 12:00:00 AM	YES	4/1/2008 12:00:00 AM		YES	3/25/1994 12:00:00 AM

	BA	BB	BC	BD	BE	BF	BG	BH	BI	BJ	BK	BL	BM
4363				12/31/2010 12:00:00 AM	2042	33523 EIGHT MILE RD	126,185.00	11.30		2514	16.21	5,780.89	13,486.05
4364				12/31/2010 12:00:00 AM	2042	33523 EIGHT MILE RD	126,185.00	0.00		2514	16.21	6,619.56	11,271.13

	BN	BO	BP	BQ	BR	BS	BT	BU	BV
4363	T	6/15/2011 12:00:00 AM	O	6/15/2011 12:00:00 AM	Revised Cancellation Letter sent 7/21/10 changing cancellation effective date to 10/31/2010. Date Cancellation Letter was sent: 06-24-2010 Effective Date of Cancellation: 09-30-2010 Original Expiration Date of the Lease: 02-28-2004 Space in a hold over status since 2-28-2004, after various attempts to relocate without success.	RENT - BASE RENT	15,834.15	0.00	1.00
4364	N/A		N/A		AGENCY REQUEST FOR RA TO ALLOW TIME TO RELOCATE TO NEW RESOLUTION CENTER. NEVER EXECUTED.	RENT - BASE RENT	17,890.69	0.00	1.00

	BW	BX	BY
4363	3/1/1995 12:00:00 AM	2/28/1999 12:00:00 AM	MONTH
4364	6/1/2004 12:00:00 AM	12/31/2007 12:00:00 AM	MONTH

	A	B	C	D	E	F	G	H	I	J	K	L	M	N	O
4365	Wayne	641	LICENSING & REG AFFAIRS	10224-1999-1294	20500 EUREKA RD, Suite #210	TAYLOR	48180	09/01/1995	12/31/2006	0.00	79,020.00	20.00	4,390.00	LEASE	OFFICE BUILDING
4366	Wayne	641	LICENSING & REG AFFAIRS	10841-2002-2036	707 W MILWAUKEE	DETROIT	48202	05/01/2001	12/31/2007	0.00	51,212.04	8.26	6,200.00	RA	OFFICE BUILDING
4367	Wayne	641	LICENSING & REG AFFAIRS	10841-2004-1263	707 W MILWAUKEE	DETROIT	48202	02/01/2007	01/31/2008	0.00	65,858.16	7.70	8,553.00	SUBLEASE	OFFICE BUILDING

	P	Q	R	S	T	U	V	W
4365	TERMINATED				HVAC / HVAC / HVAC / HVAC / HVAC / HVAC / ELECTRICITY / ELECTRICITY / ELECTRICITY / ELECTRICITY / ELECTRICITY / ELECTRICITY / WATER / WATER / WATER / WATER / WATER / WATER / JANITORIAL / JANITORIAL / JANITORIAL / JANITORIAL / JANITORIAL / JANITORIAL / INT/EXT MAINT / INT/EXT MAINT / INT/EXT MAINT / INT/EXT MAINT / INT/EXT MAINT / INT/EXT MAINT / LANDSCAPING / LANDSCAPING / LANDSCAPING /	0.00	0.00	0.00
4366	TERMINATED	Standard; 30 day /			HVAC / ELECTRICITY / WATER / JANITORIAL / TAXES / LANDSCAPING / SNOW REMOVAL / PARKING / SECURITY / PEST CONTROL /	0.00	0.00	0.00
4367	TERMINATED	Standard 30-day /			SECURITY / N/A /	0.00	0.00	0.00

	X	Y	Z	AA	AB	AC	AD	AE	AF	AG	AH	AI	AJ	AK	AL
4365	0.00	0.00	0.00	79,020.00	18.00	0.00	N/A		Horizon Properties, L.L.C.	20600 Eureka, Suite 300	TAYLOR	MI	48180	E45	10224
4366	0.00	0.00	0.00	51,212.04	8.26	0.00	N/A		City of Detroit	707 W Milwaukee	DETROIT	MI	48202-2943	E45	
4367	0.00	0.00	0.00	65,858.16	7.70	0.00	N/A		City of Detroit	707 W Milwaukee	DETROIT	MI	48202-2943	E45	

	AM	AN	AO	AP	AQ	AR	AS	AT	AU	AV	AW	AX	AY	AZ
4365	NET	LESSEE	N/A	15	0	30	Common	Lot	4/14/2005 12:00:00 AM	YES	7/1/2007 12:00:00 AM	10/4/1995 12:00:00 AM	NO	
4366	NET	LESSOR	OFFICE	25	0	30	Common	Lot	7/21/2000 12:00:00 AM	YES		7/21/2000 12:00:00 AM	YES	
4367	GROSS	LESSEE	OFFICE	17	0	0	Common	Lot	6/15/2005 12:00:00 AM	NO		7/21/2000 12:00:00 AM	YES	

	BA	BB	BC	BD	BE	BF	BG	BH	BI	BJ	BK	BL	BM
4365					2493	THE ANNEX	33,452.00	13.00		1893	20.00	2,195.00	5,121.67
4366					1577	707 W MILWAUKEE	80,000.00	0.00		3137	8.26	1,240.00	2,893.33
4367					1577	707 W MILWAUKEE	80,000.00	7.75	1st & 4th Floors	3137	7.70	1,646.45	3,840.55

	BN	BO	BP	BQ	BR	BS	BT	BU	BV
4365	T	6/15/2006 12:00:00 AM	N/A			RENT - BASE RENT	6,585.00	0.00	1.00
4366	N/A		N/A			RENT - BASE RENT	4,267.67	0.00	1.00
4367	N/A		N/A		Renew MRS & BWP & VET Rental Agreement MRS occupies 6,200 sq ft of space on the 4th floor. BWP occupies 2,273 sq ft of space on the 1st floor. VET occupies 80 sq ft of space on the 1st floor	RENT - BASE RENT	5,488.18	0.00	1.00

	BW	BX	BY
4365	9/1/2000 12:00:00 AM	8/31/2001 12:00:00 AM	MONTH
4366	5/1/2001 12:00:00 AM	12/31/2007 12:00:00 AM	MONTH
4367	2/1/2006 12:00:00 AM	1/31/2007 12:00:00 AM	MONTH

	A	B	C	D	E	F	G	H	I	J	K	L	M	N	O
4368	Wayne	641	LICENSING & REG AFFAIRS	10842-2000-1169	1641 Porter Street	DETROIT	48216	05/01/2000	01/31/2007	0.00	72,180.00	12.03	6,000.00	RA	OFFICE BUILDING
4369	Wayne	641	LICENSING & REG AFFAIRS	10842-2004-1266	1641 Porter Street	DETROIT	48216	02/01/2007	01/31/2008	0.00	84,198.48	18.55	4,539.00	RA	OFFICE BUILDING
4370	Wayne	641	LICENSING & REG AFFAIRS	10842-2008-0007	1641 Porter Street	DETROIT	48216	02/10/2008	03/31/2011	0.00	84,195.00	18.55	4,539.00	RA	OFFICE BUILDING
4371	Wayne	641	LICENSING & REG AFFAIRS	10866-2002-2074	3011 W Grand Blvd.	DETROIT	48202	09/01/2001	06/30/2011	0.00	534,807.24	22.25	48,984.00	LEASE	OFFICE BUILDING

	P	Q	R	S	T	U	V	W
4368	TERMINATED	Standard 30 Day /			HVAC / ELECTRICITY / WATER / JANITORIAL / INT/EXT MAINT / LANDSCAPING / SNOW REMOVAL / PARKING / TAXES / PEST CONTROL / SECURITY /	0.00	0.00	0.00
4369	TERMINATED	30 day Standard /			GROSS (FULL SERVICE) /	0.00	0.00	0.00
4370	TERMINATED				GROSS (FULL SERVICE) /	0.00	0.00	0.00
4371	TERMINATED	Standard; 1 year / Standard; 1 year / Standard; 1 year / Standard; 1 year / Standard; 1 year /		5 year; 90 day / 5 year; 90 day / 5 year; 90 day / 5 year; 90 day / 5 year; 90 day /	ELECTRICITY / ELECTRICITY / ELECTRICITY / ELECTRICITY / ELECTRICITY / TELECOMMUNICATIONS / TELECOMMUNICATIONS / TELECOMMUNICATIONS / TELECOMMUNICATIONS / TELECOMMUNICATIONS / ALARM SYSTEM MONITORING / ALARM SYSTEM MONITORING / ALARM SYSTEM MONITORING / ALARM SYSTEM MONITORING / ALARM SYSTEM MONITORING / WATER / WATER / WATER / WATER / WATER / ADJUST-TAXES / ADJUST-TAXES / ADJUST-TAXES / ADJUST-TAXES / ADJUST-TAXES / SECURITY / SECURITY / SECURITY / SECURITY / SECURITY /	0.00	0.00	0.00

	X	Y	Z	AA	AB	AC	AD	AE	AF	AG	AH	AI	AJ	AK	AL
4368	0.00	0.00	0.00	72,180.00	12.03	0.00	N/A		City of Detroit	707 W Milwaukee	DETROIT	MI	48202-2943	E45	0
4369	0.00	0.00	0.00	84,198.48	18.55	0.00	N/A		City of Detroit	707 W Milwaukee	DETROIT	MI	48202-2943	E45	
4370	0.00	0.00	0.00	84,195.00	18.55	0.00	N/A		City of Detroit	707 W Milwaukee	DETROIT	MI	48202-2943	E92	
4371	0.00	0.00	0.00	534,807.24	10.92	0.00	N/A		FK South LLC	c/o Farbman Group, 105 Fisher Bldg	DETROIT	MI	48202	E25	

	AM	AN	AO	AP	AQ	AR	AS	AT	AU	AV	AW	AX	AY	AZ
4368	NET	LESSEE	OFFICE	29	0	23	Common	Lot	6/23/2005 12:00:00 AM	NO			NO	
4369	GROSS	LESSEE	OFFICE	29	0	0	Common	Lot	6/23/2005 12:00:00 AM	NO		8/15/2000 12:00:00 AM	YES	8/15/2000 12:00:00 AM
4370	GROSS	LESSEE	OFFICE	29	0	0	Not Applicable	Not Applicable	6/23/2005 12:00:00 AM	NO			N/A	
4371	NET	LESSEE	MIXED USE	240	0	0	Not Applicable	Not Applicable	8/27/2010 12:00:00 AM	YES	6/30/2011 12:00:00 AM	5/16/2001 12:00:00 AM	YES	10/16/2001 12:00:00 AM

	BA	BB	BC	BD	BE	BF	BG	BH	BI	BJ	BK	BL	BM
4368					2802	Rosa Parks Blvd-Porter St	117,800.00	0.00		1480	12.03	1,804.50	4,210.50
4369					2802	Rosa Parks Blvd-Porter St	117,800.00	3.85	1st Floor	1480	18.55	2,104.87	4,911.38
4370					2802	Rosa Parks Blvd-Porter St	117,800.00	3.85	1st floor	1480	18.55	2,104.87	4,911.38
4371	6/18/2002 12:00:00 AM	9		7/2/2001 12:00:00 AM	2156	FISHER BUILDING	567,700.00	8.60	all 9, part 10th	2354	22.25	27,247.00	63,577.50

	BN	BO	BP	BQ	BR	BS	BT	BU	BV
4368	N/A		N/A			RENT - BASE RENT	6,015.00	0.00	1.00
4369	N/A		N/A		A sub-rental agreement to correct TAW status.	RENT - BASE RENT	7,016.54	0.00	1.00
4370	N/A		N/A		New rental agreement #11512 @ current location (with new landlord) because the City of Detroit cancelled this sub-rental agreement as of March 31, 2011.	RENT - BASE RENT	7,016.25	0.00	1.00
4371	T	6/15/2012 12:00:00 AM	N/A		Cancel Letter sent to LL on June 22, 2010, would have expired on 12/31/2016. 1 year cancellation provision. Reference to mixed use is to identify that a portion of the leased space is for administrative office, but the majority of space is specific to a call center.	RENT - BASE RENT	44,567.27	0.00	1.00

	BW	BX	BY
4368	5/1/2000 12:00:00 AM	12/31/2007 12:00:00 AM	MONTH
4369	2/1/2007 12:00:00 AM	1/31/2008 12:00:00 AM	MONTH
4370	2/1/2008 12:00:00 AM	3/31/2011 12:00:00 AM	MONTH
4371	9/1/2001 12:00:00 AM	12/31/2001 12:00:00 AM	MONTH

	A	B	C	D	E	F	G	H	I	J	K	L	M	N	O
4372	Wayne	641	LICENSING & REG AFFAIRS	10875-2001-1222	15400 GRAND RIVER	DETROIT	48227	05/01/2003	03/12/2010	0.00	107,684.52	14.32	7,521.00	RA	OFFICE BUILDING
4373	Wayne	641	LICENSING & REG AFFAIRS	10998-2001-1053	30246 Plymouth Rd.	LIVONIA	48150	09/01/2002	11/30/2007	0.00	82,262.40	0.00	4,560.00	SUBLEASE	OFFICE BUILDING
4374	Wayne	641	LICENSING & REG AFFAIRS	10998-2006-0199	30246 Plymouth Rd.	LIVONIA	48150	12/01/2007	03/31/2012	0.00	85,291.80	17.15	4,974.00	SUBLEASE	OFFICE BUILDING
4375	Wayne	641	LICENSING & REG AFFAIRS	11092-2005-0111	5555 Conner Ave	DETROIT	48213	11/01/2005	10/31/2010	0.00	57,017.04	13.91	4,099.00	LEASE	OFFICE BUILDING
4376	Wayne	641	LICENSING & REG AFFAIRS	11092-2010-0681	5555 Conner Ave	DETROIT	48213	11/01/2010	12/15/2012	346.59	4,159.08	13.91	299.00	LEASE	OFFICE BUILDING
4377	Wayne	641	LICENSING & REG AFFAIRS	11119-2005-0129	30246 Plymouth Rd.	Livonia	48150			0.00	3,030.48	7.32	414.00	RA	OFFICE BUILDING

	P	Q	R	S	T	U	V	W
4372	TERMINATED	Standard; 30 day /			HVAC / ELECTRICITY / WATER / JANITORIAL / INT/EXT MAINT / LANDSCAPING / SNOW REMOVAL / PARKING / FLUORESCENT / RUBBISH REMOVAL / PEST CONTROL /	0.00	0.00	0.00
4373	TERMINATED				HVAC / HVAC / FLUORESCENT / FLUORESCENT / PEST CONTROL / PEST CONTROL / RUBBISH REMOVAL / RUBBISH REMOVAL / LANDSCAPING / LANDSCAPING / SNOW REMOVAL / SNOW REMOVAL / PARKING / PARKING / INT/EXT MAINT / INT/EXT MAINT / JANITORIAL / JANITORIAL / ELECTRICITY / ELECTRICITY / GAS / GAS / WATER / WATER /	0.00	0.00	0.00
4374	TERMINATED	90-day standard /			GROSS (FULL SERVICE) /	0.00	0.00	0.00
4375	TERMINATED	Standard-90 day /			GROSS (FULL SERVICE) /	0.00	0.00	0.00
4376	TERMINATED	Standard: 90 Days / Standard: 90 Days /		5 yrs: 30 Days / 5 yrs: 30 Days /	GROSS (FULL SERVICE) / GROSS (FULL SERVICE) /	0.00	0.00	0.00
4377	TERMINATED					0.00	0.00	0.00

	X	Y	Z	AA	AB	AC	AD	AE	AF	AG	AH	AI	AJ	AK	AL
4372	0.00	0.00	0.00	107,684.52	14.32	0.00	N/A		FIRST ATWATER, L.L.C.	27600 NORTHWESTERN HWY	SOUTHFIELD	MI	48034	E45	
4373	0.00	0.00	0.00	82,262.40	18.04	0.00	N/A		SOUTHEAST MICHIGAN COMM ALL	25363 EUREKA ROAD	TAYLOR	MI	48180	E45	2667
4374	0.00	0.00	0.00	85,291.80	17.15	0.00	N/A		SOUTHEAST MICHIGAN COUMMUNITY AL	25363 EUREKA ROAD	TAYLOR	MI	48180	E45	
4375	0.00	0.00	0.00	57,017.04	13.91	0.00	N/A		Samaritan Center Inc	5555 Conner Ave	DETROIT	MI	48213	E45	10953 & 11092
4376	0.00	0.00	0.00	4,159.08	13.91	0.00	N/A		Samaritan Center Inc	5555 Conner Ave	DETROIT	MI	48213	E92	
4377	0.00	0.00	0.00	3,030.48	7.32	0.00	N/A		SEMCA Inc	25363 Eureka Rd	TAYLOR	MI	48180	E45	

	AM	AN	AO	AP	AQ	AR	AS	AT	AU	AV	AW	AX	AY	AZ
4372	NET	LESSEE	OFFICE	13	0	100	Common	Lot	10/5/2009 12:00:00 AM	YES	9/1/2010 12:00:00 AM		N/A	
4373	NET	LESSEE	OFFICE	15	0	40	Common	Lot	11/18/2004 12:00:00 AM	YES	9/30/2008 12:00:00 AM	11/29/2001 12:00:00 AM	YES	5/22/2002 12:00:00 AM
4374	NET	LESSEE	OFFICE	19	0	63	Common	Lot	7/13/2007 12:00:00 AM	YES	9/30/2012 12:00:00 AM	12/20/2004 12:00:00 AM	N/A	
4375	GROSS	LESSEE	OFFICE	10	0	33	Common	Lot	11/9/2010 12:00:00 AM	YES	3/1/2011 12:00:00 AM	12/2/2004 12:00:00 AM	YES	10/2/2004 12:00:00 AM
4376	GROSS	LESSEE	OFFICE	1	0	9	Common	Lot	5/25/2011 12:00:00 AM	YES	3/1/2012 12:00:00 AM	7/27/2010 12:00:00 AM	N/A	
4377	GROSS	LESSEE	OFFICE	2	0	23	Common	Lot		YES	9/30/2008 12:00:00 AM		YES	

	BA	BB	BC	BD	BE	BF	BG	BH	BI	BJ	BK	BL	BM
4372					2696	15400 GRAND RIVER	0.00	0.00		1614	14.32	2,692.11	6,281.60
4373					7455	Woodland Square	30,330.00	15.00		4967	0.00	0.00	0.00
4374					7455	Woodland Square	30,330.00	16.40	1st	4967	17.15	2,369.22	4,738.43
4375	9/13/2005 12:00:00 AM	#16			3292		500,000.00	0.82	First Floor	4682	13.91	1,425.43	3,325.99
4376	1/18/2011 12:00:00 AM	7			3292		500,000.00	0.06	1st floor	4682	13.91	117.84	228.75
4377					7917			0.00		5080	7.32	176.78	75.76

	BN	BO	BP	BQ	BR	BS	BT	BU	BV
4372	N/A		N/A		1-13-2010 Request dated January 7, 2010 from the Agency requesting the cancellation of the Rental Agreement, effective 3/12/2010. Document prepared and provided to T.F. for signature this date, (1/13/2010).	RENT - BASE RENT	8,973.71	0.00	1.00
4373	T	6/15/2004 12:00:00 AM	N/A		0089-2006 CCO#1 for $1,595.00 to move receptionist window within MRS office. Approved by Director agenda 4-14-06.	RENT - BASE RENT	6,855.20	0.00	1.00
4374	N/A		N/A		This location is considered as "Gratis", with no rent being paid. Lessor in agreement with this. This sublease is for less than one year and therefore operates like a month-to-month rental agreement. Its end date of 11/30/08 corresponds to the end date of the parent lease in effect at the time this sub-lease was executed by DMB.	RENT - BASE RENT	7,107.65	0.00	1.00
4375	N/A		N/A		Agency requests RED to combine current rental agreements (10953 & 11092) into one five (5) year lease.	RENT - BASE RENT	4,751.42	0.00	1.00
4376	N/A		N/A		Original End Date: 10/31/2015 Cancellation letter sent on 9/14/2012 effective 12/15/2012.	RENT - BASE RENT	346.59	0.00	1.00
4377	N/A		N/A		Rental Agreement to make occupied space legal.	RENT - BASE RENT	252.54	0.00	1.00

	BW	BX	BY
4372	5/1/2003 12:00:00 AM	3/12/2010 12:00:00 AM	MONTH
4373	9/1/2002 12:00:00 AM	8/31/2005 12:00:00 AM	MONTH
4374	12/1/2007 12:00:00 AM	12/31/2009 12:00:00 AM	MONTH
4375	11/1/2005 12:00:00 AM	10/31/2010 12:00:00 AM	MONTH
4376	11/1/2010 12:00:00 AM	10/31/2015 12:00:00 AM	MONTH
4377	1/1/2007 12:00:00 AM	10/31/2007 12:00:00 AM	MONTH

	A	B	C	D	E	F	G	H	I	J	K	L	M	N	O
4378	Wayne	641	LICENSING & REG AFFAIRS	11129-2005-0137	15100 Northline Road	SOUTHGATE	48195	11/01/2005	10/31/2006	0.00	5,554.44	17.25	322.00	RA	OFFICE BUILDING
4379	Wayne	641	LICENSING & REG AFFAIRS	11143-2004-1265	9301 Michigan Ave	Detroit	48210	12/01/2006	12/31/2010	0.00	64,381.80	22.75	2,829.00	RA	OFFICE BUILDING
4380	Wayne	641	LICENSING & REG AFFAIRS	11163-2007-0004	17411 Grand River	DETROIT	48227	03/01/2010	02/28/2030	0.00	22,464.72	2.77	8,110.00	LEASE	OFFICE BUILDING
4381	Wayne	641	LICENSING & REG AFFAIRS	11246-2006-0140	35731 Michigan Ave	WAYNE	48184	10/01/2007	06/30/2012	0.00	106,505.04	18.53	6,086.00	SUBLEASE	OFFICE BUILDING
4382	Wayne	641	LICENSING & REG AFFAIRS	11246-2007-0094	35731 Michigan Ave	WAYNE	48184	06/01/2007	09/30/2007	0.00	106,505.04	17.50	6,086.00	RA	OFFICE BUILDING
4383	Wayne	641	LICENSING & REG AFFAIRS	11427-2009-0153	11457 Shoemaker	DETROIT	48213	05/01/2010	04/30/2020	21,043.00	252,516.00	16.41	13,575.00	LEASE	TRAINING

	P	Q	R	S	T	U	V	W
4378	TERMINATED				GROSS (FULL SERVICE) / TELECOMMUNICATIONS /	0.00	0.00	0.00
4379	TERMINATED				GROSS (FULL SERVICE) /	0.00	0.00	0.00
4380	TERMINATED	Standard-90 days / Standard-90 days / Standard-90 days / Standard-90 days / Standard-90 days / Standard-90 days / Standard-90 days /			PUBLIC UTILITIES / PUBLIC UTILITIES / PUBLIC UTILITIES / PUBLIC UTILITIES / PUBLIC UTILITIES / PUBLIC UTILITIES / PUBLIC UTILITIES / JANITORIAL / JANITORIAL / JANITORIAL / JANITORIAL / JANITORIAL / JANITORIAL / TRASH REMOVAL/WASTEBASKETS / TRASH REMOVAL/WASTEBASKETS / TRASH REMOVAL/WASTEBASKETS / TRASH REMOVAL/WASTEBASKETS / TRASH REMOVAL/WASTEBASKETS / TRASH REMOVAL/WASTEBASKETS / TRASH REMOVAL/WASTEBASKETS / TELECOMMUNICATIONS / TELECOMMUNICATIONS / TELECOMMUNICATIONS / TELECOMMUNICATIONS / TELECOMMUNICATIONS / TELECOMMUNICATIONS / TELECOMMUNICATIONS /	0.00	0.00	0.00
4381	TERMINATED				GROSS (FULL SERVICE) / GROSS (FULL SERVICE) / GROSS (FULL SERVICE) / GROSS (FULL SERVICE) /	0.00	0.00	0.00
4382	TERMINATED					0.00	0.00	0.00
4383	TERMINATED	Standard: 90 day / Standard: 90 day /		5 yrs; 30 days / 5 yrs; 30 days /	TELECOMMUNICATIONS / TELECOMMUNICATIONS / ALARM SYSTEM MONITORING / ALARM SYSTEM MONITORING /	0.00	0.00	0.00

	X	Y	Z	AA	AB	AC	AD	AE	AF	AG	AH	AI	AJ	AK	AL
4378	0.00	0.00	0.00	5,554.44	17.25	0.00	N/A		Downriver Community Conference	15100 Northline Road	SOUTHGATE	MI	48195	E92	
4379	0.00	0.00	0.00	64,381.80	22.76	0.00	N/A		EMPRESA, INC.	9301 MICHIGAN AVENUE	DETROIT	MI	48210	E45	
4380	0.00	0.00	0.00	22,464.72	2.77	0.00	N/A		Grand Tributary, LLC	32500 Telegraph Rd #209	BINGHAM FARMS	MI	48025	E45	10875
4381	0.00	0.00	0.00	106,505.04	17.50	0.00	N/A		SEMCA Inc	25363 Eureka Rd	TAYLOR	MI	48180	E92	2667
4382	0.00	0.00	0.00	106,505.04	17.50	0.00	N/A		SEMCA Inc	25363 Eureka Rd	TAYLOR	MI	48180	E45	2667
4383	0.00	0.00	0.00	252,516.00	18.60	0.00	N/A		Samaritan Center Inc	5555 Conner Ave	DETROIT	MI	48213	E91	

	AM	AN	AO	AP	AQ	AR	AS	AT	AU	AV	AW	AX	AY	AZ
4378	GROSS	LESSEE	OFFICE	1	0	4	Common	Lot	5/15/2009 12:00:00 AM	YES	11/1/2010 12:00:00 AM	11/3/2008 12:00:00 AM	YES	
4379	GROSS	LESSEE	OFFICE	5	0	12	Common	Lot	12/8/2006 12:00:00 AM	YES	11/1/2012 12:00:00 AM	2/1/2006 12:00:00 AM	YES	4/11/2006 12:00:00 AM
4380	NET	LESSEE	OFFICE	22	0	40	Common	Lot	3/2/2011 12:00:00 AM	YES	8/7/2010 12:00:00 AM	2/3/2010 12:00:00 AM	YES	
4381	GROSS	LESSEE	OFFICE	18	0	33	Common	Lot	5/4/2010 12:00:00 AM	YES	9/30/2012 12:00:00 AM	6/8/2007 12:00:00 AM	YES	9/10/2007 12:00:00 AM
4382	NET	LESSEE	OFFICE	18	0	33	Common	Lot	6/9/2007 12:00:00 AM	YES	9/30/2008 12:00:00 AM	6/8/2007 12:00:00 AM	YES	5/23/2007 12:00:00 AM
4383	GROSS	LESSEE	OFFICE	5	0	75	Common	Lot	5/25/2011 12:00:00 AM	YES	3/1/2012 12:00:00 AM	4/29/2010 12:00:00 AM	YES	5/31/2010 12:00:00 AM

	BA	BB	BC	BD	BE	BF	BG	BH	BI	BJ	BK	BL	BM
4378					5056		9,028.00	3.57	first floor	5056	17.25	138.86	324.01
4379					7916	9301 Michigan Ave-Detroit	16,842.00	8.91		5079	22.75	3,755.60	1,609.55
4380	8/5/2008 12:00:00 AM	15			8047	Grandmont - DHS/DELEG	36,210.00	20.28	first floor	8047	2.77	561.62	1,310.44
4381	12/4/2007 12:00:00 AM	11		1/1/1989 12:00:00 AM	1069		21,150.00	2.85	1st	1055	18.53	2,819.80	6,578.00
4382				1/1/1989 12:00:00 AM	1069		21,150.00	28.77	1st floor	1055	17.50	6,212.79	2,662.63
4383	2/2/2010 12:00:00 AM	#1			8099	Samaritan Center	82,851.00	16.38	1st floor	8099	16.41	5,566.00	13,000.00

	BN	BO	BP	BQ	BR	BS	BT	BU	BV
4378	N/A		N/A		Second MTM 07/01/09 to 06/30/10	RENT - BASE RENT	462.87	0.00	1.00
4379	N/A		N/A		Lease# 11575 is connected with the space for WDA/VET assigned over to MSF.	RENT - BASE RENT	5,365.15	0.00	1.00
4380	N/A		N/A		Relocate from lease #10875. Both renewal options are exercised through May 31, 2029 by letter dated 11/4/2009.	RENT - BASE RENT	1,872.06	0.00	1.00
4381	N/A		N/A		Agency requested to relocate MRS Office with local MWA (SEMCA-Southeast Michigan Community Alliance).	RENT - BASE RENT	8,875.42	0.00	1.00
4382	N/A		N/A		Rental agreement required to move to MWA relocation site. Current space is in a TAW position. Lease 11246-2006 supercides and cancels this rental agreement (SR#2006-0140).	RENT - BASE RENT	8,875.42	0.00	1.00
4383	N/A		N/A		New MRS training center co-located with MWA. Addendum #1 apprvd by Ad Bd on 08/03/2010; to add cost of day time security guard to rent. CCO#1 for $6,940.00 approved by DTMB Director on 4/2/10. CCO#2 for $3,927.84 approved by the DTMB Director on 9/17/10.	RENT - BASE RENT	21,043.00	0.00	1.00

	BW	BX	BY
4378	7/1/2009 12:00:00 AM	12/31/2010 12:00:00 AM	MONTH
4379	12/1/2006 12:00:00 AM	12/31/2010 12:00:00 AM	MONTH
4380	3/1/2010 12:00:00 AM	12/21/2010 12:00:00 AM	MONTH
4381	6/1/2007 12:00:00 AM	9/30/2007 12:00:00 AM	MONTH
4382	6/1/2007 12:00:00 AM	9/30/2007 12:00:00 AM	MONTH
4383	5/1/2020 12:00:00 AM	4/30/2025 12:00:00 AM	MONTH

	A	B	C	D	E	F	G	H	I	J	K	L	M	N	O
4384	Wayne	641	LICENSING & REG AFFAIRS	11427-2011-0109	11457 Shoemaker	DETROIT	48213	05/01/2010	11/23/2012	0.00	222,792.00	16.41	13,571.00	LEASE	TRAINING
4385	Wayne	641	LICENSING & REG AFFAIRS	11562-2011-0276	11457 Shoemaker	DETROIT	48213	07/01/2011	06/30/2012	0.00	67,395.84	16.41	4,107.00	RA	TRAINING
4386	Wayne	641	LICENSING & REG AFFAIRS	11562-2012-0303	11457 Shoemaker	DETROIT	48213	07/01/2012	11/23/2012	0.00	0.96		4,107.00	RA	TRAINING

	P	Q	R	S	T	U	V	W
4384	TERMINATED	Standard: 90 Days / Standard: 90 Days / Standard: 90 Days /		5 Yrs: 30 Days / 5 Yrs: 30 Days / 5 Yrs: 30 Days /	GROSS (FULL SERVICE) / GROSS (FULL SERVICE) / GROSS (FULL SERVICE) /	0.00	0.00	0.00
4385	TERMINATED				TELECOMMUNICATIONS / ALARM SYSTEM MONITORING /	0.00	0.00	0.00
4386	TERMINATED				GROSS (FULL SERVICE) /	0.00	0.00	0.00

	X	Y	Z	AA	AB	AC	AD	AE	AF	AG	AH	AI	AJ	AK	AL
4384	0.00	0.00	0.00	222,792.00	16.42	0.00	N/A		Samaritan Center Inc	5555 Conner Ave	DETROIT	MI	48213	E92	
4385	0.00	0.00	0.00	67,395.84	16.41	0.00	N/A		Samaritan Center Inc	5555 Conner Ave	DETROIT	MI	48213	E92	
4386	0.00	0.00	0.00	0.96	0.00	0.00	N/A		Samaritan Center Inc	5555 Conner Ave	DETROIT	MI	48213	E92	

	AM	AN	AO	AP	AQ	AR	AS	AT	AU	AV	AW	AX	AY	AZ
4384	GROSS	LESSEE	OFFICE	5	0	75	Common	Lot	5/26/2010 12:00:00 AM	YES	3/1/2012 12:00:00 AM	4/29/2010 12:00:00 AM	N/A	
4385	NET	TENANT	MIXED USE	10	0	10	Common	Lot	6/7/2011 12:00:00 AM	YES	3/1/2012 12:00:00 AM	4/29/2010 12:00:00 AM	N/A	
4386	NET	TENANT	MIXED USE	10	0	10	Common	Lot	6/28/2012 12:00:00 AM	YES	3/1/2013 12:00:00 AM	4/29/2010 12:00:00 AM	NO	

	BA	BB	BC	BD	BE	BF	BG	BH	BI	BJ	BK	BL	BM
4384	2/2/2010 12:00:00 AM	1			8099	Samaritan Center	82,851.00	16.38	1st floor	8099	16.41	5,560.53	13,000.00
4385					8099	Samaritan Center	82,851.00	4.96	Ground	8099	16.41	1,616.32	4,000.00
4386					8099	Samaritan Center	82,851.00	4.96	1st	8099		0.02	0.06

	BN	BO	BP	BQ	BR	BS	BT	BU	BV
4384	N/A		N/A		Original End Date 04/30/2020. Cancellation letter sent on 08/23/2020 effective 11/23/2012. Addendum #2 apprvd by Ad Bd on 08/30/2010; switched some of the leased space and subtracted square footage. Addendum #1 apprvd by Ad Bd on 08/03/2010; to increase the rent for the additional cost of day time security guards. CCO#1 for $6,940.00 approved by DTMB Director on 4/2/10. CCO#2 for $3,927.84 approved by the DTMB Director on 9/17/10. CCO#3 for $13,320.69 approved via the DTMB Director's Agenda 11/18/11, item 16.	RENT - BASE RENT	18,566.00	0.00	1.00
4385	N/A		N/A		temporary agreement for space used for a building trades training program (long term funding not yet available) Rescinded Natural Termination via agreement on 6/27/2012. Natural termination letter sent on May 7, 2012.	RENT - BASE RENT	5,616.32	0.00	1.00
4386	N/A		N/A		Original end date: 06/30/2013 Cancellation letter sent on 8/23/2012 effective 11/23/2012. $1.00 per year for Warehouse space used for a building trades training program (long term funding not yet available)	RENT - BASE RENT	0.08	0.00	1.00

	BW	BX	BY
4384	5/1/2010 12:00:00 AM	8/31/2011 12:00:00 AM	MONTH
4385	7/1/2011 12:00:00 AM	6/30/2012 12:00:00 AM	MONTH
4386	7/1/2012 12:00:00 AM	11/23/2012 12:00:00 AM	MONTH

	A	B	C	D	E	F	G	H	I	J	K	L	M	N	O
4387	Wayne	641	LICENSING & REG AFFAIRS	2667-1990-23	3850 SECOND ST	WAYNE	48184	04/01/1985	03/31/2008	0.00	74,139.96	11.00	6,740.00	LEASE	OFFICE BUILDING
4388	Wayne	641	LICENSING & REG AFFAIRS	2667-2005-0084	3850 SECOND ST	WAYNE	48184	05/01/2006	04/30/2007	0.00	92,675.04	13.75	6,740.00	RA	OFFICE BUILDING

	P	Q	R	S	T	U	V	W
4387	TERMINATED				HVAC / HVAC / HVAC / HVAC / HVAC / ELECTRICITY / ELECTRICITY / ELECTRICITY / ELECTRICITY / ELECTRICITY / WATER / WATER / WATER / WATER / WATER / JANITORIAL / JANITORIAL / JANITORIAL / JANITORIAL / JANITORIAL / INT/EXT MAINT / INT/EXT MAINT / INT/EXT MAINT / INT/EXT MAINT / INT/EXT MAINT / LANDSCAPING / LANDSCAPING / LANDSCAPING / LANDSCAPING / LANDSCAPING / SNOW REMOVAL / SNOW REMOVAL / SNOW REMOVAL /	0.00	0.00	0.00
4388	TERMINATED					0.00	0.00	0.00

	X	Y	Z	AA	AB	AC	AD	AE	AF	AG	AH	AI	AJ	AK	AL
4387	0.00	0.00	0.00	74,139.96	11.00	0.00	N/A		ORTEM ASSOCIATES, LMTD PRTNSHP	24901 NORTHWESTERN HWY	SOUTHFIELD	MI	48075	E45	0
4388	0.00	0.00	0.00	92,675.04	13.75	0.00	N/A		ORTEM ASSOCIATES, LMTD PRTNSHP	24901 NORTHWESTERN HWY	SOUTHFIELD	MI	48075	E45	

	AM	AN	AO	AP	AQ	AR	AS	AT	AU	AV	AW	AX	AY	AZ
4387	NET	LESSEE	OFFICE	28	0	100	Common	Lot	9/20/2005 12:00:00 AM	YES	10/1/2006 12:00:00 AM	1/9/1998 12:00:00 AM	YES	3/28/1985 12:00:00 AM
4388	GROSS	LESSEE	OFFICE	16	0	30	Common	Lot	4/19/2006 12:00:00 AM	YES	10/1/2006 12:00:00 AM	12/30/1998 12:00:00 AM	YES	12/30/1985 12:00:00 AM

	BA	BB	BC	BD	BE	BF	BG	BH	BI	BJ	BK	BL	BM
4387				1/1/1986 12:00:00 AM	1959	3850 SECOND ST	26,540.00	78.00		2624	11.00	1,853.50	4,324.83
4388				1/1/1986 12:00:00 AM	1959	3850 SECOND ST	26,540.00	25.40		2624	13.75	2,316.88	5,406.04

	BN	BO	BP	BQ	BR	BS	BT	BU	BV
4387	O	4/1/2003 12:00:00 AM	N/A			RENT - BASE RENT	6,178.33	0.00	1.00
4388	N/A		N/A		Relocation project became rental agreement as agency will now relocate to a MWA site.	RENT - BASE RENT	7,722.92	0.00	1.00

	BW	BX	BY
4387	4/1/1998 12:00:00 AM	3/31/2003 12:00:00 AM	MONTH
4388	5/1/2006 12:00:00 AM	4/30/2007 12:00:00 AM	MONTH

	A	B	C	D	E	F	G	H	I	J	K	L	M	N	O
4389	Wayne	641	LICENSING & REG AFFAIRS	4581-1986-45	14333 Woodrow Wilson	DETROIT	48238	02/14/1981	05/31/2007	0.00	165,000.00	2.41	115,718.00	LEASE	WAREHOUSE
4390	Wayne	641	LICENSING & REG AFFAIRS	4581-2006-0178	14333 Woodrow Wilson	DETROIT	48238	06/01/2007	05/31/2017	0.00	302,024.04	2.61	115,718.00	LEASE	WAREHOUSE

	P	Q	R	S	T	U	V	W
4389	TERMINATED	Executive Legislative; 60 Days / Executive Legislative; 60 Days / Executive Legislative; 60 Days / Executive Legislative; 60 Days / Executive Legislative; 60 Days / Executive Legislative; 60 Days /			HVAC / HVAC / HVAC / HVAC / HVAC / HVAC / ELECTRICITY / ELECTRICITY / ELECTRICITY / ELECTRICITY / ELECTRICITY / ELECTRICITY / WATER / WATER / WATER / WATER / WATER / WATER / JANITORIAL / JANITORIAL / JANITORIAL / JANITORIAL / JANITORIAL / JANITORIAL / INT/EXT MAINT / INT/EXT MAINT / INT/EXT MAINT / INT/EXT MAINT / INT/EXT MAINT / INT/EXT MAINT / LANDSCAPING / LANDSCAPING / LANDSCAPING /	0.00	0.00	0.00
4390	RENT AUTHORIZED	Standard; 120 day / Standard; 120 day / Standard; 120 day / Standard; 120 day /		5 year; 90 day / 5 year; 90 day / 5 year; 90 day / 5 year; 90 day / 5 year; 90 day / 5 year; 90 day / 5 year; 90 day / 5 year; 90 day /	PUBLIC UTILITIES / PUBLIC UTILITIES / PUBLIC UTILITIES / PUBLIC UTILITIES / JANITORIAL / JANITORIAL / JANITORIAL / JANITORIAL / DUMPSTER SERVICE / DUMPSTER SERVICE / DUMPSTER SERVICE / DUMPSTER SERVICE / SNOW REMOVAL / SNOW REMOVAL / SNOW REMOVAL / SNOW REMOVAL / OTHER / OTHER / OTHER / OTHER /	134,510.58	10,600.00	18,180.00

	X	Y	Z	AA	AB	AC	AD	AE	AF	AG	AH	AI	AJ	AK	AL
4389	0.00	0.00	0.00	165,000.00	1.43	0.00	N/A		DAVID KAHAN & JEFFREY KAHAN	560 KIRTS BLVD. SUITE 100	TROY	MI	48084	E45	2815
4390	0.00	0.00	0.00	465,314.62	4.02	0.00	Actual	2013	14333 Associates, LLC	560 Kirts Blvd	TROY	MI	48084	E92	

	AM	AN	AO	AP	AQ	AR	AS	AT	AU	AV	AW	AX	AY	AZ
4389	N/A	LESSEE	N/A	46	0	50	Common	Lot	3/28/2007 12:00:00 AM	YES	2/15/2008 12:00:00 AM	9/19/1985 12:00:00 AM	YES	9/14/1981 12:00:00 AM
4390	NET	LESSEE	WAREHOUSE	46	0	50	Common	Lot	3/12/2010 12:00:00 AM	YES	2/15/2013 12:00:00 AM	2/23/2007 12:00:00 AM	YES	2/23/2007 12:00:00 AM

	BA	BB	BC	BD	BE	BF	BG	BH	BI	BJ	BK	BL	BM
4389				1/1/1993 12:00:00 AM	2741		115,718.00	100.00		1555	2.41	6,982.37	16,292.21
4390	7/3/2007 12:00:00 AM	14		1/1/1993 12:00:00 AM	2741		115,718.00	100.00	1st	1555	2.61	7,550.60	17,618.07

	BN	BO	BP	BQ	BR	BS	BT	BU	BV
4389	T	3/1/2008 12:00:00 AM	N/A			RENT - BASE RENT	13,750.00	0.00	1.00
4390	N/A		N/A		CCO #2 for $5,142.50 pending. Approval to come via SAB. CCO #1 for $35,310 approved by SAB on 10/18/11 item #8.	RENT - BASE RENT	25,168.67	0.00	1.00

	BW	BX	BY
4389	2/14/1981 12:00:00 AM	2/13/1986 12:00:00 AM	MONTH
4390	6/1/2007 12:00:00 AM	5/31/2012 12:00:00 AM	MONTH

	A	B	C	D	E	F	G	H	I	J	K	L	M	N	O
4391	Wayne	672	UNEMPLOYMENT AGENCY	10007-1992-1201	3011 W Grand Blvd.	DETROIT	48202	10/01/1992	09/30/1993	0.00	102,540.00	15.00	6,836.00	RA	OFFICE BUILDING
4392	Wayne	672	UNEMPLOYMENT AGENCY	10045-1993-1017	3011 W Grand Blvd.	DETROIT	48202	03/01/1993	02/28/1994	0.00	210,875.04	12.50	16,870.00	RA	OFFICE BUILDING
4393	Wayne	672	UNEMPLOYMENT AGENCY	10062-1993-1058	3011 W Grand Blvd.	DETROIT	48202	07/01/1993	01/31/1995	0.00	707,961.60	15.30	46,272.00	LEASE	OFFICE BUILDING
4394	Wayne	672	UNEMPLOYMENT AGENCY	10062-1994-1370	3011 W Grand Blvd.	DETROIT	48202	02/01/1995	01/31/1996	0.00	726,397.32	15.69	46,272.00	RA	OFFICE BUILDING

	P	Q	R	S	T	U	V	W
4391	TERMINATED	90 Days; Standard Cancellation /			HVAC / ELECTRICITY / WATER / JANITORIAL / INT/EXT MAINT / LANDSCAPING / SNOW REMOVAL / PARKING / FLUORESCENT / RUBBISH REMOVAL / N/A /	0.00	0.00	0.00
4392	TERMINATED	90 Days; Standard Cancellation /			HVAC / ELECTRICITY / WATER / JANITORIAL / INT/EXT MAINT / LANDSCAPING / SNOW REMOVAL / PARKING / FLUORESCENT / RUBBISH REMOVAL / N/A /	0.00	0.00	0.00
4393	TERMINATED	90 Days; Executive Legislation /			HVAC / ELECTRICITY / WATER / JANITORIAL / INT/EXT MAINT / LANDSCAPING / SNOW REMOVAL / PARKING / FLUORESCENT / RUBBISH REMOVAL / N/A /	0.00	0.00	0.00
4394	TERMINATED	30 Days; Standard Cancellation /			HVAC / ELECTRICITY / WATER / JANITORIAL / INT/EXT MAINT / LANDSCAPING / SNOW REMOVAL / PARKING / FLUORESCENT / RUBBISH REMOVAL / N/A /	0.00	0.00	0.00

	X	Y	Z	AA	AB	AC	AD	AE	AF	AG	AH	AI	AJ	AK	AL
4391	0.00	0.00	0.00	102,540.00	15.00	0.00	N/A		TRIZEC PROPERTIES, INC.	3011 WEST GRAND BOULEVARD	DETROIT	MI	48202-3099	E16	0
4392	0.00	0.00	0.00	210,875.04	12.50	0.00	N/A		TRIZEC PROPERTIES, INC.	3011 WEST GRAND BOULEVARD	DETROIT	MI	48202-3099	E16	0
4393	0.00	0.00	0.00	707,961.60	15.30	0.00	N/A		TRIZEC PROPERTIES, INC	3011 WEST GRAND BLVD.	DETROIT	MI	48202-3099	E16	0
4394	0.00	0.00	0.00	726,397.32	15.70	0.00	N/A		TRIZEC PROPERTIES, INC.	3011 WEST GRAND BOULEVARD	DETROIT	MI	48202-3099	E16	0

	AM	AN	AO	AP	AQ	AR	AS	AT	AU	AV	AW	AX	AY	AZ
4391	N/A	LESSEE	N/A	50	0	25	Common	Lot		YES			NO	
4392	N/A	LESSEE	N/A	93	0	0	Common	Lot		YES			NO	
4393	N/A	LESSEE	N/A	253	0	150	Common	Lot	12/22/1994 12:00:00 AM	YES	5/1/1995 12:00:00 AM	4/1/1993 12:00:00 AM	NO	
4394	N/A	LESSEE	N/A	150	0	75	Common	Lot	12/22/1994 12:00:00 AM	YES	5/1/1995 12:00:00 AM	12/27/1994 12:00:00 AM	NO	

	BA	BB	BC	BD	BE	BF	BG	BH	BI	BJ	BK	BL	BM
4391				7/2/2001 12:00:00 AM	2156	FISHER BUILDING	567,700.00	1.20		2354	15.00	5,127.00	3,418.00
4392				7/2/2001 12:00:00 AM	2156	FISHER BUILDING	567,700.00	0.00		2354	12.50	0.00	0.00
4393				7/2/2001 12:00:00 AM	2156	FISHER BUILDING	567,700.00	8.20		2354	15.30	34,164.16	24,832.64
4394				7/2/2001 12:00:00 AM	2156	FISHER BUILDING	567,700.00	8.20		2354	15.69	37,500.49	24,832.64

	BN	BO	BP	BQ	BR	BS	BT	BU	BV
4391	N/A		N/A		Cancelled by new Lease #10062	RENT - BASE RENT	8,545.00	0.00	1.00
4392	N/A		N/A		Replaced by Lease #10062 at	RENT - BASE RENT	17,572.92	0.00	1.00
4393	T	6/15/1995 12:00:00 AM	O	6/15/1995 12:00:00 AM	New Lease in effect	RENT - BASE RENT	58,996.80	0.00	1.00
4394	N/A		N/A		Moved to Labor Building.	RENT - BASE RENT	60,533.11	0.00	1.00

	BW	BX	BY
4391	10/1/1992 12:00:00 AM	9/30/1993 12:00:00 AM	MONTH
4392	3/1/1993 12:00:00 AM	2/28/1994 12:00:00 AM	MONTH
4393	7/1/1993 12:00:00 AM	1/31/1995 12:00:00 AM	MONTH
4394	2/1/1995 12:00:00 AM	1/31/1996 12:00:00 AM	MONTH

	A	B	C	D	E	F	G	H	I	J	K	L	M	N	O
4395	Wayne	672	UNEMPLOYMENT AGENCY	10133-1993-1087	33528 Eight Mile Rd.	LIVONIA	48152	03/01/1994	02/28/1995	0.00	195,145.32	13.68	14,265.00	RA	OFFICE BUILDING
4396	Wayne	672	UNEMPLOYMENT AGENCY	10866-2000-1061	3011 W Grand Blvd.	DETROIT	48202	09/01/2001	08/31/2006	0.00	534,807.24	16.15	48,984.00	LEASE	OFFICE BUILDING
4397	Wayne	672	UNEMPLOYMENT AGENCY	1981-1986-12	4729 CONNER	DETROIT	48215	07/01/1986	06/30/1996	0.00	88,050.00	5.87	15,000.00	LEASE	OFFICE BUILDING
4398	Wayne	672	UNEMPLOYMENT AGENCY	1981-1997-1091	4729 CONNER	DETROIT	48215	07/01/1997	06/30/2002	0.00	96,333.96	6.42	15,000.00	LEASE	OFFICE BUILDING
4399	Wayne	672	UNEMPLOYMENT AGENCY	1981-2002-2148	4729 CONNER	DETROIT	48215	07/01/2002	06/30/2003	0.00	117,933.96	7.86	15,000.00	RA	OFFICE BUILDING

	P	Q	R	S	T	U	V	W
4395	TERMINATED	90 Days; Standard Cancellation /			HVAC / ELECTRICITY / WATER / JANITORIAL / INT/EXT MAINT / LANDSCAPING / SNOW REMOVAL / PARKING / FLUORESCENT / RUBBISH REMOVAL / N/A /	0.00	0.00	0.00
4396	TERMINATED				ELECTRICITY / ELECTRICITY / WATER / WATER /	0.00	0.00	0.00
4397	TERMINATED	90 Days; Standard Cancellation /			HVAC / ELECTRICITY / WATER / JANITORIAL / INT/EXT MAINT / LANDSCAPING / SNOW REMOVAL / PARKING / FLUORESCENT / RUBBISH REMOVAL / N/A /	0.00	0.00	0.00
4398	TERMINATED	90 Days; Standard Cancellation /			HVAC / ELECTRICITY / WATER / JANITORIAL / INT/EXT MAINT / LANDSCAPING / SNOW REMOVAL / PARKING / FLUORESCENT / RUBBISH REMOVAL / N/A /	0.00	0.00	0.00
4399	TERMINATED					0.00	0.00	0.00

	X	Y	Z	AA	AB	AC	AD	AE	AF	AG	AH	AI	AJ	AK	AL
4395	0.00	0.00	0.00	195,145.32	13.68	0.00	N/A		NORTHRIDGE COMMONS ASSOCIATES	31360 NORTHWESTERN HWY	FARMINGTON HILLS	MI	48334	E45	0
4396	0.00	0.00	0.00	534,807.24	10.92	0.00	N/A		FK South LLC	c/o Farbman Group, 105 Fisher Bldg	DETROIT	MI	48202	E45	
4397	0.00	0.00	0.00	88,050.00	5.87	0.00	N/A		KENYON INVESTMENT CO, LLC	6020 W MAPLE - SUITE 503	WEST BLOOMFIELD	MI	48322		377
4398	0.00	0.00	0.00	96,333.96	6.42	0.00	N/A		KENYON INVESTMENT CO., LLC	6020 WEST MAPLE ROAD	WEST BLOOMFIELD	MI	48322	E45	0
4399	0.00	0.00	0.00	117,933.96	7.86	0.00	N/A		KENYON INVESTMENT CO, LLC	6020 W MAPLE - SUITE 503	WEST BLOOMFIELD	MI	48322	E45	

	AM	AN	AO	AP	AQ	AR	AS	AT	AU	AV	AW	AX	AY	AZ
4395	N/A	LESSEE	N/A	37	0	700	Common	Lot		YES	3/1/1995 12:00:00 AM		NO	
4396	NET	LESSEE	MIXED USE	240	0	0	Common	Lot	8/6/2001 12:00:00 AM	YES	6/30/2002 12:00:00 AM	5/16/2001 12:00:00 AM	YES	8/6/2001 12:00:00 AM
4397	N/A	LESSEE	N/A	86	0	800	Common	Lot	5/27/1986 12:00:00 AM	YES	4/4/1997 12:00:00 AM	11/1/1988 12:00:00 AM	YES	6/27/1976 12:00:00 AM
4398	NET	LESSEE	OFFICE	60	0	510	Common	Lot		YES	4/4/2003 12:00:00 AM		NO	
4399	NET	LESSOR	OFFICE	60	0	75	Common	Lot	2/26/2003 12:00:00 AM	YES	4/4/2004 12:00:00 AM	7/16/1996 12:00:00 AM	YES	6/27/1976 12:00:00 AM

	BA	BB	BC	BD	BE	BF	BG	BH	BI	BJ	BK	BL	BM
4395				1/1/1993 12:00:00 AM	2041	33528 EIGHT MILE RD	134,165.00	10.60		2515	13.68	2,163.53	14,048.58
4396				7/2/2001 12:00:00 AM	2156	FISHER BUILDING	567,700.00	8.60	all 9, part 10th	2354	16.15	42,044.60	23,879.70
4397				1/1/1999 12:00:00 AM	1817	4729 CONNER	15,000.00	100.00		2815	5.87	1,076.38	6,261.12
4398				1/1/1999 12:00:00 AM	1817	4729 CONNER	15,000.00	100.00		2815	6.42	2,408.35	5,619.48
4399				1/1/1999 12:00:00 AM	1817	4729 CONNER	15,000.00	0.00		2815	7.86	2,948.38	6,879.48

	BN	BO	BP	BQ	BR	BS	BT	BU	BV
4395	N/A		N/A		Lease approved	RENT - BASE RENT	0.00	16,262.11	1.00
4396	T	6/15/2007 12:00:00 AM	O	6/15/2007 12:00:00 AM	Reference to mixed use is to identify that a portion of the space is for administrative office, but that the majority is specific to a call center. 9th Floor = 33,115 square feet 10th Floor = 15,869 square feet Base Rent for 9th Floor only begins 09/01/01 through 12/31/01. Base Rent for 9th Floor and 10th Floor begins 1/01/02 through end of lease Building sold to FK South, LLC (c/o Farbman Group) and lease assigned on July 2, 2001.	RENT - BASE RENT	44,567.27	0.00	1.00
4397	T	3/1/1997 12:00:00 AM	N/A		Rental Agreement in effect and	RENT - BASE RENT	7,337.50	0.00	1.00
4398	T	6/15/2003 12:00:00 AM	N/A			RENT - BASE RENT	8,027.83	0.00	1.00
4399	N/A		N/A			RENT - BASE RENT	9,827.83	0.00	1.00

	BW	BX	BY
4395	3/1/1994 12:00:00 AM	2/28/1995 12:00:00 AM	MONTH
4396	9/1/2001 12:00:00 AM	12/31/2001 12:00:00 AM	MONTH
4397	7/1/1986 12:00:00 AM	6/30/1996 12:00:00 AM	MONTH
4398	7/1/1997 12:00:00 AM	6/30/2002 12:00:00 AM	MONTH
4399	7/1/2002 12:00:00 AM	6/30/2003 12:00:00 AM	MONTH

	A	B	C	D	E	F	G	H	I	J	K	L	M	N	O
4400	Wayne	672	UNEMPLOYMENT AGENCY	1981-2003-1096	4729 CONNER	DETROIT	48215	07/01/2003	06/30/2004	0.00	117,934.32	7.86	15,000.00	RA	OFFICE BUILDING
4401	Wayne	672	UNEMPLOYMENT AGENCY	2084-1976-4	28003 8 MILE RD	LIVONIA	48152	06/01/1976	08/31/1993	0.00	86,621.88	5.53	15,654.00	LEASE	OFFICE BUILDING

	P	Q	R	S	T	U	V	W
4400	TERMINATED	Standard 90-day /			HVAC / GAS / ELECTRICITY / WATER / JANITORIAL / FLUORESCENT / RUBBISH REMOVAL / PEST CONTROL / SNOW REMOVAL / LANDSCAPING / INT/EXT MAINT / PARKING /	0.00	0.00	0.00
4401	TERMINATED	180 Days; Standard Cancellation /			HVAC / ELECTRICITY / WATER / JANITORIAL / INT/EXT MAINT / LANDSCAPING / SNOW REMOVAL / PARKING / FLUORESCENT / RUBBISH REMOVAL / N/A /	0.00	0.00	0.00

	X	Y	Z	AA	AB	AC	AD	AE	AF	AG	AH	AI	AJ	AK	AL
4400	0.00	0.00	0.00	117,934.32	7.86	0.00	N/A		KENYON INVESTMENT CO., LLC	6020 WEST MAPLE ROAD	WEST BLOOMFIELD	MI	48322	E45	
4401	0.00	0.00	0.00	86,621.88	5.53	0.00	N/A		WEIRTON ASSOCIATES	P. O. BOX 2037	DEARBORN	MI	48123		0

	AM	AN	AO	AP	AQ	AR	AS	AT	AU	AV	AW	AX	AY	AZ
4400	NET	LESSEE	OFFICE	60	0	510	Common	Lot	6/16/2003 12:00:00 AM	YES	4/4/2005 12:00:00 AM		N/A	12/30/1986 12:00:00 AM
4401	N/A	LESSEE	N/A	75	0	350	Common	Lot		YES	7/23/1992 12:00:00 AM	1/19/1983 12:00:00 AM	YES	3/14/1986 12:00:00 AM

	BA	BB	BC	BD	BE	BF	BG	BH	BI	BJ	BK	BL	BM
4400				1/1/1999 12:00:00 AM	1817	4729 CONNER	15,000.00	0.00		2815	7.86	2,948.38	6,879.45
4401				1/1/1989 12:00:00 AM	2246	28003 8 MILE RD	29,817.00	52.50		2223	5.53	652.43	6,222.32

	BN	BO	BP	BQ	BR	BS	BT	BU	BV
4400	N/A		N/A			RENT - BASE RENT	9,827.86	0.00	1.00
4401	N/A		N/A		moved to 33528 W Eight Mile	RENT - BASE RENT	7,218.49	0.00	1.00

	BW	BX	BY
4400	7/1/2003 12:00:00 AM	6/30/2004 12:00:00 AM	MONTH
4401	6/1/1976 12:00:00 AM	8/31/1993 12:00:00 AM	MONTH

	A	B	C	D	E	F	G	H	I	J	K	L	M	N	O
4402	Wayne	672	UNEMPLOYMENT AGENCY	3089-1990-27	2901 GULLEY RD	DEARBORN	48124	02/01/1990	06/30/2002	0.00	99,888.00	10.50	15,000.00	LEASE	OFFICE BUILDING

	P	Q	R	S	T	U	V	W
	TERMINATED	90 Days; Standard Cancellation /			HVAC /	0.00	0.00	0.00
		90 Days; Standard Cancellation /			HVAC /			
		90 Days; Standard Cancellation /			HVAC /			
		90 Days; Standard Cancellation /			HVAC /			
					ELECTRICITY /			
					ELECTRICITY /			
					ELECTRICITY /			
					ELECTRICITY /			
					WATER /			
					WATER /			
					WATER /			
					WATER /			
					JANITORIAL /			
					JANITORIAL /			
					JANITORIAL /			
					JANITORIAL /			
					INT/EXT MAINT /			
					INT/EXT MAINT /			
					INT/EXT MAINT /			
					INT/EXT MAINT /			
					LANDSCAPING /			
					LANDSCAPING /			
					LANDSCAPING /			
					LANDSCAPING /			
					SNOW REMOVAL /			
					SNOW REMOVAL /			
					SNOW REMOVAL /			
					SNOW REMOVAL /			
					PARKING /			
					PARKING /			
					PARKING /			
					PARKING /			
4402					FLUORESCENT /			

	X	Y	Z	AA	AB	AC	AD	AE	AF	AG	AH	AI	AJ	AK	AL
4402	0.00	0.00	0.00	99,888.00	6.66	0.00	N/A		SHAM L. & KRISTINE K. GUPTA	5450 FORT STREET	TRENTON	MI	48183	E45	0

	AM	AN	AO	AP	AQ	AR	AS	AT	AU	AV	AW	AX	AY	AZ
4402	N/A	LESSEE	N/A	100	0	300	Common	Lot	5/2/2000 12:00:00 AM	YES	3/13/2001 12:00:00 AM	1/16/1990 12:00:00 AM	YES	1/31/1990 12:00:00 AM

	BA	BB	BC	BD	BE	BF	BG	BH	BI	BJ	BK	BL	BM
4402				1/1/1990 12:00:00 AM	2226	2901 GULLEY RD	15,000.00	100.00		2245	10.50	6,149.38	6,975.62

	BN	BO	BP	BQ	BR	BS	BT	BU	BV
4402	T	3/1/2003 12:00:00 AM	N/A		March 22, 2002 - Holdover letter certified mail to lessor for 90 days from April 1, 2002 through June 30, 2002 to allow time to process lease renewal.	RENT - BASE RENT	8,324.00	0.00	1.00

	BW	BX	BY
	2/1/1990 12:00:00 AM	1/31/1995 12:00:00 AM	MONTH
4402			

	A	B	C	D	E	F	G	H	I	J	K	L	M	N	O
4403	Wayne	672	UNEMPLOYMENT AGENCY	3089-2002-2093	2901 GULLEY RD	DEARBORN	48124	02/01/1990	09/30/2004	0.00	247,500.00	16.50	15,000.00	LEASE	OFFICE BUILDING
4404	Wayne	672	UNEMPLOYMENT AGENCY	378-1986-3	4321 E MCNICHOLS	DETROIT	48212	11/01/1986	08/31/1995	0.00	37,200.00	3.10	12,000.00	LEASE	OFFICE BUILDING

	P	Q	R	S	T	U	V	W
4403	TERMINATED	Standard-90-day / Standard-90-day / Standard-90-day / Standard-90-day /			HVAC / HVAC / HVAC / HVAC / ELECTRICITY / ELECTRICITY / ELECTRICITY / ELECTRICITY / WATER / WATER / WATER / WATER / FLUORESCENT / FLUORESCENT / FLUORESCENT / FLUORESCENT / LANDSCAPING / LANDSCAPING / LANDSCAPING / LANDSCAPING / JANITORIAL / JANITORIAL / JANITORIAL / JANITORIAL / RUBBISH REMOVAL / RUBBISH REMOVAL / RUBBISH REMOVAL / RUBBISH REMOVAL / SNOW REMOVAL / SNOW REMOVAL / SNOW REMOVAL / SNOW REMOVAL / PARKING /	0.00	0.00	0.00
4404	TERMINATED	90 Days; Standard Cancellation /			HVAC / ELECTRICITY / WATER / JANITORIAL / INT/EXT MAINT / LANDSCAPING / SNOW REMOVAL / PARKING / FLUORESCENT / RUBBISH REMOVAL / N/A /	0.00	0.00	0.00

	X	Y	Z	AA	AB	AC	AD	AE	AF	AG	AH	AI	AJ	AK	AL
4403	0.00	0.00	0.00	247,500.00	16.50	0.00	N/A		SHAM L. & KRISTINE K. GUPTA	5450 FORT STREET	TRENTON	MI	48183	E45	
4404	0.00	0.00	0.00	37,200.00	3.10	0.00	N/A		VICTOR G. & LUELLA HALVORSEN	C/O J. V. HALVORSEN, S.TRUSTEE	SPRINGFIELD	VT	05156		0

	AM	AN	AO	AP	AQ	AR	AS	AT	AU	AV	AW	AX	AY	AZ
4403	NET	LESSEE	OFFICE	100	0	300	Common	Lot	8/26/2004 12:00:00 AM	YES	3/13/2005 12:00:00 AM	1/16/1990 12:00:00 AM	YES	1/31/1990 12:00:00 AM
4404	N/A	LESSEE	N/A	60	0	26	Common	Lot	12/14/1986 12:00:00 AM	YES	4/8/1995 12:00:00 AM	9/1/1986 12:00:00 AM	YES	11/16/1976 12:00:00 AM

	BA	BB	BC	BD	BE	BF	BG	BH	BI	BJ	BK	BL	BM
4403				1/1/1990 12:00:00 AM	2226	2901 GULLEY RD	15,000.00	100.00		2245	16.50	6,187.50	14,437.50
4404				12/1/1992 12:00:00 AM	1860	4321 E MCNICHOLS	12,000.00	100.00		2762	3.10	3,100.00	0.00

	BN	BO	BP	BQ	BR	BS	BT	BU	BV
4403	T	3/1/2003 12:00:00 AM	N/A	10/13/2004 12:00:00 AM		RENT - BASE RENT	20,625.00	0.00	1.00
4404	N/A		N/A		New Lease effective	RENT - BASE RENT	3,100.00	0.00	1.00

	BW	BX	BY
4403	8/1/2002 12:00:00 AM	9/30/2004 12:00:00 AM	MONTH
4404	11/1/1986 12:00:00 AM	8/31/1995 12:00:00 AM	MONTH

	A	B	C	D	E	F	G	H	I	J	K	L	M	N	O
4405	Wayne	672	UNEMPLOYMENT AGENCY	378-1994-1019	4321 E MCNICHOLS	DETROIT	48212	11/01/1994	10/31/1999	0.00	37,200.00	3.10	12,000.00	LEASE	OFFICE BUILDING
4406	Wayne	672	UNEMPLOYMENT AGENCY	4407-1986-39	20211 GREENFIELD	DETROIT	48235	08/01/1986	08/31/1995	0.00	67,620.00	5.00	13,524.00	LEASE	OFFICE BUILDING

	P	Q	R	S	T	U	V	W
4405	TERMINATED	90 Days; Standard Cancellation /			HVAC / ELECTRICITY / WATER / JANITORIAL / INT/EXT MAINT / LANDSCAPING / SNOW REMOVAL / PARKING / FLUORESCENT / RUBBISH REMOVAL / N/A /	0.00	0.00	0.00
4406	TERMINATED	60 Days; Standard Cancellation /			HVAC / ELECTRICITY / WATER / JANITORIAL / INT/EXT MAINT / LANDSCAPING / SNOW REMOVAL / PARKING / FLUORESCENT / RUBBISH REMOVAL / N/A /	0.00	0.00	0.00

	X	Y	Z	AA	AB	AC	AD	AE	AF	AG	AH	AI	AJ	AK	AL
4405	0.00	0.00	0.00	37,200.00	3.10	0.00	N/A		R.A. & J V HALVORSEN	C/O J V HALVORSEN, S. TRUSTEE	SPRINGFIELD	VT	05156	E16	0
4406	0.00	0.00	0.00	67,620.00	5.00	0.00	N/A		B Z Investment Company	6170 Palimno Court	WEST BLOOMFIELD	MI	48323		0

	AM	AN	AO	AP	AQ	AR	AS	AT	AU	AV	AW	AX	AY	AZ
4405	N/A	LESSEE	N/A	60	0	26	Common	Lot	5/9/1994 12:00:00 AM	YES	4/8/1995 12:00:00 AM	9/1/1993 12:00:00 AM	NO	
4406	N/A	LESSEE	N/A	40	0	60	Common	Lot	6/26/1980 12:00:00 AM	YES	12/12/1993 12:00:00 AM	9/19/1985 12:00:00 AM	NO	

	BA	BB	BC	BD	BE	BF	BG	BH	BI	BJ	BK	BL	BM
4405				12/1/1992 12:00:00 AM	1860	4321 E MCNICHOLS	12,000.00	100.00		2762	3.10	3,100.00	0.00
4406				1/1/1992 12:00:00 AM	2513	20211 GREENFIELD	13,524.00	100.00		1864	5.00	707.26	4,927.74

	BN	BO	BP	BQ	BR	BS	BT	BU	BV
4405	T	6/15/1996 12:00:00 AM	N/A		program cut backs	RENT - BASE RENT	0.00	3,100.00	1.00
4406	N/A	3/1/1995 12:00:00 AM	N/A		new lease effective	RENT - BASE RENT	5,635.00	0.00	1.00

	BW	BX	BY
4405	11/1/1994 12:00:00 AM	10/31/1999 12:00:00 AM	MONTH
4406	8/1/1986 12:00:00 AM	8/31/1995 12:00:00 AM	MONTH

	A	B	C	D	E	F	G	H	I	J	K	L	M	N	O
4407	Wayne	672	UNEMPLOYMENT AGENCY	4587-2002-1001	8775 RONDA DR	CANTON TWP	48187	10/01/1981	12/31/2002	0.00	118,800.00	12.50	10,560.00	LEASE	OFFICE BUILDING
4408	Wayne	672	UNEMPLOYMENT AGENCY	4587-2002-2112	8775 RONDA DR	CANTON TWP	48187	01/01/2003	08/23/2004	0.00	142,560.00	13.50	10,560.00	LEASE	OFFICE BUILDING

	P	Q	R	S	T	U	V	W
4407	TERMINATED	180 Days; Standard Cancellation / 180 Days; Standard Cancellation / 180 Days; Standard Cancellation / 180 Days; Standard Cancellation / 180 Days; Standard Cancellation /			HVAC / HVAC / HVAC / HVAC / HVAC / ELECTRICITY / ELECTRICITY / ELECTRICITY / ELECTRICITY / ELECTRICITY / WATER / WATER / WATER / WATER / WATER / JANITORIAL / JANITORIAL / JANITORIAL / JANITORIAL / JANITORIAL / INT MAINTENANCE / INT MAINTENANCE / INT MAINTENANCE / INT MAINTENANCE / INT MAINTENANCE / LANDSCAPING / LANDSCAPING / LANDSCAPING / LANDSCAPING / LANDSCAPING / SNOW REMOVAL / SNOW REMOVAL / SNOW REMOVAL /	0.00	0.00	0.00
4408	TERMINATED	Standard; 90 day /			HVAC / WATER / ELECTRICITY / PARKING / JANITORIAL / FLUORESCENT / LANDSCAPING / SNOW REMOVAL / RUBBISH REMOVAL / PEST CONTROL / SECURITY / GAS / N/A /	0.00	0.00	0.00

	X	Y	Z	AA	AB	AC	AD	AE	AF	AG	AH	AI	AJ	AK	AL
4407	0.00	0.00	0.00	118,800.00	11.25	0.00	N/A		JAMES M. JABARA	496 WEST ANN ARBOR TRAIL	PLYMOUTH	MI	48170	E45	0
4408	0.00	0.00	0.00	142,560.00	13.50	0.00	N/A		JOG INVESTMENTS					E45	

	AM	AN	AO	AP	AQ	AR	AS	AT	AU	AV	AW	AX	AY	AZ
4407	NET	LESSEE	OFFICE	30	0	215	Common	Lot	9/24/1999 12:00:00 AM	YES	4/16/2003 12:00:00 AM	3/3/1998 12:00:00 AM	YES	3/11/1985 12:00:00 AM
4408	NET	LESSOR	OFFICE	30	0	99	Common	Lot	4/8/2003 12:00:00 AM	YES	4/16/2005 12:00:00 AM	9/30/2002 12:00:00 AM	YES	3/11/1985 12:00:00 AM

	BA	BB	BC	BD	BE	BF	BG	BH	BI	BJ	BK	BL	BM
4407				1/1/1981 12:00:00 AM	1443	8775 RONDA DR	10,560.00	100.00		3306	12.50	3,300.00	7,700.00
4408				1/1/1981 12:00:00 AM	1443	8775 RONDA DR	10,560.00	0.00		3306	13.50	3,564.00	8,316.00

	BN	BO	BP	BQ	BR	BS	BT	BU	BV
4407	T	3/1/2003 12:00:00 AM	OPERATING COSTS			RENT - BASE RENT	9,900.00	0.00	1.00
4408	T	3/1/2003 12:00:00 AM	N/A			RENT - BASE RENT	11,880.00	0.00	1.00

	BW	BX	BY
4407	1/1/2000 12:00:00 AM	12/31/2001 12:00:00 AM	MONTH
4408	1/1/2003 12:00:00 AM	9/30/2004 12:00:00 AM	MONTH

	A	B	C	D	E	F	G	H	I	J	K	L	M	N	O
4409	Wayne	672	UNEMPLOYMENT AGENCY	4622-1981-57	16700 FORT ST	SOUTHGATE	48195	04/01/1981	03/31/1994	0.00	87,999.96	5.50	16,000.00	LEASE	OFFICE BUILDING
4410	Wayne	672	UNEMPLOYMENT AGENCY	4622-1991-2207	16700 FORT ST	SOUTHGATE	48195	04/01/1994	03/31/1995	0.00	87,999.96	5.50	16,000.00	RA	OFFICE BUILDING
4411	Wayne	672	UNEMPLOYMENT AGENCY	4622-1995-1164	16700 FORT ST	SOUTHGATE	48195	04/01/1995	03/31/1996	0.00	87,999.96	5.50	16,000.00	RA	OFFICE BUILDING
4412	Wayne	672	UNEMPLOYMENT AGENCY	4622-1997-1116	16700 FORT ST	SOUTHGATE	48195	04/01/1997	08/31/1999	0.00	87,999.96	5.50	16,000.00	RA	OFFICE BUILDING

	P	Q	R	S	T	U	V	W
4409	TERMINATED	60 Days; Legislative Restrictive /			HVAC / ELECTRICITY / WATER / JANITORIAL / INT/EXT MAINT / LANDSCAPING / SNOW REMOVAL / PARKING / FLUORESCENT / RUBBISH REMOVAL / N/A /	0.00	0.00	0.00
4410	TERMINATED	90 Days; Std. Cancellatoin Either Party /			HVAC / ELECTRICITY / WATER / JANITORIAL / INT/EXT MAINT / LANDSCAPING / SNOW REMOVAL / PARKING / FLUORESCENT / RUBBISH REMOVAL / N/A /	0.00	0.00	0.00
4411	TERMINATED	30 Days; Std. Cancellatoin Either Party /			HVAC / ELECTRICITY / WATER / JANITORIAL / INT/EXT MAINT / LANDSCAPING / SNOW REMOVAL / PARKING / FLUORESCENT / RUBBISH REMOVAL / N/A /	0.00	0.00	0.00
4412	TERMINATED	30 Days; Std. Cancellatoin Either Party /			HVAC / ELECTRICITY / WATER / JANITORIAL / INT/EXT MAINT / LANDSCAPING / SNOW REMOVAL / PARKING / FLUORESCENT / RUBBISH REMOVAL / N/A /	0.00	0.00	0.00

	X	Y	Z	AA	AB	AC	AD	AE	AF	AG	AH	AI	AJ	AK	AL
4409	0.00	0.00	0.00	87,999.96	5.50	0.00	N/A		SECOND PORT HURON CORP.	810 SEVENTH AVE., 28TH FLOOR	NEW YORK	NY	10019		0
4410	0.00	0.00	0.00	87,999.96	5.50	0.00	N/A		SECOND PORT HURON CORPORATION	810 SEVENTH AVENUE, 28TH FLOOR	NEW YORK	NY	10019	E16	0
4411	0.00	0.00	0.00	87,999.96	5.50	0.00	N/A		SECOND PORT HURON CORP	810 SEVENTH AVENUE, 28TH FLOOR	NEW YORK	NY	10019	E16	0
4412	0.00	0.00	0.00	87,999.96	5.50	0.00	N/A		SECOND PORT HURON CORPORATION	810 SEVENTH AVENUE, 28TH FLOOR	NEW YORK	NY	10019	E16	0

	AM	AN	AO	AP	AQ	AR	AS	AT	AU	AV	AW	AX	AY	AZ
4409	N/A	LESSEE	N/A	80	0	1,000	Common	Lot		YES	11/1/1990 12:00:00 AM	5/27/1986 12:00:00 AM	YES	9/13/1985 12:00:00 AM
4410	N/A	LESSEE	N/A	80	0	1,000	Common	Lot		YES			NO	
4411	N/A	LESSEE	N/A	80	0	1,000	Common	Lot	11/24/1995 12:00:00 AM	YES	11/1/1996 12:00:00 AM		NO	
4412	N/A	LESSEE	N/A	80	0	1,000	Common	Lot		YES			NO	

	BA	BB	BC	BD	BE	BF	BG	BH	BI	BJ	BK	BL	BM
4409					2647	16700 FORT ST	0.00	26.30		1685	5.50	1,177.36	6,155.97
4410					2647	16700 FORT ST	0.00	0.00		1685	5.50	0.00	0.00
4411					2647	16700 FORT ST	0.00	0.00		1685	5.50	0.00	0.00
4412					2647	16700 FORT ST	0.00	0.00		1685	5.50	0.00	0.00

	BN	BO	BP	BQ	BR	BS	BT	BU	BV
4409	T	3/1/1993 12:00:00 AM	N/A		Rental Agreement to Lessor	RENT - BASE RENT	7,333.33	0.00	1.00
4410	N/A		N/A		New Rental Agreement OK'd	RENT - BASE RENT	0.00	7,333.33	1.00
4411	N/A		N/A		new ra in effect	RENT - BASE RENT	7,333.33	0.00	1.00
4412	N/A		N/A		Department is downsizing	RENT - BASE RENT	7,333.33	0.00	1.00

	BW	BX	BY
4409	4/1/1981 12:00:00 AM	3/31/1994 12:00:00 AM	MONTH
4410	4/1/1994 12:00:00 AM	3/31/1995 12:00:00 AM	MONTH
4411	4/1/1995 12:00:00 AM	3/31/1996 12:00:00 AM	MONTH
4412	4/1/1997 12:00:00 AM	8/31/1999 12:00:00 AM	MONTH

	A	B	C	D	E	F	G	H	I	J	K	L	M	N	O
4413	Wayne	672	UNEMPLOYMENT AGENCY	4918-2002-2113	4321 OAKMAN BLVD	DETROIT	48204	10/01/1982	12/31/2004	0.00	83,094.00	5.50	15,108.00	LEASE	OFFICE BUILDING
4414	Wayne	672	UNEMPLOYMENT AGENCY	7788-1990-2197	2625 GRAND RIVER	DETROIT	48201	01/01/1992	12/31/1992	0.00	10,895.04	4.97	2,192.00	RA	OFFICE BUILDING

	P	Q	R	S	T	U	V	W
4413	TERMINATED	Standard 120 Day / Standard 120 Day / Standard 120 Day / Standard 120 Day /			HVAC / HVAC / HVAC / HVAC / ELECTRICITY / ELECTRICITY / ELECTRICITY / ELECTRICITY / WATER / WATER / WATER / WATER / JANITORIAL / JANITORIAL / JANITORIAL / JANITORIAL / INT/EXT MAINT / INT/EXT MAINT / INT/EXT MAINT / INT/EXT MAINT / LANDSCAPING / LANDSCAPING / LANDSCAPING / LANDSCAPING / SNOW REMOVAL / SNOW REMOVAL / SNOW REMOVAL / SNOW REMOVAL / PARKING / PARKING / PARKING / PARKING / FLUORESCENT /	0.00	0.00	0.00
4414	TERMINATED	30 Days; Standard Cancellation /			HVAC / ELECTRICITY / WATER / JANITORIAL / INT/EXT MAINT / LANDSCAPING / SNOW REMOVAL / PARKING / FLUORESCENT / RUBBISH REMOVAL / N/A /	0.00	0.00	0.00

	X	Y	Z	AA	AB	AC	AD	AE	AF	AG	AH	AI	AJ	AK	AL
4413	0.00	0.00	0.00	83,094.00	5.50	0.00	N/A		Great Faith Ministries Internati	1880 WELLESLEY	DETROIT	MI	48203	E45	4513
4414	0.00	0.00	0.00	10,895.04	4.97	0.00	N/A		DONALD JOSEPH HOUSEY	2549 GRAND RIVER	DETROIT	MI	48201	E16	4407

	AM	AN	AO	AP	AQ	AR	AS	AT	AU	AV	AW	AX	AY	AZ
4413	NET	LESSEE	OFFICE	100	0	600	Common	Lot	5/23/2002 12:00:00 AM	YES	12/13/2006 12:00:00 AM	11/17/1986 12:00:00 AM	YES	9/17/1982 12:00:00 AM
4414	N/A	LESSEE	N/A	3	0	3	Common	Lot	12/13/1991 12:00:00 AM	YES	12/13/1992 12:00:00 AM		YES	12/13/1991 12:00:00 AM

	BA	BB	BC	BD	BE	BF	BG	BH	BI	BJ	BK	BL	BM
4413				1/1/1982 12:00:00 AM	1859	4321 OAKMAN BLVD	15,108.00	100.00		2763	5.50	2,077.35	4,847.15
4414					2292	2625 GRAND RIVER	0.00	0.00		2158	4.97	0.00	0.00

	BN	BO	BP	BQ	BR	BS	BT	BU	BV
4413	O	3/1/2003 12:00:00 AM	N/A	3/1/2003 12:00:00 AM	PA - Michael Van Setters County - Wayne (82)	RENT - BASE RENT	6,924.50	0.00	1.00
4414	N/A		N/A		lease in effect	RENT - BASE RENT	907.92	0.00	1.00

	BW	BX	BY
4413	10/1/2002 12:00:00 AM	12/31/2004 12:00:00 AM	MONTH
4414	1/1/1992 12:00:00 AM	12/31/1992 12:00:00 AM	MONTH

	A	B	C	D	E	F	G	H	I	J	K	L	M	N	O
4415	Wayne	672	UNEMPLOYMENT AGENCY	7788-1991-2290	2625 GRAND RIVER	DETROIT	48201	01/01/1993	01/31/1997	0.00	10,895.04	4.97	2,192.00	LEASE	OFFICE BUILDING
4416	Wayne	672	UNEMPLOYMENT AGENCY	7790-1991-2250	1001 Woodward	DETROIT	48226	01/01/1993	11/08/1995	0.00	18,275.76	9.44	1,936.00	LEASE	OFFICE BUILDING
4417	Wayne	672	UNEMPLOYMENT AGENCY	7790-1992-1095	1001 Woodward	DETROIT	48226	01/01/1992	12/31/1992	0.00	18,275.76	9.44	1,936.00	RA	OFFICE BUILDING
4418	Wayne	672	UNEMPLOYMENT AGENCY	7826-1990-2184	29150 BUCKINGHAM STE 1	LIVONIA	48154	12/01/1992	04/30/1999	0.00	66,180.00	14.91	4,440.00	LEASE	OFFICE BUILDING

	P	Q	R	S	T	U	V	W
4415	TERMINATED	60 Days; Executive Legislation /			HVAC / ELECTRICITY / WATER / JANITORIAL / INT/EXT MAINT / LANDSCAPING / SNOW REMOVAL / PARKING / FLUORESCENT / RUBBISH REMOVAL / N/A /	0.00	0.00	0.00
4416	TERMINATED	90 Days; Standard Cancellation /			HVAC / ELECTRICITY / WATER / JANITORIAL / INT/EXT MAINT / LANDSCAPING / SNOW REMOVAL / PARKING / FLUORESCENT / RUBBISH REMOVAL / N/A /	0.00	0.00	0.00
4417	TERMINATED	30 Days; Standard Cancellation /			HVAC / ELECTRICITY / WATER / JANITORIAL / INT/EXT MAINT / LANDSCAPING / SNOW REMOVAL / PARKING / FLUORESCENT / RUBBISH REMOVAL / N/A /	0.00	0.00	0.00
4418	TERMINATED	90 Days; Standard Cancellation /			HVAC / ELECTRICITY / WATER / JANITORIAL / INT/EXT MAINT / LANDSCAPING / SNOW REMOVAL / PARKING / FLUORESCENT / RUBBISH REMOVAL / N/A /	0.00	0.00	0.00

	X	Y	Z	AA	AB	AC	AD	AE	AF	AG	AH	AI	AJ	AK	AL
4415	0.00	0.00	0.00	10,895.04	4.97	0.00	N/A		DONALD JOSEPH HOUSEY	2549 GRAND RIVER	DETROIT	MI	48201	E16	4407
4416	0.00	0.00	0.00	18,275.76	9.44	0.00	N/A		FIRST FEDERAL OF MICHIGAN	1001 WOODWARD AVENUE	DETROIT	MI	48226-1961	E16	0
4417	0.00	0.00	0.00	18,275.76	9.44	0.00	N/A		FIRST FEDERAL OF MICHIGAN	1001 WOODWARD AVENUE	DETROIT	MI	48226-1961	E16	0
4418	0.00	0.00	0.00	66,180.00	14.91	0.00	N/A		THOMAS GUASTELLO-AN INDIVIDUAL	15850 HALL ROAD, SUITE 201	CLINTON TWP	MI	48038	E16	0

	AM	AN	AO	AP	AQ	AR	AS	AT	AU	AV	AW	AX	AY	AZ
4415	N/A	LESSEE	N/A	3	0	3	Common	Lot	12/13/1991 12:00:00 AM	YES	12/13/1996 12:00:00 AM	12/5/1992 12:00:00 AM	YES	12/31/1991 12:00:00 AM
4416	N/A	LESSEE	N/A	8	0	0	Common	Lot	11/12/1991 12:00:00 AM	YES	8/7/1996 12:00:00 AM	4/11/1989 12:00:00 AM	NO	
4417	N/A	LESSEE	N/A	8	0	0	Common	Lot	12/11/1991 12:00:00 AM	YES	8/7/1992 12:00:00 AM	4/1/1989 12:00:00 AM	NO	
4418	N/A	LESSEE	N/A	10	0	110	Common	Lot	5/15/1997 12:00:00 AM	YES	11/1/1997 12:00:00 AM	12/7/1992 12:00:00 AM	YES	11/17/1992 12:00:00 AM

	BA	BB	BC	BD	BE	BF	BG	BH	BI	BJ	BK	BL	BM
4415					2292	2625 GRAND RIVER	0.00	100.00		2158	4.97	542.92	365.00
4416				1/1/1990 12:00:00 AM	3080	1001 WOODWARD	270,472.00	0.70		1108	9.44	322.67	1,200.31
4417				1/1/1990 12:00:00 AM	3080	1001 WOODWARD	270,472.00	0.00		1108	9.44	0.00	0.00
4418				1/1/1993 12:00:00 AM	2222	29150 BUCKINGHAM STE 1	57,600.00	7.70		2249	14.91	1,609.00	3,906.00

	BN	BO	BP	BQ	BR	BS	BT	BU	BV
4415	T	3/1/1997 12:00:00 AM	N/A		dept cancelled	RENT - BASE RENT	907.92	0.00	1.00
4416	T	3/1/1995 12:00:00 AM	N/A		Change in program	RENT - BASE RENT	1,522.98	0.00	1.00
4417	N/A		N/A		Lease written	RENT - BASE RENT	1,522.98	0.00	1.00
4418	T	3/1/2000 12:00:00 AM	N/A		Consolidated with #1033	RENT - BASE RENT	5,515.00	0.00	1.00

	BW	BX	BY
4415	1/1/1993 12:00:00 AM	1/31/1997 12:00:00 AM	MONTH
4416	1/1/1993 12:00:00 AM	11/8/1995 12:00:00 AM	MONTH
4417	1/1/1992 12:00:00 AM	12/31/1992 12:00:00 AM	MONTH
4418	12/1/1992 12:00:00 AM	4/30/1999 12:00:00 AM	MONTH

	A	B	C	D	E	F	G	H	I	J	K	L	M	N	O
4419	Wayne	672	UNEMPLOYMENT AGENCY	7872-1991-2253	7430 SECOND AVE	DETROIT	48202	11/01/1992	03/07/1993	0.00	51,950.04	10.39	5,000.00	RA	OFFICE BUILDING
4420	Wayne	672	UNEMPLOYMENT AGENCY	7873-1992-1109	3011 W Grand Blvd.	DETROIT	48202	10/01/1992	09/30/1993	0.00	327,780.00	15.00	21,852.00	RA	OFFICE BUILDING
4421	Wayne	672	UNEMPLOYMENT AGENCY	872-1986-5	2400 E MCNICHOLS	DETROIT	48212	10/28/1986	08/31/1995	0.00	2,100.00	0.00	7,600.00	LEASE	OFFICE BUILDING
4422	Wayne	751	NATURAL RESOURCES	10128-1993-1226	39000 SEVEN MILE RD	LIVONIA	48152-1006	01/01/1994	12/31/1994	0.00	22,200.00	14.80	1,500.00	RA	OFFICE BUILDING
4423	Wayne	751	NATURAL RESOURCES	11100-2005-0088	39000 SEVEN MILE RD	LIVONIA	48152-1006	07/01/2005	06/30/2006	0.00	77,916.00	22.99	3,624.00	RA	OFFICE BUILDING

	P	Q	R	S	T	U	V	W
4419	TERMINATED	30 Days; Standard Cancellation /			HVAC / ELECTRICITY / WATER / JANITORIAL / INT/EXT MAINT / LANDSCAPING / SNOW REMOVAL / PARKING / FLUORESCENT / RUBBISH REMOVAL / N/A /	0.00	0.00	0.00
4420	TERMINATED	90 Days; Standard Cancellation /			HVAC / ELECTRICITY / WATER / JANITORIAL / INT/EXT MAINT / LANDSCAPING / SNOW REMOVAL / PARKING / FLUORESCENT / RUBBISH REMOVAL / N/A /	0.00	0.00	0.00
4421	TERMINATED	30 Days; Standard Cancellation /			HVAC / ELECTRICITY / WATER / JANITORIAL / INT/EXT MAINT / LANDSCAPING / SNOW REMOVAL / PARKING / FLUORESCENT / RUBBISH REMOVAL / N/A /	0.00	0.00	0.00
4422	TERMINATED	30 Days; Standard Cancellation /			HVAC / ELECTRICITY / WATER / JANITORIAL / INT/EXT MAINT / LANDSCAPING / SNOW REMOVAL / PARKING / FLUORESCENT / RUBBISH REMOVAL / N/A /	0.00	0.00	0.00
4423	TERMINATED					0.00	0.00	0.00

	X	Y	Z	AA	AB	AC	AD	AE	AF	AG	AH	AI	AJ	AK	AL
4419	0.00	0.00	0.00	51,950.04	10.39	0.00	N/A		TRIZEC PROPERTIES, INC.	3011 WEST GRAND BOULEVARD	DETROIT	MI	48202-3099	E16	0
4420	0.00	0.00	0.00	327,780.00	15.00	0.00	N/A		TRIZEC PROPERTIES, INC.	3011 WEST GRAND BOULEVARD	DETROIT	MI	48202-3099	E16	0
4421	0.00	0.00	0.00	2,100.00	0.28	0.00	N/A		OLGA DZIWANOWSKI	11401 ELEVEN MILE	WARREN	MI	48093		0
4422	0.00	0.00	0.00	22,200.00	14.80	0.00	N/A		TECNHICOLOR VIDEOCASSETTE OF	A DELAWARE CORPORATION	LIVONIA	MI	48152	E16	0
4423	0.00	0.00	0.00	77,916.00	21.50	0.00	N/A		TECHNICOLOR VIDEOCASSETTE OF	39000 SEVEN MILE	LIVONIA	MI	48152	E45	

	AM	AN	AO	AP	AQ	AR	AS	AT	AU	AV	AW	AX	AY	AZ
4419	N/A	LESSEE	N/A	20	0	0	Common	Lot		YES			NO	
4420	N/A	LESSEE	N/A	100	0	75	Common	Lot		YES			NO	
4421	N/A	LESSEE	N/A	0	0	25	Common	Lot	12/14/1986 12:00:00 AM	YES	3/14/1995 12:00:00 AM		NO	
4422	N/A	LESSEE	N/A	14	0	80	Common	Lot	10/16/1992 12:00:00 AM	YES		1/29/1990 12:00:00 AM	NO	
4423	GROSS	LESSEE	OFFICE	12	0	25	Reserved	Lot	3/8/2006 12:00:00 AM	YES	1/1/2006 12:00:00 AM	1/29/1997 12:00:00 AM	YES	12/30/1990 12:00:00 AM

	BA	BB	BC	BD	BE	BF	BG	BH	BI	BJ	BK	BL	BM
4419					1521	ALBERT KAHN BLDG	0.00	0.00	STE 152	3208	10.39	0.00	0.00
4420				7/2/2001 12:00:00 AM	2156	FISHER BUILDING	567,700.00	4.00		2354	15.00	0.00	0.00
4421					1226	2400 E MCNICHOLS	21,000.00	0.00		3565	0.00	0.00	0.00
4422				1/1/1990 12:00:00 AM	1951	39000 SEVEN MILE RD	295,000.00	0.10		2635	14.80	1,610.00	240.00
4423				1/1/1990 12:00:00 AM	1951	39000 SEVEN MILE RD	295,000.00	1.23		2635	22.99	2,082.90	4,860.10

	BN	BO	BP	BQ	BR	BS	BT	BU	BV
4419	N/A		N/A		cancel	RENT - BASE RENT	4,329.17	0.00	1.00
4420	N/A		N/A		Replaced by Lease #10062 at	RENT - BASE RENT	27,315.00	0.00	1.00
4421	T	3/1/1995 12:00:00 AM	N/A		Move to new building	RENT - BASE RENT	175.00	0.00	1.00
4422	N/A		N/A			RENT - BASE RENT	0.00	1,850.00	1.00
4423	N/A		N/A		Rental agreement to allow DNR time to relocate to Novi. 6-27-05 Agency requires 456sf addional space. Revised rental agreement will keep expiration date of 3-31-06.	RENT - BASE RENT	6,493.00	0.00	1.00

	BW	BX	BY
4419	11/1/1992 12:00:00 AM	3/7/1993 12:00:00 AM	MONTH
4420	10/1/1992 12:00:00 AM	9/30/1993 12:00:00 AM	MONTH
4421	10/28/1986 12:00:00 AM	8/31/1995 12:00:00 AM	MONTH
4422	1/1/1994 12:00:00 AM	12/31/1994 12:00:00 AM	MONTH
4423	7/1/2005 12:00:00 AM	3/31/2006 12:00:00 AM	MONTH

	A	B	C	D	E	F	G	H	I	J	K	L	M	N	O
4424	Wayne	751	NATURAL RESOURCES	6849-1989-226	501 W MAIN ST	NORTHVILLE	48167	07/01/1989	06/30/1990	0.00	45,027.48	3.19	14,122.00	LEASE	OTHER
4425	Wayne	761	ENVIRONMENTAL QUALITY	10434-1995-1312	300 RIVER PL	DETROIT	48207	11/01/1996	10/31/1997	0.00	198,120.96	15.50	12,782.00	RA	OFFICE BUILDING

	P	Q	R	S	T	U	V	W
4424	TERMINATED	90 Days /			HVAC / ELECTRICITY / WATER / JANITORIAL / INT/EXT MAINT / LANDSCAPING / SNOW REMOVAL / PARKING / FLUORESCENT / RUBBISH REMOVAL / N/A /	0.00	0.00	0.00
4425	TERMINATED	90 Days; Standard Cancellation /			HVAC / ELECTRICITY / WATER / JANITORIAL / INT/EXT MAINT / LANDSCAPING / SNOW REMOVAL / PARKING / FLUORESCENT / RUBBISH REMOVAL / N/A /	0.00	0.00	0.00

	X	Y	Z	AA	AB	AC	AD	AE	AF	AG	AH	AI	AJ	AK	AL
4424	0.00	0.00	0.00	45,027.48	3.19	0.00	N/A		NORTHVILLE PUBLIC SCHOOLS	501 W MAIN	NORTHVILLE	MI	48167		0
4425	0.00	0.00	0.00	198,120.96	15.50	0.00	N/A		THE STROH COMPANIES	300 RIVER PLACE	DETROIT	MI	48207	E16	0

	AM	AN	AO	AP	AQ	AR	AS	AT	AU	AV	AW	AX	AY	AZ
4424	N/A	LESSEE	N/A	51	0	0	Common	Lot		YES	7/1/1990 12:00:00 AM	10/24/1986 12:00:00 AM	NO	
4425	N/A	LESSEE	N/A	30	0	35	Common	Lot	12/6/1996 12:00:00 AM	YES	1/1/1999 12:00:00 AM	11/1/1996 12:00:00 AM	NO	

	BA	BB	BC	BD	BE	BF	BG	BH	BI	BJ	BK	BL	BM
4424					1783	501 W MAIN ST	0.00	0.00		2858	3.19	0.00	0.00
4425					2181	300 RIVER PL	0.00	2.60		2305	15.50	0.00	0.00

	BN	BO	BP	BQ	BR	BS	BT	BU	BV
4424	N/A		N/A		Expired	RENT - BASE RENT	3,752.29	0.00	1.00
4425	N/A		N/A		new lease effective	RENT - BASE RENT	16,510.08	0.00	1.00

	BW	BX	BY
4424	7/1/1989 12:00:00 AM	6/30/1990 12:00:00 AM	MONTH
4425	11/1/1996 12:00:00 AM	10/31/1997 12:00:00 AM	MONTH

	A	B	C	D	E	F	G	H	I	J	K	L	M	N	O
4426	Wayne	761	ENVIRONMENTAL QUALITY	10434-1996-1490	300 RIVER PL	DETROIT	48207	01/01/1997	09/30/2002	0.00	207,707.52	15.50	12,782.00	LEASE	OFFICE BUILDING
4427	Wayne	761	ENVIRONMENTAL QUALITY	10784-2000-1041	43334 SEVEN MILE RD	NORTHVILLE	48167	02/01/2000	05/31/2000	0.00	15,804.36	8.98	1,760.00	RA	WAREHOUSE

	P	Q	R	S	T	U	V	W
4426	TERMINATED	60 Days; Executive Legislation / 60 Days; Executive Legislation / 60 Days; Executive Legislation / 60 Days; Executive Legislation /			HVAC / HVAC / HVAC / HVAC / ELECTRICITY / ELECTRICITY / ELECTRICITY / ELECTRICITY / WATER / WATER / WATER / WATER / JANITORIAL / JANITORIAL / JANITORIAL / JANITORIAL / INT/EXT MAINT / INT/EXT MAINT / INT/EXT MAINT / INT/EXT MAINT / LANDSCAPING / LANDSCAPING / LANDSCAPING / LANDSCAPING / SNOW REMOVAL / SNOW REMOVAL / SNOW REMOVAL / SNOW REMOVAL / PARKING / PARKING / PARKING / PARKING / FLUORESCENT /	0.00	0.00	0.00
4427	TERMINATED	30 Days; Standard Cancellation /			HVAC / ELECTRICITY / WATER / JANITORIAL / INT MAINTENANCE / LANDSCAPING / SNOW REMOVAL / PARKING / FLUORESCENT / RUBBISH REMOVAL / N/A /	0.00	0.00	0.00

	X	Y	Z	AA	AB	AC	AD	AE	AF	AG	AH	AI	AJ	AK	AL
4426	0.00	0.00	0.00	207,707.52	16.25	0.00	N/A		STROH COMPANIES, INC.	300 RIVER PLACE	DETROIT	MI	48207	E45	0
4427	0.00	0.00	0.00	15,804.36	8.98	0.00	N/A		DJJP COMPANY	185 HUNTLEY DRIVE	WALLED LAKE	MI	48390	E45	0

	AM	AN	AO	AP	AQ	AR	AS	AT	AU	AV	AW	AX	AY	AZ
4426	N/A	LESSEE	N/A	30	0	35	Common	Lot	12/6/1996 12:00:00 AM	YES	1/1/1999 12:00:00 AM	10/31/1996 12:00:00 AM	NO	
4427	N/A	LESSEE	N/A	0	0	78	Common	Lot	2/17/2000 12:00:00 AM	YES	10/1/2000 12:00:00 AM		YES	3/2/2000 12:00:00 AM

	BA	BB	BC	BD	BE	BF	BG	BH	BI	BJ	BK	BL	BM
4426					2181	300 RIVER PL	0.00	2.60		2305	15.50	5,325.83	11,184.25
4427					1858	43334 SEVEN MILE RD	33,000.00	5.30		2764	8.98	0.00	0.00

	BN	BO	BP	BQ	BR	BS	BT	BU	BV
4426	O	6/15/2003 12:00:00 AM	N/A	6/15/2002 12:00:00 AM		RENT - BASE RENT	17,308.96	0.00	1.00
4427	N/A		N/A		New lease approved.	RENT - BASE RENT	1,317.03	0.00	1.00

	BW	BX	BY
4426	1/1/2000 12:00:00 AM	12/31/2000 12:00:00 AM	MONTH
4427	2/1/2000 12:00:00 AM	5/31/2000 12:00:00 AM	MONTH

	A	B	C	D	E	F	G	H	I	J	K	L	M	N	O
4428	Wayne	761	ENVIRONMENTAL QUALITY	10784-2000-1130	43334 SEVEN MILE RD	NORTHVILLE	48167	06/01/2000	05/31/2005	0.00	17,857.92	10.15	1,760.00	LEASE	WAREHOUSE
4429	Wayne	761	ENVIRONMENTAL QUALITY	7427-1990-2010	39000 SEVEN MILE RD	LIVONIA	48152-1006	12/30/1990	05/31/2003	0.00	455,700.00	15.50	29,400.00	LEASE	OFFICE BUILDING
4430	Wayne	761	ENVIRONMENTAL QUALITY	7427-2003-1013	39000 SEVEN MILE RD	LIVONIA	48152-1006	06/01/2003	05/31/2004	0.00	632,100.00	21.50	29,400.00	RA	OFFICE BUILDING

	P	Q	R	S	T	U	V	W
4428	TERMINATED	Standard; 90 Day / Standard; 90 Day /			HVAC / HVAC / ELECTRICITY / ELECTRICITY / WATER / WATER / JANITORIAL / JANITORIAL / INT/EXT MAINT / INT/EXT MAINT / LANDSCAPING / LANDSCAPING / SNOW REMOVAL / SNOW REMOVAL / PARKING / PARKING / FLUORESCENT / FLUORESCENT / RUBBISH REMOVAL / RUBBISH REMOVAL / N/A / N/A / PEST CONTROL / PEST CONTROL / GAS / GAS / SECURITY / SECURITY /	0.00	0.00	0.00
4429	TERMINATED				HVAC / ELECTRICITY / WATER / JANITORIAL / INT/EXT MAINT / LANDSCAPING / SNOW REMOVAL / PARKING / FLUORESCENT / RUBBISH REMOVAL / N/A /	0.00	0.00	0.00
4430	TERMINATED					0.00	0.00	0.00

	X	Y	Z	AA	AB	AC	AD	AE	AF	AG	AH	AI	AJ	AK	AL
4428	0.00	0.00	0.00	17,857.92	10.15	0.00	N/A		DJJP COMPANY	185 HUNTLEY DRIVE	WALLED LAKE	MI	48390	E45	10608
4429	0.00	0.00	0.00	455,700.00	15.50	0.00	N/A		TECHNICOLOR VIDEOCASSETTE OF	39000 SEVEN MILE	LIVONIA	MI	48152	E45	0
4430	0.00	0.00	0.00	632,100.00	21.50	0.00	N/A		TECHNICOLOR VIDEOCASSETTE OF	39000 SEVEN MILE	LIVONIA	MI	48152	E45	

	AM	AN	AO	AP	AQ	AR	AS	AT	AU	AV	AW	AX	AY	AZ
4428	N/A	LESSEE	N/A	0	0	78	Common	Lot	10/18/2004 12:00:00 AM	YES	10/1/2005 12:00:00 AM	2/29/2000 12:00:00 AM	NO	3/2/2000 12:00:00 AM
4429	N/A	LESSEE	N/A	83	0	0	Common	Lot	10/16/1992 12:00:00 AM	YES	9/30/1997 12:00:00 AM	1/29/1990 12:00:00 AM	YES	1/29/1990 12:00:00 AM
4430	NET	LESSEE	OFFICE	83	0	0	Common	Lot		YES			N/A	

	BA	BB	BC	BD	BE	BF	BG	BH	BI	BJ	BK	BL	BM
4428					1858	43334 SEVEN MILE RD	33,000.00	5.33		2764	10.15	491.00	997.16
4429				1/1/1990 12:00:00 AM	1951	39000 SEVEN MILE RD	295,000.00	10.00		2635	15.50	5,817.00	32,158.00
4430				1/1/1990 12:00:00 AM	1951	39000 SEVEN MILE RD	295,000.00	0.00		2635	21.50	15,802.50	36,872.50

	BN	BO	BP	BQ	BR	BS	BT	BU	BV
4428	T	6/15/2003 12:00:00 AM	N/A			RENT - BASE RENT	1,488.16	0.00	1.00
4429	N/A		N/A			RENT - BASE RENT	37,975.00	0.00	1.00
4430	N/A		N/A		Rental agreement in place while new relocation bldg is constructed.	RENT - BASE RENT	52,675.00	0.00	1.00

	BW	BX	BY
4428	6/1/2000 12:00:00 AM	5/31/2005 12:00:00 AM	MONTH
4429	6/1/1990 12:00:00 AM	5/31/2003 12:00:00 AM	MONTH
4430	6/1/2003 12:00:00 AM	5/31/2004 12:00:00 AM	MONTH

	A	B	C	D	E	F	G	H	I	J	K	L	M	N	O
4431	Wayne	761	ENVIRONMENTAL QUALITY	7501-1990-2131	RMS C-223 A-238 BLDG H	NORTHVILLE	48167	06/01/1990	09/30/1996	0.00	2,408.04	2.00	1,204.00	LEASE	WAREHOUSE
4432	Wayne	761	ENVIRONMENTAL QUALITY	7501-1996-1171	CARO REG HOSP	NORTHVILLE	48167	10/01/1995	09/30/1996	0.00	2,408.04	2.00	1,204.00	RA	WAREHOUSE
4433	Wayne	761	ENVIRONMENTAL QUALITY	7501-1996-1258	RMS C-223 A-238 BLDG H	NORTHVILLE	48167	01/01/1997	12/31/2002	0.00	3,009.96	2.50	1,204.00	LEASE	WAREHOUSE
4434	Wayne	761	ENVIRONMENTAL QUALITY	7501-1996-1425	NORTHVILLE REG PSYCH HOSP	NORTHVILLE	48167	10/01/1996	12/31/1996	0.00	3,009.96	2.50	1,204.00	RA	WAREHOUSE

	P	Q	R	S	T	U	V	W
4431	TERMINATED	30 Days; Std. Cancellatoin Either Party /			HVAC / ELECTRICITY / WATER / JANITORIAL / INT/EXT MAINT / LANDSCAPING / SNOW REMOVAL / PARKING / FLUORESCENT / RUBBISH REMOVAL / N/A /	0.00	0.00	0.00
4432	TERMINATED	30 Days; Std. Cancellatoin Either Party /			HVAC / ELECTRICITY / WATER / JANITORIAL / INT/EXT MAINT / LANDSCAPING / SNOW REMOVAL / PARKING / FLUORESCENT / RUBBISH REMOVAL / N/A /	0.00	0.00	0.00
4433	TERMINATED	30 Days; Std. Cancellatoin Either Party /			HVAC / ELECTRICITY / WATER / JANITORIAL / INT/EXT MAINT / LANDSCAPING / SNOW REMOVAL / PARKING / FLUORESCENT / RUBBISH REMOVAL / N/A /	0.00	0.00	0.00
4434	TERMINATED	90 Days; Std. Cancellatoin Either Party /			HVAC / ELECTRICITY / WATER / JANITORIAL / INT/EXT MAINT / LANDSCAPING / SNOW REMOVAL / PARKING / FLUORESCENT / RUBBISH REMOVAL / N/A /	0.00	0.00	0.00

	X	Y	Z	AA	AB	AC	AD	AE	AF	AG	AH	AI	AJ	AK	AL
4431	0.00	0.00	0.00	2,408.04	2.00	0.00	N/A		DEPT. OF MENTAL HEALTH	LEWIS CASS BLDG.	LANSING	MI	48926	E23	6849
4432	0.00	0.00	0.00	2,408.04	2.00	0.00	N/A		DEPARTMENT OF MENTAL HEALTH	LEWIS CASS BUILDING	LANSING	MI	48909	E23	0
4433	0.00	0.00	0.00	3,009.96	2.50	0.00	N/A		DEPT OF COMMUNITY HEALTH	LEWIS CASS BUILDING, 5TH FLOOR	LANSING	MI	48909	E04	0
4434	0.00	0.00	0.00	3,009.96	2.50	0.00	N/A		Department of Community Health	LEWIS CASS BUILDING	LANSING	MI	48909	E04	0

	AM	AN	AO	AP	AQ	AR	AS	AT	AU	AV	AW	AX	AY	AZ
4431	N/A	STATE-STATE	N/A	82	1	0	Common	Lot		YES			N/A	
4432	N/A	STATE-STATE	N/A	82	1	0	Common	Lot		YES			NO	
4433	N/A	STATE-STATE	N/A	82	1	0	Common	Lot		YES			NO	
4434	N/A	STATE-STATE	N/A	0	1	0	Common	Lot		YES			NO	

	BA	BB	BC	BD	BE	BF	BG	BH	BI	BJ	BK	BL	BM
4431					1140	NORTHVILLE PSYCHIATRIC HO	0.00	0.00		3818	2.00	0.00	200.67
4432					1242	CARO REG HOSP	0.00	0.00		3547	2.00	0.00	0.00
4433					1147	NORTHVILLE PSYCHIATRIC HO	0.00	0.00		3818	2.50	0.00	0.00
4434					3122	NORTHVILLE REG PSYCH HOSP	0.00	0.00		3752	2.50	0.00	0.00

	BN	BO	BP	BQ	BR	BS	BT	BU	BV
4431	N		N/A		Expired and replaced with RA	RENT - BASE RENT	0.00	200.67	1.00
4432	N/A		N/A		RA expired and replaced with R	RENT - BASE RENT	0.00	200.67	1.00
4433	N/A		N/A		Relocated to different	RENT - BASE RENT	0.00	250.83	1.00
4434	N/A		N/A		new lease in place an RA	RENT - BASE RENT	0.00	250.83	1.00

	BW	BX	BY
4431	6/1/1990 12:00:00 AM	9/30/1996 12:00:00 AM	MONTH
4432	10/1/1995 12:00:00 AM	9/30/1996 12:00:00 AM	MONTH
4433	1/1/1997 12:00:00 AM	12/31/2002 12:00:00 AM	MONTH
4434	10/1/1996 12:00:00 AM	12/31/1996 12:00:00 AM	MONTH

	A	B	C	D	E	F	G	H	I	J	K	L	M	N	O
4435	Wayne	791	AGRICULTURE & RURAL DEV	6970-1989-235	3765O PROFESSIONAL CTR DR	LIVONIA	48154	04/01/1989	07/31/2003	0.00	72,925.20	17.06	4,274.00	LEASE	OFFICE BUILDING

	P	Q	R	S	T	U	V	W
	TERMINATED				HVAC / HVAC / ELECTRICITY / ELECTRICITY / WATER / WATER / JANITORIAL / JANITORIAL / INT/EXT MAINT / INT/EXT MAINT / LANDSCAPING / LANDSCAPING / SNOW REMOVAL / SNOW REMOVAL / PARKING / PARKING / FLUORESCENT / FLUORESCENT / RUBBISH REMOVAL / RUBBISH REMOVAL / N/A / N/A /	0.00	0.00	0.00
4435								

	X	Y	Z	AA	AB	AC	AD	AE	AF	AG	AH	AI	AJ	AK	AL
4435	0.00	0.00	0.00	72,925.20	17.06	0.00	N/A		JOSE & STELLA EVANGELISTA	7071 ORCHARD LAKE	WEST BLOOMFIELD	MI	48033	E11	0

	AM	AN	AO	AP	AQ	AR	AS	AT	AU	AV	AW	AX	AY	AZ
4435	GROSS	LESSEE	N/A	11	0	180	Common	Lot	10/16/1997 12:00:00 AM	YES	10/19/1996 12:00:00 AM	10/7/1992 12:00:00 AM	YES	9/25/1987 12:00:00 AM

	BA	BB	BC	BD	BE	BF	BG	BH	BI	BJ	BK	BL	BM
4435				1/1/1989 12:00:00 AM	1967	LAUREL PARK CENTER	30,559.00	18.77		2615	17.06	3,940.10	2,137.00

	BN	BO	BP	BQ	BR	BS	BT	BU	BV
4435	T	3/1/2003 12:00:00 AM	OPERATING COSTS	3/1/2003 12:00:00 AM	7-1-03 Renewal lease on hold by gov office, we are in a holdover thru 7-31-03. RED director getting necessary papers to proceed.	RENT - BASE RENT	6,077.10	0.00	1.00

	BW	BX	BY
	5/1/2003 12:00:00 AM	4/30/2008 12:00:00 AM	MONTH
4435			

	A	B	C	D	E	F	G	H	I	J	K	L	M	N	O
4436	Wayne	791	AGRICULTURE & RURAL DEV	6970-2002-2234	3765O PROFESSIONAL CTR DR	LIVONIA	48154	10/01/1987	02/01/2006	0.00	79,752.84	18.66	4,274.00	LEASE	OFFICE BUILDING
4437	Wayne	801	CAREER DEVELOP. (JOBS COM	10224-1994-1089	20500 EUREKA RD, Suite #210	TAYLOR	48180	09/01/1995	08/31/2005	0.00	79,020.00	18.25	4,390.00	LEASE	OFFICE BUILDING

	P	Q	R	S	T	U	V	W
4436	TERMINATED	Standard; 90 day / Standard; 90 day / Standard; 90 day / Standard; 90 day / Standard; 90 day / Standard; 90 day / Standard; 90 day /			ELECTRICITY / ELECTRICITY / ELECTRICITY / ELECTRICITY / ELECTRICITY / ELECTRICITY / ELECTRICITY / GAS / GAS / GAS / GAS / GAS / GAS / GAS / HVAC / HVAC / HVAC / HVAC / HVAC / HVAC / HVAC / WATER / WATER / WATER / WATER / WATER / WATER / WATER / INT/EXT MAINT / INT/EXT MAINT / INT/EXT MAINT / INT/EXT MAINT / INT/EXT MAINT /	0.00	0.00	0.00
4437	TERMINATED	60 Days; Executive Legislation /			HVAC / ELECTRICITY / WATER / JANITORIAL / INT/EXT MAINT / LANDSCAPING / SNOW REMOVAL / PARKING / FLUORESCENT / RUBBISH REMOVAL / N/A /	0.00	0.00	0.00

	X	Y	Z	AA	AB	AC	AD	AE	AF	AG	AH	AI	AJ	AK	AL
4436	0.00	0.00	0.00	79,752.84	18.66	0.00	N/A		JOSE & STELLA EVANGELISTA	7071 ORCHARD LAKE	WEST BLOOMFIELD	MI	48033	E45	
4437	0.00	0.00	0.00	79,020.00	18.00	0.00	N/A		Horizon Properties LLC	20400 Superior Road	TAYLOR	MI	48180	E45	927

	AM	AN	AO	AP	AQ	AR	AS	AT	AU	AV	AW	AX	AY	AZ
4436	GROSS	LESSEE	OFFICE	11	0	180	Common	Lot	4/14/2005 12:00:00 AM	YES	10/2/2005 12:00:00 AM		YES	2/1/1989 12:00:00 AM
4437	N/A	LESSEE	N/A	17	0	30	Common	Lot	10/20/1995 12:00:00 AM	YES	1/15/2000 12:00:00 AM	10/4/1995 12:00:00 AM	NO	

	BA	BB	BC	BD	BE	BF	BG	BH	BI	BJ	BK	BL	BM
4436				1/1/1989 12:00:00 AM	1967	LAUREL PARK CENTER	30,559.00	18.77		2615	18.66	1,993.82	4,652.25
4437					2493	THE ANNEX	33,452.00	13.10		1893	18.25	2,140.13	4,993.62

	BN	BO	BP	BQ	BR	BS	BT	BU	BV
4436	O	12/1/2006 12:00:00 AM	T	3/1/2006 12:00:00 AM	RED renegotiated new lease terms to rescind the exercised renewal options. 2/10/03 On hold per Tom Wilson. 3/4/03 Per JC proceed with new lease. 7/1 Holdover thru 7/31/03, RED director to get necesssary papers to proceed.	RENT - BASE RENT	6,646.07	0.00	1.00
4437	T	6/15/2001 12:00:00 AM	N/A			RENT - BASE RENT	0.00	6,585.00	1.00

	BW	BX	BY
4436	1/1/2003 12:00:00 AM	12/31/2005 12:00:00 AM	MONTH
4437	9/1/1995 12:00:00 AM	8/31/2005 12:00:00 AM	MONTH

	A	B	C	D	E	F	G	H	I	J	K	L	M	N	O
4438	Wayne	801	CAREER DEVELOP. (JOBS COM	10341-1996-1045	3011 W Grand Blvd.	DETROIT	48202	03/01/1997	02/28/1998	0.00	10,510.56	16.50	637.00	LEASE	OFFICE BUILDING
4439	Wayne	801	CAREER DEVELOP. (JOBS COM	10463-1996-1501	6050 FORT ST	DETROIT	48209	07/01/1997	06/30/1998	0.00	12,800.04	8.00	1,600.00	RA	OFFICE BUILDING
4440	Wayne	801	CAREER DEVELOP. (JOBS COM	10548-1997-1371	3850 SECOND ST	WAYNE	48184	01/01/1998	03/31/1998	0.00	33,000.00	11.00	3,000.00	RA	OFFICE BUILDING
4441	Wayne	801	CAREER DEVELOP. (JOBS COM	10841-2000-1094	707 W MILWAUKEE	DETROIT	48202	05/01/2000	05/31/2005	0.00	51,212.04	8.26	6,200.00	RA	OFFICE BUILDING

	P	Q	R	S	T	U	V	W
4438	TERMINATED	30 Days; Standard Cancellation /			HVAC / ELECTRICITY / WATER / JANITORIAL / INT/EXT MAINT / LANDSCAPING / SNOW REMOVAL / PARKING / FLUORESCENT / RUBBISH REMOVAL / N/A /	0.00	0.00	0.00
4439	TERMINATED	30 Days; Standard Cancellation /			HVAC / ELECTRICITY / WATER / JANITORIAL / INT MAINTENANCE / LANDSCAPING / SNOW REMOVAL / PARKING / FLUORESCENT / RUBBISH REMOVAL / N/A /	0.00	0.00	0.00
4440	TERMINATED	90 Days; Standard Cancellation /			HVAC / ELECTRICITY / WATER / JANITORIAL / INT/EXT MAINT / LANDSCAPING / SNOW REMOVAL / PARKING / FLUORESCENT / RUBBISH REMOVAL / N/A /	0.00	0.00	0.00
4441	TERMINATED	Standard 30 Day notice /			HVAC / ELECTRICITY / WATER / JANITORIAL / INT/EXT MAINT / LANDSCAPING / SNOW REMOVAL / PARKING / FLUORESCENT / RUBBISH REMOVAL / N/A /	0.00	0.00	0.00

	X	Y	Z	AA	AB	AC	AD	AE	AF	AG	AH	AI	AJ	AK	AL
4438	0.00	0.00	0.00	10,510.56	16.50	0.00	N/A		TRIZEC PROPERTIES	450 FISHER BUILDING	DETROIT	MI	48202-3099	E16	0
4439	0.00	0.00	0.00	12,800.04	8.00	0.00	N/A		INTERNATIONAL MANOR, INC.	1139 CLARK STREET	DETROIT	MI	48209	E16	0
4440	0.00	0.00	0.00	33,000.00	11.00	0.00	N/A		ORTEM ASSOCIATES, LMTD PRTNSHP	24901 NORTHWESTERN HWY	SOUTHFIELD	MI	48075	E16	6783
4441	0.00	0.00	0.00	51,212.04	8.26	0.00	N/A		City of Detroit	707 W Milwaukee	DETROIT	MI	48202-2943	E45	0

	AM	AN	AO	AP	AQ	AR	AS	AT	AU	AV	AW	AX	AY	AZ
4438	N/A	LESSEE	N/A	3	0	0	Common	Lot		YES			NO	
4439	N/A	LESSEE	N/A	6	0	25	Common	Lot		YES			NO	
4440	N/A	LESSEE	N/A	0	0	100	Common	Lot	1/9/1998 12:00:00 AM	YES	8/1/1998 12:00:00 AM	1/9/1998 12:00:00 AM	N/A	
4441	NET	LESSEE	OFFICE	25	0	30	Common	Lot	6/15/2005 12:00:00 AM	NO	4/27/2006 12:00:00 AM	7/21/2000 12:00:00 AM	NO	

	BA	BB	BC	BD	BE	BF	BG	BH	BI	BJ	BK	BL	BM
4438				7/2/2001 12:00:00 AM	2156	FISHER BUILDING	567,700.00	0.00		2354	16.50	0.00	0.00
4439					1668	6050 FORT ST	0.00	0.00		3004	8.00	300.00	766.67
4440				1/1/1986 12:00:00 AM	1959	3850 SECOND ST	26,540.00	0.00		2624	11.00	0.00	0.00
4441					1577	707 W MILWAUKEE	80,000.00	0.00		3137	8.26	1,280.30	2,987.37

	BN	BO	BP	BQ	BR	BS	BT	BU	BV
4438	N/A		N/A		move	RENT - BASE RENT	0.00	875.88	1.00
4439	N/A		N/A		program privitized	RENT - BASE RENT	1,066.67	0.00	1.00
4440	N/A		N/A		Add #2 2667 effective	RENT - BASE RENT	2,750.00	0.00	1.00
4441	N/A		N/A			RENT - BASE RENT	4,267.67	0.00	1.00

	BW	BX	BY
4438	3/1/1997 12:00:00 AM	2/28/1998 12:00:00 AM	MONTH
4439	7/1/1997 12:00:00 AM	6/30/1998 12:00:00 AM	MONTH
4440	1/1/1998 12:00:00 AM	12/31/1998 12:00:00 AM	MONTH
4441	5/1/2000 12:00:00 AM	4/30/2001 12:00:00 AM	MONTH

	A	B	C	D	E	F	G	H	I	J	K	L	M	N	O
4442	Wayne	801	CAREER DEVELOP. (JOBS COM	10842-2002-2037	1641 Porter Street	DETROIT	48216			0.00	72,180.00	12.03	6,000.00	RA	OFFICE BUILDING
4443	Wayne	801	CAREER DEVELOP. (JOBS COM	10843-1999-1362	455 FORT ST	DETROIT	48226	05/01/2000	05/30/2005	0.00	27,583.20	12.95	2,130.00	RA	OFFICE BUILDING
4444	Wayne	801	CAREER DEVELOP. (JOBS COM	10843-2002-2038	455 FORT ST	DETROIT	48226	05/01/2001	12/31/2003	0.00	27,583.56	12.95	2,130.00	RA	OFFICE BUILDING
4445	Wayne	801	CAREER DEVELOP. (JOBS COM	10875-2000-1091	15400 GRAND RIVER	DETROIT	48227	01/01/2001	10/31/2001	0.00	94,221.12	12.53	7,521.00	RA	OFFICE BUILDING

	P	Q	R	S	T	U	V	W
4442	TERMINATED	30 day notice; Standard /			HVAC / ELECTRICITY / WATER / JANITORIAL / INT/EXT MAINT / LANDSCAPING / SNOW REMOVAL / PARKING / FLUORESCENT / RUBBISH REMOVAL /	0.00	0.00	0.00
4443	TERMINATED				HVAC / ELECTRICITY / WATER / JANITORIAL / INT/EXT MAINT / LANDSCAPING / SNOW REMOVAL / PARKING / FLUORESCENT / RUBBISH REMOVAL / N/A /	0.00	0.00	0.00
4444	TERMINATED	30 day notice; Standard /			HVAC / ELECTRICITY / WATER / JANITORIAL / INT/EXT MAINT / LANDSCAPING / SNOW REMOVAL / PARKING / FLUORESCENT / RUBBISH REMOVAL /	0.00	0.00	0.00
4445	TERMINATED	Standard 30 Day notice /			HVAC / ELECTRICITY / WATER / JANITORIAL / INT/EXT MAINT / LANDSCAPING / SNOW REMOVAL / PARKING / FLUORESCENT / RUBBISH REMOVAL / N/A /	0.00	0.00	0.00

	X	Y	Z	AA	AB	AC	AD	AE	AF	AG	AH	AI	AJ	AK	AL
4442	0.00	0.00	0.00	72,180.00	12.03	0.00	N/A		City of Detroit	707 W Milwaukee	DETROIT	MI	48202-2943	E45	
4443	0.00	0.00	0.00	27,583.20	12.95	0.00	N/A		City of Detroit	707 W Milwaukee	DETROIT	MI	48202-2943	E45	0
4444	0.00	0.00	0.00	27,583.56	12.95	0.00	N/A		City of Detroit	707 W Milwaukee	DETROIT	MI	48202-2943	E45	
4445	0.00	0.00	0.00	94,221.12	12.53	0.00	N/A		FIRST ATWATER, L.L.C.	27600 NORTHWESTERN HWY	SOUTHFIELD	MI	48034	E45	0

	AM	AN	AO	AP	AQ	AR	AS	AT	AU	AV	AW	AX	AY	AZ
4442	N/A	LESSEE	OFFICE	29	0	23	Common	Lot		YES			YES	
4443	NET	LESSEE	OFFICE	8	0	8	Common	Lot	7/21/2000 12:00:00 AM	YES		8/21/1996 12:00:00 AM	NO	
4444	N/A	LESSEE	OFFICE	8	0	30	Common	Lot	7/21/2000 12:00:00 AM	YES		8/21/1996 12:00:00 AM	NO	
4445	N/A	LESSEE	N/A	27	0	250	Common	Lot	2/8/2001 12:00:00 AM	YES	9/1/2001 12:00:00 AM	1/9/2001 12:00:00 AM	YES	2/15/2001 12:00:00 AM

	BA	BB	BC	BD	BE	BF	BG	BH	BI	BJ	BK	BL	BM
4442					2802	Rosa Parks Blvd-Porter St	117,800.00	0.00		1480	12.03	0.00	0.00
4443					1826	455 FORT ST	0.00	0.00		2803	12.95	689.59	1,609.04
4444					1826	455 FORT ST	0.00	0.00		2803	12.95	0.00	0.00
4445					2696	15400 GRAND RIVER	0.00	0.00		1614	12.53	0.00	0.00

	BN	BO	BP	BQ	BR	BS	BT	BU	BV
4442	N/A		N/A		Project replaced by PR #2004-1266 Unsigned RA expired April 30, 2002.	RENT - BASE RENT	6,015.00	0.00	1.00
4443	N/A		N/A			RENT - BASE RENT	2,298.60	0.00	1.00
4444	N/A		N/A			RENT - BASE RENT	2,298.63	0.00	1.00
4445	N/A		N/A			RENT - BASE RENT	7,851.76	0.00	1.00

	BW	BX	BY
4442	5/1/2001 12:00:00 AM	4/30/2002 12:00:00 AM	MONTH
4443	5/1/2000 12:00:00 AM	12/31/2003 12:00:00 AM	MONTH
4444	5/1/2001 12:00:00 AM	4/30/2002 12:00:00 AM	MONTH
4445	1/1/2001 12:00:00 AM	10/31/2001 12:00:00 AM	MONTH

	A	B	C	D	E	F	G	H	I	J	K	L	M	N	O
4446	Wayne	801	CAREER DEVELOP. (JOBS COM	10953-2001-1207	5555 Conner Ave	DETROIT	48213	07/01/2002	06/30/2003	0.00	51,261.96	13.49	3,800.00	RA	OFFICE BUILDING
4447	Wayne	801	CAREER DEVELOP. (JOBS COM	10953-2001-1218	5555 Conner Ave	DETROIT	48213	07/01/2003	06/30/2004	0.00	51,300.00	13.50	3,800.00	RA	OFFICE BUILDING
4448	Wayne	801	CAREER DEVELOP. (JOBS COM	10953-2003-1141	5555 Conner Ave	DETROIT	48213	07/01/2004	11/01/2005	0.00	51,300.00	13.50	3,800.00	RA	OFFICE BUILDING
4449	Wayne	801	CAREER DEVELOP. (JOBS COM	11092-2004-1273	5555 Conner Ave	DETROIT	48213	07/01/2003	10/31/2005	0.00	4,036.56	13.50	299.00	RA	OFFICE BUILDING

	P	Q	R	S	T	U	V	W
4446	TERMINATED				HVAC / ELECTRICITY / WATER / JANITORIAL / SNOW REMOVAL / TAXES / SECURITY / PEST CONTROL /	0.00	0.00	0.00
4447	TERMINATED				HVAC / ELECTRICITY / WATER / JANITORIAL / SNOW REMOVAL / TAXES / SECURITY / PEST CONTROL / LANDSCAPING /	0.00	0.00	0.00
4448	TERMINATED				HVAC / ELECTRICITY / WATER / JANITORIAL / SNOW REMOVAL / TAXES / PEST CONTROL / LANDSCAPING /	0.00	0.00	0.00
4449	TERMINATED	Standard 30-day /			CLEANING / PAVING / PEST CONTROL / ROOF / SECURITY / SNOW REMOVAL / TAXES / ELECTRICITY / GAS / HVAC / INSURANCE / LANDSCAPING / MAINTENANCE / MAJOR STRUCT REP / PARKING /	0.00	0.00	0.00

	X	Y	Z	AA	AB	AC	AD	AE	AF	AG	AH	AI	AJ	AK	AL
4446	0.00	0.00	0.00	51,261.96	13.49	0.00	N/A		Samaritan Center Inc	5555 Conner Ave	DETROIT	MI	48213	E45	
4447	0.00	0.00	0.00	51,300.00	13.50	0.00	N/A		Samaritan Center Inc	5555 Conner Ave	DETROIT	MI	48213	E45	
4448	0.00	0.00	0.00	51,300.00	13.50	0.00	N/A		Samaritan Center Inc	5555 Conner Ave	DETROIT	MI	48213	E45	
4449	0.00	0.00	0.00	4,036.56	13.50	0.00	N/A		Samaritan Center Inc	5555 Conner Ave	DETROIT	MI	48213	E45	

	AM	AN	AO	AP	AQ	AR	AS	AT	AU	AV	AW	AX	AY	AZ
4446	GROSS	LESSEE	OFFICE	0	0	30	Common	Lot	8/10/2001 12:00:00 AM	YES	3/1/2004 12:00:00 AM	3/5/2001 12:00:00 AM	N/A	
4447	GROSS	LESSEE	OFFICE	6	0	30	Common	Lot	6/16/2004 12:00:00 AM	YES	3/1/2005 12:00:00 AM	3/5/2001 12:00:00 AM	N/A	
4448	NET	LESSEE	OFFICE	6	0	30	Common	Lot	4/13/2005 12:00:00 AM	YES	3/1/2006 12:00:00 AM	4/12/2001 12:00:00 AM	N/A	
4449	GROSS	LESSEE	OFFICE	3	0	3	Common	Lot	6/16/2004 12:00:00 AM	YES	8/1/2005 12:00:00 AM	12/2/2004 12:00:00 AM	YES	10/2/2004 12:00:00 AM

	BA	BB	BC	BD	BE	BF	BG	BH	BI	BJ	BK	BL	BM
4446					3292		500,000.00	0.00		4682	13.49	1,281.55	2,990.28
4447					3292		500,000.00	0.00		4682	13.50	1,282.50	2,992.50
4448					3292		500,000.00	0.00		4682	13.50	1,282.50	2,992.50
4449					3292		500,000.00	0.00		4682	13.50	235.47	100.91

	BN	BO	BP	BQ	BR	BS	BT	BU	BV
4446	N/A		N/A			RENT - BASE RENT	4,271.83	0.00	1.00
4447	N/A		N/A			RENT - BASE RENT	4,275.00	0.00	1.00
4448	N/A		N/A		RENTAL AGREEMENT TO EXTEND AT CURRENT LOCATION AT A COST NEUTRAL BASIS. 5-4-04 Phone inquiry to DLEG Corporation Division confirms Samaritan Center, Inc., ID#767880, Filed November 28, 2000 is in good standing.	RENT - BASE RENT	4,275.00	0.00	1.00
4449	N/A		N/A		RED prepared rental agreements to bring occupied space into legal compliance through June 30, 2005.	RENT - BASE RENT	336.38	0.00	1.00

	BW	BX	BY
4446	7/1/2002 12:00:00 AM	6/30/2004 12:00:00 AM	MONTH
4447	7/1/2003 12:00:00 AM	6/30/2004 12:00:00 AM	MONTH
4448	7/1/2004 12:00:00 AM	12/31/2005 12:00:00 AM	MONTH
4449	6/1/2003 12:00:00 AM	10/31/2005 12:00:00 AM	MONTH

	A	B	C	D	E	F	G	H	I	J	K	L	M	N	O
4450	Wayne	801	CAREER DEVELOP. (JOBS COM	1922-1988-27	4250 WOODWARD AVE	DETROIT	48201	12/01/1988	01/19/2001	0.00	51,744.00	12.10	4,276.00	LEASE	OFFICE BUILDING
4451	Wayne	801	CAREER DEVELOP. (JOBS COM	1981-1996-1166	4729 CONNER	DETROIT	48215	07/01/1996	06/30/1997	0.00	96,333.96	6.37	15,000.00	RA	OFFICE BUILDING
4452	Wayne	801	CAREER DEVELOP. (JOBS COM	4407-1994-1020	20211 GREENFIELD	DETROIT	48235	08/01/1994	07/01/1998	0.00	67,620.00	5.00	13,524.00	LEASE	OFFICE BUILDING
4453	Wayne	801	CAREER DEVELOP. (JOBS COM	4622-1996-1224	16700 FORT ST	SOUTHGATE	48195	04/01/1996	03/31/1997	0.00	87,999.96	5.50	4,622.00	RA	OFFICE BUILDING

	P	Q	R	S	T	U	V	W
4450	TERMINATED	60 Days; Standard Cancellation /			HVAC / ELECTRICITY / WATER / JANITORIAL / INT/EXT MAINT / LANDSCAPING / SNOW REMOVAL / PARKING / FLUORESCENT / RUBBISH REMOVAL / N/A /	0.00	0.00	0.00
4451	TERMINATED	90 Days; Standard Cancellation /			HVAC / ELECTRICITY / WATER / JANITORIAL / INT/EXT MAINT / LANDSCAPING / SNOW REMOVAL / PARKING / FLUORESCENT / RUBBISH REMOVAL / N/A /	0.00	0.00	0.00
4452	TERMINATED	90 Days; Standard Cancellation /			HVAC / ELECTRICITY / WATER / JANITORIAL / INT/EXT MAINT / LANDSCAPING / SNOW REMOVAL / PARKING / FLUORESCENT / RUBBISH REMOVAL / N/A /	0.00	0.00	0.00
4453	TERMINATED	30 Days; Std. Cancellatoin Either Party /			HVAC / ELECTRICITY / WATER / JANITORIAL / INT/EXT MAINT / LANDSCAPING / SNOW REMOVAL / PARKING / FLUORESCENT / RUBBISH REMOVAL / N/A /	0.00	0.00	0.00

	X	Y	Z	AA	AB	AC	AD	AE	AF	AG	AH	AI	AJ	AK	AL
4450	0.00	0.00	0.00	51,744.00	12.10	0.00	N/A		JEWISH VOCATIONAL SERVICE	29699 SOUTHFIELD ROAD	SOUTHFIELD	MI	48076-2063		0
4451	0.00	0.00	0.00	96,333.96	6.42	0.00	N/A		KENYON INVESTMENT CO., LLC	6020 WEST MAPLE ROAD	WEST BLOOMFIELD	MI	48322	E16	0
4452	0.00	0.00	0.00	67,620.00	5.00	0.00	N/A		B Z Investment Company	6170 Palimno Court	WEST BLOOMFIELD	MI	48323	E16	4407
4453	0.00	0.00	0.00	87,999.96	19.04	0.00	N/A		SECOND PORT HURON CORP	810 SEVENTH AVENUE, 28TH FLOOR	NEW YORK	NY	10019	E16	0

	AM	AN	AO	AP	AQ	AR	AS	AT	AU	AV	AW	AX	AY	AZ
4450	N/A	LESSEE	N/A	21	0	75	Common	Lot	1/10/1989 12:00:00 AM	YES	11/1/1995 12:00:00 AM	3/30/1987 12:00:00 AM	YES	4/27/1987 12:00:00 AM
4451	N/A	LESSEE	N/A	60	0	510	Common	Lot	7/16/1996 12:00:00 AM	YES	4/4/1998 12:00:00 AM	7/18/1996 12:00:00 AM	NO	
4452	N/A	LESSEE	N/A	43	0	60	Common	Lot		YES	12/12/1997 12:00:00 AM		NO	
4453	N/A	LESSEE	N/A	80	0	1,000	Common	Lot	12/15/1996 12:00:00 AM	YES	10/24/1997 12:00:00 AM		NO	

	BA	BB	BC	BD	BE	BF	BG	BH	BI	BJ	BK	BL	BM
4450				1/1/1988 12:00:00 AM	1872	4250 WOODWARD AVE	42,760.00	10.00		2749	12.10	846.67	3,465.33
4451				1/1/1999 12:00:00 AM	1817	4729 CONNER	15,000.00	100.00		2815	6.37	1,766.71	6,261.12
4452				1/1/1992 12:00:00 AM	2513	20211 GREENFIELD	13,524.00	100.00		1864	5.00	707.26	4,927.74
4453					2647	16700 FORT ST	0.00	0.00		1685	5.50	0.00	0.00

	BN	BO	BP	BQ	BR	BS	BT	BU	BV
4450	N/A		N/A		Cancellation due to relocation to 707 Milwaukee, Detroit Cancellation date: 1/19/01	RENT - BASE RENT	4,312.00	0.00	1.00
4451	N/A		N/A		new lease effetiv	RENT - BASE RENT	8,027.83	0.00	1.00
4452	T	6/15/1998 12:00:00 AM	N/A		not renewed, program private	RENT - BASE RENT	0.00	5,635.00	1.00
4453	N/A		N/A		New RA effective	RENT - BASE RENT	7,333.33	0.00	1.00

	BW	BX	BY
4450	12/1/1988 12:00:00 AM	8/31/1995 12:00:00 AM	MONTH
4451	7/1/1996 12:00:00 AM	6/30/1997 12:00:00 AM	MONTH
4452	8/1/1994 12:00:00 AM	7/1/1998 12:00:00 AM	MONTH
4453	4/1/1996 12:00:00 AM	3/31/1997 12:00:00 AM	MONTH

	A	B	C	D	E	F	G	H	I	J	K	L	M	N	O
4454	Wayne	801	CAREER DEVELOP. (JOBS COM	4672-1981-65	14120 E SEVEN MILE RD	DETROIT	48205	12/21/1981	06/30/1997	0.00	21,710.04	6.50	3,340.00	LEASE	OFFICE BUILDING
4455	Wayne	801	CAREER DEVELOP. (JOBS COM	6783-1986-152	27056 JOY RD	REDFORD	48239	12/03/1991	12/31/1997	0.00	36,000.00	11.62	3,097.00	LEASE	OFFICE BUILDING
4456	Wayne	801	CAREER DEVELOP. (JOBS COM	927-1986-6	1823 FORT ST	WYANDOTTE	48192	12/01/1986	10/20/1995	0.00	14,177.40	4.62	3,072.00	LEASE	OFFICE BUILDING
4457	Wayne	950	JUDICIAL	1817-1986-10	1001 Woodward	DETROIT	48226	10/01/1990	09/30/2001	0.00	421,549.20	17.22	24,477.00	LEASE	OFFICE BUILDING

	P	Q	R	S	T	U	V	W
4454	TERMINATED	90 Days; Standard Cancellation /			HVAC / ELECTRICITY / WATER / JANITORIAL / INT/EXT MAINT / LANDSCAPING / SNOW REMOVAL / PARKING / FLUORESCENT / RUBBISH REMOVAL / N/A /	0.00	0.00	0.00
4455	TERMINATED	90 Days; Standard Cancellation /			HVAC / ELECTRICITY / WATER / JANITORIAL / INT/EXT MAINT / LANDSCAPING / SNOW REMOVAL / PARKING / FLUORESCENT / RUBBISH REMOVAL / N/A /	0.00	0.00	0.00
4456	TERMINATED	30 Days; Standard Cancellation /			HVAC / ELECTRICITY / WATER / JANITORIAL / INT/EXT MAINT / LANDSCAPING / SNOW REMOVAL / PARKING / FLUORESCENT / RUBBISH REMOVAL / N/A /	0.00	0.00	0.00
4457	TERMINATED	120 Days; Legislative Restrictive /			HVAC / ELECTRICITY / WATER / JANITORIAL / INT/EXT MAINT / LANDSCAPING / SNOW REMOVAL / PARKING / FLUORESCENT / RUBBISH REMOVAL / N/A /	0.00	0.00	0.00

	X	Y	Z	AA	AB	AC	AD	AE	AF	AG	AH	AI	AJ	AK	AL
4454	0.00	0.00	0.00	21,710.04	6.50	0.00	N/A		KRS ASSOCIATES	14809 GRATIOT	DETROIT	MI	48205		0
4455	0.00	0.00	0.00	36,000.00	11.62	0.00	N/A		POLICE OFFICERS ASSOC OF MI	28815 WEST EIGHT MILE	LIVONIA	MI	48152		1984
4456	0.00	0.00	0.00	14,177.40	4.62	0.00	N/A		ARZ CORPORATION	607 SHELBY BLDG	DETROIT	MI	48226		0
4457	0.00	0.00	0.00	421,549.20	17.22	0.00	N/A		Acquest Realty Advisors, Inc	40701 Woodward Avenue	BLOOMFIELD HILLS	MI	48304	E16	0

	AM	AN	AO	AP	AQ	AR	AS	AT	AU	AV	AW	AX	AY	AZ
4454	N/A	LESSEE	N/A	23	0	50	Common	Lot	11/15/1991 12:00:00 AM	YES	2/22/1997 12:00:00 AM	8/31/1992 12:00:00 AM	YES	4/27/1987 12:00:00 AM
4455	N/A	LESSEE	N/A	19	0	33	Common	Lot	10/17/1994 12:00:00 AM	YES	10/1/1998 12:00:00 AM	2/8/1989 12:00:00 AM	YES	1/12/1987 12:00:00 AM
4456	N/A	LESSEE	N/A	15	0	10	Common	Lot	10/20/1986 12:00:00 AM	YES	2/1/1996 12:00:00 AM	2/22/1983 12:00:00 AM	NO	
4457	N/A	LESSEE	N/A	44	0	8	Common	Lot	6/27/1990 12:00:00 AM	YES	12/31/1999 12:00:00 AM	4/11/1989 12:00:00 AM	YES	6/27/1987 12:00:00 AM

	BA	BB	BC	BD	BE	BF	BG	BH	BI	BJ	BK	BL	BM
4454				1/1/1986 12:00:00 AM	2751	14120 E 7 MILE	11,113.00	30.00		1545	6.50	276.71	1,532.46
4455				1/1/1991 12:00:00 AM	2277	27056 JOY RD	16,307.00	19.00		2181	11.62	91.16	2,908.84
4456				1/1/1990 12:00:00 AM	2598	1823 FORT ST	3,072.00	100.00		1746	4.62	485.90	695.55
4457				1/1/1990 12:00:00 AM	3080	1001 WOODWARD	270,472.00	9.05		1108	17.22	4,045.23	31,083.87

	BN	BO	BP	BQ	BR	BS	BT	BU	BV
4454	T	3/1/1997 12:00:00 AM	N/A		Moving to 19251 Mack	RENT - BASE RENT	1,809.17	0.00	1.00
4455	N/A		N/A		lease canelled	RENT - BASE RENT	3,000.00	0.00	1.00
4456	T	3/1/1995 12:00:00 AM	N/A		lease effective	RENT - BASE RENT	1,181.45	0.00	1.00
4457	T	3/1/2002 12:00:00 AM	N/A		Court of Appeals remained in this space on a month to month basis through September 30, 2001. Negotiations handled by the Court directly with the Lessor.	RENT - BASE RENT	35,129.10	0.00	1.00

	BW	BX	BY
4454	12/21/1981 12:00:00 AM	6/30/1997 12:00:00 AM	MONTH
4455	12/3/1991 12:00:00 AM	12/31/1997 12:00:00 AM	MONTH
4456	12/1/1986 12:00:00 AM	10/20/1995 12:00:00 AM	MONTH
4457	10/1/1990 12:00:00 AM	2/28/2001 12:00:00 AM	MONTH

	A	B	C	D	E	F	G	H	I	J	K	L	M	N	O
4458	Wayne	950	JUDICIAL	1935-1985-19	144 W LAFAYETTE	DETROIT	48226	07/01/1985	06/30/1990	0.00	51,288.00	8.00	6,411.00	LEASE	OFFICE BUILDING
4459	Wayne	950	JUDICIAL	7538-1990-2011	PENOBSCOT BLDG	DETROIT	48226	10/01/1990	09/30/2000	0.00	159,042.00	13.00	11,930.00	LEASE	OFFICE BUILDING
4460	Wayne	999	PRIVATE TENANTS	10608-1998-1186	BLDG 72 41001 SEVEN MILE RD	NORTHVILLE	48167	12/01/1998	11/30/2003	0.00	6,110.04	2.50	2,444.00	LEASE	WAREHOUSE

	P	Q	R	S	T	U	V	W
4458	TERMINATED	60 Days; Executive Legislation /			HVAC / ELECTRICITY / WATER / JANITORIAL / INT/EXT MAINT / LANDSCAPING / SNOW REMOVAL / PARKING / FLUORESCENT / RUBBISH REMOVAL / N/A /	0.00	0.00	0.00
4459	TERMINATED	60 Days; Legislative Restrictive /			HVAC / ELECTRICITY / WATER / JANITORIAL / INT/EXT MAINT / LANDSCAPING / SNOW REMOVAL / PARKING / FLUORESCENT / RUBBISH REMOVAL / N/A /	0.00	0.00	0.00
4460	TERMINATED				HVAC / ELECTRICITY / WATER / JANITORIAL / INT/EXT MAINT / LANDSCAPING / SNOW REMOVAL / PARKING / FLUORESCENT / RUBBISH REMOVAL / N/A /	0.00	0.00	0.00

	X	Y	Z	AA	AB	AC	AD	AE	AF	AG	AH	AI	AJ	AK	AL
4458	0.00	0.00	0.00	51,288.00	8.00	0.00	N/A		A & D MANAGEMENT INC	144 W LAFAYETTE	DETROIT	MI	48226		0
4459	0.00	0.00	0.00	159,042.00	13.33	0.00	N/A		THE FORT & GRISWOLD LTD PRTNSP	PENOBSCOT BLDG.	DETROIT	MI	48226	E16	1935
4460	0.00	0.00	0.00	6,110.04	2.50	0.00	N/A		Department of Community Health	LEWIS CASS BUILDING	LANSING	MI	48909	E45	7501

	AM	AN	AO	AP	AQ	AR	AS	AT	AU	AV	AW	AX	AY	AZ
4458	N/A	LESSEE	N/A	27	0	0	Common	Lot	3/17/1989 12:00:00 AM	YES	2/18/1988 12:00:00 AM	2/3/1987 12:00:00 AM	YES	6/26/1987 12:00:00 AM
4459	N/A	LESSEE	N/A	27	0	0	Common	Lot		YES			NO	
4460	N/A	STATE-STATE	N/A	0	1	0	Common	Lot		NO			N/A	

	BA	BB	BC	BD	BE	BF	BG	BH	BI	BJ	BK	BL	BM
4458					2739	144 W LAFAYETTE	0.00	0.00		1558	8.00	0.00	0.00
4459					1107	PENOBSCOT BLDG	0.00	0.00		3863	13.00	0.00	0.00
4460					1283	BLDG 72 41001 SEVEN MILE	0.00	0.00		3496	2.50	0.00	509.17

	BN	BO	BP	BQ	BR	BS	BT	BU	BV
4458	N/A	3/1/1991 12:00:00 AM	N/A		Replaced	RENT - BASE RENT	4,274.00	0.00	1.00
4459	O	7/1/2002 12:00:00 AM	N/A			RENT - BASE RENT	13,253.50	0.00	1.00
4460	N/A		N/A			RENT - BASE RENT	0.00	509.17	1.00

	BW	BX	BY
4458	7/1/1985 12:00:00 AM	6/30/1990 12:00:00 AM	MONTH
4459	10/1/1990 12:00:00 AM	9/30/2000 12:00:00 AM	MONTH
4460	12/1/1998 12:00:00 AM	11/30/2003 12:00:00 AM	MONTH

	A	B	C	D	E	F	G	H	I	J	K	L	M	N	O
4461	Wayne	999	PRIVATE TENANTS	10827-2000-1238	1120 West State Fair Avenue	DETROIT	48203	10/01/2000	09/30/2030	0.00	11,936.52	0.00	0.00	LEASE	OTHER
4462	Wayne	999	PRIVATE TENANTS	11005-2002-2031	2929 Russell	DETROIT	48207	01/01/2003	07/31/2006	0.00	0.00	0.00	2,000.00	SUBLEASE	OFFICE BUILDING
4463	Wayne	999	PRIVATE TENANTS	11005-2006-0098	2929 Russell	DETROIT	48207	08/01/2006	07/31/2011	0.00	0.00		2,000.00	SUBLEASE	OFFICE BUILDING
4464	Wayne	999	PRIVATE TENANTS	11057-2004-1182	1120 West State Fair Avenue	DETROIT	48203	04/08/2004	04/07/2014	0.00	100,000.08		0.00	LEASE	OTHER

	P	Q	R	S	T	U	V	W
4461	TERMINATED		First Right of Refusal / First Right of Refusal / First Right of Refusal / First Right of Refusal / First Right of Refusal /	10 Years, 60 days notice / 10 Years, 60 days notice / 10 Years, 60 days notice / 10 Years, 60 days notice / 10 Years, 60 days notice / 10 Years, 60 days notice / 10 Years, 60 days notice / 10 Years, 60 days notice / 10 Years, 60 days notice / 10 Years, 60 days notice /	HVAC / HVAC / HVAC / HVAC / HVAC / ELECTRICITY / ELECTRICITY / ELECTRICITY / ELECTRICITY / ELECTRICITY / WATER / WATER / WATER / WATER / WATER / JANITORIAL / JANITORIAL / JANITORIAL / JANITORIAL / JANITORIAL / INT/EXT MAINT / INT/EXT MAINT / INT/EXT MAINT / INT/EXT MAINT / INT/EXT MAINT / LANDSCAPING / LANDSCAPING / LANDSCAPING / LANDSCAPING / LANDSCAPING / SNOW REMOVAL / SNOW REMOVAL / SNOW REMOVAL /	0.00	0.00	0.00
4462	TERMINATED	Standard; 90 day /				0.00	0.00	0.00
4463	TERMINATED					0.00	0.00	0.00
4464	TERMINATED			Option / Option / Option / Option / Option / Option / Option / Option /		0.00	0.00	0.00

	X	Y	Z	AA	AB	AC	AD	AE	AF	AG	AH	AI	AJ	AK	AL
4461	0.00	0.00	0.00	11,936.52	0.00	0.00	N/A		DEPARTMENT OF AGRICULTURE	611 WEST OTTAWA STREET	LANSING	MI	48909		0
4462	0.00	0.00	0.00	0.00	0.00	0.00	N/A		Department of Human Services					E45	
4463	0.00	0.00	0.00	0.00	0.00	0.00	N/A		Department of Human Services					E45	
4464	0.00	0.00	0.00	100,000.08	0.00	0.00	N/A		AGR						

	AM	AN	AO	AP	AQ	AR	AS	AT	AU	AV	AW	AX	AY	AZ
4461	N/A	LESSOR	N/A	0	1	0	Common	Lot		YES	10/1/2002 12:00:00 AM		NO	
4462	N/A	LESSOR	OFFICE	0	0	0	Common	Lot		YES			N/A	
4463	GROSS	LESSOR	OFFICE	10	0	0	Common	Lot		NO	10/8/2009 12:00:00 AM		N/A	
4464	N/A	N/A	N/A	0	1	0	Common	Lot		YES			N/A	

	BA	BB	BC	BD	BE	BF	BG	BH	BI	BJ	BK	BL	BM
4461					3154	Agri. Bldg & MI Mall East	0.00	0.00		3708	0.00	0.00	0.00
4462				1/1/2012 12:00:00 AM	2209	DHS CPSC	48,000.00	0.00		2268	0.00	0.00	0.00
4463	10/16/2007 12:00:00 AM	16		1/1/2012 12:00:00 AM	2209	DHS CPSC	48,000.00	4.20	Single story	2268		0.00	0.00
4464					3154	Agri. Bldg & MI Mall East	0.00	0.00	AGR Bld & Mall E	3708		0.00	0.00

	BN	BO	BP	BQ	BR	BS	BT	BU	BV
4461	O	11/1/2002 12:00:00 AM	N/A		Also send Legal Notices to: Pual L. Nine Nine & Groulx, P.C. 100 West Long Lake Road, suite 102 Bloomfield Hills MI 48304-2773 08/09/2002	RENT -% OF GROSS RECEIPTS EXPENS	0.00	2,984.13	1.00
4462	N/A		N/A		The State (FIA) will sublet this space to the Detroit Police Department (child abuse unit) as quid pro quo, ie space for services. This is a cost neutral sublease.	RENT - SUBLEASE EXPENSE	0.00	0.00	1.00
4463	N/A		N/A		7-5-11 Second notice sent to DHS advsing this sub-lease ends on 7/31/11 and requesting direction as to DHS's renewal plans. DHS advised they are moving out of the building by 10/31/11 and will discuss proosects of a MTMA with their tenant for the period 8/1/11 thru 10/31/11 and will advise RED after that.. DHS sublets this space to the Detroit Police Department (child abuse unit) as a quid-pro-quo sublease (space for services). This is a cost neutral sublease.	RENT - BASE RENT	0.00	0.00	1.00
4464	N/A		N/A		Option Exercised via letter dated 7/17/2009 New Lease Rent is $100,000.00 per year or $8,333.34 per month	RENT - LEASE INCOME	0.00	8,333.34	1.00

	BW	BX	BY
4461	1/1/2002 12:00:00 AM	3/31/2002 12:00:00 AM	QUARTER
4462	1/1/2002 12:00:00 AM	7/31/2006 12:00:00 AM	MONTH
4463	8/1/2006 12:00:00 AM	7/31/2011 12:00:00 AM	MONTH
4464	4/8/2004 12:00:00 AM	4/7/2009 12:00:00 AM	MONTH

	A	B	C	D	E	F	G	H	I	J	K	L	M	N	O
4465	Wayne	999	PRIVATE TENANTS	11288-2007-0103	11825 Dexter Avenue	DETROIT	48206	06/11/2007	09/30/2007	0.00	12.00		25,000.00	RA	OFFICE BUILDING
4466	Wayne	999	PRIVATE TENANTS	11288-2008-0017	11825 Dexter Avenue	DETROIT	48206	10/01/2007	09/30/2008	0.00	12.00		25,000.00	RA	OFFICE BUILDING
4467	Wayne	999	PRIVATE TENANTS	11288-2009-0151	11825 Dexter Avenue	DETROIT	48206	10/01/2008	09/30/2009	0.00	12.00		25,000.00	RA	OFFICE BUILDING
4468	Wayne	999	PRIVATE TENANTS	11288-2010-0014	11825 Dexter Avenue	DETROIT	48206	10/01/2009	09/30/2010	0.00	12.00		25,000.00	N/A	OFFICE BUILDING
4469	Wayne	999	PRIVATE TENANTS	11550-2011-0179	1120 West State Fair Avenue	DETROIT	48203	03/17/2011	03/16/2012	0.00	12,000.00		0.00	RA	OTHER
4470	Wayne	999	PRIVATE TENANTS	11554-2011-0228	1120 West State Fair Avenue	DETROIT	48203	11/26/2004	09/13/2014	0.00	49,999.92	19.40	30,917.00	LEASE	OTHER
4471	Wayne	999	PRIVATE TENANTS	11606-2012-0077	3044 W Grand Blvd	DETROIT	48202	02/01/2013	01/30/2018	0.00	59,022.12	16.64	3,547.00	SUBLEASE	OFFICE BUILDING
4472	Wayne	999	PRIVATE TENANTS	11643-2012-9267	1120 West State Fair Blvd.	DETROIT	48203	07/01/2012	09/30/2012	0.00	6,000.00		0.00	RA	OTHER

	P	Q	R	S	T	U	V	W
4465	TERMINATED	Standard; either party; 30 days /			GROSS (FULL SERVICE) /	0.00	0.00	0.00
4466	TERMINATED	Either party; 30 days /			GROSS (FULL SERVICE) /	0.00	0.00	0.00
4467	TERMINATED	Standard; either party; 30 days /			GROSS (FULL SERVICE) /	0.00	0.00	0.00
4468	TERMINATED	Either party; 30 days /			GROSS (FULL SERVICE) /	0.00	0.00	0.00
4469	TERMINATED	Standard cancellation; 30 days notice /			LIGHTS / ALL OTHERS /	0.00	0.00	0.00
4470	RENT AUTHORIZED			/ / / / / / / /	MAINTENANCE / MAINTENANCE / MAINTENANCE / MAINTENANCE / HVAC / HVAC / HVAC / HVAC / LIGHTS / LIGHTS / LIGHTS / LIGHTS / PUBLIC UTILITIES / PUBLIC UTILITIES / PUBLIC UTILITIES / PUBLIC UTILITIES / SNOW REMOVAL / SNOW REMOVAL / SNOW REMOVAL / SNOW REMOVAL / ALL OTHERS / ALL OTHERS / ALL OTHERS / ALL OTHERS /	0.00	0.00	0.00
4471	RENT AUTHORIZED	Lessor, 90 day /			GAS / ELECTRICITY / MAINTENANCE / INSURANCE / ALL OTHERS /	0.00	0.00	0.00
4472	TERMINATED				GROSS (FULL SERVICE) /	0.00	0.00	0.00

	X	Y	Z	AA	AB	AC	AD	AE	AF	AG	AH	AI	AJ	AK	AL
4465	0.00	0.00	0.00	12.00	0.00	0.00	N/A		Department of Human Services					E27	
4466	0.00	0.00	0.00	12.00	0.00	0.00	N/A		Department of Human Services					E27	
4467	0.00	0.00	0.00	12.00	0.00	0.00	N/A		Department of Human Services					E89	
4468	0.00	0.00	0.00	12.00	0.00	0.00	N/A		Department of Human Services					E89	11288-2009-0151
4469	0.00	0.00	0.00	12,000.00	0.00	0.00	N/A		Dept. Technology, Mgt. & Budget					E89	
4470	0.00	0.00	0.00	49,999.92	1.62	0.00	N/A		Dept. Technology, Mgt. & Budget					E89	
4471	0.00	0.00	0.00	59,022.12	16.64	0.00	N/A		Dept. Technology, Mgt. & Budget					E93	
4472	0.00	0.00	0.00	6,000.00	0.00	0.00	N/A		Dept. Technology, Mgt. & Budget					E89	

	AM	AN	AO	AP	AQ	AR	AS	AT	AU	AV	AW	AX	AY	AZ
4465	GROSS	LESSOR	MIXED USE	0	1	40	Common	Lot		YES			N/A	
4466	N/A	LESSOR	MIXED USE	0	1	40	Common	Lot		YES	10/17/2008 12:00:00 AM		N/A	
4467	GROSS	LESSOR	MIXED USE	0	1	40	Common	Lot		YES	4/23/2010 12:00:00 AM		N/A	
4468	GROSS	LESSOR	MIXED USE	0	1	40	Common	Lot		YES	4/23/2010 12:00:00 AM		N/A	
4469	GROSS	LANDLORD	COMMERCIAL	0	1	6,000	Common	Lot		YES	1/1/2012 12:00:00 AM		N/A	
4470	NET	LESSOR	N/A	0	1	200	Common	Lot		YES	10/27/2010 12:00:00 AM		N/A	
4471	NET	LESSOR	RETAIL	0	0	0	Common	Lot		YES			N/A	
4472	GROSS	LANDLORD	OTHER	0	1	0	Common	Lot		YES	3/26/2013 12:00:00 AM		N/A	

	BA	BB	BC	BD	BE	BF	BG	BH	BI	BJ	BK	BL	BM
4465					8045	Dexter-Elmhurst	25,000.00	100.00	first floor	8045		0.00	1.00
4466					8045	Dexter-Elmhurst	25,000.00	100.00	first floor	8045		0.00	1.00
4467					8045	Dexter-Elmhurst	25,000.00	0.00	First floor	8045		0.00	1.00
4468					8045	Dexter-Elmhurst	25,000.00	0.00	First floor	8045		0.00	0.00
4469					3154	Agri. Bldg & MI Mall East	0.00	0.00		3708		0.00	0.00
4470					3154	Agri. Bldg & MI Mall East	0.00	100.00	1	3708	19.40	0.00	0.00
4471					2140	CADILLAC PLACE	1,338,710.00	0.00		2376	16.64	1,475.55	3,442.96
4472					3156			0.00		3708		0.00	0.00

	BN	BO	BP	BQ	BR	BS	BT	BU	BV
4465	N/A		N/A			RENT - LEASE INCOME	0.00	1.00	1.00
4466	N/A		N/A		Interim RA while DHS state owned property is transferred to Dexter-Elmhurst Board	RENT - LEASE INCOME	0.00	1.00	1.00
4467	N/A		N/A		Interim M2MA hile DHS state owned property is transferred to Dexter-Elmhurst Board. Note that as of 12/09, there is a $427.24 tax bill on the property for unpaid sewer and water services. The bill was routed to the tenant with a request for the tenant to pay it in accordance with Section 5.2 of the current and previous M2MAs.	RENT - LEASE INCOME	0.00	1.00	1.00
4468	N/A		N/A		Property conveyed to Wayne County as per P.A. 104 of 2010 on 10/1/10	RENT - LEASE INCOME	0.00	1.00	1.00
4469	N/A		N/A		This MTMA allows tenant Vascor Ltd. to park up to 6,000 cars at the Michgian State Fairgrounds. Rent is .50 cents per car per day with a minimum of $1,000.00 per month.	RENT - LEASE INCOME	0.00	1,000.00	1.00
4470	N/A		N/A		This lease was 100% negotiated and implemented on behalf of the State of Michigan by the Michigan Exposition and Fairgrounds Authority. When that authority was terminated, management of the lease passed to the Michigan Department of Technology, Management and Budget (DTMB). On 5-28-12, a Notice of Jurisdictional Transfer of the Leased Premises was sent to the Tenant by DTMB/RED in consideration of PA 74 and 75 of 2012 which transferrred jurisdiction of the entire MSF property from DTMB to MLBFTA. DTMB to stay on as MLBFTA;'s agent in managing the MSF property and Lease 11554 until further notice. Copy placed in permanent lease file.	RENT - LEASE INCOME	0.00	4,166.66	1.00
4471	N/A		N/A			RENT - LEASE INCOME	0.00	4,918.51	1.00
4472	N/A		N/A		Agreement originally set to run through 11/30/12, but Tenant exercised cancellation option effective 9/30/12. Leased Premises consist of a 2.98 acre parking lot on the site of the Former Michigan State Fairgrounds with ingress/egress vis the former Ralston Road ROW.	RENT - LEASE INCOME	0.00	500.00	1.00

	BW	BX	BY
4465	6/11/2007 12:00:00 AM	9/30/2007 12:00:00 AM	MONTH
4466	10/1/2007 12:00:00 AM	9/30/2008 12:00:00 AM	MONTH
4467	10/1/2008 12:00:00 AM	9/30/2009 12:00:00 AM	MONTH
4468	10/1/2009 12:00:00 AM	9/30/2010 12:00:00 AM	MONTH
4469	3/17/2011 12:00:00 AM	3/16/2012 12:00:00 AM	MONTH
4470	10/1/2009 12:00:00 AM	9/30/2014 12:00:00 AM	MONTH
4471	2/1/2013 12:00:00 AM	1/30/2018 12:00:00 AM	MONTH
4472	7/1/2012 12:00:00 AM	11/30/2012 12:00:00 AM	MONTH

	A	B	C	D	E	F	G	H	I	J	K	L	M	N	O
4473	Wayne	999	PRIVATE TENANTS	11702-2013-0236	1120 West State Fair Avenue	DETROIT	48203	05/01/2013	06/30/2013	0.00	9,996.00		0.00	RA	OTHER
4474	Wayne	999	PRIVATE TENANTS	11760-2014-0162	1120 West State Fair Blvd.	DETROIT	48203	02/01/2014	01/31/2015	0.00	215,460.00		0.00	RA	OTHER
4475	Wayne	999	PRIVATE TENANTS	6578-1989-205	1200 SIXTH ST	DETROIT	48226	10/01/1990	09/30/1992	0.00	6,732.00	12.75	528.00	LEASE	OFFICE BUILDING
4476	Wayne	999	PRIVATE TENANTS	6722-1991-3096	1200 SIXTH ST	DETROIT	48226	10/01/1991	10/31/1992	0.00	624.00	13.00	48.00	RA	OFFICE BUILDING
4477	Wayne	999	PRIVATE TENANTS	6722-1992-1117	1200 SIXTH ST	DETROIT	48226	11/01/1992	09/30/1997	0.00	6,493.44	13.50	481.00	LEASE	OFFICE BUILDING

	P	Q	R	S	T	U	V	W
4473	TERMINATED	Either party with 30 days notice /			GROSS (FULL SERVICE) /	0.00	0.00	0.00
4474	RENT AUTHORIZED	Either party; 90 days notice /			GROSS (FULL SERVICE) /	0.00	0.00	0.00
4475	TERMINATED	30 Days; Standard Cancellation /			HVAC / ELECTRICITY / WATER / JANITORIAL / INT/EXT MAINT / LANDSCAPING / SNOW REMOVAL / PARKING / FLUORESCENT / RUBBISH REMOVAL / N/A /	0.00	0.00	0.00
4476	TERMINATED	30 Days; Standard Cancellation /			HVAC / ELECTRICITY / WATER / JANITORIAL / INT/EXT MAINT / LANDSCAPING / SNOW REMOVAL / PARKING / FLUORESCENT / RUBBISH REMOVAL / N/A /	0.00	0.00	0.00
4477	TERMINATED	30 Days; Standard Cancellation /			HVAC / ELECTRICITY / WATER / JANITORIAL / INT/EXT MAINT / LANDSCAPING / SNOW REMOVAL / PARKING / FLUORESCENT / RUBBISH REMOVAL / N/A /	0.00	0.00	0.00

	X	Y	Z	AA	AB	AC	AD	AE	AF	AG	AH	AI	AJ	AK	AL
4473	0.00	0.00	0.00	9,996.00	0.00	0.00	N/A		Dept. Technology, Mgt. & Budget					E89	
4474	0.00	0.00	0.00	215,460.00	0.00	0.00	N/A		Dept. Technology, Mgt. & Budget					E89	
4475	0.00	0.00	0.00	6,732.00	12.75	0.00	N/A		NEW CENTER COURT REPORTING	1716 FISHER BLDG	DETROIT	MI	48202	E23	0
4476	0.00	0.00	0.00	624.00	13.00	0.00	N/A		SOUTHEAST MI ST. EMPL FED CU	17135 WEST 10 MILE ROAD	SOUTHFIELD	MI	48075	E23	0
4477	0.00	0.00	0.00	6,493.44	13.50	0.00	N/A		SOUTHEAST MI ST. EMPL FED CU	17135 WEST 10 MILE ROAD	SOUTHFIELD	MI	48075	E23	0

	AM	AN	AO	AP	AQ	AR	AS	AT	AU	AV	AW	AX	AY	AZ
4473	GROSS	LANDLORD	OTHER	0	1	0	Common	Lot		YES	4/1/2014 12:00:00 AM		N/A	
4474	GROSS	LANDLORD	OTHER	0	1	0	Common	Lot		YES			N/A	
4475	N/A	LESSOR	N/A	0	1	0	Common	Lot		YES			NO	
4476	N/A	LESSOR	N/A	0	1	0	Common	Lot		YES			NO	
4477	N/A	LESSOR	N/A	4	1	0	Common	Lot		YES	2/1/1995 12:00:00 AM		N/A	

	BA	BB	BC	BD	BE	BF	BG	BH	BI	BJ	BK	BL	BM
4473					3154	Agri. Bldg & MI Mall East	0.00	0.00		3708		0.00	0.00
4474					3156			0.00		3708		0.00	0.00
4475					2870	MICHIGAN PLAZA BLDG	0.00	0.00	Suite 351	1380	12.75	0.00	0.00
4476					2870	MICHIGAN PLAZA BLDG	0.00	0.00	Lobby ST	1380	13.00	0.00	0.00
4477					2870	MICHIGAN PLAZA BLDG	0.00	0.00	Lobby ST	1380	13.50	0.00	0.00

	BN	BO	BP	BQ	BR	BS	BT	BU	BV
4473	N/A		N/A		A month-to-month agreement to rent the Woodward Parlking lot at the site of the former State fairgorunds for storage and electricla wiring finishing/assembly of modular home components.	RENT - LEASE INCOME	0.00	833.00	1.00
4474	N/A		N/A		Rented area includes 23.94 acres of open land adjacnet to the CN RR tracks on the east and Eight Mile Road to the north. GTWRR/CN will use the space as truck loading area and parking lto.	RENT - LEASE INCOME	0.00	17,955.00	1.00
4475	N/A		N/A		Tenants moved out	RENT - BASE RENT	0.00	561.00	1.00
4476	N/A		N/A		Renewal lease written	RENT - BASE RENT	0.00	52.00	1.00
4477	N/A		N/A		New Rental Agreement in place	RENT - BASE RENT	0.00	541.12	1.00

	BW	BX	BY
4473	5/1/2013 12:00:00 AM	4/30/2014 12:00:00 AM	MONTH
4474	2/1/2014 12:00:00 AM	1/31/2015 12:00:00 AM	MONTH
4475	10/1/1990 12:00:00 AM	9/30/1992 12:00:00 AM	MONTH
4476	10/1/1991 12:00:00 AM	10/31/1992 12:00:00 AM	MONTH
4477	11/1/1992 12:00:00 AM	9/30/1997 12:00:00 AM	MONTH

	A	B	C	D	E	F	G	H	I	J	K	L	M	N	O
4478	Wayne	999	PRIVATE TENANTS	6722-1998-1121	1200 SIXTH ST	DETROIT	48226	06/01/1999	03/31/2002	0.00	8,393.40	17.45	481.00	LEASE	OFFICE BUILDING
4479	Wayne	999	PRIVATE TENANTS	6722-1999-1147	1200 SIXTH ST	DETROIT	48226	08/01/1999	09/30/1999	0.00	8,393.40	17.45	481.00	RA	OFFICE BUILDING
4480	Wayne	999	PRIVATE TENANTS	6788-1989-220	WALTER REUTHER HOSPITAL	WESTLAND	48185	10/01/1984	09/30/2001	0.00	1,680.00	7.00	240.00	LEASE	OFFICE BUILDING
4481	Wayne	999	PRIVATE TENANTS	7220-1989-283	41001 7 MILE RD 8-12 ANTENNA'S	NORTHVILLE	48167	01/01/1989	12/31/2003	0.00	8,554.56	0.00	0.00	LEASE	OTHER

	P	Q	R	S	T	U	V	W
4478	TERMINATED	30 Days; Standard Cancellation /			HVAC / ELECTRICITY / WATER / JANITORIAL / INT/EXT MAINT / LANDSCAPING / SNOW REMOVAL / PARKING / FLUORESCENT / RUBBISH REMOVAL / N/A /	0.00	0.00	0.00
4479	TERMINATED	30 Days; Std. Cancellatoin Either Party /			HVAC / ELECTRICITY / WATER / JANITORIAL / INT/EXT MAINT / LANDSCAPING / SNOW REMOVAL / PARKING / FLUORESCENT / RUBBISH REMOVAL / N/A /	0.00	0.00	0.00
4480	TERMINATED	60 Days; Std. Cancellatoin Either Party /			HVAC / ELECTRICITY / WATER / JANITORIAL / INT/EXT MAINT / LANDSCAPING / SNOW REMOVAL / PARKING / FLUORESCENT / RUBBISH REMOVAL / N/A /	0.00	0.00	0.00
4481	TERMINATED				HVAC / ELECTRICITY / WATER / JANITORIAL / INT/EXT MAINT / LANDSCAPING / SNOW REMOVAL / PARKING / FLUORESCENT / RUBBISH REMOVAL / N/A /	0.00	0.00	0.00

	X	Y	Z	AA	AB	AC	AD	AE	AF	AG	AH	AI	AJ	AK	AL
4478	0.00	0.00	0.00	8,393.40	17.45	0.00	N/A		SOUTHEAST MI STATE EMP. FED.CU	17135 WEST TEN MILE ROAD	SOUTHFIELD	MI	48075	E17	0
4479	0.00	0.00	0.00	8,393.40	17.45	0.00	N/A		SOUTHEAST MI STATE EMP. FED.CU	17135 WEST TEN MILE ROAD	SOUTHFIELD	MI	48075	E56	0
4480	0.00	0.00	0.00	1,680.00	7.00	0.00	N/A		Department of Community Health	LEWIS CASS BUILDING	LANSING	MI	48909	E45	0
4481	0.00	0.00	0.00	8,554.56	0.00	0.00	N/A		Department of Community Health	LEWIS CASS BUILDING	LANSING	MI	48909	E45	0

	AM	AN	AO	AP	AQ	AR	AS	AT	AU	AV	AW	AX	AY	AZ
4478	N/A	LESSOR	COMMERCIAL	4	1	0	Common	Lot		YES	2/1/1995 12:00:00 AM		NO	
4479	N/A	LESSOR	N/A	4	1	0	Common	Lot		YES			NO	
4480	N/A	LESSOR	N/A	0	1	0	Common	Lot		YES	1/1/1994 12:00:00 AM		N/A	
4481	TRIPLE NET	LESSOR	COMMERCIAL	0	1	0	Common	Lot		YES	1/1/1998 12:00:00 AM		N/A	

	BA	BB	BC	BD	BE	BF	BG	BH	BI	BJ	BK	BL	BM
4478					2870	MICHIGAN PLAZA BLDG	0.00	0.00	Lobby ST	1380	17.45	0.00	0.00
4479					2870	MICHIGAN PLAZA BLDG	0.00	0.00	Lobby ST	1380	17.45	0.00	0.00
4480					1149	WALTER REUTHER HOSPITAL	0.00	0.00		3816	7.00	0.00	0.00
4481					1906	NORTHVILLE REG PSYCH HOSP	0.00	0.00		2710	0.00	0.00	712.88

	BN	BO	BP	BQ	BR	BS	BT	BU	BV
4478	N/A		N/A		Lease terminated March 31, 2002 due to vacating the building.	RENT - BASE RENT	0.00	699.45	1.00
4479	N/A		N/A		New lease in place	RENT - BASE RENT	0.00	699.45	1.00
4480	N/A		N/A		Last renewal. Lease will not be extended beyond September 30, 2001.	RENT - BASE RENT	0.00	140.00	1.00
4481	N/A	12/31/2003 12:00:00 AM	N/A		3% rate increase due January 1st of each year of the lease term and in all renewals terms.	RENT - BASE RENT	0.00	712.88	1.00

	BW	BX	BY
4478	6/1/1999 12:00:00 AM	3/31/2002 12:00:00 AM	MONTH
4479	8/1/1999 12:00:00 AM	9/30/1999 12:00:00 AM	MONTH
4480	10/1/1984 12:00:00 AM	9/30/2000 12:00:00 AM	MONTH
4481	1/1/2001 12:00:00 AM	12/31/2003 12:00:00 AM	MONTH

	A	B	C	D	E	F	G	H	I	J	K	L	M	N	O
4482	Wayne	999	PRIVATE TENANTS	7353-1989-370	41001 7 MILE RD	NORTHVILLE	48167	11/01/1990	12/31/1992	0.00	2,400.00	0.00	0.00	LEASE	OFFICE BUILDING
4483	Wayne	999	PRIVATE TENANTS	7353-1992-1156	41001 SEVEN MILE RD	NORTHVILLE	48167	01/01/1993	09/30/1996	0.00	2,400.00	0.00	0.00	LEASE	OTHER
4484	Wayne	999	PRIVATE TENANTS	7353-1998-1037	41001 SEVEN MILE RD	NORTHVILLE	48167	06/01/1998	05/31/2003	0.00	2,400.00	0.00	0.00	LEASE	OTHER

	P	Q	R	S	T	U	V	W
4482	TERMINATED	30 Days; Standard Cancellation /			HVAC / ELECTRICITY / WATER / JANITORIAL / INT/EXT MAINT / LANDSCAPING / SNOW REMOVAL / PARKING / FLUORESCENT / RUBBISH REMOVAL / N/A /	0.00	0.00	0.00
4483	TERMINATED	30 Days; Standard Cancellation /			HVAC / ELECTRICITY / WATER / JANITORIAL / INT/EXT MAINT / LANDSCAPING / SNOW REMOVAL / PARKING / FLUORESCENT / RUBBISH REMOVAL / N/A /	0.00	0.00	0.00
4484	TERMINATED	30 Days; Standard Cancellation /			HVAC / ELECTRICITY / WATER / JANITORIAL / INT/EXT MAINT / LANDSCAPING / SNOW REMOVAL / PARKING / FLUORESCENT / RUBBISH REMOVAL / N/A /	0.00	0.00	0.00

	X	Y	Z	AA	AB	AC	AD	AE	AF	AG	AH	AI	AJ	AK	AL
4482	0.00	0.00	0.00	2,400.00	0.00	0.00	N/A		Department of Community Health	LEWIS CASS BUILDING	LANSING	MI	48909		0
4483	0.00	0.00	0.00	2,400.00	0.00	0.00	N/A		Department of Community Health	LEWIS CASS BUILDING	LANSING	MI	48909	E23	0
4484	0.00	0.00	0.00	2,400.00	0.00	0.00	N/A		COMMUNITY HEALTH	LEWIS CASS BUILDING	LANSING	MI	48909	E17	0

	AM	AN	AO	AP	AQ	AR	AS	AT	AU	AV	AW	AX	AY	AZ
4482	N/A	LESSOR	N/A	0	1	0	Common	Lot		YES	2/1/1992 12:00:00 AM		NO	
4483	N/A	LESSOR	N/A	0	1	0	Common	Lot		YES	2/1/1998 12:00:00 AM		N/A	
4484	N/A	LESSOR	N/A	0	1	0	Common	Lot		YES	4/11/2003 12:00:00 AM		NO	

	BA	BB	BC	BD	BE	BF	BG	BH	BI	BJ	BK	BL	BM
4482					1907	41001 7 MILE RD	0.00	0.00		2710	0.00	0.00	0.00
4483					1904	41001 SEVEN MILE RD	0.00	0.00		2710	0.00	0.00	0.00
4484					1904	41001 SEVEN MILE RD	0.00	0.00		2710	0.00	0.00	0.00

	BN	BO	BP	BQ	BR	BS	BT	BU	BV
4482	N/A		N/A		Renewal lease written	RENT - BASE RENT	0.00	200.00	1.00
4483	N/A		N/A		lease finalized	RENT - BASE RENT	0.00	200.00	1.00
4484	N/A		N/A		This lease provides for lessee to use the auditorium at the Activity Therapy Building in the Northville Psychiatric Hospital approximately 4 times per year at the flat rate of $600.00 per use.	RENT - BASE RENT	0.00	200.00	1.00

	BW	BX	BY
4482	11/1/1990 12:00:00 AM	12/31/1992 12:00:00 AM	MONTH
4483	1/1/1993 12:00:00 AM	9/30/1996 12:00:00 AM	MONTH
4484	6/1/1998 12:00:00 AM	5/31/2003 12:00:00 AM	MONTH

	A	B	C	D	E	F	G	H	I	J	K	L	M	N	O
4485	Wayne	999	PRIVATE TENANTS	7614-1990-3068	1200 SIXTH ST	DETROIT	48226	11/01/1990	09/30/2005	0.00	1,200.24	17.65	68.00	LEASE	OFFICE BUILDING
4486	Wayne	999	PRIVATE TENANTS	7830-1992-1116	1200 SIXTH ST	DETROIT	48226	10/01/1992	09/30/1995	0.00	16,698.48	13.00	1,284.00	LEASE	OFFICE BUILDING

	P	Q	R	S	T	U	V	W
4485	TERMINATED	Standard; 30 Day / Standard; 30 Day / Standard; 30 Day / Standard; 30 Day / Standard; 30 Day /			HVAC / HVAC / HVAC / HVAC / HVAC / ELECTRICITY / ELECTRICITY / ELECTRICITY / ELECTRICITY / ELECTRICITY / WATER / WATER / WATER / WATER / WATER / JANITORIAL / JANITORIAL / JANITORIAL / JANITORIAL / JANITORIAL / INT/EXT MAINT / INT/EXT MAINT / INT/EXT MAINT / INT/EXT MAINT / INT/EXT MAINT / LANDSCAPING / LANDSCAPING / LANDSCAPING / LANDSCAPING / LANDSCAPING / SNOW REMOVAL / SNOW REMOVAL / SNOW REMOVAL /	0.00	0.00	0.00
4486	TERMINATED	30 Days; Standard Cancellation /			HVAC / ELECTRICITY / WATER / JANITORIAL / INT/EXT MAINT / LANDSCAPING / SNOW REMOVAL / PARKING / FLUORESCENT / RUBBISH REMOVAL / N/A /	0.00	0.00	0.00

	X	Y	Z	AA	AB	AC	AD	AE	AF	AG	AH	AI	AJ	AK	AL
4485	0.00	0.00	0.00	1,200.24	17.65	0.00	N/A		DMB	PO BOX 30026	LANSING	MI	48909	E89	0
4486	0.00	0.00	0.00	16,698.48	13.01	0.00	N/A		BOOKER & ASSOCIATES, INC.	P.O. BOX 752	MT CLEMENS	MI	49046	E23	0

	AM	AN	AO	AP	AQ	AR	AS	AT	AU	AV	AW	AX	AY	AZ
4485	N/A	LESSOR	N/A	0	1	0	Common	Lot		YES	3/15/2006 12:00:00 AM		N/A	
4486	N/A	LESSOR	N/A	0	1	0	Common	Lot		YES	1/18/1994 12:00:00 AM		N/A	

	BA	BB	BC	BD	BE	BF	BG	BH	BI	BJ	BK	BL	BM
4485					2870	MICHIGAN PLAZA BLDG	0.00	0.00	STE P 140	1380	17.65	0.00	100.02
4486					2870	MICHIGAN PLAZA BLDG	0.00	0.00	Suite 248	1380	13.00	0.00	0.00

	BN	BO	BP	BQ	BR	BS	BT	BU	BV
4485	N/A		N/A			RENT - BASE RENT	100.02	0.00	1.00
4486	N/A		N/A		Moved out.	RENT - BASE RENT	0.00	1,391.54	1.00

	BW	BX	BY
4485	10/1/1999 12:00:00 AM	9/30/2005 12:00:00 AM	MONTH
4486	10/1/1992 12:00:00 AM	9/30/1995 12:00:00 AM	MONTH

	A	B	C	D	E	F	G	H	I	J	K	L	M	N	O
4487	Wayne	999	PRIVATE TENANTS	844-1989-5	7600 E JEFFERSON	DETROIT	48214	07/01/1989	06/30/1998	0.00	1.00	0.00	0.00	LEASE	OTHER
4488	Wayne	999	PRIVATE TENANTS	844-1991-3100	62472-85RP-00093	DETROIT	48201	07/01/1967	09/30/2005	0.00	1.00	0.00	3,250.00	LEASE	OTHER
4489	Wayne	999	PRIVATE TENANTS	9002-1987-242	1200 SIXTH ST	DETROIT	48226	10/01/1989	09/30/1994	0.00	4,032.00	12.00	336.00	LEASE	OFFICE BUILDING
4490	Wayne	999	PRIVATE TENANTS	9002-1995-1119	1200 SIXTH ST	DETROIT	48226	10/01/1994	09/30/1995	0.00	4,368.00	13.00	336.00	RA	OFFICE BUILDING

	P	Q	R	S	T	U	V	W
4487	TERMINATED				HVAC / ELECTRICITY / WATER / JANITORIAL / INT/EXT MAINT / LANDSCAPING / SNOW REMOVAL / PARKING / FLUORESCENT / RUBBISH REMOVAL / N/A /	0.00	0.00	0.00
4488	TERMINATED	30 Days; Standard Cancellation /			HVAC / ELECTRICITY / WATER / JANITORIAL / INT/EXT MAINT / LANDSCAPING / SNOW REMOVAL / PARKING / FLUORESCENT / RUBBISH REMOVAL / N/A /	0.00	0.00	0.00
4489	TERMINATED	30 Days; Standard Cancellation /			HVAC / ELECTRICITY / WATER / JANITORIAL / INT/EXT MAINT / LANDSCAPING / SNOW REMOVAL / PARKING / FLUORESCENT / RUBBISH REMOVAL / N/A /	0.00	0.00	0.00
4490	TERMINATED	30 Days; Standard Cancellation /			HVAC / ELECTRICITY / WATER / JANITORIAL / INT/EXT MAINT / LANDSCAPING / SNOW REMOVAL / PARKING / FLUORESCENT / RUBBISH REMOVAL / N/A /	0.00	0.00	0.00

	X	Y	Z	AA	AB	AC	AD	AE	AF	AG	AH	AI	AJ	AK	AL
4487	0.00	0.00	0.00	1.00	0.00	0.00	N/A		DEPARTMENT OF MILITARY AFFAIRS	2500 S WASHINGTON	LANSING	MI	48913	E23	0
4488	0.00	0.00	0.00	1.00	0.00	0.00	N/A		DEPARTMENT OF MILITARY AFFAIRS	2500 S WASHINGTON	LANSING	MI	48913		0
4489	0.00	0.00	0.00	4,032.00	12.00	0.00	N/A		LINDA F EDWARDS	16580 APPOLINE	DETROIT	MI	48223		0
4490	0.00	0.00	0.00	4,368.00	13.00	0.00	N/A		LINDA EDWARDS	DETROIT PLAZA BLDG. P-130	DETROIT	MI	48235	E23	0

	AM	AN	AO	AP	AQ	AR	AS	AT	AU	AV	AW	AX	AY	AZ
4487	N/A	LESSOR	N/A	0	1	0	Common	Lot		YES			NO	
4488	N/A	LESSOR	N/A	0	1	0	Common	Lot		YES			N/A	
4489	N/A	LESSOR	N/A	2	1	0	Common	Lot		YES	5/1/1991 12:00:00 AM		N/A	
4490	N/A	LESSOR	N/A	2	1	0	Common	Lot		YES			NO	

	BA	BB	BC	BD	BE	BF	BG	BH	BI	BJ	BK	BL	BM
4487					1514	7600 E JEFFERSON	0.00	0.00		3217	0.00	0.00	0.00
4488					1644	BROADHEAD ARMORY	0.00	0.00		3036	0.00	0.00	0.00
4489					2870	MICHIGAN PLAZA BLDG	0.00	0.00	01st ST Ste 130	1380	12.00	0.00	0.00
4490					2870	MICHIGAN PLAZA BLDG	0.00	0.00	South Tower	1380	13.00	0.00	0.00

	BN	BO	BP	BQ	BR	BS	BT	BU	BV
4487	N/A		N/A		Renewal lease written	RENT - BASE RENT	0.00	1.00	1.00
4488	N/A		N/A			RENT - BASE RENT	0.00	1.00	1.00
4489	N/A		N/A		New agreement in place	RENT - BASE RENT	0.00	336.00	1.00
4490	N/A		N/A		New agreement in place	RENT - BASE RENT	0.00	364.00	1.00

	BW	BX	BY
4487	7/1/1989 12:00:00 AM	6/30/1998 12:00:00 AM	YEAR
4488	7/1/1967 12:00:00 AM	6/30/2000 12:00:00 AM	YEAR
4489	10/1/1989 12:00:00 AM	9/30/1994 12:00:00 AM	MONTH
4490	10/1/1994 12:00:00 AM	9/30/1995 12:00:00 AM	MONTH

	A	B	C	D	E	F	G	H	I	J	K	L	M	N	O
4491	Wayne	999	PRIVATE TENANTS	9002-1996-1043	1200 SIXTH ST	DETROIT	48226	10/01/1995	09/30/1996	0.00	5,863.20	17.45	336.00	RA	OFFICE BUILDING
4492	Wayne	999	PRIVATE TENANTS	9052-1986-179	1200 SIXTH ST	DETROIT	48226	10/01/1990	09/30/1992	0.00	32,028.00	12.75	2,512.00	LEASE	OFFICE BUILDING
4493	Wayne	999	PRIVATE TENANTS	9069-1989-391	1200 SIXTH ST	DETROIT	48226	10/01/1989	10/31/1992	0.00	4,784.04	13.00	368.00	LEASE	OFFICE BUILDING
4494	Wayne	999	PRIVATE TENANTS	9069-1992-1113	1200 SIXTH ST	DETROIT	48226	11/01/1992	03/31/1998	0.00	6,072.00	16.50	368.00	LEASE	OFFICE BUILDING

	P	Q	R	S	T	U	V	W
4491	TERMINATED	30 Days; Standard Cancellation /			HVAC / ELECTRICITY / WATER / JANITORIAL / INT/EXT MAINT / LANDSCAPING / SNOW REMOVAL / PARKING / FLUORESCENT / RUBBISH REMOVAL / N/A /	0.00	0.00	0.00
4492	TERMINATED	30 Days; Standard Cancellation /			HVAC / ELECTRICITY / WATER / JANITORIAL / INT/EXT MAINT / LANDSCAPING / SNOW REMOVAL / PARKING / FLUORESCENT / RUBBISH REMOVAL / N/A /	0.00	0.00	0.00
4493	TERMINATED	30 Days; Standard Cancellation /			HVAC / ELECTRICITY / WATER / JANITORIAL / INT/EXT MAINT / LANDSCAPING / SNOW REMOVAL / PARKING / FLUORESCENT / RUBBISH REMOVAL / N/A /	0.00	0.00	0.00
4494	TERMINATED	30 Days; Standard Cancellation /			HVAC / ELECTRICITY / WATER / JANITORIAL / INT/EXT MAINT / LANDSCAPING / SNOW REMOVAL / PARKING / FLUORESCENT / RUBBISH REMOVAL / N/A /	0.00	0.00	0.00

	X	Y	Z	AA	AB	AC	AD	AE	AF	AG	AH	AI	AJ	AK	AL
4491	0.00	0.00	0.00	5,863.20	17.45	0.00	N/A		LINDA F. EDWARDS	16580 APPOLINE	DETROIT	MI	48223	E23	0
4492	0.00	0.00	0.00	32,028.00	12.75	0.00	N/A		MICH ENERGY AND RESOURCE	SUITE 328 S.T.	DETROIT	MI	48226		0
4493	0.00	0.00	0.00	4,784.04	13.00	0.00	N/A		DMB	PO BOX 30026	LANSING	MI	48909		0
4494	0.00	0.00	0.00	6,072.00	16.50	0.00	N/A		DMB	PO BOX 30026	LANSING	MI	48909	E23	0

	AM	AN	AO	AP	AQ	AR	AS	AT	AU	AV	AW	AX	AY	AZ
4491	N/A	LESSOR	N/A	2	1	0	Common	Lot		YES	4/10/1996 12:00:00 AM		NO	
4492	N/A	LESSOR	N/A	0	1	0	Common	Lot		YES	11/20/1990 12:00:00 AM		NO	
4493	N/A	LESSOR	N/A	0	1	0	Common	Lot		YES	10/31/1992 12:00:00 AM		NO	
4494	N/A	LESSOR	N/A	0	1	0	Common	Lot		YES	10/31/1995 12:00:00 AM		N/A	

	BA	BB	BC	BD	BE	BF	BG	BH	BI	BJ	BK	BL	BM
4491					2870	MICHIGAN PLAZA BLDG	0.00	0.00	01st ST Ste 130	1380	17.45	0.00	0.00
4492					2870	MICHIGAN PLAZA BLDG	0.00	0.00	03rd ST Ste 328	1380	12.75	0.00	0.00
4493					2870	MICHIGAN PLAZA BLDG	0.00	0.00	STE 476 ST	1380	13.00	0.00	0.00
4494					2870	MICHIGAN PLAZA BLDG	0.00	0.00	ST Ste 476	1380	16.50	0.00	0.00

	BN	BO	BP	BQ	BR	BS	BT	BU	BV
4491	N/A		N/A		Lease expired and a new one	RENT - BASE RENT	0.00	488.60	1.00
4492	N/A		N/A		Vacated space.	RENT - BASE RENT	0.00	2,669.00	1.00
4493	N/A		N/A		Renewal lease written	RENT - BASE RENT	0.00	398.67	1.00
4494	N/A		N/A		New Lease in place	RENT - BASE RENT	0.00	506.00	1.00

	BW	BX	BY
4491	10/1/1995 12:00:00 AM	9/30/1996 12:00:00 AM	MONTH
4492	10/1/1990 12:00:00 AM	9/30/1992 12:00:00 AM	MONTH
4493	10/1/1989 12:00:00 AM	10/31/1992 12:00:00 AM	MONTH
4494	11/1/1992 12:00:00 AM	3/31/1998 12:00:00 AM	MONTH

	A	B	C	D	E	F	G	H	I	J	K	L	M	N	O
4495	Wayne	999	PRIVATE TENANTS	9069-1997-1200	1200 SIXTH ST	DETROIT	48226	04/01/1998	03/26/2001	0.00	6,421.68	17.45	368.00	LEASE	OFFICE BUILDING
4496	Wayne	999	PRIVATE TENANTS	9070-1989-392	1200 SIXTH ST	DETROIT	48226	10/01/1989	05/31/1994	0.00	41,834.04	13.00	3,218.00	LEASE	OFFICE BUILDING
4497	Wayne	999	PRIVATE TENANTS	9070-1995-1118	1200 SIXTH ST	DETROIT	48226	10/01/1994	09/30/1995	0.00	41,834.04	13.00	3,218.00	RA	OFFICE BUILDING

	P	Q	R	S	T	U	V	W
4495	TERMINATED	30 Days; Standard Cancellation / 30 Days; Standard Cancellation /			HVAC / HVAC / ELECTRICITY / ELECTRICITY / WATER / WATER / JANITORIAL / JANITORIAL / INT/EXT MAINT / INT/EXT MAINT / LANDSCAPING / LANDSCAPING / SNOW REMOVAL / SNOW REMOVAL / PARKING / PARKING / FLUORESCENT / FLUORESCENT / RUBBISH REMOVAL / RUBBISH REMOVAL / N/A / N/A /	0.00	0.00	0.00
4496	TERMINATED	30 Days; Standard Cancellation /			HVAC / ELECTRICITY / WATER / JANITORIAL / INT/EXT MAINT / LANDSCAPING / SNOW REMOVAL / PARKING / FLUORESCENT / RUBBISH REMOVAL / N/A /	0.00	0.00	0.00
4497	TERMINATED	30 Days; Standard Cancellation /			HVAC / ELECTRICITY / WATER / JANITORIAL / INT/EXT MAINT / LANDSCAPING / SNOW REMOVAL / PARKING / FLUORESCENT / RUBBISH REMOVAL / N/A /	0.00	0.00	0.00

	X	Y	Z	AA	AB	AC	AD	AE	AF	AG	AH	AI	AJ	AK	AL
4495	0.00	0.00	0.00	6,421.68	17.45	0.00	N/A		DMB	PO BOX 30026	LANSING	MI	48909	E03	0
4496	0.00	0.00	0.00	41,834.04	13.00	0.00	N/A		DMB	PO BOX 30026	LANSING	MI	48909	E23	0
4497	0.00	0.00	0.00	41,834.04	13.00	0.00	N/A		DMB	PO BOX 30026	LANSING	MI	48909	E23	0

	AM	AN	AO	AP	AQ	AR	AS	AT	AU	AV	AW	AX	AY	AZ
4495	N/A	LESSOR	N/A	0	1	0	Common	Lot		YES	9/16/1998 12:00:00 AM		NO	
4496	N/A	LESSOR	N/A	0	1	0	Common	Lot		YES	10/1/1988 12:00:00 AM		N/A	
4497	N/A	LESSOR	N/A	0	1	0	Common	Lot		YES			NO	

	BA	BB	BC	BD	BE	BF	BG	BH	BI	BJ	BK	BL	BM
4495					2870	MICHIGAN PLAZA BLDG	0.00	0.00		1380	17.45	0.00	0.00
4496					2870	MICHIGAN PLAZA BLDG	0.00	0.00	Ste 404	1380	13.00	0.00	0.00
4497					2870	MICHIGAN PLAZA BLDG	0.00	0.00	Ste 404	1380	13.00	0.00	0.00

	BN	BO	BP	BQ	BR	BS	BT	BU	BV
4495	N/A		N/A		Lease terminated per letter dated 2/26/01	RENT - BASE RENT	0.00	535.14	1.00
4496	N/A		N/A		Lease expired - new lease.	RENT - BASE RENT	0.00	3,486.17	1.00
4497	N/A		N/A		Lease expired - new lease.	RENT - BASE RENT	0.00	3,486.17	1.00

	BW	BX	BY
4495	4/1/1998 12:00:00 AM	3/31/2003 12:00:00 AM	MONTH
4496	10/1/1989 12:00:00 AM	5/31/1994 12:00:00 AM	MONTH
4497	10/1/1994 12:00:00 AM	9/30/1995 12:00:00 AM	MONTH

	A	B	C	D	E	F	G	H	I	J	K	L	M	N	O
4498	Wayne	999	PRIVATE TENANTS	9070-1996-1056	1200 SIXTH ST	DETROIT	48226	10/01/1995	09/30/1996	0.00	43,443.00	13.50	3,218.00	RA	OFFICE BUILDING
4499	Wayne	999	PRIVATE TENANTS	9070-1998-1283	1200 SIXTH ST	DETROIT	48226	10/01/1998	03/31/1999	0.00	24,621.00	16.19	1,521.00	RA	OFFICE BUILDING
4500	Wayne	999	PRIVATE TENANTS	9070-1999-1211	1200 SIXTH ST	DETROIT	48226	04/01/1999	03/31/2000	0.00	24,621.00	16.19	1,521.00	LEASE	OFFICE BUILDING
4501	Wayne	999	PRIVATE TENANTS	9070-2000-1152	1200 SIXTH ST	DETROIT	48226	04/01/1999	09/30/1999	0.00	24,621.00	16.19	1,521.00	RA	OFFICE BUILDING

	P	Q	R	S	T	U	V	W
4498	TERMINATED	30 Days; Std. Cancellatoin Either Party /			HVAC / ELECTRICITY / WATER / JANITORIAL / INT/EXT MAINT / LANDSCAPING / SNOW REMOVAL / PARKING / FLUORESCENT / RUBBISH REMOVAL / N/A /	0.00	0.00	0.00
4499	TERMINATED	30 Days; Std. Cancellatoin Either Party /			HVAC / ELECTRICITY / WATER / JANITORIAL / INT/EXT MAINT / LANDSCAPING / SNOW REMOVAL / PARKING / FLUORESCENT / RUBBISH REMOVAL / N/A /	0.00	0.00	0.00
4500	TERMINATED	30 Days; Std. Cancellatoin Either Party /			HVAC / ELECTRICITY / WATER / JANITORIAL / INT/EXT MAINT / LANDSCAPING / SNOW REMOVAL / PARKING / FLUORESCENT / RUBBISH REMOVAL / N/A /	0.00	0.00	0.00
4501	TERMINATED	30 Days; Std. Cancellatoin Either Party /			HVAC / ELECTRICITY / WATER / JANITORIAL / INT/EXT MAINT / LANDSCAPING / SNOW REMOVAL / PARKING / FLUORESCENT / RUBBISH REMOVAL / N/A /	0.00	0.00	0.00

	X	Y	Z	AA	AB	AC	AD	AE	AF	AG	AH	AI	AJ	AK	AL
4498	0.00	0.00	0.00	43,443.00	13.50	0.00	N/A		DMB	PO BOX 30026	LANSING	MI	48909	E23	0
4499	0.00	0.00	0.00	24,621.00	16.19	0.00	N/A		DMB	PO BOX 30026	LANSING	MI	48909		0
4500	0.00	0.00	0.00	24,621.00	16.19	0.00	N/A		DMB	PO BOX 30026	LANSING	MI	48909	E56	0
4501	0.00	0.00	0.00	24,621.00	16.19	0.00	N/A		DMB	PO BOX 30026	LANSING	MI	48909		0

	AM	AN	AO	AP	AQ	AR	AS	AT	AU	AV	AW	AX	AY	AZ
4498	N/A	LESSOR	N/A	0	1	0	Common	Lot		YES			NO	
4499	N/A	LESSOR	N/A	0	1	0	Common	Lot		YES			NO	
4500	N/A	LESSOR	N/A	0	1	0	Common	Lot		YES			NO	
4501	N/A	LESSOR	N/A	0	0	0	Common	Lot		YES			NO	

	BA	BB	BC	BD	BE	BF	BG	BH	BI	BJ	BK	BL	BM
4498					2870	MICHIGAN PLAZA BLDG	0.00	0.00		1380	13.50	0.00	0.00
4499					2870	MICHIGAN PLAZA BLDG	0.00	0.00		1380	16.19	0.00	0.00
4500					2870	MICHIGAN PLAZA BLDG	0.00	0.00		1380	16.19	0.00	0.00
4501					2870	MICHIGAN PLAZA BLDG	0.00	0.00		1380	16.19	0.00	0.00

	BN	BO	BP	BQ	BR	BS	BT	BU	BV
4498	N/A		N/A		agreement finalized	RENT - BASE RENT	0.00	3,620.25	1.00
4499	N/A		N/A		lease not completed	RENT - BASE RENT	0.00	2,051.75	1.00
4500	N/A		N/A		Lease not completed	RENT - BASE RENT	0.00	2,051.75	1.00
4501	N/A		N/A		New Lease	RENT - BASE RENT	0.00	2,051.75	1.00

	BW	BX	BY
4498	10/1/1995 12:00:00 AM	9/30/1996 12:00:00 AM	MONTH
4499	10/1/1998 12:00:00 AM	3/31/1999 12:00:00 AM	MONTH
4500	4/1/1999 12:00:00 AM	3/31/2000 12:00:00 AM	MONTH
4501	4/1/1999 12:00:00 AM	9/30/1999 12:00:00 AM	MONTH

	A	B	C	D	E	F	G	H	I	J	K	L	M	N	O
4502	Wexford	071	TECHNOLOGY, MGT. & BUDGET	1172-1990-5	8181 BOONE RD	CADILLAC	49601	11/01/1990	10/31/1992	0.00	21,924.00	3.00	18,800.00	LEASE	WAREHOUSE
4503	Wexford	071	TECHNOLOGY, MGT. & BUDGET	1172-1991-1139	8181 BOONE RD	CADILLAC	49601	11/01/1992	10/31/2002	0.00	33,600.00	1.79	18,800.00	LEASE	WAREHOUSE
4504	Wexford	071	TECHNOLOGY, MGT. & BUDGET	1172-2002-2224	8181 BOONE RD	CADILLAC	49601	11/01/2002	09/30/2003	0.00	56,400.00	2.70	18,800.00	RA	WAREHOUSE

	P	Q	R	S	T	U	V	W
4502	TERMINATED	Standard; 90 Days /			HVAC / ELECTRICITY / WATER / JANITORIAL / INT/EXT MAINT / LANDSCAPING / SNOW REMOVAL / PARKING / FLUORESCENT / RUBBISH REMOVAL / N/A /	0.00	0.00	0.00
4503	TERMINATED				HVAC / ELECTRICITY / WATER / JANITORIAL / INT/EXT MAINT / LANDSCAPING / SNOW REMOVAL / PARKING / FLUORESCENT / RUBBISH REMOVAL / N/A /	0.00	0.00	0.00
4504	TERMINATED	Standard; 90 days / Standard; 90 days /			JANITORIAL / JANITORIAL / ELECTRICITY / ELECTRICITY / GAS / GAS / WATER / WATER / FLUORESCENT / FLUORESCENT / RUBBISH REMOVAL / RUBBISH REMOVAL / PEST CONTROL / PEST CONTROL / SNOW REMOVAL / SNOW REMOVAL / HVAC / HVAC / PARKING / PARKING /	0.00	0.00	0.00

	X	Y	Z	AA	AB	AC	AD	AE	AF	AG	AH	AI	AJ	AK	AL
4502	0.00	0.00	0.00	21,924.00	1.17	0.00	N/A		TONY AND MARIAN VAN SOEST	7600 S MOREY RD	MCBAIN	MI	49657		0
4503	0.00	0.00	0.00	33,600.00	1.79	0.00	N/A		TONY AND MARIAN VAN SOEST	7600 S MOREY RD	MCBAIN	MI	49657	E25	0
4504	0.00	0.00	0.00	56,400.00	3.00	0.00	N/A		TONY AND MARIAN VAN SOEST	7600 S MOREY RD	MCBAIN	MI	49657	E25	

	AM	AN	AO	AP	AQ	AR	AS	AT	AU	AV	AW	AX	AY	AZ
4502	N/A	LESSEE	N/A	3	0	0	Common	Lot	11/12/1989 12:00:00 AM	YES	9/10/1992 12:00:00 AM	2/16/1990 12:00:00 AM	YES	1/6/1988 12:00:00 AM
4503	N/A	LESSEE	N/A	3	0	10	Common	Lot	5/8/1992 12:00:00 AM	YES	9/10/2003 12:00:00 AM	3/12/1992 12:00:00 AM	YES	6/5/1992 12:00:00 AM
4504	NET	LESSEE	COMMERC IAL	3	0	10	Common	Lot	6/12/1992 12:00:00 AM	YES	9/10/2003 12:00:00 AM	3/12/1992 12:00:00 AM	YES	6/12/1992 12:00:00 AM

	BA	BB	BC	BD	BE	BF	BG	BH	BI	BJ	BK	BL	BM
4502					1470	8181 Boone Rd, Cadillac	0.00	83.30		3276	3.00	0.00	0.00
4503					1470	8181 Boone Rd, Cadillac	0.00	100.00		3276	1.79	1,045.00	1,755.00
4504					1470	8181 Boone Rd, Cadillac	0.00	100.00	1	3276	2.70	2,455.00	1,775.00

	BN	BO	BP	BQ	BR	BS	BT	BU	BV
4502	N/A		N/A		$56,400.00 an; $4,700.00 mo; $3.00 sq.ft.	RENT - BASE RENT	1,827.00	0.00	1.00
4503	T	3/1/2003 12:00:00 AM	N/A			RENT - BASE RENT	2,800.00	0.00	1.00
4504	N/A		N/A			RENT - BASE RENT	4,700.00	0.00	1.00

	BW	BX	BY
4502	11/1/1990 12:00:00 AM	10/31/1992 12:00:00 AM	MONTH
4503	11/1/1992 12:00:00 AM	10/31/2002 12:00:00 AM	MONTH
4504	11/1/2002 12:00:00 AM	4/30/2003 12:00:00 AM	MONTH

	A	B	C	D	E	F	G	H	I	J	K	L	M	N	O
4505	Wexford	231	STATE	6627-1985-98	919 N MITCHELL ST	CADILLAC	49601	11/01/1985	10/31/1990	0.00	9,000.00	6.10	1,475.00	LEASE	OFFICE BUILDING
4506	Wexford	231	STATE	7525-1990-1108	1574 N Mitchell	CADILLAC	49601	11/21/1990	12/31/2006	0.00	34,200.00	14.81	2,310.00	LEASE	OFFICE BUILDING
4507	Wexford	231	STATE	7525-2000-1136	1574 N Mitchell	CADILLAC	49601	11/21/2000	11/20/2005	0.00	34,200.00	14.06	2,310.00	LEASE	OFFICE BUILDING

	P	Q	R	S	T	U	V	W
4505	TERMINATED	60 Days /			HVAC / ELECTRICITY / WATER / JANITORIAL / INT/EXT MAINT / LANDSCAPING / SNOW REMOVAL / PARKING / FLUORESCENT / RUBBISH REMOVAL / N/A /	0.00	0.00	0.00
4506	TERMINATED	Standard; 60-days /			HVAC / ELECTRICITY / WATER / JANITORIAL / INT/EXT MAINT / LANDSCAPING / SNOW REMOVAL / PARKING / FLUORESCENT / RUBBISH REMOVAL / GAS / N/A /	0.00	0.00	0.00
4507	TERMINATED	Standard; 60 days / Standard; 60 days /			HVAC / HVAC / ELECTRICITY / ELECTRICITY / WATER / WATER / JANITORIAL / JANITORIAL / INT/EXT MAINT / INT/EXT MAINT / LANDSCAPING / LANDSCAPING / SNOW REMOVAL / SNOW REMOVAL / PARKING / PARKING / FLUORESCENT / FLUORESCENT / RUBBISH REMOVAL / RUBBISH REMOVAL / GAS / GAS / SECURITY / SECURITY / PEST CONTROL / PEST CONTROL /	0.00	0.00	0.00

	X	Y	Z	AA	AB	AC	AD	AE	AF	AG	AH	AI	AJ	AK	AL
4505	0.00	0.00	0.00	9,000.00	6.10	0.00	N/A		QUENTIN SHINE	1011 S MICHIGAN	CADILLAC	MI	49663		0
4506	0.00	0.00	0.00	34,200.00	14.81	0.00	N/A		Mitchell Road Mall, LLC	28400 Northwestern Hwy 4th Fl	SOUTHFIELD	MI	48034	E100	6627
4507	0.00	0.00	0.00	34,200.00	14.81	0.00	N/A		UNION BANK OF CALIFORNIA N.A.	1111 MICHIGAN AVENUE	EAST LANSING	MI	48823	E11	0

	AM	AN	AO	AP	AQ	AR	AS	AT	AU	AV	AW	AX	AY	AZ
4505	N/A	LESSEE	N/A	9	0	0	Common	Lot		YES	6/1/1991 12:00:00 AM	3/8/1988 12:00:00 AM	NO	
4506	GROSS	LESSEE	COMMERCIAL	7	0	240	Common	Lot	10/28/2005 12:00:00 AM	YES	9/29/2007 12:00:00 AM	5/25/2000 12:00:00 AM	YES	11/21/1990 12:00:00 AM
4507	N/A	LESSEE	N/A	7	0	240	Common	Lot	5/15/2000 12:00:00 AM	YES	9/29/2005 12:00:00 AM	5/25/2000 12:00:00 AM	YES	11/21/1990 12:00:00 AM

	BA	BB	BC	BD	BE	BF	BG	BH	BI	BJ	BK	BL	BM
4505					1413	919 M MITCHELL ST	0.00	0.00		3344	6.10	0.00	0.00
4506				1/1/1990 12:00:00 AM	2684	Mitchell Road Mall	48,000.00	4.80		1632	14.81	2,280.00	570.00
4507				1/1/1990 12:00:00 AM	2684	Mitchell Road Mall	48,000.00	4.80		1632	14.06	2,137.50	570.00

	BN	BO	BP	BQ	BR	BS	BT	BU	BV
4505	T	3/1/1991 12:00:00 AM	N/A		Moved to new location	RENT - BASE RENT	750.00	0.00	1.00
4506	N/A		N/A		11-16-2005 Holdover until May 31, 2006 provided to Cindy Collins for acknowledgement. Staubach working on lease renewal. 4-29-2005 On May 9, 2003 a letter of agreeement for rate reduction was sent to the Lessor reducing the rental rate to $32,490.00 per annum; $2,707.50 per month. The letter in the file is not acknowledged by the Lessor. It doen't appear that the rental rate was reduced.	RENT - BASE RENT	2,850.00	0.00	1.00
4507	N/A		N/A			RENT - BASE RENT	2,850.00	0.00	1.00

	BW	BX	BY
4505	11/1/1985 12:00:00 AM	10/31/1990 12:00:00 AM	MONTH
4506	11/21/1990 12:00:00 AM	12/31/2007 12:00:00 AM	MONTH
4507	11/21/2000 12:00:00 AM	4/30/2003 12:00:00 AM	MONTH

	A	B	C	D	E	F	G	H	I	J	K	L	M	N	O
4508	Wexford	231	STATE	7525-2005-0068	1574 N Mitchell	CADILLAC	49601	01/01/2007	12/31/2012	3,675.00	44,100.00	14.26	2,310.00	LEASE	OFFICE BUILDING
4509	Wexford	431	HUMAN SERVICES	10033-1992-1072	410 LAKE STREET	CADILLAC	49601	10/01/1991	09/30/1992	0.00	22,164.00	7.00	3,166.00	RA	OFFICE BUILDING
4510	Wexford	431	HUMAN SERVICES	11139-2012-0191	401 Lake St.	CADILLAC	49601	07/01/2012	08/31/2013	0.00	4,500.00	25.00	180.00	RA	OFFICE BUILDING
4511	Wexford	431	HUMAN SERVICES	2194-1989-24	401 Lake St.	CADILLAC	49601	01/01/1989	03/31/1994	0.00	65,786.64	6.43	10,225.00	LEASE	OFFICE BUILDING
4512	Wexford	431	HUMAN SERVICES	2194-1993-1006	401 Lake St.	CADILLAC	49601	04/01/1994	03/31/1995	0.00	81,800.04	8.00	10,225.00	RA	OFFICE BUILDING

	P	Q	R	S	T	U	V	W
4508	HOLDING OVER	Standard; 90 day / Standard; 90 day / Standard; 90 day /			PUBLIC UTILITIES / PUBLIC UTILITIES / PUBLIC UTILITIES /	6,683.82	0.00	0.00
4509	TERMINATED	30 Days; Standard Cancellation /			HVAC / ELECTRICITY / WATER / JANITORIAL / INT/EXT MAINT / LANDSCAPING / SNOW REMOVAL / PARKING / FLUORESCENT / RUBBISH REMOVAL / N/A /	0.00	0.00	0.00
4510	TERMINATED				GROSS (FULL SERVICE) /	0.00	0.00	0.00
4511	TERMINATED	180 Days; Standard Cancellation /			HVAC / ELECTRICITY / WATER / JANITORIAL / INT/EXT MAINT / LANDSCAPING / SNOW REMOVAL / PARKING / FLUORESCENT / RUBBISH REMOVAL / N/A /	0.00	0.00	0.00
4512	TERMINATED	90 Days; Standard Cancellation /			HVAC / ELECTRICITY / WATER / JANITORIAL / INT/EXT MAINT / LANDSCAPING / SNOW REMOVAL / PARKING / FLUORESCENT / RUBBISH REMOVAL / N/A /	0.00	0.00	0.00

	X	Y	Z	AA	AB	AC	AD	AE	AF	AG	AH	AI	AJ	AK	AL
4508	0.00	0.00	0.00	50,783.82	21.98	0.00	Actual	2013	Mitchell Road Mall, LLC	28400 Northwestern Hwy 4th Fl	SOUTHFIELD	MI	48034	E100	
4509	0.00	0.00	0.00	22,164.00	7.00	0.00	N/A		WEXFORD COUNTY	WEXFORD COUNTY COURTHOUSE	CADILLAC	MI	49601	E21	0
4510	0.00	0.00	0.00	4,500.00	25.00	0.00	N/A		NW MI Council of Governments	600 E Front St, Suite 104	TRAVERSE CITY	MI	49685	E100	11139-2011-0126
4511	0.00	0.00	0.00	65,786.64	6.43	0.00	N/A		WEXFORD COUNTY	WEXFORD COUNTY COURTHOUSE	CADILLAC	MI	49601	E13	0
4512	0.00	0.00	0.00	81,800.04	8.00	0.00	N/A		WEXFORD COUNTY	WEXFORD COUNTY COURTHOUSE	CADILLAC	MI	49601	E22	0

	AM	AN	AO	AP	AQ	AR	AS	AT	AU	AV	AW	AX	AY	AZ
4508	NET	LESSEE	COMMERCIAL	7	0	240	Common	Lot	10/25/2010 12:00:00 AM	YES	9/29/2014 12:00:00 AM	5/25/2000 12:00:00 AM	YES	11/21/1990 12:00:00 AM
4509	N/A	LESSEE	N/A	44	0	45	Common	Lot	2/8/1993 12:00:00 AM	YES	9/30/1992 12:00:00 AM	3/31/1989 12:00:00 AM	YES	2/17/1993 12:00:00 AM
4510	GROSS	TENANT	OFFICE	1	0	5	Common	Lot	10/11/2012 12:00:00 AM	YES	10/1/2013 12:00:00 AM	11/9/2009 12:00:00 AM	N/A	
4511	N/A	LESSEE	N/A	41	0	0	Common	Lot	2/28/1989 12:00:00 AM	YES		1/20/1993 12:00:00 AM	YES	1/25/1984 12:00:00 AM
4512	N/A	LESSEE	N/A	44	0	45	Common	Lot	11/21/1994 12:00:00 AM	YES	11/21/1995 12:00:00 AM	1/20/1993 12:00:00 AM	YES	1/25/1984 12:00:00 AM

	BA	BB	BC	BD	BE	BF	BG	BH	BI	BJ	BK	BL	BM
4508	5/15/2007 12:00:00 AM	8		1/1/1990 12:00:00 AM	2684	Mitchell Road Mall	48,000.00	4.81	1st	1632	14.26	1,050.00	1,695.00
4509					1068	WEXFORD CO HUMAN SVCS BLD	0.00	0.00		3914	7.00	0.00	0.00
4510				1/1/1991 12:00:00 AM	1925		17,829.00	0.00		2674	25.00	115.00	260.00
4511				1/1/1991 12:00:00 AM	1925		17,829.00	39.60		2674	6.43	2,453.00	1,182.39
4512				1/1/1991 12:00:00 AM	1925		17,829.00	0.00		2674	8.00	2,445.34	4,371.33

	BN	BO	BP	BQ	BR	BS	BT	BU	BV
4508	N/A		N/A		Tony Sump working on a new location w/new project# 11655	RENT - BASE RENT	3,675.00	0.00	0.00
4509	N/A		N/A			RENT - BASE RENT	1,847.00	0.00	1.00
4510	N/A		N/A		07/17/13 - Canceled eff 08/31/13. On holdover since 06/30/13. 10/01/12 - Needs Assignment from LARA.	RENT - BASE RENT	375.00	0.00	1.00
4511	N/A		N/A		Agreement wriiten & finalized	RENT - BASE RENT	5,482.22	0.00	1.00
4512	N/A		N/A		Agreement written	RENT - BASE RENT	6,816.67	0.00	1.00

	BW	BX	BY
4508	1/1/2013 12:00:00 AM	12/31/2018 12:00:00 AM	MONTH
4509	10/1/1991 12:00:00 AM	9/30/1992 12:00:00 AM	MONTH
4510	7/1/2012 12:00:00 AM	8/31/2013 12:00:00 AM	MONTH
4511	1/1/1989 12:00:00 AM	3/31/1994 12:00:00 AM	MONTH
4512	4/1/1994 12:00:00 AM	3/31/1995 12:00:00 AM	MONTH

	A	B	C	D	E	F	G	H	I	J	K	L	M	N	O
4513	Wexford	431	HUMAN SERVICES	2194-1994-1125	401 Lake St.	CADILLAC	49601	04/01/1994	03/31/1995	0.00	81,800.04	9.57	10,225.00	RA	OFFICE BUILDING
4514	Wexford	431	HUMAN SERVICES	2194-1995-1049	401 Lake St.	CADILLAC	49601	04/01/1995	06/30/1997	0.00	81,800.04	8.00	10,225.00	LEASE	OFFICE BUILDING

	P	Q	R	S	T	U	V	W
4513	TERMINATED	90 Days; Standard Cancellation /			HVAC / ELECTRICITY / WATER / JANITORIAL / INT/EXT MAINT / LANDSCAPING / SNOW REMOVAL / PARKING / FLUORESCENT / RUBBISH REMOVAL / N/A /	0.00	0.00	0.00
4514	TERMINATED	180 Days; Std. Cancellatoin Either Party /			HVAC / ELECTRICITY / WATER / JANITORIAL / INT/EXT MAINT / LANDSCAPING / SNOW REMOVAL / PARKING / FLUORESCENT / RUBBISH REMOVAL / N/A /	0.00	0.00	0.00

	X	Y	Z	AA	AB	AC	AD	AE	AF	AG	AH	AI	AJ	AK	AL
4513	0.00	0.00	0.00	81,800.04	8.00	0.00	N/A		WEXFORD COUNTY	WEXFORD COUNTY COURTHOUSE	CADILLAC	MI	49601	E22	0
4514	0.00	0.00	0.00	81,800.04	8.00	0.00	N/A		County of Wexford	Wexford County Courthouse	CADILLAC	MI	49601	E31	0

	AM	AN	AO	AP	AQ	AR	AS	AT	AU	AV	AW	AX	AY	AZ
4513	N/A	LESSEE	N/A	44	0	45	Common	Lot		YES	1/1/1997 12:00:00 AM		NO	
4514	N/A	LESSEE	N/A	44	0	45	Common	Lot	2/7/1995 12:00:00 AM	YES	1/1/1997 12:00:00 AM	8/16/1994 12:00:00 AM	YES	1/25/1984 12:00:00 AM

	BA	BB	BC	BD	BE	BF	BG	BH	BI	BJ	BK	BL	BM
4513				1/1/1991 12:00:00 AM	1925		17,829.00	57.40		2674	9.57	2,445.34	5,705.78
4514				1/1/1991 12:00:00 AM	1925		17,829.00	57.40		2674	8.00	2,445.34	4,371.33

	BN	BO	BP	BQ	BR	BS	BT	BU	BV
4513	N/A		N/A		never used	RENT - BASE RENT	6,816.67	0.00	1.00
4514	O	3/1/1998 12:00:00 AM	N/A		Moved to new facility.	RENT - BASE RENT	6,816.67	0.00	1.00

	BW	BX	BY
4513	7/1/1994 12:00:00 AM	3/31/1995 12:00:00 AM	MONTH
4514	4/1/1995 12:00:00 AM	6/30/1997 12:00:00 AM	MONTH

	A	B	C	D	E	F	G	H	I	J	K	L	M	N	O
4515	Wexford	551	STATE POLICE	10651-1998-1109	7711 S US 131	CADILLAC	49601	02/01/1999	01/31/2019	0.00	144,000.00	9.70	20,168.00	LEASE	OFFICE BUILDING
4516	Wexford	551	STATE POLICE	7870-1991-1133	919 N MITCHELL ST	CADILLAC	49601	07/01/1992	12/31/1992	0.00	8,400.00	5.60	1,500.00	RA	OFFICE BUILDING

	P	Q	R	S	T	U	V	W
	RENT	Executive New; 30 day /	/	5 year; 90 day /	PUBLIC UTILITIES /	32,635.04	9,857.90	840.03
	AUTHORIZED	Executive New; 30 day /	/	5 year; 90 day /	PUBLIC UTILITIES /			
		Executive New; 30 day /	/	5 year; 90 day /	PUBLIC UTILITIES /			
		Executive New; 30 day /	/	5 year; 90 day /	PUBLIC UTILITIES /			
		Executive New; 30 day /	/	5 year; 90 day /	PUBLIC UTILITIES /			
		Executive New; 30 day /	/	5 year; 90 day /	PUBLIC UTILITIES /			
		Executive New; 30 day /	/	5 year; 90 day /	PUBLIC UTILITIES /			
		Executive New; 30 day /	/	5 year; 90 day /	PUBLIC UTILITIES /			
		Executive New; 30 day /	/	5 year; 90 day /	PUBLIC UTILITIES /			
		Executive New; 30 day /	/	5 year; 90 day /	PUBLIC UTILITIES /			
		Executive New; 30 day /	/	5 year; 90 day /	PUBLIC UTILITIES /			
		Executive New; 30 day /	/	5 year; 90 day /	PUBLIC UTILITIES /			
		Executive New; 30 day /	/	5 year; 90 day /	PUBLIC UTILITIES /			
		Executive New; 30 day /	/	5 year; 90 day /	PUBLIC UTILITIES /			
		Executive New; 30 day /	/	5 year; 90 day /	PUBLIC UTILITIES /			
		Executive New; 30 day /	/	5 year; 90 day /	PUBLIC UTILITIES /			
		Executive New; 30 day /	/	5 year; 90 day /	PUBLIC UTILITIES /			
		Executive New; 30 day /	/	5 year; 90 day /	PUBLIC UTILITIES /			
		Executive New; 30 day /	/	5 year; 90 day /	PUBLIC UTILITIES /			
		Executive New; 30 day /	/	5 year; 90 day /	PUBLIC UTILITIES /			
		Executive New; 30 day /	/	5 year; 90 day /	PUBLIC UTILITIES /			
		Executive New; 30 day /	/	5 year; 90 day /	PUBLIC UTILITIES /			
		Executive New; 30 day /	/	5 year; 90 day /	PUBLIC UTILITIES /			
		Executive New; 30 day /	/	5 year; 90 day /	PUBLIC UTILITIES /			
		Executive New; 30 day /	/	5 year; 90 day /	PUBLIC UTILITIES /			
		Executive New; 30 day /	/	5 year; 90 day /	PUBLIC UTILITIES /			
		Executive New; 30 day /	/	5 year; 90 day /	PUBLIC UTILITIES /			
		Executive New; 30 day /	/	5 year; 90 day /	PUBLIC UTILITIES /			
		Executive New; 30 day /	/	5 year; 90 day /	PUBLIC UTILITIES /			
				5 year; 90 day /	JANITORIAL /			
				5 year; 90 day /	JANITORIAL /			
				5 year; 90 day /	JANITORIAL /			
				5 year; 90 day /	JANITORIAL /			
4515				5 year; 90 day /	JANITORIAL /			
	TERMINATED	30 Days; Standard Cancellation /			HVAC /	0.00	0.00	0.00
					ELECTRICITY /			
					WATER /			
					JANITORIAL /			
					INT/EXT MAINT /			
					LANDSCAPING /			
					SNOW REMOVAL /			
					PARKING /			
					FLUORESCENT /			
					RUBBISH REMOVAL /			
					N/A /			
4516								

	X	Y	Z	AA	AB	AC	AD	AE	AF	AG	AH	AI	AJ	AK	AL
4515	2,622.85	0.00	5,029.00	194,984.82	9.67	0.00	Actual	2013	B R B Properties, LLC	200 East Main St	CADILLAC	MI	49601	E100	0
4516	0.00	0.00	0.00	8,400.00	5.60	0.00	N/A		QUENTIN AND KARLEEN G. SHINE	1011 SOUTH MICHIGAN	MANTON	MI	49663	E22	0

	AM	AN	AO	AP	AQ	AR	AS	AT	AU	AV	AW	AX	AY	AZ
4515	NET	LESSEE	MIXED USE	28	0	63	Common	Lot	1/8/2013 12:00:00 AM	YES	8/30/2014 12:00:00 AM	1/22/1999 12:00:00 AM	YES	1/22/1999 12:00:00 AM
4516	N/A	LESSEE	N/A	4	0	8	Common	Lot	7/24/1992 12:00:00 AM	YES	6/23/1992 12:00:00 AM	7/2/1992 12:00:00 AM	YES	7/1/1992 12:00:00 AM

	BA	BB	BC	BD	BE	BF	BG	BH	BI	BJ	BK	BL	BM
4515	10/7/1998 12:00:00 AM	5		12/31/2013 12:00:00 AM	1510		20,168.00	100.00	ground floor	3222	9.70	4,888.00	11,407.00
4516					1413	919 M MITCHELL ST	0.00	0.00		3344	5.60	0.00	0.00

	BN	BO	BP	BQ	BR	BS	BT	BU	BV
4515	N/A	2/1/2014 12:00:00 AM	T	6/15/2015 12:00:00 AM	- CCO #1: $341 DA 03/02/12, #10. - Add #1 reduced rent Feb 2010 thru Jan 2011. - 10/26/05 Change of ownership. - 07/20/05 Notice to cure for generator MTCE.	RENT - BASE RENT	12,000.00	0.00	1.00
4516	N/A		N/A		term expired and lease effect-	RENT - BASE RENT	700.00	0.00	1.00

	BW	BX	BY
4515	2/1/1999 12:00:00 AM	1/31/2002 12:00:00 AM	MONTH
4516	7/1/1992 12:00:00 AM	12/31/1992 12:00:00 AM	MONTH

	A	B	C	D	E	F	G	H	I	J	K	L	M	N	O
4517	Wexford	551	STATE POLICE	7870-1992-1126	919 N MITCHELL ST	CADILLAC	49601	01/01/1993	09/30/1997	0.00	8,400.00	5.60	1,500.00	LEASE	OFFICE BUILDING
4518	Wexford	631	CONSUMER & INDUST. SERVIC	6807-1986-160	308 ELIZABETH	CADILLAC	49601	09/01/1986	08/31/1991	0.00	14,400.00	2.40	6,000.00	LEASE	OFFICE BUILDING
4519	Wexford	631	CONSUMER & INDUST. SERVIC	6807-1991-1014	310 ELIZABETH	CADILLAC	49601	09/01/1991	11/30/1996	0.00	15,900.00	2.65	6,000.00	LEASE	WAREHOUSE
4520	Wexford	631	CONSUMER & INDUST. SERVIC	6807-1996-1266	310 ELIZABETH	CADILLAC	49601	12/01/1996	02/28/1997	0.00	16,560.00	2.76	6,000.00	RA	WAREHOUSE

	P	Q	R	S	T	U	V	W
4517	TERMINATED	90 Days; Standard Cancellation /			HVAC / ELECTRICITY / WATER / JANITORIAL / INT/EXT MAINT / LANDSCAPING / SNOW REMOVAL / PARKING / FLUORESCENT / RUBBISH REMOVAL / N/A /	0.00	0.00	0.00
4518	TERMINATED	60 Days; Standard Cancellation /			HVAC / ELECTRICITY / WATER / JANITORIAL / INT/EXT MAINT / LANDSCAPING / SNOW REMOVAL / PARKING / FLUORESCENT / RUBBISH REMOVAL / N/A /	0.00	0.00	0.00
4519	TERMINATED	60 Days; Standard Cancellation /			HVAC / ELECTRICITY / WATER / JANITORIAL / INT/EXT MAINT / LANDSCAPING / SNOW REMOVAL / PARKING / FLUORESCENT / RUBBISH REMOVAL / N/A /	0.00	0.00	0.00
4520	TERMINATED	30 Days; Standard Cancellation /			HVAC / ELECTRICITY / WATER / JANITORIAL / INT/EXT MAINT / LANDSCAPING / SNOW REMOVAL / PARKING / FLUORESCENT / RUBBISH REMOVAL / N/A /	0.00	0.00	0.00

	X	Y	Z	AA	AB	AC	AD	AE	AF	AG	AH	AI	AJ	AK	AL
4517	0.00	0.00	0.00	8,400.00	5.60	0.00	N/A		QUENTIN & KORLEEN G. SHINE	1011 SOUTH MICHIGAN	MANTON	MI	49663	E22	0
4518	0.00	0.00	0.00	14,400.00	2.40	0.00	N/A		WINKLE INVESTMENTS	7031 W FALMOUTH	MCBAIN	MI	49657		0
4519	0.00	0.00	0.00	15,900.00	2.65	0.00	N/A		WINKLE INVESTMENTS	7031 W FALMOUTH	MCBAIN	MI	49657	E21	0
4520	0.00	0.00	0.00	16,560.00	2.76	0.00	N/A		WINKLE INVESTMENTS	7031 W FALMOUTH	MCBAIN	MI	49657	E31	0

	AM	AN	AO	AP	AQ	AR	AS	AT	AU	AV	AW	AX	AY	AZ
4517	N/A	LESSEE	N/A	4	0	4	Common	Lot	7/24/1992 12:00:00 AM	YES	6/23/1997 12:00:00 AM	7/2/1992 12:00:00 AM	YES	7/1/1992 12:00:00 AM
4518	N/A	LESSEE	N/A	3	0	0	Common	Lot	8/13/1986 12:00:00 AM	YES	5/7/1989 12:00:00 AM	8/21/1990 12:00:00 AM	NO	
4519	N/A	LESSEE	N/A	3	0	6	Reserved	Lot	5/6/1991 12:00:00 AM	YES	5/7/1997 12:00:00 AM	5/2/1991 12:00:00 AM	YES	3/7/1991 12:00:00 AM
4520	N/A	LESSEE	N/A	6	0	6	Reserved	Lot		YES			NO	

	BA	BB	BC	BD	BE	BF	BG	BH	BI	BJ	BK	BL	BM
4517					1413	919 M MITCHELL ST	0.00	54.30		3344	5.60	383.46	316.54
4518					2126	308 ELIZABETH	0.00	0.00		2392	2.40	0.00	0.00
4519				12/31/1986 12:00:00 AM	2110	310 ELIZABETH	6,000.00	100.00		2418	2.65	200.00	1,050.00
4520				12/31/1986 12:00:00 AM	2110	310 ELIZABETH	6,000.00	100.00		2418	2.76	262.75	1,117.25

	BN	BO	BP	BQ	BR	BS	BT	BU	BV
4517	T	3/1/1998 12:00:00 AM	N/A		Dept. request.	RENT - BASE RENT	700.00	0.00	1.00
4518	T	3/1/1991 12:00:00 AM	N/A		New lease	RENT - BASE RENT	1,200.00	0.00	1.00
4519	N/A		N/A		Agreement finalized	RENT - BASE RENT	1,325.00	0.00	1.00
4520	N/A		N/A		EXERCISED CANCELLATION CLAUSE	RENT - BASE RENT	1,380.00	0.00	1.00

	BW	BX	BY
4517	1/1/1993 12:00:00 AM	9/30/1997 12:00:00 AM	MONTH
4518	9/1/1986 12:00:00 AM	8/31/1991 12:00:00 AM	MONTH
4519	9/1/1991 12:00:00 AM	11/30/1996 12:00:00 AM	MONTH
4520	12/1/1996 12:00:00 AM	2/28/1997 12:00:00 AM	MONTH

	A	B	C	D	E	F	G	H	I	J	K	L	M	N	O
4521	Wexford	641	LICENSING & REG AFFAIRS	11139-2005-0171	401 Lake St.	CADILLAC	49601	07/01/2005	06/30/2007	0.00	8,124.96	25.00	325.00	SUBLEASE	OFFICE BUILDING
4522	Wexford	641	LICENSING & REG AFFAIRS	11139-2007-0131	401 Lake St.	CADILLAC	49601	07/01/2007	12/31/2009	0.00	8,125.08	25.00	325.00	RA	OFFICE BUILDING
4523	Wexford	641	LICENSING & REG AFFAIRS	11139-2008-0054	401 Lake St.	CADILLAC	49601	07/01/2008	06/30/2009	0.00	8,125.08	25.00	325.00	RA	OFFICE BUILDING
4524	Wexford	641	LICENSING & REG AFFAIRS	11139-2009-0060	401 Lake St.	CADILLAC	49601	07/01/2010	06/30/2011	0.00	6,249.96	25.00	250.00	RA	OFFICE BUILDING
4525	Wexford	641	LICENSING & REG AFFAIRS	11139-2009-0290	401 Lake St.	CADILLAC	49601	07/01/2009	06/30/2010	0.00	8,125.08	25.00	325.00	RA	OFFICE BUILDING
4526	Wexford	641	LICENSING & REG AFFAIRS	11139-2011-0126	401 Lake St.	CADILLAC	49601	07/01/2011	06/30/2012	0.00	6,250.08	25.00	250.00	RA	OFFICE BUILDING
4527	Wexford	641	LICENSING & REG AFFAIRS	11139-2012	401 Lake St.	CADILLAC	49601	07/01/2012	06/30/2013		4,500.00	0.00	180.00	SUBLEASE	OFFICE BUILDING
4528	Wexford	672	UNEMPLOYMENT AGENCY	10478-1996-1178	1906 N MITCHELL ST	CADILLAC	49601	03/02/1998	11/15/2003	0.00	98,064.36	7.45	13,163.00	SUBLEASE	OFFICE BUILDING

	P	Q	R	S	T	U	V	W
4521	TERMINATED	Standard; 30 day /			JANITORIAL / ELECTRICITY / GAS / HVAC / WATER / INT/EXT MAINT / FLUORESCENT / LANDSCAPING / RUBBISH REMOVAL / SNOW REMOVAL / SECURITY /	0.00	0.00	0.00
4522	TERMINATED	Standard; 30 day /			GROSS (FULL SERVICE) /	0.00	0.00	0.00
4523	TERMINATED	Standard; 30 day /			GROSS (FULL SERVICE) / OTHER /	0.00	0.00	0.00
4524	TERMINATED	Standard: 30 Days /			GROSS (FULL SERVICE) /	0.00	0.00	0.00
4525	TERMINATED	Standard; 30 day /			OTHER / GROSS (FULL SERVICE) /	0.00	0.00	0.00
4526	TERMINATED				GROSS (FULL SERVICE) /	0.00	0.00	0.00
4527	TERMINATED	Standard /			GROSS (FULL SERVICE) / OTHER / TELECOMMUNICATIONS / N/A / N/A / N/A / N/A / N/A / N/A / N/A / N/A /	0.00	0.00	0.00
4528	TERMINATED	Standard; 60 day notice /			HVAC / ELECTRICITY / WATER / JANITORIAL / INT/EXT MAINT / LANDSCAPING / SNOW REMOVAL / PARKING / FLUORESCENT / RUBBISH REMOVAL / N/A /	0.00	0.00	0.00

	X	Y	Z	AA	AB	AC	AD	AE	AF	AG	AH	AI	AJ	AK	AL
4521	0.00	0.00	0.00	8,124.96	25.00	0.00	N/A		NW MI Council of Governments	600 E Front St, Suite 104	TRAVERSE CITY	MI	49685	E11	
4522	0.00	0.00	0.00	8,125.08	25.00	0.00	N/A		North West MI Counsel of Govt	2200 Dendrinos Drive	TRAVERSE CITY	MI	49685-0506	E11	
4523	0.00	0.00	0.00	8,125.08	25.00	0.00	N/A		North West MI Counsel of Govt	2200 Dendrinos Drive	TRAVERSE CITY	MI	49685-0506	E11	
4524	0.00	0.00	0.00	6,249.96	25.00	0.00	N/A		North West MI Counsel of Govt	2200 Dendrinos Drive	TRAVERSE CITY	MI	49685-0506	E11	
4525	0.00	0.00	0.00	8,125.08	25.00	0.00	N/A		North West MI Counsel of Govt	2200 Dendrinos Drive	TRAVERSE CITY	MI	49685-0506	E11	
4526	0.00	0.00	0.00	6,250.08	25.00	0.00	N/A		North West MI Counsel of Govt	2200 Dendrinos Drive	TRAVERSE CITY	MI	49685-0506	E100	
4527	0.00	0.00	0.00	4,500.00	25.00	0.00	N/A		NW MI Council of Governments	600 E Front St, Suite 104	TRAVERSE CITY	MI	49685		
4528	0.00	0.00	0.00	98,064.36	7.45	0.00	N/A		Catt's Realty Company	829 West Main Street	GAYLORD	MI	49735	E25	4483

	AM	AN	AO	AP	AQ	AR	AS	AT	AU	AV	AW	AX	AY	AZ
4521	GROSS	LESSEE	OFFICE	4	0	8	Common	Lot	12/6/2005 12:00:00 AM	YES	10/1/2006 12:00:00 AM		YES	12/6/2005 12:00:00 AM
4522	GROSS	LESSEE	OFFICE	2	0	8	Common	Lot	11/19/2009 12:00:00 AM	YES	10/1/2010 12:00:00 AM	9/11/2007 12:00:00 AM	YES	12/6/2005 12:00:00 AM
4523	GROSS	LESSEE	OFFICE	3	0	6	Common	Lot	11/19/2009 12:00:00 AM	YES	10/1/2010 12:00:00 AM	9/11/2007 12:00:00 AM	YES	12/6/2005 12:00:00 AM
4524	GROSS	LESSEE	OFFICE	3	0	8	Common	Lot	11/18/2010 12:00:00 AM	YES	10/1/2011 12:00:00 AM	11/9/2009 12:00:00 AM	YES	12/6/2005 12:00:00 AM
4525	GROSS	TENANT	OFFICE	3	0	8	Common	Lot	11/19/2009 12:00:00 AM	YES	10/1/2010 12:00:00 AM	11/9/2009 12:00:00 AM	YES	12/6/2005 12:00:00 AM
4526	GROSS	TENANT	OFFICE	2	0	5	Common	Lot	10/11/2012 12:00:00 AM	YES	10/1/2013 12:00:00 AM		N/A	
4527	GROSS	LESSEE	OFFICE	3	0	0	Common	Lot	11/19/2009 12:00:00 AM	YES	10/1/2012 12:00:00 AM	9/11/2007 12:00:00 AM	YES	12/6/2005 12:00:00 AM
4528	N/A	LESSEE	N/A	22	0	213	Common	Lot	3/5/1997 12:00:00 AM	YES	5/20/2004 12:00:00 AM	8/26/1997 12:00:00 AM	YES	8/8/1997 12:00:00 AM

	BA	BB	BC	BD	BE	BF	BG	BH	BI	BJ	BK	BL	BM
4521	1/3/2006 12:00:00 AM			1/1/1991 12:00:00 AM	1925		17,829.00	4.10	ste 700, mrs esa	2674	25.00	297.92	379.16
4522				1/1/1991 12:00:00 AM	1925		17,829.00	1.82	ground floor	2674	25.00	297.93	379.16
4523				1/1/1991 12:00:00 AM	1925		17,829.00	1.82	Ground floor	2674	25.00	297.93	379.16
4524				1/1/1991 12:00:00 AM	1925		17,829.00	1.82	Ground floor	2674	25.00	220.83	300.00
4525				1/1/1991 12:00:00 AM	1925		17,829.00	1.82	ground floor	2674	25.00	377.09	300.00
4526				1/1/1991 12:00:00 AM	1925		17,829.00	0.00	Ground	2674	25.00	0.00	375.00
4527				1/1/1991 12:00:00 AM	1925		17,829.00	1.82	Ground floor	2674	0.00	0.00	375.00
4528				7/1/1996 12:00:00 AM	2581	1906 N MITCHELL ST	30,000.00	43.88		1773	7.45	2,451.60	5,720.43

	BN	BO	BP	BQ	BR	BS	BT	BU	BV
4521	N/A		N/A		% is based on total building, but of MWA space the % is 6.96 Rental Agreement for MRS & ESA Cadillac	RENT - BASE RENT	677.08	0.00	1.00
4522	N/A		N/A		One year rental agreement, as Lessor would only go one year at a time.	RENT - BASE RENT	677.09	0.00	1.00
4523	N/A		N/A		Month to month agreement at current location, for twelve months.	RENT - BASE RENT	677.09	0.00	1.00
4524	N/A		N/A		MTM to be followed by a long term Sub-lease.	RENT - BASE RENT	520.83	0.00	1.00
4525	N/A		N/A		One year MTM which will be followed by a long term Sub-lease	RENT - BASE RENT	677.09	0.00	1.00
4526	N/A		N/A		One Year Sub-Month-To-Month with a 30 Day Cancellation.	RENT - BASE RENT	520.84	0.00	1.00
4527	N/A		N/A		Rental Agreement for MRS	RENT - BASE RENT	375.00	0.00	1.00
4528	T	6/15/2003 12:00:00 AM	N/A		3/1/1998-07/31/2007 -$98,064.00 an; $8,172.03 mo; $7.45 sq.ft. MWA subleases 8,693 sq.ft LEASE CANCELLED EFFECTIVE 11/15/2003 $64,762.86 an; $5,396.90 mo; $7.45 sq/ft pro-rata share of all expenses and adjustments	RENT - BASE RENT	8,172.03	0.00	1.00

	BW	BX	BY
4521	7/1/2005 12:00:00 AM	12/31/2007 12:00:00 AM	MONTH
4522	7/1/2007 12:00:00 AM	12/31/2009 12:00:00 AM	MONTH
4523	7/1/2008 12:00:00 AM	6/30/2009 12:00:00 AM	MONTH
4524	7/1/2010 12:00:00 AM	6/30/2011 12:00:00 AM	MONTH
4525	7/1/2009 12:00:00 AM	6/30/2010 12:00:00 AM	MONTH
4526	7/1/2011 12:00:00 AM	6/30/2012 12:00:00 AM	MONTH
4527	7/1/2012 12:00:00 AM		MONTH
4528	3/2/1998 12:00:00 AM	11/15/2003 12:00:00 AM	MONTH

	A	B	C	D	E	F	G	H	I	J	K	L	M	N	O
4529	Wexford	672	UNEMPLOYMENT AGENCY	10478-1998-1238	1906 N MITCHELL ST	CADILLAC	49601	02/02/1998	11/15/2003	0.00	64,762.80	7.45	8,693.00	LEASE	OFFICE BUILDING
4530	Wexford	761	ENVIRONMENTAL QUALITY	10215-1992-1007	120 Chapin St	CADILLAC	49601	05/01/1996	04/30/2016	16,322.50	195,870.00	10.15	19,305.00	LEASE	OFFICE BUILDING
4531	Wexford	761	ENVIRONMENTAL QUALITY	10215-2002-2201	120 Chapin St	CADILLAC	49601	05/01/1996	04/30/2016	16,322.50	195,870.00	10.15	19,305.00	LEASE	OFFICE BUILDING
4532	Wexford	761	ENVIRONMENTAL QUALITY	10215-2004-1120	120 Chapin St	CADILLAC	49601	12/30/1996	04/30/2016	48,621.30	194,485.20	10.15	19,305.00	N/A	OFFICE BUILDING

	P	Q	R	S	T	U	V	W
4529	TERMINATED	60 Days; Standard Cancellation /			HVAC / ELECTRICITY / WATER / JANITORIAL / INT/EXT MAINT / LANDSCAPING / SNOW REMOVAL / PARKING / FLUORESCENT / RUBBISH REMOVAL / N/A /	0.00	0.00	0.00
4530	TERMINATED	Executive Legislation; 180 day notice-all terms /			HVAC / ELECTRICITY / WATER / JANITORIAL / INT/EXT MAINT / LANDSCAPING / SNOW REMOVAL / PARKING / FLUORESCENT / RUBBISH REMOVAL / N/A /	0.00	0.00	0.00
4531	RENT AUTHORIZED	Executive New; 180 day /			GAS / ELECTRICITY / JANITORIAL / DUMPSTER SERVICE / PEST CONTROL / ADJUST-INSURANCE / ADJUST-OPERATING EXP /	36,238.59	19,051.04	0.00
4532	TERMINATED					0.00	0.00	0.00

	X	Y	Z	AA	AB	AC	AD	AE	AF	AG	AH	AI	AJ	AK	AL
4529	0.00	0.00	0.00	64,762.80	7.45	0.00	N/A		CONSUMER & INDUSRY SERVICES,	731 WOODWARD AVENUE,	DETROIT	MI	48202	E25	0
4530	0.00	0.00	0.00	195,870.00	10.15	0.00	N/A		City of Cadillac	Municipal Complex	CADILLAC	MI	49601	E25	0
4531	2,906.76	0.00	0.00	254,066.39	13.16	0.00	Actual	2012	City of Cadillac	Municipal Complex	CADILLAC	MI	49601	E100	0
4532	0.00	0.00	0.00	194,485.20	10.07	0.00	N/A		City of Cadillac	Municipal Complex	CADILLAC	MI	49601	E11	

	AM	AN	AO	AP	AQ	AR	AS	AT	AU	AV	AW	AX	AY	AZ
4529	N/A	STATE-STATE	N/A	17	1	0	Common	Lot		YES			NO	
4530	TRIPLE NET	LESSEE	N/A	84	0	105	Common	Lot	2/28/1996 12:00:00 AM	YES	7/1/2003 12:00:00 AM	2/23/1996 12:00:00 AM	YES	7/1/1996 12:00:00 AM
4531	TRIPLE NET	LESSEE	OFFICE	84	0	105	Common	Lot	10/1/2013 12:00:00 AM	YES	7/1/2013 12:00:00 AM	5/28/2008 12:00:00 AM	YES	7/1/1996 12:00:00 AM
4532	N/A	LESSOR	OFFICE	84	0	99	Common	Lot	6/10/2004 12:00:00 AM	YES	7/1/2006 12:00:00 AM	12/30/1996 12:00:00 AM	N/A	

	BA	BB	BC	BD	BE	BF	BG	BH	BI	BJ	BK	BL	BM
4529				7/1/1996 12:00:00 AM	2581	1906 N MITCHELL ST	30,000.00	66.00		1773	7.45	5,396.00	0.00
4530	12/20/1994 12:00:00 AM	#11		7/21/1994 12:00:00 AM	1237		19,305.00	100.00		3553	10.15	4,896.75	11,425.75
4531	2/18/2003 12:00:00 AM	#16		7/21/1994 12:00:00 AM	1237		19,305.00	0.00		3553	10.15	4,896.50	11,426.00
4532				7/21/1994 12:00:00 AM	1237		19,305.00	0.00	99 spaces in pa	3553	10.15	2,008.00	14,314.50

	BN	BO	BP	BQ	BR	BS	BT	BU	BV
4529	O	10/1/2001 12:00:00 AM	N/A			RENT - BASE RENT	0.00	5,396.90	1.00
4530	O	6/15/2003 12:00:00 AM	N/A	6/15/2003 12:00:00 AM		RENT - BASE RENT	16,322.50	0.00	1.00
4531	O	6/15/2012 12:00:00 AM	N/A		Rent paid QTRLY. 10/01/15 Bond Retires. 02/19/03 Add #1.	RENT - BASE RENT	16,322.50	0.00	1.00
4532	O	3/15/2004 12:00:00 AM	T	3/15/2004 12:00:00 AM	NEVER EXECUTED Addendum # 2 to Sub-Lease will change the legal description adding Enclosure "B-2", removing a 30' x 18' parcel containing approximately 540 square feet from the legal description. The total parking will be reduced by six parking spaces, from 105 spaces to 99 spaces. A rent reduction of $1,384.80 per annum for the reduction in parking spaces is included in the addendum will be effective October 1, 2004. The Lessor has granted permission for DEQ to park in the Farmers Parking lot adjacent to the DEQ building, year round. WEXFORD County (83)	RENT - BASE RENT	48,621.30	0.00	1.00

	BW	BX	BY
4529	2/2/1998 12:00:00 AM	11/15/2003 12:00:00 AM	MONTH
4530	5/1/1996 12:00:00 AM	4/30/2016 12:00:00 AM	MONTH
4531	5/1/1996 12:00:00 AM	4/30/2016 12:00:00 AM	MONTH
4532	10/1/2994 12:00:00 AM	4/30/2016 12:00:00 AM	QUARTER

	A	B	C	D	E	F	G	H	I	J	K	L	M	N	O
4533	Wexford	801	CAREER DEVELOP. (JOBS COM	4483-1981-26	215 E Bell Ave.	CADILLAC	49601	01/01/1991	10/30/1997	0.00	36,996.00	6.98	5,300.00	LEASE	OFFICE BUILDING
4534	Wexford	999	PRIVATE TENANTS	723-1965-1	RADIO TOWER	CADILLAC	49601	08/13/1965		0.00	0.00	0.00	0.00	LEASE	OTHER
4535	Z-Out of Country	631	CONSUMER & INDUST. SERVIC	7372-1990-139	1 UNIVERSITY AVE	TORONTO,ON T		01/01/1990	01/31/1998	0.00	40,488.00	24.00	1,687.00	LEASE	OFFICE BUILDING

	P	Q	R	S	T	U	V	W
4533	TERMINATED	120 Days; Standard Cancellation /			HVAC / ELECTRICITY / WATER / JANITORIAL / INT/EXT MAINT / LANDSCAPING / SNOW REMOVAL / PARKING / FLUORESCENT / RUBBISH REMOVAL / N/A /	0.00	0.00	0.00
4534	TERMINATED	No Cancellation /			HVAC / ELECTRICITY / WATER / JANITORIAL / INT/EXT MAINT / LANDSCAPING / SNOW REMOVAL / PARKING / FLUORESCENT / RUBBISH REMOVAL / N/A /	0.00	0.00	0.00
4535	TERMINATED				HVAC / ELECTRICITY / WATER / JANITORIAL / INT/EXT MAINT / LANDSCAPING / SNOW REMOVAL / PARKING / FLUORESCENT / RUBBISH REMOVAL / N/A /	0.00	0.00	0.00

	X	Y	Z	AA	AB	AC	AD	AE	AF	AG	AH	AI	AJ	AK	AL
4533	0.00	0.00	0.00	36,996.00	6.98	0.00	N/A		ANDRESEN FAMILY ENTERPRISE	202 W UPTON AVE	REED CITY	MI	49677		0
4534	0.00	0.00	0.00	0.00	0.00	0.00	N/A		DEPT OF NATURAL RESOURCES	MASON BUILDING	LANSING	MI	48909		0
4535	0.00	0.00	0.00	40,488.00	24.00	0.00	N/A		MUTUAL LIFE ASSURANCE CO CNDA	227 KING ST STH					0

	AM	AN	AO	AP	AQ	AR	AS	AT	AU	AV	AW	AX	AY	AZ
4533	N/A	LESSEE	N/A	33	0	0	Common	Lot	6/27/1995 12:00:00 AM	YES	10/15/1996 12:00:00 AM	8/7/1995 12:00:00 AM	YES	5/31/1984 12:00:00 AM
4534	N/A	STATE-STATE	MIXED USE	0	1	0	Common	Lot		YES			N/A	
4535	N/A	LESSEE	N/A	8	0	0	Common	Lot		YES			NO	

	BA	BB	BC	BD	BE	BF	BG	BH	BI	BJ	BK	BL	BM
4533				1/1/1982 12:00:00 AM	2449	215 E BELL AVE	5,300.00	100.00		1948	6.98	337.05	2,745.95
4534					1232	RADIO TOWER	0.00	0.00		3558	0.00	0.00	0.00
4535					3110	1 UNIVERSITY AVE	0.00	0.00		1062	24.00	0.00	0.00

	BN	BO	BP	BQ	BR	BS	BT	BU	BV
4533	T	3/1/1998 12:00:00 AM	N/A		Moved to new location	RENT - BASE RENT	3,083.00	0.00	1.00
4534	N/A		N/A			RENT - BASE RENT	0.00	0.00	1.00
4535	N/A		N/A		Lease ended moved out	RENT - BASE RENT	3,374.00	0.00	1.00

	BW	BX	BY
4533	1/1/1991 12:00:00 AM	10/30/1997 12:00:00 AM	MONTH
4534	8/13/1965 12:00:00 AM	8/12/2064 12:00:00 AM	MONTH
4535	1/1/1990 12:00:00 AM	1/31/1998 12:00:00 AM	MONTH

	A	B	C	D	E	F	G	H	I	J	K	L	M	N	O
4536	Z-Out of State	011	EXECUTIVE OFFICE	2445-1992-1159	400/444 N Capitol St NW	WASHINGTON	20001	02/01/1992	01/31/2002	0.00	84,556.44	38.14	2,217.00	LEASE	OFFICE BUILDING
4537	Z-Out of State	011	EXECUTIVE OFFICE	2445-2002-2025	400/444 N Capitol St NW	WASHINGTON	20001	02/01/2002	01/31/2008	0.00	101,768.76	45.90	2,217.00	LEASE	OFFICE BUILDING

	P	Q	R	S	T	U	V	W
4536	TERMINATED	90 Days: Certified Funding Cut / 90 Days: Certified Funding Cut / 90 Days: Certified Funding Cut /			HVAC / HVAC / HVAC / ELECTRICITY / ELECTRICITY / ELECTRICITY / WATER / WATER / WATER / JANITORIAL / JANITORIAL / JANITORIAL / INT/EXT MAINT / INT/EXT MAINT / INT/EXT MAINT / LANDSCAPING / LANDSCAPING / LANDSCAPING / SNOW REMOVAL / SNOW REMOVAL / SNOW REMOVAL / PARKING / PARKING / PARKING / FLUORESCENT / FLUORESCENT / FLUORESCENT / RUBBISH REMOVAL / RUBBISH REMOVAL / RUBBISH REMOVAL / N/A / N/A / N/A /	0.00	0.00	0.00
4537	TERMINATED	Legislative Restrictive; 120 day / Legislative Restrictive; 120 day / Legislative Restrictive; 120 day / Legislative Restrictive; 120 day / Legislative Restrictive; 120 day / Legislative Restrictive; 120 day /				0.00	0.00	0.00

	X	Y	Z	AA	AB	AC	AD	AE	AF	AG	AH	AI	AJ	AK	AL
4536	0.00	0.00	0.00	84,556.44	38.14	0.00	N/A		STATE SERVICES ORGANIZATION, INC	444 N CAPITOL NW	WASHINGTON	DC	20001	E25	0
4537	0.00	0.00	0.00	101,768.76	45.90	0.00	N/A		STATE SERVICES ORGANIZATION, INC	444 N CAPITOL NW	WASHINGTON	DC	20001	E27	0

	AM	AN	AO	AP	AQ	AR	AS	AT	AU	AV	AW	AX	AY	AZ
4536	N/A	LESSEE	N/A	3	0	0	Common	Lot		YES			YES	
4537	NET	LESSEE	OFFICE	3	0	0	Common	Not Applicable	10/18/2001 12:00:00 AM	NO			YES	

	BA	BB	BC	BD	BE	BF	BG	BH	BI	BJ	BK	BL	BM
4536				1/1/2013 12:00:00 AM	1933	Hall of the States	550,000.00	0.98		2662	38.14	1,204.57	5,719.86
4537				1/1/2013 12:00:00 AM	1933	Hall of the States	550,000.00	0.98		2662	45.90	2,826.91	5,653.82

	BN	BO	BP	BQ	BR	BS	BT	BU	BV
4536	O	2/1/2002 12:00:00 AM	N/A			RENT - BASE RENT	7,046.37	0.00	1.00
4537	O	2/1/2007 12:00:00 AM	O	6/1/2004 12:00:00 AM	Space used for Governor's office in Washington D.C. Prorata based on sub-lessor's premises. Base rent adjusted per lease each 2/1.	RENT - BASE RENT	8,480.73	0.00	1.00

	BW	BX	BY
4536	2/1/1999 12:00:00 AM	1/31/2000 12:00:00 AM	MONTH
4537	2/1/2007 12:00:00 AM	1/31/2008 12:00:00 AM	MONTH

	A	B	C	D	E	F	G	H	I	J	K	L	M	N	O
4538	Z-Out of State	011	EXECUTIVE OFFICE	2445-2007-0051	400/444 N Capitol St NW	WASHINGTON	20001	02/01/2002	01/31/2012	0.00	125,283.12	56.51	2,217.00	SUBLEASE	OFFICE BUILDING
4539	Z-Out of State	011	EXECUTIVE OFFICE	2445-2012-0211	400/444 N Capitol St NW	WASHINGTON	20001	02/01/2012	01/31/2020	0.00	119,836.80	54.80	2,236.00	SUBLEASE	OFFICE BUILDING
4540	Z-Out of State	271	TREASURY	10199-1993-1219	244 WESTCHESTER AVE	WHITE PLAINS	10604	04/07/1995	07/31/2005	0.00	42,413.28	24.25	1,749.00	LEASE	OFFICE BUILDING

	P	Q	R	S	T	U	V	W
4538	TERMINATED	Legislative Restrictive; 120 day / Legislative Restrictive; 120 day / Legislative Restrictive; 120 day / Legislative Restrictive; 120 day / Legislative Restrictive; 120 day / Legislative Restrictive; 120 day /			GROSS (FULL SERVICE) / GROSS (FULL SERVICE) / GROSS (FULL SERVICE) / GROSS (FULL SERVICE) / GROSS (FULL SERVICE) / GROSS (FULL SERVICE) / ADJUST-TAXES / ADJUST-TAXES / ADJUST-TAXES / ADJUST-TAXES / ADJUST-TAXES / ADJUST-TAXES / ADJUST-OPERATING EXP / ADJUST-OPERATING EXP / ADJUST-OPERATING EXP / ADJUST-OPERATING EXP / ADJUST-OPERATING EXP / ADJUST-OPERATING EXP /	0.00	0.00	0.00
4539	RENT AUTHORIZED	180 days & end of a month / 180 days & end of a month / 180 days & end of a month / 180 days & end of a month / 180 days & end of a month / 180 days & end of a month / 180 days & end of a month / 180 days & end of a month / 180 days & end of a month /			ADJUST-TAXES / ADJUST-TAXES / ADJUST-TAXES / ADJUST-TAXES / ADJUST-TAXES / ADJUST-TAXES / ADJUST-TAXES / ADJUST-TAXES / ADJUST-TAXES / ADJUST-OPERATING EXP / ADJUST-OPERATING EXP / ADJUST-OPERATING EXP / ADJUST-OPERATING EXP / ADJUST-OPERATING EXP / ADJUST-OPERATING EXP / ADJUST-OPERATING EXP / ADJUST-OPERATING EXP / ADJUST-OPERATING EXP /	0.00	0.00	0.00
4540	TERMINATED	Standard; 180 days /			ELECTRICITY / FLUORESCENT / HVAC / INT/EXT MAINT / JANITORIAL / LANDSCAPING / PARKING / RUBBISH REMOVAL / SNOW REMOVAL / WATER /	0.00	0.00	0.00

	X	Y	Z	AA	AB	AC	AD	AE	AF	AG	AH	AI	AJ	AK	AL
4538	0.00	0.00	0.00	125,283.12	56.51	0.00	N/A		State Services Organization	444 N Capitol NW	WASHINGTON	DC	20001	E89	
4539	0.00	0.00	0.00	119,836.80	53.59	0.00	Actual	2013	State Services Organization	444 N Capitol NW	WASHINGTON	DC	20001	E89	2445-2007
4540	0.00	0.00	0.00	42,413.28	24.25	0.00	N/A		244 WESTCHESTER AVE of W.P.NYLLC	120 Bloomingdale Rd., c/o RPW	WHITE PLAINS	NY	10605	E27	0

	AM	AN	AO	AP	AQ	AR	AS	AT	AU	AV	AW	AX	AY	AZ
4538	NET	LESSEE	OFFICE	3	0	0	Not Applicable	Not Applicable	10/18/2001 12:00:00 AM	NO			YES	
4539	NET	LESSEE	OFFICE	10	0	0	Common	Lot	10/18/2001 12:00:00 AM	YES	1/30/2015 12:00:00 AM		YES	
4540	NET	LESSEE	OFFICE	8	0	7	Common	Lot	6/29/2000 12:00:00 AM	YES	4/30/2005 12:00:00 AM	4/4/1995 12:00:00 AM	NO	

	BA	BB	BC	BD	BE	BF	BG	BH	BI	BJ	BK	BL	BM
4538	12/4/2001 12:00:00 AM	6		1/1/2013 12:00:00 AM	1933	Hall of the States	550,000.00	0.98	Fourth Floor	2662	56.51	1,685.00	8,755.26
4539	3/5/2013 12:00:00 AM	9		1/1/2013 12:00:00 AM	1933	Hall of the States	550,000.00	0.41	Fourth Floor	2662	54.80	3,063.00	7,148.09
4540				12/31/1993 12:00:00 AM	2348	244 WESTCHESTER AVE	83,741.00	2.09		2080	24.25	1,178.15	2,356.29

	BN	BO	BP	BQ	BR	BS	BT	BU	BV
4538	T	6/1/2012 12:00:00 AM	O	6/1/2012 12:00:00 AM	- 02/01/12 Canceled & replaced with #2446-2012. - Add #1 extended thru 01/31/14 & changed rent. SAB 07/17/07 #3. - Space for Governor's staff. - State subleases 158 SF to State of Washington #11159.	RENT - BASE RENT	10,440.26	0.00	1.00
4539	T	6/1/2013 12:00:00 AM	O	6/1/2013 12:00:00 AM	CCO#1 for $19,389.90 (including 10% cost overrun contingency) approved via the 8-30-13 Director's Agenda, item #19.	RENT - BASE RENT	9,986.40	0.00	1.00
4540	T	12/30/2005 12:00:00 AM	O	12/30/2005 12:00:00 AM	HAL ltr to lessor 6/8/05	RENT - BASE RENT	3,534.44	0.00	1.00

	BW	BX	BY
4538	2/1/2012 12:00:00 AM	1/31/2013 12:00:00 AM	MONTH
4539	2/1/2012 12:00:00 AM	12/31/2012 12:00:00 AM	MONTH
4540	5/1/2002 12:00:00 AM	10/31/2005 12:00:00 AM	MONTH

	A	B	C	D	E	F	G	H	I	J	K	L	M	N	O
4541	Z-Out of State	271	TREASURY	10342-1995-1372	6900 GRANGER RD	INDEPENDENCE	44131	01/22/1996	01/21/1997	0.00	3,000.00	8.00	375.00	RA	OFFICE BUILDING
4542	Z-Out of State	271	TREASURY	10556-1997-1084	710 RTE 46 E	FAIRFIELD, NJ	07004	01/23/1998	01/22/1999	0.00	41,772.48	19.25	2,170.00	RA	OFFICE BUILDING

	P	Q	R	S	T	U	V	W
4541	TERMINATED	180 Days; Std. Cancellatoin Either Party /			HVAC / ELECTRICITY / WATER / JANITORIAL / INT/EXT MAINT / LANDSCAPING / SNOW REMOVAL / PARKING / FLUORESCENT / RUBBISH REMOVAL / N/A /	0.00	0.00	0.00
4542	TERMINATED	Standard Cancellation; 60 day /			HVAC / ELECTRICITY / WATER / JANITORIAL / INT/EXT MAINT / LANDSCAPING / SNOW REMOVAL / PARKING / FLUORESCENT / RUBBISH REMOVAL / N/A /	0.00	0.00	0.00

	X	Y	Z	AA	AB	AC	AD	AE	AF	AG	AH	AI	AJ	AK	AL
4541	0.00	0.00	0.00	3,000.00	8.00	0.00	N/A		S.I.D. MANAGEMENT COMPANY	6900 GRANGER ROAD	INDEPENDENCE	OH	44131	E25	0
4542	0.00	0.00	0.00	41,772.48	19.25	0.00	N/A		710 RT. 46 REALTY, LLC	PRINCIPLE INVESTMENT GRP, INC.	NEW YORK	NY	10022	E25	7057

	AM	AN	AO	AP	AQ	AR	AS	AT	AU	AV	AW	AX	AY	AZ
4541	N/A	LESSEE	N/A	12	0	0	Common	Lot		YES			NO	
4542	N/A	LESSEE	N/A	8	0	9	Common	Lot		YES			NO	

	BA	BB	BC	BD	BE	BF	BG	BH	BI	BJ	BK	BL	BM
4541					1601	6900 GRANGER RD	0.00	0.00		3102	8.00	0.00	0.00
4542				5/28/1998 12:00:00 AM	1572	710 RTE 46 E	105,000.00	0.00		3142	19.25	0.00	0.00

	BN	BO	BP	BQ	BR	BS	BT	BU	BV
4541	N/A		N/A			RENT - BASE RENT	250.00	0.00	1.00
4542	N/A		N/A		Expired - Lease replaced RA	RENT - BASE RENT	3,481.04	0.00	1.00

	BW	BX	BY
4541	1/22/1996 12:00:00 AM	1/21/1997 12:00:00 AM	MONTH
4542	1/23/1998 12:00:00 AM	1/22/1999 12:00:00 AM	MONTH

	A	B	C	D	E	F	G	H	I	J	K	L	M	N	O
4543	Z-Out of State	271	TREASURY	10556-1998-1027	710 RTE 46 E	FAIRFIELD, NJ	07004	01/23/1999	12/01/2003	0.00	40,796.04	19.60	2,170.00	LEASE	OFFICE BUILDING

	P	Q	R	S	T	U	V	W
	TERMINATED	Standard Cancellation; 60 days /			HVAC /	0.00	0.00	0.00
		Standard Cancellation; 60 days /			HVAC /			
		Standard Cancellation; 60 days /			HVAC /			
		Standard Cancellation; 60 days /			HVAC /			
		Standard Cancellation; 60 days /			HVAC /			
					ELECTRICITY /			
					ELECTRICITY /			
					ELECTRICITY /			
					ELECTRICITY /			
					ELECTRICITY /			
					WATER /			
					WATER /			
					WATER /			
					WATER /			
					WATER /			
					JANITORIAL /			
					JANITORIAL /			
					JANITORIAL /			
					JANITORIAL /			
					JANITORIAL /			
					INT/EXT MAINT /			
					INT/EXT MAINT /			
					INT/EXT MAINT /			
					INT/EXT MAINT /			
					INT/EXT MAINT /			
					LANDSCAPING /			
					LANDSCAPING /			
					LANDSCAPING /			
					LANDSCAPING /			
					LANDSCAPING /			
					SNOW REMOVAL /			
					SNOW REMOVAL /			
4543					SNOW REMOVAL /			

	X	Y	Z	AA	AB	AC	AD	AE	AF	AG	AH	AI	AJ	AK	AL
4543	0.00	0.00	0.00	40,796.04	18.80	0.00	N/A		CORPORATE OFFICE PROPERTIES,LP	401 CITY AVENUE, SUITE 615	BALA CYNWYD	PA	19004	E27	0

	AM	AN	AO	AP	AQ	AR	AS	AT	AU	AV	AW	AX	AY	AZ
4543	N/A	LESSEE	N/A	10	0	9	Common	Lot	4/11/2003 12:00:00 AM	YES			NO	

	BA	BB	BC	BD	BE	BF	BG	BH	BI	BJ	BK	BL	BM
4543				5/28/1998 12:00:00 AM	1572	710 RTE 46 E	105,000.00	2.00		3142	19.60	1,181.44	2,362.89

	BN	BO	BP	BQ	BR	BS	BT	BU	BV
4543	N/A		N/A		Cancellation ltr to lessor 9/30/03	RENT - BASE RENT	3,399.67	0.00	1.00

	BW	BX	BY
	1/23/2001 12:00:00 AM	1/22/2002 12:00:00 AM	MONTH
4543			

	A	B	C	D	E	F	G	H	I	J	K	L	M	N	O
4544	Z-Out of State	271	TREASURY	10588-1998-1057	360 W Butterfield	ELMHURST	60126	12/01/1998	12/31/2006	0.00	45,255.00	19.26	2,586.00	LEASE	OFFICE BUILDING
4545	Z-Out of State	271	TREASURY	10588-2004-1101	360 W Butterfield	ELMHURST	60126	12/01/1998	11/01/2011	0.00	55,658.04	24.53	2,586.00	LEASE	OFFICE BUILDING
4546	Z-Out of State	271	TREASURY	10588-2010-0549	360 W Butterfield	ELMHURST	60126	11/01/2011	02/28/2022	0.00	0.00	21.00	2,586.00	LEASE	OFFICE BUILDING

	P	Q	R	S	T	U	V	W
4544	TERMINATED	Legislative Restrictive; 180 days / Legislative Restrictive; 180 days / Legislative Restrictive; 180 days / Legislative Restrictive; 180 days / Legislative Restrictive; 180 days / Legislative Restrictive; 180 days / Legislative Restrictive; 180 days / Legislative Restrictive; 180 days / Legislative Restrictive; 180 days / Legislative Restrictive; 180 days / Legislative Restrictive; 180 days /			HVAC / HVAC / HVAC / HVAC / HVAC / HVAC / HVAC / HVAC / HVAC / HVAC / HVAC / ELECTRICITY / ELECTRICITY / ELECTRICITY / ELECTRICITY / ELECTRICITY / ELECTRICITY / ELECTRICITY / ELECTRICITY / ELECTRICITY / ELECTRICITY / WATER / WATER / WATER / WATER / WATER / WATER / WATER / WATER / WATER / WATER / WATER /	0.00	0.00	0.00
4545	TERMINATED	Standard; 180 days / Standard; 180 days / Standard; 180 days / Standard; 180 days / Standard; 180 days /			ELECTRICITY / ELECTRICITY / ELECTRICITY / ELECTRICITY / ELECTRICITY / TELECOMMUNICATIONS / TELECOMMUNICATIONS / TELECOMMUNICATIONS / TELECOMMUNICATIONS / TELECOMMUNICATIONS / ALARM SYSTEM MONITORING / ALARM SYSTEM MONITORING / ALARM SYSTEM MONITORING / ALARM SYSTEM MONITORING / ALARM SYSTEM MONITORING /	0.00	0.00	0.00
4546	RENT AUTHORIZED	Standard; 120 day / Standard; 120 day / Standard; 120 day /			ELECTRICITY / ELECTRICITY / ELECTRICITY /	2,162.48	0.00	0.00

	X	Y	Z	AA	AB	AC	AD	AE	AF	AG	AH	AI	AJ	AK	AL
4544	0.00	0.00	0.00	45,255.00	17.50	0.00	N/A		BUTTERFIELD EXCHANGE BUILDING	200 W MONROE	CHICAGO	IL	60606	E27	7114
4545	0.00	0.00	0.00	55,658.04	21.52	0.00	N/A		360 Butterfield, LLC	2239 W North Ave #4-A	CHICAGO	IL	60647	E27	
4546	0.00	0.00	0.00	2,162.48	0.84	0.00	Actual	2013	360 Butterfield, LLC	2239 W North Ave #4-A	CHICAGO	IL	60647	E89	10588-2004-1101

	AM	AN	AO	AP	AQ	AR	AS	AT	AU	AV	AW	AX	AY	AZ
4544	N/A	LESSEE	OFFICE	15	0	0	Common	Lot	10/13/2004 12:00:00 AM	YES	6/24/2002 12:00:00 AM	1/15/1999 12:00:00 AM	N/A	
4545	NET	LESSEE	OFFICE	15	0	15	Common	Lot	7/5/2010 12:00:00 AM	YES	3/1/2012 12:00:00 AM	1/26/2007 12:00:00 AM	YES	5/11/1998 12:00:00 AM
4546	NET	N/A	OFFICE	17	0	15	Common	Lot	7/5/2010 12:00:00 AM	YES	2/22/2015 12:00:00 AM	1/26/2007 12:00:00 AM	YES	5/11/1998 12:00:00 AM

	BA	BB	BC	BD	BE	BF	BG	BH	BI	BJ	BK	BL	BM
4544				12/31/2010 12:00:00 AM	1994		95,000.00	2.72		2580	19.26	1,383.37	2,767.16
4545	9/1/1998 12:00:00 AM	12		12/31/2010 12:00:00 AM	1994		95,000.00	2.72	1st	2580	24.53	1,585.00	3,700.20
4546	9/15/2011 12:00:00 AM	9		12/31/2010 12:00:00 AM	1994		95,000.00	2.72	1	2580	21.00	1,358.00	3,167.00

	BN	BO	BP	BQ	BR	BS	BT	BU	BV
4544	O	4/1/2004 12:00:00 AM	N/A	4/1/2003 12:00:00 AM	Extension ltr to lessor 10/4/05 Extension ltr to lessor 5/17/05 Holdover ltr to lessor 10/21/04 Holdover letter to lessor 8/13/2004	RENT - BASE RENT	3,771.25	0.00	1.00
4545	N/A		N/A		- Terminated 11/01/11 by successor lease which started on that date. Original end was 12/31/11. - Add #1: extend 5 yrs, renovate, delete adjusts. SAB approved 12/12/06, #9. - CCO#1: $11,100 Dir Agenda approved 8/22/08, #13.	RENT - BASE RENT	4,638.17	0.00	0.00
4546	N/A		N/A			RENT - BASE RENT	0.00	0.00	1.00

	BW	BX	BY
4544	12/1/1998 12:00:00 AM	11/30/1999 12:00:00 AM	MONTH
4545	1/1/2007 12:00:00 AM	12/31/2007 12:00:00 AM	MONTH
4546	11/1/2011 12:00:00 AM	12/31/2011 12:00:00 AM	MONTH

	A	B	C	D	E	F	G	H	I	J	K	L	M	N	O
4547	Z-Out of State	271	TREASURY	10654-1998-1017	9550 WARNER AVE	FOUNTAIN VALLEY	92708	01/01/1999	01/01/1999	0.00	12,060.00	16.87	715.00	LEASE	OFFICE BUILDING
4548	Z-Out of State	271	TREASURY	10774-2000-1037	9550 WARNER AVE	FOUNTAIN VALLEY	92708	01/24/2000	12/31/2006	0.00	16,669.80	19.70	1,029.00	LEASE	OFFICE BUILDING
4549	Z-Out of State	271	TREASURY	10774-2006-0238	9550 WARNER AVE	FOUNTAIN VALLEY	92708	09/01/2006	11/20/2009	0.00	20,269.80	19.70	1,029.00	RA	OFFICE BUILDING
4550	Z-Out of State	271	TREASURY	10774-2008-0131	9550 WARNER AVE	FOUNTAIN VALLEY	92708	09/01/2008	08/31/2009	0.00	20,269.80	19.70	1,029.00	RA	OFFICE BUILDING

	P	Q	R	S	T	U	V	W
4547	TERMINATED	30 Days; Standard Cancellation /			HVAC / ELECTRICITY / WATER / JANITORIAL / INT/EXT MAINT / LANDSCAPING / SNOW REMOVAL / PARKING / FLUORESCENT / RUBBISH REMOVAL / N/A /	0.00	0.00	0.00
4548	TERMINATED	Standard; 90 days / Standard; 90 days / Standard; 90 days /			HVAC / HVAC / HVAC / ELECTRICITY / ELECTRICITY / ELECTRICITY / WATER / WATER / WATER / JANITORIAL / JANITORIAL / JANITORIAL / INT/EXT MAINT / INT/EXT MAINT / INT/EXT MAINT / LANDSCAPING / LANDSCAPING / LANDSCAPING / SNOW REMOVAL / SNOW REMOVAL / SNOW REMOVAL / PARKING / PARKING / PARKING / FLUORESCENT / FLUORESCENT / FLUORESCENT / RUBBISH REMOVAL / RUBBISH REMOVAL / RUBBISH REMOVAL / N/A / N/A / N/A /	0.00	0.00	0.00
4549	TERMINATED	Standard; 30 days /			GROSS (FULL SERVICE) /	0.00	0.00	0.00
4550	TERMINATED	Standard, 30 days /			TELECOMMUNICATIONS / OTHER /	0.00	0.00	0.00

	X	Y	Z	AA	AB	AC	AD	AE	AF	AG	AH	AI	AJ	AK	AL
4547	0.00	0.00	0.00	12,060.00	16.87	0.00	N/A		INTERPACIFIC REALTY CO. DBA -	VALLEY PLAZA EXECUTIVE SUITES	FOUNTAIN VALLEY	CA	92708	E25	7098
4548	0.00	0.00	0.00	16,669.80	16.20	0.00	N/A		VALLEY PLAZA INVESTMENT, L.L.C.	1227 Highland Drive	NEWPORT BEACH	CA	92660	E27	10654
4549	0.00	0.00	0.00	20,269.80	19.70	0.00	N/A		VALLEY PLAZA INVESTMENT, L.L.C.	1227 Highland Drive	NEWPORT BEACH	CA	92660	E27	
4550	0.00	0.00	0.00	20,269.80	19.70	0.00	N/A		VALLEY PLAZA INVESTMENT, L.L.C.	1227 Highland Drive	NEWPORT BEACH	CA	92660	E27	

	AM	AN	AO	AP	AQ	AR	AS	AT	AU	AV	AW	AX	AY	AZ
4547	N/A	LESSEE	N/A	6	0	4	Common	Lot		YES			YES	9/29/1998 12:00:00 AM
4548	N/A	LESSEE	N/A	6	0	5	Common	Lot	2/2/1999 12:00:00 AM	YES	5/19/2005 12:00:00 AM	8/11/1999 12:00:00 AM	YES	1/1/2000 12:00:00 AM
4549	GROSS	LESSEE	COMMERCIAL	6	0	5	Common	Lot	2/2/1999 12:00:00 AM	YES	5/19/2005 12:00:00 AM	8/11/1999 12:00:00 AM	YES	1/1/2000 12:00:00 AM
4550	GROSS	LESSEE	OFFICE	6	0	5	Common	Lot	9/15/2000 12:00:00 AM	YES	5/19/2005 12:00:00 AM	12/30/1999 12:00:00 AM	N/A	

	BA	BB	BC	BD	BE	BF	BG	BH	BI	BJ	BK	BL	BM
4547				12/31/1999 12:00:00 AM	1386	9550 WARNER AVE	34,038.00	0.00		3380	16.87	0.00	0.00
4548				12/31/1999 12:00:00 AM	1386	9550 WARNER AVE	34,038.00	3.00		3380	19.70	563.05	1,126.10
4549				12/31/1999 12:00:00 AM	1386	9550 WARNER AVE	34,038.00	3.00		3380	19.70	563.05	1,126.10
4550				12/31/1999 12:00:00 AM	1386	9550 WARNER AVE	34,038.00	3.00		3380	19.70	563.05	1,126.10

	BN	BO	BP	BQ	BR	BS	BT	BU	BV
4547	N/A		N/A		MOVED	RENT - BASE RENT	1,005.00	0.00	1.00
4548	N/A		N/A		Ext. #4 ltr 3/28/06 Ext. #3 ltr 10/19/05 Ext.#2 ltr 8/23/05 Ext #1 ltr 6/1/05 2.9 hal to lessor 1/26/05 - relocating to adjacent space. Will not be exercising the option which is at a higher rate.	RENT - BASE RENT	1,389.15	0.00	1.00
4549	N/A		N/A		Replacement lease at another location is in place. This M2MA is to be cancelled on 11/20/09 as requested by the agency under project number 2010-0016 as per cancellation notice to Landlord prepared and submitted for signature by RED Director on 10/15/09.	RENT - BASE RENT	1,689.15	0.00	1.00
4550	N/A		N/A		Proposed month-to-month agreement approved in principle by Treasury and Landlrod but never executed and eventually superceded by a relocation to another site with a different Lessor.	RENT - BASE RENT	1,689.15	0.00	1.00

	BW	BX	BY
4547	12/31/1998 12:00:00 AM	1/1/1999 12:00:00 AM	MONTH
4548	2/1/2005 12:00:00 AM	2/28/2006 12:00:00 AM	MONTH
4549	9/1/2006 12:00:00 AM	9/30/2009 12:00:00 AM	MONTH
4550	9/1/2008 12:00:00 AM	8/31/2009 12:00:00 AM	MONTH

	A	B	C	D	E	F	G	H	I	J	K	L	M	N	O
4551	Z-Out of State	271	TREASURY	11113-2004-1259	2975 Westchester Avenue, Fourth Fl.	Purchase	10577	03/01/2006	02/28/2016	6,787.00	81,444.00	25.95	3,139.00	LEASE	OFFICE BUILDING
4552	Z-Out of State	271	TREASURY	11372-2008-0089	6100 Rockside Woods Blvd.	Independence	44131	04/01/2009	03/31/2019	0.00	0.00	16.25	2,418.00	LEASE	
4553	Z-Out of State	271	TREASURY	11386-2008-0128	2171 Campus Dr.	IRVINE	92612	09/01/2009	08/31/2014	0.00	54,240.00	20.99	2,825.00	LEASE	OTHER
4554	Z-Out of State	271	TREASURY	7057-1987-235	700 PLAZA DR	SECAUCUS	07094	12/01/1987	12/31/1998	0.00	36,750.00	17.50	2,100.00	LEASE	OFFICE BUILDING
4555	Z-Out of State	271	TREASURY	7098-1987-238	5455 GARDEN GRV	WESTMINSTER	92683	12/01/1987	11/30/1993	0.00	21,750.00	17.40	1,000.00	LEASE	OFFICE BUILDING

	P	Q	R	S	T	U	V	W
4551	RENT AUTHORIZED	Standard; 90 day / Standard; 90 day /			GROSS (FULL SERVICE) / GROSS (FULL SERVICE) /	0.00	0.00	0.00
4552	RENT AUTHORIZED	Standard; 90 day / Standard; 90 day / Standard; 90 day /			GROSS (FULL SERVICE) / GROSS (FULL SERVICE) / GROSS (FULL SERVICE) /	0.00	0.00	0.00
4553	RENT AUTHORIZED	Standard; 90 day / Standard; 90 day / Standard; 90 day / Standard; 90 day / Standard; 90 day /			GROSS (FULL SERVICE) / GROSS (FULL SERVICE) / GROSS (FULL SERVICE) / GROSS (FULL SERVICE) / GROSS (FULL SERVICE) /	0.00	0.00	0.00
4554	TERMINATED	30 Days; Legislative Restrictive /			HVAC / ELECTRICITY / WATER / JANITORIAL / INT/EXT MAINT / LANDSCAPING / SNOW REMOVAL / PARKING / FLUORESCENT / RUBBISH REMOVAL / N/A /	0.00	0.00	0.00
4555	TERMINATED	30 Days; Standard Cancellation /			HVAC / ELECTRICITY / WATER / JANITORIAL / INT/EXT MAINT / LANDSCAPING / SNOW REMOVAL / PARKING / FLUORESCENT / RUBBISH REMOVAL / N/A /	0.00	0.00	0.00

	X	Y	Z	AA	AB	AC	AD	AE	AF	AG	AH	AI	AJ	AK	AL
4551	0.00	0.00	0.00	81,444.00	25.95	0.00	Actual	2013	572 Main Street, Corp.	120 Bloomingdale Rd	WHITE PLAINS	NY	10605	E89	10199
4552	0.00	0.00	0.00	0.00	0.00	0.00	Actual	2013	6100 Associates, Ltd.	23250 Chagrin Blvd #255	BEACHWOOD	OH	44122	E89	7791-2008-0088
4553	0.00	0.00	0.00	54,240.00	19.20	0.00	Actual	2013	TPF Partners	2361 Campus Drive	IRVINE	CA	92612	E89	10774
4554	0.00	0.00	0.00	36,750.00	17.50	0.00	N/A		MEADOW PARK ASSOCIATES	P.O. BOX 1411	SECAUCUS	NJ	07094		0
4555	0.00	0.00	0.00	21,750.00	21.75	0.00	N/A		ORANGEGATE INVESTORS	5505 GARDEN GROVE BLVD.	WESTMINISTER	CA	92683-1867		0

	AM	AN	AO	AP	AQ	AR	AS	AT	AU	AV	AW	AX	AY	AZ
4551	GROSS	LESSEE	OFFICE	11	0	13	Common	Lot	12/2/2013 12:00:00 AM	YES	9/10/2014 12:00:00 AM		YES	
4552	GROSS	LESSEE	OFFICE	6	0	10	Common	Lot	3/4/2014 12:00:00 AM	YES	6/11/2014 12:00:00 AM	4/21/2009 12:00:00 AM	N/A	
4553	GROSS	LESSEE	OFFICE	8	0	11	Common	Lot	11/13/2012 12:00:00 AM	YES	2/1/2015 12:00:00 AM	8/5/2009 12:00:00 AM	YES	
4554	N/A	LESSEE	N/A	8	0	0	Common	Lot		YES			NO	
4555	N/A	LESSEE	N/A	16	0	0	Common	Lot		YES			NO	

	BA	BB	BC	BD	BE	BF	BG	BH	BI	BJ	BK	BL	BM
4551	4/18/2006 12:00:00 AM	#7		1/1/2011 12:00:00 AM	5040	2975 Westchester Avenue	117,193.00	2.68	Fourth Floor	5038	25.95	2,036.00	4,842.00
4552	1/20/2009 12:00:00 AM	16			8067		76,667.00	3.15	2	8059	16.25	982.31	2,292.07
4553	7/21/2009 12:00:00 AM	18		1/1/2008 12:00:00 AM	8074	Colton Plaza		0.07	First floor	8074	20.99	1,482.00	3,459.40
4554					1591	700 PLAZA DR	0.00	0.00		3116	17.50	0.00	0.00
4555					1727	5455 GARDEN GRV	0.00	0.00		2937	17.40	0.00	0.00

	BN	BO	BP	BQ	BR	BS	BT	BU	BV
4551	N/A		N/A		Add #1 Reduced option rent,	RENT - BASE RENT	6,787.00	0.00	1.00
4552	N/A		N/A		Replaces and cancels month-to-month rental agreement #7791 at a different location. First three months under this lease are rent free. Lease has a written start date of 4/1/09, but Lessee did not take possession until 5/1/09. 7-1-13 - By this date Lessor requested and got an SOM executed Non-Distrubance Agreemnet as per Article X in the lease. Lessor also was sent an Estopple Certificate as per Article VIII of the Lease. On 7-3-13, The Lessor was asked to provide an updated insurance certificate.	RENT - BASE RENT	0.00	0.00	1.00
4553	N/A		N/A			RENT - BASE RENT	4,520.00	0.00	1.00
4554	O	3/1/1998 12:00:00 AM	N/A		dept moved	RENT - BASE RENT	3,062.50	0.00	1.00
4555	N/A		N/A		expired	RENT - BASE RENT	1,812.50	0.00	1.00

	BW	BX	BY
4551	3/1/2011 12:00:00 AM	2/28/2016 12:00:00 AM	MONTH
4552	4/1/2009 12:00:00 AM	7/31/2009 12:00:00 AM	MONTH
4553	9/1/2009 12:00:00 AM	8/31/2010 12:00:00 AM	MONTH
4554	12/1/1987 12:00:00 AM	12/31/1998 12:00:00 AM	MONTH
4555	12/1/1987 12:00:00 AM	11/30/1993 12:00:00 AM	MONTH

	A	B	C	D	E	F	G	H	I	J	K	L	M	N	O
4556	Z-Out of State	271	TREASURY	7098-1999-1118	5505 GARDEN GROVE BLVD	WESTMINSTER	92683	10/01/1998	12/31/1998	0.00	12,000.00	19.23	624.00	RA	OFFICE BUILDING
4557	Z-Out of State	271	TREASURY	7113-1988-250	12200 FORD RD	DALLAS	75234	04/01/1988	03/31/1994	0.00	12,654.00	9.00	1,406.00	LEASE	OFFICE BUILDING
4558	Z-Out of State	271	TREASURY	7113-1994-1060	12200 FORD RD	DALLAS	75234	04/01/1994	03/31/1995	0.00	12,654.00	9.00	1,406.00	RA	OFFICE BUILDING
4559	Z-Out of State	271	TREASURY	7113-1995-1212	12200 FORD RD	DALLAS	75234	04/01/1995	03/31/2006	0.00	20,387.04	14.07	1,406.00	LEASE	OFFICE BUILDING

	P	Q	R	S	T	U	V	W
4556	TERMINATED	30 Days; Standard Cancellation /			HVAC / ELECTRICITY / WATER / JANITORIAL / INT/EXT MAINT / LANDSCAPING / SNOW REMOVAL / PARKING / FLUORESCENT / RUBBISH REMOVAL / N/A /	0.00	0.00	0.00
4557	TERMINATED	Standard; 90 day /			HVAC / ELECTRICITY / WATER / JANITORIAL / INT/EXT MAINT / LANDSCAPING / SNOW REMOVAL / PARKING / FLUORESCENT / RUBBISH REMOVAL / N/A / PEST CONTROL / N/A /	0.00	0.00	0.00
4558	TERMINATED	30 Days; Standard Cancellation /			HVAC / ELECTRICITY / WATER / JANITORIAL / INT/EXT MAINT / LANDSCAPING / SNOW REMOVAL / PARKING / FLUORESCENT / RUBBISH REMOVAL / N/A /	0.00	0.00	0.00
4559	TERMINATED	90 Days; Standard Cancellation /			HVAC / ELECTRICITY / WATER / JANITORIAL / INT/EXT MAINT / LANDSCAPING / SNOW REMOVAL / PARKING / FLUORESCENT / RUBBISH REMOVAL / N/A /	0.00	0.00	0.00

	X	Y	Z	AA	AB	AC	AD	AE	AF	AG	AH	AI	AJ	AK	AL
4556	0.00	0.00	0.00	12,000.00	19.23	0.00	N/A		INTERPACIFIC ASSET MANAGEMENT	5505 GARDEN GROVE	WESTMINSTER	CA	92683	E25	0
4557	0.00	0.00	0.00	12,654.00	9.00	0.00	N/A		GISI/TEXAS INC.	12300 FORD ROAD, SUITE 350	DALLAS	TX	75234		0
4558	0.00	0.00	0.00	12,654.00	9.00	0.00	N/A		GJSI/TEXAS, INC.	12300 FORD ROAD	DALLAS	TX	75234	E19	0
4559	0.00	0.00	0.00	20,387.04	14.50	0.00	N/A		GJSI TEXAS, INC.	12300 FORD ROAD, SUITE 160	DALLAS	TX	75234	E27	0

	AM	AN	AO	AP	AQ	AR	AS	AT	AU	AV	AW	AX	AY	AZ
4556	N/A	LESSEE	N/A	6	0	6	Reserved	Lot		YES			NO	
4557	N/A	LESSEE	N/A	16	0	0	Common	Lot	3/21/1990 12:00:00 AM	YES	11/1/1992 12:00:00 AM		NO	
4558	N/A	LESSEE	N/A	10	0	0	Common	Lot		YES			NO	
4559	N/A	LESSEE	N/A	16	0	5	Common	Lot	12/6/2000 12:00:00 AM	YES	11/1/1991 12:00:00 AM	5/29/2001 12:00:00 AM	NO	

	BA	BB	BC	BD	BE	BF	BG	BH	BI	BJ	BK	BL	BM
4556					1724	5505 GARDEN GROVE BLVD	0.00	0.00		2937	19.23	0.00	0.00
4557					2853	12200 FORD RD	167,719.00	0.00		1410	9.00	0.00	0.00
4558					2853	12200 FORD RD	167,719.00	0.00		1410	9.00	0.00	0.00
4559					2853	12200 FORD RD	167,719.00	0.80		1410	14.07	658.48	396.02

	BN	BO	BP	BQ	BR	BS	BT	BU	BV
4556	N/A		N/A		MOVED	RENT - BASE RENT	1,000.00	0.00	1.00
4557	N/A		N/A		Agreement written	RENT - BASE RENT	1,054.50	0.00	1.00
4558	N/A		N/A		Cancelled because of lease	RENT - BASE RENT	1,054.50	0.00	1.00
4559	N/A		N/A			RENT - BASE RENT	1,698.92	0.00	1.00

	BW	BX	BY
4556	10/1/1998 12:00:00 AM	12/31/1998 12:00:00 AM	MONTH
4557	4/1/1988 12:00:00 AM	3/31/1994 12:00:00 AM	MONTH
4558	4/1/1994 12:00:00 AM	3/31/1995 12:00:00 AM	MONTH
4559	4/1/1996 12:00:00 AM	3/31/2006 12:00:00 AM	MONTH

	A	B	C	D	E	F	G	H	I	J	K	L	M	N	O
4560	Z-Out of State	271	TREASURY	7113-2001-1020	12200 FORD RD	DALLAS	75234	04/01/1995	06/30/2006	0.00	20,387.04	16.00	1,406.00	LEASE	OFFICE BUILDING
4561	Z-Out of State	271	TREASURY	7113-2005-0007	12200 FORD RD	DALLAS	75234	04/01/2006	03/31/2016	0.00	33,123.48	15.50	2,137.00	LEASE	OFFICE BUILDING
4562	Z-Out of State	271	TREASURY	7114-1987-240	970 N Oaklawn Ave	ELMHURST	60126	11/15/1987	11/14/1994	0.00	29,736.00	13.74	2,102.00	LEASE	OFFICE BUILDING

	P	Q	R	S	T	U	V	W
4560	TERMINATED				HVAC / HVAC / HVAC / HVAC / HVAC / HVAC / HVAC / HVAC / ELECTRICITY / ELECTRICITY / ELECTRICITY / ELECTRICITY / ELECTRICITY / ELECTRICITY / ELECTRICITY / ELECTRICITY / WATER / WATER / WATER / WATER / WATER / WATER / WATER / WATER / JANITORIAL / JANITORIAL / JANITORIAL / JANITORIAL / JANITORIAL / JANITORIAL / JANITORIAL / JANITORIAL / INT/EXT MAINT /	0.00	0.00	0.00
4561	RENT AUTHORIZED	Standard; 90 day / Standard; 90 day /			GROSS (FULL SERVICE) / GROSS (FULL SERVICE) /	0.00	0.00	0.00
4562	TERMINATED	90 Days; Standard Cancellation /			HVAC / ELECTRICITY / WATER / JANITORIAL / INT/EXT MAINT / LANDSCAPING / SNOW REMOVAL / PARKING / FLUORESCENT / RUBBISH REMOVAL / N/A /	0.00	0.00	0.00

	X	Y	Z	AA	AB	AC	AD	AE	AF	AG	AH	AI	AJ	AK	AL
4560	0.00	0.00	0.00	20,387.04	14.50	0.00	N/A		Metro Glen, L.P.	720 North Post Oak Road	HOUSTON	TX	77024	E27	0
4561	0.00	0.00	0.00	33,123.48	15.50	0.00	Actual	2013	Metro Glen, L.P.	720 North Post Oak Road	HOUSTON	TX	77024	E89	
4562	0.00	0.00	0.00	29,736.00	14.15	0.00	N/A		CERES ONE CORPORATION	P.O. BOX 132	ELMHURST	IL	60126		0

	AM	AN	AO	AP	AQ	AR	AS	AT	AU	AV	AW	AX	AY	AZ
4560	GROSS	LESSEE	OFFICE	16	0	4	Common	Lot	7/29/2004 12:00:00 AM	YES	10/22/2005 12:00:00 AM		NO	
4561	GROSS	LESSEE	OFFICE	9	0	10	Common	Lot	2/11/2010 12:00:00 AM	YES	10/22/2010 12:00:00 AM	2/26/2009 12:00:00 AM	YES	
4562	N/A	LESSEE	N/A	8	0	0	Common	Lot		YES			NO	

	BA	BB	BC	BD	BE	BF	BG	BH	BI	BJ	BK	BL	BM
4560					2853	12200 FORD RD	167,719.00	8.00		1410	16.00	562.40	1,312.27
4561					2853	12200 FORD RD	167,719.00	1.27		1410	15.50	920.09	1,840.20
4562				12/31/1993 12:00:00 AM	1381	970 N OAKLAWN AVE	39,649.00	0.00		3388	13.74	0.00	0.00

	BN	BO	BP	BQ	BR	BS	BT	BU	BV
4560	N/A		N/A		3-21-06 End date changed for April 06 Legislative Report. Change of Ownership completed 12-15-2003. Eff. 4/1/2004 rental rate is $15.50 psf, $1,816.08 per month, $21,792.96. Eff. 4/1/2005 rental rate is $16.00 psf, $1,874.67 per month, $22,496.04.	RENT - BASE RENT	1,698.92	0.00	1.00
4561	N/A		N/A		Addendum #3 to add 700 sq. ft., extend the lease for five years, add a five year renewal option, and provide for remodeling of the premises.	RENT - BASE RENT	2,760.29	0.00	1.00
4562	T	3/1/1993 12:00:00 AM	N/A		renewal written	RENT - BASE RENT	2,478.00	0.00	1.00

	BW	BX	BY
4560	4/1/2001 12:00:00 AM	3/31/2003 12:00:00 AM	MONTH
4561	2/1/2006 12:00:00 AM	1/31/2011 12:00:00 AM	MONTH
4562	11/15/1992 12:00:00 AM	11/14/1993 12:00:00 AM	MONTH

	A	B	C	D	E	F	G	H	I	J	K	L	M	N	O
4563	Z-Out of State	271	TREASURY	7114-1994-1273	970 N Oaklawn Ave	ELMHURST	60126	11/15/1994	12/31/1998	0.00	38,280.00	14.96	2,544.00	LEASE	OFFICE BUILDING
4564	Z-Out of State	271	TREASURY	7166-1988-281	5755 GRANGER RD	INDEPENDENCE	44131	07/01/1988	06/30/1991	0.00	13,404.00	10.90	1,230.00	LEASE	OFFICE BUILDING
4565	Z-Out of State	271	TREASURY	7791-1991-1159	6900 GRANGER RD STE 204-B	INDEPENDENCE	44131	11/15/1991	11/14/1992	0.00	10,239.96	8.00	1,280.00	LEASE	OFFICE BUILDING
4566	Z-Out of State	271	TREASURY	7791-1993-1020	6900 GRANGER RD STE 204-B	INDEPENDENCE	44131	03/01/1993	02/28/1997	0.00	10,239.96	8.00	1,280.00	LEASE	OFFICE BUILDING

	P	Q	R	S	T	U	V	W
4563	TERMINATED	90 Days; Standard Cancellation /			HVAC / ELECTRICITY / WATER / JANITORIAL / INT/EXT MAINT / LANDSCAPING / SNOW REMOVAL / PARKING / FLUORESCENT / RUBBISH REMOVAL / N/A /	0.00	0.00	0.00
4564	TERMINATED				HVAC / ELECTRICITY / WATER / JANITORIAL / INT/EXT MAINT / LANDSCAPING / SNOW REMOVAL / PARKING / FLUORESCENT / RUBBISH REMOVAL / N/A /	0.00	0.00	0.00
4565	TERMINATED	30 Days; Standard Cancellation /			HVAC / ELECTRICITY / WATER / JANITORIAL / INT/EXT MAINT / LANDSCAPING / SNOW REMOVAL / PARKING / FLUORESCENT / RUBBISH REMOVAL / N/A /	0.00	0.00	0.00
4566	TERMINATED	180 Days; Standard Cancellation /			HVAC / ELECTRICITY / WATER / JANITORIAL / INT/EXT MAINT / LANDSCAPING / SNOW REMOVAL / PARKING / FLUORESCENT / RUBBISH REMOVAL / N/A /	0.00	0.00	0.00

	X	Y	Z	AA	AB	AC	AD	AE	AF	AG	AH	AI	AJ	AK	AL
4563	0.00	0.00	0.00	38,280.00	15.05	0.00	N/A		CERES ONE CORPORATION	P.O. BOX 132	ELMHURST	IL	60126	E25	0
4564	0.00	0.00	0.00	13,404.00	10.90	0.00	N/A		INDEPENDENCE TOWER	1127 EUCLID AVE.	CLEVELAND	OH	44115		0
4565	0.00	0.00	0.00	10,239.96	8.00	0.00	N/A		S.I.D. MANAGEMENT CO.	6900 GRANGER ROAD	INDEPENDENCE	OH	44131	E12	7166
4566	0.00	0.00	0.00	10,239.96	8.00	0.00	N/A		S.I.D. MANAGEMENT COMPANY	6900 GRANGER ROAD	INDEPENDENCE	OH	44131	E12	0

	AM	AN	AO	AP	AQ	AR	AS	AT	AU	AV	AW	AX	AY	AZ
4563	N/A	LESSEE	N/A	15	0	0	Common	Lot	11/15/1994 12:00:00 AM	YES	11/27/1996 12:00:00 AM	11/14/1994 12:00:00 AM	N/A	
4564	N/A	LESSEE	N/A	10	0	0	Common	Lot		YES			NO	
4565	N/A	LESSEE	N/A	0	0	12	Common	Lot	11/7/1991 12:00:00 AM	YES			NO	
4566	N/A	LESSEE	N/A	5	0	12	Common	Lot	11/7/1991 12:00:00 AM	YES			NO	

	BA	BB	BC	BD	BE	BF	BG	BH	BI	BJ	BK	BL	BM
4563				12/31/1993 12:00:00 AM	1381	970 N OAKLAWN AVE	39,649.00	6.40		3388	14.96	1,166.00	1,753.00
4564					1697	5755 GRANGER RD	0.00	0.00		2970	10.90	0.00	0.00
4565				12/31/1996 12:00:00 AM	1600	6900 GRANGER RD STE 204-B	50,000.00	0.00		3102	8.00	0.00	0.00
4566				12/31/1996 12:00:00 AM	1600	6900 GRANGER RD STE 204-B	50,000.00	0.00		3102	8.00	0.00	0.00

	BN	BO	BP	BQ	BR	BS	BT	BU	BV
4563	O	12/30/1997 12:00:00 AM	N/A	12/30/1997 12:00:00 AM	Lease expired - Dept. moved to	RENT - BASE RENT	3,190.00	0.00	1.00
4564	N/A		N/A		Moved to another location/ Date 04/15/1992	RENT - BASE RENT	1,117.00	0.00	1.00
4565	N/A		N/A		Renewal lease written	RENT - BASE RENT	853.33	0.00	1.00
4566	N/A		N/A		Agreement finalized	RENT - BASE RENT	853.33	0.00	1.00

	BW	BX	BY
4563	11/15/1994 12:00:00 AM	11/14/1998 12:00:00 AM	MONTH
4564	7/1/1988 12:00:00 AM	6/30/1991 12:00:00 AM	MONTH
4565	11/15/1991 12:00:00 AM	11/14/1992 12:00:00 AM	MONTH
4566	3/1/1993 12:00:00 AM	2/28/1997 12:00:00 AM	MONTH

	A	B	C	D	E	F	G	H	I	J	K	L	M	N	O
4567	Z-Out of State	271	TREASURY	7791-1996-1507	6900 GRANGER RD STE 204-B	INDEPENDENCE	44131	03/01/1997	02/28/1998	0.00	13,359.96	8.00	1,670.00	RA	OFFICE BUILDING
4568	Z-Out of State	271	TREASURY	7791-1996-1517	6900 GRANGER RD STE 204-B	INDEPENDENCE	44131	03/01/1997	02/28/1998	0.00	13,239.96	8.00	1,655.00	RA	OFFICE BUILDING
4569	Z-Out of State	271	TREASURY	7791-1997-1081	6900 GRANGER RD STE 204-B	INDEPENDENCE	44131	06/01/1997	05/31/2007	0.00	13,239.96	8.84	1,655.00	LEASE	OFFICE BUILDING
4570	Z-Out of State	271	TREASURY	7791-2006-0184	6900 GRANGER RD STE 204-B	INDEPENDENCE	44131	06/01/2007	05/31/2008	0.00	24,000.00	14.50	1,655.00	RA	OFFICE BUILDING
4571	Z-Out of State	271	TREASURY	7791-2008-0088	6900 GRANGER RD STE 204-B	INDEPENDENCE	44131	06/01/2008	05/13/2009	0.00	24,000.00	14.50	1,655.00	RA	OFFICE BUILDING

	P	Q	R	S	T	U	V	W
4567	TERMINATED	30 Days; Standard Cancellation /			HVAC / ELECTRICITY / WATER / JANITORIAL / INT/EXT MAINT / LANDSCAPING / SNOW REMOVAL / PARKING / FLUORESCENT / RUBBISH REMOVAL / N/A /	0.00	0.00	0.00
4568	TERMINATED	30 Days; Std. Cancellatoin Either Party /			HVAC / ELECTRICITY / WATER / JANITORIAL / INT/EXT MAINT / LANDSCAPING / SNOW REMOVAL / PARKING / FLUORESCENT / RUBBISH REMOVAL / N/A /	0.00	0.00	0.00
4569	TERMINATED	Standard; 180 days / Standard; 180 days /			HVAC / HVAC / ELECTRICITY / ELECTRICITY / WATER / WATER / JANITORIAL / JANITORIAL / INT/EXT MAINT / INT/EXT MAINT / LANDSCAPING / LANDSCAPING / SNOW REMOVAL / SNOW REMOVAL / PARKING / PARKING / FLUORESCENT / FLUORESCENT / RUBBISH REMOVAL / RUBBISH REMOVAL / GAS / GAS /	0.00	0.00	0.00
4570	TERMINATED	Standard; 60 days /				0.00	0.00	0.00
4571	TERMINATED	Standard 60-day /			TELECOMMUNICATIONS /	0.00	0.00	0.00

	X	Y	Z	AA	AB	AC	AD	AE	AF	AG	AH	AI	AJ	AK	AL
4567	0.00	0.00	0.00	13,359.96	8.00	0.00	N/A		S.I.D. MANAGMENT COMPANY	6900 GRANGER ROAD	INDEPENDENCE	OH	44131	E25	0
4568	0.00	0.00	0.00	13,239.96	8.00	0.00	N/A		S.I.D. MANAGEMENT & COMPANY	6900 GRANGER ROAD	INDEPENDENCE	OH	44131	E25	0
4569	0.00	0.00	0.00	13,239.96	8.00	0.00	N/A		S.I.D. MANAGEMENT COMPANY	6900 GRANGER ROAD	INDEPENDENCE	OH	44131	E27	0
4570	0.00	0.00	0.00	24,000.00	14.50	0.00	N/A		HARMONY REALTY II, LTD.	c/o Sunset Management Group, Ltd.	INDEPENDENCE	OH	44131	E27	
4571	0.00	0.00	0.00	24,000.00	14.50	0.00	N/A		HARMONY REALTY II, LTD.	c/o Sunset Management Group, Ltd.	INDEPENDENCE	OH	44131	E27	7791-2006-0184

	AM	AN	AO	AP	AQ	AR	AS	AT	AU	AV	AW	AX	AY	AZ
4567	N/A	LESSEE	N/A	5	0	12	Common	Lot		YES			NO	
4568	N/A	LESSEE	N/A	5	0	12	Common	Lot		YES			NO	
4569	N/A	LESSEE	N/A	5	0	12	Common	Lot	4/3/1997 12:00:00 AM	NO	10/31/2001 12:00:00 AM	4/1/1997 12:00:00 AM	YES	4/1/1997 12:00:00 AM
4570	GROSS	LESSEE	OFFICE	5	0	12	Common	Lot		YES	10/31/2008 12:00:00 AM		YES	4/1/1997 12:00:00 AM
4571	GROSS	LESSEE	OFFICE	5	0	12	Common	Lot	6/11/2007 12:00:00 AM	YES	10/31/2009 12:00:00 AM	6/13/2007 12:00:00 AM	YES	11/14/2007 12:00:00 AM

	BA	BB	BC	BD	BE	BF	BG	BH	BI	BJ	BK	BL	BM
4567				12/31/1996 12:00:00 AM	1600	6900 GRANGER RD STE 204-B	50,000.00	0.00		3102	8.00	0.00	0.00
4568				12/31/1996 12:00:00 AM	1600	6900 GRANGER RD STE 204-B	50,000.00	0.00		3102	8.00	0.00	0.00
4569				12/31/1996 12:00:00 AM	1600	6900 GRANGER RD STE 204-B	50,000.00	50.00		3102	8.84	446.64	772.33
4570				12/31/1996 12:00:00 AM	1600	6900 GRANGER RD STE 204-B	50,000.00	3.03		3102	14.50	666.67	1,333.33
4571				12/31/1996 12:00:00 AM	1600	6900 GRANGER RD STE 204-B	50,000.00	0.33	2nd floor	3102	14.50	666.67	1,333.33

	BN	BO	BP	BQ	BR	BS	BT	BU	BV
4567	N/A		N/A		expired	RENT - BASE RENT	1,113.33	0.00	1.00
4568	N/A		N/A		Lease finalized	RENT - BASE RENT	1,103.33	0.00	1.00
4569	N/A		N/A			RENT - BASE RENT	1,103.33	0.00	1.00
4570	N/A		N/A		renewal at existing location	RENT - BASE RENT	2,000.00	0.00	1.00
4571	N/A		N/A		Cancellation notice sent 3/12/09 with end date effective 5/13/09 ~ original end date was 5/31/09. Rental agreement to extend lease while relocation sites are sought.	RENT - BASE RENT	2,000.00	0.00	1.00

	BW	BX	BY
4567	3/1/1997 12:00:00 AM	2/28/1998 12:00:00 AM	MONTH
4568	3/1/1997 12:00:00 AM	2/28/1998 12:00:00 AM	MONTH
4569	6/1/1997 12:00:00 AM	5/31/2002 12:00:00 AM	MONTH
4570	6/1/2007 12:00:00 AM	5/31/2008 12:00:00 AM	MONTH
4571	6/1/2008 12:00:00 AM	5/31/2009 12:00:00 AM	MONTH

	A	B	C	D	E	F	G	H	I	J	K	L	M	N	O
4572	Z-Out of State	999	PRIVATE TENANTS	11159-2006-0225	400/444 N Capitol St NW	WASHINGTON	20001	08/01/2006	01/15/2013	0.00	20,625.84	130.54	158.00	SUBLEASE	OFFICE BUILDING
4573	Z-Out of State	999	PRIVATE TENANTS	11691-2013-0140	400/444 N Capitol St NW	WASHINGTON	20001	02/01/2013	01/31/2014	0.00	19,209.36	116.42	165.00	N/A	OFFICE BUILDING

	P	Q	R	S	T	U	V	W
4572	TERMINATED	30-days notice by Lessor / 30-days notice by Lessor /			GROSS (FULL SERVICE) / GROSS (FULL SERVICE) /	0.00	0.00	0.00
4573	RENT AUTHORIZED				TELECOMMUNICATIONS / ALL OTHERS /	0.00	0.00	0.00

	X	Y	Z	AA	AB	AC	AD	AE	AF	AG	AH	AI	AJ	AK	AL
4572	0.00	0.00	0.00	20,625.84	130.54	0.00	N/A		Dept. Technology, Mgt. & Budget					E89	
4573	0.00	0.00	0.00	19,209.36	116.42	0.00	N/A		Dept. Technology, Mgt. & Budget					E89	

	AM	AN	AO	AP	AQ	AR	AS	AT	AU	AV	AW	AX	AY	AZ
4572	GROSS	BOTH	OFFICE	2	0	0	Not Applicable	Lot		YES	1/21/2014 12:00:00 AM		N/A	
4573	GROSS	LANDLORD	OFFICE	1	0	0	Common	Lot		YES	1/31/2014 12:00:00 AM		N/A	

	BA	BB	BC	BD	BE	BF	BG	BH	BI	BJ	BK	BL	BM
4572				1/1/2013 12:00:00 AM	1933	Hall of the States	550,000.00	0.00	Fourth Floor	2662	130.54	0.00	0.00
4573				1/1/2013 12:00:00 AM	1933	Hall of the States	550,000.00	0.00	4	2662	116.42	0.00	1,600.78

	BN	BO	BP	BQ	BR	BS	BT	BU	BV
4572	N/A		N/A		On 11-14-12 The Statre of Michigna sent notice to the State of Washington cancelling the sublease effective 1-15-13. This is a Sub-Lease to the State of Washington at the State of Michigan offices used by the Governor's Washington, D.C. Staff The sublet space is located in Suite 411 of the Hall of States at 444 N. Capital Street, N.W., Washington, D.C. 20001. This Sub-Lease runs on a month-to- month basis from 1/1/07 through /21/2014. Addendum #1 reduced the sublet area from 280 SF to 158 SF effective 1/1/07. The Parent Lease is #2445, between the State of Michigan and State Services Organization which ends 1/31/14. State Services Organization itself leases the entire building from MEBAR Raalty Trust via a lease dated 9-27-91, as amended.	RENT - LEASE INCOME	0.00	1,718.82	1.00
4573	N/A		N/A		This sublease agreement also includes use of 1,130 SF of common space at a prorated basis. The proration is the pecent of the exclsuive (non-common) space in the suite which is taken up by the tenant.	RENT - SUBLEASE INCOME	0.00	1,600.78	1.00

	BW	BX	BY
4572	1/1/2007 12:00:00 AM	1/21/2014 12:00:00 AM	MONTH
4573	2/1/2013 12:00:00 AM	1/31/2014 12:00:00 AM	MONTH

	A	B	C	D
1	name	dv_id	ls_id	description
2	Alcona	231	4857-1987-61	60 Days; Standard Cancellation
3	Alcona	231	4857-1996-1456	Standard; 90 Days
4	Alcona	231	4857-1996-1456	Standard; 90 Days
5	Alcona	231	4857-1996-1456	Standard; 90 Days
6	Alcona	231	4857-1996-1456	Standard; 90 Days
7	Alcona	231	4857-2007-0029	standard 90 day notice
8	Alcona	231	4857-2007-0029	standard 90 day notice
9	Alcona	231	7483-2010-0370	Standard; 120 day
10	Alcona	431	7483-1990-1162	60 Days; Legislative Restrictive
11	Alcona	431	7483-1996-1435	Standard 120 Days
12	Alcona	431	7483-1996-1435	Standard 120 Days
13	Alcona	431	7483-1996-1435	Standard 120 Days
14	Alcona	431	7483-1996-1435	Standard 120 Days
15	Alcona	751	10951-2002-2027	Standard; 60 day
16	Alcona	751	10951-2002-2027	Standard; 60 day
17	Alcona	751	10951-2002-2027	Standard; 60 day
18	Alcona	999	11468-2009-0476	
19	Alger	231	2486-1984-9	30 Days; Standard Cancellation
20	Alger	231	2486-1994-1235	Standard 30 day
21	Alger	231	2486-2004-1198	Standard; 30 day
22	Alger	231	2486-2004-1198	Standard; 30 day
23	Alger	231	2486-2004-1198	Standard; 30 day
24	Alger	431	10374-1996-1084	30 Days; Standard Cancellation
25	Alger	431	10374-1996-1325	30 Days; Standard Cancellation
26	Alger	431	10374-1997-1023	30 Days; Standard Cancellation
27	Alger	431	10580-1997-1330	30 Days; Standard Cancellation
28	Alger	431	10580-1999-1375	30 Days; Standard Cancellation
29	Alger	431	10597-1998-1146	30 Days; Standard Cancellation
30	Alger	431	2719-1997-1020	Executive Old; 60 day
31	Alger	431	2719-1997-1020	Executive Old; 60 day
32	Alger	591	7345-1989-366	30 Days
33	Alger	631	1154-1986-7	30 Days
34	Alger	631	7492-1990-2003	30 Days; Standard Cancellation
35	Allegan	231	10135-1994-1004	Standard; 30 day
36	Allegan	231	10135-1994-1004	Standard; 30 day
37	Allegan	231	10135-2004-1067	Standard; 90 day
38	Allegan	231	10135-2004-1067	Standard; 90 day
39	Allegan	231	6117-1988-136	60 Days; Legislative Restrictive
40	Allegan	431	11026-2003-1031	Legislative Restrictive; 90 day
41	Allegan	431	11026-2003-1031	Legislative Restrictive; 90 day
42	Allegan	431	11026-2003-1031	Legislative Restrictive; 90 day
43	Allegan	431	2600-1986-30	365 Days; Std. Cancellatoin Either Party
44	Allegan	431	2600-1994-1114	30 Days; Standard Cancellation
45	Allegan	431	2600-1996-1379	30 Days; Standard Cancellation

	A	B	C	D
46	Allegan	431	2600-1997-1022	30 Days; Standard Cancellation
47	Allegan	431	2600-2000-1220	30 Days; Standard Cancellation
48	Allegan	431	2600-2001-1056	Standard 180 day
49	Allegan	551	1024-1983-4	30 Days; Standard Cancellation
50	Allegan	551	1024-1995-1365	30 Days; Standard Cancellation
51	Allegan	551	1024-1996-1383	30 Days; Standard Cancellation
52	Allegan	551	1024-1997-1319	30 Days; Standard Cancellation
53	Allegan	551	1024-1999-1202	30 Days; Standard Cancellation
54	Allegan	551	1024-2001-1247	Standard; 30 days
55	Allegan	551	7751-1991-1082	60 Days; Legislative Restrictive
56	Allegan	631	6440-1985-64	60 Days; Liquor Control Commission
57	Allegan	751	10462-1996-1509	90 Days; Standard Cancellation
58	Allegan	761	7898-1992-1089	90 Days; Standard Cancellation
59	Alpena	071	10466-1996-1417	30 Days; Standard Cancellation
60	Alpena	071	10611-1998-1189	30 Days; Standard Cancellation
61	Alpena	071	10880-2000-1301	30 Days; Standard Cancellation
62	Alpena	085	11749-2014-0027	Standard, 30 days
63	Alpena	191	10190-1994-1141	30 Days; Standard Cancellation
64	Alpena	231	10096-2010-0505	Standard; 90 day
65	Alpena	231	10096-2010-0505	Standard; 90 day
66	Alpena	231	10096-2010-0505	Standard; 90 day
67	Alpena	231	1047-1993-1163	30 Days; Standard Cancellation
68	Alpena	231	6361-1984-48	60 Days; Std. Cancellatoin Either Party
69	Alpena	231	6361-1994-1247	30 Days; Standard Cancellation
70	Alpena	271	6957-1987-188	60 Days
71	Alpena	313	2217-1987-21	60 Days; Standard Cancellation
72	Alpena	431	11069-2010-0127	Standard; 90 days
73	Alpena	431	11069-2010-0127	Standard; 90 days
74	Alpena	431	2384-1989-34	90 Days; Standard Cancellation
75	Alpena	431	2384-1991-1041	90 Days; Standard Cancellation
76	Alpena	431	7707-1990-1254	Legislative Restrictive; 90 day
77	Alpena	431	7707-1990-1254	Legislative Restrictive; 90 day
78	Alpena	511	10520-1997-1269	30 Days; Std. Cancellatoin Either Party
79	Alpena	551	10829-2000-1036	Executive New; 60 day
80	Alpena	551	10829-2000-1036	Executive New; 60 day
81	Alpena	551	10829-2000-1036	Executive New; 60 day
82	Alpena	551	10829-2000-1036	Executive New; 60 day
83	Alpena	551	10829-2000-1036	Executive New; 60 day
84	Alpena	551	10829-2000-1252	30 Days; Standard Cancellation
85	Alpena	591	10017-1992-1197	90 Days; Standard Cancellation
86	Alpena	591	10017-1992-1204	30 Days; Standard Cancellation
87	Alpena	591	10563-1998-1032	90 Days; Standard Cancellation
88	Alpena	591	10739-1998-1291	Standard; 90 day
89	Alpena	591	10739-1998-1291	Standard; 90 day
90	Alpena	591	10739-1998-1291	Standard; 90 day

	A	B	C	D
91	Alpena	591	538-1988-7	90 Days; Standard Cancellation
92	Alpena	591	7296-1989-332	90 Days; Standard Cancellation
93	Alpena	591	812-1985-6	30 Days
94	Alpena	631	1359-1988-16	60 Days; Standard Cancellation
95	Alpena	641	11069-2004-1185	Standard 30 day
96	Alpena	641	11069-2004-1185	Standard 30 day
97	Alpena	641	11069-2004-1313	Standard 30 day notice
98	Alpena	641	11069-2005-0103	Standard; 30 day
99	Alpena	641	11069-2006-0173	Standard; 90 days
100	Alpena	641	11628-2012-0198	Standard; 30 day
101	Alpena	672	10296-1995-1297	Executive Legislative; 60 day
102	Alpena	672	10296-1995-1297	Executive Legislative; 60 day
103	Alpena	672	10296-1995-1297	Executive Legislative; 60 day
104	Alpena	672	10296-1995-1297	Executive Legislative; 60 day
105	Alpena	672	10296-1995-1297	Executive Legislative; 60 day
106	Alpena	672	10296-1995-1297	Executive Legislative; 60 day
107	Alpena	672	10296-1995-1297	Executive Legislative; 60 day
108	Alpena	672	357-1988-5	60 Days; Executive Legislation
109	Alpena	672	357-1993-1204	90 Days; Std. Cancellatoin Either Party
110	Alpena	672	357-1994-1332	90 Days; Std. Cancellatoin Either Party
111	Alpena	801	10383-1996-1101	60 Days; Executive Legislation
112	Alpena	801	10692-1999-1066	60 Days; Standard Cancellation
113	Alpena	801	2217-1991-1148	60 Days; Standard Cancellation
114	Alpena	801	357-1995-1371	30 Days; Standard Cancellation
115	Antrim	231	10194-1993-1161	Standard 90 day
116	Antrim	231	10194-1993-1161	Standard 90 day
117	Antrim	231	10194-2004-1136	Standard; 90 day
118	Antrim	231	10194-2004-1136	Standard; 90 day
119	Antrim	231	4038-1989-81	30 Days; Standard Cancellation
120	Antrim	231	4038-1994-1236	30 Days; Standard Cancellation
121	Antrim	431	10171-1991-1135	Standard; 90 Day
122	Antrim	431	10171-2004-1006	Standard; 90 day
123	Antrim	431	10171-2004-1006	Standard; 90 day
124	Antrim	431	10171-2004-1006	Standard; 90 day
125	Antrim	431	2214-1987-20	60 Days; Standard Cancellation
126	Antrim	431	2214-1993-1234	60 Days; Standard Cancellation
127	Antrim	431	2214-1994-1132	60 Days; Standard Cancellation
128	Arenac	231	6608-1985-93	60 Days; Standard Cancellation
129	Arenac	231	7879-1992-1079	90 Days; Standard Cancellation
130	Arenac	231	7879-2002-2084	Standard; 90 day
131	Arenac	231	7879-2002-2084	Standard; 90 day
132	Arenac	231	7879-2002-2084	Standard; 90 day
133	Arenac	431	11349-2010-0367	Standard; 30 Days
134	Arenac	431	6928-1987-176	Standard; 90 day
135	Arenac	431	6928-1987-176	Standard; 90 day

	A	B	C	D
136	Arenac	431	6928-1987-176	Standard; 90 day
137	Arenac	431	6928-1987-176	Standard; 90 day
138	Arenac	431	6928-1987-176	Standard; 90 day
139	Arenac	431	6928-1987-176	Standard; 90 day
140	Arenac	431	6928-1987-176	Standard; 90 day
141	Arenac	472	7581-1990-1122	Standard; 30 days
142	Arenac	472	7581-2001-1140	STANDARD; 30 Days
143	Arenac	472	7581-2001-1140	STANDARD; 30 Days
144	Arenac	472	7581-2001-1140	STANDARD; 30 Days
145	Arenac	641	10702-2005-0055	Standard; 90-days
146	Arenac	641	11349-2007-9148	Standard: 30 Days
147	Arenac	641	11349-2009-9092	Standard: 30 Days
148	Baraga	071	10830-2000-1127	30 Days; Standard Cancellation
149	Baraga	151	6946-1989-231	30 Days
150	Baraga	191	7202-1991-1011	30 Days; Standard Cancellation
151	Baraga	231	1285-1990-6	90 Days; Standard Cancellation
152	Baraga	231	1285-1999-1230	Standard; 90-day
153	Baraga	231	1285-1999-1230	Standard; 90-day
154	Baraga	231	1285-1999-1230	Standard; 90-day
155	Baraga	231	1285-1999-1230	Standard; 90-day
156	Baraga	231	1285-2009-0003	Standard; 90 day
157	Baraga	231	1285-2009-0003	Standard; 90 day
158	Baraga	231	1285-2009-0003	Standard; 90 day
159	Baraga	231	1285-2009-0003	Standard; 90 day
160	Baraga	431	10381-1995-1429	30 Days; Standard Cancellation
161	Baraga	431	10381-1996-1259	90 Days; Standard Cancellation
162	Baraga	431	10723-1997-1197	Standard; 90 day notice
163	Baraga	431	10723-1997-1197	Standard; 90 day notice
164	Baraga	431	10723-1997-1197	Standard; 90 day notice
165	Baraga	431	10723-2007-0160	Standard; 90 day
166	Baraga	431	10723-2007-0160	Standard; 90 day
167	Baraga	431	10723-2007-0160	Standard; 90 day
168	Baraga	431	10723-2007-0160	Standard; 90 day
169	Baraga	431	2604-1988-50	60 Days; Standard Cancellation
170	Baraga	431	2604-1992-1012	90 Days; Standard Cancellation
171	Baraga	631	6989-1987-207	60 Days; Liquor Control Commission
172	Baraga	672	11038-2003-1122	Standard; 30 day
173	Baraga	672	11038-2004-1219	Standard 30 day notice
174	Baraga	672	1215-1982-5	30 Days; Standard Cancellation
175	Baraga	672	1215-1982-5	30 Days; Standard Cancellation
176	Baraga	672	1215-2001-1231	Standard 30 day
177	Baraga	672	1215-2002-2109	Standard 30 day
178	Baraga	751	10661-1998-1224	30 Days; Standard Cancellation
179	Baraga	751	10661-1999-1269	30 Days; Standard Cancellation
180	Baraga	751	10682-1999-1008	30 Days; Standard Cancellation

	A	B	C	D
181	Baraga	751	10682-1999-1086	30 Days; Standard Cancellation
182	Baraga	751	10682-1999-1268	30 Days; Standard Cancellation
183	Baraga	751	10682-2001-1139	30 day; Standard cancellation
184	Baraga	751	10682-2001-1139	30 day; Standard cancellation
185	Baraga	751	10682-2001-1139	30 day; Standard cancellation
186	Baraga	751	10755-1999-1411	30 Days; Standard Cancellation
187	Baraga	751	6967-1989-234	90 Days; Standard Cancellation
188	Barry	231	10290-1995-1281	30 Days; Standard Cancellation
189	Barry	231	10290-1996-1339	30 Days; Standard Cancellation
190	Barry	231	10290-1997-1242	30 Days; Standard Cancellation
191	Barry	231	10511-1994-1002	Standard; 90 day
192	Barry	231	10511-1994-1002	Standard; 90 day
193	Barry	231	10511-2006-0254	Standard; 90 Days
194	Barry	231	10511-2012-0013	Standard; 90 day
195	Barry	231	10511-2012-0013	Standard; 90 day
196	Barry	231	1749-1989-19	60 Days; Standard Cancellation
197	Barry	231	1749-1994-1317	90 Days; Standard Cancellation
198	Barry	231	6400-1989-186	30 Days; Standard Cancellation
199	Barry	231	6400-1994-1321	30 Days; Std. Cancellatoin Either Party
200	Barry	431	10766-1998-1164	Executive New; 90 day
201	Barry	431	10766-1998-1164	Executive New; 90 day
202	Barry	431	10766-1998-1164	Executive New; 90 day
203	Barry	431	10886-2008-0141	STANDARD: 60 DAYS
204	Barry	431	10886-2008-0141	STANDARD: 60 DAYS
205	Barry	431	10886-2008-0141	STANDARD: 60 DAYS
206	Barry	431	10886-2008-0141	STANDARD: 60 DAYS
207	Barry	431	10886-2008-0141	STANDARD: 60 DAYS
208	Barry	431	10886-2008-0141	STANDARD: 60 DAYS
209	Barry	431	4300-1981-13	180 Days; Standard Cancellation
210	Barry	431	4300-1996-1380	30 Days; Standard Cancellation
211	Barry	431	4300-1997-1223	30 Days; Standard Cancellation
212	Barry	551	6563-1989-204	60 Days; Executive Legislation
213	Barry	551	6563-1994-1260	90 Days; Standard Cancellation
214	Barry	551	6563-1999-1115	90 Days; Standard Cancellation
215	Barry	551	6563-2000-1102	90 Days; Standard Cancellation
216	Barry	551	6563-2000-1103	Standard; 90 day
217	Barry	551	6563-2009-0282	Standard: 90 Days
218	Barry	551	6563-2009-0282	Standard: 90 Days
219	Barry	551	6563-2011-0356	Standard; 90 day
220	Barry	551	6563-2011-0356	Standard; 90 day
221	Barry	551	6563-2011-0356	Standard; 90 day
222	Barry	551	6563-2011-0356	Standard; 90 day
223	Barry	631	4693-1982-20	60 Days; Liquor Control Commission
224	Barry	641	10886-2006-0106	Standard; 90 Days
225	Barry	641	10886-2008-0022	STANDARD: 60 DAYS

	A	B	C	D
226	Barry	801	10886-1999-1195	60 Days; Std. Cancellatoin Either Party
227	Barry	801	10886-2003-1053	STANDARD 60 day
228	Bay	071	10316-1995-1316	30 Days; Standard Cancellation
229	Bay	071	10522-1997-1238	30 Days; Standard Cancellation
230	Bay	071	10717-1999-1242	30 Days; Standard Cancellation
231	Bay	071	10943-2001-1177	30-day stand. cancellation
232	Bay	085	11305-2009-0393	Standard: 90 days
233	Bay	085	11305-2013-0317	Standard; 30 day
234	Bay	191	10092-1993-1105	30 Days; Standard Cancellation
235	Bay	231	10399-1995-1228	Standard; 90-days
236	Bay	231	10399-1995-1228	Standard; 90-days
237	Bay	231	10399-1995-1228	Standard; 90-days
238	Bay	231	10399-1995-1228	Standard; 90-days
239	Bay	231	10399-2006-0067	Standard; 90 day
240	Bay	231	1519-1986-8	60 Days; Executive Legislation
241	Bay	231	7593-1990-1081	90 Days; Standard Cancellation
242	Bay	431	10343-2007-0061	Standard; 90 Days
243	Bay	431	10343-2010-0642	Standard; 120 days
244	Bay	431	10343-2010-0642	Standard; 120 days
245	Bay	431	10343-2010-0642	Standard; 120 days
246	Bay	431	10343-2010-0642	Standard; 120 days
247	Bay	431	11342-2009-0105	Executive; 90 day
248	Bay	431	11342-2009-0105	Executive; 90 day
249	Bay	431	11342-2009-0105	Executive; 90 day
250	Bay	431	11342-2009-0105	Executive; 90 day
251	Bay	431	11342-2009-0105	Executive; 90 day
252	Bay	431	11342-2009-0105	Executive; 90 day
253	Bay	431	11342-2009-0105	Executive; 90 day
254	Bay	431	11342-2009-0105	Executive; 90 day
255	Bay	431	11342-2009-0105	Executive; 90 day
256	Bay	431	11342-2009-0105	Executive; 90 day
257	Bay	431	11342-2009-0105	Executive; 90 day
258	Bay	431	2795-1988-82	60 Days; Legislative Restrictive
259	Bay	431	6737-1986-132	Standard; 90-day notice
260	Bay	431	6737-2001-1256	Standard; 90 day
261	Bay	431	6737-2001-1256	Standard; 90 day
262	Bay	431	6737-2001-1256	Standard; 90 day
263	Bay	431	6737-2001-1256	Standard; 90 day
264	Bay	431	6737-2006-0089	Standard; 90 days
265	Bay	472	2420-1988-40	180 Days; Standard Cancellation
266	Bay	472	7847-1992-1062	30 Days; Standard Cancellation
267	Bay	472	7880-1992-1075	90 Days; Standard Cancellation
268	Bay	472	7880-1992-1112	90 Days; Standard Cancellation
269	Bay	551	10696-1999-1052	Standard; 90 day
270	Bay	551	10696-1999-1052	Standard; 90 day

	A	B	C	D
271	Bay	551	10696-2013-0360	Standard; 90 Days
272	Bay	551	10696-2013-0360	Standard; 90 Days
273	Bay	551	10696-2013-0360	Standard; 90 Days
274	Bay	551	2148-1985-22	30 Days; Std. Cancellatoin Either Party
275	Bay	551	2148-1993-1015	Standard; 30-day; either party
276	Bay	551	2148-2004-1079	Standard; 30 day; Either Party
277	Bay	631	4585-1981-44	60 Days; Liquor Control Commission
278	Bay	631	4585-1996-1268	120 Days; Std. Cancellatoin Either Party
279	Bay	631	4696-1989-101	30 Days; Standard Cancellation
280	Bay	641	10609-2005-0119	STANDARD 60 DAY
281	Bay	641	11305-2006-0115	Standard: 90 days
282	Bay	641	11342-2007-0135	Executive, ninety, (90), days
283	Bay	641	11342-2007-0135	Executive, ninety, (90), days
284	Bay	641	11342-2007-0135	Executive, ninety, (90), days
285	Bay	641	11342-2007-0135	Executive, ninety, (90), days
286	Bay	641	11342-2007-0135	Executive, ninety, (90), days
287	Bay	641	11342-2007-0135	Executive, ninety, (90), days
288	Bay	641	11342-2007-0135	Executive, ninety, (90), days
289	Bay	641	11342-2007-0135	Executive, ninety, (90), days
290	Bay	641	11342-2007-0135	Executive, ninety, (90), days
291	Bay	641	11342-2007-0135	Executive, ninety, (90), days
292	Bay	641	11342-2007-0135	Executive, ninety, (90), days
293	Bay	641	11342-2007-0135	Executive, ninety, (90), days
294	Bay	641	1515-1987-7	Standard; 60-day
295	Bay	641	1515-1987-7	Standard; 60-day
296	Bay	641	1515-1987-7	Standard; 60-day
297	Bay	641	1515-1987-7	Standard; 60-day
298	Bay	641	1515-1987-7	Standard; 60-day
299	Bay	641	1515-1987-7	Standard; 60-day
300	Bay	641	1515-1987-7	Standard; 60-day
301	Bay	641	1515-2007-9135	Standard: 120 days
302	Bay	672	244-1988-2	90 Days; Standard Cancellation
303	Bay	751	10659-1999-1020	30 Days; Standard Cancellation
304	Bay	751	7279-1989-321	90 Days; Standard Cancellation
305	Bay	751	7357-2003-1066	Standard; 90 day
306	Bay	751	7357-2003-1066	Standard; 90 day
307	Bay	751	7357-2003-1066	Standard; 90 day
308	Bay	751	7357-2003-1066	Standard; 90 day
309	Bay	751	7717-1991-1002	90 Days; Standard Cancellation
310	Bay	761	11008-2002-2183	Standard; 60 day
311	Bay	761	11008-2003-1149	Standard; 60 Days
312	Bay	761	11008-2004-1305	Standard 60-day
313	Bay	761	11008-2005-0206	Standard 60-day
314	Bay	761	11320-2009-0008	Executive New; 90 day
315	Bay	761	11320-2009-0008	Executive New; 90 day

	A	B	C	D
316	Bay	761	11320-2009-0008	Executive New; 90 day
317	Bay	761	11320-2009-0008	Executive New; 90 day
318	Bay	761	11320-2009-0008	Executive New; 90 day
319	Bay	761	11320-2009-0008	Executive New; 90 day
320	Bay	761	11320-2009-0008	Executive New; 90 day
321	Bay	761	11320-2009-0008	Executive New; 90 day
322	Bay	761	11320-2009-0008	Executive New; 90 day
323	Bay	761	11320-2009-0008	Executive New; 90 day
324	Bay	761	11320-2009-0008	Executive New; 90 day
325	Bay	761	7855-2005-0207	Standard; 90-Day
326	Bay	791	10917-2001-1032	30-day Standard
327	Bay	791	10917-2004-1003	Standard; 30 day
328	Bay	791	10917-2004-1020	Standard 30 day notice
329	Bay	791	10917-2004-1020	Standard 30 day notice
330	Bay	791	6662-1989-207	30 Days; Standard Cancellation
331	Bay	791	6662-1997-1122	30 Days; Standard Cancellation
332	Benzie	231	11412-2009-0035	Standard; 90 day
333	Benzie	231	11412-2009-0035	Standard; 90 day
334	Benzie	231	11412-2009-0035	Standard; 90 day
335	Benzie	231	1847-1987-13	Standard; 60 days
336	Benzie	231	1847-1991-1116	Standard 60 Day
337	Benzie	231	1847-2002-2121	Standard 60 day
338	Benzie	231	1847-2002-2121	Standard 60 day
339	Benzie	231	1847-2002-2121	Standard 60 day
340	Benzie	231	1847-2007-0014	Standard: 90 Days
341	Benzie	231	1847-2007-9014	Standard 90 days
342	Benzie	431	10075-1993-1096	30 Days; Standard Cancellation
343	Benzie	431	2340-1987-24	90 Days; Standard Cancellation
344	Benzie	431	2340-1997-1392	60 Days; Executive Legislation
345	Benzie	431	2340-2001-1062	Executive New; 60 day
346	Benzie	431	2340-2001-1062	Executive New; 60 day
347	Benzie	431	2340-2001-1062	Executive New; 60 day
348	Benzie	431	2340-2001-1062	Executive New; 60 day
349	Benzie	431	2340-2001-1062	Executive New; 60 day
350	Benzie	431	2340-2001-1062	Executive New; 60 day
351	Benzie	431	2340-2001-1062	Executive New; 60 day
352	Benzie	431	2340-2007-0153	Executive New; 60 day
353	Benzie	431	2340-2007-0153	Executive New; 60 day
354	Benzie	431	2340-2007-0153	Executive New; 60 day
355	Benzie	999	11369-2008-0078	Standard - 30 days
356	Benzie	999	11369-2008-0078	Standard - 30 days
357	Benzie	999	11369-2008-0078	Standard - 30 days
358	Berrien	071	10426-1996-1263	30 Days; Standard Cancellation
359	Berrien	071	10759-1999-1220	30 Days; Standard Cancellation
360	Berrien	071	10957-2001-1176	30-day; Standard

	A	B	C	D
361	Berrien	085	11661-2013-0074	Standard; 30 day
362	Berrien	085	11661-2014-0028	Standard; 30 days
363	Berrien	151	10832-1999-1146	30 Days; Standard Cancellation
364	Berrien	151	4237-1985-30	90 Days
365	Berrien	151	7444-1990-1152	60 Days; Legislative Restrictive
366	Berrien	191	10169-1994-1085	30 Days; Standard Cancellation
367	Berrien	191	7857-1992-1070	30 Days; Standard Cancellation
368	Berrien	231	10309-1995-1023	Standard; 90 days
369	Berrien	231	10309-1995-1023	Standard; 90 days
370	Berrien	231	10309-2004-1303	Standard 90 day
371	Berrien	231	10309-2005-0166	Standard; 90 day
372	Berrien	231	10309-2005-0166	Standard; 90 day
373	Berrien	231	11074-2005-0160	Standard; 90 day
374	Berrien	231	11074-2005-0160	Standard; 90 day
375	Berrien	231	11074-2005-0160	Standard; 90 day
376	Berrien	231	1622-1985-12	90 Days
377	Berrien	231	2696-1988-66	60 Days; Standard Cancellation
378	Berrien	231	6646-1986-95	60 Days
379	Berrien	231	6646-1990-1053	60 Days; Legislative Restrictive
380	Berrien	231	6646-1996-1129	30 Days; Standard Cancellation
381	Berrien	231	7445-1990-1153	60 Days; Legislative Restrictive
382	Berrien	231	7445-1994-1228	90 Days; Standard Cancellation
383	Berrien	231	7445-1996-1009	90 Days; Standard Cancellation
384	Berrien	231	7445-2000-1288	Standard 90-Day
385	Berrien	231	7445-2000-1288	Standard 90-Day
386	Berrien	231	7468-1992-1187	60 Days; Legislative Restrictive
387	Berrien	231	7468-1996-1051	120 Days; Standard Cancellation
388	Berrien	231	7468-1996-1071	120 Days; Standard Cancellation
389	Berrien	231	7468-1999-1208	Standard; 120 Day
390	Berrien	231	7468-1999-1208	Standard; 120 Day
391	Berrien	231	7727-1990-1230	Standard 90 day notice
392	Berrien	231	7727-1990-1230	Standard 90 day notice
393	Berrien	231	7727-1990-1230	Standard 90 day notice
394	Berrien	231	7727-2001-1118	Standard; 90 days
395	Berrien	231	7727-2001-1118	Standard; 90 days
396	Berrien	271	6919-1990-106	90 Days; Standard Cancellation
397	Berrien	313	6002-1990-69	60 Days; Executive Legislation
398	Berrien	431	11164-2010-0354	Standard; 30 day
399	Berrien	431	2064-1976-3	120 Days; Executive Legislation
400	Berrien	431	2490-1989-38	60 Days; Standard Cancellation
401	Berrien	431	4006-1989-77	60 Days; Standard Cancellation
402	Berrien	431	4006-1994-1178	60 Days; Standard Cancellation
403	Berrien	431	4006-1994-1313	60 Days; Standard Cancellation
404	Berrien	431	6648-1987-105	180 Days; Standard Cancellation
405	Berrien	431	6648-1993-1199	30 Days; Standard Cancellation

	A	B	C	D
406	Berrien	431	7807-1990-1042	30 Days; Executive
407	Berrien	431	7807-1990-1042	30 Days; Executive
408	Berrien	431	7807-2001-1330	Legislative Restrictive; 60 day
409	Berrien	431	7807-2001-1330	Legislative Restrictive; 60 day
410	Berrien	431	7807-2001-1330	Legislative Restrictive; 60 day
411	Berrien	431	7807-2001-1330	Legislative Restrictive; 60 day
412	Berrien	431	7807-2001-1330	Legislative Restrictive; 60 day
413	Berrien	431	7807-2001-1330	Legislative Restrictive; 60 day
414	Berrien	431	7807-2001-1330	Legislative Restrictive; 60 day
415	Berrien	431	7807-2001-1330	Legislative Restrictive; 60 day
416	Berrien	431	7807-2001-1330	Legislative Restrictive; 60 day
417	Berrien	431	7807-2001-1330	Legislative Restrictive; 60 day
418	Berrien	431	7807-2001-1330	Legislative Restrictive; 60 day
419	Berrien	431	7807-2001-1330	Legislative Restrictive; 60 day
420	Berrien	431	7807-2001-1330	Legislative Restrictive; 60 day
421	Berrien	431	7807-2001-1330	Legislative Restrictive; 60 day
422	Berrien	431	7807-2001-1330	Legislative Restrictive; 60 day
423	Berrien	431	7807-2001-1330	Legislative Restrictive; 60 day
424	Berrien	431	7807-2001-1330	Legislative Restrictive; 60 day
425	Berrien	431	7807-2001-1330	Legislative Restrictive; 60 day
426	Berrien	431	7807-2001-1330	Legislative Restrictive; 60 day
427	Berrien	431	7807-2001-1330	Legislative Restrictive; 60 day
428	Berrien	431	7807-2001-1330	Legislative Restrictive; 60 day
429	Berrien	431	7807-2001-1330	Legislative Restrictive; 60 day
430	Berrien	431	7807-2001-1330	Legislative Restrictive; 60 day
431	Berrien	431	7807-2001-1330	Legislative Restrictive; 60 day
432	Berrien	431	7807-2001-1330	Legislative Restrictive; 60 day
433	Berrien	472	4940-1989-116	90 Days
434	Berrien	472	7621-1990-1236	Legislative Restrictive; 60 days
435	Berrien	472	7621-2005-0150	Standard; 90 days
436	Berrien	472	7621-2006-0072	STANDARD; 30 DAYS
437	Berrien	472	7621-2008-0070	Standard: 90 Days
438	Berrien	472	7621-2008-0070	Standard: 90 Days
439	Berrien	472	7621-2010-0468	Standard; 90 day
440	Berrien	472	7621-2010-0468	Standard; 90 day
441	Berrien	472	7621-2010-0468	Standard; 90 day
442	Berrien	472	7621-2010-0468	Standard; 90 day
443	Berrien	472	7621-2010-0468	Standard; 90 day
444	Berrien	511	11279-2006-0243	Standard; 30 day
445	Berrien	511	11279-2006-0243	Standard; 30 day
446	Berrien	511	11279-2006-0243	Standard; 30 day
447	Berrien	511	11279-2006-0243	Standard; 30 day
448	Berrien	511	11279-2006-0243	Standard; 30 day
449	Berrien	511	11279-2006-0243	Standard; 30 day
450	Berrien	511	11279-2006-0243	Standard; 30 day

	A	B	C	D
451	Berrien	511	11279-2006-0243	Standard; 30 day
452	Berrien	511	11279-2006-0243	Standard; 30 day
453	Berrien	511	11279-2006-0243	Standard; 30 day
454	Berrien	511	11279-2006-9243	STANDARD; 60 DAYS
455	Berrien	511	7292-1989-329	30 Days; Standard Cancellation
456	Berrien	551	10216-1992-1239	Standard; 90 day
457	Berrien	551	10216-1992-1239	Standard; 90 day
458	Berrien	551	10216-2008-0001	Standard, 90 days
459	Berrien	551	10216-2008-0001	Standard, 90 days
460	Berrien	551	1120-1985-9	30 Days; Standard Cancellation
461	Berrien	551	2733-1988-74	60 Days; Standard Cancellation
462	Berrien	551	4912-1982-40	90 Days; Standard Cancellation
463	Berrien	551	7786-1990-1258	60 Days; Standard Cancellation
464	Berrien	551	7786-1996-1251	Standard, 60 day
465	Berrien	591	2290-1983-12	30 Days; Standard Cancellation
466	Berrien	591	7183-1988-289	60 Days
467	Berrien	631	1271-1983-5	60 Days; Liquor Control Commission
468	Berrien	631	2802-1988-83	60 Days; Standard Cancellation
469	Berrien	631	2802-1993-1139	60 Days; Standard Cancellation
470	Berrien	631	2802-1994-1083	60 Days; Standard Cancellation
471	Berrien	672	6789-1989-221	90 Days; Standard Cancellation
472	Berrien	672	6789-1996-1070	90 Days; Standard Cancellation
473	Berrien	791	10417-1995-1388	Executive Old; 60 Days
474	Berrien	791	10417-1995-1388	Executive Old; 60 Days
475	Berrien	791	10417-2006-0043	Standard; 90 Days
476	Berrien	791	10417-2006-0043	Standard; 90 Days
477	Berrien	791	10417-2009-0403	Standard: 90 Days
478	Berrien	791	10417-2009-0403	Standard: 90 Days
479	Berrien	791	6730-1986-129	60 Days; Legislative Restrictive
480	Berrien	791	6730-1996-1342	30 Days; Standard Cancellation
481	Berrien	801	10775-1999-1203	90 Days; Standard Cancellation
482	Berrien	801	6002-1992-1248	90 Days; Standard Cancellation
483	Berrien	801	6002-1994-1171	90 Days; Standard Cancellation
484	Berrien	801	6002-1999-1140	90 Days; Standard Cancellation
485	Berrien	801	6789-1996-1092	30 Days; Standard Cancellation
486	Berrien	999	10355-1996-1085	30 Days; Std. Cancellatoin Either Party
487	Berrien	999	10355-1997-1187	30 Days; Std. Cancellatoin Either Party
488	Branch	071	10681-1999-1011	30 Days; Standard Cancellation
489	Branch	071	10903-2000-1390	30 Days; Standard Cancellation
490	Branch	085	11653-2012-0333	Standard; 30 day
491	Branch	191	10100-1993-1110	30 Days; Standard Cancellation
492	Branch	191	10349-1995-1382	30 Days; Standard Cancellation
493	Branch	231	6300-1984-39	30 Days
494	Branch	231	7343-2003-1125	Standard; 90day
495	Branch	231	7343-2009-0306	Standard; 90 day

	A	B	C	D
496	Branch	231	7343-2009-0306	Standard; 90 day
497	Branch	391	10165-1994-1147	30 Days; Standard Cancellation
498	Branch	391	6955-1991-3065	10 Days; Standard Cancellation
499	Branch	391	7164-1988-279	30 Days
500	Branch	391	7705-1991-3013	10 Days; Standard Cancellation
501	Branch	391	7705-1992-1182	10 Days; Standard Cancellation
502	Branch	391	7731-1991-3050	30 Days; Standard Cancellation
503	Branch	431	10485-1996-1367	Executive Legislative; 60 day
504	Branch	431	10485-1996-1367	Executive Legislative; 60 day
505	Branch	431	10485-1996-1367	Executive Legislative; 60 day
506	Branch	431	10485-1996-1367	Executive Legislative; 60 day
507	Branch	431	2158-1985-23	30 Days; Standard Cancellation
508	Branch	631	125-1983-1	90 Days; Standard Cancellation
509	Branch	641	10912-2006-0107	Standard; 90 Days
510	Branch	641	10912-2008-0024	STANDARD: 60 DAYS
511	Branch	801	10912-2000-1282	STANDARD 30 DAY CANCELLCATION NOTICE
512	Branch	801	10912-2002-2039	Standard; 30 day
513	Branch	801	10912-2002-2039	Standard; 30 day
514	Branch	801	2567-1988-48	60 Days; Executive Legislation
515	Branch	999	11565-2011-0326	Standard cancellation, 30 days notice
516	Calhoun	085	11731-2013-0364	Standard; 30 day
517	Calhoun	151	10889-2000-1203	30 Days; Standard Cancellation
518	Calhoun	151	2488-1988-45	60 Days; Standard Cancellation
519	Calhoun	231	10186-1993-1102	Standard; 90-day
520	Calhoun	231	10186-1993-1102	Standard; 90-day
521	Calhoun	231	10186-2005-0155	Standard; 90 days
522	Calhoun	231	10186-2005-0155	Standard; 90 days
523	Calhoun	231	10280-1993-1117	Standard; 90 day
524	Calhoun	231	10280-1993-1117	Standard; 90 day
525	Calhoun	231	10280-1993-1117	Standard; 90 day
526	Calhoun	231	10280-2005-0127	Standard; 180 Day
527	Calhoun	231	10280-2005-0127	Standard; 180 Day
528	Calhoun	231	1083-1981-2	60 Days; Standard Cancellation
529	Calhoun	231	11336-2007-0121	Standard; 90 day
530	Calhoun	231	11336-2007-0121	Standard; 90 day
531	Calhoun	231	2329-1982-10	30 Days; Standard Cancellation
532	Calhoun	231	2329-1991-1069	30 Days; Standard Cancellation
533	Calhoun	231	2329-2001-1220	Standard; 30-day
534	Calhoun	231	2329-2001-1220	Standard; 30-day
535	Calhoun	231	2329-2001-1220	Standard; 30-day
536	Calhoun	231	2329-2006-0085	Standard; 90 day
537	Calhoun	231	2329-2006-0085	Standard; 90 day
538	Calhoun	231	2329-2006-0085	Standard; 90 day
539	Calhoun	231	6370-1986-68	60 Days; Standard Cancellation
540	Calhoun	431	10340-1995-1422	90 Days; Standard Cancellation

	A	B	C	D
541	Calhoun	431	10362-2005-0242	Standard; 90 day
542	Calhoun	431	10362-2005-0242	Standard; 90 day
543	Calhoun	431	10362-2011-0233	Standard: 90 days
544	Calhoun	431	10362-2011-0233	Standard: 90 days
545	Calhoun	431	10362-2011-0233	Standard: 90 days
546	Calhoun	431	10845-2000-1283	30 Days; Standard Cancellation
547	Calhoun	431	11086-2008-0059	STANDARD: 30 Days
548	Calhoun	431	11086-2008-0059	STANDARD: 30 Days
549	Calhoun	431	2522-1982-12	90 Days; Standard Cancellation
550	Calhoun	431	2522-1997-1324	60 Days; Standard Cancellation
551	Calhoun	431	2524-1980-7	30 Days; Legislative Restrictive
552	Calhoun	431	2524-1993-1266	Executive Old; 90 day
553	Calhoun	431	2524-1993-1266	Executive Old; 90 day
554	Calhoun	431	2524-1993-1266	Executive Old; 90 day
555	Calhoun	431	2524-1993-1266	Executive Old; 90 day
556	Calhoun	431	2524-1993-1266	Executive Old; 90 day
557	Calhoun	431	2524-1993-1266	Executive Old; 90 day
558	Calhoun	431	2524-1993-1266	Executive Old; 90 day
559	Calhoun	431	2524-1993-1266	Executive Old; 90 day
560	Calhoun	431	2524-1993-1266	Executive Old; 90 day
561	Calhoun	431	2524-1993-1266	Executive Old; 90 day
562	Calhoun	431	2524-2005-0108	Standard: 30 day
563	Calhoun	431	2524-2007-0032	STANDARD; 90 DAYS
564	Calhoun	431	2524-2007-0032	STANDARD; 90 DAYS
565	Calhoun	431	2524-2007-0032	STANDARD; 90 DAYS
566	Calhoun	431	2524-2007-0032	STANDARD; 90 DAYS
567	Calhoun	431	2524-2009-0009	Standard; 90 day
568	Calhoun	431	2524-2009-0009	Standard; 90 day
569	Calhoun	431	2524-2009-0009	Standard; 90 day
570	Calhoun	431	2524-2009-0009	Standard; 90 day
571	Calhoun	431	2524-2009-0009	Standard; 90 day
572	Calhoun	472	10738-1999-1299	Standard; 90 day
573	Calhoun	472	10738-1999-1324	30 Days; Standard Cancellation
574	Calhoun	472	11091-2002-2079	Standard; 90-Day
575	Calhoun	472	11091-2007-0067	STANDARD; 60 DAYS
576	Calhoun	472	11394-2008-0057	Standard; 90 day
577	Calhoun	472	11394-2008-0057	Standard; 90 day
578	Calhoun	472	11394-2008-0057	Standard; 90 day
579	Calhoun	472	11394-2008-0057	Standard; 90 day
580	Calhoun	472	6798-1987-128	90 Days; Standard Cancellation
581	Calhoun	591	10578-1998-1113	30 Days; Standard Cancellation
582	Calhoun	591	10578-1999-1191	30 Days; Standard Cancellation
583	Calhoun	591	10615-1998-1196	90 Days; Standard Cancellation
584	Calhoun	591	10615-1999-1421	30 Days; Standard Cancellation
585	Calhoun	591	10615-2000-1365	30 Days; Standard Cancellation

	A	B	C	D
586	Calhoun	631	7394-1996-1167	30 Days; Standard Cancellation
587	Calhoun	631	7394-1997-1052	Standard; 90 Day
588	Calhoun	631	7394-1997-1052	Standard; 90 Day
589	Calhoun	631	7394-1997-1052	Standard; 90 Day
590	Calhoun	631	7394-1997-1052	Standard; 90 Day
591	Calhoun	631	7394-1997-1052	Standard; 90 Day
592	Calhoun	631	7394-1997-1052	Standard; 90 Day
593	Calhoun	631	7394-1997-1052	Standard; 90 Day
594	Calhoun	631	7394-1997-1052	Standard; 90 Day
595	Calhoun	631	7394-1997-1052	Standard; 90 Day
596	Calhoun	641	10362-2001-1165	Standard; 90 day
597	Calhoun	641	10362-2001-1165	Standard; 90 day
598	Calhoun	641	10362-2007-0009	Standard; 60 Days
599	Calhoun	641	11086-2004-1065	Standard; 30-days
600	Calhoun	641	11086-2007-0093	STANDARD; 60 DAYS
601	Calhoun	641	11086-2007-1010	Standard: 30 days
602	Calhoun	672	4636-1981-60	60 Days; Executive Legislation
603	Calhoun	672	4636-2001-1110	90 day standard
604	Calhoun	672	4636-2001-1110	90 day standard
605	Calhoun	672	4636-2002-1002	90 day standard
606	Calhoun	672	4636-2002-1003	90 day standard
607	Calhoun	672	4636-2002-2085	Executive Old; 60 days
608	Calhoun	672	4636-2002-2085	Executive Old; 60 days
609	Calhoun	675	7394-1990-147	180 Days; Standard Cancellation
610	Calhoun	675	7394-1995-1135	30 Days; Standard Cancellation
611	Calhoun	761	11672-2013-0300	Standard; 30 day
612	Calhoun	801	10362-1994-1288	90 Days; Standard Cancellation
613	Calhoun	801	2112-1981-5	90 Days; Standard Cancellation
614	Calhoun	801	6370-1995-1152	30 Days; Standard Cancellation
615	Cass	085	11533-2013-0017	Standard, 30 Day
616	Cass	085	11533-2014-0039	Standard, 30 days
617	Cass	231	10332-2006-0065	Standard; 90 day
618	Cass	231	10332-2006-0065	Standard; 90 day
619	Cass	231	10332-2006-0065	Standard; 90 day
620	Cass	231	2614-1983-14	90 Days; Standard Cancellation
621	Cass	231	2614-1990-1060	90 Days; Standard Cancellation
622	Cass	231	2614-1996-1204	30 Days; Standard Cancellation
623	Cass	231	7540-1990-1054	30 Days; Standard Cancellation
624	Cass	231	7540-1996-1020	30 Days; Standard Cancellation
625	Cass	431	10412-1996-1311	Executive Legislative; 60 day
626	Cass	431	10412-1996-1311	Executive Legislative; 60 day
627	Cass	431	10412-1996-1311	Executive Legislative; 60 day
628	Cass	431	4367-1983-20	90 Days
629	Cass	431	4367-1990-1184	180 Days; Standard Cancellation
630	Cass	431	4367-1990-1249	180 Days; Standard Cancellation

	A	B	C	D
631	Cass	431	4367-1993-1244	90 Days; Standard Cancellation
632	Cass	431	4367-1996-1345	90 Days; Standard Cancellation
633	Cass	631	3070-1989-69	60 Days; Liquor Control Commission
634	Cass	641	11122-2006-0054	Standard; 90 days
635	Cass	641	11122-2006-0160	Standard; 90 Days
636	Cass	641	11122-2008-0026	Standard: 60 Days
637	Cass	641	11122-2009-0065	Standard; 60 Days
638	Cass	672	2042-1986-16	90 Days; Standard Cancellation
639	Cass	672	2042-1994-1028	180 Days; Standard Cancellation
640	Cass	801	10333-1996-1010	90 Days; Standard Cancellation
641	Cass	801	2042-1995-1044	90 Days; Standard Cancellation
642	Charlevoix	231	11647-2012-0286	Standard, 90 days
643	Charlevoix	231	11647-2012-0286	Standard, 90 days
644	Charlevoix	231	11647-2012-0286	Standard, 90 days
645	Charlevoix	231	11647-2012-0286	Standard, 90 days
646	Charlevoix	231	11647-2012-0286	Standard, 90 days
647	Charlevoix	231	2438-1987-30	60 Days; Standard Cancellation
648	Charlevoix	231	7698-1990-1245	Standard 90 day
649	Charlevoix	431	10252-1994-1137	Standard; 90 day
650	Charlevoix	431	10252-1994-1137	Standard; 90 day
651	Charlevoix	431	10252-1994-1137	Standard; 90 day
652	Charlevoix	431	11045-2003-1134	Standard; 30 day
653	Charlevoix	431	11045-2004-1170	Standard 30 day
654	Charlevoix	431	11045-2006-0180	standard 30 day notice
655	Charlevoix	431	11045-2007-0065	Standard; 30 Days
656	Charlevoix	431	11045-2008-0051	standard 90 day notice
657	Charlevoix	431	11045-2008-9051	standard 30 day notice
658	Charlevoix	431	2213-1987-19	30 Days; Standard Cancellation
659	Charlevoix	431	2213-1991-1016	90 Days; Standard Cancellation
660	Charlevoix	631	5028-1982-46	60 Days; Liquor Control Commission
661	Cheboygan	231	10546-1996-1151	Standard; 90 day
662	Cheboygan	231	10546-1996-1151	Standard; 90 day
663	Cheboygan	231	10546-2007-0017	Standard; 90 day
664	Cheboygan	231	10546-2007-0017	Standard; 90 day
665	Cheboygan	231	10546-2007-0017	Standard; 90 day
666	Cheboygan	231	10546-2007-0017	Standard; 90 day
667	Cheboygan	231	10546-2007-9017	standard 30 day notice
668	Cheboygan	231	2474-1987-34	90 Days; Standard Cancellation
669	Cheboygan	231	2474-1991-1096	90 Days; Standard Cancellation
670	Cheboygan	431	10074-1993-1038	30 Days; Standard Cancellation
671	Cheboygan	431	10456-1995-1268	Executive Legislative; 60 day
672	Cheboygan	431	10456-1995-1268	Executive Legislative; 60 day
673	Cheboygan	431	10456-1995-1268	Executive Legislative; 60 day
674	Cheboygan	431	10456-1995-1268	Executive Legislative; 60 day
675	Cheboygan	431	11519-2011-0149	Standard; 90 Days

	A	B	C	D
676	Cheboygan	431	11519-2011-0149	Standard; 90 Days
677	Cheboygan	431	11519-2011-0149	Standard; 90 Days
678	Cheboygan	431	4272-1990-43	60 Days; Executive Legislation
679	Cheboygan	631	2212-1986-24	60 Days; Liquor Control Commission
680	Cheboygan	631	2212-1991-1015	60 Days; Standard Cancellation
681	Cheboygan	641	11519-2010-0550	Standard: 30 days
682	Cheboygan	641	11519-2010-0550	Standard: 30 days
683	Cheboygan	641	11519-2010-0550	Standard: 30 days
684	Cheboygan	641	11519-2010-0550	Standard: 30 days
685	Cheboygan	801	10737-1999-1217	90 Days; Standard Cancellation
686	Chippewa	071	10950-2001-1064	30-Day Standard
687	Chippewa	191	7185-1988-293	30 Days; Standard Cancellation
688	Chippewa	191	7185-1990-2048	30 Days; Standard Cancellation
689	Chippewa	231	10467-1996-1172	Standard; 90 day
690	Chippewa	231	10467-1996-1172	Standard; 90 day
691	Chippewa	231	10467-2007-0060	Standard; 90 day
692	Chippewa	231	10467-2007-0060	Standard; 90 day
693	Chippewa	231	10467-2007-0060	Standard; 90 day
694	Chippewa	231	1780-1987-12	30 Days; Standard Cancellation
695	Chippewa	231	1780-1995-1363	60 Days; Standard Cancellation
696	Chippewa	231	1780-1996-1495	60 Days; Standard Cancellation
697	Chippewa	271	1770-1987-11	30 Days; Standard Cancellation
698	Chippewa	431	10614-1997-1085	Standard; 90 day
699	Chippewa	431	10614-1997-1085	Standard; 90 day
700	Chippewa	431	10685-1999-1002	30 Days; Standard Cancellation
701	Chippewa	431	11059-2009-0090	Either Party; 90 day
702	Chippewa	431	11059-2009-0090	Either Party; 90 day
703	Chippewa	431	11059-2009-0090	Either Party; 90 day
704	Chippewa	431	2789-1978-4	60 Days; Legislative Restrictive
705	Chippewa	431	2789-1999-1001	90 Days; Standard Cancellation
706	Chippewa	472	10119-1993-1160	30 Days; Standard Cancellation
707	Chippewa	472	10119-1994-1218	30 Days; Standard Cancellation
708	Chippewa	472	10119-1995-1103	30 Days; Standard Cancellation
709	Chippewa	472	10207-1993-1205	30 Days; Standard Cancellation
710	Chippewa	472	10207-1995-1104	30 Days; Standard Cancellation
711	Chippewa	472	10207-2001-1086	Standard; 30 day
712	Chippewa	472	10207-2001-1086	Standard; 30 day
713	Chippewa	472	10207-2001-1086	Standard; 30 day
714	Chippewa	472	10207-2001-1086	Standard; 30 day
715	Chippewa	472	10207-2001-1086	Standard; 30 day
716	Chippewa	472	10207-2001-1086	Standard; 30 day
717	Chippewa	472	10958-2000-1388	Standard; 90 day
718	Chippewa	472	10958-2000-1388	Standard; 90 day
719	Chippewa	472	10958-2000-1388	Standard; 90 day
720	Chippewa	472	10958-2000-1388	Standard; 90 day

	A	B	C	D
721	Chippewa	472	11125-2005-0133	Standard; 90 day
722	Chippewa	472	6894-1986-176	30 Days; Standard Cancellation
723	Chippewa	472	6894-1990-1248	30 Days; Standard Cancellation
724	Chippewa	472	6894-2000-1155	Standard; 90-day
725	Chippewa	472	7176-1988-285	30 Days; Standard Cancellation
726	Chippewa	472	7374-1989-379	30 Days; Std. Cancellatoin Either Party
727	Chippewa	472	7404-1989-385	30 Days; Standard Cancellation
728	Chippewa	472	7404-1994-1359	30 Days; Standard Cancellation
729	Chippewa	472	7404-1996-1035	30 Days; Standard Cancellation
730	Chippewa	472	7798-1991-1155	30 Days; Standard Cancellation
731	Chippewa	631	11059-2004-1024	Standard 30 day notice
732	Chippewa	631	4673-1986-48	60 Days; Liquor Control Commission
733	Chippewa	641	11059-2004-1248	Standard; 30 day
734	Chippewa	641	11059-2005-0102	Standard 30 day notice
735	Chippewa	641	11059-2006-0119	standard 30 day
736	Chippewa	641	11059-2006-0120	either party; 90 day
737	Chippewa	641	11059-2006-0120	either party; 90 day
738	Chippewa	641	11059-2008-0157	either party 90 day notice
739	Chippewa	641	11059-2008-0157	either party 90 day notice
740	Chippewa	641	11059-2008-0157	either party 90 day notice
741	Chippewa	641	11630-2012-0200	Standard; 30 day
742	Chippewa	672	1248-1996-1059	Standard; 90 day
743	Chippewa	801	1248-1982-7	60 Days; Standard Cancellation
744	Chippewa	801	1248-1997-1208	30 Days; Standard Cancellation
745	Clare	231	2630-1988-57	60 Days; Standard Cancellation
746	Clare	231	6374-1990-86	30 Days; Standard Cancellation
747	Clare	231	7650-1990-1126	60 Days; Standard Cancellation
748	Clare	231	7769-1991-1045	60 Days; Standard Cancellation
749	Clare	231	7769-1991-1045	60 Days; Standard Cancellation
750	Clare	231	7769-2006-0068	Standard; 90 day
751	Clare	431	10173-1994-1179	Standard; 90 day
752	Clare	431	10173-1994-1179	Standard; 90 day
753	Clare	431	10173-1994-1179	Standard; 90 day
754	Clare	431	10703-2005-0066	Standard; 60 day
755	Clare	431	2144-1978-1	180 Days; Standard Cancellation
756	Clare	431	2144-1992-1083	90 Days; Standard Cancellation
757	Clare	641	10703-1999-1045	Standard; 60-days
758	Clare	751	11018-2002-2219	Standard; 90 day
759	Clare	751	11018-2002-2219	Standard; 90 day
760	Clare	751	11018-2002-2219	Standard; 90 day
761	Clare	751	4019-1987-42	60 Days
762	Clare	801	10023-1992-1008	90 Days; Standard Cancellation
763	Clare	801	10703-1999-1255	30 Days; Standard Cancellation
764	Clinton	071	10863-2000-1337	30 Days; Standard Cancellation
765	Clinton	071	10863-2001-1124	Standard; 90 day

	A	B	C	D
766	Clinton	231	6793-1986-156	60 Days; Executive Legislation
767	Clinton	231	6793-1996-1025	90 Days; Standard Cancellation
768	Clinton	231	6793-1996-1025	90 Days; Standard Cancellation
769	Clinton	231	6793-1996-1370	30 Days; Standard Cancellation
770	Clinton	231	6793-2001-1257	standard; 90 day
771	Clinton	231	6793-2001-1257	standard; 90 day
772	Clinton	231	6793-2006-0070	Standard; 90 day
773	Clinton	231	6793-2006-0070	Standard; 90 day
774	Clinton	231	6793-2006-0070	Standard; 90 day
775	Clinton	231	6793-2006-0070	Standard; 90 day
776	Clinton	351	10146-1994-1000	60 Days; Std. Cancellatoin Either Party
777	Clinton	431	10327-1995-1322	30 Days; Standard Cancellation
778	Clinton	431	10424-1996-1378	Standard; 90 Days
779	Clinton	431	10424-1996-1378	Standard; 90 Days
780	Clinton	431	10424-1996-1378	Standard; 90 Days
781	Clinton	431	10424-1996-1378	Standard; 90 Days
782	Clinton	431	11315-2007-0068	Standard; 60 day
783	Clinton	431	11315-2007-0068	Standard; 60 day
784	Clinton	431	11435-2009-0214	Executive New; 90 day
785	Clinton	431	11435-2009-0214	Executive New; 90 day
786	Clinton	431	11435-2009-0214	Executive New; 90 day
787	Clinton	431	11435-2009-0214	Executive New; 90 day
788	Clinton	431	11435-2009-0214	Executive New; 90 day
789	Clinton	431	11435-2009-0214	Executive New; 90 day
790	Clinton	431	11435-2009-0214	Executive New; 90 day
791	Clinton	431	11435-2009-0214	Executive New; 90 day
792	Clinton	431	11435-2009-0214	Executive New; 90 day
793	Clinton	431	11435-2009-0214	Executive New; 90 day
794	Clinton	431	11435-2009-0214	Executive New; 90 day
795	Clinton	431	11435-2009-0214	Executive New; 90 day
796	Clinton	431	11435-2009-0214	Executive New; 90 day
797	Clinton	431	11435-2009-0214	Executive New; 90 day
798	Clinton	431	11435-2009-0214	Executive New; 90 day
799	Clinton	431	6127-1983-55	90 Days; Executive Legislation
800	Clinton	431	6127-1995-1338	90 Days; Executive Legislative
801	Clinton	551	6842-1987-138	Legislative Restrictive; 60 day
802	Clinton	551	6842-1987-138	Legislative Restrictive; 60 day
803	Clinton	551	6842-1987-138	Legislative Restrictive; 60 day
804	Clinton	551	6842-1987-138	Legislative Restrictive; 60 day
805	Clinton	551	6842-1987-138	Legislative Restrictive; 60 day
806	Clinton	551	6842-1987-138	Legislative Restrictive; 60 day
807	Clinton	551	6842-1987-138	Legislative Restrictive; 60 day
808	Clinton	551	6842-1987-138	Legislative Restrictive; 60 day
809	Clinton	551	6842-1987-138	Legislative Restrictive; 60 day
810	Clinton	551	6842-1987-138	Legislative Restrictive; 60 day

	A	B	C	D
811	Clinton	551	6842-1987-138	Legislative Restrictive; 60 day
812	Clinton	591	10453-1996-1464	30 Days; Standard Cancellation
813	Clinton	591	10480-1996-1515	90 Days; Std. Cancellatoin Either Party
814	Clinton	591	10480-1997-1087	30 Days; Std. Cancellatoin Either Party
815	Clinton	591	1161-1980-4	30 Days; Standard Cancellation
816	Clinton	591	6875-1986-173	60 Days; Standard Cancellation
817	Clinton	631	10146-1996-1007	60 Days; Std. Cancellatoin Either Party
818	Clinton	641	10710-2002-2171	Standard, 90 day
819	Clinton	641	10710-2002-2171	Standard, 90 day
820	Clinton	641	10710-2006-0217	Standard; 90 Days
821	Clinton	791	1287-1971-2	90 Days; Standard Cancellation
822	Clinton	801	10710-1999-1043	90 Days; Standard Cancellation
823	Crawford	071	6645-1987-104	60 Days
824	Crawford	231	2070-1985-21	90 Days
825	Crawford	231	7661-2010-0108	Standard; 90 day
826	Crawford	231	7661-2010-0108	Standard; 90 day
827	Crawford	231	7661-2010-0108	Standard; 90 day
828	Crawford	275	6645-1990-1119	60 Days; Legislative Restrictive
829	Crawford	275	6645-1995-1027	90 Days; Standard Cancellation
830	Crawford	391	2760-2001-1101	Standard; 30 day
831	Crawford	391	2760-2001-1101	Standard; 30 day
832	Crawford	391	2760-2001-1101	Standard; 30 day
833	Crawford	391	2760-2001-1101	Standard; 30 day
834	Crawford	391	2760-2001-1101	Standard; 30 day
835	Crawford	391	2760-2010-0130	Standard; 90 day
836	Crawford	391	2760-2010-0130	Standard; 90 day
837	Crawford	391	2760-2010-0130	Standard; 90 day
838	Crawford	391	2760-2010-0130	Standard; 90 day
839	Crawford	391	2760-2010-0130	Standard; 90 day
840	Crawford	391	2760-2010-0130	Standard; 90 day
841	Crawford	391	2760-2010-0130	Standard; 90 day
842	Crawford	431	2760-1988-77	30 Days; Standard Cancellation
843	Crawford	431	2760-1995-1270	30 Days; Standard Cancellation
844	Crawford	431	2797-2011-0371	Executive New; 90 day
845	Crawford	431	2797-2011-0371	Executive New; 90 day
846	Crawford	511	11126-2005-0134	Standard; 60 day
847	Crawford	511	11126-2005-0138	standard 60 day notice
848	Crawford	551	2933-1990-1124	120 Days; Standard Cancellation
849	Crawford	591	10475-1997-1037	30 Days; Standard Cancellation
850	Crawford	591	10493-1997-1136	30 Days; Standard Cancellation
851	Crawford	591	10493-1998-1053	30 Days; Standard Cancellation
852	Crawford	591	10660-1997-1069	Standard; 90 days
853	Crawford	591	10660-1997-1069	Standard; 90 days
854	Crawford	591	10660-2005-0001	Standard; 90 days
855	Crawford	591	10660-2005-0001	Standard; 90 days

	A	B	C	D
856	Crawford	631	4472-1990-50	60 Days; Standard Cancellation
857	Crawford	631	4472-1992-1028	30 Days; Standard Cancellation
858	Crawford	631	6677-1985-108	60 Days; Executive Legislation
859	Crawford	635	7508-1993-1050	90 Days; Standard Cancellation
860	Crawford	999	10684-2000-1090	Standard 30 Day
861	Delta	071	10697-1999-1068	30 Days; Standard Cancellation
862	Delta	071	10930-2001-1126	30 Day Standard Cancel
863	Delta	085	11748-2014-0041	Standard, 30 days
864	Delta	191	10371-1995-1344	30 Days; Standard Cancellation
865	Delta	191	7368-1989-376	30 Days
866	Delta	431	10769-2006-0168	standard 90 day notice
867	Delta	431	10769-2006-0168	standard 90 day notice
868	Delta	431	11206-2006-0188	standard 90 day notice
869	Delta	431	11206-2006-0188	standard 90 day notice
870	Delta	431	2428-1981-10	30 Days; Standard Cancellation
871	Delta	431	2428-2002-2154	Standard; 90 day
872	Delta	431	2428-2002-2154	Standard; 90 day
873	Delta	431	2428-2002-2154	Standard; 90 day
874	Delta	431	2428-2002-2154	Standard; 90 day
875	Delta	431	2428-2002-2154	Standard; 90 day
876	Delta	431	2428-2002-2154	Standard; 90 day
877	Delta	431	2428-2002-2154	Standard; 90 day
878	Delta	431	2428-2002-2154	Standard; 90 day
879	Delta	431	2428-2002-2154	Standard; 90 day
880	Delta	431	2428-2002-2154	Standard; 90 day
881	Delta	431	2428-2002-2154	Standard; 90 day
882	Delta	431	2428-2002-2154	Standard; 90 day
883	Delta	591	548-1985-5	60 Days; Standard Cancellation
884	Delta	591	548-1994-1344	60 Days; Standard Cancellation
885	Delta	591	548-1998-1273	30 Days; Standard Cancellation
886	Delta	591	970-1989-7	30 Days; Standard Cancellation
887	Delta	631	2687-1988-65	30 Days; Standard Cancellation
888	Delta	631	7579-1990-2119	30 Days; Standard Cancellation
889	Delta	631	7776-1990-2147	90 Days; Standard Cancellation
890	Delta	641	10769-1999-1344	Standard; 90 day
891	Delta	641	10769-1999-1344	Standard; 90 day
892	Delta	641	10769-2004-1059	standard 30 day notice
893	Delta	641	11206-2006-0042	standard 30 day
894	Delta	672	2639-1988-59	60 Days; Standard Cancellation
895	Delta	672	2639-1992-1186	Standard; 90 day
896	Delta	672	2639-1992-1186	Standard; 90 day
897	Delta	751	2266-1989-27	30 Days
898	Delta	751	7500-1990-2054	90 Days; Standard Cancellation
899	Delta	751	7500-1999-1419	Standard 90 day
900	Delta	751	7500-1999-1419	Standard 90 day

	A	B	C	D
901	Delta	751	7500-1999-1419	Standard 90 day
902	Delta	751	7500-2004-1312	Standard: 90 days
903	Delta	751	7500-2009-0407	Standard; 90 day
904	Delta	751	7500-2009-0407	Standard; 90 day
905	Delta	751	7500-2009-0407	Standard; 90 day
906	Delta	791	7339-1989-363	30 Days; Standard Cancellation
907	Delta	791	7339-1999-1296	30 Days; Standard Cancellation
908	Delta	791	7339-2000-1412	30 Days; Standard Cancellation
909	Delta	791	7654-1990-1241	30 Days; Standard Cancellation
910	Delta	930	86-1987-1	30 Days; Standard Cancellation
911	Delta	930	86-1992-1047	90 Days; Standard Cancellation
912	Delta	999	2054-1974-2	No Cancellation
913	Delta	999	7436-1981-76	No Cancellation
914	Dickinson	071	11426-2009-0107	Standard; 90 day
915	Dickinson	071	11426-2009-0107	Standard; 90 day
916	Dickinson	071	11426-2009-0107	Standard; 90 day
917	Dickinson	231	1349-1989-10	30 Days; Standard Cancellation
918	Dickinson	231	7349-1990-2136	30 Days; Standard Cancellation
919	Dickinson	231	7667-1990-2161	90 Days; Standard Cancellation
920	Dickinson	231	7667-2000-1332	Standard; 90-day
921	Dickinson	231	7667-2005-0235	standard 90 day notice
922	Dickinson	313	1603-1988-23	30 Days; Standard Cancellation
923	Dickinson	431	10202-1994-1217	30 Days; Standard Cancellation
924	Dickinson	431	10202-1995-1276	30 Days; Standard Cancellation
925	Dickinson	431	10662-1998-1144	90 Days; Standard Cancellation
926	Dickinson	431	11027-2010-0215	Standard; 30 day
927	Dickinson	431	11027-2010-0215	Standard; 30 day
928	Dickinson	431	11306-2007-0064	Standard; 90 day
929	Dickinson	431	11306-2007-0064	Standard; 90 day
930	Dickinson	431	11306-2007-0064	Standard; 90 day
931	Dickinson	431	4546-1986-42	60 Days; Legislative Restrictive
932	Dickinson	431	4546-1991-1029	60 Days; Executive Legislation
933	Dickinson	431	4546-2001-1244	30 day Standard
934	Dickinson	431	4546-2002-2164	Standard; 90 day
935	Dickinson	431	4546-2002-2164	Standard; 90 day
936	Dickinson	551	298-1985-4	Standard; 30 days
937	Dickinson	551	298-1985-4	Standard; 30 days
938	Dickinson	551	298-2004-1250	Standard; 30 day
939	Dickinson	551	298-2004-1250	Standard; 30 day
940	Dickinson	591	6333-2004-1109	Standard; 60 day
941	Dickinson	631	2774-1988-80	30 Days; Standard Cancellation
942	Dickinson	641	11027-2002-2232	Standard; 90 day
943	Dickinson	641	11027-2008-0052	standard 90 day notice
944	Dickinson	641	11027-2008-0052	standard 90 day notice
945	Dickinson	672	2177-1986-22	30 Days; Standard Cancellation

	A	B	C	D
946	Dickinson	801	10562-1997-1188	Standard 90 days
947	Dickinson	801	10562-1998-1055	30 Days; Standard Cancellation
948	Dickinson	801	10905-2000-1317	90 Days; Standard Cancellation
949	Dickinson	801	7837-1992-1032	30 Days; Standard Cancellation
950	Dickinson	801	7837-1995-1084	30 Days; Standard Cancellation
951	Dickinson	801	7837-1995-1085	30 Days; Standard Cancellation
952	Dickinson	999	299-1943-3	No Cancellation
953	Eaton	071	10389-1996-1118	30 Days; Standard Cancellation
954	Eaton	071	10844-2000-1183	30 Days; Standard Cancellation
955	Eaton	071	10844-2001-1125	90-day Standard
956	Eaton	071	10990-2007-0100	Standard; 90 day
957	Eaton	071	10990-2007-0100	Standard; 90 day
958	Eaton	071	10990-2007-0100	Standard; 90 day
959	Eaton	071	7019-1987-221	30 Days
960	Eaton	084	10771-2002-2187	Standard; 90-days
961	Eaton	084	10771-2002-2187	Standard; 90-days
962	Eaton	084	10771-2002-2187	Standard; 90-days
963	Eaton	084	10771-2002-2187	Standard; 90-days
964	Eaton	084	10771-2002-2187	Standard; 90-days
965	Eaton	084	10771-2002-2187	Standard; 90-days
966	Eaton	084	10771-2004-1249	STANDARD; 30 DAYS
967	Eaton	084	10990-2002-2138	Standard; 30 day
968	Eaton	084	10990-2002-2138	Standard; 30 day
969	Eaton	084	10990-2002-2138	Standard; 30 day
970	Eaton	084	10990-2002-2138	Standard; 30 day
971	Eaton	084	10990-2002-2138	Standard; 30 day
972	Eaton	084	10990-2004-1104	Standard; 30 day
973	Eaton	084	10990-2004-1104	Standard; 30 day
974	Eaton	084	10990-2004-1104	Standard; 30 day
975	Eaton	084	10990-2004-1104	Standard; 30 day
976	Eaton	084	10990-2004-1104	Standard; 30 day
977	Eaton	084	11011-2003-1060	Standard; 30-day
978	Eaton	231	10447-1996-1054	Standard; 90-day
979	Eaton	231	10447-2006-0126	Standard; 90 day
980	Eaton	231	10447-2006-0126	Standard; 90 day
981	Eaton	231	10730-1999-1267	Standard; 90-day
982	Eaton	231	10730-1999-1267	Standard; 90-day
983	Eaton	231	10730-1999-1267	Standard; 90-day
984	Eaton	231	10730-1999-1267	Standard; 90-day
985	Eaton	231	10730-1999-1267	Standard; 90-day
986	Eaton	231	10730-2004-1183	Standard; 90 day
987	Eaton	231	7413-1990-150	30 Days
988	Eaton	231	7607-1990-1178	30 Days; Standard Cancellation
989	Eaton	231	7607-1990-1202	30 Days; Standard Cancellation
990	Eaton	231	7607-1991-1057	30 Days; Std. Cancellatoin Either Party

	A	B	C	D
991	Eaton	431	10196-1994-1003	30 Days; Standard Cancellation
992	Eaton	431	10291-1996-1271	30 Days; Standard Cancellation
993	Eaton	431	10291-2006-0028	Executive New; 90 day
994	Eaton	431	10291-2006-0028	Executive New; 90 day
995	Eaton	431	10291-2006-0028	Executive New; 90 day
996	Eaton	431	10291-2006-0028	Executive New; 90 day
997	Eaton	431	10291-2006-0028	Executive New; 90 day
998	Eaton	431	10771-2000-1009	Standard; 30-days
999	Eaton	431	10771-2000-1057	90 Days; Standard Cancellation
1000	Eaton	431	11011-2002-2200	Standard; 30-day
1001	Eaton	431	4358-1981-17	Legislative Restrictive; 90 day
1002	Eaton	431	4358-1981-17	Legislative Restrictive; 90 day
1003	Eaton	431	4358-1981-17	Legislative Restrictive; 90 day
1004	Eaton	431	4358-1981-17	Legislative Restrictive; 90 day
1005	Eaton	431	4358-1981-17	Legislative Restrictive; 90 day
1006	Eaton	431	4358-1981-17	Legislative Restrictive; 90 day
1007	Eaton	431	4358-1981-17	Legislative Restrictive; 90 day
1008	Eaton	431	4358-1981-17	Legislative Restrictive; 90 day
1009	Eaton	431	4358-1981-17	Legislative Restrictive; 90 day
1010	Eaton	431	4358-1981-17	Legislative Restrictive; 90 day
1011	Eaton	431	4358-1981-17	Legislative Restrictive; 90 day
1012	Eaton	431	4358-1981-17	Legislative Restrictive; 90 day
1013	Eaton	431	4358-2004-1088	Standard; 90 day
1014	Eaton	431	4358-2004-1088	Standard; 90 day
1015	Eaton	431	4358-2004-1088	Standard; 90 day
1016	Eaton	431	7115-1988-251	60 Days; Standard Cancellation
1017	Eaton	511	10159-1993-1093	60 Days; Std. Cancellatoin Either Party
1018	Eaton	511	10159-1995-1383	60 Days; Std. Cancellatoin Either Party
1019	Eaton	511	10159-1996-1179	60 Days; Std. Cancellatoin Either Party
1020	Eaton	511	10159-1996-1246	60 Days; Standard Cancellation
1021	Eaton	511	10159-1997-1028	60 Days; Std. Cancellatoin Either Party
1022	Eaton	511	10159-2001-1131	Standard; 60 day, Either Party
1023	Eaton	511	10159-2010-0463	Standard; 60 day
1024	Eaton	551	10671-1998-1202	Standard; 120-day
1025	Eaton	551	10671-1998-1202	Standard; 120-day
1026	Eaton	591	10909-2001-1082	Standard; 90 Day
1027	Eaton	591	10909-2001-1082	Standard; 90 Day
1028	Eaton	591	10909-2004-1179	Standard; 90 day
1029	Eaton	591	10909-2004-1179	Standard; 90 day
1030	Eaton	591	7261-1989-308	90 Days; Standard Cancellation
1031	Eaton	631	4780-1987-55	90 Days; Standard Cancellation
1032	Eaton	631	4780-1991-1058	365 Days; Standard Cancellation
1033	Eaton	641	10853-2000-1204	Executive New; 90 day
1034	Eaton	641	10853-2000-1204	Executive New; 90 day
1035	Eaton	641	10853-2000-1204	Executive New; 90 day

	A	B	C	D
1036	Eaton	641	10853-2000-1204	Executive New; 90 day
1037	Eaton	641	10853-2000-1204	Executive New; 90 day
1038	Eaton	641	10853-2000-1204	Executive New; 90 day
1039	Eaton	641	10853-2000-1204	Executive New; 90 day
1040	Eaton	641	10853-2000-1204	Executive New; 90 day
1041	Eaton	641	10853-2000-1204	Executive New; 90 day
1042	Eaton	641	10853-2000-1204	Executive New; 90 day
1043	Eaton	641	10853-2000-1204	Executive New; 90 day
1044	Eaton	641	10853-2000-1204	Executive New; 90 day
1045	Eaton	641	10853-2000-1204	Executive New; 90 day
1046	Eaton	641	10853-2000-1204	Executive New; 90 day
1047	Eaton	641	10853-2000-1204	Executive New; 90 day
1048	Eaton	641	10853-2000-1204	Executive New; 90 day
1049	Eaton	641	7503-2006-0009	STANDARD; 30 DAY
1050	Eaton	641	7503-2008-0018	STANDARD; 30 DAY
1051	Eaton	641	7503-2009-0007	STANDARD; 30 DAY
1052	Eaton	675	7603-1990-2178	120 Days; Standard Cancellation
1053	Eaton	999	11409-2009-0013	
1054	Eaton	999	11409-2009-0013	
1055	Eaton	999	11409-2012-0114	Either Party: 30 Days
1056	Eaton	999	11409-2013-0231	Either Party: 30 Days
1057	Eaton	999	11409-2013-0231	Either Party: 30 Days
1058	Eaton	999	6839-1989-225	Standard; 180 Days
1059	Eaton	999	7272-1989-315	90 Days; Std. Cancellatoin Either Party
1060	Eaton	999	7331-1989-358	90 Days; Standard Cancellation
1061	Eaton	999	7332-1989-359	90 Days; Standard Cancellation
1062	Emmet	111	7522-1990-1099	180 Days; Std. Cancellatoin Either Party
1063	Emmet	111	7522-2000-1196	Standard; 180 day; Either Party
1064	Emmet	111	7522-2000-1196	Standard; 180 day; Either Party
1065	Emmet	111	7522-2000-1196	Standard; 180 day; Either Party
1066	Emmet	111	7522-2000-1196	Standard; 180 day; Either Party
1067	Emmet	111	7522-2000-1256	180 Days; Standard Cancellation
1068	Emmet	111	7522-2006-0064	Either party 180 day notice
1069	Emmet	111	7522-2008-0145	either party; 150 day notice
1070	Emmet	111	7522-2008-0145	either party; 150 day notice
1071	Emmet	111	7522-2008-0145	either party; 150 day notice
1072	Emmet	111	7522-2008-0145	either party; 150 day notice
1073	Emmet	111	7522-2008-0145	either party; 150 day notice
1074	Emmet	111	7522-2008-0145	either party; 150 day notice
1075	Emmet	111	7522-2008-0145	either party; 150 day notice
1076	Emmet	111	7522-2008-0145	either party; 150 day notice
1077	Emmet	111	7522-2008-0145	either party; 150 day notice
1078	Emmet	151	11538-2011-0052	Standard; 30 day
1079	Emmet	231	1773-1985-14	60 Days; Executive Legislation
1080	Emmet	231	7285-1989-325	30 Days

	A	B	C	D
1081	Emmet	231	7523-1990-1110	180 Days; Standard Cancellation
1082	Emmet	231	7523-2000-1070	Standard 180 Days
1083	Emmet	231	7523-2000-1070	Standard 180 Days
1084	Emmet	231	7523-2000-1070	Standard 180 Days
1085	Emmet	231	7523-2005-0038	Standard; 90 day
1086	Emmet	231	7523-2005-0038	Standard; 90 day
1087	Emmet	431	10870-1999-1262	Executive New; 60 day
1088	Emmet	431	10870-1999-1262	Executive New; 60 day
1089	Emmet	431	10870-1999-1262	Executive New; 60 day
1090	Emmet	431	2258-1990-19	90 Days; Executive Legislation
1091	Emmet	431	2258-2000-1168	30 Days; Standard Cancellation
1092	Emmet	431	2258-2001-1134	30 Days; Standard Cancellation
1093	Emmet	631	1317-1983-6	60 Days; Liquor Control Commission
1094	Emmet	631	1317-1993-1141	30 Days; Standard Cancellation
1095	Emmet	631	1317-1995-1098	30 Days; Standard Cancellation
1096	Emmet	631	1317-1996-1262	30 Days; Standard Cancellation
1097	Emmet	641	11079-2004-1186	Standard 30 day notice
1098	Emmet	641	11079-2005-0145	Standard; 30 days
1099	Emmet	641	11079-2006-0147	Standard 90 day
1100	Emmet	641	11079-2006-0147	Standard 90 day
1101	Emmet	672	10281-1992-1228	90 Days; Standard Cancellation
1102	Emmet	672	10281-1995-1259	60 Days; Executive Legislation
1103	Emmet	672	10471-1996-1247	Standard; 90 day; Renewals
1104	Emmet	672	10471-1996-1247	Standard; 90 day; Renewals
1105	Emmet	672	10471-1996-1247	Standard; 90 day; Renewals
1106	Emmet	672	10471-1996-1247	Standard; 90 day; Renewals
1107	Emmet	672	10471-1996-1247	Standard; 90 day; Renewals
1108	Emmet	672	10471-1996-1247	Standard; 90 day; Renewals
1109	Emmet	672	2013-1990-15	90 Days; Standard Cancellation
1110	Emmet	675	2013-1994-1295	30 Days; Standard Cancellation
1111	Emmet	801	10344-1997-1219	30 Days; Standard Cancellation
1112	Emmet	801	2013-1996-1287	30 Days; Standard Cancellation
1113	Emmet	950	4360-1985-33	180 Days; Standard Cancellation
1114	Genessee	085	10884-2000-1229	Standard; 60 day
1115	Genessee	085	10884-2000-1229	Standard; 60 day
1116	Genessee	085	10884-2000-1229	Standard; 60 day
1117	Genessee	231	10022-1992-1124	Standard; 90 day
1118	Genessee	231	10022-1997-1317	Standard; 90 day
1119	Genessee	231	10022-2003-1098	Standard; 90 day
1120	Genessee	231	10022-2003-1098	Standard; 90 day
1121	Genessee	231	10022-2003-1098	Standard; 90 day
1122	Genessee	231	10099-1992-1211	90 Days; Standard Cancellation
1123	Genessee	231	10260-1994-1226	Standard; 90 days
1124	Genessee	231	10260-2006-0123	Standard; 180 Days
1125	Genessee	231	10260-2006-0123	Standard; 180 Days

	A	B	C	D
1126	Genessee	231	10666-1997-1099	Standard; 90 day
1127	Genessee	231	10666-1997-1099	Standard; 90 day
1128	Genessee	231	10666-1997-1099	Standard; 90 day
1129	Genessee	231	10751-1999-1128	Standard; 90-day
1130	Genessee	231	10751-1999-1128	Standard; 90-day
1131	Genessee	231	10751-2004-1216	Standard; 90 day
1132	Genessee	231	10751-2004-1216	Standard; 90 day
1133	Genessee	231	11579-2012-0001	Standard; 90 Days
1134	Genessee	231	11579-2012-0001	Standard; 90 Days
1135	Genessee	231	11579-2012-0001	Standard; 90 Days
1136	Genessee	231	1757-1983-10	90 Days; Standard Cancellation
1137	Genessee	231	1791-1990-11	60 Days; Standard Cancellation
1138	Genessee	231	2761-1988-78	60 Days; Executive Legislation
1139	Genessee	231	6272-1983-70	90 Days; Standard Cancellation
1140	Genessee	231	6272-1994-1015	30 Days; Standard Cancellation
1141	Genessee	231	6744-1986-135	60 Days; Legislative Restrictive
1142	Genessee	231	6744-1990-1168	120 Days; Standard Cancellation
1143	Genessee	231	6744-2001-1066	Standard; 120-days
1144	Genessee	231	6929-1987-177	90 Days; Standard Cancellation
1145	Genessee	231	6962-1987-192	90 Days
1146	Genessee	231	7029-1987-226	Legislative Restrictive; 90 days
1147	Genessee	231	7029-1987-226	Legislative Restrictive; 90 days
1148	Genessee	231	7029-1987-226	Legislative Restrictive; 90 days
1149	Genessee	231	7029-1987-226	Legislative Restrictive; 90 days
1150	Genessee	231	7075-1988-234	60 Days; Standard Cancellation
1151	Genessee	231	7426-1990-153	30 Days; Standard Cancellation
1152	Genessee	231	7550-1990-1020	30 Days; Standard Cancellation
1153	Genessee	231	7600-1990-1216	90 Days; Standard Cancellation
1154	Genessee	231	7890-1991-1151	Standard; 90 Day
1155	Genessee	231	7890-1991-1151	Standard; 90 Day
1156	Genessee	231	7890-1991-1151	Standard; 90 Day
1157	Genessee	231	7890-1991-1151	Standard; 90 Day
1158	Genessee	231	7890-2007-0101	Standard; 90 day
1159	Genessee	231	7890-2007-0101	Standard; 90 day
1160	Genessee	231	7890-2011-0392	Standard; 90 day
1161	Genessee	231	7890-2011-0392	Standard; 90 day
1162	Genessee	313	10028-1992-1250	30 Days; Standard Cancellation
1163	Genessee	313	11530-2010-0512	Legislative; 30 day
1164	Genessee	313	11530-2010-0512	Legislative; 30 day
1165	Genessee	313	11530-2010-0512	Legislative; 30 day
1166	Genessee	313	11530-2010-0512	Legislative; 30 day
1167	Genessee	313	11530-2010-0512	Legislative; 30 day
1168	Genessee	313	11530-2013-0438	Legislative cancellation; 30 Days
1169	Genessee	313	11530-2013-0438	Legislative cancellation; 30 Days
1170	Genessee	313	11530-2013-0438	Legislative cancellation; 30 Days

	A	B	C	D
1171	Genessee	313	11530-2013-0438	Legislative cancellation; 30 Days
1172	Genessee	313	11530-2013-0438	Legislative cancellation; 30 Days
1173	Genessee	313	11530-2013-0438	Legislative cancellation; 30 Days
1174	Genessee	313	11530-2013-0438	Legislative cancellation; 30 Days
1175	Genessee	313	6991-1987-209	90 Days
1176	Genessee	391	10678-1998-1111	Standard; 60 Day
1177	Genessee	391	10678-1998-1111	Standard; 60 Day
1178	Genessee	391	10678-2004-1196	Standard; 60 day
1179	Genessee	391	10678-2004-1196	Standard; 60 day
1180	Genessee	391	4414-1993-1066	90 Days; Standard Cancellation
1181	Genessee	431	10694-2009-0367	Standard; 60 day
1182	Genessee	431	10694-2009-0367	Standard; 60 day
1183	Genessee	431	10694-2009-0367	Standard; 60 day
1184	Genessee	431	11014-2002-2215	30 day standard
1185	Genessee	431	11428-2009-0171	Legislative Restrictive; 30 days
1186	Genessee	431	11428-2009-0171	Legislative Restrictive; 30 days
1187	Genessee	431	11428-2009-0171	Legislative Restrictive; 30 days
1188	Genessee	431	11428-2009-0171	Legislative Restrictive; 30 days
1189	Genessee	431	11428-2009-0171	Legislative Restrictive; 30 days
1190	Genessee	431	11428-2009-0171	Legislative Restrictive; 30 days
1191	Genessee	431	11428-2012-0052	Legislative Restrictive; 30 day
1192	Genessee	431	11428-2012-0052	Legislative Restrictive; 30 day
1193	Genessee	431	11428-2012-0052	Legislative Restrictive; 30 day
1194	Genessee	431	11428-2012-0052	Legislative Restrictive; 30 day
1195	Genessee	431	11428-2012-0052	Legislative Restrictive; 30 day
1196	Genessee	431	11428-2012-0052	Legislative Restrictive; 30 day
1197	Genessee	431	11428-2012-0052	Legislative Restrictive; 30 day
1198	Genessee	431	11428-2012-0052	Legislative Restrictive; 30 day
1199	Genessee	431	2328-1989-33	30 Days; Standard Cancellation
1200	Genessee	431	4414-1989-96	90 Days; Standard Cancellation
1201	Genessee	431	6166-2003-1077	Standard; 60 days
1202	Genessee	431	7288-1989-326	60 Days
1203	Genessee	431	7366-1989-375	30 Days
1204	Genessee	431	7432-1990-1259	120 Days; Standard
1205	Genessee	431	7432-2002-2170	30-day stnd. (r/a)
1206	Genessee	431	7448-1990-156	30 Days; Standard Cancellation
1207	Genessee	431	7484-1990-1235	Legislative Restrictive; 60-days
1208	Genessee	431	7484-1990-1235	Legislative Restrictive; 60-days
1209	Genessee	431	7484-1990-1235	Legislative Restrictive; 60-days
1210	Genessee	431	7484-1990-1235	Legislative Restrictive; 60-days
1211	Genessee	431	7484-1990-1235	Legislative Restrictive; 60-days
1212	Genessee	431	7484-2006-0031	LEGISLATIVE; 60 DAY NOTICE
1213	Genessee	431	7692-1991-1074	Legislative Restrictive; 60 day
1214	Genessee	431	7692-1991-1074	Legislative Restrictive; 60 day
1215	Genessee	431	7692-1991-1074	Legislative Restrictive; 60 day

	A	B	C	D
1216	Genessee	472	10380-1996-1121	30 Days; Standard Cancellation
1217	Genessee	472	10740-1999-1383	30 Days; Standard Cancellation
1218	Genessee	472	10752-1999-1298	Standard; 90 day
1219	Genessee	472	10752-1999-1298	Standard; 90 day
1220	Genessee	472	10752-1999-1298	Standard; 90 day
1221	Genessee	472	10752-1999-1298	Standard; 90 day
1222	Genessee	472	10752-1999-1298	Standard; 90 day
1223	Genessee	472	10858-2000-1279	30 Days; Standard Cancellation
1224	Genessee	472	11507-2012-0033	Standard; 120 day
1225	Genessee	472	11507-2012-0033	Standard; 120 day
1226	Genessee	472	2943-1989-66	90 Days; Standard Cancellation
1227	Genessee	472	2943-1991-1126	90 Days; Standard Cancellation
1228	Genessee	472	6738-1986-133	60 Days; Executive Legislation
1229	Genessee	472	7299-1989-335	90 Days; Standard Cancellation
1230	Genessee	472	7435-1990-1143	Legislative Restrictive 60 day notice
1231	Genessee	472	7435-1994-1064	Standard; 90 day
1232	Genessee	472	7435-1994-1064	Standard; 90 day
1233	Genessee	472	7435-1994-1064	Standard; 90 day
1234	Genessee	472	7435-1994-1064	Standard; 90 day
1235	Genessee	472	7435-1994-1064	Standard; 90 day
1236	Genessee	472	7435-1994-1064	Standard; 90 day
1237	Genessee	472	7435-1994-1064	Standard; 90 day
1238	Genessee	472	7435-1994-1064	Standard; 90 day
1239	Genessee	472	7435-1994-1064	Standard; 90 day
1240	Genessee	472	7435-1994-1064	Standard; 90 day
1241	Genessee	472	7435-1994-1064	Standard; 90 day
1242	Genessee	472	7435-1994-1064	Standard; 90 day
1243	Genessee	472	7435-2004-1072	Standard; 90 day
1244	Genessee	472	7435-2004-1072	Standard; 90 day
1245	Genessee	472	7435-2004-1072	Standard; 90 day
1246	Genessee	472	7435-2004-1072	Standard; 90 day
1247	Genessee	472	7611-1990-1022	Standard; 90 day notice
1248	Genessee	472	7611-2001-1068	90-day Standard
1249	Genessee	472	7611-2001-1298	Standard; 90 day
1250	Genessee	472	7611-2001-1298	Standard; 90 day
1251	Genessee	472	7611-2001-1298	Standard; 90 day
1252	Genessee	472	7611-2002-2064	R/A - 30 day stnd
1253	Genessee	511	11577-2011-0410	Standard; 90 day
1254	Genessee	511	11577-2011-0410	Standard; 90 day
1255	Genessee	551	10235-1994-1262	Executive Old; 60 Day
1256	Genessee	551	10235-1994-1262	Executive Old; 60 Day
1257	Genessee	551	10235-1994-1262	Executive Old; 60 Day
1258	Genessee	551	10235-1994-1262	Executive Old; 60 Day
1259	Genessee	551	10235-1994-1262	Executive Old; 60 Day
1260	Genessee	551	10235-1994-1262	Executive Old; 60 Day

	A	B	C	D
1261	Genessee	551	10235-2011-0407	Executive Old; 60 day
1262	Genessee	551	10235-2011-0407	Executive Old; 60 day
1263	Genessee	551	10890-2001-1034	Standard; 60-days
1264	Genessee	551	10890-2001-1034	Standard; 60-days
1265	Genessee	551	10890-2001-1035	Standard; 60-days
1266	Genessee	551	10890-2002-2042	30 days notice; Standard
1267	Genessee	551	7322-1990-131	90 Days; Standard Cancellation
1268	Genessee	551	7618-1990-1002	60 Days; Legislative Restrictive
1269	Genessee	591	10050-1992-1107	90 Days; Standard Cancellation
1270	Genessee	591	6787-1986-154	90 Days; Standard Cancellation
1271	Genessee	591	6787-1991-1059	90 Days; Standard Cancellation
1272	Genessee	591	7746-1991-1113	30 Days; Standard Cancellation
1273	Genessee	631	1257-1988-13	60 Days; Liquor Control Commission
1274	Genessee	631	1257-1993-1138	90 Days; Std. Cancellatoin Either Party
1275	Genessee	631	1257-1993-1169	90 Days; Std. Cancellatoin Either Party
1276	Genessee	631	6477-1993-9022	90 Days; Standard Cancellation
1277	Genessee	631	7340-1989-364	90 Days; Standard Cancellation
1278	Genessee	631	7340-1999-1369	90 Days; Standard Cancellation
1279	Genessee	631	7340-1999-1369	90 Days; Standard Cancellation
1280	Genessee	641	10663-2004-1178	Standard; 30 day
1281	Genessee	641	10694-1999-1150	Standard; 60-days
1282	Genessee	641	10694-1999-1150	Standard; 60-days
1283	Genessee	641	10694-1999-1150	Standard; 60-days
1284	Genessee	641	10694-2004-1177	Standard; 60-days
1285	Genessee	641	10694-2004-1177	Standard; 60-days
1286	Genessee	641	6477-1993-1022	Standard; 90 day
1287	Genessee	641	6477-1993-1022	Standard; 90 day
1288	Genessee	641	6477-1993-1022	Standard; 90 day
1289	Genessee	641	6477-2013-0066	Standard; 30 day
1290	Genessee	641	6990-2001-1274	Standard; 30-days
1291	Genessee	641	6990-2001-1274	Standard; 30-days
1292	Genessee	641	6990-2001-1274	Standard; 30-days
1293	Genessee	672	10663-1998-1172	Standard: 60 day notice
1294	Genessee	672	4567-1981-42	180 Days; Standard Cancellation
1295	Genessee	675	6477-1984-60	60 Days; Executive Legislation
1296	Genessee	751	11539-2012-0225	Standard; 30 Days
1297	Genessee	751	11539-2013-0200	Standard; 30 day
1298	Genessee	751	11539-2014-0145	Standard; 60 days
1299	Genessee	751	11539-2014-0145	Standard; 60 days
1300	Genessee	751	11539-2014-0145	Standard; 60 days
1301	Genessee	751	2350-1984-8	30 Days; Standard Cancellation
1302	Genessee	751	2350-1991-1003	30 Days; Standard Cancellation
1303	Genessee	801	10694-1999-1078	Standard; 60-Days
1304	Genessee	801	10694-1999-1078	Standard; 60-Days
1305	Genessee	801	10694-1999-1078	Standard; 60-Days

	A	B	C	D
1306	Genessee	801	10884-2001-1016	30 Days; Standard Cancellation
1307	Genessee	801	6990-1987-208	60 Days; Legislative Restrictive
1308	Genessee	801	6990-1997-1056	120 Days; Standard Cancellation
1309	Genessee	801	6990-1997-1056	120 Days; Standard Cancellation
1310	Genessee	999	10833-2000-1243	30 Days; Std. Cancellatoin Either Party
1311	Genessee	999	725-1948-1	90 Days; Standard Cancellation
1312	Gladwin	231	11666-2012-0414	Standard; 90 day
1313	Gladwin	231	11666-2012-0414	Standard; 90 day
1314	Gladwin	231	11666-2012-0414	Standard; 90 day
1315	Gladwin	231	1923-1985-18	60 Days
1316	Gladwin	231	7563-1990-1106	Standard; 90-day
1317	Gladwin	231	7563-1990-1106	Standard; 90-day
1318	Gladwin	231	7563-1990-1106	Standard; 90-day
1319	Gladwin	231	7563-2005-0063	Standard; 90 day
1320	Gladwin	231	7563-2005-0063	Standard; 90 day
1321	Gladwin	431	11656-2012-0359	Legislative; 90 day
1322	Gladwin	431	11656-2012-0359	Legislative; 90 day
1323	Gladwin	431	11656-2012-0359	Legislative; 90 day
1324	Gladwin	431	6858-1987-150	Standard; 90 day
1325	Gladwin	431	6858-1987-150	Standard; 90 day
1326	Gladwin	431	6858-1987-150	Standard; 90 day
1327	Gladwin	431	6858-1987-150	Standard; 90 day
1328	Gladwin	431	6858-2004-1127	Standard; 90 day notice
1329	Gladwin	431	6858-2004-1127	Standard; 90 day notice
1330	Gladwin	431	6858-2004-1127	Standard; 90 day notice
1331	Gladwin	431	6858-2012-0136	Standard; 30 day
1332	Gladwin	551	7182-2004-1062	Standard 90 day notice
1333	Gladwin	551	7182-2009-0055	Standard; 90 day notice
1334	Gladwin	551	7182-2009-0055	Standard; 90 day notice
1335	Gladwin	551	7182-2009-0055	Standard; 90 day notice
1336	Gladwin	751	10515-1996-1304	90 Days; Std. Cancellatoin Either Party
1337	Gladwin	751	10515-1996-1304	90 Days; Std. Cancellatoin Either Party
1338	Gladwin	751	11020-2002-2124	Standard; 90-days
1339	Gladwin	751	11020-2002-2124	Standard; 90-days
1340	Gladwin	751	11020-2002-2218	Standard; 90-day notice
1341	Gladwin	751	11020-2006-0051	STANDARD; 90 DAYS
1342	Gladwin	751	11020-2011-0013	Standard; 90 day
1343	Gladwin	751	11020-2011-0013	Standard; 90 day
1344	Gladwin	751	6983-1987-205	60 Days; Legislative Restrictive
1345	Gladwin	751	7425-1990-152	60 Days; Legislative Restrictive
1346	Gogebic	231	1158-1982-3	30 Days; Standard Cancellation
1347	Gogebic	231	1158-1991-1119	90 Days; Standard Cancellation
1348	Gogebic	231	1158-2002-2059	Standard 90 Day
1349	Gogebic	231	1158-2007-0025	Standard; 90 day
1350	Gogebic	231	1158-2007-0025	Standard; 90 day

	A	B	C	D
1351	Gogebic	231	6427-1996-1514	30 Days; Standard Cancellation
1352	Gogebic	431	10491-1996-1273	Standard; 90 day
1353	Gogebic	431	10491-1996-1273	Standard; 90 day
1354	Gogebic	431	10491-1996-1273	Standard; 90 day
1355	Gogebic	431	10491-1996-1273	Standard; 90 day
1356	Gogebic	431	10714-1998-1288	90 Days; Std. Cancellatoin Either Party
1357	Gogebic	431	11275-2011-0354	Standard, 90 day
1358	Gogebic	431	6901-1987-164	60 Days; Legislative Restrictive
1359	Gogebic	551	325-1960-1	Either Party; 90 day
1360	Gogebic	551	338-1984-2	30 Days; Standard Cancellation
1361	Gogebic	551	338-1984-2	30 Days; Standard Cancellation
1362	Gogebic	551	338-2001-1198	Standard; 30 day
1363	Gogebic	551	338-2001-1198	Standard; 30 day
1364	Gogebic	551	338-2001-1198	Standard; 30 day
1365	Gogebic	551	338-2004-1279	Standard; 30 day
1366	Gogebic	551	338-2004-1279	Standard; 30 day
1367	Gogebic	551	338-2004-1279	Standard; 30 day
1368	Gogebic	551	338-2004-1279	Standard; 30 day
1369	Gogebic	551	338-2004-1279	Standard; 30 day
1370	Gogebic	551	339-1986-2	Standard; 30 day
1371	Gogebic	551	339-1986-2	Standard; 30 day
1372	Gogebic	551	339-1986-2	Standard; 30 day
1373	Gogebic	551	339-1986-2	Standard; 30 day
1374	Gogebic	631	10427-1996-1264	30 Days; Standard Cancellation
1375	Gogebic	631	2063-1986-17	60 Days; Standard Cancellation
1376	Gogebic	641	10348-1996-1308	Standard 90 Days
1377	Gogebic	641	10348-1996-1308	Standard 90 Days
1378	Gogebic	641	10348-1996-1308	Standard 90 Days
1379	Gogebic	641	11275-2006-0226	standard 90 day notice
1380	Gogebic	672	10098-1993-1127	90 Days; Standard Cancellation
1381	Gogebic	672	10098-1993-1128	90 Days; Standard Cancellation
1382	Gogebic	672	10616-1998-1097	90 Days; Standard Cancellation
1383	Gogebic	672	10616-1999-1372	30 Days; Standard Cancellation
1384	Gogebic	672	10616-2001-1021	Standard 90 day
1385	Gogebic	801	10348-1995-1047	30 Days; Standard Cancellation
1386	Gogebic	801	10348-1996-1407	30 Days; Standard Cancellation
1387	Gogebic	801	10348-1996-1412	30 Days; Standard Cancellation
1388	Gogebic	801	10348-2002-2118	90 day Standard
1389	Gogebic	801	408-1988-6	30 Days; Standard Cancellation
1390	Gogebic	801	7489-1990-2135	60 Days; Standard Cancellation
1391	Grand Traverse	071	10110-1993-1170	30 Days; Standard Cancellation
1392	Grand Traverse	071	10490-1996-1415	90 Days; Standard Cancellation
1393	Grand Traverse	071	10490-1997-1131	90 Days; Standard Cancellation
1394	Grand Traverse	071	4297-1994-1345	90 Days; Standard Cancellation
1395	Grand Traverse	071	6011-1994-1046	30 Days; Std. Cancellatoin Either Party

	A	B	C	D
1396	Grand Traverse	071	6011-1994-1355	30 Days; Standard Cancellation
1397	Grand Traverse	071	6011-1995-1398	30 Days; Std. Cancellatoin Either Party
1398	Grand Traverse	071	6832-1994-1047	30 Days; Std. Cancellatoin Either Party
1399	Grand Traverse	071	6832-1995-1014	30 Days; Standard Cancellation
1400	Grand Traverse	071	6832-1995-1395	30 Days; Std. Cancellatoin Either Party
1401	Grand Traverse	071	6832-1997-1369	30 Days; Standard Cancellation
1402	Grand Traverse	071	6832-1999-1053	30 Days; Standard Cancellation
1403	Grand Traverse	071	6832-2000-1200	30 Days; Std. Cancellatoin Either Party
1404	Grand Traverse	071	7018-1994-1048	30 Days; Standard Cancellation
1405	Grand Traverse	071	7018-1995-1015	30 Days; Standard Cancellation
1406	Grand Traverse	071	7018-1995-1396	30 Days; Std. Cancellatoin Either Party
1407	Grand Traverse	071	7018-1997-1365	30 Days; Standard Cancellation
1408	Grand Traverse	071	7018-2000-1192	30 Days; Std. Cancellatoin Either Party
1409	Grand Traverse	071	7771-1991-1120	90 Days; Standard Cancellation
1410	Grand Traverse	085	11249-2008-0086	Standard, 90 day
1411	Grand Traverse	085	11249-2008-0086	Standard, 90 day
1412	Grand Traverse	085	11249-2008-0086	Standard, 90 day
1413	Grand Traverse	085	11249-2012-0222	Standard; 30 day
1414	Grand Traverse	085	11249-2014-0122	Standard; 30 days
1415	Grand Traverse	085	11722-2013-0331	Standard; 30 day
1416	Grand Traverse	191	4297-1990-44	60 Days; Executive Legislation
1417	Grand Traverse	231	10031-1992-1142	Standard 90 day
1418	Grand Traverse	231	10031-1992-1142	Standard 90 day
1419	Grand Traverse	231	10031-2004-1307	Standard; 90 day
1420	Grand Traverse	231	10031-2004-1307	Standard; 90 day
1421	Grand Traverse	231	10933-2001-1113	Standard; 60 day
1422	Grand Traverse	231	10933-2001-1113	Standard; 60 day
1423	Grand Traverse	231	10933-2001-1113	Standard; 60 day
1424	Grand Traverse	231	10933-2001-1113	Standard; 60 day
1425	Grand Traverse	231	10933-2001-1161	30 day; Standard
1426	Grand Traverse	231	1930-1988-28	60 Days; Executive Legislation
1427	Grand Traverse	231	6334-1984-46	30 Days
1428	Grand Traverse	271	6186-1989-161	30 Days; Std. Cancellatoin Either Party
1429	Grand Traverse	313	10082-1993-1078	30 Days; Standard Cancellation
1430	Grand Traverse	313	6774-1989-218	30 Days; Std. Cancellatoin Either Party
1431	Grand Traverse	351	6104-1989-150	30 Days; Std. Cancellatoin Either Party
1432	Grand Traverse	391	10011-1992-1205	60 Days; Standard Cancellation
1433	Grand Traverse	391	10011-1993-1156	60 Days; Standard Cancellation
1434	Grand Traverse	391	10027-1992-1249	30 Days; Std. Cancellatoin Either Party
1435	Grand Traverse	391	10027-1993-1155	30 Days; Std. Cancellatoin Either Party
1436	Grand Traverse	391	6011-1988-128	30 Days; Standard Cancellation
1437	Grand Traverse	391	6011-1992-1181	30 Days; Std. Cancellatoin Either Party
1438	Grand Traverse	391	6317-1984-43	30 Days; Standard Cancellation
1439	Grand Traverse	391	6726-1986-127	30 Days; Standard Cancellation
1440	Grand Traverse	391	6815-1986-166	30 Days; Std. Cancellatoin Either Party

	A	B	C	D
1441	Grand Traverse	391	6832-1988-184	30 Days; Std. Cancellatoin Either Party
1442	Grand Traverse	391	6833-1989-224	30 Days; Standard Cancellation
1443	Grand Traverse	391	6865-1986-172	30 Days; Standard Cancellation
1444	Grand Traverse	391	6996-1987-212	30 Days
1445	Grand Traverse	391	7018-1987-220	30 Days; Standard Cancellation
1446	Grand Traverse	391	7018-1992-1177	30 Days; Standard Cancellation
1447	Grand Traverse	391	7033-1987-227	30 Days; Standard Cancellation
1448	Grand Traverse	391	7150-1988-268	30 Days; Standard Cancellation
1449	Grand Traverse	391	7162-1988-277	30 Days; Standard Cancellation
1450	Grand Traverse	391	7265-1989-309	30 Days; Standard Cancellation
1451	Grand Traverse	391	7265-1992-1104	30 Days; Standard Cancellation
1452	Grand Traverse	391	7265-1992-1128	30 Days; Standard Cancellation
1453	Grand Traverse	391	7447-1990-155	30 Days; Standard Cancellation
1454	Grand Traverse	391	7507-1990-1209	30 Days; Standard Cancellation
1455	Grand Traverse	391	7516-1990-1139	30 Days; Standard Cancellation
1456	Grand Traverse	391	7517-1990-1140	30 Days; Standard Cancellation
1457	Grand Traverse	391	7634-1990-3071	30 Days; Standard Cancellation
1458	Grand Traverse	391	7634-1993-1157	30 Days; Standard Cancellation
1459	Grand Traverse	391	7647-1990-1256	30 Days; Standard Cancellation
1460	Grand Traverse	391	7649-1990-1255	30 Days; Standard Cancellation
1461	Grand Traverse	391	7651-1991-3002	30 Days; Standard Cancellation
1462	Grand Traverse	391	7651-1993-1186	30 Days; Standard Cancellation
1463	Grand Traverse	391	7652-1991-3003	30 Days; Standard Cancellation
1464	Grand Traverse	391	7652-1993-1158	30 Days; Standard Cancellation
1465	Grand Traverse	391	7841-1992-1046	30 Days; Standard Cancellation
1466	Grand Traverse	391	7841-1992-1110	30 Days; Standard Cancellation
1467	Grand Traverse	391	7867-1992-1103	30 Days; Standard Cancellation
1468	Grand Traverse	391	7881-1992-1118	30 Days; Standard Cancellation
1469	Grand Traverse	391	7881-1993-1159	30 Days; Standard Cancellation
1470	Grand Traverse	431	10082-1994-1068	90 Days; Standard Cancellation
1471	Grand Traverse	431	10129-1992-1180	30 Days; Standard Cancellation
1472	Grand Traverse	431	10151-1994-1079	30 Days; Standard Cancellation
1473	Grand Traverse	431	10151-1994-1115	90 Days; Standard Cancellation
1474	Grand Traverse	431	10301-1995-1154	Executive 60 Days; Initial Term
1475	Grand Traverse	431	10301-1995-1154	Executive 60 Days; Initial Term
1476	Grand Traverse	431	10301-1995-1154	Executive 60 Days; Initial Term
1477	Grand Traverse	431	10301-2001-1295	Executive Legislative; 60 day
1478	Grand Traverse	431	10301-2001-1295	Executive Legislative; 60 day
1479	Grand Traverse	431	10301-2001-1295	Executive Legislative; 60 day
1480	Grand Traverse	431	10301-2001-1295	Executive Legislative; 60 day
1481	Grand Traverse	431	10301-2001-1295	Executive Legislative; 60 day
1482	Grand Traverse	431	10301-2001-1295	Executive Legislative; 60 day
1483	Grand Traverse	431	10301-2001-1295	Executive Legislative; 60 day
1484	Grand Traverse	431	10301-2004-1111	Executive New; 60 day
1485	Grand Traverse	431	10301-2004-1111	Executive New; 60 day

	A	B	C	D
1486	Grand Traverse	431	10301-2004-1111	Executive New; 60 day
1487	Grand Traverse	431	10301-2004-1111	Executive New; 60 day
1488	Grand Traverse	431	10301-2004-1111	Executive New; 60 day
1489	Grand Traverse	431	10301-2004-1111	Executive New; 60 day
1490	Grand Traverse	431	10761-2007-0021	Standard, 60 Day
1491	Grand Traverse	431	10761-2007-0021	Standard, 60 Day
1492	Grand Traverse	431	10761-2007-0021	Standard, 60 Day
1493	Grand Traverse	431	11500-2010-9058	Standard; 90 day
1494	Grand Traverse	431	11500-2010-9058	Standard; 90 day
1495	Grand Traverse	431	11500-2010-9058	Standard; 90 day
1496	Grand Traverse	431	11500-2010-9058	Standard; 90 day
1497	Grand Traverse	431	2414-1990-1196	180 Days; Standard Cancellation
1498	Grand Traverse	431	2414-1990-21	60 Days
1499	Grand Traverse	431	2414-1991-1028	60 Days; Legislative Restrictive
1500	Grand Traverse	431	2414-1996-1044	Standard 120 day
1501	Grand Traverse	431	6009-1989-129	30 Days; Std. Cancellatoin Either Party
1502	Grand Traverse	431	6814-1987-130	180 Days; Standard Cancellation
1503	Grand Traverse	431	7592-1990-1183	30 Days; Std. Cancellatoin Either Party
1504	Grand Traverse	472	6198-1989-165	30 Days; Std. Cancellatoin Either Party
1505	Grand Traverse	511	10656-1998-1218	30 Days; Standard Cancellation
1506	Grand Traverse	511	10656-1999-1365	60 Days; Standard Cancellation
1507	Grand Traverse	511	10656-1999-1395	60 Days; Standard Cancellation
1508	Grand Traverse	511	10656-2002-2192	Standard; 60 Day
1509	Grand Traverse	511	10656-2003-1145	Standard; 60 day
1510	Grand Traverse	511	10656-2006-0018	60 Day; Standard
1511	Grand Traverse	511	10656-2007-0031	Standard; 60 days
1512	Grand Traverse	551	10836-2000-1034	Standard; 90 Days
1513	Grand Traverse	551	10836-2000-1034	Standard; 90 Days
1514	Grand Traverse	551	10836-2000-1034	Standard; 90 Days
1515	Grand Traverse	551	10836-2000-1034	Standard; 90 Days
1516	Grand Traverse	551	10836-2009-0285	standard 90 days notice
1517	Grand Traverse	551	10836-2009-0285	standard 90 days notice
1518	Grand Traverse	551	10836-2009-0285	standard 90 days notice
1519	Grand Traverse	551	336-1938-1	No Cancellation
1520	Grand Traverse	591	10172-1994-1133	30 Days; Standard Cancellation
1521	Grand Traverse	591	10172-1995-1160	90 Days; Std. Cancellatoin Either Party
1522	Grand Traverse	591	10172-1995-1348	90 Days; Std. Cancellatoin Either Party
1523	Grand Traverse	591	10429-1996-1334	30 Days; Standard Cancellation
1524	Grand Traverse	591	10500-1997-1121	30 Days; Standard Cancellation
1525	Grand Traverse	591	10514-1997-1221	30 Days; Standard Cancellation
1526	Grand Traverse	591	10514-1997-1263	60 Days; Standard Cancellation
1527	Grand Traverse	591	10606-1998-1031	Standard; 60 Days
1528	Grand Traverse	591	10606-1998-1031	Standard; 60 Days
1529	Grand Traverse	591	10606-1998-1031	Standard; 60 Days
1530	Grand Traverse	591	10606-1998-1031	Standard; 60 Days

	A	B	C	D
1531	Grand Traverse	591	10606-2007-0152	Standard; 90 day
1532	Grand Traverse	591	10606-2007-0152	Standard; 90 day
1533	Grand Traverse	591	10606-2007-9152	Standard; 30 days
1534	Grand Traverse	591	6179-1989-160	30 Days; Standard Cancellation
1535	Grand Traverse	591	7892-1992-1149	90 Days; Std. Cancellatoin Either Party
1536	Grand Traverse	631	4413-1990-48	60 Days; Liquor Control Commission
1537	Grand Traverse	631	6709-1989-211	30 Days; Std. Cancellatoin Either Party
1538	Grand Traverse	631	7827-1992-1002	30 Days; Std. Cancellatoin Either Party
1539	Grand Traverse	631	7891-1991-1149	Standard 90 Days
1540	Grand Traverse	641	10761-2004-1017	Standard; 60 day
1541	Grand Traverse	641	10761-2004-1017	Standard; 60 day
1542	Grand Traverse	641	10761-2004-1017	Standard; 60 day
1543	Grand Traverse	641	11079-2005-0152	Standard; 30 days
1544	Grand Traverse	641	11087-2005-0041	Standard 30 day notice
1545	Grand Traverse	641	11249-2006-0146	standard 90 day
1546	Grand Traverse	641	11249-2006-0146	standard 90 day
1547	Grand Traverse	641	11249-2006-0146	standard 90 day
1548	Grand Traverse	641	11249-2009-0364	standard 90 day notice
1549	Grand Traverse	641	11249-2009-0364	standard 90 day notice
1550	Grand Traverse	641	11249-2009-0364	standard 90 day notice
1551	Grand Traverse	641	11627-2012-0197	Standard; 30 day
1552	Grand Traverse	641	11627-2013-0078	Standard; 30 Day
1553	Grand Traverse	641	11688-2013-0122	Standard; 90 Day
1554	Grand Traverse	641	11688-2013-0122	Standard; 90 Day
1555	Grand Traverse	641	11688-2013-0122	Standard; 90 Day
1556	Grand Traverse	641	7891-2003-1042	Standard; 90 day
1557	Grand Traverse	641	7891-2003-1042	Standard; 90 day
1558	Grand Traverse	641	7891-2003-1042	Standard; 90 day
1559	Grand Traverse	641	7891-2003-1042	Standard; 90 day
1560	Grand Traverse	672	10506-1996-1176	Executive; 60-day
1561	Grand Traverse	672	10506-1996-1176	Executive; 60-day
1562	Grand Traverse	672	10506-1996-1176	Executive; 60-day
1563	Grand Traverse	672	10506-1996-1176	Executive; 60-day
1564	Grand Traverse	672	2673-1988-63	60 Days; Executive Legislation
1565	Grand Traverse	675	6388-1989-184	60 Days
1566	Grand Traverse	675	6972-1989-236	30 Days; Std. Cancellatoin Either Party
1567	Grand Traverse	751	10531-1997-1207	Standard; 90 day
1568	Grand Traverse	751	10531-1997-1207	Standard; 90 day
1569	Grand Traverse	751	10531-1997-1207	Standard; 90 day
1570	Grand Traverse	751	10531-2013-0143	Standard; 30 day
1571	Grand Traverse	791	6235-1990-83	30 Days
1572	Grand Traverse	791	7684-1991-1060	30 Days; Std. Cancellatoin Either Party
1573	Grand Traverse	801	10761-1999-1077	Standard; 60 day
1574	Grand Traverse	801	10761-1999-1077	Standard; 60 day
1575	Grand Traverse	801	10761-1999-1077	Standard; 60 day

	A	B	C	D
1576	Grand Traverse	801	10761-1999-1397	30 Days; Standard Cancellation
1577	Grand Traverse	950	6887-1989-229	60 Days; Executive Legislation
1578	Grand Traverse	950	7127-1989-245	90 Days; Standard Cancellation
1579	Grand Traverse	950	7127-1992-1085	90 Days; Standard Cancellation
1580	Grand Traverse	999	337-1944-2	Reverts to DNR
1581	Grand Traverse	999	6210-1989-167	30 Days; Standard Cancellation
1582	Grand Traverse	999	6210-1991-3104	30 Days; Standard Cancellation
1583	Grand Traverse	999	6210-1994-1045	30 Days; Standard Cancellation
1584	Grand Traverse	999	6210-1994-1356	30 Days; Standard Cancellation
1585	Grand Traverse	999	6210-1995-1397	30 Days; Standard Cancellation
1586	Grand Traverse	999	6210-1997-1367	30 Days; Standard Cancellation
1587	Grand Traverse	999	6210-1997-1368	30 Days; Standard Cancellation
1588	Grand Traverse	999	6210-1999-1084	30 Days; Standard Cancellation
1589	Grand Traverse	999	6210-2000-1197	30 Days; Std. Cancellatoin Either Party
1590	Grand Traverse	999	6210-2000-1404	30 Days; Standard Cancellation
1591	Grand Traverse	999	6210-2012-0115	30 day notice by either party
1592	Grand Traverse	999	6832-1997-1370	30 Days; Standard Cancellation
1593	Grand Traverse	999	6832-2000-1405	30 Days; Std. Cancellatoin Either Party
1594	Grand Traverse	999	7018-1997-1366	30 Days; Standard Cancellation
1595	Grand Traverse	999	7018-1999-1094	30 Days; Standard Cancellation
1596	Grand Traverse	999	7018-2000-1193	30 Days; Std. Cancellatoin Either Party
1597	Grand Traverse	999	7018-2000-1406	30-day standard-either party
1598	Gratiot	231	10107-1992-1213	Standard; 90-days
1599	Gratiot	231	10107-1992-1213	Standard; 90-days
1600	Gratiot	231	10107-1992-1213	Standard; 90-days
1601	Gratiot	231	10107-2003-1132	Standard; 90 day
1602	Gratiot	231	10107-2003-1132	Standard; 90 day
1603	Gratiot	231	10107-2003-1132	Standard; 90 day
1604	Gratiot	231	1695-1988-24	90 Days; Standard Cancellation
1605	Gratiot	391	10525-1998-1149	30 Days; Std. Cancellatoin Either Party
1606	Gratiot	431	10423-1994-1326	Standard; 90 day
1607	Gratiot	431	10423-1994-1326	Standard; 90 day
1608	Gratiot	431	10423-1994-1326	Standard; 90 day
1609	Gratiot	431	10558-1998-1001	30 Days; Standard Cancellation
1610	Gratiot	431	10794-2008-0140	Standard; 90 day
1611	Gratiot	431	10794-2008-0140	Standard; 90 day
1612	Gratiot	431	10794-2014-0013	Standard; 30 days
1613	Gratiot	431	4405-1981-20	180 Days; Legislative Restrictive
1614	Gratiot	472	7591-1990-3039	10 Days; Std. Cancellatoin Either Party
1615	Gratiot	472	7591-1994-1104	10 Days; Std. Cancellatoin Either Party
1616	Gratiot	591	6360-1989-180	120 Days; Standard Cancellation
1617	Gratiot	631	1545-1984-5	75 Days; Standard Cancellation
1618	Gratiot	641	10794-1999-1417	Standard; 60 Days
1619	Gratiot	641	10794-2006-0169	Standard; 90 Days
1620	Gratiot	641	10794-2008-0025	Standard: 60 Days

	A	B	C	D
1621	Gratiot	672	4607-1982-13	90 Days; Standard Cancellation
1622	Gratiot	672	4607-1982-13	90 Days; Standard Cancellation
1623	Gratiot	672	4607-1982-13	90 Days; Standard Cancellation
1624	Hillsdale	085	11220-2006-0162	Standard; 60 day
1625	Hillsdale	231	10244-1994-1135	Standard; 90 Days.
1626	Hillsdale	231	10244-2005-0217	Standard; 90 day
1627	Hillsdale	231	10244-2005-0217	Standard; 90 day
1628	Hillsdale	231	269-1989-2	90 Days; Standard Cancellation
1629	Hillsdale	313	10181-1994-1202	30 Days; Standard Cancellation
1630	Hillsdale	431	10113-1993-1107	90 Days; Standard Cancellation
1631	Hillsdale	431	10347-1995-1006	Executive New; 60 day
1632	Hillsdale	431	10347-1995-1006	Executive New; 60 day
1633	Hillsdale	431	10347-1995-1006	Executive New; 60 day
1634	Hillsdale	431	2159-1986-21	180 Days; Legislative Restrictive
1635	Hillsdale	431	2159-1996-1481	90 Days; Standard Cancellation
1636	Hillsdale	431	7655-1990-1251	30 Days; Standard Cancellation
1637	Hillsdale	551	302-1955-1	Lessor; 30 day
1638	Hillsdale	641	11070-2003-1115	STANDARD 30 DAY
1639	Hillsdale	672	7035-1990-110	30 Days; Standard Cancellation
1640	Hillsdale	675	7035-1995-1110	30 Days
1641	Hillsdale	801	10181-1994-1165	90 Days; Standard Cancellation
1642	Hillsdale	801	10344-1995-1182	30 Days; Standard Cancellation
1643	Hillsdale	801	10728-1999-1065	30 Days; Standard Cancellation
1644	Hillsdale	801	10728-1999-1259	30 Days; Standard Cancellation
1645	Hillsdale	801	10728-1999-1350	30 Days; Standard Cancellation
1646	Hillsdale	801	7035-1996-1406	30 Days; Standard Cancellation
1647	Houghton	071	10554-1997-1267	30 Days; Standard Cancellation
1648	Houghton	085	11088-2007-0039	standard 90 day notice
1649	Houghton	085	11088-2007-0039	standard 90 day notice
1650	Houghton	085	11088-2012-0271	Standard; 30 day
1651	Houghton	085	11088-2014-0031	Standard; 30 days
1652	Houghton	191	10041-1992-1237	30 Days; Standard Cancellation
1653	Houghton	191	10227-1995-1003	30 Days; Standard Cancellation
1654	Houghton	231	10508-1996-1353	Standard; 90 day
1655	Houghton	231	10508-1996-1353	Standard; 90 day
1656	Houghton	231	1615-1987-9	60 Days; Standard Cancellation
1657	Houghton	231	1615-1992-1022	90 Days; Standard Cancellation
1658	Houghton	231	7498-1990-2060	30 Days; Standard Cancellation
1659	Houghton	391	10871-2000-1266	30 Days; Standard Cancellation
1660	Houghton	391	10871-2001-1149	Standard; 60 day
1661	Houghton	391	10871-2001-1149	Standard; 60 day
1662	Houghton	391	11067-2004-1057	Standard 90 day notice
1663	Houghton	431	11662-2012-0399	Standard 90 days
1664	Houghton	431	11662-2012-0399	Standard 90 days
1665	Houghton	431	11662-2012-0399	Standard 90 days

	A	B	C	D
1666	Houghton	431	2331-1981-8	30 Days; Standard Cancellation
1667	Houghton	431	2331-2004-1211	Standard; 90 day
1668	Houghton	431	2331-2004-1211	Standard; 90 day
1669	Houghton	431	2331-2004-1211	Standard; 90 day
1670	Houghton	431	2331-2004-1211	Standard; 90 day
1671	Houghton	431	2331-2004-1211	Standard; 90 day
1672	Houghton	431	2331-2004-1211	Standard; 90 day
1673	Houghton	431	2331-2004-1211	Standard; 90 day
1674	Houghton	431	2331-2004-1211	Standard; 90 day
1675	Houghton	431	2331-2004-1211	Standard; 90 day
1676	Houghton	431	7000-2005-0197	Standard; 90 day
1677	Houghton	431	7000-2005-0197	Standard; 90 day
1678	Houghton	431	7000-2005-0197	Standard; 90 day
1679	Houghton	511	11204-2006-0011	Standard 30 day
1680	Houghton	551	10275-1992-1220	Standard; 90 day
1681	Houghton	551	10275-1992-1220	Standard; 90 day
1682	Houghton	551	10275-1992-1220	Standard; 90 day
1683	Houghton	551	10275-1992-1220	Standard; 90 day
1684	Houghton	551	10275-1992-9220	standard 30 day notice
1685	Houghton	551	11338-2007-0130	standard 30 day
1686	Houghton	591	10037-1992-1254	30 Days; Standard Cancellation
1687	Houghton	591	11046-2004-1018	Standard; 30 day
1688	Houghton	591	11046-2005-0037	Standard, 30 day
1689	Houghton	591	11123-2004-1041	Standard; 30-days
1690	Houghton	591	11123-2005-0170	Standard 90 day
1691	Houghton	591	11123-2005-0170	Standard 90 day
1692	Houghton	591	11123-2006-0012	Standard 90 day notice
1693	Houghton	591	11123-2006-0012	Standard 90 day notice
1694	Houghton	631	6855-1987-148	60 Days; Standard Cancellation
1695	Houghton	631	6855-1991-1056	60 Days; Standard Cancellation
1696	Houghton	641	11088-2005-0014	Standard 30 day notice
1697	Houghton	641	11088-2005-0105	Standard 30 day notice
1698	Houghton	641	11088-2006-0158	standard 30 day notice
1699	Houghton	641	11743-2014-0007	Standard; 30 Day Notice
1700	Houghton	641	7000-1997-1032	Standard; 90 Day
1701	Houghton	641	7000-1997-1032	Standard; 90 Day
1702	Houghton	641	7000-1997-1032	Standard; 90 Day
1703	Houghton	672	11012-2002-2111	Standard 30 day
1704	Houghton	672	2133-1996-1365	Standard; 180 days
1705	Houghton	751	11265-2006-0190	Standard; 90 day
1706	Houghton	751	11265-2006-0190	Standard; 90 day
1707	Houghton	751	11265-2006-0190	Standard; 90 day
1708	Houghton	751	11265-2006-0190	Standard; 90 day
1709	Houghton	751	11265-2006-0190	Standard; 90 day
1710	Houghton	751	11265-2006-0190	Standard; 90 day

	A	B	C	D
1711	Houghton	751	11265-2006-0190	Standard; 90 day
1712	Houghton	751	11265-2006-0190	Standard; 90 day
1713	Houghton	751	11265-2006-0190	Standard; 90 day
1714	Houghton	751	11265-2006-0190	Standard; 90 day
1715	Houghton	751	11265-2006-0190	Standard; 90 day
1716	Houghton	751	2215-1983-11	30 Days; Std. Cancellatoin Either Party
1717	Houghton	751	2215-1996-1302	30 Days; Std. Cancellatoin Either Party
1718	Houghton	751	2215-2002-1009	Standard 30 day
1719	Houghton	751	2215-2002-1009	Standard 30 day
1720	Houghton	751	2215-2002-1009	Standard 30 day
1721	Houghton	751	2215-2002-1009	Standard 30 day
1722	Houghton	751	2215-2002-1009	Standard 30 day
1723	Houghton	751	2215-2002-1009	Standard 30 day
1724	Houghton	751	2215-2002-1009	Standard 30 day
1725	Houghton	761	11350-2007-0166	standard 30 day
1726	Houghton	801	2133-1986-20	60 Days; Executive Legislation
1727	Houghton	801	2133-1996-1500	90 Days; Standard Cancellation
1728	Houghton	801	7000-1987-213	30 Days; Standard Cancellation
1729	Houghton	801	7000-1995-1253	30 Days; Standard Cancellation
1730	Houghton	801	7000-2002-2205	Standard 90 day
1731	Houghton	999	10482-1997-1088	30 Days; Standard Cancellation
1732	Houghton	999	10482-1999-1193	30 Days; Standard Cancellation
1733	Huron	085	11707-2013-0270	Standard; 30 Days
1734	Huron	231	2219-1989-25	60 Days
1735	Huron	231	7402-1990-1267	90 Days; Standard Cancellation
1736	Huron	231	7402-1990-1267	90 Days; Standard Cancellation
1737	Huron	231	7402-1999-1231	Standard; 90-days
1738	Huron	231	7402-2004-1229	Standard; 90 day
1739	Huron	231	7402-2004-1229	Standard; 90 day
1740	Huron	231	7402-2009-0292	Standard; 90 day
1741	Huron	231	7402-2009-0292	Standard; 90 day
1742	Huron	431	11009-2010-0461	Standard; 60 days
1743	Huron	431	11009-2010-0461	Standard; 60 days
1744	Huron	431	2193-2010-0077	Standard; 90 day
1745	Huron	431	2193-2010-0077	Standard; 90 day
1746	Huron	431	2193-2010-0077	Standard; 90 day
1747	Huron	431	2193-2010-0077	Standard; 90 day
1748	Huron	551	10854-2000-1299	30 Days; Std. Cancellatoin Either Party
1749	Huron	641	11009-2002-2209	Standard; 60 day
1750	Huron	641	11009-2006-0110	Standard; 60 day
1751	Huron	641	11009-2008-0028	Standard; 60 days
1752	Huron	641	11009-2008-0109	Standard; 60 days
1753	Huron	672	4236-1980-30	Standard: 90 day notice
1754	Huron	672	4236-1990-1158	120 Days; Standard Cancellation
1755	Huron	672	4236-1994-1360	90 Days; Standard Cancellation

	A	B	C	D
1756	Huron	672	4236-2000-1172	Standard; 90-day notice
1757	Huron	751	7431-1990-154	Standard; 30 day
1758	Huron	751	7431-1990-154	Standard; 30 day
1759	Huron	751	7431-1990-154	Standard; 30 day
1760	Ingham	071	10081-1993-1036	30 Days; Standard Cancellation
1761	Ingham	071	10081-1993-1235	60 Days; Standard Cancellation
1762	Ingham	071	10108-1993-1172	30 Days; Standard Cancellation
1763	Ingham	071	10117-1993-1188	30 Days; Standard Cancellation
1764	Ingham	071	10117-1994-1265	30 Days; Standard Cancellation
1765	Ingham	071	10117-1996-1346	30 Days; Standard Cancellation
1766	Ingham	071	10117-1996-1347	30 Days; Standard Cancellation
1767	Ingham	071	10117-1997-1212	90 Days; Standard Cancellation
1768	Ingham	071	10166-1994-1153	90 Days; Standard Cancellation
1769	Ingham	071	10167-1994-1163	30 Days; Standard Cancellation
1770	Ingham	071	10249-1995-1076	Standard; 30-day
1771	Ingham	071	10249-1995-1076	Standard; 30-day
1772	Ingham	071	10249-1995-1076	Standard; 30-day
1773	Ingham	071	10249-1995-1076	Standard; 30-day
1774	Ingham	071	10249-1995-1076	Standard; 30-day
1775	Ingham	071	10249-1995-1076	Standard; 30-day
1776	Ingham	071	10249-1995-1076	Standard; 30-day
1777	Ingham	071	10249-1995-1076	Standard; 30-day
1778	Ingham	071	10249-1995-1076	Standard; 30-day
1779	Ingham	071	10249-1995-1076	Standard; 30-day
1780	Ingham	071	10249-2005-0026	Standard; 90 day
1781	Ingham	071	10249-2005-0026	Standard; 90 day
1782	Ingham	071	10249-2005-0026	Standard; 90 day
1783	Ingham	071	10284-1995-1260	30 Days; Standard Cancellation
1784	Ingham	071	10284-1996-1254	30 Days; Standard Cancellation
1785	Ingham	071	10284-1997-1194	30 Days; Standard Cancellation
1786	Ingham	071	10284-1998-1198	30 Days; Standard Cancellation
1787	Ingham	071	10319-1995-1387	90 Days; Standard Cancellation
1788	Ingham	071	10337-1996-1003	30 Days; Standard Cancellation
1789	Ingham	071	10444-1996-1337	30 Days; Standard Cancellation
1790	Ingham	071	10444-1998-1022	30 Days; Standard Cancellation
1791	Ingham	071	10444-1999-1030	30 Days; Standard Cancellation
1792	Ingham	071	10444-2000-1045	30 Days; Standard Cancellation
1793	Ingham	071	10444-2001-1019	30 Days: Standard Cancel
1794	Ingham	071	10444-2001-1019	30 Days: Standard Cancel
1795	Ingham	071	10521-1996-1310	Legislative Restrictive; 180 day
1796	Ingham	071	10521-1996-1310	Legislative Restrictive; 180 day
1797	Ingham	071	10521-1996-1310	Legislative Restrictive; 180 day
1798	Ingham	071	10521-1996-1310	Legislative Restrictive; 180 day
1799	Ingham	071	10521-1996-1310	Legislative Restrictive; 180 day
1800	Ingham	071	10533-1996-1241	Legislative Restrictive; 60 days

	A	B	C	D
1801	Ingham	071	10533-2002-1005	60 day Legislative Restrictive
1802	Ingham	071	10533-2002-1005	60 day Legislative Restrictive
1803	Ingham	071	10533-2002-1005	60 day Legislative Restrictive
1804	Ingham	071	10533-2002-1005	60 day Legislative Restrictive
1805	Ingham	071	10533-2002-1005	60 day Legislative Restrictive
1806	Ingham	071	10534-1997-1231	60 Days; Legislative Restrictive
1807	Ingham	071	10568-1998-1212	90 Days; Standard Cancellation
1808	Ingham	071	10699-1999-1170	30 Days; Standard Cancellation
1809	Ingham	071	10699-2000-1263	30 Days; Standard Cancellation
1810	Ingham	071	10732-1999-1307	30 Days; Standard Cancellation
1811	Ingham	071	10732-2000-1113	90 Days; Standard Cancellation
1812	Ingham	071	10732-2000-1387	30 Days; Standard Cancellation
1813	Ingham	071	10835-2000-1205	30 Days; Standard Cancellation
1814	Ingham	071	10835-2000-1262	Standard; 60 day
1815	Ingham	071	10835-2000-1262	Standard; 60 day
1816	Ingham	071	10835-2000-1262	Standard; 60 day
1817	Ingham	071	10838-2013-0366	Either Party; 30 day
1818	Ingham	071	10900-2001-1096	Standard; 60 day
1819	Ingham	071	10900-2001-1096	Standard; 60 day
1820	Ingham	071	10900-2001-1096	Standard; 60 day
1821	Ingham	071	10900-2001-1096	Standard; 60 day
1822	Ingham	071	10900-2001-1096	Standard; 60 day
1823	Ingham	071	10900-2001-1096	Standard; 60 day
1824	Ingham	071	10900-2001-1096	Standard; 60 day
1825	Ingham	071	10900-2001-1096	Standard; 60 day
1826	Ingham	071	10900-2001-1096	Standard; 60 day
1827	Ingham	071	10900-2001-1096	Standard; 60 day
1828	Ingham	071	10900-2001-1096	Standard; 60 day
1829	Ingham	071	10900-2001-1096	Standard; 60 day
1830	Ingham	071	10900-2001-1096	Standard; 60 day
1831	Ingham	071	10900-2001-1096	Standard; 60 day
1832	Ingham	071	10900-2001-1096	Standard; 60 day
1833	Ingham	071	10970-2002-1012	Standard; 60 day
1834	Ingham	071	10970-2002-1012	Standard; 60 day
1835	Ingham	071	10970-2002-1012	Standard; 60 day
1836	Ingham	071	10978-2002-2026	Standard; 90 day
1837	Ingham	071	10978-2002-2026	Standard; 90 day
1838	Ingham	071	10978-2002-2026	Standard; 90 day
1839	Ingham	071	10978-2002-2026	Standard; 90 day
1840	Ingham	071	10978-2002-2026	Standard; 90 day
1841	Ingham	071	10978-2002-2026	Standard; 90 day
1842	Ingham	071	10978-2002-2026	Standard; 90 day
1843	Ingham	071	10978-2002-2026	Standard; 90 day
1844	Ingham	071	10994-2002-2149	Standard; 90-day
1845	Ingham	071	10994-2002-2149	Standard; 90-day

	A	B	C	D
1846	Ingham	071	11044-2003-1121	Standard; 30 days
1847	Ingham	071	11044-2005-0227	STANDARD; 60 DAY
1848	Ingham	071	11181-2005-0228	STANDARD 30 DAY
1849	Ingham	071	11181-2005-0228	STANDARD 30 DAY
1850	Ingham	071	11181-2005-0228	STANDARD 30 DAY
1851	Ingham	071	11181-2006-0257	STANDARD; 60 DAY NOTICE
1852	Ingham	071	11181-2006-0257	STANDARD; 60 DAY NOTICE
1853	Ingham	071	11181-2006-0257	STANDARD; 60 DAY NOTICE
1854	Ingham	071	11181-2006-0257	STANDARD; 60 DAY NOTICE
1855	Ingham	071	11282-2013-0139	Standard; 90 days
1856	Ingham	071	11291-2007-0008	STANDARD; 30 DAYS
1857	Ingham	071	11291-2007-0008	STANDARD; 30 DAYS
1858	Ingham	071	11291-2007-0008	STANDARD; 30 DAYS
1859	Ingham	071	11291-2007-0008	STANDARD; 30 DAYS
1860	Ingham	071	11291-2007-0008	STANDARD; 30 DAYS
1861	Ingham	071	11353-2008-0011	STANDARD; 30 DAYS
1862	Ingham	071	11354-2008-0012	STANDARD; 90 DAYS
1863	Ingham	071	11359-2008-0048	STANDARD; 30 DAYS
1864	Ingham	071	11359-2009-0088	STANDARD; 30 DAYS
1865	Ingham	071	11670-2014-0009	Standard; 30 Days
1866	Ingham	071	11677-2014-0112	Standard; 30 Days
1867	Ingham	071	11682-2014-0141	Standard; 30 day
1868	Ingham	071	11697-2014-0105	Standard; 30 Days
1869	Ingham	071	11753-2014-0066	Standard; 30 days
1870	Ingham	071	2174-1988-30	365 Days; Standard Cancellation
1871	Ingham	071	2174-1993-1208	120 Days; Standard Cancellation
1872	Ingham	071	2174-1995-1174	30 Days; Standard Cancellation
1873	Ingham	071	2260-2005-0072	STANDARD; 30 DAY
1874	Ingham	071	3053-1988-85	14 Days; Std. Cancellatoin Either Party
1875	Ingham	071	3053-1994-1103	14 Days; Std. Cancellatoin Either Party
1876	Ingham	071	3053-1996-1050	14 Days; Std. Cancellatoin Either Party
1877	Ingham	071	3053-1997-1272	30 Days; Std. Cancellatoin Either Party
1878	Ingham	071	3053-1998-1148	30 Days; Std. Cancellatoin Either Party
1879	Ingham	071	4569-1981-43	60 Days; Executive Legislation
1880	Ingham	071	4569-2000-1112	Standard; 60 day
1881	Ingham	071	4569-2000-1112	Standard; 60 day
1882	Ingham	071	4569-2000-1112	Standard; 60 day
1883	Ingham	071	4569-2007-0044	Standard; 60 days
1884	Ingham	071	4569-2007-0044	Standard; 60 days
1885	Ingham	071	4569-2007-0044	Standard; 60 days
1886	Ingham	071	4569-2007-0044	Standard; 60 days
1887	Ingham	071	6525-1989-202	30 Days; Standard Cancellation
1888	Ingham	071	6525-1996-1011	30 Days; Standard Cancellation
1889	Ingham	071	6525-1996-1401	30 Days; Standard Cancellation
1890	Ingham	071	6551-1989-203	30 Days; Standard Cancellation

	A	B	C	D
1891	Ingham	071	6551-1994-1357	30 Days; Standard Cancellation
1892	Ingham	071	6551-1996-1012	30 Days; Standard Cancellation
1893	Ingham	071	6551-1996-1402	30 Days; Standard Cancellation
1894	Ingham	071	6762-1986-144	60 Days; Executive Legislation
1895	Ingham	071	6762-1996-1082	30 Days; Standard Cancellation
1896	Ingham	071	6762-1997-1082	30 Days; Standard Cancellation
1897	Ingham	071	6762-1998-1075	30 Days; Standard Cancellation
1898	Ingham	071	6762-1999-1226	30 Days; Standard Cancellation
1899	Ingham	071	6762-2000-1310	30 Days; Standard Cancellation
1900	Ingham	071	6906-1987-168	60 Days; Standard Cancellation
1901	Ingham	071	6976-2006-0192	STANDARD; 90 DAY
1902	Ingham	071	6976-2006-0192	STANDARD; 90 DAY
1903	Ingham	071	6976-2008-0165	Standard; 90 days notice
1904	Ingham	071	6976-2008-0165	Standard; 90 days notice
1905	Ingham	071	6976-2008-0165	Standard; 90 days notice
1906	Ingham	071	7013-1987-218	30 Days; Standard Cancellation
1907	Ingham	071	7050-1901-55	60 Days; Legislative Restrictive
1908	Ingham	071	7050-1901-55	60 Days; Legislative Restrictive
1909	Ingham	071	7050-2001-1203	Legislative Restrictive; 60 days
1910	Ingham	071	7050-2001-1203	Legislative Restrictive; 60 days
1911	Ingham	071	7050-2004-1074	Legislative Restrictive; 60 day
1912	Ingham	071	7081-1980-61	30 Days; Standard Cancellation
1913	Ingham	071	7081-1998-1104	30 Days; Standard Cancellation
1914	Ingham	071	7081-1999-1414	30 Days; Standard Cancellation
1915	Ingham	071	7140-1990-114	120 Days; Legislative Restrictive
1916	Ingham	071	7243-2003-72	Standard; 60 day
1917	Ingham	071	7243-2003-72	Standard; 60 day
1918	Ingham	071	7305-1995-1134	30 Days; Standard Cancellation
1919	Ingham	071	7305-1996-1081	30 Days; Standard Cancellation
1920	Ingham	071	7305-1996-1403	30 Days; Standard Cancellation
1921	Ingham	071	7312-1996-1405	30 Days; Standard Cancellation
1922	Ingham	071	7338-1989-362	30 Days
1923	Ingham	071	7437-1990-2138	Standard Cancellation
1924	Ingham	071	7526-1995-1133	30 Days; Standard Cancellation
1925	Ingham	071	7526-1996-1069	30 Days; Standard Cancellation
1926	Ingham	071	7526-1997-1402	30 Days; Standard Cancellation
1927	Ingham	071	7620-1990-2182	30 Days; Standard Cancellation
1928	Ingham	071	8712-1987-241	30 Days; Standard Cancellation
1929	Ingham	071	8712-1992-1127	30 Days; Standard Cancellation
1930	Ingham	071	9905-1990-158	30 Days; Standard Cancellation
1931	Ingham	071	9905-1994-1102	30 Days; Standard Cancellation
1932	Ingham	071	9905-1995-1117	30 Days; Standard Cancellation
1933	Ingham	071	9905-1996-1074	30 Days; Standard Cancellation
1934	Ingham	071	9905-1997-1164	30 Days; Standard Cancellation
1935	Ingham	071	9905-1998-1147	60 Days; Std. Cancellatoin Either Party

	A	B	C	D
1936	Ingham	076	10464-2012-0116	Standard; 180 day
1937	Ingham	084	10368-2001-1196	Standard; 90 day
1938	Ingham	084	10368-2001-1196	Standard; 90 day
1939	Ingham	084	10368-2001-1196	Standard; 90 day
1940	Ingham	084	10369-2001-1181	Standard; 90 day
1941	Ingham	084	10369-2001-1181	Standard; 90 day
1942	Ingham	084	10369-2001-1181	Standard; 90 day
1943	Ingham	084	10369-2006-0223	STANDARD; 90 DAY NOTICE
1944	Ingham	084	10369-2006-0223	STANDARD; 90 DAY NOTICE
1945	Ingham	084	10369-2006-0223	STANDARD; 90 DAY NOTICE
1946	Ingham	084	10375-2001-1182	Standard; 90 day
1947	Ingham	084	10375-2001-1182	Standard; 90 day
1948	Ingham	084	10375-2001-1182	Standard; 90 day
1949	Ingham	084	10464-2007-0011	STANDARD; 180 DAY NOTICE
1950	Ingham	084	10464-2007-0011	STANDARD; 180 DAY NOTICE
1951	Ingham	084	10464-2007-0011	STANDARD; 180 DAY NOTICE
1952	Ingham	084	10800-2001-1180	Standard; 90 day
1953	Ingham	084	10800-2001-1180	Standard; 90 day
1954	Ingham	084	10800-2007-0069	STANDARD; 90 DAY
1955	Ingham	084	10800-2007-0069	STANDARD; 90 DAY
1956	Ingham	084	10982-2002-2077	Standard; 30-day
1957	Ingham	084	10982-2004-1061	Standard; 30 day
1958	Ingham	084	10983-2002-2122	Standard; 30-day
1959	Ingham	084	10991-2002-2145	Standard; 30-day
1960	Ingham	084	11021-2002-2228	Standard; 30-day
1961	Ingham	084	11022-2002-2229	Standard; 30-day
1962	Ingham	084	11023-2002-2231	Standard; 30-day
1963	Ingham	084	11023-2004-1068	STANDARD; 30 DAY NOTICE
1964	Ingham	084	11105-2004-1190	STANDARD; 30 DAYS
1965	Ingham	084	11105-2007-0170	STANDARD; 30 DAYS
1966	Ingham	084	11105-2007-0170	STANDARD; 30 DAYS
1967	Ingham	084	11105-2007-0170	STANDARD; 30 DAYS
1968	Ingham	084	11140-2005-0172	STANDARD; 90 DAYS
1969	Ingham	084	11140-2005-0172	STANDARD; 90 DAYS
1970	Ingham	084	11140-2005-0172	STANDARD; 90 DAYS
1971	Ingham	084	11140-2005-0172	STANDARD; 90 DAYS
1972	Ingham	084	11140-2005-0172	STANDARD; 90 DAYS
1973	Ingham	084	11140-2005-0172	STANDARD; 90 DAYS
1974	Ingham	084	11140-2005-0172	STANDARD; 90 DAYS
1975	Ingham	084	11140-2005-0172	STANDARD; 90 DAYS
1976	Ingham	084	11140-2005-0172	STANDARD; 90 DAYS
1977	Ingham	084	11140-2005-0172	STANDARD; 90 DAYS
1978	Ingham	084	11140-2005-0172	STANDARD; 90 DAYS
1979	Ingham	084	11140-2005-0172	STANDARD; 90 DAYS
1980	Ingham	084	11140-2005-0172	STANDARD; 90 DAYS

	A	B	C	D
1981	Ingham	084	11140-2005-0172	STANDARD; 90 DAYS
1982	Ingham	084	11140-2005-0172	STANDARD; 90 DAYS
1983	Ingham	084	11140-2005-0172	STANDARD; 90 DAYS
1984	Ingham	084	11140-2005-0172	STANDARD; 90 DAYS
1985	Ingham	084	11140-2005-0172	STANDARD; 90 DAYS
1986	Ingham	084	11140-2005-0172	STANDARD; 90 DAYS
1987	Ingham	084	11140-2005-0172	STANDARD; 90 DAYS
1988	Ingham	084	11140-2005-0172	STANDARD; 90 DAYS
1989	Ingham	084	11192-2006-0007	Standard; 90 day
1990	Ingham	084	11192-2006-0007	Standard; 90 day
1991	Ingham	084	11192-2006-0007	Standard; 90 day
1992	Ingham	084	11192-2006-0007	Standard; 90 day
1993	Ingham	084	11192-2006-0007	Standard; 90 day
1994	Ingham	084	11192-2006-0007	Standard; 90 day
1995	Ingham	084	11192-2006-0007	Standard; 90 day
1996	Ingham	084	2260-1992-1242	Standard; 180-day
1997	Ingham	084	2260-1992-1242	Standard; 180-day
1998	Ingham	084	2260-1992-1242	Standard; 180-day
1999	Ingham	084	2260-1992-1242	Standard; 180-day
2000	Ingham	084	2260-1992-1242	Standard; 180-day
2001	Ingham	084	2260-1992-1242	Standard; 180-day
2002	Ingham	084	2260-1992-1242	Standard; 180-day
2003	Ingham	084	2260-1992-1242	Standard; 180-day
2004	Ingham	084	2260-1992-1242	Standard; 180-day
2005	Ingham	084	2260-1992-1242	Standard; 180-day
2006	Ingham	084	2260-1992-1242	Standard; 180-day
2007	Ingham	084	2260-1992-1242	Standard; 180-day
2008	Ingham	084	2260-1992-1242	Standard; 180-day
2009	Ingham	084	2260-1992-1242	Standard; 180-day
2010	Ingham	084	2260-2004-1019	Standard; 30 day
2011	Ingham	085	11576-2011-0373	Legislative Restrictive; 180 day
2012	Ingham	085	11576-2011-0373	Legislative Restrictive; 180 day
2013	Ingham	111	10131-1993-1049	Standard; 90 days
2014	Ingham	111	10131-1993-1049	Standard; 90 days
2015	Ingham	111	10131-1993-1049	Standard; 90 days
2016	Ingham	111	10131-1993-1049	Standard; 90 days
2017	Ingham	111	10131-1993-1049	Standard; 90 days
2018	Ingham	111	10131-1993-1049	Standard; 90 days
2019	Ingham	111	10131-1993-1049	Standard; 90 days
2020	Ingham	111	10131-1993-1049	Standard; 90 days
2021	Ingham	111	10131-1993-1049	Standard; 90 days
2022	Ingham	111	10131-1993-1049	Standard; 90 days
2023	Ingham	111	10131-1993-1049	Standard; 90 days
2024	Ingham	111	10131-1993-1049	Standard; 90 days
2025	Ingham	111	10131-1993-1049	Standard; 90 days

	A	B	C	D
2026	Ingham	111	10131-1993-1049	Standard; 90 days
2027	Ingham	111	10131-1993-1049	Standard; 90 days
2028	Ingham	111	10149-1992-2309	Standard; 90 day
2029	Ingham	111	10149-1992-2309	Standard; 90 day
2030	Ingham	111	10149-1992-2309	Standard; 90 day
2031	Ingham	111	10149-1992-2309	Standard; 90 day
2032	Ingham	111	10149-1992-2309	Standard; 90 day
2033	Ingham	111	10149-1992-2309	Standard; 90 day
2034	Ingham	111	10149-1992-2309	Standard; 90 day
2035	Ingham	111	10149-1992-2309	Standard; 90 day
2036	Ingham	111	10149-1992-2309	Standard; 90 day
2037	Ingham	111	10149-1992-2309	Standard; 90 day
2038	Ingham	111	10149-1992-2309	Standard; 90 day
2039	Ingham	111	10149-2008-0079	Standard; 90 day
2040	Ingham	111	10149-2008-0079	Standard; 90 day
2041	Ingham	111	10149-2008-0079	Standard; 90 day
2042	Ingham	111	10195-1994-1237	15 Days; Std. Cancellatoin Either Party
2043	Ingham	111	10474-2000-1333	30 Days; Standard Cancellation
2044	Ingham	111	10474-2000-1333	30 Days; Standard Cancellation
2045	Ingham	111	10474-2000-1333	30 Days; Standard Cancellation
2046	Ingham	111	10474-2000-1333	30 Days; Standard Cancellation
2047	Ingham	111	10691-1999-1148	30 Days; Standard Cancellation
2048	Ingham	111	10727-1999-1264	Standard; 90-day
2049	Ingham	111	10727-1999-1264	Standard; 90-day
2050	Ingham	111	10727-1999-1264	Standard; 90-day
2051	Ingham	111	10727-1999-1264	Standard; 90-day
2052	Ingham	111	10767-1999-1427	Standard; 30-day
2053	Ingham	111	10859-2000-1308	90 Days; Standard Cancellation
2054	Ingham	111	10859-2003-1010	Standard; 30 days
2055	Ingham	111	10911-2000-1258	Standard; 90-day
2056	Ingham	111	10911-2000-1258	Standard; 90-day
2057	Ingham	111	10911-2004-1021	Standard; 90-day
2058	Ingham	111	10911-2004-1021	Standard; 90-day
2059	Ingham	111	10911-2004-1021	Standard; 90-day
2060	Ingham	111	10911-2004-1021	Standard; 90-day
2061	Ingham	111	10911-2004-1021	Standard; 90-day
2062	Ingham	111	10911-2004-1021	Standard; 90-day
2063	Ingham	111	10911-2010-0376	Standard; 90 day
2064	Ingham	111	10911-2010-0376	Standard; 90 day
2065	Ingham	111	10911-2010-0376	Standard; 90 day
2066	Ingham	111	10911-2010-0376	Standard; 90 day
2067	Ingham	111	10911-2010-0376	Standard; 90 day
2068	Ingham	111	10911-2010-0376	Standard; 90 day
2069	Ingham	111	10911-2010-0376	Standard; 90 day
2070	Ingham	111	10966-2001-1307	Standard; 30-day

	A	B	C	D
2071	Ingham	111	10987-2002-2133	30 day standard cancellation
2072	Ingham	111	2786-1983-18	180 Days; Standard Cancellation
2073	Ingham	111	2786-1995-1203	30 Days; Standard Cancellation
2074	Ingham	111	2786-2000-1194	Standard; 60-day
2075	Ingham	111	2786-2000-1194	Standard; 60-day
2076	Ingham	111	2786-2000-1194	Standard; 60-day
2077	Ingham	111	2786-2002-2185	60-day; standard cancellation
2078	Ingham	111	4014-1985-28	60 Days; Executive Legislation
2079	Ingham	111	6739-1987-113	30 Days
2080	Ingham	111	7189-1989-260	180 Days; Legislative Restrictive
2081	Ingham	111	7189-1992-1084	180 Days; Std. Cancellatoin Either Party
2082	Ingham	151	10201-1994-1205	90 Days; Standard Cancellation
2083	Ingham	151	10226-1995-1035	Legislative Restrictive; 180 day
2084	Ingham	151	10226-1995-1035	Legislative Restrictive; 180 day
2085	Ingham	151	10226-1995-1035	Legislative Restrictive; 180 day
2086	Ingham	151	10226-1995-1035	Legislative Restrictive; 180 day
2087	Ingham	151	10226-1995-1035	Legislative Restrictive; 180 day
2088	Ingham	151	10226-1995-1035	Legislative Restrictive; 180 day
2089	Ingham	151	10226-1995-1035	Legislative Restrictive; 180 day
2090	Ingham	151	10226-1995-1035	Legislative Restrictive; 180 day
2091	Ingham	151	10226-1995-1035	Legislative Restrictive; 180 day
2092	Ingham	151	10226-1995-1035	Legislative Restrictive; 180 day
2093	Ingham	151	10226-1995-1035	Legislative Restrictive; 180 day
2094	Ingham	151	10543-1997-1184	Standard; 90-day
2095	Ingham	151	10543-1997-1184	Standard; 90-day
2096	Ingham	151	10543-1997-1184	Standard; 90-day
2097	Ingham	151	10543-1997-1184	Standard; 90-day
2098	Ingham	151	10543-1997-1184	Standard; 90-day
2099	Ingham	151	10543-1997-1184	Standard; 90-day
2100	Ingham	151	10612-1999-1014	30 Days; Standard Cancellation
2101	Ingham	151	10612-2000-1271	60 Days; Standard Cancellation
2102	Ingham	151	10900-2005-0226	STANDARD; 90 DAY
2103	Ingham	151	10900-2005-0226	STANDARD; 90 DAY
2104	Ingham	151	10900-2005-0226	STANDARD; 90 DAY
2105	Ingham	151	10900-2008-0083	Standard; 90 day
2106	Ingham	151	10900-2008-0083	Standard; 90 day
2107	Ingham	151	10900-2008-0083	Standard; 90 day
2108	Ingham	151	10900-2008-0083	Standard; 90 day
2109	Ingham	151	6575-1985-85	180 Days; Executive Legislation
2110	Ingham	151	7043-1987-232	30 Days; Standard Cancellation
2111	Ingham	191	11169-2005-0216	Legislative Restrictive; 60 day
2112	Ingham	191	11169-2005-0216	Legislative Restrictive; 60 day
2113	Ingham	191	11169-2005-0216	Legislative Restrictive; 60 day
2114	Ingham	191	11169-2005-0216	Legislative Restrictive; 60 day
2115	Ingham	191	11169-2005-0216	Legislative Restrictive; 60 day

	A	B	C	D
2116	Ingham	191	11169-2005-0216	Legislative Restrictive; 60 day
2117	Ingham	191	11169-2005-0216	Legislative Restrictive; 60 day
2118	Ingham	191	11169-2005-0216	Legislative Restrictive; 60 day
2119	Ingham	191	11169-2005-0216	Legislative Restrictive; 60 day
2120	Ingham	191	11169-2005-0216	Legislative Restrictive; 60 day
2121	Ingham	191	11169-2005-0216	Legislative Restrictive; 60 day
2122	Ingham	191	11169-2005-0216	Legislative Restrictive; 60 day
2123	Ingham	191	11169-2005-0216	Legislative Restrictive; 60 day
2124	Ingham	191	11169-2005-0216	Legislative Restrictive; 60 day
2125	Ingham	191	11169-2005-0216	Legislative Restrictive; 60 day
2126	Ingham	191	11169-2005-0216	Legislative Restrictive; 60 day
2127	Ingham	191	11169-2005-0216	Legislative Restrictive; 60 day
2128	Ingham	191	11169-2005-0216	Legislative Restrictive; 60 day
2129	Ingham	191	11169-2005-0216	Legislative Restrictive; 60 day
2130	Ingham	191	11169-2005-0216	Legislative Restrictive; 60 day
2131	Ingham	191	11169-2005-0216	Legislative Restrictive; 60 day
2132	Ingham	191	2610-1985-26	60 Days; Executive Legislation
2133	Ingham	191	4538-1986-41	60 Days; Executive Legislation
2134	Ingham	191	7305-1989-340	30 Days; Standard Cancellation
2135	Ingham	191	7320-1989-349	Legislative; 60 days
2136	Ingham	191	7320-1989-349	Legislative; 60 days
2137	Ingham	191	7320-1989-349	Legislative; 60 days
2138	Ingham	191	7320-1989-349	Legislative; 60 days
2139	Ingham	191	7320-1989-349	Legislative; 60 days
2140	Ingham	191	7320-2004-1085	Legislative Restrictive; 60 days
2141	Ingham	231	10126-1993-1029	Standard; 60-day
2142	Ingham	231	10126-1993-1029	Standard; 60-day
2143	Ingham	231	10126-1993-1029	Standard; 60-day
2144	Ingham	231	10126-1993-1029	Standard; 60-day
2145	Ingham	231	10126-1993-1029	Standard; 60-day
2146	Ingham	231	10126-1993-1029	Standard; 60-day
2147	Ingham	231	10126-1993-1029	Standard; 60-day
2148	Ingham	231	10126-1993-1029	Standard; 60-day
2149	Ingham	231	10126-1993-1029	Standard; 60-day
2150	Ingham	231	10126-2004-1002	Standard; 60 day
2151	Ingham	231	10161-1993-1063	90 Days; Standard Cancellation
2152	Ingham	231	10161-1993-1063	90 Days; Standard Cancellation
2153	Ingham	231	10234-1995-1059	90 Days; Standard Cancellation
2154	Ingham	231	10234-1995-1059	90 Days; Standard Cancellation
2155	Ingham	231	10234-1995-1059	90 Days; Standard Cancellation
2156	Ingham	231	10234-1995-1059	90 Days; Standard Cancellation
2157	Ingham	231	10234-1995-1059	90 Days; Standard Cancellation
2158	Ingham	231	10234-2001-1079	90 Days; Standard Cancellation
2159	Ingham	231	10325-1995-1311	Standard; 90 day
2160	Ingham	231	10325-1995-1311	Standard; 90 day

	A	B	C	D
2161	Ingham	231	10325-1995-1311	Standard; 90 day
2162	Ingham	231	10325-1995-1311	Standard; 90 day
2163	Ingham	231	10325-1995-1311	Standard; 90 day
2164	Ingham	231	10325-1995-1311	Standard; 90 day
2165	Ingham	231	10325-1995-1311	Standard; 90 day
2166	Ingham	231	10325-1995-1311	Standard; 90 day
2167	Ingham	231	10489-1997-1039	30 Days; Standard Cancellation
2168	Ingham	231	10489-1997-1039	30 Days; Standard Cancellation
2169	Ingham	231	10489-1997-1098	30 Days; Standard Cancellation
2170	Ingham	231	10489-2001-1191	30 Day Standard
2171	Ingham	231	10489-2001-1191	30 Day Standard
2172	Ingham	231	10542-1997-1152	Standard; 90 Day
2173	Ingham	231	10542-1997-1152	Standard; 90 Day
2174	Ingham	231	10542-2004-1071	Standard; 90 day
2175	Ingham	231	10576-1998-1040	30 Days; Standard Cancellation
2176	Ingham	231	10589-1998-1168	30 Days; Standard Cancellation
2177	Ingham	231	10862-2000-1331	30 Days; Standard Cancellation
2178	Ingham	231	11071-2004-1064	STANDARD; 60 DAY NOTICE
2179	Ingham	231	11071-2004-1064	STANDARD; 60 DAY NOTICE
2180	Ingham	231	11071-2004-1064	STANDARD; 60 DAY NOTICE
2181	Ingham	231	11071-2004-1064	STANDARD; 60 DAY NOTICE
2182	Ingham	231	11071-2004-1064	STANDARD; 60 DAY NOTICE
2183	Ingham	231	11071-2004-1064	STANDARD; 60 DAY NOTICE
2184	Ingham	231	11071-2004-1064	STANDARD; 60 DAY NOTICE
2185	Ingham	231	11071-2004-1064	STANDARD; 60 DAY NOTICE
2186	Ingham	231	11071-2004-1064	STANDARD; 60 DAY NOTICE
2187	Ingham	231	11071-2004-1064	STANDARD; 60 DAY NOTICE
2188	Ingham	231	11071-2004-1064	STANDARD; 60 DAY NOTICE
2189	Ingham	231	11071-2004-1064	STANDARD; 60 DAY NOTICE
2190	Ingham	231	11071-2004-1064	STANDARD; 60 DAY NOTICE
2191	Ingham	231	11071-2004-1064	STANDARD; 60 DAY NOTICE
2192	Ingham	231	11071-2004-1064	STANDARD; 60 DAY NOTICE
2193	Ingham	231	11071-2005-0054	STANDARD; 60 DAY
2194	Ingham	231	11071-2005-0054	STANDARD; 60 DAY
2195	Ingham	231	11071-2005-0054	STANDARD; 60 DAY
2196	Ingham	231	11071-2005-0054	STANDARD; 60 DAY
2197	Ingham	231	11071-2005-0054	STANDARD; 60 DAY
2198	Ingham	231	11071-2005-0054	STANDARD; 60 DAY
2199	Ingham	231	11071-2005-0054	STANDARD; 60 DAY
2200	Ingham	231	11180-2005-0225	STANDARD; 180 DAYS
2201	Ingham	231	11180-2005-0225	STANDARD; 180 DAYS
2202	Ingham	231	11180-2005-0225	STANDARD; 180 DAYS
2203	Ingham	231	11180-2005-0225	STANDARD; 180 DAYS
2204	Ingham	231	11399-2009-0001	Standard; 120 day
2205	Ingham	231	11399-2009-0001	Standard; 120 day

	A	B	C	D
2206	Ingham	231	11399-2009-0001	Standard; 120 day
2207	Ingham	231	11399-2009-0001	Standard; 120 day
2208	Ingham	231	11480-2010-0063	Standard; 90 day
2209	Ingham	231	11480-2010-0063	Standard; 90 day
2210	Ingham	231	11480-2010-0063	Standard; 90 day
2211	Ingham	231	11480-2010-0063	Standard; 90 day
2212	Ingham	231	11634-2012-0209	Standard; 90 Days
2213	Ingham	231	11634-2012-0209	Standard; 90 Days
2214	Ingham	231	11634-2012-0209	Standard; 90 Days
2215	Ingham	231	11634-2012-0209	Standard; 90 Days
2216	Ingham	231	1522-1987-8	60 Days; Standard Cancellation
2217	Ingham	231	1919-1985-17	90 Days; Standard Cancellation
2218	Ingham	231	2186-1987-17	30 Days; Standard Cancellation
2219	Ingham	231	6427-1984-57	60 Days; Standard Cancellation
2220	Ingham	231	6427-1995-1357	30 Days; Standard Cancellation
2221	Ingham	231	6644-1985-104	60 Days; Executive Legislation
2222	Ingham	231	6644-1994-1121	30 Days; Standard Cancellation
2223	Ingham	231	6780-1987-125	60 Days; Standard Cancellation
2224	Ingham	231	6976-2012-0408	Standard; 90 day
2225	Ingham	231	6976-2012-0408	Standard; 90 day
2226	Ingham	231	7065-1988-228	90 Days; Standard Cancellation
2227	Ingham	231	7785-1990-2176	60 Days; Standard Cancellation
2228	Ingham	231	7785-2001-1155	Standard; 60-day
2229	Ingham	231	7785-2001-1155	Standard; 60-day
2230	Ingham	231	7860-1991-2248	90 Days; Standard Cancellation
2231	Ingham	231	7860-2002-2047	90 days; standard cancellation
2232	Ingham	251	11266-2006-0193	EXECUTIVE; 90 DAYS
2233	Ingham	251	11266-2006-0193	EXECUTIVE; 90 DAYS
2234	Ingham	251	11266-2006-0193	EXECUTIVE; 90 DAYS
2235	Ingham	251	11266-2006-0193	EXECUTIVE; 90 DAYS
2236	Ingham	251	11266-2006-0193	EXECUTIVE; 90 DAYS
2237	Ingham	251	11266-2006-9193	EXECUTIE; 90 DAY NOTICE
2238	Ingham	251	11266-2006-9193	EXECUTIE; 90 DAY NOTICE
2239	Ingham	251	11266-2006-9193	EXECUTIE; 90 DAY NOTICE
2240	Ingham	251	11266-2006-9193	EXECUTIE; 90 DAY NOTICE
2241	Ingham	251	11266-2006-9193	EXECUTIE; 90 DAY NOTICE
2242	Ingham	251	11266-2006-9193	EXECUTIE; 90 DAY NOTICE
2243	Ingham	251	1919-2000-1010	Standard; 90-day
2244	Ingham	251	1919-2000-1010	Standard; 90-day
2245	Ingham	251	1919-2005-0178	STANDARD; 30 DAY
2246	Ingham	271	10477-1997-1013	90 Days; Standard Cancellation
2247	Ingham	271	10477-1997-1013	
2248	Ingham	271	10477-1997-1241	90 Days; Executive Legislation
2249	Ingham	271	10477-2003-1093	Standard; 90 day
2250	Ingham	271	10477-2003-1093	Standard; 90 day

	A	B	C	D
2251	Ingham	271	10477-2003-1093	Standard; 90 day
2252	Ingham	271	10477-2003-1093	Standard; 90 day
2253	Ingham	271	10477-2003-1093	Standard; 90 day
2254	Ingham	271	10477-2005-0200	STANDARD; 90 DAY
2255	Ingham	271	10477-2005-0200	STANDARD; 90 DAY
2256	Ingham	271	10477-2005-0200	STANDARD; 90 DAY
2257	Ingham	271	10477-2005-0200	STANDARD; 30 DAY
2258	Ingham	271	10477-2005-0200	STANDARD; 30 DAY
2259	Ingham	271	10477-2005-0200	STANDARD; 30 DAY
2260	Ingham	271	10529-1997-1313	30 Days; Standard Cancellation
2261	Ingham	271	10579-1997-1257	30 Days; Standard Cancellation
2262	Ingham	271	10579-1998-1185	90 Days; Standard Cancellation
2263	Ingham	271	10708-1999-1240	Executive; 180-days
2264	Ingham	271	10708-1999-1240	Executive; 180-days
2265	Ingham	271	10708-2000-1392	30 Days; Standard Cancellation
2266	Ingham	271	10708-2001-1012	30 Days; Standard Cancellation
2267	Ingham	271	10708-2005-0239	Executive New; 180 day
2268	Ingham	271	10708-2005-0239	Executive New; 180 day
2269	Ingham	271	10708-2005-0239	Executive New; 180 day
2270	Ingham	271	10708-2005-0239	Executive New; 180 day
2271	Ingham	271	10708-2005-0239	Executive New; 180 day
2272	Ingham	271	10708-2005-0239	Executive New; 180 day
2273	Ingham	271	10708-2005-0239	Executive New; 180 day
2274	Ingham	271	10708-2005-0239	Executive New; 180 day
2275	Ingham	271	10708-2005-0239	Executive New; 180 day
2276	Ingham	271	10708-2005-0239	Executive New; 180 day
2277	Ingham	271	10708-2005-0239	Executive New; 180 day
2278	Ingham	271	10708-2005-0239	Executive New; 180 day
2279	Ingham	271	10708-2005-0239	Executive New; 180 day
2280	Ingham	271	10708-2005-0239	Executive New; 180 day
2281	Ingham	271	10708-2005-0239	Executive New; 180 day
2282	Ingham	271	10708-2005-0239	Executive New; 180 day
2283	Ingham	271	10713-1999-1239	30 Days; Standard Cancellation
2284	Ingham	271	10758-1999-1241	30 Days; Standard Cancellation
2285	Ingham	271	10758-1999-1336	90 Days; Standard Cancellation
2286	Ingham	271	10758-1999-1336	90 Days; Standard Cancellation
2287	Ingham	271	10758-1999-1336	90 Days; Standard Cancellation
2288	Ingham	271	10758-1999-1336	90 Days; Standard Cancellation
2289	Ingham	271	10940-2001-1202	Standard; 60-day
2290	Ingham	271	10940-2005-0240	Executive New; 180 day
2291	Ingham	271	2029-1986-14	60 Days; Standard Cancellation
2292	Ingham	271	2610-1992-2310	60 Days; Executive Legislation
2293	Ingham	271	2610-1999-1098	30 Days; Standard Cancellation
2294	Ingham	271	2610-1999-1364	90 Days; Standard Cancellation
2295	Ingham	271	2610-1999-1364	90 Days; Standard Cancellation

	A	B	C	D
2296	Ingham	271	2610-1999-1364	90 Days; Standard Cancellation
2297	Ingham	271	7060-1989-240	90 Days; Standard Cancellation
2298	Ingham	271	7060-1989-240	90 Days; Standard Cancellation
2299	Ingham	271	7060-1989-240	90 Days; Standard Cancellation
2300	Ingham	271	7123-1988-256	90 Days; Standard Cancellation
2301	Ingham	271	7123-1988-256	90 Days; Standard Cancellation
2302	Ingham	271	7123-1988-256	90 Days; Standard Cancellation
2303	Ingham	271	7123-1988-256	90 Days; Standard Cancellation
2304	Ingham	271	7316-2004-1113	Standard; 30 day
2305	Ingham	271	7316-2006-0086	STANDARD; 30 DAY
2306	Ingham	271	7316-2007-0070	Standard; 90 day
2307	Ingham	271	7316-2007-0070	Standard; 90 day
2308	Ingham	271	7678-1991-2223	30 Days; Standard Cancellation
2309	Ingham	271	7678-1992-1059	30 Days; Standard Cancellation
2310	Ingham	275	4574-1987-45	60 Days
2311	Ingham	313	10145-1994-1061	90 Days; Standard Cancellation
2312	Ingham	313	10145-1995-1418	90 Days; Standard Cancellation
2313	Ingham	313	10359-1996-1098	30 Days; Standard Cancellation
2314	Ingham	313	10361-1995-1408	60 Days; Std. Cancellatoin Either Party
2315	Ingham	313	10361-1996-1100	60 Days; Std. Cancellatoin Either Party
2316	Ingham	313	10405-1996-1291	30 Days; Standard Cancellation
2317	Ingham	313	10414-1996-1292	30 Days; Standard Cancellation
2318	Ingham	313	10454-1996-1491	90 Days; Std. Cancellatoin Either Party
2319	Ingham	313	10454-2000-1297	30 Days; Standard Cancellation
2320	Ingham	313	10454-2000-1298	30 Days; Standard Cancellation
2321	Ingham	313	10550-1997-1396	30 Days; Standard Cancellation
2322	Ingham	313	11708-2013-0269	Standard; 30 Days Either Party
2323	Ingham	313	6821-1989-223	30 Days; Standard Cancellation
2324	Ingham	313	6821-1993-1220	30 Days; Standard Cancellation
2325	Ingham	313	7131-1989-247	90 Days; Standard Cancellation
2326	Ingham	313	754-1990-3	60 Days; Standard Cancellation
2327	Ingham	313	7685-1991-2225	30 Days; Standard Cancellation
2328	Ingham	313	7685-1992-1166	90 Days; Standard Cancellation
2329	Ingham	351	10476-1996-1008	60 Days; Executive Legislation
2330	Ingham	391	10116-1993-1125	Standard 90 Day
2331	Ingham	391	10116-1993-1125	Standard 90 Day
2332	Ingham	391	10116-1993-1125	Standard 90 Day
2333	Ingham	391	10116-1993-1125	Standard 90 Day
2334	Ingham	391	10116-1993-1125	Standard 90 Day
2335	Ingham	391	10116-1993-1125	Standard 90 Day
2336	Ingham	391	10116-1993-1125	Standard 90 Day
2337	Ingham	391	10116-1993-1125	Standard 90 Day
2338	Ingham	391	10116-1993-1125	Standard 90 Day
2339	Ingham	391	10116-1993-1125	Standard 90 Day
2340	Ingham	391	10116-1993-1125	Standard 90 Day

	A	B	C	D
2341	Ingham	391	10116-1993-1125	Standard 90 Day
2342	Ingham	391	10116-1993-1125	Standard 90 Day
2343	Ingham	391	10178-1994-1105	90 Days; Standard Cancellation
2344	Ingham	391	10178-1995-1420	60 Days; Std. Cancellatoin Either Party
2345	Ingham	391	10229-1994-1361	Standard; 60-days
2346	Ingham	391	10229-1994-1361	Standard; 60-days
2347	Ingham	391	10229-1994-1361	Standard; 60-days
2348	Ingham	391	10229-1994-1361	Standard; 60-days
2349	Ingham	391	10229-2002-2098	Standard; 30-day
2350	Ingham	391	10354-1996-1099	60 Days; Std. Cancellatoin Either Party
2351	Ingham	391	10360-1995-1375	60 Days; Std. Cancellatoin Either Party
2352	Ingham	391	10464-1996-1362	Executive Legislative, 60 days
2353	Ingham	391	10464-1996-1362	Executive Legislative, 60 days
2354	Ingham	391	10464-1996-1362	Executive Legislative, 60 days
2355	Ingham	391	10464-1996-1362	Executive Legislative, 60 days
2356	Ingham	391	10464-1996-1362	Executive Legislative, 60 days
2357	Ingham	391	10464-1996-1362	Executive Legislative, 60 days
2358	Ingham	391	10464-1996-1362	Executive Legislative, 60 days
2359	Ingham	391	10464-1996-1362	Executive Legislative, 60 days
2360	Ingham	391	10464-1996-1362	Executive Legislative, 60 days
2361	Ingham	391	10464-1996-1362	Executive Legislative, 60 days
2362	Ingham	391	10464-1996-1362	Executive Legislative, 60 days
2363	Ingham	391	10464-1996-1362	Executive Legislative, 60 days
2364	Ingham	391	10464-1996-1362	Executive Legislative, 60 days
2365	Ingham	391	10464-1996-1362	Executive Legislative, 60 days
2366	Ingham	391	10464-1996-1362	Executive Legislative, 60 days
2367	Ingham	391	10464-1996-1362	Executive Legislative, 60 days
2368	Ingham	391	10464-1996-1362	Executive Legislative, 60 days
2369	Ingham	391	10464-1996-1362	Executive Legislative, 60 days
2370	Ingham	391	10464-1996-1362	Executive Legislative, 60 days
2371	Ingham	391	10464-1996-1362	Executive Legislative, 60 days
2372	Ingham	391	10464-1996-1362	Executive Legislative, 60 days
2373	Ingham	391	10464-1996-1520	90 Days; Standard Cancellation
2374	Ingham	391	10610-1998-1282	90 Days; Standard Cancellation
2375	Ingham	391	10838-2000-1264	Standard; 90-day
2376	Ingham	391	10838-2000-1264	Standard; 90-day
2377	Ingham	391	10838-2000-1264	Standard; 90-day
2378	Ingham	391	10838-2000-1264	Standard; 90-day
2379	Ingham	391	10838-2000-1264	Standard; 90-day
2380	Ingham	391	10838-2000-1264	Standard; 90-day
2381	Ingham	391	10838-2004-1195	STANDARD; 90 DAY NOTICE
2382	Ingham	391	10838-2004-1195	STANDARD; 90 DAY NOTICE
2383	Ingham	391	10838-2004-1195	STANDARD; 90 DAY NOTICE
2384	Ingham	391	10838-2004-1195	STANDARD; 90 DAY NOTICE
2385	Ingham	391	10838-2004-1195	STANDARD; 90 DAY NOTICE

	A	B	C	D
2386	Ingham	391	10838-2004-1195	STANDARD; 90 DAY NOTICE
2387	Ingham	391	10838-2004-1195	STANDARD; 90 DAY NOTICE
2388	Ingham	391	11025-2003-1006	Standard; 30 day
2389	Ingham	391	11025-2003-1007	Standard; 90 day
2390	Ingham	391	11025-2003-1007	Standard; 90 day
2391	Ingham	391	11025-2003-1007	Standard; 90 day
2392	Ingham	391	11025-2003-1007	Standard; 90 day
2393	Ingham	391	11025-2003-1007	Standard; 90 day
2394	Ingham	391	11036-2003-1105	Standard; 30 days
2395	Ingham	391	11036-2004-1040	STANDARD, 60 DAY
2396	Ingham	391	11072-2003-1155	EXECUTIVE; 90 DAY NOTICE
2397	Ingham	391	11072-2003-1155	EXECUTIVE; 90 DAY NOTICE
2398	Ingham	391	11072-2003-1155	EXECUTIVE; 90 DAY NOTICE
2399	Ingham	391	11072-2003-1155	EXECUTIVE; 90 DAY NOTICE
2400	Ingham	391	11072-2003-1155	EXECUTIVE; 90 DAY NOTICE
2401	Ingham	391	11072-2003-1155	EXECUTIVE; 90 DAY NOTICE
2402	Ingham	391	11072-2003-1155	EXECUTIVE; 90 DAY NOTICE
2403	Ingham	391	11072-2003-1155	EXECUTIVE; 90 DAY NOTICE
2404	Ingham	391	11072-2003-1155	EXECUTIVE; 90 DAY NOTICE
2405	Ingham	391	11072-2003-1155	EXECUTIVE; 90 DAY NOTICE
2406	Ingham	391	11072-2003-1155	EXECUTIVE; 90 DAY NOTICE
2407	Ingham	391	11072-2003-1155	EXECUTIVE; 90 DAY NOTICE
2408	Ingham	391	11072-2003-1155	EXECUTIVE; 90 DAY NOTICE
2409	Ingham	391	11072-2003-1155	EXECUTIVE; 90 DAY NOTICE
2410	Ingham	391	11072-2003-1155	EXECUTIVE; 90 DAY NOTICE
2411	Ingham	391	11072-2003-1155	EXECUTIVE; 90 DAY NOTICE
2412	Ingham	391	11072-2003-1155	EXECUTIVE; 90 DAY NOTICE
2413	Ingham	391	11072-2003-1155	EXECUTIVE; 90 DAY NOTICE
2414	Ingham	391	11072-2003-1155	EXECUTIVE; 90 DAY NOTICE
2415	Ingham	391	11072-2003-1155	EXECUTIVE; 90 DAY NOTICE
2416	Ingham	391	11072-2003-1155	EXECUTIVE; 90 DAY NOTICE
2417	Ingham	391	11072-2005-0100	Executive; 90 day
2418	Ingham	391	11072-2005-0100	Executive; 90 day
2419	Ingham	391	11072-2005-0100	Executive; 90 day
2420	Ingham	391	11072-2005-0100	Executive; 90 day
2421	Ingham	391	11072-2005-0100	Executive; 90 day
2422	Ingham	391	11072-2005-0100	Executive; 90 day
2423	Ingham	391	11072-2005-0100	Executive; 90 day
2424	Ingham	391	11072-2005-0100	Executive; 90 day
2425	Ingham	391	11072-2005-0100	Executive; 90 day
2426	Ingham	391	11072-2005-0100	Executive; 90 day
2427	Ingham	391	11072-2005-0100	Executive; 90 day
2428	Ingham	391	11072-2005-0100	Executive; 90 day
2429	Ingham	391	11072-2005-0100	Executive; 90 day
2430	Ingham	391	11072-2005-0100	Executive; 90 day

	A	B	C	D
2431	Ingham	391	11072-2005-0100	Executive; 90 day
2432	Ingham	391	11072-2005-0100	Executive; 90 day
2433	Ingham	391	11072-2005-0100	Executive; 90 day
2434	Ingham	391	11072-2005-0100	Executive; 90 day
2435	Ingham	391	11072-2005-0100	Executive; 90 day
2436	Ingham	391	11072-2005-0100	Executive; 90 day
2437	Ingham	391	11072-2005-0100	Executive; 90 day
2438	Ingham	391	11072-2006-0010	Executive New; 90 day notice
2439	Ingham	391	11072-2006-0010	Executive New; 90 day notice
2440	Ingham	391	11072-2006-0010	Executive New; 90 day notice
2441	Ingham	391	11072-2006-0010	Executive New; 90 day notice
2442	Ingham	391	11072-2006-0010	Executive New; 90 day notice
2443	Ingham	391	11072-2006-0010	Executive New; 90 day notice
2444	Ingham	391	11072-2006-0010	Executive New; 90 day notice
2445	Ingham	391	11072-2006-0010	Executive New; 90 day notice
2446	Ingham	391	11072-2006-0010	Executive New; 90 day notice
2447	Ingham	391	11072-2006-0010	Executive New; 90 day notice
2448	Ingham	391	11072-2006-0010	Executive New; 90 day notice
2449	Ingham	391	11072-2006-0010	Executive New; 90 day notice
2450	Ingham	391	11072-2006-0010	Executive New; 90 day notice
2451	Ingham	391	11072-2006-0010	Executive New; 90 day notice
2452	Ingham	391	11072-2006-0010	Executive New; 90 day notice
2453	Ingham	391	11072-2006-0010	Executive New; 90 day notice
2454	Ingham	391	11072-2006-0010	Executive New; 90 day notice
2455	Ingham	391	11072-2006-0010	Executive New; 90 day notice
2456	Ingham	391	11072-2006-0010	Executive New; 90 day notice
2457	Ingham	391	11072-2006-0010	Executive New; 90 day notice
2458	Ingham	391	11072-2006-0010	Executive New; 90 day notice
2459	Ingham	391	11072-2006-0232	Executive New; 90 day
2460	Ingham	391	11072-2006-0232	Executive New; 90 day
2461	Ingham	391	11072-2006-0232	Executive New; 90 day
2462	Ingham	391	11072-2006-0232	Executive New; 90 day
2463	Ingham	391	11072-2006-0232	Executive New; 90 day
2464	Ingham	391	11080-2003-1104	EXECUTIVE; 90 DAY NOTICE
2465	Ingham	391	11080-2003-1104	EXECUTIVE; 90 DAY NOTICE
2466	Ingham	391	11080-2003-1104	EXECUTIVE; 90 DAY NOTICE
2467	Ingham	391	11080-2003-1104	EXECUTIVE; 90 DAY NOTICE
2468	Ingham	391	11080-2003-1104	EXECUTIVE; 90 DAY NOTICE
2469	Ingham	391	11080-2003-1104	EXECUTIVE; 90 DAY NOTICE
2470	Ingham	391	11080-2003-1104	EXECUTIVE; 90 DAY NOTICE
2471	Ingham	391	11080-2003-1104	EXECUTIVE; 90 DAY NOTICE
2472	Ingham	391	11080-2003-1104	EXECUTIVE; 90 DAY NOTICE
2473	Ingham	391	11080-2003-1104	EXECUTIVE; 90 DAY NOTICE
2474	Ingham	391	11080-2003-1104	EXECUTIVE; 90 DAY NOTICE
2475	Ingham	391	11080-2003-1104	EXECUTIVE; 90 DAY NOTICE

	A	B	C	D
2476	Ingham	391	11080-2003-1104	EXECUTIVE; 90 DAY NOTICE
2477	Ingham	391	11080-2003-1104	EXECUTIVE; 90 DAY NOTICE
2478	Ingham	391	11080-2003-1104	EXECUTIVE; 90 DAY NOTICE
2479	Ingham	391	11080-2003-1104	EXECUTIVE; 90 DAY NOTICE
2480	Ingham	391	11080-2003-1104	EXECUTIVE; 90 DAY NOTICE
2481	Ingham	391	11080-2003-1104	EXECUTIVE; 90 DAY NOTICE
2482	Ingham	391	11080-2003-1104	EXECUTIVE; 90 DAY NOTICE
2483	Ingham	391	11080-2003-1104	EXECUTIVE; 90 DAY NOTICE
2484	Ingham	391	11080-2003-1104	EXECUTIVE; 90 DAY NOTICE
2485	Ingham	391	11080-2005-0074	EXECUTIVE: 90 DAY NOTICE
2486	Ingham	391	11080-2005-0074	EXECUTIVE: 90 DAY NOTICE
2487	Ingham	391	11080-2005-0074	EXECUTIVE: 90 DAY NOTICE
2488	Ingham	391	11080-2005-0074	EXECUTIVE: 90 DAY NOTICE
2489	Ingham	391	11080-2005-0074	EXECUTIVE: 90 DAY NOTICE
2490	Ingham	391	11080-2005-0074	EXECUTIVE: 90 DAY NOTICE
2491	Ingham	391	11080-2005-0074	EXECUTIVE: 90 DAY NOTICE
2492	Ingham	391	11080-2005-0074	EXECUTIVE: 90 DAY NOTICE
2493	Ingham	391	11080-2005-0074	EXECUTIVE: 90 DAY NOTICE
2494	Ingham	391	11080-2005-0074	EXECUTIVE: 90 DAY NOTICE
2495	Ingham	391	11080-2005-0074	EXECUTIVE: 90 DAY NOTICE
2496	Ingham	391	11080-2005-0074	EXECUTIVE: 90 DAY NOTICE
2497	Ingham	391	11080-2005-0074	EXECUTIVE: 90 DAY NOTICE
2498	Ingham	391	11080-2005-0074	EXECUTIVE: 90 DAY NOTICE
2499	Ingham	391	11080-2005-0074	EXECUTIVE: 90 DAY NOTICE
2500	Ingham	391	11080-2005-0074	EXECUTIVE: 90 DAY NOTICE
2501	Ingham	391	11080-2005-0074	EXECUTIVE: 90 DAY NOTICE
2502	Ingham	391	11080-2005-0074	EXECUTIVE: 90 DAY NOTICE
2503	Ingham	391	11080-2005-0074	EXECUTIVE: 90 DAY NOTICE
2504	Ingham	391	11080-2005-0074	EXECUTIVE: 90 DAY NOTICE
2505	Ingham	391	11080-2005-0074	EXECUTIVE: 90 DAY NOTICE
2506	Ingham	391	11080-2005-0101	EXECUTIVE-NEW; 90 DAY NOTICE
2507	Ingham	391	11080-2005-0101	EXECUTIVE-NEW; 90 DAY NOTICE
2508	Ingham	391	11080-2005-0101	EXECUTIVE-NEW; 90 DAY NOTICE
2509	Ingham	391	11080-2005-0101	EXECUTIVE-NEW; 90 DAY NOTICE
2510	Ingham	391	11080-2005-0101	EXECUTIVE-NEW; 90 DAY NOTICE
2511	Ingham	391	11080-2005-0101	EXECUTIVE-NEW; 90 DAY NOTICE
2512	Ingham	391	11080-2005-0101	EXECUTIVE-NEW; 90 DAY NOTICE
2513	Ingham	391	11080-2005-0101	EXECUTIVE-NEW; 90 DAY NOTICE
2514	Ingham	391	11080-2005-0101	EXECUTIVE-NEW; 90 DAY NOTICE
2515	Ingham	391	11080-2005-0101	EXECUTIVE-NEW; 90 DAY NOTICE
2516	Ingham	391	11080-2005-0101	EXECUTIVE-NEW; 90 DAY NOTICE
2517	Ingham	391	11080-2005-0101	EXECUTIVE-NEW; 90 DAY NOTICE
2518	Ingham	391	11080-2005-0101	EXECUTIVE-NEW; 90 DAY NOTICE
2519	Ingham	391	11080-2005-0101	EXECUTIVE-NEW; 90 DAY NOTICE
2520	Ingham	391	11080-2005-0101	EXECUTIVE-NEW; 90 DAY NOTICE

	A	B	C	D
2521	Ingham	391	11080-2005-0101	EXECUTIVE-NEW; 90 DAY NOTICE
2522	Ingham	391	11080-2005-0101	EXECUTIVE-NEW; 90 DAY NOTICE
2523	Ingham	391	11080-2005-0101	EXECUTIVE-NEW; 90 DAY NOTICE
2524	Ingham	391	11080-2005-0101	EXECUTIVE-NEW; 90 DAY NOTICE
2525	Ingham	391	11080-2005-0101	EXECUTIVE-NEW; 90 DAY NOTICE
2526	Ingham	391	11080-2005-0101	EXECUTIVE-NEW; 90 DAY NOTICE
2527	Ingham	391	11080-2007-0042	Executive; 90 Day
2528	Ingham	391	11080-2007-0042	Executive; 90 Day
2529	Ingham	391	11080-2007-0042	Executive; 90 Day
2530	Ingham	391	11080-2007-0042	Executive; 90 Day
2531	Ingham	391	11080-2007-0042	Executive; 90 Day
2532	Ingham	391	11080-2013-0217	Executive; 90 Day Notice
2533	Ingham	391	11080-2013-0217	Executive; 90 Day Notice
2534	Ingham	391	11080-2013-0217	Executive; 90 Day Notice
2535	Ingham	391	11080-2013-0217	Executive; 90 Day Notice
2536	Ingham	391	11263-2006-0087	Standard; 90 day
2537	Ingham	391	11263-2006-0087	Standard; 90 day
2538	Ingham	391	11263-2006-0087	Standard; 90 day
2539	Ingham	391	11278-2006-0239	Standard; 90 day
2540	Ingham	391	11278-2006-0239	Standard; 90 day
2541	Ingham	391	11278-2006-0239	Standard; 90 day
2542	Ingham	391	11300-2007-0143	STANDARD; 90 DAY-EITHER PARTY
2543	Ingham	391	11300-2007-0143	STANDARD; 90 DAY-EITHER PARTY
2544	Ingham	391	11300-2008-0094	STANDARD; 90 DAY Either Party
2545	Ingham	391	11300-2008-0094	STANDARD; 90 DAY Either Party
2546	Ingham	391	11300-2008-0094	STANDARD; 90 DAY Either Party
2547	Ingham	391	11300-2008-0094	STANDARD; 90 DAY Either Party
2548	Ingham	391	11300-2008-0094	STANDARD; 90 DAY Either Party
2549	Ingham	391	11300-2008-0094	STANDARD; 90 DAY Either Party
2550	Ingham	391	11300-2008-0094	STANDARD; 90 DAY Either Party
2551	Ingham	391	11300-2008-0094	STANDARD; 90 DAY Either Party
2552	Ingham	391	11300-2008-0094	STANDARD; 90 DAY Either Party
2553	Ingham	391	11300-2008-0094	STANDARD; 90 DAY Either Party
2554	Ingham	391	11300-2008-0100	Standard; 90 day
2555	Ingham	391	11300-2008-0100	Standard; 90 day
2556	Ingham	391	11300-2008-0100	Standard; 90 day
2557	Ingham	391	11300-2008-0100	Standard; 90 day
2558	Ingham	391	11300-2008-0100	Standard; 90 day
2559	Ingham	391	11300-2008-0100	Standard; 90 day
2560	Ingham	391	11300-2008-0100	Standard; 90 day
2561	Ingham	391	11300-2008-0100	Standard; 90 day
2562	Ingham	391	11300-2008-0100	Standard; 90 day
2563	Ingham	391	11300-2008-0100	Standard; 90 day
2564	Ingham	391	11300-2008-0153	Standard-Either Party; 90 day notice
2565	Ingham	391	11300-2008-0153	Standard-Either Party; 90 day notice

	A	B	C	D
2566	Ingham	391	11300-2008-0153	Standard-Either Party; 90 day notice
2567	Ingham	391	11300-2008-0153	Standard-Either Party; 90 day notice
2568	Ingham	391	11300-2008-0153	Standard-Either Party; 90 day notice
2569	Ingham	391	11300-2008-0153	Standard-Either Party; 90 day notice
2570	Ingham	391	11300-2008-0153	Standard-Either Party; 90 day notice
2571	Ingham	391	11300-2008-0153	Standard-Either Party; 90 day notice
2572	Ingham	391	11300-2008-0153	Standard-Either Party; 90 day notice
2573	Ingham	391	11300-2008-0153	Standard-Either Party; 90 day notice
2574	Ingham	391	11368-2008-0077	STANDARD; 30 DAYS
2575	Ingham	391	11368-2009-0024	Standard; 120 day
2576	Ingham	391	11368-2009-0024	Standard; 120 day
2577	Ingham	391	2432-2010-0059	Standard; 60 days
2578	Ingham	391	2432-2010-0059	Standard; 60 days
2579	Ingham	391	7321-1989-350	Legislative Restrictive; 60 days
2580	Ingham	391	7321-1989-350	Legislative Restrictive; 60 days
2581	Ingham	391	7321-1989-350	Legislative Restrictive; 60 days
2582	Ingham	391	7321-1989-350	Legislative Restrictive; 60 days
2583	Ingham	391	7321-1989-350	Legislative Restrictive; 60 days
2584	Ingham	391	7321-2004-1077	Legislative Restrictive; 60 days
2585	Ingham	391	7328-2004-1161	Standard; 90 days
2586	Ingham	391	7328-2005-0182	STANDARD; 30 DAYS
2587	Ingham	391	7617-2003-1130	Standard; 30 day
2588	Ingham	391	7617-2004-1165	Standard; 90 day
2589	Ingham	391	7617-2004-1165	Standard; 90 day
2590	Ingham	391	7617-2004-1165	Standard; 90 day
2591	Ingham	391	7757-1991-2282	Standard; 30 day
2592	Ingham	391	7757-1991-2282	Standard; 30 day
2593	Ingham	391	7757-1991-2282	Standard; 30 day
2594	Ingham	391	7757-1991-2282	Standard; 30 day
2595	Ingham	391	7757-1991-2282	Standard; 30 day
2596	Ingham	391	7757-1991-2282	Standard; 30 day
2597	Ingham	391	7757-1991-2282	Standard; 30 day
2598	Ingham	391	7757-1991-2282	Standard; 30 day
2599	Ingham	391	7757-1991-2282	Standard; 30 day
2600	Ingham	391	7757-1991-2282	Standard; 30 day
2601	Ingham	391	7757-1991-2282	Standard; 30 day
2602	Ingham	391	7757-1991-2282	Standard; 30 day
2603	Ingham	391	7757-1991-2282	Standard; 30 day
2604	Ingham	391	7757-1991-2282	Standard; 30 day
2605	Ingham	391	7757-1991-2282	Standard; 30 day
2606	Ingham	391	7757-1991-2282	Standard; 30 day
2607	Ingham	391	7757-1991-2282	Standard; 30 day
2608	Ingham	391	7757-1991-2282	Standard; 30 day
2609	Ingham	391	7757-1991-2282	Standard; 30 day
2610	Ingham	391	7757-1991-2282	Standard; 30 day

	A	B	C	D
2611	Ingham	391	7757-1991-2282	Standard; 30 day
2612	Ingham	391	7757-1991-2282	Standard; 30 day
2613	Ingham	391	7757-1991-2282	Standard; 30 day
2614	Ingham	391	7757-1991-2282	Standard; 30 day
2615	Ingham	391	7757-1991-2282	Standard; 30 day
2616	Ingham	391	7757-1991-2282	Standard; 30 day
2617	Ingham	391	7757-1991-2282	Standard; 30 day
2618	Ingham	391	7757-1991-2282	Standard; 30 day
2619	Ingham	391	7757-1991-2282	Standard; 30 day
2620	Ingham	391	7757-1991-2282	Standard; 30 day
2621	Ingham	391	7757-1991-2282	Standard; 30 day
2622	Ingham	391	7757-1991-2282	Standard; 30 day
2623	Ingham	391	7757-1991-2282	Standard; 30 day
2624	Ingham	391	7757-1991-2282	Standard; 30 day
2625	Ingham	431	10089-1993-1114	30 Days; Standard Cancellation
2626	Ingham	431	10089-1994-1131	30 Days; Standard Cancellation
2627	Ingham	431	10182-1994-1206	Standard; 90-day
2628	Ingham	431	10182-1994-1206	Standard; 90-day
2629	Ingham	431	10182-1994-1206	Standard; 90-day
2630	Ingham	431	10182-1994-1206	Standard; 90-day
2631	Ingham	431	10182-1994-1206	Standard; 90-day
2632	Ingham	431	10182-1994-1206	Standard; 90-day
2633	Ingham	431	10182-1994-1206	Standard; 90-day
2634	Ingham	431	10182-1994-1206	Standard; 90-day
2635	Ingham	431	10182-1994-1206	Standard; 90-day
2636	Ingham	431	10182-1994-1206	Standard; 90-day
2637	Ingham	431	10182-1994-1206	Standard; 90-day
2638	Ingham	431	10182-1994-1206	Standard; 90-day
2639	Ingham	431	10182-1994-1206	Standard; 90-day
2640	Ingham	431	10182-1994-1206	Standard; 90-day
2641	Ingham	431	10182-1994-1206	Standard; 90-day
2642	Ingham	431	10182-1994-1206	Standard; 90-day
2643	Ingham	431	10182-2006-0077	STANDARD; 90 DAY
2644	Ingham	431	10182-2006-0077	STANDARD; 90 DAY
2645	Ingham	431	10221-1994-1343	30 Days; Standard Cancellation
2646	Ingham	431	10221-1995-1385	60 Days; Std. Cancellatoin Either Party
2647	Ingham	431	10247-1995-1140	30 Days; Standard Cancellation
2648	Ingham	431	10368-1996-1136	30 Days; Standard Cancellation
2649	Ingham	431	10368-1996-1137	60 Days; Executive Legislation
2650	Ingham	431	10369-1996-1138	30 Days; Standard Cancellation
2651	Ingham	431	10369-1996-1139	60 Days; Executive Legislation
2652	Ingham	431	10375-1996-1168	60 Days; Executive Legislation
2653	Ingham	431	10375-1996-1169	30 Days; Standard Cancellation
2654	Ingham	431	10486-1997-1077	30 Days; Standard Cancellation
2655	Ingham	431	10800-2001-1007	30 Days; Standard Cancellation

	A	B	C	D
2656	Ingham	431	10892-2011-0130	Standard; 90 day
2657	Ingham	431	10892-2011-0130	Standard; 90 day
2658	Ingham	431	10892-2011-0130	Standard; 90 day
2659	Ingham	431	10892-2011-0130	Standard; 90 day
2660	Ingham	431	10937-2010-0106	Standard; 90 day
2661	Ingham	431	10977-2002-2062	Standard; 90 day
2662	Ingham	431	11510-2010-0473	New Executive; 90 Days
2663	Ingham	431	11515-2010-0520	Standard; 90 day
2664	Ingham	431	11515-2010-0520	Standard; 90 day
2665	Ingham	431	11515-2010-0520	Standard; 90 day
2666	Ingham	431	3530-1997-1292	30 Days; Std. Cancellatoin Either Party
2667	Ingham	431	6233-1985-43	Standard; 60 day
2668	Ingham	431	6233-1985-43	Standard; 60 day
2669	Ingham	431	6233-1985-43	Standard; 60 day
2670	Ingham	431	6233-1985-43	Standard; 60 day
2671	Ingham	431	6233-1985-43	Standard; 60 day
2672	Ingham	431	6233-1985-43	Standard; 60 day
2673	Ingham	431	6233-1985-43	Standard; 60 day
2674	Ingham	431	6800-1988-183	180 Days
2675	Ingham	431	7137-1988-260	150 Days; Standard Cancellation
2676	Ingham	431	7137-1997-1132	Standard; 60 day
2677	Ingham	431	7137-1997-1132	Standard; 60 day
2678	Ingham	431	7137-2007-0097	STANDARD; 90 DAY NOTICE
2679	Ingham	431	7137-2007-0097	STANDARD; 90 DAY NOTICE
2680	Ingham	431	7158-1990-115	Legislative Restrictive; 180 day
2681	Ingham	431	7158-1990-115	Legislative Restrictive; 180 day
2682	Ingham	431	7158-1990-115	Legislative Restrictive; 180 day
2683	Ingham	431	7158-1990-115	Legislative Restrictive; 180 day
2684	Ingham	431	7158-1990-115	Legislative Restrictive; 180 day
2685	Ingham	431	7158-1990-115	Legislative Restrictive; 180 day
2686	Ingham	431	7158-1990-115	Legislative Restrictive; 180 day
2687	Ingham	431	7158-1990-115	Legislative Restrictive; 180 day
2688	Ingham	431	7158-1990-115	Legislative Restrictive; 180 day
2689	Ingham	431	7158-1990-115	Legislative Restrictive; 180 day
2690	Ingham	431	7206-1990-2145	360 Days; Legislative Restrictive
2691	Ingham	431	7502-1990-2139	120 Days; Standard Cancellation
2692	Ingham	472	10144-1994-1066	30 Days; Standard Cancellation
2693	Ingham	472	10454-1998-1295	180 Days; Std. Cancellatoin Either Party
2694	Ingham	472	10476-1997-1008	Standard; 90-day
2695	Ingham	472	10476-1997-1008	Standard; 90-day
2696	Ingham	472	10476-1997-1008	Standard; 90-day
2697	Ingham	472	10476-1997-1008	Standard; 90-day
2698	Ingham	472	10476-1997-1008	Standard; 90-day
2699	Ingham	472	10476-1997-1008	Standard; 90-day
2700	Ingham	472	10476-1997-1008	Standard; 90-day

	A	B	C	D
2701	Ingham	472	10476-1997-1008	Standard; 90-day
2702	Ingham	472	10476-1997-1008	Standard; 90-day
2703	Ingham	472	10476-1997-1008	Standard; 90-day
2704	Ingham	472	10476-1997-1008	Standard; 90-day
2705	Ingham	472	10476-1997-1008	Standard; 90-day
2706	Ingham	472	10476-1997-1008	Standard; 90-day
2707	Ingham	472	10476-1997-1008	Standard; 90-day
2708	Ingham	472	10476-1997-1008	Standard; 90-day
2709	Ingham	472	10476-1997-1115	60 Days; Executive Legislative
2710	Ingham	472	10476-1997-1115	60 Days; Executive Legislative
2711	Ingham	472	10476-1997-1115	60 Days; Executive Legislative
2712	Ingham	472	10476-1997-1115	60 Days; Executive Legislative
2713	Ingham	472	10476-1997-1115	60 Days; Executive Legislative
2714	Ingham	472	10476-1997-1115	60 Days; Executive Legislative
2715	Ingham	472	10476-1997-1115	60 Days; Executive Legislative
2716	Ingham	472	10476-1997-1115	60 Days; Executive Legislative
2717	Ingham	472	10476-1997-1115	60 Days; Executive Legislative
2718	Ingham	472	10476-1997-1115	60 Days; Executive Legislative
2719	Ingham	472	10476-1997-1115	60 Days; Executive Legislative
2720	Ingham	472	10476-1997-1115	60 Days; Executive Legislative
2721	Ingham	472	10476-1997-1115	60 Days; Executive Legislative
2722	Ingham	472	10476-1997-1115	60 Days; Executive Legislative
2723	Ingham	472	10476-1997-1115	60 Days; Executive Legislative
2724	Ingham	472	10476-1997-1115	60 Days; Executive Legislative
2725	Ingham	472	10476-1997-1115	60 Days; Executive Legislative
2726	Ingham	472	10476-1997-1115	60 Days; Executive Legislative
2727	Ingham	472	10476-1997-1115	60 Days; Executive Legislative
2728	Ingham	472	10476-1997-1115	60 Days; Executive Legislative
2729	Ingham	472	10476-2006-0228	Standard; 90 day
2730	Ingham	472	10476-2006-0228	Standard; 90 day
2731	Ingham	472	10476-2006-0228	Standard; 90 day
2732	Ingham	472	10476-2006-0228	Standard; 90 day
2733	Ingham	472	10476-2006-0228	Standard; 90 day
2734	Ingham	472	10476-2006-0228	Standard; 90 day
2735	Ingham	472	10476-2006-0228	Standard; 90 day
2736	Ingham	472	10476-2006-0228	Standard; 90 day
2737	Ingham	472	10665-1999-1010	30 Days; Standard Cancellation
2738	Ingham	472	10665-2000-1026	30 Days; Standard Cancellation
2739	Ingham	472	10779-1999-1386	30 Days; Standard Cancellation
2740	Ingham	472	10799-2000-1032	Standard; 60-day
2741	Ingham	472	10799-2000-1032	Standard; 60-day
2742	Ingham	472	10799-2000-1032	Standard; 60-day
2743	Ingham	472	10799-2009-0471	Standard: 60 Days
2744	Ingham	472	10799-2009-0471	Standard: 60 Days
2745	Ingham	472	10799-2009-0471	Standard: 60 Days

	A	B	C	D
2746	Ingham	472	10799-2009-0471	Standard: 60 Days
2747	Ingham	472	10799-2009-0471	Standard: 60 Days
2748	Ingham	472	10799-2009-0471	Standard: 60 Days
2749	Ingham	472	10799-2009-0471	Standard: 60 Days
2750	Ingham	472	10805-1999-1018	Standard; 60 day
2751	Ingham	472	11684-2013-0103	Standard; 30 day
2752	Ingham	472	2260-1982-9	180 Days; Standard Cancellation
2753	Ingham	472	2260-1993-1173	30 Days; Standard Cancellation
2754	Ingham	472	2260-1995-1055	Standard, 180 days
2755	Ingham	472	2260-1995-1055	Standard, 180 days
2756	Ingham	472	2260-1995-1055	Standard, 180 days
2757	Ingham	472	4556-1986-43	90 Days; Standard Cancellation
2758	Ingham	472	4556-1990-2102	90 Days; Standard Cancellation
2759	Ingham	472	6574-1987-103	60 Days; Standard Cancellation
2760	Ingham	472	6574-1990-2078	60 Days; Standard Cancellation
2761	Ingham	472	6574-1990-2179	60 Days; Std. Cancellatoin Either Party
2762	Ingham	472	7141-1988-262	Standard; 90 day
2763	Ingham	472	7141-1988-262	Standard; 90 day
2764	Ingham	472	7141-1988-262	Standard; 90 day
2765	Ingham	472	7141-1988-262	Standard; 90 day
2766	Ingham	472	7141-1988-262	Standard; 90 day
2767	Ingham	472	7157-1988-274	Legislative Restrictive; 120 day
2768	Ingham	472	7157-2001-1172	Legislative Restrictive; 120 day
2769	Ingham	472	7157-2001-1172	Legislative Restrictive; 120 day
2770	Ingham	472	7157-2001-1172	Legislative Restrictive; 120 day
2771	Ingham	472	7157-2001-1172	Legislative Restrictive; 120 day
2772	Ingham	472	7157-2001-1172	Legislative Restrictive; 120 day
2773	Ingham	472	7157-2005-0212	Executive New; 180 day
2774	Ingham	472	7157-2005-0212	Executive New; 180 day
2775	Ingham	472	7157-2005-0212	Executive New; 180 day
2776	Ingham	472	7157-2005-0212	Executive New; 180 day
2777	Ingham	472	7157-2005-0212	Executive New; 180 day
2778	Ingham	472	7157-2005-0212	Executive New; 180 day
2779	Ingham	472	7157-2005-0212	Executive New; 180 day
2780	Ingham	472	7157-2005-0212	Executive New; 180 day
2781	Ingham	472	7157-2005-0212	Executive New; 180 day
2782	Ingham	472	7157-2005-0212	Executive New; 180 day
2783	Ingham	472	7157-2005-0212	Executive New; 180 day
2784	Ingham	472	7157-2005-0212	Executive New; 180 day
2785	Ingham	472	7157-2005-0212	Executive New; 180 day
2786	Ingham	472	7192-1989-263	30 Days; Standard Cancellation
2787	Ingham	472	7312-1989-342	30 Days; Standard Cancellation
2788	Ingham	472	7312-1996-1080	30 Days; Standard Cancellation
2789	Ingham	511	10205-1994-1180	60 Days; Standard Cancellation
2790	Ingham	511	10657-1998-1234	60 Days; Standard Cancellation

	A	B	C	D
2791	Ingham	511	10657-1998-1235	30 Days; Standard Cancellation
2792	Ingham	511	10798-1999-1139	90 Days; Standard Cancellation
2793	Ingham	511	10798-2000-1414	Standard; 90-day
2794	Ingham	511	11696-2013-0175	Standard; 90 day
2795	Ingham	511	6618-1985-96	Standard; 30 day
2796	Ingham	551	10120-1993-1012	Standard; 90-day
2797	Ingham	551	10120-1993-1012	Standard; 90-day
2798	Ingham	551	10120-1993-1012	Standard; 90-day
2799	Ingham	551	10120-1993-1012	Standard; 90-day
2800	Ingham	551	10120-1993-1012	Standard; 90-day
2801	Ingham	551	10120-1993-1012	Standard; 90-day
2802	Ingham	551	10120-1993-1012	Standard; 90-day
2803	Ingham	551	10120-1993-1012	Standard; 90-day
2804	Ingham	551	10120-1993-1012	Standard; 90-day
2805	Ingham	551	10120-1993-1012	Standard; 90-day
2806	Ingham	551	10120-1993-1012	Standard; 90-day
2807	Ingham	551	10120-1993-1012	Standard; 90-day
2808	Ingham	551	10120-1993-1012	Standard; 90-day
2809	Ingham	551	10120-1993-1012	Standard; 90-day
2810	Ingham	551	10120-1993-1012	Standard; 90-day
2811	Ingham	551	10120-2008-0167	Standard; 90 day
2812	Ingham	551	10120-2008-0167	Standard; 90 day
2813	Ingham	551	10206-1994-1109	90 Days; Standard Cancellation
2814	Ingham	551	10206-1994-1315	30 Days; Standard Cancellation
2815	Ingham	551	10239-1995-1081	30 Days; Standard Cancellation
2816	Ingham	551	10239-1996-1221	30 Days; Standard Cancellation
2817	Ingham	551	10239-1997-1117	30 Days; Standard Cancellation
2818	Ingham	551	10261-1994-1204	Standard; 90 day
2819	Ingham	551	10261-1994-1204	Standard; 90 day
2820	Ingham	551	10261-1994-1204	Standard; 90 day
2821	Ingham	551	10261-1994-1204	Standard; 90 day
2822	Ingham	551	10261-1994-1204	Standard; 90 day
2823	Ingham	551	10261-1994-1204	Standard; 90 day
2824	Ingham	551	10261-1994-1204	Standard; 90 day
2825	Ingham	551	10261-1994-1204	Standard; 90 day
2826	Ingham	551	10261-1994-1204	Standard; 90 day
2827	Ingham	551	10261-1994-1204	Standard; 90 day
2828	Ingham	551	10261-1994-1204	Standard; 90 day
2829	Ingham	551	10261-1994-1204	Standard; 90 day
2830	Ingham	551	10261-1994-1204	Standard; 90 day
2831	Ingham	551	10261-1994-1204	Standard; 90 day
2832	Ingham	551	10261-1994-1204	Standard; 90 day
2833	Ingham	551	10559-1997-1407	90 Days; Standard Cancellation
2834	Ingham	551	10559-1998-1107	Standard; 90-day
2835	Ingham	551	10559-2003-1101	STANDARD; 90 DAY NOTICE

	A	B	C	D
2836	Ingham	551	10559-2008-0101	Standard; 90 day
2837	Ingham	551	10559-2008-0101	Standard; 90 day
2838	Ingham	551	10559-2008-0101	Standard; 90 day
2839	Ingham	551	10559-2008-0101	Standard; 90 day
2840	Ingham	551	10559-2008-0101	Standard; 90 day
2841	Ingham	551	10564-1998-1030	Standard; 90 Day
2842	Ingham	551	10564-1998-1030	Standard; 90 Day
2843	Ingham	551	10564-1998-1030	Standard; 90 Day
2844	Ingham	551	10564-1998-1030	Standard; 90 Day
2845	Ingham	551	10564-1998-1030	Standard; 90 Day
2846	Ingham	551	10564-1998-1030	Standard; 90 Day
2847	Ingham	551	10564-1998-1030	Standard; 90 Day
2848	Ingham	551	10564-1998-1030	Standard; 90 Day
2849	Ingham	551	10564-1998-1030	Standard; 90 Day
2850	Ingham	551	10564-1998-1030	Standard; 90 Day
2851	Ingham	551	10564-1998-1047	30 Days; Standard Cancellation
2852	Ingham	551	10816-2000-1049	90 Days; Standard Cancellation
2853	Ingham	551	11319-2007-0169	Legislative Restrictive; immediate notice
2854	Ingham	551	11319-2007-0169	Legislative Restrictive; immediate notice
2855	Ingham	551	1583-1991-2296	90 Days; Standard Cancellation
2856	Ingham	551	286-1943-1	
2857	Ingham	551	317-1944-1	Standard; 30-day
2858	Ingham	551	5015-1984-14	120 Days; Executive Legislation
2859	Ingham	551	6238-1983-68	60 Days; Executive Legislation
2860	Ingham	551	6435-1984-58	30 Days; Standard Cancellation
2861	Ingham	551	6786-1989-219	60 Days; Legislative Restrictive
2862	Ingham	551	7381-1990-142	60 Days; Standard Cancellation
2863	Ingham	551	7655-1990-2152	60 Days; Standard Cancellation
2864	Ingham	551	7852-2007-0092	Standard; 60 day
2865	Ingham	551	7852-2007-0092	Standard; 60 day
2866	Ingham	551	7852-2007-0092	Standard; 60 day
2867	Ingham	591	10020-1992-1200	60 Days; Executive Legislation
2868	Ingham	591	10384-1996-1153	60 Days; Std. Cancellatoin Either Party
2869	Ingham	591	10460-1996-1485	270 Days; Standard Cancellation
2870	Ingham	591	10572-1997-1234	Standard; 90-day
2871	Ingham	591	10572-2003-1079	Standard; 90 days
2872	Ingham	591	10572-2003-1079	Standard; 90 days
2873	Ingham	591	10572-2003-1079	Standard; 90 days
2874	Ingham	591	10676-1998-1294	30 Days; Standard Cancellation
2875	Ingham	591	10825-2000-1182	30 Days; Standard Cancellation
2876	Ingham	591	10825-2001-1011	60-day Standard cancellation
2877	Ingham	591	10825-2001-1011	60-day Standard cancellation
2878	Ingham	591	10826-2000-1199	30 Days; Standard Cancellation
2879	Ingham	591	10907-2000-1347	30 Days; Standard Cancellation
2880	Ingham	591	10907-2001-1074	Standard; 90-day

	A	B	C	D
2881	Ingham	591	10907-2001-1074	Standard; 90-day
2882	Ingham	591	11131-2005-0141	STANDARD; 90 DAY
2883	Ingham	591	11131-2005-0141	STANDARD; 90 DAY
2884	Ingham	591	4895-1990-60	90 Days; Std. Cancellatoin Either Party
2885	Ingham	591	7217-1989-280	90 Days; Standard Cancellation
2886	Ingham	591	7217-1993-1112	90 Days; Standard Cancellation
2887	Ingham	591	7217-1993-1112	90 Days; Standard Cancellation
2888	Ingham	591	7217-1994-1072	30 Days; Standard Cancellation
2889	Ingham	591	7217-1995-1062	30 Days; Standard Cancellation
2890	Ingham	591	815-1986-4	90 Days; Standard Cancellation
2891	Ingham	631	10320-1995-1355	30 Days; Standard Cancellation
2892	Ingham	631	10469-1996-1508	180 Days; Standard
2893	Ingham	631	10469-1996-1508	180 Days; Standard
2894	Ingham	631	10469-1996-1508	180 Days; Standard
2895	Ingham	631	10469-1996-1508	180 Days; Standard
2896	Ingham	631	10469-1996-1508	180 Days; Standard
2897	Ingham	631	10469-1996-1508	180 Days; Standard
2898	Ingham	631	10469-1996-1508	180 Days; Standard
2899	Ingham	631	10469-1996-1508	180 Days; Standard
2900	Ingham	631	10469-1996-1508	180 Days; Standard
2901	Ingham	631	10469-1996-1508	180 Days; Standard
2902	Ingham	631	10469-1996-1508	180 Days; Standard
2903	Ingham	631	10469-1996-1508	180 Days; Standard
2904	Ingham	631	10469-1996-1508	180 Days; Standard
2905	Ingham	631	10469-1996-1508	180 Days; Standard
2906	Ingham	631	10469-1996-1508	180 Days; Standard
2907	Ingham	631	10469-1996-1508	180 Days; Standard
2908	Ingham	631	10469-1996-1508	180 Days; Standard
2909	Ingham	631	10469-1996-1508	180 Days; Standard
2910	Ingham	631	10469-1996-1508	180 Days; Standard
2911	Ingham	631	10469-1996-1508	180 Days; Standard
2912	Ingham	631	10573-1997-1362	30 Days; Standard Cancellation
2913	Ingham	631	10596-2001-1129	60 Days; Executive
2914	Ingham	631	10793-2000-1051	30 Days; Standard Cancellation
2915	Ingham	631	10793-2000-1051	30 Days; Standard Cancellation
2916	Ingham	631	10793-2000-1051	30 Days; Standard Cancellation
2917	Ingham	631	10793-2000-1154	60 Days; Standard Cancellation
2918	Ingham	631	10793-2000-1154	60 Days; Standard Cancellation
2919	Ingham	631	10793-2000-1154	60 Days; Standard Cancellation
2920	Ingham	631	10817-2000-1212	30 Days; Standard Cancellation
2921	Ingham	631	10817-2000-1410	90 Days; Standard Cancellation
2922	Ingham	631	10817-2000-1410	90 Days; Standard Cancellation
2923	Ingham	631	10936-2000-1383	Standard; 90 day
2924	Ingham	631	2117-1987-16	60 Days; Executive Legislation
2925	Ingham	631	2117-1991-2273	60 Days; Executive Legislation

	A	B	C	D
2926	Ingham	631	2178-1988-31	365 Days; Standard Cancellation
2927	Ingham	631	2204-1988-33	365 Days; Standard Cancellation
2928	Ingham	631	2204-1991-2271	120 Days; Standard Cancellation
2929	Ingham	631	2432-1991-2270	120 Days; Standard Cancellation
2930	Ingham	631	2432-1995-1171	30 Days; Standard Cancellation
2931	Ingham	631	2746-1988-75	365 Days; Standard Cancellation
2932	Ingham	631	2746-1991-2269	120 Days
2933	Ingham	631	4015-1988-87	365 Days; Standard Cancellation
2934	Ingham	631	4239-1990-2194	365 Days; Executive Legislation
2935	Ingham	631	4357-1988-88	365 Days; Standard Cancellation
2936	Ingham	631	4357-1991-2267	120 Days; Standard Cancellation
2937	Ingham	631	6290-1988-166	365 Days; Standard Cancellation
2938	Ingham	631	6482-1988-174	365 Days; Standard Cancellation
2939	Ingham	631	6482-1991-2265	120 Days; Standard Cancellation
2940	Ingham	631	7112-1987-239	60 Days; Standard Cancellation
2941	Ingham	631	7112-1991-2264	120 Days; Standard Cancellation
2942	Ingham	631	7142-1988-263	90 Days; Standard Cancellation
2943	Ingham	631	7258-1989-306	30 Days
2944	Ingham	631	7446-1990-2140	120 Days; Standard Cancellation
2945	Ingham	631	7617-1990-2113	60 Days; Executive Legislation
2946	Ingham	631	7617-1990-2113	60 Days; Executive Legislation
2947	Ingham	631	7617-1990-2113	60 Days; Executive Legislation
2948	Ingham	631	7617-1990-2113	60 Days; Executive Legislation
2949	Ingham	631	7617-1990-2113	60 Days; Executive Legislation
2950	Ingham	631	7617-1990-2113	60 Days; Executive Legislation
2951	Ingham	631	7617-1990-2113	60 Days; Executive Legislation
2952	Ingham	631	7617-1990-2113	60 Days; Executive Legislation
2953	Ingham	631	7617-1990-2113	60 Days; Executive Legislation
2954	Ingham	631	7617-2000-1349	Standard; 60-days
2955	Ingham	631	7617-2000-1349	Standard; 60-days
2956	Ingham	631	7617-2000-1349	Standard; 60-days
2957	Ingham	631	7765-1991-2263	60 Days; Executive Legislation
2958	Ingham	631	7883-1992-1063	Executive; 60-Day
2959	Ingham	631	7883-1992-1063	Executive; 60-Day
2960	Ingham	631	7883-1992-1063	Executive; 60-Day
2961	Ingham	635	10350-1996-1078	30 Days; Standard Cancellation
2962	Ingham	635	10596-1997-1399	Executive New; 60 day
2963	Ingham	635	10596-1997-1399	Executive New; 60 day
2964	Ingham	635	10596-1997-1399	Executive New; 60 day
2965	Ingham	635	10596-1997-1399	Executive New; 60 day
2966	Ingham	635	10596-1997-1399	Executive New; 60 day
2967	Ingham	635	10596-1997-1399	Executive New; 60 day
2968	Ingham	635	10596-1997-1399	Executive New; 60 day
2969	Ingham	635	10596-1997-1399	Executive New; 60 day
2970	Ingham	635	10596-1997-1399	Executive New; 60 day

	A	B	C	D
2971	Ingham	635	10596-1997-1399	Executive New; 60 day
2972	Ingham	635	10596-1997-1399	Executive New; 60 day
2973	Ingham	635	10596-1997-1399	Executive New; 60 day
2974	Ingham	635	10596-1997-1399	Executive New; 60 day
2975	Ingham	635	10596-1997-1399	Executive New; 60 day
2976	Ingham	635	10596-1997-1399	Executive New; 60 day
2977	Ingham	635	10596-1997-1399	Executive New; 60 day
2978	Ingham	635	10596-1997-1399	Executive New; 60 day
2979	Ingham	635	10596-1997-1399	Executive New; 60 day
2980	Ingham	635	10596-1997-1399	Executive New; 60 day
2981	Ingham	635	10596-1997-1399	Executive New; 60 day
2982	Ingham	635	10596-1997-1399	Executive New; 60 day
2983	Ingham	635	10596-1997-1399	Executive New; 60 day
2984	Ingham	635	11351-2011-0153	30 days: standard cancellation
2985	Ingham	635	4767-1986-61	60 Days; Standard Cancellation
2986	Ingham	635	4767-1996-1000	60 Days; Standard Cancellation
2987	Ingham	641	10322-1995-1216	Standard; 120 day
2988	Ingham	641	10322-1995-1216	Standard; 120 day
2989	Ingham	641	10322-1995-1216	Standard; 120 day
2990	Ingham	641	10322-1995-1216	Standard; 120 day
2991	Ingham	641	10322-1995-1216	Standard; 120 day
2992	Ingham	641	10322-1995-1216	Standard; 120 day
2993	Ingham	641	10322-1995-1216	Standard; 120 day
2994	Ingham	641	10322-1995-1216	Standard; 120 day
2995	Ingham	641	10322-1995-1216	Standard; 120 day
2996	Ingham	641	10322-1995-1216	Standard; 120 day
2997	Ingham	641	10469-2002-2159	Standard; 180 days
2998	Ingham	641	10469-2002-2159	Standard; 180 days
2999	Ingham	641	10469-2002-2159	Standard; 180 days
3000	Ingham	641	10469-2002-2159	Standard; 180 days
3001	Ingham	641	10469-2002-2159	Standard; 180 days
3002	Ingham	641	10469-2002-2159	Standard; 180 days
3003	Ingham	641	10469-2002-2159	Standard; 180 days
3004	Ingham	641	10469-2002-2159	Standard; 180 days
3005	Ingham	641	10469-2002-2159	Standard; 180 days
3006	Ingham	641	10469-2002-2159	Standard; 180 days
3007	Ingham	641	10469-2002-2159	Standard; 180 days
3008	Ingham	641	10469-2002-2159	Standard; 180 days
3009	Ingham	641	10469-2002-2159	Standard; 180 days
3010	Ingham	641	10469-2002-2159	Standard; 180 days
3011	Ingham	641	10469-2002-2159	Standard; 180 days
3012	Ingham	641	10469-2002-2159	Standard; 180 days
3013	Ingham	641	10469-2002-2159	Standard; 180 days
3014	Ingham	641	10469-2006-0022	Standard; 180 day
3015	Ingham	641	10469-2006-0022	Standard; 180 day

	A	B	C	D
3016	Ingham	641	10469-2006-0022	Standard; 180 day
3017	Ingham	641	10469-2006-0022	Standard; 180 day
3018	Ingham	641	10469-2006-0022	Standard; 180 day
3019	Ingham	641	10469-2006-0022	Standard; 180 day
3020	Ingham	641	10469-2006-0022	Standard; 180 day
3021	Ingham	641	10469-2006-0022	Standard; 180 day
3022	Ingham	641	10469-2006-0022	Standard; 180 day
3023	Ingham	641	10469-2006-0022	Standard; 180 day
3024	Ingham	641	10469-2006-0022	Standard; 180 day
3025	Ingham	641	10469-2006-0022	Standard; 180 day
3026	Ingham	641	10469-2006-0022	Standard; 180 day
3027	Ingham	641	10469-2006-0022	Standard; 180 day
3028	Ingham	641	10573-1998-1136	Executive New; 60-day
3029	Ingham	641	10573-1998-1136	Executive New; 60-day
3030	Ingham	641	10573-1998-1136	Executive New; 60-day
3031	Ingham	641	10573-1998-1136	Executive New; 60-day
3032	Ingham	641	10573-1998-1136	Executive New; 60-day
3033	Ingham	641	10573-1998-1136	Executive New; 60-day
3034	Ingham	641	10573-1998-1136	Executive New; 60-day
3035	Ingham	641	10573-1998-1136	Executive New; 60-day
3036	Ingham	641	10573-1998-1136	Executive New; 60-day
3037	Ingham	641	10573-1998-1136	Executive New; 60-day
3038	Ingham	641	10573-2004-1262	EXECUTIVE-NEW; 60 DAY
3039	Ingham	641	10573-2004-1262	EXECUTIVE-NEW; 60 DAY
3040	Ingham	641	10573-2004-1262	EXECUTIVE-NEW; 60 DAY
3041	Ingham	641	10573-2008-0008	Standard; 90 days
3042	Ingham	641	10573-2008-0008	Standard; 90 days
3043	Ingham	641	10892-2001-1046	Standard; 90day
3044	Ingham	641	10892-2001-1046	Standard; 90day
3045	Ingham	641	10892-2001-1046	Standard; 90day
3046	Ingham	641	10937-2005-0123	STANDARD; 30 DAY
3047	Ingham	641	10937-2007-0045	STANDARD; 90 DAY
3048	Ingham	641	10937-2008-0050	Standard; 90 Day
3049	Ingham	641	11042-2002-2111	Standard; 30 day
3050	Ingham	641	11042-2002-2221	Standard; 90 day notice
3051	Ingham	641	11042-2006-0202	Standard: 90 days
3052	Ingham	641	11042-2006-0202	Standard: 90 days
3053	Ingham	641	11042-2006-0202	Standard: 90 days
3054	Ingham	641	11042-2006-0202	Standard: 90 days
3055	Ingham	641	11042-2006-0202	Standard: 90 days
3056	Ingham	641	11082-2004-1063	STANDARD; 90 DAY
3057	Ingham	641	11082-2005-0210	STANDARD; 30 DAY
3058	Ingham	641	11082-2005-0210	STANDARD; 30 DAY
3059	Ingham	641	11082-2005-0210	STANDARD; 30 DAY
3060	Ingham	641	11175-2006-0005	STANDARD-EITHER PARTY 90 DAYS

	A	B	C	D
3061	Ingham	641	11175-2006-0005	STANDARD-EITHER PARTY 90 DAYS
3062	Ingham	641	11175-2008-0114	STANDARD-Either Party; 90 Days
3063	Ingham	641	11175-2008-0114	STANDARD-Either Party; 90 Days
3064	Ingham	641	11175-2008-0114	STANDARD-Either Party; 90 Days
3065	Ingham	641	11198-2006-0016	Standard; 30 days
3066	Ingham	641	11198-2006-0016	Standard; 30 days
3067	Ingham	641	11198-2008-9016	Standard; 30 days
3068	Ingham	641	11198-2008-9104	Standard 30 days
3069	Ingham	641	11282-2006-0246	Standard; 90 day
3070	Ingham	641	11282-2006-0246	Standard; 90 day
3071	Ingham	641	11282-2006-0246	Standard; 90 day
3072	Ingham	641	11282-2006-0246	Standard; 90 day
3073	Ingham	641	11282-2006-0246	Standard; 90 day
3074	Ingham	641	11282-2006-0246	Standard; 90 day
3075	Ingham	641	11351-2008-0171	Standard; 30 Days
3076	Ingham	641	11351-2008-9010	Standard; 30 Days
3077	Ingham	641	11351-2009-0094	Standard; 30 Days
3078	Ingham	641	11420-2009-0103	STANDARD: 30 DAY NOTICE
3079	Ingham	641	11570-2011-0349	Standard 30 Day Cancellation
3080	Ingham	641	11573-2011-0378	Legislative; 30 Days
3081	Ingham	641	11573-2011-0378	Legislative; 30 Days
3082	Ingham	641	11573-2011-0378	Legislative; 30 Days
3083	Ingham	641	11737-2013-0443	Standard; 90 Days
3084	Ingham	641	11737-2013-0443	Standard; 90 Days
3085	Ingham	641	11737-2013-0443	Standard; 90 Days
3086	Ingham	641	2117-2005-0096	STANDARD; 90 DAY
3087	Ingham	641	2117-2005-0096	STANDARD; 90 DAY
3088	Ingham	641	2117-2005-0096	STANDARD; 90 DAY
3089	Ingham	641	2432-1988-41	365 Days; Standard Cancellation
3090	Ingham	641	2432-1993-1192	Standard; 60-day
3091	Ingham	641	2432-1993-1192	Standard; 60-day
3092	Ingham	641	2432-1993-1192	Standard; 60-day
3093	Ingham	641	2432-2012-0044	Standard; 90 day
3094	Ingham	641	2432-2012-0044	Standard; 90 day
3095	Ingham	641	2432-2012-0044	Standard; 90 day
3096	Ingham	641	2432-2012-0044	Standard; 90 day
3097	Ingham	641	2787-2006-0019	Standard; 60 day
3098	Ingham	641	2787-2006-0019	Standard; 60 day
3099	Ingham	641	2787-2006-0019	Standard; 60 day
3100	Ingham	651	11700-2013-0205	Standard; 30 day
3101	Ingham	672	10042-1993-1013	30 Days; Standard Cancellation
3102	Ingham	672	10042-1994-1049	30 Days; Standard Cancellation
3103	Ingham	672	10042-1995-1137	30 Days; Standard Cancellation
3104	Ingham	672	10060-1993-1051	30 Days; Standard Cancellation
3105	Ingham	672	10136-1993-1182	Executive; 60-day

	A	B	C	D
3106	Ingham	672	10136-1993-1182	Executive; 60-day
3107	Ingham	672	10136-1993-1182	Executive; 60-day
3108	Ingham	672	10136-1993-1182	Executive; 60-day
3109	Ingham	672	10136-1993-1182	Executive; 60-day
3110	Ingham	672	10136-1993-1182	Executive; 60-day
3111	Ingham	672	10136-1993-1182	Standard; 90-day
3112	Ingham	672	10136-1993-1182	Standard; 90-day
3113	Ingham	672	10136-1993-1182	Standard; 90-day
3114	Ingham	672	10136-1993-1182	Standard; 90-day
3115	Ingham	672	10136-1993-1182	Standard; 90-day
3116	Ingham	672	10136-1993-1182	Standard; 90-day
3117	Ingham	672	2787-1988-81	60 Days; Legislative Restrictive
3118	Ingham	672	535-1989-4	60 Days; Standard Cancellation
3119	Ingham	672	535-1992-1226	60 Days; Standard Cancellation
3120	Ingham	672	535-1995-1040	60 Days; Standard Cancellation
3121	Ingham	672	6266-1984-35	120 Days; Executive Legislation
3122	Ingham	675	4804-1989-109	180 Days; Standard Cancellation
3123	Ingham	751	10474-1996-1486	60 Days; Executive Legislation
3124	Ingham	751	10474-1996-1486	60 Days; Executive Legislation
3125	Ingham	751	10474-1997-1071	30 Days; Standard Cancellation
3126	Ingham	751	10780-1999-1318	Standard 30 Days
3127	Ingham	751	10823-2000-1236	30 Days; Standard Cancellation
3128	Ingham	751	10824-2000-1176	90 Days; Standard Cancellation
3129	Ingham	751	2584-1991-1	180 Days; Standard Cancellation
3130	Ingham	751	2704-1988-69	180 Days; Standard Cancellation
3131	Ingham	751	2704-1993-1152	30 Days; Standard Cancellation
3132	Ingham	751	2705-1988-70	180 Days; Standard Cancellation
3133	Ingham	751	2705-1993-1154	30 Days; Standard Cancellation
3134	Ingham	751	2705-1995-1207	30 Days; Standard Cancellation
3135	Ingham	751	2705-1995-1208	30 Days; Standard Cancellation
3136	Ingham	751	6753-1986-140	60 Days; Executive Legislation
3137	Ingham	751	6973-1997-1075	60 Days; Executive Legislation
3138	Ingham	751	6973-1997-1075	60 Days; Executive Legislation
3139	Ingham	751	6973-1997-1075	60 Days; Executive Legislation
3140	Ingham	751	6973-1997-1075	60 Days; Executive Legislation
3141	Ingham	751	6973-1997-1075	60 Days; Executive Legislation
3142	Ingham	751	6973-1997-1075	60 Days; Executive Legislation
3143	Ingham	751	6973-1997-1075	60 Days; Executive Legislation
3144	Ingham	751	6973-1997-1075	60 Days; Executive Legislation
3145	Ingham	751	6973-1997-1075	60 Days; Executive Legislation
3146	Ingham	761	10040-1993-1018	180 Days; Standard Cancellation
3147	Ingham	761	10356-1993-1067	60 Days; Executive
3148	Ingham	761	10356-1993-1067	60 Days; Executive
3149	Ingham	761	10356-1993-1067	60 Days; Executive
3150	Ingham	761	10356-1993-1067	60 Days; Executive

	A	B	C	D
3151	Ingham	761	10356-1993-1067	60 Days; Executive
3152	Ingham	761	10356-1993-1067	60 Days; Executive
3153	Ingham	761	10356-1996-1115	60 Days; Executive Legislation
3154	Ingham	761	10658-1999-1016	30 Days; Standard Cancellation
3155	Ingham	761	10835-2007-0076	STANDARD; 60 DAY
3156	Ingham	761	11404-2009-0004	Standard; 90 day
3157	Ingham	761	11404-2009-0004	Standard; 90 day
3158	Ingham	761	11404-2009-0004	Standard; 90 day
3159	Ingham	761	2704-1995-1209	60 Days; Standard Cancellation
3160	Ingham	761	2704-1996-1399	30 Days; Standard Cancellation
3161	Ingham	761	2704-1996-1400	30 Days; Standard Cancellation
3162	Ingham	761	2704-2001-1009	Standard; 60-day
3163	Ingham	761	2704-2001-1009	Standard; 60-day
3164	Ingham	761	2704-2001-1009	Standard; 60-day
3165	Ingham	761	2705-1995-1206	60 Days; Executive Legislation
3166	Ingham	761	2705-2000-1081	Standard; 60 day
3167	Ingham	761	2705-2000-1081	Standard; 60 day
3168	Ingham	761	2705-2000-1081	Standard; 60 day
3169	Ingham	761	2705-2011-0035	Executive New; 90 day
3170	Ingham	761	2705-2011-0035	Executive New; 90 day
3171	Ingham	761	2705-2011-0035	Executive New; 90 day
3172	Ingham	761	2705-2011-0035	Executive New; 90 day
3173	Ingham	761	2705-2011-0035	Executive New; 90 day
3174	Ingham	761	2705-2011-0035	Executive New; 90 day
3175	Ingham	761	6686-1986-108	60 Days; Executive Legislation
3176	Ingham	761	6686-2000-1348	Standard; 60 day
3177	Ingham	761	6686-2000-1348	Standard; 60 day
3178	Ingham	761	6686-2000-1348	Standard; 60 day
3179	Ingham	761	6686-2000-1348	Standard; 60 day
3180	Ingham	761	6686-2000-1348	Standard; 60 day
3181	Ingham	761	6973-1987-197	60 Days; Executive Legislation
3182	Ingham	761	6974-1987-198	30 Days; Standard Cancellation
3183	Ingham	761	6974-1997-1076	30 Days; Standard Cancellation
3184	Ingham	761	6974-1997-1076	30 Days; Standard Cancellation
3185	Ingham	761	6974-1997-1076	30 Days; Standard Cancellation
3186	Ingham	791	10321-1994-1108	60 Days; Executive Legislation
3187	Ingham	791	9-1956-1	Standard; 30 day
3188	Ingham	791	9-1956-1	Standard; 30 day
3189	Ingham	801	10097-2003-	Standard; 90 day
3190	Ingham	801	10097-2003-	Standard; 90 day
3191	Ingham	801	10147-1994-1065	30 Days; Standard Cancellation
3192	Ingham	801	10147-1995-1419	30 Days; Standard Cancellation
3193	Ingham	801	10183-1994-1116	60 Days; Executive Legislation
3194	Ingham	801	10197-1994-1130	60 Days; Executive Legislation
3195	Ingham	801	10201-1995-1116	Standard; 60 day

	A	B	C	D
3196	Ingham	801	10201-1995-1116	Standard; 60 day
3197	Ingham	801	10201-1995-1116	Standard; 60 day
3198	Ingham	801	10201-1995-1116	Standard; 60 day
3199	Ingham	801	10201-1995-1116	Standard; 60 day
3200	Ingham	801	10201-1995-1116	Standard; 60 day
3201	Ingham	801	10201-1995-1116	Standard; 60 day
3202	Ingham	801	10201-1995-1116	Standard; 60 day
3203	Ingham	801	10201-1995-1116	Standard; 60 day
3204	Ingham	801	10201-1995-1116	Standard; 60 day
3205	Ingham	801	10201-1995-1116	Standard; 60 day
3206	Ingham	801	10201-1995-1116	Standard; 60 day
3207	Ingham	801	10201-1995-1116	Standard; 60 day
3208	Ingham	801	10201-1995-1116	Standard; 60 day
3209	Ingham	801	10201-1995-1116	Standard; 60 day
3210	Ingham	801	10259-1994-1280	30 Days; Standard Cancellation
3211	Ingham	801	10259-1995-1347	90 Days; Standard Cancellation
3212	Ingham	801	10517-1996-1516	90 Days; Standard Cancellation
3213	Ingham	801	10547-1997-1354	30 Days; Standard Cancellation
3214	Ingham	801	10547-1999-1265	30 Days; Standard Cancellation
3215	Ingham	801	10937-2003-1107	Standard; 30 day
3216	Ingham	801	535-1996-1207	60 Days; Standard Cancellation
3217	Ingham	801	6213-1984-25	60 Days; Standard Cancellation
3218	Ingham	801	6213-1995-1108	30 Days; Standard Cancellation
3219	Ingham	910	4087-1990-29	60 Days
3220	Ingham	910	7451-1990-2071	Legislative Restrictive; 60 days
3221	Ingham	910	7451-1990-2071	Legislative Restrictive; 60 days
3222	Ingham	910	7451-1990-2071	Legislative Restrictive; 60 days
3223	Ingham	910	7451-1990-2071	Legislative Restrictive; 60 days
3224	Ingham	910	7451-1990-2071	Legislative Restrictive; 60 days
3225	Ingham	910	7451-1990-2071	Legislative Restrictive; 60 days
3226	Ingham	910	7451-1990-2071	Legislative Restrictive; 60 days
3227	Ingham	910	7451-1990-2071	Legislative Restrictive; 60 days
3228	Ingham	910	7451-1990-2071	Legislative Restrictive; 60 days
3229	Ingham	910	7451-1990-2071	Legislative Restrictive; 60 days
3230	Ingham	910	7451-1990-2071	Legislative Restrictive; 60 days
3231	Ingham	910	7451-1990-2071	Legislative Restrictive; 60 days
3232	Ingham	910	7451-1990-2071	Legislative Restrictive; 60 days
3233	Ingham	910	7451-1990-2071	Legislative Restrictive; 60 days
3234	Ingham	910	7451-1990-2071	Legislative Restrictive; 60 days
3235	Ingham	910	7451-1990-2071	Legislative Restrictive; 60 days
3236	Ingham	910	7451-1990-2071	Legislative Restrictive; 60 days
3237	Ingham	910	7451-1990-2071	Legislative Restrictive; 60 days
3238	Ingham	910	7451-1990-2071	Legislative Restrictive; 60 days
3239	Ingham	910	7451-1990-2071	Legislative Restrictive; 60 days
3240	Ingham	910	7451-1990-2071	Legislative Restrictive; 60 days

	A	B	C	D
3241	Ingham	910	815-1991-2295	60 Days; Standard Cancellation
3242	Ingham	914	2656-1986-31	60 Days; Executive Legislation
3243	Ingham	914	7277-1989-319	60 Days; Legislative Restrictive
3244	Ingham	917	10446-1996-1455	60 Days; Standard Cancellation
3245	Ingham	917	1444-1984-4	90 Days; Standard Cancellation
3246	Ingham	917	6630-1985-99	120 Days; Executive Legislation
3247	Ingham	917	7877-1992-1071	60 Days; Executive Legislation
3248	Ingham	930	6556-1985-82	30 Days; Std. Cancellatoin Either Party
3249	Ingham	950	10246-1995-1007	30 Days; Standard Cancellation
3250	Ingham	950	10246-1995-1147	30 Days; Standard Cancellation
3251	Ingham	950	10246-1995-1147	30 Days; Standard Cancellation
3252	Ingham	950	10246-1995-1147	30 Days; Standard Cancellation
3253	Ingham	950	10246-1995-1155	30 Days; Standard Cancellation
3254	Ingham	950	10532-1997-1254	30 Days; Standard Cancellation
3255	Ingham	950	6564-1985-83	30 Days; Standard Cancellation
3256	Ingham	950	6576-1985-86	60 Days; Executive Legislation
3257	Ingham	950	953-1988-9	60 Days; Executive Legislation
3258	Ingham	950	953-1990-2081	60 Days; Executive Legislation
3259	Ingham	999	10406-2004-1239	Standard; 90-day
3260	Ingham	999	10406-2004-1239	Standard; 90-day
3261	Ingham	999	10406-2004-1239	Standard; 90-day
3262	Ingham	999	10454-2002-2022	Standard Either Party, 30 days
3263	Ingham	999	10455-1996-1426	30 Days; Standard Cancellation
3264	Ingham	999	10455-1997-1167	30 Days; Standard Cancellation
3265	Ingham	999	10455-2005-0035	Standard; 30-day notice
3266	Ingham	999	10455-2008-0125	Standard; 90-day notice
3267	Ingham	999	10519-1997-1283	30 Days; Standard Cancellation
3268	Ingham	999	10772-1999-1391	30 Days; Std. Cancellatoin Either Party
3269	Ingham	999	10772-2000-1407	30 Days; Std. Cancellation Either Party
3270	Ingham	999	11076-2004-1320	Standard; 30-days Notice
3271	Ingham	999	11393-2008-0151	30-day cancellation notice for cause
3272	Ingham	999	11607-2012-0080	standard 30 days cancellation notice
3273	Ingham	999	11607-2013-0408	90 days; either party
3274	Ingham	999	4088-1990-30	60 Days; Std. Cancellatoin Either Party
3275	Ingham	999	4656-1986-47	60 Days; Standard Cancellation
3276	Ingham	999	4656-1986-47	60 Days; Standard Cancellation
3277	Ingham	999	4656-1998-1034	30 Days; Std. Cancellation Either Party
3278	Ingham	999	6175-1998-1035	180 Days; Std. Cancellation Either Party
3279	Ingham	999	6187-1983-64	180 Days; Standard Cancellation
3280	Ingham	999	7305-1997-1169	30 Days; Standard Cancellation
3281	Ingham	999	7305-2004-1321	Standard; 30-days Notice
3282	Ingham	999	7305-2008-0068	Standard, 30 days.
3283	Ingham	999	7305-2010-0360	Either party, 90-days
3284	Ingham	999	7504-1990-2114	30 Days; Standard Cancellation
3285	Ingham	999	7504-1995-1132	30 Days; Standard Cancellation

	A	B	C	D
3286	Ingham	999	7504-1996-1079	30 Days; Standard Cancellation
3287	Ingham	999	7504-1996-1404	30 Days; Standard Cancellation
3288	Ingham	999	7504-1997-1171	30 Days; Standard Cancellation
3289	Ingham	999	7526-1990-2120	30 Days; Standard Cancellation
3290	Ingham	999	7526-1997-1168	30 Days; Standard Cancellation
3291	Ingham	999	7888-1992-1123	30 Days; Std. Cancellatoin Either Party
3292	Ingham	999	851-1989-6	Standard; 30 day
3293	Ingham	999	851-1989-6	Standard; 30 day
3294	Ingham	999	9704-1989-1594	30 Days; Standard Cancellation
3295	Ingham	999	9704-1995-1131	30 Days; Standard Cancellation
3296	Ingham	999	9704-1996-1068	30 Days; Standard Cancellation
3297	Ingham	999	9704-1997-1170	30 Days; Standard Cancellation
3298	Ingham	999	9909-1990-3069	Can only be cancelled by U.S. Army prior to 6-30-2050
3299	Ionia	071	10667-1998-1155	60 Days; Standard Cancellation
3300	Ionia	071	10913-01-00	60-day Standard
3301	Ionia	071	7216-1994-1039	30 Days; Standard Cancellation
3302	Ionia	191	7216-1989-279	60 Days; Legislative Restrictive
3303	Ionia	231	10241-1993-1034	Standard; 90 day
3304	Ionia	231	10241-1993-1034	Standard; 90 day
3305	Ionia	231	11254-2005-0079	Standard; 90 day
3306	Ionia	231	11254-2005-0079	Standard; 90 day
3307	Ionia	231	11254-2005-0079	Standard; 90 day
3308	Ionia	231	2439-1988-42	60 Days; Standard Cancellation
3309	Ionia	231	7391-1990-1151	30 Days; Standard Cancellation
3310	Ionia	431	10132-1990-1055	Exec Legislative; 120 Days
3311	Ionia	431	10132-1990-1055	Exec Legislative; 120 Days
3312	Ionia	431	10132-2007-0033	Executive Legislative; 120 day
3313	Ionia	431	10132-2007-0033	Executive Legislative; 120 day
3314	Ionia	431	11207-2012-0047	Standard; 90 day
3315	Ionia	431	11207-2012-0047	Standard; 90 day
3316	Ionia	431	4764-1982-22	90 Days; Standard Cancellation
3317	Ionia	472	10160-1994-1134	10 Days; Std. Cancellatoin Either Party
3318	Ionia	472	10411-1996-3078	30 Days; Standard Cancellation
3319	Ionia	472	6734-1989-214	10 Days; Standard Cancellation
3320	Ionia	472	6734-1991-3087	10 Days; Std. Cancellatoin Either Party
3321	Ionia	472	6734-1993-1189	10 Days; Std. Cancellatoin Either Party
3322	Ionia	472	7276-1989-318	10 Days; Standard Cancellation
3323	Ionia	472	7313-1989-343	120 Days; Std. Cancellatoin Either Party
3324	Ionia	472	7562-1990-1045	60 Days, Standard
3325	Ionia	472	7842-1992-1050	10 Days; Std. Cancellatoin Either Party
3326	Ionia	551	2169-1981-6	90 Days; Legislative Restrictive
3327	Ionia	551	2169-1991-1050	Executive Legislative; 60 day
3328	Ionia	551	2169-1991-1050	Executive Legislative; 60 day
3329	Ionia	631	1556-1983-9	90 Days; Standard Cancellation
3330	Ionia	631	1556-1993-1143	90 Days; Standard Cancellation

	A	B	C	D
3331	Ionia	631	1556-1994-1177	90 Days; Standard Cancellation
3332	Ionia	641	11207-2004-1260	Standard 30 notice
3333	Ionia	641	11207-2004-1260	Standard 30 notice
3334	Ionia	641	11207-2006-0181	Standard; 90 Days
3335	Ionia	641	11207-2008-0020	Standard: 60 Days
3336	Ionia	641	11207-2008-0113	Standard: 90 Days
3337	Ionia	641	11207-2008-0113	Standard: 90 Days
3338	Ionia	672	2724-1993-1249	30 Days; Standard Cancellation
3339	Ionia	672	2724-1993-1250	30 Days; Standard Cancellation
3340	Ionia	672	405-1983-3	30 Days; Standard Cancellation
3341	Ionia	672	405-1994-1041	30 Days; Standard Cancellation
3342	Ionia	672	405-1994-1042	30 Days; Standard Cancellation
3343	Ionia	801	2724-1983-16	30 Days; Standard Cancellation
3344	Ionia	999	10385-1996-1192	10 Days; Std. Cancellatoin Either Party
3345	Ionia	999	10385-1999-1277	30 Days; Std. Cancellatoin Either Party
3346	Iosco	231	10198-1994-1246	Standard; 90 days
3347	Iosco	231	10198-1994-1246	Standard; 90 days
3348	Iosco	231	10198-1994-1246	Standard; 90 days
3349	Iosco	231	10198-2004-1287	Standard; 90 day
3350	Iosco	231	10198-2004-1287	Standard; 90 day
3351	Iosco	231	4071-1989-85	30 Days; Standard Cancellation
3352	Iosco	231	4071-1993-1151	30 Days; Standard Cancellation
3353	Iosco	431	10191-1994-1082	30 Days; Standard Cancellation
3354	Iosco	431	10191-1995-1073	30 Days; Standard Cancellation
3355	Iosco	431	10191-1995-1150	120 Days; Standard Cancellation
3356	Iosco	431	2364-1987-25	Executive Old; 60 day
3357	Iosco	431	2364-1987-25	Executive Old; 60 day
3358	Iosco	431	2364-1987-25	Executive Old; 60 day
3359	Iosco	431	2364-2007-0043	Standard; 90 day
3360	Iosco	431	2364-2007-0043	Standard; 90 day
3361	Iosco	431	2364-2007-0043	Standard; 90 day
3362	Iosco	631	1080-1988-11	60 Days
3363	Iosco	631	7414-1989-388	60 Days; Standard Cancellation
3364	Iosco	672	7882-1992-1115	30 Days; Standard Cancellation
3365	Iosco	751	11030-2003-1082	Standard; 90 days
3366	Iosco	751	11030-2009-0086	Either Party; 90 day
3367	Iosco	801	7882-1993-1076	90 Days; Standard Cancellation
3368	Iosco	801	7882-1997-1070	90 Days; Standard Cancellation
3369	Iosco	999	291-1942-1	Reverts to DNR
3370	Iron	071	10664-1998-1197	30 Days; Standard Cancellation
3371	Iron	191	10067-1993-1019	30 Days; Standard Cancellation
3372	Iron	191	10328-1995-1315	30 Days; Standard Cancellation
3373	Iron	231	10569-1996-1295	Standard; 90 day
3374	Iron	231	10569-1996-1295	Standard; 90 day
3375	Iron	231	10569-2007-0071	Standard; 90 day

	A	B	C	D
3376	Iron	231	10569-2007-0071	Standard; 90 day
3377	Iron	231	10569-2007-0071	Standard; 90 day
3378	Iron	231	4312-1985-32	30 Days; Standard Cancellation
3379	Iron	231	4312-1990-2061	30 Days; Standard Cancellation
3380	Iron	231	4312-1994-1291	30 Days; Standard Cancellation
3381	Iron	231	4312-1995-1303	30 Days; Standard Cancellation
3382	Iron	231	4312-1997-1415	30 Days; Standard Cancellation
3383	Iron	431	7136-1989-249	Legislative Restrictive; 60 day
3384	Iron	431	7136-1989-249	Legislative Restrictive; 60 day
3385	Iron	431	7136-2008-0067	Standard; 90 day
3386	Iron	431	7136-2008-0067	Standard; 90 day
3387	Iron	431	7136-2008-0067	Standard; 90 day
3388	Iron	431	7136-2008-0067	Standard; 90 day
3389	Iron	431	7136-2008-9067	standard 30 day
3390	Iron	551	2588-1988-49	Standard 60 Days
3391	Iron	551	2588-2002-2202	Standard; 60 day
3392	Iron	551	2588-2002-2202	Standard; 60 day
3393	Iron	551	2588-2002-2202	Standard; 60 day
3394	Iron	551	2588-2002-2202	Standard; 60 day
3395	Iron	591	6965-1987-194	30 Days; Standard Cancellation
3396	Iron	631	161-1990-1	30 Days; Standard Cancellation
3397	Iron	751	11032-2003-1069	either party standard 90 day notice
3398	Iron	751	11032-2006-0130	Standard; 90 day
3399	Iron	751	11032-2006-0130	Standard; 90 day
3400	Iron	751	11032-2006-0130	Standard; 90 day
3401	Iron	751	11032-2006-0130	Standard; 90 day
3402	Iron	751	11032-2006-0130	Standard; 90 day
3403	Iron	751	11032-2006-0130	Standard; 90 day
3404	Iron	751	11032-2006-0130	Standard; 90 day
3405	Iron	751	11032-2006-0130	Standard; 90 day
3406	Isabella	071	10877-2000-1316	30 Days; Std. Cancellation Either Party
3407	Isabella	071	10877-2002-4016	30 Days; Std. Cancellation Either Party
3408	Isabella	231	6756-1986-142	90 Days; Standard Cancellation
3409	Isabella	231	6756-1995-1413	90 Days; Standard Cancellation
3410	Isabella	231	6756-1998-1106	Standard; 90 days
3411	Isabella	231	6756-1998-1106	Standard; 90 days
3412	Isabella	231	6756-1998-1106	Standard; 90 days
3413	Isabella	231	6756-1998-1106	Standard; 90 days
3414	Isabella	231	6756-1998-1106	Standard; 90 days
3415	Isabella	231	6756-1998-1106	Standard; 90 days
3416	Isabella	231	6756-2008-0082	Standard; 90 day
3417	Isabella	231	6756-2008-0082	Standard; 90 day
3418	Isabella	231	7363-1990-137	180 Days; Standard Cancellation
3419	Isabella	231	7726-1990-1231	60 Days; Standard Cancellation
3420	Isabella	391	10528-1998-1152	30 Days; Std. Cancellatoin Either Party

	A	B	C	D
3421	Isabella	391	1111-1989-8	30 Days; Standard Cancellation
3422	Isabella	391	6479-1989-199	90 Days; Standard Cancellation
3423	Isabella	391	6479-1991-3018	30 Days; Standard Cancellation
3424	Isabella	391	6653-1985-105	30 Days; Standard Cancellation
3425	Isabella	391	6653-1998-1151	30 Days; Std. Cancellatoin Either Party
3426	Isabella	391	6760-1986-143	30 Days; Standard Cancellation
3427	Isabella	391	7567-1990-3042	90 Days; Std. Cancellatoin Either Party
3428	Isabella	391	7831-1992-1033	10 Days; Std. Cancellatoin Either Party
3429	Isabella	391	7831-1994-1239	10 Days; Std. Cancellatoin Either Party
3430	Isabella	431	11344-2007-0144	Standard; 90 day
3431	Isabella	431	11344-2007-0144	Standard; 90 day
3432	Isabella	431	11344-2007-0144	Standard; 90 day
3433	Isabella	431	7119-2009-0054	Standard; 90 day
3434	Isabella	511	7716-1991-1040	90 Days; Standard Cancellation
3435	Isabella	511	7716-1991-1092	30 Days; Standard Cancellation
3436	Isabella	551	10571-1996-1446	Executive New; 60 day
3437	Isabella	551	10571-1996-1446	Executive New; 60 day
3438	Isabella	551	10571-1996-1446	Executive New; 60 day
3439	Isabella	551	10571-1996-1446	Executive New; 60 day
3440	Isabella	591	10352-1996-1047	90 Days; Standard Cancellation
3441	Isabella	591	10352-1996-1048	90 Days; Standard Cancellation
3442	Isabella	591	10352-2000-1001	30 Days; Standard Cancellation
3443	Isabella	631	10906-2000-1076	Standard, 90 day
3444	Isabella	631	10906-2000-1076	Standard, 90 day
3445	Isabella	631	4820-1982-30	60 Days; Liquor Control Commission
3446	Isabella	641	10887-2002-2203	Standard; 90 day
3447	Isabella	641	11197-2006-0141	Standard; 90 Days
3448	Isabella	641	11197-2008-0060	Standard; 60 Days
3449	Isabella	641	7119-1988-253	Standard; 90-days
3450	Isabella	641	7119-1988-253	Standard; 90-days
3451	Isabella	641	7119-1988-253	Standard; 90-days
3452	Isabella	641	7119-1988-253	Standard; 90-days
3453	Isabella	641	7119-1988-253	Standard; 90-days
3454	Isabella	641	7119-1988-253	Standard; 90-days
3455	Isabella	641	7119-2005-0023	Standard; 90-days
3456	Isabella	641	7119-2005-0023	Standard; 90-days
3457	Isabella	751	816-1987-3	60 Days; Standard Cancellation
3458	Isabella	801	10887-2000-1125	Standard; 30-day
3459	Isabella	801	10887-2001-1030	30 Days; Standard Cancellation
3460	Isabella	801	10887-2001-1106	Standard; 30 day
3461	Isabella	801	7128-1990-1132	90 Days; Standard Cancellation
3462	Isabella	950	6900-1987-163	Executive Legislation
3463	Isabella	999	10245-1995-1138	10 Days; Standard Cancellation
3464	Isabella	999	10245-1997-1300	10 Days; Standard Cancellation
3465	Isabella	999	10245-2002-4008	10 Days; Failure to Perform

	A	B	C	D
3466	Isabella	999	10245-2002-4009	10 Days; Failure to Perform
3467	Isabella	999	10245-2010-0670	30 days notice by either party
3468	Isabella	999	4852-1991-1068	30 Days; Standard Cancellation
3469	Isabella	999	4852-1997-1298	30 Days
3470	Isabella	999	7139-1991-1026	30 Days; Std. Cancellatoin Either Party
3471	Isabella	999	7139-1996-1135	30 Days; Std. Cancellatoin Either Party
3472	Isabella	999	7139-1996-1468	30 Days; Standard Cancellation
3473	Isabella	999	7139-1997-1165	30 Days; Std. Cancellatoin Either Party
3474	Jackson	071	10307-1995-1329	30 Days; Standard Cancellation
3475	Jackson	071	10307-1996-1087	30 Days; Standard Cancellation
3476	Jackson	071	10307-1996-1336	90 Days; Standard Cancellation
3477	Jackson	071	10457-1996-1418	30 Days; Standard Cancellation
3478	Jackson	071	10457-1997-1268	30 Days; Standard Cancellation
3479	Jackson	071	10788-1999-1408	30 Days; Standard Cancellation
3480	Jackson	071	10972-2001-1299	30 day notice; Standard
3481	Jackson	071	6397-1984-54	30 Days; Std. Cancellatoin Either Party
3482	Jackson	085	11070-2006-0163	Standard; 60 day
3483	Jackson	191	7356-1989-372	60 Days
3484	Jackson	191	7524-1990-1032	90 Days; Standard Cancellation
3485	Jackson	231	10979-2002-2032	Standard; 90-day
3486	Jackson	231	10979-2002-2032	Standard; 90-day
3487	Jackson	231	10979-2002-2032	Standard; 90-day
3488	Jackson	231	10979-2002-2032	Standard; 90-day
3489	Jackson	231	10979-2002-2032	Standard; 90-day
3490	Jackson	231	10979-2002-2032	Standard; 90-day
3491	Jackson	231	11430-2009-0187	Standard; 120 day
3492	Jackson	231	11430-2009-0187	Standard; 120 day
3493	Jackson	231	11430-2009-0187	Standard; 120 day
3494	Jackson	231	11430-2009-0187	Standard; 120 day
3495	Jackson	231	4175-1986-36	60 Days; Legislative Restrictive
3496	Jackson	231	4175-1991-1055	90 Days; Standard Cancellation
3497	Jackson	231	4175-1991-1055	90 Days; Standard Cancellation
3498	Jackson	231	7844-1991-1079	60 Days; Standard Cancellation
3499	Jackson	231	7844-2001-1340	Standard, 60 day
3500	Jackson	231	7844-2001-1340	Standard, 60 day
3501	Jackson	472	10063-1993-1054	10 Days; Std. Cancellatoin Either Party
3502	Jackson	472	10363-1996-1022	90 Days; Standard Cancellation
3503	Jackson	472	10391-1996-1214	30 Days; Std. Cancellatoin Either Party
3504	Jackson	472	10392-1996-1215	30 Days; Std. Cancellatoin Either Party
3505	Jackson	472	10403-1996-1278	30 Days; Standard Cancellation
3506	Jackson	472	10498-1997-1124	30 Days; Std. Cancellatoin Either Party
3507	Jackson	472	11221-2002-2216	Standard; 30 day
3508	Jackson	472	11221-2006-0196	Standard; 90 day
3509	Jackson	472	11221-2006-0196	Standard; 90 day
3510	Jackson	472	11221-2006-0196	Standard; 90 day

	A	B	C	D
3511	Jackson	472	11221-2006-0196	Standard; 90 day
3512	Jackson	472	11221-2010-0469	Standard; 90 day
3513	Jackson	472	11221-2010-0469	Standard; 90 day
3514	Jackson	472	4363-1990-45	Standard, 60 day
3515	Jackson	472	4363-1990-45	Standard, 60 day
3516	Jackson	472	4363-1990-45	Standard, 60 day
3517	Jackson	472	6169-1987-87	30 Days; Standard Cancellation
3518	Jackson	472	6169-1997-1227	30 Days; Standard Cancellation
3519	Jackson	472	6169-1999-1166	30 Days; Standard Cancellation
3520	Jackson	472	7088-1989-241	90 Days; Standard Cancellation
3521	Jackson	472	7088-1999-1366	180 Days; Standard Cancellation
3522	Jackson	472	7088-2001-1201	Standard; 90-day
3523	Jackson	472	7088-2001-1201	Standard; 90-day
3524	Jackson	472	7295-1989-331	30 Days; Standard Cancellation
3525	Jackson	472	7295-1991-1019	30 Days; Standard Cancellation
3526	Jackson	472	7295-1996-1363	30 Days; Standard Cancellation
3527	Jackson	631	164-1985-1	60 Days; Liquor Control Commission
3528	Jackson	641	10735-1999-1281	Standard; 90 day
3529	Jackson	641	10735-1999-1281	Standard; 90 day
3530	Jackson	641	10735-1999-1281	Standard; 90 day
3531	Jackson	641	11070-2003-1113	STANDARD 30 DAY
3532	Jackson	672	410-1984-3	Standard; 90 days
3533	Jackson	672	410-1984-3	Standard; 90 days
3534	Jackson	675	7165-1988-280	60 Days; Executive Legislation
3535	Jackson	999	10797-2000-1120	30 Days; Std. Cancellatoin Either Party
3536	Jackson	999	10797-2000-1166	30 Days; Std. Cancellatoin Either Party
3537	Jackson	999	10797-2011-0076	120 days notice; either party
3538	Jackson	999	10797-2011-0076	120 days notice; either party
3539	Jackson	999	11062-2004-1159	Either Party; 30-day notice
3540	Jackson	999	301-1939-1	No Cancellation
3541	Jackson	999	6834-1985-111	No Cancellation
3542	Jackson	999	7715-1999-1227	30 Days; Std. Cancellatoin Either Party
3543	Kalamazoo	071	10238-1995-1082	90 Days; Std. Cancellatoin Either Party
3544	Kalamazoo	071	10242-1995-1109	90 Days; Standard Cancellation
3545	Kalamazoo	071	10242-1999-1308	90 Days; Standard Cancellation
3546	Kalamazoo	071	10242-1999-1308	90 Days; Standard Cancellation
3547	Kalamazoo	071	10351-1995-1179	60 Days; Standard Cancellation
3548	Kalamazoo	071	10607-1998-1211	30 Days; Standard Cancellation
3549	Kalamazoo	151	10268-1994-1175	60 Days; Executive Legislation
3550	Kalamazoo	151	10904-2000-1248	90 Days; Standard Cancellation
3551	Kalamazoo	151	10904-2000-1292	Standard 90 Days
3552	Kalamazoo	151	10904-2005-0099	Standard; 90 Day
3553	Kalamazoo	151	10904-2005-0099	Standard; 90 Day
3554	Kalamazoo	191	2929-1989-61	60 Days; Legislative Restrictive
3555	Kalamazoo	191	2929-1994-1040	75 Days; Standard Cancellation

	A	B	C	D
3556	Kalamazoo	231	10057-1993-1232	30 Days; Standard Cancellation
3557	Kalamazoo	231	10073-1993-1111	90 Days; Standard Cancellation
3558	Kalamazoo	231	10265-1994-1232	90 Days; Standard Cancellation
3559	Kalamazoo	231	10367-1995-1370	90 Days; Standard Cancellation
3560	Kalamazoo	231	10367-1997-1106	90 Days; Standard Cancellation
3561	Kalamazoo	231	10367-1999-1248	90 Days; Standard Cancellation
3562	Kalamazoo	231	10438-1996-1320	60 Days; Standard Cancellation
3563	Kalamazoo	231	10553-1996-1523	Standard; 180 day
3564	Kalamazoo	231	10553-1996-1523	Standard; 180 day
3565	Kalamazoo	231	10553-2007-0087	Standard; 30 Days
3566	Kalamazoo	231	10773-1999-1123	Standard; 90 Days
3567	Kalamazoo	231	10773-1999-1123	Standard; 90 Days
3568	Kalamazoo	231	10820-2000-1092	90 Days; Standard Cancellation
3569	Kalamazoo	231	11096-2004-1200	Standard; 90 day
3570	Kalamazoo	231	11096-2004-1200	Standard; 90 day
3571	Kalamazoo	231	11096-2004-1200	Standard; 90 day
3572	Kalamazoo	231	11390-2008-0137	Standard; 90 day
3573	Kalamazoo	231	11390-2008-0137	Standard; 90 day
3574	Kalamazoo	231	11390-2008-0137	Standard; 90 day
3575	Kalamazoo	231	11390-2008-0137	Standard; 90 day
3576	Kalamazoo	231	1722-1989-18	90 Days; Standard Cancellation
3577	Kalamazoo	231	6204-1988-156	90 Days; Standard Cancellation
3578	Kalamazoo	231	6523-1990-92	90 Days; Standard Cancellation
3579	Kalamazoo	231	6565-1985-84	60 Days; Legislative Restrictive
3580	Kalamazoo	231	6565-1995-1211	60 Days; Standard Cancellation
3581	Kalamazoo	231	6565-1997-1352	60 Days; Standard Cancellation
3582	Kalamazoo	231	6939-1990-107	90 Days; Standard Cancellation
3583	Kalamazoo	231	7886-2002-2100	Standard; 90 day
3584	Kalamazoo	231	7886-2002-2100	Standard; 90 day
3585	Kalamazoo	271	1085-1980-3	60 Days
3586	Kalamazoo	271	10904-2007-0003	Standard; 90 day
3587	Kalamazoo	271	10904-2007-0003	Standard; 90 day
3588	Kalamazoo	271	10904-2009-0057	Standard; 90 day
3589	Kalamazoo	271	10904-2009-0057	Standard; 90 day
3590	Kalamazoo	271	10904-2009-0057	Standard; 90 day
3591	Kalamazoo	271	10904-2009-0057	Standard; 90 day
3592	Kalamazoo	271	7514-1990-1050	90 Days; Standard Cancellation
3593	Kalamazoo	271	7514-2000-1309	90 day; Standard
3594	Kalamazoo	271	7514-2001-1248	Standard; 90 Day
3595	Kalamazoo	313	6211-1983-67	60 Days; Executive Legislation
3596	Kalamazoo	351	1637-1980-6	60 Days
3597	Kalamazoo	351	7518-1990-1049	60 Days; Executive Legislation
3598	Kalamazoo	391	10097-1993-1126	30 Days; Std. Cancellatoin Either Party
3599	Kalamazoo	391	10274-1995-1162	120 Days; Standard Cancellation
3600	Kalamazoo	391	10274-2000-1260	Standard; 120 days

	A	B	C	D
3601	Kalamazoo	391	10274-2000-1260	Standard; 120 days
3602	Kalamazoo	391	10396-1996-1195	60 Days; Standard Cancellation
3603	Kalamazoo	391	10451-1996-1469	30 Days; Std. Cancellatoin Either Party
3604	Kalamazoo	391	10451-1996-1474	30 Days; Std. Cancellatoin Either Party
3605	Kalamazoo	391	10458-1996-1410	30 Days; Standard Cancellation
3606	Kalamazoo	391	10458-1996-1506	30 Days; Standard Cancellation
3607	Kalamazoo	391	10458-1997-1220	30 Days; Standard Cancellation
3608	Kalamazoo	391	10555-1998-1132	Standard; 60 days
3609	Kalamazoo	391	10555-2006-0253	Standard; 60 day
3610	Kalamazoo	391	10567-1998-1073	30 Days; Std. Cancellatoin Either Party
3611	Kalamazoo	391	4688-1988-91	30 Days; Standard Cancellation
3612	Kalamazoo	391	4688-1990-3045	30 Days; Standard Cancellation
3613	Kalamazoo	391	4688-1993-1056	30 Days; Standard Cancellation
3614	Kalamazoo	391	4695-1989-100	30 Days; Standard Cancellation
3615	Kalamazoo	391	4695-1990-3044	30 Days; Standard Cancellation
3616	Kalamazoo	391	4695-1993-1057	30 Days; Standard Cancellation
3617	Kalamazoo	391	5062-1982-53	30 Days; Standard Cancellation
3618	Kalamazoo	391	6464-1984-59	30 Days; Standard Cancellation
3619	Kalamazoo	391	6954-1982-33	30 Days; Standard Cancellation
3620	Kalamazoo	391	7412-1989-387	30 Days; Standard Cancellation
3621	Kalamazoo	391	7656-1991-3001	30 Days; Standard Cancellation
3622	Kalamazoo	431	10164-1994-1074	30 Days; Standard Cancellation
3623	Kalamazoo	431	10174-1992-1191	Standard; 90 days
3624	Kalamazoo	431	10174-1992-1191	Standard; 90 days
3625	Kalamazoo	431	10174-1992-1191	Standard; 90 days
3626	Kalamazoo	431	10174-2008-0142	Standard; 90 day
3627	Kalamazoo	431	10174-2008-0142	Standard; 90 day
3628	Kalamazoo	431	10176-1993-1246	90 Days; Standard Cancellation
3629	Kalamazoo	431	10176-1995-1232	60 Days; Executive Legislation
3630	Kalamazoo	431	10176-1996-1041	60 Days; Executive Legislation
3631	Kalamazoo	431	10266-2005-0044	Standard; 90 day
3632	Kalamazoo	431	10267-1995-1214	30 Days; Standard Cancellation
3633	Kalamazoo	431	10271-1995-1213	Standard, 30 day
3634	Kalamazoo	431	10303-1995-1343	30 Days; Standard Cancellation
3635	Kalamazoo	431	10334-1995-1434	30 Days; Standard Cancellation
3636	Kalamazoo	431	10370-1995-1432	60 Days; Standard Cancellation
3637	Kalamazoo	431	10810-2010-0194	Standard; 60 day
3638	Kalamazoo	431	10947-2000-1289	Standard; 90 Days
3639	Kalamazoo	431	11085-2008-0173	Standard/Exec; 120 days
3640	Kalamazoo	431	11147-2005-0044	Standard; 90 day
3641	Kalamazoo	431	11484-2010-0079	Standard; 90 day
3642	Kalamazoo	431	11484-2010-0079	Standard; 90 day
3643	Kalamazoo	431	11484-2010-0079	Standard; 90 day
3644	Kalamazoo	431	11484-2010-0079	Standard; 90 day
3645	Kalamazoo	431	11744-2014-0010	Either Party; 30 day

	A	B	C	D
3646	Kalamazoo	431	1304-1987-5	Standard; 180 days
3647	Kalamazoo	431	1304-1987-5	Standard; 180 days
3648	Kalamazoo	431	1304-1987-5	Standard; 180 days
3649	Kalamazoo	431	1304-1987-5	Standard; 180 days
3650	Kalamazoo	431	1304-1987-5	Standard; 180 days
3651	Kalamazoo	431	1304-2007-0146	STANDARD: 90 DAYS; EITHER
3652	Kalamazoo	431	1503-1988-18	180 Days; Standard Cancellation
3653	Kalamazoo	431	1503-1994-1034	90 Days; Standard Cancellation
3654	Kalamazoo	431	1503-1994-1300	Standard; 90 days
3655	Kalamazoo	431	1503-1994-1300	Standard; 90 days
3656	Kalamazoo	431	4342-1980-39	60 Days; Legislative Restrictive
3657	Kalamazoo	431	4342-1990-1224	60 Days; Legislative Restrictive
3658	Kalamazoo	431	6959-2006-0227	Standard; 90 day
3659	Kalamazoo	431	6959-2006-0227	Standard; 90 day
3660	Kalamazoo	431	7337-1989-361	30 Days; Standard Cancellation
3661	Kalamazoo	431	7337-1990-1225	30 Days; Standard Cancellation
3662	Kalamazoo	431	7609-1990-1051	60 Days; Legislative Restrictive
3663	Kalamazoo	472	10054-1993-1045	90 Days; Std. Cancellatoin Either Party
3664	Kalamazoo	472	10054-1994-1098	90 Days; Std. Cancellatoin Either Party
3665	Kalamazoo	472	10054-1996-1298	90 Days; Std. Cancellatoin Either Party
3666	Kalamazoo	472	10154-1993-1069	90 Days; Standard Cancellation
3667	Kalamazoo	472	10212-1994-1172	90 Days; Standard Cancellation
3668	Kalamazoo	472	10212-1995-1086	90 Days; Standard Cancellation
3669	Kalamazoo	472	10212-1997-1230	90 Days; Standard Cancellation
3670	Kalamazoo	472	10973-2001-1255	Standard; 90 days
3671	Kalamazoo	472	10973-2002-2043	30 DAY NOTICE; STANDARD
3672	Kalamazoo	472	11216-2005-0047	Standard; 90 Day
3673	Kalamazoo	472	11216-2006-0194	Standard; 90 Days
3674	Kalamazoo	472	11216-2006-0194	Standard; 90 Days
3675	Kalamazoo	472	11216-2006-0194	Standard; 90 Days
3676	Kalamazoo	472	11216-2006-0194	Standard; 90 Days
3677	Kalamazoo	472	11216-2010-0643	Standard; 90 day
3678	Kalamazoo	472	11216-2010-0643	Standard; 90 day
3679	Kalamazoo	472	11216-2010-0643	Standard; 90 day
3680	Kalamazoo	472	11216-2010-0643	Standard; 90 day
3681	Kalamazoo	472	11216-2010-0643	Standard; 90 day
3682	Kalamazoo	472	4687-1990-51	180 Days; Standard Cancellation
3683	Kalamazoo	472	6771-1989-217	90 Days; Standard Cancellation
3684	Kalamazoo	472	7184-1988-290	120 Days; Standard Cancellation
3685	Kalamazoo	472	7184-1988-290	120 Days; Standard Cancellation
3686	Kalamazoo	472	7184-1988-290	120 Days; Standard Cancellation
3687	Kalamazoo	472	7184-1988-290	120 Days; Standard Cancellation
3688	Kalamazoo	591	6773-1986-149	60 Days; Legislative Restrictive
3689	Kalamazoo	591	7604-1990-1220	60 Days; Legislative Restrictive
3690	Kalamazoo	591	7604-1990-1220	60 Days; Legislative Restrictive

	A	B	C	D
3691	Kalamazoo	591	7604-1990-1220	60 Days; Legislative Restrictive
3692	Kalamazoo	631	10339-1995-1149	90 Days; Executive Legislation
3693	Kalamazoo	631	10729-1999-1258	60 Days; Standard Cancellation
3694	Kalamazoo	631	10729-2000-1186	60 Days; Standard Cancellation
3695	Kalamazoo	631	2558-1978-3	60 Days; Liquor Control Commission
3696	Kalamazoo	631	2591-1989-39	90 Days; Standard Cancellation
3697	Kalamazoo	641	10810-1997-1380	Standard; 60 Days
3698	Kalamazoo	641	10810-1997-1380	Standard; 60 Days
3699	Kalamazoo	641	10810-1997-1380	Standard; 60 Days
3700	Kalamazoo	641	10810-2002-2178	Standard; 60 days notice
3701	Kalamazoo	641	10810-2002-2178	Standard; 60 days notice
3702	Kalamazoo	641	10894-2000-1187	Standard; 60 day
3703	Kalamazoo	641	10894-2000-1187	Standard; 60 day
3704	Kalamazoo	641	10894-2000-1187	Standard; 60 day
3705	Kalamazoo	641	10894-2000-1187	Standard; 60 day
3706	Kalamazoo	641	10894-2004-1240	Standard; 60-day
3707	Kalamazoo	641	10894-2004-1240	Standard; 60-day
3708	Kalamazoo	641	10894-2004-1240	Standard; 60-day
3709	Kalamazoo	641	10894-2004-1240	Standard; 60-day
3710	Kalamazoo	641	11085-2004-1218	Standard; 30-days
3711	Kalamazoo	641	11085-2005-0116	Standard; 30-days
3712	Kalamazoo	641	11085-2006-0221	Standard; 90 Days
3713	Kalamazoo	641	11085-2008-0019	STANDARD: 60 DAYS
3714	Kalamazoo	641	6959-1989-233	Standard; 90 days
3715	Kalamazoo	641	6959-1989-233	Standard; 90 days
3716	Kalamazoo	641	6959-1989-233	Standard; 90 days
3717	Kalamazoo	641	6959-1989-233	Standard; 90 days
3718	Kalamazoo	672	10649-1998-1270	90 Days; Standard Cancellation
3719	Kalamazoo	672	1340-1997-1205	Standard; 90 days
3720	Kalamazoo	761	10704-1994-1151	Executive New; 90 day
3721	Kalamazoo	761	10704-1994-1151	Executive New; 90 day
3722	Kalamazoo	761	10704-1994-1151	Executive New; 90 day
3723	Kalamazoo	761	11459-2009-0390	Standard; 90 day
3724	Kalamazoo	761	11459-2009-0390	Standard; 90 day
3725	Kalamazoo	761	11459-2009-0390	Standard; 90 day
3726	Kalamazoo	761	11459-2009-0390	Standard; 90 day
3727	Kalamazoo	761	11459-2009-0390	Standard; 90 day
3728	Kalamazoo	761	11459-2009-0390	Standard; 90 day
3729	Kalamazoo	761	11459-2009-0390	Standard; 90 day
3730	Kalamazoo	761	11459-2009-0390	Standard; 90 day
3731	Kalamazoo	761	11459-2009-0390	Standard; 90 day
3732	Kalamazoo	761	11459-2009-0390	Standard; 90 day
3733	Kalamazoo	761	11459-2009-0390	Standard; 90 day
3734	Kalamazoo	761	11459-2009-0390	Standard; 90 day
3735	Kalamazoo	761	11459-2009-0390	Standard; 90 day

	A	B	C	D
3736	Kalamazoo	761	11459-2009-0390	Standard; 90 day
3737	Kalamazoo	761	11459-2009-0390	Standard; 90 day
3738	Kalamazoo	801	1340-1989-9	120 Days; Standard Cancellation
3739	Kalamazoo	801	1340-1995-1136	90 Days; Standard Cancellation
3740	Kalamazoo	999	10942-2001-1192	30-day Either Party
3741	Kalamazoo	999	10942-2001-1194	30-day either party
3742	Kalamazoo	999	11365-2008-0074	30-day either party cancellation
3743	Kalamazoo	999	11365-2010-0587	30-day either party cancellation
3744	Kalamazoo	999	11365-2010-0667	30-day either party cancellation
3745	Kalamazoo	999	11365-2010-0679	30-day either party cancellation
3746	Kalamazoo	999	11365-2014-0003	30-day either party cancellation
3747	Kalamazoo	999	11365-2014-0003	30-day either party cancellation
3748	Kalamazoo	999	11657-2012-0351	Either party, 180 days
3749	Kalamazoo	999	4692-1981-66	90 Days; Std. Cancellatoin Either Party
3750	Kalkaska	231	2831-1989-54	Standard 60 Days
3751	Kalkaska	231	2831-1989-54	Standard 60 Days
3752	Kalkaska	231	2831-1989-54	Standard 60 Days
3753	Kalkaska	231	2831-1989-54	Standard 60 Days
3754	Kalkaska	231	2831-2003-1138	Standard; 60 day
3755	Kalkaska	231	2831-2003-1138	Standard; 60 day
3756	Kalkaska	231	2831-2003-1138	Standard; 60 day
3757	Kalkaska	231	2831-2003-1138	Standard; 60 day
3758	Kalkaska	431	10313-1995-1373	30 Days; Standard Cancellation
3759	Kalkaska	431	2435-1979-3	Executive Legislation; 60-days; all terms
3760	Kalkaska	431	2435-1979-3	Executive Legislation; 60-days; all terms
3761	Kalkaska	431	2435-1990-1096	Executive Legislative 60 Days
3762	Kalkaska	431	2435-1990-1096	Executive Legislative 60 Days
3763	Kalkaska	431	2435-1990-1096	Executive Legislative 60 Days
3764	Kalkaska	431	2435-1990-1096	Executive Legislative 60 Days
3765	Kalkaska	431	2435-1990-1096	Executive Legislative 60 Days
3766	Kalkaska	431	2435-2008-0149	Standard; 90 day
3767	Kalkaska	431	2435-2008-0149	Standard; 90 day
3768	Kalkaska	431	2435-2008-0149	Standard; 90 day
3769	Kent	000	7132-1988-258	Standard; 120 days
3770	Kent	000	7132-1988-258	Standard; 120 days
3771	Kent	000	7132-1988-258	Standard; 120 days
3772	Kent	000	7132-1988-258	Standard; 120 days
3773	Kent	000	7132-1988-258	Standard; 120 days
3774	Kent	071	10557-1997-1078	60 Days; Standard Cancellation
3775	Kent	071	10821-2000-1023	60 Days; Standard Cancellation
3776	Kent	071	10954	
3777	Kent	071	10954-2002-2146	Legislative Restrictive; 60 days
3778	Kent	071	10954-2002-2146	Legislative Restrictive; 60 days
3779	Kent	071	10954-2002-2146	Legislative Restrictive; 60 days
3780	Kent	071	10954-2002-2146	Legislative Restrictive; 60 days

	A	B	C	D
3781	Kent	071	10954-2002-2146	Legislative Restrictive; 60 days
3782	Kent	071	10954-2002-2146	Legislative Restrictive; 60 days
3783	Kent	071	10954-2002-2146	Legislative Restrictive; 60 days
3784	Kent	071	10954-2002-2146	Legislative Restrictive; 60 days
3785	Kent	071	10954-2002-2146	Legislative Restrictive; 60 days
3786	Kent	071	10954-2002-2146	Legislative Restrictive; 60 days
3787	Kent	071	10954-2002-2146	Legislative Restrictive; 60 days
3788	Kent	071	10954-2008-0164	Legislative Restrictive; 60 day
3789	Kent	071	10954-2008-0164	Legislative Restrictive; 60 day
3790	Kent	071	10954-2008-0164	Legislative Restrictive; 60 day
3791	Kent	071	10954-2008-0164	Legislative Restrictive; 60 day
3792	Kent	071	10954-2008-0164	Legislative Restrictive; 60 day
3793	Kent	071	10954-2008-0164	Legislative Restrictive; 60 day
3794	Kent	071	10954-2008-0164	Legislative Restrictive; 60 day
3795	Kent	071	10954-2008-0164	Legislative Restrictive; 60 day
3796	Kent	071	11182-2005-0229	STANDARD 30 DAY
3797	Kent	071	11182-2006-0174	Standard; 30 Days
3798	Kent	071	11185-2006-0013	Standard; 90 day
3799	Kent	071	11185-2006-0013	Standard; 90 day
3800	Kent	071	11185-2006-0013	Standard; 90 day
3801	Kent	071	11185-2006-0013	Standard; 90 day
3802	Kent	071	11185-2006-0013	Standard; 90 day
3803	Kent	071	11185-2006-0013	Standard; 90 day
3804	Kent	071	11185-2006-0013	Standard; 90 day
3805	Kent	071	11185-2006-0013	Standard; 90 day
3806	Kent	071	11185-2006-0013	Standard; 90 day
3807	Kent	071	11185-2006-0013	Standard; 90 day
3808	Kent	071	11185-2006-0013	Standard; 90 day
3809	Kent	071	11185-2006-0013	Standard; 90 day
3810	Kent	071	11185-2006-0013	Standard; 90 day
3811	Kent	071	11185-2006-0013	Standard; 90 day
3812	Kent	071	11185-2006-0013	Standard; 90 day
3813	Kent	071	11185-2006-0013	Standard; 90 day
3814	Kent	071	11185-2006-0013	Standard; 90 day
3815	Kent	071	11185-2006-0013	Standard; 90 day
3816	Kent	071	11185-2006-0013	Standard; 90 day
3817	Kent	071	11185-2006-0013	Standard; 90 day
3818	Kent	191	4260-1985-31	90 Days; Legislative Restrictive
3819	Kent	191	4260-1990-1244	30 Days; Standard Cancellation
3820	Kent	231	10048-1992-1141	Standard; 60 days
3821	Kent	231	10048-1992-1141	Standard; 60 days
3822	Kent	231	10048-2003-1131	Standard; 90 day
3823	Kent	231	10048-2013-0167	Standard; 90 day
3824	Kent	231	10048-2013-0167	Standard; 90 day
3825	Kent	231	10048-2013-0167	Standard; 90 day

	A	B	C	D
3826	Kent	231	10262-2010-0193	Standard; 90 day
3827	Kent	231	10262-2010-0193	Standard; 90 day
3828	Kent	231	10262-2010-0193	Standard; 90 day
3829	Kent	231	10669-1998-1004	Standard; 90 day
3830	Kent	231	10669-1998-1004	Standard; 90 day
3831	Kent	231	10720-1999-1056	Standard; 90 days
3832	Kent	231	10720-1999-1056	Standard; 90 days
3833	Kent	231	10720-2008-0134	Standard; 90 day
3834	Kent	231	10720-2008-0134	Standard; 90 day
3835	Kent	231	10720-2008-0134	Standard; 90 day
3836	Kent	231	11347-2007-0138	Standard; 90 day
3837	Kent	231	11347-2007-0138	Standard; 90 day
3838	Kent	231	11347-2007-0138	Standard; 90 day
3839	Kent	231	2330-1985-24	30 Days
3840	Kent	231	2400-1987-28	60 Days; Standard Cancellation
3841	Kent	231	2471-1983-13	30 Days; Standard Cancellation
3842	Kent	231	4090-1990-31	60 Days; Executive Legislation
3843	Kent	231	4090-1995-1200	60 Days; Standard Cancellation
3844	Kent	231	6838-1987-135	180 Days; Standard Cancellation
3845	Kent	231	7390-1990-1180	30 Days; Standard Cancellation
3846	Kent	231	7390-1990-146	30 Days; Standard Cancellation
3847	Kent	231	7469-1990-1269	180 Days; Standard Cancellation
3848	Kent	275	11293-2004-1054	Standard; 90 day
3849	Kent	275	11293-2004-1054	Standard; 90 day
3850	Kent	275	6848-1987-143	Standard; 90 days
3851	Kent	275	6848-1987-143	Standard; 90 days
3852	Kent	275	6848-1987-143	Standard; 90 days
3853	Kent	275	6848-2004-1054	Standard; 60 Days
3854	Kent	431	10064-2002-2191	Standard; 180 day
3855	Kent	431	10064-2002-2191	Standard; 180 day
3856	Kent	431	10109-1993-1037	Standard; 90 day
3857	Kent	431	10109-1993-1037	Standard; 90 day
3858	Kent	431	10109-2004-1123	Standard; 90 day
3859	Kent	431	10109-2004-1123	Standard; 90 day
3860	Kent	431	10109-2013-0249	Executive; 150 day
3861	Kent	431	10109-2013-0249	Executive; 150 day
3862	Kent	431	10109-2013-0249	Executive; 150 day
3863	Kent	431	10109-2013-0249	Executive; 150 day
3864	Kent	431	10214-1993-1237	Executive Old; 90 Day
3865	Kent	431	10214-1993-1237	Executive Old; 90 Day
3866	Kent	431	10214-2005-0042	Standard; 90 day
3867	Kent	431	10214-2005-0042	Standard; 90 day
3868	Kent	431	10232-2005-0043	Standard; 90 day
3869	Kent	431	10232-2005-0043	Standard; 90 day
3870	Kent	431	10595-1997-1364	30 Days; Std. Cancellatoin Either Party

	A	B	C	D
3871	Kent	431	10595-1999-1199	30 Days; Std. Cancellatoin Either Party
3872	Kent	431	10595-1999-1279	60 Days; Std. Cancellatoin Either Party
3873	Kent	431	10595-1999-1416	30 Days; Std. Cancellatoin Either Party
3874	Kent	431	10899-2000-1374	60 Days; Standard Cancellation
3875	Kent	431	10899-2001-1292	Standard, 60 day
3876	Kent	431	11110-2005-0098	Legislative Restrictive
3877	Kent	431	11110-2005-0098	Legislative Restrictive
3878	Kent	431	11110-2005-0098	Legislative Restrictive
3879	Kent	431	11110-2010-0036	Legislative Restrictive
3880	Kent	431	11110-2010-0036	Legislative Restrictive
3881	Kent	431	11110-2010-0036	Legislative Restrictive
3882	Kent	431	11110-2010-0036	Legislative Restrictive
3883	Kent	431	11110-2010-0036	Legislative Restrictive
3884	Kent	431	11110-2010-0036	Legislative Restrictive
3885	Kent	431	11110-2010-0036	Legislative Restrictive
3886	Kent	431	11110-2010-0036	Legislative Restrictive
3887	Kent	431	11110-2010-0036	Legislative Restrictive
3888	Kent	431	11110-2010-0036	Legislative Restrictive
3889	Kent	431	11110-2010-0036	Legislative Restrictive
3890	Kent	431	11110-2010-0036	Legislative Restrictive
3891	Kent	431	11110-2010-0036	Legislative Restrictive
3892	Kent	431	11110-2010-0036	Legislative Restrictive
3893	Kent	431	11110-2010-0036	Legislative Restrictive
3894	Kent	431	11110-2010-0036	Legislative Restrictive
3895	Kent	431	11110-2010-0036	Legislative Restrictive
3896	Kent	431	11110-2010-0036	Legislative Restrictive
3897	Kent	431	11110-2010-0036	Legislative Restrictive
3898	Kent	431	11110-2010-0036	Legislative Restrictive
3899	Kent	431	11110-2010-0036	Legislative Restrictive
3900	Kent	431	11110-2010-0036	Legislative Restrictive
3901	Kent	431	11403-2008-0169	Standard: 30 Days
3902	Kent	431	2397-1986-28	Standard; 90 days
3903	Kent	431	2397-1986-28	Standard; 90 days
3904	Kent	431	2397-1986-28	Standard; 90 days
3905	Kent	431	2397-1986-28	Standard; 90 days
3906	Kent	431	2397-1986-28	Standard; 90 days
3907	Kent	431	2397-1986-28	Standard; 90 days
3908	Kent	431	2397-1993-1231	60 Days; Standard Cancellation
3909	Kent	431	4149-1985-29	30 Days; Standard Cancellation
3910	Kent	472	10365-1995-1191	Standard; 90 day
3911	Kent	472	10365-1995-1191	Standard; 90 day
3912	Kent	472	10365-2007-0020	Standard; 90 Days
3913	Kent	472	10472-1996-1375	Standard; 90 days
3914	Kent	472	10472-1996-1375	Standard; 90 days
3915	Kent	472	10851-2000-1179	Standard; 60 day

	A	B	C	D
3916	Kent	472	10851-2001-1208	Standard; 60 day
3917	Kent	472	10946-2001-1107	Standard, 60 day
3918	Kent	472	10946-2007-0114	STANDARD; 90 DAYS
3919	Kent	472	10946-2007-0114	STANDARD; 90 DAYS
3920	Kent	472	10946-2007-0114	STANDARD; 90 DAYS
3921	Kent	472	4536-1986-40	90 Days; Standard Cancellation
3922	Kent	472	7664-1990-1186	90 Days; Standard Cancellation
3923	Kent	472	7749-1991-1099	60 Days; Standard Cancellation
3924	Kent	472	7749-1991-2304	60 Days; Standard Cancellation
3925	Kent	472	7787-1990-1048	Legislative Restrictive; 60 days
3926	Kent	472	7787-1990-1048	Legislative Restrictive; 60 days
3927	Kent	472	7787-1990-1048	Legislative Restrictive; 60 days
3928	Kent	511	7329-1989-356	60 Days; Standard Cancellation
3929	Kent	551	10673-1998-1069	Standard; 60 day
3930	Kent	551	10673-1998-1069	Standard; 60 day
3931	Kent	551	7076-2006-0258	STANDARD; 90 DAYS
3932	Kent	551	7076-2006-0258	STANDARD; 90 DAYS
3933	Kent	551	7076-2009-0482	Standard: 90 Days
3934	Kent	551	7076-2009-0482	Standard: 90 Days
3935	Kent	551	7076-2009-0482	Standard: 90 Days
3936	Kent	551	7076-2009-0482	Standard: 90 Days
3937	Kent	591	11188-2009-0433	Standard; 90 day
3938	Kent	591	11188-2009-0433	Standard; 90 day
3939	Kent	591	11188-2009-0433	Standard; 90 day
3940	Kent	631	10211-1994-1148	30 Days; Standard Cancellation
3941	Kent	631	10211-1995-1011	30 Days; Standard Cancellation
3942	Kent	631	10481-1997-1001	30 Days; Standard Cancellation
3943	Kent	631	10575-1997-1311	30 Days; Standard Cancellation
3944	Kent	631	7218-1989-281	60 Days; Liquor Control Commission
3945	Kent	641	10484-1995-1125	Standard 30 day
3946	Kent	641	10484-1995-1125	Standard 30 day
3947	Kent	641	10484-2006-0191	Standard; 90 day
3948	Kent	641	10484-2006-0191	Standard; 90 day
3949	Kent	641	10484-2006-0191	Standard; 90 day
3950	Kent	641	11083-2004-1081	Standard; 60 day
3951	Kent	641	11084-2004-1081	Standard; 60 -day
3952	Kent	641	11084-2007-0099	Standard; 60 day
3953	Kent	641	11476-2010-0057	Standard: 30 Days
3954	Kent	641	11476-2010-0057	Standard: 30 Days
3955	Kent	641	6144-2004-1091	Standard; 30 day
3956	Kent	641	6144-2006-0047	Standard; 90 day
3957	Kent	641	6144-2006-0047	Standard; 90 day
3958	Kent	641	7132-2009-0192	Standard; 90 day
3959	Kent	641	7132-2009-0192	Standard; 90 day
3960	Kent	641	7132-2009-0192	Standard; 90 day

	A	B	C	D
3961	Kent	641	7132-2009-0192	Standard; 90 day
3962	Kent	641	7132-2009-0192	Standard; 90 day
3963	Kent	672	10621-1998-1242	180 Days; Standard Cancellation
3964	Kent	672	10734-1999-1253	90 Days; Standard Cancellation
3965	Kent	672	10734-1999-1335	Standard; 90 day
3966	Kent	751	10240-1995-1107	Standard; 90 Days
3967	Kent	751	10513-1997-1243	30 Days; Standard Cancellation
3968	Kent	751	10513-1998-1237	30 Days; Standard Cancellation
3969	Kent	751	6874-1989-227	90 Days; Standard Cancellation
3970	Kent	761	10240-1994-1222	Standard; 90 day
3971	Kent	761	10240-1994-1222	Standard; 90 day
3972	Kent	761	10240-1994-1222	Standard; 90 day
3973	Kent	761	7813-2002-2162	Standard; 90-day
3974	Kent	761	7813-2007-0134	Standard; 90 day
3975	Kent	761	7813-2007-0134	Standard; 90 day
3976	Kent	801	2514-1987-36	120 Days; Standard Cancellation
3977	Kent	950	10209-1994-1274	Legislative Restrictive; 120 days
3978	Kent	950	10209-1994-1274	Legislative Restrictive; 120 days
3979	Kent	950	10209-2004-1316	STANDARD: 90 DAYS
3980	Kent	950	7330-1989-357	60 Days; Legislative Restrictive
3981	Kent	999	10549-1997-1270	30 Days; Standard Cancellation
3982	Kent	999	11060-2005-0039	Cancellation; 30-day notice either party
3983	Kent	999	11060-2007-0058	Mutual: 90 days
3984	Kent	999	11194-2006-0008	No cancel terms
3985	Kent	999	6114-1983-54	90 Days; Std. Cancellatoin Either Party
3986	Keweenaw	431	2840-1989-56	60 Days; Legislative Restrictive
3987	Keweenaw	431	2840-1998-1179	Standard; 90 Day
3988	Lake	231	4373-1998-1096	30 Days; Standard Cancellation
3989	Lake	231	4375-1985-34	60 Days; Standard Cancellation
3990	Lake	231	4375-1990-1111	60 Days; Standard Cancellation
3991	Lake	231	4375-1994-1336	60 Days; Standard Cancellation
3992	Lake	231	4375-1996-1357	Standard; 30 days
3993	Lake	231	4375-2003-1038	Standard; 60 day
3994	Lake	391	2694-1989-40	30 Days; Standard Cancellation
3995	Lake	391	6955-1989-232	10 Days; Standard Cancellation
3996	Lake	431	10305-1996-1349	30 Days; Standard Cancellation
3997	Lake	431	10305-1996-1381	30 Days; Standard Cancellation
3998	Lake	431	10831-2008-0150	Standard; 90 Days
3999	Lake	431	2820-1989-53	60 Days
4000	Lake	431	3084-1989-72	60 Days; Legislative Restrictive
4001	Lake	431	7419-1989-389	30 Days
4002	Lake	431	7542-1990-2058	30 Days; Standard Cancellation
4003	Lake	431	7551-1990-1125	Legislative Restrictive; 60 day
4004	Lake	431	7551-1990-1125	Legislative Restrictive; 60 day
4005	Lake	431	7551-2005-0034	Legislative Restrictive; 60 day

	A	B	C	D
4006	Lake	431	7551-2010-0580	Standard; 120 day
4007	Lake	431	7551-2010-0580	Standard; 120 day
4008	Lake	431	7551-2010-0580	Standard; 120 day
4009	Lake	431	7551-2010-0580	Standard; 120 day
4010	Lake	431	7864-1992-1090	30 Days; Standard Cancellation
4011	Lake	431	7864-1993-1178	30 Days; Standard Cancellation
4012	Lake	431	7864-1994-1077	30 Days; Standard Cancellation
4013	Lake	472	10512-1997-1228	Legislative Restrictive; 60 day
4014	Lake	472	10512-1997-1228	Legislative Restrictive; 60 day
4015	Lake	472	10512-1997-1228	Legislative Restrictive; 60 day
4016	Lake	551	1844-1972-3	30 Days; Standard Cancellation
4017	Lake	551	319-1991-2308	30 Days; Standard Cancellation
4018	Lake	551	319-1992-1011	30 Days; Standard Cancellation
4019	Lake	551	4148-1989-90	Standard; 60 days
4020	Lake	551	9585-1989-393	30 Days; Standard Cancellation
4021	Lake	591	6199-1989-166	30 Days
4022	Lake	591	7191-1989-262	30 Days; Standard Cancellation
4023	Lake	631	10305-1995-1275	30 Days; Standard Cancellation
4024	Lake	641	10831-2005-0113	Standard 30 day
4025	Lake	641	10831-2006-0135	Standard; 90 day
4026	Lake	791	10584-1998-1157	30 Days; Standard Cancellation
4027	Lake	999	318-1935-3	No Cancellation
4028	Lapeer	071	4532-1990-1135	60 Days; Standard Cancellation
4029	Lapeer	231	11454-2009-0334	Standard; 90 day
4030	Lapeer	231	11454-2009-0334	Standard; 90 day
4031	Lapeer	231	11454-2009-0334	Standard; 90 day
4032	Lapeer	231	11454-2009-0334	Standard; 90 day
4033	Lapeer	231	6610-1985-95	60 Days
4034	Lapeer	231	7453-1990-1013	90 Days; Standard Cancellation
4035	Lapeer	231	7453-2000-1231	Standard; 90-days
4036	Lapeer	231	7453-2000-1231	Standard; 90-days
4037	Lapeer	231	7453-2000-1231	Standard; 90-days
4038	Lapeer	231	7453-2000-1231	Standard; 90-days
4039	Lapeer	231	7453-2000-1231	Standard; 90-days
4040	Lapeer	391	3007-1983-19	30 Days
4041	Lapeer	391	7256-1989-305	30 Days; Standard Cancellation
4042	Lapeer	431	10156-1994-1119	30 Days; Standard Cancellation
4043	Lapeer	431	10156-1995-1235	30 Days; Standard Cancellation
4044	Lapeer	431	2710-1979-4	Executive Legislation; 60-days;
4045	Lapeer	431	2710-1990-1007	90 Days; Standard Cancellation
4046	Lapeer	431	2710-1994-1252	Executive Legislative; 60-day
4047	Lapeer	431	2710-1994-1252	Executive Legislative; 60-day
4048	Lapeer	431	2710-1994-1252	Executive Legislative; 60-day
4049	Lapeer	431	2710-1994-1252	Executive Legislative; 60-day
4050	Lapeer	431	2710-2009-0314	Standard; 90 day

	A	B	C	D
4051	Lapeer	431	2710-2009-0314	Standard; 90 day
4052	Lapeer	431	2710-2009-0314	Standard; 90 day
4053	Lapeer	431	6150-1989-158	30 Days
4054	Lapeer	431	7389-1989-383	Standard; 30 days
4055	Lapeer	431	7389-1989-383	Standard; 30 days
4056	Lapeer	431	7389-1989-383	Standard; 30 days
4057	Lapeer	431	7389-2005-0015	Standard; 30 days
4058	Lapeer	672	10992-2002-2086	Standard; 30 day notice
4059	Lapeer	672	4765-1982-23	60 Days; Legislative Restrictive
4060	Lapeer	672	4765-1982-23	60 Days; Legislative Restrictive
4061	Leelanau	231	6655-1985-106	60 Days; Legislative Restrictive
4062	Leelanau	231	6655-1990-1109	Standard; 60 Day
4063	Leelanau	231	6655-1990-1109	Standard; 60 Day
4064	Leelanau	231	6655-1990-1109	Standard; 60 Day
4065	Leelanau	231	6655-1990-1109	Standard; 60 Day
4066	Leelanau	231	6655-1990-1109	Standard; 60 Day
4067	Leelanau	231	6655-1995-1193	60 Days; Standard Cancellation
4068	Leelanau	231	6655-2006-0195	Standard; 180 days
4069	Leelanau	231	6655-2007-0139	Standard; 90 day
4070	Leelanau	431	10390-1990-1116	Standard 90 day; All terms
4071	Leelanau	431	10390-1990-1116	Standard 90 day; All terms
4072	Leelanau	431	10390-1990-1116	Standard 90 day; All terms
4073	Leelanau	431	11033-2003-1045	Standard; 30 day
4074	Leelanau	431	11033-2007-0074	STANDARD; 90 Days
4075	Leelanau	431	11033-2007-0074	STANDARD; 90 Days
4076	Leelanau	431	11033-2007-0074	STANDARD; 90 Days
4077	Leelanau	431	11033-2008-0146	Standard; 90 day
4078	Leelanau	431	11033-2008-0146	Standard; 90 day
4079	Leelanau	431	2725-1990-1127	60 Days; Legislative Restrictive
4080	Leelanau	431	2725-1992-1052	90 Days; Standard Cancellation
4081	Leelanau	551	10753-1999-1394	Standard; 180 day
4082	Leelanau	551	10753-1999-1394	Standard; 180 day
4083	Leelanau	551	10753-1999-1394	Standard; 180 day
4084	Lenawee	071	10605-1998-1133	30 Days; Standard Cancellation
4085	Lenawee	071	10855-2000-1300	30 Days; Standard Cancellation
4086	Lenawee	085	11219-2008-0038	Standard; 60 day
4087	Lenawee	085	11219-2014-0038	Standard, 30 Days
4088	Lenawee	191	10295-1995-1236	30 Days; Std. Cancellatoin Either Party
4089	Lenawee	231	10068-1993-1033	Standard; 90 Days
4090	Lenawee	231	10068-1993-1033	Standard; 90 Days
4091	Lenawee	231	10068-2004-1053	Standard; 90 day
4092	Lenawee	231	10068-2004-1053	Standard; 90 day
4093	Lenawee	231	11523-2010-0621	Standard; 90 day
4094	Lenawee	231	11523-2010-0621	Standard; 90 day
4095	Lenawee	231	11523-2010-0621	Standard; 90 day

	A	B	C	D
4096	Lenawee	231	1623-1989-13	60 Days; Legislative Restrictive
4097	Lenawee	431	7211-1990-118	Legislative Restrictive; 60 day
4098	Lenawee	431	7211-1990-118	Legislative Restrictive; 60 day
4099	Lenawee	431	7211-1990-118	Legislative Restrictive; 60 day
4100	Lenawee	431	7211-1990-118	Legislative Restrictive; 60 day
4101	Lenawee	431	7211-1990-118	Legislative Restrictive; 60 day
4102	Lenawee	431	7225-2004-1189	Standard; 120 day
4103	Lenawee	472	10974-2001-1300	Standard; 30 days
4104	Lenawee	472	7384-1989-382	60 Days; Executive Legislation
4105	Lenawee	472	7384-1989-382	60 Days; Executive Legislation
4106	Lenawee	472	7384-1989-382	60 Days; Executive Legislation
4107	Lenawee	472	7720-1991-2236	30 Days; Standard Cancellation
4108	Lenawee	511	10442-1996-1318	30 Days; Standard Cancellation
4109	Lenawee	511	10442-1996-1395	30 Days; Standard Cancellation
4110	Lenawee	511	10442-1997-1326	30 Days; Standard Cancellation
4111	Lenawee	591	4845-1990-55	180 Days; Standard Cancellation
4112	Lenawee	631	6241-1984-32	60 Days; Liquor Control Commission
4113	Lenawee	641	11070-2003-1114	STANDARD 30 DAY
4114	Lenawee	672	10687-1999-1109	30 Days; Standard Cancellation
4115	Lenawee	672	10687-1999-1272	30 Days; Standard Cancellation
4116	Lenawee	672	2845-1989-58	60 Days; Executive Legislation
4117	Lenawee	801	7225-1989-285	Standard; 180 Day
4118	Lenawee	801	7225-1989-285	Standard; 180 Day
4119	Lenawee	801	7225-1989-285	Standard; 180 Day
4120	Lenawee	801	7225-1989-285	Standard; 180 Day
4121	Lenawee	999	10762-1999-1393	30 Days; Std. Cancellatoin Either Party
4122	Livingston	085	11740-2013-0449	Standard; 30 days
4123	Livingston	231	10233-1994-1113	Standard; 90-Day
4124	Livingston	231	10233-2004-1276	STANDARD: 90 DAY
4125	Livingston	231	10233-2006-0240	Standard; 30 day
4126	Livingston	231	11489-2010-0060	Standard; 90 day
4127	Livingston	231	11489-2010-0060	Standard; 90 day
4128	Livingston	231	11489-2010-0060	Standard; 90 day
4129	Livingston	231	11489-2010-0060	Standard; 90 day
4130	Livingston	231	1902-1986-11	60 Days; Executive Legislation
4131	Livingston	231	6779-1987-124	90 Days; Standard Cancellation
4132	Livingston	231	6779-1995-1021	90 Days; Standard Cancellation
4133	Livingston	231	7756-2002-2101	Standard; 90 day notice
4134	Livingston	231	7756-2008-0108	STANDARD; 90 DAYS
4135	Livingston	231	7756-2008-0108	STANDARD; 90 DAYS
4136	Livingston	231	7846-1992-1058	30 Days; Standard Cancellation
4137	Livingston	431	10299-1995-1094	30 Days; Standard Cancellation
4138	Livingston	431	10440-1994-1263	Standard; 180 day
4139	Livingston	431	10440-1994-1263	Standard; 180 day
4140	Livingston	431	10440-1994-1263	Standard; 180 day

	A	B	C	D
4141	Livingston	431	11191-2012-0189	Standard; 30 Days Notice
4142	Livingston	431	11191-2013-0209	Standard; 30 day
4143	Livingston	431	6571-1986-80	90 Days; Standard Cancellation
4144	Livingston	472	11491-2010-0155	Standard: 90 Days
4145	Livingston	472	11491-2010-0155	Standard: 90 Days
4146	Livingston	472	11491-2010-0155	Standard: 90 Days
4147	Livingston	472	11491-2010-0155	Standard: 90 Days
4148	Livingston	551	11415-2010-0532	Executive New; 90 day
4149	Livingston	551	11415-2010-0532	Executive New; 90 day
4150	Livingston	551	11415-2010-0532	Executive New; 90 day
4151	Livingston	551	6577-1985-87	Legislative Restrictive; 90 day
4152	Livingston	551	6577-2005-0109	STANDARD; 90 DAY
4153	Livingston	551	6577-2005-0109	STANDARD; 90 DAY
4154	Livingston	591	10401-1996-1213	30 Days; Standard Cancellation
4155	Livingston	591	10483-1996-1364	90 Days; Standard Cancellation
4156	Livingston	591	10483-1996-1364	90 Days; Standard Cancellation
4157	Livingston	591	10483-1996-1364	90 Days; Standard Cancellation
4158	Livingston	591	10483-1996-1364	90 Days; Standard Cancellation
4159	Livingston	591	10483-1996-1364	90 Days; Standard Cancellation
4160	Livingston	591	10483-1996-1364	90 Days; Standard Cancellation
4161	Livingston	591	10483-1997-1090	30 Days; Standard Cancellation
4162	Livingston	591	10483-2001-1141	Standard; 90-day
4163	Livingston	591	10483-2001-1141	Standard; 90-day
4164	Livingston	591	10483-2001-1141	Standard; 90-day
4165	Livingston	591	10483-2001-1141	Standard; 90-day
4166	Livingston	591	10483-2001-1141	Standard; 90-day
4167	Livingston	591	10483-2001-1141	Standard; 90-day
4168	Livingston	591	10483-2007-0053	Standard; 90 day
4169	Livingston	591	10483-2007-0053	Standard; 90 day
4170	Livingston	591	10483-2007-0053	Standard; 90 day
4171	Livingston	591	10483-2007-0053	Standard; 90 day
4172	Livingston	591	10483-2007-0053	Standard; 90 day
4173	Livingston	591	10483-2007-0053	Standard; 90 day
4174	Livingston	591	10483-2007-0053	Standard; 90 day
4175	Livingston	591	6416-1987-99	90 Days; Standard Cancellation
4176	Livingston	591	7868-1991-1136	90 Days; Standard Cancellation
4177	Livingston	591	7868-1992-1102	30 Days; Standard Cancellation
4178	Livingston	631	2803-1988-84	60 Days; Standard Cancellation
4179	Livingston	641	11191-2006-0003	standard 30 day notice
4180	Livingston	641	11191-2007-0050	Standard 30-day cancellation.
4181	Livingston	641	11191-2008-0061	Standard 30-days advance notice
4182	Livingston	641	11191-2011-0127	Standard 30-days Notice
4183	Livingston	801	6763-1989-216	90 Days; Standard Cancellation
4184	Livingston	999	7854-1992-1023	30 Days; Lessee Cancellation
4185	Luce	071	10574-1997-1411	30 Days; Standard Cancellation

	A	B	C	D
4186	Luce	071	10882-2000-1302	30 Days; Standard Cancellation
4187	Luce	191	10034-1992-1236	30 Days; Standard Cancellation
4188	Luce	191	10282-1995-1146	30 Days; Standard Cancellation
4189	Luce	191	6042-1987-81	30 Days
4190	Luce	231	4965-2005-0062	standard 90 day notice
4191	Luce	231	4965-2010-0201	Standard; 90 day
4192	Luce	231	4965-2010-0201	Standard; 90 day
4193	Luce	231	4965-2010-0201	Standard; 90 day
4194	Luce	231	6318-1984-44	30 Days; Std. Cancellatoin Either Party
4195	Luce	391	2952-1979-6	30 Days; Standard Cancellation
4196	Luce	391	6669-1989-209	90 Days; Standard Cancellation
4197	Luce	391	6669-1992-1053	30 Days; Standard Cancellation
4198	Luce	391	6809-1986-162	30 Days; Standard Cancellation
4199	Luce	391	7263-1988-295	30 Days; Standard Cancellation
4200	Luce	391	7479-1990-1260	30 Days; Standard Cancellation
4201	Luce	391	7570-1990-3049	30 Days; Standard Cancellation
4202	Luce	391	7794-1991-3103	30 Days; Standard Cancellation
4203	Luce	431	10087-1993-1104	30 Days; Standard Cancellation
4204	Luce	431	10655-1998-1304	30 Days; Standard Cancellation
4205	Luce	431	4481-1197-1140	Standard; 30 day
4206	Luce	431	4481-1197-1140	Standard; 30 day
4207	Luce	431	4481-1197-1140	Standard; 30 day
4208	Luce	431	4481-1197-1140	Standard; 30 day
4209	Luce	431	4481-1197-1140	Standard; 30 day
4210	Luce	431	4481-1197-1140	Standard; 30 day
4211	Luce	431	4481-1197-1140	Standard; 30 day
4212	Luce	431	4481-1985-35	60 Days
4213	Luce	431	4481-2007-0161	Standard; 90 day
4214	Luce	472	10449-1996-1472	30 Days; Standard Cancellation
4215	Luce	591	2282-1989-29	90 Days; Standard Cancellation
4216	Luce	631	1554-1988-19	30 Days; Standard Cancellation
4217	Luce	672	4436-1980-54	30 Days; Standard Cancellation
4218	Luce	751	11041-2004-1075	Standard 90 day
4219	Luce	751	11041-2004-1075	Standard 90 day
4220	Luce	751	11041-2004-1075	Standard 90 day
4221	Luce	751	11041-2004-1075	Standard 90 day
4222	Luce	751	11041-2004-1075	Standard 90 day
4223	Luce	751	11041-2004-1075	Standard 90 day
4224	Luce	751	11041-2004-1075	Standard 90 day
4225	Luce	751	11041-2004-1075	Standard 90 day
4226	Luce	751	11041-2004-1075	Standard 90 day
4227	Luce	751	11041-2004-1075	Standard 90 day
4228	Luce	751	11041-2004-1075	Standard 90 day
4229	Luce	751	11041-2004-1075	Standard 90 day
4230	Luce	751	11041-2004-1075	Standard 90 day

	A	B	C	D
4231	Luce	751	11041-2004-1075	Standard 90 day
4232	Luce	751	11041-2004-1075	Standard 90 day
4233	Luce	751	11041-2004-1075	Standard 90 day
4234	Luce	751	11041-2004-1075	Standard 90 day
4235	Luce	751	11041-2004-1075	Standard 90 day
4236	Luce	751	11041-2004-1075	Standard 90 day
4237	Luce	751	11041-2004-1075	Standard 90 day
4238	Luce	751	11041-2007-0013	Standard; 90 day
4239	Luce	751	11041-2007-0013	Standard; 90 day
4240	Luce	751	11041-2007-0013	Standard; 90 day
4241	Luce	751	11041-2007-0013	Standard; 90 day
4242	Luce	751	11041-2007-0013	Standard; 90 day
4243	Luce	751	11041-2007-0013	Standard; 90 day
4244	Luce	751	11041-2007-0013	Standard; 90 day
4245	Luce	751	11041-2007-0013	Standard; 90 day
4246	Luce	751	11041-2007-0013	Standard; 90 day
4247	Luce	751	11041-2007-0013	Standard; 90 day
4248	Luce	751	11041-2007-0013	Standard; 90 day
4249	Luce	751	11041-2007-0013	Standard; 90 day
4250	Luce	751	11041-2007-0013	Standard; 90 day
4251	Luce	751	11041-2007-0013	Standard; 90 day
4252	Luce	751	11041-2007-0013	Standard; 90 day
4253	Luce	751	11041-2007-0013	Standard; 90 day
4254	Luce	751	11041-2007-0013	Standard; 90 day
4255	Luce	751	11041-2007-0013	Standard; 90 day
4256	Luce	751	11041-2007-0013	Standard; 90 day
4257	Luce	751	7849-2002-2017	Standard 90 day
4258	Luce	751	7849-2002-2017	Standard 90 day
4259	Luce	751	7849-2002-2017	Standard 90 day
4260	Luce	751	7849-2002-2017	Standard 90 day
4261	Luce	751	7849-2002-2017	Standard 90 day
4262	Luce	751	7849-2012-0016	Standard; 90 day
4263	Luce	751	7849-2012-0016	Standard; 90 day
4264	Luce	751	7849-2012-0016	Standard; 90 day
4265	Luce	999	10373-1996-1155	30 Days; Standard Cancellation
4266	Luce	999	10373-1996-1156	30 Days; Standard Cancellation
4267	Luce	999	315-1942-3	No Cancellation
4268	Mackinac	071	10388-1995-1378	30 Days; Standard Cancellation
4269	Mackinac	071	10677-1999-1026	30 Days; Standard Cancellation
4270	Mackinac	231	2715-1986-34	30 Days; Standard Cancellation
4271	Mackinac	231	2715-1990-2066	30 Days; Standard Cancellation
4272	Mackinac	231	2715-1996-1104	30 Days; Standard Cancellation
4273	Mackinac	231	2715-1996-1127	Standard; 30 Days
4274	Mackinac	231	2715-1996-1127	Standard; 30 Days
4275	Mackinac	231	2715-2006-0069	Standard; 180 day

	A	B	C	D
4276	Mackinac	231	2715-2006-0069	Standard; 180 day
4277	Mackinac	231	2715-2006-0069	Standard; 180 day
4278	Mackinac	431	6406-1984-56	Legislative Restrictive; 60 day
4279	Mackinac	431	6406-1984-56	Legislative Restrictive; 60 day
4280	Mackinac	431	6406-1984-56	Legislative Restrictive; 60 day
4281	Mackinac	431	6406-2004-1033	Standard 90 day notice
4282	Mackinac	431	6406-2004-1033	Standard 90 day notice
4283	Mackinac	431	6406-2004-1033	Standard 90 day notice
4284	Mackinac	431	6406-2004-1033	Standard 90 day notice
4285	Mackinac	431	6406-2007-0157	Standard; 90 day
4286	Mackinac	431	6406-2007-0157	Standard; 90 day
4287	Mackinac	431	6406-2007-0157	Standard; 90 day
4288	Mackinac	431	6406-2007-0157	Standard; 90 day
4289	Mackinac	431	6406-2007-0157	Standard; 90 day
4290	Mackinac	551	10004-1992-1146	Executive Legislative; 60 days
4291	Mackinac	551	10004-1992-1146	Executive Legislative; 60 days
4292	Mackinac	551	10004-1992-1146	Executive Legislative; 60 days
4293	Mackinac	551	10778-1999-1102	Standard; 90 day
4294	Mackinac	551	10778-1999-1102	Standard; 90 day
4295	Mackinac	551	10778-1999-1102	Standard; 90 day
4296	Mackinac	551	10778-1999-1102	Standard; 90 day
4297	Mackinac	591	4296-1980-34	Standard; 90 day
4298	Mackinac	591	4296-1980-34	Standard; 90 day
4299	Mackinac	631	1661-1985-13	30 Days; Liquor Control Commission
4300	Mackinac	631	1661-1990-2154	30 Days; Standard Cancellation
4301	Mackinac	631	6958-1987-189	60 Days; Standard Cancellation
4302	Mackinac	751	10919-2000-1362	30-day Standard
4303	Mackinac	999	10004-1993-1122	Executive Legislative; 60 day
4304	Mackinac	999	10004-1993-1122	Executive Legislative; 60 day
4305	Mackinac	999	10086-1993-1109	30 Days; Standard Cancellation
4306	Mackinac	999	10086-1994-1160	30 Days; Standard Cancellation
4307	Mackinac	999	11544-2011-0074	Lessor, 90 day
4308	Macomb	071	10501-1997-1053	30 Days; Standard Cancellation
4309	Macomb	071	10652-1998-1296	30 Days; Standard Cancellation
4310	Macomb	071	10868-2000-1303	30 Days; Standard Cancellation
4311	Macomb	085	11068-2010-0526	Standard: 30 Day
4312	Macomb	085	11068-2013-0072	Standard; 30 day
4313	Macomb	085	11068-2013-0072	Standard; 30 day
4314	Macomb	085	11068-2014-0026	Standard; 30 day
4315	Macomb	085	11250-2006-0148	Standard; 60 day
4316	Macomb	085	11250-2010-0527	Standard: 30 Day
4317	Macomb	085	11250-2013-0069	Standard; 30 day
4318	Macomb	085	11250-2014-0030	Standard; 30 day
4319	Macomb	085	11252-2012-0103	Standard: 30 Day
4320	Macomb	085	11252-2013-0069	Standard; 30 day

	A	B	C	D
4321	Macomb	085	11252-2014-0032	Standard; 30 day
4322	Macomb	231	10021-1992-1136	90 Days; Standard Cancellation
4323	Macomb	231	10070-1992-1217	90 Days; Standard Cancellation
4324	Macomb	231	10102-1993-1176	90 Days; Standard Cancellation
4325	Macomb	231	10138-1993-1061	90 Days; Standard Cancellation
4326	Macomb	231	10138-1993-1061	90 Days; Standard Cancellation
4327	Macomb	231	10138-1999-1042	Standard 90 Day
4328	Macomb	231	10138-1999-1042	Standard 90 Day
4329	Macomb	231	10184-1994-1118	Standard; 90 Day
4330	Macomb	231	10184-1994-1118	Standard; 90 Day
4331	Macomb	231	10184-1994-1118	Standard; 90 Day
4332	Macomb	231	10184-1994-1118	Standard; 90 Day
4333	Macomb	231	10184-2005-0094	Standard; 120 day
4334	Macomb	231	10184-2006-0204	Standard; 30 day
4335	Macomb	231	10184-2008-0100	Standard; 30 days
4336	Macomb	231	10184-2011-0300	Standard; 90 day
4337	Macomb	231	10184-2011-0300	Standard; 90 day
4338	Macomb	231	10286-1994-1110	90 Days; Standard Cancellation
4339	Macomb	231	10345-1996-1049	60 Days; Std. Cancellatoin Either Party
4340	Macomb	231	10397-1995-1428	90 Days; Standard Cancellation
4341	Macomb	231	10397-1995-1428	90 Days; Standard Cancellation
4342	Macomb	231	10840-2011-0072	Standard; 30 days notice
4343	Macomb	231	10840-2012-0067	Standard; 30 days notice
4344	Macomb	231	10840-2012-0364	Standard: 30 Days
4345	Macomb	231	10849-2000-1296	30 Days; Std. Cancellatoin Either Party
4346	Macomb	231	10865-1999-1327	Standard; 90 Day
4347	Macomb	231	10865-1999-1327	Standard; 90 Day
4348	Macomb	231	10865-2010-0466	Standard; 90 day
4349	Macomb	231	10865-2010-0466	Standard; 90 day
4350	Macomb	231	10865-2010-0466	Standard; 90 day
4351	Macomb	231	10923-01-00	90-day Standard
4352	Macomb	231	10923-1999-1103	Standard; 90 day
4353	Macomb	231	10923-1999-1103	Standard; 90 day
4354	Macomb	231	11000-2002-2088	Standard; 90 day
4355	Macomb	231	11000-2002-2088	Standard; 90 day
4356	Macomb	231	11075-2004-1203	Standard; 60 days
4357	Macomb	231	11106-2004-1205	Standard; 90 day
4358	Macomb	231	11106-2004-1205	Standard; 90 day
4359	Macomb	231	11106-2004-1205	Standard; 90 day
4360	Macomb	231	11106-2004-1205	Standard; 90 day
4361	Macomb	231	11106-2004-1205	Standard; 90 day
4362	Macomb	231	11106-2004-1205	Standard; 90 day
4363	Macomb	231	11106-2004-1205	Standard; 90 day
4364	Macomb	231	11111-2004-1203	Standard; 60 day
4365	Macomb	231	11111-2004-1203	Standard; 60 day

	A	B	C	D
4366	Macomb	231	11111-2004-1203	Standard; 60 day
4367	Macomb	231	11111-2004-1203	Standard; 60 day
4368	Macomb	231	11149-2006-0177	Standard; 90 day
4369	Macomb	231	11149-2006-0177	Standard; 90 day
4370	Macomb	231	11149-2006-0177	Standard; 90 day
4371	Macomb	231	11149-2006-0177	Standard; 90 day
4372	Macomb	231	11154-2005-0208	Standard; 30-day
4373	Macomb	231	11499-2010-0330	Standard; 90 day
4374	Macomb	231	11499-2010-0330	Standard; 90 day
4375	Macomb	231	11499-2010-0330	Standard; 90 day
4376	Macomb	231	11617-2012-0112	Standard; 90 day
4377	Macomb	231	11617-2012-0112	Standard; 90 day
4378	Macomb	231	11617-2012-0112	Standard; 90 day
4379	Macomb	231	11617-2012-0112	Standard; 90 day
4380	Macomb	231	1721-1990-8	90 Days; Standard Cancellation
4381	Macomb	231	1721-1994-1230	90 Days; Standard Cancellation
4382	Macomb	231	1721-1995-1210	90 Days; Standard Cancellation
4383	Macomb	231	1721-2000-1068	90 Days; Standard Cancellation
4384	Macomb	231	2172-1988-29	Standard; 60 Day
4385	Macomb	231	2172-1999-1117	Standard; 90 Day
4386	Macomb	231	2172-1999-1117	Standard; 90 Day
4387	Macomb	231	2172-1999-1117	Standard; 90 Day
4388	Macomb	231	2210-1987-18	30 Days; Standard Cancellation
4389	Macomb	231	2210-1993-1187	30 Days; Standard Cancellation
4390	Macomb	231	2210-1994-1258	30 Days; Standard Cancellation
4391	Macomb	231	2210-1995-1304	30 Days; Standard Cancellation
4392	Macomb	231	2210-1996-1088	30 Days; Standard Cancellation
4393	Macomb	231	2210-1996-1351	30 Days; Standard Cancellation
4394	Macomb	231	2210-2001-1025	90 Days; Standard Cancellation
4395	Macomb	231	2836-1989-55	30 Days; Standard Cancellation
4396	Macomb	231	2836-1994-1159	30 Days; Standard Cancellation
4397	Macomb	231	2991-1990-26	90 Days; Standard Cancellation
4398	Macomb	231	2991-1995-1034	30 Days; Standard Cancellation
4399	Macomb	231	4773-1986-62	30 Days; Standard Cancellation
4400	Macomb	231	4862-1988-99	60 Days; Legislative Restrictive
4401	Macomb	231	4926-1988-105	90 Days; Executive Legislation
4402	Macomb	231	6286-1987-92	60 Days; Legislative Restrictive
4403	Macomb	231	6550-1985-81	120 Days; Standard Cancellation
4404	Macomb	231	6550-1995-1283	90 Days; Standard Cancellation
4405	Macomb	231	6550-1996-1333	90 Days; Standard Cancellation
4406	Macomb	231	6550-1997-1277	90 Days; Standard Cancellation
4407	Macomb	231	6550-2001-1026	Standard; 90 Day
4408	Macomb	231	6550-2001-1026	Standard; 90 Day
4409	Macomb	231	6550-2001-1026	Standard; 90 Day
4410	Macomb	231	6640-1985-102	30 Days

	A	B	C	D
4411	Macomb	231	6840-1987-136	60 Days; Executive Legislation
4412	Macomb	231	6840-1990-1240	60 Days; Executive Legislation
4413	Macomb	231	6840-1996-1147	120 Days; Standard Cancellation
4414	Macomb	231	6840-1998-1003	30 Days; Standard Cancellation
4415	Macomb	231	6840-1999-1062	120 Days; Standard Cancellation
4416	Macomb	231	6984-1987-206	90 Days; Standard Cancellation
4417	Macomb	231	7039-1988-217	60 Days; Standard Cancellation
4418	Macomb	231	7039-1992-1042	90 Days; Standard Cancellation
4419	Macomb	231	7544-1991-1010	90 Days; Standard Cancellation
4420	Macomb	231	7748-1990-1239	90 Days; Standard Cancellation
4421	Macomb	231	7748-1990-1239	90 Days; Standard Cancellation
4422	Macomb	231	7748-2001-1076	Standard 90-day
4423	Macomb	231	7748-2006-0095	Standard; 90 days
4424	Macomb	231	7748-2006-0095	Standard; 90 days
4425	Macomb	231	7815-1991-2256	60 Days; Standard Cancellation
4426	Macomb	231	7815-2002-2050	Standard; 90 day
4427	Macomb	231	7865-2002-2156	Standard; 90 day
4428	Macomb	271	10570-2009-0063	Standard; 90 day
4429	Macomb	271	10570-2009-0063	Standard; 90 day
4430	Macomb	271	10570-2009-0063	Standard; 90 day
4431	Macomb	271	10570-2009-0063	Standard; 90 day
4432	Macomb	271	10570-2009-0063	Standard; 90 day
4433	Macomb	271	10570-2009-0063	Standard; 90 day
4434	Macomb	271	4810-1986-63	30 Days; Standard Cancellation
4435	Macomb	271	7820-1991-1103	30 Days; Standard Cancellation
4436	Macomb	271	7820-1992-1049	30 Days; Standard Cancellation
4437	Macomb	275	7194-1989-265	90 Days; Standard Cancellation
4438	Macomb	275	7194-1989-265	90 Days; Standard Cancellation
4439	Macomb	275	7194-1989-265	60 Days; Standard
4440	Macomb	275	7194-1989-265	60 Days; Standard
4441	Macomb	275	7194-2004-1060	Standard; 90 day
4442	Macomb	275	7194-2004-1060	Standard; 90 day
4443	Macomb	313	6526-1985-75	60 Days; Legislative Restrictive
4444	Macomb	391	10394-1996-1222	30 Days; Std. Cancellatoin Either Party
4445	Macomb	391	10725-1999-1145	Standard; 90 Day
4446	Macomb	391	10725-1999-1145	Standard; 90 Day
4447	Macomb	391	10725-1999-1145	Standard; 90 Day
4448	Macomb	391	10725-1999-1145	Standard; 90 Day
4449	Macomb	391	10725-1999-1145	Standard; 90 Day
4450	Macomb	391	10725-1999-1145	Standard; 90 Day
4451	Macomb	391	10725-1999-1145	Standard; 90 Day
4452	Macomb	391	10725-1999-1145	Standard; 90 Day
4453	Macomb	391	10725-1999-1145	Standard; 90 Day
4454	Macomb	391	10725-1999-1145	Standard; 90 Day
4455	Macomb	391	10725-2004-1166	Standard; 90 Day

	A	B	C	D
4456	Macomb	391	6631-1986-89	60 Days; Legislative Restrictive
4457	Macomb	391	6632-1985-100	60 Days; Legislative Restrictive
4458	Macomb	391	7582-1990-3063	30 Days; Standard Cancellation
4459	Macomb	391	7582-1994-1283	30 Days; Standard Cancellation
4460	Macomb	431	10105-1994-1081	180 Days; Standard Cancellation
4461	Macomb	431	10105-1994-1081	180 Days; Standard Cancellation
4462	Macomb	431	10105-1998-1287	Standard; 180 days
4463	Macomb	431	10105-1998-1287	Standard; 180 days
4464	Macomb	431	10105-1998-1287	Standard; 180 days
4465	Macomb	431	10329-1995-1424	30 Days; Standard Cancellation
4466	Macomb	431	10329-1996-1518	Standard; 180 day
4467	Macomb	431	10329-1996-1518	Standard; 180 day
4468	Macomb	431	10329-1996-1518	Standard; 180 day
4469	Macomb	431	10329-2008-0072	Standard; 180 days
4470	Macomb	431	10329-2008-0072	Standard; 180 days
4471	Macomb	431	10329-2008-9072	Standard; 180 days
4472	Macomb	431	10329-2009-0169	Standard; 180 day
4473	Macomb	431	10329-2009-0169	Standard; 180 day
4474	Macomb	431	10329-2009-0169	Standard; 180 day
4475	Macomb	431	10329-2009-9169	Standard; 30 days
4476	Macomb	431	10382-1995-1417	30 Days; Standard Cancellation
4477	Macomb	431	10672-1999-1058	30 Days; Standard Cancellation
4478	Macomb	431	10672-1999-1428	30 Days; Standard Cancellation
4479	Macomb	431	10688-1999-1059	30 Days; Standard Cancellation
4480	Macomb	431	10768-2004-1302	Standard; 90 day
4481	Macomb	431	10768-2004-1302	Standard; 90 day
4482	Macomb	431	10768-2004-1302	Standard; 90 day
4483	Macomb	431	10768-2004-1302	Standard; 90 day
4484	Macomb	431	10768-2004-1302	Standard; 90 day
4485	Macomb	431	10768-2004-1302	Standard; 90 day
4486	Macomb	431	10768-2004-1302	Standard; 90 day
4487	Macomb	431	10768-2004-1302	Standard; 90 day
4488	Macomb	431	10768-2004-1302	Standard; 90 day
4489	Macomb	431	10768-2004-1302	Standard; 90 day
4490	Macomb	431	11202-2005-0156	Standard; 90 day
4491	Macomb	431	11202-2005-0156	Standard; 90 day
4492	Macomb	431	11340-2007-0133	Standard; 90 day
4493	Macomb	431	11340-2007-0133	Standard; 90 day
4494	Macomb	431	11340-2007-0133	Standard; 90 day
4495	Macomb	431	11429-2009-0179	Standard; 365 day
4496	Macomb	431	11429-2009-0179	Standard; 365 day
4497	Macomb	431	11429-2009-9179	Standard; 30 Days
4498	Macomb	431	2257-1988-36	90 Days; Executive Legislation
4499	Macomb	431	2257-1998-1192	Standard; 90 day
4500	Macomb	431	2257-1998-1192	Standard; 90 day

	A	B	C	D
4501	Macomb	431	2257-1998-1192	Standard; 90 day
4502	Macomb	431	2259-1978-2	90 Days; Executive Legislation
4503	Macomb	431	2259-2001-1305	Standard; 90 day
4504	Macomb	431	2259-2001-1305	Standard; 90 day
4505	Macomb	431	2259-2001-1305	Standard; 90 day
4506	Macomb	431	2259-2001-1305	Standard; 90 day
4507	Macomb	431	2259-2001-1305	Standard; 90 day
4508	Macomb	431	2259-2005-0159	Standard; 90 day
4509	Macomb	431	2259-2005-0159	Standard; 90 day
4510	Macomb	431	2259-2005-0159	Standard; 90 day
4511	Macomb	431	2259-2005-0159	Standard; 90 day
4512	Macomb	431	6766-1988-182	Legislative Restrictive; 60 Day
4513	Macomb	431	6766-1988-182	Legislative Restrictive; 60 Day
4514	Macomb	431	6766-2007-0126	Executive new 90-days
4515	Macomb	431	7	30 Days; Standard Cancellation
4516	Macomb	431	7017-1983-72	30 Days; Standard Cancellation
4517	Macomb	472	2664-1988-62	Legislative Restrictive; 60 days
4518	Macomb	472	2664-2008-0112	Standard: 90 Days
4519	Macomb	472	2664-2012-0459	Standard; 30 day
4520	Macomb	472	6043-1987-82	30 Days; Standard Cancellation
4521	Macomb	472	6088-1987-84	30 Days; Standard Cancellation
4522	Macomb	472	6090-1985-40	30 Days; Standard Cancellation
4523	Macomb	472	6091-1985-41	30 Days; Standard Cancellation
4524	Macomb	472	6332-1987-96	30 Days; Standard Cancellation
4525	Macomb	472	7297-1989-333	60 Days; Legislative Restrictive
4526	Macomb	472	7297-1993-1039	90 Days; Standard Cancellation
4527	Macomb	472	7297-1993-1039	90 Days; Standard Cancellation
4528	Macomb	472	7297-1993-1039	90 Days; Standard Cancellation
4529	Macomb	472	7297-1993-1039	90 Days; Standard Cancellation
4530	Macomb	472	7297-1993-1039	90 Days; Standard Cancellation
4531	Macomb	472	7297-1993-1039	90 Days; Standard Cancellation
4532	Macomb	472	7297-1993-1039	90 Days; Standard Cancellation
4533	Macomb	472	7297-1993-1039	90 Days; Standard Cancellation
4534	Macomb	472	7421-1990-151	30 Days; Standard Cancellation
4535	Macomb	511	11099-2005-0025	STANDARD; 60 DAY NOTICE
4536	Macomb	511	11099-2006-0057	STANDARD; 60 DAY
4537	Macomb	511	11099-2006-0057	STANDARD; 60 DAY
4538	Macomb	511	11099-2006-0057	STANDARD; 60 DAY
4539	Macomb	511	11099-2006-0057	STANDARD; 60 DAY
4540	Macomb	511	11099-2010-0018	Standard; 90 day
4541	Macomb	511	11099-2010-0018	Standard; 90 day
4542	Macomb	551	10142-1993-1174	Executive Old; 60 Day
4543	Macomb	551	1700-1984-7	30 Days; Standard Cancellation
4544	Macomb	551	1700-1994-1033	30 Days; Standard Cancellation
4545	Macomb	551	321-1936-1	30 Days; No Cancellation

	A	B	C	D
4546	Macomb	551	4671-1987-46	60 Days; Executive Legislation
4547	Macomb	551	4671-1991-2284	90 Days; Standard Cancellation
4548	Macomb	551	7170-1989-255	Legislative Restrictive; 60 Days
4549	Macomb	551	7170-1989-255	Legislative Restrictive; 60 Days
4550	Macomb	551	7170-1989-255	Legislative Restrictive; 60 Days
4551	Macomb	551	7170-1989-255	Legislative Restrictive; 60 Days
4552	Macomb	551	7170-2009-0002	Standard; 90 day
4553	Macomb	551	7170-2009-0002	Standard; 90 day
4554	Macomb	591	10255-1995-1122	Standard; 90 day
4555	Macomb	591	10255-1995-1233	Standard; 90 Day
4556	Macomb	591	10255-1995-1233	Standard; 90 Day
4557	Macomb	591	10255-2005-0192	Standard; 90 day
4558	Macomb	591	10255-2005-0192	Standard; 90 day
4559	Macomb	591	10255-2005-0192	Standard; 90 day
4560	Macomb	591	10255-2011-0111	30 days; standard
4561	Macomb	591	10719-1998-1230	Standard; 90 Day
4562	Macomb	591	10719-1998-1230	Standard; 90 Day
4563	Macomb	591	10719-2008-0152	Standard; 90 Day
4564	Macomb	591	10719-2008-0152	Standard; 90 Day
4565	Macomb	591	11566-2011-0332	Standard; 90 day
4566	Macomb	591	11566-2011-0332	Standard; 90 day
4567	Macomb	591	11566-2011-0332	Standard; 90 day
4568	Macomb	591	11566-2011-0332	Standard; 90 day
4569	Macomb	591	6994-1987-211	90 Days; Standard Cancellation
4570	Macomb	591	6994-1990-1031	90 Days; Standard Cancellation
4571	Macomb	631	10105-1992-1027	180 Days; Standard Cancellation
4572	Macomb	631	1231-1982-6	60 Days; Liquor Control Commission
4573	Macomb	631	1231-1990-1179	90 Days; Standard Cancellation
4574	Macomb	631	4998-1983-33	60 Days; Liquor Control Commission
4575	Macomb	641	10768-1999-1340	Standard; 90 Day
4576	Macomb	641	10969-2001-1286	Standard; 180 day
4577	Macomb	641	11068-2003-1017	Standard; 60 day
4578	Macomb	641	11068-2003-1017	Standard; 60 day
4579	Macomb	641	11068-2003-1021	Standard; 60 day
4580	Macomb	641	11068-2003-1022	Standard; 60 day
4581	Macomb	641	11068-2006-0151	STANDARD: 60 DAYS
4582	Macomb	641	11068-2008-0032	Standard; 60 days
4583	Macomb	641	11068-2008-0035	Standard; 60 days
4584	Macomb	641	11250-2008-0030	Standard; 60 days
4585	Macomb	641	11250-2008-0036	Standard; 60 days
4586	Macomb	641	11250-2008-0036	Standard; 60 days
4587	Macomb	641	11252-2006-0150	Standard; 60 day
4588	Macomb	641	11252-2006-0150	Standard; 60 day
4589	Macomb	641	11252-2008-0031	Standard; 60 days
4590	Macomb	641	11252-2008-0034	Standard; 60-days

	A	B	C	D
4591	Macomb	641	11252-2008-0034	Standard; 60-days
4592	Macomb	672	2295-1987-23	60 Days; Executive Legislation
4593	Macomb	672	2295-1987-23	60 Days; Executive Legislation
4594	Macomb	672	2295-1987-23	60 Days; Executive Legislation
4595	Macomb	672	2295-1992-1017	60 Days; Legislative Restrictive
4596	Macomb	672	2295-1996-1067	30 Days; Standard Cancellation
4597	Macomb	672	2295-1998-1076	30 Days; Standard Cancellation
4598	Macomb	672	2295-1998-1255	30 Days; Standard Cancellation
4599	Macomb	672	4099-1980-12	60 Days; Executive Legislative
4600	Macomb	675	7377-1989-380	30 Days; Std. Cancellatoin Either Party
4601	Macomb	761	11040-2001-1238	Executive 90-day
4602	Macomb	761	11040-2001-1238	Executive 90-day
4603	Macomb	761	11040-2001-1238	Executive 90-day
4604	Macomb	761	11040-2001-1238	Executive 90-day
4605	Macomb	761	11040-2004-1154	Executive New; 90 day
4606	Macomb	761	11040-2004-1154	Executive New; 90 day
4607	Macomb	761	11040-2004-1154	Executive New; 90 day
4608	Macomb	761	11040-2004-1154	Executive New; 90 day
4609	Macomb	801	10069-1992-1194	90 Days; Standard Cancellation
4610	Macomb	801	10507-1997-1015	60 Days; Executive Legislation
4611	Macomb	801	6841-1987-137	180 Days; Standard Cancellation
4612	Macomb	999	10413-1996-1419	90 Days; Standard Cancellation
4613	Macomb	999	10413-1997-1397	90 Days; Standard Cancellation
4614	Macomb	999	10413-1999-1003	180 Days; Standard Cancellation
4615	Macomb	999	10413-1999-1413	30 Days; Std. Cancellatoin Either Party
4616	Macomb	999	10413-2000-1142	30 Days; Std. Cancellatoin Either Party
4617	Manistee	231	10094-1992-1140	Standard; 90-days
4618	Manistee	231	10094-1992-1140	Standard; 90-days
4619	Manistee	231	10094-2003-1139	Standard; 90 day
4620	Manistee	231	10094-2008-0085	Standard; 90 day
4621	Manistee	231	1294-1988-15	30 Days; Standard Cancellation
4622	Manistee	231	1294-1993-1175	60 Days; Standard Cancellation
4623	Manistee	351	7393-1989-384	60 Days; Standard Cancellation
4624	Manistee	431	10488-1996-1396	Executive Legislative; 60 Day
4625	Manistee	431	10488-1996-1396	Executive Legislative; 60 Day
4626	Manistee	431	10488-1996-1396	Executive Legislative; 60 Day
4627	Manistee	431	10488-2004-1128	Executive Legislative; 60 Day
4628	Manistee	431	10488-2004-1128	Executive Legislative; 60 Day
4629	Manistee	431	10488-2006-0144	Executive Legislative; 60 day
4630	Manistee	431	10488-2006-0144	Executive Legislative; 60 day
4631	Manistee	431	10488-2006-0144	Executive Legislative; 60 day
4632	Manistee	431	10488-2006-0144	Executive Legislative; 60 day
4633	Manistee	431	11136-2007-0075	standard 90 day notice
4634	Manistee	431	11136-2007-0075	standard 90 day notice
4635	Manistee	431	2473-1988-44	180 Days; Standard Cancellation

	A	B	C	D
4636	Manistee	431	7438-1990-1144	90 Days; Standard Cancellation
4637	Manistee	472	7175-1989-258	60 Days; Standard Cancellation
4638	Manistee	472	7175-1991-1062	30 Days; Standard Cancellation
4639	Manistee	472	7175-1996-1201	30 Days; Standard Cancellation
4640	Manistee	631	2757-1988-76	60 Days; Liquor Control Commission
4641	Manistee	672	10470-1996-1177	Executive Legislation; 60-days; all terms
4642	Manistee	672	10470-1998-1239	60 Days; Standard Cancellation
4643	Manistee	672	1973-1989-22	60 Days; Standard Cancellation
4644	Marquette	071	10428-1996-1249	30 Days; Standard Cancellation
4645	Marquette	071	10428-1997-1239	30 Days; Standard Cancellation
4646	Marquette	071	10431-1996-1239	30 Days; Standard Cancellation
4647	Marquette	071	10431-1997-1147	90 Days; Std. Cancellatoin Either Party
4648	Marquette	071	10431-1997-1147	90 Days; Std. Cancellatoin Either Party
4649	Marquette	071	10431-1997-1147	90 Days; Std. Cancellatoin Either Party
4650	Marquette	071	10431-1997-1147	90 Days; Std. Cancellatoin Either Party
4651	Marquette	071	10431-1997-1147	90 Days; Std. Cancellatoin Either Party
4652	Marquette	071	10431-1997-1147	90 Days; Std. Cancellatoin Either Party
4653	Marquette	071	10431-2001-1059	Standard; 90 day
4654	Marquette	071	10431-2001-1059	Standard; 90 day
4655	Marquette	071	10431-2001-1059	Standard; 90 day
4656	Marquette	071	10431-2001-1059	Standard; 90 day
4657	Marquette	071	10431-2001-1059	Standard; 90 day
4658	Marquette	071	10431-2001-1059	Standard; 90 day
4659	Marquette	071	10431-2001-1059	Standard; 90 day
4660	Marquette	071	10431-2001-1059	Standard; 90 day
4661	Marquette	071	10431-2001-1059	Standard; 90 day
4662	Marquette	071	10431-2006-0122	standard 90 day notice
4663	Marquette	071	10431-2006-0122	standard 90 day notice
4664	Marquette	071	10722-1999-1219	30 Days; Standard Cancellation
4665	Marquette	071	10976-2001-1338	30 day Standard; Exercised
4666	Marquette	071	6579-1988-178	60 Days; Standard Cancellation
4667	Marquette	071	7719-2001-1204	180 Day Either Party
4668	Marquette	071	7871-1992-1061	30 Days; Standard Cancellation
4669	Marquette	191	10137-1993-1222	30 Days; Std. Cancellatoin Either Party
4670	Marquette	231	10404-1995-1362	Standard 90 day; All terms
4671	Marquette	231	10404-1995-1362	Standard 90 day; All terms
4672	Marquette	231	10404-2001-1058	Standard; 90 day
4673	Marquette	231	10404-2001-1058	Standard; 90 day
4674	Marquette	231	11108-2004-1214	Standard; 90 day
4675	Marquette	231	11108-2004-1214	Standard; 90 day
4676	Marquette	231	11108-2004-1214	Standard; 90 day
4677	Marquette	231	11108-2004-1214	Standard; 90 day
4678	Marquette	231	11108-2004-1214	Standard; 90 day
4679	Marquette	231	2003-1986-13	30 Days; Standard Cancellation
4680	Marquette	231	4512-1988-89	30 Days; Standard Cancellation

	A	B	C	D
4681	Marquette	231	4756-1987-51	60 Days; Legislative Restrictive
4682	Marquette	231	7478-1990-2062	30 Days; Standard Cancellation
4683	Marquette	231	7527-1990-2063	30 Days; Standard Cancellation
4684	Marquette	231	7779-1991-1043	60 Days; Executive
4685	Marquette	231	7779-1991-1043	60 Days; Executive
4686	Marquette	231	7779-2001-1291	Standard 90 day
4687	Marquette	271	7459-1999-1290	90 day Standard; Exercised
4688	Marquette	275	7713-1990-2166	60 Days; Executive Legislation
4689	Marquette	313	1175-1988-12	60 Days; Standard Cancellation
4690	Marquette	391	10598-1998-1101	Standard; 90 day
4691	Marquette	391	10598-1998-1101	Standard; 90 day
4692	Marquette	391	10598-1998-1101	Standard; 90 day
4693	Marquette	391	10598-1998-1101	Standard; 90 day
4694	Marquette	391	10598-1998-1101	Standard; 90 day
4695	Marquette	391	10598-1998-1101	Standard; 90 day
4696	Marquette	391	2318-1989-32	120 Days; Standard Cancellation
4697	Marquette	391	2318-1992-1038	90 Days; Standard Cancellation
4698	Marquette	391	7871-1992-1122	30 Days; Standard Cancellation
4699	Marquette	431	10783-2009-0185	Standard; 90 day
4700	Marquette	431	10783-2009-0185	Standard; 90 day
4701	Marquette	431	10783-2009-0185	Standard; 90 day
4702	Marquette	431	10783-2009-0185	Standard; 90 day
4703	Marquette	431	2395-1987-27	30 Days; Standard Cancellation
4704	Marquette	431	2395-1991-1091	60 day Legislative OR 360 Either Party Standard
4705	Marquette	431	2395-1991-1091	60 day Legislative OR 360 Either Party Standard
4706	Marquette	431	2395-1991-1091	60 day Legislative OR 360 Either Party Standard
4707	Marquette	431	2395-1991-1091	60 day Legislative OR 360 Either Party Standard
4708	Marquette	431	2395-2006-0186	either party 90 day notice
4709	Marquette	431	2395-2006-0186	either party 90 day notice
4710	Marquette	431	2395-2006-0186	either party 90 day notice
4711	Marquette	431	2395-2006-0186	either party 90 day notice
4712	Marquette	431	2395-2006-0186	either party 90 day notice
4713	Marquette	431	2395-2012-0053	Standard; 90 day
4714	Marquette	431	2395-2012-0053	Standard; 90 day
4715	Marquette	431	2395-2012-0053	Standard; 90 day
4716	Marquette	431	2395-2012-0053	Standard; 90 day
4717	Marquette	472	10945-2000-1394	Standard; 90 day
4718	Marquette	472	10945-2005-0211	Standard 90 day
4719	Marquette	472	7125-1990-112	30 Days; Standard Cancellation
4720	Marquette	511	10263-1995-1204	30 Days; Standard Cancellation
4721	Marquette	511	11064-2004-1093	Standard; 30 day
4722	Marquette	511	11064-2004-1199	Standard; 60 day notice
4723	Marquette	511	11064-2004-1199	Standard; 60 day notice
4724	Marquette	511	11064-2007-0122	standard 60 day notice
4725	Marquette	511	11064-2007-0122	standard 60 day notice

	A	B	C	D
4726	Marquette	511	11064-2007-0122	standard 60 day notice
4727	Marquette	511	11064-2007-0122	standard 60 day notice
4728	Marquette	511	1315-1972-1	Standard 180 Day
4729	Marquette	551	10764-1999-1396	30 Days; Standard Cancellation
4730	Marquette	551	10764-1999-1409	30 Days; Standard Cancellation
4731	Marquette	551	10874-2000-1035	30 Days; Standard Cancellation
4732	Marquette	551	10874-2000-1389	Standard; 90 day
4733	Marquette	551	10874-2000-1389	Standard; 90 day
4734	Marquette	551	10874-2010-0634	Standard: 30 day
4735	Marquette	551	11077-2004-1010	Standard 30 notice
4736	Marquette	551	11077-2005-0045	STANDARD: 90 DAYS
4737	Marquette	551	11077-2009-0022	standard; 90 day notice
4738	Marquette	551	11077-2009-0022	standard; 90 day notice
4739	Marquette	551	11077-2009-0022	standard; 90 day notice
4740	Marquette	551	11077-2009-0022	standard; 90 day notice
4741	Marquette	551	6818-1987-131	Legislative Restrictive; 120 Day
4742	Marquette	551	6818-1987-131	Legislative Restrictive; 120 Day
4743	Marquette	551	6818-1987-131	Legislative Restrictive; 120 Day
4744	Marquette	551	6818-2007-0132	standard 90 day notice
4745	Marquette	551	6818-2008-0102	standard 30 day notice
4746	Marquette	631	1005-1985-8	30 Days; Standard Cancellation
4747	Marquette	631	1096-1987-4	30 Days; Liquor Control Commission
4748	Marquette	631	2275-1989-28	120 Days; Standard Cancellation
4749	Marquette	631	6257-1989-171	120 Days; Standard Cancellation
4750	Marquette	631	6257-1991-1167	90 Day Either Party; Exercised
4751	Marquette	631	6257-1991-1167	90 Day Either Party; Exercised
4752	Marquette	631	6257-1991-1167	90 Day Either Party; Exercised
4753	Marquette	631	6257-1991-1167	90 Day Either Party; Exercised
4754	Marquette	631	6257-1991-1167	90 Day Either Party; Exercised
4755	Marquette	631	6257-1991-1167	90 Day Either Party; Exercised
4756	Marquette	641	10783-1999-1291	Standard; 90 day
4757	Marquette	641	10783-1999-1291	Standard; 90 day
4758	Marquette	641	10999-2002-1008	Standard; 90 Day
4759	Marquette	641	10999-2002-1008	Standard; 90 Day
4760	Marquette	641	10999-2002-1008	Standard; 90 Day
4761	Marquette	641	2113-2008-0119	Standard; 90 day
4762	Marquette	641	2113-2008-0119	Standard; 90 day
4763	Marquette	672	2113-1999-1334	30 Days; Standard Cancellation
4764	Marquette	672	2113-2001-1109	Standard 90 Day
4765	Marquette	672	2113-2001-1109	Standard 90 Day
4766	Marquette	751	10757-1999-1300	90 Days; Standard Cancellation
4767	Marquette	751	10757-2000-1312	30 Days; Standard Cancellation
4768	Marquette	751	10888-2000-1272	Standard; 90 day
4769	Marquette	751	10888-2000-1272	Standard; 90 day
4770	Marquette	751	10995-2000-1284	Standard; 30 day

	A	B	C	D
4771	Marquette	751	10995-2000-1284	Standard; 30 day
4772	Marquette	751	10995-2000-1284	Standard; 30 day
4773	Marquette	751	10995-2000-1284	Standard; 30 day
4774	Marquette	751	10995-2000-1284	Standard; 30 day
4775	Marquette	751	1387-1980-5	60 Days; Standard Cancellation
4776	Marquette	761	10712-1998-1276	Standard; 90 Day
4777	Marquette	761	10712-1998-1276	Standard; 90 Day
4778	Marquette	761	10712-1998-1276	Standard; 90 Day
4779	Marquette	761	10712-1998-1276	Standard; 90 Day
4780	Marquette	761	10993-2002-2090	Standard; 30 day
4781	Marquette	761	10993-2002-2153	Standard 30 day
4782	Marquette	761	10993-2004-1000	Standard; 30-day
4783	Marquette	761	10993-2004-1102	Standard; 90 day
4784	Marquette	761	10993-2004-1102	Standard; 90 day
4785	Marquette	761	10993-2004-1102	Standard; 90 day
4786	Marquette	761	10993-2005-0086	Standard 30 day
4787	Marquette	761	10993-2006-0134	standard 30 day notice
4788	Marquette	761	11654-2012-0349	Executive: 120 days
4789	Marquette	761	11654-2012-0349	Executive: 120 days
4790	Marquette	761	11654-2012-0349	Executive: 120 days
4791	Marquette	761	11654-2012-0349	Executive: 120 days
4792	Marquette	791	7294-1989-330	30 Days; Standard Cancellation
4793	Marquette	801	10077-1992-1190	60 Days; Executive Legislation
4794	Marquette	801	10077-1992-1190	60 Days; Executive Legislation
4795	Marquette	801	10077-1992-1190	60 Days; Executive Legislation
4796	Marquette	999	10495-1996-1414	90 Days; Std. Cancellatoin Either Party
4797	Marquette	999	11286-2006-0198	either party; 60 day notice
4798	Marquette	999	11286-2006-0198	either party; 60 day notice
4799	Marquette	999	11286-2006-0198	either party; 60 day notice
4800	Marquette	999	11355-2008-0014	Either party, 365 day
4801	Marquette	999	11355-2008-0014	Either party, 365 day
4802	Marquette	999	11355-2008-0014	Either party, 365 day
4803	Marquette	999	11355-2008-0014	Either party, 365 day
4804	Marquette	999	11388-2008-0132	either party; 60 or 120 day notice
4805	Marquette	999	11388-2008-0132	either party; 60 or 120 day notice
4806	Marquette	999	11388-2008-0132	either party; 60 or 120 day notice
4807	Marquette	999	11545-2011-0075	Standard cancellation; 180 days
4808	Marquette	999	1473-1973-1	180 Days; Standard Cancellation
4809	Mason	085	11706-2013-0267	Standard; 30 day
4810	Mason	231	10177-1992-1247	Standard; 90-days
4811	Mason	231	10177-2004-1286	Standard; 60 day
4812	Mason	231	10177-2004-1286	Standard; 60 day
4813	Mason	231	1650-1989-15	90 Days; Standard Cancellation
4814	Mason	431	10318-1995-1349	Standard; 90 day
4815	Mason	431	10318-1995-1349	Standard; 90 day

	A	B	C	D
4816	Mason	431	10318-1995-1349	Standard; 90 day
4817	Mason	431	10318-1995-1349	Standard; 90 day
4818	Mason	431	11244-2008-0049	Standard: 90 days
4819	Mason	431	2412-1989-36	60 Days; Legislative Restrictive
4820	Mason	431	2412-1992-1152	90 Days; Standard Cancellation
4821	Mason	591	7252-1989-303	60 Days; Standard Cancellation
4822	Mason	591	7709-1991-1072	60 Days; Standard Cancellation
4823	Mason	591	7709-1996-1073	30 Days; Standard Cancellation
4824	Mason	631	170-1989-1	60 Days; Liquor Control Commission
4825	Mason	631	170-1993-1142	90 Days; Standard Cancellation
4826	Mason	641	10831-2005-0115	Standard 30 day
4827	Mason	641	11244-2006-0138	Standard; 90 day
4828	Mason	672	10175-1994-1037	30 Days; Standard Cancellation
4829	Mason	801	10175-1994-1373	30 Days; Standard Cancellation
4830	Mason	801	10718-1998-1299	60 Days; Standard Cancellation
4831	Mason	801	10718-1998-1299	60 Days; Standard Cancellation
4832	Mecosta	071	7234-1989-290	90 Days; Standard Cancellation
4833	Mecosta	231	10415-1995-1145	90 Days; Standard Cancellation
4834	Mecosta	231	10492-1996-1225	Standard; 90 day
4835	Mecosta	231	10492-1996-1225	Standard; 90 day
4836	Mecosta	231	10492-1996-1225	Standard; 90 day
4837	Mecosta	231	10492-1996-1225	Standard; 90 day
4838	Mecosta	231	10492-2003-1049	Standard; 90 day
4839	Mecosta	231	10492-2003-1049	Standard; 90 day
4840	Mecosta	231	10492-2003-1049	Standard; 90 day
4841	Mecosta	231	10492-2007-0016	Standard; 90 day
4842	Mecosta	231	10492-2007-0016	Standard; 90 day
4843	Mecosta	231	10492-2007-0016	Standard; 90 day
4844	Mecosta	231	10492-2007-0016	Standard; 90 day
4845	Mecosta	231	2697-1983-15	60 Days; Standard Cancellation
4846	Mecosta	231	2697-1992-1130	60 Days; Standard Cancellation
4847	Mecosta	231	2697-2002-2175	Standard; 60-days
4848	Mecosta	231	2697-2002-2175	Standard; 60-days
4849	Mecosta	231	6706-1986-118	60 Days; Standard Cancellation
4850	Mecosta	313	6656-1986-99	90 Days; Standard Cancellation
4851	Mecosta	391	10653-1998-1108	Standard 90 day
4852	Mecosta	391	10653-2008-0073	Either Party; 180 day
4853	Mecosta	391	2116-1986-19	30 Days; Standard Cancellation
4854	Mecosta	431	10338-1990-1077	Executive Legislative; 60 day
4855	Mecosta	431	10338-1990-1077	Executive Legislative; 60 day
4856	Mecosta	431	10338-1990-1077	Executive Legislative; 60 day
4857	Mecosta	431	11466-2010-0462	Standard; 30 days
4858	Mecosta	431	11466-2012-0456	Standard; 30 day
4859	Mecosta	431	11466-2013-0307	Either Party; 120 days
4860	Mecosta	431	11674-2014-0012	Standard; 30 day

	A	B	C	D
4861	Mecosta	431	2735-1989-43	60 Days; Executive Legislation
4862	Mecosta	631	4067-1989-84	60 Days; Liquor Control Commission
4863	Mecosta	641	10831-2005-0118	Standard; 30 day
4864	Mecosta	641	11242-2006-0136	Standard; 90 day
4865	Mecosta	641	11466-2009-0454	Standard; 30 days
4866	Mecosta	672	10188-1992-1222	180 Days; Std. Cancellatoin Either Party
4867	Mecosta	672	7058-1988-225	30 Days; Standard Cancellation
4868	Mecosta	751	11763-2014-0183	Standard; 90 Days
4869	Mecosta	751	11763-2014-0183	Standard; 90 Days
4870	Mecosta	751	11763-2014-0183	Standard; 90 Days
4871	Mecosta	801	10189-1994-1164	90 Days; Standard Cancellation
4872	Mecosta	801	10831	Standard 30 day
4873	Mecosta	801	10831-2001-1085	30-day Standard
4874	Mecosta	801	7750-1990-1080	90 Days; Standard Cancellation
4875	Menominee	084	11055-2004-1083	Standard 90 day
4876	Menominee	231	10185-1993-1098	Standard; 90 day
4877	Menominee	231	10185-1993-1098	Standard; 90 day
4878	Menominee	231	10185-2004-1137	Standard 90 day notice
4879	Menominee	231	10185-2004-1137	Standard 90 day notice
4880	Menominee	231	10185-2009-0174	Standard; 90 day
4881	Menominee	231	4046-1989-83	90 Days; Standard Cancellation
4882	Menominee	231	6583-1986-81	30 Days; Standard Cancellation
4883	Menominee	431	10782-2000-1019	30 Days; Standard Cancellation
4884	Menominee	431	2644-1988-60	60 Days; Standard Cancellation
4885	Menominee	431	7351-1989-369	30 Days; Standard Cancellation
4886	Menominee	511	2753-1984-10	30 Days; Std. Cancellatoin Either Party
4887	Menominee	511	2753-1996-1238	30 Days; Std. Cancellatoin Either Party
4888	Menominee	511	2753-1997-1211	30 Days; Std. Cancellatoin Either Party
4889	Menominee	511	2753-1998-1018	Either Party Standard 60 day
4890	Menominee	511	2753-2003-1147	Standard; 60 day; Either Party
4891	Menominee	631	175-1984-1	30 Days; Standard Cancellation
4892	Menominee	672	2805-1989-50	60 Days; Standard Cancellation
4893	Menominee	801	10292-1995-1054	60 Days; Standard Cancellation
4894	Menominee	801	10292-1995-1185	60 Days; Standard Cancellation
4895	Menominee	801	10901-2000-1367	Standard 30 day
4896	Menominee	801	10901-2001-1044	30 Days; Standard Cancellation
4897	Midland	231	10192-1993-1184	Standard; 90-days
4898	Midland	231	10192-1993-1184	Standard; 90-days
4899	Midland	231	10192-1993-1184	Standard; 90-days
4900	Midland	231	10192-1993-1184	Standard; 90-days
4901	Midland	231	10192-1993-1184	Standard; 90-days
4902	Midland	231	10192-1994-1234	30 Days; Standard Cancellation
4903	Midland	231	10192-2004-1126	Standard; 90 day
4904	Midland	231	1821-1988-26	60 Days; Executive Legislation
4905	Midland	231	6396-1987-98	30 Days; Std. Cancellatoin Either Party

	A	B	C	D
4906	Midland	313	10115-1993-1007	30 Days; Standard Cancellation
4907	Midland	313	7388-1990-145	30 Days; Standard Cancellation
4908	Midland	431	10237-2010-0078	Standard; 120 day
4909	Midland	431	10237-2010-0078	Standard; 120 day
4910	Midland	431	10237-2010-0078	Standard; 120 day
4911	Midland	431	10386-1996-1034	90 Days; Standard Cancellation
4912	Midland	431	10386-1996-1368	90 Days; Standard Cancellation
4913	Midland	431	10386-1996-1368	90 Days; Standard Cancellation
4914	Midland	431	10386-1996-1368	90 Days; Standard Cancellation
4915	Midland	431	10609-2008-0056	Standard; 90 day
4916	Midland	431	10609-2011-0353	Standard: 30 Day Notice
4917	Midland	431	10609-2013-0452	Standard; 30 day
4918	Midland	431	10609-2014-0174	Standard; 30 days
4919	Midland	431	11719-2013-0328	Standard, 30 days
4920	Midland	431	4126-1990-33	90 Days; Standard Cancellation
4921	Midland	431	7169-1988-283	60 Days; Standard Cancellation
4922	Midland	641	10609-2005-0120	STANDARD 60 DAY
4923	Midland	672	10839-1999-1090	30 Days; Standard Cancellation
4924	Midland	672	10839-2001-1099	30-day Standard
4925	Midland	672	10839-2002-2108	Standard; 30-days
4926	Midland	801	10115-1994-1296	30 Days; Standard Cancellation
4927	Midland	801	10503-1996-1503	120 Days; Standard Cancellation
4928	Midland	801	10609-1998-1072	Standard; 90 day
4929	Midland	801	10609-1998-1228	90 Days; Standard Cancellation
4930	Midland	801	10609-1999-1415	90 Days; Standard Cancellation
4931	Midland	801	10609-2001-1000	Standard; 90 day
4932	Midland	801	10609-2003-1092	Standard; 60 day
4933	Midland	801	11002-2001-1210	Standard; 60-day notice
4934	Midland	801	6806-1986-159	90 Days; Standard Cancellation
4935	Missaukee	231	1889-1990-1105	Standard; 30 days
4936	Missaukee	231	1889-1994-1293	Standard; 30 Days
4937	Missaukee	231	1889-1994-1293	Standard; 30 Days
4938	Missaukee	231	1889-1994-1293	Standard; 30 Days
4939	Missaukee	431	10372-1995-1318	Standard; 90 day
4940	Missaukee	431	10372-1995-1318	Standard; 90 day
4941	Missaukee	431	10372-1995-1318	Standard; 90 day
4942	Missaukee	431	3066-1989-68	60 Days; Legislative Restrictive
4943	Missaukee	672	10088-1993-1092	30 Days; Standard Cancellation
4944	Missaukee	672	10088-1994-1203	30 Days; Standard Cancellation
4945	Missaukee	801	10088-1994-1270	30 Days; Standard Cancellation
4946	Monroe	085	11128-2014-0040	Standard, 30 days
4947	Monroe	231	10035-1992-1076	Standard; 90 day
4948	Monroe	231	10035-2003-1136	Standard; 90 day
4949	Monroe	231	10035-2003-1136	Standard; 90 day
4950	Monroe	231	6950-1988-199	Legislative Restrictive-60 day-initial term

	A	B	C	D
4951	Monroe	231	6950-2007-0095	Standard; 180 day
4952	Monroe	231	6950-2007-0095	Standard; 180 day
4953	Monroe	231	7049-1988-221	60 Days; Legislative Restrictive
4954	Monroe	231	7049-1993-1177	90 Days; Standard Cancellation
4955	Monroe	431	11184-2005-0237	Executive; 150 day
4956	Monroe	431	11184-2005-0237	Executive; 150 day
4957	Monroe	431	11184-2005-0237	Executive; 150 day
4958	Monroe	431	11184-2005-0237	Executive; 150 day
4959	Monroe	431	11318-2006-0066	Executive; 150 day
4960	Monroe	431	11318-2006-0066	Executive; 150 day
4961	Monroe	431	11318-2006-0066	Executive; 150 day
4962	Monroe	431	11318-2006-0066	Executive; 150 day
4963	Monroe	511	11280-2008-0135	Standard-90 day notice
4964	Monroe	511	11280-2008-0135	Standard-90 day notice
4965	Monroe	591	7069-1988-229	90 Days; Standard Cancellation
4966	Monroe	631	1754-1990-9	60 Days; Liquor Control Commission
4967	Monroe	641	10675-1999-1401	Standard; 90-day
4968	Monroe	641	10675-1999-1401	Standard; 90-day
4969	Monroe	672	10540-1994-1025	90 Days; Standard Cancellation
4970	Monroe	672	10540-1997-1414	Standard; 90 Day
4971	Monroe	672	10540-1997-1414	Standard; 90 Day
4972	Monroe	801	10675-1998-1063	90 Days; Standard Cancellation
4973	Monroe	801	1874-1981-4	180 Days; Std. Cancellatoin Either Party
4974	Monroe	801	6932-1987-178	90 Days; Standard Cancellation
4975	Monroe	999	10806-2000-1014	30 Days; Std. Cancellatoin Either Party
4976	Monroe	999	10806-2006-0263	90 days: standard
4977	Montcalm	231	10980-2002-2072	Standard; 90 day
4978	Montcalm	231	10980-2002-2072	Standard; 90 day
4979	Montcalm	231	10980-2004-1213	Standard; 90 day
4980	Montcalm	231	10980-2004-1213	Standard; 90 day
4981	Montcalm	231	10980-2004-1213	Standard; 90 day
4982	Montcalm	231	10980-2005-0157	Standard; 90 day
4983	Montcalm	231	10980-2005-0157	Standard; 90 day
4984	Montcalm	231	10980-2005-0157	Standard; 90 day
4985	Montcalm	231	11168-2005-0157	Standard; 90 day
4986	Montcalm	231	11168-2005-0157	Standard; 90 day
4987	Montcalm	231	11168-2005-0157	Standard; 90 day
4988	Montcalm	231	2607-1988-52	30 Days; Standard Cancellation
4989	Montcalm	231	6558-1990-96	Standard Cancellation; 30 Days
4990	Montcalm	231	6558-1994-1062	Standard; 90 days
4991	Montcalm	231	6558-1994-1062	Standard; 90 days
4992	Montcalm	231	6558-1994-1062	Standard; 90 days
4993	Montcalm	431	10122-1990-1070	Executive Legislative; 60 day
4994	Montcalm	431	10122-1990-1070	Executive Legislative; 60 day
4995	Montcalm	431	10122-1990-1070	Executive Legislative; 60 day

	A	B	C	D
4996	Montcalm	431	10122-1990-1070	Executive Legislative; 60 day
4997	Montcalm	431	10122-1990-1070	Executive Legislative; 60 day
4998	Montcalm	431	10887-2008-0121	Standard; 90 day
4999	Montcalm	431	10887-2008-0121	Standard; 90 day
5000	Montcalm	431	7456-1990-1076	60 Days; Executive Legislation
5001	Montcalm	431	7789-1991-2293	30 Days; Standard Cancellation
5002	Montcalm	431	7789-1992-1111	30 Days; Standard Cancellation
5003	Montcalm	472	6963-1988-200	30 Days
5004	Montcalm	551	1755-1996-1110	Standard; 60 day
5005	Montcalm	551	1755-1996-1110	Standard; 60 day
5006	Montcalm	551	1755-1996-1110	Standard; 60 day
5007	Montcalm	551	1775-1985-15	180 Days; Standard Cancellation
5008	Montcalm	591	6754-1989-215	90 Days; Standard Cancellation. Cancelled effective 7/31/2001
5009	Montcalm	631	147-1983-2	60 Days; Standard Cancellation
5010	Montcalm	641	10887-2006-0183	STANDARD: 90 DAYS
5011	Montcalm	641	10887-2008-0021	Standard; 60 Days
5012	Montcalm	672	6672-1990-1131	90 Days; Standard Cancellation
5013	Montcalm	801	10314-1996-1114	30 Days; Standard Cancellation
5014	Montcalm	801	10439-1996-1272	30 Days; Standard Cancellation
5015	Montcalm	801	10439-1996-1443	30 Days; Standard Cancellation
5016	Montcalm	801	10891-2000-1397	30 Days; Standard Cancellation
5017	Montcalm	801	10891-2001-1033	30 day notice
5018	Montcalm	801	10891-2001-1033	30 day notice
5019	Montcalm	801	10891-2001-1033	30 day notice
5020	Montcalm	801	10891-2001-1033	30 day notice
5021	Montcalm	801	10891-2001-1033	30 day notice
5022	Montcalm	801	10914-2001-1095	lse ends 1214-05 / no opt.
5023	Montcalm	801	10914-2001-1095	lse ends 1214-05 / no opt.
5024	Montcalm	801	10914-2001-1095	lse ends 1214-05 / no opt.
5025	Montcalm	801	10914-2001-1095	lse ends 1214-05 / no opt.
5026	Montcalm	801	10914-2001-1095	lse ends 1214-05 / no opt.
5027	Montcalm	801	11013-2001-1223	30 day standard
5028	Montcalm	801	6672-1988-179	30 Days; Standard Cancellation
5029	Montmorency	231	10078-1992-1245	Standard; 90 day
5030	Montmorency	231	10078-1992-1245	Standard; 90 day
5031	Montmorency	231	10078-1992-1245	Standard; 90 day
5032	Montmorency	231	10078-2008-0122	Standard; 90 day
5033	Montmorency	431	2314-1986-27	Executive-Legislative; 60 Days
5034	Montmorency	431	2314-1986-27	Executive-Legislative; 60 Days
5035	Montmorency	431	2314-1990-1237	Executive Legislative; 60 day
5036	Montmorency	431	2314-1990-1237	Executive Legislative; 60 day
5037	Montmorency	431	2314-1990-1237	Executive Legislative; 60 day
5038	Montmorency	431	2314-1990-1237	Executive Legislative; 60 day
5039	Montmorency	431	2314-2006-0045	Standard; 90 day
5040	Montmorency	431	2314-2006-0045	Standard; 90 day

	A	B	C	D
5041	Montmorency	431	2314-2006-0045	Standard; 90 day
5042	Montmorency	591	7344-1989-365	60 Days; Standard Cancellation
5043	Montmorency	791	10698-1999-1197	60 Days; Standard Cancellation
5044	Montmorency	791	10698-1999-1235	Standard; 60 day
5045	Montmorency	791	10698-1999-1235	Standard; 60 day
5046	Montmorency	791	10698-2008-0127	Standard; 90 day
5047	Montmorency	791	10698-2008-0127	Standard; 90 day
5048	Montmorency	791	10698-2008-0127	Standard; 90 day
5049	Montmorency	791	10698-2008-0127	Standard; 90 day
5050	Muskegon	071	10487-1996-1226	30 Days; Standard Cancellation
5051	Muskegon	071	10770-1999-1381	30 Days; Standard Cancellation
5052	Muskegon	071	10971-2002-1010	30 day notice; Standard
5053	Muskegon	085	11689-2013-0128	Standard, 30 days
5054	Muskegon	085	11694-2013-0174	Standard, 30 days
5055	Muskegon	085	11730-2013-0363	Standard, 30 days
5056	Muskegon	151	7843-1991-1100	60 Days; Legislative Restrictive
5057	Muskegon	151	876-1981-1	30 Days; Standard Cancellation
5058	Muskegon	191	10168-1994-1161	30 Days; Std. Cancellatoin Either Party
5059	Muskegon	231	10273-1993-1101	30 Days; Standard Cancellation
5060	Muskegon	231	10721-1998-1277	Standard; 90 days
5061	Muskegon	231	10721-1998-1277	Standard; 90 days
5062	Muskegon	231	10721-2008-0175	Standard; 90 days
5063	Muskegon	231	10721-2008-0175	Standard; 90 days
5064	Muskegon	231	10857-2010-0142	Standard; 90 day
5065	Muskegon	231	10857-2010-0142	Standard; 90 day
5066	Muskegon	231	10857-2010-0142	Standard; 90 day
5067	Muskegon	231	11451-2009-0310	Standard: 90 Days
5068	Muskegon	231	11451-2009-0310	Standard: 90 Days
5069	Muskegon	231	11451-2009-0310	Standard: 90 Days
5070	Muskegon	231	1372-1988-17	Standard; 30 days
5071	Muskegon	231	2379-1985-25	30 Days; Standard Cancellation
5072	Muskegon	231	7274-1989-317	60 Days; Legislative Restrictive
5073	Muskegon	231	7454-1990-1265	90 Days; Standard Cancellation
5074	Muskegon	231	7454-1990-1265	90 Days; Standard Cancellation
5075	Muskegon	231	7454-1990-1265	90 Days; Standard Cancellation
5076	Muskegon	271	7219-1989-282	60 Days; Standard Cancellation
5077	Muskegon	271	7219-1989-282	60 Days; Standard Cancellation
5078	Muskegon	313	1214-1985-10	90 Days; Standard Cancellation
5079	Muskegon	351	10052-1992-1119	60 Days; Executive Legislation
5080	Muskegon	391	10112-1993-1197	30 Days; Standard Cancellation
5081	Muskegon	391	10112-1994-1299	30 Days; Standard Cancellation
5082	Muskegon	391	10112-1996-1196	30 Days; Standard Cancellation
5083	Muskegon	391	10204-1994-1272	30 Days; Standard Cancellation
5084	Muskegon	391	10204-1996-1193	30 Days; Standard Cancellation
5085	Muskegon	391	10395-1996-1183	30 Days; Standard Cancellation

	A	B	C	D
5086	Muskegon	391	4003-1989-76	30 Days; Standard Cancellation
5087	Muskegon	391	4583-1989-98	30 Days; Standard Cancellation
5088	Muskegon	391	4583-1992-1178	30 Days; Std. Cancellatoin Either Party
5089	Muskegon	391	4583-1993-1149	30 Days; Std. Cancellatoin Either Party
5090	Muskegon	391	4583-1994-1238	30 Days; Std. Cancellatoin Either Party
5091	Muskegon	391	4583-1996-1184	30 Days; Std. Cancellatoin Either Party
5092	Muskegon	391	7806-1991-3020	30 Days; Standard Cancellation
5093	Muskegon	431	10324-1995-1402	30 Days; Standard Cancellation
5094	Muskegon	431	11283-2008-0076	Standard; 90 day
5095	Muskegon	431	11283-2008-0076	Standard; 90 day
5096	Muskegon	431	11283-2008-0076	Standard; 90 day
5097	Muskegon	431	11283-2008-0076	Standard; 90 day
5098	Muskegon	431	2780-1989-48	60 Days; Legislative Restrictive
5099	Muskegon	431	6948-1988-198	Legislative Restrictive; 60 days
5100	Muskegon	431	6948-1988-198	Legislative Restrictive; 60 days
5101	Muskegon	431	6948-1988-198	Legislative Restrictive; 60 days
5102	Muskegon	431	6948-2007-0149	Standard; 90 day
5103	Muskegon	431	6948-2007-9149	standard 30 day notice
5104	Muskegon	472	10872-2000-1021	Standard; 30 day
5105	Muskegon	472	10872-2000-1385	Standard; 30 day
5106	Muskegon	472	6651-1986-97	60 Days; Standard
5107	Muskegon	472	6651-2002-2021	Standard; 60 day
5108	Muskegon	472	6651-2005-0049	Standard 90-day
5109	Muskegon	472	6651-2005-0049	Standard 90-day
5110	Muskegon	472	6651-2010-0100	Standard; 90 day
5111	Muskegon	472	6651-2010-0100	Standard; 90 day
5112	Muskegon	472	6651-2010-0100	Standard; 90 day
5113	Muskegon	472	6651-2010-0100	Standard; 90 day
5114	Muskegon	472	6680-1986-107	180 Days; Standard Cancellation
5115	Muskegon	472	6680-1995-1091	180 Days; Standard Cancellation
5116	Muskegon	472	6680-1998-1215	180 Days; Standard Cancellation
5117	Muskegon	472	7154-1988-271	30 Days
5118	Muskegon	551	10254-1995-1157	90 Days; Std. Cancellatoin Either Party
5119	Muskegon	551	10254-1996-1256	90 Days; Std. Cancellatoin Either Party
5120	Muskegon	551	10254-1996-1257	90 Days; Std. Cancellatoin Either Party
5121	Muskegon	591	4878-1989-111	90 Days; Standard Cancellation
5122	Muskegon	631	179-1987-2	90 Days; Standard Cancellation
5123	Muskegon	631	179-1995-1097	30 Days; Std. Cancellatoin Either Party
5124	Muskegon	641	10861-2000-1344	Standard; 90 Day
5125	Muskegon	641	10861-2000-1344	Standard; 90 Day
5126	Muskegon	641	10861-2000-1344	Standard; 90 Day
5127	Muskegon	641	10861-2000-1344	Standard; 90 Day
5128	Muskegon	641	10861-2004-1131	Standard; 60 Day
5129	Muskegon	641	10861-2006-0117	Standard: 30 Day
5130	Muskegon	641	11232-2006-0117	Standard; 30 Day

	A	B	C	D
5131	Muskegon	641	11232-2007-0162	Standard; 30 days
5132	Muskegon	641	11232-2008-0133	Standard: 90 days
5133	Muskegon	641	11232-2008-0133	Standard: 90 days
5134	Muskegon	641	11283-2006-0250	Standard; 90 days
5135	Muskegon	641	11283-2006-0250	Standard; 90 days
5136	Muskegon	641	11297-2007-0023	Standard: 30 day
5137	Muskegon	641	7710-2001-1166	Standard; 90 day
5138	Muskegon	672	10763-1999-1184	30 Days; Standard Cancellation
5139	Muskegon	672	10763-2000-1339	Standard; 90 days
5140	Muskegon	672	10763-2000-1340	30 Days; Standard Cancellation
5141	Muskegon	672	6341-1985-56	90 Days; Standard Cancellation
5142	Muskegon	801	10860-2000-1270	90 Days; Standard Cancellation
5143	Muskegon	801	7710-1990-1064	60 Days; Legislative Restrictive
5144	Muskegon	999	10163-1994-1140	30 Days; Standard Cancellation
5145	Newaygo	085	11620-2012-0123	Standard: 30 Day
5146	Newaygo	085	11620-2013-0057	Standard: 30 Day
5147	Newaygo	085	11620-2014-0035	Standard; 30 day
5148	Newaygo	231	10208-1994-1055	Standard; 90-Day
5149	Newaygo	231	10208-1994-1055	Standard; 90-Day
5150	Newaygo	231	10208-1994-1055	Standard; 90-Day
5151	Newaygo	231	11161-2004-1151	Standard; 90 day
5152	Newaygo	231	11161-2004-1151	Standard; 90 day
5153	Newaygo	231	1712-1990-7	60 Days; Legislative Restrictive
5154	Newaygo	231	1712-1995-1120	30 Days; Standard Cancellation
5155	Newaygo	431	10293-1990-1058	Standard; 60 day
5156	Newaygo	431	10293-1990-1058	Standard; 60 day
5157	Newaygo	431	10293-1990-1058	Standard; 60 day
5158	Newaygo	431	10293-1990-1058	Standard; 60 day
5159	Newaygo	431	10293-1990-1058	Standard; 60 day
5160	Newaygo	431	10293-1990-1058	Standard; 60 day
5161	Newaygo	431	10293-1990-1058	Standard; 60 day
5162	Newaygo	431	11243-2008-0124	
5163	Newaygo	431	11243-2013-0309	Standard; 30 day
5164	Newaygo	431	2237-1987-22	90 Days; Standard Cancellation
5165	Newaygo	631	2227-1986-25	90 Days; Standard Cancellation
5166	Newaygo	631	2227-1991-1097	90 Days; Standard Cancellation
5167	Newaygo	641	10831-2005-0114	Standard 30 day
5168	Newaygo	641	11243-2006-0137	Standard; 90 days
5169	Newaygo	641	11243-2006-0137	Standard; 90 days
5170	Newaygo	672	7203-1989-273	60 Days; Executive Legislation
5171	Newaygo	801	10879-2001-1088	90-day Standard
5172	Oakland	071	10510-1997-1158	30 Days; Standard Cancellation
5173	Oakland	071	7635-1990-2196	30 Days; Standard Cancellation
5174	Oakland	071	7817-1991-1171	60 Days; Standard Cancellation
5175	Oakland	071	7817-1993-1118	90 Days; Standard Cancellation

	A	B	C	D
5176	Oakland	071	7817-1993-1201	30 Days; Std. Cancellatoin Either Party
5177	Oakland	071	7817-1994-1248	30 Days; Std. Cancellatoin Either Party
5178	Oakland	071	7817-1994-1278	30 Days; Std. Cancellatoin Either Party
5179	Oakland	071	7817-1996-1331	30 Days; Std. Cancellatoin Either Party
5180	Oakland	151	7021-1987-223	60 Days; Executive Legislation
5181	Oakland	231	10552-2007-0081	Standard; 90 days
5182	Oakland	231	10552-2010-0076	Standard; 180 day
5183	Oakland	231	10552-2010-0076	Standard; 180 day
5184	Oakland	231	10680-1998-1041	Standard; 90-day
5185	Oakland	231	10680-1998-1041	Standard; 90-day
5186	Oakland	231	10680-1998-1041	Standard; 90-day
5187	Oakland	231	10680-1998-1041	Standard; 90-day
5188	Oakland	231	10680-2008-0041	Standard; 90 day
5189	Oakland	231	10680-2008-0041	Standard; 90 day
5190	Oakland	231	10680-2008-0041	Standard; 90 day
5191	Oakland	231	10733-1999-1126	90 Days; Standard Cancellation
5192	Oakland	231	10779-1999-1228	Standard; 90-day
5193	Oakland	231	10779-1999-1228	Standard; 90-day
5194	Oakland	231	10779-1999-1229	30 Days; Standard Cancellation
5195	Oakland	231	11107-2004-1215	Standard; 90 day
5196	Oakland	231	11107-2004-1215	Standard; 90 day
5197	Oakland	231	11107-2004-1215	Standard; 90 day
5198	Oakland	231	11107-2005-0199	STANDARD; 90-DAYS
5199	Oakland	231	11107-2005-0199	STANDARD; 90-DAYS
5200	Oakland	231	11107-2005-0199	STANDARD; 90-DAYS
5201	Oakland	231	11115-2004-1202	Standard; 90 day
5202	Oakland	231	11115-2004-1202	Standard; 90 day
5203	Oakland	231	11115-2004-1202	Standard; 90 day
5204	Oakland	231	11115-2004-1202	Standard; 90 day
5205	Oakland	231	11334-2007-0119	STANDARD; 90 DAYS
5206	Oakland	231	11334-2007-0119	STANDARD; 90 DAYS
5207	Oakland	231	11334-2007-0119	STANDARD; 90 DAYS
5208	Oakland	231	11334-2008-0106	Standard; 90 day
5209	Oakland	231	11334-2008-0106	Standard; 90 day
5210	Oakland	231	11334-2008-0106	Standard; 90 day
5211	Oakland	231	11335-2007-0120	Standard; 90 day
5212	Oakland	231	11335-2007-0120	Standard; 90 day
5213	Oakland	231	11335-2007-0120	Standard; 90 day
5214	Oakland	231	11335-2007-0120	Standard; 90 day
5215	Oakland	231	11502-2010-0692	Standard; 120 day
5216	Oakland	231	11502-2010-0692	Standard; 120 day
5217	Oakland	231	11574-2011-0383	Standard; 90 day
5218	Oakland	231	11574-2011-0383	Standard; 90 day
5219	Oakland	231	11574-2011-0383	Standard; 90 day
5220	Oakland	231	1735-1988-25	90 Days; Standard Cancellation

	A	B	C	D
5221	Oakland	231	2281-1988-37	30 Days; Standard Cancellation
5222	Oakland	231	2671-1986-32	90 Days; Standard Cancellation
5223	Oakland	231	2690-1986-33	60 Days
5224	Oakland	231	275-1988-3	30 Days; Standard Cancellation
5225	Oakland	231	2750-1987-40	60 Days; Legislative Restrictive
5226	Oakland	231	2750-1991-1094	60 Days; Legislative Restrictive
5227	Oakland	231	2750-1996-1373	60 Days; Standard Cancellation
5228	Oakland	231	4573-1986-44	60 Days; Legislative Restrictive
5229	Oakland	231	4573-1990-1028	90 Days; Standard Cancellation
5230	Oakland	231	4573-1997-1189	90 Days; Standard Cancellation
5231	Oakland	231	4573-1998-1087	90 Days; Standard Cancellation
5232	Oakland	231	4573-1999-1126	Standard; 90-day
5233	Oakland	231	4573-1999-1126	Standard; 90-day
5234	Oakland	231	6522-1985-74	60 Days
5235	Oakland	231	6667-1989-208	Legislative Restrictive; 60 Day
5236	Oakland	231	6667-1993-1059	Standard; 90-day
5237	Oakland	231	6667-1993-1059	Standard; 90-day
5238	Oakland	231	6667-1993-1059	Standard; 90-day
5239	Oakland	231	6667-2004-1045	STANDARD; 90 DAY NOTICE
5240	Oakland	231	6667-2004-1045	STANDARD; 90 DAY NOTICE
5241	Oakland	231	6667-2004-1045	STANDARD; 90 DAY NOTICE
5242	Oakland	231	6667-2004-1045	STANDARD; 90 DAY NOTICE
5243	Oakland	231	6667-2004-1045	STANDARD; 90 DAY NOTICE
5244	Oakland	231	6667-2004-1045	STANDARD; 90 DAY NOTICE
5245	Oakland	231	6781-1986-151	60 Days; Standard Cancellation
5246	Oakland	231	6781-1996-1122	60 Days; Standard Cancellation
5247	Oakland	231	6941-1987-181	120 Days; Standard Cancellation
5248	Oakland	231	6941-1991-2279	60 Days; Standard Cancellation
5249	Oakland	231	6969-2002-2181	Standard; 60 day
5250	Oakland	231	7138-01-00	Standard; 90-day
5251	Oakland	231	7138-01-00	Standard; 90-day
5252	Oakland	231	7138-01-00	Standard; 90-day
5253	Oakland	231	7138-1988-261	60 Days; Legislative Restrictive
5254	Oakland	231	7138-1992-1175	90 Days; Standard Cancellation
5255	Oakland	231	7319-1989-348	Standard; 180-day
5256	Oakland	231	7319-1989-348	Standard; 180-day
5257	Oakland	231	7319-1989-348	Standard; 180-day
5258	Oakland	231	7319-1989-348	Standard; 180-day
5259	Oakland	231	7319-1989-348	Standard; 180-day
5260	Oakland	231	7319-1989-348	Standard; 180-day
5261	Oakland	231	7319-1989-348	Standard; 180-day
5262	Oakland	231	7319-1989-348	Standard; 180-day
5263	Oakland	231	7319-2005-0033	EXECUTIVE NEW; 90 DAY
5264	Oakland	231	7319-2006-0142	STANDARD; 30 DAY
5265	Oakland	231	7319-2007-0072	STANDARD; 120 DAYS

	A	B	C	D
5266	Oakland	231	7319-2007-0072	STANDARD; 120 DAYS
5267	Oakland	231	7319-2007-0072	STANDARD; 120 DAYS
5268	Oakland	231	7348-1989-368	60 Days; Legislative Restrictive
5269	Oakland	231	7354-1991-1039	Standard; 60-days
5270	Oakland	231	7354-1991-1039	Standard; 60-days
5271	Oakland	231	7354-1991-1039	Standard; 60-days
5272	Oakland	231	7354-1991-1039	Standard; 60-days
5273	Oakland	231	7354-1991-1039	Standard; 60-days
5274	Oakland	231	7354-1991-1039	Standard; 60-days
5275	Oakland	231	7354-1991-1039	Standard; 60-days
5276	Oakland	231	7354-2010-0075	Standard; 90 day
5277	Oakland	231	7354-2010-0075	Standard; 90 day
5278	Oakland	231	7543-1990-1266	60 Days; Executive Legislation
5279	Oakland	231	7543-1997-1083	30 Days; Standard Cancellation
5280	Oakland	231	7554-1990-1012	90 Days; Standard Cancellation
5281	Oakland	231	7554-1990-1012	90 Days; Standard Cancellation
5282	Oakland	231	7554-1990-1012	90 Days; Standard Cancellation
5283	Oakland	231	7554-1997-1250	90 Days; Standard Cancellation
5284	Oakland	231	7554-2000-1403	Standard; 90 days
5285	Oakland	231	7554-2000-1403	Standard; 90 days
5286	Oakland	231	7554-2000-1403	Standard; 90 days
5287	Oakland	231	7554-2000-1403	Standard; 90 days
5288	Oakland	231	7554-2000-1403	Standard; 90 days
5289	Oakland	231	7554-2001-1243	90 Days; Standard Cancellation
5290	Oakland	231	7554-2006-0182	Standard; 90 days
5291	Oakland	231	7554-2007-0083	STANDARD; 90 DAYS
5292	Oakland	231	7554-2007-0083	STANDARD; 90 DAYS
5293	Oakland	231	7622-1990-1025	90 Days; Legislative Restrictive
5294	Oakland	231	7622-1990-1025	90 Days; Legislative Restrictive
5295	Oakland	231	7622-1999-1274	Standard; 90-day
5296	Oakland	231	7622-1999-1274	Standard; 90-day
5297	Oakland	231	7622-1999-1274	Standard; 90-day
5298	Oakland	231	7666-1990-2162	Standard; 90-days
5299	Oakland	231	7666-1990-2162	Standard; 90-days
5300	Oakland	231	7666-1990-2162	Standard; 90-days
5301	Oakland	231	7666-2000-1335	Standard; 90-day
5302	Oakland	231	7666-2006-0094	STANDARD: 90 DAY
5303	Oakland	231	7666-2006-0094	STANDARD: 90 DAY
5304	Oakland	231	7666-2006-9094	Standard; 90 day
5305	Oakland	231	7700-1990-1155	60 Days; Standard Cancellation
5306	Oakland	231	7700-1990-1155	60 Days; Standard Cancellation
5307	Oakland	231	7700-2001-1121	Standard 90-day
5308	Oakland	231	7893-1992-1019	Standard; 90-day
5309	Oakland	231	7893-2003-1094	Standard; 90 day
5310	Oakland	271	10335-1995-1065	60 Days; Executive Legislation

	A	B	C	D
5311	Oakland	271	6470-1989-195	60 Days; Legislative Restrictive
5312	Oakland	271	6470-1991-2301	90 Days; Standard Cancellation
5313	Oakland	313	4397-1986-38	90 Days
5314	Oakland	313	6222-1984-28	60 Days; Legislative Restrictive
5315	Oakland	351	2032-1986-15	30 Days; Standard Cancellation
5316	Oakland	391	10157-1994-1123	30 Days; Std. Cancellatoin Either Party
5317	Oakland	391	10436-1996-1423	30 Days; Std. Cancellatoin Either Party
5318	Oakland	391	10436-1997-1198	30 Days; Std. Cancellatoin Either Party
5319	Oakland	391	10436-1997-1403	30 Days; Std. Cancellatoin Either Party
5320	Oakland	391	6488-1984-61	90 Days; Standard Cancellation
5321	Oakland	391	6516-1989-201	30 Days; Standard Cancellation
5322	Oakland	391	6866-1991-1037	30 Days; Standard Cancellation
5323	Oakland	391	7695-1991-3030	30 Days; Standard Cancellation
5324	Oakland	391	7696-1991-3004	30 Days; Standard Cancellation
5325	Oakland	391	7696-1994-1298	30 Days; Standard Cancellation
5326	Oakland	431	10104-1993-1021	90 Days; Standard Cancellation
5327	Oakland	431	10143-1992-1045	Executive Legislative; 60-day
5328	Oakland	431	10143-1992-1045	Executive Legislative; 60-day
5329	Oakland	431	10143-1992-1045	Executive Legislative; 60-day
5330	Oakland	431	10143-2006-0080	Standard/either party; 30 days
5331	Oakland	431	10298-1995-1302	30 Days; Standard Cancellation
5332	Oakland	431	10331-1995-1438	30 Days; Standard Cancellation
5333	Oakland	431	10331-1996-1504	30 Days; Standard Cancellation
5334	Oakland	431	10331-1998-1044	30 Days; Standard Cancellation
5335	Oakland	431	10331-1999-1022	30 Days; Standard Cancellation
5336	Oakland	431	10331-2001-1092	Standard; 90-day
5337	Oakland	431	10419-1996-1341	30 Days; Standard Cancellation
5338	Oakland	431	10430-2001-1152	120 day Standard
5339	Oakland	431	10430-2002-2195	Standard-120 day
5340	Oakland	431	10430-2002-2195	Standard-120 day
5341	Oakland	431	10530-1996-1037	Standard; 90-day
5342	Oakland	431	10530-1996-1037	Standard; 90-day
5343	Oakland	431	10530-1996-1037	Standard; 90-day
5344	Oakland	431	10530-1996-1037	Standard; 90-day
5345	Oakland	431	10530-1996-1037	Standard; 90-day
5346	Oakland	431	11054-2006-0111	Standard; 90 days
5347	Oakland	431	11054-2006-0111	Standard; 90 days
5348	Oakland	431	11200-2006-0032	Standard; 90 days
5349	Oakland	431	11200-2006-0032	Standard; 90 days
5350	Oakland	431	11296-2007-0022	Standard; 90 days
5351	Oakland	431	11296-2007-0022	Standard; 90 days
5352	Oakland	431	11367-2008-0075	Standard; 90 days
5353	Oakland	431	11367-2008-0075	Standard; 90 days
5354	Oakland	431	11367-2008-0075	Standard; 90 days
5355	Oakland	431	11367-2008-0075	Standard; 90 days

	A	B	C	D
5356	Oakland	431	11367-2008-0075	Standard; 90 days
5357	Oakland	431	11367-2012-0444	Standard; 120 day
5358	Oakland	431	11367-2012-0444	Standard; 120 day
5359	Oakland	431	11367-2012-0444	Standard; 120 day
5360	Oakland	431	11488-2010-0107	Standard; 90 days
5361	Oakland	431	11488-2010-0107	Standard; 90 days
5362	Oakland	431	11488-2010-0107	Standard; 90 days
5363	Oakland	431	11488-2010-0107	Standard; 90 days
5364	Oakland	431	11488-2010-0107	Standard; 90 days
5365	Oakland	431	11703-2013-0238	Standard; 120 day
5366	Oakland	431	11703-2013-0238	Standard; 120 day
5367	Oakland	431	11703-2013-0238	Standard; 120 day
5368	Oakland	431	2599-1987-39	60 Days; Standard Cancellation
5369	Oakland	431	2599-1991-1176	60 Days; Standard Cancellation
5370	Oakland	431	4397-2006-0230	Standard; 90 day
5371	Oakland	431	4397-2006-0230	Standard; 90 day
5372	Oakland	431	4397-2006-0230	Standard; 90 day
5373	Oakland	431	4397-2006-0230	Standard; 90 day
5374	Oakland	431	4443-1989-97	60 Days; Standard Cancellation
5375	Oakland	431	4443-1993-1168	90 Days; Standard Cancellation
5376	Oakland	431	4443-1994-1199	60 Days; Executive Legislation
5377	Oakland	431	4606-1988-90	60 Days; Legislative Restrictive
5378	Oakland	431	4606-1991-1125	60 Days; Legislative Restrictive
5379	Oakland	431	4606-1995-1366	Legislative Restrictive; 60 days
5380	Oakland	431	4606-1995-1366	Legislative Restrictive; 60 days
5381	Oakland	431	4606-1995-1366	Legislative Restrictive; 60 days
5382	Oakland	431	4606-2013-0373	Standard; 30 Days
5383	Oakland	431	4872-2003-1126	Standard; 180 days
5384	Oakland	431	4872-2003-1126	Standard; 180 days
5385	Oakland	431	4872-2010-0004	Standard; 120 day
5386	Oakland	431	4872-2010-0004	Standard; 120 day
5387	Oakland	431	4872-2010-0004	Standard; 120 day
5388	Oakland	431	6938-1988-196	60 Days; Standard Cancellation
5389	Oakland	431	6938-1988-196	60 Days; Standard Cancellation
5390	Oakland	431	6938-1999-1092	Executive; 180 day notice
5391	Oakland	431	6938-2003-1151	Executive New; 180-day
5392	Oakland	431	6938-2011-0079	Cancellation; 120 day
5393	Oakland	431	6938-2011-0079	Cancellation; 120 day
5394	Oakland	431	6938-2011-0079	Cancellation; 120 day
5395	Oakland	431	6938-2011-0079	Cancellation; 120 day
5396	Oakland	431	7660-1990-1005	60 Days; Legislative Restrictive
5397	Oakland	472	10837-1997-1327	Standard; 90-day
5398	Oakland	472	10981-2002-2069	Standard; 30 day
5399	Oakland	472	10981-2003-1081	STANDARD; 90 DAY
5400	Oakland	472	10981-2009-0163	Standard; 90 day

	A	B	C	D
5401	Oakland	472	11534-2011-0025	Standard; 180 day
5402	Oakland	472	11534-2011-0025	Standard; 180 day
5403	Oakland	472	11534-2011-0025	Standard; 180 day
5404	Oakland	472	11534-2011-0025	Standard; 180 day
5405	Oakland	472	2077-1987-15	30 Days; Standard Cancellation
5406	Oakland	472	5065-1988-123	30 Days; Standard Cancellation
5407	Oakland	472	5083-1987-79	30 Days; Standard Cancellation
5408	Oakland	472	5083-1991-1152	90 Days; Standard Cancellation
5409	Oakland	472	5084-1987-80	180 Days; Standard Cancellation
5410	Oakland	472	5084-1992-1003	90 Days; Standard Cancellation
5411	Oakland	472	6025-1988-129	90 Days; Standard Cancellation
5412	Oakland	472	6025-1990-1166	30 Days; Standard Cancellation
5413	Oakland	472	7077-1988-236	60 Days; Standard Cancellation
5414	Oakland	472	7077-1992-1057	90 Days; Standard Cancellation
5415	Oakland	472	7399-1990-1164	180 Days; Standard Cancellation
5416	Oakland	472	7876-1991-1114	60 Days; Executive Legislation
5417	Oakland	511	11093-2007-0019	Standard; 60 day
5418	Oakland	511	11093-2008-0015	Standard; 60 day
5419	Oakland	511	11093-2008-0170	Standard; 90 day
5420	Oakland	511	11093-2008-0170	Standard; 90 day
5421	Oakland	591	10101-1993-1116	90 Days; Std. Cancellatoin Either Party
5422	Oakland	591	10101-1993-1165	60 Days; Standard Cancellation
5423	Oakland	591	10101-1999-1105	90 Days; Standard Cancellation
5424	Oakland	591	10141-1994-1005	90 Days; Standard Cancellation
5425	Oakland	591	10141-1994-1086	90 Days; Standard Cancellation
5426	Oakland	591	10603-1998-1190	30 Days; Standard Cancellation
5427	Oakland	591	10603-1999-1314	30 Days; Standard Cancellation
5428	Oakland	591	10813-1999-1319	Standard; 90-day
5429	Oakland	591	10813-1999-1319	Standard; 90-day
5430	Oakland	591	6975-1987-199	60 Days; Standard Cancellation
5431	Oakland	591	7379-1990-2133	60 Days; Legislative Restrictive
5432	Oakland	591	7379-1996-1119	30 Days; Standard Cancellation
5433	Oakland	591	7379-1996-1190	30 Days; Standard Cancellation
5434	Oakland	591	7464-1990-1145	60 Days; Legislative Restrictive
5435	Oakland	591	7464-1995-1328	120 Days; Standard Cancellation
5436	Oakland	591	7464-1996-1160	120 Days; Standard Cancellation
5437	Oakland	591	7464-1996-1161	Standard;90-days
5438	Oakland	591	7464-2002-2198	Standard; 60 day
5439	Oakland	591	7464-2002-2198	Standard; 60 day
5440	Oakland	591	7464-2006-0197	Standard; 30 day
5441	Oakland	591	7464-2006-0241	Standard; 60 day
5442	Oakland	591	7464-2008-0055	Standard; 60 day
5443	Oakland	591	7485-1990-1016	60 Days; Legislative Restrictive
5444	Oakland	591	7645-1990-1201	180 Days; Standard Cancellation
5445	Oakland	591	7689-1990-1154	60 Days; Standard Cancellation

	A	B	C	D
5446	Oakland	631	2032-1991-1047	30 Days; Standard Cancellation
5447	Oakland	631	2032-1995-1186	30 Days; Standard Cancellation
5448	Oakland	631	4411-1980-53	60 Days; Liquor Control Commission
5449	Oakland	631	4626-1981-58	60 Days; Liquor Control Commission
5450	Oakland	631	6128-1983-56	60 Days; Liquor Control Commission
5451	Oakland	631	6581-1985-89	60 Days
5452	Oakland	631	7020-1987-222	Legis - 60-days
5453	Oakland	631	7020-1997-1215	60 Days; Executive Legislation
5454	Oakland	631	7547-1997-1374	90 Days; Standard Cancellation
5455	Oakland	635	7547-1990-1150	90 Days; Standard Cancellation
5456	Oakland	641	10304-2003-1056	Executive New; 60 day
5457	Oakland	641	10304-2006-0103	STANDARD; 60 DAY NOTICE
5458	Oakland	641	10304-2006-9103	Standard; 60 day
5459	Oakland	641	10304-2008-0143	Either party; 90 days lessor; 365 days lessee
5460	Oakland	641	10535-2006-0248	Standard; 90 days
5461	Oakland	641	10535-2006-9248	Standard; 30 days
5462	Oakland	641	10536-2006-0247	Standard; 90 day
5463	Oakland	641	10536-2006-9247	Standard; 90 days
5464	Oakland	641	10536-2010-0003	Standard: 60 Days
5465	Oakland	641	10536-2010-0003	Standard: 60 Days
5466	Oakland	641	10749-1999-1172	Standard; 60-day
5467	Oakland	641	10749-2006-0102	Standard; 60 days
5468	Oakland	641	10749-2008-0029	Standard; 60 days
5469	Oakland	641	11054-2004-1016	Standard; 60 day
5470	Oakland	641	11054-2006-9111	Standard; 60 day
5471	Oakland	641	11056-2003-1052	STANDARD 60 DAYS
5472	Oakland	641	11152-2005-0030	Standard; 30 days
5473	Oakland	641	11215-2006-0062	Standard; 60 days
5474	Oakland	641	11310-2005-0188	Standard; 30 days
5475	Oakland	641	11314-2005-0187	Standard; 30 days
5476	Oakland	641	11418-2010-0003	Executive New; 90 day
5477	Oakland	641	11418-2010-0003	Executive New; 90 day
5478	Oakland	641	11418-2010-0003	Executive New; 90 day
5479	Oakland	641	11418-2010-0003	Executive New; 90 day
5480	Oakland	641	11422-2009-0096	Executive; 90 Days
5481	Oakland	641	11433-2009-0193	Standard; 90 days
5482	Oakland	641	11433-2009-0193	Standard; 90 days
5483	Oakland	641	11433-2009-0193	Standard; 90 days
5484	Oakland	641	11450-2009-0307	Standard; 30 days
5485	Oakland	641	11471-2009-0484	Executive New; 90 day
5486	Oakland	641	11471-2009-0484	Executive New; 90 day
5487	Oakland	641	11471-2009-0484	Executive New; 90 day
5488	Oakland	641	11471-2009-0484	Executive New; 90 day
5489	Oakland	641	11651-2012-0312	Standard; 90 day
5490	Oakland	641	4397-1996-1294	Standard; 120-days

	A	B	C	D
5491	Oakland	641	4397-1996-1294	Standard; 120-days
5492	Oakland	641	4397-1996-1294	Standard; 120-days
5493	Oakland	641	4397-1996-1294	Standard; 120-days
5494	Oakland	641	4397-1996-1294	Standard; 120-days
5495	Oakland	641	4397-1996-1294	Standard; 120-days
5496	Oakland	641	4397-1996-1294	Standard; 120-days
5497	Oakland	641	4397-1996-1294	Standard; 120-days
5498	Oakland	641	4397-1996-1294	Standard; 120-days
5499	Oakland	641	4397-1996-1294	Standard; 120-days
5500	Oakland	641	4397-1996-1294	Standard; 120-days
5501	Oakland	641	6212-2004-1090	Standard; 30 Day
5502	Oakland	641	6212-2005-0161	STANDARD; 90 DAY NOTICE
5503	Oakland	641	7020-2003-1050	Standard; 60-day
5504	Oakland	641	7020-2003-1050	Standard; 60-day
5505	Oakland	641	7020-2003-1050	Standard; 60-day
5506	Oakland	641	7020-2003-1050	Standard; 60-day
5507	Oakland	641	7020-2005-0224	Standard; 90 days
5508	Oakland	641	7874-2007-0136	Standard; 120 days
5509	Oakland	641	7874-2008-0163	Standard; 120 days
5510	Oakland	672	10716-1999-1289	30 Days; Standard Cancellation
5511	Oakland	672	3056-1979-7	120 Days
5512	Oakland	672	3056-1991-1020	120 Days; Standard Cancellation
5513	Oakland	672	6212-1985-42	60 Days; Legislative Restrictive
5514	Oakland	672	6212-1999-1348	Standard; 90-day
5515	Oakland	672	6212-2002-2106	STANDARD; 30 DAY
5516	Oakland	672	7874-1991-1175	Standard; 120 day
5517	Oakland	672	7874-1992-1163	Standard; 90-day
5518	Oakland	672	7874-1992-1163	Standard; 90-day
5519	Oakland	672	7874-1992-1163	Standard; 90-day
5520	Oakland	672	7874-1992-1163	Standard; 90-day
5521	Oakland	672	7874-1992-1163	Standard; 90-day
5522	Oakland	672	7874-1992-1163	Standard; 90-day
5523	Oakland	751	11209-2004-1119	Standard 90 day
5524	Oakland	751	11209-2004-1119	Standard 90 day
5525	Oakland	751	11209-2004-1119	Standard 90 day
5526	Oakland	751	11209-2006-0063	Standard 30 day
5527	Oakland	751	7622-2004-1162	Standard; 90 day notice
5528	Oakland	751	7622-2004-1162	Standard; 90 day notice
5529	Oakland	751	7622-2004-1162	Standard; 90 day notice
5530	Oakland	751	7622-2011-0009	Standard; 90 day
5531	Oakland	751	7622-2011-0009	Standard; 90 day
5532	Oakland	751	7622-2011-0009	Standard; 90 day
5533	Oakland	751	7622-2011-0009	Standard; 90 day
5534	Oakland	751	7622-2011-0009	Standard; 90 day
5535	Oakland	751	7622-2011-0009	Standard; 90 day

	A	B	C	D
5536	Oakland	791	10526-1997-1225	Executive New; 60-day
5537	Oakland	791	10526-2003-1036	STANDARD; 60 DAY
5538	Oakland	791	10526-2003-1036	STANDARD; 60 DAY
5539	Oakland	791	6971-1987-196	60 Days; Standard Cancellation
5540	Oakland	791	7747-1990-1149	60 Days; Legislative Restrictive
5541	Oakland	791	7747-1991-1129	30 Days; Standard Cancellation
5542	Oakland	791	7747-1992-1081	30 Days; Standard Cancellation
5543	Oakland	801	10304-1995-1220	60 Days; Executive Legislation
5544	Oakland	801	10304-1995-1220	60 Days; Executive Legislation
5545	Oakland	801	10304-1995-1332	30 Days; Standard Cancellation
5546	Oakland	801	10304-2001-1205	Executive; 60-day
5547	Oakland	801	10304-2001-1205	Executive; 60-day
5548	Oakland	801	10304-2001-1205	Executive; 60-day
5549	Oakland	801	10304-2001-1205	Executive; 60-day
5550	Oakland	801	10304-2001-1205	Executive; 60-day
5551	Oakland	801	10304-2001-1205	Executive; 60-day
5552	Oakland	801	10304-2001-1205	Executive; 60-day
5553	Oakland	801	10304-2001-1205	Executive; 60-day
5554	Oakland	801	10304-2001-1205	Executive; 60-day
5555	Oakland	801	10304-2001-1205	Executive; 60-day
5556	Oakland	801	10304-2001-1205	Executive; 60-day
5557	Oakland	801	10304-2001-1205	Executive; 60-day
5558	Oakland	801	4397-1990-1226	90 Days; Standard Cancellation
5559	Oakland	910	6594-1985-90	90 Days; Standard Cancellation
5560	Oakland	910	7732-1991-1009	60 Days; Legislative Restrictive
5561	Oakland	950	10106-1993-1185	90 Days; Standard Cancellation
5562	Oakland	950	10300-1995-1306	90 Days; Standard Cancellation
5563	Oakland	950	10300-1995-1421	90 Days; Standard Cancellation
5564	Oakland	950	2527-1987-37	60 Days; Legislative Restrictive
5565	Oakland	950	7059-1988-226	60 Days; Legislative Restrictive
5566	Oceana	231	6671-1986-104	Standard; 90 days.
5567	Oceana	231	6671-1995-1196	Standard; 90 day
5568	Oceana	231	6671-1995-1196	Standard; 90 day
5569	Oceana	231	6671-2005-0202	Standard; 90 day
5570	Oceana	231	6671-2005-0202	Standard; 90 day
5571	Oceana	231	6671-2005-0202	Standard; 90 day
5572	Oceana	431	10366-1996-1102	60 Days; Standard Cancellation
5573	Oceana	431	10459-1995-1323	30 Days; Standard Cancellation
5574	Oceana	431	10577-1998-1011	30 Days; Standard Cancellation
5575	Oceana	431	10577-1999-1164	30 Days; Standard Cancellation
5576	Oceana	431	10577-2000-1216	30 Days; Standard Cancellation
5577	Oceana	431	10726-1999-1163	Executive New; 90 day
5578	Oceana	431	10726-1999-1163	Executive New; 90 day
5579	Oceana	431	10726-1999-1163	Executive New; 90 day
5580	Oceana	431	2327-1988-39	60 Days; Legislative Restrictive

	A	B	C	D
5581	Oceana	431	6216-1989-168	90 Days; Standard Cancellation
5582	Oceana	431	6216-1993-1011	90 Days; Standard Cancellation
5583	Oceana	431	6216-1993-1190	90 Days; Standard Cancellation
5584	Oceana	431	6216-1999-1012	120 Days; Standard Cancellation
5585	Oceana	431	6216-1999-1012	120 Days; Standard Cancellation
5586	Oceana	431	6216-1999-1013	90 Days; Standard Cancellation
5587	Oceana	431	7493-1990-1147	30 Days; Standard Cancellation
5588	Oceana	551	10053-1993-1044	Executive Legislative; 120 Days
5589	Oceana	551	10053-1993-1044	Executive Legislative; 120 Days
5590	Oceana	551	10053-1993-1044	Executive Legislative; 120 Days
5591	Oceana	551	11345-2007-0145	Standard; 90 days
5592	Oceana	551	295-1988-4	60 Days; Standard Cancellation
5593	Oceana	551	295-1990-1047	60 Days; Executive Legislation
5594	Oceana	551	295-1992-1225	90 Days; Standard Cancellation
5595	Ogemaw	071	10566-1998-1002	30 Days; Standard Cancellation
5596	Ogemaw	071	10819-2000-1126	30 Days; Standard Cancellation
5597	Ogemaw	085	11596-2012-0034	Standard; 30 day
5598	Ogemaw	085	11597-2012-0035	Standard; 30 day
5599	Ogemaw	191	10139-1993-1221	30 Days; Standard Cancellation
5600	Ogemaw	191	10310-1995-1314	30 Days; Standard Cancellation
5601	Ogemaw	231	10377-1996-1180	Standard; 90-days
5602	Ogemaw	231	10377-1996-1180	Standard; 90-days
5603	Ogemaw	231	10377-2005-0234	Standard; 90 day
5604	Ogemaw	231	10377-2005-0234	Standard; 90 day
5605	Ogemaw	231	6344-1989-178	60 Days; Executive Legislation
5606	Ogemaw	231	6344-1993-1081	90 Days; Standard Cancellation
5607	Ogemaw	231	6344-1994-1267	30 Days; Standard Cancellation
5608	Ogemaw	231	6344-1995-1367	30 Days; Standard Cancellation
5609	Ogemaw	231	7346-1989-367	30 Days; Standard Cancellation
5610	Ogemaw	431	10393-2012-0050	Standard; 60 day
5611	Ogemaw	431	10393-2012-0050	Standard; 60 day
5612	Ogemaw	431	10393-2012-0050	Standard; 60 day
5613	Ogemaw	431	10393-2012-0050	Standard; 60 day
5614	Ogemaw	431	118370.	Standard; 90-day
5615	Ogemaw	431	118370.	Standard; 90-day
5616	Ogemaw	431	118370.	Standard; 90-day
5617	Ogemaw	431	2854-1979-5	60 Days; Legislative Restrictive
5618	Ogemaw	431	2854-1990-1137	90 Days; Standard Cancellation
5619	Ogemaw	551	1434-1972-2	Standard; 30 day
5620	Ogemaw	551	362-1989-3	30 Days; Standard Cancellation
5621	Ogemaw	551	362-1991-1049	30 Days; Standard Cancellation
5622	Ogemaw	551	362-2000-1359	30 Days; Standard Cancellation
5623	Ogemaw	631	2722-1988-73	60 Days; Liquor Control Commission
5624	Ogemaw	641	11339-2008-0103	standard; 90 day notice
5625	Ontonagon	231	6951-2001-1294	60 Days; Executive

	A	B	C	D
5626	Ontonagon	231	6951-2006-0076	Standard; 90 day
5627	Ontonagon	231	6951-2006-0076	Standard; 90 day
5628	Ontonagon	231	6951-2006-0076	Standard; 90 day
5629	Ontonagon	431	6949-2006-0172	standard 30 day notice
5630	Ontonagon	431	6949-2007-0155	Standard; 90 day
5631	Ontonagon	431	6949-2007-0155	Standard; 90 day
5632	Ontonagon	431	6949-2007-0155	Standard; 90 day
5633	Ontonagon	591	7714-1991-1081	30 Days; Standard Cancellation
5634	Ontonagon	631	182-1985-2	30 Days; Standard Cancellation
5635	Ontonagon	631	7566-1990-2050	30 Days; Standard Cancellation
5636	Osceola	085	11621-2012-0122	Standard; 30 day
5637	Osceola	231	11317-2007-0073	Standard; 90 day
5638	Osceola	231	11317-2007-0073	Standard; 90 day
5639	Osceola	231	7280-1989-322	Standard; 90 day
5640	Osceola	231	7280-1989-322	Standard; 90 day
5641	Osceola	231	7280-1989-322	Standard; 90 day
5642	Osceola	231	7280-1989-322	Standard; 90 day
5643	Osceola	231	7280-2006-0050	standard 30 day notice
5644	Osceola	231	7280-2006-0090	Standard; 90 day
5645	Osceola	231	7382-1989-381	30 Days; Standard Cancellation
5646	Osceola	231	7545-1990-1128	60 Days; Std. Cancellatoin Either Party
5647	Osceola	431	10153-1994-1097	30 Days; Standard Cancellation
5648	Osceola	431	10153-1994-1268	30 Days; Standard Cancellation
5649	Osceola	431	11245-2008-0156	Standard; 90 day
5650	Osceola	431	2736-1989-44	60 Days; Standard Cancellation
5651	Osceola	431	7626-1990-1197	Standard; 60 Days
5652	Osceola	641	10831-2005-0117	Standard; 30 day
5653	Osceola	641	11245-2006-0139	Standard; 90 day
5654	Osceola	641	11245-2011-0232	Standard; 30 Day
5655	Osceola	672	1980-1982-8	60 Days; Legislative Restrictive
5656	Osceola	672	1980-1991-1142	120 Days; Standard Cancellation
5657	Osceola	672	1980-1996-1064	90 Days; Standard Cancellation
5658	Osceola	672	1980-1998-1264	30 Days; Standard Cancellation
5659	Osceola	751	10600-1998-1012	Standard; 30-days
5660	Osceola	751	10600-1998-1012	Standard; 30-days
5661	Osceola	751	10600-1998-1200	30 Days; Standard Cancellation
5662	Osceola	751	10600-2002-2083	Standard; 30-days
5663	Osceola	801	10236-1995-1067	90 Days; Standard Cancellation
5664	Osceola	801	10236-1996-1103	90 Days; Standard Cancellation
5665	Oscoda	231	6660-1986-100	60 Days; Executive Legislation
5666	Oscoda	231	6660-1990-1114	120 Days; Standard Cancellation
5667	Oscoda	231	6660-1995-1051	30 Days; Standard Cancellation
5668	Oscoda	231	6660-1996-1116	Standard; 180 Days
5669	Oscoda	231	6660-1996-1116	Standard; 180 Days
5670	Oscoda	231	6660-2005-0236	Standard; 90 Days

	A	B	C	D
5671	Oscoda	231	6660-2005-0236	Standard; 90 Days
5672	Oscoda	231	6660-2007-0137	Standard; 90 day
5673	Oscoda	231	6660-2007-0137	Standard; 90 day
5674	Oscoda	431	4451-1980-56	Legislative Restrictive; 60 day
5675	Oscoda	431	4451-1980-56	Legislative Restrictive; 60 day
5676	Oscoda	431	4451-1980-56	Legislative Restrictive; 60 day
5677	Oscoda	431	4451-1980-56	Legislative Restrictive; 60 day
5678	Oscoda	431	4451-2006-0046	Standard; 90 day
5679	Otsego	071	7243-1990-1136	90 Days; Standard Cancellation
5680	Otsego	071	7243-2000-1242	90 day Standard; Exercised
5681	Otsego	084	11289-2004-1175	standard 90 day notice
5682	Otsego	084	11289-2004-1175	standard 90 day notice
5683	Otsego	084	11289-2004-1175	standard 90 day notice
5684	Otsego	085	11360-2011-0339	Standard: 90 Days
5685	Otsego	085	11360-2011-0339	Standard: 90 Days
5686	Otsego	085	11360-2011-0339	Standard: 90 Days
5687	Otsego	085	11738-2013-0447	Standard; 30 day
5688	Otsego	191	7243-1989-297	60 Days; Legislative Restrictive
5689	Otsego	231	11558-2011-0253	Standard; 90 day
5690	Otsego	231	11558-2011-0253	Standard; 90 day
5691	Otsego	231	11558-2011-0253	Standard; 90 day
5692	Otsego	231	11558-2011-0253	Standard; 90 day
5693	Otsego	231	2493-1987-35	Standard; 60-day
5694	Otsego	231	2493-1987-35	Standard; 60-day
5695	Otsego	231	2493-1987-35	Standard; 60-day
5696	Otsego	231	2493-1987-35	Standard; 60-day
5697	Otsego	231	2493-1987-35	Standard; 60-day
5698	Otsego	231	2493-2007-0063	Standard; 90 day
5699	Otsego	231	2493-2007-0063	Standard; 90 day
5700	Otsego	231	7552-1990-1268	60 Days; Legislative Restrictive
5701	Otsego	313	6544-1990-94	60 Days
5702	Otsego	313	7428-1990-1142	60 Days; Standard Cancellation
5703	Otsego	351	7470-1990-1163	90 Days; Standard Cancellation
5704	Otsego	391	4778-1989-107	30 Days; Executive Legislation
5705	Otsego	391	4778-1996-1326	60 Days; Standard Cancellation
5706	Otsego	391	4778-2000-1375	60 Days; Std. Cancellatoin Either Party
5707	Otsego	391	6451-1989-194	90 Days; Standard Cancellation
5708	Otsego	391	6451-1991-1145	90 Days; Standard Cancellation
5709	Otsego	431	10213-1994-1090	Standard; 90 days
5710	Otsego	431	10213-1994-1090	Standard; 90 days
5711	Otsego	431	10213-2004-1225	standard 90 day notice
5712	Otsego	431	10213-2006-0200	Standard; 90 day
5713	Otsego	431	10213-2006-0200	Standard; 90 day
5714	Otsego	431	10213-2006-0200	Standard; 90 day
5715	Otsego	431	10213-2006-0200	Standard; 90 day

	A	B	C	D
5716	Otsego	431	10213-2006-0200	Standard; 90 day
5717	Otsego	431	10809-2004-1290	Standard; 90 day
5718	Otsego	431	11270-2006-0216	standard 90 day notice
5719	Otsego	431	11548-2011-0152	Legislative Restrictive; 90 day
5720	Otsego	431	11548-2011-0152	Legislative Restrictive; 90 day
5721	Otsego	431	11548-2011-0152	Legislative Restrictive; 90 day
5722	Otsego	431	11548-2011-0152	Legislative Restrictive; 90 day
5723	Otsego	431	2303-1989-30	60 Days; Standard Cancellation
5724	Otsego	431	4382-1990-46	90 Days; Standard Cancellation
5725	Otsego	431	7851-1992-1054	Standard; 90 Days
5726	Otsego	431	7851-1992-1054	Standard; 90 Days
5727	Otsego	431	7851-1992-1054	Standard; 90 Days
5728	Otsego	431	7851-1992-1055	30 Days; Executive Legislation
5729	Otsego	472	10311-1995-1167	30 Days; Standard Cancellation
5730	Otsego	472	10311-1995-1376	90 Days; Standard Cancellation
5731	Otsego	472	10989-2001-1239	30 Day Notice
5732	Otsego	472	10989-2002-2136	Standard 90 day
5733	Otsego	472	10989-2002-2136	Standard 90 day
5734	Otsego	472	6457-1990-88	60 Days; Standard Cancellation
5735	Otsego	472	6457-1995-1168	60 Days; Standard Cancellation
5736	Otsego	472	6457-2000-1171	Standard; 60 day
5737	Otsego	472	6457-2000-1171	Standard; 60 day
5738	Otsego	511	11370-2008-0080	Standard; 90 day
5739	Otsego	511	11370-2008-0080	Standard; 90 day
5740	Otsego	511	11557-2011-0252	Standard; 90 day
5741	Otsego	511	11557-2011-0252	Standard; 90 day
5742	Otsego	511	11557-2011-0252	Standard; 90 day
5743	Otsego	511	11557-2011-0252	Standard; 90 day
5744	Otsego	551	10044-1991-1123	30 Days; Standard Cancellation
5745	Otsego	551	10044-1993-1047	90 Days; Standard Cancellation
5746	Otsego	551	10777-1999-1130	Standard; 90 Day
5747	Otsego	551	10777-1999-1130	Standard; 90 Day
5748	Otsego	551	10777-2009-0023	Standard; 90 day
5749	Otsego	551	10777-2009-0023	Standard; 90 day
5750	Otsego	551	10777-2009-0023	Standard; 90 day
5751	Otsego	551	11031-2001-1071	Standard; 90 day
5752	Otsego	551	11031-2001-1071	Standard; 90 day
5753	Otsego	551	11031-2001-1071	Standard; 90 day
5754	Otsego	551	11031-2001-1071	Standard; 90 day
5755	Otsego	551	11031-2001-1071	Standard; 90 day
5756	Otsego	551	11031-2001-1071	Standard; 90 day
5757	Otsego	551	11031-2001-1071	Standard; 90 day
5758	Otsego	551	11031-2001-1071	Standard; 90 day
5759	Otsego	551	11031-2001-1071	Standard; 90 day
5760	Otsego	551	11031-2001-1071	Standard; 90 day

	A	B	C	D
5761	Otsego	551	11031-2001-1071	Standard; 90 day
5762	Otsego	551	11031-2001-1071	Standard; 90 day
5763	Otsego	551	11031-2001-1071	Standard; 90 day
5764	Otsego	551	11031-2001-1071	Standard; 90 day
5765	Otsego	551	11031-2001-1071	Standard; 90 day
5766	Otsego	551	11031-2001-1071	Standard; 90 day
5767	Otsego	551	11031-2001-1071	Standard; 90 day
5768	Otsego	551	11031-2001-1071	Standard; 90 day
5769	Otsego	551	11031-2001-1071	Standard; 90 day
5770	Otsego	551	11031-2001-1071	Standard; 90 day
5771	Otsego	551	6755-1986-141	Executive New; 90 Days
5772	Otsego	551	6755-2005-0191	Standard; 90 day
5773	Otsego	551	6755-2005-0191	Standard; 90 day
5774	Otsego	551	7079-1988-238	90 Days; Standard Cancellation
5775	Otsego	551	7836-1991-1124	Standard 90 day; All terms
5776	Otsego	551	7836-1991-1124	Standard 90 day; All terms
5777	Otsego	551	7836-1991-1124	Standard 90 day; All terms
5778	Otsego	551	7836-1992-1048	30 Days; Standard Cancellation
5779	Otsego	551	7852-1992-1001	60 Days; Standard Cancellation
5780	Otsego	551	7852-1993-1048	Standard; 60 Days
5781	Otsego	551	7852-1993-1048	Standard; 60 Days
5782	Otsego	551	7852-2002-2199	Standard 60 day Notice; All terms
5783	Otsego	591	10504-1996-1352	Standard; 90 day
5784	Otsego	591	10504-1996-1352	Standard; 90 day
5785	Otsego	591	10504-1996-1352	Standard; 90 day
5786	Otsego	591	10988-2001-1334	Standard; 90 Day
5787	Otsego	591	10988-2001-1334	Standard; 90 Day
5788	Otsego	591	6476-1989-198	180 Days; Standard Cancellation
5789	Otsego	591	6476-1997-1134	30 Days; Standard Cancellation
5790	Otsego	591	6476-1998-1067	30 Days; Standard Cancellation
5791	Otsego	591	6476-1999-1247	30 Days; Standard Cancellation
5792	Otsego	631	10544-1997-1310	30 Days; Standard Cancellation
5793	Otsego	631	10544-1999-1049	30 Days; Standard Cancellation
5794	Otsego	631	10544-2002-2189	Standard 90 day; All period possessions
5795	Otsego	631	10544-2002-2189	Standard 90 day; All period possessions
5796	Otsego	631	1573-1989-12	60 Days; Standard Cancellation
5797	Otsego	631	6693-1990-1148	120 Days; Std. Cancellatoin Either Party
5798	Otsego	631	6693-1995-1068	60 Days; Std. Cancellatoin Either Party
5799	Otsego	631	6693-1997-1003	60 Days; Std. Cancellatoin Either Party
5800	Otsego	631	6693-1997-1375	60 Days; Std. Cancellatoin Either Party
5801	Otsego	631	6693-1999-1047	30 Days; Standard Cancellation
5802	Otsego	631	6693-2000-1059	30 Days; Standard Cancellation
5803	Otsego	631	6693-2001-1105	30 day; Standard
5804	Otsego	631	6693-2002-2078	Standard; 30-day; Either party
5805	Otsego	631	7470-2002-2188	Standard 90 day; All possession periods

	A	B	C	D
5806	Otsego	631	7470-2002-2188	Standard 90 day; All possession periods
5807	Otsego	641	10544-1999-1368	Standard; 90 day
5808	Otsego	641	10544-1999-1368	Standard; 90 day
5809	Otsego	641	10544-1999-1368	Standard; 90 day
5810	Otsego	641	10544-1999-1368	Standard; 90 day
5811	Otsego	641	10809-1999-1352	Standard 90 Days
5812	Otsego	641	11047-2008-0042	Standard; 90 day
5813	Otsego	641	11047-2008-0042	Standard; 90 day
5814	Otsego	641	11098-2005-0057	Standard 30 day notice
5815	Otsego	641	11098-2005-0140	Standard 30 day notice
5816	Otsego	641	11098-2006-0157	Standard 30 day notice
5817	Otsego	641	11098-2007-0041	standard 30 day notice
5818	Otsego	641	11360-2008-0053	standard 90 day notice
5819	Otsego	641	11360-2008-0053	standard 90 day notice
5820	Otsego	641	11360-2008-0053	standard 90 day notice
5821	Otsego	641	11571-2011-0357	Legislative Restrictive; 90 day
5822	Otsego	641	11571-2011-0357	Legislative Restrictive; 90 day
5823	Otsego	641	11571-2011-0357	Legislative Restrictive; 90 day
5824	Otsego	641	11571-2011-0357	Legislative Restrictive; 90 day
5825	Otsego	641	4382-2000-1151	Standard; 90 Day
5826	Otsego	641	4382-2000-1151	Standard; 90 Day
5827	Otsego	641	4382-2000-1151	Standard; 90 Day
5828	Otsego	641	4382-2010-0548	Standard; 90 day
5829	Otsego	641	4382-2010-0548	Standard; 90 day
5830	Otsego	641	7470-1994-1320	Standard; 90 day
5831	Otsego	641	7470-1994-1320	Standard; 90 day
5832	Otsego	641	7470-1994-1320	Standard; 90 day
5833	Otsego	641	7470-1994-1320	Standard; 90 day
5834	Otsego	641	7470-1994-1320	Standard; 90 day
5835	Otsego	641	7470-1994-1320	Standard; 90 day
5836	Otsego	672	7839-1992-1009	30 Days; Standard Cancellation
5837	Otsego	675	7371-1989-377	30 Days
5838	Otsego	751	10760-1999-1169	Standard 90 day
5839	Otsego	751	10760-1999-1169	Standard 90 day
5840	Otsego	751	10760-1999-1410	30 Days; Standard Cancellation
5841	Otsego	761	10706-1998-1178	Standard; 90 day
5842	Otsego	761	10706-1998-1178	Standard; 90 day
5843	Otsego	761	10706-1998-1178	Standard; 90 day
5844	Otsego	761	10706-2009-0183	Standard; 90 day
5845	Otsego	761	10706-2009-0183	Standard; 90 day
5846	Otsego	761	10706-2009-0183	Standard; 90 day
5847	Otsego	801	10736-1999-1216	90 Days; Standard Cancellation
5848	Otsego	801	4	90 Days; Standard Cancellation
5849	Otsego	801	7428-1994-1201	120 Days; Std. Cancellatoin Either Party
5850	Otsego	801	7839-1992-1203	90 Days; Standard Cancellation

	A	B	C	D
5851	Otsego	950	7360-1989-374	90 Days; Standard Cancellation
5852	Otsego	999	10684-1999-1069	30 Days; Standard Cancellation
5853	Otsego	999	4779-1989-108	30 Days; Executive Legislation
5854	Otsego	999	4779-1996-1327	60 Days; Standard Cancellation
5855	Otsego	999	4779-2000-1376	60 Days; Std. Cancellatoin Either Party
5856	Otsego	999	4779-2000-1377	60 Days; Std. Cancellatoin Either Party
5857	Otsego	999	4779-2002-4014	60 Days; Std. Cancellatoin Either Party
5858	Otsego	999	4779-2008-0004	
5859	Otsego	999	4779-2008-0126	
5860	Otsego	999	4779-2009-0342	
5861	Otsego	999	4779-2010-0530	Either party may cancel this agreement with 30 days notice.
5862	Otsego	999	4779-2011-0265	Either party may cancel this agreement with 30 days notice.
5863	Otsego	999	4779-2012-0095	Either party; 30 days notice.
5864	Ottawa	071	7814-1991-1121	30 Days; Standard Cancellation
5865	Ottawa	071	7814-1993-1089	30 Days; Standard Cancellation
5866	Ottawa	071	7814-1994-1181	Standard; 60 days
5867	Ottawa	231	10061-1993-1052	30 Days; Standard Cancellation
5868	Ottawa	231	10061-1993-1233	30 Days; Standard Cancellation
5869	Ottawa	231	10095-1992-1246	Standard; 90 day
5870	Ottawa	231	10095-1992-1246	Standard; 90 day
5871	Ottawa	231	10095-2004-1296	Standard; 180 day
5872	Ottawa	231	10095-2007-0012	Standard; 120 days
5873	Ottawa	231	10095-2008-0002	Standard: 90 Days
5874	Ottawa	231	10496-1995-1121	Standard; 90 day
5875	Ottawa	231	10496-1995-1121	Standard; 90 day
5876	Ottawa	231	10496-1995-1121	Standard; 90 day
5877	Ottawa	231	10496-1995-1121	Standard; 90 day
5878	Ottawa	231	10496-2005-0179	Standard 90-day
5879	Ottawa	231	10496-2006-0220	STANDARD; 90 DAYS
5880	Ottawa	231	10496-2006-0220	STANDARD; 90 DAYS
5881	Ottawa	231	10496-2011-0298	Standard; 90 day
5882	Ottawa	231	10496-2011-0298	Standard; 90 day
5883	Ottawa	231	10497-2006-0235	Standard; 90 Days
5884	Ottawa	231	10497-2010-0620	Standard; 90 day
5885	Ottawa	231	10497-2010-0620	Standard; 90 day
5886	Ottawa	231	10497-2010-0620	Standard; 90 day
5887	Ottawa	231	11208-2006-0044	Standard; 90 day
5888	Ottawa	231	11208-2006-0044	Standard; 90 day
5889	Ottawa	231	11208-2006-0044	Standard; 90 day
5890	Ottawa	231	4891-1987-64	120 Days; Standard Cancellation
5891	Ottawa	231	4891-1991-1093	30 Days; Standard Cancellation
5892	Ottawa	231	6007-1986-64	60 Days; Standard Cancellation
5893	Ottawa	231	6533-1985-77	60 Days
5894	Ottawa	231	7401-1990-1141	90 Days; Standard Cancellation
5895	Ottawa	431	10585-1996-1112	Executive Legislative; 180 day

	A	B	C	D
5896	Ottawa	431	10585-1996-1112	Executive Legislative; 180 day
5897	Ottawa	431	10585-1996-1112	Executive Legislative; 180 day
5898	Ottawa	431	10585-1996-1112	Executive Legislative; 180 day
5899	Ottawa	431	11112-2009-0197	Standard; 90 day
5900	Ottawa	431	11112-2009-0197	Standard; 90 day
5901	Ottawa	431	11112-2009-0197	Standard; 90 day
5902	Ottawa	431	2450-1977-1	30 Days; Standard Cancellation
5903	Ottawa	431	2450-1992-1025	30 Days; Standard Cancellation
5904	Ottawa	431	2450-1996-1202	30 Days; Standard Cancellation
5905	Ottawa	431	2450-1997-1033	30 Days; Standard Cancellation
5906	Ottawa	431	2811-1989-51	120 Days; Standard Cancellation
5907	Ottawa	431	2811-1995-1169	120 Days; Std. Cancellatoin Either Party
5908	Ottawa	431	2811-1996-1203	30 Days; Standard Cancellation
5909	Ottawa	431	2811-1997-1097	30 Days; Standard Cancellation
5910	Ottawa	431	2811-1999-1260	30 Days; Standard Cancellation
5911	Ottawa	431	2811-2000-1119	30 Days; Standard Cancellation
5912	Ottawa	472	10231-1994-1346	60 Days; Standard Cancellation
5913	Ottawa	472	10231-1995-1374	60 Days; Standard Cancellation
5914	Ottawa	472	10231-1996-1157	60 Days; Standard Cancellation
5915	Ottawa	472	10231-1996-1492	60 Days; Standard Cancellation
5916	Ottawa	472	6731-1989-213	90 Days
5917	Ottawa	472	7002-1987-214	90 Days; Std. Cancellatoin Either Party
5918	Ottawa	511	10353-1996-1077	60 Days; Standard Cancellation
5919	Ottawa	511	10353-1996-1108	60 Days; Standard Cancellation
5920	Ottawa	511	10885-2000-1244	90 Days; Std. Cancellatoin Either Party
5921	Ottawa	511	10885-2001-1049	Standard; 90 day
5922	Ottawa	511	10885-2004-1194	Standard; 30 day
5923	Ottawa	511	10885-2006-0251	Standard; 30 Days
5924	Ottawa	511	10885-2006-0252	Standard: 60 Days
5925	Ottawa	511	10885-2006-0252	Standard: 60 Days
5926	Ottawa	511	10885-2006-0252	Standard: 60 Days
5927	Ottawa	511	10885-2012-0332	Either Party; 60 day
5928	Ottawa	511	10885-2012-0332	Either Party; 60 day
5929	Ottawa	511	10885-2012-0332	Either Party; 60 day
5930	Ottawa	511	10885-2012-0332	Either Party; 60 day
5931	Ottawa	511	10885-2012-0332	Either Party; 60 day
5932	Ottawa	511	10885-2012-0332	Either Party; 60 day
5933	Ottawa	511	2221-1981-7	30 Days; Standard Cancellation
5934	Ottawa	511	2221-1994-1184	30 Days; Standard Cancellation
5935	Ottawa	631	3098-1989-74	60 Days; Liquor Control Commission
5936	Ottawa	641	11066-2004-1082	Standard; 90 days.
5937	Ottawa	641	11112-2005-0112	Standard; 90 Days
5938	Ottawa	641	11112-2005-0112	Standard; 90 Days
5939	Ottawa	672	10502-1996-1164	Executive Legislation; 60 days
5940	Ottawa	672	10502-1996-1164	Executive Legislation; 60 days

	A	B	C	D
5941	Ottawa	672	10502-1996-1164	Executive Legislation; 60 days
5942	Ottawa	672	10635-1998-1256	Executive; 60-day
5943	Ottawa	672	10636-1998-1257	60 Days; Executive
5944	Ottawa	672	10637-1998-1258	60 Days; Executive Legislation
5945	Ottawa	672	2470-1977-2	60 Days; Executive Legislation
5946	Ottawa	751	10915-2000-1341	Standard; 90 days
5947	Ottawa	751	10967-2001-1240	Standard; 90 Days
5948	Ottawa	751	10967-2001-1304	Standard; 90 day
5949	Ottawa	751	10967-2006-0218	Standard; 90 day
5950	Ottawa	751	10967-2006-0218	Standard; 90 day
5951	Ottawa	751	10967-2006-0218	Standard; 90 day
5952	Ottawa	801	2470-1997-1405	30 Days; Standard Cancellation
5953	Ottawa	801	6639-1985-101	60 Days; Legislative Restrictive
5954	Ottawa	801	6639-1995-1112	60 Days; Standard Cancellation
5955	Ottawa	801	6639-1995-1381	60 Days; Standard Cancellation
5956	Ottawa	801	6659-1989-206	90 Days; Standard Cancellation
5957	Presque Isle	231	10308-2005-0126	Standard; 90 day
5958	Presque Isle	231	10308-2005-0126	Standard; 90 day
5959	Presque Isle	231	10308-2006-0153	standard 30 day notice
5960	Presque Isle	231	1782-1990-10	60 Days; Standard Cancellation
5961	Presque Isle	231	1782-1995-1175	30 Days; Standard Cancellation
5962	Presque Isle	431	2605-1988-51	60 Days; Standard Cancellation
5963	Presque Isle	431	7616-1990-1104	Legislative Restrictive; 60 Days
5964	Presque Isle	431	7616-2005-0032	Standard; 90 day
5965	Presque Isle	431	7616-2005-0032	Standard; 90 day
5966	Presque Isle	431	7616-2005-0032	Standard; 90 day
5967	Presque Isle	431	7616-2005-0032	Standard; 90 day
5968	Presque Isle	431	7616-2006-0145	standard 30 day notice
5969	Presque Isle	631	188-1986-1	60 Days; Standard Cancellation
5970	Presque Isle	631	7770-1991-1052	60 Days; Liquor Control Commission
5971	Roscommon	231	1918-1990-13	60 Days; Executive Legislation
5972	Roscommon	231	1918-1994-1290	Standard; 90-days
5973	Roscommon	231	1918-1994-1290	Standard; 90-days
5974	Roscommon	231	6820-1986-167	Standard 90-days
5975	Roscommon	231	6820-1990-1233	60 Days; Standard Cancellation
5976	Roscommon	231	6820-1996-1004	60 Days; Standard Cancellation
5977	Roscommon	231	6820-2000-1254	Standard; 90-days
5978	Roscommon	231	6820-2000-1254	Standard; 90-days
5979	Roscommon	231	6820-2005-0174	Standard; 90 day
5980	Roscommon	231	6820-2005-0174	Standard; 90 day
5981	Roscommon	431	10125-1993-1213	30 Days; Standard Cancellation
5982	Roscommon	431	11322-2009-0059	Standard; 90 day
5983	Roscommon	431	2502-1986-29	Standard; 90 day
5984	Roscommon	431	2502-1986-29	Standard; 90 day
5985	Roscommon	431	2502-1986-29	Standard; 90 day

	A	B	C	D
5986	Roscommon	431	2502-1986-29	Standard; 90 day
5987	Roscommon	431	2502-1986-29	Standard; 90 day
5988	Roscommon	431	2502-1986-29	Standard; 90 day
5989	Roscommon	431	2502-1986-29	Standard; 90 day
5990	Roscommon	431	2502-1986-29	Standard; 90 day
5991	Roscommon	431	2502-2006-0224	Standard; 90 day
5992	Roscommon	591	1097-1971-1	30 Days
5993	Roscommon	591	4365-1986-37	90 Days; Standard Cancellation
5994	Roscommon	631	2658-1990-22	60 Days; Liquor Control Commission
5995	Roscommon	631	2658-1993-1134	60 Days; Standard Cancellation
5996	Roscommon	641	11322-2007-0079	Standard; 90 days
5997	Roscommon	672	10193-1993-1068	180 Days; Standard Cancellation
5998	Roscommon	801	10193-1994-1369	180 Days; Standard Cancellation
5999	Saginaw	071	7118-1989-244	30 Days
6000	Saginaw	071	7118-1990-1250	30 Days; Standard Cancellation
6001	Saginaw	085	11698-2013-0190	Standard; 30 days
6002	Saginaw	085	11732-2013-0368	Standard, 30 days
6003	Saginaw	231	10065-1991-1025	Standard; 90-days
6004	Saginaw	231	10065-1997-1384	Standard; 90 days
6005	Saginaw	231	10065-1997-1384	Standard; 90 days
6006	Saginaw	231	10065-2008-0016	Standard; 90 day
6007	Saginaw	231	10065-2008-0016	Standard; 90 day
6008	Saginaw	231	10593-2008-0046	Standard; 90 day
6009	Saginaw	231	10593-2008-0046	Standard; 90 day
6010	Saginaw	231	10594-1996-1519	Standard; 180-days
6011	Saginaw	231	10594-1996-1519	Standard; 180-days
6012	Saginaw	231	10594-2009-0025	Standard; 90 day
6013	Saginaw	231	10594-2009-0025	Standard; 90 day
6014	Saginaw	231	10984-2002-2045	Standard; 90-day
6015	Saginaw	231	10984-2002-2045	Standard; 90-day
6016	Saginaw	231	10984-2002-2045	Standard; 90-day
6017	Saginaw	231	10984-2002-2045	Standard; 90-day
6018	Saginaw	231	10984-2002-2045	Standard; 90-day
6019	Saginaw	231	10984-2002-2045	Standard; 90-day
6020	Saginaw	231	10984-2002-2045	Standard; 90-day
6021	Saginaw	231	10984-2002-2045	Standard; 90-day
6022	Saginaw	231	10984-2002-2045	Standard; 90-day
6023	Saginaw	231	10984-2002-2045	Standard; 90-day
6024	Saginaw	231	6649-1986-96	60 Days; Legislative Restrictive
6025	Saginaw	231	6649-1990-1170	60 Days; Legislative Restrictive
6026	Saginaw	231	6729-1988-181	60 Days; Legislative Restrictive
6027	Saginaw	231	7352-1990-1188	60 Days; Legislative Restrictive
6028	Saginaw	231	7352-1990-1263	90 Days; Standard Cancellation
6029	Saginaw	231	7378-1991-1048	90 Days; Standard Cancellation
6030	Saginaw	231	7742-1991-1042	90 Days; Standard Cancellation

	A	B	C	D
6031	Saginaw	275	7024-1987-224	90 Days; Standard Cancellation
6032	Saginaw	275	7024-1987-224	90 Days; Standard Cancellation
6033	Saginaw	275	7024-1987-224	90 Days; Standard Cancellation
6034	Saginaw	275	7024-2002-2206	Standard; 60-days
6035	Saginaw	313	7673-1990-1086	60 Days; Executive Legislation
6036	Saginaw	431	10180-1994-1092	Standard; 180-days
6037	Saginaw	431	10180-1994-1092	Standard; 180-days
6038	Saginaw	431	10180-1994-1194	30 Days; Standard Cancellation
6039	Saginaw	431	10180-2004-1129	Standard; 180 days
6040	Saginaw	431	10180-2004-1129	Standard; 180 days
6041	Saginaw	431	10560-1998-1016	180 Days; Standard Cancellation
6042	Saginaw	431	10560-1999-1152	60 Days; Standard Cancellation
6043	Saginaw	431	10560-1999-1153	Standard; 60-day
6044	Saginaw	431	10560-1999-1153	Standard; 60-day
6045	Saginaw	431	10560-2000-1146	60 Days; Standard Cancellation
6046	Saginaw	431	10560-2003-1068	Standard; 60 day
6047	Saginaw	431	10560-2003-1068	Standard; 60 day
6048	Saginaw	431	10560-2009-0108	Standard; 60 day
6049	Saginaw	431	10560-2009-0108	Standard; 60 day
6050	Saginaw	431	10689-1999-1122	30 Days; Standard Cancellation
6051	Saginaw	431	10690-1999-1121	30 Days; Standard Cancellation
6052	Saginaw	431	10690-2000-1054	30 Days; Standard Cancellation
6053	Saginaw	431	11229-2009-0378	Standard; 90 days
6054	Saginaw	472	10118-1993-1083	90 Days; Standard Cancellation
6055	Saginaw	472	10230-1990-1223	Standard; 90 day
6056	Saginaw	472	10230-1990-1223	Standard; 90 day
6057	Saginaw	472	10230-1990-1223	Standard; 90 day
6058	Saginaw	472	10230-2005-0149	Standard; 30 day
6059	Saginaw	472	10230-2005-0149	Standard; 30 day
6060	Saginaw	472	11228-2006-0105	Standard: 90 Days
6061	Saginaw	472	11228-2006-0105	Standard: 90 Days
6062	Saginaw	472	11228-2006-0105	Standard: 90 Days
6063	Saginaw	472	11511-2008-0058	Standard; 90 day
6064	Saginaw	472	11511-2008-0058	Standard; 90 day
6065	Saginaw	472	4836-1987-60	90 Days; Standard Cancellation
6066	Saginaw	472	4836-1991-1087	90 Days; Std. Cancellatoin Either Party
6067	Saginaw	551	283-1962-1	30 Days; Std. Cancellatoin Either Party
6068	Saginaw	551	6998-1990-109	30 Days; Standard Cancellation
6069	Saginaw	591	7062-1987-236	90 Days; Standard Cancellation
6070	Saginaw	591	7062-1994-1058	90 Days; Standard Cancellation
6071	Saginaw	591	7062-1995-1083	90 Days; Standard Cancellation
6072	Saginaw	631	115-1979-1	60 Days; Liquor Control Commission
6073	Saginaw	631	624-1988-8	60 Days; Liquor Control Commission
6074	Saginaw	641	10180-2013-0213	Standard; 120 day
6075	Saginaw	641	10180-2013-0213	Standard; 120 day

	A	B	C	D
6076	Saginaw	641	10180-2013-0213	Standard; 120 day
6077	Saginaw	641	10180-2013-0213	Standard; 120 day
6078	Saginaw	641	10609-2005-0121	STANDARD 60 DAY
6079	Saginaw	641	10609-2006-0108	Standard; 60 day
6080	Saginaw	641	11222-2006-0084	Standard; 90 day
6081	Saginaw	641	11222-2006-0084	Standard; 90 day
6082	Saginaw	641	11222-2006-0084	Standard; 90 day
6083	Saginaw	641	11222-2006-0084	Standard; 90 day
6084	Saginaw	641	11222-2006-0084	Standard; 90 day
6085	Saginaw	641	11222-2006-0084	Standard; 90 day
6086	Saginaw	641	11222-2006-0084	Standard; 90 day
6087	Saginaw	641	11229-2006-0108	Standard; 60 day
6088	Saginaw	641	7415-2012-0420	Standard; 30 Days
6089	Saginaw	672	1932-1989-21	60 Days
6090	Saginaw	672	2399-1989-35	60 Days
6091	Saginaw	675	6927-1987-175	60 Days; Executive Legislation
6092	Saginaw	751	1458-1987-6	60 Days; Std. Cancellatoin Either Party
6093	Saginaw	791	10883-2003-1016	Standard; 180 Day
6094	Saginaw	791	10883-2003-1016	Standard; 180 Day
6095	Saginaw	791	10883-2003-1016	Standard; 180 Day
6096	Saginaw	791	10883-2005-0130	Standard; 30 day
6097	Saginaw	801	10897-2000-1180	Standard; 30-days
6098	Saginaw	801	10897-2001-1211	Standard; 30-days
6099	Saginaw	950	6956-1987-187	90 Days; Standard Cancellation
6100	Saginaw	999	11455-2009-0353	Either Party; 90 days
6101	Saginaw	999	11455-2009-0353	Either Party; 90 days
6102	Saginaw	999	11663-2012-0400	Either Party; 30 Days
6103	Saginaw	999	11663-2013-0119	Either Party; 30 days
6104	Saginaw	999	11663-2013-0119	Either Party; 30 days
6105	Saint Clair	085	11251-2012-0102	Standard: 30 Day
6106	Saint Clair	085	11251-2013-0071	Standard; 30 day
6107	Saint Clair	085	11251-2014-0029	Standard; 30 day
6108	Saint Clair	231	2616-1988-53	60 Days; Legislative Restrictive
6109	Saint Clair	231	2616-2007-0018	Standard; 90 days
6110	Saint Clair	231	2616-2007-0018	Standard; 90 days
6111	Saint Clair	231	6695-1986-114	Standard 90 Days
6112	Saint Clair	231	6695-1986-114	Standard 90 Days
6113	Saint Clair	231	6695-1986-114	Standard 90 Days
6114	Saint Clair	231	6695-1986-114	Standard 90 Days
6115	Saint Clair	231	6695-1986-114	Standard 90 Days
6116	Saint Clair	231	6695-1986-114	Standard 90 Days
6117	Saint Clair	231	6695-2007-0163	Standard; 120 days
6118	Saint Clair	231	6695-2007-0163	Standard; 120 days
6119	Saint Clair	231	6695-2009-0175	Standard; 120 day
6120	Saint Clair	271	5007-1987-73	60 Days; Standard Cancellation

	A	B	C	D
6121	Saint Clair	313	4946-1987-68	60 Days
6122	Saint Clair	431	10433-1995-1299	Executive Legislative; 90 day
6123	Saint Clair	431	10433-1995-1299	Executive Legislative; 90 day
6124	Saint Clair	431	10433-1995-1299	Executive Legislative; 90 day
6125	Saint Clair	431	10433-1995-1299	Executive Legislative; 90 day
6126	Saint Clair	431	10433-1995-1299	Executive Legislative; 90 day
6127	Saint Clair	431	10433-1995-1299	Executive Legislative; 90 day
6128	Saint Clair	431	10433-1995-1299	Executive Legislative; 90 day
6129	Saint Clair	431	4415-1981-21	60 Days; Executive Legislation
6130	Saint Clair	431	4946-2004-1304	Standard; 60 day
6131	Saint Clair	431	4946-2004-1304	Standard; 60 day
6132	Saint Clair	431	4946-2004-1304	Standard; 60 day
6133	Saint Clair	431	4946-2004-1304	Standard; 60 day
6134	Saint Clair	431	4946-2004-1304	Standard; 60 day
6135	Saint Clair	431	4946-2004-1304	Standard; 60 day
6136	Saint Clair	431	4946-2004-1304	Standard; 60 day
6137	Saint Clair	472	10287-1995-1180	60 Days; Executive Legislation
6138	Saint Clair	472	7120-1988-254	30 Days; Standard Cancellation
6139	Saint Clair	472	7120-1993-1042	30 Days; Standard Cancellation
6140	Saint Clair	472	7120-1995-1177	30 Days; Std. Cancellatoin Either Party
6141	Saint Clair	591	10601-1998-1023	90 Days; Standard Cancellation
6142	Saint Clair	591	10789-1999-1245	30 Days; Standard Cancellation
6143	Saint Clair	591	10789-2000-1165	90 Days; Standard Cancellation
6144	Saint Clair	591	7324-1990-1033	60 Days; Standard Cancellation
6145	Saint Clair	631	1557-1988-20	60 Days; Liquor Control Commission
6146	Saint Clair	641	11068-2003-1055	Standard; 60 day
6147	Saint Clair	641	11251-2006-0149	Standard; 60 day
6148	Saint Clair	641	11251-2008-0033	Standard; 60 days
6149	Saint Clair	641	11251-2008-0037	Standard; 60 days
6150	Saint Clair	641	11251-2008-0037	Standard; 60 days
6151	Saint Clair	641	11251-2008-0037	Standard; 60 days
6152	Saint Clair	672	1697-1979-2	180 Days
6153	Saint Clair	801	4946-1990-1008	60 Days; Standard Cancellation
6154	Saint Clair	801	4946-1995-1181	Standard; 60 Day
6155	Saint Clair	801	4946-1995-1181	Standard; 60 Day
6156	Saint Joseph	231	10200-1994-1053	Standard; 90 Days
6157	Saint Joseph	231	10200-1994-1053	Standard; 90 Days
6158	Saint Joseph	231	10583-1996-1053	Standard; 90 day
6159	Saint Joseph	231	10583-1996-1053	Standard; 90 day
6160	Saint Joseph	231	10583-2004-1228	Standard; 90 day
6161	Saint Joseph	231	10583-2004-1228	Standard; 90 day
6162	Saint Joseph	231	10583-2004-1228	Standard; 90 day
6163	Saint Joseph	231	6008-1990-70	60 Days; Legislative Restrictive
6164	Saint Joseph	231	6847-1987-142	30 Days; Standard Cancellation
6165	Saint Joseph	231	6847-1991-1067	60 Days; Legislative Restrictive

	A	B	C	D
6166	Saint Joseph	431	10289-1995-1096	90 Days; Standard Cancellation
6167	Saint Joseph	431	10538-1997-1347	Standard; 90 days
6168	Saint Joseph	431	10538-1997-1347	Standard; 90 days
6169	Saint Joseph	431	10538-1997-1347	Standard; 90 days
6170	Saint Joseph	431	10538-2007-0098	Standard; 90 day
6171	Saint Joseph	431	10538-2007-0098	Standard; 90 day
6172	Saint Joseph	431	10538-2007-0098	Standard; 90 day
6173	Saint Joseph	431	10538-2007-0098	Standard; 90 day
6174	Saint Joseph	472	11508-2010-0464	Standard; 90 day
6175	Saint Joseph	472	11508-2010-0464	Standard; 90 day
6176	Saint Joseph	472	11508-2010-0464	Standard; 90 day
6177	Saint Joseph	631	1544-1983-7	60 Days; Standard Cancellation
6178	Saint Joseph	631	2777-1989-47	120 Days; Std. Cancellatoin Either Party
6179	Saint Joseph	641	11006-2004-1285	Standard; 30 Day
6180	Saint Joseph	641	11006-2006-0078	Standard; 30 day
6181	Saint Joseph	641	11142-2005-0176	STANDARD; 90 Days
6182	Saint Joseph	641	11142-2008-0040	STANDARD: 90 DAYS
6183	Saint Joseph	672	10407-1996-1240	30 Days; Standard Cancellation
6184	Saint Joseph	672	10650-1998-1271	60 Days; Standard Cancellation
6185	Saint Joseph	672	4377-1980-42	60 Days; Legislative Restrictive
6186	Saint Joseph	672	4377-1996-1065	90 Days; Standard
6187	Saint Joseph	672	4377-1996-1065	90 Days; Standard
6188	Saint Joseph	672	4377-1996-1065	90 Days; Standard
6189	Saint Joseph	672	6784-1986-153	90 Days; Standard Cancellation
6190	Saint Joseph	672	6784-1992-1223	90 Days; Standard Cancellation
6191	Saint Joseph	801	10407-1997-1186	30 Days; Standard Cancellation
6192	Saint Joseph	801	11006-2003-1084	Standard; 30-day
6193	Saint Joseph	999	10715-2000-1226	30 Days; Standard Cancellation
6194	Saint Joseph	999	10715-2001-1145	30 days; Standard
6195	Sanilac	231	10285-1994-1306	Standard; 90-days
6196	Sanilac	231	10285-1994-1306	Standard; 90-days
6197	Sanilac	231	10285-2005-0065	Standard; 90 day
6198	Sanilac	231	10285-2005-0065	Standard; 90 day
6199	Sanilac	231	6607-1990-101	60 Days; Standard Cancellation
6200	Sanilac	231	6607-1995-1364	30 Days; Standard Cancellation
6201	Sanilac	231	6801-1986-157	90 Days; Standard Cancellation
6202	Sanilac	231	6801-2001-1158	Standard, 90 days
6203	Sanilac	231	6801-2001-1158	Standard, 90 days
6204	Sanilac	231	7267-1989-311	Standard; 60 Day
6205	Sanilac	231	7267-1989-311	Standard; 60 Day
6206	Sanilac	231	7267-1989-311	Standard; 60 Day
6207	Sanilac	231	7267-1989-311	Standard; 60 Day
6208	Sanilac	431	7026-2007-0102	Standard; 90 day
6209	Sanilac	431	7026-2007-0102	Standard; 90 day
6210	Sanilac	551	323-1940-1	No Cancellation

	A	B	C	D
6211	Sanilac	631	190-1985-3	180 Days; Liquor Control Commission
6212	Sanilac	631	190-1995-1099	90 Days; Standard Cancellation
6213	Sanilac	631	190-1996-1030	30 Days; Standard Cancellation
6214	Schoolcraft	231	11473-2010-0019	Standard; 90 day
6215	Schoolcraft	231	11473-2010-0019	Standard; 90 day
6216	Schoolcraft	231	11473-2010-0019	Standard; 90 day
6217	Schoolcraft	231	11473-2010-0019	Standard; 90 day
6218	Schoolcraft	231	2846-1989-59	Standard 90 day
6219	Schoolcraft	231	2846-1989-59	Standard 90 day
6220	Schoolcraft	231	2846-1989-59	Standard 90 day
6221	Schoolcraft	231	2846-1989-59	Standard 90 day
6222	Schoolcraft	231	2846-2009-9152	standard; 30 day notice
6223	Schoolcraft	231	7370-1990-2137	30 Days; Std. Cancellatoin Either Party
6224	Schoolcraft	431	10448-1995-1224	Executive Legislative; 60 day
6225	Schoolcraft	431	10448-1995-1224	Executive Legislative; 60 day
6226	Schoolcraft	431	10448-1995-1224	Executive Legislative; 60 day
6227	Schoolcraft	431	10448-1995-1224	Executive Legislative; 60 day
6228	Schoolcraft	431	10448-1995-1224	Executive Legislative; 60 day
6229	Schoolcraft	431	10448-1995-1224	Executive Legislative; 60 day
6230	Schoolcraft	431	2317-1989-31	30 Days; Standard Cancellation
6231	Schoolcraft	431	2317-1990-2149	30 Days; Standard Cancellation
6232	Schoolcraft	551	305-1942-2	No Cancellation
6233	Schoolcraft	591	6720-1989-212	30 Days; Standard Cancellation
6234	Schoolcraft	631	2230-1986-26	60 Days; Liquor Control Commission
6235	Shiawassee	085	11712-2013-0285	Standard; 30 day
6236	Shiawassee	231	11453-2009-0317	Standard; 90 day
6237	Shiawassee	231	11453-2009-0317	Standard; 90 day
6238	Shiawassee	231	7380-2004-1267	STANDARD; 90 DAYS
6239	Shiawassee	231	7380-2004-1267	STANDARD; 90 DAYS
6240	Shiawassee	431	11374-2008-0096	Standard: 60 Days
6241	Shiawassee	431	11374-2008-0096	Standard: 60 Days
6242	Shiawassee	431	11376-2008-0098	Executive New: 90 Days
6243	Shiawassee	431	11376-2008-0098	Executive New: 90 Days
6244	Shiawassee	431	11376-2008-0098	Executive New: 90 Days
6245	Shiawassee	431	11376-2008-0098	Executive New: 90 Days
6246	Shiawassee	431	11376-2008-0098	Executive New: 90 Days
6247	Shiawassee	431	11376-2008-0098	Executive New: 90 Days
6248	Shiawassee	431	11376-2008-0098	Executive New: 90 Days
6249	Shiawassee	431	11475-2010-0026	Executive; 90 day
6250	Shiawassee	431	11475-2010-0026	Executive; 90 day
6251	Shiawassee	431	11475-2010-0026	Executive; 90 day
6252	Shiawassee	431	11475-2010-0026	Executive; 90 day
6253	Shiawassee	431	11475-2010-0026	Executive; 90 day
6254	Shiawassee	431	7259-1989-307	Legislative Restrictive; 60-days
6255	Shiawassee	431	7259-1989-307	Legislative Restrictive; 60-days

	A	B	C	D
6256	Shiawassee	431	7259-1989-307	Legislative Restrictive; 60-days
6257	Shiawassee	511	10158-1993-1065	Standard; 30 day
6258	Shiawassee	511	10158-2005-0196	Standard; 30 Days
6259	Shiawassee	551	1015-1980-2	30 Days; Standard Cancellation
6260	Shiawassee	551	10996-2002-2186	Standard; 90-days
6261	Shiawassee	551	10996-2002-2186	Standard; 90-days
6262	Shiawassee	551	10996-2002-2186	Standard; 90-days
6263	Shiawassee	551	10996-2002-2186	Standard; 90-days
6264	Shiawassee	551	10996-2002-2186	Standard; 90-days
6265	Shiawassee	631	10834-2004-1243	Standard; 60 day
6266	Shiawassee	631	1555-1983-8	90 Days; Standard Cancellation
6267	Shiawassee	641	10834-2006-0100	Standard; 90 Days
6268	Shiawassee	641	10834-2008-0023	Standard: 60 Days
6269	Shiawassee	641	11586-2012-0020	Standard; 30 days
6270	Shiawassee	801	10834-2000-1228	Standard; 60 day
6271	Shiawassee	801	10834-2000-1257	30 Days; Standard Cancellation
6272	Shiawassee	801	10834-2002-2102	Standard-30 day
6273	Shiawassee	801	10834-2003-1108	Standard 60 day Notice
6274	Shiawassee	801	10834-2003-1108	Standard 60 day Notice
6275	Shiawassee	801	10867-2000-1307	Standard; 60-day
6276	Shiawassee	801	10867-2002-2213	Standard; 30-day
6277	Tuscola	231	11167-2004-1204	Standard; 90 day
6278	Tuscola	231	11167-2004-1204	Standard; 90 day
6279	Tuscola	231	11167-2004-1204	Standard; 90 day
6280	Tuscola	231	11167-2004-1204	Standard; 90 day
6281	Tuscola	231	11167-2004-1204	Standard; 90 day
6282	Tuscola	231	11167-2004-1204	Standard; 90 day
6283	Tuscola	231	11167-2004-1204	Standard; 90 day
6284	Tuscola	231	11167-2004-1204	Standard; 90 day
6285	Tuscola	231	11167-2004-1204	Standard; 90 day
6286	Tuscola	231	11167-2004-1204	Standard; 90 day
6287	Tuscola	231	11167-2004-1204	Standard; 90 day
6288	Tuscola	231	11167-2004-1204	Standard; 90 day
6289	Tuscola	231	11167-2004-1204	Standard; 90 day
6290	Tuscola	231	11167-2004-1204	Standard; 90 day
6291	Tuscola	231	11167-2004-1204	Standard; 90 day
6292	Tuscola	231	11167-2006-0040	Standard; 90 day
6293	Tuscola	231	11167-2006-0040	Standard; 90 day
6294	Tuscola	231	11167-2006-0040	Standard; 90 day
6295	Tuscola	231	11167-2006-0040	Standard; 90 day
6296	Tuscola	231	11167-2006-0040	Standard; 90 day
6297	Tuscola	231	11167-2006-0040	Standard; 90 day
6298	Tuscola	231	11167-2006-0040	Standard; 90 day
6299	Tuscola	231	11167-2006-0040	Standard; 90 day
6300	Tuscola	231	11167-2006-0040	Standard; 90 day

	A	B	C	D
6301	Tuscola	231	11167-2006-0040	Standard; 90 day
6302	Tuscola	231	11167-2006-0040	Standard; 90 day
6303	Tuscola	231	11167-2006-0040	Standard; 90 day
6304	Tuscola	231	11167-2006-0040	Standard; 90 day
6305	Tuscola	231	11167-2006-0040	Standard; 90 day
6306	Tuscola	231	11167-2006-0040	Standard; 90 day
6307	Tuscola	231	2192-1986-23	30 Days; Standard Cancellation
6308	Tuscola	231	2192-1990-1229	30 Days; Standard Cancellation
6309	Tuscola	231	2192-2001-1157	Standard; 90 day
6310	Tuscola	231	6666-1985-107	60 Days; Legislative Restrictive
6311	Tuscola	231	6666-1990-1019	90 Days; Standard Cancellation
6312	Tuscola	231	6666-1997-1180	Standard; 90-days
6313	Tuscola	231	6666-1997-1180	Standard; 90-days
6314	Tuscola	231	6666-1997-1180	Standard; 90-days
6315	Tuscola	231	6666-1997-1180	Standard; 90-days
6316	Tuscola	231	6666-1997-1180	Standard; 90-days
6317	Tuscola	231	6666-1997-1180	Standard; 90-days
6318	Tuscola	313	4132-1987-43	180 Days; Standard Cancellation
6319	Tuscola	391	10055-1997-1172	30 Days; Std. Cancellatoin Either Party
6320	Tuscola	391	10093-1993-1121	30 Days; Std. Cancellatoin Either Party
6321	Tuscola	391	10378-1996-1181	30 Days; Standard Cancellation
6322	Tuscola	391	10379-1998-1150	30 Days; Std. Cancellatoin Either Party
6323	Tuscola	391	10408-1996-1307	30 Days; Std. Cancellatoin Either Party
6324	Tuscola	391	10525-1997-1232	30 Days; Std. Cancellatoin Either Party
6325	Tuscola	391	10587-1998-1154	30 Days; Std. Cancellatoin Either Party
6326	Tuscola	391	10592-1998-1176	30 Days; Standard Cancellation
6327	Tuscola	391	10700-1999-1209	30 Days; Std. Cancellatoin Either Party
6328	Tuscola	391	6156-1983-60	30 Days; Standard Cancellation
6329	Tuscola	391	6188-1983-65	30 Days
6330	Tuscola	391	6681-1985-110	30 Days; Standard Cancellation
6331	Tuscola	391	6733-1986-130	30 Days; Standard Cancellation
6332	Tuscola	391	6911-1986-178	30 Days
6333	Tuscola	391	6995-1991-1032	30 Days; Standard Cancellation
6334	Tuscola	391	6995-1997-1296	30 Days; Standard Cancellation
6335	Tuscola	391	6995-1998-1153	30 Days; Std. Cancellatoin Either Party
6336	Tuscola	391	7051-1987-233	30 Days; Standard Cancellation
6337	Tuscola	391	7092-1990-3028	30 Days; Standard Cancellation
6338	Tuscola	391	7092-1990-3046	30 Days; Standard Cancellation
6339	Tuscola	391	7092-1994-1243	30 Days; Standard Cancellation
6340	Tuscola	391	7092-1996-1440	30 Days; Std. Cancellatoin Either Party
6341	Tuscola	391	7092-1996-1441	30 Days; Std. Cancellatoin Either Party
6342	Tuscola	391	7122-1997-1306	30 Days; Standard Cancellation
6343	Tuscola	391	7245-1989-298	30 Days; Standard Cancellation
6344	Tuscola	391	7298-1989-334	30 Days; Standard Cancellation
6345	Tuscola	391	7575-1991-1033	30 Days; Standard Cancellation

	A	B	C	D
6346	Tuscola	391	7576-1991-1034	30 Days; Standard Cancellation
6347	Tuscola	391	7577-1991-1035	30 Days; Standard Cancellation
6348	Tuscola	391	7578-1991-1036	30 Days; Standard Cancellation
6349	Tuscola	431	11210-2004-1322	Standard; 90 day
6350	Tuscola	431	11210-2004-1322	Standard; 90 day
6351	Tuscola	431	11715-2013-0308	Standard, 30 days
6352	Tuscola	431	11715-2013-0308	Standard, 30 days
6353	Tuscola	431	6987-1988-204	Legislative Restrictive; 60 day
6354	Tuscola	431	6987-1988-204	Legislative Restrictive; 60 day
6355	Tuscola	431	6987-1988-204	Legislative Restrictive; 60 day
6356	Tuscola	431	6987-1988-204	Legislative Restrictive; 60 day
6357	Tuscola	431	6987-2007-0090	Executive New; 90 day
6358	Tuscola	431	6987-2007-0090	Executive New; 90 day
6359	Tuscola	431	6987-2007-0090	Executive New; 90 day
6360	Tuscola	431	6987-2007-0090	Executive New; 90 day
6361	Tuscola	551	10055-1993-1046	30 Days; Std. Cancellatoin Either Party
6362	Tuscola	551	10055-1994-1139	30 Days; Std. Cancellatoin Either Party
6363	Tuscola	551	10724-1997-1256	Executive New; 60 day
6364	Tuscola	551	10724-1997-1256	Executive New; 60 day
6365	Tuscola	551	10724-1997-1256	Executive New; 60 day
6366	Tuscola	551	1625-1989-14	90 Days; Standard Cancellation
6367	Tuscola	551	1625-1996-1038	90 Days; Standard Cancellation
6368	Tuscola	551	7477-1990-2098	60 Days; Executive Legislation
6369	Tuscola	591	10016-1992-1108	90 Days; Standard Cancellation
6370	Tuscola	591	10693-1998-1013	Standard; 90-days
6371	Tuscola	591	10693-1998-1013	Standard; 90-days
6372	Tuscola	591	10693-2004-1221	Standard; 90 days
6373	Tuscola	591	10693-2004-1221	Standard; 90 days
6374	Tuscola	591	10693-2008-0129	Standard; 90 days
6375	Tuscola	591	10693-2008-0129	Standard; 90 days
6376	Tuscola	631	1559-1988-21	60 Days; Liquor Control Commission
6377	Tuscola	641	10250-1995-1205	Standard; 90 Days
6378	Tuscola	641	10250-1995-1205	Standard; 90 Days
6379	Tuscola	641	11210-2006-0082	Standard; 30 day
6380	Tuscola	801	10250-1995-1063	30 Days; Standard Cancellation
6381	Tuscola	801	4132-1991-1063	90 Days; Standard Cancellation
6382	Tuscola	999	10379-1996-1182	30 Days; Standard Cancellation
6383	Tuscola	999	10591-1998-1177	30 Days; Standard Cancellation
6384	Tuscola	999	4154-1990-3043	30 Days; Standard Cancellation
6385	Tuscola	999	4154-1994-1240	30 Days; Standard Cancellation
6386	Tuscola	999	4154-1997-1297	90 Days; Standard Cancellation
6387	Tuscola	999	4154-1998-1039	90 Days; Std. Cancellatoin Either Party
6388	Tuscola	999	4154-2004-1055	Standard - 90 days
6389	Tuscola	999	4154-2004-1055	Standard - 90 days
6390	Tuscola	999	4154-2004-1055	Standard - 90 days

	A	B	C	D
6391	Tuscola	999	4154-2004-1055	Standard - 90 days
6392	Tuscola	999	4154-2004-1055	Standard - 90 days
6393	Tuscola	999	4154-2004-1055	Standard - 90 days
6394	Tuscola	999	4154-2004-1055	Standard - 90 days
6395	Tuscola	999	4154-2004-1055	Standard - 90 days
6396	Tuscola	999	4154-2004-1055	Standard - 90 days
6397	Tuscola	999	4154-2004-1055	Standard - 90 days
6398	Tuscola	999	6552-1990-95	180 Days; Std. Cancellatoin Either Party
6399	Tuscola	999	7122-1988-255	30 Days; Standard Cancellation
6400	Tuscola	999	7122-1992-1114	30 Days; Standard Cancellation
6401	Tuscola	999	7122-1996-1453	30 Days; Std. Cancellatoin Either Party
6402	Tuscola	999	7122-1996-1454	30 Days; Std. Cancellatoin Either Party
6403	Tuscola	999	7122-1997-1294	30 Days; Standard Cancellation
6404	Van Buren	085	11755-2013-0173	Standard; 30 days; either party
6405	Van Buren	231	10364-1995-1342	90 Days; Standard Cancellation
6406	Van Buren	231	10418-1993-1150	Standard; 90 days
6407	Van Buren	231	10418-1993-1150	Standard; 90 days
6408	Van Buren	231	10418-2006-0129	Standard; 60 days
6409	Van Buren	231	10418-2007-0084	Standard; 90 day
6410	Van Buren	231	10418-2007-0084	Standard; 90 day
6411	Van Buren	231	10418-2007-9084	STANDARD: 60 Days
6412	Van Buren	231	1664-1989-16	30 Days; Standard Cancellation
6413	Van Buren	231	1664-1994-1304	30 Days; Standard Cancellation
6414	Van Buren	231	6363-1984-49	90 Days; Standard Cancellation
6415	Van Buren	231	7646-1990-1160	Standard; 90 days
6416	Van Buren	231	7646-2000-1336	Standard; 90 day
6417	Van Buren	231	7646-2000-1336	Standard; 90 day
6418	Van Buren	351	1756-1989-20	30 Days; Standard Cancellation
6419	Van Buren	351	1756-1993-1217	30 Days; Standard Cancellation
6420	Van Buren	391	1756-1994-1314	30 Days; Standard Cancellation
6421	Van Buren	431	11395-2011-0011	Standard; 30 day
6422	Van Buren	431	2666-1980-8	60 Days; Legislative Restrictive
6423	Van Buren	431	7405-1992-1031	Legislative Restrictive; 60 day
6424	Van Buren	431	7405-1992-1031	Legislative Restrictive; 60 day
6425	Van Buren	551	10707-1998-1070	Standard; 90 days
6426	Van Buren	551	10707-1998-1070	Standard; 90 days
6427	Van Buren	551	319-1982-2	30 Days; Standard Cancellation
6428	Van Buren	551	7792-1991-1098	60 Days; Std. Cancellatoin Either Party
6429	Van Buren	551	7792-1992-1101	60 Days; Standard Cancellation
6430	Van Buren	631	193-1988-1	60 Days; Liquor Control Commission
6431	Van Buren	672	1209-1982-4	90 Days; Standard Cancellation
6432	Van Buren	672	1209-1994-1029	90 Days; Standard Cancellation
6433	Van Buren	801	1209-1995-1032	90 Days; Standard Cancellation
6434	Van Buren	801	2745-1989-45	90 Days; Standard Cancellation
6435	Van Buren	999	11203-2007-0168	60-day notice by either party

	A	B	C	D
6436	Van Buren	999	324-1942-4	Reverts to DMB
6437	Washtenaw	191	7200-1989-271	180 Days; Standard Cancellation
6438	Washtenaw	191	7304-1989-339	180 Days; Standard Cancellation
6439	Washtenaw	231	10030-1992-1026	60 Days; Standard Cancellation
6440	Washtenaw	231	10030-1992-1026	60 Days; Standard Cancellation
6441	Washtenaw	231	10030-2002-2180	Standard; 90-day
6442	Washtenaw	231	10409-1996-1028	Executive Old; 60 Days
6443	Washtenaw	231	10409-2006-0124	Standard 90 day
6444	Washtenaw	231	10409-2006-0124	Standard 90 day
6445	Washtenaw	231	10494-2006-9125	Standard-30 day
6446	Washtenaw	231	11236-2009-0160	Standard; 90 day
6447	Washtenaw	231	11236-2009-0160	Standard; 90 day
6448	Washtenaw	231	11236-2009-0160	Standard; 90 day
6449	Washtenaw	231	11633-2012-0203	Standard; 180 day
6450	Washtenaw	231	11633-2012-0203	Standard; 180 day
6451	Washtenaw	231	11633-2012-0203	Standard; 180 day
6452	Washtenaw	231	1690-1986-9	30 Days; Standard Cancellation
6453	Washtenaw	231	6398-1989-185	180 Days; Standard Cancellation
6454	Washtenaw	231	6398-1995-1356	180 Days; Standard Cancellation
6455	Washtenaw	231	6398-1996-1427	90 Days; Standard Cancellation
6456	Washtenaw	231	6398-1997-1019	30 Days; Standard Cancellation
6457	Washtenaw	231	6534-1985-78	60 Days; Executive Legislation
6458	Washtenaw	231	6549-1985-80	60 Days; Executive Legislation
6459	Washtenaw	231	6549-1991-1070	60 Days; Executive Legislation
6460	Washtenaw	231	6549-1997-1209	90 Days; Standard Cancellation
6461	Washtenaw	231	7637-1990-1074	Standard; 90 Day
6462	Washtenaw	231	7637-1990-1074	Standard; 90 Day
6463	Washtenaw	231	7637-1990-1074	Standard; 90 Day
6464	Washtenaw	231	7637-1990-1074	Standard; 90 Day
6465	Washtenaw	231	7637-1990-1074	Standard; 90 Day
6466	Washtenaw	231	7637-1990-1074	Standard; 90 Day
6467	Washtenaw	231	7637-1990-1074	Standard; 90 Day
6468	Washtenaw	231	7637-2005-0218	Standard; 90 day
6469	Washtenaw	231	7637-2005-0218	Standard; 90 day
6470	Washtenaw	231	7637-2005-0218	Standard; 90 day
6471	Washtenaw	271	11004-2002-2190	Standard; 120 day
6472	Washtenaw	271	11004-2002-2190	Standard; 120 day
6473	Washtenaw	271	11004-2002-2190	Standard; 120 day
6474	Washtenaw	271	7066-1987-237	90 Days; Standard Cancellation
6475	Washtenaw	271	7887-1991-1158	90 Days; Standard Cancellation
6476	Washtenaw	271	7887-1991-1158	90 Days; Standard Cancellation
6477	Washtenaw	271	7887-1992-1144	90 Days; Standard Cancellation
6478	Washtenaw	313	4823-1988-92	60 Days; Executive Legislation
6479	Washtenaw	313	5066-1982-54	60 Days; Executive Legislation
6480	Washtenaw	391	10085-1993-1108	30 Days; Standard Cancellation

	A	B	C	D
6481	Washtenaw	391	2694-1990-2159	30 Days; Standard Cancellation
6482	Washtenaw	391	2694-1994-1241	30 Days; Standard Cancellation
6483	Washtenaw	391	7457-1991-1038	10 Days; Standard Cancellation
6484	Washtenaw	391	7491-1990-1146	30 Days; Standard Cancellation
6485	Washtenaw	391	7856-1992-1082	10 Days; Std. Cancellatoin Either Party
6486	Washtenaw	391	7856-1995-1080	10 Days; Std. Cancellatoin Either Party
6487	Washtenaw	431	10123-2002-2137	Standard; 90 day
6488	Washtenaw	431	10123-2002-2137	Standard; 90 day
6489	Washtenaw	431	10123-2002-2137	Standard; 90 day
6490	Washtenaw	431	10123-2002-2137	Standard; 90 day
6491	Washtenaw	431	11081-2005-0024	STANDARD: 90 DAYS
6492	Washtenaw	431	2368-1981-9	60 Days
6493	Washtenaw	431	2429-1987-29	60 Days; Legislative Restrictive
6494	Washtenaw	431	6790-1990-104	60 Days
6495	Washtenaw	431	7455-1992-1165	Executive Old; 60 day
6496	Washtenaw	431	7455-1992-1165	Executive Old; 60 day
6497	Washtenaw	431	7455-1992-1165	Executive Old; 60 day
6498	Washtenaw	431	7455-1992-1165	Executive Old; 60 day
6499	Washtenaw	431	7693-2012-0226	Standard; 90 day
6500	Washtenaw	431	7693-2012-0226	Standard; 90 day
6501	Washtenaw	472	10850-2000-1087	30 Days; Standard Cancellation
6502	Washtenaw	472	10850-2000-1291	Standard; 180 Days
6503	Washtenaw	472	10850-2000-1291	Standard; 180 Days
6504	Washtenaw	472	10850-2000-1291	Standard; 180 Days
6505	Washtenaw	472	10850-2000-1291	Standard; 180 Days
6506	Washtenaw	472	10850-2000-1291	Standard; 180 Days
6507	Washtenaw	472	10850-2000-1291	Standard; 180 Days
6508	Washtenaw	472	10850-2000-1291	Standard; 180 Days
6509	Washtenaw	472	10850-2000-1291	Standard; 180 Days
6510	Washtenaw	472	10850-2000-1291	Standard; 180 Days
6511	Washtenaw	472	10850-2000-1291	Standard; 180 Days
6512	Washtenaw	472	10850-2000-1291	Standard; 180 Days
6513	Washtenaw	472	10850-2000-1291	Standard; 180 Days
6514	Washtenaw	472	10850-2000-1291	Standard; 180 Days
6515	Washtenaw	472	10850-2000-1291	Standard; 180 Days
6516	Washtenaw	472	10850-2000-1291	Standard; 180 Days
6517	Washtenaw	472	10850-2000-1291	Standard; 180 Days
6518	Washtenaw	472	10850-2000-1291	Standard; 180 Days
6519	Washtenaw	472	10850-2000-1291	Standard; 180 Days
6520	Washtenaw	472	10850-2000-1291	Standard; 180 Days
6521	Washtenaw	472	10850-2000-1291	Standard; 180 Days
6522	Washtenaw	472	6918-1989-230	30 Days; Standard Cancellation
6523	Washtenaw	472	7173-1989-257	Standard; 90 day
6524	Washtenaw	472	7173-1989-257	Standard; 90 day
6525	Washtenaw	472	7173-1989-257	Standard; 90 day

	A	B	C	D
6526	Washtenaw	472	7173-1989-257	Standard; 90 day
6527	Washtenaw	472	7173-1989-257	Standard; 90 day
6528	Washtenaw	472	7173-1989-257	Standard; 90 day
6529	Washtenaw	472	7571-1990-1087	30 Days; Standard Cancellation
6530	Washtenaw	472	7571-1990-1185	180 Days; Standard Cancellation
6531	Washtenaw	511	7204-1989-274	60 Days; Legislative Restrictive
6532	Washtenaw	591	1569-1988-22	60 Days; Standard Cancellation
6533	Washtenaw	591	6952-1987-186	60 Days; Standard Cancellation
6534	Washtenaw	631	10123-1993-1043	90 Days; Standard Cancellation
6535	Washtenaw	631	10123-1993-1043	90 Days; Standard Cancellation
6536	Washtenaw	631	10123-2001-1045	90 day; Stnd - all terms
6537	Washtenaw	631	10123-2001-1045	90 day; Stnd - all terms
6538	Washtenaw	631	10123-2001-1045	90 day; Stnd - all terms
6539	Washtenaw	631	10123-2001-1045	90 day; Stnd - all terms
6540	Washtenaw	631	6768-1986-146	60 Days; Executive Legislation
6541	Washtenaw	631	976-1980-1	60 Days; Liquor Control Commission
6542	Washtenaw	631	976-1995-1244	60 Days; Liquor Control Commission
6543	Washtenaw	631	976-1996-1382	30 Days; Standard Cancellation
6544	Washtenaw	641	7693-2002-2143	Standard; 60 day
6545	Washtenaw	641	7693-2006-0203	Standard-90 day notice
6546	Washtenaw	672	4670-1981-64	90 Days; Standard Cancellation
6547	Washtenaw	801	10898-2000-1369	30 Days; Standard Cancellation
6548	Washtenaw	801	7693-1990-1212	60 Days; Standard Cancellation
6549	Washtenaw	801	7693-1990-1212	60 Days; Standard Cancellation
6550	Washtenaw	801	7693-2001-1127	30 day notice
6551	Washtenaw	999	10581-1998-1131	180 Days; Std. Cancellatoin Either Party
6552	Washtenaw	999	10808-2000-1162	30 Days; Std. Cancellatoin Either Party
6553	Washtenaw	999	10856-2000-1249	180 Days; Std. Cancellatoin Either Party
6554	Washtenaw	999	345-1941-1	No Cancellation
6555	Washtenaw	999	4897-1982-37	No Cancellation
6556	Wayne	011	1630-1997-1000	30 Days; Standard Cancellation
6557	Wayne	071	10015-1992-1252	90 Days; Standard Cancellation
6558	Wayne	071	10785-2000-1063	Legislative Restrictive; 60 Day
6559	Wayne	071	10785-2000-1063	Legislative Restrictive; 60 Day
6560	Wayne	071	10786-2000-1006	30 Days; Standard Cancellation
6561	Wayne	071	10787-2000-1073	30 Days; Standard Cancellation
6562	Wayne	071	10791-2000-1110	60 Days; Standard Cancellation
6563	Wayne	071	10960-2001-1283	Standard; 90 day
6564	Wayne	071	10960-2001-1283	Standard; 90 day
6565	Wayne	071	10960-2001-1283	Standard; 90 day
6566	Wayne	071	10961-2001-1284	30-day; Standard
6567	Wayne	071	10962-2001-1285	30 day; Standard
6568	Wayne	071	10963-2001-1287	30 day Standard
6569	Wayne	071	10963-2001-1332	Standard; 90 day
6570	Wayne	071	10963-2001-1332	Standard; 90 day

	A	B	C	D
6571	Wayne	071	10963-2001-1332	Standard; 90 day
6572	Wayne	071	10963-2001-1332	Standard; 90 day
6573	Wayne	071	10964-2001-1288	30 day; Standard
6574	Wayne	071	10964-2001-1333	Standard; 90 day
6575	Wayne	071	10964-2001-1333	Standard; 90 day
6576	Wayne	071	10964-2001-1333	Standard; 90 day
6577	Wayne	071	10964-2001-1333	Standard; 90 day
6578	Wayne	071	10964-2001-1333	Standard; 90 day
6579	Wayne	071	10975-2002-2104	Standard - 30 days notice
6580	Wayne	071	11613-2012-0106	Standard; 90 day
6581	Wayne	071	6722-1988-180	30 Days; Standard Cancellation
6582	Wayne	071	6722-1988-180	30 Days; Standard Cancellation
6583	Wayne	071	6722-1998-1130	30 Days; Standard Cancellation
6584	Wayne	071	6722-2000-1156	30 Days; Std. Cancellation Either Party
6585	Wayne	071	7232-1989-288	30 Days; Standard Cancellation
6586	Wayne	071	7410-1989-386	30 Days
6587	Wayne	071	7735-1991-2251	30 Days; Standard Cancellation
6588	Wayne	071	7736-1991-2252	30 Days; Standard Cancellation
6589	Wayne	071	7812-1991-3108	30 Days; Standard Cancellation
6590	Wayne	071	7830-1992-3003	30 Days; Standard Cancellation
6591	Wayne	085	10843-2002-2208	Standard; 30 day
6592	Wayne	085	11637-2013-0193	Either party; 90 day
6593	Wayne	085	11637-2014-0034	Either Party; Standard, 90 days
6594	Wayne	085	11638-2012-0215	Either Party; 90 Days
6595	Wayne	085	11638-2014-0108	Either Party: 30 days
6596	Wayne	191	10015-1992-1087	90 Days; Standard Cancellation
6597	Wayne	231	10121-1992-1139	90 Days; Standard Cancellation
6598	Wayne	231	10134-1993-1060	Standard 90 Day
6599	Wayne	231	10148-1992-1131	Standard; 90 Day
6600	Wayne	231	10148-1992-1131	Standard; 90 Day
6601	Wayne	231	10152-1992-1137	90 Days; Standard Cancellation
6602	Wayne	231	10152-1992-1137	90 Days; Standard Cancellation
6603	Wayne	231	10152-1992-1137	90 Days; Standard Cancellation
6604	Wayne	231	10277-1993-1228	60 Days; Executive Legislation
6605	Wayne	231	10283-1994-1292	60 Day Cancellation
6606	Wayne	231	10283-1994-1292	60 Day Cancellation
6607	Wayne	231	10283-2009-0379	Standard; 60 day
6608	Wayne	231	10283-2012-0072	Standard: 180 days
6609	Wayne	231	10283-2012-0072	Standard: 180 days
6610	Wayne	231	10358-1995-1277	Standard; 90 day
6611	Wayne	231	10358-1995-1277	Standard; 90 day
6612	Wayne	231	10358-2006-0189	Standard; 90 day
6613	Wayne	231	10499-1996-1459	60 Days; Standard Cancellation
6614	Wayne	231	10499-1996-1459	60 Days; Standard Cancellation
6615	Wayne	231	10499-2002-2120	Executive Legislative; 60 day

	A	B	C	D
6616	Wayne	231	10499-2002-2120	Executive Legislative; 60 day
6617	Wayne	231	10516-1997-1150	30 Days; Standard Cancellation
6618	Wayne	231	10524-1997-1289	30 Days; Standard Cancellation
6619	Wayne	231	10586-1998-1221	Standard; 90 Day
6620	Wayne	231	10586-1998-1221	Standard; 90 Day
6621	Wayne	231	10586-1998-1221	Standard; 90 Day
6622	Wayne	231	10586-2007-0088	Standard; 30 Day.
6623	Wayne	231	10586-2008-0118	Standard; 90 day
6624	Wayne	231	10586-2008-0118	Standard; 90 day
6625	Wayne	231	10604-1997-1360	Standard 90 Day
6626	Wayne	231	10604-1997-1360	Standard 90 Day
6627	Wayne	231	10604-2004-1066	Standard 90 day
6628	Wayne	231	10604-2009-0019	Standard; 90 day
6629	Wayne	231	10604-2009-0019	Standard; 90 day
6630	Wayne	231	10670-2008-0099	Standard; 90 day
6631	Wayne	231	10670-2008-0099	Standard; 90 day
6632	Wayne	231	10815-1999-1032	Standard; 90 Day
6633	Wayne	231	10815-1999-1032	Standard; 90 Day
6634	Wayne	231	10818-2000-1056	Standard; 90 Days
6635	Wayne	231	10818-2009-0284	Standard; 90 day
6636	Wayne	231	10818-2009-0284	Standard; 90 day
6637	Wayne	231	10847-1999-1287	Standard; 90 Day
6638	Wayne	231	10847-1999-1287	Standard; 90 Day
6639	Wayne	231	10848-2000-1295	30 Days; Standard Cancellation
6640	Wayne	231	10935-2000-1411	Standard; 90 day
6641	Wayne	231	10935-2000-1411	Standard; 90 day
6642	Wayne	231	10935-2000-1411	Standard; 90 day
6643	Wayne	231	11109-2004-1207	Standard; 90-days
6644	Wayne	231	11109-2009-0184	Standard; 90 day
6645	Wayne	231	11109-2009-0184	Standard; 90 day
6646	Wayne	231	11109-2009-0184	Standard; 90 day
6647	Wayne	231	11144-2004-1208	Standard; 90 day
6648	Wayne	231	11144-2004-1208	Standard; 90 day
6649	Wayne	231	11144-2006-0039	Standard 90-day
6650	Wayne	231	11146-2004-1209	Standard; 120 day
6651	Wayne	231	11146-2004-1209	Standard; 120 day
6652	Wayne	231	11193-2005-0085	Standard; 90 day
6653	Wayne	231	11193-2005-0085	Standard; 90 day
6654	Wayne	231	11193-2005-0085	Standard; 90 day
6655	Wayne	231	11193-2005-0085	Standard; 90 day
6656	Wayne	231	11193-2005-0085	Standard; 90 day
6657	Wayne	231	11195-2005-0060	Standard; 90 day
6658	Wayne	231	11195-2005-0060	Standard; 90 day
6659	Wayne	231	11195-2005-0060	Standard; 90 day
6660	Wayne	231	11195-2005-0060	Standard; 90 day

	A	B	C	D
6661	Wayne	231	11299-2007-0027	Standard; 30 day
6662	Wayne	231	11389-2008-0136	Standard; 90 day
6663	Wayne	231	11389-2008-0136	Standard; 90 day
6664	Wayne	231	11495-2010-0196	Standard; 90 day
6665	Wayne	231	11495-2010-0196	Standard; 90 day
6666	Wayne	231	11495-2010-0196	Standard; 90 day
6667	Wayne	231	11495-2010-0196	Standard; 90 day
6668	Wayne	231	11495-2010-0196	Standard; 90 day
6669	Wayne	231	11729-2013-0348	Standard: 90 days
6670	Wayne	231	11729-2013-0348	Standard: 90 days
6671	Wayne	231	11729-2013-0348	Standard: 90 days
6672	Wayne	231	1261-1988-14	60 Days; Standard Cancellation
6673	Wayne	231	1533-1989-11	30 Days; Standard Cancellation
6674	Wayne	231	1814-1981-3	90 Days; Standard Cancellation
6675	Wayne	231	2301-1988-38	90 Days; Standard Cancellation
6676	Wayne	231	2301-1996-1175	30 Days; Standard Cancellation
6677	Wayne	231	2356-1982-11	60 Days; Standard Cancellation
6678	Wayne	231	2378-1990-20	90 Days; Standard Cancellation
6679	Wayne	231	2415-1989-37	60 Days; Standard Cancellation
6680	Wayne	231	2415-1994-1301	30 Days; Standard Cancellation
6681	Wayne	231	2415-1995-1056	30 Days; Standard Cancellation
6682	Wayne	231	2455-1987-32	30 Days; Standard Cancellation
6683	Wayne	231	2455-1993-1203	90 Days; Standard Cancellation
6684	Wayne	231	2461-1987-33	30 Days; Standard Cancellation
6685	Wayne	231	2557-1987-38	60 Days; Standard Cancellation
6686	Wayne	231	2557-1990-2035	60 Days; Legislative Restrictive
6687	Wayne	231	2557-1995-1415	30 Days; Standard Cancellation
6688	Wayne	231	2557-1997-1017	30 Days; Standard Cancellation
6689	Wayne	231	2617-1988-54	30 Days; Standard Cancellation
6690	Wayne	231	2707-1989-41	90 Days; Standard Cancellation
6691	Wayne	231	2727-1990-2132	60 Days; Standard Cancellation
6692	Wayne	231	2843-1989-57	90 Days; Standard Cancellation
6693	Wayne	231	2843-1992-1216	30 Days; Standard Cancellation
6694	Wayne	231	2843-1995-1298	90 Days; Standard Cancellation
6695	Wayne	231	2843-1996-1120	90 Days; Standard Cancellation
6696	Wayne	231	4759-1987-52	60 Days; Legislative Restrictive
6697	Wayne	231	6151-1988-145	60 Days; Standard Cancellation
6698	Wayne	231	6438-1988-172	7 Days; Standard Cancellation
6699	Wayne	231	6596-1985-91	60 Days; Legislative Restrictive
6700	Wayne	231	6596-1991-2208	30 Days; Executive Legislation
6701	Wayne	231	6852-1987-145	90 Days; Standard Cancellation
6702	Wayne	231	6985-1988-203	60 Days; Executive Legislation
6703	Wayne	231	6993-1988-205	Standard; 90-day
6704	Wayne	231	6993-1988-205	Executive; 60-day
6705	Wayne	231	7027-1988-213	60 Days; Standard Cancellation

	A	B	C	D
6706	Wayne	231	7028-1988-214	60 Days; Legislative Restrictive
6707	Wayne	231	7028-1995-1399	30 Days; Std. Cancellatoin Either Party
6708	Wayne	231	7030-1988-215	90 Days; Standard Cancellation
6709	Wayne	231	7038-1988-216	30 Days; Standard Cancellation
6710	Wayne	231	7038-1993-1229	30 Days; Std. Cancellatoin Either Party
6711	Wayne	231	7038-1994-1198	30 Days; Standard Cancellation
6712	Wayne	231	7153-1988-270	Standard; 120 day
6713	Wayne	231	7153-1988-270	Standard; 120 day
6714	Wayne	231	7153-1988-270	Standard; 120 day
6715	Wayne	231	7153-1988-270	Standard; 120 day
6716	Wayne	231	7153-2004-1140	Standard 90-day
6717	Wayne	231	7153-2004-1217	Standard; 90 day
6718	Wayne	231	7153-2004-1217	Standard; 90 day
6719	Wayne	231	7153-2004-1217	Standard; 90 day
6720	Wayne	231	7171-1989-256	Standard; 90 Day
6721	Wayne	231	7171-1989-256	Standard; 90 Day
6722	Wayne	231	7212-1989-278	60 Days; Legislative Restrictive
6723	Wayne	231	7293-1990-128	Standard; 90 Day
6724	Wayne	231	7293-1990-128	Standard; 90 Day
6725	Wayne	231	7293-1990-128	Standard; 90 Day
6726	Wayne	231	7420-1989-390	30 Days; Standard Cancellation
6727	Wayne	231	7458-1990-157	90 Days; Standard Cancellation
6728	Wayne	231	7458-1991-2211	90 Days; Standard Cancellation
6729	Wayne	231	7471-1990-2034	Standard-90 Day-initial term
6730	Wayne	231	7471-2002-2070	Standard; 90 days
6731	Wayne	231	7471-2002-2070	Standard; 90 days
6732	Wayne	231	7606-1995-1195	30 Days; Standard Cancellation
6733	Wayne	231	7606-1999-1159	Standard; 90 Day
6734	Wayne	231	7606-1999-1159	Standard; 90 Day
6735	Wayne	231	7606-1999-1160	90 Days; Standard Cancellation
6736	Wayne	231	7606-2000-1131	90 Days; Standard Cancellation
6737	Wayne	231	7741-1991-2201	Standard; 90 Day
6738	Wayne	231	7741-1991-2201	Standard; 90 Day
6739	Wayne	231	7744-1991-2204	60 Days; Legislative Restrictive
6740	Wayne	231	7744-1999-1039	90 Days; Standard Cancellation
6741	Wayne	231	7772-1991-2214	180 Days; Standard Cancellation
6742	Wayne	231	7772-1991-2214	180 Days; Standard Cancellation
6743	Wayne	231	7772-2001-1233	Standard; 90 day
6744	Wayne	231	7772-2001-1233	Standard; 90 day
6745	Wayne	231	7802-1991-2233	90 Days; Standard Cancellation
6746	Wayne	231	7802-1991-2233	90 Days; Standard Cancellation
6747	Wayne	231	7802-1997-1120	90 day notice; Standard
6748	Wayne	231	7889-1991-2232	Standard; 90 day
6749	Wayne	231	7895-1991-2298	Standard; 90 day
6750	Wayne	231	7895-2003-1047	Standard 90-day

	A	B	C	D
6751	Wayne	231	7895-2003-1047	Standard 90-day
6752	Wayne	271	10537-1997-1389	30 Days; Standard Cancellation
6753	Wayne	271	10537-1998-1272	30 Days; Standard Cancellation
6754	Wayne	271	10701-1997-1014	Executive; 60 days
6755	Wayne	271	10701-1997-1014	Executive; 60 days
6756	Wayne	271	10701-1997-1014	Executive; 60 days
6757	Wayne	271	10796-2000-1118	Standard; 30 days
6758	Wayne	271	11599-2012-0043	Standard, 30 Day
6759	Wayne	271	7597-1990-2173	60 Days; Legislative Restrictive
6760	Wayne	271	7619-1990-2157	60 Days; Legislative Restrictive
6761	Wayne	275	10294-1995-1105	90 Days; Standard Cancellation
6762	Wayne	275	11532-2010-0099	Standard; 90 day
6763	Wayne	275	11532-2010-0099	Standard; 90 day
6764	Wayne	275	11532-2010-0099	Standard; 90 day
6765	Wayne	275	11532-2010-0099	Standard; 90 day
6766	Wayne	275	7597-1990-2002	30 Days; Legislative Restrictive
6767	Wayne	313	7235-1989-291	30 Days; Standard Cancellation
6768	Wayne	391	10018-1992-1218	30 Days; Standard Cancellation
6769	Wayne	391	10032-1992-4004	90 Days; MSHDA Consent
6770	Wayne	391	10072-1993-1091	30 Days; Standard Cancellation
6771	Wayne	391	10376-1996-1170	30 Days; Standard Cancellation
6772	Wayne	391	10421-1996-1369	30 Days; Std. Cancellatoin Either Party
6773	Wayne	391	10509-1997-1224	180 Days; Standard Cancellation
6774	Wayne	391	1264-1985-11	60 Days; Legislative Restrictive
6775	Wayne	391	1295-1976-2	90 Days; Standard Cancellation
6776	Wayne	391	4588-1981-46	60 Days
6777	Wayne	391	4963-1988-110	60 Days; Legislative Restrictive
6778	Wayne	391	6230-1986-65	90 Days
6779	Wayne	391	6402-1989-187	60 Days; Legislative Restrictive
6780	Wayne	391	6707-1989-210	30 Days; Standard Cancellation
6781	Wayne	391	7353-1998-1038	30 Days; Standard Cancellation
6782	Wayne	391	7480-1990-1261	30 Days; Standard Cancellation
6783	Wayne	391	7848-1992-1074	90 Days; Std. Cancellatoin Either Party
6784	Wayne	431	10080-1992-1056	90 Days; Standard Cancellation
6785	Wayne	431	10080-1996-1040	30 Days; Std. Cancellatoin Either Party
6786	Wayne	431	10217-1994-1011	Executive Legislative; 60 day
6787	Wayne	431	10217-1994-1011	Executive Legislative; 60 day
6788	Wayne	431	10218-1994-1014	Executive Legislative; 60 day
6789	Wayne	431	10218-1994-1014	Executive Legislative; 60 day
6790	Wayne	431	10220-1994-1149	60 Days; Executive Legislation
6791	Wayne	431	10220-1994-1342	60 Days; Executive Legislation
6792	Wayne	431	10220-1999-1330	Standard; 90 day
6793	Wayne	431	10220-1999-1330	Standard; 90 day
6794	Wayne	431	10220-1999-1330	Standard; 90 day
6795	Wayne	431	10220-1999-1330	Standard; 90 day

	A	B	C	D
6796	Wayne	431	10220-1999-1330	Standard; 90 day
6797	Wayne	431	10220-1999-1331	3rd option: 90-day Standard
6798	Wayne	431	10224-2005-0002	Standard; 90 day
6799	Wayne	431	10225-2006-0176	Standard; 90 day
6800	Wayne	431	10225-2006-0176	Standard; 90 day
6801	Wayne	431	10225-2006-0176	Standard; 90 day
6802	Wayne	431	10228-1994-1219	60 Days; Standard Cancellation
6803	Wayne	431	10228-1995-1414	60 Days; Standard Cancellation
6804	Wayne	431	10228-1996-1255	Standard; 180 Days
6805	Wayne	431	10228-1996-1255	Standard; 180 Days
6806	Wayne	431	10228-1996-1255	Standard; 180 Days
6807	Wayne	431	10228-2008-0179	Executive New; 180 day
6808	Wayne	431	10228-2008-0179	Executive New; 180 day
6809	Wayne	431	10228-2008-0179	Executive New; 180 day
6810	Wayne	431	10228-2008-0179	Executive New; 180 day
6811	Wayne	431	10465-1997-1029	90 Days; Executive Legislation
6812	Wayne	431	10465-1999-1312	30 Days; Standard Cancellation
6813	Wayne	431	10465-2000-1357	30 Days; Standard Cancellation
6814	Wayne	431	10465-2000-1357	30 Days; Standard Cancellation
6815	Wayne	431	10465-2000-1357	30 Days; Standard Cancellation
6816	Wayne	431	10465-2000-1357	30 Days; Standard Cancellation
6817	Wayne	431	10465-2000-1357	30 Days; Standard Cancellation
6818	Wayne	431	10468-1996-1496	30 Days; Standard Cancellation
6819	Wayne	431	10473-1999-1286	Executive New; 60 day
6820	Wayne	431	10473-1999-1286	Executive New; 60 day
6821	Wayne	431	10473-1999-1286	Executive New; 60 day
6822	Wayne	431	10473-1999-1286	Executive New; 60 day
6823	Wayne	431	10473-1999-1286	Executive New; 60 day
6824	Wayne	431	10473-1999-1286	Executive New; 60 day
6825	Wayne	431	10473-1999-1286	Executive New; 60 day
6826	Wayne	431	10473-1999-1286	Executive New; 60 day
6827	Wayne	431	10473-1999-1286	Executive New; 60 day
6828	Wayne	431	10473-1999-1286	Executive New; 60 day
6829	Wayne	431	10473-1999-1286	Executive New; 60 day
6830	Wayne	431	10473-1999-1286	Executive New; 60 day
6831	Wayne	431	10473-1999-1286	Executive New; 60 day
6832	Wayne	431	10473-1999-1286	Executive New; 60 day
6833	Wayne	431	10473-1999-1286	Executive New; 60 day
6834	Wayne	431	10473-1999-1286	Executive New; 60 day
6835	Wayne	431	10473-1999-1286	Executive New; 60 day
6836	Wayne	431	10473-1999-1286	Executive New; 60 day
6837	Wayne	431	10473-1999-1286	Executive New; 60 day
6838	Wayne	431	10473-1999-1286	Executive New; 60 day
6839	Wayne	431	10479-1995-1223	Executive Legislative; 60 day
6840	Wayne	431	10479-1995-1223	Executive Legislative; 60 day

	A	B	C	D
6841	Wayne	431	10479-1995-1223	Executive Legislative; 60 day
6842	Wayne	431	10518-1997-1193	30 Days; Standard Cancellation
6843	Wayne	431	10518-1998-1091	30 Days; Standard Cancellation
6844	Wayne	431	10841-2008-0006	standard; 60-day
6845	Wayne	431	10949-2001-1227	Standard; 90 day
6846	Wayne	431	10949-2001-1227	Standard; 90 day
6847	Wayne	431	10949-2001-1227	Standard; 90 day
6848	Wayne	431	10949-2001-1227	Standard; 90 day
6849	Wayne	431	10998-2010-0668	Either Party; 90 day
6850	Wayne	431	10998-2014-0099	Either party: 90 days
6851	Wayne	431	11163-2010-0176	Standard; 90 day
6852	Wayne	431	11163-2010-0176	Standard; 90 day
6853	Wayne	431	11163-2010-0176	Standard; 90 day
6854	Wayne	431	11163-2010-0176	Standard; 90 day
6855	Wayne	431	11163-2010-0176	Standard; 90 day
6856	Wayne	431	11163-2010-0176	Standard; 90 day
6857	Wayne	431	11163-2010-0176	Standard; 90 day
6858	Wayne	431	11163-2010-0176	Standard; 90 day
6859	Wayne	431	11163-2010-0176	Standard; 90 day
6860	Wayne	431	11246-2011-0377	Either Party; 90 day
6861	Wayne	431	11284-2006-0255	Standard; 120 day
6862	Wayne	431	11284-2006-0255	Standard; 120 day
6863	Wayne	431	11284-2006-0255	Standard; 120 day
6864	Wayne	431	11328-2007-0110	Standard 90 day
6865	Wayne	431	11328-2007-0110	Standard 90 day
6866	Wayne	431	11328-2007-0110	Standard 90 day
6867	Wayne	431	11328-2007-0110	Standard 90 day
6868	Wayne	431	11328-2007-0110	Standard 90 day
6869	Wayne	431	11328-2010-0068	Executive New; 180 day
6870	Wayne	431	11328-2010-0068	Executive New; 180 day
6871	Wayne	431	11328-2010-0068	Executive New; 180 day
6872	Wayne	431	11328-2010-0068	Executive New; 180 day
6873	Wayne	431	11328-2010-0068	Executive New; 180 day
6874	Wayne	431	11329-2007-0111	Executive-90 day notice
6875	Wayne	431	11329-2007-0111	Executive-90 day notice
6876	Wayne	431	11329-2007-0111	Executive-90 day notice
6877	Wayne	431	11329-2010-0212	Executive; 90 day
6878	Wayne	431	11329-2010-0212	Executive; 90 day
6879	Wayne	431	11329-2010-0212	Executive; 90 day
6880	Wayne	431	11330-2007-0112	Legislative 180 day notice
6881	Wayne	431	11330-2007-0112	Legislative 180 day notice
6882	Wayne	431	11330-2007-0112	Legislative 180 day notice
6883	Wayne	431	11330-2007-0112	Legislative 180 day notice
6884	Wayne	431	11330-2007-0112	Legislative 180 day notice
6885	Wayne	431	11330-2011-0318	Legislative; 180 day

	A	B	C	D
6886	Wayne	431	11330-2011-0318	Legislative; 180 day
6887	Wayne	431	11330-2011-0318	Legislative; 180 day
6888	Wayne	431	11330-2011-0318	Legislative; 180 day
6889	Wayne	431	11330-2011-0318	Legislative; 180 day
6890	Wayne	431	11330-2011-0318	Legislative; 180 day
6891	Wayne	431	11330-2011-0318	Legislative; 180 day
6892	Wayne	431	11331-2007-0113	Standard 90 day
6893	Wayne	431	11331-2007-0113	Standard 90 day
6894	Wayne	431	11331-2007-0113	Standard 90 day
6895	Wayne	431	11331-2007-0113	Standard 90 day
6896	Wayne	431	11331-2007-0113	Standard 90 day
6897	Wayne	431	11331-2007-0113	Standard 90 day
6898	Wayne	431	11331-2007-0113	Standard 90 day
6899	Wayne	431	11331-2010-0195	Executive New; 90 day
6900	Wayne	431	11331-2010-0195	Executive New; 90 day
6901	Wayne	431	11331-2010-0195	Executive New; 90 day
6902	Wayne	431	11331-2010-0195	Executive New; 90 day
6903	Wayne	431	11331-2010-0195	Executive New; 90 day
6904	Wayne	431	11331-2010-0195	Executive New; 90 day
6905	Wayne	431	11331-2010-0195	Executive New; 90 day
6906	Wayne	431	11331-2010-0195	Executive New; 90 day
6907	Wayne	431	11331-2010-0195	Executive New; 90 day
6908	Wayne	431	11337-2007-0125	Executive new-90 days
6909	Wayne	431	11387-2008-0111	Legislative; 30 day notice
6910	Wayne	431	11387-2008-0111	Legislative; 30 day notice
6911	Wayne	431	11387-2008-0111	Legislative; 30 day notice
6912	Wayne	431	11387-2008-0111	Legislative; 30 day notice
6913	Wayne	431	11387-2008-0111	Legislative; 30 day notice
6914	Wayne	431	11387-2011-0319	Legislative; 30 day
6915	Wayne	431	11387-2011-0319	Legislative; 30 day
6916	Wayne	431	11387-2011-0319	Legislative; 30 day
6917	Wayne	431	11387-2011-0319	Legislative; 30 day
6918	Wayne	431	11387-2011-0319	Legislative; 30 day
6919	Wayne	431	11387-2011-0319	Legislative; 30 day
6920	Wayne	431	11387-2011-0319	Legislative; 30 day
6921	Wayne	431	11443-2009-0288	Standard; 90 day
6922	Wayne	431	11443-2009-0288	Standard; 90 day
6923	Wayne	431	11443-2009-0288	Standard; 90 day
6924	Wayne	431	11512-2013-9489	Standard; 30 day
6925	Wayne	431	2060-1987-14	180 Days; Legislative Restrictive
6926	Wayne	431	2060-1994-1013	30 Days; Std. Cancellatoin Either Party
6927	Wayne	431	2060-1996-1185	30 Days; Standard Cancellation
6928	Wayne	431	2137-1976-5	60 Days; Standard Cancellation
6929	Wayne	431	2137-1995-1326	60 Days; Standard Cancellation
6930	Wayne	431	2199-1990-16	120 Days

	A	B	C	D
6931	Wayne	431	2200-1990-17	90 Days; Standard Cancellation
6932	Wayne	431	2200-1997-1089	90 Days; Standard Cancellation
6933	Wayne	431	2200-2000-1211	90 Days; Standard Cancellation
6934	Wayne	431	2206-1990-18	90 Days; Legislative Restrictive
6935	Wayne	431	2206-1991-2305	90 Days; Standard Cancellation
6936	Wayne	431	2229-1989-26	180 Days
6937	Wayne	431	2234-1988-35	90 Days; Standard Cancellation
6938	Wayne	431	2373-1987-26	60 Days; Legislative Restrictive
6939	Wayne	431	2373-2001-1251	Standard; 30 days
6940	Wayne	431	2506-1988-46	Legislative Restictive; 60 day
6941	Wayne	431	2506-1988-46	Legislative Restictive; 60 day
6942	Wayne	431	2506-1988-46	Legislative Restictive; 60 day
6943	Wayne	431	2506-1988-46	Legislative Restictive; 60 day
6944	Wayne	431	2506-1988-46	Legislative Restictive; 60 day
6945	Wayne	431	2539-1988-47	Standard; 90 day
6946	Wayne	431	2539-1988-47	Standard; 90 day
6947	Wayne	431	2539-1988-47	Standard; 90 day
6948	Wayne	431	2539-1988-47	Standard; 90 day
6949	Wayne	431	2539-1988-47	Standard; 90 day
6950	Wayne	431	2539-1988-47	Standard; 90 day
6951	Wayne	431	2539-1988-47	Standard; 90 day
6952	Wayne	431	2539-1988-47	Standard; 90 day
6953	Wayne	431	2539-1988-47	Standard; 90 day
6954	Wayne	431	2539-1988-47	Standard; 90 day
6955	Wayne	431	2539-1988-47	Standard; 90 day
6956	Wayne	431	2539-1988-47	Standard; 90 day
6957	Wayne	431	2539-1988-47	Standard; 90 day
6958	Wayne	431	2539-1988-47	Standard; 90 day
6959	Wayne	431	2539-1988-47	Standard; 90 day
6960	Wayne	431	2539-1988-47	Standard; 90 day
6961	Wayne	431	2539-1988-47	Standard; 90 day
6962	Wayne	431	2539-1988-47	Standard; 90 day
6963	Wayne	431	2539-1988-47	Standard; 90 day
6964	Wayne	431	2539-1988-47	Standard; 90 day
6965	Wayne	431	2539-1988-47	Standard; 90 day
6966	Wayne	431	2539-1988-47	Standard; 90 day
6967	Wayne	431	2539-1988-47	Standard; 90 day
6968	Wayne	431	2539-1988-47	Standard; 90 day
6969	Wayne	431	2539-1988-47	Standard; 90 day
6970	Wayne	431	2625-1988-55	Standard; 180 day
6971	Wayne	431	2625-1988-55	Standard; 180 day
6972	Wayne	431	2625-1988-55	Standard; 180 day
6973	Wayne	431	2625-1988-55	Standard; 180 day
6974	Wayne	431	2625-1988-55	Standard; 180 day
6975	Wayne	431	2625-1990-2013	180 Days; Standard

	A	B	C	D
6976	Wayne	431	2625-1990-2013	180 Days; Standard
6977	Wayne	431	2625-1990-2013	180 Days; Standard
6978	Wayne	431	2625-1990-2013	180 Days; Standard
6979	Wayne	431	2625-1990-2013	60 Days; Standard
6980	Wayne	431	2625-1990-2013	60 Days; Standard
6981	Wayne	431	2625-1990-2013	60 Days; Standard
6982	Wayne	431	2625-1990-2013	60 Days; Standard
6983	Wayne	431	2625-1990-2013	180 Days; Standard
6984	Wayne	431	2625-1990-2013	180 Days; Standard
6985	Wayne	431	2625-1990-2013	180 Days; Standard
6986	Wayne	431	2625-1990-2013	180 Days; Standard
6987	Wayne	431	2628-2004-1112	Legislative Restrictive; 60 days
6988	Wayne	431	2636-1988-58	180 Days; Standard Cancellation
6989	Wayne	431	2702-1994-1191	Standard; 180-day
6990	Wayne	431	2702-1994-1191	Standard; 180-day
6991	Wayne	431	2702-1994-1191	Standard; 180-day
6992	Wayne	431	2702-1994-1191	Standard; 180-day
6993	Wayne	431	2702-1994-1191	Standard; 180-day
6994	Wayne	431	2702-1994-1191	Standard; 180-day
6995	Wayne	431	2702-1994-1191	Standard; 180-day
6996	Wayne	431	2703-1988-68	Legislative Restrictive; 60-day
6997	Wayne	431	2703-1988-68	Legislative Restrictive; 60-day
6998	Wayne	431	2703-1988-68	Legislative Restrictive; 60-day
6999	Wayne	431	2703-1988-68	Legislative Restrictive; 60-day
7000	Wayne	431	2703-1988-68	Legislative Restrictive; 60-day
7001	Wayne	431	2713-1988-71	Legislative Restrictive; 60 Days
7002	Wayne	431	2713-1988-71	Legislative Restrictive; 60 Days
7003	Wayne	431	2713-1988-71	Legislative Restrictive; 60 Days
7004	Wayne	431	2720-1988-72	Legislative Restrictive; 60 Day
7005	Wayne	431	2720-1988-72	Legislative Restrictive; 60 Day
7006	Wayne	431	2720-1988-72	Legislative Restrictive; 60 Day
7007	Wayne	431	2720-1988-72	Legislative Restrictive; 60 Day
7008	Wayne	431	2720-1988-72	Legislative Restrictive; 60 Day
7009	Wayne	431	2773-1988-79	Standard; 90 Day
7010	Wayne	431	2773-1988-79	Standard; 90 Day
7011	Wayne	431	2773-1988-79	Standard; 90 Day
7012	Wayne	431	2773-1988-79	Standard; 90 Day
7013	Wayne	431	2773-1988-79	Standard; 90 Day
7014	Wayne	431	2773-1994-1188	Standard; 90 day
7015	Wayne	431	2773-1994-1188	Standard; 90 day
7016	Wayne	431	2773-1994-1188	Standard; 90 day
7017	Wayne	431	2773-1994-1188	Standard; 90 day
7018	Wayne	431	2773-1994-1188	Standard; 90 day
7019	Wayne	431	2773-1994-1188	Standard; 90 day
7020	Wayne	431	2773-1994-1188	Standard; 90 day

	A	B	C	D
7021	Wayne	431	2871-1989-60	Standard 60-day
7022	Wayne	431	2871-1989-60	Standard 60-day
7023	Wayne	431	2871-1989-60	Standard 60-day
7024	Wayne	431	2871-1989-60	Standard 60-day
7025	Wayne	431	2871-1989-60	Standard 60-day
7026	Wayne	431	2871-1989-60	Standard 60-day
7027	Wayne	431	2930-1989-62	90 Days; Standard Cancellation
7028	Wayne	431	3064-1985-27	Legislative Restrictive; 60 Day
7029	Wayne	431	3064-1985-27	Legislative Restrictive; 60 Day
7030	Wayne	431	3064-1985-27	Legislative Restrictive; 60 Day
7031	Wayne	431	3064-1985-27	Legislative Restrictive; 60 Day
7032	Wayne	431	3064-1985-27	Legislative Restrictive; 60 Day
7033	Wayne	431	3064-1985-27	Legislative Restrictive; 60 Day
7034	Wayne	431	3064-1985-27	Legislative Restrictive; 60 Day
7035	Wayne	431	3064-1985-27	Legislative Restrictive; 60 Day
7036	Wayne	431	3064-1985-27	Legislative Restrictive; 60 Day
7037	Wayne	431	3064-1985-27	Legislative Restrictive; 60 Day
7038	Wayne	431	3064-1985-27	Legislative Restrictive; 60 Day
7039	Wayne	431	4007-1989-78	Legislative Restrictive; 60 Days
7040	Wayne	431	4007-1989-78	Legislative Restrictive; 60 Days
7041	Wayne	431	4007-1989-78	Legislative Restrictive; 60 Days
7042	Wayne	431	4007-1989-78	Legislative Restrictive; 60 Days
7043	Wayne	431	4167-1986-35	60 Days; Standard Cancellation
7044	Wayne	431	4333-1980-36	Legislative; 60 day
7045	Wayne	431	4333-1980-36	Legislative; 60 day
7046	Wayne	431	4333-1999-1378	Legislative; 60 day
7047	Wayne	431	4333-2012-0157	Executive; 180 day
7048	Wayne	431	4333-2012-0157	Executive; 180 day
7049	Wayne	431	4333-2012-0157	Executive; 180 day
7050	Wayne	431	4334-1980-37	Legislative; 60 day
7051	Wayne	431	4334-1980-37	Legislative; 60 day
7052	Wayne	431	4334-1980-37	Legislative; 60 day
7053	Wayne	431	4334-1980-37	Standard; 180 day
7054	Wayne	431	4334-1980-37	Standard; 180 day
7055	Wayne	431	4334-1980-37	Standard; 180 day
7056	Wayne	431	4563-1981-41	60 Days; Legislative Restrictive
7057	Wayne	431	4665-1981-63	Legislative Restrictive; 60 days
7058	Wayne	431	4880-1982-34	60 Days; Legislative Restrictive
7059	Wayne	431	6129-1983-57	Legislative Restrictive; 60 Days
7060	Wayne	431	6217-1984-26	Legislative Restrictive; 60 Days
7061	Wayne	431	6480-1990-91	60 Days; Legislative Restrictive
7062	Wayne	431	6557-2007-0129	Executive new 90-days
7063	Wayne	431	6922-1988-194	Standard; 180 Days
7064	Wayne	431	6922-1988-194	Standard; 180 Days
7065	Wayne	431	6922-1988-194	Standard; 180 Days

	A	B	C	D
7066	Wayne	431	6922-1988-194	Standard; 180 Days
7067	Wayne	431	6922-2007-0105	Executive New; 180 day
7068	Wayne	431	6922-2007-0105	Executive New; 180 day
7069	Wayne	431	6922-2007-0105	Executive New; 180 day
7070	Wayne	431	6922-2007-0105	Executive New; 180 day
7071	Wayne	431	6943-1988-197	90 Days; Standard Cancellation
7072	Wayne	431	7067-1990-111	Standard; 90 day
7073	Wayne	431	7067-1990-111	Standard; 90 day
7074	Wayne	431	7067-1990-111	Standard; 90 day
7075	Wayne	431	7067-1990-111	Standard; 90 day
7076	Wayne	431	7287-1992-1030	60 Days; Standard Cancellation
7077	Wayne	431	7287-1992-1030	60 Days; Standard Cancellation
7078	Wayne	431	7287-1992-1030	60 Days; Standard Cancellation
7079	Wayne	431	7287-2001-1069	Legislative Restrictive; 60 day
7080	Wayne	431	7287-2001-1069	Legislative Restrictive; 60 day
7081	Wayne	431	7287-2001-1069	Legislative Restrictive; 60 day
7082	Wayne	431	7594-1990-2150	180 Days; Standard Cancellation
7083	Wayne	431	7594-1991-1157	180 Days; Standard Cancellation
7084	Wayne	431	7608-1990-2017	Executive Legislative; 60 Days
7085	Wayne	431	7608-1990-2017	Executive Legislative; 60 Days
7086	Wayne	431	7608-1990-2017	Executive Legislative; 60 Days
7087	Wayne	431	7608-1990-2017	Executive Legislative; 60 Days
7088	Wayne	431	7662-1990-2018	60 Days; Standard Cancellation
7089	Wayne	431	7676-1990-2020	30 Days; Standard Cancellation
7090	Wayne	431	7682-1990-2027	60 Days; Legislative Restrictive
7091	Wayne	431	7711-1990-2014	60 Days; Legislative Restrictive
7092	Wayne	431	7737-1990-2164	90 Days; Standard Cancellation
7093	Wayne	431	7737-1991-2246	30 Days; Standard Cancellation
7094	Wayne	472	10079-1993-1000	30 Days; Standard Cancellation
7095	Wayne	472	10079-1994-1078	30 Days; Standard Cancellation
7096	Wayne	472	10111-1993-1198	30 Days; Standard Cancellation
7097	Wayne	472	10140-1993-1115	30 Days; Standard Cancellation
7098	Wayne	472	10140-1994-1067	30 Days; Standard Cancellation
7099	Wayne	472	10251-1992-2312	Standard; 90 Days
7100	Wayne	472	10251-1992-2312	Standard; 90 Days
7101	Wayne	472	10251-1992-2312	Standard; 90 Days
7102	Wayne	472	10278-1995-1013	30 Days; Standard Cancellation
7103	Wayne	472	10288-1995-1273	30 Days; Standard Cancellation
7104	Wayne	472	10288-1996-1394	30 Days; Standard Cancellation
7105	Wayne	472	10315-1995-1393	30 Days; Standard Cancellation
7106	Wayne	472	10965-2001-1065	Executive New;180 day
7107	Wayne	472	10965-2001-1065	Executive New;180 day
7108	Wayne	472	10965-2002-2182	Executive New; 180 day
7109	Wayne	472	10965-2002-2182	Executive New; 180 day
7110	Wayne	472	10965-2008-0090	Executive new-180 day

	A	B	C	D
7111	Wayne	472	10965-2008-0090	Executive new-180 day
7112	Wayne	472	10965-2010-0206	Executive New; 180 day
7113	Wayne	472	10965-2010-0206	Executive New; 180 day
7114	Wayne	472	10965-2010-0206	Executive New; 180 day
7115	Wayne	472	10965-2010-0206	Executive New; 180 day
7116	Wayne	472	11248-2006-0143	Standard; 90 days
7117	Wayne	472	11248-2006-0143	Standard; 90 days
7118	Wayne	472	11259-2006-0166	Executive New; 90 day
7119	Wayne	472	11259-2006-0166	Executive New; 90 day
7120	Wayne	472	1916-1990-12	30 Days; Standard Cancellation
7121	Wayne	472	1926-1990-14	30 Days; Standard Cancellation
7122	Wayne	472	4398-1990-47	30 Days; Standard Cancellation
7123	Wayne	472	6132-1984-22	30 Days; Standard Cancellation
7124	Wayne	472	7012-1987-217	60 Days; Legislative Restrictive
7125	Wayne	472	7022-1988-211	90 Days; Standard
7126	Wayne	472	7022-1988-211	90 Days; Standard
7127	Wayne	472	7022-1988-211	90 Days; Standard
7128	Wayne	472	7022-1988-211	90 Days; Standard
7129	Wayne	472	7022-1988-211	60 Days; Standard
7130	Wayne	472	7022-1988-211	60 Days; Standard
7131	Wayne	472	7022-1988-211	60 Days; Standard
7132	Wayne	472	7022-1988-211	60 Days; Standard
7133	Wayne	472	7052-1987-234	60 Days; Standard Cancellation
7134	Wayne	472	7177-1990-116	90 Days; Legislative Restrictive
7135	Wayne	472	7314-1989-344	90 Days; Standard Cancellation
7136	Wayne	472	7463-1990-2127	60 Days; Standard Cancellation
7137	Wayne	472	7466-1988-296	30 Days; Standard Cancellation
7138	Wayne	472	7629-1990-2151	90 Days; Std. Cancellatoin Either Party
7139	Wayne	472	7795-1990-2198	60 Days; Standard Cancellation
7140	Wayne	472	7800-1991-2300	30 Days; Standard Cancellation
7141	Wayne	472	7800-1992-1184	30 Days; Standard Cancellation
7142	Wayne	472	7897-1992-1088	30 Days; Standard Cancellation
7143	Wayne	472	7897-1993-1003	90 Days; Std. Cancellatoin Either Party
7144	Wayne	511	11127-2010-0467	Standard; 90 day
7145	Wayne	511	11127-2010-0467	Standard; 90 day
7146	Wayne	511	11127-2010-0467	Standard; 90 day
7147	Wayne	511	11127-2010-0467	Standard; 90 day
7148	Wayne	511	7302-1989-337	60 Days; Standard Cancellation
7149	Wayne	511	7613-1990-2046	60 Days; Legislative Restrictive
7150	Wayne	551	11065-2003-1148	Standard; 90 day
7151	Wayne	551	11065-2003-1148	Standard; 90 day
7152	Wayne	551	11065-2003-1148	Standard; 90 day
7153	Wayne	551	11065-2003-1148	Standard; 90 day
7154	Wayne	551	1630-1984-6	30 Days; Standard Cancellation
7155	Wayne	551	292-1953-1	90 Days; Standard Cancellation

	A	B	C	D
7156	Wayne	551	7423-1990-2130	90 Days; Standard Cancellation
7157	Wayne	591	10582-1997-1351	90 Days; Standard Cancellation
7158	Wayne	591	10582-1998-1232	Standard 60-day
7159	Wayne	591	10582-1998-1232	Standard 60-day
7160	Wayne	591	10582-1998-1232	Standard 60-day
7161	Wayne	591	10582-1998-1232	Standard 60-day
7162	Wayne	591	10582-2008-0039	Standard, 60-day
7163	Wayne	591	10582-2008-0039	Standard, 60-day
7164	Wayne	591	10582-2008-0039	Standard, 60-day
7165	Wayne	591	10582-2008-0039	Standard, 60-day
7166	Wayne	591	10750-1999-1223	90 Days; Standard Cancellation
7167	Wayne	591	10750-2000-1055	Executive New; 60 day
7168	Wayne	591	11039-2003-1071	Standard 90-day
7169	Wayne	591	11138-2005-0167	Standard; 120 day
7170	Wayne	591	11138-2005-0167	Standard; 120 day
7171	Wayne	591	11239-2006-0131	Standard 30-day
7172	Wayne	591	11714-2013-0299	Standard; 30 day
7173	Wayne	591	1668-1987-10	30 Days; Standard Cancellation
7174	Wayne	591	2096-1989-23	60 Days; Legislative Restrictive
7175	Wayne	591	6199-1992-1157	30 Days; Standard Cancellation
7176	Wayne	591	6199-1992-1158	30 Days; Std. Cancellatoin Either Party
7177	Wayne	591	6382-1989-182	Standard; 90 Day
7178	Wayne	591	6382-1989-182	Standard; 90 Day
7179	Wayne	591	6791-1989-222	90 Days; Standard Cancellation
7180	Wayne	591	7152-1989-253	30 Days; Standard Cancellation
7181	Wayne	591	7201-1989-272	30 Days; Standard Cancellation
7182	Wayne	591	SS	60 Days; Standard Cancellation
7183	Wayne	631	10445-1996-1473	90 Days; Std. Cancellatoin Either Party
7184	Wayne	631	4016-1989-80	60 Days; Liquor Control Commission
7185	Wayne	631	4332-1987-44	60 Days; Standard Cancellation
7186	Wayne	631	4410-1980-52	60 Days; Liquor Control Commission
7187	Wayne	631	4620-1998-1049	30 Days; Standard Cancellation
7188	Wayne	631	5041-1984-15	60 Days; Liquor Control Commission
7189	Wayne	641	10133-2004-1039	Standard 30-day
7190	Wayne	641	10841-2002-2036	Standard; 30 day
7191	Wayne	641	10841-2004-1263	Standard 30-day
7192	Wayne	641	10842-2000-1169	Standard 30 Day
7193	Wayne	641	10842-2004-1266	30 day Standard
7194	Wayne	641	10866-2002-2074	Standard; 1 year
7195	Wayne	641	10866-2002-2074	Standard; 1 year
7196	Wayne	641	10866-2002-2074	Standard; 1 year
7197	Wayne	641	10866-2002-2074	Standard; 1 year
7198	Wayne	641	10866-2002-2074	Standard; 1 year
7199	Wayne	641	10875-2001-1222	Standard; 30 day
7200	Wayne	641	10998-2006-0199	90-day standard

	A	B	C	D
7201	Wayne	641	11092-2005-0111	Standard-90 day
7202	Wayne	641	11092-2010-0681	Standard: 90 Days
7203	Wayne	641	11092-2010-0681	Standard: 90 Days
7204	Wayne	641	11163-2007-0004	Standard-90 days
7205	Wayne	641	11163-2007-0004	Standard-90 days
7206	Wayne	641	11163-2007-0004	Standard-90 days
7207	Wayne	641	11163-2007-0004	Standard-90 days
7208	Wayne	641	11163-2007-0004	Standard-90 days
7209	Wayne	641	11163-2007-0004	Standard-90 days
7210	Wayne	641	11163-2007-0004	Standard-90 days
7211	Wayne	641	11427-2009-0153	Standard: 90 day
7212	Wayne	641	11427-2009-0153	Standard: 90 day
7213	Wayne	641	11427-2011-0109	Standard: 90 Days
7214	Wayne	641	11427-2011-0109	Standard: 90 Days
7215	Wayne	641	11427-2011-0109	Standard: 90 Days
7216	Wayne	641	4581-1986-45	Executive Legislative; 60 Days
7217	Wayne	641	4581-1986-45	Executive Legislative; 60 Days
7218	Wayne	641	4581-1986-45	Executive Legislative; 60 Days
7219	Wayne	641	4581-1986-45	Executive Legislative; 60 Days
7220	Wayne	641	4581-1986-45	Executive Legislative; 60 Days
7221	Wayne	641	4581-1986-45	Executive Legislative; 60 Days
7222	Wayne	641	4581-2006-0178	Standard; 120 day
7223	Wayne	641	4581-2006-0178	Standard; 120 day
7224	Wayne	641	4581-2006-0178	Standard; 120 day
7225	Wayne	641	4581-2006-0178	Standard; 120 day
7226	Wayne	672	10007-1992-1201	90 Days; Standard Cancellation
7227	Wayne	672	10045-1993-1017	90 Days; Standard Cancellation
7228	Wayne	672	10062-1993-1058	90 Days; Executive Legislation
7229	Wayne	672	10062-1994-1370	30 Days; Standard Cancellation
7230	Wayne	672	10133-1993-1087	90 Days; Standard Cancellation
7231	Wayne	672	1981-1986-12	90 Days; Standard Cancellation
7232	Wayne	672	1981-1997-1091	90 Days; Standard Cancellation
7233	Wayne	672	1981-2003-1096	Standard 90-day
7234	Wayne	672	2084-1976-4	180 Days; Standard Cancellation
7235	Wayne	672	3089-1990-27	90 Days; Standard Cancellation
7236	Wayne	672	3089-1990-27	90 Days; Standard Cancellation
7237	Wayne	672	3089-1990-27	90 Days; Standard Cancellation
7238	Wayne	672	3089-1990-27	90 Days; Standard Cancellation
7239	Wayne	672	3089-2002-2093	Standard-90-day
7240	Wayne	672	3089-2002-2093	Standard-90-day
7241	Wayne	672	3089-2002-2093	Standard-90-day
7242	Wayne	672	3089-2002-2093	Standard-90-day
7243	Wayne	672	378-1986-3	90 Days; Standard Cancellation
7244	Wayne	672	378-1994-1019	90 Days; Standard Cancellation
7245	Wayne	672	4407-1986-39	60 Days; Standard Cancellation

	A	B	C	D
7246	Wayne	672	4587-2002-1001	180 Days; Standard Cancellation
7247	Wayne	672	4587-2002-1001	180 Days; Standard Cancellation
7248	Wayne	672	4587-2002-1001	180 Days; Standard Cancellation
7249	Wayne	672	4587-2002-1001	180 Days; Standard Cancellation
7250	Wayne	672	4587-2002-1001	180 Days; Standard Cancellation
7251	Wayne	672	4587-2002-2112	Standard; 90 day
7252	Wayne	672	4622-1981-57	60 Days; Legislative Restrictive
7253	Wayne	672	4622-1991-2207	90 Days; Std. Cancellatoin Either Party
7254	Wayne	672	4622-1995-1164	30 Days; Std. Cancellatoin Either Party
7255	Wayne	672	4622-1997-1116	30 Days; Std. Cancellatoin Either Party
7256	Wayne	672	4918-2002-2113	Standard 120 Day
7257	Wayne	672	4918-2002-2113	Standard 120 Day
7258	Wayne	672	4918-2002-2113	Standard 120 Day
7259	Wayne	672	4918-2002-2113	Standard 120 Day
7260	Wayne	672	7788-1990-2197	30 Days; Standard Cancellation
7261	Wayne	672	7788-1991-2290	60 Days; Executive Legislation
7262	Wayne	672	7790-1991-2250	90 Days; Standard Cancellation
7263	Wayne	672	7790-1992-1095	30 Days; Standard Cancellation
7264	Wayne	672	7826-1990-2184	90 Days; Standard Cancellation
7265	Wayne	672	7872-1991-2253	30 Days; Standard Cancellation
7266	Wayne	672	7873-1992-1109	90 Days; Standard Cancellation
7267	Wayne	672	872-1986-5	30 Days; Standard Cancellation
7268	Wayne	751	10128-1993-1226	30 Days; Standard Cancellation
7269	Wayne	751	6849-1989-226	90 Days
7270	Wayne	761	10434-1995-1312	90 Days; Standard Cancellation
7271	Wayne	761	10434-1996-1490	60 Days; Executive Legislation
7272	Wayne	761	10434-1996-1490	60 Days; Executive Legislation
7273	Wayne	761	10434-1996-1490	60 Days; Executive Legislation
7274	Wayne	761	10434-1996-1490	60 Days; Executive Legislation
7275	Wayne	761	10784-2000-1041	30 Days; Standard Cancellation
7276	Wayne	761	10784-2000-1130	Standard; 90 Day
7277	Wayne	761	10784-2000-1130	Standard; 90 Day
7278	Wayne	761	7501-1990-2131	30 Days; Std. Cancellatoin Either Party
7279	Wayne	761	7501-1996-1171	30 Days; Std. Cancellatoin Either Party
7280	Wayne	761	7501-1996-1258	30 Days; Std. Cancellatoin Either Party
7281	Wayne	761	7501-1996-1425	90 Days; Std. Cancellatoin Either Party
7282	Wayne	791	6970-2002-2234	Standard; 90 day
7283	Wayne	791	6970-2002-2234	Standard; 90 day
7284	Wayne	791	6970-2002-2234	Standard; 90 day
7285	Wayne	791	6970-2002-2234	Standard; 90 day
7286	Wayne	791	6970-2002-2234	Standard; 90 day
7287	Wayne	791	6970-2002-2234	Standard; 90 day
7288	Wayne	791	6970-2002-2234	Standard; 90 day
7289	Wayne	801	10224-1994-1089	60 Days; Executive Legislation
7290	Wayne	801	10341-1996-1045	30 Days; Standard Cancellation

	A	B	C	D
7291	Wayne	801	10463-1996-1501	30 Days; Standard Cancellation
7292	Wayne	801	10548-1997-1371	90 Days; Standard Cancellation
7293	Wayne	801	10841-2000-1094	Standard 30 Day notice
7294	Wayne	801	10842-2002-2037	30 day notice; Standard
7295	Wayne	801	10843-2002-2038	30 day notice; Standard
7296	Wayne	801	10875-2000-1091	Standard 30 Day notice
7297	Wayne	801	11092-2004-1273	Standard 30-day
7298	Wayne	801	1922-1988-27	60 Days; Standard Cancellation
7299	Wayne	801	1981-1996-1166	90 Days; Standard Cancellation
7300	Wayne	801	4407-1994-1020	90 Days; Standard Cancellation
7301	Wayne	801	4622-1996-1224	30 Days; Std. Cancellatoin Either Party
7302	Wayne	801	4672-1981-65	90 Days; Standard Cancellation
7303	Wayne	801	6783-1986-152	90 Days; Standard Cancellation
7304	Wayne	801	927-1986-6	30 Days; Standard Cancellation
7305	Wayne	950	1817-1986-10	120 Days; Legislative Restrictive
7306	Wayne	950	1935-1985-19	60 Days; Executive Legislation
7307	Wayne	950	7538-1990-2011	60 Days; Legislative Restrictive
7308	Wayne	999	11005-2002-2031	Standard; 90 day
7309	Wayne	999	11288-2007-0103	Standard; either party; 30 days
7310	Wayne	999	11288-2008-0017	Either party; 30 days
7311	Wayne	999	11288-2009-0151	Standard; either party; 30 days
7312	Wayne	999	11288-2010-0014	Either party; 30 days
7313	Wayne	999	11550-2011-0179	Standard cancellation; 30 days notice
7314	Wayne	999	11606-2012-0077	Lessor, 90 day
7315	Wayne	999	11702-2013-0236	Either party with 30 days notice
7316	Wayne	999	11760-2014-0162	Either party; 90 days notice
7317	Wayne	999	6578-1989-205	30 Days; Standard Cancellation
7318	Wayne	999	6722-1991-3096	30 Days; Standard Cancellation
7319	Wayne	999	6722-1992-1117	30 Days; Standard Cancellation
7320	Wayne	999	6722-1998-1121	30 Days; Standard Cancellation
7321	Wayne	999	6722-1999-1147	30 Days; Std. Cancellatoin Either Party
7322	Wayne	999	6788-1989-220	60 Days; Std. Cancellatoin Either Party
7323	Wayne	999	7353-1989-370	30 Days; Standard Cancellation
7324	Wayne	999	7353-1992-1156	30 Days; Standard Cancellation
7325	Wayne	999	7353-1998-1037	30 Days; Standard Cancellation
7326	Wayne	999	7614-1990-3068	Standard; 30 Day
7327	Wayne	999	7614-1990-3068	Standard; 30 Day
7328	Wayne	999	7614-1990-3068	Standard; 30 Day
7329	Wayne	999	7614-1990-3068	Standard; 30 Day
7330	Wayne	999	7614-1990-3068	Standard; 30 Day
7331	Wayne	999	7830-1992-1116	30 Days; Standard Cancellation
7332	Wayne	999	844-1991-3100	30 Days; Standard Cancellation
7333	Wayne	999	9002-1987-242	30 Days; Standard Cancellation
7334	Wayne	999	9002-1995-1119	30 Days; Standard Cancellation
7335	Wayne	999	9002-1996-1043	30 Days; Standard Cancellation

	A	B	C	D
7336	Wayne	999	9052-1986-179	30 Days; Standard Cancellation
7337	Wayne	999	9069-1989-391	30 Days; Standard Cancellation
7338	Wayne	999	9069-1992-1113	30 Days; Standard Cancellation
7339	Wayne	999	9069-1997-1200	30 Days; Standard Cancellation
7340	Wayne	999	9069-1997-1200	30 Days; Standard Cancellation
7341	Wayne	999	9070-1989-392	30 Days; Standard Cancellation
7342	Wayne	999	9070-1995-1118	30 Days; Standard Cancellation
7343	Wayne	999	9070-1996-1056	30 Days; Std. Cancellatoin Either Party
7344	Wayne	999	9070-1998-1283	30 Days; Std. Cancellatoin Either Party
7345	Wayne	999	9070-1999-1211	30 Days; Std. Cancellatoin Either Party
7346	Wayne	999	9070-2000-1152	30 Days; Std. Cancellatoin Either Party
7347	Wexford	071	1172-1990-5	Standard; 90 Days
7348	Wexford	071	1172-2002-2224	Standard; 90 days
7349	Wexford	071	1172-2002-2224	Standard; 90 days
7350	Wexford	231	6627-1985-98	60 Days
7351	Wexford	231	7525-1990-1108	Standard; 60-days
7352	Wexford	231	7525-2000-1136	Standard; 60 days
7353	Wexford	231	7525-2000-1136	Standard; 60 days
7354	Wexford	231	7525-2005-0068	Standard; 90 day
7355	Wexford	231	7525-2005-0068	Standard; 90 day
7356	Wexford	231	7525-2005-0068	Standard; 90 day
7357	Wexford	431	10033-1992-1072	30 Days; Standard Cancellation
7358	Wexford	431	2194-1989-24	180 Days; Standard Cancellation
7359	Wexford	431	2194-1993-1006	90 Days; Standard Cancellation
7360	Wexford	431	2194-1994-1125	90 Days; Standard Cancellation
7361	Wexford	431	2194-1995-1049	180 Days; Std. Cancellatoin Either Party
7362	Wexford	551	10651-1998-1109	Executive New; 30 day
7363	Wexford	551	10651-1998-1109	Executive New; 30 day
7364	Wexford	551	10651-1998-1109	Executive New; 30 day
7365	Wexford	551	10651-1998-1109	Executive New; 30 day
7366	Wexford	551	10651-1998-1109	Executive New; 30 day
7367	Wexford	551	10651-1998-1109	Executive New; 30 day
7368	Wexford	551	10651-1998-1109	Executive New; 30 day
7369	Wexford	551	10651-1998-1109	Executive New; 30 day
7370	Wexford	551	10651-1998-1109	Executive New; 30 day
7371	Wexford	551	10651-1998-1109	Executive New; 30 day
7372	Wexford	551	10651-1998-1109	Executive New; 30 day
7373	Wexford	551	10651-1998-1109	Executive New; 30 day
7374	Wexford	551	10651-1998-1109	Executive New; 30 day
7375	Wexford	551	10651-1998-1109	Executive New; 30 day
7376	Wexford	551	10651-1998-1109	Executive New; 30 day
7377	Wexford	551	10651-1998-1109	Executive New; 30 day
7378	Wexford	551	10651-1998-1109	Executive New; 30 day
7379	Wexford	551	10651-1998-1109	Executive New; 30 day
7380	Wexford	551	10651-1998-1109	Executive New; 30 day

	A	B	C	D
7381	Wexford	551	10651-1998-1109	Executive New; 30 day
7382	Wexford	551	10651-1998-1109	Executive New; 30 day
7383	Wexford	551	10651-1998-1109	Executive New; 30 day
7384	Wexford	551	10651-1998-1109	Executive New; 30 day
7385	Wexford	551	10651-1998-1109	Executive New; 30 day
7386	Wexford	551	10651-1998-1109	Executive New; 30 day
7387	Wexford	551	10651-1998-1109	Executive New; 30 day
7388	Wexford	551	10651-1998-1109	Executive New; 30 day
7389	Wexford	551	10651-1998-1109	Executive New; 30 day
7390	Wexford	551	7870-1991-1133	30 Days; Standard Cancellation
7391	Wexford	551	7870-1992-1126	90 Days; Standard Cancellation
7392	Wexford	631	6807-1986-160	60 Days; Standard Cancellation
7393	Wexford	631	6807-1991-1014	60 Days; Standard Cancellation
7394	Wexford	631	6807-1996-1266	30 Days; Standard Cancellation
7395	Wexford	641	11139-2005-0171	Standard; 30 day
7396	Wexford	641	11139-2007-0131	Standard; 30 day
7397	Wexford	641	11139-2008-0054	Standard; 30 day
7398	Wexford	641	11139-2009-0060	Standard: 30 Days
7399	Wexford	641	11139-2009-0290	Standard; 30 day
7400	Wexford	641	11139-2012	Standard
7401	Wexford	672	10478-1996-1178	Standard; 60 day notice
7402	Wexford	672	10478-1998-1238	60 Days; Standard Cancellation
7403	Wexford	761	10215-1992-1007	Executive Legislation; 180 day notice-all terms
7404	Wexford	761	10215-2002-2201	Executive New; 180 day
7405	Wexford	801	4483-1981-26	120 Days; Standard Cancellation
7406	Wexford	999	723-1965-1	No Cancellation
7407	Z-Out of State	011	2445-1992-1159	90 Days: Certified Funding Cut
7408	Z-Out of State	011	2445-1992-1159	90 Days: Certified Funding Cut
7409	Z-Out of State	011	2445-1992-1159	90 Days: Certified Funding Cut
7410	Z-Out of State	011	2445-2002-2025	Legislative Restrictive; 120 day
7411	Z-Out of State	011	2445-2002-2025	Legislative Restrictive; 120 day
7412	Z-Out of State	011	2445-2002-2025	Legislative Restrictive; 120 day
7413	Z-Out of State	011	2445-2002-2025	Legislative Restrictive; 120 day
7414	Z-Out of State	011	2445-2002-2025	Legislative Restrictive; 120 day
7415	Z-Out of State	011	2445-2002-2025	Legislative Restrictive; 120 day
7416	Z-Out of State	011	2445-2007-0051	Legislative Restrictive; 120 day
7417	Z-Out of State	011	2445-2007-0051	Legislative Restrictive; 120 day
7418	Z-Out of State	011	2445-2007-0051	Legislative Restrictive; 120 day
7419	Z-Out of State	011	2445-2007-0051	Legislative Restrictive; 120 day
7420	Z-Out of State	011	2445-2007-0051	Legislative Restrictive; 120 day
7421	Z-Out of State	011	2445-2007-0051	Legislative Restrictive; 120 day
7422	Z-Out of State	011	2445-2012-0211	180 days & end of a month
7423	Z-Out of State	011	2445-2012-0211	180 days & end of a month
7424	Z-Out of State	011	2445-2012-0211	180 days & end of a month
7425	Z-Out of State	011	2445-2012-0211	180 days & end of a month

	A	B	C	D
7426	Z-Out of State	011	2445-2012-0211	180 days & end of a month
7427	Z-Out of State	011	2445-2012-0211	180 days & end of a month
7428	Z-Out of State	011	2445-2012-0211	180 days & end of a month
7429	Z-Out of State	011	2445-2012-0211	180 days & end of a month
7430	Z-Out of State	011	2445-2012-0211	180 days & end of a month
7431	Z-Out of State	271	10199-1993-1219	Standard; 180 days
7432	Z-Out of State	271	10342-1995-1372	180 Days; Std. Cancellatoin Either Party
7433	Z-Out of State	271	10556-1997-1084	Standard Cancellation; 60 day
7434	Z-Out of State	271	10556-1998-1027	Standard Cancellation; 60 days
7435	Z-Out of State	271	10556-1998-1027	Standard Cancellation; 60 days
7436	Z-Out of State	271	10556-1998-1027	Standard Cancellation; 60 days
7437	Z-Out of State	271	10556-1998-1027	Standard Cancellation; 60 days
7438	Z-Out of State	271	10556-1998-1027	Standard Cancellation; 60 days
7439	Z-Out of State	271	10588-1998-1057	Legislative Restrictive; 180 days
7440	Z-Out of State	271	10588-1998-1057	Legislative Restrictive; 180 days
7441	Z-Out of State	271	10588-1998-1057	Legislative Restrictive; 180 days
7442	Z-Out of State	271	10588-1998-1057	Legislative Restrictive; 180 days
7443	Z-Out of State	271	10588-1998-1057	Legislative Restrictive; 180 days
7444	Z-Out of State	271	10588-1998-1057	Legislative Restrictive; 180 days
7445	Z-Out of State	271	10588-1998-1057	Legislative Restrictive; 180 days
7446	Z-Out of State	271	10588-1998-1057	Legislative Restrictive; 180 days
7447	Z-Out of State	271	10588-1998-1057	Legislative Restrictive; 180 days
7448	Z-Out of State	271	10588-1998-1057	Legislative Restrictive; 180 days
7449	Z-Out of State	271	10588-1998-1057	Legislative Restrictive; 180 days
7450	Z-Out of State	271	10588-2004-1101	Standard; 180 days
7451	Z-Out of State	271	10588-2004-1101	Standard; 180 days
7452	Z-Out of State	271	10588-2004-1101	Standard; 180 days
7453	Z-Out of State	271	10588-2004-1101	Standard; 180 days
7454	Z-Out of State	271	10588-2004-1101	Standard; 180 days
7455	Z-Out of State	271	10588-2010-0549	Standard; 120 day
7456	Z-Out of State	271	10588-2010-0549	Standard; 120 day
7457	Z-Out of State	271	10588-2010-0549	Standard; 120 day
7458	Z-Out of State	271	10654-1998-1017	30 Days; Standard Cancellation
7459	Z-Out of State	271	10774-2000-1037	Standard; 90 days
7460	Z-Out of State	271	10774-2000-1037	Standard; 90 days
7461	Z-Out of State	271	10774-2000-1037	Standard; 90 days
7462	Z-Out of State	271	10774-2006-0238	Standard; 30 days
7463	Z-Out of State	271	10774-2008-0131	Standard, 30 days
7464	Z-Out of State	271	11113-2004-1259	Standard; 90 day
7465	Z-Out of State	271	11113-2004-1259	Standard; 90 day
7466	Z-Out of State	271	11372-2008-0089	Standard; 90 day
7467	Z-Out of State	271	11372-2008-0089	Standard; 90 day
7468	Z-Out of State	271	11372-2008-0089	Standard; 90 day
7469	Z-Out of State	271	11386-2008-0128	Standard; 90 day
7470	Z-Out of State	271	11386-2008-0128	Standard; 90 day

	A	B	C	D
7471	Z-Out of State	271	11386-2008-0128	Standard; 90 day
7472	Z-Out of State	271	11386-2008-0128	Standard; 90 day
7473	Z-Out of State	271	11386-2008-0128	Standard; 90 day
7474	Z-Out of State	271	7057-1987-235	30 Days; Legislative Restrictive
7475	Z-Out of State	271	7098-1987-238	30 Days; Standard Cancellation
7476	Z-Out of State	271	7098-1999-1118	30 Days; Standard Cancellation
7477	Z-Out of State	271	7113-1988-250	Standard; 90 day
7478	Z-Out of State	271	7113-1994-1060	30 Days; Standard Cancellation
7479	Z-Out of State	271	7113-1995-1212	90 Days; Standard Cancellation
7480	Z-Out of State	271	7113-2005-0007	Standard; 90 day
7481	Z-Out of State	271	7113-2005-0007	Standard; 90 day
7482	Z-Out of State	271	7114-1987-240	90 Days; Standard Cancellation
7483	Z-Out of State	271	7114-1994-1273	90 Days; Standard Cancellation
7484	Z-Out of State	271	7791-1991-1159	30 Days; Standard Cancellation
7485	Z-Out of State	271	7791-1993-1020	180 Days; Standard Cancellation
7486	Z-Out of State	271	7791-1996-1507	30 Days; Standard Cancellation
7487	Z-Out of State	271	7791-1996-1517	30 Days; Std. Cancellatoin Either Party
7488	Z-Out of State	271	7791-1997-1081	Standard; 180 days
7489	Z-Out of State	271	7791-1997-1081	Standard; 180 days
7490	Z-Out of State	271	7791-2006-0184	Standard; 60 days
7491	Z-Out of State	271	7791-2008-0088	Standard 60-day
7492	Z-Out of State	999	11159-2006-0225	30-days notice by Lessor
7493	Z-Out of State	999	11159-2006-0225	30-days notice by Lessor

	A	B	C	D
1	name	dv_id	ls_id	description
2	Alger	431	2719-1997-1020	5 year; 30 day
3	Alger	431	2719-1997-1020	5 year; 30 day
4	Allegan	431	11026-2003-1031	5 year; 60 day
5	Allegan	431	11026-2003-1031	5 year; 60 day
6	Allegan	431	11026-2003-1031	5 year; 60 day
7	Allegan	431	11026-2003-1031	5 year; 60 day
8	Allegan	431	11026-2003-1031	5 year; 60 day
9	Allegan	431	11026-2003-1031	5 year; 60 day
10	Allegan	551	1024-2009-0075	2 year; 90 day
11	Allegan	551	1024-2009-0075	2 year; 90 day
12	Allegan	551	1024-2009-0075	2 year; 90 day
13	Allegan	551	1024-2009-0075	2 year; 90 day
14	Allegan	551	1024-2009-0075	2 year; 90 day
15	Allegan	551	1024-2009-0075	2 year; 90 day
16	Allegan	551	1024-2009-0075	2 year; 90 day
17	Allegan	551	1024-2009-0075	2 year; 90 day
18	Allegan	551	1024-2009-0075	2 year; 90 day
19	Allegan	551	1024-2009-0075	2 year; 90 day
20	Allegan	551	1024-2009-0075	2 year; 90 day
21	Allegan	551	1024-2009-0075	2 year; 90 day
22	Allegan	551	1024-2009-0075	2 year; 90 day
23	Allegan	551	1024-2009-0075	2 year; 90 day
24	Allegan	551	1024-2009-0075	2 year; 90 day
25	Allegan	551	1024-2009-0075	2 year; 90 day
26	Allegan	551	1024-2009-0075	2 year; 90 day
27	Allegan	551	1024-2009-0075	2 year; 90 day
28	Allegan	551	1024-2009-0075	2 year; 90 day
29	Allegan	551	1024-2009-0075	2 year; 90 day
30	Alpena	231	10096-2010-0505	10 year; 60 day
31	Alpena	231	10096-2010-0505	10 year; 60 day
32	Alpena	231	10096-2010-0505	10 year; 60 day
33	Alpena	551	10829-2000-1036	5 year; 30 day
34	Alpena	551	10829-2000-1036	5 year; 30 day
35	Alpena	551	10829-2000-1036	5 year; 30 day
36	Alpena	551	10829-2000-1036	5 year; 30 day
37	Alpena	551	10829-2000-1036	5 year; 30 day
38	Alpena	551	10829-2000-1036	5 year; 30 day
39	Alpena	551	10829-2000-1036	5 year; 30 day
40	Alpena	551	10829-2000-1036	5 year; 30 day
41	Alpena	551	10829-2000-1036	5 year; 30 day
42	Alpena	551	10829-2000-1036	5 year; 30 day
43	Alpena	591	10739-1998-1291	5 yr; 60 day
44	Alpena	591	10739-1998-1291	5 yr; 60 day
45	Alpena	591	10739-1998-1291	5 yr; 60 day

	A	B	C	D
46	Arenac	431	6928-1987-176	5 year; 90 day
47	Arenac	431	6928-1987-176	5 year; 90 day
48	Arenac	431	6928-1987-176	5 year; 90 day
49	Arenac	431	6928-1987-176	5 year; 90 day
50	Arenac	431	6928-1987-176	5 year; 90 day
51	Arenac	431	6928-1987-176	5 year; 90 day
52	Arenac	431	6928-1987-176	5 year; 90 day
53	Baraga	431	10723-1997-1197	5 yr opt; 30 day notice
54	Baraga	431	10723-1997-1197	5 yr opt; 30 day notice
55	Baraga	431	10723-1997-1197	5 yr opt; 30 day notice
56	Baraga	431	10723-2007-0160	5 year; 30 day
57	Baraga	431	10723-2007-0160	5 year; 30 day
58	Baraga	431	10723-2007-0160	5 year; 30 day
59	Baraga	431	10723-2007-0160	5 year; 30 day
60	Barry	431	10766-1998-1164	5 year; 60 day
61	Barry	431	10766-1998-1164	5 year; 60 day
62	Barry	431	10766-1998-1164	5 year; 60 day
63	Barry	431	10766-1998-1164	5 year; 60 day
64	Barry	431	10766-1998-1164	5 year; 60 day
65	Barry	431	10766-1998-1164	5 year; 60 day
66	Bay	231	10399-2006-0067	5 yr; 60 day
67	Bay	431	10343-2010-0642	5 year; 30 day
68	Bay	431	10343-2010-0642	5 year; 30 day
69	Bay	431	10343-2010-0642	5 year; 30 day
70	Bay	431	10343-2010-0642	5 year; 30 day
71	Bay	431	10343-2010-0642	5 year; 30 day
72	Bay	431	10343-2010-0642	5 year; 30 day
73	Bay	431	10343-2010-0642	5 year; 30 day
74	Bay	431	10343-2010-0642	5 year; 30 day
75	Bay	431	10343-2010-0642	5 year; 30 day
76	Bay	431	10343-2010-0642	5 year; 30 day
77	Bay	431	10343-2010-0642	5 year; 30 day
78	Bay	431	10343-2010-0642	5 year; 30 day
79	Bay	431	11342-2009-0105	5 year; 180 day
80	Bay	431	11342-2009-0105	5 year; 180 day
81	Bay	431	11342-2009-0105	5 year; 180 day
82	Bay	431	11342-2009-0105	5 year; 180 day
83	Bay	431	11342-2009-0105	5 year; 180 day
84	Bay	431	11342-2009-0105	5 year; 180 day
85	Bay	431	11342-2009-0105	5 year; 180 day
86	Bay	431	11342-2009-0105	5 year; 180 day
87	Bay	431	11342-2009-0105	5 year; 180 day
88	Bay	431	11342-2009-0105	5 year; 180 day
89	Bay	431	11342-2009-0105	5 year; 180 day
90	Bay	431	11342-2009-0105	5 year; 180 day

	A	B	C	D
91	Bay	431	11342-2009-0105	5 year; 180 day
92	Bay	431	11342-2009-0105	5 year; 180 day
93	Bay	431	11342-2009-0105	5 year; 180 day
94	Bay	431	11342-2009-0105	5 year; 180 day
95	Bay	431	11342-2009-0105	5 year; 180 day
96	Bay	431	11342-2009-0105	5 year; 180 day
97	Bay	431	11342-2009-0105	5 year; 180 day
98	Bay	431	11342-2009-0105	5 year; 180 day
99	Bay	431	11342-2009-0105	5 year; 180 day
100	Bay	431	11342-2009-0105	5 year; 180 day
101	Bay	551	10696-2013-0360	5 year; 60 day
102	Bay	551	10696-2013-0360	5 year; 60 day
103	Bay	551	10696-2013-0360	5 year; 60 day
104	Bay	551	10696-2013-0360	5 year; 60 day
105	Bay	551	10696-2013-0360	5 year; 60 day
106	Bay	551	10696-2013-0360	5 year; 60 day
107	Bay	641	11342-2007-0135	1st 5-year option, 180 day notice
108	Bay	641	11342-2007-0135	1st 5-year option, 180 day notice
109	Bay	641	11342-2007-0135	1st 5-year option, 180 day notice
110	Bay	641	11342-2007-0135	1st 5-year option, 180 day notice
111	Bay	641	11342-2007-0135	1st 5-year option, 180 day notice
112	Bay	641	11342-2007-0135	1st 5-year option, 180 day notice
113	Bay	641	11342-2007-0135	1st 5-year option, 180 day notice
114	Bay	641	11342-2007-0135	1st 5-year option, 180 day notice
115	Bay	641	11342-2007-0135	1st 5-year option, 180 day notice
116	Bay	641	11342-2007-0135	1st 5-year option, 180 day notice
117	Bay	641	11342-2007-0135	1st 5-year option, 180 day notice
118	Bay	641	11342-2007-0135	1st 5-year option, 180 day notice
119	Bay	641	11342-2007-0135	2nd 5-year option, 180 day notice
120	Bay	641	11342-2007-0135	2nd 5-year option, 180 day notice
121	Bay	641	11342-2007-0135	2nd 5-year option, 180 day notice
122	Bay	641	11342-2007-0135	2nd 5-year option, 180 day notice
123	Bay	641	11342-2007-0135	2nd 5-year option, 180 day notice
124	Bay	641	11342-2007-0135	2nd 5-year option, 180 day notice
125	Bay	641	11342-2007-0135	2nd 5-year option, 180 day notice
126	Bay	641	11342-2007-0135	2nd 5-year option, 180 day notice
127	Bay	641	11342-2007-0135	2nd 5-year option, 180 day notice
128	Bay	641	11342-2007-0135	2nd 5-year option, 180 day notice
129	Bay	641	11342-2007-0135	2nd 5-year option, 180 day notice
130	Bay	641	11342-2007-0135	2nd 5-year option, 180 day notice
131	Benzie	231	11412-2009-0035	5 year; 60 day
132	Benzie	231	11412-2009-0035	5 year; 60 day
133	Benzie	231	11412-2009-0035	5 year; 60 day
134	Benzie	231	11412-2009-0035	5 year; 60 day
135	Benzie	231	11412-2009-0035	5 year; 60 day

	A	B	C	D
136	Benzie	231	11412-2009-0035	5 year; 60 day
137	Benzie	431	2340-2001-1062	5 years; 30 days
138	Benzie	431	2340-2001-1062	5 years; 30 days
139	Benzie	431	2340-2001-1062	5 years; 30 days
140	Benzie	431	2340-2001-1062	5 years; 30 days
141	Benzie	431	2340-2001-1062	5 years; 30 days
142	Benzie	431	2340-2001-1062	5 years; 30 days
143	Benzie	431	2340-2001-1062	5 years; 30 days
144	Benzie	431	2340-2001-1062	5 years; 30 days
145	Benzie	431	2340-2001-1062	5 years; 30 days
146	Benzie	431	2340-2001-1062	5 years; 30 days
147	Benzie	431	2340-2001-1062	5 years; 30 days
148	Benzie	431	2340-2001-1062	5 years; 30 days
149	Benzie	431	2340-2001-1062	5 years; 30 days
150	Benzie	431	2340-2001-1062	5 years; 30 days
151	Benzie	431	2340-2007-0153	5 year; 30 day
152	Benzie	431	2340-2007-0153	5 year; 30 day
153	Benzie	431	2340-2007-0153	5 year; 30 day
154	Benzie	431	2340-2007-0153	5 year; 30 day
155	Benzie	431	2340-2007-0153	5 year; 30 day
156	Benzie	431	2340-2007-0153	5 year; 30 day
157	Berrien	231	11074-2004-1206	5 year; 120 day
158	Berrien	231	11074-2004-1206	5 year; 120 day
159	Berrien	231	11074-2004-1206	5 year; 120 day
160	Berrien	231	11074-2005-0160	5 year; 120 day
161	Berrien	231	11074-2005-0160	5 year; 120 day
162	Berrien	231	11074-2005-0160	5 year; 120 day
163	Berrien	472	7621-2008-0070	5 Years: 60 Days
164	Berrien	472	7621-2008-0070	5 Years: 60 Days
165	Berrien	472	7621-2010-0468	5 year; 60 day
166	Berrien	472	7621-2010-0468	5 year; 60 day
167	Berrien	472	7621-2010-0468	5 year; 60 day
168	Berrien	472	7621-2010-0468	5 year; 60 day
169	Berrien	472	7621-2010-0468	5 year; 60 day
170	Branch	231	7343-2009-0306	5 year; 60 day
171	Branch	231	7343-2009-0306	5 year; 60 day
172	Branch	431	10485-1996-1367	5 year; 30 day
173	Branch	431	10485-1996-1367	5 year; 30 day
174	Branch	431	10485-1996-1367	5 year; 30 day
175	Branch	431	10485-1996-1367	5 year; 30 day
176	Branch	431	10485-1996-1367	5 year; 30 day
177	Branch	431	10485-1996-1367	5 year; 30 day
178	Branch	431	10485-1996-1367	5 year; 30 day
179	Branch	431	10485-1996-1367	5 year; 30 day
180	Calhoun	231	11336-2007-0121	5 year; 60 day

	A	B	C	D
181	Calhoun	231	11336-2007-0121	5 year; 60 day
182	Calhoun	231	2329-2006-0085	10 year; 30 day
183	Calhoun	231	2329-2006-0085	10 year; 30 day
184	Calhoun	231	2329-2006-0085	10 year; 30 day
185	Calhoun	431	10362-2011-0233	5 Years: 30 days
186	Calhoun	431	10362-2011-0233	5 Years: 30 days
187	Calhoun	431	10362-2011-0233	5 Years: 30 days
188	Calhoun	431	2524-2007-0032	5 YEARS; 90 DAYS
189	Calhoun	431	2524-2007-0032	5 YEARS; 90 DAYS
190	Calhoun	431	2524-2007-0032	5 YEARS; 90 DAYS
191	Calhoun	431	2524-2007-0032	5 YEARS; 90 DAYS
192	Calhoun	431	2524-2007-0032	5 YEARS; 90 DAYS
193	Calhoun	431	2524-2007-0032	5 YEARS; 90 DAYS
194	Calhoun	431	2524-2007-0032	5 YEARS; 90 DAYS
195	Calhoun	431	2524-2007-0032	5 YEARS; 90 DAYS
196	Calhoun	431	2524-2009-0009	5 year; 90 day
197	Calhoun	431	2524-2009-0009	5 year; 90 day
198	Calhoun	431	2524-2009-0009	5 year; 90 day
199	Calhoun	431	2524-2009-0009	5 year; 90 day
200	Calhoun	431	2524-2009-0009	5 year; 90 day
201	Calhoun	431	2524-2009-0009	5 year; 90 day
202	Calhoun	431	2524-2009-0009	5 year; 90 day
203	Calhoun	431	2524-2009-0009	5 year; 90 day
204	Calhoun	431	2524-2009-0009	5 year; 90 day
205	Calhoun	431	2524-2009-0009	5 year; 90 day
206	Calhoun	472	11394-2008-0057	5 year; 60 day
207	Calhoun	472	11394-2008-0057	5 year; 60 day
208	Calhoun	472	11394-2008-0057	5 year; 60 day
209	Calhoun	472	11394-2008-0057	5 year; 60 day
210	Calhoun	472	11394-2008-0057	5 year: 60 day
211	Calhoun	472	11394-2008-0057	5 year: 60 day
212	Calhoun	472	11394-2008-0057	5 year: 60 day
213	Calhoun	472	11394-2008-0057	5 year: 60 day
214	Cass	431	10412-1996-1311	5 year; 60 day
215	Cass	431	10412-1996-1311	5 year; 60 day
216	Cass	431	10412-1996-1311	5 year; 60 day
217	Cass	431	10412-1996-1311	5 year; 60 day
218	Cass	431	10412-1996-1311	5 year; 60 day
219	Cass	431	10412-1996-1311	5 year; 60 day
220	Charlevoix	231	11647-2012-0286	30 Days
221	Charlevoix	231	11647-2012-0286	30 Days
222	Charlevoix	231	11647-2012-0286	30 Days
223	Charlevoix	231	11647-2012-0286	30 Days
224	Charlevoix	231	11647-2012-0286	30 Days
225	Charlevoix	231	11647-2012-0286	30 Days

	A	B	C	D
226	Charlevoix	231	11647-2012-0286	30 Days
227	Charlevoix	231	11647-2012-0286	30 Days
228	Charlevoix	231	11647-2012-0286	30 Days
229	Charlevoix	231	11647-2012-0286	30 Days
230	Cheboygan	231	10546-2007-0017	5 year; 30 day
231	Cheboygan	231	10546-2007-0017	5 year; 30 day
232	Cheboygan	231	10546-2007-0017	5 year; 30 day
233	Cheboygan	231	10546-2007-0017	5 year; 30 day
234	Cheboygan	231	10546-2007-0017	5 year; 30 day
235	Cheboygan	231	10546-2007-0017	5 year; 30 day
236	Cheboygan	231	10546-2007-0017	5 year; 30 day
237	Cheboygan	231	10546-2007-0017	5 year; 30 day
238	Cheboygan	431	10456-1995-1268	5 year; 30 day
239	Cheboygan	431	10456-1995-1268	5 year; 30 day
240	Cheboygan	431	10456-1995-1268	5 year; 30 day
241	Cheboygan	431	10456-1995-1268	5 year; 30 day
242	Cheboygan	431	10456-1995-1268	5 year; 30 day
243	Cheboygan	431	10456-1995-1268	5 year; 30 day
244	Cheboygan	431	10456-1995-1268	5 year; 30 day
245	Cheboygan	431	10456-1995-1268	5 year; 30 day
246	Cheboygan	431	11519-2011-0149	5-year; 30 Days notice
247	Cheboygan	431	11519-2011-0149	5-year; 30 Days notice
248	Cheboygan	431	11519-2011-0149	5-year; 30 Days notice
249	Cheboygan	431	11519-2011-0149	5-year; 30 Days notice
250	Cheboygan	431	11519-2011-0149	5-year; 30 Days notice
251	Cheboygan	431	11519-2011-0149	5-year; 30 Days notice
252	Chippewa	231	10467-2007-0060	5 year; 30 day
253	Chippewa	231	10467-2007-0060	5 year; 30 day
254	Chippewa	231	10467-2007-0060	5 year; 30 day
255	Chippewa	431	10614-1997-1085	5 year; 30 day
256	Chippewa	431	10614-1997-1085	5 year; 30 day
257	Chippewa	472	10958-2000-1388	5 Year; 30-day
258	Chippewa	472	10958-2000-1388	5 Year; 30-day
259	Chippewa	472	10958-2000-1388	5 Year; 30-day
260	Chippewa	472	10958-2000-1388	5 Year; 30-day
261	Chippewa	472	11125-2005-0133	40 year; 30 day
262	Clare	751	11018-2002-2219	5 year; 30 day
263	Clare	751	11018-2002-2219	5 year; 30 day
264	Clare	751	11018-2002-2219	5 year; 30 day
265	Clinton	231	6793-2006-0070	5 year; 60 day
266	Clinton	231	6793-2006-0070	5 year; 60 day
267	Clinton	231	6793-2006-0070	5 year; 60 day
268	Clinton	231	6793-2006-0070	5 year; 60 day
269	Clinton	231	6793-2006-0070	5 year; 60 day
270	Clinton	231	6793-2006-0070	5 year; 60 day

	A	B	C	D
271	Clinton	231	6793-2006-0070	5 year; 60 day
272	Clinton	231	6793-2006-0070	5 year; 60 day
273	Clinton	431	11435-2009-0214	5 year; 60 day
274	Clinton	431	11435-2009-0214	5 year; 60 day
275	Clinton	431	11435-2009-0214	5 year; 60 day
276	Clinton	431	11435-2009-0214	5 year; 60 day
277	Clinton	431	11435-2009-0214	5 year; 60 day
278	Clinton	431	11435-2009-0214	5 year; 60 day
279	Clinton	431	11435-2009-0214	5 year; 60 day
280	Clinton	431	11435-2009-0214	5 year; 60 day
281	Clinton	431	11435-2009-0214	5 year; 60 day
282	Clinton	431	11435-2009-0214	5 year; 60 day
283	Clinton	431	11435-2009-0214	5 year; 60 day
284	Clinton	431	11435-2009-0214	5 year; 60 day
285	Clinton	431	11435-2009-0214	5 year; 60 day
286	Clinton	431	11435-2009-0214	5 year; 60 day
287	Clinton	431	11435-2009-0214	5 year; 60 day
288	Clinton	431	11435-2009-0214	5 year; 60 day
289	Clinton	431	11435-2009-0214	5 year; 60 day
290	Clinton	431	11435-2009-0214	5 year; 60 day
291	Clinton	431	11435-2009-0214	5 year; 60 day
292	Clinton	431	11435-2009-0214	5 year; 60 day
293	Clinton	431	11435-2009-0214	5 year; 60 day
294	Clinton	431	11435-2009-0214	5 year; 60 day
295	Clinton	431	11435-2009-0214	5 year; 60 day
296	Clinton	431	11435-2009-0214	5 year; 60 day
297	Clinton	431	11435-2009-0214	5 year; 60 day
298	Clinton	431	11435-2009-0214	5 year; 60 day
299	Clinton	431	11435-2009-0214	5 year; 60 day
300	Clinton	431	11435-2009-0214	5 year; 60 day
301	Clinton	431	11435-2009-0214	5 year; 60 day
302	Clinton	431	11435-2009-0214	5 year; 60 day
303	Crawford	231	7661-2010-0108	5 year; 30 day
304	Crawford	231	7661-2010-0108	5 year; 30 day
305	Crawford	231	7661-2010-0108	5 year; 30 day
306	Crawford	231	7661-2010-0108	5 year; 30 day
307	Crawford	231	7661-2010-0108	5 year; 30 day
308	Crawford	231	7661-2010-0108	5 year; 30 day
309	Crawford	391	2760-2010-0130	5 year; 30 day
310	Crawford	391	2760-2010-0130	5 year; 30 day
311	Crawford	391	2760-2010-0130	5 year; 30 day
312	Crawford	391	2760-2010-0130	5 year; 30 day
313	Crawford	391	2760-2010-0130	5 year; 30 day
314	Crawford	391	2760-2010-0130	5 year; 30 day
315	Crawford	391	2760-2010-0130	5 year; 30 day

	A	B	C	D
316	Crawford	391	2760-2010-0130	5 year; 30 day
317	Crawford	391	2760-2010-0130	5 year; 30 day
318	Crawford	391	2760-2010-0130	5 year; 30 day
319	Crawford	391	2760-2010-0130	5 year; 30 day
320	Crawford	391	2760-2010-0130	5 year; 30 day
321	Crawford	391	2760-2010-0130	5 year; 30 day
322	Crawford	391	2760-2010-0130	5 year; 30 day
323	Crawford	431	2797-2011-0371	5 year; 30 day
324	Crawford	431	2797-2011-0371	5 year; 30 day
325	Delta	751	7500-2009-0407	5 year; 30 day
326	Delta	751	7500-2009-0407	5 year; 30 day
327	Delta	751	7500-2009-0407	5 year; 30 day
328	Dickinson	071	11426-2009-0107	5 year; 30 day
329	Dickinson	071	11426-2009-0107	5 year; 30 day
330	Dickinson	071	11426-2009-0107	5 year; 30 day
331	Dickinson	431	11306-2007-0064	5 year; 30 day
332	Dickinson	431	11306-2007-0064	5 year; 30 day
333	Dickinson	431	11306-2007-0064	5 year; 30 day
334	Dickinson	431	11306-2007-0064	5 year; 30 day
335	Dickinson	431	11306-2007-0064	5 year; 30 day
336	Dickinson	431	11306-2007-0064	5 year; 30 day
337	Dickinson	591	6333-2004-1109	10 year; 30 day
338	Eaton	431	4358-2004-1088	5 year; 60 day
339	Eaton	431	4358-2004-1088	5 year; 60 day
340	Eaton	431	4358-2004-1088	5 year; 60 day
341	Emmet	431	10870-1999-1262	5 year; 30 day
342	Emmet	431	10870-1999-1262	5 year; 30 day
343	Emmet	431	10870-1999-1262	5 year; 30 day
344	Emmet	431	10870-1999-1262	5 year; 30 day
345	Emmet	431	10870-1999-1262	5 year; 30 day
346	Emmet	431	10870-1999-1262	5 year; 30 day
347	Emmet	431	10870-2001-1328	
348	Emmet	431	10870-2001-1328	
349	Emmet	431	11079-2010-0031	5 yr opt; 30 day
350	Emmet	431	11079-2010-0031	5 yr opt; 30 day
351	Emmet	672	10471-1996-1247	2nd opt: 5 yr; 30 day notice; Same costs
352	Emmet	672	10471-1996-1247	2nd opt: 5 yr; 30 day notice; Same costs
353	Emmet	672	10471-1996-1247	2nd opt: 5 yr; 30 day notice; Same costs
354	Emmet	672	10471-1996-1247	2nd opt: 5 yr; 30 day notice; Same costs
355	Emmet	672	10471-1996-1247	2nd opt: 5 yr; 30 day notice; Same costs
356	Emmet	672	10471-1996-1247	2nd opt: 5 yr; 30 day notice; Same costs
357	Genessee	231	10666-1997-1099	5 Year; 60 day
358	Genessee	231	10666-1997-1099	5 Year; 60 day
359	Genessee	231	10666-1997-1099	5 Year; 60 day
360	Genessee	231	10751-2004-1216	5 year; 180 day

	A	B	C	D
361	Genessee	231	10751-2004-1216	5 year; 180 day
362	Genessee	231	11546-2011-0078	5 year; 30 day
363	Genessee	231	11546-2011-0078	5 year; 30 day
364	Genessee	231	11579-2012-0001	5 year; 30 days
365	Genessee	231	11579-2012-0001	5 year; 30 days
366	Genessee	231	11579-2012-0001	5 year; 30 days
367	Genessee	231	11579-2012-0001	5 year; 30 days
368	Genessee	231	11579-2012-0001	5 year; 30 days
369	Genessee	231	11579-2012-0001	5 year; 30 days
370	Genessee	313	11530-2013-0438	sTANDARD, 90 Days
371	Genessee	313	11530-2013-0438	sTANDARD, 90 Days
372	Genessee	313	11530-2013-0438	sTANDARD, 90 Days
373	Genessee	313	11530-2013-0438	sTANDARD, 90 Days
374	Genessee	313	11530-2013-0438	sTANDARD, 90 Days
375	Genessee	313	11530-2013-0438	sTANDARD, 90 Days
376	Genessee	313	11530-2013-0438	sTANDARD, 90 Days
377	Genessee	431	10694-2009-0367	5 year; 60 day
378	Genessee	431	10694-2009-0367	5 year; 60 day
379	Genessee	431	10694-2009-0367	5 year; 60 day
380	Genessee	472	11507-2012-0033	5 year; 30 day
381	Genessee	472	11507-2012-0033	5 year; 30 day
382	Genessee	472	7435-1994-1064	5 Years; 30 day
383	Genessee	472	7435-1994-1064	5 Years; 30 day
384	Genessee	472	7435-1994-1064	5 Years; 30 day
385	Genessee	472	7435-1994-1064	5 Years; 30 day
386	Genessee	472	7435-1994-1064	5 Years; 30 day
387	Genessee	472	7435-1994-1064	5 Years; 30 day
388	Genessee	472	7435-1994-1064	5 Years; 30 day
389	Genessee	472	7435-1994-1064	5 Years; 30 day
390	Genessee	472	7435-1994-1064	5 Years; 30 day
391	Genessee	472	7435-1994-1064	5 Years; 30 day
392	Genessee	472	7435-1994-1064	5 Years; 30 day
393	Genessee	472	7435-1994-1064	5 Years; 30 day
394	Genessee	472	7435-2004-1072	5 years; 60 day
395	Genessee	472	7435-2004-1072	5 years; 60 day
396	Genessee	472	7435-2004-1072	5 years; 60 day
397	Genessee	472	7435-2004-1072	5 years; 60 day
398	Genessee	551	10235-1994-1262	5 year; 60 Day
399	Genessee	551	10235-1994-1262	5 year; 60 Day
400	Genessee	551	10235-1994-1262	5 year; 60 Day
401	Genessee	551	10235-1994-1262	5 year; 60 Day
402	Genessee	551	10235-1994-1262	5 year; 60 Day
403	Genessee	551	10235-1994-1262	5 year; 60 Day
404	Genessee	551	10235-1994-1262	5 year; 60 Day
405	Genessee	551	10235-1994-1262	5 year; 60 Day

	A	B	C	D
406	Genessee	551	10235-1994-1262	5 year; 60 Day
407	Genessee	551	10235-1994-1262	5 year; 60 Day
408	Genessee	551	10235-1994-1262	5 year; 60 Day
409	Genessee	551	10235-1994-1262	5 year; 60 Day
410	Genessee	551	10890-2001-1035	30 day notice
411	Genessee	751	11539-2014-0145	30 days
412	Genessee	751	11539-2014-0145	30 days
413	Genessee	751	11539-2014-0145	30 days
414	Genessee	751	11539-2014-0145	30 days
415	Genessee	751	11539-2014-0145	30 days
416	Genessee	751	11539-2014-0145	30 days
417	Gladwin	231	11666-2012-0414	5 year; 30 day
418	Gladwin	231	11666-2012-0414	5 year; 30 day
419	Gladwin	231	11666-2012-0414	5 year; 30 day
420	Gladwin	231	11666-2012-0414	5 year; 30 day
421	Gladwin	231	11666-2012-0414	5 year; 30 day
422	Gladwin	231	11666-2012-0414	5 year; 30 day
423	Gladwin	431	11656-2012-0359	5 year; 30 day
424	Gladwin	431	11656-2012-0359	5 year; 30 day
425	Gladwin	431	11656-2012-0359	5 year; 30 day
426	Gladwin	431	11656-2012-0359	5 year; 30 day
427	Gladwin	431	11656-2012-0359	5 year; 30 day
428	Gladwin	431	11656-2012-0359	5 year; 30 day
429	Gladwin	551	7182-2009-0055	5 yr opt; 30 day notice
430	Gladwin	551	7182-2009-0055	5 yr opt; 30 day notice
431	Gladwin	551	7182-2009-0055	5 yr opt; 30 day notice
432	Gladwin	551	7182-2009-0055	5 yr opt; 30 day notice
433	Gladwin	551	7182-2009-0055	5 yr opt; 30 day notice
434	Gladwin	551	7182-2009-0055	5 yr opt; 30 day notice
435	Gladwin	751	11020-2011-0013	5 year; 90 day
436	Gladwin	751	11020-2011-0013	5 year; 90 day
437	Gladwin	751	7425-1990-152	5 years; 60 day
438	Grand Traverse	231	10031-2004-1307	5 year; 30 day
439	Grand Traverse	231	10031-2004-1307	5 year; 30 day
440	Grand Traverse	431	10301-2001-1295	5 year; 60 day
441	Grand Traverse	431	10301-2001-1295	5 year; 60 day
442	Grand Traverse	431	10301-2001-1295	5 year; 60 day
443	Grand Traverse	431	10301-2001-1295	5 year; 60 day
444	Grand Traverse	431	10301-2001-1295	5 year; 60 day
445	Grand Traverse	431	10301-2001-1295	5 year; 60 day
446	Grand Traverse	431	10301-2001-1295	5 year; 60 day
447	Grand Traverse	431	10301-2001-1295	5 year; 60 day
448	Grand Traverse	431	10301-2001-1295	5 year; 60 day
449	Grand Traverse	431	10301-2001-1295	5 year; 60 day
450	Grand Traverse	431	10301-2001-1295	5 year; 60 day

	A	B	C	D
451	Grand Traverse	431	10301-2001-1295	5 year; 60 day
452	Grand Traverse	431	10301-2001-1295	5 year; 60 day
453	Grand Traverse	431	10301-2001-1295	5 year; 60 day
454	Grand Traverse	431	10301-2004-1111	5 year opt; 60 day
455	Grand Traverse	431	10301-2004-1111	5 year opt; 60 day
456	Grand Traverse	431	10301-2004-1111	5 year opt; 60 day
457	Grand Traverse	431	10301-2004-1111	5 year opt; 60 day
458	Grand Traverse	431	10301-2004-1111	5 year opt; 60 day
459	Grand Traverse	431	10301-2004-1111	5 year opt; 60 day
460	Grand Traverse	431	10301-2004-1111	5 year opt; 60 day
461	Grand Traverse	431	10301-2004-1111	5 year opt; 60 day
462	Grand Traverse	431	10301-2004-1111	5 year opt; 60 day
463	Grand Traverse	431	10301-2004-1111	5 year opt; 60 day
464	Grand Traverse	431	10301-2004-1111	5 year opt; 60 day
465	Grand Traverse	431	10301-2004-1111	5 year opt; 60 day
466	Grand Traverse	431	11500-2010-9058	5- Year Renewal Option
467	Grand Traverse	431	11500-2010-9058	5- Year Renewal Option
468	Grand Traverse	431	11500-2010-9058	5- Year Renewal Option
469	Grand Traverse	431	11500-2010-9058	5- Year Renewal Option
470	Grand Traverse	431	11500-2010-9058	5 year; 30 day
471	Grand Traverse	431	11500-2010-9058	5 year; 30 day
472	Grand Traverse	431	11500-2010-9058	5 year; 30 day
473	Grand Traverse	431	11500-2010-9058	5 year; 30 day
474	Grand Traverse	641	11688-2013-0122	5 year; 30 Day
475	Grand Traverse	641	11688-2013-0122	5 year; 30 Day
476	Grand Traverse	641	11688-2013-0122	5 year; 30 Day
477	Grand Traverse	641	11688-2013-0122	5 Year; 30 Day
478	Grand Traverse	641	11688-2013-0122	5 Year; 30 Day
479	Grand Traverse	641	11688-2013-0122	5 Year; 30 Day
480	Hillsdale	431	10347-1995-1006	5 year; 30 day
481	Hillsdale	431	10347-1995-1006	5 year; 30 day
482	Hillsdale	431	10347-1995-1006	5 year; 30 day
483	Hillsdale	431	10347-1995-1006	5 year; 30 day
484	Hillsdale	431	10347-1995-1006	5 year; 30 day
485	Hillsdale	431	10347-1995-1006	5 year; 30 day
486	Houghton	231	10508-2007-0026	5 year; 30 day
487	Houghton	231	10508-2007-0026	5 year; 30 day
488	Houghton	231	10508-2007-0026	5 year; 30 day
489	Houghton	231	10508-2007-0026	5 year; 30 day
490	Houghton	231	10508-2007-0026	5 year; 30 day
491	Houghton	231	10508-2007-0026	5 year; 30 day
492	Houghton	431	11662-2012-0399	30 days
493	Houghton	431	11662-2012-0399	30 days
494	Houghton	431	11662-2012-0399	30 days
495	Houghton	431	11662-2012-0399	30 days

	A	B	C	D
496	Houghton	431	11662-2012-0399	30 days
497	Houghton	431	11662-2012-0399	30 days
498	Houghton	431	7000-2005-0197	5 year; 30 day
499	Houghton	431	7000-2005-0197	5 year; 30 day
500	Houghton	431	7000-2005-0197	5 year; 30 day
501	Houghton	551	10275-1992-1220	5 year; 30 day
502	Houghton	551	10275-1992-1220	5 year; 30 day
503	Houghton	551	10275-1992-1220	5 year; 30 day
504	Houghton	551	10275-1992-1220	5 year; 30 day
505	Houghton	551	10275-1992-1220	5 year; 30 day
506	Houghton	551	10275-1992-1220	5 year; 30 day
507	Houghton	551	10275-1992-1220	5 year; 30 day
508	Houghton	551	10275-1992-1220	5 year; 30 day
509	Houghton	751	11265-2006-0190	1 year; 30 day
510	Houghton	751	11265-2006-0190	1 year; 30 day
511	Houghton	751	11265-2006-0190	1 year; 30 day
512	Houghton	751	11265-2006-0190	1 year; 30 day
513	Houghton	751	11265-2006-0190	1 year; 30 day
514	Houghton	751	11265-2006-0190	1 year; 30 day
515	Houghton	751	11265-2006-0190	1 year; 30 day
516	Houghton	751	11265-2006-0190	1 year; 30 day
517	Houghton	751	11265-2006-0190	1 year; 30 day
518	Houghton	751	11265-2006-0190	1 year; 30 day
519	Houghton	751	11265-2006-0190	1 year; 30 day
520	Houghton	751	11265-2006-0190	1 year; 30 day
521	Houghton	751	11265-2006-0190	1 year; 30 day
522	Houghton	751	11265-2006-0190	1 year; 30 day
523	Houghton	751	11265-2006-0190	1 year; 30 day
524	Houghton	751	11265-2006-0190	1 year; 30 day
525	Houghton	751	11265-2006-0190	1 year; 30 day
526	Houghton	751	11265-2006-0190	1 year; 30 day
527	Houghton	751	11265-2006-0190	1 year; 30 day
528	Houghton	751	11265-2006-0190	1 year; 30 day
529	Houghton	751	11265-2006-0190	1 year; 30 day
530	Houghton	751	11265-2006-0190	1 year; 30 day
531	Houghton	751	11265-2006-0190	1 year; 30 day
532	Houghton	751	11265-2006-0190	1 year; 30 day
533	Houghton	751	11265-2006-0190	1 year; 30 day
534	Houghton	751	11265-2006-0190	1 year; 30 day
535	Houghton	751	11265-2006-0190	1 year; 30 day
536	Houghton	751	11265-2006-0190	1 year; 30 day
537	Houghton	751	11265-2006-0190	1 year; 30 day
538	Houghton	751	11265-2006-0190	1 year; 30 day
539	Houghton	751	11265-2006-0190	1 year; 30 day
540	Houghton	751	11265-2006-0190	1 year; 30 day

	A	B	C	D
541	Houghton	751	11265-2006-0190	1 year; 30 day
542	Houghton	751	11265-2006-0190	1 year; 30 day
543	Houghton	751	11265-2006-0190	1 year; 30 day
544	Houghton	751	11265-2006-0190	1 year; 30 day
545	Houghton	751	11265-2006-0190	1 year; 30 day
546	Houghton	751	11265-2006-0190	1 year; 30 day
547	Houghton	751	11265-2006-0190	1 year; 30 day
548	Houghton	751	11265-2006-0190	1 year; 30 day
549	Houghton	751	11265-2006-0190	1 year; 30 day
550	Houghton	751	11265-2006-0190	1 year; 30 day
551	Houghton	751	11265-2006-0190	1 year; 30 day
552	Houghton	751	11265-2006-0190	1 year; 30 day
553	Huron	231	7402-2009-0292	5 year; 30 day
554	Huron	231	7402-2009-0292	5 year; 30 day
555	Huron	431	11009-2010-0461	60 days notice
556	Huron	431	11009-2010-0461	60 days notice
557	Huron	431	2193-2010-0077	10 year; 60 day
558	Huron	431	2193-2010-0077	10 year; 60 day
559	Huron	431	2193-2010-0077	10 year; 60 day
560	Huron	431	2193-2010-0077	10 year; 60 day
561	Ingham	071	10835-2000-1262	5 Year; 30 day
562	Ingham	071	10835-2000-1262	5 Year; 30 day
563	Ingham	071	10835-2000-1262	5 Year; 30 day
564	Ingham	071	10978-2002-2026	5 Year, 90 day
565	Ingham	071	10978-2002-2026	5 Year, 90 day
566	Ingham	071	10978-2002-2026	5 Year, 90 day
567	Ingham	071	10978-2002-2026	5 Year, 90 day
568	Ingham	071	10978-2002-2026	5 Year, 90 day
569	Ingham	071	10978-2002-2026	5 Year, 90 day
570	Ingham	071	10978-2002-2026	5 Year, 90 day
571	Ingham	071	10978-2002-2026	5 Year, 90 day
572	Ingham	071	10978-2002-2026	5 Year, 90 day
573	Ingham	071	10978-2002-2026	5 Year, 90 day
574	Ingham	071	10978-2002-2026	5 Year, 90 day
575	Ingham	071	10978-2002-2026	5 Year, 90 day
576	Ingham	071	10978-2002-2026	5 Year, 90 day
577	Ingham	071	10978-2002-2026	5 Year, 90 day
578	Ingham	071	10978-2002-2026	5 Year, 90 day
579	Ingham	071	10978-2002-2026	5 Year, 90 day
580	Ingham	071	10978-2002-2026	5 Year, 90 day
581	Ingham	071	10978-2002-2026	5 Year, 90 day
582	Ingham	071	10978-2002-2026	5 Year, 90 day
583	Ingham	071	10978-2002-2026	5 Year, 90 day
584	Ingham	071	10978-2002-2026	5 Year, 90 day
585	Ingham	071	10978-2002-2026	5 Year, 90 day

	A	B	C	D
586	Ingham	071	10978-2002-2026	5 Year, 90 day
587	Ingham	071	10978-2002-2026	5 Year, 90 day
588	Ingham	071	10978-2002-2026	5 Year, 90 day
589	Ingham	071	10978-2002-2026	5 Year, 90 day
590	Ingham	071	10978-2002-2026	5 Year, 90 day
591	Ingham	071	10978-2002-2026	5 Year, 90 day
592	Ingham	071	10978-2002-2026	5 Year, 90 day
593	Ingham	071	10978-2002-2026	5 Year, 90 day
594	Ingham	071	10978-2002-2026	5 Year, 90 day
595	Ingham	071	10978-2002-2026	5 Year, 90 day
596	Ingham	071	10978-2002-2026	5 Year, 90 day
597	Ingham	071	10978-2002-2026	5 Year, 90 day
598	Ingham	071	10978-2002-2026	5 Year, 90 day
599	Ingham	071	10978-2002-2026	5 Year, 90 day
600	Ingham	071	10978-2002-2026	5 Year, 90 day
601	Ingham	071	10978-2002-2026	5 Year, 90 day
602	Ingham	071	10978-2002-2026	5 Year, 90 day
603	Ingham	071	10978-2002-2026	5 Year, 90 day
604	Ingham	071	10978-2002-2026	5 Year, 90 day
605	Ingham	071	10978-2002-2026	5 Year, 90 day
606	Ingham	071	10978-2002-2026	5 Year, 90 day
607	Ingham	071	10978-2002-2026	5 Year, 90 day
608	Ingham	071	10978-2002-2026	5 Year, 90 day
609	Ingham	071	10978-2002-2026	5 Year, 90 day
610	Ingham	071	10978-2002-2026	5 Year, 90 day
611	Ingham	071	10978-2002-2026	5 Year, 90 day
612	Ingham	071	10978-2002-2026	5 Year, 90 day
613	Ingham	071	10978-2002-2026	5 Year, 90 day
614	Ingham	071	10978-2002-2026	5 Year, 90 day
615	Ingham	071	10978-2002-2026	5 Year, 90 day
616	Ingham	071	10978-2002-2026	5 Year, 90 day
617	Ingham	071	10978-2002-2026	5 Year, 90 day
618	Ingham	071	10978-2002-2026	5 Year, 90 day
619	Ingham	071	10978-2002-2026	5 Year, 90 day
620	Ingham	071	10978-2002-2026	5 Year, 90 day
621	Ingham	071	10978-2002-2026	5 Year, 90 day
622	Ingham	071	10978-2002-2026	5 Year, 90 day
623	Ingham	071	10978-2002-2026	5 Year, 90 day
624	Ingham	071	10978-2002-2026	5 Year, 90 day
625	Ingham	071	10978-2002-2026	5 Year, 90 day
626	Ingham	071	10978-2002-2026	5 Year, 90 day
627	Ingham	071	10978-2002-2026	5 Year, 90 day
628	Ingham	071	11747-2014-0044	1-Year Renewal Option
629	Ingham	071	11747-2014-0044	1-Year Renewal Option
630	Ingham	071	11747-2014-0044	1-Year Renewal Option

	A	B	C	D
631	Ingham	071	11747-2014-0044	1-Year Renewal Option
632	Ingham	071	11747-2014-0044	1-year Renewal Option
633	Ingham	071	11747-2014-0044	1-year Renewal Option
634	Ingham	071	11747-2014-0044	1-year Renewal Option
635	Ingham	071	11747-2014-0044	1-year Renewal Option
636	Ingham	084	11140-2005-0172	5 YEAR; 30 DAYS
637	Ingham	084	11140-2005-0172	5 YEAR; 30 DAYS
638	Ingham	084	11140-2005-0172	5 YEAR; 30 DAYS
639	Ingham	084	11140-2005-0172	5 YEAR; 30 DAYS
640	Ingham	084	11140-2005-0172	5 YEAR; 30 DAYS
641	Ingham	084	11140-2005-0172	5 YEAR; 30 DAYS
642	Ingham	084	11140-2005-0172	5 YEAR; 30 DAYS
643	Ingham	084	11140-2005-0172	5 YEAR; 30 DAYS
644	Ingham	084	11140-2005-0172	5 YEAR; 30 DAYS
645	Ingham	084	11140-2005-0172	5 YEAR; 30 DAYS
646	Ingham	084	11140-2005-0172	5 YEAR; 30 DAYS
647	Ingham	084	11140-2005-0172	5 YEAR; 30 DAYS
648	Ingham	084	11140-2005-0172	5 YEAR; 30 DAYS
649	Ingham	084	11140-2005-0172	5 YEAR; 30 DAYS
650	Ingham	084	11140-2005-0172	5 YEAR; 30 DAYS
651	Ingham	084	11140-2005-0172	5 YEAR; 30 DAYS
652	Ingham	084	11140-2005-0172	5 YEAR; 30 DAYS
653	Ingham	084	11140-2005-0172	5 YEAR; 30 DAYS
654	Ingham	084	11140-2005-0172	5 YEAR; 30 DAYS
655	Ingham	084	11140-2005-0172	5 YEAR; 30 DAYS
656	Ingham	084	11140-2005-0172	5 YEAR; 30 DAYS
657	Ingham	084	11140-2005-0172	5 YEAR; 30 DAYS
658	Ingham	084	11140-2005-0172	5 YEAR; 30 DAYS
659	Ingham	084	11140-2005-0172	5 YEAR; 30 DAYS
660	Ingham	084	11140-2005-0172	5 YEAR; 30 DAYS
661	Ingham	084	11140-2005-0172	5 YEAR; 30 DAYS
662	Ingham	084	11140-2005-0172	5 YEAR; 30 DAYS
663	Ingham	084	11140-2005-0172	5 YEAR; 30 DAYS
664	Ingham	084	11140-2005-0172	5 YEAR; 30 DAYS
665	Ingham	084	11140-2005-0172	5 YEAR; 30 DAYS
666	Ingham	084	11140-2005-0172	5 YEAR; 30 DAYS
667	Ingham	084	11140-2005-0172	5 YEAR; 30 DAYS
668	Ingham	084	11140-2005-0172	5 YEAR; 30 DAYS
669	Ingham	084	11140-2005-0172	5 YEAR; 30 DAYS
670	Ingham	084	11140-2005-0172	5 YEAR; 30 DAYS
671	Ingham	084	11140-2005-0172	5 YEAR; 30 DAYS
672	Ingham	084	11140-2005-0172	5 YEAR; 30 DAYS
673	Ingham	084	11140-2005-0172	5 YEAR; 30 DAYS
674	Ingham	084	11140-2005-0172	5 YEAR; 30 DAYS
675	Ingham	084	11140-2005-0172	5 YEAR; 30 DAYS

	A	B	C	D
676	Ingham	084	11140-2005-0172	5 YEAR; 30 DAYS
677	Ingham	084	11140-2005-0172	5 YEAR; 30 DAYS
678	Ingham	084	11192-2006-0007	5 year; 30day
679	Ingham	084	11192-2006-0007	5 year; 30day
680	Ingham	084	11192-2006-0007	5 year; 30day
681	Ingham	084	11192-2006-0007	5 year; 30day
682	Ingham	084	11192-2006-0007	5 year; 30day
683	Ingham	084	11192-2006-0007	5 year; 30day
684	Ingham	084	11192-2006-0007	5 year; 30day
685	Ingham	111	10149-2008-0079	5 year; 30 day
686	Ingham	111	10149-2008-0079	5 year; 30 day
687	Ingham	111	10149-2008-0079	5 year; 30 day
688	Ingham	231	11071-2005-0054	5 year; 180 days
689	Ingham	231	11071-2005-0054	5 year; 180 days
690	Ingham	231	11071-2005-0054	5 year; 180 days
691	Ingham	231	11071-2005-0054	5 year; 180 days
692	Ingham	231	11071-2005-0054	5 year; 180 days
693	Ingham	231	11071-2005-0054	5 year; 180 days
694	Ingham	231	11071-2005-0054	5 year; 180 days
695	Ingham	231	11180-2005-0225	
696	Ingham	231	11180-2005-0225	
697	Ingham	231	11180-2005-0225	
698	Ingham	231	11180-2005-0225	
699	Ingham	231	11399-2009-0001	5-YEAR RENEWAL OPTION
700	Ingham	231	11399-2009-0001	5-YEAR RENEWAL OPTION
701	Ingham	231	11399-2009-0001	5-YEAR RENEWAL OPTION
702	Ingham	231	11399-2009-0001	5-YEAR RENEWAL OPTION
703	Ingham	231	11480-2010-0063	5 year; 30 day
704	Ingham	231	11480-2010-0063	5 year; 30 day
705	Ingham	231	11480-2010-0063	5 year; 30 day
706	Ingham	231	11480-2010-0063	5 year; 30 day
707	Ingham	231	11480-2010-0063	5 year; 30 day
708	Ingham	231	11480-2010-0063	5 year; 30 day
709	Ingham	231	11480-2010-0063	5 year; 30 day
710	Ingham	231	11480-2010-0063	5 year; 30 day
711	Ingham	231	11634-2012-0209	30 Days; 5 year
712	Ingham	231	11634-2012-0209	30 Days; 5 year
713	Ingham	231	11634-2012-0209	30 Days; 5 year
714	Ingham	231	11634-2012-0209	30 Days; 5 year
715	Ingham	231	11634-2012-0209	30 Days; 5 year
716	Ingham	231	11634-2012-0209	30 Days; 5 year
717	Ingham	231	11634-2012-0209	30 Days; 5 year
718	Ingham	231	11634-2012-0209	30 Days; 5 year
719	Ingham	231	6976-2012-0408	5 year; 30 day
720	Ingham	231	6976-2012-0408	5 year; 30 day

	A	B	C	D
721	Ingham	391	10838-2004-1195	5 YEAR; 180 DAY
722	Ingham	391	10838-2004-1195	5 YEAR; 180 DAY
723	Ingham	391	10838-2004-1195	5 YEAR; 180 DAY
724	Ingham	391	10838-2004-1195	5 YEAR; 180 DAY
725	Ingham	391	10838-2004-1195	5 YEAR; 180 DAY
726	Ingham	391	10838-2004-1195	5 YEAR; 180 DAY
727	Ingham	391	10838-2004-1195	5 YEAR; 180 DAY
728	Ingham	391	10838-2004-1195	5 YEAR; 180 DAY
729	Ingham	391	10838-2004-1195	5 YEAR; 180 DAY
730	Ingham	391	10838-2004-1195	5 YEAR; 180 DAY
731	Ingham	391	10838-2004-1195	5 YEAR; 180 DAY
732	Ingham	391	10838-2004-1195	5 YEAR; 180 DAY
733	Ingham	391	10838-2004-1195	5 YEAR; 180 DAY
734	Ingham	391	10838-2004-1195	5 YEAR; 180 DAY
735	Ingham	391	10838-2004-1195	5 YEAR; 180 DAY
736	Ingham	391	10838-2004-1195	5 YEAR; 180 DAY
737	Ingham	391	10838-2004-1195	5 YEAR; 180 DAY
738	Ingham	391	10838-2004-1195	5 YEAR; 180 DAY
739	Ingham	391	10838-2004-1195	5 YEAR; 180 DAY
740	Ingham	391	10838-2004-1195	5 YEAR; 180 DAY
741	Ingham	391	10838-2004-1195	5 YEAR; 180 DAY
742	Ingham	391	10838-2004-1195	5 YEAR; 180 DAY
743	Ingham	391	10838-2004-1195	5 YEAR; 180 DAY
744	Ingham	391	10838-2004-1195	5 YEAR; 180 DAY
745	Ingham	391	10838-2004-1195	5 YEAR; 180 DAY
746	Ingham	391	10838-2004-1195	5 YEAR; 180 DAY
747	Ingham	391	10838-2004-1195	5 YEAR; 180 DAY
748	Ingham	391	10838-2004-1195	5 YEAR; 180 DAY
749	Ingham	391	11263-2006-0087	5 year; 30 day
750	Ingham	391	11263-2006-0087	5 year; 30 day
751	Ingham	391	11263-2006-0087	5 year; 30 day
752	Ingham	391	11263-2006-0087	5 year; 30 day
753	Ingham	391	11263-2006-0087	5 year; 30 day
754	Ingham	391	11263-2006-0087	5 year; 30 day
755	Ingham	391	11278-2006-0239	5 year; 60 day
756	Ingham	391	11278-2006-0239	5 year; 60 day
757	Ingham	391	11278-2006-0239	5 year; 60 day
758	Ingham	391	11278-2006-0239	5 year; 60 day
759	Ingham	391	11278-2006-0239	5 year; 60 day
760	Ingham	391	11278-2006-0239	5 year; 60 day
761	Ingham	391	11300-2008-0094	1 year renewal option
762	Ingham	391	11300-2008-0094	1 year renewal option
763	Ingham	391	11300-2008-0094	1 year renewal option
764	Ingham	391	11300-2008-0094	1 year renewal option
765	Ingham	391	11300-2008-0094	1 year renewal option

	A	B	C	D
766	Ingham	391	11300-2008-0094	1 year renewal option
767	Ingham	391	11300-2008-0094	1 year renewal option
768	Ingham	391	11300-2008-0094	1 year renewal option
769	Ingham	391	11300-2008-0094	1 year renewal option
770	Ingham	391	11300-2008-0094	1 year renewal option
771	Ingham	391	11300-2008-0094	1 year renewal option
772	Ingham	391	11300-2008-0094	1 year renewal option
773	Ingham	391	11300-2008-0094	1 year renewal option
774	Ingham	391	11300-2008-0094	1 year renewal option
775	Ingham	391	11300-2008-0094	1 year renewal option
776	Ingham	391	11300-2008-0094	1 year renewal option
777	Ingham	391	11300-2008-0094	1 year renewal option
778	Ingham	391	11300-2008-0094	1 year renewal option
779	Ingham	391	11300-2008-0094	1 year renewal option
780	Ingham	391	11300-2008-0094	1 year renewal option
781	Ingham	391	11300-2008-0094	1 year renewal option
782	Ingham	391	11300-2008-0094	1 year renewal option
783	Ingham	391	11300-2008-0094	1 year renewal option
784	Ingham	391	11300-2008-0094	1 year renewal option
785	Ingham	391	11300-2008-0094	1 year renewal option
786	Ingham	391	11300-2008-0094	1 year renewal option
787	Ingham	391	11300-2008-0094	1 year renewal option
788	Ingham	391	11300-2008-0094	1 year renewal option
789	Ingham	391	11300-2008-0094	1 year renewal option
790	Ingham	391	11300-2008-0094	1 year renewal option
791	Ingham	391	11300-2008-0094	1 year renewal option
792	Ingham	391	11300-2008-0094	1 year renewal option
793	Ingham	391	11300-2008-0094	1 year renewal option
794	Ingham	391	11300-2008-0094	1 year renewal option
795	Ingham	391	11300-2008-0094	1 year renewal option
796	Ingham	391	11300-2008-0094	1 year renewal option
797	Ingham	391	11300-2008-0094	1 year renewal option
798	Ingham	391	11300-2008-0094	1 year renewal option
799	Ingham	391	11300-2008-0094	1 year renewal option
800	Ingham	391	11300-2008-0094	1 year renewal option
801	Ingham	391	11300-2008-0100	1 year; 30 day
802	Ingham	391	11300-2008-0100	1 year; 30 day
803	Ingham	391	11300-2008-0100	1 year; 30 day
804	Ingham	391	11300-2008-0100	1 year; 30 day
805	Ingham	391	11300-2008-0100	1 year; 30 day
806	Ingham	391	11300-2008-0100	1 year; 30 day
807	Ingham	391	11300-2008-0100	1 year; 30 day
808	Ingham	391	11300-2008-0100	1 year; 30 day
809	Ingham	391	11300-2008-0100	1 year; 30 day
810	Ingham	391	11300-2008-0100	1 year; 30 day

	A	B	C	D
811	Ingham	391	11300-2008-0100	1 year; 30 day
812	Ingham	391	11300-2008-0100	1 year; 30 day
813	Ingham	391	11300-2008-0100	1 year; 30 day
814	Ingham	391	11300-2008-0100	1 year; 30 day
815	Ingham	391	11300-2008-0100	1 year; 30 day
816	Ingham	391	11300-2008-0100	1 year; 30 day
817	Ingham	391	11300-2008-0100	1 year; 30 day
818	Ingham	391	11300-2008-0100	1 year; 30 day
819	Ingham	391	11300-2008-0100	1 year; 30 day
820	Ingham	391	11300-2008-0100	1 year; 30 day
821	Ingham	391	11300-2008-0100	1 year; 30 day
822	Ingham	391	11300-2008-0100	1 year; 30 day
823	Ingham	391	11300-2008-0100	1 year; 30 day
824	Ingham	391	11300-2008-0100	1 year; 30 day
825	Ingham	391	11300-2008-0100	1 year; 30 day
826	Ingham	391	11300-2008-0100	1 year; 30 day
827	Ingham	391	11300-2008-0100	1 year; 30 day
828	Ingham	391	11300-2008-0100	1 year; 30 day
829	Ingham	391	11300-2008-0100	1 year; 30 day
830	Ingham	391	11300-2008-0100	1 year; 30 day
831	Ingham	391	11300-2008-0100	1 year; 30 day
832	Ingham	391	11300-2008-0100	1 year; 30 day
833	Ingham	391	11300-2008-0100	1 year; 30 day
834	Ingham	391	11300-2008-0100	1 year; 30 day
835	Ingham	391	11300-2008-0100	1 year; 30 day
836	Ingham	391	11300-2008-0100	1 year; 30 day
837	Ingham	391	11300-2008-0100	1 year; 30 day
838	Ingham	391	11300-2008-0100	1 year; 30 day
839	Ingham	391	11300-2008-0100	1 year; 30 day
840	Ingham	391	11300-2008-0100	1 year; 30 day
841	Ingham	391	11300-2008-0153	1 year renewal option
842	Ingham	391	11300-2008-0153	1 year renewal option
843	Ingham	391	11300-2008-0153	1 year renewal option
844	Ingham	391	11300-2008-0153	1 year renewal option
845	Ingham	391	11300-2008-0153	1 year renewal option
846	Ingham	391	11300-2008-0153	1 year renewal option
847	Ingham	391	11300-2008-0153	1 year renewal option
848	Ingham	391	11300-2008-0153	1 year renewal option
849	Ingham	391	11300-2008-0153	1 year renewal option
850	Ingham	391	11300-2008-0153	1 year renewal option
851	Ingham	391	11300-2008-0153	1 year renewal option
852	Ingham	391	11300-2008-0153	1 year renewal option
853	Ingham	391	11300-2008-0153	1 year renewal option
854	Ingham	391	11300-2008-0153	1 year renewal option
855	Ingham	391	11300-2008-0153	1 year renewal option

	A	B	C	D
856	Ingham	391	11300-2008-0153	1 year renewal option
857	Ingham	391	11300-2008-0153	1 year renewal option
858	Ingham	391	11300-2008-0153	1 year renewal option
859	Ingham	391	11300-2008-0153	1 year renewal option
860	Ingham	391	11300-2008-0153	1 year renewal option
861	Ingham	391	11300-2008-0153	1 year renewal option
862	Ingham	391	11300-2008-0153	1 year renewal option
863	Ingham	391	11300-2008-0153	1 year renewal option
864	Ingham	391	11300-2008-0153	1 year renewal option
865	Ingham	391	11300-2008-0153	1 year renewal option
866	Ingham	391	11300-2008-0153	1 year renewal option
867	Ingham	391	11300-2008-0153	1 year renewal option
868	Ingham	391	11300-2008-0153	1 year renewal option
869	Ingham	391	11300-2008-0153	1 year renewal option
870	Ingham	391	11300-2008-0153	1 year renewal option
871	Ingham	391	11300-2008-0153	1 year renewal option
872	Ingham	391	11300-2008-0153	1 year renewal option
873	Ingham	391	11300-2008-0153	1 year renewal option
874	Ingham	391	11300-2008-0153	1 year renewal option
875	Ingham	391	11300-2008-0153	1 year renewal option
876	Ingham	391	11300-2008-0153	1 year renewal option
877	Ingham	391	11300-2008-0153	1 year renewal option
878	Ingham	391	11300-2008-0153	1 year renewal option
879	Ingham	391	11300-2008-0153	1 year renewal option
880	Ingham	391	11300-2008-0153	1 year renewal option
881	Ingham	391	7757-1991-2282	5 years; 120 days
882	Ingham	391	7757-1991-2282	5 years; 120 days
883	Ingham	391	7757-1991-2282	5 years; 120 days
884	Ingham	391	7757-1991-2282	5 years; 120 days
885	Ingham	391	7757-1991-2282	5 years; 120 days
886	Ingham	391	7757-1991-2282	5 years; 120 days
887	Ingham	391	7757-1991-2282	5 years; 120 days
888	Ingham	391	7757-1991-2282	5 years; 120 days
889	Ingham	391	7757-1991-2282	5 years; 120 days
890	Ingham	391	7757-1991-2282	5 years; 120 days
891	Ingham	391	7757-1991-2282	5 years; 120 days
892	Ingham	391	7757-1991-2282	5 years; 120 days
893	Ingham	391	7757-1991-2282	5 years; 120 days
894	Ingham	391	7757-1991-2282	5 years; 120 days
895	Ingham	391	7757-1991-2282	5 years; 120 days
896	Ingham	391	7757-1991-2282	5 years; 120 days
897	Ingham	391	7757-1991-2282	5 years; 120 days
898	Ingham	391	7757-1991-2282	5 years; 120 days
899	Ingham	391	7757-1991-2282	5 years; 120 days
900	Ingham	391	7757-1991-2282	5 years; 120 days

	A	B	C	D
901	Ingham	391	7757-1991-2282	5 years; 120 days
902	Ingham	391	7757-1991-2282	5 years; 120 days
903	Ingham	391	7757-1991-2282	5 years; 120 days
904	Ingham	391	7757-1991-2282	5 years; 120 days
905	Ingham	391	7757-1991-2282	5 years; 120 days
906	Ingham	391	7757-1991-2282	5 years; 120 days
907	Ingham	391	7757-1991-2282	5 years; 120 days
908	Ingham	391	7757-1991-2282	5 years; 120 days
909	Ingham	391	7757-1991-2282	5 years; 120 days
910	Ingham	391	7757-1991-2282	5 years; 120 days
911	Ingham	391	7757-1991-2282	5 years; 120 days
912	Ingham	391	7757-1991-2282	5 years; 120 days
913	Ingham	391	7757-1991-2282	5 years; 120 days
914	Ingham	391	7757-1991-2282	5 years; 120 days
915	Ingham	431	10892-2011-0130	5 year; 30 day
916	Ingham	431	10892-2011-0130	5 year; 30 day
917	Ingham	431	10892-2011-0130	5 year; 30 day
918	Ingham	431	10892-2011-0130	5 year; 30 day
919	Ingham	431	10892-2011-0130	5 year; 30 day
920	Ingham	431	10892-2011-0130	5 year; 30 day
921	Ingham	431	10892-2011-0130	5 year; 30 day
922	Ingham	431	10892-2011-0130	5 year; 30 day
923	Ingham	431	11510-2010-0473	Notice; 180 Days Notice
924	Ingham	431	11510-2010-0473	Notice; 180 Days Notice
925	Ingham	431	6233-1985-43	5 year; 120 day
926	Ingham	431	6233-1985-43	5 year; 120 day
927	Ingham	431	6233-1985-43	5 year; 120 day
928	Ingham	431	6233-1985-43	5 year; 120 day
929	Ingham	431	6233-1985-43	5 year; 120 day
930	Ingham	431	6233-1985-43	5 year; 120 day
931	Ingham	431	6233-1985-43	5 year; 120 day
932	Ingham	431	6233-1985-43	5 year; 120 day
933	Ingham	431	6233-1985-43	5 year; 120 day
934	Ingham	431	6233-1985-43	5 year; 120 day
935	Ingham	431	6233-1985-43	5 year; 120 day
936	Ingham	431	6233-1985-43	5 year; 120 day
937	Ingham	431	6233-1985-43	5 year; 120 day
938	Ingham	431	6233-1985-43	5 year; 120 day
939	Ingham	431	6233-1985-43	5 year; 120 day
940	Ingham	431	6233-1985-43	5 year; 120 day
941	Ingham	431	6233-1985-43	5 year; 120 day
942	Ingham	431	6233-1985-43	5 year; 120 day
943	Ingham	431	6233-1985-43	5 year; 120 day
944	Ingham	431	6233-1985-43	5 year; 120 day
945	Ingham	431	6233-1985-43	5 year; 120 day

	A	B	C	D
946	Ingham	431	6233-1985-43	5 year; 120 day
947	Ingham	431	6233-1985-43	5 year; 120 day
948	Ingham	431	6233-1985-43	5 year; 120 day
949	Ingham	431	6233-1985-43	5 year; 120 day
950	Ingham	431	6233-1985-43	5 year; 120 day
951	Ingham	431	6233-1985-43	5 year; 120 day
952	Ingham	431	6233-1985-43	5 year; 120 day
953	Ingham	431	6233-1985-43	5 year; 120 day
954	Ingham	431	6233-1985-43	5 year; 120 day
955	Ingham	431	6233-1985-43	5 year; 120 day
956	Ingham	431	6233-1985-43	5 year; 120 day
957	Ingham	431	6233-1985-43	5 year; 120 day
958	Ingham	431	6233-1985-43	5 year; 120 day
959	Ingham	431	6233-1985-43	5 year; 120 day
960	Ingham	431	6233-1985-43	5 year; 120 day
961	Ingham	431	6233-1985-43	5 year; 120 day
962	Ingham	431	6233-1985-43	5 year; 120 day
963	Ingham	431	6233-1985-43	5 year; 120 day
964	Ingham	431	6233-1985-43	5 year; 120 day
965	Ingham	431	6233-1985-43	5 year; 120 day
966	Ingham	431	6233-1985-43	5 year; 120 day
967	Ingham	431	6233-1985-43	5 year; 120 day
968	Ingham	431	6233-1985-43	5 year; 120 day
969	Ingham	431	6233-1985-43	5 year; 120 day
970	Ingham	431	6233-1985-43	5 year; 120 day
971	Ingham	431	6233-1985-43	5 year; 120 day
972	Ingham	431	6233-1985-43	5 year; 120 day
973	Ingham	431	6233-1985-43	5 year; 120 day
974	Ingham	431	6233-1985-43	5 year; 120 day
975	Ingham	431	6233-1985-43	5 year; 120 day
976	Ingham	431	6233-1985-43	5 year; 120 day
977	Ingham	431	6233-1985-43	5 year; 120 day
978	Ingham	431	6233-1985-43	5 year; 120 day
979	Ingham	431	6233-1985-43	5 year; 120 day
980	Ingham	431	6233-1985-43	5 year; 120 day
981	Ingham	431	6233-1985-43	5 year; 120 day
982	Ingham	431	6233-1985-43	5 year; 120 day
983	Ingham	431	6233-1985-43	5 year; 120 day
984	Ingham	431	6233-1985-43	5 year; 120 day
985	Ingham	431	6233-1985-43	5 year; 120 day
986	Ingham	431	6233-1985-43	5 year; 120 day
987	Ingham	431	6233-1985-43	5 year; 120 day
988	Ingham	472	10799-2009-0471	60 Days
989	Ingham	472	10799-2009-0471	60 Days
990	Ingham	472	10799-2009-0471	60 Days

	A	B	C	D
991	Ingham	472	10799-2009-0471	60 Days
992	Ingham	472	10799-2009-0471	60 Days
993	Ingham	472	10799-2009-0471	60 Days
994	Ingham	472	10799-2009-0471	60 Days
995	Ingham	551	11384-2008-0130	5 year; 30 Day
996	Ingham	551	11384-2008-0130	5 year; 30 Day
997	Ingham	551	11384-2008-0130	5 year; 30 Day
998	Ingham	551	11384-2008-0130	5 year; 30 Day
999	Ingham	551	11384-2008-0130	5 year; 30 Day
1000	Ingham	551	11384-2008-0130	5 year; 30 Day
1001	Ingham	551	11384-2008-0130	5 year; 30 Day
1002	Ingham	551	11384-2008-0130	5 year; 30 Day
1003	Ingham	551	11384-2008-0130	5 year; 30 Day
1004	Ingham	551	11384-2008-0130	5 year; 30 Day
1005	Ingham	551	11384-2008-0130	5 year; 30 Day
1006	Ingham	551	11384-2008-0130	5 year; 30 Day
1007	Ingham	551	11384-2008-0130	5 year; 30 Day
1008	Ingham	551	11384-2008-0130	5 year; 30 Day
1009	Ingham	551	7852-2007-0092	5 year; 30 day
1010	Ingham	551	7852-2007-0092	5 year; 30 day
1011	Ingham	551	7852-2007-0092	5 year; 30 day
1012	Ingham	551	7852-2007-0092	5 year; 30 day
1013	Ingham	551	7852-2007-0092	5 year; 30 day
1014	Ingham	551	7852-2007-0092	5 year; 30 day
1015	Ingham	641	11082-2004-1063	RENEWAL OPTION
1016	Ingham	641	11082-2005-0210	RENEWAL OPTON
1017	Ingham	641	11082-2005-0210	RENEWAL OPTON
1018	Ingham	641	11082-2005-0210	RENEWAL OPTON
1019	Ingham	641	11282-2006-0246	5 year; 60 day
1020	Ingham	641	11282-2006-0246	5 year; 60 day
1021	Ingham	641	11282-2006-0246	5 year; 60 day
1022	Ingham	641	11282-2006-0246	5 year; 60 day
1023	Ingham	641	11282-2006-0246	5 year; 60 day
1024	Ingham	641	11282-2006-0246	5 year; 60 day
1025	Ingham	641	11282-2006-0246	5 year; 60 day
1026	Ingham	641	11282-2006-0246	5 year; 60 day
1027	Ingham	641	11282-2006-0246	5 year; 60 day
1028	Ingham	641	11282-2006-0246	5 year; 60 day
1029	Ingham	641	11282-2006-0246	5 year; 60 day
1030	Ingham	641	11282-2006-0246	5 year; 60 day
1031	Ingham	641	11737-2013-0443	30 Days
1032	Ingham	641	11737-2013-0443	30 Days
1033	Ingham	641	11737-2013-0443	30 Days
1034	Ingham	641	11737-2013-0443	30 Days
1035	Ingham	641	11737-2013-0443	30 Days

	A	B	C	D
1036	Ingham	641	11737-2013-0443	30 Days
1037	Ingham	641	2432-2012-0044	5 year; 30 day
1038	Ingham	641	2432-2012-0044	5 year; 30 day
1039	Ingham	641	2432-2012-0044	5 year; 30 day
1040	Ingham	641	2432-2012-0044	5 year; 30 day
1041	Ingham	641	2432-2012-0044	5 year; 30 day
1042	Ingham	641	2432-2012-0044	5 year; 30 day
1043	Ingham	641	2432-2012-0044	5 year; 30 day
1044	Ingham	641	2432-2012-0044	5 year; 30 day
1045	Ingham	761	11404-2009-0004	5 year; 30 day
1046	Ingham	761	11404-2009-0004	5 year; 30 day
1047	Ingham	761	11404-2009-0004	5 year; 30 day
1048	Ingham	761	11404-2009-0004	5 year; 30 day
1049	Ingham	761	11404-2009-0004	5 year; 30 day
1050	Ingham	761	11404-2009-0004	5 year; 30 day
1051	Ingham	761	2705-2011-0035	5 year; 30 day
1052	Ingham	761	2705-2011-0035	5 year; 30 day
1053	Ingham	761	2705-2011-0035	5 year; 30 day
1054	Ingham	761	2705-2011-0035	5 year; 30 day
1055	Ingham	761	2705-2011-0035	5 year; 30 day
1056	Ingham	761	2705-2011-0035	5 year; 30 day
1057	Ingham	761	2705-2011-0035	5 year; 30 day
1058	Ingham	761	2705-2011-0035	5 year; 30 day
1059	Ingham	761	2705-2011-0035	5 year; 30 day
1060	Ingham	761	2705-2011-0035	5 year; 30 day
1061	Ingham	761	2705-2011-0035	5 year; 30 day
1062	Ingham	761	2705-2011-0035	5 year; 30 day
1063	Ingham	761	6686-2000-1348	5 year; 60 day
1064	Ingham	761	6686-2000-1348	5 year; 60 day
1065	Ingham	761	6686-2000-1348	5 year; 60 day
1066	Ingham	761	6686-2000-1348	5 year; 60 day
1067	Ingham	761	6686-2000-1348	5 year; 60 day
1068	Ingham	761	6686-2000-1348	10 year; 60 day
1069	Ingham	761	6686-2000-1348	10 year; 60 day
1070	Ingham	761	6686-2000-1348	10 year; 60 day
1071	Ingham	761	6686-2000-1348	10 year; 60 day
1072	Ingham	761	6686-2000-1348	10 year; 60 day
1073	Ingham	761	6686-2000-1348	10 year; 60 day
1074	Ingham	761	6686-2000-1348	10 year; 60 day
1075	Ingham	761	6686-2000-1348	10 year; 60 day
1076	Ingham	761	6686-2000-1348	10 year; 60 day
1077	Ingham	761	6686-2000-1348	10 year; 60 day
1078	Ingham	999	7305-2010-0360	
1079	Ionia	231	11254-2005-0079	5 year; 30 day
1080	Ionia	231	11254-2005-0079	5 year; 30 day

	A	B	C	D
1081	Ionia	231	11254-2005-0079	5 year; 30 day
1082	Ionia	431	10132-2007-0033	3 year; 60 day
1083	Ionia	431	10132-2007-0033	3 year; 60 day
1084	Iosco	431	2364-2007-0043	5 year; 30 day
1085	Iosco	431	2364-2007-0043	5 year; 30 day
1086	Iosco	431	2364-2007-0043	5 year; 30 day
1087	Iosco	431	2364-2007-0043	5 year; 30 day
1088	Iosco	431	2364-2007-0043	5 year; 30 day
1089	Iosco	431	2364-2007-0043	5 year; 30 day
1090	Iron	231	10569-2007-0071	5 year; 30 day
1091	Iron	231	10569-2007-0071	5 year; 30 day
1092	Iron	231	10569-2007-0071	5 year; 30 day
1093	Iron	431	7136-2008-0067	5 year; 30 day
1094	Iron	431	7136-2008-0067	5 year; 30 day
1095	Iron	431	7136-2008-0067	5 year; 30 day
1096	Iron	431	7136-2008-0067	5 year; 30 day
1097	Isabella	231	6756-2008-0082	5 year; 60 day
1098	Isabella	231	6756-2008-0082	5 year; 60 day
1099	Isabella	431	11344-2007-0144	5 year; 60 day
1100	Isabella	431	11344-2007-0144	5 year; 60 day
1101	Isabella	431	11344-2007-0144	5 year; 60 day
1102	Isabella	431	11344-2007-0144	5 year; 60 day
1103	Isabella	431	11344-2007-0144	5 year; 60 day
1104	Isabella	431	11344-2007-0144	5 year; 60 day
1105	Isabella	551	10571-1996-1446	5 Year; 30 day
1106	Isabella	551	10571-1996-1446	5 Year; 30 day
1107	Isabella	551	10571-1996-1446	5 Year; 30 day
1108	Isabella	551	10571-1996-1446	5 Year; 30 day
1109	Isabella	551	10571-1996-1446	5 Year; 30 day
1110	Isabella	551	10571-1996-1446	5 Year; 30 day
1111	Isabella	551	10571-1996-1446	5 Year; 30 day
1112	Isabella	551	10571-1996-1446	5 Year; 30 day
1113	Jackson	231	11430-2009-0187	5 year; 30 day
1114	Jackson	231	11430-2009-0187	5 year; 30 day
1115	Jackson	231	11430-2009-0187	5 year; 30 day
1116	Jackson	231	11430-2009-0187	5 year; 30 day
1117	Jackson	472	11221-2002-2216	5 Year Option; 60 day
1118	Jackson	472	11221-2002-2216	5 Year Option; 60 day
1119	Jackson	472	11221-2006-0196	Five Year; 60 day
1120	Jackson	472	11221-2006-0196	Five Year; 60 day
1121	Jackson	472	11221-2006-0196	Five Year; 60 day
1122	Jackson	472	11221-2006-0196	Five Year; 60 day
1123	Jackson	472	11221-2006-0196	Five Year; 60 day
1124	Jackson	472	11221-2006-0196	Five Year; 60 day
1125	Jackson	472	11221-2006-0196	Five Year; 60 day

	A	B	C	D
1126	Jackson	472	11221-2006-0196	Five Year; 60 day
1127	Jackson	472	11221-2010-0469	5 year; 60 day
1128	Jackson	472	11221-2010-0469	5 year; 60 day
1129	Jackson	472	11221-2010-0469	5 year; 60 day
1130	Jackson	472	11221-2010-0469	5 year; 60 day
1131	Kalamazoo	231	11096-2004-1200	5 year; 120 day
1132	Kalamazoo	231	11096-2004-1200	5 year; 120 day
1133	Kalamazoo	231	11096-2004-1200	5 year; 120 day
1134	Kalamazoo	271	10904-2009-0057	5 year; 60 day
1135	Kalamazoo	271	10904-2009-0057	5 year; 60 day
1136	Kalamazoo	271	10904-2009-0057	5 year; 60 day
1137	Kalamazoo	271	10904-2009-0057	5 year; 60 day
1138	Kalamazoo	431	10174-2008-0142	5 year; 60 day
1139	Kalamazoo	431	10174-2008-0142	5 year; 60 day
1140	Kalamazoo	431	11484-2010-0079	5 year; 60 day
1141	Kalamazoo	431	11484-2010-0079	5 year; 60 day
1142	Kalamazoo	431	11484-2010-0079	5 year; 60 day
1143	Kalamazoo	431	11484-2010-0079	5 year; 60 day
1144	Kalamazoo	431	11484-2010-0079	5 year; 60 day
1145	Kalamazoo	431	11484-2010-0079	5 year; 60 day
1146	Kalamazoo	431	11484-2010-0079	5 year; 60 day
1147	Kalamazoo	431	11484-2010-0079	5 year; 60 day
1148	Kalamazoo	472	11216-2006-0194	5 Year; 30 Days
1149	Kalamazoo	472	11216-2006-0194	5 Year; 30 Days
1150	Kalamazoo	472	11216-2006-0194	5 Year; 30 Days
1151	Kalamazoo	472	11216-2006-0194	5 Year; 30 Days
1152	Kalamazoo	472	11216-2006-0194	5 Year; 30 Days
1153	Kalamazoo	472	11216-2006-0194	5 Year; 30 Days
1154	Kalamazoo	472	11216-2006-0194	5 Year; 30 Days
1155	Kalamazoo	472	11216-2006-0194	5 Year; 30 Days
1156	Kalamazoo	472	11216-2010-0643	5 year; 30 day
1157	Kalamazoo	472	11216-2010-0643	5 year; 30 day
1158	Kalamazoo	472	11216-2010-0643	5 year; 30 day
1159	Kalamazoo	472	11216-2010-0643	5 year; 30 day
1160	Kalamazoo	472	11216-2010-0643	5 year; 30 day
1161	Kalamazoo	472	11216-2010-0643	5 year; 30 day
1162	Kalamazoo	472	11216-2010-0643	5 year; 30 day
1163	Kalamazoo	472	11216-2010-0643	5 year; 30 day
1164	Kalamazoo	472	11216-2010-0643	5 year; 30 day
1165	Kalamazoo	472	11216-2010-0643	5 year; 30 day
1166	Kalamazoo	761	10704-1994-1151	5 year; 60 day
1167	Kalamazoo	761	10704-1994-1151	5 year; 60 day
1168	Kalamazoo	761	10704-1994-1151	5 year; 60 day
1169	Kalamazoo	761	10704-1994-1151	5 year; 60 day
1170	Kalamazoo	761	10704-1994-1151	5 year; 60 day

	A	B	C	D
1171	Kalamazoo	761	10704-1994-1151	5 year; 60 day
1172	Kalamazoo	761	11459-2009-0390	5 year; 30 day
1173	Kalamazoo	761	11459-2009-0390	5 year; 30 day
1174	Kalamazoo	761	11459-2009-0390	5 year; 30 day
1175	Kalamazoo	761	11459-2009-0390	5 year; 30 day
1176	Kalamazoo	761	11459-2009-0390	5 year; 30 day
1177	Kalamazoo	761	11459-2009-0390	5 year; 30 day
1178	Kalamazoo	761	11459-2009-0390	5 year; 30 day
1179	Kalamazoo	761	11459-2009-0390	5 year; 30 day
1180	Kalamazoo	761	11459-2009-0390	5 year; 30 day
1181	Kalamazoo	761	11459-2009-0390	5 year; 30 day
1182	Kalamazoo	761	11459-2009-0390	5 year; 30 day
1183	Kalamazoo	761	11459-2009-0390	5 year; 30 day
1184	Kalamazoo	761	11459-2009-0390	5 year; 30 day
1185	Kalamazoo	761	11459-2009-0390	5 year; 30 day
1186	Kalamazoo	761	11459-2009-0390	5 year; 30 day
1187	Kalamazoo	761	11459-2009-0390	5 year; 30 day
1188	Kalamazoo	761	11459-2009-0390	5 year; 30 day
1189	Kalamazoo	761	11459-2009-0390	5 year; 30 day
1190	Kalamazoo	761	11459-2009-0390	5 year; 30 day
1191	Kalamazoo	761	11459-2009-0390	5 year; 30 day
1192	Kalamazoo	761	11459-2009-0390	5 year; 30 day
1193	Kalamazoo	761	11459-2009-0390	5 year; 30 day
1194	Kalamazoo	761	11459-2009-0390	5 year; 30 day
1195	Kalamazoo	761	11459-2009-0390	5 year; 30 day
1196	Kalamazoo	761	11459-2009-0390	5 year; 30 day
1197	Kalamazoo	761	11459-2009-0390	5 year; 30 day
1198	Kalamazoo	761	11459-2009-0390	5 year; 30 day
1199	Kalamazoo	761	11459-2009-0390	5 year; 30 day
1200	Kalamazoo	761	11459-2009-0390	5 year; 30 day
1201	Kalamazoo	761	11459-2009-0390	5 year; 30 day
1202	Kalkaska	431	2435-2008-0149	5 year; 30 day
1203	Kalkaska	431	2435-2008-0149	5 year; 30 day
1204	Kalkaska	431	2435-2008-0149	5 year; 30 day
1205	Kalkaska	431	2435-2008-0149	5 year; 30 day
1206	Kalkaska	431	2435-2008-0149	5 year; 30 day
1207	Kalkaska	431	2435-2008-0149	5 year; 30 day
1208	Kent	071	10954	
1209	Kent	071	10954	
1210	Kent	071	10954-2002-2146	5 yr; 30 days
1211	Kent	071	10954-2002-2146	5 yr; 30 days
1212	Kent	071	10954-2002-2146	5 yr; 30 days
1213	Kent	071	10954-2002-2146	5 yr; 30 days
1214	Kent	071	10954-2002-2146	5 yr; 30 days
1215	Kent	071	10954-2002-2146	5 yr; 30 days

	A	B	C	D
1216	Kent	071	10954-2002-2146	5 yr; 30 days
1217	Kent	071	10954-2002-2146	5 yr; 30 days
1218	Kent	071	10954-2002-2146	5 yr; 30 days
1219	Kent	071	10954-2002-2146	5 yr; 30 days
1220	Kent	071	10954-2002-2146	5 yr; 30 days
1221	Kent	071	10954-2002-2146	5 yr; 30 days
1222	Kent	071	10954-2002-2146	5 yr; 30 days
1223	Kent	071	10954-2002-2146	5 yr; 30 days
1224	Kent	071	10954-2002-2146	5 yr; 30 days
1225	Kent	071	10954-2002-2146	5 yr; 30 days
1226	Kent	071	10954-2002-2146	5 yr; 30 days
1227	Kent	071	10954-2002-2146	5 yr; 30 days
1228	Kent	071	10954-2002-2146	5 yr; 30 days
1229	Kent	071	10954-2002-2146	5 yr; 30 days
1230	Kent	071	10954-2002-2146	5 yr; 30 days
1231	Kent	071	10954-2002-2146	5 yr; 30 days
1232	Kent	071	10954-2008-0164	5 year; 30 day
1233	Kent	071	10954-2008-0164	5 year; 30 day
1234	Kent	071	10954-2008-0164	5 year; 30 day
1235	Kent	071	10954-2008-0164	5 year; 30 day
1236	Kent	071	10954-2008-0164	5 year; 30 day
1237	Kent	071	10954-2008-0164	5 year; 30 day
1238	Kent	071	10954-2008-0164	5 year; 30 day
1239	Kent	071	10954-2008-0164	5 year; 30 day
1240	Kent	071	10954-2008-0164	5 year; 30 day
1241	Kent	071	10954-2008-0164	5 year; 30 day
1242	Kent	071	10954-2008-0164	5 year; 30 day
1243	Kent	071	10954-2008-0164	5 year; 30 day
1244	Kent	071	10954-2008-0164	5 year; 30 day
1245	Kent	071	10954-2008-0164	5 year; 30 day
1246	Kent	071	10954-2008-0164	5 year; 30 day
1247	Kent	071	10954-2008-0164	5 year; 30 day
1248	Kent	071	11185-2006-0013	50 Years; 365 day
1249	Kent	071	11185-2006-0013	50 Years; 365 day
1250	Kent	071	11185-2006-0013	50 Years; 365 day
1251	Kent	071	11185-2006-0013	50 Years; 365 day
1252	Kent	071	11185-2006-0013	50 Years; 365 day
1253	Kent	071	11185-2006-0013	50 Years; 365 day
1254	Kent	071	11185-2006-0013	50 Years; 365 day
1255	Kent	071	11185-2006-0013	50 Years; 365 day
1256	Kent	071	11185-2006-0013	50 Years; 365 day
1257	Kent	071	11185-2006-0013	50 Years; 365 day
1258	Kent	071	11185-2006-0013	50 Years; 365 day
1259	Kent	071	11185-2006-0013	50 Years; 365 day
1260	Kent	071	11185-2006-0013	50 Years; 365 day

	A	B	C	D
1261	Kent	071	11185-2006-0013	50 Years; 365 day
1262	Kent	071	11185-2006-0013	50 Years; 365 day
1263	Kent	071	11185-2006-0013	50 Years; 365 day
1264	Kent	071	11185-2006-0013	50 Years; 365 day
1265	Kent	071	11185-2006-0013	50 Years; 365 day
1266	Kent	071	11185-2006-0013	50 Years; 365 day
1267	Kent	071	11185-2006-0013	50 Years; 365 day
1268	Kent	231	10048-2013-0167	5 years; 30 days
1269	Kent	231	10048-2013-0167	5 years; 30 days
1270	Kent	231	10048-2013-0167	5 years; 30 days
1271	Kent	231	10262-2010-0193	5 year; 30 day
1272	Kent	231	10262-2010-0193	5 year; 30 day
1273	Kent	231	10262-2010-0193	5 year; 30 day
1274	Kent	231	10262-2010-0193	5 year; 30 day
1275	Kent	231	10262-2010-0193	5 year; 30 day
1276	Kent	231	10262-2010-0193	5 year; 30 day
1277	Kent	231	10720-2008-0134	5 year; 60 day
1278	Kent	231	10720-2008-0134	5 year; 60 day
1279	Kent	231	10720-2008-0134	5 year; 60 day
1280	Kent	231	11347-2007-0138	5 year; 60 day
1281	Kent	231	11347-2007-0138	5 year; 60 day
1282	Kent	231	11347-2007-0138	5 year; 60 day
1283	Kent	275	11293-2004-1054	5 year; 60 day
1284	Kent	275	11293-2004-1054	5 year; 60 day
1285	Kent	431	10109-2013-0249	5 years; 30 days
1286	Kent	431	10109-2013-0249	5 years; 30 days
1287	Kent	431	10109-2013-0249	5 years; 30 days
1288	Kent	431	10109-2013-0249	5 years; 30 days
1289	Kent	431	11110-2005-0098	5 years; 90 days
1290	Kent	431	11110-2005-0098	5 years; 90 days
1291	Kent	431	11110-2005-0098	5 years; 90 days
1292	Kent	431	11110-2005-0098	5 years; 90 days
1293	Kent	431	11110-2005-0098	5 years; 90 days
1294	Kent	431	11110-2005-0098	5 years; 90 days
1295	Kent	431	11110-2010-0036	5 year; 90 day
1296	Kent	431	11110-2010-0036	5 year; 90 day
1297	Kent	431	11110-2010-0036	5 year; 90 day
1298	Kent	431	11110-2010-0036	5 year; 90 day
1299	Kent	431	11110-2010-0036	5 year; 90 day
1300	Kent	431	11110-2010-0036	5 year; 90 day
1301	Kent	431	11110-2010-0036	5 year; 90 day
1302	Kent	431	11110-2010-0036	5 year; 90 day
1303	Kent	431	11110-2010-0036	5 year; 90 day
1304	Kent	431	11110-2010-0036	5 year; 90 day
1305	Kent	431	11110-2010-0036	5 year; 90 day

	A	B	C	D
1306	Kent	431	11110-2010-0036	5 year; 90 day
1307	Kent	431	11110-2010-0036	5 year; 90 day
1308	Kent	431	11110-2010-0036	5 year; 90 day
1309	Kent	431	11110-2010-0036	5 year; 90 day
1310	Kent	431	11110-2010-0036	5 year; 90 day
1311	Kent	431	11110-2010-0036	5 year; 90 day
1312	Kent	431	11110-2010-0036	5 year; 90 day
1313	Kent	431	11110-2010-0036	5 year; 90 day
1314	Kent	431	11110-2010-0036	5 year; 90 day
1315	Kent	431	11110-2010-0036	5 year; 90 day
1316	Kent	431	11110-2010-0036	5 year; 90 day
1317	Kent	431	11110-2010-0036	5 year; 90 day
1318	Kent	431	11110-2010-0036	5 year; 90 day
1319	Kent	431	11110-2010-0036	5 year; 90 day
1320	Kent	431	11110-2010-0036	5 year; 90 day
1321	Kent	431	11110-2010-0036	5 year; 90 day
1322	Kent	431	11110-2010-0036	5 year; 90 day
1323	Kent	431	11110-2010-0036	5 year; 90 day
1324	Kent	431	11110-2010-0036	5 year; 90 day
1325	Kent	431	11110-2010-0036	5 year; 90 day
1326	Kent	431	11110-2010-0036	5 year; 90 day
1327	Kent	431	11110-2010-0036	5 year; 90 day
1328	Kent	431	11110-2010-0036	5 year; 90 day
1329	Kent	431	11110-2010-0036	5 year; 90 day
1330	Kent	431	11110-2010-0036	5 year; 90 day
1331	Kent	431	11110-2010-0036	5 year; 90 day
1332	Kent	431	11110-2010-0036	5 year; 90 day
1333	Kent	431	11110-2010-0036	5 year; 90 day
1334	Kent	431	11110-2010-0036	5 year; 90 day
1335	Kent	431	11110-2010-0036	5 year; 90 day
1336	Kent	431	11110-2010-0036	5 year; 90 day
1337	Kent	431	11110-2010-0036	5 year; 90 day
1338	Kent	431	11110-2010-0036	5 year; 90 day
1339	Kent	472	10946-2007-0114	5 YEARS; 60 DAYS
1340	Kent	472	10946-2007-0114	5 YEARS; 60 DAYS
1341	Kent	472	10946-2007-0114	5 YEARS; 60 DAYS
1342	Kent	472	7787-1990-1048	5 years; 60 day
1343	Kent	472	7787-1990-1048	5 years; 60 day
1344	Kent	472	7787-1990-1048	5 years; 60 day
1345	Kent	551	7076-2009-0482	5 yrs: 90 Days
1346	Kent	551	7076-2009-0482	5 yrs: 90 Days
1347	Kent	551	7076-2009-0482	5 yrs: 90 Days
1348	Kent	551	7076-2009-0482	5 yrs: 90 Days
1349	Kent	591	11188-2004-1097	5 Year; 60 Day
1350	Kent	591	11188-2004-1097	5 Year; 60 Day

	A	B	C	D
1351	Kent	591	11188-2004-1097	5 Year; 60 Day
1352	Kent	591	11188-2009-0433	5 year; 60 day
1353	Kent	591	11188-2009-0433	5 year; 60 day
1354	Kent	591	11188-2009-0433	5 year; 60 day
1355	Kent	641	10484-2006-0191	5 year; 60 day
1356	Kent	641	10484-2006-0191	5 year; 60 day
1357	Kent	641	10484-2006-0191	5 year; 60 day
1358	Kent	641	11476-2010-0057	5 Yrs; 30 Days
1359	Kent	641	11476-2010-0057	5 Yrs; 30 Days
1360	Kent	641	6144-2006-0047	5 year; 60 day
1361	Kent	641	6144-2006-0047	5 year; 60 day
1362	Kent	641	7132-2006-0187	5 Year; 60 Days
1363	Kent	641	7132-2006-0187	5 Year; 60 Days
1364	Kent	641	7132-2006-0187	5 Year; 60 Days
1365	Kent	641	7132-2009-0192	5 year; 60 day
1366	Kent	641	7132-2009-0192	5 year; 60 day
1367	Kent	641	7132-2009-0192	5 year; 60 day
1368	Kent	641	7132-2009-0192	5 year; 60 day
1369	Kent	641	7132-2009-0192	5 year; 60 day
1370	Lake	472	10512-1997-1228	5 Years; 180 Day
1371	Lake	472	10512-1997-1228	5 Years; 180 Day
1372	Lake	472	10512-1997-1228	5 Years; 180 Day
1373	Lake	472	10512-1997-1228	5 Years; 180 Day
1374	Lake	472	10512-1997-1228	5 Years; 180 Day
1375	Lake	472	10512-1997-1228	5 Years; 180 Day
1376	Lapeer	231	11454-2009-0334	5 year; 30 day
1377	Lapeer	231	11454-2009-0334	5 year; 30 day
1378	Lapeer	231	11454-2009-0334	5 year; 30 day
1379	Lapeer	231	11454-2009-0334	5 year; 30 day
1380	Lapeer	231	11454-2009-0334	5 year; 30 day
1381	Lapeer	231	11454-2009-0334	5 year; 30 day
1382	Lapeer	231	11454-2009-0334	5 year; 30 day
1383	Lapeer	231	11454-2009-0334	5 year; 30 day
1384	Lapeer	431	2710-2009-0314	5 year; 30 day
1385	Lapeer	431	2710-2009-0314	5 year; 30 day
1386	Lapeer	431	2710-2009-0314	5 year; 30 day
1387	Lapeer	431	2710-2009-0314	5 year; 30 day
1388	Lapeer	431	2710-2009-0314	5 year; 30 day
1389	Lapeer	431	2710-2009-0314	5 year; 30 day
1390	Leelanau	431	10390-1990-1116	5 year; 60 Days
1391	Leelanau	431	10390-1990-1116	5 year; 60 Days
1392	Leelanau	431	10390-1990-1116	5 year; 60 Days
1393	Leelanau	551	10753-1999-1394	10 year; 90 day
1394	Leelanau	551	10753-1999-1394	10 year; 90 day
1395	Leelanau	551	10753-1999-1394	10 year; 90 day

	A	B	C	D
1396	Leelanau	551	10753-1999-1394	10 year; 90 day
1397	Leelanau	551	10753-1999-1394	10 year; 90 day
1398	Leelanau	551	10753-1999-1394	10 year; 90 day
1399	Lenawee	231	11523-2010-0621	5 year; 60 day
1400	Lenawee	231	11523-2010-0621	5 year; 60 day
1401	Lenawee	231	11523-2010-0621	5 year; 60 day
1402	Lenawee	231	11523-2010-0621	5 year; 60 day
1403	Lenawee	231	11523-2010-0621	5 year; 60 day
1404	Lenawee	231	11523-2010-0621	5 year; 60 day
1405	Lenawee	801	7225-1989-285	5 Year, 30 Days
1406	Lenawee	801	7225-1989-285	5 Year, 30 Days
1407	Lenawee	801	7225-1989-285	5 Year, 30 Days
1408	Lenawee	801	7225-1989-285	5 Year, 30 Days
1409	Livingston	231	11489-2010-0060	5 year; 60 day
1410	Livingston	231	11489-2010-0060	5 year; 60 day
1411	Livingston	231	11489-2010-0060	5 year; 60 day
1412	Livingston	231	11489-2010-0060	5 year; 60 day
1413	Livingston	231	11489-2010-0060	5 year; 60 day
1414	Livingston	231	11489-2010-0060	5 year; 60 day
1415	Livingston	231	11489-2010-0060	5 year; 60 day
1416	Livingston	231	11489-2010-0060	5 year; 60 day
1417	Livingston	231	7756-2008-0108	5 YR RENEWAL OPTION
1418	Livingston	231	7756-2008-0108	5 YR RENEWAL OPTION
1419	Livingston	472	11491-2010-0155	30 Days Notice
1420	Livingston	472	11491-2010-0155	30 Days Notice
1421	Livingston	472	11491-2010-0155	30 Days Notice
1422	Livingston	472	11491-2010-0155	30 Days Notice
1423	Livingston	472	11491-2010-0155	30 Days Notice
1424	Livingston	472	11491-2010-0155	30 Days Notice
1425	Livingston	472	11491-2010-0155	30 Days Notice
1426	Livingston	472	11491-2010-0155	30 Days Notice
1427	Livingston	551	11415-2010-0532	5 year; 30 day
1428	Livingston	551	11415-2010-0532	5 year; 30 day
1429	Livingston	551	11415-2010-0532	5 year; 30 day
1430	Livingston	551	11415-2010-0532	5 year; 30 day
1431	Livingston	551	11415-2010-0532	5 year; 30 day
1432	Livingston	551	11415-2010-0532	5 year; 30 day
1433	Luce	231	4965-2010-0201	5 year; 30 day
1434	Luce	231	4965-2010-0201	5 year; 30 day
1435	Luce	231	4965-2010-0201	5 year; 30 day
1436	Luce	751	11041-2004-1075	1 yr opt; 30 day
1437	Luce	751	11041-2004-1075	1 yr opt; 30 day
1438	Luce	751	11041-2004-1075	1 yr opt; 30 day
1439	Luce	751	11041-2004-1075	1 yr opt; 30 day
1440	Luce	751	11041-2004-1075	1 yr opt; 30 day

	A	B	C	D
1441	Luce	751	11041-2004-1075	1 yr opt; 30 day
1442	Luce	751	11041-2004-1075	1 yr opt; 30 day
1443	Luce	751	11041-2004-1075	1 yr opt; 30 day
1444	Luce	751	11041-2004-1075	1 yr opt; 30 day
1445	Luce	751	11041-2004-1075	1 yr opt; 30 day
1446	Luce	751	11041-2004-1075	1 yr opt; 30 day
1447	Luce	751	11041-2004-1075	1 yr opt; 30 day
1448	Luce	751	11041-2004-1075	1 yr opt; 30 day
1449	Luce	751	11041-2004-1075	1 yr opt; 30 day
1450	Luce	751	11041-2004-1075	1 yr opt; 30 day
1451	Luce	751	11041-2004-1075	1 yr opt; 30 day
1452	Luce	751	11041-2004-1075	1 yr opt; 30 day
1453	Luce	751	11041-2004-1075	1 yr opt; 30 day
1454	Luce	751	11041-2004-1075	1 yr opt; 30 day
1455	Luce	751	11041-2004-1075	1 yr opt; 30 day
1456	Luce	751	11041-2004-1075	1 yr opt; 30 day
1457	Luce	751	11041-2004-1075	1 yr opt; 30 day
1458	Luce	751	11041-2004-1075	1 yr opt; 30 day
1459	Luce	751	11041-2004-1075	1 yr opt; 30 day
1460	Luce	751	11041-2004-1075	1 yr opt; 30 day
1461	Luce	751	11041-2004-1075	1 yr opt; 30 day
1462	Luce	751	11041-2004-1075	1 yr opt; 30 day
1463	Luce	751	11041-2004-1075	1 yr opt; 30 day
1464	Luce	751	11041-2004-1075	1 yr opt; 30 day
1465	Luce	751	11041-2004-1075	1 yr opt; 30 day
1466	Luce	751	11041-2004-1075	1 yr opt; 30 day
1467	Luce	751	11041-2004-1075	1 yr opt; 30 day
1468	Luce	751	11041-2004-1075	1 yr opt; 30 day
1469	Luce	751	11041-2004-1075	1 yr opt; 30 day
1470	Luce	751	11041-2004-1075	1 yr opt; 30 day
1471	Luce	751	11041-2004-1075	1 yr opt; 30 day
1472	Luce	751	11041-2004-1075	1 yr opt; 30 day
1473	Luce	751	11041-2004-1075	1 yr opt; 30 day
1474	Luce	751	11041-2004-1075	1 yr opt; 30 day
1475	Luce	751	11041-2004-1075	1 yr opt; 30 day
1476	Luce	751	11041-2004-1075	1 yr opt; 30 day
1477	Luce	751	11041-2004-1075	1 yr opt; 30 day
1478	Luce	751	11041-2004-1075	1 yr opt; 30 day
1479	Luce	751	11041-2004-1075	1 yr opt; 30 day
1480	Luce	751	11041-2004-1075	1 yr opt; 30 day
1481	Luce	751	11041-2004-1075	1 yr opt; 30 day
1482	Luce	751	11041-2004-1075	1 yr opt; 30 day
1483	Luce	751	11041-2004-1075	1 yr opt; 30 day
1484	Luce	751	11041-2004-1075	1 yr opt; 30 day
1485	Luce	751	11041-2004-1075	1 yr opt; 30 day

	A	B	C	D
1486	Luce	751	11041-2004-1075	1 yr opt; 30 day
1487	Luce	751	11041-2004-1075	1 yr opt; 30 day
1488	Luce	751	11041-2004-1075	1 yr opt; 30 day
1489	Luce	751	11041-2004-1075	1 yr opt; 30 day
1490	Luce	751	11041-2004-1075	1 yr opt; 30 day
1491	Luce	751	11041-2004-1075	1 yr opt; 30 day
1492	Luce	751	11041-2004-1075	1 yr opt; 30 day
1493	Luce	751	11041-2004-1075	1 yr opt; 30 day
1494	Luce	751	11041-2004-1075	1 yr opt; 30 day
1495	Luce	751	11041-2004-1075	1 yr opt; 30 day
1496	Luce	751	11041-2004-1075	1 yr opt; 30 day
1497	Luce	751	11041-2004-1075	1 yr opt; 30 day
1498	Luce	751	11041-2004-1075	1 yr opt; 30 day
1499	Luce	751	11041-2004-1075	1 yr opt; 30 day
1500	Luce	751	11041-2004-1075	1 yr opt; 30 day
1501	Luce	751	11041-2004-1075	1 yr opt; 30 day
1502	Luce	751	11041-2004-1075	1 yr opt; 30 day
1503	Luce	751	11041-2004-1075	1 yr opt; 30 day
1504	Luce	751	11041-2004-1075	1 yr opt; 30 day
1505	Luce	751	11041-2004-1075	1 yr opt; 30 day
1506	Luce	751	11041-2004-1075	1 yr opt; 30 day
1507	Luce	751	11041-2004-1075	1 yr opt; 30 day
1508	Luce	751	11041-2004-1075	1 yr opt; 30 day
1509	Luce	751	11041-2004-1075	1 yr opt; 30 day
1510	Luce	751	11041-2004-1075	1 yr opt; 30 day
1511	Luce	751	11041-2004-1075	1 yr opt; 30 day
1512	Luce	751	11041-2004-1075	1 yr opt; 30 day
1513	Luce	751	11041-2004-1075	1 yr opt; 30 day
1514	Luce	751	11041-2004-1075	1 yr opt; 30 day
1515	Luce	751	11041-2004-1075	1 yr opt; 30 day
1516	Luce	751	11041-2004-1075	1 yr opt; 30 day
1517	Luce	751	11041-2004-1075	1 yr opt; 30 day
1518	Luce	751	11041-2004-1075	1 yr opt; 30 day
1519	Luce	751	11041-2004-1075	1 yr opt; 30 day
1520	Luce	751	11041-2004-1075	1 yr opt; 30 day
1521	Luce	751	11041-2004-1075	1 yr opt; 30 day
1522	Luce	751	11041-2004-1075	1 yr opt; 30 day
1523	Luce	751	11041-2004-1075	1 yr opt; 30 day
1524	Luce	751	11041-2004-1075	1 yr opt; 30 day
1525	Luce	751	11041-2004-1075	1 yr opt; 30 day
1526	Luce	751	11041-2004-1075	1 yr opt; 30 day
1527	Luce	751	11041-2004-1075	1 yr opt; 30 day
1528	Luce	751	11041-2004-1075	1 yr opt; 30 day
1529	Luce	751	11041-2004-1075	1 yr opt; 30 day
1530	Luce	751	11041-2004-1075	1 yr opt; 30 day

	A	B	C	D
1531	Luce	751	11041-2004-1075	1 yr opt; 30 day
1532	Luce	751	11041-2004-1075	1 yr opt; 30 day
1533	Luce	751	11041-2004-1075	1 yr opt; 30 day
1534	Luce	751	11041-2004-1075	1 yr opt; 30 day
1535	Luce	751	11041-2004-1075	1 yr opt; 30 day
1536	Luce	751	11041-2004-1075	1 yr opt; 30 day
1537	Luce	751	11041-2004-1075	1 yr opt; 30 day
1538	Luce	751	11041-2004-1075	1 yr opt; 30 day
1539	Luce	751	11041-2004-1075	1 yr opt; 30 day
1540	Luce	751	11041-2004-1075	1 yr opt; 30 day
1541	Luce	751	11041-2004-1075	1 yr opt; 30 day
1542	Luce	751	11041-2004-1075	1 yr opt; 30 day
1543	Luce	751	11041-2004-1075	1 yr opt; 30 day
1544	Luce	751	11041-2004-1075	1 yr opt; 30 day
1545	Luce	751	11041-2004-1075	1 yr opt; 30 day
1546	Luce	751	11041-2004-1075	1 yr opt; 30 day
1547	Luce	751	11041-2004-1075	1 yr opt; 30 day
1548	Luce	751	11041-2004-1075	1 yr opt; 30 day
1549	Luce	751	11041-2004-1075	1 yr opt; 30 day
1550	Luce	751	11041-2004-1075	1 yr opt; 30 day
1551	Luce	751	11041-2004-1075	1 yr opt; 30 day
1552	Luce	751	11041-2004-1075	1 yr opt; 30 day
1553	Luce	751	11041-2004-1075	1 yr opt; 30 day
1554	Luce	751	11041-2004-1075	1 yr opt; 30 day
1555	Luce	751	11041-2004-1075	1 yr opt; 30 day
1556	Luce	751	11041-2004-1075	1 yr opt; 30 day
1557	Luce	751	11041-2004-1075	1 yr opt; 30 day
1558	Luce	751	11041-2004-1075	1 yr opt; 30 day
1559	Luce	751	11041-2004-1075	1 yr opt; 30 day
1560	Luce	751	11041-2004-1075	1 yr opt; 30 day
1561	Luce	751	11041-2004-1075	1 yr opt; 30 day
1562	Luce	751	11041-2004-1075	1 yr opt; 30 day
1563	Luce	751	11041-2004-1075	1 yr opt; 30 day
1564	Luce	751	11041-2004-1075	1 yr opt; 30 day
1565	Luce	751	11041-2004-1075	1 yr opt; 30 day
1566	Luce	751	11041-2004-1075	1 yr opt; 30 day
1567	Luce	751	11041-2004-1075	1 yr opt; 30 day
1568	Luce	751	11041-2004-1075	1 yr opt; 30 day
1569	Luce	751	11041-2004-1075	1 yr opt; 30 day
1570	Luce	751	11041-2004-1075	1 yr opt; 30 day
1571	Luce	751	11041-2004-1075	1 yr opt; 30 day
1572	Luce	751	11041-2004-1075	1 yr opt; 30 day
1573	Luce	751	11041-2004-1075	1 yr opt; 30 day
1574	Luce	751	11041-2004-1075	1 yr opt; 30 day
1575	Luce	751	11041-2004-1075	1 yr opt; 30 day

	A	B	C	D
1576	Luce	751	11041-2004-1075	1 yr opt; 30 day
1577	Luce	751	11041-2004-1075	1 yr opt; 30 day
1578	Luce	751	11041-2004-1075	1 yr opt; 30 day
1579	Luce	751	11041-2004-1075	1 yr opt; 30 day
1580	Luce	751	11041-2004-1075	1 yr opt; 30 day
1581	Luce	751	11041-2004-1075	1 yr opt; 30 day
1582	Luce	751	11041-2004-1075	1 yr opt; 30 day
1583	Luce	751	11041-2004-1075	1 yr opt; 30 day
1584	Luce	751	11041-2004-1075	1 yr opt; 30 day
1585	Luce	751	11041-2004-1075	1 yr opt; 30 day
1586	Luce	751	11041-2004-1075	1 yr opt; 30 day
1587	Luce	751	11041-2004-1075	1 yr opt; 30 day
1588	Luce	751	11041-2004-1075	1 yr opt; 30 day
1589	Luce	751	11041-2004-1075	1 yr opt; 30 day
1590	Luce	751	11041-2004-1075	1 yr opt; 30 day
1591	Luce	751	11041-2004-1075	1 yr opt; 30 day
1592	Luce	751	11041-2004-1075	1 yr opt; 30 day
1593	Luce	751	11041-2004-1075	1 yr opt; 30 day
1594	Luce	751	11041-2004-1075	1 yr opt; 30 day
1595	Luce	751	11041-2004-1075	1 yr opt; 30 day
1596	Luce	751	11041-2004-1075	1 yr opt; 30 day
1597	Luce	751	11041-2004-1075	1 yr opt; 30 day
1598	Luce	751	11041-2004-1075	1 yr opt; 30 day
1599	Luce	751	11041-2004-1075	1 yr opt; 30 day
1600	Luce	751	11041-2004-1075	1 yr opt; 30 day
1601	Luce	751	11041-2004-1075	1 yr opt; 30 day
1602	Luce	751	11041-2004-1075	1 yr opt; 30 day
1603	Luce	751	11041-2004-1075	1 yr opt; 30 day
1604	Luce	751	11041-2004-1075	1 yr opt; 30 day
1605	Luce	751	11041-2004-1075	1 yr opt; 30 day
1606	Luce	751	11041-2004-1075	1 yr opt; 30 day
1607	Luce	751	11041-2004-1075	1 yr opt; 30 day
1608	Luce	751	11041-2004-1075	1 yr opt; 30 day
1609	Luce	751	11041-2004-1075	1 yr opt; 30 day
1610	Luce	751	11041-2004-1075	1 yr opt; 30 day
1611	Luce	751	11041-2004-1075	1 yr opt; 30 day
1612	Luce	751	11041-2004-1075	1 yr opt; 30 day
1613	Luce	751	11041-2004-1075	1 yr opt; 30 day
1614	Luce	751	11041-2004-1075	1 yr opt; 30 day
1615	Luce	751	11041-2004-1075	1 yr opt; 30 day
1616	Luce	751	11041-2004-1075	1 yr opt; 30 day
1617	Luce	751	11041-2004-1075	1 yr opt; 30 day
1618	Luce	751	11041-2004-1075	1 yr opt; 30 day
1619	Luce	751	11041-2004-1075	1 yr opt; 30 day
1620	Luce	751	11041-2004-1075	1 yr opt; 30 day

	A	B	C	D
1621	Luce	751	11041-2004-1075	1 yr opt; 30 day
1622	Luce	751	11041-2004-1075	1 yr opt; 30 day
1623	Luce	751	11041-2004-1075	1 yr opt; 30 day
1624	Luce	751	11041-2004-1075	1 yr opt; 30 day
1625	Luce	751	11041-2004-1075	1 yr opt; 30 day
1626	Luce	751	11041-2004-1075	1 yr opt; 30 day
1627	Luce	751	11041-2004-1075	1 yr opt; 30 day
1628	Luce	751	11041-2004-1075	1 yr opt; 30 day
1629	Luce	751	11041-2004-1075	1 yr opt; 30 day
1630	Luce	751	11041-2004-1075	1 yr opt; 30 day
1631	Luce	751	11041-2004-1075	1 yr opt; 30 day
1632	Luce	751	11041-2004-1075	1 yr opt; 30 day
1633	Luce	751	11041-2004-1075	1 yr opt; 30 day
1634	Luce	751	11041-2004-1075	1 yr opt; 30 day
1635	Luce	751	11041-2004-1075	1 yr opt; 30 day
1636	Luce	751	11041-2007-0013	1 year; 60 day
1637	Luce	751	11041-2007-0013	1 year; 60 day
1638	Luce	751	11041-2007-0013	1 year; 60 day
1639	Luce	751	11041-2007-0013	1 year; 60 day
1640	Luce	751	11041-2007-0013	1 year; 60 day
1641	Luce	751	11041-2007-0013	1 year; 60 day
1642	Luce	751	11041-2007-0013	1 year; 60 day
1643	Luce	751	11041-2007-0013	1 year; 60 day
1644	Luce	751	11041-2007-0013	1 year; 60 day
1645	Luce	751	11041-2007-0013	1 year; 60 day
1646	Luce	751	11041-2007-0013	1 year; 60 day
1647	Luce	751	11041-2007-0013	1 year; 60 day
1648	Luce	751	11041-2007-0013	1 year; 60 day
1649	Luce	751	11041-2007-0013	1 year; 60 day
1650	Luce	751	11041-2007-0013	1 year; 60 day
1651	Luce	751	11041-2007-0013	1 year; 60 day
1652	Luce	751	11041-2007-0013	1 year; 60 day
1653	Luce	751	11041-2007-0013	1 year; 60 day
1654	Luce	751	11041-2007-0013	1 year; 60 day
1655	Luce	751	11041-2007-0013	1 year; 60 day
1656	Luce	751	11041-2007-0013	1 year; 60 day
1657	Luce	751	11041-2007-0013	1 year; 60 day
1658	Luce	751	11041-2007-0013	1 year; 60 day
1659	Luce	751	11041-2007-0013	1 year; 60 day
1660	Luce	751	11041-2007-0013	1 year; 60 day
1661	Luce	751	11041-2007-0013	1 year; 60 day
1662	Luce	751	11041-2007-0013	1 year; 60 day
1663	Luce	751	11041-2007-0013	1 year; 60 day
1664	Luce	751	11041-2007-0013	1 year; 60 day
1665	Luce	751	11041-2007-0013	1 year; 60 day

	A	B	C	D
1666	Luce	751	11041-2007-0013	1 year; 60 day
1667	Luce	751	11041-2007-0013	1 year; 60 day
1668	Luce	751	11041-2007-0013	1 year; 60 day
1669	Luce	751	11041-2007-0013	1 year; 60 day
1670	Luce	751	11041-2007-0013	1 year; 60 day
1671	Luce	751	11041-2007-0013	1 year; 60 day
1672	Luce	751	11041-2007-0013	1 year; 60 day
1673	Luce	751	11041-2007-0013	1 year; 60 day
1674	Luce	751	11041-2007-0013	1 year; 60 day
1675	Luce	751	11041-2007-0013	1 year; 60 day
1676	Luce	751	11041-2007-0013	1 year; 60 day
1677	Luce	751	11041-2007-0013	1 year; 60 day
1678	Luce	751	11041-2007-0013	1 year; 60 day
1679	Luce	751	11041-2007-0013	1 year; 60 day
1680	Luce	751	11041-2007-0013	1 year; 60 day
1681	Luce	751	11041-2007-0013	1 year; 60 day
1682	Luce	751	11041-2007-0013	1 year; 60 day
1683	Luce	751	11041-2007-0013	1 year; 60 day
1684	Luce	751	11041-2007-0013	1 year; 60 day
1685	Luce	751	11041-2007-0013	1 year; 60 day
1686	Luce	751	11041-2007-0013	1 year; 60 day
1687	Luce	751	11041-2007-0013	1 year; 60 day
1688	Luce	751	11041-2007-0013	1 year; 60 day
1689	Luce	751	11041-2007-0013	1 year; 60 day
1690	Luce	751	11041-2007-0013	1 year; 60 day
1691	Luce	751	11041-2007-0013	1 year; 60 day
1692	Luce	751	11041-2007-0013	1 year; 60 day
1693	Luce	751	11041-2007-0013	1 year; 60 day
1694	Luce	751	11041-2007-0013	1 year; 60 day
1695	Luce	751	11041-2007-0013	1 year; 60 day
1696	Luce	751	11041-2007-0013	1 year; 60 day
1697	Luce	751	11041-2007-0013	1 year; 60 day
1698	Luce	751	11041-2007-0013	1 year; 60 day
1699	Luce	751	11041-2007-0013	1 year; 60 day
1700	Luce	751	11041-2007-0013	1 year; 60 day
1701	Luce	751	11041-2007-0013	1 year; 60 day
1702	Luce	751	11041-2007-0013	1 year; 60 day
1703	Luce	751	11041-2007-0013	1 year; 60 day
1704	Luce	751	11041-2007-0013	1 year; 60 day
1705	Luce	751	11041-2007-0013	1 year; 60 day
1706	Luce	751	11041-2007-0013	1 year; 60 day
1707	Luce	751	11041-2007-0013	1 year; 60 day
1708	Luce	751	11041-2007-0013	1 year; 60 day
1709	Luce	751	11041-2007-0013	1 year; 60 day
1710	Luce	751	11041-2007-0013	1 year; 60 day

	A	B	C	D
1711	Luce	751	11041-2007-0013	1 year; 60 day
1712	Luce	751	11041-2007-0013	1 year; 60 day
1713	Luce	751	11041-2007-0013	1 year; 60 day
1714	Luce	751	11041-2007-0013	1 year; 60 day
1715	Luce	751	11041-2007-0013	1 year; 60 day
1716	Luce	751	11041-2007-0013	1 year; 60 day
1717	Luce	751	11041-2007-0013	1 year; 60 day
1718	Luce	751	11041-2007-0013	1 year; 60 day
1719	Luce	751	11041-2007-0013	1 year; 60 day
1720	Luce	751	11041-2007-0013	1 year; 60 day
1721	Luce	751	11041-2007-0013	1 year; 60 day
1722	Luce	751	11041-2007-0013	1 year; 60 day
1723	Luce	751	11041-2007-0013	1 year; 60 day
1724	Luce	751	11041-2007-0013	1 year; 60 day
1725	Luce	751	11041-2007-0013	1 year; 60 day
1726	Luce	751	11041-2007-0013	1 year; 60 day
1727	Luce	751	11041-2007-0013	1 year; 60 day
1728	Luce	751	11041-2007-0013	1 year; 60 day
1729	Luce	751	11041-2007-0013	1 year; 60 day
1730	Luce	751	11041-2007-0013	1 year; 60 day
1731	Luce	751	11041-2007-0013	1 year; 60 day
1732	Luce	751	11041-2007-0013	1 year; 60 day
1733	Luce	751	11041-2007-0013	1 year; 60 day
1734	Luce	751	11041-2007-0013	1 year; 60 day
1735	Luce	751	11041-2007-0013	1 year; 60 day
1736	Luce	751	11041-2007-0013	1 year; 60 day
1737	Luce	751	11041-2007-0013	1 year; 60 day
1738	Luce	751	11041-2007-0013	1 year; 60 day
1739	Luce	751	11041-2007-0013	1 year; 60 day
1740	Luce	751	11041-2007-0013	1 year; 60 day
1741	Luce	751	11041-2007-0013	1 year; 60 day
1742	Luce	751	11041-2007-0013	1 year; 60 day
1743	Luce	751	11041-2007-0013	1 year; 60 day
1744	Luce	751	11041-2007-0013	1 year; 60 day
1745	Luce	751	11041-2007-0013	1 year; 60 day
1746	Luce	751	11041-2007-0013	1 year; 60 day
1747	Luce	751	11041-2007-0013	1 year; 60 day
1748	Luce	751	11041-2007-0013	1 year; 60 day
1749	Luce	751	11041-2007-0013	1 year; 60 day
1750	Luce	751	11041-2007-0013	1 year; 60 day
1751	Luce	751	11041-2007-0013	1 year; 60 day
1752	Luce	751	11041-2007-0013	1 year; 60 day
1753	Luce	751	11041-2007-0013	1 year; 60 day
1754	Luce	751	11041-2007-0013	1 year; 60 day
1755	Luce	751	11041-2007-0013	1 year; 60 day

	A	B	C	D
1756	Luce	751	11041-2007-0013	1 year; 60 day
1757	Luce	751	11041-2007-0013	1 year; 60 day
1758	Luce	751	11041-2007-0013	1 year; 60 day
1759	Luce	751	11041-2007-0013	1 year; 60 day
1760	Luce	751	11041-2007-0013	1 year; 60 day
1761	Luce	751	11041-2007-0013	1 year; 60 day
1762	Luce	751	11041-2007-0013	1 year; 60 day
1763	Luce	751	11041-2007-0013	1 year; 60 day
1764	Luce	751	11041-2007-0013	1 year; 60 day
1765	Luce	751	11041-2007-0013	1 year; 60 day
1766	Luce	751	11041-2007-0013	1 year; 60 day
1767	Luce	751	11041-2007-0013	1 year; 60 day
1768	Luce	751	11041-2007-0013	1 year; 60 day
1769	Luce	751	11041-2007-0013	1 year; 60 day
1770	Luce	751	11041-2007-0013	1 year; 60 day
1771	Luce	751	11041-2007-0013	1 year; 60 day
1772	Luce	751	11041-2007-0013	1 year; 60 day
1773	Luce	751	11041-2007-0013	1 year; 60 day
1774	Luce	751	11041-2007-0013	1 year; 60 day
1775	Luce	751	11041-2007-0013	1 year; 60 day
1776	Luce	751	11041-2007-0013	1 year; 60 day
1777	Luce	751	11041-2007-0013	1 year; 60 day
1778	Luce	751	11041-2007-0013	1 year; 60 day
1779	Luce	751	11041-2007-0013	1 year; 60 day
1780	Luce	751	11041-2007-0013	1 year; 60 day
1781	Luce	751	11041-2007-0013	1 year; 60 day
1782	Luce	751	11041-2007-0013	1 year; 60 day
1783	Luce	751	11041-2007-0013	1 year; 60 day
1784	Luce	751	11041-2007-0013	1 year; 60 day
1785	Luce	751	11041-2007-0013	1 year; 60 day
1786	Luce	751	11041-2007-0013	1 year; 60 day
1787	Luce	751	11041-2007-0013	1 year; 60 day
1788	Luce	751	11041-2007-0013	1 year; 60 day
1789	Luce	751	11041-2007-0013	1 year; 60 day
1790	Luce	751	11041-2007-0013	1 year; 60 day
1791	Luce	751	11041-2007-0013	1 year; 60 day
1792	Luce	751	11041-2007-0013	1 year; 60 day
1793	Luce	751	11041-2007-0013	1 year; 60 day
1794	Luce	751	11041-2007-0013	1 year; 60 day
1795	Luce	751	11041-2007-0013	1 year; 60 day
1796	Luce	751	11041-2007-0013	1 year; 60 day
1797	Luce	751	11041-2007-0013	1 year; 60 day
1798	Luce	751	11041-2007-0013	1 year; 60 day
1799	Luce	751	11041-2007-0013	1 year; 60 day
1800	Luce	751	11041-2007-0013	1 year; 60 day

	A	B	C	D
1801	Luce	751	11041-2007-0013	1 year; 60 day
1802	Luce	751	11041-2007-0013	1 year; 60 day
1803	Luce	751	11041-2007-0013	1 year; 60 day
1804	Luce	751	11041-2007-0013	1 year; 60 day
1805	Luce	751	11041-2007-0013	1 year; 60 day
1806	Luce	751	11041-2007-0013	1 year; 60 day
1807	Luce	751	11041-2007-0013	1 year; 60 day
1808	Luce	751	11041-2007-0013	1 year; 60 day
1809	Luce	751	11041-2007-0013	1 year; 60 day
1810	Luce	751	11041-2007-0013	1 year; 60 day
1811	Luce	751	11041-2007-0013	1 year; 60 day
1812	Luce	751	11041-2007-0013	1 year; 60 day
1813	Luce	751	11041-2007-0013	1 year; 60 day
1814	Luce	751	11041-2007-0013	1 year; 60 day
1815	Luce	751	11041-2007-0013	1 year; 60 day
1816	Luce	751	11041-2007-0013	1 year; 60 day
1817	Luce	751	11041-2007-0013	1 year; 60 day
1818	Luce	751	11041-2007-0013	1 year; 60 day
1819	Luce	751	11041-2007-0013	1 year; 60 day
1820	Luce	751	11041-2007-0013	1 year; 60 day
1821	Luce	751	11041-2007-0013	1 year; 60 day
1822	Luce	751	11041-2007-0013	1 year; 60 day
1823	Luce	751	11041-2007-0013	1 year; 60 day
1824	Luce	751	11041-2007-0013	1 year; 60 day
1825	Luce	751	11041-2007-0013	1 year; 60 day
1826	Luce	751	7849-2012-0016	5 year; 30 day
1827	Luce	751	7849-2012-0016	5 year; 30 day
1828	Luce	751	7849-2012-0016	5 year; 30 day
1829	Luce	751	7849-2012-0016	5 year; 30 day
1830	Luce	751	7849-2012-0016	5 year; 30 day
1831	Luce	751	7849-2012-0016	5 year; 30 day
1832	Mackinac	431	6406-2004-1033	5 yr opt 30 day notice
1833	Mackinac	431	6406-2004-1033	5 yr opt 30 day notice
1834	Mackinac	431	6406-2004-1033	5 yr opt 30 day notice
1835	Mackinac	431	6406-2004-1033	5 yr opt 30 day notice
1836	Mackinac	431	6406-2007-0157	5 year opt; 30 day
1837	Mackinac	431	6406-2007-0157	5 year opt; 30 day
1838	Mackinac	431	6406-2007-0157	5 year opt; 30 day
1839	Mackinac	431	6406-2007-0157	5 year opt; 30 day
1840	Mackinac	431	6406-2007-0157	5 year opt; 30 day
1841	Mackinac	591	4296-1980-34	50 year; 90 day
1842	Mackinac	591	4296-1980-34	50 year; 90 day
1843	Mackinac	999	11544-2011-0074	Mutual consent, 90 day
1844	Mackinac	999	11544-2011-0074	Mutual consent, 90 day
1845	Macomb	231	10184-2011-0300	5 year; 60 day

	A	B	C	D
1846	Macomb	231	10184-2011-0300	5 year; 60 day
1847	Macomb	231	10865-2010-0466	5 year; 30 day
1848	Macomb	231	10865-2010-0466	5 year; 30 day
1849	Macomb	231	10865-2010-0466	5 year; 30 day
1850	Macomb	231	10865-2010-0466	5 year; 30 day
1851	Macomb	231	10865-2010-0466	5 year; 30 day
1852	Macomb	231	10865-2010-0466	5 year; 30 day
1853	Macomb	231	11075-2004-1203	5 year; 180 days
1854	Macomb	231	11075-2004-1203	5 year; 180 days
1855	Macomb	231	11106-2004-1205	5 year; 120 day
1856	Macomb	231	11106-2004-1205	5 year; 120 day
1857	Macomb	231	11106-2004-1205	5 year; 120 day
1858	Macomb	231	11106-2004-1205	5 year; 120 day
1859	Macomb	231	11106-2004-1205	5 year; 120 day
1860	Macomb	231	11106-2004-1205	5 year; 120 day
1861	Macomb	231	11106-2004-1205	5 year; 120 day
1862	Macomb	231	11111-2004-1203	5 year; 180 day
1863	Macomb	231	11111-2004-1203	5 year; 180 day
1864	Macomb	231	11111-2004-1203	5 year; 180 day
1865	Macomb	231	11111-2004-1203	5 year; 180 day
1866	Macomb	231	11111-2004-1203	5 year; 180 day
1867	Macomb	231	11111-2004-1203	5 year; 180 day
1868	Macomb	231	11111-2004-1203	5 year; 180 day
1869	Macomb	231	11111-2004-1203	5 year; 180 day
1870	Macomb	231	11149-2006-0177	5 year; 60 day
1871	Macomb	231	11149-2006-0177	5 year; 60 day
1872	Macomb	231	11149-2006-0177	5 year; 60 day
1873	Macomb	231	11149-2006-0177	5 year; 60 day
1874	Macomb	231	11499-2010-0330	5 year; 30 day
1875	Macomb	231	11499-2010-0330	5 year; 30 day
1876	Macomb	231	11499-2010-0330	5 year; 30 day
1877	Macomb	231	11499-2010-0330	5 year; 30 day
1878	Macomb	231	11499-2010-0330	5 year; 30 day
1879	Macomb	231	11499-2010-0330	5 year; 30 day
1880	Macomb	231	11617-2012-0112	5 year; 30 day
1881	Macomb	231	11617-2012-0112	5 year; 30 day
1882	Macomb	231	11617-2012-0112	5 year; 30 day
1883	Macomb	231	11617-2012-0112	5 year; 30 day
1884	Macomb	231	11617-2012-0112	5 year; 30 day
1885	Macomb	231	11617-2012-0112	5 year; 30 day
1886	Macomb	231	11617-2012-0112	5 year; 30 day
1887	Macomb	231	11617-2012-0112	5 year; 30 day
1888	Macomb	271	10570-2009-0063	5 year; 90 day
1889	Macomb	271	10570-2009-0063	5 year; 90 day
1890	Macomb	271	10570-2009-0063	5 year; 90 day

	A	B	C	D
1891	Macomb	271	10570-2009-0063	5 year; 90 day
1892	Macomb	271	10570-2009-0063	5 year; 90 day
1893	Macomb	271	10570-2009-0063	5 year; 90 day
1894	Macomb	271	10570-2009-0063	5 year; 90 day
1895	Macomb	271	10570-2009-0063	5 year; 90 day
1896	Macomb	271	10570-2009-0063	5 year; 90 day
1897	Macomb	271	10570-2009-0063	5 year; 90 day
1898	Macomb	271	10570-2009-0063	5 year; 90 day
1899	Macomb	271	10570-2009-0063	5 year; 90 day
1900	Macomb	275	7194-2004-1060	5 year; 90 day
1901	Macomb	275	7194-2004-1060	5 year; 90 day
1902	Macomb	431	10329-2008-0072	Five years; 180 days
1903	Macomb	431	10329-2008-0072	Five years; 180 days
1904	Macomb	431	10329-2009-0169	5 year; 180 day
1905	Macomb	431	10329-2009-0169	5 year; 180 day
1906	Macomb	431	10329-2009-0169	5 year; 180 day
1907	Macomb	431	11340-2007-0133	5 year; 120 day
1908	Macomb	431	11340-2007-0133	5 year; 120 day
1909	Macomb	431	11340-2007-0133	5 year; 120 day
1910	Macomb	431	11340-2007-0133	5 year; 120 day
1911	Macomb	431	11340-2007-0133	5 year; 120 day
1912	Macomb	431	11340-2007-0133	5 year; 120 day
1913	Macomb	431	11429-2009-0179	5 year; 365 day
1914	Macomb	431	11429-2009-0179	5 year; 365 day
1915	Macomb	431	2257-1998-1192	5 year; 90 day
1916	Macomb	431	2257-1998-1192	5 year; 90 day
1917	Macomb	431	2257-1998-1192	5 year; 90 day
1918	Macomb	511	11099-2010-0018	2 year; 30 day
1919	Macomb	511	11099-2010-0018	2 year; 30 day
1920	Macomb	591	10255-2005-0192	5 year; 60 day
1921	Macomb	591	10255-2005-0192	5 year; 60 day
1922	Macomb	591	10255-2005-0192	5 year; 60 day
1923	Macomb	591	10719-2008-0152	Five year; 60 days
1924	Macomb	591	10719-2008-0152	Five year; 60 days
1925	Macomb	591	11566-2011-0332	5 year; 30 day
1926	Macomb	591	11566-2011-0332	5 year; 30 day
1927	Macomb	591	11566-2011-0332	5 year; 30 day
1928	Macomb	591	11566-2011-0332	5 year; 30 day
1929	Macomb	761	11040-2001-1238	90-day notice
1930	Macomb	761	11040-2001-1238	90-day notice
1931	Macomb	761	11040-2001-1238	90-day notice
1932	Macomb	761	11040-2001-1238	90-day notice
1933	Macomb	761	11040-2004-1154	5 year; 90 day
1934	Macomb	761	11040-2004-1154	5 year; 90 day
1935	Macomb	761	11040-2004-1154	5 year; 90 day

	A	B	C	D
1936	Macomb	761	11040-2004-1154	5 year; 90 day
1937	Manistee	431	10488-1996-1396	5 year; 60 day notice
1938	Manistee	431	10488-1996-1396	5 year; 60 day notice
1939	Manistee	431	10488-1996-1396	5 year; 60 day notice
1940	Marquette	231	11108-2004-1214	5 year; 30 day
1941	Marquette	231	11108-2004-1214	5 year; 30 day
1942	Marquette	231	11108-2004-1214	5 year; 30 day
1943	Marquette	231	11108-2004-1214	5 year; 30 day
1944	Marquette	231	11108-2004-1214	5 year; 30 day
1945	Marquette	231	11108-2004-1214	5 year; 30 day
1946	Marquette	231	11108-2004-1214	5 year; 30 day
1947	Marquette	231	11108-2004-1214	5 year; 30 day
1948	Marquette	231	11108-2004-1214	5 year; 30 day
1949	Marquette	231	11108-2004-1214	5 year; 30 day
1950	Marquette	231	11108-2004-1214	5 year; 30 day
1951	Marquette	231	11108-2004-1214	5 year; 30 day
1952	Marquette	231	11108-2004-1214	5 year; 30 day
1953	Marquette	231	11108-2004-1214	5 year; 30 day
1954	Marquette	231	11108-2004-1214	5 year; 30 day
1955	Marquette	431	10783-2009-0185	5 year; 30 day
1956	Marquette	431	10783-2009-0185	5 year; 30 day
1957	Marquette	431	10783-2009-0185	5 year; 30 day
1958	Marquette	431	10783-2009-0185	5 year; 30 day
1959	Marquette	431	2395-2012-0053	5 year; 30 day
1960	Marquette	431	2395-2012-0053	5 year; 30 day
1961	Marquette	431	2395-2012-0053	5 year; 30 day
1962	Marquette	431	2395-2012-0053	5 year; 30 day
1963	Marquette	431	2395-2012-0053	5 year; 30 day
1964	Marquette	431	2395-2012-0053	5 year; 30 day
1965	Marquette	431	2395-2012-0053	5 year; 30 day
1966	Marquette	431	2395-2012-0053	5 year; 30 day
1967	Marquette	551	11077-2009-0022	5 yr opt; 30 day notice
1968	Marquette	551	11077-2009-0022	5 yr opt; 30 day notice
1969	Marquette	551	11077-2009-0022	5 yr opt; 30 day notice
1970	Marquette	551	11077-2009-0022	5 yr opt; 30 day notice
1971	Marquette	551	11077-2009-0022	5 yr opt; 30 day notice
1972	Marquette	551	11077-2009-0022	5 yr opt; 30 day notice
1973	Marquette	551	11077-2009-0022	5 yr opt; 30 day notice
1974	Marquette	551	11077-2009-0022	5 yr opt; 30 day notice
1975	Marquette	641	2113-2008-0119	5 year; 60 day
1976	Marquette	641	2113-2008-0119	5 year; 60 day
1977	Marquette	761	10993-2004-1102	5 year; 30 day
1978	Marquette	761	10993-2004-1102	5 year; 30 day
1979	Marquette	761	10993-2004-1102	5 year; 30 day
1980	Marquette	761	11654-2012-0349	5 years: 60 days

	A	B	C	D
1981	Marquette	761	11654-2012-0349	5 years: 60 days
1982	Marquette	761	11654-2012-0349	5 years: 60 days
1983	Marquette	761	11654-2012-0349	5 years: 60 days
1984	Marquette	761	11654-2012-0349	5 years: 60 days
1985	Marquette	761	11654-2012-0349	5 years: 60 days
1986	Marquette	761	11654-2012-0349	5 years: 60 days
1987	Marquette	761	11654-2012-0349	5 years: 60 days
1988	Marquette	999	11286-2006-0198	5 yr option; 150 day notice
1989	Marquette	999	11286-2006-0198	5 yr option; 150 day notice
1990	Marquette	999	11286-2006-0198	5 yr option; 150 day notice
1991	Marquette	999	11286-2006-0198	5 yr option; 150 day notice
1992	Marquette	999	11286-2006-0198	5 yr option; 150 day notice
1993	Marquette	999	11286-2006-0198	5 yr option; 150 day notice
1994	Marquette	999	11355-2008-0014	Lessee, 30 day
1995	Marquette	999	11355-2008-0014	Lessee, 30 day
1996	Marquette	999	11355-2008-0014	Lessee, 30 day
1997	Marquette	999	11355-2008-0014	Lessee, 30 day
1998	Marquette	999	11388-2008-0132	5 yr opt; 150 day notice
1999	Marquette	999	11388-2008-0132	5 yr opt; 150 day notice
2000	Marquette	999	11388-2008-0132	5 yr opt; 150 day notice
2001	Marquette	999	11388-2008-0132	5 yr opt; 150 day notice
2002	Marquette	999	11388-2008-0132	5 yr opt; 150 day notice
2003	Marquette	999	11388-2008-0132	5 yr opt; 150 day notice
2004	Mason	431	10318-1995-1349	5 year; 60 day
2005	Mason	431	10318-1995-1349	5 year; 60 day
2006	Mason	431	10318-1995-1349	5 year; 60 day
2007	Mason	431	10318-1995-1349	5 year; 60 day
2008	Mason	431	10318-1995-1349	5 year; 60 day
2009	Mason	431	10318-1995-1349	5 year; 60 day
2010	Mason	431	10318-1995-1349	5 year; 60 day
2011	Mason	431	10318-1995-1349	5 year; 60 day
2012	Mecosta	231	10492-2007-0016	5 year; 60 day
2013	Mecosta	231	10492-2007-0016	5 year; 60 day
2014	Mecosta	231	10492-2007-0016	5 year; 60 day
2015	Mecosta	231	10492-2007-0016	5 year; 60 day
2016	Mecosta	231	10492-2007-0016	5 year; 60 day
2017	Mecosta	231	10492-2007-0016	5 year; 60 day
2018	Mecosta	231	10492-2007-0016	5 year; 60 day
2019	Mecosta	231	10492-2007-0016	5 year; 60 day
2020	Mecosta	431	10338-1990-1077	5 year; 30 day
2021	Mecosta	431	10338-1990-1077	5 year; 30 day
2022	Mecosta	431	10338-1990-1077	5 year; 30 day
2023	Mecosta	431	10338-1990-1077	5 year; 30 day
2024	Mecosta	431	10338-1990-1077	5 year; 30 day
2025	Mecosta	431	10338-1990-1077	5 year; 30 day

	A	B	C	D
2026	Mecosta	751	11763-2014-0183	
2027	Mecosta	751	11763-2014-0183	
2028	Mecosta	751	11763-2014-0183	
2029	Mecosta	751	11763-2014-0183	
2030	Mecosta	751	11763-2014-0183	
2031	Mecosta	751	11763-2014-0183	
2032	Menominee	431	2644-2000-1391	5 year; 30 day
2033	Menominee	431	2644-2000-1391	5 year; 30 day
2034	Menominee	431	2644-2000-1391	5 year; 30 day
2035	Midland	431	10237-2010-0078	5 year; 90 day
2036	Midland	431	10237-2010-0078	5 year; 90 day
2037	Midland	431	10237-2010-0078	5 year; 90 day
2038	Midland	431	10237-2010-0078	5 year; 90 day
2039	Midland	431	10237-2010-0078	5 year; 90 day
2040	Midland	431	10237-2010-0078	5 year; 90 day
2041	Missaukee	231	11102-2005-0093	5 year; 90 day
2042	Missaukee	231	11102-2005-0093	5 year; 90 day
2043	Missaukee	231	11102-2005-0093	5 year; 90 day
2044	Missaukee	431	10372-1995-1318	5 year; 60 day
2045	Missaukee	431	10372-1995-1318	5 year; 60 day
2046	Missaukee	431	10372-1995-1318	5 year; 60 day
2047	Missaukee	431	10372-1995-1318	5 year; 60 day
2048	Missaukee	431	10372-1995-1318	5 year; 60 day
2049	Missaukee	431	10372-1995-1318	5 year; 60 day
2050	Monroe	431	11184-2005-0237	5 year; 90 day
2051	Monroe	431	11184-2005-0237	5 year; 90 day
2052	Monroe	431	11184-2005-0237	5 year; 90 day
2053	Monroe	431	11184-2005-0237	5 year; 90 day
2054	Monroe	431	11318-2006-0066	5 year; 90 day
2055	Monroe	431	11318-2006-0066	5 year; 90 day
2056	Monroe	431	11318-2006-0066	5 year; 90 day
2057	Monroe	431	11318-2006-0066	5 year; 90 day
2058	Monroe	511	11280-2008-0135	90-day notice
2059	Monroe	511	11280-2008-0135	90-day notice
2060	Montcalm	231	10980-2005-0157	Five Year; 120 days
2061	Montcalm	231	10980-2005-0157	Five Year; 120 days
2062	Montcalm	231	10980-2005-0157	Five Year; 120 days
2063	Montcalm	231	11168-2005-0157	5 year; 120 day
2064	Montcalm	231	11168-2005-0157	5 year; 120 day
2065	Montcalm	231	11168-2005-0157	5 year; 120 day
2066	Montcalm	431	10122-1990-1070	5 year; 60 day
2067	Montcalm	431	10122-1990-1070	5 year; 60 day
2068	Montcalm	431	10122-1990-1070	5 year; 60 day
2069	Montcalm	431	10122-1990-1070	5 year; 60 day
2070	Montcalm	431	10122-1990-1070	5 year; 60 day

	A	B	C	D
2071	Montcalm	431	10122-1990-1070	5 year; 60 day
2072	Montcalm	431	10122-1990-1070	5 year; 60 day
2073	Montcalm	431	10122-1990-1070	5 year; 60 day
2074	Montcalm	431	10122-1990-1070	5 year; 60 day
2075	Montcalm	431	10122-1990-1070	5 year; 60 day
2076	Montmorency	431	2314-2006-0045	5 year; 60 day
2077	Montmorency	431	2314-2006-0045	5 year; 60 day
2078	Montmorency	431	2314-2006-0045	5 year; 60 day
2079	Montmorency	431	2314-2006-0045	5 year; 60 day
2080	Montmorency	431	2314-2006-0045	5 year; 60 day
2081	Montmorency	431	2314-2006-0045	5 year; 60 day
2082	Montmorency	791	10698-2008-0127	5 year; 60 day
2083	Montmorency	791	10698-2008-0127	5 year; 60 day
2084	Montmorency	791	10698-2008-0127	5 year; 60 day
2085	Montmorency	791	10698-2008-0127	5 year; 60 day
2086	Montmorency	791	10698-2008-0127	5 year; 60 day
2087	Montmorency	791	10698-2008-0127	5 year; 60 day
2088	Montmorency	791	10698-2008-0127	5 year; 60 day
2089	Montmorency	791	10698-2008-0127	5 year; 60 day
2090	Muskegon	231	10721-2008-0175	5 year option; 60 days
2091	Muskegon	231	10721-2008-0175	5 year option; 60 days
2092	Muskegon	231	10857-2010-0142	5 year; 30 day
2093	Muskegon	231	10857-2010-0142	5 year; 30 day
2094	Muskegon	231	10857-2010-0142	5 year; 30 day
2095	Muskegon	231	10857-2010-0142	5 year; 30 day
2096	Muskegon	231	10857-2010-0142	5 year; 30 day
2097	Muskegon	231	10857-2010-0142	5 year; 30 day
2098	Muskegon	231	11451-2009-0310	5 yrs: 60 Days
2099	Muskegon	231	11451-2009-0310	5 yrs: 60 Days
2100	Muskegon	231	11451-2009-0310	5 yrs: 60 Days
2101	Muskegon	431	11283-2008-0076	5 year, 60 day
2102	Muskegon	431	11283-2008-0076	5 year, 60 day
2103	Muskegon	431	11283-2008-0076	5 year, 60 day
2104	Muskegon	431	11283-2008-0076	5 year, 60 day
2105	Muskegon	472	6651-2010-0100	10 year; 30 day
2106	Muskegon	472	6651-2010-0100	10 year; 30 day
2107	Muskegon	472	6651-2010-0100	10 year; 30 day
2108	Muskegon	472	6651-2010-0100	10 year; 30 day
2109	Muskegon	641	11283-2006-0250	5 Years; 60 Days
2110	Muskegon	641	11283-2006-0250	5 Years; 60 Days
2111	Newaygo	431	10293-1990-1058	5 year; 60 day
2112	Newaygo	431	10293-1990-1058	5 year; 60 day
2113	Newaygo	431	10293-1990-1058	5 year; 60 day
2114	Newaygo	431	10293-1990-1058	5 year; 60 day
2115	Newaygo	431	10293-1990-1058	5 year; 60 day

	A	B	C	D
2116	Newaygo	431	10293-1990-1058	5 year; 60 day
2117	Newaygo	431	10293-1990-1058	5 year; 60 day
2118	Newaygo	431	10293-1990-1058	5 year; 60 day
2119	Newaygo	431	10293-1990-1058	5 year; 60 day
2120	Newaygo	431	10293-1990-1058	5 year; 60 day
2121	Newaygo	431	10293-1990-1058	5 year; 60 day
2122	Newaygo	431	10293-1990-1058	5 year; 60 day
2123	Newaygo	431	10293-1990-1058	5 year; 60 day
2124	Newaygo	431	10293-1990-1058	5 year; 60 day
2125	Oakland	231	10680-2008-0041	5 year; 60 day
2126	Oakland	231	10680-2008-0041	5 year; 60 day
2127	Oakland	231	10680-2008-0041	5 year; 60 day
2128	Oakland	231	11115-2004-1202	5 year; 180 day
2129	Oakland	231	11115-2004-1202	5 year; 180 day
2130	Oakland	231	11115-2004-1202	5 year; 180 day
2131	Oakland	231	11115-2004-1202	5 year; 180 day
2132	Oakland	231	11115-2004-1202	5 year; 180 day
2133	Oakland	231	11115-2004-1202	5 year; 180 day
2134	Oakland	231	11115-2004-1202	5 year; 180 day
2135	Oakland	231	11115-2004-1202	5 year; 180 day
2136	Oakland	231	11334-2007-0119	5-YEAR RENEWAL OPTION
2137	Oakland	231	11334-2007-0119	5-YEAR RENEWAL OPTION
2138	Oakland	231	11334-2007-0119	5-YEAR RENEWAL OPTION
2139	Oakland	231	11334-2008-0106	5 year; 60 day
2140	Oakland	231	11334-2008-0106	5 year; 60 day
2141	Oakland	231	11334-2008-0106	5 year; 60 day
2142	Oakland	231	11335-2007-0120	5 year; 60 day
2143	Oakland	231	11335-2007-0120	5 year; 60 day
2144	Oakland	231	11335-2007-0120	5 year; 60 day
2145	Oakland	231	11335-2007-0120	5 year; 60 day
2146	Oakland	231	11502-2010-0692	5 year; 90 day
2147	Oakland	231	11502-2010-0692	5 year; 90 day
2148	Oakland	231	11574-2011-0383	5 year: 90 day
2149	Oakland	231	11574-2011-0383	5 year: 90 day
2150	Oakland	231	11574-2011-0383	5 year: 90 day
2151	Oakland	231	11574-2011-0383	5 year: 90 day
2152	Oakland	231	11574-2011-0383	5 year: 90 day
2153	Oakland	231	11574-2011-0383	5 year: 90 day
2154	Oakland	231	7354-2010-0075	5 year; 60 day
2155	Oakland	231	7354-2010-0075	5 year; 60 day
2156	Oakland	231	7666-2006-0094	5-YEAR RENEWAL OPTION
2157	Oakland	231	7666-2006-0094	5-YEAR RENEWAL OPTION
2158	Oakland	231	7666-2006-9094	Five Year; 60 day
2159	Oakland	431	11200-2006-0032	Five year; 60 days
2160	Oakland	431	11200-2006-0032	Five year; 60 days

	A	B	C	D
2161	Oakland	431	11296-2007-0022	Five year; 60 days
2162	Oakland	431	11296-2007-0022	Five year; 60 days
2163	Oakland	431	11367-2008-0075	5 years; 60 days
2164	Oakland	431	11367-2008-0075	5 years; 60 days
2165	Oakland	431	11367-2008-0075	5 years; 60 days
2166	Oakland	431	11367-2008-0075	5 years; 60 days
2167	Oakland	431	11367-2008-0075	5 years; 60 days
2168	Oakland	431	11367-2008-0075	5 years; 60 days
2169	Oakland	431	11367-2008-0075	5 years; 60 days
2170	Oakland	431	11367-2008-0075	5 years; 60 days
2171	Oakland	431	11367-2008-0075	5 years; 60 days
2172	Oakland	431	11367-2008-0075	5 years; 60 days
2173	Oakland	431	11367-2012-0444	5 year; 60 day
2174	Oakland	431	11367-2012-0444	5 year; 60 day
2175	Oakland	431	11367-2012-0444	5 year; 60 day
2176	Oakland	431	11367-2012-0444	5 year; 60 day
2177	Oakland	431	11367-2012-0444	5 year; 60 day
2178	Oakland	431	11367-2012-0444	5 year; 60 day
2179	Oakland	431	11488-2010-0107	Notice; 30 days
2180	Oakland	431	11488-2010-0107	Notice; 30 days
2181	Oakland	431	11488-2010-0107	Notice; 30 days
2182	Oakland	431	11488-2010-0107	Notice; 30 days
2183	Oakland	431	11488-2010-0107	Notice; 30 days
2184	Oakland	431	11488-2010-0107	Notice; 30 days
2185	Oakland	431	11488-2010-0107	Notice; 30 days
2186	Oakland	431	11488-2010-0107	Notice; 30 days
2187	Oakland	431	11488-2010-0107	Notice; 30 days
2188	Oakland	431	11488-2010-0107	Notice; 30 days
2189	Oakland	431	11703-2013-0238	5 year; 60 day
2190	Oakland	431	11703-2013-0238	5 year; 60 day
2191	Oakland	431	11703-2013-0238	5 year; 60 day
2192	Oakland	431	11703-2013-0238	5 year; 60 day
2193	Oakland	431	11703-2013-0238	5 year; 60 day
2194	Oakland	431	11703-2013-0238	5 year; 60 day
2195	Oakland	431	4397-2006-0230	5 year; 60 day
2196	Oakland	431	4397-2006-0230	5 year; 60 day
2197	Oakland	431	4397-2006-0230	5 year; 60 day
2198	Oakland	431	4397-2006-0230	5 year; 60 day
2199	Oakland	431	4397-2006-0230	5 year; 60 day
2200	Oakland	431	4397-2006-0230	5 year; 60 day
2201	Oakland	431	4397-2006-0230	5 year; 60 day
2202	Oakland	431	4397-2006-0230	5 year; 60 day
2203	Oakland	431	6938-2011-0079	5 year; 60 day
2204	Oakland	431	6938-2011-0079	5 year; 60 day
2205	Oakland	431	6938-2011-0079	5 year; 60 day

	A	B	C	D
2206	Oakland	431	6938-2011-0079	5 year; 60 day
2207	Oakland	431	6938-2011-0079	5 year; 60 day
2208	Oakland	431	6938-2011-0079	5 year; 60 day
2209	Oakland	431	6938-2011-0079	5 year; 60 day
2210	Oakland	431	6938-2011-0079	5 year; 60 day
2211	Oakland	472	11534-2011-0025	5 year; 30 day
2212	Oakland	472	11534-2011-0025	5 year; 30 day
2213	Oakland	472	11534-2011-0025	5 year; 30 day
2214	Oakland	472	11534-2011-0025	5 year; 30 day
2215	Oakland	472	11534-2011-0025	5 year; 30 day
2216	Oakland	472	11534-2011-0025	5 year; 30 day
2217	Oakland	472	11534-2011-0025	5 year; 30 day
2218	Oakland	472	11534-2011-0025	5 year; 30 day
2219	Oakland	511	11093-2008-0170	5 year; 60 day
2220	Oakland	511	11093-2008-0170	5 year; 60 day
2221	Oakland	641	10536-2010-0003	5 Yrs: 30 Days
2222	Oakland	641	10536-2010-0003	5 Yrs: 30 Days
2223	Oakland	641	11418-2010-0003	5 year; 60 day
2224	Oakland	641	11418-2010-0003	5 year; 60 day
2225	Oakland	641	11418-2010-0003	5 year; 60 day
2226	Oakland	641	11418-2010-0003	5 year; 60 day
2227	Oakland	641	11418-2010-0003	5 year; 60 day
2228	Oakland	641	11418-2010-0003	5 year; 60 day
2229	Oakland	641	11418-2010-0003	5 year; 60 day
2230	Oakland	641	11418-2010-0003	5 year; 60 day
2231	Oakland	641	11422-2009-0096	1st 5-year renewal option
2232	Oakland	641	11433-2009-0193	60 day advance notice
2233	Oakland	641	11433-2009-0193	60 day advance notice
2234	Oakland	641	11433-2009-0193	60 day advance notice
2235	Oakland	641	11433-2009-0193	60 day advance notice
2236	Oakland	641	11433-2009-0193	60 day advance notice
2237	Oakland	641	11433-2009-0193	60 day advance notice
2238	Oakland	641	11471-2009-0484	5 year; 60 day
2239	Oakland	641	11471-2009-0484	5 year; 60 day
2240	Oakland	641	11471-2009-0484	5 year; 60 day
2241	Oakland	641	11471-2009-0484	5 year; 60 day
2242	Oakland	641	11471-2009-0484	5 year; 60 day
2243	Oakland	641	11471-2009-0484	5 year; 60 day
2244	Oakland	641	11471-2009-0484	5 year; 60 day
2245	Oakland	641	11471-2009-0484	5 year; 60 day
2246	Oakland	641	7020-2005-0224	Five year; 60 days
2247	Oakland	751	7622-2011-0009	10 year; 60 day
2248	Oakland	751	7622-2011-0009	10 year; 60 day
2249	Oakland	751	7622-2011-0009	10 year; 60 day
2250	Oakland	751	7622-2011-0009	10 year; 60 day

	A	B	C	D
2251	Oakland	751	7622-2011-0009	10 year; 60 day
2252	Oakland	751	7622-2011-0009	10 year; 60 day
2253	Oceana	231	6671-2005-0202	5 year; 60 day
2254	Oceana	231	6671-2005-0202	5 year; 60 day
2255	Oceana	231	6671-2005-0202	5 year; 60 day
2256	Oceana	431	10726-1999-1163	5 year; 60 day
2257	Oceana	431	10726-1999-1163	5 year; 60 day
2258	Oceana	431	10726-1999-1163	5 year; 60 day
2259	Oceana	431	10726-1999-1163	5 year; 60 day
2260	Oceana	431	10726-1999-1163	5 year; 60 day
2261	Oceana	431	10726-1999-1163	5 year; 60 day
2262	Ogemaw	431	10393-2012-0050	5 year; 30 day
2263	Ogemaw	431	10393-2012-0050	5 year; 30 day
2264	Ogemaw	431	10393-2012-0050	5 year; 30 day
2265	Ogemaw	431	10393-2012-0050	5 year; 30 day
2266	Ogemaw	431	10393-2012-0050	5 year; 30 day
2267	Ogemaw	431	10393-2012-0050	5 year; 30 day
2268	Ogemaw	431	10393-2012-0050	5 year; 30 day
2269	Ogemaw	431	10393-2012-0050	5 year; 30 day
2270	Ontonagon	231	6951-2006-0076	10 year; 30 day
2271	Ontonagon	231	6951-2006-0076	10 year; 30 day
2272	Ontonagon	231	6951-2006-0076	10 year; 30 day
2273	Ontonagon	431	6949-2007-0155	10 year; 30 day
2274	Ontonagon	431	6949-2007-0155	10 year; 30 day
2275	Ontonagon	431	6949-2007-0155	10 year; 30 day
2276	Osceola	231	11317-2007-0073	10 year; 60 day
2277	Osceola	231	11317-2007-0073	10 year; 60 day
2278	Oscoda	431	4451-2006-0046	5 year; 30 day
2279	Oscoda	431	4451-2006-0046	5 year; 30 day
2280	Otsego	084	11289-2004-1175	5 yr opt, 30 day notice
2281	Otsego	084	11289-2004-1175	5 yr opt, 30 day notice
2282	Otsego	084	11289-2004-1175	5 yr opt, 30 day notice
2283	Otsego	085	11360-2011-0339	2nd 5 yr opt: 30 day notice
2284	Otsego	085	11360-2011-0339	2nd 5 yr opt: 30 day notice
2285	Otsego	085	11360-2011-0339	2nd 5 yr opt: 30 day notice
2286	Otsego	231	11558-2011-0253	5 year; 60 day
2287	Otsego	231	11558-2011-0253	5 year; 60 day
2288	Otsego	231	11558-2011-0253	5 year; 60 day
2289	Otsego	231	11558-2011-0253	5 year; 60 day
2290	Otsego	431	10213-2006-0200	5 year; 30 day
2291	Otsego	431	10213-2006-0200	5 year; 30 day
2292	Otsego	431	10213-2006-0200	5 year; 30 day
2293	Otsego	431	10213-2006-0200	5 year; 30 day
2294	Otsego	431	10213-2006-0200	5 year; 30 day
2295	Otsego	431	10213-2006-0200	5 year; 30 day

	A	B	C	D
2296	Otsego	431	10213-2006-0200	5 year; 30 day
2297	Otsego	431	10213-2006-0200	5 year; 30 day
2298	Otsego	431	10213-2006-0200	5 year; 30 day
2299	Otsego	431	10213-2006-0200	5 year; 30 day
2300	Otsego	431	11548-2011-0152	5 year; 60 day
2301	Otsego	431	11548-2011-0152	5 year; 60 day
2302	Otsego	431	11548-2011-0152	5 year; 60 day
2303	Otsego	431	11548-2011-0152	5 year; 60 day
2304	Otsego	431	7851-1992-1054	5 year; 60 day
2305	Otsego	431	7851-1992-1054	5 year; 60 day
2306	Otsego	431	7851-1992-1054	5 year; 60 day
2307	Otsego	511	11557-2011-0252	5 year; 60 day
2308	Otsego	511	11557-2011-0252	5 year; 60 day
2309	Otsego	511	11557-2011-0252	5 year; 60 day
2310	Otsego	511	11557-2011-0252	5 year; 60 day
2311	Otsego	551	11031-2001-1071	10 year; 30 day
2312	Otsego	551	11031-2001-1071	10 year; 30 day
2313	Otsego	551	11031-2001-1071	10 year; 30 day
2314	Otsego	551	11031-2001-1071	10 year; 30 day
2315	Otsego	551	11031-2001-1071	10 year; 30 day
2316	Otsego	551	11031-2001-1071	10 year; 30 day
2317	Otsego	551	11031-2001-1071	10 year; 30 day
2318	Otsego	551	11031-2001-1071	10 year; 30 day
2319	Otsego	551	11031-2001-1071	10 year; 30 day
2320	Otsego	551	11031-2001-1071	10 year; 30 day
2321	Otsego	551	11031-2001-1071	10 year; 30 day
2322	Otsego	551	11031-2001-1071	10 year; 30 day
2323	Otsego	551	11031-2001-1071	10 year; 30 day
2324	Otsego	551	11031-2001-1071	10 year; 30 day
2325	Otsego	551	11031-2001-1071	10 year; 30 day
2326	Otsego	551	11031-2001-1071	10 year; 30 day
2327	Otsego	551	11031-2001-1071	10 year; 30 day
2328	Otsego	551	11031-2001-1071	10 year; 30 day
2329	Otsego	551	11031-2001-1071	10 year; 30 day
2330	Otsego	551	11031-2001-1071	10 year; 30 day
2331	Otsego	641	11047-2008-0042	5 year; 30 day
2332	Otsego	641	11047-2008-0042	5 year; 30 day
2333	Otsego	641	11360-2008-0053	2nd 5 yr opt; 30 day notice
2334	Otsego	641	11360-2008-0053	2nd 5 yr opt; 30 day notice
2335	Otsego	641	11360-2008-0053	2nd 5 yr opt; 30 day notice
2336	Otsego	641	11571-2011-0357	5 year; 60 day
2337	Otsego	641	11571-2011-0357	5 year; 60 day
2338	Otsego	641	11571-2011-0357	5 year; 60 day
2339	Otsego	641	11571-2011-0357	5 year; 60 day
2340	Otsego	641	4382-2010-0548	5 year; 30 day

	A	B	C	D
2341	Otsego	641	4382-2010-0548	5 year; 30 day
2342	Otsego	761	10706-1998-1178	5 years; 30 day
2343	Otsego	761	10706-1998-1178	5 years; 30 day
2344	Otsego	761	10706-1998-1178	5 years; 30 day
2345	Otsego	761	10706-2009-0183	5 year; 30 day
2346	Otsego	761	10706-2009-0183	5 year; 30 day
2347	Otsego	761	10706-2009-0183	5 year; 30 day
2348	Ottawa	231	11208-2006-0044	5 year; 60 day
2349	Ottawa	231	11208-2006-0044	5 year; 60 day
2350	Ottawa	231	11208-2006-0044	5 year; 60 day
2351	Ottawa	431	10585-1996-1112	5 year; 60 day
2352	Ottawa	431	10585-1996-1112	5 year; 60 day
2353	Ottawa	431	10585-1996-1112	5 year; 60 day
2354	Ottawa	431	10585-1996-1112	5 year; 60 day
2355	Ottawa	431	10585-1996-1112	5 year; 60 day
2356	Ottawa	431	10585-1996-1112	5 year; 60 day
2357	Ottawa	431	10585-1996-1112	5 year; 60 day
2358	Ottawa	431	10585-1996-1112	5 year; 60 day
2359	Ottawa	431	10585-1996-1112	5 year; 60 day
2360	Ottawa	431	10585-1996-1112	5 year; 60 day
2361	Ottawa	431	10585-1996-1112	5 year; 60 day
2362	Ottawa	431	10585-1996-1112	5 year; 60 day
2363	Ottawa	431	11112-2009-0197	5 year; 60 day
2364	Ottawa	431	11112-2009-0197	5 year; 60 day
2365	Ottawa	431	11112-2009-0197	5 year; 60 day
2366	Presque Isle	431	7616-2005-0032	5 year; 30 day
2367	Presque Isle	431	7616-2005-0032	5 year; 30 day
2368	Presque Isle	431	7616-2005-0032	5 year; 30 day
2369	Presque Isle	431	7616-2005-0032	5 year; 30 day
2370	Presque Isle	431	7616-2005-0032	5 year; 30 day
2371	Presque Isle	431	7616-2005-0032	5 year; 30 day
2372	Presque Isle	431	7616-2005-0032	5 year; 30 day
2373	Presque Isle	431	7616-2005-0032	5 year; 30 day
2374	Saginaw	472	10230-1990-1223	10 Year, 30 Days
2375	Saginaw	472	10230-1990-1223	10 Year, 30 Days
2376	Saginaw	472	10230-1990-1223	10 Year, 30 Days
2377	Saginaw	472	11228-2006-0105	5 Years: 90 Days
2378	Saginaw	472	11228-2006-0105	5 Years: 90 Days
2379	Saginaw	472	11228-2006-0105	5 Years: 90 Days
2380	Saginaw	641	10180-2013-0213	5 year; 180 day
2381	Saginaw	641	10180-2013-0213	5 year; 180 day
2382	Saginaw	641	10180-2013-0213	5 year; 180 day
2383	Saginaw	641	10180-2013-0213	5 year; 180 day
2384	Saginaw	641	11222-2006-0084	5 year; 90 day
2385	Saginaw	641	11222-2006-0084	5 year; 90 day

	A	B	C	D
2386	Saginaw	641	11222-2006-0084	5 year; 90 day
2387	Saginaw	641	11222-2006-0084	5 year; 90 day
2388	Saginaw	641	11222-2006-0084	5 year; 90 day
2389	Saginaw	641	11222-2006-0084	5 year; 90 day
2390	Saginaw	641	11222-2006-0084	5 year; 90 day
2391	Saginaw	641	11222-2006-0084	5 year; 90 day
2392	Saginaw	641	11222-2006-0084	5 year; 90 day
2393	Saginaw	641	11222-2006-0084	5 year; 90 day
2394	Saginaw	641	11222-2006-0084	5 year; 90 day
2395	Saginaw	641	11222-2006-0084	5 year; 90 day
2396	Saginaw	641	11222-2006-0084	5 year; 90 day
2397	Saginaw	641	11222-2006-0084	5 year; 90 day
2398	Saginaw	999	11455-2009-0353	
2399	Saginaw	999	11455-2009-0353	
2400	Saint Clair	431	10433-1995-1299	5 year; 90 day
2401	Saint Clair	431	10433-1995-1299	5 year; 90 day
2402	Saint Clair	431	10433-1995-1299	5 year; 90 day
2403	Saint Clair	431	10433-1995-1299	5 year; 90 day
2404	Saint Clair	431	10433-1995-1299	5 year; 90 day
2405	Saint Clair	431	10433-1995-1299	5 year; 90 day
2406	Saint Clair	431	10433-1995-1299	5 year; 90 day
2407	Saint Clair	431	4946-2004-1304	5 year; 30 day
2408	Saint Clair	431	4946-2004-1304	5 year; 30 day
2409	Saint Clair	431	4946-2004-1304	5 year; 30 day
2410	Saint Clair	431	4946-2004-1304	5 year; 30 day
2411	Saint Clair	431	4946-2004-1304	5 year; 30 day
2412	Saint Clair	431	4946-2004-1304	5 year; 30 day
2413	Saint Clair	431	4946-2004-1304	5 year; 30 day
2414	Saint Joseph	231	10583-2004-1228	5 year; 60 day
2415	Saint Joseph	231	10583-2004-1228	5 year; 60 day
2416	Saint Joseph	231	10583-2004-1228	5 year; 60 day
2417	Saint Joseph	431	10538-2007-0098	5 year; 60 day
2418	Saint Joseph	431	10538-2007-0098	5 year; 60 day
2419	Saint Joseph	431	10538-2007-0098	5 year; 60 day
2420	Saint Joseph	431	10538-2007-0098	5 year; 60 day
2421	Sanilac	231	10285-2005-0065	5 year; 60 day
2422	Sanilac	231	10285-2005-0065	5 year; 60 day
2423	Sanilac	431	7026-2007-0102	10 year; 60 day
2424	Sanilac	431	7026-2007-0102	10 year; 60 day
2425	Schoolcraft	231	11473-2010-0019	5 year; 30 day
2426	Schoolcraft	231	11473-2010-0019	5 year; 30 day
2427	Schoolcraft	231	11473-2010-0019	5 year; 30 day
2428	Schoolcraft	231	11473-2010-0019	5 year; 30 day
2429	Schoolcraft	231	11473-2010-0019	5 year; 30 day
2430	Schoolcraft	231	11473-2010-0019	5 year; 30 day

	A	B	C	D
2431	Schoolcraft	231	11473-2010-0019	5 year; 30 day
2432	Schoolcraft	231	11473-2010-0019	5 year; 30 day
2433	Schoolcraft	231	11473-2010-0019	5 year; 30 day
2434	Schoolcraft	231	11473-2010-0019	5 year; 30 day
2435	Schoolcraft	231	11473-2010-0019	5 year; 30 day
2436	Schoolcraft	231	11473-2010-0019	5 year; 30 day
2437	Schoolcraft	431	10448-1995-1224	5 year; 30 day
2438	Schoolcraft	431	10448-1995-1224	5 year; 30 day
2439	Schoolcraft	431	10448-1995-1224	5 year; 30 day
2440	Schoolcraft	431	10448-1995-1224	5 year; 30 day
2441	Schoolcraft	431	10448-1995-1224	5 year; 30 day
2442	Schoolcraft	431	10448-1995-1224	5 year; 30 day
2443	Shiawassee	231	11453-2009-0317	5 year; 60 day
2444	Shiawassee	231	11453-2009-0317	5 year; 60 day
2445	Shiawassee	431	11376-2008-0098	5 Years: 60 Days
2446	Shiawassee	431	11376-2008-0098	5 Years: 60 Days
2447	Shiawassee	431	11376-2008-0098	5 Years: 60 Days
2448	Shiawassee	431	11376-2008-0098	5 Years: 60 Days
2449	Shiawassee	431	11376-2008-0098	5 Years: 60 Days
2450	Shiawassee	431	11376-2008-0098	5 Years: 60 Days
2451	Shiawassee	431	11376-2008-0098	5 Years: 60 Days
2452	Shiawassee	431	11376-2008-0098	5 Years: 60 Days
2453	Shiawassee	431	11376-2008-0098	5 Years: 60 Days
2454	Shiawassee	431	11376-2008-0098	5 Years: 60 Days
2455	Shiawassee	431	11376-2008-0098	5 Years: 60 Days
2456	Shiawassee	431	11376-2008-0098	5 Years: 60 Days
2457	Shiawassee	431	11376-2008-0098	5 Years: 60 Days
2458	Shiawassee	431	11376-2008-0098	5 Years: 60 Days
2459	Shiawassee	431	11376-2008-0098	5 Years: 60 Days
2460	Shiawassee	431	11376-2008-0098	5 Years: 60 Days
2461	Shiawassee	431	11376-2008-0098	5 Years: 60 Days
2462	Shiawassee	431	11376-2008-0098	5 Years: 60 Days
2463	Shiawassee	431	11376-2008-0098	5 Years: 60 Days
2464	Shiawassee	431	11376-2008-0098	5 Years: 60 Days
2465	Shiawassee	431	11376-2008-0098	5 Years: 60 Days
2466	Shiawassee	431	11475-2010-0026	5 year; 60 day
2467	Shiawassee	431	11475-2010-0026	5 year; 60 day
2468	Shiawassee	431	11475-2010-0026	5 year; 60 day
2469	Shiawassee	431	11475-2010-0026	5 year; 60 day
2470	Shiawassee	431	11475-2010-0026	5 year; 60 day
2471	Shiawassee	431	11475-2010-0026	5 year; 60 day
2472	Shiawassee	431	11475-2010-0026	5 year; 60 day
2473	Shiawassee	431	11475-2010-0026	5 year; 60 day
2474	Shiawassee	431	11475-2010-0026	5 year; 60 day
2475	Shiawassee	431	11475-2010-0026	5 year; 60 day

	A	B	C	D
2476	Shiawassee	431	11475-2010-0026	5 year; 60 day
2477	Shiawassee	431	11475-2010-0026	5 year; 60 day
2478	Shiawassee	431	11475-2010-0026	5 year; 60 day
2479	Shiawassee	431	11475-2010-0026	5 year; 60 day
2480	Shiawassee	431	11475-2010-0026	5 year; 60 day
2481	Shiawassee	431	11475-2010-0026	5 year; 60 day
2482	Shiawassee	431	11475-2010-0026	5 year; 60 day
2483	Shiawassee	431	11475-2010-0026	5 year; 60 day
2484	Shiawassee	431	11475-2010-0026	5 year; 60 day
2485	Shiawassee	431	11475-2010-0026	5 year; 60 day
2486	Shiawassee	551	10996-2002-2186	5 years; 30 Days
2487	Shiawassee	551	10996-2002-2186	5 years; 30 Days
2488	Shiawassee	551	10996-2002-2186	5 years; 30 Days
2489	Shiawassee	551	10996-2002-2186	5 years; 30 Days
2490	Shiawassee	551	10996-2002-2186	5 years; 30 Days
2491	Tuscola	231	11167-2004-1204	5 year; 90 day
2492	Tuscola	231	11167-2004-1204	5 year; 90 day
2493	Tuscola	231	11167-2004-1204	5 year; 90 day
2494	Tuscola	231	11167-2004-1204	5 year; 90 day
2495	Tuscola	231	11167-2004-1204	5 year; 90 day
2496	Tuscola	231	11167-2004-1204	5 year; 90 day
2497	Tuscola	231	11167-2004-1204	5 year; 90 day
2498	Tuscola	231	11167-2004-1204	5 year; 90 day
2499	Tuscola	231	11167-2004-1204	5 year; 90 day
2500	Tuscola	231	11167-2004-1204	5 year; 90 day
2501	Tuscola	231	11167-2004-1204	5 year; 90 day
2502	Tuscola	231	11167-2004-1204	5 year; 90 day
2503	Tuscola	231	11167-2004-1204	5 year; 90 day
2504	Tuscola	231	11167-2004-1204	5 year; 90 day
2505	Tuscola	231	11167-2004-1204	5 year; 90 day
2506	Tuscola	231	11167-2006-0040	5 year; 90 day
2507	Tuscola	231	11167-2006-0040	5 year; 90 day
2508	Tuscola	231	11167-2006-0040	5 year; 90 day
2509	Tuscola	231	11167-2006-0040	5 year; 90 day
2510	Tuscola	231	11167-2006-0040	5 year; 90 day
2511	Tuscola	231	11167-2006-0040	5 year; 90 day
2512	Tuscola	231	11167-2006-0040	5 year; 90 day
2513	Tuscola	231	11167-2006-0040	5 year; 90 day
2514	Tuscola	231	11167-2006-0040	5 year; 90 day
2515	Tuscola	231	11167-2006-0040	5 year; 90 day
2516	Tuscola	231	11167-2006-0040	5 year; 90 day
2517	Tuscola	231	11167-2006-0040	5 year; 90 day
2518	Tuscola	231	11167-2006-0040	5 year; 90 day
2519	Tuscola	231	11167-2006-0040	5 year; 90 day
2520	Tuscola	231	11167-2006-0040	5 year; 90 day

	A	B	C	D
2521	Tuscola	551	10724-1997-1256	5 year; 90 day
2522	Tuscola	551	10724-1997-1256	5 year; 90 day
2523	Tuscola	551	10724-1997-1256	5 year; 90 day
2524	Tuscola	551	10724-1997-1256	5 year; 90 day
2525	Tuscola	551	10724-1997-1256	5 year; 90 day
2526	Tuscola	551	10724-1997-1256	5 year; 90 day
2527	Tuscola	591	10693-2008-0129	5 year; 60 days
2528	Tuscola	591	10693-2008-0129	5 year; 60 days
2529	Van Buren	231	10418-2007-0084	5 year; 60 day
2530	Van Buren	231	10418-2007-0084	5 year; 60 day
2531	Washtenaw	231	11236-2009-0160	5 year; 90 day
2532	Washtenaw	231	11236-2009-0160	5 year; 90 day
2533	Washtenaw	231	11236-2009-0160	5 year; 90 day
2534	Washtenaw	231	11633-2012-0203	5 year; 90 day
2535	Washtenaw	231	11633-2012-0203	5 year; 90 day
2536	Washtenaw	231	11633-2012-0203	5 year; 90 day
2537	Washtenaw	231	11633-2012-0203	5 year; 90 day
2538	Washtenaw	231	11633-2012-0203	5 year; 90 day
2539	Washtenaw	231	11633-2012-0203	5 year; 90 day
2540	Washtenaw	231	7637-2005-0218	5 year; 30 day
2541	Washtenaw	231	7637-2005-0218	5 year; 30 day
2542	Washtenaw	231	7637-2005-0218	5 year; 30 day
2543	Washtenaw	431	10123-2002-2137	5 year; 30 days
2544	Washtenaw	431	10123-2002-2137	5 year; 30 days
2545	Washtenaw	431	10123-2002-2137	5 year; 30 days
2546	Washtenaw	431	10123-2002-2137	5 year; 30 days
2547	Washtenaw	431	7455-1992-1165	5 year; 30 day
2548	Washtenaw	431	7455-1992-1165	5 year; 30 day
2549	Washtenaw	431	7455-1992-1165	5 year; 30 day
2550	Washtenaw	431	7455-1992-1165	5 year; 30 day
2551	Washtenaw	431	7625-1990-1221	5 Years; 30 Day Notice
2552	Washtenaw	472	10850-2000-1291	5 year; 30 day notice
2553	Washtenaw	472	10850-2000-1291	5 year; 30 day notice
2554	Washtenaw	472	10850-2000-1291	5 year; 30 day notice
2555	Washtenaw	472	10850-2000-1291	5 year; 30 day notice
2556	Washtenaw	472	10850-2000-1291	5 year; 30 day notice
2557	Washtenaw	472	10850-2000-1291	5 year; 30 day notice
2558	Washtenaw	472	10850-2000-1291	5 year; 30 day notice
2559	Washtenaw	472	10850-2000-1291	5 year; 30 day notice
2560	Washtenaw	472	10850-2000-1291	5 year; 30 day notice
2561	Washtenaw	472	10850-2000-1291	5 year; 30 day notice
2562	Washtenaw	472	10850-2000-1291	5 year; 30 day notice
2563	Washtenaw	472	10850-2000-1291	5 year; 30 day notice
2564	Washtenaw	472	10850-2000-1291	5 year; 30 day notice
2565	Washtenaw	472	10850-2000-1291	5 year; 30 day notice

	A	B	C	D
2566	Washtenaw	472	10850-2000-1291	5 year; 30 day notice
2567	Washtenaw	472	10850-2000-1291	5 year; 30 day notice
2568	Washtenaw	472	10850-2000-1291	5 year; 30 day notice
2569	Washtenaw	472	10850-2000-1291	5 year; 30 day notice
2570	Washtenaw	472	10850-2000-1291	5 year; 30 day notice
2571	Washtenaw	472	10850-2000-1291	5 year; 30 day notice
2572	Washtenaw	631	10123-2001-1045	12/14-12/19 /high $
2573	Washtenaw	631	10123-2001-1045	12/14-12/19 /high $
2574	Washtenaw	631	10123-2001-1045	12/14-12/19 /high $
2575	Washtenaw	631	10123-2001-1045	12/14-12/19 /high $
2576	Wayne	071	10960-2001-1283	5 year; 180 day
2577	Wayne	071	10960-2001-1283	5 year; 180 day
2578	Wayne	071	10960-2001-1283	5 year; 180 day
2579	Wayne	071	10960-2001-1283	5 year; 180 day
2580	Wayne	071	10960-2001-1283	5 year; 180 day
2581	Wayne	071	10960-2001-1283	5 year; 180 day
2582	Wayne	071	10963-2001-1332	5 year; 180 day
2583	Wayne	071	10963-2001-1332	5 year; 180 day
2584	Wayne	071	10963-2001-1332	5 year; 180 day
2585	Wayne	071	10963-2001-1332	5 year; 180 day
2586	Wayne	071	10963-2001-1332	5 year; 180 day
2587	Wayne	071	10963-2001-1332	5 year; 180 day
2588	Wayne	071	10963-2001-1332	5 year; 180 day
2589	Wayne	071	10963-2001-1332	5 year; 180 day
2590	Wayne	071	10964-2001-1333	5 year; 180 day
2591	Wayne	071	10964-2001-1333	5 year; 180 day
2592	Wayne	071	10964-2001-1333	5 year; 180 day
2593	Wayne	071	10964-2001-1333	5 year; 180 day
2594	Wayne	071	10964-2001-1333	5 year; 180 day
2595	Wayne	071	10964-2001-1333	5 year; 180 day
2596	Wayne	071	10964-2001-1333	5 year; 180 day
2597	Wayne	071	10964-2001-1333	5 year; 180 day
2598	Wayne	071	10964-2001-1333	5 year; 180 day
2599	Wayne	071	10964-2001-1333	5 year; 180 day
2600	Wayne	231	10670-2008-0099	5 year; 60 day
2601	Wayne	231	10670-2008-0099	5 year; 60 day
2602	Wayne	231	10818-2009-0284	5 year; 90 day
2603	Wayne	231	10818-2009-0284	5 year; 90 day
2604	Wayne	231	11109-2009-0184	5 year; 30 day
2605	Wayne	231	11109-2009-0184	5 year; 30 day
2606	Wayne	231	11109-2009-0184	5 year; 30 day
2607	Wayne	231	11193-2005-0085	5 year; 60 day
2608	Wayne	231	11193-2005-0085	5 year; 60 day
2609	Wayne	231	11193-2005-0085	5 year; 60 day
2610	Wayne	231	11193-2005-0085	5 year; 60 day

	A	B	C	D
2611	Wayne	231	11193-2005-0085	5 year; 60 day
2612	Wayne	231	11193-2005-0085	5 year; 60 day
2613	Wayne	231	11193-2005-0085	5 year; 60 day
2614	Wayne	231	11193-2005-0085	5 year; 60 day
2615	Wayne	231	11193-2005-0085	5 year; 60 day
2616	Wayne	231	11193-2005-0085	5 year; 60 day
2617	Wayne	231	11193-2005-0085	5 year; 60 day
2618	Wayne	231	11193-2005-0085	5 year; 60 day
2619	Wayne	231	11193-2005-0085	5 year; 60 day
2620	Wayne	231	11193-2005-0085	5 year; 60 day
2621	Wayne	231	11193-2005-0085	5 year; 60 day
2622	Wayne	231	11195-2005-0060	5 year; 90 day
2623	Wayne	231	11195-2005-0060	5 year; 90 day
2624	Wayne	231	11195-2005-0060	5 year; 90 day
2625	Wayne	231	11195-2005-0060	5 year; 90 day
2626	Wayne	231	11195-2005-0060	5 year; 90 day
2627	Wayne	231	11195-2005-0060	5 year; 90 day
2628	Wayne	231	11195-2005-0060	5 year; 90 day
2629	Wayne	231	11195-2005-0060	5 year; 90 day
2630	Wayne	231	11299-2007-0027	5 year; 60 day
2631	Wayne	231	11495-2010-0196	5 year; 30 day
2632	Wayne	231	11495-2010-0196	5 year; 30 day
2633	Wayne	231	11495-2010-0196	5 year; 30 day
2634	Wayne	231	11495-2010-0196	5 year; 30 day
2635	Wayne	231	11495-2010-0196	5 year; 30 day
2636	Wayne	231	11495-2010-0196	5 year; 30 day
2637	Wayne	231	11495-2010-0196	5 year; 30 day
2638	Wayne	231	11495-2010-0196	5 year; 30 day
2639	Wayne	231	11495-2010-0196	5 year; 30 day
2640	Wayne	231	11495-2010-0196	5 year; 30 day
2641	Wayne	231	11686-2013-0114	5 yrs: 30 days
2642	Wayne	231	11686-2013-0114	5 yrs: 30 days
2643	Wayne	231	11686-2013-0114	5 yrs: 30 days
2644	Wayne	231	11686-2013-0114	5 yrs: 30 days
2645	Wayne	231	11686-2013-0114	5 yrs: 30 days
2646	Wayne	231	11686-2013-0114	5 yrs: 30 days
2647	Wayne	231	11686-2013-0114	5 yrs: 30 days
2648	Wayne	231	11686-2013-0114	5 yrs: 30 days
2649	Wayne	231	11711-2013-0287	5 years; 60 days
2650	Wayne	231	11711-2013-0287	5 years; 60 days
2651	Wayne	231	11711-2013-0287	5 years; 60 days
2652	Wayne	231	11711-2013-0287	5 years; 60 days
2653	Wayne	231	11711-2013-0287	5 years; 60 days
2654	Wayne	231	11711-2013-0287	5 years; 60 days
2655	Wayne	231	11711-2013-0287	5 years; 60 days

	A	B	C	D
2656	Wayne	231	11711-2013-0287	5 years; 60 days
2657	Wayne	231	11729-2013-0348	5 years: 30 days
2658	Wayne	231	11729-2013-0348	5 years: 30 days
2659	Wayne	231	11729-2013-0348	5 years: 30 days
2660	Wayne	231	11729-2013-0348	5 years: 30 days
2661	Wayne	231	11729-2013-0348	5 years: 30 days
2662	Wayne	231	11729-2013-0348	5 years: 30 days
2663	Wayne	231	7153-2004-1140	90 day notice
2664	Wayne	231	7153-2004-1217	5 year; 90 day
2665	Wayne	231	7153-2004-1217	5 year; 90 day
2666	Wayne	231	7153-2004-1217	5 year; 90 day
2667	Wayne	275	11532-2010-0099	5 year, 30 day
2668	Wayne	275	11532-2010-0099	5 year, 30 day
2669	Wayne	275	11532-2010-0099	5 year, 30 day
2670	Wayne	275	11532-2010-0099	5 year, 30 day
2671	Wayne	275	11532-2010-0099	5 year, 30 day
2672	Wayne	275	11532-2010-0099	5 year, 30 day
2673	Wayne	275	11532-2010-0099	5 year, 30 day
2674	Wayne	275	11532-2010-0099	5 year, 30 day
2675	Wayne	431	10217-1994-1011	10 year; 60 day
2676	Wayne	431	10217-1994-1011	10 year; 60 day
2677	Wayne	431	10218-1994-1014	10 year; 60 day
2678	Wayne	431	10218-1994-1014	10 year; 60 day
2679	Wayne	431	10228-2008-0179	5 year; 180 day
2680	Wayne	431	10228-2008-0179	5 year; 180 day
2681	Wayne	431	10228-2008-0179	5 year; 180 day
2682	Wayne	431	10228-2008-0179	5 year; 180 day
2683	Wayne	431	10228-2008-0179	5 year; 180 day
2684	Wayne	431	10228-2008-0179	5 year; 180 day
2685	Wayne	431	10228-2008-0179	5 year; 180 day
2686	Wayne	431	10228-2008-0179	5 year; 180 day
2687	Wayne	431	10473-1999-1286	5 year; 90 day
2688	Wayne	431	10473-1999-1286	5 year; 90 day
2689	Wayne	431	10473-1999-1286	5 year; 90 day
2690	Wayne	431	10473-1999-1286	5 year; 90 day
2691	Wayne	431	10473-1999-1286	5 year; 90 day
2692	Wayne	431	10473-1999-1286	5 year; 90 day
2693	Wayne	431	10473-1999-1286	5 year; 90 day
2694	Wayne	431	10473-1999-1286	5 year; 90 day
2695	Wayne	431	10473-1999-1286	5 year; 90 day
2696	Wayne	431	10473-1999-1286	5 year; 90 day
2697	Wayne	431	10473-1999-1286	5 year; 90 day
2698	Wayne	431	10473-1999-1286	5 year; 90 day
2699	Wayne	431	10473-1999-1286	5 year; 90 day
2700	Wayne	431	10473-1999-1286	5 year; 90 day

	A	B	C	D
2701	Wayne	431	10473-1999-1286	5 year; 90 day
2702	Wayne	431	10473-1999-1286	5 year; 90 day
2703	Wayne	431	10473-1999-1286	5 year; 90 day
2704	Wayne	431	10473-1999-1286	5 year; 90 day
2705	Wayne	431	10473-1999-1286	5 year; 90 day
2706	Wayne	431	10473-1999-1286	5 year; 90 day
2707	Wayne	431	10479-1995-1223	5 year; 180 day
2708	Wayne	431	10479-1995-1223	5 year; 180 day
2709	Wayne	431	10479-1995-1223	5 year; 180 day
2710	Wayne	431	10949-2001-1227	5 year; 120 day
2711	Wayne	431	10949-2001-1227	5 year; 120 day
2712	Wayne	431	10949-2001-1227	5 year; 120 day
2713	Wayne	431	10949-2001-1227	5 year; 120 day
2714	Wayne	431	11163-2010-0176	5 year; 60 day
2715	Wayne	431	11163-2010-0176	5 year; 60 day
2716	Wayne	431	11163-2010-0176	5 year; 60 day
2717	Wayne	431	11163-2010-0176	5 year; 60 day
2718	Wayne	431	11163-2010-0176	5 year; 60 day
2719	Wayne	431	11163-2010-0176	5 year; 60 day
2720	Wayne	431	11163-2010-0176	5 year; 60 day
2721	Wayne	431	11163-2010-0176	5 year; 60 day
2722	Wayne	431	11163-2010-0176	5 year; 60 day
2723	Wayne	431	11329-2007-0111	120 day notice
2724	Wayne	431	11329-2007-0111	120 day notice
2725	Wayne	431	11329-2007-0111	120 day notice
2726	Wayne	431	11329-2007-0111	120 day notice
2727	Wayne	431	11329-2007-0111	120 day notice
2728	Wayne	431	11329-2007-0111	120 day notice
2729	Wayne	431	11329-2010-0212	5 year; 120 day
2730	Wayne	431	11329-2010-0212	5 year; 120 day
2731	Wayne	431	11329-2010-0212	5 year; 120 day
2732	Wayne	431	11331-2007-0113	Sixty (60) day notice
2733	Wayne	431	11331-2007-0113	Sixty (60) day notice
2734	Wayne	431	11331-2007-0113	Sixty (60) day notice
2735	Wayne	431	11331-2007-0113	Sixty (60) day notice
2736	Wayne	431	11331-2007-0113	Sixty (60) day notice
2737	Wayne	431	11331-2007-0113	Sixty (60) day notice
2738	Wayne	431	11331-2007-0113	Sixty (60) day notice
2739	Wayne	431	11331-2007-0113	Sixty (60) day notice
2740	Wayne	431	11331-2007-0113	Sixty (60) day notice
2741	Wayne	431	11331-2007-0113	Sixty (60) day notice
2742	Wayne	431	11331-2007-0113	Sixty (60) day notice
2743	Wayne	431	11331-2007-0113	Sixty (60) day notice
2744	Wayne	431	11331-2007-0113	Sixty (60) day notice
2745	Wayne	431	11331-2007-0113	Sixty (60) day notice

	A	B	C	D
2746	Wayne	431	11443-2009-0288	5 Yrs; 60 Days
2747	Wayne	431	11443-2009-0288	5 Yrs; 60 Days
2748	Wayne	431	11443-2009-0288	5 Yrs; 60 Days
2749	Wayne	431	11443-2009-0288	5 Yrs; 60 Days
2750	Wayne	431	11443-2009-0288	5 Yrs; 60 Days
2751	Wayne	431	11443-2009-0288	5 Yrs; 60 Days
2752	Wayne	431	2539-1988-47	5 year; 90 day
2753	Wayne	431	2539-1988-47	5 year; 90 day
2754	Wayne	431	2539-1988-47	5 year; 90 day
2755	Wayne	431	2539-1988-47	5 year; 90 day
2756	Wayne	431	2539-1988-47	5 year; 90 day
2757	Wayne	431	2539-1988-47	5 year; 90 day
2758	Wayne	431	2539-1988-47	5 year; 90 day
2759	Wayne	431	2539-1988-47	5 year; 90 day
2760	Wayne	431	2539-1988-47	5 year; 90 day
2761	Wayne	431	2539-1988-47	5 year; 90 day
2762	Wayne	431	2539-1988-47	5 year; 90 day
2763	Wayne	431	2539-1988-47	5 year; 90 day
2764	Wayne	431	2539-1988-47	5 year; 90 day
2765	Wayne	431	2539-1988-47	5 year; 90 day
2766	Wayne	431	2539-1988-47	5 year; 90 day
2767	Wayne	431	2539-1988-47	5 year; 90 day
2768	Wayne	431	2539-1988-47	5 year; 90 day
2769	Wayne	431	2539-1988-47	5 year; 90 day
2770	Wayne	431	2539-1988-47	5 year; 90 day
2771	Wayne	431	2539-1988-47	5 year; 90 day
2772	Wayne	431	2539-1988-47	5 year; 90 day
2773	Wayne	431	2539-1988-47	5 year; 90 day
2774	Wayne	431	2539-1988-47	5 year; 90 day
2775	Wayne	431	2539-1988-47	5 year; 90 day
2776	Wayne	431	2539-1988-47	5 year; 90 day
2777	Wayne	431	2773-1994-1188	5 year; 90 days
2778	Wayne	431	2773-1994-1188	5 year; 90 days
2779	Wayne	431	2773-1994-1188	5 year; 90 days
2780	Wayne	431	2773-1994-1188	5 year; 90 days
2781	Wayne	431	2773-1994-1188	5 year; 90 days
2782	Wayne	431	2773-1994-1188	5 year; 90 days
2783	Wayne	431	2773-1994-1188	5 year; 90 days
2784	Wayne	431	4333-2012-0157	10 year; 180 day
2785	Wayne	431	4333-2012-0157	10 year; 180 day
2786	Wayne	431	4333-2012-0157	10 year; 180 day
2787	Wayne	431	6922-2007-0105	5 year; 180 day
2788	Wayne	431	6922-2007-0105	5 year; 180 day
2789	Wayne	431	6922-2007-0105	5 year; 180 day
2790	Wayne	431	6922-2007-0105	5 year; 180 day

	A	B	C	D
2791	Wayne	431	6922-2007-0105	5 year; 180 day
2792	Wayne	431	6922-2007-0105	5 year; 180 day
2793	Wayne	431	6922-2007-0105	5 year; 180 day
2794	Wayne	431	6922-2007-0105	5 year; 180 day
2795	Wayne	472	11248-2006-0143	5 yr; 90 days
2796	Wayne	472	11248-2006-0143	5 yr; 90 days
2797	Wayne	472	11259-2006-0166	5 year; 60 day
2798	Wayne	472	11259-2006-0166	5 year; 60 day
2799	Wayne	511	11127-2010-0467	5 year; 30 day
2800	Wayne	511	11127-2010-0467	5 year; 30 day
2801	Wayne	511	11127-2010-0467	5 year; 30 day
2802	Wayne	511	11127-2010-0467	5 year; 30 day
2803	Wayne	511	11127-2010-0467	5 year; 30 day
2804	Wayne	511	11127-2010-0467	5 year; 30 day
2805	Wayne	511	11127-2010-0467	5 year; 30 day
2806	Wayne	511	11127-2010-0467	5 year; 30 day
2807	Wayne	591	11138-2005-0167	10 year; 90 day
2808	Wayne	591	11138-2005-0167	10 year; 90 day
2809	Wayne	641	10866-2002-2074	5 year; 90 day
2810	Wayne	641	10866-2002-2074	5 year; 90 day
2811	Wayne	641	10866-2002-2074	5 year; 90 day
2812	Wayne	641	10866-2002-2074	5 year; 90 day
2813	Wayne	641	10866-2002-2074	5 year; 90 day
2814	Wayne	641	11092-2010-0681	5 yrs: 30 Days
2815	Wayne	641	11092-2010-0681	5 yrs: 30 Days
2816	Wayne	641	11427-2009-0153	5 yrs; 30 days
2817	Wayne	641	11427-2009-0153	5 yrs; 30 days
2818	Wayne	641	11427-2011-0109	5 Yrs: 30 Days
2819	Wayne	641	11427-2011-0109	5 Yrs: 30 Days
2820	Wayne	641	11427-2011-0109	5 Yrs: 30 Days
2821	Wayne	641	4581-2006-0178	5 year; 90 day
2822	Wayne	641	4581-2006-0178	5 year; 90 day
2823	Wayne	641	4581-2006-0178	5 year; 90 day
2824	Wayne	641	4581-2006-0178	5 year; 90 day
2825	Wayne	641	4581-2006-0178	5 year; 90 day
2826	Wayne	641	4581-2006-0178	5 year; 90 day
2827	Wayne	641	4581-2006-0178	5 year; 90 day
2828	Wayne	641	4581-2006-0178	5 year; 90 day
2829	Wayne	999	10827-2000-1238	10 Years, 60 days notice
2830	Wayne	999	10827-2000-1238	10 Years, 60 days notice
2831	Wayne	999	10827-2000-1238	10 Years, 60 days notice
2832	Wayne	999	10827-2000-1238	10 Years, 60 days notice
2833	Wayne	999	10827-2000-1238	10 Years, 60 days notice
2834	Wayne	999	10827-2000-1238	10 Years, 60 days notice
2835	Wayne	999	10827-2000-1238	10 Years, 60 days notice

	A	B	C	D
2836	Wayne	999	10827-2000-1238	10 Years, 60 days notice
2837	Wayne	999	10827-2000-1238	10 Years, 60 days notice
2838	Wayne	999	10827-2000-1238	10 Years, 60 days notice
2839	Wayne	999	11057-2004-1182	Option
2840	Wayne	999	11057-2004-1182	Option
2841	Wayne	999	11057-2004-1182	Option
2842	Wayne	999	11057-2004-1182	Option
2843	Wayne	999	11057-2004-1182	Option
2844	Wayne	999	11057-2004-1182	Option
2845	Wayne	999	11057-2004-1182	Option
2846	Wayne	999	11057-2004-1182	Option
2847	Wayne	999	11554-2011-0228	
2848	Wayne	999	11554-2011-0228	
2849	Wayne	999	11554-2011-0228	
2850	Wayne	999	11554-2011-0228	
2851	Wayne	999	11554-2011-0228	
2852	Wayne	999	11554-2011-0228	
2853	Wayne	999	11554-2011-0228	
2854	Wayne	999	11554-2011-0228	
2855	Wexford	551	10651-1998-1109	5 year; 90 day
2856	Wexford	551	10651-1998-1109	5 year; 90 day
2857	Wexford	551	10651-1998-1109	5 year; 90 day
2858	Wexford	551	10651-1998-1109	5 year; 90 day
2859	Wexford	551	10651-1998-1109	5 year; 90 day
2860	Wexford	551	10651-1998-1109	5 year; 90 day
2861	Wexford	551	10651-1998-1109	5 year; 90 day
2862	Wexford	551	10651-1998-1109	5 year; 90 day
2863	Wexford	551	10651-1998-1109	5 year; 90 day
2864	Wexford	551	10651-1998-1109	5 year; 90 day
2865	Wexford	551	10651-1998-1109	5 year; 90 day
2866	Wexford	551	10651-1998-1109	5 year; 90 day
2867	Wexford	551	10651-1998-1109	5 year; 90 day
2868	Wexford	551	10651-1998-1109	5 year; 90 day
2869	Wexford	551	10651-1998-1109	5 year; 90 day
2870	Wexford	551	10651-1998-1109	5 year; 90 day
2871	Wexford	551	10651-1998-1109	5 year; 90 day
2872	Wexford	551	10651-1998-1109	5 year; 90 day
2873	Wexford	551	10651-1998-1109	5 year; 90 day
2874	Wexford	551	10651-1998-1109	5 year; 90 day
2875	Wexford	551	10651-1998-1109	5 year; 90 day
2876	Wexford	551	10651-1998-1109	5 year; 90 day
2877	Wexford	551	10651-1998-1109	5 year; 90 day
2878	Wexford	551	10651-1998-1109	5 year; 90 day
2879	Wexford	551	10651-1998-1109	5 year; 90 day
2880	Wexford	551	10651-1998-1109	5 year; 90 day

	A	B	C	D
2881	Wexford	551	10651-1998-1109	5 year; 90 day
2882	Wexford	551	10651-1998-1109	5 year; 90 day
2883	Wexford	551	10651-1998-1109	5 year; 90 day
2884	Wexford	551	10651-1998-1109	5 year; 90 day
2885	Wexford	551	10651-1998-1109	5 year; 90 day
2886	Wexford	551	10651-1998-1109	5 year; 90 day
2887	Wexford	551	10651-1998-1109	5 year; 90 day
2888	Wexford	551	10651-1998-1109	5 year; 90 day
2889	Wexford	551	10651-1998-1109	5 year; 90 day
2890	Wexford	551	10651-1998-1109	5 year; 90 day
2891	Wexford	551	10651-1998-1109	5 year; 90 day
2892	Wexford	551	10651-1998-1109	5 year; 90 day
2893	Wexford	551	10651-1998-1109	5 year; 90 day
2894	Wexford	551	10651-1998-1109	5 year; 90 day
2895	Wexford	551	10651-1998-1109	5 year; 90 day
2896	Wexford	551	10651-1998-1109	5 year; 90 day
2897	Wexford	551	10651-1998-1109	5 year; 90 day
2898	Wexford	551	10651-1998-1109	5 year; 90 day
2899	Wexford	551	10651-1998-1109	5 year; 90 day
2900	Wexford	551	10651-1998-1109	5 year; 90 day
2901	Wexford	551	10651-1998-1109	5 year; 90 day
2902	Wexford	551	10651-1998-1109	5 year; 90 day
2903	Wexford	551	10651-1998-1109	5 year; 90 day
2904	Wexford	551	10651-1998-1109	5 year; 90 day
2905	Wexford	551	10651-1998-1109	5 year; 90 day
2906	Wexford	551	10651-1998-1109	5 year; 90 day
2907	Wexford	551	10651-1998-1109	5 year; 90 day
2908	Wexford	551	10651-1998-1109	5 year; 90 day
2909	Wexford	551	10651-1998-1109	5 year; 90 day
2910	Wexford	551	10651-1998-1109	5 year; 90 day

	A	B	C	D
1	name	dv_id	ls_id	description
2	Alpena	551	10829-2000-1036	Market after 10th yr
3	Alpena	551	10829-2000-1036	Market after 10th yr
4	Alpena	551	10829-2000-1036	Market after 10th yr
5	Alpena	551	10829-2000-1036	Market after 10th yr
6	Alpena	551	10829-2000-1036	Market after 10th yr
7	Baraga	431	10723-2007-0160	Anytime after 1st year
8	Baraga	431	10723-2007-0160	Anytime after 1st year
9	Baraga	431	10723-2007-0160	Anytime after 1st year
10	Baraga	431	10723-2007-0160	Anytime after 1st year
11	Berrien	431	7807-2001-1330	365 days after 01/13/23
12	Berrien	431	7807-2001-1330	365 days after 01/13/23
13	Berrien	431	7807-2001-1330	365 days after 01/13/23
14	Berrien	431	7807-2001-1330	365 days after 01/13/23
15	Berrien	431	7807-2001-1330	365 days after 01/13/23
16	Berrien	431	7807-2001-1330	365 days after 01/13/23
17	Berrien	431	7807-2001-1330	365 days after 01/13/23
18	Berrien	431	7807-2001-1330	365 days after 01/13/23
19	Berrien	431	7807-2001-1330	365 days after 01/13/23
20	Berrien	431	7807-2001-1330	365 days after 01/13/23
21	Berrien	431	7807-2001-1330	365 days after 01/13/23
22	Berrien	431	7807-2001-1330	365 days after 01/13/23
23	Berrien	431	7807-2001-1330	365 days after 01/13/23
24	Berrien	431	7807-2001-1330	365 days after 01/13/23
25	Berrien	431	7807-2001-1330	365 days after 01/13/23
26	Berrien	431	7807-2001-1330	365 days after 01/13/23
27	Berrien	431	7807-2001-1330	365 days after 01/13/23
28	Berrien	431	7807-2001-1330	365 days after 01/13/23
29	Berrien	431	7807-2001-1330	365 days after 01/13/23
30	Berrien	431	7807-2001-1330	365 days after 01/13/23
31	Berrien	431	7807-2001-1330	365 days after 01/13/23
32	Berrien	431	7807-2001-1330	365 days after 01/13/23
33	Berrien	431	7807-2001-1330	365 days after 01/13/23
34	Berrien	431	7807-2001-1330	365 days after 01/13/23
35	Berrien	431	7807-2001-1330	365 days after 01/13/23
36	Chippewa	431	10614-1997-1085	Anytime after 1st year
37	Chippewa	431	10614-1997-1085	Anytime after 1st year
38	Chippewa	472	6894-2000-1155	After 5th year of possession/Mrkt Value
39	Emmet	672	10471-1996-1247	After 1st year of posesssion
40	Emmet	672	10471-1996-1247	After 1st year of posesssion
41	Emmet	672	10471-1996-1247	After 1st year of posesssion
42	Emmet	672	10471-1996-1247	After 1st year of posesssion
43	Emmet	672	10471-1996-1247	After 1st year of posesssion
44	Emmet	672	10471-1996-1247	After 1st year of posesssion
45	Genessee	431	11428-2012-0052	Option to buy for $1

	A	B	C	D
46	Genessee	431	11428-2012-0052	Option to buy for $1
47	Genessee	431	11428-2012-0052	Option to buy for $1
48	Genessee	431	11428-2012-0052	Option to buy for $1
49	Genessee	431	11428-2012-0052	Option to buy for $1
50	Genessee	431	11428-2012-0052	Option to buy for $1
51	Genessee	431	11428-2012-0052	Option to buy for $1
52	Genessee	431	11428-2012-0052	Option to buy for $1
53	Gogebic	431	10491-1996-1273	Anytime after 1st year
54	Gogebic	431	10491-1996-1273	Anytime after 1st year
55	Gogebic	431	10491-1996-1273	Anytime after 1st year
56	Gogebic	431	10491-1996-1273	Anytime after 1st year
57	Houghton	551	10275-1992-1220	After 1st yr of possession/Mrkt Value
58	Houghton	551	10275-1992-1220	After 1st yr of possession/Mrkt Value
59	Houghton	551	10275-1992-1220	After 1st yr of possession/Mrkt Value
60	Houghton	551	10275-1992-1220	After 1st yr of possession/Mrkt Value
61	Ingham	151	10226-1995-1035	180 days after occupancy
62	Ingham	151	10226-1995-1035	180 days after occupancy
63	Ingham	151	10226-1995-1035	180 days after occupancy
64	Ingham	151	10226-1995-1035	180 days after occupancy
65	Ingham	151	10226-1995-1035	180 days after occupancy
66	Ingham	151	10226-1995-1035	180 days after occupancy
67	Ingham	151	10226-1995-1035	180 days after occupancy
68	Ingham	151	10226-1995-1035	180 days after occupancy
69	Ingham	151	10226-1995-1035	180 days after occupancy
70	Ingham	151	10226-1995-1035	180 days after occupancy
71	Ingham	151	10226-1995-1035	180 days after occupancy
72	Ingham	391	11278-2006-0239	Option to Buy anytime after 1st year of occupancy
73	Ingham	391	11278-2006-0239	Option to Buy anytime after 1st year of occupancy
74	Ingham	391	11278-2006-0239	Option to Buy anytime after 1st year of occupancy
75	Ingham	635	10596-1997-1399	5 year; 120 day
76	Ingham	635	10596-1997-1399	5 year; 120 day
77	Ingham	635	10596-1997-1399	5 year; 120 day
78	Ingham	635	10596-1997-1399	5 year; 120 day
79	Ingham	635	10596-1997-1399	5 year; 120 day
80	Ingham	635	10596-1997-1399	5 year; 120 day
81	Ingham	635	10596-1997-1399	5 year; 120 day
82	Ingham	635	10596-1997-1399	5 year; 120 day
83	Ingham	635	10596-1997-1399	5 year; 120 day
84	Ingham	635	10596-1997-1399	5 year; 120 day
85	Ingham	635	10596-1997-1399	5 year; 120 day
86	Ingham	635	10596-1997-1399	5 year; 120 day
87	Ingham	635	10596-1997-1399	5 year; 120 day
88	Ingham	635	10596-1997-1399	5 year; 120 day
89	Ingham	635	10596-1997-1399	5 year; 120 day
90	Ingham	635	10596-1997-1399	5 year; 120 day

	A	B	C	D
91	Ingham	635	10596-1997-1399	5 year; 120 day
92	Ingham	635	10596-1997-1399	5 year; 120 day
93	Ingham	635	10596-1997-1399	5 year; 120 day
94	Ingham	635	10596-1997-1399	5 year; 120 day
95	Ingham	635	10596-1997-1399	5 year; 120 day
96	Ingham	635	10596-1997-1399	5 year; 120 day
97	Ionia	551	2169-1991-1050	
98	Ionia	551	2169-1991-1050	
99	Kent	071	10954	
100	Kent	071	10954	
101	Kent	071	10954	
102	Kent	071	10954	
103	Kent	071	10954-2002-2146	
104	Kent	071	10954-2002-2146	
105	Kent	071	10954-2002-2146	
106	Kent	071	10954-2002-2146	
107	Kent	071	10954-2002-2146	
108	Kent	071	10954-2002-2146	
109	Kent	071	10954-2002-2146	
110	Kent	071	10954-2002-2146	
111	Kent	071	10954-2002-2146	
112	Kent	071	10954-2002-2146	
113	Kent	071	10954-2002-2146	
114	Kent	071	10954-2002-2146	
115	Kent	071	10954-2002-2146	
116	Kent	071	10954-2002-2146	
117	Kent	071	10954-2002-2146	
118	Kent	071	10954-2002-2146	
119	Kent	071	10954-2002-2146	
120	Kent	071	10954-2002-2146	
121	Kent	071	10954-2002-2146	
122	Kent	071	10954-2002-2146	
123	Kent	071	10954-2002-2146	
124	Kent	071	10954-2002-2146	
125	Kent	071	10954-2002-2146	
126	Kent	071	10954-2002-2146	
127	Kent	071	10954-2002-2146	
128	Kent	071	10954-2002-2146	
129	Kent	071	10954-2002-2146	
130	Kent	071	10954-2002-2146	
131	Kent	071	10954-2002-2146	
132	Kent	071	10954-2002-2146	
133	Kent	071	10954-2002-2146	
134	Kent	071	10954-2002-2146	
135	Kent	071	10954-2002-2146	

	A	B	C	D
136	Kent	071	10954-2002-2146	
137	Kent	071	10954-2002-2146	
138	Kent	071	10954-2002-2146	
139	Kent	071	10954-2002-2146	
140	Kent	071	10954-2002-2146	
141	Kent	071	10954-2002-2146	
142	Kent	071	10954-2002-2146	
143	Kent	071	10954-2002-2146	
144	Kent	071	10954-2002-2146	
145	Kent	071	10954-2002-2146	
146	Kent	071	10954-2002-2146	
147	Kent	071	10954-2008-0164	180 days anytime after 10th yr
148	Kent	071	10954-2008-0164	180 days anytime after 10th yr
149	Kent	071	10954-2008-0164	180 days anytime after 10th yr
150	Kent	071	10954-2008-0164	180 days anytime after 10th yr
151	Kent	071	10954-2008-0164	180 days anytime after 10th yr
152	Kent	071	10954-2008-0164	180 days anytime after 10th yr
153	Kent	071	10954-2008-0164	180 days anytime after 10th yr
154	Kent	071	10954-2008-0164	180 days anytime after 10th yr
155	Kent	472	7787-1990-1048	
156	Kent	472	7787-1990-1048	
157	Kent	472	7787-1990-1048	
158	Lake	472	10512-1997-1228	
159	Lake	472	10512-1997-1228	
160	Lake	472	10512-1997-1228	
161	Leelanau	551	10753-1999-1394	Right of First Refusal
162	Leelanau	551	10753-1999-1394	Right of First Refusal
163	Leelanau	551	10753-1999-1394	Right of First Refusal
164	Macomb	551	7170-1989-255	
165	Macomb	551	7170-1989-255	
166	Macomb	551	7170-1989-255	
167	Macomb	551	7170-1989-255	
168	Mecosta	431	10338-1990-1077	Anytime after 1st year
169	Mecosta	431	10338-1990-1077	Anytime after 1st year
170	Mecosta	431	10338-1990-1077	Anytime after 1st year
171	Missaukee	431	10372-1995-1318	
172	Missaukee	431	10372-1995-1318	
173	Missaukee	431	10372-1995-1318	
174	Montcalm	431	10122-1990-1070	State Option to Purchase
175	Montcalm	431	10122-1990-1070	State Option to Purchase
176	Montcalm	431	10122-1990-1070	State Option to Purchase
177	Montcalm	431	10122-1990-1070	State Option to Purchase
178	Montcalm	431	10122-1990-1070	State Option to Purchase
179	Oakland	431	10530-1996-1037	State Option to Purchase
180	Oakland	431	10530-1996-1037	State Option to Purchase

	A	B	C	D
181	Oakland	431	10530-1996-1037	State Option to Purchase
182	Oakland	431	10530-1996-1037	State Option to Purchase
183	Oakland	431	10530-1996-1037	State Option to Purchase
184	Oakland	431	4606-1995-1366	
185	Oakland	431	4606-1995-1366	
186	Oakland	431	4606-1995-1366	
187	Otsego	761	10706-1998-1178	After 5th yr of possession
188	Otsego	761	10706-1998-1178	After 5th yr of possession
189	Otsego	761	10706-1998-1178	After 5th yr of possession
190	Otsego	761	10706-2009-0183	Anytme after 5th year
191	Otsego	761	10706-2009-0183	Anytme after 5th year
192	Otsego	761	10706-2009-0183	Anytme after 5th year
193	Saint Joseph	431	10538-1997-1347	
194	Saint Joseph	431	10538-1997-1347	
195	Saint Joseph	431	10538-1997-1347	
196	Wayne	071	11553-2011-0223	$1.00 September 2011
197	Wayne	071	11553-2011-0223	$1.00 September 2011
198	Wayne	071	11553-2011-0223	$1.00 September 2011
199	Wayne	071	11553-2011-0223	$1.00 September 2011
200	Wayne	071	11553-2011-0223	$1.00 September 2011
201	Wayne	071	11553-2011-0223	$1.00 September 2011
202	Wayne	071	11553-2011-0223	$1.00 September 2011
203	Wayne	071	11553-2011-0223	$1.00 September 2011
204	Wayne	071	11553-2011-0223	$1.00 September 2011
205	Wayne	071	11553-2011-0223	$1.00 September 2011
206	Wayne	071	11553-2011-0223	$1.00 September 2011
207	Wayne	071	11553-2011-0223	$1.00 September 2011
208	Wayne	071	11553-2011-0223	$1.00 September 2011
209	Wayne	071	11553-2011-0223	$1.00 September 2011
210	Wayne	071	11553-2011-0223	$1.00 September 2011
211	Wayne	071	11553-2011-0223	$1.00 September 2011
212	Wayne	071	11553-2011-0223	$1.00 September 2011
213	Wayne	071	11553-2011-0223	$1.00 September 2011
214	Wayne	071	11553-2011-0223	$1.00 September 2011
215	Wayne	071	11553-2011-0223	$1.00 September 2011
216	Wayne	431	10218-1994-1014	
217	Wayne	431	10218-1994-1014	
218	Wayne	431	10479-1995-1223	Year 11 & 20, First 60 days
219	Wayne	431	10479-1995-1223	Year 11 & 20, First 60 days
220	Wayne	431	10479-1995-1223	Year 11 & 20, First 60 days
221	Wayne	999	10827-2000-1238	First Right of Refusal
222	Wayne	999	10827-2000-1238	First Right of Refusal
223	Wayne	999	10827-2000-1238	First Right of Refusal
224	Wayne	999	10827-2000-1238	First Right of Refusal
225	Wayne	999	10827-2000-1238	First Right of Refusal

	A	B	C	D
226	Wexford	551	10651-1998-1109	
227	Wexford	551	10651-1998-1109	
228	Wexford	551	10651-1998-1109	
229	Wexford	551	10651-1998-1109	
230	Wexford	551	10651-1998-1109	
231	Wexford	551	10651-1998-1109	
232	Wexford	551	10651-1998-1109	
233	Wexford	551	10651-1998-1109	
234	Wexford	551	10651-1998-1109	
235	Wexford	551	10651-1998-1109	
236	Wexford	551	10651-1998-1109	
237	Wexford	551	10651-1998-1109	
238	Wexford	551	10651-1998-1109	
239	Wexford	551	10651-1998-1109	
240	Wexford	551	10651-1998-1109	
241	Wexford	551	10651-1998-1109	
242	Wexford	551	10651-1998-1109	
243	Wexford	551	10651-1998-1109	
244	Wexford	551	10651-1998-1109	
245	Wexford	551	10651-1998-1109	
246	Wexford	551	10651-1998-1109	
247	Wexford	551	10651-1998-1109	
248	Wexford	551	10651-1998-1109	
249	Wexford	551	10651-1998-1109	
250	Wexford	551	10651-1998-1109	
251	Wexford	551	10651-1998-1109	
252	Wexford	551	10651-1998-1109	
253	Wexford	551	10651-1998-1109	

	A	B	C	D
1	name	dv_id	ls_id	resp_type
2	Alcona	231	4857-1987-61	HVAC
3	Alcona	231	4857-1987-61	ELECTRICITY
4	Alcona	231	4857-1987-61	WATER
5	Alcona	231	4857-1987-61	JANITORIAL
6	Alcona	231	4857-1987-61	INT/EXT MAINT
7	Alcona	231	4857-1987-61	LANDSCAPING
8	Alcona	231	4857-1987-61	SNOW REMOVAL
9	Alcona	231	4857-1987-61	PARKING
10	Alcona	231	4857-1987-61	FLUORESCENT
11	Alcona	231	4857-1987-61	RUBBISH REMOVAL
12	Alcona	231	4857-1987-61	N/A
13	Alcona	231	4857-1996-1456	HVAC
14	Alcona	231	4857-1996-1456	HVAC
15	Alcona	231	4857-1996-1456	HVAC
16	Alcona	231	4857-1996-1456	HVAC
17	Alcona	231	4857-1996-1456	ELECTRICITY
18	Alcona	231	4857-1996-1456	ELECTRICITY
19	Alcona	231	4857-1996-1456	ELECTRICITY
20	Alcona	231	4857-1996-1456	ELECTRICITY
21	Alcona	231	4857-1996-1456	WATER
22	Alcona	231	4857-1996-1456	WATER
23	Alcona	231	4857-1996-1456	WATER
24	Alcona	231	4857-1996-1456	WATER
25	Alcona	231	4857-1996-1456	JANITORIAL
26	Alcona	231	4857-1996-1456	JANITORIAL
27	Alcona	231	4857-1996-1456	JANITORIAL
28	Alcona	231	4857-1996-1456	JANITORIAL
29	Alcona	231	4857-1996-1456	INT/EXT MAINT
30	Alcona	231	4857-1996-1456	INT/EXT MAINT
31	Alcona	231	4857-1996-1456	INT/EXT MAINT
32	Alcona	231	4857-1996-1456	INT/EXT MAINT
33	Alcona	231	4857-1996-1456	LANDSCAPING
34	Alcona	231	4857-1996-1456	LANDSCAPING
35	Alcona	231	4857-1996-1456	LANDSCAPING
36	Alcona	231	4857-1996-1456	LANDSCAPING
37	Alcona	231	4857-1996-1456	SNOW REMOVAL
38	Alcona	231	4857-1996-1456	SNOW REMOVAL
39	Alcona	231	4857-1996-1456	SNOW REMOVAL
40	Alcona	231	4857-1996-1456	SNOW REMOVAL
41	Alcona	231	4857-1996-1456	PARKING
42	Alcona	231	4857-1996-1456	PARKING
43	Alcona	231	4857-1996-1456	PARKING
44	Alcona	231	4857-1996-1456	PARKING
45	Alcona	231	4857-1996-1456	FLUORESCENT

	A	B	C	D
46	Alcona	231	4857-1996-1456	FLUORESCENT
47	Alcona	231	4857-1996-1456	FLUORESCENT
48	Alcona	231	4857-1996-1456	FLUORESCENT
49	Alcona	231	4857-1996-1456	RUBBISH REMOVAL
50	Alcona	231	4857-1996-1456	RUBBISH REMOVAL
51	Alcona	231	4857-1996-1456	RUBBISH REMOVAL
52	Alcona	231	4857-1996-1456	RUBBISH REMOVAL
53	Alcona	231	4857-1996-1456	N/A
54	Alcona	231	4857-1996-1456	N/A
55	Alcona	231	4857-1996-1456	N/A
56	Alcona	231	4857-1996-1456	N/A
57	Alcona	231	4857-1996-1456	SECURITY
58	Alcona	231	4857-1996-1456	SECURITY
59	Alcona	231	4857-1996-1456	SECURITY
60	Alcona	231	4857-1996-1456	SECURITY
61	Alcona	231	4857-1996-1456	PEST CONTROL
62	Alcona	231	4857-1996-1456	PEST CONTROL
63	Alcona	231	4857-1996-1456	PEST CONTROL
64	Alcona	231	4857-1996-1456	PEST CONTROL
65	Alcona	231	4857-1996-1456	GAS
66	Alcona	231	4857-1996-1456	GAS
67	Alcona	231	4857-1996-1456	GAS
68	Alcona	231	4857-1996-1456	GAS
69	Alcona	231	4857-2007-0029	ELECTRICITY
70	Alcona	231	4857-2007-0029	ELECTRICITY
71	Alcona	231	4857-2007-0029	GAS
72	Alcona	231	4857-2007-0029	GAS
73	Alcona	231	4857-2007-0029	WATER
74	Alcona	231	4857-2007-0029	WATER
75	Alcona	231	4857-2007-0029	JANITORIAL
76	Alcona	231	4857-2007-0029	JANITORIAL
77	Alcona	231	4857-2007-0029	RUBBISH REMOVAL
78	Alcona	231	4857-2007-0029	RUBBISH REMOVAL
79	Alcona	231	4857-2007-0029	HVAC
80	Alcona	231	4857-2007-0029	HVAC
81	Alcona	231	4857-2007-0029	INT/EXT MAINT
82	Alcona	231	4857-2007-0029	INT/EXT MAINT
83	Alcona	231	4857-2007-0029	LANDSCAPING
84	Alcona	231	4857-2007-0029	LANDSCAPING
85	Alcona	231	4857-2007-0029	SNOW REMOVAL
86	Alcona	231	4857-2007-0029	SNOW REMOVAL
87	Alcona	231	4857-2007-0029	FLUORESCENT
88	Alcona	231	4857-2007-0029	FLUORESCENT
89	Alcona	231	4857-2007-0029	RUBBISH REMOVAL
90	Alcona	231	4857-2007-0029	RUBBISH REMOVAL

	A	B	C	D
91	Alcona	231	4857-2007-0029	PARKING
92	Alcona	231	4857-2007-0029	PARKING
93	Alcona	231	4857-2007-0029	PEST CONTROL
94	Alcona	231	4857-2007-0029	PEST CONTROL
95	Alcona	231	7483-2010-0370	GROSS (FULL SERVICE)
96	Alcona	431	7483-1990-1162	HVAC
97	Alcona	431	7483-1990-1162	ELECTRICITY
98	Alcona	431	7483-1990-1162	WATER
99	Alcona	431	7483-1990-1162	JANITORIAL
100	Alcona	431	7483-1990-1162	INT/EXT MAINT
101	Alcona	431	7483-1990-1162	LANDSCAPING
102	Alcona	431	7483-1990-1162	SNOW REMOVAL
103	Alcona	431	7483-1990-1162	PARKING
104	Alcona	431	7483-1990-1162	FLUORESCENT
105	Alcona	431	7483-1990-1162	RUBBISH REMOVAL
106	Alcona	431	7483-1990-1162	PEST CONTROL
107	Alcona	431	7483-1996-1435	ALARM SYSTEM MONITORING
108	Alcona	431	7483-1996-1435	ALARM SYSTEM MONITORING
109	Alcona	431	7483-1996-1435	ALARM SYSTEM MONITORING
110	Alcona	431	7483-1996-1435	ALARM SYSTEM MONITORING
111	Alcona	431	7483-1996-1435	TELECOMMUNICATIONS
112	Alcona	431	7483-1996-1435	TELECOMMUNICATIONS
113	Alcona	431	7483-1996-1435	TELECOMMUNICATIONS
114	Alcona	431	7483-1996-1435	TELECOMMUNICATIONS
115	Alcona	431	7483-1996-1435	GROSS (FULL SERVICE)
116	Alcona	431	7483-1996-1435	GROSS (FULL SERVICE)
117	Alcona	431	7483-1996-1435	GROSS (FULL SERVICE)
118	Alcona	431	7483-1996-1435	GROSS (FULL SERVICE)
119	Alcona	751	10951-2002-2027	ELECTRICITY
120	Alcona	751	10951-2002-2027	ELECTRICITY
121	Alcona	751	10951-2002-2027	ELECTRICITY
122	Alcona	751	10951-2002-2027	WATER
123	Alcona	751	10951-2002-2027	WATER
124	Alcona	751	10951-2002-2027	WATER
125	Alcona	751	10951-2002-2027	GAS
126	Alcona	751	10951-2002-2027	GAS
127	Alcona	751	10951-2002-2027	GAS
128	Alcona	751	10951-2002-2027	EXT MAINTENANCE
129	Alcona	751	10951-2002-2027	EXT MAINTENANCE
130	Alcona	751	10951-2002-2027	EXT MAINTENANCE
131	Alcona	751	10951-2002-2027	JANITORIAL
132	Alcona	751	10951-2002-2027	JANITORIAL
133	Alcona	751	10951-2002-2027	JANITORIAL
134	Alcona	751	10951-2002-2027	FLUORESCENT
135	Alcona	751	10951-2002-2027	FLUORESCENT

	A	B	C	D
136	Alcona	751	10951-2002-2027	FLUORESCENT
137	Alcona	751	10951-2002-2027	SNOW REMOVAL
138	Alcona	751	10951-2002-2027	SNOW REMOVAL
139	Alcona	751	10951-2002-2027	SNOW REMOVAL
140	Alcona	751	10951-2002-2027	RUBBISH REMOVAL
141	Alcona	751	10951-2002-2027	RUBBISH REMOVAL
142	Alcona	751	10951-2002-2027	RUBBISH REMOVAL
143	Alcona	751	10951-2002-2027	SECURITY
144	Alcona	751	10951-2002-2027	SECURITY
145	Alcona	751	10951-2002-2027	SECURITY
146	Alcona	751	10951-2002-2027	PEST CONTROL
147	Alcona	751	10951-2002-2027	PEST CONTROL
148	Alcona	751	10951-2002-2027	PEST CONTROL
149	Alcona	751	10951-2002-2027	LANDSCAPING
150	Alcona	751	10951-2002-2027	LANDSCAPING
151	Alcona	751	10951-2002-2027	LANDSCAPING
152	Alger	231	2486-1984-9	HVAC
153	Alger	231	2486-1984-9	ELECTRICITY
154	Alger	231	2486-1984-9	WATER
155	Alger	231	2486-1984-9	JANITORIAL
156	Alger	231	2486-1984-9	INT/EXT MAINT
157	Alger	231	2486-1984-9	LANDSCAPING
158	Alger	231	2486-1984-9	SNOW REMOVAL
159	Alger	231	2486-1984-9	PARKING
160	Alger	231	2486-1984-9	FLUORESCENT
161	Alger	231	2486-1984-9	RUBBISH REMOVAL
162	Alger	231	2486-1984-9	N/A
163	Alger	231	2486-1984-9	PEST CONTROL
164	Alger	231	2486-1994-1235	HVAC
165	Alger	231	2486-1994-1235	ELECTRICITY
166	Alger	231	2486-1994-1235	WATER
167	Alger	231	2486-1994-1235	JANITORIAL
168	Alger	231	2486-1994-1235	INT/EXT MAINT
169	Alger	231	2486-1994-1235	LANDSCAPING
170	Alger	231	2486-1994-1235	SNOW REMOVAL
171	Alger	231	2486-1994-1235	PARKING
172	Alger	231	2486-1994-1235	FLUORESCENT
173	Alger	231	2486-1994-1235	RUBBISH REMOVAL
174	Alger	231	2486-1994-1235	GAS
175	Alger	231	2486-1994-1235	PEST CONTROL
176	Alger	231	2486-2004-1198	GROSS (FULL SERVICE)
177	Alger	231	2486-2004-1198	GROSS (FULL SERVICE)
178	Alger	231	2486-2004-1198	GROSS (FULL SERVICE)
179	Alger	431	10374-1996-1084	HVAC
180	Alger	431	10374-1996-1084	ELECTRICITY

	A	B	C	D
181	Alger	431	10374-1996-1084	WATER
182	Alger	431	10374-1996-1084	JANITORIAL
183	Alger	431	10374-1996-1084	INT/EXT MAINT
184	Alger	431	10374-1996-1084	LANDSCAPING
185	Alger	431	10374-1996-1084	SNOW REMOVAL
186	Alger	431	10374-1996-1084	PARKING
187	Alger	431	10374-1996-1084	FLUORESCENT
188	Alger	431	10374-1996-1084	RUBBISH REMOVAL
189	Alger	431	10374-1996-1084	N/A
190	Alger	431	10374-1996-1325	HVAC
191	Alger	431	10374-1996-1325	ELECTRICITY
192	Alger	431	10374-1996-1325	WATER
193	Alger	431	10374-1996-1325	JANITORIAL
194	Alger	431	10374-1996-1325	INT/EXT MAINT
195	Alger	431	10374-1996-1325	LANDSCAPING
196	Alger	431	10374-1996-1325	SNOW REMOVAL
197	Alger	431	10374-1996-1325	PARKING
198	Alger	431	10374-1996-1325	FLUORESCENT
199	Alger	431	10374-1996-1325	RUBBISH REMOVAL
200	Alger	431	10374-1996-1325	N/A
201	Alger	431	10374-1997-1023	HVAC
202	Alger	431	10374-1997-1023	ELECTRICITY
203	Alger	431	10374-1997-1023	WATER
204	Alger	431	10374-1997-1023	JANITORIAL
205	Alger	431	10374-1997-1023	INT/EXT MAINT
206	Alger	431	10374-1997-1023	LANDSCAPING
207	Alger	431	10374-1997-1023	SNOW REMOVAL
208	Alger	431	10374-1997-1023	PARKING
209	Alger	431	10374-1997-1023	FLUORESCENT
210	Alger	431	10374-1997-1023	RUBBISH REMOVAL
211	Alger	431	10374-1997-1023	N/A
212	Alger	431	10580-1997-1330	HVAC
213	Alger	431	10580-1997-1330	ELECTRICITY
214	Alger	431	10580-1997-1330	WATER
215	Alger	431	10580-1997-1330	JANITORIAL
216	Alger	431	10580-1997-1330	INT/EXT MAINT
217	Alger	431	10580-1997-1330	LANDSCAPING
218	Alger	431	10580-1997-1330	SNOW REMOVAL
219	Alger	431	10580-1997-1330	PARKING
220	Alger	431	10580-1997-1330	FLUORESCENT
221	Alger	431	10580-1997-1330	RUBBISH REMOVAL
222	Alger	431	10580-1997-1330	N/A
223	Alger	431	10580-1999-1375	HVAC
224	Alger	431	10580-1999-1375	ELECTRICITY
225	Alger	431	10580-1999-1375	WATER

	A	B	C	D
226	Alger	431	10580-1999-1375	JANITORIAL
227	Alger	431	10580-1999-1375	INT/EXT MAINT
228	Alger	431	10580-1999-1375	LANDSCAPING
229	Alger	431	10580-1999-1375	SNOW REMOVAL
230	Alger	431	10580-1999-1375	PARKING
231	Alger	431	10580-1999-1375	FLUORESCENT
232	Alger	431	10580-1999-1375	RUBBISH REMOVAL
233	Alger	431	10580-1999-1375	N/A
234	Alger	431	10597-1998-1146	HVAC
235	Alger	431	10597-1998-1146	ELECTRICITY
236	Alger	431	10597-1998-1146	WATER
237	Alger	431	10597-1998-1146	JANITORIAL
238	Alger	431	10597-1998-1146	INT/EXT MAINT
239	Alger	431	10597-1998-1146	LANDSCAPING
240	Alger	431	10597-1998-1146	SNOW REMOVAL
241	Alger	431	10597-1998-1146	PARKING
242	Alger	431	10597-1998-1146	FLUORESCENT
243	Alger	431	10597-1998-1146	RUBBISH REMOVAL
244	Alger	431	10597-1998-1146	N/A
245	Alger	431	2719-1997-1020	JANITORIAL
246	Alger	431	2719-1997-1020	JANITORIAL
247	Alger	431	2719-1997-1020	OTHER
248	Alger	431	2719-1997-1020	OTHER
249	Alger	431	2719-1997-1020	ADJUST-OPERATING EXP
250	Alger	431	2719-1997-1020	ADJUST-OPERATING EXP
251	Alger	431	2719-1997-1020	ADJUST-INSURANCE
252	Alger	431	2719-1997-1020	ADJUST-INSURANCE
253	Alger	591	7345-1989-366	HVAC
254	Alger	591	7345-1989-366	ELECTRICITY
255	Alger	591	7345-1989-366	WATER
256	Alger	591	7345-1989-366	JANITORIAL
257	Alger	591	7345-1989-366	INT/EXT MAINT
258	Alger	591	7345-1989-366	LANDSCAPING
259	Alger	591	7345-1989-366	SNOW REMOVAL
260	Alger	591	7345-1989-366	PARKING
261	Alger	591	7345-1989-366	FLUORESCENT
262	Alger	591	7345-1989-366	RUBBISH REMOVAL
263	Alger	591	7345-1989-366	N/A
264	Alger	631	1154-1986-7	HVAC
265	Alger	631	1154-1986-7	ELECTRICITY
266	Alger	631	1154-1986-7	WATER
267	Alger	631	1154-1986-7	JANITORIAL
268	Alger	631	1154-1986-7	INT/EXT MAINT
269	Alger	631	1154-1986-7	LANDSCAPING
270	Alger	631	1154-1986-7	SNOW REMOVAL

	A	B	C	D
271	Alger	631	1154-1986-7	PARKING
272	Alger	631	1154-1986-7	FLUORESCENT
273	Alger	631	1154-1986-7	RUBBISH REMOVAL
274	Alger	631	1154-1986-7	N/A
275	Alger	631	7492-1990-2003	HVAC
276	Alger	631	7492-1990-2003	ELECTRICITY
277	Alger	631	7492-1990-2003	WATER
278	Alger	631	7492-1990-2003	JANITORIAL
279	Alger	631	7492-1990-2003	INT/EXT MAINT
280	Alger	631	7492-1990-2003	LANDSCAPING
281	Alger	631	7492-1990-2003	SNOW REMOVAL
282	Alger	631	7492-1990-2003	PARKING
283	Alger	631	7492-1990-2003	FLUORESCENT
284	Alger	631	7492-1990-2003	RUBBISH REMOVAL
285	Alger	631	7492-1990-2003	N/A
286	Alger	999	10927-2001-1133	ELECTRICITY
287	Alger	999	10927-2001-1133	HVAC
288	Alger	999	10927-2001-1133	SECURITY
289	Allegan	231	10135-1994-1004	HVAC
290	Allegan	231	10135-1994-1004	HVAC
291	Allegan	231	10135-1994-1004	ELECTRICITY
292	Allegan	231	10135-1994-1004	ELECTRICITY
293	Allegan	231	10135-1994-1004	WATER
294	Allegan	231	10135-1994-1004	WATER
295	Allegan	231	10135-1994-1004	JANITORIAL
296	Allegan	231	10135-1994-1004	JANITORIAL
297	Allegan	231	10135-1994-1004	INT/EXT MAINT
298	Allegan	231	10135-1994-1004	INT/EXT MAINT
299	Allegan	231	10135-1994-1004	LANDSCAPING
300	Allegan	231	10135-1994-1004	LANDSCAPING
301	Allegan	231	10135-1994-1004	SNOW REMOVAL
302	Allegan	231	10135-1994-1004	SNOW REMOVAL
303	Allegan	231	10135-1994-1004	PARKING
304	Allegan	231	10135-1994-1004	PARKING
305	Allegan	231	10135-1994-1004	FLUORESCENT
306	Allegan	231	10135-1994-1004	FLUORESCENT
307	Allegan	231	10135-1994-1004	RUBBISH REMOVAL
308	Allegan	231	10135-1994-1004	RUBBISH REMOVAL
309	Allegan	231	10135-1994-1004	GAS
310	Allegan	231	10135-1994-1004	GAS
311	Allegan	231	10135-1994-1004	PEST CONTROL
312	Allegan	231	10135-1994-1004	PEST CONTROL
313	Allegan	231	10135-2004-1067	PUBLIC UTILITIES
314	Allegan	231	10135-2004-1067	PUBLIC UTILITIES
315	Allegan	231	10135-2004-1067	JANITORIAL

	A	B	C	D
316	Allegan	231	10135-2004-1067	JANITORIAL
317	Allegan	231	10135-2004-1067	DUMPSTER SERVICE
318	Allegan	231	10135-2004-1067	DUMPSTER SERVICE
319	Allegan	231	10135-2004-1067	PEST CONTROL
320	Allegan	231	10135-2004-1067	PEST CONTROL
321	Allegan	231	6117-1988-136	HVAC
322	Allegan	231	6117-1988-136	ELECTRICITY
323	Allegan	231	6117-1988-136	WATER
324	Allegan	231	6117-1988-136	JANITORIAL
325	Allegan	231	6117-1988-136	INT/EXT MAINT
326	Allegan	231	6117-1988-136	LANDSCAPING
327	Allegan	231	6117-1988-136	SNOW REMOVAL
328	Allegan	231	6117-1988-136	PARKING
329	Allegan	231	6117-1988-136	FLUORESCENT
330	Allegan	231	6117-1988-136	RUBBISH REMOVAL
331	Allegan	231	6117-1988-136	N/A
332	Allegan	431	11026-2003-1031	ADJUST-OPERATING EXP
333	Allegan	431	11026-2003-1031	ADJUST-OPERATING EXP
334	Allegan	431	11026-2003-1031	ADJUST-OPERATING EXP
335	Allegan	431	2600-1986-30	HVAC
336	Allegan	431	2600-1986-30	ELECTRICITY
337	Allegan	431	2600-1986-30	WATER
338	Allegan	431	2600-1986-30	JANITORIAL
339	Allegan	431	2600-1986-30	INT/EXT MAINT
340	Allegan	431	2600-1986-30	LANDSCAPING
341	Allegan	431	2600-1986-30	SNOW REMOVAL
342	Allegan	431	2600-1986-30	PARKING
343	Allegan	431	2600-1986-30	FLUORESCENT
344	Allegan	431	2600-1986-30	RUBBISH REMOVAL
345	Allegan	431	2600-1986-30	N/A
346	Allegan	431	2600-1994-1114	HVAC
347	Allegan	431	2600-1994-1114	ELECTRICITY
348	Allegan	431	2600-1994-1114	WATER
349	Allegan	431	2600-1994-1114	JANITORIAL
350	Allegan	431	2600-1994-1114	INT/EXT MAINT
351	Allegan	431	2600-1994-1114	LANDSCAPING
352	Allegan	431	2600-1994-1114	SNOW REMOVAL
353	Allegan	431	2600-1994-1114	PARKING
354	Allegan	431	2600-1994-1114	FLUORESCENT
355	Allegan	431	2600-1994-1114	RUBBISH REMOVAL
356	Allegan	431	2600-1994-1114	N/A
357	Allegan	431	2600-1996-1379	HVAC
358	Allegan	431	2600-1996-1379	ELECTRICITY
359	Allegan	431	2600-1996-1379	WATER
360	Allegan	431	2600-1996-1379	JANITORIAL

	A	B	C	D
361	Allegan	431	2600-1996-1379	INT/EXT MAINT
362	Allegan	431	2600-1996-1379	LANDSCAPING
363	Allegan	431	2600-1996-1379	SNOW REMOVAL
364	Allegan	431	2600-1996-1379	PARKING
365	Allegan	431	2600-1996-1379	FLUORESCENT
366	Allegan	431	2600-1996-1379	RUBBISH REMOVAL
367	Allegan	431	2600-1996-1379	N/A
368	Allegan	431	2600-1997-1022	HVAC
369	Allegan	431	2600-1997-1022	ELECTRICITY
370	Allegan	431	2600-1997-1022	WATER
371	Allegan	431	2600-1997-1022	JANITORIAL
372	Allegan	431	2600-1997-1022	INT/EXT MAINT
373	Allegan	431	2600-1997-1022	LANDSCAPING
374	Allegan	431	2600-1997-1022	SNOW REMOVAL
375	Allegan	431	2600-1997-1022	PARKING
376	Allegan	431	2600-1997-1022	FLUORESCENT
377	Allegan	431	2600-1997-1022	RUBBISH REMOVAL
378	Allegan	431	2600-1997-1022	N/A
379	Allegan	431	2600-2000-1220	HVAC
380	Allegan	431	2600-2000-1220	ELECTRICITY
381	Allegan	431	2600-2000-1220	WATER
382	Allegan	431	2600-2000-1220	JANITORIAL
383	Allegan	431	2600-2000-1220	INT/EXT MAINT
384	Allegan	431	2600-2000-1220	LANDSCAPING
385	Allegan	431	2600-2000-1220	SNOW REMOVAL
386	Allegan	431	2600-2000-1220	PARKING
387	Allegan	431	2600-2000-1220	FLUORESCENT
388	Allegan	431	2600-2000-1220	RUBBISH REMOVAL
389	Allegan	431	2600-2000-1220	N/A
390	Allegan	431	2600-2001-1056	ELECTRICITY
391	Allegan	431	2600-2001-1056	SNOW REMOVAL
392	Allegan	431	2600-2001-1056	WATER
393	Allegan	431	2600-2001-1056	SNOW REMOVAL
394	Allegan	431	2600-2001-1056	FLUORESCENT
395	Allegan	431	2600-2001-1056	GAS
396	Allegan	431	2600-2001-1056	HVAC
397	Allegan	431	2600-2001-1056	INT/EXT MAINT
398	Allegan	431	2600-2001-1056	JANITORIAL
399	Allegan	431	2600-2001-1056	LANDSCAPING
400	Allegan	431	2600-2001-1056	PARKING
401	Allegan	431	2600-2001-1056	RUBBISH REMOVAL
402	Allegan	551	1024-1983-4	HVAC
403	Allegan	551	1024-1983-4	ELECTRICITY
404	Allegan	551	1024-1983-4	WATER
405	Allegan	551	1024-1983-4	JANITORIAL

	A	B	C	D
406	Allegan	551	1024-1983-4	INT/EXT MAINT
407	Allegan	551	1024-1983-4	LANDSCAPING
408	Allegan	551	1024-1983-4	SNOW REMOVAL
409	Allegan	551	1024-1983-4	PARKING
410	Allegan	551	1024-1983-4	FLUORESCENT
411	Allegan	551	1024-1983-4	RUBBISH REMOVAL
412	Allegan	551	1024-1983-4	N/A
413	Allegan	551	1024-1995-1365	HVAC
414	Allegan	551	1024-1995-1365	ELECTRICITY
415	Allegan	551	1024-1995-1365	WATER
416	Allegan	551	1024-1995-1365	JANITORIAL
417	Allegan	551	1024-1995-1365	INT/EXT MAINT
418	Allegan	551	1024-1995-1365	LANDSCAPING
419	Allegan	551	1024-1995-1365	SNOW REMOVAL
420	Allegan	551	1024-1995-1365	PARKING
421	Allegan	551	1024-1995-1365	FLUORESCENT
422	Allegan	551	1024-1995-1365	RUBBISH REMOVAL
423	Allegan	551	1024-1995-1365	N/A
424	Allegan	551	1024-1996-1383	HVAC
425	Allegan	551	1024-1996-1383	ELECTRICITY
426	Allegan	551	1024-1996-1383	WATER
427	Allegan	551	1024-1996-1383	JANITORIAL
428	Allegan	551	1024-1996-1383	INT/EXT MAINT
429	Allegan	551	1024-1996-1383	LANDSCAPING
430	Allegan	551	1024-1996-1383	SNOW REMOVAL
431	Allegan	551	1024-1996-1383	PARKING
432	Allegan	551	1024-1996-1383	FLUORESCENT
433	Allegan	551	1024-1996-1383	RUBBISH REMOVAL
434	Allegan	551	1024-1996-1383	N/A
435	Allegan	551	1024-1997-1319	HVAC
436	Allegan	551	1024-1997-1319	ELECTRICITY
437	Allegan	551	1024-1997-1319	WATER
438	Allegan	551	1024-1997-1319	JANITORIAL
439	Allegan	551	1024-1997-1319	INT/EXT MAINT
440	Allegan	551	1024-1997-1319	LANDSCAPING
441	Allegan	551	1024-1997-1319	SNOW REMOVAL
442	Allegan	551	1024-1997-1319	PARKING
443	Allegan	551	1024-1997-1319	FLUORESCENT
444	Allegan	551	1024-1997-1319	RUBBISH REMOVAL
445	Allegan	551	1024-1997-1319	N/A
446	Allegan	551	1024-1999-1202	HVAC
447	Allegan	551	1024-1999-1202	ELECTRICITY
448	Allegan	551	1024-1999-1202	WATER
449	Allegan	551	1024-1999-1202	JANITORIAL
450	Allegan	551	1024-1999-1202	INT/EXT MAINT

	A	B	C	D
451	Allegan	551	1024-1999-1202	LANDSCAPING
452	Allegan	551	1024-1999-1202	SNOW REMOVAL
453	Allegan	551	1024-1999-1202	PARKING
454	Allegan	551	1024-1999-1202	FLUORESCENT
455	Allegan	551	1024-1999-1202	RUBBISH REMOVAL
456	Allegan	551	1024-1999-1202	N/A
457	Allegan	551	1024-2001-1247	PARKING
458	Allegan	551	1024-2001-1247	TAXES
459	Allegan	551	1024-2001-1247	LANDSCAPING
460	Allegan	551	1024-2001-1247	SNOW REMOVAL
461	Allegan	551	1024-2009-0075	SNOW REMOVAL
462	Allegan	551	1024-2009-0075	SNOW REMOVAL
463	Allegan	551	1024-2009-0075	SNOW REMOVAL
464	Allegan	551	1024-2009-0075	SNOW REMOVAL
465	Allegan	551	1024-2009-0075	SNOW REMOVAL
466	Allegan	551	1024-2009-0075	SNOW REMOVAL
467	Allegan	551	1024-2009-0075	SNOW REMOVAL
468	Allegan	551	1024-2009-0075	SNOW REMOVAL
469	Allegan	551	1024-2009-0075	SNOW REMOVAL
470	Allegan	551	1024-2009-0075	SNOW REMOVAL
471	Allegan	551	1024-2009-0075	LANDSCAPING
472	Allegan	551	1024-2009-0075	LANDSCAPING
473	Allegan	551	1024-2009-0075	LANDSCAPING
474	Allegan	551	1024-2009-0075	LANDSCAPING
475	Allegan	551	1024-2009-0075	LANDSCAPING
476	Allegan	551	1024-2009-0075	LANDSCAPING
477	Allegan	551	1024-2009-0075	LANDSCAPING
478	Allegan	551	1024-2009-0075	LANDSCAPING
479	Allegan	551	1024-2009-0075	LANDSCAPING
480	Allegan	551	1024-2009-0075	LANDSCAPING
481	Allegan	551	11421-2009-0093	GAS
482	Allegan	551	11421-2009-0093	FLUORESCENT
483	Allegan	551	11421-2009-0093	JANITORIAL
484	Allegan	551	11421-2009-0093	TRASH REMOVAL/WASTEBASKETS
485	Allegan	551	11421-2009-0093	TELECOMMUNICATIONS
486	Allegan	551	11421-2009-0093	ALL OTHERS
487	Allegan	551	11421-2009-0093	ELECTRICITY
488	Allegan	551	11421-2010-0101	GAS
489	Allegan	551	11421-2010-0101	FLUORESCENT
490	Allegan	551	11421-2010-0101	JANITORIAL
491	Allegan	551	11421-2010-0101	ELECTRICITY
492	Allegan	551	11421-2010-0101	ALL OTHERS
493	Allegan	551	7751-1991-1082	HVAC
494	Allegan	551	7751-1991-1082	ELECTRICITY
495	Allegan	551	7751-1991-1082	WATER

	A	B	C	D
496	Allegan	551	7751-1991-1082	JANITORIAL
497	Allegan	551	7751-1991-1082	INT/EXT MAINT
498	Allegan	551	7751-1991-1082	LANDSCAPING
499	Allegan	551	7751-1991-1082	SNOW REMOVAL
500	Allegan	551	7751-1991-1082	PARKING
501	Allegan	551	7751-1991-1082	FLUORESCENT
502	Allegan	551	7751-1991-1082	RUBBISH REMOVAL
503	Allegan	551	7751-1991-1082	N/A
504	Allegan	631	6440-1985-64	HVAC
505	Allegan	631	6440-1985-64	ELECTRICITY
506	Allegan	631	6440-1985-64	WATER
507	Allegan	631	6440-1985-64	JANITORIAL
508	Allegan	631	6440-1985-64	INT/EXT MAINT
509	Allegan	631	6440-1985-64	LANDSCAPING
510	Allegan	631	6440-1985-64	SNOW REMOVAL
511	Allegan	631	6440-1985-64	PARKING
512	Allegan	631	6440-1985-64	FLUORESCENT
513	Allegan	631	6440-1985-64	RUBBISH REMOVAL
514	Allegan	631	6440-1985-64	N/A
515	Allegan	751	10462-1996-1509	HVAC
516	Allegan	751	10462-1996-1509	ELECTRICITY
517	Allegan	751	10462-1996-1509	WATER
518	Allegan	751	10462-1996-1509	JANITORIAL
519	Allegan	751	10462-1996-1509	INT/EXT MAINT
520	Allegan	751	10462-1996-1509	LANDSCAPING
521	Allegan	751	10462-1996-1509	SNOW REMOVAL
522	Allegan	751	10462-1996-1509	PARKING
523	Allegan	751	10462-1996-1509	FLUORESCENT
524	Allegan	751	10462-1996-1509	RUBBISH REMOVAL
525	Allegan	751	10462-1996-1509	N/A
526	Allegan	761	7898-1992-1089	HVAC
527	Allegan	761	7898-1992-1089	ELECTRICITY
528	Allegan	761	7898-1992-1089	WATER
529	Allegan	761	7898-1992-1089	JANITORIAL
530	Allegan	761	7898-1992-1089	INT/EXT MAINT
531	Allegan	761	7898-1992-1089	LANDSCAPING
532	Allegan	761	7898-1992-1089	SNOW REMOVAL
533	Allegan	761	7898-1992-1089	PARKING
534	Allegan	761	7898-1992-1089	FLUORESCENT
535	Allegan	761	7898-1992-1089	RUBBISH REMOVAL
536	Allegan	761	7898-1992-1089	N/A
537	Alpena	071	10466-1996-1417	HVAC
538	Alpena	071	10466-1996-1417	ELECTRICITY
539	Alpena	071	10466-1996-1417	WATER
540	Alpena	071	10466-1996-1417	JANITORIAL

	A	B	C	D
541	Alpena	071	10466-1996-1417	INT/EXT MAINT
542	Alpena	071	10466-1996-1417	LANDSCAPING
543	Alpena	071	10466-1996-1417	SNOW REMOVAL
544	Alpena	071	10466-1996-1417	PARKING
545	Alpena	071	10466-1996-1417	FLUORESCENT
546	Alpena	071	10466-1996-1417	RUBBISH REMOVAL
547	Alpena	071	10466-1996-1417	N/A
548	Alpena	071	10611-1998-1189	HVAC
549	Alpena	071	10611-1998-1189	ELECTRICITY
550	Alpena	071	10611-1998-1189	WATER
551	Alpena	071	10611-1998-1189	JANITORIAL
552	Alpena	071	10611-1998-1189	INT/EXT MAINT
553	Alpena	071	10611-1998-1189	LANDSCAPING
554	Alpena	071	10611-1998-1189	SNOW REMOVAL
555	Alpena	071	10611-1998-1189	PARKING
556	Alpena	071	10611-1998-1189	FLUORESCENT
557	Alpena	071	10611-1998-1189	RUBBISH REMOVAL
558	Alpena	071	10611-1998-1189	N/A
559	Alpena	071	10880-2000-1301	HVAC
560	Alpena	071	10880-2000-1301	ELECTRICITY
561	Alpena	071	10880-2000-1301	WATER
562	Alpena	071	10880-2000-1301	JANITORIAL
563	Alpena	071	10880-2000-1301	INT/EXT MAINT
564	Alpena	071	10880-2000-1301	LANDSCAPING
565	Alpena	071	10880-2000-1301	SNOW REMOVAL
566	Alpena	071	10880-2000-1301	PARKING
567	Alpena	071	10880-2000-1301	FLUORESCENT
568	Alpena	071	10880-2000-1301	RUBBISH REMOVAL
569	Alpena	071	10880-2000-1301	N/A
570	Alpena	085	11749-2014-0027	GROSS (FULL SERVICE)
571	Alpena	191	10190-1994-1141	HVAC
572	Alpena	191	10190-1994-1141	ELECTRICITY
573	Alpena	191	10190-1994-1141	WATER
574	Alpena	191	10190-1994-1141	JANITORIAL
575	Alpena	191	10190-1994-1141	INT/EXT MAINT
576	Alpena	191	10190-1994-1141	LANDSCAPING
577	Alpena	191	10190-1994-1141	SNOW REMOVAL
578	Alpena	191	10190-1994-1141	PARKING
579	Alpena	191	10190-1994-1141	FLUORESCENT
580	Alpena	191	10190-1994-1141	RUBBISH REMOVAL
581	Alpena	191	10190-1994-1141	N/A
582	Alpena	231	10096-2010-0505	PUBLIC UTILITIES
583	Alpena	231	10096-2010-0505	PUBLIC UTILITIES
584	Alpena	231	10096-2010-0505	PUBLIC UTILITIES
585	Alpena	231	10096-2010-0505	JANITORIAL

	A	B	C	D
586	Alpena	231	10096-2010-0505	JANITORIAL
587	Alpena	231	10096-2010-0505	JANITORIAL
588	Alpena	231	10096-2010-0505	DUMPSTER SERVICE
589	Alpena	231	10096-2010-0505	DUMPSTER SERVICE
590	Alpena	231	10096-2010-0505	DUMPSTER SERVICE
591	Alpena	231	1047-1993-1163	HVAC
592	Alpena	231	1047-1993-1163	ELECTRICITY
593	Alpena	231	1047-1993-1163	WATER
594	Alpena	231	1047-1993-1163	JANITORIAL
595	Alpena	231	1047-1993-1163	INT/EXT MAINT
596	Alpena	231	1047-1993-1163	LANDSCAPING
597	Alpena	231	1047-1993-1163	SNOW REMOVAL
598	Alpena	231	1047-1993-1163	PARKING
599	Alpena	231	1047-1993-1163	FLUORESCENT
600	Alpena	231	1047-1993-1163	RUBBISH REMOVAL
601	Alpena	231	1047-1993-1163	N/A
602	Alpena	231	6361-1984-48	HVAC
603	Alpena	231	6361-1984-48	ELECTRICITY
604	Alpena	231	6361-1984-48	WATER
605	Alpena	231	6361-1984-48	JANITORIAL
606	Alpena	231	6361-1984-48	INT/EXT MAINT
607	Alpena	231	6361-1984-48	LANDSCAPING
608	Alpena	231	6361-1984-48	SNOW REMOVAL
609	Alpena	231	6361-1984-48	PARKING
610	Alpena	231	6361-1984-48	FLUORESCENT
611	Alpena	231	6361-1984-48	RUBBISH REMOVAL
612	Alpena	231	6361-1984-48	N/A
613	Alpena	231	6361-1994-1247	HVAC
614	Alpena	231	6361-1994-1247	ELECTRICITY
615	Alpena	231	6361-1994-1247	WATER
616	Alpena	231	6361-1994-1247	JANITORIAL
617	Alpena	231	6361-1994-1247	INT/EXT MAINT
618	Alpena	231	6361-1994-1247	LANDSCAPING
619	Alpena	231	6361-1994-1247	SNOW REMOVAL
620	Alpena	231	6361-1994-1247	PARKING
621	Alpena	231	6361-1994-1247	FLUORESCENT
622	Alpena	231	6361-1994-1247	RUBBISH REMOVAL
623	Alpena	231	6361-1994-1247	N/A
624	Alpena	271	6957-1987-188	HVAC
625	Alpena	271	6957-1987-188	ELECTRICITY
626	Alpena	271	6957-1987-188	WATER
627	Alpena	271	6957-1987-188	JANITORIAL
628	Alpena	271	6957-1987-188	INT/EXT MAINT
629	Alpena	271	6957-1987-188	LANDSCAPING
630	Alpena	271	6957-1987-188	SNOW REMOVAL

	A	B	C	D
631	Alpena	271	6957-1987-188	PARKING
632	Alpena	271	6957-1987-188	FLUORESCENT
633	Alpena	271	6957-1987-188	RUBBISH REMOVAL
634	Alpena	271	6957-1987-188	N/A
635	Alpena	313	2217-1987-21	HVAC
636	Alpena	313	2217-1987-21	ELECTRICITY
637	Alpena	313	2217-1987-21	WATER
638	Alpena	313	2217-1987-21	JANITORIAL
639	Alpena	313	2217-1987-21	INT/EXT MAINT
640	Alpena	313	2217-1987-21	LANDSCAPING
641	Alpena	313	2217-1987-21	SNOW REMOVAL
642	Alpena	313	2217-1987-21	PARKING
643	Alpena	313	2217-1987-21	FLUORESCENT
644	Alpena	313	2217-1987-21	RUBBISH REMOVAL
645	Alpena	313	2217-1987-21	N/A
646	Alpena	431	11069-2010-0127	PUBLIC UTILITIES
647	Alpena	431	11069-2010-0127	PUBLIC UTILITIES
648	Alpena	431	11069-2010-0127	JANITORIAL
649	Alpena	431	11069-2010-0127	JANITORIAL
650	Alpena	431	11069-2010-0127	DUMPSTER SERVICE
651	Alpena	431	11069-2010-0127	DUMPSTER SERVICE
652	Alpena	431	11069-2010-0127	LANDSCAPING
653	Alpena	431	11069-2010-0127	LANDSCAPING
654	Alpena	431	11069-2010-0127	SNOW REMOVAL
655	Alpena	431	11069-2010-0127	SNOW REMOVAL
656	Alpena	431	11069-2010-0127	HVAC
657	Alpena	431	11069-2010-0127	HVAC
658	Alpena	431	2384-1989-34	HVAC
659	Alpena	431	2384-1989-34	ELECTRICITY
660	Alpena	431	2384-1989-34	WATER
661	Alpena	431	2384-1989-34	JANITORIAL
662	Alpena	431	2384-1989-34	INT/EXT MAINT
663	Alpena	431	2384-1989-34	LANDSCAPING
664	Alpena	431	2384-1989-34	SNOW REMOVAL
665	Alpena	431	2384-1989-34	PARKING
666	Alpena	431	2384-1989-34	FLUORESCENT
667	Alpena	431	2384-1989-34	RUBBISH REMOVAL
668	Alpena	431	2384-1989-34	N/A
669	Alpena	431	2384-1991-1041	HVAC
670	Alpena	431	2384-1991-1041	ELECTRICITY
671	Alpena	431	2384-1991-1041	WATER
672	Alpena	431	2384-1991-1041	JANITORIAL
673	Alpena	431	2384-1991-1041	INT/EXT MAINT
674	Alpena	431	2384-1991-1041	LANDSCAPING
675	Alpena	431	2384-1991-1041	SNOW REMOVAL

	A	B	C	D
676	Alpena	431	2384-1991-1041	PARKING
677	Alpena	431	2384-1991-1041	FLUORESCENT
678	Alpena	431	2384-1991-1041	RUBBISH REMOVAL
679	Alpena	431	2384-1991-1041	N/A
680	Alpena	431	7707-1990-1254	PUBLIC UTILITIES
681	Alpena	431	7707-1990-1254	PUBLIC UTILITIES
682	Alpena	431	7707-1990-1254	ADJUST-INSURANCE
683	Alpena	431	7707-1990-1254	ADJUST-INSURANCE
684	Alpena	431	7707-1990-1254	ADJUST-OPERATING EXP
685	Alpena	431	7707-1990-1254	ADJUST-OPERATING EXP
686	Alpena	511	10520-1997-1269	HVAC
687	Alpena	511	10520-1997-1269	ELECTRICITY
688	Alpena	511	10520-1997-1269	WATER
689	Alpena	511	10520-1997-1269	JANITORIAL
690	Alpena	511	10520-1997-1269	INT/EXT MAINT
691	Alpena	511	10520-1997-1269	LANDSCAPING
692	Alpena	511	10520-1997-1269	SNOW REMOVAL
693	Alpena	511	10520-1997-1269	PARKING
694	Alpena	511	10520-1997-1269	FLUORESCENT
695	Alpena	511	10520-1997-1269	RUBBISH REMOVAL
696	Alpena	511	10520-1997-1269	N/A
697	Alpena	551	10829-2000-1036	PUBLIC UTILITIES
698	Alpena	551	10829-2000-1036	PUBLIC UTILITIES
699	Alpena	551	10829-2000-1036	PUBLIC UTILITIES
700	Alpena	551	10829-2000-1036	PUBLIC UTILITIES
701	Alpena	551	10829-2000-1036	PUBLIC UTILITIES
702	Alpena	551	10829-2000-1036	JANITORIAL
703	Alpena	551	10829-2000-1036	JANITORIAL
704	Alpena	551	10829-2000-1036	JANITORIAL
705	Alpena	551	10829-2000-1036	JANITORIAL
706	Alpena	551	10829-2000-1036	JANITORIAL
707	Alpena	551	10829-2000-1036	DUMPSTER SERVICE
708	Alpena	551	10829-2000-1036	DUMPSTER SERVICE
709	Alpena	551	10829-2000-1036	DUMPSTER SERVICE
710	Alpena	551	10829-2000-1036	DUMPSTER SERVICE
711	Alpena	551	10829-2000-1036	DUMPSTER SERVICE
712	Alpena	551	10829-2000-1036	LANDSCAPING
713	Alpena	551	10829-2000-1036	LANDSCAPING
714	Alpena	551	10829-2000-1036	LANDSCAPING
715	Alpena	551	10829-2000-1036	LANDSCAPING
716	Alpena	551	10829-2000-1036	LANDSCAPING
717	Alpena	551	10829-2000-1036	SNOW REMOVAL
718	Alpena	551	10829-2000-1036	SNOW REMOVAL
719	Alpena	551	10829-2000-1036	SNOW REMOVAL
720	Alpena	551	10829-2000-1036	SNOW REMOVAL

	A	B	C	D
721	Alpena	551	10829-2000-1036	SNOW REMOVAL
722	Alpena	551	10829-2000-1036	INT/EXT MAINT
723	Alpena	551	10829-2000-1036	INT/EXT MAINT
724	Alpena	551	10829-2000-1036	INT/EXT MAINT
725	Alpena	551	10829-2000-1036	INT/EXT MAINT
726	Alpena	551	10829-2000-1036	INT/EXT MAINT
727	Alpena	551	10829-2000-1036	FLUORESCENT
728	Alpena	551	10829-2000-1036	FLUORESCENT
729	Alpena	551	10829-2000-1036	FLUORESCENT
730	Alpena	551	10829-2000-1036	FLUORESCENT
731	Alpena	551	10829-2000-1036	FLUORESCENT
732	Alpena	551	10829-2000-1036	PEST CONTROL
733	Alpena	551	10829-2000-1036	PEST CONTROL
734	Alpena	551	10829-2000-1036	PEST CONTROL
735	Alpena	551	10829-2000-1036	PEST CONTROL
736	Alpena	551	10829-2000-1036	PEST CONTROL
737	Alpena	551	10829-2000-1036	ADJUST-TAXES
738	Alpena	551	10829-2000-1036	ADJUST-TAXES
739	Alpena	551	10829-2000-1036	ADJUST-TAXES
740	Alpena	551	10829-2000-1036	ADJUST-TAXES
741	Alpena	551	10829-2000-1036	ADJUST-TAXES
742	Alpena	551	10829-2000-1252	HVAC
743	Alpena	551	10829-2000-1252	ELECTRICITY
744	Alpena	551	10829-2000-1252	WATER
745	Alpena	551	10829-2000-1252	JANITORIAL
746	Alpena	551	10829-2000-1252	INT/EXT MAINT
747	Alpena	551	10829-2000-1252	LANDSCAPING
748	Alpena	551	10829-2000-1252	SNOW REMOVAL
749	Alpena	551	10829-2000-1252	PARKING
750	Alpena	551	10829-2000-1252	FLUORESCENT
751	Alpena	551	10829-2000-1252	RUBBISH REMOVAL
752	Alpena	551	10829-2000-1252	N/A
753	Alpena	591	10017-1992-1197	HVAC
754	Alpena	591	10017-1992-1197	ELECTRICITY
755	Alpena	591	10017-1992-1197	WATER
756	Alpena	591	10017-1992-1197	JANITORIAL
757	Alpena	591	10017-1992-1197	INT/EXT MAINT
758	Alpena	591	10017-1992-1197	LANDSCAPING
759	Alpena	591	10017-1992-1197	SNOW REMOVAL
760	Alpena	591	10017-1992-1197	PARKING
761	Alpena	591	10017-1992-1197	FLUORESCENT
762	Alpena	591	10017-1992-1197	RUBBISH REMOVAL
763	Alpena	591	10017-1992-1197	N/A
764	Alpena	591	10017-1992-1204	HVAC
765	Alpena	591	10017-1992-1204	ELECTRICITY

	A	B	C	D
766	Alpena	591	10017-1992-1204	WATER
767	Alpena	591	10017-1992-1204	JANITORIAL
768	Alpena	591	10017-1992-1204	INT/EXT MAINT
769	Alpena	591	10017-1992-1204	LANDSCAPING
770	Alpena	591	10017-1992-1204	SNOW REMOVAL
771	Alpena	591	10017-1992-1204	PARKING
772	Alpena	591	10017-1992-1204	FLUORESCENT
773	Alpena	591	10017-1992-1204	RUBBISH REMOVAL
774	Alpena	591	10017-1992-1204	N/A
775	Alpena	591	10563-1998-1032	HVAC
776	Alpena	591	10563-1998-1032	ELECTRICITY
777	Alpena	591	10563-1998-1032	WATER
778	Alpena	591	10563-1998-1032	JANITORIAL
779	Alpena	591	10563-1998-1032	INT/EXT MAINT
780	Alpena	591	10563-1998-1032	LANDSCAPING
781	Alpena	591	10563-1998-1032	SNOW REMOVAL
782	Alpena	591	10563-1998-1032	PARKING
783	Alpena	591	10563-1998-1032	FLUORESCENT
784	Alpena	591	10563-1998-1032	RUBBISH REMOVAL
785	Alpena	591	10563-1998-1032	N/A
786	Alpena	591	10739-1998-1291	PUBLIC UTILITIES
787	Alpena	591	10739-1998-1291	PUBLIC UTILITIES
788	Alpena	591	10739-1998-1291	PUBLIC UTILITIES
789	Alpena	591	10739-1998-1291	JANITORIAL
790	Alpena	591	10739-1998-1291	JANITORIAL
791	Alpena	591	10739-1998-1291	JANITORIAL
792	Alpena	591	10739-1998-1291	FLUORESCENT
793	Alpena	591	10739-1998-1291	FLUORESCENT
794	Alpena	591	10739-1998-1291	FLUORESCENT
795	Alpena	591	538-1988-7	HVAC
796	Alpena	591	538-1988-7	ELECTRICITY
797	Alpena	591	538-1988-7	WATER
798	Alpena	591	538-1988-7	JANITORIAL
799	Alpena	591	538-1988-7	INT/EXT MAINT
800	Alpena	591	538-1988-7	LANDSCAPING
801	Alpena	591	538-1988-7	SNOW REMOVAL
802	Alpena	591	538-1988-7	PARKING
803	Alpena	591	538-1988-7	FLUORESCENT
804	Alpena	591	538-1988-7	RUBBISH REMOVAL
805	Alpena	591	538-1988-7	N/A
806	Alpena	591	7296-1989-332	HVAC
807	Alpena	591	7296-1989-332	ELECTRICITY
808	Alpena	591	7296-1989-332	WATER
809	Alpena	591	7296-1989-332	JANITORIAL
810	Alpena	591	7296-1989-332	INT/EXT MAINT

	A	B	C	D
811	Alpena	591	7296-1989-332	LANDSCAPING
812	Alpena	591	7296-1989-332	SNOW REMOVAL
813	Alpena	591	7296-1989-332	PARKING
814	Alpena	591	7296-1989-332	FLUORESCENT
815	Alpena	591	7296-1989-332	RUBBISH REMOVAL
816	Alpena	591	7296-1989-332	N/A
817	Alpena	591	812-1985-6	HVAC
818	Alpena	591	812-1985-6	ELECTRICITY
819	Alpena	591	812-1985-6	WATER
820	Alpena	591	812-1985-6	JANITORIAL
821	Alpena	591	812-1985-6	INT/EXT MAINT
822	Alpena	591	812-1985-6	LANDSCAPING
823	Alpena	591	812-1985-6	SNOW REMOVAL
824	Alpena	591	812-1985-6	PARKING
825	Alpena	591	812-1985-6	FLUORESCENT
826	Alpena	591	812-1985-6	RUBBISH REMOVAL
827	Alpena	591	812-1985-6	N/A
828	Alpena	631	1359-1988-16	HVAC
829	Alpena	631	1359-1988-16	ELECTRICITY
830	Alpena	631	1359-1988-16	WATER
831	Alpena	631	1359-1988-16	JANITORIAL
832	Alpena	631	1359-1988-16	INT/EXT MAINT
833	Alpena	631	1359-1988-16	LANDSCAPING
834	Alpena	631	1359-1988-16	SNOW REMOVAL
835	Alpena	631	1359-1988-16	PARKING
836	Alpena	631	1359-1988-16	FLUORESCENT
837	Alpena	631	1359-1988-16	RUBBISH REMOVAL
838	Alpena	631	1359-1988-16	N/A
839	Alpena	641	11069-2004-1185	HVAC
840	Alpena	641	11069-2004-1185	HVAC
841	Alpena	641	11069-2004-1185	ELECTRICITY
842	Alpena	641	11069-2004-1185	ELECTRICITY
843	Alpena	641	11069-2004-1185	WATER
844	Alpena	641	11069-2004-1185	WATER
845	Alpena	641	11069-2004-1185	JANITORIAL
846	Alpena	641	11069-2004-1185	JANITORIAL
847	Alpena	641	11069-2004-1185	RUBBISH REMOVAL
848	Alpena	641	11069-2004-1185	RUBBISH REMOVAL
849	Alpena	641	11069-2004-1185	LANDSCAPING
850	Alpena	641	11069-2004-1185	LANDSCAPING
851	Alpena	641	11069-2004-1185	SNOW REMOVAL
852	Alpena	641	11069-2004-1185	SNOW REMOVAL
853	Alpena	641	11069-2004-1185	N/A
854	Alpena	641	11069-2004-1185	N/A
855	Alpena	641	11069-2004-1313	HVAC

	A	B	C	D
856	Alpena	641	11069-2004-1313	ELECTRICITY
857	Alpena	641	11069-2004-1313	WATER
858	Alpena	641	11069-2004-1313	JANITORIAL
859	Alpena	641	11069-2004-1313	RUBBISH REMOVAL
860	Alpena	641	11069-2004-1313	LANDSCAPING
861	Alpena	641	11069-2004-1313	SNOW REMOVAL
862	Alpena	641	11069-2004-1313	N/A
863	Alpena	641	11069-2005-0103	ELECTRICITY
864	Alpena	641	11069-2005-0103	WATER
865	Alpena	641	11069-2005-0103	JANITORIAL
866	Alpena	641	11069-2005-0103	RUBBISH REMOVAL
867	Alpena	641	11069-2005-0103	LANDSCAPING
868	Alpena	641	11069-2005-0103	SNOW REMOVAL
869	Alpena	641	11069-2005-0103	N/A
870	Alpena	641	11069-2005-0103	HVAC
871	Alpena	641	11069-2006-0173	JANITORIAL
872	Alpena	641	11069-2006-0173	ELECTRICITY
873	Alpena	641	11069-2006-0173	GAS
874	Alpena	641	11069-2006-0173	WATER
875	Alpena	641	11069-2006-0173	SNOW REMOVAL
876	Alpena	641	11069-2006-0173	LANDSCAPING
877	Alpena	641	11069-2006-0173	PARKING
878	Alpena	641	11069-2006-0173	PEST CONTROL
879	Alpena	641	11069-2006-0173	TELECOMMUNICATIONS
880	Alpena	641	11069-2006-0173	OTHER
881	Alpena	641	11069-2006-0173	TRASH REMOVAL/WASTEBASKETS
882	Alpena	641	11069-2006-0173	INT MAINTENANCE
883	Alpena	641	11069-2006-0173	EXT MAINTENANCE
884	Alpena	641	11628-2012-0198	PUBLIC UTILITIES
885	Alpena	641	11628-2012-0198	FLUORESCENT
886	Alpena	641	11628-2012-0198	PEST CONTROL
887	Alpena	641	11628-2012-0198	JANITORIAL
888	Alpena	641	11628-2012-0198	SNOW REMOVAL
889	Alpena	641	11628-2012-0198	LANDSCAPING
890	Alpena	641	11628-2012-0198	DUMPSTER SERVICE
891	Alpena	672	10296-1995-1297	HVAC
892	Alpena	672	10296-1995-1297	HVAC
893	Alpena	672	10296-1995-1297	HVAC
894	Alpena	672	10296-1995-1297	HVAC
895	Alpena	672	10296-1995-1297	HVAC
896	Alpena	672	10296-1995-1297	HVAC
897	Alpena	672	10296-1995-1297	HVAC
898	Alpena	672	10296-1995-1297	ELECTRICITY
899	Alpena	672	10296-1995-1297	ELECTRICITY
900	Alpena	672	10296-1995-1297	ELECTRICITY

	A	B	C	D
901	Alpena	672	10296-1995-1297	ELECTRICITY
902	Alpena	672	10296-1995-1297	ELECTRICITY
903	Alpena	672	10296-1995-1297	ELECTRICITY
904	Alpena	672	10296-1995-1297	ELECTRICITY
905	Alpena	672	10296-1995-1297	WATER
906	Alpena	672	10296-1995-1297	WATER
907	Alpena	672	10296-1995-1297	WATER
908	Alpena	672	10296-1995-1297	WATER
909	Alpena	672	10296-1995-1297	WATER
910	Alpena	672	10296-1995-1297	WATER
911	Alpena	672	10296-1995-1297	WATER
912	Alpena	672	10296-1995-1297	JANITORIAL
913	Alpena	672	10296-1995-1297	JANITORIAL
914	Alpena	672	10296-1995-1297	JANITORIAL
915	Alpena	672	10296-1995-1297	JANITORIAL
916	Alpena	672	10296-1995-1297	JANITORIAL
917	Alpena	672	10296-1995-1297	JANITORIAL
918	Alpena	672	10296-1995-1297	JANITORIAL
919	Alpena	672	10296-1995-1297	INT/EXT MAINT
920	Alpena	672	10296-1995-1297	INT/EXT MAINT
921	Alpena	672	10296-1995-1297	INT/EXT MAINT
922	Alpena	672	10296-1995-1297	INT/EXT MAINT
923	Alpena	672	10296-1995-1297	INT/EXT MAINT
924	Alpena	672	10296-1995-1297	INT/EXT MAINT
925	Alpena	672	10296-1995-1297	INT/EXT MAINT
926	Alpena	672	10296-1995-1297	LANDSCAPING
927	Alpena	672	10296-1995-1297	LANDSCAPING
928	Alpena	672	10296-1995-1297	LANDSCAPING
929	Alpena	672	10296-1995-1297	LANDSCAPING
930	Alpena	672	10296-1995-1297	LANDSCAPING
931	Alpena	672	10296-1995-1297	LANDSCAPING
932	Alpena	672	10296-1995-1297	LANDSCAPING
933	Alpena	672	10296-1995-1297	SNOW REMOVAL
934	Alpena	672	10296-1995-1297	SNOW REMOVAL
935	Alpena	672	10296-1995-1297	SNOW REMOVAL
936	Alpena	672	10296-1995-1297	SNOW REMOVAL
937	Alpena	672	10296-1995-1297	SNOW REMOVAL
938	Alpena	672	10296-1995-1297	SNOW REMOVAL
939	Alpena	672	10296-1995-1297	SNOW REMOVAL
940	Alpena	672	10296-1995-1297	PARKING
941	Alpena	672	10296-1995-1297	PARKING
942	Alpena	672	10296-1995-1297	PARKING
943	Alpena	672	10296-1995-1297	PARKING
944	Alpena	672	10296-1995-1297	PARKING
945	Alpena	672	10296-1995-1297	PARKING

	A	B	C	D
946	Alpena	672	10296-1995-1297	PARKING
947	Alpena	672	10296-1995-1297	FLUORESCENT
948	Alpena	672	10296-1995-1297	FLUORESCENT
949	Alpena	672	10296-1995-1297	FLUORESCENT
950	Alpena	672	10296-1995-1297	FLUORESCENT
951	Alpena	672	10296-1995-1297	FLUORESCENT
952	Alpena	672	10296-1995-1297	FLUORESCENT
953	Alpena	672	10296-1995-1297	FLUORESCENT
954	Alpena	672	10296-1995-1297	RUBBISH REMOVAL
955	Alpena	672	10296-1995-1297	RUBBISH REMOVAL
956	Alpena	672	10296-1995-1297	RUBBISH REMOVAL
957	Alpena	672	10296-1995-1297	RUBBISH REMOVAL
958	Alpena	672	10296-1995-1297	RUBBISH REMOVAL
959	Alpena	672	10296-1995-1297	RUBBISH REMOVAL
960	Alpena	672	10296-1995-1297	RUBBISH REMOVAL
961	Alpena	672	10296-1995-1297	PEST CONTROL
962	Alpena	672	10296-1995-1297	PEST CONTROL
963	Alpena	672	10296-1995-1297	PEST CONTROL
964	Alpena	672	10296-1995-1297	PEST CONTROL
965	Alpena	672	10296-1995-1297	PEST CONTROL
966	Alpena	672	10296-1995-1297	PEST CONTROL
967	Alpena	672	10296-1995-1297	PEST CONTROL
968	Alpena	672	10296-1995-1297	GAS
969	Alpena	672	10296-1995-1297	GAS
970	Alpena	672	10296-1995-1297	GAS
971	Alpena	672	10296-1995-1297	GAS
972	Alpena	672	10296-1995-1297	GAS
973	Alpena	672	10296-1995-1297	GAS
974	Alpena	672	10296-1995-1297	GAS
975	Alpena	672	357-1988-5	HVAC
976	Alpena	672	357-1988-5	ELECTRICITY
977	Alpena	672	357-1988-5	WATER
978	Alpena	672	357-1988-5	JANITORIAL
979	Alpena	672	357-1988-5	INT/EXT MAINT
980	Alpena	672	357-1988-5	LANDSCAPING
981	Alpena	672	357-1988-5	SNOW REMOVAL
982	Alpena	672	357-1988-5	PARKING
983	Alpena	672	357-1988-5	FLUORESCENT
984	Alpena	672	357-1988-5	RUBBISH REMOVAL
985	Alpena	672	357-1988-5	N/A
986	Alpena	672	357-1993-1204	HVAC
987	Alpena	672	357-1993-1204	ELECTRICITY
988	Alpena	672	357-1993-1204	WATER
989	Alpena	672	357-1993-1204	JANITORIAL
990	Alpena	672	357-1993-1204	INT/EXT MAINT

	A	B	C	D
991	Alpena	672	357-1993-1204	LANDSCAPING
992	Alpena	672	357-1993-1204	SNOW REMOVAL
993	Alpena	672	357-1993-1204	PARKING
994	Alpena	672	357-1993-1204	FLUORESCENT
995	Alpena	672	357-1993-1204	RUBBISH REMOVAL
996	Alpena	672	357-1993-1204	N/A
997	Alpena	672	357-1994-1332	HVAC
998	Alpena	672	357-1994-1332	ELECTRICITY
999	Alpena	672	357-1994-1332	WATER
1000	Alpena	672	357-1994-1332	JANITORIAL
1001	Alpena	672	357-1994-1332	INT/EXT MAINT
1002	Alpena	672	357-1994-1332	LANDSCAPING
1003	Alpena	672	357-1994-1332	SNOW REMOVAL
1004	Alpena	672	357-1994-1332	PARKING
1005	Alpena	672	357-1994-1332	FLUORESCENT
1006	Alpena	672	357-1994-1332	RUBBISH REMOVAL
1007	Alpena	672	357-1994-1332	N/A
1008	Alpena	801	10383-1996-1101	HVAC
1009	Alpena	801	10383-1996-1101	ELECTRICITY
1010	Alpena	801	10383-1996-1101	WATER
1011	Alpena	801	10383-1996-1101	JANITORIAL
1012	Alpena	801	10383-1996-1101	INT/EXT MAINT
1013	Alpena	801	10383-1996-1101	LANDSCAPING
1014	Alpena	801	10383-1996-1101	SNOW REMOVAL
1015	Alpena	801	10383-1996-1101	PARKING
1016	Alpena	801	10383-1996-1101	FLUORESCENT
1017	Alpena	801	10383-1996-1101	RUBBISH REMOVAL
1018	Alpena	801	10383-1996-1101	N/A
1019	Alpena	801	10692-1999-1066	HVAC
1020	Alpena	801	10692-1999-1066	ELECTRICITY
1021	Alpena	801	10692-1999-1066	WATER
1022	Alpena	801	10692-1999-1066	JANITORIAL
1023	Alpena	801	10692-1999-1066	INT/EXT MAINT
1024	Alpena	801	10692-1999-1066	LANDSCAPING
1025	Alpena	801	10692-1999-1066	SNOW REMOVAL
1026	Alpena	801	10692-1999-1066	PARKING
1027	Alpena	801	10692-1999-1066	FLUORESCENT
1028	Alpena	801	10692-1999-1066	RUBBISH REMOVAL
1029	Alpena	801	10692-1999-1066	N/A
1030	Alpena	801	2217-1991-1148	HVAC
1031	Alpena	801	2217-1991-1148	ELECTRICITY
1032	Alpena	801	2217-1991-1148	WATER
1033	Alpena	801	2217-1991-1148	JANITORIAL
1034	Alpena	801	2217-1991-1148	INT/EXT MAINT
1035	Alpena	801	2217-1991-1148	LANDSCAPING

	A	B	C	D
1036	Alpena	801	2217-1991-1148	SNOW REMOVAL
1037	Alpena	801	2217-1991-1148	PARKING
1038	Alpena	801	2217-1991-1148	FLUORESCENT
1039	Alpena	801	2217-1991-1148	RUBBISH REMOVAL
1040	Alpena	801	2217-1991-1148	N/A
1041	Alpena	801	357-1995-1371	HVAC
1042	Alpena	801	357-1995-1371	ELECTRICITY
1043	Alpena	801	357-1995-1371	WATER
1044	Alpena	801	357-1995-1371	JANITORIAL
1045	Alpena	801	357-1995-1371	INT/EXT MAINT
1046	Alpena	801	357-1995-1371	LANDSCAPING
1047	Alpena	801	357-1995-1371	SNOW REMOVAL
1048	Alpena	801	357-1995-1371	PARKING
1049	Alpena	801	357-1995-1371	FLUORESCENT
1050	Alpena	801	357-1995-1371	RUBBISH REMOVAL
1051	Alpena	801	357-1995-1371	N/A
1052	Antrim	231	10194-1993-1161	HVAC
1053	Antrim	231	10194-1993-1161	HVAC
1054	Antrim	231	10194-1993-1161	ELECTRICITY
1055	Antrim	231	10194-1993-1161	ELECTRICITY
1056	Antrim	231	10194-1993-1161	WATER
1057	Antrim	231	10194-1993-1161	WATER
1058	Antrim	231	10194-1993-1161	JANITORIAL
1059	Antrim	231	10194-1993-1161	JANITORIAL
1060	Antrim	231	10194-1993-1161	INT/EXT MAINT
1061	Antrim	231	10194-1993-1161	INT/EXT MAINT
1062	Antrim	231	10194-1993-1161	LANDSCAPING
1063	Antrim	231	10194-1993-1161	LANDSCAPING
1064	Antrim	231	10194-1993-1161	SNOW REMOVAL
1065	Antrim	231	10194-1993-1161	SNOW REMOVAL
1066	Antrim	231	10194-1993-1161	PARKING
1067	Antrim	231	10194-1993-1161	PARKING
1068	Antrim	231	10194-1993-1161	FLUORESCENT
1069	Antrim	231	10194-1993-1161	FLUORESCENT
1070	Antrim	231	10194-1993-1161	RUBBISH REMOVAL
1071	Antrim	231	10194-1993-1161	RUBBISH REMOVAL
1072	Antrim	231	10194-1993-1161	PEST CONTROL
1073	Antrim	231	10194-1993-1161	PEST CONTROL
1074	Antrim	231	10194-1993-1161	GAS
1075	Antrim	231	10194-1993-1161	GAS
1076	Antrim	231	10194-2004-1136	PUBLIC UTILITIES
1077	Antrim	231	10194-2004-1136	PUBLIC UTILITIES
1078	Antrim	231	10194-2004-1136	JANITORIAL
1079	Antrim	231	10194-2004-1136	JANITORIAL
1080	Antrim	231	4038-1989-81	HVAC

	A	B	C	D
1081	Antrim	231	4038-1989-81	ELECTRICITY
1082	Antrim	231	4038-1989-81	WATER
1083	Antrim	231	4038-1989-81	JANITORIAL
1084	Antrim	231	4038-1989-81	INT/EXT MAINT
1085	Antrim	231	4038-1989-81	LANDSCAPING
1086	Antrim	231	4038-1989-81	SNOW REMOVAL
1087	Antrim	231	4038-1989-81	PARKING
1088	Antrim	231	4038-1989-81	FLUORESCENT
1089	Antrim	231	4038-1989-81	RUBBISH REMOVAL
1090	Antrim	231	4038-1989-81	N/A
1091	Antrim	231	4038-1994-1236	HVAC
1092	Antrim	231	4038-1994-1236	ELECTRICITY
1093	Antrim	231	4038-1994-1236	WATER
1094	Antrim	231	4038-1994-1236	JANITORIAL
1095	Antrim	231	4038-1994-1236	INT/EXT MAINT
1096	Antrim	231	4038-1994-1236	LANDSCAPING
1097	Antrim	231	4038-1994-1236	SNOW REMOVAL
1098	Antrim	231	4038-1994-1236	PARKING
1099	Antrim	231	4038-1994-1236	FLUORESCENT
1100	Antrim	231	4038-1994-1236	RUBBISH REMOVAL
1101	Antrim	231	4038-1994-1236	N/A
1102	Antrim	431	10171-1991-1135	HVAC
1103	Antrim	431	10171-1991-1135	ELECTRICITY
1104	Antrim	431	10171-1991-1135	WATER
1105	Antrim	431	10171-1991-1135	JANITORIAL
1106	Antrim	431	10171-1991-1135	INT/EXT MAINT
1107	Antrim	431	10171-1991-1135	LANDSCAPING
1108	Antrim	431	10171-1991-1135	SNOW REMOVAL
1109	Antrim	431	10171-1991-1135	PARKING
1110	Antrim	431	10171-1991-1135	FLUORESCENT
1111	Antrim	431	10171-1991-1135	RUBBISH REMOVAL
1112	Antrim	431	10171-1991-1135	PEST CONTROL
1113	Antrim	431	10171-2004-1006	ADJUST-INSURANCE
1114	Antrim	431	10171-2004-1006	ADJUST-INSURANCE
1115	Antrim	431	10171-2004-1006	ADJUST-INSURANCE
1116	Antrim	431	10171-2004-1006	ADJUST-OPERATING EXP
1117	Antrim	431	10171-2004-1006	ADJUST-OPERATING EXP
1118	Antrim	431	10171-2004-1006	ADJUST-OPERATING EXP
1119	Antrim	431	2214-1987-20	HVAC
1120	Antrim	431	2214-1987-20	ELECTRICITY
1121	Antrim	431	2214-1987-20	WATER
1122	Antrim	431	2214-1987-20	JANITORIAL
1123	Antrim	431	2214-1987-20	INT/EXT MAINT
1124	Antrim	431	2214-1987-20	LANDSCAPING
1125	Antrim	431	2214-1987-20	SNOW REMOVAL

	A	B	C	D
1126	Antrim	431	2214-1987-20	PARKING
1127	Antrim	431	2214-1987-20	FLUORESCENT
1128	Antrim	431	2214-1987-20	RUBBISH REMOVAL
1129	Antrim	431	2214-1987-20	N/A
1130	Antrim	431	2214-1993-1234	HVAC
1131	Antrim	431	2214-1993-1234	ELECTRICITY
1132	Antrim	431	2214-1993-1234	WATER
1133	Antrim	431	2214-1993-1234	JANITORIAL
1134	Antrim	431	2214-1993-1234	INT/EXT MAINT
1135	Antrim	431	2214-1993-1234	LANDSCAPING
1136	Antrim	431	2214-1993-1234	SNOW REMOVAL
1137	Antrim	431	2214-1993-1234	PARKING
1138	Antrim	431	2214-1993-1234	FLUORESCENT
1139	Antrim	431	2214-1993-1234	RUBBISH REMOVAL
1140	Antrim	431	2214-1993-1234	N/A
1141	Antrim	431	2214-1994-1132	HVAC
1142	Antrim	431	2214-1994-1132	ELECTRICITY
1143	Antrim	431	2214-1994-1132	WATER
1144	Antrim	431	2214-1994-1132	JANITORIAL
1145	Antrim	431	2214-1994-1132	INT/EXT MAINT
1146	Antrim	431	2214-1994-1132	LANDSCAPING
1147	Antrim	431	2214-1994-1132	SNOW REMOVAL
1148	Antrim	431	2214-1994-1132	PARKING
1149	Antrim	431	2214-1994-1132	FLUORESCENT
1150	Antrim	431	2214-1994-1132	RUBBISH REMOVAL
1151	Antrim	431	2214-1994-1132	N/A
1152	Arenac	231	6608-1985-93	HVAC
1153	Arenac	231	6608-1985-93	ELECTRICITY
1154	Arenac	231	6608-1985-93	WATER
1155	Arenac	231	6608-1985-93	JANITORIAL
1156	Arenac	231	6608-1985-93	INT/EXT MAINT
1157	Arenac	231	6608-1985-93	LANDSCAPING
1158	Arenac	231	6608-1985-93	SNOW REMOVAL
1159	Arenac	231	6608-1985-93	PARKING
1160	Arenac	231	6608-1985-93	FLUORESCENT
1161	Arenac	231	6608-1985-93	RUBBISH REMOVAL
1162	Arenac	231	6608-1985-93	N/A
1163	Arenac	231	7879-1992-1079	HVAC
1164	Arenac	231	7879-1992-1079	ELECTRICITY
1165	Arenac	231	7879-1992-1079	WATER
1166	Arenac	231	7879-1992-1079	JANITORIAL
1167	Arenac	231	7879-1992-1079	INT/EXT MAINT
1168	Arenac	231	7879-1992-1079	LANDSCAPING
1169	Arenac	231	7879-1992-1079	SNOW REMOVAL
1170	Arenac	231	7879-1992-1079	PARKING

	A	B	C	D
1171	Arenac	231	7879-1992-1079	FLUORESCENT
1172	Arenac	231	7879-1992-1079	RUBBISH REMOVAL
1173	Arenac	231	7879-1992-1079	N/A
1174	Arenac	231	7879-1992-1079	N/A
1175	Arenac	231	7879-1992-1079	N/A
1176	Arenac	231	7879-2002-2084	PUBLIC UTILITIES
1177	Arenac	231	7879-2002-2084	PUBLIC UTILITIES
1178	Arenac	231	7879-2002-2084	PUBLIC UTILITIES
1179	Arenac	231	7879-2002-2084	JANITORIAL
1180	Arenac	231	7879-2002-2084	JANITORIAL
1181	Arenac	231	7879-2002-2084	JANITORIAL
1182	Arenac	231	7879-2011-0268	PUBLIC UTILITIES
1183	Arenac	231	7879-2011-0268	JANITORIAL
1184	Arenac	231	7879-2011-0268	TRASH REMOVAL/WASTEBASKETS
1185	Arenac	231	7879-2011-0268	TELECOMMUNICATIONS
1186	Arenac	231	7879-2011-0268	ALARM SYSTEM MONITORING
1187	Arenac	431	11349-2010-0367	GROSS (FULL SERVICE)
1188	Arenac	431	6928-1987-176	PUBLIC UTILITIES
1189	Arenac	431	6928-1987-176	PUBLIC UTILITIES
1190	Arenac	431	6928-1987-176	PUBLIC UTILITIES
1191	Arenac	431	6928-1987-176	PUBLIC UTILITIES
1192	Arenac	431	6928-1987-176	PUBLIC UTILITIES
1193	Arenac	431	6928-1987-176	PUBLIC UTILITIES
1194	Arenac	431	6928-1987-176	PUBLIC UTILITIES
1195	Arenac	431	6928-1987-176	JANITORIAL
1196	Arenac	431	6928-1987-176	JANITORIAL
1197	Arenac	431	6928-1987-176	JANITORIAL
1198	Arenac	431	6928-1987-176	JANITORIAL
1199	Arenac	431	6928-1987-176	JANITORIAL
1200	Arenac	431	6928-1987-176	JANITORIAL
1201	Arenac	431	6928-1987-176	JANITORIAL
1202	Arenac	431	6928-1987-176	LANDSCAPING
1203	Arenac	431	6928-1987-176	LANDSCAPING
1204	Arenac	431	6928-1987-176	LANDSCAPING
1205	Arenac	431	6928-1987-176	LANDSCAPING
1206	Arenac	431	6928-1987-176	LANDSCAPING
1207	Arenac	431	6928-1987-176	LANDSCAPING
1208	Arenac	431	6928-1987-176	LANDSCAPING
1209	Arenac	431	6928-1987-176	SNOW REMOVAL
1210	Arenac	431	6928-1987-176	SNOW REMOVAL
1211	Arenac	431	6928-1987-176	SNOW REMOVAL
1212	Arenac	431	6928-1987-176	SNOW REMOVAL
1213	Arenac	431	6928-1987-176	SNOW REMOVAL
1214	Arenac	431	6928-1987-176	SNOW REMOVAL
1215	Arenac	431	6928-1987-176	SNOW REMOVAL

	A	B	C	D
1216	Arenac	431	6928-1987-176	DUMPSTER SERVICE
1217	Arenac	431	6928-1987-176	DUMPSTER SERVICE
1218	Arenac	431	6928-1987-176	DUMPSTER SERVICE
1219	Arenac	431	6928-1987-176	DUMPSTER SERVICE
1220	Arenac	431	6928-1987-176	DUMPSTER SERVICE
1221	Arenac	431	6928-1987-176	DUMPSTER SERVICE
1222	Arenac	431	6928-1987-176	DUMPSTER SERVICE
1223	Arenac	431	6928-1987-176	FLUORESCENT
1224	Arenac	431	6928-1987-176	FLUORESCENT
1225	Arenac	431	6928-1987-176	FLUORESCENT
1226	Arenac	431	6928-1987-176	FLUORESCENT
1227	Arenac	431	6928-1987-176	FLUORESCENT
1228	Arenac	431	6928-1987-176	FLUORESCENT
1229	Arenac	431	6928-1987-176	FLUORESCENT
1230	Arenac	431	6928-1987-176	ADJUST-TAXES
1231	Arenac	431	6928-1987-176	ADJUST-TAXES
1232	Arenac	431	6928-1987-176	ADJUST-TAXES
1233	Arenac	431	6928-1987-176	ADJUST-TAXES
1234	Arenac	431	6928-1987-176	ADJUST-TAXES
1235	Arenac	431	6928-1987-176	ADJUST-TAXES
1236	Arenac	431	6928-1987-176	ADJUST-TAXES
1237	Arenac	431	6928-1987-176	ADJUST-INSURANCE
1238	Arenac	431	6928-1987-176	ADJUST-INSURANCE
1239	Arenac	431	6928-1987-176	ADJUST-INSURANCE
1240	Arenac	431	6928-1987-176	ADJUST-INSURANCE
1241	Arenac	431	6928-1987-176	ADJUST-INSURANCE
1242	Arenac	431	6928-1987-176	ADJUST-INSURANCE
1243	Arenac	431	6928-1987-176	ADJUST-INSURANCE
1244	Arenac	472	7581-1990-1122	HVAC
1245	Arenac	472	7581-1990-1122	ELECTRICITY
1246	Arenac	472	7581-1990-1122	WATER
1247	Arenac	472	7581-1990-1122	JANITORIAL
1248	Arenac	472	7581-1990-1122	INT/EXT MAINT
1249	Arenac	472	7581-1990-1122	LANDSCAPING
1250	Arenac	472	7581-1990-1122	SNOW REMOVAL
1251	Arenac	472	7581-1990-1122	PARKING
1252	Arenac	472	7581-1990-1122	FLUORESCENT
1253	Arenac	472	7581-1990-1122	RUBBISH REMOVAL
1254	Arenac	472	7581-1990-1122	N/A
1255	Arenac	472	7581-2001-1140	GROSS (FULL SERVICE)
1256	Arenac	472	7581-2001-1140	GROSS (FULL SERVICE)
1257	Arenac	472	7581-2001-1140	GROSS (FULL SERVICE)
1258	Arenac	641	10702-2005-0055	JANITORIAL
1259	Arenac	641	10702-2005-0055	ELECTRICITY
1260	Arenac	641	10702-2005-0055	GAS

	A	B	C	D
1261	Arenac	641	10702-2005-0055	HVAC
1262	Arenac	641	10702-2005-0055	WATER
1263	Arenac	641	10702-2005-0055	FLUORESCENT
1264	Arenac	641	10702-2005-0055	LANDSCAPING
1265	Arenac	641	10702-2005-0055	EXT MAINTENANCE
1266	Arenac	641	10702-2005-0055	RUBBISH REMOVAL
1267	Arenac	641	10702-2005-0055	PARKING
1268	Arenac	641	10702-2005-0055	PEST CONTROL
1269	Arenac	641	10702-2005-0055	SNOW REMOVAL
1270	Arenac	641	10702-2005-0055	N/A
1271	Arenac	641	11349-2007-9148	GROSS (FULL SERVICE)
1272	Arenac	641	11349-2009-9092	JANITORIAL
1273	Arenac	641	11349-2009-9092	ELECTRICITY
1274	Arenac	641	11349-2009-9092	GAS
1275	Arenac	641	11349-2009-9092	HVAC
1276	Arenac	641	11349-2009-9092	WATER
1277	Arenac	641	11349-2009-9092	INT/EXT MAINT
1278	Arenac	641	11349-2009-9092	FLUORESCENT
1279	Arenac	641	11349-2009-9092	INSURANCE
1280	Arenac	641	11349-2009-9092	LANDSCAPING
1281	Arenac	641	11349-2009-9092	PARKING
1282	Arenac	641	11349-2009-9092	PAVING
1283	Arenac	641	11349-2009-9092	PEST CONTROL
1284	Arenac	641	11349-2009-9092	ROOF
1285	Arenac	641	11349-2009-9092	SNOW REMOVAL
1286	Arenac	641	11349-2009-9092	TAXES
1287	Arenac	641	11349-2009-9092	DUMPSTER SERVICE
1288	Arenac	641	11349-2009-9092	TRASH REMOVAL/WASTEBASKETS
1289	Arenac	641	11349-2009-9092	PUBLIC UTILITIES
1290	Arenac	641	11349-2009-9092	SEWER
1291	Baraga	071	10830-2000-1127	HVAC
1292	Baraga	071	10830-2000-1127	ELECTRICITY
1293	Baraga	071	10830-2000-1127	WATER
1294	Baraga	071	10830-2000-1127	JANITORIAL
1295	Baraga	071	10830-2000-1127	INT/EXT MAINT
1296	Baraga	071	10830-2000-1127	LANDSCAPING
1297	Baraga	071	10830-2000-1127	SNOW REMOVAL
1298	Baraga	071	10830-2000-1127	PARKING
1299	Baraga	071	10830-2000-1127	FLUORESCENT
1300	Baraga	071	10830-2000-1127	RUBBISH REMOVAL
1301	Baraga	071	10830-2000-1127	N/A
1302	Baraga	151	6946-1989-231	HVAC
1303	Baraga	151	6946-1989-231	ELECTRICITY
1304	Baraga	151	6946-1989-231	WATER
1305	Baraga	151	6946-1989-231	JANITORIAL

	A	B	C	D
1306	Baraga	151	6946-1989-231	INT/EXT MAINT
1307	Baraga	151	6946-1989-231	LANDSCAPING
1308	Baraga	151	6946-1989-231	SNOW REMOVAL
1309	Baraga	151	6946-1989-231	PARKING
1310	Baraga	151	6946-1989-231	FLUORESCENT
1311	Baraga	151	6946-1989-231	RUBBISH REMOVAL
1312	Baraga	151	6946-1989-231	N/A
1313	Baraga	191	7202-1991-1011	HVAC
1314	Baraga	191	7202-1991-1011	ELECTRICITY
1315	Baraga	191	7202-1991-1011	WATER
1316	Baraga	191	7202-1991-1011	JANITORIAL
1317	Baraga	191	7202-1991-1011	INT/EXT MAINT
1318	Baraga	191	7202-1991-1011	LANDSCAPING
1319	Baraga	191	7202-1991-1011	SNOW REMOVAL
1320	Baraga	191	7202-1991-1011	PARKING
1321	Baraga	191	7202-1991-1011	FLUORESCENT
1322	Baraga	191	7202-1991-1011	RUBBISH REMOVAL
1323	Baraga	191	7202-1991-1011	N/A
1324	Baraga	231	1285-1990-6	HVAC
1325	Baraga	231	1285-1990-6	ELECTRICITY
1326	Baraga	231	1285-1990-6	WATER
1327	Baraga	231	1285-1990-6	JANITORIAL
1328	Baraga	231	1285-1990-6	INT/EXT MAINT
1329	Baraga	231	1285-1990-6	LANDSCAPING
1330	Baraga	231	1285-1990-6	SNOW REMOVAL
1331	Baraga	231	1285-1990-6	PARKING
1332	Baraga	231	1285-1990-6	FLUORESCENT
1333	Baraga	231	1285-1990-6	RUBBISH REMOVAL
1334	Baraga	231	1285-1990-6	N/A
1335	Baraga	231	1285-1999-1230	GROSS (FULL SERVICE)
1336	Baraga	231	1285-1999-1230	GROSS (FULL SERVICE)
1337	Baraga	231	1285-1999-1230	GROSS (FULL SERVICE)
1338	Baraga	231	1285-1999-1230	GROSS (FULL SERVICE)
1339	Baraga	231	1285-2009-0003	GROSS (FULL SERVICE)
1340	Baraga	231	1285-2009-0003	GROSS (FULL SERVICE)
1341	Baraga	231	1285-2009-0003	GROSS (FULL SERVICE)
1342	Baraga	231	1285-2009-0003	GROSS (FULL SERVICE)
1343	Baraga	431	10381-1995-1429	HVAC
1344	Baraga	431	10381-1995-1429	ELECTRICITY
1345	Baraga	431	10381-1995-1429	WATER
1346	Baraga	431	10381-1995-1429	JANITORIAL
1347	Baraga	431	10381-1995-1429	INT/EXT MAINT
1348	Baraga	431	10381-1995-1429	LANDSCAPING
1349	Baraga	431	10381-1995-1429	SNOW REMOVAL
1350	Baraga	431	10381-1995-1429	PARKING

	A	B	C	D
1351	Baraga	431	10381-1995-1429	FLUORESCENT
1352	Baraga	431	10381-1995-1429	RUBBISH REMOVAL
1353	Baraga	431	10381-1995-1429	N/A
1354	Baraga	431	10381-1996-1259	HVAC
1355	Baraga	431	10381-1996-1259	ELECTRICITY
1356	Baraga	431	10381-1996-1259	WATER
1357	Baraga	431	10381-1996-1259	JANITORIAL
1358	Baraga	431	10381-1996-1259	INT/EXT MAINT
1359	Baraga	431	10381-1996-1259	LANDSCAPING
1360	Baraga	431	10381-1996-1259	SNOW REMOVAL
1361	Baraga	431	10381-1996-1259	PARKING
1362	Baraga	431	10381-1996-1259	FLUORESCENT
1363	Baraga	431	10381-1996-1259	RUBBISH REMOVAL
1364	Baraga	431	10381-1996-1259	N/A
1365	Baraga	431	10723-1997-1197	FLUORESCENT
1366	Baraga	431	10723-1997-1197	FLUORESCENT
1367	Baraga	431	10723-1997-1197	FLUORESCENT
1368	Baraga	431	10723-1997-1197	GAS
1369	Baraga	431	10723-1997-1197	GAS
1370	Baraga	431	10723-1997-1197	GAS
1371	Baraga	431	10723-1997-1197	JANITORIAL
1372	Baraga	431	10723-1997-1197	JANITORIAL
1373	Baraga	431	10723-1997-1197	JANITORIAL
1374	Baraga	431	10723-1997-1197	WATER
1375	Baraga	431	10723-1997-1197	WATER
1376	Baraga	431	10723-1997-1197	WATER
1377	Baraga	431	10723-1997-1197	HVAC
1378	Baraga	431	10723-1997-1197	HVAC
1379	Baraga	431	10723-1997-1197	HVAC
1380	Baraga	431	10723-1997-1197	INT/EXT MAINT
1381	Baraga	431	10723-1997-1197	INT/EXT MAINT
1382	Baraga	431	10723-1997-1197	INT/EXT MAINT
1383	Baraga	431	10723-1997-1197	LANDSCAPING
1384	Baraga	431	10723-1997-1197	LANDSCAPING
1385	Baraga	431	10723-1997-1197	LANDSCAPING
1386	Baraga	431	10723-1997-1197	PARKING
1387	Baraga	431	10723-1997-1197	PARKING
1388	Baraga	431	10723-1997-1197	PARKING
1389	Baraga	431	10723-1997-1197	PEST CONTROL
1390	Baraga	431	10723-1997-1197	PEST CONTROL
1391	Baraga	431	10723-1997-1197	PEST CONTROL
1392	Baraga	431	10723-1997-1197	RUBBISH REMOVAL
1393	Baraga	431	10723-1997-1197	RUBBISH REMOVAL
1394	Baraga	431	10723-1997-1197	RUBBISH REMOVAL
1395	Baraga	431	10723-1997-1197	SNOW REMOVAL

	A	B	C	D
1396	Baraga	431	10723-1997-1197	SNOW REMOVAL
1397	Baraga	431	10723-1997-1197	SNOW REMOVAL
1398	Baraga	431	10723-1997-1197	ELECTRICITY
1399	Baraga	431	10723-1997-1197	ELECTRICITY
1400	Baraga	431	10723-1997-1197	ELECTRICITY
1401	Baraga	431	10723-2007-0160	PUBLIC UTILITIES
1402	Baraga	431	10723-2007-0160	PUBLIC UTILITIES
1403	Baraga	431	10723-2007-0160	PUBLIC UTILITIES
1404	Baraga	431	10723-2007-0160	PUBLIC UTILITIES
1405	Baraga	431	10723-2007-0160	JANITORIAL
1406	Baraga	431	10723-2007-0160	JANITORIAL
1407	Baraga	431	10723-2007-0160	JANITORIAL
1408	Baraga	431	10723-2007-0160	JANITORIAL
1409	Baraga	431	2604-1988-50	HVAC
1410	Baraga	431	2604-1988-50	ELECTRICITY
1411	Baraga	431	2604-1988-50	WATER
1412	Baraga	431	2604-1988-50	JANITORIAL
1413	Baraga	431	2604-1988-50	INT/EXT MAINT
1414	Baraga	431	2604-1988-50	LANDSCAPING
1415	Baraga	431	2604-1988-50	SNOW REMOVAL
1416	Baraga	431	2604-1988-50	PARKING
1417	Baraga	431	2604-1988-50	FLUORESCENT
1418	Baraga	431	2604-1988-50	RUBBISH REMOVAL
1419	Baraga	431	2604-1988-50	N/A
1420	Baraga	431	2604-1992-1012	HVAC
1421	Baraga	431	2604-1992-1012	ELECTRICITY
1422	Baraga	431	2604-1992-1012	WATER
1423	Baraga	431	2604-1992-1012	JANITORIAL
1424	Baraga	431	2604-1992-1012	INT/EXT MAINT
1425	Baraga	431	2604-1992-1012	LANDSCAPING
1426	Baraga	431	2604-1992-1012	SNOW REMOVAL
1427	Baraga	431	2604-1992-1012	PARKING
1428	Baraga	431	2604-1992-1012	FLUORESCENT
1429	Baraga	431	2604-1992-1012	RUBBISH REMOVAL
1430	Baraga	431	2604-1992-1012	N/A
1431	Baraga	631	6989-1987-207	HVAC
1432	Baraga	631	6989-1987-207	ELECTRICITY
1433	Baraga	631	6989-1987-207	WATER
1434	Baraga	631	6989-1987-207	JANITORIAL
1435	Baraga	631	6989-1987-207	INT/EXT MAINT
1436	Baraga	631	6989-1987-207	LANDSCAPING
1437	Baraga	631	6989-1987-207	SNOW REMOVAL
1438	Baraga	631	6989-1987-207	PARKING
1439	Baraga	631	6989-1987-207	FLUORESCENT
1440	Baraga	631	6989-1987-207	RUBBISH REMOVAL

	A	B	C	D
1441	Baraga	631	6989-1987-207	N/A
1442	Baraga	672	11038-2003-1122	HVAC
1443	Baraga	672	11038-2003-1122	ELECTRICITY
1444	Baraga	672	11038-2003-1122	WATER
1445	Baraga	672	11038-2003-1122	JANITORIAL
1446	Baraga	672	11038-2003-1122	LANDSCAPING
1447	Baraga	672	11038-2003-1122	INT/EXT MAINT
1448	Baraga	672	11038-2003-1122	LANDSCAPING
1449	Baraga	672	11038-2003-1122	RUBBISH REMOVAL
1450	Baraga	672	1215-1982-5	HVAC
1451	Baraga	672	1215-1982-5	HVAC
1452	Baraga	672	1215-1982-5	ELECTRICITY
1453	Baraga	672	1215-1982-5	ELECTRICITY
1454	Baraga	672	1215-1982-5	WATER
1455	Baraga	672	1215-1982-5	WATER
1456	Baraga	672	1215-1982-5	JANITORIAL
1457	Baraga	672	1215-1982-5	JANITORIAL
1458	Baraga	672	1215-1982-5	INT/EXT MAINT
1459	Baraga	672	1215-1982-5	INT/EXT MAINT
1460	Baraga	672	1215-1982-5	LANDSCAPING
1461	Baraga	672	1215-1982-5	LANDSCAPING
1462	Baraga	672	1215-1982-5	SNOW REMOVAL
1463	Baraga	672	1215-1982-5	SNOW REMOVAL
1464	Baraga	672	1215-1982-5	PARKING
1465	Baraga	672	1215-1982-5	PARKING
1466	Baraga	672	1215-1982-5	FLUORESCENT
1467	Baraga	672	1215-1982-5	FLUORESCENT
1468	Baraga	672	1215-1982-5	RUBBISH REMOVAL
1469	Baraga	672	1215-1982-5	RUBBISH REMOVAL
1470	Baraga	672	1215-1982-5	N/A
1471	Baraga	672	1215-1982-5	N/A
1472	Baraga	672	1215-2001-1231	HVAC
1473	Baraga	672	1215-2001-1231	ELECTRICITY
1474	Baraga	672	1215-2001-1231	WATER
1475	Baraga	672	1215-2001-1231	JANITORIAL
1476	Baraga	672	1215-2001-1231	INT/EXT MAINT
1477	Baraga	672	1215-2001-1231	LANDSCAPING
1478	Baraga	672	1215-2001-1231	STEAM
1479	Baraga	672	1215-2001-1231	PARKING
1480	Baraga	672	1215-2001-1231	FLUORESCENT
1481	Baraga	672	1215-2002-2109	HVAC
1482	Baraga	672	1215-2002-2109	ELECTRICITY
1483	Baraga	672	1215-2002-2109	WATER
1484	Baraga	672	1215-2002-2109	JANITORIAL
1485	Baraga	672	1215-2002-2109	INT/EXT MAINT

	A	B	C	D
1486	Baraga	672	1215-2002-2109	LANDSCAPING
1487	Baraga	672	1215-2002-2109	SNOW REMOVAL
1488	Baraga	672	1215-2002-2109	RUBBISH REMOVAL
1489	Baraga	672	1215-2002-2109	FLUORESCENT
1490	Baraga	751	10661-1998-1224	HVAC
1491	Baraga	751	10661-1998-1224	ELECTRICITY
1492	Baraga	751	10661-1998-1224	WATER
1493	Baraga	751	10661-1998-1224	JANITORIAL
1494	Baraga	751	10661-1998-1224	INT/EXT MAINT
1495	Baraga	751	10661-1998-1224	LANDSCAPING
1496	Baraga	751	10661-1998-1224	SNOW REMOVAL
1497	Baraga	751	10661-1998-1224	PARKING
1498	Baraga	751	10661-1998-1224	FLUORESCENT
1499	Baraga	751	10661-1998-1224	RUBBISH REMOVAL
1500	Baraga	751	10661-1998-1224	N/A
1501	Baraga	751	10661-1999-1269	HVAC
1502	Baraga	751	10661-1999-1269	ELECTRICITY
1503	Baraga	751	10661-1999-1269	WATER
1504	Baraga	751	10661-1999-1269	JANITORIAL
1505	Baraga	751	10661-1999-1269	INT/EXT MAINT
1506	Baraga	751	10661-1999-1269	LANDSCAPING
1507	Baraga	751	10661-1999-1269	SNOW REMOVAL
1508	Baraga	751	10661-1999-1269	PARKING
1509	Baraga	751	10661-1999-1269	FLUORESCENT
1510	Baraga	751	10661-1999-1269	RUBBISH REMOVAL
1511	Baraga	751	10661-1999-1269	N/A
1512	Baraga	751	10682-1999-1008	HVAC
1513	Baraga	751	10682-1999-1008	ELECTRICITY
1514	Baraga	751	10682-1999-1008	WATER
1515	Baraga	751	10682-1999-1008	JANITORIAL
1516	Baraga	751	10682-1999-1008	INT/EXT MAINT
1517	Baraga	751	10682-1999-1008	LANDSCAPING
1518	Baraga	751	10682-1999-1008	SNOW REMOVAL
1519	Baraga	751	10682-1999-1008	PARKING
1520	Baraga	751	10682-1999-1008	FLUORESCENT
1521	Baraga	751	10682-1999-1008	RUBBISH REMOVAL
1522	Baraga	751	10682-1999-1008	N/A
1523	Baraga	751	10682-1999-1086	HVAC
1524	Baraga	751	10682-1999-1086	ELECTRICITY
1525	Baraga	751	10682-1999-1086	WATER
1526	Baraga	751	10682-1999-1086	JANITORIAL
1527	Baraga	751	10682-1999-1086	INT/EXT MAINT
1528	Baraga	751	10682-1999-1086	LANDSCAPING
1529	Baraga	751	10682-1999-1086	SNOW REMOVAL
1530	Baraga	751	10682-1999-1086	PARKING

	A	B	C	D
1531	Baraga	751	10682-1999-1086	FLUORESCENT
1532	Baraga	751	10682-1999-1086	RUBBISH REMOVAL
1533	Baraga	751	10682-1999-1086	N/A
1534	Baraga	751	10682-1999-1268	HVAC
1535	Baraga	751	10682-1999-1268	ELECTRICITY
1536	Baraga	751	10682-1999-1268	WATER
1537	Baraga	751	10682-1999-1268	JANITORIAL
1538	Baraga	751	10682-1999-1268	INT/EXT MAINT
1539	Baraga	751	10682-1999-1268	LANDSCAPING
1540	Baraga	751	10682-1999-1268	SNOW REMOVAL
1541	Baraga	751	10682-1999-1268	PARKING
1542	Baraga	751	10682-1999-1268	FLUORESCENT
1543	Baraga	751	10682-1999-1268	RUBBISH REMOVAL
1544	Baraga	751	10682-1999-1268	N/A
1545	Baraga	751	10682-2001-1139	HVAC
1546	Baraga	751	10682-2001-1139	HVAC
1547	Baraga	751	10682-2001-1139	HVAC
1548	Baraga	751	10682-2001-1139	ELECTRICITY
1549	Baraga	751	10682-2001-1139	ELECTRICITY
1550	Baraga	751	10682-2001-1139	ELECTRICITY
1551	Baraga	751	10682-2001-1139	WATER
1552	Baraga	751	10682-2001-1139	WATER
1553	Baraga	751	10682-2001-1139	WATER
1554	Baraga	751	10682-2001-1139	JANITORIAL
1555	Baraga	751	10682-2001-1139	JANITORIAL
1556	Baraga	751	10682-2001-1139	JANITORIAL
1557	Baraga	751	10682-2001-1139	INT/EXT MAINT
1558	Baraga	751	10682-2001-1139	INT/EXT MAINT
1559	Baraga	751	10682-2001-1139	INT/EXT MAINT
1560	Baraga	751	10682-2001-1139	SNOW REMOVAL
1561	Baraga	751	10682-2001-1139	SNOW REMOVAL
1562	Baraga	751	10682-2001-1139	SNOW REMOVAL
1563	Baraga	751	10682-2001-1139	RUBBISH REMOVAL
1564	Baraga	751	10682-2001-1139	RUBBISH REMOVAL
1565	Baraga	751	10682-2001-1139	RUBBISH REMOVAL
1566	Baraga	751	10682-2001-1139	FLUORESCENT
1567	Baraga	751	10682-2001-1139	FLUORESCENT
1568	Baraga	751	10682-2001-1139	FLUORESCENT
1569	Baraga	751	10755-1999-1411	HVAC
1570	Baraga	751	10755-1999-1411	ELECTRICITY
1571	Baraga	751	10755-1999-1411	WATER
1572	Baraga	751	10755-1999-1411	JANITORIAL
1573	Baraga	751	10755-1999-1411	INT/EXT MAINT
1574	Baraga	751	10755-1999-1411	LANDSCAPING
1575	Baraga	751	10755-1999-1411	SNOW REMOVAL

	A	B	C	D
1576	Baraga	751	10755-1999-1411	PARKING
1577	Baraga	751	10755-1999-1411	FLUORESCENT
1578	Baraga	751	10755-1999-1411	RUBBISH REMOVAL
1579	Baraga	751	10755-1999-1411	N/A
1580	Baraga	751	6967-1989-234	HVAC
1581	Baraga	751	6967-1989-234	ELECTRICITY
1582	Baraga	751	6967-1989-234	WATER
1583	Baraga	751	6967-1989-234	JANITORIAL
1584	Baraga	751	6967-1989-234	INT/EXT MAINT
1585	Baraga	751	6967-1989-234	LANDSCAPING
1586	Baraga	751	6967-1989-234	SNOW REMOVAL
1587	Baraga	751	6967-1989-234	PARKING
1588	Baraga	751	6967-1989-234	FLUORESCENT
1589	Baraga	751	6967-1989-234	RUBBISH REMOVAL
1590	Baraga	751	6967-1989-234	N/A
1591	Barry	231	10290-1995-1281	HVAC
1592	Barry	231	10290-1995-1281	ELECTRICITY
1593	Barry	231	10290-1995-1281	WATER
1594	Barry	231	10290-1995-1281	JANITORIAL
1595	Barry	231	10290-1995-1281	INT/EXT MAINT
1596	Barry	231	10290-1995-1281	LANDSCAPING
1597	Barry	231	10290-1995-1281	SNOW REMOVAL
1598	Barry	231	10290-1995-1281	PARKING
1599	Barry	231	10290-1995-1281	FLUORESCENT
1600	Barry	231	10290-1995-1281	RUBBISH REMOVAL
1601	Barry	231	10290-1995-1281	N/A
1602	Barry	231	10290-1996-1339	HVAC
1603	Barry	231	10290-1996-1339	ELECTRICITY
1604	Barry	231	10290-1996-1339	WATER
1605	Barry	231	10290-1996-1339	JANITORIAL
1606	Barry	231	10290-1996-1339	INT/EXT MAINT
1607	Barry	231	10290-1996-1339	LANDSCAPING
1608	Barry	231	10290-1996-1339	SNOW REMOVAL
1609	Barry	231	10290-1996-1339	PARKING
1610	Barry	231	10290-1996-1339	FLUORESCENT
1611	Barry	231	10290-1996-1339	RUBBISH REMOVAL
1612	Barry	231	10290-1996-1339	N/A
1613	Barry	231	10290-1997-1242	HVAC
1614	Barry	231	10290-1997-1242	ELECTRICITY
1615	Barry	231	10290-1997-1242	WATER
1616	Barry	231	10290-1997-1242	JANITORIAL
1617	Barry	231	10290-1997-1242	INT/EXT MAINT
1618	Barry	231	10290-1997-1242	LANDSCAPING
1619	Barry	231	10290-1997-1242	SNOW REMOVAL
1620	Barry	231	10290-1997-1242	PARKING

	A	B	C	D
1621	Barry	231	10290-1997-1242	FLUORESCENT
1622	Barry	231	10290-1997-1242	RUBBISH REMOVAL
1623	Barry	231	10290-1997-1242	N/A
1624	Barry	231	10511-1994-1002	HVAC
1625	Barry	231	10511-1994-1002	HVAC
1626	Barry	231	10511-1994-1002	ELECTRICITY
1627	Barry	231	10511-1994-1002	ELECTRICITY
1628	Barry	231	10511-1994-1002	WATER
1629	Barry	231	10511-1994-1002	WATER
1630	Barry	231	10511-1994-1002	JANITORIAL
1631	Barry	231	10511-1994-1002	JANITORIAL
1632	Barry	231	10511-1994-1002	INT/EXT MAINT
1633	Barry	231	10511-1994-1002	INT/EXT MAINT
1634	Barry	231	10511-1994-1002	LANDSCAPING
1635	Barry	231	10511-1994-1002	LANDSCAPING
1636	Barry	231	10511-1994-1002	SNOW REMOVAL
1637	Barry	231	10511-1994-1002	SNOW REMOVAL
1638	Barry	231	10511-1994-1002	PARKING
1639	Barry	231	10511-1994-1002	PARKING
1640	Barry	231	10511-1994-1002	FLUORESCENT
1641	Barry	231	10511-1994-1002	FLUORESCENT
1642	Barry	231	10511-1994-1002	RUBBISH REMOVAL
1643	Barry	231	10511-1994-1002	RUBBISH REMOVAL
1644	Barry	231	10511-1994-1002	PEST CONTROL
1645	Barry	231	10511-1994-1002	PEST CONTROL
1646	Barry	231	10511-1994-1002	GAS
1647	Barry	231	10511-1994-1002	GAS
1648	Barry	231	10511-1994-1002	SECURITY
1649	Barry	231	10511-1994-1002	SECURITY
1650	Barry	231	10511-2006-0254	JANITORIAL
1651	Barry	231	10511-2006-0254	PARKING
1652	Barry	231	10511-2006-0254	TRASH REMOVAL/WASTEBASKETS
1653	Barry	231	10511-2006-0254	PEST CONTROL
1654	Barry	231	10511-2006-0254	ROOF
1655	Barry	231	10511-2006-0254	TELECOMMUNICATIONS
1656	Barry	231	10511-2006-0254	SNOW REMOVAL
1657	Barry	231	10511-2006-0254	TAXES
1658	Barry	231	10511-2006-0254	PUBLIC UTILITIES
1659	Barry	231	10511-2006-0254	ALARM SYSTEM MONITORING
1660	Barry	231	10511-2006-0254	FLUORESCENT
1661	Barry	231	10511-2006-0254	HVAC
1662	Barry	231	10511-2006-0254	INSURANCE
1663	Barry	231	10511-2006-0254	LANDSCAPING
1664	Barry	231	10511-2006-0254	DUMPSTER SERVICE
1665	Barry	231	10511-2006-0254	INT/EXT MAINT

	A	B	C	D
1666	Barry	231	10511-2012-0013	PUBLIC UTILITIES
1667	Barry	231	10511-2012-0013	PUBLIC UTILITIES
1668	Barry	231	10511-2012-0013	JANITORIAL
1669	Barry	231	10511-2012-0013	JANITORIAL
1670	Barry	231	1749-1989-19	HVAC
1671	Barry	231	1749-1989-19	ELECTRICITY
1672	Barry	231	1749-1989-19	WATER
1673	Barry	231	1749-1989-19	JANITORIAL
1674	Barry	231	1749-1989-19	INT/EXT MAINT
1675	Barry	231	1749-1989-19	LANDSCAPING
1676	Barry	231	1749-1989-19	SNOW REMOVAL
1677	Barry	231	1749-1989-19	PARKING
1678	Barry	231	1749-1989-19	FLUORESCENT
1679	Barry	231	1749-1989-19	RUBBISH REMOVAL
1680	Barry	231	1749-1989-19	N/A
1681	Barry	231	1749-1994-1317	HVAC
1682	Barry	231	1749-1994-1317	ELECTRICITY
1683	Barry	231	1749-1994-1317	WATER
1684	Barry	231	1749-1994-1317	JANITORIAL
1685	Barry	231	1749-1994-1317	INT/EXT MAINT
1686	Barry	231	1749-1994-1317	LANDSCAPING
1687	Barry	231	1749-1994-1317	SNOW REMOVAL
1688	Barry	231	1749-1994-1317	PARKING
1689	Barry	231	1749-1994-1317	FLUORESCENT
1690	Barry	231	1749-1994-1317	RUBBISH REMOVAL
1691	Barry	231	1749-1994-1317	N/A
1692	Barry	231	6400-1989-186	HVAC
1693	Barry	231	6400-1989-186	ELECTRICITY
1694	Barry	231	6400-1989-186	WATER
1695	Barry	231	6400-1989-186	JANITORIAL
1696	Barry	231	6400-1989-186	INT/EXT MAINT
1697	Barry	231	6400-1989-186	LANDSCAPING
1698	Barry	231	6400-1989-186	SNOW REMOVAL
1699	Barry	231	6400-1989-186	PARKING
1700	Barry	231	6400-1989-186	FLUORESCENT
1701	Barry	231	6400-1989-186	RUBBISH REMOVAL
1702	Barry	231	6400-1989-186	N/A
1703	Barry	231	6400-1994-1321	HVAC
1704	Barry	231	6400-1994-1321	ELECTRICITY
1705	Barry	231	6400-1994-1321	WATER
1706	Barry	231	6400-1994-1321	JANITORIAL
1707	Barry	231	6400-1994-1321	INT/EXT MAINT
1708	Barry	231	6400-1994-1321	LANDSCAPING
1709	Barry	231	6400-1994-1321	SNOW REMOVAL
1710	Barry	231	6400-1994-1321	PARKING

	A	B	C	D
1711	Barry	231	6400-1994-1321	FLUORESCENT
1712	Barry	231	6400-1994-1321	RUBBISH REMOVAL
1713	Barry	231	6400-1994-1321	N/A
1714	Barry	431	10766-1998-1164	PUBLIC UTILITIES
1715	Barry	431	10766-1998-1164	PUBLIC UTILITIES
1716	Barry	431	10766-1998-1164	PUBLIC UTILITIES
1717	Barry	431	10766-1998-1164	JANITORIAL
1718	Barry	431	10766-1998-1164	JANITORIAL
1719	Barry	431	10766-1998-1164	JANITORIAL
1720	Barry	431	10766-1998-1164	PEST CONTROL
1721	Barry	431	10766-1998-1164	PEST CONTROL
1722	Barry	431	10766-1998-1164	PEST CONTROL
1723	Barry	431	10886-2008-0141	GROSS (FULL SERVICE)
1724	Barry	431	10886-2008-0141	GROSS (FULL SERVICE)
1725	Barry	431	10886-2008-0141	GROSS (FULL SERVICE)
1726	Barry	431	10886-2008-0141	GROSS (FULL SERVICE)
1727	Barry	431	10886-2008-0141	GROSS (FULL SERVICE)
1728	Barry	431	10886-2008-0141	GROSS (FULL SERVICE)
1729	Barry	431	4300-1981-13	HVAC
1730	Barry	431	4300-1981-13	ELECTRICITY
1731	Barry	431	4300-1981-13	WATER
1732	Barry	431	4300-1981-13	JANITORIAL
1733	Barry	431	4300-1981-13	INT/EXT MAINT
1734	Barry	431	4300-1981-13	LANDSCAPING
1735	Barry	431	4300-1981-13	SNOW REMOVAL
1736	Barry	431	4300-1981-13	PARKING
1737	Barry	431	4300-1981-13	FLUORESCENT
1738	Barry	431	4300-1981-13	RUBBISH REMOVAL
1739	Barry	431	4300-1981-13	N/A
1740	Barry	431	4300-1996-1380	HVAC
1741	Barry	431	4300-1996-1380	ELECTRICITY
1742	Barry	431	4300-1996-1380	WATER
1743	Barry	431	4300-1996-1380	JANITORIAL
1744	Barry	431	4300-1996-1380	INT/EXT MAINT
1745	Barry	431	4300-1996-1380	LANDSCAPING
1746	Barry	431	4300-1996-1380	SNOW REMOVAL
1747	Barry	431	4300-1996-1380	PARKING
1748	Barry	431	4300-1996-1380	FLUORESCENT
1749	Barry	431	4300-1996-1380	RUBBISH REMOVAL
1750	Barry	431	4300-1996-1380	N/A
1751	Barry	431	4300-1997-1223	HVAC
1752	Barry	431	4300-1997-1223	ELECTRICITY
1753	Barry	431	4300-1997-1223	WATER
1754	Barry	431	4300-1997-1223	JANITORIAL
1755	Barry	431	4300-1997-1223	INT/EXT MAINT

	A	B	C	D
1756	Barry	431	4300-1997-1223	LANDSCAPING
1757	Barry	431	4300-1997-1223	SNOW REMOVAL
1758	Barry	431	4300-1997-1223	PARKING
1759	Barry	431	4300-1997-1223	FLUORESCENT
1760	Barry	431	4300-1997-1223	RUBBISH REMOVAL
1761	Barry	431	4300-1997-1223	N/A
1762	Barry	551	6563-1989-204	HVAC
1763	Barry	551	6563-1989-204	ELECTRICITY
1764	Barry	551	6563-1989-204	WATER
1765	Barry	551	6563-1989-204	JANITORIAL
1766	Barry	551	6563-1989-204	INT/EXT MAINT
1767	Barry	551	6563-1989-204	LANDSCAPING
1768	Barry	551	6563-1989-204	SNOW REMOVAL
1769	Barry	551	6563-1989-204	PARKING
1770	Barry	551	6563-1989-204	FLUORESCENT
1771	Barry	551	6563-1989-204	RUBBISH REMOVAL
1772	Barry	551	6563-1989-204	N/A
1773	Barry	551	6563-1994-1260	HVAC
1774	Barry	551	6563-1994-1260	ELECTRICITY
1775	Barry	551	6563-1994-1260	WATER
1776	Barry	551	6563-1994-1260	JANITORIAL
1777	Barry	551	6563-1994-1260	INT/EXT MAINT
1778	Barry	551	6563-1994-1260	LANDSCAPING
1779	Barry	551	6563-1994-1260	SNOW REMOVAL
1780	Barry	551	6563-1994-1260	PARKING
1781	Barry	551	6563-1994-1260	FLUORESCENT
1782	Barry	551	6563-1994-1260	RUBBISH REMOVAL
1783	Barry	551	6563-1994-1260	N/A
1784	Barry	551	6563-1999-1115	HVAC
1785	Barry	551	6563-1999-1115	ELECTRICITY
1786	Barry	551	6563-1999-1115	WATER
1787	Barry	551	6563-1999-1115	JANITORIAL
1788	Barry	551	6563-1999-1115	INT/EXT MAINT
1789	Barry	551	6563-1999-1115	LANDSCAPING
1790	Barry	551	6563-1999-1115	SNOW REMOVAL
1791	Barry	551	6563-1999-1115	PARKING
1792	Barry	551	6563-1999-1115	FLUORESCENT
1793	Barry	551	6563-1999-1115	RUBBISH REMOVAL
1794	Barry	551	6563-1999-1115	N/A
1795	Barry	551	6563-2000-1102	HVAC
1796	Barry	551	6563-2000-1102	ELECTRICITY
1797	Barry	551	6563-2000-1102	WATER
1798	Barry	551	6563-2000-1102	JANITORIAL
1799	Barry	551	6563-2000-1102	INT/EXT MAINT
1800	Barry	551	6563-2000-1102	LANDSCAPING

	A	B	C	D
1801	Barry	551	6563-2000-1102	SNOW REMOVAL
1802	Barry	551	6563-2000-1102	PARKING
1803	Barry	551	6563-2000-1102	FLUORESCENT
1804	Barry	551	6563-2000-1102	RUBBISH REMOVAL
1805	Barry	551	6563-2000-1102	N/A
1806	Barry	551	6563-2000-1103	FLUORESCENT
1807	Barry	551	6563-2000-1103	PUBLIC UTILITIES
1808	Barry	551	6563-2000-1103	ALARM SYSTEM MONITORING
1809	Barry	551	6563-2000-1103	TELECOMMUNICATIONS
1810	Barry	551	6563-2000-1103	PEST CONTROL
1811	Barry	551	6563-2000-1103	ADJUST-TAXES
1812	Barry	551	6563-2000-1103	ADJUST-INSURANCE
1813	Barry	551	6563-2000-1103	ADJUST-CPI
1814	Barry	551	6563-2009-0282	PUBLIC UTILITIES
1815	Barry	551	6563-2009-0282	PUBLIC UTILITIES
1816	Barry	551	6563-2009-0282	ALARM SYSTEM MONITORING
1817	Barry	551	6563-2009-0282	ALARM SYSTEM MONITORING
1818	Barry	551	6563-2009-0282	TELECOMMUNICATIONS
1819	Barry	551	6563-2009-0282	TELECOMMUNICATIONS
1820	Barry	551	6563-2009-0282	FLUORESCENT
1821	Barry	551	6563-2009-0282	FLUORESCENT
1822	Barry	551	6563-2009-0282	OTHER
1823	Barry	551	6563-2009-0282	OTHER
1824	Barry	551	6563-2011-0356	PUBLIC UTILITIES
1825	Barry	551	6563-2011-0356	PUBLIC UTILITIES
1826	Barry	551	6563-2011-0356	PUBLIC UTILITIES
1827	Barry	551	6563-2011-0356	PUBLIC UTILITIES
1828	Barry	551	6563-2011-0356	FLUORESCENT
1829	Barry	551	6563-2011-0356	FLUORESCENT
1830	Barry	551	6563-2011-0356	FLUORESCENT
1831	Barry	551	6563-2011-0356	FLUORESCENT
1832	Barry	551	6563-2011-0356	OTHER
1833	Barry	551	6563-2011-0356	OTHER
1834	Barry	551	6563-2011-0356	OTHER
1835	Barry	551	6563-2011-0356	OTHER
1836	Barry	631	4693-1982-20	HVAC
1837	Barry	631	4693-1982-20	ELECTRICITY
1838	Barry	631	4693-1982-20	WATER
1839	Barry	631	4693-1982-20	JANITORIAL
1840	Barry	631	4693-1982-20	INT/EXT MAINT
1841	Barry	631	4693-1982-20	LANDSCAPING
1842	Barry	631	4693-1982-20	SNOW REMOVAL
1843	Barry	631	4693-1982-20	PARKING
1844	Barry	631	4693-1982-20	FLUORESCENT
1845	Barry	631	4693-1982-20	RUBBISH REMOVAL

	A	B	C	D
1846	Barry	631	4693-1982-20	N/A
1847	Barry	641	10886-2008-0022	GROSS (FULL SERVICE)
1848	Barry	801	10886-1999-1195	HVAC
1849	Barry	801	10886-1999-1195	ELECTRICITY
1850	Barry	801	10886-1999-1195	WATER
1851	Barry	801	10886-1999-1195	JANITORIAL
1852	Barry	801	10886-1999-1195	INT/EXT MAINT
1853	Barry	801	10886-1999-1195	LANDSCAPING
1854	Barry	801	10886-1999-1195	SNOW REMOVAL
1855	Barry	801	10886-1999-1195	PARKING
1856	Barry	801	10886-1999-1195	FLUORESCENT
1857	Barry	801	10886-1999-1195	RUBBISH REMOVAL
1858	Barry	801	10886-1999-1195	N/A
1859	Barry	801	10886-2003-1053	JANITORIAL
1860	Barry	801	10886-2003-1053	ELECTRICITY
1861	Barry	801	10886-2003-1053	GAS
1862	Barry	801	10886-2003-1053	WATER
1863	Barry	801	10886-2003-1053	INT/EXT MAINT
1864	Barry	801	10886-2003-1053	FLUORESCENT
1865	Barry	801	10886-2003-1053	RUBBISH REMOVAL
1866	Barry	801	10886-2003-1053	PARKING
1867	Barry	801	10886-2003-1053	PEST CONTROL
1868	Barry	801	10886-2003-1053	SECURITY
1869	Barry	801	10886-2003-1053	SNOW REMOVAL
1870	Barry	801	10886-2003-1053	HVAC
1871	Bay	071	10316-1995-1316	HVAC
1872	Bay	071	10316-1995-1316	ELECTRICITY
1873	Bay	071	10316-1995-1316	WATER
1874	Bay	071	10316-1995-1316	JANITORIAL
1875	Bay	071	10316-1995-1316	INT/EXT MAINT
1876	Bay	071	10316-1995-1316	LANDSCAPING
1877	Bay	071	10316-1995-1316	SNOW REMOVAL
1878	Bay	071	10316-1995-1316	PARKING
1879	Bay	071	10316-1995-1316	FLUORESCENT
1880	Bay	071	10316-1995-1316	RUBBISH REMOVAL
1881	Bay	071	10316-1995-1316	N/A
1882	Bay	071	10522-1997-1238	HVAC
1883	Bay	071	10522-1997-1238	ELECTRICITY
1884	Bay	071	10522-1997-1238	WATER
1885	Bay	071	10522-1997-1238	JANITORIAL
1886	Bay	071	10522-1997-1238	INT/EXT MAINT
1887	Bay	071	10522-1997-1238	LANDSCAPING
1888	Bay	071	10522-1997-1238	SNOW REMOVAL
1889	Bay	071	10522-1997-1238	PARKING
1890	Bay	071	10522-1997-1238	FLUORESCENT

	A	B	C	D
1891	Bay	071	10522-1997-1238	RUBBISH REMOVAL
1892	Bay	071	10522-1997-1238	N/A
1893	Bay	071	10717-1999-1242	HVAC
1894	Bay	071	10717-1999-1242	ELECTRICITY
1895	Bay	071	10717-1999-1242	WATER
1896	Bay	071	10717-1999-1242	JANITORIAL
1897	Bay	071	10717-1999-1242	INT/EXT MAINT
1898	Bay	071	10717-1999-1242	LANDSCAPING
1899	Bay	071	10717-1999-1242	SNOW REMOVAL
1900	Bay	071	10717-1999-1242	PARKING
1901	Bay	071	10717-1999-1242	FLUORESCENT
1902	Bay	071	10717-1999-1242	RUBBISH REMOVAL
1903	Bay	071	10717-1999-1242	N/A
1904	Bay	071	10943-2001-1177	RUBBISH REMOVAL
1905	Bay	071	10943-2001-1177	N/A
1906	Bay	071	10943-2001-1177	N/A
1907	Bay	071	10943-2001-1177	HVAC
1908	Bay	071	10943-2001-1177	ELECTRICITY
1909	Bay	071	10943-2001-1177	FLUORESCENT
1910	Bay	071	10943-2001-1177	WATER
1911	Bay	071	10943-2001-1177	JANITORIAL
1912	Bay	071	10943-2001-1177	RUBBISH REMOVAL
1913	Bay	071	10943-2001-1177	EXT MAINTENANCE
1914	Bay	071	10943-2001-1177	SNOW REMOVAL
1915	Bay	071	10943-2001-1177	SECURITY
1916	Bay	071	10943-2001-1177	TAXES
1917	Bay	071	10943-2001-1177	N/A
1918	Bay	071	10943-2001-1177	N/A
1919	Bay	085	11305-2009-0393	GROSS (FULL SERVICE)
1920	Bay	085	11305-2013-0317	GROSS (FULL SERVICE)
1921	Bay	191	10092-1993-1105	HVAC
1922	Bay	191	10092-1993-1105	ELECTRICITY
1923	Bay	191	10092-1993-1105	WATER
1924	Bay	191	10092-1993-1105	JANITORIAL
1925	Bay	191	10092-1993-1105	INT/EXT MAINT
1926	Bay	191	10092-1993-1105	LANDSCAPING
1927	Bay	191	10092-1993-1105	SNOW REMOVAL
1928	Bay	191	10092-1993-1105	PARKING
1929	Bay	191	10092-1993-1105	FLUORESCENT
1930	Bay	191	10092-1993-1105	RUBBISH REMOVAL
1931	Bay	191	10092-1993-1105	N/A
1932	Bay	231	10399-1995-1228	HVAC
1933	Bay	231	10399-1995-1228	HVAC
1934	Bay	231	10399-1995-1228	HVAC
1935	Bay	231	10399-1995-1228	HVAC

	A	B	C	D
1936	Bay	231	10399-1995-1228	ELECTRICITY
1937	Bay	231	10399-1995-1228	ELECTRICITY
1938	Bay	231	10399-1995-1228	ELECTRICITY
1939	Bay	231	10399-1995-1228	ELECTRICITY
1940	Bay	231	10399-1995-1228	WATER
1941	Bay	231	10399-1995-1228	WATER
1942	Bay	231	10399-1995-1228	WATER
1943	Bay	231	10399-1995-1228	WATER
1944	Bay	231	10399-1995-1228	JANITORIAL
1945	Bay	231	10399-1995-1228	JANITORIAL
1946	Bay	231	10399-1995-1228	JANITORIAL
1947	Bay	231	10399-1995-1228	JANITORIAL
1948	Bay	231	10399-1995-1228	INT/EXT MAINT
1949	Bay	231	10399-1995-1228	INT/EXT MAINT
1950	Bay	231	10399-1995-1228	INT/EXT MAINT
1951	Bay	231	10399-1995-1228	INT/EXT MAINT
1952	Bay	231	10399-1995-1228	LANDSCAPING
1953	Bay	231	10399-1995-1228	LANDSCAPING
1954	Bay	231	10399-1995-1228	LANDSCAPING
1955	Bay	231	10399-1995-1228	LANDSCAPING
1956	Bay	231	10399-1995-1228	SNOW REMOVAL
1957	Bay	231	10399-1995-1228	SNOW REMOVAL
1958	Bay	231	10399-1995-1228	SNOW REMOVAL
1959	Bay	231	10399-1995-1228	SNOW REMOVAL
1960	Bay	231	10399-1995-1228	PARKING
1961	Bay	231	10399-1995-1228	PARKING
1962	Bay	231	10399-1995-1228	PARKING
1963	Bay	231	10399-1995-1228	PARKING
1964	Bay	231	10399-1995-1228	FLUORESCENT
1965	Bay	231	10399-1995-1228	FLUORESCENT
1966	Bay	231	10399-1995-1228	FLUORESCENT
1967	Bay	231	10399-1995-1228	FLUORESCENT
1968	Bay	231	10399-1995-1228	RUBBISH REMOVAL
1969	Bay	231	10399-1995-1228	RUBBISH REMOVAL
1970	Bay	231	10399-1995-1228	RUBBISH REMOVAL
1971	Bay	231	10399-1995-1228	RUBBISH REMOVAL
1972	Bay	231	10399-1995-1228	GAS
1973	Bay	231	10399-1995-1228	GAS
1974	Bay	231	10399-1995-1228	GAS
1975	Bay	231	10399-1995-1228	GAS
1976	Bay	231	10399-1995-1228	PEST CONTROL
1977	Bay	231	10399-1995-1228	PEST CONTROL
1978	Bay	231	10399-1995-1228	PEST CONTROL
1979	Bay	231	10399-1995-1228	PEST CONTROL
1980	Bay	231	10399-1995-1228	N/A

	A	B	C	D
1981	Bay	231	10399-1995-1228	N/A
1982	Bay	231	10399-1995-1228	N/A
1983	Bay	231	10399-1995-1228	N/A
1984	Bay	231	10399-2006-0067	PUBLIC UTILITIES
1985	Bay	231	10399-2006-0067	JANITORIAL
1986	Bay	231	10399-2006-0067	DUMPSTER SERVICE
1987	Bay	231	1519-1986-8	HVAC
1988	Bay	231	1519-1986-8	ELECTRICITY
1989	Bay	231	1519-1986-8	WATER
1990	Bay	231	1519-1986-8	JANITORIAL
1991	Bay	231	1519-1986-8	INT/EXT MAINT
1992	Bay	231	1519-1986-8	LANDSCAPING
1993	Bay	231	1519-1986-8	SNOW REMOVAL
1994	Bay	231	1519-1986-8	PARKING
1995	Bay	231	1519-1986-8	FLUORESCENT
1996	Bay	231	1519-1986-8	RUBBISH REMOVAL
1997	Bay	231	1519-1986-8	N/A
1998	Bay	231	7593-1990-1081	HVAC
1999	Bay	231	7593-1990-1081	ELECTRICITY
2000	Bay	231	7593-1990-1081	WATER
2001	Bay	231	7593-1990-1081	JANITORIAL
2002	Bay	231	7593-1990-1081	INT/EXT MAINT
2003	Bay	231	7593-1990-1081	LANDSCAPING
2004	Bay	231	7593-1990-1081	SNOW REMOVAL
2005	Bay	231	7593-1990-1081	PARKING
2006	Bay	231	7593-1990-1081	FLUORESCENT
2007	Bay	231	7593-1990-1081	RUBBISH REMOVAL
2008	Bay	231	7593-1990-1081	N/A
2009	Bay	431	10343-1990-1169	HVAC
2010	Bay	431	10343-1990-1169	HVAC
2011	Bay	431	10343-1990-1169	HVAC
2012	Bay	431	10343-1990-1169	HVAC
2013	Bay	431	10343-1990-1169	HVAC
2014	Bay	431	10343-1990-1169	ELECTRICITY
2015	Bay	431	10343-1990-1169	ELECTRICITY
2016	Bay	431	10343-1990-1169	ELECTRICITY
2017	Bay	431	10343-1990-1169	ELECTRICITY
2018	Bay	431	10343-1990-1169	ELECTRICITY
2019	Bay	431	10343-1990-1169	WATER
2020	Bay	431	10343-1990-1169	WATER
2021	Bay	431	10343-1990-1169	WATER
2022	Bay	431	10343-1990-1169	WATER
2023	Bay	431	10343-1990-1169	WATER
2024	Bay	431	10343-1990-1169	JANITORIAL
2025	Bay	431	10343-1990-1169	JANITORIAL

	A	B	C	D
2026	Bay	431	10343-1990-1169	JANITORIAL
2027	Bay	431	10343-1990-1169	JANITORIAL
2028	Bay	431	10343-1990-1169	JANITORIAL
2029	Bay	431	10343-1990-1169	INT/EXT MAINT
2030	Bay	431	10343-1990-1169	INT/EXT MAINT
2031	Bay	431	10343-1990-1169	INT/EXT MAINT
2032	Bay	431	10343-1990-1169	INT/EXT MAINT
2033	Bay	431	10343-1990-1169	INT/EXT MAINT
2034	Bay	431	10343-1990-1169	LANDSCAPING
2035	Bay	431	10343-1990-1169	LANDSCAPING
2036	Bay	431	10343-1990-1169	LANDSCAPING
2037	Bay	431	10343-1990-1169	LANDSCAPING
2038	Bay	431	10343-1990-1169	LANDSCAPING
2039	Bay	431	10343-1990-1169	SNOW REMOVAL
2040	Bay	431	10343-1990-1169	SNOW REMOVAL
2041	Bay	431	10343-1990-1169	SNOW REMOVAL
2042	Bay	431	10343-1990-1169	SNOW REMOVAL
2043	Bay	431	10343-1990-1169	SNOW REMOVAL
2044	Bay	431	10343-1990-1169	PARKING
2045	Bay	431	10343-1990-1169	PARKING
2046	Bay	431	10343-1990-1169	PARKING
2047	Bay	431	10343-1990-1169	PARKING
2048	Bay	431	10343-1990-1169	PARKING
2049	Bay	431	10343-1990-1169	FLUORESCENT
2050	Bay	431	10343-1990-1169	FLUORESCENT
2051	Bay	431	10343-1990-1169	FLUORESCENT
2052	Bay	431	10343-1990-1169	FLUORESCENT
2053	Bay	431	10343-1990-1169	FLUORESCENT
2054	Bay	431	10343-1990-1169	RUBBISH REMOVAL
2055	Bay	431	10343-1990-1169	RUBBISH REMOVAL
2056	Bay	431	10343-1990-1169	RUBBISH REMOVAL
2057	Bay	431	10343-1990-1169	RUBBISH REMOVAL
2058	Bay	431	10343-1990-1169	RUBBISH REMOVAL
2059	Bay	431	10343-1990-1169	PEST CONTROL
2060	Bay	431	10343-1990-1169	PEST CONTROL
2061	Bay	431	10343-1990-1169	PEST CONTROL
2062	Bay	431	10343-1990-1169	PEST CONTROL
2063	Bay	431	10343-1990-1169	PEST CONTROL
2064	Bay	431	10343-1990-1169	GAS
2065	Bay	431	10343-1990-1169	GAS
2066	Bay	431	10343-1990-1169	GAS
2067	Bay	431	10343-1990-1169	GAS
2068	Bay	431	10343-1990-1169	GAS
2069	Bay	431	10343-2007-0061	JANITORIAL
2070	Bay	431	10343-2007-0061	TRASH REMOVAL/WASTEBASKETS

	A	B	C	D
2071	Bay	431	10343-2007-0061	ALARM SYSTEM MONITORING
2072	Bay	431	10343-2007-0061	TELECOMMUNICATIONS
2073	Bay	431	10343-2007-0061	PEST CONTROL
2074	Bay	431	10343-2007-0061	PUBLIC UTILITIES
2075	Bay	431	10343-2007-0061	DUMPSTER SERVICE
2076	Bay	431	10343-2010-0642	PUBLIC UTILITIES
2077	Bay	431	10343-2010-0642	PUBLIC UTILITIES
2078	Bay	431	10343-2010-0642	PUBLIC UTILITIES
2079	Bay	431	10343-2010-0642	PUBLIC UTILITIES
2080	Bay	431	10343-2010-0642	JANITORIAL
2081	Bay	431	10343-2010-0642	JANITORIAL
2082	Bay	431	10343-2010-0642	JANITORIAL
2083	Bay	431	10343-2010-0642	JANITORIAL
2084	Bay	431	10343-2010-0642	DUMPSTER SERVICE
2085	Bay	431	10343-2010-0642	DUMPSTER SERVICE
2086	Bay	431	10343-2010-0642	DUMPSTER SERVICE
2087	Bay	431	10343-2010-0642	DUMPSTER SERVICE
2088	Bay	431	10343-2010-0642	PEST CONTROL
2089	Bay	431	10343-2010-0642	PEST CONTROL
2090	Bay	431	10343-2010-0642	PEST CONTROL
2091	Bay	431	10343-2010-0642	PEST CONTROL
2092	Bay	431	11342-2009-0105	JANITORIAL
2093	Bay	431	11342-2009-0105	JANITORIAL
2094	Bay	431	11342-2009-0105	JANITORIAL
2095	Bay	431	11342-2009-0105	JANITORIAL
2096	Bay	431	11342-2009-0105	JANITORIAL
2097	Bay	431	11342-2009-0105	JANITORIAL
2098	Bay	431	11342-2009-0105	JANITORIAL
2099	Bay	431	11342-2009-0105	JANITORIAL
2100	Bay	431	11342-2009-0105	JANITORIAL
2101	Bay	431	11342-2009-0105	JANITORIAL
2102	Bay	431	11342-2009-0105	JANITORIAL
2103	Bay	431	11342-2009-0105	PUBLIC UTILITIES
2104	Bay	431	11342-2009-0105	PUBLIC UTILITIES
2105	Bay	431	11342-2009-0105	PUBLIC UTILITIES
2106	Bay	431	11342-2009-0105	PUBLIC UTILITIES
2107	Bay	431	11342-2009-0105	PUBLIC UTILITIES
2108	Bay	431	11342-2009-0105	PUBLIC UTILITIES
2109	Bay	431	11342-2009-0105	PUBLIC UTILITIES
2110	Bay	431	11342-2009-0105	PUBLIC UTILITIES
2111	Bay	431	11342-2009-0105	PUBLIC UTILITIES
2112	Bay	431	11342-2009-0105	PUBLIC UTILITIES
2113	Bay	431	11342-2009-0105	PUBLIC UTILITIES
2114	Bay	431	11342-2009-0105	DUMPSTER SERVICE
2115	Bay	431	11342-2009-0105	DUMPSTER SERVICE

	A	B	C	D
2116	Bay	431	11342-2009-0105	DUMPSTER SERVICE
2117	Bay	431	11342-2009-0105	DUMPSTER SERVICE
2118	Bay	431	11342-2009-0105	DUMPSTER SERVICE
2119	Bay	431	11342-2009-0105	DUMPSTER SERVICE
2120	Bay	431	11342-2009-0105	DUMPSTER SERVICE
2121	Bay	431	11342-2009-0105	DUMPSTER SERVICE
2122	Bay	431	11342-2009-0105	DUMPSTER SERVICE
2123	Bay	431	11342-2009-0105	DUMPSTER SERVICE
2124	Bay	431	11342-2009-0105	DUMPSTER SERVICE
2125	Bay	431	11342-2009-0105	OTHER
2126	Bay	431	11342-2009-0105	OTHER
2127	Bay	431	11342-2009-0105	OTHER
2128	Bay	431	11342-2009-0105	OTHER
2129	Bay	431	11342-2009-0105	OTHER
2130	Bay	431	11342-2009-0105	OTHER
2131	Bay	431	11342-2009-0105	OTHER
2132	Bay	431	11342-2009-0105	OTHER
2133	Bay	431	11342-2009-0105	OTHER
2134	Bay	431	11342-2009-0105	OTHER
2135	Bay	431	11342-2009-0105	OTHER
2136	Bay	431	11342-2009-0105	ADJUST-TAXES
2137	Bay	431	11342-2009-0105	ADJUST-TAXES
2138	Bay	431	11342-2009-0105	ADJUST-TAXES
2139	Bay	431	11342-2009-0105	ADJUST-TAXES
2140	Bay	431	11342-2009-0105	ADJUST-TAXES
2141	Bay	431	11342-2009-0105	ADJUST-TAXES
2142	Bay	431	11342-2009-0105	ADJUST-TAXES
2143	Bay	431	11342-2009-0105	ADJUST-TAXES
2144	Bay	431	11342-2009-0105	ADJUST-TAXES
2145	Bay	431	11342-2009-0105	ADJUST-TAXES
2146	Bay	431	11342-2009-0105	ADJUST-TAXES
2147	Bay	431	2795-1988-82	HVAC
2148	Bay	431	2795-1988-82	ELECTRICITY
2149	Bay	431	2795-1988-82	WATER
2150	Bay	431	2795-1988-82	JANITORIAL
2151	Bay	431	2795-1988-82	INT/EXT MAINT
2152	Bay	431	2795-1988-82	LANDSCAPING
2153	Bay	431	2795-1988-82	SNOW REMOVAL
2154	Bay	431	2795-1988-82	PARKING
2155	Bay	431	2795-1988-82	FLUORESCENT
2156	Bay	431	2795-1988-82	RUBBISH REMOVAL
2157	Bay	431	2795-1988-82	N/A
2158	Bay	431	6737-1986-132	HVAC
2159	Bay	431	6737-1986-132	ELECTRICITY
2160	Bay	431	6737-1986-132	WATER

	A	B	C	D
2161	Bay	431	6737-1986-132	JANITORIAL
2162	Bay	431	6737-1986-132	INT/EXT MAINT
2163	Bay	431	6737-1986-132	LANDSCAPING
2164	Bay	431	6737-1986-132	SNOW REMOVAL
2165	Bay	431	6737-1986-132	PARKING
2166	Bay	431	6737-1986-132	FLUORESCENT
2167	Bay	431	6737-1986-132	RUBBISH REMOVAL
2168	Bay	431	6737-1986-132	N/A
2169	Bay	431	6737-2001-1256	ELECTRICITY
2170	Bay	431	6737-2001-1256	ELECTRICITY
2171	Bay	431	6737-2001-1256	ELECTRICITY
2172	Bay	431	6737-2001-1256	ELECTRICITY
2173	Bay	431	6737-2001-1256	HVAC
2174	Bay	431	6737-2001-1256	HVAC
2175	Bay	431	6737-2001-1256	HVAC
2176	Bay	431	6737-2001-1256	HVAC
2177	Bay	431	6737-2001-1256	WATER
2178	Bay	431	6737-2001-1256	WATER
2179	Bay	431	6737-2001-1256	WATER
2180	Bay	431	6737-2001-1256	WATER
2181	Bay	431	6737-2001-1256	FLUORESCENT
2182	Bay	431	6737-2001-1256	FLUORESCENT
2183	Bay	431	6737-2001-1256	FLUORESCENT
2184	Bay	431	6737-2001-1256	FLUORESCENT
2185	Bay	431	6737-2001-1256	LANDSCAPING
2186	Bay	431	6737-2001-1256	LANDSCAPING
2187	Bay	431	6737-2001-1256	LANDSCAPING
2188	Bay	431	6737-2001-1256	LANDSCAPING
2189	Bay	431	6737-2001-1256	JANITORIAL
2190	Bay	431	6737-2001-1256	JANITORIAL
2191	Bay	431	6737-2001-1256	JANITORIAL
2192	Bay	431	6737-2001-1256	JANITORIAL
2193	Bay	431	6737-2001-1256	RUBBISH REMOVAL
2194	Bay	431	6737-2001-1256	RUBBISH REMOVAL
2195	Bay	431	6737-2001-1256	RUBBISH REMOVAL
2196	Bay	431	6737-2001-1256	RUBBISH REMOVAL
2197	Bay	431	6737-2001-1256	SNOW REMOVAL
2198	Bay	431	6737-2001-1256	SNOW REMOVAL
2199	Bay	431	6737-2001-1256	SNOW REMOVAL
2200	Bay	431	6737-2001-1256	SNOW REMOVAL
2201	Bay	431	6737-2001-1256	INT/EXT MAINT
2202	Bay	431	6737-2001-1256	INT/EXT MAINT
2203	Bay	431	6737-2001-1256	INT/EXT MAINT
2204	Bay	431	6737-2001-1256	INT/EXT MAINT
2205	Bay	431	6737-2001-1256	GAS

	A	B	C	D
2206	Bay	431	6737-2001-1256	GAS
2207	Bay	431	6737-2001-1256	GAS
2208	Bay	431	6737-2001-1256	GAS
2209	Bay	431	6737-2006-0089	JANITORIAL
2210	Bay	431	6737-2006-0089	ELECTRICITY
2211	Bay	431	6737-2006-0089	HVAC
2212	Bay	431	6737-2006-0089	WATER
2213	Bay	431	6737-2006-0089	LANDSCAPING
2214	Bay	431	6737-2006-0089	INT MAINTENANCE
2215	Bay	431	6737-2006-0089	RUBBISH REMOVAL
2216	Bay	431	6737-2006-0089	PARKING
2217	Bay	431	6737-2006-0089	PEST CONTROL
2218	Bay	431	6737-2006-0089	GAS
2219	Bay	431	6737-2006-0089	SNOW REMOVAL
2220	Bay	431	6737-2006-0089	N/A
2221	Bay	472	11609-2012-0113	GROSS (FULL SERVICE)
2222	Bay	472	2420-1988-40	HVAC
2223	Bay	472	2420-1988-40	ELECTRICITY
2224	Bay	472	2420-1988-40	WATER
2225	Bay	472	2420-1988-40	JANITORIAL
2226	Bay	472	2420-1988-40	INT/EXT MAINT
2227	Bay	472	2420-1988-40	LANDSCAPING
2228	Bay	472	2420-1988-40	SNOW REMOVAL
2229	Bay	472	2420-1988-40	PARKING
2230	Bay	472	2420-1988-40	FLUORESCENT
2231	Bay	472	2420-1988-40	RUBBISH REMOVAL
2232	Bay	472	2420-1988-40	N/A
2233	Bay	472	7847-1992-1062	HVAC
2234	Bay	472	7847-1992-1062	ELECTRICITY
2235	Bay	472	7847-1992-1062	WATER
2236	Bay	472	7847-1992-1062	JANITORIAL
2237	Bay	472	7847-1992-1062	INT/EXT MAINT
2238	Bay	472	7847-1992-1062	LANDSCAPING
2239	Bay	472	7847-1992-1062	SNOW REMOVAL
2240	Bay	472	7847-1992-1062	PARKING
2241	Bay	472	7847-1992-1062	FLUORESCENT
2242	Bay	472	7847-1992-1062	RUBBISH REMOVAL
2243	Bay	472	7847-1992-1062	N/A
2244	Bay	472	7880-1992-1075	HVAC
2245	Bay	472	7880-1992-1075	ELECTRICITY
2246	Bay	472	7880-1992-1075	WATER
2247	Bay	472	7880-1992-1075	JANITORIAL
2248	Bay	472	7880-1992-1075	INT/EXT MAINT
2249	Bay	472	7880-1992-1075	LANDSCAPING
2250	Bay	472	7880-1992-1075	SNOW REMOVAL

	A	B	C	D
2251	Bay	472	7880-1992-1075	PARKING
2252	Bay	472	7880-1992-1075	FLUORESCENT
2253	Bay	472	7880-1992-1075	RUBBISH REMOVAL
2254	Bay	472	7880-1992-1075	N/A
2255	Bay	472	7880-1992-1112	HVAC
2256	Bay	472	7880-1992-1112	ELECTRICITY
2257	Bay	472	7880-1992-1112	WATER
2258	Bay	472	7880-1992-1112	JANITORIAL
2259	Bay	472	7880-1992-1112	INT/EXT MAINT
2260	Bay	472	7880-1992-1112	LANDSCAPING
2261	Bay	472	7880-1992-1112	SNOW REMOVAL
2262	Bay	472	7880-1992-1112	PARKING
2263	Bay	472	7880-1992-1112	FLUORESCENT
2264	Bay	472	7880-1992-1112	RUBBISH REMOVAL
2265	Bay	472	7880-1992-1112	N/A
2266	Bay	551	10696-1999-1052	GAS
2267	Bay	551	10696-1999-1052	GAS
2268	Bay	551	10696-1999-1052	ELECTRICITY
2269	Bay	551	10696-1999-1052	ELECTRICITY
2270	Bay	551	10696-1999-1052	JANITORIAL
2271	Bay	551	10696-1999-1052	JANITORIAL
2272	Bay	551	10696-2013-0360	ELECTRICITY
2273	Bay	551	10696-2013-0360	ELECTRICITY
2274	Bay	551	10696-2013-0360	ELECTRICITY
2275	Bay	551	10696-2013-0360	GAS
2276	Bay	551	10696-2013-0360	GAS
2277	Bay	551	10696-2013-0360	GAS
2278	Bay	551	10696-2013-0360	JANITORIAL
2279	Bay	551	10696-2013-0360	JANITORIAL
2280	Bay	551	10696-2013-0360	JANITORIAL
2281	Bay	551	2148-1985-22	HVAC
2282	Bay	551	2148-1985-22	ELECTRICITY
2283	Bay	551	2148-1985-22	WATER
2284	Bay	551	2148-1985-22	JANITORIAL
2285	Bay	551	2148-1985-22	INT/EXT MAINT
2286	Bay	551	2148-1985-22	LANDSCAPING
2287	Bay	551	2148-1985-22	SNOW REMOVAL
2288	Bay	551	2148-1985-22	PARKING
2289	Bay	551	2148-1985-22	FLUORESCENT
2290	Bay	551	2148-1985-22	RUBBISH REMOVAL
2291	Bay	551	2148-1985-22	N/A
2292	Bay	551	2148-1993-1015	HVAC
2293	Bay	551	2148-1993-1015	ELECTRICITY
2294	Bay	551	2148-1993-1015	WATER
2295	Bay	551	2148-1993-1015	JANITORIAL

	A	B	C	D
2296	Bay	551	2148-1993-1015	INT/EXT MAINT
2297	Bay	551	2148-1993-1015	LANDSCAPING
2298	Bay	551	2148-1993-1015	SNOW REMOVAL
2299	Bay	551	2148-1993-1015	PARKING
2300	Bay	551	2148-1993-1015	FLUORESCENT
2301	Bay	551	2148-1993-1015	RUBBISH REMOVAL
2302	Bay	551	2148-1993-1015	N/A
2303	Bay	551	2148-2004-1079	GROSS (FULL SERVICE)
2304	Bay	551	2148-2008-0166	SNOW REMOVAL
2305	Bay	551	2148-2008-0166	SNOW REMOVAL
2306	Bay	551	2148-2008-0166	SECURITY
2307	Bay	551	2148-2008-0166	SECURITY
2308	Bay	631	4585-1981-44	HVAC
2309	Bay	631	4585-1981-44	ELECTRICITY
2310	Bay	631	4585-1981-44	WATER
2311	Bay	631	4585-1981-44	JANITORIAL
2312	Bay	631	4585-1981-44	INT/EXT MAINT
2313	Bay	631	4585-1981-44	LANDSCAPING
2314	Bay	631	4585-1981-44	SNOW REMOVAL
2315	Bay	631	4585-1981-44	PARKING
2316	Bay	631	4585-1981-44	FLUORESCENT
2317	Bay	631	4585-1981-44	RUBBISH REMOVAL
2318	Bay	631	4585-1981-44	N/A
2319	Bay	631	4585-1996-1268	HVAC
2320	Bay	631	4585-1996-1268	ELECTRICITY
2321	Bay	631	4585-1996-1268	WATER
2322	Bay	631	4585-1996-1268	JANITORIAL
2323	Bay	631	4585-1996-1268	INT/EXT MAINT
2324	Bay	631	4585-1996-1268	LANDSCAPING
2325	Bay	631	4585-1996-1268	SNOW REMOVAL
2326	Bay	631	4585-1996-1268	PARKING
2327	Bay	631	4585-1996-1268	FLUORESCENT
2328	Bay	631	4585-1996-1268	RUBBISH REMOVAL
2329	Bay	631	4585-1996-1268	N/A
2330	Bay	631	4696-1989-101	HVAC
2331	Bay	631	4696-1989-101	ELECTRICITY
2332	Bay	631	4696-1989-101	WATER
2333	Bay	631	4696-1989-101	JANITORIAL
2334	Bay	631	4696-1989-101	INT/EXT MAINT
2335	Bay	631	4696-1989-101	LANDSCAPING
2336	Bay	631	4696-1989-101	SNOW REMOVAL
2337	Bay	631	4696-1989-101	PARKING
2338	Bay	631	4696-1989-101	FLUORESCENT
2339	Bay	631	4696-1989-101	RUBBISH REMOVAL
2340	Bay	631	4696-1989-101	N/A

	A	B	C	D
2341	Bay	641	10609-2005-0119	N/A
2342	Bay	641	10609-2005-0119	PARKING
2343	Bay	641	10609-2005-0119	PAVING
2344	Bay	641	10609-2005-0119	PEST CONTROL
2345	Bay	641	10609-2005-0119	RUBBISH REMOVAL
2346	Bay	641	10609-2005-0119	SECURITY
2347	Bay	641	10609-2005-0119	SNOW REMOVAL
2348	Bay	641	10609-2005-0119	TAXES
2349	Bay	641	10609-2005-0119	FLUORESCENT
2350	Bay	641	10609-2005-0119	ELECTRICITY
2351	Bay	641	10609-2005-0119	GAS
2352	Bay	641	10609-2005-0119	HVAC
2353	Bay	641	10609-2005-0119	INSURANCE
2354	Bay	641	10609-2005-0119	LANDSCAPING
2355	Bay	641	10609-2005-0119	JANITORIAL
2356	Bay	641	10609-2005-0119	INT/EXT MAINT
2357	Bay	641	11305-2006-0115	GROSS (FULL SERVICE)
2358	Bay	641	11305-2006-0115	OTHER
2359	Bay	641	11342-2007-0135	JANITORIAL
2360	Bay	641	11342-2007-0135	JANITORIAL
2361	Bay	641	11342-2007-0135	JANITORIAL
2362	Bay	641	11342-2007-0135	JANITORIAL
2363	Bay	641	11342-2007-0135	JANITORIAL
2364	Bay	641	11342-2007-0135	JANITORIAL
2365	Bay	641	11342-2007-0135	JANITORIAL
2366	Bay	641	11342-2007-0135	JANITORIAL
2367	Bay	641	11342-2007-0135	JANITORIAL
2368	Bay	641	11342-2007-0135	JANITORIAL
2369	Bay	641	11342-2007-0135	JANITORIAL
2370	Bay	641	11342-2007-0135	JANITORIAL
2371	Bay	641	11342-2007-0135	ELECTRICITY
2372	Bay	641	11342-2007-0135	ELECTRICITY
2373	Bay	641	11342-2007-0135	ELECTRICITY
2374	Bay	641	11342-2007-0135	ELECTRICITY
2375	Bay	641	11342-2007-0135	ELECTRICITY
2376	Bay	641	11342-2007-0135	ELECTRICITY
2377	Bay	641	11342-2007-0135	ELECTRICITY
2378	Bay	641	11342-2007-0135	ELECTRICITY
2379	Bay	641	11342-2007-0135	ELECTRICITY
2380	Bay	641	11342-2007-0135	ELECTRICITY
2381	Bay	641	11342-2007-0135	ELECTRICITY
2382	Bay	641	11342-2007-0135	ELECTRICITY
2383	Bay	641	11342-2007-0135	GAS
2384	Bay	641	11342-2007-0135	GAS
2385	Bay	641	11342-2007-0135	GAS

	A	B	C	D
2386	Bay	641	11342-2007-0135	GAS
2387	Bay	641	11342-2007-0135	GAS
2388	Bay	641	11342-2007-0135	GAS
2389	Bay	641	11342-2007-0135	GAS
2390	Bay	641	11342-2007-0135	GAS
2391	Bay	641	11342-2007-0135	GAS
2392	Bay	641	11342-2007-0135	GAS
2393	Bay	641	11342-2007-0135	GAS
2394	Bay	641	11342-2007-0135	GAS
2395	Bay	641	11342-2007-0135	HVAC
2396	Bay	641	11342-2007-0135	HVAC
2397	Bay	641	11342-2007-0135	HVAC
2398	Bay	641	11342-2007-0135	HVAC
2399	Bay	641	11342-2007-0135	HVAC
2400	Bay	641	11342-2007-0135	HVAC
2401	Bay	641	11342-2007-0135	HVAC
2402	Bay	641	11342-2007-0135	HVAC
2403	Bay	641	11342-2007-0135	HVAC
2404	Bay	641	11342-2007-0135	HVAC
2405	Bay	641	11342-2007-0135	HVAC
2406	Bay	641	11342-2007-0135	HVAC
2407	Bay	641	11342-2007-0135	WATER
2408	Bay	641	11342-2007-0135	WATER
2409	Bay	641	11342-2007-0135	WATER
2410	Bay	641	11342-2007-0135	WATER
2411	Bay	641	11342-2007-0135	WATER
2412	Bay	641	11342-2007-0135	WATER
2413	Bay	641	11342-2007-0135	WATER
2414	Bay	641	11342-2007-0135	WATER
2415	Bay	641	11342-2007-0135	WATER
2416	Bay	641	11342-2007-0135	WATER
2417	Bay	641	11342-2007-0135	WATER
2418	Bay	641	11342-2007-0135	WATER
2419	Bay	641	11342-2007-0135	INT/EXT MAINT
2420	Bay	641	11342-2007-0135	INT/EXT MAINT
2421	Bay	641	11342-2007-0135	INT/EXT MAINT
2422	Bay	641	11342-2007-0135	INT/EXT MAINT
2423	Bay	641	11342-2007-0135	INT/EXT MAINT
2424	Bay	641	11342-2007-0135	INT/EXT MAINT
2425	Bay	641	11342-2007-0135	INT/EXT MAINT
2426	Bay	641	11342-2007-0135	INT/EXT MAINT
2427	Bay	641	11342-2007-0135	INT/EXT MAINT
2428	Bay	641	11342-2007-0135	INT/EXT MAINT
2429	Bay	641	11342-2007-0135	INT/EXT MAINT
2430	Bay	641	11342-2007-0135	INT/EXT MAINT

	A	B	C	D
2431	Bay	641	11342-2007-0135	FLUORESCENT
2432	Bay	641	11342-2007-0135	FLUORESCENT
2433	Bay	641	11342-2007-0135	FLUORESCENT
2434	Bay	641	11342-2007-0135	FLUORESCENT
2435	Bay	641	11342-2007-0135	FLUORESCENT
2436	Bay	641	11342-2007-0135	FLUORESCENT
2437	Bay	641	11342-2007-0135	FLUORESCENT
2438	Bay	641	11342-2007-0135	FLUORESCENT
2439	Bay	641	11342-2007-0135	FLUORESCENT
2440	Bay	641	11342-2007-0135	FLUORESCENT
2441	Bay	641	11342-2007-0135	FLUORESCENT
2442	Bay	641	11342-2007-0135	FLUORESCENT
2443	Bay	641	11342-2007-0135	INSURANCE
2444	Bay	641	11342-2007-0135	INSURANCE
2445	Bay	641	11342-2007-0135	INSURANCE
2446	Bay	641	11342-2007-0135	INSURANCE
2447	Bay	641	11342-2007-0135	INSURANCE
2448	Bay	641	11342-2007-0135	INSURANCE
2449	Bay	641	11342-2007-0135	INSURANCE
2450	Bay	641	11342-2007-0135	INSURANCE
2451	Bay	641	11342-2007-0135	INSURANCE
2452	Bay	641	11342-2007-0135	INSURANCE
2453	Bay	641	11342-2007-0135	INSURANCE
2454	Bay	641	11342-2007-0135	INSURANCE
2455	Bay	641	11342-2007-0135	LANDSCAPING
2456	Bay	641	11342-2007-0135	LANDSCAPING
2457	Bay	641	11342-2007-0135	LANDSCAPING
2458	Bay	641	11342-2007-0135	LANDSCAPING
2459	Bay	641	11342-2007-0135	LANDSCAPING
2460	Bay	641	11342-2007-0135	LANDSCAPING
2461	Bay	641	11342-2007-0135	LANDSCAPING
2462	Bay	641	11342-2007-0135	LANDSCAPING
2463	Bay	641	11342-2007-0135	LANDSCAPING
2464	Bay	641	11342-2007-0135	LANDSCAPING
2465	Bay	641	11342-2007-0135	LANDSCAPING
2466	Bay	641	11342-2007-0135	LANDSCAPING
2467	Bay	641	11342-2007-0135	EXT MAINTENANCE
2468	Bay	641	11342-2007-0135	EXT MAINTENANCE
2469	Bay	641	11342-2007-0135	EXT MAINTENANCE
2470	Bay	641	11342-2007-0135	EXT MAINTENANCE
2471	Bay	641	11342-2007-0135	EXT MAINTENANCE
2472	Bay	641	11342-2007-0135	EXT MAINTENANCE
2473	Bay	641	11342-2007-0135	EXT MAINTENANCE
2474	Bay	641	11342-2007-0135	EXT MAINTENANCE
2475	Bay	641	11342-2007-0135	EXT MAINTENANCE

	A	B	C	D
2476	Bay	641	11342-2007-0135	EXT MAINTENANCE
2477	Bay	641	11342-2007-0135	EXT MAINTENANCE
2478	Bay	641	11342-2007-0135	EXT MAINTENANCE
2479	Bay	641	11342-2007-0135	PARKING
2480	Bay	641	11342-2007-0135	PARKING
2481	Bay	641	11342-2007-0135	PARKING
2482	Bay	641	11342-2007-0135	PARKING
2483	Bay	641	11342-2007-0135	PARKING
2484	Bay	641	11342-2007-0135	PARKING
2485	Bay	641	11342-2007-0135	PARKING
2486	Bay	641	11342-2007-0135	PARKING
2487	Bay	641	11342-2007-0135	PARKING
2488	Bay	641	11342-2007-0135	PARKING
2489	Bay	641	11342-2007-0135	PARKING
2490	Bay	641	11342-2007-0135	PARKING
2491	Bay	641	11342-2007-0135	PEST CONTROL
2492	Bay	641	11342-2007-0135	PEST CONTROL
2493	Bay	641	11342-2007-0135	PEST CONTROL
2494	Bay	641	11342-2007-0135	PEST CONTROL
2495	Bay	641	11342-2007-0135	PEST CONTROL
2496	Bay	641	11342-2007-0135	PEST CONTROL
2497	Bay	641	11342-2007-0135	PEST CONTROL
2498	Bay	641	11342-2007-0135	PEST CONTROL
2499	Bay	641	11342-2007-0135	PEST CONTROL
2500	Bay	641	11342-2007-0135	PEST CONTROL
2501	Bay	641	11342-2007-0135	PEST CONTROL
2502	Bay	641	11342-2007-0135	PEST CONTROL
2503	Bay	641	11342-2007-0135	PAVING
2504	Bay	641	11342-2007-0135	PAVING
2505	Bay	641	11342-2007-0135	PAVING
2506	Bay	641	11342-2007-0135	PAVING
2507	Bay	641	11342-2007-0135	PAVING
2508	Bay	641	11342-2007-0135	PAVING
2509	Bay	641	11342-2007-0135	PAVING
2510	Bay	641	11342-2007-0135	PAVING
2511	Bay	641	11342-2007-0135	PAVING
2512	Bay	641	11342-2007-0135	PAVING
2513	Bay	641	11342-2007-0135	PAVING
2514	Bay	641	11342-2007-0135	PAVING
2515	Bay	641	11342-2007-0135	SECURITY
2516	Bay	641	11342-2007-0135	SECURITY
2517	Bay	641	11342-2007-0135	SECURITY
2518	Bay	641	11342-2007-0135	SECURITY
2519	Bay	641	11342-2007-0135	SECURITY
2520	Bay	641	11342-2007-0135	SECURITY

	A	B	C	D
2521	Bay	641	11342-2007-0135	SECURITY
2522	Bay	641	11342-2007-0135	SECURITY
2523	Bay	641	11342-2007-0135	SECURITY
2524	Bay	641	11342-2007-0135	SECURITY
2525	Bay	641	11342-2007-0135	SECURITY
2526	Bay	641	11342-2007-0135	SECURITY
2527	Bay	641	11342-2007-0135	SNOW REMOVAL
2528	Bay	641	11342-2007-0135	SNOW REMOVAL
2529	Bay	641	11342-2007-0135	SNOW REMOVAL
2530	Bay	641	11342-2007-0135	SNOW REMOVAL
2531	Bay	641	11342-2007-0135	SNOW REMOVAL
2532	Bay	641	11342-2007-0135	SNOW REMOVAL
2533	Bay	641	11342-2007-0135	SNOW REMOVAL
2534	Bay	641	11342-2007-0135	SNOW REMOVAL
2535	Bay	641	11342-2007-0135	SNOW REMOVAL
2536	Bay	641	11342-2007-0135	SNOW REMOVAL
2537	Bay	641	11342-2007-0135	SNOW REMOVAL
2538	Bay	641	11342-2007-0135	SNOW REMOVAL
2539	Bay	641	11342-2007-0135	TAXES
2540	Bay	641	11342-2007-0135	TAXES
2541	Bay	641	11342-2007-0135	TAXES
2542	Bay	641	11342-2007-0135	TAXES
2543	Bay	641	11342-2007-0135	TAXES
2544	Bay	641	11342-2007-0135	TAXES
2545	Bay	641	11342-2007-0135	TAXES
2546	Bay	641	11342-2007-0135	TAXES
2547	Bay	641	11342-2007-0135	TAXES
2548	Bay	641	11342-2007-0135	TAXES
2549	Bay	641	11342-2007-0135	TAXES
2550	Bay	641	11342-2007-0135	TAXES
2551	Bay	641	11342-2007-0135	TELECOMMUNICATIONS
2552	Bay	641	11342-2007-0135	TELECOMMUNICATIONS
2553	Bay	641	11342-2007-0135	TELECOMMUNICATIONS
2554	Bay	641	11342-2007-0135	TELECOMMUNICATIONS
2555	Bay	641	11342-2007-0135	TELECOMMUNICATIONS
2556	Bay	641	11342-2007-0135	TELECOMMUNICATIONS
2557	Bay	641	11342-2007-0135	TELECOMMUNICATIONS
2558	Bay	641	11342-2007-0135	TELECOMMUNICATIONS
2559	Bay	641	11342-2007-0135	TELECOMMUNICATIONS
2560	Bay	641	11342-2007-0135	TELECOMMUNICATIONS
2561	Bay	641	11342-2007-0135	TELECOMMUNICATIONS
2562	Bay	641	11342-2007-0135	TELECOMMUNICATIONS
2563	Bay	641	11342-2007-0135	DUMPSTER SERVICE
2564	Bay	641	11342-2007-0135	DUMPSTER SERVICE
2565	Bay	641	11342-2007-0135	DUMPSTER SERVICE

	A	B	C	D
2566	Bay	641	11342-2007-0135	DUMPSTER SERVICE
2567	Bay	641	11342-2007-0135	DUMPSTER SERVICE
2568	Bay	641	11342-2007-0135	DUMPSTER SERVICE
2569	Bay	641	11342-2007-0135	DUMPSTER SERVICE
2570	Bay	641	11342-2007-0135	DUMPSTER SERVICE
2571	Bay	641	11342-2007-0135	DUMPSTER SERVICE
2572	Bay	641	11342-2007-0135	DUMPSTER SERVICE
2573	Bay	641	11342-2007-0135	DUMPSTER SERVICE
2574	Bay	641	11342-2007-0135	DUMPSTER SERVICE
2575	Bay	641	11342-2007-0135	ALARM SYSTEM MONITORING
2576	Bay	641	11342-2007-0135	ALARM SYSTEM MONITORING
2577	Bay	641	11342-2007-0135	ALARM SYSTEM MONITORING
2578	Bay	641	11342-2007-0135	ALARM SYSTEM MONITORING
2579	Bay	641	11342-2007-0135	ALARM SYSTEM MONITORING
2580	Bay	641	11342-2007-0135	ALARM SYSTEM MONITORING
2581	Bay	641	11342-2007-0135	ALARM SYSTEM MONITORING
2582	Bay	641	11342-2007-0135	ALARM SYSTEM MONITORING
2583	Bay	641	11342-2007-0135	ALARM SYSTEM MONITORING
2584	Bay	641	11342-2007-0135	ALARM SYSTEM MONITORING
2585	Bay	641	11342-2007-0135	ALARM SYSTEM MONITORING
2586	Bay	641	11342-2007-0135	ALARM SYSTEM MONITORING
2587	Bay	641	11342-2007-0135	TRASH REMOVAL/WASTEBASKETS
2588	Bay	641	11342-2007-0135	TRASH REMOVAL/WASTEBASKETS
2589	Bay	641	11342-2007-0135	TRASH REMOVAL/WASTEBASKETS
2590	Bay	641	11342-2007-0135	TRASH REMOVAL/WASTEBASKETS
2591	Bay	641	11342-2007-0135	TRASH REMOVAL/WASTEBASKETS
2592	Bay	641	11342-2007-0135	TRASH REMOVAL/WASTEBASKETS
2593	Bay	641	11342-2007-0135	TRASH REMOVAL/WASTEBASKETS
2594	Bay	641	11342-2007-0135	TRASH REMOVAL/WASTEBASKETS
2595	Bay	641	11342-2007-0135	TRASH REMOVAL/WASTEBASKETS
2596	Bay	641	11342-2007-0135	TRASH REMOVAL/WASTEBASKETS
2597	Bay	641	11342-2007-0135	TRASH REMOVAL/WASTEBASKETS
2598	Bay	641	11342-2007-0135	TRASH REMOVAL/WASTEBASKETS
2599	Bay	641	11342-2007-0135	SEWER
2600	Bay	641	11342-2007-0135	SEWER
2601	Bay	641	11342-2007-0135	SEWER
2602	Bay	641	11342-2007-0135	SEWER
2603	Bay	641	11342-2007-0135	SEWER
2604	Bay	641	11342-2007-0135	SEWER
2605	Bay	641	11342-2007-0135	SEWER
2606	Bay	641	11342-2007-0135	SEWER
2607	Bay	641	11342-2007-0135	SEWER
2608	Bay	641	11342-2007-0135	SEWER
2609	Bay	641	11342-2007-0135	SEWER
2610	Bay	641	11342-2007-0135	SEWER

	A	B	C	D
2611	Bay	641	1515-1987-7	HVAC
2612	Bay	641	1515-1987-7	HVAC
2613	Bay	641	1515-1987-7	HVAC
2614	Bay	641	1515-1987-7	HVAC
2615	Bay	641	1515-1987-7	HVAC
2616	Bay	641	1515-1987-7	HVAC
2617	Bay	641	1515-1987-7	HVAC
2618	Bay	641	1515-1987-7	ELECTRICITY
2619	Bay	641	1515-1987-7	ELECTRICITY
2620	Bay	641	1515-1987-7	ELECTRICITY
2621	Bay	641	1515-1987-7	ELECTRICITY
2622	Bay	641	1515-1987-7	ELECTRICITY
2623	Bay	641	1515-1987-7	ELECTRICITY
2624	Bay	641	1515-1987-7	ELECTRICITY
2625	Bay	641	1515-1987-7	WATER
2626	Bay	641	1515-1987-7	WATER
2627	Bay	641	1515-1987-7	WATER
2628	Bay	641	1515-1987-7	WATER
2629	Bay	641	1515-1987-7	WATER
2630	Bay	641	1515-1987-7	WATER
2631	Bay	641	1515-1987-7	WATER
2632	Bay	641	1515-1987-7	JANITORIAL
2633	Bay	641	1515-1987-7	JANITORIAL
2634	Bay	641	1515-1987-7	JANITORIAL
2635	Bay	641	1515-1987-7	JANITORIAL
2636	Bay	641	1515-1987-7	JANITORIAL
2637	Bay	641	1515-1987-7	JANITORIAL
2638	Bay	641	1515-1987-7	JANITORIAL
2639	Bay	641	1515-1987-7	INT/EXT MAINT
2640	Bay	641	1515-1987-7	INT/EXT MAINT
2641	Bay	641	1515-1987-7	INT/EXT MAINT
2642	Bay	641	1515-1987-7	INT/EXT MAINT
2643	Bay	641	1515-1987-7	INT/EXT MAINT
2644	Bay	641	1515-1987-7	INT/EXT MAINT
2645	Bay	641	1515-1987-7	INT/EXT MAINT
2646	Bay	641	1515-1987-7	LANDSCAPING
2647	Bay	641	1515-1987-7	LANDSCAPING
2648	Bay	641	1515-1987-7	LANDSCAPING
2649	Bay	641	1515-1987-7	LANDSCAPING
2650	Bay	641	1515-1987-7	LANDSCAPING
2651	Bay	641	1515-1987-7	LANDSCAPING
2652	Bay	641	1515-1987-7	LANDSCAPING
2653	Bay	641	1515-1987-7	SNOW REMOVAL
2654	Bay	641	1515-1987-7	SNOW REMOVAL
2655	Bay	641	1515-1987-7	SNOW REMOVAL

	A	B	C	D
2656	Bay	641	1515-1987-7	SNOW REMOVAL
2657	Bay	641	1515-1987-7	SNOW REMOVAL
2658	Bay	641	1515-1987-7	SNOW REMOVAL
2659	Bay	641	1515-1987-7	SNOW REMOVAL
2660	Bay	641	1515-1987-7	PARKING
2661	Bay	641	1515-1987-7	PARKING
2662	Bay	641	1515-1987-7	PARKING
2663	Bay	641	1515-1987-7	PARKING
2664	Bay	641	1515-1987-7	PARKING
2665	Bay	641	1515-1987-7	PARKING
2666	Bay	641	1515-1987-7	PARKING
2667	Bay	641	1515-1987-7	FLUORESCENT
2668	Bay	641	1515-1987-7	FLUORESCENT
2669	Bay	641	1515-1987-7	FLUORESCENT
2670	Bay	641	1515-1987-7	FLUORESCENT
2671	Bay	641	1515-1987-7	FLUORESCENT
2672	Bay	641	1515-1987-7	FLUORESCENT
2673	Bay	641	1515-1987-7	FLUORESCENT
2674	Bay	641	1515-1987-7	RUBBISH REMOVAL
2675	Bay	641	1515-1987-7	RUBBISH REMOVAL
2676	Bay	641	1515-1987-7	RUBBISH REMOVAL
2677	Bay	641	1515-1987-7	RUBBISH REMOVAL
2678	Bay	641	1515-1987-7	RUBBISH REMOVAL
2679	Bay	641	1515-1987-7	RUBBISH REMOVAL
2680	Bay	641	1515-1987-7	RUBBISH REMOVAL
2681	Bay	641	1515-1987-7	GAS
2682	Bay	641	1515-1987-7	GAS
2683	Bay	641	1515-1987-7	GAS
2684	Bay	641	1515-1987-7	GAS
2685	Bay	641	1515-1987-7	GAS
2686	Bay	641	1515-1987-7	GAS
2687	Bay	641	1515-1987-7	GAS
2688	Bay	641	1515-2007-9135	JANITORIAL
2689	Bay	641	1515-2007-9135	ELECTRICITY
2690	Bay	641	1515-2007-9135	GAS
2691	Bay	641	1515-2007-9135	HVAC
2692	Bay	641	1515-2007-9135	WATER
2693	Bay	641	1515-2007-9135	INT/EXT MAINT
2694	Bay	641	1515-2007-9135	FLUORESCENT
2695	Bay	641	1515-2007-9135	LANDSCAPING
2696	Bay	641	1515-2007-9135	INSURANCE
2697	Bay	641	1515-2007-9135	PARKING
2698	Bay	641	1515-2007-9135	PAVING
2699	Bay	641	1515-2007-9135	PEST CONTROL
2700	Bay	641	1515-2007-9135	ROOF

	A	B	C	D
2701	Bay	641	1515-2007-9135	SNOW REMOVAL
2702	Bay	641	1515-2007-9135	TAXES
2703	Bay	641	1515-2007-9135	TELECOMMUNICATIONS
2704	Bay	641	1515-2007-9135	DUMPSTER SERVICE
2705	Bay	641	1515-2007-9135	TRASH REMOVAL/WASTEBASKETS
2706	Bay	641	1515-2007-9135	PUBLIC UTILITIES
2707	Bay	672	244-1988-2	HVAC
2708	Bay	672	244-1988-2	ELECTRICITY
2709	Bay	672	244-1988-2	WATER
2710	Bay	672	244-1988-2	JANITORIAL
2711	Bay	672	244-1988-2	INT/EXT MAINT
2712	Bay	672	244-1988-2	LANDSCAPING
2713	Bay	672	244-1988-2	SNOW REMOVAL
2714	Bay	672	244-1988-2	PARKING
2715	Bay	672	244-1988-2	FLUORESCENT
2716	Bay	672	244-1988-2	RUBBISH REMOVAL
2717	Bay	672	244-1988-2	N/A
2718	Bay	672	7450-1991-2292	HVAC
2719	Bay	672	7450-1991-2292	HVAC
2720	Bay	672	7450-1991-2292	ELECTRICITY
2721	Bay	672	7450-1991-2292	ELECTRICITY
2722	Bay	672	7450-1991-2292	WATER
2723	Bay	672	7450-1991-2292	WATER
2724	Bay	672	7450-1991-2292	JANITORIAL
2725	Bay	672	7450-1991-2292	JANITORIAL
2726	Bay	672	7450-1991-2292	INT/EXT MAINT
2727	Bay	672	7450-1991-2292	INT/EXT MAINT
2728	Bay	672	7450-1991-2292	LANDSCAPING
2729	Bay	672	7450-1991-2292	LANDSCAPING
2730	Bay	672	7450-1991-2292	SNOW REMOVAL
2731	Bay	672	7450-1991-2292	SNOW REMOVAL
2732	Bay	672	7450-1991-2292	PARKING
2733	Bay	672	7450-1991-2292	PARKING
2734	Bay	672	7450-1991-2292	FLUORESCENT
2735	Bay	672	7450-1991-2292	FLUORESCENT
2736	Bay	672	7450-1991-2292	RUBBISH REMOVAL
2737	Bay	672	7450-1991-2292	RUBBISH REMOVAL
2738	Bay	672	7450-1991-2292	N/A
2739	Bay	672	7450-1991-2292	N/A
2740	Bay	751	10659-1999-1020	HVAC
2741	Bay	751	10659-1999-1020	ELECTRICITY
2742	Bay	751	10659-1999-1020	WATER
2743	Bay	751	10659-1999-1020	JANITORIAL
2744	Bay	751	10659-1999-1020	INT/EXT MAINT
2745	Bay	751	10659-1999-1020	LANDSCAPING

	A	B	C	D
2746	Bay	751	10659-1999-1020	SNOW REMOVAL
2747	Bay	751	10659-1999-1020	PARKING
2748	Bay	751	10659-1999-1020	FLUORESCENT
2749	Bay	751	10659-1999-1020	RUBBISH REMOVAL
2750	Bay	751	10659-1999-1020	N/A
2751	Bay	751	7279-1989-321	HVAC
2752	Bay	751	7279-1989-321	ELECTRICITY
2753	Bay	751	7279-1989-321	WATER
2754	Bay	751	7279-1989-321	JANITORIAL
2755	Bay	751	7279-1989-321	INT/EXT MAINT
2756	Bay	751	7279-1989-321	LANDSCAPING
2757	Bay	751	7279-1989-321	SNOW REMOVAL
2758	Bay	751	7279-1989-321	PARKING
2759	Bay	751	7279-1989-321	FLUORESCENT
2760	Bay	751	7279-1989-321	RUBBISH REMOVAL
2761	Bay	751	7279-1989-321	N/A
2762	Bay	751	7357-2003-1066	PUBLIC UTILITIES
2763	Bay	751	7357-2003-1066	PUBLIC UTILITIES
2764	Bay	751	7357-2003-1066	PUBLIC UTILITIES
2765	Bay	751	7357-2003-1066	PUBLIC UTILITIES
2766	Bay	751	7357-2003-1066	JANITORIAL
2767	Bay	751	7357-2003-1066	JANITORIAL
2768	Bay	751	7357-2003-1066	JANITORIAL
2769	Bay	751	7357-2003-1066	JANITORIAL
2770	Bay	751	7357-2003-1066	DUMPSTER SERVICE
2771	Bay	751	7357-2003-1066	DUMPSTER SERVICE
2772	Bay	751	7357-2003-1066	DUMPSTER SERVICE
2773	Bay	751	7357-2003-1066	DUMPSTER SERVICE
2774	Bay	751	7357-2003-1066	SNOW REMOVAL
2775	Bay	751	7357-2003-1066	SNOW REMOVAL
2776	Bay	751	7357-2003-1066	SNOW REMOVAL
2777	Bay	751	7357-2003-1066	SNOW REMOVAL
2778	Bay	751	7357-2003-1066	FLUORESCENT
2779	Bay	751	7357-2003-1066	FLUORESCENT
2780	Bay	751	7357-2003-1066	FLUORESCENT
2781	Bay	751	7357-2003-1066	FLUORESCENT
2782	Bay	751	7717-1991-1002	HVAC
2783	Bay	751	7717-1991-1002	ELECTRICITY
2784	Bay	751	7717-1991-1002	WATER
2785	Bay	751	7717-1991-1002	JANITORIAL
2786	Bay	751	7717-1991-1002	INT/EXT MAINT
2787	Bay	751	7717-1991-1002	LANDSCAPING
2788	Bay	751	7717-1991-1002	SNOW REMOVAL
2789	Bay	751	7717-1991-1002	PARKING
2790	Bay	751	7717-1991-1002	FLUORESCENT

	A	B	C	D
2791	Bay	751	7717-1991-1002	RUBBISH REMOVAL
2792	Bay	751	7717-1991-1002	N/A
2793	Bay	761	11008-2002-2183	LANDSCAPING
2794	Bay	761	11008-2002-2183	SNOW REMOVAL
2795	Bay	761	11008-2002-2183	SECURITY
2796	Bay	761	11008-2002-2183	PEST CONTROL
2797	Bay	761	11008-2002-2183	RUBBISH REMOVAL
2798	Bay	761	11008-2002-2183	TAXES
2799	Bay	761	11008-2002-2183	N/A
2800	Bay	761	11008-2002-2183	N/A
2801	Bay	761	11008-2002-2183	HVAC
2802	Bay	761	11008-2002-2183	ELECTRICITY
2803	Bay	761	11008-2002-2183	WATER
2804	Bay	761	11008-2002-2183	JANITORIAL
2805	Bay	761	11008-2002-2183	RUBBISH REMOVAL
2806	Bay	761	11008-2002-2183	FLUORESCENT
2807	Bay	761	11008-2003-1149	HVAC
2808	Bay	761	11008-2003-1149	GAS
2809	Bay	761	11008-2003-1149	ELECTRICITY
2810	Bay	761	11008-2003-1149	WATER
2811	Bay	761	11008-2003-1149	RUBBISH REMOVAL
2812	Bay	761	11008-2003-1149	JANITORIAL
2813	Bay	761	11008-2003-1149	SNOW REMOVAL
2814	Bay	761	11008-2003-1149	LANDSCAPING
2815	Bay	761	11008-2003-1149	INT/EXT MAINT
2816	Bay	761	11008-2003-1149	PARKING
2817	Bay	761	11008-2003-1149	PEST CONTROL
2818	Bay	761	11008-2003-1149	FLUORESCENT
2819	Bay	761	11008-2005-0206	LANDSCAPING
2820	Bay	761	11008-2005-0206	SNOW REMOVAL
2821	Bay	761	11008-2005-0206	TAXES
2822	Bay	761	11008-2005-0206	SECURITY
2823	Bay	761	11008-2005-0206	RUBBISH REMOVAL
2824	Bay	761	11008-2005-0206	JANITORIAL
2825	Bay	761	11008-2005-0206	PEST CONTROL
2826	Bay	761	11008-2005-0206	WATER
2827	Bay	761	11008-2005-0206	ELECTRICITY
2828	Bay	761	11008-2005-0206	N/A
2829	Bay	761	11008-2005-0206	FLUORESCENT
2830	Bay	761	11008-2005-0206	INT/EXT MAINT
2831	Bay	761	11008-2005-0206	INSURANCE
2832	Bay	761	11008-2005-0206	RUBBISH REMOVAL
2833	Bay	761	11008-2005-0206	PARKING
2834	Bay	761	11008-2005-0206	N/A
2835	Bay	761	11320-2009-0008	PUBLIC UTILITIES

	A	B	C	D
2836	Bay	761	11320-2009-0008	PUBLIC UTILITIES
2837	Bay	761	11320-2009-0008	PUBLIC UTILITIES
2838	Bay	761	11320-2009-0008	PUBLIC UTILITIES
2839	Bay	761	11320-2009-0008	PUBLIC UTILITIES
2840	Bay	761	11320-2009-0008	PUBLIC UTILITIES
2841	Bay	761	11320-2009-0008	PUBLIC UTILITIES
2842	Bay	761	11320-2009-0008	PUBLIC UTILITIES
2843	Bay	761	11320-2009-0008	PUBLIC UTILITIES
2844	Bay	761	11320-2009-0008	PUBLIC UTILITIES
2845	Bay	761	11320-2009-0008	PUBLIC UTILITIES
2846	Bay	761	11320-2009-0008	JANITORIAL
2847	Bay	761	11320-2009-0008	JANITORIAL
2848	Bay	761	11320-2009-0008	JANITORIAL
2849	Bay	761	11320-2009-0008	JANITORIAL
2850	Bay	761	11320-2009-0008	JANITORIAL
2851	Bay	761	11320-2009-0008	JANITORIAL
2852	Bay	761	11320-2009-0008	JANITORIAL
2853	Bay	761	11320-2009-0008	JANITORIAL
2854	Bay	761	11320-2009-0008	JANITORIAL
2855	Bay	761	11320-2009-0008	JANITORIAL
2856	Bay	761	11320-2009-0008	JANITORIAL
2857	Bay	761	11320-2009-0008	DUMPSTER SERVICE
2858	Bay	761	11320-2009-0008	DUMPSTER SERVICE
2859	Bay	761	11320-2009-0008	DUMPSTER SERVICE
2860	Bay	761	11320-2009-0008	DUMPSTER SERVICE
2861	Bay	761	11320-2009-0008	DUMPSTER SERVICE
2862	Bay	761	11320-2009-0008	DUMPSTER SERVICE
2863	Bay	761	11320-2009-0008	DUMPSTER SERVICE
2864	Bay	761	11320-2009-0008	DUMPSTER SERVICE
2865	Bay	761	11320-2009-0008	DUMPSTER SERVICE
2866	Bay	761	11320-2009-0008	DUMPSTER SERVICE
2867	Bay	761	11320-2009-0008	DUMPSTER SERVICE
2868	Bay	761	11320-2009-0008	OTHER
2869	Bay	761	11320-2009-0008	OTHER
2870	Bay	761	11320-2009-0008	OTHER
2871	Bay	761	11320-2009-0008	OTHER
2872	Bay	761	11320-2009-0008	OTHER
2873	Bay	761	11320-2009-0008	OTHER
2874	Bay	761	11320-2009-0008	OTHER
2875	Bay	761	11320-2009-0008	OTHER
2876	Bay	761	11320-2009-0008	OTHER
2877	Bay	761	11320-2009-0008	OTHER
2878	Bay	761	11320-2009-0008	OTHER
2879	Bay	761	11320-2009-0008	OTHER
2880	Bay	761	11320-2009-0008	OTHER

	A	B	C	D
2881	Bay	761	11320-2009-0008	OTHER
2882	Bay	761	11320-2009-0008	OTHER
2883	Bay	761	11320-2009-0008	OTHER
2884	Bay	761	11320-2009-0008	OTHER
2885	Bay	761	11320-2009-0008	OTHER
2886	Bay	761	11320-2009-0008	OTHER
2887	Bay	761	11320-2009-0008	OTHER
2888	Bay	761	11320-2009-0008	OTHER
2889	Bay	761	11320-2009-0008	OTHER
2890	Bay	761	11320-2009-0008	ADJUST-TAXES
2891	Bay	761	11320-2009-0008	ADJUST-TAXES
2892	Bay	761	11320-2009-0008	ADJUST-TAXES
2893	Bay	761	11320-2009-0008	ADJUST-TAXES
2894	Bay	761	11320-2009-0008	ADJUST-TAXES
2895	Bay	761	11320-2009-0008	ADJUST-TAXES
2896	Bay	761	11320-2009-0008	ADJUST-TAXES
2897	Bay	761	11320-2009-0008	ADJUST-TAXES
2898	Bay	761	11320-2009-0008	ADJUST-TAXES
2899	Bay	761	11320-2009-0008	ADJUST-TAXES
2900	Bay	761	11320-2009-0008	ADJUST-TAXES
2901	Bay	761	7855-2005-0207	JANITORIAL
2902	Bay	761	7855-2005-0207	ELECTRICITY
2903	Bay	761	7855-2005-0207	GAS
2904	Bay	761	7855-2005-0207	HVAC
2905	Bay	761	7855-2005-0207	WATER
2906	Bay	761	7855-2005-0207	LANDSCAPING
2907	Bay	761	7855-2005-0207	TRASH REMOVAL/WASTEBASKETS
2908	Bay	761	7855-2005-0207	ALARM SYSTEM MONITORING
2909	Bay	761	7855-2005-0207	PAVING
2910	Bay	761	7855-2005-0207	PEST CONTROL
2911	Bay	761	7855-2005-0207	SNOW REMOVAL
2912	Bay	761	7855-2005-0207	TAXES
2913	Bay	761	7855-2005-0207	TELECOMMUNICATIONS
2914	Bay	761	7855-2005-0207	FLUORESCENT
2915	Bay	761	7855-2005-0207	INT/EXT MAINT
2916	Bay	761	7855-2005-0207	PARKING
2917	Bay	791	10917-2001-1032	JANITORIAL
2918	Bay	791	10917-2001-1032	RUBBISH REMOVAL
2919	Bay	791	10917-2004-1003	ELECTRICITY
2920	Bay	791	10917-2004-1003	GAS
2921	Bay	791	10917-2004-1003	WATER
2922	Bay	791	10917-2004-1003	LANDSCAPING
2923	Bay	791	10917-2004-1003	SNOW REMOVAL
2924	Bay	791	10917-2004-1003	TAXES
2925	Bay	791	10917-2004-1003	SECURITY

	A	B	C	D
2926	Bay	791	10917-2004-1003	PARKING
2927	Bay	791	10917-2004-1003	JANITORIAL
2928	Bay	791	10917-2004-1003	RUBBISH REMOVAL
2929	Bay	791	10917-2004-1020	HVAC
2930	Bay	791	10917-2004-1020	HVAC
2931	Bay	791	10917-2004-1020	ELECTRICITY
2932	Bay	791	10917-2004-1020	ELECTRICITY
2933	Bay	791	10917-2004-1020	WATER
2934	Bay	791	10917-2004-1020	WATER
2935	Bay	791	10917-2004-1020	JANITORIAL
2936	Bay	791	10917-2004-1020	JANITORIAL
2937	Bay	791	10917-2004-1020	INT/EXT MAINT
2938	Bay	791	10917-2004-1020	INT/EXT MAINT
2939	Bay	791	10917-2004-1020	LANDSCAPING
2940	Bay	791	10917-2004-1020	LANDSCAPING
2941	Bay	791	10917-2004-1020	SNOW REMOVAL
2942	Bay	791	10917-2004-1020	SNOW REMOVAL
2943	Bay	791	10917-2004-1020	RUBBISH REMOVAL
2944	Bay	791	10917-2004-1020	RUBBISH REMOVAL
2945	Bay	791	10917-2004-1020	FLUORESCENT
2946	Bay	791	10917-2004-1020	FLUORESCENT
2947	Bay	791	6662-1989-207	HVAC
2948	Bay	791	6662-1989-207	ELECTRICITY
2949	Bay	791	6662-1989-207	WATER
2950	Bay	791	6662-1989-207	JANITORIAL
2951	Bay	791	6662-1989-207	INT/EXT MAINT
2952	Bay	791	6662-1989-207	LANDSCAPING
2953	Bay	791	6662-1989-207	SNOW REMOVAL
2954	Bay	791	6662-1989-207	PARKING
2955	Bay	791	6662-1989-207	FLUORESCENT
2956	Bay	791	6662-1989-207	RUBBISH REMOVAL
2957	Bay	791	6662-1989-207	N/A
2958	Bay	791	6662-1997-1122	HVAC
2959	Bay	791	6662-1997-1122	ELECTRICITY
2960	Bay	791	6662-1997-1122	WATER
2961	Bay	791	6662-1997-1122	JANITORIAL
2962	Bay	791	6662-1997-1122	INT/EXT MAINT
2963	Bay	791	6662-1997-1122	LANDSCAPING
2964	Bay	791	6662-1997-1122	SNOW REMOVAL
2965	Bay	791	6662-1997-1122	PARKING
2966	Bay	791	6662-1997-1122	FLUORESCENT
2967	Bay	791	6662-1997-1122	RUBBISH REMOVAL
2968	Bay	791	6662-1997-1122	N/A
2969	Benzie	231	11412-2009-0035	JANITORIAL
2970	Benzie	231	11412-2009-0035	JANITORIAL

	A	B	C	D
2971	Benzie	231	11412-2009-0035	JANITORIAL
2972	Benzie	231	1847-1987-13	HVAC
2973	Benzie	231	1847-1987-13	ELECTRICITY
2974	Benzie	231	1847-1987-13	WATER
2975	Benzie	231	1847-1987-13	JANITORIAL
2976	Benzie	231	1847-1987-13	INT/EXT MAINT
2977	Benzie	231	1847-1987-13	LANDSCAPING
2978	Benzie	231	1847-1987-13	SNOW REMOVAL
2979	Benzie	231	1847-1987-13	PARKING
2980	Benzie	231	1847-1987-13	FLUORESCENT
2981	Benzie	231	1847-1987-13	RUBBISH REMOVAL
2982	Benzie	231	1847-1987-13	N/A
2983	Benzie	231	1847-1991-1116	HVAC
2984	Benzie	231	1847-1991-1116	ELECTRICITY
2985	Benzie	231	1847-1991-1116	WATER
2986	Benzie	231	1847-1991-1116	JANITORIAL
2987	Benzie	231	1847-1991-1116	INT/EXT MAINT
2988	Benzie	231	1847-1991-1116	LANDSCAPING
2989	Benzie	231	1847-1991-1116	SNOW REMOVAL
2990	Benzie	231	1847-1991-1116	PARKING
2991	Benzie	231	1847-1991-1116	FLUORESCENT
2992	Benzie	231	1847-1991-1116	RUBBISH REMOVAL
2993	Benzie	231	1847-1991-1116	N/A
2994	Benzie	231	1847-2002-2121	ELECTRICITY
2995	Benzie	231	1847-2002-2121	ELECTRICITY
2996	Benzie	231	1847-2002-2121	ELECTRICITY
2997	Benzie	231	1847-2002-2121	GAS
2998	Benzie	231	1847-2002-2121	GAS
2999	Benzie	231	1847-2002-2121	GAS
3000	Benzie	231	1847-2002-2121	WATER
3001	Benzie	231	1847-2002-2121	WATER
3002	Benzie	231	1847-2002-2121	WATER
3003	Benzie	231	1847-2002-2121	JANITORIAL
3004	Benzie	231	1847-2002-2121	JANITORIAL
3005	Benzie	231	1847-2002-2121	JANITORIAL
3006	Benzie	231	1847-2002-2121	FLUORESCENT
3007	Benzie	231	1847-2002-2121	FLUORESCENT
3008	Benzie	231	1847-2002-2121	FLUORESCENT
3009	Benzie	231	1847-2002-2121	SNOW REMOVAL
3010	Benzie	231	1847-2002-2121	SNOW REMOVAL
3011	Benzie	231	1847-2002-2121	SNOW REMOVAL
3012	Benzie	231	1847-2002-2121	RUBBISH REMOVAL
3013	Benzie	231	1847-2002-2121	RUBBISH REMOVAL
3014	Benzie	231	1847-2002-2121	RUBBISH REMOVAL
3015	Benzie	231	1847-2002-2121	PEST CONTROL

	A	B	C	D
3016	Benzie	231	1847-2002-2121	PEST CONTROL
3017	Benzie	231	1847-2002-2121	PEST CONTROL
3018	Benzie	231	1847-2002-2121	INT/EXT MAINT
3019	Benzie	231	1847-2002-2121	INT/EXT MAINT
3020	Benzie	231	1847-2002-2121	INT/EXT MAINT
3021	Benzie	231	1847-2002-2121	LANDSCAPING
3022	Benzie	231	1847-2002-2121	LANDSCAPING
3023	Benzie	231	1847-2002-2121	LANDSCAPING
3024	Benzie	231	1847-2002-2121	PARKING
3025	Benzie	231	1847-2002-2121	PARKING
3026	Benzie	231	1847-2002-2121	PARKING
3027	Benzie	231	1847-2002-2121	HVAC
3028	Benzie	231	1847-2002-2121	HVAC
3029	Benzie	231	1847-2002-2121	HVAC
3030	Benzie	231	1847-2007-0014	PUBLIC UTILITIES
3031	Benzie	231	1847-2007-0014	FLUORESCENT
3032	Benzie	231	1847-2007-0014	JANITORIAL
3033	Benzie	231	1847-2007-0014	SNOW REMOVAL
3034	Benzie	231	1847-2007-0014	DUMPSTER SERVICE
3035	Benzie	231	1847-2007-0014	PEST CONTROL
3036	Benzie	231	1847-2007-0014	TELECOMMUNICATIONS
3037	Benzie	231	1847-2007-0014	ALARM SYSTEM MONITORING
3038	Benzie	231	1847-2007-0014	ALL OTHERS
3039	Benzie	231	1847-2007-9014	JANITORIAL
3040	Benzie	231	1847-2007-9014	ELECTRICITY
3041	Benzie	231	1847-2007-9014	GAS
3042	Benzie	231	1847-2007-9014	OTHER
3043	Benzie	231	1847-2007-9014	HVAC
3044	Benzie	231	1847-2007-9014	WATER
3045	Benzie	231	1847-2007-9014	INT/EXT MAINT
3046	Benzie	231	1847-2007-9014	FLUORESCENT
3047	Benzie	231	1847-2007-9014	INSURANCE
3048	Benzie	231	1847-2007-9014	PEST CONTROL
3049	Benzie	231	1847-2007-9014	SNOW REMOVAL
3050	Benzie	231	1847-2007-9014	TAXES
3051	Benzie	231	1847-2007-9014	TELECOMMUNICATIONS
3052	Benzie	231	1847-2007-9014	DUMPSTER SERVICE
3053	Benzie	231	1847-2007-9014	ALARM SYSTEM MONITORING
3054	Benzie	231	1847-2007-9014	TRASH REMOVAL/WASTEBASKETS
3055	Benzie	431	10075-1993-1096	HVAC
3056	Benzie	431	10075-1993-1096	ELECTRICITY
3057	Benzie	431	10075-1993-1096	WATER
3058	Benzie	431	10075-1993-1096	JANITORIAL
3059	Benzie	431	10075-1993-1096	INT/EXT MAINT
3060	Benzie	431	10075-1993-1096	LANDSCAPING

	A	B	C	D
3061	Benzie	431	10075-1993-1096	SNOW REMOVAL
3062	Benzie	431	10075-1993-1096	PARKING
3063	Benzie	431	10075-1993-1096	FLUORESCENT
3064	Benzie	431	10075-1993-1096	RUBBISH REMOVAL
3065	Benzie	431	10075-1993-1096	N/A
3066	Benzie	431	2340-1987-24	HVAC
3067	Benzie	431	2340-1987-24	ELECTRICITY
3068	Benzie	431	2340-1987-24	WATER
3069	Benzie	431	2340-1987-24	JANITORIAL
3070	Benzie	431	2340-1987-24	INT/EXT MAINT
3071	Benzie	431	2340-1987-24	LANDSCAPING
3072	Benzie	431	2340-1987-24	SNOW REMOVAL
3073	Benzie	431	2340-1987-24	PARKING
3074	Benzie	431	2340-1987-24	FLUORESCENT
3075	Benzie	431	2340-1987-24	RUBBISH REMOVAL
3076	Benzie	431	2340-1987-24	N/A
3077	Benzie	431	2340-1997-1392	HVAC
3078	Benzie	431	2340-1997-1392	ELECTRICITY
3079	Benzie	431	2340-1997-1392	WATER
3080	Benzie	431	2340-1997-1392	JANITORIAL
3081	Benzie	431	2340-1997-1392	INT/EXT MAINT
3082	Benzie	431	2340-1997-1392	LANDSCAPING
3083	Benzie	431	2340-1997-1392	SNOW REMOVAL
3084	Benzie	431	2340-1997-1392	PARKING
3085	Benzie	431	2340-1997-1392	FLUORESCENT
3086	Benzie	431	2340-1997-1392	RUBBISH REMOVAL
3087	Benzie	431	2340-1997-1392	N/A
3088	Benzie	431	2340-2001-1062	JANITORIAL
3089	Benzie	431	2340-2001-1062	JANITORIAL
3090	Benzie	431	2340-2001-1062	JANITORIAL
3091	Benzie	431	2340-2001-1062	JANITORIAL
3092	Benzie	431	2340-2001-1062	JANITORIAL
3093	Benzie	431	2340-2001-1062	JANITORIAL
3094	Benzie	431	2340-2001-1062	JANITORIAL
3095	Benzie	431	2340-2001-1062	FLUORESCENT
3096	Benzie	431	2340-2001-1062	FLUORESCENT
3097	Benzie	431	2340-2001-1062	FLUORESCENT
3098	Benzie	431	2340-2001-1062	FLUORESCENT
3099	Benzie	431	2340-2001-1062	FLUORESCENT
3100	Benzie	431	2340-2001-1062	FLUORESCENT
3101	Benzie	431	2340-2001-1062	FLUORESCENT
3102	Benzie	431	2340-2001-1062	ELECTRICITY
3103	Benzie	431	2340-2001-1062	ELECTRICITY
3104	Benzie	431	2340-2001-1062	ELECTRICITY
3105	Benzie	431	2340-2001-1062	ELECTRICITY

	A	B	C	D
3106	Benzie	431	2340-2001-1062	ELECTRICITY
3107	Benzie	431	2340-2001-1062	ELECTRICITY
3108	Benzie	431	2340-2001-1062	ELECTRICITY
3109	Benzie	431	2340-2001-1062	WATER
3110	Benzie	431	2340-2001-1062	WATER
3111	Benzie	431	2340-2001-1062	WATER
3112	Benzie	431	2340-2001-1062	WATER
3113	Benzie	431	2340-2001-1062	WATER
3114	Benzie	431	2340-2001-1062	WATER
3115	Benzie	431	2340-2001-1062	WATER
3116	Benzie	431	2340-2001-1062	INT/EXT MAINT
3117	Benzie	431	2340-2001-1062	INT/EXT MAINT
3118	Benzie	431	2340-2001-1062	INT/EXT MAINT
3119	Benzie	431	2340-2001-1062	INT/EXT MAINT
3120	Benzie	431	2340-2001-1062	INT/EXT MAINT
3121	Benzie	431	2340-2001-1062	INT/EXT MAINT
3122	Benzie	431	2340-2001-1062	INT/EXT MAINT
3123	Benzie	431	2340-2001-1062	LANDSCAPING
3124	Benzie	431	2340-2001-1062	LANDSCAPING
3125	Benzie	431	2340-2001-1062	LANDSCAPING
3126	Benzie	431	2340-2001-1062	LANDSCAPING
3127	Benzie	431	2340-2001-1062	LANDSCAPING
3128	Benzie	431	2340-2001-1062	LANDSCAPING
3129	Benzie	431	2340-2001-1062	LANDSCAPING
3130	Benzie	431	2340-2001-1062	SNOW REMOVAL
3131	Benzie	431	2340-2001-1062	SNOW REMOVAL
3132	Benzie	431	2340-2001-1062	SNOW REMOVAL
3133	Benzie	431	2340-2001-1062	SNOW REMOVAL
3134	Benzie	431	2340-2001-1062	SNOW REMOVAL
3135	Benzie	431	2340-2001-1062	SNOW REMOVAL
3136	Benzie	431	2340-2001-1062	SNOW REMOVAL
3137	Benzie	431	2340-2001-1062	PARKING
3138	Benzie	431	2340-2001-1062	PARKING
3139	Benzie	431	2340-2001-1062	PARKING
3140	Benzie	431	2340-2001-1062	PARKING
3141	Benzie	431	2340-2001-1062	PARKING
3142	Benzie	431	2340-2001-1062	PARKING
3143	Benzie	431	2340-2001-1062	PARKING
3144	Benzie	431	2340-2001-1062	DUMPSTER SERVICE
3145	Benzie	431	2340-2001-1062	DUMPSTER SERVICE
3146	Benzie	431	2340-2001-1062	DUMPSTER SERVICE
3147	Benzie	431	2340-2001-1062	DUMPSTER SERVICE
3148	Benzie	431	2340-2001-1062	DUMPSTER SERVICE
3149	Benzie	431	2340-2001-1062	DUMPSTER SERVICE
3150	Benzie	431	2340-2001-1062	DUMPSTER SERVICE

	A	B	C	D
3151	Benzie	431	2340-2001-1062	GAS
3152	Benzie	431	2340-2001-1062	GAS
3153	Benzie	431	2340-2001-1062	GAS
3154	Benzie	431	2340-2001-1062	GAS
3155	Benzie	431	2340-2001-1062	GAS
3156	Benzie	431	2340-2001-1062	GAS
3157	Benzie	431	2340-2001-1062	GAS
3158	Benzie	431	2340-2001-1062	SECURITY
3159	Benzie	431	2340-2001-1062	SECURITY
3160	Benzie	431	2340-2001-1062	SECURITY
3161	Benzie	431	2340-2001-1062	SECURITY
3162	Benzie	431	2340-2001-1062	SECURITY
3163	Benzie	431	2340-2001-1062	SECURITY
3164	Benzie	431	2340-2001-1062	SECURITY
3165	Benzie	431	2340-2001-1062	PEST CONTROL
3166	Benzie	431	2340-2001-1062	PEST CONTROL
3167	Benzie	431	2340-2001-1062	PEST CONTROL
3168	Benzie	431	2340-2001-1062	PEST CONTROL
3169	Benzie	431	2340-2001-1062	PEST CONTROL
3170	Benzie	431	2340-2001-1062	PEST CONTROL
3171	Benzie	431	2340-2001-1062	PEST CONTROL
3172	Benzie	431	2340-2007-0153	JANITORIAL
3173	Benzie	431	2340-2007-0153	JANITORIAL
3174	Benzie	431	2340-2007-0153	JANITORIAL
3175	Benzie	431	2340-2007-0153	FLUORESCENT
3176	Benzie	431	2340-2007-0153	FLUORESCENT
3177	Benzie	431	2340-2007-0153	FLUORESCENT
3178	Benzie	999	11369-2008-0078	TELECOMMUNICATIONS
3179	Benzie	999	11369-2008-0078	TELECOMMUNICATIONS
3180	Benzie	999	11369-2008-0078	TELECOMMUNICATIONS
3181	Berrien	071	10426-1996-1263	HVAC
3182	Berrien	071	10426-1996-1263	ELECTRICITY
3183	Berrien	071	10426-1996-1263	WATER
3184	Berrien	071	10426-1996-1263	JANITORIAL
3185	Berrien	071	10426-1996-1263	INT/EXT MAINT
3186	Berrien	071	10426-1996-1263	LANDSCAPING
3187	Berrien	071	10426-1996-1263	SNOW REMOVAL
3188	Berrien	071	10426-1996-1263	PARKING
3189	Berrien	071	10426-1996-1263	FLUORESCENT
3190	Berrien	071	10426-1996-1263	RUBBISH REMOVAL
3191	Berrien	071	10426-1996-1263	N/A
3192	Berrien	071	10759-1999-1220	HVAC
3193	Berrien	071	10759-1999-1220	ELECTRICITY
3194	Berrien	071	10759-1999-1220	WATER
3195	Berrien	071	10759-1999-1220	JANITORIAL

	A	B	C	D
3196	Berrien	071	10759-1999-1220	INT/EXT MAINT
3197	Berrien	071	10759-1999-1220	LANDSCAPING
3198	Berrien	071	10759-1999-1220	SNOW REMOVAL
3199	Berrien	071	10759-1999-1220	PARKING
3200	Berrien	071	10759-1999-1220	FLUORESCENT
3201	Berrien	071	10759-1999-1220	RUBBISH REMOVAL
3202	Berrien	071	10759-1999-1220	N/A
3203	Berrien	071	10957-2001-1176	HVAC
3204	Berrien	071	10957-2001-1176	ELECTRICITY
3205	Berrien	071	10957-2001-1176	WATER
3206	Berrien	071	10957-2001-1176	LANDSCAPING
3207	Berrien	071	10957-2001-1176	SNOW REMOVAL
3208	Berrien	071	10957-2001-1176	N/A
3209	Berrien	071	10957-2001-1176	TAXES
3210	Berrien	071	10957-2001-1176	JANITORIAL
3211	Berrien	071	10957-2001-1176	RUBBISH REMOVAL
3212	Berrien	085	11661-2013-0074	GROSS (FULL SERVICE)
3213	Berrien	085	11661-2014-0028	GROSS (FULL SERVICE)
3214	Berrien	151	10832-1999-1146	HVAC
3215	Berrien	151	10832-1999-1146	ELECTRICITY
3216	Berrien	151	10832-1999-1146	WATER
3217	Berrien	151	10832-1999-1146	JANITORIAL
3218	Berrien	151	10832-1999-1146	INT/EXT MAINT
3219	Berrien	151	10832-1999-1146	LANDSCAPING
3220	Berrien	151	10832-1999-1146	SNOW REMOVAL
3221	Berrien	151	10832-1999-1146	PARKING
3222	Berrien	151	10832-1999-1146	FLUORESCENT
3223	Berrien	151	10832-1999-1146	RUBBISH REMOVAL
3224	Berrien	151	10832-1999-1146	N/A
3225	Berrien	151	4237-1985-30	HVAC
3226	Berrien	151	4237-1985-30	ELECTRICITY
3227	Berrien	151	4237-1985-30	WATER
3228	Berrien	151	4237-1985-30	JANITORIAL
3229	Berrien	151	4237-1985-30	INT/EXT MAINT
3230	Berrien	151	4237-1985-30	LANDSCAPING
3231	Berrien	151	4237-1985-30	SNOW REMOVAL
3232	Berrien	151	4237-1985-30	PARKING
3233	Berrien	151	4237-1985-30	FLUORESCENT
3234	Berrien	151	4237-1985-30	RUBBISH REMOVAL
3235	Berrien	151	4237-1985-30	N/A
3236	Berrien	151	7444-1990-1152	HVAC
3237	Berrien	151	7444-1990-1152	ELECTRICITY
3238	Berrien	151	7444-1990-1152	WATER
3239	Berrien	151	7444-1990-1152	JANITORIAL
3240	Berrien	151	7444-1990-1152	INT/EXT MAINT

	A	B	C	D
3241	Berrien	151	7444-1990-1152	LANDSCAPING
3242	Berrien	151	7444-1990-1152	SNOW REMOVAL
3243	Berrien	151	7444-1990-1152	PARKING
3244	Berrien	151	7444-1990-1152	FLUORESCENT
3245	Berrien	151	7444-1990-1152	RUBBISH REMOVAL
3246	Berrien	151	7444-1990-1152	N/A
3247	Berrien	191	10169-1994-1085	HVAC
3248	Berrien	191	10169-1994-1085	ELECTRICITY
3249	Berrien	191	10169-1994-1085	WATER
3250	Berrien	191	10169-1994-1085	JANITORIAL
3251	Berrien	191	10169-1994-1085	INT/EXT MAINT
3252	Berrien	191	10169-1994-1085	LANDSCAPING
3253	Berrien	191	10169-1994-1085	SNOW REMOVAL
3254	Berrien	191	10169-1994-1085	PARKING
3255	Berrien	191	10169-1994-1085	FLUORESCENT
3256	Berrien	191	10169-1994-1085	RUBBISH REMOVAL
3257	Berrien	191	10169-1994-1085	N/A
3258	Berrien	191	7857-1992-1070	HVAC
3259	Berrien	191	7857-1992-1070	ELECTRICITY
3260	Berrien	191	7857-1992-1070	WATER
3261	Berrien	191	7857-1992-1070	JANITORIAL
3262	Berrien	191	7857-1992-1070	INT/EXT MAINT
3263	Berrien	191	7857-1992-1070	LANDSCAPING
3264	Berrien	191	7857-1992-1070	SNOW REMOVAL
3265	Berrien	191	7857-1992-1070	PARKING
3266	Berrien	191	7857-1992-1070	FLUORESCENT
3267	Berrien	191	7857-1992-1070	RUBBISH REMOVAL
3268	Berrien	191	7857-1992-1070	N/A
3269	Berrien	231	10309-1995-1023	HVAC
3270	Berrien	231	10309-1995-1023	HVAC
3271	Berrien	231	10309-1995-1023	ELECTRICITY
3272	Berrien	231	10309-1995-1023	ELECTRICITY
3273	Berrien	231	10309-1995-1023	WATER
3274	Berrien	231	10309-1995-1023	WATER
3275	Berrien	231	10309-1995-1023	JANITORIAL
3276	Berrien	231	10309-1995-1023	JANITORIAL
3277	Berrien	231	10309-1995-1023	INT/EXT MAINT
3278	Berrien	231	10309-1995-1023	INT/EXT MAINT
3279	Berrien	231	10309-1995-1023	LANDSCAPING
3280	Berrien	231	10309-1995-1023	LANDSCAPING
3281	Berrien	231	10309-1995-1023	SNOW REMOVAL
3282	Berrien	231	10309-1995-1023	SNOW REMOVAL
3283	Berrien	231	10309-1995-1023	PARKING
3284	Berrien	231	10309-1995-1023	PARKING
3285	Berrien	231	10309-1995-1023	FLUORESCENT

	A	B	C	D
3286	Berrien	231	10309-1995-1023	FLUORESCENT
3287	Berrien	231	10309-1995-1023	RUBBISH REMOVAL
3288	Berrien	231	10309-1995-1023	RUBBISH REMOVAL
3289	Berrien	231	10309-1995-1023	N/A
3290	Berrien	231	10309-1995-1023	N/A
3291	Berrien	231	10309-1995-1023	INSURANCE
3292	Berrien	231	10309-1995-1023	INSURANCE
3293	Berrien	231	10309-1995-1023	GAS
3294	Berrien	231	10309-1995-1023	GAS
3295	Berrien	231	10309-1995-1023	PEST CONTROL
3296	Berrien	231	10309-1995-1023	PEST CONTROL
3297	Berrien	231	10309-2005-0166	PUBLIC UTILITIES
3298	Berrien	231	10309-2005-0166	PUBLIC UTILITIES
3299	Berrien	231	10309-2005-0166	JANITORIAL
3300	Berrien	231	10309-2005-0166	JANITORIAL
3301	Berrien	231	10309-2005-0166	PEST CONTROL
3302	Berrien	231	10309-2005-0166	PEST CONTROL
3303	Berrien	231	10309-2005-0166	DUMPSTER SERVICE
3304	Berrien	231	10309-2005-0166	DUMPSTER SERVICE
3305	Berrien	231	10309-2005-0166	FLUORESCENT
3306	Berrien	231	10309-2005-0166	FLUORESCENT
3307	Berrien	231	11074-2004-1206	OTHER
3308	Berrien	231	11074-2004-1206	OTHER
3309	Berrien	231	11074-2004-1206	OTHER
3310	Berrien	231	11074-2005-0160	GROSS (FULL SERVICE)
3311	Berrien	231	11074-2005-0160	GROSS (FULL SERVICE)
3312	Berrien	231	11074-2005-0160	GROSS (FULL SERVICE)
3313	Berrien	231	1622-1985-12	HVAC
3314	Berrien	231	1622-1985-12	ELECTRICITY
3315	Berrien	231	1622-1985-12	WATER
3316	Berrien	231	1622-1985-12	JANITORIAL
3317	Berrien	231	1622-1985-12	INT/EXT MAINT
3318	Berrien	231	1622-1985-12	LANDSCAPING
3319	Berrien	231	1622-1985-12	SNOW REMOVAL
3320	Berrien	231	1622-1985-12	PARKING
3321	Berrien	231	1622-1985-12	FLUORESCENT
3322	Berrien	231	1622-1985-12	RUBBISH REMOVAL
3323	Berrien	231	1622-1985-12	N/A
3324	Berrien	231	2696-1988-66	HVAC
3325	Berrien	231	2696-1988-66	ELECTRICITY
3326	Berrien	231	2696-1988-66	WATER
3327	Berrien	231	2696-1988-66	JANITORIAL
3328	Berrien	231	2696-1988-66	INT/EXT MAINT
3329	Berrien	231	2696-1988-66	LANDSCAPING
3330	Berrien	231	2696-1988-66	SNOW REMOVAL

	A	B	C	D
3331	Berrien	231	2696-1988-66	PARKING
3332	Berrien	231	2696-1988-66	FLUORESCENT
3333	Berrien	231	2696-1988-66	RUBBISH REMOVAL
3334	Berrien	231	2696-1988-66	N/A
3335	Berrien	231	6646-1986-95	HVAC
3336	Berrien	231	6646-1986-95	ELECTRICITY
3337	Berrien	231	6646-1986-95	WATER
3338	Berrien	231	6646-1986-95	JANITORIAL
3339	Berrien	231	6646-1986-95	INT/EXT MAINT
3340	Berrien	231	6646-1986-95	LANDSCAPING
3341	Berrien	231	6646-1986-95	SNOW REMOVAL
3342	Berrien	231	6646-1986-95	PARKING
3343	Berrien	231	6646-1986-95	FLUORESCENT
3344	Berrien	231	6646-1986-95	RUBBISH REMOVAL
3345	Berrien	231	6646-1986-95	N/A
3346	Berrien	231	6646-1990-1053	HVAC
3347	Berrien	231	6646-1990-1053	ELECTRICITY
3348	Berrien	231	6646-1990-1053	WATER
3349	Berrien	231	6646-1990-1053	JANITORIAL
3350	Berrien	231	6646-1990-1053	INT/EXT MAINT
3351	Berrien	231	6646-1990-1053	LANDSCAPING
3352	Berrien	231	6646-1990-1053	SNOW REMOVAL
3353	Berrien	231	6646-1990-1053	PARKING
3354	Berrien	231	6646-1990-1053	FLUORESCENT
3355	Berrien	231	6646-1990-1053	RUBBISH REMOVAL
3356	Berrien	231	6646-1990-1053	N/A
3357	Berrien	231	6646-1996-1129	HVAC
3358	Berrien	231	6646-1996-1129	ELECTRICITY
3359	Berrien	231	6646-1996-1129	WATER
3360	Berrien	231	6646-1996-1129	JANITORIAL
3361	Berrien	231	6646-1996-1129	INT/EXT MAINT
3362	Berrien	231	6646-1996-1129	LANDSCAPING
3363	Berrien	231	6646-1996-1129	SNOW REMOVAL
3364	Berrien	231	6646-1996-1129	PARKING
3365	Berrien	231	6646-1996-1129	FLUORESCENT
3366	Berrien	231	6646-1996-1129	RUBBISH REMOVAL
3367	Berrien	231	6646-1996-1129	N/A
3368	Berrien	231	7445-1990-1153	HVAC
3369	Berrien	231	7445-1990-1153	ELECTRICITY
3370	Berrien	231	7445-1990-1153	WATER
3371	Berrien	231	7445-1990-1153	JANITORIAL
3372	Berrien	231	7445-1990-1153	INT/EXT MAINT
3373	Berrien	231	7445-1990-1153	LANDSCAPING
3374	Berrien	231	7445-1990-1153	SNOW REMOVAL
3375	Berrien	231	7445-1990-1153	PARKING

	A	B	C	D
3376	Berrien	231	7445-1990-1153	FLUORESCENT
3377	Berrien	231	7445-1990-1153	RUBBISH REMOVAL
3378	Berrien	231	7445-1990-1153	N/A
3379	Berrien	231	7445-1994-1228	HVAC
3380	Berrien	231	7445-1994-1228	ELECTRICITY
3381	Berrien	231	7445-1994-1228	WATER
3382	Berrien	231	7445-1994-1228	JANITORIAL
3383	Berrien	231	7445-1994-1228	INT/EXT MAINT
3384	Berrien	231	7445-1994-1228	LANDSCAPING
3385	Berrien	231	7445-1994-1228	SNOW REMOVAL
3386	Berrien	231	7445-1994-1228	PARKING
3387	Berrien	231	7445-1994-1228	FLUORESCENT
3388	Berrien	231	7445-1994-1228	RUBBISH REMOVAL
3389	Berrien	231	7445-1994-1228	N/A
3390	Berrien	231	7445-1996-1009	HVAC
3391	Berrien	231	7445-1996-1009	ELECTRICITY
3392	Berrien	231	7445-1996-1009	WATER
3393	Berrien	231	7445-1996-1009	JANITORIAL
3394	Berrien	231	7445-1996-1009	INT/EXT MAINT
3395	Berrien	231	7445-1996-1009	LANDSCAPING
3396	Berrien	231	7445-1996-1009	SNOW REMOVAL
3397	Berrien	231	7445-1996-1009	PARKING
3398	Berrien	231	7445-1996-1009	FLUORESCENT
3399	Berrien	231	7445-1996-1009	RUBBISH REMOVAL
3400	Berrien	231	7445-1996-1009	N/A
3401	Berrien	231	7445-2000-1288	HVAC
3402	Berrien	231	7445-2000-1288	HVAC
3403	Berrien	231	7445-2000-1288	ELECTRICITY
3404	Berrien	231	7445-2000-1288	ELECTRICITY
3405	Berrien	231	7445-2000-1288	WATER
3406	Berrien	231	7445-2000-1288	WATER
3407	Berrien	231	7445-2000-1288	JANITORIAL
3408	Berrien	231	7445-2000-1288	JANITORIAL
3409	Berrien	231	7445-2000-1288	PEST CONTROL
3410	Berrien	231	7445-2000-1288	PEST CONTROL
3411	Berrien	231	7445-2000-1288	FLUORESCENT
3412	Berrien	231	7445-2000-1288	FLUORESCENT
3413	Berrien	231	7445-2000-1288	GAS
3414	Berrien	231	7445-2000-1288	GAS
3415	Berrien	231	7445-2000-1288	INT/EXT MAINT
3416	Berrien	231	7445-2000-1288	INT/EXT MAINT
3417	Berrien	231	7445-2000-1288	RUBBISH REMOVAL
3418	Berrien	231	7445-2000-1288	RUBBISH REMOVAL
3419	Berrien	231	7445-2000-1288	LANDSCAPING
3420	Berrien	231	7445-2000-1288	LANDSCAPING

	A	B	C	D
3421	Berrien	231	7445-2000-1288	PARKING
3422	Berrien	231	7445-2000-1288	PARKING
3423	Berrien	231	7445-2000-1288	SNOW REMOVAL
3424	Berrien	231	7445-2000-1288	SNOW REMOVAL
3425	Berrien	231	7468-1992-1187	HVAC
3426	Berrien	231	7468-1992-1187	ELECTRICITY
3427	Berrien	231	7468-1992-1187	WATER
3428	Berrien	231	7468-1992-1187	JANITORIAL
3429	Berrien	231	7468-1992-1187	INT/EXT MAINT
3430	Berrien	231	7468-1992-1187	LANDSCAPING
3431	Berrien	231	7468-1992-1187	SNOW REMOVAL
3432	Berrien	231	7468-1992-1187	PARKING
3433	Berrien	231	7468-1992-1187	FLUORESCENT
3434	Berrien	231	7468-1992-1187	RUBBISH REMOVAL
3435	Berrien	231	7468-1992-1187	PEST CONTROL
3436	Berrien	231	7468-1996-1051	HVAC
3437	Berrien	231	7468-1996-1051	ELECTRICITY
3438	Berrien	231	7468-1996-1051	WATER
3439	Berrien	231	7468-1996-1051	JANITORIAL
3440	Berrien	231	7468-1996-1051	INT/EXT MAINT
3441	Berrien	231	7468-1996-1051	LANDSCAPING
3442	Berrien	231	7468-1996-1051	SNOW REMOVAL
3443	Berrien	231	7468-1996-1051	PARKING
3444	Berrien	231	7468-1996-1051	FLUORESCENT
3445	Berrien	231	7468-1996-1051	RUBBISH REMOVAL
3446	Berrien	231	7468-1996-1051	N/A
3447	Berrien	231	7468-1996-1071	HVAC
3448	Berrien	231	7468-1996-1071	ELECTRICITY
3449	Berrien	231	7468-1996-1071	WATER
3450	Berrien	231	7468-1996-1071	JANITORIAL
3451	Berrien	231	7468-1996-1071	INT/EXT MAINT
3452	Berrien	231	7468-1996-1071	LANDSCAPING
3453	Berrien	231	7468-1996-1071	SNOW REMOVAL
3454	Berrien	231	7468-1996-1071	PARKING
3455	Berrien	231	7468-1996-1071	FLUORESCENT
3456	Berrien	231	7468-1996-1071	RUBBISH REMOVAL
3457	Berrien	231	7468-1996-1071	N/A
3458	Berrien	231	7468-1999-1208	HVAC
3459	Berrien	231	7468-1999-1208	HVAC
3460	Berrien	231	7468-1999-1208	ELECTRICITY
3461	Berrien	231	7468-1999-1208	ELECTRICITY
3462	Berrien	231	7468-1999-1208	WATER
3463	Berrien	231	7468-1999-1208	WATER
3464	Berrien	231	7468-1999-1208	JANITORIAL
3465	Berrien	231	7468-1999-1208	JANITORIAL

	A	B	C	D
3466	Berrien	231	7468-1999-1208	INT/EXT MAINT
3467	Berrien	231	7468-1999-1208	INT/EXT MAINT
3468	Berrien	231	7468-1999-1208	LANDSCAPING
3469	Berrien	231	7468-1999-1208	LANDSCAPING
3470	Berrien	231	7468-1999-1208	SNOW REMOVAL
3471	Berrien	231	7468-1999-1208	SNOW REMOVAL
3472	Berrien	231	7468-1999-1208	PARKING
3473	Berrien	231	7468-1999-1208	PARKING
3474	Berrien	231	7468-1999-1208	FLUORESCENT
3475	Berrien	231	7468-1999-1208	FLUORESCENT
3476	Berrien	231	7468-1999-1208	RUBBISH REMOVAL
3477	Berrien	231	7468-1999-1208	RUBBISH REMOVAL
3478	Berrien	231	7468-1999-1208	GAS
3479	Berrien	231	7468-1999-1208	GAS
3480	Berrien	231	7468-1999-1208	PEST CONTROL
3481	Berrien	231	7468-1999-1208	PEST CONTROL
3482	Berrien	231	7727-1990-1230	HVAC
3483	Berrien	231	7727-1990-1230	HVAC
3484	Berrien	231	7727-1990-1230	HVAC
3485	Berrien	231	7727-1990-1230	ELECTRICITY
3486	Berrien	231	7727-1990-1230	ELECTRICITY
3487	Berrien	231	7727-1990-1230	ELECTRICITY
3488	Berrien	231	7727-1990-1230	WATER
3489	Berrien	231	7727-1990-1230	WATER
3490	Berrien	231	7727-1990-1230	WATER
3491	Berrien	231	7727-1990-1230	JANITORIAL
3492	Berrien	231	7727-1990-1230	JANITORIAL
3493	Berrien	231	7727-1990-1230	JANITORIAL
3494	Berrien	231	7727-1990-1230	INT/EXT MAINT
3495	Berrien	231	7727-1990-1230	INT/EXT MAINT
3496	Berrien	231	7727-1990-1230	INT/EXT MAINT
3497	Berrien	231	7727-1990-1230	LANDSCAPING
3498	Berrien	231	7727-1990-1230	LANDSCAPING
3499	Berrien	231	7727-1990-1230	LANDSCAPING
3500	Berrien	231	7727-1990-1230	SNOW REMOVAL
3501	Berrien	231	7727-1990-1230	SNOW REMOVAL
3502	Berrien	231	7727-1990-1230	SNOW REMOVAL
3503	Berrien	231	7727-1990-1230	PARKING
3504	Berrien	231	7727-1990-1230	PARKING
3505	Berrien	231	7727-1990-1230	PARKING
3506	Berrien	231	7727-1990-1230	FLUORESCENT
3507	Berrien	231	7727-1990-1230	FLUORESCENT
3508	Berrien	231	7727-1990-1230	FLUORESCENT
3509	Berrien	231	7727-1990-1230	RUBBISH REMOVAL
3510	Berrien	231	7727-1990-1230	RUBBISH REMOVAL

	A	B	C	D
3511	Berrien	231	7727-1990-1230	RUBBISH REMOVAL
3512	Berrien	231	7727-1990-1230	N/A
3513	Berrien	231	7727-1990-1230	N/A
3514	Berrien	231	7727-1990-1230	N/A
3515	Berrien	231	7727-2001-1118	HVAC
3516	Berrien	231	7727-2001-1118	HVAC
3517	Berrien	231	7727-2001-1118	ELECTRICITY
3518	Berrien	231	7727-2001-1118	ELECTRICITY
3519	Berrien	231	7727-2001-1118	WATER
3520	Berrien	231	7727-2001-1118	WATER
3521	Berrien	231	7727-2001-1118	JANITORIAL
3522	Berrien	231	7727-2001-1118	JANITORIAL
3523	Berrien	231	7727-2001-1118	N/A
3524	Berrien	231	7727-2001-1118	N/A
3525	Berrien	231	7727-2001-1118	PEST CONTROL
3526	Berrien	231	7727-2001-1118	PEST CONTROL
3527	Berrien	231	7727-2001-1118	PARKING
3528	Berrien	231	7727-2001-1118	PARKING
3529	Berrien	231	7727-2001-1118	RUBBISH REMOVAL
3530	Berrien	231	7727-2001-1118	RUBBISH REMOVAL
3531	Berrien	231	7727-2001-1118	FLUORESCENT
3532	Berrien	231	7727-2001-1118	FLUORESCENT
3533	Berrien	231	7727-2001-1118	INT/EXT MAINT
3534	Berrien	231	7727-2001-1118	INT/EXT MAINT
3535	Berrien	231	7727-2001-1118	INSURANCE
3536	Berrien	231	7727-2001-1118	INSURANCE
3537	Berrien	231	7727-2001-1118	LANDSCAPING
3538	Berrien	231	7727-2001-1118	LANDSCAPING
3539	Berrien	231	7727-2001-1118	SNOW REMOVAL
3540	Berrien	231	7727-2001-1118	SNOW REMOVAL
3541	Berrien	231	7727-2001-1118	GAS
3542	Berrien	231	7727-2001-1118	GAS
3543	Berrien	271	6919-1990-106	HVAC
3544	Berrien	271	6919-1990-106	ELECTRICITY
3545	Berrien	271	6919-1990-106	WATER
3546	Berrien	271	6919-1990-106	JANITORIAL
3547	Berrien	271	6919-1990-106	INT/EXT MAINT
3548	Berrien	271	6919-1990-106	LANDSCAPING
3549	Berrien	271	6919-1990-106	SNOW REMOVAL
3550	Berrien	271	6919-1990-106	PARKING
3551	Berrien	271	6919-1990-106	FLUORESCENT
3552	Berrien	271	6919-1990-106	RUBBISH REMOVAL
3553	Berrien	271	6919-1990-106	N/A
3554	Berrien	313	6002-1990-69	HVAC
3555	Berrien	313	6002-1990-69	ELECTRICITY

	A	B	C	D
3556	Berrien	313	6002-1990-69	WATER
3557	Berrien	313	6002-1990-69	JANITORIAL
3558	Berrien	313	6002-1990-69	INT/EXT MAINT
3559	Berrien	313	6002-1990-69	LANDSCAPING
3560	Berrien	313	6002-1990-69	SNOW REMOVAL
3561	Berrien	313	6002-1990-69	PARKING
3562	Berrien	313	6002-1990-69	FLUORESCENT
3563	Berrien	313	6002-1990-69	RUBBISH REMOVAL
3564	Berrien	313	6002-1990-69	N/A
3565	Berrien	431	11164-2010-0354	GROSS (FULL SERVICE)
3566	Berrien	431	2064-1976-3	HVAC
3567	Berrien	431	2064-1976-3	ELECTRICITY
3568	Berrien	431	2064-1976-3	WATER
3569	Berrien	431	2064-1976-3	JANITORIAL
3570	Berrien	431	2064-1976-3	INT/EXT MAINT
3571	Berrien	431	2064-1976-3	LANDSCAPING
3572	Berrien	431	2064-1976-3	SNOW REMOVAL
3573	Berrien	431	2064-1976-3	PARKING
3574	Berrien	431	2064-1976-3	FLUORESCENT
3575	Berrien	431	2064-1976-3	RUBBISH REMOVAL
3576	Berrien	431	2064-1976-3	N/A
3577	Berrien	431	2490-1989-38	HVAC
3578	Berrien	431	2490-1989-38	ELECTRICITY
3579	Berrien	431	2490-1989-38	WATER
3580	Berrien	431	2490-1989-38	JANITORIAL
3581	Berrien	431	2490-1989-38	INT/EXT MAINT
3582	Berrien	431	2490-1989-38	LANDSCAPING
3583	Berrien	431	2490-1989-38	SNOW REMOVAL
3584	Berrien	431	2490-1989-38	PARKING
3585	Berrien	431	2490-1989-38	FLUORESCENT
3586	Berrien	431	2490-1989-38	RUBBISH REMOVAL
3587	Berrien	431	2490-1989-38	N/A
3588	Berrien	431	4006-1989-77	HVAC
3589	Berrien	431	4006-1989-77	ELECTRICITY
3590	Berrien	431	4006-1989-77	WATER
3591	Berrien	431	4006-1989-77	JANITORIAL
3592	Berrien	431	4006-1989-77	INT/EXT MAINT
3593	Berrien	431	4006-1989-77	LANDSCAPING
3594	Berrien	431	4006-1989-77	SNOW REMOVAL
3595	Berrien	431	4006-1989-77	PARKING
3596	Berrien	431	4006-1989-77	FLUORESCENT
3597	Berrien	431	4006-1989-77	RUBBISH REMOVAL
3598	Berrien	431	4006-1989-77	N/A
3599	Berrien	431	4006-1994-1178	HVAC
3600	Berrien	431	4006-1994-1178	ELECTRICITY

	A	B	C	D
3601	Berrien	431	4006-1994-1178	WATER
3602	Berrien	431	4006-1994-1178	JANITORIAL
3603	Berrien	431	4006-1994-1178	INT/EXT MAINT
3604	Berrien	431	4006-1994-1178	LANDSCAPING
3605	Berrien	431	4006-1994-1178	SNOW REMOVAL
3606	Berrien	431	4006-1994-1178	PARKING
3607	Berrien	431	4006-1994-1178	FLUORESCENT
3608	Berrien	431	4006-1994-1178	RUBBISH REMOVAL
3609	Berrien	431	4006-1994-1178	N/A
3610	Berrien	431	4006-1994-1313	HVAC
3611	Berrien	431	4006-1994-1313	ELECTRICITY
3612	Berrien	431	4006-1994-1313	WATER
3613	Berrien	431	4006-1994-1313	JANITORIAL
3614	Berrien	431	4006-1994-1313	INT/EXT MAINT
3615	Berrien	431	4006-1994-1313	LANDSCAPING
3616	Berrien	431	4006-1994-1313	SNOW REMOVAL
3617	Berrien	431	4006-1994-1313	PARKING
3618	Berrien	431	4006-1994-1313	FLUORESCENT
3619	Berrien	431	4006-1994-1313	RUBBISH REMOVAL
3620	Berrien	431	4006-1994-1313	N/A
3621	Berrien	431	6648-1987-105	HVAC
3622	Berrien	431	6648-1987-105	ELECTRICITY
3623	Berrien	431	6648-1987-105	WATER
3624	Berrien	431	6648-1987-105	JANITORIAL
3625	Berrien	431	6648-1987-105	INT/EXT MAINT
3626	Berrien	431	6648-1987-105	LANDSCAPING
3627	Berrien	431	6648-1987-105	SNOW REMOVAL
3628	Berrien	431	6648-1987-105	PARKING
3629	Berrien	431	6648-1987-105	FLUORESCENT
3630	Berrien	431	6648-1987-105	RUBBISH REMOVAL
3631	Berrien	431	6648-1987-105	N/A
3632	Berrien	431	6648-1993-1199	HVAC
3633	Berrien	431	6648-1993-1199	ELECTRICITY
3634	Berrien	431	6648-1993-1199	WATER
3635	Berrien	431	6648-1993-1199	JANITORIAL
3636	Berrien	431	6648-1993-1199	INT/EXT MAINT
3637	Berrien	431	6648-1993-1199	LANDSCAPING
3638	Berrien	431	6648-1993-1199	SNOW REMOVAL
3639	Berrien	431	6648-1993-1199	PARKING
3640	Berrien	431	6648-1993-1199	FLUORESCENT
3641	Berrien	431	6648-1993-1199	RUBBISH REMOVAL
3642	Berrien	431	6648-1993-1199	N/A
3643	Berrien	431	7807-1990-1042	HVAC
3644	Berrien	431	7807-1990-1042	HVAC
3645	Berrien	431	7807-1990-1042	ELECTRICITY

	A	B	C	D
3646	Berrien	431	7807-1990-1042	ELECTRICITY
3647	Berrien	431	7807-1990-1042	WATER
3648	Berrien	431	7807-1990-1042	WATER
3649	Berrien	431	7807-1990-1042	JANITORIAL
3650	Berrien	431	7807-1990-1042	JANITORIAL
3651	Berrien	431	7807-1990-1042	INT/EXT MAINT
3652	Berrien	431	7807-1990-1042	INT/EXT MAINT
3653	Berrien	431	7807-1990-1042	LANDSCAPING
3654	Berrien	431	7807-1990-1042	LANDSCAPING
3655	Berrien	431	7807-1990-1042	SNOW REMOVAL
3656	Berrien	431	7807-1990-1042	SNOW REMOVAL
3657	Berrien	431	7807-1990-1042	PARKING
3658	Berrien	431	7807-1990-1042	PARKING
3659	Berrien	431	7807-1990-1042	FLUORESCENT
3660	Berrien	431	7807-1990-1042	FLUORESCENT
3661	Berrien	431	7807-1990-1042	RUBBISH REMOVAL
3662	Berrien	431	7807-1990-1042	RUBBISH REMOVAL
3663	Berrien	431	7807-1990-1042	N/A
3664	Berrien	431	7807-1990-1042	N/A
3665	Berrien	431	7807-2001-1330	PUBLIC UTILITIES
3666	Berrien	431	7807-2001-1330	PUBLIC UTILITIES
3667	Berrien	431	7807-2001-1330	PUBLIC UTILITIES
3668	Berrien	431	7807-2001-1330	PUBLIC UTILITIES
3669	Berrien	431	7807-2001-1330	PUBLIC UTILITIES
3670	Berrien	431	7807-2001-1330	PUBLIC UTILITIES
3671	Berrien	431	7807-2001-1330	PUBLIC UTILITIES
3672	Berrien	431	7807-2001-1330	PUBLIC UTILITIES
3673	Berrien	431	7807-2001-1330	PUBLIC UTILITIES
3674	Berrien	431	7807-2001-1330	PUBLIC UTILITIES
3675	Berrien	431	7807-2001-1330	PUBLIC UTILITIES
3676	Berrien	431	7807-2001-1330	PUBLIC UTILITIES
3677	Berrien	431	7807-2001-1330	PUBLIC UTILITIES
3678	Berrien	431	7807-2001-1330	PUBLIC UTILITIES
3679	Berrien	431	7807-2001-1330	PUBLIC UTILITIES
3680	Berrien	431	7807-2001-1330	PUBLIC UTILITIES
3681	Berrien	431	7807-2001-1330	PUBLIC UTILITIES
3682	Berrien	431	7807-2001-1330	PUBLIC UTILITIES
3683	Berrien	431	7807-2001-1330	PUBLIC UTILITIES
3684	Berrien	431	7807-2001-1330	PUBLIC UTILITIES
3685	Berrien	431	7807-2001-1330	PUBLIC UTILITIES
3686	Berrien	431	7807-2001-1330	PUBLIC UTILITIES
3687	Berrien	431	7807-2001-1330	PUBLIC UTILITIES
3688	Berrien	431	7807-2001-1330	PUBLIC UTILITIES
3689	Berrien	431	7807-2001-1330	PUBLIC UTILITIES
3690	Berrien	431	7807-2001-1330	JANITORIAL

	A	B	C	D
3691	Berrien	431	7807-2001-1330	JANITORIAL
3692	Berrien	431	7807-2001-1330	JANITORIAL
3693	Berrien	431	7807-2001-1330	JANITORIAL
3694	Berrien	431	7807-2001-1330	JANITORIAL
3695	Berrien	431	7807-2001-1330	JANITORIAL
3696	Berrien	431	7807-2001-1330	JANITORIAL
3697	Berrien	431	7807-2001-1330	JANITORIAL
3698	Berrien	431	7807-2001-1330	JANITORIAL
3699	Berrien	431	7807-2001-1330	JANITORIAL
3700	Berrien	431	7807-2001-1330	JANITORIAL
3701	Berrien	431	7807-2001-1330	JANITORIAL
3702	Berrien	431	7807-2001-1330	JANITORIAL
3703	Berrien	431	7807-2001-1330	JANITORIAL
3704	Berrien	431	7807-2001-1330	JANITORIAL
3705	Berrien	431	7807-2001-1330	JANITORIAL
3706	Berrien	431	7807-2001-1330	JANITORIAL
3707	Berrien	431	7807-2001-1330	JANITORIAL
3708	Berrien	431	7807-2001-1330	JANITORIAL
3709	Berrien	431	7807-2001-1330	JANITORIAL
3710	Berrien	431	7807-2001-1330	JANITORIAL
3711	Berrien	431	7807-2001-1330	JANITORIAL
3712	Berrien	431	7807-2001-1330	JANITORIAL
3713	Berrien	431	7807-2001-1330	JANITORIAL
3714	Berrien	431	7807-2001-1330	JANITORIAL
3715	Berrien	431	7807-2001-1330	ADJUST-TAXES
3716	Berrien	431	7807-2001-1330	ADJUST-TAXES
3717	Berrien	431	7807-2001-1330	ADJUST-TAXES
3718	Berrien	431	7807-2001-1330	ADJUST-TAXES
3719	Berrien	431	7807-2001-1330	ADJUST-TAXES
3720	Berrien	431	7807-2001-1330	ADJUST-TAXES
3721	Berrien	431	7807-2001-1330	ADJUST-TAXES
3722	Berrien	431	7807-2001-1330	ADJUST-TAXES
3723	Berrien	431	7807-2001-1330	ADJUST-TAXES
3724	Berrien	431	7807-2001-1330	ADJUST-TAXES
3725	Berrien	431	7807-2001-1330	ADJUST-TAXES
3726	Berrien	431	7807-2001-1330	ADJUST-TAXES
3727	Berrien	431	7807-2001-1330	ADJUST-TAXES
3728	Berrien	431	7807-2001-1330	ADJUST-TAXES
3729	Berrien	431	7807-2001-1330	ADJUST-TAXES
3730	Berrien	431	7807-2001-1330	ADJUST-TAXES
3731	Berrien	431	7807-2001-1330	ADJUST-TAXES
3732	Berrien	431	7807-2001-1330	ADJUST-TAXES
3733	Berrien	431	7807-2001-1330	ADJUST-TAXES
3734	Berrien	431	7807-2001-1330	ADJUST-TAXES
3735	Berrien	431	7807-2001-1330	ADJUST-TAXES

	A	B	C	D
3736	Berrien	431	7807-2001-1330	ADJUST-TAXES
3737	Berrien	431	7807-2001-1330	ADJUST-TAXES
3738	Berrien	431	7807-2001-1330	ADJUST-TAXES
3739	Berrien	431	7807-2001-1330	ADJUST-TAXES
3740	Berrien	431	7807-2001-1330	ADJUST-INSURANCE
3741	Berrien	431	7807-2001-1330	ADJUST-INSURANCE
3742	Berrien	431	7807-2001-1330	ADJUST-INSURANCE
3743	Berrien	431	7807-2001-1330	ADJUST-INSURANCE
3744	Berrien	431	7807-2001-1330	ADJUST-INSURANCE
3745	Berrien	431	7807-2001-1330	ADJUST-INSURANCE
3746	Berrien	431	7807-2001-1330	ADJUST-INSURANCE
3747	Berrien	431	7807-2001-1330	ADJUST-INSURANCE
3748	Berrien	431	7807-2001-1330	ADJUST-INSURANCE
3749	Berrien	431	7807-2001-1330	ADJUST-INSURANCE
3750	Berrien	431	7807-2001-1330	ADJUST-INSURANCE
3751	Berrien	431	7807-2001-1330	ADJUST-INSURANCE
3752	Berrien	431	7807-2001-1330	ADJUST-INSURANCE
3753	Berrien	431	7807-2001-1330	ADJUST-INSURANCE
3754	Berrien	431	7807-2001-1330	ADJUST-INSURANCE
3755	Berrien	431	7807-2001-1330	ADJUST-INSURANCE
3756	Berrien	431	7807-2001-1330	ADJUST-INSURANCE
3757	Berrien	431	7807-2001-1330	ADJUST-INSURANCE
3758	Berrien	431	7807-2001-1330	ADJUST-INSURANCE
3759	Berrien	431	7807-2001-1330	ADJUST-INSURANCE
3760	Berrien	431	7807-2001-1330	ADJUST-INSURANCE
3761	Berrien	431	7807-2001-1330	ADJUST-INSURANCE
3762	Berrien	431	7807-2001-1330	ADJUST-INSURANCE
3763	Berrien	431	7807-2001-1330	ADJUST-INSURANCE
3764	Berrien	431	7807-2001-1330	ADJUST-INSURANCE
3765	Berrien	431	7807-2001-1330	ADJUST-OPERATING EXP
3766	Berrien	431	7807-2001-1330	ADJUST-OPERATING EXP
3767	Berrien	431	7807-2001-1330	ADJUST-OPERATING EXP
3768	Berrien	431	7807-2001-1330	ADJUST-OPERATING EXP
3769	Berrien	431	7807-2001-1330	ADJUST-OPERATING EXP
3770	Berrien	431	7807-2001-1330	ADJUST-OPERATING EXP
3771	Berrien	431	7807-2001-1330	ADJUST-OPERATING EXP
3772	Berrien	431	7807-2001-1330	ADJUST-OPERATING EXP
3773	Berrien	431	7807-2001-1330	ADJUST-OPERATING EXP
3774	Berrien	431	7807-2001-1330	ADJUST-OPERATING EXP
3775	Berrien	431	7807-2001-1330	ADJUST-OPERATING EXP
3776	Berrien	431	7807-2001-1330	ADJUST-OPERATING EXP
3777	Berrien	431	7807-2001-1330	ADJUST-OPERATING EXP
3778	Berrien	431	7807-2001-1330	ADJUST-OPERATING EXP
3779	Berrien	431	7807-2001-1330	ADJUST-OPERATING EXP
3780	Berrien	431	7807-2001-1330	ADJUST-OPERATING EXP

	A	B	C	D
3781	Berrien	431	7807-2001-1330	ADJUST-OPERATING EXP
3782	Berrien	431	7807-2001-1330	ADJUST-OPERATING EXP
3783	Berrien	431	7807-2001-1330	ADJUST-OPERATING EXP
3784	Berrien	431	7807-2001-1330	ADJUST-OPERATING EXP
3785	Berrien	431	7807-2001-1330	ADJUST-OPERATING EXP
3786	Berrien	431	7807-2001-1330	ADJUST-OPERATING EXP
3787	Berrien	431	7807-2001-1330	ADJUST-OPERATING EXP
3788	Berrien	431	7807-2001-1330	ADJUST-OPERATING EXP
3789	Berrien	431	7807-2001-1330	ADJUST-OPERATING EXP
3790	Berrien	431	7807-2001-1330	ADJUST-CPI
3791	Berrien	431	7807-2001-1330	ADJUST-CPI
3792	Berrien	431	7807-2001-1330	ADJUST-CPI
3793	Berrien	431	7807-2001-1330	ADJUST-CPI
3794	Berrien	431	7807-2001-1330	ADJUST-CPI
3795	Berrien	431	7807-2001-1330	ADJUST-CPI
3796	Berrien	431	7807-2001-1330	ADJUST-CPI
3797	Berrien	431	7807-2001-1330	ADJUST-CPI
3798	Berrien	431	7807-2001-1330	ADJUST-CPI
3799	Berrien	431	7807-2001-1330	ADJUST-CPI
3800	Berrien	431	7807-2001-1330	ADJUST-CPI
3801	Berrien	431	7807-2001-1330	ADJUST-CPI
3802	Berrien	431	7807-2001-1330	ADJUST-CPI
3803	Berrien	431	7807-2001-1330	ADJUST-CPI
3804	Berrien	431	7807-2001-1330	ADJUST-CPI
3805	Berrien	431	7807-2001-1330	ADJUST-CPI
3806	Berrien	431	7807-2001-1330	ADJUST-CPI
3807	Berrien	431	7807-2001-1330	ADJUST-CPI
3808	Berrien	431	7807-2001-1330	ADJUST-CPI
3809	Berrien	431	7807-2001-1330	ADJUST-CPI
3810	Berrien	431	7807-2001-1330	ADJUST-CPI
3811	Berrien	431	7807-2001-1330	ADJUST-CPI
3812	Berrien	431	7807-2001-1330	ADJUST-CPI
3813	Berrien	431	7807-2001-1330	ADJUST-CPI
3814	Berrien	431	7807-2001-1330	ADJUST-CPI
3815	Berrien	472	4940-1989-116	HVAC
3816	Berrien	472	4940-1989-116	ELECTRICITY
3817	Berrien	472	4940-1989-116	WATER
3818	Berrien	472	4940-1989-116	JANITORIAL
3819	Berrien	472	4940-1989-116	INT/EXT MAINT
3820	Berrien	472	4940-1989-116	LANDSCAPING
3821	Berrien	472	4940-1989-116	SNOW REMOVAL
3822	Berrien	472	4940-1989-116	PARKING
3823	Berrien	472	4940-1989-116	FLUORESCENT
3824	Berrien	472	4940-1989-116	RUBBISH REMOVAL
3825	Berrien	472	4940-1989-116	N/A

	A	B	C	D
3826	Berrien	472	7621-1990-1236	HVAC
3827	Berrien	472	7621-1990-1236	ELECTRICITY
3828	Berrien	472	7621-1990-1236	WATER
3829	Berrien	472	7621-1990-1236	JANITORIAL
3830	Berrien	472	7621-1990-1236	INT/EXT MAINT
3831	Berrien	472	7621-1990-1236	LANDSCAPING
3832	Berrien	472	7621-1990-1236	SNOW REMOVAL
3833	Berrien	472	7621-1990-1236	PARKING
3834	Berrien	472	7621-1990-1236	FLUORESCENT
3835	Berrien	472	7621-1990-1236	RUBBISH REMOVAL
3836	Berrien	472	7621-1990-1236	N/A
3837	Berrien	472	7621-2006-0072	JANITORIAL
3838	Berrien	472	7621-2006-0072	PARKING
3839	Berrien	472	7621-2006-0072	DUMPSTER SERVICE
3840	Berrien	472	7621-2006-0072	PEST CONTROL
3841	Berrien	472	7621-2006-0072	ROOF
3842	Berrien	472	7621-2006-0072	SECURITY
3843	Berrien	472	7621-2006-0072	SNOW REMOVAL
3844	Berrien	472	7621-2006-0072	TAXES
3845	Berrien	472	7621-2006-0072	ALARM SYSTEM MONITORING
3846	Berrien	472	7621-2006-0072	INT/EXT MAINT
3847	Berrien	472	7621-2006-0072	FLUORESCENT
3848	Berrien	472	7621-2006-0072	WATER
3849	Berrien	472	7621-2006-0072	ELECTRICITY
3850	Berrien	472	7621-2006-0072	GAS
3851	Berrien	472	7621-2006-0072	HVAC
3852	Berrien	472	7621-2006-0072	INSURANCE
3853	Berrien	472	7621-2006-0072	LANDSCAPING
3854	Berrien	472	7621-2006-0072	TELECOMMUNICATIONS
3855	Berrien	472	7621-2006-0072	TRASH REMOVAL/WASTEBASKETS
3856	Berrien	472	7621-2008-0070	GROSS (FULL SERVICE)
3857	Berrien	472	7621-2008-0070	GROSS (FULL SERVICE)
3858	Berrien	472	7621-2008-0070	TELECOMMUNICATIONS
3859	Berrien	472	7621-2008-0070	TELECOMMUNICATIONS
3860	Berrien	472	7621-2010-0468	JANITORIAL
3861	Berrien	472	7621-2010-0468	JANITORIAL
3862	Berrien	472	7621-2010-0468	JANITORIAL
3863	Berrien	472	7621-2010-0468	JANITORIAL
3864	Berrien	472	7621-2010-0468	JANITORIAL
3865	Berrien	511	11279-2006-0243	JANITORIAL
3866	Berrien	511	11279-2006-0243	JANITORIAL
3867	Berrien	511	11279-2006-0243	JANITORIAL
3868	Berrien	511	11279-2006-0243	JANITORIAL
3869	Berrien	511	11279-2006-0243	JANITORIAL
3870	Berrien	511	11279-2006-0243	JANITORIAL

	A	B	C	D
3871	Berrien	511	11279-2006-0243	JANITORIAL
3872	Berrien	511	11279-2006-0243	JANITORIAL
3873	Berrien	511	11279-2006-0243	JANITORIAL
3874	Berrien	511	11279-2006-0243	JANITORIAL
3875	Berrien	511	11279-2006-9243	ELECTRICITY
3876	Berrien	511	11279-2006-9243	PEST CONTROL
3877	Berrien	511	11279-2006-9243	RUBBISH REMOVAL
3878	Berrien	511	11279-2006-9243	SNOW REMOVAL
3879	Berrien	511	11279-2006-9243	TAXES
3880	Berrien	511	11279-2006-9243	WATER
3881	Berrien	511	11279-2006-9243	JANITORIAL
3882	Berrien	511	11279-2006-9243	N/A
3883	Berrien	511	11279-2006-9243	FLUORESCENT
3884	Berrien	511	11279-2006-9243	GAS
3885	Berrien	511	11279-2006-9243	HVAC
3886	Berrien	511	11279-2006-9243	INSURANCE
3887	Berrien	511	11279-2006-9243	INT/EXT MAINT
3888	Berrien	511	11279-2006-9243	LANDSCAPING
3889	Berrien	511	11279-2006-9243	MAJOR STRUCT REP
3890	Berrien	511	11279-2006-9243	PARKING
3891	Berrien	511	7292-1989-329	HVAC
3892	Berrien	511	7292-1989-329	ELECTRICITY
3893	Berrien	511	7292-1989-329	WATER
3894	Berrien	511	7292-1989-329	JANITORIAL
3895	Berrien	511	7292-1989-329	INT/EXT MAINT
3896	Berrien	511	7292-1989-329	LANDSCAPING
3897	Berrien	511	7292-1989-329	SNOW REMOVAL
3898	Berrien	511	7292-1989-329	PARKING
3899	Berrien	511	7292-1989-329	FLUORESCENT
3900	Berrien	511	7292-1989-329	RUBBISH REMOVAL
3901	Berrien	511	7292-1989-329	N/A
3902	Berrien	551	10216-1992-1239	HVAC
3903	Berrien	551	10216-1992-1239	HVAC
3904	Berrien	551	10216-1992-1239	ELECTRICITY
3905	Berrien	551	10216-1992-1239	ELECTRICITY
3906	Berrien	551	10216-1992-1239	WATER
3907	Berrien	551	10216-1992-1239	WATER
3908	Berrien	551	10216-1992-1239	JANITORIAL
3909	Berrien	551	10216-1992-1239	JANITORIAL
3910	Berrien	551	10216-1992-1239	INT/EXT MAINT
3911	Berrien	551	10216-1992-1239	INT/EXT MAINT
3912	Berrien	551	10216-1992-1239	LANDSCAPING
3913	Berrien	551	10216-1992-1239	LANDSCAPING
3914	Berrien	551	10216-1992-1239	SNOW REMOVAL
3915	Berrien	551	10216-1992-1239	SNOW REMOVAL

	A	B	C	D
3916	Berrien	551	10216-1992-1239	PARKING
3917	Berrien	551	10216-1992-1239	PARKING
3918	Berrien	551	10216-1992-1239	DUMPSTER SERVICE
3919	Berrien	551	10216-1992-1239	DUMPSTER SERVICE
3920	Berrien	551	10216-1992-1239	FLUORESCENT
3921	Berrien	551	10216-1992-1239	FLUORESCENT
3922	Berrien	551	10216-1992-1239	PEST CONTROL
3923	Berrien	551	10216-1992-1239	PEST CONTROL
3924	Berrien	551	10216-1992-1239	GAS
3925	Berrien	551	10216-1992-1239	GAS
3926	Berrien	551	10216-1992-1239	SECURITY
3927	Berrien	551	10216-1992-1239	SECURITY
3928	Berrien	551	10216-2008-0001	GAS
3929	Berrien	551	10216-2008-0001	GAS
3930	Berrien	551	10216-2008-0001	ELECTRICITY
3931	Berrien	551	10216-2008-0001	ELECTRICITY
3932	Berrien	551	10216-2008-0001	JANITORIAL
3933	Berrien	551	10216-2008-0001	JANITORIAL
3934	Berrien	551	10216-2008-0001	PEST CONTROL
3935	Berrien	551	10216-2008-0001	PEST CONTROL
3936	Berrien	551	10216-2008-0001	ADJUST-OPERATING EXP
3937	Berrien	551	10216-2008-0001	ADJUST-OPERATING EXP
3938	Berrien	551	1120-1985-9	HVAC
3939	Berrien	551	1120-1985-9	ELECTRICITY
3940	Berrien	551	1120-1985-9	WATER
3941	Berrien	551	1120-1985-9	JANITORIAL
3942	Berrien	551	1120-1985-9	INT/EXT MAINT
3943	Berrien	551	1120-1985-9	LANDSCAPING
3944	Berrien	551	1120-1985-9	SNOW REMOVAL
3945	Berrien	551	1120-1985-9	PARKING
3946	Berrien	551	1120-1985-9	FLUORESCENT
3947	Berrien	551	1120-1985-9	RUBBISH REMOVAL
3948	Berrien	551	1120-1985-9	N/A
3949	Berrien	551	2733-1988-74	HVAC
3950	Berrien	551	2733-1988-74	ELECTRICITY
3951	Berrien	551	2733-1988-74	WATER
3952	Berrien	551	2733-1988-74	JANITORIAL
3953	Berrien	551	2733-1988-74	INT/EXT MAINT
3954	Berrien	551	2733-1988-74	LANDSCAPING
3955	Berrien	551	2733-1988-74	SNOW REMOVAL
3956	Berrien	551	2733-1988-74	PARKING
3957	Berrien	551	2733-1988-74	FLUORESCENT
3958	Berrien	551	2733-1988-74	RUBBISH REMOVAL
3959	Berrien	551	2733-1988-74	N/A
3960	Berrien	551	4912-1982-40	HVAC

	A	B	C	D
3961	Berrien	551	4912-1982-40	ELECTRICITY
3962	Berrien	551	4912-1982-40	WATER
3963	Berrien	551	4912-1982-40	JANITORIAL
3964	Berrien	551	4912-1982-40	INT/EXT MAINT
3965	Berrien	551	4912-1982-40	LANDSCAPING
3966	Berrien	551	4912-1982-40	SNOW REMOVAL
3967	Berrien	551	4912-1982-40	PARKING
3968	Berrien	551	4912-1982-40	FLUORESCENT
3969	Berrien	551	4912-1982-40	RUBBISH REMOVAL
3970	Berrien	551	4912-1982-40	N/A
3971	Berrien	551	7786-1990-1258	HVAC
3972	Berrien	551	7786-1990-1258	ELECTRICITY
3973	Berrien	551	7786-1990-1258	WATER
3974	Berrien	551	7786-1990-1258	JANITORIAL
3975	Berrien	551	7786-1990-1258	INT/EXT MAINT
3976	Berrien	551	7786-1990-1258	LANDSCAPING
3977	Berrien	551	7786-1990-1258	SNOW REMOVAL
3978	Berrien	551	7786-1990-1258	PARKING
3979	Berrien	551	7786-1990-1258	FLUORESCENT
3980	Berrien	551	7786-1990-1258	RUBBISH REMOVAL
3981	Berrien	551	7786-1990-1258	N/A
3982	Berrien	551	7786-1996-1251	HVAC
3983	Berrien	551	7786-1996-1251	ELECTRICITY
3984	Berrien	551	7786-1996-1251	WATER
3985	Berrien	551	7786-1996-1251	JANITORIAL
3986	Berrien	551	7786-1996-1251	INT/EXT MAINT
3987	Berrien	551	7786-1996-1251	LANDSCAPING
3988	Berrien	551	7786-1996-1251	SNOW REMOVAL
3989	Berrien	551	7786-1996-1251	PARKING
3990	Berrien	551	7786-1996-1251	FLUORESCENT
3991	Berrien	551	7786-1996-1251	RUBBISH REMOVAL
3992	Berrien	551	7786-1996-1251	PEST CONTROL
3993	Berrien	591	2290-1983-12	HVAC
3994	Berrien	591	2290-1983-12	ELECTRICITY
3995	Berrien	591	2290-1983-12	WATER
3996	Berrien	591	2290-1983-12	JANITORIAL
3997	Berrien	591	2290-1983-12	INT/EXT MAINT
3998	Berrien	591	2290-1983-12	LANDSCAPING
3999	Berrien	591	2290-1983-12	SNOW REMOVAL
4000	Berrien	591	2290-1983-12	PARKING
4001	Berrien	591	2290-1983-12	FLUORESCENT
4002	Berrien	591	2290-1983-12	RUBBISH REMOVAL
4003	Berrien	591	2290-1983-12	N/A
4004	Berrien	591	7183-1988-289	HVAC
4005	Berrien	591	7183-1988-289	ELECTRICITY

	A	B	C	D
4006	Berrien	591	7183-1988-289	WATER
4007	Berrien	591	7183-1988-289	JANITORIAL
4008	Berrien	591	7183-1988-289	INT/EXT MAINT
4009	Berrien	591	7183-1988-289	LANDSCAPING
4010	Berrien	591	7183-1988-289	SNOW REMOVAL
4011	Berrien	591	7183-1988-289	PARKING
4012	Berrien	591	7183-1988-289	FLUORESCENT
4013	Berrien	591	7183-1988-289	RUBBISH REMOVAL
4014	Berrien	591	7183-1988-289	N/A
4015	Berrien	631	1271-1983-5	HVAC
4016	Berrien	631	1271-1983-5	ELECTRICITY
4017	Berrien	631	1271-1983-5	WATER
4018	Berrien	631	1271-1983-5	JANITORIAL
4019	Berrien	631	1271-1983-5	INT/EXT MAINT
4020	Berrien	631	1271-1983-5	LANDSCAPING
4021	Berrien	631	1271-1983-5	SNOW REMOVAL
4022	Berrien	631	1271-1983-5	PARKING
4023	Berrien	631	1271-1983-5	FLUORESCENT
4024	Berrien	631	1271-1983-5	RUBBISH REMOVAL
4025	Berrien	631	1271-1983-5	N/A
4026	Berrien	631	2802-1988-83	HVAC
4027	Berrien	631	2802-1988-83	ELECTRICITY
4028	Berrien	631	2802-1988-83	WATER
4029	Berrien	631	2802-1988-83	JANITORIAL
4030	Berrien	631	2802-1988-83	INT/EXT MAINT
4031	Berrien	631	2802-1988-83	LANDSCAPING
4032	Berrien	631	2802-1988-83	SNOW REMOVAL
4033	Berrien	631	2802-1988-83	PARKING
4034	Berrien	631	2802-1988-83	FLUORESCENT
4035	Berrien	631	2802-1988-83	RUBBISH REMOVAL
4036	Berrien	631	2802-1988-83	N/A
4037	Berrien	631	2802-1993-1139	HVAC
4038	Berrien	631	2802-1993-1139	ELECTRICITY
4039	Berrien	631	2802-1993-1139	WATER
4040	Berrien	631	2802-1993-1139	JANITORIAL
4041	Berrien	631	2802-1993-1139	INT/EXT MAINT
4042	Berrien	631	2802-1993-1139	LANDSCAPING
4043	Berrien	631	2802-1993-1139	SNOW REMOVAL
4044	Berrien	631	2802-1993-1139	PARKING
4045	Berrien	631	2802-1993-1139	FLUORESCENT
4046	Berrien	631	2802-1993-1139	RUBBISH REMOVAL
4047	Berrien	631	2802-1993-1139	N/A
4048	Berrien	631	2802-1994-1083	HVAC
4049	Berrien	631	2802-1994-1083	ELECTRICITY
4050	Berrien	631	2802-1994-1083	WATER

	A	B	C	D
4051	Berrien	631	2802-1994-1083	JANITORIAL
4052	Berrien	631	2802-1994-1083	INT/EXT MAINT
4053	Berrien	631	2802-1994-1083	LANDSCAPING
4054	Berrien	631	2802-1994-1083	SNOW REMOVAL
4055	Berrien	631	2802-1994-1083	PARKING
4056	Berrien	631	2802-1994-1083	FLUORESCENT
4057	Berrien	631	2802-1994-1083	RUBBISH REMOVAL
4058	Berrien	631	2802-1994-1083	N/A
4059	Berrien	641	11164-2004-1034	N/A
4060	Berrien	641	11164-2005-0204	GROSS (FULL SERVICE)
4061	Berrien	672	4896-1982-360	HVAC
4062	Berrien	672	4896-1982-360	HVAC
4063	Berrien	672	4896-1982-360	HVAC
4064	Berrien	672	4896-1982-360	HVAC
4065	Berrien	672	4896-1982-360	ELECTRICITY
4066	Berrien	672	4896-1982-360	ELECTRICITY
4067	Berrien	672	4896-1982-360	ELECTRICITY
4068	Berrien	672	4896-1982-360	ELECTRICITY
4069	Berrien	672	4896-1982-360	WATER
4070	Berrien	672	4896-1982-360	WATER
4071	Berrien	672	4896-1982-360	WATER
4072	Berrien	672	4896-1982-360	WATER
4073	Berrien	672	4896-1982-360	JANITORIAL
4074	Berrien	672	4896-1982-360	JANITORIAL
4075	Berrien	672	4896-1982-360	JANITORIAL
4076	Berrien	672	4896-1982-360	JANITORIAL
4077	Berrien	672	4896-1982-360	INT/EXT MAINT
4078	Berrien	672	4896-1982-360	INT/EXT MAINT
4079	Berrien	672	4896-1982-360	INT/EXT MAINT
4080	Berrien	672	4896-1982-360	INT/EXT MAINT
4081	Berrien	672	4896-1982-360	SNOW REMOVAL
4082	Berrien	672	4896-1982-360	SNOW REMOVAL
4083	Berrien	672	4896-1982-360	SNOW REMOVAL
4084	Berrien	672	4896-1982-360	SNOW REMOVAL
4085	Berrien	672	4896-1982-360	PARKING
4086	Berrien	672	4896-1982-360	PARKING
4087	Berrien	672	4896-1982-360	PARKING
4088	Berrien	672	4896-1982-360	PARKING
4089	Berrien	672	4896-1982-360	FLUORESCENT
4090	Berrien	672	4896-1982-360	FLUORESCENT
4091	Berrien	672	4896-1982-360	FLUORESCENT
4092	Berrien	672	4896-1982-360	FLUORESCENT
4093	Berrien	672	4896-1982-360	RUBBISH REMOVAL
4094	Berrien	672	4896-1982-360	RUBBISH REMOVAL
4095	Berrien	672	4896-1982-360	RUBBISH REMOVAL

	A	B	C	D
4096	Berrien	672	4896-1982-360	RUBBISH REMOVAL
4097	Berrien	672	4896-1982-360	LANDSCAPING
4098	Berrien	672	4896-1982-360	LANDSCAPING
4099	Berrien	672	4896-1982-360	LANDSCAPING
4100	Berrien	672	4896-1982-360	LANDSCAPING
4101	Berrien	672	6789-1989-221	HVAC
4102	Berrien	672	6789-1989-221	ELECTRICITY
4103	Berrien	672	6789-1989-221	WATER
4104	Berrien	672	6789-1989-221	JANITORIAL
4105	Berrien	672	6789-1989-221	INT/EXT MAINT
4106	Berrien	672	6789-1989-221	LANDSCAPING
4107	Berrien	672	6789-1989-221	SNOW REMOVAL
4108	Berrien	672	6789-1989-221	PARKING
4109	Berrien	672	6789-1989-221	FLUORESCENT
4110	Berrien	672	6789-1989-221	RUBBISH REMOVAL
4111	Berrien	672	6789-1989-221	N/A
4112	Berrien	672	6789-1996-1070	HVAC
4113	Berrien	672	6789-1996-1070	ELECTRICITY
4114	Berrien	672	6789-1996-1070	WATER
4115	Berrien	672	6789-1996-1070	JANITORIAL
4116	Berrien	672	6789-1996-1070	INT/EXT MAINT
4117	Berrien	672	6789-1996-1070	LANDSCAPING
4118	Berrien	672	6789-1996-1070	SNOW REMOVAL
4119	Berrien	672	6789-1996-1070	PARKING
4120	Berrien	672	6789-1996-1070	FLUORESCENT
4121	Berrien	672	6789-1996-1070	RUBBISH REMOVAL
4122	Berrien	672	6789-1996-1070	N/A
4123	Berrien	791	10417-1995-1388	HVAC
4124	Berrien	791	10417-1995-1388	HVAC
4125	Berrien	791	10417-1995-1388	ELECTRICITY
4126	Berrien	791	10417-1995-1388	ELECTRICITY
4127	Berrien	791	10417-1995-1388	WATER
4128	Berrien	791	10417-1995-1388	WATER
4129	Berrien	791	10417-1995-1388	JANITORIAL
4130	Berrien	791	10417-1995-1388	JANITORIAL
4131	Berrien	791	10417-1995-1388	INT/EXT MAINT
4132	Berrien	791	10417-1995-1388	INT/EXT MAINT
4133	Berrien	791	10417-1995-1388	LANDSCAPING
4134	Berrien	791	10417-1995-1388	LANDSCAPING
4135	Berrien	791	10417-1995-1388	SNOW REMOVAL
4136	Berrien	791	10417-1995-1388	SNOW REMOVAL
4137	Berrien	791	10417-1995-1388	PARKING
4138	Berrien	791	10417-1995-1388	PARKING
4139	Berrien	791	10417-1995-1388	FLUORESCENT
4140	Berrien	791	10417-1995-1388	FLUORESCENT

	A	B	C	D
4141	Berrien	791	10417-1995-1388	RUBBISH REMOVAL
4142	Berrien	791	10417-1995-1388	RUBBISH REMOVAL
4143	Berrien	791	10417-1995-1388	N/A
4144	Berrien	791	10417-1995-1388	N/A
4145	Berrien	791	10417-1995-1388	PEST CONTROL
4146	Berrien	791	10417-1995-1388	PEST CONTROL
4147	Berrien	791	10417-2006-0043	ALL OTHERS
4148	Berrien	791	10417-2006-0043	ALL OTHERS
4149	Berrien	791	10417-2006-0043	TELECOMMUNICATIONS
4150	Berrien	791	10417-2006-0043	TELECOMMUNICATIONS
4151	Berrien	791	10417-2009-0403	GROSS (FULL SERVICE)
4152	Berrien	791	10417-2009-0403	GROSS (FULL SERVICE)
4153	Berrien	791	6730-1986-129	HVAC
4154	Berrien	791	6730-1986-129	ELECTRICITY
4155	Berrien	791	6730-1986-129	WATER
4156	Berrien	791	6730-1986-129	JANITORIAL
4157	Berrien	791	6730-1986-129	INT/EXT MAINT
4158	Berrien	791	6730-1986-129	LANDSCAPING
4159	Berrien	791	6730-1986-129	SNOW REMOVAL
4160	Berrien	791	6730-1986-129	PARKING
4161	Berrien	791	6730-1986-129	FLUORESCENT
4162	Berrien	791	6730-1986-129	RUBBISH REMOVAL
4163	Berrien	791	6730-1986-129	N/A
4164	Berrien	791	6730-1996-1342	HVAC
4165	Berrien	791	6730-1996-1342	ELECTRICITY
4166	Berrien	791	6730-1996-1342	WATER
4167	Berrien	791	6730-1996-1342	JANITORIAL
4168	Berrien	791	6730-1996-1342	INT/EXT MAINT
4169	Berrien	791	6730-1996-1342	LANDSCAPING
4170	Berrien	791	6730-1996-1342	SNOW REMOVAL
4171	Berrien	791	6730-1996-1342	PARKING
4172	Berrien	791	6730-1996-1342	FLUORESCENT
4173	Berrien	791	6730-1996-1342	RUBBISH REMOVAL
4174	Berrien	791	6730-1996-1342	N/A
4175	Berrien	801	10775-1999-1203	HVAC
4176	Berrien	801	10775-1999-1203	ELECTRICITY
4177	Berrien	801	10775-1999-1203	WATER
4178	Berrien	801	10775-1999-1203	JANITORIAL
4179	Berrien	801	10775-1999-1203	INT/EXT MAINT
4180	Berrien	801	10775-1999-1203	LANDSCAPING
4181	Berrien	801	10775-1999-1203	SNOW REMOVAL
4182	Berrien	801	10775-1999-1203	PARKING
4183	Berrien	801	10775-1999-1203	FLUORESCENT
4184	Berrien	801	10775-1999-1203	RUBBISH REMOVAL
4185	Berrien	801	10775-1999-1203	N/A

	A	B	C	D
4186	Berrien	801	6002-1992-1248	HVAC
4187	Berrien	801	6002-1992-1248	ELECTRICITY
4188	Berrien	801	6002-1992-1248	WATER
4189	Berrien	801	6002-1992-1248	JANITORIAL
4190	Berrien	801	6002-1992-1248	INT/EXT MAINT
4191	Berrien	801	6002-1992-1248	LANDSCAPING
4192	Berrien	801	6002-1992-1248	SNOW REMOVAL
4193	Berrien	801	6002-1992-1248	PARKING
4194	Berrien	801	6002-1992-1248	FLUORESCENT
4195	Berrien	801	6002-1992-1248	RUBBISH REMOVAL
4196	Berrien	801	6002-1992-1248	N/A
4197	Berrien	801	6002-1994-1171	HVAC
4198	Berrien	801	6002-1994-1171	ELECTRICITY
4199	Berrien	801	6002-1994-1171	WATER
4200	Berrien	801	6002-1994-1171	JANITORIAL
4201	Berrien	801	6002-1994-1171	INT/EXT MAINT
4202	Berrien	801	6002-1994-1171	LANDSCAPING
4203	Berrien	801	6002-1994-1171	SNOW REMOVAL
4204	Berrien	801	6002-1994-1171	PARKING
4205	Berrien	801	6002-1994-1171	FLUORESCENT
4206	Berrien	801	6002-1994-1171	RUBBISH REMOVAL
4207	Berrien	801	6002-1994-1171	N/A
4208	Berrien	801	6002-1999-1140	HVAC
4209	Berrien	801	6002-1999-1140	ELECTRICITY
4210	Berrien	801	6002-1999-1140	WATER
4211	Berrien	801	6002-1999-1140	JANITORIAL
4212	Berrien	801	6002-1999-1140	INT/EXT MAINT
4213	Berrien	801	6002-1999-1140	LANDSCAPING
4214	Berrien	801	6002-1999-1140	SNOW REMOVAL
4215	Berrien	801	6002-1999-1140	PARKING
4216	Berrien	801	6002-1999-1140	FLUORESCENT
4217	Berrien	801	6002-1999-1140	RUBBISH REMOVAL
4218	Berrien	801	6002-1999-1140	N/A
4219	Berrien	801	6789-1996-1092	HVAC
4220	Berrien	801	6789-1996-1092	ELECTRICITY
4221	Berrien	801	6789-1996-1092	WATER
4222	Berrien	801	6789-1996-1092	JANITORIAL
4223	Berrien	801	6789-1996-1092	INT/EXT MAINT
4224	Berrien	801	6789-1996-1092	LANDSCAPING
4225	Berrien	801	6789-1996-1092	SNOW REMOVAL
4226	Berrien	801	6789-1996-1092	PARKING
4227	Berrien	801	6789-1996-1092	FLUORESCENT
4228	Berrien	801	6789-1996-1092	RUBBISH REMOVAL
4229	Berrien	801	6789-1996-1092	N/A
4230	Berrien	999	10355-1996-1085	HVAC

	A	B	C	D
4231	Berrien	999	10355-1996-1085	ELECTRICITY
4232	Berrien	999	10355-1996-1085	WATER
4233	Berrien	999	10355-1996-1085	JANITORIAL
4234	Berrien	999	10355-1996-1085	INT/EXT MAINT
4235	Berrien	999	10355-1996-1085	LANDSCAPING
4236	Berrien	999	10355-1996-1085	SNOW REMOVAL
4237	Berrien	999	10355-1996-1085	PARKING
4238	Berrien	999	10355-1996-1085	FLUORESCENT
4239	Berrien	999	10355-1996-1085	RUBBISH REMOVAL
4240	Berrien	999	10355-1996-1085	N/A
4241	Berrien	999	10355-1997-1187	HVAC
4242	Berrien	999	10355-1997-1187	ELECTRICITY
4243	Berrien	999	10355-1997-1187	WATER
4244	Berrien	999	10355-1997-1187	JANITORIAL
4245	Berrien	999	10355-1997-1187	INT/EXT MAINT
4246	Berrien	999	10355-1997-1187	LANDSCAPING
4247	Berrien	999	10355-1997-1187	SNOW REMOVAL
4248	Berrien	999	10355-1997-1187	PARKING
4249	Berrien	999	10355-1997-1187	FLUORESCENT
4250	Berrien	999	10355-1997-1187	RUBBISH REMOVAL
4251	Berrien	999	10355-1997-1187	N/A
4252	Branch	071	10681-1999-1011	HVAC
4253	Branch	071	10681-1999-1011	ELECTRICITY
4254	Branch	071	10681-1999-1011	WATER
4255	Branch	071	10681-1999-1011	JANITORIAL
4256	Branch	071	10681-1999-1011	INT/EXT MAINT
4257	Branch	071	10681-1999-1011	LANDSCAPING
4258	Branch	071	10681-1999-1011	SNOW REMOVAL
4259	Branch	071	10681-1999-1011	PARKING
4260	Branch	071	10681-1999-1011	FLUORESCENT
4261	Branch	071	10681-1999-1011	RUBBISH REMOVAL
4262	Branch	071	10681-1999-1011	N/A
4263	Branch	071	10903-2000-1390	HVAC
4264	Branch	071	10903-2000-1390	ELECTRICITY
4265	Branch	071	10903-2000-1390	WATER
4266	Branch	071	10903-2000-1390	JANITORIAL
4267	Branch	071	10903-2000-1390	INT/EXT MAINT
4268	Branch	071	10903-2000-1390	LANDSCAPING
4269	Branch	071	10903-2000-1390	SNOW REMOVAL
4270	Branch	071	10903-2000-1390	PARKING
4271	Branch	071	10903-2000-1390	FLUORESCENT
4272	Branch	071	10903-2000-1390	RUBBISH REMOVAL
4273	Branch	071	10903-2000-1390	N/A
4274	Branch	085	11653-2012-0333	GROSS (FULL SERVICE)
4275	Branch	191	10100-1993-1110	HVAC

	A	B	C	D
4276	Branch	191	10100-1993-1110	ELECTRICITY
4277	Branch	191	10100-1993-1110	WATER
4278	Branch	191	10100-1993-1110	JANITORIAL
4279	Branch	191	10100-1993-1110	INT/EXT MAINT
4280	Branch	191	10100-1993-1110	LANDSCAPING
4281	Branch	191	10100-1993-1110	SNOW REMOVAL
4282	Branch	191	10100-1993-1110	PARKING
4283	Branch	191	10100-1993-1110	FLUORESCENT
4284	Branch	191	10100-1993-1110	RUBBISH REMOVAL
4285	Branch	191	10100-1993-1110	N/A
4286	Branch	191	10349-1995-1382	HVAC
4287	Branch	191	10349-1995-1382	ELECTRICITY
4288	Branch	191	10349-1995-1382	WATER
4289	Branch	191	10349-1995-1382	JANITORIAL
4290	Branch	191	10349-1995-1382	INT/EXT MAINT
4291	Branch	191	10349-1995-1382	LANDSCAPING
4292	Branch	191	10349-1995-1382	SNOW REMOVAL
4293	Branch	191	10349-1995-1382	PARKING
4294	Branch	191	10349-1995-1382	FLUORESCENT
4295	Branch	191	10349-1995-1382	RUBBISH REMOVAL
4296	Branch	191	10349-1995-1382	N/A
4297	Branch	231	6300-1984-39	HVAC
4298	Branch	231	6300-1984-39	ELECTRICITY
4299	Branch	231	6300-1984-39	WATER
4300	Branch	231	6300-1984-39	JANITORIAL
4301	Branch	231	6300-1984-39	INT/EXT MAINT
4302	Branch	231	6300-1984-39	LANDSCAPING
4303	Branch	231	6300-1984-39	SNOW REMOVAL
4304	Branch	231	6300-1984-39	PARKING
4305	Branch	231	6300-1984-39	FLUORESCENT
4306	Branch	231	6300-1984-39	RUBBISH REMOVAL
4307	Branch	231	6300-1984-39	N/A
4308	Branch	231	7343-1990-136	HVAC
4309	Branch	231	7343-1990-136	ELECTRICITY
4310	Branch	231	7343-1990-136	WATER
4311	Branch	231	7343-1990-136	JANITORIAL
4312	Branch	231	7343-1990-136	INT/EXT MAINT
4313	Branch	231	7343-1990-136	LANDSCAPING
4314	Branch	231	7343-1990-136	SNOW REMOVAL
4315	Branch	231	7343-1990-136	PARKING
4316	Branch	231	7343-1990-136	FLUORESCENT
4317	Branch	231	7343-1990-136	RUBBISH REMOVAL
4318	Branch	231	7343-1990-136	GAS
4319	Branch	231	7343-2003-1125	ELECTRICITY
4320	Branch	231	7343-2003-1125	GAS

	A	B	C	D
4321	Branch	231	7343-2003-1125	JANITORIAL
4322	Branch	231	7343-2003-1125	FLUORESCENT
4323	Branch	231	7343-2003-1125	RUBBISH REMOVAL
4324	Branch	231	7343-2003-1125	SECURITY
4325	Branch	231	7343-2003-1125	PEST CONTROL
4326	Branch	231	7343-2003-1125	HVAC
4327	Branch	231	7343-2003-1125	WATER
4328	Branch	231	7343-2003-1125	INT/EXT MAINT
4329	Branch	231	7343-2003-1125	INSURANCE
4330	Branch	231	7343-2003-1125	LANDSCAPING
4331	Branch	231	7343-2003-1125	MAJOR STRUCT REP
4332	Branch	231	7343-2003-1125	PARKING
4333	Branch	231	7343-2003-1125	SNOW REMOVAL
4334	Branch	231	7343-2003-1125	TAXES
4335	Branch	231	7343-2009-0306	GAS
4336	Branch	231	7343-2009-0306	GAS
4337	Branch	231	7343-2009-0306	ELECTRICITY
4338	Branch	231	7343-2009-0306	ELECTRICITY
4339	Branch	231	7343-2009-0306	JANITORIAL
4340	Branch	231	7343-2009-0306	JANITORIAL
4341	Branch	231	7343-2009-0306	DUMPSTER SERVICE
4342	Branch	231	7343-2009-0306	DUMPSTER SERVICE
4343	Branch	231	7343-2009-0306	PEST CONTROL
4344	Branch	231	7343-2009-0306	PEST CONTROL
4345	Branch	231	7343-2009-0306	FLUORESCENT
4346	Branch	231	7343-2009-0306	FLUORESCENT
4347	Branch	391	10165-1994-1147	HVAC
4348	Branch	391	10165-1994-1147	ELECTRICITY
4349	Branch	391	10165-1994-1147	WATER
4350	Branch	391	10165-1994-1147	JANITORIAL
4351	Branch	391	10165-1994-1147	INT/EXT MAINT
4352	Branch	391	10165-1994-1147	LANDSCAPING
4353	Branch	391	10165-1994-1147	SNOW REMOVAL
4354	Branch	391	10165-1994-1147	PARKING
4355	Branch	391	10165-1994-1147	FLUORESCENT
4356	Branch	391	10165-1994-1147	RUBBISH REMOVAL
4357	Branch	391	10165-1994-1147	N/A
4358	Branch	391	6955-1991-3065	HVAC
4359	Branch	391	6955-1991-3065	ELECTRICITY
4360	Branch	391	6955-1991-3065	WATER
4361	Branch	391	6955-1991-3065	JANITORIAL
4362	Branch	391	6955-1991-3065	INT/EXT MAINT
4363	Branch	391	6955-1991-3065	LANDSCAPING
4364	Branch	391	6955-1991-3065	SNOW REMOVAL
4365	Branch	391	6955-1991-3065	PARKING

	A	B	C	D
4366	Branch	391	6955-1991-3065	FLUORESCENT
4367	Branch	391	6955-1991-3065	RUBBISH REMOVAL
4368	Branch	391	6955-1991-3065	N/A
4369	Branch	391	7164-1988-279	HVAC
4370	Branch	391	7164-1988-279	ELECTRICITY
4371	Branch	391	7164-1988-279	WATER
4372	Branch	391	7164-1988-279	JANITORIAL
4373	Branch	391	7164-1988-279	INT/EXT MAINT
4374	Branch	391	7164-1988-279	LANDSCAPING
4375	Branch	391	7164-1988-279	SNOW REMOVAL
4376	Branch	391	7164-1988-279	PARKING
4377	Branch	391	7164-1988-279	FLUORESCENT
4378	Branch	391	7164-1988-279	RUBBISH REMOVAL
4379	Branch	391	7164-1988-279	N/A
4380	Branch	391	7705-1991-3013	HVAC
4381	Branch	391	7705-1991-3013	ELECTRICITY
4382	Branch	391	7705-1991-3013	WATER
4383	Branch	391	7705-1991-3013	JANITORIAL
4384	Branch	391	7705-1991-3013	INT/EXT MAINT
4385	Branch	391	7705-1991-3013	LANDSCAPING
4386	Branch	391	7705-1991-3013	SNOW REMOVAL
4387	Branch	391	7705-1991-3013	PARKING
4388	Branch	391	7705-1991-3013	FLUORESCENT
4389	Branch	391	7705-1991-3013	RUBBISH REMOVAL
4390	Branch	391	7705-1991-3013	N/A
4391	Branch	391	7705-1992-1182	HVAC
4392	Branch	391	7705-1992-1182	ELECTRICITY
4393	Branch	391	7705-1992-1182	WATER
4394	Branch	391	7705-1992-1182	JANITORIAL
4395	Branch	391	7705-1992-1182	INT/EXT MAINT
4396	Branch	391	7705-1992-1182	LANDSCAPING
4397	Branch	391	7705-1992-1182	SNOW REMOVAL
4398	Branch	391	7705-1992-1182	PARKING
4399	Branch	391	7705-1992-1182	FLUORESCENT
4400	Branch	391	7705-1992-1182	RUBBISH REMOVAL
4401	Branch	391	7705-1992-1182	N/A
4402	Branch	391	7731-1991-3050	HVAC
4403	Branch	391	7731-1991-3050	ELECTRICITY
4404	Branch	391	7731-1991-3050	WATER
4405	Branch	391	7731-1991-3050	JANITORIAL
4406	Branch	391	7731-1991-3050	INT/EXT MAINT
4407	Branch	391	7731-1991-3050	LANDSCAPING
4408	Branch	391	7731-1991-3050	SNOW REMOVAL
4409	Branch	391	7731-1991-3050	PARKING
4410	Branch	391	7731-1991-3050	FLUORESCENT

	A	B	C	D
4411	Branch	391	7731-1991-3050	RUBBISH REMOVAL
4412	Branch	391	7731-1991-3050	N/A
4413	Branch	431	10485-1996-1367	JANITORIAL
4414	Branch	431	10485-1996-1367	JANITORIAL
4415	Branch	431	10485-1996-1367	JANITORIAL
4416	Branch	431	10485-1996-1367	JANITORIAL
4417	Branch	431	10485-1996-1367	DUMPSTER SERVICE
4418	Branch	431	10485-1996-1367	DUMPSTER SERVICE
4419	Branch	431	10485-1996-1367	DUMPSTER SERVICE
4420	Branch	431	10485-1996-1367	DUMPSTER SERVICE
4421	Branch	431	10485-1996-1367	ADJUST-INSURANCE
4422	Branch	431	10485-1996-1367	ADJUST-INSURANCE
4423	Branch	431	10485-1996-1367	ADJUST-INSURANCE
4424	Branch	431	10485-1996-1367	ADJUST-INSURANCE
4425	Branch	431	10485-1996-1367	ADJUST-OPERATING EXP
4426	Branch	431	10485-1996-1367	ADJUST-OPERATING EXP
4427	Branch	431	10485-1996-1367	ADJUST-OPERATING EXP
4428	Branch	431	10485-1996-1367	ADJUST-OPERATING EXP
4429	Branch	431	10912-2009-0006	GROSS (FULL SERVICE)
4430	Branch	431	2158-1985-23	HVAC
4431	Branch	431	2158-1985-23	ELECTRICITY
4432	Branch	431	2158-1985-23	WATER
4433	Branch	431	2158-1985-23	JANITORIAL
4434	Branch	431	2158-1985-23	INT/EXT MAINT
4435	Branch	431	2158-1985-23	LANDSCAPING
4436	Branch	431	2158-1985-23	SNOW REMOVAL
4437	Branch	431	2158-1985-23	PARKING
4438	Branch	431	2158-1985-23	FLUORESCENT
4439	Branch	431	2158-1985-23	RUBBISH REMOVAL
4440	Branch	431	2158-1985-23	N/A
4441	Branch	631	125-1983-1	HVAC
4442	Branch	631	125-1983-1	ELECTRICITY
4443	Branch	631	125-1983-1	WATER
4444	Branch	631	125-1983-1	JANITORIAL
4445	Branch	631	125-1983-1	INT/EXT MAINT
4446	Branch	631	125-1983-1	LANDSCAPING
4447	Branch	631	125-1983-1	SNOW REMOVAL
4448	Branch	631	125-1983-1	PARKING
4449	Branch	631	125-1983-1	FLUORESCENT
4450	Branch	631	125-1983-1	RUBBISH REMOVAL
4451	Branch	631	125-1983-1	N/A
4452	Branch	641	10912-2008-0024	RUBBISH REMOVAL
4453	Branch	641	10912-2008-0024	TELECOMMUNICATIONS
4454	Branch	641	10912-2008-0024	GROSS (FULL SERVICE)
4455	Branch	672	2567-1997-1390	HVAC

	A	B	C	D
4456	Branch	672	2567-1997-1390	ELECTRICITY
4457	Branch	672	2567-1997-1390	WATER
4458	Branch	672	2567-1997-1390	JANITORIAL
4459	Branch	672	2567-1997-1390	INT/EXT MAINT
4460	Branch	672	2567-1997-1390	LANDSCAPING
4461	Branch	672	2567-1997-1390	SNOW REMOVAL
4462	Branch	672	2567-1997-1390	PARKING
4463	Branch	672	2567-1997-1390	FLUORESCENT
4464	Branch	672	2567-1997-1390	RUBBISH REMOVAL
4465	Branch	672	2567-1997-1390	N/A
4466	Branch	801	10912-2000-1282	HVAC
4467	Branch	801	10912-2000-1282	ELECTRICITY
4468	Branch	801	10912-2000-1282	WATER
4469	Branch	801	10912-2000-1282	JANITORIAL
4470	Branch	801	10912-2000-1282	INT/EXT MAINT
4471	Branch	801	10912-2000-1282	LANDSCAPING
4472	Branch	801	10912-2000-1282	SNOW REMOVAL
4473	Branch	801	10912-2000-1282	PARKING
4474	Branch	801	10912-2000-1282	FLUORESCENT
4475	Branch	801	10912-2000-1282	RUBBISH REMOVAL
4476	Branch	801	10912-2000-1282	N/A
4477	Branch	801	10912-2002-2039	HVAC
4478	Branch	801	10912-2002-2039	HVAC
4479	Branch	801	10912-2002-2039	ELECTRICITY
4480	Branch	801	10912-2002-2039	ELECTRICITY
4481	Branch	801	10912-2002-2039	WATER
4482	Branch	801	10912-2002-2039	WATER
4483	Branch	801	10912-2002-2039	JANITORIAL
4484	Branch	801	10912-2002-2039	JANITORIAL
4485	Branch	801	10912-2002-2039	INT/EXT MAINT
4486	Branch	801	10912-2002-2039	INT/EXT MAINT
4487	Branch	801	10912-2002-2039	LANDSCAPING
4488	Branch	801	10912-2002-2039	LANDSCAPING
4489	Branch	801	10912-2002-2039	SNOW REMOVAL
4490	Branch	801	10912-2002-2039	SNOW REMOVAL
4491	Branch	801	10912-2002-2039	PARKING
4492	Branch	801	10912-2002-2039	PARKING
4493	Branch	801	10912-2002-2039	FLUORESCENT
4494	Branch	801	10912-2002-2039	FLUORESCENT
4495	Branch	801	10912-2002-2039	RUBBISH REMOVAL
4496	Branch	801	10912-2002-2039	RUBBISH REMOVAL
4497	Branch	801	10912-2002-2039	TAXES
4498	Branch	801	10912-2002-2039	TAXES
4499	Branch	801	10912-2002-2039	PEST CONTROL
4500	Branch	801	10912-2002-2039	PEST CONTROL

	A	B	C	D
4501	Branch	801	2567-1988-48	HVAC
4502	Branch	801	2567-1988-48	ELECTRICITY
4503	Branch	801	2567-1988-48	WATER
4504	Branch	801	2567-1988-48	JANITORIAL
4505	Branch	801	2567-1988-48	INT/EXT MAINT
4506	Branch	801	2567-1988-48	LANDSCAPING
4507	Branch	801	2567-1988-48	SNOW REMOVAL
4508	Branch	801	2567-1988-48	PARKING
4509	Branch	801	2567-1988-48	FLUORESCENT
4510	Branch	801	2567-1988-48	RUBBISH REMOVAL
4511	Branch	801	2567-1988-48	N/A
4512	Branch	999	11565-2011-0326	LANDSCAPING
4513	Branch	999	11565-2011-0326	MAINTENANCE
4514	Calhoun	085	11731-2013-0364	GROSS (FULL SERVICE)
4515	Calhoun	151	10889-2000-1203	HVAC
4516	Calhoun	151	10889-2000-1203	ELECTRICITY
4517	Calhoun	151	10889-2000-1203	WATER
4518	Calhoun	151	10889-2000-1203	JANITORIAL
4519	Calhoun	151	10889-2000-1203	EXT MAINTENANCE
4520	Calhoun	151	10889-2000-1203	LANDSCAPING
4521	Calhoun	151	10889-2000-1203	SNOW REMOVAL
4522	Calhoun	151	10889-2000-1203	PARKING
4523	Calhoun	151	10889-2000-1203	FLUORESCENT
4524	Calhoun	151	10889-2000-1203	RUBBISH REMOVAL
4525	Calhoun	151	10889-2000-1203	N/A
4526	Calhoun	151	10889-2001-1023	HVAC
4527	Calhoun	151	10889-2001-1023	HVAC
4528	Calhoun	151	10889-2001-1023	ELECTRICITY
4529	Calhoun	151	10889-2001-1023	ELECTRICITY
4530	Calhoun	151	10889-2001-1023	WATER
4531	Calhoun	151	10889-2001-1023	WATER
4532	Calhoun	151	10889-2001-1023	JANITORIAL
4533	Calhoun	151	10889-2001-1023	JANITORIAL
4534	Calhoun	151	10889-2001-1023	INT/EXT MAINT
4535	Calhoun	151	10889-2001-1023	INT/EXT MAINT
4536	Calhoun	151	10889-2001-1023	LANDSCAPING
4537	Calhoun	151	10889-2001-1023	LANDSCAPING
4538	Calhoun	151	10889-2001-1023	SNOW REMOVAL
4539	Calhoun	151	10889-2001-1023	SNOW REMOVAL
4540	Calhoun	151	10889-2001-1023	PARKING
4541	Calhoun	151	10889-2001-1023	PARKING
4542	Calhoun	151	10889-2001-1023	FLUORESCENT
4543	Calhoun	151	10889-2001-1023	FLUORESCENT
4544	Calhoun	151	10889-2001-1023	RUBBISH REMOVAL
4545	Calhoun	151	10889-2001-1023	RUBBISH REMOVAL

	A	B	C	D
4546	Calhoun	151	10889-2001-1023	N/A
4547	Calhoun	151	10889-2001-1023	N/A
4548	Calhoun	151	2488-1988-45	HVAC
4549	Calhoun	151	2488-1988-45	ELECTRICITY
4550	Calhoun	151	2488-1988-45	WATER
4551	Calhoun	151	2488-1988-45	JANITORIAL
4552	Calhoun	151	2488-1988-45	INT/EXT MAINT
4553	Calhoun	151	2488-1988-45	LANDSCAPING
4554	Calhoun	151	2488-1988-45	SNOW REMOVAL
4555	Calhoun	151	2488-1988-45	PARKING
4556	Calhoun	151	2488-1988-45	FLUORESCENT
4557	Calhoun	151	2488-1988-45	RUBBISH REMOVAL
4558	Calhoun	151	2488-1988-45	N/A
4559	Calhoun	231	10186-1993-1102	HVAC
4560	Calhoun	231	10186-1993-1102	HVAC
4561	Calhoun	231	10186-1993-1102	ELECTRICITY
4562	Calhoun	231	10186-1993-1102	ELECTRICITY
4563	Calhoun	231	10186-1993-1102	WATER
4564	Calhoun	231	10186-1993-1102	WATER
4565	Calhoun	231	10186-1993-1102	JANITORIAL
4566	Calhoun	231	10186-1993-1102	JANITORIAL
4567	Calhoun	231	10186-1993-1102	INT/EXT MAINT
4568	Calhoun	231	10186-1993-1102	INT/EXT MAINT
4569	Calhoun	231	10186-1993-1102	LANDSCAPING
4570	Calhoun	231	10186-1993-1102	LANDSCAPING
4571	Calhoun	231	10186-1993-1102	SNOW REMOVAL
4572	Calhoun	231	10186-1993-1102	SNOW REMOVAL
4573	Calhoun	231	10186-1993-1102	PARKING
4574	Calhoun	231	10186-1993-1102	PARKING
4575	Calhoun	231	10186-1993-1102	FLUORESCENT
4576	Calhoun	231	10186-1993-1102	FLUORESCENT
4577	Calhoun	231	10186-1993-1102	RUBBISH REMOVAL
4578	Calhoun	231	10186-1993-1102	RUBBISH REMOVAL
4579	Calhoun	231	10186-1993-1102	GAS
4580	Calhoun	231	10186-1993-1102	GAS
4581	Calhoun	231	10186-1993-1102	SECURITY
4582	Calhoun	231	10186-1993-1102	SECURITY
4583	Calhoun	231	10186-1993-1102	PEST CONTROL
4584	Calhoun	231	10186-1993-1102	PEST CONTROL
4585	Calhoun	231	10186-2005-0155	JANITORIAL
4586	Calhoun	231	10186-2005-0155	JANITORIAL
4587	Calhoun	231	10186-2005-0155	PARKING
4588	Calhoun	231	10186-2005-0155	PARKING
4589	Calhoun	231	10186-2005-0155	PAVING
4590	Calhoun	231	10186-2005-0155	PAVING

	A	B	C	D
4591	Calhoun	231	10186-2005-0155	PEST CONTROL
4592	Calhoun	231	10186-2005-0155	PEST CONTROL
4593	Calhoun	231	10186-2005-0155	ROOF
4594	Calhoun	231	10186-2005-0155	ROOF
4595	Calhoun	231	10186-2005-0155	SECURITY
4596	Calhoun	231	10186-2005-0155	SECURITY
4597	Calhoun	231	10186-2005-0155	SNOW REMOVAL
4598	Calhoun	231	10186-2005-0155	SNOW REMOVAL
4599	Calhoun	231	10186-2005-0155	TAXES
4600	Calhoun	231	10186-2005-0155	TAXES
4601	Calhoun	231	10186-2005-0155	CLEANING
4602	Calhoun	231	10186-2005-0155	CLEANING
4603	Calhoun	231	10186-2005-0155	ELECTRICITY
4604	Calhoun	231	10186-2005-0155	ELECTRICITY
4605	Calhoun	231	10186-2005-0155	GAS
4606	Calhoun	231	10186-2005-0155	GAS
4607	Calhoun	231	10186-2005-0155	HVAC
4608	Calhoun	231	10186-2005-0155	HVAC
4609	Calhoun	231	10186-2005-0155	INSURANCE
4610	Calhoun	231	10186-2005-0155	INSURANCE
4611	Calhoun	231	10186-2005-0155	LANDSCAPING
4612	Calhoun	231	10186-2005-0155	LANDSCAPING
4613	Calhoun	231	10186-2005-0155	WATER
4614	Calhoun	231	10186-2005-0155	WATER
4615	Calhoun	231	10186-2005-0155	MAJOR STRUCT REP
4616	Calhoun	231	10186-2005-0155	MAJOR STRUCT REP
4617	Calhoun	231	10280-1993-1117	HVAC
4618	Calhoun	231	10280-1993-1117	HVAC
4619	Calhoun	231	10280-1993-1117	HVAC
4620	Calhoun	231	10280-1993-1117	ELECTRICITY
4621	Calhoun	231	10280-1993-1117	ELECTRICITY
4622	Calhoun	231	10280-1993-1117	ELECTRICITY
4623	Calhoun	231	10280-1993-1117	WATER
4624	Calhoun	231	10280-1993-1117	WATER
4625	Calhoun	231	10280-1993-1117	WATER
4626	Calhoun	231	10280-1993-1117	JANITORIAL
4627	Calhoun	231	10280-1993-1117	JANITORIAL
4628	Calhoun	231	10280-1993-1117	JANITORIAL
4629	Calhoun	231	10280-1993-1117	INT/EXT MAINT
4630	Calhoun	231	10280-1993-1117	INT/EXT MAINT
4631	Calhoun	231	10280-1993-1117	INT/EXT MAINT
4632	Calhoun	231	10280-1993-1117	LANDSCAPING
4633	Calhoun	231	10280-1993-1117	LANDSCAPING
4634	Calhoun	231	10280-1993-1117	LANDSCAPING
4635	Calhoun	231	10280-1993-1117	SNOW REMOVAL

	A	B	C	D
4636	Calhoun	231	10280-1993-1117	SNOW REMOVAL
4637	Calhoun	231	10280-1993-1117	SNOW REMOVAL
4638	Calhoun	231	10280-1993-1117	PARKING
4639	Calhoun	231	10280-1993-1117	PARKING
4640	Calhoun	231	10280-1993-1117	PARKING
4641	Calhoun	231	10280-1993-1117	FLUORESCENT
4642	Calhoun	231	10280-1993-1117	FLUORESCENT
4643	Calhoun	231	10280-1993-1117	FLUORESCENT
4644	Calhoun	231	10280-1993-1117	RUBBISH REMOVAL
4645	Calhoun	231	10280-1993-1117	RUBBISH REMOVAL
4646	Calhoun	231	10280-1993-1117	RUBBISH REMOVAL
4647	Calhoun	231	10280-1993-1117	N/A
4648	Calhoun	231	10280-1993-1117	N/A
4649	Calhoun	231	10280-1993-1117	N/A
4650	Calhoun	231	10280-1993-1117	PEST CONTROL
4651	Calhoun	231	10280-1993-1117	PEST CONTROL
4652	Calhoun	231	10280-1993-1117	PEST CONTROL
4653	Calhoun	231	10280-1993-1117	INSURANCE
4654	Calhoun	231	10280-1993-1117	INSURANCE
4655	Calhoun	231	10280-1993-1117	INSURANCE
4656	Calhoun	231	10280-1993-1117	SECURITY
4657	Calhoun	231	10280-1993-1117	SECURITY
4658	Calhoun	231	10280-1993-1117	SECURITY
4659	Calhoun	231	10280-1993-1117	N/A
4660	Calhoun	231	10280-1993-1117	N/A
4661	Calhoun	231	10280-1993-1117	N/A
4662	Calhoun	231	10280-1993-1117	GAS
4663	Calhoun	231	10280-1993-1117	GAS
4664	Calhoun	231	10280-1993-1117	GAS
4665	Calhoun	231	10280-1993-1117	N/A
4666	Calhoun	231	10280-1993-1117	N/A
4667	Calhoun	231	10280-1993-1117	N/A
4668	Calhoun	231	10280-2005-0127	WATER
4669	Calhoun	231	10280-2005-0127	WATER
4670	Calhoun	231	10280-2005-0127	PARKING
4671	Calhoun	231	10280-2005-0127	PARKING
4672	Calhoun	231	10280-2005-0127	N/A
4673	Calhoun	231	10280-2005-0127	N/A
4674	Calhoun	231	10280-2005-0127	PEST CONTROL
4675	Calhoun	231	10280-2005-0127	PEST CONTROL
4676	Calhoun	231	10280-2005-0127	ROOF
4677	Calhoun	231	10280-2005-0127	ROOF
4678	Calhoun	231	10280-2005-0127	SECURITY
4679	Calhoun	231	10280-2005-0127	SECURITY
4680	Calhoun	231	10280-2005-0127	SNOW REMOVAL

	A	B	C	D
4681	Calhoun	231	10280-2005-0127	SNOW REMOVAL
4682	Calhoun	231	10280-2005-0127	TAXES
4683	Calhoun	231	10280-2005-0127	TAXES
4684	Calhoun	231	10280-2005-0127	FLUORESCENT
4685	Calhoun	231	10280-2005-0127	FLUORESCENT
4686	Calhoun	231	10280-2005-0127	JANITORIAL
4687	Calhoun	231	10280-2005-0127	JANITORIAL
4688	Calhoun	231	10280-2005-0127	ELECTRICITY
4689	Calhoun	231	10280-2005-0127	ELECTRICITY
4690	Calhoun	231	10280-2005-0127	GAS
4691	Calhoun	231	10280-2005-0127	GAS
4692	Calhoun	231	10280-2005-0127	HVAC
4693	Calhoun	231	10280-2005-0127	HVAC
4694	Calhoun	231	10280-2005-0127	INSURANCE
4695	Calhoun	231	10280-2005-0127	INSURANCE
4696	Calhoun	231	10280-2005-0127	LANDSCAPING
4697	Calhoun	231	10280-2005-0127	LANDSCAPING
4698	Calhoun	231	10280-2005-0127	N/A
4699	Calhoun	231	10280-2005-0127	N/A
4700	Calhoun	231	10280-2005-0127	INT/EXT MAINT
4701	Calhoun	231	10280-2005-0127	INT/EXT MAINT
4702	Calhoun	231	1083-1981-2	HVAC
4703	Calhoun	231	1083-1981-2	ELECTRICITY
4704	Calhoun	231	1083-1981-2	WATER
4705	Calhoun	231	1083-1981-2	JANITORIAL
4706	Calhoun	231	1083-1981-2	INT/EXT MAINT
4707	Calhoun	231	1083-1981-2	LANDSCAPING
4708	Calhoun	231	1083-1981-2	SNOW REMOVAL
4709	Calhoun	231	1083-1981-2	PARKING
4710	Calhoun	231	1083-1981-2	FLUORESCENT
4711	Calhoun	231	1083-1981-2	RUBBISH REMOVAL
4712	Calhoun	231	1083-1981-2	N/A
4713	Calhoun	231	11336-2007-0121	PUBLIC UTILITIES
4714	Calhoun	231	11336-2007-0121	PUBLIC UTILITIES
4715	Calhoun	231	2329-1982-10	HVAC
4716	Calhoun	231	2329-1982-10	ELECTRICITY
4717	Calhoun	231	2329-1982-10	WATER
4718	Calhoun	231	2329-1982-10	JANITORIAL
4719	Calhoun	231	2329-1982-10	INT/EXT MAINT
4720	Calhoun	231	2329-1982-10	LANDSCAPING
4721	Calhoun	231	2329-1982-10	SNOW REMOVAL
4722	Calhoun	231	2329-1982-10	PARKING
4723	Calhoun	231	2329-1982-10	FLUORESCENT
4724	Calhoun	231	2329-1982-10	RUBBISH REMOVAL
4725	Calhoun	231	2329-1982-10	N/A

	A	B	C	D
4726	Calhoun	231	2329-1991-1069	HVAC
4727	Calhoun	231	2329-1991-1069	ELECTRICITY
4728	Calhoun	231	2329-1991-1069	WATER
4729	Calhoun	231	2329-1991-1069	JANITORIAL
4730	Calhoun	231	2329-1991-1069	INT/EXT MAINT
4731	Calhoun	231	2329-1991-1069	LANDSCAPING
4732	Calhoun	231	2329-1991-1069	SNOW REMOVAL
4733	Calhoun	231	2329-1991-1069	PARKING
4734	Calhoun	231	2329-1991-1069	FLUORESCENT
4735	Calhoun	231	2329-1991-1069	RUBBISH REMOVAL
4736	Calhoun	231	2329-1991-1069	N/A
4737	Calhoun	231	2329-2001-1220	HVAC
4738	Calhoun	231	2329-2001-1220	HVAC
4739	Calhoun	231	2329-2001-1220	HVAC
4740	Calhoun	231	2329-2001-1220	INT/EXT MAINT
4741	Calhoun	231	2329-2001-1220	INT/EXT MAINT
4742	Calhoun	231	2329-2001-1220	INT/EXT MAINT
4743	Calhoun	231	2329-2001-1220	FLUORESCENT
4744	Calhoun	231	2329-2001-1220	FLUORESCENT
4745	Calhoun	231	2329-2001-1220	FLUORESCENT
4746	Calhoun	231	2329-2001-1220	GAS
4747	Calhoun	231	2329-2001-1220	GAS
4748	Calhoun	231	2329-2001-1220	GAS
4749	Calhoun	231	2329-2001-1220	ELECTRICITY
4750	Calhoun	231	2329-2001-1220	ELECTRICITY
4751	Calhoun	231	2329-2001-1220	ELECTRICITY
4752	Calhoun	231	2329-2001-1220	WATER
4753	Calhoun	231	2329-2001-1220	WATER
4754	Calhoun	231	2329-2001-1220	WATER
4755	Calhoun	231	2329-2001-1220	JANITORIAL
4756	Calhoun	231	2329-2001-1220	JANITORIAL
4757	Calhoun	231	2329-2001-1220	JANITORIAL
4758	Calhoun	231	2329-2001-1220	FLUORESCENT
4759	Calhoun	231	2329-2001-1220	FLUORESCENT
4760	Calhoun	231	2329-2001-1220	FLUORESCENT
4761	Calhoun	231	2329-2001-1220	SNOW REMOVAL
4762	Calhoun	231	2329-2001-1220	SNOW REMOVAL
4763	Calhoun	231	2329-2001-1220	SNOW REMOVAL
4764	Calhoun	231	2329-2001-1220	RUBBISH REMOVAL
4765	Calhoun	231	2329-2001-1220	RUBBISH REMOVAL
4766	Calhoun	231	2329-2001-1220	RUBBISH REMOVAL
4767	Calhoun	231	2329-2001-1220	LANDSCAPING
4768	Calhoun	231	2329-2001-1220	LANDSCAPING
4769	Calhoun	231	2329-2001-1220	LANDSCAPING
4770	Calhoun	231	2329-2006-0085	PUBLIC UTILITIES

	A	B	C	D
4771	Calhoun	231	2329-2006-0085	PUBLIC UTILITIES
4772	Calhoun	231	2329-2006-0085	PUBLIC UTILITIES
4773	Calhoun	231	2329-2006-0085	JANITORIAL
4774	Calhoun	231	2329-2006-0085	JANITORIAL
4775	Calhoun	231	2329-2006-0085	JANITORIAL
4776	Calhoun	231	6370-1986-68	HVAC
4777	Calhoun	231	6370-1986-68	ELECTRICITY
4778	Calhoun	231	6370-1986-68	WATER
4779	Calhoun	231	6370-1986-68	JANITORIAL
4780	Calhoun	231	6370-1986-68	INT/EXT MAINT
4781	Calhoun	231	6370-1986-68	LANDSCAPING
4782	Calhoun	231	6370-1986-68	SNOW REMOVAL
4783	Calhoun	231	6370-1986-68	PARKING
4784	Calhoun	231	6370-1986-68	FLUORESCENT
4785	Calhoun	231	6370-1986-68	RUBBISH REMOVAL
4786	Calhoun	231	6370-1986-68	N/A
4787	Calhoun	431	10340-1995-1422	HVAC
4788	Calhoun	431	10340-1995-1422	ELECTRICITY
4789	Calhoun	431	10340-1995-1422	WATER
4790	Calhoun	431	10340-1995-1422	JANITORIAL
4791	Calhoun	431	10340-1995-1422	INT/EXT MAINT
4792	Calhoun	431	10340-1995-1422	LANDSCAPING
4793	Calhoun	431	10340-1995-1422	SNOW REMOVAL
4794	Calhoun	431	10340-1995-1422	PARKING
4795	Calhoun	431	10340-1995-1422	FLUORESCENT
4796	Calhoun	431	10340-1995-1422	RUBBISH REMOVAL
4797	Calhoun	431	10340-1995-1422	N/A
4798	Calhoun	431	10362-2005-0242	GROSS (FULL SERVICE)
4799	Calhoun	431	10362-2005-0242	GROSS (FULL SERVICE)
4800	Calhoun	431	10362-2011-0233	GROSS (FULL SERVICE)
4801	Calhoun	431	10362-2011-0233	GROSS (FULL SERVICE)
4802	Calhoun	431	10362-2011-0233	GROSS (FULL SERVICE)
4803	Calhoun	431	10845-2000-1283	HVAC
4804	Calhoun	431	10845-2000-1283	ELECTRICITY
4805	Calhoun	431	10845-2000-1283	WATER
4806	Calhoun	431	10845-2000-1283	JANITORIAL
4807	Calhoun	431	10845-2000-1283	INT/EXT MAINT
4808	Calhoun	431	10845-2000-1283	LANDSCAPING
4809	Calhoun	431	10845-2000-1283	SNOW REMOVAL
4810	Calhoun	431	10845-2000-1283	PARKING
4811	Calhoun	431	10845-2000-1283	FLUORESCENT
4812	Calhoun	431	10845-2000-1283	RUBBISH REMOVAL
4813	Calhoun	431	10845-2000-1283	N/A
4814	Calhoun	431	11086-2008-0059	GROSS (FULL SERVICE)
4815	Calhoun	431	11086-2008-0059	GROSS (FULL SERVICE)

	A	B	C	D
4816	Calhoun	431	11685-2013-0063	GROSS (FULL SERVICE)
4817	Calhoun	431	2522-1982-12	HVAC
4818	Calhoun	431	2522-1982-12	ELECTRICITY
4819	Calhoun	431	2522-1982-12	WATER
4820	Calhoun	431	2522-1982-12	JANITORIAL
4821	Calhoun	431	2522-1982-12	INT/EXT MAINT
4822	Calhoun	431	2522-1982-12	LANDSCAPING
4823	Calhoun	431	2522-1982-12	SNOW REMOVAL
4824	Calhoun	431	2522-1982-12	PARKING
4825	Calhoun	431	2522-1982-12	FLUORESCENT
4826	Calhoun	431	2522-1982-12	RUBBISH REMOVAL
4827	Calhoun	431	2522-1982-12	N/A
4828	Calhoun	431	2522-1997-1324	HVAC
4829	Calhoun	431	2522-1997-1324	ELECTRICITY
4830	Calhoun	431	2522-1997-1324	WATER
4831	Calhoun	431	2522-1997-1324	JANITORIAL
4832	Calhoun	431	2522-1997-1324	INT/EXT MAINT
4833	Calhoun	431	2522-1997-1324	LANDSCAPING
4834	Calhoun	431	2522-1997-1324	SNOW REMOVAL
4835	Calhoun	431	2522-1997-1324	PARKING
4836	Calhoun	431	2522-1997-1324	FLUORESCENT
4837	Calhoun	431	2522-1997-1324	RUBBISH REMOVAL
4838	Calhoun	431	2522-1997-1324	N/A
4839	Calhoun	431	2522-1998-1126	HVAC
4840	Calhoun	431	2522-1998-1126	HVAC
4841	Calhoun	431	2522-1998-1126	HVAC
4842	Calhoun	431	2522-1998-1126	HVAC
4843	Calhoun	431	2522-1998-1126	HVAC
4844	Calhoun	431	2522-1998-1126	HVAC
4845	Calhoun	431	2522-1998-1126	ELECTRICITY
4846	Calhoun	431	2522-1998-1126	ELECTRICITY
4847	Calhoun	431	2522-1998-1126	ELECTRICITY
4848	Calhoun	431	2522-1998-1126	ELECTRICITY
4849	Calhoun	431	2522-1998-1126	ELECTRICITY
4850	Calhoun	431	2522-1998-1126	ELECTRICITY
4851	Calhoun	431	2522-1998-1126	WATER
4852	Calhoun	431	2522-1998-1126	WATER
4853	Calhoun	431	2522-1998-1126	WATER
4854	Calhoun	431	2522-1998-1126	WATER
4855	Calhoun	431	2522-1998-1126	WATER
4856	Calhoun	431	2522-1998-1126	WATER
4857	Calhoun	431	2522-1998-1126	JANITORIAL
4858	Calhoun	431	2522-1998-1126	JANITORIAL
4859	Calhoun	431	2522-1998-1126	JANITORIAL
4860	Calhoun	431	2522-1998-1126	JANITORIAL

	A	B	C	D
4861	Calhoun	431	2522-1998-1126	JANITORIAL
4862	Calhoun	431	2522-1998-1126	JANITORIAL
4863	Calhoun	431	2522-1998-1126	INT/EXT MAINT
4864	Calhoun	431	2522-1998-1126	INT/EXT MAINT
4865	Calhoun	431	2522-1998-1126	INT/EXT MAINT
4866	Calhoun	431	2522-1998-1126	INT/EXT MAINT
4867	Calhoun	431	2522-1998-1126	INT/EXT MAINT
4868	Calhoun	431	2522-1998-1126	INT/EXT MAINT
4869	Calhoun	431	2522-1998-1126	LANDSCAPING
4870	Calhoun	431	2522-1998-1126	LANDSCAPING
4871	Calhoun	431	2522-1998-1126	LANDSCAPING
4872	Calhoun	431	2522-1998-1126	LANDSCAPING
4873	Calhoun	431	2522-1998-1126	LANDSCAPING
4874	Calhoun	431	2522-1998-1126	LANDSCAPING
4875	Calhoun	431	2522-1998-1126	SNOW REMOVAL
4876	Calhoun	431	2522-1998-1126	SNOW REMOVAL
4877	Calhoun	431	2522-1998-1126	SNOW REMOVAL
4878	Calhoun	431	2522-1998-1126	SNOW REMOVAL
4879	Calhoun	431	2522-1998-1126	SNOW REMOVAL
4880	Calhoun	431	2522-1998-1126	SNOW REMOVAL
4881	Calhoun	431	2522-1998-1126	PARKING
4882	Calhoun	431	2522-1998-1126	PARKING
4883	Calhoun	431	2522-1998-1126	PARKING
4884	Calhoun	431	2522-1998-1126	PARKING
4885	Calhoun	431	2522-1998-1126	PARKING
4886	Calhoun	431	2522-1998-1126	PARKING
4887	Calhoun	431	2522-1998-1126	FLUORESCENT
4888	Calhoun	431	2522-1998-1126	FLUORESCENT
4889	Calhoun	431	2522-1998-1126	FLUORESCENT
4890	Calhoun	431	2522-1998-1126	FLUORESCENT
4891	Calhoun	431	2522-1998-1126	FLUORESCENT
4892	Calhoun	431	2522-1998-1126	FLUORESCENT
4893	Calhoun	431	2522-1998-1126	RUBBISH REMOVAL
4894	Calhoun	431	2522-1998-1126	RUBBISH REMOVAL
4895	Calhoun	431	2522-1998-1126	RUBBISH REMOVAL
4896	Calhoun	431	2522-1998-1126	RUBBISH REMOVAL
4897	Calhoun	431	2522-1998-1126	RUBBISH REMOVAL
4898	Calhoun	431	2522-1998-1126	RUBBISH REMOVAL
4899	Calhoun	431	2522-1998-1126	PEST CONTROL
4900	Calhoun	431	2522-1998-1126	PEST CONTROL
4901	Calhoun	431	2522-1998-1126	PEST CONTROL
4902	Calhoun	431	2522-1998-1126	PEST CONTROL
4903	Calhoun	431	2522-1998-1126	PEST CONTROL
4904	Calhoun	431	2522-1998-1126	PEST CONTROL
4905	Calhoun	431	2522-1998-1126	N/A

	A	B	C	D
4906	Calhoun	431	2522-1998-1126	N/A
4907	Calhoun	431	2522-1998-1126	N/A
4908	Calhoun	431	2522-1998-1126	N/A
4909	Calhoun	431	2522-1998-1126	N/A
4910	Calhoun	431	2522-1998-1126	N/A
4911	Calhoun	431	2522-1998-1302	HVAC
4912	Calhoun	431	2522-1998-1302	HVAC
4913	Calhoun	431	2522-1998-1302	ELECTRICITY
4914	Calhoun	431	2522-1998-1302	ELECTRICITY
4915	Calhoun	431	2522-1998-1302	WATER
4916	Calhoun	431	2522-1998-1302	WATER
4917	Calhoun	431	2522-1998-1302	JANITORIAL
4918	Calhoun	431	2522-1998-1302	JANITORIAL
4919	Calhoun	431	2522-1998-1302	INT/EXT MAINT
4920	Calhoun	431	2522-1998-1302	INT/EXT MAINT
4921	Calhoun	431	2522-1998-1302	LANDSCAPING
4922	Calhoun	431	2522-1998-1302	LANDSCAPING
4923	Calhoun	431	2522-1998-1302	SNOW REMOVAL
4924	Calhoun	431	2522-1998-1302	SNOW REMOVAL
4925	Calhoun	431	2522-1998-1302	PARKING
4926	Calhoun	431	2522-1998-1302	PARKING
4927	Calhoun	431	2522-1998-1302	FLUORESCENT
4928	Calhoun	431	2522-1998-1302	FLUORESCENT
4929	Calhoun	431	2522-1998-1302	RUBBISH REMOVAL
4930	Calhoun	431	2522-1998-1302	RUBBISH REMOVAL
4931	Calhoun	431	2522-1998-1302	N/A
4932	Calhoun	431	2522-1998-1302	N/A
4933	Calhoun	431	2524-1980-7	HVAC
4934	Calhoun	431	2524-1980-7	ELECTRICITY
4935	Calhoun	431	2524-1980-7	WATER
4936	Calhoun	431	2524-1980-7	JANITORIAL
4937	Calhoun	431	2524-1980-7	INT/EXT MAINT
4938	Calhoun	431	2524-1980-7	LANDSCAPING
4939	Calhoun	431	2524-1980-7	SNOW REMOVAL
4940	Calhoun	431	2524-1980-7	PARKING
4941	Calhoun	431	2524-1980-7	FLUORESCENT
4942	Calhoun	431	2524-1980-7	RUBBISH REMOVAL
4943	Calhoun	431	2524-1993-1266	HVAC
4944	Calhoun	431	2524-1993-1266	HVAC
4945	Calhoun	431	2524-1993-1266	HVAC
4946	Calhoun	431	2524-1993-1266	HVAC
4947	Calhoun	431	2524-1993-1266	HVAC
4948	Calhoun	431	2524-1993-1266	HVAC
4949	Calhoun	431	2524-1993-1266	HVAC
4950	Calhoun	431	2524-1993-1266	HVAC

	A	B	C	D
4951	Calhoun	431	2524-1993-1266	HVAC
4952	Calhoun	431	2524-1993-1266	HVAC
4953	Calhoun	431	2524-1993-1266	ELECTRICITY
4954	Calhoun	431	2524-1993-1266	ELECTRICITY
4955	Calhoun	431	2524-1993-1266	ELECTRICITY
4956	Calhoun	431	2524-1993-1266	ELECTRICITY
4957	Calhoun	431	2524-1993-1266	ELECTRICITY
4958	Calhoun	431	2524-1993-1266	ELECTRICITY
4959	Calhoun	431	2524-1993-1266	ELECTRICITY
4960	Calhoun	431	2524-1993-1266	ELECTRICITY
4961	Calhoun	431	2524-1993-1266	ELECTRICITY
4962	Calhoun	431	2524-1993-1266	ELECTRICITY
4963	Calhoun	431	2524-1993-1266	WATER
4964	Calhoun	431	2524-1993-1266	WATER
4965	Calhoun	431	2524-1993-1266	WATER
4966	Calhoun	431	2524-1993-1266	WATER
4967	Calhoun	431	2524-1993-1266	WATER
4968	Calhoun	431	2524-1993-1266	WATER
4969	Calhoun	431	2524-1993-1266	WATER
4970	Calhoun	431	2524-1993-1266	WATER
4971	Calhoun	431	2524-1993-1266	WATER
4972	Calhoun	431	2524-1993-1266	WATER
4973	Calhoun	431	2524-1993-1266	JANITORIAL
4974	Calhoun	431	2524-1993-1266	JANITORIAL
4975	Calhoun	431	2524-1993-1266	JANITORIAL
4976	Calhoun	431	2524-1993-1266	JANITORIAL
4977	Calhoun	431	2524-1993-1266	JANITORIAL
4978	Calhoun	431	2524-1993-1266	JANITORIAL
4979	Calhoun	431	2524-1993-1266	JANITORIAL
4980	Calhoun	431	2524-1993-1266	JANITORIAL
4981	Calhoun	431	2524-1993-1266	JANITORIAL
4982	Calhoun	431	2524-1993-1266	JANITORIAL
4983	Calhoun	431	2524-1993-1266	INT/EXT MAINT
4984	Calhoun	431	2524-1993-1266	INT/EXT MAINT
4985	Calhoun	431	2524-1993-1266	INT/EXT MAINT
4986	Calhoun	431	2524-1993-1266	INT/EXT MAINT
4987	Calhoun	431	2524-1993-1266	INT/EXT MAINT
4988	Calhoun	431	2524-1993-1266	INT/EXT MAINT
4989	Calhoun	431	2524-1993-1266	INT/EXT MAINT
4990	Calhoun	431	2524-1993-1266	INT/EXT MAINT
4991	Calhoun	431	2524-1993-1266	INT/EXT MAINT
4992	Calhoun	431	2524-1993-1266	INT/EXT MAINT
4993	Calhoun	431	2524-1993-1266	LANDSCAPING
4994	Calhoun	431	2524-1993-1266	LANDSCAPING
4995	Calhoun	431	2524-1993-1266	LANDSCAPING

	A	B	C	D
4996	Calhoun	431	2524-1993-1266	LANDSCAPING
4997	Calhoun	431	2524-1993-1266	LANDSCAPING
4998	Calhoun	431	2524-1993-1266	LANDSCAPING
4999	Calhoun	431	2524-1993-1266	LANDSCAPING
5000	Calhoun	431	2524-1993-1266	LANDSCAPING
5001	Calhoun	431	2524-1993-1266	LANDSCAPING
5002	Calhoun	431	2524-1993-1266	LANDSCAPING
5003	Calhoun	431	2524-1993-1266	SNOW REMOVAL
5004	Calhoun	431	2524-1993-1266	SNOW REMOVAL
5005	Calhoun	431	2524-1993-1266	SNOW REMOVAL
5006	Calhoun	431	2524-1993-1266	SNOW REMOVAL
5007	Calhoun	431	2524-1993-1266	SNOW REMOVAL
5008	Calhoun	431	2524-1993-1266	SNOW REMOVAL
5009	Calhoun	431	2524-1993-1266	SNOW REMOVAL
5010	Calhoun	431	2524-1993-1266	SNOW REMOVAL
5011	Calhoun	431	2524-1993-1266	SNOW REMOVAL
5012	Calhoun	431	2524-1993-1266	SNOW REMOVAL
5013	Calhoun	431	2524-1993-1266	PARKING
5014	Calhoun	431	2524-1993-1266	PARKING
5015	Calhoun	431	2524-1993-1266	PARKING
5016	Calhoun	431	2524-1993-1266	PARKING
5017	Calhoun	431	2524-1993-1266	PARKING
5018	Calhoun	431	2524-1993-1266	PARKING
5019	Calhoun	431	2524-1993-1266	PARKING
5020	Calhoun	431	2524-1993-1266	PARKING
5021	Calhoun	431	2524-1993-1266	PARKING
5022	Calhoun	431	2524-1993-1266	PARKING
5023	Calhoun	431	2524-1993-1266	FLUORESCENT
5024	Calhoun	431	2524-1993-1266	FLUORESCENT
5025	Calhoun	431	2524-1993-1266	FLUORESCENT
5026	Calhoun	431	2524-1993-1266	FLUORESCENT
5027	Calhoun	431	2524-1993-1266	FLUORESCENT
5028	Calhoun	431	2524-1993-1266	FLUORESCENT
5029	Calhoun	431	2524-1993-1266	FLUORESCENT
5030	Calhoun	431	2524-1993-1266	FLUORESCENT
5031	Calhoun	431	2524-1993-1266	FLUORESCENT
5032	Calhoun	431	2524-1993-1266	FLUORESCENT
5033	Calhoun	431	2524-1993-1266	RUBBISH REMOVAL
5034	Calhoun	431	2524-1993-1266	RUBBISH REMOVAL
5035	Calhoun	431	2524-1993-1266	RUBBISH REMOVAL
5036	Calhoun	431	2524-1993-1266	RUBBISH REMOVAL
5037	Calhoun	431	2524-1993-1266	RUBBISH REMOVAL
5038	Calhoun	431	2524-1993-1266	RUBBISH REMOVAL
5039	Calhoun	431	2524-1993-1266	RUBBISH REMOVAL
5040	Calhoun	431	2524-1993-1266	RUBBISH REMOVAL

	A	B	C	D
5041	Calhoun	431	2524-1993-1266	RUBBISH REMOVAL
5042	Calhoun	431	2524-1993-1266	RUBBISH REMOVAL
5043	Calhoun	431	2524-1993-1266	N/A
5044	Calhoun	431	2524-1993-1266	N/A
5045	Calhoun	431	2524-1993-1266	N/A
5046	Calhoun	431	2524-1993-1266	N/A
5047	Calhoun	431	2524-1993-1266	N/A
5048	Calhoun	431	2524-1993-1266	N/A
5049	Calhoun	431	2524-1993-1266	N/A
5050	Calhoun	431	2524-1993-1266	N/A
5051	Calhoun	431	2524-1993-1266	N/A
5052	Calhoun	431	2524-1993-1266	N/A
5053	Calhoun	431	2524-1993-1266	GAS
5054	Calhoun	431	2524-1993-1266	GAS
5055	Calhoun	431	2524-1993-1266	GAS
5056	Calhoun	431	2524-1993-1266	GAS
5057	Calhoun	431	2524-1993-1266	GAS
5058	Calhoun	431	2524-1993-1266	GAS
5059	Calhoun	431	2524-1993-1266	GAS
5060	Calhoun	431	2524-1993-1266	GAS
5061	Calhoun	431	2524-1993-1266	GAS
5062	Calhoun	431	2524-1993-1266	GAS
5063	Calhoun	431	2524-2005-0108	N/A
5064	Calhoun	431	2524-2005-0108	PARKING
5065	Calhoun	431	2524-2005-0108	PAVING
5066	Calhoun	431	2524-2005-0108	PEST CONTROL
5067	Calhoun	431	2524-2005-0108	ROOF
5068	Calhoun	431	2524-2005-0108	SECURITY
5069	Calhoun	431	2524-2005-0108	SNOW REMOVAL
5070	Calhoun	431	2524-2005-0108	TAXES
5071	Calhoun	431	2524-2005-0108	CLEANING
5072	Calhoun	431	2524-2005-0108	ELECTRICITY
5073	Calhoun	431	2524-2005-0108	GAS
5074	Calhoun	431	2524-2005-0108	HVAC
5075	Calhoun	431	2524-2005-0108	INSURANCE
5076	Calhoun	431	2524-2005-0108	LANDSCAPING
5077	Calhoun	431	2524-2005-0108	MAINTENANCE
5078	Calhoun	431	2524-2005-0108	MAJOR STRUCT REP
5079	Calhoun	431	2524-2007-0032	SECURITY
5080	Calhoun	431	2524-2007-0032	SECURITY
5081	Calhoun	431	2524-2007-0032	SECURITY
5082	Calhoun	431	2524-2007-0032	SECURITY
5083	Calhoun	431	2524-2007-0032	PARKING
5084	Calhoun	431	2524-2007-0032	PARKING
5085	Calhoun	431	2524-2007-0032	PARKING

	A	B	C	D
5086	Calhoun	431	2524-2007-0032	PARKING
5087	Calhoun	431	2524-2007-0032	PAVING
5088	Calhoun	431	2524-2007-0032	PAVING
5089	Calhoun	431	2524-2007-0032	PAVING
5090	Calhoun	431	2524-2007-0032	PAVING
5091	Calhoun	431	2524-2007-0032	PEST CONTROL
5092	Calhoun	431	2524-2007-0032	PEST CONTROL
5093	Calhoun	431	2524-2007-0032	PEST CONTROL
5094	Calhoun	431	2524-2007-0032	PEST CONTROL
5095	Calhoun	431	2524-2007-0032	ROOF
5096	Calhoun	431	2524-2007-0032	ROOF
5097	Calhoun	431	2524-2007-0032	ROOF
5098	Calhoun	431	2524-2007-0032	ROOF
5099	Calhoun	431	2524-2007-0032	FLUORESCENT
5100	Calhoun	431	2524-2007-0032	FLUORESCENT
5101	Calhoun	431	2524-2007-0032	FLUORESCENT
5102	Calhoun	431	2524-2007-0032	FLUORESCENT
5103	Calhoun	431	2524-2007-0032	SNOW REMOVAL
5104	Calhoun	431	2524-2007-0032	SNOW REMOVAL
5105	Calhoun	431	2524-2007-0032	SNOW REMOVAL
5106	Calhoun	431	2524-2007-0032	SNOW REMOVAL
5107	Calhoun	431	2524-2007-0032	TAXES
5108	Calhoun	431	2524-2007-0032	TAXES
5109	Calhoun	431	2524-2007-0032	TAXES
5110	Calhoun	431	2524-2007-0032	TAXES
5111	Calhoun	431	2524-2007-0032	JANITORIAL
5112	Calhoun	431	2524-2007-0032	JANITORIAL
5113	Calhoun	431	2524-2007-0032	JANITORIAL
5114	Calhoun	431	2524-2007-0032	JANITORIAL
5115	Calhoun	431	2524-2007-0032	N/A
5116	Calhoun	431	2524-2007-0032	N/A
5117	Calhoun	431	2524-2007-0032	N/A
5118	Calhoun	431	2524-2007-0032	N/A
5119	Calhoun	431	2524-2007-0032	ELECTRICITY
5120	Calhoun	431	2524-2007-0032	ELECTRICITY
5121	Calhoun	431	2524-2007-0032	ELECTRICITY
5122	Calhoun	431	2524-2007-0032	ELECTRICITY
5123	Calhoun	431	2524-2007-0032	GAS
5124	Calhoun	431	2524-2007-0032	GAS
5125	Calhoun	431	2524-2007-0032	GAS
5126	Calhoun	431	2524-2007-0032	GAS
5127	Calhoun	431	2524-2007-0032	HVAC
5128	Calhoun	431	2524-2007-0032	HVAC
5129	Calhoun	431	2524-2007-0032	HVAC
5130	Calhoun	431	2524-2007-0032	HVAC

	A	B	C	D
5131	Calhoun	431	2524-2007-0032	INSURANCE
5132	Calhoun	431	2524-2007-0032	INSURANCE
5133	Calhoun	431	2524-2007-0032	INSURANCE
5134	Calhoun	431	2524-2007-0032	INSURANCE
5135	Calhoun	431	2524-2007-0032	LANDSCAPING
5136	Calhoun	431	2524-2007-0032	LANDSCAPING
5137	Calhoun	431	2524-2007-0032	LANDSCAPING
5138	Calhoun	431	2524-2007-0032	LANDSCAPING
5139	Calhoun	431	2524-2007-0032	WATER
5140	Calhoun	431	2524-2007-0032	WATER
5141	Calhoun	431	2524-2007-0032	WATER
5142	Calhoun	431	2524-2007-0032	WATER
5143	Calhoun	431	2524-2007-0032	INT/EXT MAINT
5144	Calhoun	431	2524-2007-0032	INT/EXT MAINT
5145	Calhoun	431	2524-2007-0032	INT/EXT MAINT
5146	Calhoun	431	2524-2007-0032	INT/EXT MAINT
5147	Calhoun	431	2524-2007-0032	RUBBISH REMOVAL
5148	Calhoun	431	2524-2007-0032	RUBBISH REMOVAL
5149	Calhoun	431	2524-2007-0032	RUBBISH REMOVAL
5150	Calhoun	431	2524-2007-0032	RUBBISH REMOVAL
5151	Calhoun	431	2524-2009-0009	GROSS (FULL SERVICE)
5152	Calhoun	431	2524-2009-0009	GROSS (FULL SERVICE)
5153	Calhoun	431	2524-2009-0009	GROSS (FULL SERVICE)
5154	Calhoun	431	2524-2009-0009	GROSS (FULL SERVICE)
5155	Calhoun	431	2524-2009-0009	GROSS (FULL SERVICE)
5156	Calhoun	472	10738-1999-1299	HVAC
5157	Calhoun	472	10738-1999-1299	ELECTRICITY
5158	Calhoun	472	10738-1999-1299	WATER
5159	Calhoun	472	10738-1999-1299	JANITORIAL
5160	Calhoun	472	10738-1999-1299	INT/EXT MAINT
5161	Calhoun	472	10738-1999-1299	LANDSCAPING
5162	Calhoun	472	10738-1999-1299	SNOW REMOVAL
5163	Calhoun	472	10738-1999-1299	PARKING
5164	Calhoun	472	10738-1999-1299	FLUORESCENT
5165	Calhoun	472	10738-1999-1299	RUBBISH REMOVAL
5166	Calhoun	472	10738-1999-1299	PEST CONTROL
5167	Calhoun	472	10738-1999-1299	GAS
5168	Calhoun	472	10738-1999-1324	HVAC
5169	Calhoun	472	10738-1999-1324	ELECTRICITY
5170	Calhoun	472	10738-1999-1324	WATER
5171	Calhoun	472	10738-1999-1324	JANITORIAL
5172	Calhoun	472	10738-1999-1324	INT/EXT MAINT
5173	Calhoun	472	10738-1999-1324	LANDSCAPING
5174	Calhoun	472	10738-1999-1324	SNOW REMOVAL
5175	Calhoun	472	10738-1999-1324	PARKING

	A	B	C	D
5176	Calhoun	472	10738-1999-1324	FLUORESCENT
5177	Calhoun	472	10738-1999-1324	RUBBISH REMOVAL
5178	Calhoun	472	10738-1999-1324	N/A
5179	Calhoun	472	11091-2002-2079	JANITORIAL
5180	Calhoun	472	11091-2002-2079	ELECTRICITY
5181	Calhoun	472	11091-2002-2079	GAS
5182	Calhoun	472	11091-2002-2079	HVAC
5183	Calhoun	472	11091-2002-2079	WATER
5184	Calhoun	472	11091-2002-2079	LANDSCAPING
5185	Calhoun	472	11091-2002-2079	INT MAINTENANCE
5186	Calhoun	472	11091-2002-2079	RUBBISH REMOVAL
5187	Calhoun	472	11091-2002-2079	PARKING
5188	Calhoun	472	11091-2002-2079	PAVING
5189	Calhoun	472	11091-2002-2079	PEST CONTROL
5190	Calhoun	472	11091-2002-2079	ROOF
5191	Calhoun	472	11091-2002-2079	SNOW REMOVAL
5192	Calhoun	472	11091-2002-2079	TAXES
5193	Calhoun	472	11091-2007-0067	GROSS (FULL SERVICE)
5194	Calhoun	472	11394-2008-0057	GROSS (FULL SERVICE)
5195	Calhoun	472	11394-2008-0057	GROSS (FULL SERVICE)
5196	Calhoun	472	11394-2008-0057	GROSS (FULL SERVICE)
5197	Calhoun	472	11394-2008-0057	GROSS (FULL SERVICE)
5198	Calhoun	472	6798-1987-128	HVAC
5199	Calhoun	472	6798-1987-128	ELECTRICITY
5200	Calhoun	472	6798-1987-128	WATER
5201	Calhoun	472	6798-1987-128	JANITORIAL
5202	Calhoun	472	6798-1987-128	INT/EXT MAINT
5203	Calhoun	472	6798-1987-128	LANDSCAPING
5204	Calhoun	472	6798-1987-128	SNOW REMOVAL
5205	Calhoun	472	6798-1987-128	PARKING
5206	Calhoun	472	6798-1987-128	FLUORESCENT
5207	Calhoun	472	6798-1987-128	RUBBISH REMOVAL
5208	Calhoun	472	6798-1987-128	N/A
5209	Calhoun	591	10578-1998-1113	HVAC
5210	Calhoun	591	10578-1998-1113	ELECTRICITY
5211	Calhoun	591	10578-1998-1113	WATER
5212	Calhoun	591	10578-1998-1113	JANITORIAL
5213	Calhoun	591	10578-1998-1113	INT/EXT MAINT
5214	Calhoun	591	10578-1998-1113	LANDSCAPING
5215	Calhoun	591	10578-1998-1113	SNOW REMOVAL
5216	Calhoun	591	10578-1998-1113	PARKING
5217	Calhoun	591	10578-1998-1113	FLUORESCENT
5218	Calhoun	591	10578-1998-1113	RUBBISH REMOVAL
5219	Calhoun	591	10578-1998-1113	N/A
5220	Calhoun	591	10578-1999-1191	HVAC

	A	B	C	D
5221	Calhoun	591	10578-1999-1191	ELECTRICITY
5222	Calhoun	591	10578-1999-1191	WATER
5223	Calhoun	591	10578-1999-1191	JANITORIAL
5224	Calhoun	591	10578-1999-1191	INT/EXT MAINT
5225	Calhoun	591	10578-1999-1191	LANDSCAPING
5226	Calhoun	591	10578-1999-1191	SNOW REMOVAL
5227	Calhoun	591	10578-1999-1191	PARKING
5228	Calhoun	591	10578-1999-1191	FLUORESCENT
5229	Calhoun	591	10578-1999-1191	RUBBISH REMOVAL
5230	Calhoun	591	10578-1999-1191	N/A
5231	Calhoun	591	10615-1998-1196	HVAC
5232	Calhoun	591	10615-1998-1196	ELECTRICITY
5233	Calhoun	591	10615-1998-1196	WATER
5234	Calhoun	591	10615-1998-1196	JANITORIAL
5235	Calhoun	591	10615-1998-1196	INT/EXT MAINT
5236	Calhoun	591	10615-1998-1196	LANDSCAPING
5237	Calhoun	591	10615-1998-1196	SNOW REMOVAL
5238	Calhoun	591	10615-1998-1196	PARKING
5239	Calhoun	591	10615-1998-1196	FLUORESCENT
5240	Calhoun	591	10615-1998-1196	RUBBISH REMOVAL
5241	Calhoun	591	10615-1998-1196	N/A
5242	Calhoun	591	10615-1999-1421	HVAC
5243	Calhoun	591	10615-1999-1421	ELECTRICITY
5244	Calhoun	591	10615-1999-1421	WATER
5245	Calhoun	591	10615-1999-1421	JANITORIAL
5246	Calhoun	591	10615-1999-1421	INT/EXT MAINT
5247	Calhoun	591	10615-1999-1421	LANDSCAPING
5248	Calhoun	591	10615-1999-1421	SNOW REMOVAL
5249	Calhoun	591	10615-1999-1421	PARKING
5250	Calhoun	591	10615-1999-1421	FLUORESCENT
5251	Calhoun	591	10615-1999-1421	RUBBISH REMOVAL
5252	Calhoun	591	10615-1999-1421	N/A
5253	Calhoun	591	10615-2000-1365	HVAC
5254	Calhoun	591	10615-2000-1365	ELECTRICITY
5255	Calhoun	591	10615-2000-1365	WATER
5256	Calhoun	591	10615-2000-1365	JANITORIAL
5257	Calhoun	591	10615-2000-1365	INT/EXT MAINT
5258	Calhoun	591	10615-2000-1365	LANDSCAPING
5259	Calhoun	591	10615-2000-1365	SNOW REMOVAL
5260	Calhoun	591	10615-2000-1365	PARKING
5261	Calhoun	591	10615-2000-1365	FLUORESCENT
5262	Calhoun	591	10615-2000-1365	RUBBISH REMOVAL
5263	Calhoun	591	10615-2000-1365	N/A
5264	Calhoun	631	7394-1996-1167	HVAC
5265	Calhoun	631	7394-1996-1167	ELECTRICITY

	A	B	C	D
5266	Calhoun	631	7394-1996-1167	WATER
5267	Calhoun	631	7394-1996-1167	JANITORIAL
5268	Calhoun	631	7394-1996-1167	INT/EXT MAINT
5269	Calhoun	631	7394-1996-1167	LANDSCAPING
5270	Calhoun	631	7394-1996-1167	SNOW REMOVAL
5271	Calhoun	631	7394-1996-1167	PARKING
5272	Calhoun	631	7394-1996-1167	FLUORESCENT
5273	Calhoun	631	7394-1996-1167	RUBBISH REMOVAL
5274	Calhoun	631	7394-1996-1167	N/A
5275	Calhoun	631	7394-1997-1052	HVAC
5276	Calhoun	631	7394-1997-1052	HVAC
5277	Calhoun	631	7394-1997-1052	HVAC
5278	Calhoun	631	7394-1997-1052	HVAC
5279	Calhoun	631	7394-1997-1052	HVAC
5280	Calhoun	631	7394-1997-1052	HVAC
5281	Calhoun	631	7394-1997-1052	HVAC
5282	Calhoun	631	7394-1997-1052	HVAC
5283	Calhoun	631	7394-1997-1052	HVAC
5284	Calhoun	631	7394-1997-1052	ELECTRICITY
5285	Calhoun	631	7394-1997-1052	ELECTRICITY
5286	Calhoun	631	7394-1997-1052	ELECTRICITY
5287	Calhoun	631	7394-1997-1052	ELECTRICITY
5288	Calhoun	631	7394-1997-1052	ELECTRICITY
5289	Calhoun	631	7394-1997-1052	ELECTRICITY
5290	Calhoun	631	7394-1997-1052	ELECTRICITY
5291	Calhoun	631	7394-1997-1052	ELECTRICITY
5292	Calhoun	631	7394-1997-1052	ELECTRICITY
5293	Calhoun	631	7394-1997-1052	WATER
5294	Calhoun	631	7394-1997-1052	WATER
5295	Calhoun	631	7394-1997-1052	WATER
5296	Calhoun	631	7394-1997-1052	WATER
5297	Calhoun	631	7394-1997-1052	WATER
5298	Calhoun	631	7394-1997-1052	WATER
5299	Calhoun	631	7394-1997-1052	WATER
5300	Calhoun	631	7394-1997-1052	WATER
5301	Calhoun	631	7394-1997-1052	WATER
5302	Calhoun	631	7394-1997-1052	JANITORIAL
5303	Calhoun	631	7394-1997-1052	JANITORIAL
5304	Calhoun	631	7394-1997-1052	JANITORIAL
5305	Calhoun	631	7394-1997-1052	JANITORIAL
5306	Calhoun	631	7394-1997-1052	JANITORIAL
5307	Calhoun	631	7394-1997-1052	JANITORIAL
5308	Calhoun	631	7394-1997-1052	JANITORIAL
5309	Calhoun	631	7394-1997-1052	JANITORIAL
5310	Calhoun	631	7394-1997-1052	JANITORIAL

	A	B	C	D
5311	Calhoun	631	7394-1997-1052	INT/EXT MAINT
5312	Calhoun	631	7394-1997-1052	INT/EXT MAINT
5313	Calhoun	631	7394-1997-1052	INT/EXT MAINT
5314	Calhoun	631	7394-1997-1052	INT/EXT MAINT
5315	Calhoun	631	7394-1997-1052	INT/EXT MAINT
5316	Calhoun	631	7394-1997-1052	INT/EXT MAINT
5317	Calhoun	631	7394-1997-1052	INT/EXT MAINT
5318	Calhoun	631	7394-1997-1052	INT/EXT MAINT
5319	Calhoun	631	7394-1997-1052	INT/EXT MAINT
5320	Calhoun	631	7394-1997-1052	LANDSCAPING
5321	Calhoun	631	7394-1997-1052	LANDSCAPING
5322	Calhoun	631	7394-1997-1052	LANDSCAPING
5323	Calhoun	631	7394-1997-1052	LANDSCAPING
5324	Calhoun	631	7394-1997-1052	LANDSCAPING
5325	Calhoun	631	7394-1997-1052	LANDSCAPING
5326	Calhoun	631	7394-1997-1052	LANDSCAPING
5327	Calhoun	631	7394-1997-1052	LANDSCAPING
5328	Calhoun	631	7394-1997-1052	LANDSCAPING
5329	Calhoun	631	7394-1997-1052	SNOW REMOVAL
5330	Calhoun	631	7394-1997-1052	SNOW REMOVAL
5331	Calhoun	631	7394-1997-1052	SNOW REMOVAL
5332	Calhoun	631	7394-1997-1052	SNOW REMOVAL
5333	Calhoun	631	7394-1997-1052	SNOW REMOVAL
5334	Calhoun	631	7394-1997-1052	SNOW REMOVAL
5335	Calhoun	631	7394-1997-1052	SNOW REMOVAL
5336	Calhoun	631	7394-1997-1052	SNOW REMOVAL
5337	Calhoun	631	7394-1997-1052	SNOW REMOVAL
5338	Calhoun	631	7394-1997-1052	PARKING
5339	Calhoun	631	7394-1997-1052	PARKING
5340	Calhoun	631	7394-1997-1052	PARKING
5341	Calhoun	631	7394-1997-1052	PARKING
5342	Calhoun	631	7394-1997-1052	PARKING
5343	Calhoun	631	7394-1997-1052	PARKING
5344	Calhoun	631	7394-1997-1052	PARKING
5345	Calhoun	631	7394-1997-1052	PARKING
5346	Calhoun	631	7394-1997-1052	PARKING
5347	Calhoun	631	7394-1997-1052	FLUORESCENT
5348	Calhoun	631	7394-1997-1052	FLUORESCENT
5349	Calhoun	631	7394-1997-1052	FLUORESCENT
5350	Calhoun	631	7394-1997-1052	FLUORESCENT
5351	Calhoun	631	7394-1997-1052	FLUORESCENT
5352	Calhoun	631	7394-1997-1052	FLUORESCENT
5353	Calhoun	631	7394-1997-1052	FLUORESCENT
5354	Calhoun	631	7394-1997-1052	FLUORESCENT
5355	Calhoun	631	7394-1997-1052	FLUORESCENT

	A	B	C	D
5356	Calhoun	631	7394-1997-1052	RUBBISH REMOVAL
5357	Calhoun	631	7394-1997-1052	RUBBISH REMOVAL
5358	Calhoun	631	7394-1997-1052	RUBBISH REMOVAL
5359	Calhoun	631	7394-1997-1052	RUBBISH REMOVAL
5360	Calhoun	631	7394-1997-1052	RUBBISH REMOVAL
5361	Calhoun	631	7394-1997-1052	RUBBISH REMOVAL
5362	Calhoun	631	7394-1997-1052	RUBBISH REMOVAL
5363	Calhoun	631	7394-1997-1052	RUBBISH REMOVAL
5364	Calhoun	631	7394-1997-1052	RUBBISH REMOVAL
5365	Calhoun	631	7394-1997-1052	GAS
5366	Calhoun	631	7394-1997-1052	GAS
5367	Calhoun	631	7394-1997-1052	GAS
5368	Calhoun	631	7394-1997-1052	GAS
5369	Calhoun	631	7394-1997-1052	GAS
5370	Calhoun	631	7394-1997-1052	GAS
5371	Calhoun	631	7394-1997-1052	GAS
5372	Calhoun	631	7394-1997-1052	GAS
5373	Calhoun	631	7394-1997-1052	GAS
5374	Calhoun	641	10362-2001-1165	HVAC
5375	Calhoun	641	10362-2001-1165	HVAC
5376	Calhoun	641	10362-2001-1165	ELECTRICITY
5377	Calhoun	641	10362-2001-1165	ELECTRICITY
5378	Calhoun	641	10362-2001-1165	WATER
5379	Calhoun	641	10362-2001-1165	WATER
5380	Calhoun	641	10362-2001-1165	JANITORIAL
5381	Calhoun	641	10362-2001-1165	JANITORIAL
5382	Calhoun	641	10362-2001-1165	INT/EXT MAINT
5383	Calhoun	641	10362-2001-1165	INT/EXT MAINT
5384	Calhoun	641	10362-2001-1165	LANDSCAPING
5385	Calhoun	641	10362-2001-1165	LANDSCAPING
5386	Calhoun	641	10362-2001-1165	SNOW REMOVAL
5387	Calhoun	641	10362-2001-1165	SNOW REMOVAL
5388	Calhoun	641	10362-2001-1165	PARKING
5389	Calhoun	641	10362-2001-1165	PARKING
5390	Calhoun	641	10362-2001-1165	FLUORESCENT
5391	Calhoun	641	10362-2001-1165	FLUORESCENT
5392	Calhoun	641	10362-2001-1165	RUBBISH REMOVAL
5393	Calhoun	641	10362-2001-1165	RUBBISH REMOVAL
5394	Calhoun	641	10362-2001-1165	N/A
5395	Calhoun	641	10362-2001-1165	N/A
5396	Calhoun	641	10362-2001-1165	GAS
5397	Calhoun	641	10362-2001-1165	GAS
5398	Calhoun	641	10362-2001-1165	PEST CONTROL
5399	Calhoun	641	10362-2001-1165	PEST CONTROL
5400	Calhoun	641	11086-2004-1065	JANITORIAL

	A	B	C	D
5401	Calhoun	641	11086-2004-1065	ELECTRICITY
5402	Calhoun	641	11086-2004-1065	GAS
5403	Calhoun	641	11086-2004-1065	HVAC
5404	Calhoun	641	11086-2004-1065	WATER
5405	Calhoun	641	11086-2004-1065	INT/EXT MAINT
5406	Calhoun	641	11086-2004-1065	FLUORESCENT
5407	Calhoun	641	11086-2004-1065	LANDSCAPING
5408	Calhoun	641	11086-2004-1065	RUBBISH REMOVAL
5409	Calhoun	641	11086-2004-1065	PARKING
5410	Calhoun	641	11086-2004-1065	PEST CONTROL
5411	Calhoun	641	11086-2004-1065	SNOW REMOVAL
5412	Calhoun	641	11086-2004-1065	N/A
5413	Calhoun	641	11086-2007-0093	GROSS (FULL SERVICE)
5414	Calhoun	641	11086-2007-1010	GROSS (FULL SERVICE)
5415	Calhoun	641	11086-2007-1010	TELECOMMUNICATIONS
5416	Calhoun	672	4636-1981-60	HVAC
5417	Calhoun	672	4636-1981-60	ELECTRICITY
5418	Calhoun	672	4636-1981-60	WATER
5419	Calhoun	672	4636-1981-60	JANITORIAL
5420	Calhoun	672	4636-1981-60	INT/EXT MAINT
5421	Calhoun	672	4636-1981-60	LANDSCAPING
5422	Calhoun	672	4636-1981-60	SNOW REMOVAL
5423	Calhoun	672	4636-1981-60	PARKING
5424	Calhoun	672	4636-1981-60	FLUORESCENT
5425	Calhoun	672	4636-1981-60	RUBBISH REMOVAL
5426	Calhoun	672	4636-1981-60	N/A
5427	Calhoun	672	4636-2001-1110	HVAC
5428	Calhoun	672	4636-2001-1110	HVAC
5429	Calhoun	672	4636-2001-1110	ELECTRICITY
5430	Calhoun	672	4636-2001-1110	ELECTRICITY
5431	Calhoun	672	4636-2001-1110	WATER
5432	Calhoun	672	4636-2001-1110	WATER
5433	Calhoun	672	4636-2001-1110	JANITORIAL
5434	Calhoun	672	4636-2001-1110	JANITORIAL
5435	Calhoun	672	4636-2001-1110	FLUORESCENT
5436	Calhoun	672	4636-2001-1110	FLUORESCENT
5437	Calhoun	672	4636-2001-1110	RUBBISH REMOVAL
5438	Calhoun	672	4636-2001-1110	RUBBISH REMOVAL
5439	Calhoun	672	4636-2001-1110	INT/EXT MAINT
5440	Calhoun	672	4636-2001-1110	INT/EXT MAINT
5441	Calhoun	672	4636-2001-1110	LANDSCAPING
5442	Calhoun	672	4636-2001-1110	LANDSCAPING
5443	Calhoun	672	4636-2001-1110	SNOW REMOVAL
5444	Calhoun	672	4636-2001-1110	SNOW REMOVAL
5445	Calhoun	672	4636-2001-1110	PARKING

	A	B	C	D
5446	Calhoun	672	4636-2001-1110	PARKING
5447	Calhoun	672	4636-2001-1110	N/A
5448	Calhoun	672	4636-2001-1110	N/A
5449	Calhoun	672	4636-2002-2085	ELECTRICITY
5450	Calhoun	672	4636-2002-2085	ELECTRICITY
5451	Calhoun	672	4636-2002-2085	HVAC
5452	Calhoun	672	4636-2002-2085	HVAC
5453	Calhoun	672	4636-2002-2085	WATER
5454	Calhoun	672	4636-2002-2085	WATER
5455	Calhoun	672	4636-2002-2085	FLUORESCENT
5456	Calhoun	672	4636-2002-2085	FLUORESCENT
5457	Calhoun	672	4636-2002-2085	JANITORIAL
5458	Calhoun	672	4636-2002-2085	JANITORIAL
5459	Calhoun	672	4636-2002-2085	RUBBISH REMOVAL
5460	Calhoun	672	4636-2002-2085	RUBBISH REMOVAL
5461	Calhoun	672	4636-2002-2085	LANDSCAPING
5462	Calhoun	672	4636-2002-2085	LANDSCAPING
5463	Calhoun	672	4636-2002-2085	SNOW REMOVAL
5464	Calhoun	672	4636-2002-2085	SNOW REMOVAL
5465	Calhoun	672	4636-2002-2085	SECURITY
5466	Calhoun	672	4636-2002-2085	SECURITY
5467	Calhoun	672	4636-2002-2085	PARKING
5468	Calhoun	672	4636-2002-2085	PARKING
5469	Calhoun	675	7394-1990-147	HVAC
5470	Calhoun	675	7394-1990-147	ELECTRICITY
5471	Calhoun	675	7394-1990-147	WATER
5472	Calhoun	675	7394-1990-147	JANITORIAL
5473	Calhoun	675	7394-1990-147	INT/EXT MAINT
5474	Calhoun	675	7394-1990-147	LANDSCAPING
5475	Calhoun	675	7394-1990-147	SNOW REMOVAL
5476	Calhoun	675	7394-1990-147	PARKING
5477	Calhoun	675	7394-1990-147	FLUORESCENT
5478	Calhoun	675	7394-1990-147	RUBBISH REMOVAL
5479	Calhoun	675	7394-1990-147	N/A
5480	Calhoun	675	7394-1995-1135	HVAC
5481	Calhoun	675	7394-1995-1135	ELECTRICITY
5482	Calhoun	675	7394-1995-1135	WATER
5483	Calhoun	675	7394-1995-1135	JANITORIAL
5484	Calhoun	675	7394-1995-1135	INT/EXT MAINT
5485	Calhoun	675	7394-1995-1135	LANDSCAPING
5486	Calhoun	675	7394-1995-1135	SNOW REMOVAL
5487	Calhoun	675	7394-1995-1135	PARKING
5488	Calhoun	675	7394-1995-1135	FLUORESCENT
5489	Calhoun	675	7394-1995-1135	RUBBISH REMOVAL
5490	Calhoun	675	7394-1995-1135	N/A

	A	B	C	D
5491	Calhoun	761	11672-2013-0003	GROSS (FULL SERVICE)
5492	Calhoun	761	11672-2013-0300	GROSS (FULL SERVICE)
5493	Calhoun	801	10362-1994-1288	HVAC
5494	Calhoun	801	10362-1994-1288	ELECTRICITY
5495	Calhoun	801	10362-1994-1288	WATER
5496	Calhoun	801	10362-1994-1288	JANITORIAL
5497	Calhoun	801	10362-1994-1288	INT/EXT MAINT
5498	Calhoun	801	10362-1994-1288	LANDSCAPING
5499	Calhoun	801	10362-1994-1288	SNOW REMOVAL
5500	Calhoun	801	10362-1994-1288	PARKING
5501	Calhoun	801	10362-1994-1288	FLUORESCENT
5502	Calhoun	801	10362-1994-1288	RUBBISH REMOVAL
5503	Calhoun	801	10362-1994-1288	N/A
5504	Calhoun	801	2112-1981-5	HVAC
5505	Calhoun	801	2112-1981-5	ELECTRICITY
5506	Calhoun	801	2112-1981-5	WATER
5507	Calhoun	801	2112-1981-5	JANITORIAL
5508	Calhoun	801	2112-1981-5	INT/EXT MAINT
5509	Calhoun	801	2112-1981-5	LANDSCAPING
5510	Calhoun	801	2112-1981-5	SNOW REMOVAL
5511	Calhoun	801	2112-1981-5	PARKING
5512	Calhoun	801	2112-1981-5	FLUORESCENT
5513	Calhoun	801	2112-1981-5	RUBBISH REMOVAL
5514	Calhoun	801	2112-1981-5	N/A
5515	Calhoun	801	6370-1995-1152	HVAC
5516	Calhoun	801	6370-1995-1152	ELECTRICITY
5517	Calhoun	801	6370-1995-1152	WATER
5518	Calhoun	801	6370-1995-1152	JANITORIAL
5519	Calhoun	801	6370-1995-1152	INT/EXT MAINT
5520	Calhoun	801	6370-1995-1152	LANDSCAPING
5521	Calhoun	801	6370-1995-1152	SNOW REMOVAL
5522	Calhoun	801	6370-1995-1152	PARKING
5523	Calhoun	801	6370-1995-1152	FLUORESCENT
5524	Calhoun	801	6370-1995-1152	RUBBISH REMOVAL
5525	Calhoun	801	6370-1995-1152	N/A
5526	Cass	085	11533-2013-0017	GROSS (FULL SERVICE)
5527	Cass	085	11533-2014-0039	GROSS (FULL SERVICE)
5528	Cass	231	10332-2006-0065	ELECTRICITY
5529	Cass	231	10332-2006-0065	ELECTRICITY
5530	Cass	231	10332-2006-0065	ELECTRICITY
5531	Cass	231	10332-2006-0065	GAS
5532	Cass	231	10332-2006-0065	GAS
5533	Cass	231	10332-2006-0065	GAS
5534	Cass	231	10332-2006-0065	JANITORIAL
5535	Cass	231	10332-2006-0065	JANITORIAL

	A	B	C	D
5536	Cass	231	10332-2006-0065	JANITORIAL
5537	Cass	231	10332-2006-0065	DUMPSTER SERVICE
5538	Cass	231	10332-2006-0065	DUMPSTER SERVICE
5539	Cass	231	10332-2006-0065	DUMPSTER SERVICE
5540	Cass	231	10332-2006-0065	PEST CONTROL
5541	Cass	231	10332-2006-0065	PEST CONTROL
5542	Cass	231	10332-2006-0065	PEST CONTROL
5543	Cass	231	10332-2006-0065	FLUORESCENT
5544	Cass	231	10332-2006-0065	FLUORESCENT
5545	Cass	231	10332-2006-0065	FLUORESCENT
5546	Cass	231	10332-2006-0065	ADJUST-OPERATING EXP
5547	Cass	231	10332-2006-0065	ADJUST-OPERATING EXP
5548	Cass	231	10332-2006-0065	ADJUST-OPERATING EXP
5549	Cass	231	2614-1983-14	HVAC
5550	Cass	231	2614-1983-14	ELECTRICITY
5551	Cass	231	2614-1983-14	WATER
5552	Cass	231	2614-1983-14	JANITORIAL
5553	Cass	231	2614-1983-14	INT/EXT MAINT
5554	Cass	231	2614-1983-14	LANDSCAPING
5555	Cass	231	2614-1983-14	SNOW REMOVAL
5556	Cass	231	2614-1983-14	PARKING
5557	Cass	231	2614-1983-14	FLUORESCENT
5558	Cass	231	2614-1983-14	RUBBISH REMOVAL
5559	Cass	231	2614-1983-14	N/A
5560	Cass	231	2614-1990-1060	HVAC
5561	Cass	231	2614-1990-1060	ELECTRICITY
5562	Cass	231	2614-1990-1060	WATER
5563	Cass	231	2614-1990-1060	JANITORIAL
5564	Cass	231	2614-1990-1060	INT/EXT MAINT
5565	Cass	231	2614-1990-1060	LANDSCAPING
5566	Cass	231	2614-1990-1060	SNOW REMOVAL
5567	Cass	231	2614-1990-1060	PARKING
5568	Cass	231	2614-1990-1060	FLUORESCENT
5569	Cass	231	2614-1990-1060	RUBBISH REMOVAL
5570	Cass	231	2614-1990-1060	N/A
5571	Cass	231	2614-1996-1204	HVAC
5572	Cass	231	2614-1996-1204	ELECTRICITY
5573	Cass	231	2614-1996-1204	WATER
5574	Cass	231	2614-1996-1204	JANITORIAL
5575	Cass	231	2614-1996-1204	INT/EXT MAINT
5576	Cass	231	2614-1996-1204	LANDSCAPING
5577	Cass	231	2614-1996-1204	SNOW REMOVAL
5578	Cass	231	2614-1996-1204	PARKING
5579	Cass	231	2614-1996-1204	FLUORESCENT
5580	Cass	231	2614-1996-1204	RUBBISH REMOVAL

	A	B	C	D
5581	Cass	231	2614-1996-1204	N/A
5582	Cass	231	7540-1990-1054	HVAC
5583	Cass	231	7540-1990-1054	ELECTRICITY
5584	Cass	231	7540-1990-1054	WATER
5585	Cass	231	7540-1990-1054	JANITORIAL
5586	Cass	231	7540-1990-1054	INT/EXT MAINT
5587	Cass	231	7540-1990-1054	LANDSCAPING
5588	Cass	231	7540-1990-1054	SNOW REMOVAL
5589	Cass	231	7540-1990-1054	PARKING
5590	Cass	231	7540-1990-1054	FLUORESCENT
5591	Cass	231	7540-1990-1054	RUBBISH REMOVAL
5592	Cass	231	7540-1990-1054	N/A
5593	Cass	231	7540-1996-1020	HVAC
5594	Cass	231	7540-1996-1020	ELECTRICITY
5595	Cass	231	7540-1996-1020	WATER
5596	Cass	231	7540-1996-1020	JANITORIAL
5597	Cass	231	7540-1996-1020	INT/EXT MAINT
5598	Cass	231	7540-1996-1020	LANDSCAPING
5599	Cass	231	7540-1996-1020	SNOW REMOVAL
5600	Cass	231	7540-1996-1020	PARKING
5601	Cass	231	7540-1996-1020	FLUORESCENT
5602	Cass	231	7540-1996-1020	RUBBISH REMOVAL
5603	Cass	231	7540-1996-1020	N/A
5604	Cass	431	10412-1996-1311	PUBLIC UTILITIES
5605	Cass	431	10412-1996-1311	PUBLIC UTILITIES
5606	Cass	431	10412-1996-1311	PUBLIC UTILITIES
5607	Cass	431	10412-1996-1311	JANITORIAL
5608	Cass	431	10412-1996-1311	JANITORIAL
5609	Cass	431	10412-1996-1311	JANITORIAL
5610	Cass	431	10412-1996-1311	DUMPSTER SERVICE
5611	Cass	431	10412-1996-1311	DUMPSTER SERVICE
5612	Cass	431	10412-1996-1311	DUMPSTER SERVICE
5613	Cass	431	10412-1996-1311	PEST CONTROL
5614	Cass	431	10412-1996-1311	PEST CONTROL
5615	Cass	431	10412-1996-1311	PEST CONTROL
5616	Cass	431	10412-1996-1311	FLUORESCENT
5617	Cass	431	10412-1996-1311	FLUORESCENT
5618	Cass	431	10412-1996-1311	FLUORESCENT
5619	Cass	431	10412-1996-1311	ADJUST-TAXES
5620	Cass	431	10412-1996-1311	ADJUST-TAXES
5621	Cass	431	10412-1996-1311	ADJUST-TAXES
5622	Cass	431	10412-1996-1311	ADJUST-OPERATING EXP
5623	Cass	431	10412-1996-1311	ADJUST-OPERATING EXP
5624	Cass	431	10412-1996-1311	ADJUST-OPERATING EXP
5625	Cass	431	4367-1983-20	HVAC

	A	B	C	D
5626	Cass	431	4367-1983-20	ELECTRICITY
5627	Cass	431	4367-1983-20	WATER
5628	Cass	431	4367-1983-20	JANITORIAL
5629	Cass	431	4367-1983-20	INT/EXT MAINT
5630	Cass	431	4367-1983-20	LANDSCAPING
5631	Cass	431	4367-1983-20	SNOW REMOVAL
5632	Cass	431	4367-1983-20	PARKING
5633	Cass	431	4367-1983-20	FLUORESCENT
5634	Cass	431	4367-1983-20	RUBBISH REMOVAL
5635	Cass	431	4367-1983-20	N/A
5636	Cass	431	4367-1990-1184	HVAC
5637	Cass	431	4367-1990-1184	ELECTRICITY
5638	Cass	431	4367-1990-1184	WATER
5639	Cass	431	4367-1990-1184	JANITORIAL
5640	Cass	431	4367-1990-1184	INT/EXT MAINT
5641	Cass	431	4367-1990-1184	LANDSCAPING
5642	Cass	431	4367-1990-1184	SNOW REMOVAL
5643	Cass	431	4367-1990-1184	PARKING
5644	Cass	431	4367-1990-1184	FLUORESCENT
5645	Cass	431	4367-1990-1184	RUBBISH REMOVAL
5646	Cass	431	4367-1990-1184	N/A
5647	Cass	431	4367-1990-1249	HVAC
5648	Cass	431	4367-1990-1249	ELECTRICITY
5649	Cass	431	4367-1990-1249	WATER
5650	Cass	431	4367-1990-1249	JANITORIAL
5651	Cass	431	4367-1990-1249	INT/EXT MAINT
5652	Cass	431	4367-1990-1249	LANDSCAPING
5653	Cass	431	4367-1990-1249	SNOW REMOVAL
5654	Cass	431	4367-1990-1249	PARKING
5655	Cass	431	4367-1990-1249	FLUORESCENT
5656	Cass	431	4367-1990-1249	RUBBISH REMOVAL
5657	Cass	431	4367-1990-1249	N/A
5658	Cass	431	4367-1993-1244	HVAC
5659	Cass	431	4367-1993-1244	ELECTRICITY
5660	Cass	431	4367-1993-1244	WATER
5661	Cass	431	4367-1993-1244	JANITORIAL
5662	Cass	431	4367-1993-1244	INT/EXT MAINT
5663	Cass	431	4367-1993-1244	LANDSCAPING
5664	Cass	431	4367-1993-1244	SNOW REMOVAL
5665	Cass	431	4367-1993-1244	PARKING
5666	Cass	431	4367-1993-1244	FLUORESCENT
5667	Cass	431	4367-1993-1244	RUBBISH REMOVAL
5668	Cass	431	4367-1993-1244	N/A
5669	Cass	431	4367-1996-1345	HVAC
5670	Cass	431	4367-1996-1345	ELECTRICITY

	A	B	C	D
5671	Cass	431	4367-1996-1345	WATER
5672	Cass	431	4367-1996-1345	JANITORIAL
5673	Cass	431	4367-1996-1345	INT/EXT MAINT
5674	Cass	431	4367-1996-1345	LANDSCAPING
5675	Cass	431	4367-1996-1345	SNOW REMOVAL
5676	Cass	431	4367-1996-1345	PARKING
5677	Cass	431	4367-1996-1345	FLUORESCENT
5678	Cass	431	4367-1996-1345	RUBBISH REMOVAL
5679	Cass	431	4367-1996-1345	N/A
5680	Cass	631	3070-1989-69	HVAC
5681	Cass	631	3070-1989-69	ELECTRICITY
5682	Cass	631	3070-1989-69	WATER
5683	Cass	631	3070-1989-69	JANITORIAL
5684	Cass	631	3070-1989-69	INT/EXT MAINT
5685	Cass	631	3070-1989-69	LANDSCAPING
5686	Cass	631	3070-1989-69	SNOW REMOVAL
5687	Cass	631	3070-1989-69	PARKING
5688	Cass	631	3070-1989-69	FLUORESCENT
5689	Cass	631	3070-1989-69	RUBBISH REMOVAL
5690	Cass	631	3070-1989-69	N/A
5691	Cass	641	11122-2008-0026	GROSS (FULL SERVICE)
5692	Cass	641	11122-2009-0065	GROSS (FULL SERVICE)
5693	Cass	641	11122-2009-0065	TELECOMMUNICATIONS
5694	Cass	672	2042-1986-16	HVAC
5695	Cass	672	2042-1986-16	ELECTRICITY
5696	Cass	672	2042-1986-16	WATER
5697	Cass	672	2042-1986-16	JANITORIAL
5698	Cass	672	2042-1986-16	INT/EXT MAINT
5699	Cass	672	2042-1986-16	LANDSCAPING
5700	Cass	672	2042-1986-16	SNOW REMOVAL
5701	Cass	672	2042-1986-16	PARKING
5702	Cass	672	2042-1986-16	FLUORESCENT
5703	Cass	672	2042-1986-16	RUBBISH REMOVAL
5704	Cass	672	2042-1986-16	N/A
5705	Cass	672	2042-1994-1028	HVAC
5706	Cass	672	2042-1994-1028	ELECTRICITY
5707	Cass	672	2042-1994-1028	WATER
5708	Cass	672	2042-1994-1028	JANITORIAL
5709	Cass	672	2042-1994-1028	INT/EXT MAINT
5710	Cass	672	2042-1994-1028	LANDSCAPING
5711	Cass	672	2042-1994-1028	SNOW REMOVAL
5712	Cass	672	2042-1994-1028	PARKING
5713	Cass	672	2042-1994-1028	FLUORESCENT
5714	Cass	672	2042-1994-1028	RUBBISH REMOVAL
5715	Cass	672	2042-1994-1028	N/A

	A	B	C	D
5716	Cass	801	10333-1996-1010	HVAC
5717	Cass	801	10333-1996-1010	ELECTRICITY
5718	Cass	801	10333-1996-1010	WATER
5719	Cass	801	10333-1996-1010	JANITORIAL
5720	Cass	801	10333-1996-1010	INT/EXT MAINT
5721	Cass	801	10333-1996-1010	LANDSCAPING
5722	Cass	801	10333-1996-1010	SNOW REMOVAL
5723	Cass	801	10333-1996-1010	PARKING
5724	Cass	801	10333-1996-1010	FLUORESCENT
5725	Cass	801	10333-1996-1010	RUBBISH REMOVAL
5726	Cass	801	10333-1996-1010	N/A
5727	Cass	801	2042-1995-1044	HVAC
5728	Cass	801	2042-1995-1044	ELECTRICITY
5729	Cass	801	2042-1995-1044	WATER
5730	Cass	801	2042-1995-1044	JANITORIAL
5731	Cass	801	2042-1995-1044	INT/EXT MAINT
5732	Cass	801	2042-1995-1044	LANDSCAPING
5733	Cass	801	2042-1995-1044	SNOW REMOVAL
5734	Cass	801	2042-1995-1044	PARKING
5735	Cass	801	2042-1995-1044	FLUORESCENT
5736	Cass	801	2042-1995-1044	RUBBISH REMOVAL
5737	Cass	801	2042-1995-1044	N/A
5738	Charlevoix	231	11647-2012-0286	PUBLIC UTILITIES
5739	Charlevoix	231	11647-2012-0286	PUBLIC UTILITIES
5740	Charlevoix	231	11647-2012-0286	PUBLIC UTILITIES
5741	Charlevoix	231	11647-2012-0286	PUBLIC UTILITIES
5742	Charlevoix	231	11647-2012-0286	PUBLIC UTILITIES
5743	Charlevoix	231	11647-2012-0286	JANITORIAL
5744	Charlevoix	231	11647-2012-0286	JANITORIAL
5745	Charlevoix	231	11647-2012-0286	JANITORIAL
5746	Charlevoix	231	11647-2012-0286	JANITORIAL
5747	Charlevoix	231	11647-2012-0286	JANITORIAL
5748	Charlevoix	231	2438-1987-30	HVAC
5749	Charlevoix	231	2438-1987-30	ELECTRICITY
5750	Charlevoix	231	2438-1987-30	WATER
5751	Charlevoix	231	2438-1987-30	JANITORIAL
5752	Charlevoix	231	2438-1987-30	INT/EXT MAINT
5753	Charlevoix	231	2438-1987-30	LANDSCAPING
5754	Charlevoix	231	2438-1987-30	SNOW REMOVAL
5755	Charlevoix	231	2438-1987-30	PARKING
5756	Charlevoix	231	2438-1987-30	FLUORESCENT
5757	Charlevoix	231	2438-1987-30	RUBBISH REMOVAL
5758	Charlevoix	231	2438-1987-30	N/A
5759	Charlevoix	231	7698-1990-1245	HVAC
5760	Charlevoix	231	7698-1990-1245	ELECTRICITY

	A	B	C	D
5761	Charlevoix	231	7698-1990-1245	WATER
5762	Charlevoix	231	7698-1990-1245	JANITORIAL
5763	Charlevoix	231	7698-1990-1245	INT/EXT MAINT
5764	Charlevoix	231	7698-1990-1245	LANDSCAPING
5765	Charlevoix	231	7698-1990-1245	SNOW REMOVAL
5766	Charlevoix	231	7698-1990-1245	PARKING
5767	Charlevoix	231	7698-1990-1245	FLUORESCENT
5768	Charlevoix	231	7698-1990-1245	RUBBISH REMOVAL
5769	Charlevoix	231	7698-1990-1245	N/A
5770	Charlevoix	231	7698-2003-1039	PUBLIC UTILITIES
5771	Charlevoix	231	7698-2003-1039	PUBLIC UTILITIES
5772	Charlevoix	231	7698-2003-1039	JANITORIAL
5773	Charlevoix	231	7698-2003-1039	JANITORIAL
5774	Charlevoix	431	10252-1994-1137	HVAC
5775	Charlevoix	431	10252-1994-1137	HVAC
5776	Charlevoix	431	10252-1994-1137	HVAC
5777	Charlevoix	431	10252-1994-1137	ELECTRICITY
5778	Charlevoix	431	10252-1994-1137	ELECTRICITY
5779	Charlevoix	431	10252-1994-1137	ELECTRICITY
5780	Charlevoix	431	10252-1994-1137	WATER
5781	Charlevoix	431	10252-1994-1137	WATER
5782	Charlevoix	431	10252-1994-1137	WATER
5783	Charlevoix	431	10252-1994-1137	JANITORIAL
5784	Charlevoix	431	10252-1994-1137	JANITORIAL
5785	Charlevoix	431	10252-1994-1137	JANITORIAL
5786	Charlevoix	431	10252-1994-1137	INT/EXT MAINT
5787	Charlevoix	431	10252-1994-1137	INT/EXT MAINT
5788	Charlevoix	431	10252-1994-1137	INT/EXT MAINT
5789	Charlevoix	431	10252-1994-1137	LANDSCAPING
5790	Charlevoix	431	10252-1994-1137	LANDSCAPING
5791	Charlevoix	431	10252-1994-1137	LANDSCAPING
5792	Charlevoix	431	10252-1994-1137	SNOW REMOVAL
5793	Charlevoix	431	10252-1994-1137	SNOW REMOVAL
5794	Charlevoix	431	10252-1994-1137	SNOW REMOVAL
5795	Charlevoix	431	10252-1994-1137	PARKING
5796	Charlevoix	431	10252-1994-1137	PARKING
5797	Charlevoix	431	10252-1994-1137	PARKING
5798	Charlevoix	431	10252-1994-1137	FLUORESCENT
5799	Charlevoix	431	10252-1994-1137	FLUORESCENT
5800	Charlevoix	431	10252-1994-1137	FLUORESCENT
5801	Charlevoix	431	10252-1994-1137	RUBBISH REMOVAL
5802	Charlevoix	431	10252-1994-1137	RUBBISH REMOVAL
5803	Charlevoix	431	10252-1994-1137	RUBBISH REMOVAL
5804	Charlevoix	431	10252-1994-1137	GAS
5805	Charlevoix	431	10252-1994-1137	GAS

	A	B	C	D
5806	Charlevoix	431	10252-1994-1137	GAS
5807	Charlevoix	431	11045-2003-1134	GAS
5808	Charlevoix	431	11045-2003-1134	ELECTRICITY
5809	Charlevoix	431	11045-2003-1134	FLUORESCENT
5810	Charlevoix	431	11045-2003-1134	WATER
5811	Charlevoix	431	11045-2003-1134	JANITORIAL
5812	Charlevoix	431	11045-2003-1134	PARKING
5813	Charlevoix	431	11045-2003-1134	INT/EXT MAINT
5814	Charlevoix	431	11045-2003-1134	SNOW REMOVAL
5815	Charlevoix	431	11045-2003-1134	LANDSCAPING
5816	Charlevoix	431	11045-2003-1134	SECURITY
5817	Charlevoix	431	11045-2005-0243	HVAC
5818	Charlevoix	431	11045-2005-0243	ELECTRICITY
5819	Charlevoix	431	11045-2005-0243	GAS
5820	Charlevoix	431	11045-2005-0243	WATER
5821	Charlevoix	431	11045-2005-0243	JANITORIAL
5822	Charlevoix	431	11045-2005-0243	INSURANCE
5823	Charlevoix	431	11045-2005-0243	FLUORESCENT
5824	Charlevoix	431	11045-2005-0243	LANDSCAPING
5825	Charlevoix	431	11045-2005-0243	SNOW REMOVAL
5826	Charlevoix	431	11045-2005-0243	PARKING
5827	Charlevoix	431	11045-2006-0180	GAS
5828	Charlevoix	431	11045-2006-0180	ELECTRICITY
5829	Charlevoix	431	11045-2006-0180	HVAC
5830	Charlevoix	431	11045-2006-0180	FLUORESCENT
5831	Charlevoix	431	11045-2006-0180	WATER
5832	Charlevoix	431	11045-2006-0180	JANITORIAL
5833	Charlevoix	431	11045-2006-0180	PARKING
5834	Charlevoix	431	11045-2006-0180	INT/EXT MAINT
5835	Charlevoix	431	11045-2006-0180	SNOW REMOVAL
5836	Charlevoix	431	11045-2006-0180	LANDSCAPING
5837	Charlevoix	431	11045-2006-0180	SECURITY
5838	Charlevoix	431	11045-2007-0065	GROSS (FULL SERVICE)
5839	Charlevoix	431	11045-2007-0065	TELECOMMUNICATIONS
5840	Charlevoix	431	11045-2008-0051	GROSS (FULL SERVICE)
5841	Charlevoix	431	11045-2008-0051	TELECOMMUNICATIONS
5842	Charlevoix	431	11045-2008-9051	GROSS (FULL SERVICE)
5843	Charlevoix	431	11045-2008-9051	TELECOMMUNICATIONS
5844	Charlevoix	431	2213-1987-19	HVAC
5845	Charlevoix	431	2213-1987-19	ELECTRICITY
5846	Charlevoix	431	2213-1987-19	WATER
5847	Charlevoix	431	2213-1987-19	JANITORIAL
5848	Charlevoix	431	2213-1987-19	INT/EXT MAINT
5849	Charlevoix	431	2213-1987-19	LANDSCAPING
5850	Charlevoix	431	2213-1987-19	SNOW REMOVAL

	A	B	C	D
5851	Charlevoix	431	2213-1987-19	PARKING
5852	Charlevoix	431	2213-1987-19	FLUORESCENT
5853	Charlevoix	431	2213-1987-19	RUBBISH REMOVAL
5854	Charlevoix	431	2213-1987-19	N/A
5855	Charlevoix	431	2213-1991-1016	HVAC
5856	Charlevoix	431	2213-1991-1016	ELECTRICITY
5857	Charlevoix	431	2213-1991-1016	WATER
5858	Charlevoix	431	2213-1991-1016	JANITORIAL
5859	Charlevoix	431	2213-1991-1016	INT/EXT MAINT
5860	Charlevoix	431	2213-1991-1016	LANDSCAPING
5861	Charlevoix	431	2213-1991-1016	SNOW REMOVAL
5862	Charlevoix	431	2213-1991-1016	PARKING
5863	Charlevoix	431	2213-1991-1016	FLUORESCENT
5864	Charlevoix	431	2213-1991-1016	RUBBISH REMOVAL
5865	Charlevoix	431	2213-1991-1016	N/A
5866	Charlevoix	631	5028-1982-46	HVAC
5867	Charlevoix	631	5028-1982-46	ELECTRICITY
5868	Charlevoix	631	5028-1982-46	WATER
5869	Charlevoix	631	5028-1982-46	JANITORIAL
5870	Charlevoix	631	5028-1982-46	INT/EXT MAINT
5871	Charlevoix	631	5028-1982-46	LANDSCAPING
5872	Charlevoix	631	5028-1982-46	SNOW REMOVAL
5873	Charlevoix	631	5028-1982-46	PARKING
5874	Charlevoix	631	5028-1982-46	FLUORESCENT
5875	Charlevoix	631	5028-1982-46	RUBBISH REMOVAL
5876	Charlevoix	631	5028-1982-46	N/A
5877	Cheboygan	231	10546-1996-1151	PUBLIC UTILITIES
5878	Cheboygan	231	10546-1996-1151	PUBLIC UTILITIES
5879	Cheboygan	231	10546-1996-1151	JANITORIAL
5880	Cheboygan	231	10546-1996-1151	JANITORIAL
5881	Cheboygan	231	10546-1996-1151	TRASH REMOVAL/WASTEBASKETS
5882	Cheboygan	231	10546-1996-1151	TRASH REMOVAL/WASTEBASKETS
5883	Cheboygan	231	10546-1996-1151	TELECOMMUNICATIONS
5884	Cheboygan	231	10546-1996-1151	TELECOMMUNICATIONS
5885	Cheboygan	231	10546-2007-0017	GAS
5886	Cheboygan	231	10546-2007-0017	GAS
5887	Cheboygan	231	10546-2007-0017	GAS
5888	Cheboygan	231	10546-2007-0017	GAS
5889	Cheboygan	231	10546-2007-0017	ELECTRICITY
5890	Cheboygan	231	10546-2007-0017	ELECTRICITY
5891	Cheboygan	231	10546-2007-0017	ELECTRICITY
5892	Cheboygan	231	10546-2007-0017	ELECTRICITY
5893	Cheboygan	231	10546-2007-0017	JANITORIAL
5894	Cheboygan	231	10546-2007-0017	JANITORIAL
5895	Cheboygan	231	10546-2007-0017	JANITORIAL

	A	B	C	D
5896	Cheboygan	231	10546-2007-0017	JANITORIAL
5897	Cheboygan	231	10546-2007-9017	PUBLIC UTILITIES
5898	Cheboygan	231	10546-2007-9017	JANITORIAL
5899	Cheboygan	231	10546-2007-9017	TRASH REMOVAL/WASTEBASKETS
5900	Cheboygan	231	10546-2007-9017	TELECOMMUNICATIONS
5901	Cheboygan	231	2474-1987-34	HVAC
5902	Cheboygan	231	2474-1987-34	ELECTRICITY
5903	Cheboygan	231	2474-1987-34	WATER
5904	Cheboygan	231	2474-1987-34	JANITORIAL
5905	Cheboygan	231	2474-1987-34	INT/EXT MAINT
5906	Cheboygan	231	2474-1987-34	LANDSCAPING
5907	Cheboygan	231	2474-1987-34	SNOW REMOVAL
5908	Cheboygan	231	2474-1987-34	PARKING
5909	Cheboygan	231	2474-1987-34	FLUORESCENT
5910	Cheboygan	231	2474-1987-34	RUBBISH REMOVAL
5911	Cheboygan	231	2474-1987-34	N/A
5912	Cheboygan	231	2474-1991-1096	HVAC
5913	Cheboygan	231	2474-1991-1096	ELECTRICITY
5914	Cheboygan	231	2474-1991-1096	WATER
5915	Cheboygan	231	2474-1991-1096	JANITORIAL
5916	Cheboygan	231	2474-1991-1096	INT/EXT MAINT
5917	Cheboygan	231	2474-1991-1096	LANDSCAPING
5918	Cheboygan	231	2474-1991-1096	SNOW REMOVAL
5919	Cheboygan	231	2474-1991-1096	PARKING
5920	Cheboygan	231	2474-1991-1096	FLUORESCENT
5921	Cheboygan	231	2474-1991-1096	RUBBISH REMOVAL
5922	Cheboygan	231	2474-1991-1096	N/A
5923	Cheboygan	431	10074-1993-1038	HVAC
5924	Cheboygan	431	10074-1993-1038	ELECTRICITY
5925	Cheboygan	431	10074-1993-1038	WATER
5926	Cheboygan	431	10074-1993-1038	JANITORIAL
5927	Cheboygan	431	10074-1993-1038	INT/EXT MAINT
5928	Cheboygan	431	10074-1993-1038	LANDSCAPING
5929	Cheboygan	431	10074-1993-1038	SNOW REMOVAL
5930	Cheboygan	431	10074-1993-1038	PARKING
5931	Cheboygan	431	10074-1993-1038	FLUORESCENT
5932	Cheboygan	431	10074-1993-1038	RUBBISH REMOVAL
5933	Cheboygan	431	10074-1993-1038	N/A
5934	Cheboygan	431	10456-1995-1268	PUBLIC UTILITIES
5935	Cheboygan	431	10456-1995-1268	PUBLIC UTILITIES
5936	Cheboygan	431	10456-1995-1268	PUBLIC UTILITIES
5937	Cheboygan	431	10456-1995-1268	PUBLIC UTILITIES
5938	Cheboygan	431	10456-1995-1268	ADJUST-OPERATING EXP
5939	Cheboygan	431	10456-1995-1268	ADJUST-OPERATING EXP
5940	Cheboygan	431	10456-1995-1268	ADJUST-OPERATING EXP

	A	B	C	D
5941	Cheboygan	431	10456-1995-1268	ADJUST-OPERATING EXP
5942	Cheboygan	431	11519-2011-0149	JANITORIAL
5943	Cheboygan	431	11519-2011-0149	JANITORIAL
5944	Cheboygan	431	11519-2011-0149	JANITORIAL
5945	Cheboygan	431	11519-2011-0149	FLUORESCENT
5946	Cheboygan	431	11519-2011-0149	FLUORESCENT
5947	Cheboygan	431	11519-2011-0149	FLUORESCENT
5948	Cheboygan	431	4272-1990-43	HVAC
5949	Cheboygan	431	4272-1990-43	ELECTRICITY
5950	Cheboygan	431	4272-1990-43	WATER
5951	Cheboygan	431	4272-1990-43	JANITORIAL
5952	Cheboygan	431	4272-1990-43	INT/EXT MAINT
5953	Cheboygan	431	4272-1990-43	LANDSCAPING
5954	Cheboygan	431	4272-1990-43	SNOW REMOVAL
5955	Cheboygan	431	4272-1990-43	PARKING
5956	Cheboygan	431	4272-1990-43	FLUORESCENT
5957	Cheboygan	431	4272-1990-43	RUBBISH REMOVAL
5958	Cheboygan	431	4272-1990-43	N/A
5959	Cheboygan	631	2212-1986-24	HVAC
5960	Cheboygan	631	2212-1986-24	ELECTRICITY
5961	Cheboygan	631	2212-1986-24	WATER
5962	Cheboygan	631	2212-1986-24	JANITORIAL
5963	Cheboygan	631	2212-1986-24	INT/EXT MAINT
5964	Cheboygan	631	2212-1986-24	LANDSCAPING
5965	Cheboygan	631	2212-1986-24	SNOW REMOVAL
5966	Cheboygan	631	2212-1986-24	PARKING
5967	Cheboygan	631	2212-1986-24	FLUORESCENT
5968	Cheboygan	631	2212-1986-24	RUBBISH REMOVAL
5969	Cheboygan	631	2212-1986-24	N/A
5970	Cheboygan	631	2212-1991-1015	HVAC
5971	Cheboygan	631	2212-1991-1015	ELECTRICITY
5972	Cheboygan	631	2212-1991-1015	WATER
5973	Cheboygan	631	2212-1991-1015	JANITORIAL
5974	Cheboygan	631	2212-1991-1015	INT/EXT MAINT
5975	Cheboygan	631	2212-1991-1015	LANDSCAPING
5976	Cheboygan	631	2212-1991-1015	SNOW REMOVAL
5977	Cheboygan	631	2212-1991-1015	PARKING
5978	Cheboygan	631	2212-1991-1015	FLUORESCENT
5979	Cheboygan	631	2212-1991-1015	RUBBISH REMOVAL
5980	Cheboygan	631	2212-1991-1015	N/A
5981	Cheboygan	641	11519-2010-0550	JANITORIAL
5982	Cheboygan	641	11519-2010-0550	JANITORIAL
5983	Cheboygan	641	11519-2010-0550	JANITORIAL
5984	Cheboygan	641	11519-2010-0550	JANITORIAL
5985	Cheboygan	641	11519-2010-0550	TELECOMMUNICATIONS

	A	B	C	D
5986	Cheboygan	641	11519-2010-0550	TELECOMMUNICATIONS
5987	Cheboygan	641	11519-2010-0550	TELECOMMUNICATIONS
5988	Cheboygan	641	11519-2010-0550	TELECOMMUNICATIONS
5989	Cheboygan	801	10737-1999-1217	HVAC
5990	Cheboygan	801	10737-1999-1217	ELECTRICITY
5991	Cheboygan	801	10737-1999-1217	WATER
5992	Cheboygan	801	10737-1999-1217	JANITORIAL
5993	Cheboygan	801	10737-1999-1217	INT/EXT MAINT
5994	Cheboygan	801	10737-1999-1217	LANDSCAPING
5995	Cheboygan	801	10737-1999-1217	SNOW REMOVAL
5996	Cheboygan	801	10737-1999-1217	PARKING
5997	Cheboygan	801	10737-1999-1217	FLUORESCENT
5998	Cheboygan	801	10737-1999-1217	RUBBISH REMOVAL
5999	Cheboygan	801	10737-1999-1217	N/A
6000	Chippewa	071	10950-2001-1064	ELECTRICITY
6001	Chippewa	071	10950-2001-1064	HVAC
6002	Chippewa	071	10950-2001-1064	JANITORIAL
6003	Chippewa	071	10950-2001-1064	INT/EXT MAINT
6004	Chippewa	071	10950-2001-1064	RUBBISH REMOVAL
6005	Chippewa	071	10950-2001-1064	SNOW REMOVAL
6006	Chippewa	191	7185-1988-293	HVAC
6007	Chippewa	191	7185-1988-293	ELECTRICITY
6008	Chippewa	191	7185-1988-293	WATER
6009	Chippewa	191	7185-1988-293	JANITORIAL
6010	Chippewa	191	7185-1988-293	INT/EXT MAINT
6011	Chippewa	191	7185-1988-293	LANDSCAPING
6012	Chippewa	191	7185-1988-293	SNOW REMOVAL
6013	Chippewa	191	7185-1988-293	PARKING
6014	Chippewa	191	7185-1988-293	FLUORESCENT
6015	Chippewa	191	7185-1988-293	RUBBISH REMOVAL
6016	Chippewa	191	7185-1988-293	N/A
6017	Chippewa	191	7185-1990-2048	HVAC
6018	Chippewa	191	7185-1990-2048	ELECTRICITY
6019	Chippewa	191	7185-1990-2048	WATER
6020	Chippewa	191	7185-1990-2048	JANITORIAL
6021	Chippewa	191	7185-1990-2048	INT/EXT MAINT
6022	Chippewa	191	7185-1990-2048	LANDSCAPING
6023	Chippewa	191	7185-1990-2048	SNOW REMOVAL
6024	Chippewa	191	7185-1990-2048	PARKING
6025	Chippewa	191	7185-1990-2048	FLUORESCENT
6026	Chippewa	191	7185-1990-2048	RUBBISH REMOVAL
6027	Chippewa	191	7185-1990-2048	N/A
6028	Chippewa	231	10467-1996-1172	HVAC
6029	Chippewa	231	10467-1996-1172	HVAC
6030	Chippewa	231	10467-1996-1172	ELECTRICITY

	A	B	C	D
6031	Chippewa	231	10467-1996-1172	ELECTRICITY
6032	Chippewa	231	10467-1996-1172	WATER
6033	Chippewa	231	10467-1996-1172	WATER
6034	Chippewa	231	10467-1996-1172	JANITORIAL
6035	Chippewa	231	10467-1996-1172	JANITORIAL
6036	Chippewa	231	10467-1996-1172	INT/EXT MAINT
6037	Chippewa	231	10467-1996-1172	INT/EXT MAINT
6038	Chippewa	231	10467-1996-1172	LANDSCAPING
6039	Chippewa	231	10467-1996-1172	LANDSCAPING
6040	Chippewa	231	10467-1996-1172	SNOW REMOVAL
6041	Chippewa	231	10467-1996-1172	SNOW REMOVAL
6042	Chippewa	231	10467-1996-1172	PARKING
6043	Chippewa	231	10467-1996-1172	PARKING
6044	Chippewa	231	10467-1996-1172	TELECOMMUNICATIONS
6045	Chippewa	231	10467-1996-1172	TELECOMMUNICATIONS
6046	Chippewa	231	10467-1996-1172	DUMPSTER SERVICE
6047	Chippewa	231	10467-1996-1172	DUMPSTER SERVICE
6048	Chippewa	231	10467-1996-1172	GAS
6049	Chippewa	231	10467-1996-1172	GAS
6050	Chippewa	231	10467-1996-1172	PEST CONTROL
6051	Chippewa	231	10467-1996-1172	PEST CONTROL
6052	Chippewa	231	10467-1996-1172	TRASH REMOVAL/WASTEBASKETS
6053	Chippewa	231	10467-1996-1172	TRASH REMOVAL/WASTEBASKETS
6054	Chippewa	231	10467-2007-0060	GAS
6055	Chippewa	231	10467-2007-0060	GAS
6056	Chippewa	231	10467-2007-0060	GAS
6057	Chippewa	231	10467-2007-0060	ELECTRICITY
6058	Chippewa	231	10467-2007-0060	ELECTRICITY
6059	Chippewa	231	10467-2007-0060	ELECTRICITY
6060	Chippewa	231	10467-2007-0060	JANITORIAL
6061	Chippewa	231	10467-2007-0060	JANITORIAL
6062	Chippewa	231	10467-2007-0060	JANITORIAL
6063	Chippewa	231	10467-2007-0060	SNOW REMOVAL
6064	Chippewa	231	10467-2007-0060	SNOW REMOVAL
6065	Chippewa	231	10467-2007-0060	SNOW REMOVAL
6066	Chippewa	231	10467-2007-0060	FLUORESCENT
6067	Chippewa	231	10467-2007-0060	FLUORESCENT
6068	Chippewa	231	10467-2007-0060	FLUORESCENT
6069	Chippewa	231	1780-1987-12	HVAC
6070	Chippewa	231	1780-1987-12	ELECTRICITY
6071	Chippewa	231	1780-1987-12	WATER
6072	Chippewa	231	1780-1987-12	JANITORIAL
6073	Chippewa	231	1780-1987-12	INT/EXT MAINT
6074	Chippewa	231	1780-1987-12	LANDSCAPING
6075	Chippewa	231	1780-1987-12	SNOW REMOVAL

	A	B	C	D
6076	Chippewa	231	1780-1987-12	PARKING
6077	Chippewa	231	1780-1987-12	FLUORESCENT
6078	Chippewa	231	1780-1987-12	RUBBISH REMOVAL
6079	Chippewa	231	1780-1987-12	N/A
6080	Chippewa	231	1780-1995-1363	HVAC
6081	Chippewa	231	1780-1995-1363	ELECTRICITY
6082	Chippewa	231	1780-1995-1363	WATER
6083	Chippewa	231	1780-1995-1363	JANITORIAL
6084	Chippewa	231	1780-1995-1363	INT/EXT MAINT
6085	Chippewa	231	1780-1995-1363	LANDSCAPING
6086	Chippewa	231	1780-1995-1363	SNOW REMOVAL
6087	Chippewa	231	1780-1995-1363	PARKING
6088	Chippewa	231	1780-1995-1363	FLUORESCENT
6089	Chippewa	231	1780-1995-1363	RUBBISH REMOVAL
6090	Chippewa	231	1780-1995-1363	N/A
6091	Chippewa	231	1780-1996-1495	HVAC
6092	Chippewa	231	1780-1996-1495	ELECTRICITY
6093	Chippewa	231	1780-1996-1495	WATER
6094	Chippewa	231	1780-1996-1495	JANITORIAL
6095	Chippewa	231	1780-1996-1495	INT/EXT MAINT
6096	Chippewa	231	1780-1996-1495	LANDSCAPING
6097	Chippewa	231	1780-1996-1495	SNOW REMOVAL
6098	Chippewa	231	1780-1996-1495	PARKING
6099	Chippewa	231	1780-1996-1495	FLUORESCENT
6100	Chippewa	231	1780-1996-1495	RUBBISH REMOVAL
6101	Chippewa	231	1780-1996-1495	N/A
6102	Chippewa	271	1770-1987-11	HVAC
6103	Chippewa	271	1770-1987-11	ELECTRICITY
6104	Chippewa	271	1770-1987-11	WATER
6105	Chippewa	271	1770-1987-11	JANITORIAL
6106	Chippewa	271	1770-1987-11	INT/EXT MAINT
6107	Chippewa	271	1770-1987-11	LANDSCAPING
6108	Chippewa	271	1770-1987-11	SNOW REMOVAL
6109	Chippewa	271	1770-1987-11	PARKING
6110	Chippewa	271	1770-1987-11	FLUORESCENT
6111	Chippewa	271	1770-1987-11	RUBBISH REMOVAL
6112	Chippewa	271	1770-1987-11	N/A
6113	Chippewa	431	10614-1997-1085	PUBLIC UTILITIES
6114	Chippewa	431	10614-1997-1085	PUBLIC UTILITIES
6115	Chippewa	431	10614-1997-1085	JANITORIAL
6116	Chippewa	431	10614-1997-1085	JANITORIAL
6117	Chippewa	431	10614-1997-1085	DUMPSTER SERVICE
6118	Chippewa	431	10614-1997-1085	DUMPSTER SERVICE
6119	Chippewa	431	10614-1997-1085	SNOW REMOVAL
6120	Chippewa	431	10614-1997-1085	SNOW REMOVAL

	A	B	C	D
6121	Chippewa	431	10614-1997-1085	FLUORESCENT
6122	Chippewa	431	10614-1997-1085	FLUORESCENT
6123	Chippewa	431	10614-1997-1085	PEST CONTROL
6124	Chippewa	431	10614-1997-1085	PEST CONTROL
6125	Chippewa	431	10614-1997-1085	OTHER
6126	Chippewa	431	10614-1997-1085	OTHER
6127	Chippewa	431	10614-1997-1085	ADJUST-TAXES
6128	Chippewa	431	10614-1997-1085	ADJUST-TAXES
6129	Chippewa	431	10685-1999-1002	HVAC
6130	Chippewa	431	10685-1999-1002	ELECTRICITY
6131	Chippewa	431	10685-1999-1002	WATER
6132	Chippewa	431	10685-1999-1002	JANITORIAL
6133	Chippewa	431	10685-1999-1002	INT/EXT MAINT
6134	Chippewa	431	10685-1999-1002	LANDSCAPING
6135	Chippewa	431	10685-1999-1002	SNOW REMOVAL
6136	Chippewa	431	10685-1999-1002	PARKING
6137	Chippewa	431	10685-1999-1002	FLUORESCENT
6138	Chippewa	431	10685-1999-1002	RUBBISH REMOVAL
6139	Chippewa	431	10685-1999-1002	N/A
6140	Chippewa	431	11059-2009-0090	GROSS (FULL SERVICE)
6141	Chippewa	431	11059-2009-0090	GROSS (FULL SERVICE)
6142	Chippewa	431	11059-2009-0090	GROSS (FULL SERVICE)
6143	Chippewa	431	2789-1978-4	HVAC
6144	Chippewa	431	2789-1978-4	ELECTRICITY
6145	Chippewa	431	2789-1978-4	WATER
6146	Chippewa	431	2789-1978-4	JANITORIAL
6147	Chippewa	431	2789-1978-4	INT/EXT MAINT
6148	Chippewa	431	2789-1978-4	LANDSCAPING
6149	Chippewa	431	2789-1978-4	SNOW REMOVAL
6150	Chippewa	431	2789-1978-4	PARKING
6151	Chippewa	431	2789-1978-4	FLUORESCENT
6152	Chippewa	431	2789-1978-4	RUBBISH REMOVAL
6153	Chippewa	431	2789-1978-4	N/A
6154	Chippewa	431	2789-1999-1001	HVAC
6155	Chippewa	431	2789-1999-1001	ELECTRICITY
6156	Chippewa	431	2789-1999-1001	WATER
6157	Chippewa	431	2789-1999-1001	JANITORIAL
6158	Chippewa	431	2789-1999-1001	INT/EXT MAINT
6159	Chippewa	431	2789-1999-1001	LANDSCAPING
6160	Chippewa	431	2789-1999-1001	SNOW REMOVAL
6161	Chippewa	431	2789-1999-1001	PARKING
6162	Chippewa	431	2789-1999-1001	FLUORESCENT
6163	Chippewa	431	2789-1999-1001	RUBBISH REMOVAL
6164	Chippewa	431	2789-1999-1001	N/A
6165	Chippewa	472	10119-1993-1160	HVAC

	A	B	C	D
6166	Chippewa	472	10119-1993-1160	ELECTRICITY
6167	Chippewa	472	10119-1993-1160	WATER
6168	Chippewa	472	10119-1993-1160	JANITORIAL
6169	Chippewa	472	10119-1993-1160	INT/EXT MAINT
6170	Chippewa	472	10119-1993-1160	LANDSCAPING
6171	Chippewa	472	10119-1993-1160	SNOW REMOVAL
6172	Chippewa	472	10119-1993-1160	PARKING
6173	Chippewa	472	10119-1993-1160	FLUORESCENT
6174	Chippewa	472	10119-1993-1160	RUBBISH REMOVAL
6175	Chippewa	472	10119-1993-1160	N/A
6176	Chippewa	472	10119-1994-1218	HVAC
6177	Chippewa	472	10119-1994-1218	ELECTRICITY
6178	Chippewa	472	10119-1994-1218	WATER
6179	Chippewa	472	10119-1994-1218	JANITORIAL
6180	Chippewa	472	10119-1994-1218	INT/EXT MAINT
6181	Chippewa	472	10119-1994-1218	LANDSCAPING
6182	Chippewa	472	10119-1994-1218	SNOW REMOVAL
6183	Chippewa	472	10119-1994-1218	PARKING
6184	Chippewa	472	10119-1994-1218	FLUORESCENT
6185	Chippewa	472	10119-1994-1218	RUBBISH REMOVAL
6186	Chippewa	472	10119-1994-1218	N/A
6187	Chippewa	472	10119-1995-1103	HVAC
6188	Chippewa	472	10119-1995-1103	ELECTRICITY
6189	Chippewa	472	10119-1995-1103	WATER
6190	Chippewa	472	10119-1995-1103	JANITORIAL
6191	Chippewa	472	10119-1995-1103	INT/EXT MAINT
6192	Chippewa	472	10119-1995-1103	LANDSCAPING
6193	Chippewa	472	10119-1995-1103	SNOW REMOVAL
6194	Chippewa	472	10119-1995-1103	PARKING
6195	Chippewa	472	10119-1995-1103	FLUORESCENT
6196	Chippewa	472	10119-1995-1103	RUBBISH REMOVAL
6197	Chippewa	472	10119-1995-1103	N/A
6198	Chippewa	472	10207-1993-1205	HVAC
6199	Chippewa	472	10207-1993-1205	ELECTRICITY
6200	Chippewa	472	10207-1993-1205	WATER
6201	Chippewa	472	10207-1993-1205	JANITORIAL
6202	Chippewa	472	10207-1993-1205	INT/EXT MAINT
6203	Chippewa	472	10207-1993-1205	LANDSCAPING
6204	Chippewa	472	10207-1993-1205	SNOW REMOVAL
6205	Chippewa	472	10207-1993-1205	PARKING
6206	Chippewa	472	10207-1993-1205	FLUORESCENT
6207	Chippewa	472	10207-1993-1205	RUBBISH REMOVAL
6208	Chippewa	472	10207-1993-1205	N/A
6209	Chippewa	472	10207-1995-1104	HVAC
6210	Chippewa	472	10207-1995-1104	ELECTRICITY

	A	B	C	D
6211	Chippewa	472	10207-1995-1104	WATER
6212	Chippewa	472	10207-1995-1104	JANITORIAL
6213	Chippewa	472	10207-1995-1104	INT/EXT MAINT
6214	Chippewa	472	10207-1995-1104	LANDSCAPING
6215	Chippewa	472	10207-1995-1104	SNOW REMOVAL
6216	Chippewa	472	10207-1995-1104	PARKING
6217	Chippewa	472	10207-1995-1104	FLUORESCENT
6218	Chippewa	472	10207-1995-1104	RUBBISH REMOVAL
6219	Chippewa	472	10207-1995-1104	N/A
6220	Chippewa	472	10207-2001-1086	HVAC
6221	Chippewa	472	10207-2001-1086	HVAC
6222	Chippewa	472	10207-2001-1086	HVAC
6223	Chippewa	472	10207-2001-1086	HVAC
6224	Chippewa	472	10207-2001-1086	HVAC
6225	Chippewa	472	10207-2001-1086	HVAC
6226	Chippewa	472	10207-2001-1086	ELECTRICITY
6227	Chippewa	472	10207-2001-1086	ELECTRICITY
6228	Chippewa	472	10207-2001-1086	ELECTRICITY
6229	Chippewa	472	10207-2001-1086	ELECTRICITY
6230	Chippewa	472	10207-2001-1086	ELECTRICITY
6231	Chippewa	472	10207-2001-1086	ELECTRICITY
6232	Chippewa	472	10207-2001-1086	WATER
6233	Chippewa	472	10207-2001-1086	WATER
6234	Chippewa	472	10207-2001-1086	WATER
6235	Chippewa	472	10207-2001-1086	WATER
6236	Chippewa	472	10207-2001-1086	WATER
6237	Chippewa	472	10207-2001-1086	WATER
6238	Chippewa	472	10207-2001-1086	JANITORIAL
6239	Chippewa	472	10207-2001-1086	JANITORIAL
6240	Chippewa	472	10207-2001-1086	JANITORIAL
6241	Chippewa	472	10207-2001-1086	JANITORIAL
6242	Chippewa	472	10207-2001-1086	JANITORIAL
6243	Chippewa	472	10207-2001-1086	JANITORIAL
6244	Chippewa	472	10207-2001-1086	PEST CONTROL
6245	Chippewa	472	10207-2001-1086	PEST CONTROL
6246	Chippewa	472	10207-2001-1086	PEST CONTROL
6247	Chippewa	472	10207-2001-1086	PEST CONTROL
6248	Chippewa	472	10207-2001-1086	PEST CONTROL
6249	Chippewa	472	10207-2001-1086	PEST CONTROL
6250	Chippewa	472	10207-2001-1086	INT/EXT MAINT
6251	Chippewa	472	10207-2001-1086	INT/EXT MAINT
6252	Chippewa	472	10207-2001-1086	INT/EXT MAINT
6253	Chippewa	472	10207-2001-1086	INT/EXT MAINT
6254	Chippewa	472	10207-2001-1086	INT/EXT MAINT
6255	Chippewa	472	10207-2001-1086	INT/EXT MAINT

	A	B	C	D
6256	Chippewa	472	10207-2001-1086	SNOW REMOVAL
6257	Chippewa	472	10207-2001-1086	SNOW REMOVAL
6258	Chippewa	472	10207-2001-1086	SNOW REMOVAL
6259	Chippewa	472	10207-2001-1086	SNOW REMOVAL
6260	Chippewa	472	10207-2001-1086	SNOW REMOVAL
6261	Chippewa	472	10207-2001-1086	SNOW REMOVAL
6262	Chippewa	472	10207-2001-1086	RUBBISH REMOVAL
6263	Chippewa	472	10207-2001-1086	RUBBISH REMOVAL
6264	Chippewa	472	10207-2001-1086	RUBBISH REMOVAL
6265	Chippewa	472	10207-2001-1086	RUBBISH REMOVAL
6266	Chippewa	472	10207-2001-1086	RUBBISH REMOVAL
6267	Chippewa	472	10207-2001-1086	RUBBISH REMOVAL
6268	Chippewa	472	10207-2001-1086	FLUORESCENT
6269	Chippewa	472	10207-2001-1086	FLUORESCENT
6270	Chippewa	472	10207-2001-1086	FLUORESCENT
6271	Chippewa	472	10207-2001-1086	FLUORESCENT
6272	Chippewa	472	10207-2001-1086	FLUORESCENT
6273	Chippewa	472	10207-2001-1086	FLUORESCENT
6274	Chippewa	472	10207-2001-1086	GAS
6275	Chippewa	472	10207-2001-1086	GAS
6276	Chippewa	472	10207-2001-1086	GAS
6277	Chippewa	472	10207-2001-1086	GAS
6278	Chippewa	472	10207-2001-1086	GAS
6279	Chippewa	472	10207-2001-1086	GAS
6280	Chippewa	472	10207-2001-1086	LANDSCAPING
6281	Chippewa	472	10207-2001-1086	LANDSCAPING
6282	Chippewa	472	10207-2001-1086	LANDSCAPING
6283	Chippewa	472	10207-2001-1086	LANDSCAPING
6284	Chippewa	472	10207-2001-1086	LANDSCAPING
6285	Chippewa	472	10207-2001-1086	LANDSCAPING
6286	Chippewa	472	10207-2001-1086	SECURITY
6287	Chippewa	472	10207-2001-1086	SECURITY
6288	Chippewa	472	10207-2001-1086	SECURITY
6289	Chippewa	472	10207-2001-1086	SECURITY
6290	Chippewa	472	10207-2001-1086	SECURITY
6291	Chippewa	472	10207-2001-1086	SECURITY
6292	Chippewa	472	10207-2001-1086	N/A
6293	Chippewa	472	10207-2001-1086	N/A
6294	Chippewa	472	10207-2001-1086	N/A
6295	Chippewa	472	10207-2001-1086	N/A
6296	Chippewa	472	10207-2001-1086	N/A
6297	Chippewa	472	10207-2001-1086	N/A
6298	Chippewa	472	10958-2000-1388	HVAC
6299	Chippewa	472	10958-2000-1388	HVAC
6300	Chippewa	472	10958-2000-1388	HVAC

	A	B	C	D
6301	Chippewa	472	10958-2000-1388	HVAC
6302	Chippewa	472	10958-2000-1388	ELECTRICITY
6303	Chippewa	472	10958-2000-1388	ELECTRICITY
6304	Chippewa	472	10958-2000-1388	ELECTRICITY
6305	Chippewa	472	10958-2000-1388	ELECTRICITY
6306	Chippewa	472	10958-2000-1388	WATER
6307	Chippewa	472	10958-2000-1388	WATER
6308	Chippewa	472	10958-2000-1388	WATER
6309	Chippewa	472	10958-2000-1388	WATER
6310	Chippewa	472	10958-2000-1388	JANITORIAL
6311	Chippewa	472	10958-2000-1388	JANITORIAL
6312	Chippewa	472	10958-2000-1388	JANITORIAL
6313	Chippewa	472	10958-2000-1388	JANITORIAL
6314	Chippewa	472	10958-2000-1388	INT/EXT MAINT
6315	Chippewa	472	10958-2000-1388	INT/EXT MAINT
6316	Chippewa	472	10958-2000-1388	INT/EXT MAINT
6317	Chippewa	472	10958-2000-1388	INT/EXT MAINT
6318	Chippewa	472	10958-2000-1388	LANDSCAPING
6319	Chippewa	472	10958-2000-1388	LANDSCAPING
6320	Chippewa	472	10958-2000-1388	LANDSCAPING
6321	Chippewa	472	10958-2000-1388	LANDSCAPING
6322	Chippewa	472	10958-2000-1388	LANDSCAPING
6323	Chippewa	472	10958-2000-1388	LANDSCAPING
6324	Chippewa	472	10958-2000-1388	LANDSCAPING
6325	Chippewa	472	10958-2000-1388	LANDSCAPING
6326	Chippewa	472	10958-2000-1388	SNOW REMOVAL
6327	Chippewa	472	10958-2000-1388	SNOW REMOVAL
6328	Chippewa	472	10958-2000-1388	SNOW REMOVAL
6329	Chippewa	472	10958-2000-1388	SNOW REMOVAL
6330	Chippewa	472	10958-2000-1388	SNOW REMOVAL
6331	Chippewa	472	10958-2000-1388	SNOW REMOVAL
6332	Chippewa	472	10958-2000-1388	SNOW REMOVAL
6333	Chippewa	472	10958-2000-1388	SNOW REMOVAL
6334	Chippewa	472	10958-2000-1388	RUBBISH REMOVAL
6335	Chippewa	472	10958-2000-1388	RUBBISH REMOVAL
6336	Chippewa	472	10958-2000-1388	RUBBISH REMOVAL
6337	Chippewa	472	10958-2000-1388	RUBBISH REMOVAL
6338	Chippewa	472	10958-2000-1388	FLUORESCENT
6339	Chippewa	472	10958-2000-1388	FLUORESCENT
6340	Chippewa	472	10958-2000-1388	FLUORESCENT
6341	Chippewa	472	10958-2000-1388	FLUORESCENT
6342	Chippewa	472	10958-2000-1388	PEST CONTROL
6343	Chippewa	472	10958-2000-1388	PEST CONTROL
6344	Chippewa	472	10958-2000-1388	PEST CONTROL
6345	Chippewa	472	10958-2000-1388	PEST CONTROL

	A	B	C	D
6346	Chippewa	472	10958-2000-1388	GAS
6347	Chippewa	472	10958-2000-1388	GAS
6348	Chippewa	472	10958-2000-1388	GAS
6349	Chippewa	472	10958-2000-1388	GAS
6350	Chippewa	472	10958-2000-1388	N/A
6351	Chippewa	472	10958-2000-1388	N/A
6352	Chippewa	472	10958-2000-1388	N/A
6353	Chippewa	472	10958-2000-1388	N/A
6354	Chippewa	472	11125-2005-0133	GROSS (FULL SERVICE)
6355	Chippewa	472	6894-1986-176	HVAC
6356	Chippewa	472	6894-1986-176	ELECTRICITY
6357	Chippewa	472	6894-1986-176	WATER
6358	Chippewa	472	6894-1986-176	JANITORIAL
6359	Chippewa	472	6894-1986-176	INT/EXT MAINT
6360	Chippewa	472	6894-1986-176	LANDSCAPING
6361	Chippewa	472	6894-1986-176	SNOW REMOVAL
6362	Chippewa	472	6894-1986-176	PARKING
6363	Chippewa	472	6894-1986-176	FLUORESCENT
6364	Chippewa	472	6894-1986-176	RUBBISH REMOVAL
6365	Chippewa	472	6894-1986-176	N/A
6366	Chippewa	472	6894-1990-1248	HVAC
6367	Chippewa	472	6894-1990-1248	ELECTRICITY
6368	Chippewa	472	6894-1990-1248	WATER
6369	Chippewa	472	6894-1990-1248	JANITORIAL
6370	Chippewa	472	6894-1990-1248	INT/EXT MAINT
6371	Chippewa	472	6894-1990-1248	LANDSCAPING
6372	Chippewa	472	6894-1990-1248	SNOW REMOVAL
6373	Chippewa	472	6894-1990-1248	PARKING
6374	Chippewa	472	6894-1990-1248	FLUORESCENT
6375	Chippewa	472	6894-1990-1248	RUBBISH REMOVAL
6376	Chippewa	472	6894-1990-1248	N/A
6377	Chippewa	472	6894-2000-1155	HVAC
6378	Chippewa	472	6894-2000-1155	ELECTRICITY
6379	Chippewa	472	6894-2000-1155	WATER
6380	Chippewa	472	6894-2000-1155	JANITORIAL
6381	Chippewa	472	6894-2000-1155	INT MAINTENANCE
6382	Chippewa	472	6894-2000-1155	LANDSCAPING
6383	Chippewa	472	6894-2000-1155	SNOW REMOVAL
6384	Chippewa	472	6894-2000-1155	PARKING
6385	Chippewa	472	6894-2000-1155	FLUORESCENT
6386	Chippewa	472	6894-2000-1155	RUBBISH REMOVAL
6387	Chippewa	472	6894-2000-1155	N/A
6388	Chippewa	472	6894-2000-1155	PEST CONTROL
6389	Chippewa	472	6894-2000-1155	GAS
6390	Chippewa	472	6894-2000-1155	EXT MAINTENANCE

	A	B	C	D
6391	Chippewa	472	7176-1988-285	HVAC
6392	Chippewa	472	7176-1988-285	ELECTRICITY
6393	Chippewa	472	7176-1988-285	WATER
6394	Chippewa	472	7176-1988-285	JANITORIAL
6395	Chippewa	472	7176-1988-285	INT/EXT MAINT
6396	Chippewa	472	7176-1988-285	LANDSCAPING
6397	Chippewa	472	7176-1988-285	SNOW REMOVAL
6398	Chippewa	472	7176-1988-285	PARKING
6399	Chippewa	472	7176-1988-285	FLUORESCENT
6400	Chippewa	472	7176-1988-285	RUBBISH REMOVAL
6401	Chippewa	472	7176-1988-285	N/A
6402	Chippewa	472	7374-1989-379	HVAC
6403	Chippewa	472	7374-1989-379	ELECTRICITY
6404	Chippewa	472	7374-1989-379	WATER
6405	Chippewa	472	7374-1989-379	JANITORIAL
6406	Chippewa	472	7374-1989-379	INT/EXT MAINT
6407	Chippewa	472	7374-1989-379	LANDSCAPING
6408	Chippewa	472	7374-1989-379	SNOW REMOVAL
6409	Chippewa	472	7374-1989-379	PARKING
6410	Chippewa	472	7374-1989-379	FLUORESCENT
6411	Chippewa	472	7374-1989-379	RUBBISH REMOVAL
6412	Chippewa	472	7374-1989-379	N/A
6413	Chippewa	472	7404-1989-385	HVAC
6414	Chippewa	472	7404-1989-385	ELECTRICITY
6415	Chippewa	472	7404-1989-385	WATER
6416	Chippewa	472	7404-1989-385	JANITORIAL
6417	Chippewa	472	7404-1989-385	INT/EXT MAINT
6418	Chippewa	472	7404-1989-385	LANDSCAPING
6419	Chippewa	472	7404-1989-385	SNOW REMOVAL
6420	Chippewa	472	7404-1989-385	PARKING
6421	Chippewa	472	7404-1989-385	FLUORESCENT
6422	Chippewa	472	7404-1989-385	RUBBISH REMOVAL
6423	Chippewa	472	7404-1989-385	N/A
6424	Chippewa	472	7404-1994-1359	HVAC
6425	Chippewa	472	7404-1994-1359	ELECTRICITY
6426	Chippewa	472	7404-1994-1359	WATER
6427	Chippewa	472	7404-1994-1359	JANITORIAL
6428	Chippewa	472	7404-1994-1359	INT/EXT MAINT
6429	Chippewa	472	7404-1994-1359	LANDSCAPING
6430	Chippewa	472	7404-1994-1359	SNOW REMOVAL
6431	Chippewa	472	7404-1994-1359	PARKING
6432	Chippewa	472	7404-1994-1359	FLUORESCENT
6433	Chippewa	472	7404-1994-1359	RUBBISH REMOVAL
6434	Chippewa	472	7404-1994-1359	N/A
6435	Chippewa	472	7404-1996-1035	HVAC

	A	B	C	D
6436	Chippewa	472	7404-1996-1035	ELECTRICITY
6437	Chippewa	472	7404-1996-1035	WATER
6438	Chippewa	472	7404-1996-1035	JANITORIAL
6439	Chippewa	472	7404-1996-1035	INT/EXT MAINT
6440	Chippewa	472	7404-1996-1035	LANDSCAPING
6441	Chippewa	472	7404-1996-1035	SNOW REMOVAL
6442	Chippewa	472	7404-1996-1035	PARKING
6443	Chippewa	472	7404-1996-1035	FLUORESCENT
6444	Chippewa	472	7404-1996-1035	RUBBISH REMOVAL
6445	Chippewa	472	7404-1996-1035	N/A
6446	Chippewa	472	7798-1991-1155	HVAC
6447	Chippewa	472	7798-1991-1155	ELECTRICITY
6448	Chippewa	472	7798-1991-1155	WATER
6449	Chippewa	472	7798-1991-1155	JANITORIAL
6450	Chippewa	472	7798-1991-1155	INT/EXT MAINT
6451	Chippewa	472	7798-1991-1155	LANDSCAPING
6452	Chippewa	472	7798-1991-1155	SNOW REMOVAL
6453	Chippewa	472	7798-1991-1155	PARKING
6454	Chippewa	472	7798-1991-1155	FLUORESCENT
6455	Chippewa	472	7798-1991-1155	RUBBISH REMOVAL
6456	Chippewa	472	7798-1991-1155	N/A
6457	Chippewa	631	11059-2004-1024	HVAC
6458	Chippewa	631	11059-2004-1024	ELECTRICITY
6459	Chippewa	631	11059-2004-1024	WATER
6460	Chippewa	631	11059-2004-1024	JANITORIAL
6461	Chippewa	631	11059-2004-1024	LANDSCAPING
6462	Chippewa	631	11059-2004-1024	SNOW REMOVAL
6463	Chippewa	631	11059-2004-1024	INSURANCE
6464	Chippewa	631	4673-1986-48	HVAC
6465	Chippewa	631	4673-1986-48	ELECTRICITY
6466	Chippewa	631	4673-1986-48	WATER
6467	Chippewa	631	4673-1986-48	JANITORIAL
6468	Chippewa	631	4673-1986-48	INT/EXT MAINT
6469	Chippewa	631	4673-1986-48	LANDSCAPING
6470	Chippewa	631	4673-1986-48	SNOW REMOVAL
6471	Chippewa	631	4673-1986-48	PARKING
6472	Chippewa	631	4673-1986-48	FLUORESCENT
6473	Chippewa	631	4673-1986-48	RUBBISH REMOVAL
6474	Chippewa	631	4673-1986-48	N/A
6475	Chippewa	641	11059-2005-0102	HVAC
6476	Chippewa	641	11059-2005-0102	GAS
6477	Chippewa	641	11059-2005-0102	ELECTRICITY
6478	Chippewa	641	11059-2005-0102	WATER
6479	Chippewa	641	11059-2005-0102	JANITORIAL
6480	Chippewa	641	11059-2005-0102	LANDSCAPING

	A	B	C	D
6481	Chippewa	641	11059-2005-0102	SNOW REMOVAL
6482	Chippewa	641	11059-2005-0102	INT/EXT MAINT
6483	Chippewa	641	11059-2005-0102	INSURANCE
6484	Chippewa	641	11059-2005-0102	N/A
6485	Chippewa	641	11059-2006-0119	HVAC
6486	Chippewa	641	11059-2006-0119	GAS
6487	Chippewa	641	11059-2006-0119	ELECTRICITY
6488	Chippewa	641	11059-2006-0119	WATER
6489	Chippewa	641	11059-2006-0119	JANITORIAL
6490	Chippewa	641	11059-2006-0119	LANDSCAPING
6491	Chippewa	641	11059-2006-0119	SNOW REMOVAL
6492	Chippewa	641	11059-2006-0119	INT/EXT MAINT
6493	Chippewa	641	11059-2006-0119	INSURANCE
6494	Chippewa	641	11059-2006-0119	N/A
6495	Chippewa	641	11059-2006-0120	HVAC
6496	Chippewa	641	11059-2006-0120	HVAC
6497	Chippewa	641	11059-2006-0120	PUBLIC UTILITIES
6498	Chippewa	641	11059-2006-0120	PUBLIC UTILITIES
6499	Chippewa	641	11059-2006-0120	DUMPSTER SERVICE
6500	Chippewa	641	11059-2006-0120	DUMPSTER SERVICE
6501	Chippewa	641	11059-2006-0120	TAXES
6502	Chippewa	641	11059-2006-0120	TAXES
6503	Chippewa	641	11059-2006-0120	JANITORIAL
6504	Chippewa	641	11059-2006-0120	JANITORIAL
6505	Chippewa	641	11059-2006-0120	LANDSCAPING
6506	Chippewa	641	11059-2006-0120	LANDSCAPING
6507	Chippewa	641	11059-2006-0120	SNOW REMOVAL
6508	Chippewa	641	11059-2006-0120	SNOW REMOVAL
6509	Chippewa	641	11059-2006-0120	INT/EXT MAINT
6510	Chippewa	641	11059-2006-0120	INT/EXT MAINT
6511	Chippewa	641	11059-2006-0120	INSURANCE
6512	Chippewa	641	11059-2006-0120	INSURANCE
6513	Chippewa	641	11059-2006-0120	TELECOMMUNICATIONS
6514	Chippewa	641	11059-2006-0120	TELECOMMUNICATIONS
6515	Chippewa	641	11059-2008-0157	TELECOMMUNICATIONS
6516	Chippewa	641	11059-2008-0157	TELECOMMUNICATIONS
6517	Chippewa	641	11059-2008-0157	TELECOMMUNICATIONS
6518	Chippewa	641	11059-2008-0157	HVAC
6519	Chippewa	641	11059-2008-0157	HVAC
6520	Chippewa	641	11059-2008-0157	HVAC
6521	Chippewa	641	11059-2008-0157	PUBLIC UTILITIES
6522	Chippewa	641	11059-2008-0157	PUBLIC UTILITIES
6523	Chippewa	641	11059-2008-0157	PUBLIC UTILITIES
6524	Chippewa	641	11059-2008-0157	DUMPSTER SERVICE
6525	Chippewa	641	11059-2008-0157	DUMPSTER SERVICE

	A	B	C	D
6526	Chippewa	641	11059-2008-0157	DUMPSTER SERVICE
6527	Chippewa	641	11059-2008-0157	TAXES
6528	Chippewa	641	11059-2008-0157	TAXES
6529	Chippewa	641	11059-2008-0157	TAXES
6530	Chippewa	641	11059-2008-0157	LANDSCAPING
6531	Chippewa	641	11059-2008-0157	LANDSCAPING
6532	Chippewa	641	11059-2008-0157	LANDSCAPING
6533	Chippewa	641	11059-2008-0157	SNOW REMOVAL
6534	Chippewa	641	11059-2008-0157	SNOW REMOVAL
6535	Chippewa	641	11059-2008-0157	SNOW REMOVAL
6536	Chippewa	641	11059-2008-0157	INSURANCE
6537	Chippewa	641	11059-2008-0157	INSURANCE
6538	Chippewa	641	11059-2008-0157	INSURANCE
6539	Chippewa	641	11059-2008-0157	INT/EXT MAINT
6540	Chippewa	641	11059-2008-0157	INT/EXT MAINT
6541	Chippewa	641	11059-2008-0157	INT/EXT MAINT
6542	Chippewa	641	11059-2008-0157	JANITORIAL
6543	Chippewa	641	11059-2008-0157	JANITORIAL
6544	Chippewa	641	11059-2008-0157	JANITORIAL
6545	Chippewa	641	11630-2012-0200	GROSS (FULL SERVICE)
6546	Chippewa	672	1248-1996-1059	HVAC
6547	Chippewa	672	1248-1996-1059	ELECTRICITY
6548	Chippewa	672	1248-1996-1059	WATER
6549	Chippewa	672	1248-1996-1059	JANITORIAL
6550	Chippewa	672	1248-1996-1059	INT/EXT MAINT
6551	Chippewa	672	1248-1996-1059	LANDSCAPING
6552	Chippewa	672	1248-1996-1059	SNOW REMOVAL
6553	Chippewa	672	1248-1996-1059	PARKING
6554	Chippewa	672	1248-1996-1059	FLUORESCENT
6555	Chippewa	672	1248-1996-1059	RUBBISH REMOVAL
6556	Chippewa	672	1248-1996-1059	GAS
6557	Chippewa	801	1248-1982-7	HVAC
6558	Chippewa	801	1248-1982-7	ELECTRICITY
6559	Chippewa	801	1248-1982-7	WATER
6560	Chippewa	801	1248-1982-7	JANITORIAL
6561	Chippewa	801	1248-1982-7	INT/EXT MAINT
6562	Chippewa	801	1248-1982-7	LANDSCAPING
6563	Chippewa	801	1248-1982-7	SNOW REMOVAL
6564	Chippewa	801	1248-1982-7	PARKING
6565	Chippewa	801	1248-1982-7	FLUORESCENT
6566	Chippewa	801	1248-1982-7	RUBBISH REMOVAL
6567	Chippewa	801	1248-1982-7	N/A
6568	Chippewa	801	1248-1997-1208	HVAC
6569	Chippewa	801	1248-1997-1208	ELECTRICITY
6570	Chippewa	801	1248-1997-1208	WATER

	A	B	C	D
6571	Chippewa	801	1248-1997-1208	JANITORIAL
6572	Chippewa	801	1248-1997-1208	INT/EXT MAINT
6573	Chippewa	801	1248-1997-1208	LANDSCAPING
6574	Chippewa	801	1248-1997-1208	SNOW REMOVAL
6575	Chippewa	801	1248-1997-1208	PARKING
6576	Chippewa	801	1248-1997-1208	FLUORESCENT
6577	Chippewa	801	1248-1997-1208	RUBBISH REMOVAL
6578	Chippewa	801	1248-1997-1208	N/A
6579	Clare	231	2630-1988-57	HVAC
6580	Clare	231	2630-1988-57	ELECTRICITY
6581	Clare	231	2630-1988-57	WATER
6582	Clare	231	2630-1988-57	JANITORIAL
6583	Clare	231	2630-1988-57	INT/EXT MAINT
6584	Clare	231	2630-1988-57	LANDSCAPING
6585	Clare	231	2630-1988-57	SNOW REMOVAL
6586	Clare	231	2630-1988-57	PARKING
6587	Clare	231	2630-1988-57	FLUORESCENT
6588	Clare	231	2630-1988-57	RUBBISH REMOVAL
6589	Clare	231	2630-1988-57	N/A
6590	Clare	231	6374-1990-86	HVAC
6591	Clare	231	6374-1990-86	ELECTRICITY
6592	Clare	231	6374-1990-86	WATER
6593	Clare	231	6374-1990-86	JANITORIAL
6594	Clare	231	6374-1990-86	INT/EXT MAINT
6595	Clare	231	6374-1990-86	LANDSCAPING
6596	Clare	231	6374-1990-86	SNOW REMOVAL
6597	Clare	231	6374-1990-86	PARKING
6598	Clare	231	6374-1990-86	FLUORESCENT
6599	Clare	231	6374-1990-86	RUBBISH REMOVAL
6600	Clare	231	6374-1990-86	N/A
6601	Clare	231	7650-1990-1126	HVAC
6602	Clare	231	7650-1990-1126	ELECTRICITY
6603	Clare	231	7650-1990-1126	WATER
6604	Clare	231	7650-1990-1126	JANITORIAL
6605	Clare	231	7650-1990-1126	INT/EXT MAINT
6606	Clare	231	7650-1990-1126	LANDSCAPING
6607	Clare	231	7650-1990-1126	SNOW REMOVAL
6608	Clare	231	7650-1990-1126	PARKING
6609	Clare	231	7650-1990-1126	FLUORESCENT
6610	Clare	231	7650-1990-1126	RUBBISH REMOVAL
6611	Clare	231	7650-1990-1126	N/A
6612	Clare	231	7769-1991-1045	HVAC
6613	Clare	231	7769-1991-1045	HVAC
6614	Clare	231	7769-1991-1045	ELECTRICITY
6615	Clare	231	7769-1991-1045	ELECTRICITY

	A	B	C	D
6616	Clare	231	7769-1991-1045	WATER
6617	Clare	231	7769-1991-1045	WATER
6618	Clare	231	7769-1991-1045	JANITORIAL
6619	Clare	231	7769-1991-1045	JANITORIAL
6620	Clare	231	7769-1991-1045	INT/EXT MAINT
6621	Clare	231	7769-1991-1045	INT/EXT MAINT
6622	Clare	231	7769-1991-1045	LANDSCAPING
6623	Clare	231	7769-1991-1045	LANDSCAPING
6624	Clare	231	7769-1991-1045	SNOW REMOVAL
6625	Clare	231	7769-1991-1045	SNOW REMOVAL
6626	Clare	231	7769-1991-1045	PARKING
6627	Clare	231	7769-1991-1045	PARKING
6628	Clare	231	7769-1991-1045	FLUORESCENT
6629	Clare	231	7769-1991-1045	FLUORESCENT
6630	Clare	231	7769-1991-1045	RUBBISH REMOVAL
6631	Clare	231	7769-1991-1045	RUBBISH REMOVAL
6632	Clare	231	7769-1991-1045	N/A
6633	Clare	231	7769-1991-1045	N/A
6634	Clare	231	7769-2001-1290	GAS
6635	Clare	231	7769-2001-1290	GAS
6636	Clare	231	7769-2001-1290	GAS
6637	Clare	231	7769-2001-1290	HVAC
6638	Clare	231	7769-2001-1290	HVAC
6639	Clare	231	7769-2001-1290	HVAC
6640	Clare	231	7769-2001-1290	ELECTRICITY
6641	Clare	231	7769-2001-1290	ELECTRICITY
6642	Clare	231	7769-2001-1290	ELECTRICITY
6643	Clare	231	7769-2001-1290	WATER
6644	Clare	231	7769-2001-1290	WATER
6645	Clare	231	7769-2001-1290	WATER
6646	Clare	231	7769-2001-1290	JANITORIAL
6647	Clare	231	7769-2001-1290	JANITORIAL
6648	Clare	231	7769-2001-1290	JANITORIAL
6649	Clare	231	7769-2001-1290	INT/EXT MAINT
6650	Clare	231	7769-2001-1290	INT/EXT MAINT
6651	Clare	231	7769-2001-1290	INT/EXT MAINT
6652	Clare	231	7769-2001-1290	LANDSCAPING
6653	Clare	231	7769-2001-1290	LANDSCAPING
6654	Clare	231	7769-2001-1290	LANDSCAPING
6655	Clare	231	7769-2001-1290	SNOW REMOVAL
6656	Clare	231	7769-2001-1290	SNOW REMOVAL
6657	Clare	231	7769-2001-1290	SNOW REMOVAL
6658	Clare	231	7769-2001-1290	PARKING
6659	Clare	231	7769-2001-1290	PARKING
6660	Clare	231	7769-2001-1290	PARKING

	A	B	C	D
6661	Clare	231	7769-2001-1290	FLUORESCENT
6662	Clare	231	7769-2001-1290	FLUORESCENT
6663	Clare	231	7769-2001-1290	FLUORESCENT
6664	Clare	231	7769-2001-1290	RUBBISH REMOVAL
6665	Clare	231	7769-2001-1290	RUBBISH REMOVAL
6666	Clare	231	7769-2001-1290	RUBBISH REMOVAL
6667	Clare	231	7769-2006-0068	PUBLIC UTILITIES
6668	Clare	231	7769-2006-0068	JANITORIAL
6669	Clare	231	7769-2006-0068	DUMPSTER SERVICE
6670	Clare	431	10173-1994-1179	PUBLIC UTILITIES
6671	Clare	431	10173-1994-1179	PUBLIC UTILITIES
6672	Clare	431	10173-1994-1179	PUBLIC UTILITIES
6673	Clare	431	10173-1994-1179	JANITORIAL
6674	Clare	431	10173-1994-1179	JANITORIAL
6675	Clare	431	10173-1994-1179	JANITORIAL
6676	Clare	431	10173-1994-1179	LANDSCAPING
6677	Clare	431	10173-1994-1179	LANDSCAPING
6678	Clare	431	10173-1994-1179	LANDSCAPING
6679	Clare	431	10703-2005-0066	GROSS (FULL SERVICE)
6680	Clare	431	2144-1978-1	HVAC
6681	Clare	431	2144-1978-1	ELECTRICITY
6682	Clare	431	2144-1978-1	WATER
6683	Clare	431	2144-1978-1	JANITORIAL
6684	Clare	431	2144-1978-1	INT/EXT MAINT
6685	Clare	431	2144-1978-1	LANDSCAPING
6686	Clare	431	2144-1978-1	SNOW REMOVAL
6687	Clare	431	2144-1978-1	PARKING
6688	Clare	431	2144-1978-1	FLUORESCENT
6689	Clare	431	2144-1978-1	RUBBISH REMOVAL
6690	Clare	431	2144-1978-1	N/A
6691	Clare	431	2144-1992-1083	HVAC
6692	Clare	431	2144-1992-1083	ELECTRICITY
6693	Clare	431	2144-1992-1083	WATER
6694	Clare	431	2144-1992-1083	JANITORIAL
6695	Clare	431	2144-1992-1083	INT/EXT MAINT
6696	Clare	431	2144-1992-1083	LANDSCAPING
6697	Clare	431	2144-1992-1083	SNOW REMOVAL
6698	Clare	431	2144-1992-1083	PARKING
6699	Clare	431	2144-1992-1083	FLUORESCENT
6700	Clare	431	2144-1992-1083	RUBBISH REMOVAL
6701	Clare	431	2144-1992-1083	N/A
6702	Clare	641	10703-1999-1045	HVAC
6703	Clare	641	10703-1999-1045	ELECTRICITY
6704	Clare	641	10703-1999-1045	WATER
6705	Clare	641	10703-1999-1045	JANITORIAL

	A	B	C	D
6706	Clare	641	10703-1999-1045	INT/EXT MAINT
6707	Clare	641	10703-1999-1045	LANDSCAPING
6708	Clare	641	10703-1999-1045	SNOW REMOVAL
6709	Clare	641	10703-1999-1045	PARKING
6710	Clare	641	10703-1999-1045	FLUORESCENT
6711	Clare	641	10703-1999-1045	RUBBISH REMOVAL
6712	Clare	641	10703-1999-1045	GAS
6713	Clare	641	10703-1999-1045	PEST CONTROL
6714	Clare	751	11018-2002-2219	JANITORIAL
6715	Clare	751	11018-2002-2219	JANITORIAL
6716	Clare	751	11018-2002-2219	JANITORIAL
6717	Clare	751	4019-1987-42	HVAC
6718	Clare	751	4019-1987-42	ELECTRICITY
6719	Clare	751	4019-1987-42	WATER
6720	Clare	751	4019-1987-42	JANITORIAL
6721	Clare	751	4019-1987-42	INT/EXT MAINT
6722	Clare	751	4019-1987-42	LANDSCAPING
6723	Clare	751	4019-1987-42	SNOW REMOVAL
6724	Clare	751	4019-1987-42	PARKING
6725	Clare	751	4019-1987-42	FLUORESCENT
6726	Clare	751	4019-1987-42	RUBBISH REMOVAL
6727	Clare	751	4019-1987-42	N/A
6728	Clare	801	10023-1992-1008	HVAC
6729	Clare	801	10023-1992-1008	ELECTRICITY
6730	Clare	801	10023-1992-1008	WATER
6731	Clare	801	10023-1992-1008	JANITORIAL
6732	Clare	801	10023-1992-1008	INT/EXT MAINT
6733	Clare	801	10023-1992-1008	LANDSCAPING
6734	Clare	801	10023-1992-1008	SNOW REMOVAL
6735	Clare	801	10023-1992-1008	PARKING
6736	Clare	801	10023-1992-1008	FLUORESCENT
6737	Clare	801	10023-1992-1008	RUBBISH REMOVAL
6738	Clare	801	10023-1992-1008	N/A
6739	Clare	801	10703-1999-1255	HVAC
6740	Clare	801	10703-1999-1255	ELECTRICITY
6741	Clare	801	10703-1999-1255	WATER
6742	Clare	801	10703-1999-1255	JANITORIAL
6743	Clare	801	10703-1999-1255	INT/EXT MAINT
6744	Clare	801	10703-1999-1255	LANDSCAPING
6745	Clare	801	10703-1999-1255	SNOW REMOVAL
6746	Clare	801	10703-1999-1255	PARKING
6747	Clare	801	10703-1999-1255	FLUORESCENT
6748	Clare	801	10703-1999-1255	RUBBISH REMOVAL
6749	Clare	801	10703-1999-1255	N/A
6750	Clinton	071	10863-2000-1337	HVAC

	A	B	C	D
6751	Clinton	071	10863-2000-1337	ELECTRICITY
6752	Clinton	071	10863-2000-1337	WATER
6753	Clinton	071	10863-2000-1337	JANITORIAL
6754	Clinton	071	10863-2000-1337	INT/EXT MAINT
6755	Clinton	071	10863-2000-1337	LANDSCAPING
6756	Clinton	071	10863-2000-1337	SNOW REMOVAL
6757	Clinton	071	10863-2000-1337	PARKING
6758	Clinton	071	10863-2000-1337	FLUORESCENT
6759	Clinton	071	10863-2000-1337	RUBBISH REMOVAL
6760	Clinton	071	10863-2000-1337	N/A
6761	Clinton	071	10863-2001-1124	HVAC
6762	Clinton	071	10863-2001-1124	ELECTRICITY
6763	Clinton	071	10863-2001-1124	WATER
6764	Clinton	071	10863-2001-1124	JANITORIAL
6765	Clinton	071	10863-2001-1124	GAS
6766	Clinton	071	10863-2001-1124	RUBBISH REMOVAL
6767	Clinton	071	10863-2001-1124	PEST CONTROL
6768	Clinton	071	10863-2001-1124	LANDSCAPING
6769	Clinton	071	10863-2001-1124	SNOW REMOVAL
6770	Clinton	071	10863-2001-1124	PARKING
6771	Clinton	071	10863-2001-1124	INT/EXT MAINT
6772	Clinton	231	6793-1986-156	HVAC
6773	Clinton	231	6793-1986-156	ELECTRICITY
6774	Clinton	231	6793-1986-156	WATER
6775	Clinton	231	6793-1986-156	JANITORIAL
6776	Clinton	231	6793-1986-156	INT/EXT MAINT
6777	Clinton	231	6793-1986-156	LANDSCAPING
6778	Clinton	231	6793-1986-156	SNOW REMOVAL
6779	Clinton	231	6793-1986-156	PARKING
6780	Clinton	231	6793-1986-156	FLUORESCENT
6781	Clinton	231	6793-1986-156	RUBBISH REMOVAL
6782	Clinton	231	6793-1986-156	N/A
6783	Clinton	231	6793-1996-1025	HVAC
6784	Clinton	231	6793-1996-1025	HVAC
6785	Clinton	231	6793-1996-1025	ELECTRICITY
6786	Clinton	231	6793-1996-1025	ELECTRICITY
6787	Clinton	231	6793-1996-1025	WATER
6788	Clinton	231	6793-1996-1025	WATER
6789	Clinton	231	6793-1996-1025	JANITORIAL
6790	Clinton	231	6793-1996-1025	JANITORIAL
6791	Clinton	231	6793-1996-1025	INT/EXT MAINT
6792	Clinton	231	6793-1996-1025	INT/EXT MAINT
6793	Clinton	231	6793-1996-1025	LANDSCAPING
6794	Clinton	231	6793-1996-1025	LANDSCAPING
6795	Clinton	231	6793-1996-1025	SNOW REMOVAL

	A	B	C	D
6796	Clinton	231	6793-1996-1025	SNOW REMOVAL
6797	Clinton	231	6793-1996-1025	PARKING
6798	Clinton	231	6793-1996-1025	PARKING
6799	Clinton	231	6793-1996-1025	FLUORESCENT
6800	Clinton	231	6793-1996-1025	FLUORESCENT
6801	Clinton	231	6793-1996-1025	RUBBISH REMOVAL
6802	Clinton	231	6793-1996-1025	RUBBISH REMOVAL
6803	Clinton	231	6793-1996-1025	N/A
6804	Clinton	231	6793-1996-1025	N/A
6805	Clinton	231	6793-1996-1370	HVAC
6806	Clinton	231	6793-1996-1370	ELECTRICITY
6807	Clinton	231	6793-1996-1370	WATER
6808	Clinton	231	6793-1996-1370	JANITORIAL
6809	Clinton	231	6793-1996-1370	INT/EXT MAINT
6810	Clinton	231	6793-1996-1370	LANDSCAPING
6811	Clinton	231	6793-1996-1370	SNOW REMOVAL
6812	Clinton	231	6793-1996-1370	PARKING
6813	Clinton	231	6793-1996-1370	FLUORESCENT
6814	Clinton	231	6793-1996-1370	RUBBISH REMOVAL
6815	Clinton	231	6793-1996-1370	N/A
6816	Clinton	231	6793-2001-1257	HVAC
6817	Clinton	231	6793-2001-1257	HVAC
6818	Clinton	231	6793-2001-1257	ELECTRICITY
6819	Clinton	231	6793-2001-1257	ELECTRICITY
6820	Clinton	231	6793-2001-1257	FLUORESCENT
6821	Clinton	231	6793-2001-1257	FLUORESCENT
6822	Clinton	231	6793-2001-1257	WATER
6823	Clinton	231	6793-2001-1257	WATER
6824	Clinton	231	6793-2001-1257	JANITORIAL
6825	Clinton	231	6793-2001-1257	JANITORIAL
6826	Clinton	231	6793-2001-1257	PARKING
6827	Clinton	231	6793-2001-1257	PARKING
6828	Clinton	231	6793-2001-1257	SNOW REMOVAL
6829	Clinton	231	6793-2001-1257	SNOW REMOVAL
6830	Clinton	231	6793-2001-1257	LANDSCAPING
6831	Clinton	231	6793-2001-1257	LANDSCAPING
6832	Clinton	231	6793-2001-1257	INT/EXT MAINT
6833	Clinton	231	6793-2001-1257	INT/EXT MAINT
6834	Clinton	231	6793-2001-1257	RUBBISH REMOVAL
6835	Clinton	231	6793-2001-1257	RUBBISH REMOVAL
6836	Clinton	231	6793-2001-1257	SECURITY
6837	Clinton	231	6793-2001-1257	SECURITY
6838	Clinton	231	6793-2001-1257	PEST CONTROL
6839	Clinton	231	6793-2001-1257	PEST CONTROL
6840	Clinton	231	6793-2001-1257	GAS

	A	B	C	D
6841	Clinton	231	6793-2001-1257	GAS
6842	Clinton	231	6793-2001-1257	N/A
6843	Clinton	231	6793-2001-1257	N/A
6844	Clinton	231	6793-2006-0070	JANITORIAL
6845	Clinton	231	6793-2006-0070	JANITORIAL
6846	Clinton	231	6793-2006-0070	JANITORIAL
6847	Clinton	231	6793-2006-0070	JANITORIAL
6848	Clinton	231	6793-2006-0070	PUBLIC UTILITIES
6849	Clinton	231	6793-2006-0070	PUBLIC UTILITIES
6850	Clinton	231	6793-2006-0070	PUBLIC UTILITIES
6851	Clinton	231	6793-2006-0070	PUBLIC UTILITIES
6852	Clinton	351	10146-1994-1000	HVAC
6853	Clinton	351	10146-1994-1000	ELECTRICITY
6854	Clinton	351	10146-1994-1000	WATER
6855	Clinton	351	10146-1994-1000	JANITORIAL
6856	Clinton	351	10146-1994-1000	INT/EXT MAINT
6857	Clinton	351	10146-1994-1000	LANDSCAPING
6858	Clinton	351	10146-1994-1000	SNOW REMOVAL
6859	Clinton	351	10146-1994-1000	PARKING
6860	Clinton	351	10146-1994-1000	FLUORESCENT
6861	Clinton	351	10146-1994-1000	RUBBISH REMOVAL
6862	Clinton	351	10146-1994-1000	N/A
6863	Clinton	431	10327-1995-1322	HVAC
6864	Clinton	431	10327-1995-1322	ELECTRICITY
6865	Clinton	431	10327-1995-1322	WATER
6866	Clinton	431	10327-1995-1322	JANITORIAL
6867	Clinton	431	10327-1995-1322	INT/EXT MAINT
6868	Clinton	431	10327-1995-1322	LANDSCAPING
6869	Clinton	431	10327-1995-1322	SNOW REMOVAL
6870	Clinton	431	10327-1995-1322	PARKING
6871	Clinton	431	10327-1995-1322	FLUORESCENT
6872	Clinton	431	10327-1995-1322	RUBBISH REMOVAL
6873	Clinton	431	10327-1995-1322	N/A
6874	Clinton	431	10424-1996-1378	PUBLIC UTILITIES
6875	Clinton	431	10424-1996-1378	PUBLIC UTILITIES
6876	Clinton	431	10424-1996-1378	PUBLIC UTILITIES
6877	Clinton	431	10424-1996-1378	PUBLIC UTILITIES
6878	Clinton	431	10424-1996-1378	JANITORIAL
6879	Clinton	431	10424-1996-1378	JANITORIAL
6880	Clinton	431	10424-1996-1378	JANITORIAL
6881	Clinton	431	10424-1996-1378	JANITORIAL
6882	Clinton	431	10424-1996-1378	TELECOMMUNICATIONS
6883	Clinton	431	10424-1996-1378	TELECOMMUNICATIONS
6884	Clinton	431	10424-1996-1378	TELECOMMUNICATIONS
6885	Clinton	431	10424-1996-1378	TELECOMMUNICATIONS

	A	B	C	D
6886	Clinton	431	10424-1996-1378	ALARM SYSTEM MONITORING
6887	Clinton	431	10424-1996-1378	ALARM SYSTEM MONITORING
6888	Clinton	431	10424-1996-1378	ALARM SYSTEM MONITORING
6889	Clinton	431	10424-1996-1378	ALARM SYSTEM MONITORING
6890	Clinton	431	11315-2007-0068	GROSS (FULL SERVICE)
6891	Clinton	431	11315-2007-0068	GROSS (FULL SERVICE)
6892	Clinton	431	11435-2009-0214	ELECTRICITY
6893	Clinton	431	11435-2009-0214	ELECTRICITY
6894	Clinton	431	11435-2009-0214	ELECTRICITY
6895	Clinton	431	11435-2009-0214	ELECTRICITY
6896	Clinton	431	11435-2009-0214	ELECTRICITY
6897	Clinton	431	11435-2009-0214	ELECTRICITY
6898	Clinton	431	11435-2009-0214	ELECTRICITY
6899	Clinton	431	11435-2009-0214	ELECTRICITY
6900	Clinton	431	11435-2009-0214	ELECTRICITY
6901	Clinton	431	11435-2009-0214	ELECTRICITY
6902	Clinton	431	11435-2009-0214	ELECTRICITY
6903	Clinton	431	11435-2009-0214	ELECTRICITY
6904	Clinton	431	11435-2009-0214	ELECTRICITY
6905	Clinton	431	11435-2009-0214	ELECTRICITY
6906	Clinton	431	11435-2009-0214	ELECTRICITY
6907	Clinton	431	11435-2009-0214	GAS
6908	Clinton	431	11435-2009-0214	GAS
6909	Clinton	431	11435-2009-0214	GAS
6910	Clinton	431	11435-2009-0214	GAS
6911	Clinton	431	11435-2009-0214	GAS
6912	Clinton	431	11435-2009-0214	GAS
6913	Clinton	431	11435-2009-0214	GAS
6914	Clinton	431	11435-2009-0214	GAS
6915	Clinton	431	11435-2009-0214	GAS
6916	Clinton	431	11435-2009-0214	GAS
6917	Clinton	431	11435-2009-0214	GAS
6918	Clinton	431	11435-2009-0214	GAS
6919	Clinton	431	11435-2009-0214	GAS
6920	Clinton	431	11435-2009-0214	GAS
6921	Clinton	431	11435-2009-0214	GAS
6922	Clinton	431	6127-1983-55	HVAC
6923	Clinton	431	6127-1983-55	ELECTRICITY
6924	Clinton	431	6127-1983-55	WATER
6925	Clinton	431	6127-1983-55	JANITORIAL
6926	Clinton	431	6127-1983-55	INT/EXT MAINT
6927	Clinton	431	6127-1983-55	LANDSCAPING
6928	Clinton	431	6127-1983-55	SNOW REMOVAL
6929	Clinton	431	6127-1983-55	PARKING
6930	Clinton	431	6127-1983-55	FLUORESCENT

	A	B	C	D
6931	Clinton	431	6127-1983-55	RUBBISH REMOVAL
6932	Clinton	431	6127-1983-55	N/A
6933	Clinton	431	6127-1995-1338	HVAC
6934	Clinton	431	6127-1995-1338	ELECTRICITY
6935	Clinton	431	6127-1995-1338	WATER
6936	Clinton	431	6127-1995-1338	JANITORIAL
6937	Clinton	431	6127-1995-1338	INT/EXT MAINT
6938	Clinton	431	6127-1995-1338	LANDSCAPING
6939	Clinton	431	6127-1995-1338	SNOW REMOVAL
6940	Clinton	431	6127-1995-1338	PARKING
6941	Clinton	431	6127-1995-1338	FLUORESCENT
6942	Clinton	431	6127-1995-1338	RUBBISH REMOVAL
6943	Clinton	431	6127-1995-1338	N/A
6944	Clinton	551	6842-1987-138	PUBLIC UTILITIES
6945	Clinton	551	6842-1987-138	PUBLIC UTILITIES
6946	Clinton	551	6842-1987-138	PUBLIC UTILITIES
6947	Clinton	551	6842-1987-138	PUBLIC UTILITIES
6948	Clinton	551	6842-1987-138	PUBLIC UTILITIES
6949	Clinton	551	6842-1987-138	PUBLIC UTILITIES
6950	Clinton	551	6842-1987-138	PUBLIC UTILITIES
6951	Clinton	551	6842-1987-138	PUBLIC UTILITIES
6952	Clinton	551	6842-1987-138	PUBLIC UTILITIES
6953	Clinton	551	6842-1987-138	PUBLIC UTILITIES
6954	Clinton	551	6842-1987-138	PUBLIC UTILITIES
6955	Clinton	551	6842-1987-138	JANITORIAL
6956	Clinton	551	6842-1987-138	JANITORIAL
6957	Clinton	551	6842-1987-138	JANITORIAL
6958	Clinton	551	6842-1987-138	JANITORIAL
6959	Clinton	551	6842-1987-138	JANITORIAL
6960	Clinton	551	6842-1987-138	JANITORIAL
6961	Clinton	551	6842-1987-138	JANITORIAL
6962	Clinton	551	6842-1987-138	JANITORIAL
6963	Clinton	551	6842-1987-138	JANITORIAL
6964	Clinton	551	6842-1987-138	JANITORIAL
6965	Clinton	551	6842-1987-138	JANITORIAL
6966	Clinton	551	6842-1987-138	LANDSCAPING
6967	Clinton	551	6842-1987-138	LANDSCAPING
6968	Clinton	551	6842-1987-138	LANDSCAPING
6969	Clinton	551	6842-1987-138	LANDSCAPING
6970	Clinton	551	6842-1987-138	LANDSCAPING
6971	Clinton	551	6842-1987-138	LANDSCAPING
6972	Clinton	551	6842-1987-138	LANDSCAPING
6973	Clinton	551	6842-1987-138	LANDSCAPING
6974	Clinton	551	6842-1987-138	LANDSCAPING
6975	Clinton	551	6842-1987-138	LANDSCAPING

	A	B	C	D
6976	Clinton	551	6842-1987-138	LANDSCAPING
6977	Clinton	551	6842-1987-138	SNOW REMOVAL
6978	Clinton	551	6842-1987-138	SNOW REMOVAL
6979	Clinton	551	6842-1987-138	SNOW REMOVAL
6980	Clinton	551	6842-1987-138	SNOW REMOVAL
6981	Clinton	551	6842-1987-138	SNOW REMOVAL
6982	Clinton	551	6842-1987-138	SNOW REMOVAL
6983	Clinton	551	6842-1987-138	SNOW REMOVAL
6984	Clinton	551	6842-1987-138	SNOW REMOVAL
6985	Clinton	551	6842-1987-138	SNOW REMOVAL
6986	Clinton	551	6842-1987-138	SNOW REMOVAL
6987	Clinton	551	6842-1987-138	SNOW REMOVAL
6988	Clinton	551	6842-1987-138	PARKING
6989	Clinton	551	6842-1987-138	PARKING
6990	Clinton	551	6842-1987-138	PARKING
6991	Clinton	551	6842-1987-138	PARKING
6992	Clinton	551	6842-1987-138	PARKING
6993	Clinton	551	6842-1987-138	PARKING
6994	Clinton	551	6842-1987-138	PARKING
6995	Clinton	551	6842-1987-138	PARKING
6996	Clinton	551	6842-1987-138	PARKING
6997	Clinton	551	6842-1987-138	PARKING
6998	Clinton	551	6842-1987-138	PARKING
6999	Clinton	551	6842-1987-138	INT/EXT MAINT
7000	Clinton	551	6842-1987-138	INT/EXT MAINT
7001	Clinton	551	6842-1987-138	INT/EXT MAINT
7002	Clinton	551	6842-1987-138	INT/EXT MAINT
7003	Clinton	551	6842-1987-138	INT/EXT MAINT
7004	Clinton	551	6842-1987-138	INT/EXT MAINT
7005	Clinton	551	6842-1987-138	INT/EXT MAINT
7006	Clinton	551	6842-1987-138	INT/EXT MAINT
7007	Clinton	551	6842-1987-138	INT/EXT MAINT
7008	Clinton	551	6842-1987-138	INT/EXT MAINT
7009	Clinton	551	6842-1987-138	INT/EXT MAINT
7010	Clinton	551	6842-1987-138	FLUORESCENT
7011	Clinton	551	6842-1987-138	FLUORESCENT
7012	Clinton	551	6842-1987-138	FLUORESCENT
7013	Clinton	551	6842-1987-138	FLUORESCENT
7014	Clinton	551	6842-1987-138	FLUORESCENT
7015	Clinton	551	6842-1987-138	FLUORESCENT
7016	Clinton	551	6842-1987-138	FLUORESCENT
7017	Clinton	551	6842-1987-138	FLUORESCENT
7018	Clinton	551	6842-1987-138	FLUORESCENT
7019	Clinton	551	6842-1987-138	FLUORESCENT
7020	Clinton	551	6842-1987-138	FLUORESCENT

	A	B	C	D
7021	Clinton	591	10453-1996-1464	HVAC
7022	Clinton	591	10453-1996-1464	ELECTRICITY
7023	Clinton	591	10453-1996-1464	WATER
7024	Clinton	591	10453-1996-1464	JANITORIAL
7025	Clinton	591	10453-1996-1464	INT/EXT MAINT
7026	Clinton	591	10453-1996-1464	LANDSCAPING
7027	Clinton	591	10453-1996-1464	SNOW REMOVAL
7028	Clinton	591	10453-1996-1464	PARKING
7029	Clinton	591	10453-1996-1464	FLUORESCENT
7030	Clinton	591	10453-1996-1464	RUBBISH REMOVAL
7031	Clinton	591	10453-1996-1464	N/A
7032	Clinton	591	10480-1996-1515	HVAC
7033	Clinton	591	10480-1996-1515	ELECTRICITY
7034	Clinton	591	10480-1996-1515	WATER
7035	Clinton	591	10480-1996-1515	JANITORIAL
7036	Clinton	591	10480-1996-1515	INT/EXT MAINT
7037	Clinton	591	10480-1996-1515	LANDSCAPING
7038	Clinton	591	10480-1996-1515	SNOW REMOVAL
7039	Clinton	591	10480-1996-1515	PARKING
7040	Clinton	591	10480-1996-1515	FLUORESCENT
7041	Clinton	591	10480-1996-1515	RUBBISH REMOVAL
7042	Clinton	591	10480-1996-1515	N/A
7043	Clinton	591	10480-1997-1087	HVAC
7044	Clinton	591	10480-1997-1087	ELECTRICITY
7045	Clinton	591	10480-1997-1087	WATER
7046	Clinton	591	10480-1997-1087	JANITORIAL
7047	Clinton	591	10480-1997-1087	INT/EXT MAINT
7048	Clinton	591	10480-1997-1087	LANDSCAPING
7049	Clinton	591	10480-1997-1087	SNOW REMOVAL
7050	Clinton	591	10480-1997-1087	PARKING
7051	Clinton	591	10480-1997-1087	FLUORESCENT
7052	Clinton	591	10480-1997-1087	RUBBISH REMOVAL
7053	Clinton	591	10480-1997-1087	N/A
7054	Clinton	591	1161-1980-4	HVAC
7055	Clinton	591	1161-1980-4	ELECTRICITY
7056	Clinton	591	1161-1980-4	WATER
7057	Clinton	591	1161-1980-4	JANITORIAL
7058	Clinton	591	1161-1980-4	INT/EXT MAINT
7059	Clinton	591	1161-1980-4	LANDSCAPING
7060	Clinton	591	1161-1980-4	SNOW REMOVAL
7061	Clinton	591	1161-1980-4	PARKING
7062	Clinton	591	1161-1980-4	FLUORESCENT
7063	Clinton	591	1161-1980-4	RUBBISH REMOVAL
7064	Clinton	591	1161-1980-4	N/A
7065	Clinton	591	6875-1986-173	HVAC

	A	B	C	D
7066	Clinton	591	6875-1986-173	ELECTRICITY
7067	Clinton	591	6875-1986-173	WATER
7068	Clinton	591	6875-1986-173	JANITORIAL
7069	Clinton	591	6875-1986-173	INT/EXT MAINT
7070	Clinton	591	6875-1986-173	LANDSCAPING
7071	Clinton	591	6875-1986-173	SNOW REMOVAL
7072	Clinton	591	6875-1986-173	PARKING
7073	Clinton	591	6875-1986-173	FLUORESCENT
7074	Clinton	591	6875-1986-173	RUBBISH REMOVAL
7075	Clinton	591	6875-1986-173	N/A
7076	Clinton	631	10146-1996-1007	HVAC
7077	Clinton	631	10146-1996-1007	ELECTRICITY
7078	Clinton	631	10146-1996-1007	WATER
7079	Clinton	631	10146-1996-1007	JANITORIAL
7080	Clinton	631	10146-1996-1007	INT/EXT MAINT
7081	Clinton	631	10146-1996-1007	LANDSCAPING
7082	Clinton	631	10146-1996-1007	SNOW REMOVAL
7083	Clinton	631	10146-1996-1007	PARKING
7084	Clinton	631	10146-1996-1007	FLUORESCENT
7085	Clinton	631	10146-1996-1007	RUBBISH REMOVAL
7086	Clinton	631	10146-1996-1007	N/A
7087	Clinton	641	10710-2002-2171	HVAC
7088	Clinton	641	10710-2002-2171	HVAC
7089	Clinton	641	10710-2002-2171	ELECTRICITY
7090	Clinton	641	10710-2002-2171	ELECTRICITY
7091	Clinton	641	10710-2002-2171	WATER
7092	Clinton	641	10710-2002-2171	WATER
7093	Clinton	641	10710-2002-2171	JANITORIAL
7094	Clinton	641	10710-2002-2171	JANITORIAL
7095	Clinton	641	10710-2002-2171	INT/EXT MAINT
7096	Clinton	641	10710-2002-2171	INT/EXT MAINT
7097	Clinton	641	10710-2002-2171	LANDSCAPING
7098	Clinton	641	10710-2002-2171	LANDSCAPING
7099	Clinton	641	10710-2002-2171	SNOW REMOVAL
7100	Clinton	641	10710-2002-2171	SNOW REMOVAL
7101	Clinton	641	10710-2002-2171	PARKING
7102	Clinton	641	10710-2002-2171	PARKING
7103	Clinton	641	10710-2002-2171	FLUORESCENT
7104	Clinton	641	10710-2002-2171	FLUORESCENT
7105	Clinton	641	10710-2002-2171	RUBBISH REMOVAL
7106	Clinton	641	10710-2002-2171	RUBBISH REMOVAL
7107	Clinton	641	10710-2002-2171	GAS
7108	Clinton	641	10710-2002-2171	GAS
7109	Clinton	641	10710-2002-2171	PEST CONTROL
7110	Clinton	641	10710-2002-2171	PEST CONTROL

	A	B	C	D
7111	Clinton	791	1287-1971-2	HVAC
7112	Clinton	791	1287-1971-2	ELECTRICITY
7113	Clinton	791	1287-1971-2	WATER
7114	Clinton	791	1287-1971-2	JANITORIAL
7115	Clinton	791	1287-1971-2	INT/EXT MAINT
7116	Clinton	791	1287-1971-2	LANDSCAPING
7117	Clinton	791	1287-1971-2	SNOW REMOVAL
7118	Clinton	791	1287-1971-2	PARKING
7119	Clinton	791	1287-1971-2	FLUORESCENT
7120	Clinton	791	1287-1971-2	RUBBISH REMOVAL
7121	Clinton	791	1287-1971-2	N/A
7122	Clinton	801	10710-1999-1043	HVAC
7123	Clinton	801	10710-1999-1043	ELECTRICITY
7124	Clinton	801	10710-1999-1043	WATER
7125	Clinton	801	10710-1999-1043	JANITORIAL
7126	Clinton	801	10710-1999-1043	INT/EXT MAINT
7127	Clinton	801	10710-1999-1043	LANDSCAPING
7128	Clinton	801	10710-1999-1043	SNOW REMOVAL
7129	Clinton	801	10710-1999-1043	PARKING
7130	Clinton	801	10710-1999-1043	FLUORESCENT
7131	Clinton	801	10710-1999-1043	RUBBISH REMOVAL
7132	Clinton	801	10710-1999-1043	N/A
7133	Crawford	071	6645-1987-104	HVAC
7134	Crawford	071	6645-1987-104	ELECTRICITY
7135	Crawford	071	6645-1987-104	WATER
7136	Crawford	071	6645-1987-104	JANITORIAL
7137	Crawford	071	6645-1987-104	INT/EXT MAINT
7138	Crawford	071	6645-1987-104	LANDSCAPING
7139	Crawford	071	6645-1987-104	SNOW REMOVAL
7140	Crawford	071	6645-1987-104	PARKING
7141	Crawford	071	6645-1987-104	FLUORESCENT
7142	Crawford	071	6645-1987-104	RUBBISH REMOVAL
7143	Crawford	071	6645-1987-104	N/A
7144	Crawford	231	2070-1985-21	HVAC
7145	Crawford	231	2070-1985-21	ELECTRICITY
7146	Crawford	231	2070-1985-21	WATER
7147	Crawford	231	2070-1985-21	JANITORIAL
7148	Crawford	231	2070-1985-21	INT/EXT MAINT
7149	Crawford	231	2070-1985-21	LANDSCAPING
7150	Crawford	231	2070-1985-21	SNOW REMOVAL
7151	Crawford	231	2070-1985-21	PARKING
7152	Crawford	231	2070-1985-21	FLUORESCENT
7153	Crawford	231	2070-1985-21	RUBBISH REMOVAL
7154	Crawford	231	2070-1985-21	N/A
7155	Crawford	231	7661-1990-1102	HVAC

	A	B	C	D
7156	Crawford	231	7661-1990-1102	HVAC
7157	Crawford	231	7661-1990-1102	HVAC
7158	Crawford	231	7661-1990-1102	HVAC
7159	Crawford	231	7661-1990-1102	HVAC
7160	Crawford	231	7661-1990-1102	ELECTRICITY
7161	Crawford	231	7661-1990-1102	ELECTRICITY
7162	Crawford	231	7661-1990-1102	ELECTRICITY
7163	Crawford	231	7661-1990-1102	ELECTRICITY
7164	Crawford	231	7661-1990-1102	ELECTRICITY
7165	Crawford	231	7661-1990-1102	WATER
7166	Crawford	231	7661-1990-1102	WATER
7167	Crawford	231	7661-1990-1102	WATER
7168	Crawford	231	7661-1990-1102	WATER
7169	Crawford	231	7661-1990-1102	WATER
7170	Crawford	231	7661-1990-1102	JANITORIAL
7171	Crawford	231	7661-1990-1102	JANITORIAL
7172	Crawford	231	7661-1990-1102	JANITORIAL
7173	Crawford	231	7661-1990-1102	JANITORIAL
7174	Crawford	231	7661-1990-1102	JANITORIAL
7175	Crawford	231	7661-1990-1102	INT/EXT MAINT
7176	Crawford	231	7661-1990-1102	INT/EXT MAINT
7177	Crawford	231	7661-1990-1102	INT/EXT MAINT
7178	Crawford	231	7661-1990-1102	INT/EXT MAINT
7179	Crawford	231	7661-1990-1102	INT/EXT MAINT
7180	Crawford	231	7661-1990-1102	LANDSCAPING
7181	Crawford	231	7661-1990-1102	LANDSCAPING
7182	Crawford	231	7661-1990-1102	LANDSCAPING
7183	Crawford	231	7661-1990-1102	LANDSCAPING
7184	Crawford	231	7661-1990-1102	LANDSCAPING
7185	Crawford	231	7661-1990-1102	SNOW REMOVAL
7186	Crawford	231	7661-1990-1102	SNOW REMOVAL
7187	Crawford	231	7661-1990-1102	SNOW REMOVAL
7188	Crawford	231	7661-1990-1102	SNOW REMOVAL
7189	Crawford	231	7661-1990-1102	SNOW REMOVAL
7190	Crawford	231	7661-1990-1102	PARKING
7191	Crawford	231	7661-1990-1102	PARKING
7192	Crawford	231	7661-1990-1102	PARKING
7193	Crawford	231	7661-1990-1102	PARKING
7194	Crawford	231	7661-1990-1102	PARKING
7195	Crawford	231	7661-1990-1102	FLUORESCENT
7196	Crawford	231	7661-1990-1102	FLUORESCENT
7197	Crawford	231	7661-1990-1102	FLUORESCENT
7198	Crawford	231	7661-1990-1102	FLUORESCENT
7199	Crawford	231	7661-1990-1102	FLUORESCENT
7200	Crawford	231	7661-1990-1102	RUBBISH REMOVAL

	A	B	C	D
7201	Crawford	231	7661-1990-1102	RUBBISH REMOVAL
7202	Crawford	231	7661-1990-1102	RUBBISH REMOVAL
7203	Crawford	231	7661-1990-1102	RUBBISH REMOVAL
7204	Crawford	231	7661-1990-1102	RUBBISH REMOVAL
7205	Crawford	231	7661-1990-1102	N/A
7206	Crawford	231	7661-1990-1102	N/A
7207	Crawford	231	7661-1990-1102	N/A
7208	Crawford	231	7661-1990-1102	N/A
7209	Crawford	231	7661-1990-1102	N/A
7210	Crawford	231	7661-1990-1102	GAS
7211	Crawford	231	7661-1990-1102	GAS
7212	Crawford	231	7661-1990-1102	GAS
7213	Crawford	231	7661-1990-1102	GAS
7214	Crawford	231	7661-1990-1102	GAS
7215	Crawford	231	7661-2010-0108	ELECTRICITY
7216	Crawford	231	7661-2010-0108	ELECTRICITY
7217	Crawford	231	7661-2010-0108	ELECTRICITY
7218	Crawford	231	7661-2010-0108	GAS
7219	Crawford	231	7661-2010-0108	GAS
7220	Crawford	231	7661-2010-0108	GAS
7221	Crawford	231	7661-2010-0108	JANITORIAL
7222	Crawford	231	7661-2010-0108	JANITORIAL
7223	Crawford	231	7661-2010-0108	JANITORIAL
7224	Crawford	275	6645-1990-1119	HVAC
7225	Crawford	275	6645-1990-1119	ELECTRICITY
7226	Crawford	275	6645-1990-1119	WATER
7227	Crawford	275	6645-1990-1119	JANITORIAL
7228	Crawford	275	6645-1990-1119	INT/EXT MAINT
7229	Crawford	275	6645-1990-1119	LANDSCAPING
7230	Crawford	275	6645-1990-1119	SNOW REMOVAL
7231	Crawford	275	6645-1990-1119	PARKING
7232	Crawford	275	6645-1990-1119	FLUORESCENT
7233	Crawford	275	6645-1990-1119	RUBBISH REMOVAL
7234	Crawford	275	6645-1990-1119	N/A
7235	Crawford	275	6645-1995-1027	HVAC
7236	Crawford	275	6645-1995-1027	ELECTRICITY
7237	Crawford	275	6645-1995-1027	WATER
7238	Crawford	275	6645-1995-1027	JANITORIAL
7239	Crawford	275	6645-1995-1027	INT/EXT MAINT
7240	Crawford	275	6645-1995-1027	LANDSCAPING
7241	Crawford	275	6645-1995-1027	SNOW REMOVAL
7242	Crawford	275	6645-1995-1027	PARKING
7243	Crawford	275	6645-1995-1027	FLUORESCENT
7244	Crawford	275	6645-1995-1027	RUBBISH REMOVAL
7245	Crawford	275	6645-1995-1027	N/A

	A	B	C	D
7246	Crawford	391	2760-2001-1101	HVAC
7247	Crawford	391	2760-2001-1101	HVAC
7248	Crawford	391	2760-2001-1101	HVAC
7249	Crawford	391	2760-2001-1101	HVAC
7250	Crawford	391	2760-2001-1101	HVAC
7251	Crawford	391	2760-2001-1101	ELECTRICITY
7252	Crawford	391	2760-2001-1101	ELECTRICITY
7253	Crawford	391	2760-2001-1101	ELECTRICITY
7254	Crawford	391	2760-2001-1101	ELECTRICITY
7255	Crawford	391	2760-2001-1101	ELECTRICITY
7256	Crawford	391	2760-2001-1101	WATER
7257	Crawford	391	2760-2001-1101	WATER
7258	Crawford	391	2760-2001-1101	WATER
7259	Crawford	391	2760-2001-1101	WATER
7260	Crawford	391	2760-2001-1101	WATER
7261	Crawford	391	2760-2001-1101	JANITORIAL
7262	Crawford	391	2760-2001-1101	JANITORIAL
7263	Crawford	391	2760-2001-1101	JANITORIAL
7264	Crawford	391	2760-2001-1101	JANITORIAL
7265	Crawford	391	2760-2001-1101	JANITORIAL
7266	Crawford	391	2760-2001-1101	LANDSCAPING
7267	Crawford	391	2760-2001-1101	LANDSCAPING
7268	Crawford	391	2760-2001-1101	LANDSCAPING
7269	Crawford	391	2760-2001-1101	LANDSCAPING
7270	Crawford	391	2760-2001-1101	LANDSCAPING
7271	Crawford	391	2760-2001-1101	FLUORESCENT
7272	Crawford	391	2760-2001-1101	FLUORESCENT
7273	Crawford	391	2760-2001-1101	FLUORESCENT
7274	Crawford	391	2760-2001-1101	FLUORESCENT
7275	Crawford	391	2760-2001-1101	FLUORESCENT
7276	Crawford	391	2760-2001-1101	DUMPSTER SERVICE
7277	Crawford	391	2760-2001-1101	DUMPSTER SERVICE
7278	Crawford	391	2760-2001-1101	DUMPSTER SERVICE
7279	Crawford	391	2760-2001-1101	DUMPSTER SERVICE
7280	Crawford	391	2760-2001-1101	DUMPSTER SERVICE
7281	Crawford	391	2760-2001-1101	INT/EXT MAINT
7282	Crawford	391	2760-2001-1101	INT/EXT MAINT
7283	Crawford	391	2760-2001-1101	INT/EXT MAINT
7284	Crawford	391	2760-2001-1101	INT/EXT MAINT
7285	Crawford	391	2760-2001-1101	INT/EXT MAINT
7286	Crawford	391	2760-2001-1101	LANDSCAPING
7287	Crawford	391	2760-2001-1101	LANDSCAPING
7288	Crawford	391	2760-2001-1101	LANDSCAPING
7289	Crawford	391	2760-2001-1101	LANDSCAPING
7290	Crawford	391	2760-2001-1101	LANDSCAPING

	A	B	C	D
7291	Crawford	391	2760-2001-1101	PEST CONTROL
7292	Crawford	391	2760-2001-1101	PEST CONTROL
7293	Crawford	391	2760-2001-1101	PEST CONTROL
7294	Crawford	391	2760-2001-1101	PEST CONTROL
7295	Crawford	391	2760-2001-1101	PEST CONTROL
7296	Crawford	391	2760-2001-1101	PARKING
7297	Crawford	391	2760-2001-1101	PARKING
7298	Crawford	391	2760-2001-1101	PARKING
7299	Crawford	391	2760-2001-1101	PARKING
7300	Crawford	391	2760-2001-1101	PARKING
7301	Crawford	391	2760-2001-1101	SNOW REMOVAL
7302	Crawford	391	2760-2001-1101	SNOW REMOVAL
7303	Crawford	391	2760-2001-1101	SNOW REMOVAL
7304	Crawford	391	2760-2001-1101	SNOW REMOVAL
7305	Crawford	391	2760-2001-1101	SNOW REMOVAL
7306	Crawford	391	2760-2001-1101	SECURITY
7307	Crawford	391	2760-2001-1101	SECURITY
7308	Crawford	391	2760-2001-1101	SECURITY
7309	Crawford	391	2760-2001-1101	SECURITY
7310	Crawford	391	2760-2001-1101	SECURITY
7311	Crawford	391	2760-2010-0130	GROSS (FULL SERVICE)
7312	Crawford	391	2760-2010-0130	GROSS (FULL SERVICE)
7313	Crawford	391	2760-2010-0130	GROSS (FULL SERVICE)
7314	Crawford	391	2760-2010-0130	GROSS (FULL SERVICE)
7315	Crawford	391	2760-2010-0130	GROSS (FULL SERVICE)
7316	Crawford	391	2760-2010-0130	GROSS (FULL SERVICE)
7317	Crawford	391	2760-2010-0130	GROSS (FULL SERVICE)
7318	Crawford	431	2760-1988-77	HVAC
7319	Crawford	431	2760-1988-77	ELECTRICITY
7320	Crawford	431	2760-1988-77	WATER
7321	Crawford	431	2760-1988-77	JANITORIAL
7322	Crawford	431	2760-1988-77	INT/EXT MAINT
7323	Crawford	431	2760-1988-77	LANDSCAPING
7324	Crawford	431	2760-1988-77	SNOW REMOVAL
7325	Crawford	431	2760-1988-77	PARKING
7326	Crawford	431	2760-1988-77	FLUORESCENT
7327	Crawford	431	2760-1988-77	RUBBISH REMOVAL
7328	Crawford	431	2760-1988-77	N/A
7329	Crawford	431	2760-1995-1270	HVAC
7330	Crawford	431	2760-1995-1270	ELECTRICITY
7331	Crawford	431	2760-1995-1270	WATER
7332	Crawford	431	2760-1995-1270	JANITORIAL
7333	Crawford	431	2760-1995-1270	INT/EXT MAINT
7334	Crawford	431	2760-1995-1270	LANDSCAPING
7335	Crawford	431	2760-1995-1270	SNOW REMOVAL

	A	B	C	D
7336	Crawford	431	2760-1995-1270	PARKING
7337	Crawford	431	2760-1995-1270	FLUORESCENT
7338	Crawford	431	2760-1995-1270	RUBBISH REMOVAL
7339	Crawford	431	2760-1995-1270	N/A
7340	Crawford	431	2797-1989-49	PUBLIC UTILITIES
7341	Crawford	431	2797-1989-49	PUBLIC UTILITIES
7342	Crawford	431	2797-1989-49	JANITORIAL
7343	Crawford	431	2797-1989-49	JANITORIAL
7344	Crawford	431	2797-1989-49	LANDSCAPING
7345	Crawford	431	2797-1989-49	LANDSCAPING
7346	Crawford	431	2797-1989-49	SNOW REMOVAL
7347	Crawford	431	2797-1989-49	SNOW REMOVAL
7348	Crawford	431	2797-1989-49	DUMPSTER SERVICE
7349	Crawford	431	2797-1989-49	DUMPSTER SERVICE
7350	Crawford	431	2797-1989-49	FLUORESCENT
7351	Crawford	431	2797-1989-49	FLUORESCENT
7352	Crawford	431	2797-1989-49	ADJUST-TAXES
7353	Crawford	431	2797-1989-49	ADJUST-TAXES
7354	Crawford	431	2797-2011-0371	PUBLIC UTILITIES
7355	Crawford	431	2797-2011-0371	PUBLIC UTILITIES
7356	Crawford	431	2797-2011-0371	JANITORIAL
7357	Crawford	431	2797-2011-0371	JANITORIAL
7358	Crawford	511	11126-2005-0134	CLEANING
7359	Crawford	511	11126-2005-0134	FLUORESCENT
7360	Crawford	511	11126-2005-0134	PEST CONTROL
7361	Crawford	511	11126-2005-0134	JANITORIAL
7362	Crawford	511	11126-2005-0134	SECURITY
7363	Crawford	511	11126-2005-0134	SNOW REMOVAL
7364	Crawford	511	11126-2005-0134	TAXES
7365	Crawford	511	11126-2005-0134	ELECTRICITY
7366	Crawford	511	11126-2005-0134	GAS
7367	Crawford	511	11126-2005-0134	HVAC
7368	Crawford	511	11126-2005-0134	INSURANCE
7369	Crawford	511	11126-2005-0134	LANDSCAPING
7370	Crawford	511	11126-2005-0134	RUBBISH REMOVAL
7371	Crawford	511	11126-2005-0134	INT/EXT MAINT
7372	Crawford	511	11126-2005-0134	PARKING
7373	Crawford	511	11126-2005-0138	JANITORIAL
7374	Crawford	511	11126-2005-0138	RUBBISH REMOVAL
7375	Crawford	511	11126-2005-0138	ELECTRICITY
7376	Crawford	511	11126-2005-0138	GAS
7377	Crawford	511	11126-2005-0138	WATER
7378	Crawford	511	11126-2005-0138	PARKING
7379	Crawford	511	11126-2005-0138	PEST CONTROL
7380	Crawford	511	11126-2005-0138	SNOW REMOVAL

	A	B	C	D
7381	Crawford	511	11126-2005-0138	SECURITY
7382	Crawford	511	11126-2005-0138	TAXES
7383	Crawford	511	11126-2005-0138	INT/EXT MAINT
7384	Crawford	511	11126-2005-0138	LANDSCAPING
7385	Crawford	511	11126-2005-0138	HVAC
7386	Crawford	511	11126-2005-0138	RUBBISH REMOVAL
7387	Crawford	511	11126-2005-0138	FLUORESCENT
7388	Crawford	551	2933-1989-63	GROSS (FULL SERVICE)
7389	Crawford	551	2933-1989-63	GROSS (FULL SERVICE)
7390	Crawford	551	2933-1989-63	GROSS (FULL SERVICE)
7391	Crawford	551	2933-1989-63	GROSS (FULL SERVICE)
7392	Crawford	551	2933-1989-63	GROSS (FULL SERVICE)
7393	Crawford	551	2933-1989-63	GROSS (FULL SERVICE)
7394	Crawford	551	2933-1990-1124	HVAC
7395	Crawford	551	2933-1990-1124	ELECTRICITY
7396	Crawford	551	2933-1990-1124	WATER
7397	Crawford	551	2933-1990-1124	JANITORIAL
7398	Crawford	551	2933-1990-1124	INT/EXT MAINT
7399	Crawford	551	2933-1990-1124	LANDSCAPING
7400	Crawford	551	2933-1990-1124	SNOW REMOVAL
7401	Crawford	551	2933-1990-1124	PARKING
7402	Crawford	551	2933-1990-1124	FLUORESCENT
7403	Crawford	551	2933-1990-1124	RUBBISH REMOVAL
7404	Crawford	551	2933-1990-1124	N/A
7405	Crawford	551	2933-2009-0330	GROSS (FULL SERVICE)
7406	Crawford	551	2933-2009-0330	GROSS (FULL SERVICE)
7407	Crawford	551	2933-2009-0330	GROSS (FULL SERVICE)
7408	Crawford	551	2933-2009-0330	GROSS (FULL SERVICE)
7409	Crawford	551	2933-2009-0330	GROSS (FULL SERVICE)
7410	Crawford	551	2933-2009-0330	GROSS (FULL SERVICE)
7411	Crawford	591	10475-1997-1037	HVAC
7412	Crawford	591	10475-1997-1037	ELECTRICITY
7413	Crawford	591	10475-1997-1037	WATER
7414	Crawford	591	10475-1997-1037	JANITORIAL
7415	Crawford	591	10475-1997-1037	INT/EXT MAINT
7416	Crawford	591	10475-1997-1037	LANDSCAPING
7417	Crawford	591	10475-1997-1037	SNOW REMOVAL
7418	Crawford	591	10475-1997-1037	PARKING
7419	Crawford	591	10475-1997-1037	FLUORESCENT
7420	Crawford	591	10475-1997-1037	RUBBISH REMOVAL
7421	Crawford	591	10475-1997-1037	N/A
7422	Crawford	591	10493-1997-1136	HVAC
7423	Crawford	591	10493-1997-1136	ELECTRICITY
7424	Crawford	591	10493-1997-1136	WATER
7425	Crawford	591	10493-1997-1136	JANITORIAL

	A	B	C	D
7426	Crawford	591	10493-1997-1136	INT/EXT MAINT
7427	Crawford	591	10493-1997-1136	LANDSCAPING
7428	Crawford	591	10493-1997-1136	SNOW REMOVAL
7429	Crawford	591	10493-1997-1136	PARKING
7430	Crawford	591	10493-1997-1136	FLUORESCENT
7431	Crawford	591	10493-1997-1136	RUBBISH REMOVAL
7432	Crawford	591	10493-1997-1136	N/A
7433	Crawford	591	10493-1998-1053	HVAC
7434	Crawford	591	10493-1998-1053	ELECTRICITY
7435	Crawford	591	10493-1998-1053	WATER
7436	Crawford	591	10493-1998-1053	JANITORIAL
7437	Crawford	591	10493-1998-1053	INT/EXT MAINT
7438	Crawford	591	10493-1998-1053	LANDSCAPING
7439	Crawford	591	10493-1998-1053	SNOW REMOVAL
7440	Crawford	591	10493-1998-1053	PARKING
7441	Crawford	591	10493-1998-1053	FLUORESCENT
7442	Crawford	591	10493-1998-1053	RUBBISH REMOVAL
7443	Crawford	591	10493-1998-1053	N/A
7444	Crawford	591	10660-1997-1069	HVAC
7445	Crawford	591	10660-1997-1069	HVAC
7446	Crawford	591	10660-1997-1069	ELECTRICITY
7447	Crawford	591	10660-1997-1069	ELECTRICITY
7448	Crawford	591	10660-1997-1069	WATER
7449	Crawford	591	10660-1997-1069	WATER
7450	Crawford	591	10660-1997-1069	JANITORIAL
7451	Crawford	591	10660-1997-1069	JANITORIAL
7452	Crawford	591	10660-1997-1069	INT/EXT MAINT
7453	Crawford	591	10660-1997-1069	INT/EXT MAINT
7454	Crawford	591	10660-1997-1069	LANDSCAPING
7455	Crawford	591	10660-1997-1069	LANDSCAPING
7456	Crawford	591	10660-1997-1069	SNOW REMOVAL
7457	Crawford	591	10660-1997-1069	SNOW REMOVAL
7458	Crawford	591	10660-1997-1069	PARKING
7459	Crawford	591	10660-1997-1069	PARKING
7460	Crawford	591	10660-1997-1069	FLUORESCENT
7461	Crawford	591	10660-1997-1069	FLUORESCENT
7462	Crawford	591	10660-1997-1069	RUBBISH REMOVAL
7463	Crawford	591	10660-1997-1069	RUBBISH REMOVAL
7464	Crawford	591	10660-1997-1069	PEST CONTROL
7465	Crawford	591	10660-1997-1069	PEST CONTROL
7466	Crawford	591	10660-2005-0001	PUBLIC UTILITIES
7467	Crawford	591	10660-2005-0001	PUBLIC UTILITIES
7468	Crawford	591	10660-2005-0001	TRASH REMOVAL/WASTEBASKETS
7469	Crawford	591	10660-2005-0001	TRASH REMOVAL/WASTEBASKETS
7470	Crawford	591	10660-2005-0001	JANITORIAL

	A	B	C	D
7471	Crawford	591	10660-2005-0001	JANITORIAL
7472	Crawford	591	10660-2005-0001	FLUORESCENT
7473	Crawford	591	10660-2005-0001	FLUORESCENT
7474	Crawford	591	10660-2005-0001	TELECOMMUNICATIONS
7475	Crawford	591	10660-2005-0001	TELECOMMUNICATIONS
7476	Crawford	591	10660-2005-0001	ALARM SYSTEM MONITORING
7477	Crawford	591	10660-2005-0001	ALARM SYSTEM MONITORING
7478	Crawford	631	4472-1990-50	HVAC
7479	Crawford	631	4472-1990-50	ELECTRICITY
7480	Crawford	631	4472-1990-50	WATER
7481	Crawford	631	4472-1990-50	JANITORIAL
7482	Crawford	631	4472-1990-50	INT/EXT MAINT
7483	Crawford	631	4472-1990-50	LANDSCAPING
7484	Crawford	631	4472-1990-50	SNOW REMOVAL
7485	Crawford	631	4472-1990-50	PARKING
7486	Crawford	631	4472-1990-50	FLUORESCENT
7487	Crawford	631	4472-1990-50	RUBBISH REMOVAL
7488	Crawford	631	4472-1990-50	N/A
7489	Crawford	631	4472-1992-1028	HVAC
7490	Crawford	631	4472-1992-1028	ELECTRICITY
7491	Crawford	631	4472-1992-1028	WATER
7492	Crawford	631	4472-1992-1028	JANITORIAL
7493	Crawford	631	4472-1992-1028	INT/EXT MAINT
7494	Crawford	631	4472-1992-1028	LANDSCAPING
7495	Crawford	631	4472-1992-1028	SNOW REMOVAL
7496	Crawford	631	4472-1992-1028	PARKING
7497	Crawford	631	4472-1992-1028	FLUORESCENT
7498	Crawford	631	4472-1992-1028	RUBBISH REMOVAL
7499	Crawford	631	4472-1992-1028	N/A
7500	Crawford	631	6677-1985-108	HVAC
7501	Crawford	631	6677-1985-108	ELECTRICITY
7502	Crawford	631	6677-1985-108	WATER
7503	Crawford	631	6677-1985-108	JANITORIAL
7504	Crawford	631	6677-1985-108	INT/EXT MAINT
7505	Crawford	631	6677-1985-108	LANDSCAPING
7506	Crawford	631	6677-1985-108	SNOW REMOVAL
7507	Crawford	631	6677-1985-108	PARKING
7508	Crawford	631	6677-1985-108	FLUORESCENT
7509	Crawford	631	6677-1985-108	RUBBISH REMOVAL
7510	Crawford	631	6677-1985-108	N/A
7511	Crawford	635	7508-1993-1050	HVAC
7512	Crawford	635	7508-1993-1050	ELECTRICITY
7513	Crawford	635	7508-1993-1050	WATER
7514	Crawford	635	7508-1993-1050	JANITORIAL
7515	Crawford	635	7508-1993-1050	INT/EXT MAINT

	A	B	C	D
7516	Crawford	635	7508-1993-1050	LANDSCAPING
7517	Crawford	635	7508-1993-1050	SNOW REMOVAL
7518	Crawford	635	7508-1993-1050	PARKING
7519	Crawford	635	7508-1993-1050	FLUORESCENT
7520	Crawford	635	7508-1993-1050	RUBBISH REMOVAL
7521	Crawford	635	7508-1993-1050	N/A
7522	Crawford	999	10684-2000-1090	HVAC
7523	Crawford	999	10684-2000-1090	ELECTRICITY
7524	Crawford	999	10684-2000-1090	WATER
7525	Crawford	999	10684-2000-1090	JANITORIAL
7526	Crawford	999	10684-2000-1090	INT/EXT MAINT
7527	Crawford	999	10684-2000-1090	LANDSCAPING
7528	Crawford	999	10684-2000-1090	SNOW REMOVAL
7529	Crawford	999	10684-2000-1090	PARKING
7530	Crawford	999	10684-2000-1090	FLUORESCENT
7531	Crawford	999	10684-2000-1090	RUBBISH REMOVAL
7532	Crawford	999	10684-2000-1090	N/A
7533	Delta	071	10697-1999-1068	HVAC
7534	Delta	071	10697-1999-1068	ELECTRICITY
7535	Delta	071	10697-1999-1068	WATER
7536	Delta	071	10697-1999-1068	JANITORIAL
7537	Delta	071	10697-1999-1068	INT/EXT MAINT
7538	Delta	071	10697-1999-1068	LANDSCAPING
7539	Delta	071	10697-1999-1068	SNOW REMOVAL
7540	Delta	071	10697-1999-1068	PARKING
7541	Delta	071	10697-1999-1068	FLUORESCENT
7542	Delta	071	10697-1999-1068	RUBBISH REMOVAL
7543	Delta	071	10697-1999-1068	N/A
7544	Delta	085	11748-2014-0041	GROSS (FULL SERVICE)
7545	Delta	191	10371-1995-1344	HVAC
7546	Delta	191	10371-1995-1344	ELECTRICITY
7547	Delta	191	10371-1995-1344	WATER
7548	Delta	191	10371-1995-1344	JANITORIAL
7549	Delta	191	10371-1995-1344	INT/EXT MAINT
7550	Delta	191	10371-1995-1344	LANDSCAPING
7551	Delta	191	10371-1995-1344	SNOW REMOVAL
7552	Delta	191	10371-1995-1344	PARKING
7553	Delta	191	10371-1995-1344	FLUORESCENT
7554	Delta	191	10371-1995-1344	RUBBISH REMOVAL
7555	Delta	191	10371-1995-1344	N/A
7556	Delta	191	7368-1989-376	HVAC
7557	Delta	191	7368-1989-376	ELECTRICITY
7558	Delta	191	7368-1989-376	WATER
7559	Delta	191	7368-1989-376	JANITORIAL
7560	Delta	191	7368-1989-376	INT/EXT MAINT

	A	B	C	D
7561	Delta	191	7368-1989-376	LANDSCAPING
7562	Delta	191	7368-1989-376	SNOW REMOVAL
7563	Delta	191	7368-1989-376	PARKING
7564	Delta	191	7368-1989-376	FLUORESCENT
7565	Delta	191	7368-1989-376	RUBBISH REMOVAL
7566	Delta	191	7368-1989-376	N/A
7567	Delta	431	10179-1994-1094	ALARM SYSTEM MONITORING
7568	Delta	431	10179-1994-1094	ALARM SYSTEM MONITORING
7569	Delta	431	10179-1994-1094	ALARM SYSTEM MONITORING
7570	Delta	431	10179-1994-1094	TELECOMMUNICATIONS
7571	Delta	431	10179-1994-1094	TELECOMMUNICATIONS
7572	Delta	431	10179-1994-1094	TELECOMMUNICATIONS
7573	Delta	431	10769-2006-0168	JANITORIAL
7574	Delta	431	10769-2006-0168	JANITORIAL
7575	Delta	431	11206-2006-0188	PUBLIC UTILITIES
7576	Delta	431	11206-2006-0188	PUBLIC UTILITIES
7577	Delta	431	11206-2006-0188	JANITORIAL
7578	Delta	431	11206-2006-0188	JANITORIAL
7579	Delta	431	11206-2006-0188	PEST CONTROL
7580	Delta	431	11206-2006-0188	PEST CONTROL
7581	Delta	431	11206-2006-0188	FLUORESCENT
7582	Delta	431	11206-2006-0188	FLUORESCENT
7583	Delta	431	2428-1981-10	HVAC
7584	Delta	431	2428-1981-10	ELECTRICITY
7585	Delta	431	2428-1981-10	WATER
7586	Delta	431	2428-1981-10	JANITORIAL
7587	Delta	431	2428-1981-10	INT/EXT MAINT
7588	Delta	431	2428-1981-10	LANDSCAPING
7589	Delta	431	2428-1981-10	SNOW REMOVAL
7590	Delta	431	2428-1981-10	PARKING
7591	Delta	431	2428-1981-10	FLUORESCENT
7592	Delta	431	2428-1981-10	RUBBISH REMOVAL
7593	Delta	431	2428-1981-10	N/A
7594	Delta	431	2428-1990-2056	HVAC
7595	Delta	431	2428-1990-2056	HVAC
7596	Delta	431	2428-1990-2056	HVAC
7597	Delta	431	2428-1990-2056	HVAC
7598	Delta	431	2428-1990-2056	HVAC
7599	Delta	431	2428-1990-2056	HVAC
7600	Delta	431	2428-1990-2056	HVAC
7601	Delta	431	2428-1990-2056	HVAC
7602	Delta	431	2428-1990-2056	HVAC
7603	Delta	431	2428-1990-2056	HVAC
7604	Delta	431	2428-1990-2056	HVAC
7605	Delta	431	2428-1990-2056	ELECTRICITY

	A	B	C	D
7606	Delta	431	2428-1990-2056	ELECTRICITY
7607	Delta	431	2428-1990-2056	ELECTRICITY
7608	Delta	431	2428-1990-2056	ELECTRICITY
7609	Delta	431	2428-1990-2056	ELECTRICITY
7610	Delta	431	2428-1990-2056	ELECTRICITY
7611	Delta	431	2428-1990-2056	ELECTRICITY
7612	Delta	431	2428-1990-2056	ELECTRICITY
7613	Delta	431	2428-1990-2056	ELECTRICITY
7614	Delta	431	2428-1990-2056	ELECTRICITY
7615	Delta	431	2428-1990-2056	ELECTRICITY
7616	Delta	431	2428-1990-2056	WATER
7617	Delta	431	2428-1990-2056	WATER
7618	Delta	431	2428-1990-2056	WATER
7619	Delta	431	2428-1990-2056	WATER
7620	Delta	431	2428-1990-2056	WATER
7621	Delta	431	2428-1990-2056	WATER
7622	Delta	431	2428-1990-2056	WATER
7623	Delta	431	2428-1990-2056	WATER
7624	Delta	431	2428-1990-2056	WATER
7625	Delta	431	2428-1990-2056	WATER
7626	Delta	431	2428-1990-2056	WATER
7627	Delta	431	2428-1990-2056	JANITORIAL
7628	Delta	431	2428-1990-2056	JANITORIAL
7629	Delta	431	2428-1990-2056	JANITORIAL
7630	Delta	431	2428-1990-2056	JANITORIAL
7631	Delta	431	2428-1990-2056	JANITORIAL
7632	Delta	431	2428-1990-2056	JANITORIAL
7633	Delta	431	2428-1990-2056	JANITORIAL
7634	Delta	431	2428-1990-2056	JANITORIAL
7635	Delta	431	2428-1990-2056	JANITORIAL
7636	Delta	431	2428-1990-2056	JANITORIAL
7637	Delta	431	2428-1990-2056	JANITORIAL
7638	Delta	431	2428-1990-2056	INT/EXT MAINT
7639	Delta	431	2428-1990-2056	INT/EXT MAINT
7640	Delta	431	2428-1990-2056	INT/EXT MAINT
7641	Delta	431	2428-1990-2056	INT/EXT MAINT
7642	Delta	431	2428-1990-2056	INT/EXT MAINT
7643	Delta	431	2428-1990-2056	INT/EXT MAINT
7644	Delta	431	2428-1990-2056	INT/EXT MAINT
7645	Delta	431	2428-1990-2056	INT/EXT MAINT
7646	Delta	431	2428-1990-2056	INT/EXT MAINT
7647	Delta	431	2428-1990-2056	INT/EXT MAINT
7648	Delta	431	2428-1990-2056	INT/EXT MAINT
7649	Delta	431	2428-1990-2056	LANDSCAPING
7650	Delta	431	2428-1990-2056	LANDSCAPING

	A	B	C	D
7651	Delta	431	2428-1990-2056	LANDSCAPING
7652	Delta	431	2428-1990-2056	LANDSCAPING
7653	Delta	431	2428-1990-2056	LANDSCAPING
7654	Delta	431	2428-1990-2056	LANDSCAPING
7655	Delta	431	2428-1990-2056	LANDSCAPING
7656	Delta	431	2428-1990-2056	LANDSCAPING
7657	Delta	431	2428-1990-2056	LANDSCAPING
7658	Delta	431	2428-1990-2056	LANDSCAPING
7659	Delta	431	2428-1990-2056	LANDSCAPING
7660	Delta	431	2428-1990-2056	SNOW REMOVAL
7661	Delta	431	2428-1990-2056	SNOW REMOVAL
7662	Delta	431	2428-1990-2056	SNOW REMOVAL
7663	Delta	431	2428-1990-2056	SNOW REMOVAL
7664	Delta	431	2428-1990-2056	SNOW REMOVAL
7665	Delta	431	2428-1990-2056	SNOW REMOVAL
7666	Delta	431	2428-1990-2056	SNOW REMOVAL
7667	Delta	431	2428-1990-2056	SNOW REMOVAL
7668	Delta	431	2428-1990-2056	SNOW REMOVAL
7669	Delta	431	2428-1990-2056	SNOW REMOVAL
7670	Delta	431	2428-1990-2056	SNOW REMOVAL
7671	Delta	431	2428-1990-2056	PARKING
7672	Delta	431	2428-1990-2056	PARKING
7673	Delta	431	2428-1990-2056	PARKING
7674	Delta	431	2428-1990-2056	PARKING
7675	Delta	431	2428-1990-2056	PARKING
7676	Delta	431	2428-1990-2056	PARKING
7677	Delta	431	2428-1990-2056	PARKING
7678	Delta	431	2428-1990-2056	PARKING
7679	Delta	431	2428-1990-2056	PARKING
7680	Delta	431	2428-1990-2056	PARKING
7681	Delta	431	2428-1990-2056	PARKING
7682	Delta	431	2428-1990-2056	FLUORESCENT
7683	Delta	431	2428-1990-2056	FLUORESCENT
7684	Delta	431	2428-1990-2056	FLUORESCENT
7685	Delta	431	2428-1990-2056	FLUORESCENT
7686	Delta	431	2428-1990-2056	FLUORESCENT
7687	Delta	431	2428-1990-2056	FLUORESCENT
7688	Delta	431	2428-1990-2056	FLUORESCENT
7689	Delta	431	2428-1990-2056	FLUORESCENT
7690	Delta	431	2428-1990-2056	FLUORESCENT
7691	Delta	431	2428-1990-2056	FLUORESCENT
7692	Delta	431	2428-1990-2056	FLUORESCENT
7693	Delta	431	2428-1990-2056	RUBBISH REMOVAL
7694	Delta	431	2428-1990-2056	RUBBISH REMOVAL
7695	Delta	431	2428-1990-2056	RUBBISH REMOVAL

	A	B	C	D
7696	Delta	431	2428-1990-2056	RUBBISH REMOVAL
7697	Delta	431	2428-1990-2056	RUBBISH REMOVAL
7698	Delta	431	2428-1990-2056	RUBBISH REMOVAL
7699	Delta	431	2428-1990-2056	RUBBISH REMOVAL
7700	Delta	431	2428-1990-2056	RUBBISH REMOVAL
7701	Delta	431	2428-1990-2056	RUBBISH REMOVAL
7702	Delta	431	2428-1990-2056	RUBBISH REMOVAL
7703	Delta	431	2428-1990-2056	RUBBISH REMOVAL
7704	Delta	431	2428-1990-2056	N/A
7705	Delta	431	2428-1990-2056	N/A
7706	Delta	431	2428-1990-2056	N/A
7707	Delta	431	2428-1990-2056	N/A
7708	Delta	431	2428-1990-2056	N/A
7709	Delta	431	2428-1990-2056	N/A
7710	Delta	431	2428-1990-2056	N/A
7711	Delta	431	2428-1990-2056	N/A
7712	Delta	431	2428-1990-2056	N/A
7713	Delta	431	2428-1990-2056	N/A
7714	Delta	431	2428-1990-2056	N/A
7715	Delta	431	2428-2002-2154	GROSS (FULL SERVICE)
7716	Delta	431	2428-2002-2154	GROSS (FULL SERVICE)
7717	Delta	431	2428-2002-2154	GROSS (FULL SERVICE)
7718	Delta	431	2428-2002-2154	GROSS (FULL SERVICE)
7719	Delta	431	2428-2002-2154	GROSS (FULL SERVICE)
7720	Delta	431	2428-2002-2154	GROSS (FULL SERVICE)
7721	Delta	431	2428-2002-2154	GROSS (FULL SERVICE)
7722	Delta	431	2428-2002-2154	GROSS (FULL SERVICE)
7723	Delta	431	2428-2002-2154	GROSS (FULL SERVICE)
7724	Delta	431	2428-2002-2154	GROSS (FULL SERVICE)
7725	Delta	431	2428-2002-2154	GROSS (FULL SERVICE)
7726	Delta	431	2428-2002-2154	GROSS (FULL SERVICE)
7727	Delta	551	293-1943-2	GROSS (FULL SERVICE)
7728	Delta	591	548-1985-5	HVAC
7729	Delta	591	548-1985-5	ELECTRICITY
7730	Delta	591	548-1985-5	WATER
7731	Delta	591	548-1985-5	JANITORIAL
7732	Delta	591	548-1985-5	INT/EXT MAINT
7733	Delta	591	548-1985-5	LANDSCAPING
7734	Delta	591	548-1985-5	SNOW REMOVAL
7735	Delta	591	548-1985-5	PARKING
7736	Delta	591	548-1985-5	FLUORESCENT
7737	Delta	591	548-1985-5	RUBBISH REMOVAL
7738	Delta	591	548-1985-5	N/A
7739	Delta	591	548-1994-1344	ELECTRICITY
7740	Delta	591	548-1994-1344	WATER

	A	B	C	D
7741	Delta	591	548-1994-1344	N/A
7742	Delta	591	548-1994-1344	FLUORESCENT
7743	Delta	591	548-1994-1344	HVAC
7744	Delta	591	548-1994-1344	INT/EXT MAINT
7745	Delta	591	548-1994-1344	JANITORIAL
7746	Delta	591	548-1994-1344	LANDSCAPING
7747	Delta	591	548-1994-1344	PARKING
7748	Delta	591	548-1994-1344	RUBBISH REMOVAL
7749	Delta	591	548-1994-1344	SNOW REMOVAL
7750	Delta	591	548-1998-1273	HVAC
7751	Delta	591	548-1998-1273	ELECTRICITY
7752	Delta	591	548-1998-1273	WATER
7753	Delta	591	548-1998-1273	JANITORIAL
7754	Delta	591	548-1998-1273	INT/EXT MAINT
7755	Delta	591	548-1998-1273	LANDSCAPING
7756	Delta	591	548-1998-1273	SNOW REMOVAL
7757	Delta	591	548-1998-1273	PARKING
7758	Delta	591	548-1998-1273	FLUORESCENT
7759	Delta	591	548-1998-1273	RUBBISH REMOVAL
7760	Delta	591	548-1998-1273	N/A
7761	Delta	591	970-1989-7	HVAC
7762	Delta	591	970-1989-7	ELECTRICITY
7763	Delta	591	970-1989-7	WATER
7764	Delta	591	970-1989-7	JANITORIAL
7765	Delta	591	970-1989-7	INT/EXT MAINT
7766	Delta	591	970-1989-7	LANDSCAPING
7767	Delta	591	970-1989-7	SNOW REMOVAL
7768	Delta	591	970-1989-7	PARKING
7769	Delta	591	970-1989-7	FLUORESCENT
7770	Delta	591	970-1989-7	RUBBISH REMOVAL
7771	Delta	591	970-1989-7	N/A
7772	Delta	631	2687-1988-65	HVAC
7773	Delta	631	2687-1988-65	ELECTRICITY
7774	Delta	631	2687-1988-65	WATER
7775	Delta	631	2687-1988-65	JANITORIAL
7776	Delta	631	2687-1988-65	INT/EXT MAINT
7777	Delta	631	2687-1988-65	LANDSCAPING
7778	Delta	631	2687-1988-65	SNOW REMOVAL
7779	Delta	631	2687-1988-65	PARKING
7780	Delta	631	2687-1988-65	FLUORESCENT
7781	Delta	631	2687-1988-65	RUBBISH REMOVAL
7782	Delta	631	2687-1988-65	N/A
7783	Delta	631	7579-1990-2119	HVAC
7784	Delta	631	7579-1990-2119	ELECTRICITY
7785	Delta	631	7579-1990-2119	WATER

	A	B	C	D
7786	Delta	631	7579-1990-2119	JANITORIAL
7787	Delta	631	7579-1990-2119	INT/EXT MAINT
7788	Delta	631	7579-1990-2119	LANDSCAPING
7789	Delta	631	7579-1990-2119	SNOW REMOVAL
7790	Delta	631	7579-1990-2119	PARKING
7791	Delta	631	7579-1990-2119	FLUORESCENT
7792	Delta	631	7579-1990-2119	RUBBISH REMOVAL
7793	Delta	631	7579-1990-2119	N/A
7794	Delta	631	7776-1990-2147	HVAC
7795	Delta	631	7776-1990-2147	ELECTRICITY
7796	Delta	631	7776-1990-2147	WATER
7797	Delta	631	7776-1990-2147	JANITORIAL
7798	Delta	631	7776-1990-2147	INT/EXT MAINT
7799	Delta	631	7776-1990-2147	LANDSCAPING
7800	Delta	631	7776-1990-2147	SNOW REMOVAL
7801	Delta	631	7776-1990-2147	PARKING
7802	Delta	631	7776-1990-2147	FLUORESCENT
7803	Delta	631	7776-1990-2147	RUBBISH REMOVAL
7804	Delta	631	7776-1990-2147	N/A
7805	Delta	641	10769-1999-1344	HVAC
7806	Delta	641	10769-1999-1344	HVAC
7807	Delta	641	10769-1999-1344	ELECTRICITY
7808	Delta	641	10769-1999-1344	ELECTRICITY
7809	Delta	641	10769-1999-1344	WATER
7810	Delta	641	10769-1999-1344	WATER
7811	Delta	641	10769-1999-1344	JANITORIAL
7812	Delta	641	10769-1999-1344	JANITORIAL
7813	Delta	641	10769-1999-1344	INT/EXT MAINT
7814	Delta	641	10769-1999-1344	INT/EXT MAINT
7815	Delta	641	10769-1999-1344	LANDSCAPING
7816	Delta	641	10769-1999-1344	LANDSCAPING
7817	Delta	641	10769-1999-1344	SNOW REMOVAL
7818	Delta	641	10769-1999-1344	SNOW REMOVAL
7819	Delta	641	10769-1999-1344	PARKING
7820	Delta	641	10769-1999-1344	PARKING
7821	Delta	641	10769-1999-1344	FLUORESCENT
7822	Delta	641	10769-1999-1344	FLUORESCENT
7823	Delta	641	10769-1999-1344	RUBBISH REMOVAL
7824	Delta	641	10769-1999-1344	RUBBISH REMOVAL
7825	Delta	641	10769-1999-1344	GAS
7826	Delta	641	10769-1999-1344	GAS
7827	Delta	641	10769-1999-1344	PEST CONTROL
7828	Delta	641	10769-1999-1344	PEST CONTROL
7829	Delta	641	10769-2004-1059	JANITORIAL
7830	Delta	641	10769-2004-1059	RUBBISH REMOVAL

	A	B	C	D
7831	Delta	641	10769-2004-1059	HVAC
7832	Delta	641	10769-2004-1059	ELECTRICITY
7833	Delta	641	10769-2004-1059	WATER
7834	Delta	641	10769-2004-1059	RUBBISH REMOVAL
7835	Delta	641	10769-2004-1059	GAS
7836	Delta	641	10769-2004-1059	PEST CONTROL
7837	Delta	641	10769-2004-1059	PARKING
7838	Delta	641	10769-2004-1059	INT/EXT MAINT
7839	Delta	641	10769-2004-1059	LANDSCAPING
7840	Delta	641	10769-2004-1059	SNOW REMOVAL
7841	Delta	641	11206-2006-0042	ELECTRICITY
7842	Delta	641	11206-2006-0042	GAS
7843	Delta	641	11206-2006-0042	WATER
7844	Delta	641	11206-2006-0042	PEST CONTROL
7845	Delta	641	11206-2006-0042	JANITORIAL
7846	Delta	641	11206-2006-0042	HVAC
7847	Delta	641	11206-2006-0042	PARKING
7848	Delta	641	11206-2006-0042	INT/EXT MAINT
7849	Delta	641	11206-2006-0042	SNOW REMOVAL
7850	Delta	641	11206-2006-0042	LANDSCAPING
7851	Delta	641	11206-2006-0042	RUBBISH REMOVAL
7852	Delta	641	11206-2006-0042	N/A
7853	Delta	672	2639-1988-59	HVAC
7854	Delta	672	2639-1988-59	ELECTRICITY
7855	Delta	672	2639-1988-59	WATER
7856	Delta	672	2639-1988-59	JANITORIAL
7857	Delta	672	2639-1988-59	INT/EXT MAINT
7858	Delta	672	2639-1988-59	LANDSCAPING
7859	Delta	672	2639-1988-59	SNOW REMOVAL
7860	Delta	672	2639-1988-59	PARKING
7861	Delta	672	2639-1988-59	FLUORESCENT
7862	Delta	672	2639-1988-59	RUBBISH REMOVAL
7863	Delta	672	2639-1988-59	N/A
7864	Delta	672	2639-1992-1186	HVAC
7865	Delta	672	2639-1992-1186	HVAC
7866	Delta	672	2639-1992-1186	ELECTRICITY
7867	Delta	672	2639-1992-1186	ELECTRICITY
7868	Delta	672	2639-1992-1186	WATER
7869	Delta	672	2639-1992-1186	WATER
7870	Delta	672	2639-1992-1186	JANITORIAL
7871	Delta	672	2639-1992-1186	JANITORIAL
7872	Delta	672	2639-1992-1186	INT/EXT MAINT
7873	Delta	672	2639-1992-1186	INT/EXT MAINT
7874	Delta	672	2639-1992-1186	LANDSCAPING
7875	Delta	672	2639-1992-1186	LANDSCAPING

	A	B	C	D
7876	Delta	672	2639-1992-1186	SNOW REMOVAL
7877	Delta	672	2639-1992-1186	SNOW REMOVAL
7878	Delta	672	2639-1992-1186	PARKING
7879	Delta	672	2639-1992-1186	PARKING
7880	Delta	672	2639-1992-1186	FLUORESCENT
7881	Delta	672	2639-1992-1186	FLUORESCENT
7882	Delta	672	2639-1992-1186	RUBBISH REMOVAL
7883	Delta	672	2639-1992-1186	RUBBISH REMOVAL
7884	Delta	672	2639-1992-1186	PEST CONTROL
7885	Delta	672	2639-1992-1186	PEST CONTROL
7886	Delta	672	2639-1992-1186	GAS
7887	Delta	672	2639-1992-1186	GAS
7888	Delta	751	2266-1989-27	HVAC
7889	Delta	751	2266-1989-27	ELECTRICITY
7890	Delta	751	2266-1989-27	WATER
7891	Delta	751	2266-1989-27	JANITORIAL
7892	Delta	751	2266-1989-27	INT/EXT MAINT
7893	Delta	751	2266-1989-27	LANDSCAPING
7894	Delta	751	2266-1989-27	SNOW REMOVAL
7895	Delta	751	2266-1989-27	PARKING
7896	Delta	751	2266-1989-27	FLUORESCENT
7897	Delta	751	2266-1989-27	RUBBISH REMOVAL
7898	Delta	751	2266-1989-27	N/A
7899	Delta	751	7500-1990-2054	HVAC
7900	Delta	751	7500-1990-2054	ELECTRICITY
7901	Delta	751	7500-1990-2054	WATER
7902	Delta	751	7500-1990-2054	JANITORIAL
7903	Delta	751	7500-1990-2054	INT/EXT MAINT
7904	Delta	751	7500-1990-2054	LANDSCAPING
7905	Delta	751	7500-1990-2054	SNOW REMOVAL
7906	Delta	751	7500-1990-2054	PARKING
7907	Delta	751	7500-1990-2054	FLUORESCENT
7908	Delta	751	7500-1990-2054	RUBBISH REMOVAL
7909	Delta	751	7500-1990-2054	N/A
7910	Delta	751	7500-1999-1419	HVAC
7911	Delta	751	7500-1999-1419	HVAC
7912	Delta	751	7500-1999-1419	HVAC
7913	Delta	751	7500-1999-1419	ELECTRICITY
7914	Delta	751	7500-1999-1419	ELECTRICITY
7915	Delta	751	7500-1999-1419	ELECTRICITY
7916	Delta	751	7500-1999-1419	WATER
7917	Delta	751	7500-1999-1419	WATER
7918	Delta	751	7500-1999-1419	WATER
7919	Delta	751	7500-1999-1419	JANITORIAL
7920	Delta	751	7500-1999-1419	JANITORIAL

	A	B	C	D
7921	Delta	751	7500-1999-1419	JANITORIAL
7922	Delta	751	7500-1999-1419	INT/EXT MAINT
7923	Delta	751	7500-1999-1419	INT/EXT MAINT
7924	Delta	751	7500-1999-1419	INT/EXT MAINT
7925	Delta	751	7500-1999-1419	LANDSCAPING
7926	Delta	751	7500-1999-1419	LANDSCAPING
7927	Delta	751	7500-1999-1419	LANDSCAPING
7928	Delta	751	7500-1999-1419	SNOW REMOVAL
7929	Delta	751	7500-1999-1419	SNOW REMOVAL
7930	Delta	751	7500-1999-1419	SNOW REMOVAL
7931	Delta	751	7500-1999-1419	PARKING
7932	Delta	751	7500-1999-1419	PARKING
7933	Delta	751	7500-1999-1419	PARKING
7934	Delta	751	7500-1999-1419	FLUORESCENT
7935	Delta	751	7500-1999-1419	FLUORESCENT
7936	Delta	751	7500-1999-1419	FLUORESCENT
7937	Delta	751	7500-1999-1419	RUBBISH REMOVAL
7938	Delta	751	7500-1999-1419	RUBBISH REMOVAL
7939	Delta	751	7500-1999-1419	RUBBISH REMOVAL
7940	Delta	751	7500-1999-1419	GAS
7941	Delta	751	7500-1999-1419	GAS
7942	Delta	751	7500-1999-1419	GAS
7943	Delta	751	7500-1999-1419	PEST CONTROL
7944	Delta	751	7500-1999-1419	PEST CONTROL
7945	Delta	751	7500-1999-1419	PEST CONTROL
7946	Delta	751	7500-2004-1312	JANITORIAL
7947	Delta	751	7500-2004-1312	TRASH REMOVAL/WASTEBASKETS
7948	Delta	751	7500-2004-1312	TELECOMMUNICATIONS
7949	Delta	751	7500-2004-1312	HVAC
7950	Delta	751	7500-2004-1312	ELECTRICITY
7951	Delta	751	7500-2004-1312	WATER
7952	Delta	751	7500-2004-1312	INT/EXT MAINT
7953	Delta	751	7500-2004-1312	LANDSCAPING
7954	Delta	751	7500-2004-1312	SNOW REMOVAL
7955	Delta	751	7500-2004-1312	DUMPSTER SERVICE
7956	Delta	751	7500-2004-1312	PARKING
7957	Delta	751	7500-2004-1312	PEST CONTROL
7958	Delta	751	7500-2004-1312	JANITORIAL
7959	Delta	751	7500-2004-1312	TRASH REMOVAL/WASTEBASKETS
7960	Delta	751	7500-2004-1312	GAS
7961	Delta	751	7500-2009-0407	JANITORIAL
7962	Delta	751	7500-2009-0407	JANITORIAL
7963	Delta	751	7500-2009-0407	JANITORIAL
7964	Delta	791	7339-1989-363	HVAC
7965	Delta	791	7339-1989-363	ELECTRICITY

	A	B	C	D
7966	Delta	791	7339-1989-363	WATER
7967	Delta	791	7339-1989-363	JANITORIAL
7968	Delta	791	7339-1989-363	INT/EXT MAINT
7969	Delta	791	7339-1989-363	LANDSCAPING
7970	Delta	791	7339-1989-363	SNOW REMOVAL
7971	Delta	791	7339-1989-363	PARKING
7972	Delta	791	7339-1989-363	FLUORESCENT
7973	Delta	791	7339-1989-363	RUBBISH REMOVAL
7974	Delta	791	7339-1989-363	N/A
7975	Delta	791	7339-1999-1296	HVAC
7976	Delta	791	7339-1999-1296	ELECTRICITY
7977	Delta	791	7339-1999-1296	WATER
7978	Delta	791	7339-1999-1296	JANITORIAL
7979	Delta	791	7339-1999-1296	INT/EXT MAINT
7980	Delta	791	7339-1999-1296	LANDSCAPING
7981	Delta	791	7339-1999-1296	SNOW REMOVAL
7982	Delta	791	7339-1999-1296	PARKING
7983	Delta	791	7339-1999-1296	FLUORESCENT
7984	Delta	791	7339-1999-1296	RUBBISH REMOVAL
7985	Delta	791	7339-1999-1296	N/A
7986	Delta	791	7339-2000-1412	HVAC
7987	Delta	791	7339-2000-1412	ELECTRICITY
7988	Delta	791	7339-2000-1412	WATER
7989	Delta	791	7339-2000-1412	JANITORIAL
7990	Delta	791	7339-2000-1412	INT/EXT MAINT
7991	Delta	791	7339-2000-1412	LANDSCAPING
7992	Delta	791	7339-2000-1412	SNOW REMOVAL
7993	Delta	791	7339-2000-1412	PARKING
7994	Delta	791	7339-2000-1412	FLUORESCENT
7995	Delta	791	7339-2000-1412	RUBBISH REMOVAL
7996	Delta	791	7339-2000-1412	N/A
7997	Delta	791	7654-1990-1241	HVAC
7998	Delta	791	7654-1990-1241	ELECTRICITY
7999	Delta	791	7654-1990-1241	WATER
8000	Delta	791	7654-1990-1241	JANITORIAL
8001	Delta	791	7654-1990-1241	INT/EXT MAINT
8002	Delta	791	7654-1990-1241	LANDSCAPING
8003	Delta	791	7654-1990-1241	SNOW REMOVAL
8004	Delta	791	7654-1990-1241	PARKING
8005	Delta	791	7654-1990-1241	FLUORESCENT
8006	Delta	791	7654-1990-1241	RUBBISH REMOVAL
8007	Delta	791	7654-1990-1241	N/A
8008	Delta	930	86-1987-1	HVAC
8009	Delta	930	86-1987-1	ELECTRICITY
8010	Delta	930	86-1987-1	WATER

	A	B	C	D
8011	Delta	930	86-1987-1	JANITORIAL
8012	Delta	930	86-1987-1	INT/EXT MAINT
8013	Delta	930	86-1987-1	LANDSCAPING
8014	Delta	930	86-1987-1	SNOW REMOVAL
8015	Delta	930	86-1987-1	PARKING
8016	Delta	930	86-1987-1	FLUORESCENT
8017	Delta	930	86-1987-1	RUBBISH REMOVAL
8018	Delta	930	86-1987-1	N/A
8019	Delta	930	86-1992-1047	HVAC
8020	Delta	930	86-1992-1047	ELECTRICITY
8021	Delta	930	86-1992-1047	WATER
8022	Delta	930	86-1992-1047	JANITORIAL
8023	Delta	930	86-1992-1047	INT/EXT MAINT
8024	Delta	930	86-1992-1047	LANDSCAPING
8025	Delta	930	86-1992-1047	SNOW REMOVAL
8026	Delta	930	86-1992-1047	PARKING
8027	Delta	930	86-1992-1047	FLUORESCENT
8028	Delta	930	86-1992-1047	RUBBISH REMOVAL
8029	Delta	930	86-1992-1047	N/A
8030	Delta	999	2054-1974-2	HVAC
8031	Delta	999	2054-1974-2	ELECTRICITY
8032	Delta	999	2054-1974-2	WATER
8033	Delta	999	2054-1974-2	JANITORIAL
8034	Delta	999	2054-1974-2	EXT MAINTENANCE
8035	Delta	999	2054-1974-2	LANDSCAPING
8036	Delta	999	2054-1974-2	SNOW REMOVAL
8037	Delta	999	2054-1974-2	PARKING
8038	Delta	999	2054-1974-2	FLUORESCENT
8039	Delta	999	2054-1974-2	RUBBISH REMOVAL
8040	Delta	999	2054-1974-2	N/A
8041	Delta	999	7436-1981-76	HVAC
8042	Delta	999	7436-1981-76	ELECTRICITY
8043	Delta	999	7436-1981-76	WATER
8044	Delta	999	7436-1981-76	JANITORIAL
8045	Delta	999	7436-1981-76	INT/EXT MAINT
8046	Delta	999	7436-1981-76	LANDSCAPING
8047	Delta	999	7436-1981-76	SNOW REMOVAL
8048	Delta	999	7436-1981-76	PARKING
8049	Delta	999	7436-1981-76	FLUORESCENT
8050	Delta	999	7436-1981-76	RUBBISH REMOVAL
8051	Delta	999	7436-1981-76	N/A
8052	Dickinson	071	11426-2009-0107	GROSS (FULL SERVICE)
8053	Dickinson	071	11426-2009-0107	GROSS (FULL SERVICE)
8054	Dickinson	071	11426-2009-0107	GROSS (FULL SERVICE)
8055	Dickinson	231	1349-1989-10	HVAC

	A	B	C	D
8056	Dickinson	231	1349-1989-10	ELECTRICITY
8057	Dickinson	231	1349-1989-10	WATER
8058	Dickinson	231	1349-1989-10	JANITORIAL
8059	Dickinson	231	1349-1989-10	INT/EXT MAINT
8060	Dickinson	231	1349-1989-10	LANDSCAPING
8061	Dickinson	231	1349-1989-10	SNOW REMOVAL
8062	Dickinson	231	1349-1989-10	PARKING
8063	Dickinson	231	1349-1989-10	FLUORESCENT
8064	Dickinson	231	1349-1989-10	RUBBISH REMOVAL
8065	Dickinson	231	1349-1989-10	N/A
8066	Dickinson	231	7349-1990-2136	HVAC
8067	Dickinson	231	7349-1990-2136	ELECTRICITY
8068	Dickinson	231	7349-1990-2136	WATER
8069	Dickinson	231	7349-1990-2136	JANITORIAL
8070	Dickinson	231	7349-1990-2136	INT/EXT MAINT
8071	Dickinson	231	7349-1990-2136	LANDSCAPING
8072	Dickinson	231	7349-1990-2136	SNOW REMOVAL
8073	Dickinson	231	7349-1990-2136	PARKING
8074	Dickinson	231	7349-1990-2136	FLUORESCENT
8075	Dickinson	231	7349-1990-2136	RUBBISH REMOVAL
8076	Dickinson	231	7349-1990-2136	N/A
8077	Dickinson	231	7667-1990-2161	HVAC
8078	Dickinson	231	7667-1990-2161	ELECTRICITY
8079	Dickinson	231	7667-1990-2161	WATER
8080	Dickinson	231	7667-1990-2161	JANITORIAL
8081	Dickinson	231	7667-1990-2161	INT/EXT MAINT
8082	Dickinson	231	7667-1990-2161	LANDSCAPING
8083	Dickinson	231	7667-1990-2161	SNOW REMOVAL
8084	Dickinson	231	7667-1990-2161	PARKING
8085	Dickinson	231	7667-1990-2161	FLUORESCENT
8086	Dickinson	231	7667-1990-2161	RUBBISH REMOVAL
8087	Dickinson	231	7667-1990-2161	N/A
8088	Dickinson	231	7667-2000-1332	JANITORIAL
8089	Dickinson	231	7667-2000-1332	ELECTRICITY
8090	Dickinson	231	7667-2000-1332	GAS
8091	Dickinson	231	7667-2000-1332	RUBBISH REMOVAL
8092	Dickinson	231	7667-2000-1332	FLUORESCENT
8093	Dickinson	231	7667-2000-1332	WATER
8094	Dickinson	231	7667-2000-1332	INT/EXT MAINT
8095	Dickinson	231	7667-2000-1332	HVAC
8096	Dickinson	231	7667-2000-1332	PEST CONTROL
8097	Dickinson	231	7667-2000-1332	SNOW REMOVAL
8098	Dickinson	231	7667-2000-1332	LANDSCAPING
8099	Dickinson	231	7667-2000-1332	N/A
8100	Dickinson	231	7667-2000-1332	PARKING

	A	B	C	D
8101	Dickinson	231	7667-2005-0235	JANITORIAL
8102	Dickinson	231	7667-2005-0235	ELECTRICITY
8103	Dickinson	231	7667-2005-0235	GAS
8104	Dickinson	231	7667-2005-0235	RUBBISH REMOVAL
8105	Dickinson	231	7667-2005-0235	N/A
8106	Dickinson	231	7667-2005-0235	FLUORESCENT
8107	Dickinson	231	7667-2005-0235	WATER
8108	Dickinson	231	7667-2005-0235	INT/EXT MAINT
8109	Dickinson	231	7667-2005-0235	HVAC
8110	Dickinson	231	7667-2005-0235	PARKING
8111	Dickinson	231	7667-2005-0235	PEST CONTROL
8112	Dickinson	231	7667-2005-0235	SNOW REMOVAL
8113	Dickinson	231	7667-2005-0235	LANDSCAPING
8114	Dickinson	231	7667-2010-0542	GAS
8115	Dickinson	231	7667-2010-0542	GAS
8116	Dickinson	231	7667-2010-0542	ELECTRICITY
8117	Dickinson	231	7667-2010-0542	ELECTRICITY
8118	Dickinson	231	7667-2010-0542	JANITORIAL
8119	Dickinson	231	7667-2010-0542	JANITORIAL
8120	Dickinson	231	7667-2010-0542	DUMPSTER SERVICE
8121	Dickinson	231	7667-2010-0542	DUMPSTER SERVICE
8122	Dickinson	313	1603-1988-23	HVAC
8123	Dickinson	313	1603-1988-23	ELECTRICITY
8124	Dickinson	313	1603-1988-23	WATER
8125	Dickinson	313	1603-1988-23	JANITORIAL
8126	Dickinson	313	1603-1988-23	INT/EXT MAINT
8127	Dickinson	313	1603-1988-23	LANDSCAPING
8128	Dickinson	313	1603-1988-23	SNOW REMOVAL
8129	Dickinson	313	1603-1988-23	PARKING
8130	Dickinson	313	1603-1988-23	FLUORESCENT
8131	Dickinson	313	1603-1988-23	RUBBISH REMOVAL
8132	Dickinson	313	1603-1988-23	N/A
8133	Dickinson	431	10202-1994-1217	HVAC
8134	Dickinson	431	10202-1994-1217	ELECTRICITY
8135	Dickinson	431	10202-1994-1217	WATER
8136	Dickinson	431	10202-1994-1217	JANITORIAL
8137	Dickinson	431	10202-1994-1217	INT/EXT MAINT
8138	Dickinson	431	10202-1994-1217	LANDSCAPING
8139	Dickinson	431	10202-1994-1217	SNOW REMOVAL
8140	Dickinson	431	10202-1994-1217	PARKING
8141	Dickinson	431	10202-1994-1217	FLUORESCENT
8142	Dickinson	431	10202-1994-1217	RUBBISH REMOVAL
8143	Dickinson	431	10202-1994-1217	N/A
8144	Dickinson	431	10202-1995-1276	HVAC
8145	Dickinson	431	10202-1995-1276	ELECTRICITY

	A	B	C	D
8146	Dickinson	431	10202-1995-1276	WATER
8147	Dickinson	431	10202-1995-1276	JANITORIAL
8148	Dickinson	431	10202-1995-1276	INT/EXT MAINT
8149	Dickinson	431	10202-1995-1276	LANDSCAPING
8150	Dickinson	431	10202-1995-1276	SNOW REMOVAL
8151	Dickinson	431	10202-1995-1276	PARKING
8152	Dickinson	431	10202-1995-1276	FLUORESCENT
8153	Dickinson	431	10202-1995-1276	RUBBISH REMOVAL
8154	Dickinson	431	10202-1995-1276	N/A
8155	Dickinson	431	10662-1998-1144	HVAC
8156	Dickinson	431	10662-1998-1144	ELECTRICITY
8157	Dickinson	431	10662-1998-1144	WATER
8158	Dickinson	431	10662-1998-1144	JANITORIAL
8159	Dickinson	431	10662-1998-1144	INT/EXT MAINT
8160	Dickinson	431	10662-1998-1144	LANDSCAPING
8161	Dickinson	431	10662-1998-1144	SNOW REMOVAL
8162	Dickinson	431	10662-1998-1144	PARKING
8163	Dickinson	431	10662-1998-1144	FLUORESCENT
8164	Dickinson	431	10662-1998-1144	RUBBISH REMOVAL
8165	Dickinson	431	10662-1998-1144	N/A
8166	Dickinson	431	11027-2010-0215	GROSS (FULL SERVICE)
8167	Dickinson	431	11027-2010-0215	GROSS (FULL SERVICE)
8168	Dickinson	431	11306-2007-0064	PUBLIC UTILITIES
8169	Dickinson	431	11306-2007-0064	PUBLIC UTILITIES
8170	Dickinson	431	11306-2007-0064	PUBLIC UTILITIES
8171	Dickinson	431	11306-2007-0064	JANITORIAL
8172	Dickinson	431	11306-2007-0064	JANITORIAL
8173	Dickinson	431	11306-2007-0064	JANITORIAL
8174	Dickinson	431	4546-1986-42	HVAC
8175	Dickinson	431	4546-1986-42	ELECTRICITY
8176	Dickinson	431	4546-1986-42	WATER
8177	Dickinson	431	4546-1986-42	JANITORIAL
8178	Dickinson	431	4546-1986-42	INT/EXT MAINT
8179	Dickinson	431	4546-1986-42	LANDSCAPING
8180	Dickinson	431	4546-1986-42	SNOW REMOVAL
8181	Dickinson	431	4546-1986-42	PARKING
8182	Dickinson	431	4546-1986-42	FLUORESCENT
8183	Dickinson	431	4546-1986-42	RUBBISH REMOVAL
8184	Dickinson	431	4546-1986-42	N/A
8185	Dickinson	431	4546-1991-1029	HVAC
8186	Dickinson	431	4546-1991-1029	ELECTRICITY
8187	Dickinson	431	4546-1991-1029	WATER
8188	Dickinson	431	4546-1991-1029	JANITORIAL
8189	Dickinson	431	4546-1991-1029	INT/EXT MAINT
8190	Dickinson	431	4546-1991-1029	LANDSCAPING

	A	B	C	D
8191	Dickinson	431	4546-1991-1029	SNOW REMOVAL
8192	Dickinson	431	4546-1991-1029	PARKING
8193	Dickinson	431	4546-1991-1029	FLUORESCENT
8194	Dickinson	431	4546-1991-1029	RUBBISH REMOVAL
8195	Dickinson	431	4546-1991-1029	N/A
8196	Dickinson	431	4546-2001-1244	HVAC
8197	Dickinson	431	4546-2001-1244	ELECTRICITY
8198	Dickinson	431	4546-2001-1244	WATER
8199	Dickinson	431	4546-2001-1244	JANITORIAL
8200	Dickinson	431	4546-2001-1244	INT/EXT MAINT
8201	Dickinson	431	4546-2001-1244	LANDSCAPING
8202	Dickinson	431	4546-2001-1244	SNOW REMOVAL
8203	Dickinson	431	4546-2001-1244	RUBBISH REMOVAL
8204	Dickinson	431	4546-2001-1244	FLUORESCENT
8205	Dickinson	431	4546-2001-1244	TAXES
8206	Dickinson	431	4546-2001-1244	INSURANCE
8207	Dickinson	431	4546-2002-2164	FLUORESCENT
8208	Dickinson	431	4546-2002-2164	FLUORESCENT
8209	Dickinson	431	4546-2002-2164	HVAC
8210	Dickinson	431	4546-2002-2164	HVAC
8211	Dickinson	431	4546-2002-2164	ELECTRICITY
8212	Dickinson	431	4546-2002-2164	ELECTRICITY
8213	Dickinson	431	4546-2002-2164	WATER
8214	Dickinson	431	4546-2002-2164	WATER
8215	Dickinson	431	4546-2002-2164	JANITORIAL
8216	Dickinson	431	4546-2002-2164	JANITORIAL
8217	Dickinson	431	4546-2002-2164	INT/EXT MAINT
8218	Dickinson	431	4546-2002-2164	INT/EXT MAINT
8219	Dickinson	431	4546-2002-2164	LANDSCAPING
8220	Dickinson	431	4546-2002-2164	LANDSCAPING
8221	Dickinson	431	4546-2002-2164	SNOW REMOVAL
8222	Dickinson	431	4546-2002-2164	SNOW REMOVAL
8223	Dickinson	431	4546-2002-2164	RUBBISH REMOVAL
8224	Dickinson	431	4546-2002-2164	RUBBISH REMOVAL
8225	Dickinson	431	4546-2002-2164	GAS
8226	Dickinson	431	4546-2002-2164	GAS
8227	Dickinson	431	4546-2002-2164	PEST CONTROL
8228	Dickinson	431	4546-2002-2164	PEST CONTROL
8229	Dickinson	431	4546-2002-2164	PARKING
8230	Dickinson	431	4546-2002-2164	PARKING
8231	Dickinson	431	4546-2002-2164	PAVING
8232	Dickinson	431	4546-2002-2164	PAVING
8233	Dickinson	551	298-1985-4	LANDSCAPING
8234	Dickinson	551	298-1985-4	LANDSCAPING
8235	Dickinson	551	298-1985-4	SNOW REMOVAL

	A	B	C	D
8236	Dickinson	551	298-1985-4	SNOW REMOVAL
8237	Dickinson	551	298-1985-4	PARKING
8238	Dickinson	551	298-1985-4	PARKING
8239	Dickinson	551	298-2004-1250	GROSS (FULL SERVICE)
8240	Dickinson	551	298-2004-1250	GROSS (FULL SERVICE)
8241	Dickinson	591	6333-1984-45	HVAC
8242	Dickinson	591	6333-1984-45	HVAC
8243	Dickinson	591	6333-1984-45	ELECTRICITY
8244	Dickinson	591	6333-1984-45	ELECTRICITY
8245	Dickinson	591	6333-1984-45	WATER
8246	Dickinson	591	6333-1984-45	WATER
8247	Dickinson	591	6333-1984-45	JANITORIAL
8248	Dickinson	591	6333-1984-45	JANITORIAL
8249	Dickinson	591	6333-1984-45	INT/EXT MAINT
8250	Dickinson	591	6333-1984-45	INT/EXT MAINT
8251	Dickinson	591	6333-1984-45	LANDSCAPING
8252	Dickinson	591	6333-1984-45	LANDSCAPING
8253	Dickinson	591	6333-1984-45	SNOW REMOVAL
8254	Dickinson	591	6333-1984-45	SNOW REMOVAL
8255	Dickinson	591	6333-1984-45	PARKING
8256	Dickinson	591	6333-1984-45	PARKING
8257	Dickinson	591	6333-1984-45	FLUORESCENT
8258	Dickinson	591	6333-1984-45	FLUORESCENT
8259	Dickinson	591	6333-1984-45	RUBBISH REMOVAL
8260	Dickinson	591	6333-1984-45	RUBBISH REMOVAL
8261	Dickinson	591	6333-1984-45	N/A
8262	Dickinson	591	6333-1984-45	N/A
8263	Dickinson	591	6333-2004-1109	PUBLIC UTILITIES
8264	Dickinson	591	6333-2004-1109	JANITORIAL
8265	Dickinson	591	6333-2004-1109	TAXES
8266	Dickinson	631	2774-1988-80	HVAC
8267	Dickinson	631	2774-1988-80	ELECTRICITY
8268	Dickinson	631	2774-1988-80	WATER
8269	Dickinson	631	2774-1988-80	JANITORIAL
8270	Dickinson	631	2774-1988-80	INT/EXT MAINT
8271	Dickinson	631	2774-1988-80	LANDSCAPING
8272	Dickinson	631	2774-1988-80	SNOW REMOVAL
8273	Dickinson	631	2774-1988-80	PARKING
8274	Dickinson	631	2774-1988-80	FLUORESCENT
8275	Dickinson	631	2774-1988-80	RUBBISH REMOVAL
8276	Dickinson	631	2774-1988-80	N/A
8277	Dickinson	641	11027-2002-2232	HVAC
8278	Dickinson	641	11027-2002-2232	PUBLIC UTILITIES
8279	Dickinson	641	11027-2002-2232	TRASH REMOVAL/WASTEBASKETS
8280	Dickinson	641	11027-2002-2232	SNOW REMOVAL

	A	B	C	D
8281	Dickinson	641	11027-2002-2232	INT/EXT MAINT
8282	Dickinson	641	11027-2002-2232	LANDSCAPING
8283	Dickinson	641	11027-2002-2232	TAXES
8284	Dickinson	641	11027-2002-2232	TELECOMMUNICATIONS
8285	Dickinson	641	11027-2002-2232	PARKING
8286	Dickinson	641	11027-2002-2232	JANITORIAL
8287	Dickinson	641	11027-2002-2232	DUMPSTER SERVICE
8288	Dickinson	641	11027-2002-2232	PEST CONTROL
8289	Dickinson	641	11027-2008-0052	TAXES
8290	Dickinson	641	11027-2008-0052	TAXES
8291	Dickinson	641	11027-2008-0052	TELECOMMUNICATIONS
8292	Dickinson	641	11027-2008-0052	TELECOMMUNICATIONS
8293	Dickinson	641	11027-2008-0052	DUMPSTER SERVICE
8294	Dickinson	641	11027-2008-0052	DUMPSTER SERVICE
8295	Dickinson	641	11027-2008-0052	FLUORESCENT
8296	Dickinson	641	11027-2008-0052	FLUORESCENT
8297	Dickinson	641	11027-2008-0052	HVAC
8298	Dickinson	641	11027-2008-0052	HVAC
8299	Dickinson	641	11027-2008-0052	INT/EXT MAINT
8300	Dickinson	641	11027-2008-0052	INT/EXT MAINT
8301	Dickinson	641	11027-2008-0052	JANITORIAL
8302	Dickinson	641	11027-2008-0052	JANITORIAL
8303	Dickinson	641	11027-2008-0052	LANDSCAPING
8304	Dickinson	641	11027-2008-0052	LANDSCAPING
8305	Dickinson	641	11027-2008-0052	PARKING
8306	Dickinson	641	11027-2008-0052	PARKING
8307	Dickinson	641	11027-2008-0052	PEST CONTROL
8308	Dickinson	641	11027-2008-0052	PEST CONTROL
8309	Dickinson	641	11027-2008-0052	PUBLIC UTILITIES
8310	Dickinson	641	11027-2008-0052	PUBLIC UTILITIES
8311	Dickinson	641	11027-2008-0052	SNOW REMOVAL
8312	Dickinson	641	11027-2008-0052	SNOW REMOVAL
8313	Dickinson	641	11027-2008-0052	TRASH REMOVAL/WASTEBASKETS
8314	Dickinson	641	11027-2008-0052	TRASH REMOVAL/WASTEBASKETS
8315	Dickinson	672	2177-1986-22	HVAC
8316	Dickinson	672	2177-1986-22	ELECTRICITY
8317	Dickinson	672	2177-1986-22	WATER
8318	Dickinson	672	2177-1986-22	JANITORIAL
8319	Dickinson	672	2177-1986-22	INT/EXT MAINT
8320	Dickinson	672	2177-1986-22	LANDSCAPING
8321	Dickinson	672	2177-1986-22	SNOW REMOVAL
8322	Dickinson	672	2177-1986-22	PARKING
8323	Dickinson	672	2177-1986-22	FLUORESCENT
8324	Dickinson	672	2177-1986-22	RUBBISH REMOVAL
8325	Dickinson	672	2177-1986-22	N/A

	A	B	C	D
8326	Dickinson	801	10562-1997-1188	HVAC
8327	Dickinson	801	10562-1997-1188	ELECTRICITY
8328	Dickinson	801	10562-1997-1188	WATER
8329	Dickinson	801	10562-1997-1188	JANITORIAL
8330	Dickinson	801	10562-1997-1188	INT/EXT MAINT
8331	Dickinson	801	10562-1997-1188	LANDSCAPING
8332	Dickinson	801	10562-1997-1188	SNOW REMOVAL
8333	Dickinson	801	10562-1997-1188	PARKING
8334	Dickinson	801	10562-1997-1188	FLUORESCENT
8335	Dickinson	801	10562-1997-1188	RUBBISH REMOVAL
8336	Dickinson	801	10562-1997-1188	N/A
8337	Dickinson	801	10562-1997-1188	PEST CONTROL
8338	Dickinson	801	10562-1998-1055	HVAC
8339	Dickinson	801	10562-1998-1055	ELECTRICITY
8340	Dickinson	801	10562-1998-1055	WATER
8341	Dickinson	801	10562-1998-1055	JANITORIAL
8342	Dickinson	801	10562-1998-1055	INT/EXT MAINT
8343	Dickinson	801	10562-1998-1055	LANDSCAPING
8344	Dickinson	801	10562-1998-1055	SNOW REMOVAL
8345	Dickinson	801	10562-1998-1055	PARKING
8346	Dickinson	801	10562-1998-1055	FLUORESCENT
8347	Dickinson	801	10562-1998-1055	RUBBISH REMOVAL
8348	Dickinson	801	10562-1998-1055	N/A
8349	Dickinson	801	10905-2000-1317	HVAC
8350	Dickinson	801	10905-2000-1317	ELECTRICITY
8351	Dickinson	801	10905-2000-1317	WATER
8352	Dickinson	801	10905-2000-1317	JANITORIAL
8353	Dickinson	801	10905-2000-1317	INT/EXT MAINT
8354	Dickinson	801	10905-2000-1317	LANDSCAPING
8355	Dickinson	801	10905-2000-1317	SNOW REMOVAL
8356	Dickinson	801	10905-2000-1317	PARKING
8357	Dickinson	801	10905-2000-1317	FLUORESCENT
8358	Dickinson	801	10905-2000-1317	RUBBISH REMOVAL
8359	Dickinson	801	10905-2000-1317	N/A
8360	Dickinson	801	7837-1992-1032	HVAC
8361	Dickinson	801	7837-1992-1032	ELECTRICITY
8362	Dickinson	801	7837-1992-1032	WATER
8363	Dickinson	801	7837-1992-1032	JANITORIAL
8364	Dickinson	801	7837-1992-1032	INT/EXT MAINT
8365	Dickinson	801	7837-1992-1032	LANDSCAPING
8366	Dickinson	801	7837-1992-1032	SNOW REMOVAL
8367	Dickinson	801	7837-1992-1032	PARKING
8368	Dickinson	801	7837-1992-1032	FLUORESCENT
8369	Dickinson	801	7837-1992-1032	RUBBISH REMOVAL
8370	Dickinson	801	7837-1992-1032	N/A

	A	B	C	D
8371	Dickinson	801	7837-1995-1084	HVAC
8372	Dickinson	801	7837-1995-1084	ELECTRICITY
8373	Dickinson	801	7837-1995-1084	WATER
8374	Dickinson	801	7837-1995-1084	JANITORIAL
8375	Dickinson	801	7837-1995-1084	INT/EXT MAINT
8376	Dickinson	801	7837-1995-1084	LANDSCAPING
8377	Dickinson	801	7837-1995-1084	SNOW REMOVAL
8378	Dickinson	801	7837-1995-1084	PARKING
8379	Dickinson	801	7837-1995-1084	FLUORESCENT
8380	Dickinson	801	7837-1995-1084	RUBBISH REMOVAL
8381	Dickinson	801	7837-1995-1084	N/A
8382	Dickinson	801	7837-1995-1085	HVAC
8383	Dickinson	801	7837-1995-1085	ELECTRICITY
8384	Dickinson	801	7837-1995-1085	WATER
8385	Dickinson	801	7837-1995-1085	JANITORIAL
8386	Dickinson	801	7837-1995-1085	INT/EXT MAINT
8387	Dickinson	801	7837-1995-1085	LANDSCAPING
8388	Dickinson	801	7837-1995-1085	SNOW REMOVAL
8389	Dickinson	801	7837-1995-1085	PARKING
8390	Dickinson	801	7837-1995-1085	FLUORESCENT
8391	Dickinson	801	7837-1995-1085	RUBBISH REMOVAL
8392	Dickinson	801	7837-1995-1085	N/A
8393	Dickinson	999	299-1943-3	HVAC
8394	Dickinson	999	299-1943-3	ELECTRICITY
8395	Dickinson	999	299-1943-3	WATER
8396	Dickinson	999	299-1943-3	JANITORIAL
8397	Dickinson	999	299-1943-3	INT/EXT MAINT
8398	Dickinson	999	299-1943-3	LANDSCAPING
8399	Dickinson	999	299-1943-3	SNOW REMOVAL
8400	Dickinson	999	299-1943-3	PARKING
8401	Dickinson	999	299-1943-3	FLUORESCENT
8402	Dickinson	999	299-1943-3	RUBBISH REMOVAL
8403	Dickinson	999	299-1943-3	N/A
8404	Eaton	071	10389-1996-1118	HVAC
8405	Eaton	071	10389-1996-1118	ELECTRICITY
8406	Eaton	071	10389-1996-1118	WATER
8407	Eaton	071	10389-1996-1118	JANITORIAL
8408	Eaton	071	10389-1996-1118	INT/EXT MAINT
8409	Eaton	071	10389-1996-1118	LANDSCAPING
8410	Eaton	071	10389-1996-1118	SNOW REMOVAL
8411	Eaton	071	10389-1996-1118	PARKING
8412	Eaton	071	10389-1996-1118	FLUORESCENT
8413	Eaton	071	10389-1996-1118	RUBBISH REMOVAL
8414	Eaton	071	10389-1996-1118	N/A
8415	Eaton	071	10844-2000-1183	HVAC

	A	B	C	D
8416	Eaton	071	10844-2000-1183	ELECTRICITY
8417	Eaton	071	10844-2000-1183	WATER
8418	Eaton	071	10844-2000-1183	JANITORIAL
8419	Eaton	071	10844-2000-1183	INT/EXT MAINT
8420	Eaton	071	10844-2000-1183	LANDSCAPING
8421	Eaton	071	10844-2000-1183	SNOW REMOVAL
8422	Eaton	071	10844-2000-1183	PARKING
8423	Eaton	071	10844-2000-1183	FLUORESCENT
8424	Eaton	071	10844-2000-1183	RUBBISH REMOVAL
8425	Eaton	071	10844-2000-1183	N/A
8426	Eaton	071	10844-2001-1125	HVAC
8427	Eaton	071	10844-2001-1125	ELECTRICITY
8428	Eaton	071	10844-2001-1125	WATER
8429	Eaton	071	10844-2001-1125	JANITORIAL
8430	Eaton	071	10844-2001-1125	N/A
8431	Eaton	071	10990-2007-0100	GROSS (FULL SERVICE)
8432	Eaton	071	10990-2007-0100	GROSS (FULL SERVICE)
8433	Eaton	071	10990-2007-0100	GROSS (FULL SERVICE)
8434	Eaton	071	7019-1987-221	HVAC
8435	Eaton	071	7019-1987-221	ELECTRICITY
8436	Eaton	071	7019-1987-221	WATER
8437	Eaton	071	7019-1987-221	JANITORIAL
8438	Eaton	071	7019-1987-221	INT/EXT MAINT
8439	Eaton	071	7019-1987-221	LANDSCAPING
8440	Eaton	071	7019-1987-221	SNOW REMOVAL
8441	Eaton	071	7019-1987-221	PARKING
8442	Eaton	071	7019-1987-221	FLUORESCENT
8443	Eaton	071	7019-1987-221	RUBBISH REMOVAL
8444	Eaton	071	7019-1987-221	N/A
8445	Eaton	071	7573-1990-2106	HVAC
8446	Eaton	071	7573-1990-2106	HVAC
8447	Eaton	071	7573-1990-2106	HVAC
8448	Eaton	071	7573-1990-2106	HVAC
8449	Eaton	071	7573-1990-2106	HVAC
8450	Eaton	071	7573-1990-2106	HVAC
8451	Eaton	071	7573-1990-2106	HVAC
8452	Eaton	071	7573-1990-2106	HVAC
8453	Eaton	071	7573-1990-2106	HVAC
8454	Eaton	071	7573-1990-2106	HVAC
8455	Eaton	071	7573-1990-2106	HVAC
8456	Eaton	071	7573-1990-2106	HVAC
8457	Eaton	071	7573-1990-2106	ELECTRICITY
8458	Eaton	071	7573-1990-2106	ELECTRICITY
8459	Eaton	071	7573-1990-2106	ELECTRICITY
8460	Eaton	071	7573-1990-2106	ELECTRICITY

	A	B	C	D
8461	Eaton	071	7573-1990-2106	ELECTRICITY
8462	Eaton	071	7573-1990-2106	ELECTRICITY
8463	Eaton	071	7573-1990-2106	ELECTRICITY
8464	Eaton	071	7573-1990-2106	ELECTRICITY
8465	Eaton	071	7573-1990-2106	ELECTRICITY
8466	Eaton	071	7573-1990-2106	ELECTRICITY
8467	Eaton	071	7573-1990-2106	ELECTRICITY
8468	Eaton	071	7573-1990-2106	ELECTRICITY
8469	Eaton	071	7573-1990-2106	WATER
8470	Eaton	071	7573-1990-2106	WATER
8471	Eaton	071	7573-1990-2106	WATER
8472	Eaton	071	7573-1990-2106	WATER
8473	Eaton	071	7573-1990-2106	WATER
8474	Eaton	071	7573-1990-2106	WATER
8475	Eaton	071	7573-1990-2106	WATER
8476	Eaton	071	7573-1990-2106	WATER
8477	Eaton	071	7573-1990-2106	WATER
8478	Eaton	071	7573-1990-2106	WATER
8479	Eaton	071	7573-1990-2106	WATER
8480	Eaton	071	7573-1990-2106	WATER
8481	Eaton	071	7573-1990-2106	JANITORIAL
8482	Eaton	071	7573-1990-2106	JANITORIAL
8483	Eaton	071	7573-1990-2106	JANITORIAL
8484	Eaton	071	7573-1990-2106	JANITORIAL
8485	Eaton	071	7573-1990-2106	JANITORIAL
8486	Eaton	071	7573-1990-2106	JANITORIAL
8487	Eaton	071	7573-1990-2106	JANITORIAL
8488	Eaton	071	7573-1990-2106	JANITORIAL
8489	Eaton	071	7573-1990-2106	JANITORIAL
8490	Eaton	071	7573-1990-2106	JANITORIAL
8491	Eaton	071	7573-1990-2106	JANITORIAL
8492	Eaton	071	7573-1990-2106	JANITORIAL
8493	Eaton	071	7573-1990-2106	INT/EXT MAINT
8494	Eaton	071	7573-1990-2106	INT/EXT MAINT
8495	Eaton	071	7573-1990-2106	INT/EXT MAINT
8496	Eaton	071	7573-1990-2106	INT/EXT MAINT
8497	Eaton	071	7573-1990-2106	INT/EXT MAINT
8498	Eaton	071	7573-1990-2106	INT/EXT MAINT
8499	Eaton	071	7573-1990-2106	INT/EXT MAINT
8500	Eaton	071	7573-1990-2106	INT/EXT MAINT
8501	Eaton	071	7573-1990-2106	INT/EXT MAINT
8502	Eaton	071	7573-1990-2106	INT/EXT MAINT
8503	Eaton	071	7573-1990-2106	INT/EXT MAINT
8504	Eaton	071	7573-1990-2106	INT/EXT MAINT
8505	Eaton	071	7573-1990-2106	LANDSCAPING

	A	B	C	D
8506	Eaton	071	7573-1990-2106	LANDSCAPING
8507	Eaton	071	7573-1990-2106	LANDSCAPING
8508	Eaton	071	7573-1990-2106	LANDSCAPING
8509	Eaton	071	7573-1990-2106	LANDSCAPING
8510	Eaton	071	7573-1990-2106	LANDSCAPING
8511	Eaton	071	7573-1990-2106	LANDSCAPING
8512	Eaton	071	7573-1990-2106	LANDSCAPING
8513	Eaton	071	7573-1990-2106	LANDSCAPING
8514	Eaton	071	7573-1990-2106	LANDSCAPING
8515	Eaton	071	7573-1990-2106	LANDSCAPING
8516	Eaton	071	7573-1990-2106	LANDSCAPING
8517	Eaton	071	7573-1990-2106	SNOW REMOVAL
8518	Eaton	071	7573-1990-2106	SNOW REMOVAL
8519	Eaton	071	7573-1990-2106	SNOW REMOVAL
8520	Eaton	071	7573-1990-2106	SNOW REMOVAL
8521	Eaton	071	7573-1990-2106	SNOW REMOVAL
8522	Eaton	071	7573-1990-2106	SNOW REMOVAL
8523	Eaton	071	7573-1990-2106	SNOW REMOVAL
8524	Eaton	071	7573-1990-2106	SNOW REMOVAL
8525	Eaton	071	7573-1990-2106	SNOW REMOVAL
8526	Eaton	071	7573-1990-2106	SNOW REMOVAL
8527	Eaton	071	7573-1990-2106	SNOW REMOVAL
8528	Eaton	071	7573-1990-2106	SNOW REMOVAL
8529	Eaton	071	7573-1990-2106	PARKING
8530	Eaton	071	7573-1990-2106	PARKING
8531	Eaton	071	7573-1990-2106	PARKING
8532	Eaton	071	7573-1990-2106	PARKING
8533	Eaton	071	7573-1990-2106	PARKING
8534	Eaton	071	7573-1990-2106	PARKING
8535	Eaton	071	7573-1990-2106	PARKING
8536	Eaton	071	7573-1990-2106	PARKING
8537	Eaton	071	7573-1990-2106	PARKING
8538	Eaton	071	7573-1990-2106	PARKING
8539	Eaton	071	7573-1990-2106	PARKING
8540	Eaton	071	7573-1990-2106	PARKING
8541	Eaton	071	7573-1990-2106	FLUORESCENT
8542	Eaton	071	7573-1990-2106	FLUORESCENT
8543	Eaton	071	7573-1990-2106	FLUORESCENT
8544	Eaton	071	7573-1990-2106	FLUORESCENT
8545	Eaton	071	7573-1990-2106	FLUORESCENT
8546	Eaton	071	7573-1990-2106	FLUORESCENT
8547	Eaton	071	7573-1990-2106	FLUORESCENT
8548	Eaton	071	7573-1990-2106	FLUORESCENT
8549	Eaton	071	7573-1990-2106	FLUORESCENT
8550	Eaton	071	7573-1990-2106	FLUORESCENT

	A	B	C	D
8551	Eaton	071	7573-1990-2106	FLUORESCENT
8552	Eaton	071	7573-1990-2106	FLUORESCENT
8553	Eaton	071	7573-1990-2106	RUBBISH REMOVAL
8554	Eaton	071	7573-1990-2106	RUBBISH REMOVAL
8555	Eaton	071	7573-1990-2106	RUBBISH REMOVAL
8556	Eaton	071	7573-1990-2106	RUBBISH REMOVAL
8557	Eaton	071	7573-1990-2106	RUBBISH REMOVAL
8558	Eaton	071	7573-1990-2106	RUBBISH REMOVAL
8559	Eaton	071	7573-1990-2106	RUBBISH REMOVAL
8560	Eaton	071	7573-1990-2106	RUBBISH REMOVAL
8561	Eaton	071	7573-1990-2106	RUBBISH REMOVAL
8562	Eaton	071	7573-1990-2106	RUBBISH REMOVAL
8563	Eaton	071	7573-1990-2106	RUBBISH REMOVAL
8564	Eaton	071	7573-1990-2106	RUBBISH REMOVAL
8565	Eaton	071	7573-1990-2106	GAS
8566	Eaton	071	7573-1990-2106	GAS
8567	Eaton	071	7573-1990-2106	GAS
8568	Eaton	071	7573-1990-2106	GAS
8569	Eaton	071	7573-1990-2106	GAS
8570	Eaton	071	7573-1990-2106	GAS
8571	Eaton	071	7573-1990-2106	GAS
8572	Eaton	071	7573-1990-2106	GAS
8573	Eaton	071	7573-1990-2106	GAS
8574	Eaton	071	7573-1990-2106	GAS
8575	Eaton	071	7573-1990-2106	GAS
8576	Eaton	071	7573-1990-2106	GAS
8577	Eaton	084	10771-2002-2187	FLUORESCENT
8578	Eaton	084	10771-2002-2187	FLUORESCENT
8579	Eaton	084	10771-2002-2187	FLUORESCENT
8580	Eaton	084	10771-2002-2187	FLUORESCENT
8581	Eaton	084	10771-2002-2187	FLUORESCENT
8582	Eaton	084	10771-2002-2187	FLUORESCENT
8583	Eaton	084	10771-2002-2187	RUBBISH REMOVAL
8584	Eaton	084	10771-2002-2187	RUBBISH REMOVAL
8585	Eaton	084	10771-2002-2187	RUBBISH REMOVAL
8586	Eaton	084	10771-2002-2187	RUBBISH REMOVAL
8587	Eaton	084	10771-2002-2187	RUBBISH REMOVAL
8588	Eaton	084	10771-2002-2187	RUBBISH REMOVAL
8589	Eaton	084	10771-2002-2187	HVAC
8590	Eaton	084	10771-2002-2187	HVAC
8591	Eaton	084	10771-2002-2187	HVAC
8592	Eaton	084	10771-2002-2187	HVAC
8593	Eaton	084	10771-2002-2187	HVAC
8594	Eaton	084	10771-2002-2187	HVAC
8595	Eaton	084	10771-2002-2187	ELECTRICITY

	A	B	C	D
8596	Eaton	084	10771-2002-2187	ELECTRICITY
8597	Eaton	084	10771-2002-2187	ELECTRICITY
8598	Eaton	084	10771-2002-2187	ELECTRICITY
8599	Eaton	084	10771-2002-2187	ELECTRICITY
8600	Eaton	084	10771-2002-2187	ELECTRICITY
8601	Eaton	084	10771-2002-2187	WATER
8602	Eaton	084	10771-2002-2187	WATER
8603	Eaton	084	10771-2002-2187	WATER
8604	Eaton	084	10771-2002-2187	WATER
8605	Eaton	084	10771-2002-2187	WATER
8606	Eaton	084	10771-2002-2187	WATER
8607	Eaton	084	10771-2002-2187	JANITORIAL
8608	Eaton	084	10771-2002-2187	JANITORIAL
8609	Eaton	084	10771-2002-2187	JANITORIAL
8610	Eaton	084	10771-2002-2187	JANITORIAL
8611	Eaton	084	10771-2002-2187	JANITORIAL
8612	Eaton	084	10771-2002-2187	JANITORIAL
8613	Eaton	084	10771-2002-2187	INT/EXT MAINT
8614	Eaton	084	10771-2002-2187	INT/EXT MAINT
8615	Eaton	084	10771-2002-2187	INT/EXT MAINT
8616	Eaton	084	10771-2002-2187	INT/EXT MAINT
8617	Eaton	084	10771-2002-2187	INT/EXT MAINT
8618	Eaton	084	10771-2002-2187	INT/EXT MAINT
8619	Eaton	084	10771-2002-2187	LANDSCAPING
8620	Eaton	084	10771-2002-2187	LANDSCAPING
8621	Eaton	084	10771-2002-2187	LANDSCAPING
8622	Eaton	084	10771-2002-2187	LANDSCAPING
8623	Eaton	084	10771-2002-2187	LANDSCAPING
8624	Eaton	084	10771-2002-2187	LANDSCAPING
8625	Eaton	084	10771-2002-2187	SNOW REMOVAL
8626	Eaton	084	10771-2002-2187	SNOW REMOVAL
8627	Eaton	084	10771-2002-2187	SNOW REMOVAL
8628	Eaton	084	10771-2002-2187	SNOW REMOVAL
8629	Eaton	084	10771-2002-2187	SNOW REMOVAL
8630	Eaton	084	10771-2002-2187	SNOW REMOVAL
8631	Eaton	084	10771-2002-2187	PARKING
8632	Eaton	084	10771-2002-2187	PARKING
8633	Eaton	084	10771-2002-2187	PARKING
8634	Eaton	084	10771-2002-2187	PARKING
8635	Eaton	084	10771-2002-2187	PARKING
8636	Eaton	084	10771-2002-2187	PARKING
8637	Eaton	084	10771-2002-2187	GAS
8638	Eaton	084	10771-2002-2187	GAS
8639	Eaton	084	10771-2002-2187	GAS
8640	Eaton	084	10771-2002-2187	GAS

	A	B	C	D
8641	Eaton	084	10771-2002-2187	GAS
8642	Eaton	084	10771-2002-2187	GAS
8643	Eaton	084	10771-2002-2187	N/A
8644	Eaton	084	10771-2002-2187	N/A
8645	Eaton	084	10771-2002-2187	N/A
8646	Eaton	084	10771-2002-2187	N/A
8647	Eaton	084	10771-2002-2187	N/A
8648	Eaton	084	10771-2002-2187	N/A
8649	Eaton	084	10771-2002-2187	PEST CONTROL
8650	Eaton	084	10771-2002-2187	PEST CONTROL
8651	Eaton	084	10771-2002-2187	PEST CONTROL
8652	Eaton	084	10771-2002-2187	PEST CONTROL
8653	Eaton	084	10771-2002-2187	PEST CONTROL
8654	Eaton	084	10771-2002-2187	PEST CONTROL
8655	Eaton	084	10771-2004-1249	ELECTRICITY
8656	Eaton	084	10771-2004-1249	GAS
8657	Eaton	084	10771-2004-1249	FLUORESCENT
8658	Eaton	084	10771-2004-1249	PEST CONTROL
8659	Eaton	084	10990-2002-2138	HVAC
8660	Eaton	084	10990-2002-2138	HVAC
8661	Eaton	084	10990-2002-2138	HVAC
8662	Eaton	084	10990-2002-2138	HVAC
8663	Eaton	084	10990-2002-2138	HVAC
8664	Eaton	084	10990-2002-2138	SNOW REMOVAL
8665	Eaton	084	10990-2002-2138	SNOW REMOVAL
8666	Eaton	084	10990-2002-2138	SNOW REMOVAL
8667	Eaton	084	10990-2002-2138	SNOW REMOVAL
8668	Eaton	084	10990-2002-2138	SNOW REMOVAL
8669	Eaton	084	10990-2002-2138	N/A
8670	Eaton	084	10990-2002-2138	N/A
8671	Eaton	084	10990-2002-2138	N/A
8672	Eaton	084	10990-2002-2138	N/A
8673	Eaton	084	10990-2002-2138	N/A
8674	Eaton	084	10990-2002-2138	ELECTRICITY
8675	Eaton	084	10990-2002-2138	ELECTRICITY
8676	Eaton	084	10990-2002-2138	ELECTRICITY
8677	Eaton	084	10990-2002-2138	ELECTRICITY
8678	Eaton	084	10990-2002-2138	ELECTRICITY
8679	Eaton	084	10990-2002-2138	FLUORESCENT
8680	Eaton	084	10990-2002-2138	FLUORESCENT
8681	Eaton	084	10990-2002-2138	FLUORESCENT
8682	Eaton	084	10990-2002-2138	FLUORESCENT
8683	Eaton	084	10990-2002-2138	FLUORESCENT
8684	Eaton	084	10990-2002-2138	WATER
8685	Eaton	084	10990-2002-2138	WATER

	A	B	C	D
8686	Eaton	084	10990-2002-2138	WATER
8687	Eaton	084	10990-2002-2138	WATER
8688	Eaton	084	10990-2002-2138	WATER
8689	Eaton	084	10990-2002-2138	GAS
8690	Eaton	084	10990-2002-2138	GAS
8691	Eaton	084	10990-2002-2138	GAS
8692	Eaton	084	10990-2002-2138	GAS
8693	Eaton	084	10990-2002-2138	GAS
8694	Eaton	084	10990-2002-2138	INT/EXT MAINT
8695	Eaton	084	10990-2002-2138	INT/EXT MAINT
8696	Eaton	084	10990-2002-2138	INT/EXT MAINT
8697	Eaton	084	10990-2002-2138	INT/EXT MAINT
8698	Eaton	084	10990-2002-2138	INT/EXT MAINT
8699	Eaton	084	10990-2002-2138	SECURITY
8700	Eaton	084	10990-2002-2138	SECURITY
8701	Eaton	084	10990-2002-2138	SECURITY
8702	Eaton	084	10990-2002-2138	SECURITY
8703	Eaton	084	10990-2002-2138	SECURITY
8704	Eaton	084	10990-2002-2138	PEST CONTROL
8705	Eaton	084	10990-2002-2138	PEST CONTROL
8706	Eaton	084	10990-2002-2138	PEST CONTROL
8707	Eaton	084	10990-2002-2138	PEST CONTROL
8708	Eaton	084	10990-2002-2138	PEST CONTROL
8709	Eaton	084	10990-2002-2138	RUBBISH REMOVAL
8710	Eaton	084	10990-2002-2138	RUBBISH REMOVAL
8711	Eaton	084	10990-2002-2138	RUBBISH REMOVAL
8712	Eaton	084	10990-2002-2138	RUBBISH REMOVAL
8713	Eaton	084	10990-2002-2138	RUBBISH REMOVAL
8714	Eaton	084	10990-2002-2138	LANDSCAPING
8715	Eaton	084	10990-2002-2138	LANDSCAPING
8716	Eaton	084	10990-2002-2138	LANDSCAPING
8717	Eaton	084	10990-2002-2138	LANDSCAPING
8718	Eaton	084	10990-2002-2138	LANDSCAPING
8719	Eaton	084	10990-2002-2138	JANITORIAL
8720	Eaton	084	10990-2002-2138	JANITORIAL
8721	Eaton	084	10990-2002-2138	JANITORIAL
8722	Eaton	084	10990-2002-2138	JANITORIAL
8723	Eaton	084	10990-2002-2138	JANITORIAL
8724	Eaton	084	10990-2002-2138	PARKING
8725	Eaton	084	10990-2002-2138	PARKING
8726	Eaton	084	10990-2002-2138	PARKING
8727	Eaton	084	10990-2002-2138	PARKING
8728	Eaton	084	10990-2002-2138	PARKING
8729	Eaton	084	10990-2002-2138	SECURITY
8730	Eaton	084	10990-2002-2138	SECURITY

	A	B	C	D
8731	Eaton	084	10990-2002-2138	SECURITY
8732	Eaton	084	10990-2002-2138	SECURITY
8733	Eaton	084	10990-2002-2138	SECURITY
8734	Eaton	084	10990-2002-2138	INSURANCE
8735	Eaton	084	10990-2002-2138	INSURANCE
8736	Eaton	084	10990-2002-2138	INSURANCE
8737	Eaton	084	10990-2002-2138	INSURANCE
8738	Eaton	084	10990-2002-2138	INSURANCE
8739	Eaton	084	10990-2002-2138	PAVING
8740	Eaton	084	10990-2002-2138	PAVING
8741	Eaton	084	10990-2002-2138	PAVING
8742	Eaton	084	10990-2002-2138	PAVING
8743	Eaton	084	10990-2002-2138	PAVING
8744	Eaton	084	11011-2003-1060	HVAC
8745	Eaton	084	11011-2003-1060	ELECTRICITY
8746	Eaton	084	11011-2003-1060	WATER
8747	Eaton	084	11011-2003-1060	GAS
8748	Eaton	084	11011-2003-1060	JANITORIAL
8749	Eaton	084	11011-2003-1060	RUBBISH REMOVAL
8750	Eaton	084	11011-2003-1060	FLUORESCENT
8751	Eaton	084	11011-2003-1060	LANDSCAPING
8752	Eaton	084	11011-2003-1060	SNOW REMOVAL
8753	Eaton	084	11011-2003-1060	INT/EXT MAINT
8754	Eaton	084	11011-2003-1060	PEST CONTROL
8755	Eaton	084	11011-2003-1060	PARKING
8756	Eaton	231	10447-1996-1054	HVAC
8757	Eaton	231	10447-1996-1054	JANITORIAL
8758	Eaton	231	10447-1996-1054	WATER
8759	Eaton	231	10447-1996-1054	SECURITY
8760	Eaton	231	10447-1996-1054	RUBBISH REMOVAL
8761	Eaton	231	10447-1996-1054	INT/EXT MAINT
8762	Eaton	231	10447-1996-1054	LANDSCAPING
8763	Eaton	231	10447-1996-1054	PARKING
8764	Eaton	231	10447-1996-1054	PEST CONTROL
8765	Eaton	231	10447-1996-1054	SNOW REMOVAL
8766	Eaton	231	10447-1996-1054	ELECTRICITY
8767	Eaton	231	10447-1996-1054	FLUORESCENT
8768	Eaton	231	10447-1996-1054	GAS
8769	Eaton	231	10447-2006-0126	PUBLIC UTILITIES
8770	Eaton	231	10447-2006-0126	PUBLIC UTILITIES
8771	Eaton	231	10447-2006-0126	JANITORIAL
8772	Eaton	231	10447-2006-0126	JANITORIAL
8773	Eaton	231	10447-2006-0126	FLUORESCENT
8774	Eaton	231	10447-2006-0126	FLUORESCENT
8775	Eaton	231	10730-1999-1267	HVAC

	A	B	C	D
8776	Eaton	231	10730-1999-1267	HVAC
8777	Eaton	231	10730-1999-1267	HVAC
8778	Eaton	231	10730-1999-1267	HVAC
8779	Eaton	231	10730-1999-1267	HVAC
8780	Eaton	231	10730-1999-1267	ELECTRICITY
8781	Eaton	231	10730-1999-1267	ELECTRICITY
8782	Eaton	231	10730-1999-1267	ELECTRICITY
8783	Eaton	231	10730-1999-1267	ELECTRICITY
8784	Eaton	231	10730-1999-1267	ELECTRICITY
8785	Eaton	231	10730-1999-1267	WATER
8786	Eaton	231	10730-1999-1267	WATER
8787	Eaton	231	10730-1999-1267	WATER
8788	Eaton	231	10730-1999-1267	WATER
8789	Eaton	231	10730-1999-1267	WATER
8790	Eaton	231	10730-1999-1267	JANITORIAL
8791	Eaton	231	10730-1999-1267	JANITORIAL
8792	Eaton	231	10730-1999-1267	JANITORIAL
8793	Eaton	231	10730-1999-1267	JANITORIAL
8794	Eaton	231	10730-1999-1267	JANITORIAL
8795	Eaton	231	10730-1999-1267	INT/EXT MAINT
8796	Eaton	231	10730-1999-1267	INT/EXT MAINT
8797	Eaton	231	10730-1999-1267	INT/EXT MAINT
8798	Eaton	231	10730-1999-1267	INT/EXT MAINT
8799	Eaton	231	10730-1999-1267	INT/EXT MAINT
8800	Eaton	231	10730-1999-1267	LANDSCAPING
8801	Eaton	231	10730-1999-1267	LANDSCAPING
8802	Eaton	231	10730-1999-1267	LANDSCAPING
8803	Eaton	231	10730-1999-1267	LANDSCAPING
8804	Eaton	231	10730-1999-1267	LANDSCAPING
8805	Eaton	231	10730-1999-1267	SNOW REMOVAL
8806	Eaton	231	10730-1999-1267	SNOW REMOVAL
8807	Eaton	231	10730-1999-1267	SNOW REMOVAL
8808	Eaton	231	10730-1999-1267	SNOW REMOVAL
8809	Eaton	231	10730-1999-1267	SNOW REMOVAL
8810	Eaton	231	10730-1999-1267	PARKING
8811	Eaton	231	10730-1999-1267	PARKING
8812	Eaton	231	10730-1999-1267	PARKING
8813	Eaton	231	10730-1999-1267	PARKING
8814	Eaton	231	10730-1999-1267	PARKING
8815	Eaton	231	10730-1999-1267	FLUORESCENT
8816	Eaton	231	10730-1999-1267	FLUORESCENT
8817	Eaton	231	10730-1999-1267	FLUORESCENT
8818	Eaton	231	10730-1999-1267	FLUORESCENT
8819	Eaton	231	10730-1999-1267	FLUORESCENT
8820	Eaton	231	10730-1999-1267	RUBBISH REMOVAL

	A	B	C	D
8821	Eaton	231	10730-1999-1267	RUBBISH REMOVAL
8822	Eaton	231	10730-1999-1267	RUBBISH REMOVAL
8823	Eaton	231	10730-1999-1267	RUBBISH REMOVAL
8824	Eaton	231	10730-1999-1267	RUBBISH REMOVAL
8825	Eaton	231	10730-1999-1267	PEST CONTROL
8826	Eaton	231	10730-1999-1267	PEST CONTROL
8827	Eaton	231	10730-1999-1267	PEST CONTROL
8828	Eaton	231	10730-1999-1267	PEST CONTROL
8829	Eaton	231	10730-1999-1267	PEST CONTROL
8830	Eaton	231	10730-1999-1267	GAS
8831	Eaton	231	10730-1999-1267	GAS
8832	Eaton	231	10730-1999-1267	GAS
8833	Eaton	231	10730-1999-1267	GAS
8834	Eaton	231	10730-1999-1267	GAS
8835	Eaton	231	7413-1990-150	HVAC
8836	Eaton	231	7413-1990-150	ELECTRICITY
8837	Eaton	231	7413-1990-150	WATER
8838	Eaton	231	7413-1990-150	JANITORIAL
8839	Eaton	231	7413-1990-150	INT/EXT MAINT
8840	Eaton	231	7413-1990-150	LANDSCAPING
8841	Eaton	231	7413-1990-150	SNOW REMOVAL
8842	Eaton	231	7413-1990-150	PARKING
8843	Eaton	231	7413-1990-150	FLUORESCENT
8844	Eaton	231	7413-1990-150	RUBBISH REMOVAL
8845	Eaton	231	7413-1990-150	N/A
8846	Eaton	231	7607-1990-1178	HVAC
8847	Eaton	231	7607-1990-1178	ELECTRICITY
8848	Eaton	231	7607-1990-1178	WATER
8849	Eaton	231	7607-1990-1178	JANITORIAL
8850	Eaton	231	7607-1990-1178	INT/EXT MAINT
8851	Eaton	231	7607-1990-1178	LANDSCAPING
8852	Eaton	231	7607-1990-1178	SNOW REMOVAL
8853	Eaton	231	7607-1990-1178	PARKING
8854	Eaton	231	7607-1990-1178	FLUORESCENT
8855	Eaton	231	7607-1990-1178	RUBBISH REMOVAL
8856	Eaton	231	7607-1990-1178	N/A
8857	Eaton	231	7607-1990-1202	HVAC
8858	Eaton	231	7607-1990-1202	ELECTRICITY
8859	Eaton	231	7607-1990-1202	WATER
8860	Eaton	231	7607-1990-1202	JANITORIAL
8861	Eaton	231	7607-1990-1202	INT/EXT MAINT
8862	Eaton	231	7607-1990-1202	LANDSCAPING
8863	Eaton	231	7607-1990-1202	SNOW REMOVAL
8864	Eaton	231	7607-1990-1202	PARKING
8865	Eaton	231	7607-1990-1202	FLUORESCENT

	A	B	C	D
8866	Eaton	231	7607-1990-1202	RUBBISH REMOVAL
8867	Eaton	231	7607-1990-1202	N/A
8868	Eaton	231	7607-1991-1057	HVAC
8869	Eaton	231	7607-1991-1057	ELECTRICITY
8870	Eaton	231	7607-1991-1057	WATER
8871	Eaton	231	7607-1991-1057	JANITORIAL
8872	Eaton	231	7607-1991-1057	INT/EXT MAINT
8873	Eaton	231	7607-1991-1057	LANDSCAPING
8874	Eaton	231	7607-1991-1057	SNOW REMOVAL
8875	Eaton	231	7607-1991-1057	PARKING
8876	Eaton	231	7607-1991-1057	FLUORESCENT
8877	Eaton	231	7607-1991-1057	RUBBISH REMOVAL
8878	Eaton	231	7607-1991-1057	N/A
8879	Eaton	431	10196-1994-1003	HVAC
8880	Eaton	431	10196-1994-1003	ELECTRICITY
8881	Eaton	431	10196-1994-1003	WATER
8882	Eaton	431	10196-1994-1003	JANITORIAL
8883	Eaton	431	10196-1994-1003	INT/EXT MAINT
8884	Eaton	431	10196-1994-1003	LANDSCAPING
8885	Eaton	431	10196-1994-1003	SNOW REMOVAL
8886	Eaton	431	10196-1994-1003	PARKING
8887	Eaton	431	10196-1994-1003	FLUORESCENT
8888	Eaton	431	10196-1994-1003	RUBBISH REMOVAL
8889	Eaton	431	10196-1994-1003	N/A
8890	Eaton	431	10291-1994-1311	HVAC
8891	Eaton	431	10291-1994-1311	HVAC
8892	Eaton	431	10291-1994-1311	HVAC
8893	Eaton	431	10291-1994-1311	HVAC
8894	Eaton	431	10291-1994-1311	HVAC
8895	Eaton	431	10291-1994-1311	HVAC
8896	Eaton	431	10291-1994-1311	HVAC
8897	Eaton	431	10291-1994-1311	HVAC
8898	Eaton	431	10291-1994-1311	HVAC
8899	Eaton	431	10291-1994-1311	HVAC
8900	Eaton	431	10291-1994-1311	HVAC
8901	Eaton	431	10291-1994-1311	HVAC
8902	Eaton	431	10291-1994-1311	HVAC
8903	Eaton	431	10291-1994-1311	HVAC
8904	Eaton	431	10291-1994-1311	HVAC
8905	Eaton	431	10291-1994-1311	HVAC
8906	Eaton	431	10291-1994-1311	ELECTRICITY
8907	Eaton	431	10291-1994-1311	ELECTRICITY
8908	Eaton	431	10291-1994-1311	ELECTRICITY
8909	Eaton	431	10291-1994-1311	ELECTRICITY
8910	Eaton	431	10291-1994-1311	ELECTRICITY

	A	B	C	D
8911	Eaton	431	10291-1994-1311	ELECTRICITY
8912	Eaton	431	10291-1994-1311	ELECTRICITY
8913	Eaton	431	10291-1994-1311	ELECTRICITY
8914	Eaton	431	10291-1994-1311	ELECTRICITY
8915	Eaton	431	10291-1994-1311	ELECTRICITY
8916	Eaton	431	10291-1994-1311	ELECTRICITY
8917	Eaton	431	10291-1994-1311	ELECTRICITY
8918	Eaton	431	10291-1994-1311	ELECTRICITY
8919	Eaton	431	10291-1994-1311	ELECTRICITY
8920	Eaton	431	10291-1994-1311	ELECTRICITY
8921	Eaton	431	10291-1994-1311	ELECTRICITY
8922	Eaton	431	10291-1994-1311	WATER
8923	Eaton	431	10291-1994-1311	WATER
8924	Eaton	431	10291-1994-1311	WATER
8925	Eaton	431	10291-1994-1311	WATER
8926	Eaton	431	10291-1994-1311	WATER
8927	Eaton	431	10291-1994-1311	WATER
8928	Eaton	431	10291-1994-1311	WATER
8929	Eaton	431	10291-1994-1311	WATER
8930	Eaton	431	10291-1994-1311	WATER
8931	Eaton	431	10291-1994-1311	WATER
8932	Eaton	431	10291-1994-1311	WATER
8933	Eaton	431	10291-1994-1311	WATER
8934	Eaton	431	10291-1994-1311	WATER
8935	Eaton	431	10291-1994-1311	WATER
8936	Eaton	431	10291-1994-1311	WATER
8937	Eaton	431	10291-1994-1311	WATER
8938	Eaton	431	10291-1994-1311	JANITORIAL
8939	Eaton	431	10291-1994-1311	JANITORIAL
8940	Eaton	431	10291-1994-1311	JANITORIAL
8941	Eaton	431	10291-1994-1311	JANITORIAL
8942	Eaton	431	10291-1994-1311	JANITORIAL
8943	Eaton	431	10291-1994-1311	JANITORIAL
8944	Eaton	431	10291-1994-1311	JANITORIAL
8945	Eaton	431	10291-1994-1311	JANITORIAL
8946	Eaton	431	10291-1994-1311	JANITORIAL
8947	Eaton	431	10291-1994-1311	JANITORIAL
8948	Eaton	431	10291-1994-1311	JANITORIAL
8949	Eaton	431	10291-1994-1311	JANITORIAL
8950	Eaton	431	10291-1994-1311	JANITORIAL
8951	Eaton	431	10291-1994-1311	JANITORIAL
8952	Eaton	431	10291-1994-1311	JANITORIAL
8953	Eaton	431	10291-1994-1311	JANITORIAL
8954	Eaton	431	10291-1994-1311	INT/EXT MAINT
8955	Eaton	431	10291-1994-1311	INT/EXT MAINT

	A	B	C	D
8956	Eaton	431	10291-1994-1311	INT/EXT MAINT
8957	Eaton	431	10291-1994-1311	INT/EXT MAINT
8958	Eaton	431	10291-1994-1311	INT/EXT MAINT
8959	Eaton	431	10291-1994-1311	INT/EXT MAINT
8960	Eaton	431	10291-1994-1311	INT/EXT MAINT
8961	Eaton	431	10291-1994-1311	INT/EXT MAINT
8962	Eaton	431	10291-1994-1311	INT/EXT MAINT
8963	Eaton	431	10291-1994-1311	INT/EXT MAINT
8964	Eaton	431	10291-1994-1311	INT/EXT MAINT
8965	Eaton	431	10291-1994-1311	INT/EXT MAINT
8966	Eaton	431	10291-1994-1311	INT/EXT MAINT
8967	Eaton	431	10291-1994-1311	INT/EXT MAINT
8968	Eaton	431	10291-1994-1311	INT/EXT MAINT
8969	Eaton	431	10291-1994-1311	INT/EXT MAINT
8970	Eaton	431	10291-1994-1311	LANDSCAPING
8971	Eaton	431	10291-1994-1311	LANDSCAPING
8972	Eaton	431	10291-1994-1311	LANDSCAPING
8973	Eaton	431	10291-1994-1311	LANDSCAPING
8974	Eaton	431	10291-1994-1311	LANDSCAPING
8975	Eaton	431	10291-1994-1311	LANDSCAPING
8976	Eaton	431	10291-1994-1311	LANDSCAPING
8977	Eaton	431	10291-1994-1311	LANDSCAPING
8978	Eaton	431	10291-1994-1311	LANDSCAPING
8979	Eaton	431	10291-1994-1311	LANDSCAPING
8980	Eaton	431	10291-1994-1311	LANDSCAPING
8981	Eaton	431	10291-1994-1311	LANDSCAPING
8982	Eaton	431	10291-1994-1311	LANDSCAPING
8983	Eaton	431	10291-1994-1311	LANDSCAPING
8984	Eaton	431	10291-1994-1311	LANDSCAPING
8985	Eaton	431	10291-1994-1311	LANDSCAPING
8986	Eaton	431	10291-1994-1311	SNOW REMOVAL
8987	Eaton	431	10291-1994-1311	SNOW REMOVAL
8988	Eaton	431	10291-1994-1311	SNOW REMOVAL
8989	Eaton	431	10291-1994-1311	SNOW REMOVAL
8990	Eaton	431	10291-1994-1311	SNOW REMOVAL
8991	Eaton	431	10291-1994-1311	SNOW REMOVAL
8992	Eaton	431	10291-1994-1311	SNOW REMOVAL
8993	Eaton	431	10291-1994-1311	SNOW REMOVAL
8994	Eaton	431	10291-1994-1311	SNOW REMOVAL
8995	Eaton	431	10291-1994-1311	SNOW REMOVAL
8996	Eaton	431	10291-1994-1311	SNOW REMOVAL
8997	Eaton	431	10291-1994-1311	SNOW REMOVAL
8998	Eaton	431	10291-1994-1311	SNOW REMOVAL
8999	Eaton	431	10291-1994-1311	SNOW REMOVAL
9000	Eaton	431	10291-1994-1311	SNOW REMOVAL

	A	B	C	D
9001	Eaton	431	10291-1994-1311	SNOW REMOVAL
9002	Eaton	431	10291-1994-1311	PARKING
9003	Eaton	431	10291-1994-1311	PARKING
9004	Eaton	431	10291-1994-1311	PARKING
9005	Eaton	431	10291-1994-1311	PARKING
9006	Eaton	431	10291-1994-1311	PARKING
9007	Eaton	431	10291-1994-1311	PARKING
9008	Eaton	431	10291-1994-1311	PARKING
9009	Eaton	431	10291-1994-1311	PARKING
9010	Eaton	431	10291-1994-1311	PARKING
9011	Eaton	431	10291-1994-1311	PARKING
9012	Eaton	431	10291-1994-1311	PARKING
9013	Eaton	431	10291-1994-1311	PARKING
9014	Eaton	431	10291-1994-1311	PARKING
9015	Eaton	431	10291-1994-1311	PARKING
9016	Eaton	431	10291-1994-1311	PARKING
9017	Eaton	431	10291-1994-1311	PARKING
9018	Eaton	431	10291-1994-1311	FLUORESCENT
9019	Eaton	431	10291-1994-1311	FLUORESCENT
9020	Eaton	431	10291-1994-1311	FLUORESCENT
9021	Eaton	431	10291-1994-1311	FLUORESCENT
9022	Eaton	431	10291-1994-1311	FLUORESCENT
9023	Eaton	431	10291-1994-1311	FLUORESCENT
9024	Eaton	431	10291-1994-1311	FLUORESCENT
9025	Eaton	431	10291-1994-1311	FLUORESCENT
9026	Eaton	431	10291-1994-1311	FLUORESCENT
9027	Eaton	431	10291-1994-1311	FLUORESCENT
9028	Eaton	431	10291-1994-1311	FLUORESCENT
9029	Eaton	431	10291-1994-1311	FLUORESCENT
9030	Eaton	431	10291-1994-1311	FLUORESCENT
9031	Eaton	431	10291-1994-1311	FLUORESCENT
9032	Eaton	431	10291-1994-1311	FLUORESCENT
9033	Eaton	431	10291-1994-1311	FLUORESCENT
9034	Eaton	431	10291-1994-1311	RUBBISH REMOVAL
9035	Eaton	431	10291-1994-1311	RUBBISH REMOVAL
9036	Eaton	431	10291-1994-1311	RUBBISH REMOVAL
9037	Eaton	431	10291-1994-1311	RUBBISH REMOVAL
9038	Eaton	431	10291-1994-1311	RUBBISH REMOVAL
9039	Eaton	431	10291-1994-1311	RUBBISH REMOVAL
9040	Eaton	431	10291-1994-1311	RUBBISH REMOVAL
9041	Eaton	431	10291-1994-1311	RUBBISH REMOVAL
9042	Eaton	431	10291-1994-1311	RUBBISH REMOVAL
9043	Eaton	431	10291-1994-1311	RUBBISH REMOVAL
9044	Eaton	431	10291-1994-1311	RUBBISH REMOVAL
9045	Eaton	431	10291-1994-1311	RUBBISH REMOVAL

	A	B	C	D
9046	Eaton	431	10291-1994-1311	RUBBISH REMOVAL
9047	Eaton	431	10291-1994-1311	RUBBISH REMOVAL
9048	Eaton	431	10291-1994-1311	RUBBISH REMOVAL
9049	Eaton	431	10291-1994-1311	RUBBISH REMOVAL
9050	Eaton	431	10291-1994-1311	N/A
9051	Eaton	431	10291-1994-1311	N/A
9052	Eaton	431	10291-1994-1311	N/A
9053	Eaton	431	10291-1994-1311	N/A
9054	Eaton	431	10291-1994-1311	N/A
9055	Eaton	431	10291-1994-1311	N/A
9056	Eaton	431	10291-1994-1311	N/A
9057	Eaton	431	10291-1994-1311	N/A
9058	Eaton	431	10291-1994-1311	N/A
9059	Eaton	431	10291-1994-1311	N/A
9060	Eaton	431	10291-1994-1311	N/A
9061	Eaton	431	10291-1994-1311	N/A
9062	Eaton	431	10291-1994-1311	N/A
9063	Eaton	431	10291-1994-1311	N/A
9064	Eaton	431	10291-1994-1311	N/A
9065	Eaton	431	10291-1994-1311	N/A
9066	Eaton	431	10291-1994-1311	GAS
9067	Eaton	431	10291-1994-1311	GAS
9068	Eaton	431	10291-1994-1311	GAS
9069	Eaton	431	10291-1994-1311	GAS
9070	Eaton	431	10291-1994-1311	GAS
9071	Eaton	431	10291-1994-1311	GAS
9072	Eaton	431	10291-1994-1311	GAS
9073	Eaton	431	10291-1994-1311	GAS
9074	Eaton	431	10291-1994-1311	GAS
9075	Eaton	431	10291-1994-1311	GAS
9076	Eaton	431	10291-1994-1311	GAS
9077	Eaton	431	10291-1994-1311	GAS
9078	Eaton	431	10291-1994-1311	GAS
9079	Eaton	431	10291-1994-1311	GAS
9080	Eaton	431	10291-1994-1311	GAS
9081	Eaton	431	10291-1994-1311	GAS
9082	Eaton	431	10291-1996-1271	HVAC
9083	Eaton	431	10291-1996-1271	ELECTRICITY
9084	Eaton	431	10291-1996-1271	WATER
9085	Eaton	431	10291-1996-1271	JANITORIAL
9086	Eaton	431	10291-1996-1271	INT/EXT MAINT
9087	Eaton	431	10291-1996-1271	LANDSCAPING
9088	Eaton	431	10291-1996-1271	SNOW REMOVAL
9089	Eaton	431	10291-1996-1271	PARKING
9090	Eaton	431	10291-1996-1271	FLUORESCENT

	A	B	C	D
9091	Eaton	431	10291-1996-1271	RUBBISH REMOVAL
9092	Eaton	431	10291-1996-1271	N/A
9093	Eaton	431	10291-2006-0028	PUBLIC UTILITIES
9094	Eaton	431	10291-2006-0028	PUBLIC UTILITIES
9095	Eaton	431	10291-2006-0028	PUBLIC UTILITIES
9096	Eaton	431	10291-2006-0028	PUBLIC UTILITIES
9097	Eaton	431	10291-2006-0028	PUBLIC UTILITIES
9098	Eaton	431	10771-2000-1009	HVAC
9099	Eaton	431	10771-2000-1009	ELECTRICITY
9100	Eaton	431	10771-2000-1009	WATER
9101	Eaton	431	10771-2000-1009	JANITORIAL
9102	Eaton	431	10771-2000-1009	INT/EXT MAINT
9103	Eaton	431	10771-2000-1009	LANDSCAPING
9104	Eaton	431	10771-2000-1009	SNOW REMOVAL
9105	Eaton	431	10771-2000-1009	PARKING
9106	Eaton	431	10771-2000-1009	FLUORESCENT
9107	Eaton	431	10771-2000-1009	RUBBISH REMOVAL
9108	Eaton	431	10771-2000-1009	N/A
9109	Eaton	431	10771-2000-1057	HVAC
9110	Eaton	431	10771-2000-1057	ELECTRICITY
9111	Eaton	431	10771-2000-1057	WATER
9112	Eaton	431	10771-2000-1057	JANITORIAL
9113	Eaton	431	10771-2000-1057	INT/EXT MAINT
9114	Eaton	431	10771-2000-1057	LANDSCAPING
9115	Eaton	431	10771-2000-1057	SNOW REMOVAL
9116	Eaton	431	10771-2000-1057	PARKING
9117	Eaton	431	10771-2000-1057	FLUORESCENT
9118	Eaton	431	10771-2000-1057	RUBBISH REMOVAL
9119	Eaton	431	10771-2000-1057	N/A
9120	Eaton	431	11011-2002-2200	ELECTRICITY
9121	Eaton	431	11011-2002-2200	WATER
9122	Eaton	431	11011-2002-2200	JANITORIAL
9123	Eaton	431	11011-2002-2200	RUBBISH REMOVAL
9124	Eaton	431	11011-2002-2200	EXT MAINTENANCE
9125	Eaton	431	4358-1981-17	HVAC
9126	Eaton	431	4358-1981-17	HVAC
9127	Eaton	431	4358-1981-17	HVAC
9128	Eaton	431	4358-1981-17	HVAC
9129	Eaton	431	4358-1981-17	HVAC
9130	Eaton	431	4358-1981-17	HVAC
9131	Eaton	431	4358-1981-17	HVAC
9132	Eaton	431	4358-1981-17	HVAC
9133	Eaton	431	4358-1981-17	HVAC
9134	Eaton	431	4358-1981-17	HVAC
9135	Eaton	431	4358-1981-17	HVAC

	A	B	C	D
9136	Eaton	431	4358-1981-17	HVAC
9137	Eaton	431	4358-1981-17	ELECTRICITY
9138	Eaton	431	4358-1981-17	ELECTRICITY
9139	Eaton	431	4358-1981-17	ELECTRICITY
9140	Eaton	431	4358-1981-17	ELECTRICITY
9141	Eaton	431	4358-1981-17	ELECTRICITY
9142	Eaton	431	4358-1981-17	ELECTRICITY
9143	Eaton	431	4358-1981-17	ELECTRICITY
9144	Eaton	431	4358-1981-17	ELECTRICITY
9145	Eaton	431	4358-1981-17	ELECTRICITY
9146	Eaton	431	4358-1981-17	ELECTRICITY
9147	Eaton	431	4358-1981-17	ELECTRICITY
9148	Eaton	431	4358-1981-17	ELECTRICITY
9149	Eaton	431	4358-1981-17	WATER
9150	Eaton	431	4358-1981-17	WATER
9151	Eaton	431	4358-1981-17	WATER
9152	Eaton	431	4358-1981-17	WATER
9153	Eaton	431	4358-1981-17	WATER
9154	Eaton	431	4358-1981-17	WATER
9155	Eaton	431	4358-1981-17	WATER
9156	Eaton	431	4358-1981-17	WATER
9157	Eaton	431	4358-1981-17	WATER
9158	Eaton	431	4358-1981-17	WATER
9159	Eaton	431	4358-1981-17	WATER
9160	Eaton	431	4358-1981-17	WATER
9161	Eaton	431	4358-1981-17	JANITORIAL
9162	Eaton	431	4358-1981-17	JANITORIAL
9163	Eaton	431	4358-1981-17	JANITORIAL
9164	Eaton	431	4358-1981-17	JANITORIAL
9165	Eaton	431	4358-1981-17	JANITORIAL
9166	Eaton	431	4358-1981-17	JANITORIAL
9167	Eaton	431	4358-1981-17	JANITORIAL
9168	Eaton	431	4358-1981-17	JANITORIAL
9169	Eaton	431	4358-1981-17	JANITORIAL
9170	Eaton	431	4358-1981-17	JANITORIAL
9171	Eaton	431	4358-1981-17	JANITORIAL
9172	Eaton	431	4358-1981-17	JANITORIAL
9173	Eaton	431	4358-1981-17	INT/EXT MAINT
9174	Eaton	431	4358-1981-17	INT/EXT MAINT
9175	Eaton	431	4358-1981-17	INT/EXT MAINT
9176	Eaton	431	4358-1981-17	INT/EXT MAINT
9177	Eaton	431	4358-1981-17	INT/EXT MAINT
9178	Eaton	431	4358-1981-17	INT/EXT MAINT
9179	Eaton	431	4358-1981-17	INT/EXT MAINT
9180	Eaton	431	4358-1981-17	INT/EXT MAINT

	A	B	C	D
9181	Eaton	431	4358-1981-17	INT/EXT MAINT
9182	Eaton	431	4358-1981-17	INT/EXT MAINT
9183	Eaton	431	4358-1981-17	INT/EXT MAINT
9184	Eaton	431	4358-1981-17	INT/EXT MAINT
9185	Eaton	431	4358-1981-17	LANDSCAPING
9186	Eaton	431	4358-1981-17	LANDSCAPING
9187	Eaton	431	4358-1981-17	LANDSCAPING
9188	Eaton	431	4358-1981-17	LANDSCAPING
9189	Eaton	431	4358-1981-17	LANDSCAPING
9190	Eaton	431	4358-1981-17	LANDSCAPING
9191	Eaton	431	4358-1981-17	LANDSCAPING
9192	Eaton	431	4358-1981-17	LANDSCAPING
9193	Eaton	431	4358-1981-17	LANDSCAPING
9194	Eaton	431	4358-1981-17	LANDSCAPING
9195	Eaton	431	4358-1981-17	LANDSCAPING
9196	Eaton	431	4358-1981-17	LANDSCAPING
9197	Eaton	431	4358-1981-17	SNOW REMOVAL
9198	Eaton	431	4358-1981-17	SNOW REMOVAL
9199	Eaton	431	4358-1981-17	SNOW REMOVAL
9200	Eaton	431	4358-1981-17	SNOW REMOVAL
9201	Eaton	431	4358-1981-17	SNOW REMOVAL
9202	Eaton	431	4358-1981-17	SNOW REMOVAL
9203	Eaton	431	4358-1981-17	SNOW REMOVAL
9204	Eaton	431	4358-1981-17	SNOW REMOVAL
9205	Eaton	431	4358-1981-17	SNOW REMOVAL
9206	Eaton	431	4358-1981-17	SNOW REMOVAL
9207	Eaton	431	4358-1981-17	SNOW REMOVAL
9208	Eaton	431	4358-1981-17	SNOW REMOVAL
9209	Eaton	431	4358-1981-17	PARKING
9210	Eaton	431	4358-1981-17	PARKING
9211	Eaton	431	4358-1981-17	PARKING
9212	Eaton	431	4358-1981-17	PARKING
9213	Eaton	431	4358-1981-17	PARKING
9214	Eaton	431	4358-1981-17	PARKING
9215	Eaton	431	4358-1981-17	PARKING
9216	Eaton	431	4358-1981-17	PARKING
9217	Eaton	431	4358-1981-17	PARKING
9218	Eaton	431	4358-1981-17	PARKING
9219	Eaton	431	4358-1981-17	PARKING
9220	Eaton	431	4358-1981-17	PARKING
9221	Eaton	431	4358-1981-17	FLUORESCENT
9222	Eaton	431	4358-1981-17	FLUORESCENT
9223	Eaton	431	4358-1981-17	FLUORESCENT
9224	Eaton	431	4358-1981-17	FLUORESCENT
9225	Eaton	431	4358-1981-17	FLUORESCENT

	A	B	C	D
9226	Eaton	431	4358-1981-17	FLUORESCENT
9227	Eaton	431	4358-1981-17	FLUORESCENT
9228	Eaton	431	4358-1981-17	FLUORESCENT
9229	Eaton	431	4358-1981-17	FLUORESCENT
9230	Eaton	431	4358-1981-17	FLUORESCENT
9231	Eaton	431	4358-1981-17	FLUORESCENT
9232	Eaton	431	4358-1981-17	FLUORESCENT
9233	Eaton	431	4358-1981-17	RUBBISH REMOVAL
9234	Eaton	431	4358-1981-17	RUBBISH REMOVAL
9235	Eaton	431	4358-1981-17	RUBBISH REMOVAL
9236	Eaton	431	4358-1981-17	RUBBISH REMOVAL
9237	Eaton	431	4358-1981-17	RUBBISH REMOVAL
9238	Eaton	431	4358-1981-17	RUBBISH REMOVAL
9239	Eaton	431	4358-1981-17	RUBBISH REMOVAL
9240	Eaton	431	4358-1981-17	RUBBISH REMOVAL
9241	Eaton	431	4358-1981-17	RUBBISH REMOVAL
9242	Eaton	431	4358-1981-17	RUBBISH REMOVAL
9243	Eaton	431	4358-1981-17	RUBBISH REMOVAL
9244	Eaton	431	4358-1981-17	RUBBISH REMOVAL
9245	Eaton	431	4358-2004-1088	PUBLIC UTILITIES
9246	Eaton	431	4358-2004-1088	PUBLIC UTILITIES
9247	Eaton	431	4358-2004-1088	PUBLIC UTILITIES
9248	Eaton	431	7115-1988-251	HVAC
9249	Eaton	431	7115-1988-251	ELECTRICITY
9250	Eaton	431	7115-1988-251	WATER
9251	Eaton	431	7115-1988-251	JANITORIAL
9252	Eaton	431	7115-1988-251	INT/EXT MAINT
9253	Eaton	431	7115-1988-251	LANDSCAPING
9254	Eaton	431	7115-1988-251	SNOW REMOVAL
9255	Eaton	431	7115-1988-251	PARKING
9256	Eaton	431	7115-1988-251	FLUORESCENT
9257	Eaton	431	7115-1988-251	RUBBISH REMOVAL
9258	Eaton	431	7115-1988-251	N/A
9259	Eaton	511	10159-1993-1093	HVAC
9260	Eaton	511	10159-1993-1093	ELECTRICITY
9261	Eaton	511	10159-1993-1093	WATER
9262	Eaton	511	10159-1993-1093	JANITORIAL
9263	Eaton	511	10159-1993-1093	INT/EXT MAINT
9264	Eaton	511	10159-1993-1093	LANDSCAPING
9265	Eaton	511	10159-1993-1093	SNOW REMOVAL
9266	Eaton	511	10159-1993-1093	PARKING
9267	Eaton	511	10159-1993-1093	FLUORESCENT
9268	Eaton	511	10159-1993-1093	RUBBISH REMOVAL
9269	Eaton	511	10159-1993-1093	N/A
9270	Eaton	511	10159-1995-1383	HVAC

	A	B	C	D
9271	Eaton	511	10159-1995-1383	ELECTRICITY
9272	Eaton	511	10159-1995-1383	WATER
9273	Eaton	511	10159-1995-1383	JANITORIAL
9274	Eaton	511	10159-1995-1383	INT/EXT MAINT
9275	Eaton	511	10159-1995-1383	LANDSCAPING
9276	Eaton	511	10159-1995-1383	SNOW REMOVAL
9277	Eaton	511	10159-1995-1383	PARKING
9278	Eaton	511	10159-1995-1383	FLUORESCENT
9279	Eaton	511	10159-1995-1383	RUBBISH REMOVAL
9280	Eaton	511	10159-1995-1383	N/A
9281	Eaton	511	10159-1996-1179	HVAC
9282	Eaton	511	10159-1996-1179	ELECTRICITY
9283	Eaton	511	10159-1996-1179	WATER
9284	Eaton	511	10159-1996-1179	JANITORIAL
9285	Eaton	511	10159-1996-1179	INT/EXT MAINT
9286	Eaton	511	10159-1996-1179	LANDSCAPING
9287	Eaton	511	10159-1996-1179	SNOW REMOVAL
9288	Eaton	511	10159-1996-1179	PARKING
9289	Eaton	511	10159-1996-1179	FLUORESCENT
9290	Eaton	511	10159-1996-1179	RUBBISH REMOVAL
9291	Eaton	511	10159-1996-1179	N/A
9292	Eaton	511	10159-1996-1246	HVAC
9293	Eaton	511	10159-1996-1246	ELECTRICITY
9294	Eaton	511	10159-1996-1246	WATER
9295	Eaton	511	10159-1996-1246	JANITORIAL
9296	Eaton	511	10159-1996-1246	INT/EXT MAINT
9297	Eaton	511	10159-1996-1246	LANDSCAPING
9298	Eaton	511	10159-1996-1246	SNOW REMOVAL
9299	Eaton	511	10159-1996-1246	PARKING
9300	Eaton	511	10159-1996-1246	FLUORESCENT
9301	Eaton	511	10159-1996-1246	RUBBISH REMOVAL
9302	Eaton	511	10159-1996-1246	N/A
9303	Eaton	511	10159-1997-1028	HVAC
9304	Eaton	511	10159-1997-1028	ELECTRICITY
9305	Eaton	511	10159-1997-1028	WATER
9306	Eaton	511	10159-1997-1028	JANITORIAL
9307	Eaton	511	10159-1997-1028	INT/EXT MAINT
9308	Eaton	511	10159-1997-1028	LANDSCAPING
9309	Eaton	511	10159-1997-1028	SNOW REMOVAL
9310	Eaton	511	10159-1997-1028	PARKING
9311	Eaton	511	10159-1997-1028	FLUORESCENT
9312	Eaton	511	10159-1997-1028	RUBBISH REMOVAL
9313	Eaton	511	10159-1997-1028	N/A
9314	Eaton	511	10159-2010-0463	GROSS (FULL SERVICE)
9315	Eaton	551	10671-1998-1202	HVAC

	A	B	C	D
9316	Eaton	551	10671-1998-1202	HVAC
9317	Eaton	551	10671-1998-1202	ELECTRICITY
9318	Eaton	551	10671-1998-1202	ELECTRICITY
9319	Eaton	551	10671-1998-1202	WATER
9320	Eaton	551	10671-1998-1202	WATER
9321	Eaton	551	10671-1998-1202	JANITORIAL
9322	Eaton	551	10671-1998-1202	JANITORIAL
9323	Eaton	551	10671-1998-1202	INT/EXT MAINT
9324	Eaton	551	10671-1998-1202	INT/EXT MAINT
9325	Eaton	551	10671-1998-1202	LANDSCAPING
9326	Eaton	551	10671-1998-1202	LANDSCAPING
9327	Eaton	551	10671-1998-1202	SNOW REMOVAL
9328	Eaton	551	10671-1998-1202	SNOW REMOVAL
9329	Eaton	551	10671-1998-1202	PARKING
9330	Eaton	551	10671-1998-1202	PARKING
9331	Eaton	551	10671-1998-1202	FLUORESCENT
9332	Eaton	551	10671-1998-1202	FLUORESCENT
9333	Eaton	551	10671-1998-1202	RUBBISH REMOVAL
9334	Eaton	551	10671-1998-1202	RUBBISH REMOVAL
9335	Eaton	551	10671-1998-1202	N/A
9336	Eaton	551	10671-1998-1202	N/A
9337	Eaton	551	10671-1998-1202	INSURANCE
9338	Eaton	551	10671-1998-1202	INSURANCE
9339	Eaton	551	10671-1998-1202	MAJOR STRUCT REP
9340	Eaton	551	10671-1998-1202	MAJOR STRUCT REP
9341	Eaton	551	10671-1998-1202	PAVING
9342	Eaton	551	10671-1998-1202	PAVING
9343	Eaton	551	10671-1998-1202	PEST CONTROL
9344	Eaton	551	10671-1998-1202	PEST CONTROL
9345	Eaton	551	10671-1998-1202	ROOF
9346	Eaton	551	10671-1998-1202	ROOF
9347	Eaton	551	10671-1998-1202	GAS
9348	Eaton	551	10671-1998-1202	GAS
9349	Eaton	591	10909-2001-1082	ELECTRICITY
9350	Eaton	591	10909-2001-1082	ELECTRICITY
9351	Eaton	591	10909-2001-1082	HVAC
9352	Eaton	591	10909-2001-1082	HVAC
9353	Eaton	591	10909-2001-1082	WATER
9354	Eaton	591	10909-2001-1082	WATER
9355	Eaton	591	10909-2001-1082	GAS
9356	Eaton	591	10909-2001-1082	GAS
9357	Eaton	591	10909-2001-1082	FLUORESCENT
9358	Eaton	591	10909-2001-1082	FLUORESCENT
9359	Eaton	591	10909-2001-1082	PEST CONTROL
9360	Eaton	591	10909-2001-1082	PEST CONTROL

	A	B	C	D
9361	Eaton	591	10909-2001-1082	JANITORIAL
9362	Eaton	591	10909-2001-1082	JANITORIAL
9363	Eaton	591	10909-2001-1082	INT/EXT MAINT
9364	Eaton	591	10909-2001-1082	INT/EXT MAINT
9365	Eaton	591	10909-2001-1082	RUBBISH REMOVAL
9366	Eaton	591	10909-2001-1082	RUBBISH REMOVAL
9367	Eaton	591	10909-2001-1082	LANDSCAPING
9368	Eaton	591	10909-2001-1082	LANDSCAPING
9369	Eaton	591	10909-2004-1179	GROSS (FULL SERVICE)
9370	Eaton	591	10909-2004-1179	GROSS (FULL SERVICE)
9371	Eaton	591	7261-1989-308	HVAC
9372	Eaton	591	7261-1989-308	ELECTRICITY
9373	Eaton	591	7261-1989-308	WATER
9374	Eaton	591	7261-1989-308	JANITORIAL
9375	Eaton	591	7261-1989-308	INT/EXT MAINT
9376	Eaton	591	7261-1989-308	LANDSCAPING
9377	Eaton	591	7261-1989-308	SNOW REMOVAL
9378	Eaton	591	7261-1989-308	PARKING
9379	Eaton	591	7261-1989-308	FLUORESCENT
9380	Eaton	591	7261-1989-308	RUBBISH REMOVAL
9381	Eaton	591	7261-1989-308	N/A
9382	Eaton	631	4780-1987-55	HVAC
9383	Eaton	631	4780-1987-55	ELECTRICITY
9384	Eaton	631	4780-1987-55	WATER
9385	Eaton	631	4780-1987-55	JANITORIAL
9386	Eaton	631	4780-1987-55	INT/EXT MAINT
9387	Eaton	631	4780-1987-55	LANDSCAPING
9388	Eaton	631	4780-1987-55	SNOW REMOVAL
9389	Eaton	631	4780-1987-55	PARKING
9390	Eaton	631	4780-1987-55	FLUORESCENT
9391	Eaton	631	4780-1987-55	RUBBISH REMOVAL
9392	Eaton	631	4780-1987-55	N/A
9393	Eaton	631	4780-1991-1058	HVAC
9394	Eaton	631	4780-1991-1058	ELECTRICITY
9395	Eaton	631	4780-1991-1058	WATER
9396	Eaton	631	4780-1991-1058	JANITORIAL
9397	Eaton	631	4780-1991-1058	INT/EXT MAINT
9398	Eaton	631	4780-1991-1058	LANDSCAPING
9399	Eaton	631	4780-1991-1058	SNOW REMOVAL
9400	Eaton	631	4780-1991-1058	PARKING
9401	Eaton	631	4780-1991-1058	FLUORESCENT
9402	Eaton	631	4780-1991-1058	RUBBISH REMOVAL
9403	Eaton	631	4780-1991-1058	N/A
9404	Eaton	641	10853-2000-1204	PUBLIC UTILITIES
9405	Eaton	641	10853-2000-1204	PUBLIC UTILITIES

	A	B	C	D
9406	Eaton	641	10853-2000-1204	PUBLIC UTILITIES
9407	Eaton	641	10853-2000-1204	PUBLIC UTILITIES
9408	Eaton	641	10853-2000-1204	PUBLIC UTILITIES
9409	Eaton	641	10853-2000-1204	PUBLIC UTILITIES
9410	Eaton	641	10853-2000-1204	PUBLIC UTILITIES
9411	Eaton	641	10853-2000-1204	PUBLIC UTILITIES
9412	Eaton	641	10853-2000-1204	PUBLIC UTILITIES
9413	Eaton	641	10853-2000-1204	PUBLIC UTILITIES
9414	Eaton	641	10853-2000-1204	PUBLIC UTILITIES
9415	Eaton	641	10853-2000-1204	PUBLIC UTILITIES
9416	Eaton	641	10853-2000-1204	PUBLIC UTILITIES
9417	Eaton	641	10853-2000-1204	PUBLIC UTILITIES
9418	Eaton	641	10853-2000-1204	PUBLIC UTILITIES
9419	Eaton	641	10853-2000-1204	PUBLIC UTILITIES
9420	Eaton	641	10853-2000-1204	ADJUST-TAXES
9421	Eaton	641	10853-2000-1204	ADJUST-TAXES
9422	Eaton	641	10853-2000-1204	ADJUST-TAXES
9423	Eaton	641	10853-2000-1204	ADJUST-TAXES
9424	Eaton	641	10853-2000-1204	ADJUST-TAXES
9425	Eaton	641	10853-2000-1204	ADJUST-TAXES
9426	Eaton	641	10853-2000-1204	ADJUST-TAXES
9427	Eaton	641	10853-2000-1204	ADJUST-TAXES
9428	Eaton	641	10853-2000-1204	ADJUST-TAXES
9429	Eaton	641	10853-2000-1204	ADJUST-TAXES
9430	Eaton	641	10853-2000-1204	ADJUST-TAXES
9431	Eaton	641	10853-2000-1204	ADJUST-TAXES
9432	Eaton	641	10853-2000-1204	ADJUST-TAXES
9433	Eaton	641	10853-2000-1204	ADJUST-TAXES
9434	Eaton	641	10853-2000-1204	ADJUST-TAXES
9435	Eaton	641	10853-2000-1204	ADJUST-TAXES
9436	Eaton	641	10853-2000-1204	ADJUST-CPI
9437	Eaton	641	10853-2000-1204	ADJUST-CPI
9438	Eaton	641	10853-2000-1204	ADJUST-CPI
9439	Eaton	641	10853-2000-1204	ADJUST-CPI
9440	Eaton	641	10853-2000-1204	ADJUST-CPI
9441	Eaton	641	10853-2000-1204	ADJUST-CPI
9442	Eaton	641	10853-2000-1204	ADJUST-CPI
9443	Eaton	641	10853-2000-1204	ADJUST-CPI
9444	Eaton	641	10853-2000-1204	ADJUST-CPI
9445	Eaton	641	10853-2000-1204	ADJUST-CPI
9446	Eaton	641	10853-2000-1204	ADJUST-CPI
9447	Eaton	641	10853-2000-1204	ADJUST-CPI
9448	Eaton	641	10853-2000-1204	ADJUST-CPI
9449	Eaton	641	10853-2000-1204	ADJUST-CPI
9450	Eaton	641	10853-2000-1204	ADJUST-CPI

	A	B	C	D
9451	Eaton	641	10853-2000-1204	ADJUST-CPI
9452	Eaton	641	11593-2012-0027	GROSS (FULL SERVICE)
9453	Eaton	641	7503-1990-2177	HVAC
9454	Eaton	641	7503-1990-2177	HVAC
9455	Eaton	641	7503-1990-2177	HVAC
9456	Eaton	641	7503-1990-2177	HVAC
9457	Eaton	641	7503-1990-2177	HVAC
9458	Eaton	641	7503-1990-2177	HVAC
9459	Eaton	641	7503-1990-2177	HVAC
9460	Eaton	641	7503-1990-2177	HVAC
9461	Eaton	641	7503-1990-2177	HVAC
9462	Eaton	641	7503-1990-2177	HVAC
9463	Eaton	641	7503-1990-2177	HVAC
9464	Eaton	641	7503-1990-2177	HVAC
9465	Eaton	641	7503-1990-2177	HVAC
9466	Eaton	641	7503-1990-2177	HVAC
9467	Eaton	641	7503-1990-2177	HVAC
9468	Eaton	641	7503-1990-2177	HVAC
9469	Eaton	641	7503-1990-2177	ELECTRICITY
9470	Eaton	641	7503-1990-2177	ELECTRICITY
9471	Eaton	641	7503-1990-2177	ELECTRICITY
9472	Eaton	641	7503-1990-2177	ELECTRICITY
9473	Eaton	641	7503-1990-2177	ELECTRICITY
9474	Eaton	641	7503-1990-2177	ELECTRICITY
9475	Eaton	641	7503-1990-2177	ELECTRICITY
9476	Eaton	641	7503-1990-2177	ELECTRICITY
9477	Eaton	641	7503-1990-2177	ELECTRICITY
9478	Eaton	641	7503-1990-2177	ELECTRICITY
9479	Eaton	641	7503-1990-2177	ELECTRICITY
9480	Eaton	641	7503-1990-2177	ELECTRICITY
9481	Eaton	641	7503-1990-2177	ELECTRICITY
9482	Eaton	641	7503-1990-2177	ELECTRICITY
9483	Eaton	641	7503-1990-2177	ELECTRICITY
9484	Eaton	641	7503-1990-2177	ELECTRICITY
9485	Eaton	641	7503-1990-2177	WATER
9486	Eaton	641	7503-1990-2177	WATER
9487	Eaton	641	7503-1990-2177	WATER
9488	Eaton	641	7503-1990-2177	WATER
9489	Eaton	641	7503-1990-2177	WATER
9490	Eaton	641	7503-1990-2177	WATER
9491	Eaton	641	7503-1990-2177	WATER
9492	Eaton	641	7503-1990-2177	WATER
9493	Eaton	641	7503-1990-2177	WATER
9494	Eaton	641	7503-1990-2177	WATER
9495	Eaton	641	7503-1990-2177	WATER

	A	B	C	D
9496	Eaton	641	7503-1990-2177	WATER
9497	Eaton	641	7503-1990-2177	WATER
9498	Eaton	641	7503-1990-2177	WATER
9499	Eaton	641	7503-1990-2177	WATER
9500	Eaton	641	7503-1990-2177	WATER
9501	Eaton	641	7503-1990-2177	JANITORIAL
9502	Eaton	641	7503-1990-2177	JANITORIAL
9503	Eaton	641	7503-1990-2177	JANITORIAL
9504	Eaton	641	7503-1990-2177	JANITORIAL
9505	Eaton	641	7503-1990-2177	JANITORIAL
9506	Eaton	641	7503-1990-2177	JANITORIAL
9507	Eaton	641	7503-1990-2177	JANITORIAL
9508	Eaton	641	7503-1990-2177	JANITORIAL
9509	Eaton	641	7503-1990-2177	JANITORIAL
9510	Eaton	641	7503-1990-2177	JANITORIAL
9511	Eaton	641	7503-1990-2177	JANITORIAL
9512	Eaton	641	7503-1990-2177	JANITORIAL
9513	Eaton	641	7503-1990-2177	JANITORIAL
9514	Eaton	641	7503-1990-2177	JANITORIAL
9515	Eaton	641	7503-1990-2177	JANITORIAL
9516	Eaton	641	7503-1990-2177	JANITORIAL
9517	Eaton	641	7503-1990-2177	INT/EXT MAINT
9518	Eaton	641	7503-1990-2177	INT/EXT MAINT
9519	Eaton	641	7503-1990-2177	INT/EXT MAINT
9520	Eaton	641	7503-1990-2177	INT/EXT MAINT
9521	Eaton	641	7503-1990-2177	INT/EXT MAINT
9522	Eaton	641	7503-1990-2177	INT/EXT MAINT
9523	Eaton	641	7503-1990-2177	INT/EXT MAINT
9524	Eaton	641	7503-1990-2177	INT/EXT MAINT
9525	Eaton	641	7503-1990-2177	INT/EXT MAINT
9526	Eaton	641	7503-1990-2177	INT/EXT MAINT
9527	Eaton	641	7503-1990-2177	INT/EXT MAINT
9528	Eaton	641	7503-1990-2177	INT/EXT MAINT
9529	Eaton	641	7503-1990-2177	INT/EXT MAINT
9530	Eaton	641	7503-1990-2177	INT/EXT MAINT
9531	Eaton	641	7503-1990-2177	INT/EXT MAINT
9532	Eaton	641	7503-1990-2177	INT/EXT MAINT
9533	Eaton	641	7503-1990-2177	LANDSCAPING
9534	Eaton	641	7503-1990-2177	LANDSCAPING
9535	Eaton	641	7503-1990-2177	LANDSCAPING
9536	Eaton	641	7503-1990-2177	LANDSCAPING
9537	Eaton	641	7503-1990-2177	LANDSCAPING
9538	Eaton	641	7503-1990-2177	LANDSCAPING
9539	Eaton	641	7503-1990-2177	LANDSCAPING
9540	Eaton	641	7503-1990-2177	LANDSCAPING

	A	B	C	D
9541	Eaton	641	7503-1990-2177	LANDSCAPING
9542	Eaton	641	7503-1990-2177	LANDSCAPING
9543	Eaton	641	7503-1990-2177	LANDSCAPING
9544	Eaton	641	7503-1990-2177	LANDSCAPING
9545	Eaton	641	7503-1990-2177	LANDSCAPING
9546	Eaton	641	7503-1990-2177	LANDSCAPING
9547	Eaton	641	7503-1990-2177	LANDSCAPING
9548	Eaton	641	7503-1990-2177	LANDSCAPING
9549	Eaton	641	7503-1990-2177	SNOW REMOVAL
9550	Eaton	641	7503-1990-2177	SNOW REMOVAL
9551	Eaton	641	7503-1990-2177	SNOW REMOVAL
9552	Eaton	641	7503-1990-2177	SNOW REMOVAL
9553	Eaton	641	7503-1990-2177	SNOW REMOVAL
9554	Eaton	641	7503-1990-2177	SNOW REMOVAL
9555	Eaton	641	7503-1990-2177	SNOW REMOVAL
9556	Eaton	641	7503-1990-2177	SNOW REMOVAL
9557	Eaton	641	7503-1990-2177	SNOW REMOVAL
9558	Eaton	641	7503-1990-2177	SNOW REMOVAL
9559	Eaton	641	7503-1990-2177	SNOW REMOVAL
9560	Eaton	641	7503-1990-2177	SNOW REMOVAL
9561	Eaton	641	7503-1990-2177	SNOW REMOVAL
9562	Eaton	641	7503-1990-2177	SNOW REMOVAL
9563	Eaton	641	7503-1990-2177	SNOW REMOVAL
9564	Eaton	641	7503-1990-2177	SNOW REMOVAL
9565	Eaton	641	7503-1990-2177	PARKING
9566	Eaton	641	7503-1990-2177	PARKING
9567	Eaton	641	7503-1990-2177	PARKING
9568	Eaton	641	7503-1990-2177	PARKING
9569	Eaton	641	7503-1990-2177	PARKING
9570	Eaton	641	7503-1990-2177	PARKING
9571	Eaton	641	7503-1990-2177	PARKING
9572	Eaton	641	7503-1990-2177	PARKING
9573	Eaton	641	7503-1990-2177	PARKING
9574	Eaton	641	7503-1990-2177	PARKING
9575	Eaton	641	7503-1990-2177	PARKING
9576	Eaton	641	7503-1990-2177	PARKING
9577	Eaton	641	7503-1990-2177	PARKING
9578	Eaton	641	7503-1990-2177	PARKING
9579	Eaton	641	7503-1990-2177	PARKING
9580	Eaton	641	7503-1990-2177	PARKING
9581	Eaton	641	7503-1990-2177	FLUORESCENT
9582	Eaton	641	7503-1990-2177	FLUORESCENT
9583	Eaton	641	7503-1990-2177	FLUORESCENT
9584	Eaton	641	7503-1990-2177	FLUORESCENT
9585	Eaton	641	7503-1990-2177	FLUORESCENT

	A	B	C	D
9586	Eaton	641	7503-1990-2177	FLUORESCENT
9587	Eaton	641	7503-1990-2177	FLUORESCENT
9588	Eaton	641	7503-1990-2177	FLUORESCENT
9589	Eaton	641	7503-1990-2177	FLUORESCENT
9590	Eaton	641	7503-1990-2177	FLUORESCENT
9591	Eaton	641	7503-1990-2177	FLUORESCENT
9592	Eaton	641	7503-1990-2177	FLUORESCENT
9593	Eaton	641	7503-1990-2177	FLUORESCENT
9594	Eaton	641	7503-1990-2177	FLUORESCENT
9595	Eaton	641	7503-1990-2177	FLUORESCENT
9596	Eaton	641	7503-1990-2177	FLUORESCENT
9597	Eaton	641	7503-1990-2177	RUBBISH REMOVAL
9598	Eaton	641	7503-1990-2177	RUBBISH REMOVAL
9599	Eaton	641	7503-1990-2177	RUBBISH REMOVAL
9600	Eaton	641	7503-1990-2177	RUBBISH REMOVAL
9601	Eaton	641	7503-1990-2177	RUBBISH REMOVAL
9602	Eaton	641	7503-1990-2177	RUBBISH REMOVAL
9603	Eaton	641	7503-1990-2177	RUBBISH REMOVAL
9604	Eaton	641	7503-1990-2177	RUBBISH REMOVAL
9605	Eaton	641	7503-1990-2177	RUBBISH REMOVAL
9606	Eaton	641	7503-1990-2177	RUBBISH REMOVAL
9607	Eaton	641	7503-1990-2177	RUBBISH REMOVAL
9608	Eaton	641	7503-1990-2177	RUBBISH REMOVAL
9609	Eaton	641	7503-1990-2177	RUBBISH REMOVAL
9610	Eaton	641	7503-1990-2177	RUBBISH REMOVAL
9611	Eaton	641	7503-1990-2177	RUBBISH REMOVAL
9612	Eaton	641	7503-1990-2177	RUBBISH REMOVAL
9613	Eaton	641	7503-1990-2177	GAS
9614	Eaton	641	7503-1990-2177	GAS
9615	Eaton	641	7503-1990-2177	GAS
9616	Eaton	641	7503-1990-2177	GAS
9617	Eaton	641	7503-1990-2177	GAS
9618	Eaton	641	7503-1990-2177	GAS
9619	Eaton	641	7503-1990-2177	GAS
9620	Eaton	641	7503-1990-2177	GAS
9621	Eaton	641	7503-1990-2177	GAS
9622	Eaton	641	7503-1990-2177	GAS
9623	Eaton	641	7503-1990-2177	GAS
9624	Eaton	641	7503-1990-2177	GAS
9625	Eaton	641	7503-1990-2177	GAS
9626	Eaton	641	7503-1990-2177	GAS
9627	Eaton	641	7503-1990-2177	GAS
9628	Eaton	641	7503-1990-2177	GAS
9629	Eaton	641	7503-2006-0009	JANITORIAL
9630	Eaton	641	7503-2006-0009	PARKING

	A	B	C	D
9631	Eaton	641	7503-2006-0009	PAVING
9632	Eaton	641	7503-2006-0009	PEST CONTROL
9633	Eaton	641	7503-2006-0009	ROOF
9634	Eaton	641	7503-2006-0009	SECURITY
9635	Eaton	641	7503-2006-0009	SNOW REMOVAL
9636	Eaton	641	7503-2006-0009	TAXES
9637	Eaton	641	7503-2006-0009	CLEANING
9638	Eaton	641	7503-2006-0009	ELECTRICITY
9639	Eaton	641	7503-2006-0009	GAS
9640	Eaton	641	7503-2006-0009	HVAC
9641	Eaton	641	7503-2006-0009	INSURANCE
9642	Eaton	641	7503-2006-0009	LANDSCAPING
9643	Eaton	641	7503-2006-0009	MAINTENANCE
9644	Eaton	641	7503-2006-0009	MAJOR STRUCT REP
9645	Eaton	641	7503-2008-0018	GROSS (FULL SERVICE)
9646	Eaton	641	7503-2009-0007	GROSS (FULL SERVICE)
9647	Eaton	641	7503-2009-0007	TELECOMMUNICATIONS
9648	Eaton	641	7503-2009-0007	ALARM SYSTEM MONITORING
9649	Eaton	675	7603-1990-2178	HVAC
9650	Eaton	675	7603-1990-2178	ELECTRICITY
9651	Eaton	675	7603-1990-2178	WATER
9652	Eaton	675	7603-1990-2178	JANITORIAL
9653	Eaton	675	7603-1990-2178	INT/EXT MAINT
9654	Eaton	675	7603-1990-2178	LANDSCAPING
9655	Eaton	675	7603-1990-2178	SNOW REMOVAL
9656	Eaton	675	7603-1990-2178	PARKING
9657	Eaton	675	7603-1990-2178	FLUORESCENT
9658	Eaton	675	7603-1990-2178	RUBBISH REMOVAL
9659	Eaton	675	7603-1990-2178	N/A
9660	Eaton	999	11010-2002-2151	HVAC
9661	Eaton	999	11010-2002-2151	ELECTRICITY
9662	Eaton	999	11010-2002-2151	WATER
9663	Eaton	999	11010-2002-2151	JANITORIAL
9664	Eaton	999	11010-2002-2151	PARKING
9665	Eaton	999	11010-2002-2151	INT MAINTENANCE
9666	Eaton	999	11409-2009-0013	TELECOMMUNICATIONS
9667	Eaton	999	11409-2009-0013	TELECOMMUNICATIONS
9668	Eaton	999	11409-2009-0013	ALL OTHERS
9669	Eaton	999	11409-2009-0013	ALL OTHERS
9670	Eaton	999	11409-2012-0114	ALL OTHERS
9671	Eaton	999	11409-2012-0114	TELECOMMUNICATIONS
9672	Eaton	999	11409-2013-0231	TELECOMMUNICATIONS
9673	Eaton	999	11409-2013-0231	TELECOMMUNICATIONS
9674	Eaton	999	11409-2013-0231	ALL OTHERS
9675	Eaton	999	11409-2013-0231	ALL OTHERS

	A	B	C	D
9676	Eaton	999	6839-1989-225	HVAC
9677	Eaton	999	6839-1989-225	ELECTRICITY
9678	Eaton	999	6839-1989-225	WATER
9679	Eaton	999	6839-1989-225	JANITORIAL
9680	Eaton	999	6839-1989-225	INT/EXT MAINT
9681	Eaton	999	6839-1989-225	LANDSCAPING
9682	Eaton	999	6839-1989-225	SNOW REMOVAL
9683	Eaton	999	6839-1989-225	PARKING
9684	Eaton	999	6839-1989-225	FLUORESCENT
9685	Eaton	999	6839-1989-225	RUBBISH REMOVAL
9686	Eaton	999	6839-1989-225	N/A
9687	Eaton	999	7272-1989-315	HVAC
9688	Eaton	999	7272-1989-315	ELECTRICITY
9689	Eaton	999	7272-1989-315	WATER
9690	Eaton	999	7272-1989-315	JANITORIAL
9691	Eaton	999	7272-1989-315	INT/EXT MAINT
9692	Eaton	999	7272-1989-315	LANDSCAPING
9693	Eaton	999	7272-1989-315	SNOW REMOVAL
9694	Eaton	999	7272-1989-315	PARKING
9695	Eaton	999	7272-1989-315	FLUORESCENT
9696	Eaton	999	7272-1989-315	RUBBISH REMOVAL
9697	Eaton	999	7272-1989-315	N/A
9698	Eaton	999	7331-1989-358	HVAC
9699	Eaton	999	7331-1989-358	ELECTRICITY
9700	Eaton	999	7331-1989-358	WATER
9701	Eaton	999	7331-1989-358	JANITORIAL
9702	Eaton	999	7331-1989-358	INT/EXT MAINT
9703	Eaton	999	7331-1989-358	LANDSCAPING
9704	Eaton	999	7331-1989-358	SNOW REMOVAL
9705	Eaton	999	7331-1989-358	PARKING
9706	Eaton	999	7331-1989-358	FLUORESCENT
9707	Eaton	999	7331-1989-358	RUBBISH REMOVAL
9708	Eaton	999	7331-1989-358	N/A
9709	Eaton	999	7332-1989-359	HVAC
9710	Eaton	999	7332-1989-359	ELECTRICITY
9711	Eaton	999	7332-1989-359	WATER
9712	Eaton	999	7332-1989-359	JANITORIAL
9713	Eaton	999	7332-1989-359	INT/EXT MAINT
9714	Eaton	999	7332-1989-359	LANDSCAPING
9715	Eaton	999	7332-1989-359	SNOW REMOVAL
9716	Eaton	999	7332-1989-359	PARKING
9717	Eaton	999	7332-1989-359	FLUORESCENT
9718	Eaton	999	7332-1989-359	RUBBISH REMOVAL
9719	Eaton	999	7332-1989-359	N/A
9720	Emmet	111	7522-1990-1099	HVAC

	A	B	C	D
9721	Emmet	111	7522-1990-1099	ELECTRICITY
9722	Emmet	111	7522-1990-1099	WATER
9723	Emmet	111	7522-1990-1099	JANITORIAL
9724	Emmet	111	7522-1990-1099	INT/EXT MAINT
9725	Emmet	111	7522-1990-1099	LANDSCAPING
9726	Emmet	111	7522-1990-1099	SNOW REMOVAL
9727	Emmet	111	7522-1990-1099	PARKING
9728	Emmet	111	7522-1990-1099	FLUORESCENT
9729	Emmet	111	7522-1990-1099	RUBBISH REMOVAL
9730	Emmet	111	7522-1990-1099	N/A
9731	Emmet	111	7522-2000-1196	HVAC
9732	Emmet	111	7522-2000-1196	HVAC
9733	Emmet	111	7522-2000-1196	HVAC
9734	Emmet	111	7522-2000-1196	HVAC
9735	Emmet	111	7522-2000-1196	ELECTRICITY
9736	Emmet	111	7522-2000-1196	ELECTRICITY
9737	Emmet	111	7522-2000-1196	ELECTRICITY
9738	Emmet	111	7522-2000-1196	ELECTRICITY
9739	Emmet	111	7522-2000-1196	WATER
9740	Emmet	111	7522-2000-1196	WATER
9741	Emmet	111	7522-2000-1196	WATER
9742	Emmet	111	7522-2000-1196	WATER
9743	Emmet	111	7522-2000-1196	JANITORIAL
9744	Emmet	111	7522-2000-1196	JANITORIAL
9745	Emmet	111	7522-2000-1196	JANITORIAL
9746	Emmet	111	7522-2000-1196	JANITORIAL
9747	Emmet	111	7522-2000-1196	INT/EXT MAINT
9748	Emmet	111	7522-2000-1196	INT/EXT MAINT
9749	Emmet	111	7522-2000-1196	INT/EXT MAINT
9750	Emmet	111	7522-2000-1196	INT/EXT MAINT
9751	Emmet	111	7522-2000-1196	LANDSCAPING
9752	Emmet	111	7522-2000-1196	LANDSCAPING
9753	Emmet	111	7522-2000-1196	LANDSCAPING
9754	Emmet	111	7522-2000-1196	LANDSCAPING
9755	Emmet	111	7522-2000-1196	SNOW REMOVAL
9756	Emmet	111	7522-2000-1196	SNOW REMOVAL
9757	Emmet	111	7522-2000-1196	SNOW REMOVAL
9758	Emmet	111	7522-2000-1196	SNOW REMOVAL
9759	Emmet	111	7522-2000-1196	PARKING
9760	Emmet	111	7522-2000-1196	PARKING
9761	Emmet	111	7522-2000-1196	PARKING
9762	Emmet	111	7522-2000-1196	PARKING
9763	Emmet	111	7522-2000-1196	FLUORESCENT
9764	Emmet	111	7522-2000-1196	FLUORESCENT
9765	Emmet	111	7522-2000-1196	FLUORESCENT

	A	B	C	D
9766	Emmet	111	7522-2000-1196	FLUORESCENT
9767	Emmet	111	7522-2000-1196	RUBBISH REMOVAL
9768	Emmet	111	7522-2000-1196	RUBBISH REMOVAL
9769	Emmet	111	7522-2000-1196	RUBBISH REMOVAL
9770	Emmet	111	7522-2000-1196	RUBBISH REMOVAL
9771	Emmet	111	7522-2000-1196	N/A
9772	Emmet	111	7522-2000-1196	N/A
9773	Emmet	111	7522-2000-1196	N/A
9774	Emmet	111	7522-2000-1196	N/A
9775	Emmet	111	7522-2000-1196	GAS
9776	Emmet	111	7522-2000-1196	GAS
9777	Emmet	111	7522-2000-1196	GAS
9778	Emmet	111	7522-2000-1196	GAS
9779	Emmet	111	7522-2000-1196	PEST CONTROL
9780	Emmet	111	7522-2000-1196	PEST CONTROL
9781	Emmet	111	7522-2000-1196	PEST CONTROL
9782	Emmet	111	7522-2000-1196	PEST CONTROL
9783	Emmet	111	7522-2000-1256	HVAC
9784	Emmet	111	7522-2000-1256	ELECTRICITY
9785	Emmet	111	7522-2000-1256	WATER
9786	Emmet	111	7522-2000-1256	JANITORIAL
9787	Emmet	111	7522-2000-1256	INT/EXT MAINT
9788	Emmet	111	7522-2000-1256	LANDSCAPING
9789	Emmet	111	7522-2000-1256	SNOW REMOVAL
9790	Emmet	111	7522-2000-1256	PARKING
9791	Emmet	111	7522-2000-1256	FLUORESCENT
9792	Emmet	111	7522-2000-1256	RUBBISH REMOVAL
9793	Emmet	111	7522-2000-1256	N/A
9794	Emmet	111	7522-2006-0064	GAS
9795	Emmet	111	7522-2006-0064	JANITORIAL
9796	Emmet	111	7522-2006-0064	TRASH REMOVAL/WASTEBASKETS
9797	Emmet	111	7522-2006-0064	FLUORESCENT
9798	Emmet	111	7522-2006-0064	HVAC
9799	Emmet	111	7522-2006-0064	DUMPSTER SERVICE
9800	Emmet	111	7522-2006-0064	INT/EXT MAINT
9801	Emmet	111	7522-2006-0064	LANDSCAPING
9802	Emmet	111	7522-2006-0064	SNOW REMOVAL
9803	Emmet	111	7522-2006-0064	PARKING
9804	Emmet	111	7522-2006-0064	TELECOMMUNICATIONS
9805	Emmet	111	7522-2006-0064	PEST CONTROL
9806	Emmet	111	7522-2006-0064	TAXES
9807	Emmet	111	7522-2006-0064	OTHER
9808	Emmet	111	7522-2006-0064	WATER
9809	Emmet	111	7522-2006-0064	INSURANCE
9810	Emmet	111	7522-2006-0064	ELECTRICITY

	A	B	C	D
9811	Emmet	111	7522-2008-0145	ELECTRICITY
9812	Emmet	111	7522-2008-0145	ELECTRICITY
9813	Emmet	111	7522-2008-0145	ELECTRICITY
9814	Emmet	111	7522-2008-0145	ELECTRICITY
9815	Emmet	111	7522-2008-0145	ELECTRICITY
9816	Emmet	111	7522-2008-0145	ELECTRICITY
9817	Emmet	111	7522-2008-0145	ELECTRICITY
9818	Emmet	111	7522-2008-0145	ELECTRICITY
9819	Emmet	111	7522-2008-0145	ELECTRICITY
9820	Emmet	111	7522-2008-0145	GAS
9821	Emmet	111	7522-2008-0145	GAS
9822	Emmet	111	7522-2008-0145	GAS
9823	Emmet	111	7522-2008-0145	GAS
9824	Emmet	111	7522-2008-0145	GAS
9825	Emmet	111	7522-2008-0145	GAS
9826	Emmet	111	7522-2008-0145	GAS
9827	Emmet	111	7522-2008-0145	GAS
9828	Emmet	111	7522-2008-0145	GAS
9829	Emmet	111	7522-2008-0145	JANITORIAL
9830	Emmet	111	7522-2008-0145	JANITORIAL
9831	Emmet	111	7522-2008-0145	JANITORIAL
9832	Emmet	111	7522-2008-0145	JANITORIAL
9833	Emmet	111	7522-2008-0145	JANITORIAL
9834	Emmet	111	7522-2008-0145	JANITORIAL
9835	Emmet	111	7522-2008-0145	JANITORIAL
9836	Emmet	111	7522-2008-0145	JANITORIAL
9837	Emmet	111	7522-2008-0145	JANITORIAL
9838	Emmet	111	7522-2008-0145	TRASH REMOVAL/WASTEBASKETS
9839	Emmet	111	7522-2008-0145	TRASH REMOVAL/WASTEBASKETS
9840	Emmet	111	7522-2008-0145	TRASH REMOVAL/WASTEBASKETS
9841	Emmet	111	7522-2008-0145	TRASH REMOVAL/WASTEBASKETS
9842	Emmet	111	7522-2008-0145	TRASH REMOVAL/WASTEBASKETS
9843	Emmet	111	7522-2008-0145	TRASH REMOVAL/WASTEBASKETS
9844	Emmet	111	7522-2008-0145	TRASH REMOVAL/WASTEBASKETS
9845	Emmet	111	7522-2008-0145	TRASH REMOVAL/WASTEBASKETS
9846	Emmet	111	7522-2008-0145	TRASH REMOVAL/WASTEBASKETS
9847	Emmet	111	7522-2008-0145	FLUORESCENT
9848	Emmet	111	7522-2008-0145	FLUORESCENT
9849	Emmet	111	7522-2008-0145	FLUORESCENT
9850	Emmet	111	7522-2008-0145	FLUORESCENT
9851	Emmet	111	7522-2008-0145	FLUORESCENT
9852	Emmet	111	7522-2008-0145	FLUORESCENT
9853	Emmet	111	7522-2008-0145	FLUORESCENT
9854	Emmet	111	7522-2008-0145	FLUORESCENT
9855	Emmet	111	7522-2008-0145	FLUORESCENT

	A	B	C	D
9856	Emmet	111	7522-2008-0145	OTHER
9857	Emmet	111	7522-2008-0145	OTHER
9858	Emmet	111	7522-2008-0145	OTHER
9859	Emmet	111	7522-2008-0145	OTHER
9860	Emmet	111	7522-2008-0145	OTHER
9861	Emmet	111	7522-2008-0145	OTHER
9862	Emmet	111	7522-2008-0145	OTHER
9863	Emmet	111	7522-2008-0145	OTHER
9864	Emmet	111	7522-2008-0145	OTHER
9865	Emmet	111	7522-2008-0145	HVAC
9866	Emmet	111	7522-2008-0145	HVAC
9867	Emmet	111	7522-2008-0145	HVAC
9868	Emmet	111	7522-2008-0145	HVAC
9869	Emmet	111	7522-2008-0145	HVAC
9870	Emmet	111	7522-2008-0145	HVAC
9871	Emmet	111	7522-2008-0145	HVAC
9872	Emmet	111	7522-2008-0145	HVAC
9873	Emmet	111	7522-2008-0145	HVAC
9874	Emmet	111	7522-2008-0145	WATER
9875	Emmet	111	7522-2008-0145	WATER
9876	Emmet	111	7522-2008-0145	WATER
9877	Emmet	111	7522-2008-0145	WATER
9878	Emmet	111	7522-2008-0145	WATER
9879	Emmet	111	7522-2008-0145	WATER
9880	Emmet	111	7522-2008-0145	WATER
9881	Emmet	111	7522-2008-0145	WATER
9882	Emmet	111	7522-2008-0145	WATER
9883	Emmet	111	7522-2008-0145	PARKING
9884	Emmet	111	7522-2008-0145	PARKING
9885	Emmet	111	7522-2008-0145	PARKING
9886	Emmet	111	7522-2008-0145	PARKING
9887	Emmet	111	7522-2008-0145	PARKING
9888	Emmet	111	7522-2008-0145	PARKING
9889	Emmet	111	7522-2008-0145	PARKING
9890	Emmet	111	7522-2008-0145	PARKING
9891	Emmet	111	7522-2008-0145	PARKING
9892	Emmet	111	7522-2008-0145	SNOW REMOVAL
9893	Emmet	111	7522-2008-0145	SNOW REMOVAL
9894	Emmet	111	7522-2008-0145	SNOW REMOVAL
9895	Emmet	111	7522-2008-0145	SNOW REMOVAL
9896	Emmet	111	7522-2008-0145	SNOW REMOVAL
9897	Emmet	111	7522-2008-0145	SNOW REMOVAL
9898	Emmet	111	7522-2008-0145	SNOW REMOVAL
9899	Emmet	111	7522-2008-0145	SNOW REMOVAL
9900	Emmet	111	7522-2008-0145	SNOW REMOVAL

	A	B	C	D
9901	Emmet	111	7522-2008-0145	LANDSCAPING
9902	Emmet	111	7522-2008-0145	LANDSCAPING
9903	Emmet	111	7522-2008-0145	LANDSCAPING
9904	Emmet	111	7522-2008-0145	LANDSCAPING
9905	Emmet	111	7522-2008-0145	LANDSCAPING
9906	Emmet	111	7522-2008-0145	LANDSCAPING
9907	Emmet	111	7522-2008-0145	LANDSCAPING
9908	Emmet	111	7522-2008-0145	LANDSCAPING
9909	Emmet	111	7522-2008-0145	LANDSCAPING
9910	Emmet	111	7522-2008-0145	INT/EXT MAINT
9911	Emmet	111	7522-2008-0145	INT/EXT MAINT
9912	Emmet	111	7522-2008-0145	INT/EXT MAINT
9913	Emmet	111	7522-2008-0145	INT/EXT MAINT
9914	Emmet	111	7522-2008-0145	INT/EXT MAINT
9915	Emmet	111	7522-2008-0145	INT/EXT MAINT
9916	Emmet	111	7522-2008-0145	INT/EXT MAINT
9917	Emmet	111	7522-2008-0145	INT/EXT MAINT
9918	Emmet	111	7522-2008-0145	INT/EXT MAINT
9919	Emmet	111	7522-2008-0145	PEST CONTROL
9920	Emmet	111	7522-2008-0145	PEST CONTROL
9921	Emmet	111	7522-2008-0145	PEST CONTROL
9922	Emmet	111	7522-2008-0145	PEST CONTROL
9923	Emmet	111	7522-2008-0145	PEST CONTROL
9924	Emmet	111	7522-2008-0145	PEST CONTROL
9925	Emmet	111	7522-2008-0145	PEST CONTROL
9926	Emmet	111	7522-2008-0145	PEST CONTROL
9927	Emmet	111	7522-2008-0145	PEST CONTROL
9928	Emmet	111	7522-2008-0145	DUMPSTER SERVICE
9929	Emmet	111	7522-2008-0145	DUMPSTER SERVICE
9930	Emmet	111	7522-2008-0145	DUMPSTER SERVICE
9931	Emmet	111	7522-2008-0145	DUMPSTER SERVICE
9932	Emmet	111	7522-2008-0145	DUMPSTER SERVICE
9933	Emmet	111	7522-2008-0145	DUMPSTER SERVICE
9934	Emmet	111	7522-2008-0145	DUMPSTER SERVICE
9935	Emmet	111	7522-2008-0145	DUMPSTER SERVICE
9936	Emmet	111	7522-2008-0145	DUMPSTER SERVICE
9937	Emmet	151	11538-2011-0052	GROSS (FULL SERVICE)
9938	Emmet	231	1773-1985-14	HVAC
9939	Emmet	231	1773-1985-14	ELECTRICITY
9940	Emmet	231	1773-1985-14	WATER
9941	Emmet	231	1773-1985-14	JANITORIAL
9942	Emmet	231	1773-1985-14	INT/EXT MAINT
9943	Emmet	231	1773-1985-14	LANDSCAPING
9944	Emmet	231	1773-1985-14	SNOW REMOVAL
9945	Emmet	231	1773-1985-14	PARKING

	A	B	C	D
9946	Emmet	231	1773-1985-14	FLUORESCENT
9947	Emmet	231	1773-1985-14	RUBBISH REMOVAL
9948	Emmet	231	1773-1985-14	N/A
9949	Emmet	231	7285-1989-325	HVAC
9950	Emmet	231	7285-1989-325	ELECTRICITY
9951	Emmet	231	7285-1989-325	WATER
9952	Emmet	231	7285-1989-325	JANITORIAL
9953	Emmet	231	7285-1989-325	INT/EXT MAINT
9954	Emmet	231	7285-1989-325	LANDSCAPING
9955	Emmet	231	7285-1989-325	SNOW REMOVAL
9956	Emmet	231	7285-1989-325	PARKING
9957	Emmet	231	7285-1989-325	FLUORESCENT
9958	Emmet	231	7285-1989-325	RUBBISH REMOVAL
9959	Emmet	231	7285-1989-325	N/A
9960	Emmet	231	7523-1990-1110	HVAC
9961	Emmet	231	7523-1990-1110	ELECTRICITY
9962	Emmet	231	7523-1990-1110	WATER
9963	Emmet	231	7523-1990-1110	JANITORIAL
9964	Emmet	231	7523-1990-1110	INT/EXT MAINT
9965	Emmet	231	7523-1990-1110	LANDSCAPING
9966	Emmet	231	7523-1990-1110	SNOW REMOVAL
9967	Emmet	231	7523-1990-1110	PARKING
9968	Emmet	231	7523-1990-1110	FLUORESCENT
9969	Emmet	231	7523-1990-1110	RUBBISH REMOVAL
9970	Emmet	231	7523-1990-1110	N/A
9971	Emmet	231	7523-2000-1070	HVAC
9972	Emmet	231	7523-2000-1070	HVAC
9973	Emmet	231	7523-2000-1070	HVAC
9974	Emmet	231	7523-2000-1070	ELECTRICITY
9975	Emmet	231	7523-2000-1070	ELECTRICITY
9976	Emmet	231	7523-2000-1070	ELECTRICITY
9977	Emmet	231	7523-2000-1070	WATER
9978	Emmet	231	7523-2000-1070	WATER
9979	Emmet	231	7523-2000-1070	WATER
9980	Emmet	231	7523-2000-1070	JANITORIAL
9981	Emmet	231	7523-2000-1070	JANITORIAL
9982	Emmet	231	7523-2000-1070	JANITORIAL
9983	Emmet	231	7523-2000-1070	INT/EXT MAINT
9984	Emmet	231	7523-2000-1070	INT/EXT MAINT
9985	Emmet	231	7523-2000-1070	INT/EXT MAINT
9986	Emmet	231	7523-2000-1070	LANDSCAPING
9987	Emmet	231	7523-2000-1070	LANDSCAPING
9988	Emmet	231	7523-2000-1070	LANDSCAPING
9989	Emmet	231	7523-2000-1070	SNOW REMOVAL
9990	Emmet	231	7523-2000-1070	SNOW REMOVAL

	A	B	C	D
9991	Emmet	231	7523-2000-1070	SNOW REMOVAL
9992	Emmet	231	7523-2000-1070	PARKING
9993	Emmet	231	7523-2000-1070	PARKING
9994	Emmet	231	7523-2000-1070	PARKING
9995	Emmet	231	7523-2000-1070	FLUORESCENT
9996	Emmet	231	7523-2000-1070	FLUORESCENT
9997	Emmet	231	7523-2000-1070	FLUORESCENT
9998	Emmet	231	7523-2000-1070	RUBBISH REMOVAL
9999	Emmet	231	7523-2000-1070	RUBBISH REMOVAL
10000	Emmet	231	7523-2000-1070	RUBBISH REMOVAL
10001	Emmet	231	7523-2000-1070	PEST CONTROL
10002	Emmet	231	7523-2000-1070	PEST CONTROL
10003	Emmet	231	7523-2000-1070	PEST CONTROL
10004	Emmet	231	7523-2000-1070	GAS
10005	Emmet	231	7523-2000-1070	GAS
10006	Emmet	231	7523-2000-1070	GAS
10007	Emmet	231	7523-2005-0038	PUBLIC UTILITIES
10008	Emmet	231	7523-2005-0038	PUBLIC UTILITIES
10009	Emmet	231	7523-2005-0038	JANITORIAL
10010	Emmet	231	7523-2005-0038	JANITORIAL
10011	Emmet	231	7523-2005-0038	DUMPSTER SERVICE
10012	Emmet	231	7523-2005-0038	DUMPSTER SERVICE
10013	Emmet	431	10870-1999-1262	PUBLIC UTILITIES
10014	Emmet	431	10870-1999-1262	PUBLIC UTILITIES
10015	Emmet	431	10870-1999-1262	PUBLIC UTILITIES
10016	Emmet	431	10870-1999-1262	JANITORIAL
10017	Emmet	431	10870-1999-1262	JANITORIAL
10018	Emmet	431	10870-1999-1262	JANITORIAL
10019	Emmet	431	10870-1999-1262	DUMPSTER SERVICE
10020	Emmet	431	10870-1999-1262	DUMPSTER SERVICE
10021	Emmet	431	10870-1999-1262	DUMPSTER SERVICE
10022	Emmet	431	10870-1999-1262	FLUORESCENT
10023	Emmet	431	10870-1999-1262	FLUORESCENT
10024	Emmet	431	10870-1999-1262	FLUORESCENT
10025	Emmet	431	10870-1999-1262	OTHER
10026	Emmet	431	10870-1999-1262	OTHER
10027	Emmet	431	10870-1999-1262	OTHER
10028	Emmet	431	10870-1999-1262	ADJUST-TAXES
10029	Emmet	431	10870-1999-1262	ADJUST-TAXES
10030	Emmet	431	10870-1999-1262	ADJUST-TAXES
10031	Emmet	431	11079-2010-0031	GROSS (FULL SERVICE)
10032	Emmet	431	11079-2010-0031	GROSS (FULL SERVICE)
10033	Emmet	431	2258-1990-19	HVAC
10034	Emmet	431	2258-1990-19	ELECTRICITY
10035	Emmet	431	2258-1990-19	WATER

	A	B	C	D
10036	Emmet	431	2258-1990-19	JANITORIAL
10037	Emmet	431	2258-1990-19	INT/EXT MAINT
10038	Emmet	431	2258-1990-19	LANDSCAPING
10039	Emmet	431	2258-1990-19	SNOW REMOVAL
10040	Emmet	431	2258-1990-19	PARKING
10041	Emmet	431	2258-1990-19	FLUORESCENT
10042	Emmet	431	2258-1990-19	RUBBISH REMOVAL
10043	Emmet	431	2258-1990-19	N/A
10044	Emmet	431	2258-2000-1168	HVAC
10045	Emmet	431	2258-2000-1168	ELECTRICITY
10046	Emmet	431	2258-2000-1168	WATER
10047	Emmet	431	2258-2000-1168	JANITORIAL
10048	Emmet	431	2258-2000-1168	INT/EXT MAINT
10049	Emmet	431	2258-2000-1168	LANDSCAPING
10050	Emmet	431	2258-2000-1168	SNOW REMOVAL
10051	Emmet	431	2258-2000-1168	PARKING
10052	Emmet	431	2258-2000-1168	FLUORESCENT
10053	Emmet	431	2258-2000-1168	RUBBISH REMOVAL
10054	Emmet	431	2258-2000-1168	N/A
10055	Emmet	431	2258-2001-1134	N/A
10056	Emmet	431	2258-2001-1134	HVAC
10057	Emmet	431	2258-2001-1134	ELECTRICITY
10058	Emmet	431	2258-2001-1134	ELECTRICITY
10059	Emmet	631	1317-1983-6	HVAC
10060	Emmet	631	1317-1983-6	ELECTRICITY
10061	Emmet	631	1317-1983-6	WATER
10062	Emmet	631	1317-1983-6	JANITORIAL
10063	Emmet	631	1317-1983-6	INT/EXT MAINT
10064	Emmet	631	1317-1983-6	LANDSCAPING
10065	Emmet	631	1317-1983-6	SNOW REMOVAL
10066	Emmet	631	1317-1983-6	PARKING
10067	Emmet	631	1317-1983-6	FLUORESCENT
10068	Emmet	631	1317-1983-6	RUBBISH REMOVAL
10069	Emmet	631	1317-1983-6	N/A
10070	Emmet	631	1317-1993-1141	HVAC
10071	Emmet	631	1317-1993-1141	ELECTRICITY
10072	Emmet	631	1317-1993-1141	WATER
10073	Emmet	631	1317-1993-1141	JANITORIAL
10074	Emmet	631	1317-1993-1141	INT/EXT MAINT
10075	Emmet	631	1317-1993-1141	LANDSCAPING
10076	Emmet	631	1317-1993-1141	SNOW REMOVAL
10077	Emmet	631	1317-1993-1141	PARKING
10078	Emmet	631	1317-1993-1141	FLUORESCENT
10079	Emmet	631	1317-1993-1141	RUBBISH REMOVAL
10080	Emmet	631	1317-1993-1141	N/A

	A	B	C	D
10081	Emmet	631	1317-1995-1098	HVAC
10082	Emmet	631	1317-1995-1098	ELECTRICITY
10083	Emmet	631	1317-1995-1098	WATER
10084	Emmet	631	1317-1995-1098	JANITORIAL
10085	Emmet	631	1317-1995-1098	INT/EXT MAINT
10086	Emmet	631	1317-1995-1098	LANDSCAPING
10087	Emmet	631	1317-1995-1098	SNOW REMOVAL
10088	Emmet	631	1317-1995-1098	PARKING
10089	Emmet	631	1317-1995-1098	FLUORESCENT
10090	Emmet	631	1317-1995-1098	RUBBISH REMOVAL
10091	Emmet	631	1317-1995-1098	N/A
10092	Emmet	631	1317-1996-1262	HVAC
10093	Emmet	631	1317-1996-1262	ELECTRICITY
10094	Emmet	631	1317-1996-1262	WATER
10095	Emmet	631	1317-1996-1262	JANITORIAL
10096	Emmet	631	1317-1996-1262	INT/EXT MAINT
10097	Emmet	631	1317-1996-1262	LANDSCAPING
10098	Emmet	631	1317-1996-1262	SNOW REMOVAL
10099	Emmet	631	1317-1996-1262	PARKING
10100	Emmet	631	1317-1996-1262	FLUORESCENT
10101	Emmet	631	1317-1996-1262	RUBBISH REMOVAL
10102	Emmet	631	1317-1996-1262	N/A
10103	Emmet	641	11079-2004-1186	HVAC
10104	Emmet	641	11079-2004-1186	ELECTRICITY
10105	Emmet	641	11079-2004-1186	GAS
10106	Emmet	641	11079-2004-1186	JANITORIAL
10107	Emmet	641	11079-2004-1186	LANDSCAPING
10108	Emmet	641	11079-2004-1186	SNOW REMOVAL
10109	Emmet	641	11079-2004-1186	TAXES
10110	Emmet	641	11079-2004-1186	INT/EXT MAINT
10111	Emmet	641	11079-2004-1186	WATER
10112	Emmet	641	11079-2005-0145	HVAC
10113	Emmet	641	11079-2005-0145	ELECTRICITY
10114	Emmet	641	11079-2005-0145	GAS
10115	Emmet	641	11079-2005-0145	WATER
10116	Emmet	641	11079-2005-0145	INT/EXT MAINT
10117	Emmet	641	11079-2005-0145	JANITORIAL
10118	Emmet	641	11079-2005-0145	LANDSCAPING
10119	Emmet	641	11079-2005-0145	SNOW REMOVAL
10120	Emmet	641	11079-2005-0145	INSURANCE
10121	Emmet	641	11079-2006-0147	GROSS (FULL SERVICE)
10122	Emmet	641	11079-2006-0147	GROSS (FULL SERVICE)
10123	Emmet	672	10281-1992-1228	HVAC
10124	Emmet	672	10281-1992-1228	ELECTRICITY
10125	Emmet	672	10281-1992-1228	WATER

	A	B	C	D
10126	Emmet	672	10281-1992-1228	JANITORIAL
10127	Emmet	672	10281-1992-1228	INT/EXT MAINT
10128	Emmet	672	10281-1992-1228	LANDSCAPING
10129	Emmet	672	10281-1992-1228	SNOW REMOVAL
10130	Emmet	672	10281-1992-1228	PARKING
10131	Emmet	672	10281-1992-1228	FLUORESCENT
10132	Emmet	672	10281-1992-1228	RUBBISH REMOVAL
10133	Emmet	672	10281-1992-1228	N/A
10134	Emmet	672	10281-1995-1259	HVAC
10135	Emmet	672	10281-1995-1259	ELECTRICITY
10136	Emmet	672	10281-1995-1259	WATER
10137	Emmet	672	10281-1995-1259	JANITORIAL
10138	Emmet	672	10281-1995-1259	INT/EXT MAINT
10139	Emmet	672	10281-1995-1259	LANDSCAPING
10140	Emmet	672	10281-1995-1259	SNOW REMOVAL
10141	Emmet	672	10281-1995-1259	PARKING
10142	Emmet	672	10281-1995-1259	FLUORESCENT
10143	Emmet	672	10281-1995-1259	RUBBISH REMOVAL
10144	Emmet	672	10281-1995-1259	N/A
10145	Emmet	672	10471-1996-1247	HVAC
10146	Emmet	672	10471-1996-1247	HVAC
10147	Emmet	672	10471-1996-1247	HVAC
10148	Emmet	672	10471-1996-1247	HVAC
10149	Emmet	672	10471-1996-1247	HVAC
10150	Emmet	672	10471-1996-1247	HVAC
10151	Emmet	672	10471-1996-1247	ELECTRICITY
10152	Emmet	672	10471-1996-1247	ELECTRICITY
10153	Emmet	672	10471-1996-1247	ELECTRICITY
10154	Emmet	672	10471-1996-1247	ELECTRICITY
10155	Emmet	672	10471-1996-1247	ELECTRICITY
10156	Emmet	672	10471-1996-1247	ELECTRICITY
10157	Emmet	672	10471-1996-1247	WATER
10158	Emmet	672	10471-1996-1247	WATER
10159	Emmet	672	10471-1996-1247	WATER
10160	Emmet	672	10471-1996-1247	WATER
10161	Emmet	672	10471-1996-1247	WATER
10162	Emmet	672	10471-1996-1247	WATER
10163	Emmet	672	10471-1996-1247	JANITORIAL
10164	Emmet	672	10471-1996-1247	JANITORIAL
10165	Emmet	672	10471-1996-1247	JANITORIAL
10166	Emmet	672	10471-1996-1247	JANITORIAL
10167	Emmet	672	10471-1996-1247	JANITORIAL
10168	Emmet	672	10471-1996-1247	JANITORIAL
10169	Emmet	672	10471-1996-1247	INT MAINTENANCE
10170	Emmet	672	10471-1996-1247	INT MAINTENANCE

	A	B	C	D
10171	Emmet	672	10471-1996-1247	INT MAINTENANCE
10172	Emmet	672	10471-1996-1247	INT MAINTENANCE
10173	Emmet	672	10471-1996-1247	INT MAINTENANCE
10174	Emmet	672	10471-1996-1247	INT MAINTENANCE
10175	Emmet	672	10471-1996-1247	LANDSCAPING
10176	Emmet	672	10471-1996-1247	LANDSCAPING
10177	Emmet	672	10471-1996-1247	LANDSCAPING
10178	Emmet	672	10471-1996-1247	LANDSCAPING
10179	Emmet	672	10471-1996-1247	LANDSCAPING
10180	Emmet	672	10471-1996-1247	LANDSCAPING
10181	Emmet	672	10471-1996-1247	SNOW REMOVAL
10182	Emmet	672	10471-1996-1247	SNOW REMOVAL
10183	Emmet	672	10471-1996-1247	SNOW REMOVAL
10184	Emmet	672	10471-1996-1247	SNOW REMOVAL
10185	Emmet	672	10471-1996-1247	SNOW REMOVAL
10186	Emmet	672	10471-1996-1247	SNOW REMOVAL
10187	Emmet	672	10471-1996-1247	PARKING
10188	Emmet	672	10471-1996-1247	PARKING
10189	Emmet	672	10471-1996-1247	PARKING
10190	Emmet	672	10471-1996-1247	PARKING
10191	Emmet	672	10471-1996-1247	PARKING
10192	Emmet	672	10471-1996-1247	PARKING
10193	Emmet	672	10471-1996-1247	FLUORESCENT
10194	Emmet	672	10471-1996-1247	FLUORESCENT
10195	Emmet	672	10471-1996-1247	FLUORESCENT
10196	Emmet	672	10471-1996-1247	FLUORESCENT
10197	Emmet	672	10471-1996-1247	FLUORESCENT
10198	Emmet	672	10471-1996-1247	FLUORESCENT
10199	Emmet	672	10471-1996-1247	RUBBISH REMOVAL
10200	Emmet	672	10471-1996-1247	RUBBISH REMOVAL
10201	Emmet	672	10471-1996-1247	RUBBISH REMOVAL
10202	Emmet	672	10471-1996-1247	RUBBISH REMOVAL
10203	Emmet	672	10471-1996-1247	RUBBISH REMOVAL
10204	Emmet	672	10471-1996-1247	RUBBISH REMOVAL
10205	Emmet	672	10471-1996-1247	GAS
10206	Emmet	672	10471-1996-1247	GAS
10207	Emmet	672	10471-1996-1247	GAS
10208	Emmet	672	10471-1996-1247	GAS
10209	Emmet	672	10471-1996-1247	GAS
10210	Emmet	672	10471-1996-1247	GAS
10211	Emmet	672	10471-1996-1247	EXT MAINTENANCE
10212	Emmet	672	10471-1996-1247	EXT MAINTENANCE
10213	Emmet	672	10471-1996-1247	EXT MAINTENANCE
10214	Emmet	672	10471-1996-1247	EXT MAINTENANCE
10215	Emmet	672	10471-1996-1247	EXT MAINTENANCE

	A	B	C	D
10216	Emmet	672	10471-1996-1247	EXT MAINTENANCE
10217	Emmet	672	10471-1996-1247	SECURITY
10218	Emmet	672	10471-1996-1247	SECURITY
10219	Emmet	672	10471-1996-1247	SECURITY
10220	Emmet	672	10471-1996-1247	SECURITY
10221	Emmet	672	10471-1996-1247	SECURITY
10222	Emmet	672	10471-1996-1247	SECURITY
10223	Emmet	672	10471-1996-1247	PEST CONTROL
10224	Emmet	672	10471-1996-1247	PEST CONTROL
10225	Emmet	672	10471-1996-1247	PEST CONTROL
10226	Emmet	672	10471-1996-1247	PEST CONTROL
10227	Emmet	672	10471-1996-1247	PEST CONTROL
10228	Emmet	672	10471-1996-1247	PEST CONTROL
10229	Emmet	672	2013-1990-15	HVAC
10230	Emmet	672	2013-1990-15	ELECTRICITY
10231	Emmet	672	2013-1990-15	WATER
10232	Emmet	672	2013-1990-15	JANITORIAL
10233	Emmet	672	2013-1990-15	INT/EXT MAINT
10234	Emmet	672	2013-1990-15	LANDSCAPING
10235	Emmet	672	2013-1990-15	SNOW REMOVAL
10236	Emmet	672	2013-1990-15	PARKING
10237	Emmet	672	2013-1990-15	FLUORESCENT
10238	Emmet	672	2013-1990-15	RUBBISH REMOVAL
10239	Emmet	672	2013-1990-15	N/A
10240	Emmet	675	2013-1994-1295	HVAC
10241	Emmet	675	2013-1994-1295	ELECTRICITY
10242	Emmet	675	2013-1994-1295	WATER
10243	Emmet	675	2013-1994-1295	JANITORIAL
10244	Emmet	675	2013-1994-1295	INT/EXT MAINT
10245	Emmet	675	2013-1994-1295	LANDSCAPING
10246	Emmet	675	2013-1994-1295	SNOW REMOVAL
10247	Emmet	675	2013-1994-1295	PARKING
10248	Emmet	675	2013-1994-1295	FLUORESCENT
10249	Emmet	675	2013-1994-1295	RUBBISH REMOVAL
10250	Emmet	675	2013-1994-1295	N/A
10251	Emmet	801	10344-1997-1219	HVAC
10252	Emmet	801	10344-1997-1219	ELECTRICITY
10253	Emmet	801	10344-1997-1219	WATER
10254	Emmet	801	10344-1997-1219	JANITORIAL
10255	Emmet	801	10344-1997-1219	INT/EXT MAINT
10256	Emmet	801	10344-1997-1219	LANDSCAPING
10257	Emmet	801	10344-1997-1219	SNOW REMOVAL
10258	Emmet	801	10344-1997-1219	PARKING
10259	Emmet	801	10344-1997-1219	FLUORESCENT
10260	Emmet	801	10344-1997-1219	RUBBISH REMOVAL

	A	B	C	D
10261	Emmet	801	10344-1997-1219	N/A
10262	Emmet	801	2013-1996-1287	HVAC
10263	Emmet	801	2013-1996-1287	ELECTRICITY
10264	Emmet	801	2013-1996-1287	WATER
10265	Emmet	801	2013-1996-1287	JANITORIAL
10266	Emmet	801	2013-1996-1287	INT/EXT MAINT
10267	Emmet	801	2013-1996-1287	LANDSCAPING
10268	Emmet	801	2013-1996-1287	SNOW REMOVAL
10269	Emmet	801	2013-1996-1287	PARKING
10270	Emmet	801	2013-1996-1287	FLUORESCENT
10271	Emmet	801	2013-1996-1287	RUBBISH REMOVAL
10272	Emmet	801	2013-1996-1287	N/A
10273	Emmet	950	4360-1985-33	HVAC
10274	Emmet	950	4360-1985-33	ELECTRICITY
10275	Emmet	950	4360-1985-33	WATER
10276	Emmet	950	4360-1985-33	JANITORIAL
10277	Emmet	950	4360-1985-33	INT/EXT MAINT
10278	Emmet	950	4360-1985-33	LANDSCAPING
10279	Emmet	950	4360-1985-33	SNOW REMOVAL
10280	Emmet	950	4360-1985-33	PARKING
10281	Emmet	950	4360-1985-33	FLUORESCENT
10282	Emmet	950	4360-1985-33	RUBBISH REMOVAL
10283	Emmet	950	4360-1985-33	N/A
10284	Genessee	085	10884-2000-1229	GROSS (FULL SERVICE)
10285	Genessee	085	10884-2000-1229	GROSS (FULL SERVICE)
10286	Genessee	085	10884-2000-1229	GROSS (FULL SERVICE)
10287	Genessee	231	10022-1992-1124	HVAC
10288	Genessee	231	10022-1992-1124	ELECTRICITY
10289	Genessee	231	10022-1992-1124	WATER
10290	Genessee	231	10022-1992-1124	JANITORIAL
10291	Genessee	231	10022-1992-1124	INT/EXT MAINT
10292	Genessee	231	10022-1992-1124	LANDSCAPING
10293	Genessee	231	10022-1992-1124	SNOW REMOVAL
10294	Genessee	231	10022-1992-1124	PARKING
10295	Genessee	231	10022-1992-1124	FLUORESCENT
10296	Genessee	231	10022-1992-1124	RUBBISH REMOVAL
10297	Genessee	231	10022-1997-1317	HVAC
10298	Genessee	231	10022-1997-1317	ELECTRICITY
10299	Genessee	231	10022-1997-1317	WATER
10300	Genessee	231	10022-1997-1317	JANITORIAL
10301	Genessee	231	10022-1997-1317	INT/EXT MAINT
10302	Genessee	231	10022-1997-1317	LANDSCAPING
10303	Genessee	231	10022-1997-1317	SNOW REMOVAL
10304	Genessee	231	10022-1997-1317	PARKING
10305	Genessee	231	10022-1997-1317	FLUORESCENT

	A	B	C	D
10306	Genessee	231	10022-1997-1317	RUBBISH REMOVAL
10307	Genessee	231	10022-1997-1317	GAS
10308	Genessee	231	10022-2003-1098	PUBLIC UTILITIES
10309	Genessee	231	10022-2003-1098	PUBLIC UTILITIES
10310	Genessee	231	10022-2003-1098	PUBLIC UTILITIES
10311	Genessee	231	10022-2003-1098	JANITORIAL
10312	Genessee	231	10022-2003-1098	JANITORIAL
10313	Genessee	231	10022-2003-1098	JANITORIAL
10314	Genessee	231	10022-2003-1098	ADJUST-TAXES
10315	Genessee	231	10022-2003-1098	ADJUST-TAXES
10316	Genessee	231	10022-2003-1098	ADJUST-TAXES
10317	Genessee	231	10099-1992-1211	HVAC
10318	Genessee	231	10099-1992-1211	ELECTRICITY
10319	Genessee	231	10099-1992-1211	WATER
10320	Genessee	231	10099-1992-1211	JANITORIAL
10321	Genessee	231	10099-1992-1211	INT/EXT MAINT
10322	Genessee	231	10099-1992-1211	LANDSCAPING
10323	Genessee	231	10099-1992-1211	SNOW REMOVAL
10324	Genessee	231	10099-1992-1211	PARKING
10325	Genessee	231	10099-1992-1211	FLUORESCENT
10326	Genessee	231	10099-1992-1211	RUBBISH REMOVAL
10327	Genessee	231	10099-1992-1211	N/A
10328	Genessee	231	10260-1994-1226	FLUORESCENT
10329	Genessee	231	10260-1994-1226	N/A
10330	Genessee	231	10260-1994-1226	WATER
10331	Genessee	231	10260-1994-1226	RUBBISH REMOVAL
10332	Genessee	231	10260-1994-1226	SECURITY
10333	Genessee	231	10260-1994-1226	HVAC
10334	Genessee	231	10260-1994-1226	INT/EXT MAINT
10335	Genessee	231	10260-1994-1226	LANDSCAPING
10336	Genessee	231	10260-1994-1226	PARKING
10337	Genessee	231	10260-1994-1226	PEST CONTROL
10338	Genessee	231	10260-1994-1226	SNOW REMOVAL
10339	Genessee	231	10260-1994-1226	ELECTRICITY
10340	Genessee	231	10260-1994-1226	JANITORIAL
10341	Genessee	231	10260-2006-0123	INSURANCE
10342	Genessee	231	10260-2006-0123	INSURANCE
10343	Genessee	231	10260-2006-0123	SNOW REMOVAL
10344	Genessee	231	10260-2006-0123	SNOW REMOVAL
10345	Genessee	231	10260-2006-0123	TAXES
10346	Genessee	231	10260-2006-0123	TAXES
10347	Genessee	231	10260-2006-0123	ELECTRICITY
10348	Genessee	231	10260-2006-0123	ELECTRICITY
10349	Genessee	231	10260-2006-0123	GAS
10350	Genessee	231	10260-2006-0123	GAS

	A	B	C	D
10351	Genessee	231	10260-2006-0123	HVAC
10352	Genessee	231	10260-2006-0123	HVAC
10353	Genessee	231	10260-2006-0123	WATER
10354	Genessee	231	10260-2006-0123	WATER
10355	Genessee	231	10260-2006-0123	JANITORIAL
10356	Genessee	231	10260-2006-0123	JANITORIAL
10357	Genessee	231	10260-2006-0123	LANDSCAPING
10358	Genessee	231	10260-2006-0123	LANDSCAPING
10359	Genessee	231	10260-2006-0123	DUMPSTER SERVICE
10360	Genessee	231	10260-2006-0123	DUMPSTER SERVICE
10361	Genessee	231	10260-2006-0123	INT/EXT MAINT
10362	Genessee	231	10260-2006-0123	INT/EXT MAINT
10363	Genessee	231	10260-2006-0123	PARKING
10364	Genessee	231	10260-2006-0123	PARKING
10365	Genessee	231	10260-2006-0123	PAVING
10366	Genessee	231	10260-2006-0123	PAVING
10367	Genessee	231	10260-2006-0123	PEST CONTROL
10368	Genessee	231	10260-2006-0123	PEST CONTROL
10369	Genessee	231	10260-2006-0123	ROOF
10370	Genessee	231	10260-2006-0123	ROOF
10371	Genessee	231	10260-2006-0123	SECURITY
10372	Genessee	231	10260-2006-0123	SECURITY
10373	Genessee	231	10666-1997-1099	PUBLIC UTILITIES
10374	Genessee	231	10666-1997-1099	PUBLIC UTILITIES
10375	Genessee	231	10666-1997-1099	PUBLIC UTILITIES
10376	Genessee	231	10666-1997-1099	JANITORIAL
10377	Genessee	231	10666-1997-1099	JANITORIAL
10378	Genessee	231	10666-1997-1099	JANITORIAL
10379	Genessee	231	10751-1999-1128	HVAC
10380	Genessee	231	10751-1999-1128	HVAC
10381	Genessee	231	10751-1999-1128	ELECTRICITY
10382	Genessee	231	10751-1999-1128	ELECTRICITY
10383	Genessee	231	10751-1999-1128	WATER
10384	Genessee	231	10751-1999-1128	WATER
10385	Genessee	231	10751-1999-1128	JANITORIAL
10386	Genessee	231	10751-1999-1128	JANITORIAL
10387	Genessee	231	10751-1999-1128	INT/EXT MAINT
10388	Genessee	231	10751-1999-1128	INT/EXT MAINT
10389	Genessee	231	10751-1999-1128	LANDSCAPING
10390	Genessee	231	10751-1999-1128	LANDSCAPING
10391	Genessee	231	10751-1999-1128	SNOW REMOVAL
10392	Genessee	231	10751-1999-1128	SNOW REMOVAL
10393	Genessee	231	10751-1999-1128	PARKING
10394	Genessee	231	10751-1999-1128	PARKING
10395	Genessee	231	10751-1999-1128	FLUORESCENT

	A	B	C	D
10396	Genessee	231	10751-1999-1128	FLUORESCENT
10397	Genessee	231	10751-1999-1128	RUBBISH REMOVAL
10398	Genessee	231	10751-1999-1128	RUBBISH REMOVAL
10399	Genessee	231	10751-1999-1128	N/A
10400	Genessee	231	10751-1999-1128	N/A
10401	Genessee	231	10751-1999-1128	PEST CONTROL
10402	Genessee	231	10751-1999-1128	PEST CONTROL
10403	Genessee	231	10751-1999-1128	N/A
10404	Genessee	231	10751-1999-1128	N/A
10405	Genessee	231	10751-1999-1128	GAS
10406	Genessee	231	10751-1999-1128	GAS
10407	Genessee	231	11546-2011-0078	JANITORIAL
10408	Genessee	231	11546-2011-0078	JANITORIAL
10409	Genessee	231	11579-2012-0001	PUBLIC UTILITIES
10410	Genessee	231	11579-2012-0001	PUBLIC UTILITIES
10411	Genessee	231	11579-2012-0001	PUBLIC UTILITIES
10412	Genessee	231	11579-2012-0001	JANITORIAL
10413	Genessee	231	11579-2012-0001	JANITORIAL
10414	Genessee	231	11579-2012-0001	JANITORIAL
10415	Genessee	231	1757-1983-10	HVAC
10416	Genessee	231	1757-1983-10	ELECTRICITY
10417	Genessee	231	1757-1983-10	WATER
10418	Genessee	231	1757-1983-10	JANITORIAL
10419	Genessee	231	1757-1983-10	INT/EXT MAINT
10420	Genessee	231	1757-1983-10	LANDSCAPING
10421	Genessee	231	1757-1983-10	SNOW REMOVAL
10422	Genessee	231	1757-1983-10	PARKING
10423	Genessee	231	1757-1983-10	FLUORESCENT
10424	Genessee	231	1757-1983-10	RUBBISH REMOVAL
10425	Genessee	231	1757-1983-10	N/A
10426	Genessee	231	1791-1990-11	HVAC
10427	Genessee	231	1791-1990-11	ELECTRICITY
10428	Genessee	231	1791-1990-11	WATER
10429	Genessee	231	1791-1990-11	JANITORIAL
10430	Genessee	231	1791-1990-11	INT/EXT MAINT
10431	Genessee	231	1791-1990-11	LANDSCAPING
10432	Genessee	231	1791-1990-11	SNOW REMOVAL
10433	Genessee	231	1791-1990-11	PARKING
10434	Genessee	231	1791-1990-11	FLUORESCENT
10435	Genessee	231	1791-1990-11	RUBBISH REMOVAL
10436	Genessee	231	1791-1990-11	N/A
10437	Genessee	231	2761-1988-78	HVAC
10438	Genessee	231	2761-1988-78	ELECTRICITY
10439	Genessee	231	2761-1988-78	WATER
10440	Genessee	231	2761-1988-78	JANITORIAL

	A	B	C	D
10441	Genessee	231	2761-1988-78	INT/EXT MAINT
10442	Genessee	231	2761-1988-78	LANDSCAPING
10443	Genessee	231	2761-1988-78	SNOW REMOVAL
10444	Genessee	231	2761-1988-78	PARKING
10445	Genessee	231	2761-1988-78	FLUORESCENT
10446	Genessee	231	2761-1988-78	RUBBISH REMOVAL
10447	Genessee	231	2761-1988-78	N/A
10448	Genessee	231	6272-1983-70	HVAC
10449	Genessee	231	6272-1983-70	ELECTRICITY
10450	Genessee	231	6272-1983-70	WATER
10451	Genessee	231	6272-1983-70	JANITORIAL
10452	Genessee	231	6272-1983-70	INT/EXT MAINT
10453	Genessee	231	6272-1983-70	LANDSCAPING
10454	Genessee	231	6272-1983-70	SNOW REMOVAL
10455	Genessee	231	6272-1983-70	PARKING
10456	Genessee	231	6272-1983-70	FLUORESCENT
10457	Genessee	231	6272-1983-70	RUBBISH REMOVAL
10458	Genessee	231	6272-1983-70	N/A
10459	Genessee	231	6272-1994-1015	HVAC
10460	Genessee	231	6272-1994-1015	ELECTRICITY
10461	Genessee	231	6272-1994-1015	WATER
10462	Genessee	231	6272-1994-1015	JANITORIAL
10463	Genessee	231	6272-1994-1015	INT/EXT MAINT
10464	Genessee	231	6272-1994-1015	LANDSCAPING
10465	Genessee	231	6272-1994-1015	SNOW REMOVAL
10466	Genessee	231	6272-1994-1015	PARKING
10467	Genessee	231	6272-1994-1015	FLUORESCENT
10468	Genessee	231	6272-1994-1015	RUBBISH REMOVAL
10469	Genessee	231	6272-1994-1015	N/A
10470	Genessee	231	6744-1986-135	HVAC
10471	Genessee	231	6744-1986-135	ELECTRICITY
10472	Genessee	231	6744-1986-135	WATER
10473	Genessee	231	6744-1986-135	JANITORIAL
10474	Genessee	231	6744-1986-135	INT/EXT MAINT
10475	Genessee	231	6744-1986-135	LANDSCAPING
10476	Genessee	231	6744-1986-135	SNOW REMOVAL
10477	Genessee	231	6744-1986-135	PARKING
10478	Genessee	231	6744-1986-135	FLUORESCENT
10479	Genessee	231	6744-1986-135	RUBBISH REMOVAL
10480	Genessee	231	6744-1986-135	N/A
10481	Genessee	231	6744-1990-1168	HVAC
10482	Genessee	231	6744-1990-1168	ELECTRICITY
10483	Genessee	231	6744-1990-1168	WATER
10484	Genessee	231	6744-1990-1168	JANITORIAL
10485	Genessee	231	6744-1990-1168	INT/EXT MAINT

	A	B	C	D
10486	Genessee	231	6744-1990-1168	LANDSCAPING
10487	Genessee	231	6744-1990-1168	SNOW REMOVAL
10488	Genessee	231	6744-1990-1168	PARKING
10489	Genessee	231	6744-1990-1168	FLUORESCENT
10490	Genessee	231	6744-1990-1168	RUBBISH REMOVAL
10491	Genessee	231	6744-1990-1168	N/A
10492	Genessee	231	6744-2001-1066	HVAC
10493	Genessee	231	6744-2001-1066	ELECTRICITY
10494	Genessee	231	6744-2001-1066	WATER
10495	Genessee	231	6744-2001-1066	JANITORIAL
10496	Genessee	231	6744-2001-1066	PARKING
10497	Genessee	231	6744-2001-1066	EXT MAINTENANCE
10498	Genessee	231	6744-2001-1066	GAS
10499	Genessee	231	6744-2001-1066	FLUORESCENT
10500	Genessee	231	6744-2001-1066	INT/EXT MAINT
10501	Genessee	231	6744-2001-1066	SNOW REMOVAL
10502	Genessee	231	6929-1987-177	HVAC
10503	Genessee	231	6929-1987-177	ELECTRICITY
10504	Genessee	231	6929-1987-177	WATER
10505	Genessee	231	6929-1987-177	JANITORIAL
10506	Genessee	231	6929-1987-177	INT/EXT MAINT
10507	Genessee	231	6929-1987-177	LANDSCAPING
10508	Genessee	231	6929-1987-177	SNOW REMOVAL
10509	Genessee	231	6929-1987-177	PARKING
10510	Genessee	231	6929-1987-177	FLUORESCENT
10511	Genessee	231	6929-1987-177	RUBBISH REMOVAL
10512	Genessee	231	6929-1987-177	N/A
10513	Genessee	231	6962-1987-192	HVAC
10514	Genessee	231	6962-1987-192	ELECTRICITY
10515	Genessee	231	6962-1987-192	WATER
10516	Genessee	231	6962-1987-192	JANITORIAL
10517	Genessee	231	6962-1987-192	INT/EXT MAINT
10518	Genessee	231	6962-1987-192	LANDSCAPING
10519	Genessee	231	6962-1987-192	SNOW REMOVAL
10520	Genessee	231	6962-1987-192	PARKING
10521	Genessee	231	6962-1987-192	FLUORESCENT
10522	Genessee	231	6962-1987-192	RUBBISH REMOVAL
10523	Genessee	231	6962-1987-192	N/A
10524	Genessee	231	7029-1987-226	GAS
10525	Genessee	231	7029-1987-226	GAS
10526	Genessee	231	7029-1987-226	GAS
10527	Genessee	231	7029-1987-226	GAS
10528	Genessee	231	7029-1987-226	ELECTRICITY
10529	Genessee	231	7029-1987-226	ELECTRICITY
10530	Genessee	231	7029-1987-226	ELECTRICITY

	A	B	C	D
10531	Genessee	231	7029-1987-226	ELECTRICITY
10532	Genessee	231	7029-1987-226	WATER
10533	Genessee	231	7029-1987-226	WATER
10534	Genessee	231	7029-1987-226	WATER
10535	Genessee	231	7029-1987-226	WATER
10536	Genessee	231	7029-1987-226	JANITORIAL
10537	Genessee	231	7029-1987-226	JANITORIAL
10538	Genessee	231	7029-1987-226	JANITORIAL
10539	Genessee	231	7029-1987-226	JANITORIAL
10540	Genessee	231	7029-1987-226	INT/EXT MAINT
10541	Genessee	231	7029-1987-226	INT/EXT MAINT
10542	Genessee	231	7029-1987-226	INT/EXT MAINT
10543	Genessee	231	7029-1987-226	INT/EXT MAINT
10544	Genessee	231	7029-1987-226	LANDSCAPING
10545	Genessee	231	7029-1987-226	LANDSCAPING
10546	Genessee	231	7029-1987-226	LANDSCAPING
10547	Genessee	231	7029-1987-226	LANDSCAPING
10548	Genessee	231	7029-1987-226	SNOW REMOVAL
10549	Genessee	231	7029-1987-226	SNOW REMOVAL
10550	Genessee	231	7029-1987-226	SNOW REMOVAL
10551	Genessee	231	7029-1987-226	SNOW REMOVAL
10552	Genessee	231	7029-1987-226	PARKING
10553	Genessee	231	7029-1987-226	PARKING
10554	Genessee	231	7029-1987-226	PARKING
10555	Genessee	231	7029-1987-226	PARKING
10556	Genessee	231	7029-1987-226	FLUORESCENT
10557	Genessee	231	7029-1987-226	FLUORESCENT
10558	Genessee	231	7029-1987-226	FLUORESCENT
10559	Genessee	231	7029-1987-226	FLUORESCENT
10560	Genessee	231	7029-2006-0015	PUBLIC UTILITIES
10561	Genessee	231	7029-2006-0015	PUBLIC UTILITIES
10562	Genessee	231	7029-2006-0015	JANITORIAL
10563	Genessee	231	7029-2006-0015	JANITORIAL
10564	Genessee	231	7029-2006-0015	TRASH REMOVAL/WASTEBASKETS
10565	Genessee	231	7029-2006-0015	TRASH REMOVAL/WASTEBASKETS
10566	Genessee	231	7075-1988-234	HVAC
10567	Genessee	231	7075-1988-234	ELECTRICITY
10568	Genessee	231	7075-1988-234	WATER
10569	Genessee	231	7075-1988-234	JANITORIAL
10570	Genessee	231	7075-1988-234	INT/EXT MAINT
10571	Genessee	231	7075-1988-234	LANDSCAPING
10572	Genessee	231	7075-1988-234	SNOW REMOVAL
10573	Genessee	231	7075-1988-234	PARKING
10574	Genessee	231	7075-1988-234	FLUORESCENT
10575	Genessee	231	7075-1988-234	RUBBISH REMOVAL

	A	B	C	D
10576	Genessee	231	7075-1988-234	N/A
10577	Genessee	231	7426-1990-153	HVAC
10578	Genessee	231	7426-1990-153	ELECTRICITY
10579	Genessee	231	7426-1990-153	WATER
10580	Genessee	231	7426-1990-153	JANITORIAL
10581	Genessee	231	7426-1990-153	INT/EXT MAINT
10582	Genessee	231	7426-1990-153	LANDSCAPING
10583	Genessee	231	7426-1990-153	SNOW REMOVAL
10584	Genessee	231	7426-1990-153	PARKING
10585	Genessee	231	7426-1990-153	FLUORESCENT
10586	Genessee	231	7426-1990-153	RUBBISH REMOVAL
10587	Genessee	231	7426-1990-153	N/A
10588	Genessee	231	7550-1990-1020	HVAC
10589	Genessee	231	7550-1990-1020	ELECTRICITY
10590	Genessee	231	7550-1990-1020	WATER
10591	Genessee	231	7550-1990-1020	JANITORIAL
10592	Genessee	231	7550-1990-1020	INT/EXT MAINT
10593	Genessee	231	7550-1990-1020	LANDSCAPING
10594	Genessee	231	7550-1990-1020	SNOW REMOVAL
10595	Genessee	231	7550-1990-1020	PARKING
10596	Genessee	231	7550-1990-1020	FLUORESCENT
10597	Genessee	231	7550-1990-1020	RUBBISH REMOVAL
10598	Genessee	231	7550-1990-1020	N/A
10599	Genessee	231	7600-1990-1216	HVAC
10600	Genessee	231	7600-1990-1216	ELECTRICITY
10601	Genessee	231	7600-1990-1216	WATER
10602	Genessee	231	7600-1990-1216	JANITORIAL
10603	Genessee	231	7600-1990-1216	INT/EXT MAINT
10604	Genessee	231	7600-1990-1216	LANDSCAPING
10605	Genessee	231	7600-1990-1216	SNOW REMOVAL
10606	Genessee	231	7600-1990-1216	PARKING
10607	Genessee	231	7600-1990-1216	FLUORESCENT
10608	Genessee	231	7600-1990-1216	RUBBISH REMOVAL
10609	Genessee	231	7600-1990-1216	N/A
10610	Genessee	231	7890-1991-1151	HVAC
10611	Genessee	231	7890-1991-1151	HVAC
10612	Genessee	231	7890-1991-1151	HVAC
10613	Genessee	231	7890-1991-1151	HVAC
10614	Genessee	231	7890-1991-1151	ELECTRICITY
10615	Genessee	231	7890-1991-1151	ELECTRICITY
10616	Genessee	231	7890-1991-1151	ELECTRICITY
10617	Genessee	231	7890-1991-1151	ELECTRICITY
10618	Genessee	231	7890-1991-1151	WATER
10619	Genessee	231	7890-1991-1151	WATER
10620	Genessee	231	7890-1991-1151	WATER

	A	B	C	D
10621	Genessee	231	7890-1991-1151	WATER
10622	Genessee	231	7890-1991-1151	JANITORIAL
10623	Genessee	231	7890-1991-1151	JANITORIAL
10624	Genessee	231	7890-1991-1151	JANITORIAL
10625	Genessee	231	7890-1991-1151	JANITORIAL
10626	Genessee	231	7890-1991-1151	INT/EXT MAINT
10627	Genessee	231	7890-1991-1151	INT/EXT MAINT
10628	Genessee	231	7890-1991-1151	INT/EXT MAINT
10629	Genessee	231	7890-1991-1151	INT/EXT MAINT
10630	Genessee	231	7890-1991-1151	LANDSCAPING
10631	Genessee	231	7890-1991-1151	LANDSCAPING
10632	Genessee	231	7890-1991-1151	LANDSCAPING
10633	Genessee	231	7890-1991-1151	LANDSCAPING
10634	Genessee	231	7890-1991-1151	SNOW REMOVAL
10635	Genessee	231	7890-1991-1151	SNOW REMOVAL
10636	Genessee	231	7890-1991-1151	SNOW REMOVAL
10637	Genessee	231	7890-1991-1151	SNOW REMOVAL
10638	Genessee	231	7890-1991-1151	RUBBISH REMOVAL
10639	Genessee	231	7890-1991-1151	RUBBISH REMOVAL
10640	Genessee	231	7890-1991-1151	RUBBISH REMOVAL
10641	Genessee	231	7890-1991-1151	RUBBISH REMOVAL
10642	Genessee	231	7890-1991-1151	PEST CONTROL
10643	Genessee	231	7890-1991-1151	PEST CONTROL
10644	Genessee	231	7890-1991-1151	PEST CONTROL
10645	Genessee	231	7890-1991-1151	PEST CONTROL
10646	Genessee	231	7890-1991-1151	GAS
10647	Genessee	231	7890-1991-1151	GAS
10648	Genessee	231	7890-1991-1151	GAS
10649	Genessee	231	7890-1991-1151	GAS
10650	Genessee	231	7890-2007-0101	PUBLIC UTILITIES
10651	Genessee	231	7890-2007-0101	PUBLIC UTILITIES
10652	Genessee	231	7890-2007-0101	JANITORIAL
10653	Genessee	231	7890-2007-0101	JANITORIAL
10654	Genessee	231	7890-2007-0101	FLUORESCENT
10655	Genessee	231	7890-2007-0101	FLUORESCENT
10656	Genessee	231	7890-2007-0101	ALARM SYSTEM MONITORING
10657	Genessee	231	7890-2007-0101	ALARM SYSTEM MONITORING
10658	Genessee	231	7890-2007-0101	TELECOMMUNICATIONS
10659	Genessee	231	7890-2007-0101	TELECOMMUNICATIONS
10660	Genessee	231	7890-2011-0392	PUBLIC UTILITIES
10661	Genessee	231	7890-2011-0392	PUBLIC UTILITIES
10662	Genessee	231	7890-2011-0392	JANITORIAL
10663	Genessee	231	7890-2011-0392	JANITORIAL
10664	Genessee	313	10028-1992-1250	HVAC
10665	Genessee	313	10028-1992-1250	ELECTRICITY

	A	B	C	D
10666	Genessee	313	10028-1992-1250	WATER
10667	Genessee	313	10028-1992-1250	JANITORIAL
10668	Genessee	313	10028-1992-1250	INT/EXT MAINT
10669	Genessee	313	10028-1992-1250	LANDSCAPING
10670	Genessee	313	10028-1992-1250	SNOW REMOVAL
10671	Genessee	313	10028-1992-1250	PARKING
10672	Genessee	313	10028-1992-1250	FLUORESCENT
10673	Genessee	313	10028-1992-1250	RUBBISH REMOVAL
10674	Genessee	313	10028-1992-1250	N/A
10675	Genessee	313	11530-2010-0512	GROSS (FULL SERVICE)
10676	Genessee	313	11530-2010-0512	GROSS (FULL SERVICE)
10677	Genessee	313	11530-2010-0512	GROSS (FULL SERVICE)
10678	Genessee	313	11530-2010-0512	GROSS (FULL SERVICE)
10679	Genessee	313	11530-2010-0512	GROSS (FULL SERVICE)
10680	Genessee	313	11530-2011-0324	PUBLIC UTILITIES
10681	Genessee	313	11530-2011-0324	JANITORIAL
10682	Genessee	313	11530-2011-0324	DUMPSTER SERVICE
10683	Genessee	313	11530-2011-0324	SNOW REMOVAL
10684	Genessee	313	11530-2011-0324	INT/EXT MAINT
10685	Genessee	313	11530-2011-0324	FLUORESCENT
10686	Genessee	313	11530-2011-0324	TELECOMMUNICATIONS
10687	Genessee	313	11530-2011-0324	ALARM SYSTEM MONITORING
10688	Genessee	313	11530-2013-0438	GROSS (FULL SERVICE)
10689	Genessee	313	11530-2013-0438	GROSS (FULL SERVICE)
10690	Genessee	313	11530-2013-0438	GROSS (FULL SERVICE)
10691	Genessee	313	11530-2013-0438	GROSS (FULL SERVICE)
10692	Genessee	313	11530-2013-0438	GROSS (FULL SERVICE)
10693	Genessee	313	11530-2013-0438	GROSS (FULL SERVICE)
10694	Genessee	313	11530-2013-0438	GROSS (FULL SERVICE)
10695	Genessee	313	6991-1987-209	HVAC
10696	Genessee	313	6991-1987-209	ELECTRICITY
10697	Genessee	313	6991-1987-209	WATER
10698	Genessee	313	6991-1987-209	JANITORIAL
10699	Genessee	313	6991-1987-209	INT/EXT MAINT
10700	Genessee	313	6991-1987-209	LANDSCAPING
10701	Genessee	313	6991-1987-209	SNOW REMOVAL
10702	Genessee	313	6991-1987-209	PARKING
10703	Genessee	313	6991-1987-209	FLUORESCENT
10704	Genessee	313	6991-1987-209	RUBBISH REMOVAL
10705	Genessee	313	6991-1987-209	N/A
10706	Genessee	391	10678-1998-1111	GAS
10707	Genessee	391	10678-1998-1111	GAS
10708	Genessee	391	10678-1998-1111	ELECTRICITY
10709	Genessee	391	10678-1998-1111	ELECTRICITY
10710	Genessee	391	10678-1998-1111	FLUORESCENT

	A	B	C	D
10711	Genessee	391	10678-1998-1111	FLUORESCENT
10712	Genessee	391	10678-1998-1111	JANITORIAL
10713	Genessee	391	10678-1998-1111	JANITORIAL
10714	Genessee	391	10678-1998-1111	SECURITY
10715	Genessee	391	10678-1998-1111	SECURITY
10716	Genessee	391	10678-1998-1111	HVAC
10717	Genessee	391	10678-1998-1111	HVAC
10718	Genessee	391	10678-1998-1111	INT/EXT MAINT
10719	Genessee	391	10678-1998-1111	INT/EXT MAINT
10720	Genessee	391	10678-1998-1111	LANDSCAPING
10721	Genessee	391	10678-1998-1111	LANDSCAPING
10722	Genessee	391	10678-1998-1111	PARKING
10723	Genessee	391	10678-1998-1111	PARKING
10724	Genessee	391	10678-1998-1111	PEST CONTROL
10725	Genessee	391	10678-1998-1111	PEST CONTROL
10726	Genessee	391	10678-1998-1111	RUBBISH REMOVAL
10727	Genessee	391	10678-1998-1111	RUBBISH REMOVAL
10728	Genessee	391	10678-1998-1111	SNOW REMOVAL
10729	Genessee	391	10678-1998-1111	SNOW REMOVAL
10730	Genessee	391	10678-1998-1111	WATER
10731	Genessee	391	10678-1998-1111	WATER
10732	Genessee	391	10678-2004-1196	GROSS (FULL SERVICE)
10733	Genessee	391	10678-2004-1196	GROSS (FULL SERVICE)
10734	Genessee	391	4414-1993-1066	HVAC
10735	Genessee	391	4414-1993-1066	ELECTRICITY
10736	Genessee	391	4414-1993-1066	WATER
10737	Genessee	391	4414-1993-1066	JANITORIAL
10738	Genessee	391	4414-1993-1066	INT/EXT MAINT
10739	Genessee	391	4414-1993-1066	LANDSCAPING
10740	Genessee	391	4414-1993-1066	SNOW REMOVAL
10741	Genessee	391	4414-1993-1066	PARKING
10742	Genessee	391	4414-1993-1066	FLUORESCENT
10743	Genessee	391	4414-1993-1066	RUBBISH REMOVAL
10744	Genessee	391	4414-1993-1066	N/A
10745	Genessee	431	10694-2009-0367	GROSS (FULL SERVICE)
10746	Genessee	431	10694-2009-0367	GROSS (FULL SERVICE)
10747	Genessee	431	10694-2009-0367	GROSS (FULL SERVICE)
10748	Genessee	431	11014-2002-2215	JANITORIAL
10749	Genessee	431	11014-2002-2215	ELECTRICITY
10750	Genessee	431	11014-2002-2215	GAS
10751	Genessee	431	11014-2002-2215	LANDSCAPING
10752	Genessee	431	11014-2002-2215	INT/EXT MAINT
10753	Genessee	431	11014-2002-2215	RUBBISH REMOVAL
10754	Genessee	431	11014-2002-2215	PEST CONTROL
10755	Genessee	431	11428-2009-0171	PUBLIC UTILITIES

	A	B	C	D
10756	Genessee	431	11428-2009-0171	PUBLIC UTILITIES
10757	Genessee	431	11428-2009-0171	PUBLIC UTILITIES
10758	Genessee	431	11428-2009-0171	PUBLIC UTILITIES
10759	Genessee	431	11428-2009-0171	PUBLIC UTILITIES
10760	Genessee	431	11428-2009-0171	PUBLIC UTILITIES
10761	Genessee	431	11428-2009-0171	TELECOMMUNICATIONS
10762	Genessee	431	11428-2009-0171	TELECOMMUNICATIONS
10763	Genessee	431	11428-2009-0171	TELECOMMUNICATIONS
10764	Genessee	431	11428-2009-0171	TELECOMMUNICATIONS
10765	Genessee	431	11428-2009-0171	TELECOMMUNICATIONS
10766	Genessee	431	11428-2009-0171	TELECOMMUNICATIONS
10767	Genessee	431	11428-2009-0171	ALARM SYSTEM MONITORING
10768	Genessee	431	11428-2009-0171	ALARM SYSTEM MONITORING
10769	Genessee	431	11428-2009-0171	ALARM SYSTEM MONITORING
10770	Genessee	431	11428-2009-0171	ALARM SYSTEM MONITORING
10771	Genessee	431	11428-2009-0171	ALARM SYSTEM MONITORING
10772	Genessee	431	11428-2009-0171	ALARM SYSTEM MONITORING
10773	Genessee	431	11428-2009-0171	SECURITY
10774	Genessee	431	11428-2009-0171	SECURITY
10775	Genessee	431	11428-2009-0171	SECURITY
10776	Genessee	431	11428-2009-0171	SECURITY
10777	Genessee	431	11428-2009-0171	SECURITY
10778	Genessee	431	11428-2009-0171	SECURITY
10779	Genessee	431	11428-2009-0171	ADJUST-TAXES
10780	Genessee	431	11428-2009-0171	ADJUST-TAXES
10781	Genessee	431	11428-2009-0171	ADJUST-TAXES
10782	Genessee	431	11428-2009-0171	ADJUST-TAXES
10783	Genessee	431	11428-2009-0171	ADJUST-TAXES
10784	Genessee	431	11428-2009-0171	ADJUST-TAXES
10785	Genessee	431	11428-2009-0171	ADJUST-INSURANCE
10786	Genessee	431	11428-2009-0171	ADJUST-INSURANCE
10787	Genessee	431	11428-2009-0171	ADJUST-INSURANCE
10788	Genessee	431	11428-2009-0171	ADJUST-INSURANCE
10789	Genessee	431	11428-2009-0171	ADJUST-INSURANCE
10790	Genessee	431	11428-2009-0171	ADJUST-INSURANCE
10791	Genessee	431	11428-2009-0171	ADJUST-OPERATING EXP
10792	Genessee	431	11428-2009-0171	ADJUST-OPERATING EXP
10793	Genessee	431	11428-2009-0171	ADJUST-OPERATING EXP
10794	Genessee	431	11428-2009-0171	ADJUST-OPERATING EXP
10795	Genessee	431	11428-2009-0171	ADJUST-OPERATING EXP
10796	Genessee	431	11428-2009-0171	ADJUST-OPERATING EXP
10797	Genessee	431	11428-2012-0052	PUBLIC UTILITIES
10798	Genessee	431	11428-2012-0052	PUBLIC UTILITIES
10799	Genessee	431	11428-2012-0052	PUBLIC UTILITIES
10800	Genessee	431	11428-2012-0052	PUBLIC UTILITIES

	A	B	C	D
10801	Genessee	431	11428-2012-0052	PUBLIC UTILITIES
10802	Genessee	431	11428-2012-0052	PUBLIC UTILITIES
10803	Genessee	431	11428-2012-0052	PUBLIC UTILITIES
10804	Genessee	431	11428-2012-0052	PUBLIC UTILITIES
10805	Genessee	431	11428-2012-0052	SECURITY
10806	Genessee	431	11428-2012-0052	SECURITY
10807	Genessee	431	11428-2012-0052	SECURITY
10808	Genessee	431	11428-2012-0052	SECURITY
10809	Genessee	431	11428-2012-0052	SECURITY
10810	Genessee	431	11428-2012-0052	SECURITY
10811	Genessee	431	11428-2012-0052	SECURITY
10812	Genessee	431	11428-2012-0052	SECURITY
10813	Genessee	431	11428-2012-0052	ADJUST-TAXES
10814	Genessee	431	11428-2012-0052	ADJUST-TAXES
10815	Genessee	431	11428-2012-0052	ADJUST-TAXES
10816	Genessee	431	11428-2012-0052	ADJUST-TAXES
10817	Genessee	431	11428-2012-0052	ADJUST-TAXES
10818	Genessee	431	11428-2012-0052	ADJUST-TAXES
10819	Genessee	431	11428-2012-0052	ADJUST-TAXES
10820	Genessee	431	11428-2012-0052	ADJUST-TAXES
10821	Genessee	431	11428-2012-0052	ADJUST-INSURANCE
10822	Genessee	431	11428-2012-0052	ADJUST-INSURANCE
10823	Genessee	431	11428-2012-0052	ADJUST-INSURANCE
10824	Genessee	431	11428-2012-0052	ADJUST-INSURANCE
10825	Genessee	431	11428-2012-0052	ADJUST-INSURANCE
10826	Genessee	431	11428-2012-0052	ADJUST-INSURANCE
10827	Genessee	431	11428-2012-0052	ADJUST-INSURANCE
10828	Genessee	431	11428-2012-0052	ADJUST-INSURANCE
10829	Genessee	431	11428-2012-0052	ADJUST-OPERATING EXP
10830	Genessee	431	11428-2012-0052	ADJUST-OPERATING EXP
10831	Genessee	431	11428-2012-0052	ADJUST-OPERATING EXP
10832	Genessee	431	11428-2012-0052	ADJUST-OPERATING EXP
10833	Genessee	431	11428-2012-0052	ADJUST-OPERATING EXP
10834	Genessee	431	11428-2012-0052	ADJUST-OPERATING EXP
10835	Genessee	431	11428-2012-0052	ADJUST-OPERATING EXP
10836	Genessee	431	11428-2012-0052	ADJUST-OPERATING EXP
10837	Genessee	431	11497-2010-0217	PUBLIC UTILITIES
10838	Genessee	431	11497-2010-0217	FLUORESCENT
10839	Genessee	431	11497-2010-0217	SNOW REMOVAL
10840	Genessee	431	11497-2010-0217	DUMPSTER SERVICE
10841	Genessee	431	11497-2010-0217	PEST CONTROL
10842	Genessee	431	11497-2010-0217	TELECOMMUNICATIONS
10843	Genessee	431	11497-2010-0217	ALARM SYSTEM MONITORING
10844	Genessee	431	11497-2010-0217	ALL OTHERS
10845	Genessee	431	2328-1989-33	HVAC

	A	B	C	D
10846	Genessee	431	2328-1989-33	ELECTRICITY
10847	Genessee	431	2328-1989-33	WATER
10848	Genessee	431	2328-1989-33	JANITORIAL
10849	Genessee	431	2328-1989-33	INT/EXT MAINT
10850	Genessee	431	2328-1989-33	LANDSCAPING
10851	Genessee	431	2328-1989-33	SNOW REMOVAL
10852	Genessee	431	2328-1989-33	PARKING
10853	Genessee	431	2328-1989-33	FLUORESCENT
10854	Genessee	431	2328-1989-33	RUBBISH REMOVAL
10855	Genessee	431	2328-1989-33	N/A
10856	Genessee	431	4414-1989-96	HVAC
10857	Genessee	431	4414-1989-96	ELECTRICITY
10858	Genessee	431	4414-1989-96	WATER
10859	Genessee	431	4414-1989-96	JANITORIAL
10860	Genessee	431	4414-1989-96	INT/EXT MAINT
10861	Genessee	431	4414-1989-96	LANDSCAPING
10862	Genessee	431	4414-1989-96	SNOW REMOVAL
10863	Genessee	431	4414-1989-96	PARKING
10864	Genessee	431	4414-1989-96	FLUORESCENT
10865	Genessee	431	4414-1989-96	RUBBISH REMOVAL
10866	Genessee	431	4414-1989-96	N/A
10867	Genessee	431	6166-1983-61	HVAC
10868	Genessee	431	6166-1983-61	HVAC
10869	Genessee	431	6166-1983-61	HVAC
10870	Genessee	431	6166-1983-61	HVAC
10871	Genessee	431	6166-1983-61	HVAC
10872	Genessee	431	6166-1983-61	ELECTRICITY
10873	Genessee	431	6166-1983-61	ELECTRICITY
10874	Genessee	431	6166-1983-61	ELECTRICITY
10875	Genessee	431	6166-1983-61	ELECTRICITY
10876	Genessee	431	6166-1983-61	ELECTRICITY
10877	Genessee	431	6166-1983-61	WATER
10878	Genessee	431	6166-1983-61	WATER
10879	Genessee	431	6166-1983-61	WATER
10880	Genessee	431	6166-1983-61	WATER
10881	Genessee	431	6166-1983-61	WATER
10882	Genessee	431	6166-1983-61	JANITORIAL
10883	Genessee	431	6166-1983-61	JANITORIAL
10884	Genessee	431	6166-1983-61	JANITORIAL
10885	Genessee	431	6166-1983-61	JANITORIAL
10886	Genessee	431	6166-1983-61	JANITORIAL
10887	Genessee	431	6166-1983-61	INT/EXT MAINT
10888	Genessee	431	6166-1983-61	INT/EXT MAINT
10889	Genessee	431	6166-1983-61	INT/EXT MAINT
10890	Genessee	431	6166-1983-61	INT/EXT MAINT

	A	B	C	D
10891	Genessee	431	6166-1983-61	INT/EXT MAINT
10892	Genessee	431	6166-1983-61	LANDSCAPING
10893	Genessee	431	6166-1983-61	LANDSCAPING
10894	Genessee	431	6166-1983-61	LANDSCAPING
10895	Genessee	431	6166-1983-61	LANDSCAPING
10896	Genessee	431	6166-1983-61	LANDSCAPING
10897	Genessee	431	6166-1983-61	SNOW REMOVAL
10898	Genessee	431	6166-1983-61	SNOW REMOVAL
10899	Genessee	431	6166-1983-61	SNOW REMOVAL
10900	Genessee	431	6166-1983-61	SNOW REMOVAL
10901	Genessee	431	6166-1983-61	SNOW REMOVAL
10902	Genessee	431	6166-1983-61	PARKING
10903	Genessee	431	6166-1983-61	PARKING
10904	Genessee	431	6166-1983-61	PARKING
10905	Genessee	431	6166-1983-61	PARKING
10906	Genessee	431	6166-1983-61	PARKING
10907	Genessee	431	6166-1983-61	FLUORESCENT
10908	Genessee	431	6166-1983-61	FLUORESCENT
10909	Genessee	431	6166-1983-61	FLUORESCENT
10910	Genessee	431	6166-1983-61	FLUORESCENT
10911	Genessee	431	6166-1983-61	FLUORESCENT
10912	Genessee	431	6166-1983-61	RUBBISH REMOVAL
10913	Genessee	431	6166-1983-61	RUBBISH REMOVAL
10914	Genessee	431	6166-1983-61	RUBBISH REMOVAL
10915	Genessee	431	6166-1983-61	RUBBISH REMOVAL
10916	Genessee	431	6166-1983-61	RUBBISH REMOVAL
10917	Genessee	431	6166-1983-61	GAS
10918	Genessee	431	6166-1983-61	GAS
10919	Genessee	431	6166-1983-61	GAS
10920	Genessee	431	6166-1983-61	GAS
10921	Genessee	431	6166-1983-61	GAS
10922	Genessee	431	6166-2003-1077	JANITORIAL
10923	Genessee	431	6166-2003-1077	ELECTRICITY
10924	Genessee	431	6166-2003-1077	GAS
10925	Genessee	431	6166-2003-1077	HVAC
10926	Genessee	431	6166-2003-1077	FLUORESCENT
10927	Genessee	431	6166-2003-1077	RUBBISH REMOVAL
10928	Genessee	431	6166-2003-1077	N/A
10929	Genessee	431	7288-1989-326	HVAC
10930	Genessee	431	7288-1989-326	ELECTRICITY
10931	Genessee	431	7288-1989-326	WATER
10932	Genessee	431	7288-1989-326	JANITORIAL
10933	Genessee	431	7288-1989-326	INT/EXT MAINT
10934	Genessee	431	7288-1989-326	LANDSCAPING
10935	Genessee	431	7288-1989-326	SNOW REMOVAL

	A	B	C	D
10936	Genessee	431	7288-1989-326	PARKING
10937	Genessee	431	7288-1989-326	FLUORESCENT
10938	Genessee	431	7288-1989-326	RUBBISH REMOVAL
10939	Genessee	431	7288-1989-326	N/A
10940	Genessee	431	7366-1989-375	HVAC
10941	Genessee	431	7366-1989-375	ELECTRICITY
10942	Genessee	431	7366-1989-375	WATER
10943	Genessee	431	7366-1989-375	JANITORIAL
10944	Genessee	431	7366-1989-375	INT/EXT MAINT
10945	Genessee	431	7366-1989-375	LANDSCAPING
10946	Genessee	431	7366-1989-375	SNOW REMOVAL
10947	Genessee	431	7366-1989-375	PARKING
10948	Genessee	431	7366-1989-375	FLUORESCENT
10949	Genessee	431	7366-1989-375	RUBBISH REMOVAL
10950	Genessee	431	7366-1989-375	N/A
10951	Genessee	431	7432-1990-1259	HVAC
10952	Genessee	431	7432-1990-1259	ELECTRICITY
10953	Genessee	431	7432-1990-1259	WATER
10954	Genessee	431	7432-1990-1259	JANITORIAL
10955	Genessee	431	7432-1990-1259	INT/EXT MAINT
10956	Genessee	431	7432-1990-1259	LANDSCAPING
10957	Genessee	431	7432-1990-1259	SNOW REMOVAL
10958	Genessee	431	7432-1990-1259	PARKING
10959	Genessee	431	7432-1990-1259	FLUORESCENT
10960	Genessee	431	7432-1990-1259	RUBBISH REMOVAL
10961	Genessee	431	7432-1990-1259	N/A
10962	Genessee	431	7432-2002-2170	ELECTRICITY
10963	Genessee	431	7432-2002-2170	HVAC
10964	Genessee	431	7432-2002-2170	ELECTRICITY
10965	Genessee	431	7432-2002-2170	WATER
10966	Genessee	431	7432-2002-2170	JANITORIAL
10967	Genessee	431	7432-2002-2170	LANDSCAPING
10968	Genessee	431	7432-2002-2170	SNOW REMOVAL
10969	Genessee	431	7432-2002-2170	N/A
10970	Genessee	431	7432-2002-2170	TAXES
10971	Genessee	431	7432-2002-2170	N/A
10972	Genessee	431	7448-1990-156	HVAC
10973	Genessee	431	7448-1990-156	ELECTRICITY
10974	Genessee	431	7448-1990-156	WATER
10975	Genessee	431	7448-1990-156	JANITORIAL
10976	Genessee	431	7448-1990-156	INT/EXT MAINT
10977	Genessee	431	7448-1990-156	LANDSCAPING
10978	Genessee	431	7448-1990-156	SNOW REMOVAL
10979	Genessee	431	7448-1990-156	PARKING
10980	Genessee	431	7448-1990-156	FLUORESCENT

	A	B	C	D
10981	Genessee	431	7448-1990-156	RUBBISH REMOVAL
10982	Genessee	431	7448-1990-156	N/A
10983	Genessee	431	7484-1990-1235	HVAC
10984	Genessee	431	7484-1990-1235	HVAC
10985	Genessee	431	7484-1990-1235	HVAC
10986	Genessee	431	7484-1990-1235	HVAC
10987	Genessee	431	7484-1990-1235	HVAC
10988	Genessee	431	7484-1990-1235	ELECTRICITY
10989	Genessee	431	7484-1990-1235	ELECTRICITY
10990	Genessee	431	7484-1990-1235	ELECTRICITY
10991	Genessee	431	7484-1990-1235	ELECTRICITY
10992	Genessee	431	7484-1990-1235	ELECTRICITY
10993	Genessee	431	7484-1990-1235	WATER
10994	Genessee	431	7484-1990-1235	WATER
10995	Genessee	431	7484-1990-1235	WATER
10996	Genessee	431	7484-1990-1235	WATER
10997	Genessee	431	7484-1990-1235	WATER
10998	Genessee	431	7484-1990-1235	JANITORIAL
10999	Genessee	431	7484-1990-1235	JANITORIAL
11000	Genessee	431	7484-1990-1235	JANITORIAL
11001	Genessee	431	7484-1990-1235	JANITORIAL
11002	Genessee	431	7484-1990-1235	JANITORIAL
11003	Genessee	431	7484-1990-1235	INT/EXT MAINT
11004	Genessee	431	7484-1990-1235	INT/EXT MAINT
11005	Genessee	431	7484-1990-1235	INT/EXT MAINT
11006	Genessee	431	7484-1990-1235	INT/EXT MAINT
11007	Genessee	431	7484-1990-1235	INT/EXT MAINT
11008	Genessee	431	7484-1990-1235	LANDSCAPING
11009	Genessee	431	7484-1990-1235	LANDSCAPING
11010	Genessee	431	7484-1990-1235	LANDSCAPING
11011	Genessee	431	7484-1990-1235	LANDSCAPING
11012	Genessee	431	7484-1990-1235	LANDSCAPING
11013	Genessee	431	7484-1990-1235	SNOW REMOVAL
11014	Genessee	431	7484-1990-1235	SNOW REMOVAL
11015	Genessee	431	7484-1990-1235	SNOW REMOVAL
11016	Genessee	431	7484-1990-1235	SNOW REMOVAL
11017	Genessee	431	7484-1990-1235	SNOW REMOVAL
11018	Genessee	431	7484-1990-1235	PARKING
11019	Genessee	431	7484-1990-1235	PARKING
11020	Genessee	431	7484-1990-1235	PARKING
11021	Genessee	431	7484-1990-1235	PARKING
11022	Genessee	431	7484-1990-1235	PARKING
11023	Genessee	431	7484-1990-1235	FLUORESCENT
11024	Genessee	431	7484-1990-1235	FLUORESCENT
11025	Genessee	431	7484-1990-1235	FLUORESCENT

	A	B	C	D
11026	Genessee	431	7484-1990-1235	FLUORESCENT
11027	Genessee	431	7484-1990-1235	FLUORESCENT
11028	Genessee	431	7484-1990-1235	RUBBISH REMOVAL
11029	Genessee	431	7484-1990-1235	RUBBISH REMOVAL
11030	Genessee	431	7484-1990-1235	RUBBISH REMOVAL
11031	Genessee	431	7484-1990-1235	RUBBISH REMOVAL
11032	Genessee	431	7484-1990-1235	RUBBISH REMOVAL
11033	Genessee	431	7484-1990-1235	GAS
11034	Genessee	431	7484-1990-1235	GAS
11035	Genessee	431	7484-1990-1235	GAS
11036	Genessee	431	7484-1990-1235	GAS
11037	Genessee	431	7484-1990-1235	GAS
11038	Genessee	431	7484-1990-1235	PEST CONTROL
11039	Genessee	431	7484-1990-1235	PEST CONTROL
11040	Genessee	431	7484-1990-1235	PEST CONTROL
11041	Genessee	431	7484-1990-1235	PEST CONTROL
11042	Genessee	431	7484-1990-1235	PEST CONTROL
11043	Genessee	431	7484-1990-1235	SECURITY
11044	Genessee	431	7484-1990-1235	SECURITY
11045	Genessee	431	7484-1990-1235	SECURITY
11046	Genessee	431	7484-1990-1235	SECURITY
11047	Genessee	431	7484-1990-1235	SECURITY
11048	Genessee	431	7484-2006-0031	PUBLIC UTILITIES
11049	Genessee	431	7484-2006-0031	FLUORESCENT
11050	Genessee	431	7484-2006-0031	DUMPSTER SERVICE
11051	Genessee	431	7484-2006-0031	JANITORIAL
11052	Genessee	431	7484-2006-0031	PEST CONTROL
11053	Genessee	431	7484-2006-0031	ALARM SYSTEM MONITORING
11054	Genessee	431	7484-2006-0031	HVAC
11055	Genessee	431	7484-2006-0031	ADJUST-TAXES
11056	Genessee	431	7484-2006-0031	ADJUST-INSURANCE
11057	Genessee	431	7484-2006-0031	OTHER
11058	Genessee	431	7692-1991-1074	ADJUST-OPERATING EXP
11059	Genessee	431	7692-1991-1074	ADJUST-OPERATING EXP
11060	Genessee	431	7692-1991-1074	ADJUST-OPERATING EXP
11061	Genessee	431	7692-1991-1074	ADJUST-INSURANCE
11062	Genessee	431	7692-1991-1074	ADJUST-INSURANCE
11063	Genessee	431	7692-1991-1074	ADJUST-INSURANCE
11064	Genessee	472	10380-1996-1121	HVAC
11065	Genessee	472	10380-1996-1121	ELECTRICITY
11066	Genessee	472	10380-1996-1121	WATER
11067	Genessee	472	10380-1996-1121	JANITORIAL
11068	Genessee	472	10380-1996-1121	INT/EXT MAINT
11069	Genessee	472	10380-1996-1121	LANDSCAPING
11070	Genessee	472	10380-1996-1121	SNOW REMOVAL

	A	B	C	D
11071	Genessee	472	10380-1996-1121	PARKING
11072	Genessee	472	10380-1996-1121	FLUORESCENT
11073	Genessee	472	10380-1996-1121	RUBBISH REMOVAL
11074	Genessee	472	10380-1996-1121	N/A
11075	Genessee	472	10740-1999-1383	HVAC
11076	Genessee	472	10740-1999-1383	ELECTRICITY
11077	Genessee	472	10740-1999-1383	WATER
11078	Genessee	472	10740-1999-1383	JANITORIAL
11079	Genessee	472	10740-1999-1383	INT/EXT MAINT
11080	Genessee	472	10740-1999-1383	LANDSCAPING
11081	Genessee	472	10740-1999-1383	SNOW REMOVAL
11082	Genessee	472	10740-1999-1383	PARKING
11083	Genessee	472	10740-1999-1383	FLUORESCENT
11084	Genessee	472	10740-1999-1383	RUBBISH REMOVAL
11085	Genessee	472	10740-1999-1383	N/A
11086	Genessee	472	10752-1999-1298	HVAC
11087	Genessee	472	10752-1999-1298	HVAC
11088	Genessee	472	10752-1999-1298	HVAC
11089	Genessee	472	10752-1999-1298	HVAC
11090	Genessee	472	10752-1999-1298	HVAC
11091	Genessee	472	10752-1999-1298	ELECTRICITY
11092	Genessee	472	10752-1999-1298	ELECTRICITY
11093	Genessee	472	10752-1999-1298	ELECTRICITY
11094	Genessee	472	10752-1999-1298	ELECTRICITY
11095	Genessee	472	10752-1999-1298	ELECTRICITY
11096	Genessee	472	10752-1999-1298	WATER
11097	Genessee	472	10752-1999-1298	WATER
11098	Genessee	472	10752-1999-1298	WATER
11099	Genessee	472	10752-1999-1298	WATER
11100	Genessee	472	10752-1999-1298	WATER
11101	Genessee	472	10752-1999-1298	JANITORIAL
11102	Genessee	472	10752-1999-1298	JANITORIAL
11103	Genessee	472	10752-1999-1298	JANITORIAL
11104	Genessee	472	10752-1999-1298	JANITORIAL
11105	Genessee	472	10752-1999-1298	JANITORIAL
11106	Genessee	472	10752-1999-1298	INT/EXT MAINT
11107	Genessee	472	10752-1999-1298	INT/EXT MAINT
11108	Genessee	472	10752-1999-1298	INT/EXT MAINT
11109	Genessee	472	10752-1999-1298	INT/EXT MAINT
11110	Genessee	472	10752-1999-1298	INT/EXT MAINT
11111	Genessee	472	10752-1999-1298	LANDSCAPING
11112	Genessee	472	10752-1999-1298	LANDSCAPING
11113	Genessee	472	10752-1999-1298	LANDSCAPING
11114	Genessee	472	10752-1999-1298	LANDSCAPING
11115	Genessee	472	10752-1999-1298	LANDSCAPING

	A	B	C	D
11116	Genessee	472	10752-1999-1298	SNOW REMOVAL
11117	Genessee	472	10752-1999-1298	SNOW REMOVAL
11118	Genessee	472	10752-1999-1298	SNOW REMOVAL
11119	Genessee	472	10752-1999-1298	SNOW REMOVAL
11120	Genessee	472	10752-1999-1298	SNOW REMOVAL
11121	Genessee	472	10752-1999-1298	PARKING
11122	Genessee	472	10752-1999-1298	PARKING
11123	Genessee	472	10752-1999-1298	PARKING
11124	Genessee	472	10752-1999-1298	PARKING
11125	Genessee	472	10752-1999-1298	PARKING
11126	Genessee	472	10752-1999-1298	FLUORESCENT
11127	Genessee	472	10752-1999-1298	FLUORESCENT
11128	Genessee	472	10752-1999-1298	FLUORESCENT
11129	Genessee	472	10752-1999-1298	FLUORESCENT
11130	Genessee	472	10752-1999-1298	FLUORESCENT
11131	Genessee	472	10752-1999-1298	RUBBISH REMOVAL
11132	Genessee	472	10752-1999-1298	RUBBISH REMOVAL
11133	Genessee	472	10752-1999-1298	RUBBISH REMOVAL
11134	Genessee	472	10752-1999-1298	RUBBISH REMOVAL
11135	Genessee	472	10752-1999-1298	RUBBISH REMOVAL
11136	Genessee	472	10752-1999-1298	GAS
11137	Genessee	472	10752-1999-1298	GAS
11138	Genessee	472	10752-1999-1298	GAS
11139	Genessee	472	10752-1999-1298	GAS
11140	Genessee	472	10752-1999-1298	GAS
11141	Genessee	472	10858-2000-1279	HVAC
11142	Genessee	472	10858-2000-1279	ELECTRICITY
11143	Genessee	472	10858-2000-1279	WATER
11144	Genessee	472	10858-2000-1279	JANITORIAL
11145	Genessee	472	10858-2000-1279	INT MAINTENANCE
11146	Genessee	472	10858-2000-1279	LANDSCAPING
11147	Genessee	472	10858-2000-1279	SNOW REMOVAL
11148	Genessee	472	10858-2000-1279	PARKING
11149	Genessee	472	10858-2000-1279	FLUORESCENT
11150	Genessee	472	10858-2000-1279	RUBBISH REMOVAL
11151	Genessee	472	10858-2000-1279	N/A
11152	Genessee	472	11507-2010-0465	GROSS (FULL SERVICE)
11153	Genessee	472	11507-2012-0033	GROSS (FULL SERVICE)
11154	Genessee	472	11507-2012-0033	GROSS (FULL SERVICE)
11155	Genessee	472	2943-1989-66	HVAC
11156	Genessee	472	2943-1989-66	ELECTRICITY
11157	Genessee	472	2943-1989-66	WATER
11158	Genessee	472	2943-1989-66	JANITORIAL
11159	Genessee	472	2943-1989-66	INT/EXT MAINT
11160	Genessee	472	2943-1989-66	LANDSCAPING

	A	B	C	D
11161	Genessee	472	2943-1989-66	SNOW REMOVAL
11162	Genessee	472	2943-1989-66	PARKING
11163	Genessee	472	2943-1989-66	FLUORESCENT
11164	Genessee	472	2943-1989-66	RUBBISH REMOVAL
11165	Genessee	472	2943-1989-66	N/A
11166	Genessee	472	2943-1991-1126	HVAC
11167	Genessee	472	2943-1991-1126	ELECTRICITY
11168	Genessee	472	2943-1991-1126	WATER
11169	Genessee	472	2943-1991-1126	JANITORIAL
11170	Genessee	472	2943-1991-1126	INT/EXT MAINT
11171	Genessee	472	2943-1991-1126	LANDSCAPING
11172	Genessee	472	2943-1991-1126	SNOW REMOVAL
11173	Genessee	472	2943-1991-1126	PARKING
11174	Genessee	472	2943-1991-1126	FLUORESCENT
11175	Genessee	472	2943-1991-1126	RUBBISH REMOVAL
11176	Genessee	472	2943-1991-1126	N/A
11177	Genessee	472	6738-1986-133	HVAC
11178	Genessee	472	6738-1986-133	ELECTRICITY
11179	Genessee	472	6738-1986-133	WATER
11180	Genessee	472	6738-1986-133	JANITORIAL
11181	Genessee	472	6738-1986-133	INT/EXT MAINT
11182	Genessee	472	6738-1986-133	LANDSCAPING
11183	Genessee	472	6738-1986-133	SNOW REMOVAL
11184	Genessee	472	6738-1986-133	PARKING
11185	Genessee	472	6738-1986-133	FLUORESCENT
11186	Genessee	472	6738-1986-133	RUBBISH REMOVAL
11187	Genessee	472	6738-1986-133	N/A
11188	Genessee	472	7299-1989-335	HVAC
11189	Genessee	472	7299-1989-335	ELECTRICITY
11190	Genessee	472	7299-1989-335	WATER
11191	Genessee	472	7299-1989-335	JANITORIAL
11192	Genessee	472	7299-1989-335	INT/EXT MAINT
11193	Genessee	472	7299-1989-335	LANDSCAPING
11194	Genessee	472	7299-1989-335	SNOW REMOVAL
11195	Genessee	472	7299-1989-335	PARKING
11196	Genessee	472	7299-1989-335	FLUORESCENT
11197	Genessee	472	7299-1989-335	RUBBISH REMOVAL
11198	Genessee	472	7299-1989-335	N/A
11199	Genessee	472	7435-1990-1143	HVAC
11200	Genessee	472	7435-1990-1143	ELECTRICITY
11201	Genessee	472	7435-1990-1143	WATER
11202	Genessee	472	7435-1990-1143	JANITORIAL
11203	Genessee	472	7435-1990-1143	INT/EXT MAINT
11204	Genessee	472	7435-1990-1143	LANDSCAPING
11205	Genessee	472	7435-1990-1143	SNOW REMOVAL

	A	B	C	D
11206	Genessee	472	7435-1990-1143	PARKING
11207	Genessee	472	7435-1990-1143	FLUORESCENT
11208	Genessee	472	7435-1990-1143	RUBBISH REMOVAL
11209	Genessee	472	7435-1990-1143	N/A
11210	Genessee	472	7435-1994-1064	HVAC
11211	Genessee	472	7435-1994-1064	HVAC
11212	Genessee	472	7435-1994-1064	HVAC
11213	Genessee	472	7435-1994-1064	HVAC
11214	Genessee	472	7435-1994-1064	HVAC
11215	Genessee	472	7435-1994-1064	HVAC
11216	Genessee	472	7435-1994-1064	HVAC
11217	Genessee	472	7435-1994-1064	HVAC
11218	Genessee	472	7435-1994-1064	HVAC
11219	Genessee	472	7435-1994-1064	HVAC
11220	Genessee	472	7435-1994-1064	HVAC
11221	Genessee	472	7435-1994-1064	HVAC
11222	Genessee	472	7435-1994-1064	ELECTRICITY
11223	Genessee	472	7435-1994-1064	ELECTRICITY
11224	Genessee	472	7435-1994-1064	ELECTRICITY
11225	Genessee	472	7435-1994-1064	ELECTRICITY
11226	Genessee	472	7435-1994-1064	ELECTRICITY
11227	Genessee	472	7435-1994-1064	ELECTRICITY
11228	Genessee	472	7435-1994-1064	ELECTRICITY
11229	Genessee	472	7435-1994-1064	ELECTRICITY
11230	Genessee	472	7435-1994-1064	ELECTRICITY
11231	Genessee	472	7435-1994-1064	ELECTRICITY
11232	Genessee	472	7435-1994-1064	ELECTRICITY
11233	Genessee	472	7435-1994-1064	ELECTRICITY
11234	Genessee	472	7435-1994-1064	WATER
11235	Genessee	472	7435-1994-1064	WATER
11236	Genessee	472	7435-1994-1064	WATER
11237	Genessee	472	7435-1994-1064	WATER
11238	Genessee	472	7435-1994-1064	WATER
11239	Genessee	472	7435-1994-1064	WATER
11240	Genessee	472	7435-1994-1064	WATER
11241	Genessee	472	7435-1994-1064	WATER
11242	Genessee	472	7435-1994-1064	WATER
11243	Genessee	472	7435-1994-1064	WATER
11244	Genessee	472	7435-1994-1064	WATER
11245	Genessee	472	7435-1994-1064	WATER
11246	Genessee	472	7435-1994-1064	JANITORIAL
11247	Genessee	472	7435-1994-1064	JANITORIAL
11248	Genessee	472	7435-1994-1064	JANITORIAL
11249	Genessee	472	7435-1994-1064	JANITORIAL
11250	Genessee	472	7435-1994-1064	JANITORIAL

	A	B	C	D
11251	Genessee	472	7435-1994-1064	JANITORIAL
11252	Genessee	472	7435-1994-1064	JANITORIAL
11253	Genessee	472	7435-1994-1064	JANITORIAL
11254	Genessee	472	7435-1994-1064	JANITORIAL
11255	Genessee	472	7435-1994-1064	JANITORIAL
11256	Genessee	472	7435-1994-1064	JANITORIAL
11257	Genessee	472	7435-1994-1064	JANITORIAL
11258	Genessee	472	7435-1994-1064	GAS
11259	Genessee	472	7435-1994-1064	GAS
11260	Genessee	472	7435-1994-1064	GAS
11261	Genessee	472	7435-1994-1064	GAS
11262	Genessee	472	7435-1994-1064	GAS
11263	Genessee	472	7435-1994-1064	GAS
11264	Genessee	472	7435-1994-1064	GAS
11265	Genessee	472	7435-1994-1064	GAS
11266	Genessee	472	7435-1994-1064	GAS
11267	Genessee	472	7435-1994-1064	GAS
11268	Genessee	472	7435-1994-1064	GAS
11269	Genessee	472	7435-1994-1064	GAS
11270	Genessee	472	7435-1994-1064	PEST CONTROL
11271	Genessee	472	7435-1994-1064	PEST CONTROL
11272	Genessee	472	7435-1994-1064	PEST CONTROL
11273	Genessee	472	7435-1994-1064	PEST CONTROL
11274	Genessee	472	7435-1994-1064	PEST CONTROL
11275	Genessee	472	7435-1994-1064	PEST CONTROL
11276	Genessee	472	7435-1994-1064	PEST CONTROL
11277	Genessee	472	7435-1994-1064	PEST CONTROL
11278	Genessee	472	7435-1994-1064	PEST CONTROL
11279	Genessee	472	7435-1994-1064	PEST CONTROL
11280	Genessee	472	7435-1994-1064	PEST CONTROL
11281	Genessee	472	7435-1994-1064	PEST CONTROL
11282	Genessee	472	7435-1994-1064	LANDSCAPING
11283	Genessee	472	7435-1994-1064	LANDSCAPING
11284	Genessee	472	7435-1994-1064	LANDSCAPING
11285	Genessee	472	7435-1994-1064	LANDSCAPING
11286	Genessee	472	7435-1994-1064	LANDSCAPING
11287	Genessee	472	7435-1994-1064	LANDSCAPING
11288	Genessee	472	7435-1994-1064	LANDSCAPING
11289	Genessee	472	7435-1994-1064	LANDSCAPING
11290	Genessee	472	7435-1994-1064	LANDSCAPING
11291	Genessee	472	7435-1994-1064	LANDSCAPING
11292	Genessee	472	7435-1994-1064	LANDSCAPING
11293	Genessee	472	7435-1994-1064	LANDSCAPING
11294	Genessee	472	7435-1994-1064	SNOW REMOVAL
11295	Genessee	472	7435-1994-1064	SNOW REMOVAL

	A	B	C	D
11296	Genessee	472	7435-1994-1064	SNOW REMOVAL
11297	Genessee	472	7435-1994-1064	SNOW REMOVAL
11298	Genessee	472	7435-1994-1064	SNOW REMOVAL
11299	Genessee	472	7435-1994-1064	SNOW REMOVAL
11300	Genessee	472	7435-1994-1064	SNOW REMOVAL
11301	Genessee	472	7435-1994-1064	SNOW REMOVAL
11302	Genessee	472	7435-1994-1064	SNOW REMOVAL
11303	Genessee	472	7435-1994-1064	SNOW REMOVAL
11304	Genessee	472	7435-1994-1064	SNOW REMOVAL
11305	Genessee	472	7435-1994-1064	SNOW REMOVAL
11306	Genessee	472	7435-1994-1064	PARKING
11307	Genessee	472	7435-1994-1064	PARKING
11308	Genessee	472	7435-1994-1064	PARKING
11309	Genessee	472	7435-1994-1064	PARKING
11310	Genessee	472	7435-1994-1064	PARKING
11311	Genessee	472	7435-1994-1064	PARKING
11312	Genessee	472	7435-1994-1064	PARKING
11313	Genessee	472	7435-1994-1064	PARKING
11314	Genessee	472	7435-1994-1064	PARKING
11315	Genessee	472	7435-1994-1064	PARKING
11316	Genessee	472	7435-1994-1064	PARKING
11317	Genessee	472	7435-1994-1064	PARKING
11318	Genessee	472	7435-1994-1064	FLUORESCENT
11319	Genessee	472	7435-1994-1064	FLUORESCENT
11320	Genessee	472	7435-1994-1064	FLUORESCENT
11321	Genessee	472	7435-1994-1064	FLUORESCENT
11322	Genessee	472	7435-1994-1064	FLUORESCENT
11323	Genessee	472	7435-1994-1064	FLUORESCENT
11324	Genessee	472	7435-1994-1064	FLUORESCENT
11325	Genessee	472	7435-1994-1064	FLUORESCENT
11326	Genessee	472	7435-1994-1064	FLUORESCENT
11327	Genessee	472	7435-1994-1064	FLUORESCENT
11328	Genessee	472	7435-1994-1064	FLUORESCENT
11329	Genessee	472	7435-1994-1064	FLUORESCENT
11330	Genessee	472	7435-1994-1064	RUBBISH REMOVAL
11331	Genessee	472	7435-1994-1064	RUBBISH REMOVAL
11332	Genessee	472	7435-1994-1064	RUBBISH REMOVAL
11333	Genessee	472	7435-1994-1064	RUBBISH REMOVAL
11334	Genessee	472	7435-1994-1064	RUBBISH REMOVAL
11335	Genessee	472	7435-1994-1064	RUBBISH REMOVAL
11336	Genessee	472	7435-1994-1064	RUBBISH REMOVAL
11337	Genessee	472	7435-1994-1064	RUBBISH REMOVAL
11338	Genessee	472	7435-1994-1064	RUBBISH REMOVAL
11339	Genessee	472	7435-1994-1064	RUBBISH REMOVAL
11340	Genessee	472	7435-1994-1064	RUBBISH REMOVAL

	A	B	C	D
11341	Genessee	472	7435-1994-1064	RUBBISH REMOVAL
11342	Genessee	472	7435-2004-1072	JANITORIAL
11343	Genessee	472	7435-2004-1072	JANITORIAL
11344	Genessee	472	7435-2004-1072	JANITORIAL
11345	Genessee	472	7435-2004-1072	JANITORIAL
11346	Genessee	472	7435-2004-1072	FLUORESCENT
11347	Genessee	472	7435-2004-1072	FLUORESCENT
11348	Genessee	472	7435-2004-1072	FLUORESCENT
11349	Genessee	472	7435-2004-1072	FLUORESCENT
11350	Genessee	472	7435-2004-1072	DUMPSTER SERVICE
11351	Genessee	472	7435-2004-1072	DUMPSTER SERVICE
11352	Genessee	472	7435-2004-1072	DUMPSTER SERVICE
11353	Genessee	472	7435-2004-1072	DUMPSTER SERVICE
11354	Genessee	472	7435-2004-1072	PUBLIC UTILITIES
11355	Genessee	472	7435-2004-1072	PUBLIC UTILITIES
11356	Genessee	472	7435-2004-1072	PUBLIC UTILITIES
11357	Genessee	472	7435-2004-1072	PUBLIC UTILITIES
11358	Genessee	472	7435-2004-1072	TELECOMMUNICATIONS
11359	Genessee	472	7435-2004-1072	TELECOMMUNICATIONS
11360	Genessee	472	7435-2004-1072	TELECOMMUNICATIONS
11361	Genessee	472	7435-2004-1072	TELECOMMUNICATIONS
11362	Genessee	472	7435-2004-1072	ADJUST-TAXES
11363	Genessee	472	7435-2004-1072	ADJUST-TAXES
11364	Genessee	472	7435-2004-1072	ADJUST-TAXES
11365	Genessee	472	7435-2004-1072	ADJUST-TAXES
11366	Genessee	472	7435-2004-1072	ADJUST-OPERATING EXP
11367	Genessee	472	7435-2004-1072	ADJUST-OPERATING EXP
11368	Genessee	472	7435-2004-1072	ADJUST-OPERATING EXP
11369	Genessee	472	7435-2004-1072	ADJUST-OPERATING EXP
11370	Genessee	472	7435-2004-1072	LANDSCAPING
11371	Genessee	472	7435-2004-1072	LANDSCAPING
11372	Genessee	472	7435-2004-1072	LANDSCAPING
11373	Genessee	472	7435-2004-1072	LANDSCAPING
11374	Genessee	472	7435-2004-1072	SNOW REMOVAL
11375	Genessee	472	7435-2004-1072	SNOW REMOVAL
11376	Genessee	472	7435-2004-1072	SNOW REMOVAL
11377	Genessee	472	7435-2004-1072	SNOW REMOVAL
11378	Genessee	472	7611-1990-1022	HVAC
11379	Genessee	472	7611-1990-1022	ELECTRICITY
11380	Genessee	472	7611-1990-1022	WATER
11381	Genessee	472	7611-1990-1022	JANITORIAL
11382	Genessee	472	7611-1990-1022	INT/EXT MAINT
11383	Genessee	472	7611-1990-1022	LANDSCAPING
11384	Genessee	472	7611-1990-1022	SNOW REMOVAL
11385	Genessee	472	7611-1990-1022	PARKING

	A	B	C	D
11386	Genessee	472	7611-1990-1022	FLUORESCENT
11387	Genessee	472	7611-1990-1022	RUBBISH REMOVAL
11388	Genessee	472	7611-1990-1022	N/A
11389	Genessee	472	7611-2001-1068	HVAC
11390	Genessee	472	7611-2001-1068	ELECTRICITY
11391	Genessee	472	7611-2001-1068	WATER
11392	Genessee	472	7611-2001-1068	JANITORIAL
11393	Genessee	472	7611-2001-1068	N/A
11394	Genessee	472	7611-2001-1068	LANDSCAPING
11395	Genessee	472	7611-2001-1068	SNOW REMOVAL
11396	Genessee	472	7611-2001-1068	RUBBISH REMOVAL
11397	Genessee	472	7611-2001-1068	FLUORESCENT
11398	Genessee	472	7611-2001-1068	PEST CONTROL
11399	Genessee	472	7611-2001-1298	HVAC
11400	Genessee	472	7611-2001-1298	HVAC
11401	Genessee	472	7611-2001-1298	HVAC
11402	Genessee	472	7611-2001-1298	INT/EXT MAINT
11403	Genessee	472	7611-2001-1298	INT/EXT MAINT
11404	Genessee	472	7611-2001-1298	INT/EXT MAINT
11405	Genessee	472	7611-2001-1298	ELECTRICITY
11406	Genessee	472	7611-2001-1298	ELECTRICITY
11407	Genessee	472	7611-2001-1298	ELECTRICITY
11408	Genessee	472	7611-2001-1298	WATER
11409	Genessee	472	7611-2001-1298	WATER
11410	Genessee	472	7611-2001-1298	WATER
11411	Genessee	472	7611-2001-1298	GAS
11412	Genessee	472	7611-2001-1298	GAS
11413	Genessee	472	7611-2001-1298	GAS
11414	Genessee	472	7611-2001-1298	LANDSCAPING
11415	Genessee	472	7611-2001-1298	LANDSCAPING
11416	Genessee	472	7611-2001-1298	LANDSCAPING
11417	Genessee	472	7611-2001-1298	PARKING
11418	Genessee	472	7611-2001-1298	PARKING
11419	Genessee	472	7611-2001-1298	PARKING
11420	Genessee	472	7611-2001-1298	SNOW REMOVAL
11421	Genessee	472	7611-2001-1298	SNOW REMOVAL
11422	Genessee	472	7611-2001-1298	SNOW REMOVAL
11423	Genessee	472	7611-2001-1298	RUBBISH REMOVAL
11424	Genessee	472	7611-2001-1298	RUBBISH REMOVAL
11425	Genessee	472	7611-2001-1298	RUBBISH REMOVAL
11426	Genessee	472	7611-2001-1298	JANITORIAL
11427	Genessee	472	7611-2001-1298	JANITORIAL
11428	Genessee	472	7611-2001-1298	JANITORIAL
11429	Genessee	472	7611-2001-1298	FLUORESCENT
11430	Genessee	472	7611-2001-1298	FLUORESCENT

	A	B	C	D
11431	Genessee	472	7611-2001-1298	FLUORESCENT
11432	Genessee	472	7611-2001-1298	PEST CONTROL
11433	Genessee	472	7611-2001-1298	PEST CONTROL
11434	Genessee	472	7611-2001-1298	PEST CONTROL
11435	Genessee	511	11577-2011-0410	JANITORIAL
11436	Genessee	511	11577-2011-0410	JANITORIAL
11437	Genessee	551	10235-1994-1262	PUBLIC UTILITIES
11438	Genessee	551	10235-1994-1262	PUBLIC UTILITIES
11439	Genessee	551	10235-1994-1262	PUBLIC UTILITIES
11440	Genessee	551	10235-1994-1262	PUBLIC UTILITIES
11441	Genessee	551	10235-1994-1262	PUBLIC UTILITIES
11442	Genessee	551	10235-1994-1262	PUBLIC UTILITIES
11443	Genessee	551	10235-1994-1262	JANITORIAL
11444	Genessee	551	10235-1994-1262	JANITORIAL
11445	Genessee	551	10235-1994-1262	JANITORIAL
11446	Genessee	551	10235-1994-1262	JANITORIAL
11447	Genessee	551	10235-1994-1262	JANITORIAL
11448	Genessee	551	10235-1994-1262	JANITORIAL
11449	Genessee	551	10235-1994-1262	DUMPSTER SERVICE
11450	Genessee	551	10235-1994-1262	DUMPSTER SERVICE
11451	Genessee	551	10235-1994-1262	DUMPSTER SERVICE
11452	Genessee	551	10235-1994-1262	DUMPSTER SERVICE
11453	Genessee	551	10235-1994-1262	DUMPSTER SERVICE
11454	Genessee	551	10235-1994-1262	DUMPSTER SERVICE
11455	Genessee	551	10235-2011-0407	JANITORIAL
11456	Genessee	551	10235-2011-0407	JANITORIAL
11457	Genessee	551	10890-2001-1034	ELECTRICITY
11458	Genessee	551	10890-2001-1034	ELECTRICITY
11459	Genessee	551	10890-2001-1034	FLUORESCENT
11460	Genessee	551	10890-2001-1034	FLUORESCENT
11461	Genessee	551	10890-2001-1034	INT MAINTENANCE
11462	Genessee	551	10890-2001-1034	INT MAINTENANCE
11463	Genessee	551	10890-2001-1034	N/A
11464	Genessee	551	10890-2001-1034	N/A
11465	Genessee	551	10890-2001-1035	HVAC
11466	Genessee	551	10890-2001-1035	ELECTRICITY
11467	Genessee	551	10890-2001-1035	WATER
11468	Genessee	551	10890-2001-1035	JANITORIAL
11469	Genessee	551	10890-2001-1035	INT/EXT MAINT
11470	Genessee	551	10890-2001-1035	LANDSCAPING
11471	Genessee	551	10890-2001-1035	SNOW REMOVAL
11472	Genessee	551	10890-2001-1035	PARKING
11473	Genessee	551	10890-2001-1035	FLUORESCENT
11474	Genessee	551	10890-2001-1035	RUBBISH REMOVAL
11475	Genessee	551	10890-2001-1035	N/A

	A	B	C	D
11476	Genessee	551	10890-2002-2042	HVAC
11477	Genessee	551	10890-2002-2042	ELECTRICITY
11478	Genessee	551	10890-2002-2042	WATER
11479	Genessee	551	10890-2002-2042	JANITORIAL
11480	Genessee	551	10890-2002-2042	INT/EXT MAINT
11481	Genessee	551	10890-2002-2042	LANDSCAPING
11482	Genessee	551	10890-2002-2042	SNOW REMOVAL
11483	Genessee	551	10890-2002-2042	PARKING
11484	Genessee	551	10890-2002-2042	FLUORESCENT
11485	Genessee	551	10890-2002-2042	RUBBISH REMOVAL
11486	Genessee	551	7322-1990-131	HVAC
11487	Genessee	551	7322-1990-131	ELECTRICITY
11488	Genessee	551	7322-1990-131	WATER
11489	Genessee	551	7322-1990-131	JANITORIAL
11490	Genessee	551	7322-1990-131	INT/EXT MAINT
11491	Genessee	551	7322-1990-131	LANDSCAPING
11492	Genessee	551	7322-1990-131	SNOW REMOVAL
11493	Genessee	551	7322-1990-131	PARKING
11494	Genessee	551	7322-1990-131	FLUORESCENT
11495	Genessee	551	7322-1990-131	RUBBISH REMOVAL
11496	Genessee	551	7322-1990-131	N/A
11497	Genessee	551	7618-1990-1002	HVAC
11498	Genessee	551	7618-1990-1002	ELECTRICITY
11499	Genessee	551	7618-1990-1002	WATER
11500	Genessee	551	7618-1990-1002	JANITORIAL
11501	Genessee	551	7618-1990-1002	INT MAINTENANCE
11502	Genessee	551	7618-1990-1002	LANDSCAPING
11503	Genessee	551	7618-1990-1002	SNOW REMOVAL
11504	Genessee	551	7618-1990-1002	PARKING
11505	Genessee	551	7618-1990-1002	FLUORESCENT
11506	Genessee	551	7618-1990-1002	RUBBISH REMOVAL
11507	Genessee	551	7618-1990-1002	N/A
11508	Genessee	591	10050-1992-1107	HVAC
11509	Genessee	591	10050-1992-1107	ELECTRICITY
11510	Genessee	591	10050-1992-1107	WATER
11511	Genessee	591	10050-1992-1107	JANITORIAL
11512	Genessee	591	10050-1992-1107	INT/EXT MAINT
11513	Genessee	591	10050-1992-1107	LANDSCAPING
11514	Genessee	591	10050-1992-1107	SNOW REMOVAL
11515	Genessee	591	10050-1992-1107	PARKING
11516	Genessee	591	10050-1992-1107	FLUORESCENT
11517	Genessee	591	10050-1992-1107	RUBBISH REMOVAL
11518	Genessee	591	10050-1992-1107	N/A
11519	Genessee	591	6787-1986-154	HVAC
11520	Genessee	591	6787-1986-154	ELECTRICITY

	A	B	C	D
11521	Genessee	591	6787-1986-154	WATER
11522	Genessee	591	6787-1986-154	JANITORIAL
11523	Genessee	591	6787-1986-154	INT/EXT MAINT
11524	Genessee	591	6787-1986-154	LANDSCAPING
11525	Genessee	591	6787-1986-154	SNOW REMOVAL
11526	Genessee	591	6787-1986-154	PARKING
11527	Genessee	591	6787-1986-154	FLUORESCENT
11528	Genessee	591	6787-1986-154	RUBBISH REMOVAL
11529	Genessee	591	6787-1986-154	N/A
11530	Genessee	591	6787-1991-1059	HVAC
11531	Genessee	591	6787-1991-1059	ELECTRICITY
11532	Genessee	591	6787-1991-1059	WATER
11533	Genessee	591	6787-1991-1059	JANITORIAL
11534	Genessee	591	6787-1991-1059	INT MAINTENANCE
11535	Genessee	591	6787-1991-1059	LANDSCAPING
11536	Genessee	591	6787-1991-1059	SNOW REMOVAL
11537	Genessee	591	6787-1991-1059	PARKING
11538	Genessee	591	6787-1991-1059	FLUORESCENT
11539	Genessee	591	6787-1991-1059	RUBBISH REMOVAL
11540	Genessee	591	6787-1991-1059	N/A
11541	Genessee	591	7746-1991-1113	HVAC
11542	Genessee	591	7746-1991-1113	ELECTRICITY
11543	Genessee	591	7746-1991-1113	WATER
11544	Genessee	591	7746-1991-1113	JANITORIAL
11545	Genessee	591	7746-1991-1113	INT/EXT MAINT
11546	Genessee	591	7746-1991-1113	LANDSCAPING
11547	Genessee	591	7746-1991-1113	SNOW REMOVAL
11548	Genessee	591	7746-1991-1113	PARKING
11549	Genessee	591	7746-1991-1113	FLUORESCENT
11550	Genessee	591	7746-1991-1113	RUBBISH REMOVAL
11551	Genessee	591	7746-1991-1113	N/A
11552	Genessee	631	1257-1988-13	HVAC
11553	Genessee	631	1257-1988-13	ELECTRICITY
11554	Genessee	631	1257-1988-13	WATER
11555	Genessee	631	1257-1988-13	JANITORIAL
11556	Genessee	631	1257-1988-13	INT/EXT MAINT
11557	Genessee	631	1257-1988-13	LANDSCAPING
11558	Genessee	631	1257-1988-13	SNOW REMOVAL
11559	Genessee	631	1257-1988-13	PARKING
11560	Genessee	631	1257-1988-13	FLUORESCENT
11561	Genessee	631	1257-1988-13	RUBBISH REMOVAL
11562	Genessee	631	1257-1988-13	N/A
11563	Genessee	631	1257-1993-1138	HVAC
11564	Genessee	631	1257-1993-1138	ELECTRICITY
11565	Genessee	631	1257-1993-1138	WATER

	A	B	C	D
11566	Genessee	631	1257-1993-1138	JANITORIAL
11567	Genessee	631	1257-1993-1138	INT/EXT MAINT
11568	Genessee	631	1257-1993-1138	LANDSCAPING
11569	Genessee	631	1257-1993-1138	SNOW REMOVAL
11570	Genessee	631	1257-1993-1138	PARKING
11571	Genessee	631	1257-1993-1138	FLUORESCENT
11572	Genessee	631	1257-1993-1138	RUBBISH REMOVAL
11573	Genessee	631	1257-1993-1138	N/A
11574	Genessee	631	1257-1993-1169	HVAC
11575	Genessee	631	1257-1993-1169	ELECTRICITY
11576	Genessee	631	1257-1993-1169	WATER
11577	Genessee	631	1257-1993-1169	JANITORIAL
11578	Genessee	631	1257-1993-1169	INT/EXT MAINT
11579	Genessee	631	1257-1993-1169	LANDSCAPING
11580	Genessee	631	1257-1993-1169	SNOW REMOVAL
11581	Genessee	631	1257-1993-1169	PARKING
11582	Genessee	631	1257-1993-1169	FLUORESCENT
11583	Genessee	631	1257-1993-1169	RUBBISH REMOVAL
11584	Genessee	631	1257-1993-1169	N/A
11585	Genessee	631	6477-1993-9022	HVAC
11586	Genessee	631	6477-1993-9022	ELECTRICITY
11587	Genessee	631	6477-1993-9022	WATER
11588	Genessee	631	6477-1993-9022	JANITORIAL
11589	Genessee	631	6477-1993-9022	INT/EXT MAINT
11590	Genessee	631	6477-1993-9022	LANDSCAPING
11591	Genessee	631	6477-1993-9022	SNOW REMOVAL
11592	Genessee	631	6477-1993-9022	PARKING
11593	Genessee	631	6477-1993-9022	FLUORESCENT
11594	Genessee	631	6477-1993-9022	RUBBISH REMOVAL
11595	Genessee	631	6477-1993-9022	N/A
11596	Genessee	631	7340-1989-364	HVAC
11597	Genessee	631	7340-1989-364	ELECTRICITY
11598	Genessee	631	7340-1989-364	WATER
11599	Genessee	631	7340-1989-364	JANITORIAL
11600	Genessee	631	7340-1989-364	INT/EXT MAINT
11601	Genessee	631	7340-1989-364	LANDSCAPING
11602	Genessee	631	7340-1989-364	SNOW REMOVAL
11603	Genessee	631	7340-1989-364	PARKING
11604	Genessee	631	7340-1989-364	FLUORESCENT
11605	Genessee	631	7340-1989-364	RUBBISH REMOVAL
11606	Genessee	631	7340-1989-364	N/A
11607	Genessee	631	7340-1999-1369	HVAC
11608	Genessee	631	7340-1999-1369	HVAC
11609	Genessee	631	7340-1999-1369	ELECTRICITY
11610	Genessee	631	7340-1999-1369	ELECTRICITY

	A	B	C	D
11611	Genessee	631	7340-1999-1369	WATER
11612	Genessee	631	7340-1999-1369	WATER
11613	Genessee	631	7340-1999-1369	JANITORIAL
11614	Genessee	631	7340-1999-1369	JANITORIAL
11615	Genessee	631	7340-1999-1369	INT/EXT MAINT
11616	Genessee	631	7340-1999-1369	INT/EXT MAINT
11617	Genessee	631	7340-1999-1369	LANDSCAPING
11618	Genessee	631	7340-1999-1369	LANDSCAPING
11619	Genessee	631	7340-1999-1369	SNOW REMOVAL
11620	Genessee	631	7340-1999-1369	SNOW REMOVAL
11621	Genessee	631	7340-1999-1369	PARKING
11622	Genessee	631	7340-1999-1369	PARKING
11623	Genessee	631	7340-1999-1369	FLUORESCENT
11624	Genessee	631	7340-1999-1369	FLUORESCENT
11625	Genessee	631	7340-1999-1369	RUBBISH REMOVAL
11626	Genessee	631	7340-1999-1369	RUBBISH REMOVAL
11627	Genessee	631	7340-1999-1369	N/A
11628	Genessee	631	7340-1999-1369	N/A
11629	Genessee	641	10694-1999-1150	HVAC
11630	Genessee	641	10694-1999-1150	HVAC
11631	Genessee	641	10694-1999-1150	HVAC
11632	Genessee	641	10694-1999-1150	ELECTRICITY
11633	Genessee	641	10694-1999-1150	ELECTRICITY
11634	Genessee	641	10694-1999-1150	ELECTRICITY
11635	Genessee	641	10694-1999-1150	WATER
11636	Genessee	641	10694-1999-1150	WATER
11637	Genessee	641	10694-1999-1150	WATER
11638	Genessee	641	10694-1999-1150	JANITORIAL
11639	Genessee	641	10694-1999-1150	JANITORIAL
11640	Genessee	641	10694-1999-1150	JANITORIAL
11641	Genessee	641	10694-1999-1150	INT/EXT MAINT
11642	Genessee	641	10694-1999-1150	INT/EXT MAINT
11643	Genessee	641	10694-1999-1150	INT/EXT MAINT
11644	Genessee	641	10694-1999-1150	LANDSCAPING
11645	Genessee	641	10694-1999-1150	LANDSCAPING
11646	Genessee	641	10694-1999-1150	LANDSCAPING
11647	Genessee	641	10694-1999-1150	SNOW REMOVAL
11648	Genessee	641	10694-1999-1150	SNOW REMOVAL
11649	Genessee	641	10694-1999-1150	SNOW REMOVAL
11650	Genessee	641	10694-1999-1150	PARKING
11651	Genessee	641	10694-1999-1150	PARKING
11652	Genessee	641	10694-1999-1150	PARKING
11653	Genessee	641	10694-1999-1150	FLUORESCENT
11654	Genessee	641	10694-1999-1150	FLUORESCENT
11655	Genessee	641	10694-1999-1150	FLUORESCENT

	A	B	C	D
11656	Genessee	641	10694-1999-1150	RUBBISH REMOVAL
11657	Genessee	641	10694-1999-1150	RUBBISH REMOVAL
11658	Genessee	641	10694-1999-1150	RUBBISH REMOVAL
11659	Genessee	641	10694-1999-1150	N/A
11660	Genessee	641	10694-1999-1150	N/A
11661	Genessee	641	10694-1999-1150	N/A
11662	Genessee	641	10694-1999-1150	SECURITY
11663	Genessee	641	10694-1999-1150	SECURITY
11664	Genessee	641	10694-1999-1150	SECURITY
11665	Genessee	641	10694-1999-1150	GAS
11666	Genessee	641	10694-1999-1150	GAS
11667	Genessee	641	10694-1999-1150	GAS
11668	Genessee	641	10694-1999-1150	PEST CONTROL
11669	Genessee	641	10694-1999-1150	PEST CONTROL
11670	Genessee	641	10694-1999-1150	PEST CONTROL
11671	Genessee	641	10694-2004-1177	GROSS (FULL SERVICE)
11672	Genessee	641	10694-2004-1177	GROSS (FULL SERVICE)
11673	Genessee	641	6477-1993-1022	PUBLIC UTILITIES
11674	Genessee	641	6477-1993-1022	PUBLIC UTILITIES
11675	Genessee	641	6477-1993-1022	PUBLIC UTILITIES
11676	Genessee	641	6477-1993-1022	JANITORIAL
11677	Genessee	641	6477-1993-1022	JANITORIAL
11678	Genessee	641	6477-1993-1022	JANITORIAL
11679	Genessee	641	6477-1993-1022	FLUORESCENT
11680	Genessee	641	6477-1993-1022	FLUORESCENT
11681	Genessee	641	6477-1993-1022	FLUORESCENT
11682	Genessee	641	6477-1993-1022	ADJUST-TAXES
11683	Genessee	641	6477-1993-1022	ADJUST-TAXES
11684	Genessee	641	6477-1993-1022	ADJUST-TAXES
11685	Genessee	641	6477-1993-1022	ADJUST-OPERATING EXP
11686	Genessee	641	6477-1993-1022	ADJUST-OPERATING EXP
11687	Genessee	641	6477-1993-1022	ADJUST-OPERATING EXP
11688	Genessee	641	6477-2013-0066	PUBLIC UTILITIES
11689	Genessee	641	6477-2013-0066	JANITORIAL
11690	Genessee	641	6477-2013-0066	FLUORESCENT
11691	Genessee	641	6990-2001-1274	ELECTRICITY
11692	Genessee	641	6990-2001-1274	ELECTRICITY
11693	Genessee	641	6990-2001-1274	ELECTRICITY
11694	Genessee	641	6990-2001-1274	GAS
11695	Genessee	641	6990-2001-1274	GAS
11696	Genessee	641	6990-2001-1274	GAS
11697	Genessee	641	6990-2001-1274	HVAC
11698	Genessee	641	6990-2001-1274	HVAC
11699	Genessee	641	6990-2001-1274	HVAC
11700	Genessee	641	6990-2001-1274	WATER

	A	B	C	D
11701	Genessee	641	6990-2001-1274	WATER
11702	Genessee	641	6990-2001-1274	WATER
11703	Genessee	641	6990-2001-1274	INT/EXT MAINT
11704	Genessee	641	6990-2001-1274	INT/EXT MAINT
11705	Genessee	641	6990-2001-1274	INT/EXT MAINT
11706	Genessee	641	6990-2001-1274	FLUORESCENT
11707	Genessee	641	6990-2001-1274	FLUORESCENT
11708	Genessee	641	6990-2001-1274	FLUORESCENT
11709	Genessee	641	6990-2001-1274	TAXES
11710	Genessee	641	6990-2001-1274	TAXES
11711	Genessee	641	6990-2001-1274	TAXES
11712	Genessee	641	6990-2001-1274	INT MAINTENANCE
11713	Genessee	641	6990-2001-1274	INT MAINTENANCE
11714	Genessee	641	6990-2001-1274	INT MAINTENANCE
11715	Genessee	641	6990-2001-1274	RUBBISH REMOVAL
11716	Genessee	641	6990-2001-1274	RUBBISH REMOVAL
11717	Genessee	641	6990-2001-1274	RUBBISH REMOVAL
11718	Genessee	641	6990-2001-1274	PARKING
11719	Genessee	641	6990-2001-1274	PARKING
11720	Genessee	641	6990-2001-1274	PARKING
11721	Genessee	641	6990-2001-1274	SNOW REMOVAL
11722	Genessee	641	6990-2001-1274	SNOW REMOVAL
11723	Genessee	641	6990-2001-1274	SNOW REMOVAL
11724	Genessee	641	6990-2001-1274	PEST CONTROL
11725	Genessee	641	6990-2001-1274	PEST CONTROL
11726	Genessee	641	6990-2001-1274	PEST CONTROL
11727	Genessee	641	6990-2001-1274	JANITORIAL
11728	Genessee	641	6990-2001-1274	JANITORIAL
11729	Genessee	641	6990-2001-1274	JANITORIAL
11730	Genessee	672	10663-1998-1172	HVAC
11731	Genessee	672	10663-1998-1172	ELECTRICITY
11732	Genessee	672	10663-1998-1172	WATER
11733	Genessee	672	10663-1998-1172	JANITORIAL
11734	Genessee	672	10663-1998-1172	INT/EXT MAINT
11735	Genessee	672	10663-1998-1172	LANDSCAPING
11736	Genessee	672	10663-1998-1172	SNOW REMOVAL
11737	Genessee	672	10663-1998-1172	PARKING
11738	Genessee	672	10663-1998-1172	FLUORESCENT
11739	Genessee	672	10663-1998-1172	RUBBISH REMOVAL
11740	Genessee	672	10663-1998-1172	N/A
11741	Genessee	672	10663-1998-1172	GAS
11742	Genessee	672	10663-1998-1172	PEST CONTROL
11743	Genessee	672	10663-1999-1089	HVAC
11744	Genessee	672	10663-1999-1089	ELECTRICITY
11745	Genessee	672	10663-1999-1089	WATER

	A	B	C	D
11746	Genessee	672	10663-1999-1089	JANITORIAL
11747	Genessee	672	10663-1999-1089	INT/EXT MAINT
11748	Genessee	672	10663-1999-1089	LANDSCAPING
11749	Genessee	672	10663-1999-1089	SNOW REMOVAL
11750	Genessee	672	10663-1999-1089	PARKING
11751	Genessee	672	10663-1999-1089	FLUORESCENT
11752	Genessee	672	10663-1999-1089	RUBBISH REMOVAL
11753	Genessee	672	10663-1999-1089	N/A
11754	Genessee	672	10663-1999-1089	GAS
11755	Genessee	672	10663-1999-1089	PEST CONTROL
11756	Genessee	672	4567-1981-42	HVAC
11757	Genessee	672	4567-1981-42	ELECTRICITY
11758	Genessee	672	4567-1981-42	WATER
11759	Genessee	672	4567-1981-42	JANITORIAL
11760	Genessee	672	4567-1981-42	INT/EXT MAINT
11761	Genessee	672	4567-1981-42	LANDSCAPING
11762	Genessee	672	4567-1981-42	SNOW REMOVAL
11763	Genessee	672	4567-1981-42	PARKING
11764	Genessee	672	4567-1981-42	FLUORESCENT
11765	Genessee	672	4567-1981-42	RUBBISH REMOVAL
11766	Genessee	672	4567-1981-42	N/A
11767	Genessee	675	6477-1984-60	HVAC
11768	Genessee	675	6477-1984-60	ELECTRICITY
11769	Genessee	675	6477-1984-60	WATER
11770	Genessee	675	6477-1984-60	JANITORIAL
11771	Genessee	675	6477-1984-60	INT/EXT MAINT
11772	Genessee	675	6477-1984-60	LANDSCAPING
11773	Genessee	675	6477-1984-60	SNOW REMOVAL
11774	Genessee	675	6477-1984-60	PARKING
11775	Genessee	675	6477-1984-60	FLUORESCENT
11776	Genessee	675	6477-1984-60	RUBBISH REMOVAL
11777	Genessee	675	6477-1984-60	RUBBISH REMOVAL
11778	Genessee	751	11539-2011-0053	PUBLIC UTILITIES
11779	Genessee	751	11539-2011-0053	JANITORIAL
11780	Genessee	751	11539-2011-0053	DUMPSTER SERVICE
11781	Genessee	751	11539-2011-0053	SNOW REMOVAL
11782	Genessee	751	11539-2011-0053	PEST CONTROL
11783	Genessee	751	11539-2011-0053	FLUORESCENT
11784	Genessee	751	11539-2011-0053	TELECOMMUNICATIONS
11785	Genessee	751	11539-2011-0053	ALARM SYSTEM MONITORING
11786	Genessee	751	11539-2012-0225	PUBLIC UTILITIES
11787	Genessee	751	11539-2012-0225	JANITORIAL
11788	Genessee	751	11539-2012-0225	DUMPSTER SERVICE
11789	Genessee	751	11539-2012-0225	SNOW REMOVAL
11790	Genessee	751	11539-2012-0225	PEST CONTROL

	A	B	C	D
11791	Genessee	751	11539-2012-0225	FLUORESCENT
11792	Genessee	751	11539-2012-0225	TELECOMMUNICATIONS
11793	Genessee	751	11539-2012-0225	ALARM SYSTEM MONITORING
11794	Genessee	751	11539-2013-0200	PUBLIC UTILITIES
11795	Genessee	751	11539-2013-0200	JANITORIAL
11796	Genessee	751	11539-2013-0200	DUMPSTER SERVICE
11797	Genessee	751	11539-2013-0200	SNOW REMOVAL
11798	Genessee	751	11539-2013-0200	PEST CONTROL
11799	Genessee	751	11539-2013-0200	FLUORESCENT
11800	Genessee	751	11539-2014-0145	PUBLIC UTILITIES
11801	Genessee	751	11539-2014-0145	PUBLIC UTILITIES
11802	Genessee	751	11539-2014-0145	PUBLIC UTILITIES
11803	Genessee	751	11539-2014-0145	JANITORIAL
11804	Genessee	751	11539-2014-0145	JANITORIAL
11805	Genessee	751	11539-2014-0145	JANITORIAL
11806	Genessee	751	11539-2014-0145	DUMPSTER SERVICE
11807	Genessee	751	11539-2014-0145	DUMPSTER SERVICE
11808	Genessee	751	11539-2014-0145	DUMPSTER SERVICE
11809	Genessee	751	11539-2014-0145	SNOW REMOVAL
11810	Genessee	751	11539-2014-0145	SNOW REMOVAL
11811	Genessee	751	11539-2014-0145	SNOW REMOVAL
11812	Genessee	751	11539-2014-0145	PEST CONTROL
11813	Genessee	751	11539-2014-0145	PEST CONTROL
11814	Genessee	751	11539-2014-0145	PEST CONTROL
11815	Genessee	751	11539-2014-0145	FLUORESCENT
11816	Genessee	751	11539-2014-0145	FLUORESCENT
11817	Genessee	751	11539-2014-0145	FLUORESCENT
11818	Genessee	751	2350-1984-8	HVAC
11819	Genessee	751	2350-1984-8	ELECTRICITY
11820	Genessee	751	2350-1984-8	WATER
11821	Genessee	751	2350-1984-8	JANITORIAL
11822	Genessee	751	2350-1984-8	INT/EXT MAINT
11823	Genessee	751	2350-1984-8	LANDSCAPING
11824	Genessee	751	2350-1984-8	SNOW REMOVAL
11825	Genessee	751	2350-1984-8	PARKING
11826	Genessee	751	2350-1984-8	FLUORESCENT
11827	Genessee	751	2350-1984-8	RUBBISH REMOVAL
11828	Genessee	751	2350-1984-8	N/A
11829	Genessee	751	2350-1991-1003	HVAC
11830	Genessee	751	2350-1991-1003	ELECTRICITY
11831	Genessee	751	2350-1991-1003	WATER
11832	Genessee	751	2350-1991-1003	JANITORIAL
11833	Genessee	751	2350-1991-1003	INT/EXT MAINT
11834	Genessee	751	2350-1991-1003	LANDSCAPING
11835	Genessee	751	2350-1991-1003	SNOW REMOVAL

	A	B	C	D
11836	Genessee	751	2350-1991-1003	PARKING
11837	Genessee	751	2350-1991-1003	FLUORESCENT
11838	Genessee	751	2350-1991-1003	RUBBISH REMOVAL
11839	Genessee	751	2350-1991-1003	N/A
11840	Genessee	801	10694-1999-1078	HVAC
11841	Genessee	801	10694-1999-1078	HVAC
11842	Genessee	801	10694-1999-1078	HVAC
11843	Genessee	801	10694-1999-1078	ELECTRICITY
11844	Genessee	801	10694-1999-1078	ELECTRICITY
11845	Genessee	801	10694-1999-1078	ELECTRICITY
11846	Genessee	801	10694-1999-1078	WATER
11847	Genessee	801	10694-1999-1078	WATER
11848	Genessee	801	10694-1999-1078	WATER
11849	Genessee	801	10694-1999-1078	JANITORIAL
11850	Genessee	801	10694-1999-1078	JANITORIAL
11851	Genessee	801	10694-1999-1078	JANITORIAL
11852	Genessee	801	10694-1999-1078	INT/EXT MAINT
11853	Genessee	801	10694-1999-1078	INT/EXT MAINT
11854	Genessee	801	10694-1999-1078	INT/EXT MAINT
11855	Genessee	801	10694-1999-1078	LANDSCAPING
11856	Genessee	801	10694-1999-1078	LANDSCAPING
11857	Genessee	801	10694-1999-1078	LANDSCAPING
11858	Genessee	801	10694-1999-1078	SNOW REMOVAL
11859	Genessee	801	10694-1999-1078	SNOW REMOVAL
11860	Genessee	801	10694-1999-1078	SNOW REMOVAL
11861	Genessee	801	10694-1999-1078	PARKING
11862	Genessee	801	10694-1999-1078	PARKING
11863	Genessee	801	10694-1999-1078	PARKING
11864	Genessee	801	10694-1999-1078	FLUORESCENT
11865	Genessee	801	10694-1999-1078	FLUORESCENT
11866	Genessee	801	10694-1999-1078	FLUORESCENT
11867	Genessee	801	10694-1999-1078	RUBBISH REMOVAL
11868	Genessee	801	10694-1999-1078	RUBBISH REMOVAL
11869	Genessee	801	10694-1999-1078	RUBBISH REMOVAL
11870	Genessee	801	10694-1999-1078	N/A
11871	Genessee	801	10694-1999-1078	N/A
11872	Genessee	801	10694-1999-1078	N/A
11873	Genessee	801	10884-2001-1016	HVAC
11874	Genessee	801	10884-2001-1016	ELECTRICITY
11875	Genessee	801	10884-2001-1016	WATER
11876	Genessee	801	10884-2001-1016	JANITORIAL
11877	Genessee	801	10884-2001-1016	INT/EXT MAINT
11878	Genessee	801	10884-2001-1016	LANDSCAPING
11879	Genessee	801	10884-2001-1016	SNOW REMOVAL
11880	Genessee	801	10884-2001-1016	PARKING

	A	B	C	D
11881	Genessee	801	10884-2001-1016	FLUORESCENT
11882	Genessee	801	10884-2001-1016	RUBBISH REMOVAL
11883	Genessee	801	10884-2001-1016	N/A
11884	Genessee	801	6990-1987-208	HVAC
11885	Genessee	801	6990-1987-208	ELECTRICITY
11886	Genessee	801	6990-1987-208	WATER
11887	Genessee	801	6990-1987-208	JANITORIAL
11888	Genessee	801	6990-1987-208	INT/EXT MAINT
11889	Genessee	801	6990-1987-208	LANDSCAPING
11890	Genessee	801	6990-1987-208	SNOW REMOVAL
11891	Genessee	801	6990-1987-208	PARKING
11892	Genessee	801	6990-1987-208	FLUORESCENT
11893	Genessee	801	6990-1987-208	RUBBISH REMOVAL
11894	Genessee	801	6990-1987-208	N/A
11895	Genessee	801	6990-1997-1056	HVAC
11896	Genessee	801	6990-1997-1056	HVAC
11897	Genessee	801	6990-1997-1056	ELECTRICITY
11898	Genessee	801	6990-1997-1056	ELECTRICITY
11899	Genessee	801	6990-1997-1056	WATER
11900	Genessee	801	6990-1997-1056	WATER
11901	Genessee	801	6990-1997-1056	JANITORIAL
11902	Genessee	801	6990-1997-1056	JANITORIAL
11903	Genessee	801	6990-1997-1056	INT/EXT MAINT
11904	Genessee	801	6990-1997-1056	INT/EXT MAINT
11905	Genessee	801	6990-1997-1056	LANDSCAPING
11906	Genessee	801	6990-1997-1056	LANDSCAPING
11907	Genessee	801	6990-1997-1056	SNOW REMOVAL
11908	Genessee	801	6990-1997-1056	SNOW REMOVAL
11909	Genessee	801	6990-1997-1056	PARKING
11910	Genessee	801	6990-1997-1056	PARKING
11911	Genessee	801	6990-1997-1056	FLUORESCENT
11912	Genessee	801	6990-1997-1056	FLUORESCENT
11913	Genessee	801	6990-1997-1056	RUBBISH REMOVAL
11914	Genessee	801	6990-1997-1056	RUBBISH REMOVAL
11915	Genessee	801	6990-1997-1056	N/A
11916	Genessee	801	6990-1997-1056	N/A
11917	Genessee	999	10833-2000-1243	HVAC
11918	Genessee	999	10833-2000-1243	ELECTRICITY
11919	Genessee	999	10833-2000-1243	WATER
11920	Genessee	999	10833-2000-1243	JANITORIAL
11921	Genessee	999	10833-2000-1243	INT MAINTENANCE
11922	Genessee	999	10833-2000-1243	LANDSCAPING
11923	Genessee	999	10833-2000-1243	SNOW REMOVAL
11924	Genessee	999	10833-2000-1243	PARKING
11925	Genessee	999	10833-2000-1243	FLUORESCENT

	A	B	C	D
11926	Genessee	999	10833-2000-1243	RUBBISH REMOVAL
11927	Genessee	999	10833-2000-1243	N/A
11928	Genessee	999	725-1948-1	HVAC
11929	Genessee	999	725-1948-1	ELECTRICITY
11930	Genessee	999	725-1948-1	WATER
11931	Genessee	999	725-1948-1	JANITORIAL
11932	Genessee	999	725-1948-1	INT/EXT MAINT
11933	Genessee	999	725-1948-1	LANDSCAPING
11934	Genessee	999	725-1948-1	SNOW REMOVAL
11935	Genessee	999	725-1948-1	PARKING
11936	Genessee	999	725-1948-1	FLUORESCENT
11937	Genessee	999	725-1948-1	RUBBISH REMOVAL
11938	Genessee	999	725-1948-1	N/A
11939	Gladwin	231	11666-2012-0414	GROSS (FULL SERVICE)
11940	Gladwin	231	11666-2012-0414	GROSS (FULL SERVICE)
11941	Gladwin	231	11666-2012-0414	GROSS (FULL SERVICE)
11942	Gladwin	231	1923-1985-18	HVAC
11943	Gladwin	231	1923-1985-18	ELECTRICITY
11944	Gladwin	231	1923-1985-18	WATER
11945	Gladwin	231	1923-1985-18	JANITORIAL
11946	Gladwin	231	1923-1985-18	INT/EXT MAINT
11947	Gladwin	231	1923-1985-18	LANDSCAPING
11948	Gladwin	231	1923-1985-18	SNOW REMOVAL
11949	Gladwin	231	1923-1985-18	PARKING
11950	Gladwin	231	1923-1985-18	FLUORESCENT
11951	Gladwin	231	1923-1985-18	RUBBISH REMOVAL
11952	Gladwin	231	1923-1985-18	N/A
11953	Gladwin	231	7563-1990-1106	HVAC
11954	Gladwin	231	7563-1990-1106	HVAC
11955	Gladwin	231	7563-1990-1106	HVAC
11956	Gladwin	231	7563-1990-1106	ELECTRICITY
11957	Gladwin	231	7563-1990-1106	ELECTRICITY
11958	Gladwin	231	7563-1990-1106	ELECTRICITY
11959	Gladwin	231	7563-1990-1106	WATER
11960	Gladwin	231	7563-1990-1106	WATER
11961	Gladwin	231	7563-1990-1106	WATER
11962	Gladwin	231	7563-1990-1106	JANITORIAL
11963	Gladwin	231	7563-1990-1106	JANITORIAL
11964	Gladwin	231	7563-1990-1106	JANITORIAL
11965	Gladwin	231	7563-1990-1106	INT/EXT MAINT
11966	Gladwin	231	7563-1990-1106	INT/EXT MAINT
11967	Gladwin	231	7563-1990-1106	INT/EXT MAINT
11968	Gladwin	231	7563-1990-1106	LANDSCAPING
11969	Gladwin	231	7563-1990-1106	LANDSCAPING
11970	Gladwin	231	7563-1990-1106	LANDSCAPING

	A	B	C	D
11971	Gladwin	231	7563-1990-1106	SNOW REMOVAL
11972	Gladwin	231	7563-1990-1106	SNOW REMOVAL
11973	Gladwin	231	7563-1990-1106	SNOW REMOVAL
11974	Gladwin	231	7563-1990-1106	PARKING
11975	Gladwin	231	7563-1990-1106	PARKING
11976	Gladwin	231	7563-1990-1106	PARKING
11977	Gladwin	231	7563-1990-1106	FLUORESCENT
11978	Gladwin	231	7563-1990-1106	FLUORESCENT
11979	Gladwin	231	7563-1990-1106	FLUORESCENT
11980	Gladwin	231	7563-1990-1106	RUBBISH REMOVAL
11981	Gladwin	231	7563-1990-1106	RUBBISH REMOVAL
11982	Gladwin	231	7563-1990-1106	RUBBISH REMOVAL
11983	Gladwin	231	7563-1990-1106	GAS
11984	Gladwin	231	7563-1990-1106	GAS
11985	Gladwin	231	7563-1990-1106	GAS
11986	Gladwin	231	7563-2005-0063	PUBLIC UTILITIES
11987	Gladwin	231	7563-2005-0063	PUBLIC UTILITIES
11988	Gladwin	231	7563-2005-0063	JANITORIAL
11989	Gladwin	231	7563-2005-0063	JANITORIAL
11990	Gladwin	231	7563-2005-0063	DUMPSTER SERVICE
11991	Gladwin	231	7563-2005-0063	DUMPSTER SERVICE
11992	Gladwin	431	11656-2012-0359	GROSS (FULL SERVICE)
11993	Gladwin	431	11656-2012-0359	GROSS (FULL SERVICE)
11994	Gladwin	431	11656-2012-0359	GROSS (FULL SERVICE)
11995	Gladwin	431	6858-1987-150	HVAC
11996	Gladwin	431	6858-1987-150	HVAC
11997	Gladwin	431	6858-1987-150	HVAC
11998	Gladwin	431	6858-1987-150	HVAC
11999	Gladwin	431	6858-1987-150	ELECTRICITY
12000	Gladwin	431	6858-1987-150	ELECTRICITY
12001	Gladwin	431	6858-1987-150	ELECTRICITY
12002	Gladwin	431	6858-1987-150	ELECTRICITY
12003	Gladwin	431	6858-1987-150	WATER
12004	Gladwin	431	6858-1987-150	WATER
12005	Gladwin	431	6858-1987-150	WATER
12006	Gladwin	431	6858-1987-150	WATER
12007	Gladwin	431	6858-1987-150	JANITORIAL
12008	Gladwin	431	6858-1987-150	JANITORIAL
12009	Gladwin	431	6858-1987-150	JANITORIAL
12010	Gladwin	431	6858-1987-150	JANITORIAL
12011	Gladwin	431	6858-1987-150	INT MAINTENANCE
12012	Gladwin	431	6858-1987-150	INT MAINTENANCE
12013	Gladwin	431	6858-1987-150	INT MAINTENANCE
12014	Gladwin	431	6858-1987-150	INT MAINTENANCE
12015	Gladwin	431	6858-1987-150	LANDSCAPING

	A	B	C	D
12016	Gladwin	431	6858-1987-150	LANDSCAPING
12017	Gladwin	431	6858-1987-150	LANDSCAPING
12018	Gladwin	431	6858-1987-150	LANDSCAPING
12019	Gladwin	431	6858-1987-150	SNOW REMOVAL
12020	Gladwin	431	6858-1987-150	SNOW REMOVAL
12021	Gladwin	431	6858-1987-150	SNOW REMOVAL
12022	Gladwin	431	6858-1987-150	SNOW REMOVAL
12023	Gladwin	431	6858-1987-150	PARKING
12024	Gladwin	431	6858-1987-150	PARKING
12025	Gladwin	431	6858-1987-150	PARKING
12026	Gladwin	431	6858-1987-150	PARKING
12027	Gladwin	431	6858-1987-150	FLUORESCENT
12028	Gladwin	431	6858-1987-150	FLUORESCENT
12029	Gladwin	431	6858-1987-150	FLUORESCENT
12030	Gladwin	431	6858-1987-150	FLUORESCENT
12031	Gladwin	431	6858-1987-150	RUBBISH REMOVAL
12032	Gladwin	431	6858-1987-150	RUBBISH REMOVAL
12033	Gladwin	431	6858-1987-150	RUBBISH REMOVAL
12034	Gladwin	431	6858-1987-150	RUBBISH REMOVAL
12035	Gladwin	431	6858-1987-150	N/A
12036	Gladwin	431	6858-1987-150	N/A
12037	Gladwin	431	6858-1987-150	N/A
12038	Gladwin	431	6858-1987-150	N/A
12039	Gladwin	431	6858-1987-150	GAS
12040	Gladwin	431	6858-1987-150	GAS
12041	Gladwin	431	6858-1987-150	GAS
12042	Gladwin	431	6858-1987-150	GAS
12043	Gladwin	431	6858-1987-150	EXT MAINTENANCE
12044	Gladwin	431	6858-1987-150	EXT MAINTENANCE
12045	Gladwin	431	6858-1987-150	EXT MAINTENANCE
12046	Gladwin	431	6858-1987-150	EXT MAINTENANCE
12047	Gladwin	431	6858-2004-1127	PUBLIC UTILITIES
12048	Gladwin	431	6858-2004-1127	PUBLIC UTILITIES
12049	Gladwin	431	6858-2004-1127	PUBLIC UTILITIES
12050	Gladwin	431	6858-2004-1127	JANITORIAL
12051	Gladwin	431	6858-2004-1127	JANITORIAL
12052	Gladwin	431	6858-2004-1127	JANITORIAL
12053	Gladwin	431	6858-2004-1127	DUMPSTER SERVICE
12054	Gladwin	431	6858-2004-1127	DUMPSTER SERVICE
12055	Gladwin	431	6858-2004-1127	DUMPSTER SERVICE
12056	Gladwin	431	6858-2004-1127	LANDSCAPING
12057	Gladwin	431	6858-2004-1127	LANDSCAPING
12058	Gladwin	431	6858-2004-1127	LANDSCAPING
12059	Gladwin	431	6858-2004-1127	SNOW REMOVAL
12060	Gladwin	431	6858-2004-1127	SNOW REMOVAL

	A	B	C	D
12061	Gladwin	431	6858-2004-1127	SNOW REMOVAL
12062	Gladwin	431	6858-2004-1127	FLUORESCENT
12063	Gladwin	431	6858-2004-1127	FLUORESCENT
12064	Gladwin	431	6858-2004-1127	FLUORESCENT
12065	Gladwin	431	6858-2004-1127	ADJUST-TAXES
12066	Gladwin	431	6858-2004-1127	ADJUST-TAXES
12067	Gladwin	431	6858-2004-1127	ADJUST-TAXES
12068	Gladwin	431	6858-2004-1127	OTHER
12069	Gladwin	431	6858-2004-1127	OTHER
12070	Gladwin	431	6858-2004-1127	OTHER
12071	Gladwin	431	6858-2012-0136	PUBLIC UTILITIES
12072	Gladwin	431	6858-2012-0136	JANITORIAL
12073	Gladwin	431	6858-2012-0136	DUMPSTER SERVICE
12074	Gladwin	431	6858-2012-0136	PEST CONTROL
12075	Gladwin	431	6858-2012-0136	FLUORESCENT
12076	Gladwin	551	7182-1988-288	HVAC
12077	Gladwin	551	7182-1988-288	ELECTRICITY
12078	Gladwin	551	7182-1988-288	WATER
12079	Gladwin	551	7182-1988-288	JANITORIAL
12080	Gladwin	551	7182-1988-288	INT/EXT MAINT
12081	Gladwin	551	7182-1988-288	LANDSCAPING
12082	Gladwin	551	7182-1988-288	SNOW REMOVAL
12083	Gladwin	551	7182-1988-288	PARKING
12084	Gladwin	551	7182-1988-288	FLUORESCENT
12085	Gladwin	551	7182-1988-288	RUBBISH REMOVAL
12086	Gladwin	551	7182-1988-288	TAXES
12087	Gladwin	551	7182-1988-288	SECURITY
12088	Gladwin	551	7182-2004-1062	HVAC
12089	Gladwin	551	7182-2004-1062	ELECTRICITY
12090	Gladwin	551	7182-2004-1062	WATER
12091	Gladwin	551	7182-2004-1062	JANITORIAL
12092	Gladwin	551	7182-2004-1062	INT/EXT MAINT
12093	Gladwin	551	7182-2004-1062	LANDSCAPING
12094	Gladwin	551	7182-2004-1062	SNOW REMOVAL
12095	Gladwin	551	7182-2004-1062	PARKING
12096	Gladwin	551	7182-2004-1062	FLUORESCENT
12097	Gladwin	551	7182-2004-1062	RUBBISH REMOVAL
12098	Gladwin	551	7182-2004-1062	RUBBISH REMOVAL
12099	Gladwin	551	7182-2004-1062	TAXES
12100	Gladwin	551	7182-2004-1062	PEST CONTROL
12101	Gladwin	551	7182-2009-0055	JANITORIAL
12102	Gladwin	551	7182-2009-0055	JANITORIAL
12103	Gladwin	551	7182-2009-0055	JANITORIAL
12104	Gladwin	551	7182-2009-0055	SNOW REMOVAL
12105	Gladwin	551	7182-2009-0055	SNOW REMOVAL

	A	B	C	D
12106	Gladwin	551	7182-2009-0055	SNOW REMOVAL
12107	Gladwin	551	7182-2009-0055	TRASH REMOVAL/WASTEBASKETS
12108	Gladwin	551	7182-2009-0055	TRASH REMOVAL/WASTEBASKETS
12109	Gladwin	551	7182-2009-0055	TRASH REMOVAL/WASTEBASKETS
12110	Gladwin	551	7182-2009-0055	TELECOMMUNICATIONS
12111	Gladwin	551	7182-2009-0055	TELECOMMUNICATIONS
12112	Gladwin	551	7182-2009-0055	TELECOMMUNICATIONS
12113	Gladwin	551	7182-2009-0055	ALARM SYSTEM MONITORING
12114	Gladwin	551	7182-2009-0055	ALARM SYSTEM MONITORING
12115	Gladwin	551	7182-2009-0055	ALARM SYSTEM MONITORING
12116	Gladwin	751	10515-1996-1304	HVAC
12117	Gladwin	751	10515-1996-1304	HVAC
12118	Gladwin	751	10515-1996-1304	ELECTRICITY
12119	Gladwin	751	10515-1996-1304	ELECTRICITY
12120	Gladwin	751	10515-1996-1304	WATER
12121	Gladwin	751	10515-1996-1304	WATER
12122	Gladwin	751	10515-1996-1304	JANITORIAL
12123	Gladwin	751	10515-1996-1304	JANITORIAL
12124	Gladwin	751	10515-1996-1304	INT/EXT MAINT
12125	Gladwin	751	10515-1996-1304	INT/EXT MAINT
12126	Gladwin	751	10515-1996-1304	LANDSCAPING
12127	Gladwin	751	10515-1996-1304	LANDSCAPING
12128	Gladwin	751	10515-1996-1304	SNOW REMOVAL
12129	Gladwin	751	10515-1996-1304	SNOW REMOVAL
12130	Gladwin	751	10515-1996-1304	PARKING
12131	Gladwin	751	10515-1996-1304	PARKING
12132	Gladwin	751	10515-1996-1304	FLUORESCENT
12133	Gladwin	751	10515-1996-1304	FLUORESCENT
12134	Gladwin	751	10515-1996-1304	RUBBISH REMOVAL
12135	Gladwin	751	10515-1996-1304	RUBBISH REMOVAL
12136	Gladwin	751	10515-1996-1304	N/A
12137	Gladwin	751	10515-1996-1304	N/A
12138	Gladwin	751	11020-2002-2124	JANITORIAL
12139	Gladwin	751	11020-2002-2124	JANITORIAL
12140	Gladwin	751	11020-2002-2124	ELECTRICITY
12141	Gladwin	751	11020-2002-2124	ELECTRICITY
12142	Gladwin	751	11020-2002-2124	GAS
12143	Gladwin	751	11020-2002-2124	GAS
12144	Gladwin	751	11020-2002-2124	INT/EXT MAINT
12145	Gladwin	751	11020-2002-2124	INT/EXT MAINT
12146	Gladwin	751	11020-2002-2124	FLUORESCENT
12147	Gladwin	751	11020-2002-2124	FLUORESCENT
12148	Gladwin	751	11020-2002-2124	EXT MAINTENANCE
12149	Gladwin	751	11020-2002-2124	EXT MAINTENANCE
12150	Gladwin	751	11020-2002-2124	PARKING

	A	B	C	D
12151	Gladwin	751	11020-2002-2124	PARKING
12152	Gladwin	751	11020-2002-2124	PEST CONTROL
12153	Gladwin	751	11020-2002-2124	PEST CONTROL
12154	Gladwin	751	11020-2002-2124	SNOW REMOVAL
12155	Gladwin	751	11020-2002-2124	SNOW REMOVAL
12156	Gladwin	751	11020-2002-2124	RUBBISH REMOVAL
12157	Gladwin	751	11020-2002-2124	RUBBISH REMOVAL
12158	Gladwin	751	11020-2002-2124	LANDSCAPING
12159	Gladwin	751	11020-2002-2124	LANDSCAPING
12160	Gladwin	751	11020-2002-2218	N/A
12161	Gladwin	751	11020-2002-2218	JANITORIAL
12162	Gladwin	751	11020-2002-2218	ELECTRICITY
12163	Gladwin	751	11020-2002-2218	INT/EXT MAINT
12164	Gladwin	751	11020-2002-2218	RUBBISH REMOVAL
12165	Gladwin	751	11020-2002-2218	LANDSCAPING
12166	Gladwin	751	11020-2002-2218	MAJOR STRUCT REP
12167	Gladwin	751	11020-2002-2218	N/A
12168	Gladwin	751	11020-2002-2218	SNOW REMOVAL
12169	Gladwin	751	11020-2006-0051	JANITORIAL
12170	Gladwin	751	11020-2006-0051	PUBLIC UTILITIES
12171	Gladwin	751	11020-2006-0051	DUMPSTER SERVICE
12172	Gladwin	751	11020-2006-0051	TRASH REMOVAL/WASTEBASKETS
12173	Gladwin	751	11020-2006-0051	INT/EXT MAINT
12174	Gladwin	751	11020-2006-0051	ALARM SYSTEM MONITORING
12175	Gladwin	751	11020-2006-0051	LANDSCAPING
12176	Gladwin	751	11020-2006-0051	FLUORESCENT
12177	Gladwin	751	11020-2006-0051	PARKING
12178	Gladwin	751	11020-2006-0051	MAJOR STRUCT REP
12179	Gladwin	751	11020-2006-0051	HVAC
12180	Gladwin	751	11020-2006-0051	PEST CONTROL
12181	Gladwin	751	11020-2006-0051	ROOF
12182	Gladwin	751	11020-2006-0051	SNOW REMOVAL
12183	Gladwin	751	11020-2006-0051	TAXES
12184	Gladwin	751	11020-2011-0013	GROSS (FULL SERVICE)
12185	Gladwin	751	11020-2011-0013	GROSS (FULL SERVICE)
12186	Gladwin	751	6983-1987-205	HVAC
12187	Gladwin	751	6983-1987-205	ELECTRICITY
12188	Gladwin	751	6983-1987-205	WATER
12189	Gladwin	751	6983-1987-205	JANITORIAL
12190	Gladwin	751	6983-1987-205	INT/EXT MAINT
12191	Gladwin	751	6983-1987-205	LANDSCAPING
12192	Gladwin	751	6983-1987-205	SNOW REMOVAL
12193	Gladwin	751	6983-1987-205	PARKING
12194	Gladwin	751	6983-1987-205	FLUORESCENT
12195	Gladwin	751	6983-1987-205	RUBBISH REMOVAL

	A	B	C	D
12196	Gladwin	751	6983-1987-205	N/A
12197	Gladwin	751	7425-1990-152	HVAC
12198	Gladwin	751	7425-1990-152	ELECTRICITY
12199	Gladwin	751	7425-1990-152	WATER
12200	Gladwin	751	7425-1990-152	JANITORIAL
12201	Gladwin	751	7425-1990-152	INT/EXT MAINT
12202	Gladwin	751	7425-1990-152	LANDSCAPING
12203	Gladwin	751	7425-1990-152	SNOW REMOVAL
12204	Gladwin	751	7425-1990-152	PARKING
12205	Gladwin	751	7425-1990-152	FLUORESCENT
12206	Gladwin	751	7425-1990-152	RUBBISH REMOVAL
12207	Gladwin	751	7425-1990-152	N/A
12208	Gogebic	231	1158-1982-3	HVAC
12209	Gogebic	231	1158-1982-3	ELECTRICITY
12210	Gogebic	231	1158-1982-3	WATER
12211	Gogebic	231	1158-1982-3	JANITORIAL
12212	Gogebic	231	1158-1982-3	INT/EXT MAINT
12213	Gogebic	231	1158-1982-3	LANDSCAPING
12214	Gogebic	231	1158-1982-3	SNOW REMOVAL
12215	Gogebic	231	1158-1982-3	PARKING
12216	Gogebic	231	1158-1982-3	FLUORESCENT
12217	Gogebic	231	1158-1982-3	RUBBISH REMOVAL
12218	Gogebic	231	1158-1982-3	N/A
12219	Gogebic	231	1158-1991-1119	HVAC
12220	Gogebic	231	1158-1991-1119	ELECTRICITY
12221	Gogebic	231	1158-1991-1119	WATER
12222	Gogebic	231	1158-1991-1119	JANITORIAL
12223	Gogebic	231	1158-1991-1119	INT/EXT MAINT
12224	Gogebic	231	1158-1991-1119	LANDSCAPING
12225	Gogebic	231	1158-1991-1119	SNOW REMOVAL
12226	Gogebic	231	1158-1991-1119	PARKING
12227	Gogebic	231	1158-1991-1119	FLUORESCENT
12228	Gogebic	231	1158-1991-1119	RUBBISH REMOVAL
12229	Gogebic	231	1158-1991-1119	N/A
12230	Gogebic	231	1158-2002-2059	HVAC
12231	Gogebic	231	1158-2002-2059	ELECTRICITY
12232	Gogebic	231	1158-2002-2059	WATER
12233	Gogebic	231	1158-2002-2059	JANITORIAL
12234	Gogebic	231	1158-2002-2059	INT/EXT MAINT
12235	Gogebic	231	1158-2002-2059	LANDSCAPING
12236	Gogebic	231	1158-2002-2059	SNOW REMOVAL
12237	Gogebic	231	1158-2002-2059	RUBBISH REMOVAL
12238	Gogebic	231	1158-2002-2059	FLUORESCENT
12239	Gogebic	231	1158-2002-2059	PARKING
12240	Gogebic	231	1158-2002-2059	PEST CONTROL

	A	B	C	D
12241	Gogebic	231	1158-2002-2059	N/A
12242	Gogebic	231	1158-2002-2059	GAS
12243	Gogebic	231	1158-2007-0025	PUBLIC UTILITIES
12244	Gogebic	231	1158-2007-0025	PUBLIC UTILITIES
12245	Gogebic	231	1158-2007-0025	JANITORIAL
12246	Gogebic	231	1158-2007-0025	JANITORIAL
12247	Gogebic	231	1158-2007-0025	FLUORESCENT
12248	Gogebic	231	1158-2007-0025	FLUORESCENT
12249	Gogebic	231	1158-2007-0025	DUMPSTER SERVICE
12250	Gogebic	231	1158-2007-0025	DUMPSTER SERVICE
12251	Gogebic	231	6427-1996-1514	HVAC
12252	Gogebic	231	6427-1996-1514	ELECTRICITY
12253	Gogebic	231	6427-1996-1514	WATER
12254	Gogebic	231	6427-1996-1514	JANITORIAL
12255	Gogebic	231	6427-1996-1514	INT/EXT MAINT
12256	Gogebic	231	6427-1996-1514	LANDSCAPING
12257	Gogebic	231	6427-1996-1514	SNOW REMOVAL
12258	Gogebic	231	6427-1996-1514	PARKING
12259	Gogebic	231	6427-1996-1514	FLUORESCENT
12260	Gogebic	231	6427-1996-1514	RUBBISH REMOVAL
12261	Gogebic	231	6427-1996-1514	N/A
12262	Gogebic	431	10491-1996-1273	PUBLIC UTILITIES
12263	Gogebic	431	10491-1996-1273	PUBLIC UTILITIES
12264	Gogebic	431	10491-1996-1273	PUBLIC UTILITIES
12265	Gogebic	431	10491-1996-1273	PUBLIC UTILITIES
12266	Gogebic	431	10491-1996-1273	JANITORIAL
12267	Gogebic	431	10491-1996-1273	JANITORIAL
12268	Gogebic	431	10491-1996-1273	JANITORIAL
12269	Gogebic	431	10491-1996-1273	JANITORIAL
12270	Gogebic	431	10491-1996-1273	ADJUST-TAXES
12271	Gogebic	431	10491-1996-1273	ADJUST-TAXES
12272	Gogebic	431	10491-1996-1273	ADJUST-TAXES
12273	Gogebic	431	10491-1996-1273	ADJUST-TAXES
12274	Gogebic	431	10714-1998-1288	HVAC
12275	Gogebic	431	10714-1998-1288	ELECTRICITY
12276	Gogebic	431	10714-1998-1288	WATER
12277	Gogebic	431	10714-1998-1288	JANITORIAL
12278	Gogebic	431	10714-1998-1288	INT/EXT MAINT
12279	Gogebic	431	10714-1998-1288	LANDSCAPING
12280	Gogebic	431	10714-1998-1288	SNOW REMOVAL
12281	Gogebic	431	10714-1998-1288	PARKING
12282	Gogebic	431	10714-1998-1288	FLUORESCENT
12283	Gogebic	431	10714-1998-1288	RUBBISH REMOVAL
12284	Gogebic	431	10714-1998-1288	N/A
12285	Gogebic	431	11275-2011-0354	GROSS (FULL SERVICE)

	A	B	C	D
12286	Gogebic	431	6901-1987-164	HVAC
12287	Gogebic	431	6901-1987-164	ELECTRICITY
12288	Gogebic	431	6901-1987-164	WATER
12289	Gogebic	431	6901-1987-164	JANITORIAL
12290	Gogebic	431	6901-1987-164	INT/EXT MAINT
12291	Gogebic	431	6901-1987-164	LANDSCAPING
12292	Gogebic	431	6901-1987-164	SNOW REMOVAL
12293	Gogebic	431	6901-1987-164	PARKING
12294	Gogebic	431	6901-1987-164	FLUORESCENT
12295	Gogebic	431	6901-1987-164	RUBBISH REMOVAL
12296	Gogebic	431	6901-1987-164	N/A
12297	Gogebic	551	325-1960-1	GROSS (FULL SERVICE)
12298	Gogebic	551	338-1984-2	HVAC
12299	Gogebic	551	338-1984-2	HVAC
12300	Gogebic	551	338-1984-2	ELECTRICITY
12301	Gogebic	551	338-1984-2	ELECTRICITY
12302	Gogebic	551	338-1984-2	WATER
12303	Gogebic	551	338-1984-2	WATER
12304	Gogebic	551	338-1984-2	JANITORIAL
12305	Gogebic	551	338-1984-2	JANITORIAL
12306	Gogebic	551	338-1984-2	INT/EXT MAINT
12307	Gogebic	551	338-1984-2	INT/EXT MAINT
12308	Gogebic	551	338-1984-2	LANDSCAPING
12309	Gogebic	551	338-1984-2	LANDSCAPING
12310	Gogebic	551	338-1984-2	SNOW REMOVAL
12311	Gogebic	551	338-1984-2	SNOW REMOVAL
12312	Gogebic	551	338-1984-2	PARKING
12313	Gogebic	551	338-1984-2	PARKING
12314	Gogebic	551	338-1984-2	FLUORESCENT
12315	Gogebic	551	338-1984-2	FLUORESCENT
12316	Gogebic	551	338-1984-2	RUBBISH REMOVAL
12317	Gogebic	551	338-1984-2	RUBBISH REMOVAL
12318	Gogebic	551	338-1984-2	N/A
12319	Gogebic	551	338-1984-2	N/A
12320	Gogebic	551	338-2001-1198	LANDSCAPING
12321	Gogebic	551	338-2001-1198	LANDSCAPING
12322	Gogebic	551	338-2001-1198	LANDSCAPING
12323	Gogebic	551	338-2001-1198	SNOW REMOVAL
12324	Gogebic	551	338-2001-1198	SNOW REMOVAL
12325	Gogebic	551	338-2001-1198	SNOW REMOVAL
12326	Gogebic	551	338-2004-1279	LANDSCAPING
12327	Gogebic	551	338-2004-1279	LANDSCAPING
12328	Gogebic	551	338-2004-1279	LANDSCAPING
12329	Gogebic	551	338-2004-1279	LANDSCAPING
12330	Gogebic	551	338-2004-1279	LANDSCAPING

	A	B	C	D
12331	Gogebic	551	338-2004-1279	SNOW REMOVAL
12332	Gogebic	551	338-2004-1279	SNOW REMOVAL
12333	Gogebic	551	338-2004-1279	SNOW REMOVAL
12334	Gogebic	551	338-2004-1279	SNOW REMOVAL
12335	Gogebic	551	338-2004-1279	SNOW REMOVAL
12336	Gogebic	551	339-1986-2	GROSS (FULL SERVICE)
12337	Gogebic	551	339-1986-2	GROSS (FULL SERVICE)
12338	Gogebic	551	339-1986-2	GROSS (FULL SERVICE)
12339	Gogebic	551	339-1986-2	GROSS (FULL SERVICE)
12340	Gogebic	631	10427-1996-1264	HVAC
12341	Gogebic	631	10427-1996-1264	ELECTRICITY
12342	Gogebic	631	10427-1996-1264	WATER
12343	Gogebic	631	10427-1996-1264	JANITORIAL
12344	Gogebic	631	10427-1996-1264	INT/EXT MAINT
12345	Gogebic	631	10427-1996-1264	LANDSCAPING
12346	Gogebic	631	10427-1996-1264	SNOW REMOVAL
12347	Gogebic	631	10427-1996-1264	PARKING
12348	Gogebic	631	10427-1996-1264	FLUORESCENT
12349	Gogebic	631	10427-1996-1264	RUBBISH REMOVAL
12350	Gogebic	631	10427-1996-1264	N/A
12351	Gogebic	631	2063-1986-17	HVAC
12352	Gogebic	631	2063-1986-17	ELECTRICITY
12353	Gogebic	631	2063-1986-17	WATER
12354	Gogebic	631	2063-1986-17	JANITORIAL
12355	Gogebic	631	2063-1986-17	INT/EXT MAINT
12356	Gogebic	631	2063-1986-17	LANDSCAPING
12357	Gogebic	631	2063-1986-17	SNOW REMOVAL
12358	Gogebic	631	2063-1986-17	PARKING
12359	Gogebic	631	2063-1986-17	FLUORESCENT
12360	Gogebic	631	2063-1986-17	RUBBISH REMOVAL
12361	Gogebic	631	2063-1986-17	N/A
12362	Gogebic	641	10348-1996-1308	HVAC
12363	Gogebic	641	10348-1996-1308	HVAC
12364	Gogebic	641	10348-1996-1308	HVAC
12365	Gogebic	641	10348-1996-1308	ELECTRICITY
12366	Gogebic	641	10348-1996-1308	ELECTRICITY
12367	Gogebic	641	10348-1996-1308	ELECTRICITY
12368	Gogebic	641	10348-1996-1308	WATER
12369	Gogebic	641	10348-1996-1308	WATER
12370	Gogebic	641	10348-1996-1308	WATER
12371	Gogebic	641	10348-1996-1308	JANITORIAL
12372	Gogebic	641	10348-1996-1308	JANITORIAL
12373	Gogebic	641	10348-1996-1308	JANITORIAL
12374	Gogebic	641	10348-1996-1308	INT/EXT MAINT
12375	Gogebic	641	10348-1996-1308	INT/EXT MAINT

	A	B	C	D
12376	Gogebic	641	10348-1996-1308	INT/EXT MAINT
12377	Gogebic	641	10348-1996-1308	LANDSCAPING
12378	Gogebic	641	10348-1996-1308	LANDSCAPING
12379	Gogebic	641	10348-1996-1308	LANDSCAPING
12380	Gogebic	641	10348-1996-1308	SNOW REMOVAL
12381	Gogebic	641	10348-1996-1308	SNOW REMOVAL
12382	Gogebic	641	10348-1996-1308	SNOW REMOVAL
12383	Gogebic	641	10348-1996-1308	PARKING
12384	Gogebic	641	10348-1996-1308	PARKING
12385	Gogebic	641	10348-1996-1308	PARKING
12386	Gogebic	641	10348-1996-1308	FLUORESCENT
12387	Gogebic	641	10348-1996-1308	FLUORESCENT
12388	Gogebic	641	10348-1996-1308	FLUORESCENT
12389	Gogebic	641	10348-1996-1308	RUBBISH REMOVAL
12390	Gogebic	641	10348-1996-1308	RUBBISH REMOVAL
12391	Gogebic	641	10348-1996-1308	RUBBISH REMOVAL
12392	Gogebic	641	10348-1996-1308	N/A
12393	Gogebic	641	10348-1996-1308	N/A
12394	Gogebic	641	10348-1996-1308	N/A
12395	Gogebic	641	10348-1996-1308	GAS
12396	Gogebic	641	10348-1996-1308	GAS
12397	Gogebic	641	10348-1996-1308	GAS
12398	Gogebic	641	11275-2006-0226	GROSS (FULL SERVICE)
12399	Gogebic	641	11275-2008-0148	GROSS (FULL SERVICE)
12400	Gogebic	641	11275-2008-0148	GROSS (FULL SERVICE)
12401	Gogebic	672	10098-1993-1127	HVAC
12402	Gogebic	672	10098-1993-1127	ELECTRICITY
12403	Gogebic	672	10098-1993-1127	WATER
12404	Gogebic	672	10098-1993-1127	JANITORIAL
12405	Gogebic	672	10098-1993-1127	INT/EXT MAINT
12406	Gogebic	672	10098-1993-1127	LANDSCAPING
12407	Gogebic	672	10098-1993-1127	SNOW REMOVAL
12408	Gogebic	672	10098-1993-1127	PARKING
12409	Gogebic	672	10098-1993-1127	FLUORESCENT
12410	Gogebic	672	10098-1993-1127	RUBBISH REMOVAL
12411	Gogebic	672	10098-1993-1127	N/A
12412	Gogebic	672	10098-1993-1128	HVAC
12413	Gogebic	672	10098-1993-1128	ELECTRICITY
12414	Gogebic	672	10098-1993-1128	WATER
12415	Gogebic	672	10098-1993-1128	JANITORIAL
12416	Gogebic	672	10098-1993-1128	INT/EXT MAINT
12417	Gogebic	672	10098-1993-1128	LANDSCAPING
12418	Gogebic	672	10098-1993-1128	SNOW REMOVAL
12419	Gogebic	672	10098-1993-1128	PARKING
12420	Gogebic	672	10098-1993-1128	FLUORESCENT

	A	B	C	D
12421	Gogebic	672	10098-1993-1128	RUBBISH REMOVAL
12422	Gogebic	672	10098-1993-1128	N/A
12423	Gogebic	672	10616-1998-1097	HVAC
12424	Gogebic	672	10616-1998-1097	ELECTRICITY
12425	Gogebic	672	10616-1998-1097	WATER
12426	Gogebic	672	10616-1998-1097	JANITORIAL
12427	Gogebic	672	10616-1998-1097	INT/EXT MAINT
12428	Gogebic	672	10616-1998-1097	LANDSCAPING
12429	Gogebic	672	10616-1998-1097	SNOW REMOVAL
12430	Gogebic	672	10616-1998-1097	PARKING
12431	Gogebic	672	10616-1998-1097	FLUORESCENT
12432	Gogebic	672	10616-1998-1097	RUBBISH REMOVAL
12433	Gogebic	672	10616-1998-1097	N/A
12434	Gogebic	672	10616-1999-1372	HVAC
12435	Gogebic	672	10616-1999-1372	ELECTRICITY
12436	Gogebic	672	10616-1999-1372	WATER
12437	Gogebic	672	10616-1999-1372	JANITORIAL
12438	Gogebic	672	10616-1999-1372	INT/EXT MAINT
12439	Gogebic	672	10616-1999-1372	LANDSCAPING
12440	Gogebic	672	10616-1999-1372	SNOW REMOVAL
12441	Gogebic	672	10616-1999-1372	PARKING
12442	Gogebic	672	10616-1999-1372	FLUORESCENT
12443	Gogebic	672	10616-1999-1372	RUBBISH REMOVAL
12444	Gogebic	672	10616-1999-1372	N/A
12445	Gogebic	672	10616-2001-1021	HVAC
12446	Gogebic	672	10616-2001-1021	ELECTRICITY
12447	Gogebic	672	10616-2001-1021	WATER
12448	Gogebic	672	10616-2001-1021	JANITORIAL
12449	Gogebic	672	10616-2001-1021	INT/EXT MAINT
12450	Gogebic	672	10616-2001-1021	LANDSCAPING
12451	Gogebic	672	10616-2001-1021	SNOW REMOVAL
12452	Gogebic	672	10616-2001-1021	PARKING
12453	Gogebic	672	10616-2001-1021	FLUORESCENT
12454	Gogebic	672	10616-2001-1021	RUBBISH REMOVAL
12455	Gogebic	672	10616-2001-1021	N/A
12456	Gogebic	801	10348-1995-1047	HVAC
12457	Gogebic	801	10348-1995-1047	ELECTRICITY
12458	Gogebic	801	10348-1995-1047	WATER
12459	Gogebic	801	10348-1995-1047	JANITORIAL
12460	Gogebic	801	10348-1995-1047	INT/EXT MAINT
12461	Gogebic	801	10348-1995-1047	LANDSCAPING
12462	Gogebic	801	10348-1995-1047	SNOW REMOVAL
12463	Gogebic	801	10348-1995-1047	PARKING
12464	Gogebic	801	10348-1995-1047	FLUORESCENT
12465	Gogebic	801	10348-1995-1047	RUBBISH REMOVAL

	A	B	C	D
12466	Gogebic	801	10348-1995-1047	N/A
12467	Gogebic	801	10348-1996-1407	HVAC
12468	Gogebic	801	10348-1996-1407	ELECTRICITY
12469	Gogebic	801	10348-1996-1407	WATER
12470	Gogebic	801	10348-1996-1407	JANITORIAL
12471	Gogebic	801	10348-1996-1407	INT/EXT MAINT
12472	Gogebic	801	10348-1996-1407	LANDSCAPING
12473	Gogebic	801	10348-1996-1407	SNOW REMOVAL
12474	Gogebic	801	10348-1996-1407	PARKING
12475	Gogebic	801	10348-1996-1407	FLUORESCENT
12476	Gogebic	801	10348-1996-1407	RUBBISH REMOVAL
12477	Gogebic	801	10348-1996-1407	N/A
12478	Gogebic	801	10348-1996-1412	HVAC
12479	Gogebic	801	10348-1996-1412	ELECTRICITY
12480	Gogebic	801	10348-1996-1412	WATER
12481	Gogebic	801	10348-1996-1412	JANITORIAL
12482	Gogebic	801	10348-1996-1412	INT/EXT MAINT
12483	Gogebic	801	10348-1996-1412	LANDSCAPING
12484	Gogebic	801	10348-1996-1412	SNOW REMOVAL
12485	Gogebic	801	10348-1996-1412	PARKING
12486	Gogebic	801	10348-1996-1412	FLUORESCENT
12487	Gogebic	801	10348-1996-1412	RUBBISH REMOVAL
12488	Gogebic	801	10348-1996-1412	N/A
12489	Gogebic	801	408-1988-6	HVAC
12490	Gogebic	801	408-1988-6	ELECTRICITY
12491	Gogebic	801	408-1988-6	WATER
12492	Gogebic	801	408-1988-6	JANITORIAL
12493	Gogebic	801	408-1988-6	INT/EXT MAINT
12494	Gogebic	801	408-1988-6	LANDSCAPING
12495	Gogebic	801	408-1988-6	SNOW REMOVAL
12496	Gogebic	801	408-1988-6	PARKING
12497	Gogebic	801	408-1988-6	FLUORESCENT
12498	Gogebic	801	408-1988-6	RUBBISH REMOVAL
12499	Gogebic	801	408-1988-6	N/A
12500	Gogebic	801	7489-1990-2135	HVAC
12501	Gogebic	801	7489-1990-2135	ELECTRICITY
12502	Gogebic	801	7489-1990-2135	WATER
12503	Gogebic	801	7489-1990-2135	JANITORIAL
12504	Gogebic	801	7489-1990-2135	INT/EXT MAINT
12505	Gogebic	801	7489-1990-2135	LANDSCAPING
12506	Gogebic	801	7489-1990-2135	SNOW REMOVAL
12507	Gogebic	801	7489-1990-2135	PARKING
12508	Gogebic	801	7489-1990-2135	FLUORESCENT
12509	Gogebic	801	7489-1990-2135	RUBBISH REMOVAL
12510	Gogebic	801	7489-1990-2135	N/A

	A	B	C	D
12511	Grand Traverse	071	10110-1993-1170	HVAC
12512	Grand Traverse	071	10110-1993-1170	ELECTRICITY
12513	Grand Traverse	071	10110-1993-1170	WATER
12514	Grand Traverse	071	10110-1993-1170	JANITORIAL
12515	Grand Traverse	071	10110-1993-1170	INT/EXT MAINT
12516	Grand Traverse	071	10110-1993-1170	LANDSCAPING
12517	Grand Traverse	071	10110-1993-1170	SNOW REMOVAL
12518	Grand Traverse	071	10110-1993-1170	PARKING
12519	Grand Traverse	071	10110-1993-1170	FLUORESCENT
12520	Grand Traverse	071	10110-1993-1170	RUBBISH REMOVAL
12521	Grand Traverse	071	10110-1993-1170	N/A
12522	Grand Traverse	071	10490-1996-1415	HVAC
12523	Grand Traverse	071	10490-1996-1415	ELECTRICITY
12524	Grand Traverse	071	10490-1996-1415	WATER
12525	Grand Traverse	071	10490-1996-1415	JANITORIAL
12526	Grand Traverse	071	10490-1996-1415	INT/EXT MAINT
12527	Grand Traverse	071	10490-1996-1415	LANDSCAPING
12528	Grand Traverse	071	10490-1996-1415	SNOW REMOVAL
12529	Grand Traverse	071	10490-1996-1415	PARKING
12530	Grand Traverse	071	10490-1996-1415	FLUORESCENT
12531	Grand Traverse	071	10490-1996-1415	RUBBISH REMOVAL
12532	Grand Traverse	071	10490-1996-1415	N/A
12533	Grand Traverse	071	10490-1997-1131	HVAC
12534	Grand Traverse	071	10490-1997-1131	ELECTRICITY
12535	Grand Traverse	071	10490-1997-1131	WATER
12536	Grand Traverse	071	10490-1997-1131	JANITORIAL
12537	Grand Traverse	071	10490-1997-1131	INT/EXT MAINT
12538	Grand Traverse	071	10490-1997-1131	LANDSCAPING
12539	Grand Traverse	071	10490-1997-1131	SNOW REMOVAL
12540	Grand Traverse	071	10490-1997-1131	PARKING
12541	Grand Traverse	071	10490-1997-1131	FLUORESCENT
12542	Grand Traverse	071	10490-1997-1131	RUBBISH REMOVAL
12543	Grand Traverse	071	10490-1997-1131	N/A
12544	Grand Traverse	071	4297-1994-1345	HVAC
12545	Grand Traverse	071	4297-1994-1345	ELECTRICITY
12546	Grand Traverse	071	4297-1994-1345	WATER
12547	Grand Traverse	071	4297-1994-1345	JANITORIAL
12548	Grand Traverse	071	4297-1994-1345	INT/EXT MAINT
12549	Grand Traverse	071	4297-1994-1345	LANDSCAPING
12550	Grand Traverse	071	4297-1994-1345	SNOW REMOVAL
12551	Grand Traverse	071	4297-1994-1345	PARKING
12552	Grand Traverse	071	4297-1994-1345	FLUORESCENT
12553	Grand Traverse	071	4297-1994-1345	RUBBISH REMOVAL
12554	Grand Traverse	071	4297-1994-1345	N/A
12555	Grand Traverse	071	6011-1994-1046	HVAC

	A	B	C	D
12556	Grand Traverse	071	6011-1994-1046	ELECTRICITY
12557	Grand Traverse	071	6011-1994-1046	WATER
12558	Grand Traverse	071	6011-1994-1046	JANITORIAL
12559	Grand Traverse	071	6011-1994-1046	INT/EXT MAINT
12560	Grand Traverse	071	6011-1994-1046	LANDSCAPING
12561	Grand Traverse	071	6011-1994-1046	SNOW REMOVAL
12562	Grand Traverse	071	6011-1994-1046	PARKING
12563	Grand Traverse	071	6011-1994-1046	FLUORESCENT
12564	Grand Traverse	071	6011-1994-1046	RUBBISH REMOVAL
12565	Grand Traverse	071	6011-1994-1046	N/A
12566	Grand Traverse	071	6011-1994-1355	HVAC
12567	Grand Traverse	071	6011-1994-1355	ELECTRICITY
12568	Grand Traverse	071	6011-1994-1355	WATER
12569	Grand Traverse	071	6011-1994-1355	JANITORIAL
12570	Grand Traverse	071	6011-1994-1355	INT/EXT MAINT
12571	Grand Traverse	071	6011-1994-1355	LANDSCAPING
12572	Grand Traverse	071	6011-1994-1355	SNOW REMOVAL
12573	Grand Traverse	071	6011-1994-1355	PARKING
12574	Grand Traverse	071	6011-1994-1355	FLUORESCENT
12575	Grand Traverse	071	6011-1994-1355	RUBBISH REMOVAL
12576	Grand Traverse	071	6011-1994-1355	N/A
12577	Grand Traverse	071	6011-1995-1398	HVAC
12578	Grand Traverse	071	6011-1995-1398	ELECTRICITY
12579	Grand Traverse	071	6011-1995-1398	WATER
12580	Grand Traverse	071	6011-1995-1398	JANITORIAL
12581	Grand Traverse	071	6011-1995-1398	INT/EXT MAINT
12582	Grand Traverse	071	6011-1995-1398	LANDSCAPING
12583	Grand Traverse	071	6011-1995-1398	SNOW REMOVAL
12584	Grand Traverse	071	6011-1995-1398	PARKING
12585	Grand Traverse	071	6011-1995-1398	FLUORESCENT
12586	Grand Traverse	071	6011-1995-1398	RUBBISH REMOVAL
12587	Grand Traverse	071	6011-1995-1398	N/A
12588	Grand Traverse	071	6832-1994-1047	HVAC
12589	Grand Traverse	071	6832-1994-1047	ELECTRICITY
12590	Grand Traverse	071	6832-1994-1047	WATER
12591	Grand Traverse	071	6832-1994-1047	JANITORIAL
12592	Grand Traverse	071	6832-1994-1047	INT/EXT MAINT
12593	Grand Traverse	071	6832-1994-1047	LANDSCAPING
12594	Grand Traverse	071	6832-1994-1047	SNOW REMOVAL
12595	Grand Traverse	071	6832-1994-1047	PARKING
12596	Grand Traverse	071	6832-1994-1047	FLUORESCENT
12597	Grand Traverse	071	6832-1994-1047	RUBBISH REMOVAL
12598	Grand Traverse	071	6832-1994-1047	N/A
12599	Grand Traverse	071	6832-1995-1014	HVAC
12600	Grand Traverse	071	6832-1995-1014	ELECTRICITY

	A	B	C	D
12601	Grand Traverse	071	6832-1995-1014	WATER
12602	Grand Traverse	071	6832-1995-1014	JANITORIAL
12603	Grand Traverse	071	6832-1995-1014	INT/EXT MAINT
12604	Grand Traverse	071	6832-1995-1014	LANDSCAPING
12605	Grand Traverse	071	6832-1995-1014	SNOW REMOVAL
12606	Grand Traverse	071	6832-1995-1014	PARKING
12607	Grand Traverse	071	6832-1995-1014	FLUORESCENT
12608	Grand Traverse	071	6832-1995-1014	RUBBISH REMOVAL
12609	Grand Traverse	071	6832-1995-1014	N/A
12610	Grand Traverse	071	6832-1995-1395	HVAC
12611	Grand Traverse	071	6832-1995-1395	ELECTRICITY
12612	Grand Traverse	071	6832-1995-1395	WATER
12613	Grand Traverse	071	6832-1995-1395	JANITORIAL
12614	Grand Traverse	071	6832-1995-1395	INT/EXT MAINT
12615	Grand Traverse	071	6832-1995-1395	LANDSCAPING
12616	Grand Traverse	071	6832-1995-1395	SNOW REMOVAL
12617	Grand Traverse	071	6832-1995-1395	PARKING
12618	Grand Traverse	071	6832-1995-1395	FLUORESCENT
12619	Grand Traverse	071	6832-1995-1395	RUBBISH REMOVAL
12620	Grand Traverse	071	6832-1995-1395	N/A
12621	Grand Traverse	071	6832-1997-1369	HVAC
12622	Grand Traverse	071	6832-1997-1369	ELECTRICITY
12623	Grand Traverse	071	6832-1997-1369	WATER
12624	Grand Traverse	071	6832-1997-1369	JANITORIAL
12625	Grand Traverse	071	6832-1997-1369	INT/EXT MAINT
12626	Grand Traverse	071	6832-1997-1369	LANDSCAPING
12627	Grand Traverse	071	6832-1997-1369	SNOW REMOVAL
12628	Grand Traverse	071	6832-1997-1369	PARKING
12629	Grand Traverse	071	6832-1997-1369	FLUORESCENT
12630	Grand Traverse	071	6832-1997-1369	RUBBISH REMOVAL
12631	Grand Traverse	071	6832-1997-1369	N/A
12632	Grand Traverse	071	6832-1999-1053	HVAC
12633	Grand Traverse	071	6832-1999-1053	ELECTRICITY
12634	Grand Traverse	071	6832-1999-1053	WATER
12635	Grand Traverse	071	6832-1999-1053	JANITORIAL
12636	Grand Traverse	071	6832-1999-1053	INT/EXT MAINT
12637	Grand Traverse	071	6832-1999-1053	LANDSCAPING
12638	Grand Traverse	071	6832-1999-1053	SNOW REMOVAL
12639	Grand Traverse	071	6832-1999-1053	PARKING
12640	Grand Traverse	071	6832-1999-1053	FLUORESCENT
12641	Grand Traverse	071	6832-1999-1053	RUBBISH REMOVAL
12642	Grand Traverse	071	6832-1999-1053	N/A
12643	Grand Traverse	071	6832-2000-1200	HVAC
12644	Grand Traverse	071	6832-2000-1200	ELECTRICITY
12645	Grand Traverse	071	6832-2000-1200	WATER

	A	B	C	D
12646	Grand Traverse	071	6832-2000-1200	JANITORIAL
12647	Grand Traverse	071	6832-2000-1200	INT/EXT MAINT
12648	Grand Traverse	071	6832-2000-1200	LANDSCAPING
12649	Grand Traverse	071	6832-2000-1200	SNOW REMOVAL
12650	Grand Traverse	071	6832-2000-1200	PARKING
12651	Grand Traverse	071	6832-2000-1200	FLUORESCENT
12652	Grand Traverse	071	6832-2000-1200	RUBBISH REMOVAL
12653	Grand Traverse	071	6832-2000-1200	N/A
12654	Grand Traverse	071	7018-1994-1048	HVAC
12655	Grand Traverse	071	7018-1994-1048	ELECTRICITY
12656	Grand Traverse	071	7018-1994-1048	WATER
12657	Grand Traverse	071	7018-1994-1048	JANITORIAL
12658	Grand Traverse	071	7018-1994-1048	INT/EXT MAINT
12659	Grand Traverse	071	7018-1994-1048	LANDSCAPING
12660	Grand Traverse	071	7018-1994-1048	SNOW REMOVAL
12661	Grand Traverse	071	7018-1994-1048	PARKING
12662	Grand Traverse	071	7018-1994-1048	FLUORESCENT
12663	Grand Traverse	071	7018-1994-1048	RUBBISH REMOVAL
12664	Grand Traverse	071	7018-1994-1048	N/A
12665	Grand Traverse	071	7018-1995-1015	HVAC
12666	Grand Traverse	071	7018-1995-1015	ELECTRICITY
12667	Grand Traverse	071	7018-1995-1015	WATER
12668	Grand Traverse	071	7018-1995-1015	JANITORIAL
12669	Grand Traverse	071	7018-1995-1015	INT/EXT MAINT
12670	Grand Traverse	071	7018-1995-1015	LANDSCAPING
12671	Grand Traverse	071	7018-1995-1015	SNOW REMOVAL
12672	Grand Traverse	071	7018-1995-1015	PARKING
12673	Grand Traverse	071	7018-1995-1015	FLUORESCENT
12674	Grand Traverse	071	7018-1995-1015	RUBBISH REMOVAL
12675	Grand Traverse	071	7018-1995-1015	N/A
12676	Grand Traverse	071	7018-1995-1396	HVAC
12677	Grand Traverse	071	7018-1995-1396	ELECTRICITY
12678	Grand Traverse	071	7018-1995-1396	WATER
12679	Grand Traverse	071	7018-1995-1396	JANITORIAL
12680	Grand Traverse	071	7018-1995-1396	INT/EXT MAINT
12681	Grand Traverse	071	7018-1995-1396	LANDSCAPING
12682	Grand Traverse	071	7018-1995-1396	SNOW REMOVAL
12683	Grand Traverse	071	7018-1995-1396	PARKING
12684	Grand Traverse	071	7018-1995-1396	FLUORESCENT
12685	Grand Traverse	071	7018-1995-1396	RUBBISH REMOVAL
12686	Grand Traverse	071	7018-1995-1396	N/A
12687	Grand Traverse	071	7018-1997-1365	HVAC
12688	Grand Traverse	071	7018-1997-1365	ELECTRICITY
12689	Grand Traverse	071	7018-1997-1365	WATER
12690	Grand Traverse	071	7018-1997-1365	JANITORIAL

	A	B	C	D
12691	Grand Traverse	071	7018-1997-1365	INT/EXT MAINT
12692	Grand Traverse	071	7018-1997-1365	LANDSCAPING
12693	Grand Traverse	071	7018-1997-1365	SNOW REMOVAL
12694	Grand Traverse	071	7018-1997-1365	PARKING
12695	Grand Traverse	071	7018-1997-1365	FLUORESCENT
12696	Grand Traverse	071	7018-1997-1365	RUBBISH REMOVAL
12697	Grand Traverse	071	7018-1997-1365	N/A
12698	Grand Traverse	071	7018-2000-1192	HVAC
12699	Grand Traverse	071	7018-2000-1192	ELECTRICITY
12700	Grand Traverse	071	7018-2000-1192	WATER
12701	Grand Traverse	071	7018-2000-1192	JANITORIAL
12702	Grand Traverse	071	7018-2000-1192	INT/EXT MAINT
12703	Grand Traverse	071	7018-2000-1192	LANDSCAPING
12704	Grand Traverse	071	7018-2000-1192	SNOW REMOVAL
12705	Grand Traverse	071	7018-2000-1192	PARKING
12706	Grand Traverse	071	7018-2000-1192	FLUORESCENT
12707	Grand Traverse	071	7018-2000-1192	RUBBISH REMOVAL
12708	Grand Traverse	071	7018-2000-1192	N/A
12709	Grand Traverse	071	7771-1991-1120	HVAC
12710	Grand Traverse	071	7771-1991-1120	ELECTRICITY
12711	Grand Traverse	071	7771-1991-1120	WATER
12712	Grand Traverse	071	7771-1991-1120	JANITORIAL
12713	Grand Traverse	071	7771-1991-1120	INT/EXT MAINT
12714	Grand Traverse	071	7771-1991-1120	LANDSCAPING
12715	Grand Traverse	071	7771-1991-1120	SNOW REMOVAL
12716	Grand Traverse	071	7771-1991-1120	PARKING
12717	Grand Traverse	071	7771-1991-1120	FLUORESCENT
12718	Grand Traverse	071	7771-1991-1120	RUBBISH REMOVAL
12719	Grand Traverse	071	7771-1991-1120	N/A
12720	Grand Traverse	085	11249-2008-0086	GROSS (FULL SERVICE)
12721	Grand Traverse	085	11249-2008-0086	GROSS (FULL SERVICE)
12722	Grand Traverse	085	11249-2008-0086	GROSS (FULL SERVICE)
12723	Grand Traverse	085	11249-2012-0222	GROSS (FULL SERVICE)
12724	Grand Traverse	085	11249-2014-0122	GROSS (FULL SERVICE)
12725	Grand Traverse	085	11722-2013-0331	GROSS (FULL SERVICE)
12726	Grand Traverse	191	4297-1990-44	HVAC
12727	Grand Traverse	191	4297-1990-44	ELECTRICITY
12728	Grand Traverse	191	4297-1990-44	WATER
12729	Grand Traverse	191	4297-1990-44	JANITORIAL
12730	Grand Traverse	191	4297-1990-44	INT/EXT MAINT
12731	Grand Traverse	191	4297-1990-44	LANDSCAPING
12732	Grand Traverse	191	4297-1990-44	SNOW REMOVAL
12733	Grand Traverse	191	4297-1990-44	PARKING
12734	Grand Traverse	191	4297-1990-44	FLUORESCENT
12735	Grand Traverse	191	4297-1990-44	RUBBISH REMOVAL

	A	B	C	D
12736	Grand Traverse	191	4297-1990-44	N/A
12737	Grand Traverse	231	10031-1992-1142	HVAC
12738	Grand Traverse	231	10031-1992-1142	HVAC
12739	Grand Traverse	231	10031-1992-1142	ELECTRICITY
12740	Grand Traverse	231	10031-1992-1142	ELECTRICITY
12741	Grand Traverse	231	10031-1992-1142	WATER
12742	Grand Traverse	231	10031-1992-1142	WATER
12743	Grand Traverse	231	10031-1992-1142	JANITORIAL
12744	Grand Traverse	231	10031-1992-1142	JANITORIAL
12745	Grand Traverse	231	10031-1992-1142	INT/EXT MAINT
12746	Grand Traverse	231	10031-1992-1142	INT/EXT MAINT
12747	Grand Traverse	231	10031-1992-1142	LANDSCAPING
12748	Grand Traverse	231	10031-1992-1142	LANDSCAPING
12749	Grand Traverse	231	10031-1992-1142	SNOW REMOVAL
12750	Grand Traverse	231	10031-1992-1142	SNOW REMOVAL
12751	Grand Traverse	231	10031-1992-1142	PARKING
12752	Grand Traverse	231	10031-1992-1142	PARKING
12753	Grand Traverse	231	10031-1992-1142	FLUORESCENT
12754	Grand Traverse	231	10031-1992-1142	FLUORESCENT
12755	Grand Traverse	231	10031-1992-1142	RUBBISH REMOVAL
12756	Grand Traverse	231	10031-1992-1142	RUBBISH REMOVAL
12757	Grand Traverse	231	10031-1992-1142	N/A
12758	Grand Traverse	231	10031-1992-1142	N/A
12759	Grand Traverse	231	10031-1992-1142	PEST CONTROL
12760	Grand Traverse	231	10031-1992-1142	PEST CONTROL
12761	Grand Traverse	231	10031-2003-1040	ELECTRICITY
12762	Grand Traverse	231	10031-2003-1040	ELECTRICITY
12763	Grand Traverse	231	10031-2003-1040	WATER
12764	Grand Traverse	231	10031-2003-1040	WATER
12765	Grand Traverse	231	10031-2003-1040	GAS
12766	Grand Traverse	231	10031-2003-1040	GAS
12767	Grand Traverse	231	10031-2003-1040	JANITORIAL
12768	Grand Traverse	231	10031-2003-1040	JANITORIAL
12769	Grand Traverse	231	10031-2003-1040	RUBBISH REMOVAL
12770	Grand Traverse	231	10031-2003-1040	RUBBISH REMOVAL
12771	Grand Traverse	231	10031-2003-1040	FLUORESCENT
12772	Grand Traverse	231	10031-2003-1040	FLUORESCENT
12773	Grand Traverse	231	10031-2003-1040	N/A
12774	Grand Traverse	231	10031-2003-1040	N/A
12775	Grand Traverse	231	10031-2003-1040	HVAC
12776	Grand Traverse	231	10031-2003-1040	HVAC
12777	Grand Traverse	231	10031-2003-1040	INT/EXT MAINT
12778	Grand Traverse	231	10031-2003-1040	INT/EXT MAINT
12779	Grand Traverse	231	10031-2003-1040	LANDSCAPING
12780	Grand Traverse	231	10031-2003-1040	LANDSCAPING

	A	B	C	D
12781	Grand Traverse	231	10031-2003-1040	SNOW REMOVAL
12782	Grand Traverse	231	10031-2003-1040	SNOW REMOVAL
12783	Grand Traverse	231	10031-2003-1040	PARKING
12784	Grand Traverse	231	10031-2003-1040	PARKING
12785	Grand Traverse	231	10031-2003-1040	FLUORESCENT
12786	Grand Traverse	231	10031-2003-1040	FLUORESCENT
12787	Grand Traverse	231	10031-2003-1040	RUBBISH REMOVAL
12788	Grand Traverse	231	10031-2003-1040	RUBBISH REMOVAL
12789	Grand Traverse	231	10031-2003-1040	PEST CONTROL
12790	Grand Traverse	231	10031-2003-1040	PEST CONTROL
12791	Grand Traverse	231	10031-2003-1040	INSURANCE
12792	Grand Traverse	231	10031-2003-1040	INSURANCE
12793	Grand Traverse	231	10031-2004-1307	GROSS (FULL SERVICE)
12794	Grand Traverse	231	10031-2004-1307	GROSS (FULL SERVICE)
12795	Grand Traverse	231	10933-2001-1113	TELECOMMUNICATIONS
12796	Grand Traverse	231	10933-2001-1113	TELECOMMUNICATIONS
12797	Grand Traverse	231	10933-2001-1113	TELECOMMUNICATIONS
12798	Grand Traverse	231	10933-2001-1113	TELECOMMUNICATIONS
12799	Grand Traverse	231	10933-2001-1113	ALARM SYSTEM MONITORING
12800	Grand Traverse	231	10933-2001-1113	ALARM SYSTEM MONITORING
12801	Grand Traverse	231	10933-2001-1113	ALARM SYSTEM MONITORING
12802	Grand Traverse	231	10933-2001-1113	ALARM SYSTEM MONITORING
12803	Grand Traverse	231	10933-2001-1113	ADJUST-TAXES
12804	Grand Traverse	231	10933-2001-1113	ADJUST-TAXES
12805	Grand Traverse	231	10933-2001-1113	ADJUST-TAXES
12806	Grand Traverse	231	10933-2001-1113	ADJUST-TAXES
12807	Grand Traverse	231	10933-2001-1113	ADJUST-INSURANCE
12808	Grand Traverse	231	10933-2001-1113	ADJUST-INSURANCE
12809	Grand Traverse	231	10933-2001-1113	ADJUST-INSURANCE
12810	Grand Traverse	231	10933-2001-1113	ADJUST-INSURANCE
12811	Grand Traverse	231	10933-2001-1113	ADJUST-OPERATING EXP
12812	Grand Traverse	231	10933-2001-1113	ADJUST-OPERATING EXP
12813	Grand Traverse	231	10933-2001-1113	ADJUST-OPERATING EXP
12814	Grand Traverse	231	10933-2001-1113	ADJUST-OPERATING EXP
12815	Grand Traverse	231	10933-2001-1161	HVAC
12816	Grand Traverse	231	10933-2001-1161	ELECTRICITY
12817	Grand Traverse	231	10933-2001-1161	WATER
12818	Grand Traverse	231	10933-2001-1161	JANITORIAL
12819	Grand Traverse	231	10933-2001-1161	LANDSCAPING
12820	Grand Traverse	231	10933-2001-1161	SNOW REMOVAL
12821	Grand Traverse	231	10933-2001-1161	SECURITY
12822	Grand Traverse	231	10933-2001-1161	PEST CONTROL
12823	Grand Traverse	231	10933-2001-1161	TAXES
12824	Grand Traverse	231	10933-2001-1161	N/A
12825	Grand Traverse	231	1930-1988-28	HVAC

	A	B	C	D
12826	Grand Traverse	231	1930-1988-28	ELECTRICITY
12827	Grand Traverse	231	1930-1988-28	WATER
12828	Grand Traverse	231	1930-1988-28	JANITORIAL
12829	Grand Traverse	231	1930-1988-28	INT/EXT MAINT
12830	Grand Traverse	231	1930-1988-28	LANDSCAPING
12831	Grand Traverse	231	1930-1988-28	SNOW REMOVAL
12832	Grand Traverse	231	1930-1988-28	PARKING
12833	Grand Traverse	231	1930-1988-28	FLUORESCENT
12834	Grand Traverse	231	1930-1988-28	RUBBISH REMOVAL
12835	Grand Traverse	231	1930-1988-28	N/A
12836	Grand Traverse	231	6334-1984-46	HVAC
12837	Grand Traverse	231	6334-1984-46	ELECTRICITY
12838	Grand Traverse	231	6334-1984-46	WATER
12839	Grand Traverse	231	6334-1984-46	JANITORIAL
12840	Grand Traverse	231	6334-1984-46	INT/EXT MAINT
12841	Grand Traverse	231	6334-1984-46	LANDSCAPING
12842	Grand Traverse	231	6334-1984-46	SNOW REMOVAL
12843	Grand Traverse	231	6334-1984-46	PARKING
12844	Grand Traverse	231	6334-1984-46	FLUORESCENT
12845	Grand Traverse	231	6334-1984-46	RUBBISH REMOVAL
12846	Grand Traverse	231	6334-1984-46	N/A
12847	Grand Traverse	271	6186-1989-161	HVAC
12848	Grand Traverse	271	6186-1989-161	ELECTRICITY
12849	Grand Traverse	271	6186-1989-161	WATER
12850	Grand Traverse	271	6186-1989-161	JANITORIAL
12851	Grand Traverse	271	6186-1989-161	INT/EXT MAINT
12852	Grand Traverse	271	6186-1989-161	LANDSCAPING
12853	Grand Traverse	271	6186-1989-161	SNOW REMOVAL
12854	Grand Traverse	271	6186-1989-161	PARKING
12855	Grand Traverse	271	6186-1989-161	FLUORESCENT
12856	Grand Traverse	271	6186-1989-161	RUBBISH REMOVAL
12857	Grand Traverse	271	6186-1989-161	N/A
12858	Grand Traverse	313	10082-1993-1078	HVAC
12859	Grand Traverse	313	10082-1993-1078	ELECTRICITY
12860	Grand Traverse	313	10082-1993-1078	WATER
12861	Grand Traverse	313	10082-1993-1078	JANITORIAL
12862	Grand Traverse	313	10082-1993-1078	INT/EXT MAINT
12863	Grand Traverse	313	10082-1993-1078	LANDSCAPING
12864	Grand Traverse	313	10082-1993-1078	SNOW REMOVAL
12865	Grand Traverse	313	10082-1993-1078	PARKING
12866	Grand Traverse	313	10082-1993-1078	FLUORESCENT
12867	Grand Traverse	313	10082-1993-1078	RUBBISH REMOVAL
12868	Grand Traverse	313	10082-1993-1078	N/A
12869	Grand Traverse	313	6774-1989-218	HVAC
12870	Grand Traverse	313	6774-1989-218	ELECTRICITY

	A	B	C	D
12871	Grand Traverse	313	6774-1989-218	WATER
12872	Grand Traverse	313	6774-1989-218	JANITORIAL
12873	Grand Traverse	313	6774-1989-218	INT/EXT MAINT
12874	Grand Traverse	313	6774-1989-218	LANDSCAPING
12875	Grand Traverse	313	6774-1989-218	SNOW REMOVAL
12876	Grand Traverse	313	6774-1989-218	PARKING
12877	Grand Traverse	313	6774-1989-218	FLUORESCENT
12878	Grand Traverse	313	6774-1989-218	RUBBISH REMOVAL
12879	Grand Traverse	313	6774-1989-218	N/A
12880	Grand Traverse	351	6104-1989-150	HVAC
12881	Grand Traverse	351	6104-1989-150	ELECTRICITY
12882	Grand Traverse	351	6104-1989-150	WATER
12883	Grand Traverse	351	6104-1989-150	JANITORIAL
12884	Grand Traverse	351	6104-1989-150	INT/EXT MAINT
12885	Grand Traverse	351	6104-1989-150	LANDSCAPING
12886	Grand Traverse	351	6104-1989-150	SNOW REMOVAL
12887	Grand Traverse	351	6104-1989-150	PARKING
12888	Grand Traverse	351	6104-1989-150	FLUORESCENT
12889	Grand Traverse	351	6104-1989-150	RUBBISH REMOVAL
12890	Grand Traverse	351	6104-1989-150	N/A
12891	Grand Traverse	391	10011-1992-1205	HVAC
12892	Grand Traverse	391	10011-1992-1205	ELECTRICITY
12893	Grand Traverse	391	10011-1992-1205	WATER
12894	Grand Traverse	391	10011-1992-1205	JANITORIAL
12895	Grand Traverse	391	10011-1992-1205	INT MAINTENANCE
12896	Grand Traverse	391	10011-1992-1205	LANDSCAPING
12897	Grand Traverse	391	10011-1992-1205	SNOW REMOVAL
12898	Grand Traverse	391	10011-1992-1205	PARKING
12899	Grand Traverse	391	10011-1992-1205	FLUORESCENT
12900	Grand Traverse	391	10011-1992-1205	RUBBISH REMOVAL
12901	Grand Traverse	391	10011-1992-1205	N/A
12902	Grand Traverse	391	10011-1993-1156	HVAC
12903	Grand Traverse	391	10011-1993-1156	ELECTRICITY
12904	Grand Traverse	391	10011-1993-1156	WATER
12905	Grand Traverse	391	10011-1993-1156	JANITORIAL
12906	Grand Traverse	391	10011-1993-1156	INT MAINTENANCE
12907	Grand Traverse	391	10011-1993-1156	LANDSCAPING
12908	Grand Traverse	391	10011-1993-1156	SNOW REMOVAL
12909	Grand Traverse	391	10011-1993-1156	PARKING
12910	Grand Traverse	391	10011-1993-1156	FLUORESCENT
12911	Grand Traverse	391	10011-1993-1156	RUBBISH REMOVAL
12912	Grand Traverse	391	10011-1993-1156	N/A
12913	Grand Traverse	391	10027-1992-1249	HVAC
12914	Grand Traverse	391	10027-1992-1249	ELECTRICITY
12915	Grand Traverse	391	10027-1992-1249	WATER

	A	B	C	D
12916	Grand Traverse	391	10027-1992-1249	JANITORIAL
12917	Grand Traverse	391	10027-1992-1249	INT/EXT MAINT
12918	Grand Traverse	391	10027-1992-1249	LANDSCAPING
12919	Grand Traverse	391	10027-1992-1249	SNOW REMOVAL
12920	Grand Traverse	391	10027-1992-1249	PARKING
12921	Grand Traverse	391	10027-1992-1249	FLUORESCENT
12922	Grand Traverse	391	10027-1992-1249	RUBBISH REMOVAL
12923	Grand Traverse	391	10027-1992-1249	N/A
12924	Grand Traverse	391	10027-1993-1155	HVAC
12925	Grand Traverse	391	10027-1993-1155	ELECTRICITY
12926	Grand Traverse	391	10027-1993-1155	WATER
12927	Grand Traverse	391	10027-1993-1155	JANITORIAL
12928	Grand Traverse	391	10027-1993-1155	INT/EXT MAINT
12929	Grand Traverse	391	10027-1993-1155	LANDSCAPING
12930	Grand Traverse	391	10027-1993-1155	SNOW REMOVAL
12931	Grand Traverse	391	10027-1993-1155	PARKING
12932	Grand Traverse	391	10027-1993-1155	FLUORESCENT
12933	Grand Traverse	391	10027-1993-1155	RUBBISH REMOVAL
12934	Grand Traverse	391	10027-1993-1155	N/A
12935	Grand Traverse	391	6011-1988-128	HVAC
12936	Grand Traverse	391	6011-1988-128	ELECTRICITY
12937	Grand Traverse	391	6011-1988-128	WATER
12938	Grand Traverse	391	6011-1988-128	JANITORIAL
12939	Grand Traverse	391	6011-1988-128	INT/EXT MAINT
12940	Grand Traverse	391	6011-1988-128	LANDSCAPING
12941	Grand Traverse	391	6011-1988-128	SNOW REMOVAL
12942	Grand Traverse	391	6011-1988-128	PARKING
12943	Grand Traverse	391	6011-1988-128	FLUORESCENT
12944	Grand Traverse	391	6011-1988-128	RUBBISH REMOVAL
12945	Grand Traverse	391	6011-1988-128	N/A
12946	Grand Traverse	391	6011-1992-1181	HVAC
12947	Grand Traverse	391	6011-1992-1181	ELECTRICITY
12948	Grand Traverse	391	6011-1992-1181	WATER
12949	Grand Traverse	391	6011-1992-1181	JANITORIAL
12950	Grand Traverse	391	6011-1992-1181	INT/EXT MAINT
12951	Grand Traverse	391	6011-1992-1181	LANDSCAPING
12952	Grand Traverse	391	6011-1992-1181	SNOW REMOVAL
12953	Grand Traverse	391	6011-1992-1181	PARKING
12954	Grand Traverse	391	6011-1992-1181	FLUORESCENT
12955	Grand Traverse	391	6011-1992-1181	RUBBISH REMOVAL
12956	Grand Traverse	391	6011-1992-1181	N/A
12957	Grand Traverse	391	6149-1981-75	HVAC
12958	Grand Traverse	391	6149-1981-75	ELECTRICITY
12959	Grand Traverse	391	6149-1981-75	WATER
12960	Grand Traverse	391	6149-1981-75	JANITORIAL

	A	B	C	D
12961	Grand Traverse	391	6149-1981-75	INT/EXT MAINT
12962	Grand Traverse	391	6149-1981-75	LANDSCAPING
12963	Grand Traverse	391	6149-1981-75	SNOW REMOVAL
12964	Grand Traverse	391	6149-1981-75	PARKING
12965	Grand Traverse	391	6149-1981-75	FLUORESCENT
12966	Grand Traverse	391	6149-1981-75	RUBBISH REMOVAL
12967	Grand Traverse	391	6149-1981-75	N/A
12968	Grand Traverse	391	6317-1984-43	HVAC
12969	Grand Traverse	391	6317-1984-43	ELECTRICITY
12970	Grand Traverse	391	6317-1984-43	WATER
12971	Grand Traverse	391	6317-1984-43	JANITORIAL
12972	Grand Traverse	391	6317-1984-43	INT/EXT MAINT
12973	Grand Traverse	391	6317-1984-43	LANDSCAPING
12974	Grand Traverse	391	6317-1984-43	SNOW REMOVAL
12975	Grand Traverse	391	6317-1984-43	PARKING
12976	Grand Traverse	391	6317-1984-43	FLUORESCENT
12977	Grand Traverse	391	6317-1984-43	RUBBISH REMOVAL
12978	Grand Traverse	391	6317-1984-43	N/A
12979	Grand Traverse	391	6726-1986-127	HVAC
12980	Grand Traverse	391	6726-1986-127	ELECTRICITY
12981	Grand Traverse	391	6726-1986-127	WATER
12982	Grand Traverse	391	6726-1986-127	JANITORIAL
12983	Grand Traverse	391	6726-1986-127	INT/EXT MAINT
12984	Grand Traverse	391	6726-1986-127	LANDSCAPING
12985	Grand Traverse	391	6726-1986-127	SNOW REMOVAL
12986	Grand Traverse	391	6726-1986-127	PARKING
12987	Grand Traverse	391	6726-1986-127	FLUORESCENT
12988	Grand Traverse	391	6726-1986-127	RUBBISH REMOVAL
12989	Grand Traverse	391	6726-1986-127	N/A
12990	Grand Traverse	391	6815-1986-166	HVAC
12991	Grand Traverse	391	6815-1986-166	ELECTRICITY
12992	Grand Traverse	391	6815-1986-166	WATER
12993	Grand Traverse	391	6815-1986-166	JANITORIAL
12994	Grand Traverse	391	6815-1986-166	INT/EXT MAINT
12995	Grand Traverse	391	6815-1986-166	LANDSCAPING
12996	Grand Traverse	391	6815-1986-166	SNOW REMOVAL
12997	Grand Traverse	391	6815-1986-166	PARKING
12998	Grand Traverse	391	6815-1986-166	FLUORESCENT
12999	Grand Traverse	391	6815-1986-166	RUBBISH REMOVAL
13000	Grand Traverse	391	6815-1986-166	N/A
13001	Grand Traverse	391	6832-1988-184	HVAC
13002	Grand Traverse	391	6832-1988-184	ELECTRICITY
13003	Grand Traverse	391	6832-1988-184	WATER
13004	Grand Traverse	391	6832-1988-184	JANITORIAL
13005	Grand Traverse	391	6832-1988-184	INT/EXT MAINT

	A	B	C	D
13006	Grand Traverse	391	6832-1988-184	LANDSCAPING
13007	Grand Traverse	391	6832-1988-184	SNOW REMOVAL
13008	Grand Traverse	391	6832-1988-184	PARKING
13009	Grand Traverse	391	6832-1988-184	FLUORESCENT
13010	Grand Traverse	391	6832-1988-184	RUBBISH REMOVAL
13011	Grand Traverse	391	6832-1988-184	N/A
13012	Grand Traverse	391	6833-1989-224	HVAC
13013	Grand Traverse	391	6833-1989-224	ELECTRICITY
13014	Grand Traverse	391	6833-1989-224	WATER
13015	Grand Traverse	391	6833-1989-224	JANITORIAL
13016	Grand Traverse	391	6833-1989-224	INT/EXT MAINT
13017	Grand Traverse	391	6833-1989-224	LANDSCAPING
13018	Grand Traverse	391	6833-1989-224	SNOW REMOVAL
13019	Grand Traverse	391	6833-1989-224	PARKING
13020	Grand Traverse	391	6833-1989-224	FLUORESCENT
13021	Grand Traverse	391	6833-1989-224	RUBBISH REMOVAL
13022	Grand Traverse	391	6833-1989-224	N/A
13023	Grand Traverse	391	6865-1986-172	HVAC
13024	Grand Traverse	391	6865-1986-172	ELECTRICITY
13025	Grand Traverse	391	6865-1986-172	WATER
13026	Grand Traverse	391	6865-1986-172	JANITORIAL
13027	Grand Traverse	391	6865-1986-172	INT/EXT MAINT
13028	Grand Traverse	391	6865-1986-172	LANDSCAPING
13029	Grand Traverse	391	6865-1986-172	SNOW REMOVAL
13030	Grand Traverse	391	6865-1986-172	PARKING
13031	Grand Traverse	391	6865-1986-172	FLUORESCENT
13032	Grand Traverse	391	6865-1986-172	RUBBISH REMOVAL
13033	Grand Traverse	391	6865-1986-172	N/A
13034	Grand Traverse	391	6996-1987-212	HVAC
13035	Grand Traverse	391	6996-1987-212	ELECTRICITY
13036	Grand Traverse	391	6996-1987-212	WATER
13037	Grand Traverse	391	6996-1987-212	JANITORIAL
13038	Grand Traverse	391	6996-1987-212	INT/EXT MAINT
13039	Grand Traverse	391	6996-1987-212	LANDSCAPING
13040	Grand Traverse	391	6996-1987-212	SNOW REMOVAL
13041	Grand Traverse	391	6996-1987-212	PARKING
13042	Grand Traverse	391	6996-1987-212	FLUORESCENT
13043	Grand Traverse	391	6996-1987-212	RUBBISH REMOVAL
13044	Grand Traverse	391	6996-1987-212	N/A
13045	Grand Traverse	391	7018-1987-220	HVAC
13046	Grand Traverse	391	7018-1987-220	ELECTRICITY
13047	Grand Traverse	391	7018-1987-220	WATER
13048	Grand Traverse	391	7018-1987-220	JANITORIAL
13049	Grand Traverse	391	7018-1987-220	INT/EXT MAINT
13050	Grand Traverse	391	7018-1987-220	LANDSCAPING

	A	B	C	D
13051	Grand Traverse	391	7018-1987-220	SNOW REMOVAL
13052	Grand Traverse	391	7018-1987-220	PARKING
13053	Grand Traverse	391	7018-1987-220	FLUORESCENT
13054	Grand Traverse	391	7018-1987-220	RUBBISH REMOVAL
13055	Grand Traverse	391	7018-1987-220	N/A
13056	Grand Traverse	391	7018-1992-1177	HVAC
13057	Grand Traverse	391	7018-1992-1177	ELECTRICITY
13058	Grand Traverse	391	7018-1992-1177	WATER
13059	Grand Traverse	391	7018-1992-1177	JANITORIAL
13060	Grand Traverse	391	7018-1992-1177	INT/EXT MAINT
13061	Grand Traverse	391	7018-1992-1177	LANDSCAPING
13062	Grand Traverse	391	7018-1992-1177	SNOW REMOVAL
13063	Grand Traverse	391	7018-1992-1177	PARKING
13064	Grand Traverse	391	7018-1992-1177	FLUORESCENT
13065	Grand Traverse	391	7018-1992-1177	RUBBISH REMOVAL
13066	Grand Traverse	391	7018-1992-1177	N/A
13067	Grand Traverse	391	7033-1987-227	HVAC
13068	Grand Traverse	391	7033-1987-227	ELECTRICITY
13069	Grand Traverse	391	7033-1987-227	WATER
13070	Grand Traverse	391	7033-1987-227	JANITORIAL
13071	Grand Traverse	391	7033-1987-227	INT/EXT MAINT
13072	Grand Traverse	391	7033-1987-227	LANDSCAPING
13073	Grand Traverse	391	7033-1987-227	SNOW REMOVAL
13074	Grand Traverse	391	7033-1987-227	PARKING
13075	Grand Traverse	391	7033-1987-227	FLUORESCENT
13076	Grand Traverse	391	7033-1987-227	RUBBISH REMOVAL
13077	Grand Traverse	391	7033-1987-227	N/A
13078	Grand Traverse	391	7150-1988-268	HVAC
13079	Grand Traverse	391	7150-1988-268	ELECTRICITY
13080	Grand Traverse	391	7150-1988-268	WATER
13081	Grand Traverse	391	7150-1988-268	JANITORIAL
13082	Grand Traverse	391	7150-1988-268	INT/EXT MAINT
13083	Grand Traverse	391	7150-1988-268	LANDSCAPING
13084	Grand Traverse	391	7150-1988-268	SNOW REMOVAL
13085	Grand Traverse	391	7150-1988-268	PARKING
13086	Grand Traverse	391	7150-1988-268	FLUORESCENT
13087	Grand Traverse	391	7150-1988-268	RUBBISH REMOVAL
13088	Grand Traverse	391	7150-1988-268	N/A
13089	Grand Traverse	391	7162-1988-277	HVAC
13090	Grand Traverse	391	7162-1988-277	ELECTRICITY
13091	Grand Traverse	391	7162-1988-277	WATER
13092	Grand Traverse	391	7162-1988-277	JANITORIAL
13093	Grand Traverse	391	7162-1988-277	INT/EXT MAINT
13094	Grand Traverse	391	7162-1988-277	LANDSCAPING
13095	Grand Traverse	391	7162-1988-277	SNOW REMOVAL

	A	B	C	D
13096	Grand Traverse	391	7162-1988-277	PARKING
13097	Grand Traverse	391	7162-1988-277	FLUORESCENT
13098	Grand Traverse	391	7162-1988-277	RUBBISH REMOVAL
13099	Grand Traverse	391	7162-1988-277	N/A
13100	Grand Traverse	391	7265-1989-309	HVAC
13101	Grand Traverse	391	7265-1989-309	ELECTRICITY
13102	Grand Traverse	391	7265-1989-309	WATER
13103	Grand Traverse	391	7265-1989-309	JANITORIAL
13104	Grand Traverse	391	7265-1989-309	INT/EXT MAINT
13105	Grand Traverse	391	7265-1989-309	LANDSCAPING
13106	Grand Traverse	391	7265-1989-309	SNOW REMOVAL
13107	Grand Traverse	391	7265-1989-309	PARKING
13108	Grand Traverse	391	7265-1989-309	FLUORESCENT
13109	Grand Traverse	391	7265-1989-309	RUBBISH REMOVAL
13110	Grand Traverse	391	7265-1989-309	N/A
13111	Grand Traverse	391	7265-1992-1104	HVAC
13112	Grand Traverse	391	7265-1992-1104	ELECTRICITY
13113	Grand Traverse	391	7265-1992-1104	WATER
13114	Grand Traverse	391	7265-1992-1104	JANITORIAL
13115	Grand Traverse	391	7265-1992-1104	INT/EXT MAINT
13116	Grand Traverse	391	7265-1992-1104	LANDSCAPING
13117	Grand Traverse	391	7265-1992-1104	SNOW REMOVAL
13118	Grand Traverse	391	7265-1992-1104	PARKING
13119	Grand Traverse	391	7265-1992-1104	FLUORESCENT
13120	Grand Traverse	391	7265-1992-1104	RUBBISH REMOVAL
13121	Grand Traverse	391	7265-1992-1104	N/A
13122	Grand Traverse	391	7265-1992-1128	HVAC
13123	Grand Traverse	391	7265-1992-1128	ELECTRICITY
13124	Grand Traverse	391	7265-1992-1128	WATER
13125	Grand Traverse	391	7265-1992-1128	JANITORIAL
13126	Grand Traverse	391	7265-1992-1128	INT/EXT MAINT
13127	Grand Traverse	391	7265-1992-1128	LANDSCAPING
13128	Grand Traverse	391	7265-1992-1128	SNOW REMOVAL
13129	Grand Traverse	391	7265-1992-1128	PARKING
13130	Grand Traverse	391	7265-1992-1128	FLUORESCENT
13131	Grand Traverse	391	7265-1992-1128	RUBBISH REMOVAL
13132	Grand Traverse	391	7265-1992-1128	N/A
13133	Grand Traverse	391	7447-1990-155	HVAC
13134	Grand Traverse	391	7447-1990-155	ELECTRICITY
13135	Grand Traverse	391	7447-1990-155	WATER
13136	Grand Traverse	391	7447-1990-155	JANITORIAL
13137	Grand Traverse	391	7447-1990-155	INT/EXT MAINT
13138	Grand Traverse	391	7447-1990-155	LANDSCAPING
13139	Grand Traverse	391	7447-1990-155	SNOW REMOVAL
13140	Grand Traverse	391	7447-1990-155	PARKING

	A	B	C	D
13141	Grand Traverse	391	7447-1990-155	FLUORESCENT
13142	Grand Traverse	391	7447-1990-155	RUBBISH REMOVAL
13143	Grand Traverse	391	7447-1990-155	N/A
13144	Grand Traverse	391	7507-1990-1209	HVAC
13145	Grand Traverse	391	7507-1990-1209	ELECTRICITY
13146	Grand Traverse	391	7507-1990-1209	WATER
13147	Grand Traverse	391	7507-1990-1209	JANITORIAL
13148	Grand Traverse	391	7507-1990-1209	INT/EXT MAINT
13149	Grand Traverse	391	7507-1990-1209	LANDSCAPING
13150	Grand Traverse	391	7507-1990-1209	SNOW REMOVAL
13151	Grand Traverse	391	7507-1990-1209	PARKING
13152	Grand Traverse	391	7507-1990-1209	FLUORESCENT
13153	Grand Traverse	391	7507-1990-1209	RUBBISH REMOVAL
13154	Grand Traverse	391	7507-1990-1209	N/A
13155	Grand Traverse	391	7516-1990-1139	HVAC
13156	Grand Traverse	391	7516-1990-1139	ELECTRICITY
13157	Grand Traverse	391	7516-1990-1139	WATER
13158	Grand Traverse	391	7516-1990-1139	JANITORIAL
13159	Grand Traverse	391	7516-1990-1139	INT/EXT MAINT
13160	Grand Traverse	391	7516-1990-1139	LANDSCAPING
13161	Grand Traverse	391	7516-1990-1139	SNOW REMOVAL
13162	Grand Traverse	391	7516-1990-1139	PARKING
13163	Grand Traverse	391	7516-1990-1139	FLUORESCENT
13164	Grand Traverse	391	7516-1990-1139	RUBBISH REMOVAL
13165	Grand Traverse	391	7516-1990-1139	N/A
13166	Grand Traverse	391	7517-1990-1140	HVAC
13167	Grand Traverse	391	7517-1990-1140	ELECTRICITY
13168	Grand Traverse	391	7517-1990-1140	WATER
13169	Grand Traverse	391	7517-1990-1140	JANITORIAL
13170	Grand Traverse	391	7517-1990-1140	INT/EXT MAINT
13171	Grand Traverse	391	7517-1990-1140	LANDSCAPING
13172	Grand Traverse	391	7517-1990-1140	SNOW REMOVAL
13173	Grand Traverse	391	7517-1990-1140	PARKING
13174	Grand Traverse	391	7517-1990-1140	FLUORESCENT
13175	Grand Traverse	391	7517-1990-1140	RUBBISH REMOVAL
13176	Grand Traverse	391	7517-1990-1140	N/A
13177	Grand Traverse	391	7634-1990-3071	HVAC
13178	Grand Traverse	391	7634-1990-3071	ELECTRICITY
13179	Grand Traverse	391	7634-1990-3071	WATER
13180	Grand Traverse	391	7634-1990-3071	JANITORIAL
13181	Grand Traverse	391	7634-1990-3071	INT/EXT MAINT
13182	Grand Traverse	391	7634-1990-3071	LANDSCAPING
13183	Grand Traverse	391	7634-1990-3071	SNOW REMOVAL
13184	Grand Traverse	391	7634-1990-3071	PARKING
13185	Grand Traverse	391	7634-1990-3071	FLUORESCENT

	A	B	C	D
13186	Grand Traverse	391	7634-1990-3071	RUBBISH REMOVAL
13187	Grand Traverse	391	7634-1990-3071	N/A
13188	Grand Traverse	391	7634-1993-1157	HVAC
13189	Grand Traverse	391	7634-1993-1157	ELECTRICITY
13190	Grand Traverse	391	7634-1993-1157	WATER
13191	Grand Traverse	391	7634-1993-1157	JANITORIAL
13192	Grand Traverse	391	7634-1993-1157	INT/EXT MAINT
13193	Grand Traverse	391	7634-1993-1157	LANDSCAPING
13194	Grand Traverse	391	7634-1993-1157	SNOW REMOVAL
13195	Grand Traverse	391	7634-1993-1157	PARKING
13196	Grand Traverse	391	7634-1993-1157	FLUORESCENT
13197	Grand Traverse	391	7634-1993-1157	RUBBISH REMOVAL
13198	Grand Traverse	391	7634-1993-1157	N/A
13199	Grand Traverse	391	7647-1990-1256	HVAC
13200	Grand Traverse	391	7647-1990-1256	ELECTRICITY
13201	Grand Traverse	391	7647-1990-1256	WATER
13202	Grand Traverse	391	7647-1990-1256	JANITORIAL
13203	Grand Traverse	391	7647-1990-1256	INT/EXT MAINT
13204	Grand Traverse	391	7647-1990-1256	LANDSCAPING
13205	Grand Traverse	391	7647-1990-1256	SNOW REMOVAL
13206	Grand Traverse	391	7647-1990-1256	PARKING
13207	Grand Traverse	391	7647-1990-1256	FLUORESCENT
13208	Grand Traverse	391	7647-1990-1256	RUBBISH REMOVAL
13209	Grand Traverse	391	7647-1990-1256	N/A
13210	Grand Traverse	391	7649-1990-1255	HVAC
13211	Grand Traverse	391	7649-1990-1255	ELECTRICITY
13212	Grand Traverse	391	7649-1990-1255	WATER
13213	Grand Traverse	391	7649-1990-1255	JANITORIAL
13214	Grand Traverse	391	7649-1990-1255	INT/EXT MAINT
13215	Grand Traverse	391	7649-1990-1255	LANDSCAPING
13216	Grand Traverse	391	7649-1990-1255	SNOW REMOVAL
13217	Grand Traverse	391	7649-1990-1255	PARKING
13218	Grand Traverse	391	7649-1990-1255	FLUORESCENT
13219	Grand Traverse	391	7649-1990-1255	RUBBISH REMOVAL
13220	Grand Traverse	391	7649-1990-1255	N/A
13221	Grand Traverse	391	7651-1991-3002	HVAC
13222	Grand Traverse	391	7651-1991-3002	ELECTRICITY
13223	Grand Traverse	391	7651-1991-3002	WATER
13224	Grand Traverse	391	7651-1991-3002	JANITORIAL
13225	Grand Traverse	391	7651-1991-3002	INT MAINTENANCE
13226	Grand Traverse	391	7651-1991-3002	LANDSCAPING
13227	Grand Traverse	391	7651-1991-3002	SNOW REMOVAL
13228	Grand Traverse	391	7651-1991-3002	PARKING
13229	Grand Traverse	391	7651-1991-3002	FLUORESCENT
13230	Grand Traverse	391	7651-1991-3002	RUBBISH REMOVAL

	A	B	C	D
13231	Grand Traverse	391	7651-1991-3002	N/A
13232	Grand Traverse	391	7651-1993-1186	HVAC
13233	Grand Traverse	391	7651-1993-1186	ELECTRICITY
13234	Grand Traverse	391	7651-1993-1186	WATER
13235	Grand Traverse	391	7651-1993-1186	JANITORIAL
13236	Grand Traverse	391	7651-1993-1186	INT MAINTENANCE
13237	Grand Traverse	391	7651-1993-1186	LANDSCAPING
13238	Grand Traverse	391	7651-1993-1186	SNOW REMOVAL
13239	Grand Traverse	391	7651-1993-1186	PARKING
13240	Grand Traverse	391	7651-1993-1186	FLUORESCENT
13241	Grand Traverse	391	7651-1993-1186	RUBBISH REMOVAL
13242	Grand Traverse	391	7651-1993-1186	N/A
13243	Grand Traverse	391	7652-1991-3003	HVAC
13244	Grand Traverse	391	7652-1991-3003	ELECTRICITY
13245	Grand Traverse	391	7652-1991-3003	WATER
13246	Grand Traverse	391	7652-1991-3003	JANITORIAL
13247	Grand Traverse	391	7652-1991-3003	INT/EXT MAINT
13248	Grand Traverse	391	7652-1991-3003	LANDSCAPING
13249	Grand Traverse	391	7652-1991-3003	SNOW REMOVAL
13250	Grand Traverse	391	7652-1991-3003	PARKING
13251	Grand Traverse	391	7652-1991-3003	FLUORESCENT
13252	Grand Traverse	391	7652-1991-3003	RUBBISH REMOVAL
13253	Grand Traverse	391	7652-1991-3003	N/A
13254	Grand Traverse	391	7652-1993-1158	HVAC
13255	Grand Traverse	391	7652-1993-1158	ELECTRICITY
13256	Grand Traverse	391	7652-1993-1158	WATER
13257	Grand Traverse	391	7652-1993-1158	JANITORIAL
13258	Grand Traverse	391	7652-1993-1158	INT/EXT MAINT
13259	Grand Traverse	391	7652-1993-1158	LANDSCAPING
13260	Grand Traverse	391	7652-1993-1158	SNOW REMOVAL
13261	Grand Traverse	391	7652-1993-1158	PARKING
13262	Grand Traverse	391	7652-1993-1158	FLUORESCENT
13263	Grand Traverse	391	7652-1993-1158	RUBBISH REMOVAL
13264	Grand Traverse	391	7652-1993-1158	N/A
13265	Grand Traverse	391	7841-1992-1046	HVAC
13266	Grand Traverse	391	7841-1992-1046	ELECTRICITY
13267	Grand Traverse	391	7841-1992-1046	WATER
13268	Grand Traverse	391	7841-1992-1046	JANITORIAL
13269	Grand Traverse	391	7841-1992-1046	INT/EXT MAINT
13270	Grand Traverse	391	7841-1992-1046	LANDSCAPING
13271	Grand Traverse	391	7841-1992-1046	SNOW REMOVAL
13272	Grand Traverse	391	7841-1992-1046	PARKING
13273	Grand Traverse	391	7841-1992-1046	FLUORESCENT
13274	Grand Traverse	391	7841-1992-1046	RUBBISH REMOVAL
13275	Grand Traverse	391	7841-1992-1046	N/A

	A	B	C	D
13276	Grand Traverse	391	7841-1992-1110	HVAC
13277	Grand Traverse	391	7841-1992-1110	ELECTRICITY
13278	Grand Traverse	391	7841-1992-1110	WATER
13279	Grand Traverse	391	7841-1992-1110	JANITORIAL
13280	Grand Traverse	391	7841-1992-1110	INT/EXT MAINT
13281	Grand Traverse	391	7841-1992-1110	LANDSCAPING
13282	Grand Traverse	391	7841-1992-1110	SNOW REMOVAL
13283	Grand Traverse	391	7841-1992-1110	PARKING
13284	Grand Traverse	391	7841-1992-1110	FLUORESCENT
13285	Grand Traverse	391	7841-1992-1110	RUBBISH REMOVAL
13286	Grand Traverse	391	7841-1992-1110	N/A
13287	Grand Traverse	391	7867-1992-1103	HVAC
13288	Grand Traverse	391	7867-1992-1103	ELECTRICITY
13289	Grand Traverse	391	7867-1992-1103	WATER
13290	Grand Traverse	391	7867-1992-1103	JANITORIAL
13291	Grand Traverse	391	7867-1992-1103	INT/EXT MAINT
13292	Grand Traverse	391	7867-1992-1103	LANDSCAPING
13293	Grand Traverse	391	7867-1992-1103	SNOW REMOVAL
13294	Grand Traverse	391	7867-1992-1103	PARKING
13295	Grand Traverse	391	7867-1992-1103	FLUORESCENT
13296	Grand Traverse	391	7867-1992-1103	RUBBISH REMOVAL
13297	Grand Traverse	391	7867-1992-1103	N/A
13298	Grand Traverse	391	7881-1992-1118	HVAC
13299	Grand Traverse	391	7881-1992-1118	ELECTRICITY
13300	Grand Traverse	391	7881-1992-1118	WATER
13301	Grand Traverse	391	7881-1992-1118	JANITORIAL
13302	Grand Traverse	391	7881-1992-1118	INT/EXT MAINT
13303	Grand Traverse	391	7881-1992-1118	LANDSCAPING
13304	Grand Traverse	391	7881-1992-1118	SNOW REMOVAL
13305	Grand Traverse	391	7881-1992-1118	PARKING
13306	Grand Traverse	391	7881-1992-1118	FLUORESCENT
13307	Grand Traverse	391	7881-1992-1118	RUBBISH REMOVAL
13308	Grand Traverse	391	7881-1992-1118	N/A
13309	Grand Traverse	391	7881-1993-1159	HVAC
13310	Grand Traverse	391	7881-1993-1159	ELECTRICITY
13311	Grand Traverse	391	7881-1993-1159	WATER
13312	Grand Traverse	391	7881-1993-1159	JANITORIAL
13313	Grand Traverse	391	7881-1993-1159	INT/EXT MAINT
13314	Grand Traverse	391	7881-1993-1159	LANDSCAPING
13315	Grand Traverse	391	7881-1993-1159	SNOW REMOVAL
13316	Grand Traverse	391	7881-1993-1159	PARKING
13317	Grand Traverse	391	7881-1993-1159	FLUORESCENT
13318	Grand Traverse	391	7881-1993-1159	RUBBISH REMOVAL
13319	Grand Traverse	391	7881-1993-1159	N/A
13320	Grand Traverse	431	10082-1994-1068	HVAC

	A	B	C	D
13321	Grand Traverse	431	10082-1994-1068	ELECTRICITY
13322	Grand Traverse	431	10082-1994-1068	WATER
13323	Grand Traverse	431	10082-1994-1068	JANITORIAL
13324	Grand Traverse	431	10082-1994-1068	INT/EXT MAINT
13325	Grand Traverse	431	10082-1994-1068	LANDSCAPING
13326	Grand Traverse	431	10082-1994-1068	SNOW REMOVAL
13327	Grand Traverse	431	10082-1994-1068	PARKING
13328	Grand Traverse	431	10082-1994-1068	FLUORESCENT
13329	Grand Traverse	431	10082-1994-1068	RUBBISH REMOVAL
13330	Grand Traverse	431	10082-1994-1068	N/A
13331	Grand Traverse	431	10129-1992-1180	HVAC
13332	Grand Traverse	431	10129-1992-1180	ELECTRICITY
13333	Grand Traverse	431	10129-1992-1180	WATER
13334	Grand Traverse	431	10129-1992-1180	JANITORIAL
13335	Grand Traverse	431	10129-1992-1180	INT/EXT MAINT
13336	Grand Traverse	431	10129-1992-1180	LANDSCAPING
13337	Grand Traverse	431	10129-1992-1180	SNOW REMOVAL
13338	Grand Traverse	431	10129-1992-1180	PARKING
13339	Grand Traverse	431	10129-1992-1180	FLUORESCENT
13340	Grand Traverse	431	10129-1992-1180	RUBBISH REMOVAL
13341	Grand Traverse	431	10129-1992-1180	N/A
13342	Grand Traverse	431	10151-1994-1079	HVAC
13343	Grand Traverse	431	10151-1994-1079	ELECTRICITY
13344	Grand Traverse	431	10151-1994-1079	WATER
13345	Grand Traverse	431	10151-1994-1079	JANITORIAL
13346	Grand Traverse	431	10151-1994-1079	INT/EXT MAINT
13347	Grand Traverse	431	10151-1994-1079	LANDSCAPING
13348	Grand Traverse	431	10151-1994-1079	SNOW REMOVAL
13349	Grand Traverse	431	10151-1994-1079	PARKING
13350	Grand Traverse	431	10151-1994-1079	FLUORESCENT
13351	Grand Traverse	431	10151-1994-1079	RUBBISH REMOVAL
13352	Grand Traverse	431	10151-1994-1079	N/A
13353	Grand Traverse	431	10151-1994-1115	HVAC
13354	Grand Traverse	431	10151-1994-1115	ELECTRICITY
13355	Grand Traverse	431	10151-1994-1115	WATER
13356	Grand Traverse	431	10151-1994-1115	JANITORIAL
13357	Grand Traverse	431	10151-1994-1115	INT/EXT MAINT
13358	Grand Traverse	431	10151-1994-1115	LANDSCAPING
13359	Grand Traverse	431	10151-1994-1115	SNOW REMOVAL
13360	Grand Traverse	431	10151-1994-1115	PARKING
13361	Grand Traverse	431	10151-1994-1115	FLUORESCENT
13362	Grand Traverse	431	10151-1994-1115	RUBBISH REMOVAL
13363	Grand Traverse	431	10151-1994-1115	N/A
13364	Grand Traverse	431	10301-1995-1154	HVAC
13365	Grand Traverse	431	10301-1995-1154	HVAC

	A	B	C	D
13366	Grand Traverse	431	10301-1995-1154	HVAC
13367	Grand Traverse	431	10301-1995-1154	ELECTRICITY
13368	Grand Traverse	431	10301-1995-1154	ELECTRICITY
13369	Grand Traverse	431	10301-1995-1154	ELECTRICITY
13370	Grand Traverse	431	10301-1995-1154	WATER
13371	Grand Traverse	431	10301-1995-1154	WATER
13372	Grand Traverse	431	10301-1995-1154	WATER
13373	Grand Traverse	431	10301-1995-1154	JANITORIAL
13374	Grand Traverse	431	10301-1995-1154	JANITORIAL
13375	Grand Traverse	431	10301-1995-1154	JANITORIAL
13376	Grand Traverse	431	10301-1995-1154	INT/EXT MAINT
13377	Grand Traverse	431	10301-1995-1154	INT/EXT MAINT
13378	Grand Traverse	431	10301-1995-1154	INT/EXT MAINT
13379	Grand Traverse	431	10301-1995-1154	LANDSCAPING
13380	Grand Traverse	431	10301-1995-1154	LANDSCAPING
13381	Grand Traverse	431	10301-1995-1154	LANDSCAPING
13382	Grand Traverse	431	10301-1995-1154	SNOW REMOVAL
13383	Grand Traverse	431	10301-1995-1154	SNOW REMOVAL
13384	Grand Traverse	431	10301-1995-1154	SNOW REMOVAL
13385	Grand Traverse	431	10301-1995-1154	PARKING
13386	Grand Traverse	431	10301-1995-1154	PARKING
13387	Grand Traverse	431	10301-1995-1154	PARKING
13388	Grand Traverse	431	10301-1995-1154	FLUORESCENT
13389	Grand Traverse	431	10301-1995-1154	FLUORESCENT
13390	Grand Traverse	431	10301-1995-1154	FLUORESCENT
13391	Grand Traverse	431	10301-1995-1154	RUBBISH REMOVAL
13392	Grand Traverse	431	10301-1995-1154	RUBBISH REMOVAL
13393	Grand Traverse	431	10301-1995-1154	RUBBISH REMOVAL
13394	Grand Traverse	431	10301-1995-1154	N/A
13395	Grand Traverse	431	10301-1995-1154	N/A
13396	Grand Traverse	431	10301-1995-1154	N/A
13397	Grand Traverse	431	10301-2001-1295	HVAC
13398	Grand Traverse	431	10301-2001-1295	HVAC
13399	Grand Traverse	431	10301-2001-1295	HVAC
13400	Grand Traverse	431	10301-2001-1295	HVAC
13401	Grand Traverse	431	10301-2001-1295	HVAC
13402	Grand Traverse	431	10301-2001-1295	HVAC
13403	Grand Traverse	431	10301-2001-1295	HVAC
13404	Grand Traverse	431	10301-2001-1295	ELECTRICITY
13405	Grand Traverse	431	10301-2001-1295	ELECTRICITY
13406	Grand Traverse	431	10301-2001-1295	ELECTRICITY
13407	Grand Traverse	431	10301-2001-1295	ELECTRICITY
13408	Grand Traverse	431	10301-2001-1295	ELECTRICITY
13409	Grand Traverse	431	10301-2001-1295	ELECTRICITY
13410	Grand Traverse	431	10301-2001-1295	ELECTRICITY

	A	B	C	D
13411	Grand Traverse	431	10301-2001-1295	WATER
13412	Grand Traverse	431	10301-2001-1295	WATER
13413	Grand Traverse	431	10301-2001-1295	WATER
13414	Grand Traverse	431	10301-2001-1295	WATER
13415	Grand Traverse	431	10301-2001-1295	WATER
13416	Grand Traverse	431	10301-2001-1295	WATER
13417	Grand Traverse	431	10301-2001-1295	WATER
13418	Grand Traverse	431	10301-2001-1295	JANITORIAL
13419	Grand Traverse	431	10301-2001-1295	JANITORIAL
13420	Grand Traverse	431	10301-2001-1295	JANITORIAL
13421	Grand Traverse	431	10301-2001-1295	JANITORIAL
13422	Grand Traverse	431	10301-2001-1295	JANITORIAL
13423	Grand Traverse	431	10301-2001-1295	JANITORIAL
13424	Grand Traverse	431	10301-2001-1295	JANITORIAL
13425	Grand Traverse	431	10301-2001-1295	INT/EXT MAINT
13426	Grand Traverse	431	10301-2001-1295	INT/EXT MAINT
13427	Grand Traverse	431	10301-2001-1295	INT/EXT MAINT
13428	Grand Traverse	431	10301-2001-1295	INT/EXT MAINT
13429	Grand Traverse	431	10301-2001-1295	INT/EXT MAINT
13430	Grand Traverse	431	10301-2001-1295	INT/EXT MAINT
13431	Grand Traverse	431	10301-2001-1295	INT/EXT MAINT
13432	Grand Traverse	431	10301-2001-1295	LANDSCAPING
13433	Grand Traverse	431	10301-2001-1295	LANDSCAPING
13434	Grand Traverse	431	10301-2001-1295	LANDSCAPING
13435	Grand Traverse	431	10301-2001-1295	LANDSCAPING
13436	Grand Traverse	431	10301-2001-1295	LANDSCAPING
13437	Grand Traverse	431	10301-2001-1295	LANDSCAPING
13438	Grand Traverse	431	10301-2001-1295	LANDSCAPING
13439	Grand Traverse	431	10301-2001-1295	SNOW REMOVAL
13440	Grand Traverse	431	10301-2001-1295	SNOW REMOVAL
13441	Grand Traverse	431	10301-2001-1295	SNOW REMOVAL
13442	Grand Traverse	431	10301-2001-1295	SNOW REMOVAL
13443	Grand Traverse	431	10301-2001-1295	SNOW REMOVAL
13444	Grand Traverse	431	10301-2001-1295	SNOW REMOVAL
13445	Grand Traverse	431	10301-2001-1295	SNOW REMOVAL
13446	Grand Traverse	431	10301-2001-1295	PEST CONTROL
13447	Grand Traverse	431	10301-2001-1295	PEST CONTROL
13448	Grand Traverse	431	10301-2001-1295	PEST CONTROL
13449	Grand Traverse	431	10301-2001-1295	PEST CONTROL
13450	Grand Traverse	431	10301-2001-1295	PEST CONTROL
13451	Grand Traverse	431	10301-2001-1295	PEST CONTROL
13452	Grand Traverse	431	10301-2001-1295	PEST CONTROL
13453	Grand Traverse	431	10301-2001-1295	FLUORESCENT
13454	Grand Traverse	431	10301-2001-1295	FLUORESCENT
13455	Grand Traverse	431	10301-2001-1295	FLUORESCENT

	A	B	C	D
13456	Grand Traverse	431	10301-2001-1295	FLUORESCENT
13457	Grand Traverse	431	10301-2001-1295	FLUORESCENT
13458	Grand Traverse	431	10301-2001-1295	FLUORESCENT
13459	Grand Traverse	431	10301-2001-1295	FLUORESCENT
13460	Grand Traverse	431	10301-2001-1295	RUBBISH REMOVAL
13461	Grand Traverse	431	10301-2001-1295	RUBBISH REMOVAL
13462	Grand Traverse	431	10301-2001-1295	RUBBISH REMOVAL
13463	Grand Traverse	431	10301-2001-1295	RUBBISH REMOVAL
13464	Grand Traverse	431	10301-2001-1295	RUBBISH REMOVAL
13465	Grand Traverse	431	10301-2001-1295	RUBBISH REMOVAL
13466	Grand Traverse	431	10301-2001-1295	RUBBISH REMOVAL
13467	Grand Traverse	431	10301-2004-1111	PUBLIC UTILITIES
13468	Grand Traverse	431	10301-2004-1111	PUBLIC UTILITIES
13469	Grand Traverse	431	10301-2004-1111	PUBLIC UTILITIES
13470	Grand Traverse	431	10301-2004-1111	PUBLIC UTILITIES
13471	Grand Traverse	431	10301-2004-1111	PUBLIC UTILITIES
13472	Grand Traverse	431	10301-2004-1111	PUBLIC UTILITIES
13473	Grand Traverse	431	10301-2004-1111	JANITORIAL
13474	Grand Traverse	431	10301-2004-1111	JANITORIAL
13475	Grand Traverse	431	10301-2004-1111	JANITORIAL
13476	Grand Traverse	431	10301-2004-1111	JANITORIAL
13477	Grand Traverse	431	10301-2004-1111	JANITORIAL
13478	Grand Traverse	431	10301-2004-1111	JANITORIAL
13479	Grand Traverse	431	10301-2004-1111	FLUORESCENT
13480	Grand Traverse	431	10301-2004-1111	FLUORESCENT
13481	Grand Traverse	431	10301-2004-1111	FLUORESCENT
13482	Grand Traverse	431	10301-2004-1111	FLUORESCENT
13483	Grand Traverse	431	10301-2004-1111	FLUORESCENT
13484	Grand Traverse	431	10301-2004-1111	FLUORESCENT
13485	Grand Traverse	431	10301-2004-1111	ADJUST-TAXES
13486	Grand Traverse	431	10301-2004-1111	ADJUST-TAXES
13487	Grand Traverse	431	10301-2004-1111	ADJUST-TAXES
13488	Grand Traverse	431	10301-2004-1111	ADJUST-TAXES
13489	Grand Traverse	431	10301-2004-1111	ADJUST-TAXES
13490	Grand Traverse	431	10301-2004-1111	ADJUST-TAXES
13491	Grand Traverse	431	10301-2004-1111	ADJUST-OPERATING EXP
13492	Grand Traverse	431	10301-2004-1111	ADJUST-OPERATING EXP
13493	Grand Traverse	431	10301-2004-1111	ADJUST-OPERATING EXP
13494	Grand Traverse	431	10301-2004-1111	ADJUST-OPERATING EXP
13495	Grand Traverse	431	10301-2004-1111	ADJUST-OPERATING EXP
13496	Grand Traverse	431	10301-2004-1111	ADJUST-OPERATING EXP
13497	Grand Traverse	431	10761-2007-0021	PUBLIC UTILITIES
13498	Grand Traverse	431	10761-2007-0021	PUBLIC UTILITIES
13499	Grand Traverse	431	10761-2007-0021	PUBLIC UTILITIES
13500	Grand Traverse	431	10761-2007-0021	JANITORIAL

	A	B	C	D
13501	Grand Traverse	431	10761-2007-0021	JANITORIAL
13502	Grand Traverse	431	10761-2007-0021	JANITORIAL
13503	Grand Traverse	431	10761-2007-0021	DUMPSTER SERVICE
13504	Grand Traverse	431	10761-2007-0021	DUMPSTER SERVICE
13505	Grand Traverse	431	10761-2007-0021	DUMPSTER SERVICE
13506	Grand Traverse	431	10761-2007-0021	SNOW REMOVAL
13507	Grand Traverse	431	10761-2007-0021	SNOW REMOVAL
13508	Grand Traverse	431	10761-2007-0021	SNOW REMOVAL
13509	Grand Traverse	431	10761-2007-0021	LANDSCAPING
13510	Grand Traverse	431	10761-2007-0021	LANDSCAPING
13511	Grand Traverse	431	10761-2007-0021	LANDSCAPING
13512	Grand Traverse	431	10761-2007-0021	FLUORESCENT
13513	Grand Traverse	431	10761-2007-0021	FLUORESCENT
13514	Grand Traverse	431	10761-2007-0021	FLUORESCENT
13515	Grand Traverse	431	11500-2010-9058	PUBLIC UTILITIES
13516	Grand Traverse	431	11500-2010-9058	PUBLIC UTILITIES
13517	Grand Traverse	431	11500-2010-9058	PUBLIC UTILITIES
13518	Grand Traverse	431	11500-2010-9058	PUBLIC UTILITIES
13519	Grand Traverse	431	11500-2010-9058	OTHER
13520	Grand Traverse	431	11500-2010-9058	OTHER
13521	Grand Traverse	431	11500-2010-9058	OTHER
13522	Grand Traverse	431	11500-2010-9058	OTHER
13523	Grand Traverse	431	2414-1990-1196	HVAC
13524	Grand Traverse	431	2414-1990-1196	ELECTRICITY
13525	Grand Traverse	431	2414-1990-1196	WATER
13526	Grand Traverse	431	2414-1990-1196	JANITORIAL
13527	Grand Traverse	431	2414-1990-1196	INT MAINTENANCE
13528	Grand Traverse	431	2414-1990-1196	LANDSCAPING
13529	Grand Traverse	431	2414-1990-1196	SNOW REMOVAL
13530	Grand Traverse	431	2414-1990-1196	PARKING
13531	Grand Traverse	431	2414-1990-1196	FLUORESCENT
13532	Grand Traverse	431	2414-1990-1196	RUBBISH REMOVAL
13533	Grand Traverse	431	2414-1990-1196	N/A
13534	Grand Traverse	431	2414-1990-21	HVAC
13535	Grand Traverse	431	2414-1990-21	ELECTRICITY
13536	Grand Traverse	431	2414-1990-21	WATER
13537	Grand Traverse	431	2414-1990-21	JANITORIAL
13538	Grand Traverse	431	2414-1990-21	INT/EXT MAINT
13539	Grand Traverse	431	2414-1990-21	LANDSCAPING
13540	Grand Traverse	431	2414-1990-21	SNOW REMOVAL
13541	Grand Traverse	431	2414-1990-21	PARKING
13542	Grand Traverse	431	2414-1990-21	FLUORESCENT
13543	Grand Traverse	431	2414-1990-21	RUBBISH REMOVAL
13544	Grand Traverse	431	2414-1990-21	N/A
13545	Grand Traverse	431	2414-1991-1028	HVAC

	A	B	C	D
13546	Grand Traverse	431	2414-1991-1028	ELECTRICITY
13547	Grand Traverse	431	2414-1991-1028	WATER
13548	Grand Traverse	431	2414-1991-1028	JANITORIAL
13549	Grand Traverse	431	2414-1991-1028	INT MAINTENANCE
13550	Grand Traverse	431	2414-1991-1028	LANDSCAPING
13551	Grand Traverse	431	2414-1991-1028	SNOW REMOVAL
13552	Grand Traverse	431	2414-1991-1028	PARKING
13553	Grand Traverse	431	2414-1991-1028	FLUORESCENT
13554	Grand Traverse	431	2414-1991-1028	RUBBISH REMOVAL
13555	Grand Traverse	431	2414-1991-1028	N/A
13556	Grand Traverse	431	2414-1996-1044	HVAC
13557	Grand Traverse	431	2414-1996-1044	ELECTRICITY
13558	Grand Traverse	431	2414-1996-1044	WATER
13559	Grand Traverse	431	2414-1996-1044	JANITORIAL
13560	Grand Traverse	431	2414-1996-1044	INT MAINTENANCE
13561	Grand Traverse	431	2414-1996-1044	LANDSCAPING
13562	Grand Traverse	431	2414-1996-1044	SNOW REMOVAL
13563	Grand Traverse	431	2414-1996-1044	PARKING
13564	Grand Traverse	431	2414-1996-1044	FLUORESCENT
13565	Grand Traverse	431	2414-1996-1044	RUBBISH REMOVAL
13566	Grand Traverse	431	2414-1996-1044	N/A
13567	Grand Traverse	431	6009-1989-129	HVAC
13568	Grand Traverse	431	6009-1989-129	ELECTRICITY
13569	Grand Traverse	431	6009-1989-129	WATER
13570	Grand Traverse	431	6009-1989-129	JANITORIAL
13571	Grand Traverse	431	6009-1989-129	INT/EXT MAINT
13572	Grand Traverse	431	6009-1989-129	LANDSCAPING
13573	Grand Traverse	431	6009-1989-129	SNOW REMOVAL
13574	Grand Traverse	431	6009-1989-129	PARKING
13575	Grand Traverse	431	6009-1989-129	FLUORESCENT
13576	Grand Traverse	431	6009-1989-129	RUBBISH REMOVAL
13577	Grand Traverse	431	6009-1989-129	N/A
13578	Grand Traverse	431	6814-1987-130	HVAC
13579	Grand Traverse	431	6814-1987-130	ELECTRICITY
13580	Grand Traverse	431	6814-1987-130	WATER
13581	Grand Traverse	431	6814-1987-130	JANITORIAL
13582	Grand Traverse	431	6814-1987-130	INT/EXT MAINT
13583	Grand Traverse	431	6814-1987-130	LANDSCAPING
13584	Grand Traverse	431	6814-1987-130	SNOW REMOVAL
13585	Grand Traverse	431	6814-1987-130	PARKING
13586	Grand Traverse	431	6814-1987-130	FLUORESCENT
13587	Grand Traverse	431	6814-1987-130	RUBBISH REMOVAL
13588	Grand Traverse	431	6814-1987-130	N/A
13589	Grand Traverse	431	7592-1990-1183	HVAC
13590	Grand Traverse	431	7592-1990-1183	ELECTRICITY

	A	B	C	D
13591	Grand Traverse	431	7592-1990-1183	WATER
13592	Grand Traverse	431	7592-1990-1183	JANITORIAL
13593	Grand Traverse	431	7592-1990-1183	INT/EXT MAINT
13594	Grand Traverse	431	7592-1990-1183	LANDSCAPING
13595	Grand Traverse	431	7592-1990-1183	SNOW REMOVAL
13596	Grand Traverse	431	7592-1990-1183	PARKING
13597	Grand Traverse	431	7592-1990-1183	FLUORESCENT
13598	Grand Traverse	431	7592-1990-1183	RUBBISH REMOVAL
13599	Grand Traverse	431	7592-1990-1183	N/A
13600	Grand Traverse	472	6198-1989-165	HVAC
13601	Grand Traverse	472	6198-1989-165	ELECTRICITY
13602	Grand Traverse	472	6198-1989-165	WATER
13603	Grand Traverse	472	6198-1989-165	JANITORIAL
13604	Grand Traverse	472	6198-1989-165	INT/EXT MAINT
13605	Grand Traverse	472	6198-1989-165	LANDSCAPING
13606	Grand Traverse	472	6198-1989-165	SNOW REMOVAL
13607	Grand Traverse	472	6198-1989-165	PARKING
13608	Grand Traverse	472	6198-1989-165	FLUORESCENT
13609	Grand Traverse	472	6198-1989-165	RUBBISH REMOVAL
13610	Grand Traverse	472	6198-1989-165	N/A
13611	Grand Traverse	511	10656-1998-1218	HVAC
13612	Grand Traverse	511	10656-1998-1218	ELECTRICITY
13613	Grand Traverse	511	10656-1998-1218	WATER
13614	Grand Traverse	511	10656-1998-1218	JANITORIAL
13615	Grand Traverse	511	10656-1998-1218	INT/EXT MAINT
13616	Grand Traverse	511	10656-1998-1218	LANDSCAPING
13617	Grand Traverse	511	10656-1998-1218	SNOW REMOVAL
13618	Grand Traverse	511	10656-1998-1218	PARKING
13619	Grand Traverse	511	10656-1998-1218	FLUORESCENT
13620	Grand Traverse	511	10656-1998-1218	RUBBISH REMOVAL
13621	Grand Traverse	511	10656-1998-1218	N/A
13622	Grand Traverse	511	10656-1999-1365	HVAC
13623	Grand Traverse	511	10656-1999-1365	ELECTRICITY
13624	Grand Traverse	511	10656-1999-1365	WATER
13625	Grand Traverse	511	10656-1999-1365	JANITORIAL
13626	Grand Traverse	511	10656-1999-1365	INT/EXT MAINT
13627	Grand Traverse	511	10656-1999-1365	LANDSCAPING
13628	Grand Traverse	511	10656-1999-1365	SNOW REMOVAL
13629	Grand Traverse	511	10656-1999-1365	PARKING
13630	Grand Traverse	511	10656-1999-1365	FLUORESCENT
13631	Grand Traverse	511	10656-1999-1365	RUBBISH REMOVAL
13632	Grand Traverse	511	10656-1999-1365	N/A
13633	Grand Traverse	511	10656-1999-1395	HVAC
13634	Grand Traverse	511	10656-1999-1395	ELECTRICITY
13635	Grand Traverse	511	10656-1999-1395	WATER

	A	B	C	D
13636	Grand Traverse	511	10656-1999-1395	JANITORIAL
13637	Grand Traverse	511	10656-1999-1395	INT/EXT MAINT
13638	Grand Traverse	511	10656-1999-1395	LANDSCAPING
13639	Grand Traverse	511	10656-1999-1395	SNOW REMOVAL
13640	Grand Traverse	511	10656-1999-1395	PARKING
13641	Grand Traverse	511	10656-1999-1395	FLUORESCENT
13642	Grand Traverse	511	10656-1999-1395	RUBBISH REMOVAL
13643	Grand Traverse	511	10656-1999-1395	N/A
13644	Grand Traverse	511	10656-2002-2192	HVAC
13645	Grand Traverse	511	10656-2002-2192	ELECTRICITY
13646	Grand Traverse	511	10656-2002-2192	WATER
13647	Grand Traverse	511	10656-2002-2192	LANDSCAPING
13648	Grand Traverse	511	10656-2002-2192	SNOW REMOVAL
13649	Grand Traverse	511	10656-2002-2192	PEST CONTROL
13650	Grand Traverse	511	10656-2002-2192	JANITORIAL
13651	Grand Traverse	511	10656-2002-2192	N/A
13652	Grand Traverse	511	10656-2002-2192	PARKING
13653	Grand Traverse	511	10656-2003-1145	HVAC
13654	Grand Traverse	511	10656-2003-1145	ELECTRICITY
13655	Grand Traverse	511	10656-2003-1145	WATER
13656	Grand Traverse	511	10656-2003-1145	FLUORESCENT
13657	Grand Traverse	511	10656-2003-1145	INT/EXT MAINT
13658	Grand Traverse	511	10656-2003-1145	SNOW REMOVAL
13659	Grand Traverse	511	10656-2003-1145	TAXES
13660	Grand Traverse	511	10656-2003-1145	PEST CONTROL
13661	Grand Traverse	511	10656-2003-1145	JANITORIAL
13662	Grand Traverse	511	10656-2003-1145	N/A
13663	Grand Traverse	511	10656-2004-1327	JANITORIAL
13664	Grand Traverse	511	10656-2004-1327	RUBBISH REMOVAL
13665	Grand Traverse	511	10656-2004-1327	WATER
13666	Grand Traverse	511	10656-2004-1327	HVAC
13667	Grand Traverse	511	10656-2004-1327	FLUORESCENT
13668	Grand Traverse	511	10656-2004-1327	GAS
13669	Grand Traverse	511	10656-2004-1327	ELECTRICITY
13670	Grand Traverse	511	10656-2004-1327	INT/EXT MAINT
13671	Grand Traverse	511	10656-2004-1327	SNOW REMOVAL
13672	Grand Traverse	511	10656-2004-1327	PEST CONTROL
13673	Grand Traverse	511	10656-2004-1327	INSURANCE
13674	Grand Traverse	511	10656-2004-1327	TAXES
13675	Grand Traverse	511	10656-2007-0031	JANITORIAL
13676	Grand Traverse	511	10656-2007-0031	ELECTRICITY
13677	Grand Traverse	511	10656-2007-0031	GAS
13678	Grand Traverse	511	10656-2007-0031	HVAC
13679	Grand Traverse	511	10656-2007-0031	WATER
13680	Grand Traverse	511	10656-2007-0031	INT/EXT MAINT

	A	B	C	D
13681	Grand Traverse	511	10656-2007-0031	FLUORESCENT
13682	Grand Traverse	511	10656-2007-0031	INSURANCE
13683	Grand Traverse	511	10656-2007-0031	LANDSCAPING
13684	Grand Traverse	511	10656-2007-0031	EXT MAINTENANCE
13685	Grand Traverse	511	10656-2007-0031	PARKING
13686	Grand Traverse	511	10656-2007-0031	PAVING
13687	Grand Traverse	511	10656-2007-0031	PEST CONTROL
13688	Grand Traverse	511	10656-2007-0031	SNOW REMOVAL
13689	Grand Traverse	511	10656-2007-0031	TAXES
13690	Grand Traverse	551	10836-2000-1034	PUBLIC UTILITIES
13691	Grand Traverse	551	10836-2000-1034	PUBLIC UTILITIES
13692	Grand Traverse	551	10836-2000-1034	PUBLIC UTILITIES
13693	Grand Traverse	551	10836-2000-1034	PUBLIC UTILITIES
13694	Grand Traverse	551	10836-2000-1034	ALARM SYSTEM MONITORING
13695	Grand Traverse	551	10836-2000-1034	ALARM SYSTEM MONITORING
13696	Grand Traverse	551	10836-2000-1034	ALARM SYSTEM MONITORING
13697	Grand Traverse	551	10836-2000-1034	ALARM SYSTEM MONITORING
13698	Grand Traverse	551	10836-2000-1034	FLUORESCENT
13699	Grand Traverse	551	10836-2000-1034	FLUORESCENT
13700	Grand Traverse	551	10836-2000-1034	FLUORESCENT
13701	Grand Traverse	551	10836-2000-1034	FLUORESCENT
13702	Grand Traverse	551	10836-2000-1034	JANITORIAL
13703	Grand Traverse	551	10836-2000-1034	JANITORIAL
13704	Grand Traverse	551	10836-2000-1034	JANITORIAL
13705	Grand Traverse	551	10836-2000-1034	JANITORIAL
13706	Grand Traverse	551	10836-2000-1034	DUMPSTER SERVICE
13707	Grand Traverse	551	10836-2000-1034	DUMPSTER SERVICE
13708	Grand Traverse	551	10836-2000-1034	DUMPSTER SERVICE
13709	Grand Traverse	551	10836-2000-1034	DUMPSTER SERVICE
13710	Grand Traverse	551	10836-2000-1034	TELECOMMUNICATIONS
13711	Grand Traverse	551	10836-2000-1034	TELECOMMUNICATIONS
13712	Grand Traverse	551	10836-2000-1034	TELECOMMUNICATIONS
13713	Grand Traverse	551	10836-2000-1034	TELECOMMUNICATIONS
13714	Grand Traverse	551	10836-2000-1034	PEST CONTROL
13715	Grand Traverse	551	10836-2000-1034	PEST CONTROL
13716	Grand Traverse	551	10836-2000-1034	PEST CONTROL
13717	Grand Traverse	551	10836-2000-1034	PEST CONTROL
13718	Grand Traverse	551	10836-2000-1034	LANDSCAPING
13719	Grand Traverse	551	10836-2000-1034	LANDSCAPING
13720	Grand Traverse	551	10836-2000-1034	LANDSCAPING
13721	Grand Traverse	551	10836-2000-1034	LANDSCAPING
13722	Grand Traverse	551	10836-2000-1034	SNOW REMOVAL
13723	Grand Traverse	551	10836-2000-1034	SNOW REMOVAL
13724	Grand Traverse	551	10836-2000-1034	SNOW REMOVAL
13725	Grand Traverse	551	10836-2000-1034	SNOW REMOVAL

	A	B	C	D
13726	Grand Traverse	551	10836-2000-1034	ADJUST-TAXES
13727	Grand Traverse	551	10836-2000-1034	ADJUST-TAXES
13728	Grand Traverse	551	10836-2000-1034	ADJUST-TAXES
13729	Grand Traverse	551	10836-2000-1034	ADJUST-TAXES
13730	Grand Traverse	551	10836-2009-0285	PUBLIC UTILITIES
13731	Grand Traverse	551	10836-2009-0285	PUBLIC UTILITIES
13732	Grand Traverse	551	10836-2009-0285	PUBLIC UTILITIES
13733	Grand Traverse	551	10836-2009-0285	JANITORIAL
13734	Grand Traverse	551	10836-2009-0285	JANITORIAL
13735	Grand Traverse	551	10836-2009-0285	JANITORIAL
13736	Grand Traverse	551	10836-2009-0285	DUMPSTER SERVICE
13737	Grand Traverse	551	10836-2009-0285	DUMPSTER SERVICE
13738	Grand Traverse	551	10836-2009-0285	DUMPSTER SERVICE
13739	Grand Traverse	551	10836-2009-0285	LANDSCAPING
13740	Grand Traverse	551	10836-2009-0285	LANDSCAPING
13741	Grand Traverse	551	10836-2009-0285	LANDSCAPING
13742	Grand Traverse	551	10836-2009-0285	SNOW REMOVAL
13743	Grand Traverse	551	10836-2009-0285	SNOW REMOVAL
13744	Grand Traverse	551	10836-2009-0285	SNOW REMOVAL
13745	Grand Traverse	551	10836-2009-0285	PEST CONTROL
13746	Grand Traverse	551	10836-2009-0285	PEST CONTROL
13747	Grand Traverse	551	10836-2009-0285	PEST CONTROL
13748	Grand Traverse	551	10836-2009-0285	FLUORESCENT
13749	Grand Traverse	551	10836-2009-0285	FLUORESCENT
13750	Grand Traverse	551	10836-2009-0285	FLUORESCENT
13751	Grand Traverse	551	10836-2009-0285	ALARM SYSTEM MONITORING
13752	Grand Traverse	551	10836-2009-0285	ALARM SYSTEM MONITORING
13753	Grand Traverse	551	10836-2009-0285	ALARM SYSTEM MONITORING
13754	Grand Traverse	551	10836-2009-0285	TELECOMMUNICATIONS
13755	Grand Traverse	551	10836-2009-0285	TELECOMMUNICATIONS
13756	Grand Traverse	551	10836-2009-0285	TELECOMMUNICATIONS
13757	Grand Traverse	551	10836-2009-0285	ADJUST-TAXES
13758	Grand Traverse	551	10836-2009-0285	ADJUST-TAXES
13759	Grand Traverse	551	10836-2009-0285	ADJUST-TAXES
13760	Grand Traverse	551	336-1938-1	HVAC
13761	Grand Traverse	551	336-1938-1	ELECTRICITY
13762	Grand Traverse	551	336-1938-1	WATER
13763	Grand Traverse	551	336-1938-1	JANITORIAL
13764	Grand Traverse	551	336-1938-1	INT/EXT MAINT
13765	Grand Traverse	551	336-1938-1	LANDSCAPING
13766	Grand Traverse	551	336-1938-1	SNOW REMOVAL
13767	Grand Traverse	551	336-1938-1	PARKING
13768	Grand Traverse	551	336-1938-1	FLUORESCENT
13769	Grand Traverse	551	336-1938-1	RUBBISH REMOVAL
13770	Grand Traverse	551	336-1938-1	N/A

	A	B	C	D
13771	Grand Traverse	591	10172-1994-1133	HVAC
13772	Grand Traverse	591	10172-1994-1133	ELECTRICITY
13773	Grand Traverse	591	10172-1994-1133	WATER
13774	Grand Traverse	591	10172-1994-1133	JANITORIAL
13775	Grand Traverse	591	10172-1994-1133	INT/EXT MAINT
13776	Grand Traverse	591	10172-1994-1133	LANDSCAPING
13777	Grand Traverse	591	10172-1994-1133	SNOW REMOVAL
13778	Grand Traverse	591	10172-1994-1133	PARKING
13779	Grand Traverse	591	10172-1994-1133	FLUORESCENT
13780	Grand Traverse	591	10172-1994-1133	RUBBISH REMOVAL
13781	Grand Traverse	591	10172-1994-1133	N/A
13782	Grand Traverse	591	10172-1995-1160	HVAC
13783	Grand Traverse	591	10172-1995-1160	ELECTRICITY
13784	Grand Traverse	591	10172-1995-1160	WATER
13785	Grand Traverse	591	10172-1995-1160	JANITORIAL
13786	Grand Traverse	591	10172-1995-1160	INT/EXT MAINT
13787	Grand Traverse	591	10172-1995-1160	LANDSCAPING
13788	Grand Traverse	591	10172-1995-1160	SNOW REMOVAL
13789	Grand Traverse	591	10172-1995-1160	PARKING
13790	Grand Traverse	591	10172-1995-1160	FLUORESCENT
13791	Grand Traverse	591	10172-1995-1160	RUBBISH REMOVAL
13792	Grand Traverse	591	10172-1995-1160	N/A
13793	Grand Traverse	591	10172-1995-1348	HVAC
13794	Grand Traverse	591	10172-1995-1348	ELECTRICITY
13795	Grand Traverse	591	10172-1995-1348	WATER
13796	Grand Traverse	591	10172-1995-1348	JANITORIAL
13797	Grand Traverse	591	10172-1995-1348	INT/EXT MAINT
13798	Grand Traverse	591	10172-1995-1348	LANDSCAPING
13799	Grand Traverse	591	10172-1995-1348	SNOW REMOVAL
13800	Grand Traverse	591	10172-1995-1348	PARKING
13801	Grand Traverse	591	10172-1995-1348	FLUORESCENT
13802	Grand Traverse	591	10172-1995-1348	RUBBISH REMOVAL
13803	Grand Traverse	591	10172-1995-1348	N/A
13804	Grand Traverse	591	10429-1996-1334	HVAC
13805	Grand Traverse	591	10429-1996-1334	ELECTRICITY
13806	Grand Traverse	591	10429-1996-1334	WATER
13807	Grand Traverse	591	10429-1996-1334	JANITORIAL
13808	Grand Traverse	591	10429-1996-1334	INT/EXT MAINT
13809	Grand Traverse	591	10429-1996-1334	LANDSCAPING
13810	Grand Traverse	591	10429-1996-1334	SNOW REMOVAL
13811	Grand Traverse	591	10429-1996-1334	PARKING
13812	Grand Traverse	591	10429-1996-1334	FLUORESCENT
13813	Grand Traverse	591	10429-1996-1334	RUBBISH REMOVAL
13814	Grand Traverse	591	10429-1996-1334	N/A
13815	Grand Traverse	591	10500-1997-1121	HVAC

	A	B	C	D
13816	Grand Traverse	591	10500-1997-1121	ELECTRICITY
13817	Grand Traverse	591	10500-1997-1121	WATER
13818	Grand Traverse	591	10500-1997-1121	JANITORIAL
13819	Grand Traverse	591	10500-1997-1121	INT/EXT MAINT
13820	Grand Traverse	591	10500-1997-1121	LANDSCAPING
13821	Grand Traverse	591	10500-1997-1121	SNOW REMOVAL
13822	Grand Traverse	591	10500-1997-1121	PARKING
13823	Grand Traverse	591	10500-1997-1121	FLUORESCENT
13824	Grand Traverse	591	10500-1997-1121	RUBBISH REMOVAL
13825	Grand Traverse	591	10500-1997-1121	N/A
13826	Grand Traverse	591	10514-1997-1221	HVAC
13827	Grand Traverse	591	10514-1997-1221	ELECTRICITY
13828	Grand Traverse	591	10514-1997-1221	WATER
13829	Grand Traverse	591	10514-1997-1221	JANITORIAL
13830	Grand Traverse	591	10514-1997-1221	INT/EXT MAINT
13831	Grand Traverse	591	10514-1997-1221	LANDSCAPING
13832	Grand Traverse	591	10514-1997-1221	SNOW REMOVAL
13833	Grand Traverse	591	10514-1997-1221	PARKING
13834	Grand Traverse	591	10514-1997-1221	FLUORESCENT
13835	Grand Traverse	591	10514-1997-1221	RUBBISH REMOVAL
13836	Grand Traverse	591	10514-1997-1221	N/A
13837	Grand Traverse	591	10514-1997-1263	HVAC
13838	Grand Traverse	591	10514-1997-1263	ELECTRICITY
13839	Grand Traverse	591	10514-1997-1263	WATER
13840	Grand Traverse	591	10514-1997-1263	JANITORIAL
13841	Grand Traverse	591	10514-1997-1263	INT/EXT MAINT
13842	Grand Traverse	591	10514-1997-1263	LANDSCAPING
13843	Grand Traverse	591	10514-1997-1263	SNOW REMOVAL
13844	Grand Traverse	591	10514-1997-1263	PARKING
13845	Grand Traverse	591	10514-1997-1263	FLUORESCENT
13846	Grand Traverse	591	10514-1997-1263	RUBBISH REMOVAL
13847	Grand Traverse	591	10514-1997-1263	N/A
13848	Grand Traverse	591	10606-1998-1031	JANITORIAL
13849	Grand Traverse	591	10606-1998-1031	JANITORIAL
13850	Grand Traverse	591	10606-1998-1031	JANITORIAL
13851	Grand Traverse	591	10606-1998-1031	JANITORIAL
13852	Grand Traverse	591	10606-1998-1031	FLUORESCENT
13853	Grand Traverse	591	10606-1998-1031	FLUORESCENT
13854	Grand Traverse	591	10606-1998-1031	FLUORESCENT
13855	Grand Traverse	591	10606-1998-1031	FLUORESCENT
13856	Grand Traverse	591	10606-1998-1031	SNOW REMOVAL
13857	Grand Traverse	591	10606-1998-1031	SNOW REMOVAL
13858	Grand Traverse	591	10606-1998-1031	SNOW REMOVAL
13859	Grand Traverse	591	10606-1998-1031	SNOW REMOVAL
13860	Grand Traverse	591	10606-1998-1031	TRASH REMOVAL/WASTEBASKETS

	A	B	C	D
13861	Grand Traverse	591	10606-1998-1031	TRASH REMOVAL/WASTEBASKETS
13862	Grand Traverse	591	10606-1998-1031	TRASH REMOVAL/WASTEBASKETS
13863	Grand Traverse	591	10606-1998-1031	TRASH REMOVAL/WASTEBASKETS
13864	Grand Traverse	591	10606-1998-1031	TELECOMMUNICATIONS
13865	Grand Traverse	591	10606-1998-1031	TELECOMMUNICATIONS
13866	Grand Traverse	591	10606-1998-1031	TELECOMMUNICATIONS
13867	Grand Traverse	591	10606-1998-1031	TELECOMMUNICATIONS
13868	Grand Traverse	591	10606-1998-1031	ALARM SYSTEM MONITORING
13869	Grand Traverse	591	10606-1998-1031	ALARM SYSTEM MONITORING
13870	Grand Traverse	591	10606-1998-1031	ALARM SYSTEM MONITORING
13871	Grand Traverse	591	10606-1998-1031	ALARM SYSTEM MONITORING
13872	Grand Traverse	591	10606-1998-1031	PEST CONTROL
13873	Grand Traverse	591	10606-1998-1031	PEST CONTROL
13874	Grand Traverse	591	10606-1998-1031	PEST CONTROL
13875	Grand Traverse	591	10606-1998-1031	PEST CONTROL
13876	Grand Traverse	591	10606-2007-0152	ELECTRICITY
13877	Grand Traverse	591	10606-2007-0152	ELECTRICITY
13878	Grand Traverse	591	10606-2007-0152	GAS
13879	Grand Traverse	591	10606-2007-0152	GAS
13880	Grand Traverse	591	10606-2007-9152	JANITORIAL
13881	Grand Traverse	591	10606-2007-9152	ELECTRICITY
13882	Grand Traverse	591	10606-2007-9152	GAS
13883	Grand Traverse	591	10606-2007-9152	HVAC
13884	Grand Traverse	591	10606-2007-9152	WATER
13885	Grand Traverse	591	10606-2007-9152	INT/EXT MAINT
13886	Grand Traverse	591	10606-2007-9152	FLUORESCENT
13887	Grand Traverse	591	10606-2007-9152	LANDSCAPING
13888	Grand Traverse	591	10606-2007-9152	INT MAINTENANCE
13889	Grand Traverse	591	10606-2007-9152	RUBBISH REMOVAL
13890	Grand Traverse	591	10606-2007-9152	PARKING
13891	Grand Traverse	591	10606-2007-9152	PAVING
13892	Grand Traverse	591	10606-2007-9152	PEST CONTROL
13893	Grand Traverse	591	10606-2007-9152	ROOF
13894	Grand Traverse	591	10606-2007-9152	SNOW REMOVAL
13895	Grand Traverse	591	10606-2007-9152	TAXES
13896	Grand Traverse	591	6179-1989-160	HVAC
13897	Grand Traverse	591	6179-1989-160	ELECTRICITY
13898	Grand Traverse	591	6179-1989-160	WATER
13899	Grand Traverse	591	6179-1989-160	JANITORIAL
13900	Grand Traverse	591	6179-1989-160	INT/EXT MAINT
13901	Grand Traverse	591	6179-1989-160	LANDSCAPING
13902	Grand Traverse	591	6179-1989-160	SNOW REMOVAL
13903	Grand Traverse	591	6179-1989-160	PARKING
13904	Grand Traverse	591	6179-1989-160	FLUORESCENT
13905	Grand Traverse	591	6179-1989-160	RUBBISH REMOVAL

	A	B	C	D
13906	Grand Traverse	591	6179-1989-160	N/A
13907	Grand Traverse	591	7892-1992-1149	HVAC
13908	Grand Traverse	591	7892-1992-1149	ELECTRICITY
13909	Grand Traverse	591	7892-1992-1149	WATER
13910	Grand Traverse	591	7892-1992-1149	JANITORIAL
13911	Grand Traverse	591	7892-1992-1149	INT/EXT MAINT
13912	Grand Traverse	591	7892-1992-1149	LANDSCAPING
13913	Grand Traverse	591	7892-1992-1149	SNOW REMOVAL
13914	Grand Traverse	591	7892-1992-1149	PARKING
13915	Grand Traverse	591	7892-1992-1149	FLUORESCENT
13916	Grand Traverse	591	7892-1992-1149	RUBBISH REMOVAL
13917	Grand Traverse	591	7892-1992-1149	N/A
13918	Grand Traverse	631	4413-1990-48	HVAC
13919	Grand Traverse	631	4413-1990-48	ELECTRICITY
13920	Grand Traverse	631	4413-1990-48	WATER
13921	Grand Traverse	631	4413-1990-48	JANITORIAL
13922	Grand Traverse	631	4413-1990-48	INT/EXT MAINT
13923	Grand Traverse	631	4413-1990-48	LANDSCAPING
13924	Grand Traverse	631	4413-1990-48	SNOW REMOVAL
13925	Grand Traverse	631	4413-1990-48	PARKING
13926	Grand Traverse	631	4413-1990-48	FLUORESCENT
13927	Grand Traverse	631	4413-1990-48	RUBBISH REMOVAL
13928	Grand Traverse	631	4413-1990-48	N/A
13929	Grand Traverse	631	6709-1989-211	HVAC
13930	Grand Traverse	631	6709-1989-211	ELECTRICITY
13931	Grand Traverse	631	6709-1989-211	WATER
13932	Grand Traverse	631	6709-1989-211	JANITORIAL
13933	Grand Traverse	631	6709-1989-211	INT/EXT MAINT
13934	Grand Traverse	631	6709-1989-211	LANDSCAPING
13935	Grand Traverse	631	6709-1989-211	SNOW REMOVAL
13936	Grand Traverse	631	6709-1989-211	PARKING
13937	Grand Traverse	631	6709-1989-211	FLUORESCENT
13938	Grand Traverse	631	6709-1989-211	RUBBISH REMOVAL
13939	Grand Traverse	631	6709-1989-211	N/A
13940	Grand Traverse	631	7827-1992-1002	HVAC
13941	Grand Traverse	631	7827-1992-1002	ELECTRICITY
13942	Grand Traverse	631	7827-1992-1002	WATER
13943	Grand Traverse	631	7827-1992-1002	JANITORIAL
13944	Grand Traverse	631	7827-1992-1002	INT/EXT MAINT
13945	Grand Traverse	631	7827-1992-1002	LANDSCAPING
13946	Grand Traverse	631	7827-1992-1002	SNOW REMOVAL
13947	Grand Traverse	631	7827-1992-1002	PARKING
13948	Grand Traverse	631	7827-1992-1002	FLUORESCENT
13949	Grand Traverse	631	7827-1992-1002	RUBBISH REMOVAL
13950	Grand Traverse	631	7827-1992-1002	N/A

	A	B	C	D
13951	Grand Traverse	631	7891-1991-1149	HVAC
13952	Grand Traverse	631	7891-1991-1149	ELECTRICITY
13953	Grand Traverse	631	7891-1991-1149	WATER
13954	Grand Traverse	631	7891-1991-1149	JANITORIAL
13955	Grand Traverse	631	7891-1991-1149	INT/EXT MAINT
13956	Grand Traverse	631	7891-1991-1149	LANDSCAPING
13957	Grand Traverse	631	7891-1991-1149	SNOW REMOVAL
13958	Grand Traverse	631	7891-1991-1149	PARKING
13959	Grand Traverse	631	7891-1991-1149	FLUORESCENT
13960	Grand Traverse	631	7891-1991-1149	RUBBISH REMOVAL
13961	Grand Traverse	631	7891-1991-1149	N/A
13962	Grand Traverse	641	10761-2004-1017	HVAC
13963	Grand Traverse	641	10761-2004-1017	HVAC
13964	Grand Traverse	641	10761-2004-1017	HVAC
13965	Grand Traverse	641	10761-2004-1017	ELECTRICITY
13966	Grand Traverse	641	10761-2004-1017	ELECTRICITY
13967	Grand Traverse	641	10761-2004-1017	ELECTRICITY
13968	Grand Traverse	641	10761-2004-1017	WATER
13969	Grand Traverse	641	10761-2004-1017	WATER
13970	Grand Traverse	641	10761-2004-1017	WATER
13971	Grand Traverse	641	10761-2004-1017	JANITORIAL
13972	Grand Traverse	641	10761-2004-1017	JANITORIAL
13973	Grand Traverse	641	10761-2004-1017	JANITORIAL
13974	Grand Traverse	641	10761-2004-1017	SNOW REMOVAL
13975	Grand Traverse	641	10761-2004-1017	SNOW REMOVAL
13976	Grand Traverse	641	10761-2004-1017	SNOW REMOVAL
13977	Grand Traverse	641	10761-2004-1017	RUBBISH REMOVAL
13978	Grand Traverse	641	10761-2004-1017	RUBBISH REMOVAL
13979	Grand Traverse	641	10761-2004-1017	RUBBISH REMOVAL
13980	Grand Traverse	641	10761-2004-1017	FLUORESCENT
13981	Grand Traverse	641	10761-2004-1017	FLUORESCENT
13982	Grand Traverse	641	10761-2004-1017	FLUORESCENT
13983	Grand Traverse	641	10761-2004-1017	PEST CONTROL
13984	Grand Traverse	641	10761-2004-1017	PEST CONTROL
13985	Grand Traverse	641	10761-2004-1017	PEST CONTROL
13986	Grand Traverse	641	10761-2004-1017	PARKING
13987	Grand Traverse	641	10761-2004-1017	PARKING
13988	Grand Traverse	641	10761-2004-1017	PARKING
13989	Grand Traverse	641	10761-2004-1017	LANDSCAPING
13990	Grand Traverse	641	10761-2004-1017	LANDSCAPING
13991	Grand Traverse	641	10761-2004-1017	LANDSCAPING
13992	Grand Traverse	641	11079-2005-0152	HVAC
13993	Grand Traverse	641	11079-2005-0152	WATER
13994	Grand Traverse	641	11079-2005-0152	ELECTRICITY
13995	Grand Traverse	641	11079-2005-0152	GAS

	A	B	C	D
13996	Grand Traverse	641	11079-2005-0152	JANITORIAL
13997	Grand Traverse	641	11079-2005-0152	INT/EXT MAINT
13998	Grand Traverse	641	11079-2005-0152	INSURANCE
13999	Grand Traverse	641	11079-2005-0152	SNOW REMOVAL
14000	Grand Traverse	641	11079-2005-0152	LANDSCAPING
14001	Grand Traverse	641	11087-2005-0041	HVAC
14002	Grand Traverse	641	11087-2005-0041	ELECTRICITY
14003	Grand Traverse	641	11087-2005-0041	GAS
14004	Grand Traverse	641	11087-2005-0041	WATER
14005	Grand Traverse	641	11087-2005-0041	SNOW REMOVAL
14006	Grand Traverse	641	11087-2005-0041	INT/EXT MAINT
14007	Grand Traverse	641	11087-2005-0041	JANITORIAL
14008	Grand Traverse	641	11087-2005-0041	LANDSCAPING
14009	Grand Traverse	641	11087-2005-0041	TAXES
14010	Grand Traverse	641	11249-2006-0146	GROSS (FULL SERVICE)
14011	Grand Traverse	641	11249-2006-0146	GROSS (FULL SERVICE)
14012	Grand Traverse	641	11249-2006-0146	GROSS (FULL SERVICE)
14013	Grand Traverse	641	11249-2009-0364	GROSS (FULL SERVICE)
14014	Grand Traverse	641	11249-2009-0364	GROSS (FULL SERVICE)
14015	Grand Traverse	641	11249-2009-0364	GROSS (FULL SERVICE)
14016	Grand Traverse	641	11627-2012-0197	GROSS (FULL SERVICE)
14017	Grand Traverse	641	11627-2013-0078	GROSS (FULL SERVICE)
14018	Grand Traverse	641	11688-2013-0122	GROSS (FULL SERVICE)
14019	Grand Traverse	641	11688-2013-0122	GROSS (FULL SERVICE)
14020	Grand Traverse	641	11688-2013-0122	GROSS (FULL SERVICE)
14021	Grand Traverse	641	7891-2003-1042	GROSS (FULL SERVICE)
14022	Grand Traverse	641	7891-2003-1042	GROSS (FULL SERVICE)
14023	Grand Traverse	641	7891-2003-1042	GROSS (FULL SERVICE)
14024	Grand Traverse	641	7891-2003-1042	GROSS (FULL SERVICE)
14025	Grand Traverse	672	10506-1996-1176	HVAC
14026	Grand Traverse	672	10506-1996-1176	HVAC
14027	Grand Traverse	672	10506-1996-1176	HVAC
14028	Grand Traverse	672	10506-1996-1176	HVAC
14029	Grand Traverse	672	10506-1996-1176	ELECTRICITY
14030	Grand Traverse	672	10506-1996-1176	ELECTRICITY
14031	Grand Traverse	672	10506-1996-1176	ELECTRICITY
14032	Grand Traverse	672	10506-1996-1176	ELECTRICITY
14033	Grand Traverse	672	10506-1996-1176	WATER
14034	Grand Traverse	672	10506-1996-1176	WATER
14035	Grand Traverse	672	10506-1996-1176	WATER
14036	Grand Traverse	672	10506-1996-1176	WATER
14037	Grand Traverse	672	10506-1996-1176	JANITORIAL
14038	Grand Traverse	672	10506-1996-1176	JANITORIAL
14039	Grand Traverse	672	10506-1996-1176	JANITORIAL
14040	Grand Traverse	672	10506-1996-1176	JANITORIAL

	A	B	C	D
14041	Grand Traverse	672	10506-1996-1176	INT/EXT MAINT
14042	Grand Traverse	672	10506-1996-1176	INT/EXT MAINT
14043	Grand Traverse	672	10506-1996-1176	INT/EXT MAINT
14044	Grand Traverse	672	10506-1996-1176	INT/EXT MAINT
14045	Grand Traverse	672	10506-1996-1176	LANDSCAPING
14046	Grand Traverse	672	10506-1996-1176	LANDSCAPING
14047	Grand Traverse	672	10506-1996-1176	LANDSCAPING
14048	Grand Traverse	672	10506-1996-1176	LANDSCAPING
14049	Grand Traverse	672	10506-1996-1176	SNOW REMOVAL
14050	Grand Traverse	672	10506-1996-1176	SNOW REMOVAL
14051	Grand Traverse	672	10506-1996-1176	SNOW REMOVAL
14052	Grand Traverse	672	10506-1996-1176	SNOW REMOVAL
14053	Grand Traverse	672	10506-1996-1176	PARKING
14054	Grand Traverse	672	10506-1996-1176	PARKING
14055	Grand Traverse	672	10506-1996-1176	PARKING
14056	Grand Traverse	672	10506-1996-1176	PARKING
14057	Grand Traverse	672	10506-1996-1176	FLUORESCENT
14058	Grand Traverse	672	10506-1996-1176	FLUORESCENT
14059	Grand Traverse	672	10506-1996-1176	FLUORESCENT
14060	Grand Traverse	672	10506-1996-1176	FLUORESCENT
14061	Grand Traverse	672	10506-1996-1176	RUBBISH REMOVAL
14062	Grand Traverse	672	10506-1996-1176	RUBBISH REMOVAL
14063	Grand Traverse	672	10506-1996-1176	RUBBISH REMOVAL
14064	Grand Traverse	672	10506-1996-1176	RUBBISH REMOVAL
14065	Grand Traverse	672	10506-1996-1176	N/A
14066	Grand Traverse	672	10506-1996-1176	N/A
14067	Grand Traverse	672	10506-1996-1176	N/A
14068	Grand Traverse	672	10506-1996-1176	N/A
14069	Grand Traverse	672	10506-1996-1176	GAS
14070	Grand Traverse	672	10506-1996-1176	GAS
14071	Grand Traverse	672	10506-1996-1176	GAS
14072	Grand Traverse	672	10506-1996-1176	GAS
14073	Grand Traverse	672	10506-1996-1176	PEST CONTROL
14074	Grand Traverse	672	10506-1996-1176	PEST CONTROL
14075	Grand Traverse	672	10506-1996-1176	PEST CONTROL
14076	Grand Traverse	672	10506-1996-1176	PEST CONTROL
14077	Grand Traverse	672	2673-1988-63	HVAC
14078	Grand Traverse	672	2673-1988-63	ELECTRICITY
14079	Grand Traverse	672	2673-1988-63	WATER
14080	Grand Traverse	672	2673-1988-63	JANITORIAL
14081	Grand Traverse	672	2673-1988-63	INT/EXT MAINT
14082	Grand Traverse	672	2673-1988-63	LANDSCAPING
14083	Grand Traverse	672	2673-1988-63	SNOW REMOVAL
14084	Grand Traverse	672	2673-1988-63	PARKING
14085	Grand Traverse	672	2673-1988-63	FLUORESCENT

	A	B	C	D
14086	Grand Traverse	672	2673-1988-63	RUBBISH REMOVAL
14087	Grand Traverse	672	2673-1988-63	N/A
14088	Grand Traverse	675	6388-1989-184	HVAC
14089	Grand Traverse	675	6388-1989-184	ELECTRICITY
14090	Grand Traverse	675	6388-1989-184	WATER
14091	Grand Traverse	675	6388-1989-184	JANITORIAL
14092	Grand Traverse	675	6388-1989-184	INT/EXT MAINT
14093	Grand Traverse	675	6388-1989-184	LANDSCAPING
14094	Grand Traverse	675	6388-1989-184	SNOW REMOVAL
14095	Grand Traverse	675	6388-1989-184	PARKING
14096	Grand Traverse	675	6388-1989-184	FLUORESCENT
14097	Grand Traverse	675	6388-1989-184	RUBBISH REMOVAL
14098	Grand Traverse	675	6388-1989-184	N/A
14099	Grand Traverse	675	6972-1989-236	HVAC
14100	Grand Traverse	675	6972-1989-236	ELECTRICITY
14101	Grand Traverse	675	6972-1989-236	WATER
14102	Grand Traverse	675	6972-1989-236	JANITORIAL
14103	Grand Traverse	675	6972-1989-236	INT/EXT MAINT
14104	Grand Traverse	675	6972-1989-236	LANDSCAPING
14105	Grand Traverse	675	6972-1989-236	SNOW REMOVAL
14106	Grand Traverse	675	6972-1989-236	PARKING
14107	Grand Traverse	675	6972-1989-236	FLUORESCENT
14108	Grand Traverse	675	6972-1989-236	RUBBISH REMOVAL
14109	Grand Traverse	675	6972-1989-236	N/A
14110	Grand Traverse	751	10531-1997-1207	PUBLIC UTILITIES
14111	Grand Traverse	751	10531-1997-1207	PUBLIC UTILITIES
14112	Grand Traverse	751	10531-1997-1207	PUBLIC UTILITIES
14113	Grand Traverse	751	10531-1997-1207	JANITORIAL
14114	Grand Traverse	751	10531-1997-1207	JANITORIAL
14115	Grand Traverse	751	10531-1997-1207	JANITORIAL
14116	Grand Traverse	751	10531-1997-1207	LANDSCAPING
14117	Grand Traverse	751	10531-1997-1207	LANDSCAPING
14118	Grand Traverse	751	10531-1997-1207	LANDSCAPING
14119	Grand Traverse	751	10531-1997-1207	SNOW REMOVAL
14120	Grand Traverse	751	10531-1997-1207	SNOW REMOVAL
14121	Grand Traverse	751	10531-1997-1207	SNOW REMOVAL
14122	Grand Traverse	751	10531-1997-1207	DUMPSTER SERVICE
14123	Grand Traverse	751	10531-1997-1207	DUMPSTER SERVICE
14124	Grand Traverse	751	10531-1997-1207	DUMPSTER SERVICE
14125	Grand Traverse	751	10531-1997-1207	ADJUST-TAXES
14126	Grand Traverse	751	10531-1997-1207	ADJUST-TAXES
14127	Grand Traverse	751	10531-1997-1207	ADJUST-TAXES
14128	Grand Traverse	751	10531-2013-0143	PUBLIC UTILITIES
14129	Grand Traverse	751	10531-2013-0143	JANITORIAL
14130	Grand Traverse	751	10531-2013-0143	LANDSCAPING

	A	B	C	D
14131	Grand Traverse	751	10531-2013-0143	SNOW REMOVAL
14132	Grand Traverse	751	10531-2013-0143	PEST CONTROL
14133	Grand Traverse	751	10531-2013-0143	DUMPSTER SERVICE
14134	Grand Traverse	791	6235-1990-83	HVAC
14135	Grand Traverse	791	6235-1990-83	ELECTRICITY
14136	Grand Traverse	791	6235-1990-83	WATER
14137	Grand Traverse	791	6235-1990-83	JANITORIAL
14138	Grand Traverse	791	6235-1990-83	INT/EXT MAINT
14139	Grand Traverse	791	6235-1990-83	LANDSCAPING
14140	Grand Traverse	791	6235-1990-83	SNOW REMOVAL
14141	Grand Traverse	791	6235-1990-83	PARKING
14142	Grand Traverse	791	6235-1990-83	FLUORESCENT
14143	Grand Traverse	791	6235-1990-83	RUBBISH REMOVAL
14144	Grand Traverse	791	6235-1990-83	N/A
14145	Grand Traverse	791	7684-1991-1060	HVAC
14146	Grand Traverse	791	7684-1991-1060	ELECTRICITY
14147	Grand Traverse	791	7684-1991-1060	WATER
14148	Grand Traverse	791	7684-1991-1060	JANITORIAL
14149	Grand Traverse	791	7684-1991-1060	INT/EXT MAINT
14150	Grand Traverse	791	7684-1991-1060	LANDSCAPING
14151	Grand Traverse	791	7684-1991-1060	SNOW REMOVAL
14152	Grand Traverse	791	7684-1991-1060	PARKING
14153	Grand Traverse	791	7684-1991-1060	FLUORESCENT
14154	Grand Traverse	791	7684-1991-1060	RUBBISH REMOVAL
14155	Grand Traverse	791	7684-1991-1060	N/A
14156	Grand Traverse	801	10761-1999-1077	HVAC
14157	Grand Traverse	801	10761-1999-1077	HVAC
14158	Grand Traverse	801	10761-1999-1077	HVAC
14159	Grand Traverse	801	10761-1999-1077	ELECTRICITY
14160	Grand Traverse	801	10761-1999-1077	ELECTRICITY
14161	Grand Traverse	801	10761-1999-1077	ELECTRICITY
14162	Grand Traverse	801	10761-1999-1077	WATER
14163	Grand Traverse	801	10761-1999-1077	WATER
14164	Grand Traverse	801	10761-1999-1077	WATER
14165	Grand Traverse	801	10761-1999-1077	JANITORIAL
14166	Grand Traverse	801	10761-1999-1077	JANITORIAL
14167	Grand Traverse	801	10761-1999-1077	JANITORIAL
14168	Grand Traverse	801	10761-1999-1077	INT/EXT MAINT
14169	Grand Traverse	801	10761-1999-1077	INT/EXT MAINT
14170	Grand Traverse	801	10761-1999-1077	INT/EXT MAINT
14171	Grand Traverse	801	10761-1999-1077	LANDSCAPING
14172	Grand Traverse	801	10761-1999-1077	LANDSCAPING
14173	Grand Traverse	801	10761-1999-1077	LANDSCAPING
14174	Grand Traverse	801	10761-1999-1077	SNOW REMOVAL
14175	Grand Traverse	801	10761-1999-1077	SNOW REMOVAL

	A	B	C	D
14176	Grand Traverse	801	10761-1999-1077	SNOW REMOVAL
14177	Grand Traverse	801	10761-1999-1077	PARKING
14178	Grand Traverse	801	10761-1999-1077	PARKING
14179	Grand Traverse	801	10761-1999-1077	PARKING
14180	Grand Traverse	801	10761-1999-1077	FLUORESCENT
14181	Grand Traverse	801	10761-1999-1077	FLUORESCENT
14182	Grand Traverse	801	10761-1999-1077	FLUORESCENT
14183	Grand Traverse	801	10761-1999-1077	RUBBISH REMOVAL
14184	Grand Traverse	801	10761-1999-1077	RUBBISH REMOVAL
14185	Grand Traverse	801	10761-1999-1077	RUBBISH REMOVAL
14186	Grand Traverse	801	10761-1999-1077	PEST CONTROL
14187	Grand Traverse	801	10761-1999-1077	PEST CONTROL
14188	Grand Traverse	801	10761-1999-1077	PEST CONTROL
14189	Grand Traverse	801	10761-1999-1077	GAS
14190	Grand Traverse	801	10761-1999-1077	GAS
14191	Grand Traverse	801	10761-1999-1077	GAS
14192	Grand Traverse	801	10761-1999-1397	HVAC
14193	Grand Traverse	801	10761-1999-1397	ELECTRICITY
14194	Grand Traverse	801	10761-1999-1397	WATER
14195	Grand Traverse	801	10761-1999-1397	JANITORIAL
14196	Grand Traverse	801	10761-1999-1397	INT/EXT MAINT
14197	Grand Traverse	801	10761-1999-1397	LANDSCAPING
14198	Grand Traverse	801	10761-1999-1397	SNOW REMOVAL
14199	Grand Traverse	801	10761-1999-1397	PARKING
14200	Grand Traverse	801	10761-1999-1397	FLUORESCENT
14201	Grand Traverse	801	10761-1999-1397	RUBBISH REMOVAL
14202	Grand Traverse	801	10761-1999-1397	N/A
14203	Grand Traverse	950	6887-1989-229	HVAC
14204	Grand Traverse	950	6887-1989-229	ELECTRICITY
14205	Grand Traverse	950	6887-1989-229	WATER
14206	Grand Traverse	950	6887-1989-229	JANITORIAL
14207	Grand Traverse	950	6887-1989-229	INT/EXT MAINT
14208	Grand Traverse	950	6887-1989-229	LANDSCAPING
14209	Grand Traverse	950	6887-1989-229	SNOW REMOVAL
14210	Grand Traverse	950	6887-1989-229	PARKING
14211	Grand Traverse	950	6887-1989-229	FLUORESCENT
14212	Grand Traverse	950	6887-1989-229	RUBBISH REMOVAL
14213	Grand Traverse	950	6887-1989-229	N/A
14214	Grand Traverse	950	7127-1989-245	HVAC
14215	Grand Traverse	950	7127-1989-245	ELECTRICITY
14216	Grand Traverse	950	7127-1989-245	WATER
14217	Grand Traverse	950	7127-1989-245	JANITORIAL
14218	Grand Traverse	950	7127-1989-245	INT/EXT MAINT
14219	Grand Traverse	950	7127-1989-245	LANDSCAPING
14220	Grand Traverse	950	7127-1989-245	SNOW REMOVAL

	A	B	C	D
14221	Grand Traverse	950	7127-1989-245	PARKING
14222	Grand Traverse	950	7127-1989-245	FLUORESCENT
14223	Grand Traverse	950	7127-1989-245	RUBBISH REMOVAL
14224	Grand Traverse	950	7127-1989-245	N/A
14225	Grand Traverse	950	7127-1992-1085	HVAC
14226	Grand Traverse	950	7127-1992-1085	ELECTRICITY
14227	Grand Traverse	950	7127-1992-1085	WATER
14228	Grand Traverse	950	7127-1992-1085	JANITORIAL
14229	Grand Traverse	950	7127-1992-1085	INT/EXT MAINT
14230	Grand Traverse	950	7127-1992-1085	LANDSCAPING
14231	Grand Traverse	950	7127-1992-1085	SNOW REMOVAL
14232	Grand Traverse	950	7127-1992-1085	PARKING
14233	Grand Traverse	950	7127-1992-1085	FLUORESCENT
14234	Grand Traverse	950	7127-1992-1085	RUBBISH REMOVAL
14235	Grand Traverse	950	7127-1992-1085	N/A
14236	Grand Traverse	999	337-1944-2	HVAC
14237	Grand Traverse	999	337-1944-2	ELECTRICITY
14238	Grand Traverse	999	337-1944-2	WATER
14239	Grand Traverse	999	337-1944-2	JANITORIAL
14240	Grand Traverse	999	337-1944-2	INT/EXT MAINT
14241	Grand Traverse	999	337-1944-2	LANDSCAPING
14242	Grand Traverse	999	337-1944-2	SNOW REMOVAL
14243	Grand Traverse	999	337-1944-2	PARKING
14244	Grand Traverse	999	337-1944-2	FLUORESCENT
14245	Grand Traverse	999	337-1944-2	RUBBISH REMOVAL
14246	Grand Traverse	999	337-1944-2	N/A
14247	Grand Traverse	999	6210-1989-167	HVAC
14248	Grand Traverse	999	6210-1989-167	ELECTRICITY
14249	Grand Traverse	999	6210-1989-167	WATER
14250	Grand Traverse	999	6210-1989-167	JANITORIAL
14251	Grand Traverse	999	6210-1989-167	INT/EXT MAINT
14252	Grand Traverse	999	6210-1989-167	LANDSCAPING
14253	Grand Traverse	999	6210-1989-167	SNOW REMOVAL
14254	Grand Traverse	999	6210-1989-167	PARKING
14255	Grand Traverse	999	6210-1989-167	FLUORESCENT
14256	Grand Traverse	999	6210-1989-167	RUBBISH REMOVAL
14257	Grand Traverse	999	6210-1989-167	N/A
14258	Grand Traverse	999	6210-1991-3104	HVAC
14259	Grand Traverse	999	6210-1991-3104	ELECTRICITY
14260	Grand Traverse	999	6210-1991-3104	WATER
14261	Grand Traverse	999	6210-1991-3104	JANITORIAL
14262	Grand Traverse	999	6210-1991-3104	INT/EXT MAINT
14263	Grand Traverse	999	6210-1991-3104	LANDSCAPING
14264	Grand Traverse	999	6210-1991-3104	SNOW REMOVAL
14265	Grand Traverse	999	6210-1991-3104	PARKING

	A	B	C	D
14266	Grand Traverse	999	6210-1991-3104	FLUORESCENT
14267	Grand Traverse	999	6210-1991-3104	RUBBISH REMOVAL
14268	Grand Traverse	999	6210-1991-3104	N/A
14269	Grand Traverse	999	6210-1994-1045	HVAC
14270	Grand Traverse	999	6210-1994-1045	ELECTRICITY
14271	Grand Traverse	999	6210-1994-1045	WATER
14272	Grand Traverse	999	6210-1994-1045	JANITORIAL
14273	Grand Traverse	999	6210-1994-1045	INT/EXT MAINT
14274	Grand Traverse	999	6210-1994-1045	LANDSCAPING
14275	Grand Traverse	999	6210-1994-1045	SNOW REMOVAL
14276	Grand Traverse	999	6210-1994-1045	PARKING
14277	Grand Traverse	999	6210-1994-1045	FLUORESCENT
14278	Grand Traverse	999	6210-1994-1045	RUBBISH REMOVAL
14279	Grand Traverse	999	6210-1994-1045	N/A
14280	Grand Traverse	999	6210-1994-1356	HVAC
14281	Grand Traverse	999	6210-1994-1356	ELECTRICITY
14282	Grand Traverse	999	6210-1994-1356	WATER
14283	Grand Traverse	999	6210-1994-1356	JANITORIAL
14284	Grand Traverse	999	6210-1994-1356	INT/EXT MAINT
14285	Grand Traverse	999	6210-1994-1356	LANDSCAPING
14286	Grand Traverse	999	6210-1994-1356	SNOW REMOVAL
14287	Grand Traverse	999	6210-1994-1356	PARKING
14288	Grand Traverse	999	6210-1994-1356	FLUORESCENT
14289	Grand Traverse	999	6210-1994-1356	RUBBISH REMOVAL
14290	Grand Traverse	999	6210-1994-1356	N/A
14291	Grand Traverse	999	6210-1995-1397	HVAC
14292	Grand Traverse	999	6210-1995-1397	ELECTRICITY
14293	Grand Traverse	999	6210-1995-1397	WATER
14294	Grand Traverse	999	6210-1995-1397	JANITORIAL
14295	Grand Traverse	999	6210-1995-1397	INT/EXT MAINT
14296	Grand Traverse	999	6210-1995-1397	LANDSCAPING
14297	Grand Traverse	999	6210-1995-1397	SNOW REMOVAL
14298	Grand Traverse	999	6210-1995-1397	PARKING
14299	Grand Traverse	999	6210-1995-1397	FLUORESCENT
14300	Grand Traverse	999	6210-1995-1397	RUBBISH REMOVAL
14301	Grand Traverse	999	6210-1995-1397	N/A
14302	Grand Traverse	999	6210-1997-1367	HVAC
14303	Grand Traverse	999	6210-1997-1367	ELECTRICITY
14304	Grand Traverse	999	6210-1997-1367	WATER
14305	Grand Traverse	999	6210-1997-1367	JANITORIAL
14306	Grand Traverse	999	6210-1997-1367	INT/EXT MAINT
14307	Grand Traverse	999	6210-1997-1367	LANDSCAPING
14308	Grand Traverse	999	6210-1997-1367	SNOW REMOVAL
14309	Grand Traverse	999	6210-1997-1367	PARKING
14310	Grand Traverse	999	6210-1997-1367	FLUORESCENT

	A	B	C	D
14311	Grand Traverse	999	6210-1997-1367	RUBBISH REMOVAL
14312	Grand Traverse	999	6210-1997-1367	N/A
14313	Grand Traverse	999	6210-1997-1368	HVAC
14314	Grand Traverse	999	6210-1997-1368	ELECTRICITY
14315	Grand Traverse	999	6210-1997-1368	WATER
14316	Grand Traverse	999	6210-1997-1368	JANITORIAL
14317	Grand Traverse	999	6210-1997-1368	INT/EXT MAINT
14318	Grand Traverse	999	6210-1997-1368	LANDSCAPING
14319	Grand Traverse	999	6210-1997-1368	SNOW REMOVAL
14320	Grand Traverse	999	6210-1997-1368	PARKING
14321	Grand Traverse	999	6210-1997-1368	FLUORESCENT
14322	Grand Traverse	999	6210-1997-1368	RUBBISH REMOVAL
14323	Grand Traverse	999	6210-1997-1368	N/A
14324	Grand Traverse	999	6210-1999-1084	HVAC
14325	Grand Traverse	999	6210-1999-1084	ELECTRICITY
14326	Grand Traverse	999	6210-1999-1084	WATER
14327	Grand Traverse	999	6210-1999-1084	JANITORIAL
14328	Grand Traverse	999	6210-1999-1084	INT/EXT MAINT
14329	Grand Traverse	999	6210-1999-1084	LANDSCAPING
14330	Grand Traverse	999	6210-1999-1084	SNOW REMOVAL
14331	Grand Traverse	999	6210-1999-1084	PARKING
14332	Grand Traverse	999	6210-1999-1084	FLUORESCENT
14333	Grand Traverse	999	6210-1999-1084	RUBBISH REMOVAL
14334	Grand Traverse	999	6210-1999-1084	N/A
14335	Grand Traverse	999	6210-2000-1197	HVAC
14336	Grand Traverse	999	6210-2000-1197	ELECTRICITY
14337	Grand Traverse	999	6210-2000-1197	WATER
14338	Grand Traverse	999	6210-2000-1197	JANITORIAL
14339	Grand Traverse	999	6210-2000-1197	INT/EXT MAINT
14340	Grand Traverse	999	6210-2000-1197	LANDSCAPING
14341	Grand Traverse	999	6210-2000-1197	SNOW REMOVAL
14342	Grand Traverse	999	6210-2000-1197	PARKING
14343	Grand Traverse	999	6210-2000-1197	FLUORESCENT
14344	Grand Traverse	999	6210-2000-1197	RUBBISH REMOVAL
14345	Grand Traverse	999	6210-2000-1197	N/A
14346	Grand Traverse	999	6210-2000-1404	HVAC
14347	Grand Traverse	999	6210-2000-1404	ELECTRICITY
14348	Grand Traverse	999	6210-2000-1404	WATER
14349	Grand Traverse	999	6210-2000-1404	JANITORIAL
14350	Grand Traverse	999	6210-2000-1404	INT/EXT MAINT
14351	Grand Traverse	999	6210-2000-1404	LANDSCAPING
14352	Grand Traverse	999	6210-2000-1404	SNOW REMOVAL
14353	Grand Traverse	999	6210-2000-1404	PARKING
14354	Grand Traverse	999	6210-2000-1404	FLUORESCENT
14355	Grand Traverse	999	6210-2000-1404	RUBBISH REMOVAL

	A	B	C	D
14356	Grand Traverse	999	6210-2000-1404	N/A
14357	Grand Traverse	999	6210-2007-0037	GROSS (FULL SERVICE)
14358	Grand Traverse	999	6210-2012-0115	GROSS (FULL SERVICE)
14359	Grand Traverse	999	6832-1997-1370	HVAC
14360	Grand Traverse	999	6832-1997-1370	ELECTRICITY
14361	Grand Traverse	999	6832-1997-1370	WATER
14362	Grand Traverse	999	6832-1997-1370	JANITORIAL
14363	Grand Traverse	999	6832-1997-1370	INT/EXT MAINT
14364	Grand Traverse	999	6832-1997-1370	LANDSCAPING
14365	Grand Traverse	999	6832-1997-1370	SNOW REMOVAL
14366	Grand Traverse	999	6832-1997-1370	PARKING
14367	Grand Traverse	999	6832-1997-1370	FLUORESCENT
14368	Grand Traverse	999	6832-1997-1370	RUBBISH REMOVAL
14369	Grand Traverse	999	6832-1997-1370	N/A
14370	Grand Traverse	999	6832-2000-1405	HVAC
14371	Grand Traverse	999	6832-2000-1405	ELECTRICITY
14372	Grand Traverse	999	6832-2000-1405	WATER
14373	Grand Traverse	999	6832-2000-1405	JANITORIAL
14374	Grand Traverse	999	6832-2000-1405	INT/EXT MAINT
14375	Grand Traverse	999	6832-2000-1405	LANDSCAPING
14376	Grand Traverse	999	6832-2000-1405	SNOW REMOVAL
14377	Grand Traverse	999	6832-2000-1405	PARKING
14378	Grand Traverse	999	6832-2000-1405	FLUORESCENT
14379	Grand Traverse	999	6832-2000-1405	RUBBISH REMOVAL
14380	Grand Traverse	999	6832-2000-1405	N/A
14381	Grand Traverse	999	7018-1997-1366	HVAC
14382	Grand Traverse	999	7018-1997-1366	ELECTRICITY
14383	Grand Traverse	999	7018-1997-1366	WATER
14384	Grand Traverse	999	7018-1997-1366	JANITORIAL
14385	Grand Traverse	999	7018-1997-1366	INT/EXT MAINT
14386	Grand Traverse	999	7018-1997-1366	LANDSCAPING
14387	Grand Traverse	999	7018-1997-1366	SNOW REMOVAL
14388	Grand Traverse	999	7018-1997-1366	PARKING
14389	Grand Traverse	999	7018-1997-1366	FLUORESCENT
14390	Grand Traverse	999	7018-1997-1366	RUBBISH REMOVAL
14391	Grand Traverse	999	7018-1997-1366	N/A
14392	Grand Traverse	999	7018-1999-1094	HVAC
14393	Grand Traverse	999	7018-1999-1094	ELECTRICITY
14394	Grand Traverse	999	7018-1999-1094	WATER
14395	Grand Traverse	999	7018-1999-1094	JANITORIAL
14396	Grand Traverse	999	7018-1999-1094	INT/EXT MAINT
14397	Grand Traverse	999	7018-1999-1094	LANDSCAPING
14398	Grand Traverse	999	7018-1999-1094	SNOW REMOVAL
14399	Grand Traverse	999	7018-1999-1094	PARKING
14400	Grand Traverse	999	7018-1999-1094	FLUORESCENT

	A	B	C	D
14401	Grand Traverse	999	7018-1999-1094	RUBBISH REMOVAL
14402	Grand Traverse	999	7018-1999-1094	N/A
14403	Grand Traverse	999	7018-2000-1193	HVAC
14404	Grand Traverse	999	7018-2000-1193	ELECTRICITY
14405	Grand Traverse	999	7018-2000-1193	WATER
14406	Grand Traverse	999	7018-2000-1193	JANITORIAL
14407	Grand Traverse	999	7018-2000-1193	INT/EXT MAINT
14408	Grand Traverse	999	7018-2000-1193	LANDSCAPING
14409	Grand Traverse	999	7018-2000-1193	SNOW REMOVAL
14410	Grand Traverse	999	7018-2000-1193	PARKING
14411	Grand Traverse	999	7018-2000-1193	FLUORESCENT
14412	Grand Traverse	999	7018-2000-1193	RUBBISH REMOVAL
14413	Grand Traverse	999	7018-2000-1193	N/A
14414	Grand Traverse	999	7018-2000-1406	HVAC
14415	Grand Traverse	999	7018-2000-1406	ELECTRICITY
14416	Grand Traverse	999	7018-2000-1406	WATER
14417	Grand Traverse	999	7018-2000-1406	JANITORIAL
14418	Grand Traverse	999	7018-2000-1406	INT/EXT MAINT
14419	Grand Traverse	999	7018-2000-1406	LANDSCAPING
14420	Grand Traverse	999	7018-2000-1406	SNOW REMOVAL
14421	Grand Traverse	999	7018-2000-1406	PARKING
14422	Grand Traverse	999	7018-2000-1406	FLUORESCENT
14423	Grand Traverse	999	7018-2000-1406	RUBBISH REMOVAL
14424	Grand Traverse	999	7018-2000-1406	N/A
14425	Gratiot	231	10107-1992-1213	HVAC
14426	Gratiot	231	10107-1992-1213	HVAC
14427	Gratiot	231	10107-1992-1213	HVAC
14428	Gratiot	231	10107-1992-1213	ELECTRICITY
14429	Gratiot	231	10107-1992-1213	ELECTRICITY
14430	Gratiot	231	10107-1992-1213	ELECTRICITY
14431	Gratiot	231	10107-1992-1213	WATER
14432	Gratiot	231	10107-1992-1213	WATER
14433	Gratiot	231	10107-1992-1213	WATER
14434	Gratiot	231	10107-1992-1213	JANITORIAL
14435	Gratiot	231	10107-1992-1213	JANITORIAL
14436	Gratiot	231	10107-1992-1213	JANITORIAL
14437	Gratiot	231	10107-1992-1213	INT/EXT MAINT
14438	Gratiot	231	10107-1992-1213	INT/EXT MAINT
14439	Gratiot	231	10107-1992-1213	INT/EXT MAINT
14440	Gratiot	231	10107-1992-1213	LANDSCAPING
14441	Gratiot	231	10107-1992-1213	LANDSCAPING
14442	Gratiot	231	10107-1992-1213	LANDSCAPING
14443	Gratiot	231	10107-1992-1213	SNOW REMOVAL
14444	Gratiot	231	10107-1992-1213	SNOW REMOVAL
14445	Gratiot	231	10107-1992-1213	SNOW REMOVAL

	A	B	C	D
14446	Gratiot	231	10107-1992-1213	PARKING
14447	Gratiot	231	10107-1992-1213	PARKING
14448	Gratiot	231	10107-1992-1213	PARKING
14449	Gratiot	231	10107-1992-1213	FLUORESCENT
14450	Gratiot	231	10107-1992-1213	FLUORESCENT
14451	Gratiot	231	10107-1992-1213	FLUORESCENT
14452	Gratiot	231	10107-1992-1213	RUBBISH REMOVAL
14453	Gratiot	231	10107-1992-1213	RUBBISH REMOVAL
14454	Gratiot	231	10107-1992-1213	RUBBISH REMOVAL
14455	Gratiot	231	10107-1992-1213	PEST CONTROL
14456	Gratiot	231	10107-1992-1213	PEST CONTROL
14457	Gratiot	231	10107-1992-1213	PEST CONTROL
14458	Gratiot	231	10107-1992-1213	N/A
14459	Gratiot	231	10107-1992-1213	N/A
14460	Gratiot	231	10107-1992-1213	N/A
14461	Gratiot	231	10107-2003-1132	PUBLIC UTILITIES
14462	Gratiot	231	10107-2003-1132	PUBLIC UTILITIES
14463	Gratiot	231	10107-2003-1132	PUBLIC UTILITIES
14464	Gratiot	231	10107-2003-1132	JANITORIAL
14465	Gratiot	231	10107-2003-1132	JANITORIAL
14466	Gratiot	231	10107-2003-1132	JANITORIAL
14467	Gratiot	231	10107-2003-1132	FLUORESCENT
14468	Gratiot	231	10107-2003-1132	FLUORESCENT
14469	Gratiot	231	10107-2003-1132	FLUORESCENT
14470	Gratiot	231	1695-1988-24	HVAC
14471	Gratiot	231	1695-1988-24	ELECTRICITY
14472	Gratiot	231	1695-1988-24	WATER
14473	Gratiot	231	1695-1988-24	JANITORIAL
14474	Gratiot	231	1695-1988-24	INT/EXT MAINT
14475	Gratiot	231	1695-1988-24	LANDSCAPING
14476	Gratiot	231	1695-1988-24	SNOW REMOVAL
14477	Gratiot	231	1695-1988-24	PARKING
14478	Gratiot	231	1695-1988-24	FLUORESCENT
14479	Gratiot	231	1695-1988-24	RUBBISH REMOVAL
14480	Gratiot	231	1695-1988-24	N/A
14481	Gratiot	391	10525-1998-1149	HVAC
14482	Gratiot	391	10525-1998-1149	ELECTRICITY
14483	Gratiot	391	10525-1998-1149	WATER
14484	Gratiot	391	10525-1998-1149	JANITORIAL
14485	Gratiot	391	10525-1998-1149	INT/EXT MAINT
14486	Gratiot	391	10525-1998-1149	LANDSCAPING
14487	Gratiot	391	10525-1998-1149	SNOW REMOVAL
14488	Gratiot	391	10525-1998-1149	PARKING
14489	Gratiot	391	10525-1998-1149	FLUORESCENT
14490	Gratiot	391	10525-1998-1149	RUBBISH REMOVAL

	A	B	C	D
14491	Gratiot	391	10525-1998-1149	N/A
14492	Gratiot	431	10423-1994-1326	PUBLIC UTILITIES
14493	Gratiot	431	10423-1994-1326	PUBLIC UTILITIES
14494	Gratiot	431	10423-1994-1326	PUBLIC UTILITIES
14495	Gratiot	431	10423-1994-1326	JANITORIAL
14496	Gratiot	431	10423-1994-1326	JANITORIAL
14497	Gratiot	431	10423-1994-1326	JANITORIAL
14498	Gratiot	431	10423-1994-1326	ADJUST-TAXES
14499	Gratiot	431	10423-1994-1326	ADJUST-TAXES
14500	Gratiot	431	10423-1994-1326	ADJUST-TAXES
14501	Gratiot	431	10558-1998-1001	HVAC
14502	Gratiot	431	10558-1998-1001	ELECTRICITY
14503	Gratiot	431	10558-1998-1001	WATER
14504	Gratiot	431	10558-1998-1001	JANITORIAL
14505	Gratiot	431	10558-1998-1001	INT/EXT MAINT
14506	Gratiot	431	10558-1998-1001	LANDSCAPING
14507	Gratiot	431	10558-1998-1001	SNOW REMOVAL
14508	Gratiot	431	10558-1998-1001	PARKING
14509	Gratiot	431	10558-1998-1001	FLUORESCENT
14510	Gratiot	431	10558-1998-1001	RUBBISH REMOVAL
14511	Gratiot	431	10558-1998-1001	N/A
14512	Gratiot	431	10794-2008-0140	GROSS (FULL SERVICE)
14513	Gratiot	431	10794-2008-0140	GROSS (FULL SERVICE)
14514	Gratiot	431	10794-2014-0013	GROSS (FULL SERVICE)
14515	Gratiot	431	4405-1981-20	HVAC
14516	Gratiot	431	4405-1981-20	ELECTRICITY
14517	Gratiot	431	4405-1981-20	WATER
14518	Gratiot	431	4405-1981-20	JANITORIAL
14519	Gratiot	431	4405-1981-20	INT/EXT MAINT
14520	Gratiot	431	4405-1981-20	LANDSCAPING
14521	Gratiot	431	4405-1981-20	SNOW REMOVAL
14522	Gratiot	431	4405-1981-20	PARKING
14523	Gratiot	431	4405-1981-20	FLUORESCENT
14524	Gratiot	431	4405-1981-20	RUBBISH REMOVAL
14525	Gratiot	431	4405-1981-20	N/A
14526	Gratiot	472	7591-1990-3039	HVAC
14527	Gratiot	472	7591-1990-3039	ELECTRICITY
14528	Gratiot	472	7591-1990-3039	WATER
14529	Gratiot	472	7591-1990-3039	JANITORIAL
14530	Gratiot	472	7591-1990-3039	INT/EXT MAINT
14531	Gratiot	472	7591-1990-3039	LANDSCAPING
14532	Gratiot	472	7591-1990-3039	SNOW REMOVAL
14533	Gratiot	472	7591-1990-3039	PARKING
14534	Gratiot	472	7591-1990-3039	FLUORESCENT
14535	Gratiot	472	7591-1990-3039	RUBBISH REMOVAL

	A	B	C	D
14536	Gratiot	472	7591-1990-3039	N/A
14537	Gratiot	472	7591-1994-1104	HVAC
14538	Gratiot	472	7591-1994-1104	ELECTRICITY
14539	Gratiot	472	7591-1994-1104	WATER
14540	Gratiot	472	7591-1994-1104	JANITORIAL
14541	Gratiot	472	7591-1994-1104	INT/EXT MAINT
14542	Gratiot	472	7591-1994-1104	LANDSCAPING
14543	Gratiot	472	7591-1994-1104	SNOW REMOVAL
14544	Gratiot	472	7591-1994-1104	PARKING
14545	Gratiot	472	7591-1994-1104	FLUORESCENT
14546	Gratiot	472	7591-1994-1104	RUBBISH REMOVAL
14547	Gratiot	472	7591-1994-1104	N/A
14548	Gratiot	591	6360-1989-180	HVAC
14549	Gratiot	591	6360-1989-180	ELECTRICITY
14550	Gratiot	591	6360-1989-180	WATER
14551	Gratiot	591	6360-1989-180	JANITORIAL
14552	Gratiot	591	6360-1989-180	INT/EXT MAINT
14553	Gratiot	591	6360-1989-180	LANDSCAPING
14554	Gratiot	591	6360-1989-180	SNOW REMOVAL
14555	Gratiot	591	6360-1989-180	PARKING
14556	Gratiot	591	6360-1989-180	FLUORESCENT
14557	Gratiot	591	6360-1989-180	RUBBISH REMOVAL
14558	Gratiot	591	6360-1989-180	N/A
14559	Gratiot	631	1545-1984-5	HVAC
14560	Gratiot	631	1545-1984-5	ELECTRICITY
14561	Gratiot	631	1545-1984-5	WATER
14562	Gratiot	631	1545-1984-5	JANITORIAL
14563	Gratiot	631	1545-1984-5	INT/EXT MAINT
14564	Gratiot	631	1545-1984-5	LANDSCAPING
14565	Gratiot	631	1545-1984-5	SNOW REMOVAL
14566	Gratiot	631	1545-1984-5	PARKING
14567	Gratiot	631	1545-1984-5	FLUORESCENT
14568	Gratiot	631	1545-1984-5	RUBBISH REMOVAL
14569	Gratiot	631	1545-1984-5	N/A
14570	Gratiot	641	10794-1999-1417	HVAC
14571	Gratiot	641	10794-1999-1417	ELECTRICITY
14572	Gratiot	641	10794-1999-1417	WATER
14573	Gratiot	641	10794-1999-1417	JANITORIAL
14574	Gratiot	641	10794-1999-1417	INT/EXT MAINT
14575	Gratiot	641	10794-1999-1417	LANDSCAPING
14576	Gratiot	641	10794-1999-1417	SNOW REMOVAL
14577	Gratiot	641	10794-1999-1417	PARKING
14578	Gratiot	641	10794-1999-1417	FLUORESCENT
14579	Gratiot	641	10794-1999-1417	RUBBISH REMOVAL
14580	Gratiot	641	10794-1999-1417	GAS

	A	B	C	D
14581	Gratiot	641	10794-1999-1417	PEST CONTROL
14582	Gratiot	641	10794-2006-0169	CLEANING
14583	Gratiot	641	10794-2006-0169	PAVING
14584	Gratiot	641	10794-2006-0169	PEST CONTROL
14585	Gratiot	641	10794-2006-0169	ROOF
14586	Gratiot	641	10794-2006-0169	SECURITY
14587	Gratiot	641	10794-2006-0169	SNOW REMOVAL
14588	Gratiot	641	10794-2006-0169	TAXES
14589	Gratiot	641	10794-2006-0169	ELECTRICITY
14590	Gratiot	641	10794-2006-0169	GAS
14591	Gratiot	641	10794-2006-0169	HVAC
14592	Gratiot	641	10794-2006-0169	INSURANCE
14593	Gratiot	641	10794-2006-0169	LANDSCAPING
14594	Gratiot	641	10794-2006-0169	MAINTENANCE
14595	Gratiot	641	10794-2006-0169	MAJOR STRUCT REP
14596	Gratiot	641	10794-2006-0169	PARKING
14597	Gratiot	641	10794-2008-0025	GROSS (FULL SERVICE)
14598	Gratiot	672	4607-1982-13	HVAC
14599	Gratiot	672	4607-1982-13	HVAC
14600	Gratiot	672	4607-1982-13	HVAC
14601	Gratiot	672	4607-1982-13	ELECTRICITY
14602	Gratiot	672	4607-1982-13	ELECTRICITY
14603	Gratiot	672	4607-1982-13	ELECTRICITY
14604	Gratiot	672	4607-1982-13	WATER
14605	Gratiot	672	4607-1982-13	WATER
14606	Gratiot	672	4607-1982-13	WATER
14607	Gratiot	672	4607-1982-13	JANITORIAL
14608	Gratiot	672	4607-1982-13	JANITORIAL
14609	Gratiot	672	4607-1982-13	JANITORIAL
14610	Gratiot	672	4607-1982-13	INT/EXT MAINT
14611	Gratiot	672	4607-1982-13	INT/EXT MAINT
14612	Gratiot	672	4607-1982-13	INT/EXT MAINT
14613	Gratiot	672	4607-1982-13	LANDSCAPING
14614	Gratiot	672	4607-1982-13	LANDSCAPING
14615	Gratiot	672	4607-1982-13	LANDSCAPING
14616	Gratiot	672	4607-1982-13	SNOW REMOVAL
14617	Gratiot	672	4607-1982-13	SNOW REMOVAL
14618	Gratiot	672	4607-1982-13	SNOW REMOVAL
14619	Gratiot	672	4607-1982-13	PARKING
14620	Gratiot	672	4607-1982-13	PARKING
14621	Gratiot	672	4607-1982-13	PARKING
14622	Gratiot	672	4607-1982-13	FLUORESCENT
14623	Gratiot	672	4607-1982-13	FLUORESCENT
14624	Gratiot	672	4607-1982-13	FLUORESCENT
14625	Gratiot	672	4607-1982-13	RUBBISH REMOVAL

	A	B	C	D
14626	Gratiot	672	4607-1982-13	RUBBISH REMOVAL
14627	Gratiot	672	4607-1982-13	RUBBISH REMOVAL
14628	Gratiot	672	4607-1982-13	N/A
14629	Gratiot	672	4607-1982-13	N/A
14630	Gratiot	672	4607-1982-13	N/A
14631	Gratiot	672	4607-2001-1002	LANDSCAPING
14632	Gratiot	672	4607-2001-1002	LANDSCAPING
14633	Gratiot	672	4607-2001-1002	SNOW REMOVAL
14634	Gratiot	672	4607-2001-1002	SNOW REMOVAL
14635	Gratiot	672	4607-2001-1002	PARKING
14636	Gratiot	672	4607-2001-1002	PARKING
14637	Gratiot	672	4607-2001-1002	INT/EXT MAINT
14638	Gratiot	672	4607-2001-1002	INT/EXT MAINT
14639	Gratiot	672	4607-2001-1002	RUBBISH REMOVAL
14640	Gratiot	672	4607-2001-1002	RUBBISH REMOVAL
14641	Gratiot	672	4607-2002-2119	HVAC
14642	Gratiot	672	4607-2002-2119	HVAC
14643	Gratiot	672	4607-2002-2119	HVAC
14644	Gratiot	672	4607-2002-2119	HVAC
14645	Gratiot	672	4607-2002-2119	HVAC
14646	Gratiot	672	4607-2002-2119	HVAC
14647	Gratiot	672	4607-2002-2119	ELECTRICITY
14648	Gratiot	672	4607-2002-2119	ELECTRICITY
14649	Gratiot	672	4607-2002-2119	ELECTRICITY
14650	Gratiot	672	4607-2002-2119	ELECTRICITY
14651	Gratiot	672	4607-2002-2119	ELECTRICITY
14652	Gratiot	672	4607-2002-2119	ELECTRICITY
14653	Gratiot	672	4607-2002-2119	WATER
14654	Gratiot	672	4607-2002-2119	WATER
14655	Gratiot	672	4607-2002-2119	WATER
14656	Gratiot	672	4607-2002-2119	WATER
14657	Gratiot	672	4607-2002-2119	WATER
14658	Gratiot	672	4607-2002-2119	WATER
14659	Gratiot	672	4607-2002-2119	JANITORIAL
14660	Gratiot	672	4607-2002-2119	JANITORIAL
14661	Gratiot	672	4607-2002-2119	JANITORIAL
14662	Gratiot	672	4607-2002-2119	JANITORIAL
14663	Gratiot	672	4607-2002-2119	JANITORIAL
14664	Gratiot	672	4607-2002-2119	JANITORIAL
14665	Gratiot	672	4607-2002-2119	FLUORESCENT
14666	Gratiot	672	4607-2002-2119	FLUORESCENT
14667	Gratiot	672	4607-2002-2119	FLUORESCENT
14668	Gratiot	672	4607-2002-2119	FLUORESCENT
14669	Gratiot	672	4607-2002-2119	FLUORESCENT
14670	Gratiot	672	4607-2002-2119	FLUORESCENT

	A	B	C	D
14671	Gratiot	672	4607-2002-2119	LANDSCAPING
14672	Gratiot	672	4607-2002-2119	LANDSCAPING
14673	Gratiot	672	4607-2002-2119	LANDSCAPING
14674	Gratiot	672	4607-2002-2119	LANDSCAPING
14675	Gratiot	672	4607-2002-2119	LANDSCAPING
14676	Gratiot	672	4607-2002-2119	LANDSCAPING
14677	Gratiot	672	4607-2002-2119	SNOW REMOVAL
14678	Gratiot	672	4607-2002-2119	SNOW REMOVAL
14679	Gratiot	672	4607-2002-2119	SNOW REMOVAL
14680	Gratiot	672	4607-2002-2119	SNOW REMOVAL
14681	Gratiot	672	4607-2002-2119	SNOW REMOVAL
14682	Gratiot	672	4607-2002-2119	SNOW REMOVAL
14683	Gratiot	672	4607-2002-2119	PARKING
14684	Gratiot	672	4607-2002-2119	PARKING
14685	Gratiot	672	4607-2002-2119	PARKING
14686	Gratiot	672	4607-2002-2119	PARKING
14687	Gratiot	672	4607-2002-2119	PARKING
14688	Gratiot	672	4607-2002-2119	PARKING
14689	Gratiot	672	4607-2002-2119	INT/EXT MAINT
14690	Gratiot	672	4607-2002-2119	INT/EXT MAINT
14691	Gratiot	672	4607-2002-2119	INT/EXT MAINT
14692	Gratiot	672	4607-2002-2119	INT/EXT MAINT
14693	Gratiot	672	4607-2002-2119	INT/EXT MAINT
14694	Gratiot	672	4607-2002-2119	INT/EXT MAINT
14695	Gratiot	672	4607-2002-2119	RUBBISH REMOVAL
14696	Gratiot	672	4607-2002-2119	RUBBISH REMOVAL
14697	Gratiot	672	4607-2002-2119	RUBBISH REMOVAL
14698	Gratiot	672	4607-2002-2119	RUBBISH REMOVAL
14699	Gratiot	672	4607-2002-2119	RUBBISH REMOVAL
14700	Gratiot	672	4607-2002-2119	RUBBISH REMOVAL
14701	Hillsdale	085	11220-2006-0162	GROSS (FULL SERVICE)
14702	Hillsdale	231	10244-1994-1135	FLUORESCENT
14703	Hillsdale	231	10244-1994-1135	JANITORIAL
14704	Hillsdale	231	10244-1994-1135	WATER
14705	Hillsdale	231	10244-1994-1135	GAS
14706	Hillsdale	231	10244-1994-1135	SECURITY
14707	Hillsdale	231	10244-1994-1135	HVAC
14708	Hillsdale	231	10244-1994-1135	INT/EXT MAINT
14709	Hillsdale	231	10244-1994-1135	LANDSCAPING
14710	Hillsdale	231	10244-1994-1135	PARKING
14711	Hillsdale	231	10244-1994-1135	PEST CONTROL
14712	Hillsdale	231	10244-1994-1135	RUBBISH REMOVAL
14713	Hillsdale	231	10244-1994-1135	SNOW REMOVAL
14714	Hillsdale	231	10244-1994-1135	ELECTRICITY
14715	Hillsdale	231	10244-2005-0217	JANITORIAL

	A	B	C	D
14716	Hillsdale	231	10244-2005-0217	JANITORIAL
14717	Hillsdale	231	10244-2005-0217	PUBLIC UTILITIES
14718	Hillsdale	231	10244-2005-0217	PUBLIC UTILITIES
14719	Hillsdale	231	269-1989-2	HVAC
14720	Hillsdale	231	269-1989-2	ELECTRICITY
14721	Hillsdale	231	269-1989-2	WATER
14722	Hillsdale	231	269-1989-2	JANITORIAL
14723	Hillsdale	231	269-1989-2	INT/EXT MAINT
14724	Hillsdale	231	269-1989-2	LANDSCAPING
14725	Hillsdale	231	269-1989-2	SNOW REMOVAL
14726	Hillsdale	231	269-1989-2	PARKING
14727	Hillsdale	231	269-1989-2	FLUORESCENT
14728	Hillsdale	231	269-1989-2	RUBBISH REMOVAL
14729	Hillsdale	231	269-1989-2	N/A
14730	Hillsdale	313	10181-1994-1202	HVAC
14731	Hillsdale	313	10181-1994-1202	ELECTRICITY
14732	Hillsdale	313	10181-1994-1202	WATER
14733	Hillsdale	313	10181-1994-1202	JANITORIAL
14734	Hillsdale	313	10181-1994-1202	INT/EXT MAINT
14735	Hillsdale	313	10181-1994-1202	LANDSCAPING
14736	Hillsdale	313	10181-1994-1202	SNOW REMOVAL
14737	Hillsdale	313	10181-1994-1202	PARKING
14738	Hillsdale	313	10181-1994-1202	FLUORESCENT
14739	Hillsdale	313	10181-1994-1202	RUBBISH REMOVAL
14740	Hillsdale	313	10181-1994-1202	N/A
14741	Hillsdale	431	10113-1993-1107	HVAC
14742	Hillsdale	431	10113-1993-1107	ELECTRICITY
14743	Hillsdale	431	10113-1993-1107	WATER
14744	Hillsdale	431	10113-1993-1107	JANITORIAL
14745	Hillsdale	431	10113-1993-1107	INT/EXT MAINT
14746	Hillsdale	431	10113-1993-1107	LANDSCAPING
14747	Hillsdale	431	10113-1993-1107	SNOW REMOVAL
14748	Hillsdale	431	10113-1993-1107	PARKING
14749	Hillsdale	431	10113-1993-1107	FLUORESCENT
14750	Hillsdale	431	10113-1993-1107	RUBBISH REMOVAL
14751	Hillsdale	431	10113-1993-1107	N/A
14752	Hillsdale	431	10347-1995-1006	ADJUST-INSURANCE
14753	Hillsdale	431	10347-1995-1006	ADJUST-INSURANCE
14754	Hillsdale	431	10347-1995-1006	ADJUST-INSURANCE
14755	Hillsdale	431	10347-1995-1006	ADJUST-OPERATING EXP
14756	Hillsdale	431	10347-1995-1006	ADJUST-OPERATING EXP
14757	Hillsdale	431	10347-1995-1006	ADJUST-OPERATING EXP
14758	Hillsdale	431	2159-1986-21	HVAC
14759	Hillsdale	431	2159-1986-21	ELECTRICITY
14760	Hillsdale	431	2159-1986-21	WATER

	A	B	C	D
14761	Hillsdale	431	2159-1986-21	JANITORIAL
14762	Hillsdale	431	2159-1986-21	INT MAINTENANCE
14763	Hillsdale	431	2159-1986-21	LANDSCAPING
14764	Hillsdale	431	2159-1986-21	SNOW REMOVAL
14765	Hillsdale	431	2159-1986-21	PARKING
14766	Hillsdale	431	2159-1986-21	FLUORESCENT
14767	Hillsdale	431	2159-1986-21	RUBBISH REMOVAL
14768	Hillsdale	431	2159-1986-21	N/A
14769	Hillsdale	431	2159-1996-1481	HVAC
14770	Hillsdale	431	2159-1996-1481	ELECTRICITY
14771	Hillsdale	431	2159-1996-1481	WATER
14772	Hillsdale	431	2159-1996-1481	JANITORIAL
14773	Hillsdale	431	2159-1996-1481	INT/EXT MAINT
14774	Hillsdale	431	2159-1996-1481	LANDSCAPING
14775	Hillsdale	431	2159-1996-1481	SNOW REMOVAL
14776	Hillsdale	431	2159-1996-1481	PARKING
14777	Hillsdale	431	2159-1996-1481	FLUORESCENT
14778	Hillsdale	431	2159-1996-1481	RUBBISH REMOVAL
14779	Hillsdale	431	2159-1996-1481	N/A
14780	Hillsdale	431	7655-1990-1251	HVAC
14781	Hillsdale	431	7655-1990-1251	ELECTRICITY
14782	Hillsdale	431	7655-1990-1251	WATER
14783	Hillsdale	431	7655-1990-1251	JANITORIAL
14784	Hillsdale	431	7655-1990-1251	INT/EXT MAINT
14785	Hillsdale	431	7655-1990-1251	LANDSCAPING
14786	Hillsdale	431	7655-1990-1251	SNOW REMOVAL
14787	Hillsdale	431	7655-1990-1251	PARKING
14788	Hillsdale	431	7655-1990-1251	FLUORESCENT
14789	Hillsdale	431	7655-1990-1251	RUBBISH REMOVAL
14790	Hillsdale	431	7655-1990-1251	N/A
14791	Hillsdale	551	302-1955-1	GROSS (FULL SERVICE)
14792	Hillsdale	641	11070-2003-1115	FLUORESCENT
14793	Hillsdale	641	11070-2003-1115	PARKING
14794	Hillsdale	641	11070-2003-1115	PAVING
14795	Hillsdale	641	11070-2003-1115	PEST CONTROL
14796	Hillsdale	641	11070-2003-1115	RUBBISH REMOVAL
14797	Hillsdale	641	11070-2003-1115	SECURITY
14798	Hillsdale	641	11070-2003-1115	SNOW REMOVAL
14799	Hillsdale	641	11070-2003-1115	TAXES
14800	Hillsdale	641	11070-2003-1115	N/A
14801	Hillsdale	641	11070-2003-1115	ELECTRICITY
14802	Hillsdale	641	11070-2003-1115	GAS
14803	Hillsdale	641	11070-2003-1115	HVAC
14804	Hillsdale	641	11070-2003-1115	INSURANCE
14805	Hillsdale	641	11070-2003-1115	LANDSCAPING

	A	B	C	D
14806	Hillsdale	641	11070-2003-1115	JANITORIAL
14807	Hillsdale	641	11070-2003-1115	INT/EXT MAINT
14808	Hillsdale	672	7035-1990-110	HVAC
14809	Hillsdale	672	7035-1990-110	ELECTRICITY
14810	Hillsdale	672	7035-1990-110	WATER
14811	Hillsdale	672	7035-1990-110	JANITORIAL
14812	Hillsdale	672	7035-1990-110	INT/EXT MAINT
14813	Hillsdale	672	7035-1990-110	LANDSCAPING
14814	Hillsdale	672	7035-1990-110	SNOW REMOVAL
14815	Hillsdale	672	7035-1990-110	PARKING
14816	Hillsdale	672	7035-1990-110	FLUORESCENT
14817	Hillsdale	672	7035-1990-110	RUBBISH REMOVAL
14818	Hillsdale	672	7035-1990-110	N/A
14819	Hillsdale	675	7035-1995-1110	INT/EXT MAINT
14820	Hillsdale	675	7035-1995-1110	LANDSCAPING
14821	Hillsdale	801	10181-1994-1165	HVAC
14822	Hillsdale	801	10181-1994-1165	ELECTRICITY
14823	Hillsdale	801	10181-1994-1165	WATER
14824	Hillsdale	801	10181-1994-1165	JANITORIAL
14825	Hillsdale	801	10181-1994-1165	INT/EXT MAINT
14826	Hillsdale	801	10181-1994-1165	LANDSCAPING
14827	Hillsdale	801	10181-1994-1165	SNOW REMOVAL
14828	Hillsdale	801	10181-1994-1165	PARKING
14829	Hillsdale	801	10181-1994-1165	FLUORESCENT
14830	Hillsdale	801	10181-1994-1165	RUBBISH REMOVAL
14831	Hillsdale	801	10181-1994-1165	N/A
14832	Hillsdale	801	10344-1995-1182	HVAC
14833	Hillsdale	801	10344-1995-1182	ELECTRICITY
14834	Hillsdale	801	10344-1995-1182	WATER
14835	Hillsdale	801	10344-1995-1182	JANITORIAL
14836	Hillsdale	801	10344-1995-1182	INT/EXT MAINT
14837	Hillsdale	801	10344-1995-1182	LANDSCAPING
14838	Hillsdale	801	10344-1995-1182	SNOW REMOVAL
14839	Hillsdale	801	10344-1995-1182	PARKING
14840	Hillsdale	801	10344-1995-1182	FLUORESCENT
14841	Hillsdale	801	10344-1995-1182	RUBBISH REMOVAL
14842	Hillsdale	801	10344-1995-1182	N/A
14843	Hillsdale	801	10728-1999-1065	HVAC
14844	Hillsdale	801	10728-1999-1065	ELECTRICITY
14845	Hillsdale	801	10728-1999-1065	WATER
14846	Hillsdale	801	10728-1999-1065	JANITORIAL
14847	Hillsdale	801	10728-1999-1065	INT/EXT MAINT
14848	Hillsdale	801	10728-1999-1065	LANDSCAPING
14849	Hillsdale	801	10728-1999-1065	SNOW REMOVAL
14850	Hillsdale	801	10728-1999-1065	PARKING

	A	B	C	D
14851	Hillsdale	801	10728-1999-1065	FLUORESCENT
14852	Hillsdale	801	10728-1999-1065	RUBBISH REMOVAL
14853	Hillsdale	801	10728-1999-1065	N/A
14854	Hillsdale	801	10728-1999-1259	HVAC
14855	Hillsdale	801	10728-1999-1259	ELECTRICITY
14856	Hillsdale	801	10728-1999-1259	WATER
14857	Hillsdale	801	10728-1999-1259	JANITORIAL
14858	Hillsdale	801	10728-1999-1259	INT/EXT MAINT
14859	Hillsdale	801	10728-1999-1259	LANDSCAPING
14860	Hillsdale	801	10728-1999-1259	SNOW REMOVAL
14861	Hillsdale	801	10728-1999-1259	PARKING
14862	Hillsdale	801	10728-1999-1259	FLUORESCENT
14863	Hillsdale	801	10728-1999-1259	RUBBISH REMOVAL
14864	Hillsdale	801	10728-1999-1259	N/A
14865	Hillsdale	801	10728-1999-1350	HVAC
14866	Hillsdale	801	10728-1999-1350	ELECTRICITY
14867	Hillsdale	801	10728-1999-1350	WATER
14868	Hillsdale	801	10728-1999-1350	JANITORIAL
14869	Hillsdale	801	10728-1999-1350	INT/EXT MAINT
14870	Hillsdale	801	10728-1999-1350	LANDSCAPING
14871	Hillsdale	801	10728-1999-1350	SNOW REMOVAL
14872	Hillsdale	801	10728-1999-1350	PARKING
14873	Hillsdale	801	10728-1999-1350	FLUORESCENT
14874	Hillsdale	801	10728-1999-1350	RUBBISH REMOVAL
14875	Hillsdale	801	10728-1999-1350	N/A
14876	Hillsdale	801	7035-1996-1406	HVAC
14877	Hillsdale	801	7035-1996-1406	ELECTRICITY
14878	Hillsdale	801	7035-1996-1406	WATER
14879	Hillsdale	801	7035-1996-1406	JANITORIAL
14880	Hillsdale	801	7035-1996-1406	INT/EXT MAINT
14881	Hillsdale	801	7035-1996-1406	LANDSCAPING
14882	Hillsdale	801	7035-1996-1406	SNOW REMOVAL
14883	Hillsdale	801	7035-1996-1406	PARKING
14884	Hillsdale	801	7035-1996-1406	FLUORESCENT
14885	Hillsdale	801	7035-1996-1406	RUBBISH REMOVAL
14886	Hillsdale	801	7035-1996-1406	N/A
14887	Houghton	071	10554-1997-1267	HVAC
14888	Houghton	071	10554-1997-1267	ELECTRICITY
14889	Houghton	071	10554-1997-1267	WATER
14890	Houghton	071	10554-1997-1267	JANITORIAL
14891	Houghton	071	10554-1997-1267	INT/EXT MAINT
14892	Houghton	071	10554-1997-1267	LANDSCAPING
14893	Houghton	071	10554-1997-1267	SNOW REMOVAL
14894	Houghton	071	10554-1997-1267	PARKING
14895	Houghton	071	10554-1997-1267	FLUORESCENT

	A	B	C	D
14896	Houghton	071	10554-1997-1267	RUBBISH REMOVAL
14897	Houghton	071	10554-1997-1267	N/A
14898	Houghton	085	11088-2007-0039	GROSS (FULL SERVICE)
14899	Houghton	085	11088-2007-0039	GROSS (FULL SERVICE)
14900	Houghton	085	11088-2012-0271	GROSS (FULL SERVICE)
14901	Houghton	085	11088-2014-0031	GROSS (FULL SERVICE)
14902	Houghton	191	10041-1992-1237	HVAC
14903	Houghton	191	10041-1992-1237	ELECTRICITY
14904	Houghton	191	10041-1992-1237	WATER
14905	Houghton	191	10041-1992-1237	JANITORIAL
14906	Houghton	191	10041-1992-1237	INT/EXT MAINT
14907	Houghton	191	10041-1992-1237	LANDSCAPING
14908	Houghton	191	10041-1992-1237	SNOW REMOVAL
14909	Houghton	191	10041-1992-1237	PARKING
14910	Houghton	191	10041-1992-1237	FLUORESCENT
14911	Houghton	191	10041-1992-1237	RUBBISH REMOVAL
14912	Houghton	191	10041-1992-1237	N/A
14913	Houghton	191	10227-1995-1003	HVAC
14914	Houghton	191	10227-1995-1003	ELECTRICITY
14915	Houghton	191	10227-1995-1003	WATER
14916	Houghton	191	10227-1995-1003	JANITORIAL
14917	Houghton	191	10227-1995-1003	INT/EXT MAINT
14918	Houghton	191	10227-1995-1003	LANDSCAPING
14919	Houghton	191	10227-1995-1003	SNOW REMOVAL
14920	Houghton	191	10227-1995-1003	PARKING
14921	Houghton	191	10227-1995-1003	FLUORESCENT
14922	Houghton	191	10227-1995-1003	RUBBISH REMOVAL
14923	Houghton	191	10227-1995-1003	N/A
14924	Houghton	231	10508-1996-1353	HVAC
14925	Houghton	231	10508-1996-1353	HVAC
14926	Houghton	231	10508-1996-1353	ELECTRICITY
14927	Houghton	231	10508-1996-1353	ELECTRICITY
14928	Houghton	231	10508-1996-1353	WATER
14929	Houghton	231	10508-1996-1353	WATER
14930	Houghton	231	10508-1996-1353	JANITORIAL
14931	Houghton	231	10508-1996-1353	JANITORIAL
14932	Houghton	231	10508-1996-1353	INT/EXT MAINT
14933	Houghton	231	10508-1996-1353	INT/EXT MAINT
14934	Houghton	231	10508-1996-1353	LANDSCAPING
14935	Houghton	231	10508-1996-1353	LANDSCAPING
14936	Houghton	231	10508-1996-1353	SNOW REMOVAL
14937	Houghton	231	10508-1996-1353	SNOW REMOVAL
14938	Houghton	231	10508-1996-1353	PARKING
14939	Houghton	231	10508-1996-1353	PARKING
14940	Houghton	231	10508-1996-1353	FLUORESCENT

	A	B	C	D
14941	Houghton	231	10508-1996-1353	FLUORESCENT
14942	Houghton	231	10508-1996-1353	RUBBISH REMOVAL
14943	Houghton	231	10508-1996-1353	RUBBISH REMOVAL
14944	Houghton	231	10508-1996-1353	PEST CONTROL
14945	Houghton	231	10508-1996-1353	PEST CONTROL
14946	Houghton	231	10508-1996-1353	RUBBISH REMOVAL
14947	Houghton	231	10508-1996-1353	RUBBISH REMOVAL
14948	Houghton	231	10508-1996-1353	GAS
14949	Houghton	231	10508-1996-1353	GAS
14950	Houghton	231	10508-2007-0026	PUBLIC UTILITIES
14951	Houghton	231	10508-2007-0026	PUBLIC UTILITIES
14952	Houghton	231	10508-2007-0026	PUBLIC UTILITIES
14953	Houghton	231	10508-2007-0026	JANITORIAL
14954	Houghton	231	10508-2007-0026	JANITORIAL
14955	Houghton	231	10508-2007-0026	JANITORIAL
14956	Houghton	231	1615-1987-9	HVAC
14957	Houghton	231	1615-1987-9	ELECTRICITY
14958	Houghton	231	1615-1987-9	WATER
14959	Houghton	231	1615-1987-9	JANITORIAL
14960	Houghton	231	1615-1987-9	INT/EXT MAINT
14961	Houghton	231	1615-1987-9	LANDSCAPING
14962	Houghton	231	1615-1987-9	SNOW REMOVAL
14963	Houghton	231	1615-1987-9	PARKING
14964	Houghton	231	1615-1987-9	FLUORESCENT
14965	Houghton	231	1615-1987-9	RUBBISH REMOVAL
14966	Houghton	231	1615-1987-9	N/A
14967	Houghton	231	1615-1992-1022	HVAC
14968	Houghton	231	1615-1992-1022	ELECTRICITY
14969	Houghton	231	1615-1992-1022	WATER
14970	Houghton	231	1615-1992-1022	JANITORIAL
14971	Houghton	231	1615-1992-1022	INT/EXT MAINT
14972	Houghton	231	1615-1992-1022	LANDSCAPING
14973	Houghton	231	1615-1992-1022	SNOW REMOVAL
14974	Houghton	231	1615-1992-1022	PARKING
14975	Houghton	231	1615-1992-1022	FLUORESCENT
14976	Houghton	231	1615-1992-1022	RUBBISH REMOVAL
14977	Houghton	231	1615-1992-1022	N/A
14978	Houghton	231	7498-1990-2060	HVAC
14979	Houghton	231	7498-1990-2060	ELECTRICITY
14980	Houghton	231	7498-1990-2060	WATER
14981	Houghton	231	7498-1990-2060	JANITORIAL
14982	Houghton	231	7498-1990-2060	INT/EXT MAINT
14983	Houghton	231	7498-1990-2060	LANDSCAPING
14984	Houghton	231	7498-1990-2060	SNOW REMOVAL
14985	Houghton	231	7498-1990-2060	PARKING

	A	B	C	D
14986	Houghton	231	7498-1990-2060	FLUORESCENT
14987	Houghton	231	7498-1990-2060	RUBBISH REMOVAL
14988	Houghton	231	7498-1990-2060	N/A
14989	Houghton	391	10871-2000-1266	HVAC
14990	Houghton	391	10871-2000-1266	ELECTRICITY
14991	Houghton	391	10871-2000-1266	WATER
14992	Houghton	391	10871-2000-1266	JANITORIAL
14993	Houghton	391	10871-2000-1266	INT/EXT MAINT
14994	Houghton	391	10871-2000-1266	LANDSCAPING
14995	Houghton	391	10871-2000-1266	SNOW REMOVAL
14996	Houghton	391	10871-2000-1266	PARKING
14997	Houghton	391	10871-2000-1266	FLUORESCENT
14998	Houghton	391	10871-2000-1266	RUBBISH REMOVAL
14999	Houghton	391	10871-2000-1266	N/A
15000	Houghton	391	10871-2001-1149	HVAC
15001	Houghton	391	10871-2001-1149	HVAC
15002	Houghton	391	10871-2001-1149	ELECTRICITY
15003	Houghton	391	10871-2001-1149	ELECTRICITY
15004	Houghton	391	10871-2001-1149	WATER
15005	Houghton	391	10871-2001-1149	WATER
15006	Houghton	391	10871-2001-1149	JANITORIAL
15007	Houghton	391	10871-2001-1149	JANITORIAL
15008	Houghton	391	10871-2001-1149	INT MAINTENANCE
15009	Houghton	391	10871-2001-1149	INT MAINTENANCE
15010	Houghton	391	10871-2001-1149	EXT MAINTENANCE
15011	Houghton	391	10871-2001-1149	EXT MAINTENANCE
15012	Houghton	391	10871-2001-1149	LANDSCAPING
15013	Houghton	391	10871-2001-1149	LANDSCAPING
15014	Houghton	391	10871-2001-1149	SNOW REMOVAL
15015	Houghton	391	10871-2001-1149	SNOW REMOVAL
15016	Houghton	391	10871-2001-1149	N/A
15017	Houghton	391	10871-2001-1149	N/A
15018	Houghton	391	10871-2001-1149	PARKING
15019	Houghton	391	10871-2001-1149	PARKING
15020	Houghton	391	10871-2001-1149	GAS
15021	Houghton	391	10871-2001-1149	GAS
15022	Houghton	391	10871-2001-1149	PEST CONTROL
15023	Houghton	391	10871-2001-1149	PEST CONTROL
15024	Houghton	391	10871-2001-1149	RUBBISH REMOVAL
15025	Houghton	391	10871-2001-1149	RUBBISH REMOVAL
15026	Houghton	391	10871-2001-1149	FLUORESCENT
15027	Houghton	391	10871-2001-1149	FLUORESCENT
15028	Houghton	391	11067-2004-1057	JANITORIAL
15029	Houghton	391	11067-2004-1057	TRASH REMOVAL/WASTEBASKETS
15030	Houghton	391	11067-2004-1057	FLUORESCENT

	A	B	C	D
15031	Houghton	391	11067-2004-1057	TELECOMMUNICATIONS
15032	Houghton	391	11067-2004-1057	OTHER
15033	Houghton	431	11662-2012-0399	PUBLIC UTILITIES
15034	Houghton	431	11662-2012-0399	PUBLIC UTILITIES
15035	Houghton	431	11662-2012-0399	PUBLIC UTILITIES
15036	Houghton	431	2331-1981-8	HVAC
15037	Houghton	431	2331-1981-8	ELECTRICITY
15038	Houghton	431	2331-1981-8	WATER
15039	Houghton	431	2331-1981-8	JANITORIAL
15040	Houghton	431	2331-1981-8	INT/EXT MAINT
15041	Houghton	431	2331-1981-8	LANDSCAPING
15042	Houghton	431	2331-1981-8	SNOW REMOVAL
15043	Houghton	431	2331-1981-8	PARKING
15044	Houghton	431	2331-1981-8	FLUORESCENT
15045	Houghton	431	2331-1981-8	RUBBISH REMOVAL
15046	Houghton	431	2331-1981-8	N/A
15047	Houghton	431	2331-1990-2126	HVAC
15048	Houghton	431	2331-1990-2126	HVAC
15049	Houghton	431	2331-1990-2126	HVAC
15050	Houghton	431	2331-1990-2126	ELECTRICITY
15051	Houghton	431	2331-1990-2126	ELECTRICITY
15052	Houghton	431	2331-1990-2126	ELECTRICITY
15053	Houghton	431	2331-1990-2126	WATER
15054	Houghton	431	2331-1990-2126	WATER
15055	Houghton	431	2331-1990-2126	WATER
15056	Houghton	431	2331-1990-2126	JANITORIAL
15057	Houghton	431	2331-1990-2126	JANITORIAL
15058	Houghton	431	2331-1990-2126	JANITORIAL
15059	Houghton	431	2331-1990-2126	INT/EXT MAINT
15060	Houghton	431	2331-1990-2126	INT/EXT MAINT
15061	Houghton	431	2331-1990-2126	INT/EXT MAINT
15062	Houghton	431	2331-1990-2126	LANDSCAPING
15063	Houghton	431	2331-1990-2126	LANDSCAPING
15064	Houghton	431	2331-1990-2126	LANDSCAPING
15065	Houghton	431	2331-1990-2126	SNOW REMOVAL
15066	Houghton	431	2331-1990-2126	SNOW REMOVAL
15067	Houghton	431	2331-1990-2126	SNOW REMOVAL
15068	Houghton	431	2331-1990-2126	PARKING
15069	Houghton	431	2331-1990-2126	PARKING
15070	Houghton	431	2331-1990-2126	PARKING
15071	Houghton	431	2331-1990-2126	FLUORESCENT
15072	Houghton	431	2331-1990-2126	FLUORESCENT
15073	Houghton	431	2331-1990-2126	FLUORESCENT
15074	Houghton	431	2331-1990-2126	RUBBISH REMOVAL
15075	Houghton	431	2331-1990-2126	RUBBISH REMOVAL

	A	B	C	D
15076	Houghton	431	2331-1990-2126	RUBBISH REMOVAL
15077	Houghton	431	2331-2004-1211	PUBLIC UTILITIES
15078	Houghton	431	2331-2004-1211	PUBLIC UTILITIES
15079	Houghton	431	2331-2004-1211	PUBLIC UTILITIES
15080	Houghton	431	2331-2004-1211	PUBLIC UTILITIES
15081	Houghton	431	2331-2004-1211	PUBLIC UTILITIES
15082	Houghton	431	2331-2004-1211	PUBLIC UTILITIES
15083	Houghton	431	2331-2004-1211	PUBLIC UTILITIES
15084	Houghton	431	2331-2004-1211	PUBLIC UTILITIES
15085	Houghton	431	2331-2004-1211	PUBLIC UTILITIES
15086	Houghton	431	7000-2005-0197	GROSS (FULL SERVICE)
15087	Houghton	431	7000-2005-0197	GROSS (FULL SERVICE)
15088	Houghton	431	7000-2005-0197	GROSS (FULL SERVICE)
15089	Houghton	511	11204-2006-0011	GAS
15090	Houghton	511	11204-2006-0011	ELECTRICITY
15091	Houghton	511	11204-2006-0011	WATER
15092	Houghton	511	11204-2006-0011	JANITORIAL
15093	Houghton	511	11204-2006-0011	LANDSCAPING
15094	Houghton	511	11204-2006-0011	SNOW REMOVAL
15095	Houghton	511	11204-2006-0011	RUBBISH REMOVAL
15096	Houghton	511	11204-2006-0011	INT/EXT MAINT
15097	Houghton	511	11204-2006-0011	FLUORESCENT
15098	Houghton	511	11204-2006-0011	PEST CONTROL
15099	Houghton	511	11204-2006-0011	RUBBISH REMOVAL
15100	Houghton	511	11204-2006-0011	HVAC
15101	Houghton	551	10275-1992-1220	HVAC
15102	Houghton	551	10275-1992-1220	HVAC
15103	Houghton	551	10275-1992-1220	HVAC
15104	Houghton	551	10275-1992-1220	HVAC
15105	Houghton	551	10275-1992-1220	ELECTRICITY
15106	Houghton	551	10275-1992-1220	ELECTRICITY
15107	Houghton	551	10275-1992-1220	ELECTRICITY
15108	Houghton	551	10275-1992-1220	ELECTRICITY
15109	Houghton	551	10275-1992-1220	WATER
15110	Houghton	551	10275-1992-1220	WATER
15111	Houghton	551	10275-1992-1220	WATER
15112	Houghton	551	10275-1992-1220	WATER
15113	Houghton	551	10275-1992-1220	JANITORIAL
15114	Houghton	551	10275-1992-1220	JANITORIAL
15115	Houghton	551	10275-1992-1220	JANITORIAL
15116	Houghton	551	10275-1992-1220	JANITORIAL
15117	Houghton	551	10275-1992-1220	INT/EXT MAINT
15118	Houghton	551	10275-1992-1220	INT/EXT MAINT
15119	Houghton	551	10275-1992-1220	INT/EXT MAINT
15120	Houghton	551	10275-1992-1220	INT/EXT MAINT

	A	B	C	D
15121	Houghton	551	10275-1992-1220	LANDSCAPING
15122	Houghton	551	10275-1992-1220	LANDSCAPING
15123	Houghton	551	10275-1992-1220	LANDSCAPING
15124	Houghton	551	10275-1992-1220	LANDSCAPING
15125	Houghton	551	10275-1992-1220	SNOW REMOVAL
15126	Houghton	551	10275-1992-1220	SNOW REMOVAL
15127	Houghton	551	10275-1992-1220	SNOW REMOVAL
15128	Houghton	551	10275-1992-1220	SNOW REMOVAL
15129	Houghton	551	10275-1992-1220	PARKING
15130	Houghton	551	10275-1992-1220	PARKING
15131	Houghton	551	10275-1992-1220	PARKING
15132	Houghton	551	10275-1992-1220	PARKING
15133	Houghton	551	10275-1992-1220	FLUORESCENT
15134	Houghton	551	10275-1992-1220	FLUORESCENT
15135	Houghton	551	10275-1992-1220	FLUORESCENT
15136	Houghton	551	10275-1992-1220	FLUORESCENT
15137	Houghton	551	10275-1992-1220	RUBBISH REMOVAL
15138	Houghton	551	10275-1992-1220	RUBBISH REMOVAL
15139	Houghton	551	10275-1992-1220	RUBBISH REMOVAL
15140	Houghton	551	10275-1992-1220	RUBBISH REMOVAL
15141	Houghton	551	10275-1992-1220	N/A
15142	Houghton	551	10275-1992-1220	N/A
15143	Houghton	551	10275-1992-1220	N/A
15144	Houghton	551	10275-1992-1220	N/A
15145	Houghton	551	10275-1992-1220	PEST CONTROL
15146	Houghton	551	10275-1992-1220	PEST CONTROL
15147	Houghton	551	10275-1992-1220	PEST CONTROL
15148	Houghton	551	10275-1992-1220	PEST CONTROL
15149	Houghton	551	10275-1992-1220	GAS
15150	Houghton	551	10275-1992-1220	GAS
15151	Houghton	551	10275-1992-1220	GAS
15152	Houghton	551	10275-1992-1220	GAS
15153	Houghton	551	10275-1992-9220	ELECTRICITY
15154	Houghton	551	10275-1992-9220	WATER
15155	Houghton	551	10275-1992-9220	GAS
15156	Houghton	551	10275-1992-9220	JANITORIAL
15157	Houghton	551	10275-1992-9220	LANDSCAPING
15158	Houghton	551	10275-1992-9220	SNOW REMOVAL
15159	Houghton	551	10275-1992-9220	OTHER
15160	Houghton	551	10275-1992-9220	OTHER
15161	Houghton	551	10275-1992-9220	OTHER
15162	Houghton	551	10275-1992-9220	PEST CONTROL
15163	Houghton	551	10275-1992-9220	HVAC
15164	Houghton	551	10275-1992-9220	INT/EXT MAINT
15165	Houghton	551	10275-1992-9220	PARKING

	A	B	C	D
15166	Houghton	551	11338-2007-0130	ELECTRICITY
15167	Houghton	551	11338-2007-0130	GAS
15168	Houghton	551	11338-2007-0130	WATER
15169	Houghton	551	11338-2007-0130	FLUORESCENT
15170	Houghton	551	11338-2007-0130	JANITORIAL
15171	Houghton	551	11338-2007-0130	LANDSCAPING
15172	Houghton	551	11338-2007-0130	SNOW REMOVAL
15173	Houghton	551	11338-2007-0130	RUBBISH REMOVAL
15174	Houghton	551	11338-2007-0130	SECURITY
15175	Houghton	551	11338-2007-0130	INT/EXT MAINT
15176	Houghton	551	11338-2007-0130	HVAC
15177	Houghton	551	11338-2007-0130	PEST CONTROL
15178	Houghton	551	11338-2007-0130	PARKING
15179	Houghton	551	11338-2007-0130	INSURANCE
15180	Houghton	591	10037-1992-1254	HVAC
15181	Houghton	591	10037-1992-1254	ELECTRICITY
15182	Houghton	591	10037-1992-1254	WATER
15183	Houghton	591	10037-1992-1254	JANITORIAL
15184	Houghton	591	10037-1992-1254	INT/EXT MAINT
15185	Houghton	591	10037-1992-1254	LANDSCAPING
15186	Houghton	591	10037-1992-1254	SNOW REMOVAL
15187	Houghton	591	10037-1992-1254	PARKING
15188	Houghton	591	10037-1992-1254	FLUORESCENT
15189	Houghton	591	10037-1992-1254	RUBBISH REMOVAL
15190	Houghton	591	10037-1992-1254	N/A
15191	Houghton	591	11046-2004-1018	GAS
15192	Houghton	591	11046-2004-1018	ELECTRICITY
15193	Houghton	591	11046-2004-1018	WATER
15194	Houghton	591	11046-2004-1018	RUBBISH REMOVAL
15195	Houghton	591	11046-2004-1018	JANITORIAL
15196	Houghton	591	11046-2004-1018	SNOW REMOVAL
15197	Houghton	591	11046-2004-1018	EXT MAINTENANCE
15198	Houghton	591	11046-2004-1018	FLUORESCENT
15199	Houghton	591	11046-2004-1018	TAXES
15200	Houghton	591	11046-2004-1018	RUBBISH REMOVAL
15201	Houghton	591	11046-2004-1018	SECURITY
15202	Houghton	591	11123-2004-1041	HVAC
15203	Houghton	591	11123-2004-1041	ELECTRICITY
15204	Houghton	591	11123-2004-1041	WATER
15205	Houghton	591	11123-2004-1041	JANITORIAL
15206	Houghton	591	11123-2004-1041	LANDSCAPING
15207	Houghton	591	11123-2004-1041	SNOW REMOVAL
15208	Houghton	591	11123-2004-1041	RUBBISH REMOVAL
15209	Houghton	591	11123-2004-1041	INT/EXT MAINT
15210	Houghton	591	11123-2004-1041	FLUORESCENT

	A	B	C	D
15211	Houghton	591	11123-2004-1041	PEST CONTROL
15212	Houghton	591	11123-2004-1041	RUBBISH REMOVAL
15213	Houghton	591	11123-2004-1041	GAS
15214	Houghton	591	11123-2005-0170	ELECTRICITY
15215	Houghton	591	11123-2005-0170	ELECTRICITY
15216	Houghton	591	11123-2005-0170	GAS
15217	Houghton	591	11123-2005-0170	GAS
15218	Houghton	591	11123-2005-0170	WATER
15219	Houghton	591	11123-2005-0170	WATER
15220	Houghton	591	11123-2005-0170	RUBBISH REMOVAL
15221	Houghton	591	11123-2005-0170	RUBBISH REMOVAL
15222	Houghton	591	11123-2005-0170	SNOW REMOVAL
15223	Houghton	591	11123-2005-0170	SNOW REMOVAL
15224	Houghton	591	11123-2005-0170	LANDSCAPING
15225	Houghton	591	11123-2005-0170	LANDSCAPING
15226	Houghton	591	11123-2005-0170	JANITORIAL
15227	Houghton	591	11123-2005-0170	JANITORIAL
15228	Houghton	591	11123-2005-0170	HVAC
15229	Houghton	591	11123-2005-0170	HVAC
15230	Houghton	591	11123-2005-0170	INT/EXT MAINT
15231	Houghton	591	11123-2005-0170	INT/EXT MAINT
15232	Houghton	591	11123-2005-0170	FLUORESCENT
15233	Houghton	591	11123-2005-0170	FLUORESCENT
15234	Houghton	591	11123-2005-0170	PARKING
15235	Houghton	591	11123-2005-0170	PARKING
15236	Houghton	591	11123-2005-0170	PEST CONTROL
15237	Houghton	591	11123-2005-0170	PEST CONTROL
15238	Houghton	591	11123-2005-0170	RUBBISH REMOVAL
15239	Houghton	591	11123-2005-0170	RUBBISH REMOVAL
15240	Houghton	591	11123-2006-0012	ELECTRICITY
15241	Houghton	591	11123-2006-0012	ELECTRICITY
15242	Houghton	591	11123-2006-0012	GAS
15243	Houghton	591	11123-2006-0012	GAS
15244	Houghton	591	11123-2006-0012	WATER
15245	Houghton	591	11123-2006-0012	WATER
15246	Houghton	591	11123-2006-0012	RUBBISH REMOVAL
15247	Houghton	591	11123-2006-0012	RUBBISH REMOVAL
15248	Houghton	591	11123-2006-0012	SNOW REMOVAL
15249	Houghton	591	11123-2006-0012	SNOW REMOVAL
15250	Houghton	591	11123-2006-0012	LANDSCAPING
15251	Houghton	591	11123-2006-0012	LANDSCAPING
15252	Houghton	591	11123-2006-0012	JANITORIAL
15253	Houghton	591	11123-2006-0012	JANITORIAL
15254	Houghton	591	11123-2006-0012	HVAC
15255	Houghton	591	11123-2006-0012	HVAC

	A	B	C	D
15256	Houghton	591	11123-2006-0012	INT/EXT MAINT
15257	Houghton	591	11123-2006-0012	INT/EXT MAINT
15258	Houghton	591	11123-2006-0012	FLUORESCENT
15259	Houghton	591	11123-2006-0012	FLUORESCENT
15260	Houghton	591	11123-2006-0012	PARKING
15261	Houghton	591	11123-2006-0012	PARKING
15262	Houghton	591	11123-2006-0012	PEST CONTROL
15263	Houghton	591	11123-2006-0012	PEST CONTROL
15264	Houghton	591	11123-2006-0012	RUBBISH REMOVAL
15265	Houghton	591	11123-2006-0012	RUBBISH REMOVAL
15266	Houghton	631	6855-1987-148	HVAC
15267	Houghton	631	6855-1987-148	ELECTRICITY
15268	Houghton	631	6855-1987-148	WATER
15269	Houghton	631	6855-1987-148	JANITORIAL
15270	Houghton	631	6855-1987-148	INT/EXT MAINT
15271	Houghton	631	6855-1987-148	LANDSCAPING
15272	Houghton	631	6855-1987-148	SNOW REMOVAL
15273	Houghton	631	6855-1987-148	PARKING
15274	Houghton	631	6855-1987-148	FLUORESCENT
15275	Houghton	631	6855-1987-148	RUBBISH REMOVAL
15276	Houghton	631	6855-1987-148	N/A
15277	Houghton	631	6855-1991-1056	HVAC
15278	Houghton	631	6855-1991-1056	ELECTRICITY
15279	Houghton	631	6855-1991-1056	WATER
15280	Houghton	631	6855-1991-1056	JANITORIAL
15281	Houghton	631	6855-1991-1056	INT/EXT MAINT
15282	Houghton	631	6855-1991-1056	LANDSCAPING
15283	Houghton	631	6855-1991-1056	SNOW REMOVAL
15284	Houghton	631	6855-1991-1056	PARKING
15285	Houghton	631	6855-1991-1056	FLUORESCENT
15286	Houghton	631	6855-1991-1056	RUBBISH REMOVAL
15287	Houghton	631	6855-1991-1056	N/A
15288	Houghton	641	11088-2005-0014	HVAC
15289	Houghton	641	11088-2005-0014	ELECTRICITY
15290	Houghton	641	11088-2005-0014	JANITORIAL
15291	Houghton	641	11088-2005-0014	GAS
15292	Houghton	641	11088-2005-0014	WATER
15293	Houghton	641	11088-2005-0014	LANDSCAPING
15294	Houghton	641	11088-2005-0014	SNOW REMOVAL
15295	Houghton	641	11088-2005-0014	TAXES
15296	Houghton	641	11088-2005-0014	INT/EXT MAINT
15297	Houghton	641	11088-2005-0105	HVAC
15298	Houghton	641	11088-2005-0105	WATER
15299	Houghton	641	11088-2005-0105	ELECTRICITY
15300	Houghton	641	11088-2005-0105	JANITORIAL

	A	B	C	D
15301	Houghton	641	11088-2005-0105	GAS
15302	Houghton	641	11088-2005-0105	LANDSCAPING
15303	Houghton	641	11088-2005-0105	SNOW REMOVAL
15304	Houghton	641	11088-2005-0105	INT/EXT MAINT
15305	Houghton	641	11088-2005-0105	INSURANCE
15306	Houghton	641	11088-2006-0158	ELECTRICITY
15307	Houghton	641	11088-2006-0158	GAS
15308	Houghton	641	11088-2006-0158	HVAC
15309	Houghton	641	11088-2006-0158	INT/EXT MAINT
15310	Houghton	641	11088-2006-0158	JANITORIAL
15311	Houghton	641	11088-2006-0158	LANDSCAPING
15312	Houghton	641	11088-2006-0158	SNOW REMOVAL
15313	Houghton	641	11088-2006-0158	TAXES
15314	Houghton	641	11088-2006-0158	WATER
15315	Houghton	641	11641-2012-0267	GROSS (FULL SERVICE)
15316	Houghton	641	11743-2014-0007	GROSS (FULL SERVICE)
15317	Houghton	641	7000-1997-1032	HVAC
15318	Houghton	641	7000-1997-1032	HVAC
15319	Houghton	641	7000-1997-1032	HVAC
15320	Houghton	641	7000-1997-1032	ELECTRICITY
15321	Houghton	641	7000-1997-1032	ELECTRICITY
15322	Houghton	641	7000-1997-1032	ELECTRICITY
15323	Houghton	641	7000-1997-1032	WATER
15324	Houghton	641	7000-1997-1032	WATER
15325	Houghton	641	7000-1997-1032	WATER
15326	Houghton	641	7000-1997-1032	JANITORIAL
15327	Houghton	641	7000-1997-1032	JANITORIAL
15328	Houghton	641	7000-1997-1032	JANITORIAL
15329	Houghton	641	7000-1997-1032	INT/EXT MAINT
15330	Houghton	641	7000-1997-1032	INT/EXT MAINT
15331	Houghton	641	7000-1997-1032	INT/EXT MAINT
15332	Houghton	641	7000-1997-1032	LANDSCAPING
15333	Houghton	641	7000-1997-1032	LANDSCAPING
15334	Houghton	641	7000-1997-1032	LANDSCAPING
15335	Houghton	641	7000-1997-1032	SNOW REMOVAL
15336	Houghton	641	7000-1997-1032	SNOW REMOVAL
15337	Houghton	641	7000-1997-1032	SNOW REMOVAL
15338	Houghton	641	7000-1997-1032	PARKING
15339	Houghton	641	7000-1997-1032	PARKING
15340	Houghton	641	7000-1997-1032	PARKING
15341	Houghton	641	7000-1997-1032	FLUORESCENT
15342	Houghton	641	7000-1997-1032	FLUORESCENT
15343	Houghton	641	7000-1997-1032	FLUORESCENT
15344	Houghton	641	7000-1997-1032	RUBBISH REMOVAL
15345	Houghton	641	7000-1997-1032	RUBBISH REMOVAL

	A	B	C	D
15346	Houghton	641	7000-1997-1032	RUBBISH REMOVAL
15347	Houghton	641	7000-1997-1032	N/A
15348	Houghton	641	7000-1997-1032	N/A
15349	Houghton	641	7000-1997-1032	N/A
15350	Houghton	641	7000-1997-1032	PEST CONTROL
15351	Houghton	641	7000-1997-1032	PEST CONTROL
15352	Houghton	641	7000-1997-1032	PEST CONTROL
15353	Houghton	672	11012-2002-2111	HVAC
15354	Houghton	672	11012-2002-2111	ELECTRICITY
15355	Houghton	672	11012-2002-2111	WATER
15356	Houghton	672	11012-2002-2111	JANITORIAL
15357	Houghton	672	11012-2002-2111	LANDSCAPING
15358	Houghton	672	11012-2002-2111	SNOW REMOVAL
15359	Houghton	672	11012-2002-2111	INT/EXT MAINT
15360	Houghton	672	11012-2002-2111	FLUORESCENT
15361	Houghton	672	11012-2002-2111	RUBBISH REMOVAL
15362	Houghton	672	2133-1996-1365	HVAC
15363	Houghton	672	2133-1996-1365	ELECTRICITY
15364	Houghton	672	2133-1996-1365	WATER
15365	Houghton	672	2133-1996-1365	JANITORIAL
15366	Houghton	672	2133-1996-1365	INT/EXT MAINT
15367	Houghton	672	2133-1996-1365	LANDSCAPING
15368	Houghton	672	2133-1996-1365	SNOW REMOVAL
15369	Houghton	672	2133-1996-1365	PARKING
15370	Houghton	672	2133-1996-1365	FLUORESCENT
15371	Houghton	672	2133-1996-1365	RUBBISH REMOVAL
15372	Houghton	672	2133-1996-1365	GAS
15373	Houghton	672	2133-1996-1365	PEST CONTROL
15374	Houghton	751	11265-2006-0190	PUBLIC UTILITIES
15375	Houghton	751	11265-2006-0190	PUBLIC UTILITIES
15376	Houghton	751	11265-2006-0190	PUBLIC UTILITIES
15377	Houghton	751	11265-2006-0190	PUBLIC UTILITIES
15378	Houghton	751	11265-2006-0190	PUBLIC UTILITIES
15379	Houghton	751	11265-2006-0190	PUBLIC UTILITIES
15380	Houghton	751	11265-2006-0190	PUBLIC UTILITIES
15381	Houghton	751	11265-2006-0190	PUBLIC UTILITIES
15382	Houghton	751	11265-2006-0190	PUBLIC UTILITIES
15383	Houghton	751	11265-2006-0190	PUBLIC UTILITIES
15384	Houghton	751	11265-2006-0190	PUBLIC UTILITIES
15385	Houghton	751	11265-2006-0190	JANITORIAL
15386	Houghton	751	11265-2006-0190	JANITORIAL
15387	Houghton	751	11265-2006-0190	JANITORIAL
15388	Houghton	751	11265-2006-0190	JANITORIAL
15389	Houghton	751	11265-2006-0190	JANITORIAL
15390	Houghton	751	11265-2006-0190	JANITORIAL

	A	B	C	D
15391	Houghton	751	11265-2006-0190	JANITORIAL
15392	Houghton	751	11265-2006-0190	JANITORIAL
15393	Houghton	751	11265-2006-0190	JANITORIAL
15394	Houghton	751	11265-2006-0190	JANITORIAL
15395	Houghton	751	11265-2006-0190	JANITORIAL
15396	Houghton	751	2215-1983-11	HVAC
15397	Houghton	751	2215-1983-11	ELECTRICITY
15398	Houghton	751	2215-1983-11	WATER
15399	Houghton	751	2215-1983-11	JANITORIAL
15400	Houghton	751	2215-1983-11	INT/EXT MAINT
15401	Houghton	751	2215-1983-11	LANDSCAPING
15402	Houghton	751	2215-1983-11	SNOW REMOVAL
15403	Houghton	751	2215-1983-11	PARKING
15404	Houghton	751	2215-1983-11	FLUORESCENT
15405	Houghton	751	2215-1983-11	RUBBISH REMOVAL
15406	Houghton	751	2215-1983-11	N/A
15407	Houghton	751	2215-1996-1302	HVAC
15408	Houghton	751	2215-1996-1302	ELECTRICITY
15409	Houghton	751	2215-1996-1302	WATER
15410	Houghton	751	2215-1996-1302	JANITORIAL
15411	Houghton	751	2215-1996-1302	INT/EXT MAINT
15412	Houghton	751	2215-1996-1302	LANDSCAPING
15413	Houghton	751	2215-1996-1302	SNOW REMOVAL
15414	Houghton	751	2215-1996-1302	PARKING
15415	Houghton	751	2215-1996-1302	FLUORESCENT
15416	Houghton	751	2215-1996-1302	RUBBISH REMOVAL
15417	Houghton	751	2215-1996-1302	N/A
15418	Houghton	751	2215-2002-1009	ELECTRICITY
15419	Houghton	751	2215-2002-1009	ELECTRICITY
15420	Houghton	751	2215-2002-1009	ELECTRICITY
15421	Houghton	751	2215-2002-1009	ELECTRICITY
15422	Houghton	751	2215-2002-1009	ELECTRICITY
15423	Houghton	751	2215-2002-1009	ELECTRICITY
15424	Houghton	751	2215-2002-1009	ELECTRICITY
15425	Houghton	751	2215-2002-1009	INT/EXT MAINT
15426	Houghton	751	2215-2002-1009	INT/EXT MAINT
15427	Houghton	751	2215-2002-1009	INT/EXT MAINT
15428	Houghton	751	2215-2002-1009	INT/EXT MAINT
15429	Houghton	751	2215-2002-1009	INT/EXT MAINT
15430	Houghton	751	2215-2002-1009	INT/EXT MAINT
15431	Houghton	751	2215-2002-1009	INT/EXT MAINT
15432	Houghton	751	2215-2002-1009	LANDSCAPING
15433	Houghton	751	2215-2002-1009	LANDSCAPING
15434	Houghton	751	2215-2002-1009	LANDSCAPING
15435	Houghton	751	2215-2002-1009	LANDSCAPING

	A	B	C	D
15436	Houghton	751	2215-2002-1009	LANDSCAPING
15437	Houghton	751	2215-2002-1009	LANDSCAPING
15438	Houghton	751	2215-2002-1009	LANDSCAPING
15439	Houghton	751	2215-2002-1009	SNOW REMOVAL
15440	Houghton	751	2215-2002-1009	SNOW REMOVAL
15441	Houghton	751	2215-2002-1009	SNOW REMOVAL
15442	Houghton	751	2215-2002-1009	SNOW REMOVAL
15443	Houghton	751	2215-2002-1009	SNOW REMOVAL
15444	Houghton	751	2215-2002-1009	SNOW REMOVAL
15445	Houghton	751	2215-2002-1009	SNOW REMOVAL
15446	Houghton	751	2215-2002-1009	RUBBISH REMOVAL
15447	Houghton	751	2215-2002-1009	RUBBISH REMOVAL
15448	Houghton	751	2215-2002-1009	RUBBISH REMOVAL
15449	Houghton	751	2215-2002-1009	RUBBISH REMOVAL
15450	Houghton	751	2215-2002-1009	RUBBISH REMOVAL
15451	Houghton	751	2215-2002-1009	RUBBISH REMOVAL
15452	Houghton	751	2215-2002-1009	RUBBISH REMOVAL
15453	Houghton	761	11350-2007-0166	JANITORIAL
15454	Houghton	761	11350-2007-0166	ELECTRICITY
15455	Houghton	761	11350-2007-0166	GAS
15456	Houghton	761	11350-2007-0166	WATER
15457	Houghton	761	11350-2007-0166	HVAC
15458	Houghton	761	11350-2007-0166	PEST CONTROL
15459	Houghton	761	11350-2007-0166	INT/EXT MAINT
15460	Houghton	761	11350-2007-0166	SNOW REMOVAL
15461	Houghton	761	11350-2007-0166	RUBBISH REMOVAL
15462	Houghton	761	11350-2007-0166	FLUORESCENT
15463	Houghton	801	2133-1986-20	HVAC
15464	Houghton	801	2133-1986-20	ELECTRICITY
15465	Houghton	801	2133-1986-20	WATER
15466	Houghton	801	2133-1986-20	JANITORIAL
15467	Houghton	801	2133-1986-20	INT/EXT MAINT
15468	Houghton	801	2133-1986-20	LANDSCAPING
15469	Houghton	801	2133-1986-20	SNOW REMOVAL
15470	Houghton	801	2133-1986-20	PARKING
15471	Houghton	801	2133-1986-20	FLUORESCENT
15472	Houghton	801	2133-1986-20	RUBBISH REMOVAL
15473	Houghton	801	2133-1986-20	N/A
15474	Houghton	801	2133-1996-1500	HVAC
15475	Houghton	801	2133-1996-1500	ELECTRICITY
15476	Houghton	801	2133-1996-1500	WATER
15477	Houghton	801	2133-1996-1500	JANITORIAL
15478	Houghton	801	2133-1996-1500	INT/EXT MAINT
15479	Houghton	801	2133-1996-1500	LANDSCAPING
15480	Houghton	801	2133-1996-1500	SNOW REMOVAL

	A	B	C	D
15481	Houghton	801	2133-1996-1500	PARKING
15482	Houghton	801	2133-1996-1500	FLUORESCENT
15483	Houghton	801	2133-1996-1500	RUBBISH REMOVAL
15484	Houghton	801	2133-1996-1500	N/A
15485	Houghton	801	7000-1987-213	HVAC
15486	Houghton	801	7000-1987-213	ELECTRICITY
15487	Houghton	801	7000-1987-213	WATER
15488	Houghton	801	7000-1987-213	JANITORIAL
15489	Houghton	801	7000-1987-213	INT/EXT MAINT
15490	Houghton	801	7000-1987-213	LANDSCAPING
15491	Houghton	801	7000-1987-213	SNOW REMOVAL
15492	Houghton	801	7000-1987-213	PARKING
15493	Houghton	801	7000-1987-213	FLUORESCENT
15494	Houghton	801	7000-1987-213	RUBBISH REMOVAL
15495	Houghton	801	7000-1987-213	PEST CONTROL
15496	Houghton	801	7000-1987-213	N/A
15497	Houghton	801	7000-1995-1253	HVAC
15498	Houghton	801	7000-1995-1253	ELECTRICITY
15499	Houghton	801	7000-1995-1253	WATER
15500	Houghton	801	7000-1995-1253	JANITORIAL
15501	Houghton	801	7000-1995-1253	INT/EXT MAINT
15502	Houghton	801	7000-1995-1253	LANDSCAPING
15503	Houghton	801	7000-1995-1253	SNOW REMOVAL
15504	Houghton	801	7000-1995-1253	PARKING
15505	Houghton	801	7000-1995-1253	FLUORESCENT
15506	Houghton	801	7000-1995-1253	RUBBISH REMOVAL
15507	Houghton	801	7000-1995-1253	N/A
15508	Houghton	999	10482-1997-1088	HVAC
15509	Houghton	999	10482-1997-1088	ELECTRICITY
15510	Houghton	999	10482-1997-1088	WATER
15511	Houghton	999	10482-1997-1088	JANITORIAL
15512	Houghton	999	10482-1997-1088	INT/EXT MAINT
15513	Houghton	999	10482-1997-1088	LANDSCAPING
15514	Houghton	999	10482-1997-1088	SNOW REMOVAL
15515	Houghton	999	10482-1997-1088	PARKING
15516	Houghton	999	10482-1997-1088	FLUORESCENT
15517	Houghton	999	10482-1997-1088	RUBBISH REMOVAL
15518	Houghton	999	10482-1997-1088	N/A
15519	Houghton	999	10482-1999-1193	HVAC
15520	Houghton	999	10482-1999-1193	ELECTRICITY
15521	Houghton	999	10482-1999-1193	WATER
15522	Houghton	999	10482-1999-1193	JANITORIAL
15523	Houghton	999	10482-1999-1193	INT/EXT MAINT
15524	Houghton	999	10482-1999-1193	LANDSCAPING
15525	Houghton	999	10482-1999-1193	SNOW REMOVAL

	A	B	C	D
15526	Houghton	999	10482-1999-1193	PARKING
15527	Houghton	999	10482-1999-1193	FLUORESCENT
15528	Houghton	999	10482-1999-1193	RUBBISH REMOVAL
15529	Houghton	999	10482-1999-1193	N/A
15530	Huron	085	11707-2013-0270	GROSS (FULL SERVICE)
15531	Huron	231	2219-1989-25	HVAC
15532	Huron	231	2219-1989-25	ELECTRICITY
15533	Huron	231	2219-1989-25	WATER
15534	Huron	231	2219-1989-25	JANITORIAL
15535	Huron	231	2219-1989-25	INT/EXT MAINT
15536	Huron	231	2219-1989-25	LANDSCAPING
15537	Huron	231	2219-1989-25	SNOW REMOVAL
15538	Huron	231	2219-1989-25	PARKING
15539	Huron	231	2219-1989-25	FLUORESCENT
15540	Huron	231	2219-1989-25	RUBBISH REMOVAL
15541	Huron	231	2219-1989-25	N/A
15542	Huron	231	7402-1990-1267	HVAC
15543	Huron	231	7402-1990-1267	HVAC
15544	Huron	231	7402-1990-1267	ELECTRICITY
15545	Huron	231	7402-1990-1267	ELECTRICITY
15546	Huron	231	7402-1990-1267	WATER
15547	Huron	231	7402-1990-1267	WATER
15548	Huron	231	7402-1990-1267	JANITORIAL
15549	Huron	231	7402-1990-1267	JANITORIAL
15550	Huron	231	7402-1990-1267	INT/EXT MAINT
15551	Huron	231	7402-1990-1267	INT/EXT MAINT
15552	Huron	231	7402-1990-1267	LANDSCAPING
15553	Huron	231	7402-1990-1267	LANDSCAPING
15554	Huron	231	7402-1990-1267	SNOW REMOVAL
15555	Huron	231	7402-1990-1267	SNOW REMOVAL
15556	Huron	231	7402-1990-1267	PARKING
15557	Huron	231	7402-1990-1267	PARKING
15558	Huron	231	7402-1990-1267	FLUORESCENT
15559	Huron	231	7402-1990-1267	FLUORESCENT
15560	Huron	231	7402-1990-1267	RUBBISH REMOVAL
15561	Huron	231	7402-1990-1267	RUBBISH REMOVAL
15562	Huron	231	7402-1990-1267	N/A
15563	Huron	231	7402-1990-1267	N/A
15564	Huron	231	7402-1999-1231	HVAC
15565	Huron	231	7402-1999-1231	ELECTRICITY
15566	Huron	231	7402-1999-1231	WATER
15567	Huron	231	7402-1999-1231	JANITORIAL
15568	Huron	231	7402-1999-1231	INT/EXT MAINT
15569	Huron	231	7402-1999-1231	LANDSCAPING
15570	Huron	231	7402-1999-1231	SNOW REMOVAL

	A	B	C	D
15571	Huron	231	7402-1999-1231	PARKING
15572	Huron	231	7402-1999-1231	FLUORESCENT
15573	Huron	231	7402-1999-1231	RUBBISH REMOVAL
15574	Huron	231	7402-1999-1231	N/A
15575	Huron	231	7402-1999-1231	GAS
15576	Huron	231	7402-1999-1231	PEST CONTROL
15577	Huron	231	7402-2004-1229	INT/EXT MAINT
15578	Huron	231	7402-2004-1229	INT/EXT MAINT
15579	Huron	231	7402-2004-1229	PAVING
15580	Huron	231	7402-2004-1229	PAVING
15581	Huron	231	7402-2004-1229	PEST CONTROL
15582	Huron	231	7402-2004-1229	PEST CONTROL
15583	Huron	231	7402-2004-1229	ROOF
15584	Huron	231	7402-2004-1229	ROOF
15585	Huron	231	7402-2004-1229	PAVING
15586	Huron	231	7402-2004-1229	PAVING
15587	Huron	231	7402-2004-1229	SNOW REMOVAL
15588	Huron	231	7402-2004-1229	SNOW REMOVAL
15589	Huron	231	7402-2004-1229	TAXES
15590	Huron	231	7402-2004-1229	TAXES
15591	Huron	231	7402-2004-1229	FLUORESCENT
15592	Huron	231	7402-2004-1229	FLUORESCENT
15593	Huron	231	7402-2004-1229	PUBLIC UTILITIES
15594	Huron	231	7402-2004-1229	PUBLIC UTILITIES
15595	Huron	231	7402-2004-1229	TRASH REMOVAL/WASTEBASKETS
15596	Huron	231	7402-2004-1229	TRASH REMOVAL/WASTEBASKETS
15597	Huron	231	7402-2004-1229	HVAC
15598	Huron	231	7402-2004-1229	HVAC
15599	Huron	231	7402-2004-1229	INSURANCE
15600	Huron	231	7402-2004-1229	INSURANCE
15601	Huron	231	7402-2004-1229	LANDSCAPING
15602	Huron	231	7402-2004-1229	LANDSCAPING
15603	Huron	231	7402-2004-1229	JANITORIAL
15604	Huron	231	7402-2004-1229	JANITORIAL
15605	Huron	231	7402-2004-1229	MAJOR STRUCT REP
15606	Huron	231	7402-2004-1229	MAJOR STRUCT REP
15607	Huron	231	7402-2004-1229	DUMPSTER SERVICE
15608	Huron	231	7402-2004-1229	DUMPSTER SERVICE
15609	Huron	231	7402-2009-0292	ELECTRICITY
15610	Huron	231	7402-2009-0292	ELECTRICITY
15611	Huron	231	7402-2009-0292	GAS
15612	Huron	231	7402-2009-0292	GAS
15613	Huron	231	7402-2009-0292	JANITORIAL
15614	Huron	231	7402-2009-0292	JANITORIAL
15615	Huron	231	7402-2009-0292	FLUORESCENT

	A	B	C	D
15616	Huron	231	7402-2009-0292	FLUORESCENT
15617	Huron	431	11009-2010-0461	GROSS (FULL SERVICE)
15618	Huron	431	11009-2010-0461	GROSS (FULL SERVICE)
15619	Huron	431	2193-1988-32	PUBLIC UTILITIES
15620	Huron	431	2193-1988-32	PUBLIC UTILITIES
15621	Huron	431	2193-1988-32	PUBLIC UTILITIES
15622	Huron	431	2193-1988-32	PUBLIC UTILITIES
15623	Huron	431	2193-1988-32	PUBLIC UTILITIES
15624	Huron	431	2193-1988-32	PUBLIC UTILITIES
15625	Huron	431	2193-1988-32	PUBLIC UTILITIES
15626	Huron	431	2193-1988-32	JANITORIAL
15627	Huron	431	2193-1988-32	JANITORIAL
15628	Huron	431	2193-1988-32	JANITORIAL
15629	Huron	431	2193-1988-32	JANITORIAL
15630	Huron	431	2193-1988-32	JANITORIAL
15631	Huron	431	2193-1988-32	JANITORIAL
15632	Huron	431	2193-1988-32	JANITORIAL
15633	Huron	431	2193-1988-32	SNOW REMOVAL
15634	Huron	431	2193-1988-32	SNOW REMOVAL
15635	Huron	431	2193-1988-32	SNOW REMOVAL
15636	Huron	431	2193-1988-32	SNOW REMOVAL
15637	Huron	431	2193-1988-32	SNOW REMOVAL
15638	Huron	431	2193-1988-32	SNOW REMOVAL
15639	Huron	431	2193-1988-32	SNOW REMOVAL
15640	Huron	431	2193-1988-32	LANDSCAPING
15641	Huron	431	2193-1988-32	LANDSCAPING
15642	Huron	431	2193-1988-32	LANDSCAPING
15643	Huron	431	2193-1988-32	LANDSCAPING
15644	Huron	431	2193-1988-32	LANDSCAPING
15645	Huron	431	2193-1988-32	LANDSCAPING
15646	Huron	431	2193-1988-32	LANDSCAPING
15647	Huron	431	2193-1988-32	FLUORESCENT
15648	Huron	431	2193-1988-32	FLUORESCENT
15649	Huron	431	2193-1988-32	FLUORESCENT
15650	Huron	431	2193-1988-32	FLUORESCENT
15651	Huron	431	2193-1988-32	FLUORESCENT
15652	Huron	431	2193-1988-32	FLUORESCENT
15653	Huron	431	2193-1988-32	FLUORESCENT
15654	Huron	431	2193-1988-32	ADJUST-TAXES
15655	Huron	431	2193-1988-32	ADJUST-TAXES
15656	Huron	431	2193-1988-32	ADJUST-TAXES
15657	Huron	431	2193-1988-32	ADJUST-TAXES
15658	Huron	431	2193-1988-32	ADJUST-TAXES
15659	Huron	431	2193-1988-32	ADJUST-TAXES
15660	Huron	431	2193-1988-32	ADJUST-TAXES

	A	B	C	D
15661	Huron	431	2193-1988-32	ADJUST-INSURANCE
15662	Huron	431	2193-1988-32	ADJUST-INSURANCE
15663	Huron	431	2193-1988-32	ADJUST-INSURANCE
15664	Huron	431	2193-1988-32	ADJUST-INSURANCE
15665	Huron	431	2193-1988-32	ADJUST-INSURANCE
15666	Huron	431	2193-1988-32	ADJUST-INSURANCE
15667	Huron	431	2193-1988-32	ADJUST-INSURANCE
15668	Huron	431	2193-2010-0077	JANITORIAL
15669	Huron	431	2193-2010-0077	JANITORIAL
15670	Huron	431	2193-2010-0077	JANITORIAL
15671	Huron	431	2193-2010-0077	JANITORIAL
15672	Huron	431	2193-2010-0077	PUBLIC UTILITIES
15673	Huron	431	2193-2010-0077	PUBLIC UTILITIES
15674	Huron	431	2193-2010-0077	PUBLIC UTILITIES
15675	Huron	431	2193-2010-0077	PUBLIC UTILITIES
15676	Huron	431	2193-2010-0077	SNOW REMOVAL
15677	Huron	431	2193-2010-0077	SNOW REMOVAL
15678	Huron	431	2193-2010-0077	SNOW REMOVAL
15679	Huron	431	2193-2010-0077	SNOW REMOVAL
15680	Huron	431	2193-2010-0077	FLUORESCENT
15681	Huron	431	2193-2010-0077	FLUORESCENT
15682	Huron	431	2193-2010-0077	FLUORESCENT
15683	Huron	431	2193-2010-0077	FLUORESCENT
15684	Huron	431	2193-2010-0077	LANDSCAPING
15685	Huron	431	2193-2010-0077	LANDSCAPING
15686	Huron	431	2193-2010-0077	LANDSCAPING
15687	Huron	431	2193-2010-0077	LANDSCAPING
15688	Huron	431	2193-2010-0077	DUMPSTER SERVICE
15689	Huron	431	2193-2010-0077	DUMPSTER SERVICE
15690	Huron	431	2193-2010-0077	DUMPSTER SERVICE
15691	Huron	431	2193-2010-0077	DUMPSTER SERVICE
15692	Huron	551	10854-2000-1299	HVAC
15693	Huron	551	10854-2000-1299	ELECTRICITY
15694	Huron	551	10854-2000-1299	WATER
15695	Huron	551	10854-2000-1299	JANITORIAL
15696	Huron	551	10854-2000-1299	INT/EXT MAINT
15697	Huron	551	10854-2000-1299	LANDSCAPING
15698	Huron	551	10854-2000-1299	SNOW REMOVAL
15699	Huron	551	10854-2000-1299	PARKING
15700	Huron	551	10854-2000-1299	FLUORESCENT
15701	Huron	551	10854-2000-1299	RUBBISH REMOVAL
15702	Huron	551	10854-2000-1299	N/A
15703	Huron	641	11009-2002-2209	CLEANING
15704	Huron	641	11009-2002-2209	PAVING
15705	Huron	641	11009-2002-2209	PEST CONTROL

	A	B	C	D
15706	Huron	641	11009-2002-2209	ROOF
15707	Huron	641	11009-2002-2209	SECURITY
15708	Huron	641	11009-2002-2209	SNOW REMOVAL
15709	Huron	641	11009-2002-2209	TAXES
15710	Huron	641	11009-2002-2209	ELECTRICITY
15711	Huron	641	11009-2002-2209	GAS
15712	Huron	641	11009-2002-2209	HVAC
15713	Huron	641	11009-2002-2209	INSURANCE
15714	Huron	641	11009-2002-2209	LANDSCAPING
15715	Huron	641	11009-2002-2209	MAINTENANCE
15716	Huron	641	11009-2002-2209	MAJOR STRUCT REP
15717	Huron	641	11009-2002-2209	PARKING
15718	Huron	641	11009-2008-0028	GROSS (FULL SERVICE)
15719	Huron	641	11009-2008-0109	GROSS (FULL SERVICE)
15720	Huron	672	4236-1980-30	HVAC
15721	Huron	672	4236-1980-30	ELECTRICITY
15722	Huron	672	4236-1980-30	WATER
15723	Huron	672	4236-1980-30	JANITORIAL
15724	Huron	672	4236-1980-30	INT/EXT MAINT
15725	Huron	672	4236-1980-30	LANDSCAPING
15726	Huron	672	4236-1980-30	SNOW REMOVAL
15727	Huron	672	4236-1980-30	PARKING
15728	Huron	672	4236-1980-30	FLUORESCENT
15729	Huron	672	4236-1980-30	RUBBISH REMOVAL
15730	Huron	672	4236-1980-30	PEST CONTROL
15731	Huron	672	4236-1990-1158	HVAC
15732	Huron	672	4236-1990-1158	ELECTRICITY
15733	Huron	672	4236-1990-1158	WATER
15734	Huron	672	4236-1990-1158	JANITORIAL
15735	Huron	672	4236-1990-1158	INT/EXT MAINT
15736	Huron	672	4236-1990-1158	LANDSCAPING
15737	Huron	672	4236-1990-1158	SNOW REMOVAL
15738	Huron	672	4236-1990-1158	PARKING
15739	Huron	672	4236-1990-1158	FLUORESCENT
15740	Huron	672	4236-1990-1158	RUBBISH REMOVAL
15741	Huron	672	4236-1990-1158	N/A
15742	Huron	672	4236-1994-1360	HVAC
15743	Huron	672	4236-1994-1360	ELECTRICITY
15744	Huron	672	4236-1994-1360	WATER
15745	Huron	672	4236-1994-1360	JANITORIAL
15746	Huron	672	4236-1994-1360	INT/EXT MAINT
15747	Huron	672	4236-1994-1360	LANDSCAPING
15748	Huron	672	4236-1994-1360	SNOW REMOVAL
15749	Huron	672	4236-1994-1360	PARKING
15750	Huron	672	4236-1994-1360	FLUORESCENT

	A	B	C	D
15751	Huron	672	4236-1994-1360	RUBBISH REMOVAL
15752	Huron	672	4236-1994-1360	N/A
15753	Huron	672	4236-2000-1172	HVAC
15754	Huron	672	4236-2000-1172	ELECTRICITY
15755	Huron	672	4236-2000-1172	WATER
15756	Huron	672	4236-2000-1172	JANITORIAL
15757	Huron	672	4236-2000-1172	INT/EXT MAINT
15758	Huron	672	4236-2000-1172	LANDSCAPING
15759	Huron	672	4236-2000-1172	SNOW REMOVAL
15760	Huron	672	4236-2000-1172	PARKING
15761	Huron	672	4236-2000-1172	FLUORESCENT
15762	Huron	672	4236-2000-1172	RUBBISH REMOVAL
15763	Huron	672	4236-2000-1172	N/A
15764	Huron	751	7431-1990-154	ELECTRICITY
15765	Huron	751	7431-1990-154	ELECTRICITY
15766	Huron	751	7431-1990-154	ELECTRICITY
15767	Huron	751	7431-1990-154	LANDSCAPING
15768	Huron	751	7431-1990-154	LANDSCAPING
15769	Huron	751	7431-1990-154	LANDSCAPING
15770	Huron	751	7431-1990-154	SNOW REMOVAL
15771	Huron	751	7431-1990-154	SNOW REMOVAL
15772	Huron	751	7431-1990-154	SNOW REMOVAL
15773	Huron	751	7431-1990-154	SECURITY
15774	Huron	751	7431-1990-154	SECURITY
15775	Huron	751	7431-1990-154	SECURITY
15776	Huron	751	7431-1990-154	FLUORESCENT
15777	Huron	751	7431-1990-154	FLUORESCENT
15778	Huron	751	7431-1990-154	FLUORESCENT
15779	Huron	751	7431-1990-154	TAXES
15780	Huron	751	7431-1990-154	TAXES
15781	Huron	751	7431-1990-154	TAXES
15782	Huron	751	7431-1990-154	N/A
15783	Huron	751	7431-1990-154	N/A
15784	Huron	751	7431-1990-154	N/A
15785	Huron	751	7431-1990-154	GAS
15786	Huron	751	7431-1990-154	GAS
15787	Huron	751	7431-1990-154	GAS
15788	Huron	999	10828-2000-1225	HVAC
15789	Huron	999	10828-2000-1225	ELECTRICITY
15790	Huron	999	10828-2000-1225	WATER
15791	Huron	999	10828-2000-1225	JANITORIAL
15792	Huron	999	10828-2000-1225	INT/EXT MAINT
15793	Huron	999	10828-2000-1225	LANDSCAPING
15794	Huron	999	10828-2000-1225	SNOW REMOVAL
15795	Huron	999	10828-2000-1225	PARKING

	A	B	C	D
15796	Huron	999	10828-2000-1225	FLUORESCENT
15797	Huron	999	10828-2000-1225	RUBBISH REMOVAL
15798	Huron	999	10828-2000-1225	N/A
15799	Huron	999	10828-2001-1280	N/A
15800	Huron	999	10828-2001-1280	WATER
15801	Huron	999	10828-2001-1280	INT/EXT MAINT
15802	Huron	999	10828-2001-1280	LANDSCAPING
15803	Huron	999	10828-2001-1280	PEST CONTROL
15804	Huron	999	10828-2001-1280	TAXES
15805	Huron	999	10828-2002-4001	N/A
15806	Huron	999	10828-2002-4001	WATER
15807	Huron	999	10828-2002-4001	N/A
15808	Huron	999	10828-2002-4001	N/A
15809	Huron	999	10828-2002-4001	N/A
15810	Huron	999	10828-2002-4001	N/A
15811	Huron	999	10828-2002-4001	N/A
15812	Ingham	071	10081-1993-1036	HVAC
15813	Ingham	071	10081-1993-1036	ELECTRICITY
15814	Ingham	071	10081-1993-1036	WATER
15815	Ingham	071	10081-1993-1036	JANITORIAL
15816	Ingham	071	10081-1993-1036	INT/EXT MAINT
15817	Ingham	071	10081-1993-1036	LANDSCAPING
15818	Ingham	071	10081-1993-1036	SNOW REMOVAL
15819	Ingham	071	10081-1993-1036	PARKING
15820	Ingham	071	10081-1993-1036	FLUORESCENT
15821	Ingham	071	10081-1993-1036	RUBBISH REMOVAL
15822	Ingham	071	10081-1993-1036	N/A
15823	Ingham	071	10081-1993-1235	HVAC
15824	Ingham	071	10081-1993-1235	ELECTRICITY
15825	Ingham	071	10081-1993-1235	WATER
15826	Ingham	071	10081-1993-1235	JANITORIAL
15827	Ingham	071	10081-1993-1235	INT/EXT MAINT
15828	Ingham	071	10081-1993-1235	LANDSCAPING
15829	Ingham	071	10081-1993-1235	SNOW REMOVAL
15830	Ingham	071	10081-1993-1235	PARKING
15831	Ingham	071	10081-1993-1235	FLUORESCENT
15832	Ingham	071	10081-1993-1235	RUBBISH REMOVAL
15833	Ingham	071	10081-1993-1235	N/A
15834	Ingham	071	10108-1993-1172	HVAC
15835	Ingham	071	10108-1993-1172	ELECTRICITY
15836	Ingham	071	10108-1993-1172	WATER
15837	Ingham	071	10108-1993-1172	JANITORIAL
15838	Ingham	071	10108-1993-1172	INT/EXT MAINT
15839	Ingham	071	10108-1993-1172	LANDSCAPING
15840	Ingham	071	10108-1993-1172	SNOW REMOVAL

	A	B	C	D
15841	Ingham	071	10108-1993-1172	PARKING
15842	Ingham	071	10108-1993-1172	FLUORESCENT
15843	Ingham	071	10108-1993-1172	RUBBISH REMOVAL
15844	Ingham	071	10108-1993-1172	N/A
15845	Ingham	071	10117-1993-1188	HVAC
15846	Ingham	071	10117-1993-1188	ELECTRICITY
15847	Ingham	071	10117-1993-1188	WATER
15848	Ingham	071	10117-1993-1188	JANITORIAL
15849	Ingham	071	10117-1993-1188	INT/EXT MAINT
15850	Ingham	071	10117-1993-1188	LANDSCAPING
15851	Ingham	071	10117-1993-1188	SNOW REMOVAL
15852	Ingham	071	10117-1993-1188	PARKING
15853	Ingham	071	10117-1993-1188	FLUORESCENT
15854	Ingham	071	10117-1993-1188	RUBBISH REMOVAL
15855	Ingham	071	10117-1993-1188	N/A
15856	Ingham	071	10117-1994-1265	HVAC
15857	Ingham	071	10117-1994-1265	ELECTRICITY
15858	Ingham	071	10117-1994-1265	WATER
15859	Ingham	071	10117-1994-1265	JANITORIAL
15860	Ingham	071	10117-1994-1265	INT/EXT MAINT
15861	Ingham	071	10117-1994-1265	LANDSCAPING
15862	Ingham	071	10117-1994-1265	SNOW REMOVAL
15863	Ingham	071	10117-1994-1265	PARKING
15864	Ingham	071	10117-1994-1265	FLUORESCENT
15865	Ingham	071	10117-1994-1265	RUBBISH REMOVAL
15866	Ingham	071	10117-1994-1265	N/A
15867	Ingham	071	10117-1996-1346	HVAC
15868	Ingham	071	10117-1996-1346	ELECTRICITY
15869	Ingham	071	10117-1996-1346	WATER
15870	Ingham	071	10117-1996-1346	JANITORIAL
15871	Ingham	071	10117-1996-1346	INT/EXT MAINT
15872	Ingham	071	10117-1996-1346	LANDSCAPING
15873	Ingham	071	10117-1996-1346	SNOW REMOVAL
15874	Ingham	071	10117-1996-1346	PARKING
15875	Ingham	071	10117-1996-1346	FLUORESCENT
15876	Ingham	071	10117-1996-1346	RUBBISH REMOVAL
15877	Ingham	071	10117-1996-1346	N/A
15878	Ingham	071	10117-1996-1347	HVAC
15879	Ingham	071	10117-1996-1347	ELECTRICITY
15880	Ingham	071	10117-1996-1347	WATER
15881	Ingham	071	10117-1996-1347	JANITORIAL
15882	Ingham	071	10117-1996-1347	INT/EXT MAINT
15883	Ingham	071	10117-1996-1347	LANDSCAPING
15884	Ingham	071	10117-1996-1347	SNOW REMOVAL
15885	Ingham	071	10117-1996-1347	PARKING

	A	B	C	D
15886	Ingham	071	10117-1996-1347	FLUORESCENT
15887	Ingham	071	10117-1996-1347	RUBBISH REMOVAL
15888	Ingham	071	10117-1996-1347	N/A
15889	Ingham	071	10117-1997-1212	HVAC
15890	Ingham	071	10117-1997-1212	ELECTRICITY
15891	Ingham	071	10117-1997-1212	WATER
15892	Ingham	071	10117-1997-1212	JANITORIAL
15893	Ingham	071	10117-1997-1212	INT/EXT MAINT
15894	Ingham	071	10117-1997-1212	LANDSCAPING
15895	Ingham	071	10117-1997-1212	SNOW REMOVAL
15896	Ingham	071	10117-1997-1212	PARKING
15897	Ingham	071	10117-1997-1212	FLUORESCENT
15898	Ingham	071	10117-1997-1212	RUBBISH REMOVAL
15899	Ingham	071	10117-1997-1212	N/A
15900	Ingham	071	10166-1994-1153	HVAC
15901	Ingham	071	10166-1994-1153	ELECTRICITY
15902	Ingham	071	10166-1994-1153	WATER
15903	Ingham	071	10166-1994-1153	JANITORIAL
15904	Ingham	071	10166-1994-1153	INT/EXT MAINT
15905	Ingham	071	10166-1994-1153	LANDSCAPING
15906	Ingham	071	10166-1994-1153	SNOW REMOVAL
15907	Ingham	071	10166-1994-1153	PARKING
15908	Ingham	071	10166-1994-1153	FLUORESCENT
15909	Ingham	071	10166-1994-1153	RUBBISH REMOVAL
15910	Ingham	071	10166-1994-1153	N/A
15911	Ingham	071	10167-1994-1163	HVAC
15912	Ingham	071	10167-1994-1163	ELECTRICITY
15913	Ingham	071	10167-1994-1163	WATER
15914	Ingham	071	10167-1994-1163	JANITORIAL
15915	Ingham	071	10167-1994-1163	INT/EXT MAINT
15916	Ingham	071	10167-1994-1163	LANDSCAPING
15917	Ingham	071	10167-1994-1163	SNOW REMOVAL
15918	Ingham	071	10167-1994-1163	PARKING
15919	Ingham	071	10167-1994-1163	FLUORESCENT
15920	Ingham	071	10167-1994-1163	RUBBISH REMOVAL
15921	Ingham	071	10167-1994-1163	N/A
15922	Ingham	071	10249-1995-1076	HVAC
15923	Ingham	071	10249-1995-1076	HVAC
15924	Ingham	071	10249-1995-1076	HVAC
15925	Ingham	071	10249-1995-1076	HVAC
15926	Ingham	071	10249-1995-1076	HVAC
15927	Ingham	071	10249-1995-1076	HVAC
15928	Ingham	071	10249-1995-1076	HVAC
15929	Ingham	071	10249-1995-1076	HVAC
15930	Ingham	071	10249-1995-1076	HVAC

	A	B	C	D
15931	Ingham	071	10249-1995-1076	HVAC
15932	Ingham	071	10249-1995-1076	ELECTRICITY
15933	Ingham	071	10249-1995-1076	ELECTRICITY
15934	Ingham	071	10249-1995-1076	ELECTRICITY
15935	Ingham	071	10249-1995-1076	ELECTRICITY
15936	Ingham	071	10249-1995-1076	ELECTRICITY
15937	Ingham	071	10249-1995-1076	ELECTRICITY
15938	Ingham	071	10249-1995-1076	ELECTRICITY
15939	Ingham	071	10249-1995-1076	ELECTRICITY
15940	Ingham	071	10249-1995-1076	ELECTRICITY
15941	Ingham	071	10249-1995-1076	ELECTRICITY
15942	Ingham	071	10249-1995-1076	WATER
15943	Ingham	071	10249-1995-1076	WATER
15944	Ingham	071	10249-1995-1076	WATER
15945	Ingham	071	10249-1995-1076	WATER
15946	Ingham	071	10249-1995-1076	WATER
15947	Ingham	071	10249-1995-1076	WATER
15948	Ingham	071	10249-1995-1076	WATER
15949	Ingham	071	10249-1995-1076	WATER
15950	Ingham	071	10249-1995-1076	WATER
15951	Ingham	071	10249-1995-1076	WATER
15952	Ingham	071	10249-1995-1076	JANITORIAL
15953	Ingham	071	10249-1995-1076	JANITORIAL
15954	Ingham	071	10249-1995-1076	JANITORIAL
15955	Ingham	071	10249-1995-1076	JANITORIAL
15956	Ingham	071	10249-1995-1076	JANITORIAL
15957	Ingham	071	10249-1995-1076	JANITORIAL
15958	Ingham	071	10249-1995-1076	JANITORIAL
15959	Ingham	071	10249-1995-1076	JANITORIAL
15960	Ingham	071	10249-1995-1076	JANITORIAL
15961	Ingham	071	10249-1995-1076	JANITORIAL
15962	Ingham	071	10249-1995-1076	INT/EXT MAINT
15963	Ingham	071	10249-1995-1076	INT/EXT MAINT
15964	Ingham	071	10249-1995-1076	INT/EXT MAINT
15965	Ingham	071	10249-1995-1076	INT/EXT MAINT
15966	Ingham	071	10249-1995-1076	INT/EXT MAINT
15967	Ingham	071	10249-1995-1076	INT/EXT MAINT
15968	Ingham	071	10249-1995-1076	INT/EXT MAINT
15969	Ingham	071	10249-1995-1076	INT/EXT MAINT
15970	Ingham	071	10249-1995-1076	INT/EXT MAINT
15971	Ingham	071	10249-1995-1076	INT/EXT MAINT
15972	Ingham	071	10249-1995-1076	LANDSCAPING
15973	Ingham	071	10249-1995-1076	LANDSCAPING
15974	Ingham	071	10249-1995-1076	LANDSCAPING
15975	Ingham	071	10249-1995-1076	LANDSCAPING

	A	B	C	D
15976	Ingham	071	10249-1995-1076	LANDSCAPING
15977	Ingham	071	10249-1995-1076	LANDSCAPING
15978	Ingham	071	10249-1995-1076	LANDSCAPING
15979	Ingham	071	10249-1995-1076	LANDSCAPING
15980	Ingham	071	10249-1995-1076	LANDSCAPING
15981	Ingham	071	10249-1995-1076	LANDSCAPING
15982	Ingham	071	10249-1995-1076	SNOW REMOVAL
15983	Ingham	071	10249-1995-1076	SNOW REMOVAL
15984	Ingham	071	10249-1995-1076	SNOW REMOVAL
15985	Ingham	071	10249-1995-1076	SNOW REMOVAL
15986	Ingham	071	10249-1995-1076	SNOW REMOVAL
15987	Ingham	071	10249-1995-1076	SNOW REMOVAL
15988	Ingham	071	10249-1995-1076	SNOW REMOVAL
15989	Ingham	071	10249-1995-1076	SNOW REMOVAL
15990	Ingham	071	10249-1995-1076	SNOW REMOVAL
15991	Ingham	071	10249-1995-1076	SNOW REMOVAL
15992	Ingham	071	10249-1995-1076	GAS
15993	Ingham	071	10249-1995-1076	GAS
15994	Ingham	071	10249-1995-1076	GAS
15995	Ingham	071	10249-1995-1076	GAS
15996	Ingham	071	10249-1995-1076	GAS
15997	Ingham	071	10249-1995-1076	GAS
15998	Ingham	071	10249-1995-1076	GAS
15999	Ingham	071	10249-1995-1076	GAS
16000	Ingham	071	10249-1995-1076	GAS
16001	Ingham	071	10249-1995-1076	GAS
16002	Ingham	071	10249-1995-1076	FLUORESCENT
16003	Ingham	071	10249-1995-1076	FLUORESCENT
16004	Ingham	071	10249-1995-1076	FLUORESCENT
16005	Ingham	071	10249-1995-1076	FLUORESCENT
16006	Ingham	071	10249-1995-1076	FLUORESCENT
16007	Ingham	071	10249-1995-1076	FLUORESCENT
16008	Ingham	071	10249-1995-1076	FLUORESCENT
16009	Ingham	071	10249-1995-1076	FLUORESCENT
16010	Ingham	071	10249-1995-1076	FLUORESCENT
16011	Ingham	071	10249-1995-1076	FLUORESCENT
16012	Ingham	071	10249-1995-1076	RUBBISH REMOVAL
16013	Ingham	071	10249-1995-1076	RUBBISH REMOVAL
16014	Ingham	071	10249-1995-1076	RUBBISH REMOVAL
16015	Ingham	071	10249-1995-1076	RUBBISH REMOVAL
16016	Ingham	071	10249-1995-1076	RUBBISH REMOVAL
16017	Ingham	071	10249-1995-1076	RUBBISH REMOVAL
16018	Ingham	071	10249-1995-1076	RUBBISH REMOVAL
16019	Ingham	071	10249-1995-1076	RUBBISH REMOVAL
16020	Ingham	071	10249-1995-1076	RUBBISH REMOVAL

	A	B	C	D
16021	Ingham	071	10249-1995-1076	RUBBISH REMOVAL
16022	Ingham	071	10249-1995-1076	N/A
16023	Ingham	071	10249-1995-1076	N/A
16024	Ingham	071	10249-1995-1076	N/A
16025	Ingham	071	10249-1995-1076	N/A
16026	Ingham	071	10249-1995-1076	N/A
16027	Ingham	071	10249-1995-1076	N/A
16028	Ingham	071	10249-1995-1076	N/A
16029	Ingham	071	10249-1995-1076	N/A
16030	Ingham	071	10249-1995-1076	N/A
16031	Ingham	071	10249-1995-1076	N/A
16032	Ingham	071	10249-1995-1076	PEST CONTROL
16033	Ingham	071	10249-1995-1076	PEST CONTROL
16034	Ingham	071	10249-1995-1076	PEST CONTROL
16035	Ingham	071	10249-1995-1076	PEST CONTROL
16036	Ingham	071	10249-1995-1076	PEST CONTROL
16037	Ingham	071	10249-1995-1076	PEST CONTROL
16038	Ingham	071	10249-1995-1076	PEST CONTROL
16039	Ingham	071	10249-1995-1076	PEST CONTROL
16040	Ingham	071	10249-1995-1076	PEST CONTROL
16041	Ingham	071	10249-1995-1076	PEST CONTROL
16042	Ingham	071	10249-2005-0026	GROSS (FULL SERVICE)
16043	Ingham	071	10249-2005-0026	GROSS (FULL SERVICE)
16044	Ingham	071	10249-2005-0026	GROSS (FULL SERVICE)
16045	Ingham	071	10284-1995-1260	HVAC
16046	Ingham	071	10284-1995-1260	ELECTRICITY
16047	Ingham	071	10284-1995-1260	WATER
16048	Ingham	071	10284-1995-1260	JANITORIAL
16049	Ingham	071	10284-1995-1260	INT/EXT MAINT
16050	Ingham	071	10284-1995-1260	LANDSCAPING
16051	Ingham	071	10284-1995-1260	SNOW REMOVAL
16052	Ingham	071	10284-1995-1260	PARKING
16053	Ingham	071	10284-1995-1260	FLUORESCENT
16054	Ingham	071	10284-1995-1260	RUBBISH REMOVAL
16055	Ingham	071	10284-1995-1260	N/A
16056	Ingham	071	10284-1996-1254	HVAC
16057	Ingham	071	10284-1996-1254	ELECTRICITY
16058	Ingham	071	10284-1996-1254	WATER
16059	Ingham	071	10284-1996-1254	JANITORIAL
16060	Ingham	071	10284-1996-1254	INT/EXT MAINT
16061	Ingham	071	10284-1996-1254	LANDSCAPING
16062	Ingham	071	10284-1996-1254	SNOW REMOVAL
16063	Ingham	071	10284-1996-1254	PARKING
16064	Ingham	071	10284-1996-1254	FLUORESCENT
16065	Ingham	071	10284-1996-1254	RUBBISH REMOVAL

	A	B	C	D
16066	Ingham	071	10284-1996-1254	N/A
16067	Ingham	071	10284-1997-1194	HVAC
16068	Ingham	071	10284-1997-1194	ELECTRICITY
16069	Ingham	071	10284-1997-1194	WATER
16070	Ingham	071	10284-1997-1194	JANITORIAL
16071	Ingham	071	10284-1997-1194	INT/EXT MAINT
16072	Ingham	071	10284-1997-1194	LANDSCAPING
16073	Ingham	071	10284-1997-1194	SNOW REMOVAL
16074	Ingham	071	10284-1997-1194	PARKING
16075	Ingham	071	10284-1997-1194	FLUORESCENT
16076	Ingham	071	10284-1997-1194	RUBBISH REMOVAL
16077	Ingham	071	10284-1997-1194	N/A
16078	Ingham	071	10284-1998-1198	HVAC
16079	Ingham	071	10284-1998-1198	ELECTRICITY
16080	Ingham	071	10284-1998-1198	WATER
16081	Ingham	071	10284-1998-1198	JANITORIAL
16082	Ingham	071	10284-1998-1198	INT/EXT MAINT
16083	Ingham	071	10284-1998-1198	LANDSCAPING
16084	Ingham	071	10284-1998-1198	SNOW REMOVAL
16085	Ingham	071	10284-1998-1198	PARKING
16086	Ingham	071	10284-1998-1198	FLUORESCENT
16087	Ingham	071	10284-1998-1198	RUBBISH REMOVAL
16088	Ingham	071	10284-1998-1198	N/A
16089	Ingham	071	10319-1995-1387	HVAC
16090	Ingham	071	10319-1995-1387	ELECTRICITY
16091	Ingham	071	10319-1995-1387	WATER
16092	Ingham	071	10319-1995-1387	JANITORIAL
16093	Ingham	071	10319-1995-1387	INT/EXT MAINT
16094	Ingham	071	10319-1995-1387	LANDSCAPING
16095	Ingham	071	10319-1995-1387	SNOW REMOVAL
16096	Ingham	071	10319-1995-1387	PARKING
16097	Ingham	071	10319-1995-1387	FLUORESCENT
16098	Ingham	071	10319-1995-1387	RUBBISH REMOVAL
16099	Ingham	071	10319-1995-1387	N/A
16100	Ingham	071	10337-1996-1003	HVAC
16101	Ingham	071	10337-1996-1003	ELECTRICITY
16102	Ingham	071	10337-1996-1003	WATER
16103	Ingham	071	10337-1996-1003	JANITORIAL
16104	Ingham	071	10337-1996-1003	INT/EXT MAINT
16105	Ingham	071	10337-1996-1003	LANDSCAPING
16106	Ingham	071	10337-1996-1003	SNOW REMOVAL
16107	Ingham	071	10337-1996-1003	PARKING
16108	Ingham	071	10337-1996-1003	FLUORESCENT
16109	Ingham	071	10337-1996-1003	RUBBISH REMOVAL
16110	Ingham	071	10337-1996-1003	N/A

	A	B	C	D
16111	Ingham	071	10444-1996-1337	HVAC
16112	Ingham	071	10444-1996-1337	ELECTRICITY
16113	Ingham	071	10444-1996-1337	WATER
16114	Ingham	071	10444-1996-1337	JANITORIAL
16115	Ingham	071	10444-1996-1337	INT/EXT MAINT
16116	Ingham	071	10444-1996-1337	LANDSCAPING
16117	Ingham	071	10444-1996-1337	SNOW REMOVAL
16118	Ingham	071	10444-1996-1337	PARKING
16119	Ingham	071	10444-1996-1337	FLUORESCENT
16120	Ingham	071	10444-1996-1337	RUBBISH REMOVAL
16121	Ingham	071	10444-1996-1337	N/A
16122	Ingham	071	10444-1998-1022	HVAC
16123	Ingham	071	10444-1998-1022	ELECTRICITY
16124	Ingham	071	10444-1998-1022	WATER
16125	Ingham	071	10444-1998-1022	JANITORIAL
16126	Ingham	071	10444-1998-1022	INT/EXT MAINT
16127	Ingham	071	10444-1998-1022	LANDSCAPING
16128	Ingham	071	10444-1998-1022	SNOW REMOVAL
16129	Ingham	071	10444-1998-1022	PARKING
16130	Ingham	071	10444-1998-1022	FLUORESCENT
16131	Ingham	071	10444-1998-1022	RUBBISH REMOVAL
16132	Ingham	071	10444-1998-1022	N/A
16133	Ingham	071	10444-1999-1030	HVAC
16134	Ingham	071	10444-1999-1030	ELECTRICITY
16135	Ingham	071	10444-1999-1030	WATER
16136	Ingham	071	10444-1999-1030	JANITORIAL
16137	Ingham	071	10444-1999-1030	INT/EXT MAINT
16138	Ingham	071	10444-1999-1030	LANDSCAPING
16139	Ingham	071	10444-1999-1030	SNOW REMOVAL
16140	Ingham	071	10444-1999-1030	PARKING
16141	Ingham	071	10444-1999-1030	FLUORESCENT
16142	Ingham	071	10444-1999-1030	RUBBISH REMOVAL
16143	Ingham	071	10444-1999-1030	N/A
16144	Ingham	071	10444-2000-1045	N/A
16145	Ingham	071	10444-2000-1045	HVAC
16146	Ingham	071	10444-2000-1045	ELECTRICITY
16147	Ingham	071	10444-2000-1045	WATER
16148	Ingham	071	10444-2000-1045	JANITORIAL
16149	Ingham	071	10444-2000-1045	INT/EXT MAINT
16150	Ingham	071	10444-2000-1045	LANDSCAPING
16151	Ingham	071	10444-2000-1045	SNOW REMOVAL
16152	Ingham	071	10444-2000-1045	PARKING
16153	Ingham	071	10444-2000-1045	FLUORESCENT
16154	Ingham	071	10444-2000-1045	RUBBISH REMOVAL
16155	Ingham	071	10444-2000-1045	N/A

	A	B	C	D
16156	Ingham	071	10444-2001-1019	HVAC
16157	Ingham	071	10444-2001-1019	HVAC
16158	Ingham	071	10444-2001-1019	ELECTRICITY
16159	Ingham	071	10444-2001-1019	ELECTRICITY
16160	Ingham	071	10444-2001-1019	WATER
16161	Ingham	071	10444-2001-1019	WATER
16162	Ingham	071	10444-2001-1019	JANITORIAL
16163	Ingham	071	10444-2001-1019	JANITORIAL
16164	Ingham	071	10444-2001-1019	INT/EXT MAINT
16165	Ingham	071	10444-2001-1019	INT/EXT MAINT
16166	Ingham	071	10444-2001-1019	LANDSCAPING
16167	Ingham	071	10444-2001-1019	LANDSCAPING
16168	Ingham	071	10444-2001-1019	SNOW REMOVAL
16169	Ingham	071	10444-2001-1019	SNOW REMOVAL
16170	Ingham	071	10444-2001-1019	PARKING
16171	Ingham	071	10444-2001-1019	PARKING
16172	Ingham	071	10444-2001-1019	FLUORESCENT
16173	Ingham	071	10444-2001-1019	FLUORESCENT
16174	Ingham	071	10444-2001-1019	RUBBISH REMOVAL
16175	Ingham	071	10444-2001-1019	RUBBISH REMOVAL
16176	Ingham	071	10444-2001-1019	N/A
16177	Ingham	071	10444-2001-1019	N/A
16178	Ingham	071	10521-1996-1310	GROSS (FULL SERVICE)
16179	Ingham	071	10521-1996-1310	GROSS (FULL SERVICE)
16180	Ingham	071	10521-1996-1310	GROSS (FULL SERVICE)
16181	Ingham	071	10521-1996-1310	GROSS (FULL SERVICE)
16182	Ingham	071	10521-1996-1310	GROSS (FULL SERVICE)
16183	Ingham	071	10533-1996-1241	HVAC
16184	Ingham	071	10533-1996-1241	ELECTRICITY
16185	Ingham	071	10533-1996-1241	WATER
16186	Ingham	071	10533-1996-1241	JANITORIAL
16187	Ingham	071	10533-1996-1241	INT/EXT MAINT
16188	Ingham	071	10533-1996-1241	LANDSCAPING
16189	Ingham	071	10533-1996-1241	SNOW REMOVAL
16190	Ingham	071	10533-1996-1241	PARKING
16191	Ingham	071	10533-1996-1241	FLUORESCENT
16192	Ingham	071	10533-1996-1241	RUBBISH REMOVAL
16193	Ingham	071	10533-1996-1241	SECURITY
16194	Ingham	071	10533-1996-1241	PEST CONTROL
16195	Ingham	071	10533-2002-1005	N/A
16196	Ingham	071	10533-2002-1005	N/A
16197	Ingham	071	10533-2002-1005	N/A
16198	Ingham	071	10533-2002-1005	N/A
16199	Ingham	071	10533-2002-1005	N/A
16200	Ingham	071	10534-1997-1231	HVAC

	A	B	C	D
16201	Ingham	071	10534-1997-1231	ELECTRICITY
16202	Ingham	071	10534-1997-1231	WATER
16203	Ingham	071	10534-1997-1231	JANITORIAL
16204	Ingham	071	10534-1997-1231	INT/EXT MAINT
16205	Ingham	071	10534-1997-1231	LANDSCAPING
16206	Ingham	071	10534-1997-1231	SNOW REMOVAL
16207	Ingham	071	10534-1997-1231	PARKING
16208	Ingham	071	10534-1997-1231	FLUORESCENT
16209	Ingham	071	10534-1997-1231	RUBBISH REMOVAL
16210	Ingham	071	10534-1997-1231	N/A
16211	Ingham	071	10568-1998-1212	HVAC
16212	Ingham	071	10568-1998-1212	ELECTRICITY
16213	Ingham	071	10568-1998-1212	WATER
16214	Ingham	071	10568-1998-1212	JANITORIAL
16215	Ingham	071	10568-1998-1212	INT/EXT MAINT
16216	Ingham	071	10568-1998-1212	LANDSCAPING
16217	Ingham	071	10568-1998-1212	SNOW REMOVAL
16218	Ingham	071	10568-1998-1212	PARKING
16219	Ingham	071	10568-1998-1212	FLUORESCENT
16220	Ingham	071	10568-1998-1212	RUBBISH REMOVAL
16221	Ingham	071	10568-1998-1212	N/A
16222	Ingham	071	10699-1999-1170	HVAC
16223	Ingham	071	10699-1999-1170	ELECTRICITY
16224	Ingham	071	10699-1999-1170	WATER
16225	Ingham	071	10699-1999-1170	JANITORIAL
16226	Ingham	071	10699-1999-1170	INT/EXT MAINT
16227	Ingham	071	10699-1999-1170	LANDSCAPING
16228	Ingham	071	10699-1999-1170	SNOW REMOVAL
16229	Ingham	071	10699-1999-1170	PARKING
16230	Ingham	071	10699-1999-1170	FLUORESCENT
16231	Ingham	071	10699-1999-1170	RUBBISH REMOVAL
16232	Ingham	071	10699-1999-1170	N/A
16233	Ingham	071	10699-2000-1263	HVAC
16234	Ingham	071	10699-2000-1263	ELECTRICITY
16235	Ingham	071	10699-2000-1263	WATER
16236	Ingham	071	10699-2000-1263	JANITORIAL
16237	Ingham	071	10699-2000-1263	INT/EXT MAINT
16238	Ingham	071	10699-2000-1263	LANDSCAPING
16239	Ingham	071	10699-2000-1263	SNOW REMOVAL
16240	Ingham	071	10699-2000-1263	PARKING
16241	Ingham	071	10699-2000-1263	FLUORESCENT
16242	Ingham	071	10699-2000-1263	RUBBISH REMOVAL
16243	Ingham	071	10699-2000-1263	N/A
16244	Ingham	071	10732-1999-1307	HVAC
16245	Ingham	071	10732-1999-1307	ELECTRICITY

	A	B	C	D
16246	Ingham	071	10732-1999-1307	WATER
16247	Ingham	071	10732-1999-1307	JANITORIAL
16248	Ingham	071	10732-1999-1307	INT/EXT MAINT
16249	Ingham	071	10732-1999-1307	LANDSCAPING
16250	Ingham	071	10732-1999-1307	SNOW REMOVAL
16251	Ingham	071	10732-1999-1307	PARKING
16252	Ingham	071	10732-1999-1307	FLUORESCENT
16253	Ingham	071	10732-1999-1307	RUBBISH REMOVAL
16254	Ingham	071	10732-1999-1307	N/A
16255	Ingham	071	10732-2000-1113	HVAC
16256	Ingham	071	10732-2000-1113	ELECTRICITY
16257	Ingham	071	10732-2000-1113	WATER
16258	Ingham	071	10732-2000-1113	JANITORIAL
16259	Ingham	071	10732-2000-1113	INT/EXT MAINT
16260	Ingham	071	10732-2000-1113	LANDSCAPING
16261	Ingham	071	10732-2000-1113	SNOW REMOVAL
16262	Ingham	071	10732-2000-1113	PARKING
16263	Ingham	071	10732-2000-1113	FLUORESCENT
16264	Ingham	071	10732-2000-1113	RUBBISH REMOVAL
16265	Ingham	071	10732-2000-1113	N/A
16266	Ingham	071	10732-2000-1387	HVAC
16267	Ingham	071	10732-2000-1387	ELECTRICITY
16268	Ingham	071	10732-2000-1387	WATER
16269	Ingham	071	10732-2000-1387	JANITORIAL
16270	Ingham	071	10732-2000-1387	INT/EXT MAINT
16271	Ingham	071	10732-2000-1387	LANDSCAPING
16272	Ingham	071	10732-2000-1387	SNOW REMOVAL
16273	Ingham	071	10732-2000-1387	PARKING
16274	Ingham	071	10732-2000-1387	FLUORESCENT
16275	Ingham	071	10732-2000-1387	RUBBISH REMOVAL
16276	Ingham	071	10732-2000-1387	N/A
16277	Ingham	071	10812-2000-1213	HVAC
16278	Ingham	071	10812-2000-1213	HVAC
16279	Ingham	071	10812-2000-1213	HVAC
16280	Ingham	071	10812-2000-1213	HVAC
16281	Ingham	071	10812-2000-1213	HVAC
16282	Ingham	071	10812-2000-1213	HVAC
16283	Ingham	071	10812-2000-1213	HVAC
16284	Ingham	071	10812-2000-1213	ELECTRICITY
16285	Ingham	071	10812-2000-1213	ELECTRICITY
16286	Ingham	071	10812-2000-1213	ELECTRICITY
16287	Ingham	071	10812-2000-1213	ELECTRICITY
16288	Ingham	071	10812-2000-1213	ELECTRICITY
16289	Ingham	071	10812-2000-1213	ELECTRICITY
16290	Ingham	071	10812-2000-1213	ELECTRICITY

	A	B	C	D
16291	Ingham	071	10812-2000-1213	WATER
16292	Ingham	071	10812-2000-1213	WATER
16293	Ingham	071	10812-2000-1213	WATER
16294	Ingham	071	10812-2000-1213	WATER
16295	Ingham	071	10812-2000-1213	WATER
16296	Ingham	071	10812-2000-1213	WATER
16297	Ingham	071	10812-2000-1213	WATER
16298	Ingham	071	10812-2000-1213	JANITORIAL
16299	Ingham	071	10812-2000-1213	JANITORIAL
16300	Ingham	071	10812-2000-1213	JANITORIAL
16301	Ingham	071	10812-2000-1213	JANITORIAL
16302	Ingham	071	10812-2000-1213	JANITORIAL
16303	Ingham	071	10812-2000-1213	JANITORIAL
16304	Ingham	071	10812-2000-1213	JANITORIAL
16305	Ingham	071	10812-2000-1213	INT/EXT MAINT
16306	Ingham	071	10812-2000-1213	INT/EXT MAINT
16307	Ingham	071	10812-2000-1213	INT/EXT MAINT
16308	Ingham	071	10812-2000-1213	INT/EXT MAINT
16309	Ingham	071	10812-2000-1213	INT/EXT MAINT
16310	Ingham	071	10812-2000-1213	INT/EXT MAINT
16311	Ingham	071	10812-2000-1213	INT/EXT MAINT
16312	Ingham	071	10812-2000-1213	LANDSCAPING
16313	Ingham	071	10812-2000-1213	LANDSCAPING
16314	Ingham	071	10812-2000-1213	LANDSCAPING
16315	Ingham	071	10812-2000-1213	LANDSCAPING
16316	Ingham	071	10812-2000-1213	LANDSCAPING
16317	Ingham	071	10812-2000-1213	LANDSCAPING
16318	Ingham	071	10812-2000-1213	LANDSCAPING
16319	Ingham	071	10812-2000-1213	SNOW REMOVAL
16320	Ingham	071	10812-2000-1213	SNOW REMOVAL
16321	Ingham	071	10812-2000-1213	SNOW REMOVAL
16322	Ingham	071	10812-2000-1213	SNOW REMOVAL
16323	Ingham	071	10812-2000-1213	SNOW REMOVAL
16324	Ingham	071	10812-2000-1213	SNOW REMOVAL
16325	Ingham	071	10812-2000-1213	SNOW REMOVAL
16326	Ingham	071	10812-2000-1213	PARKING
16327	Ingham	071	10812-2000-1213	PARKING
16328	Ingham	071	10812-2000-1213	PARKING
16329	Ingham	071	10812-2000-1213	PARKING
16330	Ingham	071	10812-2000-1213	PARKING
16331	Ingham	071	10812-2000-1213	PARKING
16332	Ingham	071	10812-2000-1213	PARKING
16333	Ingham	071	10812-2000-1213	FLUORESCENT
16334	Ingham	071	10812-2000-1213	FLUORESCENT
16335	Ingham	071	10812-2000-1213	FLUORESCENT

	A	B	C	D
16336	Ingham	071	10812-2000-1213	FLUORESCENT
16337	Ingham	071	10812-2000-1213	FLUORESCENT
16338	Ingham	071	10812-2000-1213	FLUORESCENT
16339	Ingham	071	10812-2000-1213	FLUORESCENT
16340	Ingham	071	10812-2000-1213	RUBBISH REMOVAL
16341	Ingham	071	10812-2000-1213	RUBBISH REMOVAL
16342	Ingham	071	10812-2000-1213	RUBBISH REMOVAL
16343	Ingham	071	10812-2000-1213	RUBBISH REMOVAL
16344	Ingham	071	10812-2000-1213	RUBBISH REMOVAL
16345	Ingham	071	10812-2000-1213	RUBBISH REMOVAL
16346	Ingham	071	10812-2000-1213	RUBBISH REMOVAL
16347	Ingham	071	10812-2000-1213	N/A
16348	Ingham	071	10812-2000-1213	N/A
16349	Ingham	071	10812-2000-1213	N/A
16350	Ingham	071	10812-2000-1213	N/A
16351	Ingham	071	10812-2000-1213	N/A
16352	Ingham	071	10812-2000-1213	N/A
16353	Ingham	071	10812-2000-1213	N/A
16354	Ingham	071	10835-2000-1205	HVAC
16355	Ingham	071	10835-2000-1205	ELECTRICITY
16356	Ingham	071	10835-2000-1205	WATER
16357	Ingham	071	10835-2000-1205	JANITORIAL
16358	Ingham	071	10835-2000-1205	INT/EXT MAINT
16359	Ingham	071	10835-2000-1205	LANDSCAPING
16360	Ingham	071	10835-2000-1205	SNOW REMOVAL
16361	Ingham	071	10835-2000-1205	PARKING
16362	Ingham	071	10835-2000-1205	FLUORESCENT
16363	Ingham	071	10835-2000-1205	RUBBISH REMOVAL
16364	Ingham	071	10835-2000-1205	N/A
16365	Ingham	071	10835-2000-1262	HVAC
16366	Ingham	071	10835-2000-1262	HVAC
16367	Ingham	071	10835-2000-1262	HVAC
16368	Ingham	071	10835-2000-1262	ELECTRICITY
16369	Ingham	071	10835-2000-1262	ELECTRICITY
16370	Ingham	071	10835-2000-1262	ELECTRICITY
16371	Ingham	071	10835-2000-1262	WATER
16372	Ingham	071	10835-2000-1262	WATER
16373	Ingham	071	10835-2000-1262	WATER
16374	Ingham	071	10835-2000-1262	JANITORIAL
16375	Ingham	071	10835-2000-1262	JANITORIAL
16376	Ingham	071	10835-2000-1262	JANITORIAL
16377	Ingham	071	10835-2000-1262	INT/EXT MAINT
16378	Ingham	071	10835-2000-1262	INT/EXT MAINT
16379	Ingham	071	10835-2000-1262	INT/EXT MAINT
16380	Ingham	071	10835-2000-1262	LANDSCAPING

	A	B	C	D
16381	Ingham	071	10835-2000-1262	LANDSCAPING
16382	Ingham	071	10835-2000-1262	LANDSCAPING
16383	Ingham	071	10835-2000-1262	SNOW REMOVAL
16384	Ingham	071	10835-2000-1262	SNOW REMOVAL
16385	Ingham	071	10835-2000-1262	SNOW REMOVAL
16386	Ingham	071	10835-2000-1262	PARKING
16387	Ingham	071	10835-2000-1262	PARKING
16388	Ingham	071	10835-2000-1262	PARKING
16389	Ingham	071	10835-2000-1262	FLUORESCENT
16390	Ingham	071	10835-2000-1262	FLUORESCENT
16391	Ingham	071	10835-2000-1262	FLUORESCENT
16392	Ingham	071	10835-2000-1262	RUBBISH REMOVAL
16393	Ingham	071	10835-2000-1262	RUBBISH REMOVAL
16394	Ingham	071	10835-2000-1262	RUBBISH REMOVAL
16395	Ingham	071	10835-2000-1262	PEST CONTROL
16396	Ingham	071	10835-2000-1262	PEST CONTROL
16397	Ingham	071	10835-2000-1262	PEST CONTROL
16398	Ingham	071	10835-2000-1262	GAS
16399	Ingham	071	10835-2000-1262	GAS
16400	Ingham	071	10835-2000-1262	GAS
16401	Ingham	071	10835-2000-1262	SECURITY
16402	Ingham	071	10835-2000-1262	SECURITY
16403	Ingham	071	10835-2000-1262	SECURITY
16404	Ingham	071	10838-2013-0366	GROSS (FULL SERVICE)
16405	Ingham	071	10900-2001-1096	HVAC
16406	Ingham	071	10900-2001-1096	HVAC
16407	Ingham	071	10900-2001-1096	HVAC
16408	Ingham	071	10900-2001-1096	HVAC
16409	Ingham	071	10900-2001-1096	HVAC
16410	Ingham	071	10900-2001-1096	HVAC
16411	Ingham	071	10900-2001-1096	HVAC
16412	Ingham	071	10900-2001-1096	HVAC
16413	Ingham	071	10900-2001-1096	HVAC
16414	Ingham	071	10900-2001-1096	HVAC
16415	Ingham	071	10900-2001-1096	HVAC
16416	Ingham	071	10900-2001-1096	HVAC
16417	Ingham	071	10900-2001-1096	HVAC
16418	Ingham	071	10900-2001-1096	HVAC
16419	Ingham	071	10900-2001-1096	HVAC
16420	Ingham	071	10900-2001-1096	PEST CONTROL
16421	Ingham	071	10900-2001-1096	PEST CONTROL
16422	Ingham	071	10900-2001-1096	PEST CONTROL
16423	Ingham	071	10900-2001-1096	PEST CONTROL
16424	Ingham	071	10900-2001-1096	PEST CONTROL
16425	Ingham	071	10900-2001-1096	PEST CONTROL

	A	B	C	D
16426	Ingham	071	10900-2001-1096	PEST CONTROL
16427	Ingham	071	10900-2001-1096	PEST CONTROL
16428	Ingham	071	10900-2001-1096	PEST CONTROL
16429	Ingham	071	10900-2001-1096	PEST CONTROL
16430	Ingham	071	10900-2001-1096	PEST CONTROL
16431	Ingham	071	10900-2001-1096	PEST CONTROL
16432	Ingham	071	10900-2001-1096	PEST CONTROL
16433	Ingham	071	10900-2001-1096	PEST CONTROL
16434	Ingham	071	10900-2001-1096	PEST CONTROL
16435	Ingham	071	10900-2001-1096	RUBBISH REMOVAL
16436	Ingham	071	10900-2001-1096	RUBBISH REMOVAL
16437	Ingham	071	10900-2001-1096	RUBBISH REMOVAL
16438	Ingham	071	10900-2001-1096	RUBBISH REMOVAL
16439	Ingham	071	10900-2001-1096	RUBBISH REMOVAL
16440	Ingham	071	10900-2001-1096	RUBBISH REMOVAL
16441	Ingham	071	10900-2001-1096	RUBBISH REMOVAL
16442	Ingham	071	10900-2001-1096	RUBBISH REMOVAL
16443	Ingham	071	10900-2001-1096	RUBBISH REMOVAL
16444	Ingham	071	10900-2001-1096	RUBBISH REMOVAL
16445	Ingham	071	10900-2001-1096	RUBBISH REMOVAL
16446	Ingham	071	10900-2001-1096	RUBBISH REMOVAL
16447	Ingham	071	10900-2001-1096	RUBBISH REMOVAL
16448	Ingham	071	10900-2001-1096	RUBBISH REMOVAL
16449	Ingham	071	10900-2001-1096	RUBBISH REMOVAL
16450	Ingham	071	10900-2001-1096	INT/EXT MAINT
16451	Ingham	071	10900-2001-1096	INT/EXT MAINT
16452	Ingham	071	10900-2001-1096	INT/EXT MAINT
16453	Ingham	071	10900-2001-1096	INT/EXT MAINT
16454	Ingham	071	10900-2001-1096	INT/EXT MAINT
16455	Ingham	071	10900-2001-1096	INT/EXT MAINT
16456	Ingham	071	10900-2001-1096	INT/EXT MAINT
16457	Ingham	071	10900-2001-1096	INT/EXT MAINT
16458	Ingham	071	10900-2001-1096	INT/EXT MAINT
16459	Ingham	071	10900-2001-1096	INT/EXT MAINT
16460	Ingham	071	10900-2001-1096	INT/EXT MAINT
16461	Ingham	071	10900-2001-1096	INT/EXT MAINT
16462	Ingham	071	10900-2001-1096	INT/EXT MAINT
16463	Ingham	071	10900-2001-1096	INT/EXT MAINT
16464	Ingham	071	10900-2001-1096	INT/EXT MAINT
16465	Ingham	071	10900-2001-1096	SNOW REMOVAL
16466	Ingham	071	10900-2001-1096	SNOW REMOVAL
16467	Ingham	071	10900-2001-1096	SNOW REMOVAL
16468	Ingham	071	10900-2001-1096	SNOW REMOVAL
16469	Ingham	071	10900-2001-1096	SNOW REMOVAL
16470	Ingham	071	10900-2001-1096	SNOW REMOVAL

	A	B	C	D
16471	Ingham	071	10900-2001-1096	SNOW REMOVAL
16472	Ingham	071	10900-2001-1096	SNOW REMOVAL
16473	Ingham	071	10900-2001-1096	SNOW REMOVAL
16474	Ingham	071	10900-2001-1096	SNOW REMOVAL
16475	Ingham	071	10900-2001-1096	SNOW REMOVAL
16476	Ingham	071	10900-2001-1096	SNOW REMOVAL
16477	Ingham	071	10900-2001-1096	SNOW REMOVAL
16478	Ingham	071	10900-2001-1096	SNOW REMOVAL
16479	Ingham	071	10900-2001-1096	SNOW REMOVAL
16480	Ingham	071	10900-2001-1096	PARKING
16481	Ingham	071	10900-2001-1096	PARKING
16482	Ingham	071	10900-2001-1096	PARKING
16483	Ingham	071	10900-2001-1096	PARKING
16484	Ingham	071	10900-2001-1096	PARKING
16485	Ingham	071	10900-2001-1096	PARKING
16486	Ingham	071	10900-2001-1096	PARKING
16487	Ingham	071	10900-2001-1096	PARKING
16488	Ingham	071	10900-2001-1096	PARKING
16489	Ingham	071	10900-2001-1096	PARKING
16490	Ingham	071	10900-2001-1096	PARKING
16491	Ingham	071	10900-2001-1096	PARKING
16492	Ingham	071	10900-2001-1096	PARKING
16493	Ingham	071	10900-2001-1096	PARKING
16494	Ingham	071	10900-2001-1096	PARKING
16495	Ingham	071	10900-2001-1096	LANDSCAPING
16496	Ingham	071	10900-2001-1096	LANDSCAPING
16497	Ingham	071	10900-2001-1096	LANDSCAPING
16498	Ingham	071	10900-2001-1096	LANDSCAPING
16499	Ingham	071	10900-2001-1096	LANDSCAPING
16500	Ingham	071	10900-2001-1096	LANDSCAPING
16501	Ingham	071	10900-2001-1096	LANDSCAPING
16502	Ingham	071	10900-2001-1096	LANDSCAPING
16503	Ingham	071	10900-2001-1096	LANDSCAPING
16504	Ingham	071	10900-2001-1096	LANDSCAPING
16505	Ingham	071	10900-2001-1096	LANDSCAPING
16506	Ingham	071	10900-2001-1096	LANDSCAPING
16507	Ingham	071	10900-2001-1096	LANDSCAPING
16508	Ingham	071	10900-2001-1096	LANDSCAPING
16509	Ingham	071	10900-2001-1096	LANDSCAPING
16510	Ingham	071	10900-2001-1096	ELECTRICITY
16511	Ingham	071	10900-2001-1096	ELECTRICITY
16512	Ingham	071	10900-2001-1096	ELECTRICITY
16513	Ingham	071	10900-2001-1096	ELECTRICITY
16514	Ingham	071	10900-2001-1096	ELECTRICITY
16515	Ingham	071	10900-2001-1096	ELECTRICITY

	A	B	C	D
16516	Ingham	071	10900-2001-1096	ELECTRICITY
16517	Ingham	071	10900-2001-1096	ELECTRICITY
16518	Ingham	071	10900-2001-1096	ELECTRICITY
16519	Ingham	071	10900-2001-1096	ELECTRICITY
16520	Ingham	071	10900-2001-1096	ELECTRICITY
16521	Ingham	071	10900-2001-1096	ELECTRICITY
16522	Ingham	071	10900-2001-1096	ELECTRICITY
16523	Ingham	071	10900-2001-1096	ELECTRICITY
16524	Ingham	071	10900-2001-1096	ELECTRICITY
16525	Ingham	071	10900-2001-1096	WATER
16526	Ingham	071	10900-2001-1096	WATER
16527	Ingham	071	10900-2001-1096	WATER
16528	Ingham	071	10900-2001-1096	WATER
16529	Ingham	071	10900-2001-1096	WATER
16530	Ingham	071	10900-2001-1096	WATER
16531	Ingham	071	10900-2001-1096	WATER
16532	Ingham	071	10900-2001-1096	WATER
16533	Ingham	071	10900-2001-1096	WATER
16534	Ingham	071	10900-2001-1096	WATER
16535	Ingham	071	10900-2001-1096	WATER
16536	Ingham	071	10900-2001-1096	WATER
16537	Ingham	071	10900-2001-1096	WATER
16538	Ingham	071	10900-2001-1096	WATER
16539	Ingham	071	10900-2001-1096	WATER
16540	Ingham	071	10900-2001-1096	GAS
16541	Ingham	071	10900-2001-1096	GAS
16542	Ingham	071	10900-2001-1096	GAS
16543	Ingham	071	10900-2001-1096	GAS
16544	Ingham	071	10900-2001-1096	GAS
16545	Ingham	071	10900-2001-1096	GAS
16546	Ingham	071	10900-2001-1096	GAS
16547	Ingham	071	10900-2001-1096	GAS
16548	Ingham	071	10900-2001-1096	GAS
16549	Ingham	071	10900-2001-1096	GAS
16550	Ingham	071	10900-2001-1096	GAS
16551	Ingham	071	10900-2001-1096	GAS
16552	Ingham	071	10900-2001-1096	GAS
16553	Ingham	071	10900-2001-1096	GAS
16554	Ingham	071	10900-2001-1096	GAS
16555	Ingham	071	10900-2001-1096	FLUORESCENT
16556	Ingham	071	10900-2001-1096	FLUORESCENT
16557	Ingham	071	10900-2001-1096	FLUORESCENT
16558	Ingham	071	10900-2001-1096	FLUORESCENT
16559	Ingham	071	10900-2001-1096	FLUORESCENT
16560	Ingham	071	10900-2001-1096	FLUORESCENT

	A	B	C	D
16561	Ingham	071	10900-2001-1096	FLUORESCENT
16562	Ingham	071	10900-2001-1096	FLUORESCENT
16563	Ingham	071	10900-2001-1096	FLUORESCENT
16564	Ingham	071	10900-2001-1096	FLUORESCENT
16565	Ingham	071	10900-2001-1096	FLUORESCENT
16566	Ingham	071	10900-2001-1096	FLUORESCENT
16567	Ingham	071	10900-2001-1096	FLUORESCENT
16568	Ingham	071	10900-2001-1096	FLUORESCENT
16569	Ingham	071	10900-2001-1096	FLUORESCENT
16570	Ingham	071	10920-2001-1097	ELECTRICITY
16571	Ingham	071	10920-2001-1097	LANDSCAPING
16572	Ingham	071	10920-2001-1097	WATER
16573	Ingham	071	10920-2001-1097	PARKING
16574	Ingham	071	10920-2001-1097	TAXES
16575	Ingham	071	10952-2001-1234	HVAC
16576	Ingham	071	10952-2001-1234	HVAC
16577	Ingham	071	10952-2001-1234	HVAC
16578	Ingham	071	10952-2001-1234	HVAC
16579	Ingham	071	10952-2001-1234	HVAC
16580	Ingham	071	10952-2001-1234	GAS
16581	Ingham	071	10952-2001-1234	GAS
16582	Ingham	071	10952-2001-1234	GAS
16583	Ingham	071	10952-2001-1234	GAS
16584	Ingham	071	10952-2001-1234	GAS
16585	Ingham	071	10952-2001-1234	ELECTRICITY
16586	Ingham	071	10952-2001-1234	ELECTRICITY
16587	Ingham	071	10952-2001-1234	ELECTRICITY
16588	Ingham	071	10952-2001-1234	ELECTRICITY
16589	Ingham	071	10952-2001-1234	ELECTRICITY
16590	Ingham	071	10952-2001-1234	WATER
16591	Ingham	071	10952-2001-1234	WATER
16592	Ingham	071	10952-2001-1234	WATER
16593	Ingham	071	10952-2001-1234	WATER
16594	Ingham	071	10952-2001-1234	WATER
16595	Ingham	071	10952-2001-1234	JANITORIAL
16596	Ingham	071	10952-2001-1234	JANITORIAL
16597	Ingham	071	10952-2001-1234	JANITORIAL
16598	Ingham	071	10952-2001-1234	JANITORIAL
16599	Ingham	071	10952-2001-1234	JANITORIAL
16600	Ingham	071	10952-2001-1234	PEST CONTROL
16601	Ingham	071	10952-2001-1234	PEST CONTROL
16602	Ingham	071	10952-2001-1234	PEST CONTROL
16603	Ingham	071	10952-2001-1234	PEST CONTROL
16604	Ingham	071	10952-2001-1234	PEST CONTROL
16605	Ingham	071	10952-2001-1234	INT/EXT MAINT

	A	B	C	D
16606	Ingham	071	10952-2001-1234	INT/EXT MAINT
16607	Ingham	071	10952-2001-1234	INT/EXT MAINT
16608	Ingham	071	10952-2001-1234	INT/EXT MAINT
16609	Ingham	071	10952-2001-1234	INT/EXT MAINT
16610	Ingham	071	10952-2001-1234	LANDSCAPING
16611	Ingham	071	10952-2001-1234	LANDSCAPING
16612	Ingham	071	10952-2001-1234	LANDSCAPING
16613	Ingham	071	10952-2001-1234	LANDSCAPING
16614	Ingham	071	10952-2001-1234	LANDSCAPING
16615	Ingham	071	10952-2001-1234	SNOW REMOVAL
16616	Ingham	071	10952-2001-1234	SNOW REMOVAL
16617	Ingham	071	10952-2001-1234	SNOW REMOVAL
16618	Ingham	071	10952-2001-1234	SNOW REMOVAL
16619	Ingham	071	10952-2001-1234	SNOW REMOVAL
16620	Ingham	071	10952-2001-1234	FLUORESCENT
16621	Ingham	071	10952-2001-1234	FLUORESCENT
16622	Ingham	071	10952-2001-1234	FLUORESCENT
16623	Ingham	071	10952-2001-1234	FLUORESCENT
16624	Ingham	071	10952-2001-1234	FLUORESCENT
16625	Ingham	071	10952-2001-1234	RUBBISH REMOVAL
16626	Ingham	071	10952-2001-1234	RUBBISH REMOVAL
16627	Ingham	071	10952-2001-1234	RUBBISH REMOVAL
16628	Ingham	071	10952-2001-1234	RUBBISH REMOVAL
16629	Ingham	071	10952-2001-1234	RUBBISH REMOVAL
16630	Ingham	071	10970-2002-1012	CLEANING
16631	Ingham	071	10970-2002-1012	CLEANING
16632	Ingham	071	10970-2002-1012	CLEANING
16633	Ingham	071	10970-2002-1012	PAVING
16634	Ingham	071	10970-2002-1012	PAVING
16635	Ingham	071	10970-2002-1012	PAVING
16636	Ingham	071	10970-2002-1012	PEST CONTROL
16637	Ingham	071	10970-2002-1012	PEST CONTROL
16638	Ingham	071	10970-2002-1012	PEST CONTROL
16639	Ingham	071	10970-2002-1012	ROOF
16640	Ingham	071	10970-2002-1012	ROOF
16641	Ingham	071	10970-2002-1012	ROOF
16642	Ingham	071	10970-2002-1012	SNOW REMOVAL
16643	Ingham	071	10970-2002-1012	SNOW REMOVAL
16644	Ingham	071	10970-2002-1012	SNOW REMOVAL
16645	Ingham	071	10970-2002-1012	TAXES
16646	Ingham	071	10970-2002-1012	TAXES
16647	Ingham	071	10970-2002-1012	TAXES
16648	Ingham	071	10970-2002-1012	SECURITY
16649	Ingham	071	10970-2002-1012	SECURITY
16650	Ingham	071	10970-2002-1012	SECURITY

	A	B	C	D
16651	Ingham	071	10970-2002-1012	ELECTRICITY
16652	Ingham	071	10970-2002-1012	ELECTRICITY
16653	Ingham	071	10970-2002-1012	ELECTRICITY
16654	Ingham	071	10970-2002-1012	GAS
16655	Ingham	071	10970-2002-1012	GAS
16656	Ingham	071	10970-2002-1012	GAS
16657	Ingham	071	10970-2002-1012	HVAC
16658	Ingham	071	10970-2002-1012	HVAC
16659	Ingham	071	10970-2002-1012	HVAC
16660	Ingham	071	10970-2002-1012	INSURANCE
16661	Ingham	071	10970-2002-1012	INSURANCE
16662	Ingham	071	10970-2002-1012	INSURANCE
16663	Ingham	071	10970-2002-1012	LANDSCAPING
16664	Ingham	071	10970-2002-1012	LANDSCAPING
16665	Ingham	071	10970-2002-1012	LANDSCAPING
16666	Ingham	071	10970-2002-1012	MAINTENANCE
16667	Ingham	071	10970-2002-1012	MAINTENANCE
16668	Ingham	071	10970-2002-1012	MAINTENANCE
16669	Ingham	071	10970-2002-1012	MAJOR STRUCT REP
16670	Ingham	071	10970-2002-1012	MAJOR STRUCT REP
16671	Ingham	071	10970-2002-1012	MAJOR STRUCT REP
16672	Ingham	071	10970-2002-1012	PARKING
16673	Ingham	071	10970-2002-1012	PARKING
16674	Ingham	071	10970-2002-1012	PARKING
16675	Ingham	071	10978-2002-2026	GROSS (FULL SERVICE)
16676	Ingham	071	10978-2002-2026	GROSS (FULL SERVICE)
16677	Ingham	071	10978-2002-2026	GROSS (FULL SERVICE)
16678	Ingham	071	10978-2002-2026	GROSS (FULL SERVICE)
16679	Ingham	071	10978-2002-2026	GROSS (FULL SERVICE)
16680	Ingham	071	10978-2002-2026	GROSS (FULL SERVICE)
16681	Ingham	071	10978-2002-2026	GROSS (FULL SERVICE)
16682	Ingham	071	10978-2002-2026	GROSS (FULL SERVICE)
16683	Ingham	071	10994-2002-2149	HVAC
16684	Ingham	071	10994-2002-2149	HVAC
16685	Ingham	071	10994-2002-2149	ELECTRICITY
16686	Ingham	071	10994-2002-2149	ELECTRICITY
16687	Ingham	071	10994-2002-2149	GAS
16688	Ingham	071	10994-2002-2149	GAS
16689	Ingham	071	10994-2002-2149	WATER
16690	Ingham	071	10994-2002-2149	WATER
16691	Ingham	071	10994-2002-2149	JANITORIAL
16692	Ingham	071	10994-2002-2149	JANITORIAL
16693	Ingham	071	10994-2002-2149	FLUORESCENT
16694	Ingham	071	10994-2002-2149	FLUORESCENT
16695	Ingham	071	10994-2002-2149	SNOW REMOVAL

	A	B	C	D
16696	Ingham	071	10994-2002-2149	SNOW REMOVAL
16697	Ingham	071	10994-2002-2149	RUBBISH REMOVAL
16698	Ingham	071	10994-2002-2149	RUBBISH REMOVAL
16699	Ingham	071	10994-2002-2149	PEST CONTROL
16700	Ingham	071	10994-2002-2149	PEST CONTROL
16701	Ingham	071	10994-2002-2149	PARKING
16702	Ingham	071	10994-2002-2149	PARKING
16703	Ingham	071	11044-2003-1121	TAXES
16704	Ingham	071	11044-2003-1121	ELECTRICITY
16705	Ingham	071	11044-2003-1121	WATER
16706	Ingham	071	11044-2003-1121	LANDSCAPING
16707	Ingham	071	11044-2003-1121	PARKING
16708	Ingham	071	11181-2006-0257	GROSS (FULL SERVICE)
16709	Ingham	071	11181-2006-0257	GROSS (FULL SERVICE)
16710	Ingham	071	11181-2006-0257	GROSS (FULL SERVICE)
16711	Ingham	071	11181-2006-0257	GROSS (FULL SERVICE)
16712	Ingham	071	11282-2013-0139	GROSS (FULL SERVICE)
16713	Ingham	071	11291-2007-0008	N/A
16714	Ingham	071	11291-2007-0008	N/A
16715	Ingham	071	11291-2007-0008	N/A
16716	Ingham	071	11291-2007-0008	N/A
16717	Ingham	071	11291-2007-0008	N/A
16718	Ingham	071	11353-2008-0011	DUMPSTER SERVICE
16719	Ingham	071	11353-2008-0011	ALARM SYSTEM MONITORING
16720	Ingham	071	11353-2008-0011	TRASH REMOVAL/WASTEBASKETS
16721	Ingham	071	11353-2008-0011	PUBLIC UTILITIES
16722	Ingham	071	11353-2008-0011	JANITORIAL
16723	Ingham	071	11353-2008-0011	FLUORESCENT
16724	Ingham	071	11353-2008-0011	TELECOMMUNICATIONS
16725	Ingham	071	11353-2008-0011	SNOW REMOVAL
16726	Ingham	071	11353-2008-0011	INT/EXT MAINT
16727	Ingham	071	11353-2008-0011	TAXES
16728	Ingham	071	11353-2008-0011	ROOF
16729	Ingham	071	11353-2008-0011	PEST CONTROL
16730	Ingham	071	11353-2008-0011	PAVING
16731	Ingham	071	11353-2008-0011	PARKING
16732	Ingham	071	11354-2008-0012	GROSS (FULL SERVICE)
16733	Ingham	071	11359-2008-0048	GROSS (FULL SERVICE)
16734	Ingham	071	11359-2008-0048	ALARM SYSTEM MONITORING
16735	Ingham	071	11359-2008-0048	TELECOMMUNICATIONS
16736	Ingham	071	11359-2009-0088	GROSS (FULL SERVICE)
16737	Ingham	071	11359-2009-0088	ALARM SYSTEM MONITORING
16738	Ingham	071	11359-2009-0088	TELECOMMUNICATIONS
16739	Ingham	071	11542-2011-0071	GROSS (FULL SERVICE)
16740	Ingham	071	11542-2011-0071	TELECOMMUNICATIONS

	A	B	C	D
16741	Ingham	071	11542-2011-0071	ALARM SYSTEM MONITORING
16742	Ingham	071	11670-2012-0461	GROSS (FULL SERVICE)
16743	Ingham	071	11670-2014-0009	GROSS (FULL SERVICE)
16744	Ingham	071	11677-2013-0058	GROSS (FULL SERVICE)
16745	Ingham	071	11677-2014-0112	GROSS (FULL SERVICE)
16746	Ingham	071	11682-2013-0095	GROSS (FULL SERVICE)
16747	Ingham	071	11682-2014-0141	GROSS (FULL SERVICE)
16748	Ingham	071	11697-2013-0176	GROSS (FULL SERVICE)
16749	Ingham	071	11747-2014-0044	GROSS (FULL SERVICE)
16750	Ingham	071	11747-2014-0044	GROSS (FULL SERVICE)
16751	Ingham	071	11747-2014-0044	GROSS (FULL SERVICE)
16752	Ingham	071	11747-2014-0044	GROSS (FULL SERVICE)
16753	Ingham	071	11752-2014-0065	GROSS (FULL SERVICE)
16754	Ingham	071	11752-2014-0065	GROSS (FULL SERVICE)
16755	Ingham	071	11752-2014-0065	GROSS (FULL SERVICE)
16756	Ingham	071	11752-2014-0065	GROSS (FULL SERVICE)
16757	Ingham	071	11752-2014-0065	GROSS (FULL SERVICE)
16758	Ingham	071	11752-2014-0065	GROSS (FULL SERVICE)
16759	Ingham	071	11752-2014-0065	GROSS (FULL SERVICE)
16760	Ingham	071	11753-2014-0066	GROSS (FULL SERVICE)
16761	Ingham	071	2174-1988-30	HVAC
16762	Ingham	071	2174-1988-30	ELECTRICITY
16763	Ingham	071	2174-1988-30	WATER
16764	Ingham	071	2174-1988-30	JANITORIAL
16765	Ingham	071	2174-1988-30	INT/EXT MAINT
16766	Ingham	071	2174-1988-30	LANDSCAPING
16767	Ingham	071	2174-1988-30	SNOW REMOVAL
16768	Ingham	071	2174-1988-30	PARKING
16769	Ingham	071	2174-1988-30	FLUORESCENT
16770	Ingham	071	2174-1988-30	RUBBISH REMOVAL
16771	Ingham	071	2174-1988-30	N/A
16772	Ingham	071	2174-1993-1208	HVAC
16773	Ingham	071	2174-1993-1208	ELECTRICITY
16774	Ingham	071	2174-1993-1208	WATER
16775	Ingham	071	2174-1993-1208	JANITORIAL
16776	Ingham	071	2174-1993-1208	INT/EXT MAINT
16777	Ingham	071	2174-1993-1208	LANDSCAPING
16778	Ingham	071	2174-1993-1208	SNOW REMOVAL
16779	Ingham	071	2174-1993-1208	PARKING
16780	Ingham	071	2174-1993-1208	FLUORESCENT
16781	Ingham	071	2174-1993-1208	RUBBISH REMOVAL
16782	Ingham	071	2174-1993-1208	N/A
16783	Ingham	071	2174-1995-1174	HVAC
16784	Ingham	071	2174-1995-1174	ELECTRICITY
16785	Ingham	071	2174-1995-1174	WATER

	A	B	C	D
16786	Ingham	071	2174-1995-1174	JANITORIAL
16787	Ingham	071	2174-1995-1174	INT/EXT MAINT
16788	Ingham	071	2174-1995-1174	LANDSCAPING
16789	Ingham	071	2174-1995-1174	SNOW REMOVAL
16790	Ingham	071	2174-1995-1174	PARKING
16791	Ingham	071	2174-1995-1174	FLUORESCENT
16792	Ingham	071	2174-1995-1174	RUBBISH REMOVAL
16793	Ingham	071	2174-1995-1174	N/A
16794	Ingham	071	3053-1988-85	HVAC
16795	Ingham	071	3053-1988-85	ELECTRICITY
16796	Ingham	071	3053-1988-85	WATER
16797	Ingham	071	3053-1988-85	JANITORIAL
16798	Ingham	071	3053-1988-85	INT/EXT MAINT
16799	Ingham	071	3053-1988-85	LANDSCAPING
16800	Ingham	071	3053-1988-85	SNOW REMOVAL
16801	Ingham	071	3053-1988-85	PARKING
16802	Ingham	071	3053-1988-85	FLUORESCENT
16803	Ingham	071	3053-1988-85	RUBBISH REMOVAL
16804	Ingham	071	3053-1988-85	N/A
16805	Ingham	071	3053-1994-1103	HVAC
16806	Ingham	071	3053-1994-1103	ELECTRICITY
16807	Ingham	071	3053-1994-1103	WATER
16808	Ingham	071	3053-1994-1103	JANITORIAL
16809	Ingham	071	3053-1994-1103	INT/EXT MAINT
16810	Ingham	071	3053-1994-1103	LANDSCAPING
16811	Ingham	071	3053-1994-1103	SNOW REMOVAL
16812	Ingham	071	3053-1994-1103	PARKING
16813	Ingham	071	3053-1994-1103	FLUORESCENT
16814	Ingham	071	3053-1994-1103	RUBBISH REMOVAL
16815	Ingham	071	3053-1994-1103	N/A
16816	Ingham	071	3053-1996-1050	HVAC
16817	Ingham	071	3053-1996-1050	ELECTRICITY
16818	Ingham	071	3053-1996-1050	WATER
16819	Ingham	071	3053-1996-1050	JANITORIAL
16820	Ingham	071	3053-1996-1050	INT/EXT MAINT
16821	Ingham	071	3053-1996-1050	LANDSCAPING
16822	Ingham	071	3053-1996-1050	SNOW REMOVAL
16823	Ingham	071	3053-1996-1050	PARKING
16824	Ingham	071	3053-1996-1050	FLUORESCENT
16825	Ingham	071	3053-1996-1050	RUBBISH REMOVAL
16826	Ingham	071	3053-1996-1050	N/A
16827	Ingham	071	3053-1997-1272	HVAC
16828	Ingham	071	3053-1997-1272	ELECTRICITY
16829	Ingham	071	3053-1997-1272	WATER
16830	Ingham	071	3053-1997-1272	JANITORIAL

	A	B	C	D
16831	Ingham	071	3053-1997-1272	INT/EXT MAINT
16832	Ingham	071	3053-1997-1272	LANDSCAPING
16833	Ingham	071	3053-1997-1272	SNOW REMOVAL
16834	Ingham	071	3053-1997-1272	PARKING
16835	Ingham	071	3053-1997-1272	FLUORESCENT
16836	Ingham	071	3053-1997-1272	RUBBISH REMOVAL
16837	Ingham	071	3053-1997-1272	N/A
16838	Ingham	071	3053-1998-1148	HVAC
16839	Ingham	071	3053-1998-1148	ELECTRICITY
16840	Ingham	071	3053-1998-1148	WATER
16841	Ingham	071	3053-1998-1148	JANITORIAL
16842	Ingham	071	3053-1998-1148	INT/EXT MAINT
16843	Ingham	071	3053-1998-1148	LANDSCAPING
16844	Ingham	071	3053-1998-1148	SNOW REMOVAL
16845	Ingham	071	3053-1998-1148	PARKING
16846	Ingham	071	3053-1998-1148	FLUORESCENT
16847	Ingham	071	3053-1998-1148	RUBBISH REMOVAL
16848	Ingham	071	3053-1998-1148	N/A
16849	Ingham	071	4569-1981-43	HVAC
16850	Ingham	071	4569-1981-43	ELECTRICITY
16851	Ingham	071	4569-1981-43	WATER
16852	Ingham	071	4569-1981-43	JANITORIAL
16853	Ingham	071	4569-1981-43	INT/EXT MAINT
16854	Ingham	071	4569-1981-43	LANDSCAPING
16855	Ingham	071	4569-1981-43	SNOW REMOVAL
16856	Ingham	071	4569-1981-43	PARKING
16857	Ingham	071	4569-1981-43	FLUORESCENT
16858	Ingham	071	4569-1981-43	RUBBISH REMOVAL
16859	Ingham	071	4569-1981-43	N/A
16860	Ingham	071	4569-2000-1112	HVAC
16861	Ingham	071	4569-2000-1112	HVAC
16862	Ingham	071	4569-2000-1112	HVAC
16863	Ingham	071	4569-2000-1112	ELECTRICITY
16864	Ingham	071	4569-2000-1112	ELECTRICITY
16865	Ingham	071	4569-2000-1112	ELECTRICITY
16866	Ingham	071	4569-2000-1112	WATER
16867	Ingham	071	4569-2000-1112	WATER
16868	Ingham	071	4569-2000-1112	WATER
16869	Ingham	071	4569-2000-1112	JANITORIAL
16870	Ingham	071	4569-2000-1112	JANITORIAL
16871	Ingham	071	4569-2000-1112	JANITORIAL
16872	Ingham	071	4569-2000-1112	INT/EXT MAINT
16873	Ingham	071	4569-2000-1112	INT/EXT MAINT
16874	Ingham	071	4569-2000-1112	INT/EXT MAINT
16875	Ingham	071	4569-2000-1112	LANDSCAPING

	A	B	C	D
16876	Ingham	071	4569-2000-1112	LANDSCAPING
16877	Ingham	071	4569-2000-1112	LANDSCAPING
16878	Ingham	071	4569-2000-1112	SNOW REMOVAL
16879	Ingham	071	4569-2000-1112	SNOW REMOVAL
16880	Ingham	071	4569-2000-1112	SNOW REMOVAL
16881	Ingham	071	4569-2000-1112	PARKING
16882	Ingham	071	4569-2000-1112	PARKING
16883	Ingham	071	4569-2000-1112	PARKING
16884	Ingham	071	4569-2000-1112	FLUORESCENT
16885	Ingham	071	4569-2000-1112	FLUORESCENT
16886	Ingham	071	4569-2000-1112	FLUORESCENT
16887	Ingham	071	4569-2000-1112	RUBBISH REMOVAL
16888	Ingham	071	4569-2000-1112	RUBBISH REMOVAL
16889	Ingham	071	4569-2000-1112	RUBBISH REMOVAL
16890	Ingham	071	4569-2000-1112	PEST CONTROL
16891	Ingham	071	4569-2000-1112	PEST CONTROL
16892	Ingham	071	4569-2000-1112	PEST CONTROL
16893	Ingham	071	4569-2000-1112	GAS
16894	Ingham	071	4569-2000-1112	GAS
16895	Ingham	071	4569-2000-1112	GAS
16896	Ingham	071	4569-2007-0044	GROSS (FULL SERVICE)
16897	Ingham	071	4569-2007-0044	GROSS (FULL SERVICE)
16898	Ingham	071	4569-2007-0044	GROSS (FULL SERVICE)
16899	Ingham	071	4569-2007-0044	GROSS (FULL SERVICE)
16900	Ingham	071	6525-1989-202	HVAC
16901	Ingham	071	6525-1989-202	ELECTRICITY
16902	Ingham	071	6525-1989-202	WATER
16903	Ingham	071	6525-1989-202	JANITORIAL
16904	Ingham	071	6525-1989-202	INT/EXT MAINT
16905	Ingham	071	6525-1989-202	LANDSCAPING
16906	Ingham	071	6525-1989-202	SNOW REMOVAL
16907	Ingham	071	6525-1989-202	PARKING
16908	Ingham	071	6525-1989-202	FLUORESCENT
16909	Ingham	071	6525-1989-202	RUBBISH REMOVAL
16910	Ingham	071	6525-1989-202	N/A
16911	Ingham	071	6525-1996-1011	HVAC
16912	Ingham	071	6525-1996-1011	ELECTRICITY
16913	Ingham	071	6525-1996-1011	WATER
16914	Ingham	071	6525-1996-1011	JANITORIAL
16915	Ingham	071	6525-1996-1011	INT/EXT MAINT
16916	Ingham	071	6525-1996-1011	LANDSCAPING
16917	Ingham	071	6525-1996-1011	SNOW REMOVAL
16918	Ingham	071	6525-1996-1011	PARKING
16919	Ingham	071	6525-1996-1011	FLUORESCENT
16920	Ingham	071	6525-1996-1011	RUBBISH REMOVAL

	A	B	C	D
16921	Ingham	071	6525-1996-1011	N/A
16922	Ingham	071	6525-1996-1401	HVAC
16923	Ingham	071	6525-1996-1401	ELECTRICITY
16924	Ingham	071	6525-1996-1401	WATER
16925	Ingham	071	6525-1996-1401	JANITORIAL
16926	Ingham	071	6525-1996-1401	INT/EXT MAINT
16927	Ingham	071	6525-1996-1401	LANDSCAPING
16928	Ingham	071	6525-1996-1401	SNOW REMOVAL
16929	Ingham	071	6525-1996-1401	PARKING
16930	Ingham	071	6525-1996-1401	FLUORESCENT
16931	Ingham	071	6525-1996-1401	RUBBISH REMOVAL
16932	Ingham	071	6525-1996-1401	N/A
16933	Ingham	071	6551-1989-203	HVAC
16934	Ingham	071	6551-1989-203	ELECTRICITY
16935	Ingham	071	6551-1989-203	WATER
16936	Ingham	071	6551-1989-203	JANITORIAL
16937	Ingham	071	6551-1989-203	INT/EXT MAINT
16938	Ingham	071	6551-1989-203	LANDSCAPING
16939	Ingham	071	6551-1989-203	SNOW REMOVAL
16940	Ingham	071	6551-1989-203	PARKING
16941	Ingham	071	6551-1989-203	FLUORESCENT
16942	Ingham	071	6551-1989-203	RUBBISH REMOVAL
16943	Ingham	071	6551-1989-203	N/A
16944	Ingham	071	6551-1994-1357	HVAC
16945	Ingham	071	6551-1994-1357	ELECTRICITY
16946	Ingham	071	6551-1994-1357	WATER
16947	Ingham	071	6551-1994-1357	JANITORIAL
16948	Ingham	071	6551-1994-1357	INT/EXT MAINT
16949	Ingham	071	6551-1994-1357	LANDSCAPING
16950	Ingham	071	6551-1994-1357	SNOW REMOVAL
16951	Ingham	071	6551-1994-1357	PARKING
16952	Ingham	071	6551-1994-1357	FLUORESCENT
16953	Ingham	071	6551-1994-1357	RUBBISH REMOVAL
16954	Ingham	071	6551-1994-1357	N/A
16955	Ingham	071	6551-1996-1012	HVAC
16956	Ingham	071	6551-1996-1012	ELECTRICITY
16957	Ingham	071	6551-1996-1012	WATER
16958	Ingham	071	6551-1996-1012	JANITORIAL
16959	Ingham	071	6551-1996-1012	INT/EXT MAINT
16960	Ingham	071	6551-1996-1012	LANDSCAPING
16961	Ingham	071	6551-1996-1012	SNOW REMOVAL
16962	Ingham	071	6551-1996-1012	PARKING
16963	Ingham	071	6551-1996-1012	FLUORESCENT
16964	Ingham	071	6551-1996-1012	RUBBISH REMOVAL
16965	Ingham	071	6551-1996-1012	N/A

	A	B	C	D
16966	Ingham	071	6551-1996-1402	HVAC
16967	Ingham	071	6551-1996-1402	ELECTRICITY
16968	Ingham	071	6551-1996-1402	WATER
16969	Ingham	071	6551-1996-1402	JANITORIAL
16970	Ingham	071	6551-1996-1402	INT/EXT MAINT
16971	Ingham	071	6551-1996-1402	LANDSCAPING
16972	Ingham	071	6551-1996-1402	SNOW REMOVAL
16973	Ingham	071	6551-1996-1402	PARKING
16974	Ingham	071	6551-1996-1402	FLUORESCENT
16975	Ingham	071	6551-1996-1402	RUBBISH REMOVAL
16976	Ingham	071	6551-1996-1402	N/A
16977	Ingham	071	6762-1986-144	HVAC
16978	Ingham	071	6762-1986-144	ELECTRICITY
16979	Ingham	071	6762-1986-144	WATER
16980	Ingham	071	6762-1986-144	JANITORIAL
16981	Ingham	071	6762-1986-144	INT/EXT MAINT
16982	Ingham	071	6762-1986-144	LANDSCAPING
16983	Ingham	071	6762-1986-144	SNOW REMOVAL
16984	Ingham	071	6762-1986-144	PARKING
16985	Ingham	071	6762-1986-144	FLUORESCENT
16986	Ingham	071	6762-1986-144	RUBBISH REMOVAL
16987	Ingham	071	6762-1986-144	N/A
16988	Ingham	071	6762-1996-1082	HVAC
16989	Ingham	071	6762-1996-1082	ELECTRICITY
16990	Ingham	071	6762-1996-1082	WATER
16991	Ingham	071	6762-1996-1082	JANITORIAL
16992	Ingham	071	6762-1996-1082	INT/EXT MAINT
16993	Ingham	071	6762-1996-1082	LANDSCAPING
16994	Ingham	071	6762-1996-1082	SNOW REMOVAL
16995	Ingham	071	6762-1996-1082	PARKING
16996	Ingham	071	6762-1996-1082	FLUORESCENT
16997	Ingham	071	6762-1996-1082	RUBBISH REMOVAL
16998	Ingham	071	6762-1996-1082	N/A
16999	Ingham	071	6762-1997-1082	HVAC
17000	Ingham	071	6762-1997-1082	ELECTRICITY
17001	Ingham	071	6762-1997-1082	WATER
17002	Ingham	071	6762-1997-1082	JANITORIAL
17003	Ingham	071	6762-1997-1082	INT/EXT MAINT
17004	Ingham	071	6762-1997-1082	LANDSCAPING
17005	Ingham	071	6762-1997-1082	SNOW REMOVAL
17006	Ingham	071	6762-1997-1082	PARKING
17007	Ingham	071	6762-1997-1082	FLUORESCENT
17008	Ingham	071	6762-1997-1082	RUBBISH REMOVAL
17009	Ingham	071	6762-1997-1082	N/A
17010	Ingham	071	6762-1998-1075	HVAC

	A	B	C	D
17011	Ingham	071	6762-1998-1075	ELECTRICITY
17012	Ingham	071	6762-1998-1075	WATER
17013	Ingham	071	6762-1998-1075	JANITORIAL
17014	Ingham	071	6762-1998-1075	INT/EXT MAINT
17015	Ingham	071	6762-1998-1075	LANDSCAPING
17016	Ingham	071	6762-1998-1075	SNOW REMOVAL
17017	Ingham	071	6762-1998-1075	PARKING
17018	Ingham	071	6762-1998-1075	FLUORESCENT
17019	Ingham	071	6762-1998-1075	RUBBISH REMOVAL
17020	Ingham	071	6762-1998-1075	N/A
17021	Ingham	071	6762-1999-1226	HVAC
17022	Ingham	071	6762-1999-1226	ELECTRICITY
17023	Ingham	071	6762-1999-1226	WATER
17024	Ingham	071	6762-1999-1226	JANITORIAL
17025	Ingham	071	6762-1999-1226	INT/EXT MAINT
17026	Ingham	071	6762-1999-1226	LANDSCAPING
17027	Ingham	071	6762-1999-1226	SNOW REMOVAL
17028	Ingham	071	6762-1999-1226	PARKING
17029	Ingham	071	6762-1999-1226	FLUORESCENT
17030	Ingham	071	6762-1999-1226	RUBBISH REMOVAL
17031	Ingham	071	6762-1999-1226	N/A
17032	Ingham	071	6762-2000-1310	HVAC
17033	Ingham	071	6762-2000-1310	ELECTRICITY
17034	Ingham	071	6762-2000-1310	WATER
17035	Ingham	071	6762-2000-1310	JANITORIAL
17036	Ingham	071	6762-2000-1310	INT/EXT MAINT
17037	Ingham	071	6762-2000-1310	LANDSCAPING
17038	Ingham	071	6762-2000-1310	SNOW REMOVAL
17039	Ingham	071	6762-2000-1310	PARKING
17040	Ingham	071	6762-2000-1310	FLUORESCENT
17041	Ingham	071	6762-2000-1310	RUBBISH REMOVAL
17042	Ingham	071	6762-2000-1310	N/A
17043	Ingham	071	6906-1987-168	HVAC
17044	Ingham	071	6906-1987-168	ELECTRICITY
17045	Ingham	071	6906-1987-168	WATER
17046	Ingham	071	6906-1987-168	JANITORIAL
17047	Ingham	071	6906-1987-168	INT/EXT MAINT
17048	Ingham	071	6906-1987-168	LANDSCAPING
17049	Ingham	071	6906-1987-168	SNOW REMOVAL
17050	Ingham	071	6906-1987-168	PARKING
17051	Ingham	071	6906-1987-168	FLUORESCENT
17052	Ingham	071	6906-1987-168	RUBBISH REMOVAL
17053	Ingham	071	6906-1987-168	N/A
17054	Ingham	071	6976-2006-0192	JANITORIAL
17055	Ingham	071	6976-2006-0192	JANITORIAL

	A	B	C	D
17056	Ingham	071	6976-2006-0192	ELECTRICITY
17057	Ingham	071	6976-2006-0192	ELECTRICITY
17058	Ingham	071	6976-2006-0192	GAS
17059	Ingham	071	6976-2006-0192	GAS
17060	Ingham	071	6976-2006-0192	HVAC
17061	Ingham	071	6976-2006-0192	HVAC
17062	Ingham	071	6976-2006-0192	FLUORESCENT
17063	Ingham	071	6976-2006-0192	FLUORESCENT
17064	Ingham	071	6976-2006-0192	RUBBISH REMOVAL
17065	Ingham	071	6976-2006-0192	RUBBISH REMOVAL
17066	Ingham	071	6976-2006-0192	CHILL WATER
17067	Ingham	071	6976-2006-0192	CHILL WATER
17068	Ingham	071	6976-2006-0192	N/A
17069	Ingham	071	6976-2006-0192	N/A
17070	Ingham	071	6976-2008-0165	PUBLIC UTILITIES
17071	Ingham	071	6976-2008-0165	PUBLIC UTILITIES
17072	Ingham	071	6976-2008-0165	PUBLIC UTILITIES
17073	Ingham	071	6976-2008-0165	JANITORIAL
17074	Ingham	071	6976-2008-0165	JANITORIAL
17075	Ingham	071	6976-2008-0165	JANITORIAL
17076	Ingham	071	6976-2008-0165	DUMPSTER SERVICE
17077	Ingham	071	6976-2008-0165	DUMPSTER SERVICE
17078	Ingham	071	6976-2008-0165	DUMPSTER SERVICE
17079	Ingham	071	6976-2008-0165	FLUORESCENT
17080	Ingham	071	6976-2008-0165	FLUORESCENT
17081	Ingham	071	6976-2008-0165	FLUORESCENT
17082	Ingham	071	7013-1987-218	HVAC
17083	Ingham	071	7013-1987-218	ELECTRICITY
17084	Ingham	071	7013-1987-218	WATER
17085	Ingham	071	7013-1987-218	JANITORIAL
17086	Ingham	071	7013-1987-218	INT/EXT MAINT
17087	Ingham	071	7013-1987-218	LANDSCAPING
17088	Ingham	071	7013-1987-218	SNOW REMOVAL
17089	Ingham	071	7013-1987-218	PARKING
17090	Ingham	071	7013-1987-218	FLUORESCENT
17091	Ingham	071	7013-1987-218	RUBBISH REMOVAL
17092	Ingham	071	7013-1987-218	N/A
17093	Ingham	071	7050-1901-55	HVAC
17094	Ingham	071	7050-1901-55	HVAC
17095	Ingham	071	7050-1901-55	ELECTRICITY
17096	Ingham	071	7050-1901-55	ELECTRICITY
17097	Ingham	071	7050-1901-55	WATER
17098	Ingham	071	7050-1901-55	WATER
17099	Ingham	071	7050-1901-55	JANITORIAL
17100	Ingham	071	7050-1901-55	JANITORIAL

	A	B	C	D
17101	Ingham	071	7050-1901-55	INT/EXT MAINT
17102	Ingham	071	7050-1901-55	INT/EXT MAINT
17103	Ingham	071	7050-1901-55	LANDSCAPING
17104	Ingham	071	7050-1901-55	LANDSCAPING
17105	Ingham	071	7050-1901-55	SNOW REMOVAL
17106	Ingham	071	7050-1901-55	SNOW REMOVAL
17107	Ingham	071	7050-1901-55	PARKING
17108	Ingham	071	7050-1901-55	PARKING
17109	Ingham	071	7050-1901-55	FLUORESCENT
17110	Ingham	071	7050-1901-55	FLUORESCENT
17111	Ingham	071	7050-1901-55	RUBBISH REMOVAL
17112	Ingham	071	7050-1901-55	RUBBISH REMOVAL
17113	Ingham	071	7050-1901-55	N/A
17114	Ingham	071	7050-1901-55	N/A
17115	Ingham	071	7050-2001-1203	JANITORIAL
17116	Ingham	071	7050-2001-1203	JANITORIAL
17117	Ingham	071	7081-1980-61	HVAC
17118	Ingham	071	7081-1980-61	ELECTRICITY
17119	Ingham	071	7081-1980-61	WATER
17120	Ingham	071	7081-1980-61	JANITORIAL
17121	Ingham	071	7081-1980-61	INT/EXT MAINT
17122	Ingham	071	7081-1980-61	LANDSCAPING
17123	Ingham	071	7081-1980-61	SNOW REMOVAL
17124	Ingham	071	7081-1980-61	PARKING
17125	Ingham	071	7081-1980-61	FLUORESCENT
17126	Ingham	071	7081-1980-61	RUBBISH REMOVAL
17127	Ingham	071	7081-1980-61	N/A
17128	Ingham	071	7081-1998-1104	HVAC
17129	Ingham	071	7081-1998-1104	ELECTRICITY
17130	Ingham	071	7081-1998-1104	WATER
17131	Ingham	071	7081-1998-1104	JANITORIAL
17132	Ingham	071	7081-1998-1104	INT/EXT MAINT
17133	Ingham	071	7081-1998-1104	LANDSCAPING
17134	Ingham	071	7081-1998-1104	SNOW REMOVAL
17135	Ingham	071	7081-1998-1104	PARKING
17136	Ingham	071	7081-1998-1104	FLUORESCENT
17137	Ingham	071	7081-1998-1104	RUBBISH REMOVAL
17138	Ingham	071	7081-1998-1104	N/A
17139	Ingham	071	7081-1999-1414	HVAC
17140	Ingham	071	7081-1999-1414	ELECTRICITY
17141	Ingham	071	7081-1999-1414	WATER
17142	Ingham	071	7081-1999-1414	JANITORIAL
17143	Ingham	071	7081-1999-1414	INT/EXT MAINT
17144	Ingham	071	7081-1999-1414	LANDSCAPING
17145	Ingham	071	7081-1999-1414	SNOW REMOVAL

	A	B	C	D
17146	Ingham	071	7081-1999-1414	PARKING
17147	Ingham	071	7081-1999-1414	FLUORESCENT
17148	Ingham	071	7081-1999-1414	RUBBISH REMOVAL
17149	Ingham	071	7081-1999-1414	N/A
17150	Ingham	071	7140-1990-114	HVAC
17151	Ingham	071	7140-1990-114	ELECTRICITY
17152	Ingham	071	7140-1990-114	WATER
17153	Ingham	071	7140-1990-114	JANITORIAL
17154	Ingham	071	7140-1990-114	INT/EXT MAINT
17155	Ingham	071	7140-1990-114	LANDSCAPING
17156	Ingham	071	7140-1990-114	SNOW REMOVAL
17157	Ingham	071	7140-1990-114	PARKING
17158	Ingham	071	7140-1990-114	FLUORESCENT
17159	Ingham	071	7140-1990-114	RUBBISH REMOVAL
17160	Ingham	071	7140-1990-114	N/A
17161	Ingham	071	7243-2003-72	CLEANING
17162	Ingham	071	7243-2003-72	CLEANING
17163	Ingham	071	7243-2003-72	PAVING
17164	Ingham	071	7243-2003-72	PAVING
17165	Ingham	071	7243-2003-72	PEST CONTROL
17166	Ingham	071	7243-2003-72	PEST CONTROL
17167	Ingham	071	7243-2003-72	ROOF
17168	Ingham	071	7243-2003-72	ROOF
17169	Ingham	071	7243-2003-72	SECURITY
17170	Ingham	071	7243-2003-72	SECURITY
17171	Ingham	071	7243-2003-72	SNOW REMOVAL
17172	Ingham	071	7243-2003-72	SNOW REMOVAL
17173	Ingham	071	7243-2003-72	TAXES
17174	Ingham	071	7243-2003-72	TAXES
17175	Ingham	071	7243-2003-72	ELECTRICITY
17176	Ingham	071	7243-2003-72	ELECTRICITY
17177	Ingham	071	7243-2003-72	GAS
17178	Ingham	071	7243-2003-72	GAS
17179	Ingham	071	7243-2003-72	HVAC
17180	Ingham	071	7243-2003-72	HVAC
17181	Ingham	071	7243-2003-72	INSURANCE
17182	Ingham	071	7243-2003-72	INSURANCE
17183	Ingham	071	7243-2003-72	LANDSCAPING
17184	Ingham	071	7243-2003-72	LANDSCAPING
17185	Ingham	071	7243-2003-72	MAINTENANCE
17186	Ingham	071	7243-2003-72	MAINTENANCE
17187	Ingham	071	7243-2003-72	MAJOR STRUCT REP
17188	Ingham	071	7243-2003-72	MAJOR STRUCT REP
17189	Ingham	071	7243-2003-72	PARKING
17190	Ingham	071	7243-2003-72	PARKING

	A	B	C	D
17191	Ingham	071	7305-1995-1134	HVAC
17192	Ingham	071	7305-1995-1134	ELECTRICITY
17193	Ingham	071	7305-1995-1134	WATER
17194	Ingham	071	7305-1995-1134	JANITORIAL
17195	Ingham	071	7305-1995-1134	INT/EXT MAINT
17196	Ingham	071	7305-1995-1134	LANDSCAPING
17197	Ingham	071	7305-1995-1134	SNOW REMOVAL
17198	Ingham	071	7305-1995-1134	PARKING
17199	Ingham	071	7305-1995-1134	FLUORESCENT
17200	Ingham	071	7305-1995-1134	RUBBISH REMOVAL
17201	Ingham	071	7305-1995-1134	N/A
17202	Ingham	071	7305-1996-1081	HVAC
17203	Ingham	071	7305-1996-1081	ELECTRICITY
17204	Ingham	071	7305-1996-1081	WATER
17205	Ingham	071	7305-1996-1081	JANITORIAL
17206	Ingham	071	7305-1996-1081	INT/EXT MAINT
17207	Ingham	071	7305-1996-1081	LANDSCAPING
17208	Ingham	071	7305-1996-1081	SNOW REMOVAL
17209	Ingham	071	7305-1996-1081	PARKING
17210	Ingham	071	7305-1996-1081	FLUORESCENT
17211	Ingham	071	7305-1996-1081	RUBBISH REMOVAL
17212	Ingham	071	7305-1996-1081	N/A
17213	Ingham	071	7305-1996-1403	HVAC
17214	Ingham	071	7305-1996-1403	ELECTRICITY
17215	Ingham	071	7305-1996-1403	WATER
17216	Ingham	071	7305-1996-1403	JANITORIAL
17217	Ingham	071	7305-1996-1403	INT/EXT MAINT
17218	Ingham	071	7305-1996-1403	LANDSCAPING
17219	Ingham	071	7305-1996-1403	SNOW REMOVAL
17220	Ingham	071	7305-1996-1403	PARKING
17221	Ingham	071	7305-1996-1403	FLUORESCENT
17222	Ingham	071	7305-1996-1403	RUBBISH REMOVAL
17223	Ingham	071	7305-1996-1403	N/A
17224	Ingham	071	7312-1996-1405	HVAC
17225	Ingham	071	7312-1996-1405	ELECTRICITY
17226	Ingham	071	7312-1996-1405	WATER
17227	Ingham	071	7312-1996-1405	JANITORIAL
17228	Ingham	071	7312-1996-1405	INT/EXT MAINT
17229	Ingham	071	7312-1996-1405	LANDSCAPING
17230	Ingham	071	7312-1996-1405	SNOW REMOVAL
17231	Ingham	071	7312-1996-1405	PARKING
17232	Ingham	071	7312-1996-1405	FLUORESCENT
17233	Ingham	071	7312-1996-1405	RUBBISH REMOVAL
17234	Ingham	071	7312-1996-1405	N/A
17235	Ingham	071	7338-1989-362	HVAC

	A	B	C	D
17236	Ingham	071	7338-1989-362	ELECTRICITY
17237	Ingham	071	7338-1989-362	WATER
17238	Ingham	071	7338-1989-362	JANITORIAL
17239	Ingham	071	7338-1989-362	INT/EXT MAINT
17240	Ingham	071	7338-1989-362	LANDSCAPING
17241	Ingham	071	7338-1989-362	SNOW REMOVAL
17242	Ingham	071	7338-1989-362	PARKING
17243	Ingham	071	7338-1989-362	FLUORESCENT
17244	Ingham	071	7338-1989-362	RUBBISH REMOVAL
17245	Ingham	071	7338-1989-362	N/A
17246	Ingham	071	7437-1990-2138	HVAC
17247	Ingham	071	7437-1990-2138	ELECTRICITY
17248	Ingham	071	7437-1990-2138	WATER
17249	Ingham	071	7437-1990-2138	JANITORIAL
17250	Ingham	071	7437-1990-2138	INT/EXT MAINT
17251	Ingham	071	7437-1990-2138	LANDSCAPING
17252	Ingham	071	7437-1990-2138	SNOW REMOVAL
17253	Ingham	071	7437-1990-2138	PARKING
17254	Ingham	071	7437-1990-2138	FLUORESCENT
17255	Ingham	071	7437-1990-2138	RUBBISH REMOVAL
17256	Ingham	071	7437-1990-2138	N/A
17257	Ingham	071	7526-1995-1133	HVAC
17258	Ingham	071	7526-1995-1133	ELECTRICITY
17259	Ingham	071	7526-1995-1133	WATER
17260	Ingham	071	7526-1995-1133	JANITORIAL
17261	Ingham	071	7526-1995-1133	INT/EXT MAINT
17262	Ingham	071	7526-1995-1133	LANDSCAPING
17263	Ingham	071	7526-1995-1133	SNOW REMOVAL
17264	Ingham	071	7526-1995-1133	PARKING
17265	Ingham	071	7526-1995-1133	FLUORESCENT
17266	Ingham	071	7526-1995-1133	RUBBISH REMOVAL
17267	Ingham	071	7526-1995-1133	N/A
17268	Ingham	071	7526-1996-1069	HVAC
17269	Ingham	071	7526-1996-1069	ELECTRICITY
17270	Ingham	071	7526-1996-1069	WATER
17271	Ingham	071	7526-1996-1069	JANITORIAL
17272	Ingham	071	7526-1996-1069	INT/EXT MAINT
17273	Ingham	071	7526-1996-1069	LANDSCAPING
17274	Ingham	071	7526-1996-1069	SNOW REMOVAL
17275	Ingham	071	7526-1996-1069	PARKING
17276	Ingham	071	7526-1996-1069	FLUORESCENT
17277	Ingham	071	7526-1996-1069	RUBBISH REMOVAL
17278	Ingham	071	7526-1996-1069	N/A
17279	Ingham	071	7526-1997-1402	HVAC
17280	Ingham	071	7526-1997-1402	ELECTRICITY

	A	B	C	D
17281	Ingham	071	7526-1997-1402	WATER
17282	Ingham	071	7526-1997-1402	JANITORIAL
17283	Ingham	071	7526-1997-1402	INT/EXT MAINT
17284	Ingham	071	7526-1997-1402	LANDSCAPING
17285	Ingham	071	7526-1997-1402	SNOW REMOVAL
17286	Ingham	071	7526-1997-1402	PARKING
17287	Ingham	071	7526-1997-1402	FLUORESCENT
17288	Ingham	071	7526-1997-1402	RUBBISH REMOVAL
17289	Ingham	071	7526-1997-1402	N/A
17290	Ingham	071	7620-1990-2182	HVAC
17291	Ingham	071	7620-1990-2182	ELECTRICITY
17292	Ingham	071	7620-1990-2182	WATER
17293	Ingham	071	7620-1990-2182	JANITORIAL
17294	Ingham	071	7620-1990-2182	INT/EXT MAINT
17295	Ingham	071	7620-1990-2182	LANDSCAPING
17296	Ingham	071	7620-1990-2182	SNOW REMOVAL
17297	Ingham	071	7620-1990-2182	PARKING
17298	Ingham	071	7620-1990-2182	FLUORESCENT
17299	Ingham	071	7620-1990-2182	RUBBISH REMOVAL
17300	Ingham	071	7620-1990-2182	N/A
17301	Ingham	071	8712-1987-241	HVAC
17302	Ingham	071	8712-1987-241	ELECTRICITY
17303	Ingham	071	8712-1987-241	WATER
17304	Ingham	071	8712-1987-241	JANITORIAL
17305	Ingham	071	8712-1987-241	INT/EXT MAINT
17306	Ingham	071	8712-1987-241	LANDSCAPING
17307	Ingham	071	8712-1987-241	SNOW REMOVAL
17308	Ingham	071	8712-1987-241	PARKING
17309	Ingham	071	8712-1987-241	FLUORESCENT
17310	Ingham	071	8712-1987-241	RUBBISH REMOVAL
17311	Ingham	071	8712-1987-241	N/A
17312	Ingham	071	8712-1992-1127	HVAC
17313	Ingham	071	8712-1992-1127	ELECTRICITY
17314	Ingham	071	8712-1992-1127	WATER
17315	Ingham	071	8712-1992-1127	JANITORIAL
17316	Ingham	071	8712-1992-1127	INT/EXT MAINT
17317	Ingham	071	8712-1992-1127	LANDSCAPING
17318	Ingham	071	8712-1992-1127	SNOW REMOVAL
17319	Ingham	071	8712-1992-1127	PARKING
17320	Ingham	071	8712-1992-1127	FLUORESCENT
17321	Ingham	071	8712-1992-1127	RUBBISH REMOVAL
17322	Ingham	071	8712-1992-1127	N/A
17323	Ingham	071	9905-1990-158	HVAC
17324	Ingham	071	9905-1990-158	ELECTRICITY
17325	Ingham	071	9905-1990-158	WATER

	A	B	C	D
17326	Ingham	071	9905-1990-158	JANITORIAL
17327	Ingham	071	9905-1990-158	INT/EXT MAINT
17328	Ingham	071	9905-1990-158	LANDSCAPING
17329	Ingham	071	9905-1990-158	SNOW REMOVAL
17330	Ingham	071	9905-1990-158	PARKING
17331	Ingham	071	9905-1990-158	FLUORESCENT
17332	Ingham	071	9905-1990-158	RUBBISH REMOVAL
17333	Ingham	071	9905-1990-158	N/A
17334	Ingham	071	9905-1994-1102	HVAC
17335	Ingham	071	9905-1994-1102	ELECTRICITY
17336	Ingham	071	9905-1994-1102	WATER
17337	Ingham	071	9905-1994-1102	JANITORIAL
17338	Ingham	071	9905-1994-1102	INT/EXT MAINT
17339	Ingham	071	9905-1994-1102	LANDSCAPING
17340	Ingham	071	9905-1994-1102	SNOW REMOVAL
17341	Ingham	071	9905-1994-1102	PARKING
17342	Ingham	071	9905-1994-1102	FLUORESCENT
17343	Ingham	071	9905-1994-1102	RUBBISH REMOVAL
17344	Ingham	071	9905-1994-1102	N/A
17345	Ingham	071	9905-1995-1117	HVAC
17346	Ingham	071	9905-1995-1117	ELECTRICITY
17347	Ingham	071	9905-1995-1117	WATER
17348	Ingham	071	9905-1995-1117	JANITORIAL
17349	Ingham	071	9905-1995-1117	INT/EXT MAINT
17350	Ingham	071	9905-1995-1117	LANDSCAPING
17351	Ingham	071	9905-1995-1117	SNOW REMOVAL
17352	Ingham	071	9905-1995-1117	PARKING
17353	Ingham	071	9905-1995-1117	FLUORESCENT
17354	Ingham	071	9905-1995-1117	RUBBISH REMOVAL
17355	Ingham	071	9905-1995-1117	N/A
17356	Ingham	071	9905-1996-1074	HVAC
17357	Ingham	071	9905-1996-1074	ELECTRICITY
17358	Ingham	071	9905-1996-1074	WATER
17359	Ingham	071	9905-1996-1074	JANITORIAL
17360	Ingham	071	9905-1996-1074	INT/EXT MAINT
17361	Ingham	071	9905-1996-1074	LANDSCAPING
17362	Ingham	071	9905-1996-1074	SNOW REMOVAL
17363	Ingham	071	9905-1996-1074	PARKING
17364	Ingham	071	9905-1996-1074	FLUORESCENT
17365	Ingham	071	9905-1996-1074	RUBBISH REMOVAL
17366	Ingham	071	9905-1996-1074	N/A
17367	Ingham	071	9905-1997-1164	HVAC
17368	Ingham	071	9905-1997-1164	ELECTRICITY
17369	Ingham	071	9905-1997-1164	WATER
17370	Ingham	071	9905-1997-1164	JANITORIAL

	A	B	C	D
17371	Ingham	071	9905-1997-1164	INT/EXT MAINT
17372	Ingham	071	9905-1997-1164	LANDSCAPING
17373	Ingham	071	9905-1997-1164	SNOW REMOVAL
17374	Ingham	071	9905-1997-1164	PARKING
17375	Ingham	071	9905-1997-1164	FLUORESCENT
17376	Ingham	071	9905-1997-1164	RUBBISH REMOVAL
17377	Ingham	071	9905-1997-1164	N/A
17378	Ingham	071	9905-1998-1147	HVAC
17379	Ingham	071	9905-1998-1147	ELECTRICITY
17380	Ingham	071	9905-1998-1147	WATER
17381	Ingham	071	9905-1998-1147	JANITORIAL
17382	Ingham	071	9905-1998-1147	INT/EXT MAINT
17383	Ingham	071	9905-1998-1147	LANDSCAPING
17384	Ingham	071	9905-1998-1147	SNOW REMOVAL
17385	Ingham	071	9905-1998-1147	PARKING
17386	Ingham	071	9905-1998-1147	FLUORESCENT
17387	Ingham	071	9905-1998-1147	RUBBISH REMOVAL
17388	Ingham	071	9905-1998-1147	N/A
17389	Ingham	076	10464-2012-0116	ELECTRICITY
17390	Ingham	084	10368-2001-1196	HVAC
17391	Ingham	084	10368-2001-1196	HVAC
17392	Ingham	084	10368-2001-1196	HVAC
17393	Ingham	084	10368-2001-1196	ELECTRICITY
17394	Ingham	084	10368-2001-1196	ELECTRICITY
17395	Ingham	084	10368-2001-1196	ELECTRICITY
17396	Ingham	084	10368-2001-1196	WATER
17397	Ingham	084	10368-2001-1196	WATER
17398	Ingham	084	10368-2001-1196	WATER
17399	Ingham	084	10368-2001-1196	JANITORIAL
17400	Ingham	084	10368-2001-1196	JANITORIAL
17401	Ingham	084	10368-2001-1196	JANITORIAL
17402	Ingham	084	10368-2001-1196	INT/EXT MAINT
17403	Ingham	084	10368-2001-1196	INT/EXT MAINT
17404	Ingham	084	10368-2001-1196	INT/EXT MAINT
17405	Ingham	084	10368-2001-1196	LANDSCAPING
17406	Ingham	084	10368-2001-1196	LANDSCAPING
17407	Ingham	084	10368-2001-1196	LANDSCAPING
17408	Ingham	084	10368-2001-1196	SNOW REMOVAL
17409	Ingham	084	10368-2001-1196	SNOW REMOVAL
17410	Ingham	084	10368-2001-1196	SNOW REMOVAL
17411	Ingham	084	10368-2001-1196	PARKING
17412	Ingham	084	10368-2001-1196	PARKING
17413	Ingham	084	10368-2001-1196	PARKING
17414	Ingham	084	10368-2001-1196	FLUORESCENT
17415	Ingham	084	10368-2001-1196	FLUORESCENT

	A	B	C	D
17416	Ingham	084	10368-2001-1196	FLUORESCENT
17417	Ingham	084	10368-2001-1196	RUBBISH REMOVAL
17418	Ingham	084	10368-2001-1196	RUBBISH REMOVAL
17419	Ingham	084	10368-2001-1196	RUBBISH REMOVAL
17420	Ingham	084	10368-2001-1196	PEST CONTROL
17421	Ingham	084	10368-2001-1196	PEST CONTROL
17422	Ingham	084	10368-2001-1196	PEST CONTROL
17423	Ingham	084	10369-2001-1181	HVAC
17424	Ingham	084	10369-2001-1181	HVAC
17425	Ingham	084	10369-2001-1181	HVAC
17426	Ingham	084	10369-2001-1181	INT/EXT MAINT
17427	Ingham	084	10369-2001-1181	INT/EXT MAINT
17428	Ingham	084	10369-2001-1181	INT/EXT MAINT
17429	Ingham	084	10369-2001-1181	PEST CONTROL
17430	Ingham	084	10369-2001-1181	PEST CONTROL
17431	Ingham	084	10369-2001-1181	PEST CONTROL
17432	Ingham	084	10369-2001-1181	RUBBISH REMOVAL
17433	Ingham	084	10369-2001-1181	RUBBISH REMOVAL
17434	Ingham	084	10369-2001-1181	RUBBISH REMOVAL
17435	Ingham	084	10369-2001-1181	LANDSCAPING
17436	Ingham	084	10369-2001-1181	LANDSCAPING
17437	Ingham	084	10369-2001-1181	LANDSCAPING
17438	Ingham	084	10369-2001-1181	JANITORIAL
17439	Ingham	084	10369-2001-1181	JANITORIAL
17440	Ingham	084	10369-2001-1181	JANITORIAL
17441	Ingham	084	10369-2001-1181	PARKING
17442	Ingham	084	10369-2001-1181	PARKING
17443	Ingham	084	10369-2001-1181	PARKING
17444	Ingham	084	10369-2001-1181	ELECTRICITY
17445	Ingham	084	10369-2001-1181	ELECTRICITY
17446	Ingham	084	10369-2001-1181	ELECTRICITY
17447	Ingham	084	10369-2001-1181	SNOW REMOVAL
17448	Ingham	084	10369-2001-1181	SNOW REMOVAL
17449	Ingham	084	10369-2001-1181	SNOW REMOVAL
17450	Ingham	084	10369-2001-1181	FLUORESCENT
17451	Ingham	084	10369-2001-1181	FLUORESCENT
17452	Ingham	084	10369-2001-1181	FLUORESCENT
17453	Ingham	084	10369-2006-0223	N/A
17454	Ingham	084	10369-2006-0223	N/A
17455	Ingham	084	10369-2006-0223	N/A
17456	Ingham	084	10369-2006-0223	SECURITY
17457	Ingham	084	10369-2006-0223	SECURITY
17458	Ingham	084	10369-2006-0223	SECURITY
17459	Ingham	084	10375-2001-1182	HVAC
17460	Ingham	084	10375-2001-1182	HVAC

	A	B	C	D
17461	Ingham	084	10375-2001-1182	HVAC
17462	Ingham	084	10375-2001-1182	ELECTRICITY
17463	Ingham	084	10375-2001-1182	ELECTRICITY
17464	Ingham	084	10375-2001-1182	ELECTRICITY
17465	Ingham	084	10375-2001-1182	WATER
17466	Ingham	084	10375-2001-1182	WATER
17467	Ingham	084	10375-2001-1182	WATER
17468	Ingham	084	10375-2001-1182	JANITORIAL
17469	Ingham	084	10375-2001-1182	JANITORIAL
17470	Ingham	084	10375-2001-1182	JANITORIAL
17471	Ingham	084	10375-2001-1182	INT/EXT MAINT
17472	Ingham	084	10375-2001-1182	INT/EXT MAINT
17473	Ingham	084	10375-2001-1182	INT/EXT MAINT
17474	Ingham	084	10375-2001-1182	LANDSCAPING
17475	Ingham	084	10375-2001-1182	LANDSCAPING
17476	Ingham	084	10375-2001-1182	LANDSCAPING
17477	Ingham	084	10375-2001-1182	SNOW REMOVAL
17478	Ingham	084	10375-2001-1182	SNOW REMOVAL
17479	Ingham	084	10375-2001-1182	SNOW REMOVAL
17480	Ingham	084	10375-2001-1182	PARKING
17481	Ingham	084	10375-2001-1182	PARKING
17482	Ingham	084	10375-2001-1182	PARKING
17483	Ingham	084	10375-2001-1182	FLUORESCENT
17484	Ingham	084	10375-2001-1182	FLUORESCENT
17485	Ingham	084	10375-2001-1182	FLUORESCENT
17486	Ingham	084	10375-2001-1182	RUBBISH REMOVAL
17487	Ingham	084	10375-2001-1182	RUBBISH REMOVAL
17488	Ingham	084	10375-2001-1182	RUBBISH REMOVAL
17489	Ingham	084	10375-2001-1182	SECURITY
17490	Ingham	084	10375-2001-1182	SECURITY
17491	Ingham	084	10375-2001-1182	SECURITY
17492	Ingham	084	10464-2007-0011	ELECTRICITY
17493	Ingham	084	10464-2007-0011	ELECTRICITY
17494	Ingham	084	10464-2007-0011	ELECTRICITY
17495	Ingham	084	10800-2001-1180	HVAC
17496	Ingham	084	10800-2001-1180	HVAC
17497	Ingham	084	10800-2001-1180	ELECTRICITY
17498	Ingham	084	10800-2001-1180	ELECTRICITY
17499	Ingham	084	10800-2001-1180	HVAC
17500	Ingham	084	10800-2001-1180	HVAC
17501	Ingham	084	10800-2001-1180	JANITORIAL
17502	Ingham	084	10800-2001-1180	JANITORIAL
17503	Ingham	084	10800-2001-1180	WATER
17504	Ingham	084	10800-2001-1180	WATER
17505	Ingham	084	10800-2001-1180	INT/EXT MAINT

	A	B	C	D
17506	Ingham	084	10800-2001-1180	INT/EXT MAINT
17507	Ingham	084	10800-2001-1180	FLUORESCENT
17508	Ingham	084	10800-2001-1180	FLUORESCENT
17509	Ingham	084	10800-2001-1180	LANDSCAPING
17510	Ingham	084	10800-2001-1180	LANDSCAPING
17511	Ingham	084	10800-2001-1180	RUBBISH REMOVAL
17512	Ingham	084	10800-2001-1180	RUBBISH REMOVAL
17513	Ingham	084	10800-2001-1180	PARKING
17514	Ingham	084	10800-2001-1180	PARKING
17515	Ingham	084	10800-2001-1180	PEST CONTROL
17516	Ingham	084	10800-2001-1180	PEST CONTROL
17517	Ingham	084	10800-2001-1180	SNOW REMOVAL
17518	Ingham	084	10800-2001-1180	SNOW REMOVAL
17519	Ingham	084	10800-2007-0069	N/A
17520	Ingham	084	10800-2007-0069	N/A
17521	Ingham	084	10800-2007-0069	SECURITY
17522	Ingham	084	10800-2007-0069	SECURITY
17523	Ingham	084	10982-2002-2077	HVAC
17524	Ingham	084	10982-2002-2077	ELECTRICITY
17525	Ingham	084	10982-2002-2077	JANITORIAL
17526	Ingham	084	10982-2002-2077	GAS
17527	Ingham	084	10982-2002-2077	WATER
17528	Ingham	084	10982-2002-2077	INT/EXT MAINT
17529	Ingham	084	10982-2002-2077	FLUORESCENT
17530	Ingham	084	10982-2002-2077	LANDSCAPING
17531	Ingham	084	10982-2002-2077	RUBBISH REMOVAL
17532	Ingham	084	10982-2002-2077	PARKING
17533	Ingham	084	10982-2002-2077	SNOW REMOVAL
17534	Ingham	084	10982-2002-2077	PEST CONTROL
17535	Ingham	084	10982-2004-1061	ELECTRICITY
17536	Ingham	084	10983-2002-2122	ELECTRICITY
17537	Ingham	084	10983-2002-2122	HVAC
17538	Ingham	084	10983-2002-2122	WATER
17539	Ingham	084	10983-2002-2122	JANITORIAL
17540	Ingham	084	10983-2002-2122	LANDSCAPING
17541	Ingham	084	10983-2002-2122	SNOW REMOVAL
17542	Ingham	084	10983-2002-2122	TAXES
17543	Ingham	084	10983-2002-2122	PEST CONTROL
17544	Ingham	084	10991-2002-2145	HVAC
17545	Ingham	084	10991-2002-2145	JANITORIAL
17546	Ingham	084	10991-2002-2145	PEST CONTROL
17547	Ingham	084	10991-2002-2145	ELECTRICITY
17548	Ingham	084	10991-2002-2145	GAS
17549	Ingham	084	11022-2002-2229	ELECTRICITY
17550	Ingham	084	11022-2002-2229	WATER

	A	B	C	D
17551	Ingham	084	11022-2002-2229	GAS
17552	Ingham	084	11022-2002-2229	HVAC
17553	Ingham	084	11022-2002-2229	JANITORIAL
17554	Ingham	084	11022-2002-2229	LANDSCAPING
17555	Ingham	084	11022-2002-2229	PEST CONTROL
17556	Ingham	084	11022-2002-2229	SECURITY
17557	Ingham	084	11022-2002-2229	SNOW REMOVAL
17558	Ingham	084	11022-2002-2229	TAXES
17559	Ingham	084	11023-2002-2231	ELECTRICITY
17560	Ingham	084	11023-2002-2231	WATER
17561	Ingham	084	11023-2002-2231	GAS
17562	Ingham	084	11023-2002-2231	HVAC
17563	Ingham	084	11023-2002-2231	JANITORIAL
17564	Ingham	084	11023-2002-2231	LANDSCAPING
17565	Ingham	084	11023-2002-2231	PEST CONTROL
17566	Ingham	084	11023-2002-2231	SECURITY
17567	Ingham	084	11023-2002-2231	SNOW REMOVAL
17568	Ingham	084	11023-2002-2231	TAXES
17569	Ingham	084	11105-2004-1190	N/A
17570	Ingham	084	11105-2007-0170	GROSS (FULL SERVICE)
17571	Ingham	084	11105-2007-0170	GROSS (FULL SERVICE)
17572	Ingham	084	11105-2007-0170	GROSS (FULL SERVICE)
17573	Ingham	084	11192-2006-0007	PUBLIC UTILITIES
17574	Ingham	084	11192-2006-0007	PUBLIC UTILITIES
17575	Ingham	084	11192-2006-0007	PUBLIC UTILITIES
17576	Ingham	084	11192-2006-0007	PUBLIC UTILITIES
17577	Ingham	084	11192-2006-0007	PUBLIC UTILITIES
17578	Ingham	084	11192-2006-0007	PUBLIC UTILITIES
17579	Ingham	084	11192-2006-0007	PUBLIC UTILITIES
17580	Ingham	084	11192-2006-0007	JANITORIAL
17581	Ingham	084	11192-2006-0007	JANITORIAL
17582	Ingham	084	11192-2006-0007	JANITORIAL
17583	Ingham	084	11192-2006-0007	JANITORIAL
17584	Ingham	084	11192-2006-0007	JANITORIAL
17585	Ingham	084	11192-2006-0007	JANITORIAL
17586	Ingham	084	11192-2006-0007	JANITORIAL
17587	Ingham	084	2260-1992-1242	HVAC
17588	Ingham	084	2260-1992-1242	HVAC
17589	Ingham	084	2260-1992-1242	HVAC
17590	Ingham	084	2260-1992-1242	HVAC
17591	Ingham	084	2260-1992-1242	HVAC
17592	Ingham	084	2260-1992-1242	HVAC
17593	Ingham	084	2260-1992-1242	HVAC
17594	Ingham	084	2260-1992-1242	HVAC
17595	Ingham	084	2260-1992-1242	HVAC

	A	B	C	D
17596	Ingham	084	2260-1992-1242	HVAC
17597	Ingham	084	2260-1992-1242	HVAC
17598	Ingham	084	2260-1992-1242	HVAC
17599	Ingham	084	2260-1992-1242	HVAC
17600	Ingham	084	2260-1992-1242	HVAC
17601	Ingham	084	2260-1992-1242	ELECTRICITY
17602	Ingham	084	2260-1992-1242	ELECTRICITY
17603	Ingham	084	2260-1992-1242	ELECTRICITY
17604	Ingham	084	2260-1992-1242	ELECTRICITY
17605	Ingham	084	2260-1992-1242	ELECTRICITY
17606	Ingham	084	2260-1992-1242	ELECTRICITY
17607	Ingham	084	2260-1992-1242	ELECTRICITY
17608	Ingham	084	2260-1992-1242	ELECTRICITY
17609	Ingham	084	2260-1992-1242	ELECTRICITY
17610	Ingham	084	2260-1992-1242	ELECTRICITY
17611	Ingham	084	2260-1992-1242	ELECTRICITY
17612	Ingham	084	2260-1992-1242	ELECTRICITY
17613	Ingham	084	2260-1992-1242	ELECTRICITY
17614	Ingham	084	2260-1992-1242	ELECTRICITY
17615	Ingham	084	2260-1992-1242	WATER
17616	Ingham	084	2260-1992-1242	WATER
17617	Ingham	084	2260-1992-1242	WATER
17618	Ingham	084	2260-1992-1242	WATER
17619	Ingham	084	2260-1992-1242	WATER
17620	Ingham	084	2260-1992-1242	WATER
17621	Ingham	084	2260-1992-1242	WATER
17622	Ingham	084	2260-1992-1242	WATER
17623	Ingham	084	2260-1992-1242	WATER
17624	Ingham	084	2260-1992-1242	WATER
17625	Ingham	084	2260-1992-1242	WATER
17626	Ingham	084	2260-1992-1242	WATER
17627	Ingham	084	2260-1992-1242	WATER
17628	Ingham	084	2260-1992-1242	WATER
17629	Ingham	084	2260-1992-1242	JANITORIAL
17630	Ingham	084	2260-1992-1242	JANITORIAL
17631	Ingham	084	2260-1992-1242	JANITORIAL
17632	Ingham	084	2260-1992-1242	JANITORIAL
17633	Ingham	084	2260-1992-1242	JANITORIAL
17634	Ingham	084	2260-1992-1242	JANITORIAL
17635	Ingham	084	2260-1992-1242	JANITORIAL
17636	Ingham	084	2260-1992-1242	JANITORIAL
17637	Ingham	084	2260-1992-1242	JANITORIAL
17638	Ingham	084	2260-1992-1242	JANITORIAL
17639	Ingham	084	2260-1992-1242	JANITORIAL
17640	Ingham	084	2260-1992-1242	JANITORIAL

	A	B	C	D
17641	Ingham	084	2260-1992-1242	JANITORIAL
17642	Ingham	084	2260-1992-1242	JANITORIAL
17643	Ingham	084	2260-1992-1242	INT/EXT MAINT
17644	Ingham	084	2260-1992-1242	INT/EXT MAINT
17645	Ingham	084	2260-1992-1242	INT/EXT MAINT
17646	Ingham	084	2260-1992-1242	INT/EXT MAINT
17647	Ingham	084	2260-1992-1242	INT/EXT MAINT
17648	Ingham	084	2260-1992-1242	INT/EXT MAINT
17649	Ingham	084	2260-1992-1242	INT/EXT MAINT
17650	Ingham	084	2260-1992-1242	INT/EXT MAINT
17651	Ingham	084	2260-1992-1242	INT/EXT MAINT
17652	Ingham	084	2260-1992-1242	INT/EXT MAINT
17653	Ingham	084	2260-1992-1242	INT/EXT MAINT
17654	Ingham	084	2260-1992-1242	INT/EXT MAINT
17655	Ingham	084	2260-1992-1242	INT/EXT MAINT
17656	Ingham	084	2260-1992-1242	INT/EXT MAINT
17657	Ingham	084	2260-1992-1242	GAS
17658	Ingham	084	2260-1992-1242	GAS
17659	Ingham	084	2260-1992-1242	GAS
17660	Ingham	084	2260-1992-1242	GAS
17661	Ingham	084	2260-1992-1242	GAS
17662	Ingham	084	2260-1992-1242	GAS
17663	Ingham	084	2260-1992-1242	GAS
17664	Ingham	084	2260-1992-1242	GAS
17665	Ingham	084	2260-1992-1242	GAS
17666	Ingham	084	2260-1992-1242	GAS
17667	Ingham	084	2260-1992-1242	GAS
17668	Ingham	084	2260-1992-1242	GAS
17669	Ingham	084	2260-1992-1242	GAS
17670	Ingham	084	2260-1992-1242	GAS
17671	Ingham	084	2260-1992-1242	LANDSCAPING
17672	Ingham	084	2260-1992-1242	LANDSCAPING
17673	Ingham	084	2260-1992-1242	LANDSCAPING
17674	Ingham	084	2260-1992-1242	LANDSCAPING
17675	Ingham	084	2260-1992-1242	LANDSCAPING
17676	Ingham	084	2260-1992-1242	LANDSCAPING
17677	Ingham	084	2260-1992-1242	LANDSCAPING
17678	Ingham	084	2260-1992-1242	LANDSCAPING
17679	Ingham	084	2260-1992-1242	LANDSCAPING
17680	Ingham	084	2260-1992-1242	LANDSCAPING
17681	Ingham	084	2260-1992-1242	LANDSCAPING
17682	Ingham	084	2260-1992-1242	LANDSCAPING
17683	Ingham	084	2260-1992-1242	LANDSCAPING
17684	Ingham	084	2260-1992-1242	LANDSCAPING
17685	Ingham	084	2260-1992-1242	SNOW REMOVAL

	A	B	C	D
17686	Ingham	084	2260-1992-1242	SNOW REMOVAL
17687	Ingham	084	2260-1992-1242	SNOW REMOVAL
17688	Ingham	084	2260-1992-1242	SNOW REMOVAL
17689	Ingham	084	2260-1992-1242	SNOW REMOVAL
17690	Ingham	084	2260-1992-1242	SNOW REMOVAL
17691	Ingham	084	2260-1992-1242	SNOW REMOVAL
17692	Ingham	084	2260-1992-1242	SNOW REMOVAL
17693	Ingham	084	2260-1992-1242	SNOW REMOVAL
17694	Ingham	084	2260-1992-1242	SNOW REMOVAL
17695	Ingham	084	2260-1992-1242	SNOW REMOVAL
17696	Ingham	084	2260-1992-1242	SNOW REMOVAL
17697	Ingham	084	2260-1992-1242	SNOW REMOVAL
17698	Ingham	084	2260-1992-1242	SNOW REMOVAL
17699	Ingham	084	2260-1992-1242	PARKING
17700	Ingham	084	2260-1992-1242	PARKING
17701	Ingham	084	2260-1992-1242	PARKING
17702	Ingham	084	2260-1992-1242	PARKING
17703	Ingham	084	2260-1992-1242	PARKING
17704	Ingham	084	2260-1992-1242	PARKING
17705	Ingham	084	2260-1992-1242	PARKING
17706	Ingham	084	2260-1992-1242	PARKING
17707	Ingham	084	2260-1992-1242	PARKING
17708	Ingham	084	2260-1992-1242	PARKING
17709	Ingham	084	2260-1992-1242	PARKING
17710	Ingham	084	2260-1992-1242	PARKING
17711	Ingham	084	2260-1992-1242	PARKING
17712	Ingham	084	2260-1992-1242	PARKING
17713	Ingham	084	2260-1992-1242	FLUORESCENT
17714	Ingham	084	2260-1992-1242	FLUORESCENT
17715	Ingham	084	2260-1992-1242	FLUORESCENT
17716	Ingham	084	2260-1992-1242	FLUORESCENT
17717	Ingham	084	2260-1992-1242	FLUORESCENT
17718	Ingham	084	2260-1992-1242	FLUORESCENT
17719	Ingham	084	2260-1992-1242	FLUORESCENT
17720	Ingham	084	2260-1992-1242	FLUORESCENT
17721	Ingham	084	2260-1992-1242	FLUORESCENT
17722	Ingham	084	2260-1992-1242	FLUORESCENT
17723	Ingham	084	2260-1992-1242	FLUORESCENT
17724	Ingham	084	2260-1992-1242	FLUORESCENT
17725	Ingham	084	2260-1992-1242	FLUORESCENT
17726	Ingham	084	2260-1992-1242	FLUORESCENT
17727	Ingham	084	2260-1992-1242	RUBBISH REMOVAL
17728	Ingham	084	2260-1992-1242	RUBBISH REMOVAL
17729	Ingham	084	2260-1992-1242	RUBBISH REMOVAL
17730	Ingham	084	2260-1992-1242	RUBBISH REMOVAL

	A	B	C	D
17731	Ingham	084	2260-1992-1242	RUBBISH REMOVAL
17732	Ingham	084	2260-1992-1242	RUBBISH REMOVAL
17733	Ingham	084	2260-1992-1242	RUBBISH REMOVAL
17734	Ingham	084	2260-1992-1242	RUBBISH REMOVAL
17735	Ingham	084	2260-1992-1242	RUBBISH REMOVAL
17736	Ingham	084	2260-1992-1242	RUBBISH REMOVAL
17737	Ingham	084	2260-1992-1242	RUBBISH REMOVAL
17738	Ingham	084	2260-1992-1242	RUBBISH REMOVAL
17739	Ingham	084	2260-1992-1242	RUBBISH REMOVAL
17740	Ingham	084	2260-1992-1242	RUBBISH REMOVAL
17741	Ingham	084	2260-1992-1242	N/A
17742	Ingham	084	2260-1992-1242	N/A
17743	Ingham	084	2260-1992-1242	N/A
17744	Ingham	084	2260-1992-1242	N/A
17745	Ingham	084	2260-1992-1242	N/A
17746	Ingham	084	2260-1992-1242	N/A
17747	Ingham	084	2260-1992-1242	N/A
17748	Ingham	084	2260-1992-1242	N/A
17749	Ingham	084	2260-1992-1242	N/A
17750	Ingham	084	2260-1992-1242	N/A
17751	Ingham	084	2260-1992-1242	N/A
17752	Ingham	084	2260-1992-1242	N/A
17753	Ingham	084	2260-1992-1242	N/A
17754	Ingham	084	2260-1992-1242	N/A
17755	Ingham	084	2260-1992-1242	SECURITY
17756	Ingham	084	2260-1992-1242	SECURITY
17757	Ingham	084	2260-1992-1242	SECURITY
17758	Ingham	084	2260-1992-1242	SECURITY
17759	Ingham	084	2260-1992-1242	SECURITY
17760	Ingham	084	2260-1992-1242	SECURITY
17761	Ingham	084	2260-1992-1242	SECURITY
17762	Ingham	084	2260-1992-1242	SECURITY
17763	Ingham	084	2260-1992-1242	SECURITY
17764	Ingham	084	2260-1992-1242	SECURITY
17765	Ingham	084	2260-1992-1242	SECURITY
17766	Ingham	084	2260-1992-1242	SECURITY
17767	Ingham	084	2260-1992-1242	SECURITY
17768	Ingham	084	2260-1992-1242	SECURITY
17769	Ingham	084	2260-1992-1242	PEST CONTROL
17770	Ingham	084	2260-1992-1242	PEST CONTROL
17771	Ingham	084	2260-1992-1242	PEST CONTROL
17772	Ingham	084	2260-1992-1242	PEST CONTROL
17773	Ingham	084	2260-1992-1242	PEST CONTROL
17774	Ingham	084	2260-1992-1242	PEST CONTROL
17775	Ingham	084	2260-1992-1242	PEST CONTROL

	A	B	C	D
17776	Ingham	084	2260-1992-1242	PEST CONTROL
17777	Ingham	084	2260-1992-1242	PEST CONTROL
17778	Ingham	084	2260-1992-1242	PEST CONTROL
17779	Ingham	084	2260-1992-1242	PEST CONTROL
17780	Ingham	084	2260-1992-1242	PEST CONTROL
17781	Ingham	084	2260-1992-1242	PEST CONTROL
17782	Ingham	084	2260-1992-1242	PEST CONTROL
17783	Ingham	084	2260-2004-1019	ELECTRICITY
17784	Ingham	084	2260-2004-1019	GAS
17785	Ingham	084	2260-2004-1019	WATER
17786	Ingham	085	11576-2011-0373	GROSS (FULL SERVICE)
17787	Ingham	085	11576-2011-0373	GROSS (FULL SERVICE)
17788	Ingham	111	10131-1993-1049	HVAC
17789	Ingham	111	10131-1993-1049	HVAC
17790	Ingham	111	10131-1993-1049	HVAC
17791	Ingham	111	10131-1993-1049	HVAC
17792	Ingham	111	10131-1993-1049	HVAC
17793	Ingham	111	10131-1993-1049	HVAC
17794	Ingham	111	10131-1993-1049	HVAC
17795	Ingham	111	10131-1993-1049	HVAC
17796	Ingham	111	10131-1993-1049	HVAC
17797	Ingham	111	10131-1993-1049	HVAC
17798	Ingham	111	10131-1993-1049	HVAC
17799	Ingham	111	10131-1993-1049	HVAC
17800	Ingham	111	10131-1993-1049	HVAC
17801	Ingham	111	10131-1993-1049	HVAC
17802	Ingham	111	10131-1993-1049	HVAC
17803	Ingham	111	10131-1993-1049	ELECTRICITY
17804	Ingham	111	10131-1993-1049	ELECTRICITY
17805	Ingham	111	10131-1993-1049	ELECTRICITY
17806	Ingham	111	10131-1993-1049	ELECTRICITY
17807	Ingham	111	10131-1993-1049	ELECTRICITY
17808	Ingham	111	10131-1993-1049	ELECTRICITY
17809	Ingham	111	10131-1993-1049	ELECTRICITY
17810	Ingham	111	10131-1993-1049	ELECTRICITY
17811	Ingham	111	10131-1993-1049	ELECTRICITY
17812	Ingham	111	10131-1993-1049	ELECTRICITY
17813	Ingham	111	10131-1993-1049	ELECTRICITY
17814	Ingham	111	10131-1993-1049	ELECTRICITY
17815	Ingham	111	10131-1993-1049	ELECTRICITY
17816	Ingham	111	10131-1993-1049	ELECTRICITY
17817	Ingham	111	10131-1993-1049	ELECTRICITY
17818	Ingham	111	10131-1993-1049	WATER
17819	Ingham	111	10131-1993-1049	WATER
17820	Ingham	111	10131-1993-1049	WATER

	A	B	C	D
17821	Ingham	111	10131-1993-1049	WATER
17822	Ingham	111	10131-1993-1049	WATER
17823	Ingham	111	10131-1993-1049	WATER
17824	Ingham	111	10131-1993-1049	WATER
17825	Ingham	111	10131-1993-1049	WATER
17826	Ingham	111	10131-1993-1049	WATER
17827	Ingham	111	10131-1993-1049	WATER
17828	Ingham	111	10131-1993-1049	WATER
17829	Ingham	111	10131-1993-1049	WATER
17830	Ingham	111	10131-1993-1049	WATER
17831	Ingham	111	10131-1993-1049	WATER
17832	Ingham	111	10131-1993-1049	WATER
17833	Ingham	111	10131-1993-1049	JANITORIAL
17834	Ingham	111	10131-1993-1049	JANITORIAL
17835	Ingham	111	10131-1993-1049	JANITORIAL
17836	Ingham	111	10131-1993-1049	JANITORIAL
17837	Ingham	111	10131-1993-1049	JANITORIAL
17838	Ingham	111	10131-1993-1049	JANITORIAL
17839	Ingham	111	10131-1993-1049	JANITORIAL
17840	Ingham	111	10131-1993-1049	JANITORIAL
17841	Ingham	111	10131-1993-1049	JANITORIAL
17842	Ingham	111	10131-1993-1049	JANITORIAL
17843	Ingham	111	10131-1993-1049	JANITORIAL
17844	Ingham	111	10131-1993-1049	JANITORIAL
17845	Ingham	111	10131-1993-1049	JANITORIAL
17846	Ingham	111	10131-1993-1049	JANITORIAL
17847	Ingham	111	10131-1993-1049	JANITORIAL
17848	Ingham	111	10131-1993-1049	INT/EXT MAINT
17849	Ingham	111	10131-1993-1049	INT/EXT MAINT
17850	Ingham	111	10131-1993-1049	INT/EXT MAINT
17851	Ingham	111	10131-1993-1049	INT/EXT MAINT
17852	Ingham	111	10131-1993-1049	INT/EXT MAINT
17853	Ingham	111	10131-1993-1049	INT/EXT MAINT
17854	Ingham	111	10131-1993-1049	INT/EXT MAINT
17855	Ingham	111	10131-1993-1049	INT/EXT MAINT
17856	Ingham	111	10131-1993-1049	INT/EXT MAINT
17857	Ingham	111	10131-1993-1049	INT/EXT MAINT
17858	Ingham	111	10131-1993-1049	INT/EXT MAINT
17859	Ingham	111	10131-1993-1049	INT/EXT MAINT
17860	Ingham	111	10131-1993-1049	INT/EXT MAINT
17861	Ingham	111	10131-1993-1049	INT/EXT MAINT
17862	Ingham	111	10131-1993-1049	INT/EXT MAINT
17863	Ingham	111	10131-1993-1049	LANDSCAPING
17864	Ingham	111	10131-1993-1049	LANDSCAPING
17865	Ingham	111	10131-1993-1049	LANDSCAPING

	A	B	C	D
17866	Ingham	111	10131-1993-1049	LANDSCAPING
17867	Ingham	111	10131-1993-1049	LANDSCAPING
17868	Ingham	111	10131-1993-1049	LANDSCAPING
17869	Ingham	111	10131-1993-1049	LANDSCAPING
17870	Ingham	111	10131-1993-1049	LANDSCAPING
17871	Ingham	111	10131-1993-1049	LANDSCAPING
17872	Ingham	111	10131-1993-1049	LANDSCAPING
17873	Ingham	111	10131-1993-1049	LANDSCAPING
17874	Ingham	111	10131-1993-1049	LANDSCAPING
17875	Ingham	111	10131-1993-1049	LANDSCAPING
17876	Ingham	111	10131-1993-1049	LANDSCAPING
17877	Ingham	111	10131-1993-1049	LANDSCAPING
17878	Ingham	111	10131-1993-1049	SNOW REMOVAL
17879	Ingham	111	10131-1993-1049	SNOW REMOVAL
17880	Ingham	111	10131-1993-1049	SNOW REMOVAL
17881	Ingham	111	10131-1993-1049	SNOW REMOVAL
17882	Ingham	111	10131-1993-1049	SNOW REMOVAL
17883	Ingham	111	10131-1993-1049	SNOW REMOVAL
17884	Ingham	111	10131-1993-1049	SNOW REMOVAL
17885	Ingham	111	10131-1993-1049	SNOW REMOVAL
17886	Ingham	111	10131-1993-1049	SNOW REMOVAL
17887	Ingham	111	10131-1993-1049	SNOW REMOVAL
17888	Ingham	111	10131-1993-1049	SNOW REMOVAL
17889	Ingham	111	10131-1993-1049	SNOW REMOVAL
17890	Ingham	111	10131-1993-1049	SNOW REMOVAL
17891	Ingham	111	10131-1993-1049	SNOW REMOVAL
17892	Ingham	111	10131-1993-1049	SNOW REMOVAL
17893	Ingham	111	10131-1993-1049	PARKING
17894	Ingham	111	10131-1993-1049	PARKING
17895	Ingham	111	10131-1993-1049	PARKING
17896	Ingham	111	10131-1993-1049	PARKING
17897	Ingham	111	10131-1993-1049	PARKING
17898	Ingham	111	10131-1993-1049	PARKING
17899	Ingham	111	10131-1993-1049	PARKING
17900	Ingham	111	10131-1993-1049	PARKING
17901	Ingham	111	10131-1993-1049	PARKING
17902	Ingham	111	10131-1993-1049	PARKING
17903	Ingham	111	10131-1993-1049	PARKING
17904	Ingham	111	10131-1993-1049	PARKING
17905	Ingham	111	10131-1993-1049	PARKING
17906	Ingham	111	10131-1993-1049	PARKING
17907	Ingham	111	10131-1993-1049	PARKING
17908	Ingham	111	10131-1993-1049	FLUORESCENT
17909	Ingham	111	10131-1993-1049	FLUORESCENT
17910	Ingham	111	10131-1993-1049	FLUORESCENT

	A	B	C	D
17911	Ingham	111	10131-1993-1049	FLUORESCENT
17912	Ingham	111	10131-1993-1049	FLUORESCENT
17913	Ingham	111	10131-1993-1049	FLUORESCENT
17914	Ingham	111	10131-1993-1049	FLUORESCENT
17915	Ingham	111	10131-1993-1049	FLUORESCENT
17916	Ingham	111	10131-1993-1049	FLUORESCENT
17917	Ingham	111	10131-1993-1049	FLUORESCENT
17918	Ingham	111	10131-1993-1049	FLUORESCENT
17919	Ingham	111	10131-1993-1049	FLUORESCENT
17920	Ingham	111	10131-1993-1049	FLUORESCENT
17921	Ingham	111	10131-1993-1049	FLUORESCENT
17922	Ingham	111	10131-1993-1049	FLUORESCENT
17923	Ingham	111	10131-1993-1049	RUBBISH REMOVAL
17924	Ingham	111	10131-1993-1049	RUBBISH REMOVAL
17925	Ingham	111	10131-1993-1049	RUBBISH REMOVAL
17926	Ingham	111	10131-1993-1049	RUBBISH REMOVAL
17927	Ingham	111	10131-1993-1049	RUBBISH REMOVAL
17928	Ingham	111	10131-1993-1049	RUBBISH REMOVAL
17929	Ingham	111	10131-1993-1049	RUBBISH REMOVAL
17930	Ingham	111	10131-1993-1049	RUBBISH REMOVAL
17931	Ingham	111	10131-1993-1049	RUBBISH REMOVAL
17932	Ingham	111	10131-1993-1049	RUBBISH REMOVAL
17933	Ingham	111	10131-1993-1049	RUBBISH REMOVAL
17934	Ingham	111	10131-1993-1049	RUBBISH REMOVAL
17935	Ingham	111	10131-1993-1049	RUBBISH REMOVAL
17936	Ingham	111	10131-1993-1049	RUBBISH REMOVAL
17937	Ingham	111	10131-1993-1049	RUBBISH REMOVAL
17938	Ingham	111	10131-1993-1049	PEST CONTROL
17939	Ingham	111	10131-1993-1049	PEST CONTROL
17940	Ingham	111	10131-1993-1049	PEST CONTROL
17941	Ingham	111	10131-1993-1049	PEST CONTROL
17942	Ingham	111	10131-1993-1049	PEST CONTROL
17943	Ingham	111	10131-1993-1049	PEST CONTROL
17944	Ingham	111	10131-1993-1049	PEST CONTROL
17945	Ingham	111	10131-1993-1049	PEST CONTROL
17946	Ingham	111	10131-1993-1049	PEST CONTROL
17947	Ingham	111	10131-1993-1049	PEST CONTROL
17948	Ingham	111	10131-1993-1049	PEST CONTROL
17949	Ingham	111	10131-1993-1049	PEST CONTROL
17950	Ingham	111	10131-1993-1049	PEST CONTROL
17951	Ingham	111	10131-1993-1049	PEST CONTROL
17952	Ingham	111	10131-1993-1049	PEST CONTROL
17953	Ingham	111	10131-1993-1049	GAS
17954	Ingham	111	10131-1993-1049	GAS
17955	Ingham	111	10131-1993-1049	GAS

	A	B	C	D
17956	Ingham	111	10131-1993-1049	GAS
17957	Ingham	111	10131-1993-1049	GAS
17958	Ingham	111	10131-1993-1049	GAS
17959	Ingham	111	10131-1993-1049	GAS
17960	Ingham	111	10131-1993-1049	GAS
17961	Ingham	111	10131-1993-1049	GAS
17962	Ingham	111	10131-1993-1049	GAS
17963	Ingham	111	10131-1993-1049	GAS
17964	Ingham	111	10131-1993-1049	GAS
17965	Ingham	111	10131-1993-1049	GAS
17966	Ingham	111	10131-1993-1049	GAS
17967	Ingham	111	10131-1993-1049	GAS
17968	Ingham	111	10149-1992-2309	HVAC
17969	Ingham	111	10149-1992-2309	HVAC
17970	Ingham	111	10149-1992-2309	HVAC
17971	Ingham	111	10149-1992-2309	HVAC
17972	Ingham	111	10149-1992-2309	HVAC
17973	Ingham	111	10149-1992-2309	HVAC
17974	Ingham	111	10149-1992-2309	HVAC
17975	Ingham	111	10149-1992-2309	HVAC
17976	Ingham	111	10149-1992-2309	HVAC
17977	Ingham	111	10149-1992-2309	HVAC
17978	Ingham	111	10149-1992-2309	HVAC
17979	Ingham	111	10149-1992-2309	ELECTRICITY
17980	Ingham	111	10149-1992-2309	ELECTRICITY
17981	Ingham	111	10149-1992-2309	ELECTRICITY
17982	Ingham	111	10149-1992-2309	ELECTRICITY
17983	Ingham	111	10149-1992-2309	ELECTRICITY
17984	Ingham	111	10149-1992-2309	ELECTRICITY
17985	Ingham	111	10149-1992-2309	ELECTRICITY
17986	Ingham	111	10149-1992-2309	ELECTRICITY
17987	Ingham	111	10149-1992-2309	ELECTRICITY
17988	Ingham	111	10149-1992-2309	ELECTRICITY
17989	Ingham	111	10149-1992-2309	ELECTRICITY
17990	Ingham	111	10149-1992-2309	WATER
17991	Ingham	111	10149-1992-2309	WATER
17992	Ingham	111	10149-1992-2309	WATER
17993	Ingham	111	10149-1992-2309	WATER
17994	Ingham	111	10149-1992-2309	WATER
17995	Ingham	111	10149-1992-2309	WATER
17996	Ingham	111	10149-1992-2309	WATER
17997	Ingham	111	10149-1992-2309	WATER
17998	Ingham	111	10149-1992-2309	WATER
17999	Ingham	111	10149-1992-2309	WATER
18000	Ingham	111	10149-1992-2309	WATER

	A	B	C	D
18001	Ingham	111	10149-1992-2309	JANITORIAL
18002	Ingham	111	10149-1992-2309	JANITORIAL
18003	Ingham	111	10149-1992-2309	JANITORIAL
18004	Ingham	111	10149-1992-2309	JANITORIAL
18005	Ingham	111	10149-1992-2309	JANITORIAL
18006	Ingham	111	10149-1992-2309	JANITORIAL
18007	Ingham	111	10149-1992-2309	JANITORIAL
18008	Ingham	111	10149-1992-2309	JANITORIAL
18009	Ingham	111	10149-1992-2309	JANITORIAL
18010	Ingham	111	10149-1992-2309	JANITORIAL
18011	Ingham	111	10149-1992-2309	JANITORIAL
18012	Ingham	111	10149-1992-2309	INT/EXT MAINT
18013	Ingham	111	10149-1992-2309	INT/EXT MAINT
18014	Ingham	111	10149-1992-2309	INT/EXT MAINT
18015	Ingham	111	10149-1992-2309	INT/EXT MAINT
18016	Ingham	111	10149-1992-2309	INT/EXT MAINT
18017	Ingham	111	10149-1992-2309	INT/EXT MAINT
18018	Ingham	111	10149-1992-2309	INT/EXT MAINT
18019	Ingham	111	10149-1992-2309	INT/EXT MAINT
18020	Ingham	111	10149-1992-2309	INT/EXT MAINT
18021	Ingham	111	10149-1992-2309	INT/EXT MAINT
18022	Ingham	111	10149-1992-2309	INT/EXT MAINT
18023	Ingham	111	10149-1992-2309	LANDSCAPING
18024	Ingham	111	10149-1992-2309	LANDSCAPING
18025	Ingham	111	10149-1992-2309	LANDSCAPING
18026	Ingham	111	10149-1992-2309	LANDSCAPING
18027	Ingham	111	10149-1992-2309	LANDSCAPING
18028	Ingham	111	10149-1992-2309	LANDSCAPING
18029	Ingham	111	10149-1992-2309	LANDSCAPING
18030	Ingham	111	10149-1992-2309	LANDSCAPING
18031	Ingham	111	10149-1992-2309	LANDSCAPING
18032	Ingham	111	10149-1992-2309	LANDSCAPING
18033	Ingham	111	10149-1992-2309	LANDSCAPING
18034	Ingham	111	10149-1992-2309	SNOW REMOVAL
18035	Ingham	111	10149-1992-2309	SNOW REMOVAL
18036	Ingham	111	10149-1992-2309	SNOW REMOVAL
18037	Ingham	111	10149-1992-2309	SNOW REMOVAL
18038	Ingham	111	10149-1992-2309	SNOW REMOVAL
18039	Ingham	111	10149-1992-2309	SNOW REMOVAL
18040	Ingham	111	10149-1992-2309	SNOW REMOVAL
18041	Ingham	111	10149-1992-2309	SNOW REMOVAL
18042	Ingham	111	10149-1992-2309	SNOW REMOVAL
18043	Ingham	111	10149-1992-2309	SNOW REMOVAL
18044	Ingham	111	10149-1992-2309	SNOW REMOVAL
18045	Ingham	111	10149-1992-2309	PEST CONTROL

	A	B	C	D
18046	Ingham	111	10149-1992-2309	PEST CONTROL
18047	Ingham	111	10149-1992-2309	PEST CONTROL
18048	Ingham	111	10149-1992-2309	PEST CONTROL
18049	Ingham	111	10149-1992-2309	PEST CONTROL
18050	Ingham	111	10149-1992-2309	PEST CONTROL
18051	Ingham	111	10149-1992-2309	PEST CONTROL
18052	Ingham	111	10149-1992-2309	PEST CONTROL
18053	Ingham	111	10149-1992-2309	PEST CONTROL
18054	Ingham	111	10149-1992-2309	PEST CONTROL
18055	Ingham	111	10149-1992-2309	PEST CONTROL
18056	Ingham	111	10149-1992-2309	FLUORESCENT
18057	Ingham	111	10149-1992-2309	FLUORESCENT
18058	Ingham	111	10149-1992-2309	FLUORESCENT
18059	Ingham	111	10149-1992-2309	FLUORESCENT
18060	Ingham	111	10149-1992-2309	FLUORESCENT
18061	Ingham	111	10149-1992-2309	FLUORESCENT
18062	Ingham	111	10149-1992-2309	FLUORESCENT
18063	Ingham	111	10149-1992-2309	FLUORESCENT
18064	Ingham	111	10149-1992-2309	FLUORESCENT
18065	Ingham	111	10149-1992-2309	FLUORESCENT
18066	Ingham	111	10149-1992-2309	FLUORESCENT
18067	Ingham	111	10149-1992-2309	RUBBISH REMOVAL
18068	Ingham	111	10149-1992-2309	RUBBISH REMOVAL
18069	Ingham	111	10149-1992-2309	RUBBISH REMOVAL
18070	Ingham	111	10149-1992-2309	RUBBISH REMOVAL
18071	Ingham	111	10149-1992-2309	RUBBISH REMOVAL
18072	Ingham	111	10149-1992-2309	RUBBISH REMOVAL
18073	Ingham	111	10149-1992-2309	RUBBISH REMOVAL
18074	Ingham	111	10149-1992-2309	RUBBISH REMOVAL
18075	Ingham	111	10149-1992-2309	RUBBISH REMOVAL
18076	Ingham	111	10149-1992-2309	RUBBISH REMOVAL
18077	Ingham	111	10149-1992-2309	RUBBISH REMOVAL
18078	Ingham	111	10149-1992-2309	GAS
18079	Ingham	111	10149-1992-2309	GAS
18080	Ingham	111	10149-1992-2309	GAS
18081	Ingham	111	10149-1992-2309	GAS
18082	Ingham	111	10149-1992-2309	GAS
18083	Ingham	111	10149-1992-2309	GAS
18084	Ingham	111	10149-1992-2309	GAS
18085	Ingham	111	10149-1992-2309	GAS
18086	Ingham	111	10149-1992-2309	GAS
18087	Ingham	111	10149-1992-2309	GAS
18088	Ingham	111	10149-1992-2309	GAS
18089	Ingham	111	10149-2008-0079	PUBLIC UTILITIES
18090	Ingham	111	10149-2008-0079	PUBLIC UTILITIES

	A	B	C	D
18091	Ingham	111	10149-2008-0079	PUBLIC UTILITIES
18092	Ingham	111	10195-1994-1237	HVAC
18093	Ingham	111	10195-1994-1237	ELECTRICITY
18094	Ingham	111	10195-1994-1237	WATER
18095	Ingham	111	10195-1994-1237	JANITORIAL
18096	Ingham	111	10195-1994-1237	INT/EXT MAINT
18097	Ingham	111	10195-1994-1237	LANDSCAPING
18098	Ingham	111	10195-1994-1237	SNOW REMOVAL
18099	Ingham	111	10195-1994-1237	PARKING
18100	Ingham	111	10195-1994-1237	FLUORESCENT
18101	Ingham	111	10195-1994-1237	RUBBISH REMOVAL
18102	Ingham	111	10195-1994-1237	N/A
18103	Ingham	111	10691-1999-1148	HVAC
18104	Ingham	111	10691-1999-1148	ELECTRICITY
18105	Ingham	111	10691-1999-1148	WATER
18106	Ingham	111	10691-1999-1148	JANITORIAL
18107	Ingham	111	10691-1999-1148	INT/EXT MAINT
18108	Ingham	111	10691-1999-1148	LANDSCAPING
18109	Ingham	111	10691-1999-1148	SNOW REMOVAL
18110	Ingham	111	10691-1999-1148	PARKING
18111	Ingham	111	10691-1999-1148	FLUORESCENT
18112	Ingham	111	10691-1999-1148	RUBBISH REMOVAL
18113	Ingham	111	10691-1999-1148	N/A
18114	Ingham	111	10727-1999-1264	HVAC
18115	Ingham	111	10727-1999-1264	HVAC
18116	Ingham	111	10727-1999-1264	HVAC
18117	Ingham	111	10727-1999-1264	HVAC
18118	Ingham	111	10727-1999-1264	ELECTRICITY
18119	Ingham	111	10727-1999-1264	ELECTRICITY
18120	Ingham	111	10727-1999-1264	ELECTRICITY
18121	Ingham	111	10727-1999-1264	ELECTRICITY
18122	Ingham	111	10727-1999-1264	WATER
18123	Ingham	111	10727-1999-1264	WATER
18124	Ingham	111	10727-1999-1264	WATER
18125	Ingham	111	10727-1999-1264	WATER
18126	Ingham	111	10727-1999-1264	JANITORIAL
18127	Ingham	111	10727-1999-1264	JANITORIAL
18128	Ingham	111	10727-1999-1264	JANITORIAL
18129	Ingham	111	10727-1999-1264	JANITORIAL
18130	Ingham	111	10727-1999-1264	INT/EXT MAINT
18131	Ingham	111	10727-1999-1264	INT/EXT MAINT
18132	Ingham	111	10727-1999-1264	INT/EXT MAINT
18133	Ingham	111	10727-1999-1264	INT/EXT MAINT
18134	Ingham	111	10727-1999-1264	LANDSCAPING
18135	Ingham	111	10727-1999-1264	LANDSCAPING

	A	B	C	D
18136	Ingham	111	10727-1999-1264	LANDSCAPING
18137	Ingham	111	10727-1999-1264	LANDSCAPING
18138	Ingham	111	10727-1999-1264	SNOW REMOVAL
18139	Ingham	111	10727-1999-1264	SNOW REMOVAL
18140	Ingham	111	10727-1999-1264	SNOW REMOVAL
18141	Ingham	111	10727-1999-1264	SNOW REMOVAL
18142	Ingham	111	10727-1999-1264	GAS
18143	Ingham	111	10727-1999-1264	GAS
18144	Ingham	111	10727-1999-1264	GAS
18145	Ingham	111	10727-1999-1264	GAS
18146	Ingham	111	10727-1999-1264	FLUORESCENT
18147	Ingham	111	10727-1999-1264	FLUORESCENT
18148	Ingham	111	10727-1999-1264	FLUORESCENT
18149	Ingham	111	10727-1999-1264	FLUORESCENT
18150	Ingham	111	10727-1999-1264	RUBBISH REMOVAL
18151	Ingham	111	10727-1999-1264	RUBBISH REMOVAL
18152	Ingham	111	10727-1999-1264	RUBBISH REMOVAL
18153	Ingham	111	10727-1999-1264	RUBBISH REMOVAL
18154	Ingham	111	10727-1999-1264	PEST CONTROL
18155	Ingham	111	10727-1999-1264	PEST CONTROL
18156	Ingham	111	10727-1999-1264	PEST CONTROL
18157	Ingham	111	10727-1999-1264	PEST CONTROL
18158	Ingham	111	10767-1999-1427	HVAC
18159	Ingham	111	10767-1999-1427	ELECTRICITY
18160	Ingham	111	10767-1999-1427	WATER
18161	Ingham	111	10767-1999-1427	JANITORIAL
18162	Ingham	111	10767-1999-1427	INT/EXT MAINT
18163	Ingham	111	10767-1999-1427	LANDSCAPING
18164	Ingham	111	10767-1999-1427	SNOW REMOVAL
18165	Ingham	111	10767-1999-1427	PARKING
18166	Ingham	111	10767-1999-1427	FLUORESCENT
18167	Ingham	111	10767-1999-1427	RUBBISH REMOVAL
18168	Ingham	111	10767-1999-1427	N/A
18169	Ingham	111	10859-2000-1308	HVAC
18170	Ingham	111	10859-2000-1308	ELECTRICITY
18171	Ingham	111	10859-2000-1308	WATER
18172	Ingham	111	10859-2000-1308	JANITORIAL
18173	Ingham	111	10859-2000-1308	INT/EXT MAINT
18174	Ingham	111	10859-2000-1308	LANDSCAPING
18175	Ingham	111	10859-2000-1308	SNOW REMOVAL
18176	Ingham	111	10859-2000-1308	PARKING
18177	Ingham	111	10859-2000-1308	FLUORESCENT
18178	Ingham	111	10859-2000-1308	RUBBISH REMOVAL
18179	Ingham	111	10859-2000-1308	N/A
18180	Ingham	111	10859-2003-1010	ELECTRICITY

	A	B	C	D
18181	Ingham	111	10859-2003-1010	RUBBISH REMOVAL
18182	Ingham	111	10859-2003-1010	SNOW REMOVAL
18183	Ingham	111	10859-2003-1010	TAXES
18184	Ingham	111	10859-2003-1010	WATER
18185	Ingham	111	10859-2003-1010	EXT MAINTENANCE
18186	Ingham	111	10859-2003-1010	FLUORESCENT
18187	Ingham	111	10859-2003-1010	GAS
18188	Ingham	111	10859-2003-1010	HVAC
18189	Ingham	111	10859-2003-1010	INT/EXT MAINT
18190	Ingham	111	10859-2003-1010	JANITORIAL
18191	Ingham	111	10859-2003-1010	LANDSCAPING
18192	Ingham	111	10859-2003-1010	PEST CONTROL
18193	Ingham	111	10911-2000-1258	ELECTRICITY
18194	Ingham	111	10911-2000-1258	ELECTRICITY
18195	Ingham	111	10911-2000-1258	TELECOMMUNICATIONS
18196	Ingham	111	10911-2000-1258	TELECOMMUNICATIONS
18197	Ingham	111	10911-2000-1258	ALARM SYSTEM MONITORING
18198	Ingham	111	10911-2000-1258	ALARM SYSTEM MONITORING
18199	Ingham	111	10911-2004-1021	ELECTRICITY
18200	Ingham	111	10911-2004-1021	ELECTRICITY
18201	Ingham	111	10911-2004-1021	ELECTRICITY
18202	Ingham	111	10911-2004-1021	ELECTRICITY
18203	Ingham	111	10911-2004-1021	ELECTRICITY
18204	Ingham	111	10911-2004-1021	ELECTRICITY
18205	Ingham	111	10911-2004-1021	ALARM SYSTEM MONITORING
18206	Ingham	111	10911-2004-1021	ALARM SYSTEM MONITORING
18207	Ingham	111	10911-2004-1021	ALARM SYSTEM MONITORING
18208	Ingham	111	10911-2004-1021	ALARM SYSTEM MONITORING
18209	Ingham	111	10911-2004-1021	ALARM SYSTEM MONITORING
18210	Ingham	111	10911-2004-1021	ALARM SYSTEM MONITORING
18211	Ingham	111	10911-2004-1021	TELECOMMUNICATIONS
18212	Ingham	111	10911-2004-1021	TELECOMMUNICATIONS
18213	Ingham	111	10911-2004-1021	TELECOMMUNICATIONS
18214	Ingham	111	10911-2004-1021	TELECOMMUNICATIONS
18215	Ingham	111	10911-2004-1021	TELECOMMUNICATIONS
18216	Ingham	111	10911-2004-1021	TELECOMMUNICATIONS
18217	Ingham	111	10911-2004-1021	OTHER
18218	Ingham	111	10911-2004-1021	OTHER
18219	Ingham	111	10911-2004-1021	OTHER
18220	Ingham	111	10911-2004-1021	OTHER
18221	Ingham	111	10911-2004-1021	OTHER
18222	Ingham	111	10911-2004-1021	OTHER
18223	Ingham	111	10911-2010-0376	ELECTRICITY
18224	Ingham	111	10911-2010-0376	ELECTRICITY
18225	Ingham	111	10911-2010-0376	ELECTRICITY

	A	B	C	D
18226	Ingham	111	10911-2010-0376	ELECTRICITY
18227	Ingham	111	10911-2010-0376	ELECTRICITY
18228	Ingham	111	10911-2010-0376	ELECTRICITY
18229	Ingham	111	10911-2010-0376	ELECTRICITY
18230	Ingham	111	10966-2001-1307	HVAC
18231	Ingham	111	10966-2001-1307	FLUORESCENT
18232	Ingham	111	10966-2001-1307	WATER
18233	Ingham	111	10966-2001-1307	JANITORIAL
18234	Ingham	111	10966-2001-1307	LANDSCAPING
18235	Ingham	111	10966-2001-1307	SNOW REMOVAL
18236	Ingham	111	10966-2001-1307	TAXES
18237	Ingham	111	10966-2001-1307	PEST CONTROL
18238	Ingham	111	10966-2001-1307	N/A
18239	Ingham	111	10987-2002-2133	N/A
18240	Ingham	111	2786-1983-18	HVAC
18241	Ingham	111	2786-1983-18	ELECTRICITY
18242	Ingham	111	2786-1983-18	WATER
18243	Ingham	111	2786-1983-18	JANITORIAL
18244	Ingham	111	2786-1983-18	INT/EXT MAINT
18245	Ingham	111	2786-1983-18	LANDSCAPING
18246	Ingham	111	2786-1983-18	SNOW REMOVAL
18247	Ingham	111	2786-1983-18	PARKING
18248	Ingham	111	2786-1983-18	FLUORESCENT
18249	Ingham	111	2786-1983-18	RUBBISH REMOVAL
18250	Ingham	111	2786-1983-18	N/A
18251	Ingham	111	2786-1995-1203	HVAC
18252	Ingham	111	2786-1995-1203	ELECTRICITY
18253	Ingham	111	2786-1995-1203	WATER
18254	Ingham	111	2786-1995-1203	JANITORIAL
18255	Ingham	111	2786-1995-1203	INT/EXT MAINT
18256	Ingham	111	2786-1995-1203	LANDSCAPING
18257	Ingham	111	2786-1995-1203	SNOW REMOVAL
18258	Ingham	111	2786-1995-1203	PARKING
18259	Ingham	111	2786-1995-1203	FLUORESCENT
18260	Ingham	111	2786-1995-1203	RUBBISH REMOVAL
18261	Ingham	111	2786-1995-1203	N/A
18262	Ingham	111	2786-2000-1194	HVAC
18263	Ingham	111	2786-2000-1194	HVAC
18264	Ingham	111	2786-2000-1194	HVAC
18265	Ingham	111	2786-2000-1194	ELECTRICITY
18266	Ingham	111	2786-2000-1194	ELECTRICITY
18267	Ingham	111	2786-2000-1194	ELECTRICITY
18268	Ingham	111	2786-2000-1194	WATER
18269	Ingham	111	2786-2000-1194	WATER
18270	Ingham	111	2786-2000-1194	WATER

	A	B	C	D
18271	Ingham	111	2786-2000-1194	JANITORIAL
18272	Ingham	111	2786-2000-1194	JANITORIAL
18273	Ingham	111	2786-2000-1194	JANITORIAL
18274	Ingham	111	2786-2000-1194	INT/EXT MAINT
18275	Ingham	111	2786-2000-1194	INT/EXT MAINT
18276	Ingham	111	2786-2000-1194	INT/EXT MAINT
18277	Ingham	111	2786-2000-1194	LANDSCAPING
18278	Ingham	111	2786-2000-1194	LANDSCAPING
18279	Ingham	111	2786-2000-1194	LANDSCAPING
18280	Ingham	111	2786-2000-1194	SNOW REMOVAL
18281	Ingham	111	2786-2000-1194	SNOW REMOVAL
18282	Ingham	111	2786-2000-1194	SNOW REMOVAL
18283	Ingham	111	2786-2000-1194	PARKING
18284	Ingham	111	2786-2000-1194	PARKING
18285	Ingham	111	2786-2000-1194	PARKING
18286	Ingham	111	2786-2000-1194	FLUORESCENT
18287	Ingham	111	2786-2000-1194	FLUORESCENT
18288	Ingham	111	2786-2000-1194	FLUORESCENT
18289	Ingham	111	2786-2000-1194	RUBBISH REMOVAL
18290	Ingham	111	2786-2000-1194	RUBBISH REMOVAL
18291	Ingham	111	2786-2000-1194	RUBBISH REMOVAL
18292	Ingham	111	2786-2000-1194	N/A
18293	Ingham	111	2786-2000-1194	N/A
18294	Ingham	111	2786-2000-1194	N/A
18295	Ingham	111	2786-2000-1194	SECURITY
18296	Ingham	111	2786-2000-1194	SECURITY
18297	Ingham	111	2786-2000-1194	SECURITY
18298	Ingham	111	2786-2000-1194	PEST CONTROL
18299	Ingham	111	2786-2000-1194	PEST CONTROL
18300	Ingham	111	2786-2000-1194	PEST CONTROL
18301	Ingham	111	4014-1985-28	HVAC
18302	Ingham	111	4014-1985-28	ELECTRICITY
18303	Ingham	111	4014-1985-28	WATER
18304	Ingham	111	4014-1985-28	JANITORIAL
18305	Ingham	111	4014-1985-28	INT/EXT MAINT
18306	Ingham	111	4014-1985-28	LANDSCAPING
18307	Ingham	111	4014-1985-28	SNOW REMOVAL
18308	Ingham	111	4014-1985-28	PARKING
18309	Ingham	111	4014-1985-28	FLUORESCENT
18310	Ingham	111	4014-1985-28	RUBBISH REMOVAL
18311	Ingham	111	4014-1985-28	N/A
18312	Ingham	111	6739-1987-113	HVAC
18313	Ingham	111	6739-1987-113	ELECTRICITY
18314	Ingham	111	6739-1987-113	WATER
18315	Ingham	111	6739-1987-113	JANITORIAL

	A	B	C	D
18316	Ingham	111	6739-1987-113	INT/EXT MAINT
18317	Ingham	111	6739-1987-113	LANDSCAPING
18318	Ingham	111	6739-1987-113	SNOW REMOVAL
18319	Ingham	111	6739-1987-113	PARKING
18320	Ingham	111	6739-1987-113	FLUORESCENT
18321	Ingham	111	6739-1987-113	RUBBISH REMOVAL
18322	Ingham	111	6739-1987-113	N/A
18323	Ingham	111	7189-1989-260	HVAC
18324	Ingham	111	7189-1989-260	ELECTRICITY
18325	Ingham	111	7189-1989-260	WATER
18326	Ingham	111	7189-1989-260	JANITORIAL
18327	Ingham	111	7189-1989-260	INT/EXT MAINT
18328	Ingham	111	7189-1989-260	LANDSCAPING
18329	Ingham	111	7189-1989-260	SNOW REMOVAL
18330	Ingham	111	7189-1989-260	PARKING
18331	Ingham	111	7189-1989-260	FLUORESCENT
18332	Ingham	111	7189-1989-260	RUBBISH REMOVAL
18333	Ingham	111	7189-1989-260	N/A
18334	Ingham	111	7189-1992-1084	HVAC
18335	Ingham	111	7189-1992-1084	ELECTRICITY
18336	Ingham	111	7189-1992-1084	WATER
18337	Ingham	111	7189-1992-1084	JANITORIAL
18338	Ingham	111	7189-1992-1084	INT/EXT MAINT
18339	Ingham	111	7189-1992-1084	LANDSCAPING
18340	Ingham	111	7189-1992-1084	SNOW REMOVAL
18341	Ingham	111	7189-1992-1084	PARKING
18342	Ingham	111	7189-1992-1084	FLUORESCENT
18343	Ingham	111	7189-1992-1084	RUBBISH REMOVAL
18344	Ingham	111	7189-1992-1084	N/A
18345	Ingham	151	10201-1994-1205	HVAC
18346	Ingham	151	10201-1994-1205	ELECTRICITY
18347	Ingham	151	10201-1994-1205	WATER
18348	Ingham	151	10201-1994-1205	JANITORIAL
18349	Ingham	151	10201-1994-1205	INT/EXT MAINT
18350	Ingham	151	10201-1994-1205	LANDSCAPING
18351	Ingham	151	10201-1994-1205	SNOW REMOVAL
18352	Ingham	151	10201-1994-1205	PARKING
18353	Ingham	151	10201-1994-1205	FLUORESCENT
18354	Ingham	151	10201-1994-1205	RUBBISH REMOVAL
18355	Ingham	151	10201-1994-1205	N/A
18356	Ingham	151	10226-1995-1035	GROSS (FULL SERVICE)
18357	Ingham	151	10226-1995-1035	GROSS (FULL SERVICE)
18358	Ingham	151	10226-1995-1035	GROSS (FULL SERVICE)
18359	Ingham	151	10226-1995-1035	GROSS (FULL SERVICE)
18360	Ingham	151	10226-1995-1035	GROSS (FULL SERVICE)

	A	B	C	D
18361	Ingham	151	10226-1995-1035	GROSS (FULL SERVICE)
18362	Ingham	151	10226-1995-1035	GROSS (FULL SERVICE)
18363	Ingham	151	10226-1995-1035	GROSS (FULL SERVICE)
18364	Ingham	151	10226-1995-1035	GROSS (FULL SERVICE)
18365	Ingham	151	10226-1995-1035	GROSS (FULL SERVICE)
18366	Ingham	151	10226-1995-1035	GROSS (FULL SERVICE)
18367	Ingham	151	10543-1997-1184	ELECTRICITY
18368	Ingham	151	10543-1997-1184	ELECTRICITY
18369	Ingham	151	10543-1997-1184	ELECTRICITY
18370	Ingham	151	10543-1997-1184	ELECTRICITY
18371	Ingham	151	10543-1997-1184	ELECTRICITY
18372	Ingham	151	10543-1997-1184	ELECTRICITY
18373	Ingham	151	10543-1997-1184	SNOW REMOVAL
18374	Ingham	151	10543-1997-1184	SNOW REMOVAL
18375	Ingham	151	10543-1997-1184	SNOW REMOVAL
18376	Ingham	151	10543-1997-1184	SNOW REMOVAL
18377	Ingham	151	10543-1997-1184	SNOW REMOVAL
18378	Ingham	151	10543-1997-1184	SNOW REMOVAL
18379	Ingham	151	10543-1997-1184	WATER
18380	Ingham	151	10543-1997-1184	WATER
18381	Ingham	151	10543-1997-1184	WATER
18382	Ingham	151	10543-1997-1184	WATER
18383	Ingham	151	10543-1997-1184	WATER
18384	Ingham	151	10543-1997-1184	WATER
18385	Ingham	151	10543-1997-1184	FLUORESCENT
18386	Ingham	151	10543-1997-1184	FLUORESCENT
18387	Ingham	151	10543-1997-1184	FLUORESCENT
18388	Ingham	151	10543-1997-1184	FLUORESCENT
18389	Ingham	151	10543-1997-1184	FLUORESCENT
18390	Ingham	151	10543-1997-1184	FLUORESCENT
18391	Ingham	151	10543-1997-1184	HVAC
18392	Ingham	151	10543-1997-1184	HVAC
18393	Ingham	151	10543-1997-1184	HVAC
18394	Ingham	151	10543-1997-1184	HVAC
18395	Ingham	151	10543-1997-1184	HVAC
18396	Ingham	151	10543-1997-1184	HVAC
18397	Ingham	151	10543-1997-1184	INT/EXT MAINT
18398	Ingham	151	10543-1997-1184	INT/EXT MAINT
18399	Ingham	151	10543-1997-1184	INT/EXT MAINT
18400	Ingham	151	10543-1997-1184	INT/EXT MAINT
18401	Ingham	151	10543-1997-1184	INT/EXT MAINT
18402	Ingham	151	10543-1997-1184	INT/EXT MAINT
18403	Ingham	151	10543-1997-1184	JANITORIAL
18404	Ingham	151	10543-1997-1184	JANITORIAL
18405	Ingham	151	10543-1997-1184	JANITORIAL

	A	B	C	D
18406	Ingham	151	10543-1997-1184	JANITORIAL
18407	Ingham	151	10543-1997-1184	JANITORIAL
18408	Ingham	151	10543-1997-1184	JANITORIAL
18409	Ingham	151	10543-1997-1184	LANDSCAPING
18410	Ingham	151	10543-1997-1184	LANDSCAPING
18411	Ingham	151	10543-1997-1184	LANDSCAPING
18412	Ingham	151	10543-1997-1184	LANDSCAPING
18413	Ingham	151	10543-1997-1184	LANDSCAPING
18414	Ingham	151	10543-1997-1184	LANDSCAPING
18415	Ingham	151	10543-1997-1184	PARKING
18416	Ingham	151	10543-1997-1184	PARKING
18417	Ingham	151	10543-1997-1184	PARKING
18418	Ingham	151	10543-1997-1184	PARKING
18419	Ingham	151	10543-1997-1184	PARKING
18420	Ingham	151	10543-1997-1184	PARKING
18421	Ingham	151	10543-1997-1184	PEST CONTROL
18422	Ingham	151	10543-1997-1184	PEST CONTROL
18423	Ingham	151	10543-1997-1184	PEST CONTROL
18424	Ingham	151	10543-1997-1184	PEST CONTROL
18425	Ingham	151	10543-1997-1184	PEST CONTROL
18426	Ingham	151	10543-1997-1184	PEST CONTROL
18427	Ingham	151	10543-1997-1184	RUBBISH REMOVAL
18428	Ingham	151	10543-1997-1184	RUBBISH REMOVAL
18429	Ingham	151	10543-1997-1184	RUBBISH REMOVAL
18430	Ingham	151	10543-1997-1184	RUBBISH REMOVAL
18431	Ingham	151	10543-1997-1184	RUBBISH REMOVAL
18432	Ingham	151	10543-1997-1184	RUBBISH REMOVAL
18433	Ingham	151	10612-1999-1014	HVAC
18434	Ingham	151	10612-1999-1014	ELECTRICITY
18435	Ingham	151	10612-1999-1014	WATER
18436	Ingham	151	10612-1999-1014	JANITORIAL
18437	Ingham	151	10612-1999-1014	INT/EXT MAINT
18438	Ingham	151	10612-1999-1014	LANDSCAPING
18439	Ingham	151	10612-1999-1014	SNOW REMOVAL
18440	Ingham	151	10612-1999-1014	PARKING
18441	Ingham	151	10612-1999-1014	FLUORESCENT
18442	Ingham	151	10612-1999-1014	RUBBISH REMOVAL
18443	Ingham	151	10612-1999-1014	N/A
18444	Ingham	151	10612-2000-1271	HVAC
18445	Ingham	151	10612-2000-1271	ELECTRICITY
18446	Ingham	151	10612-2000-1271	WATER
18447	Ingham	151	10612-2000-1271	JANITORIAL
18448	Ingham	151	10612-2000-1271	INT/EXT MAINT
18449	Ingham	151	10612-2000-1271	LANDSCAPING
18450	Ingham	151	10612-2000-1271	SNOW REMOVAL

	A	B	C	D
18451	Ingham	151	10612-2000-1271	PARKING
18452	Ingham	151	10612-2000-1271	FLUORESCENT
18453	Ingham	151	10612-2000-1271	RUBBISH REMOVAL
18454	Ingham	151	10612-2000-1271	N/A
18455	Ingham	151	10900-2005-0226	CLEANING
18456	Ingham	151	10900-2005-0226	CLEANING
18457	Ingham	151	10900-2005-0226	CLEANING
18458	Ingham	151	10900-2005-0226	PAVING
18459	Ingham	151	10900-2005-0226	PAVING
18460	Ingham	151	10900-2005-0226	PAVING
18461	Ingham	151	10900-2005-0226	PEST CONTROL
18462	Ingham	151	10900-2005-0226	PEST CONTROL
18463	Ingham	151	10900-2005-0226	PEST CONTROL
18464	Ingham	151	10900-2005-0226	ROOF
18465	Ingham	151	10900-2005-0226	ROOF
18466	Ingham	151	10900-2005-0226	ROOF
18467	Ingham	151	10900-2005-0226	SECURITY
18468	Ingham	151	10900-2005-0226	SECURITY
18469	Ingham	151	10900-2005-0226	SECURITY
18470	Ingham	151	10900-2005-0226	SNOW REMOVAL
18471	Ingham	151	10900-2005-0226	SNOW REMOVAL
18472	Ingham	151	10900-2005-0226	SNOW REMOVAL
18473	Ingham	151	10900-2005-0226	TAXES
18474	Ingham	151	10900-2005-0226	TAXES
18475	Ingham	151	10900-2005-0226	TAXES
18476	Ingham	151	10900-2005-0226	ELECTRICITY
18477	Ingham	151	10900-2005-0226	ELECTRICITY
18478	Ingham	151	10900-2005-0226	ELECTRICITY
18479	Ingham	151	10900-2005-0226	GAS
18480	Ingham	151	10900-2005-0226	GAS
18481	Ingham	151	10900-2005-0226	GAS
18482	Ingham	151	10900-2005-0226	HVAC
18483	Ingham	151	10900-2005-0226	HVAC
18484	Ingham	151	10900-2005-0226	HVAC
18485	Ingham	151	10900-2005-0226	INSURANCE
18486	Ingham	151	10900-2005-0226	INSURANCE
18487	Ingham	151	10900-2005-0226	INSURANCE
18488	Ingham	151	10900-2005-0226	LANDSCAPING
18489	Ingham	151	10900-2005-0226	LANDSCAPING
18490	Ingham	151	10900-2005-0226	LANDSCAPING
18491	Ingham	151	10900-2005-0226	MAINTENANCE
18492	Ingham	151	10900-2005-0226	MAINTENANCE
18493	Ingham	151	10900-2005-0226	MAINTENANCE
18494	Ingham	151	10900-2005-0226	MAJOR STRUCT REP
18495	Ingham	151	10900-2005-0226	MAJOR STRUCT REP

	A	B	C	D
18496	Ingham	151	10900-2005-0226	MAJOR STRUCT REP
18497	Ingham	151	10900-2005-0226	PARKING
18498	Ingham	151	10900-2005-0226	PARKING
18499	Ingham	151	10900-2005-0226	PARKING
18500	Ingham	151	10900-2008-0083	GROSS (FULL SERVICE)
18501	Ingham	151	10900-2008-0083	GROSS (FULL SERVICE)
18502	Ingham	151	10900-2008-0083	GROSS (FULL SERVICE)
18503	Ingham	151	10900-2008-0083	GROSS (FULL SERVICE)
18504	Ingham	151	6575-1985-85	HVAC
18505	Ingham	151	6575-1985-85	ELECTRICITY
18506	Ingham	151	6575-1985-85	WATER
18507	Ingham	151	6575-1985-85	JANITORIAL
18508	Ingham	151	6575-1985-85	INT/EXT MAINT
18509	Ingham	151	6575-1985-85	LANDSCAPING
18510	Ingham	151	6575-1985-85	SNOW REMOVAL
18511	Ingham	151	6575-1985-85	PARKING
18512	Ingham	151	6575-1985-85	FLUORESCENT
18513	Ingham	151	6575-1985-85	RUBBISH REMOVAL
18514	Ingham	151	6575-1985-85	N/A
18515	Ingham	151	7043-1987-232	HVAC
18516	Ingham	151	7043-1987-232	ELECTRICITY
18517	Ingham	151	7043-1987-232	WATER
18518	Ingham	151	7043-1987-232	JANITORIAL
18519	Ingham	151	7043-1987-232	INT/EXT MAINT
18520	Ingham	151	7043-1987-232	LANDSCAPING
18521	Ingham	151	7043-1987-232	SNOW REMOVAL
18522	Ingham	151	7043-1987-232	PARKING
18523	Ingham	151	7043-1987-232	FLUORESCENT
18524	Ingham	151	7043-1987-232	RUBBISH REMOVAL
18525	Ingham	151	7043-1987-232	N/A
18526	Ingham	191	11169-2005-0216	PUBLIC UTILITIES
18527	Ingham	191	11169-2005-0216	PUBLIC UTILITIES
18528	Ingham	191	11169-2005-0216	PUBLIC UTILITIES
18529	Ingham	191	11169-2005-0216	PUBLIC UTILITIES
18530	Ingham	191	11169-2005-0216	PUBLIC UTILITIES
18531	Ingham	191	11169-2005-0216	PUBLIC UTILITIES
18532	Ingham	191	11169-2005-0216	PUBLIC UTILITIES
18533	Ingham	191	11169-2005-0216	PUBLIC UTILITIES
18534	Ingham	191	11169-2005-0216	PUBLIC UTILITIES
18535	Ingham	191	11169-2005-0216	PUBLIC UTILITIES
18536	Ingham	191	11169-2005-0216	PUBLIC UTILITIES
18537	Ingham	191	11169-2005-0216	PUBLIC UTILITIES
18538	Ingham	191	11169-2005-0216	PUBLIC UTILITIES
18539	Ingham	191	11169-2005-0216	PUBLIC UTILITIES
18540	Ingham	191	11169-2005-0216	PUBLIC UTILITIES

	A	B	C	D
18541	Ingham	191	11169-2005-0216	PUBLIC UTILITIES
18542	Ingham	191	11169-2005-0216	PUBLIC UTILITIES
18543	Ingham	191	11169-2005-0216	PUBLIC UTILITIES
18544	Ingham	191	11169-2005-0216	PUBLIC UTILITIES
18545	Ingham	191	11169-2005-0216	PUBLIC UTILITIES
18546	Ingham	191	11169-2005-0216	PUBLIC UTILITIES
18547	Ingham	191	2610-1985-26	HVAC
18548	Ingham	191	2610-1985-26	ELECTRICITY
18549	Ingham	191	2610-1985-26	WATER
18550	Ingham	191	2610-1985-26	JANITORIAL
18551	Ingham	191	2610-1985-26	INT/EXT MAINT
18552	Ingham	191	2610-1985-26	LANDSCAPING
18553	Ingham	191	2610-1985-26	SNOW REMOVAL
18554	Ingham	191	2610-1985-26	PARKING
18555	Ingham	191	2610-1985-26	FLUORESCENT
18556	Ingham	191	2610-1985-26	RUBBISH REMOVAL
18557	Ingham	191	2610-1985-26	N/A
18558	Ingham	191	4538-1986-41	HVAC
18559	Ingham	191	4538-1986-41	ELECTRICITY
18560	Ingham	191	4538-1986-41	WATER
18561	Ingham	191	4538-1986-41	JANITORIAL
18562	Ingham	191	4538-1986-41	INT/EXT MAINT
18563	Ingham	191	4538-1986-41	LANDSCAPING
18564	Ingham	191	4538-1986-41	SNOW REMOVAL
18565	Ingham	191	4538-1986-41	PARKING
18566	Ingham	191	4538-1986-41	FLUORESCENT
18567	Ingham	191	4538-1986-41	RUBBISH REMOVAL
18568	Ingham	191	4538-1986-41	N/A
18569	Ingham	191	7305-1989-340	HVAC
18570	Ingham	191	7305-1989-340	ELECTRICITY
18571	Ingham	191	7305-1989-340	WATER
18572	Ingham	191	7305-1989-340	JANITORIAL
18573	Ingham	191	7305-1989-340	INT/EXT MAINT
18574	Ingham	191	7305-1989-340	LANDSCAPING
18575	Ingham	191	7305-1989-340	SNOW REMOVAL
18576	Ingham	191	7305-1989-340	PARKING
18577	Ingham	191	7305-1989-340	FLUORESCENT
18578	Ingham	191	7305-1989-340	RUBBISH REMOVAL
18579	Ingham	191	7305-1989-340	N/A
18580	Ingham	191	7320-1989-349	HVAC
18581	Ingham	191	7320-1989-349	HVAC
18582	Ingham	191	7320-1989-349	HVAC
18583	Ingham	191	7320-1989-349	HVAC
18584	Ingham	191	7320-1989-349	HVAC
18585	Ingham	191	7320-1989-349	ELECTRICITY

	A	B	C	D
18586	Ingham	191	7320-1989-349	ELECTRICITY
18587	Ingham	191	7320-1989-349	ELECTRICITY
18588	Ingham	191	7320-1989-349	ELECTRICITY
18589	Ingham	191	7320-1989-349	ELECTRICITY
18590	Ingham	191	7320-1989-349	WATER
18591	Ingham	191	7320-1989-349	WATER
18592	Ingham	191	7320-1989-349	WATER
18593	Ingham	191	7320-1989-349	WATER
18594	Ingham	191	7320-1989-349	WATER
18595	Ingham	191	7320-1989-349	JANITORIAL
18596	Ingham	191	7320-1989-349	JANITORIAL
18597	Ingham	191	7320-1989-349	JANITORIAL
18598	Ingham	191	7320-1989-349	JANITORIAL
18599	Ingham	191	7320-1989-349	JANITORIAL
18600	Ingham	191	7320-1989-349	INT/EXT MAINT
18601	Ingham	191	7320-1989-349	INT/EXT MAINT
18602	Ingham	191	7320-1989-349	INT/EXT MAINT
18603	Ingham	191	7320-1989-349	INT/EXT MAINT
18604	Ingham	191	7320-1989-349	INT/EXT MAINT
18605	Ingham	191	7320-1989-349	LANDSCAPING
18606	Ingham	191	7320-1989-349	LANDSCAPING
18607	Ingham	191	7320-1989-349	LANDSCAPING
18608	Ingham	191	7320-1989-349	LANDSCAPING
18609	Ingham	191	7320-1989-349	LANDSCAPING
18610	Ingham	191	7320-1989-349	SNOW REMOVAL
18611	Ingham	191	7320-1989-349	SNOW REMOVAL
18612	Ingham	191	7320-1989-349	SNOW REMOVAL
18613	Ingham	191	7320-1989-349	SNOW REMOVAL
18614	Ingham	191	7320-1989-349	SNOW REMOVAL
18615	Ingham	191	7320-1989-349	PARKING
18616	Ingham	191	7320-1989-349	PARKING
18617	Ingham	191	7320-1989-349	PARKING
18618	Ingham	191	7320-1989-349	PARKING
18619	Ingham	191	7320-1989-349	PARKING
18620	Ingham	191	7320-1989-349	FLUORESCENT
18621	Ingham	191	7320-1989-349	FLUORESCENT
18622	Ingham	191	7320-1989-349	FLUORESCENT
18623	Ingham	191	7320-1989-349	FLUORESCENT
18624	Ingham	191	7320-1989-349	FLUORESCENT
18625	Ingham	191	7320-1989-349	RUBBISH REMOVAL
18626	Ingham	191	7320-1989-349	RUBBISH REMOVAL
18627	Ingham	191	7320-1989-349	RUBBISH REMOVAL
18628	Ingham	191	7320-1989-349	RUBBISH REMOVAL
18629	Ingham	191	7320-1989-349	RUBBISH REMOVAL
18630	Ingham	231	10126-1993-1029	HVAC

	A	B	C	D
18631	Ingham	231	10126-1993-1029	HVAC
18632	Ingham	231	10126-1993-1029	HVAC
18633	Ingham	231	10126-1993-1029	HVAC
18634	Ingham	231	10126-1993-1029	HVAC
18635	Ingham	231	10126-1993-1029	HVAC
18636	Ingham	231	10126-1993-1029	HVAC
18637	Ingham	231	10126-1993-1029	HVAC
18638	Ingham	231	10126-1993-1029	HVAC
18639	Ingham	231	10126-1993-1029	ELECTRICITY
18640	Ingham	231	10126-1993-1029	ELECTRICITY
18641	Ingham	231	10126-1993-1029	ELECTRICITY
18642	Ingham	231	10126-1993-1029	ELECTRICITY
18643	Ingham	231	10126-1993-1029	ELECTRICITY
18644	Ingham	231	10126-1993-1029	ELECTRICITY
18645	Ingham	231	10126-1993-1029	ELECTRICITY
18646	Ingham	231	10126-1993-1029	ELECTRICITY
18647	Ingham	231	10126-1993-1029	ELECTRICITY
18648	Ingham	231	10126-1993-1029	WATER
18649	Ingham	231	10126-1993-1029	WATER
18650	Ingham	231	10126-1993-1029	WATER
18651	Ingham	231	10126-1993-1029	WATER
18652	Ingham	231	10126-1993-1029	WATER
18653	Ingham	231	10126-1993-1029	WATER
18654	Ingham	231	10126-1993-1029	WATER
18655	Ingham	231	10126-1993-1029	WATER
18656	Ingham	231	10126-1993-1029	WATER
18657	Ingham	231	10126-1993-1029	JANITORIAL
18658	Ingham	231	10126-1993-1029	JANITORIAL
18659	Ingham	231	10126-1993-1029	JANITORIAL
18660	Ingham	231	10126-1993-1029	JANITORIAL
18661	Ingham	231	10126-1993-1029	JANITORIAL
18662	Ingham	231	10126-1993-1029	JANITORIAL
18663	Ingham	231	10126-1993-1029	JANITORIAL
18664	Ingham	231	10126-1993-1029	JANITORIAL
18665	Ingham	231	10126-1993-1029	JANITORIAL
18666	Ingham	231	10126-1993-1029	INT/EXT MAINT
18667	Ingham	231	10126-1993-1029	INT/EXT MAINT
18668	Ingham	231	10126-1993-1029	INT/EXT MAINT
18669	Ingham	231	10126-1993-1029	INT/EXT MAINT
18670	Ingham	231	10126-1993-1029	INT/EXT MAINT
18671	Ingham	231	10126-1993-1029	INT/EXT MAINT
18672	Ingham	231	10126-1993-1029	INT/EXT MAINT
18673	Ingham	231	10126-1993-1029	INT/EXT MAINT
18674	Ingham	231	10126-1993-1029	INT/EXT MAINT
18675	Ingham	231	10126-1993-1029	LANDSCAPING

	A	B	C	D
18676	Ingham	231	10126-1993-1029	LANDSCAPING
18677	Ingham	231	10126-1993-1029	LANDSCAPING
18678	Ingham	231	10126-1993-1029	LANDSCAPING
18679	Ingham	231	10126-1993-1029	LANDSCAPING
18680	Ingham	231	10126-1993-1029	LANDSCAPING
18681	Ingham	231	10126-1993-1029	LANDSCAPING
18682	Ingham	231	10126-1993-1029	LANDSCAPING
18683	Ingham	231	10126-1993-1029	LANDSCAPING
18684	Ingham	231	10126-1993-1029	SNOW REMOVAL
18685	Ingham	231	10126-1993-1029	SNOW REMOVAL
18686	Ingham	231	10126-1993-1029	SNOW REMOVAL
18687	Ingham	231	10126-1993-1029	SNOW REMOVAL
18688	Ingham	231	10126-1993-1029	SNOW REMOVAL
18689	Ingham	231	10126-1993-1029	SNOW REMOVAL
18690	Ingham	231	10126-1993-1029	SNOW REMOVAL
18691	Ingham	231	10126-1993-1029	SNOW REMOVAL
18692	Ingham	231	10126-1993-1029	SNOW REMOVAL
18693	Ingham	231	10126-1993-1029	PARKING
18694	Ingham	231	10126-1993-1029	PARKING
18695	Ingham	231	10126-1993-1029	PARKING
18696	Ingham	231	10126-1993-1029	PARKING
18697	Ingham	231	10126-1993-1029	PARKING
18698	Ingham	231	10126-1993-1029	PARKING
18699	Ingham	231	10126-1993-1029	PARKING
18700	Ingham	231	10126-1993-1029	PARKING
18701	Ingham	231	10126-1993-1029	PARKING
18702	Ingham	231	10126-1993-1029	FLUORESCENT
18703	Ingham	231	10126-1993-1029	FLUORESCENT
18704	Ingham	231	10126-1993-1029	FLUORESCENT
18705	Ingham	231	10126-1993-1029	FLUORESCENT
18706	Ingham	231	10126-1993-1029	FLUORESCENT
18707	Ingham	231	10126-1993-1029	FLUORESCENT
18708	Ingham	231	10126-1993-1029	FLUORESCENT
18709	Ingham	231	10126-1993-1029	FLUORESCENT
18710	Ingham	231	10126-1993-1029	FLUORESCENT
18711	Ingham	231	10126-1993-1029	RUBBISH REMOVAL
18712	Ingham	231	10126-1993-1029	RUBBISH REMOVAL
18713	Ingham	231	10126-1993-1029	RUBBISH REMOVAL
18714	Ingham	231	10126-1993-1029	RUBBISH REMOVAL
18715	Ingham	231	10126-1993-1029	RUBBISH REMOVAL
18716	Ingham	231	10126-1993-1029	RUBBISH REMOVAL
18717	Ingham	231	10126-1993-1029	RUBBISH REMOVAL
18718	Ingham	231	10126-1993-1029	RUBBISH REMOVAL
18719	Ingham	231	10126-1993-1029	RUBBISH REMOVAL
18720	Ingham	231	10126-1993-1029	N/A

	A	B	C	D
18721	Ingham	231	10126-1993-1029	N/A
18722	Ingham	231	10126-1993-1029	N/A
18723	Ingham	231	10126-1993-1029	N/A
18724	Ingham	231	10126-1993-1029	N/A
18725	Ingham	231	10126-1993-1029	N/A
18726	Ingham	231	10126-1993-1029	N/A
18727	Ingham	231	10126-1993-1029	N/A
18728	Ingham	231	10126-1993-1029	N/A
18729	Ingham	231	10126-1993-1029	GAS
18730	Ingham	231	10126-1993-1029	GAS
18731	Ingham	231	10126-1993-1029	GAS
18732	Ingham	231	10126-1993-1029	GAS
18733	Ingham	231	10126-1993-1029	GAS
18734	Ingham	231	10126-1993-1029	GAS
18735	Ingham	231	10126-1993-1029	GAS
18736	Ingham	231	10126-1993-1029	GAS
18737	Ingham	231	10126-1993-1029	GAS
18738	Ingham	231	10126-2004-1002	CLEANING
18739	Ingham	231	10126-2004-1002	PEST CONTROL
18740	Ingham	231	10126-2004-1002	ROOF
18741	Ingham	231	10126-2004-1002	SECURITY
18742	Ingham	231	10126-2004-1002	SNOW REMOVAL
18743	Ingham	231	10126-2004-1002	TAXES
18744	Ingham	231	10126-2004-1002	ELECTRICITY
18745	Ingham	231	10126-2004-1002	GAS
18746	Ingham	231	10126-2004-1002	HVAC
18747	Ingham	231	10126-2004-1002	INSURANCE
18748	Ingham	231	10126-2004-1002	LANDSCAPING
18749	Ingham	231	10126-2004-1002	MAINTENANCE
18750	Ingham	231	10126-2004-1002	MAJOR STRUCT REP
18751	Ingham	231	10126-2004-1002	PARKING
18752	Ingham	231	10126-2004-1002	PAVING
18753	Ingham	231	10161-1993-1063	HVAC
18754	Ingham	231	10161-1993-1063	HVAC
18755	Ingham	231	10161-1993-1063	ELECTRICITY
18756	Ingham	231	10161-1993-1063	ELECTRICITY
18757	Ingham	231	10161-1993-1063	WATER
18758	Ingham	231	10161-1993-1063	WATER
18759	Ingham	231	10161-1993-1063	JANITORIAL
18760	Ingham	231	10161-1993-1063	JANITORIAL
18761	Ingham	231	10161-1993-1063	INT/EXT MAINT
18762	Ingham	231	10161-1993-1063	INT/EXT MAINT
18763	Ingham	231	10161-1993-1063	LANDSCAPING
18764	Ingham	231	10161-1993-1063	LANDSCAPING
18765	Ingham	231	10161-1993-1063	SNOW REMOVAL

	A	B	C	D
18766	Ingham	231	10161-1993-1063	SNOW REMOVAL
18767	Ingham	231	10161-1993-1063	PARKING
18768	Ingham	231	10161-1993-1063	PARKING
18769	Ingham	231	10161-1993-1063	FLUORESCENT
18770	Ingham	231	10161-1993-1063	FLUORESCENT
18771	Ingham	231	10161-1993-1063	RUBBISH REMOVAL
18772	Ingham	231	10161-1993-1063	RUBBISH REMOVAL
18773	Ingham	231	10161-1993-1063	N/A
18774	Ingham	231	10161-1993-1063	N/A
18775	Ingham	231	10234-1995-1059	HVAC
18776	Ingham	231	10234-1995-1059	HVAC
18777	Ingham	231	10234-1995-1059	HVAC
18778	Ingham	231	10234-1995-1059	HVAC
18779	Ingham	231	10234-1995-1059	HVAC
18780	Ingham	231	10234-1995-1059	ELECTRICITY
18781	Ingham	231	10234-1995-1059	ELECTRICITY
18782	Ingham	231	10234-1995-1059	ELECTRICITY
18783	Ingham	231	10234-1995-1059	ELECTRICITY
18784	Ingham	231	10234-1995-1059	ELECTRICITY
18785	Ingham	231	10234-1995-1059	WATER
18786	Ingham	231	10234-1995-1059	WATER
18787	Ingham	231	10234-1995-1059	WATER
18788	Ingham	231	10234-1995-1059	WATER
18789	Ingham	231	10234-1995-1059	WATER
18790	Ingham	231	10234-1995-1059	JANITORIAL
18791	Ingham	231	10234-1995-1059	JANITORIAL
18792	Ingham	231	10234-1995-1059	JANITORIAL
18793	Ingham	231	10234-1995-1059	JANITORIAL
18794	Ingham	231	10234-1995-1059	JANITORIAL
18795	Ingham	231	10234-1995-1059	INT/EXT MAINT
18796	Ingham	231	10234-1995-1059	INT/EXT MAINT
18797	Ingham	231	10234-1995-1059	INT/EXT MAINT
18798	Ingham	231	10234-1995-1059	INT/EXT MAINT
18799	Ingham	231	10234-1995-1059	INT/EXT MAINT
18800	Ingham	231	10234-1995-1059	LANDSCAPING
18801	Ingham	231	10234-1995-1059	LANDSCAPING
18802	Ingham	231	10234-1995-1059	LANDSCAPING
18803	Ingham	231	10234-1995-1059	LANDSCAPING
18804	Ingham	231	10234-1995-1059	LANDSCAPING
18805	Ingham	231	10234-1995-1059	SNOW REMOVAL
18806	Ingham	231	10234-1995-1059	SNOW REMOVAL
18807	Ingham	231	10234-1995-1059	SNOW REMOVAL
18808	Ingham	231	10234-1995-1059	SNOW REMOVAL
18809	Ingham	231	10234-1995-1059	SNOW REMOVAL
18810	Ingham	231	10234-1995-1059	PARKING

	A	B	C	D
18811	Ingham	231	10234-1995-1059	PARKING
18812	Ingham	231	10234-1995-1059	PARKING
18813	Ingham	231	10234-1995-1059	PARKING
18814	Ingham	231	10234-1995-1059	PARKING
18815	Ingham	231	10234-1995-1059	FLUORESCENT
18816	Ingham	231	10234-1995-1059	FLUORESCENT
18817	Ingham	231	10234-1995-1059	FLUORESCENT
18818	Ingham	231	10234-1995-1059	FLUORESCENT
18819	Ingham	231	10234-1995-1059	FLUORESCENT
18820	Ingham	231	10234-1995-1059	RUBBISH REMOVAL
18821	Ingham	231	10234-1995-1059	RUBBISH REMOVAL
18822	Ingham	231	10234-1995-1059	RUBBISH REMOVAL
18823	Ingham	231	10234-1995-1059	RUBBISH REMOVAL
18824	Ingham	231	10234-1995-1059	RUBBISH REMOVAL
18825	Ingham	231	10234-1995-1059	N/A
18826	Ingham	231	10234-1995-1059	N/A
18827	Ingham	231	10234-1995-1059	N/A
18828	Ingham	231	10234-1995-1059	N/A
18829	Ingham	231	10234-1995-1059	N/A
18830	Ingham	231	10234-2001-1079	HVAC
18831	Ingham	231	10234-2001-1079	ELECTRICITY
18832	Ingham	231	10234-2001-1079	WATER
18833	Ingham	231	10325-1995-1311	HVAC
18834	Ingham	231	10325-1995-1311	HVAC
18835	Ingham	231	10325-1995-1311	HVAC
18836	Ingham	231	10325-1995-1311	HVAC
18837	Ingham	231	10325-1995-1311	HVAC
18838	Ingham	231	10325-1995-1311	HVAC
18839	Ingham	231	10325-1995-1311	HVAC
18840	Ingham	231	10325-1995-1311	HVAC
18841	Ingham	231	10325-1995-1311	ELECTRICITY
18842	Ingham	231	10325-1995-1311	ELECTRICITY
18843	Ingham	231	10325-1995-1311	ELECTRICITY
18844	Ingham	231	10325-1995-1311	ELECTRICITY
18845	Ingham	231	10325-1995-1311	ELECTRICITY
18846	Ingham	231	10325-1995-1311	ELECTRICITY
18847	Ingham	231	10325-1995-1311	ELECTRICITY
18848	Ingham	231	10325-1995-1311	ELECTRICITY
18849	Ingham	231	10325-1995-1311	WATER
18850	Ingham	231	10325-1995-1311	WATER
18851	Ingham	231	10325-1995-1311	WATER
18852	Ingham	231	10325-1995-1311	WATER
18853	Ingham	231	10325-1995-1311	WATER
18854	Ingham	231	10325-1995-1311	WATER
18855	Ingham	231	10325-1995-1311	WATER

	A	B	C	D
18856	Ingham	231	10325-1995-1311	WATER
18857	Ingham	231	10325-1995-1311	JANITORIAL
18858	Ingham	231	10325-1995-1311	JANITORIAL
18859	Ingham	231	10325-1995-1311	JANITORIAL
18860	Ingham	231	10325-1995-1311	JANITORIAL
18861	Ingham	231	10325-1995-1311	JANITORIAL
18862	Ingham	231	10325-1995-1311	JANITORIAL
18863	Ingham	231	10325-1995-1311	JANITORIAL
18864	Ingham	231	10325-1995-1311	JANITORIAL
18865	Ingham	231	10325-1995-1311	INT/EXT MAINT
18866	Ingham	231	10325-1995-1311	INT/EXT MAINT
18867	Ingham	231	10325-1995-1311	INT/EXT MAINT
18868	Ingham	231	10325-1995-1311	INT/EXT MAINT
18869	Ingham	231	10325-1995-1311	INT/EXT MAINT
18870	Ingham	231	10325-1995-1311	INT/EXT MAINT
18871	Ingham	231	10325-1995-1311	INT/EXT MAINT
18872	Ingham	231	10325-1995-1311	INT/EXT MAINT
18873	Ingham	231	10325-1995-1311	LANDSCAPING
18874	Ingham	231	10325-1995-1311	LANDSCAPING
18875	Ingham	231	10325-1995-1311	LANDSCAPING
18876	Ingham	231	10325-1995-1311	LANDSCAPING
18877	Ingham	231	10325-1995-1311	LANDSCAPING
18878	Ingham	231	10325-1995-1311	LANDSCAPING
18879	Ingham	231	10325-1995-1311	LANDSCAPING
18880	Ingham	231	10325-1995-1311	LANDSCAPING
18881	Ingham	231	10325-1995-1311	SNOW REMOVAL
18882	Ingham	231	10325-1995-1311	SNOW REMOVAL
18883	Ingham	231	10325-1995-1311	SNOW REMOVAL
18884	Ingham	231	10325-1995-1311	SNOW REMOVAL
18885	Ingham	231	10325-1995-1311	SNOW REMOVAL
18886	Ingham	231	10325-1995-1311	SNOW REMOVAL
18887	Ingham	231	10325-1995-1311	SNOW REMOVAL
18888	Ingham	231	10325-1995-1311	SNOW REMOVAL
18889	Ingham	231	10325-1995-1311	GAS
18890	Ingham	231	10325-1995-1311	GAS
18891	Ingham	231	10325-1995-1311	GAS
18892	Ingham	231	10325-1995-1311	GAS
18893	Ingham	231	10325-1995-1311	GAS
18894	Ingham	231	10325-1995-1311	GAS
18895	Ingham	231	10325-1995-1311	GAS
18896	Ingham	231	10325-1995-1311	GAS
18897	Ingham	231	10325-1995-1311	FLUORESCENT
18898	Ingham	231	10325-1995-1311	FLUORESCENT
18899	Ingham	231	10325-1995-1311	FLUORESCENT
18900	Ingham	231	10325-1995-1311	FLUORESCENT

	A	B	C	D
18901	Ingham	231	10325-1995-1311	FLUORESCENT
18902	Ingham	231	10325-1995-1311	FLUORESCENT
18903	Ingham	231	10325-1995-1311	FLUORESCENT
18904	Ingham	231	10325-1995-1311	FLUORESCENT
18905	Ingham	231	10325-1995-1311	RUBBISH REMOVAL
18906	Ingham	231	10325-1995-1311	RUBBISH REMOVAL
18907	Ingham	231	10325-1995-1311	RUBBISH REMOVAL
18908	Ingham	231	10325-1995-1311	RUBBISH REMOVAL
18909	Ingham	231	10325-1995-1311	RUBBISH REMOVAL
18910	Ingham	231	10325-1995-1311	RUBBISH REMOVAL
18911	Ingham	231	10325-1995-1311	RUBBISH REMOVAL
18912	Ingham	231	10325-1995-1311	RUBBISH REMOVAL
18913	Ingham	231	10325-1995-1311	PEST CONTROL
18914	Ingham	231	10325-1995-1311	PEST CONTROL
18915	Ingham	231	10325-1995-1311	PEST CONTROL
18916	Ingham	231	10325-1995-1311	PEST CONTROL
18917	Ingham	231	10325-1995-1311	PEST CONTROL
18918	Ingham	231	10325-1995-1311	PEST CONTROL
18919	Ingham	231	10325-1995-1311	PEST CONTROL
18920	Ingham	231	10325-1995-1311	PEST CONTROL
18921	Ingham	231	10489-1997-1039	HVAC
18922	Ingham	231	10489-1997-1039	HVAC
18923	Ingham	231	10489-1997-1039	ELECTRICITY
18924	Ingham	231	10489-1997-1039	ELECTRICITY
18925	Ingham	231	10489-1997-1039	WATER
18926	Ingham	231	10489-1997-1039	WATER
18927	Ingham	231	10489-1997-1039	JANITORIAL
18928	Ingham	231	10489-1997-1039	JANITORIAL
18929	Ingham	231	10489-1997-1039	INT/EXT MAINT
18930	Ingham	231	10489-1997-1039	INT/EXT MAINT
18931	Ingham	231	10489-1997-1039	LANDSCAPING
18932	Ingham	231	10489-1997-1039	LANDSCAPING
18933	Ingham	231	10489-1997-1039	SNOW REMOVAL
18934	Ingham	231	10489-1997-1039	SNOW REMOVAL
18935	Ingham	231	10489-1997-1039	PARKING
18936	Ingham	231	10489-1997-1039	PARKING
18937	Ingham	231	10489-1997-1039	FLUORESCENT
18938	Ingham	231	10489-1997-1039	FLUORESCENT
18939	Ingham	231	10489-1997-1039	RUBBISH REMOVAL
18940	Ingham	231	10489-1997-1039	RUBBISH REMOVAL
18941	Ingham	231	10489-1997-1039	N/A
18942	Ingham	231	10489-1997-1039	N/A
18943	Ingham	231	10489-1997-1098	HVAC
18944	Ingham	231	10489-1997-1098	ELECTRICITY
18945	Ingham	231	10489-1997-1098	WATER

	A	B	C	D
18946	Ingham	231	10489-1997-1098	JANITORIAL
18947	Ingham	231	10489-1997-1098	INT/EXT MAINT
18948	Ingham	231	10489-1997-1098	LANDSCAPING
18949	Ingham	231	10489-1997-1098	SNOW REMOVAL
18950	Ingham	231	10489-1997-1098	PARKING
18951	Ingham	231	10489-1997-1098	FLUORESCENT
18952	Ingham	231	10489-1997-1098	RUBBISH REMOVAL
18953	Ingham	231	10489-1997-1098	N/A
18954	Ingham	231	10542-1997-1152	PUBLIC UTILITIES
18955	Ingham	231	10542-1997-1152	PUBLIC UTILITIES
18956	Ingham	231	10542-1997-1152	JANITORIAL
18957	Ingham	231	10542-1997-1152	JANITORIAL
18958	Ingham	231	10542-1997-1152	TRASH REMOVAL/WASTEBASKETS
18959	Ingham	231	10542-1997-1152	TRASH REMOVAL/WASTEBASKETS
18960	Ingham	231	10542-1997-1152	TELECOMMUNICATIONS
18961	Ingham	231	10542-1997-1152	TELECOMMUNICATIONS
18962	Ingham	231	10542-1997-1152	SECURITY
18963	Ingham	231	10542-1997-1152	SECURITY
18964	Ingham	231	10542-1997-1152	HVAC
18965	Ingham	231	10542-1997-1152	HVAC
18966	Ingham	231	10542-1997-1152	FLUORESCENT
18967	Ingham	231	10542-1997-1152	FLUORESCENT
18968	Ingham	231	10542-1997-1152	ROOF
18969	Ingham	231	10542-1997-1152	ROOF
18970	Ingham	231	10542-1997-1152	PUBLIC UTILITIES
18971	Ingham	231	10542-1997-1152	PUBLIC UTILITIES
18972	Ingham	231	10542-1997-1152	DUMPSTER SERVICE
18973	Ingham	231	10542-1997-1152	DUMPSTER SERVICE
18974	Ingham	231	10542-1997-1152	LANDSCAPING
18975	Ingham	231	10542-1997-1152	LANDSCAPING
18976	Ingham	231	10542-1997-1152	PARKING
18977	Ingham	231	10542-1997-1152	PARKING
18978	Ingham	231	10542-1997-1152	INT/EXT MAINT
18979	Ingham	231	10542-1997-1152	INT/EXT MAINT
18980	Ingham	231	10542-1997-1152	INSURANCE
18981	Ingham	231	10542-1997-1152	INSURANCE
18982	Ingham	231	10576-1998-1040	HVAC
18983	Ingham	231	10576-1998-1040	ELECTRICITY
18984	Ingham	231	10576-1998-1040	WATER
18985	Ingham	231	10576-1998-1040	JANITORIAL
18986	Ingham	231	10576-1998-1040	INT/EXT MAINT
18987	Ingham	231	10576-1998-1040	LANDSCAPING
18988	Ingham	231	10576-1998-1040	SNOW REMOVAL
18989	Ingham	231	10576-1998-1040	PARKING
18990	Ingham	231	10576-1998-1040	FLUORESCENT

	A	B	C	D
18991	Ingham	231	10576-1998-1040	RUBBISH REMOVAL
18992	Ingham	231	10576-1998-1040	N/A
18993	Ingham	231	10589-1998-1168	HVAC
18994	Ingham	231	10589-1998-1168	ELECTRICITY
18995	Ingham	231	10589-1998-1168	WATER
18996	Ingham	231	10589-1998-1168	JANITORIAL
18997	Ingham	231	10589-1998-1168	INT/EXT MAINT
18998	Ingham	231	10589-1998-1168	LANDSCAPING
18999	Ingham	231	10589-1998-1168	SNOW REMOVAL
19000	Ingham	231	10589-1998-1168	PARKING
19001	Ingham	231	10589-1998-1168	FLUORESCENT
19002	Ingham	231	10589-1998-1168	RUBBISH REMOVAL
19003	Ingham	231	10589-1998-1168	N/A
19004	Ingham	231	10862-2000-1331	HVAC
19005	Ingham	231	10862-2000-1331	ELECTRICITY
19006	Ingham	231	10862-2000-1331	WATER
19007	Ingham	231	10862-2000-1331	JANITORIAL
19008	Ingham	231	10862-2000-1331	INT/EXT MAINT
19009	Ingham	231	10862-2000-1331	LANDSCAPING
19010	Ingham	231	10862-2000-1331	SNOW REMOVAL
19011	Ingham	231	10862-2000-1331	PARKING
19012	Ingham	231	10862-2000-1331	FLUORESCENT
19013	Ingham	231	10862-2000-1331	RUBBISH REMOVAL
19014	Ingham	231	10862-2000-1331	N/A
19015	Ingham	231	11071-2004-1064	N/A
19016	Ingham	231	11071-2004-1064	N/A
19017	Ingham	231	11071-2004-1064	N/A
19018	Ingham	231	11071-2004-1064	N/A
19019	Ingham	231	11071-2004-1064	N/A
19020	Ingham	231	11071-2004-1064	N/A
19021	Ingham	231	11071-2004-1064	N/A
19022	Ingham	231	11071-2004-1064	N/A
19023	Ingham	231	11071-2004-1064	N/A
19024	Ingham	231	11071-2004-1064	N/A
19025	Ingham	231	11071-2004-1064	N/A
19026	Ingham	231	11071-2004-1064	N/A
19027	Ingham	231	11071-2004-1064	N/A
19028	Ingham	231	11071-2004-1064	N/A
19029	Ingham	231	11071-2004-1064	N/A
19030	Ingham	231	11071-2004-1064	PAVING
19031	Ingham	231	11071-2004-1064	PAVING
19032	Ingham	231	11071-2004-1064	PAVING
19033	Ingham	231	11071-2004-1064	PAVING
19034	Ingham	231	11071-2004-1064	PAVING
19035	Ingham	231	11071-2004-1064	PAVING

	A	B	C	D
19036	Ingham	231	11071-2004-1064	PAVING
19037	Ingham	231	11071-2004-1064	PAVING
19038	Ingham	231	11071-2004-1064	PAVING
19039	Ingham	231	11071-2004-1064	PAVING
19040	Ingham	231	11071-2004-1064	PAVING
19041	Ingham	231	11071-2004-1064	PAVING
19042	Ingham	231	11071-2004-1064	PAVING
19043	Ingham	231	11071-2004-1064	PAVING
19044	Ingham	231	11071-2004-1064	PAVING
19045	Ingham	231	11071-2004-1064	PEST CONTROL
19046	Ingham	231	11071-2004-1064	PEST CONTROL
19047	Ingham	231	11071-2004-1064	PEST CONTROL
19048	Ingham	231	11071-2004-1064	PEST CONTROL
19049	Ingham	231	11071-2004-1064	PEST CONTROL
19050	Ingham	231	11071-2004-1064	PEST CONTROL
19051	Ingham	231	11071-2004-1064	PEST CONTROL
19052	Ingham	231	11071-2004-1064	PEST CONTROL
19053	Ingham	231	11071-2004-1064	PEST CONTROL
19054	Ingham	231	11071-2004-1064	PEST CONTROL
19055	Ingham	231	11071-2004-1064	PEST CONTROL
19056	Ingham	231	11071-2004-1064	PEST CONTROL
19057	Ingham	231	11071-2004-1064	PEST CONTROL
19058	Ingham	231	11071-2004-1064	PEST CONTROL
19059	Ingham	231	11071-2004-1064	PEST CONTROL
19060	Ingham	231	11071-2004-1064	ROOF
19061	Ingham	231	11071-2004-1064	ROOF
19062	Ingham	231	11071-2004-1064	ROOF
19063	Ingham	231	11071-2004-1064	ROOF
19064	Ingham	231	11071-2004-1064	ROOF
19065	Ingham	231	11071-2004-1064	ROOF
19066	Ingham	231	11071-2004-1064	ROOF
19067	Ingham	231	11071-2004-1064	ROOF
19068	Ingham	231	11071-2004-1064	ROOF
19069	Ingham	231	11071-2004-1064	ROOF
19070	Ingham	231	11071-2004-1064	ROOF
19071	Ingham	231	11071-2004-1064	ROOF
19072	Ingham	231	11071-2004-1064	ROOF
19073	Ingham	231	11071-2004-1064	ROOF
19074	Ingham	231	11071-2004-1064	ROOF
19075	Ingham	231	11071-2004-1064	SECURITY
19076	Ingham	231	11071-2004-1064	SECURITY
19077	Ingham	231	11071-2004-1064	SECURITY
19078	Ingham	231	11071-2004-1064	SECURITY
19079	Ingham	231	11071-2004-1064	SECURITY
19080	Ingham	231	11071-2004-1064	SECURITY

	A	B	C	D
19081	Ingham	231	11071-2004-1064	SECURITY
19082	Ingham	231	11071-2004-1064	SECURITY
19083	Ingham	231	11071-2004-1064	SECURITY
19084	Ingham	231	11071-2004-1064	SECURITY
19085	Ingham	231	11071-2004-1064	SECURITY
19086	Ingham	231	11071-2004-1064	SECURITY
19087	Ingham	231	11071-2004-1064	SECURITY
19088	Ingham	231	11071-2004-1064	SECURITY
19089	Ingham	231	11071-2004-1064	SECURITY
19090	Ingham	231	11071-2004-1064	SNOW REMOVAL
19091	Ingham	231	11071-2004-1064	SNOW REMOVAL
19092	Ingham	231	11071-2004-1064	SNOW REMOVAL
19093	Ingham	231	11071-2004-1064	SNOW REMOVAL
19094	Ingham	231	11071-2004-1064	SNOW REMOVAL
19095	Ingham	231	11071-2004-1064	SNOW REMOVAL
19096	Ingham	231	11071-2004-1064	SNOW REMOVAL
19097	Ingham	231	11071-2004-1064	SNOW REMOVAL
19098	Ingham	231	11071-2004-1064	SNOW REMOVAL
19099	Ingham	231	11071-2004-1064	SNOW REMOVAL
19100	Ingham	231	11071-2004-1064	SNOW REMOVAL
19101	Ingham	231	11071-2004-1064	SNOW REMOVAL
19102	Ingham	231	11071-2004-1064	SNOW REMOVAL
19103	Ingham	231	11071-2004-1064	SNOW REMOVAL
19104	Ingham	231	11071-2004-1064	SNOW REMOVAL
19105	Ingham	231	11071-2004-1064	TAXES
19106	Ingham	231	11071-2004-1064	TAXES
19107	Ingham	231	11071-2004-1064	TAXES
19108	Ingham	231	11071-2004-1064	TAXES
19109	Ingham	231	11071-2004-1064	TAXES
19110	Ingham	231	11071-2004-1064	TAXES
19111	Ingham	231	11071-2004-1064	TAXES
19112	Ingham	231	11071-2004-1064	TAXES
19113	Ingham	231	11071-2004-1064	TAXES
19114	Ingham	231	11071-2004-1064	TAXES
19115	Ingham	231	11071-2004-1064	TAXES
19116	Ingham	231	11071-2004-1064	TAXES
19117	Ingham	231	11071-2004-1064	TAXES
19118	Ingham	231	11071-2004-1064	TAXES
19119	Ingham	231	11071-2004-1064	TAXES
19120	Ingham	231	11071-2004-1064	ELECTRICITY
19121	Ingham	231	11071-2004-1064	ELECTRICITY
19122	Ingham	231	11071-2004-1064	ELECTRICITY
19123	Ingham	231	11071-2004-1064	ELECTRICITY
19124	Ingham	231	11071-2004-1064	ELECTRICITY
19125	Ingham	231	11071-2004-1064	ELECTRICITY

	A	B	C	D
19126	Ingham	231	11071-2004-1064	ELECTRICITY
19127	Ingham	231	11071-2004-1064	ELECTRICITY
19128	Ingham	231	11071-2004-1064	ELECTRICITY
19129	Ingham	231	11071-2004-1064	ELECTRICITY
19130	Ingham	231	11071-2004-1064	ELECTRICITY
19131	Ingham	231	11071-2004-1064	ELECTRICITY
19132	Ingham	231	11071-2004-1064	ELECTRICITY
19133	Ingham	231	11071-2004-1064	ELECTRICITY
19134	Ingham	231	11071-2004-1064	ELECTRICITY
19135	Ingham	231	11071-2004-1064	GAS
19136	Ingham	231	11071-2004-1064	GAS
19137	Ingham	231	11071-2004-1064	GAS
19138	Ingham	231	11071-2004-1064	GAS
19139	Ingham	231	11071-2004-1064	GAS
19140	Ingham	231	11071-2004-1064	GAS
19141	Ingham	231	11071-2004-1064	GAS
19142	Ingham	231	11071-2004-1064	GAS
19143	Ingham	231	11071-2004-1064	GAS
19144	Ingham	231	11071-2004-1064	GAS
19145	Ingham	231	11071-2004-1064	GAS
19146	Ingham	231	11071-2004-1064	GAS
19147	Ingham	231	11071-2004-1064	GAS
19148	Ingham	231	11071-2004-1064	GAS
19149	Ingham	231	11071-2004-1064	GAS
19150	Ingham	231	11071-2004-1064	HVAC
19151	Ingham	231	11071-2004-1064	HVAC
19152	Ingham	231	11071-2004-1064	HVAC
19153	Ingham	231	11071-2004-1064	HVAC
19154	Ingham	231	11071-2004-1064	HVAC
19155	Ingham	231	11071-2004-1064	HVAC
19156	Ingham	231	11071-2004-1064	HVAC
19157	Ingham	231	11071-2004-1064	HVAC
19158	Ingham	231	11071-2004-1064	HVAC
19159	Ingham	231	11071-2004-1064	HVAC
19160	Ingham	231	11071-2004-1064	HVAC
19161	Ingham	231	11071-2004-1064	HVAC
19162	Ingham	231	11071-2004-1064	HVAC
19163	Ingham	231	11071-2004-1064	HVAC
19164	Ingham	231	11071-2004-1064	HVAC
19165	Ingham	231	11071-2004-1064	INSURANCE
19166	Ingham	231	11071-2004-1064	INSURANCE
19167	Ingham	231	11071-2004-1064	INSURANCE
19168	Ingham	231	11071-2004-1064	INSURANCE
19169	Ingham	231	11071-2004-1064	INSURANCE
19170	Ingham	231	11071-2004-1064	INSURANCE

	A	B	C	D
19171	Ingham	231	11071-2004-1064	INSURANCE
19172	Ingham	231	11071-2004-1064	INSURANCE
19173	Ingham	231	11071-2004-1064	INSURANCE
19174	Ingham	231	11071-2004-1064	INSURANCE
19175	Ingham	231	11071-2004-1064	INSURANCE
19176	Ingham	231	11071-2004-1064	INSURANCE
19177	Ingham	231	11071-2004-1064	INSURANCE
19178	Ingham	231	11071-2004-1064	INSURANCE
19179	Ingham	231	11071-2004-1064	INSURANCE
19180	Ingham	231	11071-2004-1064	LANDSCAPING
19181	Ingham	231	11071-2004-1064	LANDSCAPING
19182	Ingham	231	11071-2004-1064	LANDSCAPING
19183	Ingham	231	11071-2004-1064	LANDSCAPING
19184	Ingham	231	11071-2004-1064	LANDSCAPING
19185	Ingham	231	11071-2004-1064	LANDSCAPING
19186	Ingham	231	11071-2004-1064	LANDSCAPING
19187	Ingham	231	11071-2004-1064	LANDSCAPING
19188	Ingham	231	11071-2004-1064	LANDSCAPING
19189	Ingham	231	11071-2004-1064	LANDSCAPING
19190	Ingham	231	11071-2004-1064	LANDSCAPING
19191	Ingham	231	11071-2004-1064	LANDSCAPING
19192	Ingham	231	11071-2004-1064	LANDSCAPING
19193	Ingham	231	11071-2004-1064	LANDSCAPING
19194	Ingham	231	11071-2004-1064	LANDSCAPING
19195	Ingham	231	11071-2004-1064	MAINTENANCE
19196	Ingham	231	11071-2004-1064	MAINTENANCE
19197	Ingham	231	11071-2004-1064	MAINTENANCE
19198	Ingham	231	11071-2004-1064	MAINTENANCE
19199	Ingham	231	11071-2004-1064	MAINTENANCE
19200	Ingham	231	11071-2004-1064	MAINTENANCE
19201	Ingham	231	11071-2004-1064	MAINTENANCE
19202	Ingham	231	11071-2004-1064	MAINTENANCE
19203	Ingham	231	11071-2004-1064	MAINTENANCE
19204	Ingham	231	11071-2004-1064	MAINTENANCE
19205	Ingham	231	11071-2004-1064	MAINTENANCE
19206	Ingham	231	11071-2004-1064	MAINTENANCE
19207	Ingham	231	11071-2004-1064	MAINTENANCE
19208	Ingham	231	11071-2004-1064	MAINTENANCE
19209	Ingham	231	11071-2004-1064	MAINTENANCE
19210	Ingham	231	11071-2004-1064	MAJOR STRUCT REP
19211	Ingham	231	11071-2004-1064	MAJOR STRUCT REP
19212	Ingham	231	11071-2004-1064	MAJOR STRUCT REP
19213	Ingham	231	11071-2004-1064	MAJOR STRUCT REP
19214	Ingham	231	11071-2004-1064	MAJOR STRUCT REP
19215	Ingham	231	11071-2004-1064	MAJOR STRUCT REP

	A	B	C	D
19216	Ingham	231	11071-2004-1064	MAJOR STRUCT REP
19217	Ingham	231	11071-2004-1064	MAJOR STRUCT REP
19218	Ingham	231	11071-2004-1064	MAJOR STRUCT REP
19219	Ingham	231	11071-2004-1064	MAJOR STRUCT REP
19220	Ingham	231	11071-2004-1064	MAJOR STRUCT REP
19221	Ingham	231	11071-2004-1064	MAJOR STRUCT REP
19222	Ingham	231	11071-2004-1064	MAJOR STRUCT REP
19223	Ingham	231	11071-2004-1064	MAJOR STRUCT REP
19224	Ingham	231	11071-2004-1064	MAJOR STRUCT REP
19225	Ingham	231	11071-2004-1064	PARKING
19226	Ingham	231	11071-2004-1064	PARKING
19227	Ingham	231	11071-2004-1064	PARKING
19228	Ingham	231	11071-2004-1064	PARKING
19229	Ingham	231	11071-2004-1064	PARKING
19230	Ingham	231	11071-2004-1064	PARKING
19231	Ingham	231	11071-2004-1064	PARKING
19232	Ingham	231	11071-2004-1064	PARKING
19233	Ingham	231	11071-2004-1064	PARKING
19234	Ingham	231	11071-2004-1064	PARKING
19235	Ingham	231	11071-2004-1064	PARKING
19236	Ingham	231	11071-2004-1064	PARKING
19237	Ingham	231	11071-2004-1064	PARKING
19238	Ingham	231	11071-2004-1064	PARKING
19239	Ingham	231	11071-2004-1064	PARKING
19240	Ingham	231	11071-2005-0054	GROSS (FULL SERVICE)
19241	Ingham	231	11071-2005-0054	GROSS (FULL SERVICE)
19242	Ingham	231	11071-2005-0054	GROSS (FULL SERVICE)
19243	Ingham	231	11071-2005-0054	GROSS (FULL SERVICE)
19244	Ingham	231	11071-2005-0054	GROSS (FULL SERVICE)
19245	Ingham	231	11071-2005-0054	GROSS (FULL SERVICE)
19246	Ingham	231	11071-2005-0054	GROSS (FULL SERVICE)
19247	Ingham	231	11180-2005-0225	N/A
19248	Ingham	231	11180-2005-0225	N/A
19249	Ingham	231	11180-2005-0225	N/A
19250	Ingham	231	11180-2005-0225	N/A
19251	Ingham	231	11399-2009-0001	GROSS (FULL SERVICE)
19252	Ingham	231	11399-2009-0001	GROSS (FULL SERVICE)
19253	Ingham	231	11399-2009-0001	GROSS (FULL SERVICE)
19254	Ingham	231	11399-2009-0001	GROSS (FULL SERVICE)
19255	Ingham	231	11480-2010-0063	GROSS (FULL SERVICE)
19256	Ingham	231	11480-2010-0063	GROSS (FULL SERVICE)
19257	Ingham	231	11480-2010-0063	GROSS (FULL SERVICE)
19258	Ingham	231	11480-2010-0063	GROSS (FULL SERVICE)
19259	Ingham	231	11634-2012-0209	GAS
19260	Ingham	231	11634-2012-0209	GAS

	A	B	C	D
19261	Ingham	231	11634-2012-0209	GAS
19262	Ingham	231	11634-2012-0209	GAS
19263	Ingham	231	11634-2012-0209	ELECTRICITY
19264	Ingham	231	11634-2012-0209	ELECTRICITY
19265	Ingham	231	11634-2012-0209	ELECTRICITY
19266	Ingham	231	11634-2012-0209	ELECTRICITY
19267	Ingham	231	11634-2012-0209	JANITORIAL
19268	Ingham	231	11634-2012-0209	JANITORIAL
19269	Ingham	231	11634-2012-0209	JANITORIAL
19270	Ingham	231	11634-2012-0209	JANITORIAL
19271	Ingham	231	1522-1987-8	HVAC
19272	Ingham	231	1522-1987-8	ELECTRICITY
19273	Ingham	231	1522-1987-8	WATER
19274	Ingham	231	1522-1987-8	JANITORIAL
19275	Ingham	231	1522-1987-8	INT/EXT MAINT
19276	Ingham	231	1522-1987-8	LANDSCAPING
19277	Ingham	231	1522-1987-8	SNOW REMOVAL
19278	Ingham	231	1522-1987-8	PARKING
19279	Ingham	231	1522-1987-8	FLUORESCENT
19280	Ingham	231	1522-1987-8	RUBBISH REMOVAL
19281	Ingham	231	1522-1987-8	N/A
19282	Ingham	231	1919-1985-17	HVAC
19283	Ingham	231	1919-1985-17	ELECTRICITY
19284	Ingham	231	1919-1985-17	WATER
19285	Ingham	231	1919-1985-17	JANITORIAL
19286	Ingham	231	1919-1985-17	INT/EXT MAINT
19287	Ingham	231	1919-1985-17	LANDSCAPING
19288	Ingham	231	1919-1985-17	SNOW REMOVAL
19289	Ingham	231	1919-1985-17	PARKING
19290	Ingham	231	1919-1985-17	FLUORESCENT
19291	Ingham	231	1919-1985-17	RUBBISH REMOVAL
19292	Ingham	231	1919-1985-17	N/A
19293	Ingham	231	2186-1987-17	HVAC
19294	Ingham	231	2186-1987-17	ELECTRICITY
19295	Ingham	231	2186-1987-17	WATER
19296	Ingham	231	2186-1987-17	JANITORIAL
19297	Ingham	231	2186-1987-17	INT/EXT MAINT
19298	Ingham	231	2186-1987-17	LANDSCAPING
19299	Ingham	231	2186-1987-17	SNOW REMOVAL
19300	Ingham	231	2186-1987-17	PARKING
19301	Ingham	231	2186-1987-17	FLUORESCENT
19302	Ingham	231	2186-1987-17	RUBBISH REMOVAL
19303	Ingham	231	2186-1987-17	N/A
19304	Ingham	231	2657-1988-61	HVAC
19305	Ingham	231	2657-1988-61	ELECTRICITY

	A	B	C	D
19306	Ingham	231	2657-1988-61	WATER
19307	Ingham	231	2657-1988-61	JANITORIAL
19308	Ingham	231	2657-1988-61	INT/EXT MAINT
19309	Ingham	231	2657-1988-61	LANDSCAPING
19310	Ingham	231	2657-1988-61	SNOW REMOVAL
19311	Ingham	231	2657-1988-61	PARKING
19312	Ingham	231	2657-1988-61	FLUORESCENT
19313	Ingham	231	2657-1988-61	RUBBISH REMOVAL
19314	Ingham	231	2657-1988-61	N/A
19315	Ingham	231	2657-2001-1077	HVAC
19316	Ingham	231	2657-2001-1077	HVAC
19317	Ingham	231	2657-2001-1077	HVAC
19318	Ingham	231	2657-2001-1077	HVAC
19319	Ingham	231	2657-2001-1077	HVAC
19320	Ingham	231	2657-2001-1077	HVAC
19321	Ingham	231	2657-2001-1077	HVAC
19322	Ingham	231	2657-2001-1077	HVAC
19323	Ingham	231	2657-2001-1077	HVAC
19324	Ingham	231	2657-2001-1077	HVAC
19325	Ingham	231	2657-2001-1077	HVAC
19326	Ingham	231	2657-2001-1077	HVAC
19327	Ingham	231	2657-2001-1077	HVAC
19328	Ingham	231	2657-2001-1077	ELECTRICITY
19329	Ingham	231	2657-2001-1077	ELECTRICITY
19330	Ingham	231	2657-2001-1077	ELECTRICITY
19331	Ingham	231	2657-2001-1077	ELECTRICITY
19332	Ingham	231	2657-2001-1077	ELECTRICITY
19333	Ingham	231	2657-2001-1077	ELECTRICITY
19334	Ingham	231	2657-2001-1077	ELECTRICITY
19335	Ingham	231	2657-2001-1077	ELECTRICITY
19336	Ingham	231	2657-2001-1077	ELECTRICITY
19337	Ingham	231	2657-2001-1077	ELECTRICITY
19338	Ingham	231	2657-2001-1077	ELECTRICITY
19339	Ingham	231	2657-2001-1077	ELECTRICITY
19340	Ingham	231	2657-2001-1077	ELECTRICITY
19341	Ingham	231	2657-2001-1077	WATER
19342	Ingham	231	2657-2001-1077	WATER
19343	Ingham	231	2657-2001-1077	WATER
19344	Ingham	231	2657-2001-1077	WATER
19345	Ingham	231	2657-2001-1077	WATER
19346	Ingham	231	2657-2001-1077	WATER
19347	Ingham	231	2657-2001-1077	WATER
19348	Ingham	231	2657-2001-1077	WATER
19349	Ingham	231	2657-2001-1077	WATER
19350	Ingham	231	2657-2001-1077	WATER

	A	B	C	D
19351	Ingham	231	2657-2001-1077	WATER
19352	Ingham	231	2657-2001-1077	WATER
19353	Ingham	231	2657-2001-1077	WATER
19354	Ingham	231	2657-2001-1077	JANITORIAL
19355	Ingham	231	2657-2001-1077	JANITORIAL
19356	Ingham	231	2657-2001-1077	JANITORIAL
19357	Ingham	231	2657-2001-1077	JANITORIAL
19358	Ingham	231	2657-2001-1077	JANITORIAL
19359	Ingham	231	2657-2001-1077	JANITORIAL
19360	Ingham	231	2657-2001-1077	JANITORIAL
19361	Ingham	231	2657-2001-1077	JANITORIAL
19362	Ingham	231	2657-2001-1077	JANITORIAL
19363	Ingham	231	2657-2001-1077	JANITORIAL
19364	Ingham	231	2657-2001-1077	JANITORIAL
19365	Ingham	231	2657-2001-1077	JANITORIAL
19366	Ingham	231	2657-2001-1077	JANITORIAL
19367	Ingham	231	2657-2001-1077	LANDSCAPING
19368	Ingham	231	2657-2001-1077	LANDSCAPING
19369	Ingham	231	2657-2001-1077	LANDSCAPING
19370	Ingham	231	2657-2001-1077	LANDSCAPING
19371	Ingham	231	2657-2001-1077	LANDSCAPING
19372	Ingham	231	2657-2001-1077	LANDSCAPING
19373	Ingham	231	2657-2001-1077	LANDSCAPING
19374	Ingham	231	2657-2001-1077	LANDSCAPING
19375	Ingham	231	2657-2001-1077	LANDSCAPING
19376	Ingham	231	2657-2001-1077	LANDSCAPING
19377	Ingham	231	2657-2001-1077	LANDSCAPING
19378	Ingham	231	2657-2001-1077	LANDSCAPING
19379	Ingham	231	2657-2001-1077	LANDSCAPING
19380	Ingham	231	2657-2001-1077	SNOW REMOVAL
19381	Ingham	231	2657-2001-1077	SNOW REMOVAL
19382	Ingham	231	2657-2001-1077	SNOW REMOVAL
19383	Ingham	231	2657-2001-1077	SNOW REMOVAL
19384	Ingham	231	2657-2001-1077	SNOW REMOVAL
19385	Ingham	231	2657-2001-1077	SNOW REMOVAL
19386	Ingham	231	2657-2001-1077	SNOW REMOVAL
19387	Ingham	231	2657-2001-1077	SNOW REMOVAL
19388	Ingham	231	2657-2001-1077	SNOW REMOVAL
19389	Ingham	231	2657-2001-1077	SNOW REMOVAL
19390	Ingham	231	2657-2001-1077	SNOW REMOVAL
19391	Ingham	231	2657-2001-1077	SNOW REMOVAL
19392	Ingham	231	2657-2001-1077	SNOW REMOVAL
19393	Ingham	231	2657-2001-1077	PARKING
19394	Ingham	231	2657-2001-1077	PARKING
19395	Ingham	231	2657-2001-1077	PARKING

	A	B	C	D
19396	Ingham	231	2657-2001-1077	PARKING
19397	Ingham	231	2657-2001-1077	PARKING
19398	Ingham	231	2657-2001-1077	PARKING
19399	Ingham	231	2657-2001-1077	PARKING
19400	Ingham	231	2657-2001-1077	PARKING
19401	Ingham	231	2657-2001-1077	PARKING
19402	Ingham	231	2657-2001-1077	PARKING
19403	Ingham	231	2657-2001-1077	PARKING
19404	Ingham	231	2657-2001-1077	PARKING
19405	Ingham	231	2657-2001-1077	PARKING
19406	Ingham	231	6427-1984-57	HVAC
19407	Ingham	231	6427-1984-57	ELECTRICITY
19408	Ingham	231	6427-1984-57	WATER
19409	Ingham	231	6427-1984-57	JANITORIAL
19410	Ingham	231	6427-1984-57	INT/EXT MAINT
19411	Ingham	231	6427-1984-57	LANDSCAPING
19412	Ingham	231	6427-1984-57	SNOW REMOVAL
19413	Ingham	231	6427-1984-57	PARKING
19414	Ingham	231	6427-1984-57	FLUORESCENT
19415	Ingham	231	6427-1984-57	RUBBISH REMOVAL
19416	Ingham	231	6427-1984-57	N/A
19417	Ingham	231	6427-1995-1357	HVAC
19418	Ingham	231	6427-1995-1357	ELECTRICITY
19419	Ingham	231	6427-1995-1357	WATER
19420	Ingham	231	6427-1995-1357	JANITORIAL
19421	Ingham	231	6427-1995-1357	INT/EXT MAINT
19422	Ingham	231	6427-1995-1357	LANDSCAPING
19423	Ingham	231	6427-1995-1357	SNOW REMOVAL
19424	Ingham	231	6427-1995-1357	PARKING
19425	Ingham	231	6427-1995-1357	FLUORESCENT
19426	Ingham	231	6427-1995-1357	RUBBISH REMOVAL
19427	Ingham	231	6427-1995-1357	N/A
19428	Ingham	231	6644-1985-104	HVAC
19429	Ingham	231	6644-1985-104	ELECTRICITY
19430	Ingham	231	6644-1985-104	WATER
19431	Ingham	231	6644-1985-104	JANITORIAL
19432	Ingham	231	6644-1985-104	INT/EXT MAINT
19433	Ingham	231	6644-1985-104	LANDSCAPING
19434	Ingham	231	6644-1985-104	SNOW REMOVAL
19435	Ingham	231	6644-1985-104	PARKING
19436	Ingham	231	6644-1985-104	FLUORESCENT
19437	Ingham	231	6644-1985-104	RUBBISH REMOVAL
19438	Ingham	231	6644-1985-104	N/A
19439	Ingham	231	6644-1994-1121	HVAC
19440	Ingham	231	6644-1994-1121	ELECTRICITY

	A	B	C	D
19441	Ingham	231	6644-1994-1121	WATER
19442	Ingham	231	6644-1994-1121	JANITORIAL
19443	Ingham	231	6644-1994-1121	INT/EXT MAINT
19444	Ingham	231	6644-1994-1121	LANDSCAPING
19445	Ingham	231	6644-1994-1121	SNOW REMOVAL
19446	Ingham	231	6644-1994-1121	PARKING
19447	Ingham	231	6644-1994-1121	FLUORESCENT
19448	Ingham	231	6644-1994-1121	RUBBISH REMOVAL
19449	Ingham	231	6644-1994-1121	N/A
19450	Ingham	231	6780-1987-125	HVAC
19451	Ingham	231	6780-1987-125	ELECTRICITY
19452	Ingham	231	6780-1987-125	WATER
19453	Ingham	231	6780-1987-125	JANITORIAL
19454	Ingham	231	6780-1987-125	INT/EXT MAINT
19455	Ingham	231	6780-1987-125	LANDSCAPING
19456	Ingham	231	6780-1987-125	SNOW REMOVAL
19457	Ingham	231	6780-1987-125	PARKING
19458	Ingham	231	6780-1987-125	FLUORESCENT
19459	Ingham	231	6780-1987-125	RUBBISH REMOVAL
19460	Ingham	231	6780-1987-125	N/A
19461	Ingham	231	6976-2012-0408	PUBLIC UTILITIES
19462	Ingham	231	6976-2012-0408	PUBLIC UTILITIES
19463	Ingham	231	6976-2012-0408	JANITORIAL
19464	Ingham	231	6976-2012-0408	JANITORIAL
19465	Ingham	231	6976-2012-0408	DUMPSTER SERVICE
19466	Ingham	231	6976-2012-0408	DUMPSTER SERVICE
19467	Ingham	231	6976-2012-0408	FLUORESCENT
19468	Ingham	231	6976-2012-0408	FLUORESCENT
19469	Ingham	231	7065-1988-228	HVAC
19470	Ingham	231	7065-1988-228	ELECTRICITY
19471	Ingham	231	7065-1988-228	WATER
19472	Ingham	231	7065-1988-228	JANITORIAL
19473	Ingham	231	7065-1988-228	INT/EXT MAINT
19474	Ingham	231	7065-1988-228	LANDSCAPING
19475	Ingham	231	7065-1988-228	SNOW REMOVAL
19476	Ingham	231	7065-1988-228	PARKING
19477	Ingham	231	7065-1988-228	FLUORESCENT
19478	Ingham	231	7065-1988-228	RUBBISH REMOVAL
19479	Ingham	231	7065-1988-228	N/A
19480	Ingham	231	7785-1990-2176	HVAC
19481	Ingham	231	7785-1990-2176	ELECTRICITY
19482	Ingham	231	7785-1990-2176	WATER
19483	Ingham	231	7785-1990-2176	JANITORIAL
19484	Ingham	231	7785-1990-2176	INT/EXT MAINT
19485	Ingham	231	7785-1990-2176	LANDSCAPING

	A	B	C	D
19486	Ingham	231	7785-1990-2176	SNOW REMOVAL
19487	Ingham	231	7785-1990-2176	PARKING
19488	Ingham	231	7785-1990-2176	FLUORESCENT
19489	Ingham	231	7785-1990-2176	RUBBISH REMOVAL
19490	Ingham	231	7785-1990-2176	SECURITY
19491	Ingham	231	7785-2001-1155	PUBLIC UTILITIES
19492	Ingham	231	7785-2001-1155	PUBLIC UTILITIES
19493	Ingham	231	7785-2001-1155	JANITORIAL
19494	Ingham	231	7785-2001-1155	JANITORIAL
19495	Ingham	231	7785-2001-1155	ALARM SYSTEM MONITORING
19496	Ingham	231	7785-2001-1155	ALARM SYSTEM MONITORING
19497	Ingham	231	7785-2001-1155	TELECOMMUNICATIONS
19498	Ingham	231	7785-2001-1155	TELECOMMUNICATIONS
19499	Ingham	231	7860-1991-2248	HVAC
19500	Ingham	231	7860-1991-2248	ELECTRICITY
19501	Ingham	231	7860-1991-2248	WATER
19502	Ingham	231	7860-1991-2248	JANITORIAL
19503	Ingham	231	7860-1991-2248	INT/EXT MAINT
19504	Ingham	231	7860-1991-2248	LANDSCAPING
19505	Ingham	231	7860-1991-2248	SNOW REMOVAL
19506	Ingham	231	7860-1991-2248	PARKING
19507	Ingham	231	7860-1991-2248	FLUORESCENT
19508	Ingham	231	7860-1991-2248	RUBBISH REMOVAL
19509	Ingham	231	7860-1991-2248	N/A
19510	Ingham	231	7860-2002-2047	HVAC
19511	Ingham	231	7860-2002-2047	ELECTRICITY
19512	Ingham	231	7860-2002-2047	WATER
19513	Ingham	231	7860-2002-2047	JANITORIAL
19514	Ingham	231	7860-2002-2047	INT/EXT MAINT
19515	Ingham	231	7860-2002-2047	LANDSCAPING
19516	Ingham	231	7860-2002-2047	SNOW REMOVAL
19517	Ingham	231	7860-2002-2047	PARKING
19518	Ingham	231	7860-2002-2047	FLUORESCENT
19519	Ingham	231	7860-2002-2047	RUBBISH REMOVAL
19520	Ingham	231	7875-1990-2096	HVAC
19521	Ingham	231	7875-1990-2096	HVAC
19522	Ingham	231	7875-1990-2096	HVAC
19523	Ingham	231	7875-1990-2096	ELECTRICITY
19524	Ingham	231	7875-1990-2096	ELECTRICITY
19525	Ingham	231	7875-1990-2096	ELECTRICITY
19526	Ingham	231	7875-1990-2096	WATER
19527	Ingham	231	7875-1990-2096	WATER
19528	Ingham	231	7875-1990-2096	WATER
19529	Ingham	231	7875-1990-2096	JANITORIAL
19530	Ingham	231	7875-1990-2096	JANITORIAL

	A	B	C	D
19531	Ingham	231	7875-1990-2096	JANITORIAL
19532	Ingham	231	7875-1990-2096	INT/EXT MAINT
19533	Ingham	231	7875-1990-2096	INT/EXT MAINT
19534	Ingham	231	7875-1990-2096	INT/EXT MAINT
19535	Ingham	231	7875-1990-2096	LANDSCAPING
19536	Ingham	231	7875-1990-2096	LANDSCAPING
19537	Ingham	231	7875-1990-2096	LANDSCAPING
19538	Ingham	231	7875-1990-2096	SNOW REMOVAL
19539	Ingham	231	7875-1990-2096	SNOW REMOVAL
19540	Ingham	231	7875-1990-2096	SNOW REMOVAL
19541	Ingham	231	7875-1990-2096	PEST CONTROL
19542	Ingham	231	7875-1990-2096	PEST CONTROL
19543	Ingham	231	7875-1990-2096	PEST CONTROL
19544	Ingham	231	7875-1990-2096	FLUORESCENT
19545	Ingham	231	7875-1990-2096	FLUORESCENT
19546	Ingham	231	7875-1990-2096	FLUORESCENT
19547	Ingham	231	7875-1990-2096	RUBBISH REMOVAL
19548	Ingham	231	7875-1990-2096	RUBBISH REMOVAL
19549	Ingham	231	7875-1990-2096	RUBBISH REMOVAL
19550	Ingham	231	7875-1990-2096	GAS
19551	Ingham	231	7875-1990-2096	GAS
19552	Ingham	231	7875-1990-2096	GAS
19553	Ingham	251	11266-2006-0193	GROSS (FULL SERVICE)
19554	Ingham	251	11266-2006-0193	GROSS (FULL SERVICE)
19555	Ingham	251	11266-2006-0193	GROSS (FULL SERVICE)
19556	Ingham	251	11266-2006-0193	GROSS (FULL SERVICE)
19557	Ingham	251	11266-2006-0193	GROSS (FULL SERVICE)
19558	Ingham	251	11266-2006-9193	JANITORIAL
19559	Ingham	251	11266-2006-9193	JANITORIAL
19560	Ingham	251	11266-2006-9193	JANITORIAL
19561	Ingham	251	11266-2006-9193	JANITORIAL
19562	Ingham	251	11266-2006-9193	JANITORIAL
19563	Ingham	251	11266-2006-9193	JANITORIAL
19564	Ingham	251	11266-2006-9193	PARKING
19565	Ingham	251	11266-2006-9193	PARKING
19566	Ingham	251	11266-2006-9193	PARKING
19567	Ingham	251	11266-2006-9193	PARKING
19568	Ingham	251	11266-2006-9193	PARKING
19569	Ingham	251	11266-2006-9193	PARKING
19570	Ingham	251	11266-2006-9193	PAVING
19571	Ingham	251	11266-2006-9193	PAVING
19572	Ingham	251	11266-2006-9193	PAVING
19573	Ingham	251	11266-2006-9193	PAVING
19574	Ingham	251	11266-2006-9193	PAVING
19575	Ingham	251	11266-2006-9193	PAVING

	A	B	C	D
19576	Ingham	251	11266-2006-9193	PEST CONTROL
19577	Ingham	251	11266-2006-9193	PEST CONTROL
19578	Ingham	251	11266-2006-9193	PEST CONTROL
19579	Ingham	251	11266-2006-9193	PEST CONTROL
19580	Ingham	251	11266-2006-9193	PEST CONTROL
19581	Ingham	251	11266-2006-9193	PEST CONTROL
19582	Ingham	251	11266-2006-9193	ROOF
19583	Ingham	251	11266-2006-9193	ROOF
19584	Ingham	251	11266-2006-9193	ROOF
19585	Ingham	251	11266-2006-9193	ROOF
19586	Ingham	251	11266-2006-9193	ROOF
19587	Ingham	251	11266-2006-9193	ROOF
19588	Ingham	251	11266-2006-9193	SECURITY
19589	Ingham	251	11266-2006-9193	SECURITY
19590	Ingham	251	11266-2006-9193	SECURITY
19591	Ingham	251	11266-2006-9193	SECURITY
19592	Ingham	251	11266-2006-9193	SECURITY
19593	Ingham	251	11266-2006-9193	SECURITY
19594	Ingham	251	11266-2006-9193	SNOW REMOVAL
19595	Ingham	251	11266-2006-9193	SNOW REMOVAL
19596	Ingham	251	11266-2006-9193	SNOW REMOVAL
19597	Ingham	251	11266-2006-9193	SNOW REMOVAL
19598	Ingham	251	11266-2006-9193	SNOW REMOVAL
19599	Ingham	251	11266-2006-9193	SNOW REMOVAL
19600	Ingham	251	11266-2006-9193	TAXES
19601	Ingham	251	11266-2006-9193	TAXES
19602	Ingham	251	11266-2006-9193	TAXES
19603	Ingham	251	11266-2006-9193	TAXES
19604	Ingham	251	11266-2006-9193	TAXES
19605	Ingham	251	11266-2006-9193	TAXES
19606	Ingham	251	11266-2006-9193	INT/EXT MAINT
19607	Ingham	251	11266-2006-9193	INT/EXT MAINT
19608	Ingham	251	11266-2006-9193	INT/EXT MAINT
19609	Ingham	251	11266-2006-9193	INT/EXT MAINT
19610	Ingham	251	11266-2006-9193	INT/EXT MAINT
19611	Ingham	251	11266-2006-9193	INT/EXT MAINT
19612	Ingham	251	11266-2006-9193	ELECTRICITY
19613	Ingham	251	11266-2006-9193	ELECTRICITY
19614	Ingham	251	11266-2006-9193	ELECTRICITY
19615	Ingham	251	11266-2006-9193	ELECTRICITY
19616	Ingham	251	11266-2006-9193	ELECTRICITY
19617	Ingham	251	11266-2006-9193	ELECTRICITY
19618	Ingham	251	11266-2006-9193	GAS
19619	Ingham	251	11266-2006-9193	GAS
19620	Ingham	251	11266-2006-9193	GAS

	A	B	C	D
19621	Ingham	251	11266-2006-9193	GAS
19622	Ingham	251	11266-2006-9193	GAS
19623	Ingham	251	11266-2006-9193	GAS
19624	Ingham	251	11266-2006-9193	HVAC
19625	Ingham	251	11266-2006-9193	HVAC
19626	Ingham	251	11266-2006-9193	HVAC
19627	Ingham	251	11266-2006-9193	HVAC
19628	Ingham	251	11266-2006-9193	HVAC
19629	Ingham	251	11266-2006-9193	HVAC
19630	Ingham	251	11266-2006-9193	INSURANCE
19631	Ingham	251	11266-2006-9193	INSURANCE
19632	Ingham	251	11266-2006-9193	INSURANCE
19633	Ingham	251	11266-2006-9193	INSURANCE
19634	Ingham	251	11266-2006-9193	INSURANCE
19635	Ingham	251	11266-2006-9193	INSURANCE
19636	Ingham	251	11266-2006-9193	LANDSCAPING
19637	Ingham	251	11266-2006-9193	LANDSCAPING
19638	Ingham	251	11266-2006-9193	LANDSCAPING
19639	Ingham	251	11266-2006-9193	LANDSCAPING
19640	Ingham	251	11266-2006-9193	LANDSCAPING
19641	Ingham	251	11266-2006-9193	LANDSCAPING
19642	Ingham	251	11266-2006-9193	MAINTENANCE
19643	Ingham	251	11266-2006-9193	MAINTENANCE
19644	Ingham	251	11266-2006-9193	MAINTENANCE
19645	Ingham	251	11266-2006-9193	MAINTENANCE
19646	Ingham	251	11266-2006-9193	MAINTENANCE
19647	Ingham	251	11266-2006-9193	MAINTENANCE
19648	Ingham	251	11266-2006-9193	MAJOR STRUCT REP
19649	Ingham	251	11266-2006-9193	MAJOR STRUCT REP
19650	Ingham	251	11266-2006-9193	MAJOR STRUCT REP
19651	Ingham	251	11266-2006-9193	MAJOR STRUCT REP
19652	Ingham	251	11266-2006-9193	MAJOR STRUCT REP
19653	Ingham	251	11266-2006-9193	MAJOR STRUCT REP
19654	Ingham	251	1919-2000-1010	HVAC
19655	Ingham	251	1919-2000-1010	HVAC
19656	Ingham	251	1919-2000-1010	ELECTRICITY
19657	Ingham	251	1919-2000-1010	ELECTRICITY
19658	Ingham	251	1919-2000-1010	WATER
19659	Ingham	251	1919-2000-1010	WATER
19660	Ingham	251	1919-2000-1010	JANITORIAL
19661	Ingham	251	1919-2000-1010	JANITORIAL
19662	Ingham	251	1919-2000-1010	INT/EXT MAINT
19663	Ingham	251	1919-2000-1010	INT/EXT MAINT
19664	Ingham	251	1919-2000-1010	LANDSCAPING
19665	Ingham	251	1919-2000-1010	LANDSCAPING

	A	B	C	D
19666	Ingham	251	1919-2000-1010	SNOW REMOVAL
19667	Ingham	251	1919-2000-1010	SNOW REMOVAL
19668	Ingham	251	1919-2000-1010	PARKING
19669	Ingham	251	1919-2000-1010	PARKING
19670	Ingham	251	1919-2000-1010	FLUORESCENT
19671	Ingham	251	1919-2000-1010	FLUORESCENT
19672	Ingham	251	1919-2000-1010	RUBBISH REMOVAL
19673	Ingham	251	1919-2000-1010	RUBBISH REMOVAL
19674	Ingham	251	1919-2000-1010	PEST CONTROL
19675	Ingham	251	1919-2000-1010	PEST CONTROL
19676	Ingham	251	1919-2000-1010	GAS
19677	Ingham	251	1919-2000-1010	GAS
19678	Ingham	271	10477-1997-1013	HVAC
19679	Ingham	271	10477-1997-1013	ELECTRICITY
19680	Ingham	271	10477-1997-1013	WATER
19681	Ingham	271	10477-1997-1013	JANITORIAL
19682	Ingham	271	10477-1997-1013	INT/EXT MAINT
19683	Ingham	271	10477-1997-1013	LANDSCAPING
19684	Ingham	271	10477-1997-1013	SNOW REMOVAL
19685	Ingham	271	10477-1997-1013	PARKING
19686	Ingham	271	10477-1997-1013	FLUORESCENT
19687	Ingham	271	10477-1997-1013	RUBBISH REMOVAL
19688	Ingham	271	10477-1997-1013	N/A
19689	Ingham	271	10477-1997-1013	PEST CONTROL
19690	Ingham	271	10477-1997-1241	HVAC
19691	Ingham	271	10477-1997-1241	ELECTRICITY
19692	Ingham	271	10477-1997-1241	WATER
19693	Ingham	271	10477-1997-1241	JANITORIAL
19694	Ingham	271	10477-1997-1241	INT/EXT MAINT
19695	Ingham	271	10477-1997-1241	LANDSCAPING
19696	Ingham	271	10477-1997-1241	SNOW REMOVAL
19697	Ingham	271	10477-1997-1241	PARKING
19698	Ingham	271	10477-1997-1241	FLUORESCENT
19699	Ingham	271	10477-1997-1241	RUBBISH REMOVAL
19700	Ingham	271	10477-1997-1241	N/A
19701	Ingham	271	10477-2000-1417	HVAC
19702	Ingham	271	10477-2000-1417	HVAC
19703	Ingham	271	10477-2000-1417	HVAC
19704	Ingham	271	10477-2000-1417	HVAC
19705	Ingham	271	10477-2000-1417	HVAC
19706	Ingham	271	10477-2000-1417	HVAC
19707	Ingham	271	10477-2000-1417	HVAC
19708	Ingham	271	10477-2000-1417	ELECTRICITY
19709	Ingham	271	10477-2000-1417	ELECTRICITY
19710	Ingham	271	10477-2000-1417	ELECTRICITY

	A	B	C	D
19711	Ingham	271	10477-2000-1417	ELECTRICITY
19712	Ingham	271	10477-2000-1417	ELECTRICITY
19713	Ingham	271	10477-2000-1417	ELECTRICITY
19714	Ingham	271	10477-2000-1417	ELECTRICITY
19715	Ingham	271	10477-2000-1417	WATER
19716	Ingham	271	10477-2000-1417	WATER
19717	Ingham	271	10477-2000-1417	WATER
19718	Ingham	271	10477-2000-1417	WATER
19719	Ingham	271	10477-2000-1417	WATER
19720	Ingham	271	10477-2000-1417	WATER
19721	Ingham	271	10477-2000-1417	WATER
19722	Ingham	271	10477-2000-1417	JANITORIAL
19723	Ingham	271	10477-2000-1417	JANITORIAL
19724	Ingham	271	10477-2000-1417	JANITORIAL
19725	Ingham	271	10477-2000-1417	JANITORIAL
19726	Ingham	271	10477-2000-1417	JANITORIAL
19727	Ingham	271	10477-2000-1417	JANITORIAL
19728	Ingham	271	10477-2000-1417	JANITORIAL
19729	Ingham	271	10477-2000-1417	INT/EXT MAINT
19730	Ingham	271	10477-2000-1417	INT/EXT MAINT
19731	Ingham	271	10477-2000-1417	INT/EXT MAINT
19732	Ingham	271	10477-2000-1417	INT/EXT MAINT
19733	Ingham	271	10477-2000-1417	INT/EXT MAINT
19734	Ingham	271	10477-2000-1417	INT/EXT MAINT
19735	Ingham	271	10477-2000-1417	INT/EXT MAINT
19736	Ingham	271	10477-2000-1417	LANDSCAPING
19737	Ingham	271	10477-2000-1417	LANDSCAPING
19738	Ingham	271	10477-2000-1417	LANDSCAPING
19739	Ingham	271	10477-2000-1417	LANDSCAPING
19740	Ingham	271	10477-2000-1417	LANDSCAPING
19741	Ingham	271	10477-2000-1417	LANDSCAPING
19742	Ingham	271	10477-2000-1417	LANDSCAPING
19743	Ingham	271	10477-2000-1417	SNOW REMOVAL
19744	Ingham	271	10477-2000-1417	SNOW REMOVAL
19745	Ingham	271	10477-2000-1417	SNOW REMOVAL
19746	Ingham	271	10477-2000-1417	SNOW REMOVAL
19747	Ingham	271	10477-2000-1417	SNOW REMOVAL
19748	Ingham	271	10477-2000-1417	SNOW REMOVAL
19749	Ingham	271	10477-2000-1417	SNOW REMOVAL
19750	Ingham	271	10477-2000-1417	PARKING
19751	Ingham	271	10477-2000-1417	PARKING
19752	Ingham	271	10477-2000-1417	PARKING
19753	Ingham	271	10477-2000-1417	PARKING
19754	Ingham	271	10477-2000-1417	PARKING
19755	Ingham	271	10477-2000-1417	PARKING

	A	B	C	D
19756	Ingham	271	10477-2000-1417	PARKING
19757	Ingham	271	10477-2000-1417	FLUORESCENT
19758	Ingham	271	10477-2000-1417	FLUORESCENT
19759	Ingham	271	10477-2000-1417	FLUORESCENT
19760	Ingham	271	10477-2000-1417	FLUORESCENT
19761	Ingham	271	10477-2000-1417	FLUORESCENT
19762	Ingham	271	10477-2000-1417	FLUORESCENT
19763	Ingham	271	10477-2000-1417	FLUORESCENT
19764	Ingham	271	10477-2000-1417	RUBBISH REMOVAL
19765	Ingham	271	10477-2000-1417	RUBBISH REMOVAL
19766	Ingham	271	10477-2000-1417	RUBBISH REMOVAL
19767	Ingham	271	10477-2000-1417	RUBBISH REMOVAL
19768	Ingham	271	10477-2000-1417	RUBBISH REMOVAL
19769	Ingham	271	10477-2000-1417	RUBBISH REMOVAL
19770	Ingham	271	10477-2000-1417	RUBBISH REMOVAL
19771	Ingham	271	10477-2000-1417	PEST CONTROL
19772	Ingham	271	10477-2000-1417	PEST CONTROL
19773	Ingham	271	10477-2000-1417	PEST CONTROL
19774	Ingham	271	10477-2000-1417	PEST CONTROL
19775	Ingham	271	10477-2000-1417	PEST CONTROL
19776	Ingham	271	10477-2000-1417	PEST CONTROL
19777	Ingham	271	10477-2000-1417	PEST CONTROL
19778	Ingham	271	10477-2000-1417	N/A
19779	Ingham	271	10477-2000-1417	N/A
19780	Ingham	271	10477-2000-1417	N/A
19781	Ingham	271	10477-2000-1417	N/A
19782	Ingham	271	10477-2000-1417	N/A
19783	Ingham	271	10477-2000-1417	N/A
19784	Ingham	271	10477-2000-1417	N/A
19785	Ingham	271	10477-2005-0200	GROSS (FULL SERVICE)
19786	Ingham	271	10477-2005-0200	GROSS (FULL SERVICE)
19787	Ingham	271	10477-2005-0200	GROSS (FULL SERVICE)
19788	Ingham	271	10529-1997-1313	HVAC
19789	Ingham	271	10529-1997-1313	ELECTRICITY
19790	Ingham	271	10529-1997-1313	WATER
19791	Ingham	271	10529-1997-1313	JANITORIAL
19792	Ingham	271	10529-1997-1313	INT/EXT MAINT
19793	Ingham	271	10529-1997-1313	LANDSCAPING
19794	Ingham	271	10529-1997-1313	SNOW REMOVAL
19795	Ingham	271	10529-1997-1313	PARKING
19796	Ingham	271	10529-1997-1313	FLUORESCENT
19797	Ingham	271	10529-1997-1313	RUBBISH REMOVAL
19798	Ingham	271	10529-1997-1313	N/A
19799	Ingham	271	10579-1997-1257	HVAC
19800	Ingham	271	10579-1997-1257	ELECTRICITY

	A	B	C	D
19801	Ingham	271	10579-1997-1257	WATER
19802	Ingham	271	10579-1997-1257	JANITORIAL
19803	Ingham	271	10579-1997-1257	INT/EXT MAINT
19804	Ingham	271	10579-1997-1257	LANDSCAPING
19805	Ingham	271	10579-1997-1257	SNOW REMOVAL
19806	Ingham	271	10579-1997-1257	PARKING
19807	Ingham	271	10579-1997-1257	FLUORESCENT
19808	Ingham	271	10579-1997-1257	RUBBISH REMOVAL
19809	Ingham	271	10579-1997-1257	N/A
19810	Ingham	271	10579-1998-1185	HVAC
19811	Ingham	271	10579-1998-1185	ELECTRICITY
19812	Ingham	271	10579-1998-1185	WATER
19813	Ingham	271	10579-1998-1185	JANITORIAL
19814	Ingham	271	10579-1998-1185	INT/EXT MAINT
19815	Ingham	271	10579-1998-1185	LANDSCAPING
19816	Ingham	271	10579-1998-1185	SNOW REMOVAL
19817	Ingham	271	10579-1998-1185	PARKING
19818	Ingham	271	10579-1998-1185	FLUORESCENT
19819	Ingham	271	10579-1998-1185	RUBBISH REMOVAL
19820	Ingham	271	10579-1998-1185	N/A
19821	Ingham	271	10708-1999-1240	GROSS (FULL SERVICE)
19822	Ingham	271	10708-1999-1240	GROSS (FULL SERVICE)
19823	Ingham	271	10708-2000-1392	HVAC
19824	Ingham	271	10708-2000-1392	ELECTRICITY
19825	Ingham	271	10708-2000-1392	WATER
19826	Ingham	271	10708-2000-1392	JANITORIAL
19827	Ingham	271	10708-2000-1392	INT/EXT MAINT
19828	Ingham	271	10708-2000-1392	LANDSCAPING
19829	Ingham	271	10708-2000-1392	SNOW REMOVAL
19830	Ingham	271	10708-2000-1392	PARKING
19831	Ingham	271	10708-2000-1392	FLUORESCENT
19832	Ingham	271	10708-2000-1392	RUBBISH REMOVAL
19833	Ingham	271	10708-2000-1392	N/A
19834	Ingham	271	10708-2001-1012	HVAC
19835	Ingham	271	10708-2001-1012	ELECTRICITY
19836	Ingham	271	10708-2001-1012	WATER
19837	Ingham	271	10708-2001-1012	JANITORIAL
19838	Ingham	271	10708-2001-1012	INT/EXT MAINT
19839	Ingham	271	10708-2001-1012	LANDSCAPING
19840	Ingham	271	10708-2001-1012	SNOW REMOVAL
19841	Ingham	271	10708-2001-1012	PARKING
19842	Ingham	271	10708-2001-1012	FLUORESCENT
19843	Ingham	271	10708-2001-1012	RUBBISH REMOVAL
19844	Ingham	271	10708-2001-1012	N/A
19845	Ingham	271	10713-1999-1239	HVAC

	A	B	C	D
19846	Ingham	271	10713-1999-1239	ELECTRICITY
19847	Ingham	271	10713-1999-1239	WATER
19848	Ingham	271	10713-1999-1239	JANITORIAL
19849	Ingham	271	10713-1999-1239	INT/EXT MAINT
19850	Ingham	271	10713-1999-1239	LANDSCAPING
19851	Ingham	271	10713-1999-1239	SNOW REMOVAL
19852	Ingham	271	10713-1999-1239	PARKING
19853	Ingham	271	10713-1999-1239	FLUORESCENT
19854	Ingham	271	10713-1999-1239	RUBBISH REMOVAL
19855	Ingham	271	10713-1999-1239	N/A
19856	Ingham	271	10758-1999-1241	HVAC
19857	Ingham	271	10758-1999-1241	ELECTRICITY
19858	Ingham	271	10758-1999-1241	WATER
19859	Ingham	271	10758-1999-1241	JANITORIAL
19860	Ingham	271	10758-1999-1241	INT/EXT MAINT
19861	Ingham	271	10758-1999-1241	LANDSCAPING
19862	Ingham	271	10758-1999-1241	SNOW REMOVAL
19863	Ingham	271	10758-1999-1241	PARKING
19864	Ingham	271	10758-1999-1241	FLUORESCENT
19865	Ingham	271	10758-1999-1241	RUBBISH REMOVAL
19866	Ingham	271	10758-1999-1241	N/A
19867	Ingham	271	10758-1999-1336	HVAC
19868	Ingham	271	10758-1999-1336	HVAC
19869	Ingham	271	10758-1999-1336	HVAC
19870	Ingham	271	10758-1999-1336	HVAC
19871	Ingham	271	10758-1999-1336	ELECTRICITY
19872	Ingham	271	10758-1999-1336	ELECTRICITY
19873	Ingham	271	10758-1999-1336	ELECTRICITY
19874	Ingham	271	10758-1999-1336	ELECTRICITY
19875	Ingham	271	10758-1999-1336	WATER
19876	Ingham	271	10758-1999-1336	WATER
19877	Ingham	271	10758-1999-1336	WATER
19878	Ingham	271	10758-1999-1336	WATER
19879	Ingham	271	10758-1999-1336	JANITORIAL
19880	Ingham	271	10758-1999-1336	JANITORIAL
19881	Ingham	271	10758-1999-1336	JANITORIAL
19882	Ingham	271	10758-1999-1336	JANITORIAL
19883	Ingham	271	10758-1999-1336	INT/EXT MAINT
19884	Ingham	271	10758-1999-1336	INT/EXT MAINT
19885	Ingham	271	10758-1999-1336	INT/EXT MAINT
19886	Ingham	271	10758-1999-1336	INT/EXT MAINT
19887	Ingham	271	10758-1999-1336	LANDSCAPING
19888	Ingham	271	10758-1999-1336	LANDSCAPING
19889	Ingham	271	10758-1999-1336	LANDSCAPING
19890	Ingham	271	10758-1999-1336	LANDSCAPING

	A	B	C	D
19891	Ingham	271	10758-1999-1336	SNOW REMOVAL
19892	Ingham	271	10758-1999-1336	SNOW REMOVAL
19893	Ingham	271	10758-1999-1336	SNOW REMOVAL
19894	Ingham	271	10758-1999-1336	SNOW REMOVAL
19895	Ingham	271	10758-1999-1336	PARKING
19896	Ingham	271	10758-1999-1336	PARKING
19897	Ingham	271	10758-1999-1336	PARKING
19898	Ingham	271	10758-1999-1336	PARKING
19899	Ingham	271	10758-1999-1336	FLUORESCENT
19900	Ingham	271	10758-1999-1336	FLUORESCENT
19901	Ingham	271	10758-1999-1336	FLUORESCENT
19902	Ingham	271	10758-1999-1336	FLUORESCENT
19903	Ingham	271	10758-1999-1336	RUBBISH REMOVAL
19904	Ingham	271	10758-1999-1336	RUBBISH REMOVAL
19905	Ingham	271	10758-1999-1336	RUBBISH REMOVAL
19906	Ingham	271	10758-1999-1336	RUBBISH REMOVAL
19907	Ingham	271	10758-1999-1336	N/A
19908	Ingham	271	10758-1999-1336	N/A
19909	Ingham	271	10758-1999-1336	N/A
19910	Ingham	271	10758-1999-1336	N/A
19911	Ingham	271	10940-2001-1202	GROSS (FULL SERVICE)
19912	Ingham	271	10940-2001-1202	TELECOMMUNICATIONS
19913	Ingham	271	10940-2005-0240	GROSS (FULL SERVICE)
19914	Ingham	271	11351-2009-0329	SNOW REMOVAL
19915	Ingham	271	11351-2009-0329	MAINTENANCE
19916	Ingham	271	2029-1986-14	HVAC
19917	Ingham	271	2029-1986-14	ELECTRICITY
19918	Ingham	271	2029-1986-14	WATER
19919	Ingham	271	2029-1986-14	JANITORIAL
19920	Ingham	271	2029-1986-14	INT/EXT MAINT
19921	Ingham	271	2029-1986-14	LANDSCAPING
19922	Ingham	271	2029-1986-14	SNOW REMOVAL
19923	Ingham	271	2029-1986-14	PARKING
19924	Ingham	271	2029-1986-14	FLUORESCENT
19925	Ingham	271	2029-1986-14	RUBBISH REMOVAL
19926	Ingham	271	2029-1986-14	N/A
19927	Ingham	271	2610-1992-2310	HVAC
19928	Ingham	271	2610-1992-2310	ELECTRICITY
19929	Ingham	271	2610-1992-2310	WATER
19930	Ingham	271	2610-1992-2310	JANITORIAL
19931	Ingham	271	2610-1992-2310	INT/EXT MAINT
19932	Ingham	271	2610-1992-2310	LANDSCAPING
19933	Ingham	271	2610-1992-2310	SNOW REMOVAL
19934	Ingham	271	2610-1992-2310	PARKING
19935	Ingham	271	2610-1992-2310	FLUORESCENT

	A	B	C	D
19936	Ingham	271	2610-1992-2310	RUBBISH REMOVAL
19937	Ingham	271	2610-1992-2310	N/A
19938	Ingham	271	2610-1999-1098	HVAC
19939	Ingham	271	2610-1999-1098	ELECTRICITY
19940	Ingham	271	2610-1999-1098	WATER
19941	Ingham	271	2610-1999-1098	JANITORIAL
19942	Ingham	271	2610-1999-1098	INT/EXT MAINT
19943	Ingham	271	2610-1999-1098	LANDSCAPING
19944	Ingham	271	2610-1999-1098	SNOW REMOVAL
19945	Ingham	271	2610-1999-1098	PARKING
19946	Ingham	271	2610-1999-1098	FLUORESCENT
19947	Ingham	271	2610-1999-1098	RUBBISH REMOVAL
19948	Ingham	271	2610-1999-1098	N/A
19949	Ingham	271	2610-1999-1364	HVAC
19950	Ingham	271	2610-1999-1364	HVAC
19951	Ingham	271	2610-1999-1364	HVAC
19952	Ingham	271	2610-1999-1364	ELECTRICITY
19953	Ingham	271	2610-1999-1364	ELECTRICITY
19954	Ingham	271	2610-1999-1364	ELECTRICITY
19955	Ingham	271	2610-1999-1364	WATER
19956	Ingham	271	2610-1999-1364	WATER
19957	Ingham	271	2610-1999-1364	WATER
19958	Ingham	271	2610-1999-1364	JANITORIAL
19959	Ingham	271	2610-1999-1364	JANITORIAL
19960	Ingham	271	2610-1999-1364	JANITORIAL
19961	Ingham	271	2610-1999-1364	INT/EXT MAINT
19962	Ingham	271	2610-1999-1364	INT/EXT MAINT
19963	Ingham	271	2610-1999-1364	INT/EXT MAINT
19964	Ingham	271	2610-1999-1364	LANDSCAPING
19965	Ingham	271	2610-1999-1364	LANDSCAPING
19966	Ingham	271	2610-1999-1364	LANDSCAPING
19967	Ingham	271	2610-1999-1364	SNOW REMOVAL
19968	Ingham	271	2610-1999-1364	SNOW REMOVAL
19969	Ingham	271	2610-1999-1364	SNOW REMOVAL
19970	Ingham	271	2610-1999-1364	PARKING
19971	Ingham	271	2610-1999-1364	PARKING
19972	Ingham	271	2610-1999-1364	PARKING
19973	Ingham	271	2610-1999-1364	FLUORESCENT
19974	Ingham	271	2610-1999-1364	FLUORESCENT
19975	Ingham	271	2610-1999-1364	FLUORESCENT
19976	Ingham	271	2610-1999-1364	RUBBISH REMOVAL
19977	Ingham	271	2610-1999-1364	RUBBISH REMOVAL
19978	Ingham	271	2610-1999-1364	RUBBISH REMOVAL
19979	Ingham	271	2610-1999-1364	N/A
19980	Ingham	271	2610-1999-1364	N/A

	A	B	C	D
19981	Ingham	271	2610-1999-1364	N/A
19982	Ingham	271	7060-1989-240	HVAC
19983	Ingham	271	7060-1989-240	HVAC
19984	Ingham	271	7060-1989-240	HVAC
19985	Ingham	271	7060-1989-240	ELECTRICITY
19986	Ingham	271	7060-1989-240	ELECTRICITY
19987	Ingham	271	7060-1989-240	ELECTRICITY
19988	Ingham	271	7060-1989-240	WATER
19989	Ingham	271	7060-1989-240	WATER
19990	Ingham	271	7060-1989-240	WATER
19991	Ingham	271	7060-1989-240	JANITORIAL
19992	Ingham	271	7060-1989-240	JANITORIAL
19993	Ingham	271	7060-1989-240	JANITORIAL
19994	Ingham	271	7060-1989-240	INT/EXT MAINT
19995	Ingham	271	7060-1989-240	INT/EXT MAINT
19996	Ingham	271	7060-1989-240	INT/EXT MAINT
19997	Ingham	271	7060-1989-240	LANDSCAPING
19998	Ingham	271	7060-1989-240	LANDSCAPING
19999	Ingham	271	7060-1989-240	LANDSCAPING
20000	Ingham	271	7060-1989-240	SNOW REMOVAL
20001	Ingham	271	7060-1989-240	SNOW REMOVAL
20002	Ingham	271	7060-1989-240	SNOW REMOVAL
20003	Ingham	271	7060-1989-240	PARKING
20004	Ingham	271	7060-1989-240	PARKING
20005	Ingham	271	7060-1989-240	PARKING
20006	Ingham	271	7060-1989-240	FLUORESCENT
20007	Ingham	271	7060-1989-240	FLUORESCENT
20008	Ingham	271	7060-1989-240	FLUORESCENT
20009	Ingham	271	7060-1989-240	RUBBISH REMOVAL
20010	Ingham	271	7060-1989-240	RUBBISH REMOVAL
20011	Ingham	271	7060-1989-240	RUBBISH REMOVAL
20012	Ingham	271	7060-1989-240	N/A
20013	Ingham	271	7060-1989-240	N/A
20014	Ingham	271	7060-1989-240	N/A
20015	Ingham	271	7123-1988-256	HVAC
20016	Ingham	271	7123-1988-256	HVAC
20017	Ingham	271	7123-1988-256	HVAC
20018	Ingham	271	7123-1988-256	HVAC
20019	Ingham	271	7123-1988-256	ELECTRICITY
20020	Ingham	271	7123-1988-256	ELECTRICITY
20021	Ingham	271	7123-1988-256	ELECTRICITY
20022	Ingham	271	7123-1988-256	ELECTRICITY
20023	Ingham	271	7123-1988-256	WATER
20024	Ingham	271	7123-1988-256	WATER
20025	Ingham	271	7123-1988-256	WATER

	A	B	C	D
20026	Ingham	271	7123-1988-256	WATER
20027	Ingham	271	7123-1988-256	JANITORIAL
20028	Ingham	271	7123-1988-256	JANITORIAL
20029	Ingham	271	7123-1988-256	JANITORIAL
20030	Ingham	271	7123-1988-256	JANITORIAL
20031	Ingham	271	7123-1988-256	INT/EXT MAINT
20032	Ingham	271	7123-1988-256	INT/EXT MAINT
20033	Ingham	271	7123-1988-256	INT/EXT MAINT
20034	Ingham	271	7123-1988-256	INT/EXT MAINT
20035	Ingham	271	7123-1988-256	LANDSCAPING
20036	Ingham	271	7123-1988-256	LANDSCAPING
20037	Ingham	271	7123-1988-256	LANDSCAPING
20038	Ingham	271	7123-1988-256	LANDSCAPING
20039	Ingham	271	7123-1988-256	SNOW REMOVAL
20040	Ingham	271	7123-1988-256	SNOW REMOVAL
20041	Ingham	271	7123-1988-256	SNOW REMOVAL
20042	Ingham	271	7123-1988-256	SNOW REMOVAL
20043	Ingham	271	7123-1988-256	PARKING
20044	Ingham	271	7123-1988-256	PARKING
20045	Ingham	271	7123-1988-256	PARKING
20046	Ingham	271	7123-1988-256	PARKING
20047	Ingham	271	7123-1988-256	FLUORESCENT
20048	Ingham	271	7123-1988-256	FLUORESCENT
20049	Ingham	271	7123-1988-256	FLUORESCENT
20050	Ingham	271	7123-1988-256	FLUORESCENT
20051	Ingham	271	7123-1988-256	RUBBISH REMOVAL
20052	Ingham	271	7123-1988-256	RUBBISH REMOVAL
20053	Ingham	271	7123-1988-256	RUBBISH REMOVAL
20054	Ingham	271	7123-1988-256	RUBBISH REMOVAL
20055	Ingham	271	7123-1988-256	N/A
20056	Ingham	271	7123-1988-256	N/A
20057	Ingham	271	7123-1988-256	N/A
20058	Ingham	271	7123-1988-256	N/A
20059	Ingham	271	7316-2004-1113	CLEANING
20060	Ingham	271	7316-2004-1113	PAVING
20061	Ingham	271	7316-2004-1113	PEST CONTROL
20062	Ingham	271	7316-2004-1113	ROOF
20063	Ingham	271	7316-2004-1113	SNOW REMOVAL
20064	Ingham	271	7316-2004-1113	TAXES
20065	Ingham	271	7316-2004-1113	SECURITY
20066	Ingham	271	7316-2004-1113	ELECTRICITY
20067	Ingham	271	7316-2004-1113	GAS
20068	Ingham	271	7316-2004-1113	HVAC
20069	Ingham	271	7316-2004-1113	INSURANCE
20070	Ingham	271	7316-2004-1113	LANDSCAPING

	A	B	C	D
20071	Ingham	271	7316-2004-1113	MAINTENANCE
20072	Ingham	271	7316-2004-1113	MAJOR STRUCT REP
20073	Ingham	271	7316-2004-1113	PARKING
20074	Ingham	271	7316-2006-0086	N/A
20075	Ingham	271	7316-2007-0070	GROSS (FULL SERVICE)
20076	Ingham	271	7316-2007-0070	GROSS (FULL SERVICE)
20077	Ingham	271	7678-1991-2223	HVAC
20078	Ingham	271	7678-1991-2223	ELECTRICITY
20079	Ingham	271	7678-1991-2223	WATER
20080	Ingham	271	7678-1991-2223	JANITORIAL
20081	Ingham	271	7678-1991-2223	INT/EXT MAINT
20082	Ingham	271	7678-1991-2223	LANDSCAPING
20083	Ingham	271	7678-1991-2223	SNOW REMOVAL
20084	Ingham	271	7678-1991-2223	PARKING
20085	Ingham	271	7678-1991-2223	FLUORESCENT
20086	Ingham	271	7678-1991-2223	RUBBISH REMOVAL
20087	Ingham	271	7678-1991-2223	N/A
20088	Ingham	271	7678-1992-1059	HVAC
20089	Ingham	271	7678-1992-1059	ELECTRICITY
20090	Ingham	271	7678-1992-1059	WATER
20091	Ingham	271	7678-1992-1059	JANITORIAL
20092	Ingham	271	7678-1992-1059	INT/EXT MAINT
20093	Ingham	271	7678-1992-1059	LANDSCAPING
20094	Ingham	271	7678-1992-1059	SNOW REMOVAL
20095	Ingham	271	7678-1992-1059	PARKING
20096	Ingham	271	7678-1992-1059	FLUORESCENT
20097	Ingham	271	7678-1992-1059	RUBBISH REMOVAL
20098	Ingham	271	7678-1992-1059	N/A
20099	Ingham	275	4574-1987-45	HVAC
20100	Ingham	275	4574-1987-45	ELECTRICITY
20101	Ingham	275	4574-1987-45	WATER
20102	Ingham	275	4574-1987-45	JANITORIAL
20103	Ingham	275	4574-1987-45	INT/EXT MAINT
20104	Ingham	275	4574-1987-45	LANDSCAPING
20105	Ingham	275	4574-1987-45	SNOW REMOVAL
20106	Ingham	275	4574-1987-45	PARKING
20107	Ingham	275	4574-1987-45	FLUORESCENT
20108	Ingham	275	4574-1987-45	RUBBISH REMOVAL
20109	Ingham	275	4574-1987-45	N/A
20110	Ingham	313	10145-1994-1061	HVAC
20111	Ingham	313	10145-1994-1061	ELECTRICITY
20112	Ingham	313	10145-1994-1061	WATER
20113	Ingham	313	10145-1994-1061	JANITORIAL
20114	Ingham	313	10145-1994-1061	INT/EXT MAINT
20115	Ingham	313	10145-1994-1061	LANDSCAPING

	A	B	C	D
20116	Ingham	313	10145-1994-1061	SNOW REMOVAL
20117	Ingham	313	10145-1994-1061	PARKING
20118	Ingham	313	10145-1994-1061	FLUORESCENT
20119	Ingham	313	10145-1994-1061	RUBBISH REMOVAL
20120	Ingham	313	10145-1994-1061	N/A
20121	Ingham	313	10145-1995-1418	HVAC
20122	Ingham	313	10145-1995-1418	ELECTRICITY
20123	Ingham	313	10145-1995-1418	WATER
20124	Ingham	313	10145-1995-1418	JANITORIAL
20125	Ingham	313	10145-1995-1418	INT/EXT MAINT
20126	Ingham	313	10145-1995-1418	LANDSCAPING
20127	Ingham	313	10145-1995-1418	SNOW REMOVAL
20128	Ingham	313	10145-1995-1418	PARKING
20129	Ingham	313	10145-1995-1418	FLUORESCENT
20130	Ingham	313	10145-1995-1418	RUBBISH REMOVAL
20131	Ingham	313	10145-1995-1418	N/A
20132	Ingham	313	10359-1996-1098	HVAC
20133	Ingham	313	10359-1996-1098	ELECTRICITY
20134	Ingham	313	10359-1996-1098	WATER
20135	Ingham	313	10359-1996-1098	JANITORIAL
20136	Ingham	313	10359-1996-1098	INT/EXT MAINT
20137	Ingham	313	10359-1996-1098	LANDSCAPING
20138	Ingham	313	10359-1996-1098	SNOW REMOVAL
20139	Ingham	313	10359-1996-1098	PARKING
20140	Ingham	313	10359-1996-1098	FLUORESCENT
20141	Ingham	313	10359-1996-1098	RUBBISH REMOVAL
20142	Ingham	313	10359-1996-1098	N/A
20143	Ingham	313	10361-1995-1408	HVAC
20144	Ingham	313	10361-1995-1408	ELECTRICITY
20145	Ingham	313	10361-1995-1408	WATER
20146	Ingham	313	10361-1995-1408	JANITORIAL
20147	Ingham	313	10361-1995-1408	INT/EXT MAINT
20148	Ingham	313	10361-1995-1408	LANDSCAPING
20149	Ingham	313	10361-1995-1408	SNOW REMOVAL
20150	Ingham	313	10361-1995-1408	PARKING
20151	Ingham	313	10361-1995-1408	FLUORESCENT
20152	Ingham	313	10361-1995-1408	RUBBISH REMOVAL
20153	Ingham	313	10361-1995-1408	N/A
20154	Ingham	313	10361-1996-1100	HVAC
20155	Ingham	313	10361-1996-1100	ELECTRICITY
20156	Ingham	313	10361-1996-1100	WATER
20157	Ingham	313	10361-1996-1100	JANITORIAL
20158	Ingham	313	10361-1996-1100	INT/EXT MAINT
20159	Ingham	313	10361-1996-1100	LANDSCAPING
20160	Ingham	313	10361-1996-1100	SNOW REMOVAL

	A	B	C	D
20161	Ingham	313	10361-1996-1100	PARKING
20162	Ingham	313	10361-1996-1100	FLUORESCENT
20163	Ingham	313	10361-1996-1100	RUBBISH REMOVAL
20164	Ingham	313	10361-1996-1100	N/A
20165	Ingham	313	10405-1996-1291	HVAC
20166	Ingham	313	10405-1996-1291	ELECTRICITY
20167	Ingham	313	10405-1996-1291	WATER
20168	Ingham	313	10405-1996-1291	JANITORIAL
20169	Ingham	313	10405-1996-1291	INT/EXT MAINT
20170	Ingham	313	10405-1996-1291	LANDSCAPING
20171	Ingham	313	10405-1996-1291	SNOW REMOVAL
20172	Ingham	313	10405-1996-1291	PARKING
20173	Ingham	313	10405-1996-1291	FLUORESCENT
20174	Ingham	313	10405-1996-1291	RUBBISH REMOVAL
20175	Ingham	313	10405-1996-1291	N/A
20176	Ingham	313	10414-1996-1292	HVAC
20177	Ingham	313	10414-1996-1292	ELECTRICITY
20178	Ingham	313	10414-1996-1292	WATER
20179	Ingham	313	10414-1996-1292	JANITORIAL
20180	Ingham	313	10414-1996-1292	INT/EXT MAINT
20181	Ingham	313	10414-1996-1292	LANDSCAPING
20182	Ingham	313	10414-1996-1292	SNOW REMOVAL
20183	Ingham	313	10414-1996-1292	PARKING
20184	Ingham	313	10414-1996-1292	FLUORESCENT
20185	Ingham	313	10414-1996-1292	RUBBISH REMOVAL
20186	Ingham	313	10414-1996-1292	N/A
20187	Ingham	313	10454-1996-1491	HVAC
20188	Ingham	313	10454-1996-1491	ELECTRICITY
20189	Ingham	313	10454-1996-1491	WATER
20190	Ingham	313	10454-1996-1491	JANITORIAL
20191	Ingham	313	10454-1996-1491	EXT MAINTENANCE
20192	Ingham	313	10454-1996-1491	LANDSCAPING
20193	Ingham	313	10454-1996-1491	SNOW REMOVAL
20194	Ingham	313	10454-1996-1491	PARKING
20195	Ingham	313	10454-1996-1491	FLUORESCENT
20196	Ingham	313	10454-1996-1491	RUBBISH REMOVAL
20197	Ingham	313	10454-1996-1491	N/A
20198	Ingham	313	10454-2000-1297	HVAC
20199	Ingham	313	10454-2000-1297	ELECTRICITY
20200	Ingham	313	10454-2000-1297	WATER
20201	Ingham	313	10454-2000-1297	JANITORIAL
20202	Ingham	313	10454-2000-1297	INT/EXT MAINT
20203	Ingham	313	10454-2000-1297	LANDSCAPING
20204	Ingham	313	10454-2000-1297	SNOW REMOVAL
20205	Ingham	313	10454-2000-1297	PARKING

	A	B	C	D
20206	Ingham	313	10454-2000-1297	FLUORESCENT
20207	Ingham	313	10454-2000-1297	RUBBISH REMOVAL
20208	Ingham	313	10454-2000-1297	N/A
20209	Ingham	313	10454-2000-1298	HVAC
20210	Ingham	313	10454-2000-1298	ELECTRICITY
20211	Ingham	313	10454-2000-1298	WATER
20212	Ingham	313	10454-2000-1298	JANITORIAL
20213	Ingham	313	10454-2000-1298	INT/EXT MAINT
20214	Ingham	313	10454-2000-1298	LANDSCAPING
20215	Ingham	313	10454-2000-1298	SNOW REMOVAL
20216	Ingham	313	10454-2000-1298	PARKING
20217	Ingham	313	10454-2000-1298	FLUORESCENT
20218	Ingham	313	10454-2000-1298	RUBBISH REMOVAL
20219	Ingham	313	10454-2000-1298	N/A
20220	Ingham	313	10550-1997-1396	HVAC
20221	Ingham	313	10550-1997-1396	ELECTRICITY
20222	Ingham	313	10550-1997-1396	WATER
20223	Ingham	313	10550-1997-1396	JANITORIAL
20224	Ingham	313	10550-1997-1396	INT/EXT MAINT
20225	Ingham	313	10550-1997-1396	LANDSCAPING
20226	Ingham	313	10550-1997-1396	SNOW REMOVAL
20227	Ingham	313	10550-1997-1396	PARKING
20228	Ingham	313	10550-1997-1396	FLUORESCENT
20229	Ingham	313	10550-1997-1396	RUBBISH REMOVAL
20230	Ingham	313	10550-1997-1396	N/A
20231	Ingham	313	10869-2000-1338	HVAC
20232	Ingham	313	10869-2000-1338	ELECTRICITY
20233	Ingham	313	10869-2000-1338	WATER
20234	Ingham	313	10869-2000-1338	JANITORIAL
20235	Ingham	313	10869-2000-1338	INT/EXT MAINT
20236	Ingham	313	10869-2000-1338	LANDSCAPING
20237	Ingham	313	10869-2000-1338	SNOW REMOVAL
20238	Ingham	313	10869-2000-1338	PARKING
20239	Ingham	313	10869-2000-1338	FLUORESCENT
20240	Ingham	313	10869-2000-1338	RUBBISH REMOVAL
20241	Ingham	313	10869-2000-1338	N/A
20242	Ingham	313	11708-2013-0269	GROSS (FULL SERVICE)
20243	Ingham	313	6821-1989-223	HVAC
20244	Ingham	313	6821-1989-223	ELECTRICITY
20245	Ingham	313	6821-1989-223	WATER
20246	Ingham	313	6821-1989-223	JANITORIAL
20247	Ingham	313	6821-1989-223	INT/EXT MAINT
20248	Ingham	313	6821-1989-223	LANDSCAPING
20249	Ingham	313	6821-1989-223	SNOW REMOVAL
20250	Ingham	313	6821-1989-223	PARKING

	A	B	C	D
20251	Ingham	313	6821-1989-223	FLUORESCENT
20252	Ingham	313	6821-1989-223	RUBBISH REMOVAL
20253	Ingham	313	6821-1989-223	N/A
20254	Ingham	313	6821-1993-1220	HVAC
20255	Ingham	313	6821-1993-1220	ELECTRICITY
20256	Ingham	313	6821-1993-1220	WATER
20257	Ingham	313	6821-1993-1220	JANITORIAL
20258	Ingham	313	6821-1993-1220	INT/EXT MAINT
20259	Ingham	313	6821-1993-1220	LANDSCAPING
20260	Ingham	313	6821-1993-1220	SNOW REMOVAL
20261	Ingham	313	6821-1993-1220	PARKING
20262	Ingham	313	6821-1993-1220	FLUORESCENT
20263	Ingham	313	6821-1993-1220	RUBBISH REMOVAL
20264	Ingham	313	6821-1993-1220	N/A
20265	Ingham	313	7131-1989-247	HVAC
20266	Ingham	313	7131-1989-247	ELECTRICITY
20267	Ingham	313	7131-1989-247	WATER
20268	Ingham	313	7131-1989-247	JANITORIAL
20269	Ingham	313	7131-1989-247	INT/EXT MAINT
20270	Ingham	313	7131-1989-247	LANDSCAPING
20271	Ingham	313	7131-1989-247	SNOW REMOVAL
20272	Ingham	313	7131-1989-247	PARKING
20273	Ingham	313	7131-1989-247	FLUORESCENT
20274	Ingham	313	7131-1989-247	RUBBISH REMOVAL
20275	Ingham	313	7131-1989-247	N/A
20276	Ingham	313	754-1990-3	HVAC
20277	Ingham	313	754-1990-3	ELECTRICITY
20278	Ingham	313	754-1990-3	WATER
20279	Ingham	313	754-1990-3	JANITORIAL
20280	Ingham	313	754-1990-3	INT/EXT MAINT
20281	Ingham	313	754-1990-3	LANDSCAPING
20282	Ingham	313	754-1990-3	SNOW REMOVAL
20283	Ingham	313	754-1990-3	PARKING
20284	Ingham	313	754-1990-3	FLUORESCENT
20285	Ingham	313	754-1990-3	RUBBISH REMOVAL
20286	Ingham	313	754-1990-3	N/A
20287	Ingham	313	7685-1991-2225	HVAC
20288	Ingham	313	7685-1991-2225	ELECTRICITY
20289	Ingham	313	7685-1991-2225	WATER
20290	Ingham	313	7685-1991-2225	JANITORIAL
20291	Ingham	313	7685-1991-2225	INT/EXT MAINT
20292	Ingham	313	7685-1991-2225	LANDSCAPING
20293	Ingham	313	7685-1991-2225	SNOW REMOVAL
20294	Ingham	313	7685-1991-2225	PARKING
20295	Ingham	313	7685-1991-2225	FLUORESCENT

	A	B	C	D
20296	Ingham	313	7685-1991-2225	RUBBISH REMOVAL
20297	Ingham	313	7685-1991-2225	N/A
20298	Ingham	313	7685-1992-1166	HVAC
20299	Ingham	313	7685-1992-1166	ELECTRICITY
20300	Ingham	313	7685-1992-1166	WATER
20301	Ingham	313	7685-1992-1166	JANITORIAL
20302	Ingham	313	7685-1992-1166	INT/EXT MAINT
20303	Ingham	313	7685-1992-1166	LANDSCAPING
20304	Ingham	313	7685-1992-1166	SNOW REMOVAL
20305	Ingham	313	7685-1992-1166	PARKING
20306	Ingham	313	7685-1992-1166	FLUORESCENT
20307	Ingham	313	7685-1992-1166	RUBBISH REMOVAL
20308	Ingham	313	7685-1992-1166	N/A
20309	Ingham	351	10476-1996-1008	HVAC
20310	Ingham	351	10476-1996-1008	ELECTRICITY
20311	Ingham	351	10476-1996-1008	WATER
20312	Ingham	351	10476-1996-1008	JANITORIAL
20313	Ingham	351	10476-1996-1008	INT/EXT MAINT
20314	Ingham	351	10476-1996-1008	LANDSCAPING
20315	Ingham	351	10476-1996-1008	SNOW REMOVAL
20316	Ingham	351	10476-1996-1008	PARKING
20317	Ingham	351	10476-1996-1008	FLUORESCENT
20318	Ingham	351	10476-1996-1008	RUBBISH REMOVAL
20319	Ingham	351	10476-1996-1008	N/A
20320	Ingham	391	10116-1993-1125	HVAC
20321	Ingham	391	10116-1993-1125	HVAC
20322	Ingham	391	10116-1993-1125	HVAC
20323	Ingham	391	10116-1993-1125	HVAC
20324	Ingham	391	10116-1993-1125	HVAC
20325	Ingham	391	10116-1993-1125	HVAC
20326	Ingham	391	10116-1993-1125	HVAC
20327	Ingham	391	10116-1993-1125	HVAC
20328	Ingham	391	10116-1993-1125	HVAC
20329	Ingham	391	10116-1993-1125	HVAC
20330	Ingham	391	10116-1993-1125	HVAC
20331	Ingham	391	10116-1993-1125	HVAC
20332	Ingham	391	10116-1993-1125	HVAC
20333	Ingham	391	10116-1993-1125	ELECTRICITY
20334	Ingham	391	10116-1993-1125	ELECTRICITY
20335	Ingham	391	10116-1993-1125	ELECTRICITY
20336	Ingham	391	10116-1993-1125	ELECTRICITY
20337	Ingham	391	10116-1993-1125	ELECTRICITY
20338	Ingham	391	10116-1993-1125	ELECTRICITY
20339	Ingham	391	10116-1993-1125	ELECTRICITY
20340	Ingham	391	10116-1993-1125	ELECTRICITY

	A	B	C	D
20341	Ingham	391	10116-1993-1125	ELECTRICITY
20342	Ingham	391	10116-1993-1125	ELECTRICITY
20343	Ingham	391	10116-1993-1125	ELECTRICITY
20344	Ingham	391	10116-1993-1125	ELECTRICITY
20345	Ingham	391	10116-1993-1125	ELECTRICITY
20346	Ingham	391	10116-1993-1125	WATER
20347	Ingham	391	10116-1993-1125	WATER
20348	Ingham	391	10116-1993-1125	WATER
20349	Ingham	391	10116-1993-1125	WATER
20350	Ingham	391	10116-1993-1125	WATER
20351	Ingham	391	10116-1993-1125	WATER
20352	Ingham	391	10116-1993-1125	WATER
20353	Ingham	391	10116-1993-1125	WATER
20354	Ingham	391	10116-1993-1125	WATER
20355	Ingham	391	10116-1993-1125	WATER
20356	Ingham	391	10116-1993-1125	WATER
20357	Ingham	391	10116-1993-1125	WATER
20358	Ingham	391	10116-1993-1125	WATER
20359	Ingham	391	10116-1993-1125	JANITORIAL
20360	Ingham	391	10116-1993-1125	JANITORIAL
20361	Ingham	391	10116-1993-1125	JANITORIAL
20362	Ingham	391	10116-1993-1125	JANITORIAL
20363	Ingham	391	10116-1993-1125	JANITORIAL
20364	Ingham	391	10116-1993-1125	JANITORIAL
20365	Ingham	391	10116-1993-1125	JANITORIAL
20366	Ingham	391	10116-1993-1125	JANITORIAL
20367	Ingham	391	10116-1993-1125	JANITORIAL
20368	Ingham	391	10116-1993-1125	JANITORIAL
20369	Ingham	391	10116-1993-1125	JANITORIAL
20370	Ingham	391	10116-1993-1125	JANITORIAL
20371	Ingham	391	10116-1993-1125	JANITORIAL
20372	Ingham	391	10116-1993-1125	INT/EXT MAINT
20373	Ingham	391	10116-1993-1125	INT/EXT MAINT
20374	Ingham	391	10116-1993-1125	INT/EXT MAINT
20375	Ingham	391	10116-1993-1125	INT/EXT MAINT
20376	Ingham	391	10116-1993-1125	INT/EXT MAINT
20377	Ingham	391	10116-1993-1125	INT/EXT MAINT
20378	Ingham	391	10116-1993-1125	INT/EXT MAINT
20379	Ingham	391	10116-1993-1125	INT/EXT MAINT
20380	Ingham	391	10116-1993-1125	INT/EXT MAINT
20381	Ingham	391	10116-1993-1125	INT/EXT MAINT
20382	Ingham	391	10116-1993-1125	INT/EXT MAINT
20383	Ingham	391	10116-1993-1125	INT/EXT MAINT
20384	Ingham	391	10116-1993-1125	INT/EXT MAINT
20385	Ingham	391	10116-1993-1125	LANDSCAPING

	A	B	C	D
20386	Ingham	391	10116-1993-1125	LANDSCAPING
20387	Ingham	391	10116-1993-1125	LANDSCAPING
20388	Ingham	391	10116-1993-1125	LANDSCAPING
20389	Ingham	391	10116-1993-1125	LANDSCAPING
20390	Ingham	391	10116-1993-1125	LANDSCAPING
20391	Ingham	391	10116-1993-1125	LANDSCAPING
20392	Ingham	391	10116-1993-1125	LANDSCAPING
20393	Ingham	391	10116-1993-1125	LANDSCAPING
20394	Ingham	391	10116-1993-1125	LANDSCAPING
20395	Ingham	391	10116-1993-1125	LANDSCAPING
20396	Ingham	391	10116-1993-1125	LANDSCAPING
20397	Ingham	391	10116-1993-1125	LANDSCAPING
20398	Ingham	391	10116-1993-1125	SNOW REMOVAL
20399	Ingham	391	10116-1993-1125	SNOW REMOVAL
20400	Ingham	391	10116-1993-1125	SNOW REMOVAL
20401	Ingham	391	10116-1993-1125	SNOW REMOVAL
20402	Ingham	391	10116-1993-1125	SNOW REMOVAL
20403	Ingham	391	10116-1993-1125	SNOW REMOVAL
20404	Ingham	391	10116-1993-1125	SNOW REMOVAL
20405	Ingham	391	10116-1993-1125	SNOW REMOVAL
20406	Ingham	391	10116-1993-1125	SNOW REMOVAL
20407	Ingham	391	10116-1993-1125	SNOW REMOVAL
20408	Ingham	391	10116-1993-1125	SNOW REMOVAL
20409	Ingham	391	10116-1993-1125	SNOW REMOVAL
20410	Ingham	391	10116-1993-1125	SNOW REMOVAL
20411	Ingham	391	10116-1993-1125	PARKING
20412	Ingham	391	10116-1993-1125	PARKING
20413	Ingham	391	10116-1993-1125	PARKING
20414	Ingham	391	10116-1993-1125	PARKING
20415	Ingham	391	10116-1993-1125	PARKING
20416	Ingham	391	10116-1993-1125	PARKING
20417	Ingham	391	10116-1993-1125	PARKING
20418	Ingham	391	10116-1993-1125	PARKING
20419	Ingham	391	10116-1993-1125	PARKING
20420	Ingham	391	10116-1993-1125	PARKING
20421	Ingham	391	10116-1993-1125	PARKING
20422	Ingham	391	10116-1993-1125	PARKING
20423	Ingham	391	10116-1993-1125	PARKING
20424	Ingham	391	10116-1993-1125	FLUORESCENT
20425	Ingham	391	10116-1993-1125	FLUORESCENT
20426	Ingham	391	10116-1993-1125	FLUORESCENT
20427	Ingham	391	10116-1993-1125	FLUORESCENT
20428	Ingham	391	10116-1993-1125	FLUORESCENT
20429	Ingham	391	10116-1993-1125	FLUORESCENT
20430	Ingham	391	10116-1993-1125	FLUORESCENT

	A	B	C	D
20431	Ingham	391	10116-1993-1125	FLUORESCENT
20432	Ingham	391	10116-1993-1125	FLUORESCENT
20433	Ingham	391	10116-1993-1125	FLUORESCENT
20434	Ingham	391	10116-1993-1125	FLUORESCENT
20435	Ingham	391	10116-1993-1125	FLUORESCENT
20436	Ingham	391	10116-1993-1125	FLUORESCENT
20437	Ingham	391	10116-1993-1125	RUBBISH REMOVAL
20438	Ingham	391	10116-1993-1125	RUBBISH REMOVAL
20439	Ingham	391	10116-1993-1125	RUBBISH REMOVAL
20440	Ingham	391	10116-1993-1125	RUBBISH REMOVAL
20441	Ingham	391	10116-1993-1125	RUBBISH REMOVAL
20442	Ingham	391	10116-1993-1125	RUBBISH REMOVAL
20443	Ingham	391	10116-1993-1125	RUBBISH REMOVAL
20444	Ingham	391	10116-1993-1125	RUBBISH REMOVAL
20445	Ingham	391	10116-1993-1125	RUBBISH REMOVAL
20446	Ingham	391	10116-1993-1125	RUBBISH REMOVAL
20447	Ingham	391	10116-1993-1125	RUBBISH REMOVAL
20448	Ingham	391	10116-1993-1125	RUBBISH REMOVAL
20449	Ingham	391	10116-1993-1125	RUBBISH REMOVAL
20450	Ingham	391	10116-1993-1125	N/A
20451	Ingham	391	10116-1993-1125	N/A
20452	Ingham	391	10116-1993-1125	N/A
20453	Ingham	391	10116-1993-1125	N/A
20454	Ingham	391	10116-1993-1125	N/A
20455	Ingham	391	10116-1993-1125	N/A
20456	Ingham	391	10116-1993-1125	N/A
20457	Ingham	391	10116-1993-1125	N/A
20458	Ingham	391	10116-1993-1125	N/A
20459	Ingham	391	10116-1993-1125	N/A
20460	Ingham	391	10116-1993-1125	N/A
20461	Ingham	391	10116-1993-1125	N/A
20462	Ingham	391	10116-1993-1125	N/A
20463	Ingham	391	10116-1993-1125	GAS
20464	Ingham	391	10116-1993-1125	GAS
20465	Ingham	391	10116-1993-1125	GAS
20466	Ingham	391	10116-1993-1125	GAS
20467	Ingham	391	10116-1993-1125	GAS
20468	Ingham	391	10116-1993-1125	GAS
20469	Ingham	391	10116-1993-1125	GAS
20470	Ingham	391	10116-1993-1125	GAS
20471	Ingham	391	10116-1993-1125	GAS
20472	Ingham	391	10116-1993-1125	GAS
20473	Ingham	391	10116-1993-1125	GAS
20474	Ingham	391	10116-1993-1125	GAS
20475	Ingham	391	10116-1993-1125	GAS

	A	B	C	D
20476	Ingham	391	10116-1993-1125	PEST CONTROL
20477	Ingham	391	10116-1993-1125	PEST CONTROL
20478	Ingham	391	10116-1993-1125	PEST CONTROL
20479	Ingham	391	10116-1993-1125	PEST CONTROL
20480	Ingham	391	10116-1993-1125	PEST CONTROL
20481	Ingham	391	10116-1993-1125	PEST CONTROL
20482	Ingham	391	10116-1993-1125	PEST CONTROL
20483	Ingham	391	10116-1993-1125	PEST CONTROL
20484	Ingham	391	10116-1993-1125	PEST CONTROL
20485	Ingham	391	10116-1993-1125	PEST CONTROL
20486	Ingham	391	10116-1993-1125	PEST CONTROL
20487	Ingham	391	10116-1993-1125	PEST CONTROL
20488	Ingham	391	10116-1993-1125	PEST CONTROL
20489	Ingham	391	10116-1993-1125	SECURITY
20490	Ingham	391	10116-1993-1125	SECURITY
20491	Ingham	391	10116-1993-1125	SECURITY
20492	Ingham	391	10116-1993-1125	SECURITY
20493	Ingham	391	10116-1993-1125	SECURITY
20494	Ingham	391	10116-1993-1125	SECURITY
20495	Ingham	391	10116-1993-1125	SECURITY
20496	Ingham	391	10116-1993-1125	SECURITY
20497	Ingham	391	10116-1993-1125	SECURITY
20498	Ingham	391	10116-1993-1125	SECURITY
20499	Ingham	391	10116-1993-1125	SECURITY
20500	Ingham	391	10116-1993-1125	SECURITY
20501	Ingham	391	10116-1993-1125	SECURITY
20502	Ingham	391	10178-1994-1105	HVAC
20503	Ingham	391	10178-1994-1105	ELECTRICITY
20504	Ingham	391	10178-1994-1105	WATER
20505	Ingham	391	10178-1994-1105	JANITORIAL
20506	Ingham	391	10178-1994-1105	INT/EXT MAINT
20507	Ingham	391	10178-1994-1105	LANDSCAPING
20508	Ingham	391	10178-1994-1105	SNOW REMOVAL
20509	Ingham	391	10178-1994-1105	PARKING
20510	Ingham	391	10178-1994-1105	FLUORESCENT
20511	Ingham	391	10178-1994-1105	RUBBISH REMOVAL
20512	Ingham	391	10178-1994-1105	N/A
20513	Ingham	391	10178-1995-1420	HVAC
20514	Ingham	391	10178-1995-1420	ELECTRICITY
20515	Ingham	391	10178-1995-1420	WATER
20516	Ingham	391	10178-1995-1420	JANITORIAL
20517	Ingham	391	10178-1995-1420	INT/EXT MAINT
20518	Ingham	391	10178-1995-1420	LANDSCAPING
20519	Ingham	391	10178-1995-1420	SNOW REMOVAL
20520	Ingham	391	10178-1995-1420	PARKING

	A	B	C	D
20521	Ingham	391	10178-1995-1420	FLUORESCENT
20522	Ingham	391	10178-1995-1420	RUBBISH REMOVAL
20523	Ingham	391	10178-1995-1420	N/A
20524	Ingham	391	10229-1994-1361	HVAC
20525	Ingham	391	10229-1994-1361	HVAC
20526	Ingham	391	10229-1994-1361	HVAC
20527	Ingham	391	10229-1994-1361	HVAC
20528	Ingham	391	10229-1994-1361	ELECTRICITY
20529	Ingham	391	10229-1994-1361	ELECTRICITY
20530	Ingham	391	10229-1994-1361	ELECTRICITY
20531	Ingham	391	10229-1994-1361	ELECTRICITY
20532	Ingham	391	10229-1994-1361	WATER
20533	Ingham	391	10229-1994-1361	WATER
20534	Ingham	391	10229-1994-1361	WATER
20535	Ingham	391	10229-1994-1361	WATER
20536	Ingham	391	10229-1994-1361	JANITORIAL
20537	Ingham	391	10229-1994-1361	JANITORIAL
20538	Ingham	391	10229-1994-1361	JANITORIAL
20539	Ingham	391	10229-1994-1361	JANITORIAL
20540	Ingham	391	10229-1994-1361	INT/EXT MAINT
20541	Ingham	391	10229-1994-1361	INT/EXT MAINT
20542	Ingham	391	10229-1994-1361	INT/EXT MAINT
20543	Ingham	391	10229-1994-1361	INT/EXT MAINT
20544	Ingham	391	10229-1994-1361	LANDSCAPING
20545	Ingham	391	10229-1994-1361	LANDSCAPING
20546	Ingham	391	10229-1994-1361	LANDSCAPING
20547	Ingham	391	10229-1994-1361	LANDSCAPING
20548	Ingham	391	10229-1994-1361	SNOW REMOVAL
20549	Ingham	391	10229-1994-1361	SNOW REMOVAL
20550	Ingham	391	10229-1994-1361	SNOW REMOVAL
20551	Ingham	391	10229-1994-1361	SNOW REMOVAL
20552	Ingham	391	10229-1994-1361	PARKING
20553	Ingham	391	10229-1994-1361	PARKING
20554	Ingham	391	10229-1994-1361	PARKING
20555	Ingham	391	10229-1994-1361	PARKING
20556	Ingham	391	10229-1994-1361	FLUORESCENT
20557	Ingham	391	10229-1994-1361	FLUORESCENT
20558	Ingham	391	10229-1994-1361	FLUORESCENT
20559	Ingham	391	10229-1994-1361	FLUORESCENT
20560	Ingham	391	10229-1994-1361	RUBBISH REMOVAL
20561	Ingham	391	10229-1994-1361	RUBBISH REMOVAL
20562	Ingham	391	10229-1994-1361	RUBBISH REMOVAL
20563	Ingham	391	10229-1994-1361	RUBBISH REMOVAL
20564	Ingham	391	10229-1994-1361	N/A
20565	Ingham	391	10229-1994-1361	N/A

	A	B	C	D
20566	Ingham	391	10229-1994-1361	N/A
20567	Ingham	391	10229-1994-1361	N/A
20568	Ingham	391	10229-2002-2098	FLUORESCENT
20569	Ingham	391	10229-2002-2098	WATER
20570	Ingham	391	10229-2002-2098	HVAC
20571	Ingham	391	10229-2002-2098	INT/EXT MAINT
20572	Ingham	391	10229-2002-2098	JANITORIAL
20573	Ingham	391	10229-2002-2098	LANDSCAPING
20574	Ingham	391	10229-2002-2098	PEST CONTROL
20575	Ingham	391	10229-2002-2098	RUBBISH REMOVAL
20576	Ingham	391	10229-2002-2098	ELECTRICITY
20577	Ingham	391	10229-2002-2098	GAS
20578	Ingham	391	10354-1996-1099	HVAC
20579	Ingham	391	10354-1996-1099	ELECTRICITY
20580	Ingham	391	10354-1996-1099	WATER
20581	Ingham	391	10354-1996-1099	JANITORIAL
20582	Ingham	391	10354-1996-1099	INT/EXT MAINT
20583	Ingham	391	10354-1996-1099	LANDSCAPING
20584	Ingham	391	10354-1996-1099	SNOW REMOVAL
20585	Ingham	391	10354-1996-1099	PARKING
20586	Ingham	391	10354-1996-1099	FLUORESCENT
20587	Ingham	391	10354-1996-1099	RUBBISH REMOVAL
20588	Ingham	391	10354-1996-1099	N/A
20589	Ingham	391	10360-1995-1375	HVAC
20590	Ingham	391	10360-1995-1375	ELECTRICITY
20591	Ingham	391	10360-1995-1375	WATER
20592	Ingham	391	10360-1995-1375	JANITORIAL
20593	Ingham	391	10360-1995-1375	INT/EXT MAINT
20594	Ingham	391	10360-1995-1375	LANDSCAPING
20595	Ingham	391	10360-1995-1375	SNOW REMOVAL
20596	Ingham	391	10360-1995-1375	PARKING
20597	Ingham	391	10360-1995-1375	FLUORESCENT
20598	Ingham	391	10360-1995-1375	RUBBISH REMOVAL
20599	Ingham	391	10360-1995-1375	N/A
20600	Ingham	391	10464-1996-1362	PUBLIC UTILITIES
20601	Ingham	391	10464-1996-1362	PUBLIC UTILITIES
20602	Ingham	391	10464-1996-1362	PUBLIC UTILITIES
20603	Ingham	391	10464-1996-1362	PUBLIC UTILITIES
20604	Ingham	391	10464-1996-1362	PUBLIC UTILITIES
20605	Ingham	391	10464-1996-1362	PUBLIC UTILITIES
20606	Ingham	391	10464-1996-1362	PUBLIC UTILITIES
20607	Ingham	391	10464-1996-1362	PUBLIC UTILITIES
20608	Ingham	391	10464-1996-1362	PUBLIC UTILITIES
20609	Ingham	391	10464-1996-1362	PUBLIC UTILITIES
20610	Ingham	391	10464-1996-1362	PUBLIC UTILITIES

	A	B	C	D
20611	Ingham	391	10464-1996-1362	PUBLIC UTILITIES
20612	Ingham	391	10464-1996-1362	PUBLIC UTILITIES
20613	Ingham	391	10464-1996-1362	PUBLIC UTILITIES
20614	Ingham	391	10464-1996-1362	PUBLIC UTILITIES
20615	Ingham	391	10464-1996-1362	PUBLIC UTILITIES
20616	Ingham	391	10464-1996-1362	PUBLIC UTILITIES
20617	Ingham	391	10464-1996-1362	PUBLIC UTILITIES
20618	Ingham	391	10464-1996-1362	PUBLIC UTILITIES
20619	Ingham	391	10464-1996-1362	PUBLIC UTILITIES
20620	Ingham	391	10464-1996-1362	PUBLIC UTILITIES
20621	Ingham	391	10464-1996-1362	PARKING
20622	Ingham	391	10464-1996-1362	PARKING
20623	Ingham	391	10464-1996-1362	PARKING
20624	Ingham	391	10464-1996-1362	PARKING
20625	Ingham	391	10464-1996-1362	PARKING
20626	Ingham	391	10464-1996-1362	PARKING
20627	Ingham	391	10464-1996-1362	PARKING
20628	Ingham	391	10464-1996-1362	PARKING
20629	Ingham	391	10464-1996-1362	PARKING
20630	Ingham	391	10464-1996-1362	PARKING
20631	Ingham	391	10464-1996-1362	PARKING
20632	Ingham	391	10464-1996-1362	PARKING
20633	Ingham	391	10464-1996-1362	PARKING
20634	Ingham	391	10464-1996-1362	PARKING
20635	Ingham	391	10464-1996-1362	PARKING
20636	Ingham	391	10464-1996-1362	PARKING
20637	Ingham	391	10464-1996-1362	PARKING
20638	Ingham	391	10464-1996-1362	PARKING
20639	Ingham	391	10464-1996-1362	PARKING
20640	Ingham	391	10464-1996-1362	PARKING
20641	Ingham	391	10464-1996-1362	PARKING
20642	Ingham	391	10464-1996-1520	PUBLIC UTILITIES
20643	Ingham	391	10610-1998-1282	HVAC
20644	Ingham	391	10610-1998-1282	ELECTRICITY
20645	Ingham	391	10610-1998-1282	WATER
20646	Ingham	391	10610-1998-1282	JANITORIAL
20647	Ingham	391	10610-1998-1282	INT/EXT MAINT
20648	Ingham	391	10610-1998-1282	LANDSCAPING
20649	Ingham	391	10610-1998-1282	SNOW REMOVAL
20650	Ingham	391	10610-1998-1282	PARKING
20651	Ingham	391	10610-1998-1282	FLUORESCENT
20652	Ingham	391	10610-1998-1282	RUBBISH REMOVAL
20653	Ingham	391	10610-1998-1282	N/A
20654	Ingham	391	10838-2000-1264	HVAC
20655	Ingham	391	10838-2000-1264	HVAC

	A	B	C	D
20656	Ingham	391	10838-2000-1264	HVAC
20657	Ingham	391	10838-2000-1264	HVAC
20658	Ingham	391	10838-2000-1264	HVAC
20659	Ingham	391	10838-2000-1264	HVAC
20660	Ingham	391	10838-2000-1264	ELECTRICITY
20661	Ingham	391	10838-2000-1264	ELECTRICITY
20662	Ingham	391	10838-2000-1264	ELECTRICITY
20663	Ingham	391	10838-2000-1264	ELECTRICITY
20664	Ingham	391	10838-2000-1264	ELECTRICITY
20665	Ingham	391	10838-2000-1264	ELECTRICITY
20666	Ingham	391	10838-2000-1264	WATER
20667	Ingham	391	10838-2000-1264	WATER
20668	Ingham	391	10838-2000-1264	WATER
20669	Ingham	391	10838-2000-1264	WATER
20670	Ingham	391	10838-2000-1264	WATER
20671	Ingham	391	10838-2000-1264	WATER
20672	Ingham	391	10838-2000-1264	JANITORIAL
20673	Ingham	391	10838-2000-1264	JANITORIAL
20674	Ingham	391	10838-2000-1264	JANITORIAL
20675	Ingham	391	10838-2000-1264	JANITORIAL
20676	Ingham	391	10838-2000-1264	JANITORIAL
20677	Ingham	391	10838-2000-1264	JANITORIAL
20678	Ingham	391	10838-2000-1264	INT/EXT MAINT
20679	Ingham	391	10838-2000-1264	INT/EXT MAINT
20680	Ingham	391	10838-2000-1264	INT/EXT MAINT
20681	Ingham	391	10838-2000-1264	INT/EXT MAINT
20682	Ingham	391	10838-2000-1264	INT/EXT MAINT
20683	Ingham	391	10838-2000-1264	INT/EXT MAINT
20684	Ingham	391	10838-2000-1264	LANDSCAPING
20685	Ingham	391	10838-2000-1264	LANDSCAPING
20686	Ingham	391	10838-2000-1264	LANDSCAPING
20687	Ingham	391	10838-2000-1264	LANDSCAPING
20688	Ingham	391	10838-2000-1264	LANDSCAPING
20689	Ingham	391	10838-2000-1264	LANDSCAPING
20690	Ingham	391	10838-2000-1264	SNOW REMOVAL
20691	Ingham	391	10838-2000-1264	SNOW REMOVAL
20692	Ingham	391	10838-2000-1264	SNOW REMOVAL
20693	Ingham	391	10838-2000-1264	SNOW REMOVAL
20694	Ingham	391	10838-2000-1264	SNOW REMOVAL
20695	Ingham	391	10838-2000-1264	SNOW REMOVAL
20696	Ingham	391	10838-2000-1264	PARKING
20697	Ingham	391	10838-2000-1264	PARKING
20698	Ingham	391	10838-2000-1264	PARKING
20699	Ingham	391	10838-2000-1264	PARKING
20700	Ingham	391	10838-2000-1264	PARKING

	A	B	C	D
20701	Ingham	391	10838-2000-1264	PARKING
20702	Ingham	391	10838-2000-1264	FLUORESCENT
20703	Ingham	391	10838-2000-1264	FLUORESCENT
20704	Ingham	391	10838-2000-1264	FLUORESCENT
20705	Ingham	391	10838-2000-1264	FLUORESCENT
20706	Ingham	391	10838-2000-1264	FLUORESCENT
20707	Ingham	391	10838-2000-1264	FLUORESCENT
20708	Ingham	391	10838-2000-1264	RUBBISH REMOVAL
20709	Ingham	391	10838-2000-1264	RUBBISH REMOVAL
20710	Ingham	391	10838-2000-1264	RUBBISH REMOVAL
20711	Ingham	391	10838-2000-1264	RUBBISH REMOVAL
20712	Ingham	391	10838-2000-1264	RUBBISH REMOVAL
20713	Ingham	391	10838-2000-1264	RUBBISH REMOVAL
20714	Ingham	391	10838-2000-1264	GAS
20715	Ingham	391	10838-2000-1264	GAS
20716	Ingham	391	10838-2000-1264	GAS
20717	Ingham	391	10838-2000-1264	GAS
20718	Ingham	391	10838-2000-1264	GAS
20719	Ingham	391	10838-2000-1264	GAS
20720	Ingham	391	10838-2000-1264	PEST CONTROL
20721	Ingham	391	10838-2000-1264	PEST CONTROL
20722	Ingham	391	10838-2000-1264	PEST CONTROL
20723	Ingham	391	10838-2000-1264	PEST CONTROL
20724	Ingham	391	10838-2000-1264	PEST CONTROL
20725	Ingham	391	10838-2000-1264	PEST CONTROL
20726	Ingham	391	10838-2004-1195	GROSS (FULL SERVICE)
20727	Ingham	391	10838-2004-1195	GROSS (FULL SERVICE)
20728	Ingham	391	10838-2004-1195	GROSS (FULL SERVICE)
20729	Ingham	391	10838-2004-1195	GROSS (FULL SERVICE)
20730	Ingham	391	10838-2004-1195	GROSS (FULL SERVICE)
20731	Ingham	391	10838-2004-1195	GROSS (FULL SERVICE)
20732	Ingham	391	10838-2004-1195	GROSS (FULL SERVICE)
20733	Ingham	391	11025-2003-1007	HVAC
20734	Ingham	391	11025-2003-1007	HVAC
20735	Ingham	391	11025-2003-1007	HVAC
20736	Ingham	391	11025-2003-1007	HVAC
20737	Ingham	391	11025-2003-1007	HVAC
20738	Ingham	391	11025-2003-1007	INT/EXT MAINT
20739	Ingham	391	11025-2003-1007	INT/EXT MAINT
20740	Ingham	391	11025-2003-1007	INT/EXT MAINT
20741	Ingham	391	11025-2003-1007	INT/EXT MAINT
20742	Ingham	391	11025-2003-1007	INT/EXT MAINT
20743	Ingham	391	11025-2003-1007	PEST CONTROL
20744	Ingham	391	11025-2003-1007	PEST CONTROL
20745	Ingham	391	11025-2003-1007	PEST CONTROL

	A	B	C	D
20746	Ingham	391	11025-2003-1007	PEST CONTROL
20747	Ingham	391	11025-2003-1007	PEST CONTROL
20748	Ingham	391	11025-2003-1007	LANDSCAPING
20749	Ingham	391	11025-2003-1007	LANDSCAPING
20750	Ingham	391	11025-2003-1007	LANDSCAPING
20751	Ingham	391	11025-2003-1007	LANDSCAPING
20752	Ingham	391	11025-2003-1007	LANDSCAPING
20753	Ingham	391	11025-2003-1007	PARKING
20754	Ingham	391	11025-2003-1007	PARKING
20755	Ingham	391	11025-2003-1007	PARKING
20756	Ingham	391	11025-2003-1007	PARKING
20757	Ingham	391	11025-2003-1007	PARKING
20758	Ingham	391	11025-2003-1007	SNOW REMOVAL
20759	Ingham	391	11025-2003-1007	SNOW REMOVAL
20760	Ingham	391	11025-2003-1007	SNOW REMOVAL
20761	Ingham	391	11025-2003-1007	SNOW REMOVAL
20762	Ingham	391	11025-2003-1007	SNOW REMOVAL
20763	Ingham	391	11025-2003-1007	RUBBISH REMOVAL
20764	Ingham	391	11025-2003-1007	RUBBISH REMOVAL
20765	Ingham	391	11025-2003-1007	RUBBISH REMOVAL
20766	Ingham	391	11025-2003-1007	RUBBISH REMOVAL
20767	Ingham	391	11025-2003-1007	RUBBISH REMOVAL
20768	Ingham	391	11025-2003-1007	ELECTRICITY
20769	Ingham	391	11025-2003-1007	ELECTRICITY
20770	Ingham	391	11025-2003-1007	ELECTRICITY
20771	Ingham	391	11025-2003-1007	ELECTRICITY
20772	Ingham	391	11025-2003-1007	ELECTRICITY
20773	Ingham	391	11025-2003-1007	GAS
20774	Ingham	391	11025-2003-1007	GAS
20775	Ingham	391	11025-2003-1007	GAS
20776	Ingham	391	11025-2003-1007	GAS
20777	Ingham	391	11025-2003-1007	GAS
20778	Ingham	391	11025-2003-1007	WATER
20779	Ingham	391	11025-2003-1007	WATER
20780	Ingham	391	11025-2003-1007	WATER
20781	Ingham	391	11025-2003-1007	WATER
20782	Ingham	391	11025-2003-1007	WATER
20783	Ingham	391	11025-2003-1007	FLUORESCENT
20784	Ingham	391	11025-2003-1007	FLUORESCENT
20785	Ingham	391	11025-2003-1007	FLUORESCENT
20786	Ingham	391	11025-2003-1007	FLUORESCENT
20787	Ingham	391	11025-2003-1007	FLUORESCENT
20788	Ingham	391	11025-2003-1007	JANITORIAL
20789	Ingham	391	11025-2003-1007	JANITORIAL
20790	Ingham	391	11025-2003-1007	JANITORIAL

	A	B	C	D
20791	Ingham	391	11025-2003-1007	JANITORIAL
20792	Ingham	391	11025-2003-1007	JANITORIAL
20793	Ingham	391	11025-2003-1007	SECURITY
20794	Ingham	391	11025-2003-1007	SECURITY
20795	Ingham	391	11025-2003-1007	SECURITY
20796	Ingham	391	11025-2003-1007	SECURITY
20797	Ingham	391	11025-2003-1007	SECURITY
20798	Ingham	391	11036-2003-1105	JANITORIAL
20799	Ingham	391	11036-2003-1105	ELECTRICITY
20800	Ingham	391	11036-2003-1105	GAS
20801	Ingham	391	11036-2003-1105	HVAC
20802	Ingham	391	11036-2003-1105	WATER
20803	Ingham	391	11036-2003-1105	INT/EXT MAINT
20804	Ingham	391	11036-2003-1105	FLUORESCENT
20805	Ingham	391	11036-2003-1105	RUBBISH REMOVAL
20806	Ingham	391	11036-2003-1105	PARKING
20807	Ingham	391	11036-2003-1105	SNOW REMOVAL
20808	Ingham	391	11036-2003-1105	PEST CONTROL
20809	Ingham	391	11036-2004-1040	INSURANCE
20810	Ingham	391	11036-2004-1040	CLEANING
20811	Ingham	391	11036-2004-1040	ELECTRICITY
20812	Ingham	391	11036-2004-1040	GAS
20813	Ingham	391	11036-2004-1040	HVAC
20814	Ingham	391	11036-2004-1040	SECURITY
20815	Ingham	391	11036-2004-1040	PEST CONTROL
20816	Ingham	391	11036-2004-1040	LANDSCAPING
20817	Ingham	391	11036-2004-1040	MAINTENANCE
20818	Ingham	391	11036-2004-1040	MAJOR STRUCT REP
20819	Ingham	391	11036-2004-1040	PARKING
20820	Ingham	391	11036-2004-1040	PAVING
20821	Ingham	391	11036-2004-1040	ROOF
20822	Ingham	391	11036-2004-1040	SNOW REMOVAL
20823	Ingham	391	11036-2004-1040	TAXES
20824	Ingham	391	11072-2003-1155	PEST CONTROL
20825	Ingham	391	11072-2003-1155	PEST CONTROL
20826	Ingham	391	11072-2003-1155	PEST CONTROL
20827	Ingham	391	11072-2003-1155	PEST CONTROL
20828	Ingham	391	11072-2003-1155	PEST CONTROL
20829	Ingham	391	11072-2003-1155	PEST CONTROL
20830	Ingham	391	11072-2003-1155	PEST CONTROL
20831	Ingham	391	11072-2003-1155	PEST CONTROL
20832	Ingham	391	11072-2003-1155	PEST CONTROL
20833	Ingham	391	11072-2003-1155	PEST CONTROL
20834	Ingham	391	11072-2003-1155	PEST CONTROL
20835	Ingham	391	11072-2003-1155	PEST CONTROL

	A	B	C	D
20836	Ingham	391	11072-2003-1155	PEST CONTROL
20837	Ingham	391	11072-2003-1155	PEST CONTROL
20838	Ingham	391	11072-2003-1155	PEST CONTROL
20839	Ingham	391	11072-2003-1155	PEST CONTROL
20840	Ingham	391	11072-2003-1155	PEST CONTROL
20841	Ingham	391	11072-2003-1155	PEST CONTROL
20842	Ingham	391	11072-2003-1155	PEST CONTROL
20843	Ingham	391	11072-2003-1155	PEST CONTROL
20844	Ingham	391	11072-2003-1155	PEST CONTROL
20845	Ingham	391	11072-2003-1155	ELECTRICITY
20846	Ingham	391	11072-2003-1155	ELECTRICITY
20847	Ingham	391	11072-2003-1155	ELECTRICITY
20848	Ingham	391	11072-2003-1155	ELECTRICITY
20849	Ingham	391	11072-2003-1155	ELECTRICITY
20850	Ingham	391	11072-2003-1155	ELECTRICITY
20851	Ingham	391	11072-2003-1155	ELECTRICITY
20852	Ingham	391	11072-2003-1155	ELECTRICITY
20853	Ingham	391	11072-2003-1155	ELECTRICITY
20854	Ingham	391	11072-2003-1155	ELECTRICITY
20855	Ingham	391	11072-2003-1155	ELECTRICITY
20856	Ingham	391	11072-2003-1155	ELECTRICITY
20857	Ingham	391	11072-2003-1155	ELECTRICITY
20858	Ingham	391	11072-2003-1155	ELECTRICITY
20859	Ingham	391	11072-2003-1155	ELECTRICITY
20860	Ingham	391	11072-2003-1155	ELECTRICITY
20861	Ingham	391	11072-2003-1155	ELECTRICITY
20862	Ingham	391	11072-2003-1155	ELECTRICITY
20863	Ingham	391	11072-2003-1155	ELECTRICITY
20864	Ingham	391	11072-2003-1155	ELECTRICITY
20865	Ingham	391	11072-2003-1155	ELECTRICITY
20866	Ingham	391	11072-2003-1155	GAS
20867	Ingham	391	11072-2003-1155	GAS
20868	Ingham	391	11072-2003-1155	GAS
20869	Ingham	391	11072-2003-1155	GAS
20870	Ingham	391	11072-2003-1155	GAS
20871	Ingham	391	11072-2003-1155	GAS
20872	Ingham	391	11072-2003-1155	GAS
20873	Ingham	391	11072-2003-1155	GAS
20874	Ingham	391	11072-2003-1155	GAS
20875	Ingham	391	11072-2003-1155	GAS
20876	Ingham	391	11072-2003-1155	GAS
20877	Ingham	391	11072-2003-1155	GAS
20878	Ingham	391	11072-2003-1155	GAS
20879	Ingham	391	11072-2003-1155	GAS
20880	Ingham	391	11072-2003-1155	GAS

	A	B	C	D
20881	Ingham	391	11072-2003-1155	GAS
20882	Ingham	391	11072-2003-1155	GAS
20883	Ingham	391	11072-2003-1155	GAS
20884	Ingham	391	11072-2003-1155	GAS
20885	Ingham	391	11072-2003-1155	GAS
20886	Ingham	391	11072-2003-1155	GAS
20887	Ingham	391	11072-2003-1155	WATER
20888	Ingham	391	11072-2003-1155	WATER
20889	Ingham	391	11072-2003-1155	WATER
20890	Ingham	391	11072-2003-1155	WATER
20891	Ingham	391	11072-2003-1155	WATER
20892	Ingham	391	11072-2003-1155	WATER
20893	Ingham	391	11072-2003-1155	WATER
20894	Ingham	391	11072-2003-1155	WATER
20895	Ingham	391	11072-2003-1155	WATER
20896	Ingham	391	11072-2003-1155	WATER
20897	Ingham	391	11072-2003-1155	WATER
20898	Ingham	391	11072-2003-1155	WATER
20899	Ingham	391	11072-2003-1155	WATER
20900	Ingham	391	11072-2003-1155	WATER
20901	Ingham	391	11072-2003-1155	WATER
20902	Ingham	391	11072-2003-1155	WATER
20903	Ingham	391	11072-2003-1155	WATER
20904	Ingham	391	11072-2003-1155	WATER
20905	Ingham	391	11072-2003-1155	WATER
20906	Ingham	391	11072-2003-1155	WATER
20907	Ingham	391	11072-2003-1155	WATER
20908	Ingham	391	11072-2003-1155	INT/EXT MAINT
20909	Ingham	391	11072-2003-1155	INT/EXT MAINT
20910	Ingham	391	11072-2003-1155	INT/EXT MAINT
20911	Ingham	391	11072-2003-1155	INT/EXT MAINT
20912	Ingham	391	11072-2003-1155	INT/EXT MAINT
20913	Ingham	391	11072-2003-1155	INT/EXT MAINT
20914	Ingham	391	11072-2003-1155	INT/EXT MAINT
20915	Ingham	391	11072-2003-1155	INT/EXT MAINT
20916	Ingham	391	11072-2003-1155	INT/EXT MAINT
20917	Ingham	391	11072-2003-1155	INT/EXT MAINT
20918	Ingham	391	11072-2003-1155	INT/EXT MAINT
20919	Ingham	391	11072-2003-1155	INT/EXT MAINT
20920	Ingham	391	11072-2003-1155	INT/EXT MAINT
20921	Ingham	391	11072-2003-1155	INT/EXT MAINT
20922	Ingham	391	11072-2003-1155	INT/EXT MAINT
20923	Ingham	391	11072-2003-1155	INT/EXT MAINT
20924	Ingham	391	11072-2003-1155	INT/EXT MAINT
20925	Ingham	391	11072-2003-1155	INT/EXT MAINT

	A	B	C	D
20926	Ingham	391	11072-2003-1155	INT/EXT MAINT
20927	Ingham	391	11072-2003-1155	INT/EXT MAINT
20928	Ingham	391	11072-2003-1155	INT/EXT MAINT
20929	Ingham	391	11072-2003-1155	TAXES
20930	Ingham	391	11072-2003-1155	TAXES
20931	Ingham	391	11072-2003-1155	TAXES
20932	Ingham	391	11072-2003-1155	TAXES
20933	Ingham	391	11072-2003-1155	TAXES
20934	Ingham	391	11072-2003-1155	TAXES
20935	Ingham	391	11072-2003-1155	TAXES
20936	Ingham	391	11072-2003-1155	TAXES
20937	Ingham	391	11072-2003-1155	TAXES
20938	Ingham	391	11072-2003-1155	TAXES
20939	Ingham	391	11072-2003-1155	TAXES
20940	Ingham	391	11072-2003-1155	TAXES
20941	Ingham	391	11072-2003-1155	TAXES
20942	Ingham	391	11072-2003-1155	TAXES
20943	Ingham	391	11072-2003-1155	TAXES
20944	Ingham	391	11072-2003-1155	TAXES
20945	Ingham	391	11072-2003-1155	TAXES
20946	Ingham	391	11072-2003-1155	TAXES
20947	Ingham	391	11072-2003-1155	TAXES
20948	Ingham	391	11072-2003-1155	TAXES
20949	Ingham	391	11072-2003-1155	TAXES
20950	Ingham	391	11072-2003-1155	FLUORESCENT
20951	Ingham	391	11072-2003-1155	FLUORESCENT
20952	Ingham	391	11072-2003-1155	FLUORESCENT
20953	Ingham	391	11072-2003-1155	FLUORESCENT
20954	Ingham	391	11072-2003-1155	FLUORESCENT
20955	Ingham	391	11072-2003-1155	FLUORESCENT
20956	Ingham	391	11072-2003-1155	FLUORESCENT
20957	Ingham	391	11072-2003-1155	FLUORESCENT
20958	Ingham	391	11072-2003-1155	FLUORESCENT
20959	Ingham	391	11072-2003-1155	FLUORESCENT
20960	Ingham	391	11072-2003-1155	FLUORESCENT
20961	Ingham	391	11072-2003-1155	FLUORESCENT
20962	Ingham	391	11072-2003-1155	FLUORESCENT
20963	Ingham	391	11072-2003-1155	FLUORESCENT
20964	Ingham	391	11072-2003-1155	FLUORESCENT
20965	Ingham	391	11072-2003-1155	FLUORESCENT
20966	Ingham	391	11072-2003-1155	FLUORESCENT
20967	Ingham	391	11072-2003-1155	FLUORESCENT
20968	Ingham	391	11072-2003-1155	FLUORESCENT
20969	Ingham	391	11072-2003-1155	FLUORESCENT
20970	Ingham	391	11072-2003-1155	FLUORESCENT

	A	B	C	D
20971	Ingham	391	11072-2003-1155	INSURANCE
20972	Ingham	391	11072-2003-1155	INSURANCE
20973	Ingham	391	11072-2003-1155	INSURANCE
20974	Ingham	391	11072-2003-1155	INSURANCE
20975	Ingham	391	11072-2003-1155	INSURANCE
20976	Ingham	391	11072-2003-1155	INSURANCE
20977	Ingham	391	11072-2003-1155	INSURANCE
20978	Ingham	391	11072-2003-1155	INSURANCE
20979	Ingham	391	11072-2003-1155	INSURANCE
20980	Ingham	391	11072-2003-1155	INSURANCE
20981	Ingham	391	11072-2003-1155	INSURANCE
20982	Ingham	391	11072-2003-1155	INSURANCE
20983	Ingham	391	11072-2003-1155	INSURANCE
20984	Ingham	391	11072-2003-1155	INSURANCE
20985	Ingham	391	11072-2003-1155	INSURANCE
20986	Ingham	391	11072-2003-1155	INSURANCE
20987	Ingham	391	11072-2003-1155	INSURANCE
20988	Ingham	391	11072-2003-1155	INSURANCE
20989	Ingham	391	11072-2003-1155	INSURANCE
20990	Ingham	391	11072-2003-1155	INSURANCE
20991	Ingham	391	11072-2003-1155	INSURANCE
20992	Ingham	391	11072-2003-1155	JANITORIAL
20993	Ingham	391	11072-2003-1155	JANITORIAL
20994	Ingham	391	11072-2003-1155	JANITORIAL
20995	Ingham	391	11072-2003-1155	JANITORIAL
20996	Ingham	391	11072-2003-1155	JANITORIAL
20997	Ingham	391	11072-2003-1155	JANITORIAL
20998	Ingham	391	11072-2003-1155	JANITORIAL
20999	Ingham	391	11072-2003-1155	JANITORIAL
21000	Ingham	391	11072-2003-1155	JANITORIAL
21001	Ingham	391	11072-2003-1155	JANITORIAL
21002	Ingham	391	11072-2003-1155	JANITORIAL
21003	Ingham	391	11072-2003-1155	JANITORIAL
21004	Ingham	391	11072-2003-1155	JANITORIAL
21005	Ingham	391	11072-2003-1155	JANITORIAL
21006	Ingham	391	11072-2003-1155	JANITORIAL
21007	Ingham	391	11072-2003-1155	JANITORIAL
21008	Ingham	391	11072-2003-1155	JANITORIAL
21009	Ingham	391	11072-2003-1155	JANITORIAL
21010	Ingham	391	11072-2003-1155	JANITORIAL
21011	Ingham	391	11072-2003-1155	JANITORIAL
21012	Ingham	391	11072-2003-1155	JANITORIAL
21013	Ingham	391	11072-2003-1155	LANDSCAPING
21014	Ingham	391	11072-2003-1155	LANDSCAPING
21015	Ingham	391	11072-2003-1155	LANDSCAPING

	A	B	C	D
21016	Ingham	391	11072-2003-1155	LANDSCAPING
21017	Ingham	391	11072-2003-1155	LANDSCAPING
21018	Ingham	391	11072-2003-1155	LANDSCAPING
21019	Ingham	391	11072-2003-1155	LANDSCAPING
21020	Ingham	391	11072-2003-1155	LANDSCAPING
21021	Ingham	391	11072-2003-1155	LANDSCAPING
21022	Ingham	391	11072-2003-1155	LANDSCAPING
21023	Ingham	391	11072-2003-1155	LANDSCAPING
21024	Ingham	391	11072-2003-1155	LANDSCAPING
21025	Ingham	391	11072-2003-1155	LANDSCAPING
21026	Ingham	391	11072-2003-1155	LANDSCAPING
21027	Ingham	391	11072-2003-1155	LANDSCAPING
21028	Ingham	391	11072-2003-1155	LANDSCAPING
21029	Ingham	391	11072-2003-1155	LANDSCAPING
21030	Ingham	391	11072-2003-1155	LANDSCAPING
21031	Ingham	391	11072-2003-1155	LANDSCAPING
21032	Ingham	391	11072-2003-1155	LANDSCAPING
21033	Ingham	391	11072-2003-1155	LANDSCAPING
21034	Ingham	391	11072-2003-1155	MAJOR STRUCT REP
21035	Ingham	391	11072-2003-1155	MAJOR STRUCT REP
21036	Ingham	391	11072-2003-1155	MAJOR STRUCT REP
21037	Ingham	391	11072-2003-1155	MAJOR STRUCT REP
21038	Ingham	391	11072-2003-1155	MAJOR STRUCT REP
21039	Ingham	391	11072-2003-1155	MAJOR STRUCT REP
21040	Ingham	391	11072-2003-1155	MAJOR STRUCT REP
21041	Ingham	391	11072-2003-1155	MAJOR STRUCT REP
21042	Ingham	391	11072-2003-1155	MAJOR STRUCT REP
21043	Ingham	391	11072-2003-1155	MAJOR STRUCT REP
21044	Ingham	391	11072-2003-1155	MAJOR STRUCT REP
21045	Ingham	391	11072-2003-1155	MAJOR STRUCT REP
21046	Ingham	391	11072-2003-1155	MAJOR STRUCT REP
21047	Ingham	391	11072-2003-1155	MAJOR STRUCT REP
21048	Ingham	391	11072-2003-1155	MAJOR STRUCT REP
21049	Ingham	391	11072-2003-1155	MAJOR STRUCT REP
21050	Ingham	391	11072-2003-1155	MAJOR STRUCT REP
21051	Ingham	391	11072-2003-1155	MAJOR STRUCT REP
21052	Ingham	391	11072-2003-1155	MAJOR STRUCT REP
21053	Ingham	391	11072-2003-1155	MAJOR STRUCT REP
21054	Ingham	391	11072-2003-1155	MAJOR STRUCT REP
21055	Ingham	391	11072-2005-0100	CLEANING
21056	Ingham	391	11072-2005-0100	CLEANING
21057	Ingham	391	11072-2005-0100	CLEANING
21058	Ingham	391	11072-2005-0100	CLEANING
21059	Ingham	391	11072-2005-0100	CLEANING
21060	Ingham	391	11072-2005-0100	CLEANING

	A	B	C	D
21061	Ingham	391	11072-2005-0100	CLEANING
21062	Ingham	391	11072-2005-0100	CLEANING
21063	Ingham	391	11072-2005-0100	CLEANING
21064	Ingham	391	11072-2005-0100	CLEANING
21065	Ingham	391	11072-2005-0100	CLEANING
21066	Ingham	391	11072-2005-0100	CLEANING
21067	Ingham	391	11072-2005-0100	CLEANING
21068	Ingham	391	11072-2005-0100	CLEANING
21069	Ingham	391	11072-2005-0100	CLEANING
21070	Ingham	391	11072-2005-0100	CLEANING
21071	Ingham	391	11072-2005-0100	CLEANING
21072	Ingham	391	11072-2005-0100	CLEANING
21073	Ingham	391	11072-2005-0100	CLEANING
21074	Ingham	391	11072-2005-0100	CLEANING
21075	Ingham	391	11072-2005-0100	CLEANING
21076	Ingham	391	11072-2005-0100	PAVING
21077	Ingham	391	11072-2005-0100	PAVING
21078	Ingham	391	11072-2005-0100	PAVING
21079	Ingham	391	11072-2005-0100	PAVING
21080	Ingham	391	11072-2005-0100	PAVING
21081	Ingham	391	11072-2005-0100	PAVING
21082	Ingham	391	11072-2005-0100	PAVING
21083	Ingham	391	11072-2005-0100	PAVING
21084	Ingham	391	11072-2005-0100	PAVING
21085	Ingham	391	11072-2005-0100	PAVING
21086	Ingham	391	11072-2005-0100	PAVING
21087	Ingham	391	11072-2005-0100	PAVING
21088	Ingham	391	11072-2005-0100	PAVING
21089	Ingham	391	11072-2005-0100	PAVING
21090	Ingham	391	11072-2005-0100	PAVING
21091	Ingham	391	11072-2005-0100	PAVING
21092	Ingham	391	11072-2005-0100	PAVING
21093	Ingham	391	11072-2005-0100	PAVING
21094	Ingham	391	11072-2005-0100	PAVING
21095	Ingham	391	11072-2005-0100	PAVING
21096	Ingham	391	11072-2005-0100	PAVING
21097	Ingham	391	11072-2005-0100	PEST CONTROL
21098	Ingham	391	11072-2005-0100	PEST CONTROL
21099	Ingham	391	11072-2005-0100	PEST CONTROL
21100	Ingham	391	11072-2005-0100	PEST CONTROL
21101	Ingham	391	11072-2005-0100	PEST CONTROL
21102	Ingham	391	11072-2005-0100	PEST CONTROL
21103	Ingham	391	11072-2005-0100	PEST CONTROL
21104	Ingham	391	11072-2005-0100	PEST CONTROL
21105	Ingham	391	11072-2005-0100	PEST CONTROL

	A	B	C	D
21106	Ingham	391	11072-2005-0100	PEST CONTROL
21107	Ingham	391	11072-2005-0100	PEST CONTROL
21108	Ingham	391	11072-2005-0100	PEST CONTROL
21109	Ingham	391	11072-2005-0100	PEST CONTROL
21110	Ingham	391	11072-2005-0100	PEST CONTROL
21111	Ingham	391	11072-2005-0100	PEST CONTROL
21112	Ingham	391	11072-2005-0100	PEST CONTROL
21113	Ingham	391	11072-2005-0100	PEST CONTROL
21114	Ingham	391	11072-2005-0100	PEST CONTROL
21115	Ingham	391	11072-2005-0100	PEST CONTROL
21116	Ingham	391	11072-2005-0100	PEST CONTROL
21117	Ingham	391	11072-2005-0100	PEST CONTROL
21118	Ingham	391	11072-2005-0100	ROOF
21119	Ingham	391	11072-2005-0100	ROOF
21120	Ingham	391	11072-2005-0100	ROOF
21121	Ingham	391	11072-2005-0100	ROOF
21122	Ingham	391	11072-2005-0100	ROOF
21123	Ingham	391	11072-2005-0100	ROOF
21124	Ingham	391	11072-2005-0100	ROOF
21125	Ingham	391	11072-2005-0100	ROOF
21126	Ingham	391	11072-2005-0100	ROOF
21127	Ingham	391	11072-2005-0100	ROOF
21128	Ingham	391	11072-2005-0100	ROOF
21129	Ingham	391	11072-2005-0100	ROOF
21130	Ingham	391	11072-2005-0100	ROOF
21131	Ingham	391	11072-2005-0100	ROOF
21132	Ingham	391	11072-2005-0100	ROOF
21133	Ingham	391	11072-2005-0100	ROOF
21134	Ingham	391	11072-2005-0100	ROOF
21135	Ingham	391	11072-2005-0100	ROOF
21136	Ingham	391	11072-2005-0100	ROOF
21137	Ingham	391	11072-2005-0100	ROOF
21138	Ingham	391	11072-2005-0100	ROOF
21139	Ingham	391	11072-2005-0100	SECURITY
21140	Ingham	391	11072-2005-0100	SECURITY
21141	Ingham	391	11072-2005-0100	SECURITY
21142	Ingham	391	11072-2005-0100	SECURITY
21143	Ingham	391	11072-2005-0100	SECURITY
21144	Ingham	391	11072-2005-0100	SECURITY
21145	Ingham	391	11072-2005-0100	SECURITY
21146	Ingham	391	11072-2005-0100	SECURITY
21147	Ingham	391	11072-2005-0100	SECURITY
21148	Ingham	391	11072-2005-0100	SECURITY
21149	Ingham	391	11072-2005-0100	SECURITY
21150	Ingham	391	11072-2005-0100	SECURITY

	A	B	C	D
21151	Ingham	391	11072-2005-0100	SECURITY
21152	Ingham	391	11072-2005-0100	SECURITY
21153	Ingham	391	11072-2005-0100	SECURITY
21154	Ingham	391	11072-2005-0100	SECURITY
21155	Ingham	391	11072-2005-0100	SECURITY
21156	Ingham	391	11072-2005-0100	SECURITY
21157	Ingham	391	11072-2005-0100	SECURITY
21158	Ingham	391	11072-2005-0100	SECURITY
21159	Ingham	391	11072-2005-0100	SECURITY
21160	Ingham	391	11072-2005-0100	SNOW REMOVAL
21161	Ingham	391	11072-2005-0100	SNOW REMOVAL
21162	Ingham	391	11072-2005-0100	SNOW REMOVAL
21163	Ingham	391	11072-2005-0100	SNOW REMOVAL
21164	Ingham	391	11072-2005-0100	SNOW REMOVAL
21165	Ingham	391	11072-2005-0100	SNOW REMOVAL
21166	Ingham	391	11072-2005-0100	SNOW REMOVAL
21167	Ingham	391	11072-2005-0100	SNOW REMOVAL
21168	Ingham	391	11072-2005-0100	SNOW REMOVAL
21169	Ingham	391	11072-2005-0100	SNOW REMOVAL
21170	Ingham	391	11072-2005-0100	SNOW REMOVAL
21171	Ingham	391	11072-2005-0100	SNOW REMOVAL
21172	Ingham	391	11072-2005-0100	SNOW REMOVAL
21173	Ingham	391	11072-2005-0100	SNOW REMOVAL
21174	Ingham	391	11072-2005-0100	SNOW REMOVAL
21175	Ingham	391	11072-2005-0100	SNOW REMOVAL
21176	Ingham	391	11072-2005-0100	SNOW REMOVAL
21177	Ingham	391	11072-2005-0100	SNOW REMOVAL
21178	Ingham	391	11072-2005-0100	SNOW REMOVAL
21179	Ingham	391	11072-2005-0100	SNOW REMOVAL
21180	Ingham	391	11072-2005-0100	SNOW REMOVAL
21181	Ingham	391	11072-2005-0100	TAXES
21182	Ingham	391	11072-2005-0100	TAXES
21183	Ingham	391	11072-2005-0100	TAXES
21184	Ingham	391	11072-2005-0100	TAXES
21185	Ingham	391	11072-2005-0100	TAXES
21186	Ingham	391	11072-2005-0100	TAXES
21187	Ingham	391	11072-2005-0100	TAXES
21188	Ingham	391	11072-2005-0100	TAXES
21189	Ingham	391	11072-2005-0100	TAXES
21190	Ingham	391	11072-2005-0100	TAXES
21191	Ingham	391	11072-2005-0100	TAXES
21192	Ingham	391	11072-2005-0100	TAXES
21193	Ingham	391	11072-2005-0100	TAXES
21194	Ingham	391	11072-2005-0100	TAXES
21195	Ingham	391	11072-2005-0100	TAXES

	A	B	C	D
21196	Ingham	391	11072-2005-0100	TAXES
21197	Ingham	391	11072-2005-0100	TAXES
21198	Ingham	391	11072-2005-0100	TAXES
21199	Ingham	391	11072-2005-0100	TAXES
21200	Ingham	391	11072-2005-0100	TAXES
21201	Ingham	391	11072-2005-0100	TAXES
21202	Ingham	391	11072-2005-0100	ELECTRICITY
21203	Ingham	391	11072-2005-0100	ELECTRICITY
21204	Ingham	391	11072-2005-0100	ELECTRICITY
21205	Ingham	391	11072-2005-0100	ELECTRICITY
21206	Ingham	391	11072-2005-0100	ELECTRICITY
21207	Ingham	391	11072-2005-0100	ELECTRICITY
21208	Ingham	391	11072-2005-0100	ELECTRICITY
21209	Ingham	391	11072-2005-0100	ELECTRICITY
21210	Ingham	391	11072-2005-0100	ELECTRICITY
21211	Ingham	391	11072-2005-0100	ELECTRICITY
21212	Ingham	391	11072-2005-0100	ELECTRICITY
21213	Ingham	391	11072-2005-0100	ELECTRICITY
21214	Ingham	391	11072-2005-0100	ELECTRICITY
21215	Ingham	391	11072-2005-0100	ELECTRICITY
21216	Ingham	391	11072-2005-0100	ELECTRICITY
21217	Ingham	391	11072-2005-0100	ELECTRICITY
21218	Ingham	391	11072-2005-0100	ELECTRICITY
21219	Ingham	391	11072-2005-0100	ELECTRICITY
21220	Ingham	391	11072-2005-0100	ELECTRICITY
21221	Ingham	391	11072-2005-0100	ELECTRICITY
21222	Ingham	391	11072-2005-0100	ELECTRICITY
21223	Ingham	391	11072-2005-0100	GAS
21224	Ingham	391	11072-2005-0100	GAS
21225	Ingham	391	11072-2005-0100	GAS
21226	Ingham	391	11072-2005-0100	GAS
21227	Ingham	391	11072-2005-0100	GAS
21228	Ingham	391	11072-2005-0100	GAS
21229	Ingham	391	11072-2005-0100	GAS
21230	Ingham	391	11072-2005-0100	GAS
21231	Ingham	391	11072-2005-0100	GAS
21232	Ingham	391	11072-2005-0100	GAS
21233	Ingham	391	11072-2005-0100	GAS
21234	Ingham	391	11072-2005-0100	GAS
21235	Ingham	391	11072-2005-0100	GAS
21236	Ingham	391	11072-2005-0100	GAS
21237	Ingham	391	11072-2005-0100	GAS
21238	Ingham	391	11072-2005-0100	GAS
21239	Ingham	391	11072-2005-0100	GAS
21240	Ingham	391	11072-2005-0100	GAS

	A	B	C	D
21241	Ingham	391	11072-2005-0100	GAS
21242	Ingham	391	11072-2005-0100	GAS
21243	Ingham	391	11072-2005-0100	GAS
21244	Ingham	391	11072-2005-0100	HVAC
21245	Ingham	391	11072-2005-0100	HVAC
21246	Ingham	391	11072-2005-0100	HVAC
21247	Ingham	391	11072-2005-0100	HVAC
21248	Ingham	391	11072-2005-0100	HVAC
21249	Ingham	391	11072-2005-0100	HVAC
21250	Ingham	391	11072-2005-0100	HVAC
21251	Ingham	391	11072-2005-0100	HVAC
21252	Ingham	391	11072-2005-0100	HVAC
21253	Ingham	391	11072-2005-0100	HVAC
21254	Ingham	391	11072-2005-0100	HVAC
21255	Ingham	391	11072-2005-0100	HVAC
21256	Ingham	391	11072-2005-0100	HVAC
21257	Ingham	391	11072-2005-0100	HVAC
21258	Ingham	391	11072-2005-0100	HVAC
21259	Ingham	391	11072-2005-0100	HVAC
21260	Ingham	391	11072-2005-0100	HVAC
21261	Ingham	391	11072-2005-0100	HVAC
21262	Ingham	391	11072-2005-0100	HVAC
21263	Ingham	391	11072-2005-0100	HVAC
21264	Ingham	391	11072-2005-0100	HVAC
21265	Ingham	391	11072-2005-0100	INSURANCE
21266	Ingham	391	11072-2005-0100	INSURANCE
21267	Ingham	391	11072-2005-0100	INSURANCE
21268	Ingham	391	11072-2005-0100	INSURANCE
21269	Ingham	391	11072-2005-0100	INSURANCE
21270	Ingham	391	11072-2005-0100	INSURANCE
21271	Ingham	391	11072-2005-0100	INSURANCE
21272	Ingham	391	11072-2005-0100	INSURANCE
21273	Ingham	391	11072-2005-0100	INSURANCE
21274	Ingham	391	11072-2005-0100	INSURANCE
21275	Ingham	391	11072-2005-0100	INSURANCE
21276	Ingham	391	11072-2005-0100	INSURANCE
21277	Ingham	391	11072-2005-0100	INSURANCE
21278	Ingham	391	11072-2005-0100	INSURANCE
21279	Ingham	391	11072-2005-0100	INSURANCE
21280	Ingham	391	11072-2005-0100	INSURANCE
21281	Ingham	391	11072-2005-0100	INSURANCE
21282	Ingham	391	11072-2005-0100	INSURANCE
21283	Ingham	391	11072-2005-0100	INSURANCE
21284	Ingham	391	11072-2005-0100	INSURANCE
21285	Ingham	391	11072-2005-0100	INSURANCE

	A	B	C	D
21286	Ingham	391	11072-2005-0100	LANDSCAPING
21287	Ingham	391	11072-2005-0100	LANDSCAPING
21288	Ingham	391	11072-2005-0100	LANDSCAPING
21289	Ingham	391	11072-2005-0100	LANDSCAPING
21290	Ingham	391	11072-2005-0100	LANDSCAPING
21291	Ingham	391	11072-2005-0100	LANDSCAPING
21292	Ingham	391	11072-2005-0100	LANDSCAPING
21293	Ingham	391	11072-2005-0100	LANDSCAPING
21294	Ingham	391	11072-2005-0100	LANDSCAPING
21295	Ingham	391	11072-2005-0100	LANDSCAPING
21296	Ingham	391	11072-2005-0100	LANDSCAPING
21297	Ingham	391	11072-2005-0100	LANDSCAPING
21298	Ingham	391	11072-2005-0100	LANDSCAPING
21299	Ingham	391	11072-2005-0100	LANDSCAPING
21300	Ingham	391	11072-2005-0100	LANDSCAPING
21301	Ingham	391	11072-2005-0100	LANDSCAPING
21302	Ingham	391	11072-2005-0100	LANDSCAPING
21303	Ingham	391	11072-2005-0100	LANDSCAPING
21304	Ingham	391	11072-2005-0100	LANDSCAPING
21305	Ingham	391	11072-2005-0100	LANDSCAPING
21306	Ingham	391	11072-2005-0100	LANDSCAPING
21307	Ingham	391	11072-2005-0100	MAINTENANCE
21308	Ingham	391	11072-2005-0100	MAINTENANCE
21309	Ingham	391	11072-2005-0100	MAINTENANCE
21310	Ingham	391	11072-2005-0100	MAINTENANCE
21311	Ingham	391	11072-2005-0100	MAINTENANCE
21312	Ingham	391	11072-2005-0100	MAINTENANCE
21313	Ingham	391	11072-2005-0100	MAINTENANCE
21314	Ingham	391	11072-2005-0100	MAINTENANCE
21315	Ingham	391	11072-2005-0100	MAINTENANCE
21316	Ingham	391	11072-2005-0100	MAINTENANCE
21317	Ingham	391	11072-2005-0100	MAINTENANCE
21318	Ingham	391	11072-2005-0100	MAINTENANCE
21319	Ingham	391	11072-2005-0100	MAINTENANCE
21320	Ingham	391	11072-2005-0100	MAINTENANCE
21321	Ingham	391	11072-2005-0100	MAINTENANCE
21322	Ingham	391	11072-2005-0100	MAINTENANCE
21323	Ingham	391	11072-2005-0100	MAINTENANCE
21324	Ingham	391	11072-2005-0100	MAINTENANCE
21325	Ingham	391	11072-2005-0100	MAINTENANCE
21326	Ingham	391	11072-2005-0100	MAINTENANCE
21327	Ingham	391	11072-2005-0100	MAINTENANCE
21328	Ingham	391	11072-2005-0100	MAJOR STRUCT REP
21329	Ingham	391	11072-2005-0100	MAJOR STRUCT REP
21330	Ingham	391	11072-2005-0100	MAJOR STRUCT REP

	A	B	C	D
21331	Ingham	391	11072-2005-0100	MAJOR STRUCT REP
21332	Ingham	391	11072-2005-0100	MAJOR STRUCT REP
21333	Ingham	391	11072-2005-0100	MAJOR STRUCT REP
21334	Ingham	391	11072-2005-0100	MAJOR STRUCT REP
21335	Ingham	391	11072-2005-0100	MAJOR STRUCT REP
21336	Ingham	391	11072-2005-0100	MAJOR STRUCT REP
21337	Ingham	391	11072-2005-0100	MAJOR STRUCT REP
21338	Ingham	391	11072-2005-0100	MAJOR STRUCT REP
21339	Ingham	391	11072-2005-0100	MAJOR STRUCT REP
21340	Ingham	391	11072-2005-0100	MAJOR STRUCT REP
21341	Ingham	391	11072-2005-0100	MAJOR STRUCT REP
21342	Ingham	391	11072-2005-0100	MAJOR STRUCT REP
21343	Ingham	391	11072-2005-0100	MAJOR STRUCT REP
21344	Ingham	391	11072-2005-0100	MAJOR STRUCT REP
21345	Ingham	391	11072-2005-0100	MAJOR STRUCT REP
21346	Ingham	391	11072-2005-0100	MAJOR STRUCT REP
21347	Ingham	391	11072-2005-0100	MAJOR STRUCT REP
21348	Ingham	391	11072-2005-0100	MAJOR STRUCT REP
21349	Ingham	391	11072-2005-0100	PARKING
21350	Ingham	391	11072-2005-0100	PARKING
21351	Ingham	391	11072-2005-0100	PARKING
21352	Ingham	391	11072-2005-0100	PARKING
21353	Ingham	391	11072-2005-0100	PARKING
21354	Ingham	391	11072-2005-0100	PARKING
21355	Ingham	391	11072-2005-0100	PARKING
21356	Ingham	391	11072-2005-0100	PARKING
21357	Ingham	391	11072-2005-0100	PARKING
21358	Ingham	391	11072-2005-0100	PARKING
21359	Ingham	391	11072-2005-0100	PARKING
21360	Ingham	391	11072-2005-0100	PARKING
21361	Ingham	391	11072-2005-0100	PARKING
21362	Ingham	391	11072-2005-0100	PARKING
21363	Ingham	391	11072-2005-0100	PARKING
21364	Ingham	391	11072-2005-0100	PARKING
21365	Ingham	391	11072-2005-0100	PARKING
21366	Ingham	391	11072-2005-0100	PARKING
21367	Ingham	391	11072-2005-0100	PARKING
21368	Ingham	391	11072-2005-0100	PARKING
21369	Ingham	391	11072-2005-0100	PARKING
21370	Ingham	391	11072-2006-0010	GROSS (FULL SERVICE)
21371	Ingham	391	11072-2006-0010	GROSS (FULL SERVICE)
21372	Ingham	391	11072-2006-0010	GROSS (FULL SERVICE)
21373	Ingham	391	11072-2006-0010	GROSS (FULL SERVICE)
21374	Ingham	391	11072-2006-0010	GROSS (FULL SERVICE)
21375	Ingham	391	11072-2006-0010	GROSS (FULL SERVICE)

	A	B	C	D
21376	Ingham	391	11072-2006-0010	GROSS (FULL SERVICE)
21377	Ingham	391	11072-2006-0010	GROSS (FULL SERVICE)
21378	Ingham	391	11072-2006-0010	GROSS (FULL SERVICE)
21379	Ingham	391	11072-2006-0010	GROSS (FULL SERVICE)
21380	Ingham	391	11072-2006-0010	GROSS (FULL SERVICE)
21381	Ingham	391	11072-2006-0010	GROSS (FULL SERVICE)
21382	Ingham	391	11072-2006-0010	GROSS (FULL SERVICE)
21383	Ingham	391	11072-2006-0010	GROSS (FULL SERVICE)
21384	Ingham	391	11072-2006-0010	GROSS (FULL SERVICE)
21385	Ingham	391	11072-2006-0010	GROSS (FULL SERVICE)
21386	Ingham	391	11072-2006-0010	GROSS (FULL SERVICE)
21387	Ingham	391	11072-2006-0010	GROSS (FULL SERVICE)
21388	Ingham	391	11072-2006-0010	GROSS (FULL SERVICE)
21389	Ingham	391	11072-2006-0010	GROSS (FULL SERVICE)
21390	Ingham	391	11072-2006-0010	GROSS (FULL SERVICE)
21391	Ingham	391	11072-2006-0232	GROSS (FULL SERVICE)
21392	Ingham	391	11072-2006-0232	GROSS (FULL SERVICE)
21393	Ingham	391	11072-2006-0232	GROSS (FULL SERVICE)
21394	Ingham	391	11072-2006-0232	GROSS (FULL SERVICE)
21395	Ingham	391	11072-2006-0232	GROSS (FULL SERVICE)
21396	Ingham	391	11080-2003-1104	CLEANING
21397	Ingham	391	11080-2003-1104	CLEANING
21398	Ingham	391	11080-2003-1104	CLEANING
21399	Ingham	391	11080-2003-1104	CLEANING
21400	Ingham	391	11080-2003-1104	CLEANING
21401	Ingham	391	11080-2003-1104	CLEANING
21402	Ingham	391	11080-2003-1104	CLEANING
21403	Ingham	391	11080-2003-1104	CLEANING
21404	Ingham	391	11080-2003-1104	CLEANING
21405	Ingham	391	11080-2003-1104	CLEANING
21406	Ingham	391	11080-2003-1104	CLEANING
21407	Ingham	391	11080-2003-1104	CLEANING
21408	Ingham	391	11080-2003-1104	CLEANING
21409	Ingham	391	11080-2003-1104	CLEANING
21410	Ingham	391	11080-2003-1104	CLEANING
21411	Ingham	391	11080-2003-1104	CLEANING
21412	Ingham	391	11080-2003-1104	CLEANING
21413	Ingham	391	11080-2003-1104	CLEANING
21414	Ingham	391	11080-2003-1104	CLEANING
21415	Ingham	391	11080-2003-1104	CLEANING
21416	Ingham	391	11080-2003-1104	CLEANING
21417	Ingham	391	11080-2003-1104	PAVING
21418	Ingham	391	11080-2003-1104	PAVING
21419	Ingham	391	11080-2003-1104	PAVING
21420	Ingham	391	11080-2003-1104	PAVING

	A	B	C	D
21421	Ingham	391	11080-2003-1104	PAVING
21422	Ingham	391	11080-2003-1104	PAVING
21423	Ingham	391	11080-2003-1104	PAVING
21424	Ingham	391	11080-2003-1104	PAVING
21425	Ingham	391	11080-2003-1104	PAVING
21426	Ingham	391	11080-2003-1104	PAVING
21427	Ingham	391	11080-2003-1104	PAVING
21428	Ingham	391	11080-2003-1104	PAVING
21429	Ingham	391	11080-2003-1104	PAVING
21430	Ingham	391	11080-2003-1104	PAVING
21431	Ingham	391	11080-2003-1104	PAVING
21432	Ingham	391	11080-2003-1104	PAVING
21433	Ingham	391	11080-2003-1104	PAVING
21434	Ingham	391	11080-2003-1104	PAVING
21435	Ingham	391	11080-2003-1104	PAVING
21436	Ingham	391	11080-2003-1104	PAVING
21437	Ingham	391	11080-2003-1104	PAVING
21438	Ingham	391	11080-2003-1104	PEST CONTROL
21439	Ingham	391	11080-2003-1104	PEST CONTROL
21440	Ingham	391	11080-2003-1104	PEST CONTROL
21441	Ingham	391	11080-2003-1104	PEST CONTROL
21442	Ingham	391	11080-2003-1104	PEST CONTROL
21443	Ingham	391	11080-2003-1104	PEST CONTROL
21444	Ingham	391	11080-2003-1104	PEST CONTROL
21445	Ingham	391	11080-2003-1104	PEST CONTROL
21446	Ingham	391	11080-2003-1104	PEST CONTROL
21447	Ingham	391	11080-2003-1104	PEST CONTROL
21448	Ingham	391	11080-2003-1104	PEST CONTROL
21449	Ingham	391	11080-2003-1104	PEST CONTROL
21450	Ingham	391	11080-2003-1104	PEST CONTROL
21451	Ingham	391	11080-2003-1104	PEST CONTROL
21452	Ingham	391	11080-2003-1104	PEST CONTROL
21453	Ingham	391	11080-2003-1104	PEST CONTROL
21454	Ingham	391	11080-2003-1104	PEST CONTROL
21455	Ingham	391	11080-2003-1104	PEST CONTROL
21456	Ingham	391	11080-2003-1104	PEST CONTROL
21457	Ingham	391	11080-2003-1104	PEST CONTROL
21458	Ingham	391	11080-2003-1104	PEST CONTROL
21459	Ingham	391	11080-2003-1104	ROOF
21460	Ingham	391	11080-2003-1104	ROOF
21461	Ingham	391	11080-2003-1104	ROOF
21462	Ingham	391	11080-2003-1104	ROOF
21463	Ingham	391	11080-2003-1104	ROOF
21464	Ingham	391	11080-2003-1104	ROOF
21465	Ingham	391	11080-2003-1104	ROOF

	A	B	C	D
21466	Ingham	391	11080-2003-1104	ROOF
21467	Ingham	391	11080-2003-1104	ROOF
21468	Ingham	391	11080-2003-1104	ROOF
21469	Ingham	391	11080-2003-1104	ROOF
21470	Ingham	391	11080-2003-1104	ROOF
21471	Ingham	391	11080-2003-1104	ROOF
21472	Ingham	391	11080-2003-1104	ROOF
21473	Ingham	391	11080-2003-1104	ROOF
21474	Ingham	391	11080-2003-1104	ROOF
21475	Ingham	391	11080-2003-1104	ROOF
21476	Ingham	391	11080-2003-1104	ROOF
21477	Ingham	391	11080-2003-1104	ROOF
21478	Ingham	391	11080-2003-1104	ROOF
21479	Ingham	391	11080-2003-1104	ROOF
21480	Ingham	391	11080-2003-1104	SECURITY
21481	Ingham	391	11080-2003-1104	SECURITY
21482	Ingham	391	11080-2003-1104	SECURITY
21483	Ingham	391	11080-2003-1104	SECURITY
21484	Ingham	391	11080-2003-1104	SECURITY
21485	Ingham	391	11080-2003-1104	SECURITY
21486	Ingham	391	11080-2003-1104	SECURITY
21487	Ingham	391	11080-2003-1104	SECURITY
21488	Ingham	391	11080-2003-1104	SECURITY
21489	Ingham	391	11080-2003-1104	SECURITY
21490	Ingham	391	11080-2003-1104	SECURITY
21491	Ingham	391	11080-2003-1104	SECURITY
21492	Ingham	391	11080-2003-1104	SECURITY
21493	Ingham	391	11080-2003-1104	SECURITY
21494	Ingham	391	11080-2003-1104	SECURITY
21495	Ingham	391	11080-2003-1104	SECURITY
21496	Ingham	391	11080-2003-1104	SECURITY
21497	Ingham	391	11080-2003-1104	SECURITY
21498	Ingham	391	11080-2003-1104	SECURITY
21499	Ingham	391	11080-2003-1104	SECURITY
21500	Ingham	391	11080-2003-1104	SECURITY
21501	Ingham	391	11080-2003-1104	SNOW REMOVAL
21502	Ingham	391	11080-2003-1104	SNOW REMOVAL
21503	Ingham	391	11080-2003-1104	SNOW REMOVAL
21504	Ingham	391	11080-2003-1104	SNOW REMOVAL
21505	Ingham	391	11080-2003-1104	SNOW REMOVAL
21506	Ingham	391	11080-2003-1104	SNOW REMOVAL
21507	Ingham	391	11080-2003-1104	SNOW REMOVAL
21508	Ingham	391	11080-2003-1104	SNOW REMOVAL
21509	Ingham	391	11080-2003-1104	SNOW REMOVAL
21510	Ingham	391	11080-2003-1104	SNOW REMOVAL

	A	B	C	D
21511	Ingham	391	11080-2003-1104	SNOW REMOVAL
21512	Ingham	391	11080-2003-1104	SNOW REMOVAL
21513	Ingham	391	11080-2003-1104	SNOW REMOVAL
21514	Ingham	391	11080-2003-1104	SNOW REMOVAL
21515	Ingham	391	11080-2003-1104	SNOW REMOVAL
21516	Ingham	391	11080-2003-1104	SNOW REMOVAL
21517	Ingham	391	11080-2003-1104	SNOW REMOVAL
21518	Ingham	391	11080-2003-1104	SNOW REMOVAL
21519	Ingham	391	11080-2003-1104	SNOW REMOVAL
21520	Ingham	391	11080-2003-1104	SNOW REMOVAL
21521	Ingham	391	11080-2003-1104	SNOW REMOVAL
21522	Ingham	391	11080-2003-1104	TAXES
21523	Ingham	391	11080-2003-1104	TAXES
21524	Ingham	391	11080-2003-1104	TAXES
21525	Ingham	391	11080-2003-1104	TAXES
21526	Ingham	391	11080-2003-1104	TAXES
21527	Ingham	391	11080-2003-1104	TAXES
21528	Ingham	391	11080-2003-1104	TAXES
21529	Ingham	391	11080-2003-1104	TAXES
21530	Ingham	391	11080-2003-1104	TAXES
21531	Ingham	391	11080-2003-1104	TAXES
21532	Ingham	391	11080-2003-1104	TAXES
21533	Ingham	391	11080-2003-1104	TAXES
21534	Ingham	391	11080-2003-1104	TAXES
21535	Ingham	391	11080-2003-1104	TAXES
21536	Ingham	391	11080-2003-1104	TAXES
21537	Ingham	391	11080-2003-1104	TAXES
21538	Ingham	391	11080-2003-1104	TAXES
21539	Ingham	391	11080-2003-1104	TAXES
21540	Ingham	391	11080-2003-1104	TAXES
21541	Ingham	391	11080-2003-1104	TAXES
21542	Ingham	391	11080-2003-1104	TAXES
21543	Ingham	391	11080-2003-1104	N/A
21544	Ingham	391	11080-2003-1104	N/A
21545	Ingham	391	11080-2003-1104	N/A
21546	Ingham	391	11080-2003-1104	N/A
21547	Ingham	391	11080-2003-1104	N/A
21548	Ingham	391	11080-2003-1104	N/A
21549	Ingham	391	11080-2003-1104	N/A
21550	Ingham	391	11080-2003-1104	N/A
21551	Ingham	391	11080-2003-1104	N/A
21552	Ingham	391	11080-2003-1104	N/A
21553	Ingham	391	11080-2003-1104	N/A
21554	Ingham	391	11080-2003-1104	N/A
21555	Ingham	391	11080-2003-1104	N/A

	A	B	C	D
21556	Ingham	391	11080-2003-1104	N/A
21557	Ingham	391	11080-2003-1104	N/A
21558	Ingham	391	11080-2003-1104	N/A
21559	Ingham	391	11080-2003-1104	N/A
21560	Ingham	391	11080-2003-1104	N/A
21561	Ingham	391	11080-2003-1104	N/A
21562	Ingham	391	11080-2003-1104	N/A
21563	Ingham	391	11080-2003-1104	N/A
21564	Ingham	391	11080-2003-1104	ELECTRICITY
21565	Ingham	391	11080-2003-1104	ELECTRICITY
21566	Ingham	391	11080-2003-1104	ELECTRICITY
21567	Ingham	391	11080-2003-1104	ELECTRICITY
21568	Ingham	391	11080-2003-1104	ELECTRICITY
21569	Ingham	391	11080-2003-1104	ELECTRICITY
21570	Ingham	391	11080-2003-1104	ELECTRICITY
21571	Ingham	391	11080-2003-1104	ELECTRICITY
21572	Ingham	391	11080-2003-1104	ELECTRICITY
21573	Ingham	391	11080-2003-1104	ELECTRICITY
21574	Ingham	391	11080-2003-1104	ELECTRICITY
21575	Ingham	391	11080-2003-1104	ELECTRICITY
21576	Ingham	391	11080-2003-1104	ELECTRICITY
21577	Ingham	391	11080-2003-1104	ELECTRICITY
21578	Ingham	391	11080-2003-1104	ELECTRICITY
21579	Ingham	391	11080-2003-1104	ELECTRICITY
21580	Ingham	391	11080-2003-1104	ELECTRICITY
21581	Ingham	391	11080-2003-1104	ELECTRICITY
21582	Ingham	391	11080-2003-1104	ELECTRICITY
21583	Ingham	391	11080-2003-1104	ELECTRICITY
21584	Ingham	391	11080-2003-1104	ELECTRICITY
21585	Ingham	391	11080-2003-1104	GAS
21586	Ingham	391	11080-2003-1104	GAS
21587	Ingham	391	11080-2003-1104	GAS
21588	Ingham	391	11080-2003-1104	GAS
21589	Ingham	391	11080-2003-1104	GAS
21590	Ingham	391	11080-2003-1104	GAS
21591	Ingham	391	11080-2003-1104	GAS
21592	Ingham	391	11080-2003-1104	GAS
21593	Ingham	391	11080-2003-1104	GAS
21594	Ingham	391	11080-2003-1104	GAS
21595	Ingham	391	11080-2003-1104	GAS
21596	Ingham	391	11080-2003-1104	GAS
21597	Ingham	391	11080-2003-1104	GAS
21598	Ingham	391	11080-2003-1104	GAS
21599	Ingham	391	11080-2003-1104	GAS
21600	Ingham	391	11080-2003-1104	GAS

	A	B	C	D
21601	Ingham	391	11080-2003-1104	GAS
21602	Ingham	391	11080-2003-1104	GAS
21603	Ingham	391	11080-2003-1104	GAS
21604	Ingham	391	11080-2003-1104	GAS
21605	Ingham	391	11080-2003-1104	GAS
21606	Ingham	391	11080-2003-1104	HVAC
21607	Ingham	391	11080-2003-1104	HVAC
21608	Ingham	391	11080-2003-1104	HVAC
21609	Ingham	391	11080-2003-1104	HVAC
21610	Ingham	391	11080-2003-1104	HVAC
21611	Ingham	391	11080-2003-1104	HVAC
21612	Ingham	391	11080-2003-1104	HVAC
21613	Ingham	391	11080-2003-1104	HVAC
21614	Ingham	391	11080-2003-1104	HVAC
21615	Ingham	391	11080-2003-1104	HVAC
21616	Ingham	391	11080-2003-1104	HVAC
21617	Ingham	391	11080-2003-1104	HVAC
21618	Ingham	391	11080-2003-1104	HVAC
21619	Ingham	391	11080-2003-1104	HVAC
21620	Ingham	391	11080-2003-1104	HVAC
21621	Ingham	391	11080-2003-1104	HVAC
21622	Ingham	391	11080-2003-1104	HVAC
21623	Ingham	391	11080-2003-1104	HVAC
21624	Ingham	391	11080-2003-1104	HVAC
21625	Ingham	391	11080-2003-1104	HVAC
21626	Ingham	391	11080-2003-1104	HVAC
21627	Ingham	391	11080-2003-1104	INSURANCE
21628	Ingham	391	11080-2003-1104	INSURANCE
21629	Ingham	391	11080-2003-1104	INSURANCE
21630	Ingham	391	11080-2003-1104	INSURANCE
21631	Ingham	391	11080-2003-1104	INSURANCE
21632	Ingham	391	11080-2003-1104	INSURANCE
21633	Ingham	391	11080-2003-1104	INSURANCE
21634	Ingham	391	11080-2003-1104	INSURANCE
21635	Ingham	391	11080-2003-1104	INSURANCE
21636	Ingham	391	11080-2003-1104	INSURANCE
21637	Ingham	391	11080-2003-1104	INSURANCE
21638	Ingham	391	11080-2003-1104	INSURANCE
21639	Ingham	391	11080-2003-1104	INSURANCE
21640	Ingham	391	11080-2003-1104	INSURANCE
21641	Ingham	391	11080-2003-1104	INSURANCE
21642	Ingham	391	11080-2003-1104	INSURANCE
21643	Ingham	391	11080-2003-1104	INSURANCE
21644	Ingham	391	11080-2003-1104	INSURANCE
21645	Ingham	391	11080-2003-1104	INSURANCE

	A	B	C	D
21646	Ingham	391	11080-2003-1104	INSURANCE
21647	Ingham	391	11080-2003-1104	INSURANCE
21648	Ingham	391	11080-2003-1104	LANDSCAPING
21649	Ingham	391	11080-2003-1104	LANDSCAPING
21650	Ingham	391	11080-2003-1104	LANDSCAPING
21651	Ingham	391	11080-2003-1104	LANDSCAPING
21652	Ingham	391	11080-2003-1104	LANDSCAPING
21653	Ingham	391	11080-2003-1104	LANDSCAPING
21654	Ingham	391	11080-2003-1104	LANDSCAPING
21655	Ingham	391	11080-2003-1104	LANDSCAPING
21656	Ingham	391	11080-2003-1104	LANDSCAPING
21657	Ingham	391	11080-2003-1104	LANDSCAPING
21658	Ingham	391	11080-2003-1104	LANDSCAPING
21659	Ingham	391	11080-2003-1104	LANDSCAPING
21660	Ingham	391	11080-2003-1104	LANDSCAPING
21661	Ingham	391	11080-2003-1104	LANDSCAPING
21662	Ingham	391	11080-2003-1104	LANDSCAPING
21663	Ingham	391	11080-2003-1104	LANDSCAPING
21664	Ingham	391	11080-2003-1104	LANDSCAPING
21665	Ingham	391	11080-2003-1104	LANDSCAPING
21666	Ingham	391	11080-2003-1104	LANDSCAPING
21667	Ingham	391	11080-2003-1104	LANDSCAPING
21668	Ingham	391	11080-2003-1104	LANDSCAPING
21669	Ingham	391	11080-2003-1104	MAINTENANCE
21670	Ingham	391	11080-2003-1104	MAINTENANCE
21671	Ingham	391	11080-2003-1104	MAINTENANCE
21672	Ingham	391	11080-2003-1104	MAINTENANCE
21673	Ingham	391	11080-2003-1104	MAINTENANCE
21674	Ingham	391	11080-2003-1104	MAINTENANCE
21675	Ingham	391	11080-2003-1104	MAINTENANCE
21676	Ingham	391	11080-2003-1104	MAINTENANCE
21677	Ingham	391	11080-2003-1104	MAINTENANCE
21678	Ingham	391	11080-2003-1104	MAINTENANCE
21679	Ingham	391	11080-2003-1104	MAINTENANCE
21680	Ingham	391	11080-2003-1104	MAINTENANCE
21681	Ingham	391	11080-2003-1104	MAINTENANCE
21682	Ingham	391	11080-2003-1104	MAINTENANCE
21683	Ingham	391	11080-2003-1104	MAINTENANCE
21684	Ingham	391	11080-2003-1104	MAINTENANCE
21685	Ingham	391	11080-2003-1104	MAINTENANCE
21686	Ingham	391	11080-2003-1104	MAINTENANCE
21687	Ingham	391	11080-2003-1104	MAINTENANCE
21688	Ingham	391	11080-2003-1104	MAINTENANCE
21689	Ingham	391	11080-2003-1104	MAINTENANCE
21690	Ingham	391	11080-2003-1104	MAJOR STRUCT REP

	A	B	C	D
21691	Ingham	391	11080-2003-1104	MAJOR STRUCT REP
21692	Ingham	391	11080-2003-1104	MAJOR STRUCT REP
21693	Ingham	391	11080-2003-1104	MAJOR STRUCT REP
21694	Ingham	391	11080-2003-1104	MAJOR STRUCT REP
21695	Ingham	391	11080-2003-1104	MAJOR STRUCT REP
21696	Ingham	391	11080-2003-1104	MAJOR STRUCT REP
21697	Ingham	391	11080-2003-1104	MAJOR STRUCT REP
21698	Ingham	391	11080-2003-1104	MAJOR STRUCT REP
21699	Ingham	391	11080-2003-1104	MAJOR STRUCT REP
21700	Ingham	391	11080-2003-1104	MAJOR STRUCT REP
21701	Ingham	391	11080-2003-1104	MAJOR STRUCT REP
21702	Ingham	391	11080-2003-1104	MAJOR STRUCT REP
21703	Ingham	391	11080-2003-1104	MAJOR STRUCT REP
21704	Ingham	391	11080-2003-1104	MAJOR STRUCT REP
21705	Ingham	391	11080-2003-1104	MAJOR STRUCT REP
21706	Ingham	391	11080-2003-1104	MAJOR STRUCT REP
21707	Ingham	391	11080-2003-1104	MAJOR STRUCT REP
21708	Ingham	391	11080-2003-1104	MAJOR STRUCT REP
21709	Ingham	391	11080-2003-1104	MAJOR STRUCT REP
21710	Ingham	391	11080-2003-1104	MAJOR STRUCT REP
21711	Ingham	391	11080-2003-1104	PARKING
21712	Ingham	391	11080-2003-1104	PARKING
21713	Ingham	391	11080-2003-1104	PARKING
21714	Ingham	391	11080-2003-1104	PARKING
21715	Ingham	391	11080-2003-1104	PARKING
21716	Ingham	391	11080-2003-1104	PARKING
21717	Ingham	391	11080-2003-1104	PARKING
21718	Ingham	391	11080-2003-1104	PARKING
21719	Ingham	391	11080-2003-1104	PARKING
21720	Ingham	391	11080-2003-1104	PARKING
21721	Ingham	391	11080-2003-1104	PARKING
21722	Ingham	391	11080-2003-1104	PARKING
21723	Ingham	391	11080-2003-1104	PARKING
21724	Ingham	391	11080-2003-1104	PARKING
21725	Ingham	391	11080-2003-1104	PARKING
21726	Ingham	391	11080-2003-1104	PARKING
21727	Ingham	391	11080-2003-1104	PARKING
21728	Ingham	391	11080-2003-1104	PARKING
21729	Ingham	391	11080-2003-1104	PARKING
21730	Ingham	391	11080-2003-1104	PARKING
21731	Ingham	391	11080-2003-1104	PARKING
21732	Ingham	391	11080-2007-0042	GROSS (FULL SERVICE)
21733	Ingham	391	11080-2007-0042	GROSS (FULL SERVICE)
21734	Ingham	391	11080-2007-0042	GROSS (FULL SERVICE)
21735	Ingham	391	11080-2007-0042	GROSS (FULL SERVICE)

	A	B	C	D
21736	Ingham	391	11080-2007-0042	GROSS (FULL SERVICE)
21737	Ingham	391	11080-2013-0217	GROSS (FULL SERVICE)
21738	Ingham	391	11080-2013-0217	GROSS (FULL SERVICE)
21739	Ingham	391	11080-2013-0217	GROSS (FULL SERVICE)
21740	Ingham	391	11080-2013-0217	GROSS (FULL SERVICE)
21741	Ingham	391	11263-2006-0087	PUBLIC UTILITIES
21742	Ingham	391	11263-2006-0087	PUBLIC UTILITIES
21743	Ingham	391	11263-2006-0087	PUBLIC UTILITIES
21744	Ingham	391	11278-2006-0239	PUBLIC UTILITIES
21745	Ingham	391	11278-2006-0239	PUBLIC UTILITIES
21746	Ingham	391	11278-2006-0239	PUBLIC UTILITIES
21747	Ingham	391	11278-2006-0239	JANITORIAL
21748	Ingham	391	11278-2006-0239	JANITORIAL
21749	Ingham	391	11278-2006-0239	JANITORIAL
21750	Ingham	391	11300-2007-0143	JANITORIAL
21751	Ingham	391	11300-2007-0143	JANITORIAL
21752	Ingham	391	11300-2007-0143	ELECTRICITY
21753	Ingham	391	11300-2007-0143	ELECTRICITY
21754	Ingham	391	11300-2007-0143	GAS
21755	Ingham	391	11300-2007-0143	GAS
21756	Ingham	391	11300-2007-0143	WATER
21757	Ingham	391	11300-2007-0143	WATER
21758	Ingham	391	11300-2007-0143	FLUORESCENT
21759	Ingham	391	11300-2007-0143	FLUORESCENT
21760	Ingham	391	11300-2007-0143	DUMPSTER SERVICE
21761	Ingham	391	11300-2007-0143	DUMPSTER SERVICE
21762	Ingham	391	11300-2007-0143	ROOF
21763	Ingham	391	11300-2007-0143	ROOF
21764	Ingham	391	11300-2007-0143	PEST CONTROL
21765	Ingham	391	11300-2007-0143	PEST CONTROL
21766	Ingham	391	11300-2007-0143	TELECOMMUNICATIONS
21767	Ingham	391	11300-2007-0143	TELECOMMUNICATIONS
21768	Ingham	391	11300-2007-0143	ALARM SYSTEM MONITORING
21769	Ingham	391	11300-2007-0143	ALARM SYSTEM MONITORING
21770	Ingham	391	11300-2007-0143	OTHER
21771	Ingham	391	11300-2007-0143	OTHER
21772	Ingham	391	11300-2008-0094	INSURANCE
21773	Ingham	391	11300-2008-0094	INSURANCE
21774	Ingham	391	11300-2008-0094	INSURANCE
21775	Ingham	391	11300-2008-0094	INSURANCE
21776	Ingham	391	11300-2008-0094	INSURANCE
21777	Ingham	391	11300-2008-0094	INSURANCE
21778	Ingham	391	11300-2008-0094	INSURANCE
21779	Ingham	391	11300-2008-0094	INSURANCE
21780	Ingham	391	11300-2008-0094	INSURANCE

	A	B	C	D
21781	Ingham	391	11300-2008-0094	INSURANCE
21782	Ingham	391	11300-2008-0094	TAXES
21783	Ingham	391	11300-2008-0094	TAXES
21784	Ingham	391	11300-2008-0094	TAXES
21785	Ingham	391	11300-2008-0094	TAXES
21786	Ingham	391	11300-2008-0094	TAXES
21787	Ingham	391	11300-2008-0094	TAXES
21788	Ingham	391	11300-2008-0094	TAXES
21789	Ingham	391	11300-2008-0094	TAXES
21790	Ingham	391	11300-2008-0094	TAXES
21791	Ingham	391	11300-2008-0094	TAXES
21792	Ingham	391	11300-2008-0094	SECURITY
21793	Ingham	391	11300-2008-0094	SECURITY
21794	Ingham	391	11300-2008-0094	SECURITY
21795	Ingham	391	11300-2008-0094	SECURITY
21796	Ingham	391	11300-2008-0094	SECURITY
21797	Ingham	391	11300-2008-0094	SECURITY
21798	Ingham	391	11300-2008-0094	SECURITY
21799	Ingham	391	11300-2008-0094	SECURITY
21800	Ingham	391	11300-2008-0094	SECURITY
21801	Ingham	391	11300-2008-0094	SECURITY
21802	Ingham	391	11300-2008-0094	ELECTRICITY
21803	Ingham	391	11300-2008-0094	ELECTRICITY
21804	Ingham	391	11300-2008-0094	ELECTRICITY
21805	Ingham	391	11300-2008-0094	ELECTRICITY
21806	Ingham	391	11300-2008-0094	ELECTRICITY
21807	Ingham	391	11300-2008-0094	ELECTRICITY
21808	Ingham	391	11300-2008-0094	ELECTRICITY
21809	Ingham	391	11300-2008-0094	ELECTRICITY
21810	Ingham	391	11300-2008-0094	ELECTRICITY
21811	Ingham	391	11300-2008-0094	ELECTRICITY
21812	Ingham	391	11300-2008-0094	GAS
21813	Ingham	391	11300-2008-0094	GAS
21814	Ingham	391	11300-2008-0094	GAS
21815	Ingham	391	11300-2008-0094	GAS
21816	Ingham	391	11300-2008-0094	GAS
21817	Ingham	391	11300-2008-0094	GAS
21818	Ingham	391	11300-2008-0094	GAS
21819	Ingham	391	11300-2008-0094	GAS
21820	Ingham	391	11300-2008-0094	GAS
21821	Ingham	391	11300-2008-0094	GAS
21822	Ingham	391	11300-2008-0094	WATER
21823	Ingham	391	11300-2008-0094	WATER
21824	Ingham	391	11300-2008-0094	WATER
21825	Ingham	391	11300-2008-0094	WATER

	A	B	C	D
21826	Ingham	391	11300-2008-0094	WATER
21827	Ingham	391	11300-2008-0094	WATER
21828	Ingham	391	11300-2008-0094	WATER
21829	Ingham	391	11300-2008-0094	WATER
21830	Ingham	391	11300-2008-0094	WATER
21831	Ingham	391	11300-2008-0094	WATER
21832	Ingham	391	11300-2008-0094	JANITORIAL
21833	Ingham	391	11300-2008-0094	JANITORIAL
21834	Ingham	391	11300-2008-0094	JANITORIAL
21835	Ingham	391	11300-2008-0094	JANITORIAL
21836	Ingham	391	11300-2008-0094	JANITORIAL
21837	Ingham	391	11300-2008-0094	JANITORIAL
21838	Ingham	391	11300-2008-0094	JANITORIAL
21839	Ingham	391	11300-2008-0094	JANITORIAL
21840	Ingham	391	11300-2008-0094	JANITORIAL
21841	Ingham	391	11300-2008-0094	JANITORIAL
21842	Ingham	391	11300-2008-0094	FLUORESCENT
21843	Ingham	391	11300-2008-0094	FLUORESCENT
21844	Ingham	391	11300-2008-0094	FLUORESCENT
21845	Ingham	391	11300-2008-0094	FLUORESCENT
21846	Ingham	391	11300-2008-0094	FLUORESCENT
21847	Ingham	391	11300-2008-0094	FLUORESCENT
21848	Ingham	391	11300-2008-0094	FLUORESCENT
21849	Ingham	391	11300-2008-0094	FLUORESCENT
21850	Ingham	391	11300-2008-0094	FLUORESCENT
21851	Ingham	391	11300-2008-0094	FLUORESCENT
21852	Ingham	391	11300-2008-0094	TRASH REMOVAL/WASTEBASKETS
21853	Ingham	391	11300-2008-0094	TRASH REMOVAL/WASTEBASKETS
21854	Ingham	391	11300-2008-0094	TRASH REMOVAL/WASTEBASKETS
21855	Ingham	391	11300-2008-0094	TRASH REMOVAL/WASTEBASKETS
21856	Ingham	391	11300-2008-0094	TRASH REMOVAL/WASTEBASKETS
21857	Ingham	391	11300-2008-0094	TRASH REMOVAL/WASTEBASKETS
21858	Ingham	391	11300-2008-0094	TRASH REMOVAL/WASTEBASKETS
21859	Ingham	391	11300-2008-0094	TRASH REMOVAL/WASTEBASKETS
21860	Ingham	391	11300-2008-0094	TRASH REMOVAL/WASTEBASKETS
21861	Ingham	391	11300-2008-0094	TRASH REMOVAL/WASTEBASKETS
21862	Ingham	391	11300-2008-0094	INSURANCE
21863	Ingham	391	11300-2008-0094	INSURANCE
21864	Ingham	391	11300-2008-0094	INSURANCE
21865	Ingham	391	11300-2008-0094	INSURANCE
21866	Ingham	391	11300-2008-0094	INSURANCE
21867	Ingham	391	11300-2008-0094	INSURANCE
21868	Ingham	391	11300-2008-0094	INSURANCE
21869	Ingham	391	11300-2008-0094	INSURANCE
21870	Ingham	391	11300-2008-0094	INSURANCE

	A	B	C	D
21871	Ingham	391	11300-2008-0094	INSURANCE
21872	Ingham	391	11300-2008-0094	TELECOMMUNICATIONS
21873	Ingham	391	11300-2008-0094	TELECOMMUNICATIONS
21874	Ingham	391	11300-2008-0094	TELECOMMUNICATIONS
21875	Ingham	391	11300-2008-0094	TELECOMMUNICATIONS
21876	Ingham	391	11300-2008-0094	TELECOMMUNICATIONS
21877	Ingham	391	11300-2008-0094	TELECOMMUNICATIONS
21878	Ingham	391	11300-2008-0094	TELECOMMUNICATIONS
21879	Ingham	391	11300-2008-0094	TELECOMMUNICATIONS
21880	Ingham	391	11300-2008-0094	TELECOMMUNICATIONS
21881	Ingham	391	11300-2008-0094	TELECOMMUNICATIONS
21882	Ingham	391	11300-2008-0094	LANDSCAPING
21883	Ingham	391	11300-2008-0094	LANDSCAPING
21884	Ingham	391	11300-2008-0094	LANDSCAPING
21885	Ingham	391	11300-2008-0094	LANDSCAPING
21886	Ingham	391	11300-2008-0094	LANDSCAPING
21887	Ingham	391	11300-2008-0094	LANDSCAPING
21888	Ingham	391	11300-2008-0094	LANDSCAPING
21889	Ingham	391	11300-2008-0094	LANDSCAPING
21890	Ingham	391	11300-2008-0094	LANDSCAPING
21891	Ingham	391	11300-2008-0094	LANDSCAPING
21892	Ingham	391	11300-2008-0094	MAINTENANCE
21893	Ingham	391	11300-2008-0094	MAINTENANCE
21894	Ingham	391	11300-2008-0094	MAINTENANCE
21895	Ingham	391	11300-2008-0094	MAINTENANCE
21896	Ingham	391	11300-2008-0094	MAINTENANCE
21897	Ingham	391	11300-2008-0094	MAINTENANCE
21898	Ingham	391	11300-2008-0094	MAINTENANCE
21899	Ingham	391	11300-2008-0094	MAINTENANCE
21900	Ingham	391	11300-2008-0094	MAINTENANCE
21901	Ingham	391	11300-2008-0094	MAINTENANCE
21902	Ingham	391	11300-2008-0094	MAJOR STRUCT REP
21903	Ingham	391	11300-2008-0094	MAJOR STRUCT REP
21904	Ingham	391	11300-2008-0094	MAJOR STRUCT REP
21905	Ingham	391	11300-2008-0094	MAJOR STRUCT REP
21906	Ingham	391	11300-2008-0094	MAJOR STRUCT REP
21907	Ingham	391	11300-2008-0094	MAJOR STRUCT REP
21908	Ingham	391	11300-2008-0094	MAJOR STRUCT REP
21909	Ingham	391	11300-2008-0094	MAJOR STRUCT REP
21910	Ingham	391	11300-2008-0094	MAJOR STRUCT REP
21911	Ingham	391	11300-2008-0094	MAJOR STRUCT REP
21912	Ingham	391	11300-2008-0094	PARKING
21913	Ingham	391	11300-2008-0094	PARKING
21914	Ingham	391	11300-2008-0094	PARKING
21915	Ingham	391	11300-2008-0094	PARKING

	A	B	C	D
21916	Ingham	391	11300-2008-0094	PARKING
21917	Ingham	391	11300-2008-0094	PARKING
21918	Ingham	391	11300-2008-0094	PARKING
21919	Ingham	391	11300-2008-0094	PARKING
21920	Ingham	391	11300-2008-0094	PARKING
21921	Ingham	391	11300-2008-0094	PARKING
21922	Ingham	391	11300-2008-0094	PAVING
21923	Ingham	391	11300-2008-0094	PAVING
21924	Ingham	391	11300-2008-0094	PAVING
21925	Ingham	391	11300-2008-0094	PAVING
21926	Ingham	391	11300-2008-0094	PAVING
21927	Ingham	391	11300-2008-0094	PAVING
21928	Ingham	391	11300-2008-0094	PAVING
21929	Ingham	391	11300-2008-0094	PAVING
21930	Ingham	391	11300-2008-0094	PAVING
21931	Ingham	391	11300-2008-0094	PAVING
21932	Ingham	391	11300-2008-0094	PEST CONTROL
21933	Ingham	391	11300-2008-0094	PEST CONTROL
21934	Ingham	391	11300-2008-0094	PEST CONTROL
21935	Ingham	391	11300-2008-0094	PEST CONTROL
21936	Ingham	391	11300-2008-0094	PEST CONTROL
21937	Ingham	391	11300-2008-0094	PEST CONTROL
21938	Ingham	391	11300-2008-0094	PEST CONTROL
21939	Ingham	391	11300-2008-0094	PEST CONTROL
21940	Ingham	391	11300-2008-0094	PEST CONTROL
21941	Ingham	391	11300-2008-0094	PEST CONTROL
21942	Ingham	391	11300-2008-0094	ROOF
21943	Ingham	391	11300-2008-0094	ROOF
21944	Ingham	391	11300-2008-0094	ROOF
21945	Ingham	391	11300-2008-0094	ROOF
21946	Ingham	391	11300-2008-0094	ROOF
21947	Ingham	391	11300-2008-0094	ROOF
21948	Ingham	391	11300-2008-0094	ROOF
21949	Ingham	391	11300-2008-0094	ROOF
21950	Ingham	391	11300-2008-0094	ROOF
21951	Ingham	391	11300-2008-0094	ROOF
21952	Ingham	391	11300-2008-0100	PUBLIC UTILITIES
21953	Ingham	391	11300-2008-0100	PUBLIC UTILITIES
21954	Ingham	391	11300-2008-0100	PUBLIC UTILITIES
21955	Ingham	391	11300-2008-0100	PUBLIC UTILITIES
21956	Ingham	391	11300-2008-0100	PUBLIC UTILITIES
21957	Ingham	391	11300-2008-0100	PUBLIC UTILITIES
21958	Ingham	391	11300-2008-0100	PUBLIC UTILITIES
21959	Ingham	391	11300-2008-0100	PUBLIC UTILITIES
21960	Ingham	391	11300-2008-0100	PUBLIC UTILITIES

	A	B	C	D
21961	Ingham	391	11300-2008-0100	PUBLIC UTILITIES
21962	Ingham	391	11300-2008-0100	JANITORIAL
21963	Ingham	391	11300-2008-0100	JANITORIAL
21964	Ingham	391	11300-2008-0100	JANITORIAL
21965	Ingham	391	11300-2008-0100	JANITORIAL
21966	Ingham	391	11300-2008-0100	JANITORIAL
21967	Ingham	391	11300-2008-0100	JANITORIAL
21968	Ingham	391	11300-2008-0100	JANITORIAL
21969	Ingham	391	11300-2008-0100	JANITORIAL
21970	Ingham	391	11300-2008-0100	JANITORIAL
21971	Ingham	391	11300-2008-0100	JANITORIAL
21972	Ingham	391	11300-2008-0100	FLUORESCENT
21973	Ingham	391	11300-2008-0100	FLUORESCENT
21974	Ingham	391	11300-2008-0100	FLUORESCENT
21975	Ingham	391	11300-2008-0100	FLUORESCENT
21976	Ingham	391	11300-2008-0100	FLUORESCENT
21977	Ingham	391	11300-2008-0100	FLUORESCENT
21978	Ingham	391	11300-2008-0100	FLUORESCENT
21979	Ingham	391	11300-2008-0100	FLUORESCENT
21980	Ingham	391	11300-2008-0100	FLUORESCENT
21981	Ingham	391	11300-2008-0100	FLUORESCENT
21982	Ingham	391	11300-2008-0100	DUMPSTER SERVICE
21983	Ingham	391	11300-2008-0100	DUMPSTER SERVICE
21984	Ingham	391	11300-2008-0100	DUMPSTER SERVICE
21985	Ingham	391	11300-2008-0100	DUMPSTER SERVICE
21986	Ingham	391	11300-2008-0100	DUMPSTER SERVICE
21987	Ingham	391	11300-2008-0100	DUMPSTER SERVICE
21988	Ingham	391	11300-2008-0100	DUMPSTER SERVICE
21989	Ingham	391	11300-2008-0100	DUMPSTER SERVICE
21990	Ingham	391	11300-2008-0100	DUMPSTER SERVICE
21991	Ingham	391	11300-2008-0100	DUMPSTER SERVICE
21992	Ingham	391	11368-2008-0077	ELECTRICITY
21993	Ingham	391	11368-2008-0077	DUMPSTER SERVICE
21994	Ingham	391	11368-2008-0077	TRASH REMOVAL/WASTEBASKETS
21995	Ingham	391	11368-2008-0077	JANITORIAL
21996	Ingham	391	11368-2008-0077	GAS
21997	Ingham	391	11368-2008-0077	WATER
21998	Ingham	391	11368-2008-0077	HVAC
21999	Ingham	391	11368-2008-0077	STEAM
22000	Ingham	391	11368-2008-0077	INT/EXT MAINT
22001	Ingham	391	11368-2008-0077	FLUORESCENT
22002	Ingham	391	11368-2008-0077	INSURANCE
22003	Ingham	391	11368-2008-0077	LANDSCAPING
22004	Ingham	391	11368-2008-0077	INT MAINTENANCE
22005	Ingham	391	11368-2008-0077	MAJOR STRUCT REP

	A	B	C	D
22006	Ingham	391	11368-2008-0077	PARKING
22007	Ingham	391	11368-2008-0077	ROOF
22008	Ingham	391	11368-2008-0077	SNOW REMOVAL
22009	Ingham	391	11368-2008-0077	PEST CONTROL
22010	Ingham	391	11368-2008-0077	TAXES
22011	Ingham	391	11368-2008-0077	ALARM SYSTEM MONITORING
22012	Ingham	391	11368-2009-0024	ELECTRICITY
22013	Ingham	391	11368-2009-0024	ELECTRICITY
22014	Ingham	391	11368-2009-0024	OTHER
22015	Ingham	391	11368-2009-0024	OTHER
22016	Ingham	391	11447-2009-0297	PUBLIC UTILITIES
22017	Ingham	391	11447-2009-0297	ALL OTHERS
22018	Ingham	391	11447-2009-0297	ALARM SYSTEM MONITORING
22019	Ingham	391	11447-2009-0355	PUBLIC UTILITIES
22020	Ingham	391	11447-2009-0355	ALL OTHERS
22021	Ingham	391	11447-2009-0355	ALARM SYSTEM MONITORING
22022	Ingham	391	2432-2010-0059	GROSS (FULL SERVICE)
22023	Ingham	391	2432-2010-0059	GROSS (FULL SERVICE)
22024	Ingham	391	2432-2010-0059	TELECOMMUNICATIONS
22025	Ingham	391	2432-2010-0059	TELECOMMUNICATIONS
22026	Ingham	391	2432-2010-0059	ALARM SYSTEM MONITORING
22027	Ingham	391	2432-2010-0059	ALARM SYSTEM MONITORING
22028	Ingham	391	7321-1989-350	HVAC
22029	Ingham	391	7321-1989-350	HVAC
22030	Ingham	391	7321-1989-350	HVAC
22031	Ingham	391	7321-1989-350	HVAC
22032	Ingham	391	7321-1989-350	HVAC
22033	Ingham	391	7321-1989-350	ELECTRICITY
22034	Ingham	391	7321-1989-350	ELECTRICITY
22035	Ingham	391	7321-1989-350	ELECTRICITY
22036	Ingham	391	7321-1989-350	ELECTRICITY
22037	Ingham	391	7321-1989-350	ELECTRICITY
22038	Ingham	391	7321-1989-350	WATER
22039	Ingham	391	7321-1989-350	WATER
22040	Ingham	391	7321-1989-350	WATER
22041	Ingham	391	7321-1989-350	WATER
22042	Ingham	391	7321-1989-350	WATER
22043	Ingham	391	7321-1989-350	JANITORIAL
22044	Ingham	391	7321-1989-350	JANITORIAL
22045	Ingham	391	7321-1989-350	JANITORIAL
22046	Ingham	391	7321-1989-350	JANITORIAL
22047	Ingham	391	7321-1989-350	JANITORIAL
22048	Ingham	391	7321-1989-350	INT/EXT MAINT
22049	Ingham	391	7321-1989-350	INT/EXT MAINT
22050	Ingham	391	7321-1989-350	INT/EXT MAINT

	A	B	C	D
22051	Ingham	391	7321-1989-350	INT/EXT MAINT
22052	Ingham	391	7321-1989-350	INT/EXT MAINT
22053	Ingham	391	7321-1989-350	LANDSCAPING
22054	Ingham	391	7321-1989-350	LANDSCAPING
22055	Ingham	391	7321-1989-350	LANDSCAPING
22056	Ingham	391	7321-1989-350	LANDSCAPING
22057	Ingham	391	7321-1989-350	LANDSCAPING
22058	Ingham	391	7321-1989-350	SNOW REMOVAL
22059	Ingham	391	7321-1989-350	SNOW REMOVAL
22060	Ingham	391	7321-1989-350	SNOW REMOVAL
22061	Ingham	391	7321-1989-350	SNOW REMOVAL
22062	Ingham	391	7321-1989-350	SNOW REMOVAL
22063	Ingham	391	7321-1989-350	PARKING
22064	Ingham	391	7321-1989-350	PARKING
22065	Ingham	391	7321-1989-350	PARKING
22066	Ingham	391	7321-1989-350	PARKING
22067	Ingham	391	7321-1989-350	PARKING
22068	Ingham	391	7321-1989-350	FLUORESCENT
22069	Ingham	391	7321-1989-350	FLUORESCENT
22070	Ingham	391	7321-1989-350	FLUORESCENT
22071	Ingham	391	7321-1989-350	FLUORESCENT
22072	Ingham	391	7321-1989-350	FLUORESCENT
22073	Ingham	391	7321-1989-350	RUBBISH REMOVAL
22074	Ingham	391	7321-1989-350	RUBBISH REMOVAL
22075	Ingham	391	7321-1989-350	RUBBISH REMOVAL
22076	Ingham	391	7321-1989-350	RUBBISH REMOVAL
22077	Ingham	391	7321-1989-350	RUBBISH REMOVAL
22078	Ingham	391	7321-1989-350	N/A
22079	Ingham	391	7321-1989-350	N/A
22080	Ingham	391	7321-1989-350	N/A
22081	Ingham	391	7321-1989-350	N/A
22082	Ingham	391	7321-1989-350	N/A
22083	Ingham	391	7328-1989-355	HVAC
22084	Ingham	391	7328-1989-355	HVAC
22085	Ingham	391	7328-1989-355	HVAC
22086	Ingham	391	7328-1989-355	HVAC
22087	Ingham	391	7328-1989-355	ELECTRICITY
22088	Ingham	391	7328-1989-355	ELECTRICITY
22089	Ingham	391	7328-1989-355	ELECTRICITY
22090	Ingham	391	7328-1989-355	ELECTRICITY
22091	Ingham	391	7328-1989-355	WATER
22092	Ingham	391	7328-1989-355	WATER
22093	Ingham	391	7328-1989-355	WATER
22094	Ingham	391	7328-1989-355	WATER
22095	Ingham	391	7328-1989-355	JANITORIAL

	A	B	C	D
22096	Ingham	391	7328-1989-355	JANITORIAL
22097	Ingham	391	7328-1989-355	JANITORIAL
22098	Ingham	391	7328-1989-355	JANITORIAL
22099	Ingham	391	7328-1989-355	INT/EXT MAINT
22100	Ingham	391	7328-1989-355	INT/EXT MAINT
22101	Ingham	391	7328-1989-355	INT/EXT MAINT
22102	Ingham	391	7328-1989-355	INT/EXT MAINT
22103	Ingham	391	7328-1989-355	LANDSCAPING
22104	Ingham	391	7328-1989-355	LANDSCAPING
22105	Ingham	391	7328-1989-355	LANDSCAPING
22106	Ingham	391	7328-1989-355	LANDSCAPING
22107	Ingham	391	7328-1989-355	SNOW REMOVAL
22108	Ingham	391	7328-1989-355	SNOW REMOVAL
22109	Ingham	391	7328-1989-355	SNOW REMOVAL
22110	Ingham	391	7328-1989-355	SNOW REMOVAL
22111	Ingham	391	7328-1989-355	PARKING
22112	Ingham	391	7328-1989-355	PARKING
22113	Ingham	391	7328-1989-355	PARKING
22114	Ingham	391	7328-1989-355	PARKING
22115	Ingham	391	7328-1989-355	FLUORESCENT
22116	Ingham	391	7328-1989-355	FLUORESCENT
22117	Ingham	391	7328-1989-355	FLUORESCENT
22118	Ingham	391	7328-1989-355	FLUORESCENT
22119	Ingham	391	7328-1989-355	RUBBISH REMOVAL
22120	Ingham	391	7328-1989-355	RUBBISH REMOVAL
22121	Ingham	391	7328-1989-355	RUBBISH REMOVAL
22122	Ingham	391	7328-1989-355	RUBBISH REMOVAL
22123	Ingham	391	7328-1989-355	N/A
22124	Ingham	391	7328-1989-355	N/A
22125	Ingham	391	7328-1989-355	N/A
22126	Ingham	391	7328-1989-355	N/A
22127	Ingham	391	7328-2004-1161	CLEANING
22128	Ingham	391	7328-2004-1161	PAVING
22129	Ingham	391	7328-2004-1161	PEST CONTROL
22130	Ingham	391	7328-2004-1161	ROOF
22131	Ingham	391	7328-2004-1161	SECURITY
22132	Ingham	391	7328-2004-1161	SNOW REMOVAL
22133	Ingham	391	7328-2004-1161	TAXES
22134	Ingham	391	7328-2004-1161	ELECTRICITY
22135	Ingham	391	7328-2004-1161	GAS
22136	Ingham	391	7328-2004-1161	HVAC
22137	Ingham	391	7328-2004-1161	INSURANCE
22138	Ingham	391	7328-2004-1161	LANDSCAPING
22139	Ingham	391	7328-2004-1161	MAINTENANCE
22140	Ingham	391	7328-2004-1161	MAJOR STRUCT REP

	A	B	C	D
22141	Ingham	391	7328-2004-1161	PARKING
22142	Ingham	391	7328-2005-0182	CLEANING
22143	Ingham	391	7328-2005-0182	PAVING
22144	Ingham	391	7328-2005-0182	PEST CONTROL
22145	Ingham	391	7328-2005-0182	ROOF
22146	Ingham	391	7328-2005-0182	SECURITY
22147	Ingham	391	7328-2005-0182	SNOW REMOVAL
22148	Ingham	391	7328-2005-0182	TAXES
22149	Ingham	391	7328-2005-0182	ELECTRICITY
22150	Ingham	391	7328-2005-0182	GAS
22151	Ingham	391	7328-2005-0182	HVAC
22152	Ingham	391	7328-2005-0182	INSURANCE
22153	Ingham	391	7328-2005-0182	LANDSCAPING
22154	Ingham	391	7328-2005-0182	MAINTENANCE
22155	Ingham	391	7328-2005-0182	MAJOR STRUCT REP
22156	Ingham	391	7328-2005-0182	PARKING
22157	Ingham	391	7617-2003-1130	PEST CONTROL
22158	Ingham	391	7617-2003-1130	JANITORIAL
22159	Ingham	391	7617-2003-1130	FLUORESCENT
22160	Ingham	391	7617-2003-1130	ELECTRICITY
22161	Ingham	391	7617-2003-1130	HVAC
22162	Ingham	391	7617-2003-1130	WATER
22163	Ingham	391	7617-2003-1130	SNOW REMOVAL
22164	Ingham	391	7617-2003-1130	LANDSCAPING
22165	Ingham	391	7617-2003-1130	INT/EXT MAINT
22166	Ingham	391	7617-2003-1130	GAS
22167	Ingham	391	7617-2004-1165	PUBLIC UTILITIES
22168	Ingham	391	7617-2004-1165	PUBLIC UTILITIES
22169	Ingham	391	7617-2004-1165	PUBLIC UTILITIES
22170	Ingham	391	7757-1991-2282	HVAC
22171	Ingham	391	7757-1991-2282	HVAC
22172	Ingham	391	7757-1991-2282	HVAC
22173	Ingham	391	7757-1991-2282	HVAC
22174	Ingham	391	7757-1991-2282	HVAC
22175	Ingham	391	7757-1991-2282	HVAC
22176	Ingham	391	7757-1991-2282	HVAC
22177	Ingham	391	7757-1991-2282	HVAC
22178	Ingham	391	7757-1991-2282	HVAC
22179	Ingham	391	7757-1991-2282	HVAC
22180	Ingham	391	7757-1991-2282	HVAC
22181	Ingham	391	7757-1991-2282	HVAC
22182	Ingham	391	7757-1991-2282	HVAC
22183	Ingham	391	7757-1991-2282	HVAC
22184	Ingham	391	7757-1991-2282	HVAC
22185	Ingham	391	7757-1991-2282	HVAC

	A	B	C	D
22186	Ingham	391	7757-1991-2282	HVAC
22187	Ingham	391	7757-1991-2282	HVAC
22188	Ingham	391	7757-1991-2282	HVAC
22189	Ingham	391	7757-1991-2282	HVAC
22190	Ingham	391	7757-1991-2282	HVAC
22191	Ingham	391	7757-1991-2282	HVAC
22192	Ingham	391	7757-1991-2282	HVAC
22193	Ingham	391	7757-1991-2282	HVAC
22194	Ingham	391	7757-1991-2282	HVAC
22195	Ingham	391	7757-1991-2282	HVAC
22196	Ingham	391	7757-1991-2282	HVAC
22197	Ingham	391	7757-1991-2282	HVAC
22198	Ingham	391	7757-1991-2282	HVAC
22199	Ingham	391	7757-1991-2282	HVAC
22200	Ingham	391	7757-1991-2282	HVAC
22201	Ingham	391	7757-1991-2282	HVAC
22202	Ingham	391	7757-1991-2282	HVAC
22203	Ingham	391	7757-1991-2282	HVAC
22204	Ingham	391	7757-1991-2282	ELECTRICITY
22205	Ingham	391	7757-1991-2282	ELECTRICITY
22206	Ingham	391	7757-1991-2282	ELECTRICITY
22207	Ingham	391	7757-1991-2282	ELECTRICITY
22208	Ingham	391	7757-1991-2282	ELECTRICITY
22209	Ingham	391	7757-1991-2282	ELECTRICITY
22210	Ingham	391	7757-1991-2282	ELECTRICITY
22211	Ingham	391	7757-1991-2282	ELECTRICITY
22212	Ingham	391	7757-1991-2282	ELECTRICITY
22213	Ingham	391	7757-1991-2282	ELECTRICITY
22214	Ingham	391	7757-1991-2282	ELECTRICITY
22215	Ingham	391	7757-1991-2282	ELECTRICITY
22216	Ingham	391	7757-1991-2282	ELECTRICITY
22217	Ingham	391	7757-1991-2282	ELECTRICITY
22218	Ingham	391	7757-1991-2282	ELECTRICITY
22219	Ingham	391	7757-1991-2282	ELECTRICITY
22220	Ingham	391	7757-1991-2282	ELECTRICITY
22221	Ingham	391	7757-1991-2282	ELECTRICITY
22222	Ingham	391	7757-1991-2282	ELECTRICITY
22223	Ingham	391	7757-1991-2282	ELECTRICITY
22224	Ingham	391	7757-1991-2282	ELECTRICITY
22225	Ingham	391	7757-1991-2282	ELECTRICITY
22226	Ingham	391	7757-1991-2282	ELECTRICITY
22227	Ingham	391	7757-1991-2282	ELECTRICITY
22228	Ingham	391	7757-1991-2282	ELECTRICITY
22229	Ingham	391	7757-1991-2282	ELECTRICITY
22230	Ingham	391	7757-1991-2282	ELECTRICITY

	A	B	C	D
22231	Ingham	391	7757-1991-2282	ELECTRICITY
22232	Ingham	391	7757-1991-2282	ELECTRICITY
22233	Ingham	391	7757-1991-2282	ELECTRICITY
22234	Ingham	391	7757-1991-2282	ELECTRICITY
22235	Ingham	391	7757-1991-2282	ELECTRICITY
22236	Ingham	391	7757-1991-2282	ELECTRICITY
22237	Ingham	391	7757-1991-2282	ELECTRICITY
22238	Ingham	391	7757-1991-2282	WATER
22239	Ingham	391	7757-1991-2282	WATER
22240	Ingham	391	7757-1991-2282	WATER
22241	Ingham	391	7757-1991-2282	WATER
22242	Ingham	391	7757-1991-2282	WATER
22243	Ingham	391	7757-1991-2282	WATER
22244	Ingham	391	7757-1991-2282	WATER
22245	Ingham	391	7757-1991-2282	WATER
22246	Ingham	391	7757-1991-2282	WATER
22247	Ingham	391	7757-1991-2282	WATER
22248	Ingham	391	7757-1991-2282	WATER
22249	Ingham	391	7757-1991-2282	WATER
22250	Ingham	391	7757-1991-2282	WATER
22251	Ingham	391	7757-1991-2282	WATER
22252	Ingham	391	7757-1991-2282	WATER
22253	Ingham	391	7757-1991-2282	WATER
22254	Ingham	391	7757-1991-2282	WATER
22255	Ingham	391	7757-1991-2282	WATER
22256	Ingham	391	7757-1991-2282	WATER
22257	Ingham	391	7757-1991-2282	WATER
22258	Ingham	391	7757-1991-2282	WATER
22259	Ingham	391	7757-1991-2282	WATER
22260	Ingham	391	7757-1991-2282	WATER
22261	Ingham	391	7757-1991-2282	WATER
22262	Ingham	391	7757-1991-2282	WATER
22263	Ingham	391	7757-1991-2282	WATER
22264	Ingham	391	7757-1991-2282	WATER
22265	Ingham	391	7757-1991-2282	WATER
22266	Ingham	391	7757-1991-2282	WATER
22267	Ingham	391	7757-1991-2282	WATER
22268	Ingham	391	7757-1991-2282	WATER
22269	Ingham	391	7757-1991-2282	WATER
22270	Ingham	391	7757-1991-2282	WATER
22271	Ingham	391	7757-1991-2282	WATER
22272	Ingham	391	7757-1991-2282	JANITORIAL
22273	Ingham	391	7757-1991-2282	JANITORIAL
22274	Ingham	391	7757-1991-2282	JANITORIAL
22275	Ingham	391	7757-1991-2282	JANITORIAL

	A	B	C	D
22276	Ingham	391	7757-1991-2282	JANITORIAL
22277	Ingham	391	7757-1991-2282	JANITORIAL
22278	Ingham	391	7757-1991-2282	JANITORIAL
22279	Ingham	391	7757-1991-2282	JANITORIAL
22280	Ingham	391	7757-1991-2282	JANITORIAL
22281	Ingham	391	7757-1991-2282	JANITORIAL
22282	Ingham	391	7757-1991-2282	JANITORIAL
22283	Ingham	391	7757-1991-2282	JANITORIAL
22284	Ingham	391	7757-1991-2282	JANITORIAL
22285	Ingham	391	7757-1991-2282	JANITORIAL
22286	Ingham	391	7757-1991-2282	JANITORIAL
22287	Ingham	391	7757-1991-2282	JANITORIAL
22288	Ingham	391	7757-1991-2282	JANITORIAL
22289	Ingham	391	7757-1991-2282	JANITORIAL
22290	Ingham	391	7757-1991-2282	JANITORIAL
22291	Ingham	391	7757-1991-2282	JANITORIAL
22292	Ingham	391	7757-1991-2282	JANITORIAL
22293	Ingham	391	7757-1991-2282	JANITORIAL
22294	Ingham	391	7757-1991-2282	JANITORIAL
22295	Ingham	391	7757-1991-2282	JANITORIAL
22296	Ingham	391	7757-1991-2282	JANITORIAL
22297	Ingham	391	7757-1991-2282	JANITORIAL
22298	Ingham	391	7757-1991-2282	JANITORIAL
22299	Ingham	391	7757-1991-2282	JANITORIAL
22300	Ingham	391	7757-1991-2282	JANITORIAL
22301	Ingham	391	7757-1991-2282	JANITORIAL
22302	Ingham	391	7757-1991-2282	JANITORIAL
22303	Ingham	391	7757-1991-2282	JANITORIAL
22304	Ingham	391	7757-1991-2282	JANITORIAL
22305	Ingham	391	7757-1991-2282	JANITORIAL
22306	Ingham	391	7757-1991-2282	INT/EXT MAINT
22307	Ingham	391	7757-1991-2282	INT/EXT MAINT
22308	Ingham	391	7757-1991-2282	INT/EXT MAINT
22309	Ingham	391	7757-1991-2282	INT/EXT MAINT
22310	Ingham	391	7757-1991-2282	INT/EXT MAINT
22311	Ingham	391	7757-1991-2282	INT/EXT MAINT
22312	Ingham	391	7757-1991-2282	INT/EXT MAINT
22313	Ingham	391	7757-1991-2282	INT/EXT MAINT
22314	Ingham	391	7757-1991-2282	INT/EXT MAINT
22315	Ingham	391	7757-1991-2282	INT/EXT MAINT
22316	Ingham	391	7757-1991-2282	INT/EXT MAINT
22317	Ingham	391	7757-1991-2282	INT/EXT MAINT
22318	Ingham	391	7757-1991-2282	INT/EXT MAINT
22319	Ingham	391	7757-1991-2282	INT/EXT MAINT
22320	Ingham	391	7757-1991-2282	INT/EXT MAINT

	A	B	C	D
22321	Ingham	391	7757-1991-2282	INT/EXT MAINT
22322	Ingham	391	7757-1991-2282	INT/EXT MAINT
22323	Ingham	391	7757-1991-2282	INT/EXT MAINT
22324	Ingham	391	7757-1991-2282	INT/EXT MAINT
22325	Ingham	391	7757-1991-2282	INT/EXT MAINT
22326	Ingham	391	7757-1991-2282	INT/EXT MAINT
22327	Ingham	391	7757-1991-2282	INT/EXT MAINT
22328	Ingham	391	7757-1991-2282	INT/EXT MAINT
22329	Ingham	391	7757-1991-2282	INT/EXT MAINT
22330	Ingham	391	7757-1991-2282	INT/EXT MAINT
22331	Ingham	391	7757-1991-2282	INT/EXT MAINT
22332	Ingham	391	7757-1991-2282	INT/EXT MAINT
22333	Ingham	391	7757-1991-2282	INT/EXT MAINT
22334	Ingham	391	7757-1991-2282	INT/EXT MAINT
22335	Ingham	391	7757-1991-2282	INT/EXT MAINT
22336	Ingham	391	7757-1991-2282	INT/EXT MAINT
22337	Ingham	391	7757-1991-2282	INT/EXT MAINT
22338	Ingham	391	7757-1991-2282	INT/EXT MAINT
22339	Ingham	391	7757-1991-2282	INT/EXT MAINT
22340	Ingham	391	7757-1991-2282	LANDSCAPING
22341	Ingham	391	7757-1991-2282	LANDSCAPING
22342	Ingham	391	7757-1991-2282	LANDSCAPING
22343	Ingham	391	7757-1991-2282	LANDSCAPING
22344	Ingham	391	7757-1991-2282	LANDSCAPING
22345	Ingham	391	7757-1991-2282	LANDSCAPING
22346	Ingham	391	7757-1991-2282	LANDSCAPING
22347	Ingham	391	7757-1991-2282	LANDSCAPING
22348	Ingham	391	7757-1991-2282	LANDSCAPING
22349	Ingham	391	7757-1991-2282	LANDSCAPING
22350	Ingham	391	7757-1991-2282	LANDSCAPING
22351	Ingham	391	7757-1991-2282	LANDSCAPING
22352	Ingham	391	7757-1991-2282	LANDSCAPING
22353	Ingham	391	7757-1991-2282	LANDSCAPING
22354	Ingham	391	7757-1991-2282	LANDSCAPING
22355	Ingham	391	7757-1991-2282	LANDSCAPING
22356	Ingham	391	7757-1991-2282	LANDSCAPING
22357	Ingham	391	7757-1991-2282	LANDSCAPING
22358	Ingham	391	7757-1991-2282	LANDSCAPING
22359	Ingham	391	7757-1991-2282	LANDSCAPING
22360	Ingham	391	7757-1991-2282	LANDSCAPING
22361	Ingham	391	7757-1991-2282	LANDSCAPING
22362	Ingham	391	7757-1991-2282	LANDSCAPING
22363	Ingham	391	7757-1991-2282	LANDSCAPING
22364	Ingham	391	7757-1991-2282	LANDSCAPING
22365	Ingham	391	7757-1991-2282	LANDSCAPING

	A	B	C	D
22366	Ingham	391	7757-1991-2282	LANDSCAPING
22367	Ingham	391	7757-1991-2282	LANDSCAPING
22368	Ingham	391	7757-1991-2282	LANDSCAPING
22369	Ingham	391	7757-1991-2282	LANDSCAPING
22370	Ingham	391	7757-1991-2282	LANDSCAPING
22371	Ingham	391	7757-1991-2282	LANDSCAPING
22372	Ingham	391	7757-1991-2282	LANDSCAPING
22373	Ingham	391	7757-1991-2282	LANDSCAPING
22374	Ingham	391	7757-1991-2282	SNOW REMOVAL
22375	Ingham	391	7757-1991-2282	SNOW REMOVAL
22376	Ingham	391	7757-1991-2282	SNOW REMOVAL
22377	Ingham	391	7757-1991-2282	SNOW REMOVAL
22378	Ingham	391	7757-1991-2282	SNOW REMOVAL
22379	Ingham	391	7757-1991-2282	SNOW REMOVAL
22380	Ingham	391	7757-1991-2282	SNOW REMOVAL
22381	Ingham	391	7757-1991-2282	SNOW REMOVAL
22382	Ingham	391	7757-1991-2282	SNOW REMOVAL
22383	Ingham	391	7757-1991-2282	SNOW REMOVAL
22384	Ingham	391	7757-1991-2282	SNOW REMOVAL
22385	Ingham	391	7757-1991-2282	SNOW REMOVAL
22386	Ingham	391	7757-1991-2282	SNOW REMOVAL
22387	Ingham	391	7757-1991-2282	SNOW REMOVAL
22388	Ingham	391	7757-1991-2282	SNOW REMOVAL
22389	Ingham	391	7757-1991-2282	SNOW REMOVAL
22390	Ingham	391	7757-1991-2282	SNOW REMOVAL
22391	Ingham	391	7757-1991-2282	SNOW REMOVAL
22392	Ingham	391	7757-1991-2282	SNOW REMOVAL
22393	Ingham	391	7757-1991-2282	SNOW REMOVAL
22394	Ingham	391	7757-1991-2282	SNOW REMOVAL
22395	Ingham	391	7757-1991-2282	SNOW REMOVAL
22396	Ingham	391	7757-1991-2282	SNOW REMOVAL
22397	Ingham	391	7757-1991-2282	SNOW REMOVAL
22398	Ingham	391	7757-1991-2282	SNOW REMOVAL
22399	Ingham	391	7757-1991-2282	SNOW REMOVAL
22400	Ingham	391	7757-1991-2282	SNOW REMOVAL
22401	Ingham	391	7757-1991-2282	SNOW REMOVAL
22402	Ingham	391	7757-1991-2282	SNOW REMOVAL
22403	Ingham	391	7757-1991-2282	SNOW REMOVAL
22404	Ingham	391	7757-1991-2282	SNOW REMOVAL
22405	Ingham	391	7757-1991-2282	SNOW REMOVAL
22406	Ingham	391	7757-1991-2282	SNOW REMOVAL
22407	Ingham	391	7757-1991-2282	SNOW REMOVAL
22408	Ingham	391	7757-1991-2282	PARKING
22409	Ingham	391	7757-1991-2282	PARKING
22410	Ingham	391	7757-1991-2282	PARKING

	A	B	C	D
22411	Ingham	391	7757-1991-2282	PARKING
22412	Ingham	391	7757-1991-2282	PARKING
22413	Ingham	391	7757-1991-2282	PARKING
22414	Ingham	391	7757-1991-2282	PARKING
22415	Ingham	391	7757-1991-2282	PARKING
22416	Ingham	391	7757-1991-2282	PARKING
22417	Ingham	391	7757-1991-2282	PARKING
22418	Ingham	391	7757-1991-2282	PARKING
22419	Ingham	391	7757-1991-2282	PARKING
22420	Ingham	391	7757-1991-2282	PARKING
22421	Ingham	391	7757-1991-2282	PARKING
22422	Ingham	391	7757-1991-2282	PARKING
22423	Ingham	391	7757-1991-2282	PARKING
22424	Ingham	391	7757-1991-2282	PARKING
22425	Ingham	391	7757-1991-2282	PARKING
22426	Ingham	391	7757-1991-2282	PARKING
22427	Ingham	391	7757-1991-2282	PARKING
22428	Ingham	391	7757-1991-2282	PARKING
22429	Ingham	391	7757-1991-2282	PARKING
22430	Ingham	391	7757-1991-2282	PARKING
22431	Ingham	391	7757-1991-2282	PARKING
22432	Ingham	391	7757-1991-2282	PARKING
22433	Ingham	391	7757-1991-2282	PARKING
22434	Ingham	391	7757-1991-2282	PARKING
22435	Ingham	391	7757-1991-2282	PARKING
22436	Ingham	391	7757-1991-2282	PARKING
22437	Ingham	391	7757-1991-2282	PARKING
22438	Ingham	391	7757-1991-2282	PARKING
22439	Ingham	391	7757-1991-2282	PARKING
22440	Ingham	391	7757-1991-2282	PARKING
22441	Ingham	391	7757-1991-2282	PARKING
22442	Ingham	391	7757-1991-2282	FLUORESCENT
22443	Ingham	391	7757-1991-2282	FLUORESCENT
22444	Ingham	391	7757-1991-2282	FLUORESCENT
22445	Ingham	391	7757-1991-2282	FLUORESCENT
22446	Ingham	391	7757-1991-2282	FLUORESCENT
22447	Ingham	391	7757-1991-2282	FLUORESCENT
22448	Ingham	391	7757-1991-2282	FLUORESCENT
22449	Ingham	391	7757-1991-2282	FLUORESCENT
22450	Ingham	391	7757-1991-2282	FLUORESCENT
22451	Ingham	391	7757-1991-2282	FLUORESCENT
22452	Ingham	391	7757-1991-2282	FLUORESCENT
22453	Ingham	391	7757-1991-2282	FLUORESCENT
22454	Ingham	391	7757-1991-2282	FLUORESCENT
22455	Ingham	391	7757-1991-2282	FLUORESCENT

	A	B	C	D
22456	Ingham	391	7757-1991-2282	FLUORESCENT
22457	Ingham	391	7757-1991-2282	FLUORESCENT
22458	Ingham	391	7757-1991-2282	FLUORESCENT
22459	Ingham	391	7757-1991-2282	FLUORESCENT
22460	Ingham	391	7757-1991-2282	FLUORESCENT
22461	Ingham	391	7757-1991-2282	FLUORESCENT
22462	Ingham	391	7757-1991-2282	FLUORESCENT
22463	Ingham	391	7757-1991-2282	FLUORESCENT
22464	Ingham	391	7757-1991-2282	FLUORESCENT
22465	Ingham	391	7757-1991-2282	FLUORESCENT
22466	Ingham	391	7757-1991-2282	FLUORESCENT
22467	Ingham	391	7757-1991-2282	FLUORESCENT
22468	Ingham	391	7757-1991-2282	FLUORESCENT
22469	Ingham	391	7757-1991-2282	FLUORESCENT
22470	Ingham	391	7757-1991-2282	FLUORESCENT
22471	Ingham	391	7757-1991-2282	FLUORESCENT
22472	Ingham	391	7757-1991-2282	FLUORESCENT
22473	Ingham	391	7757-1991-2282	FLUORESCENT
22474	Ingham	391	7757-1991-2282	FLUORESCENT
22475	Ingham	391	7757-1991-2282	FLUORESCENT
22476	Ingham	391	7757-1991-2282	RUBBISH REMOVAL
22477	Ingham	391	7757-1991-2282	RUBBISH REMOVAL
22478	Ingham	391	7757-1991-2282	RUBBISH REMOVAL
22479	Ingham	391	7757-1991-2282	RUBBISH REMOVAL
22480	Ingham	391	7757-1991-2282	RUBBISH REMOVAL
22481	Ingham	391	7757-1991-2282	RUBBISH REMOVAL
22482	Ingham	391	7757-1991-2282	RUBBISH REMOVAL
22483	Ingham	391	7757-1991-2282	RUBBISH REMOVAL
22484	Ingham	391	7757-1991-2282	RUBBISH REMOVAL
22485	Ingham	391	7757-1991-2282	RUBBISH REMOVAL
22486	Ingham	391	7757-1991-2282	RUBBISH REMOVAL
22487	Ingham	391	7757-1991-2282	RUBBISH REMOVAL
22488	Ingham	391	7757-1991-2282	RUBBISH REMOVAL
22489	Ingham	391	7757-1991-2282	RUBBISH REMOVAL
22490	Ingham	391	7757-1991-2282	RUBBISH REMOVAL
22491	Ingham	391	7757-1991-2282	RUBBISH REMOVAL
22492	Ingham	391	7757-1991-2282	RUBBISH REMOVAL
22493	Ingham	391	7757-1991-2282	RUBBISH REMOVAL
22494	Ingham	391	7757-1991-2282	RUBBISH REMOVAL
22495	Ingham	391	7757-1991-2282	RUBBISH REMOVAL
22496	Ingham	391	7757-1991-2282	RUBBISH REMOVAL
22497	Ingham	391	7757-1991-2282	RUBBISH REMOVAL
22498	Ingham	391	7757-1991-2282	RUBBISH REMOVAL
22499	Ingham	391	7757-1991-2282	RUBBISH REMOVAL
22500	Ingham	391	7757-1991-2282	RUBBISH REMOVAL

	A	B	C	D
22501	Ingham	391	7757-1991-2282	RUBBISH REMOVAL
22502	Ingham	391	7757-1991-2282	RUBBISH REMOVAL
22503	Ingham	391	7757-1991-2282	RUBBISH REMOVAL
22504	Ingham	391	7757-1991-2282	RUBBISH REMOVAL
22505	Ingham	391	7757-1991-2282	RUBBISH REMOVAL
22506	Ingham	391	7757-1991-2282	RUBBISH REMOVAL
22507	Ingham	391	7757-1991-2282	RUBBISH REMOVAL
22508	Ingham	391	7757-1991-2282	RUBBISH REMOVAL
22509	Ingham	391	7757-1991-2282	RUBBISH REMOVAL
22510	Ingham	391	7757-1991-2282	PEST CONTROL
22511	Ingham	391	7757-1991-2282	PEST CONTROL
22512	Ingham	391	7757-1991-2282	PEST CONTROL
22513	Ingham	391	7757-1991-2282	PEST CONTROL
22514	Ingham	391	7757-1991-2282	PEST CONTROL
22515	Ingham	391	7757-1991-2282	PEST CONTROL
22516	Ingham	391	7757-1991-2282	PEST CONTROL
22517	Ingham	391	7757-1991-2282	PEST CONTROL
22518	Ingham	391	7757-1991-2282	PEST CONTROL
22519	Ingham	391	7757-1991-2282	PEST CONTROL
22520	Ingham	391	7757-1991-2282	PEST CONTROL
22521	Ingham	391	7757-1991-2282	PEST CONTROL
22522	Ingham	391	7757-1991-2282	PEST CONTROL
22523	Ingham	391	7757-1991-2282	PEST CONTROL
22524	Ingham	391	7757-1991-2282	PEST CONTROL
22525	Ingham	391	7757-1991-2282	PEST CONTROL
22526	Ingham	391	7757-1991-2282	PEST CONTROL
22527	Ingham	391	7757-1991-2282	PEST CONTROL
22528	Ingham	391	7757-1991-2282	PEST CONTROL
22529	Ingham	391	7757-1991-2282	PEST CONTROL
22530	Ingham	391	7757-1991-2282	PEST CONTROL
22531	Ingham	391	7757-1991-2282	PEST CONTROL
22532	Ingham	391	7757-1991-2282	PEST CONTROL
22533	Ingham	391	7757-1991-2282	PEST CONTROL
22534	Ingham	391	7757-1991-2282	PEST CONTROL
22535	Ingham	391	7757-1991-2282	PEST CONTROL
22536	Ingham	391	7757-1991-2282	PEST CONTROL
22537	Ingham	391	7757-1991-2282	PEST CONTROL
22538	Ingham	391	7757-1991-2282	PEST CONTROL
22539	Ingham	391	7757-1991-2282	PEST CONTROL
22540	Ingham	391	7757-1991-2282	PEST CONTROL
22541	Ingham	391	7757-1991-2282	PEST CONTROL
22542	Ingham	391	7757-1991-2282	PEST CONTROL
22543	Ingham	391	7757-1991-2282	PEST CONTROL
22544	Ingham	431	10089-1993-1114	HVAC
22545	Ingham	431	10089-1993-1114	ELECTRICITY

	A	B	C	D
22546	Ingham	431	10089-1993-1114	WATER
22547	Ingham	431	10089-1993-1114	JANITORIAL
22548	Ingham	431	10089-1993-1114	INT/EXT MAINT
22549	Ingham	431	10089-1993-1114	LANDSCAPING
22550	Ingham	431	10089-1993-1114	SNOW REMOVAL
22551	Ingham	431	10089-1993-1114	PARKING
22552	Ingham	431	10089-1993-1114	FLUORESCENT
22553	Ingham	431	10089-1993-1114	RUBBISH REMOVAL
22554	Ingham	431	10089-1993-1114	N/A
22555	Ingham	431	10089-1994-1131	HVAC
22556	Ingham	431	10089-1994-1131	ELECTRICITY
22557	Ingham	431	10089-1994-1131	WATER
22558	Ingham	431	10089-1994-1131	JANITORIAL
22559	Ingham	431	10089-1994-1131	INT/EXT MAINT
22560	Ingham	431	10089-1994-1131	LANDSCAPING
22561	Ingham	431	10089-1994-1131	SNOW REMOVAL
22562	Ingham	431	10089-1994-1131	PARKING
22563	Ingham	431	10089-1994-1131	FLUORESCENT
22564	Ingham	431	10089-1994-1131	RUBBISH REMOVAL
22565	Ingham	431	10089-1994-1131	N/A
22566	Ingham	431	10182-1994-1206	HVAC
22567	Ingham	431	10182-1994-1206	HVAC
22568	Ingham	431	10182-1994-1206	HVAC
22569	Ingham	431	10182-1994-1206	HVAC
22570	Ingham	431	10182-1994-1206	HVAC
22571	Ingham	431	10182-1994-1206	HVAC
22572	Ingham	431	10182-1994-1206	HVAC
22573	Ingham	431	10182-1994-1206	HVAC
22574	Ingham	431	10182-1994-1206	HVAC
22575	Ingham	431	10182-1994-1206	HVAC
22576	Ingham	431	10182-1994-1206	HVAC
22577	Ingham	431	10182-1994-1206	HVAC
22578	Ingham	431	10182-1994-1206	HVAC
22579	Ingham	431	10182-1994-1206	HVAC
22580	Ingham	431	10182-1994-1206	HVAC
22581	Ingham	431	10182-1994-1206	HVAC
22582	Ingham	431	10182-1994-1206	ELECTRICITY
22583	Ingham	431	10182-1994-1206	ELECTRICITY
22584	Ingham	431	10182-1994-1206	ELECTRICITY
22585	Ingham	431	10182-1994-1206	ELECTRICITY
22586	Ingham	431	10182-1994-1206	ELECTRICITY
22587	Ingham	431	10182-1994-1206	ELECTRICITY
22588	Ingham	431	10182-1994-1206	ELECTRICITY
22589	Ingham	431	10182-1994-1206	ELECTRICITY
22590	Ingham	431	10182-1994-1206	ELECTRICITY

	A	B	C	D
22591	Ingham	431	10182-1994-1206	ELECTRICITY
22592	Ingham	431	10182-1994-1206	ELECTRICITY
22593	Ingham	431	10182-1994-1206	ELECTRICITY
22594	Ingham	431	10182-1994-1206	ELECTRICITY
22595	Ingham	431	10182-1994-1206	ELECTRICITY
22596	Ingham	431	10182-1994-1206	ELECTRICITY
22597	Ingham	431	10182-1994-1206	ELECTRICITY
22598	Ingham	431	10182-1994-1206	WATER
22599	Ingham	431	10182-1994-1206	WATER
22600	Ingham	431	10182-1994-1206	WATER
22601	Ingham	431	10182-1994-1206	WATER
22602	Ingham	431	10182-1994-1206	WATER
22603	Ingham	431	10182-1994-1206	WATER
22604	Ingham	431	10182-1994-1206	WATER
22605	Ingham	431	10182-1994-1206	WATER
22606	Ingham	431	10182-1994-1206	WATER
22607	Ingham	431	10182-1994-1206	WATER
22608	Ingham	431	10182-1994-1206	WATER
22609	Ingham	431	10182-1994-1206	WATER
22610	Ingham	431	10182-1994-1206	WATER
22611	Ingham	431	10182-1994-1206	WATER
22612	Ingham	431	10182-1994-1206	WATER
22613	Ingham	431	10182-1994-1206	WATER
22614	Ingham	431	10182-1994-1206	JANITORIAL
22615	Ingham	431	10182-1994-1206	JANITORIAL
22616	Ingham	431	10182-1994-1206	JANITORIAL
22617	Ingham	431	10182-1994-1206	JANITORIAL
22618	Ingham	431	10182-1994-1206	JANITORIAL
22619	Ingham	431	10182-1994-1206	JANITORIAL
22620	Ingham	431	10182-1994-1206	JANITORIAL
22621	Ingham	431	10182-1994-1206	JANITORIAL
22622	Ingham	431	10182-1994-1206	JANITORIAL
22623	Ingham	431	10182-1994-1206	JANITORIAL
22624	Ingham	431	10182-1994-1206	JANITORIAL
22625	Ingham	431	10182-1994-1206	JANITORIAL
22626	Ingham	431	10182-1994-1206	JANITORIAL
22627	Ingham	431	10182-1994-1206	JANITORIAL
22628	Ingham	431	10182-1994-1206	JANITORIAL
22629	Ingham	431	10182-1994-1206	JANITORIAL
22630	Ingham	431	10182-1994-1206	INT/EXT MAINT
22631	Ingham	431	10182-1994-1206	INT/EXT MAINT
22632	Ingham	431	10182-1994-1206	INT/EXT MAINT
22633	Ingham	431	10182-1994-1206	INT/EXT MAINT
22634	Ingham	431	10182-1994-1206	INT/EXT MAINT
22635	Ingham	431	10182-1994-1206	INT/EXT MAINT

	A	B	C	D
22636	Ingham	431	10182-1994-1206	INT/EXT MAINT
22637	Ingham	431	10182-1994-1206	INT/EXT MAINT
22638	Ingham	431	10182-1994-1206	INT/EXT MAINT
22639	Ingham	431	10182-1994-1206	INT/EXT MAINT
22640	Ingham	431	10182-1994-1206	INT/EXT MAINT
22641	Ingham	431	10182-1994-1206	INT/EXT MAINT
22642	Ingham	431	10182-1994-1206	INT/EXT MAINT
22643	Ingham	431	10182-1994-1206	INT/EXT MAINT
22644	Ingham	431	10182-1994-1206	INT/EXT MAINT
22645	Ingham	431	10182-1994-1206	INT/EXT MAINT
22646	Ingham	431	10182-1994-1206	GAS
22647	Ingham	431	10182-1994-1206	GAS
22648	Ingham	431	10182-1994-1206	GAS
22649	Ingham	431	10182-1994-1206	GAS
22650	Ingham	431	10182-1994-1206	GAS
22651	Ingham	431	10182-1994-1206	GAS
22652	Ingham	431	10182-1994-1206	GAS
22653	Ingham	431	10182-1994-1206	GAS
22654	Ingham	431	10182-1994-1206	GAS
22655	Ingham	431	10182-1994-1206	GAS
22656	Ingham	431	10182-1994-1206	GAS
22657	Ingham	431	10182-1994-1206	GAS
22658	Ingham	431	10182-1994-1206	GAS
22659	Ingham	431	10182-1994-1206	GAS
22660	Ingham	431	10182-1994-1206	GAS
22661	Ingham	431	10182-1994-1206	GAS
22662	Ingham	431	10182-1994-1206	LANDSCAPING
22663	Ingham	431	10182-1994-1206	LANDSCAPING
22664	Ingham	431	10182-1994-1206	LANDSCAPING
22665	Ingham	431	10182-1994-1206	LANDSCAPING
22666	Ingham	431	10182-1994-1206	LANDSCAPING
22667	Ingham	431	10182-1994-1206	LANDSCAPING
22668	Ingham	431	10182-1994-1206	LANDSCAPING
22669	Ingham	431	10182-1994-1206	LANDSCAPING
22670	Ingham	431	10182-1994-1206	LANDSCAPING
22671	Ingham	431	10182-1994-1206	LANDSCAPING
22672	Ingham	431	10182-1994-1206	LANDSCAPING
22673	Ingham	431	10182-1994-1206	LANDSCAPING
22674	Ingham	431	10182-1994-1206	LANDSCAPING
22675	Ingham	431	10182-1994-1206	LANDSCAPING
22676	Ingham	431	10182-1994-1206	LANDSCAPING
22677	Ingham	431	10182-1994-1206	LANDSCAPING
22678	Ingham	431	10182-1994-1206	SNOW REMOVAL
22679	Ingham	431	10182-1994-1206	SNOW REMOVAL
22680	Ingham	431	10182-1994-1206	SNOW REMOVAL

	A	B	C	D
22681	Ingham	431	10182-1994-1206	SNOW REMOVAL
22682	Ingham	431	10182-1994-1206	SNOW REMOVAL
22683	Ingham	431	10182-1994-1206	SNOW REMOVAL
22684	Ingham	431	10182-1994-1206	SNOW REMOVAL
22685	Ingham	431	10182-1994-1206	SNOW REMOVAL
22686	Ingham	431	10182-1994-1206	SNOW REMOVAL
22687	Ingham	431	10182-1994-1206	SNOW REMOVAL
22688	Ingham	431	10182-1994-1206	SNOW REMOVAL
22689	Ingham	431	10182-1994-1206	SNOW REMOVAL
22690	Ingham	431	10182-1994-1206	SNOW REMOVAL
22691	Ingham	431	10182-1994-1206	SNOW REMOVAL
22692	Ingham	431	10182-1994-1206	SNOW REMOVAL
22693	Ingham	431	10182-1994-1206	SNOW REMOVAL
22694	Ingham	431	10182-1994-1206	PARKING
22695	Ingham	431	10182-1994-1206	PARKING
22696	Ingham	431	10182-1994-1206	PARKING
22697	Ingham	431	10182-1994-1206	PARKING
22698	Ingham	431	10182-1994-1206	PARKING
22699	Ingham	431	10182-1994-1206	PARKING
22700	Ingham	431	10182-1994-1206	PARKING
22701	Ingham	431	10182-1994-1206	PARKING
22702	Ingham	431	10182-1994-1206	PARKING
22703	Ingham	431	10182-1994-1206	PARKING
22704	Ingham	431	10182-1994-1206	PARKING
22705	Ingham	431	10182-1994-1206	PARKING
22706	Ingham	431	10182-1994-1206	PARKING
22707	Ingham	431	10182-1994-1206	PARKING
22708	Ingham	431	10182-1994-1206	PARKING
22709	Ingham	431	10182-1994-1206	PARKING
22710	Ingham	431	10182-1994-1206	FLUORESCENT
22711	Ingham	431	10182-1994-1206	FLUORESCENT
22712	Ingham	431	10182-1994-1206	FLUORESCENT
22713	Ingham	431	10182-1994-1206	FLUORESCENT
22714	Ingham	431	10182-1994-1206	FLUORESCENT
22715	Ingham	431	10182-1994-1206	FLUORESCENT
22716	Ingham	431	10182-1994-1206	FLUORESCENT
22717	Ingham	431	10182-1994-1206	FLUORESCENT
22718	Ingham	431	10182-1994-1206	FLUORESCENT
22719	Ingham	431	10182-1994-1206	FLUORESCENT
22720	Ingham	431	10182-1994-1206	FLUORESCENT
22721	Ingham	431	10182-1994-1206	FLUORESCENT
22722	Ingham	431	10182-1994-1206	FLUORESCENT
22723	Ingham	431	10182-1994-1206	FLUORESCENT
22724	Ingham	431	10182-1994-1206	FLUORESCENT
22725	Ingham	431	10182-1994-1206	FLUORESCENT

	A	B	C	D
22726	Ingham	431	10182-1994-1206	RUBBISH REMOVAL
22727	Ingham	431	10182-1994-1206	RUBBISH REMOVAL
22728	Ingham	431	10182-1994-1206	RUBBISH REMOVAL
22729	Ingham	431	10182-1994-1206	RUBBISH REMOVAL
22730	Ingham	431	10182-1994-1206	RUBBISH REMOVAL
22731	Ingham	431	10182-1994-1206	RUBBISH REMOVAL
22732	Ingham	431	10182-1994-1206	RUBBISH REMOVAL
22733	Ingham	431	10182-1994-1206	RUBBISH REMOVAL
22734	Ingham	431	10182-1994-1206	RUBBISH REMOVAL
22735	Ingham	431	10182-1994-1206	RUBBISH REMOVAL
22736	Ingham	431	10182-1994-1206	RUBBISH REMOVAL
22737	Ingham	431	10182-1994-1206	RUBBISH REMOVAL
22738	Ingham	431	10182-1994-1206	RUBBISH REMOVAL
22739	Ingham	431	10182-1994-1206	RUBBISH REMOVAL
22740	Ingham	431	10182-1994-1206	RUBBISH REMOVAL
22741	Ingham	431	10182-1994-1206	RUBBISH REMOVAL
22742	Ingham	431	10182-1994-1206	N/A
22743	Ingham	431	10182-1994-1206	N/A
22744	Ingham	431	10182-1994-1206	N/A
22745	Ingham	431	10182-1994-1206	N/A
22746	Ingham	431	10182-1994-1206	N/A
22747	Ingham	431	10182-1994-1206	N/A
22748	Ingham	431	10182-1994-1206	N/A
22749	Ingham	431	10182-1994-1206	N/A
22750	Ingham	431	10182-1994-1206	N/A
22751	Ingham	431	10182-1994-1206	N/A
22752	Ingham	431	10182-1994-1206	N/A
22753	Ingham	431	10182-1994-1206	N/A
22754	Ingham	431	10182-1994-1206	N/A
22755	Ingham	431	10182-1994-1206	N/A
22756	Ingham	431	10182-1994-1206	N/A
22757	Ingham	431	10182-1994-1206	N/A
22758	Ingham	431	10182-1994-1206	PEST CONTROL
22759	Ingham	431	10182-1994-1206	PEST CONTROL
22760	Ingham	431	10182-1994-1206	PEST CONTROL
22761	Ingham	431	10182-1994-1206	PEST CONTROL
22762	Ingham	431	10182-1994-1206	PEST CONTROL
22763	Ingham	431	10182-1994-1206	PEST CONTROL
22764	Ingham	431	10182-1994-1206	PEST CONTROL
22765	Ingham	431	10182-1994-1206	PEST CONTROL
22766	Ingham	431	10182-1994-1206	PEST CONTROL
22767	Ingham	431	10182-1994-1206	PEST CONTROL
22768	Ingham	431	10182-1994-1206	PEST CONTROL
22769	Ingham	431	10182-1994-1206	PEST CONTROL
22770	Ingham	431	10182-1994-1206	PEST CONTROL

	A	B	C	D
22771	Ingham	431	10182-1994-1206	PEST CONTROL
22772	Ingham	431	10182-1994-1206	PEST CONTROL
22773	Ingham	431	10182-1994-1206	PEST CONTROL
22774	Ingham	431	10182-2006-0077	GROSS (FULL SERVICE)
22775	Ingham	431	10182-2006-0077	GROSS (FULL SERVICE)
22776	Ingham	431	10221-1994-1343	HVAC
22777	Ingham	431	10221-1994-1343	ELECTRICITY
22778	Ingham	431	10221-1994-1343	WATER
22779	Ingham	431	10221-1994-1343	JANITORIAL
22780	Ingham	431	10221-1994-1343	INT/EXT MAINT
22781	Ingham	431	10221-1994-1343	LANDSCAPING
22782	Ingham	431	10221-1994-1343	SNOW REMOVAL
22783	Ingham	431	10221-1994-1343	PARKING
22784	Ingham	431	10221-1994-1343	FLUORESCENT
22785	Ingham	431	10221-1994-1343	RUBBISH REMOVAL
22786	Ingham	431	10221-1994-1343	N/A
22787	Ingham	431	10221-1995-1385	HVAC
22788	Ingham	431	10221-1995-1385	ELECTRICITY
22789	Ingham	431	10221-1995-1385	WATER
22790	Ingham	431	10221-1995-1385	JANITORIAL
22791	Ingham	431	10221-1995-1385	INT/EXT MAINT
22792	Ingham	431	10221-1995-1385	LANDSCAPING
22793	Ingham	431	10221-1995-1385	SNOW REMOVAL
22794	Ingham	431	10221-1995-1385	PARKING
22795	Ingham	431	10221-1995-1385	FLUORESCENT
22796	Ingham	431	10221-1995-1385	RUBBISH REMOVAL
22797	Ingham	431	10221-1995-1385	N/A
22798	Ingham	431	10247-1995-1140	HVAC
22799	Ingham	431	10247-1995-1140	ELECTRICITY
22800	Ingham	431	10247-1995-1140	WATER
22801	Ingham	431	10247-1995-1140	JANITORIAL
22802	Ingham	431	10247-1995-1140	INT/EXT MAINT
22803	Ingham	431	10247-1995-1140	LANDSCAPING
22804	Ingham	431	10247-1995-1140	SNOW REMOVAL
22805	Ingham	431	10247-1995-1140	PARKING
22806	Ingham	431	10247-1995-1140	FLUORESCENT
22807	Ingham	431	10247-1995-1140	RUBBISH REMOVAL
22808	Ingham	431	10247-1995-1140	N/A
22809	Ingham	431	10368-1996-1136	HVAC
22810	Ingham	431	10368-1996-1136	ELECTRICITY
22811	Ingham	431	10368-1996-1136	WATER
22812	Ingham	431	10368-1996-1136	JANITORIAL
22813	Ingham	431	10368-1996-1136	INT/EXT MAINT
22814	Ingham	431	10368-1996-1136	LANDSCAPING
22815	Ingham	431	10368-1996-1136	SNOW REMOVAL

	A	B	C	D
22816	Ingham	431	10368-1996-1136	PARKING
22817	Ingham	431	10368-1996-1136	FLUORESCENT
22818	Ingham	431	10368-1996-1136	RUBBISH REMOVAL
22819	Ingham	431	10368-1996-1136	N/A
22820	Ingham	431	10368-1996-1137	HVAC
22821	Ingham	431	10368-1996-1137	ELECTRICITY
22822	Ingham	431	10368-1996-1137	WATER
22823	Ingham	431	10368-1996-1137	JANITORIAL
22824	Ingham	431	10368-1996-1137	INT/EXT MAINT
22825	Ingham	431	10368-1996-1137	LANDSCAPING
22826	Ingham	431	10368-1996-1137	SNOW REMOVAL
22827	Ingham	431	10368-1996-1137	PARKING
22828	Ingham	431	10368-1996-1137	FLUORESCENT
22829	Ingham	431	10368-1996-1137	RUBBISH REMOVAL
22830	Ingham	431	10368-1996-1137	N/A
22831	Ingham	431	10369-1996-1138	HVAC
22832	Ingham	431	10369-1996-1138	ELECTRICITY
22833	Ingham	431	10369-1996-1138	WATER
22834	Ingham	431	10369-1996-1138	JANITORIAL
22835	Ingham	431	10369-1996-1138	INT/EXT MAINT
22836	Ingham	431	10369-1996-1138	LANDSCAPING
22837	Ingham	431	10369-1996-1138	SNOW REMOVAL
22838	Ingham	431	10369-1996-1138	PARKING
22839	Ingham	431	10369-1996-1138	FLUORESCENT
22840	Ingham	431	10369-1996-1138	RUBBISH REMOVAL
22841	Ingham	431	10369-1996-1138	N/A
22842	Ingham	431	10369-1996-1139	HVAC
22843	Ingham	431	10369-1996-1139	ELECTRICITY
22844	Ingham	431	10369-1996-1139	WATER
22845	Ingham	431	10369-1996-1139	JANITORIAL
22846	Ingham	431	10369-1996-1139	INT/EXT MAINT
22847	Ingham	431	10369-1996-1139	LANDSCAPING
22848	Ingham	431	10369-1996-1139	SNOW REMOVAL
22849	Ingham	431	10369-1996-1139	PARKING
22850	Ingham	431	10369-1996-1139	FLUORESCENT
22851	Ingham	431	10369-1996-1139	RUBBISH REMOVAL
22852	Ingham	431	10369-1996-1139	N/A
22853	Ingham	431	10375-1996-1168	HVAC
22854	Ingham	431	10375-1996-1168	ELECTRICITY
22855	Ingham	431	10375-1996-1168	WATER
22856	Ingham	431	10375-1996-1168	JANITORIAL
22857	Ingham	431	10375-1996-1168	INT/EXT MAINT
22858	Ingham	431	10375-1996-1168	LANDSCAPING
22859	Ingham	431	10375-1996-1168	SNOW REMOVAL
22860	Ingham	431	10375-1996-1168	PARKING

	A	B	C	D
22861	Ingham	431	10375-1996-1168	FLUORESCENT
22862	Ingham	431	10375-1996-1168	RUBBISH REMOVAL
22863	Ingham	431	10375-1996-1168	N/A
22864	Ingham	431	10375-1996-1169	HVAC
22865	Ingham	431	10375-1996-1169	ELECTRICITY
22866	Ingham	431	10375-1996-1169	WATER
22867	Ingham	431	10375-1996-1169	JANITORIAL
22868	Ingham	431	10375-1996-1169	INT/EXT MAINT
22869	Ingham	431	10375-1996-1169	LANDSCAPING
22870	Ingham	431	10375-1996-1169	SNOW REMOVAL
22871	Ingham	431	10375-1996-1169	PARKING
22872	Ingham	431	10375-1996-1169	FLUORESCENT
22873	Ingham	431	10375-1996-1169	RUBBISH REMOVAL
22874	Ingham	431	10375-1996-1169	N/A
22875	Ingham	431	10486-1997-1077	HVAC
22876	Ingham	431	10486-1997-1077	ELECTRICITY
22877	Ingham	431	10486-1997-1077	WATER
22878	Ingham	431	10486-1997-1077	JANITORIAL
22879	Ingham	431	10486-1997-1077	INT/EXT MAINT
22880	Ingham	431	10486-1997-1077	LANDSCAPING
22881	Ingham	431	10486-1997-1077	SNOW REMOVAL
22882	Ingham	431	10486-1997-1077	PARKING
22883	Ingham	431	10486-1997-1077	FLUORESCENT
22884	Ingham	431	10486-1997-1077	RUBBISH REMOVAL
22885	Ingham	431	10486-1997-1077	N/A
22886	Ingham	431	10800-2001-1007	HVAC
22887	Ingham	431	10800-2001-1007	ELECTRICITY
22888	Ingham	431	10800-2001-1007	WATER
22889	Ingham	431	10800-2001-1007	JANITORIAL
22890	Ingham	431	10800-2001-1007	INT/EXT MAINT
22891	Ingham	431	10800-2001-1007	LANDSCAPING
22892	Ingham	431	10800-2001-1007	SNOW REMOVAL
22893	Ingham	431	10800-2001-1007	PARKING
22894	Ingham	431	10800-2001-1007	FLUORESCENT
22895	Ingham	431	10800-2001-1007	RUBBISH REMOVAL
22896	Ingham	431	10800-2001-1007	N/A
22897	Ingham	431	10892-2011-0130	ELECTRICITY
22898	Ingham	431	10892-2011-0130	ELECTRICITY
22899	Ingham	431	10892-2011-0130	ELECTRICITY
22900	Ingham	431	10892-2011-0130	ELECTRICITY
22901	Ingham	431	10937-2010-0106	GROSS (FULL SERVICE)
22902	Ingham	431	10939-2001-1083	ELECTRICITY
22903	Ingham	431	10939-2001-1083	ELECTRICITY
22904	Ingham	431	10939-2001-1083	ALARM SYSTEM MONITORING
22905	Ingham	431	10939-2001-1083	ALARM SYSTEM MONITORING

	A	B	C	D
22906	Ingham	431	10939-2001-1083	TELECOMMUNICATIONS
22907	Ingham	431	10939-2001-1083	TELECOMMUNICATIONS
22908	Ingham	431	10939-2001-1083	ADJUST-TAXES
22909	Ingham	431	10939-2001-1083	ADJUST-TAXES
22910	Ingham	431	11510-2010-0473	GROSS (FULL SERVICE)
22911	Ingham	431	11513-2010-0508	GROSS (FULL SERVICE)
22912	Ingham	431	11515-2010-0520	GROSS (FULL SERVICE)
22913	Ingham	431	11515-2010-0520	GROSS (FULL SERVICE)
22914	Ingham	431	11515-2010-0520	GROSS (FULL SERVICE)
22915	Ingham	431	3530-1997-1292	HVAC
22916	Ingham	431	3530-1997-1292	ELECTRICITY
22917	Ingham	431	3530-1997-1292	WATER
22918	Ingham	431	3530-1997-1292	JANITORIAL
22919	Ingham	431	3530-1997-1292	INT/EXT MAINT
22920	Ingham	431	3530-1997-1292	LANDSCAPING
22921	Ingham	431	3530-1997-1292	SNOW REMOVAL
22922	Ingham	431	3530-1997-1292	PARKING
22923	Ingham	431	3530-1997-1292	FLUORESCENT
22924	Ingham	431	3530-1997-1292	RUBBISH REMOVAL
22925	Ingham	431	3530-1997-1292	N/A
22926	Ingham	431	6233-1985-43	ADJUST-INSURANCE
22927	Ingham	431	6233-1985-43	ADJUST-INSURANCE
22928	Ingham	431	6233-1985-43	ADJUST-INSURANCE
22929	Ingham	431	6233-1985-43	ADJUST-INSURANCE
22930	Ingham	431	6233-1985-43	ADJUST-INSURANCE
22931	Ingham	431	6233-1985-43	ADJUST-INSURANCE
22932	Ingham	431	6233-1985-43	ADJUST-INSURANCE
22933	Ingham	431	6233-1985-43	ADJUST-OPERATING EXP
22934	Ingham	431	6233-1985-43	ADJUST-OPERATING EXP
22935	Ingham	431	6233-1985-43	ADJUST-OPERATING EXP
22936	Ingham	431	6233-1985-43	ADJUST-OPERATING EXP
22937	Ingham	431	6233-1985-43	ADJUST-OPERATING EXP
22938	Ingham	431	6233-1985-43	ADJUST-OPERATING EXP
22939	Ingham	431	6233-1985-43	ADJUST-OPERATING EXP
22940	Ingham	431	6800-1988-183	HVAC
22941	Ingham	431	6800-1988-183	ELECTRICITY
22942	Ingham	431	6800-1988-183	WATER
22943	Ingham	431	6800-1988-183	JANITORIAL
22944	Ingham	431	6800-1988-183	INT/EXT MAINT
22945	Ingham	431	6800-1988-183	LANDSCAPING
22946	Ingham	431	6800-1988-183	SNOW REMOVAL
22947	Ingham	431	6800-1988-183	PARKING
22948	Ingham	431	6800-1988-183	FLUORESCENT
22949	Ingham	431	6800-1988-183	RUBBISH REMOVAL
22950	Ingham	431	6800-1988-183	N/A

	A	B	C	D
22951	Ingham	431	7137-1988-260	HVAC
22952	Ingham	431	7137-1988-260	ELECTRICITY
22953	Ingham	431	7137-1988-260	WATER
22954	Ingham	431	7137-1988-260	JANITORIAL
22955	Ingham	431	7137-1988-260	INT/EXT MAINT
22956	Ingham	431	7137-1988-260	LANDSCAPING
22957	Ingham	431	7137-1988-260	SNOW REMOVAL
22958	Ingham	431	7137-1988-260	PARKING
22959	Ingham	431	7137-1988-260	FLUORESCENT
22960	Ingham	431	7137-1988-260	RUBBISH REMOVAL
22961	Ingham	431	7137-1988-260	N/A
22962	Ingham	431	7137-1997-1132	HVAC
22963	Ingham	431	7137-1997-1132	HVAC
22964	Ingham	431	7137-1997-1132	ELECTRICITY
22965	Ingham	431	7137-1997-1132	ELECTRICITY
22966	Ingham	431	7137-1997-1132	WATER
22967	Ingham	431	7137-1997-1132	WATER
22968	Ingham	431	7137-1997-1132	JANITORIAL
22969	Ingham	431	7137-1997-1132	JANITORIAL
22970	Ingham	431	7137-1997-1132	INT/EXT MAINT
22971	Ingham	431	7137-1997-1132	INT/EXT MAINT
22972	Ingham	431	7137-1997-1132	LANDSCAPING
22973	Ingham	431	7137-1997-1132	LANDSCAPING
22974	Ingham	431	7137-1997-1132	SNOW REMOVAL
22975	Ingham	431	7137-1997-1132	SNOW REMOVAL
22976	Ingham	431	7137-1997-1132	PARKING
22977	Ingham	431	7137-1997-1132	PARKING
22978	Ingham	431	7137-1997-1132	GAS
22979	Ingham	431	7137-1997-1132	GAS
22980	Ingham	431	7137-2007-0097	PUBLIC UTILITIES
22981	Ingham	431	7137-2007-0097	PUBLIC UTILITIES
22982	Ingham	431	7137-2007-0097	JANITORIAL
22983	Ingham	431	7137-2007-0097	JANITORIAL
22984	Ingham	431	7158-1990-115	GROSS (FULL SERVICE)
22985	Ingham	431	7158-1990-115	GROSS (FULL SERVICE)
22986	Ingham	431	7158-1990-115	GROSS (FULL SERVICE)
22987	Ingham	431	7158-1990-115	GROSS (FULL SERVICE)
22988	Ingham	431	7158-1990-115	GROSS (FULL SERVICE)
22989	Ingham	431	7158-1990-115	GROSS (FULL SERVICE)
22990	Ingham	431	7158-1990-115	GROSS (FULL SERVICE)
22991	Ingham	431	7158-1990-115	GROSS (FULL SERVICE)
22992	Ingham	431	7158-1990-115	GROSS (FULL SERVICE)
22993	Ingham	431	7158-1990-115	GROSS (FULL SERVICE)
22994	Ingham	431	7206-1990-2145	HVAC
22995	Ingham	431	7206-1990-2145	ELECTRICITY

	A	B	C	D
22996	Ingham	431	7206-1990-2145	WATER
22997	Ingham	431	7206-1990-2145	JANITORIAL
22998	Ingham	431	7206-1990-2145	INT/EXT MAINT
22999	Ingham	431	7206-1990-2145	LANDSCAPING
23000	Ingham	431	7206-1990-2145	SNOW REMOVAL
23001	Ingham	431	7206-1990-2145	PARKING
23002	Ingham	431	7206-1990-2145	FLUORESCENT
23003	Ingham	431	7206-1990-2145	RUBBISH REMOVAL
23004	Ingham	431	7206-1990-2145	N/A
23005	Ingham	431	7502-1990-2139	HVAC
23006	Ingham	431	7502-1990-2139	ELECTRICITY
23007	Ingham	431	7502-1990-2139	WATER
23008	Ingham	431	7502-1990-2139	JANITORIAL
23009	Ingham	431	7502-1990-2139	INT/EXT MAINT
23010	Ingham	431	7502-1990-2139	LANDSCAPING
23011	Ingham	431	7502-1990-2139	SNOW REMOVAL
23012	Ingham	431	7502-1990-2139	PARKING
23013	Ingham	431	7502-1990-2139	FLUORESCENT
23014	Ingham	431	7502-1990-2139	RUBBISH REMOVAL
23015	Ingham	431	7502-1990-2139	N/A
23016	Ingham	472	10144-1994-1066	HVAC
23017	Ingham	472	10144-1994-1066	ELECTRICITY
23018	Ingham	472	10144-1994-1066	WATER
23019	Ingham	472	10144-1994-1066	JANITORIAL
23020	Ingham	472	10144-1994-1066	INT/EXT MAINT
23021	Ingham	472	10144-1994-1066	LANDSCAPING
23022	Ingham	472	10144-1994-1066	SNOW REMOVAL
23023	Ingham	472	10144-1994-1066	PARKING
23024	Ingham	472	10144-1994-1066	FLUORESCENT
23025	Ingham	472	10144-1994-1066	RUBBISH REMOVAL
23026	Ingham	472	10144-1994-1066	N/A
23027	Ingham	472	10454-1998-1295	HVAC
23028	Ingham	472	10454-1998-1295	ELECTRICITY
23029	Ingham	472	10454-1998-1295	WATER
23030	Ingham	472	10454-1998-1295	JANITORIAL
23031	Ingham	472	10454-1998-1295	EXT MAINTENANCE
23032	Ingham	472	10454-1998-1295	LANDSCAPING
23033	Ingham	472	10454-1998-1295	SNOW REMOVAL
23034	Ingham	472	10454-1998-1295	PARKING
23035	Ingham	472	10454-1998-1295	FLUORESCENT
23036	Ingham	472	10454-1998-1295	RUBBISH REMOVAL
23037	Ingham	472	10454-1998-1295	N/A
23038	Ingham	472	10476-1997-1008	HVAC
23039	Ingham	472	10476-1997-1008	HVAC
23040	Ingham	472	10476-1997-1008	HVAC

	A	B	C	D
23041	Ingham	472	10476-1997-1008	HVAC
23042	Ingham	472	10476-1997-1008	HVAC
23043	Ingham	472	10476-1997-1008	HVAC
23044	Ingham	472	10476-1997-1008	HVAC
23045	Ingham	472	10476-1997-1008	HVAC
23046	Ingham	472	10476-1997-1008	HVAC
23047	Ingham	472	10476-1997-1008	HVAC
23048	Ingham	472	10476-1997-1008	HVAC
23049	Ingham	472	10476-1997-1008	HVAC
23050	Ingham	472	10476-1997-1008	HVAC
23051	Ingham	472	10476-1997-1008	HVAC
23052	Ingham	472	10476-1997-1008	HVAC
23053	Ingham	472	10476-1997-1008	ELECTRICITY
23054	Ingham	472	10476-1997-1008	ELECTRICITY
23055	Ingham	472	10476-1997-1008	ELECTRICITY
23056	Ingham	472	10476-1997-1008	ELECTRICITY
23057	Ingham	472	10476-1997-1008	ELECTRICITY
23058	Ingham	472	10476-1997-1008	ELECTRICITY
23059	Ingham	472	10476-1997-1008	ELECTRICITY
23060	Ingham	472	10476-1997-1008	ELECTRICITY
23061	Ingham	472	10476-1997-1008	ELECTRICITY
23062	Ingham	472	10476-1997-1008	ELECTRICITY
23063	Ingham	472	10476-1997-1008	ELECTRICITY
23064	Ingham	472	10476-1997-1008	ELECTRICITY
23065	Ingham	472	10476-1997-1008	ELECTRICITY
23066	Ingham	472	10476-1997-1008	ELECTRICITY
23067	Ingham	472	10476-1997-1008	ELECTRICITY
23068	Ingham	472	10476-1997-1008	WATER
23069	Ingham	472	10476-1997-1008	WATER
23070	Ingham	472	10476-1997-1008	WATER
23071	Ingham	472	10476-1997-1008	WATER
23072	Ingham	472	10476-1997-1008	WATER
23073	Ingham	472	10476-1997-1008	WATER
23074	Ingham	472	10476-1997-1008	WATER
23075	Ingham	472	10476-1997-1008	WATER
23076	Ingham	472	10476-1997-1008	WATER
23077	Ingham	472	10476-1997-1008	WATER
23078	Ingham	472	10476-1997-1008	WATER
23079	Ingham	472	10476-1997-1008	WATER
23080	Ingham	472	10476-1997-1008	WATER
23081	Ingham	472	10476-1997-1008	WATER
23082	Ingham	472	10476-1997-1008	WATER
23083	Ingham	472	10476-1997-1008	JANITORIAL
23084	Ingham	472	10476-1997-1008	JANITORIAL
23085	Ingham	472	10476-1997-1008	JANITORIAL

	A	B	C	D
23086	Ingham	472	10476-1997-1008	JANITORIAL
23087	Ingham	472	10476-1997-1008	JANITORIAL
23088	Ingham	472	10476-1997-1008	JANITORIAL
23089	Ingham	472	10476-1997-1008	JANITORIAL
23090	Ingham	472	10476-1997-1008	JANITORIAL
23091	Ingham	472	10476-1997-1008	JANITORIAL
23092	Ingham	472	10476-1997-1008	JANITORIAL
23093	Ingham	472	10476-1997-1008	JANITORIAL
23094	Ingham	472	10476-1997-1008	JANITORIAL
23095	Ingham	472	10476-1997-1008	JANITORIAL
23096	Ingham	472	10476-1997-1008	JANITORIAL
23097	Ingham	472	10476-1997-1008	JANITORIAL
23098	Ingham	472	10476-1997-1008	INT/EXT MAINT
23099	Ingham	472	10476-1997-1008	INT/EXT MAINT
23100	Ingham	472	10476-1997-1008	INT/EXT MAINT
23101	Ingham	472	10476-1997-1008	INT/EXT MAINT
23102	Ingham	472	10476-1997-1008	INT/EXT MAINT
23103	Ingham	472	10476-1997-1008	INT/EXT MAINT
23104	Ingham	472	10476-1997-1008	INT/EXT MAINT
23105	Ingham	472	10476-1997-1008	INT/EXT MAINT
23106	Ingham	472	10476-1997-1008	INT/EXT MAINT
23107	Ingham	472	10476-1997-1008	INT/EXT MAINT
23108	Ingham	472	10476-1997-1008	INT/EXT MAINT
23109	Ingham	472	10476-1997-1008	INT/EXT MAINT
23110	Ingham	472	10476-1997-1008	INT/EXT MAINT
23111	Ingham	472	10476-1997-1008	INT/EXT MAINT
23112	Ingham	472	10476-1997-1008	INT/EXT MAINT
23113	Ingham	472	10476-1997-1008	LANDSCAPING
23114	Ingham	472	10476-1997-1008	LANDSCAPING
23115	Ingham	472	10476-1997-1008	LANDSCAPING
23116	Ingham	472	10476-1997-1008	LANDSCAPING
23117	Ingham	472	10476-1997-1008	LANDSCAPING
23118	Ingham	472	10476-1997-1008	LANDSCAPING
23119	Ingham	472	10476-1997-1008	LANDSCAPING
23120	Ingham	472	10476-1997-1008	LANDSCAPING
23121	Ingham	472	10476-1997-1008	LANDSCAPING
23122	Ingham	472	10476-1997-1008	LANDSCAPING
23123	Ingham	472	10476-1997-1008	LANDSCAPING
23124	Ingham	472	10476-1997-1008	LANDSCAPING
23125	Ingham	472	10476-1997-1008	LANDSCAPING
23126	Ingham	472	10476-1997-1008	LANDSCAPING
23127	Ingham	472	10476-1997-1008	LANDSCAPING
23128	Ingham	472	10476-1997-1008	SNOW REMOVAL
23129	Ingham	472	10476-1997-1008	SNOW REMOVAL
23130	Ingham	472	10476-1997-1008	SNOW REMOVAL

	A	B	C	D
23131	Ingham	472	10476-1997-1008	SNOW REMOVAL
23132	Ingham	472	10476-1997-1008	SNOW REMOVAL
23133	Ingham	472	10476-1997-1008	SNOW REMOVAL
23134	Ingham	472	10476-1997-1008	SNOW REMOVAL
23135	Ingham	472	10476-1997-1008	SNOW REMOVAL
23136	Ingham	472	10476-1997-1008	SNOW REMOVAL
23137	Ingham	472	10476-1997-1008	SNOW REMOVAL
23138	Ingham	472	10476-1997-1008	SNOW REMOVAL
23139	Ingham	472	10476-1997-1008	SNOW REMOVAL
23140	Ingham	472	10476-1997-1008	SNOW REMOVAL
23141	Ingham	472	10476-1997-1008	SNOW REMOVAL
23142	Ingham	472	10476-1997-1008	SNOW REMOVAL
23143	Ingham	472	10476-1997-1008	PARKING
23144	Ingham	472	10476-1997-1008	PARKING
23145	Ingham	472	10476-1997-1008	PARKING
23146	Ingham	472	10476-1997-1008	PARKING
23147	Ingham	472	10476-1997-1008	PARKING
23148	Ingham	472	10476-1997-1008	PARKING
23149	Ingham	472	10476-1997-1008	PARKING
23150	Ingham	472	10476-1997-1008	PARKING
23151	Ingham	472	10476-1997-1008	PARKING
23152	Ingham	472	10476-1997-1008	PARKING
23153	Ingham	472	10476-1997-1008	PARKING
23154	Ingham	472	10476-1997-1008	PARKING
23155	Ingham	472	10476-1997-1008	PARKING
23156	Ingham	472	10476-1997-1008	PARKING
23157	Ingham	472	10476-1997-1008	PARKING
23158	Ingham	472	10476-1997-1008	FLUORESCENT
23159	Ingham	472	10476-1997-1008	FLUORESCENT
23160	Ingham	472	10476-1997-1008	FLUORESCENT
23161	Ingham	472	10476-1997-1008	FLUORESCENT
23162	Ingham	472	10476-1997-1008	FLUORESCENT
23163	Ingham	472	10476-1997-1008	FLUORESCENT
23164	Ingham	472	10476-1997-1008	FLUORESCENT
23165	Ingham	472	10476-1997-1008	FLUORESCENT
23166	Ingham	472	10476-1997-1008	FLUORESCENT
23167	Ingham	472	10476-1997-1008	FLUORESCENT
23168	Ingham	472	10476-1997-1008	FLUORESCENT
23169	Ingham	472	10476-1997-1008	FLUORESCENT
23170	Ingham	472	10476-1997-1008	FLUORESCENT
23171	Ingham	472	10476-1997-1008	FLUORESCENT
23172	Ingham	472	10476-1997-1008	FLUORESCENT
23173	Ingham	472	10476-1997-1008	RUBBISH REMOVAL
23174	Ingham	472	10476-1997-1008	RUBBISH REMOVAL
23175	Ingham	472	10476-1997-1008	RUBBISH REMOVAL

	A	B	C	D
23176	Ingham	472	10476-1997-1008	RUBBISH REMOVAL
23177	Ingham	472	10476-1997-1008	RUBBISH REMOVAL
23178	Ingham	472	10476-1997-1008	RUBBISH REMOVAL
23179	Ingham	472	10476-1997-1008	RUBBISH REMOVAL
23180	Ingham	472	10476-1997-1008	RUBBISH REMOVAL
23181	Ingham	472	10476-1997-1008	RUBBISH REMOVAL
23182	Ingham	472	10476-1997-1008	RUBBISH REMOVAL
23183	Ingham	472	10476-1997-1008	RUBBISH REMOVAL
23184	Ingham	472	10476-1997-1008	RUBBISH REMOVAL
23185	Ingham	472	10476-1997-1008	RUBBISH REMOVAL
23186	Ingham	472	10476-1997-1008	RUBBISH REMOVAL
23187	Ingham	472	10476-1997-1008	RUBBISH REMOVAL
23188	Ingham	472	10476-1997-1008	PEST CONTROL
23189	Ingham	472	10476-1997-1008	PEST CONTROL
23190	Ingham	472	10476-1997-1008	PEST CONTROL
23191	Ingham	472	10476-1997-1008	PEST CONTROL
23192	Ingham	472	10476-1997-1008	PEST CONTROL
23193	Ingham	472	10476-1997-1008	PEST CONTROL
23194	Ingham	472	10476-1997-1008	PEST CONTROL
23195	Ingham	472	10476-1997-1008	PEST CONTROL
23196	Ingham	472	10476-1997-1008	PEST CONTROL
23197	Ingham	472	10476-1997-1008	PEST CONTROL
23198	Ingham	472	10476-1997-1008	PEST CONTROL
23199	Ingham	472	10476-1997-1008	PEST CONTROL
23200	Ingham	472	10476-1997-1008	PEST CONTROL
23201	Ingham	472	10476-1997-1008	PEST CONTROL
23202	Ingham	472	10476-1997-1008	PEST CONTROL
23203	Ingham	472	10476-1997-1008	GAS
23204	Ingham	472	10476-1997-1008	GAS
23205	Ingham	472	10476-1997-1008	GAS
23206	Ingham	472	10476-1997-1008	GAS
23207	Ingham	472	10476-1997-1008	GAS
23208	Ingham	472	10476-1997-1008	GAS
23209	Ingham	472	10476-1997-1008	GAS
23210	Ingham	472	10476-1997-1008	GAS
23211	Ingham	472	10476-1997-1008	GAS
23212	Ingham	472	10476-1997-1008	GAS
23213	Ingham	472	10476-1997-1008	GAS
23214	Ingham	472	10476-1997-1008	GAS
23215	Ingham	472	10476-1997-1008	GAS
23216	Ingham	472	10476-1997-1008	GAS
23217	Ingham	472	10476-1997-1008	GAS
23218	Ingham	472	10476-1997-1115	HVAC
23219	Ingham	472	10476-1997-1115	HVAC
23220	Ingham	472	10476-1997-1115	HVAC

	A	B	C	D
23221	Ingham	472	10476-1997-1115	HVAC
23222	Ingham	472	10476-1997-1115	HVAC
23223	Ingham	472	10476-1997-1115	HVAC
23224	Ingham	472	10476-1997-1115	HVAC
23225	Ingham	472	10476-1997-1115	HVAC
23226	Ingham	472	10476-1997-1115	HVAC
23227	Ingham	472	10476-1997-1115	HVAC
23228	Ingham	472	10476-1997-1115	HVAC
23229	Ingham	472	10476-1997-1115	HVAC
23230	Ingham	472	10476-1997-1115	HVAC
23231	Ingham	472	10476-1997-1115	HVAC
23232	Ingham	472	10476-1997-1115	HVAC
23233	Ingham	472	10476-1997-1115	HVAC
23234	Ingham	472	10476-1997-1115	HVAC
23235	Ingham	472	10476-1997-1115	HVAC
23236	Ingham	472	10476-1997-1115	HVAC
23237	Ingham	472	10476-1997-1115	HVAC
23238	Ingham	472	10476-1997-1115	ELECTRICITY
23239	Ingham	472	10476-1997-1115	ELECTRICITY
23240	Ingham	472	10476-1997-1115	ELECTRICITY
23241	Ingham	472	10476-1997-1115	ELECTRICITY
23242	Ingham	472	10476-1997-1115	ELECTRICITY
23243	Ingham	472	10476-1997-1115	ELECTRICITY
23244	Ingham	472	10476-1997-1115	ELECTRICITY
23245	Ingham	472	10476-1997-1115	ELECTRICITY
23246	Ingham	472	10476-1997-1115	ELECTRICITY
23247	Ingham	472	10476-1997-1115	ELECTRICITY
23248	Ingham	472	10476-1997-1115	ELECTRICITY
23249	Ingham	472	10476-1997-1115	ELECTRICITY
23250	Ingham	472	10476-1997-1115	ELECTRICITY
23251	Ingham	472	10476-1997-1115	ELECTRICITY
23252	Ingham	472	10476-1997-1115	ELECTRICITY
23253	Ingham	472	10476-1997-1115	ELECTRICITY
23254	Ingham	472	10476-1997-1115	ELECTRICITY
23255	Ingham	472	10476-1997-1115	ELECTRICITY
23256	Ingham	472	10476-1997-1115	ELECTRICITY
23257	Ingham	472	10476-1997-1115	ELECTRICITY
23258	Ingham	472	10476-1997-1115	WATER
23259	Ingham	472	10476-1997-1115	WATER
23260	Ingham	472	10476-1997-1115	WATER
23261	Ingham	472	10476-1997-1115	WATER
23262	Ingham	472	10476-1997-1115	WATER
23263	Ingham	472	10476-1997-1115	WATER
23264	Ingham	472	10476-1997-1115	WATER
23265	Ingham	472	10476-1997-1115	WATER

	A	B	C	D
23266	Ingham	472	10476-1997-1115	WATER
23267	Ingham	472	10476-1997-1115	WATER
23268	Ingham	472	10476-1997-1115	WATER
23269	Ingham	472	10476-1997-1115	WATER
23270	Ingham	472	10476-1997-1115	WATER
23271	Ingham	472	10476-1997-1115	WATER
23272	Ingham	472	10476-1997-1115	WATER
23273	Ingham	472	10476-1997-1115	WATER
23274	Ingham	472	10476-1997-1115	WATER
23275	Ingham	472	10476-1997-1115	WATER
23276	Ingham	472	10476-1997-1115	WATER
23277	Ingham	472	10476-1997-1115	WATER
23278	Ingham	472	10476-1997-1115	JANITORIAL
23279	Ingham	472	10476-1997-1115	JANITORIAL
23280	Ingham	472	10476-1997-1115	JANITORIAL
23281	Ingham	472	10476-1997-1115	JANITORIAL
23282	Ingham	472	10476-1997-1115	JANITORIAL
23283	Ingham	472	10476-1997-1115	JANITORIAL
23284	Ingham	472	10476-1997-1115	JANITORIAL
23285	Ingham	472	10476-1997-1115	JANITORIAL
23286	Ingham	472	10476-1997-1115	JANITORIAL
23287	Ingham	472	10476-1997-1115	JANITORIAL
23288	Ingham	472	10476-1997-1115	JANITORIAL
23289	Ingham	472	10476-1997-1115	JANITORIAL
23290	Ingham	472	10476-1997-1115	JANITORIAL
23291	Ingham	472	10476-1997-1115	JANITORIAL
23292	Ingham	472	10476-1997-1115	JANITORIAL
23293	Ingham	472	10476-1997-1115	JANITORIAL
23294	Ingham	472	10476-1997-1115	JANITORIAL
23295	Ingham	472	10476-1997-1115	JANITORIAL
23296	Ingham	472	10476-1997-1115	JANITORIAL
23297	Ingham	472	10476-1997-1115	JANITORIAL
23298	Ingham	472	10476-1997-1115	INT/EXT MAINT
23299	Ingham	472	10476-1997-1115	INT/EXT MAINT
23300	Ingham	472	10476-1997-1115	INT/EXT MAINT
23301	Ingham	472	10476-1997-1115	INT/EXT MAINT
23302	Ingham	472	10476-1997-1115	INT/EXT MAINT
23303	Ingham	472	10476-1997-1115	INT/EXT MAINT
23304	Ingham	472	10476-1997-1115	INT/EXT MAINT
23305	Ingham	472	10476-1997-1115	INT/EXT MAINT
23306	Ingham	472	10476-1997-1115	INT/EXT MAINT
23307	Ingham	472	10476-1997-1115	INT/EXT MAINT
23308	Ingham	472	10476-1997-1115	INT/EXT MAINT
23309	Ingham	472	10476-1997-1115	INT/EXT MAINT
23310	Ingham	472	10476-1997-1115	INT/EXT MAINT

	A	B	C	D
23311	Ingham	472	10476-1997-1115	INT/EXT MAINT
23312	Ingham	472	10476-1997-1115	INT/EXT MAINT
23313	Ingham	472	10476-1997-1115	INT/EXT MAINT
23314	Ingham	472	10476-1997-1115	INT/EXT MAINT
23315	Ingham	472	10476-1997-1115	INT/EXT MAINT
23316	Ingham	472	10476-1997-1115	INT/EXT MAINT
23317	Ingham	472	10476-1997-1115	INT/EXT MAINT
23318	Ingham	472	10476-1997-1115	LANDSCAPING
23319	Ingham	472	10476-1997-1115	LANDSCAPING
23320	Ingham	472	10476-1997-1115	LANDSCAPING
23321	Ingham	472	10476-1997-1115	LANDSCAPING
23322	Ingham	472	10476-1997-1115	LANDSCAPING
23323	Ingham	472	10476-1997-1115	LANDSCAPING
23324	Ingham	472	10476-1997-1115	LANDSCAPING
23325	Ingham	472	10476-1997-1115	LANDSCAPING
23326	Ingham	472	10476-1997-1115	LANDSCAPING
23327	Ingham	472	10476-1997-1115	LANDSCAPING
23328	Ingham	472	10476-1997-1115	LANDSCAPING
23329	Ingham	472	10476-1997-1115	LANDSCAPING
23330	Ingham	472	10476-1997-1115	LANDSCAPING
23331	Ingham	472	10476-1997-1115	LANDSCAPING
23332	Ingham	472	10476-1997-1115	LANDSCAPING
23333	Ingham	472	10476-1997-1115	LANDSCAPING
23334	Ingham	472	10476-1997-1115	LANDSCAPING
23335	Ingham	472	10476-1997-1115	LANDSCAPING
23336	Ingham	472	10476-1997-1115	LANDSCAPING
23337	Ingham	472	10476-1997-1115	LANDSCAPING
23338	Ingham	472	10476-1997-1115	SNOW REMOVAL
23339	Ingham	472	10476-1997-1115	SNOW REMOVAL
23340	Ingham	472	10476-1997-1115	SNOW REMOVAL
23341	Ingham	472	10476-1997-1115	SNOW REMOVAL
23342	Ingham	472	10476-1997-1115	SNOW REMOVAL
23343	Ingham	472	10476-1997-1115	SNOW REMOVAL
23344	Ingham	472	10476-1997-1115	SNOW REMOVAL
23345	Ingham	472	10476-1997-1115	SNOW REMOVAL
23346	Ingham	472	10476-1997-1115	SNOW REMOVAL
23347	Ingham	472	10476-1997-1115	SNOW REMOVAL
23348	Ingham	472	10476-1997-1115	SNOW REMOVAL
23349	Ingham	472	10476-1997-1115	SNOW REMOVAL
23350	Ingham	472	10476-1997-1115	SNOW REMOVAL
23351	Ingham	472	10476-1997-1115	SNOW REMOVAL
23352	Ingham	472	10476-1997-1115	SNOW REMOVAL
23353	Ingham	472	10476-1997-1115	SNOW REMOVAL
23354	Ingham	472	10476-1997-1115	SNOW REMOVAL
23355	Ingham	472	10476-1997-1115	SNOW REMOVAL

	A	B	C	D
23356	Ingham	472	10476-1997-1115	SNOW REMOVAL
23357	Ingham	472	10476-1997-1115	SNOW REMOVAL
23358	Ingham	472	10476-1997-1115	PARKING
23359	Ingham	472	10476-1997-1115	PARKING
23360	Ingham	472	10476-1997-1115	PARKING
23361	Ingham	472	10476-1997-1115	PARKING
23362	Ingham	472	10476-1997-1115	PARKING
23363	Ingham	472	10476-1997-1115	PARKING
23364	Ingham	472	10476-1997-1115	PARKING
23365	Ingham	472	10476-1997-1115	PARKING
23366	Ingham	472	10476-1997-1115	PARKING
23367	Ingham	472	10476-1997-1115	PARKING
23368	Ingham	472	10476-1997-1115	PARKING
23369	Ingham	472	10476-1997-1115	PARKING
23370	Ingham	472	10476-1997-1115	PARKING
23371	Ingham	472	10476-1997-1115	PARKING
23372	Ingham	472	10476-1997-1115	PARKING
23373	Ingham	472	10476-1997-1115	PARKING
23374	Ingham	472	10476-1997-1115	PARKING
23375	Ingham	472	10476-1997-1115	PARKING
23376	Ingham	472	10476-1997-1115	PARKING
23377	Ingham	472	10476-1997-1115	PARKING
23378	Ingham	472	10476-1997-1115	FLUORESCENT
23379	Ingham	472	10476-1997-1115	FLUORESCENT
23380	Ingham	472	10476-1997-1115	FLUORESCENT
23381	Ingham	472	10476-1997-1115	FLUORESCENT
23382	Ingham	472	10476-1997-1115	FLUORESCENT
23383	Ingham	472	10476-1997-1115	FLUORESCENT
23384	Ingham	472	10476-1997-1115	FLUORESCENT
23385	Ingham	472	10476-1997-1115	FLUORESCENT
23386	Ingham	472	10476-1997-1115	FLUORESCENT
23387	Ingham	472	10476-1997-1115	FLUORESCENT
23388	Ingham	472	10476-1997-1115	FLUORESCENT
23389	Ingham	472	10476-1997-1115	FLUORESCENT
23390	Ingham	472	10476-1997-1115	FLUORESCENT
23391	Ingham	472	10476-1997-1115	FLUORESCENT
23392	Ingham	472	10476-1997-1115	FLUORESCENT
23393	Ingham	472	10476-1997-1115	FLUORESCENT
23394	Ingham	472	10476-1997-1115	FLUORESCENT
23395	Ingham	472	10476-1997-1115	FLUORESCENT
23396	Ingham	472	10476-1997-1115	FLUORESCENT
23397	Ingham	472	10476-1997-1115	FLUORESCENT
23398	Ingham	472	10476-1997-1115	RUBBISH REMOVAL
23399	Ingham	472	10476-1997-1115	RUBBISH REMOVAL
23400	Ingham	472	10476-1997-1115	RUBBISH REMOVAL

	A	B	C	D
23401	Ingham	472	10476-1997-1115	RUBBISH REMOVAL
23402	Ingham	472	10476-1997-1115	RUBBISH REMOVAL
23403	Ingham	472	10476-1997-1115	RUBBISH REMOVAL
23404	Ingham	472	10476-1997-1115	RUBBISH REMOVAL
23405	Ingham	472	10476-1997-1115	RUBBISH REMOVAL
23406	Ingham	472	10476-1997-1115	RUBBISH REMOVAL
23407	Ingham	472	10476-1997-1115	RUBBISH REMOVAL
23408	Ingham	472	10476-1997-1115	RUBBISH REMOVAL
23409	Ingham	472	10476-1997-1115	RUBBISH REMOVAL
23410	Ingham	472	10476-1997-1115	RUBBISH REMOVAL
23411	Ingham	472	10476-1997-1115	RUBBISH REMOVAL
23412	Ingham	472	10476-1997-1115	RUBBISH REMOVAL
23413	Ingham	472	10476-1997-1115	RUBBISH REMOVAL
23414	Ingham	472	10476-1997-1115	RUBBISH REMOVAL
23415	Ingham	472	10476-1997-1115	RUBBISH REMOVAL
23416	Ingham	472	10476-1997-1115	RUBBISH REMOVAL
23417	Ingham	472	10476-1997-1115	RUBBISH REMOVAL
23418	Ingham	472	10476-1997-1115	N/A
23419	Ingham	472	10476-1997-1115	N/A
23420	Ingham	472	10476-1997-1115	N/A
23421	Ingham	472	10476-1997-1115	N/A
23422	Ingham	472	10476-1997-1115	N/A
23423	Ingham	472	10476-1997-1115	N/A
23424	Ingham	472	10476-1997-1115	N/A
23425	Ingham	472	10476-1997-1115	N/A
23426	Ingham	472	10476-1997-1115	N/A
23427	Ingham	472	10476-1997-1115	N/A
23428	Ingham	472	10476-1997-1115	N/A
23429	Ingham	472	10476-1997-1115	N/A
23430	Ingham	472	10476-1997-1115	N/A
23431	Ingham	472	10476-1997-1115	N/A
23432	Ingham	472	10476-1997-1115	N/A
23433	Ingham	472	10476-1997-1115	N/A
23434	Ingham	472	10476-1997-1115	N/A
23435	Ingham	472	10476-1997-1115	N/A
23436	Ingham	472	10476-1997-1115	N/A
23437	Ingham	472	10476-1997-1115	N/A
23438	Ingham	472	10476-2006-0228	ELECTRICITY
23439	Ingham	472	10476-2006-0228	ELECTRICITY
23440	Ingham	472	10476-2006-0228	ELECTRICITY
23441	Ingham	472	10476-2006-0228	ELECTRICITY
23442	Ingham	472	10476-2006-0228	ELECTRICITY
23443	Ingham	472	10476-2006-0228	ELECTRICITY
23444	Ingham	472	10476-2006-0228	ELECTRICITY
23445	Ingham	472	10476-2006-0228	ELECTRICITY

	A	B	C	D
23446	Ingham	472	10476-2006-0228	GAS
23447	Ingham	472	10476-2006-0228	GAS
23448	Ingham	472	10476-2006-0228	GAS
23449	Ingham	472	10476-2006-0228	GAS
23450	Ingham	472	10476-2006-0228	GAS
23451	Ingham	472	10476-2006-0228	GAS
23452	Ingham	472	10476-2006-0228	GAS
23453	Ingham	472	10476-2006-0228	GAS
23454	Ingham	472	10665-1999-1010	HVAC
23455	Ingham	472	10665-1999-1010	ELECTRICITY
23456	Ingham	472	10665-1999-1010	WATER
23457	Ingham	472	10665-1999-1010	JANITORIAL
23458	Ingham	472	10665-1999-1010	INT/EXT MAINT
23459	Ingham	472	10665-1999-1010	LANDSCAPING
23460	Ingham	472	10665-1999-1010	SNOW REMOVAL
23461	Ingham	472	10665-1999-1010	PARKING
23462	Ingham	472	10665-1999-1010	FLUORESCENT
23463	Ingham	472	10665-1999-1010	RUBBISH REMOVAL
23464	Ingham	472	10665-1999-1010	N/A
23465	Ingham	472	10665-2000-1026	HVAC
23466	Ingham	472	10665-2000-1026	ELECTRICITY
23467	Ingham	472	10665-2000-1026	WATER
23468	Ingham	472	10665-2000-1026	JANITORIAL
23469	Ingham	472	10665-2000-1026	INT/EXT MAINT
23470	Ingham	472	10665-2000-1026	LANDSCAPING
23471	Ingham	472	10665-2000-1026	SNOW REMOVAL
23472	Ingham	472	10665-2000-1026	PARKING
23473	Ingham	472	10665-2000-1026	FLUORESCENT
23474	Ingham	472	10665-2000-1026	RUBBISH REMOVAL
23475	Ingham	472	10665-2000-1026	N/A
23476	Ingham	472	10779-1999-1386	HVAC
23477	Ingham	472	10779-1999-1386	ELECTRICITY
23478	Ingham	472	10779-1999-1386	WATER
23479	Ingham	472	10779-1999-1386	JANITORIAL
23480	Ingham	472	10779-1999-1386	INT/EXT MAINT
23481	Ingham	472	10779-1999-1386	LANDSCAPING
23482	Ingham	472	10779-1999-1386	SNOW REMOVAL
23483	Ingham	472	10779-1999-1386	PARKING
23484	Ingham	472	10779-1999-1386	FLUORESCENT
23485	Ingham	472	10779-1999-1386	RUBBISH REMOVAL
23486	Ingham	472	10779-1999-1386	N/A
23487	Ingham	472	10799-2000-1032	GROSS (FULL SERVICE)
23488	Ingham	472	10799-2000-1032	GROSS (FULL SERVICE)
23489	Ingham	472	10799-2000-1032	GROSS (FULL SERVICE)
23490	Ingham	472	10799-2000-1032	TELECOMMUNICATIONS

	A	B	C	D
23491	Ingham	472	10799-2000-1032	TELECOMMUNICATIONS
23492	Ingham	472	10799-2000-1032	TELECOMMUNICATIONS
23493	Ingham	472	10799-2000-1032	ALARM SYSTEM MONITORING
23494	Ingham	472	10799-2000-1032	ALARM SYSTEM MONITORING
23495	Ingham	472	10799-2000-1032	ALARM SYSTEM MONITORING
23496	Ingham	472	10799-2009-0471	ADJUST-TAXES
23497	Ingham	472	10799-2009-0471	ADJUST-TAXES
23498	Ingham	472	10799-2009-0471	ADJUST-TAXES
23499	Ingham	472	10799-2009-0471	ADJUST-TAXES
23500	Ingham	472	10799-2009-0471	ADJUST-TAXES
23501	Ingham	472	10799-2009-0471	ADJUST-TAXES
23502	Ingham	472	10799-2009-0471	ADJUST-TAXES
23503	Ingham	472	10799-2009-0471	TELECOMMUNICATIONS
23504	Ingham	472	10799-2009-0471	TELECOMMUNICATIONS
23505	Ingham	472	10799-2009-0471	TELECOMMUNICATIONS
23506	Ingham	472	10799-2009-0471	TELECOMMUNICATIONS
23507	Ingham	472	10799-2009-0471	TELECOMMUNICATIONS
23508	Ingham	472	10799-2009-0471	TELECOMMUNICATIONS
23509	Ingham	472	10799-2009-0471	TELECOMMUNICATIONS
23510	Ingham	472	10799-2009-0471	ALARM SYSTEM MONITORING
23511	Ingham	472	10799-2009-0471	ALARM SYSTEM MONITORING
23512	Ingham	472	10799-2009-0471	ALARM SYSTEM MONITORING
23513	Ingham	472	10799-2009-0471	ALARM SYSTEM MONITORING
23514	Ingham	472	10799-2009-0471	ALARM SYSTEM MONITORING
23515	Ingham	472	10799-2009-0471	ALARM SYSTEM MONITORING
23516	Ingham	472	10799-2009-0471	ALARM SYSTEM MONITORING
23517	Ingham	472	10805-1999-1018	HVAC
23518	Ingham	472	10805-1999-1018	ELECTRICITY
23519	Ingham	472	10805-1999-1018	WATER
23520	Ingham	472	10805-1999-1018	JANITORIAL
23521	Ingham	472	10805-1999-1018	INT/EXT MAINT
23522	Ingham	472	10805-1999-1018	LANDSCAPING
23523	Ingham	472	10805-1999-1018	SNOW REMOVAL
23524	Ingham	472	10805-1999-1018	PARKING
23525	Ingham	472	10805-1999-1018	FLUORESCENT
23526	Ingham	472	10805-1999-1018	RUBBISH REMOVAL
23527	Ingham	472	10805-1999-1018	PEST CONTROL
23528	Ingham	472	10805-1999-1018	GAS
23529	Ingham	472	10805-2000-1178	PUBLIC UTILITIES
23530	Ingham	472	10805-2000-1178	PUBLIC UTILITIES
23531	Ingham	472	10805-2000-1178	PUBLIC UTILITIES
23532	Ingham	472	10805-2000-1178	PEST CONTROL
23533	Ingham	472	10805-2000-1178	PEST CONTROL
23534	Ingham	472	10805-2000-1178	PEST CONTROL
23535	Ingham	472	11684-2013-0103	GROSS (FULL SERVICE)

	A	B	C	D
23536	Ingham	472	11684-2014-0148	GROSS (FULL SERVICE)
23537	Ingham	472	2260-1982-9	HVAC
23538	Ingham	472	2260-1982-9	ELECTRICITY
23539	Ingham	472	2260-1982-9	WATER
23540	Ingham	472	2260-1982-9	JANITORIAL
23541	Ingham	472	2260-1982-9	INT/EXT MAINT
23542	Ingham	472	2260-1982-9	LANDSCAPING
23543	Ingham	472	2260-1982-9	SNOW REMOVAL
23544	Ingham	472	2260-1982-9	PARKING
23545	Ingham	472	2260-1982-9	FLUORESCENT
23546	Ingham	472	2260-1982-9	RUBBISH REMOVAL
23547	Ingham	472	2260-1982-9	N/A
23548	Ingham	472	2260-1993-1173	HVAC
23549	Ingham	472	2260-1993-1173	ELECTRICITY
23550	Ingham	472	2260-1993-1173	WATER
23551	Ingham	472	2260-1993-1173	JANITORIAL
23552	Ingham	472	2260-1993-1173	INT/EXT MAINT
23553	Ingham	472	2260-1993-1173	LANDSCAPING
23554	Ingham	472	2260-1993-1173	SNOW REMOVAL
23555	Ingham	472	2260-1993-1173	PARKING
23556	Ingham	472	2260-1993-1173	FLUORESCENT
23557	Ingham	472	2260-1993-1173	RUBBISH REMOVAL
23558	Ingham	472	2260-1993-1173	N/A
23559	Ingham	472	2260-1995-1055	HVAC
23560	Ingham	472	2260-1995-1055	HVAC
23561	Ingham	472	2260-1995-1055	HVAC
23562	Ingham	472	2260-1995-1055	ELECTRICITY
23563	Ingham	472	2260-1995-1055	ELECTRICITY
23564	Ingham	472	2260-1995-1055	ELECTRICITY
23565	Ingham	472	2260-1995-1055	WATER
23566	Ingham	472	2260-1995-1055	WATER
23567	Ingham	472	2260-1995-1055	WATER
23568	Ingham	472	2260-1995-1055	JANITORIAL
23569	Ingham	472	2260-1995-1055	JANITORIAL
23570	Ingham	472	2260-1995-1055	JANITORIAL
23571	Ingham	472	2260-1995-1055	INT/EXT MAINT
23572	Ingham	472	2260-1995-1055	INT/EXT MAINT
23573	Ingham	472	2260-1995-1055	INT/EXT MAINT
23574	Ingham	472	2260-1995-1055	LANDSCAPING
23575	Ingham	472	2260-1995-1055	LANDSCAPING
23576	Ingham	472	2260-1995-1055	LANDSCAPING
23577	Ingham	472	2260-1995-1055	SNOW REMOVAL
23578	Ingham	472	2260-1995-1055	SNOW REMOVAL
23579	Ingham	472	2260-1995-1055	SNOW REMOVAL
23580	Ingham	472	2260-1995-1055	PARKING

	A	B	C	D
23581	Ingham	472	2260-1995-1055	PARKING
23582	Ingham	472	2260-1995-1055	PARKING
23583	Ingham	472	2260-1995-1055	FLUORESCENT
23584	Ingham	472	2260-1995-1055	FLUORESCENT
23585	Ingham	472	2260-1995-1055	FLUORESCENT
23586	Ingham	472	2260-1995-1055	RUBBISH REMOVAL
23587	Ingham	472	2260-1995-1055	RUBBISH REMOVAL
23588	Ingham	472	2260-1995-1055	RUBBISH REMOVAL
23589	Ingham	472	2260-1995-1055	N/A
23590	Ingham	472	2260-1995-1055	N/A
23591	Ingham	472	2260-1995-1055	N/A
23592	Ingham	472	4556-1986-43	HVAC
23593	Ingham	472	4556-1986-43	ELECTRICITY
23594	Ingham	472	4556-1986-43	WATER
23595	Ingham	472	4556-1986-43	JANITORIAL
23596	Ingham	472	4556-1986-43	INT/EXT MAINT
23597	Ingham	472	4556-1986-43	LANDSCAPING
23598	Ingham	472	4556-1986-43	SNOW REMOVAL
23599	Ingham	472	4556-1986-43	PARKING
23600	Ingham	472	4556-1986-43	FLUORESCENT
23601	Ingham	472	4556-1986-43	RUBBISH REMOVAL
23602	Ingham	472	4556-1986-43	N/A
23603	Ingham	472	4556-1990-2102	HVAC
23604	Ingham	472	4556-1990-2102	ELECTRICITY
23605	Ingham	472	4556-1990-2102	WATER
23606	Ingham	472	4556-1990-2102	JANITORIAL
23607	Ingham	472	4556-1990-2102	INT/EXT MAINT
23608	Ingham	472	4556-1990-2102	LANDSCAPING
23609	Ingham	472	4556-1990-2102	SNOW REMOVAL
23610	Ingham	472	4556-1990-2102	PARKING
23611	Ingham	472	4556-1990-2102	FLUORESCENT
23612	Ingham	472	4556-1990-2102	RUBBISH REMOVAL
23613	Ingham	472	4556-1990-2102	N/A
23614	Ingham	472	6574-1987-103	HVAC
23615	Ingham	472	6574-1987-103	ELECTRICITY
23616	Ingham	472	6574-1987-103	WATER
23617	Ingham	472	6574-1987-103	JANITORIAL
23618	Ingham	472	6574-1987-103	INT/EXT MAINT
23619	Ingham	472	6574-1987-103	LANDSCAPING
23620	Ingham	472	6574-1987-103	SNOW REMOVAL
23621	Ingham	472	6574-1987-103	PARKING
23622	Ingham	472	6574-1987-103	FLUORESCENT
23623	Ingham	472	6574-1987-103	RUBBISH REMOVAL
23624	Ingham	472	6574-1987-103	N/A
23625	Ingham	472	6574-1990-2078	HVAC

	A	B	C	D
23626	Ingham	472	6574-1990-2078	ELECTRICITY
23627	Ingham	472	6574-1990-2078	WATER
23628	Ingham	472	6574-1990-2078	JANITORIAL
23629	Ingham	472	6574-1990-2078	INT/EXT MAINT
23630	Ingham	472	6574-1990-2078	LANDSCAPING
23631	Ingham	472	6574-1990-2078	SNOW REMOVAL
23632	Ingham	472	6574-1990-2078	PARKING
23633	Ingham	472	6574-1990-2078	FLUORESCENT
23634	Ingham	472	6574-1990-2078	RUBBISH REMOVAL
23635	Ingham	472	6574-1990-2078	N/A
23636	Ingham	472	6574-1990-2179	HVAC
23637	Ingham	472	6574-1990-2179	ELECTRICITY
23638	Ingham	472	6574-1990-2179	WATER
23639	Ingham	472	6574-1990-2179	JANITORIAL
23640	Ingham	472	6574-1990-2179	INT/EXT MAINT
23641	Ingham	472	6574-1990-2179	LANDSCAPING
23642	Ingham	472	6574-1990-2179	SNOW REMOVAL
23643	Ingham	472	6574-1990-2179	PARKING
23644	Ingham	472	6574-1990-2179	FLUORESCENT
23645	Ingham	472	6574-1990-2179	RUBBISH REMOVAL
23646	Ingham	472	6574-1990-2179	N/A
23647	Ingham	472	7141-1988-262	HVAC
23648	Ingham	472	7141-1988-262	HVAC
23649	Ingham	472	7141-1988-262	HVAC
23650	Ingham	472	7141-1988-262	HVAC
23651	Ingham	472	7141-1988-262	HVAC
23652	Ingham	472	7141-1988-262	ELECTRICITY
23653	Ingham	472	7141-1988-262	ELECTRICITY
23654	Ingham	472	7141-1988-262	ELECTRICITY
23655	Ingham	472	7141-1988-262	ELECTRICITY
23656	Ingham	472	7141-1988-262	ELECTRICITY
23657	Ingham	472	7141-1988-262	WATER
23658	Ingham	472	7141-1988-262	WATER
23659	Ingham	472	7141-1988-262	WATER
23660	Ingham	472	7141-1988-262	WATER
23661	Ingham	472	7141-1988-262	WATER
23662	Ingham	472	7141-1988-262	JANITORIAL
23663	Ingham	472	7141-1988-262	JANITORIAL
23664	Ingham	472	7141-1988-262	JANITORIAL
23665	Ingham	472	7141-1988-262	JANITORIAL
23666	Ingham	472	7141-1988-262	JANITORIAL
23667	Ingham	472	7141-1988-262	INT/EXT MAINT
23668	Ingham	472	7141-1988-262	INT/EXT MAINT
23669	Ingham	472	7141-1988-262	INT/EXT MAINT
23670	Ingham	472	7141-1988-262	INT/EXT MAINT

	A	B	C	D
23671	Ingham	472	7141-1988-262	INT/EXT MAINT
23672	Ingham	472	7141-1988-262	LANDSCAPING
23673	Ingham	472	7141-1988-262	LANDSCAPING
23674	Ingham	472	7141-1988-262	LANDSCAPING
23675	Ingham	472	7141-1988-262	LANDSCAPING
23676	Ingham	472	7141-1988-262	LANDSCAPING
23677	Ingham	472	7141-1988-262	SNOW REMOVAL
23678	Ingham	472	7141-1988-262	SNOW REMOVAL
23679	Ingham	472	7141-1988-262	SNOW REMOVAL
23680	Ingham	472	7141-1988-262	SNOW REMOVAL
23681	Ingham	472	7141-1988-262	SNOW REMOVAL
23682	Ingham	472	7141-1988-262	PARKING
23683	Ingham	472	7141-1988-262	PARKING
23684	Ingham	472	7141-1988-262	PARKING
23685	Ingham	472	7141-1988-262	PARKING
23686	Ingham	472	7141-1988-262	PARKING
23687	Ingham	472	7141-1988-262	FLUORESCENT
23688	Ingham	472	7141-1988-262	FLUORESCENT
23689	Ingham	472	7141-1988-262	FLUORESCENT
23690	Ingham	472	7141-1988-262	FLUORESCENT
23691	Ingham	472	7141-1988-262	FLUORESCENT
23692	Ingham	472	7141-1988-262	RUBBISH REMOVAL
23693	Ingham	472	7141-1988-262	RUBBISH REMOVAL
23694	Ingham	472	7141-1988-262	RUBBISH REMOVAL
23695	Ingham	472	7141-1988-262	RUBBISH REMOVAL
23696	Ingham	472	7141-1988-262	RUBBISH REMOVAL
23697	Ingham	472	7157-1988-274	HVAC
23698	Ingham	472	7157-1988-274	ELECTRICITY
23699	Ingham	472	7157-1988-274	WATER
23700	Ingham	472	7157-1988-274	JANITORIAL
23701	Ingham	472	7157-1988-274	INT/EXT MAINT
23702	Ingham	472	7157-1988-274	LANDSCAPING
23703	Ingham	472	7157-1988-274	SNOW REMOVAL
23704	Ingham	472	7157-1988-274	PARKING
23705	Ingham	472	7157-1988-274	FLUORESCENT
23706	Ingham	472	7157-1988-274	RUBBISH REMOVAL
23707	Ingham	472	7157-1988-274	N/A
23708	Ingham	472	7157-2001-1172	HVAC
23709	Ingham	472	7157-2001-1172	HVAC
23710	Ingham	472	7157-2001-1172	HVAC
23711	Ingham	472	7157-2001-1172	HVAC
23712	Ingham	472	7157-2001-1172	HVAC
23713	Ingham	472	7157-2001-1172	ELECTRICITY
23714	Ingham	472	7157-2001-1172	ELECTRICITY
23715	Ingham	472	7157-2001-1172	ELECTRICITY

	A	B	C	D
23716	Ingham	472	7157-2001-1172	ELECTRICITY
23717	Ingham	472	7157-2001-1172	ELECTRICITY
23718	Ingham	472	7157-2001-1172	WATER
23719	Ingham	472	7157-2001-1172	WATER
23720	Ingham	472	7157-2001-1172	WATER
23721	Ingham	472	7157-2001-1172	WATER
23722	Ingham	472	7157-2001-1172	WATER
23723	Ingham	472	7157-2001-1172	JANITORIAL
23724	Ingham	472	7157-2001-1172	JANITORIAL
23725	Ingham	472	7157-2001-1172	JANITORIAL
23726	Ingham	472	7157-2001-1172	JANITORIAL
23727	Ingham	472	7157-2001-1172	JANITORIAL
23728	Ingham	472	7157-2001-1172	INT/EXT MAINT
23729	Ingham	472	7157-2001-1172	INT/EXT MAINT
23730	Ingham	472	7157-2001-1172	INT/EXT MAINT
23731	Ingham	472	7157-2001-1172	INT/EXT MAINT
23732	Ingham	472	7157-2001-1172	INT/EXT MAINT
23733	Ingham	472	7157-2001-1172	LANDSCAPING
23734	Ingham	472	7157-2001-1172	LANDSCAPING
23735	Ingham	472	7157-2001-1172	LANDSCAPING
23736	Ingham	472	7157-2001-1172	LANDSCAPING
23737	Ingham	472	7157-2001-1172	LANDSCAPING
23738	Ingham	472	7157-2001-1172	SNOW REMOVAL
23739	Ingham	472	7157-2001-1172	SNOW REMOVAL
23740	Ingham	472	7157-2001-1172	SNOW REMOVAL
23741	Ingham	472	7157-2001-1172	SNOW REMOVAL
23742	Ingham	472	7157-2001-1172	SNOW REMOVAL
23743	Ingham	472	7157-2001-1172	PARKING
23744	Ingham	472	7157-2001-1172	PARKING
23745	Ingham	472	7157-2001-1172	PARKING
23746	Ingham	472	7157-2001-1172	PARKING
23747	Ingham	472	7157-2001-1172	PARKING
23748	Ingham	472	7157-2001-1172	FLUORESCENT
23749	Ingham	472	7157-2001-1172	FLUORESCENT
23750	Ingham	472	7157-2001-1172	FLUORESCENT
23751	Ingham	472	7157-2001-1172	FLUORESCENT
23752	Ingham	472	7157-2001-1172	FLUORESCENT
23753	Ingham	472	7157-2001-1172	RUBBISH REMOVAL
23754	Ingham	472	7157-2001-1172	RUBBISH REMOVAL
23755	Ingham	472	7157-2001-1172	RUBBISH REMOVAL
23756	Ingham	472	7157-2001-1172	RUBBISH REMOVAL
23757	Ingham	472	7157-2001-1172	RUBBISH REMOVAL
23758	Ingham	472	7157-2001-1172	SECURITY
23759	Ingham	472	7157-2001-1172	SECURITY
23760	Ingham	472	7157-2001-1172	SECURITY

	A	B	C	D
23761	Ingham	472	7157-2001-1172	SECURITY
23762	Ingham	472	7157-2001-1172	SECURITY
23763	Ingham	472	7157-2005-0212	PUBLIC UTILITIES
23764	Ingham	472	7157-2005-0212	PUBLIC UTILITIES
23765	Ingham	472	7157-2005-0212	PUBLIC UTILITIES
23766	Ingham	472	7157-2005-0212	PUBLIC UTILITIES
23767	Ingham	472	7157-2005-0212	PUBLIC UTILITIES
23768	Ingham	472	7157-2005-0212	PUBLIC UTILITIES
23769	Ingham	472	7157-2005-0212	PUBLIC UTILITIES
23770	Ingham	472	7157-2005-0212	PUBLIC UTILITIES
23771	Ingham	472	7157-2005-0212	PUBLIC UTILITIES
23772	Ingham	472	7157-2005-0212	PUBLIC UTILITIES
23773	Ingham	472	7157-2005-0212	PUBLIC UTILITIES
23774	Ingham	472	7157-2005-0212	PUBLIC UTILITIES
23775	Ingham	472	7157-2005-0212	PUBLIC UTILITIES
23776	Ingham	472	7192-1989-263	HVAC
23777	Ingham	472	7192-1989-263	ELECTRICITY
23778	Ingham	472	7192-1989-263	WATER
23779	Ingham	472	7192-1989-263	JANITORIAL
23780	Ingham	472	7192-1989-263	INT/EXT MAINT
23781	Ingham	472	7192-1989-263	LANDSCAPING
23782	Ingham	472	7192-1989-263	SNOW REMOVAL
23783	Ingham	472	7192-1989-263	PARKING
23784	Ingham	472	7192-1989-263	FLUORESCENT
23785	Ingham	472	7192-1989-263	RUBBISH REMOVAL
23786	Ingham	472	7192-1989-263	N/A
23787	Ingham	472	7312-1989-342	HVAC
23788	Ingham	472	7312-1989-342	ELECTRICITY
23789	Ingham	472	7312-1989-342	WATER
23790	Ingham	472	7312-1989-342	JANITORIAL
23791	Ingham	472	7312-1989-342	INT/EXT MAINT
23792	Ingham	472	7312-1989-342	LANDSCAPING
23793	Ingham	472	7312-1989-342	SNOW REMOVAL
23794	Ingham	472	7312-1989-342	PARKING
23795	Ingham	472	7312-1989-342	FLUORESCENT
23796	Ingham	472	7312-1989-342	RUBBISH REMOVAL
23797	Ingham	472	7312-1989-342	N/A
23798	Ingham	472	7312-1996-1080	HVAC
23799	Ingham	472	7312-1996-1080	ELECTRICITY
23800	Ingham	472	7312-1996-1080	WATER
23801	Ingham	472	7312-1996-1080	JANITORIAL
23802	Ingham	472	7312-1996-1080	INT/EXT MAINT
23803	Ingham	472	7312-1996-1080	LANDSCAPING
23804	Ingham	472	7312-1996-1080	SNOW REMOVAL
23805	Ingham	472	7312-1996-1080	PARKING

	A	B	C	D
23806	Ingham	472	7312-1996-1080	FLUORESCENT
23807	Ingham	472	7312-1996-1080	RUBBISH REMOVAL
23808	Ingham	472	7312-1996-1080	N/A
23809	Ingham	511	10205-1994-1180	HVAC
23810	Ingham	511	10205-1994-1180	ELECTRICITY
23811	Ingham	511	10205-1994-1180	WATER
23812	Ingham	511	10205-1994-1180	JANITORIAL
23813	Ingham	511	10205-1994-1180	INT/EXT MAINT
23814	Ingham	511	10205-1994-1180	LANDSCAPING
23815	Ingham	511	10205-1994-1180	SNOW REMOVAL
23816	Ingham	511	10205-1994-1180	PARKING
23817	Ingham	511	10205-1994-1180	FLUORESCENT
23818	Ingham	511	10205-1994-1180	RUBBISH REMOVAL
23819	Ingham	511	10205-1994-1180	N/A
23820	Ingham	511	10657-1998-1234	HVAC
23821	Ingham	511	10657-1998-1234	ELECTRICITY
23822	Ingham	511	10657-1998-1234	WATER
23823	Ingham	511	10657-1998-1234	JANITORIAL
23824	Ingham	511	10657-1998-1234	INT/EXT MAINT
23825	Ingham	511	10657-1998-1234	LANDSCAPING
23826	Ingham	511	10657-1998-1234	SNOW REMOVAL
23827	Ingham	511	10657-1998-1234	PARKING
23828	Ingham	511	10657-1998-1234	FLUORESCENT
23829	Ingham	511	10657-1998-1234	RUBBISH REMOVAL
23830	Ingham	511	10657-1998-1234	N/A
23831	Ingham	511	10657-1998-1235	HVAC
23832	Ingham	511	10657-1998-1235	ELECTRICITY
23833	Ingham	511	10657-1998-1235	WATER
23834	Ingham	511	10657-1998-1235	JANITORIAL
23835	Ingham	511	10657-1998-1235	INT/EXT MAINT
23836	Ingham	511	10657-1998-1235	LANDSCAPING
23837	Ingham	511	10657-1998-1235	SNOW REMOVAL
23838	Ingham	511	10657-1998-1235	PARKING
23839	Ingham	511	10657-1998-1235	FLUORESCENT
23840	Ingham	511	10657-1998-1235	RUBBISH REMOVAL
23841	Ingham	511	10657-1998-1235	N/A
23842	Ingham	511	10798-1999-1139	HVAC
23843	Ingham	511	10798-1999-1139	ELECTRICITY
23844	Ingham	511	10798-1999-1139	WATER
23845	Ingham	511	10798-1999-1139	JANITORIAL
23846	Ingham	511	10798-1999-1139	INT/EXT MAINT
23847	Ingham	511	10798-1999-1139	LANDSCAPING
23848	Ingham	511	10798-1999-1139	SNOW REMOVAL
23849	Ingham	511	10798-1999-1139	PARKING
23850	Ingham	511	10798-1999-1139	FLUORESCENT

	A	B	C	D
23851	Ingham	511	10798-1999-1139	RUBBISH REMOVAL
23852	Ingham	511	10798-1999-1139	N/A
23853	Ingham	511	10798-2000-1414	ELECTRICITY
23854	Ingham	511	10798-2000-1414	WATER
23855	Ingham	511	10798-2000-1414	JANITORIAL
23856	Ingham	511	10798-2000-1414	RUBBISH REMOVAL
23857	Ingham	511	10798-2000-1414	FLUORESCENT
23858	Ingham	511	10798-2000-1414	GAS
23859	Ingham	511	10798-2000-1414	HVAC
23860	Ingham	511	10798-2000-1414	INT/EXT MAINT
23861	Ingham	511	10798-2000-1414	LANDSCAPING
23862	Ingham	511	10798-2000-1414	PARKING
23863	Ingham	511	10798-2000-1414	PEST CONTROL
23864	Ingham	511	10798-2000-1414	SNOW REMOVAL
23865	Ingham	511	11696-2013-0175	GROSS (FULL SERVICE)
23866	Ingham	511	6618-1985-96	GROSS (FULL SERVICE)
23867	Ingham	551	10120-1993-1012	HVAC
23868	Ingham	551	10120-1993-1012	HVAC
23869	Ingham	551	10120-1993-1012	HVAC
23870	Ingham	551	10120-1993-1012	HVAC
23871	Ingham	551	10120-1993-1012	HVAC
23872	Ingham	551	10120-1993-1012	HVAC
23873	Ingham	551	10120-1993-1012	HVAC
23874	Ingham	551	10120-1993-1012	HVAC
23875	Ingham	551	10120-1993-1012	HVAC
23876	Ingham	551	10120-1993-1012	HVAC
23877	Ingham	551	10120-1993-1012	HVAC
23878	Ingham	551	10120-1993-1012	HVAC
23879	Ingham	551	10120-1993-1012	HVAC
23880	Ingham	551	10120-1993-1012	HVAC
23881	Ingham	551	10120-1993-1012	HVAC
23882	Ingham	551	10120-1993-1012	ELECTRICITY
23883	Ingham	551	10120-1993-1012	ELECTRICITY
23884	Ingham	551	10120-1993-1012	ELECTRICITY
23885	Ingham	551	10120-1993-1012	ELECTRICITY
23886	Ingham	551	10120-1993-1012	ELECTRICITY
23887	Ingham	551	10120-1993-1012	ELECTRICITY
23888	Ingham	551	10120-1993-1012	ELECTRICITY
23889	Ingham	551	10120-1993-1012	ELECTRICITY
23890	Ingham	551	10120-1993-1012	ELECTRICITY
23891	Ingham	551	10120-1993-1012	ELECTRICITY
23892	Ingham	551	10120-1993-1012	ELECTRICITY
23893	Ingham	551	10120-1993-1012	ELECTRICITY
23894	Ingham	551	10120-1993-1012	ELECTRICITY
23895	Ingham	551	10120-1993-1012	ELECTRICITY

	A	B	C	D
23896	Ingham	551	10120-1993-1012	ELECTRICITY
23897	Ingham	551	10120-1993-1012	WATER
23898	Ingham	551	10120-1993-1012	WATER
23899	Ingham	551	10120-1993-1012	WATER
23900	Ingham	551	10120-1993-1012	WATER
23901	Ingham	551	10120-1993-1012	WATER
23902	Ingham	551	10120-1993-1012	WATER
23903	Ingham	551	10120-1993-1012	WATER
23904	Ingham	551	10120-1993-1012	WATER
23905	Ingham	551	10120-1993-1012	WATER
23906	Ingham	551	10120-1993-1012	WATER
23907	Ingham	551	10120-1993-1012	WATER
23908	Ingham	551	10120-1993-1012	WATER
23909	Ingham	551	10120-1993-1012	WATER
23910	Ingham	551	10120-1993-1012	WATER
23911	Ingham	551	10120-1993-1012	WATER
23912	Ingham	551	10120-1993-1012	JANITORIAL
23913	Ingham	551	10120-1993-1012	JANITORIAL
23914	Ingham	551	10120-1993-1012	JANITORIAL
23915	Ingham	551	10120-1993-1012	JANITORIAL
23916	Ingham	551	10120-1993-1012	JANITORIAL
23917	Ingham	551	10120-1993-1012	JANITORIAL
23918	Ingham	551	10120-1993-1012	JANITORIAL
23919	Ingham	551	10120-1993-1012	JANITORIAL
23920	Ingham	551	10120-1993-1012	JANITORIAL
23921	Ingham	551	10120-1993-1012	JANITORIAL
23922	Ingham	551	10120-1993-1012	JANITORIAL
23923	Ingham	551	10120-1993-1012	JANITORIAL
23924	Ingham	551	10120-1993-1012	JANITORIAL
23925	Ingham	551	10120-1993-1012	JANITORIAL
23926	Ingham	551	10120-1993-1012	JANITORIAL
23927	Ingham	551	10120-1993-1012	INT/EXT MAINT
23928	Ingham	551	10120-1993-1012	INT/EXT MAINT
23929	Ingham	551	10120-1993-1012	INT/EXT MAINT
23930	Ingham	551	10120-1993-1012	INT/EXT MAINT
23931	Ingham	551	10120-1993-1012	INT/EXT MAINT
23932	Ingham	551	10120-1993-1012	INT/EXT MAINT
23933	Ingham	551	10120-1993-1012	INT/EXT MAINT
23934	Ingham	551	10120-1993-1012	INT/EXT MAINT
23935	Ingham	551	10120-1993-1012	INT/EXT MAINT
23936	Ingham	551	10120-1993-1012	INT/EXT MAINT
23937	Ingham	551	10120-1993-1012	INT/EXT MAINT
23938	Ingham	551	10120-1993-1012	INT/EXT MAINT
23939	Ingham	551	10120-1993-1012	INT/EXT MAINT
23940	Ingham	551	10120-1993-1012	INT/EXT MAINT

	A	B	C	D
23941	Ingham	551	10120-1993-1012	INT/EXT MAINT
23942	Ingham	551	10120-1993-1012	LANDSCAPING
23943	Ingham	551	10120-1993-1012	LANDSCAPING
23944	Ingham	551	10120-1993-1012	LANDSCAPING
23945	Ingham	551	10120-1993-1012	LANDSCAPING
23946	Ingham	551	10120-1993-1012	LANDSCAPING
23947	Ingham	551	10120-1993-1012	LANDSCAPING
23948	Ingham	551	10120-1993-1012	LANDSCAPING
23949	Ingham	551	10120-1993-1012	LANDSCAPING
23950	Ingham	551	10120-1993-1012	LANDSCAPING
23951	Ingham	551	10120-1993-1012	LANDSCAPING
23952	Ingham	551	10120-1993-1012	LANDSCAPING
23953	Ingham	551	10120-1993-1012	LANDSCAPING
23954	Ingham	551	10120-1993-1012	LANDSCAPING
23955	Ingham	551	10120-1993-1012	LANDSCAPING
23956	Ingham	551	10120-1993-1012	LANDSCAPING
23957	Ingham	551	10120-1993-1012	SNOW REMOVAL
23958	Ingham	551	10120-1993-1012	SNOW REMOVAL
23959	Ingham	551	10120-1993-1012	SNOW REMOVAL
23960	Ingham	551	10120-1993-1012	SNOW REMOVAL
23961	Ingham	551	10120-1993-1012	SNOW REMOVAL
23962	Ingham	551	10120-1993-1012	SNOW REMOVAL
23963	Ingham	551	10120-1993-1012	SNOW REMOVAL
23964	Ingham	551	10120-1993-1012	SNOW REMOVAL
23965	Ingham	551	10120-1993-1012	SNOW REMOVAL
23966	Ingham	551	10120-1993-1012	SNOW REMOVAL
23967	Ingham	551	10120-1993-1012	SNOW REMOVAL
23968	Ingham	551	10120-1993-1012	SNOW REMOVAL
23969	Ingham	551	10120-1993-1012	SNOW REMOVAL
23970	Ingham	551	10120-1993-1012	SNOW REMOVAL
23971	Ingham	551	10120-1993-1012	SNOW REMOVAL
23972	Ingham	551	10120-1993-1012	PARKING
23973	Ingham	551	10120-1993-1012	PARKING
23974	Ingham	551	10120-1993-1012	PARKING
23975	Ingham	551	10120-1993-1012	PARKING
23976	Ingham	551	10120-1993-1012	PARKING
23977	Ingham	551	10120-1993-1012	PARKING
23978	Ingham	551	10120-1993-1012	PARKING
23979	Ingham	551	10120-1993-1012	PARKING
23980	Ingham	551	10120-1993-1012	PARKING
23981	Ingham	551	10120-1993-1012	PARKING
23982	Ingham	551	10120-1993-1012	PARKING
23983	Ingham	551	10120-1993-1012	PARKING
23984	Ingham	551	10120-1993-1012	PARKING
23985	Ingham	551	10120-1993-1012	PARKING

	A	B	C	D
23986	Ingham	551	10120-1993-1012	PARKING
23987	Ingham	551	10120-1993-1012	FLUORESCENT
23988	Ingham	551	10120-1993-1012	FLUORESCENT
23989	Ingham	551	10120-1993-1012	FLUORESCENT
23990	Ingham	551	10120-1993-1012	FLUORESCENT
23991	Ingham	551	10120-1993-1012	FLUORESCENT
23992	Ingham	551	10120-1993-1012	FLUORESCENT
23993	Ingham	551	10120-1993-1012	FLUORESCENT
23994	Ingham	551	10120-1993-1012	FLUORESCENT
23995	Ingham	551	10120-1993-1012	FLUORESCENT
23996	Ingham	551	10120-1993-1012	FLUORESCENT
23997	Ingham	551	10120-1993-1012	FLUORESCENT
23998	Ingham	551	10120-1993-1012	FLUORESCENT
23999	Ingham	551	10120-1993-1012	FLUORESCENT
24000	Ingham	551	10120-1993-1012	FLUORESCENT
24001	Ingham	551	10120-1993-1012	FLUORESCENT
24002	Ingham	551	10120-1993-1012	RUBBISH REMOVAL
24003	Ingham	551	10120-1993-1012	RUBBISH REMOVAL
24004	Ingham	551	10120-1993-1012	RUBBISH REMOVAL
24005	Ingham	551	10120-1993-1012	RUBBISH REMOVAL
24006	Ingham	551	10120-1993-1012	RUBBISH REMOVAL
24007	Ingham	551	10120-1993-1012	RUBBISH REMOVAL
24008	Ingham	551	10120-1993-1012	RUBBISH REMOVAL
24009	Ingham	551	10120-1993-1012	RUBBISH REMOVAL
24010	Ingham	551	10120-1993-1012	RUBBISH REMOVAL
24011	Ingham	551	10120-1993-1012	RUBBISH REMOVAL
24012	Ingham	551	10120-1993-1012	RUBBISH REMOVAL
24013	Ingham	551	10120-1993-1012	RUBBISH REMOVAL
24014	Ingham	551	10120-1993-1012	RUBBISH REMOVAL
24015	Ingham	551	10120-1993-1012	RUBBISH REMOVAL
24016	Ingham	551	10120-1993-1012	RUBBISH REMOVAL
24017	Ingham	551	10120-1993-1012	WATER
24018	Ingham	551	10120-1993-1012	WATER
24019	Ingham	551	10120-1993-1012	WATER
24020	Ingham	551	10120-1993-1012	WATER
24021	Ingham	551	10120-1993-1012	WATER
24022	Ingham	551	10120-1993-1012	WATER
24023	Ingham	551	10120-1993-1012	WATER
24024	Ingham	551	10120-1993-1012	WATER
24025	Ingham	551	10120-1993-1012	WATER
24026	Ingham	551	10120-1993-1012	WATER
24027	Ingham	551	10120-1993-1012	WATER
24028	Ingham	551	10120-1993-1012	WATER
24029	Ingham	551	10120-1993-1012	WATER
24030	Ingham	551	10120-1993-1012	WATER

	A	B	C	D
24031	Ingham	551	10120-1993-1012	WATER
24032	Ingham	551	10120-1993-1012	TAXES
24033	Ingham	551	10120-1993-1012	TAXES
24034	Ingham	551	10120-1993-1012	TAXES
24035	Ingham	551	10120-1993-1012	TAXES
24036	Ingham	551	10120-1993-1012	TAXES
24037	Ingham	551	10120-1993-1012	TAXES
24038	Ingham	551	10120-1993-1012	TAXES
24039	Ingham	551	10120-1993-1012	TAXES
24040	Ingham	551	10120-1993-1012	TAXES
24041	Ingham	551	10120-1993-1012	TAXES
24042	Ingham	551	10120-1993-1012	TAXES
24043	Ingham	551	10120-1993-1012	TAXES
24044	Ingham	551	10120-1993-1012	TAXES
24045	Ingham	551	10120-1993-1012	TAXES
24046	Ingham	551	10120-1993-1012	TAXES
24047	Ingham	551	10120-1993-1012	ELECTRICITY
24048	Ingham	551	10120-1993-1012	ELECTRICITY
24049	Ingham	551	10120-1993-1012	ELECTRICITY
24050	Ingham	551	10120-1993-1012	ELECTRICITY
24051	Ingham	551	10120-1993-1012	ELECTRICITY
24052	Ingham	551	10120-1993-1012	ELECTRICITY
24053	Ingham	551	10120-1993-1012	ELECTRICITY
24054	Ingham	551	10120-1993-1012	ELECTRICITY
24055	Ingham	551	10120-1993-1012	ELECTRICITY
24056	Ingham	551	10120-1993-1012	ELECTRICITY
24057	Ingham	551	10120-1993-1012	ELECTRICITY
24058	Ingham	551	10120-1993-1012	ELECTRICITY
24059	Ingham	551	10120-1993-1012	ELECTRICITY
24060	Ingham	551	10120-1993-1012	ELECTRICITY
24061	Ingham	551	10120-1993-1012	ELECTRICITY
24062	Ingham	551	10120-1993-1012	PEST CONTROL
24063	Ingham	551	10120-1993-1012	PEST CONTROL
24064	Ingham	551	10120-1993-1012	PEST CONTROL
24065	Ingham	551	10120-1993-1012	PEST CONTROL
24066	Ingham	551	10120-1993-1012	PEST CONTROL
24067	Ingham	551	10120-1993-1012	PEST CONTROL
24068	Ingham	551	10120-1993-1012	PEST CONTROL
24069	Ingham	551	10120-1993-1012	PEST CONTROL
24070	Ingham	551	10120-1993-1012	PEST CONTROL
24071	Ingham	551	10120-1993-1012	PEST CONTROL
24072	Ingham	551	10120-1993-1012	PEST CONTROL
24073	Ingham	551	10120-1993-1012	PEST CONTROL
24074	Ingham	551	10120-1993-1012	PEST CONTROL
24075	Ingham	551	10120-1993-1012	PEST CONTROL

	A	B	C	D
24076	Ingham	551	10120-1993-1012	PEST CONTROL
24077	Ingham	551	10120-2008-0167	PUBLIC UTILITIES
24078	Ingham	551	10120-2008-0167	PUBLIC UTILITIES
24079	Ingham	551	10206-1994-1109	HVAC
24080	Ingham	551	10206-1994-1109	ELECTRICITY
24081	Ingham	551	10206-1994-1109	WATER
24082	Ingham	551	10206-1994-1109	JANITORIAL
24083	Ingham	551	10206-1994-1109	INT/EXT MAINT
24084	Ingham	551	10206-1994-1109	LANDSCAPING
24085	Ingham	551	10206-1994-1109	SNOW REMOVAL
24086	Ingham	551	10206-1994-1109	PARKING
24087	Ingham	551	10206-1994-1109	FLUORESCENT
24088	Ingham	551	10206-1994-1109	RUBBISH REMOVAL
24089	Ingham	551	10206-1994-1109	N/A
24090	Ingham	551	10206-1994-1315	HVAC
24091	Ingham	551	10206-1994-1315	ELECTRICITY
24092	Ingham	551	10206-1994-1315	WATER
24093	Ingham	551	10206-1994-1315	JANITORIAL
24094	Ingham	551	10206-1994-1315	INT/EXT MAINT
24095	Ingham	551	10206-1994-1315	LANDSCAPING
24096	Ingham	551	10206-1994-1315	SNOW REMOVAL
24097	Ingham	551	10206-1994-1315	PARKING
24098	Ingham	551	10206-1994-1315	FLUORESCENT
24099	Ingham	551	10206-1994-1315	RUBBISH REMOVAL
24100	Ingham	551	10206-1994-1315	N/A
24101	Ingham	551	10239-1995-1081	HVAC
24102	Ingham	551	10239-1995-1081	ELECTRICITY
24103	Ingham	551	10239-1995-1081	WATER
24104	Ingham	551	10239-1995-1081	JANITORIAL
24105	Ingham	551	10239-1995-1081	INT/EXT MAINT
24106	Ingham	551	10239-1995-1081	LANDSCAPING
24107	Ingham	551	10239-1995-1081	SNOW REMOVAL
24108	Ingham	551	10239-1995-1081	PARKING
24109	Ingham	551	10239-1995-1081	FLUORESCENT
24110	Ingham	551	10239-1995-1081	RUBBISH REMOVAL
24111	Ingham	551	10239-1995-1081	N/A
24112	Ingham	551	10239-1996-1221	HVAC
24113	Ingham	551	10239-1996-1221	ELECTRICITY
24114	Ingham	551	10239-1996-1221	WATER
24115	Ingham	551	10239-1996-1221	JANITORIAL
24116	Ingham	551	10239-1996-1221	INT/EXT MAINT
24117	Ingham	551	10239-1996-1221	LANDSCAPING
24118	Ingham	551	10239-1996-1221	SNOW REMOVAL
24119	Ingham	551	10239-1996-1221	PARKING
24120	Ingham	551	10239-1996-1221	FLUORESCENT

	A	B	C	D
24121	Ingham	551	10239-1996-1221	RUBBISH REMOVAL
24122	Ingham	551	10239-1996-1221	N/A
24123	Ingham	551	10239-1997-1117	HVAC
24124	Ingham	551	10239-1997-1117	ELECTRICITY
24125	Ingham	551	10239-1997-1117	WATER
24126	Ingham	551	10239-1997-1117	JANITORIAL
24127	Ingham	551	10239-1997-1117	INT/EXT MAINT
24128	Ingham	551	10239-1997-1117	LANDSCAPING
24129	Ingham	551	10239-1997-1117	SNOW REMOVAL
24130	Ingham	551	10239-1997-1117	PARKING
24131	Ingham	551	10239-1997-1117	FLUORESCENT
24132	Ingham	551	10239-1997-1117	RUBBISH REMOVAL
24133	Ingham	551	10239-1997-1117	N/A
24134	Ingham	551	10261-1994-1204	PUBLIC UTILITIES
24135	Ingham	551	10261-1994-1204	PUBLIC UTILITIES
24136	Ingham	551	10261-1994-1204	PUBLIC UTILITIES
24137	Ingham	551	10261-1994-1204	PUBLIC UTILITIES
24138	Ingham	551	10261-1994-1204	PUBLIC UTILITIES
24139	Ingham	551	10261-1994-1204	PUBLIC UTILITIES
24140	Ingham	551	10261-1994-1204	PUBLIC UTILITIES
24141	Ingham	551	10261-1994-1204	PUBLIC UTILITIES
24142	Ingham	551	10261-1994-1204	PUBLIC UTILITIES
24143	Ingham	551	10261-1994-1204	PUBLIC UTILITIES
24144	Ingham	551	10261-1994-1204	PUBLIC UTILITIES
24145	Ingham	551	10261-1994-1204	PUBLIC UTILITIES
24146	Ingham	551	10261-1994-1204	PUBLIC UTILITIES
24147	Ingham	551	10261-1994-1204	PUBLIC UTILITIES
24148	Ingham	551	10261-1994-1204	PUBLIC UTILITIES
24149	Ingham	551	10261-1994-1204	ADJUST-TAXES
24150	Ingham	551	10261-1994-1204	ADJUST-TAXES
24151	Ingham	551	10261-1994-1204	ADJUST-TAXES
24152	Ingham	551	10261-1994-1204	ADJUST-TAXES
24153	Ingham	551	10261-1994-1204	ADJUST-TAXES
24154	Ingham	551	10261-1994-1204	ADJUST-TAXES
24155	Ingham	551	10261-1994-1204	ADJUST-TAXES
24156	Ingham	551	10261-1994-1204	ADJUST-TAXES
24157	Ingham	551	10261-1994-1204	ADJUST-TAXES
24158	Ingham	551	10261-1994-1204	ADJUST-TAXES
24159	Ingham	551	10261-1994-1204	ADJUST-TAXES
24160	Ingham	551	10261-1994-1204	ADJUST-TAXES
24161	Ingham	551	10261-1994-1204	ADJUST-TAXES
24162	Ingham	551	10261-1994-1204	ADJUST-TAXES
24163	Ingham	551	10261-1994-1204	ADJUST-TAXES
24164	Ingham	551	10261-1994-1204	ADJUST-OPERATING EXP
24165	Ingham	551	10261-1994-1204	ADJUST-OPERATING EXP

	A	B	C	D
24166	Ingham	551	10261-1994-1204	ADJUST-OPERATING EXP
24167	Ingham	551	10261-1994-1204	ADJUST-OPERATING EXP
24168	Ingham	551	10261-1994-1204	ADJUST-OPERATING EXP
24169	Ingham	551	10261-1994-1204	ADJUST-OPERATING EXP
24170	Ingham	551	10261-1994-1204	ADJUST-OPERATING EXP
24171	Ingham	551	10261-1994-1204	ADJUST-OPERATING EXP
24172	Ingham	551	10261-1994-1204	ADJUST-OPERATING EXP
24173	Ingham	551	10261-1994-1204	ADJUST-OPERATING EXP
24174	Ingham	551	10261-1994-1204	ADJUST-OPERATING EXP
24175	Ingham	551	10261-1994-1204	ADJUST-OPERATING EXP
24176	Ingham	551	10261-1994-1204	ADJUST-OPERATING EXP
24177	Ingham	551	10261-1994-1204	ADJUST-OPERATING EXP
24178	Ingham	551	10261-1994-1204	ADJUST-OPERATING EXP
24179	Ingham	551	10559-1997-1407	HVAC
24180	Ingham	551	10559-1997-1407	ELECTRICITY
24181	Ingham	551	10559-1997-1407	WATER
24182	Ingham	551	10559-1997-1407	JANITORIAL
24183	Ingham	551	10559-1997-1407	INT/EXT MAINT
24184	Ingham	551	10559-1997-1407	LANDSCAPING
24185	Ingham	551	10559-1997-1407	SNOW REMOVAL
24186	Ingham	551	10559-1997-1407	PARKING
24187	Ingham	551	10559-1997-1407	FLUORESCENT
24188	Ingham	551	10559-1997-1407	RUBBISH REMOVAL
24189	Ingham	551	10559-1997-1407	N/A
24190	Ingham	551	10559-1998-1107	HVAC
24191	Ingham	551	10559-1998-1107	RUBBISH REMOVAL
24192	Ingham	551	10559-1998-1107	WATER
24193	Ingham	551	10559-1998-1107	INT/EXT MAINT
24194	Ingham	551	10559-1998-1107	LANDSCAPING
24195	Ingham	551	10559-1998-1107	PARKING
24196	Ingham	551	10559-1998-1107	SNOW REMOVAL
24197	Ingham	551	10559-1998-1107	ELECTRICITY
24198	Ingham	551	10559-1998-1107	FLUORESCENT
24199	Ingham	551	10559-1998-1107	GAS
24200	Ingham	551	10559-1998-1107	JANITORIAL
24201	Ingham	551	10559-2008-0101	PUBLIC UTILITIES
24202	Ingham	551	10559-2008-0101	PUBLIC UTILITIES
24203	Ingham	551	10559-2008-0101	PUBLIC UTILITIES
24204	Ingham	551	10559-2008-0101	PUBLIC UTILITIES
24205	Ingham	551	10559-2008-0101	PUBLIC UTILITIES
24206	Ingham	551	10559-2008-0101	JANITORIAL
24207	Ingham	551	10559-2008-0101	JANITORIAL
24208	Ingham	551	10559-2008-0101	JANITORIAL
24209	Ingham	551	10559-2008-0101	JANITORIAL
24210	Ingham	551	10559-2008-0101	JANITORIAL

	A	B	C	D
24211	Ingham	551	10559-2008-0101	FLUORESCENT
24212	Ingham	551	10559-2008-0101	FLUORESCENT
24213	Ingham	551	10559-2008-0101	FLUORESCENT
24214	Ingham	551	10559-2008-0101	FLUORESCENT
24215	Ingham	551	10559-2008-0101	FLUORESCENT
24216	Ingham	551	10559-2008-0101	DUMPSTER SERVICE
24217	Ingham	551	10559-2008-0101	DUMPSTER SERVICE
24218	Ingham	551	10559-2008-0101	DUMPSTER SERVICE
24219	Ingham	551	10559-2008-0101	DUMPSTER SERVICE
24220	Ingham	551	10559-2008-0101	DUMPSTER SERVICE
24221	Ingham	551	10564-1998-1030	PUBLIC UTILITIES
24222	Ingham	551	10564-1998-1030	PUBLIC UTILITIES
24223	Ingham	551	10564-1998-1030	PUBLIC UTILITIES
24224	Ingham	551	10564-1998-1030	PUBLIC UTILITIES
24225	Ingham	551	10564-1998-1030	PUBLIC UTILITIES
24226	Ingham	551	10564-1998-1030	PUBLIC UTILITIES
24227	Ingham	551	10564-1998-1030	PUBLIC UTILITIES
24228	Ingham	551	10564-1998-1030	PUBLIC UTILITIES
24229	Ingham	551	10564-1998-1030	PUBLIC UTILITIES
24230	Ingham	551	10564-1998-1030	PUBLIC UTILITIES
24231	Ingham	551	10564-1998-1030	JANITORIAL
24232	Ingham	551	10564-1998-1030	JANITORIAL
24233	Ingham	551	10564-1998-1030	JANITORIAL
24234	Ingham	551	10564-1998-1030	JANITORIAL
24235	Ingham	551	10564-1998-1030	JANITORIAL
24236	Ingham	551	10564-1998-1030	JANITORIAL
24237	Ingham	551	10564-1998-1030	JANITORIAL
24238	Ingham	551	10564-1998-1030	JANITORIAL
24239	Ingham	551	10564-1998-1030	JANITORIAL
24240	Ingham	551	10564-1998-1030	JANITORIAL
24241	Ingham	551	10564-1998-1030	FLUORESCENT
24242	Ingham	551	10564-1998-1030	FLUORESCENT
24243	Ingham	551	10564-1998-1030	FLUORESCENT
24244	Ingham	551	10564-1998-1030	FLUORESCENT
24245	Ingham	551	10564-1998-1030	FLUORESCENT
24246	Ingham	551	10564-1998-1030	FLUORESCENT
24247	Ingham	551	10564-1998-1030	FLUORESCENT
24248	Ingham	551	10564-1998-1030	FLUORESCENT
24249	Ingham	551	10564-1998-1030	FLUORESCENT
24250	Ingham	551	10564-1998-1030	FLUORESCENT
24251	Ingham	551	10564-1998-1030	SNOW REMOVAL
24252	Ingham	551	10564-1998-1030	SNOW REMOVAL
24253	Ingham	551	10564-1998-1030	SNOW REMOVAL
24254	Ingham	551	10564-1998-1030	SNOW REMOVAL
24255	Ingham	551	10564-1998-1030	SNOW REMOVAL

	A	B	C	D
24256	Ingham	551	10564-1998-1030	SNOW REMOVAL
24257	Ingham	551	10564-1998-1030	SNOW REMOVAL
24258	Ingham	551	10564-1998-1030	SNOW REMOVAL
24259	Ingham	551	10564-1998-1030	SNOW REMOVAL
24260	Ingham	551	10564-1998-1030	SNOW REMOVAL
24261	Ingham	551	10564-1998-1030	TRASH REMOVAL/WASTEBASKETS
24262	Ingham	551	10564-1998-1030	TRASH REMOVAL/WASTEBASKETS
24263	Ingham	551	10564-1998-1030	TRASH REMOVAL/WASTEBASKETS
24264	Ingham	551	10564-1998-1030	TRASH REMOVAL/WASTEBASKETS
24265	Ingham	551	10564-1998-1030	TRASH REMOVAL/WASTEBASKETS
24266	Ingham	551	10564-1998-1030	TRASH REMOVAL/WASTEBASKETS
24267	Ingham	551	10564-1998-1030	TRASH REMOVAL/WASTEBASKETS
24268	Ingham	551	10564-1998-1030	TRASH REMOVAL/WASTEBASKETS
24269	Ingham	551	10564-1998-1030	TRASH REMOVAL/WASTEBASKETS
24270	Ingham	551	10564-1998-1030	TRASH REMOVAL/WASTEBASKETS
24271	Ingham	551	10564-1998-1030	TELECOMMUNICATIONS
24272	Ingham	551	10564-1998-1030	TELECOMMUNICATIONS
24273	Ingham	551	10564-1998-1030	TELECOMMUNICATIONS
24274	Ingham	551	10564-1998-1030	TELECOMMUNICATIONS
24275	Ingham	551	10564-1998-1030	TELECOMMUNICATIONS
24276	Ingham	551	10564-1998-1030	TELECOMMUNICATIONS
24277	Ingham	551	10564-1998-1030	TELECOMMUNICATIONS
24278	Ingham	551	10564-1998-1030	TELECOMMUNICATIONS
24279	Ingham	551	10564-1998-1030	TELECOMMUNICATIONS
24280	Ingham	551	10564-1998-1030	TELECOMMUNICATIONS
24281	Ingham	551	10564-1998-1030	ALARM SYSTEM MONITORING
24282	Ingham	551	10564-1998-1030	ALARM SYSTEM MONITORING
24283	Ingham	551	10564-1998-1030	ALARM SYSTEM MONITORING
24284	Ingham	551	10564-1998-1030	ALARM SYSTEM MONITORING
24285	Ingham	551	10564-1998-1030	ALARM SYSTEM MONITORING
24286	Ingham	551	10564-1998-1030	ALARM SYSTEM MONITORING
24287	Ingham	551	10564-1998-1030	ALARM SYSTEM MONITORING
24288	Ingham	551	10564-1998-1030	ALARM SYSTEM MONITORING
24289	Ingham	551	10564-1998-1030	ALARM SYSTEM MONITORING
24290	Ingham	551	10564-1998-1030	ALARM SYSTEM MONITORING
24291	Ingham	551	10564-1998-1047	HVAC
24292	Ingham	551	10564-1998-1047	ELECTRICITY
24293	Ingham	551	10564-1998-1047	WATER
24294	Ingham	551	10564-1998-1047	JANITORIAL
24295	Ingham	551	10564-1998-1047	INT/EXT MAINT
24296	Ingham	551	10564-1998-1047	LANDSCAPING
24297	Ingham	551	10564-1998-1047	SNOW REMOVAL
24298	Ingham	551	10564-1998-1047	PARKING
24299	Ingham	551	10564-1998-1047	FLUORESCENT
24300	Ingham	551	10564-1998-1047	RUBBISH REMOVAL

	A	B	C	D
24301	Ingham	551	10564-1998-1047	N/A
24302	Ingham	551	10816-2000-1049	HVAC
24303	Ingham	551	10816-2000-1049	ELECTRICITY
24304	Ingham	551	10816-2000-1049	WATER
24305	Ingham	551	10816-2000-1049	JANITORIAL
24306	Ingham	551	10816-2000-1049	INT/EXT MAINT
24307	Ingham	551	10816-2000-1049	LANDSCAPING
24308	Ingham	551	10816-2000-1049	SNOW REMOVAL
24309	Ingham	551	10816-2000-1049	PARKING
24310	Ingham	551	10816-2000-1049	FLUORESCENT
24311	Ingham	551	10816-2000-1049	RUBBISH REMOVAL
24312	Ingham	551	10816-2000-1049	N/A
24313	Ingham	551	10816-2001-1001	HVAC
24314	Ingham	551	10816-2001-1001	HVAC
24315	Ingham	551	10816-2001-1001	ELECTRICITY
24316	Ingham	551	10816-2001-1001	ELECTRICITY
24317	Ingham	551	10816-2001-1001	WATER
24318	Ingham	551	10816-2001-1001	WATER
24319	Ingham	551	10816-2001-1001	JANITORIAL
24320	Ingham	551	10816-2001-1001	JANITORIAL
24321	Ingham	551	10816-2001-1001	INT/EXT MAINT
24322	Ingham	551	10816-2001-1001	INT/EXT MAINT
24323	Ingham	551	10816-2001-1001	LANDSCAPING
24324	Ingham	551	10816-2001-1001	LANDSCAPING
24325	Ingham	551	10816-2001-1001	SNOW REMOVAL
24326	Ingham	551	10816-2001-1001	SNOW REMOVAL
24327	Ingham	551	10816-2001-1001	PARKING
24328	Ingham	551	10816-2001-1001	PARKING
24329	Ingham	551	10816-2001-1001	FLUORESCENT
24330	Ingham	551	10816-2001-1001	FLUORESCENT
24331	Ingham	551	10816-2001-1001	RUBBISH REMOVAL
24332	Ingham	551	10816-2001-1001	RUBBISH REMOVAL
24333	Ingham	551	10816-2001-1001	N/A
24334	Ingham	551	10816-2001-1001	N/A
24335	Ingham	551	10816-2001-1001	GAS
24336	Ingham	551	10816-2001-1001	GAS
24337	Ingham	551	10816-2001-1001	PEST CONTROL
24338	Ingham	551	10816-2001-1001	PEST CONTROL
24339	Ingham	551	10816-2001-1001	GAS
24340	Ingham	551	10816-2001-1001	GAS
24341	Ingham	551	11319-2007-0169	ELECTRICITY
24342	Ingham	551	11319-2007-0169	ELECTRICITY
24343	Ingham	551	11319-2007-0169	GAS
24344	Ingham	551	11319-2007-0169	GAS
24345	Ingham	551	11319-2007-0169	PARKING

	A	B	C	D
24346	Ingham	551	11319-2007-0169	PARKING
24347	Ingham	551	11319-2007-0169	TELECOMMUNICATIONS
24348	Ingham	551	11319-2007-0169	TELECOMMUNICATIONS
24349	Ingham	551	11319-2007-0169	ALARM SYSTEM MONITORING
24350	Ingham	551	11319-2007-0169	ALARM SYSTEM MONITORING
24351	Ingham	551	11319-2007-0169	TAXES
24352	Ingham	551	11319-2007-0169	TAXES
24353	Ingham	551	11319-2007-0169	WATER
24354	Ingham	551	11319-2007-0169	WATER
24355	Ingham	551	11319-2007-0169	OTHER
24356	Ingham	551	11319-2007-0169	OTHER
24357	Ingham	551	11319-2007-0169	INT/EXT MAINT
24358	Ingham	551	11319-2007-0169	INT/EXT MAINT
24359	Ingham	551	11319-2007-0169	JANITORIAL
24360	Ingham	551	11319-2007-0169	JANITORIAL
24361	Ingham	551	11319-2007-0169	LANDSCAPING
24362	Ingham	551	11319-2007-0169	LANDSCAPING
24363	Ingham	551	11319-2007-0169	DUMPSTER SERVICE
24364	Ingham	551	11319-2007-0169	DUMPSTER SERVICE
24365	Ingham	551	11319-2007-0169	HVAC
24366	Ingham	551	11319-2007-0169	HVAC
24367	Ingham	551	11319-2007-0169	FLUORESCENT
24368	Ingham	551	11319-2007-0169	FLUORESCENT
24369	Ingham	551	11319-2007-0169	PUBLIC UTILITIES
24370	Ingham	551	11319-2007-0169	PUBLIC UTILITIES
24371	Ingham	551	11319-2007-0169	INSURANCE
24372	Ingham	551	11319-2007-0169	INSURANCE
24373	Ingham	551	11319-2007-0169	PEST CONTROL
24374	Ingham	551	11319-2007-0169	PEST CONTROL
24375	Ingham	551	11319-2007-0169	SNOW REMOVAL
24376	Ingham	551	11319-2007-0169	SNOW REMOVAL
24377	Ingham	551	11319-2007-0169	MAJOR STRUCT REP
24378	Ingham	551	11319-2007-0169	MAJOR STRUCT REP
24379	Ingham	551	11384-2008-0130	GROSS (FULL SERVICE)
24380	Ingham	551	11384-2008-0130	GROSS (FULL SERVICE)
24381	Ingham	551	11384-2008-0130	GROSS (FULL SERVICE)
24382	Ingham	551	11384-2008-0130	GROSS (FULL SERVICE)
24383	Ingham	551	11384-2008-0130	GROSS (FULL SERVICE)
24384	Ingham	551	11384-2008-0130	GROSS (FULL SERVICE)
24385	Ingham	551	11384-2008-0130	GROSS (FULL SERVICE)
24386	Ingham	551	1583-1991-2296	HVAC
24387	Ingham	551	1583-1991-2296	ELECTRICITY
24388	Ingham	551	1583-1991-2296	WATER
24389	Ingham	551	1583-1991-2296	JANITORIAL
24390	Ingham	551	1583-1991-2296	INT/EXT MAINT

	A	B	C	D
24391	Ingham	551	1583-1991-2296	LANDSCAPING
24392	Ingham	551	1583-1991-2296	SNOW REMOVAL
24393	Ingham	551	1583-1991-2296	PARKING
24394	Ingham	551	1583-1991-2296	FLUORESCENT
24395	Ingham	551	1583-1991-2296	RUBBISH REMOVAL
24396	Ingham	551	1583-1991-2296	N/A
24397	Ingham	551	286-1943-1	PUBLIC UTILITIES
24398	Ingham	551	286-1943-1	JANITORIAL
24399	Ingham	551	286-1943-1	INT/EXT MAINT
24400	Ingham	551	286-1943-1	LANDSCAPING
24401	Ingham	551	286-1943-1	SNOW REMOVAL
24402	Ingham	551	286-1943-1	PARKING
24403	Ingham	551	286-1943-1	FLUORESCENT
24404	Ingham	551	317-1944-1	GROSS (FULL SERVICE)
24405	Ingham	551	5015-1984-14	HVAC
24406	Ingham	551	5015-1984-14	ELECTRICITY
24407	Ingham	551	5015-1984-14	WATER
24408	Ingham	551	5015-1984-14	JANITORIAL
24409	Ingham	551	5015-1984-14	INT/EXT MAINT
24410	Ingham	551	5015-1984-14	LANDSCAPING
24411	Ingham	551	5015-1984-14	SNOW REMOVAL
24412	Ingham	551	5015-1984-14	PARKING
24413	Ingham	551	5015-1984-14	FLUORESCENT
24414	Ingham	551	5015-1984-14	RUBBISH REMOVAL
24415	Ingham	551	5015-1984-14	N/A
24416	Ingham	551	6238-1983-68	HVAC
24417	Ingham	551	6238-1983-68	ELECTRICITY
24418	Ingham	551	6238-1983-68	WATER
24419	Ingham	551	6238-1983-68	JANITORIAL
24420	Ingham	551	6238-1983-68	INT/EXT MAINT
24421	Ingham	551	6238-1983-68	LANDSCAPING
24422	Ingham	551	6238-1983-68	SNOW REMOVAL
24423	Ingham	551	6238-1983-68	PARKING
24424	Ingham	551	6238-1983-68	FLUORESCENT
24425	Ingham	551	6238-1983-68	RUBBISH REMOVAL
24426	Ingham	551	6238-1983-68	N/A
24427	Ingham	551	6435-1984-58	HVAC
24428	Ingham	551	6435-1984-58	ELECTRICITY
24429	Ingham	551	6435-1984-58	WATER
24430	Ingham	551	6435-1984-58	JANITORIAL
24431	Ingham	551	6435-1984-58	INT/EXT MAINT
24432	Ingham	551	6435-1984-58	LANDSCAPING
24433	Ingham	551	6435-1984-58	SNOW REMOVAL
24434	Ingham	551	6435-1984-58	PARKING
24435	Ingham	551	6435-1984-58	FLUORESCENT

	A	B	C	D
24436	Ingham	551	6435-1984-58	RUBBISH REMOVAL
24437	Ingham	551	6435-1984-58	N/A
24438	Ingham	551	6786-1989-219	HVAC
24439	Ingham	551	6786-1989-219	ELECTRICITY
24440	Ingham	551	6786-1989-219	WATER
24441	Ingham	551	6786-1989-219	JANITORIAL
24442	Ingham	551	6786-1989-219	INT/EXT MAINT
24443	Ingham	551	6786-1989-219	LANDSCAPING
24444	Ingham	551	6786-1989-219	SNOW REMOVAL
24445	Ingham	551	6786-1989-219	PARKING
24446	Ingham	551	6786-1989-219	FLUORESCENT
24447	Ingham	551	6786-1989-219	RUBBISH REMOVAL
24448	Ingham	551	6786-1989-219	N/A
24449	Ingham	551	7381-1990-142	HVAC
24450	Ingham	551	7381-1990-142	ELECTRICITY
24451	Ingham	551	7381-1990-142	WATER
24452	Ingham	551	7381-1990-142	JANITORIAL
24453	Ingham	551	7381-1990-142	INT/EXT MAINT
24454	Ingham	551	7381-1990-142	LANDSCAPING
24455	Ingham	551	7381-1990-142	SNOW REMOVAL
24456	Ingham	551	7381-1990-142	PARKING
24457	Ingham	551	7381-1990-142	FLUORESCENT
24458	Ingham	551	7381-1990-142	RUBBISH REMOVAL
24459	Ingham	551	7381-1990-142	N/A
24460	Ingham	551	7655-1990-2152	HVAC
24461	Ingham	551	7655-1990-2152	ELECTRICITY
24462	Ingham	551	7655-1990-2152	WATER
24463	Ingham	551	7655-1990-2152	JANITORIAL
24464	Ingham	551	7655-1990-2152	INT/EXT MAINT
24465	Ingham	551	7655-1990-2152	LANDSCAPING
24466	Ingham	551	7655-1990-2152	SNOW REMOVAL
24467	Ingham	551	7655-1990-2152	PARKING
24468	Ingham	551	7655-1990-2152	FLUORESCENT
24469	Ingham	551	7655-1990-2152	RUBBISH REMOVAL
24470	Ingham	551	7655-1990-2152	N/A
24471	Ingham	551	7852-2007-0092	PUBLIC UTILITIES
24472	Ingham	551	7852-2007-0092	PUBLIC UTILITIES
24473	Ingham	551	7852-2007-0092	PUBLIC UTILITIES
24474	Ingham	551	7852-2007-0092	JANITORIAL
24475	Ingham	551	7852-2007-0092	JANITORIAL
24476	Ingham	551	7852-2007-0092	JANITORIAL
24477	Ingham	551	7852-2007-0092	LANDSCAPING
24478	Ingham	551	7852-2007-0092	LANDSCAPING
24479	Ingham	551	7852-2007-0092	LANDSCAPING
24480	Ingham	551	7852-2007-0092	SNOW REMOVAL

	A	B	C	D
24481	Ingham	551	7852-2007-0092	SNOW REMOVAL
24482	Ingham	551	7852-2007-0092	SNOW REMOVAL
24483	Ingham	551	7852-2007-0092	DUMPSTER SERVICE
24484	Ingham	551	7852-2007-0092	DUMPSTER SERVICE
24485	Ingham	551	7852-2007-0092	DUMPSTER SERVICE
24486	Ingham	551	7852-2007-0092	FLUORESCENT
24487	Ingham	551	7852-2007-0092	FLUORESCENT
24488	Ingham	551	7852-2007-0092	FLUORESCENT
24489	Ingham	591	10020-1992-1200	HVAC
24490	Ingham	591	10020-1992-1200	ELECTRICITY
24491	Ingham	591	10020-1992-1200	WATER
24492	Ingham	591	10020-1992-1200	JANITORIAL
24493	Ingham	591	10020-1992-1200	INT/EXT MAINT
24494	Ingham	591	10020-1992-1200	LANDSCAPING
24495	Ingham	591	10020-1992-1200	SNOW REMOVAL
24496	Ingham	591	10020-1992-1200	PARKING
24497	Ingham	591	10020-1992-1200	FLUORESCENT
24498	Ingham	591	10020-1992-1200	RUBBISH REMOVAL
24499	Ingham	591	10020-1992-1200	N/A
24500	Ingham	591	10384-1996-1153	HVAC
24501	Ingham	591	10384-1996-1153	ELECTRICITY
24502	Ingham	591	10384-1996-1153	WATER
24503	Ingham	591	10384-1996-1153	JANITORIAL
24504	Ingham	591	10384-1996-1153	INT/EXT MAINT
24505	Ingham	591	10384-1996-1153	LANDSCAPING
24506	Ingham	591	10384-1996-1153	SNOW REMOVAL
24507	Ingham	591	10384-1996-1153	PARKING
24508	Ingham	591	10384-1996-1153	FLUORESCENT
24509	Ingham	591	10384-1996-1153	RUBBISH REMOVAL
24510	Ingham	591	10384-1996-1153	N/A
24511	Ingham	591	10460-1996-1485	HVAC
24512	Ingham	591	10460-1996-1485	ELECTRICITY
24513	Ingham	591	10460-1996-1485	WATER
24514	Ingham	591	10460-1996-1485	JANITORIAL
24515	Ingham	591	10460-1996-1485	INT/EXT MAINT
24516	Ingham	591	10460-1996-1485	LANDSCAPING
24517	Ingham	591	10460-1996-1485	SNOW REMOVAL
24518	Ingham	591	10460-1996-1485	PARKING
24519	Ingham	591	10460-1996-1485	FLUORESCENT
24520	Ingham	591	10460-1996-1485	RUBBISH REMOVAL
24521	Ingham	591	10460-1996-1485	N/A
24522	Ingham	591	10572-1997-1234	HVAC
24523	Ingham	591	10572-1997-1234	FLUORESCENT
24524	Ingham	591	10572-1997-1234	JANITORIAL
24525	Ingham	591	10572-1997-1234	STEAM

	A	B	C	D
24526	Ingham	591	10572-1997-1234	INT/EXT MAINT
24527	Ingham	591	10572-1997-1234	LANDSCAPING
24528	Ingham	591	10572-1997-1234	PARKING
24529	Ingham	591	10572-1997-1234	PEST CONTROL
24530	Ingham	591	10572-1997-1234	RUBBISH REMOVAL
24531	Ingham	591	10572-1997-1234	SNOW REMOVAL
24532	Ingham	591	10572-1997-1234	WATER
24533	Ingham	591	10572-1997-1234	ELECTRICITY
24534	Ingham	591	10676-1998-1294	HVAC
24535	Ingham	591	10676-1998-1294	ELECTRICITY
24536	Ingham	591	10676-1998-1294	WATER
24537	Ingham	591	10676-1998-1294	JANITORIAL
24538	Ingham	591	10676-1998-1294	INT/EXT MAINT
24539	Ingham	591	10676-1998-1294	LANDSCAPING
24540	Ingham	591	10676-1998-1294	SNOW REMOVAL
24541	Ingham	591	10676-1998-1294	PARKING
24542	Ingham	591	10676-1998-1294	FLUORESCENT
24543	Ingham	591	10676-1998-1294	RUBBISH REMOVAL
24544	Ingham	591	10676-1998-1294	N/A
24545	Ingham	591	10825-2000-1182	HVAC
24546	Ingham	591	10825-2000-1182	ELECTRICITY
24547	Ingham	591	10825-2000-1182	WATER
24548	Ingham	591	10825-2000-1182	JANITORIAL
24549	Ingham	591	10825-2000-1182	INT/EXT MAINT
24550	Ingham	591	10825-2000-1182	LANDSCAPING
24551	Ingham	591	10825-2000-1182	SNOW REMOVAL
24552	Ingham	591	10825-2000-1182	PARKING
24553	Ingham	591	10825-2000-1182	FLUORESCENT
24554	Ingham	591	10825-2000-1182	RUBBISH REMOVAL
24555	Ingham	591	10825-2000-1182	N/A
24556	Ingham	591	10825-2001-1011	N/A
24557	Ingham	591	10825-2001-1011	N/A
24558	Ingham	591	10826-2000-1199	HVAC
24559	Ingham	591	10826-2000-1199	ELECTRICITY
24560	Ingham	591	10826-2000-1199	WATER
24561	Ingham	591	10826-2000-1199	JANITORIAL
24562	Ingham	591	10826-2000-1199	INT/EXT MAINT
24563	Ingham	591	10826-2000-1199	LANDSCAPING
24564	Ingham	591	10826-2000-1199	SNOW REMOVAL
24565	Ingham	591	10826-2000-1199	PARKING
24566	Ingham	591	10826-2000-1199	FLUORESCENT
24567	Ingham	591	10826-2000-1199	RUBBISH REMOVAL
24568	Ingham	591	10826-2000-1199	N/A
24569	Ingham	591	10826-2001-1144	N/A
24570	Ingham	591	10826-2001-1144	N/A

	A	B	C	D
24571	Ingham	591	10907-2000-1347	HVAC
24572	Ingham	591	10907-2000-1347	ELECTRICITY
24573	Ingham	591	10907-2000-1347	WATER
24574	Ingham	591	10907-2000-1347	JANITORIAL
24575	Ingham	591	10907-2000-1347	INT/EXT MAINT
24576	Ingham	591	10907-2000-1347	LANDSCAPING
24577	Ingham	591	10907-2000-1347	SNOW REMOVAL
24578	Ingham	591	10907-2000-1347	PARKING
24579	Ingham	591	10907-2000-1347	FLUORESCENT
24580	Ingham	591	10907-2000-1347	RUBBISH REMOVAL
24581	Ingham	591	10907-2000-1347	LANDSCAPING
24582	Ingham	591	10907-2000-1347	PARKING
24583	Ingham	591	10907-2000-1347	N/A
24584	Ingham	591	10907-2001-1074	JANITORIAL
24585	Ingham	591	10907-2001-1074	JANITORIAL
24586	Ingham	591	10907-2001-1074	N/A
24587	Ingham	591	10907-2001-1074	N/A
24588	Ingham	591	10907-2001-1074	HVAC
24589	Ingham	591	10907-2001-1074	HVAC
24590	Ingham	591	10907-2001-1074	ELECTRICITY
24591	Ingham	591	10907-2001-1074	ELECTRICITY
24592	Ingham	591	10907-2001-1074	GAS
24593	Ingham	591	10907-2001-1074	GAS
24594	Ingham	591	10907-2001-1074	WATER
24595	Ingham	591	10907-2001-1074	WATER
24596	Ingham	591	10907-2001-1074	PEST CONTROL
24597	Ingham	591	10907-2001-1074	PEST CONTROL
24598	Ingham	591	10907-2001-1074	RUBBISH REMOVAL
24599	Ingham	591	10907-2001-1074	RUBBISH REMOVAL
24600	Ingham	591	10907-2001-1074	PARKING
24601	Ingham	591	10907-2001-1074	PARKING
24602	Ingham	591	10907-2001-1074	FLUORESCENT
24603	Ingham	591	10907-2001-1074	FLUORESCENT
24604	Ingham	591	10907-2001-1074	EXT MAINTENANCE
24605	Ingham	591	10907-2001-1074	EXT MAINTENANCE
24606	Ingham	591	10907-2001-1074	SNOW REMOVAL
24607	Ingham	591	10907-2001-1074	SNOW REMOVAL
24608	Ingham	591	11131-2005-0141	ELECTRICITY
24609	Ingham	591	11131-2005-0141	ELECTRICITY
24610	Ingham	591	11131-2005-0141	PEST CONTROL
24611	Ingham	591	11131-2005-0141	PEST CONTROL
24612	Ingham	591	11131-2005-0141	ROOF
24613	Ingham	591	11131-2005-0141	ROOF
24614	Ingham	591	11131-2005-0141	SNOW REMOVAL
24615	Ingham	591	11131-2005-0141	SNOW REMOVAL

	A	B	C	D
24616	Ingham	591	11131-2005-0141	TAXES
24617	Ingham	591	11131-2005-0141	TAXES
24618	Ingham	591	11131-2005-0141	RUBBISH REMOVAL
24619	Ingham	591	11131-2005-0141	RUBBISH REMOVAL
24620	Ingham	591	11131-2005-0141	SECURITY
24621	Ingham	591	11131-2005-0141	SECURITY
24622	Ingham	591	11131-2005-0141	GAS
24623	Ingham	591	11131-2005-0141	GAS
24624	Ingham	591	11131-2005-0141	HVAC
24625	Ingham	591	11131-2005-0141	HVAC
24626	Ingham	591	11131-2005-0141	INSURANCE
24627	Ingham	591	11131-2005-0141	INSURANCE
24628	Ingham	591	11131-2005-0141	LANDSCAPING
24629	Ingham	591	11131-2005-0141	LANDSCAPING
24630	Ingham	591	11131-2005-0141	RUBBISH REMOVAL
24631	Ingham	591	11131-2005-0141	RUBBISH REMOVAL
24632	Ingham	591	11131-2005-0141	MAJOR STRUCT REP
24633	Ingham	591	11131-2005-0141	MAJOR STRUCT REP
24634	Ingham	591	11131-2005-0141	PARKING
24635	Ingham	591	11131-2005-0141	PARKING
24636	Ingham	591	11131-2005-0141	PAVING
24637	Ingham	591	11131-2005-0141	PAVING
24638	Ingham	591	4895-1990-60	HVAC
24639	Ingham	591	4895-1990-60	ELECTRICITY
24640	Ingham	591	4895-1990-60	WATER
24641	Ingham	591	4895-1990-60	JANITORIAL
24642	Ingham	591	4895-1990-60	INT/EXT MAINT
24643	Ingham	591	4895-1990-60	LANDSCAPING
24644	Ingham	591	4895-1990-60	SNOW REMOVAL
24645	Ingham	591	4895-1990-60	PARKING
24646	Ingham	591	4895-1990-60	FLUORESCENT
24647	Ingham	591	4895-1990-60	RUBBISH REMOVAL
24648	Ingham	591	4895-1990-60	N/A
24649	Ingham	591	7217-1989-280	HVAC
24650	Ingham	591	7217-1989-280	ELECTRICITY
24651	Ingham	591	7217-1989-280	WATER
24652	Ingham	591	7217-1989-280	JANITORIAL
24653	Ingham	591	7217-1989-280	INT/EXT MAINT
24654	Ingham	591	7217-1989-280	LANDSCAPING
24655	Ingham	591	7217-1989-280	SNOW REMOVAL
24656	Ingham	591	7217-1989-280	PARKING
24657	Ingham	591	7217-1989-280	FLUORESCENT
24658	Ingham	591	7217-1989-280	RUBBISH REMOVAL
24659	Ingham	591	7217-1989-280	N/A
24660	Ingham	591	7217-1993-1112	HVAC

	A	B	C	D
24661	Ingham	591	7217-1993-1112	HVAC
24662	Ingham	591	7217-1993-1112	ELECTRICITY
24663	Ingham	591	7217-1993-1112	ELECTRICITY
24664	Ingham	591	7217-1993-1112	WATER
24665	Ingham	591	7217-1993-1112	WATER
24666	Ingham	591	7217-1993-1112	JANITORIAL
24667	Ingham	591	7217-1993-1112	JANITORIAL
24668	Ingham	591	7217-1993-1112	INT/EXT MAINT
24669	Ingham	591	7217-1993-1112	INT/EXT MAINT
24670	Ingham	591	7217-1993-1112	LANDSCAPING
24671	Ingham	591	7217-1993-1112	LANDSCAPING
24672	Ingham	591	7217-1993-1112	SNOW REMOVAL
24673	Ingham	591	7217-1993-1112	SNOW REMOVAL
24674	Ingham	591	7217-1993-1112	PARKING
24675	Ingham	591	7217-1993-1112	PARKING
24676	Ingham	591	7217-1993-1112	FLUORESCENT
24677	Ingham	591	7217-1993-1112	FLUORESCENT
24678	Ingham	591	7217-1993-1112	RUBBISH REMOVAL
24679	Ingham	591	7217-1993-1112	RUBBISH REMOVAL
24680	Ingham	591	7217-1993-1112	N/A
24681	Ingham	591	7217-1993-1112	N/A
24682	Ingham	591	7217-1994-1072	HVAC
24683	Ingham	591	7217-1994-1072	ELECTRICITY
24684	Ingham	591	7217-1994-1072	WATER
24685	Ingham	591	7217-1994-1072	JANITORIAL
24686	Ingham	591	7217-1994-1072	INT/EXT MAINT
24687	Ingham	591	7217-1994-1072	LANDSCAPING
24688	Ingham	591	7217-1994-1072	SNOW REMOVAL
24689	Ingham	591	7217-1994-1072	PARKING
24690	Ingham	591	7217-1994-1072	FLUORESCENT
24691	Ingham	591	7217-1994-1072	RUBBISH REMOVAL
24692	Ingham	591	7217-1994-1072	N/A
24693	Ingham	591	7217-1995-1062	HVAC
24694	Ingham	591	7217-1995-1062	ELECTRICITY
24695	Ingham	591	7217-1995-1062	WATER
24696	Ingham	591	7217-1995-1062	JANITORIAL
24697	Ingham	591	7217-1995-1062	INT/EXT MAINT
24698	Ingham	591	7217-1995-1062	LANDSCAPING
24699	Ingham	591	7217-1995-1062	SNOW REMOVAL
24700	Ingham	591	7217-1995-1062	PARKING
24701	Ingham	591	7217-1995-1062	FLUORESCENT
24702	Ingham	591	7217-1995-1062	RUBBISH REMOVAL
24703	Ingham	591	7217-1995-1062	N/A
24704	Ingham	591	815-1986-4	HVAC
24705	Ingham	591	815-1986-4	ELECTRICITY

	A	B	C	D
24706	Ingham	591	815-1986-4	WATER
24707	Ingham	591	815-1986-4	JANITORIAL
24708	Ingham	591	815-1986-4	INT/EXT MAINT
24709	Ingham	591	815-1986-4	LANDSCAPING
24710	Ingham	591	815-1986-4	SNOW REMOVAL
24711	Ingham	591	815-1986-4	PARKING
24712	Ingham	591	815-1986-4	FLUORESCENT
24713	Ingham	591	815-1986-4	RUBBISH REMOVAL
24714	Ingham	591	815-1986-4	N/A
24715	Ingham	631	10320-1995-1355	HVAC
24716	Ingham	631	10320-1995-1355	ELECTRICITY
24717	Ingham	631	10320-1995-1355	WATER
24718	Ingham	631	10320-1995-1355	JANITORIAL
24719	Ingham	631	10320-1995-1355	INT/EXT MAINT
24720	Ingham	631	10320-1995-1355	LANDSCAPING
24721	Ingham	631	10320-1995-1355	SNOW REMOVAL
24722	Ingham	631	10320-1995-1355	PARKING
24723	Ingham	631	10320-1995-1355	FLUORESCENT
24724	Ingham	631	10320-1995-1355	RUBBISH REMOVAL
24725	Ingham	631	10320-1995-1355	N/A
24726	Ingham	631	10469-1996-1508	HVAC
24727	Ingham	631	10469-1996-1508	HVAC
24728	Ingham	631	10469-1996-1508	HVAC
24729	Ingham	631	10469-1996-1508	HVAC
24730	Ingham	631	10469-1996-1508	HVAC
24731	Ingham	631	10469-1996-1508	HVAC
24732	Ingham	631	10469-1996-1508	HVAC
24733	Ingham	631	10469-1996-1508	HVAC
24734	Ingham	631	10469-1996-1508	HVAC
24735	Ingham	631	10469-1996-1508	HVAC
24736	Ingham	631	10469-1996-1508	HVAC
24737	Ingham	631	10469-1996-1508	HVAC
24738	Ingham	631	10469-1996-1508	HVAC
24739	Ingham	631	10469-1996-1508	HVAC
24740	Ingham	631	10469-1996-1508	HVAC
24741	Ingham	631	10469-1996-1508	HVAC
24742	Ingham	631	10469-1996-1508	HVAC
24743	Ingham	631	10469-1996-1508	HVAC
24744	Ingham	631	10469-1996-1508	HVAC
24745	Ingham	631	10469-1996-1508	HVAC
24746	Ingham	631	10469-1996-1508	ELECTRICITY
24747	Ingham	631	10469-1996-1508	ELECTRICITY
24748	Ingham	631	10469-1996-1508	ELECTRICITY
24749	Ingham	631	10469-1996-1508	ELECTRICITY
24750	Ingham	631	10469-1996-1508	ELECTRICITY

	A	B	C	D
24751	Ingham	631	10469-1996-1508	ELECTRICITY
24752	Ingham	631	10469-1996-1508	ELECTRICITY
24753	Ingham	631	10469-1996-1508	ELECTRICITY
24754	Ingham	631	10469-1996-1508	ELECTRICITY
24755	Ingham	631	10469-1996-1508	ELECTRICITY
24756	Ingham	631	10469-1996-1508	ELECTRICITY
24757	Ingham	631	10469-1996-1508	ELECTRICITY
24758	Ingham	631	10469-1996-1508	ELECTRICITY
24759	Ingham	631	10469-1996-1508	ELECTRICITY
24760	Ingham	631	10469-1996-1508	ELECTRICITY
24761	Ingham	631	10469-1996-1508	ELECTRICITY
24762	Ingham	631	10469-1996-1508	ELECTRICITY
24763	Ingham	631	10469-1996-1508	ELECTRICITY
24764	Ingham	631	10469-1996-1508	ELECTRICITY
24765	Ingham	631	10469-1996-1508	ELECTRICITY
24766	Ingham	631	10469-1996-1508	WATER
24767	Ingham	631	10469-1996-1508	WATER
24768	Ingham	631	10469-1996-1508	WATER
24769	Ingham	631	10469-1996-1508	WATER
24770	Ingham	631	10469-1996-1508	WATER
24771	Ingham	631	10469-1996-1508	WATER
24772	Ingham	631	10469-1996-1508	WATER
24773	Ingham	631	10469-1996-1508	WATER
24774	Ingham	631	10469-1996-1508	WATER
24775	Ingham	631	10469-1996-1508	WATER
24776	Ingham	631	10469-1996-1508	WATER
24777	Ingham	631	10469-1996-1508	WATER
24778	Ingham	631	10469-1996-1508	WATER
24779	Ingham	631	10469-1996-1508	WATER
24780	Ingham	631	10469-1996-1508	WATER
24781	Ingham	631	10469-1996-1508	WATER
24782	Ingham	631	10469-1996-1508	WATER
24783	Ingham	631	10469-1996-1508	WATER
24784	Ingham	631	10469-1996-1508	WATER
24785	Ingham	631	10469-1996-1508	WATER
24786	Ingham	631	10469-1996-1508	JANITORIAL
24787	Ingham	631	10469-1996-1508	JANITORIAL
24788	Ingham	631	10469-1996-1508	JANITORIAL
24789	Ingham	631	10469-1996-1508	JANITORIAL
24790	Ingham	631	10469-1996-1508	JANITORIAL
24791	Ingham	631	10469-1996-1508	JANITORIAL
24792	Ingham	631	10469-1996-1508	JANITORIAL
24793	Ingham	631	10469-1996-1508	JANITORIAL
24794	Ingham	631	10469-1996-1508	JANITORIAL
24795	Ingham	631	10469-1996-1508	JANITORIAL

	A	B	C	D
24796	Ingham	631	10469-1996-1508	JANITORIAL
24797	Ingham	631	10469-1996-1508	JANITORIAL
24798	Ingham	631	10469-1996-1508	JANITORIAL
24799	Ingham	631	10469-1996-1508	JANITORIAL
24800	Ingham	631	10469-1996-1508	JANITORIAL
24801	Ingham	631	10469-1996-1508	JANITORIAL
24802	Ingham	631	10469-1996-1508	JANITORIAL
24803	Ingham	631	10469-1996-1508	JANITORIAL
24804	Ingham	631	10469-1996-1508	JANITORIAL
24805	Ingham	631	10469-1996-1508	JANITORIAL
24806	Ingham	631	10469-1996-1508	INT/EXT MAINT
24807	Ingham	631	10469-1996-1508	INT/EXT MAINT
24808	Ingham	631	10469-1996-1508	INT/EXT MAINT
24809	Ingham	631	10469-1996-1508	INT/EXT MAINT
24810	Ingham	631	10469-1996-1508	INT/EXT MAINT
24811	Ingham	631	10469-1996-1508	INT/EXT MAINT
24812	Ingham	631	10469-1996-1508	INT/EXT MAINT
24813	Ingham	631	10469-1996-1508	INT/EXT MAINT
24814	Ingham	631	10469-1996-1508	INT/EXT MAINT
24815	Ingham	631	10469-1996-1508	INT/EXT MAINT
24816	Ingham	631	10469-1996-1508	INT/EXT MAINT
24817	Ingham	631	10469-1996-1508	INT/EXT MAINT
24818	Ingham	631	10469-1996-1508	INT/EXT MAINT
24819	Ingham	631	10469-1996-1508	INT/EXT MAINT
24820	Ingham	631	10469-1996-1508	INT/EXT MAINT
24821	Ingham	631	10469-1996-1508	INT/EXT MAINT
24822	Ingham	631	10469-1996-1508	INT/EXT MAINT
24823	Ingham	631	10469-1996-1508	INT/EXT MAINT
24824	Ingham	631	10469-1996-1508	INT/EXT MAINT
24825	Ingham	631	10469-1996-1508	INT/EXT MAINT
24826	Ingham	631	10469-1996-1508	LANDSCAPING
24827	Ingham	631	10469-1996-1508	LANDSCAPING
24828	Ingham	631	10469-1996-1508	LANDSCAPING
24829	Ingham	631	10469-1996-1508	LANDSCAPING
24830	Ingham	631	10469-1996-1508	LANDSCAPING
24831	Ingham	631	10469-1996-1508	LANDSCAPING
24832	Ingham	631	10469-1996-1508	LANDSCAPING
24833	Ingham	631	10469-1996-1508	LANDSCAPING
24834	Ingham	631	10469-1996-1508	LANDSCAPING
24835	Ingham	631	10469-1996-1508	LANDSCAPING
24836	Ingham	631	10469-1996-1508	LANDSCAPING
24837	Ingham	631	10469-1996-1508	LANDSCAPING
24838	Ingham	631	10469-1996-1508	LANDSCAPING
24839	Ingham	631	10469-1996-1508	LANDSCAPING
24840	Ingham	631	10469-1996-1508	LANDSCAPING

	A	B	C	D
24841	Ingham	631	10469-1996-1508	LANDSCAPING
24842	Ingham	631	10469-1996-1508	LANDSCAPING
24843	Ingham	631	10469-1996-1508	LANDSCAPING
24844	Ingham	631	10469-1996-1508	LANDSCAPING
24845	Ingham	631	10469-1996-1508	LANDSCAPING
24846	Ingham	631	10469-1996-1508	SNOW REMOVAL
24847	Ingham	631	10469-1996-1508	SNOW REMOVAL
24848	Ingham	631	10469-1996-1508	SNOW REMOVAL
24849	Ingham	631	10469-1996-1508	SNOW REMOVAL
24850	Ingham	631	10469-1996-1508	SNOW REMOVAL
24851	Ingham	631	10469-1996-1508	SNOW REMOVAL
24852	Ingham	631	10469-1996-1508	SNOW REMOVAL
24853	Ingham	631	10469-1996-1508	SNOW REMOVAL
24854	Ingham	631	10469-1996-1508	SNOW REMOVAL
24855	Ingham	631	10469-1996-1508	SNOW REMOVAL
24856	Ingham	631	10469-1996-1508	SNOW REMOVAL
24857	Ingham	631	10469-1996-1508	SNOW REMOVAL
24858	Ingham	631	10469-1996-1508	SNOW REMOVAL
24859	Ingham	631	10469-1996-1508	SNOW REMOVAL
24860	Ingham	631	10469-1996-1508	SNOW REMOVAL
24861	Ingham	631	10469-1996-1508	SNOW REMOVAL
24862	Ingham	631	10469-1996-1508	SNOW REMOVAL
24863	Ingham	631	10469-1996-1508	SNOW REMOVAL
24864	Ingham	631	10469-1996-1508	SNOW REMOVAL
24865	Ingham	631	10469-1996-1508	SNOW REMOVAL
24866	Ingham	631	10469-1996-1508	PARKING
24867	Ingham	631	10469-1996-1508	PARKING
24868	Ingham	631	10469-1996-1508	PARKING
24869	Ingham	631	10469-1996-1508	PARKING
24870	Ingham	631	10469-1996-1508	PARKING
24871	Ingham	631	10469-1996-1508	PARKING
24872	Ingham	631	10469-1996-1508	PARKING
24873	Ingham	631	10469-1996-1508	PARKING
24874	Ingham	631	10469-1996-1508	PARKING
24875	Ingham	631	10469-1996-1508	PARKING
24876	Ingham	631	10469-1996-1508	PARKING
24877	Ingham	631	10469-1996-1508	PARKING
24878	Ingham	631	10469-1996-1508	PARKING
24879	Ingham	631	10469-1996-1508	PARKING
24880	Ingham	631	10469-1996-1508	PARKING
24881	Ingham	631	10469-1996-1508	PARKING
24882	Ingham	631	10469-1996-1508	PARKING
24883	Ingham	631	10469-1996-1508	PARKING
24884	Ingham	631	10469-1996-1508	PARKING
24885	Ingham	631	10469-1996-1508	PARKING

	A	B	C	D
24886	Ingham	631	10469-1996-1508	FLUORESCENT
24887	Ingham	631	10469-1996-1508	FLUORESCENT
24888	Ingham	631	10469-1996-1508	FLUORESCENT
24889	Ingham	631	10469-1996-1508	FLUORESCENT
24890	Ingham	631	10469-1996-1508	FLUORESCENT
24891	Ingham	631	10469-1996-1508	FLUORESCENT
24892	Ingham	631	10469-1996-1508	FLUORESCENT
24893	Ingham	631	10469-1996-1508	FLUORESCENT
24894	Ingham	631	10469-1996-1508	FLUORESCENT
24895	Ingham	631	10469-1996-1508	FLUORESCENT
24896	Ingham	631	10469-1996-1508	FLUORESCENT
24897	Ingham	631	10469-1996-1508	FLUORESCENT
24898	Ingham	631	10469-1996-1508	FLUORESCENT
24899	Ingham	631	10469-1996-1508	FLUORESCENT
24900	Ingham	631	10469-1996-1508	FLUORESCENT
24901	Ingham	631	10469-1996-1508	FLUORESCENT
24902	Ingham	631	10469-1996-1508	FLUORESCENT
24903	Ingham	631	10469-1996-1508	FLUORESCENT
24904	Ingham	631	10469-1996-1508	FLUORESCENT
24905	Ingham	631	10469-1996-1508	FLUORESCENT
24906	Ingham	631	10469-1996-1508	RUBBISH REMOVAL
24907	Ingham	631	10469-1996-1508	RUBBISH REMOVAL
24908	Ingham	631	10469-1996-1508	RUBBISH REMOVAL
24909	Ingham	631	10469-1996-1508	RUBBISH REMOVAL
24910	Ingham	631	10469-1996-1508	RUBBISH REMOVAL
24911	Ingham	631	10469-1996-1508	RUBBISH REMOVAL
24912	Ingham	631	10469-1996-1508	RUBBISH REMOVAL
24913	Ingham	631	10469-1996-1508	RUBBISH REMOVAL
24914	Ingham	631	10469-1996-1508	RUBBISH REMOVAL
24915	Ingham	631	10469-1996-1508	RUBBISH REMOVAL
24916	Ingham	631	10469-1996-1508	RUBBISH REMOVAL
24917	Ingham	631	10469-1996-1508	RUBBISH REMOVAL
24918	Ingham	631	10469-1996-1508	RUBBISH REMOVAL
24919	Ingham	631	10469-1996-1508	RUBBISH REMOVAL
24920	Ingham	631	10469-1996-1508	RUBBISH REMOVAL
24921	Ingham	631	10469-1996-1508	RUBBISH REMOVAL
24922	Ingham	631	10469-1996-1508	RUBBISH REMOVAL
24923	Ingham	631	10469-1996-1508	RUBBISH REMOVAL
24924	Ingham	631	10469-1996-1508	RUBBISH REMOVAL
24925	Ingham	631	10469-1996-1508	RUBBISH REMOVAL
24926	Ingham	631	10469-1996-1508	N/A
24927	Ingham	631	10469-1996-1508	N/A
24928	Ingham	631	10469-1996-1508	N/A
24929	Ingham	631	10469-1996-1508	N/A
24930	Ingham	631	10469-1996-1508	N/A

	A	B	C	D
24931	Ingham	631	10469-1996-1508	N/A
24932	Ingham	631	10469-1996-1508	N/A
24933	Ingham	631	10469-1996-1508	N/A
24934	Ingham	631	10469-1996-1508	N/A
24935	Ingham	631	10469-1996-1508	N/A
24936	Ingham	631	10469-1996-1508	N/A
24937	Ingham	631	10469-1996-1508	N/A
24938	Ingham	631	10469-1996-1508	N/A
24939	Ingham	631	10469-1996-1508	N/A
24940	Ingham	631	10469-1996-1508	N/A
24941	Ingham	631	10469-1996-1508	N/A
24942	Ingham	631	10469-1996-1508	N/A
24943	Ingham	631	10469-1996-1508	N/A
24944	Ingham	631	10469-1996-1508	N/A
24945	Ingham	631	10469-1996-1508	N/A
24946	Ingham	631	10573-1997-1362	HVAC
24947	Ingham	631	10573-1997-1362	ELECTRICITY
24948	Ingham	631	10573-1997-1362	WATER
24949	Ingham	631	10573-1997-1362	JANITORIAL
24950	Ingham	631	10573-1997-1362	INT/EXT MAINT
24951	Ingham	631	10573-1997-1362	LANDSCAPING
24952	Ingham	631	10573-1997-1362	SNOW REMOVAL
24953	Ingham	631	10573-1997-1362	PARKING
24954	Ingham	631	10573-1997-1362	FLUORESCENT
24955	Ingham	631	10573-1997-1362	RUBBISH REMOVAL
24956	Ingham	631	10573-1997-1362	N/A
24957	Ingham	631	10793-2000-1051	HVAC
24958	Ingham	631	10793-2000-1051	HVAC
24959	Ingham	631	10793-2000-1051	HVAC
24960	Ingham	631	10793-2000-1051	ELECTRICITY
24961	Ingham	631	10793-2000-1051	ELECTRICITY
24962	Ingham	631	10793-2000-1051	ELECTRICITY
24963	Ingham	631	10793-2000-1051	WATER
24964	Ingham	631	10793-2000-1051	WATER
24965	Ingham	631	10793-2000-1051	WATER
24966	Ingham	631	10793-2000-1051	JANITORIAL
24967	Ingham	631	10793-2000-1051	JANITORIAL
24968	Ingham	631	10793-2000-1051	JANITORIAL
24969	Ingham	631	10793-2000-1051	INT/EXT MAINT
24970	Ingham	631	10793-2000-1051	INT/EXT MAINT
24971	Ingham	631	10793-2000-1051	INT/EXT MAINT
24972	Ingham	631	10793-2000-1051	LANDSCAPING
24973	Ingham	631	10793-2000-1051	LANDSCAPING
24974	Ingham	631	10793-2000-1051	LANDSCAPING
24975	Ingham	631	10793-2000-1051	SNOW REMOVAL

	A	B	C	D
24976	Ingham	631	10793-2000-1051	SNOW REMOVAL
24977	Ingham	631	10793-2000-1051	SNOW REMOVAL
24978	Ingham	631	10793-2000-1051	PARKING
24979	Ingham	631	10793-2000-1051	PARKING
24980	Ingham	631	10793-2000-1051	PARKING
24981	Ingham	631	10793-2000-1051	FLUORESCENT
24982	Ingham	631	10793-2000-1051	FLUORESCENT
24983	Ingham	631	10793-2000-1051	FLUORESCENT
24984	Ingham	631	10793-2000-1051	RUBBISH REMOVAL
24985	Ingham	631	10793-2000-1051	RUBBISH REMOVAL
24986	Ingham	631	10793-2000-1051	RUBBISH REMOVAL
24987	Ingham	631	10793-2000-1051	N/A
24988	Ingham	631	10793-2000-1051	N/A
24989	Ingham	631	10793-2000-1051	N/A
24990	Ingham	631	10793-2000-1154	HVAC
24991	Ingham	631	10793-2000-1154	HVAC
24992	Ingham	631	10793-2000-1154	HVAC
24993	Ingham	631	10793-2000-1154	ELECTRICITY
24994	Ingham	631	10793-2000-1154	ELECTRICITY
24995	Ingham	631	10793-2000-1154	ELECTRICITY
24996	Ingham	631	10793-2000-1154	WATER
24997	Ingham	631	10793-2000-1154	WATER
24998	Ingham	631	10793-2000-1154	WATER
24999	Ingham	631	10793-2000-1154	JANITORIAL
25000	Ingham	631	10793-2000-1154	JANITORIAL
25001	Ingham	631	10793-2000-1154	JANITORIAL
25002	Ingham	631	10793-2000-1154	INT/EXT MAINT
25003	Ingham	631	10793-2000-1154	INT/EXT MAINT
25004	Ingham	631	10793-2000-1154	INT/EXT MAINT
25005	Ingham	631	10793-2000-1154	LANDSCAPING
25006	Ingham	631	10793-2000-1154	LANDSCAPING
25007	Ingham	631	10793-2000-1154	LANDSCAPING
25008	Ingham	631	10793-2000-1154	SNOW REMOVAL
25009	Ingham	631	10793-2000-1154	SNOW REMOVAL
25010	Ingham	631	10793-2000-1154	SNOW REMOVAL
25011	Ingham	631	10793-2000-1154	PARKING
25012	Ingham	631	10793-2000-1154	PARKING
25013	Ingham	631	10793-2000-1154	PARKING
25014	Ingham	631	10793-2000-1154	FLUORESCENT
25015	Ingham	631	10793-2000-1154	FLUORESCENT
25016	Ingham	631	10793-2000-1154	FLUORESCENT
25017	Ingham	631	10793-2000-1154	RUBBISH REMOVAL
25018	Ingham	631	10793-2000-1154	RUBBISH REMOVAL
25019	Ingham	631	10793-2000-1154	RUBBISH REMOVAL
25020	Ingham	631	10793-2000-1154	N/A

	A	B	C	D
25021	Ingham	631	10793-2000-1154	N/A
25022	Ingham	631	10793-2000-1154	N/A
25023	Ingham	631	10817-2000-1212	HVAC
25024	Ingham	631	10817-2000-1212	ELECTRICITY
25025	Ingham	631	10817-2000-1212	WATER
25026	Ingham	631	10817-2000-1212	JANITORIAL
25027	Ingham	631	10817-2000-1212	INT/EXT MAINT
25028	Ingham	631	10817-2000-1212	LANDSCAPING
25029	Ingham	631	10817-2000-1212	SNOW REMOVAL
25030	Ingham	631	10817-2000-1212	PARKING
25031	Ingham	631	10817-2000-1212	FLUORESCENT
25032	Ingham	631	10817-2000-1212	RUBBISH REMOVAL
25033	Ingham	631	10817-2000-1212	N/A
25034	Ingham	631	10817-2000-1410	HVAC
25035	Ingham	631	10817-2000-1410	HVAC
25036	Ingham	631	10817-2000-1410	ELECTRICITY
25037	Ingham	631	10817-2000-1410	ELECTRICITY
25038	Ingham	631	10817-2000-1410	WATER
25039	Ingham	631	10817-2000-1410	WATER
25040	Ingham	631	10817-2000-1410	JANITORIAL
25041	Ingham	631	10817-2000-1410	JANITORIAL
25042	Ingham	631	10817-2000-1410	INT/EXT MAINT
25043	Ingham	631	10817-2000-1410	INT/EXT MAINT
25044	Ingham	631	10817-2000-1410	LANDSCAPING
25045	Ingham	631	10817-2000-1410	LANDSCAPING
25046	Ingham	631	10817-2000-1410	SNOW REMOVAL
25047	Ingham	631	10817-2000-1410	SNOW REMOVAL
25048	Ingham	631	10817-2000-1410	PARKING
25049	Ingham	631	10817-2000-1410	PARKING
25050	Ingham	631	10817-2000-1410	FLUORESCENT
25051	Ingham	631	10817-2000-1410	FLUORESCENT
25052	Ingham	631	10817-2000-1410	RUBBISH REMOVAL
25053	Ingham	631	10817-2000-1410	RUBBISH REMOVAL
25054	Ingham	631	10817-2000-1410	N/A
25055	Ingham	631	10817-2000-1410	N/A
25056	Ingham	631	10936-2000-1383	CLEANING
25057	Ingham	631	10936-2000-1383	PAVING
25058	Ingham	631	10936-2000-1383	PEST CONTROL
25059	Ingham	631	10936-2000-1383	ROOF
25060	Ingham	631	10936-2000-1383	SECURITY
25061	Ingham	631	10936-2000-1383	SNOW REMOVAL
25062	Ingham	631	10936-2000-1383	TAXES
25063	Ingham	631	10936-2000-1383	ELECTRICITY
25064	Ingham	631	10936-2000-1383	GAS
25065	Ingham	631	10936-2000-1383	HVAC

	A	B	C	D
25066	Ingham	631	10936-2000-1383	INSURANCE
25067	Ingham	631	10936-2000-1383	LANDSCAPING
25068	Ingham	631	10936-2000-1383	MAINTENANCE
25069	Ingham	631	10936-2000-1383	MAJOR STRUCT REP
25070	Ingham	631	10936-2000-1383	PARKING
25071	Ingham	631	2117-1987-16	HVAC
25072	Ingham	631	2117-1987-16	ELECTRICITY
25073	Ingham	631	2117-1987-16	WATER
25074	Ingham	631	2117-1987-16	JANITORIAL
25075	Ingham	631	2117-1987-16	INT/EXT MAINT
25076	Ingham	631	2117-1987-16	LANDSCAPING
25077	Ingham	631	2117-1987-16	SNOW REMOVAL
25078	Ingham	631	2117-1987-16	PARKING
25079	Ingham	631	2117-1987-16	FLUORESCENT
25080	Ingham	631	2117-1987-16	RUBBISH REMOVAL
25081	Ingham	631	2117-1987-16	N/A
25082	Ingham	631	2117-1991-2273	HVAC
25083	Ingham	631	2117-1991-2273	ELECTRICITY
25084	Ingham	631	2117-1991-2273	WATER
25085	Ingham	631	2117-1991-2273	JANITORIAL
25086	Ingham	631	2117-1991-2273	INT/EXT MAINT
25087	Ingham	631	2117-1991-2273	LANDSCAPING
25088	Ingham	631	2117-1991-2273	SNOW REMOVAL
25089	Ingham	631	2117-1991-2273	PARKING
25090	Ingham	631	2117-1991-2273	FLUORESCENT
25091	Ingham	631	2117-1991-2273	RUBBISH REMOVAL
25092	Ingham	631	2117-1991-2273	N/A
25093	Ingham	631	2178-1988-31	HVAC
25094	Ingham	631	2178-1988-31	ELECTRICITY
25095	Ingham	631	2178-1988-31	WATER
25096	Ingham	631	2178-1988-31	JANITORIAL
25097	Ingham	631	2178-1988-31	INT/EXT MAINT
25098	Ingham	631	2178-1988-31	LANDSCAPING
25099	Ingham	631	2178-1988-31	SNOW REMOVAL
25100	Ingham	631	2178-1988-31	PARKING
25101	Ingham	631	2178-1988-31	FLUORESCENT
25102	Ingham	631	2178-1988-31	RUBBISH REMOVAL
25103	Ingham	631	2178-1988-31	N/A
25104	Ingham	631	2204-1988-33	HVAC
25105	Ingham	631	2204-1988-33	ELECTRICITY
25106	Ingham	631	2204-1988-33	WATER
25107	Ingham	631	2204-1988-33	JANITORIAL
25108	Ingham	631	2204-1988-33	INT/EXT MAINT
25109	Ingham	631	2204-1988-33	LANDSCAPING
25110	Ingham	631	2204-1988-33	SNOW REMOVAL

	A	B	C	D
25111	Ingham	631	2204-1988-33	PARKING
25112	Ingham	631	2204-1988-33	FLUORESCENT
25113	Ingham	631	2204-1988-33	RUBBISH REMOVAL
25114	Ingham	631	2204-1988-33	N/A
25115	Ingham	631	2204-1991-2271	HVAC
25116	Ingham	631	2204-1991-2271	ELECTRICITY
25117	Ingham	631	2204-1991-2271	WATER
25118	Ingham	631	2204-1991-2271	JANITORIAL
25119	Ingham	631	2204-1991-2271	INT/EXT MAINT
25120	Ingham	631	2204-1991-2271	LANDSCAPING
25121	Ingham	631	2204-1991-2271	SNOW REMOVAL
25122	Ingham	631	2204-1991-2271	PARKING
25123	Ingham	631	2204-1991-2271	FLUORESCENT
25124	Ingham	631	2204-1991-2271	RUBBISH REMOVAL
25125	Ingham	631	2204-1991-2271	N/A
25126	Ingham	631	2432-1991-2270	HVAC
25127	Ingham	631	2432-1991-2270	ELECTRICITY
25128	Ingham	631	2432-1991-2270	WATER
25129	Ingham	631	2432-1991-2270	JANITORIAL
25130	Ingham	631	2432-1991-2270	INT/EXT MAINT
25131	Ingham	631	2432-1991-2270	LANDSCAPING
25132	Ingham	631	2432-1991-2270	SNOW REMOVAL
25133	Ingham	631	2432-1991-2270	PARKING
25134	Ingham	631	2432-1991-2270	FLUORESCENT
25135	Ingham	631	2432-1991-2270	RUBBISH REMOVAL
25136	Ingham	631	2432-1991-2270	N/A
25137	Ingham	631	2432-1995-1171	HVAC
25138	Ingham	631	2432-1995-1171	ELECTRICITY
25139	Ingham	631	2432-1995-1171	WATER
25140	Ingham	631	2432-1995-1171	JANITORIAL
25141	Ingham	631	2432-1995-1171	INT/EXT MAINT
25142	Ingham	631	2432-1995-1171	LANDSCAPING
25143	Ingham	631	2432-1995-1171	SNOW REMOVAL
25144	Ingham	631	2432-1995-1171	PARKING
25145	Ingham	631	2432-1995-1171	FLUORESCENT
25146	Ingham	631	2432-1995-1171	RUBBISH REMOVAL
25147	Ingham	631	2432-1995-1171	N/A
25148	Ingham	631	2746-1988-75	HVAC
25149	Ingham	631	2746-1988-75	ELECTRICITY
25150	Ingham	631	2746-1988-75	WATER
25151	Ingham	631	2746-1988-75	JANITORIAL
25152	Ingham	631	2746-1988-75	INT/EXT MAINT
25153	Ingham	631	2746-1988-75	LANDSCAPING
25154	Ingham	631	2746-1988-75	SNOW REMOVAL
25155	Ingham	631	2746-1988-75	PARKING

	A	B	C	D
25156	Ingham	631	2746-1988-75	FLUORESCENT
25157	Ingham	631	2746-1988-75	RUBBISH REMOVAL
25158	Ingham	631	2746-1988-75	N/A
25159	Ingham	631	2746-1991-2269	INT/EXT MAINT
25160	Ingham	631	2746-1991-2269	LANDSCAPING
25161	Ingham	631	4015-1988-87	HVAC
25162	Ingham	631	4015-1988-87	ELECTRICITY
25163	Ingham	631	4015-1988-87	WATER
25164	Ingham	631	4015-1988-87	JANITORIAL
25165	Ingham	631	4015-1988-87	INT/EXT MAINT
25166	Ingham	631	4015-1988-87	LANDSCAPING
25167	Ingham	631	4015-1988-87	SNOW REMOVAL
25168	Ingham	631	4015-1988-87	PARKING
25169	Ingham	631	4015-1988-87	FLUORESCENT
25170	Ingham	631	4015-1988-87	RUBBISH REMOVAL
25171	Ingham	631	4015-1988-87	N/A
25172	Ingham	631	4239-1990-2194	HVAC
25173	Ingham	631	4239-1990-2194	ELECTRICITY
25174	Ingham	631	4239-1990-2194	WATER
25175	Ingham	631	4239-1990-2194	JANITORIAL
25176	Ingham	631	4239-1990-2194	INT/EXT MAINT
25177	Ingham	631	4239-1990-2194	LANDSCAPING
25178	Ingham	631	4239-1990-2194	SNOW REMOVAL
25179	Ingham	631	4239-1990-2194	PARKING
25180	Ingham	631	4239-1990-2194	FLUORESCENT
25181	Ingham	631	4239-1990-2194	RUBBISH REMOVAL
25182	Ingham	631	4239-1990-2194	N/A
25183	Ingham	631	4357-1988-88	HVAC
25184	Ingham	631	4357-1988-88	ELECTRICITY
25185	Ingham	631	4357-1988-88	WATER
25186	Ingham	631	4357-1988-88	JANITORIAL
25187	Ingham	631	4357-1988-88	INT/EXT MAINT
25188	Ingham	631	4357-1988-88	LANDSCAPING
25189	Ingham	631	4357-1988-88	SNOW REMOVAL
25190	Ingham	631	4357-1988-88	PARKING
25191	Ingham	631	4357-1988-88	FLUORESCENT
25192	Ingham	631	4357-1988-88	RUBBISH REMOVAL
25193	Ingham	631	4357-1988-88	N/A
25194	Ingham	631	4357-1991-2267	HVAC
25195	Ingham	631	4357-1991-2267	ELECTRICITY
25196	Ingham	631	4357-1991-2267	WATER
25197	Ingham	631	4357-1991-2267	JANITORIAL
25198	Ingham	631	4357-1991-2267	INT/EXT MAINT
25199	Ingham	631	4357-1991-2267	LANDSCAPING
25200	Ingham	631	4357-1991-2267	SNOW REMOVAL

	A	B	C	D
25201	Ingham	631	4357-1991-2267	PARKING
25202	Ingham	631	4357-1991-2267	FLUORESCENT
25203	Ingham	631	4357-1991-2267	RUBBISH REMOVAL
25204	Ingham	631	4357-1991-2267	N/A
25205	Ingham	631	6290-1988-166	HVAC
25206	Ingham	631	6290-1988-166	ELECTRICITY
25207	Ingham	631	6290-1988-166	WATER
25208	Ingham	631	6290-1988-166	JANITORIAL
25209	Ingham	631	6290-1988-166	INT/EXT MAINT
25210	Ingham	631	6290-1988-166	LANDSCAPING
25211	Ingham	631	6290-1988-166	SNOW REMOVAL
25212	Ingham	631	6290-1988-166	PARKING
25213	Ingham	631	6290-1988-166	FLUORESCENT
25214	Ingham	631	6290-1988-166	RUBBISH REMOVAL
25215	Ingham	631	6290-1988-166	N/A
25216	Ingham	631	6482-1988-174	HVAC
25217	Ingham	631	6482-1988-174	ELECTRICITY
25218	Ingham	631	6482-1988-174	WATER
25219	Ingham	631	6482-1988-174	JANITORIAL
25220	Ingham	631	6482-1988-174	INT/EXT MAINT
25221	Ingham	631	6482-1988-174	LANDSCAPING
25222	Ingham	631	6482-1988-174	SNOW REMOVAL
25223	Ingham	631	6482-1988-174	PARKING
25224	Ingham	631	6482-1988-174	FLUORESCENT
25225	Ingham	631	6482-1988-174	RUBBISH REMOVAL
25226	Ingham	631	6482-1988-174	N/A
25227	Ingham	631	6482-1991-2265	HVAC
25228	Ingham	631	6482-1991-2265	ELECTRICITY
25229	Ingham	631	6482-1991-2265	WATER
25230	Ingham	631	6482-1991-2265	JANITORIAL
25231	Ingham	631	6482-1991-2265	INT/EXT MAINT
25232	Ingham	631	6482-1991-2265	LANDSCAPING
25233	Ingham	631	6482-1991-2265	SNOW REMOVAL
25234	Ingham	631	6482-1991-2265	PARKING
25235	Ingham	631	6482-1991-2265	FLUORESCENT
25236	Ingham	631	6482-1991-2265	RUBBISH REMOVAL
25237	Ingham	631	6482-1991-2265	N/A
25238	Ingham	631	7112-1987-239	HVAC
25239	Ingham	631	7112-1987-239	ELECTRICITY
25240	Ingham	631	7112-1987-239	WATER
25241	Ingham	631	7112-1987-239	JANITORIAL
25242	Ingham	631	7112-1987-239	INT/EXT MAINT
25243	Ingham	631	7112-1987-239	LANDSCAPING
25244	Ingham	631	7112-1987-239	SNOW REMOVAL
25245	Ingham	631	7112-1987-239	PARKING

	A	B	C	D
25246	Ingham	631	7112-1987-239	FLUORESCENT
25247	Ingham	631	7112-1987-239	RUBBISH REMOVAL
25248	Ingham	631	7112-1987-239	N/A
25249	Ingham	631	7112-1991-2264	HVAC
25250	Ingham	631	7112-1991-2264	ELECTRICITY
25251	Ingham	631	7112-1991-2264	WATER
25252	Ingham	631	7112-1991-2264	JANITORIAL
25253	Ingham	631	7112-1991-2264	INT/EXT MAINT
25254	Ingham	631	7112-1991-2264	LANDSCAPING
25255	Ingham	631	7112-1991-2264	SNOW REMOVAL
25256	Ingham	631	7112-1991-2264	PARKING
25257	Ingham	631	7112-1991-2264	FLUORESCENT
25258	Ingham	631	7112-1991-2264	RUBBISH REMOVAL
25259	Ingham	631	7112-1991-2264	N/A
25260	Ingham	631	7142-1988-263	HVAC
25261	Ingham	631	7142-1988-263	ELECTRICITY
25262	Ingham	631	7142-1988-263	WATER
25263	Ingham	631	7142-1988-263	JANITORIAL
25264	Ingham	631	7142-1988-263	INT/EXT MAINT
25265	Ingham	631	7142-1988-263	LANDSCAPING
25266	Ingham	631	7142-1988-263	SNOW REMOVAL
25267	Ingham	631	7142-1988-263	PARKING
25268	Ingham	631	7142-1988-263	FLUORESCENT
25269	Ingham	631	7142-1988-263	RUBBISH REMOVAL
25270	Ingham	631	7142-1988-263	N/A
25271	Ingham	631	7258-1989-306	HVAC
25272	Ingham	631	7258-1989-306	ELECTRICITY
25273	Ingham	631	7258-1989-306	WATER
25274	Ingham	631	7258-1989-306	JANITORIAL
25275	Ingham	631	7258-1989-306	INT/EXT MAINT
25276	Ingham	631	7258-1989-306	LANDSCAPING
25277	Ingham	631	7258-1989-306	SNOW REMOVAL
25278	Ingham	631	7258-1989-306	PARKING
25279	Ingham	631	7258-1989-306	FLUORESCENT
25280	Ingham	631	7258-1989-306	RUBBISH REMOVAL
25281	Ingham	631	7258-1989-306	N/A
25282	Ingham	631	7446-1990-2140	HVAC
25283	Ingham	631	7446-1990-2140	ELECTRICITY
25284	Ingham	631	7446-1990-2140	WATER
25285	Ingham	631	7446-1990-2140	JANITORIAL
25286	Ingham	631	7446-1990-2140	INT/EXT MAINT
25287	Ingham	631	7446-1990-2140	LANDSCAPING
25288	Ingham	631	7446-1990-2140	SNOW REMOVAL
25289	Ingham	631	7446-1990-2140	PARKING
25290	Ingham	631	7446-1990-2140	FLUORESCENT

	A	B	C	D
25291	Ingham	631	7446-1990-2140	RUBBISH REMOVAL
25292	Ingham	631	7446-1990-2140	N/A
25293	Ingham	631	7617-1990-2113	HVAC
25294	Ingham	631	7617-1990-2113	HVAC
25295	Ingham	631	7617-1990-2113	HVAC
25296	Ingham	631	7617-1990-2113	HVAC
25297	Ingham	631	7617-1990-2113	HVAC
25298	Ingham	631	7617-1990-2113	HVAC
25299	Ingham	631	7617-1990-2113	HVAC
25300	Ingham	631	7617-1990-2113	HVAC
25301	Ingham	631	7617-1990-2113	HVAC
25302	Ingham	631	7617-1990-2113	ELECTRICITY
25303	Ingham	631	7617-1990-2113	ELECTRICITY
25304	Ingham	631	7617-1990-2113	ELECTRICITY
25305	Ingham	631	7617-1990-2113	ELECTRICITY
25306	Ingham	631	7617-1990-2113	ELECTRICITY
25307	Ingham	631	7617-1990-2113	ELECTRICITY
25308	Ingham	631	7617-1990-2113	ELECTRICITY
25309	Ingham	631	7617-1990-2113	ELECTRICITY
25310	Ingham	631	7617-1990-2113	ELECTRICITY
25311	Ingham	631	7617-1990-2113	WATER
25312	Ingham	631	7617-1990-2113	WATER
25313	Ingham	631	7617-1990-2113	WATER
25314	Ingham	631	7617-1990-2113	WATER
25315	Ingham	631	7617-1990-2113	WATER
25316	Ingham	631	7617-1990-2113	WATER
25317	Ingham	631	7617-1990-2113	WATER
25318	Ingham	631	7617-1990-2113	WATER
25319	Ingham	631	7617-1990-2113	WATER
25320	Ingham	631	7617-1990-2113	JANITORIAL
25321	Ingham	631	7617-1990-2113	JANITORIAL
25322	Ingham	631	7617-1990-2113	JANITORIAL
25323	Ingham	631	7617-1990-2113	JANITORIAL
25324	Ingham	631	7617-1990-2113	JANITORIAL
25325	Ingham	631	7617-1990-2113	JANITORIAL
25326	Ingham	631	7617-1990-2113	JANITORIAL
25327	Ingham	631	7617-1990-2113	JANITORIAL
25328	Ingham	631	7617-1990-2113	JANITORIAL
25329	Ingham	631	7617-1990-2113	INT/EXT MAINT
25330	Ingham	631	7617-1990-2113	INT/EXT MAINT
25331	Ingham	631	7617-1990-2113	INT/EXT MAINT
25332	Ingham	631	7617-1990-2113	INT/EXT MAINT
25333	Ingham	631	7617-1990-2113	INT/EXT MAINT
25334	Ingham	631	7617-1990-2113	INT/EXT MAINT
25335	Ingham	631	7617-1990-2113	INT/EXT MAINT

	A	B	C	D
25336	Ingham	631	7617-1990-2113	INT/EXT MAINT
25337	Ingham	631	7617-1990-2113	INT/EXT MAINT
25338	Ingham	631	7617-1990-2113	LANDSCAPING
25339	Ingham	631	7617-1990-2113	LANDSCAPING
25340	Ingham	631	7617-1990-2113	LANDSCAPING
25341	Ingham	631	7617-1990-2113	LANDSCAPING
25342	Ingham	631	7617-1990-2113	LANDSCAPING
25343	Ingham	631	7617-1990-2113	LANDSCAPING
25344	Ingham	631	7617-1990-2113	LANDSCAPING
25345	Ingham	631	7617-1990-2113	LANDSCAPING
25346	Ingham	631	7617-1990-2113	LANDSCAPING
25347	Ingham	631	7617-1990-2113	SNOW REMOVAL
25348	Ingham	631	7617-1990-2113	SNOW REMOVAL
25349	Ingham	631	7617-1990-2113	SNOW REMOVAL
25350	Ingham	631	7617-1990-2113	SNOW REMOVAL
25351	Ingham	631	7617-1990-2113	SNOW REMOVAL
25352	Ingham	631	7617-1990-2113	SNOW REMOVAL
25353	Ingham	631	7617-1990-2113	SNOW REMOVAL
25354	Ingham	631	7617-1990-2113	SNOW REMOVAL
25355	Ingham	631	7617-1990-2113	SNOW REMOVAL
25356	Ingham	631	7617-1990-2113	PARKING
25357	Ingham	631	7617-1990-2113	PARKING
25358	Ingham	631	7617-1990-2113	PARKING
25359	Ingham	631	7617-1990-2113	PARKING
25360	Ingham	631	7617-1990-2113	PARKING
25361	Ingham	631	7617-1990-2113	PARKING
25362	Ingham	631	7617-1990-2113	PARKING
25363	Ingham	631	7617-1990-2113	PARKING
25364	Ingham	631	7617-1990-2113	PARKING
25365	Ingham	631	7617-1990-2113	FLUORESCENT
25366	Ingham	631	7617-1990-2113	FLUORESCENT
25367	Ingham	631	7617-1990-2113	FLUORESCENT
25368	Ingham	631	7617-1990-2113	FLUORESCENT
25369	Ingham	631	7617-1990-2113	FLUORESCENT
25370	Ingham	631	7617-1990-2113	FLUORESCENT
25371	Ingham	631	7617-1990-2113	FLUORESCENT
25372	Ingham	631	7617-1990-2113	FLUORESCENT
25373	Ingham	631	7617-1990-2113	FLUORESCENT
25374	Ingham	631	7617-1990-2113	RUBBISH REMOVAL
25375	Ingham	631	7617-1990-2113	RUBBISH REMOVAL
25376	Ingham	631	7617-1990-2113	RUBBISH REMOVAL
25377	Ingham	631	7617-1990-2113	RUBBISH REMOVAL
25378	Ingham	631	7617-1990-2113	RUBBISH REMOVAL
25379	Ingham	631	7617-1990-2113	RUBBISH REMOVAL
25380	Ingham	631	7617-1990-2113	RUBBISH REMOVAL

	A	B	C	D
25381	Ingham	631	7617-1990-2113	RUBBISH REMOVAL
25382	Ingham	631	7617-1990-2113	RUBBISH REMOVAL
25383	Ingham	631	7617-1990-2113	N/A
25384	Ingham	631	7617-1990-2113	N/A
25385	Ingham	631	7617-1990-2113	N/A
25386	Ingham	631	7617-1990-2113	N/A
25387	Ingham	631	7617-1990-2113	N/A
25388	Ingham	631	7617-1990-2113	N/A
25389	Ingham	631	7617-1990-2113	N/A
25390	Ingham	631	7617-1990-2113	N/A
25391	Ingham	631	7617-1990-2113	N/A
25392	Ingham	631	7617-2000-1349	HVAC
25393	Ingham	631	7617-2000-1349	HVAC
25394	Ingham	631	7617-2000-1349	HVAC
25395	Ingham	631	7617-2000-1349	ELECTRICITY
25396	Ingham	631	7617-2000-1349	ELECTRICITY
25397	Ingham	631	7617-2000-1349	ELECTRICITY
25398	Ingham	631	7617-2000-1349	WATER
25399	Ingham	631	7617-2000-1349	WATER
25400	Ingham	631	7617-2000-1349	WATER
25401	Ingham	631	7617-2000-1349	JANITORIAL
25402	Ingham	631	7617-2000-1349	JANITORIAL
25403	Ingham	631	7617-2000-1349	JANITORIAL
25404	Ingham	631	7617-2000-1349	INT/EXT MAINT
25405	Ingham	631	7617-2000-1349	INT/EXT MAINT
25406	Ingham	631	7617-2000-1349	INT/EXT MAINT
25407	Ingham	631	7617-2000-1349	LANDSCAPING
25408	Ingham	631	7617-2000-1349	LANDSCAPING
25409	Ingham	631	7617-2000-1349	LANDSCAPING
25410	Ingham	631	7617-2000-1349	SNOW REMOVAL
25411	Ingham	631	7617-2000-1349	SNOW REMOVAL
25412	Ingham	631	7617-2000-1349	SNOW REMOVAL
25413	Ingham	631	7617-2000-1349	PARKING
25414	Ingham	631	7617-2000-1349	PARKING
25415	Ingham	631	7617-2000-1349	PARKING
25416	Ingham	631	7617-2000-1349	FLUORESCENT
25417	Ingham	631	7617-2000-1349	FLUORESCENT
25418	Ingham	631	7617-2000-1349	FLUORESCENT
25419	Ingham	631	7617-2000-1349	RUBBISH REMOVAL
25420	Ingham	631	7617-2000-1349	RUBBISH REMOVAL
25421	Ingham	631	7617-2000-1349	RUBBISH REMOVAL
25422	Ingham	631	7617-2000-1349	N/A
25423	Ingham	631	7617-2000-1349	N/A
25424	Ingham	631	7617-2000-1349	N/A
25425	Ingham	631	7765-1991-2263	HVAC

	A	B	C	D
25426	Ingham	631	7765-1991-2263	ELECTRICITY
25427	Ingham	631	7765-1991-2263	WATER
25428	Ingham	631	7765-1991-2263	JANITORIAL
25429	Ingham	631	7765-1991-2263	INT/EXT MAINT
25430	Ingham	631	7765-1991-2263	LANDSCAPING
25431	Ingham	631	7765-1991-2263	SNOW REMOVAL
25432	Ingham	631	7765-1991-2263	PARKING
25433	Ingham	631	7765-1991-2263	FLUORESCENT
25434	Ingham	631	7765-1991-2263	RUBBISH REMOVAL
25435	Ingham	631	7765-1991-2263	N/A
25436	Ingham	631	7883-1992-1063	HVAC
25437	Ingham	631	7883-1992-1063	HVAC
25438	Ingham	631	7883-1992-1063	HVAC
25439	Ingham	631	7883-1992-1063	ELECTRICITY
25440	Ingham	631	7883-1992-1063	ELECTRICITY
25441	Ingham	631	7883-1992-1063	ELECTRICITY
25442	Ingham	631	7883-1992-1063	WATER
25443	Ingham	631	7883-1992-1063	WATER
25444	Ingham	631	7883-1992-1063	WATER
25445	Ingham	631	7883-1992-1063	JANITORIAL
25446	Ingham	631	7883-1992-1063	JANITORIAL
25447	Ingham	631	7883-1992-1063	JANITORIAL
25448	Ingham	631	7883-1992-1063	INT/EXT MAINT
25449	Ingham	631	7883-1992-1063	INT/EXT MAINT
25450	Ingham	631	7883-1992-1063	INT/EXT MAINT
25451	Ingham	631	7883-1992-1063	LANDSCAPING
25452	Ingham	631	7883-1992-1063	LANDSCAPING
25453	Ingham	631	7883-1992-1063	LANDSCAPING
25454	Ingham	631	7883-1992-1063	SNOW REMOVAL
25455	Ingham	631	7883-1992-1063	SNOW REMOVAL
25456	Ingham	631	7883-1992-1063	SNOW REMOVAL
25457	Ingham	631	7883-1992-1063	PARKING
25458	Ingham	631	7883-1992-1063	PARKING
25459	Ingham	631	7883-1992-1063	PARKING
25460	Ingham	631	7883-1992-1063	FLUORESCENT
25461	Ingham	631	7883-1992-1063	FLUORESCENT
25462	Ingham	631	7883-1992-1063	FLUORESCENT
25463	Ingham	631	7883-1992-1063	RUBBISH REMOVAL
25464	Ingham	631	7883-1992-1063	RUBBISH REMOVAL
25465	Ingham	631	7883-1992-1063	RUBBISH REMOVAL
25466	Ingham	631	7883-1992-1063	N/A
25467	Ingham	631	7883-1992-1063	N/A
25468	Ingham	631	7883-1992-1063	N/A
25469	Ingham	635	10350-1996-1078	HVAC
25470	Ingham	635	10350-1996-1078	ELECTRICITY

	A	B	C	D
25471	Ingham	635	10350-1996-1078	WATER
25472	Ingham	635	10350-1996-1078	JANITORIAL
25473	Ingham	635	10350-1996-1078	INT/EXT MAINT
25474	Ingham	635	10350-1996-1078	LANDSCAPING
25475	Ingham	635	10350-1996-1078	SNOW REMOVAL
25476	Ingham	635	10350-1996-1078	PARKING
25477	Ingham	635	10350-1996-1078	FLUORESCENT
25478	Ingham	635	10350-1996-1078	RUBBISH REMOVAL
25479	Ingham	635	10350-1996-1078	N/A
25480	Ingham	635	10596-1997-1399	PUBLIC UTILITIES
25481	Ingham	635	10596-1997-1399	PUBLIC UTILITIES
25482	Ingham	635	10596-1997-1399	PUBLIC UTILITIES
25483	Ingham	635	10596-1997-1399	PUBLIC UTILITIES
25484	Ingham	635	10596-1997-1399	PUBLIC UTILITIES
25485	Ingham	635	10596-1997-1399	PUBLIC UTILITIES
25486	Ingham	635	10596-1997-1399	PUBLIC UTILITIES
25487	Ingham	635	10596-1997-1399	PUBLIC UTILITIES
25488	Ingham	635	10596-1997-1399	PUBLIC UTILITIES
25489	Ingham	635	10596-1997-1399	PUBLIC UTILITIES
25490	Ingham	635	10596-1997-1399	PUBLIC UTILITIES
25491	Ingham	635	10596-1997-1399	PUBLIC UTILITIES
25492	Ingham	635	10596-1997-1399	PUBLIC UTILITIES
25493	Ingham	635	10596-1997-1399	PUBLIC UTILITIES
25494	Ingham	635	10596-1997-1399	PUBLIC UTILITIES
25495	Ingham	635	10596-1997-1399	PUBLIC UTILITIES
25496	Ingham	635	10596-1997-1399	PUBLIC UTILITIES
25497	Ingham	635	10596-1997-1399	PUBLIC UTILITIES
25498	Ingham	635	10596-1997-1399	PUBLIC UTILITIES
25499	Ingham	635	10596-1997-1399	PUBLIC UTILITIES
25500	Ingham	635	10596-1997-1399	PUBLIC UTILITIES
25501	Ingham	635	10596-1997-1399	PUBLIC UTILITIES
25502	Ingham	635	10596-1997-1399	ADJUST-TAXES
25503	Ingham	635	10596-1997-1399	ADJUST-TAXES
25504	Ingham	635	10596-1997-1399	ADJUST-TAXES
25505	Ingham	635	10596-1997-1399	ADJUST-TAXES
25506	Ingham	635	10596-1997-1399	ADJUST-TAXES
25507	Ingham	635	10596-1997-1399	ADJUST-TAXES
25508	Ingham	635	10596-1997-1399	ADJUST-TAXES
25509	Ingham	635	10596-1997-1399	ADJUST-TAXES
25510	Ingham	635	10596-1997-1399	ADJUST-TAXES
25511	Ingham	635	10596-1997-1399	ADJUST-TAXES
25512	Ingham	635	10596-1997-1399	ADJUST-TAXES
25513	Ingham	635	10596-1997-1399	ADJUST-TAXES
25514	Ingham	635	10596-1997-1399	ADJUST-TAXES
25515	Ingham	635	10596-1997-1399	ADJUST-TAXES

	A	B	C	D
25516	Ingham	635	10596-1997-1399	ADJUST-TAXES
25517	Ingham	635	10596-1997-1399	ADJUST-TAXES
25518	Ingham	635	10596-1997-1399	ADJUST-TAXES
25519	Ingham	635	10596-1997-1399	ADJUST-TAXES
25520	Ingham	635	10596-1997-1399	ADJUST-TAXES
25521	Ingham	635	10596-1997-1399	ADJUST-TAXES
25522	Ingham	635	10596-1997-1399	ADJUST-TAXES
25523	Ingham	635	10596-1997-1399	ADJUST-TAXES
25524	Ingham	635	10596-1997-1399	ADJUST-INSURANCE
25525	Ingham	635	10596-1997-1399	ADJUST-INSURANCE
25526	Ingham	635	10596-1997-1399	ADJUST-INSURANCE
25527	Ingham	635	10596-1997-1399	ADJUST-INSURANCE
25528	Ingham	635	10596-1997-1399	ADJUST-INSURANCE
25529	Ingham	635	10596-1997-1399	ADJUST-INSURANCE
25530	Ingham	635	10596-1997-1399	ADJUST-INSURANCE
25531	Ingham	635	10596-1997-1399	ADJUST-INSURANCE
25532	Ingham	635	10596-1997-1399	ADJUST-INSURANCE
25533	Ingham	635	10596-1997-1399	ADJUST-INSURANCE
25534	Ingham	635	10596-1997-1399	ADJUST-INSURANCE
25535	Ingham	635	10596-1997-1399	ADJUST-INSURANCE
25536	Ingham	635	10596-1997-1399	ADJUST-INSURANCE
25537	Ingham	635	10596-1997-1399	ADJUST-INSURANCE
25538	Ingham	635	10596-1997-1399	ADJUST-INSURANCE
25539	Ingham	635	10596-1997-1399	ADJUST-INSURANCE
25540	Ingham	635	10596-1997-1399	ADJUST-INSURANCE
25541	Ingham	635	10596-1997-1399	ADJUST-INSURANCE
25542	Ingham	635	10596-1997-1399	ADJUST-INSURANCE
25543	Ingham	635	10596-1997-1399	ADJUST-INSURANCE
25544	Ingham	635	10596-1997-1399	ADJUST-INSURANCE
25545	Ingham	635	10596-1997-1399	ADJUST-INSURANCE
25546	Ingham	635	10596-1997-1399	ADJUST-OPERATING EXP
25547	Ingham	635	10596-1997-1399	ADJUST-OPERATING EXP
25548	Ingham	635	10596-1997-1399	ADJUST-OPERATING EXP
25549	Ingham	635	10596-1997-1399	ADJUST-OPERATING EXP
25550	Ingham	635	10596-1997-1399	ADJUST-OPERATING EXP
25551	Ingham	635	10596-1997-1399	ADJUST-OPERATING EXP
25552	Ingham	635	10596-1997-1399	ADJUST-OPERATING EXP
25553	Ingham	635	10596-1997-1399	ADJUST-OPERATING EXP
25554	Ingham	635	10596-1997-1399	ADJUST-OPERATING EXP
25555	Ingham	635	10596-1997-1399	ADJUST-OPERATING EXP
25556	Ingham	635	10596-1997-1399	ADJUST-OPERATING EXP
25557	Ingham	635	10596-1997-1399	ADJUST-OPERATING EXP
25558	Ingham	635	10596-1997-1399	ADJUST-OPERATING EXP
25559	Ingham	635	10596-1997-1399	ADJUST-OPERATING EXP
25560	Ingham	635	10596-1997-1399	ADJUST-OPERATING EXP

	A	B	C	D
25561	Ingham	635	10596-1997-1399	ADJUST-OPERATING EXP
25562	Ingham	635	10596-1997-1399	ADJUST-OPERATING EXP
25563	Ingham	635	10596-1997-1399	ADJUST-OPERATING EXP
25564	Ingham	635	10596-1997-1399	ADJUST-OPERATING EXP
25565	Ingham	635	10596-1997-1399	ADJUST-OPERATING EXP
25566	Ingham	635	10596-1997-1399	ADJUST-OPERATING EXP
25567	Ingham	635	10596-1997-1399	ADJUST-OPERATING EXP
25568	Ingham	635	10596-1997-1399	ADJUST-CPI
25569	Ingham	635	10596-1997-1399	ADJUST-CPI
25570	Ingham	635	10596-1997-1399	ADJUST-CPI
25571	Ingham	635	10596-1997-1399	ADJUST-CPI
25572	Ingham	635	10596-1997-1399	ADJUST-CPI
25573	Ingham	635	10596-1997-1399	ADJUST-CPI
25574	Ingham	635	10596-1997-1399	ADJUST-CPI
25575	Ingham	635	10596-1997-1399	ADJUST-CPI
25576	Ingham	635	10596-1997-1399	ADJUST-CPI
25577	Ingham	635	10596-1997-1399	ADJUST-CPI
25578	Ingham	635	10596-1997-1399	ADJUST-CPI
25579	Ingham	635	10596-1997-1399	ADJUST-CPI
25580	Ingham	635	10596-1997-1399	ADJUST-CPI
25581	Ingham	635	10596-1997-1399	ADJUST-CPI
25582	Ingham	635	10596-1997-1399	ADJUST-CPI
25583	Ingham	635	10596-1997-1399	ADJUST-CPI
25584	Ingham	635	10596-1997-1399	ADJUST-CPI
25585	Ingham	635	10596-1997-1399	ADJUST-CPI
25586	Ingham	635	10596-1997-1399	ADJUST-CPI
25587	Ingham	635	10596-1997-1399	ADJUST-CPI
25588	Ingham	635	10596-1997-1399	ADJUST-CPI
25589	Ingham	635	10596-1997-1399	ADJUST-CPI
25590	Ingham	635	11351-2011-0153	GROSS (FULL SERVICE)
25591	Ingham	635	11351-2012-0141	GROSS (FULL SERVICE)
25592	Ingham	635	11351-2013-0159	GROSS (FULL SERVICE)
25593	Ingham	635	4767-1986-61	HVAC
25594	Ingham	635	4767-1986-61	ELECTRICITY
25595	Ingham	635	4767-1986-61	WATER
25596	Ingham	635	4767-1986-61	JANITORIAL
25597	Ingham	635	4767-1986-61	INT/EXT MAINT
25598	Ingham	635	4767-1986-61	LANDSCAPING
25599	Ingham	635	4767-1986-61	SNOW REMOVAL
25600	Ingham	635	4767-1986-61	PARKING
25601	Ingham	635	4767-1986-61	FLUORESCENT
25602	Ingham	635	4767-1986-61	RUBBISH REMOVAL
25603	Ingham	635	4767-1986-61	N/A
25604	Ingham	635	4767-1996-1000	HVAC
25605	Ingham	635	4767-1996-1000	ELECTRICITY

	A	B	C	D
25606	Ingham	635	4767-1996-1000	WATER
25607	Ingham	635	4767-1996-1000	JANITORIAL
25608	Ingham	635	4767-1996-1000	INT/EXT MAINT
25609	Ingham	635	4767-1996-1000	LANDSCAPING
25610	Ingham	635	4767-1996-1000	SNOW REMOVAL
25611	Ingham	635	4767-1996-1000	PARKING
25612	Ingham	635	4767-1996-1000	FLUORESCENT
25613	Ingham	635	4767-1996-1000	RUBBISH REMOVAL
25614	Ingham	635	4767-1996-1000	N/A
25615	Ingham	641	10322-1995-1216	HVAC
25616	Ingham	641	10322-1995-1216	HVAC
25617	Ingham	641	10322-1995-1216	HVAC
25618	Ingham	641	10322-1995-1216	HVAC
25619	Ingham	641	10322-1995-1216	HVAC
25620	Ingham	641	10322-1995-1216	HVAC
25621	Ingham	641	10322-1995-1216	HVAC
25622	Ingham	641	10322-1995-1216	HVAC
25623	Ingham	641	10322-1995-1216	HVAC
25624	Ingham	641	10322-1995-1216	HVAC
25625	Ingham	641	10322-1995-1216	ELECTRICITY
25626	Ingham	641	10322-1995-1216	ELECTRICITY
25627	Ingham	641	10322-1995-1216	ELECTRICITY
25628	Ingham	641	10322-1995-1216	ELECTRICITY
25629	Ingham	641	10322-1995-1216	ELECTRICITY
25630	Ingham	641	10322-1995-1216	ELECTRICITY
25631	Ingham	641	10322-1995-1216	ELECTRICITY
25632	Ingham	641	10322-1995-1216	ELECTRICITY
25633	Ingham	641	10322-1995-1216	ELECTRICITY
25634	Ingham	641	10322-1995-1216	ELECTRICITY
25635	Ingham	641	10322-1995-1216	WATER
25636	Ingham	641	10322-1995-1216	WATER
25637	Ingham	641	10322-1995-1216	WATER
25638	Ingham	641	10322-1995-1216	WATER
25639	Ingham	641	10322-1995-1216	WATER
25640	Ingham	641	10322-1995-1216	WATER
25641	Ingham	641	10322-1995-1216	WATER
25642	Ingham	641	10322-1995-1216	WATER
25643	Ingham	641	10322-1995-1216	WATER
25644	Ingham	641	10322-1995-1216	WATER
25645	Ingham	641	10322-1995-1216	JANITORIAL
25646	Ingham	641	10322-1995-1216	JANITORIAL
25647	Ingham	641	10322-1995-1216	JANITORIAL
25648	Ingham	641	10322-1995-1216	JANITORIAL
25649	Ingham	641	10322-1995-1216	JANITORIAL
25650	Ingham	641	10322-1995-1216	JANITORIAL

	A	B	C	D
25651	Ingham	641	10322-1995-1216	JANITORIAL
25652	Ingham	641	10322-1995-1216	JANITORIAL
25653	Ingham	641	10322-1995-1216	JANITORIAL
25654	Ingham	641	10322-1995-1216	JANITORIAL
25655	Ingham	641	10322-1995-1216	INT/EXT MAINT
25656	Ingham	641	10322-1995-1216	INT/EXT MAINT
25657	Ingham	641	10322-1995-1216	INT/EXT MAINT
25658	Ingham	641	10322-1995-1216	INT/EXT MAINT
25659	Ingham	641	10322-1995-1216	INT/EXT MAINT
25660	Ingham	641	10322-1995-1216	INT/EXT MAINT
25661	Ingham	641	10322-1995-1216	INT/EXT MAINT
25662	Ingham	641	10322-1995-1216	INT/EXT MAINT
25663	Ingham	641	10322-1995-1216	INT/EXT MAINT
25664	Ingham	641	10322-1995-1216	INT/EXT MAINT
25665	Ingham	641	10322-1995-1216	LANDSCAPING
25666	Ingham	641	10322-1995-1216	LANDSCAPING
25667	Ingham	641	10322-1995-1216	LANDSCAPING
25668	Ingham	641	10322-1995-1216	LANDSCAPING
25669	Ingham	641	10322-1995-1216	LANDSCAPING
25670	Ingham	641	10322-1995-1216	LANDSCAPING
25671	Ingham	641	10322-1995-1216	LANDSCAPING
25672	Ingham	641	10322-1995-1216	LANDSCAPING
25673	Ingham	641	10322-1995-1216	LANDSCAPING
25674	Ingham	641	10322-1995-1216	LANDSCAPING
25675	Ingham	641	10322-1995-1216	SNOW REMOVAL
25676	Ingham	641	10322-1995-1216	SNOW REMOVAL
25677	Ingham	641	10322-1995-1216	SNOW REMOVAL
25678	Ingham	641	10322-1995-1216	SNOW REMOVAL
25679	Ingham	641	10322-1995-1216	SNOW REMOVAL
25680	Ingham	641	10322-1995-1216	SNOW REMOVAL
25681	Ingham	641	10322-1995-1216	SNOW REMOVAL
25682	Ingham	641	10322-1995-1216	SNOW REMOVAL
25683	Ingham	641	10322-1995-1216	SNOW REMOVAL
25684	Ingham	641	10322-1995-1216	SNOW REMOVAL
25685	Ingham	641	10322-1995-1216	PARKING
25686	Ingham	641	10322-1995-1216	PARKING
25687	Ingham	641	10322-1995-1216	PARKING
25688	Ingham	641	10322-1995-1216	PARKING
25689	Ingham	641	10322-1995-1216	PARKING
25690	Ingham	641	10322-1995-1216	PARKING
25691	Ingham	641	10322-1995-1216	PARKING
25692	Ingham	641	10322-1995-1216	PARKING
25693	Ingham	641	10322-1995-1216	PARKING
25694	Ingham	641	10322-1995-1216	PARKING
25695	Ingham	641	10322-1995-1216	FLUORESCENT

	A	B	C	D
25696	Ingham	641	10322-1995-1216	FLUORESCENT
25697	Ingham	641	10322-1995-1216	FLUORESCENT
25698	Ingham	641	10322-1995-1216	FLUORESCENT
25699	Ingham	641	10322-1995-1216	FLUORESCENT
25700	Ingham	641	10322-1995-1216	FLUORESCENT
25701	Ingham	641	10322-1995-1216	FLUORESCENT
25702	Ingham	641	10322-1995-1216	FLUORESCENT
25703	Ingham	641	10322-1995-1216	FLUORESCENT
25704	Ingham	641	10322-1995-1216	FLUORESCENT
25705	Ingham	641	10322-1995-1216	RUBBISH REMOVAL
25706	Ingham	641	10322-1995-1216	RUBBISH REMOVAL
25707	Ingham	641	10322-1995-1216	RUBBISH REMOVAL
25708	Ingham	641	10322-1995-1216	RUBBISH REMOVAL
25709	Ingham	641	10322-1995-1216	RUBBISH REMOVAL
25710	Ingham	641	10322-1995-1216	RUBBISH REMOVAL
25711	Ingham	641	10322-1995-1216	RUBBISH REMOVAL
25712	Ingham	641	10322-1995-1216	RUBBISH REMOVAL
25713	Ingham	641	10322-1995-1216	RUBBISH REMOVAL
25714	Ingham	641	10322-1995-1216	RUBBISH REMOVAL
25715	Ingham	641	10469-2002-2159	HVAC
25716	Ingham	641	10469-2002-2159	HVAC
25717	Ingham	641	10469-2002-2159	HVAC
25718	Ingham	641	10469-2002-2159	HVAC
25719	Ingham	641	10469-2002-2159	HVAC
25720	Ingham	641	10469-2002-2159	HVAC
25721	Ingham	641	10469-2002-2159	HVAC
25722	Ingham	641	10469-2002-2159	HVAC
25723	Ingham	641	10469-2002-2159	HVAC
25724	Ingham	641	10469-2002-2159	HVAC
25725	Ingham	641	10469-2002-2159	HVAC
25726	Ingham	641	10469-2002-2159	HVAC
25727	Ingham	641	10469-2002-2159	HVAC
25728	Ingham	641	10469-2002-2159	HVAC
25729	Ingham	641	10469-2002-2159	HVAC
25730	Ingham	641	10469-2002-2159	HVAC
25731	Ingham	641	10469-2002-2159	HVAC
25732	Ingham	641	10469-2002-2159	ELECTRICITY
25733	Ingham	641	10469-2002-2159	ELECTRICITY
25734	Ingham	641	10469-2002-2159	ELECTRICITY
25735	Ingham	641	10469-2002-2159	ELECTRICITY
25736	Ingham	641	10469-2002-2159	ELECTRICITY
25737	Ingham	641	10469-2002-2159	ELECTRICITY
25738	Ingham	641	10469-2002-2159	ELECTRICITY
25739	Ingham	641	10469-2002-2159	ELECTRICITY
25740	Ingham	641	10469-2002-2159	ELECTRICITY

	A	B	C	D
25741	Ingham	641	10469-2002-2159	ELECTRICITY
25742	Ingham	641	10469-2002-2159	ELECTRICITY
25743	Ingham	641	10469-2002-2159	ELECTRICITY
25744	Ingham	641	10469-2002-2159	ELECTRICITY
25745	Ingham	641	10469-2002-2159	ELECTRICITY
25746	Ingham	641	10469-2002-2159	ELECTRICITY
25747	Ingham	641	10469-2002-2159	ELECTRICITY
25748	Ingham	641	10469-2002-2159	ELECTRICITY
25749	Ingham	641	10469-2002-2159	WATER
25750	Ingham	641	10469-2002-2159	WATER
25751	Ingham	641	10469-2002-2159	WATER
25752	Ingham	641	10469-2002-2159	WATER
25753	Ingham	641	10469-2002-2159	WATER
25754	Ingham	641	10469-2002-2159	WATER
25755	Ingham	641	10469-2002-2159	WATER
25756	Ingham	641	10469-2002-2159	WATER
25757	Ingham	641	10469-2002-2159	WATER
25758	Ingham	641	10469-2002-2159	WATER
25759	Ingham	641	10469-2002-2159	WATER
25760	Ingham	641	10469-2002-2159	WATER
25761	Ingham	641	10469-2002-2159	WATER
25762	Ingham	641	10469-2002-2159	WATER
25763	Ingham	641	10469-2002-2159	WATER
25764	Ingham	641	10469-2002-2159	WATER
25765	Ingham	641	10469-2002-2159	WATER
25766	Ingham	641	10469-2002-2159	JANITORIAL
25767	Ingham	641	10469-2002-2159	JANITORIAL
25768	Ingham	641	10469-2002-2159	JANITORIAL
25769	Ingham	641	10469-2002-2159	JANITORIAL
25770	Ingham	641	10469-2002-2159	JANITORIAL
25771	Ingham	641	10469-2002-2159	JANITORIAL
25772	Ingham	641	10469-2002-2159	JANITORIAL
25773	Ingham	641	10469-2002-2159	JANITORIAL
25774	Ingham	641	10469-2002-2159	JANITORIAL
25775	Ingham	641	10469-2002-2159	JANITORIAL
25776	Ingham	641	10469-2002-2159	JANITORIAL
25777	Ingham	641	10469-2002-2159	JANITORIAL
25778	Ingham	641	10469-2002-2159	JANITORIAL
25779	Ingham	641	10469-2002-2159	JANITORIAL
25780	Ingham	641	10469-2002-2159	JANITORIAL
25781	Ingham	641	10469-2002-2159	JANITORIAL
25782	Ingham	641	10469-2002-2159	JANITORIAL
25783	Ingham	641	10469-2002-2159	INT/EXT MAINT
25784	Ingham	641	10469-2002-2159	INT/EXT MAINT
25785	Ingham	641	10469-2002-2159	INT/EXT MAINT

	A	B	C	D
25786	Ingham	641	10469-2002-2159	INT/EXT MAINT
25787	Ingham	641	10469-2002-2159	INT/EXT MAINT
25788	Ingham	641	10469-2002-2159	INT/EXT MAINT
25789	Ingham	641	10469-2002-2159	INT/EXT MAINT
25790	Ingham	641	10469-2002-2159	INT/EXT MAINT
25791	Ingham	641	10469-2002-2159	INT/EXT MAINT
25792	Ingham	641	10469-2002-2159	INT/EXT MAINT
25793	Ingham	641	10469-2002-2159	INT/EXT MAINT
25794	Ingham	641	10469-2002-2159	INT/EXT MAINT
25795	Ingham	641	10469-2002-2159	INT/EXT MAINT
25796	Ingham	641	10469-2002-2159	INT/EXT MAINT
25797	Ingham	641	10469-2002-2159	INT/EXT MAINT
25798	Ingham	641	10469-2002-2159	INT/EXT MAINT
25799	Ingham	641	10469-2002-2159	INT/EXT MAINT
25800	Ingham	641	10469-2002-2159	LANDSCAPING
25801	Ingham	641	10469-2002-2159	LANDSCAPING
25802	Ingham	641	10469-2002-2159	LANDSCAPING
25803	Ingham	641	10469-2002-2159	LANDSCAPING
25804	Ingham	641	10469-2002-2159	LANDSCAPING
25805	Ingham	641	10469-2002-2159	LANDSCAPING
25806	Ingham	641	10469-2002-2159	LANDSCAPING
25807	Ingham	641	10469-2002-2159	LANDSCAPING
25808	Ingham	641	10469-2002-2159	LANDSCAPING
25809	Ingham	641	10469-2002-2159	LANDSCAPING
25810	Ingham	641	10469-2002-2159	LANDSCAPING
25811	Ingham	641	10469-2002-2159	LANDSCAPING
25812	Ingham	641	10469-2002-2159	LANDSCAPING
25813	Ingham	641	10469-2002-2159	LANDSCAPING
25814	Ingham	641	10469-2002-2159	LANDSCAPING
25815	Ingham	641	10469-2002-2159	LANDSCAPING
25816	Ingham	641	10469-2002-2159	LANDSCAPING
25817	Ingham	641	10469-2002-2159	SNOW REMOVAL
25818	Ingham	641	10469-2002-2159	SNOW REMOVAL
25819	Ingham	641	10469-2002-2159	SNOW REMOVAL
25820	Ingham	641	10469-2002-2159	SNOW REMOVAL
25821	Ingham	641	10469-2002-2159	SNOW REMOVAL
25822	Ingham	641	10469-2002-2159	SNOW REMOVAL
25823	Ingham	641	10469-2002-2159	SNOW REMOVAL
25824	Ingham	641	10469-2002-2159	SNOW REMOVAL
25825	Ingham	641	10469-2002-2159	SNOW REMOVAL
25826	Ingham	641	10469-2002-2159	SNOW REMOVAL
25827	Ingham	641	10469-2002-2159	SNOW REMOVAL
25828	Ingham	641	10469-2002-2159	SNOW REMOVAL
25829	Ingham	641	10469-2002-2159	SNOW REMOVAL
25830	Ingham	641	10469-2002-2159	SNOW REMOVAL

	A	B	C	D
25831	Ingham	641	10469-2002-2159	SNOW REMOVAL
25832	Ingham	641	10469-2002-2159	SNOW REMOVAL
25833	Ingham	641	10469-2002-2159	SNOW REMOVAL
25834	Ingham	641	10469-2002-2159	PARKING
25835	Ingham	641	10469-2002-2159	PARKING
25836	Ingham	641	10469-2002-2159	PARKING
25837	Ingham	641	10469-2002-2159	PARKING
25838	Ingham	641	10469-2002-2159	PARKING
25839	Ingham	641	10469-2002-2159	PARKING
25840	Ingham	641	10469-2002-2159	PARKING
25841	Ingham	641	10469-2002-2159	PARKING
25842	Ingham	641	10469-2002-2159	PARKING
25843	Ingham	641	10469-2002-2159	PARKING
25844	Ingham	641	10469-2002-2159	PARKING
25845	Ingham	641	10469-2002-2159	PARKING
25846	Ingham	641	10469-2002-2159	PARKING
25847	Ingham	641	10469-2002-2159	PARKING
25848	Ingham	641	10469-2002-2159	PARKING
25849	Ingham	641	10469-2002-2159	PARKING
25850	Ingham	641	10469-2002-2159	PARKING
25851	Ingham	641	10469-2002-2159	FLUORESCENT
25852	Ingham	641	10469-2002-2159	FLUORESCENT
25853	Ingham	641	10469-2002-2159	FLUORESCENT
25854	Ingham	641	10469-2002-2159	FLUORESCENT
25855	Ingham	641	10469-2002-2159	FLUORESCENT
25856	Ingham	641	10469-2002-2159	FLUORESCENT
25857	Ingham	641	10469-2002-2159	FLUORESCENT
25858	Ingham	641	10469-2002-2159	FLUORESCENT
25859	Ingham	641	10469-2002-2159	FLUORESCENT
25860	Ingham	641	10469-2002-2159	FLUORESCENT
25861	Ingham	641	10469-2002-2159	FLUORESCENT
25862	Ingham	641	10469-2002-2159	FLUORESCENT
25863	Ingham	641	10469-2002-2159	FLUORESCENT
25864	Ingham	641	10469-2002-2159	FLUORESCENT
25865	Ingham	641	10469-2002-2159	FLUORESCENT
25866	Ingham	641	10469-2002-2159	FLUORESCENT
25867	Ingham	641	10469-2002-2159	FLUORESCENT
25868	Ingham	641	10469-2002-2159	RUBBISH REMOVAL
25869	Ingham	641	10469-2002-2159	RUBBISH REMOVAL
25870	Ingham	641	10469-2002-2159	RUBBISH REMOVAL
25871	Ingham	641	10469-2002-2159	RUBBISH REMOVAL
25872	Ingham	641	10469-2002-2159	RUBBISH REMOVAL
25873	Ingham	641	10469-2002-2159	RUBBISH REMOVAL
25874	Ingham	641	10469-2002-2159	RUBBISH REMOVAL
25875	Ingham	641	10469-2002-2159	RUBBISH REMOVAL

	A	B	C	D
25876	Ingham	641	10469-2002-2159	RUBBISH REMOVAL
25877	Ingham	641	10469-2002-2159	RUBBISH REMOVAL
25878	Ingham	641	10469-2002-2159	RUBBISH REMOVAL
25879	Ingham	641	10469-2002-2159	RUBBISH REMOVAL
25880	Ingham	641	10469-2002-2159	RUBBISH REMOVAL
25881	Ingham	641	10469-2002-2159	RUBBISH REMOVAL
25882	Ingham	641	10469-2002-2159	RUBBISH REMOVAL
25883	Ingham	641	10469-2002-2159	RUBBISH REMOVAL
25884	Ingham	641	10469-2002-2159	RUBBISH REMOVAL
25885	Ingham	641	10469-2002-2159	GAS
25886	Ingham	641	10469-2002-2159	GAS
25887	Ingham	641	10469-2002-2159	GAS
25888	Ingham	641	10469-2002-2159	GAS
25889	Ingham	641	10469-2002-2159	GAS
25890	Ingham	641	10469-2002-2159	GAS
25891	Ingham	641	10469-2002-2159	GAS
25892	Ingham	641	10469-2002-2159	GAS
25893	Ingham	641	10469-2002-2159	GAS
25894	Ingham	641	10469-2002-2159	GAS
25895	Ingham	641	10469-2002-2159	GAS
25896	Ingham	641	10469-2002-2159	GAS
25897	Ingham	641	10469-2002-2159	GAS
25898	Ingham	641	10469-2002-2159	GAS
25899	Ingham	641	10469-2002-2159	GAS
25900	Ingham	641	10469-2002-2159	GAS
25901	Ingham	641	10469-2002-2159	GAS
25902	Ingham	641	10469-2006-0022	PUBLIC UTILITIES
25903	Ingham	641	10469-2006-0022	PUBLIC UTILITIES
25904	Ingham	641	10469-2006-0022	PUBLIC UTILITIES
25905	Ingham	641	10469-2006-0022	PUBLIC UTILITIES
25906	Ingham	641	10469-2006-0022	PUBLIC UTILITIES
25907	Ingham	641	10469-2006-0022	PUBLIC UTILITIES
25908	Ingham	641	10469-2006-0022	PUBLIC UTILITIES
25909	Ingham	641	10469-2006-0022	PUBLIC UTILITIES
25910	Ingham	641	10469-2006-0022	PUBLIC UTILITIES
25911	Ingham	641	10469-2006-0022	PUBLIC UTILITIES
25912	Ingham	641	10469-2006-0022	PUBLIC UTILITIES
25913	Ingham	641	10469-2006-0022	PUBLIC UTILITIES
25914	Ingham	641	10469-2006-0022	PUBLIC UTILITIES
25915	Ingham	641	10469-2006-0022	PUBLIC UTILITIES
25916	Ingham	641	10573-1998-1136	HVAC
25917	Ingham	641	10573-1998-1136	HVAC
25918	Ingham	641	10573-1998-1136	HVAC
25919	Ingham	641	10573-1998-1136	HVAC
25920	Ingham	641	10573-1998-1136	HVAC

	A	B	C	D
25921	Ingham	641	10573-1998-1136	HVAC
25922	Ingham	641	10573-1998-1136	HVAC
25923	Ingham	641	10573-1998-1136	HVAC
25924	Ingham	641	10573-1998-1136	HVAC
25925	Ingham	641	10573-1998-1136	HVAC
25926	Ingham	641	10573-1998-1136	ELECTRICITY
25927	Ingham	641	10573-1998-1136	ELECTRICITY
25928	Ingham	641	10573-1998-1136	ELECTRICITY
25929	Ingham	641	10573-1998-1136	ELECTRICITY
25930	Ingham	641	10573-1998-1136	ELECTRICITY
25931	Ingham	641	10573-1998-1136	ELECTRICITY
25932	Ingham	641	10573-1998-1136	ELECTRICITY
25933	Ingham	641	10573-1998-1136	ELECTRICITY
25934	Ingham	641	10573-1998-1136	ELECTRICITY
25935	Ingham	641	10573-1998-1136	ELECTRICITY
25936	Ingham	641	10573-1998-1136	WATER
25937	Ingham	641	10573-1998-1136	WATER
25938	Ingham	641	10573-1998-1136	WATER
25939	Ingham	641	10573-1998-1136	WATER
25940	Ingham	641	10573-1998-1136	WATER
25941	Ingham	641	10573-1998-1136	WATER
25942	Ingham	641	10573-1998-1136	WATER
25943	Ingham	641	10573-1998-1136	WATER
25944	Ingham	641	10573-1998-1136	WATER
25945	Ingham	641	10573-1998-1136	WATER
25946	Ingham	641	10573-1998-1136	JANITORIAL
25947	Ingham	641	10573-1998-1136	JANITORIAL
25948	Ingham	641	10573-1998-1136	JANITORIAL
25949	Ingham	641	10573-1998-1136	JANITORIAL
25950	Ingham	641	10573-1998-1136	JANITORIAL
25951	Ingham	641	10573-1998-1136	JANITORIAL
25952	Ingham	641	10573-1998-1136	JANITORIAL
25953	Ingham	641	10573-1998-1136	JANITORIAL
25954	Ingham	641	10573-1998-1136	JANITORIAL
25955	Ingham	641	10573-1998-1136	JANITORIAL
25956	Ingham	641	10573-1998-1136	INT/EXT MAINT
25957	Ingham	641	10573-1998-1136	INT/EXT MAINT
25958	Ingham	641	10573-1998-1136	INT/EXT MAINT
25959	Ingham	641	10573-1998-1136	INT/EXT MAINT
25960	Ingham	641	10573-1998-1136	INT/EXT MAINT
25961	Ingham	641	10573-1998-1136	INT/EXT MAINT
25962	Ingham	641	10573-1998-1136	INT/EXT MAINT
25963	Ingham	641	10573-1998-1136	INT/EXT MAINT
25964	Ingham	641	10573-1998-1136	INT/EXT MAINT
25965	Ingham	641	10573-1998-1136	INT/EXT MAINT

	A	B	C	D
25966	Ingham	641	10573-1998-1136	LANDSCAPING
25967	Ingham	641	10573-1998-1136	LANDSCAPING
25968	Ingham	641	10573-1998-1136	LANDSCAPING
25969	Ingham	641	10573-1998-1136	LANDSCAPING
25970	Ingham	641	10573-1998-1136	LANDSCAPING
25971	Ingham	641	10573-1998-1136	LANDSCAPING
25972	Ingham	641	10573-1998-1136	LANDSCAPING
25973	Ingham	641	10573-1998-1136	LANDSCAPING
25974	Ingham	641	10573-1998-1136	LANDSCAPING
25975	Ingham	641	10573-1998-1136	LANDSCAPING
25976	Ingham	641	10573-1998-1136	SNOW REMOVAL
25977	Ingham	641	10573-1998-1136	SNOW REMOVAL
25978	Ingham	641	10573-1998-1136	SNOW REMOVAL
25979	Ingham	641	10573-1998-1136	SNOW REMOVAL
25980	Ingham	641	10573-1998-1136	SNOW REMOVAL
25981	Ingham	641	10573-1998-1136	SNOW REMOVAL
25982	Ingham	641	10573-1998-1136	SNOW REMOVAL
25983	Ingham	641	10573-1998-1136	SNOW REMOVAL
25984	Ingham	641	10573-1998-1136	SNOW REMOVAL
25985	Ingham	641	10573-1998-1136	SNOW REMOVAL
25986	Ingham	641	10573-1998-1136	PARKING
25987	Ingham	641	10573-1998-1136	PARKING
25988	Ingham	641	10573-1998-1136	PARKING
25989	Ingham	641	10573-1998-1136	PARKING
25990	Ingham	641	10573-1998-1136	PARKING
25991	Ingham	641	10573-1998-1136	PARKING
25992	Ingham	641	10573-1998-1136	PARKING
25993	Ingham	641	10573-1998-1136	PARKING
25994	Ingham	641	10573-1998-1136	PARKING
25995	Ingham	641	10573-1998-1136	PARKING
25996	Ingham	641	10573-1998-1136	FLUORESCENT
25997	Ingham	641	10573-1998-1136	FLUORESCENT
25998	Ingham	641	10573-1998-1136	FLUORESCENT
25999	Ingham	641	10573-1998-1136	FLUORESCENT
26000	Ingham	641	10573-1998-1136	FLUORESCENT
26001	Ingham	641	10573-1998-1136	FLUORESCENT
26002	Ingham	641	10573-1998-1136	FLUORESCENT
26003	Ingham	641	10573-1998-1136	FLUORESCENT
26004	Ingham	641	10573-1998-1136	FLUORESCENT
26005	Ingham	641	10573-1998-1136	FLUORESCENT
26006	Ingham	641	10573-1998-1136	RUBBISH REMOVAL
26007	Ingham	641	10573-1998-1136	RUBBISH REMOVAL
26008	Ingham	641	10573-1998-1136	RUBBISH REMOVAL
26009	Ingham	641	10573-1998-1136	RUBBISH REMOVAL
26010	Ingham	641	10573-1998-1136	RUBBISH REMOVAL

	A	B	C	D
26011	Ingham	641	10573-1998-1136	RUBBISH REMOVAL
26012	Ingham	641	10573-1998-1136	RUBBISH REMOVAL
26013	Ingham	641	10573-1998-1136	RUBBISH REMOVAL
26014	Ingham	641	10573-1998-1136	RUBBISH REMOVAL
26015	Ingham	641	10573-1998-1136	RUBBISH REMOVAL
26016	Ingham	641	10573-1998-1136	GAS
26017	Ingham	641	10573-1998-1136	GAS
26018	Ingham	641	10573-1998-1136	GAS
26019	Ingham	641	10573-1998-1136	GAS
26020	Ingham	641	10573-1998-1136	GAS
26021	Ingham	641	10573-1998-1136	GAS
26022	Ingham	641	10573-1998-1136	GAS
26023	Ingham	641	10573-1998-1136	GAS
26024	Ingham	641	10573-1998-1136	GAS
26025	Ingham	641	10573-1998-1136	GAS
26026	Ingham	641	10573-1998-1136	PEST CONTROL
26027	Ingham	641	10573-1998-1136	PEST CONTROL
26028	Ingham	641	10573-1998-1136	PEST CONTROL
26029	Ingham	641	10573-1998-1136	PEST CONTROL
26030	Ingham	641	10573-1998-1136	PEST CONTROL
26031	Ingham	641	10573-1998-1136	PEST CONTROL
26032	Ingham	641	10573-1998-1136	PEST CONTROL
26033	Ingham	641	10573-1998-1136	PEST CONTROL
26034	Ingham	641	10573-1998-1136	PEST CONTROL
26035	Ingham	641	10573-1998-1136	PEST CONTROL
26036	Ingham	641	10573-2008-0008	GROSS (FULL SERVICE)
26037	Ingham	641	10573-2008-0008	GROSS (FULL SERVICE)
26038	Ingham	641	10892-2001-1046	ELECTRICITY
26039	Ingham	641	10892-2001-1046	ELECTRICITY
26040	Ingham	641	10892-2001-1046	ELECTRICITY
26041	Ingham	641	10892-2001-1046	TELECOMMUNICATIONS
26042	Ingham	641	10892-2001-1046	TELECOMMUNICATIONS
26043	Ingham	641	10892-2001-1046	TELECOMMUNICATIONS
26044	Ingham	641	10892-2001-1046	ADJUST-TAXES
26045	Ingham	641	10892-2001-1046	ADJUST-TAXES
26046	Ingham	641	10892-2001-1046	ADJUST-TAXES
26047	Ingham	641	10892-2001-1046	ALARM SYSTEM MONITORING
26048	Ingham	641	10892-2001-1046	ALARM SYSTEM MONITORING
26049	Ingham	641	10892-2001-1046	ALARM SYSTEM MONITORING
26050	Ingham	641	10937-2008-0050	GROSS (FULL SERVICE)
26051	Ingham	641	10937-2009-0014	GROSS (FULL SERVICE)
26052	Ingham	641	11042-2002-2111	ELECTRICITY
26053	Ingham	641	11042-2002-2111	JANITORIAL
26054	Ingham	641	11042-2002-2111	GAS
26055	Ingham	641	11042-2002-2111	HVAC

	A	B	C	D
26056	Ingham	641	11042-2002-2111	WATER
26057	Ingham	641	11042-2002-2111	INT/EXT MAINT
26058	Ingham	641	11042-2002-2111	FLUORESCENT
26059	Ingham	641	11042-2002-2111	RUBBISH REMOVAL
26060	Ingham	641	11042-2002-2111	PARKING
26061	Ingham	641	11042-2002-2111	PEST CONTROL
26062	Ingham	641	11042-2002-2111	TAXES
26063	Ingham	641	11042-2002-2221	ELECTRICITY
26064	Ingham	641	11042-2002-2221	JANITORIAL
26065	Ingham	641	11042-2002-2221	HVAC
26066	Ingham	641	11042-2002-2221	WATER
26067	Ingham	641	11042-2002-2221	FLUORESCENT
26068	Ingham	641	11042-2002-2221	INT/EXT MAINT
26069	Ingham	641	11042-2002-2221	LANDSCAPING
26070	Ingham	641	11042-2002-2221	PARKING
26071	Ingham	641	11042-2002-2221	PEST CONTROL
26072	Ingham	641	11042-2002-2221	RUBBISH REMOVAL
26073	Ingham	641	11042-2006-0202	GROSS (FULL SERVICE)
26074	Ingham	641	11042-2006-0202	GROSS (FULL SERVICE)
26075	Ingham	641	11042-2006-0202	GROSS (FULL SERVICE)
26076	Ingham	641	11042-2006-0202	GROSS (FULL SERVICE)
26077	Ingham	641	11042-2006-0202	GROSS (FULL SERVICE)
26078	Ingham	641	11042-2006-0202	TELECOMMUNICATIONS
26079	Ingham	641	11042-2006-0202	TELECOMMUNICATIONS
26080	Ingham	641	11042-2006-0202	TELECOMMUNICATIONS
26081	Ingham	641	11042-2006-0202	TELECOMMUNICATIONS
26082	Ingham	641	11042-2006-0202	TELECOMMUNICATIONS
26083	Ingham	641	11082-2004-1063	SNOW REMOVAL
26084	Ingham	641	11082-2004-1063	TAXES
26085	Ingham	641	11175-2006-0005	GROSS (FULL SERVICE)
26086	Ingham	641	11175-2006-0005	GROSS (FULL SERVICE)
26087	Ingham	641	11175-2008-0114	GROSS (FULL SERVICE)
26088	Ingham	641	11175-2008-0114	GROSS (FULL SERVICE)
26089	Ingham	641	11175-2008-0114	GROSS (FULL SERVICE)
26090	Ingham	641	11198-2006-0016	ELECTRICITY
26091	Ingham	641	11198-2006-0016	ELECTRICITY
26092	Ingham	641	11198-2006-0016	INSURANCE
26093	Ingham	641	11198-2006-0016	INSURANCE
26094	Ingham	641	11198-2006-0016	PARKING
26095	Ingham	641	11198-2006-0016	PARKING
26096	Ingham	641	11198-2006-0016	PAVING
26097	Ingham	641	11198-2006-0016	PAVING
26098	Ingham	641	11198-2008-9016	SNOW REMOVAL
26099	Ingham	641	11198-2008-9104	PUBLIC UTILITIES
26100	Ingham	641	11198-2008-9104	INSURANCE

	A	B	C	D
26101	Ingham	641	11198-2008-9104	SNOW REMOVAL
26102	Ingham	641	11282-2006-0246	GROSS (FULL SERVICE)
26103	Ingham	641	11282-2006-0246	GROSS (FULL SERVICE)
26104	Ingham	641	11282-2006-0246	GROSS (FULL SERVICE)
26105	Ingham	641	11282-2006-0246	GROSS (FULL SERVICE)
26106	Ingham	641	11282-2006-0246	GROSS (FULL SERVICE)
26107	Ingham	641	11282-2006-0246	GROSS (FULL SERVICE)
26108	Ingham	641	11351-2008-0171	SNOW REMOVAL
26109	Ingham	641	11351-2008-0171	MAINTENANCE
26110	Ingham	641	11351-2008-9010	GROSS (FULL SERVICE)
26111	Ingham	641	11351-2009-0094	SNOW REMOVAL
26112	Ingham	641	11351-2009-0094	MAINTENANCE
26113	Ingham	641	11420-2009-0103	GROSS (FULL SERVICE)
26114	Ingham	641	11420-2009-0336	GROSS (FULL SERVICE)
26115	Ingham	641	11567-2011-0333	GROSS (FULL SERVICE)
26116	Ingham	641	11567-2011-0333	GROSS (FULL SERVICE)
26117	Ingham	641	11567-2011-0333	GROSS (FULL SERVICE)
26118	Ingham	641	11567-2012-0299	GROSS (FULL SERVICE)
26119	Ingham	641	11567-2012-0299	TELECOMMUNICATIONS
26120	Ingham	641	11567-2012-0299	ALARM SYSTEM MONITORING
26121	Ingham	641	11567-2012-0384	GROSS (FULL SERVICE)
26122	Ingham	641	11570-2011-0349	ELECTRICITY
26123	Ingham	641	11570-2012-0383	GROSS (FULL SERVICE)
26124	Ingham	641	11573-2011-0378	GROSS (FULL SERVICE)
26125	Ingham	641	11573-2011-0378	GROSS (FULL SERVICE)
26126	Ingham	641	11573-2011-0378	GROSS (FULL SERVICE)
26127	Ingham	641	11590-2012-0024	GROSS (FULL SERVICE)
26128	Ingham	641	11608-2012-0094	ELECTRICITY
26129	Ingham	641	11690-2012-0184	GROSS (FULL SERVICE)
26130	Ingham	641	11733-2013-0129	GROSS (FULL SERVICE)
26131	Ingham	641	11737-2013-0443	GROSS (FULL SERVICE)
26132	Ingham	641	11737-2013-0443	GROSS (FULL SERVICE)
26133	Ingham	641	11737-2013-0443	GROSS (FULL SERVICE)
26134	Ingham	641	2117-1993-1191	HVAC
26135	Ingham	641	2117-1993-1191	HVAC
26136	Ingham	641	2117-1993-1191	HVAC
26137	Ingham	641	2117-1993-1191	HVAC
26138	Ingham	641	2117-1993-1191	HVAC
26139	Ingham	641	2117-1993-1191	HVAC
26140	Ingham	641	2117-1993-1191	ELECTRICITY
26141	Ingham	641	2117-1993-1191	ELECTRICITY
26142	Ingham	641	2117-1993-1191	ELECTRICITY
26143	Ingham	641	2117-1993-1191	ELECTRICITY
26144	Ingham	641	2117-1993-1191	ELECTRICITY
26145	Ingham	641	2117-1993-1191	ELECTRICITY

	A	B	C	D
26146	Ingham	641	2117-1993-1191	WATER
26147	Ingham	641	2117-1993-1191	WATER
26148	Ingham	641	2117-1993-1191	WATER
26149	Ingham	641	2117-1993-1191	WATER
26150	Ingham	641	2117-1993-1191	WATER
26151	Ingham	641	2117-1993-1191	WATER
26152	Ingham	641	2117-1993-1191	JANITORIAL
26153	Ingham	641	2117-1993-1191	JANITORIAL
26154	Ingham	641	2117-1993-1191	JANITORIAL
26155	Ingham	641	2117-1993-1191	JANITORIAL
26156	Ingham	641	2117-1993-1191	JANITORIAL
26157	Ingham	641	2117-1993-1191	JANITORIAL
26158	Ingham	641	2117-1993-1191	INT/EXT MAINT
26159	Ingham	641	2117-1993-1191	INT/EXT MAINT
26160	Ingham	641	2117-1993-1191	INT/EXT MAINT
26161	Ingham	641	2117-1993-1191	INT/EXT MAINT
26162	Ingham	641	2117-1993-1191	INT/EXT MAINT
26163	Ingham	641	2117-1993-1191	INT/EXT MAINT
26164	Ingham	641	2117-1993-1191	LANDSCAPING
26165	Ingham	641	2117-1993-1191	LANDSCAPING
26166	Ingham	641	2117-1993-1191	LANDSCAPING
26167	Ingham	641	2117-1993-1191	LANDSCAPING
26168	Ingham	641	2117-1993-1191	LANDSCAPING
26169	Ingham	641	2117-1993-1191	LANDSCAPING
26170	Ingham	641	2117-1993-1191	SNOW REMOVAL
26171	Ingham	641	2117-1993-1191	SNOW REMOVAL
26172	Ingham	641	2117-1993-1191	SNOW REMOVAL
26173	Ingham	641	2117-1993-1191	SNOW REMOVAL
26174	Ingham	641	2117-1993-1191	SNOW REMOVAL
26175	Ingham	641	2117-1993-1191	SNOW REMOVAL
26176	Ingham	641	2117-1993-1191	PARKING
26177	Ingham	641	2117-1993-1191	PARKING
26178	Ingham	641	2117-1993-1191	PARKING
26179	Ingham	641	2117-1993-1191	PARKING
26180	Ingham	641	2117-1993-1191	PARKING
26181	Ingham	641	2117-1993-1191	PARKING
26182	Ingham	641	2117-1993-1191	FLUORESCENT
26183	Ingham	641	2117-1993-1191	FLUORESCENT
26184	Ingham	641	2117-1993-1191	FLUORESCENT
26185	Ingham	641	2117-1993-1191	FLUORESCENT
26186	Ingham	641	2117-1993-1191	FLUORESCENT
26187	Ingham	641	2117-1993-1191	FLUORESCENT
26188	Ingham	641	2117-1993-1191	RUBBISH REMOVAL
26189	Ingham	641	2117-1993-1191	RUBBISH REMOVAL
26190	Ingham	641	2117-1993-1191	RUBBISH REMOVAL

	A	B	C	D
26191	Ingham	641	2117-1993-1191	RUBBISH REMOVAL
26192	Ingham	641	2117-1993-1191	RUBBISH REMOVAL
26193	Ingham	641	2117-1993-1191	RUBBISH REMOVAL
26194	Ingham	641	2117-1993-1191	SECURITY
26195	Ingham	641	2117-1993-1191	SECURITY
26196	Ingham	641	2117-1993-1191	SECURITY
26197	Ingham	641	2117-1993-1191	SECURITY
26198	Ingham	641	2117-1993-1191	SECURITY
26199	Ingham	641	2117-1993-1191	SECURITY
26200	Ingham	641	2117-1993-1191	PEST CONTROL
26201	Ingham	641	2117-1993-1191	PEST CONTROL
26202	Ingham	641	2117-1993-1191	PEST CONTROL
26203	Ingham	641	2117-1993-1191	PEST CONTROL
26204	Ingham	641	2117-1993-1191	PEST CONTROL
26205	Ingham	641	2117-1993-1191	PEST CONTROL
26206	Ingham	641	2117-1993-1191	INSURANCE
26207	Ingham	641	2117-1993-1191	INSURANCE
26208	Ingham	641	2117-1993-1191	INSURANCE
26209	Ingham	641	2117-1993-1191	INSURANCE
26210	Ingham	641	2117-1993-1191	INSURANCE
26211	Ingham	641	2117-1993-1191	INSURANCE
26212	Ingham	641	2117-2005-0096	ELECTRICITY
26213	Ingham	641	2117-2005-0096	ELECTRICITY
26214	Ingham	641	2117-2005-0096	ELECTRICITY
26215	Ingham	641	2432-1988-41	HVAC
26216	Ingham	641	2432-1988-41	ELECTRICITY
26217	Ingham	641	2432-1988-41	WATER
26218	Ingham	641	2432-1988-41	JANITORIAL
26219	Ingham	641	2432-1988-41	INT/EXT MAINT
26220	Ingham	641	2432-1988-41	LANDSCAPING
26221	Ingham	641	2432-1988-41	SNOW REMOVAL
26222	Ingham	641	2432-1988-41	PARKING
26223	Ingham	641	2432-1988-41	FLUORESCENT
26224	Ingham	641	2432-1988-41	RUBBISH REMOVAL
26225	Ingham	641	2432-1988-41	N/A
26226	Ingham	641	2432-1993-1192	ELECTRICITY
26227	Ingham	641	2432-1993-1192	ELECTRICITY
26228	Ingham	641	2432-1993-1192	ELECTRICITY
26229	Ingham	641	2432-1993-1192	ADJUST-TAXES
26230	Ingham	641	2432-1993-1192	ADJUST-TAXES
26231	Ingham	641	2432-1993-1192	ADJUST-TAXES
26232	Ingham	641	2432-1993-1192	TELECOMMUNICATIONS
26233	Ingham	641	2432-1993-1192	TELECOMMUNICATIONS
26234	Ingham	641	2432-1993-1192	TELECOMMUNICATIONS
26235	Ingham	641	2432-1993-1192	ALARM SYSTEM MONITORING

	A	B	C	D
26236	Ingham	641	2432-1993-1192	ALARM SYSTEM MONITORING
26237	Ingham	641	2432-1993-1192	ALARM SYSTEM MONITORING
26238	Ingham	641	2432-2012-0044	ELECTRICITY
26239	Ingham	641	2432-2012-0044	ELECTRICITY
26240	Ingham	641	2432-2012-0044	ELECTRICITY
26241	Ingham	641	2432-2012-0044	ELECTRICITY
26242	Ingham	641	2787-1993-1009	HVAC
26243	Ingham	641	2787-1993-1009	HVAC
26244	Ingham	641	2787-1993-1009	HVAC
26245	Ingham	641	2787-1993-1009	HVAC
26246	Ingham	641	2787-1993-1009	ELECTRICITY
26247	Ingham	641	2787-1993-1009	ELECTRICITY
26248	Ingham	641	2787-1993-1009	ELECTRICITY
26249	Ingham	641	2787-1993-1009	ELECTRICITY
26250	Ingham	641	2787-1993-1009	WATER
26251	Ingham	641	2787-1993-1009	WATER
26252	Ingham	641	2787-1993-1009	WATER
26253	Ingham	641	2787-1993-1009	WATER
26254	Ingham	641	2787-1993-1009	JANITORIAL
26255	Ingham	641	2787-1993-1009	JANITORIAL
26256	Ingham	641	2787-1993-1009	JANITORIAL
26257	Ingham	641	2787-1993-1009	JANITORIAL
26258	Ingham	641	2787-1993-1009	INT/EXT MAINT
26259	Ingham	641	2787-1993-1009	INT/EXT MAINT
26260	Ingham	641	2787-1993-1009	INT/EXT MAINT
26261	Ingham	641	2787-1993-1009	INT/EXT MAINT
26262	Ingham	641	2787-1993-1009	LANDSCAPING
26263	Ingham	641	2787-1993-1009	LANDSCAPING
26264	Ingham	641	2787-1993-1009	LANDSCAPING
26265	Ingham	641	2787-1993-1009	LANDSCAPING
26266	Ingham	641	2787-1993-1009	SNOW REMOVAL
26267	Ingham	641	2787-1993-1009	SNOW REMOVAL
26268	Ingham	641	2787-1993-1009	SNOW REMOVAL
26269	Ingham	641	2787-1993-1009	SNOW REMOVAL
26270	Ingham	641	2787-1993-1009	PARKING
26271	Ingham	641	2787-1993-1009	PARKING
26272	Ingham	641	2787-1993-1009	PARKING
26273	Ingham	641	2787-1993-1009	PARKING
26274	Ingham	641	2787-1993-1009	FLUORESCENT
26275	Ingham	641	2787-1993-1009	FLUORESCENT
26276	Ingham	641	2787-1993-1009	FLUORESCENT
26277	Ingham	641	2787-1993-1009	FLUORESCENT
26278	Ingham	641	2787-1993-1009	RUBBISH REMOVAL
26279	Ingham	641	2787-1993-1009	RUBBISH REMOVAL
26280	Ingham	641	2787-1993-1009	RUBBISH REMOVAL

	A	B	C	D
26281	Ingham	641	2787-1993-1009	RUBBISH REMOVAL
26282	Ingham	641	2787-1993-1009	PEST CONTROL
26283	Ingham	641	2787-1993-1009	PEST CONTROL
26284	Ingham	641	2787-1993-1009	PEST CONTROL
26285	Ingham	641	2787-1993-1009	PEST CONTROL
26286	Ingham	641	2787-1993-1009	GAS
26287	Ingham	641	2787-1993-1009	GAS
26288	Ingham	641	2787-1993-1009	GAS
26289	Ingham	641	2787-1993-1009	GAS
26290	Ingham	641	2787-2006-0019	GROSS (FULL SERVICE)
26291	Ingham	641	2787-2006-0019	GROSS (FULL SERVICE)
26292	Ingham	641	2787-2006-0019	GROSS (FULL SERVICE)
26293	Ingham	651	11700-2013-0205	GROSS (FULL SERVICE)
26294	Ingham	672	10042-1993-1013	HVAC
26295	Ingham	672	10042-1993-1013	ELECTRICITY
26296	Ingham	672	10042-1993-1013	WATER
26297	Ingham	672	10042-1993-1013	JANITORIAL
26298	Ingham	672	10042-1993-1013	INT/EXT MAINT
26299	Ingham	672	10042-1993-1013	LANDSCAPING
26300	Ingham	672	10042-1993-1013	SNOW REMOVAL
26301	Ingham	672	10042-1993-1013	PARKING
26302	Ingham	672	10042-1993-1013	FLUORESCENT
26303	Ingham	672	10042-1993-1013	RUBBISH REMOVAL
26304	Ingham	672	10042-1993-1013	N/A
26305	Ingham	672	10042-1994-1049	HVAC
26306	Ingham	672	10042-1994-1049	ELECTRICITY
26307	Ingham	672	10042-1994-1049	WATER
26308	Ingham	672	10042-1994-1049	JANITORIAL
26309	Ingham	672	10042-1994-1049	INT/EXT MAINT
26310	Ingham	672	10042-1994-1049	LANDSCAPING
26311	Ingham	672	10042-1994-1049	SNOW REMOVAL
26312	Ingham	672	10042-1994-1049	PARKING
26313	Ingham	672	10042-1994-1049	FLUORESCENT
26314	Ingham	672	10042-1994-1049	RUBBISH REMOVAL
26315	Ingham	672	10042-1994-1049	N/A
26316	Ingham	672	10042-1995-1137	HVAC
26317	Ingham	672	10042-1995-1137	ELECTRICITY
26318	Ingham	672	10042-1995-1137	WATER
26319	Ingham	672	10042-1995-1137	JANITORIAL
26320	Ingham	672	10042-1995-1137	INT/EXT MAINT
26321	Ingham	672	10042-1995-1137	LANDSCAPING
26322	Ingham	672	10042-1995-1137	SNOW REMOVAL
26323	Ingham	672	10042-1995-1137	PARKING
26324	Ingham	672	10042-1995-1137	FLUORESCENT
26325	Ingham	672	10042-1995-1137	RUBBISH REMOVAL

	A	B	C	D
26326	Ingham	672	10042-1995-1137	N/A
26327	Ingham	672	10060-1993-1051	HVAC
26328	Ingham	672	10060-1993-1051	ELECTRICITY
26329	Ingham	672	10060-1993-1051	WATER
26330	Ingham	672	10060-1993-1051	JANITORIAL
26331	Ingham	672	10060-1993-1051	INT/EXT MAINT
26332	Ingham	672	10060-1993-1051	LANDSCAPING
26333	Ingham	672	10060-1993-1051	SNOW REMOVAL
26334	Ingham	672	10060-1993-1051	PARKING
26335	Ingham	672	10060-1993-1051	FLUORESCENT
26336	Ingham	672	10060-1993-1051	RUBBISH REMOVAL
26337	Ingham	672	10060-1993-1051	N/A
26338	Ingham	672	10136-1993-1182	HVAC
26339	Ingham	672	10136-1993-1182	HVAC
26340	Ingham	672	10136-1993-1182	HVAC
26341	Ingham	672	10136-1993-1182	HVAC
26342	Ingham	672	10136-1993-1182	HVAC
26343	Ingham	672	10136-1993-1182	HVAC
26344	Ingham	672	10136-1993-1182	ELECTRICITY
26345	Ingham	672	10136-1993-1182	ELECTRICITY
26346	Ingham	672	10136-1993-1182	ELECTRICITY
26347	Ingham	672	10136-1993-1182	ELECTRICITY
26348	Ingham	672	10136-1993-1182	ELECTRICITY
26349	Ingham	672	10136-1993-1182	ELECTRICITY
26350	Ingham	672	10136-1993-1182	WATER
26351	Ingham	672	10136-1993-1182	WATER
26352	Ingham	672	10136-1993-1182	WATER
26353	Ingham	672	10136-1993-1182	WATER
26354	Ingham	672	10136-1993-1182	WATER
26355	Ingham	672	10136-1993-1182	WATER
26356	Ingham	672	10136-1993-1182	JANITORIAL
26357	Ingham	672	10136-1993-1182	JANITORIAL
26358	Ingham	672	10136-1993-1182	JANITORIAL
26359	Ingham	672	10136-1993-1182	JANITORIAL
26360	Ingham	672	10136-1993-1182	JANITORIAL
26361	Ingham	672	10136-1993-1182	JANITORIAL
26362	Ingham	672	10136-1993-1182	INT/EXT MAINT
26363	Ingham	672	10136-1993-1182	INT/EXT MAINT
26364	Ingham	672	10136-1993-1182	INT/EXT MAINT
26365	Ingham	672	10136-1993-1182	INT/EXT MAINT
26366	Ingham	672	10136-1993-1182	INT/EXT MAINT
26367	Ingham	672	10136-1993-1182	INT/EXT MAINT
26368	Ingham	672	10136-1993-1182	LANDSCAPING
26369	Ingham	672	10136-1993-1182	LANDSCAPING
26370	Ingham	672	10136-1993-1182	LANDSCAPING

	A	B	C	D
26371	Ingham	672	10136-1993-1182	LANDSCAPING
26372	Ingham	672	10136-1993-1182	LANDSCAPING
26373	Ingham	672	10136-1993-1182	LANDSCAPING
26374	Ingham	672	10136-1993-1182	SNOW REMOVAL
26375	Ingham	672	10136-1993-1182	SNOW REMOVAL
26376	Ingham	672	10136-1993-1182	SNOW REMOVAL
26377	Ingham	672	10136-1993-1182	SNOW REMOVAL
26378	Ingham	672	10136-1993-1182	SNOW REMOVAL
26379	Ingham	672	10136-1993-1182	SNOW REMOVAL
26380	Ingham	672	10136-1993-1182	PARKING
26381	Ingham	672	10136-1993-1182	PARKING
26382	Ingham	672	10136-1993-1182	PARKING
26383	Ingham	672	10136-1993-1182	PARKING
26384	Ingham	672	10136-1993-1182	PARKING
26385	Ingham	672	10136-1993-1182	PARKING
26386	Ingham	672	10136-1993-1182	FLUORESCENT
26387	Ingham	672	10136-1993-1182	FLUORESCENT
26388	Ingham	672	10136-1993-1182	FLUORESCENT
26389	Ingham	672	10136-1993-1182	FLUORESCENT
26390	Ingham	672	10136-1993-1182	FLUORESCENT
26391	Ingham	672	10136-1993-1182	FLUORESCENT
26392	Ingham	672	10136-1993-1182	RUBBISH REMOVAL
26393	Ingham	672	10136-1993-1182	RUBBISH REMOVAL
26394	Ingham	672	10136-1993-1182	RUBBISH REMOVAL
26395	Ingham	672	10136-1993-1182	RUBBISH REMOVAL
26396	Ingham	672	10136-1993-1182	RUBBISH REMOVAL
26397	Ingham	672	10136-1993-1182	RUBBISH REMOVAL
26398	Ingham	672	10136-1993-1182	N/A
26399	Ingham	672	10136-1993-1182	N/A
26400	Ingham	672	10136-1993-1182	N/A
26401	Ingham	672	10136-1993-1182	N/A
26402	Ingham	672	10136-1993-1182	N/A
26403	Ingham	672	10136-1993-1182	N/A
26404	Ingham	672	10136-1993-1182	GAS
26405	Ingham	672	10136-1993-1182	GAS
26406	Ingham	672	10136-1993-1182	GAS
26407	Ingham	672	10136-1993-1182	GAS
26408	Ingham	672	10136-1993-1182	GAS
26409	Ingham	672	10136-1993-1182	GAS
26410	Ingham	672	10136-1993-1182	PEST CONTROL
26411	Ingham	672	10136-1993-1182	PEST CONTROL
26412	Ingham	672	10136-1993-1182	PEST CONTROL
26413	Ingham	672	10136-1993-1182	PEST CONTROL
26414	Ingham	672	10136-1993-1182	PEST CONTROL
26415	Ingham	672	10136-1993-1182	PEST CONTROL

	A	B	C	D
26416	Ingham	672	2787-1988-81	HVAC
26417	Ingham	672	2787-1988-81	ELECTRICITY
26418	Ingham	672	2787-1988-81	WATER
26419	Ingham	672	2787-1988-81	JANITORIAL
26420	Ingham	672	2787-1988-81	INT/EXT MAINT
26421	Ingham	672	2787-1988-81	LANDSCAPING
26422	Ingham	672	2787-1988-81	SNOW REMOVAL
26423	Ingham	672	2787-1988-81	PARKING
26424	Ingham	672	2787-1988-81	FLUORESCENT
26425	Ingham	672	2787-1988-81	RUBBISH REMOVAL
26426	Ingham	672	2787-1988-81	N/A
26427	Ingham	672	535-1989-4	HVAC
26428	Ingham	672	535-1989-4	ELECTRICITY
26429	Ingham	672	535-1989-4	WATER
26430	Ingham	672	535-1989-4	JANITORIAL
26431	Ingham	672	535-1989-4	INT/EXT MAINT
26432	Ingham	672	535-1989-4	LANDSCAPING
26433	Ingham	672	535-1989-4	SNOW REMOVAL
26434	Ingham	672	535-1989-4	PARKING
26435	Ingham	672	535-1989-4	FLUORESCENT
26436	Ingham	672	535-1989-4	RUBBISH REMOVAL
26437	Ingham	672	535-1989-4	N/A
26438	Ingham	672	535-1992-1226	HVAC
26439	Ingham	672	535-1992-1226	ELECTRICITY
26440	Ingham	672	535-1992-1226	WATER
26441	Ingham	672	535-1992-1226	JANITORIAL
26442	Ingham	672	535-1992-1226	INT/EXT MAINT
26443	Ingham	672	535-1992-1226	LANDSCAPING
26444	Ingham	672	535-1992-1226	SNOW REMOVAL
26445	Ingham	672	535-1992-1226	PARKING
26446	Ingham	672	535-1992-1226	FLUORESCENT
26447	Ingham	672	535-1992-1226	RUBBISH REMOVAL
26448	Ingham	672	535-1992-1226	N/A
26449	Ingham	672	535-1995-1040	HVAC
26450	Ingham	672	535-1995-1040	ELECTRICITY
26451	Ingham	672	535-1995-1040	WATER
26452	Ingham	672	535-1995-1040	JANITORIAL
26453	Ingham	672	535-1995-1040	INT/EXT MAINT
26454	Ingham	672	535-1995-1040	LANDSCAPING
26455	Ingham	672	535-1995-1040	SNOW REMOVAL
26456	Ingham	672	535-1995-1040	PARKING
26457	Ingham	672	535-1995-1040	FLUORESCENT
26458	Ingham	672	535-1995-1040	RUBBISH REMOVAL
26459	Ingham	672	535-1995-1040	N/A
26460	Ingham	672	6266-1984-35	HVAC

	A	B	C	D
26461	Ingham	672	6266-1984-35	ELECTRICITY
26462	Ingham	672	6266-1984-35	WATER
26463	Ingham	672	6266-1984-35	JANITORIAL
26464	Ingham	672	6266-1984-35	INT/EXT MAINT
26465	Ingham	672	6266-1984-35	LANDSCAPING
26466	Ingham	672	6266-1984-35	SNOW REMOVAL
26467	Ingham	672	6266-1984-35	PARKING
26468	Ingham	672	6266-1984-35	FLUORESCENT
26469	Ingham	672	6266-1984-35	RUBBISH REMOVAL
26470	Ingham	672	6266-1984-35	N/A
26471	Ingham	675	4804-1989-109	HVAC
26472	Ingham	675	4804-1989-109	ELECTRICITY
26473	Ingham	675	4804-1989-109	WATER
26474	Ingham	675	4804-1989-109	JANITORIAL
26475	Ingham	675	4804-1989-109	INT/EXT MAINT
26476	Ingham	675	4804-1989-109	LANDSCAPING
26477	Ingham	675	4804-1989-109	SNOW REMOVAL
26478	Ingham	675	4804-1989-109	PARKING
26479	Ingham	675	4804-1989-109	FLUORESCENT
26480	Ingham	675	4804-1989-109	RUBBISH REMOVAL
26481	Ingham	675	4804-1989-109	N/A
26482	Ingham	751	10474-1996-1486	HVAC
26483	Ingham	751	10474-1996-1486	HVAC
26484	Ingham	751	10474-1996-1486	ELECTRICITY
26485	Ingham	751	10474-1996-1486	ELECTRICITY
26486	Ingham	751	10474-1996-1486	WATER
26487	Ingham	751	10474-1996-1486	WATER
26488	Ingham	751	10474-1996-1486	JANITORIAL
26489	Ingham	751	10474-1996-1486	JANITORIAL
26490	Ingham	751	10474-1996-1486	INT/EXT MAINT
26491	Ingham	751	10474-1996-1486	INT/EXT MAINT
26492	Ingham	751	10474-1996-1486	LANDSCAPING
26493	Ingham	751	10474-1996-1486	LANDSCAPING
26494	Ingham	751	10474-1996-1486	SNOW REMOVAL
26495	Ingham	751	10474-1996-1486	SNOW REMOVAL
26496	Ingham	751	10474-1996-1486	PARKING
26497	Ingham	751	10474-1996-1486	PARKING
26498	Ingham	751	10474-1996-1486	FLUORESCENT
26499	Ingham	751	10474-1996-1486	FLUORESCENT
26500	Ingham	751	10474-1996-1486	RUBBISH REMOVAL
26501	Ingham	751	10474-1996-1486	RUBBISH REMOVAL
26502	Ingham	751	10474-1996-1486	N/A
26503	Ingham	751	10474-1996-1486	N/A
26504	Ingham	751	10474-1997-1071	HVAC
26505	Ingham	751	10474-1997-1071	ELECTRICITY

	A	B	C	D
26506	Ingham	751	10474-1997-1071	WATER
26507	Ingham	751	10474-1997-1071	JANITORIAL
26508	Ingham	751	10474-1997-1071	INT/EXT MAINT
26509	Ingham	751	10474-1997-1071	LANDSCAPING
26510	Ingham	751	10474-1997-1071	SNOW REMOVAL
26511	Ingham	751	10474-1997-1071	PARKING
26512	Ingham	751	10474-1997-1071	FLUORESCENT
26513	Ingham	751	10474-1997-1071	RUBBISH REMOVAL
26514	Ingham	751	10474-1997-1071	N/A
26515	Ingham	751	10780-1999-1318	HVAC
26516	Ingham	751	10780-1999-1318	ELECTRICITY
26517	Ingham	751	10780-1999-1318	WATER
26518	Ingham	751	10780-1999-1318	JANITORIAL
26519	Ingham	751	10780-1999-1318	INT/EXT MAINT
26520	Ingham	751	10780-1999-1318	LANDSCAPING
26521	Ingham	751	10780-1999-1318	SNOW REMOVAL
26522	Ingham	751	10780-1999-1318	PARKING
26523	Ingham	751	10780-1999-1318	FLUORESCENT
26524	Ingham	751	10780-1999-1318	RUBBISH REMOVAL
26525	Ingham	751	10780-1999-1318	N/A
26526	Ingham	751	10823-2000-1236	HVAC
26527	Ingham	751	10823-2000-1236	ELECTRICITY
26528	Ingham	751	10823-2000-1236	WATER
26529	Ingham	751	10823-2000-1236	JANITORIAL
26530	Ingham	751	10823-2000-1236	INT/EXT MAINT
26531	Ingham	751	10823-2000-1236	LANDSCAPING
26532	Ingham	751	10823-2000-1236	SNOW REMOVAL
26533	Ingham	751	10823-2000-1236	PARKING
26534	Ingham	751	10823-2000-1236	FLUORESCENT
26535	Ingham	751	10823-2000-1236	RUBBISH REMOVAL
26536	Ingham	751	10823-2000-1236	N/A
26537	Ingham	751	10824-2000-1176	HVAC
26538	Ingham	751	10824-2000-1176	ELECTRICITY
26539	Ingham	751	10824-2000-1176	WATER
26540	Ingham	751	10824-2000-1176	JANITORIAL
26541	Ingham	751	10824-2000-1176	INT/EXT MAINT
26542	Ingham	751	10824-2000-1176	LANDSCAPING
26543	Ingham	751	10824-2000-1176	SNOW REMOVAL
26544	Ingham	751	10824-2000-1176	PARKING
26545	Ingham	751	10824-2000-1176	FLUORESCENT
26546	Ingham	751	10824-2000-1176	RUBBISH REMOVAL
26547	Ingham	751	10824-2000-1176	N/A
26548	Ingham	751	2584-1991-1	HVAC
26549	Ingham	751	2584-1991-1	ELECTRICITY
26550	Ingham	751	2584-1991-1	WATER

	A	B	C	D
26551	Ingham	751	2584-1991-1	JANITORIAL
26552	Ingham	751	2584-1991-1	INT/EXT MAINT
26553	Ingham	751	2584-1991-1	LANDSCAPING
26554	Ingham	751	2584-1991-1	SNOW REMOVAL
26555	Ingham	751	2584-1991-1	PARKING
26556	Ingham	751	2584-1991-1	FLUORESCENT
26557	Ingham	751	2584-1991-1	RUBBISH REMOVAL
26558	Ingham	751	2584-1991-1	N/A
26559	Ingham	751	2704-1988-69	HVAC
26560	Ingham	751	2704-1988-69	ELECTRICITY
26561	Ingham	751	2704-1988-69	WATER
26562	Ingham	751	2704-1988-69	JANITORIAL
26563	Ingham	751	2704-1988-69	INT/EXT MAINT
26564	Ingham	751	2704-1988-69	LANDSCAPING
26565	Ingham	751	2704-1988-69	SNOW REMOVAL
26566	Ingham	751	2704-1988-69	PARKING
26567	Ingham	751	2704-1988-69	FLUORESCENT
26568	Ingham	751	2704-1988-69	RUBBISH REMOVAL
26569	Ingham	751	2704-1988-69	N/A
26570	Ingham	751	2704-1993-1152	HVAC
26571	Ingham	751	2704-1993-1152	ELECTRICITY
26572	Ingham	751	2704-1993-1152	WATER
26573	Ingham	751	2704-1993-1152	JANITORIAL
26574	Ingham	751	2704-1993-1152	INT/EXT MAINT
26575	Ingham	751	2704-1993-1152	LANDSCAPING
26576	Ingham	751	2704-1993-1152	SNOW REMOVAL
26577	Ingham	751	2704-1993-1152	PARKING
26578	Ingham	751	2704-1993-1152	FLUORESCENT
26579	Ingham	751	2704-1993-1152	RUBBISH REMOVAL
26580	Ingham	751	2704-1993-1152	N/A
26581	Ingham	751	2705-1988-70	HVAC
26582	Ingham	751	2705-1988-70	ELECTRICITY
26583	Ingham	751	2705-1988-70	WATER
26584	Ingham	751	2705-1988-70	JANITORIAL
26585	Ingham	751	2705-1988-70	INT/EXT MAINT
26586	Ingham	751	2705-1988-70	LANDSCAPING
26587	Ingham	751	2705-1988-70	SNOW REMOVAL
26588	Ingham	751	2705-1988-70	PARKING
26589	Ingham	751	2705-1988-70	FLUORESCENT
26590	Ingham	751	2705-1988-70	RUBBISH REMOVAL
26591	Ingham	751	2705-1988-70	N/A
26592	Ingham	751	2705-1993-1154	HVAC
26593	Ingham	751	2705-1993-1154	ELECTRICITY
26594	Ingham	751	2705-1993-1154	WATER
26595	Ingham	751	2705-1993-1154	JANITORIAL

	A	B	C	D
26596	Ingham	751	2705-1993-1154	INT/EXT MAINT
26597	Ingham	751	2705-1993-1154	LANDSCAPING
26598	Ingham	751	2705-1993-1154	SNOW REMOVAL
26599	Ingham	751	2705-1993-1154	PARKING
26600	Ingham	751	2705-1993-1154	FLUORESCENT
26601	Ingham	751	2705-1993-1154	RUBBISH REMOVAL
26602	Ingham	751	2705-1993-1154	N/A
26603	Ingham	751	2705-1995-1207	HVAC
26604	Ingham	751	2705-1995-1207	ELECTRICITY
26605	Ingham	751	2705-1995-1207	WATER
26606	Ingham	751	2705-1995-1207	JANITORIAL
26607	Ingham	751	2705-1995-1207	INT/EXT MAINT
26608	Ingham	751	2705-1995-1207	LANDSCAPING
26609	Ingham	751	2705-1995-1207	SNOW REMOVAL
26610	Ingham	751	2705-1995-1207	PARKING
26611	Ingham	751	2705-1995-1207	FLUORESCENT
26612	Ingham	751	2705-1995-1207	RUBBISH REMOVAL
26613	Ingham	751	2705-1995-1207	N/A
26614	Ingham	751	2705-1995-1208	HVAC
26615	Ingham	751	2705-1995-1208	ELECTRICITY
26616	Ingham	751	2705-1995-1208	WATER
26617	Ingham	751	2705-1995-1208	JANITORIAL
26618	Ingham	751	2705-1995-1208	INT/EXT MAINT
26619	Ingham	751	2705-1995-1208	LANDSCAPING
26620	Ingham	751	2705-1995-1208	SNOW REMOVAL
26621	Ingham	751	2705-1995-1208	PARKING
26622	Ingham	751	2705-1995-1208	FLUORESCENT
26623	Ingham	751	2705-1995-1208	RUBBISH REMOVAL
26624	Ingham	751	2705-1995-1208	N/A
26625	Ingham	751	6753-1986-140	HVAC
26626	Ingham	751	6753-1986-140	ELECTRICITY
26627	Ingham	751	6753-1986-140	WATER
26628	Ingham	751	6753-1986-140	JANITORIAL
26629	Ingham	751	6753-1986-140	INT/EXT MAINT
26630	Ingham	751	6753-1986-140	LANDSCAPING
26631	Ingham	751	6753-1986-140	SNOW REMOVAL
26632	Ingham	751	6753-1986-140	PARKING
26633	Ingham	751	6753-1986-140	FLUORESCENT
26634	Ingham	751	6753-1986-140	RUBBISH REMOVAL
26635	Ingham	751	6753-1986-140	N/A
26636	Ingham	751	6973-1997-1075	HVAC
26637	Ingham	751	6973-1997-1075	HVAC
26638	Ingham	751	6973-1997-1075	HVAC
26639	Ingham	751	6973-1997-1075	HVAC
26640	Ingham	751	6973-1997-1075	HVAC

	A	B	C	D
26641	Ingham	751	6973-1997-1075	HVAC
26642	Ingham	751	6973-1997-1075	HVAC
26643	Ingham	751	6973-1997-1075	HVAC
26644	Ingham	751	6973-1997-1075	HVAC
26645	Ingham	751	6973-1997-1075	ELECTRICITY
26646	Ingham	751	6973-1997-1075	ELECTRICITY
26647	Ingham	751	6973-1997-1075	ELECTRICITY
26648	Ingham	751	6973-1997-1075	ELECTRICITY
26649	Ingham	751	6973-1997-1075	ELECTRICITY
26650	Ingham	751	6973-1997-1075	ELECTRICITY
26651	Ingham	751	6973-1997-1075	ELECTRICITY
26652	Ingham	751	6973-1997-1075	ELECTRICITY
26653	Ingham	751	6973-1997-1075	ELECTRICITY
26654	Ingham	751	6973-1997-1075	WATER
26655	Ingham	751	6973-1997-1075	WATER
26656	Ingham	751	6973-1997-1075	WATER
26657	Ingham	751	6973-1997-1075	WATER
26658	Ingham	751	6973-1997-1075	WATER
26659	Ingham	751	6973-1997-1075	WATER
26660	Ingham	751	6973-1997-1075	WATER
26661	Ingham	751	6973-1997-1075	WATER
26662	Ingham	751	6973-1997-1075	WATER
26663	Ingham	751	6973-1997-1075	JANITORIAL
26664	Ingham	751	6973-1997-1075	JANITORIAL
26665	Ingham	751	6973-1997-1075	JANITORIAL
26666	Ingham	751	6973-1997-1075	JANITORIAL
26667	Ingham	751	6973-1997-1075	JANITORIAL
26668	Ingham	751	6973-1997-1075	JANITORIAL
26669	Ingham	751	6973-1997-1075	JANITORIAL
26670	Ingham	751	6973-1997-1075	JANITORIAL
26671	Ingham	751	6973-1997-1075	JANITORIAL
26672	Ingham	751	6973-1997-1075	INT/EXT MAINT
26673	Ingham	751	6973-1997-1075	INT/EXT MAINT
26674	Ingham	751	6973-1997-1075	INT/EXT MAINT
26675	Ingham	751	6973-1997-1075	INT/EXT MAINT
26676	Ingham	751	6973-1997-1075	INT/EXT MAINT
26677	Ingham	751	6973-1997-1075	INT/EXT MAINT
26678	Ingham	751	6973-1997-1075	INT/EXT MAINT
26679	Ingham	751	6973-1997-1075	INT/EXT MAINT
26680	Ingham	751	6973-1997-1075	INT/EXT MAINT
26681	Ingham	751	6973-1997-1075	LANDSCAPING
26682	Ingham	751	6973-1997-1075	LANDSCAPING
26683	Ingham	751	6973-1997-1075	LANDSCAPING
26684	Ingham	751	6973-1997-1075	LANDSCAPING
26685	Ingham	751	6973-1997-1075	LANDSCAPING

	A	B	C	D
26686	Ingham	751	6973-1997-1075	LANDSCAPING
26687	Ingham	751	6973-1997-1075	LANDSCAPING
26688	Ingham	751	6973-1997-1075	LANDSCAPING
26689	Ingham	751	6973-1997-1075	LANDSCAPING
26690	Ingham	751	6973-1997-1075	SNOW REMOVAL
26691	Ingham	751	6973-1997-1075	SNOW REMOVAL
26692	Ingham	751	6973-1997-1075	SNOW REMOVAL
26693	Ingham	751	6973-1997-1075	SNOW REMOVAL
26694	Ingham	751	6973-1997-1075	SNOW REMOVAL
26695	Ingham	751	6973-1997-1075	SNOW REMOVAL
26696	Ingham	751	6973-1997-1075	SNOW REMOVAL
26697	Ingham	751	6973-1997-1075	SNOW REMOVAL
26698	Ingham	751	6973-1997-1075	SNOW REMOVAL
26699	Ingham	751	6973-1997-1075	PARKING
26700	Ingham	751	6973-1997-1075	PARKING
26701	Ingham	751	6973-1997-1075	PARKING
26702	Ingham	751	6973-1997-1075	PARKING
26703	Ingham	751	6973-1997-1075	PARKING
26704	Ingham	751	6973-1997-1075	PARKING
26705	Ingham	751	6973-1997-1075	PARKING
26706	Ingham	751	6973-1997-1075	PARKING
26707	Ingham	751	6973-1997-1075	PARKING
26708	Ingham	751	6973-1997-1075	FLUORESCENT
26709	Ingham	751	6973-1997-1075	FLUORESCENT
26710	Ingham	751	6973-1997-1075	FLUORESCENT
26711	Ingham	751	6973-1997-1075	FLUORESCENT
26712	Ingham	751	6973-1997-1075	FLUORESCENT
26713	Ingham	751	6973-1997-1075	FLUORESCENT
26714	Ingham	751	6973-1997-1075	FLUORESCENT
26715	Ingham	751	6973-1997-1075	FLUORESCENT
26716	Ingham	751	6973-1997-1075	FLUORESCENT
26717	Ingham	751	6973-1997-1075	RUBBISH REMOVAL
26718	Ingham	751	6973-1997-1075	RUBBISH REMOVAL
26719	Ingham	751	6973-1997-1075	RUBBISH REMOVAL
26720	Ingham	751	6973-1997-1075	RUBBISH REMOVAL
26721	Ingham	751	6973-1997-1075	RUBBISH REMOVAL
26722	Ingham	751	6973-1997-1075	RUBBISH REMOVAL
26723	Ingham	751	6973-1997-1075	RUBBISH REMOVAL
26724	Ingham	751	6973-1997-1075	RUBBISH REMOVAL
26725	Ingham	751	6973-1997-1075	RUBBISH REMOVAL
26726	Ingham	751	6973-1997-1075	N/A
26727	Ingham	751	6973-1997-1075	N/A
26728	Ingham	751	6973-1997-1075	N/A
26729	Ingham	751	6973-1997-1075	N/A
26730	Ingham	751	6973-1997-1075	N/A

	A	B	C	D
26731	Ingham	751	6973-1997-1075	N/A
26732	Ingham	751	6973-1997-1075	N/A
26733	Ingham	751	6973-1997-1075	N/A
26734	Ingham	751	6973-1997-1075	N/A
26735	Ingham	761	10040-1993-1018	HVAC
26736	Ingham	761	10040-1993-1018	ELECTRICITY
26737	Ingham	761	10040-1993-1018	WATER
26738	Ingham	761	10040-1993-1018	JANITORIAL
26739	Ingham	761	10040-1993-1018	INT/EXT MAINT
26740	Ingham	761	10040-1993-1018	LANDSCAPING
26741	Ingham	761	10040-1993-1018	SNOW REMOVAL
26742	Ingham	761	10040-1993-1018	PARKING
26743	Ingham	761	10040-1993-1018	FLUORESCENT
26744	Ingham	761	10040-1993-1018	RUBBISH REMOVAL
26745	Ingham	761	10040-1993-1018	N/A
26746	Ingham	761	10356-1993-1067	HVAC
26747	Ingham	761	10356-1993-1067	HVAC
26748	Ingham	761	10356-1993-1067	HVAC
26749	Ingham	761	10356-1993-1067	HVAC
26750	Ingham	761	10356-1993-1067	HVAC
26751	Ingham	761	10356-1993-1067	HVAC
26752	Ingham	761	10356-1993-1067	ELECTRICITY
26753	Ingham	761	10356-1993-1067	ELECTRICITY
26754	Ingham	761	10356-1993-1067	ELECTRICITY
26755	Ingham	761	10356-1993-1067	ELECTRICITY
26756	Ingham	761	10356-1993-1067	ELECTRICITY
26757	Ingham	761	10356-1993-1067	ELECTRICITY
26758	Ingham	761	10356-1993-1067	WATER
26759	Ingham	761	10356-1993-1067	WATER
26760	Ingham	761	10356-1993-1067	WATER
26761	Ingham	761	10356-1993-1067	WATER
26762	Ingham	761	10356-1993-1067	WATER
26763	Ingham	761	10356-1993-1067	WATER
26764	Ingham	761	10356-1993-1067	JANITORIAL
26765	Ingham	761	10356-1993-1067	JANITORIAL
26766	Ingham	761	10356-1993-1067	JANITORIAL
26767	Ingham	761	10356-1993-1067	JANITORIAL
26768	Ingham	761	10356-1993-1067	JANITORIAL
26769	Ingham	761	10356-1993-1067	JANITORIAL
26770	Ingham	761	10356-1993-1067	INT/EXT MAINT
26771	Ingham	761	10356-1993-1067	INT/EXT MAINT
26772	Ingham	761	10356-1993-1067	INT/EXT MAINT
26773	Ingham	761	10356-1993-1067	INT/EXT MAINT
26774	Ingham	761	10356-1993-1067	INT/EXT MAINT
26775	Ingham	761	10356-1993-1067	INT/EXT MAINT

	A	B	C	D
26776	Ingham	761	10356-1993-1067	LANDSCAPING
26777	Ingham	761	10356-1993-1067	LANDSCAPING
26778	Ingham	761	10356-1993-1067	LANDSCAPING
26779	Ingham	761	10356-1993-1067	LANDSCAPING
26780	Ingham	761	10356-1993-1067	LANDSCAPING
26781	Ingham	761	10356-1993-1067	LANDSCAPING
26782	Ingham	761	10356-1993-1067	SNOW REMOVAL
26783	Ingham	761	10356-1993-1067	SNOW REMOVAL
26784	Ingham	761	10356-1993-1067	SNOW REMOVAL
26785	Ingham	761	10356-1993-1067	SNOW REMOVAL
26786	Ingham	761	10356-1993-1067	SNOW REMOVAL
26787	Ingham	761	10356-1993-1067	SNOW REMOVAL
26788	Ingham	761	10356-1993-1067	PARKING
26789	Ingham	761	10356-1993-1067	PARKING
26790	Ingham	761	10356-1993-1067	PARKING
26791	Ingham	761	10356-1993-1067	PARKING
26792	Ingham	761	10356-1993-1067	PARKING
26793	Ingham	761	10356-1993-1067	PARKING
26794	Ingham	761	10356-1993-1067	FLUORESCENT
26795	Ingham	761	10356-1993-1067	FLUORESCENT
26796	Ingham	761	10356-1993-1067	FLUORESCENT
26797	Ingham	761	10356-1993-1067	FLUORESCENT
26798	Ingham	761	10356-1993-1067	FLUORESCENT
26799	Ingham	761	10356-1993-1067	FLUORESCENT
26800	Ingham	761	10356-1993-1067	RUBBISH REMOVAL
26801	Ingham	761	10356-1993-1067	RUBBISH REMOVAL
26802	Ingham	761	10356-1993-1067	RUBBISH REMOVAL
26803	Ingham	761	10356-1993-1067	RUBBISH REMOVAL
26804	Ingham	761	10356-1993-1067	RUBBISH REMOVAL
26805	Ingham	761	10356-1993-1067	RUBBISH REMOVAL
26806	Ingham	761	10356-1993-1067	N/A
26807	Ingham	761	10356-1993-1067	N/A
26808	Ingham	761	10356-1993-1067	N/A
26809	Ingham	761	10356-1993-1067	N/A
26810	Ingham	761	10356-1993-1067	N/A
26811	Ingham	761	10356-1993-1067	N/A
26812	Ingham	761	10356-1996-1115	HVAC
26813	Ingham	761	10356-1996-1115	ELECTRICITY
26814	Ingham	761	10356-1996-1115	WATER
26815	Ingham	761	10356-1996-1115	JANITORIAL
26816	Ingham	761	10356-1996-1115	INT/EXT MAINT
26817	Ingham	761	10356-1996-1115	LANDSCAPING
26818	Ingham	761	10356-1996-1115	SNOW REMOVAL
26819	Ingham	761	10356-1996-1115	PARKING
26820	Ingham	761	10356-1996-1115	FLUORESCENT

	A	B	C	D
26821	Ingham	761	10356-1996-1115	RUBBISH REMOVAL
26822	Ingham	761	10356-1996-1115	N/A
26823	Ingham	761	10658-1999-1016	HVAC
26824	Ingham	761	10658-1999-1016	ELECTRICITY
26825	Ingham	761	10658-1999-1016	WATER
26826	Ingham	761	10658-1999-1016	JANITORIAL
26827	Ingham	761	10658-1999-1016	INT/EXT MAINT
26828	Ingham	761	10658-1999-1016	LANDSCAPING
26829	Ingham	761	10658-1999-1016	SNOW REMOVAL
26830	Ingham	761	10658-1999-1016	PARKING
26831	Ingham	761	10658-1999-1016	FLUORESCENT
26832	Ingham	761	10658-1999-1016	RUBBISH REMOVAL
26833	Ingham	761	10658-1999-1016	N/A
26834	Ingham	761	10835-2007-0076	JANITORIAL
26835	Ingham	761	10835-2007-0076	ELECTRICITY
26836	Ingham	761	10835-2007-0076	GAS
26837	Ingham	761	10835-2007-0076	CHILL WATER
26838	Ingham	761	10835-2007-0076	HVAC
26839	Ingham	761	10835-2007-0076	N/A
26840	Ingham	761	10835-2007-0076	N/A
26841	Ingham	761	11404-2009-0004	PUBLIC UTILITIES
26842	Ingham	761	11404-2009-0004	PUBLIC UTILITIES
26843	Ingham	761	11404-2009-0004	PUBLIC UTILITIES
26844	Ingham	761	11404-2009-0004	JANITORIAL
26845	Ingham	761	11404-2009-0004	JANITORIAL
26846	Ingham	761	11404-2009-0004	JANITORIAL
26847	Ingham	761	11404-2009-0004	LANDSCAPING
26848	Ingham	761	11404-2009-0004	LANDSCAPING
26849	Ingham	761	11404-2009-0004	LANDSCAPING
26850	Ingham	761	11404-2009-0004	SNOW REMOVAL
26851	Ingham	761	11404-2009-0004	SNOW REMOVAL
26852	Ingham	761	11404-2009-0004	SNOW REMOVAL
26853	Ingham	761	11404-2009-0004	PARKING
26854	Ingham	761	11404-2009-0004	PARKING
26855	Ingham	761	11404-2009-0004	PARKING
26856	Ingham	761	11404-2009-0004	FLUORESCENT
26857	Ingham	761	11404-2009-0004	FLUORESCENT
26858	Ingham	761	11404-2009-0004	FLUORESCENT
26859	Ingham	761	2704-1995-1209	HVAC
26860	Ingham	761	2704-1995-1209	ELECTRICITY
26861	Ingham	761	2704-1995-1209	WATER
26862	Ingham	761	2704-1995-1209	JANITORIAL
26863	Ingham	761	2704-1995-1209	INT/EXT MAINT
26864	Ingham	761	2704-1995-1209	LANDSCAPING
26865	Ingham	761	2704-1995-1209	SNOW REMOVAL

	A	B	C	D
26866	Ingham	761	2704-1995-1209	PARKING
26867	Ingham	761	2704-1995-1209	FLUORESCENT
26868	Ingham	761	2704-1995-1209	RUBBISH REMOVAL
26869	Ingham	761	2704-1995-1209	N/A
26870	Ingham	761	2704-1996-1399	HVAC
26871	Ingham	761	2704-1996-1399	ELECTRICITY
26872	Ingham	761	2704-1996-1399	WATER
26873	Ingham	761	2704-1996-1399	JANITORIAL
26874	Ingham	761	2704-1996-1399	INT/EXT MAINT
26875	Ingham	761	2704-1996-1399	LANDSCAPING
26876	Ingham	761	2704-1996-1399	SNOW REMOVAL
26877	Ingham	761	2704-1996-1399	PARKING
26878	Ingham	761	2704-1996-1399	FLUORESCENT
26879	Ingham	761	2704-1996-1399	RUBBISH REMOVAL
26880	Ingham	761	2704-1996-1399	N/A
26881	Ingham	761	2704-1996-1400	HVAC
26882	Ingham	761	2704-1996-1400	ELECTRICITY
26883	Ingham	761	2704-1996-1400	WATER
26884	Ingham	761	2704-1996-1400	JANITORIAL
26885	Ingham	761	2704-1996-1400	INT/EXT MAINT
26886	Ingham	761	2704-1996-1400	LANDSCAPING
26887	Ingham	761	2704-1996-1400	SNOW REMOVAL
26888	Ingham	761	2704-1996-1400	PARKING
26889	Ingham	761	2704-1996-1400	FLUORESCENT
26890	Ingham	761	2704-1996-1400	RUBBISH REMOVAL
26891	Ingham	761	2704-1996-1400	N/A
26892	Ingham	761	2704-2001-1009	HVAC
26893	Ingham	761	2704-2001-1009	HVAC
26894	Ingham	761	2704-2001-1009	HVAC
26895	Ingham	761	2704-2001-1009	ELECTRICITY
26896	Ingham	761	2704-2001-1009	ELECTRICITY
26897	Ingham	761	2704-2001-1009	ELECTRICITY
26898	Ingham	761	2704-2001-1009	WATER
26899	Ingham	761	2704-2001-1009	WATER
26900	Ingham	761	2704-2001-1009	WATER
26901	Ingham	761	2704-2001-1009	JANITORIAL
26902	Ingham	761	2704-2001-1009	JANITORIAL
26903	Ingham	761	2704-2001-1009	JANITORIAL
26904	Ingham	761	2704-2001-1009	INT/EXT MAINT
26905	Ingham	761	2704-2001-1009	INT/EXT MAINT
26906	Ingham	761	2704-2001-1009	INT/EXT MAINT
26907	Ingham	761	2704-2001-1009	LANDSCAPING
26908	Ingham	761	2704-2001-1009	LANDSCAPING
26909	Ingham	761	2704-2001-1009	LANDSCAPING
26910	Ingham	761	2704-2001-1009	SNOW REMOVAL

	A	B	C	D
26911	Ingham	761	2704-2001-1009	SNOW REMOVAL
26912	Ingham	761	2704-2001-1009	SNOW REMOVAL
26913	Ingham	761	2704-2001-1009	PARKING
26914	Ingham	761	2704-2001-1009	PARKING
26915	Ingham	761	2704-2001-1009	PARKING
26916	Ingham	761	2704-2001-1009	FLUORESCENT
26917	Ingham	761	2704-2001-1009	FLUORESCENT
26918	Ingham	761	2704-2001-1009	FLUORESCENT
26919	Ingham	761	2704-2001-1009	RUBBISH REMOVAL
26920	Ingham	761	2704-2001-1009	RUBBISH REMOVAL
26921	Ingham	761	2704-2001-1009	RUBBISH REMOVAL
26922	Ingham	761	2704-2001-1009	GAS
26923	Ingham	761	2704-2001-1009	GAS
26924	Ingham	761	2704-2001-1009	GAS
26925	Ingham	761	2705-1995-1206	HVAC
26926	Ingham	761	2705-1995-1206	ELECTRICITY
26927	Ingham	761	2705-1995-1206	WATER
26928	Ingham	761	2705-1995-1206	JANITORIAL
26929	Ingham	761	2705-1995-1206	INT/EXT MAINT
26930	Ingham	761	2705-1995-1206	LANDSCAPING
26931	Ingham	761	2705-1995-1206	SNOW REMOVAL
26932	Ingham	761	2705-1995-1206	PARKING
26933	Ingham	761	2705-1995-1206	FLUORESCENT
26934	Ingham	761	2705-1995-1206	RUBBISH REMOVAL
26935	Ingham	761	2705-1995-1206	N/A
26936	Ingham	761	2705-2000-1081	TELECOMMUNICATIONS
26937	Ingham	761	2705-2000-1081	TELECOMMUNICATIONS
26938	Ingham	761	2705-2000-1081	TELECOMMUNICATIONS
26939	Ingham	761	2705-2000-1081	ALARM SYSTEM MONITORING
26940	Ingham	761	2705-2000-1081	ALARM SYSTEM MONITORING
26941	Ingham	761	2705-2000-1081	ALARM SYSTEM MONITORING
26942	Ingham	761	2705-2000-1081	ADJUST-TAXES
26943	Ingham	761	2705-2000-1081	ADJUST-TAXES
26944	Ingham	761	2705-2000-1081	ADJUST-TAXES
26945	Ingham	761	2705-2011-0035	GROSS (FULL SERVICE)
26946	Ingham	761	2705-2011-0035	GROSS (FULL SERVICE)
26947	Ingham	761	2705-2011-0035	GROSS (FULL SERVICE)
26948	Ingham	761	2705-2011-0035	GROSS (FULL SERVICE)
26949	Ingham	761	2705-2011-0035	GROSS (FULL SERVICE)
26950	Ingham	761	2705-2011-0035	GROSS (FULL SERVICE)
26951	Ingham	761	6686-1986-108	HVAC
26952	Ingham	761	6686-1986-108	ELECTRICITY
26953	Ingham	761	6686-1986-108	WATER
26954	Ingham	761	6686-1986-108	JANITORIAL
26955	Ingham	761	6686-1986-108	INT/EXT MAINT

	A	B	C	D
26956	Ingham	761	6686-1986-108	LANDSCAPING
26957	Ingham	761	6686-1986-108	SNOW REMOVAL
26958	Ingham	761	6686-1986-108	PARKING
26959	Ingham	761	6686-1986-108	FLUORESCENT
26960	Ingham	761	6686-1986-108	RUBBISH REMOVAL
26961	Ingham	761	6686-1986-108	N/A
26962	Ingham	761	6686-2000-1348	PUBLIC UTILITIES
26963	Ingham	761	6686-2000-1348	PUBLIC UTILITIES
26964	Ingham	761	6686-2000-1348	PUBLIC UTILITIES
26965	Ingham	761	6686-2000-1348	PUBLIC UTILITIES
26966	Ingham	761	6686-2000-1348	PUBLIC UTILITIES
26967	Ingham	761	6686-2000-1348	JANITORIAL
26968	Ingham	761	6686-2000-1348	JANITORIAL
26969	Ingham	761	6686-2000-1348	JANITORIAL
26970	Ingham	761	6686-2000-1348	JANITORIAL
26971	Ingham	761	6686-2000-1348	JANITORIAL
26972	Ingham	761	6686-2000-1348	DUMPSTER SERVICE
26973	Ingham	761	6686-2000-1348	DUMPSTER SERVICE
26974	Ingham	761	6686-2000-1348	DUMPSTER SERVICE
26975	Ingham	761	6686-2000-1348	DUMPSTER SERVICE
26976	Ingham	761	6686-2000-1348	DUMPSTER SERVICE
26977	Ingham	761	6686-2000-1348	SNOW REMOVAL
26978	Ingham	761	6686-2000-1348	SNOW REMOVAL
26979	Ingham	761	6686-2000-1348	SNOW REMOVAL
26980	Ingham	761	6686-2000-1348	SNOW REMOVAL
26981	Ingham	761	6686-2000-1348	SNOW REMOVAL
26982	Ingham	761	6686-2000-1348	PEST CONTROL
26983	Ingham	761	6686-2000-1348	PEST CONTROL
26984	Ingham	761	6686-2000-1348	PEST CONTROL
26985	Ingham	761	6686-2000-1348	PEST CONTROL
26986	Ingham	761	6686-2000-1348	PEST CONTROL
26987	Ingham	761	6686-2000-1348	FLUORESCENT
26988	Ingham	761	6686-2000-1348	FLUORESCENT
26989	Ingham	761	6686-2000-1348	FLUORESCENT
26990	Ingham	761	6686-2000-1348	FLUORESCENT
26991	Ingham	761	6686-2000-1348	FLUORESCENT
26992	Ingham	761	6686-2000-1348	ADJUST-TAXES
26993	Ingham	761	6686-2000-1348	ADJUST-TAXES
26994	Ingham	761	6686-2000-1348	ADJUST-TAXES
26995	Ingham	761	6686-2000-1348	ADJUST-TAXES
26996	Ingham	761	6686-2000-1348	ADJUST-TAXES
26997	Ingham	761	6686-2000-1348	ADJUST-INSURANCE
26998	Ingham	761	6686-2000-1348	ADJUST-INSURANCE
26999	Ingham	761	6686-2000-1348	ADJUST-INSURANCE
27000	Ingham	761	6686-2000-1348	ADJUST-INSURANCE

	A	B	C	D
27001	Ingham	761	6686-2000-1348	ADJUST-INSURANCE
27002	Ingham	761	6686-2000-1348	ADJUST-OPERATING EXP
27003	Ingham	761	6686-2000-1348	ADJUST-OPERATING EXP
27004	Ingham	761	6686-2000-1348	ADJUST-OPERATING EXP
27005	Ingham	761	6686-2000-1348	ADJUST-OPERATING EXP
27006	Ingham	761	6686-2000-1348	ADJUST-OPERATING EXP
27007	Ingham	761	6973-1987-197	HVAC
27008	Ingham	761	6973-1987-197	ELECTRICITY
27009	Ingham	761	6973-1987-197	WATER
27010	Ingham	761	6973-1987-197	JANITORIAL
27011	Ingham	761	6973-1987-197	INT/EXT MAINT
27012	Ingham	761	6973-1987-197	LANDSCAPING
27013	Ingham	761	6973-1987-197	SNOW REMOVAL
27014	Ingham	761	6973-1987-197	PARKING
27015	Ingham	761	6973-1987-197	FLUORESCENT
27016	Ingham	761	6973-1987-197	RUBBISH REMOVAL
27017	Ingham	761	6973-1987-197	N/A
27018	Ingham	761	6974-1987-198	HVAC
27019	Ingham	761	6974-1987-198	ELECTRICITY
27020	Ingham	761	6974-1987-198	WATER
27021	Ingham	761	6974-1987-198	JANITORIAL
27022	Ingham	761	6974-1987-198	INT/EXT MAINT
27023	Ingham	761	6974-1987-198	LANDSCAPING
27024	Ingham	761	6974-1987-198	SNOW REMOVAL
27025	Ingham	761	6974-1987-198	PARKING
27026	Ingham	761	6974-1987-198	FLUORESCENT
27027	Ingham	761	6974-1987-198	RUBBISH REMOVAL
27028	Ingham	761	6974-1987-198	N/A
27029	Ingham	761	6974-1997-1076	HVAC
27030	Ingham	761	6974-1997-1076	HVAC
27031	Ingham	761	6974-1997-1076	HVAC
27032	Ingham	761	6974-1997-1076	ELECTRICITY
27033	Ingham	761	6974-1997-1076	ELECTRICITY
27034	Ingham	761	6974-1997-1076	ELECTRICITY
27035	Ingham	761	6974-1997-1076	WATER
27036	Ingham	761	6974-1997-1076	WATER
27037	Ingham	761	6974-1997-1076	WATER
27038	Ingham	761	6974-1997-1076	JANITORIAL
27039	Ingham	761	6974-1997-1076	JANITORIAL
27040	Ingham	761	6974-1997-1076	JANITORIAL
27041	Ingham	761	6974-1997-1076	INT/EXT MAINT
27042	Ingham	761	6974-1997-1076	INT/EXT MAINT
27043	Ingham	761	6974-1997-1076	INT/EXT MAINT
27044	Ingham	761	6974-1997-1076	LANDSCAPING
27045	Ingham	761	6974-1997-1076	LANDSCAPING

	A	B	C	D
27046	Ingham	761	6974-1997-1076	LANDSCAPING
27047	Ingham	761	6974-1997-1076	SNOW REMOVAL
27048	Ingham	761	6974-1997-1076	SNOW REMOVAL
27049	Ingham	761	6974-1997-1076	SNOW REMOVAL
27050	Ingham	761	6974-1997-1076	PARKING
27051	Ingham	761	6974-1997-1076	PARKING
27052	Ingham	761	6974-1997-1076	PARKING
27053	Ingham	761	6974-1997-1076	FLUORESCENT
27054	Ingham	761	6974-1997-1076	FLUORESCENT
27055	Ingham	761	6974-1997-1076	FLUORESCENT
27056	Ingham	761	6974-1997-1076	RUBBISH REMOVAL
27057	Ingham	761	6974-1997-1076	RUBBISH REMOVAL
27058	Ingham	761	6974-1997-1076	RUBBISH REMOVAL
27059	Ingham	761	6974-1997-1076	N/A
27060	Ingham	761	6974-1997-1076	N/A
27061	Ingham	761	6974-1997-1076	N/A
27062	Ingham	791	10321-1994-1108	HVAC
27063	Ingham	791	10321-1994-1108	ELECTRICITY
27064	Ingham	791	10321-1994-1108	WATER
27065	Ingham	791	10321-1994-1108	JANITORIAL
27066	Ingham	791	10321-1994-1108	INT/EXT MAINT
27067	Ingham	791	10321-1994-1108	LANDSCAPING
27068	Ingham	791	10321-1994-1108	SNOW REMOVAL
27069	Ingham	791	10321-1994-1108	PARKING
27070	Ingham	791	10321-1994-1108	FLUORESCENT
27071	Ingham	791	10321-1994-1108	RUBBISH REMOVAL
27072	Ingham	791	10321-1994-1108	N/A
27073	Ingham	791	9-1956-1	PUBLIC UTILITIES
27074	Ingham	791	9-1956-1	PUBLIC UTILITIES
27075	Ingham	791	9-1956-1	JANITORIAL
27076	Ingham	791	9-1956-1	JANITORIAL
27077	Ingham	791	9-1956-1	LANDSCAPING
27078	Ingham	791	9-1956-1	LANDSCAPING
27079	Ingham	791	9-1956-1	SNOW REMOVAL
27080	Ingham	791	9-1956-1	SNOW REMOVAL
27081	Ingham	791	9-1956-1	INT/EXT MAINT
27082	Ingham	791	9-1956-1	INT/EXT MAINT
27083	Ingham	791	9-1956-1	ALL OTHERS
27084	Ingham	791	9-1956-1	ALL OTHERS
27085	Ingham	801	10097-2003-	CLEANING
27086	Ingham	801	10097-2003-	CLEANING
27087	Ingham	801	10097-2003-	PAVING
27088	Ingham	801	10097-2003-	PAVING
27089	Ingham	801	10097-2003-	PEST CONTROL
27090	Ingham	801	10097-2003-	PEST CONTROL

	A	B	C	D
27091	Ingham	801	10097-2003-	ROOF
27092	Ingham	801	10097-2003-	ROOF
27093	Ingham	801	10097-2003-	SECURITY
27094	Ingham	801	10097-2003-	SECURITY
27095	Ingham	801	10097-2003-	SNOW REMOVAL
27096	Ingham	801	10097-2003-	SNOW REMOVAL
27097	Ingham	801	10097-2003-	TAXES
27098	Ingham	801	10097-2003-	TAXES
27099	Ingham	801	10097-2003-	ELECTRICITY
27100	Ingham	801	10097-2003-	ELECTRICITY
27101	Ingham	801	10097-2003-	GAS
27102	Ingham	801	10097-2003-	GAS
27103	Ingham	801	10097-2003-	HVAC
27104	Ingham	801	10097-2003-	HVAC
27105	Ingham	801	10097-2003-	INSURANCE
27106	Ingham	801	10097-2003-	INSURANCE
27107	Ingham	801	10097-2003-	LANDSCAPING
27108	Ingham	801	10097-2003-	LANDSCAPING
27109	Ingham	801	10097-2003-	MAINTENANCE
27110	Ingham	801	10097-2003-	MAINTENANCE
27111	Ingham	801	10097-2003-	MAJOR STRUCT REP
27112	Ingham	801	10097-2003-	MAJOR STRUCT REP
27113	Ingham	801	10097-2003-	PARKING
27114	Ingham	801	10097-2003-	PARKING
27115	Ingham	801	10147-1994-1065	HVAC
27116	Ingham	801	10147-1994-1065	ELECTRICITY
27117	Ingham	801	10147-1994-1065	WATER
27118	Ingham	801	10147-1994-1065	JANITORIAL
27119	Ingham	801	10147-1994-1065	INT/EXT MAINT
27120	Ingham	801	10147-1994-1065	LANDSCAPING
27121	Ingham	801	10147-1994-1065	SNOW REMOVAL
27122	Ingham	801	10147-1994-1065	PARKING
27123	Ingham	801	10147-1994-1065	FLUORESCENT
27124	Ingham	801	10147-1994-1065	RUBBISH REMOVAL
27125	Ingham	801	10147-1994-1065	N/A
27126	Ingham	801	10147-1995-1419	HVAC
27127	Ingham	801	10147-1995-1419	ELECTRICITY
27128	Ingham	801	10147-1995-1419	WATER
27129	Ingham	801	10147-1995-1419	JANITORIAL
27130	Ingham	801	10147-1995-1419	INT/EXT MAINT
27131	Ingham	801	10147-1995-1419	LANDSCAPING
27132	Ingham	801	10147-1995-1419	SNOW REMOVAL
27133	Ingham	801	10147-1995-1419	PARKING
27134	Ingham	801	10147-1995-1419	FLUORESCENT
27135	Ingham	801	10147-1995-1419	RUBBISH REMOVAL

	A	B	C	D
27136	Ingham	801	10147-1995-1419	N/A
27137	Ingham	801	10183-1994-1116	HVAC
27138	Ingham	801	10183-1994-1116	ELECTRICITY
27139	Ingham	801	10183-1994-1116	WATER
27140	Ingham	801	10183-1994-1116	JANITORIAL
27141	Ingham	801	10183-1994-1116	INT/EXT MAINT
27142	Ingham	801	10183-1994-1116	LANDSCAPING
27143	Ingham	801	10183-1994-1116	SNOW REMOVAL
27144	Ingham	801	10183-1994-1116	PARKING
27145	Ingham	801	10183-1994-1116	FLUORESCENT
27146	Ingham	801	10183-1994-1116	RUBBISH REMOVAL
27147	Ingham	801	10183-1994-1116	N/A
27148	Ingham	801	10197-1994-1130	HVAC
27149	Ingham	801	10197-1994-1130	ELECTRICITY
27150	Ingham	801	10197-1994-1130	WATER
27151	Ingham	801	10197-1994-1130	JANITORIAL
27152	Ingham	801	10197-1994-1130	INT/EXT MAINT
27153	Ingham	801	10197-1994-1130	LANDSCAPING
27154	Ingham	801	10197-1994-1130	SNOW REMOVAL
27155	Ingham	801	10197-1994-1130	PARKING
27156	Ingham	801	10197-1994-1130	FLUORESCENT
27157	Ingham	801	10197-1994-1130	RUBBISH REMOVAL
27158	Ingham	801	10197-1994-1130	N/A
27159	Ingham	801	10201-1995-1116	HVAC
27160	Ingham	801	10201-1995-1116	HVAC
27161	Ingham	801	10201-1995-1116	HVAC
27162	Ingham	801	10201-1995-1116	HVAC
27163	Ingham	801	10201-1995-1116	HVAC
27164	Ingham	801	10201-1995-1116	HVAC
27165	Ingham	801	10201-1995-1116	HVAC
27166	Ingham	801	10201-1995-1116	HVAC
27167	Ingham	801	10201-1995-1116	HVAC
27168	Ingham	801	10201-1995-1116	HVAC
27169	Ingham	801	10201-1995-1116	HVAC
27170	Ingham	801	10201-1995-1116	HVAC
27171	Ingham	801	10201-1995-1116	HVAC
27172	Ingham	801	10201-1995-1116	HVAC
27173	Ingham	801	10201-1995-1116	HVAC
27174	Ingham	801	10201-1995-1116	ELECTRICITY
27175	Ingham	801	10201-1995-1116	ELECTRICITY
27176	Ingham	801	10201-1995-1116	ELECTRICITY
27177	Ingham	801	10201-1995-1116	ELECTRICITY
27178	Ingham	801	10201-1995-1116	ELECTRICITY
27179	Ingham	801	10201-1995-1116	ELECTRICITY
27180	Ingham	801	10201-1995-1116	ELECTRICITY

	A	B	C	D
27181	Ingham	801	10201-1995-1116	ELECTRICITY
27182	Ingham	801	10201-1995-1116	ELECTRICITY
27183	Ingham	801	10201-1995-1116	ELECTRICITY
27184	Ingham	801	10201-1995-1116	ELECTRICITY
27185	Ingham	801	10201-1995-1116	ELECTRICITY
27186	Ingham	801	10201-1995-1116	ELECTRICITY
27187	Ingham	801	10201-1995-1116	ELECTRICITY
27188	Ingham	801	10201-1995-1116	ELECTRICITY
27189	Ingham	801	10201-1995-1116	WATER
27190	Ingham	801	10201-1995-1116	WATER
27191	Ingham	801	10201-1995-1116	WATER
27192	Ingham	801	10201-1995-1116	WATER
27193	Ingham	801	10201-1995-1116	WATER
27194	Ingham	801	10201-1995-1116	WATER
27195	Ingham	801	10201-1995-1116	WATER
27196	Ingham	801	10201-1995-1116	WATER
27197	Ingham	801	10201-1995-1116	WATER
27198	Ingham	801	10201-1995-1116	WATER
27199	Ingham	801	10201-1995-1116	WATER
27200	Ingham	801	10201-1995-1116	WATER
27201	Ingham	801	10201-1995-1116	WATER
27202	Ingham	801	10201-1995-1116	WATER
27203	Ingham	801	10201-1995-1116	WATER
27204	Ingham	801	10201-1995-1116	JANITORIAL
27205	Ingham	801	10201-1995-1116	JANITORIAL
27206	Ingham	801	10201-1995-1116	JANITORIAL
27207	Ingham	801	10201-1995-1116	JANITORIAL
27208	Ingham	801	10201-1995-1116	JANITORIAL
27209	Ingham	801	10201-1995-1116	JANITORIAL
27210	Ingham	801	10201-1995-1116	JANITORIAL
27211	Ingham	801	10201-1995-1116	JANITORIAL
27212	Ingham	801	10201-1995-1116	JANITORIAL
27213	Ingham	801	10201-1995-1116	JANITORIAL
27214	Ingham	801	10201-1995-1116	JANITORIAL
27215	Ingham	801	10201-1995-1116	JANITORIAL
27216	Ingham	801	10201-1995-1116	JANITORIAL
27217	Ingham	801	10201-1995-1116	JANITORIAL
27218	Ingham	801	10201-1995-1116	JANITORIAL
27219	Ingham	801	10201-1995-1116	INT/EXT MAINT
27220	Ingham	801	10201-1995-1116	INT/EXT MAINT
27221	Ingham	801	10201-1995-1116	INT/EXT MAINT
27222	Ingham	801	10201-1995-1116	INT/EXT MAINT
27223	Ingham	801	10201-1995-1116	INT/EXT MAINT
27224	Ingham	801	10201-1995-1116	INT/EXT MAINT
27225	Ingham	801	10201-1995-1116	INT/EXT MAINT

	A	B	C	D
27226	Ingham	801	10201-1995-1116	INT/EXT MAINT
27227	Ingham	801	10201-1995-1116	INT/EXT MAINT
27228	Ingham	801	10201-1995-1116	INT/EXT MAINT
27229	Ingham	801	10201-1995-1116	INT/EXT MAINT
27230	Ingham	801	10201-1995-1116	INT/EXT MAINT
27231	Ingham	801	10201-1995-1116	INT/EXT MAINT
27232	Ingham	801	10201-1995-1116	INT/EXT MAINT
27233	Ingham	801	10201-1995-1116	INT/EXT MAINT
27234	Ingham	801	10201-1995-1116	LANDSCAPING
27235	Ingham	801	10201-1995-1116	LANDSCAPING
27236	Ingham	801	10201-1995-1116	LANDSCAPING
27237	Ingham	801	10201-1995-1116	LANDSCAPING
27238	Ingham	801	10201-1995-1116	LANDSCAPING
27239	Ingham	801	10201-1995-1116	LANDSCAPING
27240	Ingham	801	10201-1995-1116	LANDSCAPING
27241	Ingham	801	10201-1995-1116	LANDSCAPING
27242	Ingham	801	10201-1995-1116	LANDSCAPING
27243	Ingham	801	10201-1995-1116	LANDSCAPING
27244	Ingham	801	10201-1995-1116	LANDSCAPING
27245	Ingham	801	10201-1995-1116	LANDSCAPING
27246	Ingham	801	10201-1995-1116	LANDSCAPING
27247	Ingham	801	10201-1995-1116	LANDSCAPING
27248	Ingham	801	10201-1995-1116	LANDSCAPING
27249	Ingham	801	10201-1995-1116	SNOW REMOVAL
27250	Ingham	801	10201-1995-1116	SNOW REMOVAL
27251	Ingham	801	10201-1995-1116	SNOW REMOVAL
27252	Ingham	801	10201-1995-1116	SNOW REMOVAL
27253	Ingham	801	10201-1995-1116	SNOW REMOVAL
27254	Ingham	801	10201-1995-1116	SNOW REMOVAL
27255	Ingham	801	10201-1995-1116	SNOW REMOVAL
27256	Ingham	801	10201-1995-1116	SNOW REMOVAL
27257	Ingham	801	10201-1995-1116	SNOW REMOVAL
27258	Ingham	801	10201-1995-1116	SNOW REMOVAL
27259	Ingham	801	10201-1995-1116	SNOW REMOVAL
27260	Ingham	801	10201-1995-1116	SNOW REMOVAL
27261	Ingham	801	10201-1995-1116	SNOW REMOVAL
27262	Ingham	801	10201-1995-1116	SNOW REMOVAL
27263	Ingham	801	10201-1995-1116	SNOW REMOVAL
27264	Ingham	801	10201-1995-1116	PARKING
27265	Ingham	801	10201-1995-1116	PARKING
27266	Ingham	801	10201-1995-1116	PARKING
27267	Ingham	801	10201-1995-1116	PARKING
27268	Ingham	801	10201-1995-1116	PARKING
27269	Ingham	801	10201-1995-1116	PARKING
27270	Ingham	801	10201-1995-1116	PARKING

	A	B	C	D
27271	Ingham	801	10201-1995-1116	PARKING
27272	Ingham	801	10201-1995-1116	PARKING
27273	Ingham	801	10201-1995-1116	PARKING
27274	Ingham	801	10201-1995-1116	PARKING
27275	Ingham	801	10201-1995-1116	PARKING
27276	Ingham	801	10201-1995-1116	PARKING
27277	Ingham	801	10201-1995-1116	PARKING
27278	Ingham	801	10201-1995-1116	PARKING
27279	Ingham	801	10201-1995-1116	FLUORESCENT
27280	Ingham	801	10201-1995-1116	FLUORESCENT
27281	Ingham	801	10201-1995-1116	FLUORESCENT
27282	Ingham	801	10201-1995-1116	FLUORESCENT
27283	Ingham	801	10201-1995-1116	FLUORESCENT
27284	Ingham	801	10201-1995-1116	FLUORESCENT
27285	Ingham	801	10201-1995-1116	FLUORESCENT
27286	Ingham	801	10201-1995-1116	FLUORESCENT
27287	Ingham	801	10201-1995-1116	FLUORESCENT
27288	Ingham	801	10201-1995-1116	FLUORESCENT
27289	Ingham	801	10201-1995-1116	FLUORESCENT
27290	Ingham	801	10201-1995-1116	FLUORESCENT
27291	Ingham	801	10201-1995-1116	FLUORESCENT
27292	Ingham	801	10201-1995-1116	FLUORESCENT
27293	Ingham	801	10201-1995-1116	FLUORESCENT
27294	Ingham	801	10201-1995-1116	RUBBISH REMOVAL
27295	Ingham	801	10201-1995-1116	RUBBISH REMOVAL
27296	Ingham	801	10201-1995-1116	RUBBISH REMOVAL
27297	Ingham	801	10201-1995-1116	RUBBISH REMOVAL
27298	Ingham	801	10201-1995-1116	RUBBISH REMOVAL
27299	Ingham	801	10201-1995-1116	RUBBISH REMOVAL
27300	Ingham	801	10201-1995-1116	RUBBISH REMOVAL
27301	Ingham	801	10201-1995-1116	RUBBISH REMOVAL
27302	Ingham	801	10201-1995-1116	RUBBISH REMOVAL
27303	Ingham	801	10201-1995-1116	RUBBISH REMOVAL
27304	Ingham	801	10201-1995-1116	RUBBISH REMOVAL
27305	Ingham	801	10201-1995-1116	RUBBISH REMOVAL
27306	Ingham	801	10201-1995-1116	RUBBISH REMOVAL
27307	Ingham	801	10201-1995-1116	RUBBISH REMOVAL
27308	Ingham	801	10201-1995-1116	RUBBISH REMOVAL
27309	Ingham	801	10201-1995-1116	PEST CONTROL
27310	Ingham	801	10201-1995-1116	PEST CONTROL
27311	Ingham	801	10201-1995-1116	PEST CONTROL
27312	Ingham	801	10201-1995-1116	PEST CONTROL
27313	Ingham	801	10201-1995-1116	PEST CONTROL
27314	Ingham	801	10201-1995-1116	PEST CONTROL
27315	Ingham	801	10201-1995-1116	PEST CONTROL

	A	B	C	D
27316	Ingham	801	10201-1995-1116	PEST CONTROL
27317	Ingham	801	10201-1995-1116	PEST CONTROL
27318	Ingham	801	10201-1995-1116	PEST CONTROL
27319	Ingham	801	10201-1995-1116	PEST CONTROL
27320	Ingham	801	10201-1995-1116	PEST CONTROL
27321	Ingham	801	10201-1995-1116	PEST CONTROL
27322	Ingham	801	10201-1995-1116	PEST CONTROL
27323	Ingham	801	10201-1995-1116	PEST CONTROL
27324	Ingham	801	10201-1995-1116	GAS
27325	Ingham	801	10201-1995-1116	GAS
27326	Ingham	801	10201-1995-1116	GAS
27327	Ingham	801	10201-1995-1116	GAS
27328	Ingham	801	10201-1995-1116	GAS
27329	Ingham	801	10201-1995-1116	GAS
27330	Ingham	801	10201-1995-1116	GAS
27331	Ingham	801	10201-1995-1116	GAS
27332	Ingham	801	10201-1995-1116	GAS
27333	Ingham	801	10201-1995-1116	GAS
27334	Ingham	801	10201-1995-1116	GAS
27335	Ingham	801	10201-1995-1116	GAS
27336	Ingham	801	10201-1995-1116	GAS
27337	Ingham	801	10201-1995-1116	GAS
27338	Ingham	801	10201-1995-1116	GAS
27339	Ingham	801	10259-1994-1280	HVAC
27340	Ingham	801	10259-1994-1280	ELECTRICITY
27341	Ingham	801	10259-1994-1280	WATER
27342	Ingham	801	10259-1994-1280	JANITORIAL
27343	Ingham	801	10259-1994-1280	INT/EXT MAINT
27344	Ingham	801	10259-1994-1280	LANDSCAPING
27345	Ingham	801	10259-1994-1280	SNOW REMOVAL
27346	Ingham	801	10259-1994-1280	PARKING
27347	Ingham	801	10259-1994-1280	FLUORESCENT
27348	Ingham	801	10259-1994-1280	RUBBISH REMOVAL
27349	Ingham	801	10259-1994-1280	N/A
27350	Ingham	801	10259-1995-1347	HVAC
27351	Ingham	801	10259-1995-1347	ELECTRICITY
27352	Ingham	801	10259-1995-1347	WATER
27353	Ingham	801	10259-1995-1347	JANITORIAL
27354	Ingham	801	10259-1995-1347	INT/EXT MAINT
27355	Ingham	801	10259-1995-1347	LANDSCAPING
27356	Ingham	801	10259-1995-1347	SNOW REMOVAL
27357	Ingham	801	10259-1995-1347	PARKING
27358	Ingham	801	10259-1995-1347	FLUORESCENT
27359	Ingham	801	10259-1995-1347	RUBBISH REMOVAL
27360	Ingham	801	10259-1995-1347	N/A

	A	B	C	D
27361	Ingham	801	10517-1996-1516	HVAC
27362	Ingham	801	10517-1996-1516	ELECTRICITY
27363	Ingham	801	10517-1996-1516	WATER
27364	Ingham	801	10517-1996-1516	JANITORIAL
27365	Ingham	801	10517-1996-1516	INT/EXT MAINT
27366	Ingham	801	10517-1996-1516	LANDSCAPING
27367	Ingham	801	10517-1996-1516	SNOW REMOVAL
27368	Ingham	801	10517-1996-1516	PARKING
27369	Ingham	801	10517-1996-1516	FLUORESCENT
27370	Ingham	801	10517-1996-1516	RUBBISH REMOVAL
27371	Ingham	801	10517-1996-1516	N/A
27372	Ingham	801	10547-1997-1354	HVAC
27373	Ingham	801	10547-1997-1354	ELECTRICITY
27374	Ingham	801	10547-1997-1354	WATER
27375	Ingham	801	10547-1997-1354	JANITORIAL
27376	Ingham	801	10547-1997-1354	INT/EXT MAINT
27377	Ingham	801	10547-1997-1354	LANDSCAPING
27378	Ingham	801	10547-1997-1354	SNOW REMOVAL
27379	Ingham	801	10547-1997-1354	PARKING
27380	Ingham	801	10547-1997-1354	FLUORESCENT
27381	Ingham	801	10547-1997-1354	RUBBISH REMOVAL
27382	Ingham	801	10547-1997-1354	N/A
27383	Ingham	801	10547-1999-1265	HVAC
27384	Ingham	801	10547-1999-1265	ELECTRICITY
27385	Ingham	801	10547-1999-1265	WATER
27386	Ingham	801	10547-1999-1265	JANITORIAL
27387	Ingham	801	10547-1999-1265	INT/EXT MAINT
27388	Ingham	801	10547-1999-1265	LANDSCAPING
27389	Ingham	801	10547-1999-1265	SNOW REMOVAL
27390	Ingham	801	10547-1999-1265	PARKING
27391	Ingham	801	10547-1999-1265	FLUORESCENT
27392	Ingham	801	10547-1999-1265	RUBBISH REMOVAL
27393	Ingham	801	10547-1999-1265	N/A
27394	Ingham	801	10931-2000-1247	JANITORIAL
27395	Ingham	801	10931-2000-1247	ELECTRICITY
27396	Ingham	801	10931-2000-1247	WATER
27397	Ingham	801	10931-2000-1247	HVAC
27398	Ingham	801	10931-2000-1247	INT/EXT MAINT
27399	Ingham	801	10937-2003-1107	N/A
27400	Ingham	801	10937-2003-1107	CLEANING
27401	Ingham	801	10937-2003-1107	PAVING
27402	Ingham	801	10937-2003-1107	PEST CONTROL
27403	Ingham	801	10937-2003-1107	ROOF
27404	Ingham	801	10937-2003-1107	SECURITY
27405	Ingham	801	10937-2003-1107	SNOW REMOVAL

	A	B	C	D
27406	Ingham	801	10937-2003-1107	TAXES
27407	Ingham	801	10937-2003-1107	ELECTRICITY
27408	Ingham	801	10937-2003-1107	GAS
27409	Ingham	801	10937-2003-1107	HVAC
27410	Ingham	801	10937-2003-1107	INSURANCE
27411	Ingham	801	10937-2003-1107	LANDSCAPING
27412	Ingham	801	10937-2003-1107	MAINTENANCE
27413	Ingham	801	10937-2003-1107	MAJOR STRUCT REP
27414	Ingham	801	10937-2003-1107	PARKING
27415	Ingham	801	535-1996-1207	HVAC
27416	Ingham	801	535-1996-1207	ELECTRICITY
27417	Ingham	801	535-1996-1207	WATER
27418	Ingham	801	535-1996-1207	JANITORIAL
27419	Ingham	801	535-1996-1207	INT/EXT MAINT
27420	Ingham	801	535-1996-1207	LANDSCAPING
27421	Ingham	801	535-1996-1207	SNOW REMOVAL
27422	Ingham	801	535-1996-1207	PARKING
27423	Ingham	801	535-1996-1207	FLUORESCENT
27424	Ingham	801	535-1996-1207	RUBBISH REMOVAL
27425	Ingham	801	535-1996-1207	N/A
27426	Ingham	801	6213-1984-25	HVAC
27427	Ingham	801	6213-1984-25	ELECTRICITY
27428	Ingham	801	6213-1984-25	WATER
27429	Ingham	801	6213-1984-25	JANITORIAL
27430	Ingham	801	6213-1984-25	INT/EXT MAINT
27431	Ingham	801	6213-1984-25	LANDSCAPING
27432	Ingham	801	6213-1984-25	SNOW REMOVAL
27433	Ingham	801	6213-1984-25	PARKING
27434	Ingham	801	6213-1984-25	FLUORESCENT
27435	Ingham	801	6213-1984-25	RUBBISH REMOVAL
27436	Ingham	801	6213-1984-25	N/A
27437	Ingham	801	6213-1995-1108	HVAC
27438	Ingham	801	6213-1995-1108	ELECTRICITY
27439	Ingham	801	6213-1995-1108	WATER
27440	Ingham	801	6213-1995-1108	JANITORIAL
27441	Ingham	801	6213-1995-1108	INT/EXT MAINT
27442	Ingham	801	6213-1995-1108	LANDSCAPING
27443	Ingham	801	6213-1995-1108	SNOW REMOVAL
27444	Ingham	801	6213-1995-1108	PARKING
27445	Ingham	801	6213-1995-1108	FLUORESCENT
27446	Ingham	801	6213-1995-1108	RUBBISH REMOVAL
27447	Ingham	801	6213-1995-1108	N/A
27448	Ingham	910	4087-1990-29	HVAC
27449	Ingham	910	4087-1990-29	ELECTRICITY
27450	Ingham	910	4087-1990-29	WATER

	A	B	C	D
27451	Ingham	910	4087-1990-29	JANITORIAL
27452	Ingham	910	4087-1990-29	INT/EXT MAINT
27453	Ingham	910	4087-1990-29	LANDSCAPING
27454	Ingham	910	4087-1990-29	SNOW REMOVAL
27455	Ingham	910	4087-1990-29	PARKING
27456	Ingham	910	4087-1990-29	FLUORESCENT
27457	Ingham	910	4087-1990-29	RUBBISH REMOVAL
27458	Ingham	910	4087-1990-29	N/A
27459	Ingham	910	7451-1990-2071	HVAC
27460	Ingham	910	7451-1990-2071	HVAC
27461	Ingham	910	7451-1990-2071	HVAC
27462	Ingham	910	7451-1990-2071	HVAC
27463	Ingham	910	7451-1990-2071	HVAC
27464	Ingham	910	7451-1990-2071	HVAC
27465	Ingham	910	7451-1990-2071	HVAC
27466	Ingham	910	7451-1990-2071	HVAC
27467	Ingham	910	7451-1990-2071	HVAC
27468	Ingham	910	7451-1990-2071	HVAC
27469	Ingham	910	7451-1990-2071	HVAC
27470	Ingham	910	7451-1990-2071	HVAC
27471	Ingham	910	7451-1990-2071	HVAC
27472	Ingham	910	7451-1990-2071	HVAC
27473	Ingham	910	7451-1990-2071	HVAC
27474	Ingham	910	7451-1990-2071	HVAC
27475	Ingham	910	7451-1990-2071	HVAC
27476	Ingham	910	7451-1990-2071	HVAC
27477	Ingham	910	7451-1990-2071	HVAC
27478	Ingham	910	7451-1990-2071	HVAC
27479	Ingham	910	7451-1990-2071	HVAC
27480	Ingham	910	7451-1990-2071	ELECTRICITY
27481	Ingham	910	7451-1990-2071	ELECTRICITY
27482	Ingham	910	7451-1990-2071	ELECTRICITY
27483	Ingham	910	7451-1990-2071	ELECTRICITY
27484	Ingham	910	7451-1990-2071	ELECTRICITY
27485	Ingham	910	7451-1990-2071	ELECTRICITY
27486	Ingham	910	7451-1990-2071	ELECTRICITY
27487	Ingham	910	7451-1990-2071	ELECTRICITY
27488	Ingham	910	7451-1990-2071	ELECTRICITY
27489	Ingham	910	7451-1990-2071	ELECTRICITY
27490	Ingham	910	7451-1990-2071	ELECTRICITY
27491	Ingham	910	7451-1990-2071	ELECTRICITY
27492	Ingham	910	7451-1990-2071	ELECTRICITY
27493	Ingham	910	7451-1990-2071	ELECTRICITY
27494	Ingham	910	7451-1990-2071	ELECTRICITY
27495	Ingham	910	7451-1990-2071	ELECTRICITY

	A	B	C	D
27496	Ingham	910	7451-1990-2071	ELECTRICITY
27497	Ingham	910	7451-1990-2071	ELECTRICITY
27498	Ingham	910	7451-1990-2071	ELECTRICITY
27499	Ingham	910	7451-1990-2071	ELECTRICITY
27500	Ingham	910	7451-1990-2071	ELECTRICITY
27501	Ingham	910	7451-1990-2071	WATER
27502	Ingham	910	7451-1990-2071	WATER
27503	Ingham	910	7451-1990-2071	WATER
27504	Ingham	910	7451-1990-2071	WATER
27505	Ingham	910	7451-1990-2071	WATER
27506	Ingham	910	7451-1990-2071	WATER
27507	Ingham	910	7451-1990-2071	WATER
27508	Ingham	910	7451-1990-2071	WATER
27509	Ingham	910	7451-1990-2071	WATER
27510	Ingham	910	7451-1990-2071	WATER
27511	Ingham	910	7451-1990-2071	WATER
27512	Ingham	910	7451-1990-2071	WATER
27513	Ingham	910	7451-1990-2071	WATER
27514	Ingham	910	7451-1990-2071	WATER
27515	Ingham	910	7451-1990-2071	WATER
27516	Ingham	910	7451-1990-2071	WATER
27517	Ingham	910	7451-1990-2071	WATER
27518	Ingham	910	7451-1990-2071	WATER
27519	Ingham	910	7451-1990-2071	WATER
27520	Ingham	910	7451-1990-2071	WATER
27521	Ingham	910	7451-1990-2071	WATER
27522	Ingham	910	7451-1990-2071	JANITORIAL
27523	Ingham	910	7451-1990-2071	JANITORIAL
27524	Ingham	910	7451-1990-2071	JANITORIAL
27525	Ingham	910	7451-1990-2071	JANITORIAL
27526	Ingham	910	7451-1990-2071	JANITORIAL
27527	Ingham	910	7451-1990-2071	JANITORIAL
27528	Ingham	910	7451-1990-2071	JANITORIAL
27529	Ingham	910	7451-1990-2071	JANITORIAL
27530	Ingham	910	7451-1990-2071	JANITORIAL
27531	Ingham	910	7451-1990-2071	JANITORIAL
27532	Ingham	910	7451-1990-2071	JANITORIAL
27533	Ingham	910	7451-1990-2071	JANITORIAL
27534	Ingham	910	7451-1990-2071	JANITORIAL
27535	Ingham	910	7451-1990-2071	JANITORIAL
27536	Ingham	910	7451-1990-2071	JANITORIAL
27537	Ingham	910	7451-1990-2071	JANITORIAL
27538	Ingham	910	7451-1990-2071	JANITORIAL
27539	Ingham	910	7451-1990-2071	JANITORIAL
27540	Ingham	910	7451-1990-2071	JANITORIAL

	A	B	C	D
27541	Ingham	910	7451-1990-2071	JANITORIAL
27542	Ingham	910	7451-1990-2071	JANITORIAL
27543	Ingham	910	7451-1990-2071	INT/EXT MAINT
27544	Ingham	910	7451-1990-2071	INT/EXT MAINT
27545	Ingham	910	7451-1990-2071	INT/EXT MAINT
27546	Ingham	910	7451-1990-2071	INT/EXT MAINT
27547	Ingham	910	7451-1990-2071	INT/EXT MAINT
27548	Ingham	910	7451-1990-2071	INT/EXT MAINT
27549	Ingham	910	7451-1990-2071	INT/EXT MAINT
27550	Ingham	910	7451-1990-2071	INT/EXT MAINT
27551	Ingham	910	7451-1990-2071	INT/EXT MAINT
27552	Ingham	910	7451-1990-2071	INT/EXT MAINT
27553	Ingham	910	7451-1990-2071	INT/EXT MAINT
27554	Ingham	910	7451-1990-2071	INT/EXT MAINT
27555	Ingham	910	7451-1990-2071	INT/EXT MAINT
27556	Ingham	910	7451-1990-2071	INT/EXT MAINT
27557	Ingham	910	7451-1990-2071	INT/EXT MAINT
27558	Ingham	910	7451-1990-2071	INT/EXT MAINT
27559	Ingham	910	7451-1990-2071	INT/EXT MAINT
27560	Ingham	910	7451-1990-2071	INT/EXT MAINT
27561	Ingham	910	7451-1990-2071	INT/EXT MAINT
27562	Ingham	910	7451-1990-2071	INT/EXT MAINT
27563	Ingham	910	7451-1990-2071	INT/EXT MAINT
27564	Ingham	910	7451-1990-2071	LANDSCAPING
27565	Ingham	910	7451-1990-2071	LANDSCAPING
27566	Ingham	910	7451-1990-2071	LANDSCAPING
27567	Ingham	910	7451-1990-2071	LANDSCAPING
27568	Ingham	910	7451-1990-2071	LANDSCAPING
27569	Ingham	910	7451-1990-2071	LANDSCAPING
27570	Ingham	910	7451-1990-2071	LANDSCAPING
27571	Ingham	910	7451-1990-2071	LANDSCAPING
27572	Ingham	910	7451-1990-2071	LANDSCAPING
27573	Ingham	910	7451-1990-2071	LANDSCAPING
27574	Ingham	910	7451-1990-2071	LANDSCAPING
27575	Ingham	910	7451-1990-2071	LANDSCAPING
27576	Ingham	910	7451-1990-2071	LANDSCAPING
27577	Ingham	910	7451-1990-2071	LANDSCAPING
27578	Ingham	910	7451-1990-2071	LANDSCAPING
27579	Ingham	910	7451-1990-2071	LANDSCAPING
27580	Ingham	910	7451-1990-2071	LANDSCAPING
27581	Ingham	910	7451-1990-2071	LANDSCAPING
27582	Ingham	910	7451-1990-2071	LANDSCAPING
27583	Ingham	910	7451-1990-2071	LANDSCAPING
27584	Ingham	910	7451-1990-2071	LANDSCAPING
27585	Ingham	910	7451-1990-2071	SNOW REMOVAL

	A	B	C	D
27586	Ingham	910	7451-1990-2071	SNOW REMOVAL
27587	Ingham	910	7451-1990-2071	SNOW REMOVAL
27588	Ingham	910	7451-1990-2071	SNOW REMOVAL
27589	Ingham	910	7451-1990-2071	SNOW REMOVAL
27590	Ingham	910	7451-1990-2071	SNOW REMOVAL
27591	Ingham	910	7451-1990-2071	SNOW REMOVAL
27592	Ingham	910	7451-1990-2071	SNOW REMOVAL
27593	Ingham	910	7451-1990-2071	SNOW REMOVAL
27594	Ingham	910	7451-1990-2071	SNOW REMOVAL
27595	Ingham	910	7451-1990-2071	SNOW REMOVAL
27596	Ingham	910	7451-1990-2071	SNOW REMOVAL
27597	Ingham	910	7451-1990-2071	SNOW REMOVAL
27598	Ingham	910	7451-1990-2071	SNOW REMOVAL
27599	Ingham	910	7451-1990-2071	SNOW REMOVAL
27600	Ingham	910	7451-1990-2071	SNOW REMOVAL
27601	Ingham	910	7451-1990-2071	SNOW REMOVAL
27602	Ingham	910	7451-1990-2071	SNOW REMOVAL
27603	Ingham	910	7451-1990-2071	SNOW REMOVAL
27604	Ingham	910	7451-1990-2071	SNOW REMOVAL
27605	Ingham	910	7451-1990-2071	SNOW REMOVAL
27606	Ingham	910	7451-1990-2071	PARKING
27607	Ingham	910	7451-1990-2071	PARKING
27608	Ingham	910	7451-1990-2071	PARKING
27609	Ingham	910	7451-1990-2071	PARKING
27610	Ingham	910	7451-1990-2071	PARKING
27611	Ingham	910	7451-1990-2071	PARKING
27612	Ingham	910	7451-1990-2071	PARKING
27613	Ingham	910	7451-1990-2071	PARKING
27614	Ingham	910	7451-1990-2071	PARKING
27615	Ingham	910	7451-1990-2071	PARKING
27616	Ingham	910	7451-1990-2071	PARKING
27617	Ingham	910	7451-1990-2071	PARKING
27618	Ingham	910	7451-1990-2071	PARKING
27619	Ingham	910	7451-1990-2071	PARKING
27620	Ingham	910	7451-1990-2071	PARKING
27621	Ingham	910	7451-1990-2071	PARKING
27622	Ingham	910	7451-1990-2071	PARKING
27623	Ingham	910	7451-1990-2071	PARKING
27624	Ingham	910	7451-1990-2071	PARKING
27625	Ingham	910	7451-1990-2071	PARKING
27626	Ingham	910	7451-1990-2071	PARKING
27627	Ingham	910	7451-1990-2071	TELECOMMUNICATIONS
27628	Ingham	910	7451-1990-2071	TELECOMMUNICATIONS
27629	Ingham	910	7451-1990-2071	TELECOMMUNICATIONS
27630	Ingham	910	7451-1990-2071	TELECOMMUNICATIONS

	A	B	C	D
27631	Ingham	910	7451-1990-2071	TELECOMMUNICATIONS
27632	Ingham	910	7451-1990-2071	TELECOMMUNICATIONS
27633	Ingham	910	7451-1990-2071	TELECOMMUNICATIONS
27634	Ingham	910	7451-1990-2071	TELECOMMUNICATIONS
27635	Ingham	910	7451-1990-2071	TELECOMMUNICATIONS
27636	Ingham	910	7451-1990-2071	TELECOMMUNICATIONS
27637	Ingham	910	7451-1990-2071	TELECOMMUNICATIONS
27638	Ingham	910	7451-1990-2071	TELECOMMUNICATIONS
27639	Ingham	910	7451-1990-2071	TELECOMMUNICATIONS
27640	Ingham	910	7451-1990-2071	TELECOMMUNICATIONS
27641	Ingham	910	7451-1990-2071	TELECOMMUNICATIONS
27642	Ingham	910	7451-1990-2071	TELECOMMUNICATIONS
27643	Ingham	910	7451-1990-2071	TELECOMMUNICATIONS
27644	Ingham	910	7451-1990-2071	TELECOMMUNICATIONS
27645	Ingham	910	7451-1990-2071	TELECOMMUNICATIONS
27646	Ingham	910	7451-1990-2071	TELECOMMUNICATIONS
27647	Ingham	910	7451-1990-2071	TELECOMMUNICATIONS
27648	Ingham	910	7451-1990-2071	TRASH REMOVAL/WASTEBASKETS
27649	Ingham	910	7451-1990-2071	TRASH REMOVAL/WASTEBASKETS
27650	Ingham	910	7451-1990-2071	TRASH REMOVAL/WASTEBASKETS
27651	Ingham	910	7451-1990-2071	TRASH REMOVAL/WASTEBASKETS
27652	Ingham	910	7451-1990-2071	TRASH REMOVAL/WASTEBASKETS
27653	Ingham	910	7451-1990-2071	TRASH REMOVAL/WASTEBASKETS
27654	Ingham	910	7451-1990-2071	TRASH REMOVAL/WASTEBASKETS
27655	Ingham	910	7451-1990-2071	TRASH REMOVAL/WASTEBASKETS
27656	Ingham	910	7451-1990-2071	TRASH REMOVAL/WASTEBASKETS
27657	Ingham	910	7451-1990-2071	TRASH REMOVAL/WASTEBASKETS
27658	Ingham	910	7451-1990-2071	TRASH REMOVAL/WASTEBASKETS
27659	Ingham	910	7451-1990-2071	TRASH REMOVAL/WASTEBASKETS
27660	Ingham	910	7451-1990-2071	TRASH REMOVAL/WASTEBASKETS
27661	Ingham	910	7451-1990-2071	TRASH REMOVAL/WASTEBASKETS
27662	Ingham	910	7451-1990-2071	TRASH REMOVAL/WASTEBASKETS
27663	Ingham	910	7451-1990-2071	TRASH REMOVAL/WASTEBASKETS
27664	Ingham	910	7451-1990-2071	TRASH REMOVAL/WASTEBASKETS
27665	Ingham	910	7451-1990-2071	TRASH REMOVAL/WASTEBASKETS
27666	Ingham	910	7451-1990-2071	TRASH REMOVAL/WASTEBASKETS
27667	Ingham	910	7451-1990-2071	TRASH REMOVAL/WASTEBASKETS
27668	Ingham	910	7451-1990-2071	TRASH REMOVAL/WASTEBASKETS
27669	Ingham	910	7451-1990-2071	GAS
27670	Ingham	910	7451-1990-2071	GAS
27671	Ingham	910	7451-1990-2071	GAS
27672	Ingham	910	7451-1990-2071	GAS
27673	Ingham	910	7451-1990-2071	GAS
27674	Ingham	910	7451-1990-2071	GAS
27675	Ingham	910	7451-1990-2071	GAS

	A	B	C	D
27676	Ingham	910	7451-1990-2071	GAS
27677	Ingham	910	7451-1990-2071	GAS
27678	Ingham	910	7451-1990-2071	GAS
27679	Ingham	910	7451-1990-2071	GAS
27680	Ingham	910	7451-1990-2071	GAS
27681	Ingham	910	7451-1990-2071	GAS
27682	Ingham	910	7451-1990-2071	GAS
27683	Ingham	910	7451-1990-2071	GAS
27684	Ingham	910	7451-1990-2071	GAS
27685	Ingham	910	7451-1990-2071	GAS
27686	Ingham	910	7451-1990-2071	GAS
27687	Ingham	910	7451-1990-2071	GAS
27688	Ingham	910	7451-1990-2071	GAS
27689	Ingham	910	7451-1990-2071	GAS
27690	Ingham	910	815-1991-2295	HVAC
27691	Ingham	910	815-1991-2295	ELECTRICITY
27692	Ingham	910	815-1991-2295	WATER
27693	Ingham	910	815-1991-2295	JANITORIAL
27694	Ingham	910	815-1991-2295	INT/EXT MAINT
27695	Ingham	910	815-1991-2295	LANDSCAPING
27696	Ingham	910	815-1991-2295	SNOW REMOVAL
27697	Ingham	910	815-1991-2295	PARKING
27698	Ingham	910	815-1991-2295	FLUORESCENT
27699	Ingham	910	815-1991-2295	RUBBISH REMOVAL
27700	Ingham	910	815-1991-2295	N/A
27701	Ingham	914	2656-1986-31	HVAC
27702	Ingham	914	2656-1986-31	ELECTRICITY
27703	Ingham	914	2656-1986-31	WATER
27704	Ingham	914	2656-1986-31	JANITORIAL
27705	Ingham	914	2656-1986-31	INT/EXT MAINT
27706	Ingham	914	2656-1986-31	LANDSCAPING
27707	Ingham	914	2656-1986-31	SNOW REMOVAL
27708	Ingham	914	2656-1986-31	PARKING
27709	Ingham	914	2656-1986-31	FLUORESCENT
27710	Ingham	914	2656-1986-31	RUBBISH REMOVAL
27711	Ingham	914	2656-1986-31	N/A
27712	Ingham	914	7277-1989-319	HVAC
27713	Ingham	914	7277-1989-319	ELECTRICITY
27714	Ingham	914	7277-1989-319	WATER
27715	Ingham	914	7277-1989-319	JANITORIAL
27716	Ingham	914	7277-1989-319	INT/EXT MAINT
27717	Ingham	914	7277-1989-319	LANDSCAPING
27718	Ingham	914	7277-1989-319	SNOW REMOVAL
27719	Ingham	914	7277-1989-319	PARKING
27720	Ingham	914	7277-1989-319	FLUORESCENT

	A	B	C	D
27721	Ingham	914	7277-1989-319	RUBBISH REMOVAL
27722	Ingham	914	7277-1989-319	N/A
27723	Ingham	917	10446-1996-1455	HVAC
27724	Ingham	917	10446-1996-1455	ELECTRICITY
27725	Ingham	917	10446-1996-1455	WATER
27726	Ingham	917	10446-1996-1455	JANITORIAL
27727	Ingham	917	10446-1996-1455	INT/EXT MAINT
27728	Ingham	917	10446-1996-1455	LANDSCAPING
27729	Ingham	917	10446-1996-1455	SNOW REMOVAL
27730	Ingham	917	10446-1996-1455	PARKING
27731	Ingham	917	10446-1996-1455	FLUORESCENT
27732	Ingham	917	10446-1996-1455	RUBBISH REMOVAL
27733	Ingham	917	10446-1996-1455	N/A
27734	Ingham	917	1444-1984-4	HVAC
27735	Ingham	917	1444-1984-4	ELECTRICITY
27736	Ingham	917	1444-1984-4	WATER
27737	Ingham	917	1444-1984-4	JANITORIAL
27738	Ingham	917	1444-1984-4	INT/EXT MAINT
27739	Ingham	917	1444-1984-4	LANDSCAPING
27740	Ingham	917	1444-1984-4	SNOW REMOVAL
27741	Ingham	917	1444-1984-4	PARKING
27742	Ingham	917	1444-1984-4	FLUORESCENT
27743	Ingham	917	1444-1984-4	RUBBISH REMOVAL
27744	Ingham	917	1444-1984-4	N/A
27745	Ingham	917	6630-1985-99	HVAC
27746	Ingham	917	6630-1985-99	ELECTRICITY
27747	Ingham	917	6630-1985-99	WATER
27748	Ingham	917	6630-1985-99	JANITORIAL
27749	Ingham	917	6630-1985-99	INT/EXT MAINT
27750	Ingham	917	6630-1985-99	LANDSCAPING
27751	Ingham	917	6630-1985-99	SNOW REMOVAL
27752	Ingham	917	6630-1985-99	PARKING
27753	Ingham	917	6630-1985-99	FLUORESCENT
27754	Ingham	917	6630-1985-99	RUBBISH REMOVAL
27755	Ingham	917	6630-1985-99	N/A
27756	Ingham	917	7877-1992-1071	HVAC
27757	Ingham	917	7877-1992-1071	ELECTRICITY
27758	Ingham	917	7877-1992-1071	WATER
27759	Ingham	917	7877-1992-1071	JANITORIAL
27760	Ingham	917	7877-1992-1071	INT/EXT MAINT
27761	Ingham	917	7877-1992-1071	LANDSCAPING
27762	Ingham	917	7877-1992-1071	SNOW REMOVAL
27763	Ingham	917	7877-1992-1071	PARKING
27764	Ingham	917	7877-1992-1071	FLUORESCENT
27765	Ingham	917	7877-1992-1071	RUBBISH REMOVAL

	A	B	C	D
27766	Ingham	917	7877-1992-1071	N/A
27767	Ingham	930	6556-1985-82	HVAC
27768	Ingham	930	6556-1985-82	ELECTRICITY
27769	Ingham	930	6556-1985-82	WATER
27770	Ingham	930	6556-1985-82	JANITORIAL
27771	Ingham	930	6556-1985-82	INT/EXT MAINT
27772	Ingham	930	6556-1985-82	LANDSCAPING
27773	Ingham	930	6556-1985-82	SNOW REMOVAL
27774	Ingham	930	6556-1985-82	PARKING
27775	Ingham	930	6556-1985-82	FLUORESCENT
27776	Ingham	930	6556-1985-82	RUBBISH REMOVAL
27777	Ingham	930	6556-1985-82	N/A
27778	Ingham	950	10246-1995-1007	HVAC
27779	Ingham	950	10246-1995-1007	ELECTRICITY
27780	Ingham	950	10246-1995-1007	WATER
27781	Ingham	950	10246-1995-1007	JANITORIAL
27782	Ingham	950	10246-1995-1007	INT/EXT MAINT
27783	Ingham	950	10246-1995-1007	LANDSCAPING
27784	Ingham	950	10246-1995-1007	SNOW REMOVAL
27785	Ingham	950	10246-1995-1007	PARKING
27786	Ingham	950	10246-1995-1007	FLUORESCENT
27787	Ingham	950	10246-1995-1007	RUBBISH REMOVAL
27788	Ingham	950	10246-1995-1007	N/A
27789	Ingham	950	10246-1995-1147	HVAC
27790	Ingham	950	10246-1995-1147	HVAC
27791	Ingham	950	10246-1995-1147	HVAC
27792	Ingham	950	10246-1995-1147	ELECTRICITY
27793	Ingham	950	10246-1995-1147	ELECTRICITY
27794	Ingham	950	10246-1995-1147	ELECTRICITY
27795	Ingham	950	10246-1995-1147	WATER
27796	Ingham	950	10246-1995-1147	WATER
27797	Ingham	950	10246-1995-1147	WATER
27798	Ingham	950	10246-1995-1147	JANITORIAL
27799	Ingham	950	10246-1995-1147	JANITORIAL
27800	Ingham	950	10246-1995-1147	JANITORIAL
27801	Ingham	950	10246-1995-1147	INT/EXT MAINT
27802	Ingham	950	10246-1995-1147	INT/EXT MAINT
27803	Ingham	950	10246-1995-1147	INT/EXT MAINT
27804	Ingham	950	10246-1995-1147	LANDSCAPING
27805	Ingham	950	10246-1995-1147	LANDSCAPING
27806	Ingham	950	10246-1995-1147	LANDSCAPING
27807	Ingham	950	10246-1995-1147	SNOW REMOVAL
27808	Ingham	950	10246-1995-1147	SNOW REMOVAL
27809	Ingham	950	10246-1995-1147	SNOW REMOVAL
27810	Ingham	950	10246-1995-1147	PARKING

	A	B	C	D
27811	Ingham	950	10246-1995-1147	PARKING
27812	Ingham	950	10246-1995-1147	PARKING
27813	Ingham	950	10246-1995-1147	FLUORESCENT
27814	Ingham	950	10246-1995-1147	FLUORESCENT
27815	Ingham	950	10246-1995-1147	FLUORESCENT
27816	Ingham	950	10246-1995-1147	RUBBISH REMOVAL
27817	Ingham	950	10246-1995-1147	RUBBISH REMOVAL
27818	Ingham	950	10246-1995-1147	RUBBISH REMOVAL
27819	Ingham	950	10246-1995-1147	N/A
27820	Ingham	950	10246-1995-1147	N/A
27821	Ingham	950	10246-1995-1147	N/A
27822	Ingham	950	10246-1995-1155	HVAC
27823	Ingham	950	10246-1995-1155	ELECTRICITY
27824	Ingham	950	10246-1995-1155	WATER
27825	Ingham	950	10246-1995-1155	JANITORIAL
27826	Ingham	950	10246-1995-1155	INT/EXT MAINT
27827	Ingham	950	10246-1995-1155	LANDSCAPING
27828	Ingham	950	10246-1995-1155	SNOW REMOVAL
27829	Ingham	950	10246-1995-1155	PARKING
27830	Ingham	950	10246-1995-1155	FLUORESCENT
27831	Ingham	950	10246-1995-1155	RUBBISH REMOVAL
27832	Ingham	950	10246-1995-1155	N/A
27833	Ingham	950	10532-1997-1254	HVAC
27834	Ingham	950	10532-1997-1254	ELECTRICITY
27835	Ingham	950	10532-1997-1254	WATER
27836	Ingham	950	10532-1997-1254	JANITORIAL
27837	Ingham	950	10532-1997-1254	INT/EXT MAINT
27838	Ingham	950	10532-1997-1254	LANDSCAPING
27839	Ingham	950	10532-1997-1254	SNOW REMOVAL
27840	Ingham	950	10532-1997-1254	PARKING
27841	Ingham	950	10532-1997-1254	FLUORESCENT
27842	Ingham	950	10532-1997-1254	RUBBISH REMOVAL
27843	Ingham	950	10532-1997-1254	N/A
27844	Ingham	950	6564-1985-83	HVAC
27845	Ingham	950	6564-1985-83	ELECTRICITY
27846	Ingham	950	6564-1985-83	WATER
27847	Ingham	950	6564-1985-83	JANITORIAL
27848	Ingham	950	6564-1985-83	INT/EXT MAINT
27849	Ingham	950	6564-1985-83	LANDSCAPING
27850	Ingham	950	6564-1985-83	SNOW REMOVAL
27851	Ingham	950	6564-1985-83	PARKING
27852	Ingham	950	6564-1985-83	FLUORESCENT
27853	Ingham	950	6564-1985-83	RUBBISH REMOVAL
27854	Ingham	950	6564-1985-83	N/A
27855	Ingham	950	6576-1985-86	HVAC

	A	B	C	D
27856	Ingham	950	6576-1985-86	ELECTRICITY
27857	Ingham	950	6576-1985-86	WATER
27858	Ingham	950	6576-1985-86	JANITORIAL
27859	Ingham	950	6576-1985-86	INT/EXT MAINT
27860	Ingham	950	6576-1985-86	LANDSCAPING
27861	Ingham	950	6576-1985-86	SNOW REMOVAL
27862	Ingham	950	6576-1985-86	PARKING
27863	Ingham	950	6576-1985-86	FLUORESCENT
27864	Ingham	950	6576-1985-86	RUBBISH REMOVAL
27865	Ingham	950	6576-1985-86	N/A
27866	Ingham	950	953-1988-9	HVAC
27867	Ingham	950	953-1988-9	ELECTRICITY
27868	Ingham	950	953-1988-9	WATER
27869	Ingham	950	953-1988-9	JANITORIAL
27870	Ingham	950	953-1988-9	INT/EXT MAINT
27871	Ingham	950	953-1988-9	LANDSCAPING
27872	Ingham	950	953-1988-9	SNOW REMOVAL
27873	Ingham	950	953-1988-9	PARKING
27874	Ingham	950	953-1988-9	FLUORESCENT
27875	Ingham	950	953-1988-9	RUBBISH REMOVAL
27876	Ingham	950	953-1988-9	N/A
27877	Ingham	950	953-1990-2081	HVAC
27878	Ingham	950	953-1990-2081	ELECTRICITY
27879	Ingham	950	953-1990-2081	WATER
27880	Ingham	950	953-1990-2081	JANITORIAL
27881	Ingham	950	953-1990-2081	INT/EXT MAINT
27882	Ingham	950	953-1990-2081	LANDSCAPING
27883	Ingham	950	953-1990-2081	SNOW REMOVAL
27884	Ingham	950	953-1990-2081	PARKING
27885	Ingham	950	953-1990-2081	FLUORESCENT
27886	Ingham	950	953-1990-2081	RUBBISH REMOVAL
27887	Ingham	950	953-1990-2081	N/A
27888	Ingham	999	10406-1996-1086	HVAC
27889	Ingham	999	10406-1996-1086	HVAC
27890	Ingham	999	10406-1996-1086	HVAC
27891	Ingham	999	10406-1996-1086	HVAC
27892	Ingham	999	10406-1996-1086	ELECTRICITY
27893	Ingham	999	10406-1996-1086	ELECTRICITY
27894	Ingham	999	10406-1996-1086	WATER
27895	Ingham	999	10406-1996-1086	WATER
27896	Ingham	999	10406-1996-1086	JANITORIAL
27897	Ingham	999	10406-1996-1086	JANITORIAL
27898	Ingham	999	10406-1996-1086	INT/EXT MAINT
27899	Ingham	999	10406-1996-1086	INT/EXT MAINT
27900	Ingham	999	10406-1996-1086	LANDSCAPING

	A	B	C	D
27901	Ingham	999	10406-1996-1086	LANDSCAPING
27902	Ingham	999	10406-1996-1086	SNOW REMOVAL
27903	Ingham	999	10406-1996-1086	SNOW REMOVAL
27904	Ingham	999	10406-1996-1086	PARKING
27905	Ingham	999	10406-1996-1086	PARKING
27906	Ingham	999	10406-1996-1086	FLUORESCENT
27907	Ingham	999	10406-1996-1086	FLUORESCENT
27908	Ingham	999	10406-1996-1086	RUBBISH REMOVAL
27909	Ingham	999	10406-1996-1086	RUBBISH REMOVAL
27910	Ingham	999	10406-1996-1086	N/A
27911	Ingham	999	10406-1996-1086	N/A
27912	Ingham	999	10406-1996-1086	SECURITY
27913	Ingham	999	10406-1996-1086	SECURITY
27914	Ingham	999	10406-1996-1086	HVAC
27915	Ingham	999	10406-1996-1086	HVAC
27916	Ingham	999	10406-1996-1086	WATER
27917	Ingham	999	10406-1996-1086	WATER
27918	Ingham	999	10406-1996-1086	FLUORESCENT
27919	Ingham	999	10406-1996-1086	FLUORESCENT
27920	Ingham	999	10406-1996-1086	STEAM
27921	Ingham	999	10406-1996-1086	STEAM
27922	Ingham	999	10406-1996-1086	INSURANCE
27923	Ingham	999	10406-1996-1086	INSURANCE
27924	Ingham	999	10406-1996-1086	LANDSCAPING
27925	Ingham	999	10406-1996-1086	LANDSCAPING
27926	Ingham	999	10406-1996-1086	N/A
27927	Ingham	999	10406-1996-1086	N/A
27928	Ingham	999	10406-1996-1086	N/A
27929	Ingham	999	10406-1996-1086	N/A
27930	Ingham	999	10406-1996-1086	N/A
27931	Ingham	999	10406-1996-1086	N/A
27932	Ingham	999	10406-1996-1086	N/A
27933	Ingham	999	10406-1996-1086	N/A
27934	Ingham	999	10406-1996-1086	N/A
27935	Ingham	999	10406-1996-1086	N/A
27936	Ingham	999	10406-1996-1086	N/A
27937	Ingham	999	10406-1996-1086	N/A
27938	Ingham	999	10406-1996-1086	N/A
27939	Ingham	999	10406-1996-1086	N/A
27940	Ingham	999	10406-1996-1086	N/A
27941	Ingham	999	10406-1996-1086	N/A
27942	Ingham	999	10406-1996-1086	HVAC
27943	Ingham	999	10406-1996-1086	HVAC
27944	Ingham	999	10406-2001-1293	N/A
27945	Ingham	999	10406-2001-1293	JANITORIAL

	A	B	C	D
27946	Ingham	999	10406-2001-1293	ELECTRICITY
27947	Ingham	999	10406-2001-1293	GAS
27948	Ingham	999	10406-2001-1293	HVAC
27949	Ingham	999	10406-2001-1293	WATER
27950	Ingham	999	10406-2001-1293	FLUORESCENT
27951	Ingham	999	10406-2001-1293	STEAM
27952	Ingham	999	10406-2001-1293	INSURANCE
27953	Ingham	999	10406-2001-1293	LANDSCAPING
27954	Ingham	999	10406-2001-1293	INT MAINTENANCE
27955	Ingham	999	10406-2001-1293	EXT MAINTENANCE
27956	Ingham	999	10406-2001-1293	MAJOR STRUCT REP
27957	Ingham	999	10406-2001-1293	RUBBISH REMOVAL
27958	Ingham	999	10406-2001-1293	PAVING
27959	Ingham	999	10406-2001-1293	PEST CONTROL
27960	Ingham	999	10406-2001-1293	ROOF
27961	Ingham	999	10406-2001-1293	SECURITY
27962	Ingham	999	10406-2001-1293	SNOW REMOVAL
27963	Ingham	999	10406-2001-1293	N/A
27964	Ingham	999	10406-2002-2023	JANITORIAL
27965	Ingham	999	10406-2002-2023	ELECTRICITY
27966	Ingham	999	10406-2002-2023	GAS
27967	Ingham	999	10406-2002-2023	HVAC
27968	Ingham	999	10406-2002-2023	WATER
27969	Ingham	999	10406-2002-2023	FLUORESCENT
27970	Ingham	999	10406-2002-2023	STEAM
27971	Ingham	999	10406-2002-2023	INT/EXT MAINT
27972	Ingham	999	10406-2002-2023	LANDSCAPING
27973	Ingham	999	10406-2002-2023	INT MAINTENANCE
27974	Ingham	999	10406-2002-2023	EXT MAINTENANCE
27975	Ingham	999	10406-2002-2023	MAJOR STRUCT REP
27976	Ingham	999	10406-2002-2023	RUBBISH REMOVAL
27977	Ingham	999	10406-2002-2023	PAVING
27978	Ingham	999	10406-2002-2023	PEST CONTROL
27979	Ingham	999	10406-2002-2023	ROOF
27980	Ingham	999	10406-2002-2023	SECURITY
27981	Ingham	999	10406-2002-2023	SNOW REMOVAL
27982	Ingham	999	10406-2002-4018	JANITORIAL
27983	Ingham	999	10406-2002-4018	N/A
27984	Ingham	999	10406-2002-4018	N/A
27985	Ingham	999	10406-2002-4018	N/A
27986	Ingham	999	10406-2002-4018	N/A
27987	Ingham	999	10406-2002-4018	N/A
27988	Ingham	999	10406-2002-4018	N/A
27989	Ingham	999	10406-2002-4018	N/A
27990	Ingham	999	10406-2002-4018	N/A

	A	B	C	D
27991	Ingham	999	10406-2002-4018	N/A
27992	Ingham	999	10406-2002-4018	N/A
27993	Ingham	999	10406-2002-4018	N/A
27994	Ingham	999	10406-2002-4018	N/A
27995	Ingham	999	10406-2002-4018	N/A
27996	Ingham	999	10406-2002-4018	N/A
27997	Ingham	999	10406-2002-4018	N/A
27998	Ingham	999	10406-2002-4018	N/A
27999	Ingham	999	10406-2002-4018	N/A
28000	Ingham	999	10454-2002-2022	ELECTRICITY
28001	Ingham	999	10454-2002-2022	STEAM
28002	Ingham	999	10454-2002-2022	WATER
28003	Ingham	999	10454-2002-2022	FLUORESCENT
28004	Ingham	999	10454-2002-2022	INT MAINTENANCE
28005	Ingham	999	10454-2002-2022	JANITORIAL
28006	Ingham	999	10454-2002-2022	JANITORIAL
28007	Ingham	999	10454-2002-2022	PARKING
28008	Ingham	999	10454-2002-2022	PEST CONTROL
28009	Ingham	999	10454-2002-2022	RUBBISH REMOVAL
28010	Ingham	999	10454-2002-2022	SECURITY
28011	Ingham	999	10454-2002-2022	EXT MAINTENANCE
28012	Ingham	999	10454-2002-2022	GAS
28013	Ingham	999	10454-2002-2022	HVAC
28014	Ingham	999	10454-2002-2022	LANDSCAPING
28015	Ingham	999	10454-2002-2022	MAJOR STRUCT REP
28016	Ingham	999	10454-2002-2022	PAVING
28017	Ingham	999	10454-2002-2022	ROOF
28018	Ingham	999	10454-2002-2022	SNOW REMOVAL
28019	Ingham	999	10455-1996-1426	HVAC
28020	Ingham	999	10455-1996-1426	ELECTRICITY
28021	Ingham	999	10455-1996-1426	WATER
28022	Ingham	999	10455-1996-1426	JANITORIAL
28023	Ingham	999	10455-1996-1426	INT/EXT MAINT
28024	Ingham	999	10455-1996-1426	LANDSCAPING
28025	Ingham	999	10455-1996-1426	SNOW REMOVAL
28026	Ingham	999	10455-1996-1426	PARKING
28027	Ingham	999	10455-1996-1426	FLUORESCENT
28028	Ingham	999	10455-1996-1426	RUBBISH REMOVAL
28029	Ingham	999	10455-1996-1426	N/A
28030	Ingham	999	10455-1997-1167	HVAC
28031	Ingham	999	10455-1997-1167	ELECTRICITY
28032	Ingham	999	10455-1997-1167	WATER
28033	Ingham	999	10455-1997-1167	JANITORIAL
28034	Ingham	999	10455-1997-1167	INT/EXT MAINT
28035	Ingham	999	10455-1997-1167	LANDSCAPING

	A	B	C	D
28036	Ingham	999	10455-1997-1167	SNOW REMOVAL
28037	Ingham	999	10455-1997-1167	PARKING
28038	Ingham	999	10455-1997-1167	FLUORESCENT
28039	Ingham	999	10455-1997-1167	RUBBISH REMOVAL
28040	Ingham	999	10455-1997-1167	N/A
28041	Ingham	999	10455-2005-0035	GROSS (FULL SERVICE)
28042	Ingham	999	10455-2008-0125	GROSS (FULL SERVICE)
28043	Ingham	999	10519-1997-1283	HVAC
28044	Ingham	999	10519-1997-1283	ELECTRICITY
28045	Ingham	999	10519-1997-1283	WATER
28046	Ingham	999	10519-1997-1283	JANITORIAL
28047	Ingham	999	10519-1997-1283	INT/EXT MAINT
28048	Ingham	999	10519-1997-1283	LANDSCAPING
28049	Ingham	999	10519-1997-1283	SNOW REMOVAL
28050	Ingham	999	10519-1997-1283	PARKING
28051	Ingham	999	10519-1997-1283	FLUORESCENT
28052	Ingham	999	10519-1997-1283	RUBBISH REMOVAL
28053	Ingham	999	10519-1997-1283	N/A
28054	Ingham	999	10519-2002-2024	JANITORIAL
28055	Ingham	999	10519-2002-2024	JANITORIAL
28056	Ingham	999	10519-2002-2024	ELECTRICITY
28057	Ingham	999	10519-2002-2024	ELECTRICITY
28058	Ingham	999	10519-2002-2024	GAS
28059	Ingham	999	10519-2002-2024	GAS
28060	Ingham	999	10519-2002-2024	HVAC
28061	Ingham	999	10519-2002-2024	HVAC
28062	Ingham	999	10519-2002-2024	WATER
28063	Ingham	999	10519-2002-2024	WATER
28064	Ingham	999	10519-2002-2024	FLUORESCENT
28065	Ingham	999	10519-2002-2024	FLUORESCENT
28066	Ingham	999	10519-2002-2024	STEAM
28067	Ingham	999	10519-2002-2024	STEAM
28068	Ingham	999	10519-2002-2024	INSURANCE
28069	Ingham	999	10519-2002-2024	INSURANCE
28070	Ingham	999	10519-2002-2024	LANDSCAPING
28071	Ingham	999	10519-2002-2024	LANDSCAPING
28072	Ingham	999	10519-2002-2024	INT MAINTENANCE
28073	Ingham	999	10519-2002-2024	INT MAINTENANCE
28074	Ingham	999	10519-2002-2024	EXT MAINTENANCE
28075	Ingham	999	10519-2002-2024	EXT MAINTENANCE
28076	Ingham	999	10519-2002-2024	MAJOR STRUCT REP
28077	Ingham	999	10519-2002-2024	MAJOR STRUCT REP
28078	Ingham	999	10519-2002-2024	RUBBISH REMOVAL
28079	Ingham	999	10519-2002-2024	RUBBISH REMOVAL
28080	Ingham	999	10519-2002-2024	PARKING

	A	B	C	D
28081	Ingham	999	10519-2002-2024	PARKING
28082	Ingham	999	10519-2002-2024	SECURITY
28083	Ingham	999	10519-2002-2024	SECURITY
28084	Ingham	999	10519-2002-2024	TAXES
28085	Ingham	999	10519-2002-2024	TAXES
28086	Ingham	999	10772-1999-1391	HVAC
28087	Ingham	999	10772-1999-1391	ELECTRICITY
28088	Ingham	999	10772-1999-1391	WATER
28089	Ingham	999	10772-1999-1391	JANITORIAL
28090	Ingham	999	10772-1999-1391	INT/EXT MAINT
28091	Ingham	999	10772-1999-1391	LANDSCAPING
28092	Ingham	999	10772-1999-1391	SNOW REMOVAL
28093	Ingham	999	10772-1999-1391	PARKING
28094	Ingham	999	10772-1999-1391	FLUORESCENT
28095	Ingham	999	10772-1999-1391	RUBBISH REMOVAL
28096	Ingham	999	10772-1999-1391	N/A
28097	Ingham	999	10772-2000-1407	HVAC
28098	Ingham	999	10772-2000-1407	ELECTRICITY
28099	Ingham	999	10772-2000-1407	WATER
28100	Ingham	999	10772-2000-1407	JANITORIAL
28101	Ingham	999	10772-2000-1407	INT/EXT MAINT
28102	Ingham	999	10772-2000-1407	LANDSCAPING
28103	Ingham	999	10772-2000-1407	SNOW REMOVAL
28104	Ingham	999	10772-2000-1407	PARKING
28105	Ingham	999	10772-2000-1407	FLUORESCENT
28106	Ingham	999	10772-2000-1407	RUBBISH REMOVAL
28107	Ingham	999	10772-2000-1407	N/A
28108	Ingham	999	11393-2008-0151	GROSS (FULL SERVICE)
28109	Ingham	999	11607-2012-0080	GROSS (FULL SERVICE)
28110	Ingham	999	11607-2013-0408	GROSS (FULL SERVICE)
28111	Ingham	999	4088-1990-30	HVAC
28112	Ingham	999	4088-1990-30	ELECTRICITY
28113	Ingham	999	4088-1990-30	WATER
28114	Ingham	999	4088-1990-30	JANITORIAL
28115	Ingham	999	4088-1990-30	INT/EXT MAINT
28116	Ingham	999	4088-1990-30	LANDSCAPING
28117	Ingham	999	4088-1990-30	SNOW REMOVAL
28118	Ingham	999	4088-1990-30	PARKING
28119	Ingham	999	4088-1990-30	FLUORESCENT
28120	Ingham	999	4088-1990-30	RUBBISH REMOVAL
28121	Ingham	999	4088-1990-30	N/A
28122	Ingham	999	4656-1986-47	HVAC
28123	Ingham	999	4656-1986-47	HVAC
28124	Ingham	999	4656-1986-47	ELECTRICITY
28125	Ingham	999	4656-1986-47	ELECTRICITY

	A	B	C	D
28126	Ingham	999	4656-1986-47	WATER
28127	Ingham	999	4656-1986-47	WATER
28128	Ingham	999	4656-1986-47	JANITORIAL
28129	Ingham	999	4656-1986-47	JANITORIAL
28130	Ingham	999	4656-1986-47	INT/EXT MAINT
28131	Ingham	999	4656-1986-47	INT/EXT MAINT
28132	Ingham	999	4656-1986-47	LANDSCAPING
28133	Ingham	999	4656-1986-47	LANDSCAPING
28134	Ingham	999	4656-1986-47	SNOW REMOVAL
28135	Ingham	999	4656-1986-47	SNOW REMOVAL
28136	Ingham	999	4656-1986-47	PARKING
28137	Ingham	999	4656-1986-47	PARKING
28138	Ingham	999	4656-1986-47	FLUORESCENT
28139	Ingham	999	4656-1986-47	FLUORESCENT
28140	Ingham	999	4656-1986-47	RUBBISH REMOVAL
28141	Ingham	999	4656-1986-47	RUBBISH REMOVAL
28142	Ingham	999	4656-1986-47	N/A
28143	Ingham	999	4656-1986-47	N/A
28144	Ingham	999	4656-1998-1034	HVAC
28145	Ingham	999	4656-1998-1034	ELECTRICITY
28146	Ingham	999	4656-1998-1034	WATER
28147	Ingham	999	4656-1998-1034	JANITORIAL
28148	Ingham	999	4656-1998-1034	INT/EXT MAINT
28149	Ingham	999	4656-1998-1034	LANDSCAPING
28150	Ingham	999	4656-1998-1034	SNOW REMOVAL
28151	Ingham	999	4656-1998-1034	PARKING
28152	Ingham	999	4656-1998-1034	FLUORESCENT
28153	Ingham	999	4656-1998-1034	RUBBISH REMOVAL
28154	Ingham	999	4656-1998-1034	N/A
28155	Ingham	999	6175-1998-1035	HVAC
28156	Ingham	999	6175-1998-1035	ELECTRICITY
28157	Ingham	999	6175-1998-1035	WATER
28158	Ingham	999	6175-1998-1035	JANITORIAL
28159	Ingham	999	6175-1998-1035	INT/EXT MAINT
28160	Ingham	999	6175-1998-1035	LANDSCAPING
28161	Ingham	999	6175-1998-1035	SNOW REMOVAL
28162	Ingham	999	6175-1998-1035	PARKING
28163	Ingham	999	6175-1998-1035	FLUORESCENT
28164	Ingham	999	6175-1998-1035	RUBBISH REMOVAL
28165	Ingham	999	6175-1998-1035	N/A
28166	Ingham	999	6187-1983-64	HVAC
28167	Ingham	999	6187-1983-64	ELECTRICITY
28168	Ingham	999	6187-1983-64	WATER
28169	Ingham	999	6187-1983-64	JANITORIAL
28170	Ingham	999	6187-1983-64	INT/EXT MAINT

	A	B	C	D
28171	Ingham	999	6187-1983-64	LANDSCAPING
28172	Ingham	999	6187-1983-64	SNOW REMOVAL
28173	Ingham	999	6187-1983-64	PARKING
28174	Ingham	999	6187-1983-64	FLUORESCENT
28175	Ingham	999	6187-1983-64	RUBBISH REMOVAL
28176	Ingham	999	6187-1983-64	N/A
28177	Ingham	999	7174-1988-284	HVAC
28178	Ingham	999	7174-1988-284	ELECTRICITY
28179	Ingham	999	7174-1988-284	WATER
28180	Ingham	999	7174-1988-284	JANITORIAL
28181	Ingham	999	7174-1988-284	INT/EXT MAINT
28182	Ingham	999	7174-1988-284	LANDSCAPING
28183	Ingham	999	7174-1988-284	SNOW REMOVAL
28184	Ingham	999	7174-1988-284	PARKING
28185	Ingham	999	7174-1988-284	FLUORESCENT
28186	Ingham	999	7174-1988-284	RUBBISH REMOVAL
28187	Ingham	999	7174-1988-284	N/A
28188	Ingham	999	7305-1997-1169	HVAC
28189	Ingham	999	7305-1997-1169	ELECTRICITY
28190	Ingham	999	7305-1997-1169	WATER
28191	Ingham	999	7305-1997-1169	JANITORIAL
28192	Ingham	999	7305-1997-1169	INT/EXT MAINT
28193	Ingham	999	7305-1997-1169	LANDSCAPING
28194	Ingham	999	7305-1997-1169	SNOW REMOVAL
28195	Ingham	999	7305-1997-1169	PARKING
28196	Ingham	999	7305-1997-1169	FLUORESCENT
28197	Ingham	999	7305-1997-1169	RUBBISH REMOVAL
28198	Ingham	999	7305-1997-1169	N/A
28199	Ingham	999	7305-2004-1321	ELECTRICITY
28200	Ingham	999	7305-2004-1321	JANITORIAL
28201	Ingham	999	7305-2004-1321	OTHER
28202	Ingham	999	7305-2008-0068	GROSS (FULL SERVICE)
28203	Ingham	999	7305-2010-0360	TRASH REMOVAL/WASTEBASKETS
28204	Ingham	999	7305-2010-0360	ELECTRICITY
28205	Ingham	999	7305-2010-0360	JANITORIAL
28206	Ingham	999	7305-2010-0360	OTHER
28207	Ingham	999	7504-1990-2114	HVAC
28208	Ingham	999	7504-1990-2114	ELECTRICITY
28209	Ingham	999	7504-1990-2114	WATER
28210	Ingham	999	7504-1990-2114	JANITORIAL
28211	Ingham	999	7504-1990-2114	INT/EXT MAINT
28212	Ingham	999	7504-1990-2114	LANDSCAPING
28213	Ingham	999	7504-1990-2114	SNOW REMOVAL
28214	Ingham	999	7504-1990-2114	PARKING
28215	Ingham	999	7504-1990-2114	FLUORESCENT

	A	B	C	D
28216	Ingham	999	7504-1990-2114	RUBBISH REMOVAL
28217	Ingham	999	7504-1990-2114	N/A
28218	Ingham	999	7504-1995-1132	HVAC
28219	Ingham	999	7504-1995-1132	ELECTRICITY
28220	Ingham	999	7504-1995-1132	WATER
28221	Ingham	999	7504-1995-1132	JANITORIAL
28222	Ingham	999	7504-1995-1132	INT/EXT MAINT
28223	Ingham	999	7504-1995-1132	LANDSCAPING
28224	Ingham	999	7504-1995-1132	SNOW REMOVAL
28225	Ingham	999	7504-1995-1132	PARKING
28226	Ingham	999	7504-1995-1132	FLUORESCENT
28227	Ingham	999	7504-1995-1132	RUBBISH REMOVAL
28228	Ingham	999	7504-1995-1132	N/A
28229	Ingham	999	7504-1996-1079	HVAC
28230	Ingham	999	7504-1996-1079	ELECTRICITY
28231	Ingham	999	7504-1996-1079	WATER
28232	Ingham	999	7504-1996-1079	JANITORIAL
28233	Ingham	999	7504-1996-1079	INT/EXT MAINT
28234	Ingham	999	7504-1996-1079	LANDSCAPING
28235	Ingham	999	7504-1996-1079	SNOW REMOVAL
28236	Ingham	999	7504-1996-1079	PARKING
28237	Ingham	999	7504-1996-1079	FLUORESCENT
28238	Ingham	999	7504-1996-1079	RUBBISH REMOVAL
28239	Ingham	999	7504-1996-1079	N/A
28240	Ingham	999	7504-1996-1404	HVAC
28241	Ingham	999	7504-1996-1404	ELECTRICITY
28242	Ingham	999	7504-1996-1404	WATER
28243	Ingham	999	7504-1996-1404	JANITORIAL
28244	Ingham	999	7504-1996-1404	INT/EXT MAINT
28245	Ingham	999	7504-1996-1404	LANDSCAPING
28246	Ingham	999	7504-1996-1404	SNOW REMOVAL
28247	Ingham	999	7504-1996-1404	PARKING
28248	Ingham	999	7504-1996-1404	FLUORESCENT
28249	Ingham	999	7504-1996-1404	RUBBISH REMOVAL
28250	Ingham	999	7504-1996-1404	N/A
28251	Ingham	999	7504-1997-1171	HVAC
28252	Ingham	999	7504-1997-1171	ELECTRICITY
28253	Ingham	999	7504-1997-1171	WATER
28254	Ingham	999	7504-1997-1171	JANITORIAL
28255	Ingham	999	7504-1997-1171	INT/EXT MAINT
28256	Ingham	999	7504-1997-1171	LANDSCAPING
28257	Ingham	999	7504-1997-1171	SNOW REMOVAL
28258	Ingham	999	7504-1997-1171	PARKING
28259	Ingham	999	7504-1997-1171	FLUORESCENT
28260	Ingham	999	7504-1997-1171	RUBBISH REMOVAL

	A	B	C	D
28261	Ingham	999	7504-1997-1171	N/A
28262	Ingham	999	7526-1990-2120	HVAC
28263	Ingham	999	7526-1990-2120	ELECTRICITY
28264	Ingham	999	7526-1990-2120	WATER
28265	Ingham	999	7526-1990-2120	JANITORIAL
28266	Ingham	999	7526-1990-2120	INT/EXT MAINT
28267	Ingham	999	7526-1990-2120	LANDSCAPING
28268	Ingham	999	7526-1990-2120	SNOW REMOVAL
28269	Ingham	999	7526-1990-2120	PARKING
28270	Ingham	999	7526-1990-2120	FLUORESCENT
28271	Ingham	999	7526-1990-2120	RUBBISH REMOVAL
28272	Ingham	999	7526-1990-2120	N/A
28273	Ingham	999	7526-1997-1168	HVAC
28274	Ingham	999	7526-1997-1168	ELECTRICITY
28275	Ingham	999	7526-1997-1168	WATER
28276	Ingham	999	7526-1997-1168	JANITORIAL
28277	Ingham	999	7526-1997-1168	INT/EXT MAINT
28278	Ingham	999	7526-1997-1168	LANDSCAPING
28279	Ingham	999	7526-1997-1168	SNOW REMOVAL
28280	Ingham	999	7526-1997-1168	PARKING
28281	Ingham	999	7526-1997-1168	FLUORESCENT
28282	Ingham	999	7526-1997-1168	RUBBISH REMOVAL
28283	Ingham	999	7526-1997-1168	N/A
28284	Ingham	999	7888-1992-1123	HVAC
28285	Ingham	999	7888-1992-1123	ELECTRICITY
28286	Ingham	999	7888-1992-1123	WATER
28287	Ingham	999	7888-1992-1123	JANITORIAL
28288	Ingham	999	7888-1992-1123	INT/EXT MAINT
28289	Ingham	999	7888-1992-1123	LANDSCAPING
28290	Ingham	999	7888-1992-1123	SNOW REMOVAL
28291	Ingham	999	7888-1992-1123	PARKING
28292	Ingham	999	7888-1992-1123	FLUORESCENT
28293	Ingham	999	7888-1992-1123	RUBBISH REMOVAL
28294	Ingham	999	7888-1992-1123	N/A
28295	Ingham	999	851-1989-6	GROSS (FULL SERVICE)
28296	Ingham	999	851-1989-6	GROSS (FULL SERVICE)
28297	Ingham	999	9704-1989-1594	HVAC
28298	Ingham	999	9704-1989-1594	ELECTRICITY
28299	Ingham	999	9704-1989-1594	WATER
28300	Ingham	999	9704-1989-1594	JANITORIAL
28301	Ingham	999	9704-1989-1594	INT/EXT MAINT
28302	Ingham	999	9704-1989-1594	LANDSCAPING
28303	Ingham	999	9704-1989-1594	SNOW REMOVAL
28304	Ingham	999	9704-1989-1594	PARKING
28305	Ingham	999	9704-1989-1594	FLUORESCENT

	A	B	C	D
28306	Ingham	999	9704-1989-1594	RUBBISH REMOVAL
28307	Ingham	999	9704-1989-1594	N/A
28308	Ingham	999	9704-1995-1131	HVAC
28309	Ingham	999	9704-1995-1131	ELECTRICITY
28310	Ingham	999	9704-1995-1131	WATER
28311	Ingham	999	9704-1995-1131	JANITORIAL
28312	Ingham	999	9704-1995-1131	INT/EXT MAINT
28313	Ingham	999	9704-1995-1131	LANDSCAPING
28314	Ingham	999	9704-1995-1131	SNOW REMOVAL
28315	Ingham	999	9704-1995-1131	PARKING
28316	Ingham	999	9704-1995-1131	FLUORESCENT
28317	Ingham	999	9704-1995-1131	RUBBISH REMOVAL
28318	Ingham	999	9704-1995-1131	N/A
28319	Ingham	999	9704-1996-1068	HVAC
28320	Ingham	999	9704-1996-1068	ELECTRICITY
28321	Ingham	999	9704-1996-1068	WATER
28322	Ingham	999	9704-1996-1068	JANITORIAL
28323	Ingham	999	9704-1996-1068	INT/EXT MAINT
28324	Ingham	999	9704-1996-1068	LANDSCAPING
28325	Ingham	999	9704-1996-1068	SNOW REMOVAL
28326	Ingham	999	9704-1996-1068	PARKING
28327	Ingham	999	9704-1996-1068	FLUORESCENT
28328	Ingham	999	9704-1996-1068	RUBBISH REMOVAL
28329	Ingham	999	9704-1996-1068	N/A
28330	Ingham	999	9704-1997-1170	HVAC
28331	Ingham	999	9704-1997-1170	ELECTRICITY
28332	Ingham	999	9704-1997-1170	WATER
28333	Ingham	999	9704-1997-1170	JANITORIAL
28334	Ingham	999	9704-1997-1170	INT/EXT MAINT
28335	Ingham	999	9704-1997-1170	LANDSCAPING
28336	Ingham	999	9704-1997-1170	SNOW REMOVAL
28337	Ingham	999	9704-1997-1170	PARKING
28338	Ingham	999	9704-1997-1170	FLUORESCENT
28339	Ingham	999	9704-1997-1170	RUBBISH REMOVAL
28340	Ingham	999	9704-1997-1170	N/A
28341	Ingham	999	9909-1990-3069	GROSS (FULL SERVICE)
28342	Ionia	071	10667-1998-1155	HVAC
28343	Ionia	071	10667-1998-1155	ELECTRICITY
28344	Ionia	071	10667-1998-1155	WATER
28345	Ionia	071	10667-1998-1155	JANITORIAL
28346	Ionia	071	10667-1998-1155	INT/EXT MAINT
28347	Ionia	071	10667-1998-1155	LANDSCAPING
28348	Ionia	071	10667-1998-1155	SNOW REMOVAL
28349	Ionia	071	10667-1998-1155	PARKING
28350	Ionia	071	10667-1998-1155	FLUORESCENT

	A	B	C	D
28351	Ionia	071	10667-1998-1155	RUBBISH REMOVAL
28352	Ionia	071	10667-1998-1155	N/A
28353	Ionia	071	10913-01-00	HVAC
28354	Ionia	071	10913-01-00	ELECTRICITY
28355	Ionia	071	10913-01-00	JANITORIAL
28356	Ionia	071	7216-1994-1039	HVAC
28357	Ionia	071	7216-1994-1039	ELECTRICITY
28358	Ionia	071	7216-1994-1039	WATER
28359	Ionia	071	7216-1994-1039	JANITORIAL
28360	Ionia	071	7216-1994-1039	INT/EXT MAINT
28361	Ionia	071	7216-1994-1039	LANDSCAPING
28362	Ionia	071	7216-1994-1039	SNOW REMOVAL
28363	Ionia	071	7216-1994-1039	PARKING
28364	Ionia	071	7216-1994-1039	FLUORESCENT
28365	Ionia	071	7216-1994-1039	RUBBISH REMOVAL
28366	Ionia	071	7216-1994-1039	N/A
28367	Ionia	191	7216-1989-279	HVAC
28368	Ionia	191	7216-1989-279	ELECTRICITY
28369	Ionia	191	7216-1989-279	WATER
28370	Ionia	191	7216-1989-279	JANITORIAL
28371	Ionia	191	7216-1989-279	INT/EXT MAINT
28372	Ionia	191	7216-1989-279	LANDSCAPING
28373	Ionia	191	7216-1989-279	SNOW REMOVAL
28374	Ionia	191	7216-1989-279	PARKING
28375	Ionia	191	7216-1989-279	FLUORESCENT
28376	Ionia	191	7216-1989-279	RUBBISH REMOVAL
28377	Ionia	191	7216-1989-279	N/A
28378	Ionia	231	10241-1993-1034	HVAC
28379	Ionia	231	10241-1993-1034	HVAC
28380	Ionia	231	10241-1993-1034	ELECTRICITY
28381	Ionia	231	10241-1993-1034	ELECTRICITY
28382	Ionia	231	10241-1993-1034	WATER
28383	Ionia	231	10241-1993-1034	WATER
28384	Ionia	231	10241-1993-1034	JANITORIAL
28385	Ionia	231	10241-1993-1034	JANITORIAL
28386	Ionia	231	10241-1993-1034	INT/EXT MAINT
28387	Ionia	231	10241-1993-1034	INT/EXT MAINT
28388	Ionia	231	10241-1993-1034	LANDSCAPING
28389	Ionia	231	10241-1993-1034	LANDSCAPING
28390	Ionia	231	10241-1993-1034	SNOW REMOVAL
28391	Ionia	231	10241-1993-1034	SNOW REMOVAL
28392	Ionia	231	10241-1993-1034	PARKING
28393	Ionia	231	10241-1993-1034	PARKING
28394	Ionia	231	10241-1993-1034	FLUORESCENT
28395	Ionia	231	10241-1993-1034	FLUORESCENT

	A	B	C	D
28396	Ionia	231	10241-1993-1034	RUBBISH REMOVAL
28397	Ionia	231	10241-1993-1034	RUBBISH REMOVAL
28398	Ionia	231	10241-1993-1034	PEST CONTROL
28399	Ionia	231	10241-1993-1034	PEST CONTROL
28400	Ionia	231	10241-1993-1034	GAS
28401	Ionia	231	10241-1993-1034	GAS
28402	Ionia	231	10241-1993-1034	N/A
28403	Ionia	231	10241-1993-1034	N/A
28404	Ionia	231	10241-1993-1034	SECURITY
28405	Ionia	231	10241-1993-1034	SECURITY
28406	Ionia	231	11254-2005-0079	PUBLIC UTILITIES
28407	Ionia	231	11254-2005-0079	PUBLIC UTILITIES
28408	Ionia	231	11254-2005-0079	PUBLIC UTILITIES
28409	Ionia	231	2439-1988-42	HVAC
28410	Ionia	231	2439-1988-42	ELECTRICITY
28411	Ionia	231	2439-1988-42	WATER
28412	Ionia	231	2439-1988-42	JANITORIAL
28413	Ionia	231	2439-1988-42	INT/EXT MAINT
28414	Ionia	231	2439-1988-42	LANDSCAPING
28415	Ionia	231	2439-1988-42	SNOW REMOVAL
28416	Ionia	231	2439-1988-42	PARKING
28417	Ionia	231	2439-1988-42	FLUORESCENT
28418	Ionia	231	2439-1988-42	RUBBISH REMOVAL
28419	Ionia	231	2439-1988-42	N/A
28420	Ionia	231	7391-1990-1151	HVAC
28421	Ionia	231	7391-1990-1151	ELECTRICITY
28422	Ionia	231	7391-1990-1151	WATER
28423	Ionia	231	7391-1990-1151	JANITORIAL
28424	Ionia	231	7391-1990-1151	INT/EXT MAINT
28425	Ionia	231	7391-1990-1151	LANDSCAPING
28426	Ionia	231	7391-1990-1151	SNOW REMOVAL
28427	Ionia	231	7391-1990-1151	PARKING
28428	Ionia	231	7391-1990-1151	FLUORESCENT
28429	Ionia	231	7391-1990-1151	RUBBISH REMOVAL
28430	Ionia	231	7391-1990-1151	N/A
28431	Ionia	431	10132-1990-1055	HVAC
28432	Ionia	431	10132-1990-1055	HVAC
28433	Ionia	431	10132-1990-1055	ELECTRICITY
28434	Ionia	431	10132-1990-1055	ELECTRICITY
28435	Ionia	431	10132-1990-1055	WATER
28436	Ionia	431	10132-1990-1055	WATER
28437	Ionia	431	10132-1990-1055	JANITORIAL
28438	Ionia	431	10132-1990-1055	JANITORIAL
28439	Ionia	431	10132-1990-1055	INT/EXT MAINT
28440	Ionia	431	10132-1990-1055	INT/EXT MAINT

	A	B	C	D
28441	Ionia	431	10132-1990-1055	LANDSCAPING
28442	Ionia	431	10132-1990-1055	LANDSCAPING
28443	Ionia	431	10132-1990-1055	SNOW REMOVAL
28444	Ionia	431	10132-1990-1055	SNOW REMOVAL
28445	Ionia	431	10132-1990-1055	PARKING
28446	Ionia	431	10132-1990-1055	PARKING
28447	Ionia	431	10132-1990-1055	FLUORESCENT
28448	Ionia	431	10132-1990-1055	FLUORESCENT
28449	Ionia	431	10132-1990-1055	RUBBISH REMOVAL
28450	Ionia	431	10132-1990-1055	RUBBISH REMOVAL
28451	Ionia	431	10132-1990-1055	GAS
28452	Ionia	431	10132-1990-1055	GAS
28453	Ionia	431	10132-1990-1055	PEST CONTROL
28454	Ionia	431	10132-1990-1055	PEST CONTROL
28455	Ionia	431	10132-2007-0033	PUBLIC UTILITIES
28456	Ionia	431	10132-2007-0033	PUBLIC UTILITIES
28457	Ionia	431	10132-2007-0033	JANITORIAL
28458	Ionia	431	10132-2007-0033	JANITORIAL
28459	Ionia	431	10132-2007-0033	DUMPSTER SERVICE
28460	Ionia	431	10132-2007-0033	DUMPSTER SERVICE
28461	Ionia	431	10132-2007-0033	PEST CONTROL
28462	Ionia	431	10132-2007-0033	PEST CONTROL
28463	Ionia	431	10132-2007-0033	OTHER
28464	Ionia	431	10132-2007-0033	OTHER
28465	Ionia	431	10132-2007-0033	ADJUST-TAXES
28466	Ionia	431	10132-2007-0033	ADJUST-TAXES
28467	Ionia	431	10132-2007-0033	ADJUST-OPERATING EXP
28468	Ionia	431	10132-2007-0033	ADJUST-OPERATING EXP
28469	Ionia	431	11207-2012-0047	GROSS (FULL SERVICE)
28470	Ionia	431	11207-2012-0047	GROSS (FULL SERVICE)
28471	Ionia	431	4764-1982-22	HVAC
28472	Ionia	431	4764-1982-22	ELECTRICITY
28473	Ionia	431	4764-1982-22	WATER
28474	Ionia	431	4764-1982-22	JANITORIAL
28475	Ionia	431	4764-1982-22	INT/EXT MAINT
28476	Ionia	431	4764-1982-22	LANDSCAPING
28477	Ionia	431	4764-1982-22	SNOW REMOVAL
28478	Ionia	431	4764-1982-22	PARKING
28479	Ionia	431	4764-1982-22	FLUORESCENT
28480	Ionia	431	4764-1982-22	RUBBISH REMOVAL
28481	Ionia	431	4764-1982-22	N/A
28482	Ionia	472	10160-1994-1134	HVAC
28483	Ionia	472	10160-1994-1134	ELECTRICITY
28484	Ionia	472	10160-1994-1134	WATER
28485	Ionia	472	10160-1994-1134	JANITORIAL

	A	B	C	D
28486	Ionia	472	10160-1994-1134	INT/EXT MAINT
28487	Ionia	472	10160-1994-1134	LANDSCAPING
28488	Ionia	472	10160-1994-1134	SNOW REMOVAL
28489	Ionia	472	10160-1994-1134	PARKING
28490	Ionia	472	10160-1994-1134	FLUORESCENT
28491	Ionia	472	10160-1994-1134	RUBBISH REMOVAL
28492	Ionia	472	10160-1994-1134	N/A
28493	Ionia	472	10411-1996-3078	HVAC
28494	Ionia	472	10411-1996-3078	ELECTRICITY
28495	Ionia	472	10411-1996-3078	WATER
28496	Ionia	472	10411-1996-3078	JANITORIAL
28497	Ionia	472	10411-1996-3078	INT/EXT MAINT
28498	Ionia	472	10411-1996-3078	LANDSCAPING
28499	Ionia	472	10411-1996-3078	SNOW REMOVAL
28500	Ionia	472	10411-1996-3078	PARKING
28501	Ionia	472	10411-1996-3078	FLUORESCENT
28502	Ionia	472	10411-1996-3078	RUBBISH REMOVAL
28503	Ionia	472	10411-1996-3078	N/A
28504	Ionia	472	6734-1989-214	HVAC
28505	Ionia	472	6734-1989-214	ELECTRICITY
28506	Ionia	472	6734-1989-214	WATER
28507	Ionia	472	6734-1989-214	JANITORIAL
28508	Ionia	472	6734-1989-214	INT/EXT MAINT
28509	Ionia	472	6734-1989-214	LANDSCAPING
28510	Ionia	472	6734-1989-214	SNOW REMOVAL
28511	Ionia	472	6734-1989-214	PARKING
28512	Ionia	472	6734-1989-214	FLUORESCENT
28513	Ionia	472	6734-1989-214	RUBBISH REMOVAL
28514	Ionia	472	6734-1989-214	N/A
28515	Ionia	472	6734-1991-3087	HVAC
28516	Ionia	472	6734-1991-3087	ELECTRICITY
28517	Ionia	472	6734-1991-3087	WATER
28518	Ionia	472	6734-1991-3087	JANITORIAL
28519	Ionia	472	6734-1991-3087	INT/EXT MAINT
28520	Ionia	472	6734-1991-3087	LANDSCAPING
28521	Ionia	472	6734-1991-3087	SNOW REMOVAL
28522	Ionia	472	6734-1991-3087	PARKING
28523	Ionia	472	6734-1991-3087	FLUORESCENT
28524	Ionia	472	6734-1991-3087	RUBBISH REMOVAL
28525	Ionia	472	6734-1991-3087	N/A
28526	Ionia	472	6734-1993-1189	HVAC
28527	Ionia	472	6734-1993-1189	ELECTRICITY
28528	Ionia	472	6734-1993-1189	WATER
28529	Ionia	472	6734-1993-1189	JANITORIAL
28530	Ionia	472	6734-1993-1189	INT/EXT MAINT

	A	B	C	D
28531	Ionia	472	6734-1993-1189	LANDSCAPING
28532	Ionia	472	6734-1993-1189	SNOW REMOVAL
28533	Ionia	472	6734-1993-1189	PARKING
28534	Ionia	472	6734-1993-1189	FLUORESCENT
28535	Ionia	472	6734-1993-1189	RUBBISH REMOVAL
28536	Ionia	472	6734-1993-1189	N/A
28537	Ionia	472	7276-1989-318	HVAC
28538	Ionia	472	7276-1989-318	ELECTRICITY
28539	Ionia	472	7276-1989-318	WATER
28540	Ionia	472	7276-1989-318	JANITORIAL
28541	Ionia	472	7276-1989-318	INT/EXT MAINT
28542	Ionia	472	7276-1989-318	LANDSCAPING
28543	Ionia	472	7276-1989-318	SNOW REMOVAL
28544	Ionia	472	7276-1989-318	PARKING
28545	Ionia	472	7276-1989-318	FLUORESCENT
28546	Ionia	472	7276-1989-318	RUBBISH REMOVAL
28547	Ionia	472	7276-1989-318	N/A
28548	Ionia	472	7313-1989-343	HVAC
28549	Ionia	472	7313-1989-343	ELECTRICITY
28550	Ionia	472	7313-1989-343	WATER
28551	Ionia	472	7313-1989-343	JANITORIAL
28552	Ionia	472	7313-1989-343	INT/EXT MAINT
28553	Ionia	472	7313-1989-343	LANDSCAPING
28554	Ionia	472	7313-1989-343	SNOW REMOVAL
28555	Ionia	472	7313-1989-343	PARKING
28556	Ionia	472	7313-1989-343	FLUORESCENT
28557	Ionia	472	7313-1989-343	RUBBISH REMOVAL
28558	Ionia	472	7313-1989-343	N/A
28559	Ionia	472	7562-1990-1045	HVAC
28560	Ionia	472	7562-1990-1045	ELECTRICITY
28561	Ionia	472	7562-1990-1045	WATER
28562	Ionia	472	7562-1990-1045	JANITORIAL
28563	Ionia	472	7562-1990-1045	INT/EXT MAINT
28564	Ionia	472	7562-1990-1045	LANDSCAPING
28565	Ionia	472	7562-1990-1045	SNOW REMOVAL
28566	Ionia	472	7562-1990-1045	PARKING
28567	Ionia	472	7562-1990-1045	FLUORESCENT
28568	Ionia	472	7562-1990-1045	RUBBISH REMOVAL
28569	Ionia	472	7562-1990-1045	N/A
28570	Ionia	472	7842-1992-1050	HVAC
28571	Ionia	472	7842-1992-1050	ELECTRICITY
28572	Ionia	472	7842-1992-1050	WATER
28573	Ionia	472	7842-1992-1050	JANITORIAL
28574	Ionia	472	7842-1992-1050	INT/EXT MAINT
28575	Ionia	472	7842-1992-1050	LANDSCAPING

	A	B	C	D
28576	Ionia	472	7842-1992-1050	SNOW REMOVAL
28577	Ionia	472	7842-1992-1050	PARKING
28578	Ionia	472	7842-1992-1050	FLUORESCENT
28579	Ionia	472	7842-1992-1050	RUBBISH REMOVAL
28580	Ionia	472	7842-1992-1050	N/A
28581	Ionia	551	2169-1981-6	HVAC
28582	Ionia	551	2169-1981-6	ELECTRICITY
28583	Ionia	551	2169-1981-6	WATER
28584	Ionia	551	2169-1981-6	JANITORIAL
28585	Ionia	551	2169-1981-6	INT/EXT MAINT
28586	Ionia	551	2169-1981-6	LANDSCAPING
28587	Ionia	551	2169-1981-6	SNOW REMOVAL
28588	Ionia	551	2169-1981-6	PARKING
28589	Ionia	551	2169-1981-6	FLUORESCENT
28590	Ionia	551	2169-1981-6	RUBBISH REMOVAL
28591	Ionia	551	2169-1991-1050	HVAC
28592	Ionia	551	2169-1991-1050	HVAC
28593	Ionia	551	2169-1991-1050	ELECTRICITY
28594	Ionia	551	2169-1991-1050	ELECTRICITY
28595	Ionia	551	2169-1991-1050	WATER
28596	Ionia	551	2169-1991-1050	WATER
28597	Ionia	551	2169-1991-1050	JANITORIAL
28598	Ionia	551	2169-1991-1050	JANITORIAL
28599	Ionia	551	2169-1991-1050	INT/EXT MAINT
28600	Ionia	551	2169-1991-1050	INT/EXT MAINT
28601	Ionia	551	2169-1991-1050	LANDSCAPING
28602	Ionia	551	2169-1991-1050	LANDSCAPING
28603	Ionia	551	2169-1991-1050	SNOW REMOVAL
28604	Ionia	551	2169-1991-1050	SNOW REMOVAL
28605	Ionia	551	2169-1991-1050	PARKING
28606	Ionia	551	2169-1991-1050	PARKING
28607	Ionia	551	2169-1991-1050	FLUORESCENT
28608	Ionia	551	2169-1991-1050	FLUORESCENT
28609	Ionia	551	2169-1991-1050	RUBBISH REMOVAL
28610	Ionia	551	2169-1991-1050	RUBBISH REMOVAL
28611	Ionia	551	2169-1991-1050	GAS
28612	Ionia	551	2169-1991-1050	GAS
28613	Ionia	631	1556-1983-9	HVAC
28614	Ionia	631	1556-1983-9	ELECTRICITY
28615	Ionia	631	1556-1983-9	WATER
28616	Ionia	631	1556-1983-9	JANITORIAL
28617	Ionia	631	1556-1983-9	INT/EXT MAINT
28618	Ionia	631	1556-1983-9	LANDSCAPING
28619	Ionia	631	1556-1983-9	SNOW REMOVAL
28620	Ionia	631	1556-1983-9	PARKING

	A	B	C	D
28621	Ionia	631	1556-1983-9	FLUORESCENT
28622	Ionia	631	1556-1983-9	RUBBISH REMOVAL
28623	Ionia	631	1556-1983-9	N/A
28624	Ionia	631	1556-1993-1143	HVAC
28625	Ionia	631	1556-1993-1143	ELECTRICITY
28626	Ionia	631	1556-1993-1143	WATER
28627	Ionia	631	1556-1993-1143	JANITORIAL
28628	Ionia	631	1556-1993-1143	INT/EXT MAINT
28629	Ionia	631	1556-1993-1143	LANDSCAPING
28630	Ionia	631	1556-1993-1143	SNOW REMOVAL
28631	Ionia	631	1556-1993-1143	PARKING
28632	Ionia	631	1556-1993-1143	FLUORESCENT
28633	Ionia	631	1556-1993-1143	RUBBISH REMOVAL
28634	Ionia	631	1556-1993-1143	N/A
28635	Ionia	631	1556-1994-1177	HVAC
28636	Ionia	631	1556-1994-1177	ELECTRICITY
28637	Ionia	631	1556-1994-1177	WATER
28638	Ionia	631	1556-1994-1177	JANITORIAL
28639	Ionia	631	1556-1994-1177	INT/EXT MAINT
28640	Ionia	631	1556-1994-1177	LANDSCAPING
28641	Ionia	631	1556-1994-1177	SNOW REMOVAL
28642	Ionia	631	1556-1994-1177	PARKING
28643	Ionia	631	1556-1994-1177	FLUORESCENT
28644	Ionia	631	1556-1994-1177	RUBBISH REMOVAL
28645	Ionia	631	1556-1994-1177	N/A
28646	Ionia	641	11207-2004-1260	ELECTRICITY
28647	Ionia	641	11207-2004-1260	ELECTRICITY
28648	Ionia	641	11207-2004-1260	HVAC
28649	Ionia	641	11207-2004-1260	HVAC
28650	Ionia	641	11207-2004-1260	GAS
28651	Ionia	641	11207-2004-1260	GAS
28652	Ionia	641	11207-2004-1260	SNOW REMOVAL
28653	Ionia	641	11207-2004-1260	SNOW REMOVAL
28654	Ionia	641	11207-2004-1260	SECURITY
28655	Ionia	641	11207-2004-1260	SECURITY
28656	Ionia	641	11207-2004-1260	JANITORIAL
28657	Ionia	641	11207-2004-1260	JANITORIAL
28658	Ionia	641	11207-2004-1260	LANDSCAPING
28659	Ionia	641	11207-2004-1260	LANDSCAPING
28660	Ionia	641	11207-2004-1260	INT/EXT MAINT
28661	Ionia	641	11207-2004-1260	INT/EXT MAINT
28662	Ionia	641	11207-2004-1260	FLUORESCENT
28663	Ionia	641	11207-2004-1260	FLUORESCENT
28664	Ionia	641	11207-2004-1260	WATER
28665	Ionia	641	11207-2004-1260	WATER

	A	B	C	D
28666	Ionia	641	11207-2004-1260	RUBBISH REMOVAL
28667	Ionia	641	11207-2004-1260	RUBBISH REMOVAL
28668	Ionia	641	11207-2004-1260	PARKING
28669	Ionia	641	11207-2004-1260	PARKING
28670	Ionia	641	11207-2006-0181	CLEANING
28671	Ionia	641	11207-2006-0181	PAVING
28672	Ionia	641	11207-2006-0181	PEST CONTROL
28673	Ionia	641	11207-2006-0181	ROOF
28674	Ionia	641	11207-2006-0181	SECURITY
28675	Ionia	641	11207-2006-0181	SNOW REMOVAL
28676	Ionia	641	11207-2006-0181	TAXES
28677	Ionia	641	11207-2006-0181	ELECTRICITY
28678	Ionia	641	11207-2006-0181	GAS
28679	Ionia	641	11207-2006-0181	HVAC
28680	Ionia	641	11207-2006-0181	INSURANCE
28681	Ionia	641	11207-2006-0181	LANDSCAPING
28682	Ionia	641	11207-2006-0181	MAINTENANCE
28683	Ionia	641	11207-2006-0181	MAJOR STRUCT REP
28684	Ionia	641	11207-2006-0181	PARKING
28685	Ionia	641	11207-2008-0020	GROSS (FULL SERVICE)
28686	Ionia	641	11207-2008-0113	GROSS (FULL SERVICE)
28687	Ionia	641	11207-2008-0113	GROSS (FULL SERVICE)
28688	Ionia	672	10505-1994-1169	HVAC
28689	Ionia	672	10505-1994-1169	HVAC
28690	Ionia	672	10505-1994-1169	HVAC
28691	Ionia	672	10505-1994-1169	ELECTRICITY
28692	Ionia	672	10505-1994-1169	ELECTRICITY
28693	Ionia	672	10505-1994-1169	ELECTRICITY
28694	Ionia	672	10505-1994-1169	WATER
28695	Ionia	672	10505-1994-1169	WATER
28696	Ionia	672	10505-1994-1169	WATER
28697	Ionia	672	10505-1994-1169	JANITORIAL
28698	Ionia	672	10505-1994-1169	JANITORIAL
28699	Ionia	672	10505-1994-1169	JANITORIAL
28700	Ionia	672	10505-1994-1169	INT/EXT MAINT
28701	Ionia	672	10505-1994-1169	INT/EXT MAINT
28702	Ionia	672	10505-1994-1169	INT/EXT MAINT
28703	Ionia	672	10505-1994-1169	LANDSCAPING
28704	Ionia	672	10505-1994-1169	LANDSCAPING
28705	Ionia	672	10505-1994-1169	LANDSCAPING
28706	Ionia	672	10505-1994-1169	SNOW REMOVAL
28707	Ionia	672	10505-1994-1169	SNOW REMOVAL
28708	Ionia	672	10505-1994-1169	SNOW REMOVAL
28709	Ionia	672	10505-1994-1169	PARKING
28710	Ionia	672	10505-1994-1169	PARKING

	A	B	C	D
28711	Ionia	672	10505-1994-1169	PARKING
28712	Ionia	672	10505-1994-1169	FLUORESCENT
28713	Ionia	672	10505-1994-1169	FLUORESCENT
28714	Ionia	672	10505-1994-1169	FLUORESCENT
28715	Ionia	672	10505-1994-1169	RUBBISH REMOVAL
28716	Ionia	672	10505-1994-1169	RUBBISH REMOVAL
28717	Ionia	672	10505-1994-1169	RUBBISH REMOVAL
28718	Ionia	672	10505-1994-1169	PEST CONTROL
28719	Ionia	672	10505-1994-1169	PEST CONTROL
28720	Ionia	672	10505-1994-1169	PEST CONTROL
28721	Ionia	672	10505-1994-1169	GAS
28722	Ionia	672	10505-1994-1169	GAS
28723	Ionia	672	10505-1994-1169	GAS
28724	Ionia	672	2724-1993-1249	HVAC
28725	Ionia	672	2724-1993-1249	ELECTRICITY
28726	Ionia	672	2724-1993-1249	WATER
28727	Ionia	672	2724-1993-1249	JANITORIAL
28728	Ionia	672	2724-1993-1249	INT/EXT MAINT
28729	Ionia	672	2724-1993-1249	LANDSCAPING
28730	Ionia	672	2724-1993-1249	SNOW REMOVAL
28731	Ionia	672	2724-1993-1249	PARKING
28732	Ionia	672	2724-1993-1249	FLUORESCENT
28733	Ionia	672	2724-1993-1249	RUBBISH REMOVAL
28734	Ionia	672	2724-1993-1249	N/A
28735	Ionia	672	2724-1993-1250	HVAC
28736	Ionia	672	2724-1993-1250	ELECTRICITY
28737	Ionia	672	2724-1993-1250	WATER
28738	Ionia	672	2724-1993-1250	JANITORIAL
28739	Ionia	672	2724-1993-1250	INT/EXT MAINT
28740	Ionia	672	2724-1993-1250	LANDSCAPING
28741	Ionia	672	2724-1993-1250	SNOW REMOVAL
28742	Ionia	672	2724-1993-1250	PARKING
28743	Ionia	672	2724-1993-1250	FLUORESCENT
28744	Ionia	672	2724-1993-1250	RUBBISH REMOVAL
28745	Ionia	672	2724-1993-1250	N/A
28746	Ionia	672	405-1983-3	HVAC
28747	Ionia	672	405-1983-3	ELECTRICITY
28748	Ionia	672	405-1983-3	WATER
28749	Ionia	672	405-1983-3	JANITORIAL
28750	Ionia	672	405-1983-3	INT/EXT MAINT
28751	Ionia	672	405-1983-3	LANDSCAPING
28752	Ionia	672	405-1983-3	SNOW REMOVAL
28753	Ionia	672	405-1983-3	PARKING
28754	Ionia	672	405-1983-3	FLUORESCENT
28755	Ionia	672	405-1983-3	RUBBISH REMOVAL

	A	B	C	D
28756	Ionia	672	405-1983-3	N/A
28757	Ionia	672	405-1994-1041	HVAC
28758	Ionia	672	405-1994-1041	ELECTRICITY
28759	Ionia	672	405-1994-1041	WATER
28760	Ionia	672	405-1994-1041	JANITORIAL
28761	Ionia	672	405-1994-1041	INT/EXT MAINT
28762	Ionia	672	405-1994-1041	LANDSCAPING
28763	Ionia	672	405-1994-1041	SNOW REMOVAL
28764	Ionia	672	405-1994-1041	PARKING
28765	Ionia	672	405-1994-1041	FLUORESCENT
28766	Ionia	672	405-1994-1041	RUBBISH REMOVAL
28767	Ionia	672	405-1994-1041	N/A
28768	Ionia	672	405-1994-1042	HVAC
28769	Ionia	672	405-1994-1042	ELECTRICITY
28770	Ionia	672	405-1994-1042	WATER
28771	Ionia	672	405-1994-1042	JANITORIAL
28772	Ionia	672	405-1994-1042	INT/EXT MAINT
28773	Ionia	672	405-1994-1042	LANDSCAPING
28774	Ionia	672	405-1994-1042	SNOW REMOVAL
28775	Ionia	672	405-1994-1042	PARKING
28776	Ionia	672	405-1994-1042	FLUORESCENT
28777	Ionia	672	405-1994-1042	RUBBISH REMOVAL
28778	Ionia	672	405-1994-1042	N/A
28779	Ionia	801	2724-1983-16	HVAC
28780	Ionia	801	2724-1983-16	ELECTRICITY
28781	Ionia	801	2724-1983-16	WATER
28782	Ionia	801	2724-1983-16	JANITORIAL
28783	Ionia	801	2724-1983-16	INT/EXT MAINT
28784	Ionia	801	2724-1983-16	LANDSCAPING
28785	Ionia	801	2724-1983-16	SNOW REMOVAL
28786	Ionia	801	2724-1983-16	PARKING
28787	Ionia	801	2724-1983-16	FLUORESCENT
28788	Ionia	801	2724-1983-16	RUBBISH REMOVAL
28789	Ionia	801	2724-1983-16	N/A
28790	Ionia	999	10385-1996-1192	HVAC
28791	Ionia	999	10385-1996-1192	ELECTRICITY
28792	Ionia	999	10385-1996-1192	WATER
28793	Ionia	999	10385-1996-1192	JANITORIAL
28794	Ionia	999	10385-1996-1192	INT/EXT MAINT
28795	Ionia	999	10385-1996-1192	LANDSCAPING
28796	Ionia	999	10385-1996-1192	SNOW REMOVAL
28797	Ionia	999	10385-1996-1192	PARKING
28798	Ionia	999	10385-1996-1192	FLUORESCENT
28799	Ionia	999	10385-1996-1192	RUBBISH REMOVAL
28800	Ionia	999	10385-1996-1192	N/A

	A	B	C	D
28801	Ionia	999	10385-1999-1277	HVAC
28802	Ionia	999	10385-1999-1277	ELECTRICITY
28803	Ionia	999	10385-1999-1277	WATER
28804	Ionia	999	10385-1999-1277	JANITORIAL
28805	Ionia	999	10385-1999-1277	INT/EXT MAINT
28806	Ionia	999	10385-1999-1277	LANDSCAPING
28807	Ionia	999	10385-1999-1277	SNOW REMOVAL
28808	Ionia	999	10385-1999-1277	PARKING
28809	Ionia	999	10385-1999-1277	FLUORESCENT
28810	Ionia	999	10385-1999-1277	RUBBISH REMOVAL
28811	Ionia	999	10385-1999-1277	N/A
28812	Iosco	231	10198-1994-1246	HVAC
28813	Iosco	231	10198-1994-1246	HVAC
28814	Iosco	231	10198-1994-1246	HVAC
28815	Iosco	231	10198-1994-1246	ELECTRICITY
28816	Iosco	231	10198-1994-1246	ELECTRICITY
28817	Iosco	231	10198-1994-1246	ELECTRICITY
28818	Iosco	231	10198-1994-1246	WATER
28819	Iosco	231	10198-1994-1246	WATER
28820	Iosco	231	10198-1994-1246	WATER
28821	Iosco	231	10198-1994-1246	JANITORIAL
28822	Iosco	231	10198-1994-1246	JANITORIAL
28823	Iosco	231	10198-1994-1246	JANITORIAL
28824	Iosco	231	10198-1994-1246	INT/EXT MAINT
28825	Iosco	231	10198-1994-1246	INT/EXT MAINT
28826	Iosco	231	10198-1994-1246	INT/EXT MAINT
28827	Iosco	231	10198-1994-1246	LANDSCAPING
28828	Iosco	231	10198-1994-1246	LANDSCAPING
28829	Iosco	231	10198-1994-1246	LANDSCAPING
28830	Iosco	231	10198-1994-1246	SNOW REMOVAL
28831	Iosco	231	10198-1994-1246	SNOW REMOVAL
28832	Iosco	231	10198-1994-1246	SNOW REMOVAL
28833	Iosco	231	10198-1994-1246	PARKING
28834	Iosco	231	10198-1994-1246	PARKING
28835	Iosco	231	10198-1994-1246	PARKING
28836	Iosco	231	10198-1994-1246	FLUORESCENT
28837	Iosco	231	10198-1994-1246	FLUORESCENT
28838	Iosco	231	10198-1994-1246	FLUORESCENT
28839	Iosco	231	10198-1994-1246	RUBBISH REMOVAL
28840	Iosco	231	10198-1994-1246	RUBBISH REMOVAL
28841	Iosco	231	10198-1994-1246	RUBBISH REMOVAL
28842	Iosco	231	10198-1994-1246	N/A
28843	Iosco	231	10198-1994-1246	N/A
28844	Iosco	231	10198-1994-1246	N/A
28845	Iosco	231	10198-1994-1246	PEST CONTROL

	A	B	C	D
28846	Iosco	231	10198-1994-1246	PEST CONTROL
28847	Iosco	231	10198-1994-1246	PEST CONTROL
28848	Iosco	231	10198-1994-1246	SECURITY
28849	Iosco	231	10198-1994-1246	SECURITY
28850	Iosco	231	10198-1994-1246	SECURITY
28851	Iosco	231	10198-2004-1287	PUBLIC UTILITIES
28852	Iosco	231	10198-2004-1287	PUBLIC UTILITIES
28853	Iosco	231	10198-2004-1287	JANITORIAL
28854	Iosco	231	10198-2004-1287	JANITORIAL
28855	Iosco	231	10198-2004-1287	DUMPSTER SERVICE
28856	Iosco	231	10198-2004-1287	DUMPSTER SERVICE
28857	Iosco	231	10198-2004-1287	FLUORESCENT
28858	Iosco	231	10198-2004-1287	FLUORESCENT
28859	Iosco	231	10198-2004-1287	OTHER
28860	Iosco	231	10198-2004-1287	OTHER
28861	Iosco	231	4071-1989-85	HVAC
28862	Iosco	231	4071-1989-85	ELECTRICITY
28863	Iosco	231	4071-1989-85	WATER
28864	Iosco	231	4071-1989-85	JANITORIAL
28865	Iosco	231	4071-1989-85	INT/EXT MAINT
28866	Iosco	231	4071-1989-85	LANDSCAPING
28867	Iosco	231	4071-1989-85	SNOW REMOVAL
28868	Iosco	231	4071-1989-85	PARKING
28869	Iosco	231	4071-1989-85	FLUORESCENT
28870	Iosco	231	4071-1989-85	RUBBISH REMOVAL
28871	Iosco	231	4071-1989-85	N/A
28872	Iosco	231	4071-1993-1151	HVAC
28873	Iosco	231	4071-1993-1151	ELECTRICITY
28874	Iosco	231	4071-1993-1151	WATER
28875	Iosco	231	4071-1993-1151	JANITORIAL
28876	Iosco	231	4071-1993-1151	INT/EXT MAINT
28877	Iosco	231	4071-1993-1151	LANDSCAPING
28878	Iosco	231	4071-1993-1151	SNOW REMOVAL
28879	Iosco	231	4071-1993-1151	PARKING
28880	Iosco	231	4071-1993-1151	FLUORESCENT
28881	Iosco	231	4071-1993-1151	RUBBISH REMOVAL
28882	Iosco	231	4071-1993-1151	N/A
28883	Iosco	431	10191-1994-1082	HVAC
28884	Iosco	431	10191-1994-1082	ELECTRICITY
28885	Iosco	431	10191-1994-1082	WATER
28886	Iosco	431	10191-1994-1082	JANITORIAL
28887	Iosco	431	10191-1994-1082	INT/EXT MAINT
28888	Iosco	431	10191-1994-1082	LANDSCAPING
28889	Iosco	431	10191-1994-1082	SNOW REMOVAL
28890	Iosco	431	10191-1994-1082	PARKING

	A	B	C	D
28891	Iosco	431	10191-1994-1082	FLUORESCENT
28892	Iosco	431	10191-1994-1082	RUBBISH REMOVAL
28893	Iosco	431	10191-1994-1082	N/A
28894	Iosco	431	10191-1995-1073	HVAC
28895	Iosco	431	10191-1995-1073	ELECTRICITY
28896	Iosco	431	10191-1995-1073	WATER
28897	Iosco	431	10191-1995-1073	JANITORIAL
28898	Iosco	431	10191-1995-1073	INT/EXT MAINT
28899	Iosco	431	10191-1995-1073	LANDSCAPING
28900	Iosco	431	10191-1995-1073	SNOW REMOVAL
28901	Iosco	431	10191-1995-1073	PARKING
28902	Iosco	431	10191-1995-1073	FLUORESCENT
28903	Iosco	431	10191-1995-1073	RUBBISH REMOVAL
28904	Iosco	431	10191-1995-1073	N/A
28905	Iosco	431	10191-1995-1150	HVAC
28906	Iosco	431	10191-1995-1150	ELECTRICITY
28907	Iosco	431	10191-1995-1150	WATER
28908	Iosco	431	10191-1995-1150	JANITORIAL
28909	Iosco	431	10191-1995-1150	INT/EXT MAINT
28910	Iosco	431	10191-1995-1150	LANDSCAPING
28911	Iosco	431	10191-1995-1150	SNOW REMOVAL
28912	Iosco	431	10191-1995-1150	PARKING
28913	Iosco	431	10191-1995-1150	FLUORESCENT
28914	Iosco	431	10191-1995-1150	RUBBISH REMOVAL
28915	Iosco	431	10191-1995-1150	N/A
28916	Iosco	431	2364-1987-25	HVAC
28917	Iosco	431	2364-1987-25	HVAC
28918	Iosco	431	2364-1987-25	HVAC
28919	Iosco	431	2364-1987-25	ELECTRICITY
28920	Iosco	431	2364-1987-25	ELECTRICITY
28921	Iosco	431	2364-1987-25	ELECTRICITY
28922	Iosco	431	2364-1987-25	WATER
28923	Iosco	431	2364-1987-25	WATER
28924	Iosco	431	2364-1987-25	WATER
28925	Iosco	431	2364-1987-25	JANITORIAL
28926	Iosco	431	2364-1987-25	JANITORIAL
28927	Iosco	431	2364-1987-25	JANITORIAL
28928	Iosco	431	2364-1987-25	INT/EXT MAINT
28929	Iosco	431	2364-1987-25	INT/EXT MAINT
28930	Iosco	431	2364-1987-25	INT/EXT MAINT
28931	Iosco	431	2364-1987-25	LANDSCAPING
28932	Iosco	431	2364-1987-25	LANDSCAPING
28933	Iosco	431	2364-1987-25	LANDSCAPING
28934	Iosco	431	2364-1987-25	SNOW REMOVAL
28935	Iosco	431	2364-1987-25	SNOW REMOVAL

	A	B	C	D
28936	Iosco	431	2364-1987-25	SNOW REMOVAL
28937	Iosco	431	2364-1987-25	PARKING
28938	Iosco	431	2364-1987-25	PARKING
28939	Iosco	431	2364-1987-25	PARKING
28940	Iosco	431	2364-1987-25	PEST CONTROL
28941	Iosco	431	2364-1987-25	PEST CONTROL
28942	Iosco	431	2364-1987-25	PEST CONTROL
28943	Iosco	431	2364-1987-25	TAXES
28944	Iosco	431	2364-1987-25	TAXES
28945	Iosco	431	2364-1987-25	TAXES
28946	Iosco	431	2364-1987-25	GAS
28947	Iosco	431	2364-1987-25	GAS
28948	Iosco	431	2364-1987-25	GAS
28949	Iosco	431	2364-2007-0043	PUBLIC UTILITIES
28950	Iosco	431	2364-2007-0043	PUBLIC UTILITIES
28951	Iosco	431	2364-2007-0043	PUBLIC UTILITIES
28952	Iosco	431	2364-2007-0043	JANITORIAL
28953	Iosco	431	2364-2007-0043	JANITORIAL
28954	Iosco	431	2364-2007-0043	JANITORIAL
28955	Iosco	431	2364-2007-0043	SNOW REMOVAL
28956	Iosco	431	2364-2007-0043	SNOW REMOVAL
28957	Iosco	431	2364-2007-0043	SNOW REMOVAL
28958	Iosco	431	2364-2007-0043	PEST CONTROL
28959	Iosco	431	2364-2007-0043	PEST CONTROL
28960	Iosco	431	2364-2007-0043	PEST CONTROL
28961	Iosco	431	2364-2007-0043	FLUORESCENT
28962	Iosco	431	2364-2007-0043	FLUORESCENT
28963	Iosco	431	2364-2007-0043	FLUORESCENT
28964	Iosco	631	1080-1988-11	HVAC
28965	Iosco	631	1080-1988-11	ELECTRICITY
28966	Iosco	631	1080-1988-11	WATER
28967	Iosco	631	1080-1988-11	JANITORIAL
28968	Iosco	631	1080-1988-11	INT/EXT MAINT
28969	Iosco	631	1080-1988-11	LANDSCAPING
28970	Iosco	631	1080-1988-11	SNOW REMOVAL
28971	Iosco	631	1080-1988-11	PARKING
28972	Iosco	631	1080-1988-11	FLUORESCENT
28973	Iosco	631	1080-1988-11	RUBBISH REMOVAL
28974	Iosco	631	1080-1988-11	N/A
28975	Iosco	631	7414-1989-388	HVAC
28976	Iosco	631	7414-1989-388	ELECTRICITY
28977	Iosco	631	7414-1989-388	WATER
28978	Iosco	631	7414-1989-388	JANITORIAL
28979	Iosco	631	7414-1989-388	INT/EXT MAINT
28980	Iosco	631	7414-1989-388	LANDSCAPING

	A	B	C	D
28981	Iosco	631	7414-1989-388	SNOW REMOVAL
28982	Iosco	631	7414-1989-388	PARKING
28983	Iosco	631	7414-1989-388	FLUORESCENT
28984	Iosco	631	7414-1989-388	RUBBISH REMOVAL
28985	Iosco	631	7414-1989-388	N/A
28986	Iosco	672	7882-1992-1115	HVAC
28987	Iosco	672	7882-1992-1115	ELECTRICITY
28988	Iosco	672	7882-1992-1115	WATER
28989	Iosco	672	7882-1992-1115	JANITORIAL
28990	Iosco	672	7882-1992-1115	INT/EXT MAINT
28991	Iosco	672	7882-1992-1115	LANDSCAPING
28992	Iosco	672	7882-1992-1115	SNOW REMOVAL
28993	Iosco	672	7882-1992-1115	PARKING
28994	Iosco	672	7882-1992-1115	FLUORESCENT
28995	Iosco	672	7882-1992-1115	RUBBISH REMOVAL
28996	Iosco	672	7882-1992-1115	N/A
28997	Iosco	751	11030-2003-1082	GAS
28998	Iosco	751	11030-2003-1082	LANDSCAPING
28999	Iosco	751	11030-2003-1082	PARKING
29000	Iosco	751	11030-2003-1082	SECURITY
29001	Iosco	751	11030-2003-1082	WATER
29002	Iosco	751	11030-2003-1082	ELECTRICITY
29003	Iosco	751	11030-2009-0086	GROSS (FULL SERVICE)
29004	Iosco	801	7882-1993-1076	HVAC
29005	Iosco	801	7882-1993-1076	ELECTRICITY
29006	Iosco	801	7882-1993-1076	WATER
29007	Iosco	801	7882-1993-1076	JANITORIAL
29008	Iosco	801	7882-1993-1076	INT/EXT MAINT
29009	Iosco	801	7882-1993-1076	LANDSCAPING
29010	Iosco	801	7882-1993-1076	SNOW REMOVAL
29011	Iosco	801	7882-1993-1076	PARKING
29012	Iosco	801	7882-1993-1076	FLUORESCENT
29013	Iosco	801	7882-1993-1076	RUBBISH REMOVAL
29014	Iosco	801	7882-1993-1076	N/A
29015	Iosco	801	7882-1997-1070	HVAC
29016	Iosco	801	7882-1997-1070	ELECTRICITY
29017	Iosco	801	7882-1997-1070	WATER
29018	Iosco	801	7882-1997-1070	JANITORIAL
29019	Iosco	801	7882-1997-1070	INT/EXT MAINT
29020	Iosco	801	7882-1997-1070	LANDSCAPING
29021	Iosco	801	7882-1997-1070	SNOW REMOVAL
29022	Iosco	801	7882-1997-1070	PARKING
29023	Iosco	801	7882-1997-1070	FLUORESCENT
29024	Iosco	801	7882-1997-1070	RUBBISH REMOVAL
29025	Iosco	801	7882-1997-1070	N/A

	A	B	C	D
29026	Iosco	999	291-1942-1	HVAC
29027	Iosco	999	291-1942-1	ELECTRICITY
29028	Iosco	999	291-1942-1	WATER
29029	Iosco	999	291-1942-1	JANITORIAL
29030	Iosco	999	291-1942-1	INT/EXT MAINT
29031	Iosco	999	291-1942-1	LANDSCAPING
29032	Iosco	999	291-1942-1	SNOW REMOVAL
29033	Iosco	999	291-1942-1	PARKING
29034	Iosco	999	291-1942-1	FLUORESCENT
29035	Iosco	999	291-1942-1	RUBBISH REMOVAL
29036	Iosco	999	291-1942-1	N/A
29037	Iron	071	10664-1998-1197	HVAC
29038	Iron	071	10664-1998-1197	ELECTRICITY
29039	Iron	071	10664-1998-1197	WATER
29040	Iron	071	10664-1998-1197	JANITORIAL
29041	Iron	071	10664-1998-1197	INT/EXT MAINT
29042	Iron	071	10664-1998-1197	LANDSCAPING
29043	Iron	071	10664-1998-1197	SNOW REMOVAL
29044	Iron	071	10664-1998-1197	PARKING
29045	Iron	071	10664-1998-1197	FLUORESCENT
29046	Iron	071	10664-1998-1197	RUBBISH REMOVAL
29047	Iron	071	10664-1998-1197	N/A
29048	Iron	071	10948-2001-1089	JANITORIAL
29049	Iron	071	10948-2001-1089	ELECTRICITY
29050	Iron	071	10948-2001-1089	HVAC
29051	Iron	071	10948-2001-1089	INT/EXT MAINT
29052	Iron	071	10948-2001-1089	FLUORESCENT
29053	Iron	071	10948-2001-1089	RUBBISH REMOVAL
29054	Iron	071	10948-2001-1089	WATER
29055	Iron	071	10948-2001-1089	LANDSCAPING
29056	Iron	071	10948-2001-1089	SNOW REMOVAL
29057	Iron	071	10948-2001-1089	SECURITY
29058	Iron	191	10067-1993-1019	HVAC
29059	Iron	191	10067-1993-1019	ELECTRICITY
29060	Iron	191	10067-1993-1019	WATER
29061	Iron	191	10067-1993-1019	JANITORIAL
29062	Iron	191	10067-1993-1019	INT/EXT MAINT
29063	Iron	191	10067-1993-1019	LANDSCAPING
29064	Iron	191	10067-1993-1019	SNOW REMOVAL
29065	Iron	191	10067-1993-1019	PARKING
29066	Iron	191	10067-1993-1019	FLUORESCENT
29067	Iron	191	10067-1993-1019	RUBBISH REMOVAL
29068	Iron	191	10067-1993-1019	N/A
29069	Iron	191	10328-1995-1315	HVAC
29070	Iron	191	10328-1995-1315	ELECTRICITY

	A	B	C	D
29071	Iron	191	10328-1995-1315	WATER
29072	Iron	191	10328-1995-1315	JANITORIAL
29073	Iron	191	10328-1995-1315	INT/EXT MAINT
29074	Iron	191	10328-1995-1315	LANDSCAPING
29075	Iron	191	10328-1995-1315	SNOW REMOVAL
29076	Iron	191	10328-1995-1315	PARKING
29077	Iron	191	10328-1995-1315	FLUORESCENT
29078	Iron	191	10328-1995-1315	RUBBISH REMOVAL
29079	Iron	191	10328-1995-1315	N/A
29080	Iron	231	10569-1996-1295	ELECTRICITY
29081	Iron	231	10569-1996-1295	ELECTRICITY
29082	Iron	231	10569-1996-1295	GAS
29083	Iron	231	10569-1996-1295	GAS
29084	Iron	231	10569-1996-1295	WATER
29085	Iron	231	10569-1996-1295	WATER
29086	Iron	231	10569-1996-1295	LANDSCAPING
29087	Iron	231	10569-1996-1295	LANDSCAPING
29088	Iron	231	10569-1996-1295	JANITORIAL
29089	Iron	231	10569-1996-1295	JANITORIAL
29090	Iron	231	10569-1996-1295	SNOW REMOVAL
29091	Iron	231	10569-1996-1295	SNOW REMOVAL
29092	Iron	231	10569-1996-1295	TRASH REMOVAL/WASTEBASKETS
29093	Iron	231	10569-1996-1295	TRASH REMOVAL/WASTEBASKETS
29094	Iron	231	10569-1996-1295	TELECOMMUNICATIONS
29095	Iron	231	10569-1996-1295	TELECOMMUNICATIONS
29096	Iron	231	10569-2007-0071	PUBLIC UTILITIES
29097	Iron	231	10569-2007-0071	PUBLIC UTILITIES
29098	Iron	231	10569-2007-0071	PUBLIC UTILITIES
29099	Iron	231	10569-2007-0071	JANITORIAL
29100	Iron	231	10569-2007-0071	JANITORIAL
29101	Iron	231	10569-2007-0071	JANITORIAL
29102	Iron	231	10569-2007-0071	LANDSCAPING
29103	Iron	231	10569-2007-0071	LANDSCAPING
29104	Iron	231	10569-2007-0071	LANDSCAPING
29105	Iron	231	10569-2007-0071	SNOW REMOVAL
29106	Iron	231	10569-2007-0071	SNOW REMOVAL
29107	Iron	231	10569-2007-0071	SNOW REMOVAL
29108	Iron	231	4312-1985-32	HVAC
29109	Iron	231	4312-1985-32	ELECTRICITY
29110	Iron	231	4312-1985-32	WATER
29111	Iron	231	4312-1985-32	JANITORIAL
29112	Iron	231	4312-1985-32	INT/EXT MAINT
29113	Iron	231	4312-1985-32	LANDSCAPING
29114	Iron	231	4312-1985-32	SNOW REMOVAL
29115	Iron	231	4312-1985-32	PARKING

	A	B	C	D
29116	Iron	231	4312-1985-32	FLUORESCENT
29117	Iron	231	4312-1985-32	RUBBISH REMOVAL
29118	Iron	231	4312-1985-32	N/A
29119	Iron	231	4312-1990-2061	HVAC
29120	Iron	231	4312-1990-2061	ELECTRICITY
29121	Iron	231	4312-1990-2061	WATER
29122	Iron	231	4312-1990-2061	JANITORIAL
29123	Iron	231	4312-1990-2061	INT/EXT MAINT
29124	Iron	231	4312-1990-2061	LANDSCAPING
29125	Iron	231	4312-1990-2061	SNOW REMOVAL
29126	Iron	231	4312-1990-2061	PARKING
29127	Iron	231	4312-1990-2061	FLUORESCENT
29128	Iron	231	4312-1990-2061	RUBBISH REMOVAL
29129	Iron	231	4312-1990-2061	N/A
29130	Iron	231	4312-1994-1291	HVAC
29131	Iron	231	4312-1994-1291	ELECTRICITY
29132	Iron	231	4312-1994-1291	WATER
29133	Iron	231	4312-1994-1291	JANITORIAL
29134	Iron	231	4312-1994-1291	INT/EXT MAINT
29135	Iron	231	4312-1994-1291	LANDSCAPING
29136	Iron	231	4312-1994-1291	SNOW REMOVAL
29137	Iron	231	4312-1994-1291	PARKING
29138	Iron	231	4312-1994-1291	FLUORESCENT
29139	Iron	231	4312-1994-1291	RUBBISH REMOVAL
29140	Iron	231	4312-1994-1291	N/A
29141	Iron	231	4312-1995-1303	HVAC
29142	Iron	231	4312-1995-1303	ELECTRICITY
29143	Iron	231	4312-1995-1303	WATER
29144	Iron	231	4312-1995-1303	JANITORIAL
29145	Iron	231	4312-1995-1303	INT/EXT MAINT
29146	Iron	231	4312-1995-1303	LANDSCAPING
29147	Iron	231	4312-1995-1303	SNOW REMOVAL
29148	Iron	231	4312-1995-1303	PARKING
29149	Iron	231	4312-1995-1303	FLUORESCENT
29150	Iron	231	4312-1995-1303	RUBBISH REMOVAL
29151	Iron	231	4312-1995-1303	N/A
29152	Iron	231	4312-1997-1415	HVAC
29153	Iron	231	4312-1997-1415	ELECTRICITY
29154	Iron	231	4312-1997-1415	WATER
29155	Iron	231	4312-1997-1415	JANITORIAL
29156	Iron	231	4312-1997-1415	INT/EXT MAINT
29157	Iron	231	4312-1997-1415	LANDSCAPING
29158	Iron	231	4312-1997-1415	SNOW REMOVAL
29159	Iron	231	4312-1997-1415	PARKING
29160	Iron	231	4312-1997-1415	FLUORESCENT

	A	B	C	D
29161	Iron	231	4312-1997-1415	RUBBISH REMOVAL
29162	Iron	231	4312-1997-1415	N/A
29163	Iron	431	7136-1989-249	GAS
29164	Iron	431	7136-1989-249	GAS
29165	Iron	431	7136-1989-249	ELECTRICITY
29166	Iron	431	7136-1989-249	ELECTRICITY
29167	Iron	431	7136-1989-249	WATER
29168	Iron	431	7136-1989-249	WATER
29169	Iron	431	7136-1989-249	JANITORIAL
29170	Iron	431	7136-1989-249	JANITORIAL
29171	Iron	431	7136-1989-249	LANDSCAPING
29172	Iron	431	7136-1989-249	LANDSCAPING
29173	Iron	431	7136-1989-249	SNOW REMOVAL
29174	Iron	431	7136-1989-249	SNOW REMOVAL
29175	Iron	431	7136-1989-249	FLUORESCENT
29176	Iron	431	7136-1989-249	FLUORESCENT
29177	Iron	431	7136-1989-249	PEST CONTROL
29178	Iron	431	7136-1989-249	PEST CONTROL
29179	Iron	431	7136-1989-249	PARKING
29180	Iron	431	7136-1989-249	PARKING
29181	Iron	431	7136-1989-249	HVAC
29182	Iron	431	7136-1989-249	HVAC
29183	Iron	431	7136-1989-249	INT/EXT MAINT
29184	Iron	431	7136-1989-249	INT/EXT MAINT
29185	Iron	431	7136-2008-0067	PUBLIC UTILITIES
29186	Iron	431	7136-2008-0067	PUBLIC UTILITIES
29187	Iron	431	7136-2008-0067	PUBLIC UTILITIES
29188	Iron	431	7136-2008-0067	PUBLIC UTILITIES
29189	Iron	431	7136-2008-0067	JANITORIAL
29190	Iron	431	7136-2008-0067	JANITORIAL
29191	Iron	431	7136-2008-0067	JANITORIAL
29192	Iron	431	7136-2008-0067	JANITORIAL
29193	Iron	431	7136-2008-0067	LANDSCAPING
29194	Iron	431	7136-2008-0067	LANDSCAPING
29195	Iron	431	7136-2008-0067	LANDSCAPING
29196	Iron	431	7136-2008-0067	LANDSCAPING
29197	Iron	431	7136-2008-0067	SNOW REMOVAL
29198	Iron	431	7136-2008-0067	SNOW REMOVAL
29199	Iron	431	7136-2008-0067	SNOW REMOVAL
29200	Iron	431	7136-2008-0067	SNOW REMOVAL
29201	Iron	431	7136-2008-0067	PEST CONTROL
29202	Iron	431	7136-2008-0067	PEST CONTROL
29203	Iron	431	7136-2008-0067	PEST CONTROL
29204	Iron	431	7136-2008-0067	PEST CONTROL
29205	Iron	431	7136-2008-9067	PUBLIC UTILITIES

	A	B	C	D
29206	Iron	431	7136-2008-9067	JANITORIAL
29207	Iron	431	7136-2008-9067	LANDSCAPING
29208	Iron	431	7136-2008-9067	SNOW REMOVAL
29209	Iron	431	7136-2008-9067	FLUORESCENT
29210	Iron	431	7136-2008-9067	PEST CONTROL
29211	Iron	431	7136-2008-9067	TRASH REMOVAL/WASTEBASKETS
29212	Iron	431	7136-2008-9067	TELECOMMUNICATIONS
29213	Iron	551	10814-1999-1101	PUBLIC UTILITIES
29214	Iron	551	10814-1999-1101	PUBLIC UTILITIES
29215	Iron	551	10814-1999-1101	JANITORIAL
29216	Iron	551	10814-1999-1101	JANITORIAL
29217	Iron	551	10814-1999-1101	TRASH REMOVAL/WASTEBASKETS
29218	Iron	551	10814-1999-1101	TRASH REMOVAL/WASTEBASKETS
29219	Iron	551	10814-1999-1101	ALARM SYSTEM MONITORING
29220	Iron	551	10814-1999-1101	ALARM SYSTEM MONITORING
29221	Iron	551	10814-1999-1101	TELECOMMUNICATIONS
29222	Iron	551	10814-1999-1101	TELECOMMUNICATIONS
29223	Iron	551	10814-1999-1101	ADJUST-TAXES
29224	Iron	551	10814-1999-1101	ADJUST-TAXES
29225	Iron	551	2588-1988-49	HVAC
29226	Iron	551	2588-1988-49	ELECTRICITY
29227	Iron	551	2588-1988-49	WATER
29228	Iron	551	2588-1988-49	JANITORIAL
29229	Iron	551	2588-1988-49	INT/EXT MAINT
29230	Iron	551	2588-1988-49	LANDSCAPING
29231	Iron	551	2588-1988-49	SNOW REMOVAL
29232	Iron	551	2588-1988-49	PARKING
29233	Iron	551	2588-1988-49	FLUORESCENT
29234	Iron	551	2588-1988-49	RUBBISH REMOVAL
29235	Iron	551	2588-1988-49	N/A
29236	Iron	551	2588-2002-2202	PUBLIC UTILITIES
29237	Iron	551	2588-2002-2202	PUBLIC UTILITIES
29238	Iron	551	2588-2002-2202	PUBLIC UTILITIES
29239	Iron	551	2588-2002-2202	PUBLIC UTILITIES
29240	Iron	551	2588-2002-2202	JANITORIAL
29241	Iron	551	2588-2002-2202	JANITORIAL
29242	Iron	551	2588-2002-2202	JANITORIAL
29243	Iron	551	2588-2002-2202	JANITORIAL
29244	Iron	551	2588-2002-2202	DUMPSTER SERVICE
29245	Iron	551	2588-2002-2202	DUMPSTER SERVICE
29246	Iron	551	2588-2002-2202	DUMPSTER SERVICE
29247	Iron	551	2588-2002-2202	DUMPSTER SERVICE
29248	Iron	551	2588-2002-2202	LANDSCAPING
29249	Iron	551	2588-2002-2202	LANDSCAPING
29250	Iron	551	2588-2002-2202	LANDSCAPING

	A	B	C	D
29251	Iron	551	2588-2002-2202	LANDSCAPING
29252	Iron	551	2588-2002-2202	SNOW REMOVAL
29253	Iron	551	2588-2002-2202	SNOW REMOVAL
29254	Iron	551	2588-2002-2202	SNOW REMOVAL
29255	Iron	551	2588-2002-2202	SNOW REMOVAL
29256	Iron	551	2588-2002-2202	TELECOMMUNICATIONS
29257	Iron	551	2588-2002-2202	TELECOMMUNICATIONS
29258	Iron	551	2588-2002-2202	TELECOMMUNICATIONS
29259	Iron	551	2588-2002-2202	TELECOMMUNICATIONS
29260	Iron	551	2588-2002-2202	FLUORESCENT
29261	Iron	551	2588-2002-2202	FLUORESCENT
29262	Iron	551	2588-2002-2202	FLUORESCENT
29263	Iron	551	2588-2002-2202	FLUORESCENT
29264	Iron	551	2588-2002-2202	ADJUST-TAXES
29265	Iron	551	2588-2002-2202	ADJUST-TAXES
29266	Iron	551	2588-2002-2202	ADJUST-TAXES
29267	Iron	551	2588-2002-2202	ADJUST-TAXES
29268	Iron	591	6965-1987-194	HVAC
29269	Iron	591	6965-1987-194	ELECTRICITY
29270	Iron	591	6965-1987-194	WATER
29271	Iron	591	6965-1987-194	JANITORIAL
29272	Iron	591	6965-1987-194	INT/EXT MAINT
29273	Iron	591	6965-1987-194	LANDSCAPING
29274	Iron	591	6965-1987-194	SNOW REMOVAL
29275	Iron	591	6965-1987-194	PARKING
29276	Iron	591	6965-1987-194	FLUORESCENT
29277	Iron	591	6965-1987-194	RUBBISH REMOVAL
29278	Iron	591	6965-1987-194	N/A
29279	Iron	631	161-1990-1	HVAC
29280	Iron	631	161-1990-1	ELECTRICITY
29281	Iron	631	161-1990-1	WATER
29282	Iron	631	161-1990-1	JANITORIAL
29283	Iron	631	161-1990-1	INT/EXT MAINT
29284	Iron	631	161-1990-1	LANDSCAPING
29285	Iron	631	161-1990-1	SNOW REMOVAL
29286	Iron	631	161-1990-1	PARKING
29287	Iron	631	161-1990-1	FLUORESCENT
29288	Iron	631	161-1990-1	RUBBISH REMOVAL
29289	Iron	631	161-1990-1	N/A
29290	Iron	751	11032-2003-1069	LANDSCAPING
29291	Iron	751	11032-2003-1069	SNOW REMOVAL
29292	Iron	751	11032-2006-0130	LANDSCAPING
29293	Iron	751	11032-2006-0130	LANDSCAPING
29294	Iron	751	11032-2006-0130	LANDSCAPING
29295	Iron	751	11032-2006-0130	LANDSCAPING

	A	B	C	D
29296	Iron	751	11032-2006-0130	LANDSCAPING
29297	Iron	751	11032-2006-0130	LANDSCAPING
29298	Iron	751	11032-2006-0130	LANDSCAPING
29299	Iron	751	11032-2006-0130	LANDSCAPING
29300	Iron	751	11032-2006-0130	SNOW REMOVAL
29301	Iron	751	11032-2006-0130	SNOW REMOVAL
29302	Iron	751	11032-2006-0130	SNOW REMOVAL
29303	Iron	751	11032-2006-0130	SNOW REMOVAL
29304	Iron	751	11032-2006-0130	SNOW REMOVAL
29305	Iron	751	11032-2006-0130	SNOW REMOVAL
29306	Iron	751	11032-2006-0130	SNOW REMOVAL
29307	Iron	751	11032-2006-0130	SNOW REMOVAL
29308	Iron	751	11032-2006-0130	INT/EXT MAINT
29309	Iron	751	11032-2006-0130	INT/EXT MAINT
29310	Iron	751	11032-2006-0130	INT/EXT MAINT
29311	Iron	751	11032-2006-0130	INT/EXT MAINT
29312	Iron	751	11032-2006-0130	INT/EXT MAINT
29313	Iron	751	11032-2006-0130	INT/EXT MAINT
29314	Iron	751	11032-2006-0130	INT/EXT MAINT
29315	Iron	751	11032-2006-0130	INT/EXT MAINT
29316	Isabella	071	10877-2000-1316	N/A
29317	Isabella	071	10877-2000-1316	HVAC
29318	Isabella	071	10877-2000-1316	ELECTRICITY
29319	Isabella	071	10877-2000-1316	WATER
29320	Isabella	071	10877-2000-1316	JANITORIAL
29321	Isabella	071	10877-2000-1316	INT/EXT MAINT
29322	Isabella	071	10877-2000-1316	LANDSCAPING
29323	Isabella	071	10877-2000-1316	SNOW REMOVAL
29324	Isabella	071	10877-2000-1316	PARKING
29325	Isabella	071	10877-2000-1316	FLUORESCENT
29326	Isabella	071	10877-2000-1316	RUBBISH REMOVAL
29327	Isabella	071	10877-2000-1316	N/A
29328	Isabella	071	10877-2000-1316	N/A
29329	Isabella	071	10877-2002-4016	HVAC
29330	Isabella	071	10877-2002-4016	N/A
29331	Isabella	071	10877-2002-4016	N/A
29332	Isabella	071	10877-2002-4016	N/A
29333	Isabella	071	10877-2002-4016	N/A
29334	Isabella	071	10877-2002-4016	N/A
29335	Isabella	071	10877-2002-4016	N/A
29336	Isabella	071	10877-2002-4016	N/A
29337	Isabella	071	10877-2002-4016	N/A
29338	Isabella	071	10877-2002-4016	N/A
29339	Isabella	231	6756-1986-142	HVAC
29340	Isabella	231	6756-1986-142	ELECTRICITY

	A	B	C	D
29341	Isabella	231	6756-1986-142	WATER
29342	Isabella	231	6756-1986-142	JANITORIAL
29343	Isabella	231	6756-1986-142	INT/EXT MAINT
29344	Isabella	231	6756-1986-142	LANDSCAPING
29345	Isabella	231	6756-1986-142	SNOW REMOVAL
29346	Isabella	231	6756-1986-142	PARKING
29347	Isabella	231	6756-1986-142	FLUORESCENT
29348	Isabella	231	6756-1986-142	RUBBISH REMOVAL
29349	Isabella	231	6756-1986-142	N/A
29350	Isabella	231	6756-1995-1413	HVAC
29351	Isabella	231	6756-1995-1413	ELECTRICITY
29352	Isabella	231	6756-1995-1413	WATER
29353	Isabella	231	6756-1995-1413	JANITORIAL
29354	Isabella	231	6756-1995-1413	INT/EXT MAINT
29355	Isabella	231	6756-1995-1413	LANDSCAPING
29356	Isabella	231	6756-1995-1413	SNOW REMOVAL
29357	Isabella	231	6756-1995-1413	PARKING
29358	Isabella	231	6756-1995-1413	FLUORESCENT
29359	Isabella	231	6756-1995-1413	RUBBISH REMOVAL
29360	Isabella	231	6756-1995-1413	N/A
29361	Isabella	231	6756-1998-1106	HVAC
29362	Isabella	231	6756-1998-1106	HVAC
29363	Isabella	231	6756-1998-1106	HVAC
29364	Isabella	231	6756-1998-1106	HVAC
29365	Isabella	231	6756-1998-1106	HVAC
29366	Isabella	231	6756-1998-1106	HVAC
29367	Isabella	231	6756-1998-1106	ELECTRICITY
29368	Isabella	231	6756-1998-1106	ELECTRICITY
29369	Isabella	231	6756-1998-1106	ELECTRICITY
29370	Isabella	231	6756-1998-1106	ELECTRICITY
29371	Isabella	231	6756-1998-1106	ELECTRICITY
29372	Isabella	231	6756-1998-1106	ELECTRICITY
29373	Isabella	231	6756-1998-1106	WATER
29374	Isabella	231	6756-1998-1106	WATER
29375	Isabella	231	6756-1998-1106	WATER
29376	Isabella	231	6756-1998-1106	WATER
29377	Isabella	231	6756-1998-1106	WATER
29378	Isabella	231	6756-1998-1106	WATER
29379	Isabella	231	6756-1998-1106	JANITORIAL
29380	Isabella	231	6756-1998-1106	JANITORIAL
29381	Isabella	231	6756-1998-1106	JANITORIAL
29382	Isabella	231	6756-1998-1106	JANITORIAL
29383	Isabella	231	6756-1998-1106	JANITORIAL
29384	Isabella	231	6756-1998-1106	JANITORIAL
29385	Isabella	231	6756-1998-1106	INT/EXT MAINT

	A	B	C	D
29386	Isabella	231	6756-1998-1106	INT/EXT MAINT
29387	Isabella	231	6756-1998-1106	INT/EXT MAINT
29388	Isabella	231	6756-1998-1106	INT/EXT MAINT
29389	Isabella	231	6756-1998-1106	INT/EXT MAINT
29390	Isabella	231	6756-1998-1106	INT/EXT MAINT
29391	Isabella	231	6756-1998-1106	LANDSCAPING
29392	Isabella	231	6756-1998-1106	LANDSCAPING
29393	Isabella	231	6756-1998-1106	LANDSCAPING
29394	Isabella	231	6756-1998-1106	LANDSCAPING
29395	Isabella	231	6756-1998-1106	LANDSCAPING
29396	Isabella	231	6756-1998-1106	LANDSCAPING
29397	Isabella	231	6756-1998-1106	SNOW REMOVAL
29398	Isabella	231	6756-1998-1106	SNOW REMOVAL
29399	Isabella	231	6756-1998-1106	SNOW REMOVAL
29400	Isabella	231	6756-1998-1106	SNOW REMOVAL
29401	Isabella	231	6756-1998-1106	SNOW REMOVAL
29402	Isabella	231	6756-1998-1106	SNOW REMOVAL
29403	Isabella	231	6756-1998-1106	PARKING
29404	Isabella	231	6756-1998-1106	PARKING
29405	Isabella	231	6756-1998-1106	PARKING
29406	Isabella	231	6756-1998-1106	PARKING
29407	Isabella	231	6756-1998-1106	PARKING
29408	Isabella	231	6756-1998-1106	PARKING
29409	Isabella	231	6756-1998-1106	FLUORESCENT
29410	Isabella	231	6756-1998-1106	FLUORESCENT
29411	Isabella	231	6756-1998-1106	FLUORESCENT
29412	Isabella	231	6756-1998-1106	FLUORESCENT
29413	Isabella	231	6756-1998-1106	FLUORESCENT
29414	Isabella	231	6756-1998-1106	FLUORESCENT
29415	Isabella	231	6756-1998-1106	RUBBISH REMOVAL
29416	Isabella	231	6756-1998-1106	RUBBISH REMOVAL
29417	Isabella	231	6756-1998-1106	RUBBISH REMOVAL
29418	Isabella	231	6756-1998-1106	RUBBISH REMOVAL
29419	Isabella	231	6756-1998-1106	RUBBISH REMOVAL
29420	Isabella	231	6756-1998-1106	RUBBISH REMOVAL
29421	Isabella	231	6756-1998-1106	N/A
29422	Isabella	231	6756-1998-1106	N/A
29423	Isabella	231	6756-1998-1106	N/A
29424	Isabella	231	6756-1998-1106	N/A
29425	Isabella	231	6756-1998-1106	N/A
29426	Isabella	231	6756-1998-1106	N/A
29427	Isabella	231	6756-1998-1106	PEST CONTROL
29428	Isabella	231	6756-1998-1106	PEST CONTROL
29429	Isabella	231	6756-1998-1106	PEST CONTROL
29430	Isabella	231	6756-1998-1106	PEST CONTROL

	A	B	C	D
29431	Isabella	231	6756-1998-1106	PEST CONTROL
29432	Isabella	231	6756-1998-1106	PEST CONTROL
29433	Isabella	231	6756-1998-1106	INSURANCE
29434	Isabella	231	6756-1998-1106	INSURANCE
29435	Isabella	231	6756-1998-1106	INSURANCE
29436	Isabella	231	6756-1998-1106	INSURANCE
29437	Isabella	231	6756-1998-1106	INSURANCE
29438	Isabella	231	6756-1998-1106	INSURANCE
29439	Isabella	231	6756-1998-1106	TAXES
29440	Isabella	231	6756-1998-1106	TAXES
29441	Isabella	231	6756-1998-1106	TAXES
29442	Isabella	231	6756-1998-1106	TAXES
29443	Isabella	231	6756-1998-1106	TAXES
29444	Isabella	231	6756-1998-1106	TAXES
29445	Isabella	231	6756-1998-1106	N/A
29446	Isabella	231	6756-1998-1106	N/A
29447	Isabella	231	6756-1998-1106	N/A
29448	Isabella	231	6756-1998-1106	N/A
29449	Isabella	231	6756-1998-1106	N/A
29450	Isabella	231	6756-1998-1106	N/A
29451	Isabella	231	6756-2008-0082	PUBLIC UTILITIES
29452	Isabella	231	6756-2008-0082	PUBLIC UTILITIES
29453	Isabella	231	6756-2008-0082	JANITORIAL
29454	Isabella	231	6756-2008-0082	JANITORIAL
29455	Isabella	231	7363-1990-137	HVAC
29456	Isabella	231	7363-1990-137	ELECTRICITY
29457	Isabella	231	7363-1990-137	WATER
29458	Isabella	231	7363-1990-137	JANITORIAL
29459	Isabella	231	7363-1990-137	INT/EXT MAINT
29460	Isabella	231	7363-1990-137	LANDSCAPING
29461	Isabella	231	7363-1990-137	SNOW REMOVAL
29462	Isabella	231	7363-1990-137	PARKING
29463	Isabella	231	7363-1990-137	FLUORESCENT
29464	Isabella	231	7363-1990-137	RUBBISH REMOVAL
29465	Isabella	231	7363-1990-137	N/A
29466	Isabella	231	7726-1990-1231	HVAC
29467	Isabella	231	7726-1990-1231	ELECTRICITY
29468	Isabella	231	7726-1990-1231	WATER
29469	Isabella	231	7726-1990-1231	JANITORIAL
29470	Isabella	231	7726-1990-1231	INT/EXT MAINT
29471	Isabella	231	7726-1990-1231	LANDSCAPING
29472	Isabella	231	7726-1990-1231	SNOW REMOVAL
29473	Isabella	231	7726-1990-1231	PARKING
29474	Isabella	231	7726-1990-1231	FLUORESCENT
29475	Isabella	231	7726-1990-1231	RUBBISH REMOVAL

	A	B	C	D
29476	Isabella	231	7726-1990-1231	N/A
29477	Isabella	391	10528-1998-1152	HVAC
29478	Isabella	391	10528-1998-1152	ELECTRICITY
29479	Isabella	391	10528-1998-1152	WATER
29480	Isabella	391	10528-1998-1152	JANITORIAL
29481	Isabella	391	10528-1998-1152	INT/EXT MAINT
29482	Isabella	391	10528-1998-1152	LANDSCAPING
29483	Isabella	391	10528-1998-1152	SNOW REMOVAL
29484	Isabella	391	10528-1998-1152	PARKING
29485	Isabella	391	10528-1998-1152	FLUORESCENT
29486	Isabella	391	10528-1998-1152	RUBBISH REMOVAL
29487	Isabella	391	10528-1998-1152	N/A
29488	Isabella	391	1111-1989-8	HVAC
29489	Isabella	391	1111-1989-8	ELECTRICITY
29490	Isabella	391	1111-1989-8	WATER
29491	Isabella	391	1111-1989-8	JANITORIAL
29492	Isabella	391	1111-1989-8	INT/EXT MAINT
29493	Isabella	391	1111-1989-8	LANDSCAPING
29494	Isabella	391	1111-1989-8	SNOW REMOVAL
29495	Isabella	391	1111-1989-8	PARKING
29496	Isabella	391	1111-1989-8	FLUORESCENT
29497	Isabella	391	1111-1989-8	RUBBISH REMOVAL
29498	Isabella	391	1111-1989-8	N/A
29499	Isabella	391	2677-1990-24	HVAC
29500	Isabella	391	2677-1990-24	ELECTRICITY
29501	Isabella	391	2677-1990-24	WATER
29502	Isabella	391	2677-1990-24	JANITORIAL
29503	Isabella	391	2677-1990-24	INT/EXT MAINT
29504	Isabella	391	2677-1990-24	LANDSCAPING
29505	Isabella	391	2677-1990-24	SNOW REMOVAL
29506	Isabella	391	2677-1990-24	PARKING
29507	Isabella	391	2677-1990-24	FLUORESCENT
29508	Isabella	391	2677-1990-24	RUBBISH REMOVAL
29509	Isabella	391	2677-1990-24	N/A
29510	Isabella	391	6479-1989-199	HVAC
29511	Isabella	391	6479-1989-199	ELECTRICITY
29512	Isabella	391	6479-1989-199	WATER
29513	Isabella	391	6479-1989-199	JANITORIAL
29514	Isabella	391	6479-1989-199	EXT MAINTENANCE
29515	Isabella	391	6479-1989-199	LANDSCAPING
29516	Isabella	391	6479-1989-199	SNOW REMOVAL
29517	Isabella	391	6479-1989-199	PARKING
29518	Isabella	391	6479-1989-199	FLUORESCENT
29519	Isabella	391	6479-1989-199	RUBBISH REMOVAL
29520	Isabella	391	6479-1989-199	N/A

	A	B	C	D
29521	Isabella	391	6479-1991-3018	HVAC
29522	Isabella	391	6479-1991-3018	ELECTRICITY
29523	Isabella	391	6479-1991-3018	WATER
29524	Isabella	391	6479-1991-3018	JANITORIAL
29525	Isabella	391	6479-1991-3018	INT/EXT MAINT
29526	Isabella	391	6479-1991-3018	LANDSCAPING
29527	Isabella	391	6479-1991-3018	SNOW REMOVAL
29528	Isabella	391	6479-1991-3018	PARKING
29529	Isabella	391	6479-1991-3018	FLUORESCENT
29530	Isabella	391	6479-1991-3018	RUBBISH REMOVAL
29531	Isabella	391	6479-1991-3018	N/A
29532	Isabella	391	6653-1985-105	HVAC
29533	Isabella	391	6653-1985-105	ELECTRICITY
29534	Isabella	391	6653-1985-105	WATER
29535	Isabella	391	6653-1985-105	JANITORIAL
29536	Isabella	391	6653-1985-105	INT/EXT MAINT
29537	Isabella	391	6653-1985-105	LANDSCAPING
29538	Isabella	391	6653-1985-105	SNOW REMOVAL
29539	Isabella	391	6653-1985-105	PARKING
29540	Isabella	391	6653-1985-105	FLUORESCENT
29541	Isabella	391	6653-1985-105	RUBBISH REMOVAL
29542	Isabella	391	6653-1985-105	N/A
29543	Isabella	391	6653-1998-1151	HVAC
29544	Isabella	391	6653-1998-1151	ELECTRICITY
29545	Isabella	391	6653-1998-1151	WATER
29546	Isabella	391	6653-1998-1151	JANITORIAL
29547	Isabella	391	6653-1998-1151	INT/EXT MAINT
29548	Isabella	391	6653-1998-1151	LANDSCAPING
29549	Isabella	391	6653-1998-1151	SNOW REMOVAL
29550	Isabella	391	6653-1998-1151	PARKING
29551	Isabella	391	6653-1998-1151	FLUORESCENT
29552	Isabella	391	6653-1998-1151	RUBBISH REMOVAL
29553	Isabella	391	6653-1998-1151	N/A
29554	Isabella	391	6760-1986-143	HVAC
29555	Isabella	391	6760-1986-143	ELECTRICITY
29556	Isabella	391	6760-1986-143	WATER
29557	Isabella	391	6760-1986-143	JANITORIAL
29558	Isabella	391	6760-1986-143	INT/EXT MAINT
29559	Isabella	391	6760-1986-143	LANDSCAPING
29560	Isabella	391	6760-1986-143	SNOW REMOVAL
29561	Isabella	391	6760-1986-143	PARKING
29562	Isabella	391	6760-1986-143	FLUORESCENT
29563	Isabella	391	6760-1986-143	RUBBISH REMOVAL
29564	Isabella	391	6760-1986-143	N/A
29565	Isabella	391	7567-1990-3042	HVAC

	A	B	C	D
29566	Isabella	391	7567-1990-3042	ELECTRICITY
29567	Isabella	391	7567-1990-3042	WATER
29568	Isabella	391	7567-1990-3042	JANITORIAL
29569	Isabella	391	7567-1990-3042	INT/EXT MAINT
29570	Isabella	391	7567-1990-3042	LANDSCAPING
29571	Isabella	391	7567-1990-3042	SNOW REMOVAL
29572	Isabella	391	7567-1990-3042	PARKING
29573	Isabella	391	7567-1990-3042	FLUORESCENT
29574	Isabella	391	7567-1990-3042	RUBBISH REMOVAL
29575	Isabella	391	7567-1990-3042	N/A
29576	Isabella	391	7831-1992-1033	HVAC
29577	Isabella	391	7831-1992-1033	ELECTRICITY
29578	Isabella	391	7831-1992-1033	WATER
29579	Isabella	391	7831-1992-1033	JANITORIAL
29580	Isabella	391	7831-1992-1033	INT/EXT MAINT
29581	Isabella	391	7831-1992-1033	LANDSCAPING
29582	Isabella	391	7831-1992-1033	SNOW REMOVAL
29583	Isabella	391	7831-1992-1033	PARKING
29584	Isabella	391	7831-1992-1033	FLUORESCENT
29585	Isabella	391	7831-1992-1033	RUBBISH REMOVAL
29586	Isabella	391	7831-1992-1033	N/A
29587	Isabella	391	7831-1994-1239	HVAC
29588	Isabella	391	7831-1994-1239	ELECTRICITY
29589	Isabella	391	7831-1994-1239	WATER
29590	Isabella	391	7831-1994-1239	JANITORIAL
29591	Isabella	391	7831-1994-1239	INT/EXT MAINT
29592	Isabella	391	7831-1994-1239	LANDSCAPING
29593	Isabella	391	7831-1994-1239	SNOW REMOVAL
29594	Isabella	391	7831-1994-1239	PARKING
29595	Isabella	391	7831-1994-1239	FLUORESCENT
29596	Isabella	391	7831-1994-1239	RUBBISH REMOVAL
29597	Isabella	391	7831-1994-1239	N/A
29598	Isabella	431	11344-2007-0144	ELECTRICITY
29599	Isabella	431	11344-2007-0144	ELECTRICITY
29600	Isabella	431	11344-2007-0144	ELECTRICITY
29601	Isabella	431	7119-2009-0054	GROSS (FULL SERVICE)
29602	Isabella	511	7716-1991-1040	HVAC
29603	Isabella	511	7716-1991-1040	ELECTRICITY
29604	Isabella	511	7716-1991-1040	WATER
29605	Isabella	511	7716-1991-1040	JANITORIAL
29606	Isabella	511	7716-1991-1040	INT/EXT MAINT
29607	Isabella	511	7716-1991-1040	LANDSCAPING
29608	Isabella	511	7716-1991-1040	SNOW REMOVAL
29609	Isabella	511	7716-1991-1040	PARKING
29610	Isabella	511	7716-1991-1040	FLUORESCENT

	A	B	C	D
29611	Isabella	511	7716-1991-1040	RUBBISH REMOVAL
29612	Isabella	511	7716-1991-1040	N/A
29613	Isabella	511	7716-1991-1092	HVAC
29614	Isabella	511	7716-1991-1092	ELECTRICITY
29615	Isabella	511	7716-1991-1092	WATER
29616	Isabella	511	7716-1991-1092	JANITORIAL
29617	Isabella	511	7716-1991-1092	INT/EXT MAINT
29618	Isabella	511	7716-1991-1092	LANDSCAPING
29619	Isabella	511	7716-1991-1092	SNOW REMOVAL
29620	Isabella	511	7716-1991-1092	PARKING
29621	Isabella	511	7716-1991-1092	FLUORESCENT
29622	Isabella	511	7716-1991-1092	RUBBISH REMOVAL
29623	Isabella	511	7716-1991-1092	N/A
29624	Isabella	551	10571-1996-1446	PUBLIC UTILITIES
29625	Isabella	551	10571-1996-1446	PUBLIC UTILITIES
29626	Isabella	551	10571-1996-1446	PUBLIC UTILITIES
29627	Isabella	551	10571-1996-1446	PUBLIC UTILITIES
29628	Isabella	551	10571-1996-1446	JANITORIAL
29629	Isabella	551	10571-1996-1446	JANITORIAL
29630	Isabella	551	10571-1996-1446	JANITORIAL
29631	Isabella	551	10571-1996-1446	JANITORIAL
29632	Isabella	551	10571-1996-1446	FLUORESCENT
29633	Isabella	551	10571-1996-1446	FLUORESCENT
29634	Isabella	551	10571-1996-1446	FLUORESCENT
29635	Isabella	551	10571-1996-1446	FLUORESCENT
29636	Isabella	591	10352-1996-1047	HVAC
29637	Isabella	591	10352-1996-1047	ELECTRICITY
29638	Isabella	591	10352-1996-1047	WATER
29639	Isabella	591	10352-1996-1047	JANITORIAL
29640	Isabella	591	10352-1996-1047	INT/EXT MAINT
29641	Isabella	591	10352-1996-1047	LANDSCAPING
29642	Isabella	591	10352-1996-1047	SNOW REMOVAL
29643	Isabella	591	10352-1996-1047	PARKING
29644	Isabella	591	10352-1996-1047	FLUORESCENT
29645	Isabella	591	10352-1996-1047	RUBBISH REMOVAL
29646	Isabella	591	10352-1996-1047	N/A
29647	Isabella	591	10352-1996-1048	HVAC
29648	Isabella	591	10352-1996-1048	ELECTRICITY
29649	Isabella	591	10352-1996-1048	WATER
29650	Isabella	591	10352-1996-1048	JANITORIAL
29651	Isabella	591	10352-1996-1048	INT/EXT MAINT
29652	Isabella	591	10352-1996-1048	LANDSCAPING
29653	Isabella	591	10352-1996-1048	SNOW REMOVAL
29654	Isabella	591	10352-1996-1048	PARKING
29655	Isabella	591	10352-1996-1048	FLUORESCENT

	A	B	C	D
29656	Isabella	591	10352-1996-1048	RUBBISH REMOVAL
29657	Isabella	591	10352-1996-1048	N/A
29658	Isabella	591	10352-2000-1001	HVAC
29659	Isabella	591	10352-2000-1001	ELECTRICITY
29660	Isabella	591	10352-2000-1001	WATER
29661	Isabella	591	10352-2000-1001	JANITORIAL
29662	Isabella	591	10352-2000-1001	INT/EXT MAINT
29663	Isabella	591	10352-2000-1001	LANDSCAPING
29664	Isabella	591	10352-2000-1001	SNOW REMOVAL
29665	Isabella	591	10352-2000-1001	PARKING
29666	Isabella	591	10352-2000-1001	FLUORESCENT
29667	Isabella	591	10352-2000-1001	RUBBISH REMOVAL
29668	Isabella	591	10352-2000-1001	N/A
29669	Isabella	631	10906-2000-1076	HVAC
29670	Isabella	631	10906-2000-1076	HVAC
29671	Isabella	631	10906-2000-1076	ELECTRICITY
29672	Isabella	631	10906-2000-1076	ELECTRICITY
29673	Isabella	631	10906-2000-1076	WATER
29674	Isabella	631	10906-2000-1076	WATER
29675	Isabella	631	10906-2000-1076	JANITORIAL
29676	Isabella	631	10906-2000-1076	JANITORIAL
29677	Isabella	631	10906-2000-1076	INT/EXT MAINT
29678	Isabella	631	10906-2000-1076	INT/EXT MAINT
29679	Isabella	631	10906-2000-1076	LANDSCAPING
29680	Isabella	631	10906-2000-1076	LANDSCAPING
29681	Isabella	631	10906-2000-1076	SNOW REMOVAL
29682	Isabella	631	10906-2000-1076	SNOW REMOVAL
29683	Isabella	631	10906-2000-1076	PARKING
29684	Isabella	631	10906-2000-1076	PARKING
29685	Isabella	631	10906-2000-1076	FLUORESCENT
29686	Isabella	631	10906-2000-1076	FLUORESCENT
29687	Isabella	631	10906-2000-1076	RUBBISH REMOVAL
29688	Isabella	631	10906-2000-1076	RUBBISH REMOVAL
29689	Isabella	631	10906-2000-1076	INT/EXT MAINT
29690	Isabella	631	10906-2000-1076	INT/EXT MAINT
29691	Isabella	631	10906-2000-1076	PEST CONTROL
29692	Isabella	631	10906-2000-1076	PEST CONTROL
29693	Isabella	631	10906-2000-1076	GAS
29694	Isabella	631	10906-2000-1076	GAS
29695	Isabella	631	4820-1982-30	HVAC
29696	Isabella	631	4820-1982-30	ELECTRICITY
29697	Isabella	631	4820-1982-30	WATER
29698	Isabella	631	4820-1982-30	JANITORIAL
29699	Isabella	631	4820-1982-30	INT/EXT MAINT
29700	Isabella	631	4820-1982-30	LANDSCAPING

	A	B	C	D
29701	Isabella	631	4820-1982-30	SNOW REMOVAL
29702	Isabella	631	4820-1982-30	PARKING
29703	Isabella	631	4820-1982-30	FLUORESCENT
29704	Isabella	631	4820-1982-30	RUBBISH REMOVAL
29705	Isabella	631	4820-1982-30	N/A
29706	Isabella	641	10887-2002-2203	HVAC
29707	Isabella	641	10887-2002-2203	ELECTRICITY
29708	Isabella	641	10887-2002-2203	WATER
29709	Isabella	641	10887-2002-2203	JANITORIAL
29710	Isabella	641	10887-2002-2203	SNOW REMOVAL
29711	Isabella	641	10887-2002-2203	PARKING
29712	Isabella	641	10887-2002-2203	LANDSCAPING
29713	Isabella	641	10887-2002-2203	INT/EXT MAINT
29714	Isabella	641	10887-2002-2203	GAS
29715	Isabella	641	11197-2006-0141	GROSS (FULL SERVICE)
29716	Isabella	641	11197-2008-0060	TELECOMMUNICATIONS
29717	Isabella	641	11197-2008-0060	OTHER
29718	Isabella	641	11197-2008-0060	GROSS (FULL SERVICE)
29719	Isabella	641	7119-1988-253	HVAC
29720	Isabella	641	7119-1988-253	HVAC
29721	Isabella	641	7119-1988-253	HVAC
29722	Isabella	641	7119-1988-253	HVAC
29723	Isabella	641	7119-1988-253	HVAC
29724	Isabella	641	7119-1988-253	HVAC
29725	Isabella	641	7119-1988-253	ELECTRICITY
29726	Isabella	641	7119-1988-253	ELECTRICITY
29727	Isabella	641	7119-1988-253	ELECTRICITY
29728	Isabella	641	7119-1988-253	ELECTRICITY
29729	Isabella	641	7119-1988-253	ELECTRICITY
29730	Isabella	641	7119-1988-253	ELECTRICITY
29731	Isabella	641	7119-1988-253	WATER
29732	Isabella	641	7119-1988-253	WATER
29733	Isabella	641	7119-1988-253	WATER
29734	Isabella	641	7119-1988-253	WATER
29735	Isabella	641	7119-1988-253	WATER
29736	Isabella	641	7119-1988-253	WATER
29737	Isabella	641	7119-1988-253	JANITORIAL
29738	Isabella	641	7119-1988-253	JANITORIAL
29739	Isabella	641	7119-1988-253	JANITORIAL
29740	Isabella	641	7119-1988-253	JANITORIAL
29741	Isabella	641	7119-1988-253	JANITORIAL
29742	Isabella	641	7119-1988-253	JANITORIAL
29743	Isabella	641	7119-1988-253	INT/EXT MAINT
29744	Isabella	641	7119-1988-253	INT/EXT MAINT
29745	Isabella	641	7119-1988-253	INT/EXT MAINT

	A	B	C	D
29746	Isabella	641	7119-1988-253	INT/EXT MAINT
29747	Isabella	641	7119-1988-253	INT/EXT MAINT
29748	Isabella	641	7119-1988-253	INT/EXT MAINT
29749	Isabella	641	7119-1988-253	LANDSCAPING
29750	Isabella	641	7119-1988-253	LANDSCAPING
29751	Isabella	641	7119-1988-253	LANDSCAPING
29752	Isabella	641	7119-1988-253	LANDSCAPING
29753	Isabella	641	7119-1988-253	LANDSCAPING
29754	Isabella	641	7119-1988-253	LANDSCAPING
29755	Isabella	641	7119-1988-253	SNOW REMOVAL
29756	Isabella	641	7119-1988-253	SNOW REMOVAL
29757	Isabella	641	7119-1988-253	SNOW REMOVAL
29758	Isabella	641	7119-1988-253	SNOW REMOVAL
29759	Isabella	641	7119-1988-253	SNOW REMOVAL
29760	Isabella	641	7119-1988-253	SNOW REMOVAL
29761	Isabella	641	7119-1988-253	PARKING
29762	Isabella	641	7119-1988-253	PARKING
29763	Isabella	641	7119-1988-253	PARKING
29764	Isabella	641	7119-1988-253	PARKING
29765	Isabella	641	7119-1988-253	PARKING
29766	Isabella	641	7119-1988-253	PARKING
29767	Isabella	641	7119-1988-253	FLUORESCENT
29768	Isabella	641	7119-1988-253	FLUORESCENT
29769	Isabella	641	7119-1988-253	FLUORESCENT
29770	Isabella	641	7119-1988-253	FLUORESCENT
29771	Isabella	641	7119-1988-253	FLUORESCENT
29772	Isabella	641	7119-1988-253	FLUORESCENT
29773	Isabella	641	7119-1988-253	RUBBISH REMOVAL
29774	Isabella	641	7119-1988-253	RUBBISH REMOVAL
29775	Isabella	641	7119-1988-253	RUBBISH REMOVAL
29776	Isabella	641	7119-1988-253	RUBBISH REMOVAL
29777	Isabella	641	7119-1988-253	RUBBISH REMOVAL
29778	Isabella	641	7119-1988-253	RUBBISH REMOVAL
29779	Isabella	641	7119-1988-253	GAS
29780	Isabella	641	7119-1988-253	GAS
29781	Isabella	641	7119-1988-253	GAS
29782	Isabella	641	7119-1988-253	GAS
29783	Isabella	641	7119-1988-253	GAS
29784	Isabella	641	7119-1988-253	GAS
29785	Isabella	641	7119-2005-0023	GROSS (FULL SERVICE)
29786	Isabella	641	7119-2005-0023	GROSS (FULL SERVICE)
29787	Isabella	751	816-1987-3	HVAC
29788	Isabella	751	816-1987-3	ELECTRICITY
29789	Isabella	751	816-1987-3	WATER
29790	Isabella	751	816-1987-3	JANITORIAL

	A	B	C	D
29791	Isabella	751	816-1987-3	INT/EXT MAINT
29792	Isabella	751	816-1987-3	LANDSCAPING
29793	Isabella	751	816-1987-3	SNOW REMOVAL
29794	Isabella	751	816-1987-3	PARKING
29795	Isabella	751	816-1987-3	FLUORESCENT
29796	Isabella	751	816-1987-3	RUBBISH REMOVAL
29797	Isabella	751	816-1987-3	N/A
29798	Isabella	801	10887-2000-1125	HVAC
29799	Isabella	801	10887-2000-1125	ELECTRICITY
29800	Isabella	801	10887-2000-1125	WATER
29801	Isabella	801	10887-2000-1125	JANITORIAL
29802	Isabella	801	10887-2000-1125	INT/EXT MAINT
29803	Isabella	801	10887-2000-1125	LANDSCAPING
29804	Isabella	801	10887-2000-1125	SNOW REMOVAL
29805	Isabella	801	10887-2000-1125	PARKING
29806	Isabella	801	10887-2000-1125	FLUORESCENT
29807	Isabella	801	10887-2000-1125	RUBBISH REMOVAL
29808	Isabella	801	10887-2000-1125	N/A
29809	Isabella	801	10887-2001-1030	HVAC
29810	Isabella	801	10887-2001-1030	ELECTRICITY
29811	Isabella	801	10887-2001-1030	WATER
29812	Isabella	801	10887-2001-1030	JANITORIAL
29813	Isabella	801	10887-2001-1030	INT/EXT MAINT
29814	Isabella	801	10887-2001-1030	LANDSCAPING
29815	Isabella	801	10887-2001-1030	SNOW REMOVAL
29816	Isabella	801	10887-2001-1030	PARKING
29817	Isabella	801	10887-2001-1030	FLUORESCENT
29818	Isabella	801	10887-2001-1030	RUBBISH REMOVAL
29819	Isabella	801	10887-2001-1030	N/A
29820	Isabella	801	10887-2001-1106	GAS
29821	Isabella	801	10887-2001-1106	ELECTRICITY
29822	Isabella	801	10887-2001-1106	FLUORESCENT
29823	Isabella	801	10887-2001-1106	WATER
29824	Isabella	801	10887-2001-1106	JANITORIAL
29825	Isabella	801	10887-2001-1106	RUBBISH REMOVAL
29826	Isabella	801	10887-2001-1106	EXT MAINTENANCE
29827	Isabella	801	10887-2001-1106	SNOW REMOVAL
29828	Isabella	801	10887-2001-1106	HVAC
29829	Isabella	801	10887-2001-1106	TAXES
29830	Isabella	801	10887-2001-1106	SECURITY
29831	Isabella	801	10887-2001-1106	PEST CONTROL
29832	Isabella	801	7128-1990-1132	HVAC
29833	Isabella	801	7128-1990-1132	ELECTRICITY
29834	Isabella	801	7128-1990-1132	WATER
29835	Isabella	801	7128-1990-1132	JANITORIAL

	A	B	C	D
29836	Isabella	801	7128-1990-1132	INT/EXT MAINT
29837	Isabella	801	7128-1990-1132	LANDSCAPING
29838	Isabella	801	7128-1990-1132	SNOW REMOVAL
29839	Isabella	801	7128-1990-1132	PARKING
29840	Isabella	801	7128-1990-1132	FLUORESCENT
29841	Isabella	801	7128-1990-1132	RUBBISH REMOVAL
29842	Isabella	801	7128-1990-1132	N/A
29843	Isabella	950	6900-1987-163	HVAC
29844	Isabella	950	6900-1987-163	ELECTRICITY
29845	Isabella	950	6900-1987-163	WATER
29846	Isabella	950	6900-1987-163	JANITORIAL
29847	Isabella	950	6900-1987-163	INT/EXT MAINT
29848	Isabella	950	6900-1987-163	LANDSCAPING
29849	Isabella	950	6900-1987-163	SNOW REMOVAL
29850	Isabella	950	6900-1987-163	PARKING
29851	Isabella	950	6900-1987-163	FLUORESCENT
29852	Isabella	950	6900-1987-163	RUBBISH REMOVAL
29853	Isabella	950	6900-1987-163	N/A
29854	Isabella	999	10245-1995-1138	HVAC
29855	Isabella	999	10245-1995-1138	ELECTRICITY
29856	Isabella	999	10245-1995-1138	WATER
29857	Isabella	999	10245-1995-1138	JANITORIAL
29858	Isabella	999	10245-1995-1138	INT/EXT MAINT
29859	Isabella	999	10245-1995-1138	LANDSCAPING
29860	Isabella	999	10245-1995-1138	SNOW REMOVAL
29861	Isabella	999	10245-1995-1138	PARKING
29862	Isabella	999	10245-1995-1138	FLUORESCENT
29863	Isabella	999	10245-1995-1138	RUBBISH REMOVAL
29864	Isabella	999	10245-1995-1138	N/A
29865	Isabella	999	10245-1997-1300	HVAC
29866	Isabella	999	10245-1997-1300	ELECTRICITY
29867	Isabella	999	10245-1997-1300	WATER
29868	Isabella	999	10245-1997-1300	JANITORIAL
29869	Isabella	999	10245-1997-1300	INT/EXT MAINT
29870	Isabella	999	10245-1997-1300	LANDSCAPING
29871	Isabella	999	10245-1997-1300	SNOW REMOVAL
29872	Isabella	999	10245-1997-1300	PARKING
29873	Isabella	999	10245-1997-1300	FLUORESCENT
29874	Isabella	999	10245-1997-1300	RUBBISH REMOVAL
29875	Isabella	999	10245-1997-1300	N/A
29876	Isabella	999	10245-2002-4008	ELECTRICITY
29877	Isabella	999	10245-2002-4008	WATER
29878	Isabella	999	10245-2002-4008	LANDSCAPING
29879	Isabella	999	10245-2002-4008	INSURANCE
29880	Isabella	999	10245-2002-4008	PEST CONTROL

	A	B	C	D
29881	Isabella	999	10245-2002-4008	TAXES
29882	Isabella	999	10245-2002-4008	SECURITY
29883	Isabella	999	10245-2002-4009	ELECTRICITY
29884	Isabella	999	10245-2002-4009	N/A
29885	Isabella	999	10245-2002-4009	N/A
29886	Isabella	999	10245-2002-4009	N/A
29887	Isabella	999	10245-2002-4009	N/A
29888	Isabella	999	10245-2002-4009	N/A
29889	Isabella	999	10245-2002-4009	N/A
29890	Isabella	999	10245-2005-0194	GROSS (FULL SERVICE)
29891	Isabella	999	10245-2010-0670	GROSS (FULL SERVICE)
29892	Isabella	999	4852-1982-32	HVAC
29893	Isabella	999	4852-1982-32	ELECTRICITY
29894	Isabella	999	4852-1982-32	WATER
29895	Isabella	999	4852-1982-32	JANITORIAL
29896	Isabella	999	4852-1982-32	INT/EXT MAINT
29897	Isabella	999	4852-1982-32	LANDSCAPING
29898	Isabella	999	4852-1982-32	SNOW REMOVAL
29899	Isabella	999	4852-1982-32	PARKING
29900	Isabella	999	4852-1982-32	FLUORESCENT
29901	Isabella	999	4852-1982-32	RUBBISH REMOVAL
29902	Isabella	999	4852-1982-32	N/A
29903	Isabella	999	4852-1991-1068	HVAC
29904	Isabella	999	4852-1991-1068	ELECTRICITY
29905	Isabella	999	4852-1991-1068	WATER
29906	Isabella	999	4852-1991-1068	JANITORIAL
29907	Isabella	999	4852-1991-1068	INT/EXT MAINT
29908	Isabella	999	4852-1991-1068	LANDSCAPING
29909	Isabella	999	4852-1991-1068	SNOW REMOVAL
29910	Isabella	999	4852-1991-1068	PARKING
29911	Isabella	999	4852-1991-1068	FLUORESCENT
29912	Isabella	999	4852-1991-1068	RUBBISH REMOVAL
29913	Isabella	999	4852-1991-1068	N/A
29914	Isabella	999	4852-1997-1298	INT/EXT MAINT
29915	Isabella	999	4852-1997-1298	LANDSCAPING
29916	Isabella	999	4852-1997-1298	PUBLIC UTILITIES
29917	Isabella	999	4852-1997-1298	OTHER
29918	Isabella	999	4852-1997-1298	FLUORESCENT
29919	Isabella	999	4852-1997-1298	SNOW REMOVAL
29920	Isabella	999	4852-1997-1298	TRASH REMOVAL/WASTEBASKETS
29921	Isabella	999	4852-1997-1298	JANITORIAL
29922	Isabella	999	4852-1997-1298	OTHER
29923	Isabella	999	4852-1997-1298	OTHER
29924	Isabella	999	7139-1989-250	HVAC
29925	Isabella	999	7139-1989-250	ELECTRICITY

	A	B	C	D
29926	Isabella	999	7139-1989-250	WATER
29927	Isabella	999	7139-1989-250	JANITORIAL
29928	Isabella	999	7139-1989-250	INT/EXT MAINT
29929	Isabella	999	7139-1989-250	LANDSCAPING
29930	Isabella	999	7139-1989-250	SNOW REMOVAL
29931	Isabella	999	7139-1989-250	PARKING
29932	Isabella	999	7139-1989-250	FLUORESCENT
29933	Isabella	999	7139-1989-250	RUBBISH REMOVAL
29934	Isabella	999	7139-1989-250	N/A
29935	Isabella	999	7139-1991-1026	HVAC
29936	Isabella	999	7139-1991-1026	ELECTRICITY
29937	Isabella	999	7139-1991-1026	WATER
29938	Isabella	999	7139-1991-1026	JANITORIAL
29939	Isabella	999	7139-1991-1026	INT/EXT MAINT
29940	Isabella	999	7139-1991-1026	LANDSCAPING
29941	Isabella	999	7139-1991-1026	SNOW REMOVAL
29942	Isabella	999	7139-1991-1026	PARKING
29943	Isabella	999	7139-1991-1026	FLUORESCENT
29944	Isabella	999	7139-1991-1026	RUBBISH REMOVAL
29945	Isabella	999	7139-1991-1026	N/A
29946	Isabella	999	7139-1996-1135	HVAC
29947	Isabella	999	7139-1996-1135	ELECTRICITY
29948	Isabella	999	7139-1996-1135	WATER
29949	Isabella	999	7139-1996-1135	JANITORIAL
29950	Isabella	999	7139-1996-1135	INT/EXT MAINT
29951	Isabella	999	7139-1996-1135	LANDSCAPING
29952	Isabella	999	7139-1996-1135	SNOW REMOVAL
29953	Isabella	999	7139-1996-1135	PARKING
29954	Isabella	999	7139-1996-1135	FLUORESCENT
29955	Isabella	999	7139-1996-1135	RUBBISH REMOVAL
29956	Isabella	999	7139-1996-1135	N/A
29957	Isabella	999	7139-1996-1468	HVAC
29958	Isabella	999	7139-1996-1468	ELECTRICITY
29959	Isabella	999	7139-1996-1468	WATER
29960	Isabella	999	7139-1996-1468	JANITORIAL
29961	Isabella	999	7139-1996-1468	INT/EXT MAINT
29962	Isabella	999	7139-1996-1468	LANDSCAPING
29963	Isabella	999	7139-1996-1468	SNOW REMOVAL
29964	Isabella	999	7139-1996-1468	PARKING
29965	Isabella	999	7139-1996-1468	FLUORESCENT
29966	Isabella	999	7139-1996-1468	RUBBISH REMOVAL
29967	Isabella	999	7139-1996-1468	N/A
29968	Isabella	999	7139-1997-1165	HVAC
29969	Isabella	999	7139-1997-1165	ELECTRICITY
29970	Isabella	999	7139-1997-1165	WATER

	A	B	C	D
29971	Isabella	999	7139-1997-1165	JANITORIAL
29972	Isabella	999	7139-1997-1165	INT/EXT MAINT
29973	Isabella	999	7139-1997-1165	LANDSCAPING
29974	Isabella	999	7139-1997-1165	SNOW REMOVAL
29975	Isabella	999	7139-1997-1165	PARKING
29976	Isabella	999	7139-1997-1165	FLUORESCENT
29977	Isabella	999	7139-1997-1165	RUBBISH REMOVAL
29978	Isabella	999	7139-1997-1165	N/A
29979	Jackson	071	10307-1995-1329	HVAC
29980	Jackson	071	10307-1995-1329	ELECTRICITY
29981	Jackson	071	10307-1995-1329	WATER
29982	Jackson	071	10307-1995-1329	JANITORIAL
29983	Jackson	071	10307-1995-1329	INT/EXT MAINT
29984	Jackson	071	10307-1995-1329	LANDSCAPING
29985	Jackson	071	10307-1995-1329	SNOW REMOVAL
29986	Jackson	071	10307-1995-1329	PARKING
29987	Jackson	071	10307-1995-1329	FLUORESCENT
29988	Jackson	071	10307-1995-1329	RUBBISH REMOVAL
29989	Jackson	071	10307-1995-1329	N/A
29990	Jackson	071	10307-1996-1087	HVAC
29991	Jackson	071	10307-1996-1087	ELECTRICITY
29992	Jackson	071	10307-1996-1087	WATER
29993	Jackson	071	10307-1996-1087	JANITORIAL
29994	Jackson	071	10307-1996-1087	INT/EXT MAINT
29995	Jackson	071	10307-1996-1087	LANDSCAPING
29996	Jackson	071	10307-1996-1087	SNOW REMOVAL
29997	Jackson	071	10307-1996-1087	PARKING
29998	Jackson	071	10307-1996-1087	FLUORESCENT
29999	Jackson	071	10307-1996-1087	RUBBISH REMOVAL
30000	Jackson	071	10307-1996-1087	N/A
30001	Jackson	071	10307-1996-1336	HVAC
30002	Jackson	071	10307-1996-1336	ELECTRICITY
30003	Jackson	071	10307-1996-1336	WATER
30004	Jackson	071	10307-1996-1336	JANITORIAL
30005	Jackson	071	10307-1996-1336	INT/EXT MAINT
30006	Jackson	071	10307-1996-1336	LANDSCAPING
30007	Jackson	071	10307-1996-1336	SNOW REMOVAL
30008	Jackson	071	10307-1996-1336	PARKING
30009	Jackson	071	10307-1996-1336	FLUORESCENT
30010	Jackson	071	10307-1996-1336	RUBBISH REMOVAL
30011	Jackson	071	10307-1996-1336	N/A
30012	Jackson	071	10457-1996-1418	HVAC
30013	Jackson	071	10457-1996-1418	ELECTRICITY
30014	Jackson	071	10457-1996-1418	WATER
30015	Jackson	071	10457-1996-1418	JANITORIAL

	A	B	C	D
30016	Jackson	071	10457-1996-1418	INT/EXT MAINT
30017	Jackson	071	10457-1996-1418	LANDSCAPING
30018	Jackson	071	10457-1996-1418	SNOW REMOVAL
30019	Jackson	071	10457-1996-1418	PARKING
30020	Jackson	071	10457-1996-1418	FLUORESCENT
30021	Jackson	071	10457-1996-1418	RUBBISH REMOVAL
30022	Jackson	071	10457-1996-1418	N/A
30023	Jackson	071	10457-1997-1268	HVAC
30024	Jackson	071	10457-1997-1268	ELECTRICITY
30025	Jackson	071	10457-1997-1268	WATER
30026	Jackson	071	10457-1997-1268	JANITORIAL
30027	Jackson	071	10457-1997-1268	INT/EXT MAINT
30028	Jackson	071	10457-1997-1268	LANDSCAPING
30029	Jackson	071	10457-1997-1268	SNOW REMOVAL
30030	Jackson	071	10457-1997-1268	PARKING
30031	Jackson	071	10457-1997-1268	FLUORESCENT
30032	Jackson	071	10457-1997-1268	RUBBISH REMOVAL
30033	Jackson	071	10457-1997-1268	N/A
30034	Jackson	071	10788-1999-1408	HVAC
30035	Jackson	071	10788-1999-1408	ELECTRICITY
30036	Jackson	071	10788-1999-1408	WATER
30037	Jackson	071	10788-1999-1408	JANITORIAL
30038	Jackson	071	10788-1999-1408	INT/EXT MAINT
30039	Jackson	071	10788-1999-1408	LANDSCAPING
30040	Jackson	071	10788-1999-1408	SNOW REMOVAL
30041	Jackson	071	10788-1999-1408	PARKING
30042	Jackson	071	10788-1999-1408	FLUORESCENT
30043	Jackson	071	10788-1999-1408	RUBBISH REMOVAL
30044	Jackson	071	10788-1999-1408	N/A
30045	Jackson	071	10972-2001-1299	HVAC
30046	Jackson	071	10972-2001-1299	ELECTRICITY
30047	Jackson	071	10972-2001-1299	WATER
30048	Jackson	071	10972-2001-1299	JANITORIAL
30049	Jackson	071	10972-2001-1299	INT/EXT MAINT
30050	Jackson	071	10972-2001-1299	LANDSCAPING
30051	Jackson	071	10972-2001-1299	SNOW REMOVAL
30052	Jackson	071	10972-2001-1299	RUBBISH REMOVAL
30053	Jackson	071	10972-2001-1299	FLUORESCENT
30054	Jackson	071	6397-1984-54	HVAC
30055	Jackson	071	6397-1984-54	ELECTRICITY
30056	Jackson	071	6397-1984-54	WATER
30057	Jackson	071	6397-1984-54	JANITORIAL
30058	Jackson	071	6397-1984-54	INT/EXT MAINT
30059	Jackson	071	6397-1984-54	LANDSCAPING
30060	Jackson	071	6397-1984-54	SNOW REMOVAL

	A	B	C	D
30061	Jackson	071	6397-1984-54	PARKING
30062	Jackson	071	6397-1984-54	FLUORESCENT
30063	Jackson	071	6397-1984-54	RUBBISH REMOVAL
30064	Jackson	071	6397-1984-54	N/A
30065	Jackson	085	11070-2006-0163	GROSS (FULL SERVICE)
30066	Jackson	191	7356-1989-372	HVAC
30067	Jackson	191	7356-1989-372	ELECTRICITY
30068	Jackson	191	7356-1989-372	WATER
30069	Jackson	191	7356-1989-372	JANITORIAL
30070	Jackson	191	7356-1989-372	INT/EXT MAINT
30071	Jackson	191	7356-1989-372	LANDSCAPING
30072	Jackson	191	7356-1989-372	SNOW REMOVAL
30073	Jackson	191	7356-1989-372	PARKING
30074	Jackson	191	7356-1989-372	FLUORESCENT
30075	Jackson	191	7356-1989-372	RUBBISH REMOVAL
30076	Jackson	191	7356-1989-372	N/A
30077	Jackson	191	7524-1990-1032	HVAC
30078	Jackson	191	7524-1990-1032	ELECTRICITY
30079	Jackson	191	7524-1990-1032	WATER
30080	Jackson	191	7524-1990-1032	JANITORIAL
30081	Jackson	191	7524-1990-1032	INT/EXT MAINT
30082	Jackson	191	7524-1990-1032	LANDSCAPING
30083	Jackson	191	7524-1990-1032	SNOW REMOVAL
30084	Jackson	191	7524-1990-1032	PARKING
30085	Jackson	191	7524-1990-1032	FLUORESCENT
30086	Jackson	191	7524-1990-1032	RUBBISH REMOVAL
30087	Jackson	191	7524-1990-1032	N/A
30088	Jackson	231	10979-2002-2032	GAS
30089	Jackson	231	10979-2002-2032	GAS
30090	Jackson	231	10979-2002-2032	GAS
30091	Jackson	231	10979-2002-2032	GAS
30092	Jackson	231	10979-2002-2032	GAS
30093	Jackson	231	10979-2002-2032	GAS
30094	Jackson	231	10979-2002-2032	ELECTRICITY
30095	Jackson	231	10979-2002-2032	ELECTRICITY
30096	Jackson	231	10979-2002-2032	ELECTRICITY
30097	Jackson	231	10979-2002-2032	ELECTRICITY
30098	Jackson	231	10979-2002-2032	ELECTRICITY
30099	Jackson	231	10979-2002-2032	ELECTRICITY
30100	Jackson	231	10979-2002-2032	JANITORIAL
30101	Jackson	231	10979-2002-2032	JANITORIAL
30102	Jackson	231	10979-2002-2032	JANITORIAL
30103	Jackson	231	10979-2002-2032	JANITORIAL
30104	Jackson	231	10979-2002-2032	JANITORIAL
30105	Jackson	231	10979-2002-2032	JANITORIAL

	A	B	C	D
30106	Jackson	231	10979-2002-2032	PEST CONTROL
30107	Jackson	231	10979-2002-2032	PEST CONTROL
30108	Jackson	231	10979-2002-2032	PEST CONTROL
30109	Jackson	231	10979-2002-2032	PEST CONTROL
30110	Jackson	231	10979-2002-2032	PEST CONTROL
30111	Jackson	231	10979-2002-2032	PEST CONTROL
30112	Jackson	231	10979-2002-2032	FLUORESCENT
30113	Jackson	231	10979-2002-2032	FLUORESCENT
30114	Jackson	231	10979-2002-2032	FLUORESCENT
30115	Jackson	231	10979-2002-2032	FLUORESCENT
30116	Jackson	231	10979-2002-2032	FLUORESCENT
30117	Jackson	231	10979-2002-2032	FLUORESCENT
30118	Jackson	231	10979-2002-2032	ADJUST-TAXES
30119	Jackson	231	10979-2002-2032	ADJUST-TAXES
30120	Jackson	231	10979-2002-2032	ADJUST-TAXES
30121	Jackson	231	10979-2002-2032	ADJUST-TAXES
30122	Jackson	231	10979-2002-2032	ADJUST-TAXES
30123	Jackson	231	10979-2002-2032	ADJUST-TAXES
30124	Jackson	231	11430-2009-0187	GROSS (FULL SERVICE)
30125	Jackson	231	11430-2009-0187	GROSS (FULL SERVICE)
30126	Jackson	231	11430-2009-0187	GROSS (FULL SERVICE)
30127	Jackson	231	11430-2009-0187	GROSS (FULL SERVICE)
30128	Jackson	231	4175-1986-36	HVAC
30129	Jackson	231	4175-1986-36	ELECTRICITY
30130	Jackson	231	4175-1986-36	WATER
30131	Jackson	231	4175-1986-36	JANITORIAL
30132	Jackson	231	4175-1986-36	INT/EXT MAINT
30133	Jackson	231	4175-1986-36	LANDSCAPING
30134	Jackson	231	4175-1986-36	SNOW REMOVAL
30135	Jackson	231	4175-1986-36	PARKING
30136	Jackson	231	4175-1986-36	FLUORESCENT
30137	Jackson	231	4175-1986-36	RUBBISH REMOVAL
30138	Jackson	231	4175-1986-36	N/A
30139	Jackson	231	4175-1991-1055	HVAC
30140	Jackson	231	4175-1991-1055	HVAC
30141	Jackson	231	4175-1991-1055	ELECTRICITY
30142	Jackson	231	4175-1991-1055	ELECTRICITY
30143	Jackson	231	4175-1991-1055	WATER
30144	Jackson	231	4175-1991-1055	WATER
30145	Jackson	231	4175-1991-1055	JANITORIAL
30146	Jackson	231	4175-1991-1055	JANITORIAL
30147	Jackson	231	4175-1991-1055	INT/EXT MAINT
30148	Jackson	231	4175-1991-1055	INT/EXT MAINT
30149	Jackson	231	4175-1991-1055	LANDSCAPING
30150	Jackson	231	4175-1991-1055	LANDSCAPING

	A	B	C	D
30151	Jackson	231	4175-1991-1055	SNOW REMOVAL
30152	Jackson	231	4175-1991-1055	SNOW REMOVAL
30153	Jackson	231	4175-1991-1055	PARKING
30154	Jackson	231	4175-1991-1055	PARKING
30155	Jackson	231	4175-1991-1055	FLUORESCENT
30156	Jackson	231	4175-1991-1055	FLUORESCENT
30157	Jackson	231	4175-1991-1055	RUBBISH REMOVAL
30158	Jackson	231	4175-1991-1055	RUBBISH REMOVAL
30159	Jackson	231	4175-1991-1055	N/A
30160	Jackson	231	4175-1991-1055	N/A
30161	Jackson	231	7844-1991-1079	HVAC
30162	Jackson	231	7844-1991-1079	ELECTRICITY
30163	Jackson	231	7844-1991-1079	WATER
30164	Jackson	231	7844-1991-1079	JANITORIAL
30165	Jackson	231	7844-1991-1079	INT/EXT MAINT
30166	Jackson	231	7844-1991-1079	LANDSCAPING
30167	Jackson	231	7844-1991-1079	SNOW REMOVAL
30168	Jackson	231	7844-1991-1079	PARKING
30169	Jackson	231	7844-1991-1079	FLUORESCENT
30170	Jackson	231	7844-1991-1079	RUBBISH REMOVAL
30171	Jackson	231	7844-1991-1079	N/A
30172	Jackson	231	7844-2001-1340	JANITORIAL
30173	Jackson	231	7844-2001-1340	JANITORIAL
30174	Jackson	231	7844-2001-1340	ALARM SYSTEM MONITORING
30175	Jackson	231	7844-2001-1340	ALARM SYSTEM MONITORING
30176	Jackson	231	7844-2001-1340	TELECOMMUNICATIONS
30177	Jackson	231	7844-2001-1340	TELECOMMUNICATIONS
30178	Jackson	431	10735-2005-0089	GROSS (FULL SERVICE)
30179	Jackson	431	10735-2005-0089	GROSS (FULL SERVICE)
30180	Jackson	431	10986-2002-2116	HVAC
30181	Jackson	431	10986-2002-2116	ELECTRICITY
30182	Jackson	431	10986-2002-2116	JANITORIAL
30183	Jackson	431	10986-2002-2116	WATER
30184	Jackson	431	10986-2002-2116	INT/EXT MAINT
30185	Jackson	431	10986-2002-2116	LANDSCAPING
30186	Jackson	431	10986-2002-2116	SNOW REMOVAL
30187	Jackson	431	10986-2002-2116	TAXES
30188	Jackson	431	10986-2002-2116	SECURITY
30189	Jackson	431	10986-2002-2116	PEST CONTROL
30190	Jackson	431	10986-2002-2116	N/A
30191	Jackson	431	10986-2002-2116	N/A
30192	Jackson	472	10063-1993-1054	HVAC
30193	Jackson	472	10063-1993-1054	ELECTRICITY
30194	Jackson	472	10063-1993-1054	WATER
30195	Jackson	472	10063-1993-1054	JANITORIAL

	A	B	C	D
30196	Jackson	472	10063-1993-1054	INT/EXT MAINT
30197	Jackson	472	10063-1993-1054	LANDSCAPING
30198	Jackson	472	10063-1993-1054	SNOW REMOVAL
30199	Jackson	472	10063-1993-1054	PARKING
30200	Jackson	472	10063-1993-1054	FLUORESCENT
30201	Jackson	472	10063-1993-1054	RUBBISH REMOVAL
30202	Jackson	472	10063-1993-1054	N/A
30203	Jackson	472	10363-1996-1022	HVAC
30204	Jackson	472	10363-1996-1022	ELECTRICITY
30205	Jackson	472	10363-1996-1022	WATER
30206	Jackson	472	10363-1996-1022	JANITORIAL
30207	Jackson	472	10363-1996-1022	INT/EXT MAINT
30208	Jackson	472	10363-1996-1022	LANDSCAPING
30209	Jackson	472	10363-1996-1022	SNOW REMOVAL
30210	Jackson	472	10363-1996-1022	PARKING
30211	Jackson	472	10363-1996-1022	FLUORESCENT
30212	Jackson	472	10363-1996-1022	RUBBISH REMOVAL
30213	Jackson	472	10363-1996-1022	N/A
30214	Jackson	472	10391-1996-1214	HVAC
30215	Jackson	472	10391-1996-1214	ELECTRICITY
30216	Jackson	472	10391-1996-1214	WATER
30217	Jackson	472	10391-1996-1214	JANITORIAL
30218	Jackson	472	10391-1996-1214	INT/EXT MAINT
30219	Jackson	472	10391-1996-1214	LANDSCAPING
30220	Jackson	472	10391-1996-1214	SNOW REMOVAL
30221	Jackson	472	10391-1996-1214	PARKING
30222	Jackson	472	10391-1996-1214	FLUORESCENT
30223	Jackson	472	10391-1996-1214	RUBBISH REMOVAL
30224	Jackson	472	10391-1996-1214	N/A
30225	Jackson	472	10392-1996-1215	HVAC
30226	Jackson	472	10392-1996-1215	ELECTRICITY
30227	Jackson	472	10392-1996-1215	WATER
30228	Jackson	472	10392-1996-1215	JANITORIAL
30229	Jackson	472	10392-1996-1215	INT/EXT MAINT
30230	Jackson	472	10392-1996-1215	LANDSCAPING
30231	Jackson	472	10392-1996-1215	SNOW REMOVAL
30232	Jackson	472	10392-1996-1215	PARKING
30233	Jackson	472	10392-1996-1215	FLUORESCENT
30234	Jackson	472	10392-1996-1215	RUBBISH REMOVAL
30235	Jackson	472	10392-1996-1215	N/A
30236	Jackson	472	10403-1996-1278	HVAC
30237	Jackson	472	10403-1996-1278	ELECTRICITY
30238	Jackson	472	10403-1996-1278	WATER
30239	Jackson	472	10403-1996-1278	JANITORIAL
30240	Jackson	472	10403-1996-1278	INT/EXT MAINT

	A	B	C	D
30241	Jackson	472	10403-1996-1278	LANDSCAPING
30242	Jackson	472	10403-1996-1278	SNOW REMOVAL
30243	Jackson	472	10403-1996-1278	PARKING
30244	Jackson	472	10403-1996-1278	FLUORESCENT
30245	Jackson	472	10403-1996-1278	RUBBISH REMOVAL
30246	Jackson	472	10403-1996-1278	N/A
30247	Jackson	472	10498-1997-1124	HVAC
30248	Jackson	472	10498-1997-1124	ELECTRICITY
30249	Jackson	472	10498-1997-1124	WATER
30250	Jackson	472	10498-1997-1124	JANITORIAL
30251	Jackson	472	10498-1997-1124	INT/EXT MAINT
30252	Jackson	472	10498-1997-1124	LANDSCAPING
30253	Jackson	472	10498-1997-1124	SNOW REMOVAL
30254	Jackson	472	10498-1997-1124	PARKING
30255	Jackson	472	10498-1997-1124	FLUORESCENT
30256	Jackson	472	10498-1997-1124	RUBBISH REMOVAL
30257	Jackson	472	10498-1997-1124	N/A
30258	Jackson	472	11221-2006-0196	GROSS (FULL SERVICE)
30259	Jackson	472	11221-2006-0196	GROSS (FULL SERVICE)
30260	Jackson	472	11221-2006-0196	GROSS (FULL SERVICE)
30261	Jackson	472	11221-2006-0196	GROSS (FULL SERVICE)
30262	Jackson	472	11221-2010-0469	GROSS (FULL SERVICE)
30263	Jackson	472	11221-2010-0469	GROSS (FULL SERVICE)
30264	Jackson	472	4363-1990-45	HVAC
30265	Jackson	472	4363-1990-45	HVAC
30266	Jackson	472	4363-1990-45	HVAC
30267	Jackson	472	4363-1990-45	ELECTRICITY
30268	Jackson	472	4363-1990-45	ELECTRICITY
30269	Jackson	472	4363-1990-45	ELECTRICITY
30270	Jackson	472	4363-1990-45	WATER
30271	Jackson	472	4363-1990-45	WATER
30272	Jackson	472	4363-1990-45	WATER
30273	Jackson	472	4363-1990-45	JANITORIAL
30274	Jackson	472	4363-1990-45	JANITORIAL
30275	Jackson	472	4363-1990-45	JANITORIAL
30276	Jackson	472	4363-1990-45	INT/EXT MAINT
30277	Jackson	472	4363-1990-45	INT/EXT MAINT
30278	Jackson	472	4363-1990-45	INT/EXT MAINT
30279	Jackson	472	4363-1990-45	LANDSCAPING
30280	Jackson	472	4363-1990-45	LANDSCAPING
30281	Jackson	472	4363-1990-45	LANDSCAPING
30282	Jackson	472	4363-1990-45	SNOW REMOVAL
30283	Jackson	472	4363-1990-45	SNOW REMOVAL
30284	Jackson	472	4363-1990-45	SNOW REMOVAL
30285	Jackson	472	4363-1990-45	PARKING

	A	B	C	D
30286	Jackson	472	4363-1990-45	PARKING
30287	Jackson	472	4363-1990-45	PARKING
30288	Jackson	472	4363-1990-45	FLUORESCENT
30289	Jackson	472	4363-1990-45	FLUORESCENT
30290	Jackson	472	4363-1990-45	FLUORESCENT
30291	Jackson	472	4363-1990-45	RUBBISH REMOVAL
30292	Jackson	472	4363-1990-45	RUBBISH REMOVAL
30293	Jackson	472	4363-1990-45	RUBBISH REMOVAL
30294	Jackson	472	4363-1990-45	GAS
30295	Jackson	472	4363-1990-45	GAS
30296	Jackson	472	4363-1990-45	GAS
30297	Jackson	472	6169-1987-87	HVAC
30298	Jackson	472	6169-1987-87	ELECTRICITY
30299	Jackson	472	6169-1987-87	WATER
30300	Jackson	472	6169-1987-87	JANITORIAL
30301	Jackson	472	6169-1987-87	INT/EXT MAINT
30302	Jackson	472	6169-1987-87	LANDSCAPING
30303	Jackson	472	6169-1987-87	SNOW REMOVAL
30304	Jackson	472	6169-1987-87	PARKING
30305	Jackson	472	6169-1987-87	FLUORESCENT
30306	Jackson	472	6169-1987-87	RUBBISH REMOVAL
30307	Jackson	472	6169-1987-87	N/A
30308	Jackson	472	6169-1997-1227	HVAC
30309	Jackson	472	6169-1997-1227	ELECTRICITY
30310	Jackson	472	6169-1997-1227	WATER
30311	Jackson	472	6169-1997-1227	JANITORIAL
30312	Jackson	472	6169-1997-1227	INT/EXT MAINT
30313	Jackson	472	6169-1997-1227	LANDSCAPING
30314	Jackson	472	6169-1997-1227	SNOW REMOVAL
30315	Jackson	472	6169-1997-1227	PARKING
30316	Jackson	472	6169-1997-1227	FLUORESCENT
30317	Jackson	472	6169-1997-1227	RUBBISH REMOVAL
30318	Jackson	472	6169-1997-1227	N/A
30319	Jackson	472	6169-1999-1166	HVAC
30320	Jackson	472	6169-1999-1166	ELECTRICITY
30321	Jackson	472	6169-1999-1166	WATER
30322	Jackson	472	6169-1999-1166	JANITORIAL
30323	Jackson	472	6169-1999-1166	INT/EXT MAINT
30324	Jackson	472	6169-1999-1166	LANDSCAPING
30325	Jackson	472	6169-1999-1166	SNOW REMOVAL
30326	Jackson	472	6169-1999-1166	PARKING
30327	Jackson	472	6169-1999-1166	FLUORESCENT
30328	Jackson	472	6169-1999-1166	RUBBISH REMOVAL
30329	Jackson	472	6169-1999-1166	N/A
30330	Jackson	472	7088-1989-241	HVAC

	A	B	C	D
30331	Jackson	472	7088-1989-241	ELECTRICITY
30332	Jackson	472	7088-1989-241	WATER
30333	Jackson	472	7088-1989-241	JANITORIAL
30334	Jackson	472	7088-1989-241	INT/EXT MAINT
30335	Jackson	472	7088-1989-241	LANDSCAPING
30336	Jackson	472	7088-1989-241	SNOW REMOVAL
30337	Jackson	472	7088-1989-241	PARKING
30338	Jackson	472	7088-1989-241	FLUORESCENT
30339	Jackson	472	7088-1989-241	RUBBISH REMOVAL
30340	Jackson	472	7088-1989-241	N/A
30341	Jackson	472	7088-1999-1366	HVAC
30342	Jackson	472	7088-1999-1366	ELECTRICITY
30343	Jackson	472	7088-1999-1366	WATER
30344	Jackson	472	7088-1999-1366	JANITORIAL
30345	Jackson	472	7088-1999-1366	INT/EXT MAINT
30346	Jackson	472	7088-1999-1366	LANDSCAPING
30347	Jackson	472	7088-1999-1366	SNOW REMOVAL
30348	Jackson	472	7088-1999-1366	PARKING
30349	Jackson	472	7088-1999-1366	FLUORESCENT
30350	Jackson	472	7088-1999-1366	RUBBISH REMOVAL
30351	Jackson	472	7088-1999-1366	N/A
30352	Jackson	472	7088-2001-1201	WATER
30353	Jackson	472	7088-2001-1201	WATER
30354	Jackson	472	7088-2001-1201	N/A
30355	Jackson	472	7088-2001-1201	N/A
30356	Jackson	472	7088-2001-1201	INT/EXT MAINT
30357	Jackson	472	7088-2001-1201	INT/EXT MAINT
30358	Jackson	472	7088-2001-1201	LANDSCAPING
30359	Jackson	472	7088-2001-1201	LANDSCAPING
30360	Jackson	472	7088-2001-1201	SNOW REMOVAL
30361	Jackson	472	7088-2001-1201	SNOW REMOVAL
30362	Jackson	472	7088-2001-1201	PARKING
30363	Jackson	472	7088-2001-1201	PARKING
30364	Jackson	472	7088-2001-1201	FLUORESCENT
30365	Jackson	472	7088-2001-1201	FLUORESCENT
30366	Jackson	472	7088-2001-1201	RUBBISH REMOVAL
30367	Jackson	472	7088-2001-1201	RUBBISH REMOVAL
30368	Jackson	472	7088-2001-1201	HVAC
30369	Jackson	472	7088-2001-1201	HVAC
30370	Jackson	472	7088-2001-1201	ELECTRICITY
30371	Jackson	472	7088-2001-1201	ELECTRICITY
30372	Jackson	472	7088-2001-1201	JANITORIAL
30373	Jackson	472	7088-2001-1201	JANITORIAL
30374	Jackson	472	7088-2001-1201	PEST CONTROL
30375	Jackson	472	7088-2001-1201	PEST CONTROL

	A	B	C	D
30376	Jackson	472	7295-1989-331	HVAC
30377	Jackson	472	7295-1989-331	ELECTRICITY
30378	Jackson	472	7295-1989-331	WATER
30379	Jackson	472	7295-1989-331	JANITORIAL
30380	Jackson	472	7295-1989-331	INT/EXT MAINT
30381	Jackson	472	7295-1989-331	LANDSCAPING
30382	Jackson	472	7295-1989-331	SNOW REMOVAL
30383	Jackson	472	7295-1989-331	PARKING
30384	Jackson	472	7295-1989-331	FLUORESCENT
30385	Jackson	472	7295-1989-331	RUBBISH REMOVAL
30386	Jackson	472	7295-1989-331	N/A
30387	Jackson	472	7295-1991-1019	HVAC
30388	Jackson	472	7295-1991-1019	ELECTRICITY
30389	Jackson	472	7295-1991-1019	WATER
30390	Jackson	472	7295-1991-1019	JANITORIAL
30391	Jackson	472	7295-1991-1019	INT/EXT MAINT
30392	Jackson	472	7295-1991-1019	LANDSCAPING
30393	Jackson	472	7295-1991-1019	SNOW REMOVAL
30394	Jackson	472	7295-1991-1019	PARKING
30395	Jackson	472	7295-1991-1019	FLUORESCENT
30396	Jackson	472	7295-1991-1019	RUBBISH REMOVAL
30397	Jackson	472	7295-1991-1019	N/A
30398	Jackson	472	7295-1996-1363	HVAC
30399	Jackson	472	7295-1996-1363	ELECTRICITY
30400	Jackson	472	7295-1996-1363	WATER
30401	Jackson	472	7295-1996-1363	JANITORIAL
30402	Jackson	472	7295-1996-1363	INT/EXT MAINT
30403	Jackson	472	7295-1996-1363	LANDSCAPING
30404	Jackson	472	7295-1996-1363	SNOW REMOVAL
30405	Jackson	472	7295-1996-1363	PARKING
30406	Jackson	472	7295-1996-1363	FLUORESCENT
30407	Jackson	472	7295-1996-1363	RUBBISH REMOVAL
30408	Jackson	472	7295-1996-1363	N/A
30409	Jackson	631	164-1985-1	HVAC
30410	Jackson	631	164-1985-1	ELECTRICITY
30411	Jackson	631	164-1985-1	WATER
30412	Jackson	631	164-1985-1	JANITORIAL
30413	Jackson	631	164-1985-1	INT/EXT MAINT
30414	Jackson	631	164-1985-1	LANDSCAPING
30415	Jackson	631	164-1985-1	SNOW REMOVAL
30416	Jackson	631	164-1985-1	PARKING
30417	Jackson	631	164-1985-1	FLUORESCENT
30418	Jackson	631	164-1985-1	RUBBISH REMOVAL
30419	Jackson	631	164-1985-1	N/A
30420	Jackson	641	10735-1999-1281	HVAC

	A	B	C	D
30421	Jackson	641	10735-1999-1281	HVAC
30422	Jackson	641	10735-1999-1281	HVAC
30423	Jackson	641	10735-1999-1281	ELECTRICITY
30424	Jackson	641	10735-1999-1281	ELECTRICITY
30425	Jackson	641	10735-1999-1281	ELECTRICITY
30426	Jackson	641	10735-1999-1281	WATER
30427	Jackson	641	10735-1999-1281	WATER
30428	Jackson	641	10735-1999-1281	WATER
30429	Jackson	641	10735-1999-1281	JANITORIAL
30430	Jackson	641	10735-1999-1281	JANITORIAL
30431	Jackson	641	10735-1999-1281	JANITORIAL
30432	Jackson	641	10735-1999-1281	INT/EXT MAINT
30433	Jackson	641	10735-1999-1281	INT/EXT MAINT
30434	Jackson	641	10735-1999-1281	INT/EXT MAINT
30435	Jackson	641	10735-1999-1281	LANDSCAPING
30436	Jackson	641	10735-1999-1281	LANDSCAPING
30437	Jackson	641	10735-1999-1281	LANDSCAPING
30438	Jackson	641	10735-1999-1281	SNOW REMOVAL
30439	Jackson	641	10735-1999-1281	SNOW REMOVAL
30440	Jackson	641	10735-1999-1281	SNOW REMOVAL
30441	Jackson	641	10735-1999-1281	PARKING
30442	Jackson	641	10735-1999-1281	PARKING
30443	Jackson	641	10735-1999-1281	PARKING
30444	Jackson	641	10735-1999-1281	FLUORESCENT
30445	Jackson	641	10735-1999-1281	FLUORESCENT
30446	Jackson	641	10735-1999-1281	FLUORESCENT
30447	Jackson	641	10735-1999-1281	RUBBISH REMOVAL
30448	Jackson	641	10735-1999-1281	RUBBISH REMOVAL
30449	Jackson	641	10735-1999-1281	RUBBISH REMOVAL
30450	Jackson	641	10735-1999-1281	PEST CONTROL
30451	Jackson	641	10735-1999-1281	PEST CONTROL
30452	Jackson	641	10735-1999-1281	PEST CONTROL
30453	Jackson	641	10735-1999-1281	GAS
30454	Jackson	641	10735-1999-1281	GAS
30455	Jackson	641	10735-1999-1281	GAS
30456	Jackson	641	11070-2003-1113	FLUORESCENT
30457	Jackson	641	11070-2003-1113	PARKING
30458	Jackson	641	11070-2003-1113	PAVING
30459	Jackson	641	11070-2003-1113	PEST CONTROL
30460	Jackson	641	11070-2003-1113	SECURITY
30461	Jackson	641	11070-2003-1113	SNOW REMOVAL
30462	Jackson	641	11070-2003-1113	TAXES
30463	Jackson	641	11070-2003-1113	TELECOMMUNICATIONS
30464	Jackson	641	11070-2003-1113	ELECTRICITY
30465	Jackson	641	11070-2003-1113	GAS

	A	B	C	D
30466	Jackson	641	11070-2003-1113	HVAC
30467	Jackson	641	11070-2003-1113	INSURANCE
30468	Jackson	641	11070-2003-1113	LANDSCAPING
30469	Jackson	641	11070-2003-1113	JANITORIAL
30470	Jackson	641	11070-2003-1113	INT/EXT MAINT
30471	Jackson	672	410-1984-3	HVAC
30472	Jackson	672	410-1984-3	HVAC
30473	Jackson	672	410-1984-3	ELECTRICITY
30474	Jackson	672	410-1984-3	ELECTRICITY
30475	Jackson	672	410-1984-3	WATER
30476	Jackson	672	410-1984-3	WATER
30477	Jackson	672	410-1984-3	JANITORIAL
30478	Jackson	672	410-1984-3	JANITORIAL
30479	Jackson	672	410-1984-3	INT/EXT MAINT
30480	Jackson	672	410-1984-3	INT/EXT MAINT
30481	Jackson	672	410-1984-3	LANDSCAPING
30482	Jackson	672	410-1984-3	LANDSCAPING
30483	Jackson	672	410-1984-3	SNOW REMOVAL
30484	Jackson	672	410-1984-3	SNOW REMOVAL
30485	Jackson	672	410-1984-3	PARKING
30486	Jackson	672	410-1984-3	PARKING
30487	Jackson	672	410-1984-3	FLUORESCENT
30488	Jackson	672	410-1984-3	FLUORESCENT
30489	Jackson	672	410-1984-3	RUBBISH REMOVAL
30490	Jackson	672	410-1984-3	RUBBISH REMOVAL
30491	Jackson	672	410-1984-3	GAS
30492	Jackson	672	410-1984-3	GAS
30493	Jackson	675	7165-1988-280	HVAC
30494	Jackson	675	7165-1988-280	ELECTRICITY
30495	Jackson	675	7165-1988-280	WATER
30496	Jackson	675	7165-1988-280	JANITORIAL
30497	Jackson	675	7165-1988-280	INT/EXT MAINT
30498	Jackson	675	7165-1988-280	LANDSCAPING
30499	Jackson	675	7165-1988-280	SNOW REMOVAL
30500	Jackson	675	7165-1988-280	PARKING
30501	Jackson	675	7165-1988-280	FLUORESCENT
30502	Jackson	675	7165-1988-280	RUBBISH REMOVAL
30503	Jackson	675	7165-1988-280	N/A
30504	Jackson	999	10797-2000-1120	HVAC
30505	Jackson	999	10797-2000-1120	ELECTRICITY
30506	Jackson	999	10797-2000-1120	WATER
30507	Jackson	999	10797-2000-1120	JANITORIAL
30508	Jackson	999	10797-2000-1120	INT/EXT MAINT
30509	Jackson	999	10797-2000-1120	LANDSCAPING
30510	Jackson	999	10797-2000-1120	SNOW REMOVAL

	A	B	C	D
30511	Jackson	999	10797-2000-1120	PARKING
30512	Jackson	999	10797-2000-1120	FLUORESCENT
30513	Jackson	999	10797-2000-1120	RUBBISH REMOVAL
30514	Jackson	999	10797-2000-1120	N/A
30515	Jackson	999	10797-2000-1166	HVAC
30516	Jackson	999	10797-2000-1166	ELECTRICITY
30517	Jackson	999	10797-2000-1166	WATER
30518	Jackson	999	10797-2000-1166	JANITORIAL
30519	Jackson	999	10797-2000-1166	INT/EXT MAINT
30520	Jackson	999	10797-2000-1166	LANDSCAPING
30521	Jackson	999	10797-2000-1166	SNOW REMOVAL
30522	Jackson	999	10797-2000-1166	PARKING
30523	Jackson	999	10797-2000-1166	FLUORESCENT
30524	Jackson	999	10797-2000-1166	RUBBISH REMOVAL
30525	Jackson	999	10797-2000-1166	N/A
30526	Jackson	999	10797-2005-0151	TAXES
30527	Jackson	999	10797-2005-0151	ELECTRICITY
30528	Jackson	999	10797-2005-0151	INSURANCE
30529	Jackson	999	10797-2005-0151	EXT MAINTENANCE
30530	Jackson	999	10797-2011-0076	ELECTRICITY
30531	Jackson	999	10797-2011-0076	ELECTRICITY
30532	Jackson	999	10797-2011-0076	WATER
30533	Jackson	999	10797-2011-0076	WATER
30534	Jackson	999	10797-2011-0076	ALL OTHERS
30535	Jackson	999	10797-2011-0076	ALL OTHERS
30536	Jackson	999	301-1939-1	HVAC
30537	Jackson	999	301-1939-1	ELECTRICITY
30538	Jackson	999	301-1939-1	WATER
30539	Jackson	999	301-1939-1	JANITORIAL
30540	Jackson	999	301-1939-1	INT/EXT MAINT
30541	Jackson	999	301-1939-1	LANDSCAPING
30542	Jackson	999	301-1939-1	SNOW REMOVAL
30543	Jackson	999	301-1939-1	PARKING
30544	Jackson	999	301-1939-1	FLUORESCENT
30545	Jackson	999	301-1939-1	RUBBISH REMOVAL
30546	Jackson	999	301-1939-1	N/A
30547	Jackson	999	6834-1985-111	HVAC
30548	Jackson	999	6834-1985-111	ELECTRICITY
30549	Jackson	999	6834-1985-111	WATER
30550	Jackson	999	6834-1985-111	JANITORIAL
30551	Jackson	999	6834-1985-111	INT/EXT MAINT
30552	Jackson	999	6834-1985-111	LANDSCAPING
30553	Jackson	999	6834-1985-111	SNOW REMOVAL
30554	Jackson	999	6834-1985-111	PARKING
30555	Jackson	999	6834-1985-111	FLUORESCENT

	A	B	C	D
30556	Jackson	999	6834-1985-111	RUBBISH REMOVAL
30557	Jackson	999	6834-1985-111	N/A
30558	Jackson	999	7715-1999-1227	HVAC
30559	Jackson	999	7715-1999-1227	ELECTRICITY
30560	Jackson	999	7715-1999-1227	WATER
30561	Jackson	999	7715-1999-1227	JANITORIAL
30562	Jackson	999	7715-1999-1227	INT/EXT MAINT
30563	Jackson	999	7715-1999-1227	LANDSCAPING
30564	Jackson	999	7715-1999-1227	SNOW REMOVAL
30565	Jackson	999	7715-1999-1227	PARKING
30566	Jackson	999	7715-1999-1227	FLUORESCENT
30567	Jackson	999	7715-1999-1227	RUBBISH REMOVAL
30568	Jackson	999	7715-1999-1227	N/A
30569	Kalamazoo	071	10238-1995-1082	HVAC
30570	Kalamazoo	071	10238-1995-1082	ELECTRICITY
30571	Kalamazoo	071	10238-1995-1082	WATER
30572	Kalamazoo	071	10238-1995-1082	JANITORIAL
30573	Kalamazoo	071	10238-1995-1082	INT MAINTENANCE
30574	Kalamazoo	071	10238-1995-1082	LANDSCAPING
30575	Kalamazoo	071	10238-1995-1082	SNOW REMOVAL
30576	Kalamazoo	071	10238-1995-1082	PARKING
30577	Kalamazoo	071	10238-1995-1082	FLUORESCENT
30578	Kalamazoo	071	10238-1995-1082	RUBBISH REMOVAL
30579	Kalamazoo	071	10238-1995-1082	N/A
30580	Kalamazoo	071	10242-1995-1109	HVAC
30581	Kalamazoo	071	10242-1995-1109	ELECTRICITY
30582	Kalamazoo	071	10242-1995-1109	WATER
30583	Kalamazoo	071	10242-1995-1109	JANITORIAL
30584	Kalamazoo	071	10242-1995-1109	INT/EXT MAINT
30585	Kalamazoo	071	10242-1995-1109	LANDSCAPING
30586	Kalamazoo	071	10242-1995-1109	SNOW REMOVAL
30587	Kalamazoo	071	10242-1995-1109	PARKING
30588	Kalamazoo	071	10242-1995-1109	FLUORESCENT
30589	Kalamazoo	071	10242-1995-1109	RUBBISH REMOVAL
30590	Kalamazoo	071	10242-1995-1109	N/A
30591	Kalamazoo	071	10242-1999-1308	HVAC
30592	Kalamazoo	071	10242-1999-1308	HVAC
30593	Kalamazoo	071	10242-1999-1308	ELECTRICITY
30594	Kalamazoo	071	10242-1999-1308	ELECTRICITY
30595	Kalamazoo	071	10242-1999-1308	WATER
30596	Kalamazoo	071	10242-1999-1308	WATER
30597	Kalamazoo	071	10242-1999-1308	JANITORIAL
30598	Kalamazoo	071	10242-1999-1308	JANITORIAL
30599	Kalamazoo	071	10242-1999-1308	INT/EXT MAINT
30600	Kalamazoo	071	10242-1999-1308	INT/EXT MAINT

	A	B	C	D
30601	Kalamazoo	071	10242-1999-1308	LANDSCAPING
30602	Kalamazoo	071	10242-1999-1308	LANDSCAPING
30603	Kalamazoo	071	10242-1999-1308	SNOW REMOVAL
30604	Kalamazoo	071	10242-1999-1308	SNOW REMOVAL
30605	Kalamazoo	071	10242-1999-1308	PARKING
30606	Kalamazoo	071	10242-1999-1308	PARKING
30607	Kalamazoo	071	10242-1999-1308	FLUORESCENT
30608	Kalamazoo	071	10242-1999-1308	FLUORESCENT
30609	Kalamazoo	071	10242-1999-1308	RUBBISH REMOVAL
30610	Kalamazoo	071	10242-1999-1308	RUBBISH REMOVAL
30611	Kalamazoo	071	10242-1999-1308	N/A
30612	Kalamazoo	071	10242-1999-1308	N/A
30613	Kalamazoo	071	10351-1995-1179	HVAC
30614	Kalamazoo	071	10351-1995-1179	ELECTRICITY
30615	Kalamazoo	071	10351-1995-1179	WATER
30616	Kalamazoo	071	10351-1995-1179	JANITORIAL
30617	Kalamazoo	071	10351-1995-1179	INT/EXT MAINT
30618	Kalamazoo	071	10351-1995-1179	LANDSCAPING
30619	Kalamazoo	071	10351-1995-1179	SNOW REMOVAL
30620	Kalamazoo	071	10351-1995-1179	PARKING
30621	Kalamazoo	071	10351-1995-1179	FLUORESCENT
30622	Kalamazoo	071	10351-1995-1179	RUBBISH REMOVAL
30623	Kalamazoo	071	10351-1995-1179	N/A
30624	Kalamazoo	071	10607-1998-1211	HVAC
30625	Kalamazoo	071	10607-1998-1211	ELECTRICITY
30626	Kalamazoo	071	10607-1998-1211	WATER
30627	Kalamazoo	071	10607-1998-1211	JANITORIAL
30628	Kalamazoo	071	10607-1998-1211	INT/EXT MAINT
30629	Kalamazoo	071	10607-1998-1211	LANDSCAPING
30630	Kalamazoo	071	10607-1998-1211	SNOW REMOVAL
30631	Kalamazoo	071	10607-1998-1211	PARKING
30632	Kalamazoo	071	10607-1998-1211	FLUORESCENT
30633	Kalamazoo	071	10607-1998-1211	RUBBISH REMOVAL
30634	Kalamazoo	071	10607-1998-1211	N/A
30635	Kalamazoo	151	10268-1994-1175	HVAC
30636	Kalamazoo	151	10268-1994-1175	ELECTRICITY
30637	Kalamazoo	151	10268-1994-1175	WATER
30638	Kalamazoo	151	10268-1994-1175	JANITORIAL
30639	Kalamazoo	151	10268-1994-1175	INT/EXT MAINT
30640	Kalamazoo	151	10268-1994-1175	LANDSCAPING
30641	Kalamazoo	151	10268-1994-1175	SNOW REMOVAL
30642	Kalamazoo	151	10268-1994-1175	PARKING
30643	Kalamazoo	151	10268-1994-1175	FLUORESCENT
30644	Kalamazoo	151	10268-1994-1175	RUBBISH REMOVAL
30645	Kalamazoo	151	10268-1994-1175	N/A

	A	B	C	D
30646	Kalamazoo	151	10904-2000-1248	HVAC
30647	Kalamazoo	151	10904-2000-1248	ELECTRICITY
30648	Kalamazoo	151	10904-2000-1248	WATER
30649	Kalamazoo	151	10904-2000-1248	JANITORIAL
30650	Kalamazoo	151	10904-2000-1248	INT/EXT MAINT
30651	Kalamazoo	151	10904-2000-1248	LANDSCAPING
30652	Kalamazoo	151	10904-2000-1248	SNOW REMOVAL
30653	Kalamazoo	151	10904-2000-1248	PARKING
30654	Kalamazoo	151	10904-2000-1248	FLUORESCENT
30655	Kalamazoo	151	10904-2000-1248	RUBBISH REMOVAL
30656	Kalamazoo	151	10904-2000-1248	N/A
30657	Kalamazoo	151	10904-2000-1292	HVAC
30658	Kalamazoo	151	10904-2000-1292	ELECTRICITY
30659	Kalamazoo	151	10904-2000-1292	WATER
30660	Kalamazoo	151	10904-2000-1292	FLUORESCENT
30661	Kalamazoo	151	10904-2000-1292	INT/EXT MAINT
30662	Kalamazoo	151	10904-2000-1292	PEST CONTROL
30663	Kalamazoo	151	10904-2000-1292	RUBBISH REMOVAL
30664	Kalamazoo	151	10904-2000-1292	LANDSCAPING
30665	Kalamazoo	151	10904-2000-1292	PARKING
30666	Kalamazoo	151	10904-2000-1292	SNOW REMOVAL
30667	Kalamazoo	151	10904-2000-1292	JANITORIAL
30668	Kalamazoo	151	10904-2000-1292	GAS
30669	Kalamazoo	151	10904-2005-0099	FLUORESCENT
30670	Kalamazoo	151	10904-2005-0099	FLUORESCENT
30671	Kalamazoo	151	10904-2005-0099	PARKING
30672	Kalamazoo	151	10904-2005-0099	PARKING
30673	Kalamazoo	151	10904-2005-0099	JANITORIAL
30674	Kalamazoo	151	10904-2005-0099	JANITORIAL
30675	Kalamazoo	151	10904-2005-0099	PEST CONTROL
30676	Kalamazoo	151	10904-2005-0099	PEST CONTROL
30677	Kalamazoo	151	10904-2005-0099	RUBBISH REMOVAL
30678	Kalamazoo	151	10904-2005-0099	RUBBISH REMOVAL
30679	Kalamazoo	151	10904-2005-0099	SECURITY
30680	Kalamazoo	151	10904-2005-0099	SECURITY
30681	Kalamazoo	151	10904-2005-0099	SNOW REMOVAL
30682	Kalamazoo	151	10904-2005-0099	SNOW REMOVAL
30683	Kalamazoo	151	10904-2005-0099	TAXES
30684	Kalamazoo	151	10904-2005-0099	TAXES
30685	Kalamazoo	151	10904-2005-0099	WATER
30686	Kalamazoo	151	10904-2005-0099	WATER
30687	Kalamazoo	151	10904-2005-0099	ELECTRICITY
30688	Kalamazoo	151	10904-2005-0099	ELECTRICITY
30689	Kalamazoo	151	10904-2005-0099	GAS
30690	Kalamazoo	151	10904-2005-0099	GAS

	A	B	C	D
30691	Kalamazoo	151	10904-2005-0099	HVAC
30692	Kalamazoo	151	10904-2005-0099	HVAC
30693	Kalamazoo	151	10904-2005-0099	INSURANCE
30694	Kalamazoo	151	10904-2005-0099	INSURANCE
30695	Kalamazoo	151	10904-2005-0099	LANDSCAPING
30696	Kalamazoo	151	10904-2005-0099	LANDSCAPING
30697	Kalamazoo	151	10904-2005-0099	N/A
30698	Kalamazoo	151	10904-2005-0099	N/A
30699	Kalamazoo	151	10904-2005-0099	INT/EXT MAINT
30700	Kalamazoo	151	10904-2005-0099	INT/EXT MAINT
30701	Kalamazoo	191	2929-1989-61	HVAC
30702	Kalamazoo	191	2929-1989-61	ELECTRICITY
30703	Kalamazoo	191	2929-1989-61	WATER
30704	Kalamazoo	191	2929-1989-61	JANITORIAL
30705	Kalamazoo	191	2929-1989-61	INT/EXT MAINT
30706	Kalamazoo	191	2929-1989-61	LANDSCAPING
30707	Kalamazoo	191	2929-1989-61	SNOW REMOVAL
30708	Kalamazoo	191	2929-1989-61	PARKING
30709	Kalamazoo	191	2929-1989-61	FLUORESCENT
30710	Kalamazoo	191	2929-1989-61	RUBBISH REMOVAL
30711	Kalamazoo	191	2929-1989-61	N/A
30712	Kalamazoo	191	2929-1994-1040	HVAC
30713	Kalamazoo	191	2929-1994-1040	ELECTRICITY
30714	Kalamazoo	191	2929-1994-1040	WATER
30715	Kalamazoo	191	2929-1994-1040	JANITORIAL
30716	Kalamazoo	191	2929-1994-1040	INT/EXT MAINT
30717	Kalamazoo	191	2929-1994-1040	LANDSCAPING
30718	Kalamazoo	191	2929-1994-1040	SNOW REMOVAL
30719	Kalamazoo	191	2929-1994-1040	PARKING
30720	Kalamazoo	191	2929-1994-1040	FLUORESCENT
30721	Kalamazoo	191	2929-1994-1040	RUBBISH REMOVAL
30722	Kalamazoo	191	2929-1994-1040	N/A
30723	Kalamazoo	231	10057-1993-1232	HVAC
30724	Kalamazoo	231	10057-1993-1232	ELECTRICITY
30725	Kalamazoo	231	10057-1993-1232	WATER
30726	Kalamazoo	231	10057-1993-1232	JANITORIAL
30727	Kalamazoo	231	10057-1993-1232	INT/EXT MAINT
30728	Kalamazoo	231	10057-1993-1232	LANDSCAPING
30729	Kalamazoo	231	10057-1993-1232	SNOW REMOVAL
30730	Kalamazoo	231	10057-1993-1232	PARKING
30731	Kalamazoo	231	10057-1993-1232	FLUORESCENT
30732	Kalamazoo	231	10057-1993-1232	RUBBISH REMOVAL
30733	Kalamazoo	231	10057-1993-1232	N/A
30734	Kalamazoo	231	10073-1993-1111	HVAC
30735	Kalamazoo	231	10073-1993-1111	ELECTRICITY

	A	B	C	D
30736	Kalamazoo	231	10073-1993-1111	WATER
30737	Kalamazoo	231	10073-1993-1111	JANITORIAL
30738	Kalamazoo	231	10073-1993-1111	INT/EXT MAINT
30739	Kalamazoo	231	10073-1993-1111	LANDSCAPING
30740	Kalamazoo	231	10073-1993-1111	SNOW REMOVAL
30741	Kalamazoo	231	10073-1993-1111	PARKING
30742	Kalamazoo	231	10073-1993-1111	FLUORESCENT
30743	Kalamazoo	231	10073-1993-1111	RUBBISH REMOVAL
30744	Kalamazoo	231	10073-1993-1111	N/A
30745	Kalamazoo	231	10265-1994-1232	HVAC
30746	Kalamazoo	231	10265-1994-1232	ELECTRICITY
30747	Kalamazoo	231	10265-1994-1232	WATER
30748	Kalamazoo	231	10265-1994-1232	JANITORIAL
30749	Kalamazoo	231	10265-1994-1232	INT/EXT MAINT
30750	Kalamazoo	231	10265-1994-1232	LANDSCAPING
30751	Kalamazoo	231	10265-1994-1232	SNOW REMOVAL
30752	Kalamazoo	231	10265-1994-1232	PARKING
30753	Kalamazoo	231	10265-1994-1232	FLUORESCENT
30754	Kalamazoo	231	10265-1994-1232	RUBBISH REMOVAL
30755	Kalamazoo	231	10265-1994-1232	N/A
30756	Kalamazoo	231	10367-1995-1370	HVAC
30757	Kalamazoo	231	10367-1995-1370	ELECTRICITY
30758	Kalamazoo	231	10367-1995-1370	WATER
30759	Kalamazoo	231	10367-1995-1370	JANITORIAL
30760	Kalamazoo	231	10367-1995-1370	INT/EXT MAINT
30761	Kalamazoo	231	10367-1995-1370	LANDSCAPING
30762	Kalamazoo	231	10367-1995-1370	SNOW REMOVAL
30763	Kalamazoo	231	10367-1995-1370	PARKING
30764	Kalamazoo	231	10367-1995-1370	FLUORESCENT
30765	Kalamazoo	231	10367-1995-1370	RUBBISH REMOVAL
30766	Kalamazoo	231	10367-1995-1370	N/A
30767	Kalamazoo	231	10367-1997-1106	HVAC
30768	Kalamazoo	231	10367-1997-1106	ELECTRICITY
30769	Kalamazoo	231	10367-1997-1106	WATER
30770	Kalamazoo	231	10367-1997-1106	JANITORIAL
30771	Kalamazoo	231	10367-1997-1106	INT/EXT MAINT
30772	Kalamazoo	231	10367-1997-1106	LANDSCAPING
30773	Kalamazoo	231	10367-1997-1106	SNOW REMOVAL
30774	Kalamazoo	231	10367-1997-1106	PARKING
30775	Kalamazoo	231	10367-1997-1106	FLUORESCENT
30776	Kalamazoo	231	10367-1997-1106	RUBBISH REMOVAL
30777	Kalamazoo	231	10367-1997-1106	N/A
30778	Kalamazoo	231	10367-1999-1248	HVAC
30779	Kalamazoo	231	10367-1999-1248	ELECTRICITY
30780	Kalamazoo	231	10367-1999-1248	WATER

	A	B	C	D
30781	Kalamazoo	231	10367-1999-1248	JANITORIAL
30782	Kalamazoo	231	10367-1999-1248	INT/EXT MAINT
30783	Kalamazoo	231	10367-1999-1248	LANDSCAPING
30784	Kalamazoo	231	10367-1999-1248	SNOW REMOVAL
30785	Kalamazoo	231	10367-1999-1248	PARKING
30786	Kalamazoo	231	10367-1999-1248	FLUORESCENT
30787	Kalamazoo	231	10367-1999-1248	RUBBISH REMOVAL
30788	Kalamazoo	231	10367-1999-1248	N/A
30789	Kalamazoo	231	10438-1996-1320	HVAC
30790	Kalamazoo	231	10438-1996-1320	ELECTRICITY
30791	Kalamazoo	231	10438-1996-1320	WATER
30792	Kalamazoo	231	10438-1996-1320	JANITORIAL
30793	Kalamazoo	231	10438-1996-1320	INT/EXT MAINT
30794	Kalamazoo	231	10438-1996-1320	LANDSCAPING
30795	Kalamazoo	231	10438-1996-1320	SNOW REMOVAL
30796	Kalamazoo	231	10438-1996-1320	PARKING
30797	Kalamazoo	231	10438-1996-1320	FLUORESCENT
30798	Kalamazoo	231	10438-1996-1320	RUBBISH REMOVAL
30799	Kalamazoo	231	10438-1996-1320	N/A
30800	Kalamazoo	231	10553-1996-1523	HVAC
30801	Kalamazoo	231	10553-1996-1523	HVAC
30802	Kalamazoo	231	10553-1996-1523	ELECTRICITY
30803	Kalamazoo	231	10553-1996-1523	ELECTRICITY
30804	Kalamazoo	231	10553-1996-1523	WATER
30805	Kalamazoo	231	10553-1996-1523	WATER
30806	Kalamazoo	231	10553-1996-1523	JANITORIAL
30807	Kalamazoo	231	10553-1996-1523	JANITORIAL
30808	Kalamazoo	231	10553-1996-1523	INT/EXT MAINT
30809	Kalamazoo	231	10553-1996-1523	INT/EXT MAINT
30810	Kalamazoo	231	10553-1996-1523	LANDSCAPING
30811	Kalamazoo	231	10553-1996-1523	LANDSCAPING
30812	Kalamazoo	231	10553-1996-1523	SNOW REMOVAL
30813	Kalamazoo	231	10553-1996-1523	SNOW REMOVAL
30814	Kalamazoo	231	10553-1996-1523	PARKING
30815	Kalamazoo	231	10553-1996-1523	PARKING
30816	Kalamazoo	231	10553-1996-1523	FLUORESCENT
30817	Kalamazoo	231	10553-1996-1523	FLUORESCENT
30818	Kalamazoo	231	10553-1996-1523	RUBBISH REMOVAL
30819	Kalamazoo	231	10553-1996-1523	RUBBISH REMOVAL
30820	Kalamazoo	231	10553-1996-1523	PEST CONTROL
30821	Kalamazoo	231	10553-1996-1523	PEST CONTROL
30822	Kalamazoo	231	10553-1996-1523	GAS
30823	Kalamazoo	231	10553-1996-1523	GAS
30824	Kalamazoo	231	10553-1996-1523	SECURITY
30825	Kalamazoo	231	10553-1996-1523	SECURITY

	A	B	C	D
30826	Kalamazoo	231	10553-1996-1523	N/A
30827	Kalamazoo	231	10553-1996-1523	N/A
30828	Kalamazoo	231	10553-1996-1523	N/A
30829	Kalamazoo	231	10553-1996-1523	N/A
30830	Kalamazoo	231	10553-2007-0087	PUBLIC UTILITIES
30831	Kalamazoo	231	10553-2007-0087	FLUORESCENT
30832	Kalamazoo	231	10553-2007-0087	TELECOMMUNICATIONS
30833	Kalamazoo	231	10553-2007-0087	PEST CONTROL
30834	Kalamazoo	231	10553-2007-0087	ALARM SYSTEM MONITORING
30835	Kalamazoo	231	10553-2007-0087	TELECOMMUNICATIONS
30836	Kalamazoo	231	10553-2007-0087	OTHER
30837	Kalamazoo	231	10553-2007-0087	HVAC
30838	Kalamazoo	231	10553-2007-0087	INSURANCE
30839	Kalamazoo	231	10553-2007-0087	LANDSCAPING
30840	Kalamazoo	231	10553-2007-0087	DUMPSTER SERVICE
30841	Kalamazoo	231	10553-2007-0087	INT/EXT MAINT
30842	Kalamazoo	231	10553-2007-0087	PARKING
30843	Kalamazoo	231	10553-2007-0087	SNOW REMOVAL
30844	Kalamazoo	231	10553-2007-0087	JANITORIAL
30845	Kalamazoo	231	10773-1999-1123	HVAC
30846	Kalamazoo	231	10773-1999-1123	HVAC
30847	Kalamazoo	231	10773-1999-1123	ELECTRICITY
30848	Kalamazoo	231	10773-1999-1123	ELECTRICITY
30849	Kalamazoo	231	10773-1999-1123	WATER
30850	Kalamazoo	231	10773-1999-1123	WATER
30851	Kalamazoo	231	10773-1999-1123	JANITORIAL
30852	Kalamazoo	231	10773-1999-1123	JANITORIAL
30853	Kalamazoo	231	10773-1999-1123	INT/EXT MAINT
30854	Kalamazoo	231	10773-1999-1123	INT/EXT MAINT
30855	Kalamazoo	231	10773-1999-1123	LANDSCAPING
30856	Kalamazoo	231	10773-1999-1123	LANDSCAPING
30857	Kalamazoo	231	10773-1999-1123	SNOW REMOVAL
30858	Kalamazoo	231	10773-1999-1123	SNOW REMOVAL
30859	Kalamazoo	231	10773-1999-1123	PARKING
30860	Kalamazoo	231	10773-1999-1123	PARKING
30861	Kalamazoo	231	10773-1999-1123	FLUORESCENT
30862	Kalamazoo	231	10773-1999-1123	FLUORESCENT
30863	Kalamazoo	231	10773-1999-1123	RUBBISH REMOVAL
30864	Kalamazoo	231	10773-1999-1123	RUBBISH REMOVAL
30865	Kalamazoo	231	10773-1999-1123	N/A
30866	Kalamazoo	231	10773-1999-1123	N/A
30867	Kalamazoo	231	10773-1999-1123	GAS
30868	Kalamazoo	231	10773-1999-1123	GAS
30869	Kalamazoo	231	10820-2000-1092	HVAC
30870	Kalamazoo	231	10820-2000-1092	ELECTRICITY

	A	B	C	D
30871	Kalamazoo	231	10820-2000-1092	WATER
30872	Kalamazoo	231	10820-2000-1092	JANITORIAL
30873	Kalamazoo	231	10820-2000-1092	INT/EXT MAINT
30874	Kalamazoo	231	10820-2000-1092	LANDSCAPING
30875	Kalamazoo	231	10820-2000-1092	SNOW REMOVAL
30876	Kalamazoo	231	10820-2000-1092	PARKING
30877	Kalamazoo	231	10820-2000-1092	FLUORESCENT
30878	Kalamazoo	231	10820-2000-1092	RUBBISH REMOVAL
30879	Kalamazoo	231	10820-2000-1092	N/A
30880	Kalamazoo	231	11096-2004-1200	PUBLIC UTILITIES
30881	Kalamazoo	231	11096-2004-1200	PUBLIC UTILITIES
30882	Kalamazoo	231	11096-2004-1200	PUBLIC UTILITIES
30883	Kalamazoo	231	11096-2004-1200	PEST CONTROL
30884	Kalamazoo	231	11096-2004-1200	PEST CONTROL
30885	Kalamazoo	231	11096-2004-1200	PEST CONTROL
30886	Kalamazoo	231	11096-2004-1200	FLUORESCENT
30887	Kalamazoo	231	11096-2004-1200	FLUORESCENT
30888	Kalamazoo	231	11096-2004-1200	FLUORESCENT
30889	Kalamazoo	231	11096-2004-1200	ADJUST-TAXES
30890	Kalamazoo	231	11096-2004-1200	ADJUST-TAXES
30891	Kalamazoo	231	11096-2004-1200	ADJUST-TAXES
30892	Kalamazoo	231	11096-2004-1200	ADJUST-OPERATING EXP
30893	Kalamazoo	231	11096-2004-1200	ADJUST-OPERATING EXP
30894	Kalamazoo	231	11096-2004-1200	ADJUST-OPERATING EXP
30895	Kalamazoo	231	11390-2008-0137	PUBLIC UTILITIES
30896	Kalamazoo	231	11390-2008-0137	PUBLIC UTILITIES
30897	Kalamazoo	231	11390-2008-0137	PUBLIC UTILITIES
30898	Kalamazoo	231	11390-2008-0137	PUBLIC UTILITIES
30899	Kalamazoo	231	11390-2008-0137	JANITORIAL
30900	Kalamazoo	231	11390-2008-0137	JANITORIAL
30901	Kalamazoo	231	11390-2008-0137	JANITORIAL
30902	Kalamazoo	231	11390-2008-0137	JANITORIAL
30903	Kalamazoo	231	1722-1989-18	HVAC
30904	Kalamazoo	231	1722-1989-18	ELECTRICITY
30905	Kalamazoo	231	1722-1989-18	WATER
30906	Kalamazoo	231	1722-1989-18	JANITORIAL
30907	Kalamazoo	231	1722-1989-18	INT/EXT MAINT
30908	Kalamazoo	231	1722-1989-18	LANDSCAPING
30909	Kalamazoo	231	1722-1989-18	SNOW REMOVAL
30910	Kalamazoo	231	1722-1989-18	PARKING
30911	Kalamazoo	231	1722-1989-18	FLUORESCENT
30912	Kalamazoo	231	1722-1989-18	RUBBISH REMOVAL
30913	Kalamazoo	231	1722-1989-18	N/A
30914	Kalamazoo	231	6204-1988-156	HVAC
30915	Kalamazoo	231	6204-1988-156	ELECTRICITY

	A	B	C	D
30916	Kalamazoo	231	6204-1988-156	WATER
30917	Kalamazoo	231	6204-1988-156	JANITORIAL
30918	Kalamazoo	231	6204-1988-156	INT/EXT MAINT
30919	Kalamazoo	231	6204-1988-156	LANDSCAPING
30920	Kalamazoo	231	6204-1988-156	SNOW REMOVAL
30921	Kalamazoo	231	6204-1988-156	PARKING
30922	Kalamazoo	231	6204-1988-156	FLUORESCENT
30923	Kalamazoo	231	6204-1988-156	RUBBISH REMOVAL
30924	Kalamazoo	231	6204-1988-156	N/A
30925	Kalamazoo	231	6523-1990-92	HVAC
30926	Kalamazoo	231	6523-1990-92	ELECTRICITY
30927	Kalamazoo	231	6523-1990-92	WATER
30928	Kalamazoo	231	6523-1990-92	JANITORIAL
30929	Kalamazoo	231	6523-1990-92	INT/EXT MAINT
30930	Kalamazoo	231	6523-1990-92	LANDSCAPING
30931	Kalamazoo	231	6523-1990-92	SNOW REMOVAL
30932	Kalamazoo	231	6523-1990-92	PARKING
30933	Kalamazoo	231	6523-1990-92	FLUORESCENT
30934	Kalamazoo	231	6523-1990-92	RUBBISH REMOVAL
30935	Kalamazoo	231	6523-1990-92	N/A
30936	Kalamazoo	231	6565-1985-84	HVAC
30937	Kalamazoo	231	6565-1985-84	ELECTRICITY
30938	Kalamazoo	231	6565-1985-84	WATER
30939	Kalamazoo	231	6565-1985-84	JANITORIAL
30940	Kalamazoo	231	6565-1985-84	INT/EXT MAINT
30941	Kalamazoo	231	6565-1985-84	LANDSCAPING
30942	Kalamazoo	231	6565-1985-84	SNOW REMOVAL
30943	Kalamazoo	231	6565-1985-84	PARKING
30944	Kalamazoo	231	6565-1985-84	FLUORESCENT
30945	Kalamazoo	231	6565-1985-84	RUBBISH REMOVAL
30946	Kalamazoo	231	6565-1985-84	N/A
30947	Kalamazoo	231	6565-1995-1211	HVAC
30948	Kalamazoo	231	6565-1995-1211	ELECTRICITY
30949	Kalamazoo	231	6565-1995-1211	WATER
30950	Kalamazoo	231	6565-1995-1211	JANITORIAL
30951	Kalamazoo	231	6565-1995-1211	INT/EXT MAINT
30952	Kalamazoo	231	6565-1995-1211	LANDSCAPING
30953	Kalamazoo	231	6565-1995-1211	SNOW REMOVAL
30954	Kalamazoo	231	6565-1995-1211	PARKING
30955	Kalamazoo	231	6565-1995-1211	FLUORESCENT
30956	Kalamazoo	231	6565-1995-1211	RUBBISH REMOVAL
30957	Kalamazoo	231	6565-1995-1211	N/A
30958	Kalamazoo	231	6565-1997-1352	HVAC
30959	Kalamazoo	231	6565-1997-1352	ELECTRICITY
30960	Kalamazoo	231	6565-1997-1352	WATER

	A	B	C	D
30961	Kalamazoo	231	6565-1997-1352	JANITORIAL
30962	Kalamazoo	231	6565-1997-1352	INT/EXT MAINT
30963	Kalamazoo	231	6565-1997-1352	LANDSCAPING
30964	Kalamazoo	231	6565-1997-1352	SNOW REMOVAL
30965	Kalamazoo	231	6565-1997-1352	PARKING
30966	Kalamazoo	231	6565-1997-1352	FLUORESCENT
30967	Kalamazoo	231	6565-1997-1352	RUBBISH REMOVAL
30968	Kalamazoo	231	6565-1997-1352	N/A
30969	Kalamazoo	231	6939-1990-107	HVAC
30970	Kalamazoo	231	6939-1990-107	ELECTRICITY
30971	Kalamazoo	231	6939-1990-107	WATER
30972	Kalamazoo	231	6939-1990-107	JANITORIAL
30973	Kalamazoo	231	6939-1990-107	INT/EXT MAINT
30974	Kalamazoo	231	6939-1990-107	LANDSCAPING
30975	Kalamazoo	231	6939-1990-107	SNOW REMOVAL
30976	Kalamazoo	231	6939-1990-107	PARKING
30977	Kalamazoo	231	6939-1990-107	FLUORESCENT
30978	Kalamazoo	231	6939-1990-107	RUBBISH REMOVAL
30979	Kalamazoo	231	6939-1990-107	N/A
30980	Kalamazoo	231	7886-1991-1107	HVAC
30981	Kalamazoo	231	7886-1991-1107	ELECTRICITY
30982	Kalamazoo	231	7886-1991-1107	WATER
30983	Kalamazoo	231	7886-1991-1107	JANITORIAL
30984	Kalamazoo	231	7886-1991-1107	INT/EXT MAINT
30985	Kalamazoo	231	7886-1991-1107	LANDSCAPING
30986	Kalamazoo	231	7886-1991-1107	SNOW REMOVAL
30987	Kalamazoo	231	7886-1991-1107	PARKING
30988	Kalamazoo	231	7886-1991-1107	FLUORESCENT
30989	Kalamazoo	231	7886-1991-1107	RUBBISH REMOVAL
30990	Kalamazoo	231	7886-1991-1107	N/A
30991	Kalamazoo	231	7886-2002-2100	HVAC
30992	Kalamazoo	231	7886-2002-2100	HVAC
30993	Kalamazoo	231	7886-2002-2100	PARKING
30994	Kalamazoo	231	7886-2002-2100	PARKING
30995	Kalamazoo	231	7886-2002-2100	SNOW REMOVAL
30996	Kalamazoo	231	7886-2002-2100	SNOW REMOVAL
30997	Kalamazoo	231	7886-2002-2100	WATER
30998	Kalamazoo	231	7886-2002-2100	WATER
30999	Kalamazoo	231	7886-2002-2100	JANITORIAL
31000	Kalamazoo	231	7886-2002-2100	JANITORIAL
31001	Kalamazoo	231	7886-2002-2100	PEST CONTROL
31002	Kalamazoo	231	7886-2002-2100	PEST CONTROL
31003	Kalamazoo	231	7886-2002-2100	RUBBISH REMOVAL
31004	Kalamazoo	231	7886-2002-2100	RUBBISH REMOVAL
31005	Kalamazoo	231	7886-2002-2100	FLUORESCENT

	A	B	C	D
31006	Kalamazoo	231	7886-2002-2100	FLUORESCENT
31007	Kalamazoo	231	7886-2002-2100	LANDSCAPING
31008	Kalamazoo	231	7886-2002-2100	LANDSCAPING
31009	Kalamazoo	231	7886-2002-2100	ELECTRICITY
31010	Kalamazoo	231	7886-2002-2100	ELECTRICITY
31011	Kalamazoo	231	7886-2002-2100	INT/EXT MAINT
31012	Kalamazoo	231	7886-2002-2100	INT/EXT MAINT
31013	Kalamazoo	271	1085-1980-3	HVAC
31014	Kalamazoo	271	1085-1980-3	ELECTRICITY
31015	Kalamazoo	271	1085-1980-3	WATER
31016	Kalamazoo	271	1085-1980-3	JANITORIAL
31017	Kalamazoo	271	1085-1980-3	INT/EXT MAINT
31018	Kalamazoo	271	1085-1980-3	LANDSCAPING
31019	Kalamazoo	271	1085-1980-3	SNOW REMOVAL
31020	Kalamazoo	271	1085-1980-3	PARKING
31021	Kalamazoo	271	1085-1980-3	FLUORESCENT
31022	Kalamazoo	271	1085-1980-3	RUBBISH REMOVAL
31023	Kalamazoo	271	1085-1980-3	N/A
31024	Kalamazoo	271	10904-2009-0057	GROSS (FULL SERVICE)
31025	Kalamazoo	271	10904-2009-0057	GROSS (FULL SERVICE)
31026	Kalamazoo	271	10904-2009-0057	GROSS (FULL SERVICE)
31027	Kalamazoo	271	10904-2009-0057	GROSS (FULL SERVICE)
31028	Kalamazoo	271	7514-1990-1050	HVAC
31029	Kalamazoo	271	7514-1990-1050	ELECTRICITY
31030	Kalamazoo	271	7514-1990-1050	WATER
31031	Kalamazoo	271	7514-1990-1050	JANITORIAL
31032	Kalamazoo	271	7514-1990-1050	INT/EXT MAINT
31033	Kalamazoo	271	7514-1990-1050	LANDSCAPING
31034	Kalamazoo	271	7514-1990-1050	SNOW REMOVAL
31035	Kalamazoo	271	7514-1990-1050	PARKING
31036	Kalamazoo	271	7514-1990-1050	FLUORESCENT
31037	Kalamazoo	271	7514-1990-1050	RUBBISH REMOVAL
31038	Kalamazoo	271	7514-1990-1050	N/A
31039	Kalamazoo	271	7514-2000-1309	HVAC
31040	Kalamazoo	271	7514-2000-1309	ELECTRICITY
31041	Kalamazoo	271	7514-2000-1309	WATER
31042	Kalamazoo	271	7514-2000-1309	FLUORESCENT
31043	Kalamazoo	271	7514-2001-1248	HVAC
31044	Kalamazoo	271	7514-2001-1248	ELECTRICITY
31045	Kalamazoo	271	7514-2001-1248	WATER
31046	Kalamazoo	271	7514-2001-1248	FLUORESCENT
31047	Kalamazoo	271	7514-2001-1248	N/A
31048	Kalamazoo	271	7514-2001-1248	SECURITY
31049	Kalamazoo	271	7514-2001-1248	PEST CONTROL
31050	Kalamazoo	271	7514-2001-1248	RUBBISH REMOVAL

	A	B	C	D
31051	Kalamazoo	271	7514-2001-1248	INT/EXT MAINT
31052	Kalamazoo	271	7514-2001-1248	JANITORIAL
31053	Kalamazoo	271	7514-2001-1248	PARKING
31054	Kalamazoo	271	7514-2001-1248	INSURANCE
31055	Kalamazoo	271	7514-2001-1248	LANDSCAPING
31056	Kalamazoo	271	7514-2001-1248	SNOW REMOVAL
31057	Kalamazoo	271	7514-2001-1248	GAS
31058	Kalamazoo	313	6211-1983-67	HVAC
31059	Kalamazoo	313	6211-1983-67	ELECTRICITY
31060	Kalamazoo	313	6211-1983-67	WATER
31061	Kalamazoo	313	6211-1983-67	JANITORIAL
31062	Kalamazoo	313	6211-1983-67	INT/EXT MAINT
31063	Kalamazoo	313	6211-1983-67	LANDSCAPING
31064	Kalamazoo	313	6211-1983-67	SNOW REMOVAL
31065	Kalamazoo	313	6211-1983-67	PARKING
31066	Kalamazoo	313	6211-1983-67	FLUORESCENT
31067	Kalamazoo	313	6211-1983-67	RUBBISH REMOVAL
31068	Kalamazoo	313	6211-1983-67	N/A
31069	Kalamazoo	351	1637-1980-6	HVAC
31070	Kalamazoo	351	1637-1980-6	ELECTRICITY
31071	Kalamazoo	351	1637-1980-6	WATER
31072	Kalamazoo	351	1637-1980-6	JANITORIAL
31073	Kalamazoo	351	1637-1980-6	INT/EXT MAINT
31074	Kalamazoo	351	1637-1980-6	LANDSCAPING
31075	Kalamazoo	351	1637-1980-6	SNOW REMOVAL
31076	Kalamazoo	351	1637-1980-6	PARKING
31077	Kalamazoo	351	1637-1980-6	FLUORESCENT
31078	Kalamazoo	351	1637-1980-6	RUBBISH REMOVAL
31079	Kalamazoo	351	1637-1980-6	N/A
31080	Kalamazoo	351	7518-1990-1049	HVAC
31081	Kalamazoo	351	7518-1990-1049	ELECTRICITY
31082	Kalamazoo	351	7518-1990-1049	WATER
31083	Kalamazoo	351	7518-1990-1049	JANITORIAL
31084	Kalamazoo	351	7518-1990-1049	INT/EXT MAINT
31085	Kalamazoo	351	7518-1990-1049	LANDSCAPING
31086	Kalamazoo	351	7518-1990-1049	SNOW REMOVAL
31087	Kalamazoo	351	7518-1990-1049	PARKING
31088	Kalamazoo	351	7518-1990-1049	FLUORESCENT
31089	Kalamazoo	351	7518-1990-1049	RUBBISH REMOVAL
31090	Kalamazoo	351	7518-1990-1049	N/A
31091	Kalamazoo	391	10097-1993-1126	HVAC
31092	Kalamazoo	391	10097-1993-1126	ELECTRICITY
31093	Kalamazoo	391	10097-1993-1126	WATER
31094	Kalamazoo	391	10097-1993-1126	JANITORIAL
31095	Kalamazoo	391	10097-1993-1126	INT/EXT MAINT

	A	B	C	D
31096	Kalamazoo	391	10097-1993-1126	LANDSCAPING
31097	Kalamazoo	391	10097-1993-1126	SNOW REMOVAL
31098	Kalamazoo	391	10097-1993-1126	PARKING
31099	Kalamazoo	391	10097-1993-1126	FLUORESCENT
31100	Kalamazoo	391	10097-1993-1126	RUBBISH REMOVAL
31101	Kalamazoo	391	10097-1993-1126	N/A
31102	Kalamazoo	391	10253-1995-1156	HVAC
31103	Kalamazoo	391	10253-1995-1156	ELECTRICITY
31104	Kalamazoo	391	10253-1995-1156	WATER
31105	Kalamazoo	391	10253-1995-1156	JANITORIAL
31106	Kalamazoo	391	10253-1995-1156	INT/EXT MAINT
31107	Kalamazoo	391	10253-1995-1156	LANDSCAPING
31108	Kalamazoo	391	10253-1995-1156	SNOW REMOVAL
31109	Kalamazoo	391	10253-1995-1156	PARKING
31110	Kalamazoo	391	10253-1995-1156	FLUORESCENT
31111	Kalamazoo	391	10253-1995-1156	RUBBISH REMOVAL
31112	Kalamazoo	391	10253-1995-1156	N/A
31113	Kalamazoo	391	10256-1995-1173	HVAC
31114	Kalamazoo	391	10256-1995-1173	ELECTRICITY
31115	Kalamazoo	391	10256-1995-1173	WATER
31116	Kalamazoo	391	10256-1995-1173	JANITORIAL
31117	Kalamazoo	391	10256-1995-1173	INT/EXT MAINT
31118	Kalamazoo	391	10256-1995-1173	LANDSCAPING
31119	Kalamazoo	391	10256-1995-1173	SNOW REMOVAL
31120	Kalamazoo	391	10256-1995-1173	PARKING
31121	Kalamazoo	391	10256-1995-1173	FLUORESCENT
31122	Kalamazoo	391	10256-1995-1173	RUBBISH REMOVAL
31123	Kalamazoo	391	10256-1995-1173	N/A
31124	Kalamazoo	391	10274-1995-1162	HVAC
31125	Kalamazoo	391	10274-1995-1162	ELECTRICITY
31126	Kalamazoo	391	10274-1995-1162	WATER
31127	Kalamazoo	391	10274-1995-1162	JANITORIAL
31128	Kalamazoo	391	10274-1995-1162	INT/EXT MAINT
31129	Kalamazoo	391	10274-1995-1162	LANDSCAPING
31130	Kalamazoo	391	10274-1995-1162	SNOW REMOVAL
31131	Kalamazoo	391	10274-1995-1162	PARKING
31132	Kalamazoo	391	10274-1995-1162	FLUORESCENT
31133	Kalamazoo	391	10274-1995-1162	RUBBISH REMOVAL
31134	Kalamazoo	391	10274-1995-1162	N/A
31135	Kalamazoo	391	10274-2000-1260	HVAC
31136	Kalamazoo	391	10274-2000-1260	HVAC
31137	Kalamazoo	391	10274-2000-1260	ELECTRICITY
31138	Kalamazoo	391	10274-2000-1260	ELECTRICITY
31139	Kalamazoo	391	10274-2000-1260	WATER
31140	Kalamazoo	391	10274-2000-1260	WATER

	A	B	C	D
31141	Kalamazoo	391	10274-2000-1260	JANITORIAL
31142	Kalamazoo	391	10274-2000-1260	JANITORIAL
31143	Kalamazoo	391	10274-2000-1260	INT/EXT MAINT
31144	Kalamazoo	391	10274-2000-1260	INT/EXT MAINT
31145	Kalamazoo	391	10274-2000-1260	LANDSCAPING
31146	Kalamazoo	391	10274-2000-1260	LANDSCAPING
31147	Kalamazoo	391	10274-2000-1260	SNOW REMOVAL
31148	Kalamazoo	391	10274-2000-1260	SNOW REMOVAL
31149	Kalamazoo	391	10274-2000-1260	PARKING
31150	Kalamazoo	391	10274-2000-1260	PARKING
31151	Kalamazoo	391	10274-2000-1260	FLUORESCENT
31152	Kalamazoo	391	10274-2000-1260	FLUORESCENT
31153	Kalamazoo	391	10274-2000-1260	RUBBISH REMOVAL
31154	Kalamazoo	391	10274-2000-1260	RUBBISH REMOVAL
31155	Kalamazoo	391	10274-2000-1260	N/A
31156	Kalamazoo	391	10274-2000-1260	N/A
31157	Kalamazoo	391	10274-2000-1260	PEST CONTROL
31158	Kalamazoo	391	10274-2000-1260	PEST CONTROL
31159	Kalamazoo	391	10274-2000-1260	GAS
31160	Kalamazoo	391	10274-2000-1260	GAS
31161	Kalamazoo	391	10396-1996-1195	HVAC
31162	Kalamazoo	391	10396-1996-1195	ELECTRICITY
31163	Kalamazoo	391	10396-1996-1195	WATER
31164	Kalamazoo	391	10396-1996-1195	JANITORIAL
31165	Kalamazoo	391	10396-1996-1195	INT/EXT MAINT
31166	Kalamazoo	391	10396-1996-1195	LANDSCAPING
31167	Kalamazoo	391	10396-1996-1195	SNOW REMOVAL
31168	Kalamazoo	391	10396-1996-1195	PARKING
31169	Kalamazoo	391	10396-1996-1195	FLUORESCENT
31170	Kalamazoo	391	10396-1996-1195	RUBBISH REMOVAL
31171	Kalamazoo	391	10396-1996-1195	N/A
31172	Kalamazoo	391	10451-1996-1469	HVAC
31173	Kalamazoo	391	10451-1996-1469	ELECTRICITY
31174	Kalamazoo	391	10451-1996-1469	WATER
31175	Kalamazoo	391	10451-1996-1469	JANITORIAL
31176	Kalamazoo	391	10451-1996-1469	INT MAINTENANCE
31177	Kalamazoo	391	10451-1996-1469	LANDSCAPING
31178	Kalamazoo	391	10451-1996-1469	SNOW REMOVAL
31179	Kalamazoo	391	10451-1996-1469	PARKING
31180	Kalamazoo	391	10451-1996-1469	FLUORESCENT
31181	Kalamazoo	391	10451-1996-1469	RUBBISH REMOVAL
31182	Kalamazoo	391	10451-1996-1469	N/A
31183	Kalamazoo	391	10451-1996-1474	HVAC
31184	Kalamazoo	391	10451-1996-1474	ELECTRICITY
31185	Kalamazoo	391	10451-1996-1474	WATER

	A	B	C	D
31186	Kalamazoo	391	10451-1996-1474	JANITORIAL
31187	Kalamazoo	391	10451-1996-1474	INT/EXT MAINT
31188	Kalamazoo	391	10451-1996-1474	LANDSCAPING
31189	Kalamazoo	391	10451-1996-1474	SNOW REMOVAL
31190	Kalamazoo	391	10451-1996-1474	PARKING
31191	Kalamazoo	391	10451-1996-1474	FLUORESCENT
31192	Kalamazoo	391	10451-1996-1474	RUBBISH REMOVAL
31193	Kalamazoo	391	10451-1996-1474	N/A
31194	Kalamazoo	391	10458-1996-1410	HVAC
31195	Kalamazoo	391	10458-1996-1410	ELECTRICITY
31196	Kalamazoo	391	10458-1996-1410	WATER
31197	Kalamazoo	391	10458-1996-1410	JANITORIAL
31198	Kalamazoo	391	10458-1996-1410	INT/EXT MAINT
31199	Kalamazoo	391	10458-1996-1410	LANDSCAPING
31200	Kalamazoo	391	10458-1996-1410	SNOW REMOVAL
31201	Kalamazoo	391	10458-1996-1410	PARKING
31202	Kalamazoo	391	10458-1996-1410	FLUORESCENT
31203	Kalamazoo	391	10458-1996-1410	RUBBISH REMOVAL
31204	Kalamazoo	391	10458-1996-1410	N/A
31205	Kalamazoo	391	10458-1996-1506	HVAC
31206	Kalamazoo	391	10458-1996-1506	ELECTRICITY
31207	Kalamazoo	391	10458-1996-1506	WATER
31208	Kalamazoo	391	10458-1996-1506	JANITORIAL
31209	Kalamazoo	391	10458-1996-1506	INT/EXT MAINT
31210	Kalamazoo	391	10458-1996-1506	LANDSCAPING
31211	Kalamazoo	391	10458-1996-1506	SNOW REMOVAL
31212	Kalamazoo	391	10458-1996-1506	PARKING
31213	Kalamazoo	391	10458-1996-1506	FLUORESCENT
31214	Kalamazoo	391	10458-1996-1506	RUBBISH REMOVAL
31215	Kalamazoo	391	10458-1996-1506	N/A
31216	Kalamazoo	391	10458-1997-1220	HVAC
31217	Kalamazoo	391	10458-1997-1220	ELECTRICITY
31218	Kalamazoo	391	10458-1997-1220	WATER
31219	Kalamazoo	391	10458-1997-1220	JANITORIAL
31220	Kalamazoo	391	10458-1997-1220	INT/EXT MAINT
31221	Kalamazoo	391	10458-1997-1220	LANDSCAPING
31222	Kalamazoo	391	10458-1997-1220	SNOW REMOVAL
31223	Kalamazoo	391	10458-1997-1220	PARKING
31224	Kalamazoo	391	10458-1997-1220	FLUORESCENT
31225	Kalamazoo	391	10458-1997-1220	RUBBISH REMOVAL
31226	Kalamazoo	391	10458-1997-1220	N/A
31227	Kalamazoo	391	10555-1998-1132	HVAC
31228	Kalamazoo	391	10555-1998-1132	ELECTRICITY
31229	Kalamazoo	391	10555-1998-1132	WATER
31230	Kalamazoo	391	10555-1998-1132	JANITORIAL

	A	B	C	D
31231	Kalamazoo	391	10555-1998-1132	INT/EXT MAINT
31232	Kalamazoo	391	10555-1998-1132	LANDSCAPING
31233	Kalamazoo	391	10555-1998-1132	SNOW REMOVAL
31234	Kalamazoo	391	10555-1998-1132	PARKING
31235	Kalamazoo	391	10555-1998-1132	FLUORESCENT
31236	Kalamazoo	391	10555-1998-1132	RUBBISH REMOVAL
31237	Kalamazoo	391	10555-1998-1132	N/A
31238	Kalamazoo	391	10555-2006-0253	PUBLIC UTILITIES
31239	Kalamazoo	391	10555-2006-0253	JANITORIAL
31240	Kalamazoo	391	10555-2006-0253	DUMPSTER SERVICE
31241	Kalamazoo	391	10555-2006-0253	LANDSCAPING
31242	Kalamazoo	391	10555-2006-0253	SNOW REMOVAL
31243	Kalamazoo	391	10555-2006-0253	INT/EXT MAINT
31244	Kalamazoo	391	10555-2006-0253	FLUORESCENT
31245	Kalamazoo	391	10567-1998-1073	HVAC
31246	Kalamazoo	391	10567-1998-1073	ELECTRICITY
31247	Kalamazoo	391	10567-1998-1073	WATER
31248	Kalamazoo	391	10567-1998-1073	JANITORIAL
31249	Kalamazoo	391	10567-1998-1073	INT/EXT MAINT
31250	Kalamazoo	391	10567-1998-1073	LANDSCAPING
31251	Kalamazoo	391	10567-1998-1073	SNOW REMOVAL
31252	Kalamazoo	391	10567-1998-1073	PARKING
31253	Kalamazoo	391	10567-1998-1073	FLUORESCENT
31254	Kalamazoo	391	10567-1998-1073	RUBBISH REMOVAL
31255	Kalamazoo	391	10567-1998-1073	N/A
31256	Kalamazoo	391	4688-1988-91	HVAC
31257	Kalamazoo	391	4688-1988-91	ELECTRICITY
31258	Kalamazoo	391	4688-1988-91	WATER
31259	Kalamazoo	391	4688-1988-91	JANITORIAL
31260	Kalamazoo	391	4688-1988-91	INT/EXT MAINT
31261	Kalamazoo	391	4688-1988-91	LANDSCAPING
31262	Kalamazoo	391	4688-1988-91	SNOW REMOVAL
31263	Kalamazoo	391	4688-1988-91	PARKING
31264	Kalamazoo	391	4688-1988-91	FLUORESCENT
31265	Kalamazoo	391	4688-1988-91	RUBBISH REMOVAL
31266	Kalamazoo	391	4688-1988-91	N/A
31267	Kalamazoo	391	4688-1990-3045	HVAC
31268	Kalamazoo	391	4688-1990-3045	ELECTRICITY
31269	Kalamazoo	391	4688-1990-3045	WATER
31270	Kalamazoo	391	4688-1990-3045	JANITORIAL
31271	Kalamazoo	391	4688-1990-3045	INT/EXT MAINT
31272	Kalamazoo	391	4688-1990-3045	LANDSCAPING
31273	Kalamazoo	391	4688-1990-3045	SNOW REMOVAL
31274	Kalamazoo	391	4688-1990-3045	PARKING
31275	Kalamazoo	391	4688-1990-3045	FLUORESCENT

	A	B	C	D
31276	Kalamazoo	391	4688-1990-3045	RUBBISH REMOVAL
31277	Kalamazoo	391	4688-1990-3045	N/A
31278	Kalamazoo	391	4688-1993-1056	HVAC
31279	Kalamazoo	391	4688-1993-1056	ELECTRICITY
31280	Kalamazoo	391	4688-1993-1056	WATER
31281	Kalamazoo	391	4688-1993-1056	JANITORIAL
31282	Kalamazoo	391	4688-1993-1056	INT MAINTENANCE
31283	Kalamazoo	391	4688-1993-1056	LANDSCAPING
31284	Kalamazoo	391	4688-1993-1056	SNOW REMOVAL
31285	Kalamazoo	391	4688-1993-1056	PARKING
31286	Kalamazoo	391	4688-1993-1056	FLUORESCENT
31287	Kalamazoo	391	4688-1993-1056	RUBBISH REMOVAL
31288	Kalamazoo	391	4688-1993-1056	N/A
31289	Kalamazoo	391	4695-1989-100	HVAC
31290	Kalamazoo	391	4695-1989-100	ELECTRICITY
31291	Kalamazoo	391	4695-1989-100	WATER
31292	Kalamazoo	391	4695-1989-100	JANITORIAL
31293	Kalamazoo	391	4695-1989-100	INT/EXT MAINT
31294	Kalamazoo	391	4695-1989-100	LANDSCAPING
31295	Kalamazoo	391	4695-1989-100	SNOW REMOVAL
31296	Kalamazoo	391	4695-1989-100	PARKING
31297	Kalamazoo	391	4695-1989-100	FLUORESCENT
31298	Kalamazoo	391	4695-1989-100	RUBBISH REMOVAL
31299	Kalamazoo	391	4695-1989-100	N/A
31300	Kalamazoo	391	4695-1990-3044	HVAC
31301	Kalamazoo	391	4695-1990-3044	ELECTRICITY
31302	Kalamazoo	391	4695-1990-3044	WATER
31303	Kalamazoo	391	4695-1990-3044	JANITORIAL
31304	Kalamazoo	391	4695-1990-3044	INT/EXT MAINT
31305	Kalamazoo	391	4695-1990-3044	LANDSCAPING
31306	Kalamazoo	391	4695-1990-3044	SNOW REMOVAL
31307	Kalamazoo	391	4695-1990-3044	PARKING
31308	Kalamazoo	391	4695-1990-3044	FLUORESCENT
31309	Kalamazoo	391	4695-1990-3044	RUBBISH REMOVAL
31310	Kalamazoo	391	4695-1990-3044	N/A
31311	Kalamazoo	391	4695-1993-1057	HVAC
31312	Kalamazoo	391	4695-1993-1057	ELECTRICITY
31313	Kalamazoo	391	4695-1993-1057	WATER
31314	Kalamazoo	391	4695-1993-1057	JANITORIAL
31315	Kalamazoo	391	4695-1993-1057	INT MAINTENANCE
31316	Kalamazoo	391	4695-1993-1057	LANDSCAPING
31317	Kalamazoo	391	4695-1993-1057	SNOW REMOVAL
31318	Kalamazoo	391	4695-1993-1057	PARKING
31319	Kalamazoo	391	4695-1993-1057	FLUORESCENT
31320	Kalamazoo	391	4695-1993-1057	RUBBISH REMOVAL

	A	B	C	D
31321	Kalamazoo	391	4695-1993-1057	N/A
31322	Kalamazoo	391	5062-1982-53	HVAC
31323	Kalamazoo	391	5062-1982-53	ELECTRICITY
31324	Kalamazoo	391	5062-1982-53	WATER
31325	Kalamazoo	391	5062-1982-53	JANITORIAL
31326	Kalamazoo	391	5062-1982-53	INT/EXT MAINT
31327	Kalamazoo	391	5062-1982-53	LANDSCAPING
31328	Kalamazoo	391	5062-1982-53	SNOW REMOVAL
31329	Kalamazoo	391	5062-1982-53	PARKING
31330	Kalamazoo	391	5062-1982-53	FLUORESCENT
31331	Kalamazoo	391	5062-1982-53	RUBBISH REMOVAL
31332	Kalamazoo	391	5062-1982-53	N/A
31333	Kalamazoo	391	6464-1984-59	HVAC
31334	Kalamazoo	391	6464-1984-59	ELECTRICITY
31335	Kalamazoo	391	6464-1984-59	WATER
31336	Kalamazoo	391	6464-1984-59	JANITORIAL
31337	Kalamazoo	391	6464-1984-59	INT/EXT MAINT
31338	Kalamazoo	391	6464-1984-59	LANDSCAPING
31339	Kalamazoo	391	6464-1984-59	SNOW REMOVAL
31340	Kalamazoo	391	6464-1984-59	PARKING
31341	Kalamazoo	391	6464-1984-59	FLUORESCENT
31342	Kalamazoo	391	6464-1984-59	RUBBISH REMOVAL
31343	Kalamazoo	391	6464-1984-59	N/A
31344	Kalamazoo	391	6954-1982-33	HVAC
31345	Kalamazoo	391	6954-1982-33	ELECTRICITY
31346	Kalamazoo	391	6954-1982-33	WATER
31347	Kalamazoo	391	6954-1982-33	JANITORIAL
31348	Kalamazoo	391	6954-1982-33	INT/EXT MAINT
31349	Kalamazoo	391	6954-1982-33	LANDSCAPING
31350	Kalamazoo	391	6954-1982-33	SNOW REMOVAL
31351	Kalamazoo	391	6954-1982-33	PARKING
31352	Kalamazoo	391	6954-1982-33	FLUORESCENT
31353	Kalamazoo	391	6954-1982-33	RUBBISH REMOVAL
31354	Kalamazoo	391	6954-1982-33	N/A
31355	Kalamazoo	391	7412-1989-387	HVAC
31356	Kalamazoo	391	7412-1989-387	ELECTRICITY
31357	Kalamazoo	391	7412-1989-387	WATER
31358	Kalamazoo	391	7412-1989-387	JANITORIAL
31359	Kalamazoo	391	7412-1989-387	INT/EXT MAINT
31360	Kalamazoo	391	7412-1989-387	LANDSCAPING
31361	Kalamazoo	391	7412-1989-387	SNOW REMOVAL
31362	Kalamazoo	391	7412-1989-387	PARKING
31363	Kalamazoo	391	7412-1989-387	FLUORESCENT
31364	Kalamazoo	391	7412-1989-387	RUBBISH REMOVAL
31365	Kalamazoo	391	7412-1989-387	N/A

	A	B	C	D
31366	Kalamazoo	391	7656-1991-3001	HVAC
31367	Kalamazoo	391	7656-1991-3001	ELECTRICITY
31368	Kalamazoo	391	7656-1991-3001	WATER
31369	Kalamazoo	391	7656-1991-3001	JANITORIAL
31370	Kalamazoo	391	7656-1991-3001	INT MAINTENANCE
31371	Kalamazoo	391	7656-1991-3001	LANDSCAPING
31372	Kalamazoo	391	7656-1991-3001	SNOW REMOVAL
31373	Kalamazoo	391	7656-1991-3001	PARKING
31374	Kalamazoo	391	7656-1991-3001	FLUORESCENT
31375	Kalamazoo	391	7656-1991-3001	RUBBISH REMOVAL
31376	Kalamazoo	391	7656-1991-3001	N/A
31377	Kalamazoo	431	10164-1994-1074	HVAC
31378	Kalamazoo	431	10164-1994-1074	ELECTRICITY
31379	Kalamazoo	431	10164-1994-1074	WATER
31380	Kalamazoo	431	10164-1994-1074	JANITORIAL
31381	Kalamazoo	431	10164-1994-1074	INT/EXT MAINT
31382	Kalamazoo	431	10164-1994-1074	LANDSCAPING
31383	Kalamazoo	431	10164-1994-1074	SNOW REMOVAL
31384	Kalamazoo	431	10164-1994-1074	PARKING
31385	Kalamazoo	431	10164-1994-1074	FLUORESCENT
31386	Kalamazoo	431	10164-1994-1074	RUBBISH REMOVAL
31387	Kalamazoo	431	10164-1994-1074	N/A
31388	Kalamazoo	431	10174-1992-1191	HVAC
31389	Kalamazoo	431	10174-1992-1191	HVAC
31390	Kalamazoo	431	10174-1992-1191	HVAC
31391	Kalamazoo	431	10174-1992-1191	ELECTRICITY
31392	Kalamazoo	431	10174-1992-1191	ELECTRICITY
31393	Kalamazoo	431	10174-1992-1191	ELECTRICITY
31394	Kalamazoo	431	10174-1992-1191	WATER
31395	Kalamazoo	431	10174-1992-1191	WATER
31396	Kalamazoo	431	10174-1992-1191	WATER
31397	Kalamazoo	431	10174-1992-1191	JANITORIAL
31398	Kalamazoo	431	10174-1992-1191	JANITORIAL
31399	Kalamazoo	431	10174-1992-1191	JANITORIAL
31400	Kalamazoo	431	10174-1992-1191	INT/EXT MAINT
31401	Kalamazoo	431	10174-1992-1191	INT/EXT MAINT
31402	Kalamazoo	431	10174-1992-1191	INT/EXT MAINT
31403	Kalamazoo	431	10174-1992-1191	LANDSCAPING
31404	Kalamazoo	431	10174-1992-1191	LANDSCAPING
31405	Kalamazoo	431	10174-1992-1191	LANDSCAPING
31406	Kalamazoo	431	10174-1992-1191	SNOW REMOVAL
31407	Kalamazoo	431	10174-1992-1191	SNOW REMOVAL
31408	Kalamazoo	431	10174-1992-1191	SNOW REMOVAL
31409	Kalamazoo	431	10174-1992-1191	GAS
31410	Kalamazoo	431	10174-1992-1191	GAS

	A	B	C	D
31411	Kalamazoo	431	10174-1992-1191	GAS
31412	Kalamazoo	431	10174-1992-1191	FLUORESCENT
31413	Kalamazoo	431	10174-1992-1191	FLUORESCENT
31414	Kalamazoo	431	10174-1992-1191	FLUORESCENT
31415	Kalamazoo	431	10174-1992-1191	RUBBISH REMOVAL
31416	Kalamazoo	431	10174-1992-1191	RUBBISH REMOVAL
31417	Kalamazoo	431	10174-1992-1191	RUBBISH REMOVAL
31418	Kalamazoo	431	10174-1992-1191	PEST CONTROL
31419	Kalamazoo	431	10174-1992-1191	PEST CONTROL
31420	Kalamazoo	431	10174-1992-1191	PEST CONTROL
31421	Kalamazoo	431	10174-2008-0142	ELECTRICITY
31422	Kalamazoo	431	10174-2008-0142	ELECTRICITY
31423	Kalamazoo	431	10176-1993-1246	HVAC
31424	Kalamazoo	431	10176-1993-1246	ELECTRICITY
31425	Kalamazoo	431	10176-1993-1246	WATER
31426	Kalamazoo	431	10176-1993-1246	JANITORIAL
31427	Kalamazoo	431	10176-1993-1246	INT MAINTENANCE
31428	Kalamazoo	431	10176-1993-1246	LANDSCAPING
31429	Kalamazoo	431	10176-1993-1246	SNOW REMOVAL
31430	Kalamazoo	431	10176-1993-1246	PARKING
31431	Kalamazoo	431	10176-1993-1246	FLUORESCENT
31432	Kalamazoo	431	10176-1993-1246	RUBBISH REMOVAL
31433	Kalamazoo	431	10176-1993-1246	N/A
31434	Kalamazoo	431	10176-1995-1232	HVAC
31435	Kalamazoo	431	10176-1995-1232	ELECTRICITY
31436	Kalamazoo	431	10176-1995-1232	WATER
31437	Kalamazoo	431	10176-1995-1232	JANITORIAL
31438	Kalamazoo	431	10176-1995-1232	INT/EXT MAINT
31439	Kalamazoo	431	10176-1995-1232	LANDSCAPING
31440	Kalamazoo	431	10176-1995-1232	SNOW REMOVAL
31441	Kalamazoo	431	10176-1995-1232	PARKING
31442	Kalamazoo	431	10176-1995-1232	FLUORESCENT
31443	Kalamazoo	431	10176-1995-1232	RUBBISH REMOVAL
31444	Kalamazoo	431	10176-1995-1232	N/A
31445	Kalamazoo	431	10176-1996-1041	HVAC
31446	Kalamazoo	431	10176-1996-1041	ELECTRICITY
31447	Kalamazoo	431	10176-1996-1041	WATER
31448	Kalamazoo	431	10176-1996-1041	JANITORIAL
31449	Kalamazoo	431	10176-1996-1041	INT/EXT MAINT
31450	Kalamazoo	431	10176-1996-1041	LANDSCAPING
31451	Kalamazoo	431	10176-1996-1041	SNOW REMOVAL
31452	Kalamazoo	431	10176-1996-1041	PARKING
31453	Kalamazoo	431	10176-1996-1041	FLUORESCENT
31454	Kalamazoo	431	10176-1996-1041	RUBBISH REMOVAL
31455	Kalamazoo	431	10176-1996-1041	N/A

	A	B	C	D
31456	Kalamazoo	431	10176-2001-1235	HVAC
31457	Kalamazoo	431	10176-2001-1235	HVAC
31458	Kalamazoo	431	10176-2001-1235	ELECTRICITY
31459	Kalamazoo	431	10176-2001-1235	ELECTRICITY
31460	Kalamazoo	431	10176-2001-1235	WATER
31461	Kalamazoo	431	10176-2001-1235	WATER
31462	Kalamazoo	431	10176-2001-1235	JANITORIAL
31463	Kalamazoo	431	10176-2001-1235	JANITORIAL
31464	Kalamazoo	431	10176-2001-1235	INT/EXT MAINT
31465	Kalamazoo	431	10176-2001-1235	INT/EXT MAINT
31466	Kalamazoo	431	10176-2001-1235	LANDSCAPING
31467	Kalamazoo	431	10176-2001-1235	LANDSCAPING
31468	Kalamazoo	431	10176-2001-1235	SNOW REMOVAL
31469	Kalamazoo	431	10176-2001-1235	SNOW REMOVAL
31470	Kalamazoo	431	10176-2001-1235	PARKING
31471	Kalamazoo	431	10176-2001-1235	PARKING
31472	Kalamazoo	431	10176-2001-1235	FLUORESCENT
31473	Kalamazoo	431	10176-2001-1235	FLUORESCENT
31474	Kalamazoo	431	10176-2001-1235	RUBBISH REMOVAL
31475	Kalamazoo	431	10176-2001-1235	RUBBISH REMOVAL
31476	Kalamazoo	431	10176-2001-1235	PEST CONTROL
31477	Kalamazoo	431	10176-2001-1235	PEST CONTROL
31478	Kalamazoo	431	10176-2001-1235	N/A
31479	Kalamazoo	431	10176-2001-1235	N/A
31480	Kalamazoo	431	10176-2001-1235	GAS
31481	Kalamazoo	431	10176-2001-1235	GAS
31482	Kalamazoo	431	10176-2001-1235	SECURITY
31483	Kalamazoo	431	10176-2001-1235	SECURITY
31484	Kalamazoo	431	10266-1994-1096	HVAC
31485	Kalamazoo	431	10266-1994-1096	ELECTRICITY
31486	Kalamazoo	431	10266-1994-1096	WATER
31487	Kalamazoo	431	10266-1994-1096	JANITORIAL
31488	Kalamazoo	431	10266-1994-1096	INT/EXT MAINT
31489	Kalamazoo	431	10266-1994-1096	LANDSCAPING
31490	Kalamazoo	431	10266-1994-1096	SNOW REMOVAL
31491	Kalamazoo	431	10266-1994-1096	PARKING
31492	Kalamazoo	431	10266-1994-1096	FLUORESCENT
31493	Kalamazoo	431	10266-1994-1096	RUBBISH REMOVAL
31494	Kalamazoo	431	10266-1994-1096	PEST CONTROL
31495	Kalamazoo	431	10266-1994-1096	GAS
31496	Kalamazoo	431	10266-2001-1072	HVAC
31497	Kalamazoo	431	10266-2001-1072	HVAC
31498	Kalamazoo	431	10266-2001-1072	HVAC
31499	Kalamazoo	431	10266-2001-1072	ELECTRICITY
31500	Kalamazoo	431	10266-2001-1072	ELECTRICITY

	A	B	C	D
31501	Kalamazoo	431	10266-2001-1072	ELECTRICITY
31502	Kalamazoo	431	10266-2001-1072	WATER
31503	Kalamazoo	431	10266-2001-1072	WATER
31504	Kalamazoo	431	10266-2001-1072	WATER
31505	Kalamazoo	431	10266-2001-1072	JANITORIAL
31506	Kalamazoo	431	10266-2001-1072	JANITORIAL
31507	Kalamazoo	431	10266-2001-1072	JANITORIAL
31508	Kalamazoo	431	10266-2001-1072	INT/EXT MAINT
31509	Kalamazoo	431	10266-2001-1072	INT/EXT MAINT
31510	Kalamazoo	431	10266-2001-1072	INT/EXT MAINT
31511	Kalamazoo	431	10266-2001-1072	LANDSCAPING
31512	Kalamazoo	431	10266-2001-1072	LANDSCAPING
31513	Kalamazoo	431	10266-2001-1072	LANDSCAPING
31514	Kalamazoo	431	10266-2001-1072	SNOW REMOVAL
31515	Kalamazoo	431	10266-2001-1072	SNOW REMOVAL
31516	Kalamazoo	431	10266-2001-1072	SNOW REMOVAL
31517	Kalamazoo	431	10266-2001-1072	PARKING
31518	Kalamazoo	431	10266-2001-1072	PARKING
31519	Kalamazoo	431	10266-2001-1072	PARKING
31520	Kalamazoo	431	10266-2001-1072	FLUORESCENT
31521	Kalamazoo	431	10266-2001-1072	FLUORESCENT
31522	Kalamazoo	431	10266-2001-1072	FLUORESCENT
31523	Kalamazoo	431	10266-2001-1072	RUBBISH REMOVAL
31524	Kalamazoo	431	10266-2001-1072	RUBBISH REMOVAL
31525	Kalamazoo	431	10266-2001-1072	RUBBISH REMOVAL
31526	Kalamazoo	431	10266-2001-1072	PEST CONTROL
31527	Kalamazoo	431	10266-2001-1072	PEST CONTROL
31528	Kalamazoo	431	10266-2001-1072	PEST CONTROL
31529	Kalamazoo	431	10266-2001-1072	GAS
31530	Kalamazoo	431	10266-2001-1072	GAS
31531	Kalamazoo	431	10266-2001-1072	GAS
31532	Kalamazoo	431	10266-2005-0044	PUBLIC UTILITIES
31533	Kalamazoo	431	10267-1995-1214	HVAC
31534	Kalamazoo	431	10267-1995-1214	ELECTRICITY
31535	Kalamazoo	431	10267-1995-1214	WATER
31536	Kalamazoo	431	10267-1995-1214	JANITORIAL
31537	Kalamazoo	431	10267-1995-1214	INT/EXT MAINT
31538	Kalamazoo	431	10267-1995-1214	LANDSCAPING
31539	Kalamazoo	431	10267-1995-1214	SNOW REMOVAL
31540	Kalamazoo	431	10267-1995-1214	PARKING
31541	Kalamazoo	431	10267-1995-1214	FLUORESCENT
31542	Kalamazoo	431	10267-1995-1214	RUBBISH REMOVAL
31543	Kalamazoo	431	10267-1995-1214	N/A
31544	Kalamazoo	431	10271-1995-1213	HVAC
31545	Kalamazoo	431	10271-1995-1213	ELECTRICITY

	A	B	C	D
31546	Kalamazoo	431	10271-1995-1213	WATER
31547	Kalamazoo	431	10271-1995-1213	JANITORIAL
31548	Kalamazoo	431	10271-1995-1213	INT/EXT MAINT
31549	Kalamazoo	431	10271-1995-1213	LANDSCAPING
31550	Kalamazoo	431	10271-1995-1213	SNOW REMOVAL
31551	Kalamazoo	431	10271-1995-1213	PARKING
31552	Kalamazoo	431	10271-1995-1213	FLUORESCENT
31553	Kalamazoo	431	10271-1995-1213	RUBBISH REMOVAL
31554	Kalamazoo	431	10271-1995-1213	N/A
31555	Kalamazoo	431	10303-1995-1343	HVAC
31556	Kalamazoo	431	10303-1995-1343	ELECTRICITY
31557	Kalamazoo	431	10303-1995-1343	WATER
31558	Kalamazoo	431	10303-1995-1343	JANITORIAL
31559	Kalamazoo	431	10303-1995-1343	INT/EXT MAINT
31560	Kalamazoo	431	10303-1995-1343	LANDSCAPING
31561	Kalamazoo	431	10303-1995-1343	SNOW REMOVAL
31562	Kalamazoo	431	10303-1995-1343	PARKING
31563	Kalamazoo	431	10303-1995-1343	FLUORESCENT
31564	Kalamazoo	431	10303-1995-1343	RUBBISH REMOVAL
31565	Kalamazoo	431	10303-1995-1343	N/A
31566	Kalamazoo	431	10334-1995-1434	HVAC
31567	Kalamazoo	431	10334-1995-1434	ELECTRICITY
31568	Kalamazoo	431	10334-1995-1434	WATER
31569	Kalamazoo	431	10334-1995-1434	JANITORIAL
31570	Kalamazoo	431	10334-1995-1434	INT/EXT MAINT
31571	Kalamazoo	431	10334-1995-1434	LANDSCAPING
31572	Kalamazoo	431	10334-1995-1434	SNOW REMOVAL
31573	Kalamazoo	431	10334-1995-1434	PARKING
31574	Kalamazoo	431	10334-1995-1434	FLUORESCENT
31575	Kalamazoo	431	10334-1995-1434	RUBBISH REMOVAL
31576	Kalamazoo	431	10334-1995-1434	N/A
31577	Kalamazoo	431	10370-1995-1432	HVAC
31578	Kalamazoo	431	10370-1995-1432	ELECTRICITY
31579	Kalamazoo	431	10370-1995-1432	WATER
31580	Kalamazoo	431	10370-1995-1432	JANITORIAL
31581	Kalamazoo	431	10370-1995-1432	INT/EXT MAINT
31582	Kalamazoo	431	10370-1995-1432	LANDSCAPING
31583	Kalamazoo	431	10370-1995-1432	SNOW REMOVAL
31584	Kalamazoo	431	10370-1995-1432	PARKING
31585	Kalamazoo	431	10370-1995-1432	FLUORESCENT
31586	Kalamazoo	431	10370-1995-1432	RUBBISH REMOVAL
31587	Kalamazoo	431	10370-1995-1432	N/A
31588	Kalamazoo	431	10810-2010-0194	PUBLIC UTILITIES
31589	Kalamazoo	431	10810-2010-0194	ADJUST-OPERATING EXP
31590	Kalamazoo	431	10810-2010-0194	ADJUST-TAXES

	A	B	C	D
31591	Kalamazoo	431	10947-2000-1289	HVAC
31592	Kalamazoo	431	10947-2000-1289	ELECTRICITY
31593	Kalamazoo	431	10947-2000-1289	WATER
31594	Kalamazoo	431	10947-2000-1289	JANITORIAL
31595	Kalamazoo	431	10947-2000-1289	RUBBISH REMOVAL
31596	Kalamazoo	431	10947-2000-1289	FLUORESCENT
31597	Kalamazoo	431	10947-2000-1289	GAS
31598	Kalamazoo	431	10947-2000-1289	INT/EXT MAINT
31599	Kalamazoo	431	10947-2000-1289	LANDSCAPING
31600	Kalamazoo	431	10947-2000-1289	SNOW REMOVAL
31601	Kalamazoo	431	11085-2008-0173	GROSS (FULL SERVICE)
31602	Kalamazoo	431	11147-2005-0044	PUBLIC UTILITIES
31603	Kalamazoo	431	11484-2010-0079	ELECTRICITY
31604	Kalamazoo	431	11484-2010-0079	ELECTRICITY
31605	Kalamazoo	431	11484-2010-0079	ELECTRICITY
31606	Kalamazoo	431	11484-2010-0079	ELECTRICITY
31607	Kalamazoo	431	11484-2010-9079	ALL OTHERS
31608	Kalamazoo	431	11484-2010-9079	ELECTRICITY
31609	Kalamazoo	431	11484-2010-9079	TELECOMMUNICATIONS
31610	Kalamazoo	431	11484-2010-9079	ALARM SYSTEM MONITORING
31611	Kalamazoo	431	11484-2010-9079	OTHER
31612	Kalamazoo	431	11744-2014-0010	GROSS (FULL SERVICE)
31613	Kalamazoo	431	1304-1987-5	HVAC
31614	Kalamazoo	431	1304-1987-5	HVAC
31615	Kalamazoo	431	1304-1987-5	HVAC
31616	Kalamazoo	431	1304-1987-5	HVAC
31617	Kalamazoo	431	1304-1987-5	HVAC
31618	Kalamazoo	431	1304-1987-5	ELECTRICITY
31619	Kalamazoo	431	1304-1987-5	ELECTRICITY
31620	Kalamazoo	431	1304-1987-5	ELECTRICITY
31621	Kalamazoo	431	1304-1987-5	ELECTRICITY
31622	Kalamazoo	431	1304-1987-5	ELECTRICITY
31623	Kalamazoo	431	1304-1987-5	WATER
31624	Kalamazoo	431	1304-1987-5	WATER
31625	Kalamazoo	431	1304-1987-5	WATER
31626	Kalamazoo	431	1304-1987-5	WATER
31627	Kalamazoo	431	1304-1987-5	WATER
31628	Kalamazoo	431	1304-1987-5	JANITORIAL
31629	Kalamazoo	431	1304-1987-5	JANITORIAL
31630	Kalamazoo	431	1304-1987-5	JANITORIAL
31631	Kalamazoo	431	1304-1987-5	JANITORIAL
31632	Kalamazoo	431	1304-1987-5	JANITORIAL
31633	Kalamazoo	431	1304-1987-5	INT/EXT MAINT
31634	Kalamazoo	431	1304-1987-5	INT/EXT MAINT
31635	Kalamazoo	431	1304-1987-5	INT/EXT MAINT

	A	B	C	D
31636	Kalamazoo	431	1304-1987-5	INT/EXT MAINT
31637	Kalamazoo	431	1304-1987-5	INT/EXT MAINT
31638	Kalamazoo	431	1304-1987-5	LANDSCAPING
31639	Kalamazoo	431	1304-1987-5	LANDSCAPING
31640	Kalamazoo	431	1304-1987-5	LANDSCAPING
31641	Kalamazoo	431	1304-1987-5	LANDSCAPING
31642	Kalamazoo	431	1304-1987-5	LANDSCAPING
31643	Kalamazoo	431	1304-1987-5	SNOW REMOVAL
31644	Kalamazoo	431	1304-1987-5	SNOW REMOVAL
31645	Kalamazoo	431	1304-1987-5	SNOW REMOVAL
31646	Kalamazoo	431	1304-1987-5	SNOW REMOVAL
31647	Kalamazoo	431	1304-1987-5	SNOW REMOVAL
31648	Kalamazoo	431	1304-1987-5	PARKING
31649	Kalamazoo	431	1304-1987-5	PARKING
31650	Kalamazoo	431	1304-1987-5	PARKING
31651	Kalamazoo	431	1304-1987-5	PARKING
31652	Kalamazoo	431	1304-1987-5	PARKING
31653	Kalamazoo	431	1304-1987-5	FLUORESCENT
31654	Kalamazoo	431	1304-1987-5	FLUORESCENT
31655	Kalamazoo	431	1304-1987-5	FLUORESCENT
31656	Kalamazoo	431	1304-1987-5	FLUORESCENT
31657	Kalamazoo	431	1304-1987-5	FLUORESCENT
31658	Kalamazoo	431	1304-1987-5	RUBBISH REMOVAL
31659	Kalamazoo	431	1304-1987-5	RUBBISH REMOVAL
31660	Kalamazoo	431	1304-1987-5	RUBBISH REMOVAL
31661	Kalamazoo	431	1304-1987-5	RUBBISH REMOVAL
31662	Kalamazoo	431	1304-1987-5	RUBBISH REMOVAL
31663	Kalamazoo	431	1304-1987-5	GAS
31664	Kalamazoo	431	1304-1987-5	GAS
31665	Kalamazoo	431	1304-1987-5	GAS
31666	Kalamazoo	431	1304-1987-5	GAS
31667	Kalamazoo	431	1304-1987-5	GAS
31668	Kalamazoo	431	1304-2002-2060	JANITORIAL
31669	Kalamazoo	431	1304-2002-2060	ELECTRICITY
31670	Kalamazoo	431	1304-2002-2060	GAS
31671	Kalamazoo	431	1304-2002-2060	HVAC
31672	Kalamazoo	431	1304-2002-2060	WATER
31673	Kalamazoo	431	1304-2002-2060	INT/EXT MAINT
31674	Kalamazoo	431	1304-2002-2060	RUBBISH REMOVAL
31675	Kalamazoo	431	1304-2002-2060	PARKING
31676	Kalamazoo	431	1304-2002-2060	PEST CONTROL
31677	Kalamazoo	431	1304-2002-2060	SNOW REMOVAL
31678	Kalamazoo	431	1304-2002-2060	LANDSCAPING
31679	Kalamazoo	431	1304-2007-0146	PUBLIC UTILITIES
31680	Kalamazoo	431	1304-2007-0146	JANITORIAL

	A	B	C	D
31681	Kalamazoo	431	1304-2007-0146	DUMPSTER SERVICE
31682	Kalamazoo	431	1304-2007-0146	PEST CONTROL
31683	Kalamazoo	431	1304-2007-0146	ALARM SYSTEM MONITORING
31684	Kalamazoo	431	1304-2007-0146	TELECOMMUNICATIONS
31685	Kalamazoo	431	1304-2007-0146	SNOW REMOVAL
31686	Kalamazoo	431	1304-2007-0146	FLUORESCENT
31687	Kalamazoo	431	1304-2007-0146	MAINTENANCE
31688	Kalamazoo	431	1304-2007-0146	LANDSCAPING
31689	Kalamazoo	431	1304-2007-0146	ADJUST-TAXES
31690	Kalamazoo	431	1304-2007-0146	ADJUST-INSURANCE
31691	Kalamazoo	431	1503-1988-18	HVAC
31692	Kalamazoo	431	1503-1988-18	ELECTRICITY
31693	Kalamazoo	431	1503-1988-18	WATER
31694	Kalamazoo	431	1503-1988-18	JANITORIAL
31695	Kalamazoo	431	1503-1988-18	INT MAINTENANCE
31696	Kalamazoo	431	1503-1988-18	LANDSCAPING
31697	Kalamazoo	431	1503-1988-18	SNOW REMOVAL
31698	Kalamazoo	431	1503-1988-18	PARKING
31699	Kalamazoo	431	1503-1988-18	FLUORESCENT
31700	Kalamazoo	431	1503-1988-18	RUBBISH REMOVAL
31701	Kalamazoo	431	1503-1988-18	N/A
31702	Kalamazoo	431	1503-1994-1034	HVAC
31703	Kalamazoo	431	1503-1994-1034	ELECTRICITY
31704	Kalamazoo	431	1503-1994-1034	WATER
31705	Kalamazoo	431	1503-1994-1034	JANITORIAL
31706	Kalamazoo	431	1503-1994-1034	INT/EXT MAINT
31707	Kalamazoo	431	1503-1994-1034	LANDSCAPING
31708	Kalamazoo	431	1503-1994-1034	SNOW REMOVAL
31709	Kalamazoo	431	1503-1994-1034	PARKING
31710	Kalamazoo	431	1503-1994-1034	FLUORESCENT
31711	Kalamazoo	431	1503-1994-1034	RUBBISH REMOVAL
31712	Kalamazoo	431	1503-1994-1034	N/A
31713	Kalamazoo	431	1503-1994-1300	HVAC
31714	Kalamazoo	431	1503-1994-1300	HVAC
31715	Kalamazoo	431	1503-1994-1300	ELECTRICITY
31716	Kalamazoo	431	1503-1994-1300	ELECTRICITY
31717	Kalamazoo	431	1503-1994-1300	WATER
31718	Kalamazoo	431	1503-1994-1300	WATER
31719	Kalamazoo	431	1503-1994-1300	JANITORIAL
31720	Kalamazoo	431	1503-1994-1300	JANITORIAL
31721	Kalamazoo	431	1503-1994-1300	INT/EXT MAINT
31722	Kalamazoo	431	1503-1994-1300	INT/EXT MAINT
31723	Kalamazoo	431	1503-1994-1300	LANDSCAPING
31724	Kalamazoo	431	1503-1994-1300	LANDSCAPING
31725	Kalamazoo	431	1503-1994-1300	SNOW REMOVAL

	A	B	C	D
31726	Kalamazoo	431	1503-1994-1300	SNOW REMOVAL
31727	Kalamazoo	431	1503-1994-1300	PARKING
31728	Kalamazoo	431	1503-1994-1300	PARKING
31729	Kalamazoo	431	1503-1994-1300	FLUORESCENT
31730	Kalamazoo	431	1503-1994-1300	FLUORESCENT
31731	Kalamazoo	431	1503-1994-1300	RUBBISH REMOVAL
31732	Kalamazoo	431	1503-1994-1300	RUBBISH REMOVAL
31733	Kalamazoo	431	1503-1994-1300	GAS
31734	Kalamazoo	431	1503-1994-1300	GAS
31735	Kalamazoo	431	1503-1994-1300	PEST CONTROL
31736	Kalamazoo	431	1503-1994-1300	PEST CONTROL
31737	Kalamazoo	431	4342-1980-39	HVAC
31738	Kalamazoo	431	4342-1980-39	ELECTRICITY
31739	Kalamazoo	431	4342-1980-39	WATER
31740	Kalamazoo	431	4342-1980-39	JANITORIAL
31741	Kalamazoo	431	4342-1980-39	INT/EXT MAINT
31742	Kalamazoo	431	4342-1980-39	LANDSCAPING
31743	Kalamazoo	431	4342-1980-39	SNOW REMOVAL
31744	Kalamazoo	431	4342-1980-39	PARKING
31745	Kalamazoo	431	4342-1980-39	FLUORESCENT
31746	Kalamazoo	431	4342-1980-39	RUBBISH REMOVAL
31747	Kalamazoo	431	4342-1980-39	N/A
31748	Kalamazoo	431	4342-1990-1224	HVAC
31749	Kalamazoo	431	4342-1990-1224	ELECTRICITY
31750	Kalamazoo	431	4342-1990-1224	WATER
31751	Kalamazoo	431	4342-1990-1224	JANITORIAL
31752	Kalamazoo	431	4342-1990-1224	INT MAINTENANCE
31753	Kalamazoo	431	4342-1990-1224	LANDSCAPING
31754	Kalamazoo	431	4342-1990-1224	SNOW REMOVAL
31755	Kalamazoo	431	4342-1990-1224	PARKING
31756	Kalamazoo	431	4342-1990-1224	FLUORESCENT
31757	Kalamazoo	431	4342-1990-1224	RUBBISH REMOVAL
31758	Kalamazoo	431	4342-1990-1224	N/A
31759	Kalamazoo	431	6959-2006-0227	PUBLIC UTILITIES
31760	Kalamazoo	431	6959-2006-0227	PUBLIC UTILITIES
31761	Kalamazoo	431	6959-2006-0227	JANITORIAL
31762	Kalamazoo	431	6959-2006-0227	JANITORIAL
31763	Kalamazoo	431	7337-1989-361	HVAC
31764	Kalamazoo	431	7337-1989-361	ELECTRICITY
31765	Kalamazoo	431	7337-1989-361	WATER
31766	Kalamazoo	431	7337-1989-361	JANITORIAL
31767	Kalamazoo	431	7337-1989-361	INT/EXT MAINT
31768	Kalamazoo	431	7337-1989-361	LANDSCAPING
31769	Kalamazoo	431	7337-1989-361	SNOW REMOVAL
31770	Kalamazoo	431	7337-1989-361	PARKING

	A	B	C	D
31771	Kalamazoo	431	7337-1989-361	FLUORESCENT
31772	Kalamazoo	431	7337-1989-361	RUBBISH REMOVAL
31773	Kalamazoo	431	7337-1989-361	N/A
31774	Kalamazoo	431	7337-1990-1225	HVAC
31775	Kalamazoo	431	7337-1990-1225	ELECTRICITY
31776	Kalamazoo	431	7337-1990-1225	WATER
31777	Kalamazoo	431	7337-1990-1225	JANITORIAL
31778	Kalamazoo	431	7337-1990-1225	INT/EXT MAINT
31779	Kalamazoo	431	7337-1990-1225	LANDSCAPING
31780	Kalamazoo	431	7337-1990-1225	SNOW REMOVAL
31781	Kalamazoo	431	7337-1990-1225	PARKING
31782	Kalamazoo	431	7337-1990-1225	FLUORESCENT
31783	Kalamazoo	431	7337-1990-1225	RUBBISH REMOVAL
31784	Kalamazoo	431	7337-1990-1225	N/A
31785	Kalamazoo	431	7609-1990-1051	HVAC
31786	Kalamazoo	431	7609-1990-1051	ELECTRICITY
31787	Kalamazoo	431	7609-1990-1051	WATER
31788	Kalamazoo	431	7609-1990-1051	JANITORIAL
31789	Kalamazoo	431	7609-1990-1051	INT/EXT MAINT
31790	Kalamazoo	431	7609-1990-1051	LANDSCAPING
31791	Kalamazoo	431	7609-1990-1051	SNOW REMOVAL
31792	Kalamazoo	431	7609-1990-1051	PARKING
31793	Kalamazoo	431	7609-1990-1051	FLUORESCENT
31794	Kalamazoo	431	7609-1990-1051	RUBBISH REMOVAL
31795	Kalamazoo	431	7609-1990-1051	N/A
31796	Kalamazoo	472	10054-1993-1045	HVAC
31797	Kalamazoo	472	10054-1993-1045	ELECTRICITY
31798	Kalamazoo	472	10054-1993-1045	WATER
31799	Kalamazoo	472	10054-1993-1045	JANITORIAL
31800	Kalamazoo	472	10054-1993-1045	INT/EXT MAINT
31801	Kalamazoo	472	10054-1993-1045	LANDSCAPING
31802	Kalamazoo	472	10054-1993-1045	SNOW REMOVAL
31803	Kalamazoo	472	10054-1993-1045	PARKING
31804	Kalamazoo	472	10054-1993-1045	FLUORESCENT
31805	Kalamazoo	472	10054-1993-1045	RUBBISH REMOVAL
31806	Kalamazoo	472	10054-1993-1045	N/A
31807	Kalamazoo	472	10054-1994-1098	HVAC
31808	Kalamazoo	472	10054-1994-1098	ELECTRICITY
31809	Kalamazoo	472	10054-1994-1098	WATER
31810	Kalamazoo	472	10054-1994-1098	JANITORIAL
31811	Kalamazoo	472	10054-1994-1098	INT/EXT MAINT
31812	Kalamazoo	472	10054-1994-1098	LANDSCAPING
31813	Kalamazoo	472	10054-1994-1098	SNOW REMOVAL
31814	Kalamazoo	472	10054-1994-1098	PARKING
31815	Kalamazoo	472	10054-1994-1098	FLUORESCENT

	A	B	C	D
31816	Kalamazoo	472	10054-1994-1098	RUBBISH REMOVAL
31817	Kalamazoo	472	10054-1994-1098	N/A
31818	Kalamazoo	472	10054-1996-1298	HVAC
31819	Kalamazoo	472	10054-1996-1298	ELECTRICITY
31820	Kalamazoo	472	10054-1996-1298	WATER
31821	Kalamazoo	472	10054-1996-1298	JANITORIAL
31822	Kalamazoo	472	10054-1996-1298	INT/EXT MAINT
31823	Kalamazoo	472	10054-1996-1298	LANDSCAPING
31824	Kalamazoo	472	10054-1996-1298	SNOW REMOVAL
31825	Kalamazoo	472	10054-1996-1298	PARKING
31826	Kalamazoo	472	10054-1996-1298	FLUORESCENT
31827	Kalamazoo	472	10054-1996-1298	RUBBISH REMOVAL
31828	Kalamazoo	472	10054-1996-1298	N/A
31829	Kalamazoo	472	10154-1993-1069	HVAC
31830	Kalamazoo	472	10154-1993-1069	ELECTRICITY
31831	Kalamazoo	472	10154-1993-1069	WATER
31832	Kalamazoo	472	10154-1993-1069	JANITORIAL
31833	Kalamazoo	472	10154-1993-1069	INT/EXT MAINT
31834	Kalamazoo	472	10154-1993-1069	LANDSCAPING
31835	Kalamazoo	472	10154-1993-1069	SNOW REMOVAL
31836	Kalamazoo	472	10154-1993-1069	PARKING
31837	Kalamazoo	472	10154-1993-1069	FLUORESCENT
31838	Kalamazoo	472	10154-1993-1069	RUBBISH REMOVAL
31839	Kalamazoo	472	10154-1993-1069	N/A
31840	Kalamazoo	472	10212-1994-1172	HVAC
31841	Kalamazoo	472	10212-1994-1172	ELECTRICITY
31842	Kalamazoo	472	10212-1994-1172	WATER
31843	Kalamazoo	472	10212-1994-1172	JANITORIAL
31844	Kalamazoo	472	10212-1994-1172	INT/EXT MAINT
31845	Kalamazoo	472	10212-1994-1172	LANDSCAPING
31846	Kalamazoo	472	10212-1994-1172	SNOW REMOVAL
31847	Kalamazoo	472	10212-1994-1172	PARKING
31848	Kalamazoo	472	10212-1994-1172	FLUORESCENT
31849	Kalamazoo	472	10212-1994-1172	RUBBISH REMOVAL
31850	Kalamazoo	472	10212-1994-1172	N/A
31851	Kalamazoo	472	10212-1995-1086	HVAC
31852	Kalamazoo	472	10212-1995-1086	ELECTRICITY
31853	Kalamazoo	472	10212-1995-1086	WATER
31854	Kalamazoo	472	10212-1995-1086	JANITORIAL
31855	Kalamazoo	472	10212-1995-1086	INT/EXT MAINT
31856	Kalamazoo	472	10212-1995-1086	LANDSCAPING
31857	Kalamazoo	472	10212-1995-1086	SNOW REMOVAL
31858	Kalamazoo	472	10212-1995-1086	PARKING
31859	Kalamazoo	472	10212-1995-1086	FLUORESCENT
31860	Kalamazoo	472	10212-1995-1086	RUBBISH REMOVAL

	A	B	C	D
31861	Kalamazoo	472	10212-1995-1086	N/A
31862	Kalamazoo	472	10212-1997-1230	HVAC
31863	Kalamazoo	472	10212-1997-1230	ELECTRICITY
31864	Kalamazoo	472	10212-1997-1230	WATER
31865	Kalamazoo	472	10212-1997-1230	JANITORIAL
31866	Kalamazoo	472	10212-1997-1230	INT/EXT MAINT
31867	Kalamazoo	472	10212-1997-1230	LANDSCAPING
31868	Kalamazoo	472	10212-1997-1230	SNOW REMOVAL
31869	Kalamazoo	472	10212-1997-1230	PARKING
31870	Kalamazoo	472	10212-1997-1230	FLUORESCENT
31871	Kalamazoo	472	10212-1997-1230	RUBBISH REMOVAL
31872	Kalamazoo	472	10212-1997-1230	N/A
31873	Kalamazoo	472	10959-2001-1230	HVAC
31874	Kalamazoo	472	10959-2001-1230	ELECTRICITY
31875	Kalamazoo	472	10959-2001-1230	WATER
31876	Kalamazoo	472	10959-2001-1230	JANITORIAL
31877	Kalamazoo	472	10959-2001-1230	N/A
31878	Kalamazoo	472	10973-2001-1255	N/A
31879	Kalamazoo	472	10973-2002-2043	N/A
31880	Kalamazoo	472	11216-2005-0047	N/A
31881	Kalamazoo	472	11216-2005-0047	PARKING
31882	Kalamazoo	472	11216-2005-0047	PAVING
31883	Kalamazoo	472	11216-2005-0047	PEST CONTROL
31884	Kalamazoo	472	11216-2005-0047	ROOF
31885	Kalamazoo	472	11216-2005-0047	SECURITY
31886	Kalamazoo	472	11216-2005-0047	SNOW REMOVAL
31887	Kalamazoo	472	11216-2005-0047	TAXES
31888	Kalamazoo	472	11216-2005-0047	CLEANING
31889	Kalamazoo	472	11216-2005-0047	ELECTRICITY
31890	Kalamazoo	472	11216-2005-0047	GAS
31891	Kalamazoo	472	11216-2005-0047	HVAC
31892	Kalamazoo	472	11216-2005-0047	INSURANCE
31893	Kalamazoo	472	11216-2005-0047	LANDSCAPING
31894	Kalamazoo	472	11216-2005-0047	MAINTENANCE
31895	Kalamazoo	472	11216-2005-0047	MAJOR STRUCT REP
31896	Kalamazoo	472	11216-2006-0194	GROSS (FULL SERVICE)
31897	Kalamazoo	472	11216-2006-0194	GROSS (FULL SERVICE)
31898	Kalamazoo	472	11216-2006-0194	GROSS (FULL SERVICE)
31899	Kalamazoo	472	11216-2006-0194	GROSS (FULL SERVICE)
31900	Kalamazoo	472	11216-2010-0643	GROSS (FULL SERVICE)
31901	Kalamazoo	472	11216-2010-0643	GROSS (FULL SERVICE)
31902	Kalamazoo	472	11216-2010-0643	GROSS (FULL SERVICE)
31903	Kalamazoo	472	11216-2010-0643	GROSS (FULL SERVICE)
31904	Kalamazoo	472	11216-2010-0643	GROSS (FULL SERVICE)
31905	Kalamazoo	472	4687-1990-51	HVAC

	A	B	C	D
31906	Kalamazoo	472	4687-1990-51	ELECTRICITY
31907	Kalamazoo	472	4687-1990-51	WATER
31908	Kalamazoo	472	4687-1990-51	JANITORIAL
31909	Kalamazoo	472	4687-1990-51	INT/EXT MAINT
31910	Kalamazoo	472	4687-1990-51	LANDSCAPING
31911	Kalamazoo	472	4687-1990-51	SNOW REMOVAL
31912	Kalamazoo	472	4687-1990-51	PARKING
31913	Kalamazoo	472	4687-1990-51	FLUORESCENT
31914	Kalamazoo	472	4687-1990-51	RUBBISH REMOVAL
31915	Kalamazoo	472	4687-1990-51	N/A
31916	Kalamazoo	472	6771-1989-217	HVAC
31917	Kalamazoo	472	6771-1989-217	ELECTRICITY
31918	Kalamazoo	472	6771-1989-217	WATER
31919	Kalamazoo	472	6771-1989-217	JANITORIAL
31920	Kalamazoo	472	6771-1989-217	INT/EXT MAINT
31921	Kalamazoo	472	6771-1989-217	LANDSCAPING
31922	Kalamazoo	472	6771-1989-217	SNOW REMOVAL
31923	Kalamazoo	472	6771-1989-217	PARKING
31924	Kalamazoo	472	6771-1989-217	FLUORESCENT
31925	Kalamazoo	472	6771-1989-217	RUBBISH REMOVAL
31926	Kalamazoo	472	6771-1989-217	N/A
31927	Kalamazoo	472	7184-1988-290	HVAC
31928	Kalamazoo	472	7184-1988-290	HVAC
31929	Kalamazoo	472	7184-1988-290	HVAC
31930	Kalamazoo	472	7184-1988-290	HVAC
31931	Kalamazoo	472	7184-1988-290	ELECTRICITY
31932	Kalamazoo	472	7184-1988-290	ELECTRICITY
31933	Kalamazoo	472	7184-1988-290	ELECTRICITY
31934	Kalamazoo	472	7184-1988-290	ELECTRICITY
31935	Kalamazoo	472	7184-1988-290	WATER
31936	Kalamazoo	472	7184-1988-290	WATER
31937	Kalamazoo	472	7184-1988-290	WATER
31938	Kalamazoo	472	7184-1988-290	WATER
31939	Kalamazoo	472	7184-1988-290	JANITORIAL
31940	Kalamazoo	472	7184-1988-290	JANITORIAL
31941	Kalamazoo	472	7184-1988-290	JANITORIAL
31942	Kalamazoo	472	7184-1988-290	JANITORIAL
31943	Kalamazoo	472	7184-1988-290	INT/EXT MAINT
31944	Kalamazoo	472	7184-1988-290	INT/EXT MAINT
31945	Kalamazoo	472	7184-1988-290	INT/EXT MAINT
31946	Kalamazoo	472	7184-1988-290	INT/EXT MAINT
31947	Kalamazoo	472	7184-1988-290	LANDSCAPING
31948	Kalamazoo	472	7184-1988-290	LANDSCAPING
31949	Kalamazoo	472	7184-1988-290	LANDSCAPING
31950	Kalamazoo	472	7184-1988-290	LANDSCAPING

	A	B	C	D
31951	Kalamazoo	472	7184-1988-290	SNOW REMOVAL
31952	Kalamazoo	472	7184-1988-290	SNOW REMOVAL
31953	Kalamazoo	472	7184-1988-290	SNOW REMOVAL
31954	Kalamazoo	472	7184-1988-290	SNOW REMOVAL
31955	Kalamazoo	472	7184-1988-290	PARKING
31956	Kalamazoo	472	7184-1988-290	PARKING
31957	Kalamazoo	472	7184-1988-290	PARKING
31958	Kalamazoo	472	7184-1988-290	PARKING
31959	Kalamazoo	472	7184-1988-290	FLUORESCENT
31960	Kalamazoo	472	7184-1988-290	FLUORESCENT
31961	Kalamazoo	472	7184-1988-290	FLUORESCENT
31962	Kalamazoo	472	7184-1988-290	FLUORESCENT
31963	Kalamazoo	472	7184-1988-290	RUBBISH REMOVAL
31964	Kalamazoo	472	7184-1988-290	RUBBISH REMOVAL
31965	Kalamazoo	472	7184-1988-290	RUBBISH REMOVAL
31966	Kalamazoo	472	7184-1988-290	RUBBISH REMOVAL
31967	Kalamazoo	472	7184-1988-290	N/A
31968	Kalamazoo	472	7184-1988-290	N/A
31969	Kalamazoo	472	7184-1988-290	N/A
31970	Kalamazoo	472	7184-1988-290	N/A
31971	Kalamazoo	591	6773-1986-149	HVAC
31972	Kalamazoo	591	6773-1986-149	ELECTRICITY
31973	Kalamazoo	591	6773-1986-149	WATER
31974	Kalamazoo	591	6773-1986-149	JANITORIAL
31975	Kalamazoo	591	6773-1986-149	INT/EXT MAINT
31976	Kalamazoo	591	6773-1986-149	LANDSCAPING
31977	Kalamazoo	591	6773-1986-149	SNOW REMOVAL
31978	Kalamazoo	591	6773-1986-149	PARKING
31979	Kalamazoo	591	6773-1986-149	FLUORESCENT
31980	Kalamazoo	591	6773-1986-149	RUBBISH REMOVAL
31981	Kalamazoo	591	6773-1986-149	N/A
31982	Kalamazoo	591	7604-1990-1220	HVAC
31983	Kalamazoo	591	7604-1990-1220	HVAC
31984	Kalamazoo	591	7604-1990-1220	HVAC
31985	Kalamazoo	591	7604-1990-1220	ELECTRICITY
31986	Kalamazoo	591	7604-1990-1220	ELECTRICITY
31987	Kalamazoo	591	7604-1990-1220	ELECTRICITY
31988	Kalamazoo	591	7604-1990-1220	WATER
31989	Kalamazoo	591	7604-1990-1220	WATER
31990	Kalamazoo	591	7604-1990-1220	WATER
31991	Kalamazoo	591	7604-1990-1220	JANITORIAL
31992	Kalamazoo	591	7604-1990-1220	JANITORIAL
31993	Kalamazoo	591	7604-1990-1220	JANITORIAL
31994	Kalamazoo	591	7604-1990-1220	INT MAINTENANCE
31995	Kalamazoo	591	7604-1990-1220	INT MAINTENANCE

	A	B	C	D
31996	Kalamazoo	591	7604-1990-1220	INT MAINTENANCE
31997	Kalamazoo	591	7604-1990-1220	LANDSCAPING
31998	Kalamazoo	591	7604-1990-1220	LANDSCAPING
31999	Kalamazoo	591	7604-1990-1220	LANDSCAPING
32000	Kalamazoo	591	7604-1990-1220	SNOW REMOVAL
32001	Kalamazoo	591	7604-1990-1220	SNOW REMOVAL
32002	Kalamazoo	591	7604-1990-1220	SNOW REMOVAL
32003	Kalamazoo	591	7604-1990-1220	PARKING
32004	Kalamazoo	591	7604-1990-1220	PARKING
32005	Kalamazoo	591	7604-1990-1220	PARKING
32006	Kalamazoo	591	7604-1990-1220	FLUORESCENT
32007	Kalamazoo	591	7604-1990-1220	FLUORESCENT
32008	Kalamazoo	591	7604-1990-1220	FLUORESCENT
32009	Kalamazoo	591	7604-1990-1220	RUBBISH REMOVAL
32010	Kalamazoo	591	7604-1990-1220	RUBBISH REMOVAL
32011	Kalamazoo	591	7604-1990-1220	RUBBISH REMOVAL
32012	Kalamazoo	591	7604-1990-1220	N/A
32013	Kalamazoo	591	7604-1990-1220	N/A
32014	Kalamazoo	591	7604-1990-1220	N/A
32015	Kalamazoo	631	10339-1995-1149	HVAC
32016	Kalamazoo	631	10339-1995-1149	ELECTRICITY
32017	Kalamazoo	631	10339-1995-1149	WATER
32018	Kalamazoo	631	10339-1995-1149	JANITORIAL
32019	Kalamazoo	631	10339-1995-1149	INT/EXT MAINT
32020	Kalamazoo	631	10339-1995-1149	LANDSCAPING
32021	Kalamazoo	631	10339-1995-1149	SNOW REMOVAL
32022	Kalamazoo	631	10339-1995-1149	PARKING
32023	Kalamazoo	631	10339-1995-1149	FLUORESCENT
32024	Kalamazoo	631	10339-1995-1149	RUBBISH REMOVAL
32025	Kalamazoo	631	10339-1995-1149	N/A
32026	Kalamazoo	631	10729-1999-1258	HVAC
32027	Kalamazoo	631	10729-1999-1258	ELECTRICITY
32028	Kalamazoo	631	10729-1999-1258	WATER
32029	Kalamazoo	631	10729-1999-1258	JANITORIAL
32030	Kalamazoo	631	10729-1999-1258	INT/EXT MAINT
32031	Kalamazoo	631	10729-1999-1258	LANDSCAPING
32032	Kalamazoo	631	10729-1999-1258	SNOW REMOVAL
32033	Kalamazoo	631	10729-1999-1258	PARKING
32034	Kalamazoo	631	10729-1999-1258	FLUORESCENT
32035	Kalamazoo	631	10729-1999-1258	RUBBISH REMOVAL
32036	Kalamazoo	631	10729-1999-1258	N/A
32037	Kalamazoo	631	10729-2000-1186	HVAC
32038	Kalamazoo	631	10729-2000-1186	ELECTRICITY
32039	Kalamazoo	631	10729-2000-1186	WATER
32040	Kalamazoo	631	10729-2000-1186	JANITORIAL

	A	B	C	D
32041	Kalamazoo	631	10729-2000-1186	INT/EXT MAINT
32042	Kalamazoo	631	10729-2000-1186	LANDSCAPING
32043	Kalamazoo	631	10729-2000-1186	SNOW REMOVAL
32044	Kalamazoo	631	10729-2000-1186	PARKING
32045	Kalamazoo	631	10729-2000-1186	FLUORESCENT
32046	Kalamazoo	631	10729-2000-1186	RUBBISH REMOVAL
32047	Kalamazoo	631	10729-2000-1186	N/A
32048	Kalamazoo	631	2558-1978-3	HVAC
32049	Kalamazoo	631	2558-1978-3	ELECTRICITY
32050	Kalamazoo	631	2558-1978-3	WATER
32051	Kalamazoo	631	2558-1978-3	JANITORIAL
32052	Kalamazoo	631	2558-1978-3	INT/EXT MAINT
32053	Kalamazoo	631	2558-1978-3	LANDSCAPING
32054	Kalamazoo	631	2558-1978-3	SNOW REMOVAL
32055	Kalamazoo	631	2558-1978-3	PARKING
32056	Kalamazoo	631	2558-1978-3	FLUORESCENT
32057	Kalamazoo	631	2558-1978-3	RUBBISH REMOVAL
32058	Kalamazoo	631	2558-1978-3	N/A
32059	Kalamazoo	631	2591-1989-39	HVAC
32060	Kalamazoo	631	2591-1989-39	ELECTRICITY
32061	Kalamazoo	631	2591-1989-39	WATER
32062	Kalamazoo	631	2591-1989-39	JANITORIAL
32063	Kalamazoo	631	2591-1989-39	INT/EXT MAINT
32064	Kalamazoo	631	2591-1989-39	LANDSCAPING
32065	Kalamazoo	631	2591-1989-39	SNOW REMOVAL
32066	Kalamazoo	631	2591-1989-39	PARKING
32067	Kalamazoo	631	2591-1989-39	FLUORESCENT
32068	Kalamazoo	631	2591-1989-39	RUBBISH REMOVAL
32069	Kalamazoo	631	2591-1989-39	N/A
32070	Kalamazoo	641	10810-1997-1380	HVAC
32071	Kalamazoo	641	10810-1997-1380	HVAC
32072	Kalamazoo	641	10810-1997-1380	HVAC
32073	Kalamazoo	641	10810-1997-1380	ELECTRICITY
32074	Kalamazoo	641	10810-1997-1380	ELECTRICITY
32075	Kalamazoo	641	10810-1997-1380	ELECTRICITY
32076	Kalamazoo	641	10810-1997-1380	WATER
32077	Kalamazoo	641	10810-1997-1380	WATER
32078	Kalamazoo	641	10810-1997-1380	WATER
32079	Kalamazoo	641	10810-1997-1380	JANITORIAL
32080	Kalamazoo	641	10810-1997-1380	JANITORIAL
32081	Kalamazoo	641	10810-1997-1380	JANITORIAL
32082	Kalamazoo	641	10810-1997-1380	INT/EXT MAINT
32083	Kalamazoo	641	10810-1997-1380	INT/EXT MAINT
32084	Kalamazoo	641	10810-1997-1380	INT/EXT MAINT
32085	Kalamazoo	641	10810-1997-1380	LANDSCAPING

	A	B	C	D
32086	Kalamazoo	641	10810-1997-1380	LANDSCAPING
32087	Kalamazoo	641	10810-1997-1380	LANDSCAPING
32088	Kalamazoo	641	10810-1997-1380	SNOW REMOVAL
32089	Kalamazoo	641	10810-1997-1380	SNOW REMOVAL
32090	Kalamazoo	641	10810-1997-1380	SNOW REMOVAL
32091	Kalamazoo	641	10810-1997-1380	PARKING
32092	Kalamazoo	641	10810-1997-1380	PARKING
32093	Kalamazoo	641	10810-1997-1380	PARKING
32094	Kalamazoo	641	10810-1997-1380	FLUORESCENT
32095	Kalamazoo	641	10810-1997-1380	FLUORESCENT
32096	Kalamazoo	641	10810-1997-1380	FLUORESCENT
32097	Kalamazoo	641	10810-1997-1380	RUBBISH REMOVAL
32098	Kalamazoo	641	10810-1997-1380	RUBBISH REMOVAL
32099	Kalamazoo	641	10810-1997-1380	RUBBISH REMOVAL
32100	Kalamazoo	641	10810-1997-1380	N/A
32101	Kalamazoo	641	10810-1997-1380	N/A
32102	Kalamazoo	641	10810-1997-1380	N/A
32103	Kalamazoo	641	10810-1997-1380	PEST CONTROL
32104	Kalamazoo	641	10810-1997-1380	PEST CONTROL
32105	Kalamazoo	641	10810-1997-1380	PEST CONTROL
32106	Kalamazoo	641	10810-1997-1380	GAS
32107	Kalamazoo	641	10810-1997-1380	GAS
32108	Kalamazoo	641	10810-1997-1380	GAS
32109	Kalamazoo	641	10810-2002-2178	PUBLIC UTILITIES
32110	Kalamazoo	641	10810-2002-2178	PUBLIC UTILITIES
32111	Kalamazoo	641	10810-2002-2178	TELECOMMUNICATIONS
32112	Kalamazoo	641	10810-2002-2178	TELECOMMUNICATIONS
32113	Kalamazoo	641	10810-2002-2178	ALARM SYSTEM MONITORING
32114	Kalamazoo	641	10810-2002-2178	ALARM SYSTEM MONITORING
32115	Kalamazoo	641	10810-2002-2178	ADJUST-TAXES
32116	Kalamazoo	641	10810-2002-2178	ADJUST-TAXES
32117	Kalamazoo	641	10810-2002-2178	ADJUST-OPERATING EXP
32118	Kalamazoo	641	10810-2002-2178	ADJUST-OPERATING EXP
32119	Kalamazoo	641	10894-2000-1187	PUBLIC UTILITIES
32120	Kalamazoo	641	10894-2000-1187	PUBLIC UTILITIES
32121	Kalamazoo	641	10894-2000-1187	PUBLIC UTILITIES
32122	Kalamazoo	641	10894-2000-1187	PUBLIC UTILITIES
32123	Kalamazoo	641	10894-2000-1187	TELECOMMUNICATIONS
32124	Kalamazoo	641	10894-2000-1187	TELECOMMUNICATIONS
32125	Kalamazoo	641	10894-2000-1187	TELECOMMUNICATIONS
32126	Kalamazoo	641	10894-2000-1187	TELECOMMUNICATIONS
32127	Kalamazoo	641	10894-2000-1187	ALARM SYSTEM MONITORING
32128	Kalamazoo	641	10894-2000-1187	ALARM SYSTEM MONITORING
32129	Kalamazoo	641	10894-2000-1187	ALARM SYSTEM MONITORING
32130	Kalamazoo	641	10894-2000-1187	ALARM SYSTEM MONITORING

	A	B	C	D
32131	Kalamazoo	641	10894-2000-1187	ADJUST-TAXES
32132	Kalamazoo	641	10894-2000-1187	ADJUST-TAXES
32133	Kalamazoo	641	10894-2000-1187	ADJUST-TAXES
32134	Kalamazoo	641	10894-2000-1187	ADJUST-TAXES
32135	Kalamazoo	641	10894-2000-1187	ADJUST-OPERATING EXP
32136	Kalamazoo	641	10894-2000-1187	ADJUST-OPERATING EXP
32137	Kalamazoo	641	10894-2000-1187	ADJUST-OPERATING EXP
32138	Kalamazoo	641	10894-2000-1187	ADJUST-OPERATING EXP
32139	Kalamazoo	641	11085-2004-1218	JANITORIAL
32140	Kalamazoo	641	11085-2004-1218	ELECTRICITY
32141	Kalamazoo	641	11085-2004-1218	GAS
32142	Kalamazoo	641	11085-2004-1218	HVAC
32143	Kalamazoo	641	11085-2004-1218	WATER
32144	Kalamazoo	641	11085-2004-1218	RUBBISH REMOVAL
32145	Kalamazoo	641	11085-2004-1218	LANDSCAPING
32146	Kalamazoo	641	11085-2004-1218	PARKING
32147	Kalamazoo	641	11085-2004-1218	PEST CONTROL
32148	Kalamazoo	641	11085-2006-0221	CLEANING
32149	Kalamazoo	641	11085-2006-0221	PAVING
32150	Kalamazoo	641	11085-2006-0221	PEST CONTROL
32151	Kalamazoo	641	11085-2006-0221	ROOF
32152	Kalamazoo	641	11085-2006-0221	SECURITY
32153	Kalamazoo	641	11085-2006-0221	SNOW REMOVAL
32154	Kalamazoo	641	11085-2006-0221	TAXES
32155	Kalamazoo	641	11085-2006-0221	ELECTRICITY
32156	Kalamazoo	641	11085-2006-0221	GAS
32157	Kalamazoo	641	11085-2006-0221	HVAC
32158	Kalamazoo	641	11085-2006-0221	INSURANCE
32159	Kalamazoo	641	11085-2006-0221	LANDSCAPING
32160	Kalamazoo	641	11085-2006-0221	MAINTENANCE
32161	Kalamazoo	641	11085-2006-0221	MAJOR STRUCT REP
32162	Kalamazoo	641	11085-2006-0221	PARKING
32163	Kalamazoo	641	11085-2008-0019	GROSS (FULL SERVICE)
32164	Kalamazoo	641	11521-2010-0586	TELECOMMUNICATIONS
32165	Kalamazoo	641	11521-2010-0586	OTHER
32166	Kalamazoo	641	11521-2010-0586	PUBLIC UTILITIES
32167	Kalamazoo	641	11521-2010-0586	JANITORIAL
32168	Kalamazoo	641	11521-2011-0401	TELECOMMUNICATIONS
32169	Kalamazoo	641	11521-2011-0401	OTHER
32170	Kalamazoo	641	11521-2011-0401	PUBLIC UTILITIES
32171	Kalamazoo	641	11521-2011-0401	JANITORIAL
32172	Kalamazoo	641	11524-2010-0623	TELECOMMUNICATIONS
32173	Kalamazoo	641	11524-2010-0623	ALARM SYSTEM MONITORING
32174	Kalamazoo	641	11524-2010-0623	TRASH REMOVAL/WASTEBASKETS
32175	Kalamazoo	641	11524-2011-0400	TELECOMMUNICATIONS

	A	B	C	D
32176	Kalamazoo	641	11524-2011-0400	ALARM SYSTEM MONITORING
32177	Kalamazoo	641	11524-2011-0400	DUMPSTER SERVICE
32178	Kalamazoo	641	11537-2011-0040	TELECOMMUNICATIONS
32179	Kalamazoo	641	11537-2011-0040	OTHER
32180	Kalamazoo	641	11537-2011-0399	OTHER
32181	Kalamazoo	641	11541-2011-0067	JANITORIAL
32182	Kalamazoo	641	11541-2011-0067	TELECOMMUNICATIONS
32183	Kalamazoo	641	11626-2012-0196	GROSS (FULL SERVICE)
32184	Kalamazoo	641	6959-1989-233	HVAC
32185	Kalamazoo	641	6959-1989-233	HVAC
32186	Kalamazoo	641	6959-1989-233	HVAC
32187	Kalamazoo	641	6959-1989-233	HVAC
32188	Kalamazoo	641	6959-1989-233	ELECTRICITY
32189	Kalamazoo	641	6959-1989-233	ELECTRICITY
32190	Kalamazoo	641	6959-1989-233	ELECTRICITY
32191	Kalamazoo	641	6959-1989-233	ELECTRICITY
32192	Kalamazoo	641	6959-1989-233	WATER
32193	Kalamazoo	641	6959-1989-233	WATER
32194	Kalamazoo	641	6959-1989-233	WATER
32195	Kalamazoo	641	6959-1989-233	WATER
32196	Kalamazoo	641	6959-1989-233	JANITORIAL
32197	Kalamazoo	641	6959-1989-233	JANITORIAL
32198	Kalamazoo	641	6959-1989-233	JANITORIAL
32199	Kalamazoo	641	6959-1989-233	JANITORIAL
32200	Kalamazoo	641	6959-1989-233	INT/EXT MAINT
32201	Kalamazoo	641	6959-1989-233	INT/EXT MAINT
32202	Kalamazoo	641	6959-1989-233	INT/EXT MAINT
32203	Kalamazoo	641	6959-1989-233	INT/EXT MAINT
32204	Kalamazoo	641	6959-1989-233	LANDSCAPING
32205	Kalamazoo	641	6959-1989-233	LANDSCAPING
32206	Kalamazoo	641	6959-1989-233	LANDSCAPING
32207	Kalamazoo	641	6959-1989-233	LANDSCAPING
32208	Kalamazoo	641	6959-1989-233	SNOW REMOVAL
32209	Kalamazoo	641	6959-1989-233	SNOW REMOVAL
32210	Kalamazoo	641	6959-1989-233	SNOW REMOVAL
32211	Kalamazoo	641	6959-1989-233	SNOW REMOVAL
32212	Kalamazoo	641	6959-1989-233	PARKING
32213	Kalamazoo	641	6959-1989-233	PARKING
32214	Kalamazoo	641	6959-1989-233	PARKING
32215	Kalamazoo	641	6959-1989-233	PARKING
32216	Kalamazoo	641	6959-1989-233	FLUORESCENT
32217	Kalamazoo	641	6959-1989-233	FLUORESCENT
32218	Kalamazoo	641	6959-1989-233	FLUORESCENT
32219	Kalamazoo	641	6959-1989-233	FLUORESCENT
32220	Kalamazoo	641	6959-1989-233	RUBBISH REMOVAL

	A	B	C	D
32221	Kalamazoo	641	6959-1989-233	RUBBISH REMOVAL
32222	Kalamazoo	641	6959-1989-233	RUBBISH REMOVAL
32223	Kalamazoo	641	6959-1989-233	RUBBISH REMOVAL
32224	Kalamazoo	641	6959-1989-233	GAS
32225	Kalamazoo	641	6959-1989-233	GAS
32226	Kalamazoo	641	6959-1989-233	GAS
32227	Kalamazoo	641	6959-1989-233	GAS
32228	Kalamazoo	672	10649-1998-1270	HVAC
32229	Kalamazoo	672	10649-1998-1270	ELECTRICITY
32230	Kalamazoo	672	10649-1998-1270	WATER
32231	Kalamazoo	672	10649-1998-1270	JANITORIAL
32232	Kalamazoo	672	10649-1998-1270	INT/EXT MAINT
32233	Kalamazoo	672	10649-1998-1270	LANDSCAPING
32234	Kalamazoo	672	10649-1998-1270	SNOW REMOVAL
32235	Kalamazoo	672	10649-1998-1270	PARKING
32236	Kalamazoo	672	10649-1998-1270	FLUORESCENT
32237	Kalamazoo	672	10649-1998-1270	RUBBISH REMOVAL
32238	Kalamazoo	672	10649-1998-1270	N/A
32239	Kalamazoo	672	1340-1997-1205	HVAC
32240	Kalamazoo	672	1340-1997-1205	ELECTRICITY
32241	Kalamazoo	672	1340-1997-1205	WATER
32242	Kalamazoo	672	1340-1997-1205	JANITORIAL
32243	Kalamazoo	672	1340-1997-1205	INT/EXT MAINT
32244	Kalamazoo	672	1340-1997-1205	LANDSCAPING
32245	Kalamazoo	672	1340-1997-1205	SNOW REMOVAL
32246	Kalamazoo	672	1340-1997-1205	PARKING
32247	Kalamazoo	672	1340-1997-1205	FLUORESCENT
32248	Kalamazoo	672	1340-1997-1205	RUBBISH REMOVAL
32249	Kalamazoo	672	1340-1997-1205	GAS
32250	Kalamazoo	672	1340-1997-1205	PEST CONTROL
32251	Kalamazoo	761	10704-1994-1151	ELECTRICITY
32252	Kalamazoo	761	10704-1994-1151	ELECTRICITY
32253	Kalamazoo	761	10704-1994-1151	ELECTRICITY
32254	Kalamazoo	761	10704-1994-1151	GAS
32255	Kalamazoo	761	10704-1994-1151	GAS
32256	Kalamazoo	761	10704-1994-1151	GAS
32257	Kalamazoo	761	10704-1994-1151	JANITORIAL
32258	Kalamazoo	761	10704-1994-1151	JANITORIAL
32259	Kalamazoo	761	10704-1994-1151	JANITORIAL
32260	Kalamazoo	761	10704-1994-1151	ADJUST-TAXES
32261	Kalamazoo	761	10704-1994-1151	ADJUST-TAXES
32262	Kalamazoo	761	10704-1994-1151	ADJUST-TAXES
32263	Kalamazoo	761	10704-1994-1151	ADJUST-INSURANCE
32264	Kalamazoo	761	10704-1994-1151	ADJUST-INSURANCE
32265	Kalamazoo	761	10704-1994-1151	ADJUST-INSURANCE

	A	B	C	D
32266	Kalamazoo	761	10704-1994-1151	ADJUST-OPERATING EXP
32267	Kalamazoo	761	10704-1994-1151	ADJUST-OPERATING EXP
32268	Kalamazoo	761	10704-1994-1151	ADJUST-OPERATING EXP
32269	Kalamazoo	761	11459-2009-0390	GROSS (FULL SERVICE)
32270	Kalamazoo	761	11459-2009-0390	GROSS (FULL SERVICE)
32271	Kalamazoo	761	11459-2009-0390	GROSS (FULL SERVICE)
32272	Kalamazoo	761	11459-2009-0390	GROSS (FULL SERVICE)
32273	Kalamazoo	761	11459-2009-0390	GROSS (FULL SERVICE)
32274	Kalamazoo	761	11459-2009-0390	GROSS (FULL SERVICE)
32275	Kalamazoo	761	11459-2009-0390	GROSS (FULL SERVICE)
32276	Kalamazoo	761	11459-2009-0390	GROSS (FULL SERVICE)
32277	Kalamazoo	761	11459-2009-0390	GROSS (FULL SERVICE)
32278	Kalamazoo	761	11459-2009-0390	GROSS (FULL SERVICE)
32279	Kalamazoo	761	11459-2009-0390	GROSS (FULL SERVICE)
32280	Kalamazoo	761	11459-2009-0390	GROSS (FULL SERVICE)
32281	Kalamazoo	761	11459-2009-0390	GROSS (FULL SERVICE)
32282	Kalamazoo	761	11459-2009-0390	GROSS (FULL SERVICE)
32283	Kalamazoo	761	11459-2009-0390	GROSS (FULL SERVICE)
32284	Kalamazoo	801	1340-1989-9	HVAC
32285	Kalamazoo	801	1340-1989-9	ELECTRICITY
32286	Kalamazoo	801	1340-1989-9	WATER
32287	Kalamazoo	801	1340-1989-9	JANITORIAL
32288	Kalamazoo	801	1340-1989-9	INT/EXT MAINT
32289	Kalamazoo	801	1340-1989-9	LANDSCAPING
32290	Kalamazoo	801	1340-1989-9	SNOW REMOVAL
32291	Kalamazoo	801	1340-1989-9	PARKING
32292	Kalamazoo	801	1340-1989-9	FLUORESCENT
32293	Kalamazoo	801	1340-1989-9	RUBBISH REMOVAL
32294	Kalamazoo	801	1340-1989-9	N/A
32295	Kalamazoo	801	1340-1995-1136	HVAC
32296	Kalamazoo	801	1340-1995-1136	ELECTRICITY
32297	Kalamazoo	801	1340-1995-1136	WATER
32298	Kalamazoo	801	1340-1995-1136	JANITORIAL
32299	Kalamazoo	801	1340-1995-1136	INT/EXT MAINT
32300	Kalamazoo	801	1340-1995-1136	LANDSCAPING
32301	Kalamazoo	801	1340-1995-1136	SNOW REMOVAL
32302	Kalamazoo	801	1340-1995-1136	PARKING
32303	Kalamazoo	801	1340-1995-1136	FLUORESCENT
32304	Kalamazoo	801	1340-1995-1136	RUBBISH REMOVAL
32305	Kalamazoo	801	1340-1995-1136	N/A
32306	Kalamazoo	999	10942-2001-1192	HVAC
32307	Kalamazoo	999	10942-2001-1192	ELECTRICITY
32308	Kalamazoo	999	10942-2001-1192	WATER
32309	Kalamazoo	999	10942-2001-1192	N/A
32310	Kalamazoo	999	10942-2001-1192	EXT MAINTENANCE

	A	B	C	D
32311	Kalamazoo	999	10942-2001-1192	LANDSCAPING
32312	Kalamazoo	999	10942-2001-1192	SNOW REMOVAL
32313	Kalamazoo	999	10942-2001-1192	MAJOR STRUCT REP
32314	Kalamazoo	999	10942-2001-1192	RUBBISH REMOVAL
32315	Kalamazoo	999	10942-2001-1192	JANITORIAL
32316	Kalamazoo	999	10942-2001-1192	FLUORESCENT
32317	Kalamazoo	999	10942-2001-1192	N/A
32318	Kalamazoo	999	10942-2001-1192	INT MAINTENANCE
32319	Kalamazoo	999	10942-2001-1194	HVAC
32320	Kalamazoo	999	10942-2001-1194	ELECTRICITY
32321	Kalamazoo	999	10942-2001-1194	WATER
32322	Kalamazoo	999	10942-2001-1194	N/A
32323	Kalamazoo	999	10942-2001-1194	EXT MAINTENANCE
32324	Kalamazoo	999	10942-2001-1194	LANDSCAPING
32325	Kalamazoo	999	10942-2001-1194	SNOW REMOVAL
32326	Kalamazoo	999	10942-2001-1194	MAJOR STRUCT REP
32327	Kalamazoo	999	10942-2001-1194	RUBBISH REMOVAL
32328	Kalamazoo	999	10942-2001-1194	JANITORIAL
32329	Kalamazoo	999	10942-2001-1194	FLUORESCENT
32330	Kalamazoo	999	10942-2001-1194	N/A
32331	Kalamazoo	999	10942-2001-1194	INT MAINTENANCE
32332	Kalamazoo	999	11365-2008-0074	TELECOMMUNICATIONS
32333	Kalamazoo	999	11365-2008-0074	GROSS (FULL SERVICE)
32334	Kalamazoo	999	11365-2010-0587	GROSS (FULL SERVICE)
32335	Kalamazoo	999	11365-2010-0587	TELECOMMUNICATIONS
32336	Kalamazoo	999	11365-2010-0667	TELECOMMUNICATIONS
32337	Kalamazoo	999	11365-2010-0667	GROSS (FULL SERVICE)
32338	Kalamazoo	999	11365-2010-0679	TELECOMMUNICATIONS
32339	Kalamazoo	999	11365-2010-0679	GROSS (FULL SERVICE)
32340	Kalamazoo	999	11365-2014-0003	TELECOMMUNICATIONS
32341	Kalamazoo	999	11365-2014-0003	TELECOMMUNICATIONS
32342	Kalamazoo	999	11365-2014-0003	GROSS (FULL SERVICE)
32343	Kalamazoo	999	11365-2014-0003	GROSS (FULL SERVICE)
32344	Kalamazoo	999	11657-2012-0351	GROSS (FULL SERVICE)
32345	Kalamazoo	999	4692-1981-66	HVAC
32346	Kalamazoo	999	4692-1981-66	ELECTRICITY
32347	Kalamazoo	999	4692-1981-66	WATER
32348	Kalamazoo	999	4692-1981-66	JANITORIAL
32349	Kalamazoo	999	4692-1981-66	INT/EXT MAINT
32350	Kalamazoo	999	4692-1981-66	LANDSCAPING
32351	Kalamazoo	999	4692-1981-66	SNOW REMOVAL
32352	Kalamazoo	999	4692-1981-66	PARKING
32353	Kalamazoo	999	4692-1981-66	FLUORESCENT
32354	Kalamazoo	999	4692-1981-66	RUBBISH REMOVAL
32355	Kalamazoo	999	4692-1981-66	N/A

	A	B	C	D
32356	Kalkaska	231	2831-1989-54	HVAC
32357	Kalkaska	231	2831-1989-54	HVAC
32358	Kalkaska	231	2831-1989-54	HVAC
32359	Kalkaska	231	2831-1989-54	HVAC
32360	Kalkaska	231	2831-1989-54	ELECTRICITY
32361	Kalkaska	231	2831-1989-54	ELECTRICITY
32362	Kalkaska	231	2831-1989-54	ELECTRICITY
32363	Kalkaska	231	2831-1989-54	ELECTRICITY
32364	Kalkaska	231	2831-1989-54	WATER
32365	Kalkaska	231	2831-1989-54	WATER
32366	Kalkaska	231	2831-1989-54	WATER
32367	Kalkaska	231	2831-1989-54	WATER
32368	Kalkaska	231	2831-1989-54	JANITORIAL
32369	Kalkaska	231	2831-1989-54	JANITORIAL
32370	Kalkaska	231	2831-1989-54	JANITORIAL
32371	Kalkaska	231	2831-1989-54	JANITORIAL
32372	Kalkaska	231	2831-1989-54	INT/EXT MAINT
32373	Kalkaska	231	2831-1989-54	INT/EXT MAINT
32374	Kalkaska	231	2831-1989-54	INT/EXT MAINT
32375	Kalkaska	231	2831-1989-54	INT/EXT MAINT
32376	Kalkaska	231	2831-1989-54	LANDSCAPING
32377	Kalkaska	231	2831-1989-54	LANDSCAPING
32378	Kalkaska	231	2831-1989-54	LANDSCAPING
32379	Kalkaska	231	2831-1989-54	LANDSCAPING
32380	Kalkaska	231	2831-1989-54	SNOW REMOVAL
32381	Kalkaska	231	2831-1989-54	SNOW REMOVAL
32382	Kalkaska	231	2831-1989-54	SNOW REMOVAL
32383	Kalkaska	231	2831-1989-54	SNOW REMOVAL
32384	Kalkaska	231	2831-1989-54	PARKING
32385	Kalkaska	231	2831-1989-54	PARKING
32386	Kalkaska	231	2831-1989-54	PARKING
32387	Kalkaska	231	2831-1989-54	PARKING
32388	Kalkaska	231	2831-1989-54	FLUORESCENT
32389	Kalkaska	231	2831-1989-54	FLUORESCENT
32390	Kalkaska	231	2831-1989-54	FLUORESCENT
32391	Kalkaska	231	2831-1989-54	FLUORESCENT
32392	Kalkaska	231	2831-1989-54	RUBBISH REMOVAL
32393	Kalkaska	231	2831-1989-54	RUBBISH REMOVAL
32394	Kalkaska	231	2831-1989-54	RUBBISH REMOVAL
32395	Kalkaska	231	2831-1989-54	RUBBISH REMOVAL
32396	Kalkaska	231	2831-2003-1138	JANITORIAL
32397	Kalkaska	231	2831-2003-1138	JANITORIAL
32398	Kalkaska	231	2831-2003-1138	JANITORIAL
32399	Kalkaska	231	2831-2003-1138	JANITORIAL
32400	Kalkaska	431	10313-1995-1373	HVAC

	A	B	C	D
32401	Kalkaska	431	10313-1995-1373	ELECTRICITY
32402	Kalkaska	431	10313-1995-1373	WATER
32403	Kalkaska	431	10313-1995-1373	JANITORIAL
32404	Kalkaska	431	10313-1995-1373	INT/EXT MAINT
32405	Kalkaska	431	10313-1995-1373	LANDSCAPING
32406	Kalkaska	431	10313-1995-1373	SNOW REMOVAL
32407	Kalkaska	431	10313-1995-1373	PARKING
32408	Kalkaska	431	10313-1995-1373	FLUORESCENT
32409	Kalkaska	431	10313-1995-1373	RUBBISH REMOVAL
32410	Kalkaska	431	10313-1995-1373	N/A
32411	Kalkaska	431	2435-1979-3	ADJUST-INSURANCE
32412	Kalkaska	431	2435-1979-3	ADJUST-INSURANCE
32413	Kalkaska	431	2435-1979-3	ADJUST-OPERATING EXP
32414	Kalkaska	431	2435-1979-3	ADJUST-OPERATING EXP
32415	Kalkaska	431	2435-1990-1096	ADJUST-INSURANCE
32416	Kalkaska	431	2435-1990-1096	ADJUST-INSURANCE
32417	Kalkaska	431	2435-1990-1096	ADJUST-INSURANCE
32418	Kalkaska	431	2435-1990-1096	ADJUST-INSURANCE
32419	Kalkaska	431	2435-1990-1096	ADJUST-INSURANCE
32420	Kalkaska	431	2435-1990-1096	ADJUST-OPERATING EXP
32421	Kalkaska	431	2435-1990-1096	ADJUST-OPERATING EXP
32422	Kalkaska	431	2435-1990-1096	ADJUST-OPERATING EXP
32423	Kalkaska	431	2435-1990-1096	ADJUST-OPERATING EXP
32424	Kalkaska	431	2435-1990-1096	ADJUST-OPERATING EXP
32425	Kalkaska	431	2435-2008-0149	GROSS (FULL SERVICE)
32426	Kalkaska	431	2435-2008-0149	GROSS (FULL SERVICE)
32427	Kalkaska	431	2435-2008-0149	GROSS (FULL SERVICE)
32428	Kent	000	7132-1988-258	HVAC
32429	Kent	000	7132-1988-258	HVAC
32430	Kent	000	7132-1988-258	HVAC
32431	Kent	000	7132-1988-258	HVAC
32432	Kent	000	7132-1988-258	HVAC
32433	Kent	000	7132-1988-258	ELECTRICITY
32434	Kent	000	7132-1988-258	ELECTRICITY
32435	Kent	000	7132-1988-258	ELECTRICITY
32436	Kent	000	7132-1988-258	ELECTRICITY
32437	Kent	000	7132-1988-258	ELECTRICITY
32438	Kent	000	7132-1988-258	WATER
32439	Kent	000	7132-1988-258	WATER
32440	Kent	000	7132-1988-258	WATER
32441	Kent	000	7132-1988-258	WATER
32442	Kent	000	7132-1988-258	WATER
32443	Kent	000	7132-1988-258	JANITORIAL
32444	Kent	000	7132-1988-258	JANITORIAL
32445	Kent	000	7132-1988-258	JANITORIAL

	A	B	C	D
32446	Kent	000	7132-1988-258	JANITORIAL
32447	Kent	000	7132-1988-258	JANITORIAL
32448	Kent	000	7132-1988-258	INT/EXT MAINT
32449	Kent	000	7132-1988-258	INT/EXT MAINT
32450	Kent	000	7132-1988-258	INT/EXT MAINT
32451	Kent	000	7132-1988-258	INT/EXT MAINT
32452	Kent	000	7132-1988-258	INT/EXT MAINT
32453	Kent	000	7132-1988-258	LANDSCAPING
32454	Kent	000	7132-1988-258	LANDSCAPING
32455	Kent	000	7132-1988-258	LANDSCAPING
32456	Kent	000	7132-1988-258	LANDSCAPING
32457	Kent	000	7132-1988-258	LANDSCAPING
32458	Kent	000	7132-1988-258	SNOW REMOVAL
32459	Kent	000	7132-1988-258	SNOW REMOVAL
32460	Kent	000	7132-1988-258	SNOW REMOVAL
32461	Kent	000	7132-1988-258	SNOW REMOVAL
32462	Kent	000	7132-1988-258	SNOW REMOVAL
32463	Kent	000	7132-1988-258	PARKING
32464	Kent	000	7132-1988-258	PARKING
32465	Kent	000	7132-1988-258	PARKING
32466	Kent	000	7132-1988-258	PARKING
32467	Kent	000	7132-1988-258	PARKING
32468	Kent	000	7132-1988-258	FLUORESCENT
32469	Kent	000	7132-1988-258	FLUORESCENT
32470	Kent	000	7132-1988-258	FLUORESCENT
32471	Kent	000	7132-1988-258	FLUORESCENT
32472	Kent	000	7132-1988-258	FLUORESCENT
32473	Kent	000	7132-1988-258	RUBBISH REMOVAL
32474	Kent	000	7132-1988-258	RUBBISH REMOVAL
32475	Kent	000	7132-1988-258	RUBBISH REMOVAL
32476	Kent	000	7132-1988-258	RUBBISH REMOVAL
32477	Kent	000	7132-1988-258	RUBBISH REMOVAL
32478	Kent	071	10557-1997-1078	HVAC
32479	Kent	071	10557-1997-1078	ELECTRICITY
32480	Kent	071	10557-1997-1078	WATER
32481	Kent	071	10557-1997-1078	JANITORIAL
32482	Kent	071	10557-1997-1078	INT/EXT MAINT
32483	Kent	071	10557-1997-1078	LANDSCAPING
32484	Kent	071	10557-1997-1078	SNOW REMOVAL
32485	Kent	071	10557-1997-1078	PARKING
32486	Kent	071	10557-1997-1078	FLUORESCENT
32487	Kent	071	10557-1997-1078	RUBBISH REMOVAL
32488	Kent	071	10557-1997-1078	N/A
32489	Kent	071	10821-2000-1023	HVAC
32490	Kent	071	10821-2000-1023	ELECTRICITY

	A	B	C	D
32491	Kent	071	10821-2000-1023	WATER
32492	Kent	071	10821-2000-1023	JANITORIAL
32493	Kent	071	10821-2000-1023	INT/EXT MAINT
32494	Kent	071	10821-2000-1023	LANDSCAPING
32495	Kent	071	10821-2000-1023	SNOW REMOVAL
32496	Kent	071	10821-2000-1023	PARKING
32497	Kent	071	10821-2000-1023	FLUORESCENT
32498	Kent	071	10821-2000-1023	RUBBISH REMOVAL
32499	Kent	071	10821-2000-1023	N/A
32500	Kent	071	10954-2002-2146	ELECTRICITY
32501	Kent	071	10954-2002-2146	ELECTRICITY
32502	Kent	071	10954-2002-2146	ELECTRICITY
32503	Kent	071	10954-2002-2146	ELECTRICITY
32504	Kent	071	10954-2002-2146	ELECTRICITY
32505	Kent	071	10954-2002-2146	ELECTRICITY
32506	Kent	071	10954-2002-2146	ELECTRICITY
32507	Kent	071	10954-2002-2146	ELECTRICITY
32508	Kent	071	10954-2002-2146	ELECTRICITY
32509	Kent	071	10954-2002-2146	ELECTRICITY
32510	Kent	071	10954-2002-2146	ELECTRICITY
32511	Kent	071	10954-2002-2146	STEAM
32512	Kent	071	10954-2002-2146	STEAM
32513	Kent	071	10954-2002-2146	STEAM
32514	Kent	071	10954-2002-2146	STEAM
32515	Kent	071	10954-2002-2146	STEAM
32516	Kent	071	10954-2002-2146	STEAM
32517	Kent	071	10954-2002-2146	STEAM
32518	Kent	071	10954-2002-2146	STEAM
32519	Kent	071	10954-2002-2146	STEAM
32520	Kent	071	10954-2002-2146	STEAM
32521	Kent	071	10954-2002-2146	STEAM
32522	Kent	071	10954-2002-2146	WATER
32523	Kent	071	10954-2002-2146	WATER
32524	Kent	071	10954-2002-2146	WATER
32525	Kent	071	10954-2002-2146	WATER
32526	Kent	071	10954-2002-2146	WATER
32527	Kent	071	10954-2002-2146	WATER
32528	Kent	071	10954-2002-2146	WATER
32529	Kent	071	10954-2002-2146	WATER
32530	Kent	071	10954-2002-2146	WATER
32531	Kent	071	10954-2002-2146	WATER
32532	Kent	071	10954-2002-2146	WATER
32533	Kent	071	10954-2002-2146	GAS
32534	Kent	071	10954-2002-2146	GAS
32535	Kent	071	10954-2002-2146	GAS

	A	B	C	D
32536	Kent	071	10954-2002-2146	GAS
32537	Kent	071	10954-2002-2146	GAS
32538	Kent	071	10954-2002-2146	GAS
32539	Kent	071	10954-2002-2146	GAS
32540	Kent	071	10954-2002-2146	GAS
32541	Kent	071	10954-2002-2146	GAS
32542	Kent	071	10954-2002-2146	GAS
32543	Kent	071	10954-2002-2146	GAS
32544	Kent	071	10954-2008-0164	PUBLIC UTILITIES
32545	Kent	071	10954-2008-0164	PUBLIC UTILITIES
32546	Kent	071	10954-2008-0164	PUBLIC UTILITIES
32547	Kent	071	10954-2008-0164	PUBLIC UTILITIES
32548	Kent	071	10954-2008-0164	PUBLIC UTILITIES
32549	Kent	071	10954-2008-0164	PUBLIC UTILITIES
32550	Kent	071	10954-2008-0164	PUBLIC UTILITIES
32551	Kent	071	10954-2008-0164	PUBLIC UTILITIES
32552	Kent	071	10954-2008-0164	OTHER
32553	Kent	071	10954-2008-0164	OTHER
32554	Kent	071	10954-2008-0164	OTHER
32555	Kent	071	10954-2008-0164	OTHER
32556	Kent	071	10954-2008-0164	OTHER
32557	Kent	071	10954-2008-0164	OTHER
32558	Kent	071	10954-2008-0164	OTHER
32559	Kent	071	10954-2008-0164	OTHER
32560	Kent	071	10954-2008-0164	ADJUST-OPERATING EXP
32561	Kent	071	10954-2008-0164	ADJUST-OPERATING EXP
32562	Kent	071	10954-2008-0164	ADJUST-OPERATING EXP
32563	Kent	071	10954-2008-0164	ADJUST-OPERATING EXP
32564	Kent	071	10954-2008-0164	ADJUST-OPERATING EXP
32565	Kent	071	10954-2008-0164	ADJUST-OPERATING EXP
32566	Kent	071	10954-2008-0164	ADJUST-OPERATING EXP
32567	Kent	071	10954-2008-0164	ADJUST-OPERATING EXP
32568	Kent	071	11182-2005-0229	INT/EXT MAINT
32569	Kent	071	11182-2005-0229	JANITORIAL
32570	Kent	071	11182-2005-0229	PEST CONTROL
32571	Kent	071	11182-2005-0229	WATER
32572	Kent	071	11182-2005-0229	SECURITY
32573	Kent	071	11182-2005-0229	SNOW REMOVAL
32574	Kent	071	11182-2005-0229	TAXES
32575	Kent	071	11182-2005-0229	ELECTRICITY
32576	Kent	071	11182-2005-0229	GAS
32577	Kent	071	11182-2005-0229	HVAC
32578	Kent	071	11182-2005-0229	INSURANCE
32579	Kent	071	11182-2005-0229	LANDSCAPING
32580	Kent	071	11182-2005-0229	RUBBISH REMOVAL

	A	B	C	D
32581	Kent	071	11182-2005-0229	FLUORESCENT
32582	Kent	071	11182-2005-0229	PARKING
32583	Kent	071	11185-2006-0013	GROSS (FULL SERVICE)
32584	Kent	071	11185-2006-0013	GROSS (FULL SERVICE)
32585	Kent	071	11185-2006-0013	GROSS (FULL SERVICE)
32586	Kent	071	11185-2006-0013	GROSS (FULL SERVICE)
32587	Kent	071	11185-2006-0013	GROSS (FULL SERVICE)
32588	Kent	071	11185-2006-0013	GROSS (FULL SERVICE)
32589	Kent	071	11185-2006-0013	GROSS (FULL SERVICE)
32590	Kent	071	11185-2006-0013	GROSS (FULL SERVICE)
32591	Kent	071	11185-2006-0013	GROSS (FULL SERVICE)
32592	Kent	071	11185-2006-0013	GROSS (FULL SERVICE)
32593	Kent	071	11185-2006-0013	GROSS (FULL SERVICE)
32594	Kent	071	11185-2006-0013	GROSS (FULL SERVICE)
32595	Kent	071	11185-2006-0013	GROSS (FULL SERVICE)
32596	Kent	071	11185-2006-0013	GROSS (FULL SERVICE)
32597	Kent	071	11185-2006-0013	GROSS (FULL SERVICE)
32598	Kent	071	11185-2006-0013	GROSS (FULL SERVICE)
32599	Kent	071	11185-2006-0013	GROSS (FULL SERVICE)
32600	Kent	071	11185-2006-0013	GROSS (FULL SERVICE)
32601	Kent	071	11185-2006-0013	GROSS (FULL SERVICE)
32602	Kent	071	11185-2006-0013	GROSS (FULL SERVICE)
32603	Kent	191	4260-1985-31	HVAC
32604	Kent	191	4260-1985-31	ELECTRICITY
32605	Kent	191	4260-1985-31	WATER
32606	Kent	191	4260-1985-31	JANITORIAL
32607	Kent	191	4260-1985-31	INT/EXT MAINT
32608	Kent	191	4260-1985-31	LANDSCAPING
32609	Kent	191	4260-1985-31	SNOW REMOVAL
32610	Kent	191	4260-1985-31	PARKING
32611	Kent	191	4260-1985-31	FLUORESCENT
32612	Kent	191	4260-1985-31	RUBBISH REMOVAL
32613	Kent	191	4260-1985-31	N/A
32614	Kent	191	4260-1990-1244	HVAC
32615	Kent	191	4260-1990-1244	ELECTRICITY
32616	Kent	191	4260-1990-1244	WATER
32617	Kent	191	4260-1990-1244	JANITORIAL
32618	Kent	191	4260-1990-1244	INT/EXT MAINT
32619	Kent	191	4260-1990-1244	LANDSCAPING
32620	Kent	191	4260-1990-1244	SNOW REMOVAL
32621	Kent	191	4260-1990-1244	PARKING
32622	Kent	191	4260-1990-1244	FLUORESCENT
32623	Kent	191	4260-1990-1244	RUBBISH REMOVAL
32624	Kent	191	4260-1990-1244	N/A
32625	Kent	231	10048-1992-1141	HVAC

	A	B	C	D
32626	Kent	231	10048-1992-1141	HVAC
32627	Kent	231	10048-1992-1141	ELECTRICITY
32628	Kent	231	10048-1992-1141	ELECTRICITY
32629	Kent	231	10048-1992-1141	WATER
32630	Kent	231	10048-1992-1141	WATER
32631	Kent	231	10048-1992-1141	JANITORIAL
32632	Kent	231	10048-1992-1141	JANITORIAL
32633	Kent	231	10048-1992-1141	INT/EXT MAINT
32634	Kent	231	10048-1992-1141	INT/EXT MAINT
32635	Kent	231	10048-1992-1141	LANDSCAPING
32636	Kent	231	10048-1992-1141	LANDSCAPING
32637	Kent	231	10048-1992-1141	SNOW REMOVAL
32638	Kent	231	10048-1992-1141	SNOW REMOVAL
32639	Kent	231	10048-1992-1141	PARKING
32640	Kent	231	10048-1992-1141	PARKING
32641	Kent	231	10048-1992-1141	FLUORESCENT
32642	Kent	231	10048-1992-1141	FLUORESCENT
32643	Kent	231	10048-1992-1141	RUBBISH REMOVAL
32644	Kent	231	10048-1992-1141	RUBBISH REMOVAL
32645	Kent	231	10048-1992-1141	PEST CONTROL
32646	Kent	231	10048-1992-1141	PEST CONTROL
32647	Kent	231	10048-1992-1141	GAS
32648	Kent	231	10048-1992-1141	GAS
32649	Kent	231	10048-2003-1131	PUBLIC UTILITIES
32650	Kent	231	10048-2003-1131	JANITORIAL
32651	Kent	231	10048-2003-1131	PEST CONTROL
32652	Kent	231	10048-2003-1131	FLUORESCENT
32653	Kent	231	10048-2013-0167	PUBLIC UTILITIES
32654	Kent	231	10048-2013-0167	PUBLIC UTILITIES
32655	Kent	231	10048-2013-0167	PUBLIC UTILITIES
32656	Kent	231	10048-2013-0167	JANITORIAL
32657	Kent	231	10048-2013-0167	JANITORIAL
32658	Kent	231	10048-2013-0167	JANITORIAL
32659	Kent	231	10048-2013-0167	FLUORESCENT
32660	Kent	231	10048-2013-0167	FLUORESCENT
32661	Kent	231	10048-2013-0167	FLUORESCENT
32662	Kent	231	10262-1994-1056	ELECTRICITY
32663	Kent	231	10262-1994-1056	ELECTRICITY
32664	Kent	231	10262-1994-1056	ELECTRICITY
32665	Kent	231	10262-1994-1056	WATER
32666	Kent	231	10262-1994-1056	WATER
32667	Kent	231	10262-1994-1056	WATER
32668	Kent	231	10262-1994-1056	JANITORIAL
32669	Kent	231	10262-1994-1056	JANITORIAL
32670	Kent	231	10262-1994-1056	JANITORIAL

	A	B	C	D
32671	Kent	231	10262-1994-1056	FLUORESCENT
32672	Kent	231	10262-1994-1056	FLUORESCENT
32673	Kent	231	10262-1994-1056	FLUORESCENT
32674	Kent	231	10262-1994-1056	DUMPSTER SERVICE
32675	Kent	231	10262-1994-1056	DUMPSTER SERVICE
32676	Kent	231	10262-1994-1056	DUMPSTER SERVICE
32677	Kent	231	10262-1994-1056	GAS
32678	Kent	231	10262-1994-1056	GAS
32679	Kent	231	10262-1994-1056	GAS
32680	Kent	231	10262-1994-1056	ALARM SYSTEM MONITORING
32681	Kent	231	10262-1994-1056	ALARM SYSTEM MONITORING
32682	Kent	231	10262-1994-1056	ALARM SYSTEM MONITORING
32683	Kent	231	10262-1994-1056	PEST CONTROL
32684	Kent	231	10262-1994-1056	PEST CONTROL
32685	Kent	231	10262-1994-1056	PEST CONTROL
32686	Kent	231	10262-1994-1056	TELECOMMUNICATIONS
32687	Kent	231	10262-1994-1056	TELECOMMUNICATIONS
32688	Kent	231	10262-1994-1056	TELECOMMUNICATIONS
32689	Kent	231	10262-1994-1056	ADJUST-TAXES
32690	Kent	231	10262-1994-1056	ADJUST-TAXES
32691	Kent	231	10262-1994-1056	ADJUST-TAXES
32692	Kent	231	10262-1994-1056	ADJUST-OPERATING EXP
32693	Kent	231	10262-1994-1056	ADJUST-OPERATING EXP
32694	Kent	231	10262-1994-1056	ADJUST-OPERATING EXP
32695	Kent	231	10262-2010-0193	GROSS (FULL SERVICE)
32696	Kent	231	10262-2010-0193	GROSS (FULL SERVICE)
32697	Kent	231	10262-2010-0193	GROSS (FULL SERVICE)
32698	Kent	231	10669-1998-1004	HVAC
32699	Kent	231	10669-1998-1004	HVAC
32700	Kent	231	10669-1998-1004	ELECTRICITY
32701	Kent	231	10669-1998-1004	ELECTRICITY
32702	Kent	231	10669-1998-1004	WATER
32703	Kent	231	10669-1998-1004	WATER
32704	Kent	231	10669-1998-1004	JANITORIAL
32705	Kent	231	10669-1998-1004	JANITORIAL
32706	Kent	231	10669-1998-1004	INT/EXT MAINT
32707	Kent	231	10669-1998-1004	INT/EXT MAINT
32708	Kent	231	10669-1998-1004	LANDSCAPING
32709	Kent	231	10669-1998-1004	LANDSCAPING
32710	Kent	231	10669-1998-1004	SNOW REMOVAL
32711	Kent	231	10669-1998-1004	SNOW REMOVAL
32712	Kent	231	10669-1998-1004	PARKING
32713	Kent	231	10669-1998-1004	PARKING
32714	Kent	231	10669-1998-1004	FLUORESCENT
32715	Kent	231	10669-1998-1004	FLUORESCENT

	A	B	C	D
32716	Kent	231	10669-1998-1004	RUBBISH REMOVAL
32717	Kent	231	10669-1998-1004	RUBBISH REMOVAL
32718	Kent	231	10669-1998-1004	SECURITY
32719	Kent	231	10669-1998-1004	SECURITY
32720	Kent	231	10669-1998-1004	GAS
32721	Kent	231	10669-1998-1004	GAS
32722	Kent	231	10669-1998-1004	PEST CONTROL
32723	Kent	231	10669-1998-1004	PEST CONTROL
32724	Kent	231	10669-1998-1004	N/A
32725	Kent	231	10669-1998-1004	N/A
32726	Kent	231	10720-1999-1056	PUBLIC UTILITIES
32727	Kent	231	10720-1999-1056	PUBLIC UTILITIES
32728	Kent	231	10720-1999-1056	JANITORIAL
32729	Kent	231	10720-1999-1056	JANITORIAL
32730	Kent	231	10720-1999-1056	TELECOMMUNICATIONS
32731	Kent	231	10720-1999-1056	TELECOMMUNICATIONS
32732	Kent	231	10720-1999-1056	ALARM SYSTEM MONITORING
32733	Kent	231	10720-1999-1056	ALARM SYSTEM MONITORING
32734	Kent	231	10720-2008-0134	PUBLIC UTILITIES
32735	Kent	231	10720-2008-0134	PUBLIC UTILITIES
32736	Kent	231	10720-2008-0134	PUBLIC UTILITIES
32737	Kent	231	10720-2008-0134	JANITORIAL
32738	Kent	231	10720-2008-0134	JANITORIAL
32739	Kent	231	10720-2008-0134	JANITORIAL
32740	Kent	231	11347-2007-0138	PUBLIC UTILITIES
32741	Kent	231	11347-2007-0138	PUBLIC UTILITIES
32742	Kent	231	11347-2007-0138	PUBLIC UTILITIES
32743	Kent	231	11347-2007-0138	JANITORIAL
32744	Kent	231	11347-2007-0138	JANITORIAL
32745	Kent	231	11347-2007-0138	JANITORIAL
32746	Kent	231	2330-1985-24	HVAC
32747	Kent	231	2330-1985-24	ELECTRICITY
32748	Kent	231	2330-1985-24	WATER
32749	Kent	231	2330-1985-24	JANITORIAL
32750	Kent	231	2330-1985-24	INT/EXT MAINT
32751	Kent	231	2330-1985-24	LANDSCAPING
32752	Kent	231	2330-1985-24	SNOW REMOVAL
32753	Kent	231	2330-1985-24	PARKING
32754	Kent	231	2330-1985-24	FLUORESCENT
32755	Kent	231	2330-1985-24	RUBBISH REMOVAL
32756	Kent	231	2330-1985-24	N/A
32757	Kent	231	2400-1987-28	HVAC
32758	Kent	231	2400-1987-28	ELECTRICITY
32759	Kent	231	2400-1987-28	WATER
32760	Kent	231	2400-1987-28	JANITORIAL

	A	B	C	D
32761	Kent	231	2400-1987-28	INT/EXT MAINT
32762	Kent	231	2400-1987-28	LANDSCAPING
32763	Kent	231	2400-1987-28	SNOW REMOVAL
32764	Kent	231	2400-1987-28	PARKING
32765	Kent	231	2400-1987-28	FLUORESCENT
32766	Kent	231	2400-1987-28	RUBBISH REMOVAL
32767	Kent	231	2400-1987-28	N/A
32768	Kent	231	2471-1983-13	HVAC
32769	Kent	231	2471-1983-13	ELECTRICITY
32770	Kent	231	2471-1983-13	WATER
32771	Kent	231	2471-1983-13	JANITORIAL
32772	Kent	231	2471-1983-13	INT/EXT MAINT
32773	Kent	231	2471-1983-13	LANDSCAPING
32774	Kent	231	2471-1983-13	SNOW REMOVAL
32775	Kent	231	2471-1983-13	PARKING
32776	Kent	231	2471-1983-13	FLUORESCENT
32777	Kent	231	2471-1983-13	RUBBISH REMOVAL
32778	Kent	231	2471-1983-13	N/A
32779	Kent	231	4090-1990-31	HVAC
32780	Kent	231	4090-1990-31	ELECTRICITY
32781	Kent	231	4090-1990-31	WATER
32782	Kent	231	4090-1990-31	JANITORIAL
32783	Kent	231	4090-1990-31	INT/EXT MAINT
32784	Kent	231	4090-1990-31	LANDSCAPING
32785	Kent	231	4090-1990-31	SNOW REMOVAL
32786	Kent	231	4090-1990-31	PARKING
32787	Kent	231	4090-1990-31	FLUORESCENT
32788	Kent	231	4090-1990-31	RUBBISH REMOVAL
32789	Kent	231	4090-1990-31	N/A
32790	Kent	231	4090-1995-1200	HVAC
32791	Kent	231	4090-1995-1200	ELECTRICITY
32792	Kent	231	4090-1995-1200	WATER
32793	Kent	231	4090-1995-1200	JANITORIAL
32794	Kent	231	4090-1995-1200	INT/EXT MAINT
32795	Kent	231	4090-1995-1200	LANDSCAPING
32796	Kent	231	4090-1995-1200	SNOW REMOVAL
32797	Kent	231	4090-1995-1200	PARKING
32798	Kent	231	4090-1995-1200	FLUORESCENT
32799	Kent	231	4090-1995-1200	RUBBISH REMOVAL
32800	Kent	231	4090-1995-1200	N/A
32801	Kent	231	6838-1987-135	HVAC
32802	Kent	231	6838-1987-135	ELECTRICITY
32803	Kent	231	6838-1987-135	WATER
32804	Kent	231	6838-1987-135	JANITORIAL
32805	Kent	231	6838-1987-135	INT/EXT MAINT

	A	B	C	D
32806	Kent	231	6838-1987-135	LANDSCAPING
32807	Kent	231	6838-1987-135	SNOW REMOVAL
32808	Kent	231	6838-1987-135	PARKING
32809	Kent	231	6838-1987-135	FLUORESCENT
32810	Kent	231	6838-1987-135	RUBBISH REMOVAL
32811	Kent	231	6838-1987-135	N/A
32812	Kent	231	7390-1990-1180	HVAC
32813	Kent	231	7390-1990-1180	ELECTRICITY
32814	Kent	231	7390-1990-1180	WATER
32815	Kent	231	7390-1990-1180	JANITORIAL
32816	Kent	231	7390-1990-1180	INT/EXT MAINT
32817	Kent	231	7390-1990-1180	LANDSCAPING
32818	Kent	231	7390-1990-1180	SNOW REMOVAL
32819	Kent	231	7390-1990-1180	PARKING
32820	Kent	231	7390-1990-1180	FLUORESCENT
32821	Kent	231	7390-1990-1180	RUBBISH REMOVAL
32822	Kent	231	7390-1990-1180	N/A
32823	Kent	231	7390-1990-146	HVAC
32824	Kent	231	7390-1990-146	ELECTRICITY
32825	Kent	231	7390-1990-146	WATER
32826	Kent	231	7390-1990-146	JANITORIAL
32827	Kent	231	7390-1990-146	INT/EXT MAINT
32828	Kent	231	7390-1990-146	LANDSCAPING
32829	Kent	231	7390-1990-146	SNOW REMOVAL
32830	Kent	231	7390-1990-146	PARKING
32831	Kent	231	7390-1990-146	FLUORESCENT
32832	Kent	231	7390-1990-146	RUBBISH REMOVAL
32833	Kent	231	7390-1990-146	N/A
32834	Kent	231	7469-1990-1269	HVAC
32835	Kent	231	7469-1990-1269	ELECTRICITY
32836	Kent	231	7469-1990-1269	WATER
32837	Kent	231	7469-1990-1269	JANITORIAL
32838	Kent	231	7469-1990-1269	INT/EXT MAINT
32839	Kent	231	7469-1990-1269	LANDSCAPING
32840	Kent	231	7469-1990-1269	SNOW REMOVAL
32841	Kent	231	7469-1990-1269	PARKING
32842	Kent	231	7469-1990-1269	FLUORESCENT
32843	Kent	231	7469-1990-1269	RUBBISH REMOVAL
32844	Kent	231	7469-1990-1269	N/A
32845	Kent	275	11293-2004-1054	PUBLIC UTILITIES
32846	Kent	275	11293-2004-1054	PUBLIC UTILITIES
32847	Kent	275	6848-1987-143	HVAC
32848	Kent	275	6848-1987-143	HVAC
32849	Kent	275	6848-1987-143	HVAC
32850	Kent	275	6848-1987-143	ELECTRICITY

	A	B	C	D
32851	Kent	275	6848-1987-143	ELECTRICITY
32852	Kent	275	6848-1987-143	ELECTRICITY
32853	Kent	275	6848-1987-143	WATER
32854	Kent	275	6848-1987-143	WATER
32855	Kent	275	6848-1987-143	WATER
32856	Kent	275	6848-1987-143	JANITORIAL
32857	Kent	275	6848-1987-143	JANITORIAL
32858	Kent	275	6848-1987-143	JANITORIAL
32859	Kent	275	6848-1987-143	INT/EXT MAINT
32860	Kent	275	6848-1987-143	INT/EXT MAINT
32861	Kent	275	6848-1987-143	INT/EXT MAINT
32862	Kent	275	6848-1987-143	LANDSCAPING
32863	Kent	275	6848-1987-143	LANDSCAPING
32864	Kent	275	6848-1987-143	LANDSCAPING
32865	Kent	275	6848-1987-143	SNOW REMOVAL
32866	Kent	275	6848-1987-143	SNOW REMOVAL
32867	Kent	275	6848-1987-143	SNOW REMOVAL
32868	Kent	275	6848-1987-143	PARKING
32869	Kent	275	6848-1987-143	PARKING
32870	Kent	275	6848-1987-143	PARKING
32871	Kent	275	6848-1987-143	FLUORESCENT
32872	Kent	275	6848-1987-143	FLUORESCENT
32873	Kent	275	6848-1987-143	FLUORESCENT
32874	Kent	275	6848-1987-143	RUBBISH REMOVAL
32875	Kent	275	6848-1987-143	RUBBISH REMOVAL
32876	Kent	275	6848-1987-143	RUBBISH REMOVAL
32877	Kent	275	6848-1987-143	TAXES
32878	Kent	275	6848-1987-143	TAXES
32879	Kent	275	6848-1987-143	TAXES
32880	Kent	275	6848-2004-1054	N/A
32881	Kent	275	6848-2004-1054	PARKING
32882	Kent	275	6848-2004-1054	PAVING
32883	Kent	275	6848-2004-1054	PEST CONTROL
32884	Kent	275	6848-2004-1054	ROOF
32885	Kent	275	6848-2004-1054	SECURITY
32886	Kent	275	6848-2004-1054	SNOW REMOVAL
32887	Kent	275	6848-2004-1054	TAXES
32888	Kent	275	6848-2004-1054	CLEANING
32889	Kent	275	6848-2004-1054	ELECTRICITY
32890	Kent	275	6848-2004-1054	GAS
32891	Kent	275	6848-2004-1054	HVAC
32892	Kent	275	6848-2004-1054	INSURANCE
32893	Kent	275	6848-2004-1054	LANDSCAPING
32894	Kent	275	6848-2004-1054	MAINTENANCE
32895	Kent	275	6848-2004-1054	MAJOR STRUCT REP

	A	B	C	D
32896	Kent	431	10064-2002-2191	ELECTRICITY
32897	Kent	431	10064-2002-2191	ELECTRICITY
32898	Kent	431	10109-1993-1037	HVAC
32899	Kent	431	10109-1993-1037	HVAC
32900	Kent	431	10109-1993-1037	ELECTRICITY
32901	Kent	431	10109-1993-1037	ELECTRICITY
32902	Kent	431	10109-1993-1037	WATER
32903	Kent	431	10109-1993-1037	WATER
32904	Kent	431	10109-1993-1037	JANITORIAL
32905	Kent	431	10109-1993-1037	JANITORIAL
32906	Kent	431	10109-1993-1037	INT/EXT MAINT
32907	Kent	431	10109-1993-1037	INT/EXT MAINT
32908	Kent	431	10109-1993-1037	LANDSCAPING
32909	Kent	431	10109-1993-1037	LANDSCAPING
32910	Kent	431	10109-1993-1037	SNOW REMOVAL
32911	Kent	431	10109-1993-1037	SNOW REMOVAL
32912	Kent	431	10109-1993-1037	PARKING
32913	Kent	431	10109-1993-1037	PARKING
32914	Kent	431	10109-1993-1037	FLUORESCENT
32915	Kent	431	10109-1993-1037	FLUORESCENT
32916	Kent	431	10109-1993-1037	RUBBISH REMOVAL
32917	Kent	431	10109-1993-1037	RUBBISH REMOVAL
32918	Kent	431	10109-1993-1037	PEST CONTROL
32919	Kent	431	10109-1993-1037	PEST CONTROL
32920	Kent	431	10109-1993-1037	GAS
32921	Kent	431	10109-1993-1037	GAS
32922	Kent	431	10109-2004-1123	PUBLIC UTILITIES
32923	Kent	431	10109-2004-1123	PUBLIC UTILITIES
32924	Kent	431	10109-2004-1123	JANITORIAL
32925	Kent	431	10109-2004-1123	JANITORIAL
32926	Kent	431	10109-2004-1123	PEST CONTROL
32927	Kent	431	10109-2004-1123	PEST CONTROL
32928	Kent	431	10109-2004-1123	FLUORESCENT
32929	Kent	431	10109-2004-1123	FLUORESCENT
32930	Kent	431	10109-2013-0249	PUBLIC UTILITIES
32931	Kent	431	10109-2013-0249	PUBLIC UTILITIES
32932	Kent	431	10109-2013-0249	PUBLIC UTILITIES
32933	Kent	431	10109-2013-0249	PUBLIC UTILITIES
32934	Kent	431	10109-2013-0249	JANITORIAL
32935	Kent	431	10109-2013-0249	JANITORIAL
32936	Kent	431	10109-2013-0249	JANITORIAL
32937	Kent	431	10109-2013-0249	JANITORIAL
32938	Kent	431	10109-2013-0249	FLUORESCENT
32939	Kent	431	10109-2013-0249	FLUORESCENT
32940	Kent	431	10109-2013-0249	FLUORESCENT

	A	B	C	D
32941	Kent	431	10109-2013-0249	FLUORESCENT
32942	Kent	431	10214-1993-1237	HVAC
32943	Kent	431	10214-1993-1237	HVAC
32944	Kent	431	10214-1993-1237	ELECTRICITY
32945	Kent	431	10214-1993-1237	ELECTRICITY
32946	Kent	431	10214-1993-1237	WATER
32947	Kent	431	10214-1993-1237	WATER
32948	Kent	431	10214-1993-1237	JANITORIAL
32949	Kent	431	10214-1993-1237	JANITORIAL
32950	Kent	431	10214-1993-1237	INT/EXT MAINT
32951	Kent	431	10214-1993-1237	INT/EXT MAINT
32952	Kent	431	10214-1993-1237	LANDSCAPING
32953	Kent	431	10214-1993-1237	LANDSCAPING
32954	Kent	431	10214-1993-1237	SNOW REMOVAL
32955	Kent	431	10214-1993-1237	SNOW REMOVAL
32956	Kent	431	10214-1993-1237	PARKING
32957	Kent	431	10214-1993-1237	PARKING
32958	Kent	431	10214-1993-1237	FLUORESCENT
32959	Kent	431	10214-1993-1237	FLUORESCENT
32960	Kent	431	10214-1993-1237	RUBBISH REMOVAL
32961	Kent	431	10214-1993-1237	RUBBISH REMOVAL
32962	Kent	431	10214-1993-1237	PEST CONTROL
32963	Kent	431	10214-1993-1237	PEST CONTROL
32964	Kent	431	10214-1993-1237	GAS
32965	Kent	431	10214-1993-1237	GAS
32966	Kent	431	10214-2005-0042	PUBLIC UTILITIES
32967	Kent	431	10214-2005-0042	PUBLIC UTILITIES
32968	Kent	431	10214-2005-0042	JANITORIAL
32969	Kent	431	10214-2005-0042	JANITORIAL
32970	Kent	431	10214-2005-0042	ADJUST-TAXES
32971	Kent	431	10214-2005-0042	ADJUST-TAXES
32972	Kent	431	10214-2005-0042	ADJUST-OPERATING EXP
32973	Kent	431	10214-2005-0042	ADJUST-OPERATING EXP
32974	Kent	431	10232-1994-1095	HVAC
32975	Kent	431	10232-1994-1095	HVAC
32976	Kent	431	10232-1994-1095	ELECTRICITY
32977	Kent	431	10232-1994-1095	ELECTRICITY
32978	Kent	431	10232-1994-1095	WATER
32979	Kent	431	10232-1994-1095	WATER
32980	Kent	431	10232-1994-1095	JANITORIAL
32981	Kent	431	10232-1994-1095	JANITORIAL
32982	Kent	431	10232-1994-1095	INT/EXT MAINT
32983	Kent	431	10232-1994-1095	INT/EXT MAINT
32984	Kent	431	10232-1994-1095	LANDSCAPING
32985	Kent	431	10232-1994-1095	LANDSCAPING

	A	B	C	D
32986	Kent	431	10232-1994-1095	SNOW REMOVAL
32987	Kent	431	10232-1994-1095	SNOW REMOVAL
32988	Kent	431	10232-1994-1095	PARKING
32989	Kent	431	10232-1994-1095	PARKING
32990	Kent	431	10232-1994-1095	FLUORESCENT
32991	Kent	431	10232-1994-1095	FLUORESCENT
32992	Kent	431	10232-1994-1095	RUBBISH REMOVAL
32993	Kent	431	10232-1994-1095	RUBBISH REMOVAL
32994	Kent	431	10232-1994-1095	N/A
32995	Kent	431	10232-1994-1095	N/A
32996	Kent	431	10232-1994-1095	GAS
32997	Kent	431	10232-1994-1095	GAS
32998	Kent	431	10232-2005-0043	PUBLIC UTILITIES
32999	Kent	431	10232-2005-0043	PUBLIC UTILITIES
33000	Kent	431	10232-2005-0043	JANITORIAL
33001	Kent	431	10232-2005-0043	JANITORIAL
33002	Kent	431	10232-2005-0043	ADJUST-TAXES
33003	Kent	431	10232-2005-0043	ADJUST-TAXES
33004	Kent	431	10232-2005-0043	ADJUST-OPERATING EXP
33005	Kent	431	10232-2005-0043	ADJUST-OPERATING EXP
33006	Kent	431	10595-1997-1364	HVAC
33007	Kent	431	10595-1997-1364	ELECTRICITY
33008	Kent	431	10595-1997-1364	WATER
33009	Kent	431	10595-1997-1364	JANITORIAL
33010	Kent	431	10595-1997-1364	INT/EXT MAINT
33011	Kent	431	10595-1997-1364	LANDSCAPING
33012	Kent	431	10595-1997-1364	SNOW REMOVAL
33013	Kent	431	10595-1997-1364	PARKING
33014	Kent	431	10595-1997-1364	FLUORESCENT
33015	Kent	431	10595-1997-1364	RUBBISH REMOVAL
33016	Kent	431	10595-1997-1364	N/A
33017	Kent	431	10595-1999-1199	HVAC
33018	Kent	431	10595-1999-1199	ELECTRICITY
33019	Kent	431	10595-1999-1199	WATER
33020	Kent	431	10595-1999-1199	JANITORIAL
33021	Kent	431	10595-1999-1199	INT/EXT MAINT
33022	Kent	431	10595-1999-1199	LANDSCAPING
33023	Kent	431	10595-1999-1199	SNOW REMOVAL
33024	Kent	431	10595-1999-1199	PARKING
33025	Kent	431	10595-1999-1199	FLUORESCENT
33026	Kent	431	10595-1999-1199	RUBBISH REMOVAL
33027	Kent	431	10595-1999-1199	N/A
33028	Kent	431	10595-1999-1279	HVAC
33029	Kent	431	10595-1999-1279	ELECTRICITY
33030	Kent	431	10595-1999-1279	WATER

	A	B	C	D
33031	Kent	431	10595-1999-1279	JANITORIAL
33032	Kent	431	10595-1999-1279	INT/EXT MAINT
33033	Kent	431	10595-1999-1279	LANDSCAPING
33034	Kent	431	10595-1999-1279	SNOW REMOVAL
33035	Kent	431	10595-1999-1279	PARKING
33036	Kent	431	10595-1999-1279	FLUORESCENT
33037	Kent	431	10595-1999-1279	RUBBISH REMOVAL
33038	Kent	431	10595-1999-1279	N/A
33039	Kent	431	10595-1999-1416	HVAC
33040	Kent	431	10595-1999-1416	ELECTRICITY
33041	Kent	431	10595-1999-1416	WATER
33042	Kent	431	10595-1999-1416	JANITORIAL
33043	Kent	431	10595-1999-1416	INT/EXT MAINT
33044	Kent	431	10595-1999-1416	LANDSCAPING
33045	Kent	431	10595-1999-1416	SNOW REMOVAL
33046	Kent	431	10595-1999-1416	PARKING
33047	Kent	431	10595-1999-1416	FLUORESCENT
33048	Kent	431	10595-1999-1416	RUBBISH REMOVAL
33049	Kent	431	10595-1999-1416	N/A
33050	Kent	431	10899-2000-1374	HVAC
33051	Kent	431	10899-2000-1374	ELECTRICITY
33052	Kent	431	10899-2000-1374	WATER
33053	Kent	431	10899-2000-1374	JANITORIAL
33054	Kent	431	10899-2000-1374	INT/EXT MAINT
33055	Kent	431	10899-2000-1374	LANDSCAPING
33056	Kent	431	10899-2000-1374	SNOW REMOVAL
33057	Kent	431	10899-2000-1374	PARKING
33058	Kent	431	10899-2000-1374	FLUORESCENT
33059	Kent	431	10899-2000-1374	RUBBISH REMOVAL
33060	Kent	431	10899-2000-1374	N/A
33061	Kent	431	10899-2001-1292	HVAC
33062	Kent	431	10899-2001-1292	ELECTRICITY
33063	Kent	431	10899-2001-1292	WATER
33064	Kent	431	10899-2001-1292	JANITORIAL
33065	Kent	431	10899-2001-1292	PEST CONTROL
33066	Kent	431	10899-2001-1292	LANDSCAPING
33067	Kent	431	10899-2001-1292	SNOW REMOVAL
33068	Kent	431	10899-2001-1292	PARKING
33069	Kent	431	10899-2001-1292	FLUORESCENT
33070	Kent	431	10899-2001-1292	RUBBISH REMOVAL
33071	Kent	431	11110-2005-0098	PUBLIC UTILITIES
33072	Kent	431	11110-2005-0098	PUBLIC UTILITIES
33073	Kent	431	11110-2005-0098	PUBLIC UTILITIES
33074	Kent	431	11110-2005-0098	TELECOMMUNICATIONS
33075	Kent	431	11110-2005-0098	TELECOMMUNICATIONS

	A	B	C	D
33076	Kent	431	11110-2005-0098	TELECOMMUNICATIONS
33077	Kent	431	11110-2005-0098	ALL OTHERS
33078	Kent	431	11110-2005-0098	ALL OTHERS
33079	Kent	431	11110-2005-0098	ALL OTHERS
33080	Kent	431	11110-2010-0036	ADJUST-INSURANCE
33081	Kent	431	11110-2010-0036	ADJUST-INSURANCE
33082	Kent	431	11110-2010-0036	ADJUST-INSURANCE
33083	Kent	431	11110-2010-0036	ADJUST-INSURANCE
33084	Kent	431	11110-2010-0036	ADJUST-INSURANCE
33085	Kent	431	11110-2010-0036	ADJUST-INSURANCE
33086	Kent	431	11110-2010-0036	ADJUST-INSURANCE
33087	Kent	431	11110-2010-0036	ADJUST-INSURANCE
33088	Kent	431	11110-2010-0036	ADJUST-INSURANCE
33089	Kent	431	11110-2010-0036	ADJUST-INSURANCE
33090	Kent	431	11110-2010-0036	ADJUST-INSURANCE
33091	Kent	431	11110-2010-0036	ADJUST-INSURANCE
33092	Kent	431	11110-2010-0036	ADJUST-INSURANCE
33093	Kent	431	11110-2010-0036	ADJUST-INSURANCE
33094	Kent	431	11110-2010-0036	ADJUST-INSURANCE
33095	Kent	431	11110-2010-0036	ADJUST-INSURANCE
33096	Kent	431	11110-2010-0036	ADJUST-INSURANCE
33097	Kent	431	11110-2010-0036	ADJUST-INSURANCE
33098	Kent	431	11110-2010-0036	ADJUST-INSURANCE
33099	Kent	431	11110-2010-0036	ADJUST-INSURANCE
33100	Kent	431	11110-2010-0036	ADJUST-INSURANCE
33101	Kent	431	11110-2010-0036	ADJUST-INSURANCE
33102	Kent	431	11110-2010-0036	ADJUST-OPERATING EXP
33103	Kent	431	11110-2010-0036	ADJUST-OPERATING EXP
33104	Kent	431	11110-2010-0036	ADJUST-OPERATING EXP
33105	Kent	431	11110-2010-0036	ADJUST-OPERATING EXP
33106	Kent	431	11110-2010-0036	ADJUST-OPERATING EXP
33107	Kent	431	11110-2010-0036	ADJUST-OPERATING EXP
33108	Kent	431	11110-2010-0036	ADJUST-OPERATING EXP
33109	Kent	431	11110-2010-0036	ADJUST-OPERATING EXP
33110	Kent	431	11110-2010-0036	ADJUST-OPERATING EXP
33111	Kent	431	11110-2010-0036	ADJUST-OPERATING EXP
33112	Kent	431	11110-2010-0036	ADJUST-OPERATING EXP
33113	Kent	431	11110-2010-0036	ADJUST-OPERATING EXP
33114	Kent	431	11110-2010-0036	ADJUST-OPERATING EXP
33115	Kent	431	11110-2010-0036	ADJUST-OPERATING EXP
33116	Kent	431	11110-2010-0036	ADJUST-OPERATING EXP
33117	Kent	431	11110-2010-0036	ADJUST-OPERATING EXP
33118	Kent	431	11110-2010-0036	ADJUST-OPERATING EXP
33119	Kent	431	11110-2010-0036	ADJUST-OPERATING EXP
33120	Kent	431	11110-2010-0036	ADJUST-OPERATING EXP

	A	B	C	D
33121	Kent	431	11110-2010-0036	ADJUST-OPERATING EXP
33122	Kent	431	11110-2010-0036	ADJUST-OPERATING EXP
33123	Kent	431	11110-2010-0036	ADJUST-OPERATING EXP
33124	Kent	431	11403-2008-0169	PUBLIC UTILITIES
33125	Kent	431	11403-2008-0169	JANITORIAL
33126	Kent	431	11403-2008-0169	TRASH REMOVAL/WASTEBASKETS
33127	Kent	431	11403-2008-0169	TELECOMMUNICATIONS
33128	Kent	431	11403-2008-0169	ALARM SYSTEM MONITORING
33129	Kent	431	11403-2008-0169	ALL OTHERS
33130	Kent	431	2397-1986-28	HVAC
33131	Kent	431	2397-1986-28	HVAC
33132	Kent	431	2397-1986-28	HVAC
33133	Kent	431	2397-1986-28	HVAC
33134	Kent	431	2397-1986-28	HVAC
33135	Kent	431	2397-1986-28	HVAC
33136	Kent	431	2397-1986-28	ELECTRICITY
33137	Kent	431	2397-1986-28	ELECTRICITY
33138	Kent	431	2397-1986-28	ELECTRICITY
33139	Kent	431	2397-1986-28	ELECTRICITY
33140	Kent	431	2397-1986-28	ELECTRICITY
33141	Kent	431	2397-1986-28	ELECTRICITY
33142	Kent	431	2397-1986-28	WATER
33143	Kent	431	2397-1986-28	WATER
33144	Kent	431	2397-1986-28	WATER
33145	Kent	431	2397-1986-28	WATER
33146	Kent	431	2397-1986-28	WATER
33147	Kent	431	2397-1986-28	WATER
33148	Kent	431	2397-1986-28	JANITORIAL
33149	Kent	431	2397-1986-28	JANITORIAL
33150	Kent	431	2397-1986-28	JANITORIAL
33151	Kent	431	2397-1986-28	JANITORIAL
33152	Kent	431	2397-1986-28	JANITORIAL
33153	Kent	431	2397-1986-28	JANITORIAL
33154	Kent	431	2397-1986-28	INT/EXT MAINT
33155	Kent	431	2397-1986-28	INT/EXT MAINT
33156	Kent	431	2397-1986-28	INT/EXT MAINT
33157	Kent	431	2397-1986-28	INT/EXT MAINT
33158	Kent	431	2397-1986-28	INT/EXT MAINT
33159	Kent	431	2397-1986-28	INT/EXT MAINT
33160	Kent	431	2397-1986-28	LANDSCAPING
33161	Kent	431	2397-1986-28	LANDSCAPING
33162	Kent	431	2397-1986-28	LANDSCAPING
33163	Kent	431	2397-1986-28	LANDSCAPING
33164	Kent	431	2397-1986-28	LANDSCAPING
33165	Kent	431	2397-1986-28	LANDSCAPING

	A	B	C	D
33166	Kent	431	2397-1986-28	SNOW REMOVAL
33167	Kent	431	2397-1986-28	SNOW REMOVAL
33168	Kent	431	2397-1986-28	SNOW REMOVAL
33169	Kent	431	2397-1986-28	SNOW REMOVAL
33170	Kent	431	2397-1986-28	SNOW REMOVAL
33171	Kent	431	2397-1986-28	SNOW REMOVAL
33172	Kent	431	2397-1986-28	PARKING
33173	Kent	431	2397-1986-28	PARKING
33174	Kent	431	2397-1986-28	PARKING
33175	Kent	431	2397-1986-28	PARKING
33176	Kent	431	2397-1986-28	PARKING
33177	Kent	431	2397-1986-28	PARKING
33178	Kent	431	2397-1986-28	SEWER
33179	Kent	431	2397-1986-28	SEWER
33180	Kent	431	2397-1986-28	SEWER
33181	Kent	431	2397-1986-28	SEWER
33182	Kent	431	2397-1986-28	SEWER
33183	Kent	431	2397-1986-28	SEWER
33184	Kent	431	2397-1986-28	PAVING
33185	Kent	431	2397-1986-28	PAVING
33186	Kent	431	2397-1986-28	PAVING
33187	Kent	431	2397-1986-28	PAVING
33188	Kent	431	2397-1986-28	PAVING
33189	Kent	431	2397-1986-28	PAVING
33190	Kent	431	2397-1986-28	GAS
33191	Kent	431	2397-1986-28	GAS
33192	Kent	431	2397-1986-28	GAS
33193	Kent	431	2397-1986-28	GAS
33194	Kent	431	2397-1986-28	GAS
33195	Kent	431	2397-1986-28	GAS
33196	Kent	431	2397-1993-1231	HVAC
33197	Kent	431	2397-1993-1231	ELECTRICITY
33198	Kent	431	2397-1993-1231	WATER
33199	Kent	431	2397-1993-1231	JANITORIAL
33200	Kent	431	2397-1993-1231	INT/EXT MAINT
33201	Kent	431	2397-1993-1231	LANDSCAPING
33202	Kent	431	2397-1993-1231	SNOW REMOVAL
33203	Kent	431	2397-1993-1231	PARKING
33204	Kent	431	2397-1993-1231	FLUORESCENT
33205	Kent	431	2397-1993-1231	RUBBISH REMOVAL
33206	Kent	431	2397-1993-1231	N/A
33207	Kent	431	4149-1985-29	HVAC
33208	Kent	431	4149-1985-29	ELECTRICITY
33209	Kent	431	4149-1985-29	WATER
33210	Kent	431	4149-1985-29	JANITORIAL

	A	B	C	D
33211	Kent	431	4149-1985-29	INT/EXT MAINT
33212	Kent	431	4149-1985-29	LANDSCAPING
33213	Kent	431	4149-1985-29	SNOW REMOVAL
33214	Kent	431	4149-1985-29	PARKING
33215	Kent	431	4149-1985-29	FLUORESCENT
33216	Kent	431	4149-1985-29	RUBBISH REMOVAL
33217	Kent	431	4149-1985-29	N/A
33218	Kent	472	10365-1995-1191	HVAC
33219	Kent	472	10365-1995-1191	HVAC
33220	Kent	472	10365-1995-1191	ELECTRICITY
33221	Kent	472	10365-1995-1191	ELECTRICITY
33222	Kent	472	10365-1995-1191	WATER
33223	Kent	472	10365-1995-1191	WATER
33224	Kent	472	10365-1995-1191	JANITORIAL
33225	Kent	472	10365-1995-1191	JANITORIAL
33226	Kent	472	10365-1995-1191	INT/EXT MAINT
33227	Kent	472	10365-1995-1191	INT/EXT MAINT
33228	Kent	472	10365-1995-1191	LANDSCAPING
33229	Kent	472	10365-1995-1191	LANDSCAPING
33230	Kent	472	10365-1995-1191	SNOW REMOVAL
33231	Kent	472	10365-1995-1191	SNOW REMOVAL
33232	Kent	472	10365-1995-1191	PARKING
33233	Kent	472	10365-1995-1191	PARKING
33234	Kent	472	10365-1995-1191	FLUORESCENT
33235	Kent	472	10365-1995-1191	FLUORESCENT
33236	Kent	472	10365-1995-1191	RUBBISH REMOVAL
33237	Kent	472	10365-1995-1191	RUBBISH REMOVAL
33238	Kent	472	10365-1995-1191	N/A
33239	Kent	472	10365-1995-1191	N/A
33240	Kent	472	10365-1995-1191	SECURITY
33241	Kent	472	10365-1995-1191	SECURITY
33242	Kent	472	10365-1995-1191	GAS
33243	Kent	472	10365-1995-1191	GAS
33244	Kent	472	10365-1995-1191	PEST CONTROL
33245	Kent	472	10365-1995-1191	PEST CONTROL
33246	Kent	472	10365-2007-0020	N/A
33247	Kent	472	10365-2007-0020	PARKING
33248	Kent	472	10365-2007-0020	PAVING
33249	Kent	472	10365-2007-0020	PEST CONTROL
33250	Kent	472	10365-2007-0020	ROOF
33251	Kent	472	10365-2007-0020	SECURITY
33252	Kent	472	10365-2007-0020	SNOW REMOVAL
33253	Kent	472	10365-2007-0020	TAXES
33254	Kent	472	10365-2007-0020	CLEANING
33255	Kent	472	10365-2007-0020	ELECTRICITY

	A	B	C	D
33256	Kent	472	10365-2007-0020	GAS
33257	Kent	472	10365-2007-0020	HVAC
33258	Kent	472	10365-2007-0020	INSURANCE
33259	Kent	472	10365-2007-0020	LANDSCAPING
33260	Kent	472	10365-2007-0020	MAINTENANCE
33261	Kent	472	10365-2007-0020	MAJOR STRUCT REP
33262	Kent	472	10472-1996-1375	HVAC
33263	Kent	472	10472-1996-1375	HVAC
33264	Kent	472	10472-1996-1375	ELECTRICITY
33265	Kent	472	10472-1996-1375	ELECTRICITY
33266	Kent	472	10472-1996-1375	WATER
33267	Kent	472	10472-1996-1375	WATER
33268	Kent	472	10472-1996-1375	JANITORIAL
33269	Kent	472	10472-1996-1375	JANITORIAL
33270	Kent	472	10472-1996-1375	INT/EXT MAINT
33271	Kent	472	10472-1996-1375	INT/EXT MAINT
33272	Kent	472	10472-1996-1375	LANDSCAPING
33273	Kent	472	10472-1996-1375	LANDSCAPING
33274	Kent	472	10472-1996-1375	SNOW REMOVAL
33275	Kent	472	10472-1996-1375	SNOW REMOVAL
33276	Kent	472	10472-1996-1375	PARKING
33277	Kent	472	10472-1996-1375	PARKING
33278	Kent	472	10472-1996-1375	FLUORESCENT
33279	Kent	472	10472-1996-1375	FLUORESCENT
33280	Kent	472	10472-1996-1375	RUBBISH REMOVAL
33281	Kent	472	10472-1996-1375	RUBBISH REMOVAL
33282	Kent	472	10472-1996-1375	PEST CONTROL
33283	Kent	472	10472-1996-1375	PEST CONTROL
33284	Kent	472	10472-1996-1375	GAS
33285	Kent	472	10472-1996-1375	GAS
33286	Kent	472	10851-2000-1179	HVAC
33287	Kent	472	10851-2000-1179	ELECTRICITY
33288	Kent	472	10851-2000-1179	WATER
33289	Kent	472	10851-2000-1179	JANITORIAL
33290	Kent	472	10851-2000-1179	INT/EXT MAINT
33291	Kent	472	10851-2000-1179	LANDSCAPING
33292	Kent	472	10851-2000-1179	SNOW REMOVAL
33293	Kent	472	10851-2000-1179	PARKING
33294	Kent	472	10851-2000-1179	FLUORESCENT
33295	Kent	472	10851-2000-1179	RUBBISH REMOVAL
33296	Kent	472	10851-2000-1179	N/A
33297	Kent	472	10851-2001-1208	ELECTRICITY
33298	Kent	472	10851-2001-1208	N/A
33299	Kent	472	10851-2001-1208	HVAC
33300	Kent	472	10851-2001-1208	WATER

	A	B	C	D
33301	Kent	472	10851-2001-1208	JANITORIAL
33302	Kent	472	10851-2001-1208	RUBBISH REMOVAL
33303	Kent	472	10851-2001-1208	FLUORESCENT
33304	Kent	472	10851-2001-1208	PARKING
33305	Kent	472	10851-2001-1208	SNOW REMOVAL
33306	Kent	472	10851-2001-1208	INT/EXT MAINT
33307	Kent	472	10851-2001-1208	LANDSCAPING
33308	Kent	472	10851-2001-1208	GAS
33309	Kent	472	10946-2001-1107	ELECTRICITY
33310	Kent	472	10946-2001-1107	HVAC
33311	Kent	472	10946-2001-1107	WATER
33312	Kent	472	10946-2001-1107	GAS
33313	Kent	472	10946-2001-1107	JANITORIAL
33314	Kent	472	10946-2001-1107	LANDSCAPING
33315	Kent	472	10946-2001-1107	SNOW REMOVAL
33316	Kent	472	10946-2001-1107	PARKING
33317	Kent	472	10946-2001-1107	TAXES
33318	Kent	472	10946-2001-1107	SECURITY
33319	Kent	472	10946-2007-0114	ALARM SYSTEM MONITORING
33320	Kent	472	10946-2007-0114	ALARM SYSTEM MONITORING
33321	Kent	472	10946-2007-0114	ALARM SYSTEM MONITORING
33322	Kent	472	10946-2007-0114	FLUORESCENT
33323	Kent	472	10946-2007-0114	FLUORESCENT
33324	Kent	472	10946-2007-0114	FLUORESCENT
33325	Kent	472	4536-1986-40	HVAC
33326	Kent	472	4536-1986-40	ELECTRICITY
33327	Kent	472	4536-1986-40	WATER
33328	Kent	472	4536-1986-40	JANITORIAL
33329	Kent	472	4536-1986-40	INT/EXT MAINT
33330	Kent	472	4536-1986-40	LANDSCAPING
33331	Kent	472	4536-1986-40	SNOW REMOVAL
33332	Kent	472	4536-1986-40	PARKING
33333	Kent	472	4536-1986-40	FLUORESCENT
33334	Kent	472	4536-1986-40	RUBBISH REMOVAL
33335	Kent	472	4536-1986-40	N/A
33336	Kent	472	7664-1990-1186	HVAC
33337	Kent	472	7664-1990-1186	ELECTRICITY
33338	Kent	472	7664-1990-1186	WATER
33339	Kent	472	7664-1990-1186	JANITORIAL
33340	Kent	472	7664-1990-1186	INT/EXT MAINT
33341	Kent	472	7664-1990-1186	LANDSCAPING
33342	Kent	472	7664-1990-1186	SNOW REMOVAL
33343	Kent	472	7664-1990-1186	PARKING
33344	Kent	472	7664-1990-1186	FLUORESCENT
33345	Kent	472	7664-1990-1186	RUBBISH REMOVAL

	A	B	C	D
33346	Kent	472	7664-1990-1186	N/A
33347	Kent	472	7749-1991-1099	HVAC
33348	Kent	472	7749-1991-1099	ELECTRICITY
33349	Kent	472	7749-1991-1099	WATER
33350	Kent	472	7749-1991-1099	JANITORIAL
33351	Kent	472	7749-1991-1099	INT/EXT MAINT
33352	Kent	472	7749-1991-1099	LANDSCAPING
33353	Kent	472	7749-1991-1099	SNOW REMOVAL
33354	Kent	472	7749-1991-1099	PARKING
33355	Kent	472	7749-1991-1099	FLUORESCENT
33356	Kent	472	7749-1991-1099	RUBBISH REMOVAL
33357	Kent	472	7749-1991-1099	N/A
33358	Kent	472	7749-1991-2304	HVAC
33359	Kent	472	7749-1991-2304	ELECTRICITY
33360	Kent	472	7749-1991-2304	WATER
33361	Kent	472	7749-1991-2304	JANITORIAL
33362	Kent	472	7749-1991-2304	INT/EXT MAINT
33363	Kent	472	7749-1991-2304	LANDSCAPING
33364	Kent	472	7749-1991-2304	SNOW REMOVAL
33365	Kent	472	7749-1991-2304	PARKING
33366	Kent	472	7749-1991-2304	FLUORESCENT
33367	Kent	472	7749-1991-2304	RUBBISH REMOVAL
33368	Kent	472	7749-1991-2304	N/A
33369	Kent	472	7787-1990-1048	HVAC
33370	Kent	472	7787-1990-1048	HVAC
33371	Kent	472	7787-1990-1048	HVAC
33372	Kent	472	7787-1990-1048	ELECTRICITY
33373	Kent	472	7787-1990-1048	ELECTRICITY
33374	Kent	472	7787-1990-1048	ELECTRICITY
33375	Kent	472	7787-1990-1048	WATER
33376	Kent	472	7787-1990-1048	WATER
33377	Kent	472	7787-1990-1048	WATER
33378	Kent	472	7787-1990-1048	JANITORIAL
33379	Kent	472	7787-1990-1048	JANITORIAL
33380	Kent	472	7787-1990-1048	JANITORIAL
33381	Kent	472	7787-1990-1048	INT MAINTENANCE
33382	Kent	472	7787-1990-1048	INT MAINTENANCE
33383	Kent	472	7787-1990-1048	INT MAINTENANCE
33384	Kent	472	7787-1990-1048	LANDSCAPING
33385	Kent	472	7787-1990-1048	LANDSCAPING
33386	Kent	472	7787-1990-1048	LANDSCAPING
33387	Kent	472	7787-1990-1048	SNOW REMOVAL
33388	Kent	472	7787-1990-1048	SNOW REMOVAL
33389	Kent	472	7787-1990-1048	SNOW REMOVAL
33390	Kent	472	7787-1990-1048	PARKING

	A	B	C	D
33391	Kent	472	7787-1990-1048	PARKING
33392	Kent	472	7787-1990-1048	PARKING
33393	Kent	472	7787-1990-1048	FLUORESCENT
33394	Kent	472	7787-1990-1048	FLUORESCENT
33395	Kent	472	7787-1990-1048	FLUORESCENT
33396	Kent	472	7787-1990-1048	RUBBISH REMOVAL
33397	Kent	472	7787-1990-1048	RUBBISH REMOVAL
33398	Kent	472	7787-1990-1048	RUBBISH REMOVAL
33399	Kent	472	7787-1990-1048	GAS
33400	Kent	472	7787-1990-1048	GAS
33401	Kent	472	7787-1990-1048	GAS
33402	Kent	472	7787-1990-1048	PEST CONTROL
33403	Kent	472	7787-1990-1048	PEST CONTROL
33404	Kent	472	7787-1990-1048	PEST CONTROL
33405	Kent	511	7329-1989-356	HVAC
33406	Kent	511	7329-1989-356	ELECTRICITY
33407	Kent	511	7329-1989-356	WATER
33408	Kent	511	7329-1989-356	JANITORIAL
33409	Kent	511	7329-1989-356	INT/EXT MAINT
33410	Kent	511	7329-1989-356	LANDSCAPING
33411	Kent	511	7329-1989-356	SNOW REMOVAL
33412	Kent	511	7329-1989-356	PARKING
33413	Kent	511	7329-1989-356	FLUORESCENT
33414	Kent	511	7329-1989-356	RUBBISH REMOVAL
33415	Kent	511	7329-1989-356	N/A
33416	Kent	551	10673-1998-1069	PUBLIC UTILITIES
33417	Kent	551	10673-1998-1069	PUBLIC UTILITIES
33418	Kent	551	10673-1998-1069	JANITORIAL
33419	Kent	551	10673-1998-1069	JANITORIAL
33420	Kent	551	7076-1988-235	HVAC
33421	Kent	551	7076-1988-235	HVAC
33422	Kent	551	7076-1988-235	ELECTRICITY
33423	Kent	551	7076-1988-235	ELECTRICITY
33424	Kent	551	7076-1988-235	WATER
33425	Kent	551	7076-1988-235	WATER
33426	Kent	551	7076-1988-235	JANITORIAL
33427	Kent	551	7076-1988-235	JANITORIAL
33428	Kent	551	7076-1988-235	INT/EXT MAINT
33429	Kent	551	7076-1988-235	INT/EXT MAINT
33430	Kent	551	7076-1988-235	LANDSCAPING
33431	Kent	551	7076-1988-235	LANDSCAPING
33432	Kent	551	7076-1988-235	SNOW REMOVAL
33433	Kent	551	7076-1988-235	SNOW REMOVAL
33434	Kent	551	7076-1988-235	PARKING
33435	Kent	551	7076-1988-235	PARKING

	A	B	C	D
33436	Kent	551	7076-1988-235	FLUORESCENT
33437	Kent	551	7076-1988-235	FLUORESCENT
33438	Kent	551	7076-1988-235	RUBBISH REMOVAL
33439	Kent	551	7076-1988-235	RUBBISH REMOVAL
33440	Kent	551	7076-1988-235	GAS
33441	Kent	551	7076-1988-235	GAS
33442	Kent	551	7076-2006-0258	PUBLIC UTILITIES
33443	Kent	551	7076-2006-0258	PUBLIC UTILITIES
33444	Kent	551	7076-2006-0258	ALARM SYSTEM MONITORING
33445	Kent	551	7076-2006-0258	ALARM SYSTEM MONITORING
33446	Kent	551	7076-2006-0258	JANITORIAL
33447	Kent	551	7076-2006-0258	JANITORIAL
33448	Kent	551	7076-2006-0258	TELECOMMUNICATIONS
33449	Kent	551	7076-2006-0258	TELECOMMUNICATIONS
33450	Kent	551	7076-2006-0258	ALL OTHERS
33451	Kent	551	7076-2006-0258	ALL OTHERS
33452	Kent	551	7076-2009-0482	PUBLIC UTILITIES
33453	Kent	551	7076-2009-0482	PUBLIC UTILITIES
33454	Kent	551	7076-2009-0482	PUBLIC UTILITIES
33455	Kent	551	7076-2009-0482	PUBLIC UTILITIES
33456	Kent	551	7076-2009-0482	ALARM SYSTEM MONITORING
33457	Kent	551	7076-2009-0482	ALARM SYSTEM MONITORING
33458	Kent	551	7076-2009-0482	ALARM SYSTEM MONITORING
33459	Kent	551	7076-2009-0482	ALARM SYSTEM MONITORING
33460	Kent	551	7076-2009-0482	JANITORIAL
33461	Kent	551	7076-2009-0482	JANITORIAL
33462	Kent	551	7076-2009-0482	JANITORIAL
33463	Kent	551	7076-2009-0482	JANITORIAL
33464	Kent	551	7076-2009-0482	TELECOMMUNICATIONS
33465	Kent	551	7076-2009-0482	TELECOMMUNICATIONS
33466	Kent	551	7076-2009-0482	TELECOMMUNICATIONS
33467	Kent	551	7076-2009-0482	TELECOMMUNICATIONS
33468	Kent	591	11188-2004-1097	GROSS (FULL SERVICE)
33469	Kent	591	11188-2004-1097	GROSS (FULL SERVICE)
33470	Kent	591	11188-2004-1097	GROSS (FULL SERVICE)
33471	Kent	591	11188-2009-0433	GROSS (FULL SERVICE)
33472	Kent	591	11188-2009-0433	GROSS (FULL SERVICE)
33473	Kent	591	11188-2009-0433	GROSS (FULL SERVICE)
33474	Kent	631	10211-1994-1148	HVAC
33475	Kent	631	10211-1994-1148	ELECTRICITY
33476	Kent	631	10211-1994-1148	WATER
33477	Kent	631	10211-1994-1148	JANITORIAL
33478	Kent	631	10211-1994-1148	INT/EXT MAINT
33479	Kent	631	10211-1994-1148	LANDSCAPING
33480	Kent	631	10211-1994-1148	SNOW REMOVAL

	A	B	C	D
33481	Kent	631	10211-1994-1148	PARKING
33482	Kent	631	10211-1994-1148	FLUORESCENT
33483	Kent	631	10211-1994-1148	RUBBISH REMOVAL
33484	Kent	631	10211-1994-1148	N/A
33485	Kent	631	10211-1995-1011	HVAC
33486	Kent	631	10211-1995-1011	ELECTRICITY
33487	Kent	631	10211-1995-1011	WATER
33488	Kent	631	10211-1995-1011	JANITORIAL
33489	Kent	631	10211-1995-1011	INT/EXT MAINT
33490	Kent	631	10211-1995-1011	LANDSCAPING
33491	Kent	631	10211-1995-1011	SNOW REMOVAL
33492	Kent	631	10211-1995-1011	PARKING
33493	Kent	631	10211-1995-1011	FLUORESCENT
33494	Kent	631	10211-1995-1011	RUBBISH REMOVAL
33495	Kent	631	10211-1995-1011	N/A
33496	Kent	631	10481-1997-1001	HVAC
33497	Kent	631	10481-1997-1001	ELECTRICITY
33498	Kent	631	10481-1997-1001	WATER
33499	Kent	631	10481-1997-1001	JANITORIAL
33500	Kent	631	10481-1997-1001	INT/EXT MAINT
33501	Kent	631	10481-1997-1001	LANDSCAPING
33502	Kent	631	10481-1997-1001	SNOW REMOVAL
33503	Kent	631	10481-1997-1001	PARKING
33504	Kent	631	10481-1997-1001	FLUORESCENT
33505	Kent	631	10481-1997-1001	RUBBISH REMOVAL
33506	Kent	631	10481-1997-1001	N/A
33507	Kent	631	10575-1997-1311	HVAC
33508	Kent	631	10575-1997-1311	ELECTRICITY
33509	Kent	631	10575-1997-1311	WATER
33510	Kent	631	10575-1997-1311	JANITORIAL
33511	Kent	631	10575-1997-1311	INT/EXT MAINT
33512	Kent	631	10575-1997-1311	LANDSCAPING
33513	Kent	631	10575-1997-1311	SNOW REMOVAL
33514	Kent	631	10575-1997-1311	PARKING
33515	Kent	631	10575-1997-1311	FLUORESCENT
33516	Kent	631	10575-1997-1311	RUBBISH REMOVAL
33517	Kent	631	10575-1997-1311	N/A
33518	Kent	631	7218-1989-281	HVAC
33519	Kent	631	7218-1989-281	ELECTRICITY
33520	Kent	631	7218-1989-281	WATER
33521	Kent	631	7218-1989-281	JANITORIAL
33522	Kent	631	7218-1989-281	INT/EXT MAINT
33523	Kent	631	7218-1989-281	LANDSCAPING
33524	Kent	631	7218-1989-281	SNOW REMOVAL
33525	Kent	631	7218-1989-281	PARKING

	A	B	C	D
33526	Kent	631	7218-1989-281	FLUORESCENT
33527	Kent	631	7218-1989-281	RUBBISH REMOVAL
33528	Kent	631	7218-1989-281	N/A
33529	Kent	641	10484-1995-1125	HVAC
33530	Kent	641	10484-1995-1125	HVAC
33531	Kent	641	10484-1995-1125	ELECTRICITY
33532	Kent	641	10484-1995-1125	ELECTRICITY
33533	Kent	641	10484-1995-1125	WATER
33534	Kent	641	10484-1995-1125	WATER
33535	Kent	641	10484-1995-1125	JANITORIAL
33536	Kent	641	10484-1995-1125	JANITORIAL
33537	Kent	641	10484-1995-1125	INT/EXT MAINT
33538	Kent	641	10484-1995-1125	INT/EXT MAINT
33539	Kent	641	10484-1995-1125	LANDSCAPING
33540	Kent	641	10484-1995-1125	LANDSCAPING
33541	Kent	641	10484-1995-1125	SNOW REMOVAL
33542	Kent	641	10484-1995-1125	SNOW REMOVAL
33543	Kent	641	10484-1995-1125	PARKING
33544	Kent	641	10484-1995-1125	PARKING
33545	Kent	641	10484-1995-1125	FLUORESCENT
33546	Kent	641	10484-1995-1125	FLUORESCENT
33547	Kent	641	10484-1995-1125	RUBBISH REMOVAL
33548	Kent	641	10484-1995-1125	RUBBISH REMOVAL
33549	Kent	641	10484-1995-1125	GAS
33550	Kent	641	10484-1995-1125	GAS
33551	Kent	641	10484-1995-1125	PEST CONTROL
33552	Kent	641	10484-1995-1125	PEST CONTROL
33553	Kent	641	10484-2006-0191	PUBLIC UTILITIES
33554	Kent	641	10484-2006-0191	PUBLIC UTILITIES
33555	Kent	641	10484-2006-0191	PUBLIC UTILITIES
33556	Kent	641	11083-2004-1081	JANITORIAL
33557	Kent	641	11083-2004-1081	ELECTRICITY
33558	Kent	641	11083-2004-1081	GAS
33559	Kent	641	11083-2004-1081	HVAC
33560	Kent	641	11083-2004-1081	WATER
33561	Kent	641	11083-2004-1081	INT/EXT MAINT
33562	Kent	641	11083-2004-1081	FLUORESCENT
33563	Kent	641	11083-2004-1081	LANDSCAPING
33564	Kent	641	11083-2004-1081	INSURANCE
33565	Kent	641	11083-2004-1081	LANDSCAPING
33566	Kent	641	11083-2004-1081	RUBBISH REMOVAL
33567	Kent	641	11083-2004-1081	PARKING
33568	Kent	641	11083-2004-1081	PAVING
33569	Kent	641	11083-2004-1081	PEST CONTROL
33570	Kent	641	11083-2004-1081	N/A

	A	B	C	D
33571	Kent	641	11084-2007-0099	N/A
33572	Kent	641	11084-2007-0099	PARKING
33573	Kent	641	11084-2007-0099	PAVING
33574	Kent	641	11084-2007-0099	PEST CONTROL
33575	Kent	641	11084-2007-0099	ROOF
33576	Kent	641	11084-2007-0099	SECURITY
33577	Kent	641	11084-2007-0099	SNOW REMOVAL
33578	Kent	641	11084-2007-0099	TAXES
33579	Kent	641	11084-2007-0099	CLEANING
33580	Kent	641	11084-2007-0099	ELECTRICITY
33581	Kent	641	11084-2007-0099	GAS
33582	Kent	641	11084-2007-0099	HVAC
33583	Kent	641	11084-2007-0099	INSURANCE
33584	Kent	641	11084-2007-0099	LANDSCAPING
33585	Kent	641	11084-2007-0099	MAINTENANCE
33586	Kent	641	11084-2007-0099	MAJOR STRUCT REP
33587	Kent	641	11476-2010-0057	TELECOMMUNICATIONS
33588	Kent	641	11476-2010-0057	TELECOMMUNICATIONS
33589	Kent	641	11476-2010-0057	ALL OTHERS
33590	Kent	641	11476-2010-0057	ALL OTHERS
33591	Kent	641	6144-1984-23	HVAC
33592	Kent	641	6144-1984-23	HVAC
33593	Kent	641	6144-1984-23	ELECTRICITY
33594	Kent	641	6144-1984-23	ELECTRICITY
33595	Kent	641	6144-1984-23	WATER
33596	Kent	641	6144-1984-23	WATER
33597	Kent	641	6144-1984-23	JANITORIAL
33598	Kent	641	6144-1984-23	JANITORIAL
33599	Kent	641	6144-1984-23	INT/EXT MAINT
33600	Kent	641	6144-1984-23	INT/EXT MAINT
33601	Kent	641	6144-1984-23	LANDSCAPING
33602	Kent	641	6144-1984-23	LANDSCAPING
33603	Kent	641	6144-1984-23	SNOW REMOVAL
33604	Kent	641	6144-1984-23	SNOW REMOVAL
33605	Kent	641	6144-1984-23	PARKING
33606	Kent	641	6144-1984-23	PARKING
33607	Kent	641	6144-1984-23	FLUORESCENT
33608	Kent	641	6144-1984-23	FLUORESCENT
33609	Kent	641	6144-1984-23	RUBBISH REMOVAL
33610	Kent	641	6144-1984-23	RUBBISH REMOVAL
33611	Kent	641	6144-1984-23	GAS
33612	Kent	641	6144-1984-23	GAS
33613	Kent	641	6144-2006-0047	PUBLIC UTILITIES
33614	Kent	641	6144-2006-0047	PUBLIC UTILITIES
33615	Kent	641	7132-2006-0187	ALARM SYSTEM MONITORING

	A	B	C	D
33616	Kent	641	7132-2006-0187	ALARM SYSTEM MONITORING
33617	Kent	641	7132-2006-0187	ALARM SYSTEM MONITORING
33618	Kent	641	7132-2006-0187	PARKING
33619	Kent	641	7132-2006-0187	PARKING
33620	Kent	641	7132-2006-0187	PARKING
33621	Kent	641	7132-2006-0187	DUMPSTER SERVICE
33622	Kent	641	7132-2006-0187	DUMPSTER SERVICE
33623	Kent	641	7132-2006-0187	DUMPSTER SERVICE
33624	Kent	641	7132-2006-0187	PEST CONTROL
33625	Kent	641	7132-2006-0187	PEST CONTROL
33626	Kent	641	7132-2006-0187	PEST CONTROL
33627	Kent	641	7132-2006-0187	ROOF
33628	Kent	641	7132-2006-0187	ROOF
33629	Kent	641	7132-2006-0187	ROOF
33630	Kent	641	7132-2006-0187	SECURITY
33631	Kent	641	7132-2006-0187	SECURITY
33632	Kent	641	7132-2006-0187	SECURITY
33633	Kent	641	7132-2006-0187	SNOW REMOVAL
33634	Kent	641	7132-2006-0187	SNOW REMOVAL
33635	Kent	641	7132-2006-0187	SNOW REMOVAL
33636	Kent	641	7132-2006-0187	TAXES
33637	Kent	641	7132-2006-0187	TAXES
33638	Kent	641	7132-2006-0187	TAXES
33639	Kent	641	7132-2006-0187	FLUORESCENT
33640	Kent	641	7132-2006-0187	FLUORESCENT
33641	Kent	641	7132-2006-0187	FLUORESCENT
33642	Kent	641	7132-2006-0187	TELECOMMUNICATIONS
33643	Kent	641	7132-2006-0187	TELECOMMUNICATIONS
33644	Kent	641	7132-2006-0187	TELECOMMUNICATIONS
33645	Kent	641	7132-2006-0187	WATER
33646	Kent	641	7132-2006-0187	WATER
33647	Kent	641	7132-2006-0187	WATER
33648	Kent	641	7132-2006-0187	ELECTRICITY
33649	Kent	641	7132-2006-0187	ELECTRICITY
33650	Kent	641	7132-2006-0187	ELECTRICITY
33651	Kent	641	7132-2006-0187	GAS
33652	Kent	641	7132-2006-0187	GAS
33653	Kent	641	7132-2006-0187	GAS
33654	Kent	641	7132-2006-0187	HVAC
33655	Kent	641	7132-2006-0187	HVAC
33656	Kent	641	7132-2006-0187	HVAC
33657	Kent	641	7132-2006-0187	INSURANCE
33658	Kent	641	7132-2006-0187	INSURANCE
33659	Kent	641	7132-2006-0187	INSURANCE
33660	Kent	641	7132-2006-0187	LANDSCAPING

	A	B	C	D
33661	Kent	641	7132-2006-0187	LANDSCAPING
33662	Kent	641	7132-2006-0187	LANDSCAPING
33663	Kent	641	7132-2006-0187	JANITORIAL
33664	Kent	641	7132-2006-0187	JANITORIAL
33665	Kent	641	7132-2006-0187	JANITORIAL
33666	Kent	641	7132-2006-0187	INT/EXT MAINT
33667	Kent	641	7132-2006-0187	INT/EXT MAINT
33668	Kent	641	7132-2006-0187	INT/EXT MAINT
33669	Kent	641	7132-2009-0192	ELECTRICITY
33670	Kent	641	7132-2009-0192	ELECTRICITY
33671	Kent	641	7132-2009-0192	ELECTRICITY
33672	Kent	641	7132-2009-0192	ELECTRICITY
33673	Kent	641	7132-2009-0192	ELECTRICITY
33674	Kent	672	10621-1998-1242	HVAC
33675	Kent	672	10621-1998-1242	ELECTRICITY
33676	Kent	672	10621-1998-1242	WATER
33677	Kent	672	10621-1998-1242	JANITORIAL
33678	Kent	672	10621-1998-1242	INT/EXT MAINT
33679	Kent	672	10621-1998-1242	LANDSCAPING
33680	Kent	672	10621-1998-1242	SNOW REMOVAL
33681	Kent	672	10621-1998-1242	PARKING
33682	Kent	672	10621-1998-1242	FLUORESCENT
33683	Kent	672	10621-1998-1242	RUBBISH REMOVAL
33684	Kent	672	10621-1998-1242	N/A
33685	Kent	672	10734-1999-1253	HVAC
33686	Kent	672	10734-1999-1253	ELECTRICITY
33687	Kent	672	10734-1999-1253	WATER
33688	Kent	672	10734-1999-1253	JANITORIAL
33689	Kent	672	10734-1999-1253	INT/EXT MAINT
33690	Kent	672	10734-1999-1253	LANDSCAPING
33691	Kent	672	10734-1999-1253	SNOW REMOVAL
33692	Kent	672	10734-1999-1253	PARKING
33693	Kent	672	10734-1999-1253	FLUORESCENT
33694	Kent	672	10734-1999-1253	RUBBISH REMOVAL
33695	Kent	672	10734-1999-1253	N/A
33696	Kent	672	10734-1999-1335	HVAC
33697	Kent	672	10734-1999-1335	ELECTRICITY
33698	Kent	672	10734-1999-1335	WATER
33699	Kent	672	10734-1999-1335	JANITORIAL
33700	Kent	672	10734-1999-1335	INT/EXT MAINT
33701	Kent	672	10734-1999-1335	LANDSCAPING
33702	Kent	672	10734-1999-1335	SNOW REMOVAL
33703	Kent	672	10734-1999-1335	PARKING
33704	Kent	672	10734-1999-1335	FLUORESCENT
33705	Kent	672	10734-1999-1335	RUBBISH REMOVAL

	A	B	C	D
33706	Kent	672	10734-1999-1335	GAS
33707	Kent	672	10734-1999-1335	PEST CONTROL
33708	Kent	751	10240-1995-1107	HVAC
33709	Kent	751	10240-1995-1107	ELECTRICITY
33710	Kent	751	10240-1995-1107	WATER
33711	Kent	751	10240-1995-1107	JANITORIAL
33712	Kent	751	10240-1995-1107	INT/EXT MAINT
33713	Kent	751	10240-1995-1107	LANDSCAPING
33714	Kent	751	10240-1995-1107	SNOW REMOVAL
33715	Kent	751	10240-1995-1107	PARKING
33716	Kent	751	10240-1995-1107	FLUORESCENT
33717	Kent	751	10240-1995-1107	RUBBISH REMOVAL
33718	Kent	751	10240-1995-1107	N/A
33719	Kent	751	10513-1997-1243	HVAC
33720	Kent	751	10513-1997-1243	ELECTRICITY
33721	Kent	751	10513-1997-1243	WATER
33722	Kent	751	10513-1997-1243	JANITORIAL
33723	Kent	751	10513-1997-1243	INT/EXT MAINT
33724	Kent	751	10513-1997-1243	LANDSCAPING
33725	Kent	751	10513-1997-1243	SNOW REMOVAL
33726	Kent	751	10513-1997-1243	PARKING
33727	Kent	751	10513-1997-1243	FLUORESCENT
33728	Kent	751	10513-1997-1243	RUBBISH REMOVAL
33729	Kent	751	10513-1997-1243	N/A
33730	Kent	751	10513-1998-1237	HVAC
33731	Kent	751	10513-1998-1237	ELECTRICITY
33732	Kent	751	10513-1998-1237	WATER
33733	Kent	751	10513-1998-1237	JANITORIAL
33734	Kent	751	10513-1998-1237	INT/EXT MAINT
33735	Kent	751	10513-1998-1237	LANDSCAPING
33736	Kent	751	10513-1998-1237	SNOW REMOVAL
33737	Kent	751	10513-1998-1237	PARKING
33738	Kent	751	10513-1998-1237	FLUORESCENT
33739	Kent	751	10513-1998-1237	RUBBISH REMOVAL
33740	Kent	751	10513-1998-1237	N/A
33741	Kent	751	6874-1989-227	HVAC
33742	Kent	751	6874-1989-227	ELECTRICITY
33743	Kent	751	6874-1989-227	WATER
33744	Kent	751	6874-1989-227	JANITORIAL
33745	Kent	751	6874-1989-227	INT/EXT MAINT
33746	Kent	751	6874-1989-227	LANDSCAPING
33747	Kent	751	6874-1989-227	SNOW REMOVAL
33748	Kent	751	6874-1989-227	PARKING
33749	Kent	751	6874-1989-227	FLUORESCENT
33750	Kent	751	6874-1989-227	RUBBISH REMOVAL

	A	B	C	D
33751	Kent	751	6874-1989-227	N/A
33752	Kent	761	10240-1994-1222	HVAC
33753	Kent	761	10240-1994-1222	HVAC
33754	Kent	761	10240-1994-1222	HVAC
33755	Kent	761	10240-1994-1222	ELECTRICITY
33756	Kent	761	10240-1994-1222	ELECTRICITY
33757	Kent	761	10240-1994-1222	ELECTRICITY
33758	Kent	761	10240-1994-1222	WATER
33759	Kent	761	10240-1994-1222	WATER
33760	Kent	761	10240-1994-1222	WATER
33761	Kent	761	10240-1994-1222	JANITORIAL
33762	Kent	761	10240-1994-1222	JANITORIAL
33763	Kent	761	10240-1994-1222	JANITORIAL
33764	Kent	761	10240-1994-1222	INT/EXT MAINT
33765	Kent	761	10240-1994-1222	INT/EXT MAINT
33766	Kent	761	10240-1994-1222	INT/EXT MAINT
33767	Kent	761	10240-1994-1222	LANDSCAPING
33768	Kent	761	10240-1994-1222	LANDSCAPING
33769	Kent	761	10240-1994-1222	LANDSCAPING
33770	Kent	761	10240-1994-1222	SNOW REMOVAL
33771	Kent	761	10240-1994-1222	SNOW REMOVAL
33772	Kent	761	10240-1994-1222	SNOW REMOVAL
33773	Kent	761	10240-1994-1222	PARKING
33774	Kent	761	10240-1994-1222	PARKING
33775	Kent	761	10240-1994-1222	PARKING
33776	Kent	761	10240-1994-1222	FLUORESCENT
33777	Kent	761	10240-1994-1222	FLUORESCENT
33778	Kent	761	10240-1994-1222	FLUORESCENT
33779	Kent	761	10240-1994-1222	RUBBISH REMOVAL
33780	Kent	761	10240-1994-1222	RUBBISH REMOVAL
33781	Kent	761	10240-1994-1222	RUBBISH REMOVAL
33782	Kent	761	10240-1994-1222	SECURITY
33783	Kent	761	10240-1994-1222	SECURITY
33784	Kent	761	10240-1994-1222	SECURITY
33785	Kent	761	10240-1994-1222	GAS
33786	Kent	761	10240-1994-1222	GAS
33787	Kent	761	10240-1994-1222	GAS
33788	Kent	761	10240-1994-1222	PEST CONTROL
33789	Kent	761	10240-1994-1222	PEST CONTROL
33790	Kent	761	10240-1994-1222	PEST CONTROL
33791	Kent	761	7813-1991-1101	HVAC
33792	Kent	761	7813-1991-1101	ELECTRICITY
33793	Kent	761	7813-1991-1101	WATER
33794	Kent	761	7813-1991-1101	JANITORIAL
33795	Kent	761	7813-1991-1101	INT/EXT MAINT

	A	B	C	D
33796	Kent	761	7813-1991-1101	LANDSCAPING
33797	Kent	761	7813-1991-1101	SNOW REMOVAL
33798	Kent	761	7813-1991-1101	PARKING
33799	Kent	761	7813-1991-1101	FLUORESCENT
33800	Kent	761	7813-1991-1101	RUBBISH REMOVAL
33801	Kent	761	7813-1991-1101	N/A
33802	Kent	761	7813-2002-2162	HVAC
33803	Kent	761	7813-2002-2162	ELECTRICITY
33804	Kent	761	7813-2002-2162	WATER
33805	Kent	761	7813-2002-2162	JANITORIAL
33806	Kent	761	7813-2002-2162	INT/EXT MAINT
33807	Kent	761	7813-2002-2162	LANDSCAPING
33808	Kent	761	7813-2002-2162	SNOW REMOVAL
33809	Kent	761	7813-2002-2162	PARKING
33810	Kent	761	7813-2002-2162	FLUORESCENT
33811	Kent	761	7813-2002-2162	RUBBISH REMOVAL
33812	Kent	761	7813-2002-2162	N/A
33813	Kent	761	7813-2002-2162	GAS
33814	Kent	761	7813-2002-2162	SECURITY
33815	Kent	761	7813-2002-2162	PEST CONTROL
33816	Kent	761	7813-2007-0134	PUBLIC UTILITIES
33817	Kent	761	7813-2007-0134	PUBLIC UTILITIES
33818	Kent	761	7813-2007-0134	JANITORIAL
33819	Kent	761	7813-2007-0134	JANITORIAL
33820	Kent	761	7813-2007-0134	DUMPSTER SERVICE
33821	Kent	761	7813-2007-0134	DUMPSTER SERVICE
33822	Kent	761	7813-2007-0134	PEST CONTROL
33823	Kent	761	7813-2007-0134	PEST CONTROL
33824	Kent	761	7813-2007-0134	OTHER
33825	Kent	761	7813-2007-0134	OTHER
33826	Kent	761	7813-2007-0134	FLUORESCENT
33827	Kent	761	7813-2007-0134	FLUORESCENT
33828	Kent	801	2514-1987-36	HVAC
33829	Kent	801	2514-1987-36	ELECTRICITY
33830	Kent	801	2514-1987-36	WATER
33831	Kent	801	2514-1987-36	JANITORIAL
33832	Kent	801	2514-1987-36	INT/EXT MAINT
33833	Kent	801	2514-1987-36	LANDSCAPING
33834	Kent	801	2514-1987-36	SNOW REMOVAL
33835	Kent	801	2514-1987-36	PARKING
33836	Kent	801	2514-1987-36	FLUORESCENT
33837	Kent	801	2514-1987-36	RUBBISH REMOVAL
33838	Kent	801	2514-1987-36	N/A
33839	Kent	950	10209-1994-1274	HVAC
33840	Kent	950	10209-1994-1274	HVAC

	A	B	C	D
33841	Kent	950	10209-1994-1274	ELECTRICITY
33842	Kent	950	10209-1994-1274	ELECTRICITY
33843	Kent	950	10209-1994-1274	WATER
33844	Kent	950	10209-1994-1274	WATER
33845	Kent	950	10209-1994-1274	JANITORIAL
33846	Kent	950	10209-1994-1274	JANITORIAL
33847	Kent	950	10209-1994-1274	INT/EXT MAINT
33848	Kent	950	10209-1994-1274	INT/EXT MAINT
33849	Kent	950	10209-1994-1274	LANDSCAPING
33850	Kent	950	10209-1994-1274	LANDSCAPING
33851	Kent	950	10209-1994-1274	SNOW REMOVAL
33852	Kent	950	10209-1994-1274	SNOW REMOVAL
33853	Kent	950	10209-1994-1274	PARKING
33854	Kent	950	10209-1994-1274	PARKING
33855	Kent	950	10209-1994-1274	FLUORESCENT
33856	Kent	950	10209-1994-1274	FLUORESCENT
33857	Kent	950	10209-1994-1274	RUBBISH REMOVAL
33858	Kent	950	10209-1994-1274	RUBBISH REMOVAL
33859	Kent	950	10209-1994-1274	N/A
33860	Kent	950	10209-1994-1274	N/A
33861	Kent	950	10209-2004-1316	GROSS (FULL SERVICE)
33862	Kent	950	10209-2011-0195	GROSS (FULL SERVICE)
33863	Kent	950	10209-2011-0195	TELECOMMUNICATIONS
33864	Kent	950	10209-2011-0195	ALARM SYSTEM MONITORING
33865	Kent	950	7330-1989-357	HVAC
33866	Kent	950	7330-1989-357	ELECTRICITY
33867	Kent	950	7330-1989-357	WATER
33868	Kent	950	7330-1989-357	JANITORIAL
33869	Kent	950	7330-1989-357	INT/EXT MAINT
33870	Kent	950	7330-1989-357	LANDSCAPING
33871	Kent	950	7330-1989-357	SNOW REMOVAL
33872	Kent	950	7330-1989-357	PARKING
33873	Kent	950	7330-1989-357	FLUORESCENT
33874	Kent	950	7330-1989-357	RUBBISH REMOVAL
33875	Kent	950	7330-1989-357	N/A
33876	Kent	999	10549-1997-1270	HVAC
33877	Kent	999	10549-1997-1270	ELECTRICITY
33878	Kent	999	10549-1997-1270	WATER
33879	Kent	999	10549-1997-1270	JANITORIAL
33880	Kent	999	10549-1997-1270	INT/EXT MAINT
33881	Kent	999	10549-1997-1270	LANDSCAPING
33882	Kent	999	10549-1997-1270	SNOW REMOVAL
33883	Kent	999	10549-1997-1270	PARKING
33884	Kent	999	10549-1997-1270	FLUORESCENT
33885	Kent	999	10549-1997-1270	RUBBISH REMOVAL

	A	B	C	D
33886	Kent	999	10549-1997-1270	N/A
33887	Kent	999	11060-2005-0039	HVAC
33888	Kent	999	11060-2005-0039	ELECTRICITY
33889	Kent	999	11060-2005-0039	WATER
33890	Kent	999	11060-2005-0039	INT/EXT MAINT
33891	Kent	999	11060-2005-0039	RUBBISH REMOVAL
33892	Kent	999	11060-2005-0039	FLUORESCENT
33893	Kent	999	11060-2005-0039	PEST CONTROL
33894	Kent	999	11060-2005-0039	JANITORIAL
33895	Kent	999	11060-2005-0039	JANITORIAL
33896	Kent	999	11060-2005-0039	RUBBISH REMOVAL
33897	Kent	999	11060-2005-0039	N/A
33898	Kent	999	11060-2005-0039	N/A
33899	Kent	999	11060-2007-0058	ELECTRICITY
33900	Kent	999	11060-2007-0058	HVAC
33901	Kent	999	11060-2007-0058	MAINTENANCE
33902	Kent	999	11060-2007-0058	WATER
33903	Kent	999	11060-2007-0058	ELECTRICITY
33904	Kent	999	11060-2007-0058	JANITORIAL
33905	Kent	999	11060-2007-0058	PEST CONTROL
33906	Kent	999	11060-2007-0058	LIGHTS
33907	Kent	999	11060-2007-0058	TELECOMMUNICATIONS
33908	Kent	999	11060-2007-0058	TRASH REMOVAL/WASTEBASKETS
33909	Kent	999	11060-2007-0058	OTHER
33910	Kent	999	11060-2007-0058	JANITORIAL
33911	Kent	999	11060-2007-0058	DUMPSTER SERVICE
33912	Kent	999	11194-2006-0008	GROSS (FULL SERVICE)
33913	Kent	999	6114-1983-54	HVAC
33914	Kent	999	6114-1983-54	ELECTRICITY
33915	Kent	999	6114-1983-54	WATER
33916	Kent	999	6114-1983-54	JANITORIAL
33917	Kent	999	6114-1983-54	INT MAINTENANCE
33918	Kent	999	6114-1983-54	LANDSCAPING
33919	Kent	999	6114-1983-54	SNOW REMOVAL
33920	Kent	999	6114-1983-54	PARKING
33921	Kent	999	6114-1983-54	FLUORESCENT
33922	Kent	999	6114-1983-54	RUBBISH REMOVAL
33923	Kent	999	6114-1983-54	N/A
33924	Keweenaw	231	10602-1997-1282	PUBLIC UTILITIES
33925	Keweenaw	231	10602-1997-1282	PUBLIC UTILITIES
33926	Keweenaw	231	10602-1997-1282	JANITORIAL
33927	Keweenaw	231	10602-1997-1282	JANITORIAL
33928	Keweenaw	231	10602-1997-1282	SNOW REMOVAL
33929	Keweenaw	231	10602-1997-1282	SNOW REMOVAL
33930	Keweenaw	231	10602-1997-1282	ADJUST-TAXES

	A	B	C	D
33931	Keweenaw	231	10602-1997-1282	ADJUST-TAXES
33932	Keweenaw	431	2840-1989-56	HVAC
33933	Keweenaw	431	2840-1989-56	ELECTRICITY
33934	Keweenaw	431	2840-1989-56	WATER
33935	Keweenaw	431	2840-1989-56	JANITORIAL
33936	Keweenaw	431	2840-1989-56	INT MAINTENANCE
33937	Keweenaw	431	2840-1989-56	LANDSCAPING
33938	Keweenaw	431	2840-1989-56	SNOW REMOVAL
33939	Keweenaw	431	2840-1989-56	PARKING
33940	Keweenaw	431	2840-1989-56	FLUORESCENT
33941	Keweenaw	431	2840-1989-56	RUBBISH REMOVAL
33942	Keweenaw	431	2840-1989-56	N/A
33943	Keweenaw	431	2840-1998-1179	HVAC
33944	Keweenaw	431	2840-1998-1179	ELECTRICITY
33945	Keweenaw	431	2840-1998-1179	WATER
33946	Keweenaw	431	2840-1998-1179	JANITORIAL
33947	Keweenaw	431	2840-1998-1179	LANDSCAPING
33948	Keweenaw	431	2840-1998-1179	SNOW REMOVAL
33949	Keweenaw	431	2840-1998-1179	PARKING
33950	Keweenaw	431	2840-1998-1179	FLUORESCENT
33951	Keweenaw	431	2840-1998-1179	RUBBISH REMOVAL
33952	Keweenaw	431	2840-1998-1179	INT/EXT MAINT
33953	Keweenaw	431	2840-1998-1179	PEST CONTROL
33954	Keweenaw	431	2840-1998-1179	N/A
33955	Lake	231	4373-1998-1096	HVAC
33956	Lake	231	4373-1998-1096	ELECTRICITY
33957	Lake	231	4373-1998-1096	WATER
33958	Lake	231	4373-1998-1096	JANITORIAL
33959	Lake	231	4373-1998-1096	INT/EXT MAINT
33960	Lake	231	4373-1998-1096	LANDSCAPING
33961	Lake	231	4373-1998-1096	SNOW REMOVAL
33962	Lake	231	4373-1998-1096	PARKING
33963	Lake	231	4373-1998-1096	FLUORESCENT
33964	Lake	231	4373-1998-1096	RUBBISH REMOVAL
33965	Lake	231	4373-1998-1096	N/A
33966	Lake	231	4375-1985-34	HVAC
33967	Lake	231	4375-1985-34	ELECTRICITY
33968	Lake	231	4375-1985-34	WATER
33969	Lake	231	4375-1985-34	JANITORIAL
33970	Lake	231	4375-1985-34	INT/EXT MAINT
33971	Lake	231	4375-1985-34	LANDSCAPING
33972	Lake	231	4375-1985-34	SNOW REMOVAL
33973	Lake	231	4375-1985-34	PARKING
33974	Lake	231	4375-1985-34	FLUORESCENT
33975	Lake	231	4375-1985-34	RUBBISH REMOVAL

	A	B	C	D
33976	Lake	231	4375-1985-34	N/A
33977	Lake	231	4375-1985-34	N/A
33978	Lake	231	4375-1990-1111	HVAC
33979	Lake	231	4375-1990-1111	ELECTRICITY
33980	Lake	231	4375-1990-1111	WATER
33981	Lake	231	4375-1990-1111	JANITORIAL
33982	Lake	231	4375-1990-1111	INT/EXT MAINT
33983	Lake	231	4375-1990-1111	LANDSCAPING
33984	Lake	231	4375-1990-1111	SNOW REMOVAL
33985	Lake	231	4375-1990-1111	PARKING
33986	Lake	231	4375-1990-1111	FLUORESCENT
33987	Lake	231	4375-1990-1111	RUBBISH REMOVAL
33988	Lake	231	4375-1990-1111	N/A
33989	Lake	231	4375-1994-1336	HVAC
33990	Lake	231	4375-1994-1336	ELECTRICITY
33991	Lake	231	4375-1994-1336	WATER
33992	Lake	231	4375-1994-1336	JANITORIAL
33993	Lake	231	4375-1994-1336	INT/EXT MAINT
33994	Lake	231	4375-1994-1336	LANDSCAPING
33995	Lake	231	4375-1994-1336	SNOW REMOVAL
33996	Lake	231	4375-1994-1336	PARKING
33997	Lake	231	4375-1994-1336	FLUORESCENT
33998	Lake	231	4375-1994-1336	RUBBISH REMOVAL
33999	Lake	231	4375-1994-1336	N/A
34000	Lake	231	4375-1996-1357	HVAC
34001	Lake	231	4375-1996-1357	ELECTRICITY
34002	Lake	231	4375-1996-1357	WATER
34003	Lake	231	4375-1996-1357	JANITORIAL
34004	Lake	231	4375-1996-1357	INT/EXT MAINT
34005	Lake	231	4375-1996-1357	PARKING
34006	Lake	231	4375-1996-1357	LANDSCAPING
34007	Lake	231	4375-1996-1357	SNOW REMOVAL
34008	Lake	231	4375-1996-1357	PEST CONTROL
34009	Lake	231	4375-1996-1357	FLUORESCENT
34010	Lake	231	4375-1996-1357	RUBBISH REMOVAL
34011	Lake	231	4375-2003-1038	HVAC
34012	Lake	231	4375-2003-1038	ELECTRICITY
34013	Lake	231	4375-2003-1038	WATER
34014	Lake	231	4375-2003-1038	JANITORIAL
34015	Lake	231	4375-2003-1038	INT/EXT MAINT
34016	Lake	231	4375-2003-1038	SNOW REMOVAL
34017	Lake	231	4375-2003-1038	RUBBISH REMOVAL
34018	Lake	231	4375-2003-1038	FLUORESCENT
34019	Lake	231	4375-2003-1038	GAS
34020	Lake	231	4375-2003-1038	RUBBISH REMOVAL

	A	B	C	D
34021	Lake	231	4375-2003-1038	PEST CONTROL
34022	Lake	391	2694-1989-40	HVAC
34023	Lake	391	2694-1989-40	ELECTRICITY
34024	Lake	391	2694-1989-40	WATER
34025	Lake	391	2694-1989-40	JANITORIAL
34026	Lake	391	2694-1989-40	INT/EXT MAINT
34027	Lake	391	2694-1989-40	LANDSCAPING
34028	Lake	391	2694-1989-40	SNOW REMOVAL
34029	Lake	391	2694-1989-40	PARKING
34030	Lake	391	2694-1989-40	FLUORESCENT
34031	Lake	391	2694-1989-40	RUBBISH REMOVAL
34032	Lake	391	2694-1989-40	N/A
34033	Lake	391	6955-1989-232	HVAC
34034	Lake	391	6955-1989-232	ELECTRICITY
34035	Lake	391	6955-1989-232	WATER
34036	Lake	391	6955-1989-232	JANITORIAL
34037	Lake	391	6955-1989-232	INT/EXT MAINT
34038	Lake	391	6955-1989-232	LANDSCAPING
34039	Lake	391	6955-1989-232	SNOW REMOVAL
34040	Lake	391	6955-1989-232	PARKING
34041	Lake	391	6955-1989-232	FLUORESCENT
34042	Lake	391	6955-1989-232	RUBBISH REMOVAL
34043	Lake	391	6955-1989-232	N/A
34044	Lake	431	10305-1996-1349	HVAC
34045	Lake	431	10305-1996-1349	ELECTRICITY
34046	Lake	431	10305-1996-1349	WATER
34047	Lake	431	10305-1996-1349	JANITORIAL
34048	Lake	431	10305-1996-1349	INT/EXT MAINT
34049	Lake	431	10305-1996-1349	LANDSCAPING
34050	Lake	431	10305-1996-1349	SNOW REMOVAL
34051	Lake	431	10305-1996-1349	PARKING
34052	Lake	431	10305-1996-1349	FLUORESCENT
34053	Lake	431	10305-1996-1349	RUBBISH REMOVAL
34054	Lake	431	10305-1996-1349	N/A
34055	Lake	431	10305-1996-1381	HVAC
34056	Lake	431	10305-1996-1381	ELECTRICITY
34057	Lake	431	10305-1996-1381	WATER
34058	Lake	431	10305-1996-1381	JANITORIAL
34059	Lake	431	10305-1996-1381	INT/EXT MAINT
34060	Lake	431	10305-1996-1381	LANDSCAPING
34061	Lake	431	10305-1996-1381	SNOW REMOVAL
34062	Lake	431	10305-1996-1381	PARKING
34063	Lake	431	10305-1996-1381	FLUORESCENT
34064	Lake	431	10305-1996-1381	RUBBISH REMOVAL
34065	Lake	431	10305-1996-1381	N/A

	A	B	C	D
34066	Lake	431	10831-2008-0150	GROSS (FULL SERVICE)
34067	Lake	431	2820-1989-53	HVAC
34068	Lake	431	2820-1989-53	ELECTRICITY
34069	Lake	431	2820-1989-53	WATER
34070	Lake	431	2820-1989-53	JANITORIAL
34071	Lake	431	2820-1989-53	INT/EXT MAINT
34072	Lake	431	2820-1989-53	LANDSCAPING
34073	Lake	431	2820-1989-53	SNOW REMOVAL
34074	Lake	431	2820-1989-53	PARKING
34075	Lake	431	2820-1989-53	FLUORESCENT
34076	Lake	431	2820-1989-53	RUBBISH REMOVAL
34077	Lake	431	2820-1989-53	N/A
34078	Lake	431	3084-1989-72	HVAC
34079	Lake	431	3084-1989-72	ELECTRICITY
34080	Lake	431	3084-1989-72	WATER
34081	Lake	431	3084-1989-72	JANITORIAL
34082	Lake	431	3084-1989-72	INT/EXT MAINT
34083	Lake	431	3084-1989-72	LANDSCAPING
34084	Lake	431	3084-1989-72	SNOW REMOVAL
34085	Lake	431	3084-1989-72	PARKING
34086	Lake	431	3084-1989-72	FLUORESCENT
34087	Lake	431	3084-1989-72	RUBBISH REMOVAL
34088	Lake	431	3084-1989-72	N/A
34089	Lake	431	7419-1989-389	HVAC
34090	Lake	431	7419-1989-389	ELECTRICITY
34091	Lake	431	7419-1989-389	WATER
34092	Lake	431	7419-1989-389	JANITORIAL
34093	Lake	431	7419-1989-389	INT/EXT MAINT
34094	Lake	431	7419-1989-389	LANDSCAPING
34095	Lake	431	7419-1989-389	SNOW REMOVAL
34096	Lake	431	7419-1989-389	PARKING
34097	Lake	431	7419-1989-389	FLUORESCENT
34098	Lake	431	7419-1989-389	RUBBISH REMOVAL
34099	Lake	431	7419-1989-389	N/A
34100	Lake	431	7542-1990-2058	HVAC
34101	Lake	431	7542-1990-2058	ELECTRICITY
34102	Lake	431	7542-1990-2058	WATER
34103	Lake	431	7542-1990-2058	JANITORIAL
34104	Lake	431	7542-1990-2058	INT/EXT MAINT
34105	Lake	431	7542-1990-2058	LANDSCAPING
34106	Lake	431	7542-1990-2058	SNOW REMOVAL
34107	Lake	431	7542-1990-2058	PARKING
34108	Lake	431	7542-1990-2058	FLUORESCENT
34109	Lake	431	7542-1990-2058	RUBBISH REMOVAL
34110	Lake	431	7542-1990-2058	N/A

	A	B	C	D
34111	Lake	431	7551-1990-1125	PUBLIC UTILITIES
34112	Lake	431	7551-1990-1125	PUBLIC UTILITIES
34113	Lake	431	7551-1990-1125	JANITORIAL
34114	Lake	431	7551-1990-1125	JANITORIAL
34115	Lake	431	7551-1990-1125	LANDSCAPING
34116	Lake	431	7551-1990-1125	LANDSCAPING
34117	Lake	431	7551-1990-1125	SNOW REMOVAL
34118	Lake	431	7551-1990-1125	SNOW REMOVAL
34119	Lake	431	7551-1990-1125	ADJUST-INSURANCE
34120	Lake	431	7551-1990-1125	ADJUST-INSURANCE
34121	Lake	431	7551-1990-1125	ADJUST-OPERATING EXP
34122	Lake	431	7551-1990-1125	ADJUST-OPERATING EXP
34123	Lake	431	7551-2005-0034	JANITORIAL
34124	Lake	431	7551-2005-0034	LANDSCAPING
34125	Lake	431	7551-2005-0034	SNOW REMOVAL
34126	Lake	431	7551-2010-0580	PUBLIC UTILITIES
34127	Lake	431	7551-2010-0580	PUBLIC UTILITIES
34128	Lake	431	7551-2010-0580	PUBLIC UTILITIES
34129	Lake	431	7551-2010-0580	PUBLIC UTILITIES
34130	Lake	431	7864-1992-1090	HVAC
34131	Lake	431	7864-1992-1090	ELECTRICITY
34132	Lake	431	7864-1992-1090	WATER
34133	Lake	431	7864-1992-1090	JANITORIAL
34134	Lake	431	7864-1992-1090	INT/EXT MAINT
34135	Lake	431	7864-1992-1090	LANDSCAPING
34136	Lake	431	7864-1992-1090	SNOW REMOVAL
34137	Lake	431	7864-1992-1090	PARKING
34138	Lake	431	7864-1992-1090	FLUORESCENT
34139	Lake	431	7864-1992-1090	RUBBISH REMOVAL
34140	Lake	431	7864-1992-1090	N/A
34141	Lake	431	7864-1993-1178	HVAC
34142	Lake	431	7864-1993-1178	ELECTRICITY
34143	Lake	431	7864-1993-1178	WATER
34144	Lake	431	7864-1993-1178	JANITORIAL
34145	Lake	431	7864-1993-1178	INT/EXT MAINT
34146	Lake	431	7864-1993-1178	LANDSCAPING
34147	Lake	431	7864-1993-1178	SNOW REMOVAL
34148	Lake	431	7864-1993-1178	PARKING
34149	Lake	431	7864-1993-1178	FLUORESCENT
34150	Lake	431	7864-1993-1178	RUBBISH REMOVAL
34151	Lake	431	7864-1993-1178	N/A
34152	Lake	431	7864-1994-1077	HVAC
34153	Lake	431	7864-1994-1077	ELECTRICITY
34154	Lake	431	7864-1994-1077	WATER
34155	Lake	431	7864-1994-1077	JANITORIAL

	A	B	C	D
34156	Lake	431	7864-1994-1077	INT/EXT MAINT
34157	Lake	431	7864-1994-1077	LANDSCAPING
34158	Lake	431	7864-1994-1077	SNOW REMOVAL
34159	Lake	431	7864-1994-1077	PARKING
34160	Lake	431	7864-1994-1077	FLUORESCENT
34161	Lake	431	7864-1994-1077	RUBBISH REMOVAL
34162	Lake	431	7864-1994-1077	N/A
34163	Lake	472	10512-1997-1228	HVAC
34164	Lake	472	10512-1997-1228	HVAC
34165	Lake	472	10512-1997-1228	HVAC
34166	Lake	472	10512-1997-1228	ELECTRICITY
34167	Lake	472	10512-1997-1228	ELECTRICITY
34168	Lake	472	10512-1997-1228	ELECTRICITY
34169	Lake	472	10512-1997-1228	WATER
34170	Lake	472	10512-1997-1228	WATER
34171	Lake	472	10512-1997-1228	WATER
34172	Lake	472	10512-1997-1228	JANITORIAL
34173	Lake	472	10512-1997-1228	JANITORIAL
34174	Lake	472	10512-1997-1228	JANITORIAL
34175	Lake	472	10512-1997-1228	INT/EXT MAINT
34176	Lake	472	10512-1997-1228	INT/EXT MAINT
34177	Lake	472	10512-1997-1228	INT/EXT MAINT
34178	Lake	472	10512-1997-1228	LANDSCAPING
34179	Lake	472	10512-1997-1228	LANDSCAPING
34180	Lake	472	10512-1997-1228	LANDSCAPING
34181	Lake	472	10512-1997-1228	SNOW REMOVAL
34182	Lake	472	10512-1997-1228	SNOW REMOVAL
34183	Lake	472	10512-1997-1228	SNOW REMOVAL
34184	Lake	472	10512-1997-1228	PARKING
34185	Lake	472	10512-1997-1228	PARKING
34186	Lake	472	10512-1997-1228	PARKING
34187	Lake	472	10512-1997-1228	FLUORESCENT
34188	Lake	472	10512-1997-1228	FLUORESCENT
34189	Lake	472	10512-1997-1228	FLUORESCENT
34190	Lake	472	10512-1997-1228	RUBBISH REMOVAL
34191	Lake	472	10512-1997-1228	RUBBISH REMOVAL
34192	Lake	472	10512-1997-1228	RUBBISH REMOVAL
34193	Lake	472	10512-1997-1228	PEST CONTROL
34194	Lake	472	10512-1997-1228	PEST CONTROL
34195	Lake	472	10512-1997-1228	PEST CONTROL
34196	Lake	472	10512-1997-1228	GAS
34197	Lake	472	10512-1997-1228	GAS
34198	Lake	472	10512-1997-1228	GAS
34199	Lake	551	1844-1972-3	HVAC
34200	Lake	551	1844-1972-3	ELECTRICITY

	A	B	C	D
34201	Lake	551	1844-1972-3	WATER
34202	Lake	551	1844-1972-3	JANITORIAL
34203	Lake	551	1844-1972-3	INT/EXT MAINT
34204	Lake	551	1844-1972-3	LANDSCAPING
34205	Lake	551	1844-1972-3	SNOW REMOVAL
34206	Lake	551	1844-1972-3	PARKING
34207	Lake	551	1844-1972-3	FLUORESCENT
34208	Lake	551	1844-1972-3	RUBBISH REMOVAL
34209	Lake	551	1844-1972-3	N/A
34210	Lake	551	319-1991-2308	HVAC
34211	Lake	551	319-1991-2308	ELECTRICITY
34212	Lake	551	319-1991-2308	WATER
34213	Lake	551	319-1991-2308	JANITORIAL
34214	Lake	551	319-1991-2308	INT/EXT MAINT
34215	Lake	551	319-1991-2308	LANDSCAPING
34216	Lake	551	319-1991-2308	SNOW REMOVAL
34217	Lake	551	319-1991-2308	PARKING
34218	Lake	551	319-1991-2308	FLUORESCENT
34219	Lake	551	319-1991-2308	RUBBISH REMOVAL
34220	Lake	551	319-1991-2308	N/A
34221	Lake	551	319-1992-1011	HVAC
34222	Lake	551	319-1992-1011	ELECTRICITY
34223	Lake	551	319-1992-1011	WATER
34224	Lake	551	319-1992-1011	JANITORIAL
34225	Lake	551	319-1992-1011	INT/EXT MAINT
34226	Lake	551	319-1992-1011	LANDSCAPING
34227	Lake	551	319-1992-1011	SNOW REMOVAL
34228	Lake	551	319-1992-1011	PARKING
34229	Lake	551	319-1992-1011	FLUORESCENT
34230	Lake	551	319-1992-1011	RUBBISH REMOVAL
34231	Lake	551	319-1992-1011	N/A
34232	Lake	551	4148-1989-90	HVAC
34233	Lake	551	4148-1989-90	ELECTRICITY
34234	Lake	551	4148-1989-90	WATER
34235	Lake	551	4148-1989-90	JANITORIAL
34236	Lake	551	4148-1989-90	INT/EXT MAINT
34237	Lake	551	4148-1989-90	LANDSCAPING
34238	Lake	551	4148-1989-90	SNOW REMOVAL
34239	Lake	551	4148-1989-90	PARKING
34240	Lake	551	4148-1989-90	FLUORESCENT
34241	Lake	551	4148-1989-90	RUBBISH REMOVAL
34242	Lake	551	9585-1989-393	HVAC
34243	Lake	551	9585-1989-393	ELECTRICITY
34244	Lake	551	9585-1989-393	WATER
34245	Lake	551	9585-1989-393	JANITORIAL

	A	B	C	D
34246	Lake	551	9585-1989-393	INT/EXT MAINT
34247	Lake	551	9585-1989-393	LANDSCAPING
34248	Lake	551	9585-1989-393	SNOW REMOVAL
34249	Lake	551	9585-1989-393	PARKING
34250	Lake	551	9585-1989-393	FLUORESCENT
34251	Lake	551	9585-1989-393	RUBBISH REMOVAL
34252	Lake	551	9585-1989-393	N/A
34253	Lake	591	6199-1989-166	HVAC
34254	Lake	591	6199-1989-166	ELECTRICITY
34255	Lake	591	6199-1989-166	WATER
34256	Lake	591	6199-1989-166	JANITORIAL
34257	Lake	591	6199-1989-166	INT/EXT MAINT
34258	Lake	591	6199-1989-166	LANDSCAPING
34259	Lake	591	6199-1989-166	SNOW REMOVAL
34260	Lake	591	6199-1989-166	PARKING
34261	Lake	591	6199-1989-166	FLUORESCENT
34262	Lake	591	6199-1989-166	RUBBISH REMOVAL
34263	Lake	591	6199-1989-166	N/A
34264	Lake	591	7191-1989-262	HVAC
34265	Lake	591	7191-1989-262	ELECTRICITY
34266	Lake	591	7191-1989-262	WATER
34267	Lake	591	7191-1989-262	JANITORIAL
34268	Lake	591	7191-1989-262	INT/EXT MAINT
34269	Lake	591	7191-1989-262	LANDSCAPING
34270	Lake	591	7191-1989-262	SNOW REMOVAL
34271	Lake	591	7191-1989-262	PARKING
34272	Lake	591	7191-1989-262	FLUORESCENT
34273	Lake	591	7191-1989-262	RUBBISH REMOVAL
34274	Lake	591	7191-1989-262	N/A
34275	Lake	631	10305-1995-1275	HVAC
34276	Lake	631	10305-1995-1275	ELECTRICITY
34277	Lake	631	10305-1995-1275	WATER
34278	Lake	631	10305-1995-1275	JANITORIAL
34279	Lake	631	10305-1995-1275	INT/EXT MAINT
34280	Lake	631	10305-1995-1275	LANDSCAPING
34281	Lake	631	10305-1995-1275	SNOW REMOVAL
34282	Lake	631	10305-1995-1275	PARKING
34283	Lake	631	10305-1995-1275	FLUORESCENT
34284	Lake	631	10305-1995-1275	RUBBISH REMOVAL
34285	Lake	631	10305-1995-1275	N/A
34286	Lake	641	10831-2006-0135	TELECOMMUNICATIONS
34287	Lake	791	10584-1998-1157	HVAC
34288	Lake	791	10584-1998-1157	ELECTRICITY
34289	Lake	791	10584-1998-1157	WATER
34290	Lake	791	10584-1998-1157	JANITORIAL

	A	B	C	D
34291	Lake	791	10584-1998-1157	INT/EXT MAINT
34292	Lake	791	10584-1998-1157	LANDSCAPING
34293	Lake	791	10584-1998-1157	SNOW REMOVAL
34294	Lake	791	10584-1998-1157	PARKING
34295	Lake	791	10584-1998-1157	FLUORESCENT
34296	Lake	791	10584-1998-1157	RUBBISH REMOVAL
34297	Lake	791	10584-1998-1157	N/A
34298	Lake	999	318-1935-3	HVAC
34299	Lake	999	318-1935-3	ELECTRICITY
34300	Lake	999	318-1935-3	WATER
34301	Lake	999	318-1935-3	JANITORIAL
34302	Lake	999	318-1935-3	INT/EXT MAINT
34303	Lake	999	318-1935-3	LANDSCAPING
34304	Lake	999	318-1935-3	SNOW REMOVAL
34305	Lake	999	318-1935-3	PARKING
34306	Lake	999	318-1935-3	FLUORESCENT
34307	Lake	999	318-1935-3	RUBBISH REMOVAL
34308	Lake	999	318-1935-3	N/A
34309	Lapeer	071	4532-1990-1135	HVAC
34310	Lapeer	071	4532-1990-1135	ELECTRICITY
34311	Lapeer	071	4532-1990-1135	WATER
34312	Lapeer	071	4532-1990-1135	JANITORIAL
34313	Lapeer	071	4532-1990-1135	INT/EXT MAINT
34314	Lapeer	071	4532-1990-1135	LANDSCAPING
34315	Lapeer	071	4532-1990-1135	SNOW REMOVAL
34316	Lapeer	071	4532-1990-1135	PARKING
34317	Lapeer	071	4532-1990-1135	FLUORESCENT
34318	Lapeer	071	4532-1990-1135	RUBBISH REMOVAL
34319	Lapeer	071	4532-1990-1135	N/A
34320	Lapeer	231	11454-2009-0334	GROSS (FULL SERVICE)
34321	Lapeer	231	11454-2009-0334	GROSS (FULL SERVICE)
34322	Lapeer	231	11454-2009-0334	GROSS (FULL SERVICE)
34323	Lapeer	231	11454-2009-0334	GROSS (FULL SERVICE)
34324	Lapeer	231	6610-1985-95	HVAC
34325	Lapeer	231	6610-1985-95	ELECTRICITY
34326	Lapeer	231	6610-1985-95	WATER
34327	Lapeer	231	6610-1985-95	JANITORIAL
34328	Lapeer	231	6610-1985-95	INT/EXT MAINT
34329	Lapeer	231	6610-1985-95	LANDSCAPING
34330	Lapeer	231	6610-1985-95	SNOW REMOVAL
34331	Lapeer	231	6610-1985-95	PARKING
34332	Lapeer	231	6610-1985-95	FLUORESCENT
34333	Lapeer	231	6610-1985-95	RUBBISH REMOVAL
34334	Lapeer	231	6610-1985-95	N/A
34335	Lapeer	231	7453-1990-1013	HVAC

	A	B	C	D
34336	Lapeer	231	7453-1990-1013	ELECTRICITY
34337	Lapeer	231	7453-1990-1013	WATER
34338	Lapeer	231	7453-1990-1013	JANITORIAL
34339	Lapeer	231	7453-1990-1013	INT/EXT MAINT
34340	Lapeer	231	7453-1990-1013	LANDSCAPING
34341	Lapeer	231	7453-1990-1013	SNOW REMOVAL
34342	Lapeer	231	7453-1990-1013	PARKING
34343	Lapeer	231	7453-1990-1013	FLUORESCENT
34344	Lapeer	231	7453-1990-1013	RUBBISH REMOVAL
34345	Lapeer	231	7453-1990-1013	N/A
34346	Lapeer	231	7453-2000-1231	HVAC
34347	Lapeer	231	7453-2000-1231	HVAC
34348	Lapeer	231	7453-2000-1231	HVAC
34349	Lapeer	231	7453-2000-1231	HVAC
34350	Lapeer	231	7453-2000-1231	HVAC
34351	Lapeer	231	7453-2000-1231	ELECTRICITY
34352	Lapeer	231	7453-2000-1231	ELECTRICITY
34353	Lapeer	231	7453-2000-1231	ELECTRICITY
34354	Lapeer	231	7453-2000-1231	ELECTRICITY
34355	Lapeer	231	7453-2000-1231	ELECTRICITY
34356	Lapeer	231	7453-2000-1231	WATER
34357	Lapeer	231	7453-2000-1231	WATER
34358	Lapeer	231	7453-2000-1231	WATER
34359	Lapeer	231	7453-2000-1231	WATER
34360	Lapeer	231	7453-2000-1231	WATER
34361	Lapeer	231	7453-2000-1231	JANITORIAL
34362	Lapeer	231	7453-2000-1231	JANITORIAL
34363	Lapeer	231	7453-2000-1231	JANITORIAL
34364	Lapeer	231	7453-2000-1231	JANITORIAL
34365	Lapeer	231	7453-2000-1231	JANITORIAL
34366	Lapeer	231	7453-2000-1231	INT/EXT MAINT
34367	Lapeer	231	7453-2000-1231	INT/EXT MAINT
34368	Lapeer	231	7453-2000-1231	INT/EXT MAINT
34369	Lapeer	231	7453-2000-1231	INT/EXT MAINT
34370	Lapeer	231	7453-2000-1231	INT/EXT MAINT
34371	Lapeer	231	7453-2000-1231	LANDSCAPING
34372	Lapeer	231	7453-2000-1231	LANDSCAPING
34373	Lapeer	231	7453-2000-1231	LANDSCAPING
34374	Lapeer	231	7453-2000-1231	LANDSCAPING
34375	Lapeer	231	7453-2000-1231	LANDSCAPING
34376	Lapeer	231	7453-2000-1231	SNOW REMOVAL
34377	Lapeer	231	7453-2000-1231	SNOW REMOVAL
34378	Lapeer	231	7453-2000-1231	SNOW REMOVAL
34379	Lapeer	231	7453-2000-1231	SNOW REMOVAL
34380	Lapeer	231	7453-2000-1231	SNOW REMOVAL

	A	B	C	D
34381	Lapeer	231	7453-2000-1231	PARKING
34382	Lapeer	231	7453-2000-1231	PARKING
34383	Lapeer	231	7453-2000-1231	PARKING
34384	Lapeer	231	7453-2000-1231	PARKING
34385	Lapeer	231	7453-2000-1231	PARKING
34386	Lapeer	231	7453-2000-1231	FLUORESCENT
34387	Lapeer	231	7453-2000-1231	FLUORESCENT
34388	Lapeer	231	7453-2000-1231	FLUORESCENT
34389	Lapeer	231	7453-2000-1231	FLUORESCENT
34390	Lapeer	231	7453-2000-1231	FLUORESCENT
34391	Lapeer	231	7453-2000-1231	RUBBISH REMOVAL
34392	Lapeer	231	7453-2000-1231	RUBBISH REMOVAL
34393	Lapeer	231	7453-2000-1231	RUBBISH REMOVAL
34394	Lapeer	231	7453-2000-1231	RUBBISH REMOVAL
34395	Lapeer	231	7453-2000-1231	RUBBISH REMOVAL
34396	Lapeer	231	7453-2000-1231	GAS
34397	Lapeer	231	7453-2000-1231	GAS
34398	Lapeer	231	7453-2000-1231	GAS
34399	Lapeer	231	7453-2000-1231	GAS
34400	Lapeer	231	7453-2000-1231	GAS
34401	Lapeer	231	7453-2000-1231	PEST CONTROL
34402	Lapeer	231	7453-2000-1231	PEST CONTROL
34403	Lapeer	231	7453-2000-1231	PEST CONTROL
34404	Lapeer	231	7453-2000-1231	PEST CONTROL
34405	Lapeer	231	7453-2000-1231	PEST CONTROL
34406	Lapeer	231	7453-2000-1231	N/A
34407	Lapeer	231	7453-2000-1231	N/A
34408	Lapeer	231	7453-2000-1231	N/A
34409	Lapeer	231	7453-2000-1231	N/A
34410	Lapeer	231	7453-2000-1231	N/A
34411	Lapeer	231	7453-2000-1231	SECURITY
34412	Lapeer	231	7453-2000-1231	SECURITY
34413	Lapeer	231	7453-2000-1231	SECURITY
34414	Lapeer	231	7453-2000-1231	SECURITY
34415	Lapeer	231	7453-2000-1231	SECURITY
34416	Lapeer	231	7453-2005-0092	PUBLIC UTILITIES
34417	Lapeer	231	7453-2005-0092	ALARM SYSTEM MONITORING
34418	Lapeer	231	7453-2005-0092	TELECOMMUNICATIONS
34419	Lapeer	231	7453-2005-0092	ALL OTHERS
34420	Lapeer	231	7453-2011-0096	ELECTRICITY
34421	Lapeer	231	7453-2011-0096	ALARM SYSTEM MONITORING
34422	Lapeer	231	7453-2011-0096	TELECOMMUNICATIONS
34423	Lapeer	391	3007-1983-19	HVAC
34424	Lapeer	391	3007-1983-19	ELECTRICITY
34425	Lapeer	391	3007-1983-19	WATER

	A	B	C	D
34426	Lapeer	391	3007-1983-19	JANITORIAL
34427	Lapeer	391	3007-1983-19	INT MAINTENANCE
34428	Lapeer	391	3007-1983-19	LANDSCAPING
34429	Lapeer	391	3007-1983-19	SNOW REMOVAL
34430	Lapeer	391	3007-1983-19	PARKING
34431	Lapeer	391	3007-1983-19	FLUORESCENT
34432	Lapeer	391	3007-1983-19	RUBBISH REMOVAL
34433	Lapeer	391	3007-1983-19	N/A
34434	Lapeer	391	7256-1989-305	HVAC
34435	Lapeer	391	7256-1989-305	ELECTRICITY
34436	Lapeer	391	7256-1989-305	WATER
34437	Lapeer	391	7256-1989-305	JANITORIAL
34438	Lapeer	391	7256-1989-305	INT MAINTENANCE
34439	Lapeer	391	7256-1989-305	LANDSCAPING
34440	Lapeer	391	7256-1989-305	SNOW REMOVAL
34441	Lapeer	391	7256-1989-305	PARKING
34442	Lapeer	391	7256-1989-305	FLUORESCENT
34443	Lapeer	391	7256-1989-305	RUBBISH REMOVAL
34444	Lapeer	391	7256-1989-305	N/A
34445	Lapeer	431	10156-1994-1119	HVAC
34446	Lapeer	431	10156-1994-1119	ELECTRICITY
34447	Lapeer	431	10156-1994-1119	WATER
34448	Lapeer	431	10156-1994-1119	JANITORIAL
34449	Lapeer	431	10156-1994-1119	INT/EXT MAINT
34450	Lapeer	431	10156-1994-1119	LANDSCAPING
34451	Lapeer	431	10156-1994-1119	SNOW REMOVAL
34452	Lapeer	431	10156-1994-1119	PARKING
34453	Lapeer	431	10156-1994-1119	FLUORESCENT
34454	Lapeer	431	10156-1994-1119	RUBBISH REMOVAL
34455	Lapeer	431	10156-1994-1119	N/A
34456	Lapeer	431	10156-1995-1235	HVAC
34457	Lapeer	431	10156-1995-1235	ELECTRICITY
34458	Lapeer	431	10156-1995-1235	WATER
34459	Lapeer	431	10156-1995-1235	JANITORIAL
34460	Lapeer	431	10156-1995-1235	INT/EXT MAINT
34461	Lapeer	431	10156-1995-1235	LANDSCAPING
34462	Lapeer	431	10156-1995-1235	SNOW REMOVAL
34463	Lapeer	431	10156-1995-1235	PARKING
34464	Lapeer	431	10156-1995-1235	FLUORESCENT
34465	Lapeer	431	10156-1995-1235	RUBBISH REMOVAL
34466	Lapeer	431	10156-1995-1235	N/A
34467	Lapeer	431	2710-1979-4	HVAC
34468	Lapeer	431	2710-1979-4	ELECTRICITY
34469	Lapeer	431	2710-1979-4	WATER
34470	Lapeer	431	2710-1979-4	JANITORIAL

	A	B	C	D
34471	Lapeer	431	2710-1979-4	INT/EXT MAINT
34472	Lapeer	431	2710-1979-4	LANDSCAPING
34473	Lapeer	431	2710-1979-4	SNOW REMOVAL
34474	Lapeer	431	2710-1979-4	PARKING
34475	Lapeer	431	2710-1979-4	FLUORESCENT
34476	Lapeer	431	2710-1979-4	RUBBISH REMOVAL
34477	Lapeer	431	2710-1979-4	N/A
34478	Lapeer	431	2710-1990-1007	HVAC
34479	Lapeer	431	2710-1990-1007	ELECTRICITY
34480	Lapeer	431	2710-1990-1007	WATER
34481	Lapeer	431	2710-1990-1007	JANITORIAL
34482	Lapeer	431	2710-1990-1007	INT/EXT MAINT
34483	Lapeer	431	2710-1990-1007	LANDSCAPING
34484	Lapeer	431	2710-1990-1007	SNOW REMOVAL
34485	Lapeer	431	2710-1990-1007	PARKING
34486	Lapeer	431	2710-1990-1007	FLUORESCENT
34487	Lapeer	431	2710-1990-1007	RUBBISH REMOVAL
34488	Lapeer	431	2710-1990-1007	N/A
34489	Lapeer	431	2710-1994-1252	PUBLIC UTILITIES
34490	Lapeer	431	2710-1994-1252	PUBLIC UTILITIES
34491	Lapeer	431	2710-1994-1252	PUBLIC UTILITIES
34492	Lapeer	431	2710-1994-1252	PUBLIC UTILITIES
34493	Lapeer	431	2710-1994-1252	PEST CONTROL
34494	Lapeer	431	2710-1994-1252	PEST CONTROL
34495	Lapeer	431	2710-1994-1252	PEST CONTROL
34496	Lapeer	431	2710-1994-1252	PEST CONTROL
34497	Lapeer	431	2710-1994-1252	TELECOMMUNICATIONS
34498	Lapeer	431	2710-1994-1252	TELECOMMUNICATIONS
34499	Lapeer	431	2710-1994-1252	TELECOMMUNICATIONS
34500	Lapeer	431	2710-1994-1252	TELECOMMUNICATIONS
34501	Lapeer	431	2710-1994-1252	ALARM SYSTEM MONITORING
34502	Lapeer	431	2710-1994-1252	ALARM SYSTEM MONITORING
34503	Lapeer	431	2710-1994-1252	ALARM SYSTEM MONITORING
34504	Lapeer	431	2710-1994-1252	ALARM SYSTEM MONITORING
34505	Lapeer	431	2710-1994-1252	ADJUST-OPERATING EXP
34506	Lapeer	431	2710-1994-1252	ADJUST-OPERATING EXP
34507	Lapeer	431	2710-1994-1252	ADJUST-OPERATING EXP
34508	Lapeer	431	2710-1994-1252	ADJUST-OPERATING EXP
34509	Lapeer	431	2710-2009-0314	PUBLIC UTILITIES
34510	Lapeer	431	2710-2009-0314	PUBLIC UTILITIES
34511	Lapeer	431	2710-2009-0314	PUBLIC UTILITIES
34512	Lapeer	431	6150-1989-158	HVAC
34513	Lapeer	431	6150-1989-158	ELECTRICITY
34514	Lapeer	431	6150-1989-158	WATER
34515	Lapeer	431	6150-1989-158	JANITORIAL

	A	B	C	D
34516	Lapeer	431	6150-1989-158	INT/EXT MAINT
34517	Lapeer	431	6150-1989-158	LANDSCAPING
34518	Lapeer	431	6150-1989-158	SNOW REMOVAL
34519	Lapeer	431	6150-1989-158	PARKING
34520	Lapeer	431	6150-1989-158	FLUORESCENT
34521	Lapeer	431	6150-1989-158	RUBBISH REMOVAL
34522	Lapeer	431	6150-1989-158	N/A
34523	Lapeer	431	7389-1989-383	HVAC
34524	Lapeer	431	7389-1989-383	HVAC
34525	Lapeer	431	7389-1989-383	HVAC
34526	Lapeer	431	7389-1989-383	ELECTRICITY
34527	Lapeer	431	7389-1989-383	ELECTRICITY
34528	Lapeer	431	7389-1989-383	ELECTRICITY
34529	Lapeer	431	7389-1989-383	WATER
34530	Lapeer	431	7389-1989-383	WATER
34531	Lapeer	431	7389-1989-383	WATER
34532	Lapeer	431	7389-1989-383	JANITORIAL
34533	Lapeer	431	7389-1989-383	JANITORIAL
34534	Lapeer	431	7389-1989-383	JANITORIAL
34535	Lapeer	431	7389-1989-383	INT/EXT MAINT
34536	Lapeer	431	7389-1989-383	INT/EXT MAINT
34537	Lapeer	431	7389-1989-383	INT/EXT MAINT
34538	Lapeer	431	7389-1989-383	LANDSCAPING
34539	Lapeer	431	7389-1989-383	LANDSCAPING
34540	Lapeer	431	7389-1989-383	LANDSCAPING
34541	Lapeer	431	7389-1989-383	SNOW REMOVAL
34542	Lapeer	431	7389-1989-383	SNOW REMOVAL
34543	Lapeer	431	7389-1989-383	SNOW REMOVAL
34544	Lapeer	431	7389-1989-383	PARKING
34545	Lapeer	431	7389-1989-383	PARKING
34546	Lapeer	431	7389-1989-383	PARKING
34547	Lapeer	431	7389-1989-383	FLUORESCENT
34548	Lapeer	431	7389-1989-383	FLUORESCENT
34549	Lapeer	431	7389-1989-383	FLUORESCENT
34550	Lapeer	431	7389-1989-383	RUBBISH REMOVAL
34551	Lapeer	431	7389-1989-383	RUBBISH REMOVAL
34552	Lapeer	431	7389-1989-383	RUBBISH REMOVAL
34553	Lapeer	431	7389-1989-383	GAS
34554	Lapeer	431	7389-1989-383	GAS
34555	Lapeer	431	7389-1989-383	GAS
34556	Lapeer	431	7389-2005-0015	PUBLIC UTILITIES
34557	Lapeer	672	10992-2002-2086	ELECTRICITY
34558	Lapeer	672	10992-2002-2086	HVAC
34559	Lapeer	672	10992-2002-2086	WATER
34560	Lapeer	672	10992-2002-2086	FLUORESCENT

	A	B	C	D
34561	Lapeer	672	10992-2002-2086	JANITORIAL
34562	Lapeer	672	10992-2002-2086	LANDSCAPING
34563	Lapeer	672	10992-2002-2086	SNOW REMOVAL
34564	Lapeer	672	10992-2002-2086	RUBBISH REMOVAL
34565	Lapeer	672	4765-1982-23	HVAC
34566	Lapeer	672	4765-1982-23	HVAC
34567	Lapeer	672	4765-1982-23	ELECTRICITY
34568	Lapeer	672	4765-1982-23	ELECTRICITY
34569	Lapeer	672	4765-1982-23	WATER
34570	Lapeer	672	4765-1982-23	WATER
34571	Lapeer	672	4765-1982-23	JANITORIAL
34572	Lapeer	672	4765-1982-23	JANITORIAL
34573	Lapeer	672	4765-1982-23	INT/EXT MAINT
34574	Lapeer	672	4765-1982-23	INT/EXT MAINT
34575	Lapeer	672	4765-1982-23	LANDSCAPING
34576	Lapeer	672	4765-1982-23	LANDSCAPING
34577	Lapeer	672	4765-1982-23	SNOW REMOVAL
34578	Lapeer	672	4765-1982-23	SNOW REMOVAL
34579	Lapeer	672	4765-1982-23	PARKING
34580	Lapeer	672	4765-1982-23	PARKING
34581	Lapeer	672	4765-1982-23	FLUORESCENT
34582	Lapeer	672	4765-1982-23	FLUORESCENT
34583	Lapeer	672	4765-1982-23	RUBBISH REMOVAL
34584	Lapeer	672	4765-1982-23	RUBBISH REMOVAL
34585	Lapeer	672	4765-1982-23	N/A
34586	Lapeer	672	4765-1982-23	N/A
34587	Leelanau	231	6655-1985-106	ELECTRICITY
34588	Leelanau	231	6655-1985-106	WATER
34589	Leelanau	231	6655-1985-106	LANDSCAPING
34590	Leelanau	231	6655-1985-106	JANITORIAL
34591	Leelanau	231	6655-1985-106	TRASH REMOVAL/WASTEBASKETS
34592	Leelanau	231	6655-1985-106	TELECOMMUNICATIONS
34593	Leelanau	231	6655-1985-106	ALARM SYSTEM MONITORING
34594	Leelanau	231	6655-1990-1109	GAS
34595	Leelanau	231	6655-1990-1109	GAS
34596	Leelanau	231	6655-1990-1109	GAS
34597	Leelanau	231	6655-1990-1109	GAS
34598	Leelanau	231	6655-1990-1109	GAS
34599	Leelanau	231	6655-1990-1109	ELECTRICITY
34600	Leelanau	231	6655-1990-1109	ELECTRICITY
34601	Leelanau	231	6655-1990-1109	ELECTRICITY
34602	Leelanau	231	6655-1990-1109	ELECTRICITY
34603	Leelanau	231	6655-1990-1109	ELECTRICITY
34604	Leelanau	231	6655-1990-1109	WATER
34605	Leelanau	231	6655-1990-1109	WATER

	A	B	C	D
34606	Leelanau	231	6655-1990-1109	WATER
34607	Leelanau	231	6655-1990-1109	WATER
34608	Leelanau	231	6655-1990-1109	WATER
34609	Leelanau	231	6655-1990-1109	JANITORIAL
34610	Leelanau	231	6655-1990-1109	JANITORIAL
34611	Leelanau	231	6655-1990-1109	JANITORIAL
34612	Leelanau	231	6655-1990-1109	JANITORIAL
34613	Leelanau	231	6655-1990-1109	JANITORIAL
34614	Leelanau	231	6655-1990-1109	LANDSCAPING
34615	Leelanau	231	6655-1990-1109	LANDSCAPING
34616	Leelanau	231	6655-1990-1109	LANDSCAPING
34617	Leelanau	231	6655-1990-1109	LANDSCAPING
34618	Leelanau	231	6655-1990-1109	LANDSCAPING
34619	Leelanau	231	6655-1990-1109	PARKING
34620	Leelanau	231	6655-1990-1109	PARKING
34621	Leelanau	231	6655-1990-1109	PARKING
34622	Leelanau	231	6655-1990-1109	PARKING
34623	Leelanau	231	6655-1990-1109	PARKING
34624	Leelanau	231	6655-1990-1109	SNOW REMOVAL
34625	Leelanau	231	6655-1990-1109	SNOW REMOVAL
34626	Leelanau	231	6655-1990-1109	SNOW REMOVAL
34627	Leelanau	231	6655-1990-1109	SNOW REMOVAL
34628	Leelanau	231	6655-1990-1109	SNOW REMOVAL
34629	Leelanau	231	6655-1990-1109	INT MAINTENANCE
34630	Leelanau	231	6655-1990-1109	INT MAINTENANCE
34631	Leelanau	231	6655-1990-1109	INT MAINTENANCE
34632	Leelanau	231	6655-1990-1109	INT MAINTENANCE
34633	Leelanau	231	6655-1990-1109	INT MAINTENANCE
34634	Leelanau	231	6655-1990-1109	FLUORESCENT
34635	Leelanau	231	6655-1990-1109	FLUORESCENT
34636	Leelanau	231	6655-1990-1109	FLUORESCENT
34637	Leelanau	231	6655-1990-1109	FLUORESCENT
34638	Leelanau	231	6655-1990-1109	FLUORESCENT
34639	Leelanau	231	6655-1990-1109	HVAC
34640	Leelanau	231	6655-1990-1109	HVAC
34641	Leelanau	231	6655-1990-1109	HVAC
34642	Leelanau	231	6655-1990-1109	HVAC
34643	Leelanau	231	6655-1990-1109	HVAC
34644	Leelanau	231	6655-1995-1193	GAS
34645	Leelanau	231	6655-1995-1193	ELECTRICITY
34646	Leelanau	231	6655-1995-1193	WATER
34647	Leelanau	231	6655-1995-1193	JANITORIAL
34648	Leelanau	231	6655-1995-1193	INT/EXT MAINT
34649	Leelanau	231	6655-1995-1193	LANDSCAPING
34650	Leelanau	231	6655-1995-1193	SNOW REMOVAL

	A	B	C	D
34651	Leelanau	231	6655-1995-1193	PARKING
34652	Leelanau	231	6655-1995-1193	FLUORESCENT
34653	Leelanau	231	6655-1995-1193	RUBBISH REMOVAL
34654	Leelanau	231	6655-1995-1193	N/A
34655	Leelanau	231	6655-2006-0195	GAS
34656	Leelanau	231	6655-2006-0195	ELECTRICITY
34657	Leelanau	231	6655-2006-0195	WATER
34658	Leelanau	231	6655-2006-0195	JANITORIAL
34659	Leelanau	231	6655-2006-0195	LANDSCAPING
34660	Leelanau	231	6655-2006-0195	PARKING
34661	Leelanau	231	6655-2006-0195	SNOW REMOVAL
34662	Leelanau	231	6655-2006-0195	INT MAINTENANCE
34663	Leelanau	231	6655-2006-0195	HVAC
34664	Leelanau	231	6655-2006-0195	TAXES
34665	Leelanau	231	6655-2006-0195	FLUORESCENT
34666	Leelanau	231	6655-2007-0139	GAS
34667	Leelanau	231	6655-2007-0139	ELECTRICITY
34668	Leelanau	231	6655-2007-0139	JANITORIAL
34669	Leelanau	431	10390-1990-1116	HVAC
34670	Leelanau	431	10390-1990-1116	HVAC
34671	Leelanau	431	10390-1990-1116	HVAC
34672	Leelanau	431	10390-1990-1116	ELECTRICITY
34673	Leelanau	431	10390-1990-1116	ELECTRICITY
34674	Leelanau	431	10390-1990-1116	ELECTRICITY
34675	Leelanau	431	10390-1990-1116	WATER
34676	Leelanau	431	10390-1990-1116	WATER
34677	Leelanau	431	10390-1990-1116	WATER
34678	Leelanau	431	10390-1990-1116	JANITORIAL
34679	Leelanau	431	10390-1990-1116	JANITORIAL
34680	Leelanau	431	10390-1990-1116	JANITORIAL
34681	Leelanau	431	10390-1990-1116	INT/EXT MAINT
34682	Leelanau	431	10390-1990-1116	INT/EXT MAINT
34683	Leelanau	431	10390-1990-1116	INT/EXT MAINT
34684	Leelanau	431	10390-1990-1116	LANDSCAPING
34685	Leelanau	431	10390-1990-1116	LANDSCAPING
34686	Leelanau	431	10390-1990-1116	LANDSCAPING
34687	Leelanau	431	10390-1990-1116	SNOW REMOVAL
34688	Leelanau	431	10390-1990-1116	SNOW REMOVAL
34689	Leelanau	431	10390-1990-1116	SNOW REMOVAL
34690	Leelanau	431	10390-1990-1116	PARKING
34691	Leelanau	431	10390-1990-1116	PARKING
34692	Leelanau	431	10390-1990-1116	PARKING
34693	Leelanau	431	10390-1990-1116	FLUORESCENT
34694	Leelanau	431	10390-1990-1116	FLUORESCENT
34695	Leelanau	431	10390-1990-1116	FLUORESCENT

	A	B	C	D
34696	Leelanau	431	10390-1990-1116	RUBBISH REMOVAL
34697	Leelanau	431	10390-1990-1116	RUBBISH REMOVAL
34698	Leelanau	431	10390-1990-1116	RUBBISH REMOVAL
34699	Leelanau	431	11033-2003-1045	HVAC
34700	Leelanau	431	11033-2003-1045	ELECTRICITY
34701	Leelanau	431	11033-2003-1045	WATER
34702	Leelanau	431	11033-2003-1045	INT/EXT MAINT
34703	Leelanau	431	11033-2003-1045	SNOW REMOVAL
34704	Leelanau	431	11033-2003-1045	RUBBISH REMOVAL
34705	Leelanau	431	11033-2003-1045	GAS
34706	Leelanau	431	11033-2003-1045	JANITORIAL
34707	Leelanau	431	11033-2003-1045	LANDSCAPING
34708	Leelanau	431	11033-2003-1045	SECURITY
34709	Leelanau	431	11033-2007-0074	GROSS (FULL SERVICE)
34710	Leelanau	431	11033-2007-0074	GROSS (FULL SERVICE)
34711	Leelanau	431	11033-2007-0074	GROSS (FULL SERVICE)
34712	Leelanau	431	11033-2007-0074	TELECOMMUNICATIONS
34713	Leelanau	431	11033-2007-0074	TELECOMMUNICATIONS
34714	Leelanau	431	11033-2007-0074	TELECOMMUNICATIONS
34715	Leelanau	431	11033-2008-0146	GROSS (FULL SERVICE)
34716	Leelanau	431	11033-2008-0146	GROSS (FULL SERVICE)
34717	Leelanau	431	2725-1990-1127	HVAC
34718	Leelanau	431	2725-1990-1127	ELECTRICITY
34719	Leelanau	431	2725-1990-1127	WATER
34720	Leelanau	431	2725-1990-1127	JANITORIAL
34721	Leelanau	431	2725-1990-1127	INT/EXT MAINT
34722	Leelanau	431	2725-1990-1127	LANDSCAPING
34723	Leelanau	431	2725-1990-1127	SNOW REMOVAL
34724	Leelanau	431	2725-1990-1127	PARKING
34725	Leelanau	431	2725-1990-1127	FLUORESCENT
34726	Leelanau	431	2725-1990-1127	RUBBISH REMOVAL
34727	Leelanau	431	2725-1990-1127	N/A
34728	Leelanau	431	2725-1992-1052	HVAC
34729	Leelanau	431	2725-1992-1052	ELECTRICITY
34730	Leelanau	431	2725-1992-1052	WATER
34731	Leelanau	431	2725-1992-1052	JANITORIAL
34732	Leelanau	431	2725-1992-1052	INT/EXT MAINT
34733	Leelanau	431	2725-1992-1052	LANDSCAPING
34734	Leelanau	431	2725-1992-1052	SNOW REMOVAL
34735	Leelanau	431	2725-1992-1052	PARKING
34736	Leelanau	431	2725-1992-1052	FLUORESCENT
34737	Leelanau	431	2725-1992-1052	RUBBISH REMOVAL
34738	Leelanau	431	2725-1992-1052	N/A
34739	Leelanau	551	10753-1999-1394	ELECTRICITY
34740	Leelanau	551	10753-1999-1394	ELECTRICITY

	A	B	C	D
34741	Leelanau	551	10753-1999-1394	ELECTRICITY
34742	Leelanau	551	10753-1999-1394	SNOW REMOVAL
34743	Leelanau	551	10753-1999-1394	SNOW REMOVAL
34744	Leelanau	551	10753-1999-1394	SNOW REMOVAL
34745	Leelanau	551	10753-1999-1394	INT/EXT MAINT
34746	Leelanau	551	10753-1999-1394	INT/EXT MAINT
34747	Leelanau	551	10753-1999-1394	INT/EXT MAINT
34748	Lenawee	071	10605-1998-1133	HVAC
34749	Lenawee	071	10605-1998-1133	ELECTRICITY
34750	Lenawee	071	10605-1998-1133	WATER
34751	Lenawee	071	10605-1998-1133	JANITORIAL
34752	Lenawee	071	10605-1998-1133	INT/EXT MAINT
34753	Lenawee	071	10605-1998-1133	LANDSCAPING
34754	Lenawee	071	10605-1998-1133	SNOW REMOVAL
34755	Lenawee	071	10605-1998-1133	PARKING
34756	Lenawee	071	10605-1998-1133	FLUORESCENT
34757	Lenawee	071	10605-1998-1133	RUBBISH REMOVAL
34758	Lenawee	071	10605-1998-1133	N/A
34759	Lenawee	071	10855-2000-1300	HVAC
34760	Lenawee	071	10855-2000-1300	ELECTRICITY
34761	Lenawee	071	10855-2000-1300	WATER
34762	Lenawee	071	10855-2000-1300	JANITORIAL
34763	Lenawee	071	10855-2000-1300	INT/EXT MAINT
34764	Lenawee	071	10855-2000-1300	LANDSCAPING
34765	Lenawee	071	10855-2000-1300	SNOW REMOVAL
34766	Lenawee	071	10855-2000-1300	PARKING
34767	Lenawee	071	10855-2000-1300	FLUORESCENT
34768	Lenawee	071	10855-2000-1300	RUBBISH REMOVAL
34769	Lenawee	071	10855-2000-1300	N/A
34770	Lenawee	085	11219-2008-0038	GROSS (FULL SERVICE)
34771	Lenawee	085	11219-2014-0038	GROSS (FULL SERVICE)
34772	Lenawee	191	10295-1995-1236	HVAC
34773	Lenawee	191	10295-1995-1236	ELECTRICITY
34774	Lenawee	191	10295-1995-1236	WATER
34775	Lenawee	191	10295-1995-1236	JANITORIAL
34776	Lenawee	191	10295-1995-1236	INT/EXT MAINT
34777	Lenawee	191	10295-1995-1236	LANDSCAPING
34778	Lenawee	191	10295-1995-1236	SNOW REMOVAL
34779	Lenawee	191	10295-1995-1236	PARKING
34780	Lenawee	191	10295-1995-1236	FLUORESCENT
34781	Lenawee	191	10295-1995-1236	RUBBISH REMOVAL
34782	Lenawee	191	10295-1995-1236	N/A
34783	Lenawee	231	10068-1993-1033	GAS
34784	Lenawee	231	10068-1993-1033	GAS
34785	Lenawee	231	10068-1993-1033	ELECTRICITY

	A	B	C	D
34786	Lenawee	231	10068-1993-1033	ELECTRICITY
34787	Lenawee	231	10068-1993-1033	WATER
34788	Lenawee	231	10068-1993-1033	WATER
34789	Lenawee	231	10068-1993-1033	JANITORIAL
34790	Lenawee	231	10068-1993-1033	JANITORIAL
34791	Lenawee	231	10068-1993-1033	INT/EXT MAINT
34792	Lenawee	231	10068-1993-1033	INT/EXT MAINT
34793	Lenawee	231	10068-1993-1033	LANDSCAPING
34794	Lenawee	231	10068-1993-1033	LANDSCAPING
34795	Lenawee	231	10068-1993-1033	SNOW REMOVAL
34796	Lenawee	231	10068-1993-1033	SNOW REMOVAL
34797	Lenawee	231	10068-1993-1033	PARKING
34798	Lenawee	231	10068-1993-1033	PARKING
34799	Lenawee	231	10068-1993-1033	FLUORESCENT
34800	Lenawee	231	10068-1993-1033	FLUORESCENT
34801	Lenawee	231	10068-1993-1033	RUBBISH REMOVAL
34802	Lenawee	231	10068-1993-1033	RUBBISH REMOVAL
34803	Lenawee	231	10068-1993-1033	PEST CONTROL
34804	Lenawee	231	10068-1993-1033	PEST CONTROL
34805	Lenawee	231	10068-1993-1033	HVAC
34806	Lenawee	231	10068-1993-1033	HVAC
34807	Lenawee	231	10068-2004-1053	PUBLIC UTILITIES
34808	Lenawee	231	10068-2004-1053	PUBLIC UTILITIES
34809	Lenawee	231	10068-2004-1053	JANITORIAL
34810	Lenawee	231	10068-2004-1053	JANITORIAL
34811	Lenawee	231	10068-2004-1053	FLUORESCENT
34812	Lenawee	231	10068-2004-1053	FLUORESCENT
34813	Lenawee	231	10068-2004-1053	TELECOMMUNICATIONS
34814	Lenawee	231	10068-2004-1053	TELECOMMUNICATIONS
34815	Lenawee	231	11523-2010-0621	GROSS (FULL SERVICE)
34816	Lenawee	231	11523-2010-0621	GROSS (FULL SERVICE)
34817	Lenawee	231	11523-2010-0621	GROSS (FULL SERVICE)
34818	Lenawee	231	1623-1989-13	HVAC
34819	Lenawee	231	1623-1989-13	ELECTRICITY
34820	Lenawee	231	1623-1989-13	WATER
34821	Lenawee	231	1623-1989-13	JANITORIAL
34822	Lenawee	231	1623-1989-13	INT/EXT MAINT
34823	Lenawee	231	1623-1989-13	LANDSCAPING
34824	Lenawee	231	1623-1989-13	SNOW REMOVAL
34825	Lenawee	231	1623-1989-13	PARKING
34826	Lenawee	231	1623-1989-13	FLUORESCENT
34827	Lenawee	231	1623-1989-13	RUBBISH REMOVAL
34828	Lenawee	231	1623-1989-13	N/A
34829	Lenawee	431	7211-1990-118	GROSS (FULL SERVICE)
34830	Lenawee	431	7211-1990-118	GROSS (FULL SERVICE)

	A	B	C	D
34831	Lenawee	431	7211-1990-118	GROSS (FULL SERVICE)
34832	Lenawee	431	7211-1990-118	GROSS (FULL SERVICE)
34833	Lenawee	431	7211-1990-118	GROSS (FULL SERVICE)
34834	Lenawee	431	7225-2004-1189	GROSS (FULL SERVICE)
34835	Lenawee	472	10974-2001-1300	ELECTRICITY
34836	Lenawee	472	10974-2001-1300	GAS
34837	Lenawee	472	10974-2001-1300	WATER
34838	Lenawee	472	10974-2001-1300	HVAC
34839	Lenawee	472	10974-2001-1300	JANITORIAL
34840	Lenawee	472	10974-2001-1300	RUBBISH REMOVAL
34841	Lenawee	472	10974-2001-1300	PEST CONTROL
34842	Lenawee	472	10974-2001-1300	LANDSCAPING
34843	Lenawee	472	10974-2001-1300	SNOW REMOVAL
34844	Lenawee	472	7384-1989-382	GAS
34845	Lenawee	472	7384-1989-382	GAS
34846	Lenawee	472	7384-1989-382	GAS
34847	Lenawee	472	7384-1989-382	ELECTRICITY
34848	Lenawee	472	7384-1989-382	ELECTRICITY
34849	Lenawee	472	7384-1989-382	ELECTRICITY
34850	Lenawee	472	7384-1989-382	WATER
34851	Lenawee	472	7384-1989-382	WATER
34852	Lenawee	472	7384-1989-382	WATER
34853	Lenawee	472	7384-1989-382	JANITORIAL
34854	Lenawee	472	7384-1989-382	JANITORIAL
34855	Lenawee	472	7384-1989-382	JANITORIAL
34856	Lenawee	472	7384-1989-382	INT/EXT MAINT
34857	Lenawee	472	7384-1989-382	INT/EXT MAINT
34858	Lenawee	472	7384-1989-382	INT/EXT MAINT
34859	Lenawee	472	7384-1989-382	LANDSCAPING
34860	Lenawee	472	7384-1989-382	LANDSCAPING
34861	Lenawee	472	7384-1989-382	LANDSCAPING
34862	Lenawee	472	7384-1989-382	SNOW REMOVAL
34863	Lenawee	472	7384-1989-382	SNOW REMOVAL
34864	Lenawee	472	7384-1989-382	SNOW REMOVAL
34865	Lenawee	472	7384-1989-382	PARKING
34866	Lenawee	472	7384-1989-382	PARKING
34867	Lenawee	472	7384-1989-382	PARKING
34868	Lenawee	472	7384-1989-382	TAXES
34869	Lenawee	472	7384-1989-382	TAXES
34870	Lenawee	472	7384-1989-382	TAXES
34871	Lenawee	472	7384-1989-382	RUBBISH REMOVAL
34872	Lenawee	472	7384-1989-382	RUBBISH REMOVAL
34873	Lenawee	472	7384-1989-382	RUBBISH REMOVAL
34874	Lenawee	472	7720-1991-2236	HVAC
34875	Lenawee	472	7720-1991-2236	ELECTRICITY

	A	B	C	D
34876	Lenawee	472	7720-1991-2236	WATER
34877	Lenawee	472	7720-1991-2236	JANITORIAL
34878	Lenawee	472	7720-1991-2236	INT/EXT MAINT
34879	Lenawee	472	7720-1991-2236	LANDSCAPING
34880	Lenawee	472	7720-1991-2236	SNOW REMOVAL
34881	Lenawee	472	7720-1991-2236	PARKING
34882	Lenawee	472	7720-1991-2236	FLUORESCENT
34883	Lenawee	472	7720-1991-2236	RUBBISH REMOVAL
34884	Lenawee	472	7720-1991-2236	N/A
34885	Lenawee	511	10442-1996-1318	HVAC
34886	Lenawee	511	10442-1996-1318	ELECTRICITY
34887	Lenawee	511	10442-1996-1318	WATER
34888	Lenawee	511	10442-1996-1318	JANITORIAL
34889	Lenawee	511	10442-1996-1318	INT/EXT MAINT
34890	Lenawee	511	10442-1996-1318	LANDSCAPING
34891	Lenawee	511	10442-1996-1318	SNOW REMOVAL
34892	Lenawee	511	10442-1996-1318	PARKING
34893	Lenawee	511	10442-1996-1318	FLUORESCENT
34894	Lenawee	511	10442-1996-1318	RUBBISH REMOVAL
34895	Lenawee	511	10442-1996-1318	N/A
34896	Lenawee	511	10442-1996-1395	HVAC
34897	Lenawee	511	10442-1996-1395	ELECTRICITY
34898	Lenawee	511	10442-1996-1395	WATER
34899	Lenawee	511	10442-1996-1395	JANITORIAL
34900	Lenawee	511	10442-1996-1395	INT/EXT MAINT
34901	Lenawee	511	10442-1996-1395	LANDSCAPING
34902	Lenawee	511	10442-1996-1395	SNOW REMOVAL
34903	Lenawee	511	10442-1996-1395	PARKING
34904	Lenawee	511	10442-1996-1395	FLUORESCENT
34905	Lenawee	511	10442-1996-1395	RUBBISH REMOVAL
34906	Lenawee	511	10442-1996-1395	N/A
34907	Lenawee	511	10442-1997-1326	HVAC
34908	Lenawee	511	10442-1997-1326	ELECTRICITY
34909	Lenawee	511	10442-1997-1326	WATER
34910	Lenawee	511	10442-1997-1326	JANITORIAL
34911	Lenawee	511	10442-1997-1326	INT/EXT MAINT
34912	Lenawee	511	10442-1997-1326	LANDSCAPING
34913	Lenawee	511	10442-1997-1326	SNOW REMOVAL
34914	Lenawee	511	10442-1997-1326	PARKING
34915	Lenawee	511	10442-1997-1326	FLUORESCENT
34916	Lenawee	511	10442-1997-1326	RUBBISH REMOVAL
34917	Lenawee	511	10442-1997-1326	N/A
34918	Lenawee	551	282-1935-1	ELECTRICITY
34919	Lenawee	551	282-1935-1	SNOW REMOVAL
34920	Lenawee	551	282-1935-1	WATER

	A	B	C	D
34921	Lenawee	551	282-1935-1	CLEANING
34922	Lenawee	551	282-1935-1	GAS
34923	Lenawee	551	282-1935-1	INSURANCE
34924	Lenawee	551	282-1935-1	MAINTENANCE
34925	Lenawee	551	282-1935-1	MAJOR STRUCT REP
34926	Lenawee	551	282-1935-1	PAVING
34927	Lenawee	551	282-1935-1	PEST CONTROL
34928	Lenawee	551	282-1935-1	ROOF
34929	Lenawee	551	282-1935-1	FLUORESCENT
34930	Lenawee	551	282-1935-1	SECURITY
34931	Lenawee	551	282-1935-1	TAXES
34932	Lenawee	551	282-1935-1	HVAC
34933	Lenawee	551	282-1935-1	INT/EXT MAINT
34934	Lenawee	551	282-1935-1	JANITORIAL
34935	Lenawee	551	282-1935-1	LANDSCAPING
34936	Lenawee	551	282-1935-1	N/A
34937	Lenawee	551	282-1935-1	PARKING
34938	Lenawee	551	282-1935-1	RUBBISH REMOVAL
34939	Lenawee	591	4845-1990-55	HVAC
34940	Lenawee	591	4845-1990-55	ELECTRICITY
34941	Lenawee	591	4845-1990-55	WATER
34942	Lenawee	591	4845-1990-55	JANITORIAL
34943	Lenawee	591	4845-1990-55	INT/EXT MAINT
34944	Lenawee	591	4845-1990-55	LANDSCAPING
34945	Lenawee	591	4845-1990-55	SNOW REMOVAL
34946	Lenawee	591	4845-1990-55	PARKING
34947	Lenawee	591	4845-1990-55	FLUORESCENT
34948	Lenawee	591	4845-1990-55	RUBBISH REMOVAL
34949	Lenawee	591	4845-1990-55	N/A
34950	Lenawee	631	6241-1984-32	HVAC
34951	Lenawee	631	6241-1984-32	ELECTRICITY
34952	Lenawee	631	6241-1984-32	WATER
34953	Lenawee	631	6241-1984-32	JANITORIAL
34954	Lenawee	631	6241-1984-32	INT/EXT MAINT
34955	Lenawee	631	6241-1984-32	LANDSCAPING
34956	Lenawee	631	6241-1984-32	SNOW REMOVAL
34957	Lenawee	631	6241-1984-32	PARKING
34958	Lenawee	631	6241-1984-32	FLUORESCENT
34959	Lenawee	631	6241-1984-32	RUBBISH REMOVAL
34960	Lenawee	631	6241-1984-32	N/A
34961	Lenawee	641	11070-2003-1114	FLUORESCENT
34962	Lenawee	641	11070-2003-1114	PARKING
34963	Lenawee	641	11070-2003-1114	PAVING
34964	Lenawee	641	11070-2003-1114	PEST CONTROL
34965	Lenawee	641	11070-2003-1114	RUBBISH REMOVAL

	A	B	C	D
34966	Lenawee	641	11070-2003-1114	SECURITY
34967	Lenawee	641	11070-2003-1114	SNOW REMOVAL
34968	Lenawee	641	11070-2003-1114	TAXES
34969	Lenawee	641	11070-2003-1114	N/A
34970	Lenawee	641	11070-2003-1114	ELECTRICITY
34971	Lenawee	641	11070-2003-1114	GAS
34972	Lenawee	641	11070-2003-1114	HVAC
34973	Lenawee	641	11070-2003-1114	INSURANCE
34974	Lenawee	641	11070-2003-1114	LANDSCAPING
34975	Lenawee	641	11070-2003-1114	JANITORIAL
34976	Lenawee	641	11070-2003-1114	INT/EXT MAINT
34977	Lenawee	641	11219-2006-0161	GROSS (FULL SERVICE)
34978	Lenawee	672	10687-1999-1109	HVAC
34979	Lenawee	672	10687-1999-1109	ELECTRICITY
34980	Lenawee	672	10687-1999-1109	WATER
34981	Lenawee	672	10687-1999-1109	JANITORIAL
34982	Lenawee	672	10687-1999-1109	INT/EXT MAINT
34983	Lenawee	672	10687-1999-1109	LANDSCAPING
34984	Lenawee	672	10687-1999-1109	SNOW REMOVAL
34985	Lenawee	672	10687-1999-1109	PARKING
34986	Lenawee	672	10687-1999-1109	FLUORESCENT
34987	Lenawee	672	10687-1999-1109	RUBBISH REMOVAL
34988	Lenawee	672	10687-1999-1109	N/A
34989	Lenawee	672	10687-1999-1136	HVAC
34990	Lenawee	672	10687-1999-1136	HVAC
34991	Lenawee	672	10687-1999-1136	ELECTRICITY
34992	Lenawee	672	10687-1999-1136	ELECTRICITY
34993	Lenawee	672	10687-1999-1136	WATER
34994	Lenawee	672	10687-1999-1136	WATER
34995	Lenawee	672	10687-1999-1136	JANITORIAL
34996	Lenawee	672	10687-1999-1136	JANITORIAL
34997	Lenawee	672	10687-1999-1136	INT/EXT MAINT
34998	Lenawee	672	10687-1999-1136	INT/EXT MAINT
34999	Lenawee	672	10687-1999-1136	N/A
35000	Lenawee	672	10687-1999-1136	N/A
35001	Lenawee	672	10687-1999-1136	LANDSCAPING
35002	Lenawee	672	10687-1999-1136	LANDSCAPING
35003	Lenawee	672	10687-1999-1136	SNOW REMOVAL
35004	Lenawee	672	10687-1999-1136	SNOW REMOVAL
35005	Lenawee	672	10687-1999-1136	PARKING
35006	Lenawee	672	10687-1999-1136	PARKING
35007	Lenawee	672	10687-1999-1136	FLUORESCENT
35008	Lenawee	672	10687-1999-1136	FLUORESCENT
35009	Lenawee	672	10687-1999-1136	RUBBISH REMOVAL
35010	Lenawee	672	10687-1999-1136	RUBBISH REMOVAL

	A	B	C	D
35011	Lenawee	672	10687-1999-1136	GAS
35012	Lenawee	672	10687-1999-1136	GAS
35013	Lenawee	672	10687-1999-1136	PEST CONTROL
35014	Lenawee	672	10687-1999-1136	PEST CONTROL
35015	Lenawee	672	10687-1999-1272	HVAC
35016	Lenawee	672	10687-1999-1272	ELECTRICITY
35017	Lenawee	672	10687-1999-1272	WATER
35018	Lenawee	672	10687-1999-1272	JANITORIAL
35019	Lenawee	672	10687-1999-1272	INT/EXT MAINT
35020	Lenawee	672	10687-1999-1272	LANDSCAPING
35021	Lenawee	672	10687-1999-1272	SNOW REMOVAL
35022	Lenawee	672	10687-1999-1272	PARKING
35023	Lenawee	672	10687-1999-1272	FLUORESCENT
35024	Lenawee	672	10687-1999-1272	RUBBISH REMOVAL
35025	Lenawee	672	10687-1999-1272	N/A
35026	Lenawee	672	2845-1989-58	HVAC
35027	Lenawee	672	2845-1989-58	ELECTRICITY
35028	Lenawee	672	2845-1989-58	WATER
35029	Lenawee	672	2845-1989-58	JANITORIAL
35030	Lenawee	672	2845-1989-58	INT/EXT MAINT
35031	Lenawee	672	2845-1989-58	LANDSCAPING
35032	Lenawee	672	2845-1989-58	SNOW REMOVAL
35033	Lenawee	672	2845-1989-58	PARKING
35034	Lenawee	672	2845-1989-58	FLUORESCENT
35035	Lenawee	672	2845-1989-58	RUBBISH REMOVAL
35036	Lenawee	672	2845-1989-58	N/A
35037	Lenawee	801	7225-1989-285	HVAC
35038	Lenawee	801	7225-1989-285	HVAC
35039	Lenawee	801	7225-1989-285	HVAC
35040	Lenawee	801	7225-1989-285	HVAC
35041	Lenawee	801	7225-1989-285	ELECTRICITY
35042	Lenawee	801	7225-1989-285	ELECTRICITY
35043	Lenawee	801	7225-1989-285	ELECTRICITY
35044	Lenawee	801	7225-1989-285	ELECTRICITY
35045	Lenawee	801	7225-1989-285	WATER
35046	Lenawee	801	7225-1989-285	WATER
35047	Lenawee	801	7225-1989-285	WATER
35048	Lenawee	801	7225-1989-285	WATER
35049	Lenawee	801	7225-1989-285	JANITORIAL
35050	Lenawee	801	7225-1989-285	JANITORIAL
35051	Lenawee	801	7225-1989-285	JANITORIAL
35052	Lenawee	801	7225-1989-285	JANITORIAL
35053	Lenawee	801	7225-1989-285	INT/EXT MAINT
35054	Lenawee	801	7225-1989-285	INT/EXT MAINT
35055	Lenawee	801	7225-1989-285	INT/EXT MAINT

	A	B	C	D
35056	Lenawee	801	7225-1989-285	INT/EXT MAINT
35057	Lenawee	801	7225-1989-285	LANDSCAPING
35058	Lenawee	801	7225-1989-285	LANDSCAPING
35059	Lenawee	801	7225-1989-285	LANDSCAPING
35060	Lenawee	801	7225-1989-285	LANDSCAPING
35061	Lenawee	801	7225-1989-285	SNOW REMOVAL
35062	Lenawee	801	7225-1989-285	SNOW REMOVAL
35063	Lenawee	801	7225-1989-285	SNOW REMOVAL
35064	Lenawee	801	7225-1989-285	SNOW REMOVAL
35065	Lenawee	801	7225-1989-285	PARKING
35066	Lenawee	801	7225-1989-285	PARKING
35067	Lenawee	801	7225-1989-285	PARKING
35068	Lenawee	801	7225-1989-285	PARKING
35069	Lenawee	801	7225-1989-285	FLUORESCENT
35070	Lenawee	801	7225-1989-285	FLUORESCENT
35071	Lenawee	801	7225-1989-285	FLUORESCENT
35072	Lenawee	801	7225-1989-285	FLUORESCENT
35073	Lenawee	801	7225-1989-285	RUBBISH REMOVAL
35074	Lenawee	801	7225-1989-285	RUBBISH REMOVAL
35075	Lenawee	801	7225-1989-285	RUBBISH REMOVAL
35076	Lenawee	801	7225-1989-285	RUBBISH REMOVAL
35077	Lenawee	801	7225-1989-285	GAS
35078	Lenawee	801	7225-1989-285	GAS
35079	Lenawee	801	7225-1989-285	GAS
35080	Lenawee	801	7225-1989-285	GAS
35081	Lenawee	999	10762-1999-1393	HVAC
35082	Lenawee	999	10762-1999-1393	ELECTRICITY
35083	Lenawee	999	10762-1999-1393	WATER
35084	Lenawee	999	10762-1999-1393	JANITORIAL
35085	Lenawee	999	10762-1999-1393	INT/EXT MAINT
35086	Lenawee	999	10762-1999-1393	LANDSCAPING
35087	Lenawee	999	10762-1999-1393	SNOW REMOVAL
35088	Lenawee	999	10762-1999-1393	PARKING
35089	Lenawee	999	10762-1999-1393	FLUORESCENT
35090	Lenawee	999	10762-1999-1393	RUBBISH REMOVAL
35091	Lenawee	999	10762-1999-1393	N/A
35092	Livingston	085	11740-2013-0449	GROSS (FULL SERVICE)
35093	Livingston	231	10233-1994-1113	FLUORESCENT
35094	Livingston	231	10233-1994-1113	JANITORIAL
35095	Livingston	231	10233-1994-1113	WATER
35096	Livingston	231	10233-1994-1113	CLEANING
35097	Livingston	231	10233-1994-1113	SECURITY
35098	Livingston	231	10233-1994-1113	RUBBISH REMOVAL
35099	Livingston	231	10233-1994-1113	HVAC
35100	Livingston	231	10233-1994-1113	INT/EXT MAINT

	A	B	C	D
35101	Livingston	231	10233-1994-1113	LANDSCAPING
35102	Livingston	231	10233-1994-1113	PARKING
35103	Livingston	231	10233-1994-1113	PEST CONTROL
35104	Livingston	231	10233-1994-1113	SNOW REMOVAL
35105	Livingston	231	10233-1994-1113	ELECTRICITY
35106	Livingston	231	10233-1994-1113	GAS
35107	Livingston	231	10233-2004-1276	PUBLIC UTILITIES
35108	Livingston	231	10233-2004-1276	JANITORIAL
35109	Livingston	231	10233-2004-1276	TRASH REMOVAL/WASTEBASKETS
35110	Livingston	231	11489-2010-0060	PUBLIC UTILITIES
35111	Livingston	231	11489-2010-0060	PUBLIC UTILITIES
35112	Livingston	231	11489-2010-0060	PUBLIC UTILITIES
35113	Livingston	231	11489-2010-0060	PUBLIC UTILITIES
35114	Livingston	231	11489-2010-0060	JANITORIAL
35115	Livingston	231	11489-2010-0060	JANITORIAL
35116	Livingston	231	11489-2010-0060	JANITORIAL
35117	Livingston	231	11489-2010-0060	JANITORIAL
35118	Livingston	231	11489-2010-0060	FLUORESCENT
35119	Livingston	231	11489-2010-0060	FLUORESCENT
35120	Livingston	231	11489-2010-0060	FLUORESCENT
35121	Livingston	231	11489-2010-0060	FLUORESCENT
35122	Livingston	231	1902-1986-11	HVAC
35123	Livingston	231	1902-1986-11	ELECTRICITY
35124	Livingston	231	1902-1986-11	WATER
35125	Livingston	231	1902-1986-11	JANITORIAL
35126	Livingston	231	1902-1986-11	INT/EXT MAINT
35127	Livingston	231	1902-1986-11	LANDSCAPING
35128	Livingston	231	1902-1986-11	SNOW REMOVAL
35129	Livingston	231	1902-1986-11	PARKING
35130	Livingston	231	1902-1986-11	FLUORESCENT
35131	Livingston	231	1902-1986-11	RUBBISH REMOVAL
35132	Livingston	231	1902-1986-11	N/A
35133	Livingston	231	6779-1987-124	HVAC
35134	Livingston	231	6779-1987-124	ELECTRICITY
35135	Livingston	231	6779-1987-124	WATER
35136	Livingston	231	6779-1987-124	JANITORIAL
35137	Livingston	231	6779-1987-124	INT/EXT MAINT
35138	Livingston	231	6779-1987-124	LANDSCAPING
35139	Livingston	231	6779-1987-124	SNOW REMOVAL
35140	Livingston	231	6779-1987-124	PARKING
35141	Livingston	231	6779-1987-124	FLUORESCENT
35142	Livingston	231	6779-1987-124	RUBBISH REMOVAL
35143	Livingston	231	6779-1987-124	N/A
35144	Livingston	231	6779-1995-1021	HVAC
35145	Livingston	231	6779-1995-1021	ELECTRICITY

	A	B	C	D
35146	Livingston	231	6779-1995-1021	WATER
35147	Livingston	231	6779-1995-1021	JANITORIAL
35148	Livingston	231	6779-1995-1021	INT/EXT MAINT
35149	Livingston	231	6779-1995-1021	LANDSCAPING
35150	Livingston	231	6779-1995-1021	SNOW REMOVAL
35151	Livingston	231	6779-1995-1021	PARKING
35152	Livingston	231	6779-1995-1021	FLUORESCENT
35153	Livingston	231	6779-1995-1021	RUBBISH REMOVAL
35154	Livingston	231	6779-1995-1021	N/A
35155	Livingston	231	7756-1991-1046	HVAC
35156	Livingston	231	7756-1991-1046	HVAC
35157	Livingston	231	7756-1991-1046	HVAC
35158	Livingston	231	7756-1991-1046	HVAC
35159	Livingston	231	7756-1991-1046	ELECTRICITY
35160	Livingston	231	7756-1991-1046	ELECTRICITY
35161	Livingston	231	7756-1991-1046	ELECTRICITY
35162	Livingston	231	7756-1991-1046	ELECTRICITY
35163	Livingston	231	7756-1991-1046	WATER
35164	Livingston	231	7756-1991-1046	WATER
35165	Livingston	231	7756-1991-1046	WATER
35166	Livingston	231	7756-1991-1046	WATER
35167	Livingston	231	7756-1991-1046	JANITORIAL
35168	Livingston	231	7756-1991-1046	JANITORIAL
35169	Livingston	231	7756-1991-1046	JANITORIAL
35170	Livingston	231	7756-1991-1046	JANITORIAL
35171	Livingston	231	7756-1991-1046	INT/EXT MAINT
35172	Livingston	231	7756-1991-1046	INT/EXT MAINT
35173	Livingston	231	7756-1991-1046	INT/EXT MAINT
35174	Livingston	231	7756-1991-1046	INT/EXT MAINT
35175	Livingston	231	7756-1991-1046	LANDSCAPING
35176	Livingston	231	7756-1991-1046	LANDSCAPING
35177	Livingston	231	7756-1991-1046	LANDSCAPING
35178	Livingston	231	7756-1991-1046	LANDSCAPING
35179	Livingston	231	7756-1991-1046	SNOW REMOVAL
35180	Livingston	231	7756-1991-1046	SNOW REMOVAL
35181	Livingston	231	7756-1991-1046	SNOW REMOVAL
35182	Livingston	231	7756-1991-1046	SNOW REMOVAL
35183	Livingston	231	7756-1991-1046	PARKING
35184	Livingston	231	7756-1991-1046	PARKING
35185	Livingston	231	7756-1991-1046	PARKING
35186	Livingston	231	7756-1991-1046	PARKING
35187	Livingston	231	7756-1991-1046	FLUORESCENT
35188	Livingston	231	7756-1991-1046	FLUORESCENT
35189	Livingston	231	7756-1991-1046	FLUORESCENT
35190	Livingston	231	7756-1991-1046	FLUORESCENT

	A	B	C	D
35191	Livingston	231	7756-1991-1046	RUBBISH REMOVAL
35192	Livingston	231	7756-1991-1046	RUBBISH REMOVAL
35193	Livingston	231	7756-1991-1046	RUBBISH REMOVAL
35194	Livingston	231	7756-1991-1046	RUBBISH REMOVAL
35195	Livingston	231	7756-1991-1046	SECURITY
35196	Livingston	231	7756-1991-1046	SECURITY
35197	Livingston	231	7756-1991-1046	SECURITY
35198	Livingston	231	7756-1991-1046	SECURITY
35199	Livingston	231	7756-2002-2101	INSURANCE
35200	Livingston	231	7756-2002-2101	SNOW REMOVAL
35201	Livingston	231	7756-2002-2101	TAXES
35202	Livingston	231	7756-2002-2101	ELECTRICITY
35203	Livingston	231	7756-2002-2101	GAS
35204	Livingston	231	7756-2002-2101	WATER
35205	Livingston	231	7756-2002-2101	SEWER
35206	Livingston	231	7756-2002-2101	LANDSCAPING
35207	Livingston	231	7756-2002-2101	JANITORIAL
35208	Livingston	231	7756-2002-2101	DUMPSTER SERVICE
35209	Livingston	231	7756-2002-2101	PARKING
35210	Livingston	231	7756-2002-2101	PAVING
35211	Livingston	231	7756-2002-2101	PEST CONTROL
35212	Livingston	231	7756-2002-2101	ROOF
35213	Livingston	231	7756-2002-2101	SECURITY
35214	Livingston	231	7756-2008-0108	JANITORIAL
35215	Livingston	231	7756-2008-0108	JANITORIAL
35216	Livingston	231	7756-2008-0108	TELECOMMUNICATIONS
35217	Livingston	231	7756-2008-0108	TELECOMMUNICATIONS
35218	Livingston	231	7756-2008-0108	FLUORESCENT
35219	Livingston	231	7756-2008-0108	FLUORESCENT
35220	Livingston	231	7756-2008-0108	ALARM SYSTEM MONITORING
35221	Livingston	231	7756-2008-0108	ALARM SYSTEM MONITORING
35222	Livingston	231	7756-2008-0108	SECURITY
35223	Livingston	231	7756-2008-0108	SECURITY
35224	Livingston	231	7846-1992-1058	HVAC
35225	Livingston	231	7846-1992-1058	ELECTRICITY
35226	Livingston	231	7846-1992-1058	WATER
35227	Livingston	231	7846-1992-1058	JANITORIAL
35228	Livingston	231	7846-1992-1058	INT/EXT MAINT
35229	Livingston	231	7846-1992-1058	LANDSCAPING
35230	Livingston	231	7846-1992-1058	SNOW REMOVAL
35231	Livingston	231	7846-1992-1058	PARKING
35232	Livingston	231	7846-1992-1058	FLUORESCENT
35233	Livingston	231	7846-1992-1058	RUBBISH REMOVAL
35234	Livingston	231	7846-1992-1058	N/A
35235	Livingston	431	10299-1995-1094	HVAC

	A	B	C	D
35236	Livingston	431	10299-1995-1094	ELECTRICITY
35237	Livingston	431	10299-1995-1094	WATER
35238	Livingston	431	10299-1995-1094	JANITORIAL
35239	Livingston	431	10299-1995-1094	INT/EXT MAINT
35240	Livingston	431	10299-1995-1094	LANDSCAPING
35241	Livingston	431	10299-1995-1094	SNOW REMOVAL
35242	Livingston	431	10299-1995-1094	PARKING
35243	Livingston	431	10299-1995-1094	FLUORESCENT
35244	Livingston	431	10299-1995-1094	RUBBISH REMOVAL
35245	Livingston	431	10299-1995-1094	N/A
35246	Livingston	431	10440-1994-1263	PUBLIC UTILITIES
35247	Livingston	431	10440-1994-1263	PUBLIC UTILITIES
35248	Livingston	431	10440-1994-1263	PUBLIC UTILITIES
35249	Livingston	431	11191-2012-0189	GROSS (FULL SERVICE)
35250	Livingston	431	11191-2013-0209	GROSS (FULL SERVICE)
35251	Livingston	431	6571-1986-80	HVAC
35252	Livingston	431	6571-1986-80	ELECTRICITY
35253	Livingston	431	6571-1986-80	WATER
35254	Livingston	431	6571-1986-80	JANITORIAL
35255	Livingston	431	6571-1986-80	INT/EXT MAINT
35256	Livingston	431	6571-1986-80	LANDSCAPING
35257	Livingston	431	6571-1986-80	SNOW REMOVAL
35258	Livingston	431	6571-1986-80	PARKING
35259	Livingston	431	6571-1986-80	FLUORESCENT
35260	Livingston	431	6571-1986-80	RUBBISH REMOVAL
35261	Livingston	431	6571-1986-80	N/A
35262	Livingston	472	11491-2010-0155	GROSS (FULL SERVICE)
35263	Livingston	472	11491-2010-0155	GROSS (FULL SERVICE)
35264	Livingston	472	11491-2010-0155	GROSS (FULL SERVICE)
35265	Livingston	472	11491-2010-0155	GROSS (FULL SERVICE)
35266	Livingston	472	11491-2010-0155	TELECOMMUNICATIONS
35267	Livingston	472	11491-2010-0155	TELECOMMUNICATIONS
35268	Livingston	472	11491-2010-0155	TELECOMMUNICATIONS
35269	Livingston	472	11491-2010-0155	TELECOMMUNICATIONS
35270	Livingston	472	11491-2010-0155	ALARM SYSTEM MONITORING
35271	Livingston	472	11491-2010-0155	ALARM SYSTEM MONITORING
35272	Livingston	472	11491-2010-0155	ALARM SYSTEM MONITORING
35273	Livingston	472	11491-2010-0155	ALARM SYSTEM MONITORING
35274	Livingston	551	11415-2010-0532	PUBLIC UTILITIES
35275	Livingston	551	11415-2010-0532	PUBLIC UTILITIES
35276	Livingston	551	11415-2010-0532	PUBLIC UTILITIES
35277	Livingston	551	11415-2010-0532	JANITORIAL
35278	Livingston	551	11415-2010-0532	JANITORIAL
35279	Livingston	551	11415-2010-0532	JANITORIAL
35280	Livingston	551	11415-2010-0532	PEST CONTROL

	A	B	C	D
35281	Livingston	551	11415-2010-0532	PEST CONTROL
35282	Livingston	551	11415-2010-0532	PEST CONTROL
35283	Livingston	551	6577-1985-87	HVAC
35284	Livingston	551	6577-1985-87	ELECTRICITY
35285	Livingston	551	6577-1985-87	WATER
35286	Livingston	551	6577-1985-87	JANITORIAL
35287	Livingston	551	6577-1985-87	INT/EXT MAINT
35288	Livingston	551	6577-1985-87	LANDSCAPING
35289	Livingston	551	6577-1985-87	SNOW REMOVAL
35290	Livingston	551	6577-1985-87	PARKING
35291	Livingston	551	6577-1985-87	FLUORESCENT
35292	Livingston	551	6577-1985-87	RUBBISH REMOVAL
35293	Livingston	551	6577-1985-87	N/A
35294	Livingston	551	6577-1985-87	GAS
35295	Livingston	551	6577-2005-0109	PUBLIC UTILITIES
35296	Livingston	551	6577-2005-0109	PUBLIC UTILITIES
35297	Livingston	551	6577-2005-0109	JANITORIAL
35298	Livingston	551	6577-2005-0109	JANITORIAL
35299	Livingston	551	6577-2005-0109	DUMPSTER SERVICE
35300	Livingston	551	6577-2005-0109	DUMPSTER SERVICE
35301	Livingston	551	6577-2005-0109	PEST CONTROL
35302	Livingston	551	6577-2005-0109	PEST CONTROL
35303	Livingston	551	6577-2005-0109	FLUORESCENT
35304	Livingston	551	6577-2005-0109	FLUORESCENT
35305	Livingston	551	6577-2005-0109	ALARM SYSTEM MONITORING
35306	Livingston	551	6577-2005-0109	ALARM SYSTEM MONITORING
35307	Livingston	551	6577-2005-0109	TELECOMMUNICATIONS
35308	Livingston	551	6577-2005-0109	TELECOMMUNICATIONS
35309	Livingston	591	10401-1996-1213	HVAC
35310	Livingston	591	10401-1996-1213	ELECTRICITY
35311	Livingston	591	10401-1996-1213	WATER
35312	Livingston	591	10401-1996-1213	JANITORIAL
35313	Livingston	591	10401-1996-1213	INT/EXT MAINT
35314	Livingston	591	10401-1996-1213	LANDSCAPING
35315	Livingston	591	10401-1996-1213	SNOW REMOVAL
35316	Livingston	591	10401-1996-1213	PARKING
35317	Livingston	591	10401-1996-1213	FLUORESCENT
35318	Livingston	591	10401-1996-1213	RUBBISH REMOVAL
35319	Livingston	591	10401-1996-1213	N/A
35320	Livingston	591	10483-1996-1364	HVAC
35321	Livingston	591	10483-1996-1364	HVAC
35322	Livingston	591	10483-1996-1364	HVAC
35323	Livingston	591	10483-1996-1364	HVAC
35324	Livingston	591	10483-1996-1364	HVAC
35325	Livingston	591	10483-1996-1364	HVAC

	A	B	C	D
35326	Livingston	591	10483-1996-1364	ELECTRICITY
35327	Livingston	591	10483-1996-1364	ELECTRICITY
35328	Livingston	591	10483-1996-1364	ELECTRICITY
35329	Livingston	591	10483-1996-1364	ELECTRICITY
35330	Livingston	591	10483-1996-1364	ELECTRICITY
35331	Livingston	591	10483-1996-1364	ELECTRICITY
35332	Livingston	591	10483-1996-1364	WATER
35333	Livingston	591	10483-1996-1364	WATER
35334	Livingston	591	10483-1996-1364	WATER
35335	Livingston	591	10483-1996-1364	WATER
35336	Livingston	591	10483-1996-1364	WATER
35337	Livingston	591	10483-1996-1364	WATER
35338	Livingston	591	10483-1996-1364	JANITORIAL
35339	Livingston	591	10483-1996-1364	JANITORIAL
35340	Livingston	591	10483-1996-1364	JANITORIAL
35341	Livingston	591	10483-1996-1364	JANITORIAL
35342	Livingston	591	10483-1996-1364	JANITORIAL
35343	Livingston	591	10483-1996-1364	JANITORIAL
35344	Livingston	591	10483-1996-1364	INT/EXT MAINT
35345	Livingston	591	10483-1996-1364	INT/EXT MAINT
35346	Livingston	591	10483-1996-1364	INT/EXT MAINT
35347	Livingston	591	10483-1996-1364	INT/EXT MAINT
35348	Livingston	591	10483-1996-1364	INT/EXT MAINT
35349	Livingston	591	10483-1996-1364	INT/EXT MAINT
35350	Livingston	591	10483-1996-1364	LANDSCAPING
35351	Livingston	591	10483-1996-1364	LANDSCAPING
35352	Livingston	591	10483-1996-1364	LANDSCAPING
35353	Livingston	591	10483-1996-1364	LANDSCAPING
35354	Livingston	591	10483-1996-1364	LANDSCAPING
35355	Livingston	591	10483-1996-1364	LANDSCAPING
35356	Livingston	591	10483-1996-1364	SNOW REMOVAL
35357	Livingston	591	10483-1996-1364	SNOW REMOVAL
35358	Livingston	591	10483-1996-1364	SNOW REMOVAL
35359	Livingston	591	10483-1996-1364	SNOW REMOVAL
35360	Livingston	591	10483-1996-1364	SNOW REMOVAL
35361	Livingston	591	10483-1996-1364	SNOW REMOVAL
35362	Livingston	591	10483-1996-1364	PARKING
35363	Livingston	591	10483-1996-1364	PARKING
35364	Livingston	591	10483-1996-1364	PARKING
35365	Livingston	591	10483-1996-1364	PARKING
35366	Livingston	591	10483-1996-1364	PARKING
35367	Livingston	591	10483-1996-1364	PARKING
35368	Livingston	591	10483-1996-1364	FLUORESCENT
35369	Livingston	591	10483-1996-1364	FLUORESCENT
35370	Livingston	591	10483-1996-1364	FLUORESCENT

	A	B	C	D
35371	Livingston	591	10483-1996-1364	FLUORESCENT
35372	Livingston	591	10483-1996-1364	FLUORESCENT
35373	Livingston	591	10483-1996-1364	FLUORESCENT
35374	Livingston	591	10483-1996-1364	RUBBISH REMOVAL
35375	Livingston	591	10483-1996-1364	RUBBISH REMOVAL
35376	Livingston	591	10483-1996-1364	RUBBISH REMOVAL
35377	Livingston	591	10483-1996-1364	RUBBISH REMOVAL
35378	Livingston	591	10483-1996-1364	RUBBISH REMOVAL
35379	Livingston	591	10483-1996-1364	RUBBISH REMOVAL
35380	Livingston	591	10483-1996-1364	N/A
35381	Livingston	591	10483-1996-1364	N/A
35382	Livingston	591	10483-1996-1364	N/A
35383	Livingston	591	10483-1996-1364	N/A
35384	Livingston	591	10483-1996-1364	N/A
35385	Livingston	591	10483-1996-1364	N/A
35386	Livingston	591	10483-1997-1090	HVAC
35387	Livingston	591	10483-1997-1090	ELECTRICITY
35388	Livingston	591	10483-1997-1090	WATER
35389	Livingston	591	10483-1997-1090	JANITORIAL
35390	Livingston	591	10483-1997-1090	INT/EXT MAINT
35391	Livingston	591	10483-1997-1090	LANDSCAPING
35392	Livingston	591	10483-1997-1090	SNOW REMOVAL
35393	Livingston	591	10483-1997-1090	PARKING
35394	Livingston	591	10483-1997-1090	FLUORESCENT
35395	Livingston	591	10483-1997-1090	RUBBISH REMOVAL
35396	Livingston	591	10483-1997-1090	N/A
35397	Livingston	591	10483-2001-1141	ELECTRICITY
35398	Livingston	591	10483-2001-1141	ELECTRICITY
35399	Livingston	591	10483-2001-1141	ELECTRICITY
35400	Livingston	591	10483-2001-1141	ELECTRICITY
35401	Livingston	591	10483-2001-1141	ELECTRICITY
35402	Livingston	591	10483-2001-1141	ELECTRICITY
35403	Livingston	591	10483-2001-1141	JANITORIAL
35404	Livingston	591	10483-2001-1141	JANITORIAL
35405	Livingston	591	10483-2001-1141	JANITORIAL
35406	Livingston	591	10483-2001-1141	JANITORIAL
35407	Livingston	591	10483-2001-1141	JANITORIAL
35408	Livingston	591	10483-2001-1141	JANITORIAL
35409	Livingston	591	10483-2001-1141	FLUORESCENT
35410	Livingston	591	10483-2001-1141	FLUORESCENT
35411	Livingston	591	10483-2001-1141	FLUORESCENT
35412	Livingston	591	10483-2001-1141	FLUORESCENT
35413	Livingston	591	10483-2001-1141	FLUORESCENT
35414	Livingston	591	10483-2001-1141	FLUORESCENT
35415	Livingston	591	10483-2001-1141	PEST CONTROL

	A	B	C	D
35416	Livingston	591	10483-2001-1141	PEST CONTROL
35417	Livingston	591	10483-2001-1141	PEST CONTROL
35418	Livingston	591	10483-2001-1141	PEST CONTROL
35419	Livingston	591	10483-2001-1141	PEST CONTROL
35420	Livingston	591	10483-2001-1141	PEST CONTROL
35421	Livingston	591	10483-2001-1141	GAS
35422	Livingston	591	10483-2001-1141	GAS
35423	Livingston	591	10483-2001-1141	GAS
35424	Livingston	591	10483-2001-1141	GAS
35425	Livingston	591	10483-2001-1141	GAS
35426	Livingston	591	10483-2001-1141	GAS
35427	Livingston	591	10483-2001-1141	HVAC
35428	Livingston	591	10483-2001-1141	HVAC
35429	Livingston	591	10483-2001-1141	HVAC
35430	Livingston	591	10483-2001-1141	HVAC
35431	Livingston	591	10483-2001-1141	HVAC
35432	Livingston	591	10483-2001-1141	HVAC
35433	Livingston	591	10483-2001-1141	WATER
35434	Livingston	591	10483-2001-1141	WATER
35435	Livingston	591	10483-2001-1141	WATER
35436	Livingston	591	10483-2001-1141	WATER
35437	Livingston	591	10483-2001-1141	WATER
35438	Livingston	591	10483-2001-1141	WATER
35439	Livingston	591	10483-2001-1141	INT/EXT MAINT
35440	Livingston	591	10483-2001-1141	INT/EXT MAINT
35441	Livingston	591	10483-2001-1141	INT/EXT MAINT
35442	Livingston	591	10483-2001-1141	INT/EXT MAINT
35443	Livingston	591	10483-2001-1141	INT/EXT MAINT
35444	Livingston	591	10483-2001-1141	INT/EXT MAINT
35445	Livingston	591	10483-2001-1141	LANDSCAPING
35446	Livingston	591	10483-2001-1141	LANDSCAPING
35447	Livingston	591	10483-2001-1141	LANDSCAPING
35448	Livingston	591	10483-2001-1141	LANDSCAPING
35449	Livingston	591	10483-2001-1141	LANDSCAPING
35450	Livingston	591	10483-2001-1141	LANDSCAPING
35451	Livingston	591	10483-2001-1141	SNOW REMOVAL
35452	Livingston	591	10483-2001-1141	SNOW REMOVAL
35453	Livingston	591	10483-2001-1141	SNOW REMOVAL
35454	Livingston	591	10483-2001-1141	SNOW REMOVAL
35455	Livingston	591	10483-2001-1141	SNOW REMOVAL
35456	Livingston	591	10483-2001-1141	SNOW REMOVAL
35457	Livingston	591	10483-2001-1141	PARKING
35458	Livingston	591	10483-2001-1141	PARKING
35459	Livingston	591	10483-2001-1141	PARKING
35460	Livingston	591	10483-2001-1141	PARKING

	A	B	C	D
35461	Livingston	591	10483-2001-1141	PARKING
35462	Livingston	591	10483-2001-1141	PARKING
35463	Livingston	591	10483-2001-1141	RUBBISH REMOVAL
35464	Livingston	591	10483-2001-1141	RUBBISH REMOVAL
35465	Livingston	591	10483-2001-1141	RUBBISH REMOVAL
35466	Livingston	591	10483-2001-1141	RUBBISH REMOVAL
35467	Livingston	591	10483-2001-1141	RUBBISH REMOVAL
35468	Livingston	591	10483-2001-1141	RUBBISH REMOVAL
35469	Livingston	591	10483-2001-1141	JANITORIAL
35470	Livingston	591	10483-2001-1141	JANITORIAL
35471	Livingston	591	10483-2001-1141	JANITORIAL
35472	Livingston	591	10483-2001-1141	JANITORIAL
35473	Livingston	591	10483-2001-1141	JANITORIAL
35474	Livingston	591	10483-2001-1141	JANITORIAL
35475	Livingston	591	10483-2007-0053	ELECTRICITY
35476	Livingston	591	10483-2007-0053	ELECTRICITY
35477	Livingston	591	10483-2007-0053	ELECTRICITY
35478	Livingston	591	10483-2007-0053	ELECTRICITY
35479	Livingston	591	10483-2007-0053	ELECTRICITY
35480	Livingston	591	10483-2007-0053	ELECTRICITY
35481	Livingston	591	10483-2007-0053	ELECTRICITY
35482	Livingston	591	10483-2007-0053	JANITORIAL
35483	Livingston	591	10483-2007-0053	JANITORIAL
35484	Livingston	591	10483-2007-0053	JANITORIAL
35485	Livingston	591	10483-2007-0053	JANITORIAL
35486	Livingston	591	10483-2007-0053	JANITORIAL
35487	Livingston	591	10483-2007-0053	JANITORIAL
35488	Livingston	591	10483-2007-0053	JANITORIAL
35489	Livingston	591	10483-2007-0053	FLUORESCENT
35490	Livingston	591	10483-2007-0053	FLUORESCENT
35491	Livingston	591	10483-2007-0053	FLUORESCENT
35492	Livingston	591	10483-2007-0053	FLUORESCENT
35493	Livingston	591	10483-2007-0053	FLUORESCENT
35494	Livingston	591	10483-2007-0053	FLUORESCENT
35495	Livingston	591	10483-2007-0053	FLUORESCENT
35496	Livingston	591	6416-1987-99	HVAC
35497	Livingston	591	6416-1987-99	ELECTRICITY
35498	Livingston	591	6416-1987-99	WATER
35499	Livingston	591	6416-1987-99	JANITORIAL
35500	Livingston	591	6416-1987-99	INT/EXT MAINT
35501	Livingston	591	6416-1987-99	LANDSCAPING
35502	Livingston	591	6416-1987-99	SNOW REMOVAL
35503	Livingston	591	6416-1987-99	PARKING
35504	Livingston	591	6416-1987-99	FLUORESCENT
35505	Livingston	591	6416-1987-99	RUBBISH REMOVAL

	A	B	C	D
35506	Livingston	591	6416-1987-99	N/A
35507	Livingston	591	7868-1991-1136	HVAC
35508	Livingston	591	7868-1991-1136	ELECTRICITY
35509	Livingston	591	7868-1991-1136	WATER
35510	Livingston	591	7868-1991-1136	JANITORIAL
35511	Livingston	591	7868-1991-1136	INT/EXT MAINT
35512	Livingston	591	7868-1991-1136	LANDSCAPING
35513	Livingston	591	7868-1991-1136	SNOW REMOVAL
35514	Livingston	591	7868-1991-1136	PARKING
35515	Livingston	591	7868-1991-1136	FLUORESCENT
35516	Livingston	591	7868-1991-1136	RUBBISH REMOVAL
35517	Livingston	591	7868-1991-1136	N/A
35518	Livingston	591	7868-1992-1102	HVAC
35519	Livingston	591	7868-1992-1102	ELECTRICITY
35520	Livingston	591	7868-1992-1102	WATER
35521	Livingston	591	7868-1992-1102	JANITORIAL
35522	Livingston	591	7868-1992-1102	INT/EXT MAINT
35523	Livingston	591	7868-1992-1102	LANDSCAPING
35524	Livingston	591	7868-1992-1102	SNOW REMOVAL
35525	Livingston	591	7868-1992-1102	PARKING
35526	Livingston	591	7868-1992-1102	FLUORESCENT
35527	Livingston	591	7868-1992-1102	RUBBISH REMOVAL
35528	Livingston	591	7868-1992-1102	N/A
35529	Livingston	631	2803-1988-84	HVAC
35530	Livingston	631	2803-1988-84	ELECTRICITY
35531	Livingston	631	2803-1988-84	WATER
35532	Livingston	631	2803-1988-84	JANITORIAL
35533	Livingston	631	2803-1988-84	INT/EXT MAINT
35534	Livingston	631	2803-1988-84	LANDSCAPING
35535	Livingston	631	2803-1988-84	SNOW REMOVAL
35536	Livingston	631	2803-1988-84	PARKING
35537	Livingston	631	2803-1988-84	FLUORESCENT
35538	Livingston	631	2803-1988-84	RUBBISH REMOVAL
35539	Livingston	631	2803-1988-84	N/A
35540	Livingston	641	11191-2006-0003	HVAC
35541	Livingston	641	11191-2006-0003	ELECTRICITY
35542	Livingston	641	11191-2006-0003	GAS
35543	Livingston	641	11191-2006-0003	WATER
35544	Livingston	641	11191-2006-0003	JANITORIAL
35545	Livingston	641	11191-2006-0003	LANDSCAPING
35546	Livingston	641	11191-2006-0003	SNOW REMOVAL
35547	Livingston	641	11191-2006-0003	INT/EXT MAINT
35548	Livingston	641	11191-2008-0061	HVAC
35549	Livingston	641	11191-2008-0061	GAS
35550	Livingston	641	11191-2008-0061	WATER

	A	B	C	D
35551	Livingston	641	11191-2008-0061	ELECTRICITY
35552	Livingston	641	11191-2008-0061	JANITORIAL
35553	Livingston	641	11191-2008-0061	PUBLIC UTILITIES
35554	Livingston	641	11191-2008-0061	SNOW REMOVAL
35555	Livingston	641	11191-2008-0061	INT/EXT MAINT
35556	Livingston	641	11191-2008-0061	OTHER
35557	Livingston	641	11191-2008-0061	TELECOMMUNICATIONS
35558	Livingston	641	11191-2011-0127	GROSS (FULL SERVICE)
35559	Livingston	801	6763-1989-216	HVAC
35560	Livingston	801	6763-1989-216	ELECTRICITY
35561	Livingston	801	6763-1989-216	WATER
35562	Livingston	801	6763-1989-216	JANITORIAL
35563	Livingston	801	6763-1989-216	INT/EXT MAINT
35564	Livingston	801	6763-1989-216	LANDSCAPING
35565	Livingston	801	6763-1989-216	SNOW REMOVAL
35566	Livingston	801	6763-1989-216	PARKING
35567	Livingston	801	6763-1989-216	FLUORESCENT
35568	Livingston	801	6763-1989-216	RUBBISH REMOVAL
35569	Livingston	801	6763-1989-216	N/A
35570	Livingston	999	7854-1992-1023	HVAC
35571	Livingston	999	7854-1992-1023	ELECTRICITY
35572	Livingston	999	7854-1992-1023	WATER
35573	Livingston	999	7854-1992-1023	JANITORIAL
35574	Livingston	999	7854-1992-1023	INT/EXT MAINT
35575	Livingston	999	7854-1992-1023	LANDSCAPING
35576	Livingston	999	7854-1992-1023	SNOW REMOVAL
35577	Livingston	999	7854-1992-1023	PARKING
35578	Livingston	999	7854-1992-1023	FLUORESCENT
35579	Livingston	999	7854-1992-1023	RUBBISH REMOVAL
35580	Livingston	999	7854-1992-1023	N/A
35581	Luce	071	10574-1997-1411	HVAC
35582	Luce	071	10574-1997-1411	ELECTRICITY
35583	Luce	071	10574-1997-1411	WATER
35584	Luce	071	10574-1997-1411	JANITORIAL
35585	Luce	071	10574-1997-1411	INT/EXT MAINT
35586	Luce	071	10574-1997-1411	LANDSCAPING
35587	Luce	071	10574-1997-1411	SNOW REMOVAL
35588	Luce	071	10574-1997-1411	PARKING
35589	Luce	071	10574-1997-1411	FLUORESCENT
35590	Luce	071	10574-1997-1411	RUBBISH REMOVAL
35591	Luce	071	10574-1997-1411	N/A
35592	Luce	071	10882-2000-1302	HVAC
35593	Luce	071	10882-2000-1302	ELECTRICITY
35594	Luce	071	10882-2000-1302	WATER
35595	Luce	071	10882-2000-1302	JANITORIAL

	A	B	C	D
35596	Luce	071	10882-2000-1302	INT/EXT MAINT
35597	Luce	071	10882-2000-1302	LANDSCAPING
35598	Luce	071	10882-2000-1302	SNOW REMOVAL
35599	Luce	071	10882-2000-1302	PARKING
35600	Luce	071	10882-2000-1302	FLUORESCENT
35601	Luce	071	10882-2000-1302	RUBBISH REMOVAL
35602	Luce	071	10882-2000-1302	N/A
35603	Luce	191	10034-1992-1236	HVAC
35604	Luce	191	10034-1992-1236	ELECTRICITY
35605	Luce	191	10034-1992-1236	WATER
35606	Luce	191	10034-1992-1236	JANITORIAL
35607	Luce	191	10034-1992-1236	INT/EXT MAINT
35608	Luce	191	10034-1992-1236	LANDSCAPING
35609	Luce	191	10034-1992-1236	SNOW REMOVAL
35610	Luce	191	10034-1992-1236	PARKING
35611	Luce	191	10034-1992-1236	FLUORESCENT
35612	Luce	191	10034-1992-1236	RUBBISH REMOVAL
35613	Luce	191	10034-1992-1236	N/A
35614	Luce	191	10282-1995-1146	HVAC
35615	Luce	191	10282-1995-1146	ELECTRICITY
35616	Luce	191	10282-1995-1146	WATER
35617	Luce	191	10282-1995-1146	JANITORIAL
35618	Luce	191	10282-1995-1146	INT/EXT MAINT
35619	Luce	191	10282-1995-1146	LANDSCAPING
35620	Luce	191	10282-1995-1146	SNOW REMOVAL
35621	Luce	191	10282-1995-1146	PARKING
35622	Luce	191	10282-1995-1146	FLUORESCENT
35623	Luce	191	10282-1995-1146	RUBBISH REMOVAL
35624	Luce	191	10282-1995-1146	N/A
35625	Luce	191	6042-1987-81	HVAC
35626	Luce	191	6042-1987-81	ELECTRICITY
35627	Luce	191	6042-1987-81	WATER
35628	Luce	191	6042-1987-81	JANITORIAL
35629	Luce	191	6042-1987-81	INT/EXT MAINT
35630	Luce	191	6042-1987-81	LANDSCAPING
35631	Luce	191	6042-1987-81	SNOW REMOVAL
35632	Luce	191	6042-1987-81	PARKING
35633	Luce	191	6042-1987-81	FLUORESCENT
35634	Luce	191	6042-1987-81	RUBBISH REMOVAL
35635	Luce	191	6042-1987-81	N/A
35636	Luce	231	4965-1990-2065	HVAC
35637	Luce	231	4965-1990-2065	HVAC
35638	Luce	231	4965-1990-2065	HVAC
35639	Luce	231	4965-1990-2065	ELECTRICITY
35640	Luce	231	4965-1990-2065	ELECTRICITY

	A	B	C	D
35641	Luce	231	4965-1990-2065	ELECTRICITY
35642	Luce	231	4965-1990-2065	WATER
35643	Luce	231	4965-1990-2065	WATER
35644	Luce	231	4965-1990-2065	WATER
35645	Luce	231	4965-1990-2065	JANITORIAL
35646	Luce	231	4965-1990-2065	JANITORIAL
35647	Luce	231	4965-1990-2065	JANITORIAL
35648	Luce	231	4965-1990-2065	INT/EXT MAINT
35649	Luce	231	4965-1990-2065	INT/EXT MAINT
35650	Luce	231	4965-1990-2065	INT/EXT MAINT
35651	Luce	231	4965-1990-2065	LANDSCAPING
35652	Luce	231	4965-1990-2065	LANDSCAPING
35653	Luce	231	4965-1990-2065	LANDSCAPING
35654	Luce	231	4965-1990-2065	SNOW REMOVAL
35655	Luce	231	4965-1990-2065	SNOW REMOVAL
35656	Luce	231	4965-1990-2065	SNOW REMOVAL
35657	Luce	231	4965-1990-2065	PARKING
35658	Luce	231	4965-1990-2065	PARKING
35659	Luce	231	4965-1990-2065	PARKING
35660	Luce	231	4965-1990-2065	FLUORESCENT
35661	Luce	231	4965-1990-2065	FLUORESCENT
35662	Luce	231	4965-1990-2065	FLUORESCENT
35663	Luce	231	4965-1990-2065	RUBBISH REMOVAL
35664	Luce	231	4965-1990-2065	RUBBISH REMOVAL
35665	Luce	231	4965-1990-2065	RUBBISH REMOVAL
35666	Luce	231	4965-1990-2065	PEST CONTROL
35667	Luce	231	4965-1990-2065	PEST CONTROL
35668	Luce	231	4965-1990-2065	PEST CONTROL
35669	Luce	231	4965-1990-2065	GAS
35670	Luce	231	4965-1990-2065	GAS
35671	Luce	231	4965-1990-2065	GAS
35672	Luce	231	4965-2005-0062	ELECTRICITY
35673	Luce	231	4965-2005-0062	GAS
35674	Luce	231	4965-2005-0062	WATER
35675	Luce	231	4965-2005-0062	JANITORIAL
35676	Luce	231	4965-2005-0062	PARKING
35677	Luce	231	4965-2005-0062	INT/EXT MAINT
35678	Luce	231	4965-2005-0062	LANDSCAPING
35679	Luce	231	4965-2005-0062	SNOW REMOVAL
35680	Luce	231	4965-2005-0062	PEST CONTROL
35681	Luce	231	4965-2010-0201	ELECTRICITY
35682	Luce	231	4965-2010-0201	ELECTRICITY
35683	Luce	231	4965-2010-0201	ELECTRICITY
35684	Luce	231	4965-2010-0201	GAS
35685	Luce	231	4965-2010-0201	GAS

	A	B	C	D
35686	Luce	231	4965-2010-0201	GAS
35687	Luce	231	6318-1984-44	HVAC
35688	Luce	231	6318-1984-44	ELECTRICITY
35689	Luce	231	6318-1984-44	WATER
35690	Luce	231	6318-1984-44	JANITORIAL
35691	Luce	231	6318-1984-44	INT/EXT MAINT
35692	Luce	231	6318-1984-44	LANDSCAPING
35693	Luce	231	6318-1984-44	SNOW REMOVAL
35694	Luce	231	6318-1984-44	PARKING
35695	Luce	231	6318-1984-44	FLUORESCENT
35696	Luce	231	6318-1984-44	RUBBISH REMOVAL
35697	Luce	231	6318-1984-44	N/A
35698	Luce	391	2952-1979-6	HVAC
35699	Luce	391	2952-1979-6	ELECTRICITY
35700	Luce	391	2952-1979-6	WATER
35701	Luce	391	2952-1979-6	JANITORIAL
35702	Luce	391	2952-1979-6	INT MAINTENANCE
35703	Luce	391	2952-1979-6	LANDSCAPING
35704	Luce	391	2952-1979-6	SNOW REMOVAL
35705	Luce	391	2952-1979-6	PARKING
35706	Luce	391	2952-1979-6	FLUORESCENT
35707	Luce	391	2952-1979-6	RUBBISH REMOVAL
35708	Luce	391	2952-1979-6	N/A
35709	Luce	391	6669-1989-209	HVAC
35710	Luce	391	6669-1989-209	ELECTRICITY
35711	Luce	391	6669-1989-209	WATER
35712	Luce	391	6669-1989-209	JANITORIAL
35713	Luce	391	6669-1989-209	INT/EXT MAINT
35714	Luce	391	6669-1989-209	LANDSCAPING
35715	Luce	391	6669-1989-209	SNOW REMOVAL
35716	Luce	391	6669-1989-209	PARKING
35717	Luce	391	6669-1989-209	FLUORESCENT
35718	Luce	391	6669-1989-209	RUBBISH REMOVAL
35719	Luce	391	6669-1989-209	N/A
35720	Luce	391	6669-1992-1053	HVAC
35721	Luce	391	6669-1992-1053	ELECTRICITY
35722	Luce	391	6669-1992-1053	WATER
35723	Luce	391	6669-1992-1053	JANITORIAL
35724	Luce	391	6669-1992-1053	INT/EXT MAINT
35725	Luce	391	6669-1992-1053	LANDSCAPING
35726	Luce	391	6669-1992-1053	SNOW REMOVAL
35727	Luce	391	6669-1992-1053	PARKING
35728	Luce	391	6669-1992-1053	FLUORESCENT
35729	Luce	391	6669-1992-1053	RUBBISH REMOVAL
35730	Luce	391	6669-1992-1053	N/A

	A	B	C	D
35731	Luce	391	6809-1986-162	HVAC
35732	Luce	391	6809-1986-162	ELECTRICITY
35733	Luce	391	6809-1986-162	WATER
35734	Luce	391	6809-1986-162	JANITORIAL
35735	Luce	391	6809-1986-162	INT MAINTENANCE
35736	Luce	391	6809-1986-162	LANDSCAPING
35737	Luce	391	6809-1986-162	SNOW REMOVAL
35738	Luce	391	6809-1986-162	PARKING
35739	Luce	391	6809-1986-162	FLUORESCENT
35740	Luce	391	6809-1986-162	RUBBISH REMOVAL
35741	Luce	391	6809-1986-162	N/A
35742	Luce	391	7263-1988-295	HVAC
35743	Luce	391	7263-1988-295	ELECTRICITY
35744	Luce	391	7263-1988-295	WATER
35745	Luce	391	7263-1988-295	JANITORIAL
35746	Luce	391	7263-1988-295	INT/EXT MAINT
35747	Luce	391	7263-1988-295	LANDSCAPING
35748	Luce	391	7263-1988-295	SNOW REMOVAL
35749	Luce	391	7263-1988-295	PARKING
35750	Luce	391	7263-1988-295	FLUORESCENT
35751	Luce	391	7263-1988-295	RUBBISH REMOVAL
35752	Luce	391	7263-1988-295	N/A
35753	Luce	391	7479-1990-1260	HVAC
35754	Luce	391	7479-1990-1260	ELECTRICITY
35755	Luce	391	7479-1990-1260	WATER
35756	Luce	391	7479-1990-1260	JANITORIAL
35757	Luce	391	7479-1990-1260	INT MAINTENANCE
35758	Luce	391	7479-1990-1260	LANDSCAPING
35759	Luce	391	7479-1990-1260	SNOW REMOVAL
35760	Luce	391	7479-1990-1260	PARKING
35761	Luce	391	7479-1990-1260	FLUORESCENT
35762	Luce	391	7479-1990-1260	RUBBISH REMOVAL
35763	Luce	391	7479-1990-1260	N/A
35764	Luce	391	7570-1990-3049	HVAC
35765	Luce	391	7570-1990-3049	ELECTRICITY
35766	Luce	391	7570-1990-3049	WATER
35767	Luce	391	7570-1990-3049	JANITORIAL
35768	Luce	391	7570-1990-3049	INT/EXT MAINT
35769	Luce	391	7570-1990-3049	LANDSCAPING
35770	Luce	391	7570-1990-3049	SNOW REMOVAL
35771	Luce	391	7570-1990-3049	PARKING
35772	Luce	391	7570-1990-3049	FLUORESCENT
35773	Luce	391	7570-1990-3049	RUBBISH REMOVAL
35774	Luce	391	7570-1990-3049	N/A
35775	Luce	391	7794-1991-3103	HVAC

	A	B	C	D
35776	Luce	391	7794-1991-3103	ELECTRICITY
35777	Luce	391	7794-1991-3103	WATER
35778	Luce	391	7794-1991-3103	JANITORIAL
35779	Luce	391	7794-1991-3103	INT/EXT MAINT
35780	Luce	391	7794-1991-3103	LANDSCAPING
35781	Luce	391	7794-1991-3103	SNOW REMOVAL
35782	Luce	391	7794-1991-3103	PARKING
35783	Luce	391	7794-1991-3103	FLUORESCENT
35784	Luce	391	7794-1991-3103	RUBBISH REMOVAL
35785	Luce	391	7794-1991-3103	N/A
35786	Luce	431	10087-1993-1104	HVAC
35787	Luce	431	10087-1993-1104	ELECTRICITY
35788	Luce	431	10087-1993-1104	WATER
35789	Luce	431	10087-1993-1104	JANITORIAL
35790	Luce	431	10087-1993-1104	INT/EXT MAINT
35791	Luce	431	10087-1993-1104	LANDSCAPING
35792	Luce	431	10087-1993-1104	SNOW REMOVAL
35793	Luce	431	10087-1993-1104	PARKING
35794	Luce	431	10087-1993-1104	FLUORESCENT
35795	Luce	431	10087-1993-1104	RUBBISH REMOVAL
35796	Luce	431	10087-1993-1104	N/A
35797	Luce	431	10655-1998-1304	HVAC
35798	Luce	431	10655-1998-1304	ELECTRICITY
35799	Luce	431	10655-1998-1304	WATER
35800	Luce	431	10655-1998-1304	JANITORIAL
35801	Luce	431	10655-1998-1304	INT/EXT MAINT
35802	Luce	431	10655-1998-1304	LANDSCAPING
35803	Luce	431	10655-1998-1304	SNOW REMOVAL
35804	Luce	431	10655-1998-1304	PARKING
35805	Luce	431	10655-1998-1304	FLUORESCENT
35806	Luce	431	10655-1998-1304	RUBBISH REMOVAL
35807	Luce	431	10655-1998-1304	N/A
35808	Luce	431	4481-1197-1140	HVAC
35809	Luce	431	4481-1197-1140	HVAC
35810	Luce	431	4481-1197-1140	HVAC
35811	Luce	431	4481-1197-1140	HVAC
35812	Luce	431	4481-1197-1140	HVAC
35813	Luce	431	4481-1197-1140	HVAC
35814	Luce	431	4481-1197-1140	HVAC
35815	Luce	431	4481-1197-1140	ELECTRICITY
35816	Luce	431	4481-1197-1140	ELECTRICITY
35817	Luce	431	4481-1197-1140	ELECTRICITY
35818	Luce	431	4481-1197-1140	ELECTRICITY
35819	Luce	431	4481-1197-1140	ELECTRICITY
35820	Luce	431	4481-1197-1140	ELECTRICITY

	A	B	C	D
35821	Luce	431	4481-1197-1140	ELECTRICITY
35822	Luce	431	4481-1197-1140	WATER
35823	Luce	431	4481-1197-1140	WATER
35824	Luce	431	4481-1197-1140	WATER
35825	Luce	431	4481-1197-1140	WATER
35826	Luce	431	4481-1197-1140	WATER
35827	Luce	431	4481-1197-1140	WATER
35828	Luce	431	4481-1197-1140	WATER
35829	Luce	431	4481-1197-1140	JANITORIAL
35830	Luce	431	4481-1197-1140	JANITORIAL
35831	Luce	431	4481-1197-1140	JANITORIAL
35832	Luce	431	4481-1197-1140	JANITORIAL
35833	Luce	431	4481-1197-1140	JANITORIAL
35834	Luce	431	4481-1197-1140	JANITORIAL
35835	Luce	431	4481-1197-1140	JANITORIAL
35836	Luce	431	4481-1197-1140	INT/EXT MAINT
35837	Luce	431	4481-1197-1140	INT/EXT MAINT
35838	Luce	431	4481-1197-1140	INT/EXT MAINT
35839	Luce	431	4481-1197-1140	INT/EXT MAINT
35840	Luce	431	4481-1197-1140	INT/EXT MAINT
35841	Luce	431	4481-1197-1140	INT/EXT MAINT
35842	Luce	431	4481-1197-1140	INT/EXT MAINT
35843	Luce	431	4481-1197-1140	LANDSCAPING
35844	Luce	431	4481-1197-1140	LANDSCAPING
35845	Luce	431	4481-1197-1140	LANDSCAPING
35846	Luce	431	4481-1197-1140	LANDSCAPING
35847	Luce	431	4481-1197-1140	LANDSCAPING
35848	Luce	431	4481-1197-1140	LANDSCAPING
35849	Luce	431	4481-1197-1140	LANDSCAPING
35850	Luce	431	4481-1197-1140	SNOW REMOVAL
35851	Luce	431	4481-1197-1140	SNOW REMOVAL
35852	Luce	431	4481-1197-1140	SNOW REMOVAL
35853	Luce	431	4481-1197-1140	SNOW REMOVAL
35854	Luce	431	4481-1197-1140	SNOW REMOVAL
35855	Luce	431	4481-1197-1140	SNOW REMOVAL
35856	Luce	431	4481-1197-1140	SNOW REMOVAL
35857	Luce	431	4481-1197-1140	PARKING
35858	Luce	431	4481-1197-1140	PARKING
35859	Luce	431	4481-1197-1140	PARKING
35860	Luce	431	4481-1197-1140	PARKING
35861	Luce	431	4481-1197-1140	PARKING
35862	Luce	431	4481-1197-1140	PARKING
35863	Luce	431	4481-1197-1140	PARKING
35864	Luce	431	4481-1197-1140	GAS
35865	Luce	431	4481-1197-1140	GAS

	A	B	C	D
35866	Luce	431	4481-1197-1140	GAS
35867	Luce	431	4481-1197-1140	GAS
35868	Luce	431	4481-1197-1140	GAS
35869	Luce	431	4481-1197-1140	GAS
35870	Luce	431	4481-1197-1140	GAS
35871	Luce	431	4481-1985-35	HVAC
35872	Luce	431	4481-1985-35	ELECTRICITY
35873	Luce	431	4481-1985-35	WATER
35874	Luce	431	4481-1985-35	JANITORIAL
35875	Luce	431	4481-1985-35	INT/EXT MAINT
35876	Luce	431	4481-1985-35	LANDSCAPING
35877	Luce	431	4481-1985-35	SNOW REMOVAL
35878	Luce	431	4481-1985-35	PARKING
35879	Luce	431	4481-1985-35	FLUORESCENT
35880	Luce	431	4481-1985-35	RUBBISH REMOVAL
35881	Luce	431	4481-1985-35	GAS
35882	Luce	431	4481-2007-0161	PUBLIC UTILITIES
35883	Luce	431	4481-2007-0161	JANITORIAL
35884	Luce	431	4481-2007-0161	PEST CONTROL
35885	Luce	431	4481-2007-0161	FLUORESCENT
35886	Luce	472	10449-1996-1472	HVAC
35887	Luce	472	10449-1996-1472	ELECTRICITY
35888	Luce	472	10449-1996-1472	WATER
35889	Luce	472	10449-1996-1472	JANITORIAL
35890	Luce	472	10449-1996-1472	INT/EXT MAINT
35891	Luce	472	10449-1996-1472	LANDSCAPING
35892	Luce	472	10449-1996-1472	SNOW REMOVAL
35893	Luce	472	10449-1996-1472	PARKING
35894	Luce	472	10449-1996-1472	FLUORESCENT
35895	Luce	472	10449-1996-1472	RUBBISH REMOVAL
35896	Luce	472	10449-1996-1472	N/A
35897	Luce	591	2282-1989-29	HVAC
35898	Luce	591	2282-1989-29	ELECTRICITY
35899	Luce	591	2282-1989-29	WATER
35900	Luce	591	2282-1989-29	JANITORIAL
35901	Luce	591	2282-1989-29	INT/EXT MAINT
35902	Luce	591	2282-1989-29	LANDSCAPING
35903	Luce	591	2282-1989-29	SNOW REMOVAL
35904	Luce	591	2282-1989-29	PARKING
35905	Luce	591	2282-1989-29	FLUORESCENT
35906	Luce	591	2282-1989-29	RUBBISH REMOVAL
35907	Luce	591	2282-1989-29	N/A
35908	Luce	631	1554-1988-19	HVAC
35909	Luce	631	1554-1988-19	ELECTRICITY
35910	Luce	631	1554-1988-19	WATER

	A	B	C	D
35911	Luce	631	1554-1988-19	JANITORIAL
35912	Luce	631	1554-1988-19	INT/EXT MAINT
35913	Luce	631	1554-1988-19	LANDSCAPING
35914	Luce	631	1554-1988-19	SNOW REMOVAL
35915	Luce	631	1554-1988-19	PARKING
35916	Luce	631	1554-1988-19	FLUORESCENT
35917	Luce	631	1554-1988-19	RUBBISH REMOVAL
35918	Luce	631	1554-1988-19	N/A
35919	Luce	672	4436-1980-54	HVAC
35920	Luce	672	4436-1980-54	ELECTRICITY
35921	Luce	672	4436-1980-54	WATER
35922	Luce	672	4436-1980-54	JANITORIAL
35923	Luce	672	4436-1980-54	INT/EXT MAINT
35924	Luce	672	4436-1980-54	LANDSCAPING
35925	Luce	672	4436-1980-54	SNOW REMOVAL
35926	Luce	672	4436-1980-54	PARKING
35927	Luce	672	4436-1980-54	FLUORESCENT
35928	Luce	672	4436-1980-54	RUBBISH REMOVAL
35929	Luce	672	4436-1980-54	N/A
35930	Luce	751	11041-2003-1109	SNOW REMOVAL
35931	Luce	751	11041-2003-1109	LANDSCAPING
35932	Luce	751	11041-2004-1075	SNOW REMOVAL
35933	Luce	751	11041-2004-1075	SNOW REMOVAL
35934	Luce	751	11041-2004-1075	SNOW REMOVAL
35935	Luce	751	11041-2004-1075	SNOW REMOVAL
35936	Luce	751	11041-2004-1075	SNOW REMOVAL
35937	Luce	751	11041-2004-1075	SNOW REMOVAL
35938	Luce	751	11041-2004-1075	SNOW REMOVAL
35939	Luce	751	11041-2004-1075	SNOW REMOVAL
35940	Luce	751	11041-2004-1075	SNOW REMOVAL
35941	Luce	751	11041-2004-1075	SNOW REMOVAL
35942	Luce	751	11041-2004-1075	SNOW REMOVAL
35943	Luce	751	11041-2004-1075	SNOW REMOVAL
35944	Luce	751	11041-2004-1075	SNOW REMOVAL
35945	Luce	751	11041-2004-1075	SNOW REMOVAL
35946	Luce	751	11041-2004-1075	SNOW REMOVAL
35947	Luce	751	11041-2004-1075	SNOW REMOVAL
35948	Luce	751	11041-2004-1075	SNOW REMOVAL
35949	Luce	751	11041-2004-1075	SNOW REMOVAL
35950	Luce	751	11041-2004-1075	SNOW REMOVAL
35951	Luce	751	11041-2004-1075	SNOW REMOVAL
35952	Luce	751	11041-2004-1075	LANDSCAPING
35953	Luce	751	11041-2004-1075	LANDSCAPING
35954	Luce	751	11041-2004-1075	LANDSCAPING
35955	Luce	751	11041-2004-1075	LANDSCAPING

	A	B	C	D
35956	Luce	751	11041-2004-1075	LANDSCAPING
35957	Luce	751	11041-2004-1075	LANDSCAPING
35958	Luce	751	11041-2004-1075	LANDSCAPING
35959	Luce	751	11041-2004-1075	LANDSCAPING
35960	Luce	751	11041-2004-1075	LANDSCAPING
35961	Luce	751	11041-2004-1075	LANDSCAPING
35962	Luce	751	11041-2004-1075	LANDSCAPING
35963	Luce	751	11041-2004-1075	LANDSCAPING
35964	Luce	751	11041-2004-1075	LANDSCAPING
35965	Luce	751	11041-2004-1075	LANDSCAPING
35966	Luce	751	11041-2004-1075	LANDSCAPING
35967	Luce	751	11041-2004-1075	LANDSCAPING
35968	Luce	751	11041-2004-1075	LANDSCAPING
35969	Luce	751	11041-2004-1075	LANDSCAPING
35970	Luce	751	11041-2004-1075	LANDSCAPING
35971	Luce	751	11041-2004-1075	LANDSCAPING
35972	Luce	751	11041-2007-0013	INT/EXT MAINT
35973	Luce	751	11041-2007-0013	INT/EXT MAINT
35974	Luce	751	11041-2007-0013	INT/EXT MAINT
35975	Luce	751	11041-2007-0013	INT/EXT MAINT
35976	Luce	751	11041-2007-0013	INT/EXT MAINT
35977	Luce	751	11041-2007-0013	INT/EXT MAINT
35978	Luce	751	11041-2007-0013	INT/EXT MAINT
35979	Luce	751	11041-2007-0013	INT/EXT MAINT
35980	Luce	751	11041-2007-0013	INT/EXT MAINT
35981	Luce	751	11041-2007-0013	INT/EXT MAINT
35982	Luce	751	11041-2007-0013	INT/EXT MAINT
35983	Luce	751	11041-2007-0013	INT/EXT MAINT
35984	Luce	751	11041-2007-0013	INT/EXT MAINT
35985	Luce	751	11041-2007-0013	INT/EXT MAINT
35986	Luce	751	11041-2007-0013	INT/EXT MAINT
35987	Luce	751	11041-2007-0013	INT/EXT MAINT
35988	Luce	751	11041-2007-0013	INT/EXT MAINT
35989	Luce	751	11041-2007-0013	INT/EXT MAINT
35990	Luce	751	11041-2007-0013	INT/EXT MAINT
35991	Luce	751	7849-1991-1109	HVAC
35992	Luce	751	7849-1991-1109	HVAC
35993	Luce	751	7849-1991-1109	ELECTRICITY
35994	Luce	751	7849-1991-1109	ELECTRICITY
35995	Luce	751	7849-1991-1109	WATER
35996	Luce	751	7849-1991-1109	WATER
35997	Luce	751	7849-1991-1109	JANITORIAL
35998	Luce	751	7849-1991-1109	JANITORIAL
35999	Luce	751	7849-1991-1109	INT/EXT MAINT
36000	Luce	751	7849-1991-1109	INT/EXT MAINT

	A	B	C	D
36001	Luce	751	7849-1991-1109	LANDSCAPING
36002	Luce	751	7849-1991-1109	LANDSCAPING
36003	Luce	751	7849-1991-1109	SNOW REMOVAL
36004	Luce	751	7849-1991-1109	SNOW REMOVAL
36005	Luce	751	7849-1991-1109	PARKING
36006	Luce	751	7849-1991-1109	PARKING
36007	Luce	751	7849-1991-1109	FLUORESCENT
36008	Luce	751	7849-1991-1109	FLUORESCENT
36009	Luce	751	7849-1991-1109	RUBBISH REMOVAL
36010	Luce	751	7849-1991-1109	RUBBISH REMOVAL
36011	Luce	751	7849-1991-1109	N/A
36012	Luce	751	7849-1991-1109	N/A
36013	Luce	751	7849-2002-2017	PUBLIC UTILITIES
36014	Luce	751	7849-2002-2017	PUBLIC UTILITIES
36015	Luce	751	7849-2002-2017	PUBLIC UTILITIES
36016	Luce	751	7849-2002-2017	PUBLIC UTILITIES
36017	Luce	751	7849-2002-2017	PUBLIC UTILITIES
36018	Luce	751	7849-2002-2017	JANITORIAL
36019	Luce	751	7849-2002-2017	JANITORIAL
36020	Luce	751	7849-2002-2017	JANITORIAL
36021	Luce	751	7849-2002-2017	JANITORIAL
36022	Luce	751	7849-2002-2017	JANITORIAL
36023	Luce	751	7849-2002-2017	LANDSCAPING
36024	Luce	751	7849-2002-2017	LANDSCAPING
36025	Luce	751	7849-2002-2017	LANDSCAPING
36026	Luce	751	7849-2002-2017	LANDSCAPING
36027	Luce	751	7849-2002-2017	LANDSCAPING
36028	Luce	751	7849-2002-2017	SNOW REMOVAL
36029	Luce	751	7849-2002-2017	SNOW REMOVAL
36030	Luce	751	7849-2002-2017	SNOW REMOVAL
36031	Luce	751	7849-2002-2017	SNOW REMOVAL
36032	Luce	751	7849-2002-2017	SNOW REMOVAL
36033	Luce	751	7849-2002-2017	FLUORESCENT
36034	Luce	751	7849-2002-2017	FLUORESCENT
36035	Luce	751	7849-2002-2017	FLUORESCENT
36036	Luce	751	7849-2002-2017	FLUORESCENT
36037	Luce	751	7849-2002-2017	FLUORESCENT
36038	Luce	751	7849-2012-0016	PUBLIC UTILITIES
36039	Luce	751	7849-2012-0016	PUBLIC UTILITIES
36040	Luce	751	7849-2012-0016	PUBLIC UTILITIES
36041	Luce	751	7849-2012-0016	LANDSCAPING
36042	Luce	751	7849-2012-0016	LANDSCAPING
36043	Luce	751	7849-2012-0016	LANDSCAPING
36044	Luce	751	7849-2012-0016	JANITORIAL
36045	Luce	751	7849-2012-0016	JANITORIAL

	A	B	C	D
36046	Luce	751	7849-2012-0016	JANITORIAL
36047	Luce	751	7849-2012-0016	FLUORESCENT
36048	Luce	751	7849-2012-0016	FLUORESCENT
36049	Luce	751	7849-2012-0016	FLUORESCENT
36050	Luce	751	7849-2012-0016	DUMPSTER SERVICE
36051	Luce	751	7849-2012-0016	DUMPSTER SERVICE
36052	Luce	751	7849-2012-0016	DUMPSTER SERVICE
36053	Luce	751	7849-2012-0016	SNOW REMOVAL
36054	Luce	751	7849-2012-0016	SNOW REMOVAL
36055	Luce	751	7849-2012-0016	SNOW REMOVAL
36056	Luce	999	10373-1996-1155	HVAC
36057	Luce	999	10373-1996-1155	ELECTRICITY
36058	Luce	999	10373-1996-1155	WATER
36059	Luce	999	10373-1996-1155	JANITORIAL
36060	Luce	999	10373-1996-1155	INT/EXT MAINT
36061	Luce	999	10373-1996-1155	LANDSCAPING
36062	Luce	999	10373-1996-1155	SNOW REMOVAL
36063	Luce	999	10373-1996-1155	PARKING
36064	Luce	999	10373-1996-1155	FLUORESCENT
36065	Luce	999	10373-1996-1155	RUBBISH REMOVAL
36066	Luce	999	10373-1996-1155	N/A
36067	Luce	999	10373-1996-1156	HVAC
36068	Luce	999	10373-1996-1156	ELECTRICITY
36069	Luce	999	10373-1996-1156	WATER
36070	Luce	999	10373-1996-1156	JANITORIAL
36071	Luce	999	10373-1996-1156	INT/EXT MAINT
36072	Luce	999	10373-1996-1156	LANDSCAPING
36073	Luce	999	10373-1996-1156	SNOW REMOVAL
36074	Luce	999	10373-1996-1156	PARKING
36075	Luce	999	10373-1996-1156	FLUORESCENT
36076	Luce	999	10373-1996-1156	RUBBISH REMOVAL
36077	Luce	999	10373-1996-1156	N/A
36078	Luce	999	315-1942-3	HVAC
36079	Luce	999	315-1942-3	ELECTRICITY
36080	Luce	999	315-1942-3	WATER
36081	Luce	999	315-1942-3	JANITORIAL
36082	Luce	999	315-1942-3	INT/EXT MAINT
36083	Luce	999	315-1942-3	LANDSCAPING
36084	Luce	999	315-1942-3	SNOW REMOVAL
36085	Luce	999	315-1942-3	PARKING
36086	Luce	999	315-1942-3	FLUORESCENT
36087	Luce	999	315-1942-3	RUBBISH REMOVAL
36088	Luce	999	315-1942-3	N/A
36089	Mackinac	071	10388-1995-1378	HVAC
36090	Mackinac	071	10388-1995-1378	ELECTRICITY

	A	B	C	D
36091	Mackinac	071	10388-1995-1378	WATER
36092	Mackinac	071	10388-1995-1378	JANITORIAL
36093	Mackinac	071	10388-1995-1378	INT/EXT MAINT
36094	Mackinac	071	10388-1995-1378	LANDSCAPING
36095	Mackinac	071	10388-1995-1378	SNOW REMOVAL
36096	Mackinac	071	10388-1995-1378	PARKING
36097	Mackinac	071	10388-1995-1378	FLUORESCENT
36098	Mackinac	071	10388-1995-1378	RUBBISH REMOVAL
36099	Mackinac	071	10388-1995-1378	N/A
36100	Mackinac	071	10677-1999-1026	HVAC
36101	Mackinac	071	10677-1999-1026	ELECTRICITY
36102	Mackinac	071	10677-1999-1026	WATER
36103	Mackinac	071	10677-1999-1026	JANITORIAL
36104	Mackinac	071	10677-1999-1026	INT/EXT MAINT
36105	Mackinac	071	10677-1999-1026	LANDSCAPING
36106	Mackinac	071	10677-1999-1026	SNOW REMOVAL
36107	Mackinac	071	10677-1999-1026	PARKING
36108	Mackinac	071	10677-1999-1026	FLUORESCENT
36109	Mackinac	071	10677-1999-1026	RUBBISH REMOVAL
36110	Mackinac	071	10677-1999-1026	N/A
36111	Mackinac	231	2715-1986-34	HVAC
36112	Mackinac	231	2715-1986-34	ELECTRICITY
36113	Mackinac	231	2715-1986-34	WATER
36114	Mackinac	231	2715-1986-34	JANITORIAL
36115	Mackinac	231	2715-1986-34	INT/EXT MAINT
36116	Mackinac	231	2715-1986-34	LANDSCAPING
36117	Mackinac	231	2715-1986-34	SNOW REMOVAL
36118	Mackinac	231	2715-1986-34	PARKING
36119	Mackinac	231	2715-1986-34	FLUORESCENT
36120	Mackinac	231	2715-1986-34	RUBBISH REMOVAL
36121	Mackinac	231	2715-1986-34	N/A
36122	Mackinac	231	2715-1986-34	GAS
36123	Mackinac	231	2715-1986-34	PEST CONTROL
36124	Mackinac	231	2715-1986-34	N/A
36125	Mackinac	231	2715-1990-2066	HVAC
36126	Mackinac	231	2715-1990-2066	ELECTRICITY
36127	Mackinac	231	2715-1990-2066	WATER
36128	Mackinac	231	2715-1990-2066	JANITORIAL
36129	Mackinac	231	2715-1990-2066	INT/EXT MAINT
36130	Mackinac	231	2715-1990-2066	LANDSCAPING
36131	Mackinac	231	2715-1990-2066	SNOW REMOVAL
36132	Mackinac	231	2715-1990-2066	PARKING
36133	Mackinac	231	2715-1990-2066	FLUORESCENT
36134	Mackinac	231	2715-1990-2066	RUBBISH REMOVAL
36135	Mackinac	231	2715-1990-2066	N/A

	A	B	C	D
36136	Mackinac	231	2715-1996-1104	HVAC
36137	Mackinac	231	2715-1996-1104	ELECTRICITY
36138	Mackinac	231	2715-1996-1104	WATER
36139	Mackinac	231	2715-1996-1104	JANITORIAL
36140	Mackinac	231	2715-1996-1104	INT/EXT MAINT
36141	Mackinac	231	2715-1996-1104	LANDSCAPING
36142	Mackinac	231	2715-1996-1104	SNOW REMOVAL
36143	Mackinac	231	2715-1996-1104	PARKING
36144	Mackinac	231	2715-1996-1104	FLUORESCENT
36145	Mackinac	231	2715-1996-1104	RUBBISH REMOVAL
36146	Mackinac	231	2715-1996-1104	N/A
36147	Mackinac	231	2715-1996-1127	HVAC
36148	Mackinac	231	2715-1996-1127	HVAC
36149	Mackinac	231	2715-1996-1127	ELECTRICITY
36150	Mackinac	231	2715-1996-1127	ELECTRICITY
36151	Mackinac	231	2715-1996-1127	WATER
36152	Mackinac	231	2715-1996-1127	WATER
36153	Mackinac	231	2715-1996-1127	JANITORIAL
36154	Mackinac	231	2715-1996-1127	JANITORIAL
36155	Mackinac	231	2715-1996-1127	INT/EXT MAINT
36156	Mackinac	231	2715-1996-1127	INT/EXT MAINT
36157	Mackinac	231	2715-1996-1127	LANDSCAPING
36158	Mackinac	231	2715-1996-1127	LANDSCAPING
36159	Mackinac	231	2715-1996-1127	SNOW REMOVAL
36160	Mackinac	231	2715-1996-1127	SNOW REMOVAL
36161	Mackinac	231	2715-1996-1127	PARKING
36162	Mackinac	231	2715-1996-1127	PARKING
36163	Mackinac	231	2715-1996-1127	FLUORESCENT
36164	Mackinac	231	2715-1996-1127	FLUORESCENT
36165	Mackinac	231	2715-1996-1127	RUBBISH REMOVAL
36166	Mackinac	231	2715-1996-1127	RUBBISH REMOVAL
36167	Mackinac	231	2715-1996-1127	PEST CONTROL
36168	Mackinac	231	2715-1996-1127	PEST CONTROL
36169	Mackinac	231	2715-1996-1127	GAS
36170	Mackinac	231	2715-1996-1127	GAS
36171	Mackinac	231	2715-2006-0069	PUBLIC UTILITIES
36172	Mackinac	231	2715-2006-0069	PUBLIC UTILITIES
36173	Mackinac	231	2715-2006-0069	PUBLIC UTILITIES
36174	Mackinac	231	2715-2006-0069	JANITORIAL
36175	Mackinac	231	2715-2006-0069	JANITORIAL
36176	Mackinac	231	2715-2006-0069	JANITORIAL
36177	Mackinac	231	2715-2006-0069	LANDSCAPING
36178	Mackinac	231	2715-2006-0069	LANDSCAPING
36179	Mackinac	231	2715-2006-0069	LANDSCAPING
36180	Mackinac	231	2715-2006-0069	SNOW REMOVAL

	A	B	C	D
36181	Mackinac	231	2715-2006-0069	SNOW REMOVAL
36182	Mackinac	231	2715-2006-0069	SNOW REMOVAL
36183	Mackinac	231	2715-2006-0069	DUMPSTER SERVICE
36184	Mackinac	231	2715-2006-0069	DUMPSTER SERVICE
36185	Mackinac	231	2715-2006-0069	DUMPSTER SERVICE
36186	Mackinac	431	6406-1984-56	HVAC
36187	Mackinac	431	6406-1984-56	HVAC
36188	Mackinac	431	6406-1984-56	HVAC
36189	Mackinac	431	6406-1984-56	ELECTRICITY
36190	Mackinac	431	6406-1984-56	ELECTRICITY
36191	Mackinac	431	6406-1984-56	ELECTRICITY
36192	Mackinac	431	6406-1984-56	WATER
36193	Mackinac	431	6406-1984-56	WATER
36194	Mackinac	431	6406-1984-56	WATER
36195	Mackinac	431	6406-1984-56	JANITORIAL
36196	Mackinac	431	6406-1984-56	JANITORIAL
36197	Mackinac	431	6406-1984-56	JANITORIAL
36198	Mackinac	431	6406-1984-56	INT/EXT MAINT
36199	Mackinac	431	6406-1984-56	INT/EXT MAINT
36200	Mackinac	431	6406-1984-56	INT/EXT MAINT
36201	Mackinac	431	6406-1984-56	LANDSCAPING
36202	Mackinac	431	6406-1984-56	LANDSCAPING
36203	Mackinac	431	6406-1984-56	LANDSCAPING
36204	Mackinac	431	6406-1984-56	SNOW REMOVAL
36205	Mackinac	431	6406-1984-56	SNOW REMOVAL
36206	Mackinac	431	6406-1984-56	SNOW REMOVAL
36207	Mackinac	431	6406-1984-56	PARKING
36208	Mackinac	431	6406-1984-56	PARKING
36209	Mackinac	431	6406-1984-56	PARKING
36210	Mackinac	431	6406-1984-56	FLUORESCENT
36211	Mackinac	431	6406-1984-56	FLUORESCENT
36212	Mackinac	431	6406-1984-56	FLUORESCENT
36213	Mackinac	431	6406-1984-56	RUBBISH REMOVAL
36214	Mackinac	431	6406-1984-56	RUBBISH REMOVAL
36215	Mackinac	431	6406-1984-56	RUBBISH REMOVAL
36216	Mackinac	431	6406-1984-56	GAS
36217	Mackinac	431	6406-1984-56	GAS
36218	Mackinac	431	6406-1984-56	GAS
36219	Mackinac	431	6406-2004-1033	ELECTRICITY
36220	Mackinac	431	6406-2004-1033	ELECTRICITY
36221	Mackinac	431	6406-2004-1033	ELECTRICITY
36222	Mackinac	431	6406-2004-1033	ELECTRICITY
36223	Mackinac	431	6406-2004-1033	GAS
36224	Mackinac	431	6406-2004-1033	GAS
36225	Mackinac	431	6406-2004-1033	GAS

	A	B	C	D
36226	Mackinac	431	6406-2004-1033	GAS
36227	Mackinac	431	6406-2004-1033	WATER
36228	Mackinac	431	6406-2004-1033	WATER
36229	Mackinac	431	6406-2004-1033	WATER
36230	Mackinac	431	6406-2004-1033	WATER
36231	Mackinac	431	6406-2004-1033	LANDSCAPING
36232	Mackinac	431	6406-2004-1033	LANDSCAPING
36233	Mackinac	431	6406-2004-1033	LANDSCAPING
36234	Mackinac	431	6406-2004-1033	LANDSCAPING
36235	Mackinac	431	6406-2004-1033	SNOW REMOVAL
36236	Mackinac	431	6406-2004-1033	SNOW REMOVAL
36237	Mackinac	431	6406-2004-1033	SNOW REMOVAL
36238	Mackinac	431	6406-2004-1033	SNOW REMOVAL
36239	Mackinac	431	6406-2004-1033	JANITORIAL
36240	Mackinac	431	6406-2004-1033	JANITORIAL
36241	Mackinac	431	6406-2004-1033	JANITORIAL
36242	Mackinac	431	6406-2004-1033	JANITORIAL
36243	Mackinac	431	6406-2004-1033	FLUORESCENT
36244	Mackinac	431	6406-2004-1033	FLUORESCENT
36245	Mackinac	431	6406-2004-1033	FLUORESCENT
36246	Mackinac	431	6406-2004-1033	FLUORESCENT
36247	Mackinac	431	6406-2004-1033	SNOW REMOVAL
36248	Mackinac	431	6406-2004-1033	SNOW REMOVAL
36249	Mackinac	431	6406-2004-1033	SNOW REMOVAL
36250	Mackinac	431	6406-2004-1033	SNOW REMOVAL
36251	Mackinac	431	6406-2004-1033	RUBBISH REMOVAL
36252	Mackinac	431	6406-2004-1033	RUBBISH REMOVAL
36253	Mackinac	431	6406-2004-1033	RUBBISH REMOVAL
36254	Mackinac	431	6406-2004-1033	RUBBISH REMOVAL
36255	Mackinac	431	6406-2004-1033	PEST CONTROL
36256	Mackinac	431	6406-2004-1033	PEST CONTROL
36257	Mackinac	431	6406-2004-1033	PEST CONTROL
36258	Mackinac	431	6406-2004-1033	PEST CONTROL
36259	Mackinac	431	6406-2004-1033	PARKING
36260	Mackinac	431	6406-2004-1033	PARKING
36261	Mackinac	431	6406-2004-1033	PARKING
36262	Mackinac	431	6406-2004-1033	PARKING
36263	Mackinac	431	6406-2004-1033	INT/EXT MAINT
36264	Mackinac	431	6406-2004-1033	INT/EXT MAINT
36265	Mackinac	431	6406-2004-1033	INT/EXT MAINT
36266	Mackinac	431	6406-2004-1033	INT/EXT MAINT
36267	Mackinac	431	6406-2004-1033	HVAC
36268	Mackinac	431	6406-2004-1033	HVAC
36269	Mackinac	431	6406-2004-1033	HVAC
36270	Mackinac	431	6406-2004-1033	HVAC

	A	B	C	D
36271	Mackinac	431	6406-2007-0157	PUBLIC UTILITIES
36272	Mackinac	431	6406-2007-0157	PUBLIC UTILITIES
36273	Mackinac	431	6406-2007-0157	PUBLIC UTILITIES
36274	Mackinac	431	6406-2007-0157	PUBLIC UTILITIES
36275	Mackinac	431	6406-2007-0157	PUBLIC UTILITIES
36276	Mackinac	431	6406-2007-0157	JANITORIAL
36277	Mackinac	431	6406-2007-0157	JANITORIAL
36278	Mackinac	431	6406-2007-0157	JANITORIAL
36279	Mackinac	431	6406-2007-0157	JANITORIAL
36280	Mackinac	431	6406-2007-0157	JANITORIAL
36281	Mackinac	431	6406-2007-0157	LANDSCAPING
36282	Mackinac	431	6406-2007-0157	LANDSCAPING
36283	Mackinac	431	6406-2007-0157	LANDSCAPING
36284	Mackinac	431	6406-2007-0157	LANDSCAPING
36285	Mackinac	431	6406-2007-0157	LANDSCAPING
36286	Mackinac	431	6406-2007-0157	SNOW REMOVAL
36287	Mackinac	431	6406-2007-0157	SNOW REMOVAL
36288	Mackinac	431	6406-2007-0157	SNOW REMOVAL
36289	Mackinac	431	6406-2007-0157	SNOW REMOVAL
36290	Mackinac	431	6406-2007-0157	SNOW REMOVAL
36291	Mackinac	431	6406-2007-0157	PEST CONTROL
36292	Mackinac	431	6406-2007-0157	PEST CONTROL
36293	Mackinac	431	6406-2007-0157	PEST CONTROL
36294	Mackinac	431	6406-2007-0157	PEST CONTROL
36295	Mackinac	431	6406-2007-0157	PEST CONTROL
36296	Mackinac	431	6406-2007-0157	FLUORESCENT
36297	Mackinac	431	6406-2007-0157	FLUORESCENT
36298	Mackinac	431	6406-2007-0157	FLUORESCENT
36299	Mackinac	431	6406-2007-0157	FLUORESCENT
36300	Mackinac	431	6406-2007-0157	FLUORESCENT
36301	Mackinac	551	10004-1992-1146	TELECOMMUNICATIONS
36302	Mackinac	551	10004-1992-1146	TELECOMMUNICATIONS
36303	Mackinac	551	10004-1992-1146	TELECOMMUNICATIONS
36304	Mackinac	551	10004-1992-1146	ALARM SYSTEM MONITORING
36305	Mackinac	551	10004-1992-1146	ALARM SYSTEM MONITORING
36306	Mackinac	551	10004-1992-1146	ALARM SYSTEM MONITORING
36307	Mackinac	551	10004-1992-1146	ALL OTHERS
36308	Mackinac	551	10004-1992-1146	ALL OTHERS
36309	Mackinac	551	10004-1992-1146	ALL OTHERS
36310	Mackinac	551	10004-1992-1146	ELECTRICITY
36311	Mackinac	551	10004-1992-1146	ELECTRICITY
36312	Mackinac	551	10004-1992-1146	ELECTRICITY
36313	Mackinac	551	10778-1999-1102	PUBLIC UTILITIES
36314	Mackinac	551	10778-1999-1102	PUBLIC UTILITIES
36315	Mackinac	551	10778-1999-1102	PUBLIC UTILITIES

	A	B	C	D
36316	Mackinac	551	10778-1999-1102	PUBLIC UTILITIES
36317	Mackinac	551	10778-1999-1102	JANITORIAL
36318	Mackinac	551	10778-1999-1102	JANITORIAL
36319	Mackinac	551	10778-1999-1102	JANITORIAL
36320	Mackinac	551	10778-1999-1102	JANITORIAL
36321	Mackinac	551	322-2000-1416	N/A
36322	Mackinac	551	322-2000-1416	N/A
36323	Mackinac	551	322-2000-1416	N/A
36324	Mackinac	551	322-2000-1416	N/A
36325	Mackinac	591	4296-1980-34	GROSS (FULL SERVICE)
36326	Mackinac	591	4296-1980-34	GROSS (FULL SERVICE)
36327	Mackinac	631	1661-1985-13	HVAC
36328	Mackinac	631	1661-1985-13	ELECTRICITY
36329	Mackinac	631	1661-1985-13	WATER
36330	Mackinac	631	1661-1985-13	JANITORIAL
36331	Mackinac	631	1661-1985-13	INT/EXT MAINT
36332	Mackinac	631	1661-1985-13	LANDSCAPING
36333	Mackinac	631	1661-1985-13	SNOW REMOVAL
36334	Mackinac	631	1661-1985-13	PARKING
36335	Mackinac	631	1661-1985-13	FLUORESCENT
36336	Mackinac	631	1661-1985-13	RUBBISH REMOVAL
36337	Mackinac	631	1661-1985-13	N/A
36338	Mackinac	631	1661-1990-2154	HVAC
36339	Mackinac	631	1661-1990-2154	ELECTRICITY
36340	Mackinac	631	1661-1990-2154	WATER
36341	Mackinac	631	1661-1990-2154	JANITORIAL
36342	Mackinac	631	1661-1990-2154	INT/EXT MAINT
36343	Mackinac	631	1661-1990-2154	LANDSCAPING
36344	Mackinac	631	1661-1990-2154	SNOW REMOVAL
36345	Mackinac	631	1661-1990-2154	PARKING
36346	Mackinac	631	1661-1990-2154	FLUORESCENT
36347	Mackinac	631	1661-1990-2154	RUBBISH REMOVAL
36348	Mackinac	631	1661-1990-2154	N/A
36349	Mackinac	631	6958-1987-189	HVAC
36350	Mackinac	631	6958-1987-189	ELECTRICITY
36351	Mackinac	631	6958-1987-189	WATER
36352	Mackinac	631	6958-1987-189	JANITORIAL
36353	Mackinac	631	6958-1987-189	INT/EXT MAINT
36354	Mackinac	631	6958-1987-189	LANDSCAPING
36355	Mackinac	631	6958-1987-189	SNOW REMOVAL
36356	Mackinac	631	6958-1987-189	PARKING
36357	Mackinac	631	6958-1987-189	FLUORESCENT
36358	Mackinac	631	6958-1987-189	RUBBISH REMOVAL
36359	Mackinac	631	6958-1987-189	N/A
36360	Mackinac	999	10004-1993-1122	ELECTRICITY

	A	B	C	D
36361	Mackinac	999	10004-1993-1122	ELECTRICITY
36362	Mackinac	999	10004-1993-1122	WATER
36363	Mackinac	999	10004-1993-1122	WATER
36364	Mackinac	999	10004-1993-1122	JANITORIAL
36365	Mackinac	999	10004-1993-1122	JANITORIAL
36366	Mackinac	999	10004-1993-1122	SNOW REMOVAL
36367	Mackinac	999	10004-1993-1122	SNOW REMOVAL
36368	Mackinac	999	10004-1993-1122	FLUORESCENT
36369	Mackinac	999	10004-1993-1122	FLUORESCENT
36370	Mackinac	999	10086-1993-1109	HVAC
36371	Mackinac	999	10086-1993-1109	ELECTRICITY
36372	Mackinac	999	10086-1993-1109	WATER
36373	Mackinac	999	10086-1993-1109	JANITORIAL
36374	Mackinac	999	10086-1993-1109	INT/EXT MAINT
36375	Mackinac	999	10086-1993-1109	LANDSCAPING
36376	Mackinac	999	10086-1993-1109	SNOW REMOVAL
36377	Mackinac	999	10086-1993-1109	PARKING
36378	Mackinac	999	10086-1993-1109	FLUORESCENT
36379	Mackinac	999	10086-1993-1109	RUBBISH REMOVAL
36380	Mackinac	999	10086-1993-1109	N/A
36381	Mackinac	999	10086-1994-1160	HVAC
36382	Mackinac	999	10086-1994-1160	ELECTRICITY
36383	Mackinac	999	10086-1994-1160	WATER
36384	Mackinac	999	10086-1994-1160	JANITORIAL
36385	Mackinac	999	10086-1994-1160	INT/EXT MAINT
36386	Mackinac	999	10086-1994-1160	LANDSCAPING
36387	Mackinac	999	10086-1994-1160	SNOW REMOVAL
36388	Mackinac	999	10086-1994-1160	PARKING
36389	Mackinac	999	10086-1994-1160	FLUORESCENT
36390	Mackinac	999	10086-1994-1160	RUBBISH REMOVAL
36391	Mackinac	999	10086-1994-1160	N/A
36392	Mackinac	999	11544-2011-0074	GROSS (FULL SERVICE)
36393	Macomb	071	10501-1997-1053	HVAC
36394	Macomb	071	10501-1997-1053	ELECTRICITY
36395	Macomb	071	10501-1997-1053	WATER
36396	Macomb	071	10501-1997-1053	JANITORIAL
36397	Macomb	071	10501-1997-1053	INT/EXT MAINT
36398	Macomb	071	10501-1997-1053	LANDSCAPING
36399	Macomb	071	10501-1997-1053	SNOW REMOVAL
36400	Macomb	071	10501-1997-1053	PARKING
36401	Macomb	071	10501-1997-1053	FLUORESCENT
36402	Macomb	071	10501-1997-1053	RUBBISH REMOVAL
36403	Macomb	071	10501-1997-1053	N/A
36404	Macomb	071	10652-1998-1296	HVAC
36405	Macomb	071	10652-1998-1296	ELECTRICITY

	A	B	C	D
36406	Macomb	071	10652-1998-1296	WATER
36407	Macomb	071	10652-1998-1296	JANITORIAL
36408	Macomb	071	10652-1998-1296	INT/EXT MAINT
36409	Macomb	071	10652-1998-1296	LANDSCAPING
36410	Macomb	071	10652-1998-1296	SNOW REMOVAL
36411	Macomb	071	10652-1998-1296	PARKING
36412	Macomb	071	10652-1998-1296	FLUORESCENT
36413	Macomb	071	10652-1998-1296	RUBBISH REMOVAL
36414	Macomb	071	10652-1998-1296	N/A
36415	Macomb	071	10868-2000-1303	HVAC
36416	Macomb	071	10868-2000-1303	ELECTRICITY
36417	Macomb	071	10868-2000-1303	WATER
36418	Macomb	071	10868-2000-1303	JANITORIAL
36419	Macomb	071	10868-2000-1303	INT/EXT MAINT
36420	Macomb	071	10868-2000-1303	LANDSCAPING
36421	Macomb	071	10868-2000-1303	SNOW REMOVAL
36422	Macomb	071	10868-2000-1303	PARKING
36423	Macomb	071	10868-2000-1303	FLUORESCENT
36424	Macomb	071	10868-2000-1303	RUBBISH REMOVAL
36425	Macomb	071	10868-2000-1303	N/A
36426	Macomb	085	11068-2010-0526	GROSS (FULL SERVICE)
36427	Macomb	085	11068-2013-0072	GROSS (FULL SERVICE)
36428	Macomb	085	11068-2013-0072	GROSS (FULL SERVICE)
36429	Macomb	085	11068-2014-0026	GROSS (FULL SERVICE)
36430	Macomb	085	11250-2010-0527	GROSS (FULL SERVICE)
36431	Macomb	085	11250-2013-0069	GROSS (FULL SERVICE)
36432	Macomb	085	11250-2014-0030	GROSS (FULL SERVICE)
36433	Macomb	085	11252-2012-0103	GROSS (FULL SERVICE)
36434	Macomb	085	11252-2013-0069	GROSS (FULL SERVICE)
36435	Macomb	085	11252-2014-0032	GROSS (FULL SERVICE)
36436	Macomb	231	10021-1992-1136	HVAC
36437	Macomb	231	10021-1992-1136	ELECTRICITY
36438	Macomb	231	10021-1992-1136	WATER
36439	Macomb	231	10021-1992-1136	JANITORIAL
36440	Macomb	231	10021-1992-1136	INT/EXT MAINT
36441	Macomb	231	10021-1992-1136	LANDSCAPING
36442	Macomb	231	10021-1992-1136	SNOW REMOVAL
36443	Macomb	231	10021-1992-1136	PARKING
36444	Macomb	231	10021-1992-1136	FLUORESCENT
36445	Macomb	231	10021-1992-1136	RUBBISH REMOVAL
36446	Macomb	231	10021-1992-1136	N/A
36447	Macomb	231	10070-1992-1217	HVAC
36448	Macomb	231	10070-1992-1217	ELECTRICITY
36449	Macomb	231	10070-1992-1217	WATER
36450	Macomb	231	10070-1992-1217	JANITORIAL

	A	B	C	D
36451	Macomb	231	10070-1992-1217	INT/EXT MAINT
36452	Macomb	231	10070-1992-1217	LANDSCAPING
36453	Macomb	231	10070-1992-1217	SNOW REMOVAL
36454	Macomb	231	10070-1992-1217	PARKING
36455	Macomb	231	10070-1992-1217	FLUORESCENT
36456	Macomb	231	10070-1992-1217	RUBBISH REMOVAL
36457	Macomb	231	10070-1992-1217	N/A
36458	Macomb	231	10102-1993-1176	HVAC
36459	Macomb	231	10102-1993-1176	ELECTRICITY
36460	Macomb	231	10102-1993-1176	WATER
36461	Macomb	231	10102-1993-1176	JANITORIAL
36462	Macomb	231	10102-1993-1176	INT/EXT MAINT
36463	Macomb	231	10102-1993-1176	LANDSCAPING
36464	Macomb	231	10102-1993-1176	SNOW REMOVAL
36465	Macomb	231	10102-1993-1176	PARKING
36466	Macomb	231	10102-1993-1176	FLUORESCENT
36467	Macomb	231	10102-1993-1176	RUBBISH REMOVAL
36468	Macomb	231	10102-1993-1176	N/A
36469	Macomb	231	10138-1993-1061	HVAC
36470	Macomb	231	10138-1993-1061	HVAC
36471	Macomb	231	10138-1993-1061	ELECTRICITY
36472	Macomb	231	10138-1993-1061	ELECTRICITY
36473	Macomb	231	10138-1993-1061	WATER
36474	Macomb	231	10138-1993-1061	WATER
36475	Macomb	231	10138-1993-1061	JANITORIAL
36476	Macomb	231	10138-1993-1061	JANITORIAL
36477	Macomb	231	10138-1993-1061	INT/EXT MAINT
36478	Macomb	231	10138-1993-1061	INT/EXT MAINT
36479	Macomb	231	10138-1993-1061	LANDSCAPING
36480	Macomb	231	10138-1993-1061	LANDSCAPING
36481	Macomb	231	10138-1993-1061	SNOW REMOVAL
36482	Macomb	231	10138-1993-1061	SNOW REMOVAL
36483	Macomb	231	10138-1993-1061	PARKING
36484	Macomb	231	10138-1993-1061	PARKING
36485	Macomb	231	10138-1993-1061	FLUORESCENT
36486	Macomb	231	10138-1993-1061	FLUORESCENT
36487	Macomb	231	10138-1993-1061	RUBBISH REMOVAL
36488	Macomb	231	10138-1993-1061	RUBBISH REMOVAL
36489	Macomb	231	10138-1993-1061	N/A
36490	Macomb	231	10138-1993-1061	N/A
36491	Macomb	231	10138-1999-1042	HVAC
36492	Macomb	231	10138-1999-1042	HVAC
36493	Macomb	231	10138-1999-1042	ELECTRICITY
36494	Macomb	231	10138-1999-1042	ELECTRICITY
36495	Macomb	231	10138-1999-1042	WATER

	A	B	C	D
36496	Macomb	231	10138-1999-1042	WATER
36497	Macomb	231	10138-1999-1042	JANITORIAL
36498	Macomb	231	10138-1999-1042	JANITORIAL
36499	Macomb	231	10138-1999-1042	INT/EXT MAINT
36500	Macomb	231	10138-1999-1042	INT/EXT MAINT
36501	Macomb	231	10138-1999-1042	LANDSCAPING
36502	Macomb	231	10138-1999-1042	LANDSCAPING
36503	Macomb	231	10138-1999-1042	SNOW REMOVAL
36504	Macomb	231	10138-1999-1042	SNOW REMOVAL
36505	Macomb	231	10138-1999-1042	PARKING
36506	Macomb	231	10138-1999-1042	PARKING
36507	Macomb	231	10138-1999-1042	FLUORESCENT
36508	Macomb	231	10138-1999-1042	FLUORESCENT
36509	Macomb	231	10138-1999-1042	RUBBISH REMOVAL
36510	Macomb	231	10138-1999-1042	RUBBISH REMOVAL
36511	Macomb	231	10138-1999-1042	PEST CONTROL
36512	Macomb	231	10138-1999-1042	PEST CONTROL
36513	Macomb	231	10138-1999-1042	GAS
36514	Macomb	231	10138-1999-1042	GAS
36515	Macomb	231	10184-1994-1118	HVAC
36516	Macomb	231	10184-1994-1118	HVAC
36517	Macomb	231	10184-1994-1118	HVAC
36518	Macomb	231	10184-1994-1118	HVAC
36519	Macomb	231	10184-1994-1118	ELECTRICITY
36520	Macomb	231	10184-1994-1118	ELECTRICITY
36521	Macomb	231	10184-1994-1118	ELECTRICITY
36522	Macomb	231	10184-1994-1118	ELECTRICITY
36523	Macomb	231	10184-1994-1118	WATER
36524	Macomb	231	10184-1994-1118	WATER
36525	Macomb	231	10184-1994-1118	WATER
36526	Macomb	231	10184-1994-1118	WATER
36527	Macomb	231	10184-1994-1118	JANITORIAL
36528	Macomb	231	10184-1994-1118	JANITORIAL
36529	Macomb	231	10184-1994-1118	JANITORIAL
36530	Macomb	231	10184-1994-1118	JANITORIAL
36531	Macomb	231	10184-1994-1118	INT/EXT MAINT
36532	Macomb	231	10184-1994-1118	INT/EXT MAINT
36533	Macomb	231	10184-1994-1118	INT/EXT MAINT
36534	Macomb	231	10184-1994-1118	INT/EXT MAINT
36535	Macomb	231	10184-1994-1118	LANDSCAPING
36536	Macomb	231	10184-1994-1118	LANDSCAPING
36537	Macomb	231	10184-1994-1118	LANDSCAPING
36538	Macomb	231	10184-1994-1118	LANDSCAPING
36539	Macomb	231	10184-1994-1118	SNOW REMOVAL
36540	Macomb	231	10184-1994-1118	SNOW REMOVAL

	A	B	C	D
36541	Macomb	231	10184-1994-1118	SNOW REMOVAL
36542	Macomb	231	10184-1994-1118	SNOW REMOVAL
36543	Macomb	231	10184-1994-1118	PARKING
36544	Macomb	231	10184-1994-1118	PARKING
36545	Macomb	231	10184-1994-1118	PARKING
36546	Macomb	231	10184-1994-1118	PARKING
36547	Macomb	231	10184-1994-1118	FLUORESCENT
36548	Macomb	231	10184-1994-1118	FLUORESCENT
36549	Macomb	231	10184-1994-1118	FLUORESCENT
36550	Macomb	231	10184-1994-1118	FLUORESCENT
36551	Macomb	231	10184-1994-1118	RUBBISH REMOVAL
36552	Macomb	231	10184-1994-1118	RUBBISH REMOVAL
36553	Macomb	231	10184-1994-1118	RUBBISH REMOVAL
36554	Macomb	231	10184-1994-1118	RUBBISH REMOVAL
36555	Macomb	231	10184-1994-1118	PEST CONTROL
36556	Macomb	231	10184-1994-1118	PEST CONTROL
36557	Macomb	231	10184-1994-1118	PEST CONTROL
36558	Macomb	231	10184-1994-1118	PEST CONTROL
36559	Macomb	231	10184-1994-1118	INSURANCE
36560	Macomb	231	10184-1994-1118	INSURANCE
36561	Macomb	231	10184-1994-1118	INSURANCE
36562	Macomb	231	10184-1994-1118	INSURANCE
36563	Macomb	231	10184-1994-1118	GAS
36564	Macomb	231	10184-1994-1118	GAS
36565	Macomb	231	10184-1994-1118	GAS
36566	Macomb	231	10184-1994-1118	GAS
36567	Macomb	231	10184-1994-1118	N/A
36568	Macomb	231	10184-1994-1118	N/A
36569	Macomb	231	10184-1994-1118	N/A
36570	Macomb	231	10184-1994-1118	N/A
36571	Macomb	231	10184-2005-0094	PUBLIC UTILITIES
36572	Macomb	231	10184-2005-0094	JANITORIAL
36573	Macomb	231	10184-2005-0094	TELECOMMUNICATIONS
36574	Macomb	231	10184-2005-0094	FLUORESCENT
36575	Macomb	231	10184-2006-0204	N/A
36576	Macomb	231	10184-2006-0204	PARKING
36577	Macomb	231	10184-2006-0204	PAVING
36578	Macomb	231	10184-2006-0204	PEST CONTROL
36579	Macomb	231	10184-2006-0204	ROOF
36580	Macomb	231	10184-2006-0204	SECURITY
36581	Macomb	231	10184-2006-0204	SNOW REMOVAL
36582	Macomb	231	10184-2006-0204	TAXES
36583	Macomb	231	10184-2006-0204	CLEANING
36584	Macomb	231	10184-2006-0204	ELECTRICITY
36585	Macomb	231	10184-2006-0204	GAS

	A	B	C	D
36586	Macomb	231	10184-2006-0204	HVAC
36587	Macomb	231	10184-2006-0204	INSURANCE
36588	Macomb	231	10184-2006-0204	LANDSCAPING
36589	Macomb	231	10184-2006-0204	MAINTENANCE
36590	Macomb	231	10184-2006-0204	MAJOR STRUCT REP
36591	Macomb	231	10184-2008-0100	PUBLIC UTILITIES
36592	Macomb	231	10184-2008-0100	JANITORIAL
36593	Macomb	231	10184-2008-0100	TRASH REMOVAL/WASTEBASKETS
36594	Macomb	231	10184-2008-0100	TELECOMMUNICATIONS
36595	Macomb	231	10184-2008-0100	OTHER
36596	Macomb	231	10184-2008-0100	PARKING
36597	Macomb	231	10184-2008-0100	FLUORESCENT
36598	Macomb	231	10184-2008-0100	SNOW REMOVAL
36599	Macomb	231	10184-2008-0100	LANDSCAPING
36600	Macomb	231	10184-2011-0300	PUBLIC UTILITIES
36601	Macomb	231	10184-2011-0300	PUBLIC UTILITIES
36602	Macomb	231	10184-2011-0300	JANITORIAL
36603	Macomb	231	10184-2011-0300	JANITORIAL
36604	Macomb	231	10184-2011-0300	PEST CONTROL
36605	Macomb	231	10184-2011-0300	PEST CONTROL
36606	Macomb	231	10286-1994-1110	HVAC
36607	Macomb	231	10286-1994-1110	ELECTRICITY
36608	Macomb	231	10286-1994-1110	WATER
36609	Macomb	231	10286-1994-1110	JANITORIAL
36610	Macomb	231	10286-1994-1110	INT/EXT MAINT
36611	Macomb	231	10286-1994-1110	LANDSCAPING
36612	Macomb	231	10286-1994-1110	SNOW REMOVAL
36613	Macomb	231	10286-1994-1110	PARKING
36614	Macomb	231	10286-1994-1110	FLUORESCENT
36615	Macomb	231	10286-1994-1110	RUBBISH REMOVAL
36616	Macomb	231	10286-1994-1110	N/A
36617	Macomb	231	10345-1996-1049	HVAC
36618	Macomb	231	10345-1996-1049	ELECTRICITY
36619	Macomb	231	10345-1996-1049	WATER
36620	Macomb	231	10345-1996-1049	JANITORIAL
36621	Macomb	231	10345-1996-1049	INT/EXT MAINT
36622	Macomb	231	10345-1996-1049	LANDSCAPING
36623	Macomb	231	10345-1996-1049	SNOW REMOVAL
36624	Macomb	231	10345-1996-1049	PARKING
36625	Macomb	231	10345-1996-1049	FLUORESCENT
36626	Macomb	231	10345-1996-1049	RUBBISH REMOVAL
36627	Macomb	231	10345-1996-1049	N/A
36628	Macomb	231	10397-1995-1428	HVAC
36629	Macomb	231	10397-1995-1428	HVAC
36630	Macomb	231	10397-1995-1428	ELECTRICITY

	A	B	C	D
36631	Macomb	231	10397-1995-1428	ELECTRICITY
36632	Macomb	231	10397-1995-1428	WATER
36633	Macomb	231	10397-1995-1428	WATER
36634	Macomb	231	10397-1995-1428	JANITORIAL
36635	Macomb	231	10397-1995-1428	JANITORIAL
36636	Macomb	231	10397-1995-1428	INT/EXT MAINT
36637	Macomb	231	10397-1995-1428	INT/EXT MAINT
36638	Macomb	231	10397-1995-1428	LANDSCAPING
36639	Macomb	231	10397-1995-1428	LANDSCAPING
36640	Macomb	231	10397-1995-1428	SNOW REMOVAL
36641	Macomb	231	10397-1995-1428	SNOW REMOVAL
36642	Macomb	231	10397-1995-1428	PARKING
36643	Macomb	231	10397-1995-1428	PARKING
36644	Macomb	231	10397-1995-1428	FLUORESCENT
36645	Macomb	231	10397-1995-1428	FLUORESCENT
36646	Macomb	231	10397-1995-1428	RUBBISH REMOVAL
36647	Macomb	231	10397-1995-1428	RUBBISH REMOVAL
36648	Macomb	231	10397-1995-1428	N/A
36649	Macomb	231	10397-1995-1428	N/A
36650	Macomb	231	10541-1997-1095	HVAC
36651	Macomb	231	10541-1997-1095	HVAC
36652	Macomb	231	10541-1997-1095	ELECTRICITY
36653	Macomb	231	10541-1997-1095	ELECTRICITY
36654	Macomb	231	10541-1997-1095	WATER
36655	Macomb	231	10541-1997-1095	WATER
36656	Macomb	231	10541-1997-1095	JANITORIAL
36657	Macomb	231	10541-1997-1095	JANITORIAL
36658	Macomb	231	10541-1997-1095	INT/EXT MAINT
36659	Macomb	231	10541-1997-1095	INT/EXT MAINT
36660	Macomb	231	10541-1997-1095	LANDSCAPING
36661	Macomb	231	10541-1997-1095	LANDSCAPING
36662	Macomb	231	10541-1997-1095	SNOW REMOVAL
36663	Macomb	231	10541-1997-1095	SNOW REMOVAL
36664	Macomb	231	10541-1997-1095	PARKING
36665	Macomb	231	10541-1997-1095	PARKING
36666	Macomb	231	10541-1997-1095	FLUORESCENT
36667	Macomb	231	10541-1997-1095	FLUORESCENT
36668	Macomb	231	10541-1997-1095	RUBBISH REMOVAL
36669	Macomb	231	10541-1997-1095	RUBBISH REMOVAL
36670	Macomb	231	10541-1997-1095	PEST CONTROL
36671	Macomb	231	10541-1997-1095	PEST CONTROL
36672	Macomb	231	10840-1999-1143	PUBLIC UTILITIES
36673	Macomb	231	10840-1999-1143	PUBLIC UTILITIES
36674	Macomb	231	10840-1999-1143	JANITORIAL
36675	Macomb	231	10840-1999-1143	JANITORIAL

	A	B	C	D
36676	Macomb	231	10840-2011-0072	PUBLIC UTILITIES
36677	Macomb	231	10840-2011-0072	JANITORIAL
36678	Macomb	231	10840-2011-0072	TRASH REMOVAL/WASTEBASKETS
36679	Macomb	231	10840-2011-0072	TELECOMMUNICATIONS
36680	Macomb	231	10840-2011-0072	ALL OTHERS
36681	Macomb	231	10840-2011-0072	FLUORESCENT
36682	Macomb	231	10840-2011-0072	ALARM SYSTEM MONITORING
36683	Macomb	231	10840-2012-0067	PUBLIC UTILITIES
36684	Macomb	231	10840-2012-0067	JANITORIAL
36685	Macomb	231	10840-2012-0067	FLUORESCENT
36686	Macomb	231	10840-2012-0067	TELECOMMUNICATIONS
36687	Macomb	231	10840-2012-0067	ALARM SYSTEM MONITORING
36688	Macomb	231	10840-2012-0364	PUBLIC UTILITIES
36689	Macomb	231	10840-2012-0364	FLUORESCENT
36690	Macomb	231	10840-2012-0364	JANITORIAL
36691	Macomb	231	10849-2000-1296	HVAC
36692	Macomb	231	10849-2000-1296	ELECTRICITY
36693	Macomb	231	10849-2000-1296	WATER
36694	Macomb	231	10849-2000-1296	JANITORIAL
36695	Macomb	231	10849-2000-1296	INT/EXT MAINT
36696	Macomb	231	10849-2000-1296	LANDSCAPING
36697	Macomb	231	10849-2000-1296	SNOW REMOVAL
36698	Macomb	231	10849-2000-1296	PARKING
36699	Macomb	231	10849-2000-1296	FLUORESCENT
36700	Macomb	231	10849-2000-1296	RUBBISH REMOVAL
36701	Macomb	231	10849-2000-1296	N/A
36702	Macomb	231	10849-2001-1217	N/A
36703	Macomb	231	10849-2001-1217	INT/EXT MAINT
36704	Macomb	231	10849-2001-1217	TAXES
36705	Macomb	231	10849-2001-1217	RUBBISH REMOVAL
36706	Macomb	231	10849-2001-1217	INSURANCE
36707	Macomb	231	10865-1999-1327	PUBLIC UTILITIES
36708	Macomb	231	10865-1999-1327	PUBLIC UTILITIES
36709	Macomb	231	10865-1999-1327	JANITORIAL
36710	Macomb	231	10865-1999-1327	JANITORIAL
36711	Macomb	231	10865-1999-1327	FLUORESCENT
36712	Macomb	231	10865-1999-1327	FLUORESCENT
36713	Macomb	231	10865-1999-1327	TELECOMMUNICATIONS
36714	Macomb	231	10865-1999-1327	TELECOMMUNICATIONS
36715	Macomb	231	10865-1999-1327	ALARM SYSTEM MONITORING
36716	Macomb	231	10865-1999-1327	ALARM SYSTEM MONITORING
36717	Macomb	231	10865-1999-1327	ADJUST-TAXES
36718	Macomb	231	10865-1999-1327	ADJUST-TAXES
36719	Macomb	231	10865-1999-1327	ADJUST-OPERATING EXP
36720	Macomb	231	10865-1999-1327	ADJUST-OPERATING EXP

	A	B	C	D
36721	Macomb	231	10865-2010-0466	PUBLIC UTILITIES
36722	Macomb	231	10865-2010-0466	PUBLIC UTILITIES
36723	Macomb	231	10865-2010-0466	PUBLIC UTILITIES
36724	Macomb	231	10865-2010-0466	JANITORIAL
36725	Macomb	231	10865-2010-0466	JANITORIAL
36726	Macomb	231	10865-2010-0466	JANITORIAL
36727	Macomb	231	10923-01-00	HVAC
36728	Macomb	231	10923-01-00	ELECTRICITY
36729	Macomb	231	10923-01-00	WATER
36730	Macomb	231	10923-01-00	JANITORIAL
36731	Macomb	231	10923-01-00	N/A
36732	Macomb	231	10923-1999-1103	PUBLIC UTILITIES
36733	Macomb	231	10923-1999-1103	PUBLIC UTILITIES
36734	Macomb	231	10923-1999-1103	JANITORIAL
36735	Macomb	231	10923-1999-1103	JANITORIAL
36736	Macomb	231	10923-1999-1103	TELECOMMUNICATIONS
36737	Macomb	231	10923-1999-1103	TELECOMMUNICATIONS
36738	Macomb	231	10923-1999-1103	ADJUST-TAXES
36739	Macomb	231	10923-1999-1103	ADJUST-TAXES
36740	Macomb	231	10923-2011-0110	PUBLIC UTILITIES
36741	Macomb	231	10923-2011-0110	JANITORIAL
36742	Macomb	231	10923-2011-0110	TELECOMMUNICATIONS
36743	Macomb	231	10923-2011-0110	ALARM SYSTEM MONITORING
36744	Macomb	231	11000-2002-2088	HVAC
36745	Macomb	231	11000-2002-2088	HVAC
36746	Macomb	231	11000-2002-2088	PEST CONTROL
36747	Macomb	231	11000-2002-2088	PEST CONTROL
36748	Macomb	231	11000-2002-2088	LANDSCAPING
36749	Macomb	231	11000-2002-2088	LANDSCAPING
36750	Macomb	231	11000-2002-2088	SNOW REMOVAL
36751	Macomb	231	11000-2002-2088	SNOW REMOVAL
36752	Macomb	231	11000-2002-2088	PARKING
36753	Macomb	231	11000-2002-2088	PARKING
36754	Macomb	231	11000-2002-2088	INT/EXT MAINT
36755	Macomb	231	11000-2002-2088	INT/EXT MAINT
36756	Macomb	231	11000-2002-2088	GAS
36757	Macomb	231	11000-2002-2088	GAS
36758	Macomb	231	11000-2002-2088	JANITORIAL
36759	Macomb	231	11000-2002-2088	JANITORIAL
36760	Macomb	231	11000-2002-2088	FLUORESCENT
36761	Macomb	231	11000-2002-2088	FLUORESCENT
36762	Macomb	231	11000-2002-2088	RUBBISH REMOVAL
36763	Macomb	231	11000-2002-2088	RUBBISH REMOVAL
36764	Macomb	231	11000-2002-2088	WATER
36765	Macomb	231	11000-2002-2088	WATER

	A	B	C	D
36766	Macomb	231	11000-2002-2088	ELECTRICITY
36767	Macomb	231	11000-2002-2088	ELECTRICITY
36768	Macomb	231	11106-2004-1205	PUBLIC UTILITIES
36769	Macomb	231	11106-2004-1205	PUBLIC UTILITIES
36770	Macomb	231	11106-2004-1205	PUBLIC UTILITIES
36771	Macomb	231	11106-2004-1205	PUBLIC UTILITIES
36772	Macomb	231	11106-2004-1205	PUBLIC UTILITIES
36773	Macomb	231	11106-2004-1205	PUBLIC UTILITIES
36774	Macomb	231	11106-2004-1205	PUBLIC UTILITIES
36775	Macomb	231	11106-2004-1205	JANITORIAL
36776	Macomb	231	11106-2004-1205	JANITORIAL
36777	Macomb	231	11106-2004-1205	JANITORIAL
36778	Macomb	231	11106-2004-1205	JANITORIAL
36779	Macomb	231	11106-2004-1205	JANITORIAL
36780	Macomb	231	11106-2004-1205	JANITORIAL
36781	Macomb	231	11106-2004-1205	JANITORIAL
36782	Macomb	231	11106-2004-1205	FLUORESCENT
36783	Macomb	231	11106-2004-1205	FLUORESCENT
36784	Macomb	231	11106-2004-1205	FLUORESCENT
36785	Macomb	231	11106-2004-1205	FLUORESCENT
36786	Macomb	231	11106-2004-1205	FLUORESCENT
36787	Macomb	231	11106-2004-1205	FLUORESCENT
36788	Macomb	231	11106-2004-1205	FLUORESCENT
36789	Macomb	231	11111-2004-1203	GROSS (FULL SERVICE)
36790	Macomb	231	11111-2004-1203	GROSS (FULL SERVICE)
36791	Macomb	231	11111-2004-1203	GROSS (FULL SERVICE)
36792	Macomb	231	11111-2004-1203	GROSS (FULL SERVICE)
36793	Macomb	231	11149-2006-0177	JANITORIAL
36794	Macomb	231	11149-2006-0177	JANITORIAL
36795	Macomb	231	11149-2006-0177	JANITORIAL
36796	Macomb	231	11149-2006-0177	JANITORIAL
36797	Macomb	231	11154-2005-0208	LANDSCAPING
36798	Macomb	231	11154-2005-0208	PEST CONTROL
36799	Macomb	231	11154-2005-0208	SECURITY
36800	Macomb	231	11154-2005-0208	WATER
36801	Macomb	231	11154-2005-0208	HVAC
36802	Macomb	231	11154-2005-0208	ELECTRICITY
36803	Macomb	231	11154-2005-0208	GAS
36804	Macomb	231	11154-2005-0208	N/A
36805	Macomb	231	11154-2005-0208	SNOW REMOVAL
36806	Macomb	231	11154-2005-0208	TAXES
36807	Macomb	231	11154-2005-0208	JANITORIAL
36808	Macomb	231	11154-2005-0208	INT/EXT MAINT
36809	Macomb	231	11154-2005-0208	INSURANCE
36810	Macomb	231	11154-2005-0208	PARKING

	A	B	C	D
36811	Macomb	231	11154-2005-0208	FLUORESCENT
36812	Macomb	231	11154-2005-0208	RUBBISH REMOVAL
36813	Macomb	231	11499-2010-0330	GAS
36814	Macomb	231	11499-2010-0330	GAS
36815	Macomb	231	11499-2010-0330	GAS
36816	Macomb	231	11499-2010-0330	JANITORIAL
36817	Macomb	231	11499-2010-0330	JANITORIAL
36818	Macomb	231	11499-2010-0330	JANITORIAL
36819	Macomb	231	11499-2010-0330	ELECTRICITY
36820	Macomb	231	11499-2010-0330	ELECTRICITY
36821	Macomb	231	11499-2010-0330	ELECTRICITY
36822	Macomb	231	11499-2010-0330	PEST CONTROL
36823	Macomb	231	11499-2010-0330	PEST CONTROL
36824	Macomb	231	11499-2010-0330	PEST CONTROL
36825	Macomb	231	11617-2012-0112	GROSS (FULL SERVICE)
36826	Macomb	231	11617-2012-0112	GROSS (FULL SERVICE)
36827	Macomb	231	11617-2012-0112	GROSS (FULL SERVICE)
36828	Macomb	231	11617-2012-0112	GROSS (FULL SERVICE)
36829	Macomb	231	1721-1990-8	HVAC
36830	Macomb	231	1721-1990-8	ELECTRICITY
36831	Macomb	231	1721-1990-8	WATER
36832	Macomb	231	1721-1990-8	JANITORIAL
36833	Macomb	231	1721-1990-8	INT/EXT MAINT
36834	Macomb	231	1721-1990-8	LANDSCAPING
36835	Macomb	231	1721-1990-8	SNOW REMOVAL
36836	Macomb	231	1721-1990-8	PARKING
36837	Macomb	231	1721-1990-8	FLUORESCENT
36838	Macomb	231	1721-1990-8	RUBBISH REMOVAL
36839	Macomb	231	1721-1990-8	N/A
36840	Macomb	231	1721-1994-1230	HVAC
36841	Macomb	231	1721-1994-1230	ELECTRICITY
36842	Macomb	231	1721-1994-1230	WATER
36843	Macomb	231	1721-1994-1230	JANITORIAL
36844	Macomb	231	1721-1994-1230	INT/EXT MAINT
36845	Macomb	231	1721-1994-1230	LANDSCAPING
36846	Macomb	231	1721-1994-1230	SNOW REMOVAL
36847	Macomb	231	1721-1994-1230	PARKING
36848	Macomb	231	1721-1994-1230	FLUORESCENT
36849	Macomb	231	1721-1994-1230	RUBBISH REMOVAL
36850	Macomb	231	1721-1994-1230	N/A
36851	Macomb	231	1721-1995-1210	HVAC
36852	Macomb	231	1721-1995-1210	ELECTRICITY
36853	Macomb	231	1721-1995-1210	WATER
36854	Macomb	231	1721-1995-1210	JANITORIAL
36855	Macomb	231	1721-1995-1210	INT/EXT MAINT

	A	B	C	D
36856	Macomb	231	1721-1995-1210	LANDSCAPING
36857	Macomb	231	1721-1995-1210	SNOW REMOVAL
36858	Macomb	231	1721-1995-1210	PARKING
36859	Macomb	231	1721-1995-1210	FLUORESCENT
36860	Macomb	231	1721-1995-1210	RUBBISH REMOVAL
36861	Macomb	231	1721-1995-1210	N/A
36862	Macomb	231	1721-2000-1068	HVAC
36863	Macomb	231	1721-2000-1068	ELECTRICITY
36864	Macomb	231	1721-2000-1068	WATER
36865	Macomb	231	1721-2000-1068	JANITORIAL
36866	Macomb	231	1721-2000-1068	INT/EXT MAINT
36867	Macomb	231	1721-2000-1068	LANDSCAPING
36868	Macomb	231	1721-2000-1068	SNOW REMOVAL
36869	Macomb	231	1721-2000-1068	PARKING
36870	Macomb	231	1721-2000-1068	FLUORESCENT
36871	Macomb	231	1721-2000-1068	RUBBISH REMOVAL
36872	Macomb	231	1721-2000-1068	N/A
36873	Macomb	231	2172-1988-29	GAS
36874	Macomb	231	2172-1988-29	ELECTRICITY
36875	Macomb	231	2172-1988-29	WATER
36876	Macomb	231	2172-1988-29	JANITORIAL
36877	Macomb	231	2172-1988-29	INT/EXT MAINT
36878	Macomb	231	2172-1988-29	LANDSCAPING
36879	Macomb	231	2172-1988-29	SNOW REMOVAL
36880	Macomb	231	2172-1988-29	PARKING
36881	Macomb	231	2172-1988-29	FLUORESCENT
36882	Macomb	231	2172-1988-29	RUBBISH REMOVAL
36883	Macomb	231	2172-1988-29	PEST CONTROL
36884	Macomb	231	2172-1999-1117	PUBLIC UTILITIES
36885	Macomb	231	2172-1999-1117	PUBLIC UTILITIES
36886	Macomb	231	2172-1999-1117	PUBLIC UTILITIES
36887	Macomb	231	2172-1999-1117	JANITORIAL
36888	Macomb	231	2172-1999-1117	JANITORIAL
36889	Macomb	231	2172-1999-1117	JANITORIAL
36890	Macomb	231	2172-1999-1117	TRASH REMOVAL/WASTEBASKETS
36891	Macomb	231	2172-1999-1117	TRASH REMOVAL/WASTEBASKETS
36892	Macomb	231	2172-1999-1117	TRASH REMOVAL/WASTEBASKETS
36893	Macomb	231	2172-1999-1117	TELECOMMUNICATIONS
36894	Macomb	231	2172-1999-1117	TELECOMMUNICATIONS
36895	Macomb	231	2172-1999-1117	TELECOMMUNICATIONS
36896	Macomb	231	2172-1999-1117	ALL OTHERS
36897	Macomb	231	2172-1999-1117	ALL OTHERS
36898	Macomb	231	2172-1999-1117	ALL OTHERS
36899	Macomb	231	2210-1987-18	HVAC
36900	Macomb	231	2210-1987-18	ELECTRICITY

	A	B	C	D
36901	Macomb	231	2210-1987-18	WATER
36902	Macomb	231	2210-1987-18	JANITORIAL
36903	Macomb	231	2210-1987-18	INT/EXT MAINT
36904	Macomb	231	2210-1987-18	LANDSCAPING
36905	Macomb	231	2210-1987-18	SNOW REMOVAL
36906	Macomb	231	2210-1987-18	PARKING
36907	Macomb	231	2210-1987-18	FLUORESCENT
36908	Macomb	231	2210-1987-18	RUBBISH REMOVAL
36909	Macomb	231	2210-1987-18	N/A
36910	Macomb	231	2210-1993-1187	HVAC
36911	Macomb	231	2210-1993-1187	ELECTRICITY
36912	Macomb	231	2210-1993-1187	WATER
36913	Macomb	231	2210-1993-1187	JANITORIAL
36914	Macomb	231	2210-1993-1187	INT/EXT MAINT
36915	Macomb	231	2210-1993-1187	LANDSCAPING
36916	Macomb	231	2210-1993-1187	SNOW REMOVAL
36917	Macomb	231	2210-1993-1187	PARKING
36918	Macomb	231	2210-1993-1187	FLUORESCENT
36919	Macomb	231	2210-1993-1187	RUBBISH REMOVAL
36920	Macomb	231	2210-1993-1187	N/A
36921	Macomb	231	2210-1994-1258	HVAC
36922	Macomb	231	2210-1994-1258	ELECTRICITY
36923	Macomb	231	2210-1994-1258	WATER
36924	Macomb	231	2210-1994-1258	JANITORIAL
36925	Macomb	231	2210-1994-1258	INT/EXT MAINT
36926	Macomb	231	2210-1994-1258	LANDSCAPING
36927	Macomb	231	2210-1994-1258	SNOW REMOVAL
36928	Macomb	231	2210-1994-1258	PARKING
36929	Macomb	231	2210-1994-1258	FLUORESCENT
36930	Macomb	231	2210-1994-1258	RUBBISH REMOVAL
36931	Macomb	231	2210-1994-1258	N/A
36932	Macomb	231	2210-1995-1304	HVAC
36933	Macomb	231	2210-1995-1304	ELECTRICITY
36934	Macomb	231	2210-1995-1304	WATER
36935	Macomb	231	2210-1995-1304	JANITORIAL
36936	Macomb	231	2210-1995-1304	INT/EXT MAINT
36937	Macomb	231	2210-1995-1304	LANDSCAPING
36938	Macomb	231	2210-1995-1304	SNOW REMOVAL
36939	Macomb	231	2210-1995-1304	PARKING
36940	Macomb	231	2210-1995-1304	FLUORESCENT
36941	Macomb	231	2210-1995-1304	RUBBISH REMOVAL
36942	Macomb	231	2210-1995-1304	N/A
36943	Macomb	231	2210-1996-1088	HVAC
36944	Macomb	231	2210-1996-1088	ELECTRICITY
36945	Macomb	231	2210-1996-1088	WATER

	A	B	C	D
36946	Macomb	231	2210-1996-1088	JANITORIAL
36947	Macomb	231	2210-1996-1088	INT/EXT MAINT
36948	Macomb	231	2210-1996-1088	LANDSCAPING
36949	Macomb	231	2210-1996-1088	SNOW REMOVAL
36950	Macomb	231	2210-1996-1088	PARKING
36951	Macomb	231	2210-1996-1088	FLUORESCENT
36952	Macomb	231	2210-1996-1088	RUBBISH REMOVAL
36953	Macomb	231	2210-1996-1088	N/A
36954	Macomb	231	2210-1996-1351	HVAC
36955	Macomb	231	2210-1996-1351	ELECTRICITY
36956	Macomb	231	2210-1996-1351	WATER
36957	Macomb	231	2210-1996-1351	JANITORIAL
36958	Macomb	231	2210-1996-1351	INT/EXT MAINT
36959	Macomb	231	2210-1996-1351	LANDSCAPING
36960	Macomb	231	2210-1996-1351	SNOW REMOVAL
36961	Macomb	231	2210-1996-1351	PARKING
36962	Macomb	231	2210-1996-1351	FLUORESCENT
36963	Macomb	231	2210-1996-1351	RUBBISH REMOVAL
36964	Macomb	231	2210-1996-1351	N/A
36965	Macomb	231	2210-2001-1025	HVAC
36966	Macomb	231	2210-2001-1025	ELECTRICITY
36967	Macomb	231	2210-2001-1025	WATER
36968	Macomb	231	2210-2001-1025	JANITORIAL
36969	Macomb	231	2210-2001-1025	INT/EXT MAINT
36970	Macomb	231	2210-2001-1025	LANDSCAPING
36971	Macomb	231	2210-2001-1025	SNOW REMOVAL
36972	Macomb	231	2210-2001-1025	PARKING
36973	Macomb	231	2210-2001-1025	FLUORESCENT
36974	Macomb	231	2210-2001-1025	RUBBISH REMOVAL
36975	Macomb	231	2210-2001-1025	N/A
36976	Macomb	231	2836-1989-55	HVAC
36977	Macomb	231	2836-1989-55	ELECTRICITY
36978	Macomb	231	2836-1989-55	WATER
36979	Macomb	231	2836-1989-55	JANITORIAL
36980	Macomb	231	2836-1989-55	INT/EXT MAINT
36981	Macomb	231	2836-1989-55	LANDSCAPING
36982	Macomb	231	2836-1989-55	SNOW REMOVAL
36983	Macomb	231	2836-1989-55	PARKING
36984	Macomb	231	2836-1989-55	FLUORESCENT
36985	Macomb	231	2836-1989-55	RUBBISH REMOVAL
36986	Macomb	231	2836-1989-55	N/A
36987	Macomb	231	2836-1994-1159	HVAC
36988	Macomb	231	2836-1994-1159	ELECTRICITY
36989	Macomb	231	2836-1994-1159	WATER
36990	Macomb	231	2836-1994-1159	JANITORIAL

	A	B	C	D
36991	Macomb	231	2836-1994-1159	INT/EXT MAINT
36992	Macomb	231	2836-1994-1159	LANDSCAPING
36993	Macomb	231	2836-1994-1159	SNOW REMOVAL
36994	Macomb	231	2836-1994-1159	PARKING
36995	Macomb	231	2836-1994-1159	FLUORESCENT
36996	Macomb	231	2836-1994-1159	RUBBISH REMOVAL
36997	Macomb	231	2836-1994-1159	N/A
36998	Macomb	231	2991-1990-26	HVAC
36999	Macomb	231	2991-1990-26	ELECTRICITY
37000	Macomb	231	2991-1990-26	WATER
37001	Macomb	231	2991-1990-26	JANITORIAL
37002	Macomb	231	2991-1990-26	INT/EXT MAINT
37003	Macomb	231	2991-1990-26	LANDSCAPING
37004	Macomb	231	2991-1990-26	SNOW REMOVAL
37005	Macomb	231	2991-1990-26	PARKING
37006	Macomb	231	2991-1990-26	FLUORESCENT
37007	Macomb	231	2991-1990-26	RUBBISH REMOVAL
37008	Macomb	231	2991-1990-26	N/A
37009	Macomb	231	2991-1995-1034	HVAC
37010	Macomb	231	2991-1995-1034	ELECTRICITY
37011	Macomb	231	2991-1995-1034	WATER
37012	Macomb	231	2991-1995-1034	JANITORIAL
37013	Macomb	231	2991-1995-1034	INT/EXT MAINT
37014	Macomb	231	2991-1995-1034	LANDSCAPING
37015	Macomb	231	2991-1995-1034	SNOW REMOVAL
37016	Macomb	231	2991-1995-1034	PARKING
37017	Macomb	231	2991-1995-1034	FLUORESCENT
37018	Macomb	231	2991-1995-1034	RUBBISH REMOVAL
37019	Macomb	231	2991-1995-1034	N/A
37020	Macomb	231	4773-1986-62	HVAC
37021	Macomb	231	4773-1986-62	ELECTRICITY
37022	Macomb	231	4773-1986-62	WATER
37023	Macomb	231	4773-1986-62	JANITORIAL
37024	Macomb	231	4773-1986-62	INT/EXT MAINT
37025	Macomb	231	4773-1986-62	LANDSCAPING
37026	Macomb	231	4773-1986-62	SNOW REMOVAL
37027	Macomb	231	4773-1986-62	PARKING
37028	Macomb	231	4773-1986-62	FLUORESCENT
37029	Macomb	231	4773-1986-62	RUBBISH REMOVAL
37030	Macomb	231	4773-1986-62	N/A
37031	Macomb	231	4862-1988-99	HVAC
37032	Macomb	231	4862-1988-99	ELECTRICITY
37033	Macomb	231	4862-1988-99	WATER
37034	Macomb	231	4862-1988-99	JANITORIAL
37035	Macomb	231	4862-1988-99	INT/EXT MAINT

	A	B	C	D
37036	Macomb	231	4862-1988-99	LANDSCAPING
37037	Macomb	231	4862-1988-99	SNOW REMOVAL
37038	Macomb	231	4862-1988-99	PARKING
37039	Macomb	231	4862-1988-99	FLUORESCENT
37040	Macomb	231	4862-1988-99	RUBBISH REMOVAL
37041	Macomb	231	4862-1988-99	N/A
37042	Macomb	231	4926-1988-105	HVAC
37043	Macomb	231	4926-1988-105	ELECTRICITY
37044	Macomb	231	4926-1988-105	WATER
37045	Macomb	231	4926-1988-105	JANITORIAL
37046	Macomb	231	4926-1988-105	INT/EXT MAINT
37047	Macomb	231	4926-1988-105	LANDSCAPING
37048	Macomb	231	4926-1988-105	SNOW REMOVAL
37049	Macomb	231	4926-1988-105	PARKING
37050	Macomb	231	4926-1988-105	FLUORESCENT
37051	Macomb	231	4926-1988-105	RUBBISH REMOVAL
37052	Macomb	231	4926-1988-105	N/A
37053	Macomb	231	6286-1987-92	HVAC
37054	Macomb	231	6286-1987-92	ELECTRICITY
37055	Macomb	231	6286-1987-92	WATER
37056	Macomb	231	6286-1987-92	JANITORIAL
37057	Macomb	231	6286-1987-92	INT/EXT MAINT
37058	Macomb	231	6286-1987-92	LANDSCAPING
37059	Macomb	231	6286-1987-92	SNOW REMOVAL
37060	Macomb	231	6286-1987-92	PARKING
37061	Macomb	231	6286-1987-92	FLUORESCENT
37062	Macomb	231	6286-1987-92	RUBBISH REMOVAL
37063	Macomb	231	6286-1987-92	N/A
37064	Macomb	231	6550-1985-81	HVAC
37065	Macomb	231	6550-1985-81	ELECTRICITY
37066	Macomb	231	6550-1985-81	WATER
37067	Macomb	231	6550-1985-81	JANITORIAL
37068	Macomb	231	6550-1985-81	INT/EXT MAINT
37069	Macomb	231	6550-1985-81	LANDSCAPING
37070	Macomb	231	6550-1985-81	SNOW REMOVAL
37071	Macomb	231	6550-1985-81	PARKING
37072	Macomb	231	6550-1985-81	FLUORESCENT
37073	Macomb	231	6550-1985-81	RUBBISH REMOVAL
37074	Macomb	231	6550-1985-81	N/A
37075	Macomb	231	6550-1995-1283	HVAC
37076	Macomb	231	6550-1995-1283	ELECTRICITY
37077	Macomb	231	6550-1995-1283	WATER
37078	Macomb	231	6550-1995-1283	JANITORIAL
37079	Macomb	231	6550-1995-1283	INT/EXT MAINT
37080	Macomb	231	6550-1995-1283	LANDSCAPING

	A	B	C	D
37081	Macomb	231	6550-1995-1283	SNOW REMOVAL
37082	Macomb	231	6550-1995-1283	PARKING
37083	Macomb	231	6550-1995-1283	FLUORESCENT
37084	Macomb	231	6550-1995-1283	RUBBISH REMOVAL
37085	Macomb	231	6550-1995-1283	N/A
37086	Macomb	231	6550-1996-1333	HVAC
37087	Macomb	231	6550-1996-1333	ELECTRICITY
37088	Macomb	231	6550-1996-1333	WATER
37089	Macomb	231	6550-1996-1333	JANITORIAL
37090	Macomb	231	6550-1996-1333	INT/EXT MAINT
37091	Macomb	231	6550-1996-1333	LANDSCAPING
37092	Macomb	231	6550-1996-1333	SNOW REMOVAL
37093	Macomb	231	6550-1996-1333	PARKING
37094	Macomb	231	6550-1996-1333	FLUORESCENT
37095	Macomb	231	6550-1996-1333	RUBBISH REMOVAL
37096	Macomb	231	6550-1996-1333	N/A
37097	Macomb	231	6550-1997-1277	HVAC
37098	Macomb	231	6550-1997-1277	ELECTRICITY
37099	Macomb	231	6550-1997-1277	WATER
37100	Macomb	231	6550-1997-1277	JANITORIAL
37101	Macomb	231	6550-1997-1277	INT/EXT MAINT
37102	Macomb	231	6550-1997-1277	LANDSCAPING
37103	Macomb	231	6550-1997-1277	SNOW REMOVAL
37104	Macomb	231	6550-1997-1277	PARKING
37105	Macomb	231	6550-1997-1277	FLUORESCENT
37106	Macomb	231	6550-1997-1277	RUBBISH REMOVAL
37107	Macomb	231	6550-1997-1277	N/A
37108	Macomb	231	6550-2001-1026	HVAC
37109	Macomb	231	6550-2001-1026	HVAC
37110	Macomb	231	6550-2001-1026	HVAC
37111	Macomb	231	6550-2001-1026	ELECTRICITY
37112	Macomb	231	6550-2001-1026	ELECTRICITY
37113	Macomb	231	6550-2001-1026	ELECTRICITY
37114	Macomb	231	6550-2001-1026	WATER
37115	Macomb	231	6550-2001-1026	WATER
37116	Macomb	231	6550-2001-1026	WATER
37117	Macomb	231	6550-2001-1026	JANITORIAL
37118	Macomb	231	6550-2001-1026	JANITORIAL
37119	Macomb	231	6550-2001-1026	JANITORIAL
37120	Macomb	231	6550-2001-1026	INT/EXT MAINT
37121	Macomb	231	6550-2001-1026	INT/EXT MAINT
37122	Macomb	231	6550-2001-1026	INT/EXT MAINT
37123	Macomb	231	6550-2001-1026	LANDSCAPING
37124	Macomb	231	6550-2001-1026	LANDSCAPING
37125	Macomb	231	6550-2001-1026	LANDSCAPING

	A	B	C	D
37126	Macomb	231	6550-2001-1026	SNOW REMOVAL
37127	Macomb	231	6550-2001-1026	SNOW REMOVAL
37128	Macomb	231	6550-2001-1026	SNOW REMOVAL
37129	Macomb	231	6550-2001-1026	PARKING
37130	Macomb	231	6550-2001-1026	PARKING
37131	Macomb	231	6550-2001-1026	PARKING
37132	Macomb	231	6550-2001-1026	FLUORESCENT
37133	Macomb	231	6550-2001-1026	FLUORESCENT
37134	Macomb	231	6550-2001-1026	FLUORESCENT
37135	Macomb	231	6550-2001-1026	RUBBISH REMOVAL
37136	Macomb	231	6550-2001-1026	RUBBISH REMOVAL
37137	Macomb	231	6550-2001-1026	RUBBISH REMOVAL
37138	Macomb	231	6550-2001-1026	PEST CONTROL
37139	Macomb	231	6550-2001-1026	PEST CONTROL
37140	Macomb	231	6550-2001-1026	PEST CONTROL
37141	Macomb	231	6550-2001-1026	GAS
37142	Macomb	231	6550-2001-1026	GAS
37143	Macomb	231	6550-2001-1026	GAS
37144	Macomb	231	6640-1985-102	HVAC
37145	Macomb	231	6640-1985-102	ELECTRICITY
37146	Macomb	231	6640-1985-102	WATER
37147	Macomb	231	6640-1985-102	JANITORIAL
37148	Macomb	231	6640-1985-102	INT/EXT MAINT
37149	Macomb	231	6640-1985-102	LANDSCAPING
37150	Macomb	231	6640-1985-102	SNOW REMOVAL
37151	Macomb	231	6640-1985-102	PARKING
37152	Macomb	231	6640-1985-102	FLUORESCENT
37153	Macomb	231	6640-1985-102	RUBBISH REMOVAL
37154	Macomb	231	6640-1985-102	N/A
37155	Macomb	231	6840-1987-136	HVAC
37156	Macomb	231	6840-1987-136	ELECTRICITY
37157	Macomb	231	6840-1987-136	WATER
37158	Macomb	231	6840-1987-136	JANITORIAL
37159	Macomb	231	6840-1987-136	INT/EXT MAINT
37160	Macomb	231	6840-1987-136	LANDSCAPING
37161	Macomb	231	6840-1987-136	SNOW REMOVAL
37162	Macomb	231	6840-1987-136	PARKING
37163	Macomb	231	6840-1987-136	FLUORESCENT
37164	Macomb	231	6840-1987-136	RUBBISH REMOVAL
37165	Macomb	231	6840-1987-136	N/A
37166	Macomb	231	6840-1990-1240	HVAC
37167	Macomb	231	6840-1990-1240	ELECTRICITY
37168	Macomb	231	6840-1990-1240	WATER
37169	Macomb	231	6840-1990-1240	JANITORIAL
37170	Macomb	231	6840-1990-1240	INT/EXT MAINT

	A	B	C	D
37171	Macomb	231	6840-1990-1240	LANDSCAPING
37172	Macomb	231	6840-1990-1240	SNOW REMOVAL
37173	Macomb	231	6840-1990-1240	PARKING
37174	Macomb	231	6840-1990-1240	FLUORESCENT
37175	Macomb	231	6840-1990-1240	RUBBISH REMOVAL
37176	Macomb	231	6840-1990-1240	N/A
37177	Macomb	231	6840-1996-1147	HVAC
37178	Macomb	231	6840-1996-1147	ELECTRICITY
37179	Macomb	231	6840-1996-1147	WATER
37180	Macomb	231	6840-1996-1147	JANITORIAL
37181	Macomb	231	6840-1996-1147	INT/EXT MAINT
37182	Macomb	231	6840-1996-1147	LANDSCAPING
37183	Macomb	231	6840-1996-1147	SNOW REMOVAL
37184	Macomb	231	6840-1996-1147	PARKING
37185	Macomb	231	6840-1996-1147	FLUORESCENT
37186	Macomb	231	6840-1996-1147	RUBBISH REMOVAL
37187	Macomb	231	6840-1996-1147	N/A
37188	Macomb	231	6840-1998-1003	HVAC
37189	Macomb	231	6840-1998-1003	ELECTRICITY
37190	Macomb	231	6840-1998-1003	WATER
37191	Macomb	231	6840-1998-1003	JANITORIAL
37192	Macomb	231	6840-1998-1003	INT/EXT MAINT
37193	Macomb	231	6840-1998-1003	LANDSCAPING
37194	Macomb	231	6840-1998-1003	SNOW REMOVAL
37195	Macomb	231	6840-1998-1003	PARKING
37196	Macomb	231	6840-1998-1003	FLUORESCENT
37197	Macomb	231	6840-1998-1003	RUBBISH REMOVAL
37198	Macomb	231	6840-1998-1003	N/A
37199	Macomb	231	6840-1999-1062	HVAC
37200	Macomb	231	6840-1999-1062	ELECTRICITY
37201	Macomb	231	6840-1999-1062	WATER
37202	Macomb	231	6840-1999-1062	JANITORIAL
37203	Macomb	231	6840-1999-1062	INT/EXT MAINT
37204	Macomb	231	6840-1999-1062	LANDSCAPING
37205	Macomb	231	6840-1999-1062	SNOW REMOVAL
37206	Macomb	231	6840-1999-1062	PARKING
37207	Macomb	231	6840-1999-1062	FLUORESCENT
37208	Macomb	231	6840-1999-1062	RUBBISH REMOVAL
37209	Macomb	231	6840-1999-1062	N/A
37210	Macomb	231	6984-1987-206	HVAC
37211	Macomb	231	6984-1987-206	ELECTRICITY
37212	Macomb	231	6984-1987-206	WATER
37213	Macomb	231	6984-1987-206	JANITORIAL
37214	Macomb	231	6984-1987-206	INT/EXT MAINT
37215	Macomb	231	6984-1987-206	LANDSCAPING

	A	B	C	D
37216	Macomb	231	6984-1987-206	SNOW REMOVAL
37217	Macomb	231	6984-1987-206	PARKING
37218	Macomb	231	6984-1987-206	FLUORESCENT
37219	Macomb	231	6984-1987-206	RUBBISH REMOVAL
37220	Macomb	231	6984-1987-206	N/A
37221	Macomb	231	7039-1988-217	HVAC
37222	Macomb	231	7039-1988-217	ELECTRICITY
37223	Macomb	231	7039-1988-217	WATER
37224	Macomb	231	7039-1988-217	JANITORIAL
37225	Macomb	231	7039-1988-217	INT/EXT MAINT
37226	Macomb	231	7039-1988-217	LANDSCAPING
37227	Macomb	231	7039-1988-217	SNOW REMOVAL
37228	Macomb	231	7039-1988-217	PARKING
37229	Macomb	231	7039-1988-217	FLUORESCENT
37230	Macomb	231	7039-1988-217	RUBBISH REMOVAL
37231	Macomb	231	7039-1988-217	N/A
37232	Macomb	231	7039-1992-1042	HVAC
37233	Macomb	231	7039-1992-1042	ELECTRICITY
37234	Macomb	231	7039-1992-1042	WATER
37235	Macomb	231	7039-1992-1042	JANITORIAL
37236	Macomb	231	7039-1992-1042	INT/EXT MAINT
37237	Macomb	231	7039-1992-1042	LANDSCAPING
37238	Macomb	231	7039-1992-1042	SNOW REMOVAL
37239	Macomb	231	7039-1992-1042	PARKING
37240	Macomb	231	7039-1992-1042	FLUORESCENT
37241	Macomb	231	7039-1992-1042	RUBBISH REMOVAL
37242	Macomb	231	7039-1992-1042	N/A
37243	Macomb	231	7544-1991-1010	HVAC
37244	Macomb	231	7544-1991-1010	ELECTRICITY
37245	Macomb	231	7544-1991-1010	WATER
37246	Macomb	231	7544-1991-1010	JANITORIAL
37247	Macomb	231	7544-1991-1010	INT/EXT MAINT
37248	Macomb	231	7544-1991-1010	LANDSCAPING
37249	Macomb	231	7544-1991-1010	SNOW REMOVAL
37250	Macomb	231	7544-1991-1010	PARKING
37251	Macomb	231	7544-1991-1010	FLUORESCENT
37252	Macomb	231	7544-1991-1010	RUBBISH REMOVAL
37253	Macomb	231	7544-1991-1010	N/A
37254	Macomb	231	7748-1990-1239	HVAC
37255	Macomb	231	7748-1990-1239	HVAC
37256	Macomb	231	7748-1990-1239	ELECTRICITY
37257	Macomb	231	7748-1990-1239	ELECTRICITY
37258	Macomb	231	7748-1990-1239	WATER
37259	Macomb	231	7748-1990-1239	WATER
37260	Macomb	231	7748-1990-1239	JANITORIAL

	A	B	C	D
37261	Macomb	231	7748-1990-1239	JANITORIAL
37262	Macomb	231	7748-1990-1239	INT/EXT MAINT
37263	Macomb	231	7748-1990-1239	INT/EXT MAINT
37264	Macomb	231	7748-1990-1239	LANDSCAPING
37265	Macomb	231	7748-1990-1239	LANDSCAPING
37266	Macomb	231	7748-1990-1239	SNOW REMOVAL
37267	Macomb	231	7748-1990-1239	SNOW REMOVAL
37268	Macomb	231	7748-1990-1239	PARKING
37269	Macomb	231	7748-1990-1239	PARKING
37270	Macomb	231	7748-1990-1239	FLUORESCENT
37271	Macomb	231	7748-1990-1239	FLUORESCENT
37272	Macomb	231	7748-1990-1239	RUBBISH REMOVAL
37273	Macomb	231	7748-1990-1239	RUBBISH REMOVAL
37274	Macomb	231	7748-1990-1239	N/A
37275	Macomb	231	7748-1990-1239	N/A
37276	Macomb	231	7748-2001-1076	GAS
37277	Macomb	231	7748-2001-1076	ELECTRICITY
37278	Macomb	231	7748-2001-1076	WATER
37279	Macomb	231	7748-2001-1076	JANITORIAL
37280	Macomb	231	7748-2001-1076	RUBBISH REMOVAL
37281	Macomb	231	7748-2006-0095	GROSS (FULL SERVICE)
37282	Macomb	231	7748-2006-0095	GROSS (FULL SERVICE)
37283	Macomb	231	7815-1991-2256	HVAC
37284	Macomb	231	7815-1991-2256	ELECTRICITY
37285	Macomb	231	7815-1991-2256	WATER
37286	Macomb	231	7815-1991-2256	JANITORIAL
37287	Macomb	231	7815-1991-2256	INT/EXT MAINT
37288	Macomb	231	7815-1991-2256	LANDSCAPING
37289	Macomb	231	7815-1991-2256	SNOW REMOVAL
37290	Macomb	231	7815-1991-2256	PARKING
37291	Macomb	231	7815-1991-2256	FLUORESCENT
37292	Macomb	231	7815-1991-2256	RUBBISH REMOVAL
37293	Macomb	231	7815-1991-2256	N/A
37294	Macomb	231	7815-2002-2050	HVAC
37295	Macomb	231	7815-2002-2050	ELECTRICITY
37296	Macomb	231	7815-2002-2050	WATER
37297	Macomb	231	7815-2002-2050	JANITORIAL
37298	Macomb	231	7815-2002-2050	RUBBISH REMOVAL
37299	Macomb	231	7815-2002-2050	INT/EXT MAINT
37300	Macomb	231	7815-2002-2050	LANDSCAPING
37301	Macomb	231	7815-2002-2050	SNOW REMOVAL
37302	Macomb	231	7815-2002-2050	PARKING
37303	Macomb	231	7815-2002-2050	FLUORESCENT
37304	Macomb	231	7815-2002-2050	PEST CONTROL
37305	Macomb	231	7815-2002-2050	GAS

	A	B	C	D
37306	Macomb	231	7865-2002-2156	JANITORIAL
37307	Macomb	231	7865-2002-2156	ELECTRICITY
37308	Macomb	231	7865-2002-2156	GAS
37309	Macomb	231	7865-2002-2156	HVAC
37310	Macomb	231	7865-2002-2156	WATER
37311	Macomb	231	7865-2002-2156	INT/EXT MAINT
37312	Macomb	231	7865-2002-2156	FLUORESCENT
37313	Macomb	231	7865-2002-2156	LANDSCAPING
37314	Macomb	231	7865-2002-2156	RUBBISH REMOVAL
37315	Macomb	231	7865-2002-2156	PEST CONTROL
37316	Macomb	231	7865-2002-2156	SNOW REMOVAL
37317	Macomb	231	7865-2002-2156	SECURITY
37318	Macomb	271	10570-1997-1373	HVAC
37319	Macomb	271	10570-1997-1373	HVAC
37320	Macomb	271	10570-1997-1373	ELECTRICITY
37321	Macomb	271	10570-1997-1373	ELECTRICITY
37322	Macomb	271	10570-1997-1373	WATER
37323	Macomb	271	10570-1997-1373	WATER
37324	Macomb	271	10570-1997-1373	JANITORIAL
37325	Macomb	271	10570-1997-1373	JANITORIAL
37326	Macomb	271	10570-1997-1373	INT/EXT MAINT
37327	Macomb	271	10570-1997-1373	INT/EXT MAINT
37328	Macomb	271	10570-1997-1373	LANDSCAPING
37329	Macomb	271	10570-1997-1373	LANDSCAPING
37330	Macomb	271	10570-1997-1373	SNOW REMOVAL
37331	Macomb	271	10570-1997-1373	SNOW REMOVAL
37332	Macomb	271	10570-1997-1373	PARKING
37333	Macomb	271	10570-1997-1373	PARKING
37334	Macomb	271	10570-1997-1373	FLUORESCENT
37335	Macomb	271	10570-1997-1373	FLUORESCENT
37336	Macomb	271	10570-1997-1373	RUBBISH REMOVAL
37337	Macomb	271	10570-1997-1373	RUBBISH REMOVAL
37338	Macomb	271	10570-1997-1373	GAS
37339	Macomb	271	10570-1997-1373	GAS
37340	Macomb	271	10570-1997-1373	PEST CONTROL
37341	Macomb	271	10570-1997-1373	PEST CONTROL
37342	Macomb	271	10570-2003-1154	PUBLIC UTILITIES
37343	Macomb	271	10570-2003-1154	PUBLIC UTILITIES
37344	Macomb	271	10570-2003-1154	PUBLIC UTILITIES
37345	Macomb	271	10570-2003-1154	JANITORIAL
37346	Macomb	271	10570-2003-1154	JANITORIAL
37347	Macomb	271	10570-2003-1154	JANITORIAL
37348	Macomb	271	10570-2003-1154	TRASH REMOVAL/WASTEBASKETS
37349	Macomb	271	10570-2003-1154	TRASH REMOVAL/WASTEBASKETS
37350	Macomb	271	10570-2003-1154	TRASH REMOVAL/WASTEBASKETS

	A	B	C	D
37351	Macomb	271	10570-2003-1154	TELECOMMUNICATIONS
37352	Macomb	271	10570-2003-1154	TELECOMMUNICATIONS
37353	Macomb	271	10570-2003-1154	TELECOMMUNICATIONS
37354	Macomb	271	10570-2009-0063	GROSS (FULL SERVICE)
37355	Macomb	271	10570-2009-0063	GROSS (FULL SERVICE)
37356	Macomb	271	10570-2009-0063	GROSS (FULL SERVICE)
37357	Macomb	271	10570-2009-0063	GROSS (FULL SERVICE)
37358	Macomb	271	10570-2009-0063	GROSS (FULL SERVICE)
37359	Macomb	271	10570-2009-0063	GROSS (FULL SERVICE)
37360	Macomb	271	4810-1986-63	HVAC
37361	Macomb	271	4810-1986-63	ELECTRICITY
37362	Macomb	271	4810-1986-63	WATER
37363	Macomb	271	4810-1986-63	JANITORIAL
37364	Macomb	271	4810-1986-63	INT/EXT MAINT
37365	Macomb	271	4810-1986-63	LANDSCAPING
37366	Macomb	271	4810-1986-63	SNOW REMOVAL
37367	Macomb	271	4810-1986-63	PARKING
37368	Macomb	271	4810-1986-63	FLUORESCENT
37369	Macomb	271	4810-1986-63	RUBBISH REMOVAL
37370	Macomb	271	4810-1986-63	N/A
37371	Macomb	271	7820-1991-1103	HVAC
37372	Macomb	271	7820-1991-1103	ELECTRICITY
37373	Macomb	271	7820-1991-1103	WATER
37374	Macomb	271	7820-1991-1103	JANITORIAL
37375	Macomb	271	7820-1991-1103	INT/EXT MAINT
37376	Macomb	271	7820-1991-1103	LANDSCAPING
37377	Macomb	271	7820-1991-1103	SNOW REMOVAL
37378	Macomb	271	7820-1991-1103	PARKING
37379	Macomb	271	7820-1991-1103	FLUORESCENT
37380	Macomb	271	7820-1991-1103	RUBBISH REMOVAL
37381	Macomb	271	7820-1991-1103	N/A
37382	Macomb	271	7820-1992-1049	HVAC
37383	Macomb	271	7820-1992-1049	ELECTRICITY
37384	Macomb	271	7820-1992-1049	WATER
37385	Macomb	271	7820-1992-1049	JANITORIAL
37386	Macomb	271	7820-1992-1049	INT/EXT MAINT
37387	Macomb	271	7820-1992-1049	LANDSCAPING
37388	Macomb	271	7820-1992-1049	SNOW REMOVAL
37389	Macomb	271	7820-1992-1049	PARKING
37390	Macomb	271	7820-1992-1049	FLUORESCENT
37391	Macomb	271	7820-1992-1049	RUBBISH REMOVAL
37392	Macomb	271	7820-1992-1049	N/A
37393	Macomb	275	7194-1989-265	HVAC
37394	Macomb	275	7194-1989-265	HVAC
37395	Macomb	275	7194-1989-265	ELECTRICITY

	A	B	C	D
37396	Macomb	275	7194-1989-265	ELECTRICITY
37397	Macomb	275	7194-1989-265	WATER
37398	Macomb	275	7194-1989-265	WATER
37399	Macomb	275	7194-1989-265	JANITORIAL
37400	Macomb	275	7194-1989-265	JANITORIAL
37401	Macomb	275	7194-1989-265	INT/EXT MAINT
37402	Macomb	275	7194-1989-265	INT/EXT MAINT
37403	Macomb	275	7194-1989-265	LANDSCAPING
37404	Macomb	275	7194-1989-265	LANDSCAPING
37405	Macomb	275	7194-1989-265	SNOW REMOVAL
37406	Macomb	275	7194-1989-265	SNOW REMOVAL
37407	Macomb	275	7194-1989-265	PARKING
37408	Macomb	275	7194-1989-265	PARKING
37409	Macomb	275	7194-1989-265	FLUORESCENT
37410	Macomb	275	7194-1989-265	FLUORESCENT
37411	Macomb	275	7194-1989-265	RUBBISH REMOVAL
37412	Macomb	275	7194-1989-265	RUBBISH REMOVAL
37413	Macomb	275	7194-1989-265	N/A
37414	Macomb	275	7194-1989-265	N/A
37415	Macomb	275	7194-1998-1081	HVAC
37416	Macomb	275	7194-1998-1081	HVAC
37417	Macomb	275	7194-1998-1081	HVAC
37418	Macomb	275	7194-1998-1081	ELECTRICITY
37419	Macomb	275	7194-1998-1081	ELECTRICITY
37420	Macomb	275	7194-1998-1081	ELECTRICITY
37421	Macomb	275	7194-1998-1081	WATER
37422	Macomb	275	7194-1998-1081	WATER
37423	Macomb	275	7194-1998-1081	WATER
37424	Macomb	275	7194-1998-1081	JANITORIAL
37425	Macomb	275	7194-1998-1081	JANITORIAL
37426	Macomb	275	7194-1998-1081	JANITORIAL
37427	Macomb	275	7194-1998-1081	INT/EXT MAINT
37428	Macomb	275	7194-1998-1081	INT/EXT MAINT
37429	Macomb	275	7194-1998-1081	INT/EXT MAINT
37430	Macomb	275	7194-1998-1081	LANDSCAPING
37431	Macomb	275	7194-1998-1081	LANDSCAPING
37432	Macomb	275	7194-1998-1081	LANDSCAPING
37433	Macomb	275	7194-1998-1081	SNOW REMOVAL
37434	Macomb	275	7194-1998-1081	SNOW REMOVAL
37435	Macomb	275	7194-1998-1081	SNOW REMOVAL
37436	Macomb	275	7194-1998-1081	PARKING
37437	Macomb	275	7194-1998-1081	PARKING
37438	Macomb	275	7194-1998-1081	PARKING
37439	Macomb	275	7194-1998-1081	FLUORESCENT
37440	Macomb	275	7194-1998-1081	FLUORESCENT

	A	B	C	D
37441	Macomb	275	7194-1998-1081	FLUORESCENT
37442	Macomb	275	7194-1998-1081	RUBBISH REMOVAL
37443	Macomb	275	7194-1998-1081	RUBBISH REMOVAL
37444	Macomb	275	7194-1998-1081	RUBBISH REMOVAL
37445	Macomb	275	7194-2004-1060	PUBLIC UTILITIES
37446	Macomb	275	7194-2004-1060	PUBLIC UTILITIES
37447	Macomb	275	7194-2004-1060	JANITORIAL
37448	Macomb	275	7194-2004-1060	JANITORIAL
37449	Macomb	275	7194-2004-1060	DUMPSTER SERVICE
37450	Macomb	275	7194-2004-1060	DUMPSTER SERVICE
37451	Macomb	275	7194-2004-1060	FLUORESCENT
37452	Macomb	275	7194-2004-1060	FLUORESCENT
37453	Macomb	313	6526-1985-75	HVAC
37454	Macomb	313	6526-1985-75	ELECTRICITY
37455	Macomb	313	6526-1985-75	WATER
37456	Macomb	313	6526-1985-75	JANITORIAL
37457	Macomb	313	6526-1985-75	INT/EXT MAINT
37458	Macomb	313	6526-1985-75	LANDSCAPING
37459	Macomb	313	6526-1985-75	SNOW REMOVAL
37460	Macomb	313	6526-1985-75	PARKING
37461	Macomb	313	6526-1985-75	FLUORESCENT
37462	Macomb	313	6526-1985-75	RUBBISH REMOVAL
37463	Macomb	313	6526-1985-75	N/A
37464	Macomb	391	10394-1996-1222	HVAC
37465	Macomb	391	10394-1996-1222	ELECTRICITY
37466	Macomb	391	10394-1996-1222	WATER
37467	Macomb	391	10394-1996-1222	JANITORIAL
37468	Macomb	391	10394-1996-1222	INT/EXT MAINT
37469	Macomb	391	10394-1996-1222	LANDSCAPING
37470	Macomb	391	10394-1996-1222	SNOW REMOVAL
37471	Macomb	391	10394-1996-1222	PARKING
37472	Macomb	391	10394-1996-1222	FLUORESCENT
37473	Macomb	391	10394-1996-1222	RUBBISH REMOVAL
37474	Macomb	391	10394-1996-1222	N/A
37475	Macomb	391	10725-1999-1145	HVAC
37476	Macomb	391	10725-1999-1145	HVAC
37477	Macomb	391	10725-1999-1145	HVAC
37478	Macomb	391	10725-1999-1145	HVAC
37479	Macomb	391	10725-1999-1145	HVAC
37480	Macomb	391	10725-1999-1145	HVAC
37481	Macomb	391	10725-1999-1145	HVAC
37482	Macomb	391	10725-1999-1145	HVAC
37483	Macomb	391	10725-1999-1145	HVAC
37484	Macomb	391	10725-1999-1145	HVAC
37485	Macomb	391	10725-1999-1145	ELECTRICITY

	A	B	C	D
37486	Macomb	391	10725-1999-1145	ELECTRICITY
37487	Macomb	391	10725-1999-1145	ELECTRICITY
37488	Macomb	391	10725-1999-1145	ELECTRICITY
37489	Macomb	391	10725-1999-1145	ELECTRICITY
37490	Macomb	391	10725-1999-1145	ELECTRICITY
37491	Macomb	391	10725-1999-1145	ELECTRICITY
37492	Macomb	391	10725-1999-1145	ELECTRICITY
37493	Macomb	391	10725-1999-1145	ELECTRICITY
37494	Macomb	391	10725-1999-1145	ELECTRICITY
37495	Macomb	391	10725-1999-1145	WATER
37496	Macomb	391	10725-1999-1145	WATER
37497	Macomb	391	10725-1999-1145	WATER
37498	Macomb	391	10725-1999-1145	WATER
37499	Macomb	391	10725-1999-1145	WATER
37500	Macomb	391	10725-1999-1145	WATER
37501	Macomb	391	10725-1999-1145	WATER
37502	Macomb	391	10725-1999-1145	WATER
37503	Macomb	391	10725-1999-1145	WATER
37504	Macomb	391	10725-1999-1145	WATER
37505	Macomb	391	10725-1999-1145	JANITORIAL
37506	Macomb	391	10725-1999-1145	JANITORIAL
37507	Macomb	391	10725-1999-1145	JANITORIAL
37508	Macomb	391	10725-1999-1145	JANITORIAL
37509	Macomb	391	10725-1999-1145	JANITORIAL
37510	Macomb	391	10725-1999-1145	JANITORIAL
37511	Macomb	391	10725-1999-1145	JANITORIAL
37512	Macomb	391	10725-1999-1145	JANITORIAL
37513	Macomb	391	10725-1999-1145	JANITORIAL
37514	Macomb	391	10725-1999-1145	JANITORIAL
37515	Macomb	391	10725-1999-1145	INT/EXT MAINT
37516	Macomb	391	10725-1999-1145	INT/EXT MAINT
37517	Macomb	391	10725-1999-1145	INT/EXT MAINT
37518	Macomb	391	10725-1999-1145	INT/EXT MAINT
37519	Macomb	391	10725-1999-1145	INT/EXT MAINT
37520	Macomb	391	10725-1999-1145	INT/EXT MAINT
37521	Macomb	391	10725-1999-1145	INT/EXT MAINT
37522	Macomb	391	10725-1999-1145	INT/EXT MAINT
37523	Macomb	391	10725-1999-1145	INT/EXT MAINT
37524	Macomb	391	10725-1999-1145	INT/EXT MAINT
37525	Macomb	391	10725-1999-1145	LANDSCAPING
37526	Macomb	391	10725-1999-1145	LANDSCAPING
37527	Macomb	391	10725-1999-1145	LANDSCAPING
37528	Macomb	391	10725-1999-1145	LANDSCAPING
37529	Macomb	391	10725-1999-1145	LANDSCAPING
37530	Macomb	391	10725-1999-1145	LANDSCAPING

	A	B	C	D
37531	Macomb	391	10725-1999-1145	LANDSCAPING
37532	Macomb	391	10725-1999-1145	LANDSCAPING
37533	Macomb	391	10725-1999-1145	LANDSCAPING
37534	Macomb	391	10725-1999-1145	LANDSCAPING
37535	Macomb	391	10725-1999-1145	SNOW REMOVAL
37536	Macomb	391	10725-1999-1145	SNOW REMOVAL
37537	Macomb	391	10725-1999-1145	SNOW REMOVAL
37538	Macomb	391	10725-1999-1145	SNOW REMOVAL
37539	Macomb	391	10725-1999-1145	SNOW REMOVAL
37540	Macomb	391	10725-1999-1145	SNOW REMOVAL
37541	Macomb	391	10725-1999-1145	SNOW REMOVAL
37542	Macomb	391	10725-1999-1145	SNOW REMOVAL
37543	Macomb	391	10725-1999-1145	SNOW REMOVAL
37544	Macomb	391	10725-1999-1145	SNOW REMOVAL
37545	Macomb	391	10725-1999-1145	PARKING
37546	Macomb	391	10725-1999-1145	PARKING
37547	Macomb	391	10725-1999-1145	PARKING
37548	Macomb	391	10725-1999-1145	PARKING
37549	Macomb	391	10725-1999-1145	PARKING
37550	Macomb	391	10725-1999-1145	PARKING
37551	Macomb	391	10725-1999-1145	PARKING
37552	Macomb	391	10725-1999-1145	PARKING
37553	Macomb	391	10725-1999-1145	PARKING
37554	Macomb	391	10725-1999-1145	PARKING
37555	Macomb	391	10725-1999-1145	DUMPSTER SERVICE
37556	Macomb	391	10725-1999-1145	DUMPSTER SERVICE
37557	Macomb	391	10725-1999-1145	DUMPSTER SERVICE
37558	Macomb	391	10725-1999-1145	DUMPSTER SERVICE
37559	Macomb	391	10725-1999-1145	DUMPSTER SERVICE
37560	Macomb	391	10725-1999-1145	DUMPSTER SERVICE
37561	Macomb	391	10725-1999-1145	DUMPSTER SERVICE
37562	Macomb	391	10725-1999-1145	DUMPSTER SERVICE
37563	Macomb	391	10725-1999-1145	DUMPSTER SERVICE
37564	Macomb	391	10725-1999-1145	DUMPSTER SERVICE
37565	Macomb	391	10725-1999-1145	TRASH REMOVAL/WASTEBASKETS
37566	Macomb	391	10725-1999-1145	TRASH REMOVAL/WASTEBASKETS
37567	Macomb	391	10725-1999-1145	TRASH REMOVAL/WASTEBASKETS
37568	Macomb	391	10725-1999-1145	TRASH REMOVAL/WASTEBASKETS
37569	Macomb	391	10725-1999-1145	TRASH REMOVAL/WASTEBASKETS
37570	Macomb	391	10725-1999-1145	TRASH REMOVAL/WASTEBASKETS
37571	Macomb	391	10725-1999-1145	TRASH REMOVAL/WASTEBASKETS
37572	Macomb	391	10725-1999-1145	TRASH REMOVAL/WASTEBASKETS
37573	Macomb	391	10725-1999-1145	TRASH REMOVAL/WASTEBASKETS
37574	Macomb	391	10725-1999-1145	TRASH REMOVAL/WASTEBASKETS
37575	Macomb	391	10725-1999-1145	GAS

	A	B	C	D
37576	Macomb	391	10725-1999-1145	GAS
37577	Macomb	391	10725-1999-1145	GAS
37578	Macomb	391	10725-1999-1145	GAS
37579	Macomb	391	10725-1999-1145	GAS
37580	Macomb	391	10725-1999-1145	GAS
37581	Macomb	391	10725-1999-1145	GAS
37582	Macomb	391	10725-1999-1145	GAS
37583	Macomb	391	10725-1999-1145	GAS
37584	Macomb	391	10725-1999-1145	GAS
37585	Macomb	391	10725-1999-1145	PEST CONTROL
37586	Macomb	391	10725-1999-1145	PEST CONTROL
37587	Macomb	391	10725-1999-1145	PEST CONTROL
37588	Macomb	391	10725-1999-1145	PEST CONTROL
37589	Macomb	391	10725-1999-1145	PEST CONTROL
37590	Macomb	391	10725-1999-1145	PEST CONTROL
37591	Macomb	391	10725-1999-1145	PEST CONTROL
37592	Macomb	391	10725-1999-1145	PEST CONTROL
37593	Macomb	391	10725-1999-1145	PEST CONTROL
37594	Macomb	391	10725-1999-1145	PEST CONTROL
37595	Macomb	391	10725-1999-1145	TELECOMMUNICATIONS
37596	Macomb	391	10725-1999-1145	TELECOMMUNICATIONS
37597	Macomb	391	10725-1999-1145	TELECOMMUNICATIONS
37598	Macomb	391	10725-1999-1145	TELECOMMUNICATIONS
37599	Macomb	391	10725-1999-1145	TELECOMMUNICATIONS
37600	Macomb	391	10725-1999-1145	TELECOMMUNICATIONS
37601	Macomb	391	10725-1999-1145	TELECOMMUNICATIONS
37602	Macomb	391	10725-1999-1145	TELECOMMUNICATIONS
37603	Macomb	391	10725-1999-1145	TELECOMMUNICATIONS
37604	Macomb	391	10725-1999-1145	TELECOMMUNICATIONS
37605	Macomb	391	10725-2004-1166	GROSS (FULL SERVICE)
37606	Macomb	391	6631-1986-89	HVAC
37607	Macomb	391	6631-1986-89	ELECTRICITY
37608	Macomb	391	6631-1986-89	WATER
37609	Macomb	391	6631-1986-89	JANITORIAL
37610	Macomb	391	6631-1986-89	INT/EXT MAINT
37611	Macomb	391	6631-1986-89	LANDSCAPING
37612	Macomb	391	6631-1986-89	SNOW REMOVAL
37613	Macomb	391	6631-1986-89	PARKING
37614	Macomb	391	6631-1986-89	FLUORESCENT
37615	Macomb	391	6631-1986-89	RUBBISH REMOVAL
37616	Macomb	391	6631-1986-89	N/A
37617	Macomb	391	6632-1985-100	HVAC
37618	Macomb	391	6632-1985-100	ELECTRICITY
37619	Macomb	391	6632-1985-100	WATER
37620	Macomb	391	6632-1985-100	JANITORIAL

	A	B	C	D
37621	Macomb	391	6632-1985-100	INT/EXT MAINT
37622	Macomb	391	6632-1985-100	LANDSCAPING
37623	Macomb	391	6632-1985-100	SNOW REMOVAL
37624	Macomb	391	6632-1985-100	PARKING
37625	Macomb	391	6632-1985-100	FLUORESCENT
37626	Macomb	391	6632-1985-100	RUBBISH REMOVAL
37627	Macomb	391	6632-1985-100	N/A
37628	Macomb	391	7582-1990-3063	HVAC
37629	Macomb	391	7582-1990-3063	ELECTRICITY
37630	Macomb	391	7582-1990-3063	WATER
37631	Macomb	391	7582-1990-3063	JANITORIAL
37632	Macomb	391	7582-1990-3063	INT/EXT MAINT
37633	Macomb	391	7582-1990-3063	LANDSCAPING
37634	Macomb	391	7582-1990-3063	SNOW REMOVAL
37635	Macomb	391	7582-1990-3063	PARKING
37636	Macomb	391	7582-1990-3063	FLUORESCENT
37637	Macomb	391	7582-1990-3063	RUBBISH REMOVAL
37638	Macomb	391	7582-1990-3063	N/A
37639	Macomb	391	7582-1994-1283	HVAC
37640	Macomb	391	7582-1994-1283	ELECTRICITY
37641	Macomb	391	7582-1994-1283	WATER
37642	Macomb	391	7582-1994-1283	JANITORIAL
37643	Macomb	391	7582-1994-1283	INT/EXT MAINT
37644	Macomb	391	7582-1994-1283	LANDSCAPING
37645	Macomb	391	7582-1994-1283	SNOW REMOVAL
37646	Macomb	391	7582-1994-1283	PARKING
37647	Macomb	391	7582-1994-1283	FLUORESCENT
37648	Macomb	391	7582-1994-1283	RUBBISH REMOVAL
37649	Macomb	391	7582-1994-1283	N/A
37650	Macomb	431	10105-1994-1081	HVAC
37651	Macomb	431	10105-1994-1081	HVAC
37652	Macomb	431	10105-1994-1081	ELECTRICITY
37653	Macomb	431	10105-1994-1081	ELECTRICITY
37654	Macomb	431	10105-1994-1081	WATER
37655	Macomb	431	10105-1994-1081	WATER
37656	Macomb	431	10105-1994-1081	JANITORIAL
37657	Macomb	431	10105-1994-1081	JANITORIAL
37658	Macomb	431	10105-1994-1081	INT/EXT MAINT
37659	Macomb	431	10105-1994-1081	INT/EXT MAINT
37660	Macomb	431	10105-1994-1081	LANDSCAPING
37661	Macomb	431	10105-1994-1081	LANDSCAPING
37662	Macomb	431	10105-1994-1081	SNOW REMOVAL
37663	Macomb	431	10105-1994-1081	SNOW REMOVAL
37664	Macomb	431	10105-1994-1081	PARKING
37665	Macomb	431	10105-1994-1081	PARKING

	A	B	C	D
37666	Macomb	431	10105-1994-1081	FLUORESCENT
37667	Macomb	431	10105-1994-1081	FLUORESCENT
37668	Macomb	431	10105-1994-1081	RUBBISH REMOVAL
37669	Macomb	431	10105-1994-1081	RUBBISH REMOVAL
37670	Macomb	431	10105-1994-1081	N/A
37671	Macomb	431	10105-1994-1081	N/A
37672	Macomb	431	10105-1998-1287	HVAC
37673	Macomb	431	10105-1998-1287	HVAC
37674	Macomb	431	10105-1998-1287	HVAC
37675	Macomb	431	10105-1998-1287	ELECTRICITY
37676	Macomb	431	10105-1998-1287	ELECTRICITY
37677	Macomb	431	10105-1998-1287	ELECTRICITY
37678	Macomb	431	10105-1998-1287	WATER
37679	Macomb	431	10105-1998-1287	WATER
37680	Macomb	431	10105-1998-1287	WATER
37681	Macomb	431	10105-1998-1287	JANITORIAL
37682	Macomb	431	10105-1998-1287	JANITORIAL
37683	Macomb	431	10105-1998-1287	JANITORIAL
37684	Macomb	431	10105-1998-1287	INT/EXT MAINT
37685	Macomb	431	10105-1998-1287	INT/EXT MAINT
37686	Macomb	431	10105-1998-1287	INT/EXT MAINT
37687	Macomb	431	10105-1998-1287	GAS
37688	Macomb	431	10105-1998-1287	GAS
37689	Macomb	431	10105-1998-1287	GAS
37690	Macomb	431	10105-1998-1287	LANDSCAPING
37691	Macomb	431	10105-1998-1287	LANDSCAPING
37692	Macomb	431	10105-1998-1287	LANDSCAPING
37693	Macomb	431	10105-1998-1287	SNOW REMOVAL
37694	Macomb	431	10105-1998-1287	SNOW REMOVAL
37695	Macomb	431	10105-1998-1287	SNOW REMOVAL
37696	Macomb	431	10105-1998-1287	PARKING
37697	Macomb	431	10105-1998-1287	PARKING
37698	Macomb	431	10105-1998-1287	PARKING
37699	Macomb	431	10105-1998-1287	FLUORESCENT
37700	Macomb	431	10105-1998-1287	FLUORESCENT
37701	Macomb	431	10105-1998-1287	FLUORESCENT
37702	Macomb	431	10105-1998-1287	RUBBISH REMOVAL
37703	Macomb	431	10105-1998-1287	RUBBISH REMOVAL
37704	Macomb	431	10105-1998-1287	RUBBISH REMOVAL
37705	Macomb	431	10105-1998-1287	PEST CONTROL
37706	Macomb	431	10105-1998-1287	PEST CONTROL
37707	Macomb	431	10105-1998-1287	PEST CONTROL
37708	Macomb	431	10329-1995-1424	HVAC
37709	Macomb	431	10329-1995-1424	ELECTRICITY
37710	Macomb	431	10329-1995-1424	WATER

	A	B	C	D
37711	Macomb	431	10329-1995-1424	JANITORIAL
37712	Macomb	431	10329-1995-1424	INT/EXT MAINT
37713	Macomb	431	10329-1995-1424	LANDSCAPING
37714	Macomb	431	10329-1995-1424	SNOW REMOVAL
37715	Macomb	431	10329-1995-1424	PARKING
37716	Macomb	431	10329-1995-1424	FLUORESCENT
37717	Macomb	431	10329-1995-1424	RUBBISH REMOVAL
37718	Macomb	431	10329-1995-1424	N/A
37719	Macomb	431	10329-1996-1518	HVAC
37720	Macomb	431	10329-1996-1518	HVAC
37721	Macomb	431	10329-1996-1518	HVAC
37722	Macomb	431	10329-1996-1518	ELECTRICITY
37723	Macomb	431	10329-1996-1518	ELECTRICITY
37724	Macomb	431	10329-1996-1518	ELECTRICITY
37725	Macomb	431	10329-1996-1518	WATER
37726	Macomb	431	10329-1996-1518	WATER
37727	Macomb	431	10329-1996-1518	WATER
37728	Macomb	431	10329-1996-1518	JANITORIAL
37729	Macomb	431	10329-1996-1518	JANITORIAL
37730	Macomb	431	10329-1996-1518	JANITORIAL
37731	Macomb	431	10329-1996-1518	INT/EXT MAINT
37732	Macomb	431	10329-1996-1518	INT/EXT MAINT
37733	Macomb	431	10329-1996-1518	INT/EXT MAINT
37734	Macomb	431	10329-1996-1518	LANDSCAPING
37735	Macomb	431	10329-1996-1518	LANDSCAPING
37736	Macomb	431	10329-1996-1518	LANDSCAPING
37737	Macomb	431	10329-1996-1518	SNOW REMOVAL
37738	Macomb	431	10329-1996-1518	SNOW REMOVAL
37739	Macomb	431	10329-1996-1518	SNOW REMOVAL
37740	Macomb	431	10329-1996-1518	PARKING
37741	Macomb	431	10329-1996-1518	PARKING
37742	Macomb	431	10329-1996-1518	PARKING
37743	Macomb	431	10329-1996-1518	FLUORESCENT
37744	Macomb	431	10329-1996-1518	FLUORESCENT
37745	Macomb	431	10329-1996-1518	FLUORESCENT
37746	Macomb	431	10329-1996-1518	RUBBISH REMOVAL
37747	Macomb	431	10329-1996-1518	RUBBISH REMOVAL
37748	Macomb	431	10329-1996-1518	RUBBISH REMOVAL
37749	Macomb	431	10329-1996-1518	PEST CONTROL
37750	Macomb	431	10329-1996-1518	PEST CONTROL
37751	Macomb	431	10329-1996-1518	PEST CONTROL
37752	Macomb	431	10329-1996-1518	GAS
37753	Macomb	431	10329-1996-1518	GAS
37754	Macomb	431	10329-1996-1518	GAS
37755	Macomb	431	10329-2008-0072	GROSS (FULL SERVICE)

	A	B	C	D
37756	Macomb	431	10329-2008-0072	GROSS (FULL SERVICE)
37757	Macomb	431	10329-2008-9072	GROSS (FULL SERVICE)
37758	Macomb	431	10329-2009-0169	ADJUST-TAXES
37759	Macomb	431	10329-2009-0169	ADJUST-TAXES
37760	Macomb	431	10329-2009-0169	ADJUST-TAXES
37761	Macomb	431	10329-2009-9169	GROSS (FULL SERVICE)
37762	Macomb	431	10382-1995-1417	HVAC
37763	Macomb	431	10382-1995-1417	ELECTRICITY
37764	Macomb	431	10382-1995-1417	WATER
37765	Macomb	431	10382-1995-1417	JANITORIAL
37766	Macomb	431	10382-1995-1417	INT/EXT MAINT
37767	Macomb	431	10382-1995-1417	LANDSCAPING
37768	Macomb	431	10382-1995-1417	SNOW REMOVAL
37769	Macomb	431	10382-1995-1417	PARKING
37770	Macomb	431	10382-1995-1417	FLUORESCENT
37771	Macomb	431	10382-1995-1417	RUBBISH REMOVAL
37772	Macomb	431	10382-1995-1417	N/A
37773	Macomb	431	10672-1999-1058	HVAC
37774	Macomb	431	10672-1999-1058	ELECTRICITY
37775	Macomb	431	10672-1999-1058	WATER
37776	Macomb	431	10672-1999-1058	JANITORIAL
37777	Macomb	431	10672-1999-1058	INT/EXT MAINT
37778	Macomb	431	10672-1999-1058	LANDSCAPING
37779	Macomb	431	10672-1999-1058	SNOW REMOVAL
37780	Macomb	431	10672-1999-1058	PARKING
37781	Macomb	431	10672-1999-1058	FLUORESCENT
37782	Macomb	431	10672-1999-1058	RUBBISH REMOVAL
37783	Macomb	431	10672-1999-1058	N/A
37784	Macomb	431	10672-1999-1428	HVAC
37785	Macomb	431	10672-1999-1428	ELECTRICITY
37786	Macomb	431	10672-1999-1428	WATER
37787	Macomb	431	10672-1999-1428	JANITORIAL
37788	Macomb	431	10672-1999-1428	INT/EXT MAINT
37789	Macomb	431	10672-1999-1428	LANDSCAPING
37790	Macomb	431	10672-1999-1428	SNOW REMOVAL
37791	Macomb	431	10672-1999-1428	PARKING
37792	Macomb	431	10672-1999-1428	FLUORESCENT
37793	Macomb	431	10672-1999-1428	RUBBISH REMOVAL
37794	Macomb	431	10672-1999-1428	N/A
37795	Macomb	431	10688-1999-1059	HVAC
37796	Macomb	431	10688-1999-1059	ELECTRICITY
37797	Macomb	431	10688-1999-1059	WATER
37798	Macomb	431	10688-1999-1059	JANITORIAL
37799	Macomb	431	10688-1999-1059	INT/EXT MAINT
37800	Macomb	431	10688-1999-1059	LANDSCAPING

	A	B	C	D
37801	Macomb	431	10688-1999-1059	SNOW REMOVAL
37802	Macomb	431	10688-1999-1059	PARKING
37803	Macomb	431	10688-1999-1059	FLUORESCENT
37804	Macomb	431	10688-1999-1059	RUBBISH REMOVAL
37805	Macomb	431	10688-1999-1059	N/A
37806	Macomb	431	10768-2004-1302	GROSS (FULL SERVICE)
37807	Macomb	431	10768-2004-1302	GROSS (FULL SERVICE)
37808	Macomb	431	10768-2004-1302	GROSS (FULL SERVICE)
37809	Macomb	431	10768-2004-1302	GROSS (FULL SERVICE)
37810	Macomb	431	10768-2004-1302	GROSS (FULL SERVICE)
37811	Macomb	431	10768-2004-1302	GROSS (FULL SERVICE)
37812	Macomb	431	10768-2004-1302	GROSS (FULL SERVICE)
37813	Macomb	431	10768-2004-1302	GROSS (FULL SERVICE)
37814	Macomb	431	10768-2004-1302	GROSS (FULL SERVICE)
37815	Macomb	431	10768-2004-1302	GROSS (FULL SERVICE)
37816	Macomb	431	10822-1999-1343	ADJUST-TAXES
37817	Macomb	431	10822-1999-1343	ADJUST-TAXES
37818	Macomb	431	11202-2005-0156	GROSS (FULL SERVICE)
37819	Macomb	431	11202-2005-0156	GROSS (FULL SERVICE)
37820	Macomb	431	11340-2007-0133	PUBLIC UTILITIES
37821	Macomb	431	11340-2007-0133	PUBLIC UTILITIES
37822	Macomb	431	11340-2007-0133	PUBLIC UTILITIES
37823	Macomb	431	11340-2007-0133	JANITORIAL
37824	Macomb	431	11340-2007-0133	JANITORIAL
37825	Macomb	431	11340-2007-0133	JANITORIAL
37826	Macomb	431	11429-2009-0179	ELECTRICITY
37827	Macomb	431	11429-2009-0179	ELECTRICITY
37828	Macomb	431	11429-2009-0179	ADJUST-TAXES
37829	Macomb	431	11429-2009-0179	ADJUST-TAXES
37830	Macomb	431	11429-2009-9179	PUBLIC UTILITIES
37831	Macomb	431	11429-2009-9179	TELECOMMUNICATIONS
37832	Macomb	431	2257-1988-36	HVAC
37833	Macomb	431	2257-1988-36	ELECTRICITY
37834	Macomb	431	2257-1988-36	WATER
37835	Macomb	431	2257-1988-36	JANITORIAL
37836	Macomb	431	2257-1988-36	INT/EXT MAINT
37837	Macomb	431	2257-1988-36	LANDSCAPING
37838	Macomb	431	2257-1988-36	SNOW REMOVAL
37839	Macomb	431	2257-1988-36	PARKING
37840	Macomb	431	2257-1988-36	FLUORESCENT
37841	Macomb	431	2257-1988-36	RUBBISH REMOVAL
37842	Macomb	431	2257-1988-36	GAS
37843	Macomb	431	2257-1998-1192	GROSS (FULL SERVICE)
37844	Macomb	431	2257-1998-1192	GROSS (FULL SERVICE)
37845	Macomb	431	2257-1998-1192	GROSS (FULL SERVICE)

	A	B	C	D
37846	Macomb	431	2259-1978-2	HVAC
37847	Macomb	431	2259-1978-2	ELECTRICITY
37848	Macomb	431	2259-1978-2	WATER
37849	Macomb	431	2259-1978-2	JANITORIAL
37850	Macomb	431	2259-1978-2	INT/EXT MAINT
37851	Macomb	431	2259-1978-2	LANDSCAPING
37852	Macomb	431	2259-1978-2	SNOW REMOVAL
37853	Macomb	431	2259-1978-2	PARKING
37854	Macomb	431	2259-1978-2	FLUORESCENT
37855	Macomb	431	2259-1978-2	RUBBISH REMOVAL
37856	Macomb	431	2259-1978-2	N/A
37857	Macomb	431	2259-1997-1009	HVAC
37858	Macomb	431	2259-1997-1009	HVAC
37859	Macomb	431	2259-1997-1009	ELECTRICITY
37860	Macomb	431	2259-1997-1009	ELECTRICITY
37861	Macomb	431	2259-1997-1009	WATER
37862	Macomb	431	2259-1997-1009	WATER
37863	Macomb	431	2259-1997-1009	JANITORIAL
37864	Macomb	431	2259-1997-1009	JANITORIAL
37865	Macomb	431	2259-1997-1009	INT/EXT MAINT
37866	Macomb	431	2259-1997-1009	INT/EXT MAINT
37867	Macomb	431	2259-1997-1009	LANDSCAPING
37868	Macomb	431	2259-1997-1009	LANDSCAPING
37869	Macomb	431	2259-1997-1009	SNOW REMOVAL
37870	Macomb	431	2259-1997-1009	SNOW REMOVAL
37871	Macomb	431	2259-1997-1009	PARKING
37872	Macomb	431	2259-1997-1009	PARKING
37873	Macomb	431	2259-1997-1009	FLUORESCENT
37874	Macomb	431	2259-1997-1009	FLUORESCENT
37875	Macomb	431	2259-1997-1009	RUBBISH REMOVAL
37876	Macomb	431	2259-1997-1009	RUBBISH REMOVAL
37877	Macomb	431	2259-1997-1009	N/A
37878	Macomb	431	2259-1997-1009	N/A
37879	Macomb	431	2259-2001-1305	HVAC
37880	Macomb	431	2259-2001-1305	HVAC
37881	Macomb	431	2259-2001-1305	HVAC
37882	Macomb	431	2259-2001-1305	HVAC
37883	Macomb	431	2259-2001-1305	HVAC
37884	Macomb	431	2259-2001-1305	ELECTRICITY
37885	Macomb	431	2259-2001-1305	ELECTRICITY
37886	Macomb	431	2259-2001-1305	ELECTRICITY
37887	Macomb	431	2259-2001-1305	ELECTRICITY
37888	Macomb	431	2259-2001-1305	ELECTRICITY
37889	Macomb	431	2259-2001-1305	FLUORESCENT
37890	Macomb	431	2259-2001-1305	FLUORESCENT

	A	B	C	D
37891	Macomb	431	2259-2001-1305	FLUORESCENT
37892	Macomb	431	2259-2001-1305	FLUORESCENT
37893	Macomb	431	2259-2001-1305	FLUORESCENT
37894	Macomb	431	2259-2001-1305	GAS
37895	Macomb	431	2259-2001-1305	GAS
37896	Macomb	431	2259-2001-1305	GAS
37897	Macomb	431	2259-2001-1305	GAS
37898	Macomb	431	2259-2001-1305	GAS
37899	Macomb	431	2259-2001-1305	WATER
37900	Macomb	431	2259-2001-1305	WATER
37901	Macomb	431	2259-2001-1305	WATER
37902	Macomb	431	2259-2001-1305	WATER
37903	Macomb	431	2259-2001-1305	WATER
37904	Macomb	431	2259-2001-1305	PARKING
37905	Macomb	431	2259-2001-1305	PARKING
37906	Macomb	431	2259-2001-1305	PARKING
37907	Macomb	431	2259-2001-1305	PARKING
37908	Macomb	431	2259-2001-1305	PARKING
37909	Macomb	431	2259-2001-1305	INT/EXT MAINT
37910	Macomb	431	2259-2001-1305	INT/EXT MAINT
37911	Macomb	431	2259-2001-1305	INT/EXT MAINT
37912	Macomb	431	2259-2001-1305	INT/EXT MAINT
37913	Macomb	431	2259-2001-1305	INT/EXT MAINT
37914	Macomb	431	2259-2001-1305	RUBBISH REMOVAL
37915	Macomb	431	2259-2001-1305	RUBBISH REMOVAL
37916	Macomb	431	2259-2001-1305	RUBBISH REMOVAL
37917	Macomb	431	2259-2001-1305	RUBBISH REMOVAL
37918	Macomb	431	2259-2001-1305	RUBBISH REMOVAL
37919	Macomb	431	2259-2001-1305	LANDSCAPING
37920	Macomb	431	2259-2001-1305	LANDSCAPING
37921	Macomb	431	2259-2001-1305	LANDSCAPING
37922	Macomb	431	2259-2001-1305	LANDSCAPING
37923	Macomb	431	2259-2001-1305	LANDSCAPING
37924	Macomb	431	2259-2001-1305	SNOW REMOVAL
37925	Macomb	431	2259-2001-1305	SNOW REMOVAL
37926	Macomb	431	2259-2001-1305	SNOW REMOVAL
37927	Macomb	431	2259-2001-1305	SNOW REMOVAL
37928	Macomb	431	2259-2001-1305	SNOW REMOVAL
37929	Macomb	431	2259-2001-1305	JANITORIAL
37930	Macomb	431	2259-2001-1305	JANITORIAL
37931	Macomb	431	2259-2001-1305	JANITORIAL
37932	Macomb	431	2259-2001-1305	JANITORIAL
37933	Macomb	431	2259-2001-1305	JANITORIAL
37934	Macomb	431	2259-2005-0159	GROSS (FULL SERVICE)
37935	Macomb	431	2259-2005-0159	GROSS (FULL SERVICE)

	A	B	C	D
37936	Macomb	431	2259-2005-0159	GROSS (FULL SERVICE)
37937	Macomb	431	2259-2005-0159	GROSS (FULL SERVICE)
37938	Macomb	431	6766-1988-182	HVAC
37939	Macomb	431	6766-1988-182	HVAC
37940	Macomb	431	6766-1988-182	ELECTRICITY
37941	Macomb	431	6766-1988-182	ELECTRICITY
37942	Macomb	431	6766-1988-182	WATER
37943	Macomb	431	6766-1988-182	WATER
37944	Macomb	431	6766-1988-182	JANITORIAL
37945	Macomb	431	6766-1988-182	JANITORIAL
37946	Macomb	431	6766-1988-182	INT/EXT MAINT
37947	Macomb	431	6766-1988-182	INT/EXT MAINT
37948	Macomb	431	6766-1988-182	LANDSCAPING
37949	Macomb	431	6766-1988-182	LANDSCAPING
37950	Macomb	431	6766-1988-182	SNOW REMOVAL
37951	Macomb	431	6766-1988-182	SNOW REMOVAL
37952	Macomb	431	6766-1988-182	PARKING
37953	Macomb	431	6766-1988-182	PARKING
37954	Macomb	431	6766-1988-182	FLUORESCENT
37955	Macomb	431	6766-1988-182	FLUORESCENT
37956	Macomb	431	6766-1988-182	RUBBISH REMOVAL
37957	Macomb	431	6766-1988-182	RUBBISH REMOVAL
37958	Macomb	431	6766-1988-182	PEST CONTROL
37959	Macomb	431	6766-1988-182	PEST CONTROL
37960	Macomb	431	6766-1988-182	GAS
37961	Macomb	431	6766-1988-182	GAS
37962	Macomb	431	6766-1988-182	SECURITY
37963	Macomb	431	6766-1988-182	SECURITY
37964	Macomb	431	6766-2007-0126	PUBLIC UTILITIES
37965	Macomb	431	6766-2007-0126	LANDSCAPING
37966	Macomb	431	6766-2007-0126	JANITORIAL
37967	Macomb	431	6766-2007-0126	FLUORESCENT
37968	Macomb	431	6766-2007-0126	SNOW REMOVAL
37969	Macomb	431	6766-2007-0126	TRASH REMOVAL/WASTEBASKETS
37970	Macomb	431	6766-2007-0126	ALL OTHERS
37971	Macomb	431	6766-2007-0126	TELECOMMUNICATIONS
37972	Macomb	431	6766-2007-0126	ALARM SYSTEM MONITORING
37973	Macomb	431	7	HVAC
37974	Macomb	431	7	ELECTRICITY
37975	Macomb	431	7	WATER
37976	Macomb	431	7	JANITORIAL
37977	Macomb	431	7	INT/EXT MAINT
37978	Macomb	431	7	LANDSCAPING
37979	Macomb	431	7	SNOW REMOVAL
37980	Macomb	431	7	PARKING

	A	B	C	D
37981	Macomb	431	7	FLUORESCENT
37982	Macomb	431	7	RUBBISH REMOVAL
37983	Macomb	431	7	N/A
37984	Macomb	431	7017-1983-72	HVAC
37985	Macomb	431	7017-1983-72	ELECTRICITY
37986	Macomb	431	7017-1983-72	WATER
37987	Macomb	431	7017-1983-72	JANITORIAL
37988	Macomb	431	7017-1983-72	INT/EXT MAINT
37989	Macomb	431	7017-1983-72	LANDSCAPING
37990	Macomb	431	7017-1983-72	SNOW REMOVAL
37991	Macomb	431	7017-1983-72	PARKING
37992	Macomb	431	7017-1983-72	FLUORESCENT
37993	Macomb	431	7017-1983-72	RUBBISH REMOVAL
37994	Macomb	431	7017-1983-72	N/A
37995	Macomb	472	2664-1988-62	HVAC
37996	Macomb	472	2664-1988-62	ELECTRICITY
37997	Macomb	472	2664-1988-62	WATER
37998	Macomb	472	2664-1988-62	JANITORIAL
37999	Macomb	472	2664-1988-62	INT/EXT MAINT
38000	Macomb	472	2664-1988-62	LANDSCAPING
38001	Macomb	472	2664-1988-62	SNOW REMOVAL
38002	Macomb	472	2664-1988-62	PARKING
38003	Macomb	472	2664-1988-62	FLUORESCENT
38004	Macomb	472	2664-1988-62	RUBBISH REMOVAL
38005	Macomb	472	2664-1988-62	N/A
38006	Macomb	472	2664-1990-1214	HVAC
38007	Macomb	472	2664-1990-1214	ELECTRICITY
38008	Macomb	472	2664-1990-1214	WATER
38009	Macomb	472	2664-1990-1214	JANITORIAL
38010	Macomb	472	2664-1990-1214	INT/EXT MAINT
38011	Macomb	472	2664-1990-1214	LANDSCAPING
38012	Macomb	472	2664-1990-1214	SNOW REMOVAL
38013	Macomb	472	2664-1990-1214	PARKING
38014	Macomb	472	2664-1990-1214	FLUORESCENT
38015	Macomb	472	2664-1990-1214	RUBBISH REMOVAL
38016	Macomb	472	2664-1990-1214	N/A
38017	Macomb	472	2664-2004-1070	ELECTRICITY
38018	Macomb	472	2664-2004-1070	GAS
38019	Macomb	472	2664-2004-1070	HVAC
38020	Macomb	472	2664-2006-0121	JANITORIAL
38021	Macomb	472	2664-2006-0121	HVAC
38022	Macomb	472	2664-2006-0121	RUBBISH REMOVAL
38023	Macomb	472	2664-2008-0112	PUBLIC UTILITIES
38024	Macomb	472	2664-2012-0459	PUBLIC UTILITIES
38025	Macomb	472	6043-1987-82	HVAC

	A	B	C	D
38026	Macomb	472	6043-1987-82	ELECTRICITY
38027	Macomb	472	6043-1987-82	WATER
38028	Macomb	472	6043-1987-82	JANITORIAL
38029	Macomb	472	6043-1987-82	INT/EXT MAINT
38030	Macomb	472	6043-1987-82	LANDSCAPING
38031	Macomb	472	6043-1987-82	SNOW REMOVAL
38032	Macomb	472	6043-1987-82	PARKING
38033	Macomb	472	6043-1987-82	FLUORESCENT
38034	Macomb	472	6043-1987-82	RUBBISH REMOVAL
38035	Macomb	472	6043-1987-82	N/A
38036	Macomb	472	6088-1987-84	HVAC
38037	Macomb	472	6088-1987-84	ELECTRICITY
38038	Macomb	472	6088-1987-84	WATER
38039	Macomb	472	6088-1987-84	JANITORIAL
38040	Macomb	472	6088-1987-84	INT/EXT MAINT
38041	Macomb	472	6088-1987-84	LANDSCAPING
38042	Macomb	472	6088-1987-84	SNOW REMOVAL
38043	Macomb	472	6088-1987-84	PARKING
38044	Macomb	472	6088-1987-84	FLUORESCENT
38045	Macomb	472	6088-1987-84	RUBBISH REMOVAL
38046	Macomb	472	6088-1987-84	N/A
38047	Macomb	472	6090-1985-40	HVAC
38048	Macomb	472	6090-1985-40	ELECTRICITY
38049	Macomb	472	6090-1985-40	WATER
38050	Macomb	472	6090-1985-40	JANITORIAL
38051	Macomb	472	6090-1985-40	INT/EXT MAINT
38052	Macomb	472	6090-1985-40	LANDSCAPING
38053	Macomb	472	6090-1985-40	SNOW REMOVAL
38054	Macomb	472	6090-1985-40	PARKING
38055	Macomb	472	6090-1985-40	FLUORESCENT
38056	Macomb	472	6090-1985-40	RUBBISH REMOVAL
38057	Macomb	472	6090-1985-40	N/A
38058	Macomb	472	6091-1985-41	HVAC
38059	Macomb	472	6091-1985-41	ELECTRICITY
38060	Macomb	472	6091-1985-41	WATER
38061	Macomb	472	6091-1985-41	JANITORIAL
38062	Macomb	472	6091-1985-41	INT/EXT MAINT
38063	Macomb	472	6091-1985-41	LANDSCAPING
38064	Macomb	472	6091-1985-41	SNOW REMOVAL
38065	Macomb	472	6091-1985-41	PARKING
38066	Macomb	472	6091-1985-41	FLUORESCENT
38067	Macomb	472	6091-1985-41	RUBBISH REMOVAL
38068	Macomb	472	6091-1985-41	N/A
38069	Macomb	472	6332-1987-96	HVAC
38070	Macomb	472	6332-1987-96	ELECTRICITY

	A	B	C	D
38071	Macomb	472	6332-1987-96	WATER
38072	Macomb	472	6332-1987-96	JANITORIAL
38073	Macomb	472	6332-1987-96	INT/EXT MAINT
38074	Macomb	472	6332-1987-96	LANDSCAPING
38075	Macomb	472	6332-1987-96	SNOW REMOVAL
38076	Macomb	472	6332-1987-96	PARKING
38077	Macomb	472	6332-1987-96	FLUORESCENT
38078	Macomb	472	6332-1987-96	RUBBISH REMOVAL
38079	Macomb	472	6332-1987-96	N/A
38080	Macomb	472	7297-1989-333	HVAC
38081	Macomb	472	7297-1989-333	ELECTRICITY
38082	Macomb	472	7297-1989-333	WATER
38083	Macomb	472	7297-1989-333	JANITORIAL
38084	Macomb	472	7297-1989-333	INT/EXT MAINT
38085	Macomb	472	7297-1989-333	LANDSCAPING
38086	Macomb	472	7297-1989-333	SNOW REMOVAL
38087	Macomb	472	7297-1989-333	PARKING
38088	Macomb	472	7297-1989-333	FLUORESCENT
38089	Macomb	472	7297-1989-333	RUBBISH REMOVAL
38090	Macomb	472	7297-1989-333	N/A
38091	Macomb	472	7297-1993-1039	HVAC
38092	Macomb	472	7297-1993-1039	HVAC
38093	Macomb	472	7297-1993-1039	HVAC
38094	Macomb	472	7297-1993-1039	HVAC
38095	Macomb	472	7297-1993-1039	HVAC
38096	Macomb	472	7297-1993-1039	HVAC
38097	Macomb	472	7297-1993-1039	HVAC
38098	Macomb	472	7297-1993-1039	HVAC
38099	Macomb	472	7297-1993-1039	ELECTRICITY
38100	Macomb	472	7297-1993-1039	ELECTRICITY
38101	Macomb	472	7297-1993-1039	ELECTRICITY
38102	Macomb	472	7297-1993-1039	ELECTRICITY
38103	Macomb	472	7297-1993-1039	ELECTRICITY
38104	Macomb	472	7297-1993-1039	ELECTRICITY
38105	Macomb	472	7297-1993-1039	ELECTRICITY
38106	Macomb	472	7297-1993-1039	ELECTRICITY
38107	Macomb	472	7297-1993-1039	WATER
38108	Macomb	472	7297-1993-1039	WATER
38109	Macomb	472	7297-1993-1039	WATER
38110	Macomb	472	7297-1993-1039	WATER
38111	Macomb	472	7297-1993-1039	WATER
38112	Macomb	472	7297-1993-1039	WATER
38113	Macomb	472	7297-1993-1039	WATER
38114	Macomb	472	7297-1993-1039	WATER
38115	Macomb	472	7297-1993-1039	JANITORIAL

	A	B	C	D
38116	Macomb	472	7297-1993-1039	JANITORIAL
38117	Macomb	472	7297-1993-1039	JANITORIAL
38118	Macomb	472	7297-1993-1039	JANITORIAL
38119	Macomb	472	7297-1993-1039	JANITORIAL
38120	Macomb	472	7297-1993-1039	JANITORIAL
38121	Macomb	472	7297-1993-1039	JANITORIAL
38122	Macomb	472	7297-1993-1039	JANITORIAL
38123	Macomb	472	7297-1993-1039	INT/EXT MAINT
38124	Macomb	472	7297-1993-1039	INT/EXT MAINT
38125	Macomb	472	7297-1993-1039	INT/EXT MAINT
38126	Macomb	472	7297-1993-1039	INT/EXT MAINT
38127	Macomb	472	7297-1993-1039	INT/EXT MAINT
38128	Macomb	472	7297-1993-1039	INT/EXT MAINT
38129	Macomb	472	7297-1993-1039	INT/EXT MAINT
38130	Macomb	472	7297-1993-1039	INT/EXT MAINT
38131	Macomb	472	7297-1993-1039	LANDSCAPING
38132	Macomb	472	7297-1993-1039	LANDSCAPING
38133	Macomb	472	7297-1993-1039	LANDSCAPING
38134	Macomb	472	7297-1993-1039	LANDSCAPING
38135	Macomb	472	7297-1993-1039	LANDSCAPING
38136	Macomb	472	7297-1993-1039	LANDSCAPING
38137	Macomb	472	7297-1993-1039	LANDSCAPING
38138	Macomb	472	7297-1993-1039	LANDSCAPING
38139	Macomb	472	7297-1993-1039	SNOW REMOVAL
38140	Macomb	472	7297-1993-1039	SNOW REMOVAL
38141	Macomb	472	7297-1993-1039	SNOW REMOVAL
38142	Macomb	472	7297-1993-1039	SNOW REMOVAL
38143	Macomb	472	7297-1993-1039	SNOW REMOVAL
38144	Macomb	472	7297-1993-1039	SNOW REMOVAL
38145	Macomb	472	7297-1993-1039	SNOW REMOVAL
38146	Macomb	472	7297-1993-1039	SNOW REMOVAL
38147	Macomb	472	7297-1993-1039	PARKING
38148	Macomb	472	7297-1993-1039	PARKING
38149	Macomb	472	7297-1993-1039	PARKING
38150	Macomb	472	7297-1993-1039	PARKING
38151	Macomb	472	7297-1993-1039	PARKING
38152	Macomb	472	7297-1993-1039	PARKING
38153	Macomb	472	7297-1993-1039	PARKING
38154	Macomb	472	7297-1993-1039	PARKING
38155	Macomb	472	7297-1993-1039	FLUORESCENT
38156	Macomb	472	7297-1993-1039	FLUORESCENT
38157	Macomb	472	7297-1993-1039	FLUORESCENT
38158	Macomb	472	7297-1993-1039	FLUORESCENT
38159	Macomb	472	7297-1993-1039	FLUORESCENT
38160	Macomb	472	7297-1993-1039	FLUORESCENT

	A	B	C	D
38161	Macomb	472	7297-1993-1039	FLUORESCENT
38162	Macomb	472	7297-1993-1039	FLUORESCENT
38163	Macomb	472	7297-1993-1039	RUBBISH REMOVAL
38164	Macomb	472	7297-1993-1039	RUBBISH REMOVAL
38165	Macomb	472	7297-1993-1039	RUBBISH REMOVAL
38166	Macomb	472	7297-1993-1039	RUBBISH REMOVAL
38167	Macomb	472	7297-1993-1039	RUBBISH REMOVAL
38168	Macomb	472	7297-1993-1039	RUBBISH REMOVAL
38169	Macomb	472	7297-1993-1039	RUBBISH REMOVAL
38170	Macomb	472	7297-1993-1039	RUBBISH REMOVAL
38171	Macomb	472	7297-1993-1039	N/A
38172	Macomb	472	7297-1993-1039	N/A
38173	Macomb	472	7297-1993-1039	N/A
38174	Macomb	472	7297-1993-1039	N/A
38175	Macomb	472	7297-1993-1039	N/A
38176	Macomb	472	7297-1993-1039	N/A
38177	Macomb	472	7297-1993-1039	N/A
38178	Macomb	472	7297-1993-1039	N/A
38179	Macomb	472	7421-1990-151	HVAC
38180	Macomb	472	7421-1990-151	ELECTRICITY
38181	Macomb	472	7421-1990-151	WATER
38182	Macomb	472	7421-1990-151	JANITORIAL
38183	Macomb	472	7421-1990-151	INT/EXT MAINT
38184	Macomb	472	7421-1990-151	LANDSCAPING
38185	Macomb	472	7421-1990-151	SNOW REMOVAL
38186	Macomb	472	7421-1990-151	PARKING
38187	Macomb	472	7421-1990-151	FLUORESCENT
38188	Macomb	472	7421-1990-151	RUBBISH REMOVAL
38189	Macomb	472	7421-1990-151	N/A
38190	Macomb	511	11099-2005-0025	CLEANING
38191	Macomb	511	11099-2005-0025	PAVING
38192	Macomb	511	11099-2005-0025	PEST CONTROL
38193	Macomb	511	11099-2005-0025	ROOF
38194	Macomb	511	11099-2005-0025	SECURITY
38195	Macomb	511	11099-2005-0025	SNOW REMOVAL
38196	Macomb	511	11099-2005-0025	TAXES
38197	Macomb	511	11099-2005-0025	ELECTRICITY
38198	Macomb	511	11099-2005-0025	GAS
38199	Macomb	511	11099-2005-0025	HVAC
38200	Macomb	511	11099-2005-0025	INSURANCE
38201	Macomb	511	11099-2005-0025	LANDSCAPING
38202	Macomb	511	11099-2005-0025	MAINTENANCE
38203	Macomb	511	11099-2005-0025	MAJOR STRUCT REP
38204	Macomb	511	11099-2005-0025	PARKING
38205	Macomb	511	11099-2006-0057	JANITORIAL

	A	B	C	D
38206	Macomb	511	11099-2006-0057	JANITORIAL
38207	Macomb	511	11099-2006-0057	JANITORIAL
38208	Macomb	511	11099-2006-0057	JANITORIAL
38209	Macomb	511	11099-2006-0057	ALL OTHERS
38210	Macomb	511	11099-2006-0057	ALL OTHERS
38211	Macomb	511	11099-2006-0057	ALL OTHERS
38212	Macomb	511	11099-2006-0057	ALL OTHERS
38213	Macomb	511	11099-2010-0018	JANITORIAL
38214	Macomb	511	11099-2010-0018	JANITORIAL
38215	Macomb	551	10142-1993-1174	PUBLIC UTILITIES
38216	Macomb	551	10142-1993-1174	JANITORIAL
38217	Macomb	551	10142-1993-1174	TELECOMMUNICATIONS
38218	Macomb	551	10142-1993-1174	ADJUST-OPERATING EXP
38219	Macomb	551	10142-1993-1174	ADJUST-TAXES
38220	Macomb	551	1700-1984-7	HVAC
38221	Macomb	551	1700-1984-7	ELECTRICITY
38222	Macomb	551	1700-1984-7	WATER
38223	Macomb	551	1700-1984-7	JANITORIAL
38224	Macomb	551	1700-1984-7	INT/EXT MAINT
38225	Macomb	551	1700-1984-7	LANDSCAPING
38226	Macomb	551	1700-1984-7	SNOW REMOVAL
38227	Macomb	551	1700-1984-7	PARKING
38228	Macomb	551	1700-1984-7	FLUORESCENT
38229	Macomb	551	1700-1984-7	RUBBISH REMOVAL
38230	Macomb	551	1700-1984-7	N/A
38231	Macomb	551	1700-1994-1033	HVAC
38232	Macomb	551	1700-1994-1033	ELECTRICITY
38233	Macomb	551	1700-1994-1033	WATER
38234	Macomb	551	1700-1994-1033	JANITORIAL
38235	Macomb	551	1700-1994-1033	INT/EXT MAINT
38236	Macomb	551	1700-1994-1033	LANDSCAPING
38237	Macomb	551	1700-1994-1033	SNOW REMOVAL
38238	Macomb	551	1700-1994-1033	PARKING
38239	Macomb	551	1700-1994-1033	FLUORESCENT
38240	Macomb	551	1700-1994-1033	RUBBISH REMOVAL
38241	Macomb	551	1700-1994-1033	N/A
38242	Macomb	551	321-1936-1	HVAC
38243	Macomb	551	321-1936-1	ELECTRICITY
38244	Macomb	551	321-1936-1	WATER
38245	Macomb	551	321-1936-1	JANITORIAL
38246	Macomb	551	321-1936-1	INT/EXT MAINT
38247	Macomb	551	321-1936-1	LANDSCAPING
38248	Macomb	551	321-1936-1	SNOW REMOVAL
38249	Macomb	551	321-1936-1	PARKING
38250	Macomb	551	321-1936-1	FLUORESCENT

	A	B	C	D
38251	Macomb	551	321-1936-1	RUBBISH REMOVAL
38252	Macomb	551	321-1936-1	N/A
38253	Macomb	551	4671-1987-46	HVAC
38254	Macomb	551	4671-1987-46	ELECTRICITY
38255	Macomb	551	4671-1987-46	WATER
38256	Macomb	551	4671-1987-46	JANITORIAL
38257	Macomb	551	4671-1987-46	EXT MAINTENANCE
38258	Macomb	551	4671-1987-46	LANDSCAPING
38259	Macomb	551	4671-1987-46	SNOW REMOVAL
38260	Macomb	551	4671-1987-46	PARKING
38261	Macomb	551	4671-1987-46	FLUORESCENT
38262	Macomb	551	4671-1987-46	RUBBISH REMOVAL
38263	Macomb	551	4671-1987-46	N/A
38264	Macomb	551	4671-1991-2284	HVAC
38265	Macomb	551	4671-1991-2284	ELECTRICITY
38266	Macomb	551	4671-1991-2284	WATER
38267	Macomb	551	4671-1991-2284	JANITORIAL
38268	Macomb	551	4671-1991-2284	INT/EXT MAINT
38269	Macomb	551	4671-1991-2284	LANDSCAPING
38270	Macomb	551	4671-1991-2284	SNOW REMOVAL
38271	Macomb	551	4671-1991-2284	PARKING
38272	Macomb	551	4671-1991-2284	FLUORESCENT
38273	Macomb	551	4671-1991-2284	RUBBISH REMOVAL
38274	Macomb	551	4671-1991-2284	N/A
38275	Macomb	551	7170-1989-255	GAS
38276	Macomb	551	7170-1989-255	GAS
38277	Macomb	551	7170-1989-255	GAS
38278	Macomb	551	7170-1989-255	GAS
38279	Macomb	551	7170-1989-255	ELECTRICITY
38280	Macomb	551	7170-1989-255	ELECTRICITY
38281	Macomb	551	7170-1989-255	ELECTRICITY
38282	Macomb	551	7170-1989-255	ELECTRICITY
38283	Macomb	551	7170-1989-255	WATER
38284	Macomb	551	7170-1989-255	WATER
38285	Macomb	551	7170-1989-255	WATER
38286	Macomb	551	7170-1989-255	WATER
38287	Macomb	551	7170-1989-255	JANITORIAL
38288	Macomb	551	7170-1989-255	JANITORIAL
38289	Macomb	551	7170-1989-255	JANITORIAL
38290	Macomb	551	7170-1989-255	JANITORIAL
38291	Macomb	551	7170-1989-255	INT/EXT MAINT
38292	Macomb	551	7170-1989-255	INT/EXT MAINT
38293	Macomb	551	7170-1989-255	INT/EXT MAINT
38294	Macomb	551	7170-1989-255	INT/EXT MAINT
38295	Macomb	551	7170-1989-255	LANDSCAPING

	A	B	C	D
38296	Macomb	551	7170-1989-255	LANDSCAPING
38297	Macomb	551	7170-1989-255	LANDSCAPING
38298	Macomb	551	7170-1989-255	LANDSCAPING
38299	Macomb	551	7170-1989-255	SNOW REMOVAL
38300	Macomb	551	7170-1989-255	SNOW REMOVAL
38301	Macomb	551	7170-1989-255	SNOW REMOVAL
38302	Macomb	551	7170-1989-255	SNOW REMOVAL
38303	Macomb	551	7170-1989-255	PARKING
38304	Macomb	551	7170-1989-255	PARKING
38305	Macomb	551	7170-1989-255	PARKING
38306	Macomb	551	7170-1989-255	PARKING
38307	Macomb	551	7170-1989-255	FLUORESCENT
38308	Macomb	551	7170-1989-255	FLUORESCENT
38309	Macomb	551	7170-1989-255	FLUORESCENT
38310	Macomb	551	7170-1989-255	FLUORESCENT
38311	Macomb	551	7170-1989-255	RUBBISH REMOVAL
38312	Macomb	551	7170-1989-255	RUBBISH REMOVAL
38313	Macomb	551	7170-1989-255	RUBBISH REMOVAL
38314	Macomb	551	7170-1989-255	RUBBISH REMOVAL
38315	Macomb	551	7170-1989-255	PEST CONTROL
38316	Macomb	551	7170-1989-255	PEST CONTROL
38317	Macomb	551	7170-1989-255	PEST CONTROL
38318	Macomb	551	7170-1989-255	PEST CONTROL
38319	Macomb	551	7170-2003-1120	N/A
38320	Macomb	551	7170-2003-1120	FLUORESCENT
38321	Macomb	551	7170-2003-1120	PEST CONTROL
38322	Macomb	551	7170-2003-1120	SECURITY
38323	Macomb	551	7170-2003-1120	RUBBISH REMOVAL
38324	Macomb	551	7170-2003-1120	INT/EXT MAINT
38325	Macomb	551	7170-2003-1120	SNOW REMOVAL
38326	Macomb	551	7170-2003-1120	ELECTRICITY
38327	Macomb	551	7170-2003-1120	GAS
38328	Macomb	551	7170-2003-1120	JANITORIAL
38329	Macomb	551	7170-2009-0002	PUBLIC UTILITIES
38330	Macomb	551	7170-2009-0002	PUBLIC UTILITIES
38331	Macomb	551	7170-2009-0002	JANITORIAL
38332	Macomb	551	7170-2009-0002	JANITORIAL
38333	Macomb	591	10255-1995-1122	HVAC
38334	Macomb	591	10255-1995-1122	ELECTRICITY
38335	Macomb	591	10255-1995-1122	WATER
38336	Macomb	591	10255-1995-1122	JANITORIAL
38337	Macomb	591	10255-1995-1122	INT/EXT MAINT
38338	Macomb	591	10255-1995-1122	LANDSCAPING
38339	Macomb	591	10255-1995-1122	SNOW REMOVAL
38340	Macomb	591	10255-1995-1122	PARKING

	A	B	C	D
38341	Macomb	591	10255-1995-1122	FLUORESCENT
38342	Macomb	591	10255-1995-1122	RUBBISH REMOVAL
38343	Macomb	591	10255-1995-1122	PEST CONTROL
38344	Macomb	591	10255-1995-1233	HVAC
38345	Macomb	591	10255-1995-1233	HVAC
38346	Macomb	591	10255-1995-1233	ELECTRICITY
38347	Macomb	591	10255-1995-1233	ELECTRICITY
38348	Macomb	591	10255-1995-1233	WATER
38349	Macomb	591	10255-1995-1233	WATER
38350	Macomb	591	10255-1995-1233	JANITORIAL
38351	Macomb	591	10255-1995-1233	JANITORIAL
38352	Macomb	591	10255-1995-1233	INT/EXT MAINT
38353	Macomb	591	10255-1995-1233	INT/EXT MAINT
38354	Macomb	591	10255-1995-1233	LANDSCAPING
38355	Macomb	591	10255-1995-1233	LANDSCAPING
38356	Macomb	591	10255-1995-1233	SNOW REMOVAL
38357	Macomb	591	10255-1995-1233	SNOW REMOVAL
38358	Macomb	591	10255-1995-1233	PARKING
38359	Macomb	591	10255-1995-1233	PARKING
38360	Macomb	591	10255-1995-1233	FLUORESCENT
38361	Macomb	591	10255-1995-1233	FLUORESCENT
38362	Macomb	591	10255-1995-1233	RUBBISH REMOVAL
38363	Macomb	591	10255-1995-1233	RUBBISH REMOVAL
38364	Macomb	591	10255-1995-1233	N/A
38365	Macomb	591	10255-1995-1233	N/A
38366	Macomb	591	10255-1995-1233	GAS
38367	Macomb	591	10255-1995-1233	GAS
38368	Macomb	591	10255-1995-1233	PEST CONTROL
38369	Macomb	591	10255-1995-1233	PEST CONTROL
38370	Macomb	591	10255-2005-0192	ELECTRICITY
38371	Macomb	591	10255-2005-0192	ELECTRICITY
38372	Macomb	591	10255-2005-0192	ELECTRICITY
38373	Macomb	591	10255-2005-0192	GAS
38374	Macomb	591	10255-2005-0192	GAS
38375	Macomb	591	10255-2005-0192	GAS
38376	Macomb	591	10255-2005-0192	JANITORIAL
38377	Macomb	591	10255-2005-0192	JANITORIAL
38378	Macomb	591	10255-2005-0192	JANITORIAL
38379	Macomb	591	10255-2005-0192	DUMPSTER SERVICE
38380	Macomb	591	10255-2005-0192	DUMPSTER SERVICE
38381	Macomb	591	10255-2005-0192	DUMPSTER SERVICE
38382	Macomb	591	10255-2005-0192	PEST CONTROL
38383	Macomb	591	10255-2005-0192	PEST CONTROL
38384	Macomb	591	10255-2005-0192	PEST CONTROL
38385	Macomb	591	10255-2011-0111	JANITORIAL

	A	B	C	D
38386	Macomb	591	10255-2011-0111	ALARM SYSTEM MONITORING
38387	Macomb	591	10255-2011-0111	PUBLIC UTILITIES
38388	Macomb	591	10255-2011-0111	TELECOMMUNICATIONS
38389	Macomb	591	10719-1998-1230	PUBLIC UTILITIES
38390	Macomb	591	10719-1998-1230	PUBLIC UTILITIES
38391	Macomb	591	10719-1998-1230	TELECOMMUNICATIONS
38392	Macomb	591	10719-1998-1230	TELECOMMUNICATIONS
38393	Macomb	591	10719-1998-1230	TRASH REMOVAL/WASTEBASKETS
38394	Macomb	591	10719-1998-1230	TRASH REMOVAL/WASTEBASKETS
38395	Macomb	591	10719-1998-1230	ADJUST-TAXES
38396	Macomb	591	10719-1998-1230	ADJUST-TAXES
38397	Macomb	591	10719-2008-0152	PUBLIC UTILITIES
38398	Macomb	591	10719-2008-0152	PUBLIC UTILITIES
38399	Macomb	591	11566-2011-0332	PUBLIC UTILITIES
38400	Macomb	591	11566-2011-0332	PUBLIC UTILITIES
38401	Macomb	591	11566-2011-0332	PUBLIC UTILITIES
38402	Macomb	591	11566-2011-0332	PUBLIC UTILITIES
38403	Macomb	591	6994-1987-211	HVAC
38404	Macomb	591	6994-1987-211	ELECTRICITY
38405	Macomb	591	6994-1987-211	WATER
38406	Macomb	591	6994-1987-211	JANITORIAL
38407	Macomb	591	6994-1987-211	INT/EXT MAINT
38408	Macomb	591	6994-1987-211	LANDSCAPING
38409	Macomb	591	6994-1987-211	SNOW REMOVAL
38410	Macomb	591	6994-1987-211	PARKING
38411	Macomb	591	6994-1987-211	FLUORESCENT
38412	Macomb	591	6994-1987-211	RUBBISH REMOVAL
38413	Macomb	591	6994-1987-211	N/A
38414	Macomb	591	6994-1990-1031	HVAC
38415	Macomb	591	6994-1990-1031	ELECTRICITY
38416	Macomb	591	6994-1990-1031	WATER
38417	Macomb	591	6994-1990-1031	JANITORIAL
38418	Macomb	591	6994-1990-1031	INT/EXT MAINT
38419	Macomb	591	6994-1990-1031	LANDSCAPING
38420	Macomb	591	6994-1990-1031	SNOW REMOVAL
38421	Macomb	591	6994-1990-1031	PARKING
38422	Macomb	591	6994-1990-1031	FLUORESCENT
38423	Macomb	591	6994-1990-1031	RUBBISH REMOVAL
38424	Macomb	591	6994-1990-1031	N/A
38425	Macomb	631	10105-1992-1027	HVAC
38426	Macomb	631	10105-1992-1027	ELECTRICITY
38427	Macomb	631	10105-1992-1027	WATER
38428	Macomb	631	10105-1992-1027	JANITORIAL
38429	Macomb	631	10105-1992-1027	INT/EXT MAINT
38430	Macomb	631	10105-1992-1027	LANDSCAPING

	A	B	C	D
38431	Macomb	631	10105-1992-1027	SNOW REMOVAL
38432	Macomb	631	10105-1992-1027	PARKING
38433	Macomb	631	10105-1992-1027	FLUORESCENT
38434	Macomb	631	10105-1992-1027	RUBBISH REMOVAL
38435	Macomb	631	10105-1992-1027	N/A
38436	Macomb	631	1231-1982-6	HVAC
38437	Macomb	631	1231-1982-6	ELECTRICITY
38438	Macomb	631	1231-1982-6	WATER
38439	Macomb	631	1231-1982-6	JANITORIAL
38440	Macomb	631	1231-1982-6	INT/EXT MAINT
38441	Macomb	631	1231-1982-6	LANDSCAPING
38442	Macomb	631	1231-1982-6	SNOW REMOVAL
38443	Macomb	631	1231-1982-6	PARKING
38444	Macomb	631	1231-1982-6	FLUORESCENT
38445	Macomb	631	1231-1982-6	RUBBISH REMOVAL
38446	Macomb	631	1231-1982-6	N/A
38447	Macomb	631	1231-1990-1179	HVAC
38448	Macomb	631	1231-1990-1179	ELECTRICITY
38449	Macomb	631	1231-1990-1179	WATER
38450	Macomb	631	1231-1990-1179	JANITORIAL
38451	Macomb	631	1231-1990-1179	INT/EXT MAINT
38452	Macomb	631	1231-1990-1179	LANDSCAPING
38453	Macomb	631	1231-1990-1179	SNOW REMOVAL
38454	Macomb	631	1231-1990-1179	PARKING
38455	Macomb	631	1231-1990-1179	FLUORESCENT
38456	Macomb	631	1231-1990-1179	RUBBISH REMOVAL
38457	Macomb	631	1231-1990-1179	N/A
38458	Macomb	631	4998-1983-33	HVAC
38459	Macomb	631	4998-1983-33	ELECTRICITY
38460	Macomb	631	4998-1983-33	WATER
38461	Macomb	631	4998-1983-33	JANITORIAL
38462	Macomb	631	4998-1983-33	INT/EXT MAINT
38463	Macomb	631	4998-1983-33	LANDSCAPING
38464	Macomb	631	4998-1983-33	SNOW REMOVAL
38465	Macomb	631	4998-1983-33	PARKING
38466	Macomb	631	4998-1983-33	FLUORESCENT
38467	Macomb	631	4998-1983-33	RUBBISH REMOVAL
38468	Macomb	631	4998-1983-33	N/A
38469	Macomb	631	7377-1990-1006	HVAC
38470	Macomb	631	7377-1990-1006	ELECTRICITY
38471	Macomb	631	7377-1990-1006	WATER
38472	Macomb	631	7377-1990-1006	JANITORIAL
38473	Macomb	631	7377-1990-1006	INT/EXT MAINT
38474	Macomb	631	7377-1990-1006	LANDSCAPING
38475	Macomb	631	7377-1990-1006	SNOW REMOVAL

	A	B	C	D
38476	Macomb	631	7377-1990-1006	PARKING
38477	Macomb	631	7377-1990-1006	FLUORESCENT
38478	Macomb	631	7377-1990-1006	RUBBISH REMOVAL
38479	Macomb	631	7377-1990-1006	N/A
38480	Macomb	641	10768-1999-1340	HVAC
38481	Macomb	641	10768-1999-1340	ELECTRICITY
38482	Macomb	641	10768-1999-1340	WATER
38483	Macomb	641	10768-1999-1340	JANITORIAL
38484	Macomb	641	10768-1999-1340	INT/EXT MAINT
38485	Macomb	641	10768-1999-1340	LANDSCAPING
38486	Macomb	641	10768-1999-1340	SNOW REMOVAL
38487	Macomb	641	10768-1999-1340	PARKING
38488	Macomb	641	10768-1999-1340	FLUORESCENT
38489	Macomb	641	10768-1999-1340	RUBBISH REMOVAL
38490	Macomb	641	10768-1999-1340	N/A
38491	Macomb	641	10969-2001-1286	GROSS (FULL SERVICE)
38492	Macomb	641	11068-2003-1017	CLEANING
38493	Macomb	641	11068-2003-1017	CLEANING
38494	Macomb	641	11068-2003-1017	PAVING
38495	Macomb	641	11068-2003-1017	PAVING
38496	Macomb	641	11068-2003-1017	PEST CONTROL
38497	Macomb	641	11068-2003-1017	PEST CONTROL
38498	Macomb	641	11068-2003-1017	ROOF
38499	Macomb	641	11068-2003-1017	ROOF
38500	Macomb	641	11068-2003-1017	SECURITY
38501	Macomb	641	11068-2003-1017	SECURITY
38502	Macomb	641	11068-2003-1017	SNOW REMOVAL
38503	Macomb	641	11068-2003-1017	SNOW REMOVAL
38504	Macomb	641	11068-2003-1017	TAXES
38505	Macomb	641	11068-2003-1017	TAXES
38506	Macomb	641	11068-2003-1017	ELECTRICITY
38507	Macomb	641	11068-2003-1017	ELECTRICITY
38508	Macomb	641	11068-2003-1017	GAS
38509	Macomb	641	11068-2003-1017	GAS
38510	Macomb	641	11068-2003-1017	HVAC
38511	Macomb	641	11068-2003-1017	HVAC
38512	Macomb	641	11068-2003-1017	INSURANCE
38513	Macomb	641	11068-2003-1017	INSURANCE
38514	Macomb	641	11068-2003-1017	LANDSCAPING
38515	Macomb	641	11068-2003-1017	LANDSCAPING
38516	Macomb	641	11068-2003-1017	MAINTENANCE
38517	Macomb	641	11068-2003-1017	MAINTENANCE
38518	Macomb	641	11068-2003-1017	MAJOR STRUCT REP
38519	Macomb	641	11068-2003-1017	MAJOR STRUCT REP
38520	Macomb	641	11068-2003-1017	PARKING

	A	B	C	D
38521	Macomb	641	11068-2003-1017	PARKING
38522	Macomb	641	11068-2003-1021	CLEANING
38523	Macomb	641	11068-2003-1021	PAVING
38524	Macomb	641	11068-2003-1021	PEST CONTROL
38525	Macomb	641	11068-2003-1021	ROOF
38526	Macomb	641	11068-2003-1021	SECURITY
38527	Macomb	641	11068-2003-1021	SNOW REMOVAL
38528	Macomb	641	11068-2003-1021	TAXES
38529	Macomb	641	11068-2003-1021	ELECTRICITY
38530	Macomb	641	11068-2003-1021	GAS
38531	Macomb	641	11068-2003-1021	HVAC
38532	Macomb	641	11068-2003-1021	INSURANCE
38533	Macomb	641	11068-2003-1021	LANDSCAPING
38534	Macomb	641	11068-2003-1021	MAINTENANCE
38535	Macomb	641	11068-2003-1021	MAJOR STRUCT REP
38536	Macomb	641	11068-2003-1021	PARKING
38537	Macomb	641	11068-2003-1022	CLEANING
38538	Macomb	641	11068-2003-1022	PAVING
38539	Macomb	641	11068-2003-1022	PEST CONTROL
38540	Macomb	641	11068-2003-1022	ROOF
38541	Macomb	641	11068-2003-1022	SECURITY
38542	Macomb	641	11068-2003-1022	SNOW REMOVAL
38543	Macomb	641	11068-2003-1022	TAXES
38544	Macomb	641	11068-2003-1022	ELECTRICITY
38545	Macomb	641	11068-2003-1022	GAS
38546	Macomb	641	11068-2003-1022	HVAC
38547	Macomb	641	11068-2003-1022	INSURANCE
38548	Macomb	641	11068-2003-1022	LANDSCAPING
38549	Macomb	641	11068-2003-1022	MAINTENANCE
38550	Macomb	641	11068-2003-1022	MAJOR STRUCT REP
38551	Macomb	641	11068-2003-1022	PARKING
38552	Macomb	641	11068-2008-0032	GROSS (FULL SERVICE)
38553	Macomb	641	11068-2008-0035	GROSS (FULL SERVICE)
38554	Macomb	641	11250-2008-0030	GROSS (FULL SERVICE)
38555	Macomb	641	11252-2006-0150	N/A
38556	Macomb	641	11252-2006-0150	N/A
38557	Macomb	641	11252-2008-0031	GROSS (FULL SERVICE)
38558	Macomb	641	11252-2008-0034	GROSS (FULL SERVICE)
38559	Macomb	641	11252-2008-0034	GROSS (FULL SERVICE)
38560	Macomb	672	2295-1987-23	HVAC
38561	Macomb	672	2295-1987-23	HVAC
38562	Macomb	672	2295-1987-23	HVAC
38563	Macomb	672	2295-1987-23	ELECTRICITY
38564	Macomb	672	2295-1987-23	ELECTRICITY
38565	Macomb	672	2295-1987-23	ELECTRICITY

	A	B	C	D
38566	Macomb	672	2295-1987-23	WATER
38567	Macomb	672	2295-1987-23	WATER
38568	Macomb	672	2295-1987-23	WATER
38569	Macomb	672	2295-1987-23	JANITORIAL
38570	Macomb	672	2295-1987-23	JANITORIAL
38571	Macomb	672	2295-1987-23	JANITORIAL
38572	Macomb	672	2295-1987-23	INT/EXT MAINT
38573	Macomb	672	2295-1987-23	INT/EXT MAINT
38574	Macomb	672	2295-1987-23	INT/EXT MAINT
38575	Macomb	672	2295-1987-23	LANDSCAPING
38576	Macomb	672	2295-1987-23	LANDSCAPING
38577	Macomb	672	2295-1987-23	LANDSCAPING
38578	Macomb	672	2295-1987-23	SNOW REMOVAL
38579	Macomb	672	2295-1987-23	SNOW REMOVAL
38580	Macomb	672	2295-1987-23	SNOW REMOVAL
38581	Macomb	672	2295-1987-23	PARKING
38582	Macomb	672	2295-1987-23	PARKING
38583	Macomb	672	2295-1987-23	PARKING
38584	Macomb	672	2295-1987-23	FLUORESCENT
38585	Macomb	672	2295-1987-23	FLUORESCENT
38586	Macomb	672	2295-1987-23	FLUORESCENT
38587	Macomb	672	2295-1987-23	RUBBISH REMOVAL
38588	Macomb	672	2295-1987-23	RUBBISH REMOVAL
38589	Macomb	672	2295-1987-23	RUBBISH REMOVAL
38590	Macomb	672	2295-1987-23	N/A
38591	Macomb	672	2295-1987-23	N/A
38592	Macomb	672	2295-1987-23	N/A
38593	Macomb	672	2295-1992-1017	HVAC
38594	Macomb	672	2295-1992-1017	ELECTRICITY
38595	Macomb	672	2295-1992-1017	WATER
38596	Macomb	672	2295-1992-1017	JANITORIAL
38597	Macomb	672	2295-1992-1017	INT/EXT MAINT
38598	Macomb	672	2295-1992-1017	LANDSCAPING
38599	Macomb	672	2295-1992-1017	SNOW REMOVAL
38600	Macomb	672	2295-1992-1017	PARKING
38601	Macomb	672	2295-1992-1017	FLUORESCENT
38602	Macomb	672	2295-1992-1017	RUBBISH REMOVAL
38603	Macomb	672	2295-1992-1017	N/A
38604	Macomb	672	2295-1996-1067	HVAC
38605	Macomb	672	2295-1996-1067	ELECTRICITY
38606	Macomb	672	2295-1996-1067	WATER
38607	Macomb	672	2295-1996-1067	JANITORIAL
38608	Macomb	672	2295-1996-1067	INT/EXT MAINT
38609	Macomb	672	2295-1996-1067	LANDSCAPING
38610	Macomb	672	2295-1996-1067	SNOW REMOVAL

	A	B	C	D
38611	Macomb	672	2295-1996-1067	PARKING
38612	Macomb	672	2295-1996-1067	FLUORESCENT
38613	Macomb	672	2295-1996-1067	RUBBISH REMOVAL
38614	Macomb	672	2295-1996-1067	N/A
38615	Macomb	672	2295-1998-1076	HVAC
38616	Macomb	672	2295-1998-1076	ELECTRICITY
38617	Macomb	672	2295-1998-1076	WATER
38618	Macomb	672	2295-1998-1076	JANITORIAL
38619	Macomb	672	2295-1998-1076	INT/EXT MAINT
38620	Macomb	672	2295-1998-1076	LANDSCAPING
38621	Macomb	672	2295-1998-1076	SNOW REMOVAL
38622	Macomb	672	2295-1998-1076	PARKING
38623	Macomb	672	2295-1998-1076	FLUORESCENT
38624	Macomb	672	2295-1998-1076	RUBBISH REMOVAL
38625	Macomb	672	2295-1998-1076	N/A
38626	Macomb	672	2295-1998-1255	HVAC
38627	Macomb	672	2295-1998-1255	ELECTRICITY
38628	Macomb	672	2295-1998-1255	WATER
38629	Macomb	672	2295-1998-1255	JANITORIAL
38630	Macomb	672	2295-1998-1255	INT/EXT MAINT
38631	Macomb	672	2295-1998-1255	LANDSCAPING
38632	Macomb	672	2295-1998-1255	SNOW REMOVAL
38633	Macomb	672	2295-1998-1255	PARKING
38634	Macomb	672	2295-1998-1255	FLUORESCENT
38635	Macomb	672	2295-1998-1255	RUBBISH REMOVAL
38636	Macomb	672	2295-1998-1255	N/A
38637	Macomb	672	4099-1980-12	HVAC
38638	Macomb	672	4099-1980-12	ELECTRICITY
38639	Macomb	672	4099-1980-12	WATER
38640	Macomb	672	4099-1980-12	JANITORIAL
38641	Macomb	672	4099-1980-12	INT/EXT MAINT
38642	Macomb	672	4099-1980-12	LANDSCAPING
38643	Macomb	672	4099-1980-12	SNOW REMOVAL
38644	Macomb	672	4099-1980-12	PARKING
38645	Macomb	672	4099-1980-12	FLUORESCENT
38646	Macomb	672	4099-1980-12	RUBBISH REMOVAL
38647	Macomb	672	4099-1980-12	N/A
38648	Macomb	672	4099-2001-1253	HVAC
38649	Macomb	672	4099-2001-1253	ELECTRICITY
38650	Macomb	672	4099-2001-1253	WATER
38651	Macomb	672	4099-2001-1253	RUBBISH REMOVAL
38652	Macomb	672	4099-2001-1253	INT MAINTENANCE
38653	Macomb	672	4099-2001-1253	LANDSCAPING
38654	Macomb	672	4099-2001-1253	SNOW REMOVAL
38655	Macomb	672	4099-2001-1253	SECURITY

	A	B	C	D
38656	Macomb	672	4099-2001-1253	HVAC
38657	Macomb	672	4099-2001-1253	JANITORIAL
38658	Macomb	672	4099-2001-1253	FLUORESCENT
38659	Macomb	672	4099-2001-1253	RUBBISH REMOVAL
38660	Macomb	675	7377-1989-380	HVAC
38661	Macomb	675	7377-1989-380	ELECTRICITY
38662	Macomb	675	7377-1989-380	WATER
38663	Macomb	675	7377-1989-380	JANITORIAL
38664	Macomb	675	7377-1989-380	INT/EXT MAINT
38665	Macomb	675	7377-1989-380	LANDSCAPING
38666	Macomb	675	7377-1989-380	SNOW REMOVAL
38667	Macomb	675	7377-1989-380	PARKING
38668	Macomb	675	7377-1989-380	FLUORESCENT
38669	Macomb	675	7377-1989-380	RUBBISH REMOVAL
38670	Macomb	675	7377-1989-380	N/A
38671	Macomb	761	11040-2001-1238	ELECTRICITY
38672	Macomb	761	11040-2001-1238	ELECTRICITY
38673	Macomb	761	11040-2001-1238	ELECTRICITY
38674	Macomb	761	11040-2001-1238	ELECTRICITY
38675	Macomb	761	11040-2001-1238	JANITORIAL
38676	Macomb	761	11040-2001-1238	JANITORIAL
38677	Macomb	761	11040-2001-1238	JANITORIAL
38678	Macomb	761	11040-2001-1238	JANITORIAL
38679	Macomb	761	11040-2001-1238	GAS
38680	Macomb	761	11040-2001-1238	GAS
38681	Macomb	761	11040-2001-1238	GAS
38682	Macomb	761	11040-2001-1238	GAS
38683	Macomb	761	11040-2001-1238	SNOW REMOVAL
38684	Macomb	761	11040-2001-1238	SNOW REMOVAL
38685	Macomb	761	11040-2001-1238	SNOW REMOVAL
38686	Macomb	761	11040-2001-1238	SNOW REMOVAL
38687	Macomb	761	11040-2001-1238	HVAC
38688	Macomb	761	11040-2001-1238	HVAC
38689	Macomb	761	11040-2001-1238	HVAC
38690	Macomb	761	11040-2001-1238	HVAC
38691	Macomb	761	11040-2001-1238	INT/EXT MAINT
38692	Macomb	761	11040-2001-1238	INT/EXT MAINT
38693	Macomb	761	11040-2001-1238	INT/EXT MAINT
38694	Macomb	761	11040-2001-1238	INT/EXT MAINT
38695	Macomb	761	11040-2001-1238	FLUORESCENT
38696	Macomb	761	11040-2001-1238	FLUORESCENT
38697	Macomb	761	11040-2001-1238	FLUORESCENT
38698	Macomb	761	11040-2001-1238	FLUORESCENT
38699	Macomb	761	11040-2001-1238	LANDSCAPING
38700	Macomb	761	11040-2001-1238	LANDSCAPING

	A	B	C	D
38701	Macomb	761	11040-2001-1238	LANDSCAPING
38702	Macomb	761	11040-2001-1238	LANDSCAPING
38703	Macomb	761	11040-2001-1238	RUBBISH REMOVAL
38704	Macomb	761	11040-2001-1238	RUBBISH REMOVAL
38705	Macomb	761	11040-2001-1238	RUBBISH REMOVAL
38706	Macomb	761	11040-2001-1238	RUBBISH REMOVAL
38707	Macomb	761	11040-2001-1238	PEST CONTROL
38708	Macomb	761	11040-2001-1238	PEST CONTROL
38709	Macomb	761	11040-2001-1238	PEST CONTROL
38710	Macomb	761	11040-2001-1238	PEST CONTROL
38711	Macomb	761	11040-2001-1238	PARKING
38712	Macomb	761	11040-2001-1238	PARKING
38713	Macomb	761	11040-2001-1238	PARKING
38714	Macomb	761	11040-2001-1238	PARKING
38715	Macomb	761	11040-2001-1238	TAXES
38716	Macomb	761	11040-2001-1238	TAXES
38717	Macomb	761	11040-2001-1238	TAXES
38718	Macomb	761	11040-2001-1238	TAXES
38719	Macomb	761	11040-2004-1154	PUBLIC UTILITIES
38720	Macomb	761	11040-2004-1154	PUBLIC UTILITIES
38721	Macomb	761	11040-2004-1154	PUBLIC UTILITIES
38722	Macomb	761	11040-2004-1154	PUBLIC UTILITIES
38723	Macomb	761	11040-2004-1154	JANITORIAL
38724	Macomb	761	11040-2004-1154	JANITORIAL
38725	Macomb	761	11040-2004-1154	JANITORIAL
38726	Macomb	761	11040-2004-1154	JANITORIAL
38727	Macomb	761	11040-2004-1154	SNOW REMOVAL
38728	Macomb	761	11040-2004-1154	SNOW REMOVAL
38729	Macomb	761	11040-2004-1154	SNOW REMOVAL
38730	Macomb	761	11040-2004-1154	SNOW REMOVAL
38731	Macomb	761	11040-2004-1154	ADJUST-TAXES
38732	Macomb	761	11040-2004-1154	ADJUST-TAXES
38733	Macomb	761	11040-2004-1154	ADJUST-TAXES
38734	Macomb	761	11040-2004-1154	ADJUST-TAXES
38735	Macomb	801	10069-1992-1194	HVAC
38736	Macomb	801	10069-1992-1194	ELECTRICITY
38737	Macomb	801	10069-1992-1194	WATER
38738	Macomb	801	10069-1992-1194	JANITORIAL
38739	Macomb	801	10069-1992-1194	INT/EXT MAINT
38740	Macomb	801	10069-1992-1194	LANDSCAPING
38741	Macomb	801	10069-1992-1194	SNOW REMOVAL
38742	Macomb	801	10069-1992-1194	PARKING
38743	Macomb	801	10069-1992-1194	FLUORESCENT
38744	Macomb	801	10069-1992-1194	RUBBISH REMOVAL
38745	Macomb	801	10069-1992-1194	N/A

	A	B	C	D
38746	Macomb	801	10507-1997-1015	HVAC
38747	Macomb	801	10507-1997-1015	ELECTRICITY
38748	Macomb	801	10507-1997-1015	WATER
38749	Macomb	801	10507-1997-1015	JANITORIAL
38750	Macomb	801	10507-1997-1015	INT/EXT MAINT
38751	Macomb	801	10507-1997-1015	LANDSCAPING
38752	Macomb	801	10507-1997-1015	SNOW REMOVAL
38753	Macomb	801	10507-1997-1015	PARKING
38754	Macomb	801	10507-1997-1015	FLUORESCENT
38755	Macomb	801	10507-1997-1015	RUBBISH REMOVAL
38756	Macomb	801	10507-1997-1015	N/A
38757	Macomb	801	2295-2002-2115	HVAC
38758	Macomb	801	2295-2002-2115	HVAC
38759	Macomb	801	2295-2002-2115	HVAC
38760	Macomb	801	2295-2002-2115	ELECTRICITY
38761	Macomb	801	2295-2002-2115	ELECTRICITY
38762	Macomb	801	2295-2002-2115	ELECTRICITY
38763	Macomb	801	2295-2002-2115	WATER
38764	Macomb	801	2295-2002-2115	WATER
38765	Macomb	801	2295-2002-2115	WATER
38766	Macomb	801	2295-2002-2115	JANITORIAL
38767	Macomb	801	2295-2002-2115	JANITORIAL
38768	Macomb	801	2295-2002-2115	JANITORIAL
38769	Macomb	801	2295-2002-2115	FLUORESCENT
38770	Macomb	801	2295-2002-2115	FLUORESCENT
38771	Macomb	801	2295-2002-2115	FLUORESCENT
38772	Macomb	801	2295-2002-2115	RUBBISH REMOVAL
38773	Macomb	801	2295-2002-2115	RUBBISH REMOVAL
38774	Macomb	801	2295-2002-2115	RUBBISH REMOVAL
38775	Macomb	801	2295-2002-2115	PEST CONTROL
38776	Macomb	801	2295-2002-2115	PEST CONTROL
38777	Macomb	801	2295-2002-2115	PEST CONTROL
38778	Macomb	801	2295-2002-2115	LANDSCAPING
38779	Macomb	801	2295-2002-2115	LANDSCAPING
38780	Macomb	801	2295-2002-2115	LANDSCAPING
38781	Macomb	801	2295-2002-2115	SNOW REMOVAL
38782	Macomb	801	2295-2002-2115	SNOW REMOVAL
38783	Macomb	801	2295-2002-2115	SNOW REMOVAL
38784	Macomb	801	2295-2002-2115	PARKING
38785	Macomb	801	2295-2002-2115	PARKING
38786	Macomb	801	2295-2002-2115	PARKING
38787	Macomb	801	2295-2002-2115	INT/EXT MAINT
38788	Macomb	801	2295-2002-2115	INT/EXT MAINT
38789	Macomb	801	2295-2002-2115	INT/EXT MAINT
38790	Macomb	801	2295-2002-2115	GAS

	A	B	C	D
38791	Macomb	801	2295-2002-2115	GAS
38792	Macomb	801	2295-2002-2115	GAS
38793	Macomb	801	6841-1987-137	HVAC
38794	Macomb	801	6841-1987-137	ELECTRICITY
38795	Macomb	801	6841-1987-137	WATER
38796	Macomb	801	6841-1987-137	JANITORIAL
38797	Macomb	801	6841-1987-137	INT/EXT MAINT
38798	Macomb	801	6841-1987-137	LANDSCAPING
38799	Macomb	801	6841-1987-137	SNOW REMOVAL
38800	Macomb	801	6841-1987-137	PARKING
38801	Macomb	801	6841-1987-137	FLUORESCENT
38802	Macomb	801	6841-1987-137	RUBBISH REMOVAL
38803	Macomb	801	6841-1987-137	N/A
38804	Macomb	999	10413-1996-1419	HVAC
38805	Macomb	999	10413-1996-1419	ELECTRICITY
38806	Macomb	999	10413-1996-1419	WATER
38807	Macomb	999	10413-1996-1419	JANITORIAL
38808	Macomb	999	10413-1996-1419	INT/EXT MAINT
38809	Macomb	999	10413-1996-1419	LANDSCAPING
38810	Macomb	999	10413-1996-1419	SNOW REMOVAL
38811	Macomb	999	10413-1996-1419	PARKING
38812	Macomb	999	10413-1996-1419	FLUORESCENT
38813	Macomb	999	10413-1996-1419	RUBBISH REMOVAL
38814	Macomb	999	10413-1996-1419	N/A
38815	Macomb	999	10413-1996-1422	HVAC
38816	Macomb	999	10413-1996-1422	ELECTRICITY
38817	Macomb	999	10413-1996-1422	WATER
38818	Macomb	999	10413-1996-1422	JANITORIAL
38819	Macomb	999	10413-1996-1422	INT/EXT MAINT
38820	Macomb	999	10413-1996-1422	LANDSCAPING
38821	Macomb	999	10413-1996-1422	SNOW REMOVAL
38822	Macomb	999	10413-1996-1422	PARKING
38823	Macomb	999	10413-1996-1422	FLUORESCENT
38824	Macomb	999	10413-1996-1422	RUBBISH REMOVAL
38825	Macomb	999	10413-1996-1422	N/A
38826	Macomb	999	10413-1997-1397	HVAC
38827	Macomb	999	10413-1997-1397	ELECTRICITY
38828	Macomb	999	10413-1997-1397	WATER
38829	Macomb	999	10413-1997-1397	JANITORIAL
38830	Macomb	999	10413-1997-1397	INT/EXT MAINT
38831	Macomb	999	10413-1997-1397	LANDSCAPING
38832	Macomb	999	10413-1997-1397	SNOW REMOVAL
38833	Macomb	999	10413-1997-1397	PARKING
38834	Macomb	999	10413-1997-1397	FLUORESCENT
38835	Macomb	999	10413-1997-1397	RUBBISH REMOVAL

	A	B	C	D
38836	Macomb	999	10413-1997-1397	N/A
38837	Macomb	999	10413-1999-1003	HVAC
38838	Macomb	999	10413-1999-1003	ELECTRICITY
38839	Macomb	999	10413-1999-1003	WATER
38840	Macomb	999	10413-1999-1003	JANITORIAL
38841	Macomb	999	10413-1999-1003	INT/EXT MAINT
38842	Macomb	999	10413-1999-1003	LANDSCAPING
38843	Macomb	999	10413-1999-1003	SNOW REMOVAL
38844	Macomb	999	10413-1999-1003	PARKING
38845	Macomb	999	10413-1999-1003	FLUORESCENT
38846	Macomb	999	10413-1999-1003	RUBBISH REMOVAL
38847	Macomb	999	10413-1999-1003	N/A
38848	Macomb	999	10413-1999-1413	HVAC
38849	Macomb	999	10413-1999-1413	ELECTRICITY
38850	Macomb	999	10413-1999-1413	WATER
38851	Macomb	999	10413-1999-1413	JANITORIAL
38852	Macomb	999	10413-1999-1413	INT/EXT MAINT
38853	Macomb	999	10413-1999-1413	LANDSCAPING
38854	Macomb	999	10413-1999-1413	SNOW REMOVAL
38855	Macomb	999	10413-1999-1413	PARKING
38856	Macomb	999	10413-1999-1413	FLUORESCENT
38857	Macomb	999	10413-1999-1413	RUBBISH REMOVAL
38858	Macomb	999	10413-1999-1413	N/A
38859	Macomb	999	10413-2000-1142	HVAC
38860	Macomb	999	10413-2000-1142	ELECTRICITY
38861	Macomb	999	10413-2000-1142	WATER
38862	Macomb	999	10413-2000-1142	JANITORIAL
38863	Macomb	999	10413-2000-1142	INT/EXT MAINT
38864	Macomb	999	10413-2000-1142	LANDSCAPING
38865	Macomb	999	10413-2000-1142	SNOW REMOVAL
38866	Macomb	999	10413-2000-1142	PARKING
38867	Macomb	999	10413-2000-1142	FLUORESCENT
38868	Macomb	999	10413-2000-1142	RUBBISH REMOVAL
38869	Macomb	999	10413-2000-1142	N/A
38870	Manistee	231	10094-1992-1140	HVAC
38871	Manistee	231	10094-1992-1140	HVAC
38872	Manistee	231	10094-1992-1140	ELECTRICITY
38873	Manistee	231	10094-1992-1140	ELECTRICITY
38874	Manistee	231	10094-1992-1140	WATER
38875	Manistee	231	10094-1992-1140	WATER
38876	Manistee	231	10094-1992-1140	JANITORIAL
38877	Manistee	231	10094-1992-1140	JANITORIAL
38878	Manistee	231	10094-1992-1140	INT/EXT MAINT
38879	Manistee	231	10094-1992-1140	INT/EXT MAINT
38880	Manistee	231	10094-1992-1140	SECURITY

	A	B	C	D
38881	Manistee	231	10094-1992-1140	SECURITY
38882	Manistee	231	10094-1992-1140	LANDSCAPING
38883	Manistee	231	10094-1992-1140	LANDSCAPING
38884	Manistee	231	10094-1992-1140	SNOW REMOVAL
38885	Manistee	231	10094-1992-1140	SNOW REMOVAL
38886	Manistee	231	10094-1992-1140	PARKING
38887	Manistee	231	10094-1992-1140	PARKING
38888	Manistee	231	10094-1992-1140	FLUORESCENT
38889	Manistee	231	10094-1992-1140	FLUORESCENT
38890	Manistee	231	10094-1992-1140	RUBBISH REMOVAL
38891	Manistee	231	10094-1992-1140	RUBBISH REMOVAL
38892	Manistee	231	10094-1992-1140	N/A
38893	Manistee	231	10094-1992-1140	N/A
38894	Manistee	231	10094-1992-1140	PEST CONTROL
38895	Manistee	231	10094-1992-1140	PEST CONTROL
38896	Manistee	231	10094-1992-1140	GAS
38897	Manistee	231	10094-1992-1140	GAS
38898	Manistee	231	10094-2003-1139	HVAC
38899	Manistee	231	10094-2003-1139	ELECTRICITY
38900	Manistee	231	10094-2003-1139	WATER
38901	Manistee	231	10094-2003-1139	JANITORIAL
38902	Manistee	231	10094-2003-1139	FLUORESCENT
38903	Manistee	231	10094-2003-1139	RUBBISH REMOVAL
38904	Manistee	231	10094-2003-1139	N/A
38905	Manistee	231	10094-2003-1139	GAS
38906	Manistee	231	10094-2003-1139	INT/EXT MAINT
38907	Manistee	231	10094-2003-1139	LANDSCAPING
38908	Manistee	231	10094-2003-1139	SNOW REMOVAL
38909	Manistee	231	10094-2003-1139	PARKING
38910	Manistee	231	10094-2003-1139	PEST CONTROL
38911	Manistee	231	10094-2008-0085	PUBLIC UTILITIES
38912	Manistee	231	10094-2008-0085	JANITORIAL
38913	Manistee	231	1294-1988-15	HVAC
38914	Manistee	231	1294-1988-15	ELECTRICITY
38915	Manistee	231	1294-1988-15	WATER
38916	Manistee	231	1294-1988-15	JANITORIAL
38917	Manistee	231	1294-1988-15	INT/EXT MAINT
38918	Manistee	231	1294-1988-15	LANDSCAPING
38919	Manistee	231	1294-1988-15	SNOW REMOVAL
38920	Manistee	231	1294-1988-15	PARKING
38921	Manistee	231	1294-1988-15	FLUORESCENT
38922	Manistee	231	1294-1988-15	RUBBISH REMOVAL
38923	Manistee	231	1294-1988-15	N/A
38924	Manistee	231	1294-1993-1175	HVAC
38925	Manistee	231	1294-1993-1175	ELECTRICITY

	A	B	C	D
38926	Manistee	231	1294-1993-1175	WATER
38927	Manistee	231	1294-1993-1175	JANITORIAL
38928	Manistee	231	1294-1993-1175	INT/EXT MAINT
38929	Manistee	231	1294-1993-1175	LANDSCAPING
38930	Manistee	231	1294-1993-1175	SNOW REMOVAL
38931	Manistee	231	1294-1993-1175	PARKING
38932	Manistee	231	1294-1993-1175	FLUORESCENT
38933	Manistee	231	1294-1993-1175	RUBBISH REMOVAL
38934	Manistee	231	1294-1993-1175	N/A
38935	Manistee	351	7393-1989-384	HVAC
38936	Manistee	351	7393-1989-384	ELECTRICITY
38937	Manistee	351	7393-1989-384	WATER
38938	Manistee	351	7393-1989-384	JANITORIAL
38939	Manistee	351	7393-1989-384	INT/EXT MAINT
38940	Manistee	351	7393-1989-384	LANDSCAPING
38941	Manistee	351	7393-1989-384	SNOW REMOVAL
38942	Manistee	351	7393-1989-384	PARKING
38943	Manistee	351	7393-1989-384	FLUORESCENT
38944	Manistee	351	7393-1989-384	RUBBISH REMOVAL
38945	Manistee	351	7393-1989-384	N/A
38946	Manistee	431	10488-1996-1396	HVAC
38947	Manistee	431	10488-1996-1396	HVAC
38948	Manistee	431	10488-1996-1396	HVAC
38949	Manistee	431	10488-1996-1396	ELECTRICITY
38950	Manistee	431	10488-1996-1396	ELECTRICITY
38951	Manistee	431	10488-1996-1396	ELECTRICITY
38952	Manistee	431	10488-1996-1396	WATER
38953	Manistee	431	10488-1996-1396	WATER
38954	Manistee	431	10488-1996-1396	WATER
38955	Manistee	431	10488-1996-1396	JANITORIAL
38956	Manistee	431	10488-1996-1396	JANITORIAL
38957	Manistee	431	10488-1996-1396	JANITORIAL
38958	Manistee	431	10488-1996-1396	INT/EXT MAINT
38959	Manistee	431	10488-1996-1396	INT/EXT MAINT
38960	Manistee	431	10488-1996-1396	INT/EXT MAINT
38961	Manistee	431	10488-1996-1396	LANDSCAPING
38962	Manistee	431	10488-1996-1396	LANDSCAPING
38963	Manistee	431	10488-1996-1396	LANDSCAPING
38964	Manistee	431	10488-1996-1396	SNOW REMOVAL
38965	Manistee	431	10488-1996-1396	SNOW REMOVAL
38966	Manistee	431	10488-1996-1396	SNOW REMOVAL
38967	Manistee	431	10488-1996-1396	PARKING
38968	Manistee	431	10488-1996-1396	PARKING
38969	Manistee	431	10488-1996-1396	PARKING
38970	Manistee	431	10488-1996-1396	FLUORESCENT

	A	B	C	D
38971	Manistee	431	10488-1996-1396	FLUORESCENT
38972	Manistee	431	10488-1996-1396	FLUORESCENT
38973	Manistee	431	10488-1996-1396	RUBBISH REMOVAL
38974	Manistee	431	10488-1996-1396	RUBBISH REMOVAL
38975	Manistee	431	10488-1996-1396	RUBBISH REMOVAL
38976	Manistee	431	10488-1996-1396	PEST CONTROL
38977	Manistee	431	10488-1996-1396	PEST CONTROL
38978	Manistee	431	10488-1996-1396	PEST CONTROL
38979	Manistee	431	10488-1996-1396	GAS
38980	Manistee	431	10488-1996-1396	GAS
38981	Manistee	431	10488-1996-1396	GAS
38982	Manistee	431	10488-1996-1396	N/A
38983	Manistee	431	10488-1996-1396	N/A
38984	Manistee	431	10488-1996-1396	N/A
38985	Manistee	431	10488-1996-1396	SECURITY
38986	Manistee	431	10488-1996-1396	SECURITY
38987	Manistee	431	10488-1996-1396	SECURITY
38988	Manistee	431	10488-2006-0144	GAS
38989	Manistee	431	10488-2006-0144	GAS
38990	Manistee	431	10488-2006-0144	GAS
38991	Manistee	431	10488-2006-0144	GAS
38992	Manistee	431	10488-2006-0144	ELECTRICITY
38993	Manistee	431	10488-2006-0144	ELECTRICITY
38994	Manistee	431	10488-2006-0144	ELECTRICITY
38995	Manistee	431	10488-2006-0144	ELECTRICITY
38996	Manistee	431	10488-2006-0144	JANITORIAL
38997	Manistee	431	10488-2006-0144	JANITORIAL
38998	Manistee	431	10488-2006-0144	JANITORIAL
38999	Manistee	431	10488-2006-0144	JANITORIAL
39000	Manistee	431	10488-2006-0144	DUMPSTER SERVICE
39001	Manistee	431	10488-2006-0144	DUMPSTER SERVICE
39002	Manistee	431	10488-2006-0144	DUMPSTER SERVICE
39003	Manistee	431	10488-2006-0144	DUMPSTER SERVICE
39004	Manistee	431	10488-2006-0144	FLUORESCENT
39005	Manistee	431	10488-2006-0144	FLUORESCENT
39006	Manistee	431	10488-2006-0144	FLUORESCENT
39007	Manistee	431	10488-2006-0144	FLUORESCENT
39008	Manistee	431	11136-2007-0075	GROSS (FULL SERVICE)
39009	Manistee	431	11136-2007-0075	GROSS (FULL SERVICE)
39010	Manistee	431	2473-1988-44	HVAC
39011	Manistee	431	2473-1988-44	ELECTRICITY
39012	Manistee	431	2473-1988-44	WATER
39013	Manistee	431	2473-1988-44	JANITORIAL
39014	Manistee	431	2473-1988-44	INT/EXT MAINT
39015	Manistee	431	2473-1988-44	LANDSCAPING

	A	B	C	D
39016	Manistee	431	2473-1988-44	SNOW REMOVAL
39017	Manistee	431	2473-1988-44	PARKING
39018	Manistee	431	2473-1988-44	FLUORESCENT
39019	Manistee	431	2473-1988-44	RUBBISH REMOVAL
39020	Manistee	431	2473-1988-44	N/A
39021	Manistee	431	7438-1990-1144	HVAC
39022	Manistee	431	7438-1990-1144	ELECTRICITY
39023	Manistee	431	7438-1990-1144	WATER
39024	Manistee	431	7438-1990-1144	JANITORIAL
39025	Manistee	431	7438-1990-1144	INT/EXT MAINT
39026	Manistee	431	7438-1990-1144	LANDSCAPING
39027	Manistee	431	7438-1990-1144	SNOW REMOVAL
39028	Manistee	431	7438-1990-1144	PARKING
39029	Manistee	431	7438-1990-1144	FLUORESCENT
39030	Manistee	431	7438-1990-1144	RUBBISH REMOVAL
39031	Manistee	431	7438-1990-1144	N/A
39032	Manistee	472	7175-1989-258	HVAC
39033	Manistee	472	7175-1989-258	ELECTRICITY
39034	Manistee	472	7175-1989-258	WATER
39035	Manistee	472	7175-1989-258	JANITORIAL
39036	Manistee	472	7175-1989-258	INT/EXT MAINT
39037	Manistee	472	7175-1989-258	LANDSCAPING
39038	Manistee	472	7175-1989-258	SNOW REMOVAL
39039	Manistee	472	7175-1989-258	PARKING
39040	Manistee	472	7175-1989-258	FLUORESCENT
39041	Manistee	472	7175-1989-258	RUBBISH REMOVAL
39042	Manistee	472	7175-1989-258	N/A
39043	Manistee	472	7175-1991-1062	HVAC
39044	Manistee	472	7175-1991-1062	ELECTRICITY
39045	Manistee	472	7175-1991-1062	WATER
39046	Manistee	472	7175-1991-1062	JANITORIAL
39047	Manistee	472	7175-1991-1062	INT/EXT MAINT
39048	Manistee	472	7175-1991-1062	LANDSCAPING
39049	Manistee	472	7175-1991-1062	SNOW REMOVAL
39050	Manistee	472	7175-1991-1062	PARKING
39051	Manistee	472	7175-1991-1062	FLUORESCENT
39052	Manistee	472	7175-1991-1062	RUBBISH REMOVAL
39053	Manistee	472	7175-1991-1062	N/A
39054	Manistee	472	7175-1996-1201	HVAC
39055	Manistee	472	7175-1996-1201	ELECTRICITY
39056	Manistee	472	7175-1996-1201	WATER
39057	Manistee	472	7175-1996-1201	JANITORIAL
39058	Manistee	472	7175-1996-1201	INT/EXT MAINT
39059	Manistee	472	7175-1996-1201	LANDSCAPING
39060	Manistee	472	7175-1996-1201	SNOW REMOVAL

	A	B	C	D
39061	Manistee	472	7175-1996-1201	PARKING
39062	Manistee	472	7175-1996-1201	FLUORESCENT
39063	Manistee	472	7175-1996-1201	RUBBISH REMOVAL
39064	Manistee	472	7175-1996-1201	N/A
39065	Manistee	631	2757-1988-76	HVAC
39066	Manistee	631	2757-1988-76	ELECTRICITY
39067	Manistee	631	2757-1988-76	WATER
39068	Manistee	631	2757-1988-76	JANITORIAL
39069	Manistee	631	2757-1988-76	INT/EXT MAINT
39070	Manistee	631	2757-1988-76	LANDSCAPING
39071	Manistee	631	2757-1988-76	SNOW REMOVAL
39072	Manistee	631	2757-1988-76	PARKING
39073	Manistee	631	2757-1988-76	FLUORESCENT
39074	Manistee	631	2757-1988-76	RUBBISH REMOVAL
39075	Manistee	631	2757-1988-76	N/A
39076	Manistee	641	11136-2005-0163	HVAC
39077	Manistee	641	11136-2005-0163	GAS
39078	Manistee	641	11136-2005-0163	ELECTRICITY
39079	Manistee	641	11136-2005-0163	WATER
39080	Manistee	641	11136-2005-0163	JANITORIAL
39081	Manistee	641	11136-2005-0163	LANDSCAPING
39082	Manistee	641	11136-2005-0163	SNOW REMOVAL
39083	Manistee	641	11136-2005-0163	SECURITY
39084	Manistee	672	10470-1996-1177	HVAC
39085	Manistee	672	10470-1996-1177	ELECTRICITY
39086	Manistee	672	10470-1996-1177	WATER
39087	Manistee	672	10470-1996-1177	JANITORIAL
39088	Manistee	672	10470-1996-1177	INT/EXT MAINT
39089	Manistee	672	10470-1996-1177	GAS
39090	Manistee	672	10470-1996-1177	LANDSCAPING
39091	Manistee	672	10470-1996-1177	SNOW REMOVAL
39092	Manistee	672	10470-1996-1177	PARKING
39093	Manistee	672	10470-1996-1177	FLUORESCENT
39094	Manistee	672	10470-1996-1177	RUBBISH REMOVAL
39095	Manistee	672	10470-1996-1177	N/A
39096	Manistee	672	10470-1996-1177	SECURITY
39097	Manistee	672	10470-1996-1177	PEST CONTROL
39098	Manistee	672	10470-1998-1239	HVAC
39099	Manistee	672	10470-1998-1239	ELECTRICITY
39100	Manistee	672	10470-1998-1239	WATER
39101	Manistee	672	10470-1998-1239	JANITORIAL
39102	Manistee	672	10470-1998-1239	INT/EXT MAINT
39103	Manistee	672	10470-1998-1239	LANDSCAPING
39104	Manistee	672	10470-1998-1239	SNOW REMOVAL
39105	Manistee	672	10470-1998-1239	PARKING

	A	B	C	D
39106	Manistee	672	10470-1998-1239	FLUORESCENT
39107	Manistee	672	10470-1998-1239	RUBBISH REMOVAL
39108	Manistee	672	10470-1998-1239	N/A
39109	Manistee	672	1973-1989-22	HVAC
39110	Manistee	672	1973-1989-22	ELECTRICITY
39111	Manistee	672	1973-1989-22	WATER
39112	Manistee	672	1973-1989-22	JANITORIAL
39113	Manistee	672	1973-1989-22	INT/EXT MAINT
39114	Manistee	672	1973-1989-22	LANDSCAPING
39115	Manistee	672	1973-1989-22	SNOW REMOVAL
39116	Manistee	672	1973-1989-22	PARKING
39117	Manistee	672	1973-1989-22	FLUORESCENT
39118	Manistee	672	1973-1989-22	RUBBISH REMOVAL
39119	Manistee	672	1973-1989-22	N/A
39120	Marquette	071	10428-1996-1249	HVAC
39121	Marquette	071	10428-1996-1249	ELECTRICITY
39122	Marquette	071	10428-1996-1249	WATER
39123	Marquette	071	10428-1996-1249	JANITORIAL
39124	Marquette	071	10428-1996-1249	INT/EXT MAINT
39125	Marquette	071	10428-1996-1249	LANDSCAPING
39126	Marquette	071	10428-1996-1249	SNOW REMOVAL
39127	Marquette	071	10428-1996-1249	PARKING
39128	Marquette	071	10428-1996-1249	FLUORESCENT
39129	Marquette	071	10428-1996-1249	RUBBISH REMOVAL
39130	Marquette	071	10428-1996-1249	N/A
39131	Marquette	071	10428-1997-1239	HVAC
39132	Marquette	071	10428-1997-1239	ELECTRICITY
39133	Marquette	071	10428-1997-1239	WATER
39134	Marquette	071	10428-1997-1239	JANITORIAL
39135	Marquette	071	10428-1997-1239	INT/EXT MAINT
39136	Marquette	071	10428-1997-1239	LANDSCAPING
39137	Marquette	071	10428-1997-1239	SNOW REMOVAL
39138	Marquette	071	10428-1997-1239	PARKING
39139	Marquette	071	10428-1997-1239	FLUORESCENT
39140	Marquette	071	10428-1997-1239	RUBBISH REMOVAL
39141	Marquette	071	10428-1997-1239	N/A
39142	Marquette	071	10431-1996-1239	HVAC
39143	Marquette	071	10431-1996-1239	ELECTRICITY
39144	Marquette	071	10431-1996-1239	WATER
39145	Marquette	071	10431-1996-1239	JANITORIAL
39146	Marquette	071	10431-1996-1239	INT/EXT MAINT
39147	Marquette	071	10431-1996-1239	LANDSCAPING
39148	Marquette	071	10431-1996-1239	SNOW REMOVAL
39149	Marquette	071	10431-1996-1239	PARKING
39150	Marquette	071	10431-1996-1239	FLUORESCENT

	A	B	C	D
39151	Marquette	071	10431-1996-1239	RUBBISH REMOVAL
39152	Marquette	071	10431-1996-1239	N/A
39153	Marquette	071	10431-1997-1147	HVAC
39154	Marquette	071	10431-1997-1147	HVAC
39155	Marquette	071	10431-1997-1147	HVAC
39156	Marquette	071	10431-1997-1147	HVAC
39157	Marquette	071	10431-1997-1147	HVAC
39158	Marquette	071	10431-1997-1147	HVAC
39159	Marquette	071	10431-1997-1147	ELECTRICITY
39160	Marquette	071	10431-1997-1147	ELECTRICITY
39161	Marquette	071	10431-1997-1147	ELECTRICITY
39162	Marquette	071	10431-1997-1147	ELECTRICITY
39163	Marquette	071	10431-1997-1147	ELECTRICITY
39164	Marquette	071	10431-1997-1147	ELECTRICITY
39165	Marquette	071	10431-1997-1147	WATER
39166	Marquette	071	10431-1997-1147	WATER
39167	Marquette	071	10431-1997-1147	WATER
39168	Marquette	071	10431-1997-1147	WATER
39169	Marquette	071	10431-1997-1147	WATER
39170	Marquette	071	10431-1997-1147	WATER
39171	Marquette	071	10431-1997-1147	JANITORIAL
39172	Marquette	071	10431-1997-1147	JANITORIAL
39173	Marquette	071	10431-1997-1147	JANITORIAL
39174	Marquette	071	10431-1997-1147	JANITORIAL
39175	Marquette	071	10431-1997-1147	JANITORIAL
39176	Marquette	071	10431-1997-1147	JANITORIAL
39177	Marquette	071	10431-1997-1147	INT/EXT MAINT
39178	Marquette	071	10431-1997-1147	INT/EXT MAINT
39179	Marquette	071	10431-1997-1147	INT/EXT MAINT
39180	Marquette	071	10431-1997-1147	INT/EXT MAINT
39181	Marquette	071	10431-1997-1147	INT/EXT MAINT
39182	Marquette	071	10431-1997-1147	INT/EXT MAINT
39183	Marquette	071	10431-1997-1147	LANDSCAPING
39184	Marquette	071	10431-1997-1147	LANDSCAPING
39185	Marquette	071	10431-1997-1147	LANDSCAPING
39186	Marquette	071	10431-1997-1147	LANDSCAPING
39187	Marquette	071	10431-1997-1147	LANDSCAPING
39188	Marquette	071	10431-1997-1147	LANDSCAPING
39189	Marquette	071	10431-1997-1147	SNOW REMOVAL
39190	Marquette	071	10431-1997-1147	SNOW REMOVAL
39191	Marquette	071	10431-1997-1147	SNOW REMOVAL
39192	Marquette	071	10431-1997-1147	SNOW REMOVAL
39193	Marquette	071	10431-1997-1147	SNOW REMOVAL
39194	Marquette	071	10431-1997-1147	SNOW REMOVAL
39195	Marquette	071	10431-1997-1147	PARKING

	A	B	C	D
39196	Marquette	071	10431-1997-1147	PARKING
39197	Marquette	071	10431-1997-1147	PARKING
39198	Marquette	071	10431-1997-1147	PARKING
39199	Marquette	071	10431-1997-1147	PARKING
39200	Marquette	071	10431-1997-1147	PARKING
39201	Marquette	071	10431-1997-1147	FLUORESCENT
39202	Marquette	071	10431-1997-1147	FLUORESCENT
39203	Marquette	071	10431-1997-1147	FLUORESCENT
39204	Marquette	071	10431-1997-1147	FLUORESCENT
39205	Marquette	071	10431-1997-1147	FLUORESCENT
39206	Marquette	071	10431-1997-1147	FLUORESCENT
39207	Marquette	071	10431-1997-1147	RUBBISH REMOVAL
39208	Marquette	071	10431-1997-1147	RUBBISH REMOVAL
39209	Marquette	071	10431-1997-1147	RUBBISH REMOVAL
39210	Marquette	071	10431-1997-1147	RUBBISH REMOVAL
39211	Marquette	071	10431-1997-1147	RUBBISH REMOVAL
39212	Marquette	071	10431-1997-1147	RUBBISH REMOVAL
39213	Marquette	071	10431-1997-1147	N/A
39214	Marquette	071	10431-1997-1147	N/A
39215	Marquette	071	10431-1997-1147	N/A
39216	Marquette	071	10431-1997-1147	N/A
39217	Marquette	071	10431-1997-1147	N/A
39218	Marquette	071	10431-1997-1147	N/A
39219	Marquette	071	10431-2001-1059	HVAC
39220	Marquette	071	10431-2001-1059	HVAC
39221	Marquette	071	10431-2001-1059	HVAC
39222	Marquette	071	10431-2001-1059	HVAC
39223	Marquette	071	10431-2001-1059	HVAC
39224	Marquette	071	10431-2001-1059	HVAC
39225	Marquette	071	10431-2001-1059	HVAC
39226	Marquette	071	10431-2001-1059	HVAC
39227	Marquette	071	10431-2001-1059	HVAC
39228	Marquette	071	10431-2001-1059	GAS
39229	Marquette	071	10431-2001-1059	GAS
39230	Marquette	071	10431-2001-1059	GAS
39231	Marquette	071	10431-2001-1059	GAS
39232	Marquette	071	10431-2001-1059	GAS
39233	Marquette	071	10431-2001-1059	GAS
39234	Marquette	071	10431-2001-1059	GAS
39235	Marquette	071	10431-2001-1059	GAS
39236	Marquette	071	10431-2001-1059	GAS
39237	Marquette	071	10431-2001-1059	ELECTRICITY
39238	Marquette	071	10431-2001-1059	ELECTRICITY
39239	Marquette	071	10431-2001-1059	ELECTRICITY
39240	Marquette	071	10431-2001-1059	ELECTRICITY

	A	B	C	D
39241	Marquette	071	10431-2001-1059	ELECTRICITY
39242	Marquette	071	10431-2001-1059	ELECTRICITY
39243	Marquette	071	10431-2001-1059	ELECTRICITY
39244	Marquette	071	10431-2001-1059	ELECTRICITY
39245	Marquette	071	10431-2001-1059	ELECTRICITY
39246	Marquette	071	10431-2001-1059	WATER
39247	Marquette	071	10431-2001-1059	WATER
39248	Marquette	071	10431-2001-1059	WATER
39249	Marquette	071	10431-2001-1059	WATER
39250	Marquette	071	10431-2001-1059	WATER
39251	Marquette	071	10431-2001-1059	WATER
39252	Marquette	071	10431-2001-1059	WATER
39253	Marquette	071	10431-2001-1059	WATER
39254	Marquette	071	10431-2001-1059	WATER
39255	Marquette	071	10431-2001-1059	JANITORIAL
39256	Marquette	071	10431-2001-1059	JANITORIAL
39257	Marquette	071	10431-2001-1059	JANITORIAL
39258	Marquette	071	10431-2001-1059	JANITORIAL
39259	Marquette	071	10431-2001-1059	JANITORIAL
39260	Marquette	071	10431-2001-1059	JANITORIAL
39261	Marquette	071	10431-2001-1059	JANITORIAL
39262	Marquette	071	10431-2001-1059	JANITORIAL
39263	Marquette	071	10431-2001-1059	JANITORIAL
39264	Marquette	071	10431-2001-1059	LANDSCAPING
39265	Marquette	071	10431-2001-1059	LANDSCAPING
39266	Marquette	071	10431-2001-1059	LANDSCAPING
39267	Marquette	071	10431-2001-1059	LANDSCAPING
39268	Marquette	071	10431-2001-1059	LANDSCAPING
39269	Marquette	071	10431-2001-1059	LANDSCAPING
39270	Marquette	071	10431-2001-1059	LANDSCAPING
39271	Marquette	071	10431-2001-1059	LANDSCAPING
39272	Marquette	071	10431-2001-1059	LANDSCAPING
39273	Marquette	071	10431-2001-1059	INT/EXT MAINT
39274	Marquette	071	10431-2001-1059	INT/EXT MAINT
39275	Marquette	071	10431-2001-1059	INT/EXT MAINT
39276	Marquette	071	10431-2001-1059	INT/EXT MAINT
39277	Marquette	071	10431-2001-1059	INT/EXT MAINT
39278	Marquette	071	10431-2001-1059	INT/EXT MAINT
39279	Marquette	071	10431-2001-1059	INT/EXT MAINT
39280	Marquette	071	10431-2001-1059	INT/EXT MAINT
39281	Marquette	071	10431-2001-1059	INT/EXT MAINT
39282	Marquette	071	10431-2001-1059	SNOW REMOVAL
39283	Marquette	071	10431-2001-1059	SNOW REMOVAL
39284	Marquette	071	10431-2001-1059	SNOW REMOVAL
39285	Marquette	071	10431-2001-1059	SNOW REMOVAL

	A	B	C	D
39286	Marquette	071	10431-2001-1059	SNOW REMOVAL
39287	Marquette	071	10431-2001-1059	SNOW REMOVAL
39288	Marquette	071	10431-2001-1059	SNOW REMOVAL
39289	Marquette	071	10431-2001-1059	SNOW REMOVAL
39290	Marquette	071	10431-2001-1059	SNOW REMOVAL
39291	Marquette	071	10431-2001-1059	SECURITY
39292	Marquette	071	10431-2001-1059	SECURITY
39293	Marquette	071	10431-2001-1059	SECURITY
39294	Marquette	071	10431-2001-1059	SECURITY
39295	Marquette	071	10431-2001-1059	SECURITY
39296	Marquette	071	10431-2001-1059	SECURITY
39297	Marquette	071	10431-2001-1059	SECURITY
39298	Marquette	071	10431-2001-1059	SECURITY
39299	Marquette	071	10431-2001-1059	SECURITY
39300	Marquette	071	10431-2001-1059	PEST CONTROL
39301	Marquette	071	10431-2001-1059	PEST CONTROL
39302	Marquette	071	10431-2001-1059	PEST CONTROL
39303	Marquette	071	10431-2001-1059	PEST CONTROL
39304	Marquette	071	10431-2001-1059	PEST CONTROL
39305	Marquette	071	10431-2001-1059	PEST CONTROL
39306	Marquette	071	10431-2001-1059	PEST CONTROL
39307	Marquette	071	10431-2001-1059	PEST CONTROL
39308	Marquette	071	10431-2001-1059	PEST CONTROL
39309	Marquette	071	10431-2001-1059	RUBBISH REMOVAL
39310	Marquette	071	10431-2001-1059	RUBBISH REMOVAL
39311	Marquette	071	10431-2001-1059	RUBBISH REMOVAL
39312	Marquette	071	10431-2001-1059	RUBBISH REMOVAL
39313	Marquette	071	10431-2001-1059	RUBBISH REMOVAL
39314	Marquette	071	10431-2001-1059	RUBBISH REMOVAL
39315	Marquette	071	10431-2001-1059	RUBBISH REMOVAL
39316	Marquette	071	10431-2001-1059	RUBBISH REMOVAL
39317	Marquette	071	10431-2001-1059	RUBBISH REMOVAL
39318	Marquette	071	10431-2001-1059	PARKING
39319	Marquette	071	10431-2001-1059	PARKING
39320	Marquette	071	10431-2001-1059	PARKING
39321	Marquette	071	10431-2001-1059	PARKING
39322	Marquette	071	10431-2001-1059	PARKING
39323	Marquette	071	10431-2001-1059	PARKING
39324	Marquette	071	10431-2001-1059	PARKING
39325	Marquette	071	10431-2001-1059	PARKING
39326	Marquette	071	10431-2001-1059	PARKING
39327	Marquette	071	10431-2006-0122	GROSS (FULL SERVICE)
39328	Marquette	071	10431-2006-0122	GROSS (FULL SERVICE)
39329	Marquette	071	10431-2006-0122	TELECOMMUNICATIONS
39330	Marquette	071	10431-2006-0122	TELECOMMUNICATIONS

	A	B	C	D
39331	Marquette	071	10722-1999-1219	HVAC
39332	Marquette	071	10722-1999-1219	ELECTRICITY
39333	Marquette	071	10722-1999-1219	WATER
39334	Marquette	071	10722-1999-1219	JANITORIAL
39335	Marquette	071	10722-1999-1219	INT/EXT MAINT
39336	Marquette	071	10722-1999-1219	LANDSCAPING
39337	Marquette	071	10722-1999-1219	SNOW REMOVAL
39338	Marquette	071	10722-1999-1219	PARKING
39339	Marquette	071	10722-1999-1219	FLUORESCENT
39340	Marquette	071	10722-1999-1219	RUBBISH REMOVAL
39341	Marquette	071	10722-1999-1219	N/A
39342	Marquette	071	10976-2001-1338	HVAC
39343	Marquette	071	10976-2001-1338	ELECTRICITY
39344	Marquette	071	10976-2001-1338	WATER
39345	Marquette	071	10976-2001-1338	JANITORIAL
39346	Marquette	071	10976-2001-1338	INT/EXT MAINT
39347	Marquette	071	10976-2001-1338	LANDSCAPING
39348	Marquette	071	10976-2001-1338	SNOW REMOVAL
39349	Marquette	071	10976-2001-1338	RUBBISH REMOVAL
39350	Marquette	071	10976-2001-1338	FLUORESCENT
39351	Marquette	071	6579-1988-178	HVAC
39352	Marquette	071	6579-1988-178	ELECTRICITY
39353	Marquette	071	6579-1988-178	WATER
39354	Marquette	071	6579-1988-178	JANITORIAL
39355	Marquette	071	6579-1988-178	INT/EXT MAINT
39356	Marquette	071	6579-1988-178	LANDSCAPING
39357	Marquette	071	6579-1988-178	SNOW REMOVAL
39358	Marquette	071	6579-1988-178	PARKING
39359	Marquette	071	6579-1988-178	FLUORESCENT
39360	Marquette	071	6579-1988-178	RUBBISH REMOVAL
39361	Marquette	071	6579-1988-178	N/A
39362	Marquette	071	7719-1990-2121	HVAC
39363	Marquette	071	7719-1990-2121	HVAC
39364	Marquette	071	7719-1990-2121	ELECTRICITY
39365	Marquette	071	7719-1990-2121	ELECTRICITY
39366	Marquette	071	7719-1990-2121	WATER
39367	Marquette	071	7719-1990-2121	WATER
39368	Marquette	071	7719-1990-2121	JANITORIAL
39369	Marquette	071	7719-1990-2121	JANITORIAL
39370	Marquette	071	7719-1990-2121	INT/EXT MAINT
39371	Marquette	071	7719-1990-2121	INT/EXT MAINT
39372	Marquette	071	7719-1990-2121	LANDSCAPING
39373	Marquette	071	7719-1990-2121	LANDSCAPING
39374	Marquette	071	7719-1990-2121	SNOW REMOVAL
39375	Marquette	071	7719-1990-2121	SNOW REMOVAL

	A	B	C	D
39376	Marquette	071	7719-1990-2121	PARKING
39377	Marquette	071	7719-1990-2121	PARKING
39378	Marquette	071	7719-1990-2121	FLUORESCENT
39379	Marquette	071	7719-1990-2121	FLUORESCENT
39380	Marquette	071	7719-1990-2121	RUBBISH REMOVAL
39381	Marquette	071	7719-1990-2121	RUBBISH REMOVAL
39382	Marquette	071	7719-1990-2121	GAS
39383	Marquette	071	7719-1990-2121	GAS
39384	Marquette	071	7719-2001-1204	HVAC
39385	Marquette	071	7719-2001-1204	ELECTRICITY
39386	Marquette	071	7719-2001-1204	WATER
39387	Marquette	071	7719-2001-1204	JANITORIAL
39388	Marquette	071	7719-2001-1204	RUBBISH REMOVAL
39389	Marquette	071	7719-2001-1204	FLUORESCENT
39390	Marquette	071	7719-2001-1204	SNOW REMOVAL
39391	Marquette	071	7719-2001-1204	INT/EXT MAINT
39392	Marquette	071	7719-2001-1204	INSURANCE
39393	Marquette	071	7719-2001-1204	TAXES
39394	Marquette	071	7871-1992-1061	HVAC
39395	Marquette	071	7871-1992-1061	ELECTRICITY
39396	Marquette	071	7871-1992-1061	WATER
39397	Marquette	071	7871-1992-1061	JANITORIAL
39398	Marquette	071	7871-1992-1061	INT/EXT MAINT
39399	Marquette	071	7871-1992-1061	LANDSCAPING
39400	Marquette	071	7871-1992-1061	SNOW REMOVAL
39401	Marquette	071	7871-1992-1061	PARKING
39402	Marquette	071	7871-1992-1061	FLUORESCENT
39403	Marquette	071	7871-1992-1061	RUBBISH REMOVAL
39404	Marquette	071	7871-1992-1061	N/A
39405	Marquette	191	10137-1993-1222	HVAC
39406	Marquette	191	10137-1993-1222	ELECTRICITY
39407	Marquette	191	10137-1993-1222	WATER
39408	Marquette	191	10137-1993-1222	JANITORIAL
39409	Marquette	191	10137-1993-1222	INT/EXT MAINT
39410	Marquette	191	10137-1993-1222	LANDSCAPING
39411	Marquette	191	10137-1993-1222	SNOW REMOVAL
39412	Marquette	191	10137-1993-1222	PARKING
39413	Marquette	191	10137-1993-1222	FLUORESCENT
39414	Marquette	191	10137-1993-1222	RUBBISH REMOVAL
39415	Marquette	191	10137-1993-1222	N/A
39416	Marquette	231	10404-1995-1362	HVAC
39417	Marquette	231	10404-1995-1362	HVAC
39418	Marquette	231	10404-1995-1362	ELECTRICITY
39419	Marquette	231	10404-1995-1362	ELECTRICITY
39420	Marquette	231	10404-1995-1362	WATER

	A	B	C	D
39421	Marquette	231	10404-1995-1362	WATER
39422	Marquette	231	10404-1995-1362	JANITORIAL
39423	Marquette	231	10404-1995-1362	JANITORIAL
39424	Marquette	231	10404-1995-1362	INT/EXT MAINT
39425	Marquette	231	10404-1995-1362	INT/EXT MAINT
39426	Marquette	231	10404-1995-1362	LANDSCAPING
39427	Marquette	231	10404-1995-1362	LANDSCAPING
39428	Marquette	231	10404-1995-1362	SNOW REMOVAL
39429	Marquette	231	10404-1995-1362	SNOW REMOVAL
39430	Marquette	231	10404-1995-1362	PARKING
39431	Marquette	231	10404-1995-1362	PARKING
39432	Marquette	231	10404-1995-1362	FLUORESCENT
39433	Marquette	231	10404-1995-1362	FLUORESCENT
39434	Marquette	231	10404-1995-1362	RUBBISH REMOVAL
39435	Marquette	231	10404-1995-1362	RUBBISH REMOVAL
39436	Marquette	231	10404-1995-1362	RUBBISH REMOVAL
39437	Marquette	231	10404-1995-1362	RUBBISH REMOVAL
39438	Marquette	231	10404-2001-1058	JANITORIAL
39439	Marquette	231	10404-2001-1058	JANITORIAL
39440	Marquette	231	10404-2001-1058	ELECTRICITY
39441	Marquette	231	10404-2001-1058	ELECTRICITY
39442	Marquette	231	10404-2001-1058	GAS
39443	Marquette	231	10404-2001-1058	GAS
39444	Marquette	231	10404-2001-1058	HVAC
39445	Marquette	231	10404-2001-1058	HVAC
39446	Marquette	231	10404-2001-1058	WATER
39447	Marquette	231	10404-2001-1058	WATER
39448	Marquette	231	10404-2001-1058	INT/EXT MAINT
39449	Marquette	231	10404-2001-1058	INT/EXT MAINT
39450	Marquette	231	10404-2001-1058	FLUORESCENT
39451	Marquette	231	10404-2001-1058	FLUORESCENT
39452	Marquette	231	10404-2001-1058	LANDSCAPING
39453	Marquette	231	10404-2001-1058	LANDSCAPING
39454	Marquette	231	10404-2001-1058	RUBBISH REMOVAL
39455	Marquette	231	10404-2001-1058	RUBBISH REMOVAL
39456	Marquette	231	10404-2001-1058	PARKING
39457	Marquette	231	10404-2001-1058	PARKING
39458	Marquette	231	10404-2001-1058	PEST CONTROL
39459	Marquette	231	10404-2001-1058	PEST CONTROL
39460	Marquette	231	10404-2001-1058	SNOW REMOVAL
39461	Marquette	231	10404-2001-1058	SNOW REMOVAL
39462	Marquette	231	10404-2001-1058	RUBBISH REMOVAL
39463	Marquette	231	10404-2001-1058	RUBBISH REMOVAL
39464	Marquette	231	11108-2004-1214	PUBLIC UTILITIES
39465	Marquette	231	11108-2004-1214	PUBLIC UTILITIES

	A	B	C	D
39466	Marquette	231	11108-2004-1214	PUBLIC UTILITIES
39467	Marquette	231	11108-2004-1214	PUBLIC UTILITIES
39468	Marquette	231	11108-2004-1214	PUBLIC UTILITIES
39469	Marquette	231	11108-2004-1214	JANITORIAL
39470	Marquette	231	11108-2004-1214	JANITORIAL
39471	Marquette	231	11108-2004-1214	JANITORIAL
39472	Marquette	231	11108-2004-1214	JANITORIAL
39473	Marquette	231	11108-2004-1214	JANITORIAL
39474	Marquette	231	2003-1986-13	HVAC
39475	Marquette	231	2003-1986-13	ELECTRICITY
39476	Marquette	231	2003-1986-13	WATER
39477	Marquette	231	2003-1986-13	JANITORIAL
39478	Marquette	231	2003-1986-13	INT/EXT MAINT
39479	Marquette	231	2003-1986-13	LANDSCAPING
39480	Marquette	231	2003-1986-13	SNOW REMOVAL
39481	Marquette	231	2003-1986-13	PARKING
39482	Marquette	231	2003-1986-13	FLUORESCENT
39483	Marquette	231	2003-1986-13	RUBBISH REMOVAL
39484	Marquette	231	2003-1986-13	N/A
39485	Marquette	231	4512-1988-89	HVAC
39486	Marquette	231	4512-1988-89	ELECTRICITY
39487	Marquette	231	4512-1988-89	WATER
39488	Marquette	231	4512-1988-89	JANITORIAL
39489	Marquette	231	4512-1988-89	INT/EXT MAINT
39490	Marquette	231	4512-1988-89	LANDSCAPING
39491	Marquette	231	4512-1988-89	SNOW REMOVAL
39492	Marquette	231	4512-1988-89	PARKING
39493	Marquette	231	4512-1988-89	FLUORESCENT
39494	Marquette	231	4512-1988-89	RUBBISH REMOVAL
39495	Marquette	231	4512-1988-89	N/A
39496	Marquette	231	4756-1987-51	HVAC
39497	Marquette	231	4756-1987-51	ELECTRICITY
39498	Marquette	231	4756-1987-51	WATER
39499	Marquette	231	4756-1987-51	JANITORIAL
39500	Marquette	231	4756-1987-51	INT/EXT MAINT
39501	Marquette	231	4756-1987-51	LANDSCAPING
39502	Marquette	231	4756-1987-51	SNOW REMOVAL
39503	Marquette	231	4756-1987-51	PARKING
39504	Marquette	231	4756-1987-51	FLUORESCENT
39505	Marquette	231	4756-1987-51	RUBBISH REMOVAL
39506	Marquette	231	4756-1987-51	N/A
39507	Marquette	231	7478-1990-2062	HVAC
39508	Marquette	231	7478-1990-2062	ELECTRICITY
39509	Marquette	231	7478-1990-2062	WATER
39510	Marquette	231	7478-1990-2062	JANITORIAL

	A	B	C	D
39511	Marquette	231	7478-1990-2062	INT/EXT MAINT
39512	Marquette	231	7478-1990-2062	LANDSCAPING
39513	Marquette	231	7478-1990-2062	SNOW REMOVAL
39514	Marquette	231	7478-1990-2062	PARKING
39515	Marquette	231	7478-1990-2062	FLUORESCENT
39516	Marquette	231	7478-1990-2062	RUBBISH REMOVAL
39517	Marquette	231	7478-1990-2062	N/A
39518	Marquette	231	7527-1990-2063	HVAC
39519	Marquette	231	7527-1990-2063	ELECTRICITY
39520	Marquette	231	7527-1990-2063	WATER
39521	Marquette	231	7527-1990-2063	JANITORIAL
39522	Marquette	231	7527-1990-2063	INT/EXT MAINT
39523	Marquette	231	7527-1990-2063	LANDSCAPING
39524	Marquette	231	7527-1990-2063	SNOW REMOVAL
39525	Marquette	231	7527-1990-2063	PARKING
39526	Marquette	231	7527-1990-2063	FLUORESCENT
39527	Marquette	231	7527-1990-2063	RUBBISH REMOVAL
39528	Marquette	231	7527-1990-2063	N/A
39529	Marquette	231	7779-1991-1043	HVAC
39530	Marquette	231	7779-1991-1043	HVAC
39531	Marquette	231	7779-1991-1043	ELECTRICITY
39532	Marquette	231	7779-1991-1043	ELECTRICITY
39533	Marquette	231	7779-1991-1043	WATER
39534	Marquette	231	7779-1991-1043	WATER
39535	Marquette	231	7779-1991-1043	JANITORIAL
39536	Marquette	231	7779-1991-1043	JANITORIAL
39537	Marquette	231	7779-1991-1043	INT/EXT MAINT
39538	Marquette	231	7779-1991-1043	INT/EXT MAINT
39539	Marquette	231	7779-1991-1043	LANDSCAPING
39540	Marquette	231	7779-1991-1043	LANDSCAPING
39541	Marquette	231	7779-1991-1043	SNOW REMOVAL
39542	Marquette	231	7779-1991-1043	SNOW REMOVAL
39543	Marquette	231	7779-1991-1043	PARKING
39544	Marquette	231	7779-1991-1043	PARKING
39545	Marquette	231	7779-1991-1043	FLUORESCENT
39546	Marquette	231	7779-1991-1043	FLUORESCENT
39547	Marquette	231	7779-1991-1043	RUBBISH REMOVAL
39548	Marquette	231	7779-1991-1043	RUBBISH REMOVAL
39549	Marquette	231	7779-1991-1043	N/A
39550	Marquette	231	7779-1991-1043	N/A
39551	Marquette	231	7779-1991-1043	N/A
39552	Marquette	231	7779-1991-1043	N/A
39553	Marquette	231	7779-2001-1291	HVAC
39554	Marquette	231	7779-2001-1291	ELECTRICITY
39555	Marquette	231	7779-2001-1291	WATER

	A	B	C	D
39556	Marquette	231	7779-2001-1291	JANITORIAL
39557	Marquette	231	7779-2001-1291	PARKING
39558	Marquette	231	7779-2001-1291	INT/EXT MAINT
39559	Marquette	231	7779-2001-1291	LANDSCAPING
39560	Marquette	231	7779-2001-1291	RUBBISH REMOVAL
39561	Marquette	231	7779-2001-1291	FLUORESCENT
39562	Marquette	231	7779-2001-1291	PEST CONTROL
39563	Marquette	231	7779-2001-1291	SNOW REMOVAL
39564	Marquette	231	7779-2001-1291	GAS
39565	Marquette	271	7459-1999-1290	HVAC
39566	Marquette	271	7459-1999-1290	ELECTRICITY
39567	Marquette	271	7459-1999-1290	WATER
39568	Marquette	271	7459-1999-1290	JANITORIAL
39569	Marquette	271	7459-1999-1290	INT/EXT MAINT
39570	Marquette	271	7459-1999-1290	LANDSCAPING
39571	Marquette	271	7459-1999-1290	SNOW REMOVAL
39572	Marquette	271	7459-1999-1290	PARKING
39573	Marquette	271	7459-1999-1290	FLUORESCENT
39574	Marquette	271	7459-1999-1290	RUBBISH REMOVAL
39575	Marquette	271	7459-1999-1290	N/A
39576	Marquette	275	7713-1990-2166	HVAC
39577	Marquette	275	7713-1990-2166	ELECTRICITY
39578	Marquette	275	7713-1990-2166	WATER
39579	Marquette	275	7713-1990-2166	JANITORIAL
39580	Marquette	275	7713-1990-2166	INT/EXT MAINT
39581	Marquette	275	7713-1990-2166	LANDSCAPING
39582	Marquette	275	7713-1990-2166	SNOW REMOVAL
39583	Marquette	275	7713-1990-2166	PARKING
39584	Marquette	275	7713-1990-2166	FLUORESCENT
39585	Marquette	275	7713-1990-2166	RUBBISH REMOVAL
39586	Marquette	275	7713-1990-2166	N/A
39587	Marquette	313	1175-1988-12	HVAC
39588	Marquette	313	1175-1988-12	ELECTRICITY
39589	Marquette	313	1175-1988-12	WATER
39590	Marquette	313	1175-1988-12	JANITORIAL
39591	Marquette	313	1175-1988-12	INT/EXT MAINT
39592	Marquette	313	1175-1988-12	LANDSCAPING
39593	Marquette	313	1175-1988-12	SNOW REMOVAL
39594	Marquette	313	1175-1988-12	PARKING
39595	Marquette	313	1175-1988-12	FLUORESCENT
39596	Marquette	313	1175-1988-12	RUBBISH REMOVAL
39597	Marquette	313	1175-1988-12	N/A
39598	Marquette	391	10598-1998-1101	HVAC
39599	Marquette	391	10598-1998-1101	HVAC
39600	Marquette	391	10598-1998-1101	HVAC

	A	B	C	D
39601	Marquette	391	10598-1998-1101	HVAC
39602	Marquette	391	10598-1998-1101	HVAC
39603	Marquette	391	10598-1998-1101	HVAC
39604	Marquette	391	10598-1998-1101	ELECTRICITY
39605	Marquette	391	10598-1998-1101	ELECTRICITY
39606	Marquette	391	10598-1998-1101	ELECTRICITY
39607	Marquette	391	10598-1998-1101	ELECTRICITY
39608	Marquette	391	10598-1998-1101	ELECTRICITY
39609	Marquette	391	10598-1998-1101	ELECTRICITY
39610	Marquette	391	10598-1998-1101	WATER
39611	Marquette	391	10598-1998-1101	WATER
39612	Marquette	391	10598-1998-1101	WATER
39613	Marquette	391	10598-1998-1101	WATER
39614	Marquette	391	10598-1998-1101	WATER
39615	Marquette	391	10598-1998-1101	WATER
39616	Marquette	391	10598-1998-1101	JANITORIAL
39617	Marquette	391	10598-1998-1101	JANITORIAL
39618	Marquette	391	10598-1998-1101	JANITORIAL
39619	Marquette	391	10598-1998-1101	JANITORIAL
39620	Marquette	391	10598-1998-1101	JANITORIAL
39621	Marquette	391	10598-1998-1101	JANITORIAL
39622	Marquette	391	10598-1998-1101	INT/EXT MAINT
39623	Marquette	391	10598-1998-1101	INT/EXT MAINT
39624	Marquette	391	10598-1998-1101	INT/EXT MAINT
39625	Marquette	391	10598-1998-1101	INT/EXT MAINT
39626	Marquette	391	10598-1998-1101	INT/EXT MAINT
39627	Marquette	391	10598-1998-1101	INT/EXT MAINT
39628	Marquette	391	10598-1998-1101	LANDSCAPING
39629	Marquette	391	10598-1998-1101	LANDSCAPING
39630	Marquette	391	10598-1998-1101	LANDSCAPING
39631	Marquette	391	10598-1998-1101	LANDSCAPING
39632	Marquette	391	10598-1998-1101	LANDSCAPING
39633	Marquette	391	10598-1998-1101	LANDSCAPING
39634	Marquette	391	10598-1998-1101	SNOW REMOVAL
39635	Marquette	391	10598-1998-1101	SNOW REMOVAL
39636	Marquette	391	10598-1998-1101	SNOW REMOVAL
39637	Marquette	391	10598-1998-1101	SNOW REMOVAL
39638	Marquette	391	10598-1998-1101	SNOW REMOVAL
39639	Marquette	391	10598-1998-1101	SNOW REMOVAL
39640	Marquette	391	10598-1998-1101	PARKING
39641	Marquette	391	10598-1998-1101	PARKING
39642	Marquette	391	10598-1998-1101	PARKING
39643	Marquette	391	10598-1998-1101	PARKING
39644	Marquette	391	10598-1998-1101	PARKING
39645	Marquette	391	10598-1998-1101	PARKING

	A	B	C	D
39646	Marquette	391	10598-1998-1101	FLUORESCENT
39647	Marquette	391	10598-1998-1101	FLUORESCENT
39648	Marquette	391	10598-1998-1101	FLUORESCENT
39649	Marquette	391	10598-1998-1101	FLUORESCENT
39650	Marquette	391	10598-1998-1101	FLUORESCENT
39651	Marquette	391	10598-1998-1101	FLUORESCENT
39652	Marquette	391	10598-1998-1101	RUBBISH REMOVAL
39653	Marquette	391	10598-1998-1101	RUBBISH REMOVAL
39654	Marquette	391	10598-1998-1101	RUBBISH REMOVAL
39655	Marquette	391	10598-1998-1101	RUBBISH REMOVAL
39656	Marquette	391	10598-1998-1101	RUBBISH REMOVAL
39657	Marquette	391	10598-1998-1101	RUBBISH REMOVAL
39658	Marquette	391	10598-1998-1101	N/A
39659	Marquette	391	10598-1998-1101	N/A
39660	Marquette	391	10598-1998-1101	N/A
39661	Marquette	391	10598-1998-1101	N/A
39662	Marquette	391	10598-1998-1101	N/A
39663	Marquette	391	10598-1998-1101	N/A
39664	Marquette	391	2318-1989-32	HVAC
39665	Marquette	391	2318-1989-32	ELECTRICITY
39666	Marquette	391	2318-1989-32	WATER
39667	Marquette	391	2318-1989-32	JANITORIAL
39668	Marquette	391	2318-1989-32	INT/EXT MAINT
39669	Marquette	391	2318-1989-32	LANDSCAPING
39670	Marquette	391	2318-1989-32	SNOW REMOVAL
39671	Marquette	391	2318-1989-32	PARKING
39672	Marquette	391	2318-1989-32	FLUORESCENT
39673	Marquette	391	2318-1989-32	RUBBISH REMOVAL
39674	Marquette	391	2318-1989-32	N/A
39675	Marquette	391	2318-1992-1038	HVAC
39676	Marquette	391	2318-1992-1038	ELECTRICITY
39677	Marquette	391	2318-1992-1038	WATER
39678	Marquette	391	2318-1992-1038	JANITORIAL
39679	Marquette	391	2318-1992-1038	INT/EXT MAINT
39680	Marquette	391	2318-1992-1038	LANDSCAPING
39681	Marquette	391	2318-1992-1038	SNOW REMOVAL
39682	Marquette	391	2318-1992-1038	PARKING
39683	Marquette	391	2318-1992-1038	FLUORESCENT
39684	Marquette	391	2318-1992-1038	RUBBISH REMOVAL
39685	Marquette	391	2318-1992-1038	N/A
39686	Marquette	391	7871-1992-1122	HVAC
39687	Marquette	391	7871-1992-1122	ELECTRICITY
39688	Marquette	391	7871-1992-1122	WATER
39689	Marquette	391	7871-1992-1122	JANITORIAL
39690	Marquette	391	7871-1992-1122	INT/EXT MAINT

	A	B	C	D
39691	Marquette	391	7871-1992-1122	LANDSCAPING
39692	Marquette	391	7871-1992-1122	SNOW REMOVAL
39693	Marquette	391	7871-1992-1122	PARKING
39694	Marquette	391	7871-1992-1122	FLUORESCENT
39695	Marquette	391	7871-1992-1122	RUBBISH REMOVAL
39696	Marquette	391	7871-1992-1122	N/A
39697	Marquette	431	10783-2009-0185	PUBLIC UTILITIES
39698	Marquette	431	10783-2009-0185	PUBLIC UTILITIES
39699	Marquette	431	10783-2009-0185	PUBLIC UTILITIES
39700	Marquette	431	10783-2009-0185	PUBLIC UTILITIES
39701	Marquette	431	10783-2009-0185	JANITORIAL
39702	Marquette	431	10783-2009-0185	JANITORIAL
39703	Marquette	431	10783-2009-0185	JANITORIAL
39704	Marquette	431	10783-2009-0185	JANITORIAL
39705	Marquette	431	10783-2009-0185	DUMPSTER SERVICE
39706	Marquette	431	10783-2009-0185	DUMPSTER SERVICE
39707	Marquette	431	10783-2009-0185	DUMPSTER SERVICE
39708	Marquette	431	10783-2009-0185	DUMPSTER SERVICE
39709	Marquette	431	10783-2009-0185	PEST CONTROL
39710	Marquette	431	10783-2009-0185	PEST CONTROL
39711	Marquette	431	10783-2009-0185	PEST CONTROL
39712	Marquette	431	10783-2009-0185	PEST CONTROL
39713	Marquette	431	10783-2009-0185	FLUORESCENT
39714	Marquette	431	10783-2009-0185	FLUORESCENT
39715	Marquette	431	10783-2009-0185	FLUORESCENT
39716	Marquette	431	10783-2009-0185	FLUORESCENT
39717	Marquette	431	11438-2009-0271	PUBLIC UTILITIES
39718	Marquette	431	11438-2009-0271	JANITORIAL
39719	Marquette	431	11438-2009-0271	PEST CONTROL
39720	Marquette	431	11438-2009-0271	FLUORESCENT
39721	Marquette	431	11438-2009-0271	TRASH REMOVAL/WASTEBASKETS
39722	Marquette	431	11438-2009-0271	TELECOMMUNICATIONS
39723	Marquette	431	11438-2010-0214	PUBLIC UTILITIES
39724	Marquette	431	11438-2010-0214	JANITORIAL
39725	Marquette	431	11438-2010-0214	PEST CONTROL
39726	Marquette	431	11438-2010-0214	FLUORESCENT
39727	Marquette	431	11438-2010-0214	TRASH REMOVAL/WASTEBASKETS
39728	Marquette	431	11438-2010-0214	TELECOMMUNICATIONS
39729	Marquette	431	2395-1987-27	HVAC
39730	Marquette	431	2395-1987-27	ELECTRICITY
39731	Marquette	431	2395-1987-27	WATER
39732	Marquette	431	2395-1987-27	JANITORIAL
39733	Marquette	431	2395-1987-27	INT/EXT MAINT
39734	Marquette	431	2395-1987-27	LANDSCAPING
39735	Marquette	431	2395-1987-27	SNOW REMOVAL

	A	B	C	D
39736	Marquette	431	2395-1987-27	PARKING
39737	Marquette	431	2395-1987-27	FLUORESCENT
39738	Marquette	431	2395-1987-27	RUBBISH REMOVAL
39739	Marquette	431	2395-1987-27	N/A
39740	Marquette	431	2395-1991-1091	HVAC
39741	Marquette	431	2395-1991-1091	HVAC
39742	Marquette	431	2395-1991-1091	HVAC
39743	Marquette	431	2395-1991-1091	HVAC
39744	Marquette	431	2395-1991-1091	ELECTRICITY
39745	Marquette	431	2395-1991-1091	ELECTRICITY
39746	Marquette	431	2395-1991-1091	ELECTRICITY
39747	Marquette	431	2395-1991-1091	ELECTRICITY
39748	Marquette	431	2395-1991-1091	WATER
39749	Marquette	431	2395-1991-1091	WATER
39750	Marquette	431	2395-1991-1091	WATER
39751	Marquette	431	2395-1991-1091	WATER
39752	Marquette	431	2395-1991-1091	JANITORIAL
39753	Marquette	431	2395-1991-1091	JANITORIAL
39754	Marquette	431	2395-1991-1091	JANITORIAL
39755	Marquette	431	2395-1991-1091	JANITORIAL
39756	Marquette	431	2395-1991-1091	INT/EXT MAINT
39757	Marquette	431	2395-1991-1091	INT/EXT MAINT
39758	Marquette	431	2395-1991-1091	INT/EXT MAINT
39759	Marquette	431	2395-1991-1091	INT/EXT MAINT
39760	Marquette	431	2395-1991-1091	LANDSCAPING
39761	Marquette	431	2395-1991-1091	LANDSCAPING
39762	Marquette	431	2395-1991-1091	LANDSCAPING
39763	Marquette	431	2395-1991-1091	LANDSCAPING
39764	Marquette	431	2395-1991-1091	SNOW REMOVAL
39765	Marquette	431	2395-1991-1091	SNOW REMOVAL
39766	Marquette	431	2395-1991-1091	SNOW REMOVAL
39767	Marquette	431	2395-1991-1091	SNOW REMOVAL
39768	Marquette	431	2395-1991-1091	PARKING
39769	Marquette	431	2395-1991-1091	PARKING
39770	Marquette	431	2395-1991-1091	PARKING
39771	Marquette	431	2395-1991-1091	PARKING
39772	Marquette	431	2395-1991-1091	FLUORESCENT
39773	Marquette	431	2395-1991-1091	FLUORESCENT
39774	Marquette	431	2395-1991-1091	FLUORESCENT
39775	Marquette	431	2395-1991-1091	FLUORESCENT
39776	Marquette	431	2395-1991-1091	RUBBISH REMOVAL
39777	Marquette	431	2395-1991-1091	RUBBISH REMOVAL
39778	Marquette	431	2395-1991-1091	RUBBISH REMOVAL
39779	Marquette	431	2395-1991-1091	RUBBISH REMOVAL
39780	Marquette	431	2395-1991-1091	N/A

	A	B	C	D
39781	Marquette	431	2395-1991-1091	N/A
39782	Marquette	431	2395-1991-1091	N/A
39783	Marquette	431	2395-1991-1091	N/A
39784	Marquette	431	2395-2001-1259	HVAC
39785	Marquette	431	2395-2001-1259	HVAC
39786	Marquette	431	2395-2001-1259	HVAC
39787	Marquette	431	2395-2001-1259	HVAC
39788	Marquette	431	2395-2001-1259	HVAC
39789	Marquette	431	2395-2001-1259	HVAC
39790	Marquette	431	2395-2001-1259	HVAC
39791	Marquette	431	2395-2001-1259	HVAC
39792	Marquette	431	2395-2001-1259	HVAC
39793	Marquette	431	2395-2001-1259	HVAC
39794	Marquette	431	2395-2001-1259	HVAC
39795	Marquette	431	2395-2001-1259	HVAC
39796	Marquette	431	2395-2001-1259	HVAC
39797	Marquette	431	2395-2001-1259	ELECTRICITY
39798	Marquette	431	2395-2001-1259	ELECTRICITY
39799	Marquette	431	2395-2001-1259	ELECTRICITY
39800	Marquette	431	2395-2001-1259	ELECTRICITY
39801	Marquette	431	2395-2001-1259	ELECTRICITY
39802	Marquette	431	2395-2001-1259	ELECTRICITY
39803	Marquette	431	2395-2001-1259	ELECTRICITY
39804	Marquette	431	2395-2001-1259	ELECTRICITY
39805	Marquette	431	2395-2001-1259	ELECTRICITY
39806	Marquette	431	2395-2001-1259	ELECTRICITY
39807	Marquette	431	2395-2001-1259	ELECTRICITY
39808	Marquette	431	2395-2001-1259	ELECTRICITY
39809	Marquette	431	2395-2001-1259	ELECTRICITY
39810	Marquette	431	2395-2001-1259	WATER
39811	Marquette	431	2395-2001-1259	WATER
39812	Marquette	431	2395-2001-1259	WATER
39813	Marquette	431	2395-2001-1259	WATER
39814	Marquette	431	2395-2001-1259	WATER
39815	Marquette	431	2395-2001-1259	WATER
39816	Marquette	431	2395-2001-1259	WATER
39817	Marquette	431	2395-2001-1259	WATER
39818	Marquette	431	2395-2001-1259	WATER
39819	Marquette	431	2395-2001-1259	WATER
39820	Marquette	431	2395-2001-1259	WATER
39821	Marquette	431	2395-2001-1259	WATER
39822	Marquette	431	2395-2001-1259	WATER
39823	Marquette	431	2395-2001-1259	JANITORIAL
39824	Marquette	431	2395-2001-1259	JANITORIAL
39825	Marquette	431	2395-2001-1259	JANITORIAL

	A	B	C	D
39826	Marquette	431	2395-2001-1259	JANITORIAL
39827	Marquette	431	2395-2001-1259	JANITORIAL
39828	Marquette	431	2395-2001-1259	JANITORIAL
39829	Marquette	431	2395-2001-1259	JANITORIAL
39830	Marquette	431	2395-2001-1259	JANITORIAL
39831	Marquette	431	2395-2001-1259	JANITORIAL
39832	Marquette	431	2395-2001-1259	JANITORIAL
39833	Marquette	431	2395-2001-1259	JANITORIAL
39834	Marquette	431	2395-2001-1259	JANITORIAL
39835	Marquette	431	2395-2001-1259	JANITORIAL
39836	Marquette	431	2395-2001-1259	INT/EXT MAINT
39837	Marquette	431	2395-2001-1259	INT/EXT MAINT
39838	Marquette	431	2395-2001-1259	INT/EXT MAINT
39839	Marquette	431	2395-2001-1259	INT/EXT MAINT
39840	Marquette	431	2395-2001-1259	INT/EXT MAINT
39841	Marquette	431	2395-2001-1259	INT/EXT MAINT
39842	Marquette	431	2395-2001-1259	INT/EXT MAINT
39843	Marquette	431	2395-2001-1259	INT/EXT MAINT
39844	Marquette	431	2395-2001-1259	INT/EXT MAINT
39845	Marquette	431	2395-2001-1259	INT/EXT MAINT
39846	Marquette	431	2395-2001-1259	INT/EXT MAINT
39847	Marquette	431	2395-2001-1259	INT/EXT MAINT
39848	Marquette	431	2395-2001-1259	INT/EXT MAINT
39849	Marquette	431	2395-2001-1259	LANDSCAPING
39850	Marquette	431	2395-2001-1259	LANDSCAPING
39851	Marquette	431	2395-2001-1259	LANDSCAPING
39852	Marquette	431	2395-2001-1259	LANDSCAPING
39853	Marquette	431	2395-2001-1259	LANDSCAPING
39854	Marquette	431	2395-2001-1259	LANDSCAPING
39855	Marquette	431	2395-2001-1259	LANDSCAPING
39856	Marquette	431	2395-2001-1259	LANDSCAPING
39857	Marquette	431	2395-2001-1259	LANDSCAPING
39858	Marquette	431	2395-2001-1259	LANDSCAPING
39859	Marquette	431	2395-2001-1259	LANDSCAPING
39860	Marquette	431	2395-2001-1259	LANDSCAPING
39861	Marquette	431	2395-2001-1259	LANDSCAPING
39862	Marquette	431	2395-2001-1259	SNOW REMOVAL
39863	Marquette	431	2395-2001-1259	SNOW REMOVAL
39864	Marquette	431	2395-2001-1259	SNOW REMOVAL
39865	Marquette	431	2395-2001-1259	SNOW REMOVAL
39866	Marquette	431	2395-2001-1259	SNOW REMOVAL
39867	Marquette	431	2395-2001-1259	SNOW REMOVAL
39868	Marquette	431	2395-2001-1259	SNOW REMOVAL
39869	Marquette	431	2395-2001-1259	SNOW REMOVAL
39870	Marquette	431	2395-2001-1259	SNOW REMOVAL

	A	B	C	D
39871	Marquette	431	2395-2001-1259	SNOW REMOVAL
39872	Marquette	431	2395-2001-1259	SNOW REMOVAL
39873	Marquette	431	2395-2001-1259	SNOW REMOVAL
39874	Marquette	431	2395-2001-1259	SNOW REMOVAL
39875	Marquette	431	2395-2001-1259	PARKING
39876	Marquette	431	2395-2001-1259	PARKING
39877	Marquette	431	2395-2001-1259	PARKING
39878	Marquette	431	2395-2001-1259	PARKING
39879	Marquette	431	2395-2001-1259	PARKING
39880	Marquette	431	2395-2001-1259	PARKING
39881	Marquette	431	2395-2001-1259	PARKING
39882	Marquette	431	2395-2001-1259	PARKING
39883	Marquette	431	2395-2001-1259	PARKING
39884	Marquette	431	2395-2001-1259	PARKING
39885	Marquette	431	2395-2001-1259	PARKING
39886	Marquette	431	2395-2001-1259	PARKING
39887	Marquette	431	2395-2001-1259	PARKING
39888	Marquette	431	2395-2001-1259	FLUORESCENT
39889	Marquette	431	2395-2001-1259	FLUORESCENT
39890	Marquette	431	2395-2001-1259	FLUORESCENT
39891	Marquette	431	2395-2001-1259	FLUORESCENT
39892	Marquette	431	2395-2001-1259	FLUORESCENT
39893	Marquette	431	2395-2001-1259	FLUORESCENT
39894	Marquette	431	2395-2001-1259	FLUORESCENT
39895	Marquette	431	2395-2001-1259	FLUORESCENT
39896	Marquette	431	2395-2001-1259	FLUORESCENT
39897	Marquette	431	2395-2001-1259	FLUORESCENT
39898	Marquette	431	2395-2001-1259	FLUORESCENT
39899	Marquette	431	2395-2001-1259	FLUORESCENT
39900	Marquette	431	2395-2001-1259	FLUORESCENT
39901	Marquette	431	2395-2001-1259	RUBBISH REMOVAL
39902	Marquette	431	2395-2001-1259	RUBBISH REMOVAL
39903	Marquette	431	2395-2001-1259	RUBBISH REMOVAL
39904	Marquette	431	2395-2001-1259	RUBBISH REMOVAL
39905	Marquette	431	2395-2001-1259	RUBBISH REMOVAL
39906	Marquette	431	2395-2001-1259	RUBBISH REMOVAL
39907	Marquette	431	2395-2001-1259	RUBBISH REMOVAL
39908	Marquette	431	2395-2001-1259	RUBBISH REMOVAL
39909	Marquette	431	2395-2001-1259	RUBBISH REMOVAL
39910	Marquette	431	2395-2001-1259	RUBBISH REMOVAL
39911	Marquette	431	2395-2001-1259	RUBBISH REMOVAL
39912	Marquette	431	2395-2001-1259	RUBBISH REMOVAL
39913	Marquette	431	2395-2001-1259	RUBBISH REMOVAL
39914	Marquette	431	2395-2001-1259	GAS
39915	Marquette	431	2395-2001-1259	GAS

	A	B	C	D
39916	Marquette	431	2395-2001-1259	GAS
39917	Marquette	431	2395-2001-1259	GAS
39918	Marquette	431	2395-2001-1259	GAS
39919	Marquette	431	2395-2001-1259	GAS
39920	Marquette	431	2395-2001-1259	GAS
39921	Marquette	431	2395-2001-1259	GAS
39922	Marquette	431	2395-2001-1259	GAS
39923	Marquette	431	2395-2001-1259	GAS
39924	Marquette	431	2395-2001-1259	GAS
39925	Marquette	431	2395-2001-1259	GAS
39926	Marquette	431	2395-2001-1259	GAS
39927	Marquette	431	2395-2006-0186	GROSS (FULL SERVICE)
39928	Marquette	431	2395-2006-0186	GROSS (FULL SERVICE)
39929	Marquette	431	2395-2006-0186	GROSS (FULL SERVICE)
39930	Marquette	431	2395-2006-0186	GROSS (FULL SERVICE)
39931	Marquette	431	2395-2006-0186	GROSS (FULL SERVICE)
39932	Marquette	431	2395-2012-0053	GROSS (FULL SERVICE)
39933	Marquette	431	2395-2012-0053	GROSS (FULL SERVICE)
39934	Marquette	431	2395-2012-0053	GROSS (FULL SERVICE)
39935	Marquette	431	2395-2012-0053	GROSS (FULL SERVICE)
39936	Marquette	472	10945-2000-1394	FLUORESCENT
39937	Marquette	472	10945-2000-1394	WATER
39938	Marquette	472	10945-2000-1394	PEST CONTROL
39939	Marquette	472	10945-2000-1394	RUBBISH REMOVAL
39940	Marquette	472	10945-2000-1394	INT MAINTENANCE
39941	Marquette	472	10945-2000-1394	SNOW REMOVAL
39942	Marquette	472	10945-2000-1394	JANITORIAL
39943	Marquette	472	10945-2000-1394	HVAC
39944	Marquette	472	10945-2000-1394	ELECTRICITY
39945	Marquette	472	10945-2000-1394	GAS
39946	Marquette	472	10945-2000-1394	LANDSCAPING
39947	Marquette	472	10945-2000-1394	PARKING
39948	Marquette	472	10945-2002-2019	ELECTRICITY
39949	Marquette	472	10945-2002-2019	GAS
39950	Marquette	472	10945-2002-2019	WATER
39951	Marquette	472	10945-2002-2019	JANITORIAL
39952	Marquette	472	10945-2002-2019	HVAC
39953	Marquette	472	10945-2002-2019	PEST CONTROL
39954	Marquette	472	10945-2002-2019	RUBBISH REMOVAL
39955	Marquette	472	10945-2002-2019	INT/EXT MAINT
39956	Marquette	472	10945-2002-2019	INSURANCE
39957	Marquette	472	10945-2002-2019	SNOW REMOVAL
39958	Marquette	472	10945-2002-2019	PARKING
39959	Marquette	472	10945-2005-0211	FLUORESCENT
39960	Marquette	472	10945-2005-0211	WATER

	A	B	C	D
39961	Marquette	472	10945-2005-0211	PEST CONTROL
39962	Marquette	472	10945-2005-0211	RUBBISH REMOVAL
39963	Marquette	472	10945-2005-0211	INT/EXT MAINT
39964	Marquette	472	10945-2005-0211	SNOW REMOVAL
39965	Marquette	472	10945-2005-0211	JANITORIAL
39966	Marquette	472	10945-2005-0211	HVAC
39967	Marquette	472	10945-2005-0211	ELECTRICITY
39968	Marquette	472	10945-2005-0211	GAS
39969	Marquette	472	10945-2005-0211	LANDSCAPING
39970	Marquette	472	10945-2005-0211	PARKING
39971	Marquette	472	7125-1990-112	HVAC
39972	Marquette	472	7125-1990-112	ELECTRICITY
39973	Marquette	472	7125-1990-112	WATER
39974	Marquette	472	7125-1990-112	JANITORIAL
39975	Marquette	472	7125-1990-112	INT/EXT MAINT
39976	Marquette	472	7125-1990-112	LANDSCAPING
39977	Marquette	472	7125-1990-112	SNOW REMOVAL
39978	Marquette	472	7125-1990-112	PARKING
39979	Marquette	472	7125-1990-112	FLUORESCENT
39980	Marquette	472	7125-1990-112	RUBBISH REMOVAL
39981	Marquette	472	7125-1990-112	N/A
39982	Marquette	511	10263-1995-1204	HVAC
39983	Marquette	511	10263-1995-1204	ELECTRICITY
39984	Marquette	511	10263-1995-1204	WATER
39985	Marquette	511	10263-1995-1204	JANITORIAL
39986	Marquette	511	10263-1995-1204	INT/EXT MAINT
39987	Marquette	511	10263-1995-1204	LANDSCAPING
39988	Marquette	511	10263-1995-1204	SNOW REMOVAL
39989	Marquette	511	10263-1995-1204	PARKING
39990	Marquette	511	10263-1995-1204	FLUORESCENT
39991	Marquette	511	10263-1995-1204	RUBBISH REMOVAL
39992	Marquette	511	10263-1995-1204	N/A
39993	Marquette	511	11064-2004-1093	ELECTRICITY
39994	Marquette	511	11064-2004-1093	HVAC
39995	Marquette	511	11064-2004-1093	FLUORESCENT
39996	Marquette	511	11064-2004-1093	WATER
39997	Marquette	511	11064-2004-1093	LANDSCAPING
39998	Marquette	511	11064-2004-1093	SNOW REMOVAL
39999	Marquette	511	11064-2004-1093	RUBBISH REMOVAL
40000	Marquette	511	11064-2004-1093	RUBBISH REMOVAL
40001	Marquette	511	11064-2004-1093	INSURANCE
40002	Marquette	511	11064-2004-1093	JANITORIAL
40003	Marquette	511	11064-2004-1199	RUBBISH REMOVAL
40004	Marquette	511	11064-2004-1199	RUBBISH REMOVAL
40005	Marquette	511	11064-2004-1199	JANITORIAL

	A	B	C	D
40006	Marquette	511	11064-2004-1199	JANITORIAL
40007	Marquette	511	11064-2004-1199	ELECTRICITY
40008	Marquette	511	11064-2004-1199	ELECTRICITY
40009	Marquette	511	11064-2004-1199	HVAC
40010	Marquette	511	11064-2004-1199	HVAC
40011	Marquette	511	11064-2004-1199	FLUORESCENT
40012	Marquette	511	11064-2004-1199	FLUORESCENT
40013	Marquette	511	11064-2004-1199	WATER
40014	Marquette	511	11064-2004-1199	WATER
40015	Marquette	511	11064-2004-1199	LANDSCAPING
40016	Marquette	511	11064-2004-1199	LANDSCAPING
40017	Marquette	511	11064-2004-1199	SNOW REMOVAL
40018	Marquette	511	11064-2004-1199	SNOW REMOVAL
40019	Marquette	511	11064-2004-1199	RUBBISH REMOVAL
40020	Marquette	511	11064-2004-1199	RUBBISH REMOVAL
40021	Marquette	511	11064-2004-1199	GAS
40022	Marquette	511	11064-2004-1199	GAS
40023	Marquette	511	11064-2004-1199	INSURANCE
40024	Marquette	511	11064-2004-1199	INSURANCE
40025	Marquette	511	11064-2004-1199	INT/EXT MAINT
40026	Marquette	511	11064-2004-1199	INT/EXT MAINT
40027	Marquette	511	11064-2007-0122	JANITORIAL
40028	Marquette	511	11064-2007-0122	JANITORIAL
40029	Marquette	511	11064-2007-0122	JANITORIAL
40030	Marquette	511	11064-2007-0122	JANITORIAL
40031	Marquette	511	11064-2007-0122	RUBBISH REMOVAL
40032	Marquette	511	11064-2007-0122	RUBBISH REMOVAL
40033	Marquette	511	11064-2007-0122	RUBBISH REMOVAL
40034	Marquette	511	11064-2007-0122	RUBBISH REMOVAL
40035	Marquette	511	11064-2007-0122	HVAC
40036	Marquette	511	11064-2007-0122	HVAC
40037	Marquette	511	11064-2007-0122	HVAC
40038	Marquette	511	11064-2007-0122	HVAC
40039	Marquette	511	11064-2007-0122	ELECTRICITY
40040	Marquette	511	11064-2007-0122	ELECTRICITY
40041	Marquette	511	11064-2007-0122	ELECTRICITY
40042	Marquette	511	11064-2007-0122	ELECTRICITY
40043	Marquette	511	11064-2007-0122	FLUORESCENT
40044	Marquette	511	11064-2007-0122	FLUORESCENT
40045	Marquette	511	11064-2007-0122	FLUORESCENT
40046	Marquette	511	11064-2007-0122	FLUORESCENT
40047	Marquette	511	11064-2007-0122	WATER
40048	Marquette	511	11064-2007-0122	WATER
40049	Marquette	511	11064-2007-0122	WATER
40050	Marquette	511	11064-2007-0122	WATER

	A	B	C	D
40051	Marquette	511	11064-2007-0122	LANDSCAPING
40052	Marquette	511	11064-2007-0122	LANDSCAPING
40053	Marquette	511	11064-2007-0122	LANDSCAPING
40054	Marquette	511	11064-2007-0122	LANDSCAPING
40055	Marquette	511	11064-2007-0122	SNOW REMOVAL
40056	Marquette	511	11064-2007-0122	SNOW REMOVAL
40057	Marquette	511	11064-2007-0122	SNOW REMOVAL
40058	Marquette	511	11064-2007-0122	SNOW REMOVAL
40059	Marquette	511	11064-2007-0122	RUBBISH REMOVAL
40060	Marquette	511	11064-2007-0122	RUBBISH REMOVAL
40061	Marquette	511	11064-2007-0122	RUBBISH REMOVAL
40062	Marquette	511	11064-2007-0122	RUBBISH REMOVAL
40063	Marquette	511	11064-2007-0122	GAS
40064	Marquette	511	11064-2007-0122	GAS
40065	Marquette	511	11064-2007-0122	GAS
40066	Marquette	511	11064-2007-0122	GAS
40067	Marquette	511	11064-2007-0122	INSURANCE
40068	Marquette	511	11064-2007-0122	INSURANCE
40069	Marquette	511	11064-2007-0122	INSURANCE
40070	Marquette	511	11064-2007-0122	INSURANCE
40071	Marquette	511	11064-2007-0122	INT/EXT MAINT
40072	Marquette	511	11064-2007-0122	INT/EXT MAINT
40073	Marquette	511	11064-2007-0122	INT/EXT MAINT
40074	Marquette	511	11064-2007-0122	INT/EXT MAINT
40075	Marquette	511	11064-2007-0122	PEST CONTROL
40076	Marquette	511	11064-2007-0122	PEST CONTROL
40077	Marquette	511	11064-2007-0122	PEST CONTROL
40078	Marquette	511	11064-2007-0122	PEST CONTROL
40079	Marquette	511	1315-1972-1	PARKING
40080	Marquette	551	10764-1999-1396	HVAC
40081	Marquette	551	10764-1999-1396	ELECTRICITY
40082	Marquette	551	10764-1999-1396	WATER
40083	Marquette	551	10764-1999-1396	JANITORIAL
40084	Marquette	551	10764-1999-1396	INT/EXT MAINT
40085	Marquette	551	10764-1999-1396	LANDSCAPING
40086	Marquette	551	10764-1999-1396	SNOW REMOVAL
40087	Marquette	551	10764-1999-1396	PARKING
40088	Marquette	551	10764-1999-1396	FLUORESCENT
40089	Marquette	551	10764-1999-1396	RUBBISH REMOVAL
40090	Marquette	551	10764-1999-1396	N/A
40091	Marquette	551	10764-1999-1409	HVAC
40092	Marquette	551	10764-1999-1409	ELECTRICITY
40093	Marquette	551	10764-1999-1409	WATER
40094	Marquette	551	10764-1999-1409	JANITORIAL
40095	Marquette	551	10764-1999-1409	INT/EXT MAINT

	A	B	C	D
40096	Marquette	551	10764-1999-1409	LANDSCAPING
40097	Marquette	551	10764-1999-1409	SNOW REMOVAL
40098	Marquette	551	10764-1999-1409	PARKING
40099	Marquette	551	10764-1999-1409	FLUORESCENT
40100	Marquette	551	10764-1999-1409	RUBBISH REMOVAL
40101	Marquette	551	10764-1999-1409	N/A
40102	Marquette	551	10874-2000-1035	HVAC
40103	Marquette	551	10874-2000-1035	ELECTRICITY
40104	Marquette	551	10874-2000-1035	WATER
40105	Marquette	551	10874-2000-1035	JANITORIAL
40106	Marquette	551	10874-2000-1035	INT/EXT MAINT
40107	Marquette	551	10874-2000-1035	LANDSCAPING
40108	Marquette	551	10874-2000-1035	SNOW REMOVAL
40109	Marquette	551	10874-2000-1035	PARKING
40110	Marquette	551	10874-2000-1035	FLUORESCENT
40111	Marquette	551	10874-2000-1035	RUBBISH REMOVAL
40112	Marquette	551	10874-2000-1035	N/A
40113	Marquette	551	10874-2000-1035	PEST CONTROL
40114	Marquette	551	10874-2000-1035	GAS
40115	Marquette	551	10874-2000-1389	ELECTRICITY
40116	Marquette	551	10874-2000-1389	ELECTRICITY
40117	Marquette	551	10874-2000-1389	JANITORIAL
40118	Marquette	551	10874-2000-1389	JANITORIAL
40119	Marquette	551	10874-2000-1389	ALARM SYSTEM MONITORING
40120	Marquette	551	10874-2000-1389	ALARM SYSTEM MONITORING
40121	Marquette	551	10874-2000-1389	GAS
40122	Marquette	551	10874-2000-1389	GAS
40123	Marquette	551	10874-2000-1389	TELECOMMUNICATIONS
40124	Marquette	551	10874-2000-1389	TELECOMMUNICATIONS
40125	Marquette	551	10874-2000-1389	FLUORESCENT
40126	Marquette	551	10874-2000-1389	FLUORESCENT
40127	Marquette	551	10874-2000-1389	ADJUST-TAXES
40128	Marquette	551	10874-2000-1389	ADJUST-TAXES
40129	Marquette	551	10874-2000-1389	TRASH REMOVAL/WASTEBASKETS
40130	Marquette	551	10874-2000-1389	TRASH REMOVAL/WASTEBASKETS
40131	Marquette	551	10874-2010-0634	PUBLIC UTILITIES
40132	Marquette	551	10874-2010-0634	FLUORESCENT
40133	Marquette	551	10874-2010-0634	JANITORIAL
40134	Marquette	551	10874-2010-0634	SNOW REMOVAL
40135	Marquette	551	10874-2010-0634	DUMPSTER SERVICE
40136	Marquette	551	10874-2010-0634	PEST CONTROL
40137	Marquette	551	10874-2010-0634	TELECOMMUNICATIONS
40138	Marquette	551	10874-2010-0634	ALARM SYSTEM MONITORING
40139	Marquette	551	10874-2012-0119	ELECTRICITY
40140	Marquette	551	10874-2012-0119	GAS

	A	B	C	D
40141	Marquette	551	10874-2012-0119	JANITORIAL
40142	Marquette	551	10874-2012-0119	SNOW REMOVAL
40143	Marquette	551	10874-2012-0119	DUMPSTER SERVICE
40144	Marquette	551	10874-2012-0119	PEST CONTROL
40145	Marquette	551	10874-2012-0119	FLUORESCENT
40146	Marquette	551	11077-2004-1010	GAS
40147	Marquette	551	11077-2004-1010	ELECTRICITY
40148	Marquette	551	11077-2004-1010	WATER
40149	Marquette	551	11077-2004-1010	JANITORIAL
40150	Marquette	551	11077-2004-1010	INT/EXT MAINT
40151	Marquette	551	11077-2004-1010	LANDSCAPING
40152	Marquette	551	11077-2004-1010	SNOW REMOVAL
40153	Marquette	551	11077-2004-1010	SECURITY
40154	Marquette	551	11077-2004-1010	TAXES
40155	Marquette	551	11077-2004-1010	RUBBISH REMOVAL
40156	Marquette	551	11077-2004-1010	RUBBISH REMOVAL
40157	Marquette	551	11077-2004-1010	FLUORESCENT
40158	Marquette	551	11077-2004-1010	PEST CONTROL
40159	Marquette	551	11077-2004-1010	HVAC
40160	Marquette	551	11077-2005-0045	GAS
40161	Marquette	551	11077-2005-0045	JANITORIAL
40162	Marquette	551	11077-2005-0045	RUBBISH REMOVAL
40163	Marquette	551	11077-2005-0045	SECURITY
40164	Marquette	551	11077-2005-0045	ELECTRICITY
40165	Marquette	551	11077-2005-0045	WATER
40166	Marquette	551	11077-2005-0045	INT/EXT MAINT
40167	Marquette	551	11077-2005-0045	LANDSCAPING
40168	Marquette	551	11077-2005-0045	SNOW REMOVAL
40169	Marquette	551	11077-2005-0045	TAXES
40170	Marquette	551	11077-2005-0045	RUBBISH REMOVAL
40171	Marquette	551	11077-2005-0045	FLUORESCENT
40172	Marquette	551	11077-2005-0045	PEST CONTROL
40173	Marquette	551	11077-2005-0045	HVAC
40174	Marquette	551	11077-2009-0022	PUBLIC UTILITIES
40175	Marquette	551	11077-2009-0022	PUBLIC UTILITIES
40176	Marquette	551	11077-2009-0022	PUBLIC UTILITIES
40177	Marquette	551	11077-2009-0022	PUBLIC UTILITIES
40178	Marquette	551	11077-2009-0022	JANITORIAL
40179	Marquette	551	11077-2009-0022	JANITORIAL
40180	Marquette	551	11077-2009-0022	JANITORIAL
40181	Marquette	551	11077-2009-0022	JANITORIAL
40182	Marquette	551	11077-2009-0022	TELECOMMUNICATIONS
40183	Marquette	551	11077-2009-0022	TELECOMMUNICATIONS
40184	Marquette	551	11077-2009-0022	TELECOMMUNICATIONS
40185	Marquette	551	11077-2009-0022	TELECOMMUNICATIONS

	A	B	C	D
40186	Marquette	551	11077-2009-0022	ALARM SYSTEM MONITORING
40187	Marquette	551	11077-2009-0022	ALARM SYSTEM MONITORING
40188	Marquette	551	11077-2009-0022	ALARM SYSTEM MONITORING
40189	Marquette	551	11077-2009-0022	ALARM SYSTEM MONITORING
40190	Marquette	551	11352-2007-9165	JANITORIAL
40191	Marquette	551	11352-2007-9165	TRASH REMOVAL/WASTEBASKETS
40192	Marquette	551	11352-2007-9165	DUMPSTER SERVICE
40193	Marquette	551	11352-2007-9165	TELECOMMUNICATIONS
40194	Marquette	551	11352-2007-9165	ALARM SYSTEM MONITORING
40195	Marquette	551	11352-2010-9064	PUBLIC UTILITIES
40196	Marquette	551	11352-2010-9064	JANITORIAL
40197	Marquette	551	11352-2010-9064	TRASH REMOVAL/WASTEBASKETS
40198	Marquette	551	11352-2010-9064	DUMPSTER SERVICE
40199	Marquette	551	11352-2010-9064	TELECOMMUNICATIONS
40200	Marquette	551	11352-2010-9064	ALARM SYSTEM MONITORING
40201	Marquette	551	11352-2010-9064	SNOW REMOVAL
40202	Marquette	551	6818-1987-131	HVAC
40203	Marquette	551	6818-1987-131	HVAC
40204	Marquette	551	6818-1987-131	HVAC
40205	Marquette	551	6818-1987-131	ELECTRICITY
40206	Marquette	551	6818-1987-131	ELECTRICITY
40207	Marquette	551	6818-1987-131	ELECTRICITY
40208	Marquette	551	6818-1987-131	WATER
40209	Marquette	551	6818-1987-131	WATER
40210	Marquette	551	6818-1987-131	WATER
40211	Marquette	551	6818-1987-131	JANITORIAL
40212	Marquette	551	6818-1987-131	JANITORIAL
40213	Marquette	551	6818-1987-131	JANITORIAL
40214	Marquette	551	6818-1987-131	INT/EXT MAINT
40215	Marquette	551	6818-1987-131	INT/EXT MAINT
40216	Marquette	551	6818-1987-131	INT/EXT MAINT
40217	Marquette	551	6818-1987-131	LANDSCAPING
40218	Marquette	551	6818-1987-131	LANDSCAPING
40219	Marquette	551	6818-1987-131	LANDSCAPING
40220	Marquette	551	6818-1987-131	SNOW REMOVAL
40221	Marquette	551	6818-1987-131	SNOW REMOVAL
40222	Marquette	551	6818-1987-131	SNOW REMOVAL
40223	Marquette	551	6818-1987-131	PARKING
40224	Marquette	551	6818-1987-131	PARKING
40225	Marquette	551	6818-1987-131	PARKING
40226	Marquette	551	6818-1987-131	FLUORESCENT
40227	Marquette	551	6818-1987-131	FLUORESCENT
40228	Marquette	551	6818-1987-131	FLUORESCENT
40229	Marquette	551	6818-1987-131	RUBBISH REMOVAL
40230	Marquette	551	6818-1987-131	RUBBISH REMOVAL

	A	B	C	D
40231	Marquette	551	6818-1987-131	RUBBISH REMOVAL
40232	Marquette	551	6818-1987-131	TAXES
40233	Marquette	551	6818-1987-131	TAXES
40234	Marquette	551	6818-1987-131	TAXES
40235	Marquette	551	6818-1987-131	INSURANCE
40236	Marquette	551	6818-1987-131	INSURANCE
40237	Marquette	551	6818-1987-131	INSURANCE
40238	Marquette	551	6818-2007-0132	JANITORIAL
40239	Marquette	551	6818-2007-0132	RUBBISH REMOVAL
40240	Marquette	551	6818-2007-0132	HVAC
40241	Marquette	551	6818-2007-0132	ELECTRICITY
40242	Marquette	551	6818-2007-0132	WATER
40243	Marquette	551	6818-2007-0132	INT/EXT MAINT
40244	Marquette	551	6818-2007-0132	LANDSCAPING
40245	Marquette	551	6818-2007-0132	SNOW REMOVAL
40246	Marquette	551	6818-2007-0132	PARKING
40247	Marquette	551	6818-2007-0132	FLUORESCENT
40248	Marquette	551	6818-2007-0132	RUBBISH REMOVAL
40249	Marquette	551	6818-2007-0132	TAXES
40250	Marquette	551	6818-2007-0132	INSURANCE
40251	Marquette	551	6818-2008-0102	JANITORIAL
40252	Marquette	551	6818-2008-0102	PUBLIC UTILITIES
40253	Marquette	551	6818-2008-0102	HVAC
40254	Marquette	551	6818-2008-0102	INT/EXT MAINT
40255	Marquette	551	6818-2008-0102	LANDSCAPING
40256	Marquette	551	6818-2008-0102	PARKING
40257	Marquette	551	6818-2008-0102	SNOW REMOVAL
40258	Marquette	551	6818-2008-0102	OTHER
40259	Marquette	631	1005-1985-8	HVAC
40260	Marquette	631	1005-1985-8	ELECTRICITY
40261	Marquette	631	1005-1985-8	WATER
40262	Marquette	631	1005-1985-8	JANITORIAL
40263	Marquette	631	1005-1985-8	INT/EXT MAINT
40264	Marquette	631	1005-1985-8	LANDSCAPING
40265	Marquette	631	1005-1985-8	SNOW REMOVAL
40266	Marquette	631	1005-1985-8	PARKING
40267	Marquette	631	1005-1985-8	FLUORESCENT
40268	Marquette	631	1005-1985-8	RUBBISH REMOVAL
40269	Marquette	631	1005-1985-8	N/A
40270	Marquette	631	1096-1987-4	HVAC
40271	Marquette	631	1096-1987-4	ELECTRICITY
40272	Marquette	631	1096-1987-4	WATER
40273	Marquette	631	1096-1987-4	JANITORIAL
40274	Marquette	631	1096-1987-4	INT/EXT MAINT
40275	Marquette	631	1096-1987-4	LANDSCAPING

	A	B	C	D
40276	Marquette	631	1096-1987-4	SNOW REMOVAL
40277	Marquette	631	1096-1987-4	PARKING
40278	Marquette	631	1096-1987-4	FLUORESCENT
40279	Marquette	631	1096-1987-4	RUBBISH REMOVAL
40280	Marquette	631	1096-1987-4	N/A
40281	Marquette	631	2275-1989-28	HVAC
40282	Marquette	631	2275-1989-28	ELECTRICITY
40283	Marquette	631	2275-1989-28	WATER
40284	Marquette	631	2275-1989-28	JANITORIAL
40285	Marquette	631	2275-1989-28	INT/EXT MAINT
40286	Marquette	631	2275-1989-28	LANDSCAPING
40287	Marquette	631	2275-1989-28	SNOW REMOVAL
40288	Marquette	631	2275-1989-28	PARKING
40289	Marquette	631	2275-1989-28	FLUORESCENT
40290	Marquette	631	2275-1989-28	RUBBISH REMOVAL
40291	Marquette	631	2275-1989-28	N/A
40292	Marquette	631	6257-1989-171	HVAC
40293	Marquette	631	6257-1989-171	ELECTRICITY
40294	Marquette	631	6257-1989-171	WATER
40295	Marquette	631	6257-1989-171	JANITORIAL
40296	Marquette	631	6257-1989-171	INT/EXT MAINT
40297	Marquette	631	6257-1989-171	LANDSCAPING
40298	Marquette	631	6257-1989-171	SNOW REMOVAL
40299	Marquette	631	6257-1989-171	PARKING
40300	Marquette	631	6257-1989-171	FLUORESCENT
40301	Marquette	631	6257-1989-171	RUBBISH REMOVAL
40302	Marquette	631	6257-1989-171	N/A
40303	Marquette	631	6257-1991-1167	HVAC
40304	Marquette	631	6257-1991-1167	HVAC
40305	Marquette	631	6257-1991-1167	HVAC
40306	Marquette	631	6257-1991-1167	HVAC
40307	Marquette	631	6257-1991-1167	HVAC
40308	Marquette	631	6257-1991-1167	HVAC
40309	Marquette	631	6257-1991-1167	ELECTRICITY
40310	Marquette	631	6257-1991-1167	ELECTRICITY
40311	Marquette	631	6257-1991-1167	ELECTRICITY
40312	Marquette	631	6257-1991-1167	ELECTRICITY
40313	Marquette	631	6257-1991-1167	ELECTRICITY
40314	Marquette	631	6257-1991-1167	ELECTRICITY
40315	Marquette	631	6257-1991-1167	WATER
40316	Marquette	631	6257-1991-1167	WATER
40317	Marquette	631	6257-1991-1167	WATER
40318	Marquette	631	6257-1991-1167	WATER
40319	Marquette	631	6257-1991-1167	WATER
40320	Marquette	631	6257-1991-1167	WATER

	A	B	C	D
40321	Marquette	631	6257-1991-1167	JANITORIAL
40322	Marquette	631	6257-1991-1167	JANITORIAL
40323	Marquette	631	6257-1991-1167	JANITORIAL
40324	Marquette	631	6257-1991-1167	JANITORIAL
40325	Marquette	631	6257-1991-1167	JANITORIAL
40326	Marquette	631	6257-1991-1167	JANITORIAL
40327	Marquette	631	6257-1991-1167	INT/EXT MAINT
40328	Marquette	631	6257-1991-1167	INT/EXT MAINT
40329	Marquette	631	6257-1991-1167	INT/EXT MAINT
40330	Marquette	631	6257-1991-1167	INT/EXT MAINT
40331	Marquette	631	6257-1991-1167	INT/EXT MAINT
40332	Marquette	631	6257-1991-1167	INT/EXT MAINT
40333	Marquette	631	6257-1991-1167	LANDSCAPING
40334	Marquette	631	6257-1991-1167	LANDSCAPING
40335	Marquette	631	6257-1991-1167	LANDSCAPING
40336	Marquette	631	6257-1991-1167	LANDSCAPING
40337	Marquette	631	6257-1991-1167	LANDSCAPING
40338	Marquette	631	6257-1991-1167	LANDSCAPING
40339	Marquette	631	6257-1991-1167	SNOW REMOVAL
40340	Marquette	631	6257-1991-1167	SNOW REMOVAL
40341	Marquette	631	6257-1991-1167	SNOW REMOVAL
40342	Marquette	631	6257-1991-1167	SNOW REMOVAL
40343	Marquette	631	6257-1991-1167	SNOW REMOVAL
40344	Marquette	631	6257-1991-1167	SNOW REMOVAL
40345	Marquette	631	6257-1991-1167	PARKING
40346	Marquette	631	6257-1991-1167	PARKING
40347	Marquette	631	6257-1991-1167	PARKING
40348	Marquette	631	6257-1991-1167	PARKING
40349	Marquette	631	6257-1991-1167	PARKING
40350	Marquette	631	6257-1991-1167	PARKING
40351	Marquette	631	6257-1991-1167	FLUORESCENT
40352	Marquette	631	6257-1991-1167	FLUORESCENT
40353	Marquette	631	6257-1991-1167	FLUORESCENT
40354	Marquette	631	6257-1991-1167	FLUORESCENT
40355	Marquette	631	6257-1991-1167	FLUORESCENT
40356	Marquette	631	6257-1991-1167	FLUORESCENT
40357	Marquette	631	6257-1991-1167	RUBBISH REMOVAL
40358	Marquette	631	6257-1991-1167	RUBBISH REMOVAL
40359	Marquette	631	6257-1991-1167	RUBBISH REMOVAL
40360	Marquette	631	6257-1991-1167	RUBBISH REMOVAL
40361	Marquette	631	6257-1991-1167	RUBBISH REMOVAL
40362	Marquette	631	6257-1991-1167	RUBBISH REMOVAL
40363	Marquette	631	6257-1991-1167	N/A
40364	Marquette	631	6257-1991-1167	N/A
40365	Marquette	631	6257-1991-1167	N/A

	A	B	C	D
40366	Marquette	631	6257-1991-1167	N/A
40367	Marquette	631	6257-1991-1167	N/A
40368	Marquette	631	6257-1991-1167	N/A
40369	Marquette	641	10783-1999-1291	HVAC
40370	Marquette	641	10783-1999-1291	HVAC
40371	Marquette	641	10783-1999-1291	ELECTRICITY
40372	Marquette	641	10783-1999-1291	ELECTRICITY
40373	Marquette	641	10783-1999-1291	WATER
40374	Marquette	641	10783-1999-1291	WATER
40375	Marquette	641	10783-1999-1291	JANITORIAL
40376	Marquette	641	10783-1999-1291	JANITORIAL
40377	Marquette	641	10783-1999-1291	INT/EXT MAINT
40378	Marquette	641	10783-1999-1291	INT/EXT MAINT
40379	Marquette	641	10783-1999-1291	LANDSCAPING
40380	Marquette	641	10783-1999-1291	LANDSCAPING
40381	Marquette	641	10783-1999-1291	SNOW REMOVAL
40382	Marquette	641	10783-1999-1291	SNOW REMOVAL
40383	Marquette	641	10783-1999-1291	PARKING
40384	Marquette	641	10783-1999-1291	PARKING
40385	Marquette	641	10783-1999-1291	FLUORESCENT
40386	Marquette	641	10783-1999-1291	FLUORESCENT
40387	Marquette	641	10783-1999-1291	RUBBISH REMOVAL
40388	Marquette	641	10783-1999-1291	RUBBISH REMOVAL
40389	Marquette	641	10783-1999-1291	PEST CONTROL
40390	Marquette	641	10783-1999-1291	PEST CONTROL
40391	Marquette	641	10783-1999-1291	GAS
40392	Marquette	641	10783-1999-1291	GAS
40393	Marquette	641	10999-2002-1008	TELECOMMUNICATIONS
40394	Marquette	641	10999-2002-1008	TELECOMMUNICATIONS
40395	Marquette	641	10999-2002-1008	TELECOMMUNICATIONS
40396	Marquette	641	10999-2002-1008	ELECTRICITY
40397	Marquette	641	10999-2002-1008	ELECTRICITY
40398	Marquette	641	10999-2002-1008	ELECTRICITY
40399	Marquette	641	10999-2002-1008	ADJUST-TAXES
40400	Marquette	641	10999-2002-1008	ADJUST-TAXES
40401	Marquette	641	10999-2002-1008	ADJUST-TAXES
40402	Marquette	641	10999-2002-1008	GAS
40403	Marquette	641	10999-2002-1008	GAS
40404	Marquette	641	10999-2002-1008	GAS
40405	Marquette	641	2113-2003-1089	GROSS (FULL SERVICE)
40406	Marquette	641	2113-2003-1089	GROSS (FULL SERVICE)
40407	Marquette	641	2113-2003-1089	TELECOMMUNICATIONS
40408	Marquette	641	2113-2003-1089	TELECOMMUNICATIONS
40409	Marquette	641	2113-2003-1089	ADJUST-TAXES
40410	Marquette	641	2113-2003-1089	ADJUST-TAXES

	A	B	C	D
40411	Marquette	641	2113-2008-0119	GROSS (FULL SERVICE)
40412	Marquette	641	2113-2008-0119	GROSS (FULL SERVICE)
40413	Marquette	672	2113-1999-1334	HVAC
40414	Marquette	672	2113-1999-1334	ELECTRICITY
40415	Marquette	672	2113-1999-1334	WATER
40416	Marquette	672	2113-1999-1334	JANITORIAL
40417	Marquette	672	2113-1999-1334	INT/EXT MAINT
40418	Marquette	672	2113-1999-1334	LANDSCAPING
40419	Marquette	672	2113-1999-1334	SNOW REMOVAL
40420	Marquette	672	2113-1999-1334	PARKING
40421	Marquette	672	2113-1999-1334	FLUORESCENT
40422	Marquette	672	2113-1999-1334	RUBBISH REMOVAL
40423	Marquette	672	2113-1999-1334	N/A
40424	Marquette	672	2113-2001-1109	HVAC
40425	Marquette	672	2113-2001-1109	HVAC
40426	Marquette	672	2113-2001-1109	RUBBISH REMOVAL
40427	Marquette	672	2113-2001-1109	RUBBISH REMOVAL
40428	Marquette	672	2113-2001-1109	FLUORESCENT
40429	Marquette	672	2113-2001-1109	FLUORESCENT
40430	Marquette	672	2113-2001-1109	INT/EXT MAINT
40431	Marquette	672	2113-2001-1109	INT/EXT MAINT
40432	Marquette	672	2113-2001-1109	PEST CONTROL
40433	Marquette	672	2113-2001-1109	PEST CONTROL
40434	Marquette	672	2113-2001-1109	JANITORIAL
40435	Marquette	672	2113-2001-1109	JANITORIAL
40436	Marquette	672	2113-2001-1109	WATER
40437	Marquette	672	2113-2001-1109	WATER
40438	Marquette	672	2113-2001-1109	ELECTRICITY
40439	Marquette	672	2113-2001-1109	ELECTRICITY
40440	Marquette	672	2113-2001-1109	GAS
40441	Marquette	672	2113-2001-1109	GAS
40442	Marquette	672	2113-2001-1109	PARKING
40443	Marquette	672	2113-2001-1109	PARKING
40444	Marquette	672	2113-2001-1109	LANDSCAPING
40445	Marquette	672	2113-2001-1109	LANDSCAPING
40446	Marquette	672	2113-2001-1109	SNOW REMOVAL
40447	Marquette	672	2113-2001-1109	SNOW REMOVAL
40448	Marquette	672	2113-2002-2105	HVAC
40449	Marquette	672	2113-2002-2105	ELECTRICITY
40450	Marquette	672	2113-2002-2105	WATER
40451	Marquette	672	2113-2002-2105	JANITORIAL
40452	Marquette	672	2113-2002-2105	INT/EXT MAINT
40453	Marquette	672	2113-2002-2105	LANDSCAPING
40454	Marquette	672	2113-2002-2105	SNOW REMOVAL
40455	Marquette	672	2113-2002-2105	RUBBISH REMOVAL

	A	B	C	D
40456	Marquette	672	2113-2002-2105	FLUORESCENT
40457	Marquette	751	10757-1999-1300	HVAC
40458	Marquette	751	10757-1999-1300	ELECTRICITY
40459	Marquette	751	10757-1999-1300	WATER
40460	Marquette	751	10757-1999-1300	JANITORIAL
40461	Marquette	751	10757-1999-1300	INT/EXT MAINT
40462	Marquette	751	10757-1999-1300	LANDSCAPING
40463	Marquette	751	10757-1999-1300	SNOW REMOVAL
40464	Marquette	751	10757-1999-1300	PARKING
40465	Marquette	751	10757-1999-1300	FLUORESCENT
40466	Marquette	751	10757-1999-1300	RUBBISH REMOVAL
40467	Marquette	751	10757-1999-1300	N/A
40468	Marquette	751	10757-2000-1312	HVAC
40469	Marquette	751	10757-2000-1312	ELECTRICITY
40470	Marquette	751	10757-2000-1312	WATER
40471	Marquette	751	10757-2000-1312	JANITORIAL
40472	Marquette	751	10757-2000-1312	INT/EXT MAINT
40473	Marquette	751	10757-2000-1312	LANDSCAPING
40474	Marquette	751	10757-2000-1312	SNOW REMOVAL
40475	Marquette	751	10757-2000-1312	PARKING
40476	Marquette	751	10757-2000-1312	FLUORESCENT
40477	Marquette	751	10757-2000-1312	RUBBISH REMOVAL
40478	Marquette	751	10757-2000-1312	N/A
40479	Marquette	751	10888-2000-1272	HVAC
40480	Marquette	751	10888-2000-1272	HVAC
40481	Marquette	751	10888-2000-1272	ELECTRICITY
40482	Marquette	751	10888-2000-1272	ELECTRICITY
40483	Marquette	751	10888-2000-1272	WATER
40484	Marquette	751	10888-2000-1272	WATER
40485	Marquette	751	10888-2000-1272	JANITORIAL
40486	Marquette	751	10888-2000-1272	JANITORIAL
40487	Marquette	751	10888-2000-1272	INT/EXT MAINT
40488	Marquette	751	10888-2000-1272	INT/EXT MAINT
40489	Marquette	751	10888-2000-1272	LANDSCAPING
40490	Marquette	751	10888-2000-1272	LANDSCAPING
40491	Marquette	751	10888-2000-1272	SNOW REMOVAL
40492	Marquette	751	10888-2000-1272	SNOW REMOVAL
40493	Marquette	751	10888-2000-1272	PARKING
40494	Marquette	751	10888-2000-1272	PARKING
40495	Marquette	751	10888-2000-1272	FLUORESCENT
40496	Marquette	751	10888-2000-1272	FLUORESCENT
40497	Marquette	751	10888-2000-1272	RUBBISH REMOVAL
40498	Marquette	751	10888-2000-1272	RUBBISH REMOVAL
40499	Marquette	751	10995-2000-1284	ELECTRICITY
40500	Marquette	751	10995-2000-1284	ELECTRICITY

	A	B	C	D
40501	Marquette	751	10995-2000-1284	ELECTRICITY
40502	Marquette	751	10995-2000-1284	ELECTRICITY
40503	Marquette	751	10995-2000-1284	ELECTRICITY
40504	Marquette	751	10995-2000-1284	FLUORESCENT
40505	Marquette	751	10995-2000-1284	FLUORESCENT
40506	Marquette	751	10995-2000-1284	FLUORESCENT
40507	Marquette	751	10995-2000-1284	FLUORESCENT
40508	Marquette	751	10995-2000-1284	FLUORESCENT
40509	Marquette	751	10995-2000-1284	SNOW REMOVAL
40510	Marquette	751	10995-2000-1284	SNOW REMOVAL
40511	Marquette	751	10995-2000-1284	SNOW REMOVAL
40512	Marquette	751	10995-2000-1284	SNOW REMOVAL
40513	Marquette	751	10995-2000-1284	SNOW REMOVAL
40514	Marquette	751	10995-2000-1284	RUBBISH REMOVAL
40515	Marquette	751	10995-2000-1284	RUBBISH REMOVAL
40516	Marquette	751	10995-2000-1284	RUBBISH REMOVAL
40517	Marquette	751	10995-2000-1284	RUBBISH REMOVAL
40518	Marquette	751	10995-2000-1284	RUBBISH REMOVAL
40519	Marquette	751	10995-2000-1284	INT/EXT MAINT
40520	Marquette	751	10995-2000-1284	INT/EXT MAINT
40521	Marquette	751	10995-2000-1284	INT/EXT MAINT
40522	Marquette	751	10995-2000-1284	INT/EXT MAINT
40523	Marquette	751	10995-2000-1284	INT/EXT MAINT
40524	Marquette	751	1387-1980-5	HVAC
40525	Marquette	751	1387-1980-5	ELECTRICITY
40526	Marquette	751	1387-1980-5	WATER
40527	Marquette	751	1387-1980-5	JANITORIAL
40528	Marquette	751	1387-1980-5	INT/EXT MAINT
40529	Marquette	751	1387-1980-5	LANDSCAPING
40530	Marquette	751	1387-1980-5	SNOW REMOVAL
40531	Marquette	751	1387-1980-5	PARKING
40532	Marquette	751	1387-1980-5	FLUORESCENT
40533	Marquette	751	1387-1980-5	RUBBISH REMOVAL
40534	Marquette	751	1387-1980-5	N/A
40535	Marquette	761	10712-1998-1276	HVAC
40536	Marquette	761	10712-1998-1276	HVAC
40537	Marquette	761	10712-1998-1276	HVAC
40538	Marquette	761	10712-1998-1276	HVAC
40539	Marquette	761	10712-1998-1276	ELECTRICITY
40540	Marquette	761	10712-1998-1276	ELECTRICITY
40541	Marquette	761	10712-1998-1276	ELECTRICITY
40542	Marquette	761	10712-1998-1276	ELECTRICITY
40543	Marquette	761	10712-1998-1276	WATER
40544	Marquette	761	10712-1998-1276	WATER
40545	Marquette	761	10712-1998-1276	WATER

	A	B	C	D
40546	Marquette	761	10712-1998-1276	WATER
40547	Marquette	761	10712-1998-1276	JANITORIAL
40548	Marquette	761	10712-1998-1276	JANITORIAL
40549	Marquette	761	10712-1998-1276	JANITORIAL
40550	Marquette	761	10712-1998-1276	JANITORIAL
40551	Marquette	761	10712-1998-1276	INT/EXT MAINT
40552	Marquette	761	10712-1998-1276	INT/EXT MAINT
40553	Marquette	761	10712-1998-1276	INT/EXT MAINT
40554	Marquette	761	10712-1998-1276	INT/EXT MAINT
40555	Marquette	761	10712-1998-1276	LANDSCAPING
40556	Marquette	761	10712-1998-1276	LANDSCAPING
40557	Marquette	761	10712-1998-1276	LANDSCAPING
40558	Marquette	761	10712-1998-1276	LANDSCAPING
40559	Marquette	761	10712-1998-1276	SNOW REMOVAL
40560	Marquette	761	10712-1998-1276	SNOW REMOVAL
40561	Marquette	761	10712-1998-1276	SNOW REMOVAL
40562	Marquette	761	10712-1998-1276	SNOW REMOVAL
40563	Marquette	761	10712-1998-1276	PARKING
40564	Marquette	761	10712-1998-1276	PARKING
40565	Marquette	761	10712-1998-1276	PARKING
40566	Marquette	761	10712-1998-1276	PARKING
40567	Marquette	761	10712-1998-1276	FLUORESCENT
40568	Marquette	761	10712-1998-1276	FLUORESCENT
40569	Marquette	761	10712-1998-1276	FLUORESCENT
40570	Marquette	761	10712-1998-1276	FLUORESCENT
40571	Marquette	761	10712-1998-1276	RUBBISH REMOVAL
40572	Marquette	761	10712-1998-1276	RUBBISH REMOVAL
40573	Marquette	761	10712-1998-1276	RUBBISH REMOVAL
40574	Marquette	761	10712-1998-1276	RUBBISH REMOVAL
40575	Marquette	761	10712-1998-1276	N/A
40576	Marquette	761	10712-1998-1276	N/A
40577	Marquette	761	10712-1998-1276	N/A
40578	Marquette	761	10712-1998-1276	N/A
40579	Marquette	761	10993-2002-2090	HVAC
40580	Marquette	761	10993-2002-2090	ELECTRICITY
40581	Marquette	761	10993-2002-2090	WATER
40582	Marquette	761	10993-2002-2090	FLUORESCENT
40583	Marquette	761	10993-2002-2090	JANITORIAL
40584	Marquette	761	10993-2002-2090	INT/EXT MAINT
40585	Marquette	761	10993-2002-2090	LANDSCAPING
40586	Marquette	761	10993-2002-2090	SNOW REMOVAL
40587	Marquette	761	10993-2002-2090	RUBBISH REMOVAL
40588	Marquette	761	10993-2002-2090	N/A
40589	Marquette	761	10993-2004-1000	ELECTRICITY
40590	Marquette	761	10993-2004-1000	WATER

	A	B	C	D
40591	Marquette	761	10993-2004-1000	JANITORIAL
40592	Marquette	761	10993-2004-1000	SNOW REMOVAL
40593	Marquette	761	10993-2004-1000	LANDSCAPING
40594	Marquette	761	10993-2004-1000	SECURITY
40595	Marquette	761	10993-2004-1000	PEST CONTROL
40596	Marquette	761	10993-2004-1000	FLUORESCENT
40597	Marquette	761	10993-2004-1102	PUBLIC UTILITIES
40598	Marquette	761	10993-2004-1102	PUBLIC UTILITIES
40599	Marquette	761	10993-2004-1102	PUBLIC UTILITIES
40600	Marquette	761	10993-2005-0086	GAS
40601	Marquette	761	10993-2005-0086	ELECTRICITY
40602	Marquette	761	10993-2005-0086	WATER
40603	Marquette	761	10993-2005-0086	HVAC
40604	Marquette	761	10993-2005-0086	LANDSCAPING
40605	Marquette	761	10993-2005-0086	SNOW REMOVAL
40606	Marquette	761	10993-2005-0086	JANITORIAL
40607	Marquette	761	10993-2005-0086	SECURITY
40608	Marquette	761	10993-2005-0086	PEST CONTROL
40609	Marquette	761	10993-2005-0086	FLUORESCENT
40610	Marquette	761	10993-2006-0134	ELECTRICITY
40611	Marquette	761	10993-2006-0134	GAS
40612	Marquette	761	10993-2006-0134	WATER
40613	Marquette	761	10993-2006-0134	HVAC
40614	Marquette	761	10993-2006-0134	LANDSCAPING
40615	Marquette	761	10993-2006-0134	INT/EXT MAINT
40616	Marquette	761	10993-2006-0134	RUBBISH REMOVAL
40617	Marquette	761	10993-2006-0134	SNOW REMOVAL
40618	Marquette	761	10993-2006-0134	PARKING
40619	Marquette	761	10993-2006-0134	PEST CONTROL
40620	Marquette	761	10993-2006-0134	JANITORIAL
40621	Marquette	761	11654-2012-0349	PUBLIC UTILITIES
40622	Marquette	761	11654-2012-0349	PUBLIC UTILITIES
40623	Marquette	761	11654-2012-0349	PUBLIC UTILITIES
40624	Marquette	761	11654-2012-0349	PUBLIC UTILITIES
40625	Marquette	761	11654-2012-0349	JANITORIAL
40626	Marquette	761	11654-2012-0349	JANITORIAL
40627	Marquette	761	11654-2012-0349	JANITORIAL
40628	Marquette	761	11654-2012-0349	JANITORIAL
40629	Marquette	761	11654-2012-0349	OTHER
40630	Marquette	761	11654-2012-0349	OTHER
40631	Marquette	761	11654-2012-0349	OTHER
40632	Marquette	761	11654-2012-0349	OTHER
40633	Marquette	791	7294-1989-330	HVAC
40634	Marquette	791	7294-1989-330	ELECTRICITY
40635	Marquette	791	7294-1989-330	WATER

	A	B	C	D
40636	Marquette	791	7294-1989-330	JANITORIAL
40637	Marquette	791	7294-1989-330	INT/EXT MAINT
40638	Marquette	791	7294-1989-330	LANDSCAPING
40639	Marquette	791	7294-1989-330	SNOW REMOVAL
40640	Marquette	791	7294-1989-330	PARKING
40641	Marquette	791	7294-1989-330	FLUORESCENT
40642	Marquette	791	7294-1989-330	RUBBISH REMOVAL
40643	Marquette	791	7294-1989-330	N/A
40644	Marquette	801	10077-1992-1190	HVAC
40645	Marquette	801	10077-1992-1190	HVAC
40646	Marquette	801	10077-1992-1190	HVAC
40647	Marquette	801	10077-1992-1190	ELECTRICITY
40648	Marquette	801	10077-1992-1190	ELECTRICITY
40649	Marquette	801	10077-1992-1190	ELECTRICITY
40650	Marquette	801	10077-1992-1190	WATER
40651	Marquette	801	10077-1992-1190	WATER
40652	Marquette	801	10077-1992-1190	WATER
40653	Marquette	801	10077-1992-1190	JANITORIAL
40654	Marquette	801	10077-1992-1190	JANITORIAL
40655	Marquette	801	10077-1992-1190	JANITORIAL
40656	Marquette	801	10077-1992-1190	INT/EXT MAINT
40657	Marquette	801	10077-1992-1190	INT/EXT MAINT
40658	Marquette	801	10077-1992-1190	INT/EXT MAINT
40659	Marquette	801	10077-1992-1190	LANDSCAPING
40660	Marquette	801	10077-1992-1190	LANDSCAPING
40661	Marquette	801	10077-1992-1190	LANDSCAPING
40662	Marquette	801	10077-1992-1190	SNOW REMOVAL
40663	Marquette	801	10077-1992-1190	SNOW REMOVAL
40664	Marquette	801	10077-1992-1190	SNOW REMOVAL
40665	Marquette	801	10077-1992-1190	PARKING
40666	Marquette	801	10077-1992-1190	PARKING
40667	Marquette	801	10077-1992-1190	PARKING
40668	Marquette	801	10077-1992-1190	FLUORESCENT
40669	Marquette	801	10077-1992-1190	FLUORESCENT
40670	Marquette	801	10077-1992-1190	FLUORESCENT
40671	Marquette	801	10077-1992-1190	RUBBISH REMOVAL
40672	Marquette	801	10077-1992-1190	RUBBISH REMOVAL
40673	Marquette	801	10077-1992-1190	RUBBISH REMOVAL
40674	Marquette	801	10077-1992-1190	N/A
40675	Marquette	801	10077-1992-1190	N/A
40676	Marquette	801	10077-1992-1190	N/A
40677	Marquette	999	10495-1996-1414	HVAC
40678	Marquette	999	10495-1996-1414	ELECTRICITY
40679	Marquette	999	10495-1996-1414	WATER
40680	Marquette	999	10495-1996-1414	JANITORIAL

	A	B	C	D
40681	Marquette	999	10495-1996-1414	INT/EXT MAINT
40682	Marquette	999	10495-1996-1414	LANDSCAPING
40683	Marquette	999	10495-1996-1414	SNOW REMOVAL
40684	Marquette	999	10495-1996-1414	PARKING
40685	Marquette	999	10495-1996-1414	FLUORESCENT
40686	Marquette	999	10495-1996-1414	RUBBISH REMOVAL
40687	Marquette	999	10495-1996-1414	N/A
40688	Marquette	999	11286-2006-0198	GROSS (FULL SERVICE)
40689	Marquette	999	11286-2006-0198	GROSS (FULL SERVICE)
40690	Marquette	999	11286-2006-0198	GROSS (FULL SERVICE)
40691	Marquette	999	11286-2006-9198	JANITORIAL
40692	Marquette	999	11286-2006-9198	DUMPSTER SERVICE
40693	Marquette	999	11286-2006-9198	SNOW REMOVAL
40694	Marquette	999	11286-2006-9198	PEST CONTROL
40695	Marquette	999	11286-2006-9198	FLUORESCENT
40696	Marquette	999	11286-2006-9198	TELECOMMUNICATIONS
40697	Marquette	999	11286-2006-9198	ALARM SYSTEM MONITORING
40698	Marquette	999	11355-2008-0014	GROSS (FULL SERVICE)
40699	Marquette	999	11355-2008-0014	GROSS (FULL SERVICE)
40700	Marquette	999	11355-2008-0014	GROSS (FULL SERVICE)
40701	Marquette	999	11355-2008-0014	GROSS (FULL SERVICE)
40702	Marquette	999	11388-2008-0132	GROSS (FULL SERVICE)
40703	Marquette	999	11388-2008-0132	GROSS (FULL SERVICE)
40704	Marquette	999	11388-2008-0132	GROSS (FULL SERVICE)
40705	Marquette	999	11388-2008-0132	OTHER
40706	Marquette	999	11388-2008-0132	OTHER
40707	Marquette	999	11388-2008-0132	OTHER
40708	Marquette	999	11388-2008-0132	OTHER
40709	Marquette	999	11388-2008-0132	OTHER
40710	Marquette	999	11388-2008-0132	OTHER
40711	Marquette	999	11388-2008-9132	GROSS (FULL SERVICE)
40712	Marquette	999	11388-2008-9132	OTHER
40713	Marquette	999	11388-2008-9132	OTHER
40714	Marquette	999	11545-2011-0075	GROSS (FULL SERVICE)
40715	Marquette	999	1473-1973-1	HVAC
40716	Marquette	999	1473-1973-1	ELECTRICITY
40717	Marquette	999	1473-1973-1	WATER
40718	Marquette	999	1473-1973-1	JANITORIAL
40719	Marquette	999	1473-1973-1	INT/EXT MAINT
40720	Marquette	999	1473-1973-1	LANDSCAPING
40721	Marquette	999	1473-1973-1	SNOW REMOVAL
40722	Marquette	999	1473-1973-1	PARKING
40723	Marquette	999	1473-1973-1	FLUORESCENT
40724	Marquette	999	1473-1973-1	RUBBISH REMOVAL
40725	Marquette	999	1473-1973-1	N/A

	A	B	C	D
40726	Mason	085	11706-2013-0267	GROSS (FULL SERVICE)
40727	Mason	231	10177-1992-1247	FLUORESCENT
40728	Mason	231	10177-1992-1247	GAS
40729	Mason	231	10177-1992-1247	JANITORIAL
40730	Mason	231	10177-1992-1247	N/A
40731	Mason	231	10177-1992-1247	WATER
40732	Mason	231	10177-1992-1247	HVAC
40733	Mason	231	10177-1992-1247	INT/EXT MAINT
40734	Mason	231	10177-1992-1247	LANDSCAPING
40735	Mason	231	10177-1992-1247	PARKING
40736	Mason	231	10177-1992-1247	PEST CONTROL
40737	Mason	231	10177-1992-1247	RUBBISH REMOVAL
40738	Mason	231	10177-1992-1247	SNOW REMOVAL
40739	Mason	231	10177-1992-1247	ELECTRICITY
40740	Mason	231	10177-2004-1286	GROSS (FULL SERVICE)
40741	Mason	231	10177-2004-1286	GROSS (FULL SERVICE)
40742	Mason	231	1650-1989-15	HVAC
40743	Mason	231	1650-1989-15	ELECTRICITY
40744	Mason	231	1650-1989-15	WATER
40745	Mason	231	1650-1989-15	JANITORIAL
40746	Mason	231	1650-1989-15	EXT MAINTENANCE
40747	Mason	231	1650-1989-15	LANDSCAPING
40748	Mason	231	1650-1989-15	SNOW REMOVAL
40749	Mason	231	1650-1989-15	PARKING
40750	Mason	231	1650-1989-15	FLUORESCENT
40751	Mason	231	1650-1989-15	RUBBISH REMOVAL
40752	Mason	231	1650-1989-15	N/A
40753	Mason	431	10318-1995-1349	PUBLIC UTILITIES
40754	Mason	431	10318-1995-1349	PUBLIC UTILITIES
40755	Mason	431	10318-1995-1349	PUBLIC UTILITIES
40756	Mason	431	10318-1995-1349	PUBLIC UTILITIES
40757	Mason	431	10318-1995-1349	JANITORIAL
40758	Mason	431	10318-1995-1349	JANITORIAL
40759	Mason	431	10318-1995-1349	JANITORIAL
40760	Mason	431	10318-1995-1349	JANITORIAL
40761	Mason	431	10318-1995-1349	DUMPSTER SERVICE
40762	Mason	431	10318-1995-1349	DUMPSTER SERVICE
40763	Mason	431	10318-1995-1349	DUMPSTER SERVICE
40764	Mason	431	10318-1995-1349	DUMPSTER SERVICE
40765	Mason	431	10318-1995-1349	PEST CONTROL
40766	Mason	431	10318-1995-1349	PEST CONTROL
40767	Mason	431	10318-1995-1349	PEST CONTROL
40768	Mason	431	10318-1995-1349	PEST CONTROL
40769	Mason	431	10318-1995-1349	FLUORESCENT
40770	Mason	431	10318-1995-1349	FLUORESCENT

	A	B	C	D
40771	Mason	431	10318-1995-1349	FLUORESCENT
40772	Mason	431	10318-1995-1349	FLUORESCENT
40773	Mason	431	10318-1995-1349	ADJUST-INSURANCE
40774	Mason	431	10318-1995-1349	ADJUST-INSURANCE
40775	Mason	431	10318-1995-1349	ADJUST-INSURANCE
40776	Mason	431	10318-1995-1349	ADJUST-INSURANCE
40777	Mason	431	10318-1995-1349	ADJUST-OPERATING EXP
40778	Mason	431	10318-1995-1349	ADJUST-OPERATING EXP
40779	Mason	431	10318-1995-1349	ADJUST-OPERATING EXP
40780	Mason	431	10318-1995-1349	ADJUST-OPERATING EXP
40781	Mason	431	11244-2008-0049	GROSS (FULL SERVICE)
40782	Mason	431	2412-1989-36	HVAC
40783	Mason	431	2412-1989-36	ELECTRICITY
40784	Mason	431	2412-1989-36	WATER
40785	Mason	431	2412-1989-36	JANITORIAL
40786	Mason	431	2412-1989-36	INT/EXT MAINT
40787	Mason	431	2412-1989-36	LANDSCAPING
40788	Mason	431	2412-1989-36	SNOW REMOVAL
40789	Mason	431	2412-1989-36	PARKING
40790	Mason	431	2412-1989-36	FLUORESCENT
40791	Mason	431	2412-1989-36	RUBBISH REMOVAL
40792	Mason	431	2412-1989-36	N/A
40793	Mason	431	2412-1992-1152	HVAC
40794	Mason	431	2412-1992-1152	ELECTRICITY
40795	Mason	431	2412-1992-1152	WATER
40796	Mason	431	2412-1992-1152	JANITORIAL
40797	Mason	431	2412-1992-1152	INT/EXT MAINT
40798	Mason	431	2412-1992-1152	LANDSCAPING
40799	Mason	431	2412-1992-1152	SNOW REMOVAL
40800	Mason	431	2412-1992-1152	PARKING
40801	Mason	431	2412-1992-1152	FLUORESCENT
40802	Mason	431	2412-1992-1152	RUBBISH REMOVAL
40803	Mason	431	2412-1992-1152	N/A
40804	Mason	591	7252-1989-303	HVAC
40805	Mason	591	7252-1989-303	ELECTRICITY
40806	Mason	591	7252-1989-303	WATER
40807	Mason	591	7252-1989-303	JANITORIAL
40808	Mason	591	7252-1989-303	INT/EXT MAINT
40809	Mason	591	7252-1989-303	LANDSCAPING
40810	Mason	591	7252-1989-303	SNOW REMOVAL
40811	Mason	591	7252-1989-303	PARKING
40812	Mason	591	7252-1989-303	FLUORESCENT
40813	Mason	591	7252-1989-303	RUBBISH REMOVAL
40814	Mason	591	7252-1989-303	N/A
40815	Mason	591	7709-1991-1072	HVAC

	A	B	C	D
40816	Mason	591	7709-1991-1072	ELECTRICITY
40817	Mason	591	7709-1991-1072	WATER
40818	Mason	591	7709-1991-1072	JANITORIAL
40819	Mason	591	7709-1991-1072	INT/EXT MAINT
40820	Mason	591	7709-1991-1072	LANDSCAPING
40821	Mason	591	7709-1991-1072	SNOW REMOVAL
40822	Mason	591	7709-1991-1072	PARKING
40823	Mason	591	7709-1991-1072	FLUORESCENT
40824	Mason	591	7709-1991-1072	RUBBISH REMOVAL
40825	Mason	591	7709-1991-1072	N/A
40826	Mason	591	7709-1996-1073	HVAC
40827	Mason	591	7709-1996-1073	ELECTRICITY
40828	Mason	591	7709-1996-1073	WATER
40829	Mason	591	7709-1996-1073	JANITORIAL
40830	Mason	591	7709-1996-1073	INT/EXT MAINT
40831	Mason	591	7709-1996-1073	LANDSCAPING
40832	Mason	591	7709-1996-1073	SNOW REMOVAL
40833	Mason	591	7709-1996-1073	PARKING
40834	Mason	591	7709-1996-1073	FLUORESCENT
40835	Mason	591	7709-1996-1073	RUBBISH REMOVAL
40836	Mason	591	7709-1996-1073	N/A
40837	Mason	631	170-1989-1	HVAC
40838	Mason	631	170-1989-1	ELECTRICITY
40839	Mason	631	170-1989-1	WATER
40840	Mason	631	170-1989-1	JANITORIAL
40841	Mason	631	170-1989-1	INT/EXT MAINT
40842	Mason	631	170-1989-1	LANDSCAPING
40843	Mason	631	170-1989-1	SNOW REMOVAL
40844	Mason	631	170-1989-1	PARKING
40845	Mason	631	170-1989-1	FLUORESCENT
40846	Mason	631	170-1989-1	RUBBISH REMOVAL
40847	Mason	631	170-1989-1	N/A
40848	Mason	631	170-1993-1142	HVAC
40849	Mason	631	170-1993-1142	ELECTRICITY
40850	Mason	631	170-1993-1142	WATER
40851	Mason	631	170-1993-1142	JANITORIAL
40852	Mason	631	170-1993-1142	INT/EXT MAINT
40853	Mason	631	170-1993-1142	LANDSCAPING
40854	Mason	631	170-1993-1142	SNOW REMOVAL
40855	Mason	631	170-1993-1142	PARKING
40856	Mason	631	170-1993-1142	FLUORESCENT
40857	Mason	631	170-1993-1142	RUBBISH REMOVAL
40858	Mason	631	170-1993-1142	N/A
40859	Mason	641	11244-2006-0138	GROSS (FULL SERVICE)
40860	Mason	672	10175-1994-1037	HVAC

	A	B	C	D
40861	Mason	672	10175-1994-1037	ELECTRICITY
40862	Mason	672	10175-1994-1037	WATER
40863	Mason	672	10175-1994-1037	JANITORIAL
40864	Mason	672	10175-1994-1037	INT/EXT MAINT
40865	Mason	672	10175-1994-1037	LANDSCAPING
40866	Mason	672	10175-1994-1037	SNOW REMOVAL
40867	Mason	672	10175-1994-1037	PARKING
40868	Mason	672	10175-1994-1037	FLUORESCENT
40869	Mason	672	10175-1994-1037	RUBBISH REMOVAL
40870	Mason	672	10175-1994-1037	N/A
40871	Mason	801	10175-1994-1373	HVAC
40872	Mason	801	10175-1994-1373	ELECTRICITY
40873	Mason	801	10175-1994-1373	WATER
40874	Mason	801	10175-1994-1373	JANITORIAL
40875	Mason	801	10175-1994-1373	INT/EXT MAINT
40876	Mason	801	10175-1994-1373	LANDSCAPING
40877	Mason	801	10175-1994-1373	SNOW REMOVAL
40878	Mason	801	10175-1994-1373	PARKING
40879	Mason	801	10175-1994-1373	FLUORESCENT
40880	Mason	801	10175-1994-1373	RUBBISH REMOVAL
40881	Mason	801	10175-1994-1373	N/A
40882	Mason	801	10718-1998-1299	HVAC
40883	Mason	801	10718-1998-1299	HVAC
40884	Mason	801	10718-1998-1299	ELECTRICITY
40885	Mason	801	10718-1998-1299	ELECTRICITY
40886	Mason	801	10718-1998-1299	WATER
40887	Mason	801	10718-1998-1299	WATER
40888	Mason	801	10718-1998-1299	JANITORIAL
40889	Mason	801	10718-1998-1299	JANITORIAL
40890	Mason	801	10718-1998-1299	INT/EXT MAINT
40891	Mason	801	10718-1998-1299	INT/EXT MAINT
40892	Mason	801	10718-1998-1299	LANDSCAPING
40893	Mason	801	10718-1998-1299	LANDSCAPING
40894	Mason	801	10718-1998-1299	SNOW REMOVAL
40895	Mason	801	10718-1998-1299	SNOW REMOVAL
40896	Mason	801	10718-1998-1299	PARKING
40897	Mason	801	10718-1998-1299	PARKING
40898	Mason	801	10718-1998-1299	FLUORESCENT
40899	Mason	801	10718-1998-1299	FLUORESCENT
40900	Mason	801	10718-1998-1299	RUBBISH REMOVAL
40901	Mason	801	10718-1998-1299	RUBBISH REMOVAL
40902	Mason	801	10718-1998-1299	N/A
40903	Mason	801	10718-1998-1299	N/A
40904	Mecosta	071	7234-1989-290	HVAC
40905	Mecosta	071	7234-1989-290	ELECTRICITY

	A	B	C	D
40906	Mecosta	071	7234-1989-290	WATER
40907	Mecosta	071	7234-1989-290	JANITORIAL
40908	Mecosta	071	7234-1989-290	INT/EXT MAINT
40909	Mecosta	071	7234-1989-290	LANDSCAPING
40910	Mecosta	071	7234-1989-290	SNOW REMOVAL
40911	Mecosta	071	7234-1989-290	PARKING
40912	Mecosta	071	7234-1989-290	FLUORESCENT
40913	Mecosta	071	7234-1989-290	RUBBISH REMOVAL
40914	Mecosta	071	7234-1989-290	N/A
40915	Mecosta	231	10415-1995-1145	HVAC
40916	Mecosta	231	10415-1995-1145	ELECTRICITY
40917	Mecosta	231	10415-1995-1145	WATER
40918	Mecosta	231	10415-1995-1145	JANITORIAL
40919	Mecosta	231	10415-1995-1145	INT/EXT MAINT
40920	Mecosta	231	10415-1995-1145	LANDSCAPING
40921	Mecosta	231	10415-1995-1145	SNOW REMOVAL
40922	Mecosta	231	10415-1995-1145	PARKING
40923	Mecosta	231	10415-1995-1145	FLUORESCENT
40924	Mecosta	231	10415-1995-1145	RUBBISH REMOVAL
40925	Mecosta	231	10415-1995-1145	N/A
40926	Mecosta	231	10492-1996-1225	HVAC
40927	Mecosta	231	10492-1996-1225	HVAC
40928	Mecosta	231	10492-1996-1225	HVAC
40929	Mecosta	231	10492-1996-1225	HVAC
40930	Mecosta	231	10492-1996-1225	ELECTRICITY
40931	Mecosta	231	10492-1996-1225	ELECTRICITY
40932	Mecosta	231	10492-1996-1225	ELECTRICITY
40933	Mecosta	231	10492-1996-1225	ELECTRICITY
40934	Mecosta	231	10492-1996-1225	WATER
40935	Mecosta	231	10492-1996-1225	WATER
40936	Mecosta	231	10492-1996-1225	WATER
40937	Mecosta	231	10492-1996-1225	WATER
40938	Mecosta	231	10492-1996-1225	JANITORIAL
40939	Mecosta	231	10492-1996-1225	JANITORIAL
40940	Mecosta	231	10492-1996-1225	JANITORIAL
40941	Mecosta	231	10492-1996-1225	JANITORIAL
40942	Mecosta	231	10492-1996-1225	INT/EXT MAINT
40943	Mecosta	231	10492-1996-1225	INT/EXT MAINT
40944	Mecosta	231	10492-1996-1225	INT/EXT MAINT
40945	Mecosta	231	10492-1996-1225	INT/EXT MAINT
40946	Mecosta	231	10492-1996-1225	LANDSCAPING
40947	Mecosta	231	10492-1996-1225	LANDSCAPING
40948	Mecosta	231	10492-1996-1225	LANDSCAPING
40949	Mecosta	231	10492-1996-1225	LANDSCAPING
40950	Mecosta	231	10492-1996-1225	SNOW REMOVAL

	A	B	C	D
40951	Mecosta	231	10492-1996-1225	SNOW REMOVAL
40952	Mecosta	231	10492-1996-1225	SNOW REMOVAL
40953	Mecosta	231	10492-1996-1225	SNOW REMOVAL
40954	Mecosta	231	10492-1996-1225	PARKING
40955	Mecosta	231	10492-1996-1225	PARKING
40956	Mecosta	231	10492-1996-1225	PARKING
40957	Mecosta	231	10492-1996-1225	PARKING
40958	Mecosta	231	10492-1996-1225	FLUORESCENT
40959	Mecosta	231	10492-1996-1225	FLUORESCENT
40960	Mecosta	231	10492-1996-1225	FLUORESCENT
40961	Mecosta	231	10492-1996-1225	FLUORESCENT
40962	Mecosta	231	10492-1996-1225	RUBBISH REMOVAL
40963	Mecosta	231	10492-1996-1225	RUBBISH REMOVAL
40964	Mecosta	231	10492-1996-1225	RUBBISH REMOVAL
40965	Mecosta	231	10492-1996-1225	RUBBISH REMOVAL
40966	Mecosta	231	10492-1996-1225	GAS
40967	Mecosta	231	10492-1996-1225	GAS
40968	Mecosta	231	10492-1996-1225	GAS
40969	Mecosta	231	10492-1996-1225	GAS
40970	Mecosta	231	10492-1996-1225	PEST CONTROL
40971	Mecosta	231	10492-1996-1225	PEST CONTROL
40972	Mecosta	231	10492-1996-1225	PEST CONTROL
40973	Mecosta	231	10492-1996-1225	PEST CONTROL
40974	Mecosta	231	10492-1996-1225	N/A
40975	Mecosta	231	10492-1996-1225	N/A
40976	Mecosta	231	10492-1996-1225	N/A
40977	Mecosta	231	10492-1996-1225	N/A
40978	Mecosta	231	10492-2003-1049	HVAC
40979	Mecosta	231	10492-2003-1049	HVAC
40980	Mecosta	231	10492-2003-1049	HVAC
40981	Mecosta	231	10492-2003-1049	ELECTRICITY
40982	Mecosta	231	10492-2003-1049	ELECTRICITY
40983	Mecosta	231	10492-2003-1049	ELECTRICITY
40984	Mecosta	231	10492-2003-1049	WATER
40985	Mecosta	231	10492-2003-1049	WATER
40986	Mecosta	231	10492-2003-1049	WATER
40987	Mecosta	231	10492-2003-1049	JANITORIAL
40988	Mecosta	231	10492-2003-1049	JANITORIAL
40989	Mecosta	231	10492-2003-1049	JANITORIAL
40990	Mecosta	231	10492-2003-1049	RUBBISH REMOVAL
40991	Mecosta	231	10492-2003-1049	RUBBISH REMOVAL
40992	Mecosta	231	10492-2003-1049	RUBBISH REMOVAL
40993	Mecosta	231	10492-2003-1049	GAS
40994	Mecosta	231	10492-2003-1049	GAS
40995	Mecosta	231	10492-2003-1049	GAS

	A	B	C	D
40996	Mecosta	231	10492-2003-1049	PEST CONTROL
40997	Mecosta	231	10492-2003-1049	PEST CONTROL
40998	Mecosta	231	10492-2003-1049	PEST CONTROL
40999	Mecosta	231	10492-2003-1049	LANDSCAPING
41000	Mecosta	231	10492-2003-1049	LANDSCAPING
41001	Mecosta	231	10492-2003-1049	LANDSCAPING
41002	Mecosta	231	10492-2003-1049	INT/EXT MAINT
41003	Mecosta	231	10492-2003-1049	INT/EXT MAINT
41004	Mecosta	231	10492-2003-1049	INT/EXT MAINT
41005	Mecosta	231	10492-2003-1049	SNOW REMOVAL
41006	Mecosta	231	10492-2003-1049	SNOW REMOVAL
41007	Mecosta	231	10492-2003-1049	SNOW REMOVAL
41008	Mecosta	231	10492-2003-1049	FLUORESCENT
41009	Mecosta	231	10492-2003-1049	FLUORESCENT
41010	Mecosta	231	10492-2003-1049	FLUORESCENT
41011	Mecosta	231	10492-2003-1049	PARKING
41012	Mecosta	231	10492-2003-1049	PARKING
41013	Mecosta	231	10492-2003-1049	PARKING
41014	Mecosta	231	10492-2007-0016	PUBLIC UTILITIES
41015	Mecosta	231	10492-2007-0016	PUBLIC UTILITIES
41016	Mecosta	231	10492-2007-0016	PUBLIC UTILITIES
41017	Mecosta	231	10492-2007-0016	PUBLIC UTILITIES
41018	Mecosta	231	10492-2007-0016	JANITORIAL
41019	Mecosta	231	10492-2007-0016	JANITORIAL
41020	Mecosta	231	10492-2007-0016	JANITORIAL
41021	Mecosta	231	10492-2007-0016	JANITORIAL
41022	Mecosta	231	2697-1983-15	HVAC
41023	Mecosta	231	2697-1983-15	ELECTRICITY
41024	Mecosta	231	2697-1983-15	WATER
41025	Mecosta	231	2697-1983-15	JANITORIAL
41026	Mecosta	231	2697-1983-15	INT/EXT MAINT
41027	Mecosta	231	2697-1983-15	LANDSCAPING
41028	Mecosta	231	2697-1983-15	SNOW REMOVAL
41029	Mecosta	231	2697-1983-15	PARKING
41030	Mecosta	231	2697-1983-15	FLUORESCENT
41031	Mecosta	231	2697-1983-15	RUBBISH REMOVAL
41032	Mecosta	231	2697-1983-15	N/A
41033	Mecosta	231	2697-1992-1130	HVAC
41034	Mecosta	231	2697-1992-1130	ELECTRICITY
41035	Mecosta	231	2697-1992-1130	WATER
41036	Mecosta	231	2697-1992-1130	JANITORIAL
41037	Mecosta	231	2697-1992-1130	INT/EXT MAINT
41038	Mecosta	231	2697-1992-1130	LANDSCAPING
41039	Mecosta	231	2697-1992-1130	SNOW REMOVAL
41040	Mecosta	231	2697-1992-1130	PARKING

	A	B	C	D
41041	Mecosta	231	2697-1992-1130	FLUORESCENT
41042	Mecosta	231	2697-1992-1130	RUBBISH REMOVAL
41043	Mecosta	231	2697-1992-1130	N/A
41044	Mecosta	231	2697-2002-2175	HVAC
41045	Mecosta	231	2697-2002-2175	HVAC
41046	Mecosta	231	2697-2002-2175	ELECTRICITY
41047	Mecosta	231	2697-2002-2175	ELECTRICITY
41048	Mecosta	231	2697-2002-2175	WATER
41049	Mecosta	231	2697-2002-2175	WATER
41050	Mecosta	231	2697-2002-2175	JANITORIAL
41051	Mecosta	231	2697-2002-2175	JANITORIAL
41052	Mecosta	231	2697-2002-2175	INT/EXT MAINT
41053	Mecosta	231	2697-2002-2175	INT/EXT MAINT
41054	Mecosta	231	2697-2002-2175	LANDSCAPING
41055	Mecosta	231	2697-2002-2175	LANDSCAPING
41056	Mecosta	231	2697-2002-2175	SNOW REMOVAL
41057	Mecosta	231	2697-2002-2175	SNOW REMOVAL
41058	Mecosta	231	2697-2002-2175	PARKING
41059	Mecosta	231	2697-2002-2175	PARKING
41060	Mecosta	231	2697-2002-2175	FLUORESCENT
41061	Mecosta	231	2697-2002-2175	FLUORESCENT
41062	Mecosta	231	2697-2002-2175	RUBBISH REMOVAL
41063	Mecosta	231	2697-2002-2175	RUBBISH REMOVAL
41064	Mecosta	231	2697-2002-2175	N/A
41065	Mecosta	231	2697-2002-2175	N/A
41066	Mecosta	231	2697-2002-2175	PEST CONTROL
41067	Mecosta	231	2697-2002-2175	PEST CONTROL
41068	Mecosta	231	2697-2002-2175	INSURANCE
41069	Mecosta	231	2697-2002-2175	INSURANCE
41070	Mecosta	231	6706-1986-118	HVAC
41071	Mecosta	231	6706-1986-118	ELECTRICITY
41072	Mecosta	231	6706-1986-118	WATER
41073	Mecosta	231	6706-1986-118	JANITORIAL
41074	Mecosta	231	6706-1986-118	INT/EXT MAINT
41075	Mecosta	231	6706-1986-118	LANDSCAPING
41076	Mecosta	231	6706-1986-118	SNOW REMOVAL
41077	Mecosta	231	6706-1986-118	PARKING
41078	Mecosta	231	6706-1986-118	FLUORESCENT
41079	Mecosta	231	6706-1986-118	RUBBISH REMOVAL
41080	Mecosta	231	6706-1986-118	N/A
41081	Mecosta	313	6656-1986-99	HVAC
41082	Mecosta	313	6656-1986-99	ELECTRICITY
41083	Mecosta	313	6656-1986-99	WATER
41084	Mecosta	313	6656-1986-99	JANITORIAL
41085	Mecosta	313	6656-1986-99	INT/EXT MAINT

	A	B	C	D
41086	Mecosta	313	6656-1986-99	LANDSCAPING
41087	Mecosta	313	6656-1986-99	SNOW REMOVAL
41088	Mecosta	313	6656-1986-99	PARKING
41089	Mecosta	313	6656-1986-99	FLUORESCENT
41090	Mecosta	313	6656-1986-99	RUBBISH REMOVAL
41091	Mecosta	313	6656-1986-99	N/A
41092	Mecosta	391	10653-1998-1108	HVAC
41093	Mecosta	391	10653-1998-1108	ELECTRICITY
41094	Mecosta	391	10653-1998-1108	WATER
41095	Mecosta	391	10653-1998-1108	JANITORIAL
41096	Mecosta	391	10653-1998-1108	INT/EXT MAINT
41097	Mecosta	391	10653-1998-1108	LANDSCAPING
41098	Mecosta	391	10653-1998-1108	SNOW REMOVAL
41099	Mecosta	391	10653-1998-1108	PARKING
41100	Mecosta	391	10653-1998-1108	FLUORESCENT
41101	Mecosta	391	10653-1998-1108	RUBBISH REMOVAL
41102	Mecosta	391	10653-1998-1108	N/A
41103	Mecosta	391	10653-1998-1108	PEST CONTROL
41104	Mecosta	391	10653-2008-0073	GROSS (FULL SERVICE)
41105	Mecosta	391	2116-1986-19	HVAC
41106	Mecosta	391	2116-1986-19	ELECTRICITY
41107	Mecosta	391	2116-1986-19	WATER
41108	Mecosta	391	2116-1986-19	JANITORIAL
41109	Mecosta	391	2116-1986-19	INT/EXT MAINT
41110	Mecosta	391	2116-1986-19	LANDSCAPING
41111	Mecosta	391	2116-1986-19	SNOW REMOVAL
41112	Mecosta	391	2116-1986-19	PARKING
41113	Mecosta	391	2116-1986-19	FLUORESCENT
41114	Mecosta	391	2116-1986-19	RUBBISH REMOVAL
41115	Mecosta	391	2116-1986-19	N/A
41116	Mecosta	431	10338-1990-1077	PUBLIC UTILITIES
41117	Mecosta	431	10338-1990-1077	PUBLIC UTILITIES
41118	Mecosta	431	10338-1990-1077	PUBLIC UTILITIES
41119	Mecosta	431	10338-1990-1077	JANITORIAL
41120	Mecosta	431	10338-1990-1077	JANITORIAL
41121	Mecosta	431	10338-1990-1077	JANITORIAL
41122	Mecosta	431	10338-1990-1077	DUMPSTER SERVICE
41123	Mecosta	431	10338-1990-1077	DUMPSTER SERVICE
41124	Mecosta	431	10338-1990-1077	DUMPSTER SERVICE
41125	Mecosta	431	10338-1990-1077	LANDSCAPING
41126	Mecosta	431	10338-1990-1077	LANDSCAPING
41127	Mecosta	431	10338-1990-1077	LANDSCAPING
41128	Mecosta	431	10338-1990-1077	SNOW REMOVAL
41129	Mecosta	431	10338-1990-1077	SNOW REMOVAL
41130	Mecosta	431	10338-1990-1077	SNOW REMOVAL

	A	B	C	D
41131	Mecosta	431	10338-1990-1077	PEST CONTROL
41132	Mecosta	431	10338-1990-1077	PEST CONTROL
41133	Mecosta	431	10338-1990-1077	PEST CONTROL
41134	Mecosta	431	10338-1990-1077	FLUORESCENT
41135	Mecosta	431	10338-1990-1077	FLUORESCENT
41136	Mecosta	431	10338-1990-1077	FLUORESCENT
41137	Mecosta	431	10338-1990-1077	ADJUST-TAXES
41138	Mecosta	431	10338-1990-1077	ADJUST-TAXES
41139	Mecosta	431	10338-1990-1077	ADJUST-TAXES
41140	Mecosta	431	11466-2010-0462	GROSS (FULL SERVICE)
41141	Mecosta	431	11466-2012-0456	GROSS (FULL SERVICE)
41142	Mecosta	431	11466-2013-0307	GROSS (FULL SERVICE)
41143	Mecosta	431	11674-2013-0025	JANITORIAL
41144	Mecosta	431	11674-2014-0012	JANITORIAL
41145	Mecosta	431	2735-1989-43	HVAC
41146	Mecosta	431	2735-1989-43	ELECTRICITY
41147	Mecosta	431	2735-1989-43	WATER
41148	Mecosta	431	2735-1989-43	JANITORIAL
41149	Mecosta	431	2735-1989-43	INT/EXT MAINT
41150	Mecosta	431	2735-1989-43	LANDSCAPING
41151	Mecosta	431	2735-1989-43	SNOW REMOVAL
41152	Mecosta	431	2735-1989-43	PARKING
41153	Mecosta	431	2735-1989-43	FLUORESCENT
41154	Mecosta	431	2735-1989-43	RUBBISH REMOVAL
41155	Mecosta	431	2735-1989-43	N/A
41156	Mecosta	631	4067-1989-84	HVAC
41157	Mecosta	631	4067-1989-84	ELECTRICITY
41158	Mecosta	631	4067-1989-84	WATER
41159	Mecosta	631	4067-1989-84	JANITORIAL
41160	Mecosta	631	4067-1989-84	INT/EXT MAINT
41161	Mecosta	631	4067-1989-84	LANDSCAPING
41162	Mecosta	631	4067-1989-84	SNOW REMOVAL
41163	Mecosta	631	4067-1989-84	PARKING
41164	Mecosta	631	4067-1989-84	FLUORESCENT
41165	Mecosta	631	4067-1989-84	RUBBISH REMOVAL
41166	Mecosta	631	4067-1989-84	N/A
41167	Mecosta	641	11242-2006-0136	GROSS (FULL SERVICE)
41168	Mecosta	641	11466-2009-0454	OTHER
41169	Mecosta	641	11466-2009-0454	GROSS (FULL SERVICE)
41170	Mecosta	672	10188-1992-1222	HVAC
41171	Mecosta	672	10188-1992-1222	ELECTRICITY
41172	Mecosta	672	10188-1992-1222	WATER
41173	Mecosta	672	10188-1992-1222	JANITORIAL
41174	Mecosta	672	10188-1992-1222	INT/EXT MAINT
41175	Mecosta	672	10188-1992-1222	LANDSCAPING

	A	B	C	D
41176	Mecosta	672	10188-1992-1222	SNOW REMOVAL
41177	Mecosta	672	10188-1992-1222	PARKING
41178	Mecosta	672	10188-1992-1222	FLUORESCENT
41179	Mecosta	672	10188-1992-1222	RUBBISH REMOVAL
41180	Mecosta	672	10188-1992-1222	N/A
41181	Mecosta	672	7058-1988-225	HVAC
41182	Mecosta	672	7058-1988-225	ELECTRICITY
41183	Mecosta	672	7058-1988-225	WATER
41184	Mecosta	672	7058-1988-225	JANITORIAL
41185	Mecosta	672	7058-1988-225	INT/EXT MAINT
41186	Mecosta	672	7058-1988-225	LANDSCAPING
41187	Mecosta	672	7058-1988-225	SNOW REMOVAL
41188	Mecosta	672	7058-1988-225	PARKING
41189	Mecosta	672	7058-1988-225	FLUORESCENT
41190	Mecosta	672	7058-1988-225	RUBBISH REMOVAL
41191	Mecosta	672	7058-1988-225	N/A
41192	Mecosta	751	11763-2014-0183	PUBLIC UTILITIES
41193	Mecosta	751	11763-2014-0183	PUBLIC UTILITIES
41194	Mecosta	751	11763-2014-0183	PUBLIC UTILITIES
41195	Mecosta	801	10189-1994-1164	HVAC
41196	Mecosta	801	10189-1994-1164	ELECTRICITY
41197	Mecosta	801	10189-1994-1164	WATER
41198	Mecosta	801	10189-1994-1164	JANITORIAL
41199	Mecosta	801	10189-1994-1164	INT/EXT MAINT
41200	Mecosta	801	10189-1994-1164	LANDSCAPING
41201	Mecosta	801	10189-1994-1164	SNOW REMOVAL
41202	Mecosta	801	10189-1994-1164	PARKING
41203	Mecosta	801	10189-1994-1164	FLUORESCENT
41204	Mecosta	801	10189-1994-1164	RUBBISH REMOVAL
41205	Mecosta	801	10189-1994-1164	N/A
41206	Mecosta	801	7750-1990-1080	HVAC
41207	Mecosta	801	7750-1990-1080	ELECTRICITY
41208	Mecosta	801	7750-1990-1080	WATER
41209	Mecosta	801	7750-1990-1080	JANITORIAL
41210	Mecosta	801	7750-1990-1080	INT/EXT MAINT
41211	Mecosta	801	7750-1990-1080	LANDSCAPING
41212	Mecosta	801	7750-1990-1080	SNOW REMOVAL
41213	Mecosta	801	7750-1990-1080	PARKING
41214	Mecosta	801	7750-1990-1080	FLUORESCENT
41215	Mecosta	801	7750-1990-1080	RUBBISH REMOVAL
41216	Mecosta	801	7750-1990-1080	N/A
41217	Menominee	084	11055-2004-1083	ELECTRICITY
41218	Menominee	084	11055-2004-1083	N/A
41219	Menominee	084	11055-2004-1083	INT/EXT MAINT
41220	Menominee	231	10185-1993-1098	HVAC

	A	B	C	D
41221	Menominee	231	10185-1993-1098	HVAC
41222	Menominee	231	10185-1993-1098	ELECTRICITY
41223	Menominee	231	10185-1993-1098	ELECTRICITY
41224	Menominee	231	10185-1993-1098	WATER
41225	Menominee	231	10185-1993-1098	WATER
41226	Menominee	231	10185-1993-1098	JANITORIAL
41227	Menominee	231	10185-1993-1098	JANITORIAL
41228	Menominee	231	10185-1993-1098	INT/EXT MAINT
41229	Menominee	231	10185-1993-1098	INT/EXT MAINT
41230	Menominee	231	10185-1993-1098	LANDSCAPING
41231	Menominee	231	10185-1993-1098	LANDSCAPING
41232	Menominee	231	10185-1993-1098	SNOW REMOVAL
41233	Menominee	231	10185-1993-1098	SNOW REMOVAL
41234	Menominee	231	10185-1993-1098	PARKING
41235	Menominee	231	10185-1993-1098	PARKING
41236	Menominee	231	10185-1993-1098	FLUORESCENT
41237	Menominee	231	10185-1993-1098	FLUORESCENT
41238	Menominee	231	10185-1993-1098	RUBBISH REMOVAL
41239	Menominee	231	10185-1993-1098	RUBBISH REMOVAL
41240	Menominee	231	10185-1993-1098	SECURITY
41241	Menominee	231	10185-1993-1098	SECURITY
41242	Menominee	231	10185-1993-1098	GAS
41243	Menominee	231	10185-1993-1098	GAS
41244	Menominee	231	10185-1993-1098	PEST CONTROL
41245	Menominee	231	10185-1993-1098	PEST CONTROL
41246	Menominee	231	10185-1993-1098	RUBBISH REMOVAL
41247	Menominee	231	10185-1993-1098	RUBBISH REMOVAL
41248	Menominee	231	10185-2004-1137	PUBLIC UTILITIES
41249	Menominee	231	10185-2004-1137	PUBLIC UTILITIES
41250	Menominee	231	10185-2004-1137	JANITORIAL
41251	Menominee	231	10185-2004-1137	JANITORIAL
41252	Menominee	231	10185-2004-1137	TRASH REMOVAL/WASTEBASKETS
41253	Menominee	231	10185-2004-1137	TRASH REMOVAL/WASTEBASKETS
41254	Menominee	231	10185-2004-1137	ALARM SYSTEM MONITORING
41255	Menominee	231	10185-2004-1137	ALARM SYSTEM MONITORING
41256	Menominee	231	10185-2004-1137	TELECOMMUNICATIONS
41257	Menominee	231	10185-2004-1137	TELECOMMUNICATIONS
41258	Menominee	231	10185-2009-0174	PUBLIC UTILITIES
41259	Menominee	231	10185-2009-0174	JANITORIAL
41260	Menominee	231	4046-1989-83	HVAC
41261	Menominee	231	4046-1989-83	ELECTRICITY
41262	Menominee	231	4046-1989-83	WATER
41263	Menominee	231	4046-1989-83	JANITORIAL
41264	Menominee	231	4046-1989-83	INT/EXT MAINT
41265	Menominee	231	4046-1989-83	LANDSCAPING

	A	B	C	D
41266	Menominee	231	4046-1989-83	SNOW REMOVAL
41267	Menominee	231	4046-1989-83	PARKING
41268	Menominee	231	4046-1989-83	FLUORESCENT
41269	Menominee	231	4046-1989-83	RUBBISH REMOVAL
41270	Menominee	231	4046-1989-83	N/A
41271	Menominee	231	6583-1986-81	HVAC
41272	Menominee	231	6583-1986-81	ELECTRICITY
41273	Menominee	231	6583-1986-81	WATER
41274	Menominee	231	6583-1986-81	JANITORIAL
41275	Menominee	231	6583-1986-81	INT/EXT MAINT
41276	Menominee	231	6583-1986-81	LANDSCAPING
41277	Menominee	231	6583-1986-81	SNOW REMOVAL
41278	Menominee	231	6583-1986-81	PARKING
41279	Menominee	231	6583-1986-81	FLUORESCENT
41280	Menominee	231	6583-1986-81	RUBBISH REMOVAL
41281	Menominee	231	6583-1986-81	N/A
41282	Menominee	431	10782-2000-1019	HVAC
41283	Menominee	431	10782-2000-1019	ELECTRICITY
41284	Menominee	431	10782-2000-1019	WATER
41285	Menominee	431	10782-2000-1019	JANITORIAL
41286	Menominee	431	10782-2000-1019	INT/EXT MAINT
41287	Menominee	431	10782-2000-1019	LANDSCAPING
41288	Menominee	431	10782-2000-1019	SNOW REMOVAL
41289	Menominee	431	10782-2000-1019	PARKING
41290	Menominee	431	10782-2000-1019	FLUORESCENT
41291	Menominee	431	10782-2000-1019	RUBBISH REMOVAL
41292	Menominee	431	10782-2000-1019	N/A
41293	Menominee	431	2644-1988-60	HVAC
41294	Menominee	431	2644-1988-60	ELECTRICITY
41295	Menominee	431	2644-1988-60	WATER
41296	Menominee	431	2644-1988-60	JANITORIAL
41297	Menominee	431	2644-1988-60	INT/EXT MAINT
41298	Menominee	431	2644-1988-60	LANDSCAPING
41299	Menominee	431	2644-1988-60	SNOW REMOVAL
41300	Menominee	431	2644-1988-60	PARKING
41301	Menominee	431	2644-1988-60	FLUORESCENT
41302	Menominee	431	2644-1988-60	RUBBISH REMOVAL
41303	Menominee	431	2644-1988-60	N/A
41304	Menominee	431	2644-2000-1391	PUBLIC UTILITIES
41305	Menominee	431	2644-2000-1391	PUBLIC UTILITIES
41306	Menominee	431	2644-2000-1391	PUBLIC UTILITIES
41307	Menominee	431	2644-2000-1391	JANITORIAL
41308	Menominee	431	2644-2000-1391	JANITORIAL
41309	Menominee	431	2644-2000-1391	JANITORIAL
41310	Menominee	431	2644-2000-1391	FLUORESCENT

	A	B	C	D
41311	Menominee	431	2644-2000-1391	FLUORESCENT
41312	Menominee	431	2644-2000-1391	FLUORESCENT
41313	Menominee	431	7351-1989-369	HVAC
41314	Menominee	431	7351-1989-369	ELECTRICITY
41315	Menominee	431	7351-1989-369	WATER
41316	Menominee	431	7351-1989-369	JANITORIAL
41317	Menominee	431	7351-1989-369	INT/EXT MAINT
41318	Menominee	431	7351-1989-369	LANDSCAPING
41319	Menominee	431	7351-1989-369	SNOW REMOVAL
41320	Menominee	431	7351-1989-369	PARKING
41321	Menominee	431	7351-1989-369	FLUORESCENT
41322	Menominee	431	7351-1989-369	RUBBISH REMOVAL
41323	Menominee	431	7351-1989-369	N/A
41324	Menominee	511	2753-1984-10	HVAC
41325	Menominee	511	2753-1984-10	ELECTRICITY
41326	Menominee	511	2753-1984-10	WATER
41327	Menominee	511	2753-1984-10	JANITORIAL
41328	Menominee	511	2753-1984-10	INT/EXT MAINT
41329	Menominee	511	2753-1984-10	LANDSCAPING
41330	Menominee	511	2753-1984-10	SNOW REMOVAL
41331	Menominee	511	2753-1984-10	PARKING
41332	Menominee	511	2753-1984-10	FLUORESCENT
41333	Menominee	511	2753-1984-10	RUBBISH REMOVAL
41334	Menominee	511	2753-1984-10	N/A
41335	Menominee	511	2753-1996-1238	HVAC
41336	Menominee	511	2753-1996-1238	ELECTRICITY
41337	Menominee	511	2753-1996-1238	WATER
41338	Menominee	511	2753-1996-1238	JANITORIAL
41339	Menominee	511	2753-1996-1238	INT/EXT MAINT
41340	Menominee	511	2753-1996-1238	LANDSCAPING
41341	Menominee	511	2753-1996-1238	SNOW REMOVAL
41342	Menominee	511	2753-1996-1238	PARKING
41343	Menominee	511	2753-1996-1238	FLUORESCENT
41344	Menominee	511	2753-1996-1238	RUBBISH REMOVAL
41345	Menominee	511	2753-1996-1238	N/A
41346	Menominee	511	2753-1997-1211	HVAC
41347	Menominee	511	2753-1997-1211	ELECTRICITY
41348	Menominee	511	2753-1997-1211	WATER
41349	Menominee	511	2753-1997-1211	JANITORIAL
41350	Menominee	511	2753-1997-1211	INT/EXT MAINT
41351	Menominee	511	2753-1997-1211	LANDSCAPING
41352	Menominee	511	2753-1997-1211	SNOW REMOVAL
41353	Menominee	511	2753-1997-1211	PARKING
41354	Menominee	511	2753-1997-1211	FLUORESCENT
41355	Menominee	511	2753-1997-1211	RUBBISH REMOVAL

	A	B	C	D
41356	Menominee	511	2753-1997-1211	N/A
41357	Menominee	511	2753-1998-1018	HVAC
41358	Menominee	511	2753-1998-1018	ELECTRICITY
41359	Menominee	511	2753-1998-1018	WATER
41360	Menominee	511	2753-1998-1018	JANITORIAL
41361	Menominee	511	2753-1998-1018	INT/EXT MAINT
41362	Menominee	511	2753-1998-1018	LANDSCAPING
41363	Menominee	511	2753-1998-1018	SNOW REMOVAL
41364	Menominee	511	2753-1998-1018	PARKING
41365	Menominee	511	2753-1998-1018	FLUORESCENT
41366	Menominee	511	2753-1998-1018	RUBBISH REMOVAL
41367	Menominee	511	2753-1998-1018	N/A
41368	Menominee	511	2753-2002-1007	HVAC
41369	Menominee	511	2753-2002-1007	HVAC
41370	Menominee	511	2753-2002-1007	ELECTRICITY
41371	Menominee	511	2753-2002-1007	ELECTRICITY
41372	Menominee	511	2753-2002-1007	WATER
41373	Menominee	511	2753-2002-1007	WATER
41374	Menominee	511	2753-2002-1007	JANITORIAL
41375	Menominee	511	2753-2002-1007	JANITORIAL
41376	Menominee	511	2753-2002-1007	FLUORESCENT
41377	Menominee	511	2753-2002-1007	FLUORESCENT
41378	Menominee	511	2753-2002-1007	INT/EXT MAINT
41379	Menominee	511	2753-2002-1007	INT/EXT MAINT
41380	Menominee	511	2753-2002-1007	LANDSCAPING
41381	Menominee	511	2753-2002-1007	LANDSCAPING
41382	Menominee	511	2753-2002-1007	SNOW REMOVAL
41383	Menominee	511	2753-2002-1007	SNOW REMOVAL
41384	Menominee	511	2753-2002-1007	PARKING
41385	Menominee	511	2753-2002-1007	PARKING
41386	Menominee	511	2753-2002-1007	RUBBISH REMOVAL
41387	Menominee	511	2753-2002-1007	RUBBISH REMOVAL
41388	Menominee	511	2753-2002-1007	GAS
41389	Menominee	511	2753-2002-1007	GAS
41390	Menominee	631	175-1984-1	HVAC
41391	Menominee	631	175-1984-1	ELECTRICITY
41392	Menominee	631	175-1984-1	WATER
41393	Menominee	631	175-1984-1	JANITORIAL
41394	Menominee	631	175-1984-1	INT/EXT MAINT
41395	Menominee	631	175-1984-1	LANDSCAPING
41396	Menominee	631	175-1984-1	SNOW REMOVAL
41397	Menominee	631	175-1984-1	PARKING
41398	Menominee	631	175-1984-1	FLUORESCENT
41399	Menominee	631	175-1984-1	RUBBISH REMOVAL
41400	Menominee	631	175-1984-1	N/A

	A	B	C	D
41401	Menominee	672	2805-1989-50	HVAC
41402	Menominee	672	2805-1989-50	ELECTRICITY
41403	Menominee	672	2805-1989-50	WATER
41404	Menominee	672	2805-1989-50	JANITORIAL
41405	Menominee	672	2805-1989-50	INT/EXT MAINT
41406	Menominee	672	2805-1989-50	LANDSCAPING
41407	Menominee	672	2805-1989-50	SNOW REMOVAL
41408	Menominee	672	2805-1989-50	PARKING
41409	Menominee	672	2805-1989-50	FLUORESCENT
41410	Menominee	672	2805-1989-50	RUBBISH REMOVAL
41411	Menominee	672	2805-1989-50	N/A
41412	Menominee	801	10292-1995-1054	HVAC
41413	Menominee	801	10292-1995-1054	ELECTRICITY
41414	Menominee	801	10292-1995-1054	WATER
41415	Menominee	801	10292-1995-1054	JANITORIAL
41416	Menominee	801	10292-1995-1054	INT/EXT MAINT
41417	Menominee	801	10292-1995-1054	LANDSCAPING
41418	Menominee	801	10292-1995-1054	SNOW REMOVAL
41419	Menominee	801	10292-1995-1054	PARKING
41420	Menominee	801	10292-1995-1054	FLUORESCENT
41421	Menominee	801	10292-1995-1054	RUBBISH REMOVAL
41422	Menominee	801	10292-1995-1054	N/A
41423	Menominee	801	10292-1995-1185	HVAC
41424	Menominee	801	10292-1995-1185	ELECTRICITY
41425	Menominee	801	10292-1995-1185	WATER
41426	Menominee	801	10292-1995-1185	JANITORIAL
41427	Menominee	801	10292-1995-1185	INT/EXT MAINT
41428	Menominee	801	10292-1995-1185	LANDSCAPING
41429	Menominee	801	10292-1995-1185	SNOW REMOVAL
41430	Menominee	801	10292-1995-1185	PARKING
41431	Menominee	801	10292-1995-1185	FLUORESCENT
41432	Menominee	801	10292-1995-1185	RUBBISH REMOVAL
41433	Menominee	801	10292-1995-1185	N/A
41434	Menominee	801	10901-2001-1044	HVAC
41435	Menominee	801	10901-2001-1044	ELECTRICITY
41436	Menominee	801	10901-2001-1044	WATER
41437	Menominee	801	10901-2001-1044	JANITORIAL
41438	Menominee	801	10901-2001-1044	INT/EXT MAINT
41439	Menominee	801	10901-2001-1044	LANDSCAPING
41440	Menominee	801	10901-2001-1044	SNOW REMOVAL
41441	Menominee	801	10901-2001-1044	PARKING
41442	Menominee	801	10901-2001-1044	FLUORESCENT
41443	Menominee	801	10901-2001-1044	RUBBISH REMOVAL
41444	Menominee	801	10901-2001-1044	N/A
41445	Midland	231	10192-1993-1184	HVAC

	A	B	C	D
41446	Midland	231	10192-1993-1184	HVAC
41447	Midland	231	10192-1993-1184	HVAC
41448	Midland	231	10192-1993-1184	HVAC
41449	Midland	231	10192-1993-1184	HVAC
41450	Midland	231	10192-1993-1184	ELECTRICITY
41451	Midland	231	10192-1993-1184	ELECTRICITY
41452	Midland	231	10192-1993-1184	ELECTRICITY
41453	Midland	231	10192-1993-1184	ELECTRICITY
41454	Midland	231	10192-1993-1184	ELECTRICITY
41455	Midland	231	10192-1993-1184	WATER
41456	Midland	231	10192-1993-1184	WATER
41457	Midland	231	10192-1993-1184	WATER
41458	Midland	231	10192-1993-1184	WATER
41459	Midland	231	10192-1993-1184	WATER
41460	Midland	231	10192-1993-1184	JANITORIAL
41461	Midland	231	10192-1993-1184	JANITORIAL
41462	Midland	231	10192-1993-1184	JANITORIAL
41463	Midland	231	10192-1993-1184	JANITORIAL
41464	Midland	231	10192-1993-1184	JANITORIAL
41465	Midland	231	10192-1993-1184	INT/EXT MAINT
41466	Midland	231	10192-1993-1184	INT/EXT MAINT
41467	Midland	231	10192-1993-1184	INT/EXT MAINT
41468	Midland	231	10192-1993-1184	INT/EXT MAINT
41469	Midland	231	10192-1993-1184	INT/EXT MAINT
41470	Midland	231	10192-1993-1184	LANDSCAPING
41471	Midland	231	10192-1993-1184	LANDSCAPING
41472	Midland	231	10192-1993-1184	LANDSCAPING
41473	Midland	231	10192-1993-1184	LANDSCAPING
41474	Midland	231	10192-1993-1184	LANDSCAPING
41475	Midland	231	10192-1993-1184	SNOW REMOVAL
41476	Midland	231	10192-1993-1184	SNOW REMOVAL
41477	Midland	231	10192-1993-1184	SNOW REMOVAL
41478	Midland	231	10192-1993-1184	SNOW REMOVAL
41479	Midland	231	10192-1993-1184	SNOW REMOVAL
41480	Midland	231	10192-1993-1184	PARKING
41481	Midland	231	10192-1993-1184	PARKING
41482	Midland	231	10192-1993-1184	PARKING
41483	Midland	231	10192-1993-1184	PARKING
41484	Midland	231	10192-1993-1184	PARKING
41485	Midland	231	10192-1993-1184	FLUORESCENT
41486	Midland	231	10192-1993-1184	FLUORESCENT
41487	Midland	231	10192-1993-1184	FLUORESCENT
41488	Midland	231	10192-1993-1184	FLUORESCENT
41489	Midland	231	10192-1993-1184	FLUORESCENT
41490	Midland	231	10192-1993-1184	RUBBISH REMOVAL

	A	B	C	D
41491	Midland	231	10192-1993-1184	RUBBISH REMOVAL
41492	Midland	231	10192-1993-1184	RUBBISH REMOVAL
41493	Midland	231	10192-1993-1184	RUBBISH REMOVAL
41494	Midland	231	10192-1993-1184	RUBBISH REMOVAL
41495	Midland	231	10192-1993-1184	PEST CONTROL
41496	Midland	231	10192-1993-1184	PEST CONTROL
41497	Midland	231	10192-1993-1184	PEST CONTROL
41498	Midland	231	10192-1993-1184	PEST CONTROL
41499	Midland	231	10192-1993-1184	PEST CONTROL
41500	Midland	231	10192-1994-1234	HVAC
41501	Midland	231	10192-1994-1234	ELECTRICITY
41502	Midland	231	10192-1994-1234	WATER
41503	Midland	231	10192-1994-1234	JANITORIAL
41504	Midland	231	10192-1994-1234	INT/EXT MAINT
41505	Midland	231	10192-1994-1234	LANDSCAPING
41506	Midland	231	10192-1994-1234	SNOW REMOVAL
41507	Midland	231	10192-1994-1234	PARKING
41508	Midland	231	10192-1994-1234	FLUORESCENT
41509	Midland	231	10192-1994-1234	RUBBISH REMOVAL
41510	Midland	231	10192-1994-1234	N/A
41511	Midland	231	10192-1994-1234	N/A
41512	Midland	231	10192-2004-1126	PUBLIC UTILITIES
41513	Midland	231	10192-2004-1126	JANITORIAL
41514	Midland	231	1821-1988-26	HVAC
41515	Midland	231	1821-1988-26	ELECTRICITY
41516	Midland	231	1821-1988-26	WATER
41517	Midland	231	1821-1988-26	JANITORIAL
41518	Midland	231	1821-1988-26	INT/EXT MAINT
41519	Midland	231	1821-1988-26	LANDSCAPING
41520	Midland	231	1821-1988-26	SNOW REMOVAL
41521	Midland	231	1821-1988-26	PARKING
41522	Midland	231	1821-1988-26	FLUORESCENT
41523	Midland	231	1821-1988-26	RUBBISH REMOVAL
41524	Midland	231	1821-1988-26	N/A
41525	Midland	231	6396-1987-98	HVAC
41526	Midland	231	6396-1987-98	ELECTRICITY
41527	Midland	231	6396-1987-98	WATER
41528	Midland	231	6396-1987-98	JANITORIAL
41529	Midland	231	6396-1987-98	INT/EXT MAINT
41530	Midland	231	6396-1987-98	LANDSCAPING
41531	Midland	231	6396-1987-98	SNOW REMOVAL
41532	Midland	231	6396-1987-98	PARKING
41533	Midland	231	6396-1987-98	FLUORESCENT
41534	Midland	231	6396-1987-98	RUBBISH REMOVAL
41535	Midland	231	6396-1987-98	N/A

	A	B	C	D
41536	Midland	313	10115-1993-1007	HVAC
41537	Midland	313	10115-1993-1007	ELECTRICITY
41538	Midland	313	10115-1993-1007	WATER
41539	Midland	313	10115-1993-1007	JANITORIAL
41540	Midland	313	10115-1993-1007	INT MAINTENANCE
41541	Midland	313	10115-1993-1007	LANDSCAPING
41542	Midland	313	10115-1993-1007	SNOW REMOVAL
41543	Midland	313	10115-1993-1007	PARKING
41544	Midland	313	10115-1993-1007	FLUORESCENT
41545	Midland	313	10115-1993-1007	RUBBISH REMOVAL
41546	Midland	313	10115-1993-1007	N/A
41547	Midland	313	7388-1990-145	HVAC
41548	Midland	313	7388-1990-145	ELECTRICITY
41549	Midland	313	7388-1990-145	WATER
41550	Midland	313	7388-1990-145	JANITORIAL
41551	Midland	313	7388-1990-145	INT/EXT MAINT
41552	Midland	313	7388-1990-145	LANDSCAPING
41553	Midland	313	7388-1990-145	SNOW REMOVAL
41554	Midland	313	7388-1990-145	PARKING
41555	Midland	313	7388-1990-145	FLUORESCENT
41556	Midland	313	7388-1990-145	RUBBISH REMOVAL
41557	Midland	313	7388-1990-145	N/A
41558	Midland	431	10237-1992-1238	HVAC
41559	Midland	431	10237-1992-1238	HVAC
41560	Midland	431	10237-1992-1238	ELECTRICITY
41561	Midland	431	10237-1992-1238	ELECTRICITY
41562	Midland	431	10237-1992-1238	WATER
41563	Midland	431	10237-1992-1238	WATER
41564	Midland	431	10237-1992-1238	JANITORIAL
41565	Midland	431	10237-1992-1238	JANITORIAL
41566	Midland	431	10237-1992-1238	INT/EXT MAINT
41567	Midland	431	10237-1992-1238	INT/EXT MAINT
41568	Midland	431	10237-1992-1238	LANDSCAPING
41569	Midland	431	10237-1992-1238	LANDSCAPING
41570	Midland	431	10237-1992-1238	SNOW REMOVAL
41571	Midland	431	10237-1992-1238	SNOW REMOVAL
41572	Midland	431	10237-1992-1238	PARKING
41573	Midland	431	10237-1992-1238	PARKING
41574	Midland	431	10237-1992-1238	TRASH REMOVAL/WASTEBASKETS
41575	Midland	431	10237-1992-1238	TRASH REMOVAL/WASTEBASKETS
41576	Midland	431	10237-1992-1238	DUMPSTER SERVICE
41577	Midland	431	10237-1992-1238	DUMPSTER SERVICE
41578	Midland	431	10237-1992-1238	SECURITY
41579	Midland	431	10237-1992-1238	SECURITY
41580	Midland	431	10237-1992-1238	GAS

	A	B	C	D
41581	Midland	431	10237-1992-1238	GAS
41582	Midland	431	10237-1992-1238	PEST CONTROL
41583	Midland	431	10237-1992-1238	PEST CONTROL
41584	Midland	431	10237-2010-0078	PUBLIC UTILITIES
41585	Midland	431	10237-2010-0078	PUBLIC UTILITIES
41586	Midland	431	10237-2010-0078	PUBLIC UTILITIES
41587	Midland	431	10237-2010-0078	JANITORIAL
41588	Midland	431	10237-2010-0078	JANITORIAL
41589	Midland	431	10237-2010-0078	JANITORIAL
41590	Midland	431	10386-1996-1034	HVAC
41591	Midland	431	10386-1996-1034	ELECTRICITY
41592	Midland	431	10386-1996-1034	WATER
41593	Midland	431	10386-1996-1034	JANITORIAL
41594	Midland	431	10386-1996-1034	INT/EXT MAINT
41595	Midland	431	10386-1996-1034	LANDSCAPING
41596	Midland	431	10386-1996-1034	SNOW REMOVAL
41597	Midland	431	10386-1996-1034	PARKING
41598	Midland	431	10386-1996-1034	FLUORESCENT
41599	Midland	431	10386-1996-1034	RUBBISH REMOVAL
41600	Midland	431	10386-1996-1034	N/A
41601	Midland	431	10386-1996-1368	HVAC
41602	Midland	431	10386-1996-1368	HVAC
41603	Midland	431	10386-1996-1368	HVAC
41604	Midland	431	10386-1996-1368	ELECTRICITY
41605	Midland	431	10386-1996-1368	ELECTRICITY
41606	Midland	431	10386-1996-1368	ELECTRICITY
41607	Midland	431	10386-1996-1368	WATER
41608	Midland	431	10386-1996-1368	WATER
41609	Midland	431	10386-1996-1368	WATER
41610	Midland	431	10386-1996-1368	JANITORIAL
41611	Midland	431	10386-1996-1368	JANITORIAL
41612	Midland	431	10386-1996-1368	JANITORIAL
41613	Midland	431	10386-1996-1368	INT/EXT MAINT
41614	Midland	431	10386-1996-1368	INT/EXT MAINT
41615	Midland	431	10386-1996-1368	INT/EXT MAINT
41616	Midland	431	10386-1996-1368	LANDSCAPING
41617	Midland	431	10386-1996-1368	LANDSCAPING
41618	Midland	431	10386-1996-1368	LANDSCAPING
41619	Midland	431	10386-1996-1368	SNOW REMOVAL
41620	Midland	431	10386-1996-1368	SNOW REMOVAL
41621	Midland	431	10386-1996-1368	SNOW REMOVAL
41622	Midland	431	10386-1996-1368	PARKING
41623	Midland	431	10386-1996-1368	PARKING
41624	Midland	431	10386-1996-1368	PARKING
41625	Midland	431	10386-1996-1368	FLUORESCENT

	A	B	C	D
41626	Midland	431	10386-1996-1368	FLUORESCENT
41627	Midland	431	10386-1996-1368	FLUORESCENT
41628	Midland	431	10386-1996-1368	RUBBISH REMOVAL
41629	Midland	431	10386-1996-1368	RUBBISH REMOVAL
41630	Midland	431	10386-1996-1368	RUBBISH REMOVAL
41631	Midland	431	10386-1996-1368	N/A
41632	Midland	431	10386-1996-1368	N/A
41633	Midland	431	10386-1996-1368	N/A
41634	Midland	431	10609-2008-0056	GROSS (FULL SERVICE)
41635	Midland	431	10609-2011-0353	GROSS (FULL SERVICE)
41636	Midland	431	10609-2013-0452	GROSS (FULL SERVICE)
41637	Midland	431	10609-2014-0174	GROSS (FULL SERVICE)
41638	Midland	431	11719-2013-0328	GROSS (FULL SERVICE)
41639	Midland	431	4126-1990-33	HVAC
41640	Midland	431	4126-1990-33	ELECTRICITY
41641	Midland	431	4126-1990-33	WATER
41642	Midland	431	4126-1990-33	JANITORIAL
41643	Midland	431	4126-1990-33	INT/EXT MAINT
41644	Midland	431	4126-1990-33	LANDSCAPING
41645	Midland	431	4126-1990-33	SNOW REMOVAL
41646	Midland	431	4126-1990-33	PARKING
41647	Midland	431	4126-1990-33	FLUORESCENT
41648	Midland	431	4126-1990-33	RUBBISH REMOVAL
41649	Midland	431	4126-1990-33	N/A
41650	Midland	431	7169-1988-283	HVAC
41651	Midland	431	7169-1988-283	ELECTRICITY
41652	Midland	431	7169-1988-283	WATER
41653	Midland	431	7169-1988-283	JANITORIAL
41654	Midland	431	7169-1988-283	INT/EXT MAINT
41655	Midland	431	7169-1988-283	LANDSCAPING
41656	Midland	431	7169-1988-283	SNOW REMOVAL
41657	Midland	431	7169-1988-283	PARKING
41658	Midland	431	7169-1988-283	FLUORESCENT
41659	Midland	431	7169-1988-283	RUBBISH REMOVAL
41660	Midland	431	7169-1988-283	N/A
41661	Midland	641	10609-2005-0120	N/A
41662	Midland	641	10609-2005-0120	PARKING
41663	Midland	641	10609-2005-0120	PAVING
41664	Midland	641	10609-2005-0120	PEST CONTROL
41665	Midland	641	10609-2005-0120	RUBBISH REMOVAL
41666	Midland	641	10609-2005-0120	SECURITY
41667	Midland	641	10609-2005-0120	SNOW REMOVAL
41668	Midland	641	10609-2005-0120	TAXES
41669	Midland	641	10609-2005-0120	FLUORESCENT
41670	Midland	641	10609-2005-0120	ELECTRICITY

	A	B	C	D
41671	Midland	641	10609-2005-0120	GAS
41672	Midland	641	10609-2005-0120	HVAC
41673	Midland	641	10609-2005-0120	INSURANCE
41674	Midland	641	10609-2005-0120	LANDSCAPING
41675	Midland	641	10609-2005-0120	JANITORIAL
41676	Midland	641	10609-2005-0120	INT/EXT MAINT
41677	Midland	641	10609-2006-0101	GROSS (FULL SERVICE)
41678	Midland	672	10839-1999-1090	HVAC
41679	Midland	672	10839-1999-1090	ELECTRICITY
41680	Midland	672	10839-1999-1090	WATER
41681	Midland	672	10839-1999-1090	JANITORIAL
41682	Midland	672	10839-1999-1090	INT/EXT MAINT
41683	Midland	672	10839-1999-1090	LANDSCAPING
41684	Midland	672	10839-1999-1090	SNOW REMOVAL
41685	Midland	672	10839-1999-1090	PARKING
41686	Midland	672	10839-1999-1090	FLUORESCENT
41687	Midland	672	10839-1999-1090	RUBBISH REMOVAL
41688	Midland	672	10839-1999-1090	N/A
41689	Midland	672	10839-2001-1099	HVAC
41690	Midland	672	10839-2001-1099	ELECTRICITY
41691	Midland	672	10839-2001-1099	FLUORESCENT
41692	Midland	672	10839-2001-1099	WATER
41693	Midland	672	10839-2001-1099	JANITORIAL
41694	Midland	672	10839-2001-1099	RUBBISH REMOVAL
41695	Midland	672	10839-2001-1099	EXT MAINTENANCE
41696	Midland	672	10839-2001-1099	SNOW REMOVAL
41697	Midland	672	10839-2001-1099	TAXES
41698	Midland	672	10839-2001-1099	SECURITY
41699	Midland	672	10839-2001-1099	N/A
41700	Midland	672	10839-2001-1099	N/A
41701	Midland	672	10839-2001-1099	N/A
41702	Midland	672	10839-2001-1099	N/A
41703	Midland	801	10115-1994-1296	HVAC
41704	Midland	801	10115-1994-1296	ELECTRICITY
41705	Midland	801	10115-1994-1296	WATER
41706	Midland	801	10115-1994-1296	JANITORIAL
41707	Midland	801	10115-1994-1296	INT MAINTENANCE
41708	Midland	801	10115-1994-1296	LANDSCAPING
41709	Midland	801	10115-1994-1296	SNOW REMOVAL
41710	Midland	801	10115-1994-1296	PARKING
41711	Midland	801	10115-1994-1296	FLUORESCENT
41712	Midland	801	10115-1994-1296	RUBBISH REMOVAL
41713	Midland	801	10115-1994-1296	N/A
41714	Midland	801	10503-1996-1503	HVAC
41715	Midland	801	10503-1996-1503	ELECTRICITY

	A	B	C	D
41716	Midland	801	10503-1996-1503	WATER
41717	Midland	801	10503-1996-1503	JANITORIAL
41718	Midland	801	10503-1996-1503	INT/EXT MAINT
41719	Midland	801	10503-1996-1503	LANDSCAPING
41720	Midland	801	10503-1996-1503	SNOW REMOVAL
41721	Midland	801	10503-1996-1503	PARKING
41722	Midland	801	10503-1996-1503	FLUORESCENT
41723	Midland	801	10503-1996-1503	RUBBISH REMOVAL
41724	Midland	801	10503-1996-1503	N/A
41725	Midland	801	10609-1998-1072	HVAC
41726	Midland	801	10609-1998-1072	ELECTRICITY
41727	Midland	801	10609-1998-1072	WATER
41728	Midland	801	10609-1998-1072	JANITORIAL
41729	Midland	801	10609-1998-1072	INT/EXT MAINT
41730	Midland	801	10609-1998-1072	LANDSCAPING
41731	Midland	801	10609-1998-1072	SNOW REMOVAL
41732	Midland	801	10609-1998-1072	PARKING
41733	Midland	801	10609-1998-1072	FLUORESCENT
41734	Midland	801	10609-1998-1072	RUBBISH REMOVAL
41735	Midland	801	10609-1998-1072	N/A
41736	Midland	801	10609-1998-1228	ROOF
41737	Midland	801	10609-1998-1228	N/A
41738	Midland	801	10609-1998-1228	HVAC
41739	Midland	801	10609-1998-1228	ELECTRICITY
41740	Midland	801	10609-1998-1228	WATER
41741	Midland	801	10609-1998-1228	JANITORIAL
41742	Midland	801	10609-1998-1228	INT/EXT MAINT
41743	Midland	801	10609-1998-1228	LANDSCAPING
41744	Midland	801	10609-1998-1228	SNOW REMOVAL
41745	Midland	801	10609-1998-1228	PARKING
41746	Midland	801	10609-1998-1228	FLUORESCENT
41747	Midland	801	10609-1998-1228	RUBBISH REMOVAL
41748	Midland	801	10609-1998-1228	SECURITY
41749	Midland	801	10609-1998-1228	ROOF
41750	Midland	801	10609-1998-1228	CHILL WATER
41751	Midland	801	10609-1998-1228	EXT MAINTENANCE
41752	Midland	801	10609-1998-1228	PEST CONTROL
41753	Midland	801	10609-1999-1415	HVAC
41754	Midland	801	10609-1999-1415	ELECTRICITY
41755	Midland	801	10609-1999-1415	WATER
41756	Midland	801	10609-1999-1415	JANITORIAL
41757	Midland	801	10609-1999-1415	INT/EXT MAINT
41758	Midland	801	10609-1999-1415	LANDSCAPING
41759	Midland	801	10609-1999-1415	SNOW REMOVAL
41760	Midland	801	10609-1999-1415	PARKING

	A	B	C	D
41761	Midland	801	10609-1999-1415	FLUORESCENT
41762	Midland	801	10609-1999-1415	RUBBISH REMOVAL
41763	Midland	801	10609-1999-1415	N/A
41764	Midland	801	10609-2001-1000	HVAC
41765	Midland	801	10609-2001-1000	ELECTRICITY
41766	Midland	801	10609-2001-1000	WATER
41767	Midland	801	10609-2001-1000	JANITORIAL
41768	Midland	801	10609-2001-1000	INT/EXT MAINT
41769	Midland	801	10609-2001-1000	LANDSCAPING
41770	Midland	801	10609-2001-1000	SNOW REMOVAL
41771	Midland	801	10609-2001-1000	PARKING
41772	Midland	801	10609-2001-1000	FLUORESCENT
41773	Midland	801	10609-2001-1000	RUBBISH REMOVAL
41774	Midland	801	10609-2001-1000	N/A
41775	Midland	801	10609-2003-1092	HVAC
41776	Midland	801	10609-2003-1092	ELECTRICITY
41777	Midland	801	10609-2003-1092	WATER
41778	Midland	801	10609-2003-1092	JANITORIAL
41779	Midland	801	10609-2003-1092	INT/EXT MAINT
41780	Midland	801	10609-2003-1092	LANDSCAPING
41781	Midland	801	10609-2003-1092	SNOW REMOVAL
41782	Midland	801	10609-2003-1092	TAXES
41783	Midland	801	6806-1986-159	HVAC
41784	Midland	801	6806-1986-159	ELECTRICITY
41785	Midland	801	6806-1986-159	WATER
41786	Midland	801	6806-1986-159	JANITORIAL
41787	Midland	801	6806-1986-159	INT/EXT MAINT
41788	Midland	801	6806-1986-159	LANDSCAPING
41789	Midland	801	6806-1986-159	SNOW REMOVAL
41790	Midland	801	6806-1986-159	PARKING
41791	Midland	801	6806-1986-159	FLUORESCENT
41792	Midland	801	6806-1986-159	RUBBISH REMOVAL
41793	Midland	801	6806-1986-159	N/A
41794	Missaukee	231	11102-2005-0093	GROSS (FULL SERVICE)
41795	Missaukee	231	11102-2005-0093	GROSS (FULL SERVICE)
41796	Missaukee	231	11102-2005-0093	GROSS (FULL SERVICE)
41797	Missaukee	231	1889-1990-1105	HVAC
41798	Missaukee	231	1889-1990-1105	ELECTRICITY
41799	Missaukee	231	1889-1990-1105	WATER
41800	Missaukee	231	1889-1990-1105	JANITORIAL
41801	Missaukee	231	1889-1990-1105	INT/EXT MAINT
41802	Missaukee	231	1889-1990-1105	LANDSCAPING
41803	Missaukee	231	1889-1990-1105	SNOW REMOVAL
41804	Missaukee	231	1889-1990-1105	PARKING
41805	Missaukee	231	1889-1990-1105	FLUORESCENT

	A	B	C	D
41806	Missaukee	231	1889-1990-1105	RUBBISH REMOVAL
41807	Missaukee	231	1889-1990-1105	N/A
41808	Missaukee	231	1889-1994-1293	HVAC
41809	Missaukee	231	1889-1994-1293	HVAC
41810	Missaukee	231	1889-1994-1293	HVAC
41811	Missaukee	231	1889-1994-1293	ELECTRICITY
41812	Missaukee	231	1889-1994-1293	ELECTRICITY
41813	Missaukee	231	1889-1994-1293	ELECTRICITY
41814	Missaukee	231	1889-1994-1293	WATER
41815	Missaukee	231	1889-1994-1293	WATER
41816	Missaukee	231	1889-1994-1293	WATER
41817	Missaukee	231	1889-1994-1293	JANITORIAL
41818	Missaukee	231	1889-1994-1293	JANITORIAL
41819	Missaukee	231	1889-1994-1293	JANITORIAL
41820	Missaukee	231	1889-1994-1293	INT/EXT MAINT
41821	Missaukee	231	1889-1994-1293	INT/EXT MAINT
41822	Missaukee	231	1889-1994-1293	INT/EXT MAINT
41823	Missaukee	231	1889-1994-1293	LANDSCAPING
41824	Missaukee	231	1889-1994-1293	LANDSCAPING
41825	Missaukee	231	1889-1994-1293	LANDSCAPING
41826	Missaukee	231	1889-1994-1293	SNOW REMOVAL
41827	Missaukee	231	1889-1994-1293	SNOW REMOVAL
41828	Missaukee	231	1889-1994-1293	SNOW REMOVAL
41829	Missaukee	231	1889-1994-1293	PARKING
41830	Missaukee	231	1889-1994-1293	PARKING
41831	Missaukee	231	1889-1994-1293	PARKING
41832	Missaukee	231	1889-1994-1293	FLUORESCENT
41833	Missaukee	231	1889-1994-1293	FLUORESCENT
41834	Missaukee	231	1889-1994-1293	FLUORESCENT
41835	Missaukee	231	1889-1994-1293	RUBBISH REMOVAL
41836	Missaukee	231	1889-1994-1293	RUBBISH REMOVAL
41837	Missaukee	231	1889-1994-1293	RUBBISH REMOVAL
41838	Missaukee	231	1889-1994-1293	N/A
41839	Missaukee	231	1889-1994-1293	N/A
41840	Missaukee	231	1889-1994-1293	N/A
41841	Missaukee	231	1889-1994-1293	PEST CONTROL
41842	Missaukee	231	1889-1994-1293	PEST CONTROL
41843	Missaukee	231	1889-1994-1293	PEST CONTROL
41844	Missaukee	231	1889-1994-1293	GAS
41845	Missaukee	231	1889-1994-1293	GAS
41846	Missaukee	231	1889-1994-1293	GAS
41847	Missaukee	231	1889-1994-1293	SECURITY
41848	Missaukee	231	1889-1994-1293	SECURITY
41849	Missaukee	231	1889-1994-1293	SECURITY
41850	Missaukee	431	10372-1995-1318	PUBLIC UTILITIES

	A	B	C	D
41851	Missaukee	431	10372-1995-1318	PUBLIC UTILITIES
41852	Missaukee	431	10372-1995-1318	PUBLIC UTILITIES
41853	Missaukee	431	10372-1995-1318	JANITORIAL
41854	Missaukee	431	10372-1995-1318	JANITORIAL
41855	Missaukee	431	10372-1995-1318	JANITORIAL
41856	Missaukee	431	10372-1995-1318	FLUORESCENT
41857	Missaukee	431	10372-1995-1318	FLUORESCENT
41858	Missaukee	431	10372-1995-1318	FLUORESCENT
41859	Missaukee	431	10372-1995-1318	ADJUST-TAXES
41860	Missaukee	431	10372-1995-1318	ADJUST-TAXES
41861	Missaukee	431	10372-1995-1318	ADJUST-TAXES
41862	Missaukee	431	3066-1989-68	HVAC
41863	Missaukee	431	3066-1989-68	ELECTRICITY
41864	Missaukee	431	3066-1989-68	WATER
41865	Missaukee	431	3066-1989-68	JANITORIAL
41866	Missaukee	431	3066-1989-68	INT/EXT MAINT
41867	Missaukee	431	3066-1989-68	LANDSCAPING
41868	Missaukee	431	3066-1989-68	SNOW REMOVAL
41869	Missaukee	431	3066-1989-68	PARKING
41870	Missaukee	431	3066-1989-68	FLUORESCENT
41871	Missaukee	431	3066-1989-68	RUBBISH REMOVAL
41872	Missaukee	431	3066-1989-68	N/A
41873	Missaukee	672	10088-1993-1092	HVAC
41874	Missaukee	672	10088-1993-1092	ELECTRICITY
41875	Missaukee	672	10088-1993-1092	WATER
41876	Missaukee	672	10088-1993-1092	JANITORIAL
41877	Missaukee	672	10088-1993-1092	INT/EXT MAINT
41878	Missaukee	672	10088-1993-1092	LANDSCAPING
41879	Missaukee	672	10088-1993-1092	SNOW REMOVAL
41880	Missaukee	672	10088-1993-1092	PARKING
41881	Missaukee	672	10088-1993-1092	FLUORESCENT
41882	Missaukee	672	10088-1993-1092	RUBBISH REMOVAL
41883	Missaukee	672	10088-1993-1092	N/A
41884	Missaukee	672	10088-1994-1203	HVAC
41885	Missaukee	672	10088-1994-1203	ELECTRICITY
41886	Missaukee	672	10088-1994-1203	WATER
41887	Missaukee	672	10088-1994-1203	JANITORIAL
41888	Missaukee	672	10088-1994-1203	INT/EXT MAINT
41889	Missaukee	672	10088-1994-1203	LANDSCAPING
41890	Missaukee	672	10088-1994-1203	SNOW REMOVAL
41891	Missaukee	672	10088-1994-1203	PARKING
41892	Missaukee	672	10088-1994-1203	FLUORESCENT
41893	Missaukee	672	10088-1994-1203	RUBBISH REMOVAL
41894	Missaukee	672	10088-1994-1203	N/A
41895	Missaukee	801	10088-1994-1270	HVAC

	A	B	C	D
41896	Missaukee	801	10088-1994-1270	ELECTRICITY
41897	Missaukee	801	10088-1994-1270	WATER
41898	Missaukee	801	10088-1994-1270	JANITORIAL
41899	Missaukee	801	10088-1994-1270	INT/EXT MAINT
41900	Missaukee	801	10088-1994-1270	LANDSCAPING
41901	Missaukee	801	10088-1994-1270	SNOW REMOVAL
41902	Missaukee	801	10088-1994-1270	PARKING
41903	Missaukee	801	10088-1994-1270	FLUORESCENT
41904	Missaukee	801	10088-1994-1270	RUBBISH REMOVAL
41905	Missaukee	801	10088-1994-1270	N/A
41906	Monroe	085	11128-2005-0136	GROSS (FULL SERVICE)
41907	Monroe	085	11128-2013-0068	GROSS (FULL SERVICE)
41908	Monroe	085	11128-2014-0040	GROSS (FULL SERVICE)
41909	Monroe	231	10035-1992-1076	HVAC
41910	Monroe	231	10035-1992-1076	ELECTRICITY
41911	Monroe	231	10035-1992-1076	WATER
41912	Monroe	231	10035-1992-1076	JANITORIAL
41913	Monroe	231	10035-1992-1076	INT/EXT MAINT
41914	Monroe	231	10035-1992-1076	LANDSCAPING
41915	Monroe	231	10035-1992-1076	SNOW REMOVAL
41916	Monroe	231	10035-1992-1076	PARKING
41917	Monroe	231	10035-1992-1076	FLUORESCENT
41918	Monroe	231	10035-1992-1076	RUBBISH REMOVAL
41919	Monroe	231	10035-1992-1076	PEST CONTROL
41920	Monroe	231	10035-1992-1076	SECURITY
41921	Monroe	231	10035-2003-1136	GROSS (FULL SERVICE)
41922	Monroe	231	10035-2003-1136	GROSS (FULL SERVICE)
41923	Monroe	231	6950-1988-199	HVAC
41924	Monroe	231	6950-1988-199	ELECTRICITY
41925	Monroe	231	6950-1988-199	WATER
41926	Monroe	231	6950-1988-199	JANITORIAL
41927	Monroe	231	6950-1988-199	INT/EXT MAINT
41928	Monroe	231	6950-1988-199	LANDSCAPING
41929	Monroe	231	6950-1988-199	SNOW REMOVAL
41930	Monroe	231	6950-1988-199	PARKING
41931	Monroe	231	6950-1988-199	FLUORESCENT
41932	Monroe	231	6950-1988-199	RUBBISH REMOVAL
41933	Monroe	231	6950-1988-199	N/A
41934	Monroe	231	6950-1992-1066	HVAC
41935	Monroe	231	6950-1992-1066	HVAC
41936	Monroe	231	6950-1992-1066	HVAC
41937	Monroe	231	6950-1992-1066	ELECTRICITY
41938	Monroe	231	6950-1992-1066	ELECTRICITY
41939	Monroe	231	6950-1992-1066	ELECTRICITY
41940	Monroe	231	6950-1992-1066	WATER

	A	B	C	D
41941	Monroe	231	6950-1992-1066	WATER
41942	Monroe	231	6950-1992-1066	WATER
41943	Monroe	231	6950-1992-1066	JANITORIAL
41944	Monroe	231	6950-1992-1066	JANITORIAL
41945	Monroe	231	6950-1992-1066	JANITORIAL
41946	Monroe	231	6950-1992-1066	INT/EXT MAINT
41947	Monroe	231	6950-1992-1066	INT/EXT MAINT
41948	Monroe	231	6950-1992-1066	INT/EXT MAINT
41949	Monroe	231	6950-1992-1066	LANDSCAPING
41950	Monroe	231	6950-1992-1066	LANDSCAPING
41951	Monroe	231	6950-1992-1066	LANDSCAPING
41952	Monroe	231	6950-1992-1066	SNOW REMOVAL
41953	Monroe	231	6950-1992-1066	SNOW REMOVAL
41954	Monroe	231	6950-1992-1066	SNOW REMOVAL
41955	Monroe	231	6950-1992-1066	PARKING
41956	Monroe	231	6950-1992-1066	PARKING
41957	Monroe	231	6950-1992-1066	PARKING
41958	Monroe	231	6950-1992-1066	FLUORESCENT
41959	Monroe	231	6950-1992-1066	FLUORESCENT
41960	Monroe	231	6950-1992-1066	FLUORESCENT
41961	Monroe	231	6950-1992-1066	RUBBISH REMOVAL
41962	Monroe	231	6950-1992-1066	RUBBISH REMOVAL
41963	Monroe	231	6950-1992-1066	RUBBISH REMOVAL
41964	Monroe	231	6950-1992-1066	N/A
41965	Monroe	231	6950-1992-1066	N/A
41966	Monroe	231	6950-1992-1066	N/A
41967	Monroe	231	6950-2003-1034	HVAC
41968	Monroe	231	6950-2003-1034	HVAC
41969	Monroe	231	6950-2003-1034	HVAC
41970	Monroe	231	6950-2003-1034	ELECTRICITY
41971	Monroe	231	6950-2003-1034	ELECTRICITY
41972	Monroe	231	6950-2003-1034	ELECTRICITY
41973	Monroe	231	6950-2003-1034	WATER
41974	Monroe	231	6950-2003-1034	WATER
41975	Monroe	231	6950-2003-1034	WATER
41976	Monroe	231	6950-2003-1034	GAS
41977	Monroe	231	6950-2003-1034	GAS
41978	Monroe	231	6950-2003-1034	GAS
41979	Monroe	231	6950-2003-1034	JANITORIAL
41980	Monroe	231	6950-2003-1034	JANITORIAL
41981	Monroe	231	6950-2003-1034	JANITORIAL
41982	Monroe	231	6950-2003-1034	PEST CONTROL
41983	Monroe	231	6950-2003-1034	PEST CONTROL
41984	Monroe	231	6950-2003-1034	PEST CONTROL
41985	Monroe	231	6950-2003-1034	FLUORESCENT

	A	B	C	D
41986	Monroe	231	6950-2003-1034	FLUORESCENT
41987	Monroe	231	6950-2003-1034	FLUORESCENT
41988	Monroe	231	6950-2003-1034	SNOW REMOVAL
41989	Monroe	231	6950-2003-1034	SNOW REMOVAL
41990	Monroe	231	6950-2003-1034	SNOW REMOVAL
41991	Monroe	231	6950-2003-1034	LANDSCAPING
41992	Monroe	231	6950-2003-1034	LANDSCAPING
41993	Monroe	231	6950-2003-1034	LANDSCAPING
41994	Monroe	231	6950-2003-1034	INT/EXT MAINT
41995	Monroe	231	6950-2003-1034	INT/EXT MAINT
41996	Monroe	231	6950-2003-1034	INT/EXT MAINT
41997	Monroe	231	6950-2003-1034	PARKING
41998	Monroe	231	6950-2003-1034	PARKING
41999	Monroe	231	6950-2003-1034	PARKING
42000	Monroe	231	6950-2003-1034	RUBBISH REMOVAL
42001	Monroe	231	6950-2003-1034	RUBBISH REMOVAL
42002	Monroe	231	6950-2003-1034	RUBBISH REMOVAL
42003	Monroe	231	6950-2007-0095	PUBLIC UTILITIES
42004	Monroe	231	6950-2007-0095	PUBLIC UTILITIES
42005	Monroe	231	6950-2007-0095	JANITORIAL
42006	Monroe	231	6950-2007-0095	JANITORIAL
42007	Monroe	231	6950-2007-0095	FLUORESCENT
42008	Monroe	231	6950-2007-0095	FLUORESCENT
42009	Monroe	231	7049-1988-221	HVAC
42010	Monroe	231	7049-1988-221	ELECTRICITY
42011	Monroe	231	7049-1988-221	WATER
42012	Monroe	231	7049-1988-221	JANITORIAL
42013	Monroe	231	7049-1988-221	INT/EXT MAINT
42014	Monroe	231	7049-1988-221	LANDSCAPING
42015	Monroe	231	7049-1988-221	SNOW REMOVAL
42016	Monroe	231	7049-1988-221	PARKING
42017	Monroe	231	7049-1988-221	FLUORESCENT
42018	Monroe	231	7049-1988-221	RUBBISH REMOVAL
42019	Monroe	231	7049-1988-221	N/A
42020	Monroe	231	7049-1993-1177	HVAC
42021	Monroe	231	7049-1993-1177	ELECTRICITY
42022	Monroe	231	7049-1993-1177	WATER
42023	Monroe	231	7049-1993-1177	JANITORIAL
42024	Monroe	231	7049-1993-1177	INT/EXT MAINT
42025	Monroe	231	7049-1993-1177	LANDSCAPING
42026	Monroe	231	7049-1993-1177	SNOW REMOVAL
42027	Monroe	231	7049-1993-1177	PARKING
42028	Monroe	231	7049-1993-1177	FLUORESCENT
42029	Monroe	231	7049-1993-1177	RUBBISH REMOVAL
42030	Monroe	231	7049-1993-1177	N/A

	A	B	C	D
42031	Monroe	431	11184-2005-0237	PUBLIC UTILITIES
42032	Monroe	431	11184-2005-0237	PUBLIC UTILITIES
42033	Monroe	431	11184-2005-0237	PUBLIC UTILITIES
42034	Monroe	431	11184-2005-0237	PUBLIC UTILITIES
42035	Monroe	431	11318-2006-0066	PUBLIC UTILITIES
42036	Monroe	431	11318-2006-0066	PUBLIC UTILITIES
42037	Monroe	431	11318-2006-0066	PUBLIC UTILITIES
42038	Monroe	431	11318-2006-0066	PUBLIC UTILITIES
42039	Monroe	511	11280-2006-0244	GROSS (FULL SERVICE)
42040	Monroe	511	11280-2008-0135	JANITORIAL
42041	Monroe	511	11280-2008-0135	JANITORIAL
42042	Monroe	511	11280-2008-0135	TELECOMMUNICATIONS
42043	Monroe	511	11280-2008-0135	TELECOMMUNICATIONS
42044	Monroe	511	11280-2008-0135	ALARM SYSTEM MONITORING
42045	Monroe	511	11280-2008-0135	ALARM SYSTEM MONITORING
42046	Monroe	591	7069-1988-229	HVAC
42047	Monroe	591	7069-1988-229	ELECTRICITY
42048	Monroe	591	7069-1988-229	WATER
42049	Monroe	591	7069-1988-229	JANITORIAL
42050	Monroe	591	7069-1988-229	INT/EXT MAINT
42051	Monroe	591	7069-1988-229	LANDSCAPING
42052	Monroe	591	7069-1988-229	SNOW REMOVAL
42053	Monroe	591	7069-1988-229	PARKING
42054	Monroe	591	7069-1988-229	FLUORESCENT
42055	Monroe	591	7069-1988-229	RUBBISH REMOVAL
42056	Monroe	591	7069-1988-229	N/A
42057	Monroe	631	1754-1990-9	HVAC
42058	Monroe	631	1754-1990-9	ELECTRICITY
42059	Monroe	631	1754-1990-9	WATER
42060	Monroe	631	1754-1990-9	JANITORIAL
42061	Monroe	631	1754-1990-9	INT/EXT MAINT
42062	Monroe	631	1754-1990-9	LANDSCAPING
42063	Monroe	631	1754-1990-9	SNOW REMOVAL
42064	Monroe	631	1754-1990-9	PARKING
42065	Monroe	631	1754-1990-9	FLUORESCENT
42066	Monroe	631	1754-1990-9	RUBBISH REMOVAL
42067	Monroe	631	1754-1990-9	N/A
42068	Monroe	641	10675-1999-1401	HVAC
42069	Monroe	641	10675-1999-1401	HVAC
42070	Monroe	641	10675-1999-1401	ELECTRICITY
42071	Monroe	641	10675-1999-1401	ELECTRICITY
42072	Monroe	641	10675-1999-1401	WATER
42073	Monroe	641	10675-1999-1401	WATER
42074	Monroe	641	10675-1999-1401	JANITORIAL
42075	Monroe	641	10675-1999-1401	JANITORIAL

	A	B	C	D
42076	Monroe	641	10675-1999-1401	INT/EXT MAINT
42077	Monroe	641	10675-1999-1401	INT/EXT MAINT
42078	Monroe	641	10675-1999-1401	LANDSCAPING
42079	Monroe	641	10675-1999-1401	LANDSCAPING
42080	Monroe	641	10675-1999-1401	SNOW REMOVAL
42081	Monroe	641	10675-1999-1401	SNOW REMOVAL
42082	Monroe	641	10675-1999-1401	PARKING
42083	Monroe	641	10675-1999-1401	PARKING
42084	Monroe	641	10675-1999-1401	FLUORESCENT
42085	Monroe	641	10675-1999-1401	FLUORESCENT
42086	Monroe	641	10675-1999-1401	RUBBISH REMOVAL
42087	Monroe	641	10675-1999-1401	RUBBISH REMOVAL
42088	Monroe	641	10675-1999-1401	N/A
42089	Monroe	641	10675-1999-1401	N/A
42090	Monroe	641	10675-1999-1401	GAS
42091	Monroe	641	10675-1999-1401	GAS
42092	Monroe	641	10675-1999-1401	SECURITY
42093	Monroe	641	10675-1999-1401	SECURITY
42094	Monroe	641	10675-1999-1401	PEST CONTROL
42095	Monroe	641	10675-1999-1401	PEST CONTROL
42096	Monroe	641	10675-2006-0056	JANITORIAL
42097	Monroe	641	10675-2006-0056	ELECTRICITY
42098	Monroe	641	10675-2006-0056	RUBBISH REMOVAL
42099	Monroe	672	10540-1994-1025	HVAC
42100	Monroe	672	10540-1994-1025	ELECTRICITY
42101	Monroe	672	10540-1994-1025	WATER
42102	Monroe	672	10540-1994-1025	JANITORIAL
42103	Monroe	672	10540-1994-1025	INT/EXT MAINT
42104	Monroe	672	10540-1994-1025	LANDSCAPING
42105	Monroe	672	10540-1994-1025	SNOW REMOVAL
42106	Monroe	672	10540-1994-1025	PARKING
42107	Monroe	672	10540-1994-1025	FLUORESCENT
42108	Monroe	672	10540-1994-1025	RUBBISH REMOVAL
42109	Monroe	672	10540-1994-1025	N/A
42110	Monroe	672	10540-1997-1414	HVAC
42111	Monroe	672	10540-1997-1414	HVAC
42112	Monroe	672	10540-1997-1414	ELECTRICITY
42113	Monroe	672	10540-1997-1414	ELECTRICITY
42114	Monroe	672	10540-1997-1414	WATER
42115	Monroe	672	10540-1997-1414	WATER
42116	Monroe	672	10540-1997-1414	JANITORIAL
42117	Monroe	672	10540-1997-1414	JANITORIAL
42118	Monroe	672	10540-1997-1414	INT/EXT MAINT
42119	Monroe	672	10540-1997-1414	INT/EXT MAINT
42120	Monroe	672	10540-1997-1414	LANDSCAPING

	A	B	C	D
42121	Monroe	672	10540-1997-1414	LANDSCAPING
42122	Monroe	672	10540-1997-1414	SNOW REMOVAL
42123	Monroe	672	10540-1997-1414	SNOW REMOVAL
42124	Monroe	672	10540-1997-1414	PARKING
42125	Monroe	672	10540-1997-1414	PARKING
42126	Monroe	672	10540-1997-1414	FLUORESCENT
42127	Monroe	672	10540-1997-1414	FLUORESCENT
42128	Monroe	672	10540-1997-1414	RUBBISH REMOVAL
42129	Monroe	672	10540-1997-1414	RUBBISH REMOVAL
42130	Monroe	672	10540-1997-1414	SECURITY
42131	Monroe	672	10540-1997-1414	SECURITY
42132	Monroe	672	10540-1997-1414	PEST CONTROL
42133	Monroe	672	10540-1997-1414	PEST CONTROL
42134	Monroe	672	10540-1997-1414	GAS
42135	Monroe	672	10540-1997-1414	GAS
42136	Monroe	801	10675-1998-1063	HVAC
42137	Monroe	801	10675-1998-1063	ELECTRICITY
42138	Monroe	801	10675-1998-1063	WATER
42139	Monroe	801	10675-1998-1063	JANITORIAL
42140	Monroe	801	10675-1998-1063	INT/EXT MAINT
42141	Monroe	801	10675-1998-1063	LANDSCAPING
42142	Monroe	801	10675-1998-1063	SNOW REMOVAL
42143	Monroe	801	10675-1998-1063	PARKING
42144	Monroe	801	10675-1998-1063	FLUORESCENT
42145	Monroe	801	10675-1998-1063	RUBBISH REMOVAL
42146	Monroe	801	10675-1998-1063	N/A
42147	Monroe	801	1874-1981-4	HVAC
42148	Monroe	801	1874-1981-4	ELECTRICITY
42149	Monroe	801	1874-1981-4	WATER
42150	Monroe	801	1874-1981-4	JANITORIAL
42151	Monroe	801	1874-1981-4	INT/EXT MAINT
42152	Monroe	801	1874-1981-4	LANDSCAPING
42153	Monroe	801	1874-1981-4	SNOW REMOVAL
42154	Monroe	801	1874-1981-4	PARKING
42155	Monroe	801	1874-1981-4	FLUORESCENT
42156	Monroe	801	1874-1981-4	RUBBISH REMOVAL
42157	Monroe	801	1874-1981-4	N/A
42158	Monroe	801	6932-1987-178	HVAC
42159	Monroe	801	6932-1987-178	ELECTRICITY
42160	Monroe	801	6932-1987-178	WATER
42161	Monroe	801	6932-1987-178	JANITORIAL
42162	Monroe	801	6932-1987-178	INT/EXT MAINT
42163	Monroe	801	6932-1987-178	LANDSCAPING
42164	Monroe	801	6932-1987-178	SNOW REMOVAL
42165	Monroe	801	6932-1987-178	PARKING

	A	B	C	D
42166	Monroe	801	6932-1987-178	FLUORESCENT
42167	Monroe	801	6932-1987-178	RUBBISH REMOVAL
42168	Monroe	801	6932-1987-178	N/A
42169	Monroe	999	10806-2000-1014	HVAC
42170	Monroe	999	10806-2000-1014	ELECTRICITY
42171	Monroe	999	10806-2000-1014	WATER
42172	Monroe	999	10806-2000-1014	JANITORIAL
42173	Monroe	999	10806-2000-1014	INT/EXT MAINT
42174	Monroe	999	10806-2000-1014	LANDSCAPING
42175	Monroe	999	10806-2000-1014	SNOW REMOVAL
42176	Monroe	999	10806-2000-1014	PARKING
42177	Monroe	999	10806-2000-1014	FLUORESCENT
42178	Monroe	999	10806-2000-1014	RUBBISH REMOVAL
42179	Monroe	999	10806-2000-1014	N/A
42180	Monroe	999	10806-2006-0263	GROSS (FULL SERVICE)
42181	Montcalm	231	10980-2002-2072	JANITORIAL
42182	Montcalm	231	10980-2002-2072	JANITORIAL
42183	Montcalm	231	10980-2002-2072	ELECTRICITY
42184	Montcalm	231	10980-2002-2072	ELECTRICITY
42185	Montcalm	231	10980-2002-2072	WATER
42186	Montcalm	231	10980-2002-2072	WATER
42187	Montcalm	231	10980-2002-2072	HVAC
42188	Montcalm	231	10980-2002-2072	HVAC
42189	Montcalm	231	10980-2002-2072	INT/EXT MAINT
42190	Montcalm	231	10980-2002-2072	INT/EXT MAINT
42191	Montcalm	231	10980-2002-2072	FLUORESCENT
42192	Montcalm	231	10980-2002-2072	FLUORESCENT
42193	Montcalm	231	10980-2002-2072	LANDSCAPING
42194	Montcalm	231	10980-2002-2072	LANDSCAPING
42195	Montcalm	231	10980-2002-2072	RUBBISH REMOVAL
42196	Montcalm	231	10980-2002-2072	RUBBISH REMOVAL
42197	Montcalm	231	10980-2002-2072	PARKING
42198	Montcalm	231	10980-2002-2072	PARKING
42199	Montcalm	231	10980-2002-2072	PEST CONTROL
42200	Montcalm	231	10980-2002-2072	PEST CONTROL
42201	Montcalm	231	10980-2002-2072	SNOW REMOVAL
42202	Montcalm	231	10980-2002-2072	SNOW REMOVAL
42203	Montcalm	231	10980-2002-2072	GAS
42204	Montcalm	231	10980-2002-2072	GAS
42205	Montcalm	231	10980-2002-2072	N/A
42206	Montcalm	231	10980-2002-2072	N/A
42207	Montcalm	231	11168-2005-0157	PUBLIC UTILITIES
42208	Montcalm	231	11168-2005-0157	PUBLIC UTILITIES
42209	Montcalm	231	11168-2005-0157	PUBLIC UTILITIES
42210	Montcalm	231	11168-2005-0157	JANITORIAL

	A	B	C	D
42211	Montcalm	231	11168-2005-0157	JANITORIAL
42212	Montcalm	231	11168-2005-0157	JANITORIAL
42213	Montcalm	231	2607-1988-52	HVAC
42214	Montcalm	231	2607-1988-52	ELECTRICITY
42215	Montcalm	231	2607-1988-52	WATER
42216	Montcalm	231	2607-1988-52	JANITORIAL
42217	Montcalm	231	2607-1988-52	INT/EXT MAINT
42218	Montcalm	231	2607-1988-52	LANDSCAPING
42219	Montcalm	231	2607-1988-52	SNOW REMOVAL
42220	Montcalm	231	2607-1988-52	PARKING
42221	Montcalm	231	2607-1988-52	FLUORESCENT
42222	Montcalm	231	2607-1988-52	RUBBISH REMOVAL
42223	Montcalm	231	2607-1988-52	N/A
42224	Montcalm	231	6558-1990-96	HVAC
42225	Montcalm	231	6558-1990-96	ELECTRICITY
42226	Montcalm	231	6558-1990-96	WATER
42227	Montcalm	231	6558-1990-96	JANITORIAL
42228	Montcalm	231	6558-1990-96	INT/EXT MAINT
42229	Montcalm	231	6558-1990-96	LANDSCAPING
42230	Montcalm	231	6558-1990-96	SNOW REMOVAL
42231	Montcalm	231	6558-1990-96	PARKING
42232	Montcalm	231	6558-1990-96	FLUORESCENT
42233	Montcalm	231	6558-1990-96	RUBBISH REMOVAL
42234	Montcalm	231	6558-1990-96	N/A
42235	Montcalm	231	6558-1994-1062	HVAC
42236	Montcalm	231	6558-1994-1062	HVAC
42237	Montcalm	231	6558-1994-1062	HVAC
42238	Montcalm	231	6558-1994-1062	ELECTRICITY
42239	Montcalm	231	6558-1994-1062	ELECTRICITY
42240	Montcalm	231	6558-1994-1062	ELECTRICITY
42241	Montcalm	231	6558-1994-1062	WATER
42242	Montcalm	231	6558-1994-1062	WATER
42243	Montcalm	231	6558-1994-1062	WATER
42244	Montcalm	231	6558-1994-1062	JANITORIAL
42245	Montcalm	231	6558-1994-1062	JANITORIAL
42246	Montcalm	231	6558-1994-1062	JANITORIAL
42247	Montcalm	231	6558-1994-1062	INT/EXT MAINT
42248	Montcalm	231	6558-1994-1062	INT/EXT MAINT
42249	Montcalm	231	6558-1994-1062	INT/EXT MAINT
42250	Montcalm	231	6558-1994-1062	LANDSCAPING
42251	Montcalm	231	6558-1994-1062	LANDSCAPING
42252	Montcalm	231	6558-1994-1062	LANDSCAPING
42253	Montcalm	231	6558-1994-1062	SNOW REMOVAL
42254	Montcalm	231	6558-1994-1062	SNOW REMOVAL
42255	Montcalm	231	6558-1994-1062	SNOW REMOVAL

	A	B	C	D
42256	Montcalm	231	6558-1994-1062	PARKING
42257	Montcalm	231	6558-1994-1062	PARKING
42258	Montcalm	231	6558-1994-1062	PARKING
42259	Montcalm	231	6558-1994-1062	FLUORESCENT
42260	Montcalm	231	6558-1994-1062	FLUORESCENT
42261	Montcalm	231	6558-1994-1062	FLUORESCENT
42262	Montcalm	231	6558-1994-1062	RUBBISH REMOVAL
42263	Montcalm	231	6558-1994-1062	RUBBISH REMOVAL
42264	Montcalm	231	6558-1994-1062	RUBBISH REMOVAL
42265	Montcalm	231	6558-1994-1062	PEST CONTROL
42266	Montcalm	231	6558-1994-1062	PEST CONTROL
42267	Montcalm	231	6558-1994-1062	PEST CONTROL
42268	Montcalm	231	6558-1994-1062	GAS
42269	Montcalm	231	6558-1994-1062	GAS
42270	Montcalm	231	6558-1994-1062	GAS
42271	Montcalm	431	10122-1990-1070	PUBLIC UTILITIES
42272	Montcalm	431	10122-1990-1070	PUBLIC UTILITIES
42273	Montcalm	431	10122-1990-1070	PUBLIC UTILITIES
42274	Montcalm	431	10122-1990-1070	PUBLIC UTILITIES
42275	Montcalm	431	10122-1990-1070	PUBLIC UTILITIES
42276	Montcalm	431	10122-1990-1070	JANITORIAL
42277	Montcalm	431	10122-1990-1070	JANITORIAL
42278	Montcalm	431	10122-1990-1070	JANITORIAL
42279	Montcalm	431	10122-1990-1070	JANITORIAL
42280	Montcalm	431	10122-1990-1070	JANITORIAL
42281	Montcalm	431	10122-1990-1070	DUMPSTER SERVICE
42282	Montcalm	431	10122-1990-1070	DUMPSTER SERVICE
42283	Montcalm	431	10122-1990-1070	DUMPSTER SERVICE
42284	Montcalm	431	10122-1990-1070	DUMPSTER SERVICE
42285	Montcalm	431	10122-1990-1070	DUMPSTER SERVICE
42286	Montcalm	431	10122-1990-1070	ADJUST-TAXES
42287	Montcalm	431	10122-1990-1070	ADJUST-TAXES
42288	Montcalm	431	10122-1990-1070	ADJUST-TAXES
42289	Montcalm	431	10122-1990-1070	ADJUST-TAXES
42290	Montcalm	431	10122-1990-1070	ADJUST-TAXES
42291	Montcalm	431	10122-1990-1070	ADJUST-OPERATING EXP
42292	Montcalm	431	10122-1990-1070	ADJUST-OPERATING EXP
42293	Montcalm	431	10122-1990-1070	ADJUST-OPERATING EXP
42294	Montcalm	431	10122-1990-1070	ADJUST-OPERATING EXP
42295	Montcalm	431	10122-1990-1070	ADJUST-OPERATING EXP
42296	Montcalm	431	10887-2008-0121	GROSS (FULL SERVICE)
42297	Montcalm	431	10887-2008-0121	GROSS (FULL SERVICE)
42298	Montcalm	431	7456-1990-1076	HVAC
42299	Montcalm	431	7456-1990-1076	ELECTRICITY
42300	Montcalm	431	7456-1990-1076	WATER

	A	B	C	D
42301	Montcalm	431	7456-1990-1076	JANITORIAL
42302	Montcalm	431	7456-1990-1076	INT/EXT MAINT
42303	Montcalm	431	7456-1990-1076	LANDSCAPING
42304	Montcalm	431	7456-1990-1076	SNOW REMOVAL
42305	Montcalm	431	7456-1990-1076	PARKING
42306	Montcalm	431	7456-1990-1076	FLUORESCENT
42307	Montcalm	431	7456-1990-1076	RUBBISH REMOVAL
42308	Montcalm	431	7456-1990-1076	N/A
42309	Montcalm	431	7789-1991-2293	HVAC
42310	Montcalm	431	7789-1991-2293	ELECTRICITY
42311	Montcalm	431	7789-1991-2293	WATER
42312	Montcalm	431	7789-1991-2293	JANITORIAL
42313	Montcalm	431	7789-1991-2293	INT/EXT MAINT
42314	Montcalm	431	7789-1991-2293	LANDSCAPING
42315	Montcalm	431	7789-1991-2293	SNOW REMOVAL
42316	Montcalm	431	7789-1991-2293	PARKING
42317	Montcalm	431	7789-1991-2293	FLUORESCENT
42318	Montcalm	431	7789-1991-2293	RUBBISH REMOVAL
42319	Montcalm	431	7789-1991-2293	N/A
42320	Montcalm	431	7789-1992-1111	HVAC
42321	Montcalm	431	7789-1992-1111	ELECTRICITY
42322	Montcalm	431	7789-1992-1111	WATER
42323	Montcalm	431	7789-1992-1111	JANITORIAL
42324	Montcalm	431	7789-1992-1111	INT/EXT MAINT
42325	Montcalm	431	7789-1992-1111	LANDSCAPING
42326	Montcalm	431	7789-1992-1111	SNOW REMOVAL
42327	Montcalm	431	7789-1992-1111	PARKING
42328	Montcalm	431	7789-1992-1111	FLUORESCENT
42329	Montcalm	431	7789-1992-1111	RUBBISH REMOVAL
42330	Montcalm	431	7789-1992-1111	N/A
42331	Montcalm	472	6963-1988-200	HVAC
42332	Montcalm	472	6963-1988-200	ELECTRICITY
42333	Montcalm	472	6963-1988-200	WATER
42334	Montcalm	472	6963-1988-200	JANITORIAL
42335	Montcalm	472	6963-1988-200	INT/EXT MAINT
42336	Montcalm	472	6963-1988-200	LANDSCAPING
42337	Montcalm	472	6963-1988-200	SNOW REMOVAL
42338	Montcalm	472	6963-1988-200	PARKING
42339	Montcalm	472	6963-1988-200	FLUORESCENT
42340	Montcalm	472	6963-1988-200	RUBBISH REMOVAL
42341	Montcalm	472	6963-1988-200	N/A
42342	Montcalm	551	1755-1996-1110	PUBLIC UTILITIES
42343	Montcalm	551	1755-1996-1110	PUBLIC UTILITIES
42344	Montcalm	551	1755-1996-1110	PUBLIC UTILITIES
42345	Montcalm	551	1755-1996-1110	JANITORIAL

	A	B	C	D
42346	Montcalm	551	1755-1996-1110	JANITORIAL
42347	Montcalm	551	1755-1996-1110	JANITORIAL
42348	Montcalm	551	1755-1996-1110	DUMPSTER SERVICE
42349	Montcalm	551	1755-1996-1110	DUMPSTER SERVICE
42350	Montcalm	551	1755-1996-1110	DUMPSTER SERVICE
42351	Montcalm	551	1755-1996-1110	LANDSCAPING
42352	Montcalm	551	1755-1996-1110	LANDSCAPING
42353	Montcalm	551	1755-1996-1110	LANDSCAPING
42354	Montcalm	551	1755-1996-1110	SNOW REMOVAL
42355	Montcalm	551	1755-1996-1110	SNOW REMOVAL
42356	Montcalm	551	1755-1996-1110	SNOW REMOVAL
42357	Montcalm	551	1755-1996-1110	PEST CONTROL
42358	Montcalm	551	1755-1996-1110	PEST CONTROL
42359	Montcalm	551	1755-1996-1110	PEST CONTROL
42360	Montcalm	551	1755-1996-1110	FLUORESCENT
42361	Montcalm	551	1755-1996-1110	FLUORESCENT
42362	Montcalm	551	1755-1996-1110	FLUORESCENT
42363	Montcalm	551	1755-1996-1110	ADJUST-TAXES
42364	Montcalm	551	1755-1996-1110	ADJUST-TAXES
42365	Montcalm	551	1755-1996-1110	ADJUST-TAXES
42366	Montcalm	551	1775-1985-15	HVAC
42367	Montcalm	551	1775-1985-15	ELECTRICITY
42368	Montcalm	551	1775-1985-15	WATER
42369	Montcalm	551	1775-1985-15	JANITORIAL
42370	Montcalm	551	1775-1985-15	INT/EXT MAINT
42371	Montcalm	551	1775-1985-15	LANDSCAPING
42372	Montcalm	551	1775-1985-15	SNOW REMOVAL
42373	Montcalm	551	1775-1985-15	PARKING
42374	Montcalm	551	1775-1985-15	FLUORESCENT
42375	Montcalm	551	1775-1985-15	RUBBISH REMOVAL
42376	Montcalm	551	1775-1985-15	N/A
42377	Montcalm	591	6754-1989-215	HVAC
42378	Montcalm	591	6754-1989-215	ELECTRICITY
42379	Montcalm	591	6754-1989-215	WATER
42380	Montcalm	591	6754-1989-215	JANITORIAL
42381	Montcalm	591	6754-1989-215	INT/EXT MAINT
42382	Montcalm	591	6754-1989-215	LANDSCAPING
42383	Montcalm	591	6754-1989-215	SNOW REMOVAL
42384	Montcalm	591	6754-1989-215	PARKING
42385	Montcalm	591	6754-1989-215	FLUORESCENT
42386	Montcalm	591	6754-1989-215	RUBBISH REMOVAL
42387	Montcalm	591	6754-1989-215	N/A
42388	Montcalm	631	147-1983-2	HVAC
42389	Montcalm	631	147-1983-2	ELECTRICITY
42390	Montcalm	631	147-1983-2	WATER

	A	B	C	D
42391	Montcalm	631	147-1983-2	JANITORIAL
42392	Montcalm	631	147-1983-2	INT/EXT MAINT
42393	Montcalm	631	147-1983-2	LANDSCAPING
42394	Montcalm	631	147-1983-2	SNOW REMOVAL
42395	Montcalm	631	147-1983-2	PARKING
42396	Montcalm	631	147-1983-2	FLUORESCENT
42397	Montcalm	631	147-1983-2	RUBBISH REMOVAL
42398	Montcalm	631	147-1983-2	N/A
42399	Montcalm	641	10887-2006-0183	N/A
42400	Montcalm	641	10887-2006-0183	PEST CONTROL
42401	Montcalm	641	10887-2006-0183	PAVING
42402	Montcalm	641	10887-2006-0183	FLUORESCENT
42403	Montcalm	641	10887-2006-0183	RUBBISH REMOVAL
42404	Montcalm	641	10887-2006-0183	WATER
42405	Montcalm	641	10887-2006-0183	SNOW REMOVAL
42406	Montcalm	641	10887-2006-0183	TAXES
42407	Montcalm	641	10887-2006-0183	ELECTRICITY
42408	Montcalm	641	10887-2006-0183	GAS
42409	Montcalm	641	10887-2006-0183	HVAC
42410	Montcalm	641	10887-2006-0183	INSURANCE
42411	Montcalm	641	10887-2006-0183	LANDSCAPING
42412	Montcalm	641	10887-2006-0183	ROOF
42413	Montcalm	641	10887-2006-0183	SECURITY
42414	Montcalm	641	10887-2006-0183	INT/EXT MAINT
42415	Montcalm	641	10887-2008-0021	GROSS (FULL SERVICE)
42416	Montcalm	641	10887-2008-0021	OTHER
42417	Montcalm	672	6672-1990-1131	HVAC
42418	Montcalm	672	6672-1990-1131	ELECTRICITY
42419	Montcalm	672	6672-1990-1131	WATER
42420	Montcalm	672	6672-1990-1131	JANITORIAL
42421	Montcalm	672	6672-1990-1131	INT/EXT MAINT
42422	Montcalm	672	6672-1990-1131	LANDSCAPING
42423	Montcalm	672	6672-1990-1131	SNOW REMOVAL
42424	Montcalm	672	6672-1990-1131	PARKING
42425	Montcalm	672	6672-1990-1131	FLUORESCENT
42426	Montcalm	672	6672-1990-1131	RUBBISH REMOVAL
42427	Montcalm	672	6672-1990-1131	N/A
42428	Montcalm	801	10314-1996-1114	HVAC
42429	Montcalm	801	10314-1996-1114	ELECTRICITY
42430	Montcalm	801	10314-1996-1114	WATER
42431	Montcalm	801	10314-1996-1114	JANITORIAL
42432	Montcalm	801	10314-1996-1114	INT/EXT MAINT
42433	Montcalm	801	10314-1996-1114	LANDSCAPING
42434	Montcalm	801	10314-1996-1114	SNOW REMOVAL
42435	Montcalm	801	10314-1996-1114	PARKING

	A	B	C	D
42436	Montcalm	801	10314-1996-1114	FLUORESCENT
42437	Montcalm	801	10314-1996-1114	RUBBISH REMOVAL
42438	Montcalm	801	10314-1996-1114	N/A
42439	Montcalm	801	10439-1996-1272	HVAC
42440	Montcalm	801	10439-1996-1272	ELECTRICITY
42441	Montcalm	801	10439-1996-1272	WATER
42442	Montcalm	801	10439-1996-1272	JANITORIAL
42443	Montcalm	801	10439-1996-1272	INT/EXT MAINT
42444	Montcalm	801	10439-1996-1272	LANDSCAPING
42445	Montcalm	801	10439-1996-1272	SNOW REMOVAL
42446	Montcalm	801	10439-1996-1272	PARKING
42447	Montcalm	801	10439-1996-1272	FLUORESCENT
42448	Montcalm	801	10439-1996-1272	RUBBISH REMOVAL
42449	Montcalm	801	10439-1996-1272	N/A
42450	Montcalm	801	10439-1996-1443	HVAC
42451	Montcalm	801	10439-1996-1443	ELECTRICITY
42452	Montcalm	801	10439-1996-1443	WATER
42453	Montcalm	801	10439-1996-1443	JANITORIAL
42454	Montcalm	801	10439-1996-1443	INT/EXT MAINT
42455	Montcalm	801	10439-1996-1443	LANDSCAPING
42456	Montcalm	801	10439-1996-1443	SNOW REMOVAL
42457	Montcalm	801	10439-1996-1443	PARKING
42458	Montcalm	801	10439-1996-1443	FLUORESCENT
42459	Montcalm	801	10439-1996-1443	RUBBISH REMOVAL
42460	Montcalm	801	10439-1996-1443	N/A
42461	Montcalm	801	10891-2000-1397	HVAC
42462	Montcalm	801	10891-2000-1397	ELECTRICITY
42463	Montcalm	801	10891-2000-1397	WATER
42464	Montcalm	801	10891-2000-1397	JANITORIAL
42465	Montcalm	801	10891-2000-1397	INT/EXT MAINT
42466	Montcalm	801	10891-2000-1397	LANDSCAPING
42467	Montcalm	801	10891-2000-1397	SNOW REMOVAL
42468	Montcalm	801	10891-2000-1397	PARKING
42469	Montcalm	801	10891-2000-1397	FLUORESCENT
42470	Montcalm	801	10891-2000-1397	RUBBISH REMOVAL
42471	Montcalm	801	10891-2000-1397	N/A
42472	Montcalm	801	10891-2001-1033	JANITORIAL
42473	Montcalm	801	10891-2001-1033	JANITORIAL
42474	Montcalm	801	10891-2001-1033	JANITORIAL
42475	Montcalm	801	10891-2001-1033	JANITORIAL
42476	Montcalm	801	10891-2001-1033	JANITORIAL
42477	Montcalm	801	10891-2001-1033	ELECTRICITY
42478	Montcalm	801	10891-2001-1033	ELECTRICITY
42479	Montcalm	801	10891-2001-1033	ELECTRICITY
42480	Montcalm	801	10891-2001-1033	ELECTRICITY

	A	B	C	D
42481	Montcalm	801	10891-2001-1033	ELECTRICITY
42482	Montcalm	801	10891-2001-1033	HVAC
42483	Montcalm	801	10891-2001-1033	HVAC
42484	Montcalm	801	10891-2001-1033	HVAC
42485	Montcalm	801	10891-2001-1033	HVAC
42486	Montcalm	801	10891-2001-1033	HVAC
42487	Montcalm	801	10891-2001-1033	WATER
42488	Montcalm	801	10891-2001-1033	WATER
42489	Montcalm	801	10891-2001-1033	WATER
42490	Montcalm	801	10891-2001-1033	WATER
42491	Montcalm	801	10891-2001-1033	WATER
42492	Montcalm	801	10891-2001-1033	INT/EXT MAINT
42493	Montcalm	801	10891-2001-1033	INT/EXT MAINT
42494	Montcalm	801	10891-2001-1033	INT/EXT MAINT
42495	Montcalm	801	10891-2001-1033	INT/EXT MAINT
42496	Montcalm	801	10891-2001-1033	INT/EXT MAINT
42497	Montcalm	801	10891-2001-1033	FLUORESCENT
42498	Montcalm	801	10891-2001-1033	FLUORESCENT
42499	Montcalm	801	10891-2001-1033	FLUORESCENT
42500	Montcalm	801	10891-2001-1033	FLUORESCENT
42501	Montcalm	801	10891-2001-1033	FLUORESCENT
42502	Montcalm	801	10891-2001-1033	LANDSCAPING
42503	Montcalm	801	10891-2001-1033	LANDSCAPING
42504	Montcalm	801	10891-2001-1033	LANDSCAPING
42505	Montcalm	801	10891-2001-1033	LANDSCAPING
42506	Montcalm	801	10891-2001-1033	LANDSCAPING
42507	Montcalm	801	10891-2001-1033	EXT MAINTENANCE
42508	Montcalm	801	10891-2001-1033	EXT MAINTENANCE
42509	Montcalm	801	10891-2001-1033	EXT MAINTENANCE
42510	Montcalm	801	10891-2001-1033	EXT MAINTENANCE
42511	Montcalm	801	10891-2001-1033	EXT MAINTENANCE
42512	Montcalm	801	10891-2001-1033	RUBBISH REMOVAL
42513	Montcalm	801	10891-2001-1033	RUBBISH REMOVAL
42514	Montcalm	801	10891-2001-1033	RUBBISH REMOVAL
42515	Montcalm	801	10891-2001-1033	RUBBISH REMOVAL
42516	Montcalm	801	10891-2001-1033	RUBBISH REMOVAL
42517	Montcalm	801	10891-2001-1033	ROOF
42518	Montcalm	801	10891-2001-1033	ROOF
42519	Montcalm	801	10891-2001-1033	ROOF
42520	Montcalm	801	10891-2001-1033	ROOF
42521	Montcalm	801	10891-2001-1033	ROOF
42522	Montcalm	801	10891-2001-1033	SECURITY
42523	Montcalm	801	10891-2001-1033	SECURITY
42524	Montcalm	801	10891-2001-1033	SECURITY
42525	Montcalm	801	10891-2001-1033	SECURITY

	A	B	C	D
42526	Montcalm	801	10891-2001-1033	SECURITY
42527	Montcalm	801	10891-2001-1033	PEST CONTROL
42528	Montcalm	801	10891-2001-1033	PEST CONTROL
42529	Montcalm	801	10891-2001-1033	PEST CONTROL
42530	Montcalm	801	10891-2001-1033	PEST CONTROL
42531	Montcalm	801	10891-2001-1033	PEST CONTROL
42532	Montcalm	801	10891-2001-1033	PARKING
42533	Montcalm	801	10891-2001-1033	PARKING
42534	Montcalm	801	10891-2001-1033	PARKING
42535	Montcalm	801	10891-2001-1033	PARKING
42536	Montcalm	801	10891-2001-1033	PARKING
42537	Montcalm	801	10891-2001-1033	SNOW REMOVAL
42538	Montcalm	801	10891-2001-1033	SNOW REMOVAL
42539	Montcalm	801	10891-2001-1033	SNOW REMOVAL
42540	Montcalm	801	10891-2001-1033	SNOW REMOVAL
42541	Montcalm	801	10891-2001-1033	SNOW REMOVAL
42542	Montcalm	801	10891-2001-1033	N/A
42543	Montcalm	801	10891-2001-1033	N/A
42544	Montcalm	801	10891-2001-1033	N/A
42545	Montcalm	801	10891-2001-1033	N/A
42546	Montcalm	801	10891-2001-1033	N/A
42547	Montcalm	801	10891-2001-1033	N/A
42548	Montcalm	801	10891-2001-1033	N/A
42549	Montcalm	801	10891-2001-1033	N/A
42550	Montcalm	801	10891-2001-1033	N/A
42551	Montcalm	801	10891-2001-1033	N/A
42552	Montcalm	801	10891-2001-1033	N/A
42553	Montcalm	801	10891-2001-1033	N/A
42554	Montcalm	801	10891-2001-1033	N/A
42555	Montcalm	801	10891-2001-1033	N/A
42556	Montcalm	801	10891-2001-1033	N/A
42557	Montcalm	801	10891-2001-1033	N/A
42558	Montcalm	801	10891-2001-1033	N/A
42559	Montcalm	801	10891-2001-1033	N/A
42560	Montcalm	801	10891-2001-1033	N/A
42561	Montcalm	801	10891-2001-1033	N/A
42562	Montcalm	801	10891-2002-2040	HVAC
42563	Montcalm	801	10891-2002-2040	HVAC
42564	Montcalm	801	10891-2002-2040	ELECTRICITY
42565	Montcalm	801	10891-2002-2040	ELECTRICITY
42566	Montcalm	801	10891-2002-2040	WATER
42567	Montcalm	801	10891-2002-2040	WATER
42568	Montcalm	801	10891-2002-2040	JANITORIAL
42569	Montcalm	801	10891-2002-2040	JANITORIAL
42570	Montcalm	801	10891-2002-2040	INT/EXT MAINT

	A	B	C	D
42571	Montcalm	801	10891-2002-2040	INT/EXT MAINT
42572	Montcalm	801	10891-2002-2040	LANDSCAPING
42573	Montcalm	801	10891-2002-2040	LANDSCAPING
42574	Montcalm	801	10891-2002-2040	SNOW REMOVAL
42575	Montcalm	801	10891-2002-2040	SNOW REMOVAL
42576	Montcalm	801	10891-2002-2040	PARKING
42577	Montcalm	801	10891-2002-2040	PARKING
42578	Montcalm	801	10891-2002-2040	FLUORESCENT
42579	Montcalm	801	10891-2002-2040	FLUORESCENT
42580	Montcalm	801	10891-2002-2040	RUBBISH REMOVAL
42581	Montcalm	801	10891-2002-2040	RUBBISH REMOVAL
42582	Montcalm	801	10891-2002-2040	SECURITY
42583	Montcalm	801	10891-2002-2040	SECURITY
42584	Montcalm	801	10891-2002-2040	PEST CONTROL
42585	Montcalm	801	10891-2002-2040	PEST CONTROL
42586	Montcalm	801	10891-2002-2040	N/A
42587	Montcalm	801	10891-2002-2040	N/A
42588	Montcalm	801	10891-2002-2040	TAXES
42589	Montcalm	801	10891-2002-2040	TAXES
42590	Montcalm	801	10891-2002-2040	N/A
42591	Montcalm	801	10891-2002-2040	N/A
42592	Montcalm	801	10891-2002-2040	N/A
42593	Montcalm	801	10891-2002-2040	N/A
42594	Montcalm	801	10914-2001-1095	JANITORIAL
42595	Montcalm	801	10914-2001-1095	JANITORIAL
42596	Montcalm	801	10914-2001-1095	JANITORIAL
42597	Montcalm	801	10914-2001-1095	JANITORIAL
42598	Montcalm	801	10914-2001-1095	JANITORIAL
42599	Montcalm	801	10914-2001-1095	ELECTRICITY
42600	Montcalm	801	10914-2001-1095	ELECTRICITY
42601	Montcalm	801	10914-2001-1095	ELECTRICITY
42602	Montcalm	801	10914-2001-1095	ELECTRICITY
42603	Montcalm	801	10914-2001-1095	ELECTRICITY
42604	Montcalm	801	10914-2001-1095	HVAC
42605	Montcalm	801	10914-2001-1095	HVAC
42606	Montcalm	801	10914-2001-1095	HVAC
42607	Montcalm	801	10914-2001-1095	HVAC
42608	Montcalm	801	10914-2001-1095	HVAC
42609	Montcalm	801	10914-2001-1095	WATER
42610	Montcalm	801	10914-2001-1095	WATER
42611	Montcalm	801	10914-2001-1095	WATER
42612	Montcalm	801	10914-2001-1095	WATER
42613	Montcalm	801	10914-2001-1095	WATER
42614	Montcalm	801	10914-2001-1095	INT/EXT MAINT
42615	Montcalm	801	10914-2001-1095	INT/EXT MAINT

	A	B	C	D
42616	Montcalm	801	10914-2001-1095	INT/EXT MAINT
42617	Montcalm	801	10914-2001-1095	INT/EXT MAINT
42618	Montcalm	801	10914-2001-1095	INT/EXT MAINT
42619	Montcalm	801	10914-2001-1095	FLUORESCENT
42620	Montcalm	801	10914-2001-1095	FLUORESCENT
42621	Montcalm	801	10914-2001-1095	FLUORESCENT
42622	Montcalm	801	10914-2001-1095	FLUORESCENT
42623	Montcalm	801	10914-2001-1095	FLUORESCENT
42624	Montcalm	801	10914-2001-1095	LANDSCAPING
42625	Montcalm	801	10914-2001-1095	LANDSCAPING
42626	Montcalm	801	10914-2001-1095	LANDSCAPING
42627	Montcalm	801	10914-2001-1095	LANDSCAPING
42628	Montcalm	801	10914-2001-1095	LANDSCAPING
42629	Montcalm	801	10914-2001-1095	EXT MAINTENANCE
42630	Montcalm	801	10914-2001-1095	EXT MAINTENANCE
42631	Montcalm	801	10914-2001-1095	EXT MAINTENANCE
42632	Montcalm	801	10914-2001-1095	EXT MAINTENANCE
42633	Montcalm	801	10914-2001-1095	EXT MAINTENANCE
42634	Montcalm	801	10914-2001-1095	RUBBISH REMOVAL
42635	Montcalm	801	10914-2001-1095	RUBBISH REMOVAL
42636	Montcalm	801	10914-2001-1095	RUBBISH REMOVAL
42637	Montcalm	801	10914-2001-1095	RUBBISH REMOVAL
42638	Montcalm	801	10914-2001-1095	RUBBISH REMOVAL
42639	Montcalm	801	10914-2001-1095	ROOF
42640	Montcalm	801	10914-2001-1095	ROOF
42641	Montcalm	801	10914-2001-1095	ROOF
42642	Montcalm	801	10914-2001-1095	ROOF
42643	Montcalm	801	10914-2001-1095	ROOF
42644	Montcalm	801	10914-2001-1095	SECURITY
42645	Montcalm	801	10914-2001-1095	SECURITY
42646	Montcalm	801	10914-2001-1095	SECURITY
42647	Montcalm	801	10914-2001-1095	SECURITY
42648	Montcalm	801	10914-2001-1095	SECURITY
42649	Montcalm	801	10914-2001-1095	PEST CONTROL
42650	Montcalm	801	10914-2001-1095	PEST CONTROL
42651	Montcalm	801	10914-2001-1095	PEST CONTROL
42652	Montcalm	801	10914-2001-1095	PEST CONTROL
42653	Montcalm	801	10914-2001-1095	PEST CONTROL
42654	Montcalm	801	10914-2001-1095	PARKING
42655	Montcalm	801	10914-2001-1095	PARKING
42656	Montcalm	801	10914-2001-1095	PARKING
42657	Montcalm	801	10914-2001-1095	PARKING
42658	Montcalm	801	10914-2001-1095	PARKING
42659	Montcalm	801	10914-2001-1095	SNOW REMOVAL
42660	Montcalm	801	10914-2001-1095	SNOW REMOVAL

	A	B	C	D
42661	Montcalm	801	10914-2001-1095	SNOW REMOVAL
42662	Montcalm	801	10914-2001-1095	SNOW REMOVAL
42663	Montcalm	801	10914-2001-1095	SNOW REMOVAL
42664	Montcalm	801	10914-2001-1095	N/A
42665	Montcalm	801	10914-2001-1095	N/A
42666	Montcalm	801	10914-2001-1095	N/A
42667	Montcalm	801	10914-2001-1095	N/A
42668	Montcalm	801	10914-2001-1095	N/A
42669	Montcalm	801	10914-2001-1095	N/A
42670	Montcalm	801	10914-2001-1095	N/A
42671	Montcalm	801	10914-2001-1095	N/A
42672	Montcalm	801	10914-2001-1095	N/A
42673	Montcalm	801	10914-2001-1095	N/A
42674	Montcalm	801	10914-2001-1095	N/A
42675	Montcalm	801	10914-2001-1095	N/A
42676	Montcalm	801	10914-2001-1095	N/A
42677	Montcalm	801	10914-2001-1095	N/A
42678	Montcalm	801	10914-2001-1095	N/A
42679	Montcalm	801	10914-2001-1095	N/A
42680	Montcalm	801	10914-2001-1095	N/A
42681	Montcalm	801	10914-2001-1095	N/A
42682	Montcalm	801	10914-2001-1095	N/A
42683	Montcalm	801	10914-2001-1095	N/A
42684	Montcalm	801	10914-2001-1095	N/A
42685	Montcalm	801	10914-2001-1095	N/A
42686	Montcalm	801	10914-2001-1095	N/A
42687	Montcalm	801	10914-2001-1095	N/A
42688	Montcalm	801	10914-2001-1095	N/A
42689	Montcalm	801	10914-2002-2041	HVAC
42690	Montcalm	801	10914-2002-2041	HVAC
42691	Montcalm	801	10914-2002-2041	ELECTRICITY
42692	Montcalm	801	10914-2002-2041	ELECTRICITY
42693	Montcalm	801	10914-2002-2041	WATER
42694	Montcalm	801	10914-2002-2041	WATER
42695	Montcalm	801	10914-2002-2041	JANITORIAL
42696	Montcalm	801	10914-2002-2041	JANITORIAL
42697	Montcalm	801	10914-2002-2041	INT/EXT MAINT
42698	Montcalm	801	10914-2002-2041	INT/EXT MAINT
42699	Montcalm	801	10914-2002-2041	LANDSCAPING
42700	Montcalm	801	10914-2002-2041	LANDSCAPING
42701	Montcalm	801	10914-2002-2041	SNOW REMOVAL
42702	Montcalm	801	10914-2002-2041	SNOW REMOVAL
42703	Montcalm	801	10914-2002-2041	PARKING
42704	Montcalm	801	10914-2002-2041	PARKING
42705	Montcalm	801	10914-2002-2041	FLUORESCENT

	A	B	C	D
42706	Montcalm	801	10914-2002-2041	FLUORESCENT
42707	Montcalm	801	10914-2002-2041	RUBBISH REMOVAL
42708	Montcalm	801	10914-2002-2041	RUBBISH REMOVAL
42709	Montcalm	801	10914-2002-2041	SECURITY
42710	Montcalm	801	10914-2002-2041	SECURITY
42711	Montcalm	801	10914-2002-2041	PEST CONTROL
42712	Montcalm	801	10914-2002-2041	PEST CONTROL
42713	Montcalm	801	10914-2002-2041	N/A
42714	Montcalm	801	10914-2002-2041	N/A
42715	Montcalm	801	10914-2002-2041	TAXES
42716	Montcalm	801	10914-2002-2041	TAXES
42717	Montcalm	801	10914-2002-2041	N/A
42718	Montcalm	801	10914-2002-2041	N/A
42719	Montcalm	801	10914-2002-2041	N/A
42720	Montcalm	801	10914-2002-2041	N/A
42721	Montcalm	801	10914-2002-2041	N/A
42722	Montcalm	801	10914-2002-2041	N/A
42723	Montcalm	801	11013-2001-1223	N/A
42724	Montcalm	801	6672-1988-179	HVAC
42725	Montcalm	801	6672-1988-179	ELECTRICITY
42726	Montcalm	801	6672-1988-179	WATER
42727	Montcalm	801	6672-1988-179	JANITORIAL
42728	Montcalm	801	6672-1988-179	INT/EXT MAINT
42729	Montcalm	801	6672-1988-179	LANDSCAPING
42730	Montcalm	801	6672-1988-179	SNOW REMOVAL
42731	Montcalm	801	6672-1988-179	PARKING
42732	Montcalm	801	6672-1988-179	FLUORESCENT
42733	Montcalm	801	6672-1988-179	RUBBISH REMOVAL
42734	Montcalm	801	6672-1988-179	N/A
42735	Montmorency	231	10078-1992-1245	HVAC
42736	Montmorency	231	10078-1992-1245	HVAC
42737	Montmorency	231	10078-1992-1245	HVAC
42738	Montmorency	231	10078-1992-1245	ELECTRICITY
42739	Montmorency	231	10078-1992-1245	ELECTRICITY
42740	Montmorency	231	10078-1992-1245	ELECTRICITY
42741	Montmorency	231	10078-1992-1245	WATER
42742	Montmorency	231	10078-1992-1245	WATER
42743	Montmorency	231	10078-1992-1245	WATER
42744	Montmorency	231	10078-1992-1245	JANITORIAL
42745	Montmorency	231	10078-1992-1245	JANITORIAL
42746	Montmorency	231	10078-1992-1245	JANITORIAL
42747	Montmorency	231	10078-1992-1245	INT/EXT MAINT
42748	Montmorency	231	10078-1992-1245	INT/EXT MAINT
42749	Montmorency	231	10078-1992-1245	INT/EXT MAINT
42750	Montmorency	231	10078-1992-1245	LANDSCAPING

	A	B	C	D
42751	Montmorency	231	10078-1992-1245	LANDSCAPING
42752	Montmorency	231	10078-1992-1245	LANDSCAPING
42753	Montmorency	231	10078-1992-1245	SNOW REMOVAL
42754	Montmorency	231	10078-1992-1245	SNOW REMOVAL
42755	Montmorency	231	10078-1992-1245	SNOW REMOVAL
42756	Montmorency	231	10078-1992-1245	PARKING
42757	Montmorency	231	10078-1992-1245	PARKING
42758	Montmorency	231	10078-1992-1245	PARKING
42759	Montmorency	231	10078-1992-1245	DUMPSTER SERVICE
42760	Montmorency	231	10078-1992-1245	DUMPSTER SERVICE
42761	Montmorency	231	10078-1992-1245	DUMPSTER SERVICE
42762	Montmorency	231	10078-1992-1245	FLUORESCENT
42763	Montmorency	231	10078-1992-1245	FLUORESCENT
42764	Montmorency	231	10078-1992-1245	FLUORESCENT
42765	Montmorency	231	10078-1992-1245	PEST CONTROL
42766	Montmorency	231	10078-1992-1245	PEST CONTROL
42767	Montmorency	231	10078-1992-1245	PEST CONTROL
42768	Montmorency	231	10078-1992-1245	TRASH REMOVAL/WASTEBASKETS
42769	Montmorency	231	10078-1992-1245	TRASH REMOVAL/WASTEBASKETS
42770	Montmorency	231	10078-1992-1245	TRASH REMOVAL/WASTEBASKETS
42771	Montmorency	231	10078-2008-0122	JANITORIAL
42772	Montmorency	431	2314-1986-27	HVAC
42773	Montmorency	431	2314-1986-27	HVAC
42774	Montmorency	431	2314-1986-27	ELECTRICITY
42775	Montmorency	431	2314-1986-27	ELECTRICITY
42776	Montmorency	431	2314-1986-27	WATER
42777	Montmorency	431	2314-1986-27	WATER
42778	Montmorency	431	2314-1986-27	JANITORIAL
42779	Montmorency	431	2314-1986-27	JANITORIAL
42780	Montmorency	431	2314-1986-27	INT/EXT MAINT
42781	Montmorency	431	2314-1986-27	INT/EXT MAINT
42782	Montmorency	431	2314-1986-27	LANDSCAPING
42783	Montmorency	431	2314-1986-27	LANDSCAPING
42784	Montmorency	431	2314-1986-27	SNOW REMOVAL
42785	Montmorency	431	2314-1986-27	SNOW REMOVAL
42786	Montmorency	431	2314-1986-27	PARKING
42787	Montmorency	431	2314-1986-27	PARKING
42788	Montmorency	431	2314-1986-27	FLUORESCENT
42789	Montmorency	431	2314-1986-27	FLUORESCENT
42790	Montmorency	431	2314-1986-27	RUBBISH REMOVAL
42791	Montmorency	431	2314-1986-27	RUBBISH REMOVAL
42792	Montmorency	431	2314-1986-27	N/A
42793	Montmorency	431	2314-1986-27	N/A
42794	Montmorency	431	2314-1990-1237	HVAC
42795	Montmorency	431	2314-1990-1237	HVAC

	A	B	C	D
42796	Montmorency	431	2314-1990-1237	HVAC
42797	Montmorency	431	2314-1990-1237	HVAC
42798	Montmorency	431	2314-1990-1237	ELECTRICITY
42799	Montmorency	431	2314-1990-1237	ELECTRICITY
42800	Montmorency	431	2314-1990-1237	ELECTRICITY
42801	Montmorency	431	2314-1990-1237	ELECTRICITY
42802	Montmorency	431	2314-1990-1237	WATER
42803	Montmorency	431	2314-1990-1237	WATER
42804	Montmorency	431	2314-1990-1237	WATER
42805	Montmorency	431	2314-1990-1237	WATER
42806	Montmorency	431	2314-1990-1237	JANITORIAL
42807	Montmorency	431	2314-1990-1237	JANITORIAL
42808	Montmorency	431	2314-1990-1237	JANITORIAL
42809	Montmorency	431	2314-1990-1237	JANITORIAL
42810	Montmorency	431	2314-1990-1237	INT/EXT MAINT
42811	Montmorency	431	2314-1990-1237	INT/EXT MAINT
42812	Montmorency	431	2314-1990-1237	INT/EXT MAINT
42813	Montmorency	431	2314-1990-1237	INT/EXT MAINT
42814	Montmorency	431	2314-1990-1237	LANDSCAPING
42815	Montmorency	431	2314-1990-1237	LANDSCAPING
42816	Montmorency	431	2314-1990-1237	LANDSCAPING
42817	Montmorency	431	2314-1990-1237	LANDSCAPING
42818	Montmorency	431	2314-1990-1237	SNOW REMOVAL
42819	Montmorency	431	2314-1990-1237	SNOW REMOVAL
42820	Montmorency	431	2314-1990-1237	SNOW REMOVAL
42821	Montmorency	431	2314-1990-1237	SNOW REMOVAL
42822	Montmorency	431	2314-1990-1237	PARKING
42823	Montmorency	431	2314-1990-1237	PARKING
42824	Montmorency	431	2314-1990-1237	PARKING
42825	Montmorency	431	2314-1990-1237	PARKING
42826	Montmorency	431	2314-1990-1237	FLUORESCENT
42827	Montmorency	431	2314-1990-1237	FLUORESCENT
42828	Montmorency	431	2314-1990-1237	FLUORESCENT
42829	Montmorency	431	2314-1990-1237	FLUORESCENT
42830	Montmorency	431	2314-1990-1237	RUBBISH REMOVAL
42831	Montmorency	431	2314-1990-1237	RUBBISH REMOVAL
42832	Montmorency	431	2314-1990-1237	RUBBISH REMOVAL
42833	Montmorency	431	2314-1990-1237	RUBBISH REMOVAL
42834	Montmorency	431	2314-1990-1237	GAS
42835	Montmorency	431	2314-1990-1237	GAS
42836	Montmorency	431	2314-1990-1237	GAS
42837	Montmorency	431	2314-1990-1237	GAS
42838	Montmorency	431	2314-2006-0045	PUBLIC UTILITIES
42839	Montmorency	431	2314-2006-0045	PUBLIC UTILITIES
42840	Montmorency	431	2314-2006-0045	PUBLIC UTILITIES

	A	B	C	D
42841	Montmorency	431	2314-2006-0045	LANDSCAPING
42842	Montmorency	431	2314-2006-0045	LANDSCAPING
42843	Montmorency	431	2314-2006-0045	LANDSCAPING
42844	Montmorency	431	2314-2006-0045	SNOW REMOVAL
42845	Montmorency	431	2314-2006-0045	SNOW REMOVAL
42846	Montmorency	431	2314-2006-0045	SNOW REMOVAL
42847	Montmorency	431	2314-2006-0045	DUMPSTER SERVICE
42848	Montmorency	431	2314-2006-0045	DUMPSTER SERVICE
42849	Montmorency	431	2314-2006-0045	DUMPSTER SERVICE
42850	Montmorency	431	2314-2006-0045	OTHER
42851	Montmorency	431	2314-2006-0045	OTHER
42852	Montmorency	431	2314-2006-0045	OTHER
42853	Montmorency	431	2314-2006-0045	FLUORESCENT
42854	Montmorency	431	2314-2006-0045	FLUORESCENT
42855	Montmorency	431	2314-2006-0045	FLUORESCENT
42856	Montmorency	591	7344-1989-365	HVAC
42857	Montmorency	591	7344-1989-365	ELECTRICITY
42858	Montmorency	591	7344-1989-365	WATER
42859	Montmorency	591	7344-1989-365	JANITORIAL
42860	Montmorency	591	7344-1989-365	INT/EXT MAINT
42861	Montmorency	591	7344-1989-365	LANDSCAPING
42862	Montmorency	591	7344-1989-365	SNOW REMOVAL
42863	Montmorency	591	7344-1989-365	PARKING
42864	Montmorency	591	7344-1989-365	FLUORESCENT
42865	Montmorency	591	7344-1989-365	RUBBISH REMOVAL
42866	Montmorency	591	7344-1989-365	N/A
42867	Montmorency	791	10698-1999-1197	N/A
42868	Montmorency	791	10698-1999-1197	ELECTRICITY
42869	Montmorency	791	10698-1999-1197	WATER
42870	Montmorency	791	10698-1999-1197	JANITORIAL
42871	Montmorency	791	10698-1999-1197	INT MAINTENANCE
42872	Montmorency	791	10698-1999-1197	LANDSCAPING
42873	Montmorency	791	10698-1999-1197	SNOW REMOVAL
42874	Montmorency	791	10698-1999-1197	PARKING
42875	Montmorency	791	10698-1999-1197	FLUORESCENT
42876	Montmorency	791	10698-1999-1197	RUBBISH REMOVAL
42877	Montmorency	791	10698-1999-1197	N/A
42878	Montmorency	791	10698-1999-1235	HVAC
42879	Montmorency	791	10698-1999-1235	HVAC
42880	Montmorency	791	10698-1999-1235	ELECTRICITY
42881	Montmorency	791	10698-1999-1235	ELECTRICITY
42882	Montmorency	791	10698-1999-1235	WATER
42883	Montmorency	791	10698-1999-1235	WATER
42884	Montmorency	791	10698-1999-1235	JANITORIAL
42885	Montmorency	791	10698-1999-1235	JANITORIAL

	A	B	C	D
42886	Montmorency	791	10698-1999-1235	INT/EXT MAINT
42887	Montmorency	791	10698-1999-1235	INT/EXT MAINT
42888	Montmorency	791	10698-1999-1235	LANDSCAPING
42889	Montmorency	791	10698-1999-1235	LANDSCAPING
42890	Montmorency	791	10698-1999-1235	SNOW REMOVAL
42891	Montmorency	791	10698-1999-1235	SNOW REMOVAL
42892	Montmorency	791	10698-1999-1235	PARKING
42893	Montmorency	791	10698-1999-1235	PARKING
42894	Montmorency	791	10698-1999-1235	TRASH REMOVAL/WASTEBASKETS
42895	Montmorency	791	10698-1999-1235	TRASH REMOVAL/WASTEBASKETS
42896	Montmorency	791	10698-1999-1235	TELECOMMUNICATIONS
42897	Montmorency	791	10698-1999-1235	TELECOMMUNICATIONS
42898	Montmorency	791	10698-1999-1235	PEST CONTROL
42899	Montmorency	791	10698-1999-1235	PEST CONTROL
42900	Montmorency	791	10698-1999-1235	GAS
42901	Montmorency	791	10698-1999-1235	GAS
42902	Montmorency	791	10698-2008-0127	GAS
42903	Montmorency	791	10698-2008-0127	GAS
42904	Montmorency	791	10698-2008-0127	GAS
42905	Montmorency	791	10698-2008-0127	GAS
42906	Montmorency	791	10698-2008-0127	ELECTRICITY
42907	Montmorency	791	10698-2008-0127	ELECTRICITY
42908	Montmorency	791	10698-2008-0127	ELECTRICITY
42909	Montmorency	791	10698-2008-0127	ELECTRICITY
42910	Montmorency	791	10698-2008-0127	SNOW REMOVAL
42911	Montmorency	791	10698-2008-0127	SNOW REMOVAL
42912	Montmorency	791	10698-2008-0127	SNOW REMOVAL
42913	Montmorency	791	10698-2008-0127	SNOW REMOVAL
42914	Montmorency	791	10698-2008-0127	JANITORIAL
42915	Montmorency	791	10698-2008-0127	JANITORIAL
42916	Montmorency	791	10698-2008-0127	JANITORIAL
42917	Montmorency	791	10698-2008-0127	JANITORIAL
42918	Montmorency	791	10698-2008-0127	DUMPSTER SERVICE
42919	Montmorency	791	10698-2008-0127	DUMPSTER SERVICE
42920	Montmorency	791	10698-2008-0127	DUMPSTER SERVICE
42921	Montmorency	791	10698-2008-0127	DUMPSTER SERVICE
42922	Muskegon	071	10487-1996-1226	HVAC
42923	Muskegon	071	10487-1996-1226	ELECTRICITY
42924	Muskegon	071	10487-1996-1226	WATER
42925	Muskegon	071	10487-1996-1226	JANITORIAL
42926	Muskegon	071	10487-1996-1226	INT/EXT MAINT
42927	Muskegon	071	10487-1996-1226	LANDSCAPING
42928	Muskegon	071	10487-1996-1226	SNOW REMOVAL
42929	Muskegon	071	10487-1996-1226	PARKING
42930	Muskegon	071	10487-1996-1226	FLUORESCENT

	A	B	C	D
42931	Muskegon	071	10487-1996-1226	RUBBISH REMOVAL
42932	Muskegon	071	10487-1996-1226	N/A
42933	Muskegon	071	10770-1999-1381	HVAC
42934	Muskegon	071	10770-1999-1381	ELECTRICITY
42935	Muskegon	071	10770-1999-1381	WATER
42936	Muskegon	071	10770-1999-1381	JANITORIAL
42937	Muskegon	071	10770-1999-1381	INT/EXT MAINT
42938	Muskegon	071	10770-1999-1381	LANDSCAPING
42939	Muskegon	071	10770-1999-1381	SNOW REMOVAL
42940	Muskegon	071	10770-1999-1381	PARKING
42941	Muskegon	071	10770-1999-1381	FLUORESCENT
42942	Muskegon	071	10770-1999-1381	RUBBISH REMOVAL
42943	Muskegon	071	10770-1999-1381	N/A
42944	Muskegon	071	10971-2002-1010	JANITORIAL
42945	Muskegon	085	11689-2013-0128	GROSS (FULL SERVICE)
42946	Muskegon	085	11694-2013-0174	GROSS (FULL SERVICE)
42947	Muskegon	085	11730-2013-0363	GROSS (FULL SERVICE)
42948	Muskegon	151	7843-1991-1100	HVAC
42949	Muskegon	151	7843-1991-1100	ELECTRICITY
42950	Muskegon	151	7843-1991-1100	WATER
42951	Muskegon	151	7843-1991-1100	JANITORIAL
42952	Muskegon	151	7843-1991-1100	INT/EXT MAINT
42953	Muskegon	151	7843-1991-1100	LANDSCAPING
42954	Muskegon	151	7843-1991-1100	SNOW REMOVAL
42955	Muskegon	151	7843-1991-1100	PARKING
42956	Muskegon	151	7843-1991-1100	FLUORESCENT
42957	Muskegon	151	7843-1991-1100	RUBBISH REMOVAL
42958	Muskegon	151	7843-1991-1100	N/A
42959	Muskegon	151	876-1981-1	HVAC
42960	Muskegon	151	876-1981-1	ELECTRICITY
42961	Muskegon	151	876-1981-1	WATER
42962	Muskegon	151	876-1981-1	JANITORIAL
42963	Muskegon	151	876-1981-1	INT/EXT MAINT
42964	Muskegon	151	876-1981-1	LANDSCAPING
42965	Muskegon	151	876-1981-1	SNOW REMOVAL
42966	Muskegon	151	876-1981-1	PARKING
42967	Muskegon	151	876-1981-1	FLUORESCENT
42968	Muskegon	151	876-1981-1	RUBBISH REMOVAL
42969	Muskegon	151	876-1981-1	N/A
42970	Muskegon	191	10168-1994-1161	HVAC
42971	Muskegon	191	10168-1994-1161	ELECTRICITY
42972	Muskegon	191	10168-1994-1161	WATER
42973	Muskegon	191	10168-1994-1161	JANITORIAL
42974	Muskegon	191	10168-1994-1161	INT/EXT MAINT
42975	Muskegon	191	10168-1994-1161	LANDSCAPING

	A	B	C	D
42976	Muskegon	191	10168-1994-1161	SNOW REMOVAL
42977	Muskegon	191	10168-1994-1161	PARKING
42978	Muskegon	191	10168-1994-1161	FLUORESCENT
42979	Muskegon	191	10168-1994-1161	RUBBISH REMOVAL
42980	Muskegon	191	10168-1994-1161	N/A
42981	Muskegon	231	10273-1993-1101	HVAC
42982	Muskegon	231	10273-1993-1101	ELECTRICITY
42983	Muskegon	231	10273-1993-1101	WATER
42984	Muskegon	231	10273-1993-1101	JANITORIAL
42985	Muskegon	231	10273-1993-1101	INT/EXT MAINT
42986	Muskegon	231	10273-1993-1101	LANDSCAPING
42987	Muskegon	231	10273-1993-1101	SNOW REMOVAL
42988	Muskegon	231	10273-1993-1101	PARKING
42989	Muskegon	231	10273-1993-1101	FLUORESCENT
42990	Muskegon	231	10273-1993-1101	RUBBISH REMOVAL
42991	Muskegon	231	10273-1993-1101	N/A
42992	Muskegon	231	10721-1998-1277	HVAC
42993	Muskegon	231	10721-1998-1277	HVAC
42994	Muskegon	231	10721-1998-1277	ELECTRICITY
42995	Muskegon	231	10721-1998-1277	ELECTRICITY
42996	Muskegon	231	10721-1998-1277	WATER
42997	Muskegon	231	10721-1998-1277	WATER
42998	Muskegon	231	10721-1998-1277	JANITORIAL
42999	Muskegon	231	10721-1998-1277	JANITORIAL
43000	Muskegon	231	10721-1998-1277	INT/EXT MAINT
43001	Muskegon	231	10721-1998-1277	INT/EXT MAINT
43002	Muskegon	231	10721-1998-1277	LANDSCAPING
43003	Muskegon	231	10721-1998-1277	LANDSCAPING
43004	Muskegon	231	10721-1998-1277	SNOW REMOVAL
43005	Muskegon	231	10721-1998-1277	SNOW REMOVAL
43006	Muskegon	231	10721-1998-1277	PARKING
43007	Muskegon	231	10721-1998-1277	PARKING
43008	Muskegon	231	10721-1998-1277	DUMPSTER SERVICE
43009	Muskegon	231	10721-1998-1277	DUMPSTER SERVICE
43010	Muskegon	231	10721-1998-1277	PAVING
43011	Muskegon	231	10721-1998-1277	PAVING
43012	Muskegon	231	10721-1998-1277	SECURITY
43013	Muskegon	231	10721-1998-1277	SECURITY
43014	Muskegon	231	10721-1998-1277	PEST CONTROL
43015	Muskegon	231	10721-1998-1277	PEST CONTROL
43016	Muskegon	231	10721-1998-1277	GAS
43017	Muskegon	231	10721-1998-1277	GAS
43018	Muskegon	231	10721-1998-1277	TRASH REMOVAL/WASTEBASKETS
43019	Muskegon	231	10721-1998-1277	TRASH REMOVAL/WASTEBASKETS
43020	Muskegon	231	10721-2008-0175	PUBLIC UTILITIES

	A	B	C	D
43021	Muskegon	231	10721-2008-0175	PUBLIC UTILITIES
43022	Muskegon	231	10721-2008-0175	JANITORIAL
43023	Muskegon	231	10721-2008-0175	JANITORIAL
43024	Muskegon	231	10721-2008-0175	TRASH REMOVAL/WASTEBASKETS
43025	Muskegon	231	10721-2008-0175	TRASH REMOVAL/WASTEBASKETS
43026	Muskegon	231	10721-2008-0175	TELECOMMUNICATIONS
43027	Muskegon	231	10721-2008-0175	TELECOMMUNICATIONS
43028	Muskegon	231	10721-2008-0175	ALARM SYSTEM MONITORING
43029	Muskegon	231	10721-2008-0175	ALARM SYSTEM MONITORING
43030	Muskegon	231	10857-1999-1322	PUBLIC UTILITIES
43031	Muskegon	231	10857-1999-1322	PUBLIC UTILITIES
43032	Muskegon	231	10857-1999-1322	JANITORIAL
43033	Muskegon	231	10857-1999-1322	JANITORIAL
43034	Muskegon	231	10857-1999-1322	TELECOMMUNICATIONS
43035	Muskegon	231	10857-1999-1322	TELECOMMUNICATIONS
43036	Muskegon	231	10857-1999-1322	ALL OTHERS
43037	Muskegon	231	10857-1999-1322	ALL OTHERS
43038	Muskegon	231	10857-1999-1322	TRASH REMOVAL/WASTEBASKETS
43039	Muskegon	231	10857-1999-1322	TRASH REMOVAL/WASTEBASKETS
43040	Muskegon	231	10857-1999-1322	ALARM SYSTEM MONITORING
43041	Muskegon	231	10857-1999-1322	ALARM SYSTEM MONITORING
43042	Muskegon	231	10857-2010-0142	GROSS (FULL SERVICE)
43043	Muskegon	231	10857-2010-0142	GROSS (FULL SERVICE)
43044	Muskegon	231	10857-2010-0142	GROSS (FULL SERVICE)
43045	Muskegon	231	10857-2010-9142	ALARM SYSTEM MONITORING
43046	Muskegon	231	10857-2010-9142	TELECOMMUNICATIONS
43047	Muskegon	231	10857-2010-9142	ALL OTHERS
43048	Muskegon	231	11451-2009-0310	ALL OTHERS
43049	Muskegon	231	11451-2009-0310	ALL OTHERS
43050	Muskegon	231	11451-2009-0310	ALL OTHERS
43051	Muskegon	231	11451-2009-0310	PUBLIC UTILITIES
43052	Muskegon	231	11451-2009-0310	PUBLIC UTILITIES
43053	Muskegon	231	11451-2009-0310	PUBLIC UTILITIES
43054	Muskegon	231	11451-2009-0310	JANITORIAL
43055	Muskegon	231	11451-2009-0310	JANITORIAL
43056	Muskegon	231	11451-2009-0310	JANITORIAL
43057	Muskegon	231	11451-2009-0310	TRASH REMOVAL/WASTEBASKETS
43058	Muskegon	231	11451-2009-0310	TRASH REMOVAL/WASTEBASKETS
43059	Muskegon	231	11451-2009-0310	TRASH REMOVAL/WASTEBASKETS
43060	Muskegon	231	11451-2009-0310	TELECOMMUNICATIONS
43061	Muskegon	231	11451-2009-0310	TELECOMMUNICATIONS
43062	Muskegon	231	11451-2009-0310	TELECOMMUNICATIONS
43063	Muskegon	231	11451-2009-0310	ALARM SYSTEM MONITORING
43064	Muskegon	231	11451-2009-0310	ALARM SYSTEM MONITORING
43065	Muskegon	231	11451-2009-0310	ALARM SYSTEM MONITORING

	A	B	C	D
43066	Muskegon	231	1372-1988-17	HVAC
43067	Muskegon	231	1372-1988-17	ELECTRICITY
43068	Muskegon	231	1372-1988-17	WATER
43069	Muskegon	231	1372-1988-17	JANITORIAL
43070	Muskegon	231	1372-1988-17	INT/EXT MAINT
43071	Muskegon	231	1372-1988-17	LANDSCAPING
43072	Muskegon	231	1372-1988-17	SNOW REMOVAL
43073	Muskegon	231	1372-1988-17	PARKING
43074	Muskegon	231	1372-1988-17	FLUORESCENT
43075	Muskegon	231	1372-1988-17	RUBBISH REMOVAL
43076	Muskegon	231	1372-1988-17	GAS
43077	Muskegon	231	2379-1985-25	HVAC
43078	Muskegon	231	2379-1985-25	ELECTRICITY
43079	Muskegon	231	2379-1985-25	WATER
43080	Muskegon	231	2379-1985-25	JANITORIAL
43081	Muskegon	231	2379-1985-25	INT/EXT MAINT
43082	Muskegon	231	2379-1985-25	LANDSCAPING
43083	Muskegon	231	2379-1985-25	SNOW REMOVAL
43084	Muskegon	231	2379-1985-25	PARKING
43085	Muskegon	231	2379-1985-25	FLUORESCENT
43086	Muskegon	231	2379-1985-25	RUBBISH REMOVAL
43087	Muskegon	231	2379-1985-25	N/A
43088	Muskegon	231	7274-1989-317	HVAC
43089	Muskegon	231	7274-1989-317	ELECTRICITY
43090	Muskegon	231	7274-1989-317	WATER
43091	Muskegon	231	7274-1989-317	JANITORIAL
43092	Muskegon	231	7274-1989-317	INT/EXT MAINT
43093	Muskegon	231	7274-1989-317	LANDSCAPING
43094	Muskegon	231	7274-1989-317	SNOW REMOVAL
43095	Muskegon	231	7274-1989-317	PARKING
43096	Muskegon	231	7274-1989-317	FLUORESCENT
43097	Muskegon	231	7274-1989-317	RUBBISH REMOVAL
43098	Muskegon	231	7274-1989-317	N/A
43099	Muskegon	231	7454-1990-1265	HVAC
43100	Muskegon	231	7454-1990-1265	HVAC
43101	Muskegon	231	7454-1990-1265	HVAC
43102	Muskegon	231	7454-1990-1265	ELECTRICITY
43103	Muskegon	231	7454-1990-1265	ELECTRICITY
43104	Muskegon	231	7454-1990-1265	ELECTRICITY
43105	Muskegon	231	7454-1990-1265	WATER
43106	Muskegon	231	7454-1990-1265	WATER
43107	Muskegon	231	7454-1990-1265	WATER
43108	Muskegon	231	7454-1990-1265	JANITORIAL
43109	Muskegon	231	7454-1990-1265	JANITORIAL
43110	Muskegon	231	7454-1990-1265	JANITORIAL

	A	B	C	D
43111	Muskegon	231	7454-1990-1265	INT/EXT MAINT
43112	Muskegon	231	7454-1990-1265	INT/EXT MAINT
43113	Muskegon	231	7454-1990-1265	INT/EXT MAINT
43114	Muskegon	231	7454-1990-1265	LANDSCAPING
43115	Muskegon	231	7454-1990-1265	LANDSCAPING
43116	Muskegon	231	7454-1990-1265	LANDSCAPING
43117	Muskegon	231	7454-1990-1265	SNOW REMOVAL
43118	Muskegon	231	7454-1990-1265	SNOW REMOVAL
43119	Muskegon	231	7454-1990-1265	SNOW REMOVAL
43120	Muskegon	231	7454-1990-1265	PARKING
43121	Muskegon	231	7454-1990-1265	PARKING
43122	Muskegon	231	7454-1990-1265	PARKING
43123	Muskegon	231	7454-1990-1265	FLUORESCENT
43124	Muskegon	231	7454-1990-1265	FLUORESCENT
43125	Muskegon	231	7454-1990-1265	FLUORESCENT
43126	Muskegon	231	7454-1990-1265	RUBBISH REMOVAL
43127	Muskegon	231	7454-1990-1265	RUBBISH REMOVAL
43128	Muskegon	231	7454-1990-1265	RUBBISH REMOVAL
43129	Muskegon	231	7454-1990-1265	N/A
43130	Muskegon	231	7454-1990-1265	N/A
43131	Muskegon	231	7454-1990-1265	N/A
43132	Muskegon	271	7219-1989-282	HVAC
43133	Muskegon	271	7219-1989-282	HVAC
43134	Muskegon	271	7219-1989-282	ELECTRICITY
43135	Muskegon	271	7219-1989-282	ELECTRICITY
43136	Muskegon	271	7219-1989-282	WATER
43137	Muskegon	271	7219-1989-282	WATER
43138	Muskegon	271	7219-1989-282	JANITORIAL
43139	Muskegon	271	7219-1989-282	JANITORIAL
43140	Muskegon	271	7219-1989-282	INT/EXT MAINT
43141	Muskegon	271	7219-1989-282	INT/EXT MAINT
43142	Muskegon	271	7219-1989-282	LANDSCAPING
43143	Muskegon	271	7219-1989-282	LANDSCAPING
43144	Muskegon	271	7219-1989-282	SNOW REMOVAL
43145	Muskegon	271	7219-1989-282	SNOW REMOVAL
43146	Muskegon	271	7219-1989-282	PARKING
43147	Muskegon	271	7219-1989-282	PARKING
43148	Muskegon	271	7219-1989-282	FLUORESCENT
43149	Muskegon	271	7219-1989-282	FLUORESCENT
43150	Muskegon	271	7219-1989-282	RUBBISH REMOVAL
43151	Muskegon	271	7219-1989-282	RUBBISH REMOVAL
43152	Muskegon	271	7219-1989-282	N/A
43153	Muskegon	271	7219-1989-282	N/A
43154	Muskegon	313	1214-1985-10	HVAC
43155	Muskegon	313	1214-1985-10	ELECTRICITY

	A	B	C	D
43156	Muskegon	313	1214-1985-10	WATER
43157	Muskegon	313	1214-1985-10	JANITORIAL
43158	Muskegon	313	1214-1985-10	INT/EXT MAINT
43159	Muskegon	313	1214-1985-10	LANDSCAPING
43160	Muskegon	313	1214-1985-10	SNOW REMOVAL
43161	Muskegon	313	1214-1985-10	PARKING
43162	Muskegon	313	1214-1985-10	FLUORESCENT
43163	Muskegon	313	1214-1985-10	RUBBISH REMOVAL
43164	Muskegon	313	1214-1985-10	N/A
43165	Muskegon	351	10052-1992-1119	HVAC
43166	Muskegon	351	10052-1992-1119	ELECTRICITY
43167	Muskegon	351	10052-1992-1119	WATER
43168	Muskegon	351	10052-1992-1119	JANITORIAL
43169	Muskegon	351	10052-1992-1119	INT/EXT MAINT
43170	Muskegon	351	10052-1992-1119	LANDSCAPING
43171	Muskegon	351	10052-1992-1119	SNOW REMOVAL
43172	Muskegon	351	10052-1992-1119	PARKING
43173	Muskegon	351	10052-1992-1119	FLUORESCENT
43174	Muskegon	351	10052-1992-1119	RUBBISH REMOVAL
43175	Muskegon	351	10052-1992-1119	N/A
43176	Muskegon	391	10112-1993-1197	HVAC
43177	Muskegon	391	10112-1993-1197	ELECTRICITY
43178	Muskegon	391	10112-1993-1197	WATER
43179	Muskegon	391	10112-1993-1197	JANITORIAL
43180	Muskegon	391	10112-1993-1197	INT/EXT MAINT
43181	Muskegon	391	10112-1993-1197	LANDSCAPING
43182	Muskegon	391	10112-1993-1197	SNOW REMOVAL
43183	Muskegon	391	10112-1993-1197	PARKING
43184	Muskegon	391	10112-1993-1197	FLUORESCENT
43185	Muskegon	391	10112-1993-1197	RUBBISH REMOVAL
43186	Muskegon	391	10112-1993-1197	N/A
43187	Muskegon	391	10112-1994-1299	HVAC
43188	Muskegon	391	10112-1994-1299	ELECTRICITY
43189	Muskegon	391	10112-1994-1299	WATER
43190	Muskegon	391	10112-1994-1299	JANITORIAL
43191	Muskegon	391	10112-1994-1299	INT/EXT MAINT
43192	Muskegon	391	10112-1994-1299	LANDSCAPING
43193	Muskegon	391	10112-1994-1299	SNOW REMOVAL
43194	Muskegon	391	10112-1994-1299	PARKING
43195	Muskegon	391	10112-1994-1299	FLUORESCENT
43196	Muskegon	391	10112-1994-1299	RUBBISH REMOVAL
43197	Muskegon	391	10112-1994-1299	N/A
43198	Muskegon	391	10112-1996-1196	HVAC
43199	Muskegon	391	10112-1996-1196	ELECTRICITY
43200	Muskegon	391	10112-1996-1196	WATER

	A	B	C	D
43201	Muskegon	391	10112-1996-1196	JANITORIAL
43202	Muskegon	391	10112-1996-1196	INT/EXT MAINT
43203	Muskegon	391	10112-1996-1196	LANDSCAPING
43204	Muskegon	391	10112-1996-1196	SNOW REMOVAL
43205	Muskegon	391	10112-1996-1196	PARKING
43206	Muskegon	391	10112-1996-1196	FLUORESCENT
43207	Muskegon	391	10112-1996-1196	RUBBISH REMOVAL
43208	Muskegon	391	10112-1996-1196	N/A
43209	Muskegon	391	10204-1994-1272	HVAC
43210	Muskegon	391	10204-1994-1272	ELECTRICITY
43211	Muskegon	391	10204-1994-1272	WATER
43212	Muskegon	391	10204-1994-1272	JANITORIAL
43213	Muskegon	391	10204-1994-1272	INT/EXT MAINT
43214	Muskegon	391	10204-1994-1272	LANDSCAPING
43215	Muskegon	391	10204-1994-1272	SNOW REMOVAL
43216	Muskegon	391	10204-1994-1272	PARKING
43217	Muskegon	391	10204-1994-1272	FLUORESCENT
43218	Muskegon	391	10204-1994-1272	RUBBISH REMOVAL
43219	Muskegon	391	10204-1994-1272	N/A
43220	Muskegon	391	10204-1996-1193	HVAC
43221	Muskegon	391	10204-1996-1193	ELECTRICITY
43222	Muskegon	391	10204-1996-1193	WATER
43223	Muskegon	391	10204-1996-1193	JANITORIAL
43224	Muskegon	391	10204-1996-1193	INT/EXT MAINT
43225	Muskegon	391	10204-1996-1193	LANDSCAPING
43226	Muskegon	391	10204-1996-1193	SNOW REMOVAL
43227	Muskegon	391	10204-1996-1193	PARKING
43228	Muskegon	391	10204-1996-1193	FLUORESCENT
43229	Muskegon	391	10204-1996-1193	RUBBISH REMOVAL
43230	Muskegon	391	10204-1996-1193	N/A
43231	Muskegon	391	10395-1996-1183	HVAC
43232	Muskegon	391	10395-1996-1183	ELECTRICITY
43233	Muskegon	391	10395-1996-1183	WATER
43234	Muskegon	391	10395-1996-1183	JANITORIAL
43235	Muskegon	391	10395-1996-1183	INT/EXT MAINT
43236	Muskegon	391	10395-1996-1183	LANDSCAPING
43237	Muskegon	391	10395-1996-1183	SNOW REMOVAL
43238	Muskegon	391	10395-1996-1183	PARKING
43239	Muskegon	391	10395-1996-1183	FLUORESCENT
43240	Muskegon	391	10395-1996-1183	RUBBISH REMOVAL
43241	Muskegon	391	10395-1996-1183	N/A
43242	Muskegon	391	4003-1989-76	HVAC
43243	Muskegon	391	4003-1989-76	ELECTRICITY
43244	Muskegon	391	4003-1989-76	WATER
43245	Muskegon	391	4003-1989-76	JANITORIAL

	A	B	C	D
43246	Muskegon	391	4003-1989-76	INT/EXT MAINT
43247	Muskegon	391	4003-1989-76	LANDSCAPING
43248	Muskegon	391	4003-1989-76	SNOW REMOVAL
43249	Muskegon	391	4003-1989-76	PARKING
43250	Muskegon	391	4003-1989-76	FLUORESCENT
43251	Muskegon	391	4003-1989-76	RUBBISH REMOVAL
43252	Muskegon	391	4003-1989-76	N/A
43253	Muskegon	391	4583-1989-98	HVAC
43254	Muskegon	391	4583-1989-98	ELECTRICITY
43255	Muskegon	391	4583-1989-98	WATER
43256	Muskegon	391	4583-1989-98	JANITORIAL
43257	Muskegon	391	4583-1989-98	INT/EXT MAINT
43258	Muskegon	391	4583-1989-98	LANDSCAPING
43259	Muskegon	391	4583-1989-98	SNOW REMOVAL
43260	Muskegon	391	4583-1989-98	PARKING
43261	Muskegon	391	4583-1989-98	FLUORESCENT
43262	Muskegon	391	4583-1989-98	RUBBISH REMOVAL
43263	Muskegon	391	4583-1989-98	N/A
43264	Muskegon	391	4583-1992-1178	HVAC
43265	Muskegon	391	4583-1992-1178	ELECTRICITY
43266	Muskegon	391	4583-1992-1178	WATER
43267	Muskegon	391	4583-1992-1178	JANITORIAL
43268	Muskegon	391	4583-1992-1178	INT/EXT MAINT
43269	Muskegon	391	4583-1992-1178	LANDSCAPING
43270	Muskegon	391	4583-1992-1178	SNOW REMOVAL
43271	Muskegon	391	4583-1992-1178	PARKING
43272	Muskegon	391	4583-1992-1178	FLUORESCENT
43273	Muskegon	391	4583-1992-1178	RUBBISH REMOVAL
43274	Muskegon	391	4583-1992-1178	N/A
43275	Muskegon	391	4583-1993-1149	HVAC
43276	Muskegon	391	4583-1993-1149	ELECTRICITY
43277	Muskegon	391	4583-1993-1149	WATER
43278	Muskegon	391	4583-1993-1149	JANITORIAL
43279	Muskegon	391	4583-1993-1149	INT/EXT MAINT
43280	Muskegon	391	4583-1993-1149	LANDSCAPING
43281	Muskegon	391	4583-1993-1149	SNOW REMOVAL
43282	Muskegon	391	4583-1993-1149	PARKING
43283	Muskegon	391	4583-1993-1149	FLUORESCENT
43284	Muskegon	391	4583-1993-1149	RUBBISH REMOVAL
43285	Muskegon	391	4583-1993-1149	N/A
43286	Muskegon	391	4583-1994-1238	HVAC
43287	Muskegon	391	4583-1994-1238	ELECTRICITY
43288	Muskegon	391	4583-1994-1238	WATER
43289	Muskegon	391	4583-1994-1238	JANITORIAL
43290	Muskegon	391	4583-1994-1238	INT/EXT MAINT

	A	B	C	D
43291	Muskegon	391	4583-1994-1238	LANDSCAPING
43292	Muskegon	391	4583-1994-1238	SNOW REMOVAL
43293	Muskegon	391	4583-1994-1238	PARKING
43294	Muskegon	391	4583-1994-1238	FLUORESCENT
43295	Muskegon	391	4583-1994-1238	RUBBISH REMOVAL
43296	Muskegon	391	4583-1994-1238	N/A
43297	Muskegon	391	4583-1996-1184	HVAC
43298	Muskegon	391	4583-1996-1184	ELECTRICITY
43299	Muskegon	391	4583-1996-1184	WATER
43300	Muskegon	391	4583-1996-1184	JANITORIAL
43301	Muskegon	391	4583-1996-1184	INT/EXT MAINT
43302	Muskegon	391	4583-1996-1184	LANDSCAPING
43303	Muskegon	391	4583-1996-1184	SNOW REMOVAL
43304	Muskegon	391	4583-1996-1184	PARKING
43305	Muskegon	391	4583-1996-1184	FLUORESCENT
43306	Muskegon	391	4583-1996-1184	RUBBISH REMOVAL
43307	Muskegon	391	4583-1996-1184	N/A
43308	Muskegon	391	7806-1991-3020	HVAC
43309	Muskegon	391	7806-1991-3020	ELECTRICITY
43310	Muskegon	391	7806-1991-3020	WATER
43311	Muskegon	391	7806-1991-3020	JANITORIAL
43312	Muskegon	391	7806-1991-3020	INT/EXT MAINT
43313	Muskegon	391	7806-1991-3020	LANDSCAPING
43314	Muskegon	391	7806-1991-3020	SNOW REMOVAL
43315	Muskegon	391	7806-1991-3020	PARKING
43316	Muskegon	391	7806-1991-3020	FLUORESCENT
43317	Muskegon	391	7806-1991-3020	RUBBISH REMOVAL
43318	Muskegon	391	7806-1991-3020	N/A
43319	Muskegon	431	10324-1995-1402	HVAC
43320	Muskegon	431	10324-1995-1402	ELECTRICITY
43321	Muskegon	431	10324-1995-1402	WATER
43322	Muskegon	431	10324-1995-1402	JANITORIAL
43323	Muskegon	431	10324-1995-1402	INT/EXT MAINT
43324	Muskegon	431	10324-1995-1402	LANDSCAPING
43325	Muskegon	431	10324-1995-1402	SNOW REMOVAL
43326	Muskegon	431	10324-1995-1402	PARKING
43327	Muskegon	431	10324-1995-1402	FLUORESCENT
43328	Muskegon	431	10324-1995-1402	RUBBISH REMOVAL
43329	Muskegon	431	10324-1995-1402	N/A
43330	Muskegon	431	11283-2008-0076	GROSS (FULL SERVICE)
43331	Muskegon	431	11283-2008-0076	GROSS (FULL SERVICE)
43332	Muskegon	431	11283-2008-0076	GROSS (FULL SERVICE)
43333	Muskegon	431	11283-2008-0076	GROSS (FULL SERVICE)
43334	Muskegon	431	2780-1989-48	HVAC
43335	Muskegon	431	2780-1989-48	ELECTRICITY

	A	B	C	D
43336	Muskegon	431	2780-1989-48	WATER
43337	Muskegon	431	2780-1989-48	JANITORIAL
43338	Muskegon	431	2780-1989-48	INT/EXT MAINT
43339	Muskegon	431	2780-1989-48	LANDSCAPING
43340	Muskegon	431	2780-1989-48	SNOW REMOVAL
43341	Muskegon	431	2780-1989-48	PARKING
43342	Muskegon	431	2780-1989-48	FLUORESCENT
43343	Muskegon	431	2780-1989-48	RUBBISH REMOVAL
43344	Muskegon	431	2780-1989-48	N/A
43345	Muskegon	431	6948-1988-198	HVAC
43346	Muskegon	431	6948-1988-198	HVAC
43347	Muskegon	431	6948-1988-198	HVAC
43348	Muskegon	431	6948-1988-198	ELECTRICITY
43349	Muskegon	431	6948-1988-198	ELECTRICITY
43350	Muskegon	431	6948-1988-198	ELECTRICITY
43351	Muskegon	431	6948-1988-198	WATER
43352	Muskegon	431	6948-1988-198	WATER
43353	Muskegon	431	6948-1988-198	WATER
43354	Muskegon	431	6948-1988-198	JANITORIAL
43355	Muskegon	431	6948-1988-198	JANITORIAL
43356	Muskegon	431	6948-1988-198	JANITORIAL
43357	Muskegon	431	6948-1988-198	INT/EXT MAINT
43358	Muskegon	431	6948-1988-198	INT/EXT MAINT
43359	Muskegon	431	6948-1988-198	INT/EXT MAINT
43360	Muskegon	431	6948-1988-198	LANDSCAPING
43361	Muskegon	431	6948-1988-198	LANDSCAPING
43362	Muskegon	431	6948-1988-198	LANDSCAPING
43363	Muskegon	431	6948-1988-198	SNOW REMOVAL
43364	Muskegon	431	6948-1988-198	SNOW REMOVAL
43365	Muskegon	431	6948-1988-198	SNOW REMOVAL
43366	Muskegon	431	6948-1988-198	PARKING
43367	Muskegon	431	6948-1988-198	PARKING
43368	Muskegon	431	6948-1988-198	PARKING
43369	Muskegon	431	6948-1988-198	FLUORESCENT
43370	Muskegon	431	6948-1988-198	FLUORESCENT
43371	Muskegon	431	6948-1988-198	FLUORESCENT
43372	Muskegon	431	6948-1988-198	RUBBISH REMOVAL
43373	Muskegon	431	6948-1988-198	RUBBISH REMOVAL
43374	Muskegon	431	6948-1988-198	RUBBISH REMOVAL
43375	Muskegon	431	6948-1988-198	GAS
43376	Muskegon	431	6948-1988-198	GAS
43377	Muskegon	431	6948-1988-198	GAS
43378	Muskegon	431	6948-2007-0149	PUBLIC UTILITIES
43379	Muskegon	431	6948-2007-0149	JANITORIAL
43380	Muskegon	431	6948-2007-0149	FLUORESCENT

	A	B	C	D
43381	Muskegon	431	6948-2007-0149	DUMPSTER SERVICE
43382	Muskegon	431	6948-2007-9149	PUBLIC UTILITIES
43383	Muskegon	431	6948-2007-9149	JANITORIAL
43384	Muskegon	431	6948-2007-9149	FLUORESCENT
43385	Muskegon	431	6948-2007-9149	TRASH REMOVAL/WASTEBASKETS
43386	Muskegon	431	6948-2007-9149	TELECOMMUNICATIONS
43387	Muskegon	431	6948-2007-9149	ALARM SYSTEM MONITORING
43388	Muskegon	431	6948-2007-9149	HVAC
43389	Muskegon	431	6948-2007-9149	INT/EXT MAINT
43390	Muskegon	431	6948-2007-9149	LANDSCAPING
43391	Muskegon	431	6948-2007-9149	SNOW REMOVAL
43392	Muskegon	431	6948-2007-9149	PARKING
43393	Muskegon	431	6948-2007-9149	PEST CONTROL
43394	Muskegon	431	6948-2007-9149	FLUORESCENT
43395	Muskegon	472	10872-2000-1021	HVAC
43396	Muskegon	472	10872-2000-1021	ELECTRICITY
43397	Muskegon	472	10872-2000-1021	WATER
43398	Muskegon	472	10872-2000-1021	JANITORIAL
43399	Muskegon	472	10872-2000-1021	INT/EXT MAINT
43400	Muskegon	472	10872-2000-1021	LANDSCAPING
43401	Muskegon	472	10872-2000-1021	SNOW REMOVAL
43402	Muskegon	472	10872-2000-1021	PARKING
43403	Muskegon	472	10872-2000-1021	FLUORESCENT
43404	Muskegon	472	10872-2000-1021	RUBBISH REMOVAL
43405	Muskegon	472	10872-2000-1021	GAS
43406	Muskegon	472	10872-2000-1385	HVAC
43407	Muskegon	472	10872-2000-1385	ELECTRICITY
43408	Muskegon	472	10872-2000-1385	WATER
43409	Muskegon	472	10872-2000-1385	JANITORIAL
43410	Muskegon	472	10872-2000-1385	INT/EXT MAINT
43411	Muskegon	472	10872-2000-1385	LANDSCAPING
43412	Muskegon	472	10872-2000-1385	SNOW REMOVAL
43413	Muskegon	472	10872-2000-1385	PARKING
43414	Muskegon	472	10872-2000-1385	FLUORESCENT
43415	Muskegon	472	10872-2000-1385	RUBBISH REMOVAL
43416	Muskegon	472	10872-2000-1385	N/A
43417	Muskegon	472	6651-1986-97	HVAC
43418	Muskegon	472	6651-1986-97	ELECTRICITY
43419	Muskegon	472	6651-1986-97	WATER
43420	Muskegon	472	6651-1986-97	JANITORIAL
43421	Muskegon	472	6651-1986-97	INT/EXT MAINT
43422	Muskegon	472	6651-1986-97	LANDSCAPING
43423	Muskegon	472	6651-1986-97	SNOW REMOVAL
43424	Muskegon	472	6651-1986-97	PARKING
43425	Muskegon	472	6651-1986-97	FLUORESCENT

	A	B	C	D
43426	Muskegon	472	6651-1986-97	RUBBISH REMOVAL
43427	Muskegon	472	6651-1986-97	N/A
43428	Muskegon	472	6651-2002-2021	ELECTRICITY
43429	Muskegon	472	6651-2002-2021	FLUORESCENT
43430	Muskegon	472	6651-2002-2021	GAS
43431	Muskegon	472	6651-2002-2021	JANITORIAL
43432	Muskegon	472	6651-2002-2021	LANDSCAPING
43433	Muskegon	472	6651-2002-2021	RUBBISH REMOVAL
43434	Muskegon	472	6651-2002-2021	SECURITY
43435	Muskegon	472	6651-2002-2021	SNOW REMOVAL
43436	Muskegon	472	6651-2002-2021	WATER
43437	Muskegon	472	6651-2005-0049	JANITORIAL
43438	Muskegon	472	6651-2005-0049	JANITORIAL
43439	Muskegon	472	6651-2005-0049	ELECTRICITY
43440	Muskegon	472	6651-2005-0049	ELECTRICITY
43441	Muskegon	472	6651-2005-0049	GAS
43442	Muskegon	472	6651-2005-0049	GAS
43443	Muskegon	472	6651-2005-0049	WATER
43444	Muskegon	472	6651-2005-0049	WATER
43445	Muskegon	472	6651-2005-0049	FLUORESCENT
43446	Muskegon	472	6651-2005-0049	FLUORESCENT
43447	Muskegon	472	6651-2005-0049	INSURANCE
43448	Muskegon	472	6651-2005-0049	INSURANCE
43449	Muskegon	472	6651-2005-0049	LANDSCAPING
43450	Muskegon	472	6651-2005-0049	LANDSCAPING
43451	Muskegon	472	6651-2005-0049	RUBBISH REMOVAL
43452	Muskegon	472	6651-2005-0049	RUBBISH REMOVAL
43453	Muskegon	472	6651-2005-0049	N/A
43454	Muskegon	472	6651-2005-0049	N/A
43455	Muskegon	472	6651-2005-0049	PARKING
43456	Muskegon	472	6651-2005-0049	PARKING
43457	Muskegon	472	6651-2005-0049	PAVING
43458	Muskegon	472	6651-2005-0049	PAVING
43459	Muskegon	472	6651-2005-0049	PEST CONTROL
43460	Muskegon	472	6651-2005-0049	PEST CONTROL
43461	Muskegon	472	6651-2005-0049	ROOF
43462	Muskegon	472	6651-2005-0049	ROOF
43463	Muskegon	472	6651-2005-0049	SNOW REMOVAL
43464	Muskegon	472	6651-2005-0049	SNOW REMOVAL
43465	Muskegon	472	6651-2005-0049	TAXES
43466	Muskegon	472	6651-2005-0049	TAXES
43467	Muskegon	472	6651-2005-0049	N/A
43468	Muskegon	472	6651-2005-0049	N/A
43469	Muskegon	472	6651-2010-0100	PUBLIC UTILITIES
43470	Muskegon	472	6651-2010-0100	PUBLIC UTILITIES

	A	B	C	D
43471	Muskegon	472	6651-2010-0100	PUBLIC UTILITIES
43472	Muskegon	472	6651-2010-0100	PUBLIC UTILITIES
43473	Muskegon	472	6651-2010-0100	LANDSCAPING
43474	Muskegon	472	6651-2010-0100	LANDSCAPING
43475	Muskegon	472	6651-2010-0100	LANDSCAPING
43476	Muskegon	472	6651-2010-0100	LANDSCAPING
43477	Muskegon	472	6651-2010-0100	SNOW REMOVAL
43478	Muskegon	472	6651-2010-0100	SNOW REMOVAL
43479	Muskegon	472	6651-2010-0100	SNOW REMOVAL
43480	Muskegon	472	6651-2010-0100	SNOW REMOVAL
43481	Muskegon	472	6651-2010-0100	JANITORIAL
43482	Muskegon	472	6651-2010-0100	JANITORIAL
43483	Muskegon	472	6651-2010-0100	JANITORIAL
43484	Muskegon	472	6651-2010-0100	JANITORIAL
43485	Muskegon	472	6680-1986-107	HVAC
43486	Muskegon	472	6680-1986-107	ELECTRICITY
43487	Muskegon	472	6680-1986-107	WATER
43488	Muskegon	472	6680-1986-107	JANITORIAL
43489	Muskegon	472	6680-1986-107	INT/EXT MAINT
43490	Muskegon	472	6680-1986-107	LANDSCAPING
43491	Muskegon	472	6680-1986-107	SNOW REMOVAL
43492	Muskegon	472	6680-1986-107	PARKING
43493	Muskegon	472	6680-1986-107	FLUORESCENT
43494	Muskegon	472	6680-1986-107	RUBBISH REMOVAL
43495	Muskegon	472	6680-1986-107	N/A
43496	Muskegon	472	6680-1995-1091	HVAC
43497	Muskegon	472	6680-1995-1091	ELECTRICITY
43498	Muskegon	472	6680-1995-1091	WATER
43499	Muskegon	472	6680-1995-1091	JANITORIAL
43500	Muskegon	472	6680-1995-1091	INT/EXT MAINT
43501	Muskegon	472	6680-1995-1091	LANDSCAPING
43502	Muskegon	472	6680-1995-1091	SNOW REMOVAL
43503	Muskegon	472	6680-1995-1091	PARKING
43504	Muskegon	472	6680-1995-1091	FLUORESCENT
43505	Muskegon	472	6680-1995-1091	RUBBISH REMOVAL
43506	Muskegon	472	6680-1995-1091	N/A
43507	Muskegon	472	6680-1998-1215	HVAC
43508	Muskegon	472	6680-1998-1215	ELECTRICITY
43509	Muskegon	472	6680-1998-1215	WATER
43510	Muskegon	472	6680-1998-1215	JANITORIAL
43511	Muskegon	472	6680-1998-1215	INT/EXT MAINT
43512	Muskegon	472	6680-1998-1215	LANDSCAPING
43513	Muskegon	472	6680-1998-1215	SNOW REMOVAL
43514	Muskegon	472	6680-1998-1215	PARKING
43515	Muskegon	472	6680-1998-1215	FLUORESCENT

	A	B	C	D
43516	Muskegon	472	6680-1998-1215	RUBBISH REMOVAL
43517	Muskegon	472	6680-1998-1215	N/A
43518	Muskegon	472	7154-1988-271	HVAC
43519	Muskegon	472	7154-1988-271	ELECTRICITY
43520	Muskegon	472	7154-1988-271	WATER
43521	Muskegon	472	7154-1988-271	JANITORIAL
43522	Muskegon	472	7154-1988-271	INT/EXT MAINT
43523	Muskegon	472	7154-1988-271	LANDSCAPING
43524	Muskegon	472	7154-1988-271	SNOW REMOVAL
43525	Muskegon	472	7154-1988-271	PARKING
43526	Muskegon	472	7154-1988-271	FLUORESCENT
43527	Muskegon	472	7154-1988-271	RUBBISH REMOVAL
43528	Muskegon	472	7154-1988-271	N/A
43529	Muskegon	551	10254-1995-1157	HVAC
43530	Muskegon	551	10254-1995-1157	ELECTRICITY
43531	Muskegon	551	10254-1995-1157	WATER
43532	Muskegon	551	10254-1995-1157	JANITORIAL
43533	Muskegon	551	10254-1995-1157	INT/EXT MAINT
43534	Muskegon	551	10254-1995-1157	LANDSCAPING
43535	Muskegon	551	10254-1995-1157	SNOW REMOVAL
43536	Muskegon	551	10254-1995-1157	PARKING
43537	Muskegon	551	10254-1995-1157	FLUORESCENT
43538	Muskegon	551	10254-1995-1157	RUBBISH REMOVAL
43539	Muskegon	551	10254-1995-1157	N/A
43540	Muskegon	551	10254-1996-1256	HVAC
43541	Muskegon	551	10254-1996-1256	ELECTRICITY
43542	Muskegon	551	10254-1996-1256	WATER
43543	Muskegon	551	10254-1996-1256	JANITORIAL
43544	Muskegon	551	10254-1996-1256	INT/EXT MAINT
43545	Muskegon	551	10254-1996-1256	LANDSCAPING
43546	Muskegon	551	10254-1996-1256	SNOW REMOVAL
43547	Muskegon	551	10254-1996-1256	PARKING
43548	Muskegon	551	10254-1996-1256	FLUORESCENT
43549	Muskegon	551	10254-1996-1256	RUBBISH REMOVAL
43550	Muskegon	551	10254-1996-1256	N/A
43551	Muskegon	551	10254-1996-1257	HVAC
43552	Muskegon	551	10254-1996-1257	ELECTRICITY
43553	Muskegon	551	10254-1996-1257	WATER
43554	Muskegon	551	10254-1996-1257	JANITORIAL
43555	Muskegon	551	10254-1996-1257	INT/EXT MAINT
43556	Muskegon	551	10254-1996-1257	LANDSCAPING
43557	Muskegon	551	10254-1996-1257	SNOW REMOVAL
43558	Muskegon	551	10254-1996-1257	PARKING
43559	Muskegon	551	10254-1996-1257	FLUORESCENT
43560	Muskegon	551	10254-1996-1257	RUBBISH REMOVAL

	A	B	C	D
43561	Muskegon	551	10254-1996-1257	N/A
43562	Muskegon	591	4878-1989-111	HVAC
43563	Muskegon	591	4878-1989-111	ELECTRICITY
43564	Muskegon	591	4878-1989-111	WATER
43565	Muskegon	591	4878-1989-111	JANITORIAL
43566	Muskegon	591	4878-1989-111	INT/EXT MAINT
43567	Muskegon	591	4878-1989-111	LANDSCAPING
43568	Muskegon	591	4878-1989-111	SNOW REMOVAL
43569	Muskegon	591	4878-1989-111	PARKING
43570	Muskegon	591	4878-1989-111	FLUORESCENT
43571	Muskegon	591	4878-1989-111	RUBBISH REMOVAL
43572	Muskegon	591	4878-1989-111	N/A
43573	Muskegon	631	179-1987-2	HVAC
43574	Muskegon	631	179-1987-2	ELECTRICITY
43575	Muskegon	631	179-1987-2	WATER
43576	Muskegon	631	179-1987-2	JANITORIAL
43577	Muskegon	631	179-1987-2	INT/EXT MAINT
43578	Muskegon	631	179-1987-2	LANDSCAPING
43579	Muskegon	631	179-1987-2	SNOW REMOVAL
43580	Muskegon	631	179-1987-2	PARKING
43581	Muskegon	631	179-1987-2	FLUORESCENT
43582	Muskegon	631	179-1987-2	RUBBISH REMOVAL
43583	Muskegon	631	179-1987-2	N/A
43584	Muskegon	631	179-1995-1097	HVAC
43585	Muskegon	631	179-1995-1097	ELECTRICITY
43586	Muskegon	631	179-1995-1097	WATER
43587	Muskegon	631	179-1995-1097	JANITORIAL
43588	Muskegon	631	179-1995-1097	INT/EXT MAINT
43589	Muskegon	631	179-1995-1097	LANDSCAPING
43590	Muskegon	631	179-1995-1097	SNOW REMOVAL
43591	Muskegon	631	179-1995-1097	PARKING
43592	Muskegon	631	179-1995-1097	FLUORESCENT
43593	Muskegon	631	179-1995-1097	RUBBISH REMOVAL
43594	Muskegon	631	179-1995-1097	N/A
43595	Muskegon	631	7400-1990-148	HVAC
43596	Muskegon	631	7400-1990-148	HVAC
43597	Muskegon	631	7400-1990-148	ELECTRICITY
43598	Muskegon	631	7400-1990-148	ELECTRICITY
43599	Muskegon	631	7400-1990-148	WATER
43600	Muskegon	631	7400-1990-148	WATER
43601	Muskegon	631	7400-1990-148	JANITORIAL
43602	Muskegon	631	7400-1990-148	JANITORIAL
43603	Muskegon	631	7400-1990-148	INT/EXT MAINT
43604	Muskegon	631	7400-1990-148	INT/EXT MAINT
43605	Muskegon	631	7400-1990-148	LANDSCAPING

	A	B	C	D
43606	Muskegon	631	7400-1990-148	LANDSCAPING
43607	Muskegon	631	7400-1990-148	SNOW REMOVAL
43608	Muskegon	631	7400-1990-148	SNOW REMOVAL
43609	Muskegon	631	7400-1990-148	PARKING
43610	Muskegon	631	7400-1990-148	PARKING
43611	Muskegon	631	7400-1990-148	FLUORESCENT
43612	Muskegon	631	7400-1990-148	FLUORESCENT
43613	Muskegon	631	7400-1990-148	RUBBISH REMOVAL
43614	Muskegon	631	7400-1990-148	RUBBISH REMOVAL
43615	Muskegon	641	10861-2000-1344	HVAC
43616	Muskegon	641	10861-2000-1344	HVAC
43617	Muskegon	641	10861-2000-1344	HVAC
43618	Muskegon	641	10861-2000-1344	HVAC
43619	Muskegon	641	10861-2000-1344	ELECTRICITY
43620	Muskegon	641	10861-2000-1344	ELECTRICITY
43621	Muskegon	641	10861-2000-1344	ELECTRICITY
43622	Muskegon	641	10861-2000-1344	ELECTRICITY
43623	Muskegon	641	10861-2000-1344	WATER
43624	Muskegon	641	10861-2000-1344	WATER
43625	Muskegon	641	10861-2000-1344	WATER
43626	Muskegon	641	10861-2000-1344	WATER
43627	Muskegon	641	10861-2000-1344	GAS
43628	Muskegon	641	10861-2000-1344	GAS
43629	Muskegon	641	10861-2000-1344	GAS
43630	Muskegon	641	10861-2000-1344	GAS
43631	Muskegon	641	10861-2000-1344	INT/EXT MAINT
43632	Muskegon	641	10861-2000-1344	INT/EXT MAINT
43633	Muskegon	641	10861-2000-1344	INT/EXT MAINT
43634	Muskegon	641	10861-2000-1344	INT/EXT MAINT
43635	Muskegon	641	10861-2000-1344	N/A
43636	Muskegon	641	10861-2000-1344	N/A
43637	Muskegon	641	10861-2000-1344	N/A
43638	Muskegon	641	10861-2000-1344	N/A
43639	Muskegon	641	10861-2000-1344	LANDSCAPING
43640	Muskegon	641	10861-2000-1344	LANDSCAPING
43641	Muskegon	641	10861-2000-1344	LANDSCAPING
43642	Muskegon	641	10861-2000-1344	LANDSCAPING
43643	Muskegon	641	10861-2000-1344	SNOW REMOVAL
43644	Muskegon	641	10861-2000-1344	SNOW REMOVAL
43645	Muskegon	641	10861-2000-1344	SNOW REMOVAL
43646	Muskegon	641	10861-2000-1344	SNOW REMOVAL
43647	Muskegon	641	10861-2000-1344	PARKING
43648	Muskegon	641	10861-2000-1344	PARKING
43649	Muskegon	641	10861-2000-1344	PARKING
43650	Muskegon	641	10861-2000-1344	PARKING

	A	B	C	D
43651	Muskegon	641	10861-2000-1344	FLUORESCENT
43652	Muskegon	641	10861-2000-1344	FLUORESCENT
43653	Muskegon	641	10861-2000-1344	FLUORESCENT
43654	Muskegon	641	10861-2000-1344	FLUORESCENT
43655	Muskegon	641	10861-2000-1344	RUBBISH REMOVAL
43656	Muskegon	641	10861-2000-1344	RUBBISH REMOVAL
43657	Muskegon	641	10861-2000-1344	RUBBISH REMOVAL
43658	Muskegon	641	10861-2000-1344	RUBBISH REMOVAL
43659	Muskegon	641	10861-2000-1344	SECURITY
43660	Muskegon	641	10861-2000-1344	SECURITY
43661	Muskegon	641	10861-2000-1344	SECURITY
43662	Muskegon	641	10861-2000-1344	SECURITY
43663	Muskegon	641	10861-2000-1344	PEST CONTROL
43664	Muskegon	641	10861-2000-1344	PEST CONTROL
43665	Muskegon	641	10861-2000-1344	PEST CONTROL
43666	Muskegon	641	10861-2000-1344	PEST CONTROL
43667	Muskegon	641	10861-2000-1344	JANITORIAL
43668	Muskegon	641	10861-2000-1344	JANITORIAL
43669	Muskegon	641	10861-2000-1344	JANITORIAL
43670	Muskegon	641	10861-2000-1344	JANITORIAL
43671	Muskegon	641	10861-2006-0117	JANITORIAL
43672	Muskegon	641	10861-2006-0117	ELECTRICITY
43673	Muskegon	641	10861-2006-0117	GAS
43674	Muskegon	641	10861-2006-0117	HVAC
43675	Muskegon	641	10861-2006-0117	WATER
43676	Muskegon	641	10861-2006-0117	INT/EXT MAINT
43677	Muskegon	641	10861-2006-0117	FLUORESCENT
43678	Muskegon	641	10861-2006-0117	LANDSCAPING
43679	Muskegon	641	10861-2006-0117	RUBBISH REMOVAL
43680	Muskegon	641	10861-2006-0117	PARKING
43681	Muskegon	641	10861-2006-0117	PEST CONTROL
43682	Muskegon	641	10861-2006-0117	SNOW REMOVAL
43683	Muskegon	641	10861-2006-0117	N/A
43684	Muskegon	641	11232-2006-0117	JANITORIAL
43685	Muskegon	641	11232-2006-0117	ELECTRICITY
43686	Muskegon	641	11232-2006-0117	GAS
43687	Muskegon	641	11232-2006-0117	HVAC
43688	Muskegon	641	11232-2006-0117	WATER
43689	Muskegon	641	11232-2006-0117	FLUORESCENT
43690	Muskegon	641	11232-2006-0117	INSURANCE
43691	Muskegon	641	11232-2006-0117	LANDSCAPING
43692	Muskegon	641	11232-2006-0117	RUBBISH REMOVAL
43693	Muskegon	641	11232-2006-0117	PARKING
43694	Muskegon	641	11232-2006-0117	PEST CONTROL
43695	Muskegon	641	11232-2006-0117	SNOW REMOVAL

	A	B	C	D
43696	Muskegon	641	11232-2006-0117	TAXES
43697	Muskegon	641	11232-2007-0162	JANITORIAL
43698	Muskegon	641	11232-2007-0162	ELECTRICITY
43699	Muskegon	641	11232-2007-0162	GAS
43700	Muskegon	641	11232-2007-0162	HVAC
43701	Muskegon	641	11232-2007-0162	WATER
43702	Muskegon	641	11232-2007-0162	TRASH REMOVAL/WASTEBASKETS
43703	Muskegon	641	11232-2007-0162	LANDSCAPING
43704	Muskegon	641	11232-2007-0162	INT MAINTENANCE
43705	Muskegon	641	11232-2007-0162	EXT MAINTENANCE
43706	Muskegon	641	11232-2007-0162	DUMPSTER SERVICE
43707	Muskegon	641	11232-2007-0162	PARKING
43708	Muskegon	641	11232-2007-0162	PAVING
43709	Muskegon	641	11232-2007-0162	PEST CONTROL
43710	Muskegon	641	11232-2007-0162	SNOW REMOVAL
43711	Muskegon	641	11232-2007-0162	ROOF
43712	Muskegon	641	11232-2008-0133	GROSS (FULL SERVICE)
43713	Muskegon	641	11232-2008-0133	GROSS (FULL SERVICE)
43714	Muskegon	641	11283-2006-0250	GROSS (FULL SERVICE)
43715	Muskegon	641	11283-2006-0250	GROSS (FULL SERVICE)
43716	Muskegon	641	11297-2007-0023	GROSS (FULL SERVICE)
43717	Muskegon	641	7710-2001-1166	HVAC
43718	Muskegon	641	7710-2001-1166	ELECTRICITY
43719	Muskegon	641	7710-2001-1166	WATER
43720	Muskegon	641	7710-2001-1166	JANITORIAL
43721	Muskegon	641	7710-2001-1166	PEST CONTROL
43722	Muskegon	641	7710-2001-1166	SECURITY
43723	Muskegon	641	7710-2001-1166	FLUORESCENT
43724	Muskegon	641	7710-2001-1166	N/A
43725	Muskegon	641	7710-2001-1166	GAS
43726	Muskegon	641	7710-2001-1166	INT/EXT MAINT
43727	Muskegon	641	7710-2001-1166	RUBBISH REMOVAL
43728	Muskegon	641	7710-2001-1166	LANDSCAPING
43729	Muskegon	641	7710-2001-1166	SNOW REMOVAL
43730	Muskegon	641	7710-2006-0017	JANITORIAL
43731	Muskegon	641	7710-2006-0017	ELECTRICITY
43732	Muskegon	641	7710-2006-0017	GAS
43733	Muskegon	641	7710-2006-0017	HVAC
43734	Muskegon	641	7710-2006-0017	WATER
43735	Muskegon	641	7710-2006-0017	INSURANCE
43736	Muskegon	641	7710-2006-0017	LANDSCAPING
43737	Muskegon	641	7710-2006-0017	EXT MAINTENANCE
43738	Muskegon	641	7710-2006-0017	PARKING
43739	Muskegon	641	7710-2006-0017	PEST CONTROL
43740	Muskegon	641	7710-2006-0017	SNOW REMOVAL

	A	B	C	D
43741	Muskegon	641	7710-2006-0017	TAXES
43742	Muskegon	672	10763-1999-1184	HVAC
43743	Muskegon	672	10763-1999-1184	ELECTRICITY
43744	Muskegon	672	10763-1999-1184	WATER
43745	Muskegon	672	10763-1999-1184	JANITORIAL
43746	Muskegon	672	10763-1999-1184	INT/EXT MAINT
43747	Muskegon	672	10763-1999-1184	LANDSCAPING
43748	Muskegon	672	10763-1999-1184	SNOW REMOVAL
43749	Muskegon	672	10763-1999-1184	PARKING
43750	Muskegon	672	10763-1999-1184	FLUORESCENT
43751	Muskegon	672	10763-1999-1184	RUBBISH REMOVAL
43752	Muskegon	672	10763-1999-1184	N/A
43753	Muskegon	672	10763-2000-1339	HVAC
43754	Muskegon	672	10763-2000-1339	ELECTRICITY
43755	Muskegon	672	10763-2000-1339	WATER
43756	Muskegon	672	10763-2000-1339	JANITORIAL
43757	Muskegon	672	10763-2000-1339	INT/EXT MAINT
43758	Muskegon	672	10763-2000-1339	LANDSCAPING
43759	Muskegon	672	10763-2000-1339	SNOW REMOVAL
43760	Muskegon	672	10763-2000-1339	PARKING
43761	Muskegon	672	10763-2000-1339	FLUORESCENT
43762	Muskegon	672	10763-2000-1339	RUBBISH REMOVAL
43763	Muskegon	672	10763-2000-1339	N/A
43764	Muskegon	672	10763-2000-1339	GAS
43765	Muskegon	672	10763-2000-1340	HVAC
43766	Muskegon	672	10763-2000-1340	ELECTRICITY
43767	Muskegon	672	10763-2000-1340	WATER
43768	Muskegon	672	10763-2000-1340	JANITORIAL
43769	Muskegon	672	10763-2000-1340	INT/EXT MAINT
43770	Muskegon	672	10763-2000-1340	LANDSCAPING
43771	Muskegon	672	10763-2000-1340	SNOW REMOVAL
43772	Muskegon	672	10763-2000-1340	PARKING
43773	Muskegon	672	10763-2000-1340	FLUORESCENT
43774	Muskegon	672	10763-2000-1340	RUBBISH REMOVAL
43775	Muskegon	672	10763-2000-1340	N/A
43776	Muskegon	672	6341-1985-56	HVAC
43777	Muskegon	672	6341-1985-56	ELECTRICITY
43778	Muskegon	672	6341-1985-56	WATER
43779	Muskegon	672	6341-1985-56	JANITORIAL
43780	Muskegon	672	6341-1985-56	INT/EXT MAINT
43781	Muskegon	672	6341-1985-56	LANDSCAPING
43782	Muskegon	672	6341-1985-56	SNOW REMOVAL
43783	Muskegon	672	6341-1985-56	PARKING
43784	Muskegon	672	6341-1985-56	FLUORESCENT
43785	Muskegon	672	6341-1985-56	RUBBISH REMOVAL

	A	B	C	D
43786	Muskegon	672	6341-1985-56	N/A
43787	Muskegon	801	10860-2000-1270	HVAC
43788	Muskegon	801	10860-2000-1270	ELECTRICITY
43789	Muskegon	801	10860-2000-1270	WATER
43790	Muskegon	801	10860-2000-1270	JANITORIAL
43791	Muskegon	801	10860-2000-1270	INT/EXT MAINT
43792	Muskegon	801	10860-2000-1270	LANDSCAPING
43793	Muskegon	801	10860-2000-1270	SNOW REMOVAL
43794	Muskegon	801	10860-2000-1270	PARKING
43795	Muskegon	801	10860-2000-1270	FLUORESCENT
43796	Muskegon	801	10860-2000-1270	RUBBISH REMOVAL
43797	Muskegon	801	10860-2000-1270	N/A
43798	Muskegon	801	7710-1990-1064	HVAC
43799	Muskegon	801	7710-1990-1064	ELECTRICITY
43800	Muskegon	801	7710-1990-1064	WATER
43801	Muskegon	801	7710-1990-1064	JANITORIAL
43802	Muskegon	801	7710-1990-1064	INT/EXT MAINT
43803	Muskegon	801	7710-1990-1064	LANDSCAPING
43804	Muskegon	801	7710-1990-1064	SNOW REMOVAL
43805	Muskegon	801	7710-1990-1064	PARKING
43806	Muskegon	801	7710-1990-1064	FLUORESCENT
43807	Muskegon	801	7710-1990-1064	RUBBISH REMOVAL
43808	Muskegon	801	7710-1990-1064	N/A
43809	Muskegon	999	10163-1994-1140	HVAC
43810	Muskegon	999	10163-1994-1140	ELECTRICITY
43811	Muskegon	999	10163-1994-1140	WATER
43812	Muskegon	999	10163-1994-1140	JANITORIAL
43813	Muskegon	999	10163-1994-1140	INT/EXT MAINT
43814	Muskegon	999	10163-1994-1140	LANDSCAPING
43815	Muskegon	999	10163-1994-1140	SNOW REMOVAL
43816	Muskegon	999	10163-1994-1140	PARKING
43817	Muskegon	999	10163-1994-1140	FLUORESCENT
43818	Muskegon	999	10163-1994-1140	RUBBISH REMOVAL
43819	Muskegon	999	10163-1994-1140	N/A
43820	Newaygo	085	11620-2012-0123	GROSS (FULL SERVICE)
43821	Newaygo	085	11620-2013-0057	GROSS (FULL SERVICE)
43822	Newaygo	085	11620-2014-0035	GROSS (FULL SERVICE)
43823	Newaygo	231	10208-1994-1055	HVAC
43824	Newaygo	231	10208-1994-1055	HVAC
43825	Newaygo	231	10208-1994-1055	HVAC
43826	Newaygo	231	10208-1994-1055	ELECTRICITY
43827	Newaygo	231	10208-1994-1055	ELECTRICITY
43828	Newaygo	231	10208-1994-1055	ELECTRICITY
43829	Newaygo	231	10208-1994-1055	WATER
43830	Newaygo	231	10208-1994-1055	WATER

	A	B	C	D
43831	Newaygo	231	10208-1994-1055	WATER
43832	Newaygo	231	10208-1994-1055	JANITORIAL
43833	Newaygo	231	10208-1994-1055	JANITORIAL
43834	Newaygo	231	10208-1994-1055	JANITORIAL
43835	Newaygo	231	10208-1994-1055	INT/EXT MAINT
43836	Newaygo	231	10208-1994-1055	INT/EXT MAINT
43837	Newaygo	231	10208-1994-1055	INT/EXT MAINT
43838	Newaygo	231	10208-1994-1055	LANDSCAPING
43839	Newaygo	231	10208-1994-1055	LANDSCAPING
43840	Newaygo	231	10208-1994-1055	LANDSCAPING
43841	Newaygo	231	10208-1994-1055	SNOW REMOVAL
43842	Newaygo	231	10208-1994-1055	SNOW REMOVAL
43843	Newaygo	231	10208-1994-1055	SNOW REMOVAL
43844	Newaygo	231	10208-1994-1055	PARKING
43845	Newaygo	231	10208-1994-1055	PARKING
43846	Newaygo	231	10208-1994-1055	PARKING
43847	Newaygo	231	10208-1994-1055	FLUORESCENT
43848	Newaygo	231	10208-1994-1055	FLUORESCENT
43849	Newaygo	231	10208-1994-1055	FLUORESCENT
43850	Newaygo	231	10208-1994-1055	RUBBISH REMOVAL
43851	Newaygo	231	10208-1994-1055	RUBBISH REMOVAL
43852	Newaygo	231	10208-1994-1055	RUBBISH REMOVAL
43853	Newaygo	231	10208-1994-1055	N/A
43854	Newaygo	231	10208-1994-1055	N/A
43855	Newaygo	231	10208-1994-1055	N/A
43856	Newaygo	231	10208-1994-1055	PEST CONTROL
43857	Newaygo	231	10208-1994-1055	PEST CONTROL
43858	Newaygo	231	10208-1994-1055	PEST CONTROL
43859	Newaygo	231	11161-2004-1151	PUBLIC UTILITIES
43860	Newaygo	231	11161-2004-1151	PUBLIC UTILITIES
43861	Newaygo	231	11161-2004-1151	JANITORIAL
43862	Newaygo	231	11161-2004-1151	JANITORIAL
43863	Newaygo	231	1712-1990-7	HVAC
43864	Newaygo	231	1712-1990-7	ELECTRICITY
43865	Newaygo	231	1712-1990-7	WATER
43866	Newaygo	231	1712-1990-7	JANITORIAL
43867	Newaygo	231	1712-1990-7	INT/EXT MAINT
43868	Newaygo	231	1712-1990-7	LANDSCAPING
43869	Newaygo	231	1712-1990-7	SNOW REMOVAL
43870	Newaygo	231	1712-1990-7	PARKING
43871	Newaygo	231	1712-1990-7	FLUORESCENT
43872	Newaygo	231	1712-1990-7	RUBBISH REMOVAL
43873	Newaygo	231	1712-1990-7	N/A
43874	Newaygo	231	1712-1995-1120	HVAC
43875	Newaygo	231	1712-1995-1120	ELECTRICITY

	A	B	C	D
43876	Newaygo	231	1712-1995-1120	WATER
43877	Newaygo	231	1712-1995-1120	JANITORIAL
43878	Newaygo	231	1712-1995-1120	INT/EXT MAINT
43879	Newaygo	231	1712-1995-1120	LANDSCAPING
43880	Newaygo	231	1712-1995-1120	SNOW REMOVAL
43881	Newaygo	231	1712-1995-1120	PARKING
43882	Newaygo	231	1712-1995-1120	FLUORESCENT
43883	Newaygo	231	1712-1995-1120	RUBBISH REMOVAL
43884	Newaygo	231	1712-1995-1120	N/A
43885	Newaygo	431	10293-1990-1058	PUBLIC UTILITIES
43886	Newaygo	431	10293-1990-1058	PUBLIC UTILITIES
43887	Newaygo	431	10293-1990-1058	PUBLIC UTILITIES
43888	Newaygo	431	10293-1990-1058	PUBLIC UTILITIES
43889	Newaygo	431	10293-1990-1058	PUBLIC UTILITIES
43890	Newaygo	431	10293-1990-1058	PUBLIC UTILITIES
43891	Newaygo	431	10293-1990-1058	PUBLIC UTILITIES
43892	Newaygo	431	11243-2008-0124	GROSS (FULL SERVICE)
43893	Newaygo	431	11243-2013-0309	GROSS (FULL SERVICE)
43894	Newaygo	431	2237-1987-22	HVAC
43895	Newaygo	431	2237-1987-22	ELECTRICITY
43896	Newaygo	431	2237-1987-22	WATER
43897	Newaygo	431	2237-1987-22	JANITORIAL
43898	Newaygo	431	2237-1987-22	INT/EXT MAINT
43899	Newaygo	431	2237-1987-22	LANDSCAPING
43900	Newaygo	431	2237-1987-22	SNOW REMOVAL
43901	Newaygo	431	2237-1987-22	PARKING
43902	Newaygo	431	2237-1987-22	FLUORESCENT
43903	Newaygo	431	2237-1987-22	RUBBISH REMOVAL
43904	Newaygo	431	2237-1987-22	N/A
43905	Newaygo	631	2227-1986-25	HVAC
43906	Newaygo	631	2227-1986-25	ELECTRICITY
43907	Newaygo	631	2227-1986-25	WATER
43908	Newaygo	631	2227-1986-25	JANITORIAL
43909	Newaygo	631	2227-1986-25	INT/EXT MAINT
43910	Newaygo	631	2227-1986-25	LANDSCAPING
43911	Newaygo	631	2227-1986-25	SNOW REMOVAL
43912	Newaygo	631	2227-1986-25	PARKING
43913	Newaygo	631	2227-1986-25	FLUORESCENT
43914	Newaygo	631	2227-1986-25	RUBBISH REMOVAL
43915	Newaygo	631	2227-1986-25	N/A
43916	Newaygo	631	2227-1991-1097	HVAC
43917	Newaygo	631	2227-1991-1097	ELECTRICITY
43918	Newaygo	631	2227-1991-1097	WATER
43919	Newaygo	631	2227-1991-1097	JANITORIAL
43920	Newaygo	631	2227-1991-1097	INT/EXT MAINT

	A	B	C	D
43921	Newaygo	631	2227-1991-1097	LANDSCAPING
43922	Newaygo	631	2227-1991-1097	SNOW REMOVAL
43923	Newaygo	631	2227-1991-1097	PARKING
43924	Newaygo	631	2227-1991-1097	FLUORESCENT
43925	Newaygo	631	2227-1991-1097	RUBBISH REMOVAL
43926	Newaygo	631	2227-1991-1097	N/A
43927	Newaygo	641	11243-2006-0137	GROSS (FULL SERVICE)
43928	Newaygo	641	11243-2006-0137	GROSS (FULL SERVICE)
43929	Newaygo	672	10668-1998-1171	HVAC
43930	Newaygo	672	10668-1998-1171	HVAC
43931	Newaygo	672	10668-1998-1171	ELECTRICITY
43932	Newaygo	672	10668-1998-1171	ELECTRICITY
43933	Newaygo	672	10668-1998-1171	WATER
43934	Newaygo	672	10668-1998-1171	WATER
43935	Newaygo	672	10668-1998-1171	JANITORIAL
43936	Newaygo	672	10668-1998-1171	JANITORIAL
43937	Newaygo	672	10668-1998-1171	INT/EXT MAINT
43938	Newaygo	672	10668-1998-1171	INT/EXT MAINT
43939	Newaygo	672	10668-1998-1171	LANDSCAPING
43940	Newaygo	672	10668-1998-1171	LANDSCAPING
43941	Newaygo	672	10668-1998-1171	SNOW REMOVAL
43942	Newaygo	672	10668-1998-1171	SNOW REMOVAL
43943	Newaygo	672	10668-1998-1171	PARKING
43944	Newaygo	672	10668-1998-1171	PARKING
43945	Newaygo	672	10668-1998-1171	FLUORESCENT
43946	Newaygo	672	10668-1998-1171	FLUORESCENT
43947	Newaygo	672	10668-1998-1171	RUBBISH REMOVAL
43948	Newaygo	672	10668-1998-1171	RUBBISH REMOVAL
43949	Newaygo	672	10668-1998-1171	GAS
43950	Newaygo	672	10668-1998-1171	GAS
43951	Newaygo	672	10668-1998-1171	PEST CONTROL
43952	Newaygo	672	10668-1998-1171	PEST CONTROL
43953	Newaygo	672	7203-1989-273	HVAC
43954	Newaygo	672	7203-1989-273	ELECTRICITY
43955	Newaygo	672	7203-1989-273	WATER
43956	Newaygo	672	7203-1989-273	JANITORIAL
43957	Newaygo	672	7203-1989-273	INT/EXT MAINT
43958	Newaygo	672	7203-1989-273	LANDSCAPING
43959	Newaygo	672	7203-1989-273	SNOW REMOVAL
43960	Newaygo	672	7203-1989-273	PARKING
43961	Newaygo	672	7203-1989-273	FLUORESCENT
43962	Newaygo	672	7203-1989-273	RUBBISH REMOVAL
43963	Newaygo	672	7203-1989-273	N/A
43964	Newaygo	801	10879-2000-1370	N/A
43965	Newaygo	801	10879-2001-1088	N/A

	A	B	C	D
43966	Oakland	071	10510-1997-1158	HVAC
43967	Oakland	071	10510-1997-1158	ELECTRICITY
43968	Oakland	071	10510-1997-1158	WATER
43969	Oakland	071	10510-1997-1158	JANITORIAL
43970	Oakland	071	10510-1997-1158	INT/EXT MAINT
43971	Oakland	071	10510-1997-1158	LANDSCAPING
43972	Oakland	071	10510-1997-1158	SNOW REMOVAL
43973	Oakland	071	10510-1997-1158	PARKING
43974	Oakland	071	10510-1997-1158	FLUORESCENT
43975	Oakland	071	10510-1997-1158	RUBBISH REMOVAL
43976	Oakland	071	10510-1997-1158	N/A
43977	Oakland	071	7635-1990-2196	HVAC
43978	Oakland	071	7635-1990-2196	ELECTRICITY
43979	Oakland	071	7635-1990-2196	WATER
43980	Oakland	071	7635-1990-2196	JANITORIAL
43981	Oakland	071	7635-1990-2196	INT/EXT MAINT
43982	Oakland	071	7635-1990-2196	LANDSCAPING
43983	Oakland	071	7635-1990-2196	SNOW REMOVAL
43984	Oakland	071	7635-1990-2196	PARKING
43985	Oakland	071	7635-1990-2196	FLUORESCENT
43986	Oakland	071	7635-1990-2196	RUBBISH REMOVAL
43987	Oakland	071	7635-1990-2196	N/A
43988	Oakland	071	7817-1991-1171	HVAC
43989	Oakland	071	7817-1991-1171	ELECTRICITY
43990	Oakland	071	7817-1991-1171	WATER
43991	Oakland	071	7817-1991-1171	JANITORIAL
43992	Oakland	071	7817-1991-1171	INT/EXT MAINT
43993	Oakland	071	7817-1991-1171	LANDSCAPING
43994	Oakland	071	7817-1991-1171	SNOW REMOVAL
43995	Oakland	071	7817-1991-1171	PARKING
43996	Oakland	071	7817-1991-1171	FLUORESCENT
43997	Oakland	071	7817-1991-1171	RUBBISH REMOVAL
43998	Oakland	071	7817-1991-1171	N/A
43999	Oakland	071	7817-1993-1118	HVAC
44000	Oakland	071	7817-1993-1118	ELECTRICITY
44001	Oakland	071	7817-1993-1118	WATER
44002	Oakland	071	7817-1993-1118	JANITORIAL
44003	Oakland	071	7817-1993-1118	INT/EXT MAINT
44004	Oakland	071	7817-1993-1118	LANDSCAPING
44005	Oakland	071	7817-1993-1118	SNOW REMOVAL
44006	Oakland	071	7817-1993-1118	PARKING
44007	Oakland	071	7817-1993-1118	FLUORESCENT
44008	Oakland	071	7817-1993-1118	RUBBISH REMOVAL
44009	Oakland	071	7817-1993-1118	N/A
44010	Oakland	071	7817-1993-1201	HVAC

	A	B	C	D
44011	Oakland	071	7817-1993-1201	ELECTRICITY
44012	Oakland	071	7817-1993-1201	WATER
44013	Oakland	071	7817-1993-1201	JANITORIAL
44014	Oakland	071	7817-1993-1201	INT/EXT MAINT
44015	Oakland	071	7817-1993-1201	LANDSCAPING
44016	Oakland	071	7817-1993-1201	SNOW REMOVAL
44017	Oakland	071	7817-1993-1201	PARKING
44018	Oakland	071	7817-1993-1201	FLUORESCENT
44019	Oakland	071	7817-1993-1201	RUBBISH REMOVAL
44020	Oakland	071	7817-1993-1201	N/A
44021	Oakland	071	7817-1994-1248	HVAC
44022	Oakland	071	7817-1994-1248	ELECTRICITY
44023	Oakland	071	7817-1994-1248	WATER
44024	Oakland	071	7817-1994-1248	JANITORIAL
44025	Oakland	071	7817-1994-1248	INT/EXT MAINT
44026	Oakland	071	7817-1994-1248	LANDSCAPING
44027	Oakland	071	7817-1994-1248	SNOW REMOVAL
44028	Oakland	071	7817-1994-1248	PARKING
44029	Oakland	071	7817-1994-1248	FLUORESCENT
44030	Oakland	071	7817-1994-1248	RUBBISH REMOVAL
44031	Oakland	071	7817-1994-1248	N/A
44032	Oakland	071	7817-1994-1278	HVAC
44033	Oakland	071	7817-1994-1278	ELECTRICITY
44034	Oakland	071	7817-1994-1278	WATER
44035	Oakland	071	7817-1994-1278	JANITORIAL
44036	Oakland	071	7817-1994-1278	INT/EXT MAINT
44037	Oakland	071	7817-1994-1278	LANDSCAPING
44038	Oakland	071	7817-1994-1278	SNOW REMOVAL
44039	Oakland	071	7817-1994-1278	PARKING
44040	Oakland	071	7817-1994-1278	FLUORESCENT
44041	Oakland	071	7817-1994-1278	RUBBISH REMOVAL
44042	Oakland	071	7817-1994-1278	N/A
44043	Oakland	071	7817-1996-1331	HVAC
44044	Oakland	071	7817-1996-1331	ELECTRICITY
44045	Oakland	071	7817-1996-1331	WATER
44046	Oakland	071	7817-1996-1331	JANITORIAL
44047	Oakland	071	7817-1996-1331	INT/EXT MAINT
44048	Oakland	071	7817-1996-1331	LANDSCAPING
44049	Oakland	071	7817-1996-1331	SNOW REMOVAL
44050	Oakland	071	7817-1996-1331	PARKING
44051	Oakland	071	7817-1996-1331	FLUORESCENT
44052	Oakland	071	7817-1996-1331	RUBBISH REMOVAL
44053	Oakland	071	7817-1996-1331	N/A
44054	Oakland	151	7021-1987-223	HVAC
44055	Oakland	151	7021-1987-223	ELECTRICITY

	A	B	C	D
44056	Oakland	151	7021-1987-223	WATER
44057	Oakland	151	7021-1987-223	JANITORIAL
44058	Oakland	151	7021-1987-223	INT/EXT MAINT
44059	Oakland	151	7021-1987-223	LANDSCAPING
44060	Oakland	151	7021-1987-223	SNOW REMOVAL
44061	Oakland	151	7021-1987-223	PARKING
44062	Oakland	151	7021-1987-223	FLUORESCENT
44063	Oakland	151	7021-1987-223	RUBBISH REMOVAL
44064	Oakland	151	7021-1987-223	N/A
44065	Oakland	231	10552-1997-1092	PUBLIC UTILITIES
44066	Oakland	231	10552-1997-1092	PUBLIC UTILITIES
44067	Oakland	231	10552-1997-1092	PUBLIC UTILITIES
44068	Oakland	231	10552-1997-1092	TELECOMMUNICATIONS
44069	Oakland	231	10552-1997-1092	TELECOMMUNICATIONS
44070	Oakland	231	10552-1997-1092	TELECOMMUNICATIONS
44071	Oakland	231	10552-1997-1092	TRASH REMOVAL/WASTEBASKETS
44072	Oakland	231	10552-1997-1092	TRASH REMOVAL/WASTEBASKETS
44073	Oakland	231	10552-1997-1092	TRASH REMOVAL/WASTEBASKETS
44074	Oakland	231	10552-1997-1092	JANITORIAL
44075	Oakland	231	10552-1997-1092	JANITORIAL
44076	Oakland	231	10552-1997-1092	JANITORIAL
44077	Oakland	231	10552-1997-1092	INT/EXT MAINT
44078	Oakland	231	10552-1997-1092	INT/EXT MAINT
44079	Oakland	231	10552-1997-1092	INT/EXT MAINT
44080	Oakland	231	10552-1997-1092	HVAC
44081	Oakland	231	10552-1997-1092	HVAC
44082	Oakland	231	10552-1997-1092	HVAC
44083	Oakland	231	10552-1997-1092	LANDSCAPING
44084	Oakland	231	10552-1997-1092	LANDSCAPING
44085	Oakland	231	10552-1997-1092	LANDSCAPING
44086	Oakland	231	10552-1997-1092	SNOW REMOVAL
44087	Oakland	231	10552-1997-1092	SNOW REMOVAL
44088	Oakland	231	10552-1997-1092	SNOW REMOVAL
44089	Oakland	231	10552-1997-1092	PARKING
44090	Oakland	231	10552-1997-1092	PARKING
44091	Oakland	231	10552-1997-1092	PARKING
44092	Oakland	231	10552-1997-1092	PEST CONTROL
44093	Oakland	231	10552-1997-1092	PEST CONTROL
44094	Oakland	231	10552-1997-1092	PEST CONTROL
44095	Oakland	231	10552-2007-0081	PUBLIC UTILITIES
44096	Oakland	231	10552-2007-0081	JANITORIAL
44097	Oakland	231	10552-2007-0081	TRASH REMOVAL/WASTEBASKETS
44098	Oakland	231	10552-2007-0081	TELECOMMUNICATIONS
44099	Oakland	231	10552-2007-0081	ADJUST-TAXES
44100	Oakland	231	10552-2010-0076	PUBLIC UTILITIES

	A	B	C	D
44101	Oakland	231	10552-2010-0076	PUBLIC UTILITIES
44102	Oakland	231	10552-2010-0076	JANITORIAL
44103	Oakland	231	10552-2010-0076	JANITORIAL
44104	Oakland	231	10680-1998-1041	HVAC
44105	Oakland	231	10680-1998-1041	HVAC
44106	Oakland	231	10680-1998-1041	HVAC
44107	Oakland	231	10680-1998-1041	HVAC
44108	Oakland	231	10680-1998-1041	ELECTRICITY
44109	Oakland	231	10680-1998-1041	ELECTRICITY
44110	Oakland	231	10680-1998-1041	ELECTRICITY
44111	Oakland	231	10680-1998-1041	ELECTRICITY
44112	Oakland	231	10680-1998-1041	WATER
44113	Oakland	231	10680-1998-1041	WATER
44114	Oakland	231	10680-1998-1041	WATER
44115	Oakland	231	10680-1998-1041	WATER
44116	Oakland	231	10680-1998-1041	JANITORIAL
44117	Oakland	231	10680-1998-1041	JANITORIAL
44118	Oakland	231	10680-1998-1041	JANITORIAL
44119	Oakland	231	10680-1998-1041	JANITORIAL
44120	Oakland	231	10680-1998-1041	INT/EXT MAINT
44121	Oakland	231	10680-1998-1041	INT/EXT MAINT
44122	Oakland	231	10680-1998-1041	INT/EXT MAINT
44123	Oakland	231	10680-1998-1041	INT/EXT MAINT
44124	Oakland	231	10680-1998-1041	GAS
44125	Oakland	231	10680-1998-1041	GAS
44126	Oakland	231	10680-1998-1041	GAS
44127	Oakland	231	10680-1998-1041	GAS
44128	Oakland	231	10680-1998-1041	LANDSCAPING
44129	Oakland	231	10680-1998-1041	LANDSCAPING
44130	Oakland	231	10680-1998-1041	LANDSCAPING
44131	Oakland	231	10680-1998-1041	LANDSCAPING
44132	Oakland	231	10680-1998-1041	SNOW REMOVAL
44133	Oakland	231	10680-1998-1041	SNOW REMOVAL
44134	Oakland	231	10680-1998-1041	SNOW REMOVAL
44135	Oakland	231	10680-1998-1041	SNOW REMOVAL
44136	Oakland	231	10680-1998-1041	PARKING
44137	Oakland	231	10680-1998-1041	PARKING
44138	Oakland	231	10680-1998-1041	PARKING
44139	Oakland	231	10680-1998-1041	PARKING
44140	Oakland	231	10680-1998-1041	FLUORESCENT
44141	Oakland	231	10680-1998-1041	FLUORESCENT
44142	Oakland	231	10680-1998-1041	FLUORESCENT
44143	Oakland	231	10680-1998-1041	FLUORESCENT
44144	Oakland	231	10680-1998-1041	RUBBISH REMOVAL
44145	Oakland	231	10680-1998-1041	RUBBISH REMOVAL

	A	B	C	D
44146	Oakland	231	10680-1998-1041	RUBBISH REMOVAL
44147	Oakland	231	10680-1998-1041	RUBBISH REMOVAL
44148	Oakland	231	10680-1998-1041	PEST CONTROL
44149	Oakland	231	10680-1998-1041	PEST CONTROL
44150	Oakland	231	10680-1998-1041	PEST CONTROL
44151	Oakland	231	10680-1998-1041	PEST CONTROL
44152	Oakland	231	10680-1998-1041	N/A
44153	Oakland	231	10680-1998-1041	N/A
44154	Oakland	231	10680-1998-1041	N/A
44155	Oakland	231	10680-1998-1041	N/A
44156	Oakland	231	10680-2008-0041	PUBLIC UTILITIES
44157	Oakland	231	10680-2008-0041	PUBLIC UTILITIES
44158	Oakland	231	10680-2008-0041	PUBLIC UTILITIES
44159	Oakland	231	10680-2008-0041	JANITORIAL
44160	Oakland	231	10680-2008-0041	JANITORIAL
44161	Oakland	231	10680-2008-0041	JANITORIAL
44162	Oakland	231	10733-1999-1126	HVAC
44163	Oakland	231	10733-1999-1126	ELECTRICITY
44164	Oakland	231	10733-1999-1126	WATER
44165	Oakland	231	10733-1999-1126	JANITORIAL
44166	Oakland	231	10733-1999-1126	INT/EXT MAINT
44167	Oakland	231	10733-1999-1126	LANDSCAPING
44168	Oakland	231	10733-1999-1126	SNOW REMOVAL
44169	Oakland	231	10733-1999-1126	PARKING
44170	Oakland	231	10733-1999-1126	FLUORESCENT
44171	Oakland	231	10733-1999-1126	RUBBISH REMOVAL
44172	Oakland	231	10733-1999-1126	N/A
44173	Oakland	231	10779-1999-1228	HVAC
44174	Oakland	231	10779-1999-1228	HVAC
44175	Oakland	231	10779-1999-1228	ELECTRICITY
44176	Oakland	231	10779-1999-1228	ELECTRICITY
44177	Oakland	231	10779-1999-1228	WATER
44178	Oakland	231	10779-1999-1228	WATER
44179	Oakland	231	10779-1999-1228	JANITORIAL
44180	Oakland	231	10779-1999-1228	JANITORIAL
44181	Oakland	231	10779-1999-1228	INT/EXT MAINT
44182	Oakland	231	10779-1999-1228	INT/EXT MAINT
44183	Oakland	231	10779-1999-1228	LANDSCAPING
44184	Oakland	231	10779-1999-1228	LANDSCAPING
44185	Oakland	231	10779-1999-1228	SNOW REMOVAL
44186	Oakland	231	10779-1999-1228	SNOW REMOVAL
44187	Oakland	231	10779-1999-1228	PARKING
44188	Oakland	231	10779-1999-1228	PARKING
44189	Oakland	231	10779-1999-1228	FLUORESCENT
44190	Oakland	231	10779-1999-1228	FLUORESCENT

	A	B	C	D
44191	Oakland	231	10779-1999-1228	RUBBISH REMOVAL
44192	Oakland	231	10779-1999-1228	RUBBISH REMOVAL
44193	Oakland	231	10779-1999-1228	N/A
44194	Oakland	231	10779-1999-1228	N/A
44195	Oakland	231	10779-1999-1228	PEST CONTROL
44196	Oakland	231	10779-1999-1228	PEST CONTROL
44197	Oakland	231	10779-1999-1229	HVAC
44198	Oakland	231	10779-1999-1229	ELECTRICITY
44199	Oakland	231	10779-1999-1229	WATER
44200	Oakland	231	10779-1999-1229	JANITORIAL
44201	Oakland	231	10779-1999-1229	INT/EXT MAINT
44202	Oakland	231	10779-1999-1229	LANDSCAPING
44203	Oakland	231	10779-1999-1229	SNOW REMOVAL
44204	Oakland	231	10779-1999-1229	PARKING
44205	Oakland	231	10779-1999-1229	FLUORESCENT
44206	Oakland	231	10779-1999-1229	RUBBISH REMOVAL
44207	Oakland	231	10779-1999-1229	N/A
44208	Oakland	231	10921-1999-1104	JANITORIAL
44209	Oakland	231	10921-1999-1104	JANITORIAL
44210	Oakland	231	10921-1999-1104	TELECOMMUNICATIONS
44211	Oakland	231	10921-1999-1104	TELECOMMUNICATIONS
44212	Oakland	231	11107-2004-1215	JANITORIAL
44213	Oakland	231	11107-2004-1215	JANITORIAL
44214	Oakland	231	11107-2004-1215	JANITORIAL
44215	Oakland	231	11115-2004-1202	JANITORIAL
44216	Oakland	231	11115-2004-1202	JANITORIAL
44217	Oakland	231	11115-2004-1202	JANITORIAL
44218	Oakland	231	11115-2004-1202	JANITORIAL
44219	Oakland	231	11334-2007-0119	GROSS (FULL SERVICE)
44220	Oakland	231	11334-2007-0119	GROSS (FULL SERVICE)
44221	Oakland	231	11334-2007-0119	GROSS (FULL SERVICE)
44222	Oakland	231	11334-2008-0106	GROSS (FULL SERVICE)
44223	Oakland	231	11334-2008-0106	GROSS (FULL SERVICE)
44224	Oakland	231	11334-2008-0106	GROSS (FULL SERVICE)
44225	Oakland	231	11335-2007-0120	ELECTRICITY
44226	Oakland	231	11335-2007-0120	ELECTRICITY
44227	Oakland	231	11335-2007-0120	ELECTRICITY
44228	Oakland	231	11335-2007-0120	ELECTRICITY
44229	Oakland	231	11335-2007-0120	GAS
44230	Oakland	231	11335-2007-0120	GAS
44231	Oakland	231	11335-2007-0120	GAS
44232	Oakland	231	11335-2007-0120	GAS
44233	Oakland	231	11335-2007-0120	JANITORIAL
44234	Oakland	231	11335-2007-0120	JANITORIAL
44235	Oakland	231	11335-2007-0120	JANITORIAL

	A	B	C	D
44236	Oakland	231	11335-2007-0120	JANITORIAL
44237	Oakland	231	11335-2007-0120	FLUORESCENT
44238	Oakland	231	11335-2007-0120	FLUORESCENT
44239	Oakland	231	11335-2007-0120	FLUORESCENT
44240	Oakland	231	11335-2007-0120	FLUORESCENT
44241	Oakland	231	11502-2010-0692	PUBLIC UTILITIES
44242	Oakland	231	11502-2010-0692	PUBLIC UTILITIES
44243	Oakland	231	11502-2010-0692	JANITORIAL
44244	Oakland	231	11502-2010-0692	JANITORIAL
44245	Oakland	231	11502-2010-0692	ALL OTHERS
44246	Oakland	231	11502-2010-0692	ALL OTHERS
44247	Oakland	231	11574-2011-0383	GROSS (FULL SERVICE)
44248	Oakland	231	11574-2011-0383	GROSS (FULL SERVICE)
44249	Oakland	231	11574-2011-0383	GROSS (FULL SERVICE)
44250	Oakland	231	1735-1988-25	HVAC
44251	Oakland	231	1735-1988-25	ELECTRICITY
44252	Oakland	231	1735-1988-25	WATER
44253	Oakland	231	1735-1988-25	JANITORIAL
44254	Oakland	231	1735-1988-25	INT/EXT MAINT
44255	Oakland	231	1735-1988-25	LANDSCAPING
44256	Oakland	231	1735-1988-25	SNOW REMOVAL
44257	Oakland	231	1735-1988-25	PARKING
44258	Oakland	231	1735-1988-25	FLUORESCENT
44259	Oakland	231	1735-1988-25	RUBBISH REMOVAL
44260	Oakland	231	1735-1988-25	N/A
44261	Oakland	231	2281-1988-37	HVAC
44262	Oakland	231	2281-1988-37	ELECTRICITY
44263	Oakland	231	2281-1988-37	WATER
44264	Oakland	231	2281-1988-37	JANITORIAL
44265	Oakland	231	2281-1988-37	INT/EXT MAINT
44266	Oakland	231	2281-1988-37	LANDSCAPING
44267	Oakland	231	2281-1988-37	SNOW REMOVAL
44268	Oakland	231	2281-1988-37	PARKING
44269	Oakland	231	2281-1988-37	FLUORESCENT
44270	Oakland	231	2281-1988-37	RUBBISH REMOVAL
44271	Oakland	231	2281-1988-37	N/A
44272	Oakland	231	2671-1986-32	HVAC
44273	Oakland	231	2671-1986-32	ELECTRICITY
44274	Oakland	231	2671-1986-32	WATER
44275	Oakland	231	2671-1986-32	JANITORIAL
44276	Oakland	231	2671-1986-32	INT/EXT MAINT
44277	Oakland	231	2671-1986-32	LANDSCAPING
44278	Oakland	231	2671-1986-32	SNOW REMOVAL
44279	Oakland	231	2671-1986-32	PARKING
44280	Oakland	231	2671-1986-32	FLUORESCENT

	A	B	C	D
44281	Oakland	231	2671-1986-32	RUBBISH REMOVAL
44282	Oakland	231	2671-1986-32	N/A
44283	Oakland	231	2690-1986-33	HVAC
44284	Oakland	231	2690-1986-33	ELECTRICITY
44285	Oakland	231	2690-1986-33	WATER
44286	Oakland	231	2690-1986-33	JANITORIAL
44287	Oakland	231	2690-1986-33	INT/EXT MAINT
44288	Oakland	231	2690-1986-33	LANDSCAPING
44289	Oakland	231	2690-1986-33	SNOW REMOVAL
44290	Oakland	231	2690-1986-33	PARKING
44291	Oakland	231	2690-1986-33	FLUORESCENT
44292	Oakland	231	2690-1986-33	RUBBISH REMOVAL
44293	Oakland	231	2690-1986-33	N/A
44294	Oakland	231	275-1988-3	HVAC
44295	Oakland	231	275-1988-3	ELECTRICITY
44296	Oakland	231	275-1988-3	WATER
44297	Oakland	231	275-1988-3	JANITORIAL
44298	Oakland	231	275-1988-3	INT/EXT MAINT
44299	Oakland	231	275-1988-3	LANDSCAPING
44300	Oakland	231	275-1988-3	SNOW REMOVAL
44301	Oakland	231	275-1988-3	PARKING
44302	Oakland	231	275-1988-3	FLUORESCENT
44303	Oakland	231	275-1988-3	RUBBISH REMOVAL
44304	Oakland	231	275-1988-3	N/A
44305	Oakland	231	2750-1987-40	HVAC
44306	Oakland	231	2750-1987-40	ELECTRICITY
44307	Oakland	231	2750-1987-40	WATER
44308	Oakland	231	2750-1987-40	JANITORIAL
44309	Oakland	231	2750-1987-40	INT/EXT MAINT
44310	Oakland	231	2750-1987-40	LANDSCAPING
44311	Oakland	231	2750-1987-40	SNOW REMOVAL
44312	Oakland	231	2750-1987-40	PARKING
44313	Oakland	231	2750-1987-40	FLUORESCENT
44314	Oakland	231	2750-1987-40	RUBBISH REMOVAL
44315	Oakland	231	2750-1987-40	N/A
44316	Oakland	231	2750-1991-1094	HVAC
44317	Oakland	231	2750-1991-1094	ELECTRICITY
44318	Oakland	231	2750-1991-1094	WATER
44319	Oakland	231	2750-1991-1094	JANITORIAL
44320	Oakland	231	2750-1991-1094	INT/EXT MAINT
44321	Oakland	231	2750-1991-1094	LANDSCAPING
44322	Oakland	231	2750-1991-1094	SNOW REMOVAL
44323	Oakland	231	2750-1991-1094	PARKING
44324	Oakland	231	2750-1991-1094	FLUORESCENT
44325	Oakland	231	2750-1991-1094	RUBBISH REMOVAL

	A	B	C	D
44326	Oakland	231	2750-1991-1094	N/A
44327	Oakland	231	2750-1996-1373	HVAC
44328	Oakland	231	2750-1996-1373	ELECTRICITY
44329	Oakland	231	2750-1996-1373	WATER
44330	Oakland	231	2750-1996-1373	JANITORIAL
44331	Oakland	231	2750-1996-1373	INT/EXT MAINT
44332	Oakland	231	2750-1996-1373	LANDSCAPING
44333	Oakland	231	2750-1996-1373	SNOW REMOVAL
44334	Oakland	231	2750-1996-1373	PARKING
44335	Oakland	231	2750-1996-1373	FLUORESCENT
44336	Oakland	231	2750-1996-1373	RUBBISH REMOVAL
44337	Oakland	231	2750-1996-1373	N/A
44338	Oakland	231	4573-1986-44	HVAC
44339	Oakland	231	4573-1986-44	ELECTRICITY
44340	Oakland	231	4573-1986-44	WATER
44341	Oakland	231	4573-1986-44	JANITORIAL
44342	Oakland	231	4573-1986-44	INT/EXT MAINT
44343	Oakland	231	4573-1986-44	LANDSCAPING
44344	Oakland	231	4573-1986-44	SNOW REMOVAL
44345	Oakland	231	4573-1986-44	PARKING
44346	Oakland	231	4573-1986-44	FLUORESCENT
44347	Oakland	231	4573-1986-44	RUBBISH REMOVAL
44348	Oakland	231	4573-1986-44	N/A
44349	Oakland	231	4573-1990-1028	HVAC
44350	Oakland	231	4573-1990-1028	ELECTRICITY
44351	Oakland	231	4573-1990-1028	WATER
44352	Oakland	231	4573-1990-1028	JANITORIAL
44353	Oakland	231	4573-1990-1028	INT/EXT MAINT
44354	Oakland	231	4573-1990-1028	LANDSCAPING
44355	Oakland	231	4573-1990-1028	SNOW REMOVAL
44356	Oakland	231	4573-1990-1028	PARKING
44357	Oakland	231	4573-1990-1028	FLUORESCENT
44358	Oakland	231	4573-1990-1028	RUBBISH REMOVAL
44359	Oakland	231	4573-1990-1028	N/A
44360	Oakland	231	4573-1997-1189	HVAC
44361	Oakland	231	4573-1997-1189	ELECTRICITY
44362	Oakland	231	4573-1997-1189	WATER
44363	Oakland	231	4573-1997-1189	JANITORIAL
44364	Oakland	231	4573-1997-1189	INT/EXT MAINT
44365	Oakland	231	4573-1997-1189	LANDSCAPING
44366	Oakland	231	4573-1997-1189	SNOW REMOVAL
44367	Oakland	231	4573-1997-1189	PARKING
44368	Oakland	231	4573-1997-1189	FLUORESCENT
44369	Oakland	231	4573-1997-1189	RUBBISH REMOVAL
44370	Oakland	231	4573-1997-1189	N/A

	A	B	C	D
44371	Oakland	231	4573-1998-1087	HVAC
44372	Oakland	231	4573-1998-1087	ELECTRICITY
44373	Oakland	231	4573-1998-1087	WATER
44374	Oakland	231	4573-1998-1087	JANITORIAL
44375	Oakland	231	4573-1998-1087	INT/EXT MAINT
44376	Oakland	231	4573-1998-1087	LANDSCAPING
44377	Oakland	231	4573-1998-1087	SNOW REMOVAL
44378	Oakland	231	4573-1998-1087	PARKING
44379	Oakland	231	4573-1998-1087	FLUORESCENT
44380	Oakland	231	4573-1998-1087	RUBBISH REMOVAL
44381	Oakland	231	4573-1998-1087	N/A
44382	Oakland	231	4573-1999-1126	HVAC
44383	Oakland	231	4573-1999-1126	HVAC
44384	Oakland	231	4573-1999-1126	ELECTRICITY
44385	Oakland	231	4573-1999-1126	ELECTRICITY
44386	Oakland	231	4573-1999-1126	WATER
44387	Oakland	231	4573-1999-1126	WATER
44388	Oakland	231	4573-1999-1126	JANITORIAL
44389	Oakland	231	4573-1999-1126	JANITORIAL
44390	Oakland	231	4573-1999-1126	FLUORESCENT
44391	Oakland	231	4573-1999-1126	FLUORESCENT
44392	Oakland	231	4573-1999-1126	INT/EXT MAINT
44393	Oakland	231	4573-1999-1126	INT/EXT MAINT
44394	Oakland	231	4573-1999-1126	PEST CONTROL
44395	Oakland	231	4573-1999-1126	PEST CONTROL
44396	Oakland	231	4573-1999-1126	RUBBISH REMOVAL
44397	Oakland	231	4573-1999-1126	RUBBISH REMOVAL
44398	Oakland	231	4573-1999-1126	LANDSCAPING
44399	Oakland	231	4573-1999-1126	LANDSCAPING
44400	Oakland	231	4573-1999-1126	SNOW REMOVAL
44401	Oakland	231	4573-1999-1126	SNOW REMOVAL
44402	Oakland	231	4573-1999-1126	PARKING
44403	Oakland	231	4573-1999-1126	PARKING
44404	Oakland	231	6522-1985-74	HVAC
44405	Oakland	231	6522-1985-74	ELECTRICITY
44406	Oakland	231	6522-1985-74	WATER
44407	Oakland	231	6522-1985-74	JANITORIAL
44408	Oakland	231	6522-1985-74	INT/EXT MAINT
44409	Oakland	231	6522-1985-74	LANDSCAPING
44410	Oakland	231	6522-1985-74	SNOW REMOVAL
44411	Oakland	231	6522-1985-74	PARKING
44412	Oakland	231	6522-1985-74	FLUORESCENT
44413	Oakland	231	6522-1985-74	RUBBISH REMOVAL
44414	Oakland	231	6522-1985-74	N/A
44415	Oakland	231	6667-1989-208	GAS

	A	B	C	D
44416	Oakland	231	6667-1989-208	ELECTRICITY
44417	Oakland	231	6667-1989-208	WATER
44418	Oakland	231	6667-1989-208	JANITORIAL
44419	Oakland	231	6667-1989-208	INT/EXT MAINT
44420	Oakland	231	6667-1989-208	LANDSCAPING
44421	Oakland	231	6667-1989-208	SNOW REMOVAL
44422	Oakland	231	6667-1989-208	PARKING
44423	Oakland	231	6667-1989-208	FLUORESCENT
44424	Oakland	231	6667-1989-208	RUBBISH REMOVAL
44425	Oakland	231	6667-1989-208	HVAC
44426	Oakland	231	6667-1989-208	PEST CONTROL
44427	Oakland	231	6667-1993-1059	GAS
44428	Oakland	231	6667-1993-1059	GAS
44429	Oakland	231	6667-1993-1059	GAS
44430	Oakland	231	6667-1993-1059	ELECTRICITY
44431	Oakland	231	6667-1993-1059	ELECTRICITY
44432	Oakland	231	6667-1993-1059	ELECTRICITY
44433	Oakland	231	6667-1993-1059	WATER
44434	Oakland	231	6667-1993-1059	WATER
44435	Oakland	231	6667-1993-1059	WATER
44436	Oakland	231	6667-1993-1059	JANITORIAL
44437	Oakland	231	6667-1993-1059	JANITORIAL
44438	Oakland	231	6667-1993-1059	JANITORIAL
44439	Oakland	231	6667-1993-1059	INT/EXT MAINT
44440	Oakland	231	6667-1993-1059	INT/EXT MAINT
44441	Oakland	231	6667-1993-1059	INT/EXT MAINT
44442	Oakland	231	6667-1993-1059	LANDSCAPING
44443	Oakland	231	6667-1993-1059	LANDSCAPING
44444	Oakland	231	6667-1993-1059	LANDSCAPING
44445	Oakland	231	6667-1993-1059	SNOW REMOVAL
44446	Oakland	231	6667-1993-1059	SNOW REMOVAL
44447	Oakland	231	6667-1993-1059	SNOW REMOVAL
44448	Oakland	231	6667-1993-1059	PARKING
44449	Oakland	231	6667-1993-1059	PARKING
44450	Oakland	231	6667-1993-1059	PARKING
44451	Oakland	231	6667-1993-1059	FLUORESCENT
44452	Oakland	231	6667-1993-1059	FLUORESCENT
44453	Oakland	231	6667-1993-1059	FLUORESCENT
44454	Oakland	231	6667-1993-1059	RUBBISH REMOVAL
44455	Oakland	231	6667-1993-1059	RUBBISH REMOVAL
44456	Oakland	231	6667-1993-1059	RUBBISH REMOVAL
44457	Oakland	231	6667-1993-1059	HVAC
44458	Oakland	231	6667-1993-1059	HVAC
44459	Oakland	231	6667-1993-1059	HVAC
44460	Oakland	231	6667-1993-1059	PEST CONTROL

	A	B	C	D
44461	Oakland	231	6667-1993-1059	PEST CONTROL
44462	Oakland	231	6667-1993-1059	PEST CONTROL
44463	Oakland	231	6667-2004-1045	INSURANCE
44464	Oakland	231	6667-2004-1045	INSURANCE
44465	Oakland	231	6667-2004-1045	INSURANCE
44466	Oakland	231	6667-2004-1045	INSURANCE
44467	Oakland	231	6667-2004-1045	INSURANCE
44468	Oakland	231	6667-2004-1045	INSURANCE
44469	Oakland	231	6667-2004-1045	TAXES
44470	Oakland	231	6667-2004-1045	TAXES
44471	Oakland	231	6667-2004-1045	TAXES
44472	Oakland	231	6667-2004-1045	TAXES
44473	Oakland	231	6667-2004-1045	TAXES
44474	Oakland	231	6667-2004-1045	TAXES
44475	Oakland	231	6667-2004-1045	WATER
44476	Oakland	231	6667-2004-1045	WATER
44477	Oakland	231	6667-2004-1045	WATER
44478	Oakland	231	6667-2004-1045	WATER
44479	Oakland	231	6667-2004-1045	WATER
44480	Oakland	231	6667-2004-1045	WATER
44481	Oakland	231	6667-2004-1045	ELECTRICITY
44482	Oakland	231	6667-2004-1045	ELECTRICITY
44483	Oakland	231	6667-2004-1045	ELECTRICITY
44484	Oakland	231	6667-2004-1045	ELECTRICITY
44485	Oakland	231	6667-2004-1045	ELECTRICITY
44486	Oakland	231	6667-2004-1045	ELECTRICITY
44487	Oakland	231	6667-2004-1045	GAS
44488	Oakland	231	6667-2004-1045	GAS
44489	Oakland	231	6667-2004-1045	GAS
44490	Oakland	231	6667-2004-1045	GAS
44491	Oakland	231	6667-2004-1045	GAS
44492	Oakland	231	6667-2004-1045	GAS
44493	Oakland	231	6667-2004-1045	SECURITY
44494	Oakland	231	6667-2004-1045	SECURITY
44495	Oakland	231	6667-2004-1045	SECURITY
44496	Oakland	231	6667-2004-1045	SECURITY
44497	Oakland	231	6667-2004-1045	SECURITY
44498	Oakland	231	6667-2004-1045	SECURITY
44499	Oakland	231	6667-2004-1045	LANDSCAPING
44500	Oakland	231	6667-2004-1045	LANDSCAPING
44501	Oakland	231	6667-2004-1045	LANDSCAPING
44502	Oakland	231	6667-2004-1045	LANDSCAPING
44503	Oakland	231	6667-2004-1045	LANDSCAPING
44504	Oakland	231	6667-2004-1045	LANDSCAPING
44505	Oakland	231	6667-2004-1045	N/A

	A	B	C	D
44506	Oakland	231	6667-2004-1045	N/A
44507	Oakland	231	6667-2004-1045	N/A
44508	Oakland	231	6667-2004-1045	N/A
44509	Oakland	231	6667-2004-1045	N/A
44510	Oakland	231	6667-2004-1045	N/A
44511	Oakland	231	6667-2004-1045	MAJOR STRUCT REP
44512	Oakland	231	6667-2004-1045	MAJOR STRUCT REP
44513	Oakland	231	6667-2004-1045	MAJOR STRUCT REP
44514	Oakland	231	6667-2004-1045	MAJOR STRUCT REP
44515	Oakland	231	6667-2004-1045	MAJOR STRUCT REP
44516	Oakland	231	6667-2004-1045	MAJOR STRUCT REP
44517	Oakland	231	6667-2004-1045	PARKING
44518	Oakland	231	6667-2004-1045	PARKING
44519	Oakland	231	6667-2004-1045	PARKING
44520	Oakland	231	6667-2004-1045	PARKING
44521	Oakland	231	6667-2004-1045	PARKING
44522	Oakland	231	6667-2004-1045	PARKING
44523	Oakland	231	6667-2004-1045	PAVING
44524	Oakland	231	6667-2004-1045	PAVING
44525	Oakland	231	6667-2004-1045	PAVING
44526	Oakland	231	6667-2004-1045	PAVING
44527	Oakland	231	6667-2004-1045	PAVING
44528	Oakland	231	6667-2004-1045	PAVING
44529	Oakland	231	6667-2004-1045	PEST CONTROL
44530	Oakland	231	6667-2004-1045	PEST CONTROL
44531	Oakland	231	6667-2004-1045	PEST CONTROL
44532	Oakland	231	6667-2004-1045	PEST CONTROL
44533	Oakland	231	6667-2004-1045	PEST CONTROL
44534	Oakland	231	6667-2004-1045	PEST CONTROL
44535	Oakland	231	6667-2004-1045	ROOF
44536	Oakland	231	6667-2004-1045	ROOF
44537	Oakland	231	6667-2004-1045	ROOF
44538	Oakland	231	6667-2004-1045	ROOF
44539	Oakland	231	6667-2004-1045	ROOF
44540	Oakland	231	6667-2004-1045	ROOF
44541	Oakland	231	6667-2004-1045	SNOW REMOVAL
44542	Oakland	231	6667-2004-1045	SNOW REMOVAL
44543	Oakland	231	6667-2004-1045	SNOW REMOVAL
44544	Oakland	231	6667-2004-1045	SNOW REMOVAL
44545	Oakland	231	6667-2004-1045	SNOW REMOVAL
44546	Oakland	231	6667-2004-1045	SNOW REMOVAL
44547	Oakland	231	6781-1986-151	HVAC
44548	Oakland	231	6781-1986-151	ELECTRICITY
44549	Oakland	231	6781-1986-151	WATER
44550	Oakland	231	6781-1986-151	JANITORIAL

	A	B	C	D
44551	Oakland	231	6781-1986-151	INT/EXT MAINT
44552	Oakland	231	6781-1986-151	LANDSCAPING
44553	Oakland	231	6781-1986-151	SNOW REMOVAL
44554	Oakland	231	6781-1986-151	PARKING
44555	Oakland	231	6781-1986-151	FLUORESCENT
44556	Oakland	231	6781-1986-151	RUBBISH REMOVAL
44557	Oakland	231	6781-1986-151	N/A
44558	Oakland	231	6781-1996-1122	HVAC
44559	Oakland	231	6781-1996-1122	ELECTRICITY
44560	Oakland	231	6781-1996-1122	WATER
44561	Oakland	231	6781-1996-1122	JANITORIAL
44562	Oakland	231	6781-1996-1122	INT/EXT MAINT
44563	Oakland	231	6781-1996-1122	LANDSCAPING
44564	Oakland	231	6781-1996-1122	SNOW REMOVAL
44565	Oakland	231	6781-1996-1122	PARKING
44566	Oakland	231	6781-1996-1122	FLUORESCENT
44567	Oakland	231	6781-1996-1122	RUBBISH REMOVAL
44568	Oakland	231	6781-1996-1122	N/A
44569	Oakland	231	6941-1987-181	HVAC
44570	Oakland	231	6941-1987-181	ELECTRICITY
44571	Oakland	231	6941-1987-181	WATER
44572	Oakland	231	6941-1987-181	JANITORIAL
44573	Oakland	231	6941-1987-181	INT/EXT MAINT
44574	Oakland	231	6941-1987-181	LANDSCAPING
44575	Oakland	231	6941-1987-181	SNOW REMOVAL
44576	Oakland	231	6941-1987-181	PARKING
44577	Oakland	231	6941-1987-181	FLUORESCENT
44578	Oakland	231	6941-1987-181	RUBBISH REMOVAL
44579	Oakland	231	6941-1987-181	N/A
44580	Oakland	231	6941-1991-2279	HVAC
44581	Oakland	231	6941-1991-2279	ELECTRICITY
44582	Oakland	231	6941-1991-2279	WATER
44583	Oakland	231	6941-1991-2279	JANITORIAL
44584	Oakland	231	6941-1991-2279	INT/EXT MAINT
44585	Oakland	231	6941-1991-2279	LANDSCAPING
44586	Oakland	231	6941-1991-2279	SNOW REMOVAL
44587	Oakland	231	6941-1991-2279	PARKING
44588	Oakland	231	6941-1991-2279	FLUORESCENT
44589	Oakland	231	6941-1991-2279	RUBBISH REMOVAL
44590	Oakland	231	6941-1991-2279	N/A
44591	Oakland	231	6969-1988-201	HVAC
44592	Oakland	231	6969-1988-201	HVAC
44593	Oakland	231	6969-1988-201	HVAC
44594	Oakland	231	6969-1988-201	HVAC
44595	Oakland	231	6969-1988-201	HVAC

	A	B	C	D
44596	Oakland	231	6969-1988-201	ELECTRICITY
44597	Oakland	231	6969-1988-201	ELECTRICITY
44598	Oakland	231	6969-1988-201	ELECTRICITY
44599	Oakland	231	6969-1988-201	ELECTRICITY
44600	Oakland	231	6969-1988-201	ELECTRICITY
44601	Oakland	231	6969-1988-201	WATER
44602	Oakland	231	6969-1988-201	WATER
44603	Oakland	231	6969-1988-201	WATER
44604	Oakland	231	6969-1988-201	WATER
44605	Oakland	231	6969-1988-201	WATER
44606	Oakland	231	6969-1988-201	JANITORIAL
44607	Oakland	231	6969-1988-201	JANITORIAL
44608	Oakland	231	6969-1988-201	JANITORIAL
44609	Oakland	231	6969-1988-201	JANITORIAL
44610	Oakland	231	6969-1988-201	JANITORIAL
44611	Oakland	231	6969-1988-201	INT/EXT MAINT
44612	Oakland	231	6969-1988-201	INT/EXT MAINT
44613	Oakland	231	6969-1988-201	INT/EXT MAINT
44614	Oakland	231	6969-1988-201	INT/EXT MAINT
44615	Oakland	231	6969-1988-201	INT/EXT MAINT
44616	Oakland	231	6969-1988-201	LANDSCAPING
44617	Oakland	231	6969-1988-201	LANDSCAPING
44618	Oakland	231	6969-1988-201	LANDSCAPING
44619	Oakland	231	6969-1988-201	LANDSCAPING
44620	Oakland	231	6969-1988-201	LANDSCAPING
44621	Oakland	231	6969-1988-201	SNOW REMOVAL
44622	Oakland	231	6969-1988-201	SNOW REMOVAL
44623	Oakland	231	6969-1988-201	SNOW REMOVAL
44624	Oakland	231	6969-1988-201	SNOW REMOVAL
44625	Oakland	231	6969-1988-201	SNOW REMOVAL
44626	Oakland	231	6969-1988-201	PARKING
44627	Oakland	231	6969-1988-201	PARKING
44628	Oakland	231	6969-1988-201	PARKING
44629	Oakland	231	6969-1988-201	PARKING
44630	Oakland	231	6969-1988-201	PARKING
44631	Oakland	231	6969-1988-201	FLUORESCENT
44632	Oakland	231	6969-1988-201	FLUORESCENT
44633	Oakland	231	6969-1988-201	FLUORESCENT
44634	Oakland	231	6969-1988-201	FLUORESCENT
44635	Oakland	231	6969-1988-201	FLUORESCENT
44636	Oakland	231	6969-1988-201	RUBBISH REMOVAL
44637	Oakland	231	6969-1988-201	RUBBISH REMOVAL
44638	Oakland	231	6969-1988-201	RUBBISH REMOVAL
44639	Oakland	231	6969-1988-201	RUBBISH REMOVAL
44640	Oakland	231	6969-1988-201	RUBBISH REMOVAL

	A	B	C	D
44641	Oakland	231	6969-1988-201	GAS
44642	Oakland	231	6969-1988-201	GAS
44643	Oakland	231	6969-1988-201	GAS
44644	Oakland	231	6969-1988-201	GAS
44645	Oakland	231	6969-1988-201	GAS
44646	Oakland	231	6969-2002-2181	TELECOMMUNICATIONS
44647	Oakland	231	6969-2002-2181	PEST CONTROL
44648	Oakland	231	6969-2002-2181	ROOF
44649	Oakland	231	6969-2002-2181	SECURITY
44650	Oakland	231	6969-2002-2181	SNOW REMOVAL
44651	Oakland	231	6969-2002-2181	TAXES
44652	Oakland	231	6969-2002-2181	FLUORESCENT
44653	Oakland	231	6969-2002-2181	PUBLIC UTILITIES
44654	Oakland	231	6969-2002-2181	HVAC
44655	Oakland	231	6969-2002-2181	INSURANCE
44656	Oakland	231	6969-2002-2181	LANDSCAPING
44657	Oakland	231	6969-2002-2181	JANITORIAL
44658	Oakland	231	6969-2002-2181	MAJOR STRUCT REP
44659	Oakland	231	6969-2002-2181	PARKING
44660	Oakland	231	6969-2002-2181	PAVING
44661	Oakland	231	7138-01-00	HVAC
44662	Oakland	231	7138-01-00	HVAC
44663	Oakland	231	7138-01-00	HVAC
44664	Oakland	231	7138-01-00	ELECTRICITY
44665	Oakland	231	7138-01-00	ELECTRICITY
44666	Oakland	231	7138-01-00	ELECTRICITY
44667	Oakland	231	7138-01-00	WATER
44668	Oakland	231	7138-01-00	WATER
44669	Oakland	231	7138-01-00	WATER
44670	Oakland	231	7138-01-00	JANITORIAL
44671	Oakland	231	7138-01-00	JANITORIAL
44672	Oakland	231	7138-01-00	JANITORIAL
44673	Oakland	231	7138-01-00	N/A
44674	Oakland	231	7138-01-00	N/A
44675	Oakland	231	7138-01-00	N/A
44676	Oakland	231	7138-01-00	INT/EXT MAINT
44677	Oakland	231	7138-01-00	INT/EXT MAINT
44678	Oakland	231	7138-01-00	INT/EXT MAINT
44679	Oakland	231	7138-01-00	PEST CONTROL
44680	Oakland	231	7138-01-00	PEST CONTROL
44681	Oakland	231	7138-01-00	PEST CONTROL
44682	Oakland	231	7138-01-00	LANDSCAPING
44683	Oakland	231	7138-01-00	LANDSCAPING
44684	Oakland	231	7138-01-00	LANDSCAPING
44685	Oakland	231	7138-01-00	PARKING

	A	B	C	D
44686	Oakland	231	7138-01-00	PARKING
44687	Oakland	231	7138-01-00	PARKING
44688	Oakland	231	7138-01-00	RUBBISH REMOVAL
44689	Oakland	231	7138-01-00	RUBBISH REMOVAL
44690	Oakland	231	7138-01-00	RUBBISH REMOVAL
44691	Oakland	231	7138-01-00	FLUORESCENT
44692	Oakland	231	7138-01-00	FLUORESCENT
44693	Oakland	231	7138-01-00	FLUORESCENT
44694	Oakland	231	7138-01-00	GAS
44695	Oakland	231	7138-01-00	GAS
44696	Oakland	231	7138-01-00	GAS
44697	Oakland	231	7138-01-00	SNOW REMOVAL
44698	Oakland	231	7138-01-00	SNOW REMOVAL
44699	Oakland	231	7138-01-00	SNOW REMOVAL
44700	Oakland	231	7138-1988-261	HVAC
44701	Oakland	231	7138-1988-261	ELECTRICITY
44702	Oakland	231	7138-1988-261	WATER
44703	Oakland	231	7138-1988-261	JANITORIAL
44704	Oakland	231	7138-1988-261	INT/EXT MAINT
44705	Oakland	231	7138-1988-261	LANDSCAPING
44706	Oakland	231	7138-1988-261	SNOW REMOVAL
44707	Oakland	231	7138-1988-261	PARKING
44708	Oakland	231	7138-1988-261	FLUORESCENT
44709	Oakland	231	7138-1988-261	RUBBISH REMOVAL
44710	Oakland	231	7138-1988-261	N/A
44711	Oakland	231	7138-1992-1175	HVAC
44712	Oakland	231	7138-1992-1175	ELECTRICITY
44713	Oakland	231	7138-1992-1175	WATER
44714	Oakland	231	7138-1992-1175	JANITORIAL
44715	Oakland	231	7138-1992-1175	INT/EXT MAINT
44716	Oakland	231	7138-1992-1175	LANDSCAPING
44717	Oakland	231	7138-1992-1175	SNOW REMOVAL
44718	Oakland	231	7138-1992-1175	PARKING
44719	Oakland	231	7138-1992-1175	FLUORESCENT
44720	Oakland	231	7138-1992-1175	RUBBISH REMOVAL
44721	Oakland	231	7138-1992-1175	N/A
44722	Oakland	231	7319-1989-348	HVAC
44723	Oakland	231	7319-1989-348	HVAC
44724	Oakland	231	7319-1989-348	HVAC
44725	Oakland	231	7319-1989-348	HVAC
44726	Oakland	231	7319-1989-348	HVAC
44727	Oakland	231	7319-1989-348	HVAC
44728	Oakland	231	7319-1989-348	HVAC
44729	Oakland	231	7319-1989-348	HVAC
44730	Oakland	231	7319-1989-348	ELECTRICITY

	A	B	C	D
44731	Oakland	231	7319-1989-348	ELECTRICITY
44732	Oakland	231	7319-1989-348	ELECTRICITY
44733	Oakland	231	7319-1989-348	ELECTRICITY
44734	Oakland	231	7319-1989-348	ELECTRICITY
44735	Oakland	231	7319-1989-348	ELECTRICITY
44736	Oakland	231	7319-1989-348	ELECTRICITY
44737	Oakland	231	7319-1989-348	ELECTRICITY
44738	Oakland	231	7319-1989-348	WATER
44739	Oakland	231	7319-1989-348	WATER
44740	Oakland	231	7319-1989-348	WATER
44741	Oakland	231	7319-1989-348	WATER
44742	Oakland	231	7319-1989-348	WATER
44743	Oakland	231	7319-1989-348	WATER
44744	Oakland	231	7319-1989-348	WATER
44745	Oakland	231	7319-1989-348	WATER
44746	Oakland	231	7319-1989-348	JANITORIAL
44747	Oakland	231	7319-1989-348	JANITORIAL
44748	Oakland	231	7319-1989-348	JANITORIAL
44749	Oakland	231	7319-1989-348	JANITORIAL
44750	Oakland	231	7319-1989-348	JANITORIAL
44751	Oakland	231	7319-1989-348	JANITORIAL
44752	Oakland	231	7319-1989-348	JANITORIAL
44753	Oakland	231	7319-1989-348	JANITORIAL
44754	Oakland	231	7319-1989-348	INT/EXT MAINT
44755	Oakland	231	7319-1989-348	INT/EXT MAINT
44756	Oakland	231	7319-1989-348	INT/EXT MAINT
44757	Oakland	231	7319-1989-348	INT/EXT MAINT
44758	Oakland	231	7319-1989-348	INT/EXT MAINT
44759	Oakland	231	7319-1989-348	INT/EXT MAINT
44760	Oakland	231	7319-1989-348	INT/EXT MAINT
44761	Oakland	231	7319-1989-348	INT/EXT MAINT
44762	Oakland	231	7319-1989-348	LANDSCAPING
44763	Oakland	231	7319-1989-348	LANDSCAPING
44764	Oakland	231	7319-1989-348	LANDSCAPING
44765	Oakland	231	7319-1989-348	LANDSCAPING
44766	Oakland	231	7319-1989-348	LANDSCAPING
44767	Oakland	231	7319-1989-348	LANDSCAPING
44768	Oakland	231	7319-1989-348	LANDSCAPING
44769	Oakland	231	7319-1989-348	LANDSCAPING
44770	Oakland	231	7319-1989-348	SNOW REMOVAL
44771	Oakland	231	7319-1989-348	SNOW REMOVAL
44772	Oakland	231	7319-1989-348	SNOW REMOVAL
44773	Oakland	231	7319-1989-348	SNOW REMOVAL
44774	Oakland	231	7319-1989-348	SNOW REMOVAL
44775	Oakland	231	7319-1989-348	SNOW REMOVAL

	A	B	C	D
44776	Oakland	231	7319-1989-348	SNOW REMOVAL
44777	Oakland	231	7319-1989-348	SNOW REMOVAL
44778	Oakland	231	7319-1989-348	PARKING
44779	Oakland	231	7319-1989-348	PARKING
44780	Oakland	231	7319-1989-348	PARKING
44781	Oakland	231	7319-1989-348	PARKING
44782	Oakland	231	7319-1989-348	PARKING
44783	Oakland	231	7319-1989-348	PARKING
44784	Oakland	231	7319-1989-348	PARKING
44785	Oakland	231	7319-1989-348	PARKING
44786	Oakland	231	7319-1989-348	FLUORESCENT
44787	Oakland	231	7319-1989-348	FLUORESCENT
44788	Oakland	231	7319-1989-348	FLUORESCENT
44789	Oakland	231	7319-1989-348	FLUORESCENT
44790	Oakland	231	7319-1989-348	FLUORESCENT
44791	Oakland	231	7319-1989-348	FLUORESCENT
44792	Oakland	231	7319-1989-348	FLUORESCENT
44793	Oakland	231	7319-1989-348	FLUORESCENT
44794	Oakland	231	7319-1989-348	RUBBISH REMOVAL
44795	Oakland	231	7319-1989-348	RUBBISH REMOVAL
44796	Oakland	231	7319-1989-348	RUBBISH REMOVAL
44797	Oakland	231	7319-1989-348	RUBBISH REMOVAL
44798	Oakland	231	7319-1989-348	RUBBISH REMOVAL
44799	Oakland	231	7319-1989-348	RUBBISH REMOVAL
44800	Oakland	231	7319-1989-348	RUBBISH REMOVAL
44801	Oakland	231	7319-1989-348	RUBBISH REMOVAL
44802	Oakland	231	7319-1989-348	GAS
44803	Oakland	231	7319-1989-348	GAS
44804	Oakland	231	7319-1989-348	GAS
44805	Oakland	231	7319-1989-348	GAS
44806	Oakland	231	7319-1989-348	GAS
44807	Oakland	231	7319-1989-348	GAS
44808	Oakland	231	7319-1989-348	GAS
44809	Oakland	231	7319-1989-348	GAS
44810	Oakland	231	7319-1989-348	N/A
44811	Oakland	231	7319-1989-348	N/A
44812	Oakland	231	7319-1989-348	N/A
44813	Oakland	231	7319-1989-348	N/A
44814	Oakland	231	7319-1989-348	N/A
44815	Oakland	231	7319-1989-348	N/A
44816	Oakland	231	7319-1989-348	N/A
44817	Oakland	231	7319-1989-348	N/A
44818	Oakland	231	7319-2005-0033	INSURANCE
44819	Oakland	231	7319-2005-0033	SNOW REMOVAL
44820	Oakland	231	7319-2005-0033	TAXES

	A	B	C	D
44821	Oakland	231	7319-2005-0033	JANITORIAL
44822	Oakland	231	7319-2005-0033	ELECTRICITY
44823	Oakland	231	7319-2005-0033	GAS
44824	Oakland	231	7319-2005-0033	HVAC
44825	Oakland	231	7319-2005-0033	LANDSCAPING
44826	Oakland	231	7319-2005-0033	MAINTENANCE
44827	Oakland	231	7319-2005-0033	MAJOR STRUCT REP
44828	Oakland	231	7319-2005-0033	PARKING
44829	Oakland	231	7319-2005-0033	PAVING
44830	Oakland	231	7319-2005-0033	PEST CONTROL
44831	Oakland	231	7319-2005-0033	ROOF
44832	Oakland	231	7319-2005-0033	SECURITY
44833	Oakland	231	7319-2007-0072	PUBLIC UTILITIES
44834	Oakland	231	7319-2007-0072	PUBLIC UTILITIES
44835	Oakland	231	7319-2007-0072	PUBLIC UTILITIES
44836	Oakland	231	7319-2007-0072	FLUORESCENT
44837	Oakland	231	7319-2007-0072	FLUORESCENT
44838	Oakland	231	7319-2007-0072	FLUORESCENT
44839	Oakland	231	7319-2007-0072	JANITORIAL
44840	Oakland	231	7319-2007-0072	JANITORIAL
44841	Oakland	231	7319-2007-0072	JANITORIAL
44842	Oakland	231	7319-2007-0072	PEST CONTROL
44843	Oakland	231	7319-2007-0072	PEST CONTROL
44844	Oakland	231	7319-2007-0072	PEST CONTROL
44845	Oakland	231	7348-1989-368	HVAC
44846	Oakland	231	7348-1989-368	ELECTRICITY
44847	Oakland	231	7348-1989-368	WATER
44848	Oakland	231	7348-1989-368	JANITORIAL
44849	Oakland	231	7348-1989-368	INT/EXT MAINT
44850	Oakland	231	7348-1989-368	LANDSCAPING
44851	Oakland	231	7348-1989-368	SNOW REMOVAL
44852	Oakland	231	7348-1989-368	PARKING
44853	Oakland	231	7348-1989-368	FLUORESCENT
44854	Oakland	231	7348-1989-368	RUBBISH REMOVAL
44855	Oakland	231	7348-1989-368	N/A
44856	Oakland	231	7354-1991-1039	HVAC
44857	Oakland	231	7354-1991-1039	HVAC
44858	Oakland	231	7354-1991-1039	HVAC
44859	Oakland	231	7354-1991-1039	HVAC
44860	Oakland	231	7354-1991-1039	HVAC
44861	Oakland	231	7354-1991-1039	HVAC
44862	Oakland	231	7354-1991-1039	HVAC
44863	Oakland	231	7354-1991-1039	ELECTRICITY
44864	Oakland	231	7354-1991-1039	ELECTRICITY
44865	Oakland	231	7354-1991-1039	ELECTRICITY

	A	B	C	D
44866	Oakland	231	7354-1991-1039	ELECTRICITY
44867	Oakland	231	7354-1991-1039	ELECTRICITY
44868	Oakland	231	7354-1991-1039	ELECTRICITY
44869	Oakland	231	7354-1991-1039	ELECTRICITY
44870	Oakland	231	7354-1991-1039	WATER
44871	Oakland	231	7354-1991-1039	WATER
44872	Oakland	231	7354-1991-1039	WATER
44873	Oakland	231	7354-1991-1039	WATER
44874	Oakland	231	7354-1991-1039	WATER
44875	Oakland	231	7354-1991-1039	WATER
44876	Oakland	231	7354-1991-1039	WATER
44877	Oakland	231	7354-1991-1039	JANITORIAL
44878	Oakland	231	7354-1991-1039	JANITORIAL
44879	Oakland	231	7354-1991-1039	JANITORIAL
44880	Oakland	231	7354-1991-1039	JANITORIAL
44881	Oakland	231	7354-1991-1039	JANITORIAL
44882	Oakland	231	7354-1991-1039	JANITORIAL
44883	Oakland	231	7354-1991-1039	JANITORIAL
44884	Oakland	231	7354-1991-1039	INT/EXT MAINT
44885	Oakland	231	7354-1991-1039	INT/EXT MAINT
44886	Oakland	231	7354-1991-1039	INT/EXT MAINT
44887	Oakland	231	7354-1991-1039	INT/EXT MAINT
44888	Oakland	231	7354-1991-1039	INT/EXT MAINT
44889	Oakland	231	7354-1991-1039	INT/EXT MAINT
44890	Oakland	231	7354-1991-1039	INT/EXT MAINT
44891	Oakland	231	7354-1991-1039	LANDSCAPING
44892	Oakland	231	7354-1991-1039	LANDSCAPING
44893	Oakland	231	7354-1991-1039	LANDSCAPING
44894	Oakland	231	7354-1991-1039	LANDSCAPING
44895	Oakland	231	7354-1991-1039	LANDSCAPING
44896	Oakland	231	7354-1991-1039	LANDSCAPING
44897	Oakland	231	7354-1991-1039	LANDSCAPING
44898	Oakland	231	7354-1991-1039	SNOW REMOVAL
44899	Oakland	231	7354-1991-1039	SNOW REMOVAL
44900	Oakland	231	7354-1991-1039	SNOW REMOVAL
44901	Oakland	231	7354-1991-1039	SNOW REMOVAL
44902	Oakland	231	7354-1991-1039	SNOW REMOVAL
44903	Oakland	231	7354-1991-1039	SNOW REMOVAL
44904	Oakland	231	7354-1991-1039	SNOW REMOVAL
44905	Oakland	231	7354-1991-1039	PARKING
44906	Oakland	231	7354-1991-1039	PARKING
44907	Oakland	231	7354-1991-1039	PARKING
44908	Oakland	231	7354-1991-1039	PARKING
44909	Oakland	231	7354-1991-1039	PARKING
44910	Oakland	231	7354-1991-1039	PARKING

	A	B	C	D
44911	Oakland	231	7354-1991-1039	PARKING
44912	Oakland	231	7354-1991-1039	FLUORESCENT
44913	Oakland	231	7354-1991-1039	FLUORESCENT
44914	Oakland	231	7354-1991-1039	FLUORESCENT
44915	Oakland	231	7354-1991-1039	FLUORESCENT
44916	Oakland	231	7354-1991-1039	FLUORESCENT
44917	Oakland	231	7354-1991-1039	FLUORESCENT
44918	Oakland	231	7354-1991-1039	FLUORESCENT
44919	Oakland	231	7354-1991-1039	RUBBISH REMOVAL
44920	Oakland	231	7354-1991-1039	RUBBISH REMOVAL
44921	Oakland	231	7354-1991-1039	RUBBISH REMOVAL
44922	Oakland	231	7354-1991-1039	RUBBISH REMOVAL
44923	Oakland	231	7354-1991-1039	RUBBISH REMOVAL
44924	Oakland	231	7354-1991-1039	RUBBISH REMOVAL
44925	Oakland	231	7354-1991-1039	RUBBISH REMOVAL
44926	Oakland	231	7354-1991-1039	GAS
44927	Oakland	231	7354-1991-1039	GAS
44928	Oakland	231	7354-1991-1039	GAS
44929	Oakland	231	7354-1991-1039	GAS
44930	Oakland	231	7354-1991-1039	GAS
44931	Oakland	231	7354-1991-1039	GAS
44932	Oakland	231	7354-1991-1039	GAS
44933	Oakland	231	7354-2004-1044	INSURANCE
44934	Oakland	231	7354-2004-1044	INSURANCE
44935	Oakland	231	7354-2004-1044	TAXES
44936	Oakland	231	7354-2004-1044	TAXES
44937	Oakland	231	7354-2004-1044	ELECTRICITY
44938	Oakland	231	7354-2004-1044	ELECTRICITY
44939	Oakland	231	7354-2004-1044	GAS
44940	Oakland	231	7354-2004-1044	GAS
44941	Oakland	231	7354-2004-1044	HVAC
44942	Oakland	231	7354-2004-1044	HVAC
44943	Oakland	231	7354-2004-1044	SNOW REMOVAL
44944	Oakland	231	7354-2004-1044	SNOW REMOVAL
44945	Oakland	231	7354-2004-1044	JANITORIAL
44946	Oakland	231	7354-2004-1044	JANITORIAL
44947	Oakland	231	7354-2004-1044	LANDSCAPING
44948	Oakland	231	7354-2004-1044	LANDSCAPING
44949	Oakland	231	7354-2004-1044	MAINTENANCE
44950	Oakland	231	7354-2004-1044	MAINTENANCE
44951	Oakland	231	7354-2004-1044	MAJOR STRUCT REP
44952	Oakland	231	7354-2004-1044	MAJOR STRUCT REP
44953	Oakland	231	7354-2004-1044	PARKING
44954	Oakland	231	7354-2004-1044	PARKING
44955	Oakland	231	7354-2004-1044	PAVING

	A	B	C	D
44956	Oakland	231	7354-2004-1044	PAVING
44957	Oakland	231	7354-2004-1044	PEST CONTROL
44958	Oakland	231	7354-2004-1044	PEST CONTROL
44959	Oakland	231	7354-2004-1044	ROOF
44960	Oakland	231	7354-2004-1044	ROOF
44961	Oakland	231	7354-2004-1044	SECURITY
44962	Oakland	231	7354-2004-1044	SECURITY
44963	Oakland	231	7354-2010-0075	JANITORIAL
44964	Oakland	231	7354-2010-0075	JANITORIAL
44965	Oakland	231	7543-1990-1266	HVAC
44966	Oakland	231	7543-1990-1266	ELECTRICITY
44967	Oakland	231	7543-1990-1266	WATER
44968	Oakland	231	7543-1990-1266	JANITORIAL
44969	Oakland	231	7543-1990-1266	INT/EXT MAINT
44970	Oakland	231	7543-1990-1266	LANDSCAPING
44971	Oakland	231	7543-1990-1266	SNOW REMOVAL
44972	Oakland	231	7543-1990-1266	PARKING
44973	Oakland	231	7543-1990-1266	FLUORESCENT
44974	Oakland	231	7543-1990-1266	RUBBISH REMOVAL
44975	Oakland	231	7543-1990-1266	N/A
44976	Oakland	231	7543-1997-1083	HVAC
44977	Oakland	231	7543-1997-1083	ELECTRICITY
44978	Oakland	231	7543-1997-1083	WATER
44979	Oakland	231	7543-1997-1083	JANITORIAL
44980	Oakland	231	7543-1997-1083	INT/EXT MAINT
44981	Oakland	231	7543-1997-1083	LANDSCAPING
44982	Oakland	231	7543-1997-1083	SNOW REMOVAL
44983	Oakland	231	7543-1997-1083	PARKING
44984	Oakland	231	7543-1997-1083	FLUORESCENT
44985	Oakland	231	7543-1997-1083	RUBBISH REMOVAL
44986	Oakland	231	7543-1997-1083	N/A
44987	Oakland	231	7554-1990-1012	HVAC
44988	Oakland	231	7554-1990-1012	HVAC
44989	Oakland	231	7554-1990-1012	HVAC
44990	Oakland	231	7554-1990-1012	ELECTRICITY
44991	Oakland	231	7554-1990-1012	ELECTRICITY
44992	Oakland	231	7554-1990-1012	ELECTRICITY
44993	Oakland	231	7554-1990-1012	WATER
44994	Oakland	231	7554-1990-1012	WATER
44995	Oakland	231	7554-1990-1012	WATER
44996	Oakland	231	7554-1990-1012	JANITORIAL
44997	Oakland	231	7554-1990-1012	JANITORIAL
44998	Oakland	231	7554-1990-1012	JANITORIAL
44999	Oakland	231	7554-1990-1012	INT/EXT MAINT
45000	Oakland	231	7554-1990-1012	INT/EXT MAINT

	A	B	C	D
45001	Oakland	231	7554-1990-1012	INT/EXT MAINT
45002	Oakland	231	7554-1990-1012	LANDSCAPING
45003	Oakland	231	7554-1990-1012	LANDSCAPING
45004	Oakland	231	7554-1990-1012	LANDSCAPING
45005	Oakland	231	7554-1990-1012	SNOW REMOVAL
45006	Oakland	231	7554-1990-1012	SNOW REMOVAL
45007	Oakland	231	7554-1990-1012	SNOW REMOVAL
45008	Oakland	231	7554-1990-1012	PARKING
45009	Oakland	231	7554-1990-1012	PARKING
45010	Oakland	231	7554-1990-1012	PARKING
45011	Oakland	231	7554-1990-1012	FLUORESCENT
45012	Oakland	231	7554-1990-1012	FLUORESCENT
45013	Oakland	231	7554-1990-1012	FLUORESCENT
45014	Oakland	231	7554-1990-1012	RUBBISH REMOVAL
45015	Oakland	231	7554-1990-1012	RUBBISH REMOVAL
45016	Oakland	231	7554-1990-1012	RUBBISH REMOVAL
45017	Oakland	231	7554-1990-1012	N/A
45018	Oakland	231	7554-1990-1012	N/A
45019	Oakland	231	7554-1990-1012	N/A
45020	Oakland	231	7554-1997-1250	HVAC
45021	Oakland	231	7554-1997-1250	ELECTRICITY
45022	Oakland	231	7554-1997-1250	WATER
45023	Oakland	231	7554-1997-1250	JANITORIAL
45024	Oakland	231	7554-1997-1250	INT/EXT MAINT
45025	Oakland	231	7554-1997-1250	LANDSCAPING
45026	Oakland	231	7554-1997-1250	SNOW REMOVAL
45027	Oakland	231	7554-1997-1250	PARKING
45028	Oakland	231	7554-1997-1250	FLUORESCENT
45029	Oakland	231	7554-1997-1250	RUBBISH REMOVAL
45030	Oakland	231	7554-1997-1250	N/A
45031	Oakland	231	7554-2000-1403	ELECTRICITY
45032	Oakland	231	7554-2000-1403	ELECTRICITY
45033	Oakland	231	7554-2000-1403	ELECTRICITY
45034	Oakland	231	7554-2000-1403	ELECTRICITY
45035	Oakland	231	7554-2000-1403	ELECTRICITY
45036	Oakland	231	7554-2000-1403	GAS
45037	Oakland	231	7554-2000-1403	GAS
45038	Oakland	231	7554-2000-1403	GAS
45039	Oakland	231	7554-2000-1403	GAS
45040	Oakland	231	7554-2000-1403	GAS
45041	Oakland	231	7554-2000-1403	WATER
45042	Oakland	231	7554-2000-1403	WATER
45043	Oakland	231	7554-2000-1403	WATER
45044	Oakland	231	7554-2000-1403	WATER
45045	Oakland	231	7554-2000-1403	WATER

	A	B	C	D
45046	Oakland	231	7554-2000-1403	JANITORIAL
45047	Oakland	231	7554-2000-1403	JANITORIAL
45048	Oakland	231	7554-2000-1403	JANITORIAL
45049	Oakland	231	7554-2000-1403	JANITORIAL
45050	Oakland	231	7554-2000-1403	JANITORIAL
45051	Oakland	231	7554-2000-1403	FLUORESCENT
45052	Oakland	231	7554-2000-1403	FLUORESCENT
45053	Oakland	231	7554-2000-1403	FLUORESCENT
45054	Oakland	231	7554-2000-1403	FLUORESCENT
45055	Oakland	231	7554-2000-1403	FLUORESCENT
45056	Oakland	231	7554-2000-1403	RUBBISH REMOVAL
45057	Oakland	231	7554-2000-1403	RUBBISH REMOVAL
45058	Oakland	231	7554-2000-1403	RUBBISH REMOVAL
45059	Oakland	231	7554-2000-1403	RUBBISH REMOVAL
45060	Oakland	231	7554-2000-1403	RUBBISH REMOVAL
45061	Oakland	231	7554-2000-1403	HVAC
45062	Oakland	231	7554-2000-1403	HVAC
45063	Oakland	231	7554-2000-1403	HVAC
45064	Oakland	231	7554-2000-1403	HVAC
45065	Oakland	231	7554-2000-1403	HVAC
45066	Oakland	231	7554-2000-1403	INT/EXT MAINT
45067	Oakland	231	7554-2000-1403	INT/EXT MAINT
45068	Oakland	231	7554-2000-1403	INT/EXT MAINT
45069	Oakland	231	7554-2000-1403	INT/EXT MAINT
45070	Oakland	231	7554-2000-1403	INT/EXT MAINT
45071	Oakland	231	7554-2000-1403	PARKING
45072	Oakland	231	7554-2000-1403	PARKING
45073	Oakland	231	7554-2000-1403	PARKING
45074	Oakland	231	7554-2000-1403	PARKING
45075	Oakland	231	7554-2000-1403	PARKING
45076	Oakland	231	7554-2000-1403	SNOW REMOVAL
45077	Oakland	231	7554-2000-1403	SNOW REMOVAL
45078	Oakland	231	7554-2000-1403	SNOW REMOVAL
45079	Oakland	231	7554-2000-1403	SNOW REMOVAL
45080	Oakland	231	7554-2000-1403	SNOW REMOVAL
45081	Oakland	231	7554-2000-1403	LANDSCAPING
45082	Oakland	231	7554-2000-1403	LANDSCAPING
45083	Oakland	231	7554-2000-1403	LANDSCAPING
45084	Oakland	231	7554-2000-1403	LANDSCAPING
45085	Oakland	231	7554-2000-1403	LANDSCAPING
45086	Oakland	231	7554-2000-1403	PEST CONTROL
45087	Oakland	231	7554-2000-1403	PEST CONTROL
45088	Oakland	231	7554-2000-1403	PEST CONTROL
45089	Oakland	231	7554-2000-1403	PEST CONTROL
45090	Oakland	231	7554-2000-1403	PEST CONTROL

	A	B	C	D
45091	Oakland	231	7554-2001-1243	HVAC
45092	Oakland	231	7554-2001-1243	ELECTRICITY
45093	Oakland	231	7554-2001-1243	WATER
45094	Oakland	231	7554-2001-1243	JANITORIAL
45095	Oakland	231	7554-2001-1243	INT/EXT MAINT
45096	Oakland	231	7554-2001-1243	LANDSCAPING
45097	Oakland	231	7554-2001-1243	SNOW REMOVAL
45098	Oakland	231	7554-2001-1243	PARKING
45099	Oakland	231	7554-2001-1243	FLUORESCENT
45100	Oakland	231	7554-2001-1243	RUBBISH REMOVAL
45101	Oakland	231	7554-2001-1243	N/A
45102	Oakland	231	7554-2007-0083	JANITORIAL
45103	Oakland	231	7554-2007-0083	JANITORIAL
45104	Oakland	231	7554-2007-0083	PUBLIC UTILITIES
45105	Oakland	231	7554-2007-0083	PUBLIC UTILITIES
45106	Oakland	231	7554-2007-0083	FLUORESCENT
45107	Oakland	231	7554-2007-0083	FLUORESCENT
45108	Oakland	231	7554-2007-0083	TRASH REMOVAL/WASTEBASKETS
45109	Oakland	231	7554-2007-0083	TRASH REMOVAL/WASTEBASKETS
45110	Oakland	231	7554-2007-0083	TELECOMMUNICATIONS
45111	Oakland	231	7554-2007-0083	TELECOMMUNICATIONS
45112	Oakland	231	7554-2007-0083	ALARM SYSTEM MONITORING
45113	Oakland	231	7554-2007-0083	ALARM SYSTEM MONITORING
45114	Oakland	231	7622-1990-1025	HVAC
45115	Oakland	231	7622-1990-1025	HVAC
45116	Oakland	231	7622-1990-1025	ELECTRICITY
45117	Oakland	231	7622-1990-1025	ELECTRICITY
45118	Oakland	231	7622-1990-1025	WATER
45119	Oakland	231	7622-1990-1025	WATER
45120	Oakland	231	7622-1990-1025	JANITORIAL
45121	Oakland	231	7622-1990-1025	JANITORIAL
45122	Oakland	231	7622-1990-1025	INT/EXT MAINT
45123	Oakland	231	7622-1990-1025	INT/EXT MAINT
45124	Oakland	231	7622-1990-1025	LANDSCAPING
45125	Oakland	231	7622-1990-1025	LANDSCAPING
45126	Oakland	231	7622-1990-1025	SNOW REMOVAL
45127	Oakland	231	7622-1990-1025	SNOW REMOVAL
45128	Oakland	231	7622-1990-1025	PARKING
45129	Oakland	231	7622-1990-1025	PARKING
45130	Oakland	231	7622-1990-1025	FLUORESCENT
45131	Oakland	231	7622-1990-1025	FLUORESCENT
45132	Oakland	231	7622-1990-1025	RUBBISH REMOVAL
45133	Oakland	231	7622-1990-1025	RUBBISH REMOVAL
45134	Oakland	231	7622-1990-1025	PEST CONTROL
45135	Oakland	231	7622-1990-1025	PEST CONTROL

	A	B	C	D
45136	Oakland	231	7622-1990-1025	GAS
45137	Oakland	231	7622-1990-1025	GAS
45138	Oakland	231	7622-1990-1025	N/A
45139	Oakland	231	7622-1990-1025	N/A
45140	Oakland	231	7622-1999-1274	HVAC
45141	Oakland	231	7622-1999-1274	HVAC
45142	Oakland	231	7622-1999-1274	HVAC
45143	Oakland	231	7622-1999-1274	ELECTRICITY
45144	Oakland	231	7622-1999-1274	ELECTRICITY
45145	Oakland	231	7622-1999-1274	ELECTRICITY
45146	Oakland	231	7622-1999-1274	WATER
45147	Oakland	231	7622-1999-1274	WATER
45148	Oakland	231	7622-1999-1274	WATER
45149	Oakland	231	7622-1999-1274	JANITORIAL
45150	Oakland	231	7622-1999-1274	JANITORIAL
45151	Oakland	231	7622-1999-1274	JANITORIAL
45152	Oakland	231	7622-1999-1274	INT/EXT MAINT
45153	Oakland	231	7622-1999-1274	INT/EXT MAINT
45154	Oakland	231	7622-1999-1274	INT/EXT MAINT
45155	Oakland	231	7622-1999-1274	LANDSCAPING
45156	Oakland	231	7622-1999-1274	LANDSCAPING
45157	Oakland	231	7622-1999-1274	LANDSCAPING
45158	Oakland	231	7622-1999-1274	SNOW REMOVAL
45159	Oakland	231	7622-1999-1274	SNOW REMOVAL
45160	Oakland	231	7622-1999-1274	SNOW REMOVAL
45161	Oakland	231	7622-1999-1274	PARKING
45162	Oakland	231	7622-1999-1274	PARKING
45163	Oakland	231	7622-1999-1274	PARKING
45164	Oakland	231	7622-1999-1274	FLUORESCENT
45165	Oakland	231	7622-1999-1274	FLUORESCENT
45166	Oakland	231	7622-1999-1274	FLUORESCENT
45167	Oakland	231	7622-1999-1274	RUBBISH REMOVAL
45168	Oakland	231	7622-1999-1274	RUBBISH REMOVAL
45169	Oakland	231	7622-1999-1274	RUBBISH REMOVAL
45170	Oakland	231	7622-1999-1274	N/A
45171	Oakland	231	7622-1999-1274	N/A
45172	Oakland	231	7622-1999-1274	N/A
45173	Oakland	231	7666-1990-2162	HVAC
45174	Oakland	231	7666-1990-2162	HVAC
45175	Oakland	231	7666-1990-2162	HVAC
45176	Oakland	231	7666-1990-2162	ELECTRICITY
45177	Oakland	231	7666-1990-2162	ELECTRICITY
45178	Oakland	231	7666-1990-2162	ELECTRICITY
45179	Oakland	231	7666-1990-2162	WATER
45180	Oakland	231	7666-1990-2162	WATER

	A	B	C	D
45181	Oakland	231	7666-1990-2162	WATER
45182	Oakland	231	7666-1990-2162	JANITORIAL
45183	Oakland	231	7666-1990-2162	JANITORIAL
45184	Oakland	231	7666-1990-2162	JANITORIAL
45185	Oakland	231	7666-1990-2162	INT/EXT MAINT
45186	Oakland	231	7666-1990-2162	INT/EXT MAINT
45187	Oakland	231	7666-1990-2162	INT/EXT MAINT
45188	Oakland	231	7666-1990-2162	LANDSCAPING
45189	Oakland	231	7666-1990-2162	LANDSCAPING
45190	Oakland	231	7666-1990-2162	LANDSCAPING
45191	Oakland	231	7666-1990-2162	SNOW REMOVAL
45192	Oakland	231	7666-1990-2162	SNOW REMOVAL
45193	Oakland	231	7666-1990-2162	SNOW REMOVAL
45194	Oakland	231	7666-1990-2162	PARKING
45195	Oakland	231	7666-1990-2162	PARKING
45196	Oakland	231	7666-1990-2162	PARKING
45197	Oakland	231	7666-1990-2162	FLUORESCENT
45198	Oakland	231	7666-1990-2162	FLUORESCENT
45199	Oakland	231	7666-1990-2162	FLUORESCENT
45200	Oakland	231	7666-1990-2162	RUBBISH REMOVAL
45201	Oakland	231	7666-1990-2162	RUBBISH REMOVAL
45202	Oakland	231	7666-1990-2162	RUBBISH REMOVAL
45203	Oakland	231	7666-1990-2162	N/A
45204	Oakland	231	7666-1990-2162	N/A
45205	Oakland	231	7666-1990-2162	N/A
45206	Oakland	231	7666-2000-1335	HVAC
45207	Oakland	231	7666-2000-1335	FLUORESCENT
45208	Oakland	231	7666-2000-1335	INT/EXT MAINT
45209	Oakland	231	7666-2000-1335	PEST CONTROL
45210	Oakland	231	7666-2000-1335	RUBBISH REMOVAL
45211	Oakland	231	7666-2000-1335	LANDSCAPING
45212	Oakland	231	7666-2000-1335	SNOW REMOVAL
45213	Oakland	231	7666-2000-1335	PARKING
45214	Oakland	231	7666-2000-1335	ELECTRICITY
45215	Oakland	231	7666-2000-1335	GAS
45216	Oakland	231	7666-2000-1335	WATER
45217	Oakland	231	7666-2000-1335	JANITORIAL
45218	Oakland	231	7666-2006-0094	GROSS (FULL SERVICE)
45219	Oakland	231	7666-2006-0094	GROSS (FULL SERVICE)
45220	Oakland	231	7700-1990-1155	HVAC
45221	Oakland	231	7700-1990-1155	HVAC
45222	Oakland	231	7700-1990-1155	ELECTRICITY
45223	Oakland	231	7700-1990-1155	ELECTRICITY
45224	Oakland	231	7700-1990-1155	WATER
45225	Oakland	231	7700-1990-1155	WATER

	A	B	C	D
45226	Oakland	231	7700-1990-1155	JANITORIAL
45227	Oakland	231	7700-1990-1155	JANITORIAL
45228	Oakland	231	7700-1990-1155	INT/EXT MAINT
45229	Oakland	231	7700-1990-1155	INT/EXT MAINT
45230	Oakland	231	7700-1990-1155	LANDSCAPING
45231	Oakland	231	7700-1990-1155	LANDSCAPING
45232	Oakland	231	7700-1990-1155	SNOW REMOVAL
45233	Oakland	231	7700-1990-1155	SNOW REMOVAL
45234	Oakland	231	7700-1990-1155	PARKING
45235	Oakland	231	7700-1990-1155	PARKING
45236	Oakland	231	7700-1990-1155	FLUORESCENT
45237	Oakland	231	7700-1990-1155	FLUORESCENT
45238	Oakland	231	7700-1990-1155	RUBBISH REMOVAL
45239	Oakland	231	7700-1990-1155	RUBBISH REMOVAL
45240	Oakland	231	7700-1990-1155	N/A
45241	Oakland	231	7700-1990-1155	N/A
45242	Oakland	231	7700-2001-1121	PUBLIC UTILITIES
45243	Oakland	231	7700-2001-1121	JANITORIAL
45244	Oakland	231	7700-2001-1121	ADJUST-TAXES
45245	Oakland	231	7700-2002-2130	HVAC
45246	Oakland	231	7700-2002-2130	ELECTRICITY
45247	Oakland	231	7700-2002-2130	FLUORESCENT
45248	Oakland	231	7700-2002-2130	INT MAINTENANCE
45249	Oakland	231	7700-2002-2130	WATER
45250	Oakland	231	7700-2002-2130	INT/EXT MAINT
45251	Oakland	231	7700-2002-2130	INT/EXT MAINT
45252	Oakland	231	7700-2002-2130	INT/EXT MAINT
45253	Oakland	231	7700-2002-2130	INT/EXT MAINT
45254	Oakland	231	7700-2002-2130	SECURITY
45255	Oakland	231	7700-2002-2130	SECURITY
45256	Oakland	231	7700-2002-2130	PEST CONTROL
45257	Oakland	231	7700-2002-2130	RUBBISH REMOVAL
45258	Oakland	231	7700-2002-2130	LANDSCAPING
45259	Oakland	231	7700-2002-2130	SNOW REMOVAL
45260	Oakland	231	7700-2002-2130	PARKING
45261	Oakland	231	7700-2002-2130	MAJOR STRUCT REP
45262	Oakland	231	7700-2002-2130	INSURANCE
45263	Oakland	231	7700-2002-2130	HVAC
45264	Oakland	231	7700-2002-2130	GAS
45265	Oakland	231	7700-2002-2130	ELECTRICITY
45266	Oakland	231	7700-2002-2130	WATER
45267	Oakland	231	7700-2002-2130	JANITORIAL
45268	Oakland	231	7700-2002-2130	RUBBISH REMOVAL
45269	Oakland	231	7700-2002-2130	SECURITY
45270	Oakland	231	7893-1992-1019	HVAC

	A	B	C	D
45271	Oakland	231	7893-1992-1019	ELECTRICITY
45272	Oakland	231	7893-1992-1019	WATER
45273	Oakland	231	7893-1992-1019	JANITORIAL
45274	Oakland	231	7893-1992-1019	INT/EXT MAINT
45275	Oakland	231	7893-1992-1019	LANDSCAPING
45276	Oakland	231	7893-1992-1019	SNOW REMOVAL
45277	Oakland	231	7893-1992-1019	PARKING
45278	Oakland	231	7893-1992-1019	FLUORESCENT
45279	Oakland	231	7893-1992-1019	RUBBISH REMOVAL
45280	Oakland	231	7893-1992-1019	PEST CONTROL
45281	Oakland	231	7893-1992-1019	GAS
45282	Oakland	231	7893-2003-1094	HVAC
45283	Oakland	231	7893-2003-1094	ELECTRICITY
45284	Oakland	231	7893-2003-1094	WATER
45285	Oakland	231	7893-2003-1094	JANITORIAL
45286	Oakland	231	7893-2003-1094	RUBBISH REMOVAL
45287	Oakland	231	7893-2003-1094	FLUORESCENT
45288	Oakland	231	7893-2003-1094	PEST CONTROL
45289	Oakland	231	7893-2003-1094	INT/EXT MAINT
45290	Oakland	231	7893-2003-1094	LANDSCAPING
45291	Oakland	231	7893-2003-1094	SNOW REMOVAL
45292	Oakland	231	7893-2003-1094	GAS
45293	Oakland	231	7893-2003-1094	PARKING
45294	Oakland	271	10335-1995-1065	HVAC
45295	Oakland	271	10335-1995-1065	ELECTRICITY
45296	Oakland	271	10335-1995-1065	WATER
45297	Oakland	271	10335-1995-1065	JANITORIAL
45298	Oakland	271	10335-1995-1065	INT/EXT MAINT
45299	Oakland	271	10335-1995-1065	LANDSCAPING
45300	Oakland	271	10335-1995-1065	SNOW REMOVAL
45301	Oakland	271	10335-1995-1065	PARKING
45302	Oakland	271	10335-1995-1065	FLUORESCENT
45303	Oakland	271	10335-1995-1065	RUBBISH REMOVAL
45304	Oakland	271	10335-1995-1065	N/A
45305	Oakland	271	6470-1989-195	HVAC
45306	Oakland	271	6470-1989-195	ELECTRICITY
45307	Oakland	271	6470-1989-195	WATER
45308	Oakland	271	6470-1989-195	JANITORIAL
45309	Oakland	271	6470-1989-195	INT/EXT MAINT
45310	Oakland	271	6470-1989-195	LANDSCAPING
45311	Oakland	271	6470-1989-195	SNOW REMOVAL
45312	Oakland	271	6470-1989-195	PARKING
45313	Oakland	271	6470-1989-195	FLUORESCENT
45314	Oakland	271	6470-1989-195	RUBBISH REMOVAL
45315	Oakland	271	6470-1989-195	N/A

	A	B	C	D
45316	Oakland	271	6470-1991-2301	HVAC
45317	Oakland	271	6470-1991-2301	ELECTRICITY
45318	Oakland	271	6470-1991-2301	WATER
45319	Oakland	271	6470-1991-2301	JANITORIAL
45320	Oakland	271	6470-1991-2301	INT/EXT MAINT
45321	Oakland	271	6470-1991-2301	LANDSCAPING
45322	Oakland	271	6470-1991-2301	SNOW REMOVAL
45323	Oakland	271	6470-1991-2301	PARKING
45324	Oakland	271	6470-1991-2301	FLUORESCENT
45325	Oakland	271	6470-1991-2301	RUBBISH REMOVAL
45326	Oakland	271	6470-1991-2301	N/A
45327	Oakland	313	4397-1986-38	HVAC
45328	Oakland	313	4397-1986-38	ELECTRICITY
45329	Oakland	313	4397-1986-38	WATER
45330	Oakland	313	4397-1986-38	JANITORIAL
45331	Oakland	313	4397-1986-38	INT/EXT MAINT
45332	Oakland	313	4397-1986-38	LANDSCAPING
45333	Oakland	313	4397-1986-38	SNOW REMOVAL
45334	Oakland	313	4397-1986-38	PARKING
45335	Oakland	313	4397-1986-38	FLUORESCENT
45336	Oakland	313	4397-1986-38	RUBBISH REMOVAL
45337	Oakland	313	4397-1986-38	N/A
45338	Oakland	313	6222-1984-28	HVAC
45339	Oakland	313	6222-1984-28	ELECTRICITY
45340	Oakland	313	6222-1984-28	WATER
45341	Oakland	313	6222-1984-28	JANITORIAL
45342	Oakland	313	6222-1984-28	INT/EXT MAINT
45343	Oakland	313	6222-1984-28	LANDSCAPING
45344	Oakland	313	6222-1984-28	SNOW REMOVAL
45345	Oakland	313	6222-1984-28	PARKING
45346	Oakland	313	6222-1984-28	FLUORESCENT
45347	Oakland	313	6222-1984-28	RUBBISH REMOVAL
45348	Oakland	313	6222-1984-28	N/A
45349	Oakland	351	2032-1986-15	HVAC
45350	Oakland	351	2032-1986-15	ELECTRICITY
45351	Oakland	351	2032-1986-15	WATER
45352	Oakland	351	2032-1986-15	JANITORIAL
45353	Oakland	351	2032-1986-15	INT/EXT MAINT
45354	Oakland	351	2032-1986-15	LANDSCAPING
45355	Oakland	351	2032-1986-15	SNOW REMOVAL
45356	Oakland	351	2032-1986-15	PARKING
45357	Oakland	351	2032-1986-15	FLUORESCENT
45358	Oakland	351	2032-1986-15	RUBBISH REMOVAL
45359	Oakland	351	2032-1986-15	N/A
45360	Oakland	391	10157-1994-1123	HVAC

	A	B	C	D
45361	Oakland	391	10157-1994-1123	ELECTRICITY
45362	Oakland	391	10157-1994-1123	WATER
45363	Oakland	391	10157-1994-1123	JANITORIAL
45364	Oakland	391	10157-1994-1123	INT/EXT MAINT
45365	Oakland	391	10157-1994-1123	LANDSCAPING
45366	Oakland	391	10157-1994-1123	SNOW REMOVAL
45367	Oakland	391	10157-1994-1123	PARKING
45368	Oakland	391	10157-1994-1123	FLUORESCENT
45369	Oakland	391	10157-1994-1123	RUBBISH REMOVAL
45370	Oakland	391	10157-1994-1123	N/A
45371	Oakland	391	10436-1996-1423	HVAC
45372	Oakland	391	10436-1996-1423	ELECTRICITY
45373	Oakland	391	10436-1996-1423	WATER
45374	Oakland	391	10436-1996-1423	JANITORIAL
45375	Oakland	391	10436-1996-1423	INT/EXT MAINT
45376	Oakland	391	10436-1996-1423	LANDSCAPING
45377	Oakland	391	10436-1996-1423	SNOW REMOVAL
45378	Oakland	391	10436-1996-1423	PARKING
45379	Oakland	391	10436-1996-1423	FLUORESCENT
45380	Oakland	391	10436-1996-1423	RUBBISH REMOVAL
45381	Oakland	391	10436-1996-1423	N/A
45382	Oakland	391	10436-1997-1198	HVAC
45383	Oakland	391	10436-1997-1198	ELECTRICITY
45384	Oakland	391	10436-1997-1198	WATER
45385	Oakland	391	10436-1997-1198	JANITORIAL
45386	Oakland	391	10436-1997-1198	INT/EXT MAINT
45387	Oakland	391	10436-1997-1198	LANDSCAPING
45388	Oakland	391	10436-1997-1198	SNOW REMOVAL
45389	Oakland	391	10436-1997-1198	PARKING
45390	Oakland	391	10436-1997-1198	FLUORESCENT
45391	Oakland	391	10436-1997-1198	RUBBISH REMOVAL
45392	Oakland	391	10436-1997-1198	N/A
45393	Oakland	391	10436-1997-1403	HVAC
45394	Oakland	391	10436-1997-1403	ELECTRICITY
45395	Oakland	391	10436-1997-1403	WATER
45396	Oakland	391	10436-1997-1403	JANITORIAL
45397	Oakland	391	10436-1997-1403	INT/EXT MAINT
45398	Oakland	391	10436-1997-1403	LANDSCAPING
45399	Oakland	391	10436-1997-1403	SNOW REMOVAL
45400	Oakland	391	10436-1997-1403	PARKING
45401	Oakland	391	10436-1997-1403	FLUORESCENT
45402	Oakland	391	10436-1997-1403	RUBBISH REMOVAL
45403	Oakland	391	10436-1997-1403	N/A
45404	Oakland	391	6488-1984-61	HVAC
45405	Oakland	391	6488-1984-61	ELECTRICITY

	A	B	C	D
45406	Oakland	391	6488-1984-61	WATER
45407	Oakland	391	6488-1984-61	JANITORIAL
45408	Oakland	391	6488-1984-61	INT/EXT MAINT
45409	Oakland	391	6488-1984-61	LANDSCAPING
45410	Oakland	391	6488-1984-61	SNOW REMOVAL
45411	Oakland	391	6488-1984-61	PARKING
45412	Oakland	391	6488-1984-61	FLUORESCENT
45413	Oakland	391	6488-1984-61	RUBBISH REMOVAL
45414	Oakland	391	6488-1984-61	N/A
45415	Oakland	391	6516-1989-201	HVAC
45416	Oakland	391	6516-1989-201	ELECTRICITY
45417	Oakland	391	6516-1989-201	WATER
45418	Oakland	391	6516-1989-201	JANITORIAL
45419	Oakland	391	6516-1989-201	INT/EXT MAINT
45420	Oakland	391	6516-1989-201	LANDSCAPING
45421	Oakland	391	6516-1989-201	SNOW REMOVAL
45422	Oakland	391	6516-1989-201	PARKING
45423	Oakland	391	6516-1989-201	FLUORESCENT
45424	Oakland	391	6516-1989-201	RUBBISH REMOVAL
45425	Oakland	391	6516-1989-201	N/A
45426	Oakland	391	6866-1991-1037	HVAC
45427	Oakland	391	6866-1991-1037	ELECTRICITY
45428	Oakland	391	6866-1991-1037	WATER
45429	Oakland	391	6866-1991-1037	JANITORIAL
45430	Oakland	391	6866-1991-1037	INT MAINTENANCE
45431	Oakland	391	6866-1991-1037	LANDSCAPING
45432	Oakland	391	6866-1991-1037	SNOW REMOVAL
45433	Oakland	391	6866-1991-1037	PARKING
45434	Oakland	391	6866-1991-1037	FLUORESCENT
45435	Oakland	391	6866-1991-1037	RUBBISH REMOVAL
45436	Oakland	391	6866-1991-1037	N/A
45437	Oakland	391	7695-1991-3030	HVAC
45438	Oakland	391	7695-1991-3030	ELECTRICITY
45439	Oakland	391	7695-1991-3030	WATER
45440	Oakland	391	7695-1991-3030	JANITORIAL
45441	Oakland	391	7695-1991-3030	INT/EXT MAINT
45442	Oakland	391	7695-1991-3030	LANDSCAPING
45443	Oakland	391	7695-1991-3030	SNOW REMOVAL
45444	Oakland	391	7695-1991-3030	PARKING
45445	Oakland	391	7695-1991-3030	FLUORESCENT
45446	Oakland	391	7695-1991-3030	RUBBISH REMOVAL
45447	Oakland	391	7695-1991-3030	N/A
45448	Oakland	391	7696-1991-3004	HVAC
45449	Oakland	391	7696-1991-3004	ELECTRICITY
45450	Oakland	391	7696-1991-3004	WATER

	A	B	C	D
45451	Oakland	391	7696-1991-3004	JANITORIAL
45452	Oakland	391	7696-1991-3004	INT/EXT MAINT
45453	Oakland	391	7696-1991-3004	LANDSCAPING
45454	Oakland	391	7696-1991-3004	SNOW REMOVAL
45455	Oakland	391	7696-1991-3004	PARKING
45456	Oakland	391	7696-1991-3004	FLUORESCENT
45457	Oakland	391	7696-1991-3004	RUBBISH REMOVAL
45458	Oakland	391	7696-1991-3004	N/A
45459	Oakland	391	7696-1994-1298	HVAC
45460	Oakland	391	7696-1994-1298	ELECTRICITY
45461	Oakland	391	7696-1994-1298	WATER
45462	Oakland	391	7696-1994-1298	JANITORIAL
45463	Oakland	391	7696-1994-1298	INT/EXT MAINT
45464	Oakland	391	7696-1994-1298	LANDSCAPING
45465	Oakland	391	7696-1994-1298	SNOW REMOVAL
45466	Oakland	391	7696-1994-1298	PARKING
45467	Oakland	391	7696-1994-1298	FLUORESCENT
45468	Oakland	391	7696-1994-1298	RUBBISH REMOVAL
45469	Oakland	391	7696-1994-1298	N/A
45470	Oakland	431	10104-1993-1021	HVAC
45471	Oakland	431	10104-1993-1021	ELECTRICITY
45472	Oakland	431	10104-1993-1021	WATER
45473	Oakland	431	10104-1993-1021	JANITORIAL
45474	Oakland	431	10104-1993-1021	INT/EXT MAINT
45475	Oakland	431	10104-1993-1021	LANDSCAPING
45476	Oakland	431	10104-1993-1021	SNOW REMOVAL
45477	Oakland	431	10104-1993-1021	PARKING
45478	Oakland	431	10104-1993-1021	FLUORESCENT
45479	Oakland	431	10104-1993-1021	RUBBISH REMOVAL
45480	Oakland	431	10104-1993-1021	N/A
45481	Oakland	431	10143-1992-1045	HVAC
45482	Oakland	431	10143-1992-1045	HVAC
45483	Oakland	431	10143-1992-1045	HVAC
45484	Oakland	431	10143-1992-1045	ELECTRICITY
45485	Oakland	431	10143-1992-1045	ELECTRICITY
45486	Oakland	431	10143-1992-1045	ELECTRICITY
45487	Oakland	431	10143-1992-1045	WATER
45488	Oakland	431	10143-1992-1045	WATER
45489	Oakland	431	10143-1992-1045	WATER
45490	Oakland	431	10143-1992-1045	JANITORIAL
45491	Oakland	431	10143-1992-1045	JANITORIAL
45492	Oakland	431	10143-1992-1045	JANITORIAL
45493	Oakland	431	10143-1992-1045	INT/EXT MAINT
45494	Oakland	431	10143-1992-1045	INT/EXT MAINT
45495	Oakland	431	10143-1992-1045	INT/EXT MAINT

	A	B	C	D
45496	Oakland	431	10143-1992-1045	LANDSCAPING
45497	Oakland	431	10143-1992-1045	LANDSCAPING
45498	Oakland	431	10143-1992-1045	LANDSCAPING
45499	Oakland	431	10143-1992-1045	SNOW REMOVAL
45500	Oakland	431	10143-1992-1045	SNOW REMOVAL
45501	Oakland	431	10143-1992-1045	SNOW REMOVAL
45502	Oakland	431	10143-1992-1045	PARKING
45503	Oakland	431	10143-1992-1045	PARKING
45504	Oakland	431	10143-1992-1045	PARKING
45505	Oakland	431	10143-1992-1045	FLUORESCENT
45506	Oakland	431	10143-1992-1045	FLUORESCENT
45507	Oakland	431	10143-1992-1045	FLUORESCENT
45508	Oakland	431	10143-1992-1045	RUBBISH REMOVAL
45509	Oakland	431	10143-1992-1045	RUBBISH REMOVAL
45510	Oakland	431	10143-1992-1045	RUBBISH REMOVAL
45511	Oakland	431	10143-1992-1045	PEST CONTROL
45512	Oakland	431	10143-1992-1045	PEST CONTROL
45513	Oakland	431	10143-1992-1045	PEST CONTROL
45514	Oakland	431	10298-1995-1302	HVAC
45515	Oakland	431	10298-1995-1302	ELECTRICITY
45516	Oakland	431	10298-1995-1302	WATER
45517	Oakland	431	10298-1995-1302	JANITORIAL
45518	Oakland	431	10298-1995-1302	INT/EXT MAINT
45519	Oakland	431	10298-1995-1302	LANDSCAPING
45520	Oakland	431	10298-1995-1302	SNOW REMOVAL
45521	Oakland	431	10298-1995-1302	PARKING
45522	Oakland	431	10298-1995-1302	FLUORESCENT
45523	Oakland	431	10298-1995-1302	RUBBISH REMOVAL
45524	Oakland	431	10298-1995-1302	N/A
45525	Oakland	431	10331-1995-1438	HVAC
45526	Oakland	431	10331-1995-1438	ELECTRICITY
45527	Oakland	431	10331-1995-1438	WATER
45528	Oakland	431	10331-1995-1438	JANITORIAL
45529	Oakland	431	10331-1995-1438	INT/EXT MAINT
45530	Oakland	431	10331-1995-1438	LANDSCAPING
45531	Oakland	431	10331-1995-1438	SNOW REMOVAL
45532	Oakland	431	10331-1995-1438	PARKING
45533	Oakland	431	10331-1995-1438	FLUORESCENT
45534	Oakland	431	10331-1995-1438	RUBBISH REMOVAL
45535	Oakland	431	10331-1995-1438	N/A
45536	Oakland	431	10331-1996-1504	HVAC
45537	Oakland	431	10331-1996-1504	ELECTRICITY
45538	Oakland	431	10331-1996-1504	WATER
45539	Oakland	431	10331-1996-1504	JANITORIAL
45540	Oakland	431	10331-1996-1504	INT/EXT MAINT

	A	B	C	D
45541	Oakland	431	10331-1996-1504	LANDSCAPING
45542	Oakland	431	10331-1996-1504	SNOW REMOVAL
45543	Oakland	431	10331-1996-1504	PARKING
45544	Oakland	431	10331-1996-1504	FLUORESCENT
45545	Oakland	431	10331-1996-1504	RUBBISH REMOVAL
45546	Oakland	431	10331-1996-1504	N/A
45547	Oakland	431	10331-1998-1044	HVAC
45548	Oakland	431	10331-1998-1044	ELECTRICITY
45549	Oakland	431	10331-1998-1044	WATER
45550	Oakland	431	10331-1998-1044	JANITORIAL
45551	Oakland	431	10331-1998-1044	INT/EXT MAINT
45552	Oakland	431	10331-1998-1044	LANDSCAPING
45553	Oakland	431	10331-1998-1044	SNOW REMOVAL
45554	Oakland	431	10331-1998-1044	PARKING
45555	Oakland	431	10331-1998-1044	FLUORESCENT
45556	Oakland	431	10331-1998-1044	RUBBISH REMOVAL
45557	Oakland	431	10331-1998-1044	N/A
45558	Oakland	431	10331-1999-1022	HVAC
45559	Oakland	431	10331-1999-1022	ELECTRICITY
45560	Oakland	431	10331-1999-1022	WATER
45561	Oakland	431	10331-1999-1022	JANITORIAL
45562	Oakland	431	10331-1999-1022	INT/EXT MAINT
45563	Oakland	431	10331-1999-1022	LANDSCAPING
45564	Oakland	431	10331-1999-1022	SNOW REMOVAL
45565	Oakland	431	10331-1999-1022	PARKING
45566	Oakland	431	10331-1999-1022	FLUORESCENT
45567	Oakland	431	10331-1999-1022	RUBBISH REMOVAL
45568	Oakland	431	10331-1999-1022	N/A
45569	Oakland	431	10331-2001-1092	N/A
45570	Oakland	431	10419-1996-1341	HVAC
45571	Oakland	431	10419-1996-1341	ELECTRICITY
45572	Oakland	431	10419-1996-1341	WATER
45573	Oakland	431	10419-1996-1341	JANITORIAL
45574	Oakland	431	10419-1996-1341	INT/EXT MAINT
45575	Oakland	431	10419-1996-1341	LANDSCAPING
45576	Oakland	431	10419-1996-1341	SNOW REMOVAL
45577	Oakland	431	10419-1996-1341	PARKING
45578	Oakland	431	10419-1996-1341	FLUORESCENT
45579	Oakland	431	10419-1996-1341	RUBBISH REMOVAL
45580	Oakland	431	10419-1996-1341	N/A
45581	Oakland	431	10430-1995-1310	HVAC
45582	Oakland	431	10430-1995-1310	HVAC
45583	Oakland	431	10430-1995-1310	HVAC
45584	Oakland	431	10430-1995-1310	ELECTRICITY
45585	Oakland	431	10430-1995-1310	ELECTRICITY

	A	B	C	D
45586	Oakland	431	10430-1995-1310	ELECTRICITY
45587	Oakland	431	10430-1995-1310	WATER
45588	Oakland	431	10430-1995-1310	WATER
45589	Oakland	431	10430-1995-1310	WATER
45590	Oakland	431	10430-1995-1310	JANITORIAL
45591	Oakland	431	10430-1995-1310	JANITORIAL
45592	Oakland	431	10430-1995-1310	JANITORIAL
45593	Oakland	431	10430-1995-1310	INT/EXT MAINT
45594	Oakland	431	10430-1995-1310	INT/EXT MAINT
45595	Oakland	431	10430-1995-1310	INT/EXT MAINT
45596	Oakland	431	10430-1995-1310	LANDSCAPING
45597	Oakland	431	10430-1995-1310	LANDSCAPING
45598	Oakland	431	10430-1995-1310	LANDSCAPING
45599	Oakland	431	10430-1995-1310	SNOW REMOVAL
45600	Oakland	431	10430-1995-1310	SNOW REMOVAL
45601	Oakland	431	10430-1995-1310	SNOW REMOVAL
45602	Oakland	431	10430-1995-1310	PARKING
45603	Oakland	431	10430-1995-1310	PARKING
45604	Oakland	431	10430-1995-1310	PARKING
45605	Oakland	431	10430-1995-1310	FLUORESCENT
45606	Oakland	431	10430-1995-1310	FLUORESCENT
45607	Oakland	431	10430-1995-1310	FLUORESCENT
45608	Oakland	431	10430-1995-1310	RUBBISH REMOVAL
45609	Oakland	431	10430-1995-1310	RUBBISH REMOVAL
45610	Oakland	431	10430-1995-1310	RUBBISH REMOVAL
45611	Oakland	431	10430-1995-1310	PEST CONTROL
45612	Oakland	431	10430-1995-1310	PEST CONTROL
45613	Oakland	431	10430-1995-1310	PEST CONTROL
45614	Oakland	431	10430-1995-1310	GAS
45615	Oakland	431	10430-1995-1310	GAS
45616	Oakland	431	10430-1995-1310	GAS
45617	Oakland	431	10430-2002-2195	HVAC
45618	Oakland	431	10430-2002-2195	HVAC
45619	Oakland	431	10430-2002-2195	ELECTRICITY
45620	Oakland	431	10430-2002-2195	ELECTRICITY
45621	Oakland	431	10430-2002-2195	FLUORESCENT
45622	Oakland	431	10430-2002-2195	FLUORESCENT
45623	Oakland	431	10430-2002-2195	INT MAINTENANCE
45624	Oakland	431	10430-2002-2195	INT MAINTENANCE
45625	Oakland	431	10430-2002-2195	WATER
45626	Oakland	431	10430-2002-2195	WATER
45627	Oakland	431	10430-2002-2195	INT/EXT MAINT
45628	Oakland	431	10430-2002-2195	INT/EXT MAINT
45629	Oakland	431	10430-2002-2195	INT/EXT MAINT
45630	Oakland	431	10430-2002-2195	INT/EXT MAINT

	A	B	C	D
45631	Oakland	431	10430-2002-2195	INT/EXT MAINT
45632	Oakland	431	10430-2002-2195	INT/EXT MAINT
45633	Oakland	431	10430-2002-2195	INT/EXT MAINT
45634	Oakland	431	10430-2002-2195	INT/EXT MAINT
45635	Oakland	431	10430-2002-2195	SECURITY
45636	Oakland	431	10430-2002-2195	SECURITY
45637	Oakland	431	10430-2002-2195	SECURITY
45638	Oakland	431	10430-2002-2195	SECURITY
45639	Oakland	431	10430-2002-2195	PEST CONTROL
45640	Oakland	431	10430-2002-2195	PEST CONTROL
45641	Oakland	431	10430-2002-2195	RUBBISH REMOVAL
45642	Oakland	431	10430-2002-2195	RUBBISH REMOVAL
45643	Oakland	431	10430-2002-2195	LANDSCAPING
45644	Oakland	431	10430-2002-2195	LANDSCAPING
45645	Oakland	431	10430-2002-2195	SNOW REMOVAL
45646	Oakland	431	10430-2002-2195	SNOW REMOVAL
45647	Oakland	431	10430-2002-2195	PARKING
45648	Oakland	431	10430-2002-2195	PARKING
45649	Oakland	431	10430-2002-2195	ELECTRICITY
45650	Oakland	431	10430-2002-2195	ELECTRICITY
45651	Oakland	431	10430-2002-2195	GAS
45652	Oakland	431	10430-2002-2195	GAS
45653	Oakland	431	10430-2002-2195	WATER
45654	Oakland	431	10430-2002-2195	WATER
45655	Oakland	431	10430-2002-2195	JANITORIAL
45656	Oakland	431	10430-2002-2195	JANITORIAL
45657	Oakland	431	10430-2002-2195	FLUORESCENT
45658	Oakland	431	10430-2002-2195	FLUORESCENT
45659	Oakland	431	10430-2002-2195	RUBBISH REMOVAL
45660	Oakland	431	10430-2002-2195	RUBBISH REMOVAL
45661	Oakland	431	10430-2002-2195	SECURITY
45662	Oakland	431	10430-2002-2195	SECURITY
45663	Oakland	431	10430-2002-2195	SECURITY
45664	Oakland	431	10430-2002-2195	SECURITY
45665	Oakland	431	10530-1996-1037	PUBLIC UTILITIES
45666	Oakland	431	10530-1996-1037	PUBLIC UTILITIES
45667	Oakland	431	10530-1996-1037	PUBLIC UTILITIES
45668	Oakland	431	10530-1996-1037	PUBLIC UTILITIES
45669	Oakland	431	10530-1996-1037	PUBLIC UTILITIES
45670	Oakland	431	10530-1996-1037	TELECOMMUNICATIONS
45671	Oakland	431	10530-1996-1037	TELECOMMUNICATIONS
45672	Oakland	431	10530-1996-1037	TELECOMMUNICATIONS
45673	Oakland	431	10530-1996-1037	TELECOMMUNICATIONS
45674	Oakland	431	10530-1996-1037	TELECOMMUNICATIONS
45675	Oakland	431	11054-2006-0111	JANITORIAL

	A	B	C	D
45676	Oakland	431	11054-2006-0111	JANITORIAL
45677	Oakland	431	11054-2006-0111	FLUORESCENT
45678	Oakland	431	11054-2006-0111	FLUORESCENT
45679	Oakland	431	11200-2006-0032	ELECTRICITY
45680	Oakland	431	11200-2006-0032	ELECTRICITY
45681	Oakland	431	11200-2006-0032	OTHER
45682	Oakland	431	11200-2006-0032	OTHER
45683	Oakland	431	11296-2007-0022	ELECTRICITY
45684	Oakland	431	11296-2007-0022	ELECTRICITY
45685	Oakland	431	11296-2007-0022	OTHER
45686	Oakland	431	11296-2007-0022	OTHER
45687	Oakland	431	11367-2008-0075	GROSS (FULL SERVICE)
45688	Oakland	431	11367-2008-0075	GROSS (FULL SERVICE)
45689	Oakland	431	11367-2008-0075	GROSS (FULL SERVICE)
45690	Oakland	431	11367-2008-0075	GROSS (FULL SERVICE)
45691	Oakland	431	11367-2008-0075	GROSS (FULL SERVICE)
45692	Oakland	431	11367-2012-0444	GROSS (FULL SERVICE)
45693	Oakland	431	11367-2012-0444	GROSS (FULL SERVICE)
45694	Oakland	431	11367-2012-0444	GROSS (FULL SERVICE)
45695	Oakland	431	11488-2010-0107	GROSS (FULL SERVICE)
45696	Oakland	431	11488-2010-0107	GROSS (FULL SERVICE)
45697	Oakland	431	11488-2010-0107	GROSS (FULL SERVICE)
45698	Oakland	431	11488-2010-0107	GROSS (FULL SERVICE)
45699	Oakland	431	11488-2010-0107	GROSS (FULL SERVICE)
45700	Oakland	431	11703-2013-0238	GROSS (FULL SERVICE)
45701	Oakland	431	11703-2013-0238	GROSS (FULL SERVICE)
45702	Oakland	431	11703-2013-0238	GROSS (FULL SERVICE)
45703	Oakland	431	2599-1987-39	HVAC
45704	Oakland	431	2599-1987-39	ELECTRICITY
45705	Oakland	431	2599-1987-39	WATER
45706	Oakland	431	2599-1987-39	JANITORIAL
45707	Oakland	431	2599-1987-39	INT/EXT MAINT
45708	Oakland	431	2599-1987-39	LANDSCAPING
45709	Oakland	431	2599-1987-39	SNOW REMOVAL
45710	Oakland	431	2599-1987-39	PARKING
45711	Oakland	431	2599-1987-39	FLUORESCENT
45712	Oakland	431	2599-1987-39	RUBBISH REMOVAL
45713	Oakland	431	2599-1987-39	N/A
45714	Oakland	431	2599-1991-1176	HVAC
45715	Oakland	431	2599-1991-1176	ELECTRICITY
45716	Oakland	431	2599-1991-1176	WATER
45717	Oakland	431	2599-1991-1176	JANITORIAL
45718	Oakland	431	2599-1991-1176	INT/EXT MAINT
45719	Oakland	431	2599-1991-1176	LANDSCAPING
45720	Oakland	431	2599-1991-1176	SNOW REMOVAL

	A	B	C	D
45721	Oakland	431	2599-1991-1176	PARKING
45722	Oakland	431	2599-1991-1176	FLUORESCENT
45723	Oakland	431	2599-1991-1176	RUBBISH REMOVAL
45724	Oakland	431	2599-1991-1176	N/A
45725	Oakland	431	4397-2006-0230	GROSS (FULL SERVICE)
45726	Oakland	431	4397-2006-0230	GROSS (FULL SERVICE)
45727	Oakland	431	4397-2006-0230	GROSS (FULL SERVICE)
45728	Oakland	431	4397-2006-0230	GROSS (FULL SERVICE)
45729	Oakland	431	4443-1989-97	HVAC
45730	Oakland	431	4443-1989-97	ELECTRICITY
45731	Oakland	431	4443-1989-97	WATER
45732	Oakland	431	4443-1989-97	JANITORIAL
45733	Oakland	431	4443-1989-97	INT/EXT MAINT
45734	Oakland	431	4443-1989-97	LANDSCAPING
45735	Oakland	431	4443-1989-97	SNOW REMOVAL
45736	Oakland	431	4443-1989-97	PARKING
45737	Oakland	431	4443-1989-97	FLUORESCENT
45738	Oakland	431	4443-1989-97	RUBBISH REMOVAL
45739	Oakland	431	4443-1989-97	N/A
45740	Oakland	431	4443-1993-1168	HVAC
45741	Oakland	431	4443-1993-1168	ELECTRICITY
45742	Oakland	431	4443-1993-1168	WATER
45743	Oakland	431	4443-1993-1168	JANITORIAL
45744	Oakland	431	4443-1993-1168	INT/EXT MAINT
45745	Oakland	431	4443-1993-1168	LANDSCAPING
45746	Oakland	431	4443-1993-1168	SNOW REMOVAL
45747	Oakland	431	4443-1993-1168	PARKING
45748	Oakland	431	4443-1993-1168	FLUORESCENT
45749	Oakland	431	4443-1993-1168	RUBBISH REMOVAL
45750	Oakland	431	4443-1993-1168	N/A
45751	Oakland	431	4443-1994-1199	HVAC
45752	Oakland	431	4443-1994-1199	ELECTRICITY
45753	Oakland	431	4443-1994-1199	WATER
45754	Oakland	431	4443-1994-1199	JANITORIAL
45755	Oakland	431	4443-1994-1199	INT/EXT MAINT
45756	Oakland	431	4443-1994-1199	LANDSCAPING
45757	Oakland	431	4443-1994-1199	SNOW REMOVAL
45758	Oakland	431	4443-1994-1199	PARKING
45759	Oakland	431	4443-1994-1199	FLUORESCENT
45760	Oakland	431	4443-1994-1199	RUBBISH REMOVAL
45761	Oakland	431	4443-1994-1199	N/A
45762	Oakland	431	4606-1988-90	HVAC
45763	Oakland	431	4606-1988-90	ELECTRICITY
45764	Oakland	431	4606-1988-90	WATER
45765	Oakland	431	4606-1988-90	JANITORIAL

	A	B	C	D
45766	Oakland	431	4606-1988-90	INT/EXT MAINT
45767	Oakland	431	4606-1988-90	LANDSCAPING
45768	Oakland	431	4606-1988-90	SNOW REMOVAL
45769	Oakland	431	4606-1988-90	PARKING
45770	Oakland	431	4606-1988-90	FLUORESCENT
45771	Oakland	431	4606-1988-90	RUBBISH REMOVAL
45772	Oakland	431	4606-1988-90	N/A
45773	Oakland	431	4606-1991-1125	HVAC
45774	Oakland	431	4606-1991-1125	ELECTRICITY
45775	Oakland	431	4606-1991-1125	WATER
45776	Oakland	431	4606-1991-1125	JANITORIAL
45777	Oakland	431	4606-1991-1125	INT/EXT MAINT
45778	Oakland	431	4606-1991-1125	LANDSCAPING
45779	Oakland	431	4606-1991-1125	SNOW REMOVAL
45780	Oakland	431	4606-1991-1125	PARKING
45781	Oakland	431	4606-1991-1125	FLUORESCENT
45782	Oakland	431	4606-1991-1125	RUBBISH REMOVAL
45783	Oakland	431	4606-1991-1125	N/A
45784	Oakland	431	4606-1995-1366	HVAC
45785	Oakland	431	4606-1995-1366	HVAC
45786	Oakland	431	4606-1995-1366	HVAC
45787	Oakland	431	4606-1995-1366	ELECTRICITY
45788	Oakland	431	4606-1995-1366	ELECTRICITY
45789	Oakland	431	4606-1995-1366	ELECTRICITY
45790	Oakland	431	4606-1995-1366	WATER
45791	Oakland	431	4606-1995-1366	WATER
45792	Oakland	431	4606-1995-1366	WATER
45793	Oakland	431	4606-1995-1366	JANITORIAL
45794	Oakland	431	4606-1995-1366	JANITORIAL
45795	Oakland	431	4606-1995-1366	JANITORIAL
45796	Oakland	431	4606-1995-1366	INT/EXT MAINT
45797	Oakland	431	4606-1995-1366	INT/EXT MAINT
45798	Oakland	431	4606-1995-1366	INT/EXT MAINT
45799	Oakland	431	4606-1995-1366	LANDSCAPING
45800	Oakland	431	4606-1995-1366	LANDSCAPING
45801	Oakland	431	4606-1995-1366	LANDSCAPING
45802	Oakland	431	4606-1995-1366	SNOW REMOVAL
45803	Oakland	431	4606-1995-1366	SNOW REMOVAL
45804	Oakland	431	4606-1995-1366	SNOW REMOVAL
45805	Oakland	431	4606-1995-1366	PARKING
45806	Oakland	431	4606-1995-1366	PARKING
45807	Oakland	431	4606-1995-1366	PARKING
45808	Oakland	431	4606-1995-1366	FLUORESCENT
45809	Oakland	431	4606-1995-1366	FLUORESCENT
45810	Oakland	431	4606-1995-1366	FLUORESCENT

	A	B	C	D
45811	Oakland	431	4606-1995-1366	RUBBISH REMOVAL
45812	Oakland	431	4606-1995-1366	RUBBISH REMOVAL
45813	Oakland	431	4606-1995-1366	RUBBISH REMOVAL
45814	Oakland	431	4606-1995-1366	GAS
45815	Oakland	431	4606-1995-1366	GAS
45816	Oakland	431	4606-1995-1366	GAS
45817	Oakland	431	4606-1995-1366	PEST CONTROL
45818	Oakland	431	4606-1995-1366	PEST CONTROL
45819	Oakland	431	4606-1995-1366	PEST CONTROL
45820	Oakland	431	4606-2008-0003	GAS
45821	Oakland	431	4606-2008-0003	GAS
45822	Oakland	431	4606-2008-0003	ELECTRICITY
45823	Oakland	431	4606-2008-0003	ELECTRICITY
45824	Oakland	431	4606-2008-0003	JANITORIAL
45825	Oakland	431	4606-2008-0003	JANITORIAL
45826	Oakland	431	4606-2008-0003	PEST CONTROL
45827	Oakland	431	4606-2008-0003	PEST CONTROL
45828	Oakland	431	4606-2013-0373	JANITORIAL
45829	Oakland	431	4606-2013-0373	PEST CONTROL
45830	Oakland	431	4606-2013-0373	PUBLIC UTILITIES
45831	Oakland	431	4872	N/A
45832	Oakland	431	4872	N/A
45833	Oakland	431	4872	N/A
45834	Oakland	431	4872	HVAC
45835	Oakland	431	4872	HVAC
45836	Oakland	431	4872	HVAC
45837	Oakland	431	4872	ELECTRICITY
45838	Oakland	431	4872	ELECTRICITY
45839	Oakland	431	4872	ELECTRICITY
45840	Oakland	431	4872	WATER
45841	Oakland	431	4872	WATER
45842	Oakland	431	4872	WATER
45843	Oakland	431	4872	JANITORIAL
45844	Oakland	431	4872	JANITORIAL
45845	Oakland	431	4872	JANITORIAL
45846	Oakland	431	4872	INT/EXT MAINT
45847	Oakland	431	4872	INT/EXT MAINT
45848	Oakland	431	4872	INT/EXT MAINT
45849	Oakland	431	4872	LANDSCAPING
45850	Oakland	431	4872	LANDSCAPING
45851	Oakland	431	4872	LANDSCAPING
45852	Oakland	431	4872	SNOW REMOVAL
45853	Oakland	431	4872	SNOW REMOVAL
45854	Oakland	431	4872	SNOW REMOVAL
45855	Oakland	431	4872	PARKING

	A	B	C	D
45856	Oakland	431	4872	PARKING
45857	Oakland	431	4872	PARKING
45858	Oakland	431	4872	FLUORESCENT
45859	Oakland	431	4872	FLUORESCENT
45860	Oakland	431	4872	FLUORESCENT
45861	Oakland	431	4872	RUBBISH REMOVAL
45862	Oakland	431	4872	RUBBISH REMOVAL
45863	Oakland	431	4872	RUBBISH REMOVAL
45864	Oakland	431	4872-2003-1126	PUBLIC UTILITIES
45865	Oakland	431	4872-2003-1126	PUBLIC UTILITIES
45866	Oakland	431	4872-2003-1126	JANITORIAL
45867	Oakland	431	4872-2003-1126	JANITORIAL
45868	Oakland	431	4872-2003-1126	DUMPSTER SERVICE
45869	Oakland	431	4872-2003-1126	DUMPSTER SERVICE
45870	Oakland	431	4872-2003-1126	FLUORESCENT
45871	Oakland	431	4872-2003-1126	FLUORESCENT
45872	Oakland	431	4872-2003-1126	ADJUST-TAXES
45873	Oakland	431	4872-2003-1126	ADJUST-TAXES
45874	Oakland	431	4872-2003-1126	ADJUST-INSURANCE
45875	Oakland	431	4872-2003-1126	ADJUST-INSURANCE
45876	Oakland	431	4872-2010-0004	GROSS (FULL SERVICE)
45877	Oakland	431	4872-2010-0004	GROSS (FULL SERVICE)
45878	Oakland	431	4872-2010-0004	GROSS (FULL SERVICE)
45879	Oakland	431	6938-1988-196	HVAC
45880	Oakland	431	6938-1988-196	HVAC
45881	Oakland	431	6938-1988-196	ELECTRICITY
45882	Oakland	431	6938-1988-196	ELECTRICITY
45883	Oakland	431	6938-1988-196	WATER
45884	Oakland	431	6938-1988-196	WATER
45885	Oakland	431	6938-1988-196	JANITORIAL
45886	Oakland	431	6938-1988-196	JANITORIAL
45887	Oakland	431	6938-1988-196	INT/EXT MAINT
45888	Oakland	431	6938-1988-196	INT/EXT MAINT
45889	Oakland	431	6938-1988-196	LANDSCAPING
45890	Oakland	431	6938-1988-196	LANDSCAPING
45891	Oakland	431	6938-1988-196	SNOW REMOVAL
45892	Oakland	431	6938-1988-196	SNOW REMOVAL
45893	Oakland	431	6938-1988-196	PARKING
45894	Oakland	431	6938-1988-196	PARKING
45895	Oakland	431	6938-1988-196	FLUORESCENT
45896	Oakland	431	6938-1988-196	FLUORESCENT
45897	Oakland	431	6938-1988-196	RUBBISH REMOVAL
45898	Oakland	431	6938-1988-196	RUBBISH REMOVAL
45899	Oakland	431	6938-1988-196	N/A
45900	Oakland	431	6938-1988-196	N/A

	A	B	C	D
45901	Oakland	431	6938-1999-1092	HVAC
45902	Oakland	431	6938-1999-1092	ELECTRICITY
45903	Oakland	431	6938-1999-1092	FLUORESCENT
45904	Oakland	431	6938-1999-1092	N/A
45905	Oakland	431	6938-1999-1092	WATER
45906	Oakland	431	6938-1999-1092	INT/EXT MAINT
45907	Oakland	431	6938-1999-1092	PEST CONTROL
45908	Oakland	431	6938-1999-1092	LANDSCAPING
45909	Oakland	431	6938-1999-1092	SNOW REMOVAL
45910	Oakland	431	6938-1999-1092	PARKING
45911	Oakland	431	6938-1999-1092	GAS
45912	Oakland	431	6938-1999-1092	JANITORIAL
45913	Oakland	431	6938-1999-1092	RUBBISH REMOVAL
45914	Oakland	431	6938-2003-1151	PUBLIC UTILITIES
45915	Oakland	431	6938-2003-1151	JANITORIAL
45916	Oakland	431	6938-2003-1151	TRASH REMOVAL/WASTEBASKETS
45917	Oakland	431	6938-2003-1151	TELECOMMUNICATIONS
45918	Oakland	431	6938-2003-1151	ADJUST-TAXES
45919	Oakland	431	6938-2011-0079	PUBLIC UTILITIES
45920	Oakland	431	6938-2011-0079	PUBLIC UTILITIES
45921	Oakland	431	6938-2011-0079	PUBLIC UTILITIES
45922	Oakland	431	6938-2011-0079	PUBLIC UTILITIES
45923	Oakland	431	6938-2011-0079	JANITORIAL
45924	Oakland	431	6938-2011-0079	JANITORIAL
45925	Oakland	431	6938-2011-0079	JANITORIAL
45926	Oakland	431	6938-2011-0079	JANITORIAL
45927	Oakland	431	7660-1990-1005	HVAC
45928	Oakland	431	7660-1990-1005	ELECTRICITY
45929	Oakland	431	7660-1990-1005	WATER
45930	Oakland	431	7660-1990-1005	JANITORIAL
45931	Oakland	431	7660-1990-1005	INT/EXT MAINT
45932	Oakland	431	7660-1990-1005	LANDSCAPING
45933	Oakland	431	7660-1990-1005	SNOW REMOVAL
45934	Oakland	431	7660-1990-1005	PARKING
45935	Oakland	431	7660-1990-1005	FLUORESCENT
45936	Oakland	431	7660-1990-1005	RUBBISH REMOVAL
45937	Oakland	431	7660-1990-1005	N/A
45938	Oakland	472	10837-1997-1327	PUBLIC UTILITIES
45939	Oakland	472	10837-1997-1327	JANITORIAL
45940	Oakland	472	10981-2002-2069	HVAC
45941	Oakland	472	10981-2002-2069	ELECTRICITY
45942	Oakland	472	10981-2002-2069	EXT MAINTENANCE
45943	Oakland	472	10981-2002-2069	JANITORIAL
45944	Oakland	472	10981-2002-2069	WATER
45945	Oakland	472	10981-2002-2069	FLUORESCENT

	A	B	C	D
45946	Oakland	472	10981-2002-2069	RUBBISH REMOVAL
45947	Oakland	472	10981-2002-2069	SNOW REMOVAL
45948	Oakland	472	10981-2002-2069	PEST CONTROL
45949	Oakland	472	10981-2003-1081	ELECTRICITY
45950	Oakland	472	10981-2003-1081	PEST CONTROL
45951	Oakland	472	10981-2003-1081	ROOF
45952	Oakland	472	10981-2003-1081	SECURITY
45953	Oakland	472	10981-2003-1081	SNOW REMOVAL
45954	Oakland	472	10981-2003-1081	TAXES
45955	Oakland	472	10981-2003-1081	JANITORIAL
45956	Oakland	472	10981-2003-1081	GAS
45957	Oakland	472	10981-2003-1081	HVAC
45958	Oakland	472	10981-2003-1081	INSURANCE
45959	Oakland	472	10981-2003-1081	LANDSCAPING
45960	Oakland	472	10981-2003-1081	TRASH REMOVAL/WASTEBASKETS
45961	Oakland	472	10981-2003-1081	MAJOR STRUCT REP
45962	Oakland	472	10981-2003-1081	PARKING
45963	Oakland	472	10981-2003-1081	PAVING
45964	Oakland	472	11007-2001-1246	HVAC
45965	Oakland	472	11007-2001-1246	HVAC
45966	Oakland	472	11007-2001-1246	ELECTRICITY
45967	Oakland	472	11007-2001-1246	ELECTRICITY
45968	Oakland	472	11007-2001-1246	FLUORESCENT
45969	Oakland	472	11007-2001-1246	FLUORESCENT
45970	Oakland	472	11007-2001-1246	INT MAINTENANCE
45971	Oakland	472	11007-2001-1246	INT MAINTENANCE
45972	Oakland	472	11007-2001-1246	WATER
45973	Oakland	472	11007-2001-1246	WATER
45974	Oakland	472	11007-2001-1246	INT/EXT MAINT
45975	Oakland	472	11007-2001-1246	INT/EXT MAINT
45976	Oakland	472	11007-2001-1246	INT/EXT MAINT
45977	Oakland	472	11007-2001-1246	INT/EXT MAINT
45978	Oakland	472	11007-2001-1246	INT/EXT MAINT
45979	Oakland	472	11007-2001-1246	INT/EXT MAINT
45980	Oakland	472	11007-2001-1246	INT/EXT MAINT
45981	Oakland	472	11007-2001-1246	INT/EXT MAINT
45982	Oakland	472	11007-2001-1246	SECURITY
45983	Oakland	472	11007-2001-1246	SECURITY
45984	Oakland	472	11007-2001-1246	SECURITY
45985	Oakland	472	11007-2001-1246	SECURITY
45986	Oakland	472	11007-2001-1246	PEST CONTROL
45987	Oakland	472	11007-2001-1246	PEST CONTROL
45988	Oakland	472	11007-2001-1246	RUBBISH REMOVAL
45989	Oakland	472	11007-2001-1246	RUBBISH REMOVAL
45990	Oakland	472	11007-2001-1246	LANDSCAPING

	A	B	C	D
45991	Oakland	472	11007-2001-1246	LANDSCAPING
45992	Oakland	472	11007-2001-1246	JANITORIAL
45993	Oakland	472	11007-2001-1246	JANITORIAL
45994	Oakland	472	11007-2001-1246	SNOW REMOVAL
45995	Oakland	472	11007-2001-1246	SNOW REMOVAL
45996	Oakland	472	11007-2001-1246	PARKING
45997	Oakland	472	11007-2001-1246	PARKING
45998	Oakland	472	11007-2001-1246	ELECTRICITY
45999	Oakland	472	11007-2001-1246	ELECTRICITY
46000	Oakland	472	11007-2001-1246	GAS
46001	Oakland	472	11007-2001-1246	GAS
46002	Oakland	472	11007-2001-1246	SECURITY
46003	Oakland	472	11007-2001-1246	SECURITY
46004	Oakland	472	11007-2001-1246	INT MAINTENANCE
46005	Oakland	472	11007-2001-1246	INT MAINTENANCE
46006	Oakland	472	11534-2011-0025	PUBLIC UTILITIES
46007	Oakland	472	11534-2011-0025	PUBLIC UTILITIES
46008	Oakland	472	11534-2011-0025	PUBLIC UTILITIES
46009	Oakland	472	11534-2011-0025	PUBLIC UTILITIES
46010	Oakland	472	2077-1987-15	HVAC
46011	Oakland	472	2077-1987-15	ELECTRICITY
46012	Oakland	472	2077-1987-15	WATER
46013	Oakland	472	2077-1987-15	JANITORIAL
46014	Oakland	472	2077-1987-15	INT/EXT MAINT
46015	Oakland	472	2077-1987-15	LANDSCAPING
46016	Oakland	472	2077-1987-15	SNOW REMOVAL
46017	Oakland	472	2077-1987-15	PARKING
46018	Oakland	472	2077-1987-15	FLUORESCENT
46019	Oakland	472	2077-1987-15	RUBBISH REMOVAL
46020	Oakland	472	2077-1987-15	N/A
46021	Oakland	472	5065-1988-123	HVAC
46022	Oakland	472	5065-1988-123	ELECTRICITY
46023	Oakland	472	5065-1988-123	WATER
46024	Oakland	472	5065-1988-123	JANITORIAL
46025	Oakland	472	5065-1988-123	INT/EXT MAINT
46026	Oakland	472	5065-1988-123	LANDSCAPING
46027	Oakland	472	5065-1988-123	SNOW REMOVAL
46028	Oakland	472	5065-1988-123	PARKING
46029	Oakland	472	5065-1988-123	FLUORESCENT
46030	Oakland	472	5065-1988-123	RUBBISH REMOVAL
46031	Oakland	472	5065-1988-123	N/A
46032	Oakland	472	5083-1987-79	HVAC
46033	Oakland	472	5083-1987-79	ELECTRICITY
46034	Oakland	472	5083-1987-79	WATER
46035	Oakland	472	5083-1987-79	JANITORIAL

	A	B	C	D
46036	Oakland	472	5083-1987-79	INT/EXT MAINT
46037	Oakland	472	5083-1987-79	LANDSCAPING
46038	Oakland	472	5083-1987-79	SNOW REMOVAL
46039	Oakland	472	5083-1987-79	PARKING
46040	Oakland	472	5083-1987-79	FLUORESCENT
46041	Oakland	472	5083-1987-79	RUBBISH REMOVAL
46042	Oakland	472	5083-1987-79	N/A
46043	Oakland	472	5083-1991-1152	HVAC
46044	Oakland	472	5083-1991-1152	ELECTRICITY
46045	Oakland	472	5083-1991-1152	WATER
46046	Oakland	472	5083-1991-1152	JANITORIAL
46047	Oakland	472	5083-1991-1152	INT/EXT MAINT
46048	Oakland	472	5083-1991-1152	LANDSCAPING
46049	Oakland	472	5083-1991-1152	SNOW REMOVAL
46050	Oakland	472	5083-1991-1152	PARKING
46051	Oakland	472	5083-1991-1152	FLUORESCENT
46052	Oakland	472	5083-1991-1152	RUBBISH REMOVAL
46053	Oakland	472	5083-1991-1152	N/A
46054	Oakland	472	5084-1987-80	HVAC
46055	Oakland	472	5084-1987-80	ELECTRICITY
46056	Oakland	472	5084-1987-80	WATER
46057	Oakland	472	5084-1987-80	JANITORIAL
46058	Oakland	472	5084-1987-80	INT/EXT MAINT
46059	Oakland	472	5084-1987-80	LANDSCAPING
46060	Oakland	472	5084-1987-80	SNOW REMOVAL
46061	Oakland	472	5084-1987-80	PARKING
46062	Oakland	472	5084-1987-80	FLUORESCENT
46063	Oakland	472	5084-1987-80	RUBBISH REMOVAL
46064	Oakland	472	5084-1987-80	N/A
46065	Oakland	472	5084-1992-1003	HVAC
46066	Oakland	472	5084-1992-1003	ELECTRICITY
46067	Oakland	472	5084-1992-1003	WATER
46068	Oakland	472	5084-1992-1003	JANITORIAL
46069	Oakland	472	5084-1992-1003	INT/EXT MAINT
46070	Oakland	472	5084-1992-1003	LANDSCAPING
46071	Oakland	472	5084-1992-1003	SNOW REMOVAL
46072	Oakland	472	5084-1992-1003	PARKING
46073	Oakland	472	5084-1992-1003	FLUORESCENT
46074	Oakland	472	5084-1992-1003	RUBBISH REMOVAL
46075	Oakland	472	5084-1992-1003	N/A
46076	Oakland	472	6025-1988-129	HVAC
46077	Oakland	472	6025-1988-129	ELECTRICITY
46078	Oakland	472	6025-1988-129	WATER
46079	Oakland	472	6025-1988-129	JANITORIAL
46080	Oakland	472	6025-1988-129	INT/EXT MAINT

	A	B	C	D
46081	Oakland	472	6025-1988-129	LANDSCAPING
46082	Oakland	472	6025-1988-129	SNOW REMOVAL
46083	Oakland	472	6025-1988-129	PARKING
46084	Oakland	472	6025-1988-129	FLUORESCENT
46085	Oakland	472	6025-1988-129	RUBBISH REMOVAL
46086	Oakland	472	6025-1988-129	N/A
46087	Oakland	472	6025-1990-1166	HVAC
46088	Oakland	472	6025-1990-1166	ELECTRICITY
46089	Oakland	472	6025-1990-1166	WATER
46090	Oakland	472	6025-1990-1166	JANITORIAL
46091	Oakland	472	6025-1990-1166	INT/EXT MAINT
46092	Oakland	472	6025-1990-1166	LANDSCAPING
46093	Oakland	472	6025-1990-1166	SNOW REMOVAL
46094	Oakland	472	6025-1990-1166	PARKING
46095	Oakland	472	6025-1990-1166	FLUORESCENT
46096	Oakland	472	6025-1990-1166	RUBBISH REMOVAL
46097	Oakland	472	6025-1990-1166	N/A
46098	Oakland	472	7077-1988-236	HVAC
46099	Oakland	472	7077-1988-236	ELECTRICITY
46100	Oakland	472	7077-1988-236	WATER
46101	Oakland	472	7077-1988-236	JANITORIAL
46102	Oakland	472	7077-1988-236	INT/EXT MAINT
46103	Oakland	472	7077-1988-236	LANDSCAPING
46104	Oakland	472	7077-1988-236	SNOW REMOVAL
46105	Oakland	472	7077-1988-236	PARKING
46106	Oakland	472	7077-1988-236	FLUORESCENT
46107	Oakland	472	7077-1988-236	RUBBISH REMOVAL
46108	Oakland	472	7077-1988-236	N/A
46109	Oakland	472	7077-1992-1057	HVAC
46110	Oakland	472	7077-1992-1057	ELECTRICITY
46111	Oakland	472	7077-1992-1057	WATER
46112	Oakland	472	7077-1992-1057	JANITORIAL
46113	Oakland	472	7077-1992-1057	INT/EXT MAINT
46114	Oakland	472	7077-1992-1057	LANDSCAPING
46115	Oakland	472	7077-1992-1057	SNOW REMOVAL
46116	Oakland	472	7077-1992-1057	PARKING
46117	Oakland	472	7077-1992-1057	FLUORESCENT
46118	Oakland	472	7077-1992-1057	RUBBISH REMOVAL
46119	Oakland	472	7077-1992-1057	N/A
46120	Oakland	472	7399-1990-1164	HVAC
46121	Oakland	472	7399-1990-1164	ELECTRICITY
46122	Oakland	472	7399-1990-1164	WATER
46123	Oakland	472	7399-1990-1164	JANITORIAL
46124	Oakland	472	7399-1990-1164	INT/EXT MAINT
46125	Oakland	472	7399-1990-1164	LANDSCAPING

	A	B	C	D
46126	Oakland	472	7399-1990-1164	SNOW REMOVAL
46127	Oakland	472	7399-1990-1164	PARKING
46128	Oakland	472	7399-1990-1164	FLUORESCENT
46129	Oakland	472	7399-1990-1164	RUBBISH REMOVAL
46130	Oakland	472	7399-1990-1164	N/A
46131	Oakland	472	7876-1991-1114	HVAC
46132	Oakland	472	7876-1991-1114	ELECTRICITY
46133	Oakland	472	7876-1991-1114	WATER
46134	Oakland	472	7876-1991-1114	JANITORIAL
46135	Oakland	472	7876-1991-1114	INT/EXT MAINT
46136	Oakland	472	7876-1991-1114	LANDSCAPING
46137	Oakland	472	7876-1991-1114	SNOW REMOVAL
46138	Oakland	472	7876-1991-1114	PARKING
46139	Oakland	472	7876-1991-1114	FLUORESCENT
46140	Oakland	472	7876-1991-1114	RUBBISH REMOVAL
46141	Oakland	472	7876-1991-1114	N/A
46142	Oakland	511	11093-2008-0015	SECURITY
46143	Oakland	511	11093-2008-0015	ELECTRICITY
46144	Oakland	511	11093-2008-0015	GAS
46145	Oakland	511	11093-2008-0015	PEST CONTROL
46146	Oakland	511	11093-2008-0015	FLUORESCENT
46147	Oakland	511	11093-2008-0015	WATER
46148	Oakland	511	11093-2008-0015	LANDSCAPING
46149	Oakland	511	11093-2008-0015	TELECOMMUNICATIONS
46150	Oakland	511	11093-2008-0015	TAXES
46151	Oakland	511	11093-2008-0015	INSURANCE
46152	Oakland	511	11093-2008-0015	SNOW REMOVAL
46153	Oakland	511	11093-2008-0015	JANITORIAL
46154	Oakland	511	11093-2008-0170	JANITORIAL
46155	Oakland	511	11093-2008-0170	JANITORIAL
46156	Oakland	591	10101-1993-1116	HVAC
46157	Oakland	591	10101-1993-1116	ELECTRICITY
46158	Oakland	591	10101-1993-1116	WATER
46159	Oakland	591	10101-1993-1116	JANITORIAL
46160	Oakland	591	10101-1993-1116	INT/EXT MAINT
46161	Oakland	591	10101-1993-1116	LANDSCAPING
46162	Oakland	591	10101-1993-1116	SNOW REMOVAL
46163	Oakland	591	10101-1993-1116	PARKING
46164	Oakland	591	10101-1993-1116	FLUORESCENT
46165	Oakland	591	10101-1993-1116	RUBBISH REMOVAL
46166	Oakland	591	10101-1993-1116	N/A
46167	Oakland	591	10101-1993-1165	HVAC
46168	Oakland	591	10101-1993-1165	ELECTRICITY
46169	Oakland	591	10101-1993-1165	WATER
46170	Oakland	591	10101-1993-1165	JANITORIAL

	A	B	C	D
46171	Oakland	591	10101-1993-1165	INT/EXT MAINT
46172	Oakland	591	10101-1993-1165	LANDSCAPING
46173	Oakland	591	10101-1993-1165	SNOW REMOVAL
46174	Oakland	591	10101-1993-1165	PARKING
46175	Oakland	591	10101-1993-1165	FLUORESCENT
46176	Oakland	591	10101-1993-1165	RUBBISH REMOVAL
46177	Oakland	591	10101-1993-1165	N/A
46178	Oakland	591	10101-1999-1105	HVAC
46179	Oakland	591	10101-1999-1105	ELECTRICITY
46180	Oakland	591	10101-1999-1105	WATER
46181	Oakland	591	10101-1999-1105	JANITORIAL
46182	Oakland	591	10101-1999-1105	INT/EXT MAINT
46183	Oakland	591	10101-1999-1105	LANDSCAPING
46184	Oakland	591	10101-1999-1105	SNOW REMOVAL
46185	Oakland	591	10101-1999-1105	PARKING
46186	Oakland	591	10101-1999-1105	FLUORESCENT
46187	Oakland	591	10101-1999-1105	RUBBISH REMOVAL
46188	Oakland	591	10101-1999-1105	N/A
46189	Oakland	591	10141-1994-1005	HVAC
46190	Oakland	591	10141-1994-1005	ELECTRICITY
46191	Oakland	591	10141-1994-1005	WATER
46192	Oakland	591	10141-1994-1005	JANITORIAL
46193	Oakland	591	10141-1994-1005	INT/EXT MAINT
46194	Oakland	591	10141-1994-1005	LANDSCAPING
46195	Oakland	591	10141-1994-1005	SNOW REMOVAL
46196	Oakland	591	10141-1994-1005	PARKING
46197	Oakland	591	10141-1994-1005	FLUORESCENT
46198	Oakland	591	10141-1994-1005	RUBBISH REMOVAL
46199	Oakland	591	10141-1994-1005	N/A
46200	Oakland	591	10141-1994-1086	HVAC
46201	Oakland	591	10141-1994-1086	ELECTRICITY
46202	Oakland	591	10141-1994-1086	WATER
46203	Oakland	591	10141-1994-1086	JANITORIAL
46204	Oakland	591	10141-1994-1086	INT/EXT MAINT
46205	Oakland	591	10141-1994-1086	LANDSCAPING
46206	Oakland	591	10141-1994-1086	SNOW REMOVAL
46207	Oakland	591	10141-1994-1086	PARKING
46208	Oakland	591	10141-1994-1086	FLUORESCENT
46209	Oakland	591	10141-1994-1086	RUBBISH REMOVAL
46210	Oakland	591	10141-1994-1086	N/A
46211	Oakland	591	10603-1998-1190	HVAC
46212	Oakland	591	10603-1998-1190	ELECTRICITY
46213	Oakland	591	10603-1998-1190	WATER
46214	Oakland	591	10603-1998-1190	JANITORIAL
46215	Oakland	591	10603-1998-1190	INT/EXT MAINT

	A	B	C	D
46216	Oakland	591	10603-1998-1190	LANDSCAPING
46217	Oakland	591	10603-1998-1190	SNOW REMOVAL
46218	Oakland	591	10603-1998-1190	PARKING
46219	Oakland	591	10603-1998-1190	FLUORESCENT
46220	Oakland	591	10603-1998-1190	RUBBISH REMOVAL
46221	Oakland	591	10603-1998-1190	N/A
46222	Oakland	591	10603-1999-1314	HVAC
46223	Oakland	591	10603-1999-1314	ELECTRICITY
46224	Oakland	591	10603-1999-1314	WATER
46225	Oakland	591	10603-1999-1314	JANITORIAL
46226	Oakland	591	10603-1999-1314	INT/EXT MAINT
46227	Oakland	591	10603-1999-1314	LANDSCAPING
46228	Oakland	591	10603-1999-1314	SNOW REMOVAL
46229	Oakland	591	10603-1999-1314	PARKING
46230	Oakland	591	10603-1999-1314	FLUORESCENT
46231	Oakland	591	10603-1999-1314	RUBBISH REMOVAL
46232	Oakland	591	10603-1999-1314	N/A
46233	Oakland	591	10813-1999-1319	HVAC
46234	Oakland	591	10813-1999-1319	HVAC
46235	Oakland	591	10813-1999-1319	ELECTRICITY
46236	Oakland	591	10813-1999-1319	ELECTRICITY
46237	Oakland	591	10813-1999-1319	WATER
46238	Oakland	591	10813-1999-1319	WATER
46239	Oakland	591	10813-1999-1319	JANITORIAL
46240	Oakland	591	10813-1999-1319	JANITORIAL
46241	Oakland	591	10813-1999-1319	INT/EXT MAINT
46242	Oakland	591	10813-1999-1319	INT/EXT MAINT
46243	Oakland	591	10813-1999-1319	LANDSCAPING
46244	Oakland	591	10813-1999-1319	LANDSCAPING
46245	Oakland	591	10813-1999-1319	SNOW REMOVAL
46246	Oakland	591	10813-1999-1319	SNOW REMOVAL
46247	Oakland	591	10813-1999-1319	PARKING
46248	Oakland	591	10813-1999-1319	PARKING
46249	Oakland	591	10813-1999-1319	FLUORESCENT
46250	Oakland	591	10813-1999-1319	FLUORESCENT
46251	Oakland	591	10813-1999-1319	RUBBISH REMOVAL
46252	Oakland	591	10813-1999-1319	RUBBISH REMOVAL
46253	Oakland	591	10813-1999-1319	N/A
46254	Oakland	591	10813-1999-1319	N/A
46255	Oakland	591	10813-1999-1319	PEST CONTROL
46256	Oakland	591	10813-1999-1319	PEST CONTROL
46257	Oakland	591	10813-1999-1319	GAS
46258	Oakland	591	10813-1999-1319	GAS
46259	Oakland	591	10813-1999-1319	ELECTRICITY
46260	Oakland	591	10813-1999-1319	ELECTRICITY

	A	B	C	D
46261	Oakland	591	6975-1987-199	HVAC
46262	Oakland	591	6975-1987-199	ELECTRICITY
46263	Oakland	591	6975-1987-199	WATER
46264	Oakland	591	6975-1987-199	JANITORIAL
46265	Oakland	591	6975-1987-199	INT/EXT MAINT
46266	Oakland	591	6975-1987-199	LANDSCAPING
46267	Oakland	591	6975-1987-199	SNOW REMOVAL
46268	Oakland	591	6975-1987-199	PARKING
46269	Oakland	591	6975-1987-199	FLUORESCENT
46270	Oakland	591	6975-1987-199	RUBBISH REMOVAL
46271	Oakland	591	6975-1987-199	N/A
46272	Oakland	591	7379-1990-2133	HVAC
46273	Oakland	591	7379-1990-2133	ELECTRICITY
46274	Oakland	591	7379-1990-2133	WATER
46275	Oakland	591	7379-1990-2133	JANITORIAL
46276	Oakland	591	7379-1990-2133	INT/EXT MAINT
46277	Oakland	591	7379-1990-2133	LANDSCAPING
46278	Oakland	591	7379-1990-2133	SNOW REMOVAL
46279	Oakland	591	7379-1990-2133	PARKING
46280	Oakland	591	7379-1990-2133	FLUORESCENT
46281	Oakland	591	7379-1990-2133	RUBBISH REMOVAL
46282	Oakland	591	7379-1990-2133	N/A
46283	Oakland	591	7379-1996-1119	HVAC
46284	Oakland	591	7379-1996-1119	ELECTRICITY
46285	Oakland	591	7379-1996-1119	WATER
46286	Oakland	591	7379-1996-1119	JANITORIAL
46287	Oakland	591	7379-1996-1119	INT/EXT MAINT
46288	Oakland	591	7379-1996-1119	LANDSCAPING
46289	Oakland	591	7379-1996-1119	SNOW REMOVAL
46290	Oakland	591	7379-1996-1119	PARKING
46291	Oakland	591	7379-1996-1119	FLUORESCENT
46292	Oakland	591	7379-1996-1119	RUBBISH REMOVAL
46293	Oakland	591	7379-1996-1119	N/A
46294	Oakland	591	7379-1996-1190	HVAC
46295	Oakland	591	7379-1996-1190	ELECTRICITY
46296	Oakland	591	7379-1996-1190	WATER
46297	Oakland	591	7379-1996-1190	JANITORIAL
46298	Oakland	591	7379-1996-1190	INT/EXT MAINT
46299	Oakland	591	7379-1996-1190	LANDSCAPING
46300	Oakland	591	7379-1996-1190	SNOW REMOVAL
46301	Oakland	591	7379-1996-1190	PARKING
46302	Oakland	591	7379-1996-1190	FLUORESCENT
46303	Oakland	591	7379-1996-1190	RUBBISH REMOVAL
46304	Oakland	591	7379-1996-1190	N/A
46305	Oakland	591	7464-1990-1145	HVAC

	A	B	C	D
46306	Oakland	591	7464-1990-1145	ELECTRICITY
46307	Oakland	591	7464-1990-1145	WATER
46308	Oakland	591	7464-1990-1145	JANITORIAL
46309	Oakland	591	7464-1990-1145	INT/EXT MAINT
46310	Oakland	591	7464-1990-1145	LANDSCAPING
46311	Oakland	591	7464-1990-1145	SNOW REMOVAL
46312	Oakland	591	7464-1990-1145	PARKING
46313	Oakland	591	7464-1990-1145	FLUORESCENT
46314	Oakland	591	7464-1990-1145	RUBBISH REMOVAL
46315	Oakland	591	7464-1990-1145	PEST CONTROL
46316	Oakland	591	7464-1995-1328	HVAC
46317	Oakland	591	7464-1995-1328	ELECTRICITY
46318	Oakland	591	7464-1995-1328	WATER
46319	Oakland	591	7464-1995-1328	JANITORIAL
46320	Oakland	591	7464-1995-1328	INT/EXT MAINT
46321	Oakland	591	7464-1995-1328	LANDSCAPING
46322	Oakland	591	7464-1995-1328	SNOW REMOVAL
46323	Oakland	591	7464-1995-1328	PARKING
46324	Oakland	591	7464-1995-1328	FLUORESCENT
46325	Oakland	591	7464-1995-1328	RUBBISH REMOVAL
46326	Oakland	591	7464-1995-1328	N/A
46327	Oakland	591	7464-1996-1160	HVAC
46328	Oakland	591	7464-1996-1160	ELECTRICITY
46329	Oakland	591	7464-1996-1160	WATER
46330	Oakland	591	7464-1996-1160	JANITORIAL
46331	Oakland	591	7464-1996-1160	INT/EXT MAINT
46332	Oakland	591	7464-1996-1160	LANDSCAPING
46333	Oakland	591	7464-1996-1160	SNOW REMOVAL
46334	Oakland	591	7464-1996-1160	PARKING
46335	Oakland	591	7464-1996-1160	FLUORESCENT
46336	Oakland	591	7464-1996-1160	RUBBISH REMOVAL
46337	Oakland	591	7464-1996-1160	N/A
46338	Oakland	591	7464-1996-1161	HVAC
46339	Oakland	591	7464-1996-1161	ELECTRICITY
46340	Oakland	591	7464-1996-1161	WATER
46341	Oakland	591	7464-1996-1161	JANITORIAL
46342	Oakland	591	7464-1996-1161	INT/EXT MAINT
46343	Oakland	591	7464-1996-1161	LANDSCAPING
46344	Oakland	591	7464-1996-1161	SNOW REMOVAL
46345	Oakland	591	7464-1996-1161	PARKING
46346	Oakland	591	7464-1996-1161	FLUORESCENT
46347	Oakland	591	7464-1996-1161	RUBBISH REMOVAL
46348	Oakland	591	7464-1996-1161	PEST CONTROL
46349	Oakland	591	7464-2002-2198	N/A
46350	Oakland	591	7464-2002-2198	N/A

	A	B	C	D
46351	Oakland	591	7464-2002-2198	SECURITY
46352	Oakland	591	7464-2002-2198	SECURITY
46353	Oakland	591	7464-2006-0241	GROSS (FULL SERVICE)
46354	Oakland	591	7464-2006-0241	TELECOMMUNICATIONS
46355	Oakland	591	7464-2006-0241	ALARM SYSTEM MONITORING
46356	Oakland	591	7464-2008-0055	ALARM SYSTEM MONITORING
46357	Oakland	591	7464-2008-0055	TELECOMMUNICATIONS
46358	Oakland	591	7464-2009-0425	GROSS (FULL SERVICE)
46359	Oakland	591	7464-2009-0425	TELECOMMUNICATIONS
46360	Oakland	591	7464-2009-0425	ALARM SYSTEM MONITORING
46361	Oakland	591	7485-1990-1016	HVAC
46362	Oakland	591	7485-1990-1016	ELECTRICITY
46363	Oakland	591	7485-1990-1016	WATER
46364	Oakland	591	7485-1990-1016	JANITORIAL
46365	Oakland	591	7485-1990-1016	INT MAINTENANCE
46366	Oakland	591	7485-1990-1016	LANDSCAPING
46367	Oakland	591	7485-1990-1016	SNOW REMOVAL
46368	Oakland	591	7485-1990-1016	PARKING
46369	Oakland	591	7485-1990-1016	FLUORESCENT
46370	Oakland	591	7485-1990-1016	RUBBISH REMOVAL
46371	Oakland	591	7485-1990-1016	N/A
46372	Oakland	591	7645-1990-1201	HVAC
46373	Oakland	591	7645-1990-1201	ELECTRICITY
46374	Oakland	591	7645-1990-1201	WATER
46375	Oakland	591	7645-1990-1201	JANITORIAL
46376	Oakland	591	7645-1990-1201	INT/EXT MAINT
46377	Oakland	591	7645-1990-1201	LANDSCAPING
46378	Oakland	591	7645-1990-1201	SNOW REMOVAL
46379	Oakland	591	7645-1990-1201	PARKING
46380	Oakland	591	7645-1990-1201	FLUORESCENT
46381	Oakland	591	7645-1990-1201	RUBBISH REMOVAL
46382	Oakland	591	7645-1990-1201	N/A
46383	Oakland	591	7689-1990-1154	HVAC
46384	Oakland	591	7689-1990-1154	ELECTRICITY
46385	Oakland	591	7689-1990-1154	WATER
46386	Oakland	591	7689-1990-1154	JANITORIAL
46387	Oakland	591	7689-1990-1154	INT/EXT MAINT
46388	Oakland	591	7689-1990-1154	LANDSCAPING
46389	Oakland	591	7689-1990-1154	SNOW REMOVAL
46390	Oakland	591	7689-1990-1154	PARKING
46391	Oakland	591	7689-1990-1154	FLUORESCENT
46392	Oakland	591	7689-1990-1154	RUBBISH REMOVAL
46393	Oakland	591	7689-1990-1154	N/A
46394	Oakland	631	2032-1991-1047	HVAC
46395	Oakland	631	2032-1991-1047	ELECTRICITY

	A	B	C	D
46396	Oakland	631	2032-1991-1047	WATER
46397	Oakland	631	2032-1991-1047	JANITORIAL
46398	Oakland	631	2032-1991-1047	INT/EXT MAINT
46399	Oakland	631	2032-1991-1047	LANDSCAPING
46400	Oakland	631	2032-1991-1047	SNOW REMOVAL
46401	Oakland	631	2032-1991-1047	PARKING
46402	Oakland	631	2032-1991-1047	FLUORESCENT
46403	Oakland	631	2032-1991-1047	RUBBISH REMOVAL
46404	Oakland	631	2032-1991-1047	N/A
46405	Oakland	631	2032-1995-1186	HVAC
46406	Oakland	631	2032-1995-1186	ELECTRICITY
46407	Oakland	631	2032-1995-1186	WATER
46408	Oakland	631	2032-1995-1186	JANITORIAL
46409	Oakland	631	2032-1995-1186	INT/EXT MAINT
46410	Oakland	631	2032-1995-1186	LANDSCAPING
46411	Oakland	631	2032-1995-1186	SNOW REMOVAL
46412	Oakland	631	2032-1995-1186	PARKING
46413	Oakland	631	2032-1995-1186	FLUORESCENT
46414	Oakland	631	2032-1995-1186	RUBBISH REMOVAL
46415	Oakland	631	2032-1995-1186	N/A
46416	Oakland	631	4411-1980-53	HVAC
46417	Oakland	631	4411-1980-53	ELECTRICITY
46418	Oakland	631	4411-1980-53	WATER
46419	Oakland	631	4411-1980-53	JANITORIAL
46420	Oakland	631	4411-1980-53	INT/EXT MAINT
46421	Oakland	631	4411-1980-53	LANDSCAPING
46422	Oakland	631	4411-1980-53	SNOW REMOVAL
46423	Oakland	631	4411-1980-53	PARKING
46424	Oakland	631	4411-1980-53	FLUORESCENT
46425	Oakland	631	4411-1980-53	RUBBISH REMOVAL
46426	Oakland	631	4411-1980-53	N/A
46427	Oakland	631	4626-1981-58	HVAC
46428	Oakland	631	4626-1981-58	ELECTRICITY
46429	Oakland	631	4626-1981-58	WATER
46430	Oakland	631	4626-1981-58	JANITORIAL
46431	Oakland	631	4626-1981-58	EXT MAINTENANCE
46432	Oakland	631	4626-1981-58	LANDSCAPING
46433	Oakland	631	4626-1981-58	SNOW REMOVAL
46434	Oakland	631	4626-1981-58	PARKING
46435	Oakland	631	4626-1981-58	FLUORESCENT
46436	Oakland	631	4626-1981-58	RUBBISH REMOVAL
46437	Oakland	631	4626-1981-58	N/A
46438	Oakland	631	6128-1983-56	HVAC
46439	Oakland	631	6128-1983-56	ELECTRICITY
46440	Oakland	631	6128-1983-56	WATER

	A	B	C	D
46441	Oakland	631	6128-1983-56	JANITORIAL
46442	Oakland	631	6128-1983-56	INT/EXT MAINT
46443	Oakland	631	6128-1983-56	LANDSCAPING
46444	Oakland	631	6128-1983-56	SNOW REMOVAL
46445	Oakland	631	6128-1983-56	PARKING
46446	Oakland	631	6128-1983-56	FLUORESCENT
46447	Oakland	631	6128-1983-56	RUBBISH REMOVAL
46448	Oakland	631	6128-1983-56	N/A
46449	Oakland	631	6581-1985-89	HVAC
46450	Oakland	631	6581-1985-89	ELECTRICITY
46451	Oakland	631	6581-1985-89	WATER
46452	Oakland	631	6581-1985-89	JANITORIAL
46453	Oakland	631	6581-1985-89	INT/EXT MAINT
46454	Oakland	631	6581-1985-89	LANDSCAPING
46455	Oakland	631	6581-1985-89	SNOW REMOVAL
46456	Oakland	631	6581-1985-89	PARKING
46457	Oakland	631	6581-1985-89	FLUORESCENT
46458	Oakland	631	6581-1985-89	RUBBISH REMOVAL
46459	Oakland	631	6581-1985-89	N/A
46460	Oakland	631	7020-1987-222	HVAC
46461	Oakland	631	7020-1987-222	ELECTRICITY
46462	Oakland	631	7020-1987-222	WATER
46463	Oakland	631	7020-1987-222	JANITORIAL
46464	Oakland	631	7020-1987-222	INT/EXT MAINT
46465	Oakland	631	7020-1987-222	LANDSCAPING
46466	Oakland	631	7020-1987-222	SNOW REMOVAL
46467	Oakland	631	7020-1987-222	PARKING
46468	Oakland	631	7020-1987-222	FLUORESCENT
46469	Oakland	631	7020-1987-222	RUBBISH REMOVAL
46470	Oakland	631	7020-1987-222	N/A
46471	Oakland	631	7020-1987-222	RUBBISH REMOVAL
46472	Oakland	631	7020-1997-1215	HVAC
46473	Oakland	631	7020-1997-1215	ELECTRICITY
46474	Oakland	631	7020-1997-1215	WATER
46475	Oakland	631	7020-1997-1215	JANITORIAL
46476	Oakland	631	7020-1997-1215	INT/EXT MAINT
46477	Oakland	631	7020-1997-1215	LANDSCAPING
46478	Oakland	631	7020-1997-1215	SNOW REMOVAL
46479	Oakland	631	7020-1997-1215	PARKING
46480	Oakland	631	7020-1997-1215	FLUORESCENT
46481	Oakland	631	7020-1997-1215	RUBBISH REMOVAL
46482	Oakland	631	7020-1997-1215	N/A
46483	Oakland	631	7547-1997-1374	HVAC
46484	Oakland	631	7547-1997-1374	ELECTRICITY
46485	Oakland	631	7547-1997-1374	WATER

	A	B	C	D
46486	Oakland	631	7547-1997-1374	JANITORIAL
46487	Oakland	631	7547-1997-1374	INT/EXT MAINT
46488	Oakland	631	7547-1997-1374	LANDSCAPING
46489	Oakland	631	7547-1997-1374	SNOW REMOVAL
46490	Oakland	631	7547-1997-1374	PARKING
46491	Oakland	631	7547-1997-1374	FLUORESCENT
46492	Oakland	631	7547-1997-1374	RUBBISH REMOVAL
46493	Oakland	631	7547-1997-1374	N/A
46494	Oakland	635	7547-1990-1150	HVAC
46495	Oakland	635	7547-1990-1150	ELECTRICITY
46496	Oakland	635	7547-1990-1150	WATER
46497	Oakland	635	7547-1990-1150	JANITORIAL
46498	Oakland	635	7547-1990-1150	INT/EXT MAINT
46499	Oakland	635	7547-1990-1150	LANDSCAPING
46500	Oakland	635	7547-1990-1150	SNOW REMOVAL
46501	Oakland	635	7547-1990-1150	PARKING
46502	Oakland	635	7547-1990-1150	FLUORESCENT
46503	Oakland	635	7547-1990-1150	RUBBISH REMOVAL
46504	Oakland	635	7547-1990-1150	N/A
46505	Oakland	641	10304-2003-1056	JANITORIAL
46506	Oakland	641	10304-2003-1056	FLUORESCENT
46507	Oakland	641	10304-2003-1056	RUBBISH REMOVAL
46508	Oakland	641	10304-2003-1056	ELECTRICITY
46509	Oakland	641	10304-2003-1056	HVAC
46510	Oakland	641	10304-2003-1056	GAS
46511	Oakland	641	10304-2003-1056	WATER
46512	Oakland	641	10304-2003-1056	INT/EXT MAINT
46513	Oakland	641	10304-2003-1056	RUBBISH REMOVAL
46514	Oakland	641	10304-2003-1056	PARKING
46515	Oakland	641	10304-2003-1056	SNOW REMOVAL
46516	Oakland	641	10304-2003-1056	PEST CONTROL
46517	Oakland	641	10304-2006-0103	JANITORIAL
46518	Oakland	641	10304-2006-0103	FLUORESCENT
46519	Oakland	641	10304-2006-0103	TRASH REMOVAL/WASTEBASKETS
46520	Oakland	641	10304-2006-0103	TELECOMMUNICATIONS
46521	Oakland	641	10304-2006-0103	ALARM SYSTEM MONITORING
46522	Oakland	641	10304-2006-0103	OTHER
46523	Oakland	641	10304-2006-9103	JANITORIAL
46524	Oakland	641	10304-2006-9103	ALARM SYSTEM MONITORING
46525	Oakland	641	10304-2006-9103	TELECOMMUNICATIONS
46526	Oakland	641	10304-2006-9103	FLUORESCENT
46527	Oakland	641	10304-2006-9103	TRASH REMOVAL/WASTEBASKETS
46528	Oakland	641	10304-2006-9103	OTHER
46529	Oakland	641	10304-2008-0143	JANITORIAL
46530	Oakland	641	10304-2008-0143	FLUORESCENT

	A	B	C	D
46531	Oakland	641	10304-2008-0143	TRASH REMOVAL/WASTEBASKETS
46532	Oakland	641	10535-1997-1331	HVAC
46533	Oakland	641	10535-1997-1331	HVAC
46534	Oakland	641	10535-1997-1331	ELECTRICITY
46535	Oakland	641	10535-1997-1331	ELECTRICITY
46536	Oakland	641	10535-1997-1331	WATER
46537	Oakland	641	10535-1997-1331	WATER
46538	Oakland	641	10535-1997-1331	JANITORIAL
46539	Oakland	641	10535-1997-1331	JANITORIAL
46540	Oakland	641	10535-1997-1331	INT/EXT MAINT
46541	Oakland	641	10535-1997-1331	INT/EXT MAINT
46542	Oakland	641	10535-1997-1331	LANDSCAPING
46543	Oakland	641	10535-1997-1331	LANDSCAPING
46544	Oakland	641	10535-1997-1331	SNOW REMOVAL
46545	Oakland	641	10535-1997-1331	SNOW REMOVAL
46546	Oakland	641	10535-1997-1331	PARKING
46547	Oakland	641	10535-1997-1331	PARKING
46548	Oakland	641	10535-1997-1331	FLUORESCENT
46549	Oakland	641	10535-1997-1331	FLUORESCENT
46550	Oakland	641	10535-1997-1331	RUBBISH REMOVAL
46551	Oakland	641	10535-1997-1331	RUBBISH REMOVAL
46552	Oakland	641	10535-1997-1331	PEST CONTROL
46553	Oakland	641	10535-1997-1331	PEST CONTROL
46554	Oakland	641	10535-1997-1331	GAS
46555	Oakland	641	10535-1997-1331	GAS
46556	Oakland	641	10535-1997-1331	N/A
46557	Oakland	641	10535-1997-1331	N/A
46558	Oakland	641	10535-2006-0248	PUBLIC UTILITIES
46559	Oakland	641	10535-2006-0248	JANITORIAL
46560	Oakland	641	10535-2006-0248	WATER
46561	Oakland	641	10535-2006-0248	FLUORESCENT
46562	Oakland	641	10535-2006-0248	PEST CONTROL
46563	Oakland	641	10535-2006-0248	EXT MAINTENANCE
46564	Oakland	641	10535-2006-0248	DUMPSTER SERVICE
46565	Oakland	641	10535-2006-9248	PUBLIC UTILITIES
46566	Oakland	641	10535-2006-9248	TELECOMMUNICATIONS
46567	Oakland	641	10536-1996-1480	HVAC
46568	Oakland	641	10536-1996-1480	HVAC
46569	Oakland	641	10536-1996-1480	HVAC
46570	Oakland	641	10536-1996-1480	ELECTRICITY
46571	Oakland	641	10536-1996-1480	ELECTRICITY
46572	Oakland	641	10536-1996-1480	ELECTRICITY
46573	Oakland	641	10536-1996-1480	WATER
46574	Oakland	641	10536-1996-1480	WATER
46575	Oakland	641	10536-1996-1480	WATER

	A	B	C	D
46576	Oakland	641	10536-1996-1480	JANITORIAL
46577	Oakland	641	10536-1996-1480	JANITORIAL
46578	Oakland	641	10536-1996-1480	JANITORIAL
46579	Oakland	641	10536-1996-1480	INT/EXT MAINT
46580	Oakland	641	10536-1996-1480	INT/EXT MAINT
46581	Oakland	641	10536-1996-1480	INT/EXT MAINT
46582	Oakland	641	10536-1996-1480	LANDSCAPING
46583	Oakland	641	10536-1996-1480	LANDSCAPING
46584	Oakland	641	10536-1996-1480	LANDSCAPING
46585	Oakland	641	10536-1996-1480	SNOW REMOVAL
46586	Oakland	641	10536-1996-1480	SNOW REMOVAL
46587	Oakland	641	10536-1996-1480	SNOW REMOVAL
46588	Oakland	641	10536-1996-1480	PARKING
46589	Oakland	641	10536-1996-1480	PARKING
46590	Oakland	641	10536-1996-1480	PARKING
46591	Oakland	641	10536-1996-1480	TRASH REMOVAL/WASTEBASKETS
46592	Oakland	641	10536-1996-1480	TRASH REMOVAL/WASTEBASKETS
46593	Oakland	641	10536-1996-1480	TRASH REMOVAL/WASTEBASKETS
46594	Oakland	641	10536-1996-1480	PEST CONTROL
46595	Oakland	641	10536-1996-1480	PEST CONTROL
46596	Oakland	641	10536-1996-1480	PEST CONTROL
46597	Oakland	641	10536-1996-1480	GAS
46598	Oakland	641	10536-1996-1480	GAS
46599	Oakland	641	10536-1996-1480	GAS
46600	Oakland	641	10536-2006-0247	JANITORIAL
46601	Oakland	641	10536-2006-0247	PUBLIC UTILITIES
46602	Oakland	641	10536-2006-0247	WATER
46603	Oakland	641	10536-2006-0247	FLUORESCENT
46604	Oakland	641	10536-2006-0247	PEST CONTROL
46605	Oakland	641	10536-2006-0247	EXT MAINTENANCE
46606	Oakland	641	10536-2006-0247	DUMPSTER SERVICE
46607	Oakland	641	10536-2006-9247	PUBLIC UTILITIES
46608	Oakland	641	10536-2006-9247	TELECOMMUNICATIONS
46609	Oakland	641	10536-2008-0107	PUBLIC UTILITIES
46610	Oakland	641	10536-2008-0107	TELECOMMUNICATIONS
46611	Oakland	641	10536-2008-0107	ADJUST-TAXES
46612	Oakland	641	10536-2010-0003	ALL OTHERS
46613	Oakland	641	10536-2010-0003	ALL OTHERS
46614	Oakland	641	10536-2010-0003	PUBLIC UTILITIES
46615	Oakland	641	10536-2010-0003	PUBLIC UTILITIES
46616	Oakland	641	10536-2010-0003	TELECOMMUNICATIONS
46617	Oakland	641	10536-2010-0003	TELECOMMUNICATIONS
46618	Oakland	641	10749-1999-1172	ELECTRICITY
46619	Oakland	641	10749-1999-1172	RUBBISH REMOVAL
46620	Oakland	641	10749-1999-1172	SNOW REMOVAL

	A	B	C	D
46621	Oakland	641	10749-1999-1172	WATER
46622	Oakland	641	10749-1999-1172	N/A
46623	Oakland	641	10749-1999-1172	FLUORESCENT
46624	Oakland	641	10749-1999-1172	GAS
46625	Oakland	641	10749-1999-1172	HVAC
46626	Oakland	641	10749-1999-1172	INT/EXT MAINT
46627	Oakland	641	10749-1999-1172	JANITORIAL
46628	Oakland	641	10749-1999-1172	LANDSCAPING
46629	Oakland	641	10749-1999-1172	PARKING
46630	Oakland	641	10749-1999-1172	PEST CONTROL
46631	Oakland	641	10749-2008-0029	GROSS (FULL SERVICE)
46632	Oakland	641	11054-2004-1016	HVAC
46633	Oakland	641	11054-2004-1016	ELECTRICITY
46634	Oakland	641	11054-2004-1016	WATER
46635	Oakland	641	11054-2004-1016	INT/EXT MAINT
46636	Oakland	641	11054-2004-1016	EXT MAINTENANCE
46637	Oakland	641	11054-2004-1016	SNOW REMOVAL
46638	Oakland	641	11054-2004-1016	INT MAINTENANCE
46639	Oakland	641	11054-2004-1016	TAXES
46640	Oakland	641	11054-2004-1016	SECURITY
46641	Oakland	641	11054-2004-1016	PEST CONTROL
46642	Oakland	641	11054-2004-1016	RUBBISH REMOVAL
46643	Oakland	641	11054-2004-1016	JANITORIAL
46644	Oakland	641	11054-2006-9111	JANITORIAL
46645	Oakland	641	11054-2006-9111	PUBLIC UTILITIES
46646	Oakland	641	11054-2006-9111	TRASH REMOVAL/WASTEBASKETS
46647	Oakland	641	11054-2006-9111	DUMPSTER SERVICE
46648	Oakland	641	11054-2006-9111	PEST CONTROL
46649	Oakland	641	11054-2006-9111	LANDSCAPING
46650	Oakland	641	11054-2006-9111	SNOW REMOVAL
46651	Oakland	641	11056-2003-1052	CLEANING
46652	Oakland	641	11056-2003-1052	PAVING
46653	Oakland	641	11056-2003-1052	PEST CONTROL
46654	Oakland	641	11056-2003-1052	ROOF
46655	Oakland	641	11056-2003-1052	SECURITY
46656	Oakland	641	11056-2003-1052	SNOW REMOVAL
46657	Oakland	641	11056-2003-1052	TAXES
46658	Oakland	641	11056-2003-1052	ELECTRICITY
46659	Oakland	641	11056-2003-1052	GAS
46660	Oakland	641	11056-2003-1052	HVAC
46661	Oakland	641	11056-2003-1052	INSURANCE
46662	Oakland	641	11056-2003-1052	LANDSCAPING
46663	Oakland	641	11056-2003-1052	MAINTENANCE
46664	Oakland	641	11056-2003-1052	MAJOR STRUCT REP
46665	Oakland	641	11056-2003-1052	PARKING

	A	B	C	D
46666	Oakland	641	11152-2005-0030	GROSS (FULL SERVICE)
46667	Oakland	641	11215-2006-0062	GROSS (FULL SERVICE)
46668	Oakland	641	11418-2010-0003	PUBLIC UTILITIES
46669	Oakland	641	11418-2010-0003	PUBLIC UTILITIES
46670	Oakland	641	11418-2010-0003	PUBLIC UTILITIES
46671	Oakland	641	11418-2010-0003	PUBLIC UTILITIES
46672	Oakland	641	11422-2009-0096	JANITORIAL
46673	Oakland	641	11422-2009-0096	TELECOMMUNICATIONS
46674	Oakland	641	11433-2009-0193	GROSS (FULL SERVICE)
46675	Oakland	641	11433-2009-0193	GROSS (FULL SERVICE)
46676	Oakland	641	11433-2009-0193	GROSS (FULL SERVICE)
46677	Oakland	641	11433-2009-9193	GROSS (FULL SERVICE)
46678	Oakland	641	11450-2009-0307	GROSS (FULL SERVICE)
46679	Oakland	641	11471-2009-0484	PUBLIC UTILITIES
46680	Oakland	641	11471-2009-0484	PUBLIC UTILITIES
46681	Oakland	641	11471-2009-0484	PUBLIC UTILITIES
46682	Oakland	641	11471-2009-0484	PUBLIC UTILITIES
46683	Oakland	641	11651-2012-0312	GROSS (FULL SERVICE)
46684	Oakland	641	4397-1996-1294	HVAC
46685	Oakland	641	4397-1996-1294	HVAC
46686	Oakland	641	4397-1996-1294	HVAC
46687	Oakland	641	4397-1996-1294	HVAC
46688	Oakland	641	4397-1996-1294	HVAC
46689	Oakland	641	4397-1996-1294	HVAC
46690	Oakland	641	4397-1996-1294	HVAC
46691	Oakland	641	4397-1996-1294	HVAC
46692	Oakland	641	4397-1996-1294	HVAC
46693	Oakland	641	4397-1996-1294	HVAC
46694	Oakland	641	4397-1996-1294	HVAC
46695	Oakland	641	4397-1996-1294	ELECTRICITY
46696	Oakland	641	4397-1996-1294	ELECTRICITY
46697	Oakland	641	4397-1996-1294	ELECTRICITY
46698	Oakland	641	4397-1996-1294	ELECTRICITY
46699	Oakland	641	4397-1996-1294	ELECTRICITY
46700	Oakland	641	4397-1996-1294	ELECTRICITY
46701	Oakland	641	4397-1996-1294	ELECTRICITY
46702	Oakland	641	4397-1996-1294	ELECTRICITY
46703	Oakland	641	4397-1996-1294	ELECTRICITY
46704	Oakland	641	4397-1996-1294	ELECTRICITY
46705	Oakland	641	4397-1996-1294	ELECTRICITY
46706	Oakland	641	4397-1996-1294	WATER
46707	Oakland	641	4397-1996-1294	WATER
46708	Oakland	641	4397-1996-1294	WATER
46709	Oakland	641	4397-1996-1294	WATER
46710	Oakland	641	4397-1996-1294	WATER

	A	B	C	D
46711	Oakland	641	4397-1996-1294	WATER
46712	Oakland	641	4397-1996-1294	WATER
46713	Oakland	641	4397-1996-1294	WATER
46714	Oakland	641	4397-1996-1294	WATER
46715	Oakland	641	4397-1996-1294	WATER
46716	Oakland	641	4397-1996-1294	WATER
46717	Oakland	641	4397-1996-1294	JANITORIAL
46718	Oakland	641	4397-1996-1294	JANITORIAL
46719	Oakland	641	4397-1996-1294	JANITORIAL
46720	Oakland	641	4397-1996-1294	JANITORIAL
46721	Oakland	641	4397-1996-1294	JANITORIAL
46722	Oakland	641	4397-1996-1294	JANITORIAL
46723	Oakland	641	4397-1996-1294	JANITORIAL
46724	Oakland	641	4397-1996-1294	JANITORIAL
46725	Oakland	641	4397-1996-1294	JANITORIAL
46726	Oakland	641	4397-1996-1294	JANITORIAL
46727	Oakland	641	4397-1996-1294	JANITORIAL
46728	Oakland	641	4397-1996-1294	INT/EXT MAINT
46729	Oakland	641	4397-1996-1294	INT/EXT MAINT
46730	Oakland	641	4397-1996-1294	INT/EXT MAINT
46731	Oakland	641	4397-1996-1294	INT/EXT MAINT
46732	Oakland	641	4397-1996-1294	INT/EXT MAINT
46733	Oakland	641	4397-1996-1294	INT/EXT MAINT
46734	Oakland	641	4397-1996-1294	INT/EXT MAINT
46735	Oakland	641	4397-1996-1294	INT/EXT MAINT
46736	Oakland	641	4397-1996-1294	INT/EXT MAINT
46737	Oakland	641	4397-1996-1294	INT/EXT MAINT
46738	Oakland	641	4397-1996-1294	INT/EXT MAINT
46739	Oakland	641	4397-1996-1294	LANDSCAPING
46740	Oakland	641	4397-1996-1294	LANDSCAPING
46741	Oakland	641	4397-1996-1294	LANDSCAPING
46742	Oakland	641	4397-1996-1294	LANDSCAPING
46743	Oakland	641	4397-1996-1294	LANDSCAPING
46744	Oakland	641	4397-1996-1294	LANDSCAPING
46745	Oakland	641	4397-1996-1294	LANDSCAPING
46746	Oakland	641	4397-1996-1294	LANDSCAPING
46747	Oakland	641	4397-1996-1294	LANDSCAPING
46748	Oakland	641	4397-1996-1294	LANDSCAPING
46749	Oakland	641	4397-1996-1294	LANDSCAPING
46750	Oakland	641	4397-1996-1294	SNOW REMOVAL
46751	Oakland	641	4397-1996-1294	SNOW REMOVAL
46752	Oakland	641	4397-1996-1294	SNOW REMOVAL
46753	Oakland	641	4397-1996-1294	SNOW REMOVAL
46754	Oakland	641	4397-1996-1294	SNOW REMOVAL
46755	Oakland	641	4397-1996-1294	SNOW REMOVAL

	A	B	C	D
46756	Oakland	641	4397-1996-1294	SNOW REMOVAL
46757	Oakland	641	4397-1996-1294	SNOW REMOVAL
46758	Oakland	641	4397-1996-1294	SNOW REMOVAL
46759	Oakland	641	4397-1996-1294	SNOW REMOVAL
46760	Oakland	641	4397-1996-1294	SNOW REMOVAL
46761	Oakland	641	4397-1996-1294	PARKING
46762	Oakland	641	4397-1996-1294	PARKING
46763	Oakland	641	4397-1996-1294	PARKING
46764	Oakland	641	4397-1996-1294	PARKING
46765	Oakland	641	4397-1996-1294	PARKING
46766	Oakland	641	4397-1996-1294	PARKING
46767	Oakland	641	4397-1996-1294	PARKING
46768	Oakland	641	4397-1996-1294	PARKING
46769	Oakland	641	4397-1996-1294	PARKING
46770	Oakland	641	4397-1996-1294	PARKING
46771	Oakland	641	4397-1996-1294	PARKING
46772	Oakland	641	4397-1996-1294	FLUORESCENT
46773	Oakland	641	4397-1996-1294	FLUORESCENT
46774	Oakland	641	4397-1996-1294	FLUORESCENT
46775	Oakland	641	4397-1996-1294	FLUORESCENT
46776	Oakland	641	4397-1996-1294	FLUORESCENT
46777	Oakland	641	4397-1996-1294	FLUORESCENT
46778	Oakland	641	4397-1996-1294	FLUORESCENT
46779	Oakland	641	4397-1996-1294	FLUORESCENT
46780	Oakland	641	4397-1996-1294	FLUORESCENT
46781	Oakland	641	4397-1996-1294	FLUORESCENT
46782	Oakland	641	4397-1996-1294	FLUORESCENT
46783	Oakland	641	4397-1996-1294	RUBBISH REMOVAL
46784	Oakland	641	4397-1996-1294	RUBBISH REMOVAL
46785	Oakland	641	4397-1996-1294	RUBBISH REMOVAL
46786	Oakland	641	4397-1996-1294	RUBBISH REMOVAL
46787	Oakland	641	4397-1996-1294	RUBBISH REMOVAL
46788	Oakland	641	4397-1996-1294	RUBBISH REMOVAL
46789	Oakland	641	4397-1996-1294	RUBBISH REMOVAL
46790	Oakland	641	4397-1996-1294	RUBBISH REMOVAL
46791	Oakland	641	4397-1996-1294	RUBBISH REMOVAL
46792	Oakland	641	4397-1996-1294	RUBBISH REMOVAL
46793	Oakland	641	4397-1996-1294	RUBBISH REMOVAL
46794	Oakland	641	4397-1996-1294	N/A
46795	Oakland	641	4397-1996-1294	N/A
46796	Oakland	641	4397-1996-1294	N/A
46797	Oakland	641	4397-1996-1294	N/A
46798	Oakland	641	4397-1996-1294	N/A
46799	Oakland	641	4397-1996-1294	N/A
46800	Oakland	641	4397-1996-1294	N/A

	A	B	C	D
46801	Oakland	641	4397-1996-1294	N/A
46802	Oakland	641	4397-1996-1294	N/A
46803	Oakland	641	4397-1996-1294	N/A
46804	Oakland	641	4397-1996-1294	N/A
46805	Oakland	641	4397-1996-1294	GAS
46806	Oakland	641	4397-1996-1294	GAS
46807	Oakland	641	4397-1996-1294	GAS
46808	Oakland	641	4397-1996-1294	GAS
46809	Oakland	641	4397-1996-1294	GAS
46810	Oakland	641	4397-1996-1294	GAS
46811	Oakland	641	4397-1996-1294	GAS
46812	Oakland	641	4397-1996-1294	GAS
46813	Oakland	641	4397-1996-1294	GAS
46814	Oakland	641	4397-1996-1294	GAS
46815	Oakland	641	4397-1996-1294	GAS
46816	Oakland	641	4397-1996-1294	PEST CONTROL
46817	Oakland	641	4397-1996-1294	PEST CONTROL
46818	Oakland	641	4397-1996-1294	PEST CONTROL
46819	Oakland	641	4397-1996-1294	PEST CONTROL
46820	Oakland	641	4397-1996-1294	PEST CONTROL
46821	Oakland	641	4397-1996-1294	PEST CONTROL
46822	Oakland	641	4397-1996-1294	PEST CONTROL
46823	Oakland	641	4397-1996-1294	PEST CONTROL
46824	Oakland	641	4397-1996-1294	PEST CONTROL
46825	Oakland	641	4397-1996-1294	PEST CONTROL
46826	Oakland	641	4397-1996-1294	PEST CONTROL
46827	Oakland	641	6212-2005-0161	INSURANCE
46828	Oakland	641	6212-2005-0161	SNOW REMOVAL
46829	Oakland	641	6212-2005-0161	TAXES
46830	Oakland	641	6212-2005-0161	JANITORIAL
46831	Oakland	641	6212-2005-0161	ELECTRICITY
46832	Oakland	641	6212-2005-0161	GAS
46833	Oakland	641	6212-2005-0161	WATER
46834	Oakland	641	6212-2005-0161	FLUORESCENT
46835	Oakland	641	6212-2005-0161	DUMPSTER SERVICE
46836	Oakland	641	6212-2005-0161	INT/EXT MAINT
46837	Oakland	641	6212-2005-0161	LANDSCAPING
46838	Oakland	641	6212-2005-0161	TELECOMMUNICATIONS
46839	Oakland	641	6212-2005-0161	TRASH REMOVAL/WASTEBASKETS
46840	Oakland	641	6212-2005-0161	PARKING
46841	Oakland	641	6212-2005-0161	PAVING
46842	Oakland	641	6212-2005-0161	PEST CONTROL
46843	Oakland	641	6212-2005-0161	ROOF
46844	Oakland	641	6212-2005-0161	SECURITY
46845	Oakland	641	7020-2003-1050	JANITORIAL

	A	B	C	D
46846	Oakland	641	7020-2003-1050	JANITORIAL
46847	Oakland	641	7020-2003-1050	JANITORIAL
46848	Oakland	641	7020-2003-1050	JANITORIAL
46849	Oakland	641	7020-2003-1050	ELECTRICITY
46850	Oakland	641	7020-2003-1050	ELECTRICITY
46851	Oakland	641	7020-2003-1050	ELECTRICITY
46852	Oakland	641	7020-2003-1050	ELECTRICITY
46853	Oakland	641	7020-2003-1050	WATER
46854	Oakland	641	7020-2003-1050	WATER
46855	Oakland	641	7020-2003-1050	WATER
46856	Oakland	641	7020-2003-1050	WATER
46857	Oakland	641	7020-2003-1050	GAS
46858	Oakland	641	7020-2003-1050	GAS
46859	Oakland	641	7020-2003-1050	GAS
46860	Oakland	641	7020-2003-1050	GAS
46861	Oakland	641	7020-2003-1050	HVAC
46862	Oakland	641	7020-2003-1050	HVAC
46863	Oakland	641	7020-2003-1050	HVAC
46864	Oakland	641	7020-2003-1050	HVAC
46865	Oakland	641	7020-2003-1050	INT/EXT MAINT
46866	Oakland	641	7020-2003-1050	INT/EXT MAINT
46867	Oakland	641	7020-2003-1050	INT/EXT MAINT
46868	Oakland	641	7020-2003-1050	INT/EXT MAINT
46869	Oakland	641	7020-2003-1050	FLUORESCENT
46870	Oakland	641	7020-2003-1050	FLUORESCENT
46871	Oakland	641	7020-2003-1050	FLUORESCENT
46872	Oakland	641	7020-2003-1050	FLUORESCENT
46873	Oakland	641	7020-2003-1050	LANDSCAPING
46874	Oakland	641	7020-2003-1050	LANDSCAPING
46875	Oakland	641	7020-2003-1050	LANDSCAPING
46876	Oakland	641	7020-2003-1050	LANDSCAPING
46877	Oakland	641	7020-2003-1050	MAJOR STRUCT REP
46878	Oakland	641	7020-2003-1050	MAJOR STRUCT REP
46879	Oakland	641	7020-2003-1050	MAJOR STRUCT REP
46880	Oakland	641	7020-2003-1050	MAJOR STRUCT REP
46881	Oakland	641	7020-2003-1050	ROOF
46882	Oakland	641	7020-2003-1050	ROOF
46883	Oakland	641	7020-2003-1050	ROOF
46884	Oakland	641	7020-2003-1050	ROOF
46885	Oakland	641	7020-2003-1050	EXT MAINTENANCE
46886	Oakland	641	7020-2003-1050	EXT MAINTENANCE
46887	Oakland	641	7020-2003-1050	EXT MAINTENANCE
46888	Oakland	641	7020-2003-1050	EXT MAINTENANCE
46889	Oakland	641	7020-2003-1050	SNOW REMOVAL
46890	Oakland	641	7020-2003-1050	SNOW REMOVAL

	A	B	C	D
46891	Oakland	641	7020-2003-1050	SNOW REMOVAL
46892	Oakland	641	7020-2003-1050	SNOW REMOVAL
46893	Oakland	641	7020-2003-1050	TAXES
46894	Oakland	641	7020-2003-1050	TAXES
46895	Oakland	641	7020-2003-1050	TAXES
46896	Oakland	641	7020-2003-1050	TAXES
46897	Oakland	641	7020-2003-1050	PEST CONTROL
46898	Oakland	641	7020-2003-1050	PEST CONTROL
46899	Oakland	641	7020-2003-1050	PEST CONTROL
46900	Oakland	641	7020-2003-1050	PEST CONTROL
46901	Oakland	641	7020-2003-1050	RUBBISH REMOVAL
46902	Oakland	641	7020-2003-1050	RUBBISH REMOVAL
46903	Oakland	641	7020-2003-1050	RUBBISH REMOVAL
46904	Oakland	641	7020-2003-1050	RUBBISH REMOVAL
46905	Oakland	641	7020-2003-1050	INSURANCE
46906	Oakland	641	7020-2003-1050	INSURANCE
46907	Oakland	641	7020-2003-1050	INSURANCE
46908	Oakland	641	7020-2003-1050	INSURANCE
46909	Oakland	641	7020-2003-1050	N/A
46910	Oakland	641	7020-2003-1050	N/A
46911	Oakland	641	7020-2003-1050	N/A
46912	Oakland	641	7020-2003-1050	N/A
46913	Oakland	641	7020-2005-0224	ELECTRICITY
46914	Oakland	641	7874-2006-0260	ELECTRICITY
46915	Oakland	641	7874-2006-0260	WATER
46916	Oakland	641	7874-2006-0260	GAS
46917	Oakland	641	7874-2007-0136	ELECTRICITY
46918	Oakland	641	7874-2007-0136	GAS
46919	Oakland	641	7874-2007-0136	WATER
46920	Oakland	641	7874-2008-0163	PUBLIC UTILITIES
46921	Oakland	641	7874-2008-0163	TELECOMMUNICATIONS
46922	Oakland	641	7874-2008-0163	ALARM SYSTEM MONITORING
46923	Oakland	641	7874-2008-0163	WATER
46924	Oakland	641	7874-2009-0368	PUBLIC UTILITIES
46925	Oakland	641	7874-2009-0368	TELECOMMUNICATIONS
46926	Oakland	641	7874-2009-0368	ALARM SYSTEM MONITORING
46927	Oakland	641	7874-2009-0368	WATER
46928	Oakland	672	10716-1999-1289	HVAC
46929	Oakland	672	10716-1999-1289	ELECTRICITY
46930	Oakland	672	10716-1999-1289	WATER
46931	Oakland	672	10716-1999-1289	JANITORIAL
46932	Oakland	672	10716-1999-1289	INT/EXT MAINT
46933	Oakland	672	10716-1999-1289	LANDSCAPING
46934	Oakland	672	10716-1999-1289	SNOW REMOVAL
46935	Oakland	672	10716-1999-1289	PARKING

	A	B	C	D
46936	Oakland	672	10716-1999-1289	FLUORESCENT
46937	Oakland	672	10716-1999-1289	RUBBISH REMOVAL
46938	Oakland	672	10716-1999-1289	N/A
46939	Oakland	672	3056-1979-7	HVAC
46940	Oakland	672	3056-1979-7	ELECTRICITY
46941	Oakland	672	3056-1979-7	WATER
46942	Oakland	672	3056-1979-7	JANITORIAL
46943	Oakland	672	3056-1979-7	INT/EXT MAINT
46944	Oakland	672	3056-1979-7	LANDSCAPING
46945	Oakland	672	3056-1979-7	SNOW REMOVAL
46946	Oakland	672	3056-1979-7	PARKING
46947	Oakland	672	3056-1979-7	FLUORESCENT
46948	Oakland	672	3056-1979-7	RUBBISH REMOVAL
46949	Oakland	672	3056-1979-7	N/A
46950	Oakland	672	3056-1991-1020	HVAC
46951	Oakland	672	3056-1991-1020	ELECTRICITY
46952	Oakland	672	3056-1991-1020	WATER
46953	Oakland	672	3056-1991-1020	JANITORIAL
46954	Oakland	672	3056-1991-1020	INT MAINTENANCE
46955	Oakland	672	3056-1991-1020	LANDSCAPING
46956	Oakland	672	3056-1991-1020	SNOW REMOVAL
46957	Oakland	672	3056-1991-1020	PARKING
46958	Oakland	672	3056-1991-1020	FLUORESCENT
46959	Oakland	672	3056-1991-1020	RUBBISH REMOVAL
46960	Oakland	672	3056-1991-1020	N/A
46961	Oakland	672	6212-1985-42	HVAC
46962	Oakland	672	6212-1985-42	ELECTRICITY
46963	Oakland	672	6212-1985-42	WATER
46964	Oakland	672	6212-1985-42	JANITORIAL
46965	Oakland	672	6212-1985-42	INT/EXT MAINT
46966	Oakland	672	6212-1985-42	LANDSCAPING
46967	Oakland	672	6212-1985-42	SNOW REMOVAL
46968	Oakland	672	6212-1985-42	PARKING
46969	Oakland	672	6212-1985-42	FLUORESCENT
46970	Oakland	672	6212-1985-42	RUBBISH REMOVAL
46971	Oakland	672	6212-1985-42	N/A
46972	Oakland	672	6212-1999-1348	HVAC
46973	Oakland	672	6212-1999-1348	ELECTRICITY
46974	Oakland	672	6212-1999-1348	WATER
46975	Oakland	672	6212-1999-1348	JANITORIAL
46976	Oakland	672	6212-1999-1348	INT/EXT MAINT
46977	Oakland	672	6212-1999-1348	LANDSCAPING
46978	Oakland	672	6212-1999-1348	SNOW REMOVAL
46979	Oakland	672	6212-1999-1348	PARKING
46980	Oakland	672	6212-1999-1348	FLUORESCENT

	A	B	C	D
46981	Oakland	672	6212-1999-1348	RUBBISH REMOVAL
46982	Oakland	672	6212-1999-1348	GAS
46983	Oakland	672	6212-1999-1348	PEST CONTROL
46984	Oakland	672	6212-2002-2106	INSURANCE
46985	Oakland	672	6212-2002-2106	TAXES
46986	Oakland	672	6212-2002-2106	ELECTRICITY
46987	Oakland	672	6212-2002-2106	CLEANING
46988	Oakland	672	6212-2002-2106	GAS
46989	Oakland	672	6212-2002-2106	HVAC
46990	Oakland	672	6212-2002-2106	SECURITY
46991	Oakland	672	6212-2002-2106	LANDSCAPING
46992	Oakland	672	6212-2002-2106	MAINTENANCE
46993	Oakland	672	6212-2002-2106	MAJOR STRUCT REP
46994	Oakland	672	6212-2002-2106	PARKING
46995	Oakland	672	6212-2002-2106	PAVING
46996	Oakland	672	6212-2002-2106	PEST CONTROL
46997	Oakland	672	6212-2002-2106	ROOF
46998	Oakland	672	6212-2002-2106	SNOW REMOVAL
46999	Oakland	672	7874-1991-1175	HVAC
47000	Oakland	672	7874-1991-1175	ELECTRICITY
47001	Oakland	672	7874-1991-1175	WATER
47002	Oakland	672	7874-1991-1175	JANITORIAL
47003	Oakland	672	7874-1991-1175	INT/EXT MAINT
47004	Oakland	672	7874-1991-1175	LANDSCAPING
47005	Oakland	672	7874-1991-1175	SNOW REMOVAL
47006	Oakland	672	7874-1991-1175	PARKING
47007	Oakland	672	7874-1991-1175	FLUORESCENT
47008	Oakland	672	7874-1991-1175	RUBBISH REMOVAL
47009	Oakland	672	7874-1991-1175	N/A
47010	Oakland	672	7874-1992-1163	HVAC
47011	Oakland	672	7874-1992-1163	HVAC
47012	Oakland	672	7874-1992-1163	HVAC
47013	Oakland	672	7874-1992-1163	HVAC
47014	Oakland	672	7874-1992-1163	HVAC
47015	Oakland	672	7874-1992-1163	HVAC
47016	Oakland	672	7874-1992-1163	ELECTRICITY
47017	Oakland	672	7874-1992-1163	ELECTRICITY
47018	Oakland	672	7874-1992-1163	ELECTRICITY
47019	Oakland	672	7874-1992-1163	ELECTRICITY
47020	Oakland	672	7874-1992-1163	ELECTRICITY
47021	Oakland	672	7874-1992-1163	ELECTRICITY
47022	Oakland	672	7874-1992-1163	WATER
47023	Oakland	672	7874-1992-1163	WATER
47024	Oakland	672	7874-1992-1163	WATER
47025	Oakland	672	7874-1992-1163	WATER

	A	B	C	D
47026	Oakland	672	7874-1992-1163	WATER
47027	Oakland	672	7874-1992-1163	WATER
47028	Oakland	672	7874-1992-1163	JANITORIAL
47029	Oakland	672	7874-1992-1163	JANITORIAL
47030	Oakland	672	7874-1992-1163	JANITORIAL
47031	Oakland	672	7874-1992-1163	JANITORIAL
47032	Oakland	672	7874-1992-1163	JANITORIAL
47033	Oakland	672	7874-1992-1163	JANITORIAL
47034	Oakland	672	7874-1992-1163	INT/EXT MAINT
47035	Oakland	672	7874-1992-1163	INT/EXT MAINT
47036	Oakland	672	7874-1992-1163	INT/EXT MAINT
47037	Oakland	672	7874-1992-1163	INT/EXT MAINT
47038	Oakland	672	7874-1992-1163	INT/EXT MAINT
47039	Oakland	672	7874-1992-1163	INT/EXT MAINT
47040	Oakland	672	7874-1992-1163	LANDSCAPING
47041	Oakland	672	7874-1992-1163	LANDSCAPING
47042	Oakland	672	7874-1992-1163	LANDSCAPING
47043	Oakland	672	7874-1992-1163	LANDSCAPING
47044	Oakland	672	7874-1992-1163	LANDSCAPING
47045	Oakland	672	7874-1992-1163	LANDSCAPING
47046	Oakland	672	7874-1992-1163	SNOW REMOVAL
47047	Oakland	672	7874-1992-1163	SNOW REMOVAL
47048	Oakland	672	7874-1992-1163	SNOW REMOVAL
47049	Oakland	672	7874-1992-1163	SNOW REMOVAL
47050	Oakland	672	7874-1992-1163	SNOW REMOVAL
47051	Oakland	672	7874-1992-1163	SNOW REMOVAL
47052	Oakland	672	7874-1992-1163	PARKING
47053	Oakland	672	7874-1992-1163	PARKING
47054	Oakland	672	7874-1992-1163	PARKING
47055	Oakland	672	7874-1992-1163	PARKING
47056	Oakland	672	7874-1992-1163	PARKING
47057	Oakland	672	7874-1992-1163	PARKING
47058	Oakland	672	7874-1992-1163	FLUORESCENT
47059	Oakland	672	7874-1992-1163	FLUORESCENT
47060	Oakland	672	7874-1992-1163	FLUORESCENT
47061	Oakland	672	7874-1992-1163	FLUORESCENT
47062	Oakland	672	7874-1992-1163	FLUORESCENT
47063	Oakland	672	7874-1992-1163	FLUORESCENT
47064	Oakland	672	7874-1992-1163	RUBBISH REMOVAL
47065	Oakland	672	7874-1992-1163	RUBBISH REMOVAL
47066	Oakland	672	7874-1992-1163	RUBBISH REMOVAL
47067	Oakland	672	7874-1992-1163	RUBBISH REMOVAL
47068	Oakland	672	7874-1992-1163	RUBBISH REMOVAL
47069	Oakland	672	7874-1992-1163	RUBBISH REMOVAL
47070	Oakland	672	7874-1992-1163	GAS

	A	B	C	D
47071	Oakland	672	7874-1992-1163	GAS
47072	Oakland	672	7874-1992-1163	GAS
47073	Oakland	672	7874-1992-1163	GAS
47074	Oakland	672	7874-1992-1163	GAS
47075	Oakland	672	7874-1992-1163	GAS
47076	Oakland	672	7874-1992-1163	PEST CONTROL
47077	Oakland	672	7874-1992-1163	PEST CONTROL
47078	Oakland	672	7874-1992-1163	PEST CONTROL
47079	Oakland	672	7874-1992-1163	PEST CONTROL
47080	Oakland	672	7874-1992-1163	PEST CONTROL
47081	Oakland	672	7874-1992-1163	PEST CONTROL
47082	Oakland	751	11209-2004-1119	ELECTRICITY
47083	Oakland	751	11209-2004-1119	ELECTRICITY
47084	Oakland	751	11209-2004-1119	ELECTRICITY
47085	Oakland	751	11209-2004-1119	GAS
47086	Oakland	751	11209-2004-1119	GAS
47087	Oakland	751	11209-2004-1119	GAS
47088	Oakland	751	11209-2004-1119	JANITORIAL
47089	Oakland	751	11209-2004-1119	JANITORIAL
47090	Oakland	751	11209-2004-1119	JANITORIAL
47091	Oakland	751	11209-2004-1119	WATER
47092	Oakland	751	11209-2004-1119	WATER
47093	Oakland	751	11209-2004-1119	WATER
47094	Oakland	751	11209-2004-1119	FLUORESCENT
47095	Oakland	751	11209-2004-1119	FLUORESCENT
47096	Oakland	751	11209-2004-1119	FLUORESCENT
47097	Oakland	751	11209-2004-1119	RUBBISH REMOVAL
47098	Oakland	751	11209-2004-1119	RUBBISH REMOVAL
47099	Oakland	751	11209-2004-1119	RUBBISH REMOVAL
47100	Oakland	751	11209-2004-1119	SECURITY
47101	Oakland	751	11209-2004-1119	SECURITY
47102	Oakland	751	11209-2004-1119	SECURITY
47103	Oakland	751	11209-2004-1119	HVAC
47104	Oakland	751	11209-2004-1119	HVAC
47105	Oakland	751	11209-2004-1119	HVAC
47106	Oakland	751	11209-2004-1119	PARKING
47107	Oakland	751	11209-2004-1119	PARKING
47108	Oakland	751	11209-2004-1119	PARKING
47109	Oakland	751	11209-2004-1119	PEST CONTROL
47110	Oakland	751	11209-2004-1119	PEST CONTROL
47111	Oakland	751	11209-2004-1119	PEST CONTROL
47112	Oakland	751	11209-2004-1119	RUBBISH REMOVAL
47113	Oakland	751	11209-2004-1119	RUBBISH REMOVAL
47114	Oakland	751	11209-2004-1119	RUBBISH REMOVAL
47115	Oakland	751	11209-2004-1119	INT/EXT MAINT

	A	B	C	D
47116	Oakland	751	11209-2004-1119	INT/EXT MAINT
47117	Oakland	751	11209-2004-1119	INT/EXT MAINT
47118	Oakland	751	11209-2004-1119	LANDSCAPING
47119	Oakland	751	11209-2004-1119	LANDSCAPING
47120	Oakland	751	11209-2004-1119	LANDSCAPING
47121	Oakland	751	11209-2004-1119	SNOW REMOVAL
47122	Oakland	751	11209-2004-1119	SNOW REMOVAL
47123	Oakland	751	11209-2004-1119	SNOW REMOVAL
47124	Oakland	751	11209-2006-0063	ELECTRICITY
47125	Oakland	751	11209-2006-0063	GAS
47126	Oakland	751	11209-2006-0063	JANITORIAL
47127	Oakland	751	11209-2006-0063	WATER
47128	Oakland	751	11209-2006-0063	FLUORESCENT
47129	Oakland	751	11209-2006-0063	RUBBISH REMOVAL
47130	Oakland	751	11209-2006-0063	HVAC
47131	Oakland	751	11209-2006-0063	PARKING
47132	Oakland	751	11209-2006-0063	PEST CONTROL
47133	Oakland	751	11209-2006-0063	RUBBISH REMOVAL
47134	Oakland	751	11209-2006-0063	INT/EXT MAINT
47135	Oakland	751	11209-2006-0063	LANDSCAPING
47136	Oakland	751	11209-2006-0063	SNOW REMOVAL
47137	Oakland	751	7622-2004-1162	PEST CONTROL
47138	Oakland	751	7622-2004-1162	PEST CONTROL
47139	Oakland	751	7622-2004-1162	PEST CONTROL
47140	Oakland	751	7622-2004-1162	MAJOR STRUCT REP
47141	Oakland	751	7622-2004-1162	MAJOR STRUCT REP
47142	Oakland	751	7622-2004-1162	MAJOR STRUCT REP
47143	Oakland	751	7622-2004-1162	PARKING
47144	Oakland	751	7622-2004-1162	PARKING
47145	Oakland	751	7622-2004-1162	PARKING
47146	Oakland	751	7622-2004-1162	PAVING
47147	Oakland	751	7622-2004-1162	PAVING
47148	Oakland	751	7622-2004-1162	PAVING
47149	Oakland	751	7622-2004-1162	ELECTRICITY
47150	Oakland	751	7622-2004-1162	ELECTRICITY
47151	Oakland	751	7622-2004-1162	ELECTRICITY
47152	Oakland	751	7622-2004-1162	JANITORIAL
47153	Oakland	751	7622-2004-1162	JANITORIAL
47154	Oakland	751	7622-2004-1162	JANITORIAL
47155	Oakland	751	7622-2004-1162	GAS
47156	Oakland	751	7622-2004-1162	GAS
47157	Oakland	751	7622-2004-1162	GAS
47158	Oakland	751	7622-2004-1162	WATER
47159	Oakland	751	7622-2004-1162	WATER
47160	Oakland	751	7622-2004-1162	WATER

	A	B	C	D
47161	Oakland	751	7622-2004-1162	RUBBISH REMOVAL
47162	Oakland	751	7622-2004-1162	RUBBISH REMOVAL
47163	Oakland	751	7622-2004-1162	RUBBISH REMOVAL
47164	Oakland	751	7622-2004-1162	ROOF
47165	Oakland	751	7622-2004-1162	ROOF
47166	Oakland	751	7622-2004-1162	ROOF
47167	Oakland	751	7622-2004-1162	SECURITY
47168	Oakland	751	7622-2004-1162	SECURITY
47169	Oakland	751	7622-2004-1162	SECURITY
47170	Oakland	751	7622-2004-1162	SNOW REMOVAL
47171	Oakland	751	7622-2004-1162	SNOW REMOVAL
47172	Oakland	751	7622-2004-1162	SNOW REMOVAL
47173	Oakland	751	7622-2004-1162	TAXES
47174	Oakland	751	7622-2004-1162	TAXES
47175	Oakland	751	7622-2004-1162	TAXES
47176	Oakland	751	7622-2004-1162	HVAC
47177	Oakland	751	7622-2004-1162	HVAC
47178	Oakland	751	7622-2004-1162	HVAC
47179	Oakland	751	7622-2004-1162	INSURANCE
47180	Oakland	751	7622-2004-1162	INSURANCE
47181	Oakland	751	7622-2004-1162	INSURANCE
47182	Oakland	751	7622-2004-1162	LANDSCAPING
47183	Oakland	751	7622-2004-1162	LANDSCAPING
47184	Oakland	751	7622-2004-1162	LANDSCAPING
47185	Oakland	751	7622-2004-1162	FLUORESCENT
47186	Oakland	751	7622-2004-1162	FLUORESCENT
47187	Oakland	751	7622-2004-1162	FLUORESCENT
47188	Oakland	751	7622-2006-0083	PUBLIC UTILITIES
47189	Oakland	751	7622-2006-0083	PUBLIC UTILITIES
47190	Oakland	751	7622-2006-0083	PUBLIC UTILITIES
47191	Oakland	751	7622-2006-0083	TELECOMMUNICATIONS
47192	Oakland	751	7622-2006-0083	TELECOMMUNICATIONS
47193	Oakland	751	7622-2006-0083	TELECOMMUNICATIONS
47194	Oakland	751	7622-2011-0009	PUBLIC UTILITIES
47195	Oakland	751	7622-2011-0009	PUBLIC UTILITIES
47196	Oakland	751	7622-2011-0009	PUBLIC UTILITIES
47197	Oakland	751	7622-2011-0009	PUBLIC UTILITIES
47198	Oakland	751	7622-2011-0009	PUBLIC UTILITIES
47199	Oakland	751	7622-2011-0009	PUBLIC UTILITIES
47200	Oakland	791	10526-1997-1225	HVAC
47201	Oakland	791	10526-1997-1225	ELECTRICITY
47202	Oakland	791	10526-1997-1225	WATER
47203	Oakland	791	10526-1997-1225	JANITORIAL
47204	Oakland	791	10526-1997-1225	INT/EXT MAINT
47205	Oakland	791	10526-1997-1225	GAS

	A	B	C	D
47206	Oakland	791	10526-1997-1225	LANDSCAPING
47207	Oakland	791	10526-1997-1225	SNOW REMOVAL
47208	Oakland	791	10526-1997-1225	PARKING
47209	Oakland	791	10526-1997-1225	FLUORESCENT
47210	Oakland	791	10526-1997-1225	RUBBISH REMOVAL
47211	Oakland	791	10526-1997-1225	N/A
47212	Oakland	791	10526-1997-1225	PEST CONTROL
47213	Oakland	791	10526-2003-1036	GROSS (FULL SERVICE)
47214	Oakland	791	10526-2003-1036	GROSS (FULL SERVICE)
47215	Oakland	791	6971-1987-196	HVAC
47216	Oakland	791	6971-1987-196	ELECTRICITY
47217	Oakland	791	6971-1987-196	WATER
47218	Oakland	791	6971-1987-196	JANITORIAL
47219	Oakland	791	6971-1987-196	INT/EXT MAINT
47220	Oakland	791	6971-1987-196	LANDSCAPING
47221	Oakland	791	6971-1987-196	SNOW REMOVAL
47222	Oakland	791	6971-1987-196	PARKING
47223	Oakland	791	6971-1987-196	FLUORESCENT
47224	Oakland	791	6971-1987-196	RUBBISH REMOVAL
47225	Oakland	791	6971-1987-196	N/A
47226	Oakland	791	7747-1990-1149	HVAC
47227	Oakland	791	7747-1990-1149	ELECTRICITY
47228	Oakland	791	7747-1990-1149	WATER
47229	Oakland	791	7747-1990-1149	JANITORIAL
47230	Oakland	791	7747-1990-1149	INT/EXT MAINT
47231	Oakland	791	7747-1990-1149	LANDSCAPING
47232	Oakland	791	7747-1990-1149	SNOW REMOVAL
47233	Oakland	791	7747-1990-1149	PARKING
47234	Oakland	791	7747-1990-1149	FLUORESCENT
47235	Oakland	791	7747-1990-1149	RUBBISH REMOVAL
47236	Oakland	791	7747-1990-1149	N/A
47237	Oakland	791	7747-1991-1129	HVAC
47238	Oakland	791	7747-1991-1129	ELECTRICITY
47239	Oakland	791	7747-1991-1129	WATER
47240	Oakland	791	7747-1991-1129	JANITORIAL
47241	Oakland	791	7747-1991-1129	INT/EXT MAINT
47242	Oakland	791	7747-1991-1129	LANDSCAPING
47243	Oakland	791	7747-1991-1129	SNOW REMOVAL
47244	Oakland	791	7747-1991-1129	PARKING
47245	Oakland	791	7747-1991-1129	FLUORESCENT
47246	Oakland	791	7747-1991-1129	RUBBISH REMOVAL
47247	Oakland	791	7747-1991-1129	N/A
47248	Oakland	791	7747-1992-1081	HVAC
47249	Oakland	791	7747-1992-1081	ELECTRICITY
47250	Oakland	791	7747-1992-1081	WATER

	A	B	C	D
47251	Oakland	791	7747-1992-1081	JANITORIAL
47252	Oakland	791	7747-1992-1081	INT/EXT MAINT
47253	Oakland	791	7747-1992-1081	LANDSCAPING
47254	Oakland	791	7747-1992-1081	SNOW REMOVAL
47255	Oakland	791	7747-1992-1081	PARKING
47256	Oakland	791	7747-1992-1081	FLUORESCENT
47257	Oakland	791	7747-1992-1081	RUBBISH REMOVAL
47258	Oakland	791	7747-1992-1081	N/A
47259	Oakland	801	10059-1992-1196	PUBLIC UTILITIES
47260	Oakland	801	10059-1992-1196	PUBLIC UTILITIES
47261	Oakland	801	10059-1992-1196	FLUORESCENT
47262	Oakland	801	10059-1992-1196	FLUORESCENT
47263	Oakland	801	10304-1995-1220	HVAC
47264	Oakland	801	10304-1995-1220	HVAC
47265	Oakland	801	10304-1995-1220	ELECTRICITY
47266	Oakland	801	10304-1995-1220	ELECTRICITY
47267	Oakland	801	10304-1995-1220	WATER
47268	Oakland	801	10304-1995-1220	WATER
47269	Oakland	801	10304-1995-1220	JANITORIAL
47270	Oakland	801	10304-1995-1220	JANITORIAL
47271	Oakland	801	10304-1995-1220	INT/EXT MAINT
47272	Oakland	801	10304-1995-1220	INT/EXT MAINT
47273	Oakland	801	10304-1995-1220	LANDSCAPING
47274	Oakland	801	10304-1995-1220	LANDSCAPING
47275	Oakland	801	10304-1995-1220	SNOW REMOVAL
47276	Oakland	801	10304-1995-1220	SNOW REMOVAL
47277	Oakland	801	10304-1995-1220	PARKING
47278	Oakland	801	10304-1995-1220	PARKING
47279	Oakland	801	10304-1995-1220	FLUORESCENT
47280	Oakland	801	10304-1995-1220	FLUORESCENT
47281	Oakland	801	10304-1995-1220	RUBBISH REMOVAL
47282	Oakland	801	10304-1995-1220	RUBBISH REMOVAL
47283	Oakland	801	10304-1995-1220	N/A
47284	Oakland	801	10304-1995-1220	N/A
47285	Oakland	801	10304-1995-1332	HVAC
47286	Oakland	801	10304-1995-1332	ELECTRICITY
47287	Oakland	801	10304-1995-1332	WATER
47288	Oakland	801	10304-1995-1332	JANITORIAL
47289	Oakland	801	10304-1995-1332	INT/EXT MAINT
47290	Oakland	801	10304-1995-1332	LANDSCAPING
47291	Oakland	801	10304-1995-1332	SNOW REMOVAL
47292	Oakland	801	10304-1995-1332	PARKING
47293	Oakland	801	10304-1995-1332	FLUORESCENT
47294	Oakland	801	10304-1995-1332	RUBBISH REMOVAL
47295	Oakland	801	10304-1995-1332	N/A

	A	B	C	D
47296	Oakland	801	10304-2001-1205	HVAC
47297	Oakland	801	10304-2001-1205	HVAC
47298	Oakland	801	10304-2001-1205	HVAC
47299	Oakland	801	10304-2001-1205	HVAC
47300	Oakland	801	10304-2001-1205	HVAC
47301	Oakland	801	10304-2001-1205	HVAC
47302	Oakland	801	10304-2001-1205	HVAC
47303	Oakland	801	10304-2001-1205	HVAC
47304	Oakland	801	10304-2001-1205	HVAC
47305	Oakland	801	10304-2001-1205	HVAC
47306	Oakland	801	10304-2001-1205	HVAC
47307	Oakland	801	10304-2001-1205	HVAC
47308	Oakland	801	10304-2001-1205	ELECTRICITY
47309	Oakland	801	10304-2001-1205	ELECTRICITY
47310	Oakland	801	10304-2001-1205	ELECTRICITY
47311	Oakland	801	10304-2001-1205	ELECTRICITY
47312	Oakland	801	10304-2001-1205	ELECTRICITY
47313	Oakland	801	10304-2001-1205	ELECTRICITY
47314	Oakland	801	10304-2001-1205	ELECTRICITY
47315	Oakland	801	10304-2001-1205	ELECTRICITY
47316	Oakland	801	10304-2001-1205	ELECTRICITY
47317	Oakland	801	10304-2001-1205	ELECTRICITY
47318	Oakland	801	10304-2001-1205	ELECTRICITY
47319	Oakland	801	10304-2001-1205	ELECTRICITY
47320	Oakland	801	10304-2001-1205	GAS
47321	Oakland	801	10304-2001-1205	GAS
47322	Oakland	801	10304-2001-1205	GAS
47323	Oakland	801	10304-2001-1205	GAS
47324	Oakland	801	10304-2001-1205	GAS
47325	Oakland	801	10304-2001-1205	GAS
47326	Oakland	801	10304-2001-1205	GAS
47327	Oakland	801	10304-2001-1205	GAS
47328	Oakland	801	10304-2001-1205	GAS
47329	Oakland	801	10304-2001-1205	GAS
47330	Oakland	801	10304-2001-1205	GAS
47331	Oakland	801	10304-2001-1205	GAS
47332	Oakland	801	10304-2001-1205	WATER
47333	Oakland	801	10304-2001-1205	WATER
47334	Oakland	801	10304-2001-1205	WATER
47335	Oakland	801	10304-2001-1205	WATER
47336	Oakland	801	10304-2001-1205	WATER
47337	Oakland	801	10304-2001-1205	WATER
47338	Oakland	801	10304-2001-1205	WATER
47339	Oakland	801	10304-2001-1205	WATER
47340	Oakland	801	10304-2001-1205	WATER

	A	B	C	D
47341	Oakland	801	10304-2001-1205	WATER
47342	Oakland	801	10304-2001-1205	WATER
47343	Oakland	801	10304-2001-1205	WATER
47344	Oakland	801	10304-2001-1205	HVAC
47345	Oakland	801	10304-2001-1205	HVAC
47346	Oakland	801	10304-2001-1205	HVAC
47347	Oakland	801	10304-2001-1205	HVAC
47348	Oakland	801	10304-2001-1205	HVAC
47349	Oakland	801	10304-2001-1205	HVAC
47350	Oakland	801	10304-2001-1205	HVAC
47351	Oakland	801	10304-2001-1205	HVAC
47352	Oakland	801	10304-2001-1205	HVAC
47353	Oakland	801	10304-2001-1205	HVAC
47354	Oakland	801	10304-2001-1205	HVAC
47355	Oakland	801	10304-2001-1205	HVAC
47356	Oakland	801	10304-2001-1205	FLUORESCENT
47357	Oakland	801	10304-2001-1205	FLUORESCENT
47358	Oakland	801	10304-2001-1205	FLUORESCENT
47359	Oakland	801	10304-2001-1205	FLUORESCENT
47360	Oakland	801	10304-2001-1205	FLUORESCENT
47361	Oakland	801	10304-2001-1205	FLUORESCENT
47362	Oakland	801	10304-2001-1205	FLUORESCENT
47363	Oakland	801	10304-2001-1205	FLUORESCENT
47364	Oakland	801	10304-2001-1205	FLUORESCENT
47365	Oakland	801	10304-2001-1205	FLUORESCENT
47366	Oakland	801	10304-2001-1205	FLUORESCENT
47367	Oakland	801	10304-2001-1205	FLUORESCENT
47368	Oakland	801	10304-2001-1205	PARKING
47369	Oakland	801	10304-2001-1205	PARKING
47370	Oakland	801	10304-2001-1205	PARKING
47371	Oakland	801	10304-2001-1205	PARKING
47372	Oakland	801	10304-2001-1205	PARKING
47373	Oakland	801	10304-2001-1205	PARKING
47374	Oakland	801	10304-2001-1205	PARKING
47375	Oakland	801	10304-2001-1205	PARKING
47376	Oakland	801	10304-2001-1205	PARKING
47377	Oakland	801	10304-2001-1205	PARKING
47378	Oakland	801	10304-2001-1205	PARKING
47379	Oakland	801	10304-2001-1205	PARKING
47380	Oakland	801	10304-2001-1205	SNOW REMOVAL
47381	Oakland	801	10304-2001-1205	SNOW REMOVAL
47382	Oakland	801	10304-2001-1205	SNOW REMOVAL
47383	Oakland	801	10304-2001-1205	SNOW REMOVAL
47384	Oakland	801	10304-2001-1205	SNOW REMOVAL
47385	Oakland	801	10304-2001-1205	SNOW REMOVAL

	A	B	C	D
47386	Oakland	801	10304-2001-1205	SNOW REMOVAL
47387	Oakland	801	10304-2001-1205	SNOW REMOVAL
47388	Oakland	801	10304-2001-1205	SNOW REMOVAL
47389	Oakland	801	10304-2001-1205	SNOW REMOVAL
47390	Oakland	801	10304-2001-1205	SNOW REMOVAL
47391	Oakland	801	10304-2001-1205	SNOW REMOVAL
47392	Oakland	801	10304-2001-1205	LANDSCAPING
47393	Oakland	801	10304-2001-1205	LANDSCAPING
47394	Oakland	801	10304-2001-1205	LANDSCAPING
47395	Oakland	801	10304-2001-1205	LANDSCAPING
47396	Oakland	801	10304-2001-1205	LANDSCAPING
47397	Oakland	801	10304-2001-1205	LANDSCAPING
47398	Oakland	801	10304-2001-1205	LANDSCAPING
47399	Oakland	801	10304-2001-1205	LANDSCAPING
47400	Oakland	801	10304-2001-1205	LANDSCAPING
47401	Oakland	801	10304-2001-1205	LANDSCAPING
47402	Oakland	801	10304-2001-1205	LANDSCAPING
47403	Oakland	801	10304-2001-1205	LANDSCAPING
47404	Oakland	801	10304-2001-1205	INT/EXT MAINT
47405	Oakland	801	10304-2001-1205	INT/EXT MAINT
47406	Oakland	801	10304-2001-1205	INT/EXT MAINT
47407	Oakland	801	10304-2001-1205	INT/EXT MAINT
47408	Oakland	801	10304-2001-1205	INT/EXT MAINT
47409	Oakland	801	10304-2001-1205	INT/EXT MAINT
47410	Oakland	801	10304-2001-1205	INT/EXT MAINT
47411	Oakland	801	10304-2001-1205	INT/EXT MAINT
47412	Oakland	801	10304-2001-1205	INT/EXT MAINT
47413	Oakland	801	10304-2001-1205	INT/EXT MAINT
47414	Oakland	801	10304-2001-1205	INT/EXT MAINT
47415	Oakland	801	10304-2001-1205	INT/EXT MAINT
47416	Oakland	801	10304-2001-1205	JANITORIAL
47417	Oakland	801	10304-2001-1205	JANITORIAL
47418	Oakland	801	10304-2001-1205	JANITORIAL
47419	Oakland	801	10304-2001-1205	JANITORIAL
47420	Oakland	801	10304-2001-1205	JANITORIAL
47421	Oakland	801	10304-2001-1205	JANITORIAL
47422	Oakland	801	10304-2001-1205	JANITORIAL
47423	Oakland	801	10304-2001-1205	JANITORIAL
47424	Oakland	801	10304-2001-1205	JANITORIAL
47425	Oakland	801	10304-2001-1205	JANITORIAL
47426	Oakland	801	10304-2001-1205	JANITORIAL
47427	Oakland	801	10304-2001-1205	JANITORIAL
47428	Oakland	801	10304-2001-1205	PEST CONTROL
47429	Oakland	801	10304-2001-1205	PEST CONTROL
47430	Oakland	801	10304-2001-1205	PEST CONTROL

	A	B	C	D
47431	Oakland	801	10304-2001-1205	PEST CONTROL
47432	Oakland	801	10304-2001-1205	PEST CONTROL
47433	Oakland	801	10304-2001-1205	PEST CONTROL
47434	Oakland	801	10304-2001-1205	PEST CONTROL
47435	Oakland	801	10304-2001-1205	PEST CONTROL
47436	Oakland	801	10304-2001-1205	PEST CONTROL
47437	Oakland	801	10304-2001-1205	PEST CONTROL
47438	Oakland	801	10304-2001-1205	PEST CONTROL
47439	Oakland	801	10304-2001-1205	PEST CONTROL
47440	Oakland	801	10304-2001-1205	RUBBISH REMOVAL
47441	Oakland	801	10304-2001-1205	RUBBISH REMOVAL
47442	Oakland	801	10304-2001-1205	RUBBISH REMOVAL
47443	Oakland	801	10304-2001-1205	RUBBISH REMOVAL
47444	Oakland	801	10304-2001-1205	RUBBISH REMOVAL
47445	Oakland	801	10304-2001-1205	RUBBISH REMOVAL
47446	Oakland	801	10304-2001-1205	RUBBISH REMOVAL
47447	Oakland	801	10304-2001-1205	RUBBISH REMOVAL
47448	Oakland	801	10304-2001-1205	RUBBISH REMOVAL
47449	Oakland	801	10304-2001-1205	RUBBISH REMOVAL
47450	Oakland	801	10304-2001-1205	RUBBISH REMOVAL
47451	Oakland	801	10304-2001-1205	RUBBISH REMOVAL
47452	Oakland	801	4397-1990-1226	HVAC
47453	Oakland	801	4397-1990-1226	ELECTRICITY
47454	Oakland	801	4397-1990-1226	WATER
47455	Oakland	801	4397-1990-1226	JANITORIAL
47456	Oakland	801	4397-1990-1226	INT/EXT MAINT
47457	Oakland	801	4397-1990-1226	LANDSCAPING
47458	Oakland	801	4397-1990-1226	SNOW REMOVAL
47459	Oakland	801	4397-1990-1226	PARKING
47460	Oakland	801	4397-1990-1226	FLUORESCENT
47461	Oakland	801	4397-1990-1226	RUBBISH REMOVAL
47462	Oakland	801	4397-1990-1226	N/A
47463	Oakland	910	6594-1985-90	HVAC
47464	Oakland	910	6594-1985-90	ELECTRICITY
47465	Oakland	910	6594-1985-90	WATER
47466	Oakland	910	6594-1985-90	JANITORIAL
47467	Oakland	910	6594-1985-90	INT/EXT MAINT
47468	Oakland	910	6594-1985-90	LANDSCAPING
47469	Oakland	910	6594-1985-90	SNOW REMOVAL
47470	Oakland	910	6594-1985-90	PARKING
47471	Oakland	910	6594-1985-90	FLUORESCENT
47472	Oakland	910	6594-1985-90	RUBBISH REMOVAL
47473	Oakland	910	6594-1985-90	N/A
47474	Oakland	910	7732-1991-1009	HVAC
47475	Oakland	910	7732-1991-1009	ELECTRICITY

	A	B	C	D
47476	Oakland	910	7732-1991-1009	WATER
47477	Oakland	910	7732-1991-1009	JANITORIAL
47478	Oakland	910	7732-1991-1009	INT/EXT MAINT
47479	Oakland	910	7732-1991-1009	LANDSCAPING
47480	Oakland	910	7732-1991-1009	SNOW REMOVAL
47481	Oakland	910	7732-1991-1009	PARKING
47482	Oakland	910	7732-1991-1009	FLUORESCENT
47483	Oakland	910	7732-1991-1009	RUBBISH REMOVAL
47484	Oakland	910	7732-1991-1009	N/A
47485	Oakland	950	10106-1993-1185	HVAC
47486	Oakland	950	10106-1993-1185	ELECTRICITY
47487	Oakland	950	10106-1993-1185	WATER
47488	Oakland	950	10106-1993-1185	JANITORIAL
47489	Oakland	950	10106-1993-1185	INT/EXT MAINT
47490	Oakland	950	10106-1993-1185	LANDSCAPING
47491	Oakland	950	10106-1993-1185	SNOW REMOVAL
47492	Oakland	950	10106-1993-1185	PARKING
47493	Oakland	950	10106-1993-1185	FLUORESCENT
47494	Oakland	950	10106-1993-1185	RUBBISH REMOVAL
47495	Oakland	950	10106-1993-1185	N/A
47496	Oakland	950	10300-1995-1306	HVAC
47497	Oakland	950	10300-1995-1306	ELECTRICITY
47498	Oakland	950	10300-1995-1306	WATER
47499	Oakland	950	10300-1995-1306	JANITORIAL
47500	Oakland	950	10300-1995-1306	INT/EXT MAINT
47501	Oakland	950	10300-1995-1306	LANDSCAPING
47502	Oakland	950	10300-1995-1306	SNOW REMOVAL
47503	Oakland	950	10300-1995-1306	PARKING
47504	Oakland	950	10300-1995-1306	FLUORESCENT
47505	Oakland	950	10300-1995-1306	RUBBISH REMOVAL
47506	Oakland	950	10300-1995-1306	N/A
47507	Oakland	950	10300-1995-1421	HVAC
47508	Oakland	950	10300-1995-1421	ELECTRICITY
47509	Oakland	950	10300-1995-1421	WATER
47510	Oakland	950	10300-1995-1421	JANITORIAL
47511	Oakland	950	10300-1995-1421	INT/EXT MAINT
47512	Oakland	950	10300-1995-1421	LANDSCAPING
47513	Oakland	950	10300-1995-1421	SNOW REMOVAL
47514	Oakland	950	10300-1995-1421	PARKING
47515	Oakland	950	10300-1995-1421	FLUORESCENT
47516	Oakland	950	10300-1995-1421	RUBBISH REMOVAL
47517	Oakland	950	10300-1995-1421	N/A
47518	Oakland	950	2527-1987-37	HVAC
47519	Oakland	950	2527-1987-37	ELECTRICITY
47520	Oakland	950	2527-1987-37	WATER

	A	B	C	D
47521	Oakland	950	2527-1987-37	JANITORIAL
47522	Oakland	950	2527-1987-37	INT/EXT MAINT
47523	Oakland	950	2527-1987-37	LANDSCAPING
47524	Oakland	950	2527-1987-37	SNOW REMOVAL
47525	Oakland	950	2527-1987-37	PARKING
47526	Oakland	950	2527-1987-37	FLUORESCENT
47527	Oakland	950	2527-1987-37	RUBBISH REMOVAL
47528	Oakland	950	2527-1987-37	N/A
47529	Oakland	950	7059-1988-226	HVAC
47530	Oakland	950	7059-1988-226	ELECTRICITY
47531	Oakland	950	7059-1988-226	WATER
47532	Oakland	950	7059-1988-226	JANITORIAL
47533	Oakland	950	7059-1988-226	INT/EXT MAINT
47534	Oakland	950	7059-1988-226	LANDSCAPING
47535	Oakland	950	7059-1988-226	SNOW REMOVAL
47536	Oakland	950	7059-1988-226	PARKING
47537	Oakland	950	7059-1988-226	FLUORESCENT
47538	Oakland	950	7059-1988-226	RUBBISH REMOVAL
47539	Oakland	950	7059-1988-226	N/A
47540	Oceana	231	6671-1986-104	HVAC
47541	Oceana	231	6671-1986-104	ELECTRICITY
47542	Oceana	231	6671-1986-104	WATER
47543	Oceana	231	6671-1986-104	JANITORIAL
47544	Oceana	231	6671-1986-104	INT/EXT MAINT
47545	Oceana	231	6671-1986-104	LANDSCAPING
47546	Oceana	231	6671-1986-104	SNOW REMOVAL
47547	Oceana	231	6671-1986-104	PARKING
47548	Oceana	231	6671-1986-104	FLUORESCENT
47549	Oceana	231	6671-1986-104	RUBBISH REMOVAL
47550	Oceana	231	6671-1986-104	N/A
47551	Oceana	231	6671-1995-1196	HVAC
47552	Oceana	231	6671-1995-1196	HVAC
47553	Oceana	231	6671-1995-1196	ELECTRICITY
47554	Oceana	231	6671-1995-1196	ELECTRICITY
47555	Oceana	231	6671-1995-1196	WATER
47556	Oceana	231	6671-1995-1196	WATER
47557	Oceana	231	6671-1995-1196	JANITORIAL
47558	Oceana	231	6671-1995-1196	JANITORIAL
47559	Oceana	231	6671-1995-1196	INT/EXT MAINT
47560	Oceana	231	6671-1995-1196	INT/EXT MAINT
47561	Oceana	231	6671-1995-1196	LANDSCAPING
47562	Oceana	231	6671-1995-1196	LANDSCAPING
47563	Oceana	231	6671-1995-1196	SNOW REMOVAL
47564	Oceana	231	6671-1995-1196	SNOW REMOVAL
47565	Oceana	231	6671-1995-1196	PARKING

	A	B	C	D
47566	Oceana	231	6671-1995-1196	PARKING
47567	Oceana	231	6671-1995-1196	FLUORESCENT
47568	Oceana	231	6671-1995-1196	FLUORESCENT
47569	Oceana	231	6671-1995-1196	RUBBISH REMOVAL
47570	Oceana	231	6671-1995-1196	RUBBISH REMOVAL
47571	Oceana	231	6671-1995-1196	N/A
47572	Oceana	231	6671-1995-1196	N/A
47573	Oceana	231	6671-1995-1196	PEST CONTROL
47574	Oceana	231	6671-1995-1196	PEST CONTROL
47575	Oceana	231	6671-1995-1196	GAS
47576	Oceana	231	6671-1995-1196	GAS
47577	Oceana	231	6671-1995-1196	N/A
47578	Oceana	231	6671-1995-1196	N/A
47579	Oceana	231	6671-1995-1196	N/A
47580	Oceana	231	6671-1995-1196	N/A
47581	Oceana	231	6671-2005-0202	GROSS (FULL SERVICE)
47582	Oceana	231	6671-2005-0202	GROSS (FULL SERVICE)
47583	Oceana	231	6671-2005-0202	GROSS (FULL SERVICE)
47584	Oceana	431	10366-1996-1102	HVAC
47585	Oceana	431	10366-1996-1102	ELECTRICITY
47586	Oceana	431	10366-1996-1102	WATER
47587	Oceana	431	10366-1996-1102	JANITORIAL
47588	Oceana	431	10366-1996-1102	INT/EXT MAINT
47589	Oceana	431	10366-1996-1102	LANDSCAPING
47590	Oceana	431	10366-1996-1102	SNOW REMOVAL
47591	Oceana	431	10366-1996-1102	PARKING
47592	Oceana	431	10366-1996-1102	FLUORESCENT
47593	Oceana	431	10366-1996-1102	RUBBISH REMOVAL
47594	Oceana	431	10366-1996-1102	N/A
47595	Oceana	431	10459-1995-1323	HVAC
47596	Oceana	431	10459-1995-1323	ELECTRICITY
47597	Oceana	431	10459-1995-1323	WATER
47598	Oceana	431	10459-1995-1323	JANITORIAL
47599	Oceana	431	10459-1995-1323	INT MAINTENANCE
47600	Oceana	431	10459-1995-1323	LANDSCAPING
47601	Oceana	431	10459-1995-1323	SNOW REMOVAL
47602	Oceana	431	10459-1995-1323	PARKING
47603	Oceana	431	10459-1995-1323	FLUORESCENT
47604	Oceana	431	10459-1995-1323	RUBBISH REMOVAL
47605	Oceana	431	10459-1995-1323	N/A
47606	Oceana	431	10577-1998-1011	HVAC
47607	Oceana	431	10577-1998-1011	ELECTRICITY
47608	Oceana	431	10577-1998-1011	WATER
47609	Oceana	431	10577-1998-1011	JANITORIAL
47610	Oceana	431	10577-1998-1011	INT/EXT MAINT

	A	B	C	D
47611	Oceana	431	10577-1998-1011	LANDSCAPING
47612	Oceana	431	10577-1998-1011	SNOW REMOVAL
47613	Oceana	431	10577-1998-1011	PARKING
47614	Oceana	431	10577-1998-1011	FLUORESCENT
47615	Oceana	431	10577-1998-1011	RUBBISH REMOVAL
47616	Oceana	431	10577-1998-1011	N/A
47617	Oceana	431	10577-1999-1164	HVAC
47618	Oceana	431	10577-1999-1164	ELECTRICITY
47619	Oceana	431	10577-1999-1164	WATER
47620	Oceana	431	10577-1999-1164	JANITORIAL
47621	Oceana	431	10577-1999-1164	INT/EXT MAINT
47622	Oceana	431	10577-1999-1164	LANDSCAPING
47623	Oceana	431	10577-1999-1164	SNOW REMOVAL
47624	Oceana	431	10577-1999-1164	PARKING
47625	Oceana	431	10577-1999-1164	FLUORESCENT
47626	Oceana	431	10577-1999-1164	RUBBISH REMOVAL
47627	Oceana	431	10577-1999-1164	N/A
47628	Oceana	431	10577-2000-1216	HVAC
47629	Oceana	431	10577-2000-1216	ELECTRICITY
47630	Oceana	431	10577-2000-1216	WATER
47631	Oceana	431	10577-2000-1216	JANITORIAL
47632	Oceana	431	10577-2000-1216	INT/EXT MAINT
47633	Oceana	431	10577-2000-1216	LANDSCAPING
47634	Oceana	431	10577-2000-1216	SNOW REMOVAL
47635	Oceana	431	10577-2000-1216	PARKING
47636	Oceana	431	10577-2000-1216	FLUORESCENT
47637	Oceana	431	10577-2000-1216	RUBBISH REMOVAL
47638	Oceana	431	10577-2000-1216	N/A
47639	Oceana	431	10726-1999-1163	PUBLIC UTILITIES
47640	Oceana	431	10726-1999-1163	PUBLIC UTILITIES
47641	Oceana	431	10726-1999-1163	PUBLIC UTILITIES
47642	Oceana	431	10726-1999-1163	JANITORIAL
47643	Oceana	431	10726-1999-1163	JANITORIAL
47644	Oceana	431	10726-1999-1163	JANITORIAL
47645	Oceana	431	10726-1999-1163	DUMPSTER SERVICE
47646	Oceana	431	10726-1999-1163	DUMPSTER SERVICE
47647	Oceana	431	10726-1999-1163	DUMPSTER SERVICE
47648	Oceana	431	10726-1999-1163	OTHER
47649	Oceana	431	10726-1999-1163	OTHER
47650	Oceana	431	10726-1999-1163	OTHER
47651	Oceana	431	10726-1999-1163	ADJUST-TAXES
47652	Oceana	431	10726-1999-1163	ADJUST-TAXES
47653	Oceana	431	10726-1999-1163	ADJUST-TAXES
47654	Oceana	431	10726-1999-1163	ADJUST-INSURANCE
47655	Oceana	431	10726-1999-1163	ADJUST-INSURANCE

	A	B	C	D
47656	Oceana	431	10726-1999-1163	ADJUST-INSURANCE
47657	Oceana	431	10726-1999-1163	ADJUST-OPERATING EXP
47658	Oceana	431	10726-1999-1163	ADJUST-OPERATING EXP
47659	Oceana	431	10726-1999-1163	ADJUST-OPERATING EXP
47660	Oceana	431	2327-1988-39	HVAC
47661	Oceana	431	2327-1988-39	ELECTRICITY
47662	Oceana	431	2327-1988-39	WATER
47663	Oceana	431	2327-1988-39	JANITORIAL
47664	Oceana	431	2327-1988-39	INT/EXT MAINT
47665	Oceana	431	2327-1988-39	LANDSCAPING
47666	Oceana	431	2327-1988-39	SNOW REMOVAL
47667	Oceana	431	2327-1988-39	PARKING
47668	Oceana	431	2327-1988-39	FLUORESCENT
47669	Oceana	431	2327-1988-39	RUBBISH REMOVAL
47670	Oceana	431	2327-1988-39	N/A
47671	Oceana	431	6216-1989-168	HVAC
47672	Oceana	431	6216-1989-168	ELECTRICITY
47673	Oceana	431	6216-1989-168	WATER
47674	Oceana	431	6216-1989-168	JANITORIAL
47675	Oceana	431	6216-1989-168	INT/EXT MAINT
47676	Oceana	431	6216-1989-168	LANDSCAPING
47677	Oceana	431	6216-1989-168	SNOW REMOVAL
47678	Oceana	431	6216-1989-168	PARKING
47679	Oceana	431	6216-1989-168	FLUORESCENT
47680	Oceana	431	6216-1989-168	RUBBISH REMOVAL
47681	Oceana	431	6216-1989-168	N/A
47682	Oceana	431	6216-1993-1011	HVAC
47683	Oceana	431	6216-1993-1011	ELECTRICITY
47684	Oceana	431	6216-1993-1011	WATER
47685	Oceana	431	6216-1993-1011	JANITORIAL
47686	Oceana	431	6216-1993-1011	INT/EXT MAINT
47687	Oceana	431	6216-1993-1011	LANDSCAPING
47688	Oceana	431	6216-1993-1011	SNOW REMOVAL
47689	Oceana	431	6216-1993-1011	PARKING
47690	Oceana	431	6216-1993-1011	FLUORESCENT
47691	Oceana	431	6216-1993-1011	RUBBISH REMOVAL
47692	Oceana	431	6216-1993-1011	N/A
47693	Oceana	431	6216-1993-1190	HVAC
47694	Oceana	431	6216-1993-1190	ELECTRICITY
47695	Oceana	431	6216-1993-1190	WATER
47696	Oceana	431	6216-1993-1190	JANITORIAL
47697	Oceana	431	6216-1993-1190	INT/EXT MAINT
47698	Oceana	431	6216-1993-1190	LANDSCAPING
47699	Oceana	431	6216-1993-1190	SNOW REMOVAL
47700	Oceana	431	6216-1993-1190	PARKING

	A	B	C	D
47701	Oceana	431	6216-1993-1190	FLUORESCENT
47702	Oceana	431	6216-1993-1190	RUBBISH REMOVAL
47703	Oceana	431	6216-1993-1190	N/A
47704	Oceana	431	6216-1999-1012	HVAC
47705	Oceana	431	6216-1999-1012	HVAC
47706	Oceana	431	6216-1999-1012	ELECTRICITY
47707	Oceana	431	6216-1999-1012	ELECTRICITY
47708	Oceana	431	6216-1999-1012	WATER
47709	Oceana	431	6216-1999-1012	WATER
47710	Oceana	431	6216-1999-1012	JANITORIAL
47711	Oceana	431	6216-1999-1012	JANITORIAL
47712	Oceana	431	6216-1999-1012	INT/EXT MAINT
47713	Oceana	431	6216-1999-1012	INT/EXT MAINT
47714	Oceana	431	6216-1999-1012	LANDSCAPING
47715	Oceana	431	6216-1999-1012	LANDSCAPING
47716	Oceana	431	6216-1999-1012	SNOW REMOVAL
47717	Oceana	431	6216-1999-1012	SNOW REMOVAL
47718	Oceana	431	6216-1999-1012	PARKING
47719	Oceana	431	6216-1999-1012	PARKING
47720	Oceana	431	6216-1999-1012	FLUORESCENT
47721	Oceana	431	6216-1999-1012	FLUORESCENT
47722	Oceana	431	6216-1999-1012	RUBBISH REMOVAL
47723	Oceana	431	6216-1999-1012	RUBBISH REMOVAL
47724	Oceana	431	6216-1999-1012	N/A
47725	Oceana	431	6216-1999-1012	N/A
47726	Oceana	431	6216-1999-1013	HVAC
47727	Oceana	431	6216-1999-1013	ELECTRICITY
47728	Oceana	431	6216-1999-1013	WATER
47729	Oceana	431	6216-1999-1013	JANITORIAL
47730	Oceana	431	6216-1999-1013	INT/EXT MAINT
47731	Oceana	431	6216-1999-1013	LANDSCAPING
47732	Oceana	431	6216-1999-1013	SNOW REMOVAL
47733	Oceana	431	6216-1999-1013	PARKING
47734	Oceana	431	6216-1999-1013	FLUORESCENT
47735	Oceana	431	6216-1999-1013	RUBBISH REMOVAL
47736	Oceana	431	6216-1999-1013	N/A
47737	Oceana	431	6216-2000-1379	ELECTRICITY
47738	Oceana	431	6216-2000-1379	JANITORIAL
47739	Oceana	431	6216-2000-1379	PEST CONTROL
47740	Oceana	431	6216-2000-1379	RUBBISH REMOVAL
47741	Oceana	431	7493-1990-1147	HVAC
47742	Oceana	431	7493-1990-1147	ELECTRICITY
47743	Oceana	431	7493-1990-1147	WATER
47744	Oceana	431	7493-1990-1147	JANITORIAL
47745	Oceana	431	7493-1990-1147	INT/EXT MAINT

	A	B	C	D
47746	Oceana	431	7493-1990-1147	LANDSCAPING
47747	Oceana	431	7493-1990-1147	SNOW REMOVAL
47748	Oceana	431	7493-1990-1147	PARKING
47749	Oceana	431	7493-1990-1147	FLUORESCENT
47750	Oceana	431	7493-1990-1147	RUBBISH REMOVAL
47751	Oceana	431	7493-1990-1147	N/A
47752	Oceana	551	10053-1993-1044	HVAC
47753	Oceana	551	10053-1993-1044	HVAC
47754	Oceana	551	10053-1993-1044	HVAC
47755	Oceana	551	10053-1993-1044	ELECTRICITY
47756	Oceana	551	10053-1993-1044	ELECTRICITY
47757	Oceana	551	10053-1993-1044	ELECTRICITY
47758	Oceana	551	10053-1993-1044	WATER
47759	Oceana	551	10053-1993-1044	WATER
47760	Oceana	551	10053-1993-1044	WATER
47761	Oceana	551	10053-1993-1044	JANITORIAL
47762	Oceana	551	10053-1993-1044	JANITORIAL
47763	Oceana	551	10053-1993-1044	JANITORIAL
47764	Oceana	551	10053-1993-1044	INT/EXT MAINT
47765	Oceana	551	10053-1993-1044	INT/EXT MAINT
47766	Oceana	551	10053-1993-1044	INT/EXT MAINT
47767	Oceana	551	10053-1993-1044	LANDSCAPING
47768	Oceana	551	10053-1993-1044	LANDSCAPING
47769	Oceana	551	10053-1993-1044	LANDSCAPING
47770	Oceana	551	10053-1993-1044	SNOW REMOVAL
47771	Oceana	551	10053-1993-1044	SNOW REMOVAL
47772	Oceana	551	10053-1993-1044	SNOW REMOVAL
47773	Oceana	551	10053-1993-1044	PARKING
47774	Oceana	551	10053-1993-1044	PARKING
47775	Oceana	551	10053-1993-1044	PARKING
47776	Oceana	551	10053-1993-1044	FLUORESCENT
47777	Oceana	551	10053-1993-1044	FLUORESCENT
47778	Oceana	551	10053-1993-1044	FLUORESCENT
47779	Oceana	551	10053-1993-1044	RUBBISH REMOVAL
47780	Oceana	551	10053-1993-1044	RUBBISH REMOVAL
47781	Oceana	551	10053-1993-1044	RUBBISH REMOVAL
47782	Oceana	551	10053-1993-1044	N/A
47783	Oceana	551	10053-1993-1044	N/A
47784	Oceana	551	10053-1993-1044	N/A
47785	Oceana	551	10053-1993-1044	N/A
47786	Oceana	551	10053-1993-1044	N/A
47787	Oceana	551	10053-1993-1044	N/A
47788	Oceana	551	10053-1993-1044	PEST CONTROL
47789	Oceana	551	10053-1993-1044	PEST CONTROL
47790	Oceana	551	10053-1993-1044	PEST CONTROL

	A	B	C	D
47791	Oceana	551	10053-1993-1044	INSURANCE
47792	Oceana	551	10053-1993-1044	INSURANCE
47793	Oceana	551	10053-1993-1044	INSURANCE
47794	Oceana	551	11345-2007-0145	JANITORIAL
47795	Oceana	551	11345-2007-0145	ELECTRICITY
47796	Oceana	551	11345-2007-0145	GAS
47797	Oceana	551	11345-2007-0145	HVAC
47798	Oceana	551	11345-2007-0145	WATER
47799	Oceana	551	11345-2007-0145	INT/EXT MAINT
47800	Oceana	551	11345-2007-0145	INSURANCE
47801	Oceana	551	11345-2007-0145	LANDSCAPING
47802	Oceana	551	11345-2007-0145	EXT MAINTENANCE
47803	Oceana	551	11345-2007-0145	RUBBISH REMOVAL
47804	Oceana	551	11345-2007-0145	PARKING
47805	Oceana	551	11345-2007-0145	PAVING
47806	Oceana	551	11345-2007-0145	PEST CONTROL
47807	Oceana	551	11345-2007-0145	ROOF
47808	Oceana	551	11345-2007-0145	SNOW REMOVAL
47809	Oceana	551	11345-2007-0145	TAXES
47810	Oceana	551	11345-2007-0145	OTHER
47811	Oceana	551	11345-2007-0145	TELECOMMUNICATIONS
47812	Oceana	551	11345-2007-0145	TRASH REMOVAL/WASTEBASKETS
47813	Oceana	551	11345-2007-0145	ALARM SYSTEM MONITORING
47814	Oceana	551	11345-2008-0154	PUBLIC UTILITIES
47815	Oceana	551	11345-2008-0154	JANITORIAL
47816	Oceana	551	11345-2008-0154	FLUORESCENT
47817	Oceana	551	11345-2008-0154	SNOW REMOVAL
47818	Oceana	551	11345-2008-0154	DUMPSTER SERVICE
47819	Oceana	551	11345-2008-0154	PEST CONTROL
47820	Oceana	551	11345-2008-0154	TELECOMMUNICATIONS
47821	Oceana	551	11345-2008-0154	ALARM SYSTEM MONITORING
47822	Oceana	551	295-1988-4	HVAC
47823	Oceana	551	295-1988-4	ELECTRICITY
47824	Oceana	551	295-1988-4	WATER
47825	Oceana	551	295-1988-4	JANITORIAL
47826	Oceana	551	295-1988-4	INT/EXT MAINT
47827	Oceana	551	295-1988-4	LANDSCAPING
47828	Oceana	551	295-1988-4	SNOW REMOVAL
47829	Oceana	551	295-1988-4	PARKING
47830	Oceana	551	295-1988-4	FLUORESCENT
47831	Oceana	551	295-1988-4	RUBBISH REMOVAL
47832	Oceana	551	295-1988-4	N/A
47833	Oceana	551	295-1990-1047	HVAC
47834	Oceana	551	295-1990-1047	ELECTRICITY
47835	Oceana	551	295-1990-1047	WATER

	A	B	C	D
47836	Oceana	551	295-1990-1047	JANITORIAL
47837	Oceana	551	295-1990-1047	INT/EXT MAINT
47838	Oceana	551	295-1990-1047	LANDSCAPING
47839	Oceana	551	295-1990-1047	SNOW REMOVAL
47840	Oceana	551	295-1990-1047	PARKING
47841	Oceana	551	295-1990-1047	FLUORESCENT
47842	Oceana	551	295-1990-1047	RUBBISH REMOVAL
47843	Oceana	551	295-1990-1047	N/A
47844	Oceana	551	295-1992-1225	HVAC
47845	Oceana	551	295-1992-1225	ELECTRICITY
47846	Oceana	551	295-1992-1225	WATER
47847	Oceana	551	295-1992-1225	JANITORIAL
47848	Oceana	551	295-1992-1225	INT/EXT MAINT
47849	Oceana	551	295-1992-1225	LANDSCAPING
47850	Oceana	551	295-1992-1225	SNOW REMOVAL
47851	Oceana	551	295-1992-1225	PARKING
47852	Oceana	551	295-1992-1225	FLUORESCENT
47853	Oceana	551	295-1992-1225	RUBBISH REMOVAL
47854	Oceana	551	295-1992-1225	N/A
47855	Ogemaw	071	10566-1998-1002	HVAC
47856	Ogemaw	071	10566-1998-1002	ELECTRICITY
47857	Ogemaw	071	10566-1998-1002	WATER
47858	Ogemaw	071	10566-1998-1002	JANITORIAL
47859	Ogemaw	071	10566-1998-1002	INT/EXT MAINT
47860	Ogemaw	071	10566-1998-1002	LANDSCAPING
47861	Ogemaw	071	10566-1998-1002	SNOW REMOVAL
47862	Ogemaw	071	10566-1998-1002	PARKING
47863	Ogemaw	071	10566-1998-1002	FLUORESCENT
47864	Ogemaw	071	10566-1998-1002	RUBBISH REMOVAL
47865	Ogemaw	071	10566-1998-1002	N/A
47866	Ogemaw	071	10819-2000-1126	HVAC
47867	Ogemaw	071	10819-2000-1126	ELECTRICITY
47868	Ogemaw	071	10819-2000-1126	WATER
47869	Ogemaw	071	10819-2000-1126	JANITORIAL
47870	Ogemaw	071	10819-2000-1126	INT/EXT MAINT
47871	Ogemaw	071	10819-2000-1126	LANDSCAPING
47872	Ogemaw	071	10819-2000-1126	SNOW REMOVAL
47873	Ogemaw	071	10819-2000-1126	PARKING
47874	Ogemaw	071	10819-2000-1126	FLUORESCENT
47875	Ogemaw	071	10819-2000-1126	RUBBISH REMOVAL
47876	Ogemaw	071	10819-2000-1126	N/A
47877	Ogemaw	085	11596-2012-0034	GROSS (FULL SERVICE)
47878	Ogemaw	085	11597-2012-0035	GROSS (FULL SERVICE)
47879	Ogemaw	191	10139-1993-1221	HVAC
47880	Ogemaw	191	10139-1993-1221	ELECTRICITY

	A	B	C	D
47881	Ogemaw	191	10139-1993-1221	WATER
47882	Ogemaw	191	10139-1993-1221	JANITORIAL
47883	Ogemaw	191	10139-1993-1221	INT/EXT MAINT
47884	Ogemaw	191	10139-1993-1221	LANDSCAPING
47885	Ogemaw	191	10139-1993-1221	SNOW REMOVAL
47886	Ogemaw	191	10139-1993-1221	PARKING
47887	Ogemaw	191	10139-1993-1221	FLUORESCENT
47888	Ogemaw	191	10139-1993-1221	RUBBISH REMOVAL
47889	Ogemaw	191	10139-1993-1221	N/A
47890	Ogemaw	191	10310-1995-1314	HVAC
47891	Ogemaw	191	10310-1995-1314	ELECTRICITY
47892	Ogemaw	191	10310-1995-1314	WATER
47893	Ogemaw	191	10310-1995-1314	JANITORIAL
47894	Ogemaw	191	10310-1995-1314	INT/EXT MAINT
47895	Ogemaw	191	10310-1995-1314	LANDSCAPING
47896	Ogemaw	191	10310-1995-1314	SNOW REMOVAL
47897	Ogemaw	191	10310-1995-1314	PARKING
47898	Ogemaw	191	10310-1995-1314	FLUORESCENT
47899	Ogemaw	191	10310-1995-1314	RUBBISH REMOVAL
47900	Ogemaw	191	10310-1995-1314	N/A
47901	Ogemaw	231	10377-1996-1180	HVAC
47902	Ogemaw	231	10377-1996-1180	HVAC
47903	Ogemaw	231	10377-1996-1180	ELECTRICITY
47904	Ogemaw	231	10377-1996-1180	ELECTRICITY
47905	Ogemaw	231	10377-1996-1180	WATER
47906	Ogemaw	231	10377-1996-1180	WATER
47907	Ogemaw	231	10377-1996-1180	JANITORIAL
47908	Ogemaw	231	10377-1996-1180	JANITORIAL
47909	Ogemaw	231	10377-1996-1180	INT/EXT MAINT
47910	Ogemaw	231	10377-1996-1180	INT/EXT MAINT
47911	Ogemaw	231	10377-1996-1180	LANDSCAPING
47912	Ogemaw	231	10377-1996-1180	LANDSCAPING
47913	Ogemaw	231	10377-1996-1180	SNOW REMOVAL
47914	Ogemaw	231	10377-1996-1180	SNOW REMOVAL
47915	Ogemaw	231	10377-1996-1180	PARKING
47916	Ogemaw	231	10377-1996-1180	PARKING
47917	Ogemaw	231	10377-1996-1180	FLUORESCENT
47918	Ogemaw	231	10377-1996-1180	FLUORESCENT
47919	Ogemaw	231	10377-1996-1180	RUBBISH REMOVAL
47920	Ogemaw	231	10377-1996-1180	RUBBISH REMOVAL
47921	Ogemaw	231	10377-1996-1180	GAS
47922	Ogemaw	231	10377-1996-1180	GAS
47923	Ogemaw	231	10377-1996-1180	PEST CONTROL
47924	Ogemaw	231	10377-1996-1180	PEST CONTROL
47925	Ogemaw	231	10377-1996-1180	N/A

	A	B	C	D
47926	Ogemaw	231	10377-1996-1180	N/A
47927	Ogemaw	231	10377-2005-0234	PUBLIC UTILITIES
47928	Ogemaw	231	10377-2005-0234	PUBLIC UTILITIES
47929	Ogemaw	231	10377-2005-0234	JANITORIAL
47930	Ogemaw	231	10377-2005-0234	JANITORIAL
47931	Ogemaw	231	6344-1989-178	HVAC
47932	Ogemaw	231	6344-1989-178	ELECTRICITY
47933	Ogemaw	231	6344-1989-178	WATER
47934	Ogemaw	231	6344-1989-178	JANITORIAL
47935	Ogemaw	231	6344-1989-178	INT/EXT MAINT
47936	Ogemaw	231	6344-1989-178	LANDSCAPING
47937	Ogemaw	231	6344-1989-178	SNOW REMOVAL
47938	Ogemaw	231	6344-1989-178	PARKING
47939	Ogemaw	231	6344-1989-178	FLUORESCENT
47940	Ogemaw	231	6344-1989-178	RUBBISH REMOVAL
47941	Ogemaw	231	6344-1989-178	N/A
47942	Ogemaw	231	6344-1993-1081	HVAC
47943	Ogemaw	231	6344-1993-1081	ELECTRICITY
47944	Ogemaw	231	6344-1993-1081	WATER
47945	Ogemaw	231	6344-1993-1081	JANITORIAL
47946	Ogemaw	231	6344-1993-1081	INT/EXT MAINT
47947	Ogemaw	231	6344-1993-1081	LANDSCAPING
47948	Ogemaw	231	6344-1993-1081	SNOW REMOVAL
47949	Ogemaw	231	6344-1993-1081	PARKING
47950	Ogemaw	231	6344-1993-1081	FLUORESCENT
47951	Ogemaw	231	6344-1993-1081	RUBBISH REMOVAL
47952	Ogemaw	231	6344-1993-1081	N/A
47953	Ogemaw	231	6344-1994-1267	HVAC
47954	Ogemaw	231	6344-1994-1267	ELECTRICITY
47955	Ogemaw	231	6344-1994-1267	WATER
47956	Ogemaw	231	6344-1994-1267	JANITORIAL
47957	Ogemaw	231	6344-1994-1267	INT/EXT MAINT
47958	Ogemaw	231	6344-1994-1267	LANDSCAPING
47959	Ogemaw	231	6344-1994-1267	SNOW REMOVAL
47960	Ogemaw	231	6344-1994-1267	PARKING
47961	Ogemaw	231	6344-1994-1267	FLUORESCENT
47962	Ogemaw	231	6344-1994-1267	RUBBISH REMOVAL
47963	Ogemaw	231	6344-1994-1267	N/A
47964	Ogemaw	231	6344-1995-1367	HVAC
47965	Ogemaw	231	6344-1995-1367	ELECTRICITY
47966	Ogemaw	231	6344-1995-1367	WATER
47967	Ogemaw	231	6344-1995-1367	JANITORIAL
47968	Ogemaw	231	6344-1995-1367	INT/EXT MAINT
47969	Ogemaw	231	6344-1995-1367	LANDSCAPING
47970	Ogemaw	231	6344-1995-1367	SNOW REMOVAL

	A	B	C	D
47971	Ogemaw	231	6344-1995-1367	PARKING
47972	Ogemaw	231	6344-1995-1367	FLUORESCENT
47973	Ogemaw	231	6344-1995-1367	RUBBISH REMOVAL
47974	Ogemaw	231	6344-1995-1367	N/A
47975	Ogemaw	231	7346-1989-367	HVAC
47976	Ogemaw	231	7346-1989-367	ELECTRICITY
47977	Ogemaw	231	7346-1989-367	WATER
47978	Ogemaw	231	7346-1989-367	JANITORIAL
47979	Ogemaw	231	7346-1989-367	INT/EXT MAINT
47980	Ogemaw	231	7346-1989-367	LANDSCAPING
47981	Ogemaw	231	7346-1989-367	SNOW REMOVAL
47982	Ogemaw	231	7346-1989-367	PARKING
47983	Ogemaw	231	7346-1989-367	FLUORESCENT
47984	Ogemaw	231	7346-1989-367	RUBBISH REMOVAL
47985	Ogemaw	231	7346-1989-367	N/A
47986	Ogemaw	431	10393-2012-0050	PUBLIC UTILITIES
47987	Ogemaw	431	10393-2012-0050	PUBLIC UTILITIES
47988	Ogemaw	431	10393-2012-0050	PUBLIC UTILITIES
47989	Ogemaw	431	10393-2012-0050	PUBLIC UTILITIES
47990	Ogemaw	431	10393-2012-0050	JANITORIAL
47991	Ogemaw	431	10393-2012-0050	JANITORIAL
47992	Ogemaw	431	10393-2012-0050	JANITORIAL
47993	Ogemaw	431	10393-2012-0050	JANITORIAL
47994	Ogemaw	431	10393-2012-0050	LANDSCAPING
47995	Ogemaw	431	10393-2012-0050	LANDSCAPING
47996	Ogemaw	431	10393-2012-0050	LANDSCAPING
47997	Ogemaw	431	10393-2012-0050	LANDSCAPING
47998	Ogemaw	431	10393-2012-0050	PEST CONTROL
47999	Ogemaw	431	10393-2012-0050	PEST CONTROL
48000	Ogemaw	431	10393-2012-0050	PEST CONTROL
48001	Ogemaw	431	10393-2012-0050	PEST CONTROL
48002	Ogemaw	431	10393-2012-0050	FLUORESCENT
48003	Ogemaw	431	10393-2012-0050	FLUORESCENT
48004	Ogemaw	431	10393-2012-0050	FLUORESCENT
48005	Ogemaw	431	10393-2012-0050	FLUORESCENT
48006	Ogemaw	431	10393-2012-0050	DUMPSTER SERVICE
48007	Ogemaw	431	10393-2012-0050	DUMPSTER SERVICE
48008	Ogemaw	431	10393-2012-0050	DUMPSTER SERVICE
48009	Ogemaw	431	10393-2012-0050	DUMPSTER SERVICE
48010	Ogemaw	431	10393-2012-0050	ADJUST-TAXES
48011	Ogemaw	431	10393-2012-0050	ADJUST-TAXES
48012	Ogemaw	431	10393-2012-0050	ADJUST-TAXES
48013	Ogemaw	431	10393-2012-0050	ADJUST-TAXES
48014	Ogemaw	431	10393-2012-0050	ADJUST-INSURANCE
48015	Ogemaw	431	10393-2012-0050	ADJUST-INSURANCE

	A	B	C	D
48016	Ogemaw	431	10393-2012-0050	ADJUST-INSURANCE
48017	Ogemaw	431	10393-2012-0050	ADJUST-INSURANCE
48018	Ogemaw	431	118370.	PUBLIC UTILITIES
48019	Ogemaw	431	118370.	PUBLIC UTILITIES
48020	Ogemaw	431	118370.	PUBLIC UTILITIES
48021	Ogemaw	431	118370.	JANITORIAL
48022	Ogemaw	431	118370.	JANITORIAL
48023	Ogemaw	431	118370.	JANITORIAL
48024	Ogemaw	431	118370.	DUMPSTER SERVICE
48025	Ogemaw	431	118370.	DUMPSTER SERVICE
48026	Ogemaw	431	118370.	DUMPSTER SERVICE
48027	Ogemaw	431	118370.	LANDSCAPING
48028	Ogemaw	431	118370.	LANDSCAPING
48029	Ogemaw	431	118370.	LANDSCAPING
48030	Ogemaw	431	118370.	PEST CONTROL
48031	Ogemaw	431	118370.	PEST CONTROL
48032	Ogemaw	431	118370.	PEST CONTROL
48033	Ogemaw	431	118370.	FLUORESCENT
48034	Ogemaw	431	118370.	FLUORESCENT
48035	Ogemaw	431	118370.	FLUORESCENT
48036	Ogemaw	431	118370.	TELECOMMUNICATIONS
48037	Ogemaw	431	118370.	TELECOMMUNICATIONS
48038	Ogemaw	431	118370.	TELECOMMUNICATIONS
48039	Ogemaw	431	118370.	ALARM SYSTEM MONITORING
48040	Ogemaw	431	118370.	ALARM SYSTEM MONITORING
48041	Ogemaw	431	118370.	ALARM SYSTEM MONITORING
48042	Ogemaw	431	118370.	ADJUST-TAXES
48043	Ogemaw	431	118370.	ADJUST-TAXES
48044	Ogemaw	431	118370.	ADJUST-TAXES
48045	Ogemaw	431	118370.	ADJUST-INSURANCE
48046	Ogemaw	431	118370.	ADJUST-INSURANCE
48047	Ogemaw	431	118370.	ADJUST-INSURANCE
48048	Ogemaw	431	2854-1979-5	HVAC
48049	Ogemaw	431	2854-1979-5	ELECTRICITY
48050	Ogemaw	431	2854-1979-5	WATER
48051	Ogemaw	431	2854-1979-5	JANITORIAL
48052	Ogemaw	431	2854-1979-5	INT/EXT MAINT
48053	Ogemaw	431	2854-1979-5	LANDSCAPING
48054	Ogemaw	431	2854-1979-5	SNOW REMOVAL
48055	Ogemaw	431	2854-1979-5	PARKING
48056	Ogemaw	431	2854-1979-5	FLUORESCENT
48057	Ogemaw	431	2854-1979-5	RUBBISH REMOVAL
48058	Ogemaw	431	2854-1979-5	N/A
48059	Ogemaw	431	2854-1990-1137	HVAC
48060	Ogemaw	431	2854-1990-1137	ELECTRICITY

	A	B	C	D
48061	Ogemaw	431	2854-1990-1137	WATER
48062	Ogemaw	431	2854-1990-1137	JANITORIAL
48063	Ogemaw	431	2854-1990-1137	INT/EXT MAINT
48064	Ogemaw	431	2854-1990-1137	LANDSCAPING
48065	Ogemaw	431	2854-1990-1137	SNOW REMOVAL
48066	Ogemaw	431	2854-1990-1137	PARKING
48067	Ogemaw	431	2854-1990-1137	FLUORESCENT
48068	Ogemaw	431	2854-1990-1137	RUBBISH REMOVAL
48069	Ogemaw	431	2854-1990-1137	N/A
48070	Ogemaw	551	1434-1972-2	GROSS (FULL SERVICE)
48071	Ogemaw	551	362-1989-3	HVAC
48072	Ogemaw	551	362-1989-3	ELECTRICITY
48073	Ogemaw	551	362-1989-3	WATER
48074	Ogemaw	551	362-1989-3	JANITORIAL
48075	Ogemaw	551	362-1989-3	INT/EXT MAINT
48076	Ogemaw	551	362-1989-3	LANDSCAPING
48077	Ogemaw	551	362-1989-3	SNOW REMOVAL
48078	Ogemaw	551	362-1989-3	PARKING
48079	Ogemaw	551	362-1989-3	FLUORESCENT
48080	Ogemaw	551	362-1989-3	RUBBISH REMOVAL
48081	Ogemaw	551	362-1989-3	N/A
48082	Ogemaw	551	362-1991-1049	HVAC
48083	Ogemaw	551	362-1991-1049	ELECTRICITY
48084	Ogemaw	551	362-1991-1049	WATER
48085	Ogemaw	551	362-1991-1049	JANITORIAL
48086	Ogemaw	551	362-1991-1049	INT/EXT MAINT
48087	Ogemaw	551	362-1991-1049	LANDSCAPING
48088	Ogemaw	551	362-1991-1049	SNOW REMOVAL
48089	Ogemaw	551	362-1991-1049	PARKING
48090	Ogemaw	551	362-1991-1049	FLUORESCENT
48091	Ogemaw	551	362-1991-1049	RUBBISH REMOVAL
48092	Ogemaw	551	362-1991-1049	N/A
48093	Ogemaw	551	362-2000-1359	HVAC
48094	Ogemaw	551	362-2000-1359	ELECTRICITY
48095	Ogemaw	551	362-2000-1359	WATER
48096	Ogemaw	551	362-2000-1359	JANITORIAL
48097	Ogemaw	551	362-2000-1359	INT/EXT MAINT
48098	Ogemaw	551	362-2000-1359	LANDSCAPING
48099	Ogemaw	551	362-2000-1359	SNOW REMOVAL
48100	Ogemaw	551	362-2000-1359	PARKING
48101	Ogemaw	551	362-2000-1359	FLUORESCENT
48102	Ogemaw	551	362-2000-1359	RUBBISH REMOVAL
48103	Ogemaw	551	362-2000-1359	N/A
48104	Ogemaw	631	2722-1988-73	HVAC
48105	Ogemaw	631	2722-1988-73	ELECTRICITY

	A	B	C	D
48106	Ogemaw	631	2722-1988-73	WATER
48107	Ogemaw	631	2722-1988-73	JANITORIAL
48108	Ogemaw	631	2722-1988-73	INT/EXT MAINT
48109	Ogemaw	631	2722-1988-73	LANDSCAPING
48110	Ogemaw	631	2722-1988-73	SNOW REMOVAL
48111	Ogemaw	631	2722-1988-73	PARKING
48112	Ogemaw	631	2722-1988-73	FLUORESCENT
48113	Ogemaw	631	2722-1988-73	RUBBISH REMOVAL
48114	Ogemaw	631	2722-1988-73	N/A
48115	Ogemaw	641	11339-2008-0103	GROSS (FULL SERVICE)
48116	Ogemaw	672	7223-1989-284	HVAC
48117	Ogemaw	672	7223-1989-284	HVAC
48118	Ogemaw	672	7223-1989-284	HVAC
48119	Ogemaw	672	7223-1989-284	ELECTRICITY
48120	Ogemaw	672	7223-1989-284	ELECTRICITY
48121	Ogemaw	672	7223-1989-284	ELECTRICITY
48122	Ogemaw	672	7223-1989-284	WATER
48123	Ogemaw	672	7223-1989-284	WATER
48124	Ogemaw	672	7223-1989-284	WATER
48125	Ogemaw	672	7223-1989-284	JANITORIAL
48126	Ogemaw	672	7223-1989-284	JANITORIAL
48127	Ogemaw	672	7223-1989-284	JANITORIAL
48128	Ogemaw	672	7223-1989-284	INT/EXT MAINT
48129	Ogemaw	672	7223-1989-284	INT/EXT MAINT
48130	Ogemaw	672	7223-1989-284	INT/EXT MAINT
48131	Ogemaw	672	7223-1989-284	LANDSCAPING
48132	Ogemaw	672	7223-1989-284	LANDSCAPING
48133	Ogemaw	672	7223-1989-284	LANDSCAPING
48134	Ogemaw	672	7223-1989-284	SNOW REMOVAL
48135	Ogemaw	672	7223-1989-284	SNOW REMOVAL
48136	Ogemaw	672	7223-1989-284	SNOW REMOVAL
48137	Ogemaw	672	7223-1989-284	PARKING
48138	Ogemaw	672	7223-1989-284	PARKING
48139	Ogemaw	672	7223-1989-284	PARKING
48140	Ogemaw	672	7223-1989-284	FLUORESCENT
48141	Ogemaw	672	7223-1989-284	FLUORESCENT
48142	Ogemaw	672	7223-1989-284	FLUORESCENT
48143	Ogemaw	672	7223-1989-284	RUBBISH REMOVAL
48144	Ogemaw	672	7223-1989-284	RUBBISH REMOVAL
48145	Ogemaw	672	7223-1989-284	RUBBISH REMOVAL
48146	Ogemaw	672	7223-1989-284	GAS
48147	Ogemaw	672	7223-1989-284	GAS
48148	Ogemaw	672	7223-1989-284	GAS
48149	Ontonagon	231	6951-1987-185	HVAC
48150	Ontonagon	231	6951-1987-185	HVAC

	A	B	C	D
48151	Ontonagon	231	6951-1987-185	HVAC
48152	Ontonagon	231	6951-1987-185	ELECTRICITY
48153	Ontonagon	231	6951-1987-185	ELECTRICITY
48154	Ontonagon	231	6951-1987-185	ELECTRICITY
48155	Ontonagon	231	6951-1987-185	WATER
48156	Ontonagon	231	6951-1987-185	WATER
48157	Ontonagon	231	6951-1987-185	WATER
48158	Ontonagon	231	6951-1987-185	JANITORIAL
48159	Ontonagon	231	6951-1987-185	JANITORIAL
48160	Ontonagon	231	6951-1987-185	JANITORIAL
48161	Ontonagon	231	6951-1987-185	INT/EXT MAINT
48162	Ontonagon	231	6951-1987-185	INT/EXT MAINT
48163	Ontonagon	231	6951-1987-185	INT/EXT MAINT
48164	Ontonagon	231	6951-1987-185	LANDSCAPING
48165	Ontonagon	231	6951-1987-185	LANDSCAPING
48166	Ontonagon	231	6951-1987-185	LANDSCAPING
48167	Ontonagon	231	6951-1987-185	SNOW REMOVAL
48168	Ontonagon	231	6951-1987-185	SNOW REMOVAL
48169	Ontonagon	231	6951-1987-185	SNOW REMOVAL
48170	Ontonagon	231	6951-1987-185	PARKING
48171	Ontonagon	231	6951-1987-185	PARKING
48172	Ontonagon	231	6951-1987-185	PARKING
48173	Ontonagon	231	6951-1987-185	FLUORESCENT
48174	Ontonagon	231	6951-1987-185	FLUORESCENT
48175	Ontonagon	231	6951-1987-185	FLUORESCENT
48176	Ontonagon	231	6951-1987-185	RUBBISH REMOVAL
48177	Ontonagon	231	6951-1987-185	RUBBISH REMOVAL
48178	Ontonagon	231	6951-1987-185	RUBBISH REMOVAL
48179	Ontonagon	231	6951-1987-185	GAS
48180	Ontonagon	231	6951-1987-185	GAS
48181	Ontonagon	231	6951-1987-185	GAS
48182	Ontonagon	231	6951-2006-0076	PUBLIC UTILITIES
48183	Ontonagon	231	6951-2006-0076	PUBLIC UTILITIES
48184	Ontonagon	231	6951-2006-0076	PUBLIC UTILITIES
48185	Ontonagon	231	6951-2006-0076	JANITORIAL
48186	Ontonagon	231	6951-2006-0076	JANITORIAL
48187	Ontonagon	231	6951-2006-0076	JANITORIAL
48188	Ontonagon	231	6951-2006-0076	LANDSCAPING
48189	Ontonagon	231	6951-2006-0076	LANDSCAPING
48190	Ontonagon	231	6951-2006-0076	LANDSCAPING
48191	Ontonagon	231	6951-2006-0076	SNOW REMOVAL
48192	Ontonagon	231	6951-2006-0076	SNOW REMOVAL
48193	Ontonagon	231	6951-2006-0076	SNOW REMOVAL
48194	Ontonagon	231	6951-2006-0076	FLUORESCENT
48195	Ontonagon	231	6951-2006-0076	FLUORESCENT

	A	B	C	D
48196	Ontonagon	231	6951-2006-0076	FLUORESCENT
48197	Ontonagon	431	6949-1987-184	HVAC
48198	Ontonagon	431	6949-1987-184	HVAC
48199	Ontonagon	431	6949-1987-184	HVAC
48200	Ontonagon	431	6949-1987-184	ELECTRICITY
48201	Ontonagon	431	6949-1987-184	ELECTRICITY
48202	Ontonagon	431	6949-1987-184	ELECTRICITY
48203	Ontonagon	431	6949-1987-184	WATER
48204	Ontonagon	431	6949-1987-184	WATER
48205	Ontonagon	431	6949-1987-184	WATER
48206	Ontonagon	431	6949-1987-184	JANITORIAL
48207	Ontonagon	431	6949-1987-184	JANITORIAL
48208	Ontonagon	431	6949-1987-184	JANITORIAL
48209	Ontonagon	431	6949-1987-184	INT/EXT MAINT
48210	Ontonagon	431	6949-1987-184	INT/EXT MAINT
48211	Ontonagon	431	6949-1987-184	INT/EXT MAINT
48212	Ontonagon	431	6949-1987-184	LANDSCAPING
48213	Ontonagon	431	6949-1987-184	LANDSCAPING
48214	Ontonagon	431	6949-1987-184	LANDSCAPING
48215	Ontonagon	431	6949-1987-184	SNOW REMOVAL
48216	Ontonagon	431	6949-1987-184	SNOW REMOVAL
48217	Ontonagon	431	6949-1987-184	SNOW REMOVAL
48218	Ontonagon	431	6949-1987-184	PARKING
48219	Ontonagon	431	6949-1987-184	PARKING
48220	Ontonagon	431	6949-1987-184	PARKING
48221	Ontonagon	431	6949-1987-184	FLUORESCENT
48222	Ontonagon	431	6949-1987-184	FLUORESCENT
48223	Ontonagon	431	6949-1987-184	FLUORESCENT
48224	Ontonagon	431	6949-1987-184	RUBBISH REMOVAL
48225	Ontonagon	431	6949-1987-184	RUBBISH REMOVAL
48226	Ontonagon	431	6949-1987-184	RUBBISH REMOVAL
48227	Ontonagon	431	6949-1987-184	GAS
48228	Ontonagon	431	6949-1987-184	GAS
48229	Ontonagon	431	6949-1987-184	GAS
48230	Ontonagon	431	6949-2006-0172	ELECTRICITY
48231	Ontonagon	431	6949-2006-0172	WATER
48232	Ontonagon	431	6949-2006-0172	JANITORIAL
48233	Ontonagon	431	6949-2006-0172	LANDSCAPING
48234	Ontonagon	431	6949-2006-0172	SNOW REMOVAL
48235	Ontonagon	431	6949-2006-0172	FLUORESCENT
48236	Ontonagon	431	6949-2006-0172	RUBBISH REMOVAL
48237	Ontonagon	431	6949-2006-0172	GAS
48238	Ontonagon	431	6949-2006-0172	HVAC
48239	Ontonagon	431	6949-2006-0172	INT/EXT MAINT
48240	Ontonagon	431	6949-2006-0172	PARKING

	A	B	C	D
48241	Ontonagon	431	6949-2006-0172	PEST CONTROL
48242	Ontonagon	431	6949-2007-0155	PUBLIC UTILITIES
48243	Ontonagon	431	6949-2007-0155	PUBLIC UTILITIES
48244	Ontonagon	431	6949-2007-0155	PUBLIC UTILITIES
48245	Ontonagon	431	6949-2007-0155	JANITORIAL
48246	Ontonagon	431	6949-2007-0155	JANITORIAL
48247	Ontonagon	431	6949-2007-0155	JANITORIAL
48248	Ontonagon	431	6949-2007-0155	LANDSCAPING
48249	Ontonagon	431	6949-2007-0155	LANDSCAPING
48250	Ontonagon	431	6949-2007-0155	LANDSCAPING
48251	Ontonagon	431	6949-2007-0155	SNOW REMOVAL
48252	Ontonagon	431	6949-2007-0155	SNOW REMOVAL
48253	Ontonagon	431	6949-2007-0155	SNOW REMOVAL
48254	Ontonagon	431	6949-2007-0155	PEST CONTROL
48255	Ontonagon	431	6949-2007-0155	PEST CONTROL
48256	Ontonagon	431	6949-2007-0155	PEST CONTROL
48257	Ontonagon	431	6949-2007-0155	FLUORESCENT
48258	Ontonagon	431	6949-2007-0155	FLUORESCENT
48259	Ontonagon	431	6949-2007-0155	FLUORESCENT
48260	Ontonagon	591	7714-1991-1081	HVAC
48261	Ontonagon	591	7714-1991-1081	ELECTRICITY
48262	Ontonagon	591	7714-1991-1081	WATER
48263	Ontonagon	591	7714-1991-1081	JANITORIAL
48264	Ontonagon	591	7714-1991-1081	INT/EXT MAINT
48265	Ontonagon	591	7714-1991-1081	LANDSCAPING
48266	Ontonagon	591	7714-1991-1081	SNOW REMOVAL
48267	Ontonagon	591	7714-1991-1081	PARKING
48268	Ontonagon	591	7714-1991-1081	FLUORESCENT
48269	Ontonagon	591	7714-1991-1081	RUBBISH REMOVAL
48270	Ontonagon	591	7714-1991-1081	N/A
48271	Ontonagon	631	182-1985-2	HVAC
48272	Ontonagon	631	182-1985-2	ELECTRICITY
48273	Ontonagon	631	182-1985-2	WATER
48274	Ontonagon	631	182-1985-2	JANITORIAL
48275	Ontonagon	631	182-1985-2	INT/EXT MAINT
48276	Ontonagon	631	182-1985-2	LANDSCAPING
48277	Ontonagon	631	182-1985-2	SNOW REMOVAL
48278	Ontonagon	631	182-1985-2	PARKING
48279	Ontonagon	631	182-1985-2	FLUORESCENT
48280	Ontonagon	631	182-1985-2	RUBBISH REMOVAL
48281	Ontonagon	631	182-1985-2	N/A
48282	Ontonagon	631	7566-1990-2050	HVAC
48283	Ontonagon	631	7566-1990-2050	ELECTRICITY
48284	Ontonagon	631	7566-1990-2050	WATER
48285	Ontonagon	631	7566-1990-2050	JANITORIAL

	A	B	C	D
48286	Ontonagon	631	7566-1990-2050	INT/EXT MAINT
48287	Ontonagon	631	7566-1990-2050	LANDSCAPING
48288	Ontonagon	631	7566-1990-2050	SNOW REMOVAL
48289	Ontonagon	631	7566-1990-2050	PARKING
48290	Ontonagon	631	7566-1990-2050	FLUORESCENT
48291	Ontonagon	631	7566-1990-2050	RUBBISH REMOVAL
48292	Ontonagon	631	7566-1990-2050	N/A
48293	Osceola	085	11621-2012-0122	GROSS (FULL SERVICE)
48294	Osceola	231	11317-2007-0073	PUBLIC UTILITIES
48295	Osceola	231	11317-2007-0073	PUBLIC UTILITIES
48296	Osceola	231	11317-2007-0073	JANITORIAL
48297	Osceola	231	11317-2007-0073	JANITORIAL
48298	Osceola	231	11317-2007-0073	FLUORESCENT
48299	Osceola	231	11317-2007-0073	FLUORESCENT
48300	Osceola	231	7280-1989-322	HVAC
48301	Osceola	231	7280-1989-322	HVAC
48302	Osceola	231	7280-1989-322	HVAC
48303	Osceola	231	7280-1989-322	HVAC
48304	Osceola	231	7280-1989-322	ELECTRICITY
48305	Osceola	231	7280-1989-322	ELECTRICITY
48306	Osceola	231	7280-1989-322	ELECTRICITY
48307	Osceola	231	7280-1989-322	ELECTRICITY
48308	Osceola	231	7280-1989-322	WATER
48309	Osceola	231	7280-1989-322	WATER
48310	Osceola	231	7280-1989-322	WATER
48311	Osceola	231	7280-1989-322	WATER
48312	Osceola	231	7280-1989-322	JANITORIAL
48313	Osceola	231	7280-1989-322	JANITORIAL
48314	Osceola	231	7280-1989-322	JANITORIAL
48315	Osceola	231	7280-1989-322	JANITORIAL
48316	Osceola	231	7280-1989-322	INT/EXT MAINT
48317	Osceola	231	7280-1989-322	INT/EXT MAINT
48318	Osceola	231	7280-1989-322	INT/EXT MAINT
48319	Osceola	231	7280-1989-322	INT/EXT MAINT
48320	Osceola	231	7280-1989-322	LANDSCAPING
48321	Osceola	231	7280-1989-322	LANDSCAPING
48322	Osceola	231	7280-1989-322	LANDSCAPING
48323	Osceola	231	7280-1989-322	LANDSCAPING
48324	Osceola	231	7280-1989-322	SNOW REMOVAL
48325	Osceola	231	7280-1989-322	SNOW REMOVAL
48326	Osceola	231	7280-1989-322	SNOW REMOVAL
48327	Osceola	231	7280-1989-322	SNOW REMOVAL
48328	Osceola	231	7280-1989-322	PARKING
48329	Osceola	231	7280-1989-322	PARKING
48330	Osceola	231	7280-1989-322	PARKING

	A	B	C	D
48331	Osceola	231	7280-1989-322	PARKING
48332	Osceola	231	7280-1989-322	FLUORESCENT
48333	Osceola	231	7280-1989-322	FLUORESCENT
48334	Osceola	231	7280-1989-322	FLUORESCENT
48335	Osceola	231	7280-1989-322	FLUORESCENT
48336	Osceola	231	7280-1989-322	RUBBISH REMOVAL
48337	Osceola	231	7280-1989-322	RUBBISH REMOVAL
48338	Osceola	231	7280-1989-322	RUBBISH REMOVAL
48339	Osceola	231	7280-1989-322	RUBBISH REMOVAL
48340	Osceola	231	7280-1989-322	GAS
48341	Osceola	231	7280-1989-322	GAS
48342	Osceola	231	7280-1989-322	GAS
48343	Osceola	231	7280-1989-322	GAS
48344	Osceola	231	7280-2006-0050	HVAC
48345	Osceola	231	7280-2006-0050	INT/EXT MAINT
48346	Osceola	231	7280-2006-0050	PARKING
48347	Osceola	231	7280-2006-0050	PEST CONTROL
48348	Osceola	231	7280-2006-0050	LANDSCAPING
48349	Osceola	231	7280-2006-0050	ELECTRICITY
48350	Osceola	231	7280-2006-0050	GAS
48351	Osceola	231	7280-2006-0050	WATER
48352	Osceola	231	7280-2006-0050	JANITORIAL
48353	Osceola	231	7280-2006-0050	RUBBISH REMOVAL
48354	Osceola	231	7280-2006-0090	PUBLIC UTILITIES
48355	Osceola	231	7280-2006-0090	JANITORIAL
48356	Osceola	231	7280-2006-0090	TRASH REMOVAL/WASTEBASKETS
48357	Osceola	231	7280-2006-0090	DUMPSTER SERVICE
48358	Osceola	231	7280-2006-0090	TELECOMMUNICATIONS
48359	Osceola	231	7280-2006-0090	ALARM SYSTEM MONITORING
48360	Osceola	231	7280-2006-0090	INT/EXT MAINT
48361	Osceola	231	7280-2006-0090	INSURANCE
48362	Osceola	231	7280-2006-0090	PEST CONTROL
48363	Osceola	231	7280-2006-0090	SNOW REMOVAL
48364	Osceola	231	7382-1989-381	HVAC
48365	Osceola	231	7382-1989-381	ELECTRICITY
48366	Osceola	231	7382-1989-381	WATER
48367	Osceola	231	7382-1989-381	JANITORIAL
48368	Osceola	231	7382-1989-381	INT/EXT MAINT
48369	Osceola	231	7382-1989-381	LANDSCAPING
48370	Osceola	231	7382-1989-381	SNOW REMOVAL
48371	Osceola	231	7382-1989-381	PARKING
48372	Osceola	231	7382-1989-381	FLUORESCENT
48373	Osceola	231	7382-1989-381	RUBBISH REMOVAL
48374	Osceola	231	7382-1989-381	N/A
48375	Osceola	231	7545-1990-1128	HVAC

	A	B	C	D
48376	Osceola	231	7545-1990-1128	ELECTRICITY
48377	Osceola	231	7545-1990-1128	WATER
48378	Osceola	231	7545-1990-1128	JANITORIAL
48379	Osceola	231	7545-1990-1128	INT/EXT MAINT
48380	Osceola	231	7545-1990-1128	LANDSCAPING
48381	Osceola	231	7545-1990-1128	SNOW REMOVAL
48382	Osceola	231	7545-1990-1128	PARKING
48383	Osceola	231	7545-1990-1128	FLUORESCENT
48384	Osceola	231	7545-1990-1128	RUBBISH REMOVAL
48385	Osceola	231	7545-1990-1128	N/A
48386	Osceola	431	10153-1994-1097	HVAC
48387	Osceola	431	10153-1994-1097	ELECTRICITY
48388	Osceola	431	10153-1994-1097	WATER
48389	Osceola	431	10153-1994-1097	JANITORIAL
48390	Osceola	431	10153-1994-1097	INT/EXT MAINT
48391	Osceola	431	10153-1994-1097	LANDSCAPING
48392	Osceola	431	10153-1994-1097	SNOW REMOVAL
48393	Osceola	431	10153-1994-1097	PARKING
48394	Osceola	431	10153-1994-1097	FLUORESCENT
48395	Osceola	431	10153-1994-1097	RUBBISH REMOVAL
48396	Osceola	431	10153-1994-1097	N/A
48397	Osceola	431	10153-1994-1268	HVAC
48398	Osceola	431	10153-1994-1268	ELECTRICITY
48399	Osceola	431	10153-1994-1268	WATER
48400	Osceola	431	10153-1994-1268	JANITORIAL
48401	Osceola	431	10153-1994-1268	INT/EXT MAINT
48402	Osceola	431	10153-1994-1268	LANDSCAPING
48403	Osceola	431	10153-1994-1268	SNOW REMOVAL
48404	Osceola	431	10153-1994-1268	PARKING
48405	Osceola	431	10153-1994-1268	FLUORESCENT
48406	Osceola	431	10153-1994-1268	RUBBISH REMOVAL
48407	Osceola	431	10153-1994-1268	N/A
48408	Osceola	431	11245-2008-0156	GROSS (FULL SERVICE)
48409	Osceola	431	2736-1989-44	HVAC
48410	Osceola	431	2736-1989-44	ELECTRICITY
48411	Osceola	431	2736-1989-44	WATER
48412	Osceola	431	2736-1989-44	JANITORIAL
48413	Osceola	431	2736-1989-44	INT/EXT MAINT
48414	Osceola	431	2736-1989-44	LANDSCAPING
48415	Osceola	431	2736-1989-44	SNOW REMOVAL
48416	Osceola	431	2736-1989-44	PARKING
48417	Osceola	431	2736-1989-44	FLUORESCENT
48418	Osceola	431	2736-1989-44	RUBBISH REMOVAL
48419	Osceola	431	2736-1989-44	N/A
48420	Osceola	431	7626-1990-1197	HVAC

	A	B	C	D
48421	Osceola	431	7626-1990-1197	ELECTRICITY
48422	Osceola	431	7626-1990-1197	WATER
48423	Osceola	431	7626-1990-1197	JANITORIAL
48424	Osceola	431	7626-1990-1197	INT/EXT MAINT
48425	Osceola	431	7626-1990-1197	LANDSCAPING
48426	Osceola	431	7626-1990-1197	SNOW REMOVAL
48427	Osceola	431	7626-1990-1197	PARKING
48428	Osceola	431	7626-1990-1197	FLUORESCENT
48429	Osceola	431	7626-1990-1197	RUBBISH REMOVAL
48430	Osceola	431	7626-1990-1197	GAS
48431	Osceola	641	11245-2006-0139	TELECOMMUNICATIONS
48432	Osceola	641	11245-2011-0232	GROSS (FULL SERVICE)
48433	Osceola	672	1980-1982-8	HVAC
48434	Osceola	672	1980-1982-8	ELECTRICITY
48435	Osceola	672	1980-1982-8	WATER
48436	Osceola	672	1980-1982-8	JANITORIAL
48437	Osceola	672	1980-1982-8	INT/EXT MAINT
48438	Osceola	672	1980-1982-8	LANDSCAPING
48439	Osceola	672	1980-1982-8	SNOW REMOVAL
48440	Osceola	672	1980-1982-8	PARKING
48441	Osceola	672	1980-1982-8	FLUORESCENT
48442	Osceola	672	1980-1982-8	RUBBISH REMOVAL
48443	Osceola	672	1980-1982-8	N/A
48444	Osceola	672	1980-1991-1142	HVAC
48445	Osceola	672	1980-1991-1142	ELECTRICITY
48446	Osceola	672	1980-1991-1142	WATER
48447	Osceola	672	1980-1991-1142	JANITORIAL
48448	Osceola	672	1980-1991-1142	INT/EXT MAINT
48449	Osceola	672	1980-1991-1142	LANDSCAPING
48450	Osceola	672	1980-1991-1142	SNOW REMOVAL
48451	Osceola	672	1980-1991-1142	PARKING
48452	Osceola	672	1980-1991-1142	FLUORESCENT
48453	Osceola	672	1980-1991-1142	RUBBISH REMOVAL
48454	Osceola	672	1980-1991-1142	N/A
48455	Osceola	672	1980-1996-1064	HVAC
48456	Osceola	672	1980-1996-1064	ELECTRICITY
48457	Osceola	672	1980-1996-1064	WATER
48458	Osceola	672	1980-1996-1064	JANITORIAL
48459	Osceola	672	1980-1996-1064	INT/EXT MAINT
48460	Osceola	672	1980-1996-1064	LANDSCAPING
48461	Osceola	672	1980-1996-1064	SNOW REMOVAL
48462	Osceola	672	1980-1996-1064	PARKING
48463	Osceola	672	1980-1996-1064	FLUORESCENT
48464	Osceola	672	1980-1996-1064	RUBBISH REMOVAL
48465	Osceola	672	1980-1996-1064	N/A

	A	B	C	D
48466	Osceola	672	1980-1998-1264	HVAC
48467	Osceola	672	1980-1998-1264	ELECTRICITY
48468	Osceola	672	1980-1998-1264	WATER
48469	Osceola	672	1980-1998-1264	JANITORIAL
48470	Osceola	672	1980-1998-1264	INT/EXT MAINT
48471	Osceola	672	1980-1998-1264	LANDSCAPING
48472	Osceola	672	1980-1998-1264	SNOW REMOVAL
48473	Osceola	672	1980-1998-1264	PARKING
48474	Osceola	672	1980-1998-1264	FLUORESCENT
48475	Osceola	672	1980-1998-1264	RUBBISH REMOVAL
48476	Osceola	672	1980-1998-1264	N/A
48477	Osceola	751	10600-1998-1012	HVAC
48478	Osceola	751	10600-1998-1012	HVAC
48479	Osceola	751	10600-1998-1012	ELECTRICITY
48480	Osceola	751	10600-1998-1012	ELECTRICITY
48481	Osceola	751	10600-1998-1012	WATER
48482	Osceola	751	10600-1998-1012	WATER
48483	Osceola	751	10600-1998-1012	JANITORIAL
48484	Osceola	751	10600-1998-1012	JANITORIAL
48485	Osceola	751	10600-1998-1012	INT/EXT MAINT
48486	Osceola	751	10600-1998-1012	INT/EXT MAINT
48487	Osceola	751	10600-1998-1012	LANDSCAPING
48488	Osceola	751	10600-1998-1012	LANDSCAPING
48489	Osceola	751	10600-1998-1012	SNOW REMOVAL
48490	Osceola	751	10600-1998-1012	SNOW REMOVAL
48491	Osceola	751	10600-1998-1012	PARKING
48492	Osceola	751	10600-1998-1012	PARKING
48493	Osceola	751	10600-1998-1012	FLUORESCENT
48494	Osceola	751	10600-1998-1012	FLUORESCENT
48495	Osceola	751	10600-1998-1012	RUBBISH REMOVAL
48496	Osceola	751	10600-1998-1012	RUBBISH REMOVAL
48497	Osceola	751	10600-1998-1012	N/A
48498	Osceola	751	10600-1998-1012	N/A
48499	Osceola	751	10600-1998-1200	HVAC
48500	Osceola	751	10600-1998-1200	ELECTRICITY
48501	Osceola	751	10600-1998-1200	WATER
48502	Osceola	751	10600-1998-1200	JANITORIAL
48503	Osceola	751	10600-1998-1200	INT/EXT MAINT
48504	Osceola	751	10600-1998-1200	LANDSCAPING
48505	Osceola	751	10600-1998-1200	SNOW REMOVAL
48506	Osceola	751	10600-1998-1200	PARKING
48507	Osceola	751	10600-1998-1200	FLUORESCENT
48508	Osceola	751	10600-1998-1200	RUBBISH REMOVAL
48509	Osceola	751	10600-1998-1200	N/A
48510	Osceola	751	10600-2002-2083	ELECTRICITY

	A	B	C	D
48511	Osceola	751	10600-2002-2083	JANITORIAL
48512	Osceola	751	10600-2002-2083	FLUORESCENT
48513	Osceola	751	10600-2002-2083	SNOW REMOVAL
48514	Osceola	751	10600-2002-2083	RUBBISH REMOVAL
48515	Osceola	801	10236-1995-1067	HVAC
48516	Osceola	801	10236-1995-1067	ELECTRICITY
48517	Osceola	801	10236-1995-1067	WATER
48518	Osceola	801	10236-1995-1067	JANITORIAL
48519	Osceola	801	10236-1995-1067	INT/EXT MAINT
48520	Osceola	801	10236-1995-1067	LANDSCAPING
48521	Osceola	801	10236-1995-1067	SNOW REMOVAL
48522	Osceola	801	10236-1995-1067	PARKING
48523	Osceola	801	10236-1995-1067	FLUORESCENT
48524	Osceola	801	10236-1995-1067	RUBBISH REMOVAL
48525	Osceola	801	10236-1995-1067	N/A
48526	Osceola	801	10236-1996-1103	HVAC
48527	Osceola	801	10236-1996-1103	ELECTRICITY
48528	Osceola	801	10236-1996-1103	WATER
48529	Osceola	801	10236-1996-1103	JANITORIAL
48530	Osceola	801	10236-1996-1103	INT/EXT MAINT
48531	Osceola	801	10236-1996-1103	LANDSCAPING
48532	Osceola	801	10236-1996-1103	SNOW REMOVAL
48533	Osceola	801	10236-1996-1103	PARKING
48534	Osceola	801	10236-1996-1103	FLUORESCENT
48535	Osceola	801	10236-1996-1103	RUBBISH REMOVAL
48536	Osceola	801	10236-1996-1103	N/A
48537	Oscoda	231	6660-1986-100	HVAC
48538	Oscoda	231	6660-1986-100	ELECTRICITY
48539	Oscoda	231	6660-1986-100	WATER
48540	Oscoda	231	6660-1986-100	JANITORIAL
48541	Oscoda	231	6660-1986-100	INT/EXT MAINT
48542	Oscoda	231	6660-1986-100	LANDSCAPING
48543	Oscoda	231	6660-1986-100	SNOW REMOVAL
48544	Oscoda	231	6660-1986-100	PARKING
48545	Oscoda	231	6660-1986-100	FLUORESCENT
48546	Oscoda	231	6660-1986-100	RUBBISH REMOVAL
48547	Oscoda	231	6660-1986-100	N/A
48548	Oscoda	231	6660-1990-1114	HVAC
48549	Oscoda	231	6660-1990-1114	ELECTRICITY
48550	Oscoda	231	6660-1990-1114	WATER
48551	Oscoda	231	6660-1990-1114	JANITORIAL
48552	Oscoda	231	6660-1990-1114	INT/EXT MAINT
48553	Oscoda	231	6660-1990-1114	LANDSCAPING
48554	Oscoda	231	6660-1990-1114	SNOW REMOVAL
48555	Oscoda	231	6660-1990-1114	PARKING

	A	B	C	D
48556	Oscoda	231	6660-1990-1114	FLUORESCENT
48557	Oscoda	231	6660-1990-1114	RUBBISH REMOVAL
48558	Oscoda	231	6660-1990-1114	N/A
48559	Oscoda	231	6660-1995-1051	HVAC
48560	Oscoda	231	6660-1995-1051	ELECTRICITY
48561	Oscoda	231	6660-1995-1051	WATER
48562	Oscoda	231	6660-1995-1051	JANITORIAL
48563	Oscoda	231	6660-1995-1051	INT/EXT MAINT
48564	Oscoda	231	6660-1995-1051	LANDSCAPING
48565	Oscoda	231	6660-1995-1051	SNOW REMOVAL
48566	Oscoda	231	6660-1995-1051	PARKING
48567	Oscoda	231	6660-1995-1051	FLUORESCENT
48568	Oscoda	231	6660-1995-1051	RUBBISH REMOVAL
48569	Oscoda	231	6660-1995-1051	N/A
48570	Oscoda	231	6660-1996-1116	HVAC
48571	Oscoda	231	6660-1996-1116	HVAC
48572	Oscoda	231	6660-1996-1116	ELECTRICITY
48573	Oscoda	231	6660-1996-1116	ELECTRICITY
48574	Oscoda	231	6660-1996-1116	WATER
48575	Oscoda	231	6660-1996-1116	WATER
48576	Oscoda	231	6660-1996-1116	JANITORIAL
48577	Oscoda	231	6660-1996-1116	JANITORIAL
48578	Oscoda	231	6660-1996-1116	INT/EXT MAINT
48579	Oscoda	231	6660-1996-1116	INT/EXT MAINT
48580	Oscoda	231	6660-1996-1116	LANDSCAPING
48581	Oscoda	231	6660-1996-1116	LANDSCAPING
48582	Oscoda	231	6660-1996-1116	SNOW REMOVAL
48583	Oscoda	231	6660-1996-1116	SNOW REMOVAL
48584	Oscoda	231	6660-1996-1116	PARKING
48585	Oscoda	231	6660-1996-1116	PARKING
48586	Oscoda	231	6660-1996-1116	FLUORESCENT
48587	Oscoda	231	6660-1996-1116	FLUORESCENT
48588	Oscoda	231	6660-1996-1116	RUBBISH REMOVAL
48589	Oscoda	231	6660-1996-1116	RUBBISH REMOVAL
48590	Oscoda	231	6660-1996-1116	N/A
48591	Oscoda	231	6660-1996-1116	N/A
48592	Oscoda	231	6660-1996-1116	PEST CONTROL
48593	Oscoda	231	6660-1996-1116	PEST CONTROL
48594	Oscoda	231	6660-1996-1116	GAS
48595	Oscoda	231	6660-1996-1116	GAS
48596	Oscoda	231	6660-1996-1116	SECURITY
48597	Oscoda	231	6660-1996-1116	SECURITY
48598	Oscoda	231	6660-2005-0236	JANITORIAL
48599	Oscoda	231	6660-2005-0236	JANITORIAL
48600	Oscoda	231	6660-2005-0236	ELECTRICITY

	A	B	C	D
48601	Oscoda	231	6660-2005-0236	ELECTRICITY
48602	Oscoda	231	6660-2005-0236	GAS
48603	Oscoda	231	6660-2005-0236	GAS
48604	Oscoda	231	6660-2005-0236	HVAC
48605	Oscoda	231	6660-2005-0236	HVAC
48606	Oscoda	231	6660-2005-0236	WATER
48607	Oscoda	231	6660-2005-0236	WATER
48608	Oscoda	231	6660-2005-0236	INT/EXT MAINT
48609	Oscoda	231	6660-2005-0236	INT/EXT MAINT
48610	Oscoda	231	6660-2005-0236	FLUORESCENT
48611	Oscoda	231	6660-2005-0236	FLUORESCENT
48612	Oscoda	231	6660-2005-0236	STEAM
48613	Oscoda	231	6660-2005-0236	STEAM
48614	Oscoda	231	6660-2005-0236	INSURANCE
48615	Oscoda	231	6660-2005-0236	INSURANCE
48616	Oscoda	231	6660-2005-0236	LANDSCAPING
48617	Oscoda	231	6660-2005-0236	LANDSCAPING
48618	Oscoda	231	6660-2005-0236	LANDSCAPING
48619	Oscoda	231	6660-2005-0236	LANDSCAPING
48620	Oscoda	231	6660-2005-0236	RUBBISH REMOVAL
48621	Oscoda	231	6660-2005-0236	RUBBISH REMOVAL
48622	Oscoda	231	6660-2005-0236	PARKING
48623	Oscoda	231	6660-2005-0236	PARKING
48624	Oscoda	231	6660-2005-0236	PAVING
48625	Oscoda	231	6660-2005-0236	PAVING
48626	Oscoda	231	6660-2005-0236	PEST CONTROL
48627	Oscoda	231	6660-2005-0236	PEST CONTROL
48628	Oscoda	231	6660-2005-0236	SNOW REMOVAL
48629	Oscoda	231	6660-2005-0236	SNOW REMOVAL
48630	Oscoda	231	6660-2005-0236	TAXES
48631	Oscoda	231	6660-2005-0236	TAXES
48632	Oscoda	231	6660-2007-0137	PUBLIC UTILITIES
48633	Oscoda	231	6660-2007-0137	PUBLIC UTILITIES
48634	Oscoda	231	6660-2007-0137	ADJUST-TAXES
48635	Oscoda	231	6660-2007-0137	ADJUST-TAXES
48636	Oscoda	431	4451-1980-56	HVAC
48637	Oscoda	431	4451-1980-56	HVAC
48638	Oscoda	431	4451-1980-56	HVAC
48639	Oscoda	431	4451-1980-56	HVAC
48640	Oscoda	431	4451-1980-56	ELECTRICITY
48641	Oscoda	431	4451-1980-56	ELECTRICITY
48642	Oscoda	431	4451-1980-56	ELECTRICITY
48643	Oscoda	431	4451-1980-56	ELECTRICITY
48644	Oscoda	431	4451-1980-56	WATER
48645	Oscoda	431	4451-1980-56	WATER

	A	B	C	D
48646	Oscoda	431	4451-1980-56	WATER
48647	Oscoda	431	4451-1980-56	WATER
48648	Oscoda	431	4451-1980-56	JANITORIAL
48649	Oscoda	431	4451-1980-56	JANITORIAL
48650	Oscoda	431	4451-1980-56	JANITORIAL
48651	Oscoda	431	4451-1980-56	JANITORIAL
48652	Oscoda	431	4451-1980-56	GAS
48653	Oscoda	431	4451-1980-56	GAS
48654	Oscoda	431	4451-1980-56	GAS
48655	Oscoda	431	4451-1980-56	GAS
48656	Oscoda	431	4451-1980-56	LANDSCAPING
48657	Oscoda	431	4451-1980-56	LANDSCAPING
48658	Oscoda	431	4451-1980-56	LANDSCAPING
48659	Oscoda	431	4451-1980-56	LANDSCAPING
48660	Oscoda	431	4451-1980-56	SNOW REMOVAL
48661	Oscoda	431	4451-1980-56	SNOW REMOVAL
48662	Oscoda	431	4451-1980-56	SNOW REMOVAL
48663	Oscoda	431	4451-1980-56	SNOW REMOVAL
48664	Oscoda	431	4451-1980-56	PARKING
48665	Oscoda	431	4451-1980-56	PARKING
48666	Oscoda	431	4451-1980-56	PARKING
48667	Oscoda	431	4451-1980-56	PARKING
48668	Oscoda	431	4451-1980-56	FLUORESCENT
48669	Oscoda	431	4451-1980-56	FLUORESCENT
48670	Oscoda	431	4451-1980-56	FLUORESCENT
48671	Oscoda	431	4451-1980-56	FLUORESCENT
48672	Oscoda	431	4451-1980-56	RUBBISH REMOVAL
48673	Oscoda	431	4451-1980-56	RUBBISH REMOVAL
48674	Oscoda	431	4451-1980-56	RUBBISH REMOVAL
48675	Oscoda	431	4451-1980-56	RUBBISH REMOVAL
48676	Oscoda	431	4451-1980-56	SECURITY
48677	Oscoda	431	4451-1980-56	SECURITY
48678	Oscoda	431	4451-1980-56	SECURITY
48679	Oscoda	431	4451-1980-56	SECURITY
48680	Oscoda	431	4451-2006-0046	PUBLIC UTILITIES
48681	Oscoda	431	4451-2006-0046	JANITORIAL
48682	Oscoda	431	4451-2006-0046	SNOW REMOVAL
48683	Oscoda	431	4451-2006-0046	DUMPSTER SERVICE
48684	Otsego	071	7243-1990-1136	HVAC
48685	Otsego	071	7243-1990-1136	ELECTRICITY
48686	Otsego	071	7243-1990-1136	WATER
48687	Otsego	071	7243-1990-1136	JANITORIAL
48688	Otsego	071	7243-1990-1136	INT/EXT MAINT
48689	Otsego	071	7243-1990-1136	LANDSCAPING
48690	Otsego	071	7243-1990-1136	SNOW REMOVAL

	A	B	C	D
48691	Otsego	071	7243-1990-1136	PARKING
48692	Otsego	071	7243-1990-1136	FLUORESCENT
48693	Otsego	071	7243-1990-1136	RUBBISH REMOVAL
48694	Otsego	071	7243-1990-1136	N/A
48695	Otsego	071	7243-2000-1242	HVAC
48696	Otsego	071	7243-2000-1242	ELECTRICITY
48697	Otsego	071	7243-2000-1242	WATER
48698	Otsego	071	7243-2000-1242	JANITORIAL
48699	Otsego	071	7243-2000-1242	INT/EXT MAINT
48700	Otsego	071	7243-2000-1242	LANDSCAPING
48701	Otsego	071	7243-2000-1242	SNOW REMOVAL
48702	Otsego	071	7243-2000-1242	PARKING
48703	Otsego	071	7243-2000-1242	FLUORESCENT
48704	Otsego	071	7243-2000-1242	RUBBISH REMOVAL
48705	Otsego	071	7243-2000-1242	N/A
48706	Otsego	084	11289-2004-1175	GAS
48707	Otsego	084	11289-2004-1175	GAS
48708	Otsego	084	11289-2004-1175	GAS
48709	Otsego	084	11289-2004-1175	ELECTRICITY
48710	Otsego	084	11289-2004-1175	ELECTRICITY
48711	Otsego	084	11289-2004-1175	ELECTRICITY
48712	Otsego	084	11289-2004-1175	WATER
48713	Otsego	084	11289-2004-1175	WATER
48714	Otsego	084	11289-2004-1175	WATER
48715	Otsego	084	11289-2004-1175	JANITORIAL
48716	Otsego	084	11289-2004-1175	JANITORIAL
48717	Otsego	084	11289-2004-1175	JANITORIAL
48718	Otsego	084	11289-2004-1175	RUBBISH REMOVAL
48719	Otsego	084	11289-2004-1175	RUBBISH REMOVAL
48720	Otsego	084	11289-2004-1175	RUBBISH REMOVAL
48721	Otsego	084	11289-2004-1175	INT/EXT MAINT
48722	Otsego	084	11289-2004-1175	INT/EXT MAINT
48723	Otsego	084	11289-2004-1175	INT/EXT MAINT
48724	Otsego	084	11289-2004-1175	HVAC
48725	Otsego	084	11289-2004-1175	HVAC
48726	Otsego	084	11289-2004-1175	HVAC
48727	Otsego	084	11289-2004-1175	LANDSCAPING
48728	Otsego	084	11289-2004-1175	LANDSCAPING
48729	Otsego	084	11289-2004-1175	LANDSCAPING
48730	Otsego	084	11289-2004-1175	SECURITY
48731	Otsego	084	11289-2004-1175	SECURITY
48732	Otsego	084	11289-2004-1175	SECURITY
48733	Otsego	084	11289-2004-1175	SNOW REMOVAL
48734	Otsego	084	11289-2004-1175	SNOW REMOVAL
48735	Otsego	084	11289-2004-1175	SNOW REMOVAL

	A	B	C	D
48736	Otsego	084	11289-2004-1175	RUBBISH REMOVAL
48737	Otsego	084	11289-2004-1175	RUBBISH REMOVAL
48738	Otsego	084	11289-2004-1175	RUBBISH REMOVAL
48739	Otsego	084	11289-2004-1175	FLUORESCENT
48740	Otsego	084	11289-2004-1175	FLUORESCENT
48741	Otsego	084	11289-2004-1175	FLUORESCENT
48742	Otsego	085	11360-2011-0339	GROSS (FULL SERVICE)
48743	Otsego	085	11360-2011-0339	GROSS (FULL SERVICE)
48744	Otsego	085	11360-2011-0339	GROSS (FULL SERVICE)
48745	Otsego	085	11738-2013-0447	GROSS (FULL SERVICE)
48746	Otsego	191	7243-1989-297	HVAC
48747	Otsego	191	7243-1989-297	ELECTRICITY
48748	Otsego	191	7243-1989-297	WATER
48749	Otsego	191	7243-1989-297	JANITORIAL
48750	Otsego	191	7243-1989-297	INT/EXT MAINT
48751	Otsego	191	7243-1989-297	LANDSCAPING
48752	Otsego	191	7243-1989-297	SNOW REMOVAL
48753	Otsego	191	7243-1989-297	PARKING
48754	Otsego	191	7243-1989-297	FLUORESCENT
48755	Otsego	191	7243-1989-297	RUBBISH REMOVAL
48756	Otsego	191	7243-1989-297	N/A
48757	Otsego	231	11558-2011-0253	GROSS (FULL SERVICE)
48758	Otsego	231	11558-2011-0253	GROSS (FULL SERVICE)
48759	Otsego	231	11558-2011-0253	GROSS (FULL SERVICE)
48760	Otsego	231	11558-2011-0253	GROSS (FULL SERVICE)
48761	Otsego	231	2493-1987-35	HVAC
48762	Otsego	231	2493-1987-35	HVAC
48763	Otsego	231	2493-1987-35	HVAC
48764	Otsego	231	2493-1987-35	HVAC
48765	Otsego	231	2493-1987-35	HVAC
48766	Otsego	231	2493-1987-35	ELECTRICITY
48767	Otsego	231	2493-1987-35	ELECTRICITY
48768	Otsego	231	2493-1987-35	ELECTRICITY
48769	Otsego	231	2493-1987-35	ELECTRICITY
48770	Otsego	231	2493-1987-35	ELECTRICITY
48771	Otsego	231	2493-1987-35	WATER
48772	Otsego	231	2493-1987-35	WATER
48773	Otsego	231	2493-1987-35	WATER
48774	Otsego	231	2493-1987-35	WATER
48775	Otsego	231	2493-1987-35	WATER
48776	Otsego	231	2493-1987-35	JANITORIAL
48777	Otsego	231	2493-1987-35	JANITORIAL
48778	Otsego	231	2493-1987-35	JANITORIAL
48779	Otsego	231	2493-1987-35	JANITORIAL
48780	Otsego	231	2493-1987-35	JANITORIAL

	A	B	C	D
48781	Otsego	231	2493-1987-35	INT/EXT MAINT
48782	Otsego	231	2493-1987-35	INT/EXT MAINT
48783	Otsego	231	2493-1987-35	INT/EXT MAINT
48784	Otsego	231	2493-1987-35	INT/EXT MAINT
48785	Otsego	231	2493-1987-35	INT/EXT MAINT
48786	Otsego	231	2493-1987-35	LANDSCAPING
48787	Otsego	231	2493-1987-35	LANDSCAPING
48788	Otsego	231	2493-1987-35	LANDSCAPING
48789	Otsego	231	2493-1987-35	LANDSCAPING
48790	Otsego	231	2493-1987-35	LANDSCAPING
48791	Otsego	231	2493-1987-35	SNOW REMOVAL
48792	Otsego	231	2493-1987-35	SNOW REMOVAL
48793	Otsego	231	2493-1987-35	SNOW REMOVAL
48794	Otsego	231	2493-1987-35	SNOW REMOVAL
48795	Otsego	231	2493-1987-35	SNOW REMOVAL
48796	Otsego	231	2493-1987-35	PARKING
48797	Otsego	231	2493-1987-35	PARKING
48798	Otsego	231	2493-1987-35	PARKING
48799	Otsego	231	2493-1987-35	PARKING
48800	Otsego	231	2493-1987-35	PARKING
48801	Otsego	231	2493-1987-35	FLUORESCENT
48802	Otsego	231	2493-1987-35	FLUORESCENT
48803	Otsego	231	2493-1987-35	FLUORESCENT
48804	Otsego	231	2493-1987-35	FLUORESCENT
48805	Otsego	231	2493-1987-35	FLUORESCENT
48806	Otsego	231	2493-1987-35	RUBBISH REMOVAL
48807	Otsego	231	2493-1987-35	RUBBISH REMOVAL
48808	Otsego	231	2493-1987-35	RUBBISH REMOVAL
48809	Otsego	231	2493-1987-35	RUBBISH REMOVAL
48810	Otsego	231	2493-1987-35	RUBBISH REMOVAL
48811	Otsego	231	2493-1987-35	GAS
48812	Otsego	231	2493-1987-35	GAS
48813	Otsego	231	2493-1987-35	GAS
48814	Otsego	231	2493-1987-35	GAS
48815	Otsego	231	2493-1987-35	GAS
48816	Otsego	231	2493-2007-0063	ELECTRICITY
48817	Otsego	231	2493-2007-0063	ELECTRICITY
48818	Otsego	231	2493-2007-0063	GAS
48819	Otsego	231	2493-2007-0063	GAS
48820	Otsego	231	2493-2007-0063	JANITORIAL
48821	Otsego	231	2493-2007-0063	JANITORIAL
48822	Otsego	231	7552-1990-1268	HVAC
48823	Otsego	231	7552-1990-1268	ELECTRICITY
48824	Otsego	231	7552-1990-1268	WATER
48825	Otsego	231	7552-1990-1268	JANITORIAL

	A	B	C	D
48826	Otsego	231	7552-1990-1268	INT/EXT MAINT
48827	Otsego	231	7552-1990-1268	LANDSCAPING
48828	Otsego	231	7552-1990-1268	SNOW REMOVAL
48829	Otsego	231	7552-1990-1268	PARKING
48830	Otsego	231	7552-1990-1268	FLUORESCENT
48831	Otsego	231	7552-1990-1268	RUBBISH REMOVAL
48832	Otsego	231	7552-1990-1268	N/A
48833	Otsego	313	6544-1990-94	HVAC
48834	Otsego	313	6544-1990-94	ELECTRICITY
48835	Otsego	313	6544-1990-94	WATER
48836	Otsego	313	6544-1990-94	JANITORIAL
48837	Otsego	313	6544-1990-94	INT/EXT MAINT
48838	Otsego	313	6544-1990-94	LANDSCAPING
48839	Otsego	313	6544-1990-94	SNOW REMOVAL
48840	Otsego	313	6544-1990-94	PARKING
48841	Otsego	313	6544-1990-94	FLUORESCENT
48842	Otsego	313	6544-1990-94	RUBBISH REMOVAL
48843	Otsego	313	6544-1990-94	N/A
48844	Otsego	313	7428-1990-1142	HVAC
48845	Otsego	313	7428-1990-1142	ELECTRICITY
48846	Otsego	313	7428-1990-1142	WATER
48847	Otsego	313	7428-1990-1142	JANITORIAL
48848	Otsego	313	7428-1990-1142	INT/EXT MAINT
48849	Otsego	313	7428-1990-1142	LANDSCAPING
48850	Otsego	313	7428-1990-1142	SNOW REMOVAL
48851	Otsego	313	7428-1990-1142	PARKING
48852	Otsego	313	7428-1990-1142	FLUORESCENT
48853	Otsego	313	7428-1990-1142	RUBBISH REMOVAL
48854	Otsego	313	7428-1990-1142	N/A
48855	Otsego	351	7470-1990-1163	HVAC
48856	Otsego	351	7470-1990-1163	ELECTRICITY
48857	Otsego	351	7470-1990-1163	WATER
48858	Otsego	351	7470-1990-1163	JANITORIAL
48859	Otsego	351	7470-1990-1163	INT/EXT MAINT
48860	Otsego	351	7470-1990-1163	LANDSCAPING
48861	Otsego	351	7470-1990-1163	SNOW REMOVAL
48862	Otsego	351	7470-1990-1163	PARKING
48863	Otsego	351	7470-1990-1163	FLUORESCENT
48864	Otsego	351	7470-1990-1163	RUBBISH REMOVAL
48865	Otsego	351	7470-1990-1163	PEST CONTROL
48866	Otsego	351	7470-1990-1163	GAS
48867	Otsego	391	4778-1989-107	HVAC
48868	Otsego	391	4778-1989-107	ELECTRICITY
48869	Otsego	391	4778-1989-107	WATER
48870	Otsego	391	4778-1989-107	JANITORIAL

	A	B	C	D
48871	Otsego	391	4778-1989-107	INT/EXT MAINT
48872	Otsego	391	4778-1989-107	LANDSCAPING
48873	Otsego	391	4778-1989-107	SNOW REMOVAL
48874	Otsego	391	4778-1989-107	PARKING
48875	Otsego	391	4778-1989-107	FLUORESCENT
48876	Otsego	391	4778-1989-107	RUBBISH REMOVAL
48877	Otsego	391	4778-1989-107	N/A
48878	Otsego	391	4778-1996-1326	HVAC
48879	Otsego	391	4778-1996-1326	ELECTRICITY
48880	Otsego	391	4778-1996-1326	WATER
48881	Otsego	391	4778-1996-1326	JANITORIAL
48882	Otsego	391	4778-1996-1326	INT/EXT MAINT
48883	Otsego	391	4778-1996-1326	LANDSCAPING
48884	Otsego	391	4778-1996-1326	SNOW REMOVAL
48885	Otsego	391	4778-1996-1326	PARKING
48886	Otsego	391	4778-1996-1326	FLUORESCENT
48887	Otsego	391	4778-1996-1326	RUBBISH REMOVAL
48888	Otsego	391	4778-1996-1326	N/A
48889	Otsego	391	4778-2000-1375	HVAC
48890	Otsego	391	4778-2000-1375	ELECTRICITY
48891	Otsego	391	4778-2000-1375	WATER
48892	Otsego	391	4778-2000-1375	JANITORIAL
48893	Otsego	391	4778-2000-1375	INT/EXT MAINT
48894	Otsego	391	4778-2000-1375	LANDSCAPING
48895	Otsego	391	4778-2000-1375	SNOW REMOVAL
48896	Otsego	391	4778-2000-1375	PARKING
48897	Otsego	391	4778-2000-1375	FLUORESCENT
48898	Otsego	391	4778-2000-1375	RUBBISH REMOVAL
48899	Otsego	391	4778-2000-1375	N/A
48900	Otsego	391	6451-1989-194	HVAC
48901	Otsego	391	6451-1989-194	ELECTRICITY
48902	Otsego	391	6451-1989-194	WATER
48903	Otsego	391	6451-1989-194	JANITORIAL
48904	Otsego	391	6451-1989-194	INT/EXT MAINT
48905	Otsego	391	6451-1989-194	LANDSCAPING
48906	Otsego	391	6451-1989-194	SNOW REMOVAL
48907	Otsego	391	6451-1989-194	PARKING
48908	Otsego	391	6451-1989-194	FLUORESCENT
48909	Otsego	391	6451-1989-194	RUBBISH REMOVAL
48910	Otsego	391	6451-1989-194	N/A
48911	Otsego	391	6451-1991-1145	HVAC
48912	Otsego	391	6451-1991-1145	ELECTRICITY
48913	Otsego	391	6451-1991-1145	WATER
48914	Otsego	391	6451-1991-1145	JANITORIAL
48915	Otsego	391	6451-1991-1145	INT/EXT MAINT

	A	B	C	D
48916	Otsego	391	6451-1991-1145	LANDSCAPING
48917	Otsego	391	6451-1991-1145	SNOW REMOVAL
48918	Otsego	391	6451-1991-1145	PARKING
48919	Otsego	391	6451-1991-1145	FLUORESCENT
48920	Otsego	391	6451-1991-1145	RUBBISH REMOVAL
48921	Otsego	391	6451-1991-1145	N/A
48922	Otsego	431	10213-1994-1090	HVAC
48923	Otsego	431	10213-1994-1090	HVAC
48924	Otsego	431	10213-1994-1090	ELECTRICITY
48925	Otsego	431	10213-1994-1090	ELECTRICITY
48926	Otsego	431	10213-1994-1090	WATER
48927	Otsego	431	10213-1994-1090	WATER
48928	Otsego	431	10213-1994-1090	JANITORIAL
48929	Otsego	431	10213-1994-1090	JANITORIAL
48930	Otsego	431	10213-1994-1090	INT/EXT MAINT
48931	Otsego	431	10213-1994-1090	INT/EXT MAINT
48932	Otsego	431	10213-1994-1090	LANDSCAPING
48933	Otsego	431	10213-1994-1090	LANDSCAPING
48934	Otsego	431	10213-1994-1090	SNOW REMOVAL
48935	Otsego	431	10213-1994-1090	SNOW REMOVAL
48936	Otsego	431	10213-1994-1090	PARKING
48937	Otsego	431	10213-1994-1090	PARKING
48938	Otsego	431	10213-1994-1090	FLUORESCENT
48939	Otsego	431	10213-1994-1090	FLUORESCENT
48940	Otsego	431	10213-1994-1090	RUBBISH REMOVAL
48941	Otsego	431	10213-1994-1090	RUBBISH REMOVAL
48942	Otsego	431	10213-1994-1090	GAS
48943	Otsego	431	10213-1994-1090	GAS
48944	Otsego	431	10213-1994-1090	PEST CONTROL
48945	Otsego	431	10213-1994-1090	PEST CONTROL
48946	Otsego	431	10213-2004-1225	GAS
48947	Otsego	431	10213-2004-1225	ELECTRICITY
48948	Otsego	431	10213-2004-1225	WATER
48949	Otsego	431	10213-2004-1225	RUBBISH REMOVAL
48950	Otsego	431	10213-2004-1225	HVAC
48951	Otsego	431	10213-2004-1225	INT/EXT MAINT
48952	Otsego	431	10213-2004-1225	LANDSCAPING
48953	Otsego	431	10213-2004-1225	SNOW REMOVAL
48954	Otsego	431	10213-2004-1225	PARKING
48955	Otsego	431	10213-2004-1225	FLUORESCENT
48956	Otsego	431	10213-2004-1225	SECURITY
48957	Otsego	431	10213-2006-0200	PUBLIC UTILITIES
48958	Otsego	431	10213-2006-0200	PUBLIC UTILITIES
48959	Otsego	431	10213-2006-0200	PUBLIC UTILITIES
48960	Otsego	431	10213-2006-0200	PUBLIC UTILITIES

	A	B	C	D
48961	Otsego	431	10213-2006-0200	PUBLIC UTILITIES
48962	Otsego	431	10213-2006-0200	JANITORIAL
48963	Otsego	431	10213-2006-0200	JANITORIAL
48964	Otsego	431	10213-2006-0200	JANITORIAL
48965	Otsego	431	10213-2006-0200	JANITORIAL
48966	Otsego	431	10213-2006-0200	JANITORIAL
48967	Otsego	431	10809-2004-1290	GROSS (FULL SERVICE)
48968	Otsego	431	11270-2006-0216	PUBLIC UTILITIES
48969	Otsego	431	11270-2006-0216	JANITORIAL
48970	Otsego	431	11270-2013-0235	PUBLIC UTILITIES
48971	Otsego	431	11270-2013-0235	JANITORIAL
48972	Otsego	431	11270-2013-0235	DUMPSTER SERVICE
48973	Otsego	431	11548-2011-0152	GROSS (FULL SERVICE)
48974	Otsego	431	11548-2011-0152	GROSS (FULL SERVICE)
48975	Otsego	431	11548-2011-0152	GROSS (FULL SERVICE)
48976	Otsego	431	11548-2011-0152	GROSS (FULL SERVICE)
48977	Otsego	431	2303-1989-30	HVAC
48978	Otsego	431	2303-1989-30	ELECTRICITY
48979	Otsego	431	2303-1989-30	WATER
48980	Otsego	431	2303-1989-30	JANITORIAL
48981	Otsego	431	2303-1989-30	INT/EXT MAINT
48982	Otsego	431	2303-1989-30	LANDSCAPING
48983	Otsego	431	2303-1989-30	SNOW REMOVAL
48984	Otsego	431	2303-1989-30	PARKING
48985	Otsego	431	2303-1989-30	FLUORESCENT
48986	Otsego	431	2303-1989-30	RUBBISH REMOVAL
48987	Otsego	431	2303-1989-30	N/A
48988	Otsego	431	4382-1990-46	HVAC
48989	Otsego	431	4382-1990-46	ELECTRICITY
48990	Otsego	431	4382-1990-46	WATER
48991	Otsego	431	4382-1990-46	JANITORIAL
48992	Otsego	431	4382-1990-46	INT/EXT MAINT
48993	Otsego	431	4382-1990-46	LANDSCAPING
48994	Otsego	431	4382-1990-46	SNOW REMOVAL
48995	Otsego	431	4382-1990-46	GAS
48996	Otsego	431	4382-1990-46	FLUORESCENT
48997	Otsego	431	4382-1990-46	RUBBISH REMOVAL
48998	Otsego	431	4382-1990-46	N/A
48999	Otsego	431	4382-1990-46	PEST CONTROL
49000	Otsego	431	7851-1992-1054	HVAC
49001	Otsego	431	7851-1992-1054	HVAC
49002	Otsego	431	7851-1992-1054	HVAC
49003	Otsego	431	7851-1992-1054	ELECTRICITY
49004	Otsego	431	7851-1992-1054	ELECTRICITY
49005	Otsego	431	7851-1992-1054	ELECTRICITY

	A	B	C	D
49006	Otsego	431	7851-1992-1054	WATER
49007	Otsego	431	7851-1992-1054	WATER
49008	Otsego	431	7851-1992-1054	WATER
49009	Otsego	431	7851-1992-1054	JANITORIAL
49010	Otsego	431	7851-1992-1054	JANITORIAL
49011	Otsego	431	7851-1992-1054	JANITORIAL
49012	Otsego	431	7851-1992-1054	INT/EXT MAINT
49013	Otsego	431	7851-1992-1054	INT/EXT MAINT
49014	Otsego	431	7851-1992-1054	INT/EXT MAINT
49015	Otsego	431	7851-1992-1054	LANDSCAPING
49016	Otsego	431	7851-1992-1054	LANDSCAPING
49017	Otsego	431	7851-1992-1054	LANDSCAPING
49018	Otsego	431	7851-1992-1054	SNOW REMOVAL
49019	Otsego	431	7851-1992-1054	SNOW REMOVAL
49020	Otsego	431	7851-1992-1054	SNOW REMOVAL
49021	Otsego	431	7851-1992-1054	PARKING
49022	Otsego	431	7851-1992-1054	PARKING
49023	Otsego	431	7851-1992-1054	PARKING
49024	Otsego	431	7851-1992-1054	FLUORESCENT
49025	Otsego	431	7851-1992-1054	FLUORESCENT
49026	Otsego	431	7851-1992-1054	FLUORESCENT
49027	Otsego	431	7851-1992-1054	RUBBISH REMOVAL
49028	Otsego	431	7851-1992-1054	RUBBISH REMOVAL
49029	Otsego	431	7851-1992-1054	RUBBISH REMOVAL
49030	Otsego	431	7851-1992-1054	GAS
49031	Otsego	431	7851-1992-1054	GAS
49032	Otsego	431	7851-1992-1054	GAS
49033	Otsego	431	7851-1992-1054	PEST CONTROL
49034	Otsego	431	7851-1992-1054	PEST CONTROL
49035	Otsego	431	7851-1992-1054	PEST CONTROL
49036	Otsego	431	7851-1992-1055	HVAC
49037	Otsego	431	7851-1992-1055	ELECTRICITY
49038	Otsego	431	7851-1992-1055	WATER
49039	Otsego	431	7851-1992-1055	JANITORIAL
49040	Otsego	431	7851-1992-1055	INT/EXT MAINT
49041	Otsego	431	7851-1992-1055	LANDSCAPING
49042	Otsego	431	7851-1992-1055	SNOW REMOVAL
49043	Otsego	431	7851-1992-1055	PARKING
49044	Otsego	431	7851-1992-1055	FLUORESCENT
49045	Otsego	431	7851-1992-1055	RUBBISH REMOVAL
49046	Otsego	431	7851-1992-1055	N/A
49047	Otsego	472	10311-1995-1167	HVAC
49048	Otsego	472	10311-1995-1167	ELECTRICITY
49049	Otsego	472	10311-1995-1167	WATER
49050	Otsego	472	10311-1995-1167	JANITORIAL

	A	B	C	D
49051	Otsego	472	10311-1995-1167	INT/EXT MAINT
49052	Otsego	472	10311-1995-1167	LANDSCAPING
49053	Otsego	472	10311-1995-1167	SNOW REMOVAL
49054	Otsego	472	10311-1995-1167	PARKING
49055	Otsego	472	10311-1995-1167	FLUORESCENT
49056	Otsego	472	10311-1995-1167	RUBBISH REMOVAL
49057	Otsego	472	10311-1995-1167	N/A
49058	Otsego	472	10311-1995-1376	HVAC
49059	Otsego	472	10311-1995-1376	ELECTRICITY
49060	Otsego	472	10311-1995-1376	WATER
49061	Otsego	472	10311-1995-1376	JANITORIAL
49062	Otsego	472	10311-1995-1376	INT/EXT MAINT
49063	Otsego	472	10311-1995-1376	LANDSCAPING
49064	Otsego	472	10311-1995-1376	SNOW REMOVAL
49065	Otsego	472	10311-1995-1376	PARKING
49066	Otsego	472	10311-1995-1376	FLUORESCENT
49067	Otsego	472	10311-1995-1376	RUBBISH REMOVAL
49068	Otsego	472	10311-1995-1376	N/A
49069	Otsego	472	10989-2001-1239	HVAC
49070	Otsego	472	10989-2001-1239	ELECTRICITY
49071	Otsego	472	10989-2001-1239	WATER
49072	Otsego	472	10989-2001-1239	JANITORIAL
49073	Otsego	472	10989-2001-1239	INT/EXT MAINT
49074	Otsego	472	10989-2001-1239	LANDSCAPING
49075	Otsego	472	10989-2001-1239	SNOW REMOVAL
49076	Otsego	472	10989-2001-1239	RUBBISH REMOVAL
49077	Otsego	472	10989-2001-1239	FLUORESCENT
49078	Otsego	472	10989-2002-2136	JANITORIAL
49079	Otsego	472	10989-2002-2136	JANITORIAL
49080	Otsego	472	10989-2002-2136	ALARM SYSTEM MONITORING
49081	Otsego	472	10989-2002-2136	ALARM SYSTEM MONITORING
49082	Otsego	472	10989-2002-2136	TELECOMMUNICATIONS
49083	Otsego	472	10989-2002-2136	TELECOMMUNICATIONS
49084	Otsego	472	10989-2002-2136	TRASH REMOVAL/WASTEBASKETS
49085	Otsego	472	10989-2002-2136	TRASH REMOVAL/WASTEBASKETS
49086	Otsego	472	6457-1990-88	HVAC
49087	Otsego	472	6457-1990-88	ELECTRICITY
49088	Otsego	472	6457-1990-88	WATER
49089	Otsego	472	6457-1990-88	JANITORIAL
49090	Otsego	472	6457-1990-88	INT/EXT MAINT
49091	Otsego	472	6457-1990-88	LANDSCAPING
49092	Otsego	472	6457-1990-88	SNOW REMOVAL
49093	Otsego	472	6457-1990-88	PARKING
49094	Otsego	472	6457-1990-88	FLUORESCENT
49095	Otsego	472	6457-1990-88	RUBBISH REMOVAL

	A	B	C	D
49096	Otsego	472	6457-1990-88	N/A
49097	Otsego	472	6457-1995-1168	HVAC
49098	Otsego	472	6457-1995-1168	ELECTRICITY
49099	Otsego	472	6457-1995-1168	WATER
49100	Otsego	472	6457-1995-1168	JANITORIAL
49101	Otsego	472	6457-1995-1168	INT/EXT MAINT
49102	Otsego	472	6457-1995-1168	LANDSCAPING
49103	Otsego	472	6457-1995-1168	SNOW REMOVAL
49104	Otsego	472	6457-1995-1168	PARKING
49105	Otsego	472	6457-1995-1168	FLUORESCENT
49106	Otsego	472	6457-1995-1168	RUBBISH REMOVAL
49107	Otsego	472	6457-1995-1168	N/A
49108	Otsego	472	6457-2000-1171	JANITORIAL
49109	Otsego	472	6457-2000-1171	JANITORIAL
49110	Otsego	472	6457-2000-1171	RUBBISH REMOVAL
49111	Otsego	472	6457-2000-1171	RUBBISH REMOVAL
49112	Otsego	472	6457-2000-1171	SECURITY
49113	Otsego	472	6457-2000-1171	SECURITY
49114	Otsego	472	6457-2000-1171	HVAC
49115	Otsego	472	6457-2000-1171	HVAC
49116	Otsego	472	6457-2000-1171	ELECTRICITY
49117	Otsego	472	6457-2000-1171	ELECTRICITY
49118	Otsego	472	6457-2000-1171	FLUORESCENT
49119	Otsego	472	6457-2000-1171	FLUORESCENT
49120	Otsego	472	6457-2000-1171	WATER
49121	Otsego	472	6457-2000-1171	WATER
49122	Otsego	472	6457-2000-1171	PEST CONTROL
49123	Otsego	472	6457-2000-1171	PEST CONTROL
49124	Otsego	472	6457-2000-1171	LANDSCAPING
49125	Otsego	472	6457-2000-1171	LANDSCAPING
49126	Otsego	472	6457-2000-1171	SNOW REMOVAL
49127	Otsego	472	6457-2000-1171	SNOW REMOVAL
49128	Otsego	472	6457-2000-1171	PARKING
49129	Otsego	472	6457-2000-1171	PARKING
49130	Otsego	511	11370-2008-0080	JANITORIAL
49131	Otsego	511	11370-2008-0080	JANITORIAL
49132	Otsego	511	11557-2011-0252	GROSS (FULL SERVICE)
49133	Otsego	511	11557-2011-0252	GROSS (FULL SERVICE)
49134	Otsego	511	11557-2011-0252	GROSS (FULL SERVICE)
49135	Otsego	511	11557-2011-0252	GROSS (FULL SERVICE)
49136	Otsego	551	10044-1991-1123	HVAC
49137	Otsego	551	10044-1991-1123	ELECTRICITY
49138	Otsego	551	10044-1991-1123	WATER
49139	Otsego	551	10044-1991-1123	JANITORIAL
49140	Otsego	551	10044-1991-1123	INT/EXT MAINT

	A	B	C	D
49141	Otsego	551	10044-1991-1123	LANDSCAPING
49142	Otsego	551	10044-1991-1123	SNOW REMOVAL
49143	Otsego	551	10044-1991-1123	PARKING
49144	Otsego	551	10044-1991-1123	FLUORESCENT
49145	Otsego	551	10044-1991-1123	RUBBISH REMOVAL
49146	Otsego	551	10044-1991-1123	N/A
49147	Otsego	551	10044-1993-1047	HVAC
49148	Otsego	551	10044-1993-1047	ELECTRICITY
49149	Otsego	551	10044-1993-1047	WATER
49150	Otsego	551	10044-1993-1047	JANITORIAL
49151	Otsego	551	10044-1993-1047	INT/EXT MAINT
49152	Otsego	551	10044-1993-1047	LANDSCAPING
49153	Otsego	551	10044-1993-1047	SNOW REMOVAL
49154	Otsego	551	10044-1993-1047	PARKING
49155	Otsego	551	10044-1993-1047	FLUORESCENT
49156	Otsego	551	10044-1993-1047	RUBBISH REMOVAL
49157	Otsego	551	10044-1993-1047	N/A
49158	Otsego	551	10777-1999-1130	GAS
49159	Otsego	551	10777-1999-1130	GAS
49160	Otsego	551	10777-1999-1130	ELECTRICITY
49161	Otsego	551	10777-1999-1130	ELECTRICITY
49162	Otsego	551	10777-1999-1130	WATER
49163	Otsego	551	10777-1999-1130	WATER
49164	Otsego	551	10777-1999-1130	JANITORIAL
49165	Otsego	551	10777-1999-1130	JANITORIAL
49166	Otsego	551	10777-1999-1130	TELECOMMUNICATIONS
49167	Otsego	551	10777-1999-1130	TELECOMMUNICATIONS
49168	Otsego	551	10777-1999-1130	ALARM SYSTEM MONITORING
49169	Otsego	551	10777-1999-1130	ALARM SYSTEM MONITORING
49170	Otsego	551	10777-1999-1130	CLEANING
49171	Otsego	551	10777-1999-1130	CLEANING
49172	Otsego	551	10777-1999-1130	INSURANCE
49173	Otsego	551	10777-1999-1130	INSURANCE
49174	Otsego	551	10777-1999-1130	PEST CONTROL
49175	Otsego	551	10777-1999-1130	PEST CONTROL
49176	Otsego	551	10777-1999-1130	INT MAINTENANCE
49177	Otsego	551	10777-1999-1130	INT MAINTENANCE
49178	Otsego	551	10777-1999-1130	TAXES
49179	Otsego	551	10777-1999-1130	TAXES
49180	Otsego	551	10777-1999-1130	INT/EXT MAINT
49181	Otsego	551	10777-1999-1130	INT/EXT MAINT
49182	Otsego	551	10777-1999-1130	LANDSCAPING
49183	Otsego	551	10777-1999-1130	LANDSCAPING
49184	Otsego	551	10777-1999-1130	SNOW REMOVAL
49185	Otsego	551	10777-1999-1130	SNOW REMOVAL

	A	B	C	D
49186	Otsego	551	10777-1999-1130	PARKING
49187	Otsego	551	10777-1999-1130	PARKING
49188	Otsego	551	10777-1999-1130	FLUORESCENT
49189	Otsego	551	10777-1999-1130	FLUORESCENT
49190	Otsego	551	10777-2009-0023	PUBLIC UTILITIES
49191	Otsego	551	10777-2009-0023	PUBLIC UTILITIES
49192	Otsego	551	10777-2009-0023	PUBLIC UTILITIES
49193	Otsego	551	10777-2009-0023	JANITORIAL
49194	Otsego	551	10777-2009-0023	JANITORIAL
49195	Otsego	551	10777-2009-0023	JANITORIAL
49196	Otsego	551	11031-2001-1071	SNOW REMOVAL
49197	Otsego	551	11031-2001-1071	SNOW REMOVAL
49198	Otsego	551	11031-2001-1071	SNOW REMOVAL
49199	Otsego	551	11031-2001-1071	SNOW REMOVAL
49200	Otsego	551	11031-2001-1071	SNOW REMOVAL
49201	Otsego	551	11031-2001-1071	SNOW REMOVAL
49202	Otsego	551	11031-2001-1071	SNOW REMOVAL
49203	Otsego	551	11031-2001-1071	SNOW REMOVAL
49204	Otsego	551	11031-2001-1071	SNOW REMOVAL
49205	Otsego	551	11031-2001-1071	SNOW REMOVAL
49206	Otsego	551	11031-2001-1071	SNOW REMOVAL
49207	Otsego	551	11031-2001-1071	SNOW REMOVAL
49208	Otsego	551	11031-2001-1071	SNOW REMOVAL
49209	Otsego	551	11031-2001-1071	SNOW REMOVAL
49210	Otsego	551	11031-2001-1071	SNOW REMOVAL
49211	Otsego	551	11031-2001-1071	SNOW REMOVAL
49212	Otsego	551	11031-2001-1071	SNOW REMOVAL
49213	Otsego	551	11031-2001-1071	SNOW REMOVAL
49214	Otsego	551	11031-2001-1071	SNOW REMOVAL
49215	Otsego	551	11031-2001-1071	SNOW REMOVAL
49216	Otsego	551	6755-1986-141	HVAC
49217	Otsego	551	6755-1986-141	ELECTRICITY
49218	Otsego	551	6755-1986-141	WATER
49219	Otsego	551	6755-1986-141	JANITORIAL
49220	Otsego	551	6755-1986-141	INT/EXT MAINT
49221	Otsego	551	6755-1986-141	LANDSCAPING
49222	Otsego	551	6755-1986-141	SNOW REMOVAL
49223	Otsego	551	6755-1986-141	PARKING
49224	Otsego	551	6755-1986-141	FLUORESCENT
49225	Otsego	551	6755-1986-141	RUBBISH REMOVAL
49226	Otsego	551	6755-2005-0191	ELECTRICITY
49227	Otsego	551	6755-2005-0191	ELECTRICITY
49228	Otsego	551	6755-2005-0191	GAS
49229	Otsego	551	6755-2005-0191	GAS
49230	Otsego	551	6755-2005-0191	JANITORIAL

	A	B	C	D
49231	Otsego	551	6755-2005-0191	JANITORIAL
49232	Otsego	551	7079-1988-238	HVAC
49233	Otsego	551	7079-1988-238	ELECTRICITY
49234	Otsego	551	7079-1988-238	WATER
49235	Otsego	551	7079-1988-238	JANITORIAL
49236	Otsego	551	7079-1988-238	INT/EXT MAINT
49237	Otsego	551	7079-1988-238	LANDSCAPING
49238	Otsego	551	7079-1988-238	SNOW REMOVAL
49239	Otsego	551	7079-1988-238	PARKING
49240	Otsego	551	7079-1988-238	FLUORESCENT
49241	Otsego	551	7079-1988-238	RUBBISH REMOVAL
49242	Otsego	551	7079-1988-238	N/A
49243	Otsego	551	7836-1991-1124	HVAC
49244	Otsego	551	7836-1991-1124	HVAC
49245	Otsego	551	7836-1991-1124	HVAC
49246	Otsego	551	7836-1991-1124	ELECTRICITY
49247	Otsego	551	7836-1991-1124	ELECTRICITY
49248	Otsego	551	7836-1991-1124	ELECTRICITY
49249	Otsego	551	7836-1991-1124	WATER
49250	Otsego	551	7836-1991-1124	WATER
49251	Otsego	551	7836-1991-1124	WATER
49252	Otsego	551	7836-1991-1124	JANITORIAL
49253	Otsego	551	7836-1991-1124	JANITORIAL
49254	Otsego	551	7836-1991-1124	JANITORIAL
49255	Otsego	551	7836-1991-1124	INT/EXT MAINT
49256	Otsego	551	7836-1991-1124	INT/EXT MAINT
49257	Otsego	551	7836-1991-1124	INT/EXT MAINT
49258	Otsego	551	7836-1991-1124	LANDSCAPING
49259	Otsego	551	7836-1991-1124	LANDSCAPING
49260	Otsego	551	7836-1991-1124	LANDSCAPING
49261	Otsego	551	7836-1991-1124	SNOW REMOVAL
49262	Otsego	551	7836-1991-1124	SNOW REMOVAL
49263	Otsego	551	7836-1991-1124	SNOW REMOVAL
49264	Otsego	551	7836-1991-1124	PARKING
49265	Otsego	551	7836-1991-1124	PARKING
49266	Otsego	551	7836-1991-1124	PARKING
49267	Otsego	551	7836-1991-1124	FLUORESCENT
49268	Otsego	551	7836-1991-1124	FLUORESCENT
49269	Otsego	551	7836-1991-1124	FLUORESCENT
49270	Otsego	551	7836-1991-1124	RUBBISH REMOVAL
49271	Otsego	551	7836-1991-1124	RUBBISH REMOVAL
49272	Otsego	551	7836-1991-1124	RUBBISH REMOVAL
49273	Otsego	551	7836-1991-1124	N/A
49274	Otsego	551	7836-1991-1124	N/A
49275	Otsego	551	7836-1991-1124	N/A

	A	B	C	D
49276	Otsego	551	7836-1992-1048	HVAC
49277	Otsego	551	7836-1992-1048	ELECTRICITY
49278	Otsego	551	7836-1992-1048	WATER
49279	Otsego	551	7836-1992-1048	JANITORIAL
49280	Otsego	551	7836-1992-1048	INT/EXT MAINT
49281	Otsego	551	7836-1992-1048	LANDSCAPING
49282	Otsego	551	7836-1992-1048	SNOW REMOVAL
49283	Otsego	551	7836-1992-1048	PARKING
49284	Otsego	551	7836-1992-1048	FLUORESCENT
49285	Otsego	551	7836-1992-1048	RUBBISH REMOVAL
49286	Otsego	551	7836-1992-1048	N/A
49287	Otsego	551	7852-1992-1001	HVAC
49288	Otsego	551	7852-1992-1001	ELECTRICITY
49289	Otsego	551	7852-1992-1001	WATER
49290	Otsego	551	7852-1992-1001	JANITORIAL
49291	Otsego	551	7852-1992-1001	INT/EXT MAINT
49292	Otsego	551	7852-1992-1001	LANDSCAPING
49293	Otsego	551	7852-1992-1001	SNOW REMOVAL
49294	Otsego	551	7852-1992-1001	PARKING
49295	Otsego	551	7852-1992-1001	FLUORESCENT
49296	Otsego	551	7852-1992-1001	RUBBISH REMOVAL
49297	Otsego	551	7852-1992-1001	N/A
49298	Otsego	551	7852-1993-1048	HVAC
49299	Otsego	551	7852-1993-1048	HVAC
49300	Otsego	551	7852-1993-1048	ELECTRICITY
49301	Otsego	551	7852-1993-1048	ELECTRICITY
49302	Otsego	551	7852-1993-1048	WATER
49303	Otsego	551	7852-1993-1048	WATER
49304	Otsego	551	7852-1993-1048	JANITORIAL
49305	Otsego	551	7852-1993-1048	JANITORIAL
49306	Otsego	551	7852-1993-1048	INT/EXT MAINT
49307	Otsego	551	7852-1993-1048	INT/EXT MAINT
49308	Otsego	551	7852-1993-1048	LANDSCAPING
49309	Otsego	551	7852-1993-1048	LANDSCAPING
49310	Otsego	551	7852-1993-1048	SNOW REMOVAL
49311	Otsego	551	7852-1993-1048	SNOW REMOVAL
49312	Otsego	551	7852-1993-1048	PARKING
49313	Otsego	551	7852-1993-1048	PARKING
49314	Otsego	551	7852-1993-1048	FLUORESCENT
49315	Otsego	551	7852-1993-1048	FLUORESCENT
49316	Otsego	551	7852-1993-1048	RUBBISH REMOVAL
49317	Otsego	551	7852-1993-1048	RUBBISH REMOVAL
49318	Otsego	551	7852-1993-1048	SECURITY
49319	Otsego	551	7852-1993-1048	SECURITY
49320	Otsego	551	7852-1993-1048	GAS

	A	B	C	D
49321	Otsego	551	7852-1993-1048	GAS
49322	Otsego	551	7852-1993-1048	PEST CONTROL
49323	Otsego	551	7852-1993-1048	PEST CONTROL
49324	Otsego	591	10504-1996-1352	ELECTRICITY
49325	Otsego	591	10504-1996-1352	ELECTRICITY
49326	Otsego	591	10504-1996-1352	ELECTRICITY
49327	Otsego	591	10504-1996-1352	WATER
49328	Otsego	591	10504-1996-1352	WATER
49329	Otsego	591	10504-1996-1352	WATER
49330	Otsego	591	10504-1996-1352	JANITORIAL
49331	Otsego	591	10504-1996-1352	JANITORIAL
49332	Otsego	591	10504-1996-1352	JANITORIAL
49333	Otsego	591	10504-1996-1352	INT/EXT MAINT
49334	Otsego	591	10504-1996-1352	INT/EXT MAINT
49335	Otsego	591	10504-1996-1352	INT/EXT MAINT
49336	Otsego	591	10504-1996-1352	LANDSCAPING
49337	Otsego	591	10504-1996-1352	LANDSCAPING
49338	Otsego	591	10504-1996-1352	LANDSCAPING
49339	Otsego	591	10504-1996-1352	SNOW REMOVAL
49340	Otsego	591	10504-1996-1352	SNOW REMOVAL
49341	Otsego	591	10504-1996-1352	SNOW REMOVAL
49342	Otsego	591	10504-1996-1352	PARKING
49343	Otsego	591	10504-1996-1352	PARKING
49344	Otsego	591	10504-1996-1352	PARKING
49345	Otsego	591	10504-1996-1352	FLUORESCENT
49346	Otsego	591	10504-1996-1352	FLUORESCENT
49347	Otsego	591	10504-1996-1352	FLUORESCENT
49348	Otsego	591	10504-1996-1352	PEST CONTROL
49349	Otsego	591	10504-1996-1352	PEST CONTROL
49350	Otsego	591	10504-1996-1352	PEST CONTROL
49351	Otsego	591	10504-1996-1352	HVAC
49352	Otsego	591	10504-1996-1352	HVAC
49353	Otsego	591	10504-1996-1352	HVAC
49354	Otsego	591	10504-1996-1352	WATER
49355	Otsego	591	10504-1996-1352	WATER
49356	Otsego	591	10504-1996-1352	WATER
49357	Otsego	591	10504-1996-1352	INSURANCE
49358	Otsego	591	10504-1996-1352	INSURANCE
49359	Otsego	591	10504-1996-1352	INSURANCE
49360	Otsego	591	10504-1996-1352	RUBBISH REMOVAL
49361	Otsego	591	10504-1996-1352	RUBBISH REMOVAL
49362	Otsego	591	10504-1996-1352	RUBBISH REMOVAL
49363	Otsego	591	10988-2001-1334	HVAC
49364	Otsego	591	10988-2001-1334	HVAC
49365	Otsego	591	10988-2001-1334	ELECTRICITY

	A	B	C	D
49366	Otsego	591	10988-2001-1334	ELECTRICITY
49367	Otsego	591	10988-2001-1334	WATER
49368	Otsego	591	10988-2001-1334	WATER
49369	Otsego	591	10988-2001-1334	JANITORIAL
49370	Otsego	591	10988-2001-1334	JANITORIAL
49371	Otsego	591	10988-2001-1334	INT/EXT MAINT
49372	Otsego	591	10988-2001-1334	INT/EXT MAINT
49373	Otsego	591	10988-2001-1334	LANDSCAPING
49374	Otsego	591	10988-2001-1334	LANDSCAPING
49375	Otsego	591	10988-2001-1334	SNOW REMOVAL
49376	Otsego	591	10988-2001-1334	SNOW REMOVAL
49377	Otsego	591	10988-2001-1334	RUBBISH REMOVAL
49378	Otsego	591	10988-2001-1334	RUBBISH REMOVAL
49379	Otsego	591	10988-2001-1334	FLUORESCENT
49380	Otsego	591	10988-2001-1334	FLUORESCENT
49381	Otsego	591	10988-2001-1334	TAXES
49382	Otsego	591	10988-2001-1334	TAXES
49383	Otsego	591	10988-2001-1334	PEST CONTROL
49384	Otsego	591	10988-2001-1334	PEST CONTROL
49385	Otsego	591	10988-2001-1334	GAS
49386	Otsego	591	10988-2001-1334	GAS
49387	Otsego	591	10988-2001-1334	N/A
49388	Otsego	591	10988-2001-1334	N/A
49389	Otsego	591	6476-1989-198	HVAC
49390	Otsego	591	6476-1989-198	ELECTRICITY
49391	Otsego	591	6476-1989-198	WATER
49392	Otsego	591	6476-1989-198	JANITORIAL
49393	Otsego	591	6476-1989-198	INT/EXT MAINT
49394	Otsego	591	6476-1989-198	LANDSCAPING
49395	Otsego	591	6476-1989-198	SNOW REMOVAL
49396	Otsego	591	6476-1989-198	PARKING
49397	Otsego	591	6476-1989-198	FLUORESCENT
49398	Otsego	591	6476-1989-198	RUBBISH REMOVAL
49399	Otsego	591	6476-1989-198	N/A
49400	Otsego	591	6476-1997-1134	HVAC
49401	Otsego	591	6476-1997-1134	ELECTRICITY
49402	Otsego	591	6476-1997-1134	WATER
49403	Otsego	591	6476-1997-1134	JANITORIAL
49404	Otsego	591	6476-1997-1134	INT/EXT MAINT
49405	Otsego	591	6476-1997-1134	LANDSCAPING
49406	Otsego	591	6476-1997-1134	SNOW REMOVAL
49407	Otsego	591	6476-1997-1134	PARKING
49408	Otsego	591	6476-1997-1134	FLUORESCENT
49409	Otsego	591	6476-1997-1134	RUBBISH REMOVAL
49410	Otsego	591	6476-1997-1134	N/A

	A	B	C	D
49411	Otsego	591	6476-1998-1067	HVAC
49412	Otsego	591	6476-1998-1067	ELECTRICITY
49413	Otsego	591	6476-1998-1067	WATER
49414	Otsego	591	6476-1998-1067	JANITORIAL
49415	Otsego	591	6476-1998-1067	INT/EXT MAINT
49416	Otsego	591	6476-1998-1067	LANDSCAPING
49417	Otsego	591	6476-1998-1067	SNOW REMOVAL
49418	Otsego	591	6476-1998-1067	PARKING
49419	Otsego	591	6476-1998-1067	FLUORESCENT
49420	Otsego	591	6476-1998-1067	RUBBISH REMOVAL
49421	Otsego	591	6476-1998-1067	N/A
49422	Otsego	591	6476-1999-1247	HVAC
49423	Otsego	591	6476-1999-1247	ELECTRICITY
49424	Otsego	591	6476-1999-1247	WATER
49425	Otsego	591	6476-1999-1247	JANITORIAL
49426	Otsego	591	6476-1999-1247	INT/EXT MAINT
49427	Otsego	591	6476-1999-1247	LANDSCAPING
49428	Otsego	591	6476-1999-1247	SNOW REMOVAL
49429	Otsego	591	6476-1999-1247	PARKING
49430	Otsego	591	6476-1999-1247	FLUORESCENT
49431	Otsego	591	6476-1999-1247	RUBBISH REMOVAL
49432	Otsego	591	6476-1999-1247	N/A
49433	Otsego	631	10544-1997-1310	HVAC
49434	Otsego	631	10544-1997-1310	ELECTRICITY
49435	Otsego	631	10544-1997-1310	WATER
49436	Otsego	631	10544-1997-1310	JANITORIAL
49437	Otsego	631	10544-1997-1310	INT/EXT MAINT
49438	Otsego	631	10544-1997-1310	LANDSCAPING
49439	Otsego	631	10544-1997-1310	SNOW REMOVAL
49440	Otsego	631	10544-1997-1310	PARKING
49441	Otsego	631	10544-1997-1310	FLUORESCENT
49442	Otsego	631	10544-1997-1310	RUBBISH REMOVAL
49443	Otsego	631	10544-1997-1310	N/A
49444	Otsego	631	10544-1999-1049	HVAC
49445	Otsego	631	10544-1999-1049	ELECTRICITY
49446	Otsego	631	10544-1999-1049	WATER
49447	Otsego	631	10544-1999-1049	JANITORIAL
49448	Otsego	631	10544-1999-1049	INT/EXT MAINT
49449	Otsego	631	10544-1999-1049	LANDSCAPING
49450	Otsego	631	10544-1999-1049	SNOW REMOVAL
49451	Otsego	631	10544-1999-1049	PARKING
49452	Otsego	631	10544-1999-1049	FLUORESCENT
49453	Otsego	631	10544-1999-1049	RUBBISH REMOVAL
49454	Otsego	631	10544-1999-1049	N/A
49455	Otsego	631	1573-1989-12	HVAC

	A	B	C	D
49456	Otsego	631	1573-1989-12	ELECTRICITY
49457	Otsego	631	1573-1989-12	WATER
49458	Otsego	631	1573-1989-12	JANITORIAL
49459	Otsego	631	1573-1989-12	INT/EXT MAINT
49460	Otsego	631	1573-1989-12	LANDSCAPING
49461	Otsego	631	1573-1989-12	SNOW REMOVAL
49462	Otsego	631	1573-1989-12	PARKING
49463	Otsego	631	1573-1989-12	FLUORESCENT
49464	Otsego	631	1573-1989-12	RUBBISH REMOVAL
49465	Otsego	631	1573-1989-12	N/A
49466	Otsego	631	6693-1990-1148	HVAC
49467	Otsego	631	6693-1990-1148	ELECTRICITY
49468	Otsego	631	6693-1990-1148	WATER
49469	Otsego	631	6693-1990-1148	JANITORIAL
49470	Otsego	631	6693-1990-1148	INT/EXT MAINT
49471	Otsego	631	6693-1990-1148	LANDSCAPING
49472	Otsego	631	6693-1990-1148	SNOW REMOVAL
49473	Otsego	631	6693-1990-1148	PARKING
49474	Otsego	631	6693-1990-1148	FLUORESCENT
49475	Otsego	631	6693-1990-1148	RUBBISH REMOVAL
49476	Otsego	631	6693-1990-1148	N/A
49477	Otsego	631	6693-1995-1068	HVAC
49478	Otsego	631	6693-1995-1068	ELECTRICITY
49479	Otsego	631	6693-1995-1068	WATER
49480	Otsego	631	6693-1995-1068	JANITORIAL
49481	Otsego	631	6693-1995-1068	INT/EXT MAINT
49482	Otsego	631	6693-1995-1068	LANDSCAPING
49483	Otsego	631	6693-1995-1068	SNOW REMOVAL
49484	Otsego	631	6693-1995-1068	PARKING
49485	Otsego	631	6693-1995-1068	FLUORESCENT
49486	Otsego	631	6693-1995-1068	RUBBISH REMOVAL
49487	Otsego	631	6693-1995-1068	N/A
49488	Otsego	631	6693-1997-1003	HVAC
49489	Otsego	631	6693-1997-1003	ELECTRICITY
49490	Otsego	631	6693-1997-1003	WATER
49491	Otsego	631	6693-1997-1003	JANITORIAL
49492	Otsego	631	6693-1997-1003	INT/EXT MAINT
49493	Otsego	631	6693-1997-1003	LANDSCAPING
49494	Otsego	631	6693-1997-1003	SNOW REMOVAL
49495	Otsego	631	6693-1997-1003	PARKING
49496	Otsego	631	6693-1997-1003	FLUORESCENT
49497	Otsego	631	6693-1997-1003	RUBBISH REMOVAL
49498	Otsego	631	6693-1997-1003	N/A
49499	Otsego	631	6693-1997-1375	HVAC
49500	Otsego	631	6693-1997-1375	ELECTRICITY

	A	B	C	D
49501	Otsego	631	6693-1997-1375	WATER
49502	Otsego	631	6693-1997-1375	JANITORIAL
49503	Otsego	631	6693-1997-1375	INT/EXT MAINT
49504	Otsego	631	6693-1997-1375	LANDSCAPING
49505	Otsego	631	6693-1997-1375	SNOW REMOVAL
49506	Otsego	631	6693-1997-1375	PARKING
49507	Otsego	631	6693-1997-1375	FLUORESCENT
49508	Otsego	631	6693-1997-1375	RUBBISH REMOVAL
49509	Otsego	631	6693-1997-1375	N/A
49510	Otsego	631	6693-1999-1047	HVAC
49511	Otsego	631	6693-1999-1047	ELECTRICITY
49512	Otsego	631	6693-1999-1047	WATER
49513	Otsego	631	6693-1999-1047	JANITORIAL
49514	Otsego	631	6693-1999-1047	INT/EXT MAINT
49515	Otsego	631	6693-1999-1047	LANDSCAPING
49516	Otsego	631	6693-1999-1047	SNOW REMOVAL
49517	Otsego	631	6693-1999-1047	PARKING
49518	Otsego	631	6693-1999-1047	FLUORESCENT
49519	Otsego	631	6693-1999-1047	RUBBISH REMOVAL
49520	Otsego	631	6693-1999-1047	N/A
49521	Otsego	631	6693-2000-1059	HVAC
49522	Otsego	631	6693-2000-1059	ELECTRICITY
49523	Otsego	631	6693-2000-1059	WATER
49524	Otsego	631	6693-2000-1059	JANITORIAL
49525	Otsego	631	6693-2000-1059	INT/EXT MAINT
49526	Otsego	631	6693-2000-1059	LANDSCAPING
49527	Otsego	631	6693-2000-1059	SNOW REMOVAL
49528	Otsego	631	6693-2000-1059	PARKING
49529	Otsego	631	6693-2000-1059	FLUORESCENT
49530	Otsego	631	6693-2000-1059	RUBBISH REMOVAL
49531	Otsego	631	6693-2000-1059	N/A
49532	Otsego	631	6693-2001-1105	HVAC
49533	Otsego	631	6693-2001-1105	ELECTRICITY
49534	Otsego	631	6693-2001-1105	WATER
49535	Otsego	631	6693-2001-1105	JANITORIAL
49536	Otsego	631	6693-2001-1105	LANDSCAPING
49537	Otsego	631	6693-2001-1105	SNOW REMOVAL
49538	Otsego	631	6693-2001-1105	TAXES
49539	Otsego	631	6693-2001-1105	PEST CONTROL
49540	Otsego	631	6693-2002-2078	HVAC
49541	Otsego	631	6693-2002-2078	GAS
49542	Otsego	631	6693-2002-2078	PARKING
49543	Otsego	631	6693-2002-2078	PEST CONTROL
49544	Otsego	631	6693-2002-2078	ELECTRICITY
49545	Otsego	631	6693-2002-2078	WATER

	A	B	C	D
49546	Otsego	631	6693-2002-2078	JANITORIAL
49547	Otsego	631	6693-2002-2078	INT/EXT MAINT
49548	Otsego	631	6693-2002-2078	LANDSCAPING
49549	Otsego	631	6693-2002-2078	SNOW REMOVAL
49550	Otsego	631	6693-2002-2078	RUBBISH REMOVAL
49551	Otsego	631	6693-2002-2078	FLUORESCENT
49552	Otsego	641	10544-1999-1368	HVAC
49553	Otsego	641	10544-1999-1368	HVAC
49554	Otsego	641	10544-1999-1368	HVAC
49555	Otsego	641	10544-1999-1368	HVAC
49556	Otsego	641	10544-1999-1368	ELECTRICITY
49557	Otsego	641	10544-1999-1368	ELECTRICITY
49558	Otsego	641	10544-1999-1368	ELECTRICITY
49559	Otsego	641	10544-1999-1368	ELECTRICITY
49560	Otsego	641	10544-1999-1368	WATER
49561	Otsego	641	10544-1999-1368	WATER
49562	Otsego	641	10544-1999-1368	WATER
49563	Otsego	641	10544-1999-1368	WATER
49564	Otsego	641	10544-1999-1368	JANITORIAL
49565	Otsego	641	10544-1999-1368	JANITORIAL
49566	Otsego	641	10544-1999-1368	JANITORIAL
49567	Otsego	641	10544-1999-1368	JANITORIAL
49568	Otsego	641	10544-1999-1368	INT/EXT MAINT
49569	Otsego	641	10544-1999-1368	INT/EXT MAINT
49570	Otsego	641	10544-1999-1368	INT/EXT MAINT
49571	Otsego	641	10544-1999-1368	INT/EXT MAINT
49572	Otsego	641	10544-1999-1368	LANDSCAPING
49573	Otsego	641	10544-1999-1368	LANDSCAPING
49574	Otsego	641	10544-1999-1368	LANDSCAPING
49575	Otsego	641	10544-1999-1368	LANDSCAPING
49576	Otsego	641	10544-1999-1368	SNOW REMOVAL
49577	Otsego	641	10544-1999-1368	SNOW REMOVAL
49578	Otsego	641	10544-1999-1368	SNOW REMOVAL
49579	Otsego	641	10544-1999-1368	SNOW REMOVAL
49580	Otsego	641	10544-1999-1368	PARKING
49581	Otsego	641	10544-1999-1368	PARKING
49582	Otsego	641	10544-1999-1368	PARKING
49583	Otsego	641	10544-1999-1368	PARKING
49584	Otsego	641	10544-1999-1368	TELECOMMUNICATIONS
49585	Otsego	641	10544-1999-1368	TELECOMMUNICATIONS
49586	Otsego	641	10544-1999-1368	TELECOMMUNICATIONS
49587	Otsego	641	10544-1999-1368	TELECOMMUNICATIONS
49588	Otsego	641	10544-1999-1368	TRASH REMOVAL/WASTEBASKETS
49589	Otsego	641	10544-1999-1368	TRASH REMOVAL/WASTEBASKETS
49590	Otsego	641	10544-1999-1368	TRASH REMOVAL/WASTEBASKETS

	A	B	C	D
49591	Otsego	641	10544-1999-1368	TRASH REMOVAL/WASTEBASKETS
49592	Otsego	641	10544-1999-1368	PEST CONTROL
49593	Otsego	641	10544-1999-1368	PEST CONTROL
49594	Otsego	641	10544-1999-1368	PEST CONTROL
49595	Otsego	641	10544-1999-1368	PEST CONTROL
49596	Otsego	641	10544-1999-1368	GAS
49597	Otsego	641	10544-1999-1368	GAS
49598	Otsego	641	10544-1999-1368	GAS
49599	Otsego	641	10544-1999-1368	GAS
49600	Otsego	641	10809-1999-1352	HVAC
49601	Otsego	641	10809-1999-1352	ELECTRICITY
49602	Otsego	641	10809-1999-1352	WATER
49603	Otsego	641	10809-1999-1352	JANITORIAL
49604	Otsego	641	10809-1999-1352	INT/EXT MAINT
49605	Otsego	641	10809-1999-1352	LANDSCAPING
49606	Otsego	641	10809-1999-1352	SNOW REMOVAL
49607	Otsego	641	10809-1999-1352	PARKING
49608	Otsego	641	10809-1999-1352	FLUORESCENT
49609	Otsego	641	10809-1999-1352	RUBBISH REMOVAL
49610	Otsego	641	10809-1999-1352	N/A
49611	Otsego	641	10809-1999-1352	GAS
49612	Otsego	641	10809-1999-1352	PEST CONTROL
49613	Otsego	641	11047-2003-1090	GROSS (FULL SERVICE)
49614	Otsego	641	11047-2003-1090	TELECOMMUNICATIONS
49615	Otsego	641	11047-2008-0042	GROSS (FULL SERVICE)
49616	Otsego	641	11047-2008-0042	GROSS (FULL SERVICE)
49617	Otsego	641	11098-2005-0057	HVAC
49618	Otsego	641	11098-2005-0057	ELECTRICITY
49619	Otsego	641	11098-2005-0057	WATER
49620	Otsego	641	11098-2005-0057	JANITORIAL
49621	Otsego	641	11098-2005-0057	LANDSCAPING
49622	Otsego	641	11098-2005-0057	SNOW REMOVAL
49623	Otsego	641	11098-2005-0057	INSURANCE
49624	Otsego	641	11098-2005-0057	INT/EXT MAINT
49625	Otsego	641	11098-2005-0057	GAS
49626	Otsego	641	11098-2005-0140	HVAC
49627	Otsego	641	11098-2005-0140	ELECTRICITY
49628	Otsego	641	11098-2005-0140	WATER
49629	Otsego	641	11098-2005-0140	JANITORIAL
49630	Otsego	641	11098-2005-0140	GAS
49631	Otsego	641	11098-2005-0140	LANDSCAPING
49632	Otsego	641	11098-2005-0140	SNOW REMOVAL
49633	Otsego	641	11098-2005-0140	INT/EXT MAINT
49634	Otsego	641	11098-2005-0140	INSURANCE
49635	Otsego	641	11098-2006-0157	ELECTRICITY

	A	B	C	D
49636	Otsego	641	11098-2006-0157	HVAC
49637	Otsego	641	11098-2006-0157	GAS
49638	Otsego	641	11098-2006-0157	WATER
49639	Otsego	641	11098-2006-0157	JANITORIAL
49640	Otsego	641	11098-2006-0157	LANDSCAPING
49641	Otsego	641	11098-2006-0157	INT/EXT MAINT
49642	Otsego	641	11098-2006-0157	INSURANCE
49643	Otsego	641	11098-2006-0157	SNOW REMOVAL
49644	Otsego	641	11098-2007-0041	HVAC
49645	Otsego	641	11098-2007-0041	ELECTRICITY
49646	Otsego	641	11098-2007-0041	WATER
49647	Otsego	641	11098-2007-0041	GAS
49648	Otsego	641	11098-2007-0041	JANITORIAL
49649	Otsego	641	11098-2007-0041	LANDSCAPING
49650	Otsego	641	11098-2007-0041	SNOW REMOVAL
49651	Otsego	641	11098-2007-0041	INT/EXT MAINT
49652	Otsego	641	11098-2007-0041	PEST CONTROL
49653	Otsego	641	11098-2007-0041	TELECOMMUNICATIONS
49654	Otsego	641	11098-2007-0041	FLUORESCENT
49655	Otsego	641	11360-2008-0053	GROSS (FULL SERVICE)
49656	Otsego	641	11360-2008-0053	GROSS (FULL SERVICE)
49657	Otsego	641	11360-2008-0053	GROSS (FULL SERVICE)
49658	Otsego	641	11571-2011-0357	GROSS (FULL SERVICE)
49659	Otsego	641	11571-2011-0357	GROSS (FULL SERVICE)
49660	Otsego	641	11571-2011-0357	GROSS (FULL SERVICE)
49661	Otsego	641	11571-2011-0357	GROSS (FULL SERVICE)
49662	Otsego	641	4382-2000-1151	GROSS (FULL SERVICE)
49663	Otsego	641	4382-2000-1151	GROSS (FULL SERVICE)
49664	Otsego	641	4382-2000-1151	GROSS (FULL SERVICE)
49665	Otsego	641	4382-2010-0548	GROSS (FULL SERVICE)
49666	Otsego	641	4382-2010-0548	GROSS (FULL SERVICE)
49667	Otsego	641	7470-1994-1320	PUBLIC UTILITIES
49668	Otsego	641	7470-1994-1320	PUBLIC UTILITIES
49669	Otsego	641	7470-1994-1320	PUBLIC UTILITIES
49670	Otsego	641	7470-1994-1320	PUBLIC UTILITIES
49671	Otsego	641	7470-1994-1320	PUBLIC UTILITIES
49672	Otsego	641	7470-1994-1320	PUBLIC UTILITIES
49673	Otsego	672	7839-1992-1009	HVAC
49674	Otsego	672	7839-1992-1009	ELECTRICITY
49675	Otsego	672	7839-1992-1009	WATER
49676	Otsego	672	7839-1992-1009	JANITORIAL
49677	Otsego	672	7839-1992-1009	INT/EXT MAINT
49678	Otsego	672	7839-1992-1009	LANDSCAPING
49679	Otsego	672	7839-1992-1009	SNOW REMOVAL
49680	Otsego	672	7839-1992-1009	PARKING

	A	B	C	D
49681	Otsego	672	7839-1992-1009	FLUORESCENT
49682	Otsego	672	7839-1992-1009	RUBBISH REMOVAL
49683	Otsego	672	7839-1992-1009	N/A
49684	Otsego	675	7371-1989-377	HVAC
49685	Otsego	675	7371-1989-377	ELECTRICITY
49686	Otsego	675	7371-1989-377	WATER
49687	Otsego	675	7371-1989-377	JANITORIAL
49688	Otsego	675	7371-1989-377	INT/EXT MAINT
49689	Otsego	675	7371-1989-377	LANDSCAPING
49690	Otsego	675	7371-1989-377	SNOW REMOVAL
49691	Otsego	675	7371-1989-377	PARKING
49692	Otsego	675	7371-1989-377	FLUORESCENT
49693	Otsego	675	7371-1989-377	RUBBISH REMOVAL
49694	Otsego	675	7371-1989-377	N/A
49695	Otsego	751	10760-1999-1169	HVAC
49696	Otsego	751	10760-1999-1169	HVAC
49697	Otsego	751	10760-1999-1169	ELECTRICITY
49698	Otsego	751	10760-1999-1169	ELECTRICITY
49699	Otsego	751	10760-1999-1169	WATER
49700	Otsego	751	10760-1999-1169	WATER
49701	Otsego	751	10760-1999-1169	JANITORIAL
49702	Otsego	751	10760-1999-1169	JANITORIAL
49703	Otsego	751	10760-1999-1169	INT/EXT MAINT
49704	Otsego	751	10760-1999-1169	INT/EXT MAINT
49705	Otsego	751	10760-1999-1169	LANDSCAPING
49706	Otsego	751	10760-1999-1169	LANDSCAPING
49707	Otsego	751	10760-1999-1169	SNOW REMOVAL
49708	Otsego	751	10760-1999-1169	SNOW REMOVAL
49709	Otsego	751	10760-1999-1169	PARKING
49710	Otsego	751	10760-1999-1169	PARKING
49711	Otsego	751	10760-1999-1169	FLUORESCENT
49712	Otsego	751	10760-1999-1169	FLUORESCENT
49713	Otsego	751	10760-1999-1169	RUBBISH REMOVAL
49714	Otsego	751	10760-1999-1169	RUBBISH REMOVAL
49715	Otsego	751	10760-1999-1169	PEST CONTROL
49716	Otsego	751	10760-1999-1169	PEST CONTROL
49717	Otsego	751	10760-1999-1410	HVAC
49718	Otsego	751	10760-1999-1410	ELECTRICITY
49719	Otsego	751	10760-1999-1410	WATER
49720	Otsego	751	10760-1999-1410	JANITORIAL
49721	Otsego	751	10760-1999-1410	INT/EXT MAINT
49722	Otsego	751	10760-1999-1410	LANDSCAPING
49723	Otsego	751	10760-1999-1410	SNOW REMOVAL
49724	Otsego	751	10760-1999-1410	PARKING
49725	Otsego	751	10760-1999-1410	FLUORESCENT

	A	B	C	D
49726	Otsego	751	10760-1999-1410	RUBBISH REMOVAL
49727	Otsego	751	10760-1999-1410	N/A
49728	Otsego	761	10706-1998-1178	HVAC
49729	Otsego	761	10706-1998-1178	HVAC
49730	Otsego	761	10706-1998-1178	HVAC
49731	Otsego	761	10706-1998-1178	ELECTRICITY
49732	Otsego	761	10706-1998-1178	ELECTRICITY
49733	Otsego	761	10706-1998-1178	ELECTRICITY
49734	Otsego	761	10706-1998-1178	WATER
49735	Otsego	761	10706-1998-1178	WATER
49736	Otsego	761	10706-1998-1178	WATER
49737	Otsego	761	10706-1998-1178	JANITORIAL
49738	Otsego	761	10706-1998-1178	JANITORIAL
49739	Otsego	761	10706-1998-1178	JANITORIAL
49740	Otsego	761	10706-1998-1178	INT MAINTENANCE
49741	Otsego	761	10706-1998-1178	INT MAINTENANCE
49742	Otsego	761	10706-1998-1178	INT MAINTENANCE
49743	Otsego	761	10706-1998-1178	PEST CONTROL
49744	Otsego	761	10706-1998-1178	PEST CONTROL
49745	Otsego	761	10706-1998-1178	PEST CONTROL
49746	Otsego	761	10706-1998-1178	LANDSCAPING
49747	Otsego	761	10706-1998-1178	LANDSCAPING
49748	Otsego	761	10706-1998-1178	LANDSCAPING
49749	Otsego	761	10706-1998-1178	SNOW REMOVAL
49750	Otsego	761	10706-1998-1178	SNOW REMOVAL
49751	Otsego	761	10706-1998-1178	SNOW REMOVAL
49752	Otsego	761	10706-1998-1178	PARKING
49753	Otsego	761	10706-1998-1178	PARKING
49754	Otsego	761	10706-1998-1178	PARKING
49755	Otsego	761	10706-1998-1178	FLUORESCENT
49756	Otsego	761	10706-1998-1178	FLUORESCENT
49757	Otsego	761	10706-1998-1178	FLUORESCENT
49758	Otsego	761	10706-1998-1178	RUBBISH REMOVAL
49759	Otsego	761	10706-1998-1178	RUBBISH REMOVAL
49760	Otsego	761	10706-1998-1178	RUBBISH REMOVAL
49761	Otsego	761	10706-1998-1178	N/A
49762	Otsego	761	10706-1998-1178	N/A
49763	Otsego	761	10706-1998-1178	N/A
49764	Otsego	761	10706-1998-1178	GAS
49765	Otsego	761	10706-1998-1178	GAS
49766	Otsego	761	10706-1998-1178	GAS
49767	Otsego	761	10706-1998-1178	EXT MAINTENANCE
49768	Otsego	761	10706-1998-1178	EXT MAINTENANCE
49769	Otsego	761	10706-1998-1178	EXT MAINTENANCE
49770	Otsego	761	10706-1998-1178	SECURITY

	A	B	C	D
49771	Otsego	761	10706-1998-1178	SECURITY
49772	Otsego	761	10706-1998-1178	SECURITY
49773	Otsego	761	10706-2009-0183	PUBLIC UTILITIES
49774	Otsego	761	10706-2009-0183	PUBLIC UTILITIES
49775	Otsego	761	10706-2009-0183	PUBLIC UTILITIES
49776	Otsego	761	10706-2009-0183	JANITORIAL
49777	Otsego	761	10706-2009-0183	JANITORIAL
49778	Otsego	761	10706-2009-0183	JANITORIAL
49779	Otsego	761	10706-2009-0183	LANDSCAPING
49780	Otsego	761	10706-2009-0183	LANDSCAPING
49781	Otsego	761	10706-2009-0183	LANDSCAPING
49782	Otsego	761	10706-2009-0183	DUMPSTER SERVICE
49783	Otsego	761	10706-2009-0183	DUMPSTER SERVICE
49784	Otsego	761	10706-2009-0183	DUMPSTER SERVICE
49785	Otsego	761	10706-2009-0183	ADJUST-TAXES
49786	Otsego	761	10706-2009-0183	ADJUST-TAXES
49787	Otsego	761	10706-2009-0183	ADJUST-TAXES
49788	Otsego	801	10736-1999-1216	HVAC
49789	Otsego	801	10736-1999-1216	ELECTRICITY
49790	Otsego	801	10736-1999-1216	WATER
49791	Otsego	801	10736-1999-1216	JANITORIAL
49792	Otsego	801	10736-1999-1216	INT/EXT MAINT
49793	Otsego	801	10736-1999-1216	LANDSCAPING
49794	Otsego	801	10736-1999-1216	SNOW REMOVAL
49795	Otsego	801	10736-1999-1216	PARKING
49796	Otsego	801	10736-1999-1216	FLUORESCENT
49797	Otsego	801	10736-1999-1216	RUBBISH REMOVAL
49798	Otsego	801	10736-1999-1216	N/A
49799	Otsego	801	4	HVAC
49800	Otsego	801	4	ELECTRICITY
49801	Otsego	801	4	WATER
49802	Otsego	801	4	JANITORIAL
49803	Otsego	801	4	INT/EXT MAINT
49804	Otsego	801	4	LANDSCAPING
49805	Otsego	801	4	SNOW REMOVAL
49806	Otsego	801	4	PARKING
49807	Otsego	801	4	FLUORESCENT
49808	Otsego	801	4	RUBBISH REMOVAL
49809	Otsego	801	4	N/A
49810	Otsego	801	7428-1994-1201	HVAC
49811	Otsego	801	7428-1994-1201	ELECTRICITY
49812	Otsego	801	7428-1994-1201	WATER
49813	Otsego	801	7428-1994-1201	JANITORIAL
49814	Otsego	801	7428-1994-1201	INT/EXT MAINT
49815	Otsego	801	7428-1994-1201	LANDSCAPING

	A	B	C	D
49816	Otsego	801	7428-1994-1201	SNOW REMOVAL
49817	Otsego	801	7428-1994-1201	PARKING
49818	Otsego	801	7428-1994-1201	FLUORESCENT
49819	Otsego	801	7428-1994-1201	RUBBISH REMOVAL
49820	Otsego	801	7428-1994-1201	N/A
49821	Otsego	801	7839-1992-1203	HVAC
49822	Otsego	801	7839-1992-1203	ELECTRICITY
49823	Otsego	801	7839-1992-1203	WATER
49824	Otsego	801	7839-1992-1203	JANITORIAL
49825	Otsego	801	7839-1992-1203	INT/EXT MAINT
49826	Otsego	801	7839-1992-1203	LANDSCAPING
49827	Otsego	801	7839-1992-1203	SNOW REMOVAL
49828	Otsego	801	7839-1992-1203	PARKING
49829	Otsego	801	7839-1992-1203	FLUORESCENT
49830	Otsego	801	7839-1992-1203	RUBBISH REMOVAL
49831	Otsego	801	7839-1992-1203	N/A
49832	Otsego	950	7360-1989-374	HVAC
49833	Otsego	950	7360-1989-374	ELECTRICITY
49834	Otsego	950	7360-1989-374	WATER
49835	Otsego	950	7360-1989-374	JANITORIAL
49836	Otsego	950	7360-1989-374	INT/EXT MAINT
49837	Otsego	950	7360-1989-374	LANDSCAPING
49838	Otsego	950	7360-1989-374	SNOW REMOVAL
49839	Otsego	950	7360-1989-374	PARKING
49840	Otsego	950	7360-1989-374	FLUORESCENT
49841	Otsego	950	7360-1989-374	RUBBISH REMOVAL
49842	Otsego	950	7360-1989-374	N/A
49843	Otsego	999	10684-1999-1069	HVAC
49844	Otsego	999	10684-1999-1069	ELECTRICITY
49845	Otsego	999	10684-1999-1069	WATER
49846	Otsego	999	10684-1999-1069	JANITORIAL
49847	Otsego	999	10684-1999-1069	INT/EXT MAINT
49848	Otsego	999	10684-1999-1069	LANDSCAPING
49849	Otsego	999	10684-1999-1069	SNOW REMOVAL
49850	Otsego	999	10684-1999-1069	PARKING
49851	Otsego	999	10684-1999-1069	FLUORESCENT
49852	Otsego	999	10684-1999-1069	RUBBISH REMOVAL
49853	Otsego	999	10684-1999-1069	N/A
49854	Otsego	999	4779-1989-108	HVAC
49855	Otsego	999	4779-1989-108	ELECTRICITY
49856	Otsego	999	4779-1989-108	WATER
49857	Otsego	999	4779-1989-108	JANITORIAL
49858	Otsego	999	4779-1989-108	INT MAINTENANCE
49859	Otsego	999	4779-1989-108	LANDSCAPING
49860	Otsego	999	4779-1989-108	SNOW REMOVAL

	A	B	C	D
49861	Otsego	999	4779-1989-108	PARKING
49862	Otsego	999	4779-1989-108	FLUORESCENT
49863	Otsego	999	4779-1989-108	RUBBISH REMOVAL
49864	Otsego	999	4779-1989-108	N/A
49865	Otsego	999	4779-1996-1327	HVAC
49866	Otsego	999	4779-1996-1327	ELECTRICITY
49867	Otsego	999	4779-1996-1327	WATER
49868	Otsego	999	4779-1996-1327	JANITORIAL
49869	Otsego	999	4779-1996-1327	INT/EXT MAINT
49870	Otsego	999	4779-1996-1327	LANDSCAPING
49871	Otsego	999	4779-1996-1327	SNOW REMOVAL
49872	Otsego	999	4779-1996-1327	PARKING
49873	Otsego	999	4779-1996-1327	FLUORESCENT
49874	Otsego	999	4779-1996-1327	RUBBISH REMOVAL
49875	Otsego	999	4779-1996-1327	N/A
49876	Otsego	999	4779-2000-1376	HVAC
49877	Otsego	999	4779-2000-1376	ELECTRICITY
49878	Otsego	999	4779-2000-1376	WATER
49879	Otsego	999	4779-2000-1376	JANITORIAL
49880	Otsego	999	4779-2000-1376	INT/EXT MAINT
49881	Otsego	999	4779-2000-1376	LANDSCAPING
49882	Otsego	999	4779-2000-1376	SNOW REMOVAL
49883	Otsego	999	4779-2000-1376	PARKING
49884	Otsego	999	4779-2000-1376	FLUORESCENT
49885	Otsego	999	4779-2000-1376	RUBBISH REMOVAL
49886	Otsego	999	4779-2000-1376	N/A
49887	Otsego	999	4779-2000-1377	HVAC
49888	Otsego	999	4779-2000-1377	ELECTRICITY
49889	Otsego	999	4779-2000-1377	WATER
49890	Otsego	999	4779-2000-1377	JANITORIAL
49891	Otsego	999	4779-2000-1377	INT/EXT MAINT
49892	Otsego	999	4779-2000-1377	LANDSCAPING
49893	Otsego	999	4779-2000-1377	SNOW REMOVAL
49894	Otsego	999	4779-2000-1377	PARKING
49895	Otsego	999	4779-2000-1377	FLUORESCENT
49896	Otsego	999	4779-2000-1377	RUBBISH REMOVAL
49897	Otsego	999	4779-2000-1377	N/A
49898	Otsego	999	4779-2002-4014	HVAC
49899	Otsego	999	4779-2002-4014	ELECTRICITY
49900	Otsego	999	4779-2002-4014	WATER
49901	Otsego	999	4779-2002-4014	INT/EXT MAINT
49902	Otsego	999	4779-2002-4014	LANDSCAPING
49903	Otsego	999	4779-2002-4014	SECURITY
49904	Otsego	999	4779-2002-4014	PARKING
49905	Otsego	999	4779-2002-4014	FLUORESCENT

	A	B	C	D
49906	Otsego	999	4779-2002-4014	ROOF
49907	Otsego	999	4779-2002-4014	JANITORIAL
49908	Otsego	999	4779-2002-4014	TAXES
49909	Otsego	999	4779-2008-0004	GROSS (FULL SERVICE)
49910	Otsego	999	4779-2008-0126	GROSS (FULL SERVICE)
49911	Otsego	999	4779-2009-0342	GROSS (FULL SERVICE)
49912	Otsego	999	4779-2010-0530	GROSS (FULL SERVICE)
49913	Otsego	999	4779-2011-0265	GROSS (FULL SERVICE)
49914	Otsego	999	4779-2012-0095	GROSS (FULL SERVICE)
49915	Ottawa	071	7814-1991-1121	HVAC
49916	Ottawa	071	7814-1991-1121	ELECTRICITY
49917	Ottawa	071	7814-1991-1121	WATER
49918	Ottawa	071	7814-1991-1121	JANITORIAL
49919	Ottawa	071	7814-1991-1121	INT/EXT MAINT
49920	Ottawa	071	7814-1991-1121	LANDSCAPING
49921	Ottawa	071	7814-1991-1121	SNOW REMOVAL
49922	Ottawa	071	7814-1991-1121	PARKING
49923	Ottawa	071	7814-1991-1121	FLUORESCENT
49924	Ottawa	071	7814-1991-1121	RUBBISH REMOVAL
49925	Ottawa	071	7814-1991-1121	N/A
49926	Ottawa	071	7814-1993-1089	HVAC
49927	Ottawa	071	7814-1993-1089	ELECTRICITY
49928	Ottawa	071	7814-1993-1089	WATER
49929	Ottawa	071	7814-1993-1089	JANITORIAL
49930	Ottawa	071	7814-1993-1089	INT/EXT MAINT
49931	Ottawa	071	7814-1993-1089	LANDSCAPING
49932	Ottawa	071	7814-1993-1089	SNOW REMOVAL
49933	Ottawa	071	7814-1993-1089	PARKING
49934	Ottawa	071	7814-1993-1089	FLUORESCENT
49935	Ottawa	071	7814-1993-1089	RUBBISH REMOVAL
49936	Ottawa	071	7814-1993-1089	N/A
49937	Ottawa	071	7814-1994-1181	HVAC
49938	Ottawa	071	7814-1994-1181	ELECTRICITY
49939	Ottawa	071	7814-1994-1181	WATER
49940	Ottawa	071	7814-1994-1181	JANITORIAL
49941	Ottawa	071	7814-1994-1181	INT/EXT MAINT
49942	Ottawa	071	7814-1994-1181	LANDSCAPING
49943	Ottawa	071	7814-1994-1181	SNOW REMOVAL
49944	Ottawa	071	7814-1994-1181	PARKING
49945	Ottawa	071	7814-1994-1181	FLUORESCENT
49946	Ottawa	071	7814-1994-1181	RUBBISH REMOVAL
49947	Ottawa	231	10061-1993-1052	HVAC
49948	Ottawa	231	10061-1993-1052	ELECTRICITY
49949	Ottawa	231	10061-1993-1052	WATER
49950	Ottawa	231	10061-1993-1052	JANITORIAL

	A	B	C	D
49951	Ottawa	231	10061-1993-1052	INT/EXT MAINT
49952	Ottawa	231	10061-1993-1052	LANDSCAPING
49953	Ottawa	231	10061-1993-1052	SNOW REMOVAL
49954	Ottawa	231	10061-1993-1052	PARKING
49955	Ottawa	231	10061-1993-1052	FLUORESCENT
49956	Ottawa	231	10061-1993-1052	RUBBISH REMOVAL
49957	Ottawa	231	10061-1993-1052	N/A
49958	Ottawa	231	10061-1993-1233	HVAC
49959	Ottawa	231	10061-1993-1233	ELECTRICITY
49960	Ottawa	231	10061-1993-1233	WATER
49961	Ottawa	231	10061-1993-1233	JANITORIAL
49962	Ottawa	231	10061-1993-1233	INT/EXT MAINT
49963	Ottawa	231	10061-1993-1233	LANDSCAPING
49964	Ottawa	231	10061-1993-1233	SNOW REMOVAL
49965	Ottawa	231	10061-1993-1233	PARKING
49966	Ottawa	231	10061-1993-1233	FLUORESCENT
49967	Ottawa	231	10061-1993-1233	RUBBISH REMOVAL
49968	Ottawa	231	10061-1993-1233	N/A
49969	Ottawa	231	10095-1992-1246	GAS
49970	Ottawa	231	10095-1992-1246	GAS
49971	Ottawa	231	10095-1992-1246	ELECTRICITY
49972	Ottawa	231	10095-1992-1246	ELECTRICITY
49973	Ottawa	231	10095-1992-1246	WATER
49974	Ottawa	231	10095-1992-1246	WATER
49975	Ottawa	231	10095-1992-1246	JANITORIAL
49976	Ottawa	231	10095-1992-1246	JANITORIAL
49977	Ottawa	231	10095-1992-1246	INT/EXT MAINT
49978	Ottawa	231	10095-1992-1246	INT/EXT MAINT
49979	Ottawa	231	10095-1992-1246	LANDSCAPING
49980	Ottawa	231	10095-1992-1246	LANDSCAPING
49981	Ottawa	231	10095-1992-1246	SNOW REMOVAL
49982	Ottawa	231	10095-1992-1246	SNOW REMOVAL
49983	Ottawa	231	10095-1992-1246	PARKING
49984	Ottawa	231	10095-1992-1246	PARKING
49985	Ottawa	231	10095-1992-1246	FLUORESCENT
49986	Ottawa	231	10095-1992-1246	FLUORESCENT
49987	Ottawa	231	10095-1992-1246	RUBBISH REMOVAL
49988	Ottawa	231	10095-1992-1246	RUBBISH REMOVAL
49989	Ottawa	231	10095-1992-1246	PEST CONTROL
49990	Ottawa	231	10095-1992-1246	PEST CONTROL
49991	Ottawa	231	10095-1992-1246	HVAC
49992	Ottawa	231	10095-1992-1246	HVAC
49993	Ottawa	231	10095-2004-1296	JANITORIAL
49994	Ottawa	231	10095-2004-1296	ELECTRICITY
49995	Ottawa	231	10095-2004-1296	GAS

	A	B	C	D
49996	Ottawa	231	10095-2004-1296	HVAC
49997	Ottawa	231	10095-2004-1296	WATER
49998	Ottawa	231	10095-2004-1296	PEST CONTROL
49999	Ottawa	231	10095-2004-1296	INSURANCE
50000	Ottawa	231	10095-2004-1296	RUBBISH REMOVAL
50001	Ottawa	231	10095-2004-1296	SNOW REMOVAL
50002	Ottawa	231	10095-2004-1296	LANDSCAPING
50003	Ottawa	231	10095-2004-1296	TAXES
50004	Ottawa	231	10095-2004-1296	EXT MAINTENANCE
50005	Ottawa	231	10095-2008-0002	JANITORIAL
50006	Ottawa	231	10095-2008-0002	WATER
50007	Ottawa	231	10095-2008-0002	PARKING
50008	Ottawa	231	10095-2008-0002	PEST CONTROL
50009	Ottawa	231	10095-2008-0002	INT/EXT MAINT
50010	Ottawa	231	10095-2008-0002	SECURITY
50011	Ottawa	231	10095-2008-0002	SNOW REMOVAL
50012	Ottawa	231	10095-2008-0002	TAXES
50013	Ottawa	231	10095-2008-0002	FLUORESCENT
50014	Ottawa	231	10095-2008-0002	ELECTRICITY
50015	Ottawa	231	10095-2008-0002	GAS
50016	Ottawa	231	10095-2008-0002	HVAC
50017	Ottawa	231	10095-2008-0002	INSURANCE
50018	Ottawa	231	10095-2008-0002	LANDSCAPING
50019	Ottawa	231	10095-2008-0002	MAINTENANCE
50020	Ottawa	231	10095-2008-0002	RUBBISH REMOVAL
50021	Ottawa	231	10496-1995-1121	HVAC
50022	Ottawa	231	10496-1995-1121	HVAC
50023	Ottawa	231	10496-1995-1121	HVAC
50024	Ottawa	231	10496-1995-1121	HVAC
50025	Ottawa	231	10496-1995-1121	ELECTRICITY
50026	Ottawa	231	10496-1995-1121	ELECTRICITY
50027	Ottawa	231	10496-1995-1121	ELECTRICITY
50028	Ottawa	231	10496-1995-1121	ELECTRICITY
50029	Ottawa	231	10496-1995-1121	WATER
50030	Ottawa	231	10496-1995-1121	WATER
50031	Ottawa	231	10496-1995-1121	WATER
50032	Ottawa	231	10496-1995-1121	WATER
50033	Ottawa	231	10496-1995-1121	JANITORIAL
50034	Ottawa	231	10496-1995-1121	JANITORIAL
50035	Ottawa	231	10496-1995-1121	JANITORIAL
50036	Ottawa	231	10496-1995-1121	JANITORIAL
50037	Ottawa	231	10496-1995-1121	INT/EXT MAINT
50038	Ottawa	231	10496-1995-1121	INT/EXT MAINT
50039	Ottawa	231	10496-1995-1121	INT/EXT MAINT
50040	Ottawa	231	10496-1995-1121	INT/EXT MAINT

	A	B	C	D
50041	Ottawa	231	10496-1995-1121	LANDSCAPING
50042	Ottawa	231	10496-1995-1121	LANDSCAPING
50043	Ottawa	231	10496-1995-1121	LANDSCAPING
50044	Ottawa	231	10496-1995-1121	LANDSCAPING
50045	Ottawa	231	10496-1995-1121	SNOW REMOVAL
50046	Ottawa	231	10496-1995-1121	SNOW REMOVAL
50047	Ottawa	231	10496-1995-1121	SNOW REMOVAL
50048	Ottawa	231	10496-1995-1121	SNOW REMOVAL
50049	Ottawa	231	10496-1995-1121	PARKING
50050	Ottawa	231	10496-1995-1121	PARKING
50051	Ottawa	231	10496-1995-1121	PARKING
50052	Ottawa	231	10496-1995-1121	PARKING
50053	Ottawa	231	10496-1995-1121	FLUORESCENT
50054	Ottawa	231	10496-1995-1121	FLUORESCENT
50055	Ottawa	231	10496-1995-1121	FLUORESCENT
50056	Ottawa	231	10496-1995-1121	FLUORESCENT
50057	Ottawa	231	10496-1995-1121	RUBBISH REMOVAL
50058	Ottawa	231	10496-1995-1121	RUBBISH REMOVAL
50059	Ottawa	231	10496-1995-1121	RUBBISH REMOVAL
50060	Ottawa	231	10496-1995-1121	RUBBISH REMOVAL
50061	Ottawa	231	10496-1995-1121	N/A
50062	Ottawa	231	10496-1995-1121	N/A
50063	Ottawa	231	10496-1995-1121	N/A
50064	Ottawa	231	10496-1995-1121	N/A
50065	Ottawa	231	10496-1995-1121	PEST CONTROL
50066	Ottawa	231	10496-1995-1121	PEST CONTROL
50067	Ottawa	231	10496-1995-1121	PEST CONTROL
50068	Ottawa	231	10496-1995-1121	PEST CONTROL
50069	Ottawa	231	10496-1995-1121	GAS
50070	Ottawa	231	10496-1995-1121	GAS
50071	Ottawa	231	10496-1995-1121	GAS
50072	Ottawa	231	10496-1995-1121	GAS
50073	Ottawa	231	10496-1995-1121	SECURITY
50074	Ottawa	231	10496-1995-1121	SECURITY
50075	Ottawa	231	10496-1995-1121	SECURITY
50076	Ottawa	231	10496-1995-1121	SECURITY
50077	Ottawa	231	10496-1995-1121	N/A
50078	Ottawa	231	10496-1995-1121	N/A
50079	Ottawa	231	10496-1995-1121	N/A
50080	Ottawa	231	10496-1995-1121	N/A
50081	Ottawa	231	10496-2006-0220	PUBLIC UTILITIES
50082	Ottawa	231	10496-2006-0220	PUBLIC UTILITIES
50083	Ottawa	231	10496-2006-0220	JANITORIAL
50084	Ottawa	231	10496-2006-0220	JANITORIAL
50085	Ottawa	231	10496-2006-0220	TRASH REMOVAL/WASTEBASKETS

	A	B	C	D
50086	Ottawa	231	10496-2006-0220	TRASH REMOVAL/WASTEBASKETS
50087	Ottawa	231	10496-2006-0220	TELECOMMUNICATIONS
50088	Ottawa	231	10496-2006-0220	TELECOMMUNICATIONS
50089	Ottawa	231	10496-2006-0220	ALARM SYSTEM MONITORING
50090	Ottawa	231	10496-2006-0220	ALARM SYSTEM MONITORING
50091	Ottawa	231	10496-2011-0298	PUBLIC UTILITIES
50092	Ottawa	231	10496-2011-0298	PUBLIC UTILITIES
50093	Ottawa	231	10496-2011-0298	JANITORIAL
50094	Ottawa	231	10496-2011-0298	JANITORIAL
50095	Ottawa	231	10497-2002-2035	HVAC
50096	Ottawa	231	10497-2002-2035	HVAC
50097	Ottawa	231	10497-2002-2035	ELECTRICITY
50098	Ottawa	231	10497-2002-2035	ELECTRICITY
50099	Ottawa	231	10497-2002-2035	WATER
50100	Ottawa	231	10497-2002-2035	WATER
50101	Ottawa	231	10497-2002-2035	JANITORIAL
50102	Ottawa	231	10497-2002-2035	JANITORIAL
50103	Ottawa	231	10497-2002-2035	INT/EXT MAINT
50104	Ottawa	231	10497-2002-2035	INT/EXT MAINT
50105	Ottawa	231	10497-2002-2035	LANDSCAPING
50106	Ottawa	231	10497-2002-2035	LANDSCAPING
50107	Ottawa	231	10497-2002-2035	SNOW REMOVAL
50108	Ottawa	231	10497-2002-2035	SNOW REMOVAL
50109	Ottawa	231	10497-2002-2035	PARKING
50110	Ottawa	231	10497-2002-2035	PARKING
50111	Ottawa	231	10497-2002-2035	FLUORESCENT
50112	Ottawa	231	10497-2002-2035	FLUORESCENT
50113	Ottawa	231	10497-2002-2035	RUBBISH REMOVAL
50114	Ottawa	231	10497-2002-2035	RUBBISH REMOVAL
50115	Ottawa	231	10497-2002-2035	GAS
50116	Ottawa	231	10497-2002-2035	GAS
50117	Ottawa	231	10497-2002-2035	PEST CONTROL
50118	Ottawa	231	10497-2002-2035	PEST CONTROL
50119	Ottawa	231	10497-2002-2035	SECURITY
50120	Ottawa	231	10497-2002-2035	SECURITY
50121	Ottawa	231	10497-2006-0235	PUBLIC UTILITIES
50122	Ottawa	231	10497-2006-0235	JANITORIAL
50123	Ottawa	231	10497-2006-0235	DUMPSTER SERVICE
50124	Ottawa	231	10497-2006-0235	OTHER
50125	Ottawa	231	10497-2006-0235	TELECOMMUNICATIONS
50126	Ottawa	231	10497-2006-0235	ALARM SYSTEM MONITORING
50127	Ottawa	231	10497-2006-0235	ADJUST-TAXES
50128	Ottawa	231	10497-2006-0235	ADJUST-OPERATING EXP
50129	Ottawa	231	10497-2010-0620	PUBLIC UTILITIES
50130	Ottawa	231	10497-2010-0620	PUBLIC UTILITIES

	A	B	C	D
50131	Ottawa	231	10497-2010-0620	PUBLIC UTILITIES
50132	Ottawa	231	10497-2010-0620	JANITORIAL
50133	Ottawa	231	10497-2010-0620	JANITORIAL
50134	Ottawa	231	10497-2010-0620	JANITORIAL
50135	Ottawa	231	10497-2010-0620	DUMPSTER SERVICE
50136	Ottawa	231	10497-2010-0620	DUMPSTER SERVICE
50137	Ottawa	231	10497-2010-0620	DUMPSTER SERVICE
50138	Ottawa	231	10497-2010-0620	OTHER
50139	Ottawa	231	10497-2010-0620	OTHER
50140	Ottawa	231	10497-2010-0620	OTHER
50141	Ottawa	231	10497-2010-0620	ADJUST-TAXES
50142	Ottawa	231	10497-2010-0620	ADJUST-TAXES
50143	Ottawa	231	10497-2010-0620	ADJUST-TAXES
50144	Ottawa	231	10497-2010-0620	ADJUST-OPERATING EXP
50145	Ottawa	231	10497-2010-0620	ADJUST-OPERATING EXP
50146	Ottawa	231	10497-2010-0620	ADJUST-OPERATING EXP
50147	Ottawa	231	11208-2006-0044	PUBLIC UTILITIES
50148	Ottawa	231	11208-2006-0044	PUBLIC UTILITIES
50149	Ottawa	231	11208-2006-0044	PUBLIC UTILITIES
50150	Ottawa	231	11208-2006-0044	JANITORIAL
50151	Ottawa	231	11208-2006-0044	JANITORIAL
50152	Ottawa	231	11208-2006-0044	JANITORIAL
50153	Ottawa	231	4891-1987-64	HVAC
50154	Ottawa	231	4891-1987-64	ELECTRICITY
50155	Ottawa	231	4891-1987-64	WATER
50156	Ottawa	231	4891-1987-64	JANITORIAL
50157	Ottawa	231	4891-1987-64	INT/EXT MAINT
50158	Ottawa	231	4891-1987-64	LANDSCAPING
50159	Ottawa	231	4891-1987-64	SNOW REMOVAL
50160	Ottawa	231	4891-1987-64	PARKING
50161	Ottawa	231	4891-1987-64	FLUORESCENT
50162	Ottawa	231	4891-1987-64	RUBBISH REMOVAL
50163	Ottawa	231	4891-1987-64	N/A
50164	Ottawa	231	4891-1991-1093	HVAC
50165	Ottawa	231	4891-1991-1093	ELECTRICITY
50166	Ottawa	231	4891-1991-1093	WATER
50167	Ottawa	231	4891-1991-1093	JANITORIAL
50168	Ottawa	231	4891-1991-1093	INT/EXT MAINT
50169	Ottawa	231	4891-1991-1093	LANDSCAPING
50170	Ottawa	231	4891-1991-1093	SNOW REMOVAL
50171	Ottawa	231	4891-1991-1093	PARKING
50172	Ottawa	231	4891-1991-1093	FLUORESCENT
50173	Ottawa	231	4891-1991-1093	RUBBISH REMOVAL
50174	Ottawa	231	4891-1991-1093	N/A
50175	Ottawa	231	6007-1986-64	HVAC

	A	B	C	D
50176	Ottawa	231	6007-1986-64	ELECTRICITY
50177	Ottawa	231	6007-1986-64	WATER
50178	Ottawa	231	6007-1986-64	JANITORIAL
50179	Ottawa	231	6007-1986-64	INT/EXT MAINT
50180	Ottawa	231	6007-1986-64	LANDSCAPING
50181	Ottawa	231	6007-1986-64	SNOW REMOVAL
50182	Ottawa	231	6007-1986-64	PARKING
50183	Ottawa	231	6007-1986-64	FLUORESCENT
50184	Ottawa	231	6007-1986-64	RUBBISH REMOVAL
50185	Ottawa	231	6007-1986-64	N/A
50186	Ottawa	231	6533-1985-77	HVAC
50187	Ottawa	231	6533-1985-77	ELECTRICITY
50188	Ottawa	231	6533-1985-77	WATER
50189	Ottawa	231	6533-1985-77	JANITORIAL
50190	Ottawa	231	6533-1985-77	INT/EXT MAINT
50191	Ottawa	231	6533-1985-77	LANDSCAPING
50192	Ottawa	231	6533-1985-77	SNOW REMOVAL
50193	Ottawa	231	6533-1985-77	PARKING
50194	Ottawa	231	6533-1985-77	FLUORESCENT
50195	Ottawa	231	6533-1985-77	RUBBISH REMOVAL
50196	Ottawa	231	6533-1985-77	N/A
50197	Ottawa	231	7401-1990-1141	HVAC
50198	Ottawa	231	7401-1990-1141	ELECTRICITY
50199	Ottawa	231	7401-1990-1141	WATER
50200	Ottawa	231	7401-1990-1141	JANITORIAL
50201	Ottawa	231	7401-1990-1141	INT/EXT MAINT
50202	Ottawa	231	7401-1990-1141	LANDSCAPING
50203	Ottawa	231	7401-1990-1141	SNOW REMOVAL
50204	Ottawa	231	7401-1990-1141	PARKING
50205	Ottawa	231	7401-1990-1141	FLUORESCENT
50206	Ottawa	231	7401-1990-1141	RUBBISH REMOVAL
50207	Ottawa	231	7401-1990-1141	N/A
50208	Ottawa	431	10585-1996-1112	ADJUST-INSURANCE
50209	Ottawa	431	10585-1996-1112	ADJUST-INSURANCE
50210	Ottawa	431	10585-1996-1112	ADJUST-INSURANCE
50211	Ottawa	431	10585-1996-1112	ADJUST-INSURANCE
50212	Ottawa	431	10585-1996-1112	ADJUST-OPERATING EXP
50213	Ottawa	431	10585-1996-1112	ADJUST-OPERATING EXP
50214	Ottawa	431	10585-1996-1112	ADJUST-OPERATING EXP
50215	Ottawa	431	10585-1996-1112	ADJUST-OPERATING EXP
50216	Ottawa	431	11112-2009-0197	JANITORIAL
50217	Ottawa	431	11112-2009-0197	JANITORIAL
50218	Ottawa	431	11112-2009-0197	JANITORIAL
50219	Ottawa	431	2450-1977-1	HVAC
50220	Ottawa	431	2450-1977-1	ELECTRICITY

	A	B	C	D
50221	Ottawa	431	2450-1977-1	WATER
50222	Ottawa	431	2450-1977-1	JANITORIAL
50223	Ottawa	431	2450-1977-1	INT/EXT MAINT
50224	Ottawa	431	2450-1977-1	LANDSCAPING
50225	Ottawa	431	2450-1977-1	SNOW REMOVAL
50226	Ottawa	431	2450-1977-1	PARKING
50227	Ottawa	431	2450-1977-1	FLUORESCENT
50228	Ottawa	431	2450-1977-1	RUBBISH REMOVAL
50229	Ottawa	431	2450-1977-1	N/A
50230	Ottawa	431	2450-1992-1025	HVAC
50231	Ottawa	431	2450-1992-1025	ELECTRICITY
50232	Ottawa	431	2450-1992-1025	WATER
50233	Ottawa	431	2450-1992-1025	JANITORIAL
50234	Ottawa	431	2450-1992-1025	INT/EXT MAINT
50235	Ottawa	431	2450-1992-1025	LANDSCAPING
50236	Ottawa	431	2450-1992-1025	SNOW REMOVAL
50237	Ottawa	431	2450-1992-1025	PARKING
50238	Ottawa	431	2450-1992-1025	FLUORESCENT
50239	Ottawa	431	2450-1992-1025	RUBBISH REMOVAL
50240	Ottawa	431	2450-1992-1025	N/A
50241	Ottawa	431	2450-1996-1202	HVAC
50242	Ottawa	431	2450-1996-1202	ELECTRICITY
50243	Ottawa	431	2450-1996-1202	WATER
50244	Ottawa	431	2450-1996-1202	JANITORIAL
50245	Ottawa	431	2450-1996-1202	INT/EXT MAINT
50246	Ottawa	431	2450-1996-1202	LANDSCAPING
50247	Ottawa	431	2450-1996-1202	SNOW REMOVAL
50248	Ottawa	431	2450-1996-1202	PARKING
50249	Ottawa	431	2450-1996-1202	FLUORESCENT
50250	Ottawa	431	2450-1996-1202	RUBBISH REMOVAL
50251	Ottawa	431	2450-1996-1202	N/A
50252	Ottawa	431	2450-1997-1033	HVAC
50253	Ottawa	431	2450-1997-1033	ELECTRICITY
50254	Ottawa	431	2450-1997-1033	WATER
50255	Ottawa	431	2450-1997-1033	JANITORIAL
50256	Ottawa	431	2450-1997-1033	INT/EXT MAINT
50257	Ottawa	431	2450-1997-1033	LANDSCAPING
50258	Ottawa	431	2450-1997-1033	SNOW REMOVAL
50259	Ottawa	431	2450-1997-1033	PARKING
50260	Ottawa	431	2450-1997-1033	FLUORESCENT
50261	Ottawa	431	2450-1997-1033	RUBBISH REMOVAL
50262	Ottawa	431	2450-1997-1033	N/A
50263	Ottawa	431	2450-1997-1114	HVAC
50264	Ottawa	431	2450-1997-1114	HVAC
50265	Ottawa	431	2450-1997-1114	HVAC

	A	B	C	D
50266	Ottawa	431	2450-1997-1114	HVAC
50267	Ottawa	431	2450-1997-1114	ELECTRICITY
50268	Ottawa	431	2450-1997-1114	ELECTRICITY
50269	Ottawa	431	2450-1997-1114	ELECTRICITY
50270	Ottawa	431	2450-1997-1114	ELECTRICITY
50271	Ottawa	431	2450-1997-1114	WATER
50272	Ottawa	431	2450-1997-1114	WATER
50273	Ottawa	431	2450-1997-1114	WATER
50274	Ottawa	431	2450-1997-1114	WATER
50275	Ottawa	431	2450-1997-1114	JANITORIAL
50276	Ottawa	431	2450-1997-1114	JANITORIAL
50277	Ottawa	431	2450-1997-1114	JANITORIAL
50278	Ottawa	431	2450-1997-1114	JANITORIAL
50279	Ottawa	431	2450-1997-1114	INT/EXT MAINT
50280	Ottawa	431	2450-1997-1114	INT/EXT MAINT
50281	Ottawa	431	2450-1997-1114	INT/EXT MAINT
50282	Ottawa	431	2450-1997-1114	INT/EXT MAINT
50283	Ottawa	431	2450-1997-1114	LANDSCAPING
50284	Ottawa	431	2450-1997-1114	LANDSCAPING
50285	Ottawa	431	2450-1997-1114	LANDSCAPING
50286	Ottawa	431	2450-1997-1114	LANDSCAPING
50287	Ottawa	431	2450-1997-1114	SNOW REMOVAL
50288	Ottawa	431	2450-1997-1114	SNOW REMOVAL
50289	Ottawa	431	2450-1997-1114	SNOW REMOVAL
50290	Ottawa	431	2450-1997-1114	SNOW REMOVAL
50291	Ottawa	431	2450-1997-1114	PARKING
50292	Ottawa	431	2450-1997-1114	PARKING
50293	Ottawa	431	2450-1997-1114	PARKING
50294	Ottawa	431	2450-1997-1114	PARKING
50295	Ottawa	431	2450-1997-1114	FLUORESCENT
50296	Ottawa	431	2450-1997-1114	FLUORESCENT
50297	Ottawa	431	2450-1997-1114	FLUORESCENT
50298	Ottawa	431	2450-1997-1114	FLUORESCENT
50299	Ottawa	431	2450-1997-1114	RUBBISH REMOVAL
50300	Ottawa	431	2450-1997-1114	RUBBISH REMOVAL
50301	Ottawa	431	2450-1997-1114	RUBBISH REMOVAL
50302	Ottawa	431	2450-1997-1114	RUBBISH REMOVAL
50303	Ottawa	431	2450-1997-1114	N/A
50304	Ottawa	431	2450-1997-1114	N/A
50305	Ottawa	431	2450-1997-1114	N/A
50306	Ottawa	431	2450-1997-1114	N/A
50307	Ottawa	431	2450-1997-1114	GAS
50308	Ottawa	431	2450-1997-1114	GAS
50309	Ottawa	431	2450-1997-1114	GAS
50310	Ottawa	431	2450-1997-1114	GAS

	A	B	C	D
50311	Ottawa	431	2450-1997-1114	PEST CONTROL
50312	Ottawa	431	2450-1997-1114	PEST CONTROL
50313	Ottawa	431	2450-1997-1114	PEST CONTROL
50314	Ottawa	431	2450-1997-1114	PEST CONTROL
50315	Ottawa	431	2811-1989-51	HVAC
50316	Ottawa	431	2811-1989-51	ELECTRICITY
50317	Ottawa	431	2811-1989-51	WATER
50318	Ottawa	431	2811-1989-51	JANITORIAL
50319	Ottawa	431	2811-1989-51	INT/EXT MAINT
50320	Ottawa	431	2811-1989-51	LANDSCAPING
50321	Ottawa	431	2811-1989-51	SNOW REMOVAL
50322	Ottawa	431	2811-1989-51	PARKING
50323	Ottawa	431	2811-1989-51	FLUORESCENT
50324	Ottawa	431	2811-1989-51	RUBBISH REMOVAL
50325	Ottawa	431	2811-1989-51	N/A
50326	Ottawa	431	2811-1995-1169	HVAC
50327	Ottawa	431	2811-1995-1169	ELECTRICITY
50328	Ottawa	431	2811-1995-1169	WATER
50329	Ottawa	431	2811-1995-1169	JANITORIAL
50330	Ottawa	431	2811-1995-1169	INT/EXT MAINT
50331	Ottawa	431	2811-1995-1169	LANDSCAPING
50332	Ottawa	431	2811-1995-1169	SNOW REMOVAL
50333	Ottawa	431	2811-1995-1169	PARKING
50334	Ottawa	431	2811-1995-1169	FLUORESCENT
50335	Ottawa	431	2811-1995-1169	RUBBISH REMOVAL
50336	Ottawa	431	2811-1995-1169	N/A
50337	Ottawa	431	2811-1996-1203	HVAC
50338	Ottawa	431	2811-1996-1203	ELECTRICITY
50339	Ottawa	431	2811-1996-1203	WATER
50340	Ottawa	431	2811-1996-1203	JANITORIAL
50341	Ottawa	431	2811-1996-1203	INT/EXT MAINT
50342	Ottawa	431	2811-1996-1203	LANDSCAPING
50343	Ottawa	431	2811-1996-1203	SNOW REMOVAL
50344	Ottawa	431	2811-1996-1203	PARKING
50345	Ottawa	431	2811-1996-1203	FLUORESCENT
50346	Ottawa	431	2811-1996-1203	RUBBISH REMOVAL
50347	Ottawa	431	2811-1996-1203	N/A
50348	Ottawa	431	2811-1997-1097	HVAC
50349	Ottawa	431	2811-1997-1097	ELECTRICITY
50350	Ottawa	431	2811-1997-1097	WATER
50351	Ottawa	431	2811-1997-1097	JANITORIAL
50352	Ottawa	431	2811-1997-1097	INT/EXT MAINT
50353	Ottawa	431	2811-1997-1097	LANDSCAPING
50354	Ottawa	431	2811-1997-1097	SNOW REMOVAL
50355	Ottawa	431	2811-1997-1097	PARKING

	A	B	C	D
50356	Ottawa	431	2811-1997-1097	FLUORESCENT
50357	Ottawa	431	2811-1997-1097	RUBBISH REMOVAL
50358	Ottawa	431	2811-1997-1097	N/A
50359	Ottawa	431	2811-1999-1260	HVAC
50360	Ottawa	431	2811-1999-1260	ELECTRICITY
50361	Ottawa	431	2811-1999-1260	WATER
50362	Ottawa	431	2811-1999-1260	JANITORIAL
50363	Ottawa	431	2811-1999-1260	INT/EXT MAINT
50364	Ottawa	431	2811-1999-1260	LANDSCAPING
50365	Ottawa	431	2811-1999-1260	SNOW REMOVAL
50366	Ottawa	431	2811-1999-1260	PARKING
50367	Ottawa	431	2811-1999-1260	FLUORESCENT
50368	Ottawa	431	2811-1999-1260	RUBBISH REMOVAL
50369	Ottawa	431	2811-1999-1260	N/A
50370	Ottawa	431	2811-2000-1119	HVAC
50371	Ottawa	431	2811-2000-1119	ELECTRICITY
50372	Ottawa	431	2811-2000-1119	WATER
50373	Ottawa	431	2811-2000-1119	JANITORIAL
50374	Ottawa	431	2811-2000-1119	INT/EXT MAINT
50375	Ottawa	431	2811-2000-1119	LANDSCAPING
50376	Ottawa	431	2811-2000-1119	SNOW REMOVAL
50377	Ottawa	431	2811-2000-1119	PARKING
50378	Ottawa	431	2811-2000-1119	FLUORESCENT
50379	Ottawa	431	2811-2000-1119	RUBBISH REMOVAL
50380	Ottawa	431	2811-2000-1119	N/A
50381	Ottawa	472	10231-1994-1346	HVAC
50382	Ottawa	472	10231-1994-1346	ELECTRICITY
50383	Ottawa	472	10231-1994-1346	WATER
50384	Ottawa	472	10231-1994-1346	JANITORIAL
50385	Ottawa	472	10231-1994-1346	INT/EXT MAINT
50386	Ottawa	472	10231-1994-1346	LANDSCAPING
50387	Ottawa	472	10231-1994-1346	SNOW REMOVAL
50388	Ottawa	472	10231-1994-1346	PARKING
50389	Ottawa	472	10231-1994-1346	FLUORESCENT
50390	Ottawa	472	10231-1994-1346	RUBBISH REMOVAL
50391	Ottawa	472	10231-1994-1346	N/A
50392	Ottawa	472	10231-1995-1374	HVAC
50393	Ottawa	472	10231-1995-1374	ELECTRICITY
50394	Ottawa	472	10231-1995-1374	WATER
50395	Ottawa	472	10231-1995-1374	JANITORIAL
50396	Ottawa	472	10231-1995-1374	INT/EXT MAINT
50397	Ottawa	472	10231-1995-1374	LANDSCAPING
50398	Ottawa	472	10231-1995-1374	SNOW REMOVAL
50399	Ottawa	472	10231-1995-1374	PARKING
50400	Ottawa	472	10231-1995-1374	FLUORESCENT

	A	B	C	D
50401	Ottawa	472	10231-1995-1374	RUBBISH REMOVAL
50402	Ottawa	472	10231-1995-1374	N/A
50403	Ottawa	472	10231-1996-1157	HVAC
50404	Ottawa	472	10231-1996-1157	ELECTRICITY
50405	Ottawa	472	10231-1996-1157	WATER
50406	Ottawa	472	10231-1996-1157	JANITORIAL
50407	Ottawa	472	10231-1996-1157	INT/EXT MAINT
50408	Ottawa	472	10231-1996-1157	LANDSCAPING
50409	Ottawa	472	10231-1996-1157	SNOW REMOVAL
50410	Ottawa	472	10231-1996-1157	PARKING
50411	Ottawa	472	10231-1996-1157	FLUORESCENT
50412	Ottawa	472	10231-1996-1157	RUBBISH REMOVAL
50413	Ottawa	472	10231-1996-1157	N/A
50414	Ottawa	472	10231-1996-1492	HVAC
50415	Ottawa	472	10231-1996-1492	ELECTRICITY
50416	Ottawa	472	10231-1996-1492	WATER
50417	Ottawa	472	10231-1996-1492	JANITORIAL
50418	Ottawa	472	10231-1996-1492	INT/EXT MAINT
50419	Ottawa	472	10231-1996-1492	LANDSCAPING
50420	Ottawa	472	10231-1996-1492	SNOW REMOVAL
50421	Ottawa	472	10231-1996-1492	PARKING
50422	Ottawa	472	10231-1996-1492	FLUORESCENT
50423	Ottawa	472	10231-1996-1492	RUBBISH REMOVAL
50424	Ottawa	472	10231-1996-1492	N/A
50425	Ottawa	472	6731-1989-213	HVAC
50426	Ottawa	472	6731-1989-213	ELECTRICITY
50427	Ottawa	472	6731-1989-213	WATER
50428	Ottawa	472	6731-1989-213	JANITORIAL
50429	Ottawa	472	6731-1989-213	INT/EXT MAINT
50430	Ottawa	472	6731-1989-213	LANDSCAPING
50431	Ottawa	472	6731-1989-213	SNOW REMOVAL
50432	Ottawa	472	6731-1989-213	PARKING
50433	Ottawa	472	6731-1989-213	FLUORESCENT
50434	Ottawa	472	6731-1989-213	RUBBISH REMOVAL
50435	Ottawa	472	6731-1989-213	N/A
50436	Ottawa	472	7002-1987-214	HVAC
50437	Ottawa	472	7002-1987-214	ELECTRICITY
50438	Ottawa	472	7002-1987-214	WATER
50439	Ottawa	472	7002-1987-214	JANITORIAL
50440	Ottawa	472	7002-1987-214	INT/EXT MAINT
50441	Ottawa	472	7002-1987-214	LANDSCAPING
50442	Ottawa	472	7002-1987-214	SNOW REMOVAL
50443	Ottawa	472	7002-1987-214	PARKING
50444	Ottawa	472	7002-1987-214	FLUORESCENT
50445	Ottawa	472	7002-1987-214	RUBBISH REMOVAL

	A	B	C	D
50446	Ottawa	472	7002-1987-214	N/A
50447	Ottawa	511	10353-1996-1077	HVAC
50448	Ottawa	511	10353-1996-1077	ELECTRICITY
50449	Ottawa	511	10353-1996-1077	WATER
50450	Ottawa	511	10353-1996-1077	JANITORIAL
50451	Ottawa	511	10353-1996-1077	INT/EXT MAINT
50452	Ottawa	511	10353-1996-1077	LANDSCAPING
50453	Ottawa	511	10353-1996-1077	SNOW REMOVAL
50454	Ottawa	511	10353-1996-1077	PARKING
50455	Ottawa	511	10353-1996-1077	FLUORESCENT
50456	Ottawa	511	10353-1996-1077	RUBBISH REMOVAL
50457	Ottawa	511	10353-1996-1077	N/A
50458	Ottawa	511	10353-1996-1108	HVAC
50459	Ottawa	511	10353-1996-1108	ELECTRICITY
50460	Ottawa	511	10353-1996-1108	WATER
50461	Ottawa	511	10353-1996-1108	JANITORIAL
50462	Ottawa	511	10353-1996-1108	INT/EXT MAINT
50463	Ottawa	511	10353-1996-1108	LANDSCAPING
50464	Ottawa	511	10353-1996-1108	SNOW REMOVAL
50465	Ottawa	511	10353-1996-1108	PARKING
50466	Ottawa	511	10353-1996-1108	FLUORESCENT
50467	Ottawa	511	10353-1996-1108	RUBBISH REMOVAL
50468	Ottawa	511	10353-1996-1108	N/A
50469	Ottawa	511	10885-2000-1244	HVAC
50470	Ottawa	511	10885-2000-1244	ELECTRICITY
50471	Ottawa	511	10885-2000-1244	WATER
50472	Ottawa	511	10885-2000-1244	JANITORIAL
50473	Ottawa	511	10885-2000-1244	INT/EXT MAINT
50474	Ottawa	511	10885-2000-1244	LANDSCAPING
50475	Ottawa	511	10885-2000-1244	SNOW REMOVAL
50476	Ottawa	511	10885-2000-1244	PARKING
50477	Ottawa	511	10885-2000-1244	FLUORESCENT
50478	Ottawa	511	10885-2000-1244	RUBBISH REMOVAL
50479	Ottawa	511	10885-2000-1244	N/A
50480	Ottawa	511	10885-2001-1049	JANITORIAL
50481	Ottawa	511	10885-2001-1049	PARKING
50482	Ottawa	511	10885-2001-1049	PEST CONTROL
50483	Ottawa	511	10885-2001-1049	SECURITY
50484	Ottawa	511	10885-2001-1049	TAXES
50485	Ottawa	511	10885-2001-1049	SNOW REMOVAL
50486	Ottawa	511	10885-2001-1049	LANDSCAPING
50487	Ottawa	511	10885-2001-1049	WATER
50488	Ottawa	511	10885-2001-1049	GAS
50489	Ottawa	511	10885-2001-1049	ELECTRICITY
50490	Ottawa	511	10885-2006-0251	JANITORIAL

	A	B	C	D
50491	Ottawa	511	10885-2006-0251	PARKING
50492	Ottawa	511	10885-2006-0251	WATER
50493	Ottawa	511	10885-2006-0251	PEST CONTROL
50494	Ottawa	511	10885-2006-0251	ROOF
50495	Ottawa	511	10885-2006-0251	SECURITY
50496	Ottawa	511	10885-2006-0251	SNOW REMOVAL
50497	Ottawa	511	10885-2006-0251	TAXES
50498	Ottawa	511	10885-2006-0251	HVAC
50499	Ottawa	511	10885-2006-0251	ELECTRICITY
50500	Ottawa	511	10885-2006-0251	GAS
50501	Ottawa	511	10885-2006-0251	FLUORESCENT
50502	Ottawa	511	10885-2006-0251	INSURANCE
50503	Ottawa	511	10885-2006-0251	LANDSCAPING
50504	Ottawa	511	10885-2006-0251	RUBBISH REMOVAL
50505	Ottawa	511	10885-2006-0251	INT/EXT MAINT
50506	Ottawa	511	10885-2006-0252	JANITORIAL
50507	Ottawa	511	10885-2006-0252	JANITORIAL
50508	Ottawa	511	10885-2006-0252	JANITORIAL
50509	Ottawa	511	10885-2006-0252	N/A
50510	Ottawa	511	10885-2006-0252	N/A
50511	Ottawa	511	10885-2006-0252	N/A
50512	Ottawa	511	10885-2006-0252	PARKING
50513	Ottawa	511	10885-2006-0252	PARKING
50514	Ottawa	511	10885-2006-0252	PARKING
50515	Ottawa	511	10885-2006-0252	PEST CONTROL
50516	Ottawa	511	10885-2006-0252	PEST CONTROL
50517	Ottawa	511	10885-2006-0252	PEST CONTROL
50518	Ottawa	511	10885-2006-0252	ROOF
50519	Ottawa	511	10885-2006-0252	ROOF
50520	Ottawa	511	10885-2006-0252	ROOF
50521	Ottawa	511	10885-2006-0252	SECURITY
50522	Ottawa	511	10885-2006-0252	SECURITY
50523	Ottawa	511	10885-2006-0252	SECURITY
50524	Ottawa	511	10885-2006-0252	SNOW REMOVAL
50525	Ottawa	511	10885-2006-0252	SNOW REMOVAL
50526	Ottawa	511	10885-2006-0252	SNOW REMOVAL
50527	Ottawa	511	10885-2006-0252	TAXES
50528	Ottawa	511	10885-2006-0252	TAXES
50529	Ottawa	511	10885-2006-0252	TAXES
50530	Ottawa	511	10885-2006-0252	N/A
50531	Ottawa	511	10885-2006-0252	N/A
50532	Ottawa	511	10885-2006-0252	N/A
50533	Ottawa	511	10885-2006-0252	RUBBISH REMOVAL
50534	Ottawa	511	10885-2006-0252	RUBBISH REMOVAL
50535	Ottawa	511	10885-2006-0252	RUBBISH REMOVAL

	A	B	C	D
50536	Ottawa	511	10885-2006-0252	ELECTRICITY
50537	Ottawa	511	10885-2006-0252	ELECTRICITY
50538	Ottawa	511	10885-2006-0252	ELECTRICITY
50539	Ottawa	511	10885-2006-0252	GAS
50540	Ottawa	511	10885-2006-0252	GAS
50541	Ottawa	511	10885-2006-0252	GAS
50542	Ottawa	511	10885-2006-0252	HVAC
50543	Ottawa	511	10885-2006-0252	HVAC
50544	Ottawa	511	10885-2006-0252	HVAC
50545	Ottawa	511	10885-2006-0252	INSURANCE
50546	Ottawa	511	10885-2006-0252	INSURANCE
50547	Ottawa	511	10885-2006-0252	INSURANCE
50548	Ottawa	511	10885-2006-0252	LANDSCAPING
50549	Ottawa	511	10885-2006-0252	LANDSCAPING
50550	Ottawa	511	10885-2006-0252	LANDSCAPING
50551	Ottawa	511	10885-2006-0252	WATER
50552	Ottawa	511	10885-2006-0252	WATER
50553	Ottawa	511	10885-2006-0252	WATER
50554	Ottawa	511	10885-2006-0252	INT/EXT MAINT
50555	Ottawa	511	10885-2006-0252	INT/EXT MAINT
50556	Ottawa	511	10885-2006-0252	INT/EXT MAINT
50557	Ottawa	511	10885-2006-0252	FLUORESCENT
50558	Ottawa	511	10885-2006-0252	FLUORESCENT
50559	Ottawa	511	10885-2006-0252	FLUORESCENT
50560	Ottawa	511	10885-2009-0073	JANITORIAL
50561	Ottawa	511	10885-2009-0073	JANITORIAL
50562	Ottawa	511	10885-2009-0073	JANITORIAL
50563	Ottawa	511	10885-2009-0073	TELECOMMUNICATIONS
50564	Ottawa	511	10885-2009-0073	TELECOMMUNICATIONS
50565	Ottawa	511	10885-2009-0073	TELECOMMUNICATIONS
50566	Ottawa	511	10885-2009-0073	ALARM SYSTEM MONITORING
50567	Ottawa	511	10885-2009-0073	ALARM SYSTEM MONITORING
50568	Ottawa	511	10885-2009-0073	ALARM SYSTEM MONITORING
50569	Ottawa	511	10885-2012-0332	JANITORIAL
50570	Ottawa	511	10885-2012-0332	JANITORIAL
50571	Ottawa	511	10885-2012-0332	JANITORIAL
50572	Ottawa	511	10885-2012-0332	JANITORIAL
50573	Ottawa	511	10885-2012-0332	JANITORIAL
50574	Ottawa	511	10885-2012-0332	JANITORIAL
50575	Ottawa	511	2221-1981-7	HVAC
50576	Ottawa	511	2221-1981-7	ELECTRICITY
50577	Ottawa	511	2221-1981-7	WATER
50578	Ottawa	511	2221-1981-7	JANITORIAL
50579	Ottawa	511	2221-1981-7	INT/EXT MAINT
50580	Ottawa	511	2221-1981-7	LANDSCAPING

	A	B	C	D
50581	Ottawa	511	2221-1981-7	SNOW REMOVAL
50582	Ottawa	511	2221-1981-7	PARKING
50583	Ottawa	511	2221-1981-7	FLUORESCENT
50584	Ottawa	511	2221-1981-7	RUBBISH REMOVAL
50585	Ottawa	511	2221-1981-7	N/A
50586	Ottawa	511	2221-1994-1184	HVAC
50587	Ottawa	511	2221-1994-1184	ELECTRICITY
50588	Ottawa	511	2221-1994-1184	WATER
50589	Ottawa	511	2221-1994-1184	JANITORIAL
50590	Ottawa	511	2221-1994-1184	INT/EXT MAINT
50591	Ottawa	511	2221-1994-1184	LANDSCAPING
50592	Ottawa	511	2221-1994-1184	SNOW REMOVAL
50593	Ottawa	511	2221-1994-1184	PARKING
50594	Ottawa	511	2221-1994-1184	FLUORESCENT
50595	Ottawa	511	2221-1994-1184	RUBBISH REMOVAL
50596	Ottawa	511	2221-1994-1184	N/A
50597	Ottawa	631	3098-1989-74	HVAC
50598	Ottawa	631	3098-1989-74	ELECTRICITY
50599	Ottawa	631	3098-1989-74	WATER
50600	Ottawa	631	3098-1989-74	JANITORIAL
50601	Ottawa	631	3098-1989-74	INT/EXT MAINT
50602	Ottawa	631	3098-1989-74	LANDSCAPING
50603	Ottawa	631	3098-1989-74	SNOW REMOVAL
50604	Ottawa	631	3098-1989-74	PARKING
50605	Ottawa	631	3098-1989-74	FLUORESCENT
50606	Ottawa	631	3098-1989-74	RUBBISH REMOVAL
50607	Ottawa	631	3098-1989-74	N/A
50608	Ottawa	641	11112-2005-0112	ALL OTHERS
50609	Ottawa	641	11112-2005-0112	ALL OTHERS
50610	Ottawa	641	11112-2005-0112	JANITORIAL
50611	Ottawa	641	11112-2005-0112	JANITORIAL
50612	Ottawa	672	10502-1996-1164	HVAC
50613	Ottawa	672	10502-1996-1164	HVAC
50614	Ottawa	672	10502-1996-1164	HVAC
50615	Ottawa	672	10502-1996-1164	ELECTRICITY
50616	Ottawa	672	10502-1996-1164	ELECTRICITY
50617	Ottawa	672	10502-1996-1164	ELECTRICITY
50618	Ottawa	672	10502-1996-1164	WATER
50619	Ottawa	672	10502-1996-1164	WATER
50620	Ottawa	672	10502-1996-1164	WATER
50621	Ottawa	672	10502-1996-1164	JANITORIAL
50622	Ottawa	672	10502-1996-1164	JANITORIAL
50623	Ottawa	672	10502-1996-1164	JANITORIAL
50624	Ottawa	672	10502-1996-1164	INT/EXT MAINT
50625	Ottawa	672	10502-1996-1164	INT/EXT MAINT

	A	B	C	D
50626	Ottawa	672	10502-1996-1164	INT/EXT MAINT
50627	Ottawa	672	10502-1996-1164	LANDSCAPING
50628	Ottawa	672	10502-1996-1164	LANDSCAPING
50629	Ottawa	672	10502-1996-1164	LANDSCAPING
50630	Ottawa	672	10502-1996-1164	SNOW REMOVAL
50631	Ottawa	672	10502-1996-1164	SNOW REMOVAL
50632	Ottawa	672	10502-1996-1164	SNOW REMOVAL
50633	Ottawa	672	10502-1996-1164	PARKING
50634	Ottawa	672	10502-1996-1164	PARKING
50635	Ottawa	672	10502-1996-1164	PARKING
50636	Ottawa	672	10502-1996-1164	FLUORESCENT
50637	Ottawa	672	10502-1996-1164	FLUORESCENT
50638	Ottawa	672	10502-1996-1164	FLUORESCENT
50639	Ottawa	672	10502-1996-1164	RUBBISH REMOVAL
50640	Ottawa	672	10502-1996-1164	RUBBISH REMOVAL
50641	Ottawa	672	10502-1996-1164	RUBBISH REMOVAL
50642	Ottawa	672	10502-1996-1164	PEST CONTROL
50643	Ottawa	672	10502-1996-1164	PEST CONTROL
50644	Ottawa	672	10502-1996-1164	PEST CONTROL
50645	Ottawa	672	10502-1996-1164	GAS
50646	Ottawa	672	10502-1996-1164	GAS
50647	Ottawa	672	10502-1996-1164	GAS
50648	Ottawa	672	10635-1998-1256	ELECTRICITY
50649	Ottawa	672	10635-1998-1256	SNOW REMOVAL
50650	Ottawa	672	10635-1998-1256	WATER
50651	Ottawa	672	10635-1998-1256	FLUORESCENT
50652	Ottawa	672	10635-1998-1256	HVAC
50653	Ottawa	672	10635-1998-1256	INT/EXT MAINT
50654	Ottawa	672	10635-1998-1256	JANITORIAL
50655	Ottawa	672	10635-1998-1256	LANDSCAPING
50656	Ottawa	672	10635-1998-1256	N/A
50657	Ottawa	672	10635-1998-1256	PARKING
50658	Ottawa	672	10635-1998-1256	RUBBISH REMOVAL
50659	Ottawa	672	10636-1998-1257	HVAC
50660	Ottawa	672	10636-1998-1257	ELECTRICITY
50661	Ottawa	672	10636-1998-1257	WATER
50662	Ottawa	672	10636-1998-1257	JANITORIAL
50663	Ottawa	672	10636-1998-1257	INT/EXT MAINT
50664	Ottawa	672	10636-1998-1257	LANDSCAPING
50665	Ottawa	672	10636-1998-1257	SNOW REMOVAL
50666	Ottawa	672	10636-1998-1257	PARKING
50667	Ottawa	672	10636-1998-1257	FLUORESCENT
50668	Ottawa	672	10636-1998-1257	RUBBISH REMOVAL
50669	Ottawa	672	10636-1998-1257	N/A
50670	Ottawa	672	10637-1998-1258	HVAC

	A	B	C	D
50671	Ottawa	672	10637-1998-1258	ELECTRICITY
50672	Ottawa	672	10637-1998-1258	WATER
50673	Ottawa	672	10637-1998-1258	JANITORIAL
50674	Ottawa	672	10637-1998-1258	INT/EXT MAINT
50675	Ottawa	672	10637-1998-1258	LANDSCAPING
50676	Ottawa	672	10637-1998-1258	SNOW REMOVAL
50677	Ottawa	672	10637-1998-1258	PARKING
50678	Ottawa	672	10637-1998-1258	FLUORESCENT
50679	Ottawa	672	10637-1998-1258	RUBBISH REMOVAL
50680	Ottawa	672	10637-1998-1258	N/A
50681	Ottawa	672	2470-1977-2	HVAC
50682	Ottawa	672	2470-1977-2	ELECTRICITY
50683	Ottawa	672	2470-1977-2	WATER
50684	Ottawa	672	2470-1977-2	JANITORIAL
50685	Ottawa	672	2470-1977-2	INT/EXT MAINT
50686	Ottawa	672	2470-1977-2	LANDSCAPING
50687	Ottawa	672	2470-1977-2	SNOW REMOVAL
50688	Ottawa	672	2470-1977-2	PARKING
50689	Ottawa	672	2470-1977-2	FLUORESCENT
50690	Ottawa	672	2470-1977-2	RUBBISH REMOVAL
50691	Ottawa	672	2470-1977-2	N/A
50692	Ottawa	751	10915-2000-1341	HVAC
50693	Ottawa	751	10915-2000-1341	ELECTRICITY
50694	Ottawa	751	10915-2000-1341	RUBBISH REMOVAL
50695	Ottawa	751	10915-2000-1341	GAS
50696	Ottawa	751	10915-2000-1341	PARKING
50697	Ottawa	751	10915-2000-1341	LANDSCAPING
50698	Ottawa	751	10915-2000-1341	SNOW REMOVAL
50699	Ottawa	751	10967-2001-1240	HVAC
50700	Ottawa	751	10967-2001-1240	ELECTRICITY
50701	Ottawa	751	10967-2001-1240	WATER
50702	Ottawa	751	10967-2001-1240	RUBBISH REMOVAL
50703	Ottawa	751	10967-2001-1304	HVAC
50704	Ottawa	751	10967-2001-1304	ELECTRICITY
50705	Ottawa	751	10967-2001-1304	WATER
50706	Ottawa	751	10967-2001-1304	RUBBISH REMOVAL
50707	Ottawa	751	10967-2001-1304	INT/EXT MAINT
50708	Ottawa	751	10967-2001-1304	LANDSCAPING
50709	Ottawa	751	10967-2001-1304	SNOW REMOVAL
50710	Ottawa	751	10967-2001-1304	PARKING
50711	Ottawa	751	10967-2001-1304	FLUORESCENT
50712	Ottawa	751	10967-2001-1304	JANITORIAL
50713	Ottawa	751	10967-2001-1304	GAS
50714	Ottawa	751	10967-2001-1304	PEST CONTROL
50715	Ottawa	751	10967-2006-0218	PUBLIC UTILITIES

	A	B	C	D
50716	Ottawa	751	10967-2006-0218	PUBLIC UTILITIES
50717	Ottawa	751	10967-2006-0218	PUBLIC UTILITIES
50718	Ottawa	751	10967-2006-0218	JANITORIAL
50719	Ottawa	751	10967-2006-0218	JANITORIAL
50720	Ottawa	751	10967-2006-0218	JANITORIAL
50721	Ottawa	801	2470-1997-1405	HVAC
50722	Ottawa	801	2470-1997-1405	ELECTRICITY
50723	Ottawa	801	2470-1997-1405	WATER
50724	Ottawa	801	2470-1997-1405	JANITORIAL
50725	Ottawa	801	2470-1997-1405	INT/EXT MAINT
50726	Ottawa	801	2470-1997-1405	LANDSCAPING
50727	Ottawa	801	2470-1997-1405	SNOW REMOVAL
50728	Ottawa	801	2470-1997-1405	PARKING
50729	Ottawa	801	2470-1997-1405	FLUORESCENT
50730	Ottawa	801	2470-1997-1405	RUBBISH REMOVAL
50731	Ottawa	801	2470-1997-1405	N/A
50732	Ottawa	801	6639-1985-101	HVAC
50733	Ottawa	801	6639-1985-101	ELECTRICITY
50734	Ottawa	801	6639-1985-101	WATER
50735	Ottawa	801	6639-1985-101	JANITORIAL
50736	Ottawa	801	6639-1985-101	INT/EXT MAINT
50737	Ottawa	801	6639-1985-101	LANDSCAPING
50738	Ottawa	801	6639-1985-101	SNOW REMOVAL
50739	Ottawa	801	6639-1985-101	PARKING
50740	Ottawa	801	6639-1985-101	FLUORESCENT
50741	Ottawa	801	6639-1985-101	RUBBISH REMOVAL
50742	Ottawa	801	6639-1985-101	N/A
50743	Ottawa	801	6639-1995-1112	HVAC
50744	Ottawa	801	6639-1995-1112	ELECTRICITY
50745	Ottawa	801	6639-1995-1112	WATER
50746	Ottawa	801	6639-1995-1112	JANITORIAL
50747	Ottawa	801	6639-1995-1112	INT/EXT MAINT
50748	Ottawa	801	6639-1995-1112	LANDSCAPING
50749	Ottawa	801	6639-1995-1112	SNOW REMOVAL
50750	Ottawa	801	6639-1995-1112	PARKING
50751	Ottawa	801	6639-1995-1112	FLUORESCENT
50752	Ottawa	801	6639-1995-1112	RUBBISH REMOVAL
50753	Ottawa	801	6639-1995-1112	N/A
50754	Ottawa	801	6639-1995-1381	HVAC
50755	Ottawa	801	6639-1995-1381	ELECTRICITY
50756	Ottawa	801	6639-1995-1381	WATER
50757	Ottawa	801	6639-1995-1381	JANITORIAL
50758	Ottawa	801	6639-1995-1381	INT/EXT MAINT
50759	Ottawa	801	6639-1995-1381	LANDSCAPING
50760	Ottawa	801	6639-1995-1381	SNOW REMOVAL

	A	B	C	D
50761	Ottawa	801	6639-1995-1381	PARKING
50762	Ottawa	801	6639-1995-1381	FLUORESCENT
50763	Ottawa	801	6639-1995-1381	RUBBISH REMOVAL
50764	Ottawa	801	6639-1995-1381	N/A
50765	Ottawa	801	6659-1989-206	HVAC
50766	Ottawa	801	6659-1989-206	ELECTRICITY
50767	Ottawa	801	6659-1989-206	WATER
50768	Ottawa	801	6659-1989-206	JANITORIAL
50769	Ottawa	801	6659-1989-206	INT/EXT MAINT
50770	Ottawa	801	6659-1989-206	LANDSCAPING
50771	Ottawa	801	6659-1989-206	SNOW REMOVAL
50772	Ottawa	801	6659-1989-206	PARKING
50773	Ottawa	801	6659-1989-206	FLUORESCENT
50774	Ottawa	801	6659-1989-206	RUBBISH REMOVAL
50775	Ottawa	801	6659-1989-206	N/A
50776	Presque Isle	231	10308-1994-1143	HVAC
50777	Presque Isle	231	10308-1994-1143	HVAC
50778	Presque Isle	231	10308-1994-1143	ELECTRICITY
50779	Presque Isle	231	10308-1994-1143	ELECTRICITY
50780	Presque Isle	231	10308-1994-1143	WATER
50781	Presque Isle	231	10308-1994-1143	WATER
50782	Presque Isle	231	10308-1994-1143	JANITORIAL
50783	Presque Isle	231	10308-1994-1143	JANITORIAL
50784	Presque Isle	231	10308-1994-1143	INT/EXT MAINT
50785	Presque Isle	231	10308-1994-1143	INT/EXT MAINT
50786	Presque Isle	231	10308-1994-1143	LANDSCAPING
50787	Presque Isle	231	10308-1994-1143	LANDSCAPING
50788	Presque Isle	231	10308-1994-1143	SNOW REMOVAL
50789	Presque Isle	231	10308-1994-1143	SNOW REMOVAL
50790	Presque Isle	231	10308-1994-1143	PARKING
50791	Presque Isle	231	10308-1994-1143	PARKING
50792	Presque Isle	231	10308-1994-1143	FLUORESCENT
50793	Presque Isle	231	10308-1994-1143	FLUORESCENT
50794	Presque Isle	231	10308-1994-1143	RUBBISH REMOVAL
50795	Presque Isle	231	10308-1994-1143	RUBBISH REMOVAL
50796	Presque Isle	231	10308-1994-1143	N/A
50797	Presque Isle	231	10308-1994-1143	N/A
50798	Presque Isle	231	10308-1994-1143	PEST CONTROL
50799	Presque Isle	231	10308-1994-1143	PEST CONTROL
50800	Presque Isle	231	10308-1994-1143	GAS
50801	Presque Isle	231	10308-1994-1143	GAS
50802	Presque Isle	231	10308-1994-1143	RUBBISH REMOVAL
50803	Presque Isle	231	10308-1994-1143	RUBBISH REMOVAL
50804	Presque Isle	231	10308-1994-1143	SECURITY
50805	Presque Isle	231	10308-1994-1143	SECURITY

	A	B	C	D
50806	Presque Isle	231	10308-2005-0126	GROSS (FULL SERVICE)
50807	Presque Isle	231	10308-2005-0126	GROSS (FULL SERVICE)
50808	Presque Isle	231	10308-2006-0153	ELECTRICITY
50809	Presque Isle	231	10308-2006-0153	WATER
50810	Presque Isle	231	10308-2006-0153	JANITORIAL
50811	Presque Isle	231	10308-2006-0153	GAS
50812	Presque Isle	231	10308-2006-0153	RUBBISH REMOVAL
50813	Presque Isle	231	10308-2006-0153	HVAC
50814	Presque Isle	231	10308-2006-0153	INT/EXT MAINT
50815	Presque Isle	231	10308-2006-0153	SNOW REMOVAL
50816	Presque Isle	231	10308-2006-0153	PARKING
50817	Presque Isle	231	10308-2006-0153	PEST CONTROL
50818	Presque Isle	231	10308-2006-0153	RUBBISH REMOVAL
50819	Presque Isle	231	10308-2006-0153	FLUORESCENT
50820	Presque Isle	231	1782-1990-10	HVAC
50821	Presque Isle	231	1782-1990-10	ELECTRICITY
50822	Presque Isle	231	1782-1990-10	WATER
50823	Presque Isle	231	1782-1990-10	JANITORIAL
50824	Presque Isle	231	1782-1990-10	INT/EXT MAINT
50825	Presque Isle	231	1782-1990-10	LANDSCAPING
50826	Presque Isle	231	1782-1990-10	SNOW REMOVAL
50827	Presque Isle	231	1782-1990-10	PARKING
50828	Presque Isle	231	1782-1990-10	FLUORESCENT
50829	Presque Isle	231	1782-1990-10	RUBBISH REMOVAL
50830	Presque Isle	231	1782-1990-10	N/A
50831	Presque Isle	231	1782-1995-1175	HVAC
50832	Presque Isle	231	1782-1995-1175	ELECTRICITY
50833	Presque Isle	231	1782-1995-1175	WATER
50834	Presque Isle	231	1782-1995-1175	JANITORIAL
50835	Presque Isle	231	1782-1995-1175	INT/EXT MAINT
50836	Presque Isle	231	1782-1995-1175	LANDSCAPING
50837	Presque Isle	231	1782-1995-1175	SNOW REMOVAL
50838	Presque Isle	231	1782-1995-1175	PARKING
50839	Presque Isle	231	1782-1995-1175	FLUORESCENT
50840	Presque Isle	231	1782-1995-1175	RUBBISH REMOVAL
50841	Presque Isle	231	1782-1995-1175	N/A
50842	Presque Isle	431	2605-1988-51	HVAC
50843	Presque Isle	431	2605-1988-51	ELECTRICITY
50844	Presque Isle	431	2605-1988-51	WATER
50845	Presque Isle	431	2605-1988-51	JANITORIAL
50846	Presque Isle	431	2605-1988-51	INT/EXT MAINT
50847	Presque Isle	431	2605-1988-51	LANDSCAPING
50848	Presque Isle	431	2605-1988-51	SNOW REMOVAL
50849	Presque Isle	431	2605-1988-51	PARKING
50850	Presque Isle	431	2605-1988-51	FLUORESCENT

	A	B	C	D
50851	Presque Isle	431	2605-1988-51	RUBBISH REMOVAL
50852	Presque Isle	431	2605-1988-51	N/A
50853	Presque Isle	431	7616-1990-1104	HVAC
50854	Presque Isle	431	7616-1990-1104	ELECTRICITY
50855	Presque Isle	431	7616-1990-1104	WATER
50856	Presque Isle	431	7616-1990-1104	JANITORIAL
50857	Presque Isle	431	7616-1990-1104	INT/EXT MAINT
50858	Presque Isle	431	7616-1990-1104	LANDSCAPING
50859	Presque Isle	431	7616-1990-1104	SNOW REMOVAL
50860	Presque Isle	431	7616-1990-1104	PARKING
50861	Presque Isle	431	7616-1990-1104	FLUORESCENT
50862	Presque Isle	431	7616-1990-1104	RUBBISH REMOVAL
50863	Presque Isle	431	7616-1990-1104	GAS
50864	Presque Isle	431	7616-2005-0032	GROSS (FULL SERVICE)
50865	Presque Isle	431	7616-2005-0032	GROSS (FULL SERVICE)
50866	Presque Isle	431	7616-2005-0032	GROSS (FULL SERVICE)
50867	Presque Isle	431	7616-2005-0032	GROSS (FULL SERVICE)
50868	Presque Isle	431	7616-2006-0145	ELECTRICITY
50869	Presque Isle	431	7616-2006-0145	GAS
50870	Presque Isle	431	7616-2006-0145	JANITORIAL
50871	Presque Isle	431	7616-2006-0145	RUBBISH REMOVAL
50872	Presque Isle	431	7616-2006-0145	HVAC
50873	Presque Isle	431	7616-2006-0145	INT/EXT MAINT
50874	Presque Isle	431	7616-2006-0145	LANDSCAPING
50875	Presque Isle	431	7616-2006-0145	SNOW REMOVAL
50876	Presque Isle	431	7616-2006-0145	SECURITY
50877	Presque Isle	431	7616-2006-0145	FLUORESCENT
50878	Presque Isle	431	7616-2006-0145	RUBBISH REMOVAL
50879	Presque Isle	431	7616-2006-0145	SNOW REMOVAL
50880	Presque Isle	631	188-1986-1	HVAC
50881	Presque Isle	631	188-1986-1	ELECTRICITY
50882	Presque Isle	631	188-1986-1	WATER
50883	Presque Isle	631	188-1986-1	JANITORIAL
50884	Presque Isle	631	188-1986-1	INT/EXT MAINT
50885	Presque Isle	631	188-1986-1	LANDSCAPING
50886	Presque Isle	631	188-1986-1	SNOW REMOVAL
50887	Presque Isle	631	188-1986-1	PARKING
50888	Presque Isle	631	188-1986-1	FLUORESCENT
50889	Presque Isle	631	188-1986-1	RUBBISH REMOVAL
50890	Presque Isle	631	188-1986-1	N/A
50891	Presque Isle	631	7770-1991-1052	HVAC
50892	Presque Isle	631	7770-1991-1052	ELECTRICITY
50893	Presque Isle	631	7770-1991-1052	WATER
50894	Presque Isle	631	7770-1991-1052	JANITORIAL
50895	Presque Isle	631	7770-1991-1052	INT/EXT MAINT

	A	B	C	D
50896	Presque Isle	631	7770-1991-1052	LANDSCAPING
50897	Presque Isle	631	7770-1991-1052	SNOW REMOVAL
50898	Presque Isle	631	7770-1991-1052	PARKING
50899	Presque Isle	631	7770-1991-1052	FLUORESCENT
50900	Presque Isle	631	7770-1991-1052	RUBBISH REMOVAL
50901	Presque Isle	631	7770-1991-1052	N/A
50902	Roscommon	231	1918-1990-13	HVAC
50903	Roscommon	231	1918-1990-13	ELECTRICITY
50904	Roscommon	231	1918-1990-13	WATER
50905	Roscommon	231	1918-1990-13	JANITORIAL
50906	Roscommon	231	1918-1990-13	INT/EXT MAINT
50907	Roscommon	231	1918-1990-13	LANDSCAPING
50908	Roscommon	231	1918-1990-13	SNOW REMOVAL
50909	Roscommon	231	1918-1990-13	PARKING
50910	Roscommon	231	1918-1990-13	FLUORESCENT
50911	Roscommon	231	1918-1990-13	RUBBISH REMOVAL
50912	Roscommon	231	1918-1990-13	N/A
50913	Roscommon	231	1918-1994-1290	HVAC
50914	Roscommon	231	1918-1994-1290	HVAC
50915	Roscommon	231	1918-1994-1290	ELECTRICITY
50916	Roscommon	231	1918-1994-1290	ELECTRICITY
50917	Roscommon	231	1918-1994-1290	WATER
50918	Roscommon	231	1918-1994-1290	WATER
50919	Roscommon	231	1918-1994-1290	JANITORIAL
50920	Roscommon	231	1918-1994-1290	JANITORIAL
50921	Roscommon	231	1918-1994-1290	INT/EXT MAINT
50922	Roscommon	231	1918-1994-1290	INT/EXT MAINT
50923	Roscommon	231	1918-1994-1290	LANDSCAPING
50924	Roscommon	231	1918-1994-1290	LANDSCAPING
50925	Roscommon	231	1918-1994-1290	SNOW REMOVAL
50926	Roscommon	231	1918-1994-1290	SNOW REMOVAL
50927	Roscommon	231	1918-1994-1290	PARKING
50928	Roscommon	231	1918-1994-1290	PARKING
50929	Roscommon	231	1918-1994-1290	FLUORESCENT
50930	Roscommon	231	1918-1994-1290	FLUORESCENT
50931	Roscommon	231	1918-1994-1290	RUBBISH REMOVAL
50932	Roscommon	231	1918-1994-1290	RUBBISH REMOVAL
50933	Roscommon	231	1918-1994-1290	N/A
50934	Roscommon	231	1918-1994-1290	N/A
50935	Roscommon	231	1918-1994-1290	N/A
50936	Roscommon	231	1918-1994-1290	N/A
50937	Roscommon	231	1918-1994-1290	PEST CONTROL
50938	Roscommon	231	1918-1994-1290	PEST CONTROL
50939	Roscommon	231	1918-1994-1290	INSURANCE
50940	Roscommon	231	1918-1994-1290	INSURANCE

	A	B	C	D
50941	Roscommon	231	1918-1994-1290	GAS
50942	Roscommon	231	1918-1994-1290	GAS
50943	Roscommon	231	6820-1986-167	HVAC
50944	Roscommon	231	6820-1986-167	ELECTRICITY
50945	Roscommon	231	6820-1986-167	WATER
50946	Roscommon	231	6820-1986-167	JANITORIAL
50947	Roscommon	231	6820-1986-167	INT/EXT MAINT
50948	Roscommon	231	6820-1986-167	LANDSCAPING
50949	Roscommon	231	6820-1986-167	SNOW REMOVAL
50950	Roscommon	231	6820-1986-167	PARKING
50951	Roscommon	231	6820-1986-167	FLUORESCENT
50952	Roscommon	231	6820-1986-167	RUBBISH REMOVAL
50953	Roscommon	231	6820-1986-167	N/A
50954	Roscommon	231	6820-1990-1233	HVAC
50955	Roscommon	231	6820-1990-1233	ELECTRICITY
50956	Roscommon	231	6820-1990-1233	WATER
50957	Roscommon	231	6820-1990-1233	JANITORIAL
50958	Roscommon	231	6820-1990-1233	INT/EXT MAINT
50959	Roscommon	231	6820-1990-1233	LANDSCAPING
50960	Roscommon	231	6820-1990-1233	SNOW REMOVAL
50961	Roscommon	231	6820-1990-1233	PARKING
50962	Roscommon	231	6820-1990-1233	FLUORESCENT
50963	Roscommon	231	6820-1990-1233	RUBBISH REMOVAL
50964	Roscommon	231	6820-1990-1233	N/A
50965	Roscommon	231	6820-1996-1004	HVAC
50966	Roscommon	231	6820-1996-1004	ELECTRICITY
50967	Roscommon	231	6820-1996-1004	WATER
50968	Roscommon	231	6820-1996-1004	JANITORIAL
50969	Roscommon	231	6820-1996-1004	INT/EXT MAINT
50970	Roscommon	231	6820-1996-1004	LANDSCAPING
50971	Roscommon	231	6820-1996-1004	SNOW REMOVAL
50972	Roscommon	231	6820-1996-1004	PARKING
50973	Roscommon	231	6820-1996-1004	FLUORESCENT
50974	Roscommon	231	6820-1996-1004	RUBBISH REMOVAL
50975	Roscommon	231	6820-1996-1004	N/A
50976	Roscommon	231	6820-2000-1254	HVAC
50977	Roscommon	231	6820-2000-1254	HVAC
50978	Roscommon	231	6820-2000-1254	ELECTRICITY
50979	Roscommon	231	6820-2000-1254	ELECTRICITY
50980	Roscommon	231	6820-2000-1254	WATER
50981	Roscommon	231	6820-2000-1254	WATER
50982	Roscommon	231	6820-2000-1254	JANITORIAL
50983	Roscommon	231	6820-2000-1254	JANITORIAL
50984	Roscommon	231	6820-2000-1254	INT/EXT MAINT
50985	Roscommon	231	6820-2000-1254	INT/EXT MAINT

	A	B	C	D
50986	Roscommon	231	6820-2000-1254	LANDSCAPING
50987	Roscommon	231	6820-2000-1254	LANDSCAPING
50988	Roscommon	231	6820-2000-1254	SNOW REMOVAL
50989	Roscommon	231	6820-2000-1254	SNOW REMOVAL
50990	Roscommon	231	6820-2000-1254	PARKING
50991	Roscommon	231	6820-2000-1254	PARKING
50992	Roscommon	231	6820-2000-1254	FLUORESCENT
50993	Roscommon	231	6820-2000-1254	FLUORESCENT
50994	Roscommon	231	6820-2000-1254	RUBBISH REMOVAL
50995	Roscommon	231	6820-2000-1254	RUBBISH REMOVAL
50996	Roscommon	231	6820-2000-1254	N/A
50997	Roscommon	231	6820-2000-1254	N/A
50998	Roscommon	231	6820-2000-1254	PEST CONTROL
50999	Roscommon	231	6820-2000-1254	PEST CONTROL
51000	Roscommon	231	6820-2000-1254	SECURITY
51001	Roscommon	231	6820-2000-1254	SECURITY
51002	Roscommon	231	6820-2000-1254	GAS
51003	Roscommon	231	6820-2000-1254	GAS
51004	Roscommon	231	6820-2005-0174	GROSS (FULL SERVICE)
51005	Roscommon	231	6820-2005-0174	GROSS (FULL SERVICE)
51006	Roscommon	431	10125-1993-1213	HVAC
51007	Roscommon	431	10125-1993-1213	ELECTRICITY
51008	Roscommon	431	10125-1993-1213	WATER
51009	Roscommon	431	10125-1993-1213	JANITORIAL
51010	Roscommon	431	10125-1993-1213	INT/EXT MAINT
51011	Roscommon	431	10125-1993-1213	LANDSCAPING
51012	Roscommon	431	10125-1993-1213	SNOW REMOVAL
51013	Roscommon	431	10125-1993-1213	PARKING
51014	Roscommon	431	10125-1993-1213	FLUORESCENT
51015	Roscommon	431	10125-1993-1213	RUBBISH REMOVAL
51016	Roscommon	431	10125-1993-1213	N/A
51017	Roscommon	431	11322-2009-0059	GROSS (FULL SERVICE)
51018	Roscommon	431	2502-1986-29	PUBLIC UTILITIES
51019	Roscommon	431	2502-1986-29	PUBLIC UTILITIES
51020	Roscommon	431	2502-1986-29	PUBLIC UTILITIES
51021	Roscommon	431	2502-1986-29	PUBLIC UTILITIES
51022	Roscommon	431	2502-1986-29	PUBLIC UTILITIES
51023	Roscommon	431	2502-1986-29	PUBLIC UTILITIES
51024	Roscommon	431	2502-1986-29	PUBLIC UTILITIES
51025	Roscommon	431	2502-1986-29	PUBLIC UTILITIES
51026	Roscommon	431	2502-1986-29	JANITORIAL
51027	Roscommon	431	2502-1986-29	JANITORIAL
51028	Roscommon	431	2502-1986-29	JANITORIAL
51029	Roscommon	431	2502-1986-29	JANITORIAL
51030	Roscommon	431	2502-1986-29	JANITORIAL

	A	B	C	D
51031	Roscommon	431	2502-1986-29	JANITORIAL
51032	Roscommon	431	2502-1986-29	JANITORIAL
51033	Roscommon	431	2502-1986-29	JANITORIAL
51034	Roscommon	431	2502-1986-29	TRASH REMOVAL/WASTEBASKETS
51035	Roscommon	431	2502-1986-29	TRASH REMOVAL/WASTEBASKETS
51036	Roscommon	431	2502-1986-29	TRASH REMOVAL/WASTEBASKETS
51037	Roscommon	431	2502-1986-29	TRASH REMOVAL/WASTEBASKETS
51038	Roscommon	431	2502-1986-29	TRASH REMOVAL/WASTEBASKETS
51039	Roscommon	431	2502-1986-29	TRASH REMOVAL/WASTEBASKETS
51040	Roscommon	431	2502-1986-29	TRASH REMOVAL/WASTEBASKETS
51041	Roscommon	431	2502-1986-29	TRASH REMOVAL/WASTEBASKETS
51042	Roscommon	431	2502-1986-29	LANDSCAPING
51043	Roscommon	431	2502-1986-29	LANDSCAPING
51044	Roscommon	431	2502-1986-29	LANDSCAPING
51045	Roscommon	431	2502-1986-29	LANDSCAPING
51046	Roscommon	431	2502-1986-29	LANDSCAPING
51047	Roscommon	431	2502-1986-29	LANDSCAPING
51048	Roscommon	431	2502-1986-29	LANDSCAPING
51049	Roscommon	431	2502-1986-29	LANDSCAPING
51050	Roscommon	431	2502-1986-29	SNOW REMOVAL
51051	Roscommon	431	2502-1986-29	SNOW REMOVAL
51052	Roscommon	431	2502-1986-29	SNOW REMOVAL
51053	Roscommon	431	2502-1986-29	SNOW REMOVAL
51054	Roscommon	431	2502-1986-29	SNOW REMOVAL
51055	Roscommon	431	2502-1986-29	SNOW REMOVAL
51056	Roscommon	431	2502-1986-29	SNOW REMOVAL
51057	Roscommon	431	2502-1986-29	SNOW REMOVAL
51058	Roscommon	431	2502-1986-29	FLUORESCENT
51059	Roscommon	431	2502-1986-29	FLUORESCENT
51060	Roscommon	431	2502-1986-29	FLUORESCENT
51061	Roscommon	431	2502-1986-29	FLUORESCENT
51062	Roscommon	431	2502-1986-29	FLUORESCENT
51063	Roscommon	431	2502-1986-29	FLUORESCENT
51064	Roscommon	431	2502-1986-29	FLUORESCENT
51065	Roscommon	431	2502-1986-29	FLUORESCENT
51066	Roscommon	431	2502-1986-29	DUMPSTER SERVICE
51067	Roscommon	431	2502-1986-29	DUMPSTER SERVICE
51068	Roscommon	431	2502-1986-29	DUMPSTER SERVICE
51069	Roscommon	431	2502-1986-29	DUMPSTER SERVICE
51070	Roscommon	431	2502-1986-29	DUMPSTER SERVICE
51071	Roscommon	431	2502-1986-29	DUMPSTER SERVICE
51072	Roscommon	431	2502-1986-29	DUMPSTER SERVICE
51073	Roscommon	431	2502-1986-29	DUMPSTER SERVICE
51074	Roscommon	431	2502-1986-29	ADJUST-TAXES
51075	Roscommon	431	2502-1986-29	ADJUST-TAXES

	A	B	C	D
51076	Roscommon	431	2502-1986-29	ADJUST-TAXES
51077	Roscommon	431	2502-1986-29	ADJUST-TAXES
51078	Roscommon	431	2502-1986-29	ADJUST-TAXES
51079	Roscommon	431	2502-1986-29	ADJUST-TAXES
51080	Roscommon	431	2502-1986-29	ADJUST-TAXES
51081	Roscommon	431	2502-1986-29	ADJUST-TAXES
51082	Roscommon	431	2502-1986-29	ADJUST-INSURANCE
51083	Roscommon	431	2502-1986-29	ADJUST-INSURANCE
51084	Roscommon	431	2502-1986-29	ADJUST-INSURANCE
51085	Roscommon	431	2502-1986-29	ADJUST-INSURANCE
51086	Roscommon	431	2502-1986-29	ADJUST-INSURANCE
51087	Roscommon	431	2502-1986-29	ADJUST-INSURANCE
51088	Roscommon	431	2502-1986-29	ADJUST-INSURANCE
51089	Roscommon	431	2502-1986-29	ADJUST-INSURANCE
51090	Roscommon	431	2502-2006-0224	PUBLIC UTILITIES
51091	Roscommon	431	2502-2006-0224	JANITORIAL
51092	Roscommon	431	2502-2006-0224	DUMPSTER SERVICE
51093	Roscommon	431	2502-2006-0224	LANDSCAPING
51094	Roscommon	431	2502-2006-0224	SNOW REMOVAL
51095	Roscommon	431	2502-2006-0224	FLUORESCENT
51096	Roscommon	431	2502-2006-0224	ADJUST-TAXES
51097	Roscommon	431	2502-2006-0224	ADJUST-INSURANCE
51098	Roscommon	591	1097-1971-1	HVAC
51099	Roscommon	591	1097-1971-1	ELECTRICITY
51100	Roscommon	591	1097-1971-1	WATER
51101	Roscommon	591	1097-1971-1	JANITORIAL
51102	Roscommon	591	1097-1971-1	INT/EXT MAINT
51103	Roscommon	591	1097-1971-1	LANDSCAPING
51104	Roscommon	591	1097-1971-1	SNOW REMOVAL
51105	Roscommon	591	1097-1971-1	PARKING
51106	Roscommon	591	1097-1971-1	FLUORESCENT
51107	Roscommon	591	1097-1971-1	RUBBISH REMOVAL
51108	Roscommon	591	1097-1971-1	N/A
51109	Roscommon	591	4365-1986-37	HVAC
51110	Roscommon	591	4365-1986-37	ELECTRICITY
51111	Roscommon	591	4365-1986-37	WATER
51112	Roscommon	591	4365-1986-37	JANITORIAL
51113	Roscommon	591	4365-1986-37	INT/EXT MAINT
51114	Roscommon	591	4365-1986-37	LANDSCAPING
51115	Roscommon	591	4365-1986-37	SNOW REMOVAL
51116	Roscommon	591	4365-1986-37	PARKING
51117	Roscommon	591	4365-1986-37	FLUORESCENT
51118	Roscommon	591	4365-1986-37	RUBBISH REMOVAL
51119	Roscommon	591	4365-1986-37	N/A
51120	Roscommon	631	2658-1990-22	HVAC

	A	B	C	D
51121	Roscommon	631	2658-1990-22	ELECTRICITY
51122	Roscommon	631	2658-1990-22	WATER
51123	Roscommon	631	2658-1990-22	JANITORIAL
51124	Roscommon	631	2658-1990-22	INT/EXT MAINT
51125	Roscommon	631	2658-1990-22	LANDSCAPING
51126	Roscommon	631	2658-1990-22	SNOW REMOVAL
51127	Roscommon	631	2658-1990-22	PARKING
51128	Roscommon	631	2658-1990-22	FLUORESCENT
51129	Roscommon	631	2658-1990-22	RUBBISH REMOVAL
51130	Roscommon	631	2658-1990-22	N/A
51131	Roscommon	631	2658-1993-1134	HVAC
51132	Roscommon	631	2658-1993-1134	ELECTRICITY
51133	Roscommon	631	2658-1993-1134	WATER
51134	Roscommon	631	2658-1993-1134	JANITORIAL
51135	Roscommon	631	2658-1993-1134	INT/EXT MAINT
51136	Roscommon	631	2658-1993-1134	LANDSCAPING
51137	Roscommon	631	2658-1993-1134	SNOW REMOVAL
51138	Roscommon	631	2658-1993-1134	PARKING
51139	Roscommon	631	2658-1993-1134	FLUORESCENT
51140	Roscommon	631	2658-1993-1134	RUBBISH REMOVAL
51141	Roscommon	631	2658-1993-1134	N/A
51142	Roscommon	641	11322-2007-0079	JANITORIAL
51143	Roscommon	641	11322-2007-0079	ELECTRICITY
51144	Roscommon	641	11322-2007-0079	GAS
51145	Roscommon	641	11322-2007-0079	HVAC
51146	Roscommon	641	11322-2007-0079	WATER
51147	Roscommon	641	11322-2007-0079	INT/EXT MAINT
51148	Roscommon	641	11322-2007-0079	FLUORESCENT
51149	Roscommon	641	11322-2007-0079	INSURANCE
51150	Roscommon	641	11322-2007-0079	PARKING
51151	Roscommon	641	11322-2007-0079	PAVING
51152	Roscommon	641	11322-2007-0079	PEST CONTROL
51153	Roscommon	641	11322-2007-0079	ROOF
51154	Roscommon	641	11322-2007-0079	SNOW REMOVAL
51155	Roscommon	641	11322-2007-0079	TELECOMMUNICATIONS
51156	Roscommon	641	11322-2007-0079	DUMPSTER SERVICE
51157	Roscommon	641	11322-2007-0079	ALARM SYSTEM MONITORING
51158	Roscommon	641	11322-2007-0079	TRASH REMOVAL/WASTEBASKETS
51159	Roscommon	641	11322-2007-0079	OTHER
51160	Roscommon	641	11322-2007-0079	OTHER
51161	Roscommon	641	11322-2007-0079	OTHER
51162	Roscommon	641	11322-2007-0079	OTHER
51163	Roscommon	672	10193-1993-1068	HVAC
51164	Roscommon	672	10193-1993-1068	ELECTRICITY
51165	Roscommon	672	10193-1993-1068	WATER

	A	B	C	D
51166	Roscommon	672	10193-1993-1068	JANITORIAL
51167	Roscommon	672	10193-1993-1068	INT/EXT MAINT
51168	Roscommon	672	10193-1993-1068	LANDSCAPING
51169	Roscommon	672	10193-1993-1068	SNOW REMOVAL
51170	Roscommon	672	10193-1993-1068	PARKING
51171	Roscommon	672	10193-1993-1068	FLUORESCENT
51172	Roscommon	672	10193-1993-1068	RUBBISH REMOVAL
51173	Roscommon	672	10193-1993-1068	N/A
51174	Roscommon	801	10193-1994-1369	HVAC
51175	Roscommon	801	10193-1994-1369	ELECTRICITY
51176	Roscommon	801	10193-1994-1369	WATER
51177	Roscommon	801	10193-1994-1369	JANITORIAL
51178	Roscommon	801	10193-1994-1369	INT/EXT MAINT
51179	Roscommon	801	10193-1994-1369	LANDSCAPING
51180	Roscommon	801	10193-1994-1369	SNOW REMOVAL
51181	Roscommon	801	10193-1994-1369	PARKING
51182	Roscommon	801	10193-1994-1369	FLUORESCENT
51183	Roscommon	801	10193-1994-1369	RUBBISH REMOVAL
51184	Roscommon	801	10193-1994-1369	N/A
51185	Saginaw	071	7118-1989-244	HVAC
51186	Saginaw	071	7118-1989-244	ELECTRICITY
51187	Saginaw	071	7118-1989-244	WATER
51188	Saginaw	071	7118-1989-244	JANITORIAL
51189	Saginaw	071	7118-1989-244	INT/EXT MAINT
51190	Saginaw	071	7118-1989-244	LANDSCAPING
51191	Saginaw	071	7118-1989-244	SNOW REMOVAL
51192	Saginaw	071	7118-1989-244	PARKING
51193	Saginaw	071	7118-1989-244	FLUORESCENT
51194	Saginaw	071	7118-1989-244	RUBBISH REMOVAL
51195	Saginaw	071	7118-1989-244	N/A
51196	Saginaw	071	7118-1990-1250	HVAC
51197	Saginaw	071	7118-1990-1250	ELECTRICITY
51198	Saginaw	071	7118-1990-1250	WATER
51199	Saginaw	071	7118-1990-1250	JANITORIAL
51200	Saginaw	071	7118-1990-1250	INT/EXT MAINT
51201	Saginaw	071	7118-1990-1250	LANDSCAPING
51202	Saginaw	071	7118-1990-1250	SNOW REMOVAL
51203	Saginaw	071	7118-1990-1250	PARKING
51204	Saginaw	071	7118-1990-1250	FLUORESCENT
51205	Saginaw	071	7118-1990-1250	RUBBISH REMOVAL
51206	Saginaw	071	7118-1990-1250	N/A
51207	Saginaw	085	11698-2013-0190	GROSS (FULL SERVICE)
51208	Saginaw	085	11732-2013-0368	GROSS (FULL SERVICE)
51209	Saginaw	231	10065-1991-1025	HVAC
51210	Saginaw	231	10065-1991-1025	ELECTRICITY

	A	B	C	D
51211	Saginaw	231	10065-1991-1025	WATER
51212	Saginaw	231	10065-1991-1025	JANITORIAL
51213	Saginaw	231	10065-1991-1025	INT/EXT MAINT
51214	Saginaw	231	10065-1991-1025	LANDSCAPING
51215	Saginaw	231	10065-1991-1025	SNOW REMOVAL
51216	Saginaw	231	10065-1991-1025	PARKING
51217	Saginaw	231	10065-1991-1025	FLUORESCENT
51218	Saginaw	231	10065-1991-1025	RUBBISH REMOVAL
51219	Saginaw	231	10065-1991-1025	N/A
51220	Saginaw	231	10065-1997-1384	HVAC
51221	Saginaw	231	10065-1997-1384	HVAC
51222	Saginaw	231	10065-1997-1384	ELECTRICITY
51223	Saginaw	231	10065-1997-1384	ELECTRICITY
51224	Saginaw	231	10065-1997-1384	WATER
51225	Saginaw	231	10065-1997-1384	WATER
51226	Saginaw	231	10065-1997-1384	JANITORIAL
51227	Saginaw	231	10065-1997-1384	JANITORIAL
51228	Saginaw	231	10065-1997-1384	INT/EXT MAINT
51229	Saginaw	231	10065-1997-1384	INT/EXT MAINT
51230	Saginaw	231	10065-1997-1384	LANDSCAPING
51231	Saginaw	231	10065-1997-1384	LANDSCAPING
51232	Saginaw	231	10065-1997-1384	SNOW REMOVAL
51233	Saginaw	231	10065-1997-1384	SNOW REMOVAL
51234	Saginaw	231	10065-1997-1384	PARKING
51235	Saginaw	231	10065-1997-1384	PARKING
51236	Saginaw	231	10065-1997-1384	FLUORESCENT
51237	Saginaw	231	10065-1997-1384	FLUORESCENT
51238	Saginaw	231	10065-1997-1384	RUBBISH REMOVAL
51239	Saginaw	231	10065-1997-1384	RUBBISH REMOVAL
51240	Saginaw	231	10065-1997-1384	PEST CONTROL
51241	Saginaw	231	10065-1997-1384	PEST CONTROL
51242	Saginaw	231	10065-1997-1384	GAS
51243	Saginaw	231	10065-1997-1384	GAS
51244	Saginaw	231	10065-2008-0016	PUBLIC UTILITIES
51245	Saginaw	231	10065-2008-0016	PUBLIC UTILITIES
51246	Saginaw	231	10065-2008-0016	JANITORIAL
51247	Saginaw	231	10065-2008-0016	JANITORIAL
51248	Saginaw	231	10065-2008-0016	DUMPSTER SERVICE
51249	Saginaw	231	10065-2008-0016	DUMPSTER SERVICE
51250	Saginaw	231	10593-1997-1358	HVAC
51251	Saginaw	231	10593-1997-1358	HVAC
51252	Saginaw	231	10593-1997-1358	ELECTRICITY
51253	Saginaw	231	10593-1997-1358	ELECTRICITY
51254	Saginaw	231	10593-1997-1358	WATER
51255	Saginaw	231	10593-1997-1358	WATER

	A	B	C	D
51256	Saginaw	231	10593-1997-1358	JANITORIAL
51257	Saginaw	231	10593-1997-1358	JANITORIAL
51258	Saginaw	231	10593-1997-1358	INT/EXT MAINT
51259	Saginaw	231	10593-1997-1358	INT/EXT MAINT
51260	Saginaw	231	10593-1997-1358	LANDSCAPING
51261	Saginaw	231	10593-1997-1358	LANDSCAPING
51262	Saginaw	231	10593-1997-1358	SNOW REMOVAL
51263	Saginaw	231	10593-1997-1358	SNOW REMOVAL
51264	Saginaw	231	10593-1997-1358	PARKING
51265	Saginaw	231	10593-1997-1358	PARKING
51266	Saginaw	231	10593-1997-1358	FLUORESCENT
51267	Saginaw	231	10593-1997-1358	FLUORESCENT
51268	Saginaw	231	10593-1997-1358	RUBBISH REMOVAL
51269	Saginaw	231	10593-1997-1358	RUBBISH REMOVAL
51270	Saginaw	231	10593-1997-1358	N/A
51271	Saginaw	231	10593-1997-1358	N/A
51272	Saginaw	231	10593-1997-1358	PEST CONTROL
51273	Saginaw	231	10593-1997-1358	PEST CONTROL
51274	Saginaw	231	10593-1997-1358	GAS
51275	Saginaw	231	10593-1997-1358	GAS
51276	Saginaw	231	10593-2008-0046	PUBLIC UTILITIES
51277	Saginaw	231	10593-2008-0046	PUBLIC UTILITIES
51278	Saginaw	231	10593-2008-0046	JANITORIAL
51279	Saginaw	231	10593-2008-0046	JANITORIAL
51280	Saginaw	231	10594-1996-1519	PUBLIC UTILITIES
51281	Saginaw	231	10594-1996-1519	PUBLIC UTILITIES
51282	Saginaw	231	10594-1996-1519	JANITORIAL
51283	Saginaw	231	10594-1996-1519	JANITORIAL
51284	Saginaw	231	10594-1996-1519	TRASH REMOVAL/WASTEBASKETS
51285	Saginaw	231	10594-1996-1519	TRASH REMOVAL/WASTEBASKETS
51286	Saginaw	231	10594-1996-1519	TELECOMMUNICATIONS
51287	Saginaw	231	10594-1996-1519	TELECOMMUNICATIONS
51288	Saginaw	231	10594-2009-0025	GROSS (FULL SERVICE)
51289	Saginaw	231	10594-2009-0025	GROSS (FULL SERVICE)
51290	Saginaw	231	10984-2002-2045	JANITORIAL
51291	Saginaw	231	10984-2002-2045	JANITORIAL
51292	Saginaw	231	10984-2002-2045	JANITORIAL
51293	Saginaw	231	10984-2002-2045	JANITORIAL
51294	Saginaw	231	10984-2002-2045	JANITORIAL
51295	Saginaw	231	10984-2002-2045	JANITORIAL
51296	Saginaw	231	10984-2002-2045	JANITORIAL
51297	Saginaw	231	10984-2002-2045	JANITORIAL
51298	Saginaw	231	10984-2002-2045	JANITORIAL
51299	Saginaw	231	10984-2002-2045	JANITORIAL
51300	Saginaw	231	10984-2002-2045	ELECTRICITY

	A	B	C	D
51301	Saginaw	231	10984-2002-2045	ELECTRICITY
51302	Saginaw	231	10984-2002-2045	ELECTRICITY
51303	Saginaw	231	10984-2002-2045	ELECTRICITY
51304	Saginaw	231	10984-2002-2045	ELECTRICITY
51305	Saginaw	231	10984-2002-2045	ELECTRICITY
51306	Saginaw	231	10984-2002-2045	ELECTRICITY
51307	Saginaw	231	10984-2002-2045	ELECTRICITY
51308	Saginaw	231	10984-2002-2045	ELECTRICITY
51309	Saginaw	231	10984-2002-2045	ELECTRICITY
51310	Saginaw	231	10984-2002-2045	HVAC
51311	Saginaw	231	10984-2002-2045	HVAC
51312	Saginaw	231	10984-2002-2045	HVAC
51313	Saginaw	231	10984-2002-2045	HVAC
51314	Saginaw	231	10984-2002-2045	HVAC
51315	Saginaw	231	10984-2002-2045	HVAC
51316	Saginaw	231	10984-2002-2045	HVAC
51317	Saginaw	231	10984-2002-2045	HVAC
51318	Saginaw	231	10984-2002-2045	HVAC
51319	Saginaw	231	10984-2002-2045	HVAC
51320	Saginaw	231	10984-2002-2045	WATER
51321	Saginaw	231	10984-2002-2045	WATER
51322	Saginaw	231	10984-2002-2045	WATER
51323	Saginaw	231	10984-2002-2045	WATER
51324	Saginaw	231	10984-2002-2045	WATER
51325	Saginaw	231	10984-2002-2045	WATER
51326	Saginaw	231	10984-2002-2045	WATER
51327	Saginaw	231	10984-2002-2045	WATER
51328	Saginaw	231	10984-2002-2045	WATER
51329	Saginaw	231	10984-2002-2045	WATER
51330	Saginaw	231	10984-2002-2045	TRASH REMOVAL/WASTEBASKETS
51331	Saginaw	231	10984-2002-2045	TRASH REMOVAL/WASTEBASKETS
51332	Saginaw	231	10984-2002-2045	TRASH REMOVAL/WASTEBASKETS
51333	Saginaw	231	10984-2002-2045	TRASH REMOVAL/WASTEBASKETS
51334	Saginaw	231	10984-2002-2045	TRASH REMOVAL/WASTEBASKETS
51335	Saginaw	231	10984-2002-2045	TRASH REMOVAL/WASTEBASKETS
51336	Saginaw	231	10984-2002-2045	TRASH REMOVAL/WASTEBASKETS
51337	Saginaw	231	10984-2002-2045	TRASH REMOVAL/WASTEBASKETS
51338	Saginaw	231	10984-2002-2045	TRASH REMOVAL/WASTEBASKETS
51339	Saginaw	231	10984-2002-2045	TRASH REMOVAL/WASTEBASKETS
51340	Saginaw	231	10984-2002-2045	GAS
51341	Saginaw	231	10984-2002-2045	GAS
51342	Saginaw	231	10984-2002-2045	GAS
51343	Saginaw	231	10984-2002-2045	GAS
51344	Saginaw	231	10984-2002-2045	GAS
51345	Saginaw	231	10984-2002-2045	GAS

	A	B	C	D
51346	Saginaw	231	10984-2002-2045	GAS
51347	Saginaw	231	10984-2002-2045	GAS
51348	Saginaw	231	10984-2002-2045	GAS
51349	Saginaw	231	10984-2002-2045	GAS
51350	Saginaw	231	10984-2002-2045	TELECOMMUNICATIONS
51351	Saginaw	231	10984-2002-2045	TELECOMMUNICATIONS
51352	Saginaw	231	10984-2002-2045	TELECOMMUNICATIONS
51353	Saginaw	231	10984-2002-2045	TELECOMMUNICATIONS
51354	Saginaw	231	10984-2002-2045	TELECOMMUNICATIONS
51355	Saginaw	231	10984-2002-2045	TELECOMMUNICATIONS
51356	Saginaw	231	10984-2002-2045	TELECOMMUNICATIONS
51357	Saginaw	231	10984-2002-2045	TELECOMMUNICATIONS
51358	Saginaw	231	10984-2002-2045	TELECOMMUNICATIONS
51359	Saginaw	231	10984-2002-2045	TELECOMMUNICATIONS
51360	Saginaw	231	10984-2002-2045	INT/EXT MAINT
51361	Saginaw	231	10984-2002-2045	INT/EXT MAINT
51362	Saginaw	231	10984-2002-2045	INT/EXT MAINT
51363	Saginaw	231	10984-2002-2045	INT/EXT MAINT
51364	Saginaw	231	10984-2002-2045	INT/EXT MAINT
51365	Saginaw	231	10984-2002-2045	INT/EXT MAINT
51366	Saginaw	231	10984-2002-2045	INT/EXT MAINT
51367	Saginaw	231	10984-2002-2045	INT/EXT MAINT
51368	Saginaw	231	10984-2002-2045	INT/EXT MAINT
51369	Saginaw	231	10984-2002-2045	INT/EXT MAINT
51370	Saginaw	231	10984-2002-2045	FLUORESCENT
51371	Saginaw	231	10984-2002-2045	FLUORESCENT
51372	Saginaw	231	10984-2002-2045	FLUORESCENT
51373	Saginaw	231	10984-2002-2045	FLUORESCENT
51374	Saginaw	231	10984-2002-2045	FLUORESCENT
51375	Saginaw	231	10984-2002-2045	FLUORESCENT
51376	Saginaw	231	10984-2002-2045	FLUORESCENT
51377	Saginaw	231	10984-2002-2045	FLUORESCENT
51378	Saginaw	231	10984-2002-2045	FLUORESCENT
51379	Saginaw	231	10984-2002-2045	FLUORESCENT
51380	Saginaw	231	10984-2002-2045	LANDSCAPING
51381	Saginaw	231	10984-2002-2045	LANDSCAPING
51382	Saginaw	231	10984-2002-2045	LANDSCAPING
51383	Saginaw	231	10984-2002-2045	LANDSCAPING
51384	Saginaw	231	10984-2002-2045	LANDSCAPING
51385	Saginaw	231	10984-2002-2045	LANDSCAPING
51386	Saginaw	231	10984-2002-2045	LANDSCAPING
51387	Saginaw	231	10984-2002-2045	LANDSCAPING
51388	Saginaw	231	10984-2002-2045	LANDSCAPING
51389	Saginaw	231	10984-2002-2045	LANDSCAPING
51390	Saginaw	231	10984-2002-2045	DUMPSTER SERVICE

	A	B	C	D
51391	Saginaw	231	10984-2002-2045	DUMPSTER SERVICE
51392	Saginaw	231	10984-2002-2045	DUMPSTER SERVICE
51393	Saginaw	231	10984-2002-2045	DUMPSTER SERVICE
51394	Saginaw	231	10984-2002-2045	DUMPSTER SERVICE
51395	Saginaw	231	10984-2002-2045	DUMPSTER SERVICE
51396	Saginaw	231	10984-2002-2045	DUMPSTER SERVICE
51397	Saginaw	231	10984-2002-2045	DUMPSTER SERVICE
51398	Saginaw	231	10984-2002-2045	DUMPSTER SERVICE
51399	Saginaw	231	10984-2002-2045	DUMPSTER SERVICE
51400	Saginaw	231	10984-2002-2045	PARKING
51401	Saginaw	231	10984-2002-2045	PARKING
51402	Saginaw	231	10984-2002-2045	PARKING
51403	Saginaw	231	10984-2002-2045	PARKING
51404	Saginaw	231	10984-2002-2045	PARKING
51405	Saginaw	231	10984-2002-2045	PARKING
51406	Saginaw	231	10984-2002-2045	PARKING
51407	Saginaw	231	10984-2002-2045	PARKING
51408	Saginaw	231	10984-2002-2045	PARKING
51409	Saginaw	231	10984-2002-2045	PARKING
51410	Saginaw	231	10984-2002-2045	PAVING
51411	Saginaw	231	10984-2002-2045	PAVING
51412	Saginaw	231	10984-2002-2045	PAVING
51413	Saginaw	231	10984-2002-2045	PAVING
51414	Saginaw	231	10984-2002-2045	PAVING
51415	Saginaw	231	10984-2002-2045	PAVING
51416	Saginaw	231	10984-2002-2045	PAVING
51417	Saginaw	231	10984-2002-2045	PAVING
51418	Saginaw	231	10984-2002-2045	PAVING
51419	Saginaw	231	10984-2002-2045	PAVING
51420	Saginaw	231	10984-2002-2045	PEST CONTROL
51421	Saginaw	231	10984-2002-2045	PEST CONTROL
51422	Saginaw	231	10984-2002-2045	PEST CONTROL
51423	Saginaw	231	10984-2002-2045	PEST CONTROL
51424	Saginaw	231	10984-2002-2045	PEST CONTROL
51425	Saginaw	231	10984-2002-2045	PEST CONTROL
51426	Saginaw	231	10984-2002-2045	PEST CONTROL
51427	Saginaw	231	10984-2002-2045	PEST CONTROL
51428	Saginaw	231	10984-2002-2045	PEST CONTROL
51429	Saginaw	231	10984-2002-2045	PEST CONTROL
51430	Saginaw	231	10984-2002-2045	ROOF
51431	Saginaw	231	10984-2002-2045	ROOF
51432	Saginaw	231	10984-2002-2045	ROOF
51433	Saginaw	231	10984-2002-2045	ROOF
51434	Saginaw	231	10984-2002-2045	ROOF
51435	Saginaw	231	10984-2002-2045	ROOF

	A	B	C	D
51436	Saginaw	231	10984-2002-2045	ROOF
51437	Saginaw	231	10984-2002-2045	ROOF
51438	Saginaw	231	10984-2002-2045	ROOF
51439	Saginaw	231	10984-2002-2045	ROOF
51440	Saginaw	231	10984-2002-2045	SECURITY
51441	Saginaw	231	10984-2002-2045	SECURITY
51442	Saginaw	231	10984-2002-2045	SECURITY
51443	Saginaw	231	10984-2002-2045	SECURITY
51444	Saginaw	231	10984-2002-2045	SECURITY
51445	Saginaw	231	10984-2002-2045	SECURITY
51446	Saginaw	231	10984-2002-2045	SECURITY
51447	Saginaw	231	10984-2002-2045	SECURITY
51448	Saginaw	231	10984-2002-2045	SECURITY
51449	Saginaw	231	10984-2002-2045	SECURITY
51450	Saginaw	231	10984-2002-2045	SNOW REMOVAL
51451	Saginaw	231	10984-2002-2045	SNOW REMOVAL
51452	Saginaw	231	10984-2002-2045	SNOW REMOVAL
51453	Saginaw	231	10984-2002-2045	SNOW REMOVAL
51454	Saginaw	231	10984-2002-2045	SNOW REMOVAL
51455	Saginaw	231	10984-2002-2045	SNOW REMOVAL
51456	Saginaw	231	10984-2002-2045	SNOW REMOVAL
51457	Saginaw	231	10984-2002-2045	SNOW REMOVAL
51458	Saginaw	231	10984-2002-2045	SNOW REMOVAL
51459	Saginaw	231	10984-2002-2045	SNOW REMOVAL
51460	Saginaw	231	10984-2002-2045	ALARM SYSTEM MONITORING
51461	Saginaw	231	10984-2002-2045	ALARM SYSTEM MONITORING
51462	Saginaw	231	10984-2002-2045	ALARM SYSTEM MONITORING
51463	Saginaw	231	10984-2002-2045	ALARM SYSTEM MONITORING
51464	Saginaw	231	10984-2002-2045	ALARM SYSTEM MONITORING
51465	Saginaw	231	10984-2002-2045	ALARM SYSTEM MONITORING
51466	Saginaw	231	10984-2002-2045	ALARM SYSTEM MONITORING
51467	Saginaw	231	10984-2002-2045	ALARM SYSTEM MONITORING
51468	Saginaw	231	10984-2002-2045	ALARM SYSTEM MONITORING
51469	Saginaw	231	10984-2002-2045	ALARM SYSTEM MONITORING
51470	Saginaw	231	6649-1986-96	HVAC
51471	Saginaw	231	6649-1986-96	ELECTRICITY
51472	Saginaw	231	6649-1986-96	WATER
51473	Saginaw	231	6649-1986-96	JANITORIAL
51474	Saginaw	231	6649-1986-96	INT/EXT MAINT
51475	Saginaw	231	6649-1986-96	LANDSCAPING
51476	Saginaw	231	6649-1986-96	SNOW REMOVAL
51477	Saginaw	231	6649-1986-96	PARKING
51478	Saginaw	231	6649-1986-96	FLUORESCENT
51479	Saginaw	231	6649-1986-96	RUBBISH REMOVAL
51480	Saginaw	231	6649-1986-96	N/A

	A	B	C	D
51481	Saginaw	231	6649-1990-1170	HVAC
51482	Saginaw	231	6649-1990-1170	ELECTRICITY
51483	Saginaw	231	6649-1990-1170	WATER
51484	Saginaw	231	6649-1990-1170	JANITORIAL
51485	Saginaw	231	6649-1990-1170	INT/EXT MAINT
51486	Saginaw	231	6649-1990-1170	LANDSCAPING
51487	Saginaw	231	6649-1990-1170	SNOW REMOVAL
51488	Saginaw	231	6649-1990-1170	PARKING
51489	Saginaw	231	6649-1990-1170	FLUORESCENT
51490	Saginaw	231	6649-1990-1170	RUBBISH REMOVAL
51491	Saginaw	231	6649-1990-1170	N/A
51492	Saginaw	231	6729-1988-181	HVAC
51493	Saginaw	231	6729-1988-181	ELECTRICITY
51494	Saginaw	231	6729-1988-181	WATER
51495	Saginaw	231	6729-1988-181	JANITORIAL
51496	Saginaw	231	6729-1988-181	INT/EXT MAINT
51497	Saginaw	231	6729-1988-181	LANDSCAPING
51498	Saginaw	231	6729-1988-181	SNOW REMOVAL
51499	Saginaw	231	6729-1988-181	PARKING
51500	Saginaw	231	6729-1988-181	FLUORESCENT
51501	Saginaw	231	6729-1988-181	RUBBISH REMOVAL
51502	Saginaw	231	6729-1988-181	N/A
51503	Saginaw	231	7352-1990-1188	HVAC
51504	Saginaw	231	7352-1990-1188	ELECTRICITY
51505	Saginaw	231	7352-1990-1188	WATER
51506	Saginaw	231	7352-1990-1188	JANITORIAL
51507	Saginaw	231	7352-1990-1188	INT/EXT MAINT
51508	Saginaw	231	7352-1990-1188	LANDSCAPING
51509	Saginaw	231	7352-1990-1188	SNOW REMOVAL
51510	Saginaw	231	7352-1990-1188	PARKING
51511	Saginaw	231	7352-1990-1188	FLUORESCENT
51512	Saginaw	231	7352-1990-1188	RUBBISH REMOVAL
51513	Saginaw	231	7352-1990-1188	N/A
51514	Saginaw	231	7352-1990-1263	HVAC
51515	Saginaw	231	7352-1990-1263	ELECTRICITY
51516	Saginaw	231	7352-1990-1263	WATER
51517	Saginaw	231	7352-1990-1263	JANITORIAL
51518	Saginaw	231	7352-1990-1263	INT/EXT MAINT
51519	Saginaw	231	7352-1990-1263	LANDSCAPING
51520	Saginaw	231	7352-1990-1263	SNOW REMOVAL
51521	Saginaw	231	7352-1990-1263	PARKING
51522	Saginaw	231	7352-1990-1263	FLUORESCENT
51523	Saginaw	231	7352-1990-1263	RUBBISH REMOVAL
51524	Saginaw	231	7352-1990-1263	N/A
51525	Saginaw	231	7378-1991-1048	HVAC

	A	B	C	D
51526	Saginaw	231	7378-1991-1048	ELECTRICITY
51527	Saginaw	231	7378-1991-1048	WATER
51528	Saginaw	231	7378-1991-1048	JANITORIAL
51529	Saginaw	231	7378-1991-1048	INT/EXT MAINT
51530	Saginaw	231	7378-1991-1048	LANDSCAPING
51531	Saginaw	231	7378-1991-1048	SNOW REMOVAL
51532	Saginaw	231	7378-1991-1048	PARKING
51533	Saginaw	231	7378-1991-1048	FLUORESCENT
51534	Saginaw	231	7378-1991-1048	RUBBISH REMOVAL
51535	Saginaw	231	7378-1991-1048	N/A
51536	Saginaw	231	7742-1991-1042	HVAC
51537	Saginaw	231	7742-1991-1042	ELECTRICITY
51538	Saginaw	231	7742-1991-1042	WATER
51539	Saginaw	231	7742-1991-1042	JANITORIAL
51540	Saginaw	231	7742-1991-1042	INT/EXT MAINT
51541	Saginaw	231	7742-1991-1042	LANDSCAPING
51542	Saginaw	231	7742-1991-1042	SNOW REMOVAL
51543	Saginaw	231	7742-1991-1042	PARKING
51544	Saginaw	231	7742-1991-1042	FLUORESCENT
51545	Saginaw	231	7742-1991-1042	RUBBISH REMOVAL
51546	Saginaw	231	7742-1991-1042	N/A
51547	Saginaw	275	7024-1987-224	HVAC
51548	Saginaw	275	7024-1987-224	HVAC
51549	Saginaw	275	7024-1987-224	HVAC
51550	Saginaw	275	7024-1987-224	ELECTRICITY
51551	Saginaw	275	7024-1987-224	ELECTRICITY
51552	Saginaw	275	7024-1987-224	ELECTRICITY
51553	Saginaw	275	7024-1987-224	WATER
51554	Saginaw	275	7024-1987-224	WATER
51555	Saginaw	275	7024-1987-224	WATER
51556	Saginaw	275	7024-1987-224	JANITORIAL
51557	Saginaw	275	7024-1987-224	JANITORIAL
51558	Saginaw	275	7024-1987-224	JANITORIAL
51559	Saginaw	275	7024-1987-224	INT/EXT MAINT
51560	Saginaw	275	7024-1987-224	INT/EXT MAINT
51561	Saginaw	275	7024-1987-224	INT/EXT MAINT
51562	Saginaw	275	7024-1987-224	LANDSCAPING
51563	Saginaw	275	7024-1987-224	LANDSCAPING
51564	Saginaw	275	7024-1987-224	LANDSCAPING
51565	Saginaw	275	7024-1987-224	SNOW REMOVAL
51566	Saginaw	275	7024-1987-224	SNOW REMOVAL
51567	Saginaw	275	7024-1987-224	SNOW REMOVAL
51568	Saginaw	275	7024-1987-224	PARKING
51569	Saginaw	275	7024-1987-224	PARKING
51570	Saginaw	275	7024-1987-224	PARKING

	A	B	C	D
51571	Saginaw	275	7024-1987-224	FLUORESCENT
51572	Saginaw	275	7024-1987-224	FLUORESCENT
51573	Saginaw	275	7024-1987-224	FLUORESCENT
51574	Saginaw	275	7024-1987-224	RUBBISH REMOVAL
51575	Saginaw	275	7024-1987-224	RUBBISH REMOVAL
51576	Saginaw	275	7024-1987-224	RUBBISH REMOVAL
51577	Saginaw	275	7024-1987-224	N/A
51578	Saginaw	275	7024-1987-224	N/A
51579	Saginaw	275	7024-1987-224	N/A
51580	Saginaw	275	7024-2002-2206	JANITORIAL
51581	Saginaw	275	7024-2002-2206	ELECTRICITY
51582	Saginaw	275	7024-2002-2206	HVAC
51583	Saginaw	275	7024-2002-2206	RUBBISH REMOVAL
51584	Saginaw	275	7024-2002-2206	INT/EXT MAINT
51585	Saginaw	275	7024-2002-2206	LANDSCAPING
51586	Saginaw	275	7024-2002-2206	SNOW REMOVAL
51587	Saginaw	275	7024-2002-2206	PARKING
51588	Saginaw	275	7024-2002-2206	SECURITY
51589	Saginaw	275	7024-2002-2206	WATER
51590	Saginaw	275	7024-2002-2206	FLUORESCENT
51591	Saginaw	275	7024-2002-2206	GAS
51592	Saginaw	313	7673-1990-1086	HVAC
51593	Saginaw	313	7673-1990-1086	ELECTRICITY
51594	Saginaw	313	7673-1990-1086	WATER
51595	Saginaw	313	7673-1990-1086	JANITORIAL
51596	Saginaw	313	7673-1990-1086	INT/EXT MAINT
51597	Saginaw	313	7673-1990-1086	LANDSCAPING
51598	Saginaw	313	7673-1990-1086	SNOW REMOVAL
51599	Saginaw	313	7673-1990-1086	PARKING
51600	Saginaw	313	7673-1990-1086	FLUORESCENT
51601	Saginaw	313	7673-1990-1086	RUBBISH REMOVAL
51602	Saginaw	313	7673-1990-1086	N/A
51603	Saginaw	431	10180-1994-1092	HVAC
51604	Saginaw	431	10180-1994-1092	HVAC
51605	Saginaw	431	10180-1994-1092	ELECTRICITY
51606	Saginaw	431	10180-1994-1092	ELECTRICITY
51607	Saginaw	431	10180-1994-1092	WATER
51608	Saginaw	431	10180-1994-1092	WATER
51609	Saginaw	431	10180-1994-1092	JANITORIAL
51610	Saginaw	431	10180-1994-1092	JANITORIAL
51611	Saginaw	431	10180-1994-1092	INT/EXT MAINT
51612	Saginaw	431	10180-1994-1092	INT/EXT MAINT
51613	Saginaw	431	10180-1994-1092	LANDSCAPING
51614	Saginaw	431	10180-1994-1092	LANDSCAPING
51615	Saginaw	431	10180-1994-1092	SNOW REMOVAL

	A	B	C	D
51616	Saginaw	431	10180-1994-1092	SNOW REMOVAL
51617	Saginaw	431	10180-1994-1092	PARKING
51618	Saginaw	431	10180-1994-1092	PARKING
51619	Saginaw	431	10180-1994-1092	FLUORESCENT
51620	Saginaw	431	10180-1994-1092	FLUORESCENT
51621	Saginaw	431	10180-1994-1092	RUBBISH REMOVAL
51622	Saginaw	431	10180-1994-1092	RUBBISH REMOVAL
51623	Saginaw	431	10180-1994-1092	GAS
51624	Saginaw	431	10180-1994-1092	GAS
51625	Saginaw	431	10180-1994-1092	PEST CONTROL
51626	Saginaw	431	10180-1994-1092	PEST CONTROL
51627	Saginaw	431	10180-1994-1194	HVAC
51628	Saginaw	431	10180-1994-1194	ELECTRICITY
51629	Saginaw	431	10180-1994-1194	WATER
51630	Saginaw	431	10180-1994-1194	JANITORIAL
51631	Saginaw	431	10180-1994-1194	INT/EXT MAINT
51632	Saginaw	431	10180-1994-1194	LANDSCAPING
51633	Saginaw	431	10180-1994-1194	SNOW REMOVAL
51634	Saginaw	431	10180-1994-1194	PARKING
51635	Saginaw	431	10180-1994-1194	FLUORESCENT
51636	Saginaw	431	10180-1994-1194	RUBBISH REMOVAL
51637	Saginaw	431	10180-1994-1194	N/A
51638	Saginaw	431	10180-2004-1129	GROSS (FULL SERVICE)
51639	Saginaw	431	10180-2004-1129	GROSS (FULL SERVICE)
51640	Saginaw	431	10560-1998-1016	HVAC
51641	Saginaw	431	10560-1998-1016	ELECTRICITY
51642	Saginaw	431	10560-1998-1016	WATER
51643	Saginaw	431	10560-1998-1016	JANITORIAL
51644	Saginaw	431	10560-1998-1016	INT/EXT MAINT
51645	Saginaw	431	10560-1998-1016	LANDSCAPING
51646	Saginaw	431	10560-1998-1016	SNOW REMOVAL
51647	Saginaw	431	10560-1998-1016	PARKING
51648	Saginaw	431	10560-1998-1016	FLUORESCENT
51649	Saginaw	431	10560-1998-1016	RUBBISH REMOVAL
51650	Saginaw	431	10560-1998-1016	N/A
51651	Saginaw	431	10560-1999-1152	HVAC
51652	Saginaw	431	10560-1999-1152	ELECTRICITY
51653	Saginaw	431	10560-1999-1152	WATER
51654	Saginaw	431	10560-1999-1152	JANITORIAL
51655	Saginaw	431	10560-1999-1152	INT/EXT MAINT
51656	Saginaw	431	10560-1999-1152	LANDSCAPING
51657	Saginaw	431	10560-1999-1152	SNOW REMOVAL
51658	Saginaw	431	10560-1999-1152	PARKING
51659	Saginaw	431	10560-1999-1152	FLUORESCENT
51660	Saginaw	431	10560-1999-1152	RUBBISH REMOVAL

	A	B	C	D
51661	Saginaw	431	10560-1999-1152	N/A
51662	Saginaw	431	10560-1999-1153	HVAC
51663	Saginaw	431	10560-1999-1153	HVAC
51664	Saginaw	431	10560-1999-1153	ELECTRICITY
51665	Saginaw	431	10560-1999-1153	ELECTRICITY
51666	Saginaw	431	10560-1999-1153	WATER
51667	Saginaw	431	10560-1999-1153	WATER
51668	Saginaw	431	10560-1999-1153	JANITORIAL
51669	Saginaw	431	10560-1999-1153	JANITORIAL
51670	Saginaw	431	10560-1999-1153	INT/EXT MAINT
51671	Saginaw	431	10560-1999-1153	INT/EXT MAINT
51672	Saginaw	431	10560-1999-1153	PEST CONTROL
51673	Saginaw	431	10560-1999-1153	PEST CONTROL
51674	Saginaw	431	10560-1999-1153	LANDSCAPING
51675	Saginaw	431	10560-1999-1153	LANDSCAPING
51676	Saginaw	431	10560-1999-1153	SNOW REMOVAL
51677	Saginaw	431	10560-1999-1153	SNOW REMOVAL
51678	Saginaw	431	10560-1999-1153	PARKING
51679	Saginaw	431	10560-1999-1153	PARKING
51680	Saginaw	431	10560-1999-1153	FLUORESCENT
51681	Saginaw	431	10560-1999-1153	FLUORESCENT
51682	Saginaw	431	10560-1999-1153	RUBBISH REMOVAL
51683	Saginaw	431	10560-1999-1153	RUBBISH REMOVAL
51684	Saginaw	431	10560-1999-1153	GAS
51685	Saginaw	431	10560-1999-1153	GAS
51686	Saginaw	431	10560-2000-1146	HVAC
51687	Saginaw	431	10560-2000-1146	ELECTRICITY
51688	Saginaw	431	10560-2000-1146	WATER
51689	Saginaw	431	10560-2000-1146	JANITORIAL
51690	Saginaw	431	10560-2000-1146	INT/EXT MAINT
51691	Saginaw	431	10560-2000-1146	LANDSCAPING
51692	Saginaw	431	10560-2000-1146	SNOW REMOVAL
51693	Saginaw	431	10560-2000-1146	PARKING
51694	Saginaw	431	10560-2000-1146	FLUORESCENT
51695	Saginaw	431	10560-2000-1146	RUBBISH REMOVAL
51696	Saginaw	431	10560-2000-1146	N/A
51697	Saginaw	431	10560-2003-1068	GROSS (FULL SERVICE)
51698	Saginaw	431	10560-2003-1068	GROSS (FULL SERVICE)
51699	Saginaw	431	10560-2009-0108	GROSS (FULL SERVICE)
51700	Saginaw	431	10560-2009-0108	GROSS (FULL SERVICE)
51701	Saginaw	431	10560-2009-0108	ADJUST-TAXES
51702	Saginaw	431	10560-2009-0108	ADJUST-TAXES
51703	Saginaw	431	10689-1999-1122	HVAC
51704	Saginaw	431	10689-1999-1122	ELECTRICITY
51705	Saginaw	431	10689-1999-1122	WATER

	A	B	C	D
51706	Saginaw	431	10689-1999-1122	JANITORIAL
51707	Saginaw	431	10689-1999-1122	INT/EXT MAINT
51708	Saginaw	431	10689-1999-1122	LANDSCAPING
51709	Saginaw	431	10689-1999-1122	SNOW REMOVAL
51710	Saginaw	431	10689-1999-1122	PARKING
51711	Saginaw	431	10689-1999-1122	FLUORESCENT
51712	Saginaw	431	10689-1999-1122	RUBBISH REMOVAL
51713	Saginaw	431	10689-1999-1122	N/A
51714	Saginaw	431	10690-1999-1121	HVAC
51715	Saginaw	431	10690-1999-1121	ELECTRICITY
51716	Saginaw	431	10690-1999-1121	WATER
51717	Saginaw	431	10690-1999-1121	JANITORIAL
51718	Saginaw	431	10690-1999-1121	INT/EXT MAINT
51719	Saginaw	431	10690-1999-1121	LANDSCAPING
51720	Saginaw	431	10690-1999-1121	SNOW REMOVAL
51721	Saginaw	431	10690-1999-1121	PARKING
51722	Saginaw	431	10690-1999-1121	FLUORESCENT
51723	Saginaw	431	10690-1999-1121	RUBBISH REMOVAL
51724	Saginaw	431	10690-1999-1121	N/A
51725	Saginaw	431	10690-2000-1054	HVAC
51726	Saginaw	431	10690-2000-1054	ELECTRICITY
51727	Saginaw	431	10690-2000-1054	WATER
51728	Saginaw	431	10690-2000-1054	JANITORIAL
51729	Saginaw	431	10690-2000-1054	INT/EXT MAINT
51730	Saginaw	431	10690-2000-1054	LANDSCAPING
51731	Saginaw	431	10690-2000-1054	SNOW REMOVAL
51732	Saginaw	431	10690-2000-1054	PARKING
51733	Saginaw	431	10690-2000-1054	FLUORESCENT
51734	Saginaw	431	10690-2000-1054	RUBBISH REMOVAL
51735	Saginaw	431	10690-2000-1054	N/A
51736	Saginaw	431	11229-2009-0378	GROSS (FULL SERVICE)
51737	Saginaw	472	10118-1993-1083	HVAC
51738	Saginaw	472	10118-1993-1083	ELECTRICITY
51739	Saginaw	472	10118-1993-1083	WATER
51740	Saginaw	472	10118-1993-1083	JANITORIAL
51741	Saginaw	472	10118-1993-1083	INT/EXT MAINT
51742	Saginaw	472	10118-1993-1083	LANDSCAPING
51743	Saginaw	472	10118-1993-1083	SNOW REMOVAL
51744	Saginaw	472	10118-1993-1083	PARKING
51745	Saginaw	472	10118-1993-1083	FLUORESCENT
51746	Saginaw	472	10118-1993-1083	RUBBISH REMOVAL
51747	Saginaw	472	10118-1993-1083	N/A
51748	Saginaw	472	10230-1990-1223	HVAC
51749	Saginaw	472	10230-1990-1223	HVAC
51750	Saginaw	472	10230-1990-1223	HVAC

	A	B	C	D
51751	Saginaw	472	10230-1990-1223	ELECTRICITY
51752	Saginaw	472	10230-1990-1223	ELECTRICITY
51753	Saginaw	472	10230-1990-1223	ELECTRICITY
51754	Saginaw	472	10230-1990-1223	WATER
51755	Saginaw	472	10230-1990-1223	WATER
51756	Saginaw	472	10230-1990-1223	WATER
51757	Saginaw	472	10230-1990-1223	JANITORIAL
51758	Saginaw	472	10230-1990-1223	JANITORIAL
51759	Saginaw	472	10230-1990-1223	JANITORIAL
51760	Saginaw	472	10230-1990-1223	INT/EXT MAINT
51761	Saginaw	472	10230-1990-1223	INT/EXT MAINT
51762	Saginaw	472	10230-1990-1223	INT/EXT MAINT
51763	Saginaw	472	10230-1990-1223	LANDSCAPING
51764	Saginaw	472	10230-1990-1223	LANDSCAPING
51765	Saginaw	472	10230-1990-1223	LANDSCAPING
51766	Saginaw	472	10230-1990-1223	SNOW REMOVAL
51767	Saginaw	472	10230-1990-1223	SNOW REMOVAL
51768	Saginaw	472	10230-1990-1223	SNOW REMOVAL
51769	Saginaw	472	10230-1990-1223	PARKING
51770	Saginaw	472	10230-1990-1223	PARKING
51771	Saginaw	472	10230-1990-1223	PARKING
51772	Saginaw	472	10230-1990-1223	FLUORESCENT
51773	Saginaw	472	10230-1990-1223	FLUORESCENT
51774	Saginaw	472	10230-1990-1223	FLUORESCENT
51775	Saginaw	472	10230-1990-1223	RUBBISH REMOVAL
51776	Saginaw	472	10230-1990-1223	RUBBISH REMOVAL
51777	Saginaw	472	10230-1990-1223	RUBBISH REMOVAL
51778	Saginaw	472	10230-1990-1223	PEST CONTROL
51779	Saginaw	472	10230-1990-1223	PEST CONTROL
51780	Saginaw	472	10230-1990-1223	PEST CONTROL
51781	Saginaw	472	10230-1990-1223	GAS
51782	Saginaw	472	10230-1990-1223	GAS
51783	Saginaw	472	10230-1990-1223	GAS
51784	Saginaw	472	10230-2005-0149	ELECTRICITY
51785	Saginaw	472	10230-2005-0149	ELECTRICITY
51786	Saginaw	472	10230-2005-0149	PARKING
51787	Saginaw	472	10230-2005-0149	PARKING
51788	Saginaw	472	10230-2005-0149	SECURITY
51789	Saginaw	472	10230-2005-0149	SECURITY
51790	Saginaw	472	10230-2005-0149	TAXES
51791	Saginaw	472	10230-2005-0149	TAXES
51792	Saginaw	472	10230-2005-0149	WATER
51793	Saginaw	472	10230-2005-0149	WATER
51794	Saginaw	472	10230-2005-0149	JANITORIAL
51795	Saginaw	472	10230-2005-0149	JANITORIAL

	A	B	C	D
51796	Saginaw	472	10230-2005-0149	LANDSCAPING
51797	Saginaw	472	10230-2005-0149	LANDSCAPING
51798	Saginaw	472	10230-2005-0149	SNOW REMOVAL
51799	Saginaw	472	10230-2005-0149	SNOW REMOVAL
51800	Saginaw	472	10230-2005-0149	FLUORESCENT
51801	Saginaw	472	10230-2005-0149	FLUORESCENT
51802	Saginaw	472	10230-2005-0149	GAS
51803	Saginaw	472	10230-2005-0149	GAS
51804	Saginaw	472	10230-2005-0149	HVAC
51805	Saginaw	472	10230-2005-0149	HVAC
51806	Saginaw	472	10230-2005-0149	INSURANCE
51807	Saginaw	472	10230-2005-0149	INSURANCE
51808	Saginaw	472	10230-2005-0149	INT/EXT MAINT
51809	Saginaw	472	10230-2005-0149	INT/EXT MAINT
51810	Saginaw	472	10230-2005-0149	MAJOR STRUCT REP
51811	Saginaw	472	10230-2005-0149	MAJOR STRUCT REP
51812	Saginaw	472	10230-2005-0149	N/A
51813	Saginaw	472	10230-2005-0149	N/A
51814	Saginaw	472	11228-2006-0105	N/A
51815	Saginaw	472	11228-2006-0105	N/A
51816	Saginaw	472	11228-2006-0105	N/A
51817	Saginaw	472	11228-2006-0105	PARKING
51818	Saginaw	472	11228-2006-0105	PARKING
51819	Saginaw	472	11228-2006-0105	PARKING
51820	Saginaw	472	11228-2006-0105	JANITORIAL
51821	Saginaw	472	11228-2006-0105	JANITORIAL
51822	Saginaw	472	11228-2006-0105	JANITORIAL
51823	Saginaw	472	11228-2006-0105	PEST CONTROL
51824	Saginaw	472	11228-2006-0105	PEST CONTROL
51825	Saginaw	472	11228-2006-0105	PEST CONTROL
51826	Saginaw	472	11228-2006-0105	ROOF
51827	Saginaw	472	11228-2006-0105	ROOF
51828	Saginaw	472	11228-2006-0105	ROOF
51829	Saginaw	472	11228-2006-0105	FLUORESCENT
51830	Saginaw	472	11228-2006-0105	FLUORESCENT
51831	Saginaw	472	11228-2006-0105	FLUORESCENT
51832	Saginaw	472	11228-2006-0105	SNOW REMOVAL
51833	Saginaw	472	11228-2006-0105	SNOW REMOVAL
51834	Saginaw	472	11228-2006-0105	SNOW REMOVAL
51835	Saginaw	472	11228-2006-0105	TAXES
51836	Saginaw	472	11228-2006-0105	TAXES
51837	Saginaw	472	11228-2006-0105	TAXES
51838	Saginaw	472	11228-2006-0105	WATER
51839	Saginaw	472	11228-2006-0105	WATER
51840	Saginaw	472	11228-2006-0105	WATER

	A	B	C	D
51841	Saginaw	472	11228-2006-0105	ELECTRICITY
51842	Saginaw	472	11228-2006-0105	ELECTRICITY
51843	Saginaw	472	11228-2006-0105	ELECTRICITY
51844	Saginaw	472	11228-2006-0105	GAS
51845	Saginaw	472	11228-2006-0105	GAS
51846	Saginaw	472	11228-2006-0105	GAS
51847	Saginaw	472	11228-2006-0105	HVAC
51848	Saginaw	472	11228-2006-0105	HVAC
51849	Saginaw	472	11228-2006-0105	HVAC
51850	Saginaw	472	11228-2006-0105	INSURANCE
51851	Saginaw	472	11228-2006-0105	INSURANCE
51852	Saginaw	472	11228-2006-0105	INSURANCE
51853	Saginaw	472	11228-2006-0105	LANDSCAPING
51854	Saginaw	472	11228-2006-0105	LANDSCAPING
51855	Saginaw	472	11228-2006-0105	LANDSCAPING
51856	Saginaw	472	11228-2006-0105	RUBBISH REMOVAL
51857	Saginaw	472	11228-2006-0105	RUBBISH REMOVAL
51858	Saginaw	472	11228-2006-0105	RUBBISH REMOVAL
51859	Saginaw	472	11228-2006-0105	INT/EXT MAINT
51860	Saginaw	472	11228-2006-0105	INT/EXT MAINT
51861	Saginaw	472	11228-2006-0105	INT/EXT MAINT
51862	Saginaw	472	11511-2008-0058	JANITORIAL
51863	Saginaw	472	11511-2008-0058	JANITORIAL
51864	Saginaw	472	11511-2008-0058	DUMPSTER SERVICE
51865	Saginaw	472	11511-2008-0058	DUMPSTER SERVICE
51866	Saginaw	472	11511-2008-0058	LANDSCAPING
51867	Saginaw	472	11511-2008-0058	LANDSCAPING
51868	Saginaw	472	11511-2008-0058	SNOW REMOVAL
51869	Saginaw	472	11511-2008-0058	SNOW REMOVAL
51870	Saginaw	472	11511-2008-0058	FLUORESCENT
51871	Saginaw	472	11511-2008-0058	FLUORESCENT
51872	Saginaw	472	4836-1987-60	HVAC
51873	Saginaw	472	4836-1987-60	ELECTRICITY
51874	Saginaw	472	4836-1987-60	WATER
51875	Saginaw	472	4836-1987-60	JANITORIAL
51876	Saginaw	472	4836-1987-60	INT/EXT MAINT
51877	Saginaw	472	4836-1987-60	LANDSCAPING
51878	Saginaw	472	4836-1987-60	SNOW REMOVAL
51879	Saginaw	472	4836-1987-60	PARKING
51880	Saginaw	472	4836-1987-60	FLUORESCENT
51881	Saginaw	472	4836-1987-60	RUBBISH REMOVAL
51882	Saginaw	472	4836-1987-60	N/A
51883	Saginaw	472	4836-1991-1087	HVAC
51884	Saginaw	472	4836-1991-1087	ELECTRICITY
51885	Saginaw	472	4836-1991-1087	WATER

	A	B	C	D
51886	Saginaw	472	4836-1991-1087	JANITORIAL
51887	Saginaw	472	4836-1991-1087	INT/EXT MAINT
51888	Saginaw	472	4836-1991-1087	LANDSCAPING
51889	Saginaw	472	4836-1991-1087	SNOW REMOVAL
51890	Saginaw	472	4836-1991-1087	PARKING
51891	Saginaw	472	4836-1991-1087	FLUORESCENT
51892	Saginaw	472	4836-1991-1087	RUBBISH REMOVAL
51893	Saginaw	472	4836-1991-1087	N/A
51894	Saginaw	551	283-1962-1	HVAC
51895	Saginaw	551	283-1962-1	ELECTRICITY
51896	Saginaw	551	283-1962-1	WATER
51897	Saginaw	551	283-1962-1	JANITORIAL
51898	Saginaw	551	283-1962-1	INT/EXT MAINT
51899	Saginaw	551	283-1962-1	LANDSCAPING
51900	Saginaw	551	283-1962-1	SNOW REMOVAL
51901	Saginaw	551	283-1962-1	PARKING
51902	Saginaw	551	283-1962-1	FLUORESCENT
51903	Saginaw	551	283-1962-1	RUBBISH REMOVAL
51904	Saginaw	551	283-1962-1	N/A
51905	Saginaw	551	6998-1990-109	HVAC
51906	Saginaw	551	6998-1990-109	ELECTRICITY
51907	Saginaw	551	6998-1990-109	WATER
51908	Saginaw	551	6998-1990-109	JANITORIAL
51909	Saginaw	551	6998-1990-109	INT/EXT MAINT
51910	Saginaw	551	6998-1990-109	LANDSCAPING
51911	Saginaw	551	6998-1990-109	SNOW REMOVAL
51912	Saginaw	551	6998-1990-109	PARKING
51913	Saginaw	551	6998-1990-109	FLUORESCENT
51914	Saginaw	551	6998-1990-109	RUBBISH REMOVAL
51915	Saginaw	551	6998-1990-109	N/A
51916	Saginaw	591	7062-1987-236	HVAC
51917	Saginaw	591	7062-1987-236	ELECTRICITY
51918	Saginaw	591	7062-1987-236	WATER
51919	Saginaw	591	7062-1987-236	JANITORIAL
51920	Saginaw	591	7062-1987-236	INT/EXT MAINT
51921	Saginaw	591	7062-1987-236	LANDSCAPING
51922	Saginaw	591	7062-1987-236	SNOW REMOVAL
51923	Saginaw	591	7062-1987-236	PARKING
51924	Saginaw	591	7062-1987-236	FLUORESCENT
51925	Saginaw	591	7062-1987-236	RUBBISH REMOVAL
51926	Saginaw	591	7062-1987-236	N/A
51927	Saginaw	591	7062-1994-1058	HVAC
51928	Saginaw	591	7062-1994-1058	ELECTRICITY
51929	Saginaw	591	7062-1994-1058	WATER
51930	Saginaw	591	7062-1994-1058	JANITORIAL

	A	B	C	D
51931	Saginaw	591	7062-1994-1058	INT/EXT MAINT
51932	Saginaw	591	7062-1994-1058	LANDSCAPING
51933	Saginaw	591	7062-1994-1058	SNOW REMOVAL
51934	Saginaw	591	7062-1994-1058	PARKING
51935	Saginaw	591	7062-1994-1058	FLUORESCENT
51936	Saginaw	591	7062-1994-1058	RUBBISH REMOVAL
51937	Saginaw	591	7062-1994-1058	N/A
51938	Saginaw	591	7062-1995-1083	HVAC
51939	Saginaw	591	7062-1995-1083	ELECTRICITY
51940	Saginaw	591	7062-1995-1083	WATER
51941	Saginaw	591	7062-1995-1083	JANITORIAL
51942	Saginaw	591	7062-1995-1083	INT/EXT MAINT
51943	Saginaw	591	7062-1995-1083	LANDSCAPING
51944	Saginaw	591	7062-1995-1083	SNOW REMOVAL
51945	Saginaw	591	7062-1995-1083	PARKING
51946	Saginaw	591	7062-1995-1083	FLUORESCENT
51947	Saginaw	591	7062-1995-1083	RUBBISH REMOVAL
51948	Saginaw	591	7062-1995-1083	N/A
51949	Saginaw	631	115-1979-1	HVAC
51950	Saginaw	631	115-1979-1	ELECTRICITY
51951	Saginaw	631	115-1979-1	WATER
51952	Saginaw	631	115-1979-1	JANITORIAL
51953	Saginaw	631	115-1979-1	INT/EXT MAINT
51954	Saginaw	631	115-1979-1	LANDSCAPING
51955	Saginaw	631	115-1979-1	SNOW REMOVAL
51956	Saginaw	631	115-1979-1	PARKING
51957	Saginaw	631	115-1979-1	FLUORESCENT
51958	Saginaw	631	115-1979-1	RUBBISH REMOVAL
51959	Saginaw	631	115-1979-1	N/A
51960	Saginaw	631	624-1988-8	HVAC
51961	Saginaw	631	624-1988-8	ELECTRICITY
51962	Saginaw	631	624-1988-8	WATER
51963	Saginaw	631	624-1988-8	JANITORIAL
51964	Saginaw	631	624-1988-8	INT/EXT MAINT
51965	Saginaw	631	624-1988-8	LANDSCAPING
51966	Saginaw	631	624-1988-8	SNOW REMOVAL
51967	Saginaw	631	624-1988-8	PARKING
51968	Saginaw	631	624-1988-8	FLUORESCENT
51969	Saginaw	631	624-1988-8	RUBBISH REMOVAL
51970	Saginaw	631	624-1988-8	N/A
51971	Saginaw	641	10180-2013-0213	GROSS (FULL SERVICE)
51972	Saginaw	641	10180-2013-0213	GROSS (FULL SERVICE)
51973	Saginaw	641	10180-2013-0213	GROSS (FULL SERVICE)
51974	Saginaw	641	10180-2013-0213	GROSS (FULL SERVICE)
51975	Saginaw	641	10609-2005-0121	N/A

	A	B	C	D
51976	Saginaw	641	10609-2005-0121	PARKING
51977	Saginaw	641	10609-2005-0121	PAVING
51978	Saginaw	641	10609-2005-0121	PEST CONTROL
51979	Saginaw	641	10609-2005-0121	RUBBISH REMOVAL
51980	Saginaw	641	10609-2005-0121	SECURITY
51981	Saginaw	641	10609-2005-0121	SNOW REMOVAL
51982	Saginaw	641	10609-2005-0121	TAXES
51983	Saginaw	641	10609-2005-0121	FLUORESCENT
51984	Saginaw	641	10609-2005-0121	ELECTRICITY
51985	Saginaw	641	10609-2005-0121	GAS
51986	Saginaw	641	10609-2005-0121	HVAC
51987	Saginaw	641	10609-2005-0121	INSURANCE
51988	Saginaw	641	10609-2005-0121	LANDSCAPING
51989	Saginaw	641	10609-2005-0121	JANITORIAL
51990	Saginaw	641	10609-2005-0121	INT/EXT MAINT
51991	Saginaw	641	10852-2000-1018	HVAC
51992	Saginaw	641	10852-2000-1018	HVAC
51993	Saginaw	641	10852-2000-1018	ELECTRICITY
51994	Saginaw	641	10852-2000-1018	ELECTRICITY
51995	Saginaw	641	10852-2000-1018	WATER
51996	Saginaw	641	10852-2000-1018	WATER
51997	Saginaw	641	10852-2000-1018	JANITORIAL
51998	Saginaw	641	10852-2000-1018	JANITORIAL
51999	Saginaw	641	10852-2000-1018	INT/EXT MAINT
52000	Saginaw	641	10852-2000-1018	INT/EXT MAINT
52001	Saginaw	641	10852-2000-1018	LANDSCAPING
52002	Saginaw	641	10852-2000-1018	LANDSCAPING
52003	Saginaw	641	10852-2000-1018	SNOW REMOVAL
52004	Saginaw	641	10852-2000-1018	SNOW REMOVAL
52005	Saginaw	641	10852-2000-1018	PARKING
52006	Saginaw	641	10852-2000-1018	PARKING
52007	Saginaw	641	10852-2000-1018	FLUORESCENT
52008	Saginaw	641	10852-2000-1018	FLUORESCENT
52009	Saginaw	641	10852-2000-1018	RUBBISH REMOVAL
52010	Saginaw	641	10852-2000-1018	RUBBISH REMOVAL
52011	Saginaw	641	10852-2000-1018	GAS
52012	Saginaw	641	10852-2000-1018	GAS
52013	Saginaw	641	10852-2000-1018	PEST CONTROL
52014	Saginaw	641	10852-2000-1018	PEST CONTROL
52015	Saginaw	641	11222-2006-0084	GROSS (FULL SERVICE)
52016	Saginaw	641	11222-2006-0084	GROSS (FULL SERVICE)
52017	Saginaw	641	11222-2006-0084	GROSS (FULL SERVICE)
52018	Saginaw	641	11222-2006-0084	GROSS (FULL SERVICE)
52019	Saginaw	641	11222-2006-0084	GROSS (FULL SERVICE)
52020	Saginaw	641	11222-2006-0084	GROSS (FULL SERVICE)

	A	B	C	D
52021	Saginaw	641	11222-2006-0084	GROSS (FULL SERVICE)
52022	Saginaw	641	11222-2006-0084	PUBLIC UTILITIES
52023	Saginaw	641	11222-2006-0084	PUBLIC UTILITIES
52024	Saginaw	641	11222-2006-0084	PUBLIC UTILITIES
52025	Saginaw	641	11222-2006-0084	PUBLIC UTILITIES
52026	Saginaw	641	11222-2006-0084	PUBLIC UTILITIES
52027	Saginaw	641	11222-2006-0084	PUBLIC UTILITIES
52028	Saginaw	641	11222-2006-0084	PUBLIC UTILITIES
52029	Saginaw	641	11229-2008-0062	GROSS (FULL SERVICE)
52030	Saginaw	641	7415-1990-1177	PUBLIC UTILITIES
52031	Saginaw	641	7415-1990-1177	PUBLIC UTILITIES
52032	Saginaw	641	7415-1990-1177	PUBLIC UTILITIES
52033	Saginaw	641	7415-1990-1177	JANITORIAL
52034	Saginaw	641	7415-1990-1177	JANITORIAL
52035	Saginaw	641	7415-1990-1177	JANITORIAL
52036	Saginaw	641	7415-1990-1177	LANDSCAPING
52037	Saginaw	641	7415-1990-1177	LANDSCAPING
52038	Saginaw	641	7415-1990-1177	LANDSCAPING
52039	Saginaw	641	7415-1990-1177	SNOW REMOVAL
52040	Saginaw	641	7415-1990-1177	SNOW REMOVAL
52041	Saginaw	641	7415-1990-1177	SNOW REMOVAL
52042	Saginaw	641	7415-1990-1177	FLUORESCENT
52043	Saginaw	641	7415-1990-1177	FLUORESCENT
52044	Saginaw	641	7415-1990-1177	FLUORESCENT
52045	Saginaw	641	7415-1990-1177	DUMPSTER SERVICE
52046	Saginaw	641	7415-1990-1177	DUMPSTER SERVICE
52047	Saginaw	641	7415-1990-1177	DUMPSTER SERVICE
52048	Saginaw	641	7415-2009-0450	PUBLIC UTILITIES
52049	Saginaw	641	7415-2009-0450	PUBLIC UTILITIES
52050	Saginaw	641	7415-2009-0450	JANITORIAL
52051	Saginaw	641	7415-2009-0450	JANITORIAL
52052	Saginaw	641	7415-2009-0450	FLUORESCENT
52053	Saginaw	641	7415-2009-0450	FLUORESCENT
52054	Saginaw	641	7415-2009-0450	TELECOMMUNICATIONS
52055	Saginaw	641	7415-2009-0450	TELECOMMUNICATIONS
52056	Saginaw	641	7415-2009-0450	ALARM SYSTEM MONITORING
52057	Saginaw	641	7415-2009-0450	ALARM SYSTEM MONITORING
52058	Saginaw	641	7415-2012-0420	PUBLIC UTILITIES
52059	Saginaw	641	7415-2012-0420	JANITORIAL
52060	Saginaw	641	7415-2012-0420	FLUORESCENT
52061	Saginaw	672	1932-1989-21	HVAC
52062	Saginaw	672	1932-1989-21	ELECTRICITY
52063	Saginaw	672	1932-1989-21	WATER
52064	Saginaw	672	1932-1989-21	JANITORIAL
52065	Saginaw	672	1932-1989-21	INT/EXT MAINT

	A	B	C	D
52066	Saginaw	672	1932-1989-21	LANDSCAPING
52067	Saginaw	672	1932-1989-21	SNOW REMOVAL
52068	Saginaw	672	1932-1989-21	PARKING
52069	Saginaw	672	1932-1989-21	FLUORESCENT
52070	Saginaw	672	1932-1989-21	RUBBISH REMOVAL
52071	Saginaw	672	1932-1989-21	N/A
52072	Saginaw	672	2399-1989-35	HVAC
52073	Saginaw	672	2399-1989-35	ELECTRICITY
52074	Saginaw	672	2399-1989-35	WATER
52075	Saginaw	672	2399-1989-35	JANITORIAL
52076	Saginaw	672	2399-1989-35	INT/EXT MAINT
52077	Saginaw	672	2399-1989-35	LANDSCAPING
52078	Saginaw	672	2399-1989-35	SNOW REMOVAL
52079	Saginaw	672	2399-1989-35	PARKING
52080	Saginaw	672	2399-1989-35	FLUORESCENT
52081	Saginaw	672	2399-1989-35	RUBBISH REMOVAL
52082	Saginaw	672	2399-1989-35	N/A
52083	Saginaw	675	6927-1987-175	HVAC
52084	Saginaw	675	6927-1987-175	ELECTRICITY
52085	Saginaw	675	6927-1987-175	WATER
52086	Saginaw	675	6927-1987-175	JANITORIAL
52087	Saginaw	675	6927-1987-175	INT/EXT MAINT
52088	Saginaw	675	6927-1987-175	LANDSCAPING
52089	Saginaw	675	6927-1987-175	SNOW REMOVAL
52090	Saginaw	675	6927-1987-175	PARKING
52091	Saginaw	675	6927-1987-175	FLUORESCENT
52092	Saginaw	675	6927-1987-175	RUBBISH REMOVAL
52093	Saginaw	675	6927-1987-175	N/A
52094	Saginaw	751	1458-1987-6	HVAC
52095	Saginaw	751	1458-1987-6	ELECTRICITY
52096	Saginaw	751	1458-1987-6	WATER
52097	Saginaw	751	1458-1987-6	JANITORIAL
52098	Saginaw	751	1458-1987-6	INT/EXT MAINT
52099	Saginaw	751	1458-1987-6	LANDSCAPING
52100	Saginaw	751	1458-1987-6	SNOW REMOVAL
52101	Saginaw	751	1458-1987-6	PARKING
52102	Saginaw	751	1458-1987-6	FLUORESCENT
52103	Saginaw	751	1458-1987-6	RUBBISH REMOVAL
52104	Saginaw	751	1458-1987-6	N/A
52105	Saginaw	791	10883-2003-1016	GROSS (FULL SERVICE)
52106	Saginaw	791	10883-2003-1016	GROSS (FULL SERVICE)
52107	Saginaw	791	10883-2003-1016	GROSS (FULL SERVICE)
52108	Saginaw	791	10883-2005-0130	CLEANING
52109	Saginaw	791	10883-2005-0130	PAVING
52110	Saginaw	791	10883-2005-0130	PEST CONTROL

	A	B	C	D
52111	Saginaw	791	10883-2005-0130	ROOF
52112	Saginaw	791	10883-2005-0130	SECURITY
52113	Saginaw	791	10883-2005-0130	SNOW REMOVAL
52114	Saginaw	791	10883-2005-0130	TAXES
52115	Saginaw	791	10883-2005-0130	ELECTRICITY
52116	Saginaw	791	10883-2005-0130	GAS
52117	Saginaw	791	10883-2005-0130	HVAC
52118	Saginaw	791	10883-2005-0130	INSURANCE
52119	Saginaw	791	10883-2005-0130	LANDSCAPING
52120	Saginaw	791	10883-2005-0130	MAINTENANCE
52121	Saginaw	791	10883-2005-0130	MAJOR STRUCT REP
52122	Saginaw	791	10883-2005-0130	PARKING
52123	Saginaw	801	10897-2000-1180	HVAC
52124	Saginaw	801	10897-2000-1180	ELECTRICITY
52125	Saginaw	801	10897-2000-1180	WATER
52126	Saginaw	801	10897-2000-1180	JANITORIAL
52127	Saginaw	801	10897-2000-1180	INT/EXT MAINT
52128	Saginaw	801	10897-2000-1180	LANDSCAPING
52129	Saginaw	801	10897-2000-1180	SNOW REMOVAL
52130	Saginaw	801	10897-2000-1180	PARKING
52131	Saginaw	801	10897-2000-1180	FLUORESCENT
52132	Saginaw	801	10897-2000-1180	RUBBISH REMOVAL
52133	Saginaw	801	10897-2000-1180	N/A
52134	Saginaw	801	10897-2001-1211	HVAC
52135	Saginaw	801	10897-2001-1211	ELECTRICITY
52136	Saginaw	801	10897-2001-1211	WATER
52137	Saginaw	801	10897-2001-1211	JANITORIAL
52138	Saginaw	801	10897-2001-1211	INT/EXT MAINT
52139	Saginaw	801	10897-2001-1211	LANDSCAPING
52140	Saginaw	801	10897-2001-1211	SNOW REMOVAL
52141	Saginaw	801	10897-2001-1211	PARKING
52142	Saginaw	801	10897-2001-1211	FLUORESCENT
52143	Saginaw	801	10897-2001-1211	RUBBISH REMOVAL
52144	Saginaw	801	10897-2001-1211	N/A
52145	Saginaw	950	6956-1987-187	HVAC
52146	Saginaw	950	6956-1987-187	ELECTRICITY
52147	Saginaw	950	6956-1987-187	WATER
52148	Saginaw	950	6956-1987-187	JANITORIAL
52149	Saginaw	950	6956-1987-187	INT/EXT MAINT
52150	Saginaw	950	6956-1987-187	LANDSCAPING
52151	Saginaw	950	6956-1987-187	SNOW REMOVAL
52152	Saginaw	950	6956-1987-187	PARKING
52153	Saginaw	950	6956-1987-187	FLUORESCENT
52154	Saginaw	950	6956-1987-187	RUBBISH REMOVAL
52155	Saginaw	950	6956-1987-187	N/A

	A	B	C	D
52156	Saginaw	999	11455-2009-0353	JANITORIAL
52157	Saginaw	999	11455-2009-0353	JANITORIAL
52158	Saginaw	999	11455-2009-0353	ELECTRICITY
52159	Saginaw	999	11455-2009-0353	ELECTRICITY
52160	Saginaw	999	11455-2009-0353	SECURITY
52161	Saginaw	999	11455-2009-0353	SECURITY
52162	Saginaw	999	11455-2009-0353	TELECOMMUNICATIONS
52163	Saginaw	999	11455-2009-0353	TELECOMMUNICATIONS
52164	Saginaw	999	11663-2012-0400	JANITORIAL
52165	Saginaw	999	11663-2012-0400	FLUORESCENT
52166	Saginaw	999	11663-2012-0400	TRASH REMOVAL/WASTEBASKETS
52167	Saginaw	999	11663-2012-0400	SECURITY
52168	Saginaw	999	11663-2013-0119	GROSS (FULL SERVICE)
52169	Saginaw	999	11663-2013-0119	GROSS (FULL SERVICE)
52170	Saint Clair	085	11251-2012-0102	GROSS (FULL SERVICE)
52171	Saint Clair	085	11251-2013-0071	GROSS (FULL SERVICE)
52172	Saint Clair	085	11251-2014-0029	GROSS (FULL SERVICE)
52173	Saint Clair	231	2616-1988-53	HVAC
52174	Saint Clair	231	2616-1988-53	ELECTRICITY
52175	Saint Clair	231	2616-1988-53	WATER
52176	Saint Clair	231	2616-1988-53	JANITORIAL
52177	Saint Clair	231	2616-1988-53	INT/EXT MAINT
52178	Saint Clair	231	2616-1988-53	LANDSCAPING
52179	Saint Clair	231	2616-1988-53	SNOW REMOVAL
52180	Saint Clair	231	2616-1988-53	PARKING
52181	Saint Clair	231	2616-1988-53	FLUORESCENT
52182	Saint Clair	231	2616-1988-53	RUBBISH REMOVAL
52183	Saint Clair	231	2616-1988-53	N/A
52184	Saint Clair	231	2616-2007-0018	JANITORIAL
52185	Saint Clair	231	2616-2007-0018	JANITORIAL
52186	Saint Clair	231	2616-2007-0018	PUBLIC UTILITIES
52187	Saint Clair	231	2616-2007-0018	PUBLIC UTILITIES
52188	Saint Clair	231	2616-2007-0018	TRASH REMOVAL/WASTEBASKETS
52189	Saint Clair	231	2616-2007-0018	TRASH REMOVAL/WASTEBASKETS
52190	Saint Clair	231	2616-2007-0018	TELECOMMUNICATIONS
52191	Saint Clair	231	2616-2007-0018	TELECOMMUNICATIONS
52192	Saint Clair	231	2616-2007-0018	FLUORESCENT
52193	Saint Clair	231	2616-2007-0018	FLUORESCENT
52194	Saint Clair	231	6695-1986-114	HVAC
52195	Saint Clair	231	6695-1986-114	HVAC
52196	Saint Clair	231	6695-1986-114	HVAC
52197	Saint Clair	231	6695-1986-114	HVAC
52198	Saint Clair	231	6695-1986-114	HVAC
52199	Saint Clair	231	6695-1986-114	HVAC
52200	Saint Clair	231	6695-1986-114	ELECTRICITY

	A	B	C	D
52201	Saint Clair	231	6695-1986-114	ELECTRICITY
52202	Saint Clair	231	6695-1986-114	ELECTRICITY
52203	Saint Clair	231	6695-1986-114	ELECTRICITY
52204	Saint Clair	231	6695-1986-114	ELECTRICITY
52205	Saint Clair	231	6695-1986-114	ELECTRICITY
52206	Saint Clair	231	6695-1986-114	WATER
52207	Saint Clair	231	6695-1986-114	WATER
52208	Saint Clair	231	6695-1986-114	WATER
52209	Saint Clair	231	6695-1986-114	WATER
52210	Saint Clair	231	6695-1986-114	WATER
52211	Saint Clair	231	6695-1986-114	WATER
52212	Saint Clair	231	6695-1986-114	JANITORIAL
52213	Saint Clair	231	6695-1986-114	JANITORIAL
52214	Saint Clair	231	6695-1986-114	JANITORIAL
52215	Saint Clair	231	6695-1986-114	JANITORIAL
52216	Saint Clair	231	6695-1986-114	JANITORIAL
52217	Saint Clair	231	6695-1986-114	JANITORIAL
52218	Saint Clair	231	6695-1986-114	INT/EXT MAINT
52219	Saint Clair	231	6695-1986-114	INT/EXT MAINT
52220	Saint Clair	231	6695-1986-114	INT/EXT MAINT
52221	Saint Clair	231	6695-1986-114	INT/EXT MAINT
52222	Saint Clair	231	6695-1986-114	INT/EXT MAINT
52223	Saint Clair	231	6695-1986-114	INT/EXT MAINT
52224	Saint Clair	231	6695-1986-114	LANDSCAPING
52225	Saint Clair	231	6695-1986-114	LANDSCAPING
52226	Saint Clair	231	6695-1986-114	LANDSCAPING
52227	Saint Clair	231	6695-1986-114	LANDSCAPING
52228	Saint Clair	231	6695-1986-114	LANDSCAPING
52229	Saint Clair	231	6695-1986-114	LANDSCAPING
52230	Saint Clair	231	6695-1986-114	SNOW REMOVAL
52231	Saint Clair	231	6695-1986-114	SNOW REMOVAL
52232	Saint Clair	231	6695-1986-114	SNOW REMOVAL
52233	Saint Clair	231	6695-1986-114	SNOW REMOVAL
52234	Saint Clair	231	6695-1986-114	SNOW REMOVAL
52235	Saint Clair	231	6695-1986-114	SNOW REMOVAL
52236	Saint Clair	231	6695-1986-114	PARKING
52237	Saint Clair	231	6695-1986-114	PARKING
52238	Saint Clair	231	6695-1986-114	PARKING
52239	Saint Clair	231	6695-1986-114	PARKING
52240	Saint Clair	231	6695-1986-114	PARKING
52241	Saint Clair	231	6695-1986-114	PARKING
52242	Saint Clair	231	6695-1986-114	FLUORESCENT
52243	Saint Clair	231	6695-1986-114	FLUORESCENT
52244	Saint Clair	231	6695-1986-114	FLUORESCENT
52245	Saint Clair	231	6695-1986-114	FLUORESCENT

	A	B	C	D
52246	Saint Clair	231	6695-1986-114	FLUORESCENT
52247	Saint Clair	231	6695-1986-114	FLUORESCENT
52248	Saint Clair	231	6695-1986-114	RUBBISH REMOVAL
52249	Saint Clair	231	6695-1986-114	RUBBISH REMOVAL
52250	Saint Clair	231	6695-1986-114	RUBBISH REMOVAL
52251	Saint Clair	231	6695-1986-114	RUBBISH REMOVAL
52252	Saint Clair	231	6695-1986-114	RUBBISH REMOVAL
52253	Saint Clair	231	6695-1986-114	RUBBISH REMOVAL
52254	Saint Clair	231	6695-1986-114	N/A
52255	Saint Clair	231	6695-1986-114	N/A
52256	Saint Clair	231	6695-1986-114	N/A
52257	Saint Clair	231	6695-1986-114	N/A
52258	Saint Clair	231	6695-1986-114	N/A
52259	Saint Clair	231	6695-1986-114	N/A
52260	Saint Clair	231	6695-2007-0163	PUBLIC UTILITIES
52261	Saint Clair	231	6695-2007-0163	PUBLIC UTILITIES
52262	Saint Clair	231	6695-2007-0163	JANITORIAL
52263	Saint Clair	231	6695-2007-0163	JANITORIAL
52264	Saint Clair	231	6695-2007-0163	FLUORESCENT
52265	Saint Clair	231	6695-2007-0163	FLUORESCENT
52266	Saint Clair	231	6695-2007-0163	TRASH REMOVAL/WASTEBASKETS
52267	Saint Clair	231	6695-2007-0163	TRASH REMOVAL/WASTEBASKETS
52268	Saint Clair	231	6695-2007-0163	TELECOMMUNICATIONS
52269	Saint Clair	231	6695-2007-0163	TELECOMMUNICATIONS
52270	Saint Clair	231	6695-2007-0163	ALARM SYSTEM MONITORING
52271	Saint Clair	231	6695-2007-0163	ALARM SYSTEM MONITORING
52272	Saint Clair	231	6695-2007-0163	DUMPSTER SERVICE
52273	Saint Clair	231	6695-2007-0163	DUMPSTER SERVICE
52274	Saint Clair	231	6695-2007-0163	OTHER
52275	Saint Clair	231	6695-2007-0163	OTHER
52276	Saint Clair	231	6695-2009-0175	PUBLIC UTILITIES
52277	Saint Clair	231	6695-2009-0175	JANITORIAL
52278	Saint Clair	231	6695-2009-0175	DUMPSTER SERVICE
52279	Saint Clair	271	5007-1987-73	HVAC
52280	Saint Clair	271	5007-1987-73	ELECTRICITY
52281	Saint Clair	271	5007-1987-73	WATER
52282	Saint Clair	271	5007-1987-73	JANITORIAL
52283	Saint Clair	271	5007-1987-73	INT/EXT MAINT
52284	Saint Clair	271	5007-1987-73	LANDSCAPING
52285	Saint Clair	271	5007-1987-73	SNOW REMOVAL
52286	Saint Clair	271	5007-1987-73	PARKING
52287	Saint Clair	271	5007-1987-73	FLUORESCENT
52288	Saint Clair	271	5007-1987-73	RUBBISH REMOVAL
52289	Saint Clair	271	5007-1987-73	N/A
52290	Saint Clair	313	4946-1987-68	HVAC

	A	B	C	D
52291	Saint Clair	313	4946-1987-68	ELECTRICITY
52292	Saint Clair	313	4946-1987-68	WATER
52293	Saint Clair	313	4946-1987-68	JANITORIAL
52294	Saint Clair	313	4946-1987-68	INT/EXT MAINT
52295	Saint Clair	313	4946-1987-68	LANDSCAPING
52296	Saint Clair	313	4946-1987-68	SNOW REMOVAL
52297	Saint Clair	313	4946-1987-68	PARKING
52298	Saint Clair	313	4946-1987-68	FLUORESCENT
52299	Saint Clair	313	4946-1987-68	RUBBISH REMOVAL
52300	Saint Clair	313	4946-1987-68	N/A
52301	Saint Clair	431	10433-1995-1299	ADJUST-OPERATING EXP
52302	Saint Clair	431	10433-1995-1299	ADJUST-OPERATING EXP
52303	Saint Clair	431	10433-1995-1299	ADJUST-OPERATING EXP
52304	Saint Clair	431	10433-1995-1299	ADJUST-OPERATING EXP
52305	Saint Clair	431	10433-1995-1299	ADJUST-OPERATING EXP
52306	Saint Clair	431	10433-1995-1299	ADJUST-OPERATING EXP
52307	Saint Clair	431	10433-1995-1299	ADJUST-OPERATING EXP
52308	Saint Clair	431	10433-1995-1299	ADJUST-INSURANCE
52309	Saint Clair	431	10433-1995-1299	ADJUST-INSURANCE
52310	Saint Clair	431	10433-1995-1299	ADJUST-INSURANCE
52311	Saint Clair	431	10433-1995-1299	ADJUST-INSURANCE
52312	Saint Clair	431	10433-1995-1299	ADJUST-INSURANCE
52313	Saint Clair	431	10433-1995-1299	ADJUST-INSURANCE
52314	Saint Clair	431	10433-1995-1299	ADJUST-INSURANCE
52315	Saint Clair	431	4415-1981-21	HVAC
52316	Saint Clair	431	4415-1981-21	ELECTRICITY
52317	Saint Clair	431	4415-1981-21	WATER
52318	Saint Clair	431	4415-1981-21	JANITORIAL
52319	Saint Clair	431	4415-1981-21	INT/EXT MAINT
52320	Saint Clair	431	4415-1981-21	LANDSCAPING
52321	Saint Clair	431	4415-1981-21	SNOW REMOVAL
52322	Saint Clair	431	4415-1981-21	PARKING
52323	Saint Clair	431	4415-1981-21	FLUORESCENT
52324	Saint Clair	431	4415-1981-21	RUBBISH REMOVAL
52325	Saint Clair	431	4415-1981-21	N/A
52326	Saint Clair	431	4946-2004-1304	GROSS (FULL SERVICE)
52327	Saint Clair	431	4946-2004-1304	GROSS (FULL SERVICE)
52328	Saint Clair	431	4946-2004-1304	GROSS (FULL SERVICE)
52329	Saint Clair	431	4946-2004-1304	GROSS (FULL SERVICE)
52330	Saint Clair	431	4946-2004-1304	GROSS (FULL SERVICE)
52331	Saint Clair	431	4946-2004-1304	GROSS (FULL SERVICE)
52332	Saint Clair	431	4946-2004-1304	GROSS (FULL SERVICE)
52333	Saint Clair	472	10287-1995-1180	HVAC
52334	Saint Clair	472	10287-1995-1180	ELECTRICITY
52335	Saint Clair	472	10287-1995-1180	WATER

	A	B	C	D
52336	Saint Clair	472	10287-1995-1180	JANITORIAL
52337	Saint Clair	472	10287-1995-1180	INT MAINTENANCE
52338	Saint Clair	472	10287-1995-1180	LANDSCAPING
52339	Saint Clair	472	10287-1995-1180	SNOW REMOVAL
52340	Saint Clair	472	10287-1995-1180	PARKING
52341	Saint Clair	472	10287-1995-1180	FLUORESCENT
52342	Saint Clair	472	10287-1995-1180	RUBBISH REMOVAL
52343	Saint Clair	472	10287-1995-1180	N/A
52344	Saint Clair	472	7120-1988-254	HVAC
52345	Saint Clair	472	7120-1988-254	ELECTRICITY
52346	Saint Clair	472	7120-1988-254	WATER
52347	Saint Clair	472	7120-1988-254	JANITORIAL
52348	Saint Clair	472	7120-1988-254	INT/EXT MAINT
52349	Saint Clair	472	7120-1988-254	LANDSCAPING
52350	Saint Clair	472	7120-1988-254	SNOW REMOVAL
52351	Saint Clair	472	7120-1988-254	PARKING
52352	Saint Clair	472	7120-1988-254	FLUORESCENT
52353	Saint Clair	472	7120-1988-254	RUBBISH REMOVAL
52354	Saint Clair	472	7120-1988-254	N/A
52355	Saint Clair	472	7120-1993-1042	HVAC
52356	Saint Clair	472	7120-1993-1042	ELECTRICITY
52357	Saint Clair	472	7120-1993-1042	WATER
52358	Saint Clair	472	7120-1993-1042	JANITORIAL
52359	Saint Clair	472	7120-1993-1042	INT/EXT MAINT
52360	Saint Clair	472	7120-1993-1042	LANDSCAPING
52361	Saint Clair	472	7120-1993-1042	SNOW REMOVAL
52362	Saint Clair	472	7120-1993-1042	PARKING
52363	Saint Clair	472	7120-1993-1042	FLUORESCENT
52364	Saint Clair	472	7120-1993-1042	RUBBISH REMOVAL
52365	Saint Clair	472	7120-1993-1042	N/A
52366	Saint Clair	472	7120-1995-1177	HVAC
52367	Saint Clair	472	7120-1995-1177	ELECTRICITY
52368	Saint Clair	472	7120-1995-1177	WATER
52369	Saint Clair	472	7120-1995-1177	JANITORIAL
52370	Saint Clair	472	7120-1995-1177	INT/EXT MAINT
52371	Saint Clair	472	7120-1995-1177	LANDSCAPING
52372	Saint Clair	472	7120-1995-1177	SNOW REMOVAL
52373	Saint Clair	472	7120-1995-1177	PARKING
52374	Saint Clair	472	7120-1995-1177	FLUORESCENT
52375	Saint Clair	472	7120-1995-1177	RUBBISH REMOVAL
52376	Saint Clair	472	7120-1995-1177	N/A
52377	Saint Clair	591	10601-1998-1023	HVAC
52378	Saint Clair	591	10601-1998-1023	ELECTRICITY
52379	Saint Clair	591	10601-1998-1023	WATER
52380	Saint Clair	591	10601-1998-1023	JANITORIAL

	A	B	C	D
52381	Saint Clair	591	10601-1998-1023	INT/EXT MAINT
52382	Saint Clair	591	10601-1998-1023	LANDSCAPING
52383	Saint Clair	591	10601-1998-1023	SNOW REMOVAL
52384	Saint Clair	591	10601-1998-1023	PARKING
52385	Saint Clair	591	10601-1998-1023	FLUORESCENT
52386	Saint Clair	591	10601-1998-1023	RUBBISH REMOVAL
52387	Saint Clair	591	10601-1998-1023	N/A
52388	Saint Clair	591	10789-1999-1245	HVAC
52389	Saint Clair	591	10789-1999-1245	ELECTRICITY
52390	Saint Clair	591	10789-1999-1245	WATER
52391	Saint Clair	591	10789-1999-1245	JANITORIAL
52392	Saint Clair	591	10789-1999-1245	INT/EXT MAINT
52393	Saint Clair	591	10789-1999-1245	LANDSCAPING
52394	Saint Clair	591	10789-1999-1245	SNOW REMOVAL
52395	Saint Clair	591	10789-1999-1245	PARKING
52396	Saint Clair	591	10789-1999-1245	FLUORESCENT
52397	Saint Clair	591	10789-1999-1245	RUBBISH REMOVAL
52398	Saint Clair	591	10789-1999-1245	N/A
52399	Saint Clair	591	10789-2000-1165	HVAC
52400	Saint Clair	591	10789-2000-1165	ELECTRICITY
52401	Saint Clair	591	10789-2000-1165	WATER
52402	Saint Clair	591	10789-2000-1165	JANITORIAL
52403	Saint Clair	591	10789-2000-1165	INT/EXT MAINT
52404	Saint Clair	591	10789-2000-1165	LANDSCAPING
52405	Saint Clair	591	10789-2000-1165	SNOW REMOVAL
52406	Saint Clair	591	10789-2000-1165	PARKING
52407	Saint Clair	591	10789-2000-1165	FLUORESCENT
52408	Saint Clair	591	10789-2000-1165	RUBBISH REMOVAL
52409	Saint Clair	591	10789-2000-1165	N/A
52410	Saint Clair	591	7324-1990-1033	HVAC
52411	Saint Clair	591	7324-1990-1033	ELECTRICITY
52412	Saint Clair	591	7324-1990-1033	WATER
52413	Saint Clair	591	7324-1990-1033	JANITORIAL
52414	Saint Clair	591	7324-1990-1033	INT/EXT MAINT
52415	Saint Clair	591	7324-1990-1033	LANDSCAPING
52416	Saint Clair	591	7324-1990-1033	SNOW REMOVAL
52417	Saint Clair	591	7324-1990-1033	PARKING
52418	Saint Clair	591	7324-1990-1033	FLUORESCENT
52419	Saint Clair	591	7324-1990-1033	RUBBISH REMOVAL
52420	Saint Clair	591	7324-1990-1033	N/A
52421	Saint Clair	631	1557-1988-20	HVAC
52422	Saint Clair	631	1557-1988-20	ELECTRICITY
52423	Saint Clair	631	1557-1988-20	WATER
52424	Saint Clair	631	1557-1988-20	JANITORIAL
52425	Saint Clair	631	1557-1988-20	INT/EXT MAINT

	A	B	C	D
52426	Saint Clair	631	1557-1988-20	LANDSCAPING
52427	Saint Clair	631	1557-1988-20	SNOW REMOVAL
52428	Saint Clair	631	1557-1988-20	PARKING
52429	Saint Clair	631	1557-1988-20	FLUORESCENT
52430	Saint Clair	631	1557-1988-20	RUBBISH REMOVAL
52431	Saint Clair	631	1557-1988-20	N/A
52432	Saint Clair	641	11068-2003-1055	CLEANING
52433	Saint Clair	641	11068-2003-1055	PAVING
52434	Saint Clair	641	11068-2003-1055	PEST CONTROL
52435	Saint Clair	641	11068-2003-1055	ROOF
52436	Saint Clair	641	11068-2003-1055	SECURITY
52437	Saint Clair	641	11068-2003-1055	SNOW REMOVAL
52438	Saint Clair	641	11068-2003-1055	TAXES
52439	Saint Clair	641	11068-2003-1055	ELECTRICITY
52440	Saint Clair	641	11068-2003-1055	GAS
52441	Saint Clair	641	11068-2003-1055	HVAC
52442	Saint Clair	641	11068-2003-1055	INSURANCE
52443	Saint Clair	641	11068-2003-1055	LANDSCAPING
52444	Saint Clair	641	11068-2003-1055	MAINTENANCE
52445	Saint Clair	641	11068-2003-1055	MAJOR STRUCT REP
52446	Saint Clair	641	11068-2003-1055	PARKING
52447	Saint Clair	641	11251-2008-0033	GROSS (FULL SERVICE)
52448	Saint Clair	641	11251-2008-0037	GROSS (FULL SERVICE)
52449	Saint Clair	641	11251-2008-0037	GROSS (FULL SERVICE)
52450	Saint Clair	641	11251-2008-0037	GROSS (FULL SERVICE)
52451	Saint Clair	672	1697-1979-2	HVAC
52452	Saint Clair	672	1697-1979-2	ELECTRICITY
52453	Saint Clair	672	1697-1979-2	WATER
52454	Saint Clair	672	1697-1979-2	JANITORIAL
52455	Saint Clair	672	1697-1979-2	INT/EXT MAINT
52456	Saint Clair	672	1697-1979-2	LANDSCAPING
52457	Saint Clair	672	1697-1979-2	SNOW REMOVAL
52458	Saint Clair	672	1697-1979-2	PARKING
52459	Saint Clair	672	1697-1979-2	FLUORESCENT
52460	Saint Clair	672	1697-1979-2	RUBBISH REMOVAL
52461	Saint Clair	672	1697-1979-2	N/A
52462	Saint Clair	672	7465-1990-1035	HVAC
52463	Saint Clair	672	7465-1990-1035	HVAC
52464	Saint Clair	672	7465-1990-1035	HVAC
52465	Saint Clair	672	7465-1990-1035	ELECTRICITY
52466	Saint Clair	672	7465-1990-1035	ELECTRICITY
52467	Saint Clair	672	7465-1990-1035	ELECTRICITY
52468	Saint Clair	672	7465-1990-1035	WATER
52469	Saint Clair	672	7465-1990-1035	WATER
52470	Saint Clair	672	7465-1990-1035	WATER

	A	B	C	D
52471	Saint Clair	672	7465-1990-1035	JANITORIAL
52472	Saint Clair	672	7465-1990-1035	JANITORIAL
52473	Saint Clair	672	7465-1990-1035	JANITORIAL
52474	Saint Clair	672	7465-1990-1035	INT MAINTENANCE
52475	Saint Clair	672	7465-1990-1035	INT MAINTENANCE
52476	Saint Clair	672	7465-1990-1035	INT MAINTENANCE
52477	Saint Clair	672	7465-1990-1035	LANDSCAPING
52478	Saint Clair	672	7465-1990-1035	LANDSCAPING
52479	Saint Clair	672	7465-1990-1035	LANDSCAPING
52480	Saint Clair	672	7465-1990-1035	SNOW REMOVAL
52481	Saint Clair	672	7465-1990-1035	SNOW REMOVAL
52482	Saint Clair	672	7465-1990-1035	SNOW REMOVAL
52483	Saint Clair	672	7465-1990-1035	PARKING
52484	Saint Clair	672	7465-1990-1035	PARKING
52485	Saint Clair	672	7465-1990-1035	PARKING
52486	Saint Clair	672	7465-1990-1035	FLUORESCENT
52487	Saint Clair	672	7465-1990-1035	FLUORESCENT
52488	Saint Clair	672	7465-1990-1035	FLUORESCENT
52489	Saint Clair	672	7465-1990-1035	RUBBISH REMOVAL
52490	Saint Clair	672	7465-1990-1035	RUBBISH REMOVAL
52491	Saint Clair	672	7465-1990-1035	RUBBISH REMOVAL
52492	Saint Clair	672	7465-1990-1035	SECURITY
52493	Saint Clair	672	7465-1990-1035	SECURITY
52494	Saint Clair	672	7465-1990-1035	SECURITY
52495	Saint Clair	672	7465-1990-1035	GAS
52496	Saint Clair	672	7465-1990-1035	GAS
52497	Saint Clair	672	7465-1990-1035	GAS
52498	Saint Clair	801	4946-1990-1008	HVAC
52499	Saint Clair	801	4946-1990-1008	ELECTRICITY
52500	Saint Clair	801	4946-1990-1008	WATER
52501	Saint Clair	801	4946-1990-1008	JANITORIAL
52502	Saint Clair	801	4946-1990-1008	INT/EXT MAINT
52503	Saint Clair	801	4946-1990-1008	LANDSCAPING
52504	Saint Clair	801	4946-1990-1008	SNOW REMOVAL
52505	Saint Clair	801	4946-1990-1008	PARKING
52506	Saint Clair	801	4946-1990-1008	FLUORESCENT
52507	Saint Clair	801	4946-1990-1008	RUBBISH REMOVAL
52508	Saint Clair	801	4946-1990-1008	N/A
52509	Saint Clair	801	4946-1995-1181	HVAC
52510	Saint Clair	801	4946-1995-1181	HVAC
52511	Saint Clair	801	4946-1995-1181	ELECTRICITY
52512	Saint Clair	801	4946-1995-1181	ELECTRICITY
52513	Saint Clair	801	4946-1995-1181	WATER
52514	Saint Clair	801	4946-1995-1181	WATER
52515	Saint Clair	801	4946-1995-1181	JANITORIAL

	A	B	C	D
52516	Saint Clair	801	4946-1995-1181	JANITORIAL
52517	Saint Clair	801	4946-1995-1181	INT/EXT MAINT
52518	Saint Clair	801	4946-1995-1181	INT/EXT MAINT
52519	Saint Clair	801	4946-1995-1181	LANDSCAPING
52520	Saint Clair	801	4946-1995-1181	LANDSCAPING
52521	Saint Clair	801	4946-1995-1181	SNOW REMOVAL
52522	Saint Clair	801	4946-1995-1181	SNOW REMOVAL
52523	Saint Clair	801	4946-1995-1181	PARKING
52524	Saint Clair	801	4946-1995-1181	PARKING
52525	Saint Clair	801	4946-1995-1181	FLUORESCENT
52526	Saint Clair	801	4946-1995-1181	FLUORESCENT
52527	Saint Clair	801	4946-1995-1181	RUBBISH REMOVAL
52528	Saint Clair	801	4946-1995-1181	RUBBISH REMOVAL
52529	Saint Clair	801	4946-1995-1181	GAS
52530	Saint Clair	801	4946-1995-1181	GAS
52531	Saint Joseph	231	10200-1994-1053	HVAC
52532	Saint Joseph	231	10200-1994-1053	HVAC
52533	Saint Joseph	231	10200-1994-1053	ELECTRICITY
52534	Saint Joseph	231	10200-1994-1053	ELECTRICITY
52535	Saint Joseph	231	10200-1994-1053	WATER
52536	Saint Joseph	231	10200-1994-1053	WATER
52537	Saint Joseph	231	10200-1994-1053	JANITORIAL
52538	Saint Joseph	231	10200-1994-1053	JANITORIAL
52539	Saint Joseph	231	10200-1994-1053	INT/EXT MAINT
52540	Saint Joseph	231	10200-1994-1053	INT/EXT MAINT
52541	Saint Joseph	231	10200-1994-1053	LANDSCAPING
52542	Saint Joseph	231	10200-1994-1053	LANDSCAPING
52543	Saint Joseph	231	10200-1994-1053	SNOW REMOVAL
52544	Saint Joseph	231	10200-1994-1053	SNOW REMOVAL
52545	Saint Joseph	231	10200-1994-1053	PARKING
52546	Saint Joseph	231	10200-1994-1053	PARKING
52547	Saint Joseph	231	10200-1994-1053	FLUORESCENT
52548	Saint Joseph	231	10200-1994-1053	FLUORESCENT
52549	Saint Joseph	231	10200-1994-1053	RUBBISH REMOVAL
52550	Saint Joseph	231	10200-1994-1053	RUBBISH REMOVAL
52551	Saint Joseph	231	10200-1994-1053	PEST CONTROL
52552	Saint Joseph	231	10200-1994-1053	PEST CONTROL
52553	Saint Joseph	231	10200-1994-1053	GAS
52554	Saint Joseph	231	10200-1994-1053	GAS
52555	Saint Joseph	231	10583-1996-1053	GAS
52556	Saint Joseph	231	10583-1996-1053	GAS
52557	Saint Joseph	231	10583-1996-1053	ELECTRICITY
52558	Saint Joseph	231	10583-1996-1053	ELECTRICITY
52559	Saint Joseph	231	10583-1996-1053	WATER
52560	Saint Joseph	231	10583-1996-1053	WATER

	A	B	C	D
52561	Saint Joseph	231	10583-1996-1053	JANITORIAL
52562	Saint Joseph	231	10583-1996-1053	JANITORIAL
52563	Saint Joseph	231	10583-1996-1053	INT/EXT MAINT
52564	Saint Joseph	231	10583-1996-1053	INT/EXT MAINT
52565	Saint Joseph	231	10583-1996-1053	LANDSCAPING
52566	Saint Joseph	231	10583-1996-1053	LANDSCAPING
52567	Saint Joseph	231	10583-1996-1053	SNOW REMOVAL
52568	Saint Joseph	231	10583-1996-1053	SNOW REMOVAL
52569	Saint Joseph	231	10583-1996-1053	PARKING
52570	Saint Joseph	231	10583-1996-1053	PARKING
52571	Saint Joseph	231	10583-1996-1053	FLUORESCENT
52572	Saint Joseph	231	10583-1996-1053	FLUORESCENT
52573	Saint Joseph	231	10583-1996-1053	RUBBISH REMOVAL
52574	Saint Joseph	231	10583-1996-1053	RUBBISH REMOVAL
52575	Saint Joseph	231	10583-1996-1053	N/A
52576	Saint Joseph	231	10583-1996-1053	N/A
52577	Saint Joseph	231	10583-1996-1053	PEST CONTROL
52578	Saint Joseph	231	10583-1996-1053	PEST CONTROL
52579	Saint Joseph	231	10583-1996-1053	MAJOR STRUCT REP
52580	Saint Joseph	231	10583-1996-1053	MAJOR STRUCT REP
52581	Saint Joseph	231	10583-1996-1053	HVAC
52582	Saint Joseph	231	10583-1996-1053	HVAC
52583	Saint Joseph	231	10583-2004-1228	GROSS (FULL SERVICE)
52584	Saint Joseph	231	10583-2004-1228	GROSS (FULL SERVICE)
52585	Saint Joseph	231	10583-2004-1228	GROSS (FULL SERVICE)
52586	Saint Joseph	231	6008-1990-70	HVAC
52587	Saint Joseph	231	6008-1990-70	ELECTRICITY
52588	Saint Joseph	231	6008-1990-70	WATER
52589	Saint Joseph	231	6008-1990-70	JANITORIAL
52590	Saint Joseph	231	6008-1990-70	INT MAINTENANCE
52591	Saint Joseph	231	6008-1990-70	LANDSCAPING
52592	Saint Joseph	231	6008-1990-70	SNOW REMOVAL
52593	Saint Joseph	231	6008-1990-70	PARKING
52594	Saint Joseph	231	6008-1990-70	FLUORESCENT
52595	Saint Joseph	231	6008-1990-70	RUBBISH REMOVAL
52596	Saint Joseph	231	6008-1990-70	N/A
52597	Saint Joseph	231	6847-1987-142	HVAC
52598	Saint Joseph	231	6847-1987-142	ELECTRICITY
52599	Saint Joseph	231	6847-1987-142	WATER
52600	Saint Joseph	231	6847-1987-142	JANITORIAL
52601	Saint Joseph	231	6847-1987-142	INT/EXT MAINT
52602	Saint Joseph	231	6847-1987-142	LANDSCAPING
52603	Saint Joseph	231	6847-1987-142	SNOW REMOVAL
52604	Saint Joseph	231	6847-1987-142	PARKING
52605	Saint Joseph	231	6847-1987-142	FLUORESCENT

	A	B	C	D
52606	Saint Joseph	231	6847-1987-142	RUBBISH REMOVAL
52607	Saint Joseph	231	6847-1987-142	N/A
52608	Saint Joseph	231	6847-1991-1067	HVAC
52609	Saint Joseph	231	6847-1991-1067	ELECTRICITY
52610	Saint Joseph	231	6847-1991-1067	WATER
52611	Saint Joseph	231	6847-1991-1067	JANITORIAL
52612	Saint Joseph	231	6847-1991-1067	INT/EXT MAINT
52613	Saint Joseph	231	6847-1991-1067	LANDSCAPING
52614	Saint Joseph	231	6847-1991-1067	SNOW REMOVAL
52615	Saint Joseph	231	6847-1991-1067	PARKING
52616	Saint Joseph	231	6847-1991-1067	FLUORESCENT
52617	Saint Joseph	231	6847-1991-1067	RUBBISH REMOVAL
52618	Saint Joseph	231	6847-1991-1067	N/A
52619	Saint Joseph	431	10289-1995-1096	HVAC
52620	Saint Joseph	431	10289-1995-1096	ELECTRICITY
52621	Saint Joseph	431	10289-1995-1096	WATER
52622	Saint Joseph	431	10289-1995-1096	JANITORIAL
52623	Saint Joseph	431	10289-1995-1096	INT/EXT MAINT
52624	Saint Joseph	431	10289-1995-1096	LANDSCAPING
52625	Saint Joseph	431	10289-1995-1096	SNOW REMOVAL
52626	Saint Joseph	431	10289-1995-1096	PARKING
52627	Saint Joseph	431	10289-1995-1096	FLUORESCENT
52628	Saint Joseph	431	10289-1995-1096	RUBBISH REMOVAL
52629	Saint Joseph	431	10289-1995-1096	N/A
52630	Saint Joseph	431	10538-1997-1347	HVAC
52631	Saint Joseph	431	10538-1997-1347	HVAC
52632	Saint Joseph	431	10538-1997-1347	HVAC
52633	Saint Joseph	431	10538-1997-1347	ELECTRICITY
52634	Saint Joseph	431	10538-1997-1347	ELECTRICITY
52635	Saint Joseph	431	10538-1997-1347	ELECTRICITY
52636	Saint Joseph	431	10538-1997-1347	WATER
52637	Saint Joseph	431	10538-1997-1347	WATER
52638	Saint Joseph	431	10538-1997-1347	WATER
52639	Saint Joseph	431	10538-1997-1347	JANITORIAL
52640	Saint Joseph	431	10538-1997-1347	JANITORIAL
52641	Saint Joseph	431	10538-1997-1347	JANITORIAL
52642	Saint Joseph	431	10538-1997-1347	INT/EXT MAINT
52643	Saint Joseph	431	10538-1997-1347	INT/EXT MAINT
52644	Saint Joseph	431	10538-1997-1347	INT/EXT MAINT
52645	Saint Joseph	431	10538-1997-1347	LANDSCAPING
52646	Saint Joseph	431	10538-1997-1347	LANDSCAPING
52647	Saint Joseph	431	10538-1997-1347	LANDSCAPING
52648	Saint Joseph	431	10538-1997-1347	SNOW REMOVAL
52649	Saint Joseph	431	10538-1997-1347	SNOW REMOVAL
52650	Saint Joseph	431	10538-1997-1347	SNOW REMOVAL

	A	B	C	D
52651	Saint Joseph	431	10538-1997-1347	PARKING
52652	Saint Joseph	431	10538-1997-1347	PARKING
52653	Saint Joseph	431	10538-1997-1347	PARKING
52654	Saint Joseph	431	10538-1997-1347	FLUORESCENT
52655	Saint Joseph	431	10538-1997-1347	FLUORESCENT
52656	Saint Joseph	431	10538-1997-1347	FLUORESCENT
52657	Saint Joseph	431	10538-1997-1347	RUBBISH REMOVAL
52658	Saint Joseph	431	10538-1997-1347	RUBBISH REMOVAL
52659	Saint Joseph	431	10538-1997-1347	RUBBISH REMOVAL
52660	Saint Joseph	431	10538-1997-1347	PEST CONTROL
52661	Saint Joseph	431	10538-1997-1347	PEST CONTROL
52662	Saint Joseph	431	10538-1997-1347	PEST CONTROL
52663	Saint Joseph	431	10538-1997-1347	GAS
52664	Saint Joseph	431	10538-1997-1347	GAS
52665	Saint Joseph	431	10538-1997-1347	GAS
52666	Saint Joseph	431	10538-2007-0098	PUBLIC UTILITIES
52667	Saint Joseph	431	10538-2007-0098	PUBLIC UTILITIES
52668	Saint Joseph	431	10538-2007-0098	PUBLIC UTILITIES
52669	Saint Joseph	431	10538-2007-0098	PUBLIC UTILITIES
52670	Saint Joseph	431	10538-2007-0098	JANITORIAL
52671	Saint Joseph	431	10538-2007-0098	JANITORIAL
52672	Saint Joseph	431	10538-2007-0098	JANITORIAL
52673	Saint Joseph	431	10538-2007-0098	JANITORIAL
52674	Saint Joseph	431	10538-2007-0098	DUMPSTER SERVICE
52675	Saint Joseph	431	10538-2007-0098	DUMPSTER SERVICE
52676	Saint Joseph	431	10538-2007-0098	DUMPSTER SERVICE
52677	Saint Joseph	431	10538-2007-0098	DUMPSTER SERVICE
52678	Saint Joseph	431	10538-2007-0098	PEST CONTROL
52679	Saint Joseph	431	10538-2007-0098	PEST CONTROL
52680	Saint Joseph	431	10538-2007-0098	PEST CONTROL
52681	Saint Joseph	431	10538-2007-0098	PEST CONTROL
52682	Saint Joseph	431	10538-2007-0098	FLUORESCENT
52683	Saint Joseph	431	10538-2007-0098	FLUORESCENT
52684	Saint Joseph	431	10538-2007-0098	FLUORESCENT
52685	Saint Joseph	431	10538-2007-0098	FLUORESCENT
52686	Saint Joseph	431	10538-2007-0098	ADJUST-TAXES
52687	Saint Joseph	431	10538-2007-0098	ADJUST-TAXES
52688	Saint Joseph	431	10538-2007-0098	ADJUST-TAXES
52689	Saint Joseph	431	10538-2007-0098	ADJUST-TAXES
52690	Saint Joseph	431	10538-2007-0098	ADJUST-OPERATING EXP
52691	Saint Joseph	431	10538-2007-0098	ADJUST-OPERATING EXP
52692	Saint Joseph	431	10538-2007-0098	ADJUST-OPERATING EXP
52693	Saint Joseph	431	10538-2007-0098	ADJUST-OPERATING EXP
52694	Saint Joseph	472	11508-2010-0464	GROSS (FULL SERVICE)
52695	Saint Joseph	472	11508-2010-0464	GROSS (FULL SERVICE)

	A	B	C	D
52696	Saint Joseph	472	11508-2010-0464	GROSS (FULL SERVICE)
52697	Saint Joseph	631	1544-1983-7	HVAC
52698	Saint Joseph	631	1544-1983-7	ELECTRICITY
52699	Saint Joseph	631	1544-1983-7	WATER
52700	Saint Joseph	631	1544-1983-7	JANITORIAL
52701	Saint Joseph	631	1544-1983-7	INT/EXT MAINT
52702	Saint Joseph	631	1544-1983-7	LANDSCAPING
52703	Saint Joseph	631	1544-1983-7	SNOW REMOVAL
52704	Saint Joseph	631	1544-1983-7	PARKING
52705	Saint Joseph	631	1544-1983-7	FLUORESCENT
52706	Saint Joseph	631	1544-1983-7	RUBBISH REMOVAL
52707	Saint Joseph	631	1544-1983-7	N/A
52708	Saint Joseph	631	2777-1989-47	HVAC
52709	Saint Joseph	631	2777-1989-47	ELECTRICITY
52710	Saint Joseph	631	2777-1989-47	WATER
52711	Saint Joseph	631	2777-1989-47	JANITORIAL
52712	Saint Joseph	631	2777-1989-47	INT/EXT MAINT
52713	Saint Joseph	631	2777-1989-47	LANDSCAPING
52714	Saint Joseph	631	2777-1989-47	SNOW REMOVAL
52715	Saint Joseph	631	2777-1989-47	PARKING
52716	Saint Joseph	631	2777-1989-47	FLUORESCENT
52717	Saint Joseph	631	2777-1989-47	RUBBISH REMOVAL
52718	Saint Joseph	631	2777-1989-47	N/A
52719	Saint Joseph	641	11006-2006-0078	WATER
52720	Saint Joseph	641	11006-2006-0078	PARKING
52721	Saint Joseph	641	11006-2006-0078	N/A
52722	Saint Joseph	641	11006-2006-0078	N/A
52723	Saint Joseph	641	11006-2006-0078	ROOF
52724	Saint Joseph	641	11006-2006-0078	N/A
52725	Saint Joseph	641	11006-2006-0078	SNOW REMOVAL
52726	Saint Joseph	641	11006-2006-0078	INT/EXT MAINT
52727	Saint Joseph	641	11006-2006-0078	ELECTRICITY
52728	Saint Joseph	641	11006-2006-0078	GAS
52729	Saint Joseph	641	11006-2006-0078	HVAC
52730	Saint Joseph	641	11006-2006-0078	INSURANCE
52731	Saint Joseph	641	11006-2006-0078	LANDSCAPING
52732	Saint Joseph	641	11006-2006-0078	MAINTENANCE
52733	Saint Joseph	641	11006-2006-0078	TAXES
52734	Saint Joseph	641	11142-2005-0176	JANITORIAL
52735	Saint Joseph	641	11142-2005-0176	PARKING
52736	Saint Joseph	641	11142-2005-0176	WATER
52737	Saint Joseph	641	11142-2005-0176	PEST CONTROL
52738	Saint Joseph	641	11142-2005-0176	ROOF
52739	Saint Joseph	641	11142-2005-0176	SECURITY
52740	Saint Joseph	641	11142-2005-0176	SNOW REMOVAL

	A	B	C	D
52741	Saint Joseph	641	11142-2005-0176	TAXES
52742	Saint Joseph	641	11142-2005-0176	FLUORESCENT
52743	Saint Joseph	641	11142-2005-0176	ELECTRICITY
52744	Saint Joseph	641	11142-2005-0176	GAS
52745	Saint Joseph	641	11142-2005-0176	HVAC
52746	Saint Joseph	641	11142-2005-0176	INSURANCE
52747	Saint Joseph	641	11142-2005-0176	LANDSCAPING
52748	Saint Joseph	641	11142-2005-0176	RUBBISH REMOVAL
52749	Saint Joseph	641	11142-2005-0176	INT/EXT MAINT
52750	Saint Joseph	641	11142-2008-0040	GROSS (FULL SERVICE)
52751	Saint Joseph	641	11142-2008-0040	OTHER
52752	Saint Joseph	672	10407-1996-1240	HVAC
52753	Saint Joseph	672	10407-1996-1240	ELECTRICITY
52754	Saint Joseph	672	10407-1996-1240	WATER
52755	Saint Joseph	672	10407-1996-1240	JANITORIAL
52756	Saint Joseph	672	10407-1996-1240	INT/EXT MAINT
52757	Saint Joseph	672	10407-1996-1240	LANDSCAPING
52758	Saint Joseph	672	10407-1996-1240	SNOW REMOVAL
52759	Saint Joseph	672	10407-1996-1240	PARKING
52760	Saint Joseph	672	10407-1996-1240	FLUORESCENT
52761	Saint Joseph	672	10407-1996-1240	RUBBISH REMOVAL
52762	Saint Joseph	672	10407-1996-1240	N/A
52763	Saint Joseph	672	10650-1998-1271	HVAC
52764	Saint Joseph	672	10650-1998-1271	ELECTRICITY
52765	Saint Joseph	672	10650-1998-1271	WATER
52766	Saint Joseph	672	10650-1998-1271	JANITORIAL
52767	Saint Joseph	672	10650-1998-1271	INT/EXT MAINT
52768	Saint Joseph	672	10650-1998-1271	LANDSCAPING
52769	Saint Joseph	672	10650-1998-1271	SNOW REMOVAL
52770	Saint Joseph	672	10650-1998-1271	PARKING
52771	Saint Joseph	672	10650-1998-1271	FLUORESCENT
52772	Saint Joseph	672	10650-1998-1271	RUBBISH REMOVAL
52773	Saint Joseph	672	10650-1998-1271	N/A
52774	Saint Joseph	672	4377-1980-42	HVAC
52775	Saint Joseph	672	4377-1980-42	ELECTRICITY
52776	Saint Joseph	672	4377-1980-42	WATER
52777	Saint Joseph	672	4377-1980-42	JANITORIAL
52778	Saint Joseph	672	4377-1980-42	INT/EXT MAINT
52779	Saint Joseph	672	4377-1980-42	LANDSCAPING
52780	Saint Joseph	672	4377-1980-42	SNOW REMOVAL
52781	Saint Joseph	672	4377-1980-42	PARKING
52782	Saint Joseph	672	4377-1980-42	FLUORESCENT
52783	Saint Joseph	672	4377-1980-42	RUBBISH REMOVAL
52784	Saint Joseph	672	4377-1980-42	N/A
52785	Saint Joseph	672	4377-1996-1065	HVAC

	A	B	C	D
52786	Saint Joseph	672	4377-1996-1065	HVAC
52787	Saint Joseph	672	4377-1996-1065	HVAC
52788	Saint Joseph	672	4377-1996-1065	ELECTRICITY
52789	Saint Joseph	672	4377-1996-1065	ELECTRICITY
52790	Saint Joseph	672	4377-1996-1065	ELECTRICITY
52791	Saint Joseph	672	4377-1996-1065	WATER
52792	Saint Joseph	672	4377-1996-1065	WATER
52793	Saint Joseph	672	4377-1996-1065	WATER
52794	Saint Joseph	672	4377-1996-1065	JANITORIAL
52795	Saint Joseph	672	4377-1996-1065	JANITORIAL
52796	Saint Joseph	672	4377-1996-1065	JANITORIAL
52797	Saint Joseph	672	4377-1996-1065	INT/EXT MAINT
52798	Saint Joseph	672	4377-1996-1065	INT/EXT MAINT
52799	Saint Joseph	672	4377-1996-1065	INT/EXT MAINT
52800	Saint Joseph	672	4377-1996-1065	LANDSCAPING
52801	Saint Joseph	672	4377-1996-1065	LANDSCAPING
52802	Saint Joseph	672	4377-1996-1065	LANDSCAPING
52803	Saint Joseph	672	4377-1996-1065	SNOW REMOVAL
52804	Saint Joseph	672	4377-1996-1065	SNOW REMOVAL
52805	Saint Joseph	672	4377-1996-1065	SNOW REMOVAL
52806	Saint Joseph	672	4377-1996-1065	PARKING
52807	Saint Joseph	672	4377-1996-1065	PARKING
52808	Saint Joseph	672	4377-1996-1065	PARKING
52809	Saint Joseph	672	4377-1996-1065	FLUORESCENT
52810	Saint Joseph	672	4377-1996-1065	FLUORESCENT
52811	Saint Joseph	672	4377-1996-1065	FLUORESCENT
52812	Saint Joseph	672	4377-1996-1065	RUBBISH REMOVAL
52813	Saint Joseph	672	4377-1996-1065	RUBBISH REMOVAL
52814	Saint Joseph	672	4377-1996-1065	RUBBISH REMOVAL
52815	Saint Joseph	672	4377-1996-1065	N/A
52816	Saint Joseph	672	4377-1996-1065	N/A
52817	Saint Joseph	672	4377-1996-1065	N/A
52818	Saint Joseph	672	6784-1986-153	HVAC
52819	Saint Joseph	672	6784-1986-153	ELECTRICITY
52820	Saint Joseph	672	6784-1986-153	WATER
52821	Saint Joseph	672	6784-1986-153	JANITORIAL
52822	Saint Joseph	672	6784-1986-153	INT/EXT MAINT
52823	Saint Joseph	672	6784-1986-153	LANDSCAPING
52824	Saint Joseph	672	6784-1986-153	SNOW REMOVAL
52825	Saint Joseph	672	6784-1986-153	PARKING
52826	Saint Joseph	672	6784-1986-153	FLUORESCENT
52827	Saint Joseph	672	6784-1986-153	RUBBISH REMOVAL
52828	Saint Joseph	672	6784-1986-153	N/A
52829	Saint Joseph	672	6784-1992-1223	HVAC
52830	Saint Joseph	672	6784-1992-1223	ELECTRICITY

	A	B	C	D
52831	Saint Joseph	672	6784-1992-1223	WATER
52832	Saint Joseph	672	6784-1992-1223	JANITORIAL
52833	Saint Joseph	672	6784-1992-1223	INT/EXT MAINT
52834	Saint Joseph	672	6784-1992-1223	LANDSCAPING
52835	Saint Joseph	672	6784-1992-1223	SNOW REMOVAL
52836	Saint Joseph	672	6784-1992-1223	PARKING
52837	Saint Joseph	672	6784-1992-1223	FLUORESCENT
52838	Saint Joseph	672	6784-1992-1223	RUBBISH REMOVAL
52839	Saint Joseph	672	6784-1992-1223	N/A
52840	Saint Joseph	801	10407-1997-1186	HVAC
52841	Saint Joseph	801	10407-1997-1186	ELECTRICITY
52842	Saint Joseph	801	10407-1997-1186	WATER
52843	Saint Joseph	801	10407-1997-1186	JANITORIAL
52844	Saint Joseph	801	10407-1997-1186	INT/EXT MAINT
52845	Saint Joseph	801	10407-1997-1186	LANDSCAPING
52846	Saint Joseph	801	10407-1997-1186	SNOW REMOVAL
52847	Saint Joseph	801	10407-1997-1186	PARKING
52848	Saint Joseph	801	10407-1997-1186	FLUORESCENT
52849	Saint Joseph	801	10407-1997-1186	RUBBISH REMOVAL
52850	Saint Joseph	801	10407-1997-1186	N/A
52851	Saint Joseph	999	10715-2000-1226	HVAC
52852	Saint Joseph	999	10715-2000-1226	ELECTRICITY
52853	Saint Joseph	999	10715-2000-1226	WATER
52854	Saint Joseph	999	10715-2000-1226	JANITORIAL
52855	Saint Joseph	999	10715-2000-1226	INT/EXT MAINT
52856	Saint Joseph	999	10715-2000-1226	LANDSCAPING
52857	Saint Joseph	999	10715-2000-1226	SNOW REMOVAL
52858	Saint Joseph	999	10715-2000-1226	PARKING
52859	Saint Joseph	999	10715-2000-1226	FLUORESCENT
52860	Saint Joseph	999	10715-2000-1226	RUBBISH REMOVAL
52861	Saint Joseph	999	10715-2000-1226	N/A
52862	Saint Joseph	999	10715-2001-1145	HVAC
52863	Saint Joseph	999	10715-2001-1145	ELECTRICITY
52864	Saint Joseph	999	10715-2001-1145	WATER
52865	Saint Joseph	999	10715-2001-1145	JANITORIAL
52866	Saint Joseph	999	10715-2001-1145	INT/EXT MAINT
52867	Saint Joseph	999	10715-2001-1145	LANDSCAPING
52868	Saint Joseph	999	10715-2001-1145	SNOW REMOVAL
52869	Saint Joseph	999	10715-2001-1145	PARKING
52870	Saint Joseph	999	10715-2001-1145	FLUORESCENT
52871	Saint Joseph	999	10715-2001-1145	RUBBISH REMOVAL
52872	Sanilac	231	10285-1994-1306	HVAC
52873	Sanilac	231	10285-1994-1306	HVAC
52874	Sanilac	231	10285-1994-1306	ELECTRICITY
52875	Sanilac	231	10285-1994-1306	ELECTRICITY

	A	B	C	D
52876	Sanilac	231	10285-1994-1306	WATER
52877	Sanilac	231	10285-1994-1306	WATER
52878	Sanilac	231	10285-1994-1306	JANITORIAL
52879	Sanilac	231	10285-1994-1306	JANITORIAL
52880	Sanilac	231	10285-1994-1306	INT/EXT MAINT
52881	Sanilac	231	10285-1994-1306	INT/EXT MAINT
52882	Sanilac	231	10285-1994-1306	LANDSCAPING
52883	Sanilac	231	10285-1994-1306	LANDSCAPING
52884	Sanilac	231	10285-1994-1306	SNOW REMOVAL
52885	Sanilac	231	10285-1994-1306	SNOW REMOVAL
52886	Sanilac	231	10285-1994-1306	PARKING
52887	Sanilac	231	10285-1994-1306	PARKING
52888	Sanilac	231	10285-1994-1306	FLUORESCENT
52889	Sanilac	231	10285-1994-1306	FLUORESCENT
52890	Sanilac	231	10285-1994-1306	RUBBISH REMOVAL
52891	Sanilac	231	10285-1994-1306	RUBBISH REMOVAL
52892	Sanilac	231	10285-1994-1306	PEST CONTROL
52893	Sanilac	231	10285-1994-1306	PEST CONTROL
52894	Sanilac	231	10285-1994-1306	GAS
52895	Sanilac	231	10285-1994-1306	GAS
52896	Sanilac	231	10285-1994-1306	SECURITY
52897	Sanilac	231	10285-1994-1306	SECURITY
52898	Sanilac	231	6607-1990-101	HVAC
52899	Sanilac	231	6607-1990-101	ELECTRICITY
52900	Sanilac	231	6607-1990-101	WATER
52901	Sanilac	231	6607-1990-101	JANITORIAL
52902	Sanilac	231	6607-1990-101	INT/EXT MAINT
52903	Sanilac	231	6607-1990-101	LANDSCAPING
52904	Sanilac	231	6607-1990-101	SNOW REMOVAL
52905	Sanilac	231	6607-1990-101	PARKING
52906	Sanilac	231	6607-1990-101	FLUORESCENT
52907	Sanilac	231	6607-1990-101	RUBBISH REMOVAL
52908	Sanilac	231	6607-1990-101	N/A
52909	Sanilac	231	6607-1995-1364	HVAC
52910	Sanilac	231	6607-1995-1364	ELECTRICITY
52911	Sanilac	231	6607-1995-1364	WATER
52912	Sanilac	231	6607-1995-1364	JANITORIAL
52913	Sanilac	231	6607-1995-1364	INT/EXT MAINT
52914	Sanilac	231	6607-1995-1364	LANDSCAPING
52915	Sanilac	231	6607-1995-1364	SNOW REMOVAL
52916	Sanilac	231	6607-1995-1364	PARKING
52917	Sanilac	231	6607-1995-1364	FLUORESCENT
52918	Sanilac	231	6607-1995-1364	RUBBISH REMOVAL
52919	Sanilac	231	6607-1995-1364	N/A
52920	Sanilac	231	6801-1986-157	HVAC

	A	B	C	D
52921	Sanilac	231	6801-1986-157	ELECTRICITY
52922	Sanilac	231	6801-1986-157	WATER
52923	Sanilac	231	6801-1986-157	JANITORIAL
52924	Sanilac	231	6801-1986-157	INT/EXT MAINT
52925	Sanilac	231	6801-1986-157	LANDSCAPING
52926	Sanilac	231	6801-1986-157	SNOW REMOVAL
52927	Sanilac	231	6801-1986-157	PARKING
52928	Sanilac	231	6801-1986-157	FLUORESCENT
52929	Sanilac	231	6801-1986-157	RUBBISH REMOVAL
52930	Sanilac	231	6801-1986-157	N/A
52931	Sanilac	231	6801-2001-1158	RUBBISH REMOVAL
52932	Sanilac	231	6801-2001-1158	RUBBISH REMOVAL
52933	Sanilac	231	6801-2001-1158	PEST CONTROL
52934	Sanilac	231	6801-2001-1158	PEST CONTROL
52935	Sanilac	231	6801-2001-1158	INT/EXT MAINT
52936	Sanilac	231	6801-2001-1158	INT/EXT MAINT
52937	Sanilac	231	6801-2001-1158	SNOW REMOVAL
52938	Sanilac	231	6801-2001-1158	SNOW REMOVAL
52939	Sanilac	231	6801-2001-1158	LANDSCAPING
52940	Sanilac	231	6801-2001-1158	LANDSCAPING
52941	Sanilac	231	6801-2001-1158	PARKING
52942	Sanilac	231	6801-2001-1158	PARKING
52943	Sanilac	231	6801-2001-1158	JANITORIAL
52944	Sanilac	231	6801-2001-1158	JANITORIAL
52945	Sanilac	231	6801-2001-1158	GAS
52946	Sanilac	231	6801-2001-1158	GAS
52947	Sanilac	231	6801-2001-1158	ELECTRICITY
52948	Sanilac	231	6801-2001-1158	ELECTRICITY
52949	Sanilac	231	6801-2001-1158	HVAC
52950	Sanilac	231	6801-2001-1158	HVAC
52951	Sanilac	231	6801-2001-1158	WATER
52952	Sanilac	231	6801-2001-1158	WATER
52953	Sanilac	231	6801-2001-1158	FLUORESCENT
52954	Sanilac	231	6801-2001-1158	FLUORESCENT
52955	Sanilac	231	7267-1989-311	GAS
52956	Sanilac	231	7267-1989-311	GAS
52957	Sanilac	231	7267-1989-311	GAS
52958	Sanilac	231	7267-1989-311	GAS
52959	Sanilac	231	7267-1989-311	ELECTRICITY
52960	Sanilac	231	7267-1989-311	ELECTRICITY
52961	Sanilac	231	7267-1989-311	ELECTRICITY
52962	Sanilac	231	7267-1989-311	ELECTRICITY
52963	Sanilac	231	7267-1989-311	WATER
52964	Sanilac	231	7267-1989-311	WATER
52965	Sanilac	231	7267-1989-311	WATER

	A	B	C	D
52966	Sanilac	231	7267-1989-311	WATER
52967	Sanilac	231	7267-1989-311	JANITORIAL
52968	Sanilac	231	7267-1989-311	JANITORIAL
52969	Sanilac	231	7267-1989-311	JANITORIAL
52970	Sanilac	231	7267-1989-311	JANITORIAL
52971	Sanilac	231	7267-1989-311	INT/EXT MAINT
52972	Sanilac	231	7267-1989-311	INT/EXT MAINT
52973	Sanilac	231	7267-1989-311	INT/EXT MAINT
52974	Sanilac	231	7267-1989-311	INT/EXT MAINT
52975	Sanilac	231	7267-1989-311	LANDSCAPING
52976	Sanilac	231	7267-1989-311	LANDSCAPING
52977	Sanilac	231	7267-1989-311	LANDSCAPING
52978	Sanilac	231	7267-1989-311	LANDSCAPING
52979	Sanilac	231	7267-1989-311	SNOW REMOVAL
52980	Sanilac	231	7267-1989-311	SNOW REMOVAL
52981	Sanilac	231	7267-1989-311	SNOW REMOVAL
52982	Sanilac	231	7267-1989-311	SNOW REMOVAL
52983	Sanilac	231	7267-1989-311	PARKING
52984	Sanilac	231	7267-1989-311	PARKING
52985	Sanilac	231	7267-1989-311	PARKING
52986	Sanilac	231	7267-1989-311	PARKING
52987	Sanilac	231	7267-1989-311	FLUORESCENT
52988	Sanilac	231	7267-1989-311	FLUORESCENT
52989	Sanilac	231	7267-1989-311	FLUORESCENT
52990	Sanilac	231	7267-1989-311	FLUORESCENT
52991	Sanilac	231	7267-1989-311	RUBBISH REMOVAL
52992	Sanilac	231	7267-1989-311	RUBBISH REMOVAL
52993	Sanilac	231	7267-1989-311	RUBBISH REMOVAL
52994	Sanilac	231	7267-1989-311	RUBBISH REMOVAL
52995	Sanilac	231	7267-1989-311	HVAC
52996	Sanilac	231	7267-1989-311	HVAC
52997	Sanilac	231	7267-1989-311	HVAC
52998	Sanilac	231	7267-1989-311	HVAC
52999	Sanilac	431	7026-1988-212	HVAC
53000	Sanilac	431	7026-1988-212	HVAC
53001	Sanilac	431	7026-1988-212	ELECTRICITY
53002	Sanilac	431	7026-1988-212	ELECTRICITY
53003	Sanilac	431	7026-1988-212	WATER
53004	Sanilac	431	7026-1988-212	WATER
53005	Sanilac	431	7026-1988-212	JANITORIAL
53006	Sanilac	431	7026-1988-212	JANITORIAL
53007	Sanilac	431	7026-1988-212	INT/EXT MAINT
53008	Sanilac	431	7026-1988-212	INT/EXT MAINT
53009	Sanilac	431	7026-1988-212	LANDSCAPING
53010	Sanilac	431	7026-1988-212	LANDSCAPING

	A	B	C	D
53011	Sanilac	431	7026-1988-212	SNOW REMOVAL
53012	Sanilac	431	7026-1988-212	SNOW REMOVAL
53013	Sanilac	431	7026-1988-212	PARKING
53014	Sanilac	431	7026-1988-212	PARKING
53015	Sanilac	431	7026-1988-212	FLUORESCENT
53016	Sanilac	431	7026-1988-212	FLUORESCENT
53017	Sanilac	431	7026-1988-212	RUBBISH REMOVAL
53018	Sanilac	431	7026-1988-212	RUBBISH REMOVAL
53019	Sanilac	431	7026-1988-212	GAS
53020	Sanilac	431	7026-1988-212	GAS
53021	Sanilac	431	7026-2007-0102	PUBLIC UTILITIES
53022	Sanilac	431	7026-2007-0102	PUBLIC UTILITIES
53023	Sanilac	431	7026-2007-0102	JANITORIAL
53024	Sanilac	431	7026-2007-0102	JANITORIAL
53025	Sanilac	431	7026-2007-0102	LANDSCAPING
53026	Sanilac	431	7026-2007-0102	LANDSCAPING
53027	Sanilac	431	7026-2007-0102	SNOW REMOVAL
53028	Sanilac	431	7026-2007-0102	SNOW REMOVAL
53029	Sanilac	431	7026-2007-0102	DUMPSTER SERVICE
53030	Sanilac	431	7026-2007-0102	DUMPSTER SERVICE
53031	Sanilac	431	7026-2007-0102	PEST CONTROL
53032	Sanilac	431	7026-2007-0102	PEST CONTROL
53033	Sanilac	431	7026-2007-0102	FLUORESCENT
53034	Sanilac	431	7026-2007-0102	FLUORESCENT
53035	Sanilac	551	323-1940-1	GROSS (FULL SERVICE)
53036	Sanilac	631	190-1985-3	HVAC
53037	Sanilac	631	190-1985-3	ELECTRICITY
53038	Sanilac	631	190-1985-3	WATER
53039	Sanilac	631	190-1985-3	JANITORIAL
53040	Sanilac	631	190-1985-3	INT/EXT MAINT
53041	Sanilac	631	190-1985-3	LANDSCAPING
53042	Sanilac	631	190-1985-3	SNOW REMOVAL
53043	Sanilac	631	190-1985-3	PARKING
53044	Sanilac	631	190-1985-3	FLUORESCENT
53045	Sanilac	631	190-1985-3	RUBBISH REMOVAL
53046	Sanilac	631	190-1985-3	N/A
53047	Sanilac	631	190-1995-1099	HVAC
53048	Sanilac	631	190-1995-1099	ELECTRICITY
53049	Sanilac	631	190-1995-1099	WATER
53050	Sanilac	631	190-1995-1099	JANITORIAL
53051	Sanilac	631	190-1995-1099	INT/EXT MAINT
53052	Sanilac	631	190-1995-1099	LANDSCAPING
53053	Sanilac	631	190-1995-1099	SNOW REMOVAL
53054	Sanilac	631	190-1995-1099	PARKING
53055	Sanilac	631	190-1995-1099	FLUORESCENT

	A	B	C	D
53056	Sanilac	631	190-1995-1099	RUBBISH REMOVAL
53057	Sanilac	631	190-1995-1099	N/A
53058	Sanilac	631	190-1996-1030	HVAC
53059	Sanilac	631	190-1996-1030	ELECTRICITY
53060	Sanilac	631	190-1996-1030	WATER
53061	Sanilac	631	190-1996-1030	JANITORIAL
53062	Sanilac	631	190-1996-1030	INT/EXT MAINT
53063	Sanilac	631	190-1996-1030	LANDSCAPING
53064	Sanilac	631	190-1996-1030	SNOW REMOVAL
53065	Sanilac	631	190-1996-1030	PARKING
53066	Sanilac	631	190-1996-1030	FLUORESCENT
53067	Sanilac	631	190-1996-1030	RUBBISH REMOVAL
53068	Sanilac	631	190-1996-1030	N/A
53069	Schoolcraft	231	11473-2010-0019	GROSS (FULL SERVICE)
53070	Schoolcraft	231	11473-2010-0019	GROSS (FULL SERVICE)
53071	Schoolcraft	231	11473-2010-0019	GROSS (FULL SERVICE)
53072	Schoolcraft	231	11473-2010-0019	GROSS (FULL SERVICE)
53073	Schoolcraft	231	11473-2010-9019	GROSS (FULL SERVICE)
53074	Schoolcraft	231	11473-2010-9019	TELECOMMUNICATIONS
53075	Schoolcraft	231	2846-1989-59	PUBLIC UTILITIES
53076	Schoolcraft	231	2846-1989-59	PUBLIC UTILITIES
53077	Schoolcraft	231	2846-1989-59	PUBLIC UTILITIES
53078	Schoolcraft	231	2846-1989-59	PUBLIC UTILITIES
53079	Schoolcraft	231	2846-1989-59	JANITORIAL
53080	Schoolcraft	231	2846-1989-59	JANITORIAL
53081	Schoolcraft	231	2846-1989-59	JANITORIAL
53082	Schoolcraft	231	2846-1989-59	JANITORIAL
53083	Schoolcraft	231	2846-1989-59	FLUORESCENT
53084	Schoolcraft	231	2846-1989-59	FLUORESCENT
53085	Schoolcraft	231	2846-1989-59	FLUORESCENT
53086	Schoolcraft	231	2846-1989-59	FLUORESCENT
53087	Schoolcraft	231	2846-2009-9152	PUBLIC UTILITIES
53088	Schoolcraft	231	2846-2009-9152	JANITORIAL
53089	Schoolcraft	231	2846-2009-9152	FLUORESCENT
53090	Schoolcraft	231	2846-2009-9152	TELECOMMUNICATIONS
53091	Schoolcraft	231	2846-2009-9152	ALARM SYSTEM MONITORING
53092	Schoolcraft	231	2846-2009-9152	HVAC
53093	Schoolcraft	231	2846-2009-9152	INT/EXT MAINT
53094	Schoolcraft	231	2846-2009-9152	LANDSCAPING
53095	Schoolcraft	231	2846-2009-9152	SNOW REMOVAL
53096	Schoolcraft	231	2846-2009-9152	PARKING
53097	Schoolcraft	231	7370-1990-2137	HVAC
53098	Schoolcraft	231	7370-1990-2137	ELECTRICITY
53099	Schoolcraft	231	7370-1990-2137	WATER
53100	Schoolcraft	231	7370-1990-2137	JANITORIAL

	A	B	C	D
53101	Schoolcraft	231	7370-1990-2137	INT/EXT MAINT
53102	Schoolcraft	231	7370-1990-2137	LANDSCAPING
53103	Schoolcraft	231	7370-1990-2137	SNOW REMOVAL
53104	Schoolcraft	231	7370-1990-2137	PARKING
53105	Schoolcraft	231	7370-1990-2137	FLUORESCENT
53106	Schoolcraft	231	7370-1990-2137	RUBBISH REMOVAL
53107	Schoolcraft	231	7370-1990-2137	N/A
53108	Schoolcraft	431	10448-1995-1224	OTHER
53109	Schoolcraft	431	10448-1995-1224	OTHER
53110	Schoolcraft	431	10448-1995-1224	OTHER
53111	Schoolcraft	431	10448-1995-1224	OTHER
53112	Schoolcraft	431	10448-1995-1224	OTHER
53113	Schoolcraft	431	10448-1995-1224	OTHER
53114	Schoolcraft	431	10448-1995-1224	ADJUST-INSURANCE
53115	Schoolcraft	431	10448-1995-1224	ADJUST-INSURANCE
53116	Schoolcraft	431	10448-1995-1224	ADJUST-INSURANCE
53117	Schoolcraft	431	10448-1995-1224	ADJUST-INSURANCE
53118	Schoolcraft	431	10448-1995-1224	ADJUST-INSURANCE
53119	Schoolcraft	431	10448-1995-1224	ADJUST-INSURANCE
53120	Schoolcraft	431	10448-1995-1224	ADJUST-OPERATING EXP
53121	Schoolcraft	431	10448-1995-1224	ADJUST-OPERATING EXP
53122	Schoolcraft	431	10448-1995-1224	ADJUST-OPERATING EXP
53123	Schoolcraft	431	10448-1995-1224	ADJUST-OPERATING EXP
53124	Schoolcraft	431	10448-1995-1224	ADJUST-OPERATING EXP
53125	Schoolcraft	431	10448-1995-1224	ADJUST-OPERATING EXP
53126	Schoolcraft	431	2317-1989-31	HVAC
53127	Schoolcraft	431	2317-1989-31	ELECTRICITY
53128	Schoolcraft	431	2317-1989-31	WATER
53129	Schoolcraft	431	2317-1989-31	JANITORIAL
53130	Schoolcraft	431	2317-1989-31	INT/EXT MAINT
53131	Schoolcraft	431	2317-1989-31	LANDSCAPING
53132	Schoolcraft	431	2317-1989-31	SNOW REMOVAL
53133	Schoolcraft	431	2317-1989-31	PARKING
53134	Schoolcraft	431	2317-1989-31	FLUORESCENT
53135	Schoolcraft	431	2317-1989-31	RUBBISH REMOVAL
53136	Schoolcraft	431	2317-1989-31	N/A
53137	Schoolcraft	431	2317-1990-2149	HVAC
53138	Schoolcraft	431	2317-1990-2149	ELECTRICITY
53139	Schoolcraft	431	2317-1990-2149	WATER
53140	Schoolcraft	431	2317-1990-2149	JANITORIAL
53141	Schoolcraft	431	2317-1990-2149	INT/EXT MAINT
53142	Schoolcraft	431	2317-1990-2149	LANDSCAPING
53143	Schoolcraft	431	2317-1990-2149	SNOW REMOVAL
53144	Schoolcraft	431	2317-1990-2149	PARKING
53145	Schoolcraft	431	2317-1990-2149	FLUORESCENT

	A	B	C	D
53146	Schoolcraft	431	2317-1990-2149	RUBBISH REMOVAL
53147	Schoolcraft	431	2317-1990-2149	N/A
53148	Schoolcraft	551	305-1942-2	GROSS (FULL SERVICE)
53149	Schoolcraft	591	6720-1989-212	HVAC
53150	Schoolcraft	591	6720-1989-212	ELECTRICITY
53151	Schoolcraft	591	6720-1989-212	WATER
53152	Schoolcraft	591	6720-1989-212	JANITORIAL
53153	Schoolcraft	591	6720-1989-212	INT/EXT MAINT
53154	Schoolcraft	591	6720-1989-212	LANDSCAPING
53155	Schoolcraft	591	6720-1989-212	SNOW REMOVAL
53156	Schoolcraft	591	6720-1989-212	PARKING
53157	Schoolcraft	591	6720-1989-212	FLUORESCENT
53158	Schoolcraft	591	6720-1989-212	RUBBISH REMOVAL
53159	Schoolcraft	591	6720-1989-212	N/A
53160	Schoolcraft	631	2230-1986-26	HVAC
53161	Schoolcraft	631	2230-1986-26	ELECTRICITY
53162	Schoolcraft	631	2230-1986-26	WATER
53163	Schoolcraft	631	2230-1986-26	JANITORIAL
53164	Schoolcraft	631	2230-1986-26	INT/EXT MAINT
53165	Schoolcraft	631	2230-1986-26	LANDSCAPING
53166	Schoolcraft	631	2230-1986-26	SNOW REMOVAL
53167	Schoolcraft	631	2230-1986-26	PARKING
53168	Schoolcraft	631	2230-1986-26	FLUORESCENT
53169	Schoolcraft	631	2230-1986-26	RUBBISH REMOVAL
53170	Schoolcraft	631	2230-1986-26	N/A
53171	Shiawassee	085	11712-2013-0285	GROSS (FULL SERVICE)
53172	Shiawassee	231	11453-2009-0317	GROSS (FULL SERVICE)
53173	Shiawassee	231	11453-2009-0317	GROSS (FULL SERVICE)
53174	Shiawassee	231	7380-1990-1262	HVAC
53175	Shiawassee	231	7380-1990-1262	HVAC
53176	Shiawassee	231	7380-1990-1262	HVAC
53177	Shiawassee	231	7380-1990-1262	ELECTRICITY
53178	Shiawassee	231	7380-1990-1262	ELECTRICITY
53179	Shiawassee	231	7380-1990-1262	ELECTRICITY
53180	Shiawassee	231	7380-1990-1262	WATER
53181	Shiawassee	231	7380-1990-1262	WATER
53182	Shiawassee	231	7380-1990-1262	WATER
53183	Shiawassee	231	7380-1990-1262	JANITORIAL
53184	Shiawassee	231	7380-1990-1262	JANITORIAL
53185	Shiawassee	231	7380-1990-1262	JANITORIAL
53186	Shiawassee	231	7380-1990-1262	INT/EXT MAINT
53187	Shiawassee	231	7380-1990-1262	INT/EXT MAINT
53188	Shiawassee	231	7380-1990-1262	INT/EXT MAINT
53189	Shiawassee	231	7380-1990-1262	LANDSCAPING
53190	Shiawassee	231	7380-1990-1262	LANDSCAPING

	A	B	C	D
53191	Shiawassee	231	7380-1990-1262	LANDSCAPING
53192	Shiawassee	231	7380-1990-1262	SNOW REMOVAL
53193	Shiawassee	231	7380-1990-1262	SNOW REMOVAL
53194	Shiawassee	231	7380-1990-1262	SNOW REMOVAL
53195	Shiawassee	231	7380-1990-1262	PARKING
53196	Shiawassee	231	7380-1990-1262	PARKING
53197	Shiawassee	231	7380-1990-1262	PARKING
53198	Shiawassee	231	7380-1990-1262	FLUORESCENT
53199	Shiawassee	231	7380-1990-1262	FLUORESCENT
53200	Shiawassee	231	7380-1990-1262	FLUORESCENT
53201	Shiawassee	231	7380-1990-1262	RUBBISH REMOVAL
53202	Shiawassee	231	7380-1990-1262	RUBBISH REMOVAL
53203	Shiawassee	231	7380-1990-1262	RUBBISH REMOVAL
53204	Shiawassee	231	7380-1990-1262	GAS
53205	Shiawassee	231	7380-1990-1262	GAS
53206	Shiawassee	231	7380-1990-1262	GAS
53207	Shiawassee	231	7380-1990-1262	PEST CONTROL
53208	Shiawassee	231	7380-1990-1262	PEST CONTROL
53209	Shiawassee	231	7380-1990-1262	PEST CONTROL
53210	Shiawassee	231	7380-2004-1267	INSURANCE
53211	Shiawassee	231	7380-2004-1267	INSURANCE
53212	Shiawassee	231	7380-2004-1267	RUBBISH REMOVAL
53213	Shiawassee	231	7380-2004-1267	RUBBISH REMOVAL
53214	Shiawassee	231	7380-2004-1267	TAXES
53215	Shiawassee	231	7380-2004-1267	TAXES
53216	Shiawassee	231	7380-2004-1267	JANITORIAL
53217	Shiawassee	231	7380-2004-1267	JANITORIAL
53218	Shiawassee	231	7380-2004-1267	ELECTRICITY
53219	Shiawassee	231	7380-2004-1267	ELECTRICITY
53220	Shiawassee	231	7380-2004-1267	GAS
53221	Shiawassee	231	7380-2004-1267	GAS
53222	Shiawassee	231	7380-2004-1267	HVAC
53223	Shiawassee	231	7380-2004-1267	HVAC
53224	Shiawassee	231	7380-2004-1267	LANDSCAPING
53225	Shiawassee	231	7380-2004-1267	LANDSCAPING
53226	Shiawassee	231	7380-2004-1267	FLUORESCENT
53227	Shiawassee	231	7380-2004-1267	FLUORESCENT
53228	Shiawassee	231	7380-2004-1267	INT/EXT MAINT
53229	Shiawassee	231	7380-2004-1267	INT/EXT MAINT
53230	Shiawassee	231	7380-2004-1267	PARKING
53231	Shiawassee	231	7380-2004-1267	PARKING
53232	Shiawassee	231	7380-2004-1267	WATER
53233	Shiawassee	231	7380-2004-1267	WATER
53234	Shiawassee	231	7380-2004-1267	PEST CONTROL
53235	Shiawassee	231	7380-2004-1267	PEST CONTROL

	A	B	C	D
53236	Shiawassee	231	7380-2004-1267	SNOW REMOVAL
53237	Shiawassee	231	7380-2004-1267	SNOW REMOVAL
53238	Shiawassee	231	7380-2004-1267	SECURITY
53239	Shiawassee	231	7380-2004-1267	SECURITY
53240	Shiawassee	431	11374-2008-0096	GROSS (FULL SERVICE)
53241	Shiawassee	431	11374-2008-0096	GROSS (FULL SERVICE)
53242	Shiawassee	431	11376-2008-0098	PUBLIC UTILITIES
53243	Shiawassee	431	11376-2008-0098	PUBLIC UTILITIES
53244	Shiawassee	431	11376-2008-0098	PUBLIC UTILITIES
53245	Shiawassee	431	11376-2008-0098	PUBLIC UTILITIES
53246	Shiawassee	431	11376-2008-0098	PUBLIC UTILITIES
53247	Shiawassee	431	11376-2008-0098	PUBLIC UTILITIES
53248	Shiawassee	431	11376-2008-0098	PUBLIC UTILITIES
53249	Shiawassee	431	11376-2008-0098	JANITORIAL
53250	Shiawassee	431	11376-2008-0098	JANITORIAL
53251	Shiawassee	431	11376-2008-0098	JANITORIAL
53252	Shiawassee	431	11376-2008-0098	JANITORIAL
53253	Shiawassee	431	11376-2008-0098	JANITORIAL
53254	Shiawassee	431	11376-2008-0098	JANITORIAL
53255	Shiawassee	431	11376-2008-0098	JANITORIAL
53256	Shiawassee	431	11376-2008-0098	FLUORESCENT
53257	Shiawassee	431	11376-2008-0098	FLUORESCENT
53258	Shiawassee	431	11376-2008-0098	FLUORESCENT
53259	Shiawassee	431	11376-2008-0098	FLUORESCENT
53260	Shiawassee	431	11376-2008-0098	FLUORESCENT
53261	Shiawassee	431	11376-2008-0098	FLUORESCENT
53262	Shiawassee	431	11376-2008-0098	FLUORESCENT
53263	Shiawassee	431	11376-2008-0098	SNOW REMOVAL
53264	Shiawassee	431	11376-2008-0098	SNOW REMOVAL
53265	Shiawassee	431	11376-2008-0098	SNOW REMOVAL
53266	Shiawassee	431	11376-2008-0098	SNOW REMOVAL
53267	Shiawassee	431	11376-2008-0098	SNOW REMOVAL
53268	Shiawassee	431	11376-2008-0098	SNOW REMOVAL
53269	Shiawassee	431	11376-2008-0098	SNOW REMOVAL
53270	Shiawassee	431	11376-2008-0098	TRASH REMOVAL/WASTEBASKETS
53271	Shiawassee	431	11376-2008-0098	TRASH REMOVAL/WASTEBASKETS
53272	Shiawassee	431	11376-2008-0098	TRASH REMOVAL/WASTEBASKETS
53273	Shiawassee	431	11376-2008-0098	TRASH REMOVAL/WASTEBASKETS
53274	Shiawassee	431	11376-2008-0098	TRASH REMOVAL/WASTEBASKETS
53275	Shiawassee	431	11376-2008-0098	TRASH REMOVAL/WASTEBASKETS
53276	Shiawassee	431	11376-2008-0098	TRASH REMOVAL/WASTEBASKETS
53277	Shiawassee	431	11376-2008-0098	TELECOMMUNICATIONS
53278	Shiawassee	431	11376-2008-0098	TELECOMMUNICATIONS
53279	Shiawassee	431	11376-2008-0098	TELECOMMUNICATIONS
53280	Shiawassee	431	11376-2008-0098	TELECOMMUNICATIONS

	A	B	C	D
53281	Shiawassee	431	11376-2008-0098	TELECOMMUNICATIONS
53282	Shiawassee	431	11376-2008-0098	TELECOMMUNICATIONS
53283	Shiawassee	431	11376-2008-0098	TELECOMMUNICATIONS
53284	Shiawassee	431	11376-2008-0098	ALARM SYSTEM MONITORING
53285	Shiawassee	431	11376-2008-0098	ALARM SYSTEM MONITORING
53286	Shiawassee	431	11376-2008-0098	ALARM SYSTEM MONITORING
53287	Shiawassee	431	11376-2008-0098	ALARM SYSTEM MONITORING
53288	Shiawassee	431	11376-2008-0098	ALARM SYSTEM MONITORING
53289	Shiawassee	431	11376-2008-0098	ALARM SYSTEM MONITORING
53290	Shiawassee	431	11376-2008-0098	ALARM SYSTEM MONITORING
53291	Shiawassee	431	11376-2008-0098	ALL OTHERS
53292	Shiawassee	431	11376-2008-0098	ALL OTHERS
53293	Shiawassee	431	11376-2008-0098	ALL OTHERS
53294	Shiawassee	431	11376-2008-0098	ALL OTHERS
53295	Shiawassee	431	11376-2008-0098	ALL OTHERS
53296	Shiawassee	431	11376-2008-0098	ALL OTHERS
53297	Shiawassee	431	11376-2008-0098	ALL OTHERS
53298	Shiawassee	431	11475-2010-0026	GROSS (FULL SERVICE)
53299	Shiawassee	431	11475-2010-0026	GROSS (FULL SERVICE)
53300	Shiawassee	431	11475-2010-0026	GROSS (FULL SERVICE)
53301	Shiawassee	431	11475-2010-0026	GROSS (FULL SERVICE)
53302	Shiawassee	431	11475-2010-0026	GROSS (FULL SERVICE)
53303	Shiawassee	431	7259-1989-307	ALL OTHERS
53304	Shiawassee	431	7259-1989-307	ALL OTHERS
53305	Shiawassee	431	7259-1989-307	ALL OTHERS
53306	Shiawassee	431	7259-1989-307	PUBLIC UTILITIES
53307	Shiawassee	431	7259-1989-307	PUBLIC UTILITIES
53308	Shiawassee	431	7259-1989-307	PUBLIC UTILITIES
53309	Shiawassee	431	7259-1989-307	JANITORIAL
53310	Shiawassee	431	7259-1989-307	JANITORIAL
53311	Shiawassee	431	7259-1989-307	JANITORIAL
53312	Shiawassee	431	7259-1989-307	FLUORESCENT
53313	Shiawassee	431	7259-1989-307	FLUORESCENT
53314	Shiawassee	431	7259-1989-307	FLUORESCENT
53315	Shiawassee	431	7259-2008-9098	ALL OTHERS
53316	Shiawassee	431	7259-2008-9098	PUBLIC UTILITIES
53317	Shiawassee	431	7259-2008-9098	FLUORESCENT
53318	Shiawassee	431	7259-2008-9098	JANITORIAL
53319	Shiawassee	431	7259-2008-9098	DUMPSTER SERVICE
53320	Shiawassee	431	7259-2008-9098	TELECOMMUNICATIONS
53321	Shiawassee	431	7259-2008-9098	ALARM SYSTEM MONITORING
53322	Shiawassee	511	10158-1993-1065	ELECTRICITY
53323	Shiawassee	511	10158-1993-1065	EXT MAINTENANCE
53324	Shiawassee	511	10158-1993-1065	LANDSCAPING
53325	Shiawassee	511	10158-1993-1065	SNOW REMOVAL

	A	B	C	D
53326	Shiawassee	511	10158-1993-1065	PARKING
53327	Shiawassee	511	10158-1993-1065	FLUORESCENT
53328	Shiawassee	551	1015-1980-2	HVAC
53329	Shiawassee	551	1015-1980-2	ELECTRICITY
53330	Shiawassee	551	1015-1980-2	WATER
53331	Shiawassee	551	1015-1980-2	JANITORIAL
53332	Shiawassee	551	1015-1980-2	INT/EXT MAINT
53333	Shiawassee	551	1015-1980-2	LANDSCAPING
53334	Shiawassee	551	1015-1980-2	SNOW REMOVAL
53335	Shiawassee	551	1015-1980-2	PARKING
53336	Shiawassee	551	1015-1980-2	FLUORESCENT
53337	Shiawassee	551	1015-1980-2	RUBBISH REMOVAL
53338	Shiawassee	551	1015-1980-2	N/A
53339	Shiawassee	551	10996-2002-2186	PUBLIC UTILITIES
53340	Shiawassee	551	10996-2002-2186	PUBLIC UTILITIES
53341	Shiawassee	551	10996-2002-2186	PUBLIC UTILITIES
53342	Shiawassee	551	10996-2002-2186	PUBLIC UTILITIES
53343	Shiawassee	551	10996-2002-2186	PUBLIC UTILITIES
53344	Shiawassee	551	10996-2002-2186	TELECOMMUNICATIONS
53345	Shiawassee	551	10996-2002-2186	TELECOMMUNICATIONS
53346	Shiawassee	551	10996-2002-2186	TELECOMMUNICATIONS
53347	Shiawassee	551	10996-2002-2186	TELECOMMUNICATIONS
53348	Shiawassee	551	10996-2002-2186	TELECOMMUNICATIONS
53349	Shiawassee	551	10996-2002-2186	ALARM SYSTEM MONITORING
53350	Shiawassee	551	10996-2002-2186	ALARM SYSTEM MONITORING
53351	Shiawassee	551	10996-2002-2186	ALARM SYSTEM MONITORING
53352	Shiawassee	551	10996-2002-2186	ALARM SYSTEM MONITORING
53353	Shiawassee	551	10996-2002-2186	ALARM SYSTEM MONITORING
53354	Shiawassee	551	10996-2002-2186	JANITORIAL
53355	Shiawassee	551	10996-2002-2186	JANITORIAL
53356	Shiawassee	551	10996-2002-2186	JANITORIAL
53357	Shiawassee	551	10996-2002-2186	JANITORIAL
53358	Shiawassee	551	10996-2002-2186	JANITORIAL
53359	Shiawassee	551	10996-2002-2186	TRASH REMOVAL/WASTEBASKETS
53360	Shiawassee	551	10996-2002-2186	TRASH REMOVAL/WASTEBASKETS
53361	Shiawassee	551	10996-2002-2186	TRASH REMOVAL/WASTEBASKETS
53362	Shiawassee	551	10996-2002-2186	TRASH REMOVAL/WASTEBASKETS
53363	Shiawassee	551	10996-2002-2186	TRASH REMOVAL/WASTEBASKETS
53364	Shiawassee	551	7884-1990-1068	HVAC
53365	Shiawassee	551	7884-1990-1068	HVAC
53366	Shiawassee	551	7884-1990-1068	HVAC
53367	Shiawassee	551	7884-1990-1068	ELECTRICITY
53368	Shiawassee	551	7884-1990-1068	ELECTRICITY
53369	Shiawassee	551	7884-1990-1068	ELECTRICITY
53370	Shiawassee	551	7884-1990-1068	WATER

	A	B	C	D
53371	Shiawassee	551	7884-1990-1068	WATER
53372	Shiawassee	551	7884-1990-1068	WATER
53373	Shiawassee	551	7884-1990-1068	JANITORIAL
53374	Shiawassee	551	7884-1990-1068	JANITORIAL
53375	Shiawassee	551	7884-1990-1068	JANITORIAL
53376	Shiawassee	551	7884-1990-1068	INT/EXT MAINT
53377	Shiawassee	551	7884-1990-1068	INT/EXT MAINT
53378	Shiawassee	551	7884-1990-1068	INT/EXT MAINT
53379	Shiawassee	551	7884-1990-1068	LANDSCAPING
53380	Shiawassee	551	7884-1990-1068	LANDSCAPING
53381	Shiawassee	551	7884-1990-1068	LANDSCAPING
53382	Shiawassee	551	7884-1990-1068	SNOW REMOVAL
53383	Shiawassee	551	7884-1990-1068	SNOW REMOVAL
53384	Shiawassee	551	7884-1990-1068	SNOW REMOVAL
53385	Shiawassee	551	7884-1990-1068	PARKING
53386	Shiawassee	551	7884-1990-1068	PARKING
53387	Shiawassee	551	7884-1990-1068	PARKING
53388	Shiawassee	551	7884-1990-1068	FLUORESCENT
53389	Shiawassee	551	7884-1990-1068	FLUORESCENT
53390	Shiawassee	551	7884-1990-1068	FLUORESCENT
53391	Shiawassee	551	7884-1990-1068	RUBBISH REMOVAL
53392	Shiawassee	551	7884-1990-1068	RUBBISH REMOVAL
53393	Shiawassee	551	7884-1990-1068	RUBBISH REMOVAL
53394	Shiawassee	551	7884-1990-1068	PEST CONTROL
53395	Shiawassee	551	7884-1990-1068	PEST CONTROL
53396	Shiawassee	551	7884-1990-1068	PEST CONTROL
53397	Shiawassee	631	1555-1983-8	HVAC
53398	Shiawassee	631	1555-1983-8	ELECTRICITY
53399	Shiawassee	631	1555-1983-8	WATER
53400	Shiawassee	631	1555-1983-8	JANITORIAL
53401	Shiawassee	631	1555-1983-8	INT/EXT MAINT
53402	Shiawassee	631	1555-1983-8	LANDSCAPING
53403	Shiawassee	631	1555-1983-8	SNOW REMOVAL
53404	Shiawassee	631	1555-1983-8	PARKING
53405	Shiawassee	631	1555-1983-8	FLUORESCENT
53406	Shiawassee	631	1555-1983-8	RUBBISH REMOVAL
53407	Shiawassee	631	1555-1983-8	N/A
53408	Shiawassee	641	10834-2006-0100	CLEANING
53409	Shiawassee	641	10834-2006-0100	PAVING
53410	Shiawassee	641	10834-2006-0100	PEST CONTROL
53411	Shiawassee	641	10834-2006-0100	ROOF
53412	Shiawassee	641	10834-2006-0100	SECURITY
53413	Shiawassee	641	10834-2006-0100	SNOW REMOVAL
53414	Shiawassee	641	10834-2006-0100	TAXES
53415	Shiawassee	641	10834-2006-0100	ELECTRICITY

	A	B	C	D
53416	Shiawassee	641	10834-2006-0100	GAS
53417	Shiawassee	641	10834-2006-0100	HVAC
53418	Shiawassee	641	10834-2006-0100	INSURANCE
53419	Shiawassee	641	10834-2006-0100	LANDSCAPING
53420	Shiawassee	641	10834-2006-0100	MAINTENANCE
53421	Shiawassee	641	10834-2006-0100	MAJOR STRUCT REP
53422	Shiawassee	641	10834-2006-0100	PARKING
53423	Shiawassee	641	10834-2008-0023	GROSS (FULL SERVICE)
53424	Shiawassee	641	10834-2008-0023	OTHER
53425	Shiawassee	641	11586-2012-0020	GROSS (FULL SERVICE)
53426	Shiawassee	761	7674-1990-1222	HVAC
53427	Shiawassee	761	7674-1990-1222	HVAC
53428	Shiawassee	761	7674-1990-1222	HVAC
53429	Shiawassee	761	7674-1990-1222	ELECTRICITY
53430	Shiawassee	761	7674-1990-1222	ELECTRICITY
53431	Shiawassee	761	7674-1990-1222	ELECTRICITY
53432	Shiawassee	761	7674-1990-1222	WATER
53433	Shiawassee	761	7674-1990-1222	WATER
53434	Shiawassee	761	7674-1990-1222	WATER
53435	Shiawassee	761	7674-1990-1222	JANITORIAL
53436	Shiawassee	761	7674-1990-1222	JANITORIAL
53437	Shiawassee	761	7674-1990-1222	JANITORIAL
53438	Shiawassee	761	7674-1990-1222	INT/EXT MAINT
53439	Shiawassee	761	7674-1990-1222	INT/EXT MAINT
53440	Shiawassee	761	7674-1990-1222	INT/EXT MAINT
53441	Shiawassee	761	7674-1990-1222	LANDSCAPING
53442	Shiawassee	761	7674-1990-1222	LANDSCAPING
53443	Shiawassee	761	7674-1990-1222	LANDSCAPING
53444	Shiawassee	761	7674-1990-1222	SNOW REMOVAL
53445	Shiawassee	761	7674-1990-1222	SNOW REMOVAL
53446	Shiawassee	761	7674-1990-1222	SNOW REMOVAL
53447	Shiawassee	761	7674-1990-1222	PARKING
53448	Shiawassee	761	7674-1990-1222	PARKING
53449	Shiawassee	761	7674-1990-1222	PARKING
53450	Shiawassee	761	7674-1990-1222	FLUORESCENT
53451	Shiawassee	761	7674-1990-1222	FLUORESCENT
53452	Shiawassee	761	7674-1990-1222	FLUORESCENT
53453	Shiawassee	761	7674-1990-1222	RUBBISH REMOVAL
53454	Shiawassee	761	7674-1990-1222	RUBBISH REMOVAL
53455	Shiawassee	761	7674-1990-1222	RUBBISH REMOVAL
53456	Shiawassee	761	7674-1990-1222	PEST CONTROL
53457	Shiawassee	761	7674-1990-1222	PEST CONTROL
53458	Shiawassee	761	7674-1990-1222	PEST CONTROL
53459	Shiawassee	761	7674-1990-1222	GAS
53460	Shiawassee	761	7674-1990-1222	GAS

	A	B	C	D
53461	Shiawassee	761	7674-1990-1222	GAS
53462	Shiawassee	801	10834-2000-1228	HVAC
53463	Shiawassee	801	10834-2000-1228	ELECTRICITY
53464	Shiawassee	801	10834-2000-1228	WATER
53465	Shiawassee	801	10834-2000-1228	JANITORIAL
53466	Shiawassee	801	10834-2000-1228	INT/EXT MAINT
53467	Shiawassee	801	10834-2000-1228	LANDSCAPING
53468	Shiawassee	801	10834-2000-1228	SNOW REMOVAL
53469	Shiawassee	801	10834-2000-1228	PARKING
53470	Shiawassee	801	10834-2000-1228	FLUORESCENT
53471	Shiawassee	801	10834-2000-1228	RUBBISH REMOVAL
53472	Shiawassee	801	10834-2000-1228	SECURITY
53473	Shiawassee	801	10834-2000-1228	PEST CONTROL
53474	Shiawassee	801	10834-2000-1257	HVAC
53475	Shiawassee	801	10834-2000-1257	ELECTRICITY
53476	Shiawassee	801	10834-2000-1257	WATER
53477	Shiawassee	801	10834-2000-1257	JANITORIAL
53478	Shiawassee	801	10834-2000-1257	INT/EXT MAINT
53479	Shiawassee	801	10834-2000-1257	LANDSCAPING
53480	Shiawassee	801	10834-2000-1257	SNOW REMOVAL
53481	Shiawassee	801	10834-2000-1257	PARKING
53482	Shiawassee	801	10834-2000-1257	FLUORESCENT
53483	Shiawassee	801	10834-2000-1257	RUBBISH REMOVAL
53484	Shiawassee	801	10834-2000-1257	N/A
53485	Shiawassee	801	10834-2000-1257	N/A
53486	Shiawassee	801	10834-2000-1257	N/A
53487	Shiawassee	801	10834-2000-1257	SECURITY
53488	Shiawassee	801	10834-2000-1257	PEST CONTROL
53489	Shiawassee	801	10834-2002-2102	TAXES
53490	Shiawassee	801	10834-2002-2102	HVAC
53491	Shiawassee	801	10834-2002-2102	ELECTRICITY
53492	Shiawassee	801	10834-2002-2102	WATER
53493	Shiawassee	801	10834-2002-2102	JANITORIAL
53494	Shiawassee	801	10834-2002-2102	INT/EXT MAINT
53495	Shiawassee	801	10834-2002-2102	LANDSCAPING
53496	Shiawassee	801	10834-2002-2102	SNOW REMOVAL
53497	Shiawassee	801	10834-2002-2102	PARKING
53498	Shiawassee	801	10834-2002-2102	FLUORESCENT
53499	Shiawassee	801	10834-2002-2102	RUBBISH REMOVAL
53500	Shiawassee	801	10834-2002-2102	TAXES
53501	Shiawassee	801	10834-2002-2102	SECURITY
53502	Shiawassee	801	10834-2003-1108	HVAC
53503	Shiawassee	801	10834-2003-1108	HVAC
53504	Shiawassee	801	10834-2003-1108	ELECTRICITY
53505	Shiawassee	801	10834-2003-1108	ELECTRICITY

	A	B	C	D
53506	Shiawassee	801	10834-2003-1108	WATER
53507	Shiawassee	801	10834-2003-1108	WATER
53508	Shiawassee	801	10834-2003-1108	JANITORIAL
53509	Shiawassee	801	10834-2003-1108	JANITORIAL
53510	Shiawassee	801	10834-2003-1108	LANDSCAPING
53511	Shiawassee	801	10834-2003-1108	LANDSCAPING
53512	Shiawassee	801	10834-2003-1108	SNOW REMOVAL
53513	Shiawassee	801	10834-2003-1108	SNOW REMOVAL
53514	Shiawassee	801	10867-2000-1307	HVAC
53515	Shiawassee	801	10867-2000-1307	ELECTRICITY
53516	Shiawassee	801	10867-2000-1307	WATER
53517	Shiawassee	801	10867-2000-1307	JANITORIAL
53518	Shiawassee	801	10867-2000-1307	INT/EXT MAINT
53519	Shiawassee	801	10867-2000-1307	LANDSCAPING
53520	Shiawassee	801	10867-2000-1307	SNOW REMOVAL
53521	Shiawassee	801	10867-2000-1307	PARKING
53522	Shiawassee	801	10867-2000-1307	FLUORESCENT
53523	Shiawassee	801	10867-2000-1307	RUBBISH REMOVAL
53524	Shiawassee	801	10867-2000-1307	N/A
53525	Shiawassee	801	10867-2000-1307	N/A
53526	Shiawassee	801	10867-2000-1307	PEST CONTROL
53527	Shiawassee	801	10867-2000-1307	N/A
53528	Shiawassee	801	10867-2000-1307	N/A
53529	Shiawassee	801	10867-2000-1307	N/A
53530	Shiawassee	801	10867-2000-1307	SECURITY
53531	Shiawassee	801	10867-2002-2213	N/A
53532	Tuscola	231	11167-2004-1204	RUBBISH REMOVAL
53533	Tuscola	231	11167-2004-1204	RUBBISH REMOVAL
53534	Tuscola	231	11167-2004-1204	RUBBISH REMOVAL
53535	Tuscola	231	11167-2004-1204	RUBBISH REMOVAL
53536	Tuscola	231	11167-2004-1204	RUBBISH REMOVAL
53537	Tuscola	231	11167-2004-1204	RUBBISH REMOVAL
53538	Tuscola	231	11167-2004-1204	RUBBISH REMOVAL
53539	Tuscola	231	11167-2004-1204	RUBBISH REMOVAL
53540	Tuscola	231	11167-2004-1204	RUBBISH REMOVAL
53541	Tuscola	231	11167-2004-1204	RUBBISH REMOVAL
53542	Tuscola	231	11167-2004-1204	RUBBISH REMOVAL
53543	Tuscola	231	11167-2004-1204	RUBBISH REMOVAL
53544	Tuscola	231	11167-2004-1204	RUBBISH REMOVAL
53545	Tuscola	231	11167-2004-1204	RUBBISH REMOVAL
53546	Tuscola	231	11167-2004-1204	RUBBISH REMOVAL
53547	Tuscola	231	11167-2004-1204	FLUORESCENT
53548	Tuscola	231	11167-2004-1204	FLUORESCENT
53549	Tuscola	231	11167-2004-1204	FLUORESCENT
53550	Tuscola	231	11167-2004-1204	FLUORESCENT

	A	B	C	D
53551	Tuscola	231	11167-2004-1204	FLUORESCENT
53552	Tuscola	231	11167-2004-1204	FLUORESCENT
53553	Tuscola	231	11167-2004-1204	FLUORESCENT
53554	Tuscola	231	11167-2004-1204	FLUORESCENT
53555	Tuscola	231	11167-2004-1204	FLUORESCENT
53556	Tuscola	231	11167-2004-1204	FLUORESCENT
53557	Tuscola	231	11167-2004-1204	FLUORESCENT
53558	Tuscola	231	11167-2004-1204	FLUORESCENT
53559	Tuscola	231	11167-2004-1204	FLUORESCENT
53560	Tuscola	231	11167-2004-1204	FLUORESCENT
53561	Tuscola	231	11167-2004-1204	FLUORESCENT
53562	Tuscola	231	11167-2004-1204	PEST CONTROL
53563	Tuscola	231	11167-2004-1204	PEST CONTROL
53564	Tuscola	231	11167-2004-1204	PEST CONTROL
53565	Tuscola	231	11167-2004-1204	PEST CONTROL
53566	Tuscola	231	11167-2004-1204	PEST CONTROL
53567	Tuscola	231	11167-2004-1204	PEST CONTROL
53568	Tuscola	231	11167-2004-1204	PEST CONTROL
53569	Tuscola	231	11167-2004-1204	PEST CONTROL
53570	Tuscola	231	11167-2004-1204	PEST CONTROL
53571	Tuscola	231	11167-2004-1204	PEST CONTROL
53572	Tuscola	231	11167-2004-1204	PEST CONTROL
53573	Tuscola	231	11167-2004-1204	PEST CONTROL
53574	Tuscola	231	11167-2004-1204	PEST CONTROL
53575	Tuscola	231	11167-2004-1204	PEST CONTROL
53576	Tuscola	231	11167-2004-1204	PEST CONTROL
53577	Tuscola	231	11167-2004-1204	ROOF
53578	Tuscola	231	11167-2004-1204	ROOF
53579	Tuscola	231	11167-2004-1204	ROOF
53580	Tuscola	231	11167-2004-1204	ROOF
53581	Tuscola	231	11167-2004-1204	ROOF
53582	Tuscola	231	11167-2004-1204	ROOF
53583	Tuscola	231	11167-2004-1204	ROOF
53584	Tuscola	231	11167-2004-1204	ROOF
53585	Tuscola	231	11167-2004-1204	ROOF
53586	Tuscola	231	11167-2004-1204	ROOF
53587	Tuscola	231	11167-2004-1204	ROOF
53588	Tuscola	231	11167-2004-1204	ROOF
53589	Tuscola	231	11167-2004-1204	ROOF
53590	Tuscola	231	11167-2004-1204	ROOF
53591	Tuscola	231	11167-2004-1204	ROOF
53592	Tuscola	231	11167-2004-1204	JANITORIAL
53593	Tuscola	231	11167-2004-1204	JANITORIAL
53594	Tuscola	231	11167-2004-1204	JANITORIAL
53595	Tuscola	231	11167-2004-1204	JANITORIAL

	A	B	C	D
53596	Tuscola	231	11167-2004-1204	JANITORIAL
53597	Tuscola	231	11167-2004-1204	JANITORIAL
53598	Tuscola	231	11167-2004-1204	JANITORIAL
53599	Tuscola	231	11167-2004-1204	JANITORIAL
53600	Tuscola	231	11167-2004-1204	JANITORIAL
53601	Tuscola	231	11167-2004-1204	JANITORIAL
53602	Tuscola	231	11167-2004-1204	JANITORIAL
53603	Tuscola	231	11167-2004-1204	JANITORIAL
53604	Tuscola	231	11167-2004-1204	JANITORIAL
53605	Tuscola	231	11167-2004-1204	JANITORIAL
53606	Tuscola	231	11167-2004-1204	JANITORIAL
53607	Tuscola	231	11167-2004-1204	SNOW REMOVAL
53608	Tuscola	231	11167-2004-1204	SNOW REMOVAL
53609	Tuscola	231	11167-2004-1204	SNOW REMOVAL
53610	Tuscola	231	11167-2004-1204	SNOW REMOVAL
53611	Tuscola	231	11167-2004-1204	SNOW REMOVAL
53612	Tuscola	231	11167-2004-1204	SNOW REMOVAL
53613	Tuscola	231	11167-2004-1204	SNOW REMOVAL
53614	Tuscola	231	11167-2004-1204	SNOW REMOVAL
53615	Tuscola	231	11167-2004-1204	SNOW REMOVAL
53616	Tuscola	231	11167-2004-1204	SNOW REMOVAL
53617	Tuscola	231	11167-2004-1204	SNOW REMOVAL
53618	Tuscola	231	11167-2004-1204	SNOW REMOVAL
53619	Tuscola	231	11167-2004-1204	SNOW REMOVAL
53620	Tuscola	231	11167-2004-1204	SNOW REMOVAL
53621	Tuscola	231	11167-2004-1204	SNOW REMOVAL
53622	Tuscola	231	11167-2004-1204	TAXES
53623	Tuscola	231	11167-2004-1204	TAXES
53624	Tuscola	231	11167-2004-1204	TAXES
53625	Tuscola	231	11167-2004-1204	TAXES
53626	Tuscola	231	11167-2004-1204	TAXES
53627	Tuscola	231	11167-2004-1204	TAXES
53628	Tuscola	231	11167-2004-1204	TAXES
53629	Tuscola	231	11167-2004-1204	TAXES
53630	Tuscola	231	11167-2004-1204	TAXES
53631	Tuscola	231	11167-2004-1204	TAXES
53632	Tuscola	231	11167-2004-1204	TAXES
53633	Tuscola	231	11167-2004-1204	TAXES
53634	Tuscola	231	11167-2004-1204	TAXES
53635	Tuscola	231	11167-2004-1204	TAXES
53636	Tuscola	231	11167-2004-1204	TAXES
53637	Tuscola	231	11167-2004-1204	ELECTRICITY
53638	Tuscola	231	11167-2004-1204	ELECTRICITY
53639	Tuscola	231	11167-2004-1204	ELECTRICITY
53640	Tuscola	231	11167-2004-1204	ELECTRICITY

	A	B	C	D
53641	Tuscola	231	11167-2004-1204	ELECTRICITY
53642	Tuscola	231	11167-2004-1204	ELECTRICITY
53643	Tuscola	231	11167-2004-1204	ELECTRICITY
53644	Tuscola	231	11167-2004-1204	ELECTRICITY
53645	Tuscola	231	11167-2004-1204	ELECTRICITY
53646	Tuscola	231	11167-2004-1204	ELECTRICITY
53647	Tuscola	231	11167-2004-1204	ELECTRICITY
53648	Tuscola	231	11167-2004-1204	ELECTRICITY
53649	Tuscola	231	11167-2004-1204	ELECTRICITY
53650	Tuscola	231	11167-2004-1204	ELECTRICITY
53651	Tuscola	231	11167-2004-1204	ELECTRICITY
53652	Tuscola	231	11167-2004-1204	GAS
53653	Tuscola	231	11167-2004-1204	GAS
53654	Tuscola	231	11167-2004-1204	GAS
53655	Tuscola	231	11167-2004-1204	GAS
53656	Tuscola	231	11167-2004-1204	GAS
53657	Tuscola	231	11167-2004-1204	GAS
53658	Tuscola	231	11167-2004-1204	GAS
53659	Tuscola	231	11167-2004-1204	GAS
53660	Tuscola	231	11167-2004-1204	GAS
53661	Tuscola	231	11167-2004-1204	GAS
53662	Tuscola	231	11167-2004-1204	GAS
53663	Tuscola	231	11167-2004-1204	GAS
53664	Tuscola	231	11167-2004-1204	GAS
53665	Tuscola	231	11167-2004-1204	GAS
53666	Tuscola	231	11167-2004-1204	GAS
53667	Tuscola	231	11167-2004-1204	HVAC
53668	Tuscola	231	11167-2004-1204	HVAC
53669	Tuscola	231	11167-2004-1204	HVAC
53670	Tuscola	231	11167-2004-1204	HVAC
53671	Tuscola	231	11167-2004-1204	HVAC
53672	Tuscola	231	11167-2004-1204	HVAC
53673	Tuscola	231	11167-2004-1204	HVAC
53674	Tuscola	231	11167-2004-1204	HVAC
53675	Tuscola	231	11167-2004-1204	HVAC
53676	Tuscola	231	11167-2004-1204	HVAC
53677	Tuscola	231	11167-2004-1204	HVAC
53678	Tuscola	231	11167-2004-1204	HVAC
53679	Tuscola	231	11167-2004-1204	HVAC
53680	Tuscola	231	11167-2004-1204	HVAC
53681	Tuscola	231	11167-2004-1204	HVAC
53682	Tuscola	231	11167-2004-1204	INSURANCE
53683	Tuscola	231	11167-2004-1204	INSURANCE
53684	Tuscola	231	11167-2004-1204	INSURANCE
53685	Tuscola	231	11167-2004-1204	INSURANCE

	A	B	C	D
53686	Tuscola	231	11167-2004-1204	INSURANCE
53687	Tuscola	231	11167-2004-1204	INSURANCE
53688	Tuscola	231	11167-2004-1204	INSURANCE
53689	Tuscola	231	11167-2004-1204	INSURANCE
53690	Tuscola	231	11167-2004-1204	INSURANCE
53691	Tuscola	231	11167-2004-1204	INSURANCE
53692	Tuscola	231	11167-2004-1204	INSURANCE
53693	Tuscola	231	11167-2004-1204	INSURANCE
53694	Tuscola	231	11167-2004-1204	INSURANCE
53695	Tuscola	231	11167-2004-1204	INSURANCE
53696	Tuscola	231	11167-2004-1204	INSURANCE
53697	Tuscola	231	11167-2004-1204	LANDSCAPING
53698	Tuscola	231	11167-2004-1204	LANDSCAPING
53699	Tuscola	231	11167-2004-1204	LANDSCAPING
53700	Tuscola	231	11167-2004-1204	LANDSCAPING
53701	Tuscola	231	11167-2004-1204	LANDSCAPING
53702	Tuscola	231	11167-2004-1204	LANDSCAPING
53703	Tuscola	231	11167-2004-1204	LANDSCAPING
53704	Tuscola	231	11167-2004-1204	LANDSCAPING
53705	Tuscola	231	11167-2004-1204	LANDSCAPING
53706	Tuscola	231	11167-2004-1204	LANDSCAPING
53707	Tuscola	231	11167-2004-1204	LANDSCAPING
53708	Tuscola	231	11167-2004-1204	LANDSCAPING
53709	Tuscola	231	11167-2004-1204	LANDSCAPING
53710	Tuscola	231	11167-2004-1204	LANDSCAPING
53711	Tuscola	231	11167-2004-1204	LANDSCAPING
53712	Tuscola	231	11167-2004-1204	MAINTENANCE
53713	Tuscola	231	11167-2004-1204	MAINTENANCE
53714	Tuscola	231	11167-2004-1204	MAINTENANCE
53715	Tuscola	231	11167-2004-1204	MAINTENANCE
53716	Tuscola	231	11167-2004-1204	MAINTENANCE
53717	Tuscola	231	11167-2004-1204	MAINTENANCE
53718	Tuscola	231	11167-2004-1204	MAINTENANCE
53719	Tuscola	231	11167-2004-1204	MAINTENANCE
53720	Tuscola	231	11167-2004-1204	MAINTENANCE
53721	Tuscola	231	11167-2004-1204	MAINTENANCE
53722	Tuscola	231	11167-2004-1204	MAINTENANCE
53723	Tuscola	231	11167-2004-1204	MAINTENANCE
53724	Tuscola	231	11167-2004-1204	MAINTENANCE
53725	Tuscola	231	11167-2004-1204	MAINTENANCE
53726	Tuscola	231	11167-2004-1204	MAINTENANCE
53727	Tuscola	231	11167-2004-1204	MAJOR STRUCT REP
53728	Tuscola	231	11167-2004-1204	MAJOR STRUCT REP
53729	Tuscola	231	11167-2004-1204	MAJOR STRUCT REP
53730	Tuscola	231	11167-2004-1204	MAJOR STRUCT REP

	A	B	C	D
53731	Tuscola	231	11167-2004-1204	MAJOR STRUCT REP
53732	Tuscola	231	11167-2004-1204	MAJOR STRUCT REP
53733	Tuscola	231	11167-2004-1204	MAJOR STRUCT REP
53734	Tuscola	231	11167-2004-1204	MAJOR STRUCT REP
53735	Tuscola	231	11167-2004-1204	MAJOR STRUCT REP
53736	Tuscola	231	11167-2004-1204	MAJOR STRUCT REP
53737	Tuscola	231	11167-2004-1204	MAJOR STRUCT REP
53738	Tuscola	231	11167-2004-1204	MAJOR STRUCT REP
53739	Tuscola	231	11167-2004-1204	MAJOR STRUCT REP
53740	Tuscola	231	11167-2004-1204	MAJOR STRUCT REP
53741	Tuscola	231	11167-2004-1204	MAJOR STRUCT REP
53742	Tuscola	231	11167-2004-1204	PARKING
53743	Tuscola	231	11167-2004-1204	PARKING
53744	Tuscola	231	11167-2004-1204	PARKING
53745	Tuscola	231	11167-2004-1204	PARKING
53746	Tuscola	231	11167-2004-1204	PARKING
53747	Tuscola	231	11167-2004-1204	PARKING
53748	Tuscola	231	11167-2004-1204	PARKING
53749	Tuscola	231	11167-2004-1204	PARKING
53750	Tuscola	231	11167-2004-1204	PARKING
53751	Tuscola	231	11167-2004-1204	PARKING
53752	Tuscola	231	11167-2004-1204	PARKING
53753	Tuscola	231	11167-2004-1204	PARKING
53754	Tuscola	231	11167-2004-1204	PARKING
53755	Tuscola	231	11167-2004-1204	PARKING
53756	Tuscola	231	11167-2004-1204	PARKING
53757	Tuscola	231	11167-2006-0040	JANITORIAL
53758	Tuscola	231	11167-2006-0040	JANITORIAL
53759	Tuscola	231	11167-2006-0040	JANITORIAL
53760	Tuscola	231	11167-2006-0040	JANITORIAL
53761	Tuscola	231	11167-2006-0040	JANITORIAL
53762	Tuscola	231	11167-2006-0040	JANITORIAL
53763	Tuscola	231	11167-2006-0040	JANITORIAL
53764	Tuscola	231	11167-2006-0040	JANITORIAL
53765	Tuscola	231	11167-2006-0040	JANITORIAL
53766	Tuscola	231	11167-2006-0040	JANITORIAL
53767	Tuscola	231	11167-2006-0040	JANITORIAL
53768	Tuscola	231	11167-2006-0040	JANITORIAL
53769	Tuscola	231	11167-2006-0040	JANITORIAL
53770	Tuscola	231	11167-2006-0040	JANITORIAL
53771	Tuscola	231	11167-2006-0040	JANITORIAL
53772	Tuscola	231	2192-1986-23	HVAC
53773	Tuscola	231	2192-1986-23	ELECTRICITY
53774	Tuscola	231	2192-1986-23	WATER
53775	Tuscola	231	2192-1986-23	JANITORIAL

	A	B	C	D
53776	Tuscola	231	2192-1986-23	INT/EXT MAINT
53777	Tuscola	231	2192-1986-23	LANDSCAPING
53778	Tuscola	231	2192-1986-23	SNOW REMOVAL
53779	Tuscola	231	2192-1986-23	PARKING
53780	Tuscola	231	2192-1986-23	FLUORESCENT
53781	Tuscola	231	2192-1986-23	RUBBISH REMOVAL
53782	Tuscola	231	2192-1986-23	N/A
53783	Tuscola	231	2192-1990-1229	HVAC
53784	Tuscola	231	2192-1990-1229	ELECTRICITY
53785	Tuscola	231	2192-1990-1229	WATER
53786	Tuscola	231	2192-1990-1229	JANITORIAL
53787	Tuscola	231	2192-1990-1229	INT/EXT MAINT
53788	Tuscola	231	2192-1990-1229	LANDSCAPING
53789	Tuscola	231	2192-1990-1229	SNOW REMOVAL
53790	Tuscola	231	2192-1990-1229	PARKING
53791	Tuscola	231	2192-1990-1229	FLUORESCENT
53792	Tuscola	231	2192-1990-1229	RUBBISH REMOVAL
53793	Tuscola	231	2192-1990-1229	N/A
53794	Tuscola	231	2192-2001-1157	HVAC
53795	Tuscola	231	2192-2001-1157	ELECTRICITY
53796	Tuscola	231	2192-2001-1157	FLUORESCENT
53797	Tuscola	231	2192-2001-1157	WATER
53798	Tuscola	231	2192-2001-1157	INT/EXT MAINT
53799	Tuscola	231	2192-2001-1157	SECURITY
53800	Tuscola	231	2192-2001-1157	PEST CONTROL
53801	Tuscola	231	2192-2001-1157	RUBBISH REMOVAL
53802	Tuscola	231	2192-2001-1157	LANDSCAPING
53803	Tuscola	231	2192-2001-1157	SNOW REMOVAL
53804	Tuscola	231	2192-2001-1157	JANITORIAL
53805	Tuscola	231	2192-2001-1157	RUBBISH REMOVAL
53806	Tuscola	231	2192-2001-1157	GAS
53807	Tuscola	231	6666-1985-107	HVAC
53808	Tuscola	231	6666-1985-107	ELECTRICITY
53809	Tuscola	231	6666-1985-107	WATER
53810	Tuscola	231	6666-1985-107	JANITORIAL
53811	Tuscola	231	6666-1985-107	INT/EXT MAINT
53812	Tuscola	231	6666-1985-107	LANDSCAPING
53813	Tuscola	231	6666-1985-107	SNOW REMOVAL
53814	Tuscola	231	6666-1985-107	PARKING
53815	Tuscola	231	6666-1985-107	FLUORESCENT
53816	Tuscola	231	6666-1985-107	RUBBISH REMOVAL
53817	Tuscola	231	6666-1985-107	N/A
53818	Tuscola	231	6666-1990-1019	HVAC
53819	Tuscola	231	6666-1990-1019	ELECTRICITY
53820	Tuscola	231	6666-1990-1019	WATER

	A	B	C	D
53821	Tuscola	231	6666-1990-1019	JANITORIAL
53822	Tuscola	231	6666-1990-1019	INT MAINTENANCE
53823	Tuscola	231	6666-1990-1019	LANDSCAPING
53824	Tuscola	231	6666-1990-1019	SNOW REMOVAL
53825	Tuscola	231	6666-1990-1019	PARKING
53826	Tuscola	231	6666-1990-1019	FLUORESCENT
53827	Tuscola	231	6666-1990-1019	RUBBISH REMOVAL
53828	Tuscola	231	6666-1990-1019	N/A
53829	Tuscola	231	6666-1997-1180	HVAC
53830	Tuscola	231	6666-1997-1180	HVAC
53831	Tuscola	231	6666-1997-1180	HVAC
53832	Tuscola	231	6666-1997-1180	HVAC
53833	Tuscola	231	6666-1997-1180	HVAC
53834	Tuscola	231	6666-1997-1180	HVAC
53835	Tuscola	231	6666-1997-1180	ELECTRICITY
53836	Tuscola	231	6666-1997-1180	ELECTRICITY
53837	Tuscola	231	6666-1997-1180	ELECTRICITY
53838	Tuscola	231	6666-1997-1180	ELECTRICITY
53839	Tuscola	231	6666-1997-1180	ELECTRICITY
53840	Tuscola	231	6666-1997-1180	ELECTRICITY
53841	Tuscola	231	6666-1997-1180	WATER
53842	Tuscola	231	6666-1997-1180	WATER
53843	Tuscola	231	6666-1997-1180	WATER
53844	Tuscola	231	6666-1997-1180	WATER
53845	Tuscola	231	6666-1997-1180	WATER
53846	Tuscola	231	6666-1997-1180	WATER
53847	Tuscola	231	6666-1997-1180	JANITORIAL
53848	Tuscola	231	6666-1997-1180	JANITORIAL
53849	Tuscola	231	6666-1997-1180	JANITORIAL
53850	Tuscola	231	6666-1997-1180	JANITORIAL
53851	Tuscola	231	6666-1997-1180	JANITORIAL
53852	Tuscola	231	6666-1997-1180	JANITORIAL
53853	Tuscola	231	6666-1997-1180	INT/EXT MAINT
53854	Tuscola	231	6666-1997-1180	INT/EXT MAINT
53855	Tuscola	231	6666-1997-1180	INT/EXT MAINT
53856	Tuscola	231	6666-1997-1180	INT/EXT MAINT
53857	Tuscola	231	6666-1997-1180	INT/EXT MAINT
53858	Tuscola	231	6666-1997-1180	INT/EXT MAINT
53859	Tuscola	231	6666-1997-1180	LANDSCAPING
53860	Tuscola	231	6666-1997-1180	LANDSCAPING
53861	Tuscola	231	6666-1997-1180	LANDSCAPING
53862	Tuscola	231	6666-1997-1180	LANDSCAPING
53863	Tuscola	231	6666-1997-1180	LANDSCAPING
53864	Tuscola	231	6666-1997-1180	LANDSCAPING
53865	Tuscola	231	6666-1997-1180	SNOW REMOVAL

	A	B	C	D
53866	Tuscola	231	6666-1997-1180	SNOW REMOVAL
53867	Tuscola	231	6666-1997-1180	SNOW REMOVAL
53868	Tuscola	231	6666-1997-1180	SNOW REMOVAL
53869	Tuscola	231	6666-1997-1180	SNOW REMOVAL
53870	Tuscola	231	6666-1997-1180	SNOW REMOVAL
53871	Tuscola	231	6666-1997-1180	PARKING
53872	Tuscola	231	6666-1997-1180	PARKING
53873	Tuscola	231	6666-1997-1180	PARKING
53874	Tuscola	231	6666-1997-1180	PARKING
53875	Tuscola	231	6666-1997-1180	PARKING
53876	Tuscola	231	6666-1997-1180	PARKING
53877	Tuscola	231	6666-1997-1180	FLUORESCENT
53878	Tuscola	231	6666-1997-1180	FLUORESCENT
53879	Tuscola	231	6666-1997-1180	FLUORESCENT
53880	Tuscola	231	6666-1997-1180	FLUORESCENT
53881	Tuscola	231	6666-1997-1180	FLUORESCENT
53882	Tuscola	231	6666-1997-1180	FLUORESCENT
53883	Tuscola	231	6666-1997-1180	RUBBISH REMOVAL
53884	Tuscola	231	6666-1997-1180	RUBBISH REMOVAL
53885	Tuscola	231	6666-1997-1180	RUBBISH REMOVAL
53886	Tuscola	231	6666-1997-1180	RUBBISH REMOVAL
53887	Tuscola	231	6666-1997-1180	RUBBISH REMOVAL
53888	Tuscola	231	6666-1997-1180	RUBBISH REMOVAL
53889	Tuscola	231	6666-1997-1180	PEST CONTROL
53890	Tuscola	231	6666-1997-1180	PEST CONTROL
53891	Tuscola	231	6666-1997-1180	PEST CONTROL
53892	Tuscola	231	6666-1997-1180	PEST CONTROL
53893	Tuscola	231	6666-1997-1180	PEST CONTROL
53894	Tuscola	231	6666-1997-1180	PEST CONTROL
53895	Tuscola	313	4132-1987-43	HVAC
53896	Tuscola	313	4132-1987-43	ELECTRICITY
53897	Tuscola	313	4132-1987-43	WATER
53898	Tuscola	313	4132-1987-43	JANITORIAL
53899	Tuscola	313	4132-1987-43	INT/EXT MAINT
53900	Tuscola	313	4132-1987-43	LANDSCAPING
53901	Tuscola	313	4132-1987-43	SNOW REMOVAL
53902	Tuscola	313	4132-1987-43	PARKING
53903	Tuscola	313	4132-1987-43	FLUORESCENT
53904	Tuscola	313	4132-1987-43	RUBBISH REMOVAL
53905	Tuscola	313	4132-1987-43	N/A
53906	Tuscola	391	10055-1997-1172	HVAC
53907	Tuscola	391	10055-1997-1172	ELECTRICITY
53908	Tuscola	391	10055-1997-1172	WATER
53909	Tuscola	391	10055-1997-1172	JANITORIAL
53910	Tuscola	391	10055-1997-1172	INT/EXT MAINT

	A	B	C	D
53911	Tuscola	391	10055-1997-1172	LANDSCAPING
53912	Tuscola	391	10055-1997-1172	SNOW REMOVAL
53913	Tuscola	391	10055-1997-1172	PARKING
53914	Tuscola	391	10055-1997-1172	FLUORESCENT
53915	Tuscola	391	10055-1997-1172	RUBBISH REMOVAL
53916	Tuscola	391	10055-1997-1172	N/A
53917	Tuscola	391	10093-1993-1121	HVAC
53918	Tuscola	391	10093-1993-1121	ELECTRICITY
53919	Tuscola	391	10093-1993-1121	WATER
53920	Tuscola	391	10093-1993-1121	JANITORIAL
53921	Tuscola	391	10093-1993-1121	INT/EXT MAINT
53922	Tuscola	391	10093-1993-1121	LANDSCAPING
53923	Tuscola	391	10093-1993-1121	SNOW REMOVAL
53924	Tuscola	391	10093-1993-1121	PARKING
53925	Tuscola	391	10093-1993-1121	FLUORESCENT
53926	Tuscola	391	10093-1993-1121	RUBBISH REMOVAL
53927	Tuscola	391	10093-1993-1121	N/A
53928	Tuscola	391	10378-1996-1181	HVAC
53929	Tuscola	391	10378-1996-1181	ELECTRICITY
53930	Tuscola	391	10378-1996-1181	WATER
53931	Tuscola	391	10378-1996-1181	JANITORIAL
53932	Tuscola	391	10378-1996-1181	INT/EXT MAINT
53933	Tuscola	391	10378-1996-1181	LANDSCAPING
53934	Tuscola	391	10378-1996-1181	SNOW REMOVAL
53935	Tuscola	391	10378-1996-1181	PARKING
53936	Tuscola	391	10378-1996-1181	FLUORESCENT
53937	Tuscola	391	10378-1996-1181	RUBBISH REMOVAL
53938	Tuscola	391	10378-1996-1181	N/A
53939	Tuscola	391	10379-1998-1150	HVAC
53940	Tuscola	391	10379-1998-1150	ELECTRICITY
53941	Tuscola	391	10379-1998-1150	WATER
53942	Tuscola	391	10379-1998-1150	JANITORIAL
53943	Tuscola	391	10379-1998-1150	INT/EXT MAINT
53944	Tuscola	391	10379-1998-1150	LANDSCAPING
53945	Tuscola	391	10379-1998-1150	SNOW REMOVAL
53946	Tuscola	391	10379-1998-1150	PARKING
53947	Tuscola	391	10379-1998-1150	FLUORESCENT
53948	Tuscola	391	10379-1998-1150	RUBBISH REMOVAL
53949	Tuscola	391	10379-1998-1150	N/A
53950	Tuscola	391	10408-1996-1307	HVAC
53951	Tuscola	391	10408-1996-1307	ELECTRICITY
53952	Tuscola	391	10408-1996-1307	WATER
53953	Tuscola	391	10408-1996-1307	JANITORIAL
53954	Tuscola	391	10408-1996-1307	INT/EXT MAINT
53955	Tuscola	391	10408-1996-1307	LANDSCAPING

	A	B	C	D
53956	Tuscola	391	10408-1996-1307	SNOW REMOVAL
53957	Tuscola	391	10408-1996-1307	PARKING
53958	Tuscola	391	10408-1996-1307	FLUORESCENT
53959	Tuscola	391	10408-1996-1307	RUBBISH REMOVAL
53960	Tuscola	391	10408-1996-1307	N/A
53961	Tuscola	391	10525-1997-1232	HVAC
53962	Tuscola	391	10525-1997-1232	ELECTRICITY
53963	Tuscola	391	10525-1997-1232	WATER
53964	Tuscola	391	10525-1997-1232	JANITORIAL
53965	Tuscola	391	10525-1997-1232	INT/EXT MAINT
53966	Tuscola	391	10525-1997-1232	LANDSCAPING
53967	Tuscola	391	10525-1997-1232	SNOW REMOVAL
53968	Tuscola	391	10525-1997-1232	PARKING
53969	Tuscola	391	10525-1997-1232	FLUORESCENT
53970	Tuscola	391	10525-1997-1232	RUBBISH REMOVAL
53971	Tuscola	391	10525-1997-1232	N/A
53972	Tuscola	391	10587-1998-1154	HVAC
53973	Tuscola	391	10587-1998-1154	ELECTRICITY
53974	Tuscola	391	10587-1998-1154	WATER
53975	Tuscola	391	10587-1998-1154	JANITORIAL
53976	Tuscola	391	10587-1998-1154	INT/EXT MAINT
53977	Tuscola	391	10587-1998-1154	LANDSCAPING
53978	Tuscola	391	10587-1998-1154	SNOW REMOVAL
53979	Tuscola	391	10587-1998-1154	PARKING
53980	Tuscola	391	10587-1998-1154	FLUORESCENT
53981	Tuscola	391	10587-1998-1154	RUBBISH REMOVAL
53982	Tuscola	391	10587-1998-1154	N/A
53983	Tuscola	391	10592-1998-1176	HVAC
53984	Tuscola	391	10592-1998-1176	ELECTRICITY
53985	Tuscola	391	10592-1998-1176	WATER
53986	Tuscola	391	10592-1998-1176	JANITORIAL
53987	Tuscola	391	10592-1998-1176	INT/EXT MAINT
53988	Tuscola	391	10592-1998-1176	LANDSCAPING
53989	Tuscola	391	10592-1998-1176	SNOW REMOVAL
53990	Tuscola	391	10592-1998-1176	PARKING
53991	Tuscola	391	10592-1998-1176	FLUORESCENT
53992	Tuscola	391	10592-1998-1176	RUBBISH REMOVAL
53993	Tuscola	391	10592-1998-1176	N/A
53994	Tuscola	391	10700-1999-1209	HVAC
53995	Tuscola	391	10700-1999-1209	ELECTRICITY
53996	Tuscola	391	10700-1999-1209	WATER
53997	Tuscola	391	10700-1999-1209	JANITORIAL
53998	Tuscola	391	10700-1999-1209	INT/EXT MAINT
53999	Tuscola	391	10700-1999-1209	LANDSCAPING
54000	Tuscola	391	10700-1999-1209	SNOW REMOVAL

	A	B	C	D
54001	Tuscola	391	10700-1999-1209	PARKING
54002	Tuscola	391	10700-1999-1209	FLUORESCENT
54003	Tuscola	391	10700-1999-1209	RUBBISH REMOVAL
54004	Tuscola	391	10700-1999-1209	N/A
54005	Tuscola	391	6156-1983-60	HVAC
54006	Tuscola	391	6156-1983-60	ELECTRICITY
54007	Tuscola	391	6156-1983-60	WATER
54008	Tuscola	391	6156-1983-60	JANITORIAL
54009	Tuscola	391	6156-1983-60	INT MAINTENANCE
54010	Tuscola	391	6156-1983-60	LANDSCAPING
54011	Tuscola	391	6156-1983-60	SNOW REMOVAL
54012	Tuscola	391	6156-1983-60	PARKING
54013	Tuscola	391	6156-1983-60	FLUORESCENT
54014	Tuscola	391	6156-1983-60	RUBBISH REMOVAL
54015	Tuscola	391	6156-1983-60	N/A
54016	Tuscola	391	6188-1983-65	HVAC
54017	Tuscola	391	6188-1983-65	ELECTRICITY
54018	Tuscola	391	6188-1983-65	WATER
54019	Tuscola	391	6188-1983-65	JANITORIAL
54020	Tuscola	391	6188-1983-65	INT/EXT MAINT
54021	Tuscola	391	6188-1983-65	LANDSCAPING
54022	Tuscola	391	6188-1983-65	SNOW REMOVAL
54023	Tuscola	391	6188-1983-65	PARKING
54024	Tuscola	391	6188-1983-65	FLUORESCENT
54025	Tuscola	391	6188-1983-65	RUBBISH REMOVAL
54026	Tuscola	391	6188-1983-65	N/A
54027	Tuscola	391	6681-1985-110	HVAC
54028	Tuscola	391	6681-1985-110	ELECTRICITY
54029	Tuscola	391	6681-1985-110	WATER
54030	Tuscola	391	6681-1985-110	JANITORIAL
54031	Tuscola	391	6681-1985-110	INT MAINTENANCE
54032	Tuscola	391	6681-1985-110	LANDSCAPING
54033	Tuscola	391	6681-1985-110	SNOW REMOVAL
54034	Tuscola	391	6681-1985-110	PARKING
54035	Tuscola	391	6681-1985-110	FLUORESCENT
54036	Tuscola	391	6681-1985-110	RUBBISH REMOVAL
54037	Tuscola	391	6681-1985-110	N/A
54038	Tuscola	391	6733-1986-130	HVAC
54039	Tuscola	391	6733-1986-130	ELECTRICITY
54040	Tuscola	391	6733-1986-130	WATER
54041	Tuscola	391	6733-1986-130	JANITORIAL
54042	Tuscola	391	6733-1986-130	INT MAINTENANCE
54043	Tuscola	391	6733-1986-130	LANDSCAPING
54044	Tuscola	391	6733-1986-130	SNOW REMOVAL
54045	Tuscola	391	6733-1986-130	PARKING

	A	B	C	D
54046	Tuscola	391	6733-1986-130	FLUORESCENT
54047	Tuscola	391	6733-1986-130	RUBBISH REMOVAL
54048	Tuscola	391	6733-1986-130	N/A
54049	Tuscola	391	6911-1986-178	HVAC
54050	Tuscola	391	6911-1986-178	ELECTRICITY
54051	Tuscola	391	6911-1986-178	WATER
54052	Tuscola	391	6911-1986-178	JANITORIAL
54053	Tuscola	391	6911-1986-178	INT/EXT MAINT
54054	Tuscola	391	6911-1986-178	LANDSCAPING
54055	Tuscola	391	6911-1986-178	SNOW REMOVAL
54056	Tuscola	391	6911-1986-178	PARKING
54057	Tuscola	391	6911-1986-178	FLUORESCENT
54058	Tuscola	391	6911-1986-178	RUBBISH REMOVAL
54059	Tuscola	391	6911-1986-178	N/A
54060	Tuscola	391	6995-1991-1032	HVAC
54061	Tuscola	391	6995-1991-1032	ELECTRICITY
54062	Tuscola	391	6995-1991-1032	WATER
54063	Tuscola	391	6995-1991-1032	JANITORIAL
54064	Tuscola	391	6995-1991-1032	INT MAINTENANCE
54065	Tuscola	391	6995-1991-1032	LANDSCAPING
54066	Tuscola	391	6995-1991-1032	SNOW REMOVAL
54067	Tuscola	391	6995-1991-1032	PARKING
54068	Tuscola	391	6995-1991-1032	FLUORESCENT
54069	Tuscola	391	6995-1991-1032	RUBBISH REMOVAL
54070	Tuscola	391	6995-1991-1032	N/A
54071	Tuscola	391	6995-1997-1296	HVAC
54072	Tuscola	391	6995-1997-1296	ELECTRICITY
54073	Tuscola	391	6995-1997-1296	WATER
54074	Tuscola	391	6995-1997-1296	JANITORIAL
54075	Tuscola	391	6995-1997-1296	INT/EXT MAINT
54076	Tuscola	391	6995-1997-1296	LANDSCAPING
54077	Tuscola	391	6995-1997-1296	SNOW REMOVAL
54078	Tuscola	391	6995-1997-1296	PARKING
54079	Tuscola	391	6995-1997-1296	FLUORESCENT
54080	Tuscola	391	6995-1997-1296	RUBBISH REMOVAL
54081	Tuscola	391	6995-1997-1296	N/A
54082	Tuscola	391	6995-1998-1153	HVAC
54083	Tuscola	391	6995-1998-1153	ELECTRICITY
54084	Tuscola	391	6995-1998-1153	WATER
54085	Tuscola	391	6995-1998-1153	JANITORIAL
54086	Tuscola	391	6995-1998-1153	INT/EXT MAINT
54087	Tuscola	391	6995-1998-1153	LANDSCAPING
54088	Tuscola	391	6995-1998-1153	SNOW REMOVAL
54089	Tuscola	391	6995-1998-1153	PARKING
54090	Tuscola	391	6995-1998-1153	FLUORESCENT

	A	B	C	D
54091	Tuscola	391	6995-1998-1153	RUBBISH REMOVAL
54092	Tuscola	391	6995-1998-1153	N/A
54093	Tuscola	391	7051-1987-233	HVAC
54094	Tuscola	391	7051-1987-233	ELECTRICITY
54095	Tuscola	391	7051-1987-233	WATER
54096	Tuscola	391	7051-1987-233	JANITORIAL
54097	Tuscola	391	7051-1987-233	INT MAINTENANCE
54098	Tuscola	391	7051-1987-233	LANDSCAPING
54099	Tuscola	391	7051-1987-233	SNOW REMOVAL
54100	Tuscola	391	7051-1987-233	PARKING
54101	Tuscola	391	7051-1987-233	FLUORESCENT
54102	Tuscola	391	7051-1987-233	RUBBISH REMOVAL
54103	Tuscola	391	7051-1987-233	N/A
54104	Tuscola	391	7092-1990-3028	HVAC
54105	Tuscola	391	7092-1990-3028	ELECTRICITY
54106	Tuscola	391	7092-1990-3028	WATER
54107	Tuscola	391	7092-1990-3028	JANITORIAL
54108	Tuscola	391	7092-1990-3028	INT/EXT MAINT
54109	Tuscola	391	7092-1990-3028	LANDSCAPING
54110	Tuscola	391	7092-1990-3028	SNOW REMOVAL
54111	Tuscola	391	7092-1990-3028	PARKING
54112	Tuscola	391	7092-1990-3028	FLUORESCENT
54113	Tuscola	391	7092-1990-3028	RUBBISH REMOVAL
54114	Tuscola	391	7092-1990-3028	N/A
54115	Tuscola	391	7092-1990-3046	HVAC
54116	Tuscola	391	7092-1990-3046	ELECTRICITY
54117	Tuscola	391	7092-1990-3046	WATER
54118	Tuscola	391	7092-1990-3046	JANITORIAL
54119	Tuscola	391	7092-1990-3046	INT/EXT MAINT
54120	Tuscola	391	7092-1990-3046	LANDSCAPING
54121	Tuscola	391	7092-1990-3046	SNOW REMOVAL
54122	Tuscola	391	7092-1990-3046	PARKING
54123	Tuscola	391	7092-1990-3046	FLUORESCENT
54124	Tuscola	391	7092-1990-3046	RUBBISH REMOVAL
54125	Tuscola	391	7092-1990-3046	N/A
54126	Tuscola	391	7092-1994-1243	HVAC
54127	Tuscola	391	7092-1994-1243	ELECTRICITY
54128	Tuscola	391	7092-1994-1243	WATER
54129	Tuscola	391	7092-1994-1243	JANITORIAL
54130	Tuscola	391	7092-1994-1243	INT/EXT MAINT
54131	Tuscola	391	7092-1994-1243	LANDSCAPING
54132	Tuscola	391	7092-1994-1243	SNOW REMOVAL
54133	Tuscola	391	7092-1994-1243	PARKING
54134	Tuscola	391	7092-1994-1243	FLUORESCENT
54135	Tuscola	391	7092-1994-1243	RUBBISH REMOVAL

	A	B	C	D
54136	Tuscola	391	7092-1994-1243	N/A
54137	Tuscola	391	7092-1996-1440	HVAC
54138	Tuscola	391	7092-1996-1440	ELECTRICITY
54139	Tuscola	391	7092-1996-1440	WATER
54140	Tuscola	391	7092-1996-1440	JANITORIAL
54141	Tuscola	391	7092-1996-1440	INT/EXT MAINT
54142	Tuscola	391	7092-1996-1440	LANDSCAPING
54143	Tuscola	391	7092-1996-1440	SNOW REMOVAL
54144	Tuscola	391	7092-1996-1440	PARKING
54145	Tuscola	391	7092-1996-1440	FLUORESCENT
54146	Tuscola	391	7092-1996-1440	RUBBISH REMOVAL
54147	Tuscola	391	7092-1996-1440	N/A
54148	Tuscola	391	7092-1996-1441	HVAC
54149	Tuscola	391	7092-1996-1441	ELECTRICITY
54150	Tuscola	391	7092-1996-1441	WATER
54151	Tuscola	391	7092-1996-1441	JANITORIAL
54152	Tuscola	391	7092-1996-1441	INT/EXT MAINT
54153	Tuscola	391	7092-1996-1441	LANDSCAPING
54154	Tuscola	391	7092-1996-1441	SNOW REMOVAL
54155	Tuscola	391	7092-1996-1441	PARKING
54156	Tuscola	391	7092-1996-1441	FLUORESCENT
54157	Tuscola	391	7092-1996-1441	RUBBISH REMOVAL
54158	Tuscola	391	7092-1996-1441	N/A
54159	Tuscola	391	7122-1997-1306	HVAC
54160	Tuscola	391	7122-1997-1306	ELECTRICITY
54161	Tuscola	391	7122-1997-1306	WATER
54162	Tuscola	391	7122-1997-1306	JANITORIAL
54163	Tuscola	391	7122-1997-1306	INT/EXT MAINT
54164	Tuscola	391	7122-1997-1306	LANDSCAPING
54165	Tuscola	391	7122-1997-1306	SNOW REMOVAL
54166	Tuscola	391	7122-1997-1306	PARKING
54167	Tuscola	391	7122-1997-1306	FLUORESCENT
54168	Tuscola	391	7122-1997-1306	RUBBISH REMOVAL
54169	Tuscola	391	7122-1997-1306	N/A
54170	Tuscola	391	7245-1989-298	HVAC
54171	Tuscola	391	7245-1989-298	ELECTRICITY
54172	Tuscola	391	7245-1989-298	WATER
54173	Tuscola	391	7245-1989-298	JANITORIAL
54174	Tuscola	391	7245-1989-298	INT/EXT MAINT
54175	Tuscola	391	7245-1989-298	LANDSCAPING
54176	Tuscola	391	7245-1989-298	SNOW REMOVAL
54177	Tuscola	391	7245-1989-298	PARKING
54178	Tuscola	391	7245-1989-298	FLUORESCENT
54179	Tuscola	391	7245-1989-298	RUBBISH REMOVAL
54180	Tuscola	391	7245-1989-298	N/A

	A	B	C	D
54181	Tuscola	391	7298-1989-334	HVAC
54182	Tuscola	391	7298-1989-334	ELECTRICITY
54183	Tuscola	391	7298-1989-334	WATER
54184	Tuscola	391	7298-1989-334	JANITORIAL
54185	Tuscola	391	7298-1989-334	INT MAINTENANCE
54186	Tuscola	391	7298-1989-334	LANDSCAPING
54187	Tuscola	391	7298-1989-334	SNOW REMOVAL
54188	Tuscola	391	7298-1989-334	PARKING
54189	Tuscola	391	7298-1989-334	FLUORESCENT
54190	Tuscola	391	7298-1989-334	RUBBISH REMOVAL
54191	Tuscola	391	7298-1989-334	N/A
54192	Tuscola	391	7575-1991-1033	HVAC
54193	Tuscola	391	7575-1991-1033	ELECTRICITY
54194	Tuscola	391	7575-1991-1033	WATER
54195	Tuscola	391	7575-1991-1033	JANITORIAL
54196	Tuscola	391	7575-1991-1033	INT MAINTENANCE
54197	Tuscola	391	7575-1991-1033	LANDSCAPING
54198	Tuscola	391	7575-1991-1033	SNOW REMOVAL
54199	Tuscola	391	7575-1991-1033	PARKING
54200	Tuscola	391	7575-1991-1033	FLUORESCENT
54201	Tuscola	391	7575-1991-1033	RUBBISH REMOVAL
54202	Tuscola	391	7575-1991-1033	N/A
54203	Tuscola	391	7576-1991-1034	HVAC
54204	Tuscola	391	7576-1991-1034	ELECTRICITY
54205	Tuscola	391	7576-1991-1034	WATER
54206	Tuscola	391	7576-1991-1034	JANITORIAL
54207	Tuscola	391	7576-1991-1034	INT MAINTENANCE
54208	Tuscola	391	7576-1991-1034	LANDSCAPING
54209	Tuscola	391	7576-1991-1034	SNOW REMOVAL
54210	Tuscola	391	7576-1991-1034	PARKING
54211	Tuscola	391	7576-1991-1034	FLUORESCENT
54212	Tuscola	391	7576-1991-1034	RUBBISH REMOVAL
54213	Tuscola	391	7576-1991-1034	N/A
54214	Tuscola	391	7577-1991-1035	HVAC
54215	Tuscola	391	7577-1991-1035	ELECTRICITY
54216	Tuscola	391	7577-1991-1035	WATER
54217	Tuscola	391	7577-1991-1035	JANITORIAL
54218	Tuscola	391	7577-1991-1035	INT MAINTENANCE
54219	Tuscola	391	7577-1991-1035	LANDSCAPING
54220	Tuscola	391	7577-1991-1035	SNOW REMOVAL
54221	Tuscola	391	7577-1991-1035	PARKING
54222	Tuscola	391	7577-1991-1035	FLUORESCENT
54223	Tuscola	391	7577-1991-1035	RUBBISH REMOVAL
54224	Tuscola	391	7577-1991-1035	N/A
54225	Tuscola	391	7578-1991-1036	HVAC

	A	B	C	D
54226	Tuscola	391	7578-1991-1036	ELECTRICITY
54227	Tuscola	391	7578-1991-1036	WATER
54228	Tuscola	391	7578-1991-1036	JANITORIAL
54229	Tuscola	391	7578-1991-1036	INT MAINTENANCE
54230	Tuscola	391	7578-1991-1036	LANDSCAPING
54231	Tuscola	391	7578-1991-1036	SNOW REMOVAL
54232	Tuscola	391	7578-1991-1036	PARKING
54233	Tuscola	391	7578-1991-1036	FLUORESCENT
54234	Tuscola	391	7578-1991-1036	RUBBISH REMOVAL
54235	Tuscola	391	7578-1991-1036	N/A
54236	Tuscola	431	11210-2004-1322	GROSS (FULL SERVICE)
54237	Tuscola	431	11210-2004-1322	GROSS (FULL SERVICE)
54238	Tuscola	431	11715-2013-0308	GROSS (FULL SERVICE)
54239	Tuscola	431	11715-2013-0308	GROSS (FULL SERVICE)
54240	Tuscola	431	6987-1988-204	GROSS (FULL SERVICE)
54241	Tuscola	431	6987-1988-204	GROSS (FULL SERVICE)
54242	Tuscola	431	6987-1988-204	GROSS (FULL SERVICE)
54243	Tuscola	431	6987-1988-204	GROSS (FULL SERVICE)
54244	Tuscola	431	6987-2007-0090	GROSS (FULL SERVICE)
54245	Tuscola	431	6987-2007-0090	GROSS (FULL SERVICE)
54246	Tuscola	431	6987-2007-0090	GROSS (FULL SERVICE)
54247	Tuscola	431	6987-2007-0090	GROSS (FULL SERVICE)
54248	Tuscola	551	10055-1993-1046	HVAC
54249	Tuscola	551	10055-1993-1046	ELECTRICITY
54250	Tuscola	551	10055-1993-1046	WATER
54251	Tuscola	551	10055-1993-1046	JANITORIAL
54252	Tuscola	551	10055-1993-1046	INT/EXT MAINT
54253	Tuscola	551	10055-1993-1046	LANDSCAPING
54254	Tuscola	551	10055-1993-1046	SNOW REMOVAL
54255	Tuscola	551	10055-1993-1046	PARKING
54256	Tuscola	551	10055-1993-1046	FLUORESCENT
54257	Tuscola	551	10055-1993-1046	RUBBISH REMOVAL
54258	Tuscola	551	10055-1994-1139	HVAC
54259	Tuscola	551	10055-1994-1139	ELECTRICITY
54260	Tuscola	551	10055-1994-1139	WATER
54261	Tuscola	551	10055-1994-1139	JANITORIAL
54262	Tuscola	551	10055-1994-1139	INT/EXT MAINT
54263	Tuscola	551	10055-1994-1139	LANDSCAPING
54264	Tuscola	551	10055-1994-1139	SNOW REMOVAL
54265	Tuscola	551	10055-1994-1139	PARKING
54266	Tuscola	551	10055-1994-1139	FLUORESCENT
54267	Tuscola	551	10055-1994-1139	RUBBISH REMOVAL
54268	Tuscola	551	10055-1994-1139	N/A
54269	Tuscola	551	10724-1997-1256	PUBLIC UTILITIES
54270	Tuscola	551	10724-1997-1256	PUBLIC UTILITIES

	A	B	C	D
54271	Tuscola	551	10724-1997-1256	PUBLIC UTILITIES
54272	Tuscola	551	10724-1997-1256	JANITORIAL
54273	Tuscola	551	10724-1997-1256	JANITORIAL
54274	Tuscola	551	10724-1997-1256	JANITORIAL
54275	Tuscola	551	10724-1997-1256	DUMPSTER SERVICE
54276	Tuscola	551	10724-1997-1256	DUMPSTER SERVICE
54277	Tuscola	551	10724-1997-1256	DUMPSTER SERVICE
54278	Tuscola	551	10724-1997-1256	SNOW REMOVAL
54279	Tuscola	551	10724-1997-1256	SNOW REMOVAL
54280	Tuscola	551	10724-1997-1256	SNOW REMOVAL
54281	Tuscola	551	10724-1997-1256	LANDSCAPING
54282	Tuscola	551	10724-1997-1256	LANDSCAPING
54283	Tuscola	551	10724-1997-1256	LANDSCAPING
54284	Tuscola	551	10724-1997-1256	PEST CONTROL
54285	Tuscola	551	10724-1997-1256	PEST CONTROL
54286	Tuscola	551	10724-1997-1256	PEST CONTROL
54287	Tuscola	551	10724-1997-1256	OTHER
54288	Tuscola	551	10724-1997-1256	OTHER
54289	Tuscola	551	10724-1997-1256	OTHER
54290	Tuscola	551	10724-1997-1256	FLUORESCENT
54291	Tuscola	551	10724-1997-1256	FLUORESCENT
54292	Tuscola	551	10724-1997-1256	FLUORESCENT
54293	Tuscola	551	1625-1989-14	HVAC
54294	Tuscola	551	1625-1989-14	ELECTRICITY
54295	Tuscola	551	1625-1989-14	WATER
54296	Tuscola	551	1625-1989-14	JANITORIAL
54297	Tuscola	551	1625-1989-14	INT/EXT MAINT
54298	Tuscola	551	1625-1989-14	LANDSCAPING
54299	Tuscola	551	1625-1989-14	SNOW REMOVAL
54300	Tuscola	551	1625-1989-14	PARKING
54301	Tuscola	551	1625-1989-14	FLUORESCENT
54302	Tuscola	551	1625-1989-14	RUBBISH REMOVAL
54303	Tuscola	551	1625-1989-14	N/A
54304	Tuscola	551	1625-1996-1038	HVAC
54305	Tuscola	551	1625-1996-1038	ELECTRICITY
54306	Tuscola	551	1625-1996-1038	WATER
54307	Tuscola	551	1625-1996-1038	JANITORIAL
54308	Tuscola	551	1625-1996-1038	INT/EXT MAINT
54309	Tuscola	551	1625-1996-1038	LANDSCAPING
54310	Tuscola	551	1625-1996-1038	SNOW REMOVAL
54311	Tuscola	551	1625-1996-1038	PARKING
54312	Tuscola	551	1625-1996-1038	FLUORESCENT
54313	Tuscola	551	1625-1996-1038	RUBBISH REMOVAL
54314	Tuscola	551	1625-1996-1038	N/A
54315	Tuscola	551	7477-1990-2098	HVAC

	A	B	C	D
54316	Tuscola	551	7477-1990-2098	ELECTRICITY
54317	Tuscola	551	7477-1990-2098	WATER
54318	Tuscola	551	7477-1990-2098	JANITORIAL
54319	Tuscola	551	7477-1990-2098	INT/EXT MAINT
54320	Tuscola	551	7477-1990-2098	LANDSCAPING
54321	Tuscola	551	7477-1990-2098	SNOW REMOVAL
54322	Tuscola	551	7477-1990-2098	PARKING
54323	Tuscola	551	7477-1990-2098	FLUORESCENT
54324	Tuscola	551	7477-1990-2098	RUBBISH REMOVAL
54325	Tuscola	551	7477-1990-2098	N/A
54326	Tuscola	591	10016-1992-1108	HVAC
54327	Tuscola	591	10016-1992-1108	ELECTRICITY
54328	Tuscola	591	10016-1992-1108	WATER
54329	Tuscola	591	10016-1992-1108	JANITORIAL
54330	Tuscola	591	10016-1992-1108	INT/EXT MAINT
54331	Tuscola	591	10016-1992-1108	LANDSCAPING
54332	Tuscola	591	10016-1992-1108	SNOW REMOVAL
54333	Tuscola	591	10016-1992-1108	PARKING
54334	Tuscola	591	10016-1992-1108	FLUORESCENT
54335	Tuscola	591	10016-1992-1108	RUBBISH REMOVAL
54336	Tuscola	591	10016-1992-1108	N/A
54337	Tuscola	591	10693-1998-1013	HVAC
54338	Tuscola	591	10693-1998-1013	HVAC
54339	Tuscola	591	10693-1998-1013	ELECTRICITY
54340	Tuscola	591	10693-1998-1013	ELECTRICITY
54341	Tuscola	591	10693-1998-1013	WATER
54342	Tuscola	591	10693-1998-1013	WATER
54343	Tuscola	591	10693-1998-1013	JANITORIAL
54344	Tuscola	591	10693-1998-1013	JANITORIAL
54345	Tuscola	591	10693-1998-1013	INT/EXT MAINT
54346	Tuscola	591	10693-1998-1013	INT/EXT MAINT
54347	Tuscola	591	10693-1998-1013	LANDSCAPING
54348	Tuscola	591	10693-1998-1013	LANDSCAPING
54349	Tuscola	591	10693-1998-1013	SNOW REMOVAL
54350	Tuscola	591	10693-1998-1013	SNOW REMOVAL
54351	Tuscola	591	10693-1998-1013	PARKING
54352	Tuscola	591	10693-1998-1013	PARKING
54353	Tuscola	591	10693-1998-1013	TRASH REMOVAL/WASTEBASKETS
54354	Tuscola	591	10693-1998-1013	TRASH REMOVAL/WASTEBASKETS
54355	Tuscola	591	10693-1998-1013	FLUORESCENT
54356	Tuscola	591	10693-1998-1013	FLUORESCENT
54357	Tuscola	591	10693-1998-1013	ALARM SYSTEM MONITORING
54358	Tuscola	591	10693-1998-1013	ALARM SYSTEM MONITORING
54359	Tuscola	591	10693-1998-1013	PEST CONTROL
54360	Tuscola	591	10693-1998-1013	PEST CONTROL

	A	B	C	D
54361	Tuscola	591	10693-1998-1013	GAS
54362	Tuscola	591	10693-1998-1013	GAS
54363	Tuscola	591	10693-2004-1221	HVAC
54364	Tuscola	591	10693-2004-1221	HVAC
54365	Tuscola	591	10693-2004-1221	ELECTRICITY
54366	Tuscola	591	10693-2004-1221	ELECTRICITY
54367	Tuscola	591	10693-2004-1221	WATER
54368	Tuscola	591	10693-2004-1221	WATER
54369	Tuscola	591	10693-2004-1221	JANITORIAL
54370	Tuscola	591	10693-2004-1221	JANITORIAL
54371	Tuscola	591	10693-2004-1221	INT/EXT MAINT
54372	Tuscola	591	10693-2004-1221	INT/EXT MAINT
54373	Tuscola	591	10693-2004-1221	LANDSCAPING
54374	Tuscola	591	10693-2004-1221	LANDSCAPING
54375	Tuscola	591	10693-2004-1221	SNOW REMOVAL
54376	Tuscola	591	10693-2004-1221	SNOW REMOVAL
54377	Tuscola	591	10693-2004-1221	PARKING
54378	Tuscola	591	10693-2004-1221	PARKING
54379	Tuscola	591	10693-2004-1221	TRASH REMOVAL/WASTEBASKETS
54380	Tuscola	591	10693-2004-1221	TRASH REMOVAL/WASTEBASKETS
54381	Tuscola	591	10693-2004-1221	FLUORESCENT
54382	Tuscola	591	10693-2004-1221	FLUORESCENT
54383	Tuscola	591	10693-2004-1221	TELECOMMUNICATIONS
54384	Tuscola	591	10693-2004-1221	TELECOMMUNICATIONS
54385	Tuscola	591	10693-2004-1221	PEST CONTROL
54386	Tuscola	591	10693-2004-1221	PEST CONTROL
54387	Tuscola	591	10693-2004-1221	GAS
54388	Tuscola	591	10693-2004-1221	GAS
54389	Tuscola	591	10693-2008-0129	PUBLIC UTILITIES
54390	Tuscola	591	10693-2008-0129	PUBLIC UTILITIES
54391	Tuscola	591	10693-2008-0129	JANITORIAL
54392	Tuscola	591	10693-2008-0129	JANITORIAL
54393	Tuscola	591	10693-2008-0129	TRASH REMOVAL/WASTEBASKETS
54394	Tuscola	591	10693-2008-0129	TRASH REMOVAL/WASTEBASKETS
54395	Tuscola	591	10693-2008-0129	TELECOMMUNICATIONS
54396	Tuscola	591	10693-2008-0129	TELECOMMUNICATIONS
54397	Tuscola	591	10693-2008-0129	ALARM SYSTEM MONITORING
54398	Tuscola	591	10693-2008-0129	ALARM SYSTEM MONITORING
54399	Tuscola	631	1559-1988-21	HVAC
54400	Tuscola	631	1559-1988-21	ELECTRICITY
54401	Tuscola	631	1559-1988-21	WATER
54402	Tuscola	631	1559-1988-21	JANITORIAL
54403	Tuscola	631	1559-1988-21	INT/EXT MAINT
54404	Tuscola	631	1559-1988-21	LANDSCAPING
54405	Tuscola	631	1559-1988-21	SNOW REMOVAL

	A	B	C	D
54406	Tuscola	631	1559-1988-21	PARKING
54407	Tuscola	631	1559-1988-21	FLUORESCENT
54408	Tuscola	631	1559-1988-21	RUBBISH REMOVAL
54409	Tuscola	631	1559-1988-21	N/A
54410	Tuscola	641	10250-1995-1205	HVAC
54411	Tuscola	641	10250-1995-1205	HVAC
54412	Tuscola	641	10250-1995-1205	ELECTRICITY
54413	Tuscola	641	10250-1995-1205	ELECTRICITY
54414	Tuscola	641	10250-1995-1205	WATER
54415	Tuscola	641	10250-1995-1205	WATER
54416	Tuscola	641	10250-1995-1205	JANITORIAL
54417	Tuscola	641	10250-1995-1205	JANITORIAL
54418	Tuscola	641	10250-1995-1205	INT/EXT MAINT
54419	Tuscola	641	10250-1995-1205	INT/EXT MAINT
54420	Tuscola	641	10250-1995-1205	RUBBISH REMOVAL
54421	Tuscola	641	10250-1995-1205	RUBBISH REMOVAL
54422	Tuscola	641	10250-1995-1205	LANDSCAPING
54423	Tuscola	641	10250-1995-1205	LANDSCAPING
54424	Tuscola	641	10250-1995-1205	SNOW REMOVAL
54425	Tuscola	641	10250-1995-1205	SNOW REMOVAL
54426	Tuscola	641	10250-1995-1205	PARKING
54427	Tuscola	641	10250-1995-1205	PARKING
54428	Tuscola	641	10250-1995-1205	FLUORESCENT
54429	Tuscola	641	10250-1995-1205	FLUORESCENT
54430	Tuscola	641	10250-1995-1205	N/A
54431	Tuscola	641	10250-1995-1205	N/A
54432	Tuscola	641	10250-1995-1205	GAS
54433	Tuscola	641	10250-1995-1205	GAS
54434	Tuscola	641	10250-1995-1205	PEST CONTROL
54435	Tuscola	641	10250-1995-1205	PEST CONTROL
54436	Tuscola	801	10250-1995-1063	HVAC
54437	Tuscola	801	10250-1995-1063	ELECTRICITY
54438	Tuscola	801	10250-1995-1063	WATER
54439	Tuscola	801	10250-1995-1063	JANITORIAL
54440	Tuscola	801	10250-1995-1063	INT/EXT MAINT
54441	Tuscola	801	10250-1995-1063	LANDSCAPING
54442	Tuscola	801	10250-1995-1063	SNOW REMOVAL
54443	Tuscola	801	10250-1995-1063	PARKING
54444	Tuscola	801	10250-1995-1063	FLUORESCENT
54445	Tuscola	801	10250-1995-1063	RUBBISH REMOVAL
54446	Tuscola	801	10250-1995-1063	N/A
54447	Tuscola	801	4132-1991-1063	HVAC
54448	Tuscola	801	4132-1991-1063	ELECTRICITY
54449	Tuscola	801	4132-1991-1063	WATER
54450	Tuscola	801	4132-1991-1063	JANITORIAL

	A	B	C	D
54451	Tuscola	801	4132-1991-1063	INT/EXT MAINT
54452	Tuscola	801	4132-1991-1063	LANDSCAPING
54453	Tuscola	801	4132-1991-1063	SNOW REMOVAL
54454	Tuscola	801	4132-1991-1063	PARKING
54455	Tuscola	801	4132-1991-1063	FLUORESCENT
54456	Tuscola	801	4132-1991-1063	RUBBISH REMOVAL
54457	Tuscola	801	4132-1991-1063	N/A
54458	Tuscola	999	10055-2002-4016	HVAC
54459	Tuscola	999	10055-2002-4016	N/A
54460	Tuscola	999	10055-2002-4016	N/A
54461	Tuscola	999	10055-2002-4016	N/A
54462	Tuscola	999	10055-2002-4016	N/A
54463	Tuscola	999	10055-2002-4016	N/A
54464	Tuscola	999	10055-2002-4016	N/A
54465	Tuscola	999	10055-2002-4016	N/A
54466	Tuscola	999	10055-2002-4016	N/A
54467	Tuscola	999	10055-2002-4016	N/A
54468	Tuscola	999	10055-2002-4016	N/A
54469	Tuscola	999	10055-2002-4016	N/A
54470	Tuscola	999	10379-1996-1182	HVAC
54471	Tuscola	999	10379-1996-1182	ELECTRICITY
54472	Tuscola	999	10379-1996-1182	WATER
54473	Tuscola	999	10379-1996-1182	JANITORIAL
54474	Tuscola	999	10379-1996-1182	INT/EXT MAINT
54475	Tuscola	999	10379-1996-1182	LANDSCAPING
54476	Tuscola	999	10379-1996-1182	SNOW REMOVAL
54477	Tuscola	999	10379-1996-1182	PARKING
54478	Tuscola	999	10379-1996-1182	FLUORESCENT
54479	Tuscola	999	10379-1996-1182	RUBBISH REMOVAL
54480	Tuscola	999	10379-1996-1182	N/A
54481	Tuscola	999	10591-1998-1177	HVAC
54482	Tuscola	999	10591-1998-1177	ELECTRICITY
54483	Tuscola	999	10591-1998-1177	WATER
54484	Tuscola	999	10591-1998-1177	JANITORIAL
54485	Tuscola	999	10591-1998-1177	INT/EXT MAINT
54486	Tuscola	999	10591-1998-1177	LANDSCAPING
54487	Tuscola	999	10591-1998-1177	SNOW REMOVAL
54488	Tuscola	999	10591-1998-1177	PARKING
54489	Tuscola	999	10591-1998-1177	FLUORESCENT
54490	Tuscola	999	10591-1998-1177	RUBBISH REMOVAL
54491	Tuscola	999	10591-1998-1177	N/A
54492	Tuscola	999	4154-1990-3043	HVAC
54493	Tuscola	999	4154-1990-3043	ELECTRICITY
54494	Tuscola	999	4154-1990-3043	WATER
54495	Tuscola	999	4154-1990-3043	JANITORIAL

	A	B	C	D
54496	Tuscola	999	4154-1990-3043	INT/EXT MAINT
54497	Tuscola	999	4154-1990-3043	LANDSCAPING
54498	Tuscola	999	4154-1990-3043	SNOW REMOVAL
54499	Tuscola	999	4154-1990-3043	PARKING
54500	Tuscola	999	4154-1990-3043	FLUORESCENT
54501	Tuscola	999	4154-1990-3043	RUBBISH REMOVAL
54502	Tuscola	999	4154-1990-3043	N/A
54503	Tuscola	999	4154-1994-1240	HVAC
54504	Tuscola	999	4154-1994-1240	ELECTRICITY
54505	Tuscola	999	4154-1994-1240	WATER
54506	Tuscola	999	4154-1994-1240	JANITORIAL
54507	Tuscola	999	4154-1994-1240	INT/EXT MAINT
54508	Tuscola	999	4154-1994-1240	LANDSCAPING
54509	Tuscola	999	4154-1994-1240	SNOW REMOVAL
54510	Tuscola	999	4154-1994-1240	PARKING
54511	Tuscola	999	4154-1994-1240	FLUORESCENT
54512	Tuscola	999	4154-1994-1240	RUBBISH REMOVAL
54513	Tuscola	999	4154-1994-1240	N/A
54514	Tuscola	999	4154-1997-1297	HVAC
54515	Tuscola	999	4154-1997-1297	ELECTRICITY
54516	Tuscola	999	4154-1997-1297	WATER
54517	Tuscola	999	4154-1997-1297	JANITORIAL
54518	Tuscola	999	4154-1997-1297	INT/EXT MAINT
54519	Tuscola	999	4154-1997-1297	LANDSCAPING
54520	Tuscola	999	4154-1997-1297	SNOW REMOVAL
54521	Tuscola	999	4154-1997-1297	PARKING
54522	Tuscola	999	4154-1997-1297	FLUORESCENT
54523	Tuscola	999	4154-1997-1297	RUBBISH REMOVAL
54524	Tuscola	999	4154-1997-1297	N/A
54525	Tuscola	999	4154-1998-1039	HVAC
54526	Tuscola	999	4154-1998-1039	ELECTRICITY
54527	Tuscola	999	4154-1998-1039	WATER
54528	Tuscola	999	4154-1998-1039	JANITORIAL
54529	Tuscola	999	4154-1998-1039	INT/EXT MAINT
54530	Tuscola	999	4154-1998-1039	LANDSCAPING
54531	Tuscola	999	4154-1998-1039	SNOW REMOVAL
54532	Tuscola	999	4154-1998-1039	PARKING
54533	Tuscola	999	4154-1998-1039	FLUORESCENT
54534	Tuscola	999	4154-1998-1039	RUBBISH REMOVAL
54535	Tuscola	999	4154-1998-1039	N/A
54536	Tuscola	999	4154-2004-1055	JANITORIAL
54537	Tuscola	999	4154-2004-1055	JANITORIAL
54538	Tuscola	999	4154-2004-1055	JANITORIAL
54539	Tuscola	999	4154-2004-1055	JANITORIAL
54540	Tuscola	999	4154-2004-1055	JANITORIAL

	A	B	C	D
54541	Tuscola	999	4154-2004-1055	JANITORIAL
54542	Tuscola	999	4154-2004-1055	JANITORIAL
54543	Tuscola	999	4154-2004-1055	JANITORIAL
54544	Tuscola	999	4154-2004-1055	JANITORIAL
54545	Tuscola	999	4154-2004-1055	JANITORIAL
54546	Tuscola	999	4154-2004-1055	TRASH REMOVAL/WASTEBASKETS
54547	Tuscola	999	4154-2004-1055	TRASH REMOVAL/WASTEBASKETS
54548	Tuscola	999	4154-2004-1055	TRASH REMOVAL/WASTEBASKETS
54549	Tuscola	999	4154-2004-1055	TRASH REMOVAL/WASTEBASKETS
54550	Tuscola	999	4154-2004-1055	TRASH REMOVAL/WASTEBASKETS
54551	Tuscola	999	4154-2004-1055	TRASH REMOVAL/WASTEBASKETS
54552	Tuscola	999	4154-2004-1055	TRASH REMOVAL/WASTEBASKETS
54553	Tuscola	999	4154-2004-1055	TRASH REMOVAL/WASTEBASKETS
54554	Tuscola	999	4154-2004-1055	TRASH REMOVAL/WASTEBASKETS
54555	Tuscola	999	4154-2004-1055	TRASH REMOVAL/WASTEBASKETS
54556	Tuscola	999	4154-2004-1055	PUBLIC UTILITIES
54557	Tuscola	999	4154-2004-1055	PUBLIC UTILITIES
54558	Tuscola	999	4154-2004-1055	PUBLIC UTILITIES
54559	Tuscola	999	4154-2004-1055	PUBLIC UTILITIES
54560	Tuscola	999	4154-2004-1055	PUBLIC UTILITIES
54561	Tuscola	999	4154-2004-1055	PUBLIC UTILITIES
54562	Tuscola	999	4154-2004-1055	PUBLIC UTILITIES
54563	Tuscola	999	4154-2004-1055	PUBLIC UTILITIES
54564	Tuscola	999	4154-2004-1055	PUBLIC UTILITIES
54565	Tuscola	999	4154-2004-1055	PUBLIC UTILITIES
54566	Tuscola	999	4154-2004-1055	INT/EXT MAINT
54567	Tuscola	999	4154-2004-1055	INT/EXT MAINT
54568	Tuscola	999	4154-2004-1055	INT/EXT MAINT
54569	Tuscola	999	4154-2004-1055	INT/EXT MAINT
54570	Tuscola	999	4154-2004-1055	INT/EXT MAINT
54571	Tuscola	999	4154-2004-1055	INT/EXT MAINT
54572	Tuscola	999	4154-2004-1055	INT/EXT MAINT
54573	Tuscola	999	4154-2004-1055	INT/EXT MAINT
54574	Tuscola	999	4154-2004-1055	INT/EXT MAINT
54575	Tuscola	999	4154-2004-1055	INT/EXT MAINT
54576	Tuscola	999	4154-2004-1055	PEST CONTROL
54577	Tuscola	999	4154-2004-1055	PEST CONTROL
54578	Tuscola	999	4154-2004-1055	PEST CONTROL
54579	Tuscola	999	4154-2004-1055	PEST CONTROL
54580	Tuscola	999	4154-2004-1055	PEST CONTROL
54581	Tuscola	999	4154-2004-1055	PEST CONTROL
54582	Tuscola	999	4154-2004-1055	PEST CONTROL
54583	Tuscola	999	4154-2004-1055	PEST CONTROL
54584	Tuscola	999	4154-2004-1055	PEST CONTROL
54585	Tuscola	999	4154-2004-1055	PEST CONTROL

	A	B	C	D
54586	Tuscola	999	4154-2004-1055	FLUORESCENT
54587	Tuscola	999	4154-2004-1055	FLUORESCENT
54588	Tuscola	999	4154-2004-1055	FLUORESCENT
54589	Tuscola	999	4154-2004-1055	FLUORESCENT
54590	Tuscola	999	4154-2004-1055	FLUORESCENT
54591	Tuscola	999	4154-2004-1055	FLUORESCENT
54592	Tuscola	999	4154-2004-1055	FLUORESCENT
54593	Tuscola	999	4154-2004-1055	FLUORESCENT
54594	Tuscola	999	4154-2004-1055	FLUORESCENT
54595	Tuscola	999	4154-2004-1055	FLUORESCENT
54596	Tuscola	999	6552-1990-95	HVAC
54597	Tuscola	999	6552-1990-95	ELECTRICITY
54598	Tuscola	999	6552-1990-95	WATER
54599	Tuscola	999	6552-1990-95	JANITORIAL
54600	Tuscola	999	6552-1990-95	INT/EXT MAINT
54601	Tuscola	999	6552-1990-95	LANDSCAPING
54602	Tuscola	999	6552-1990-95	SNOW REMOVAL
54603	Tuscola	999	6552-1990-95	PARKING
54604	Tuscola	999	6552-1990-95	FLUORESCENT
54605	Tuscola	999	6552-1990-95	RUBBISH REMOVAL
54606	Tuscola	999	6552-1990-95	N/A
54607	Tuscola	999	7122-1988-255	HVAC
54608	Tuscola	999	7122-1988-255	ELECTRICITY
54609	Tuscola	999	7122-1988-255	WATER
54610	Tuscola	999	7122-1988-255	JANITORIAL
54611	Tuscola	999	7122-1988-255	INT/EXT MAINT
54612	Tuscola	999	7122-1988-255	LANDSCAPING
54613	Tuscola	999	7122-1988-255	SNOW REMOVAL
54614	Tuscola	999	7122-1988-255	PARKING
54615	Tuscola	999	7122-1988-255	FLUORESCENT
54616	Tuscola	999	7122-1988-255	RUBBISH REMOVAL
54617	Tuscola	999	7122-1988-255	N/A
54618	Tuscola	999	7122-1992-1114	HVAC
54619	Tuscola	999	7122-1992-1114	ELECTRICITY
54620	Tuscola	999	7122-1992-1114	WATER
54621	Tuscola	999	7122-1992-1114	JANITORIAL
54622	Tuscola	999	7122-1992-1114	INT/EXT MAINT
54623	Tuscola	999	7122-1992-1114	LANDSCAPING
54624	Tuscola	999	7122-1992-1114	SNOW REMOVAL
54625	Tuscola	999	7122-1992-1114	PARKING
54626	Tuscola	999	7122-1992-1114	FLUORESCENT
54627	Tuscola	999	7122-1992-1114	RUBBISH REMOVAL
54628	Tuscola	999	7122-1992-1114	N/A
54629	Tuscola	999	7122-1996-1453	HVAC
54630	Tuscola	999	7122-1996-1453	ELECTRICITY

	A	B	C	D
54631	Tuscola	999	7122-1996-1453	WATER
54632	Tuscola	999	7122-1996-1453	JANITORIAL
54633	Tuscola	999	7122-1996-1453	INT/EXT MAINT
54634	Tuscola	999	7122-1996-1453	LANDSCAPING
54635	Tuscola	999	7122-1996-1453	SNOW REMOVAL
54636	Tuscola	999	7122-1996-1453	PARKING
54637	Tuscola	999	7122-1996-1453	FLUORESCENT
54638	Tuscola	999	7122-1996-1453	RUBBISH REMOVAL
54639	Tuscola	999	7122-1996-1453	N/A
54640	Tuscola	999	7122-1996-1454	HVAC
54641	Tuscola	999	7122-1996-1454	ELECTRICITY
54642	Tuscola	999	7122-1996-1454	WATER
54643	Tuscola	999	7122-1996-1454	JANITORIAL
54644	Tuscola	999	7122-1996-1454	INT/EXT MAINT
54645	Tuscola	999	7122-1996-1454	LANDSCAPING
54646	Tuscola	999	7122-1996-1454	SNOW REMOVAL
54647	Tuscola	999	7122-1996-1454	PARKING
54648	Tuscola	999	7122-1996-1454	FLUORESCENT
54649	Tuscola	999	7122-1996-1454	RUBBISH REMOVAL
54650	Tuscola	999	7122-1996-1454	N/A
54651	Tuscola	999	7122-1997-1294	HVAC
54652	Tuscola	999	7122-1997-1294	ELECTRICITY
54653	Tuscola	999	7122-1997-1294	WATER
54654	Tuscola	999	7122-1997-1294	JANITORIAL
54655	Tuscola	999	7122-1997-1294	INT/EXT MAINT
54656	Tuscola	999	7122-1997-1294	LANDSCAPING
54657	Tuscola	999	7122-1997-1294	SNOW REMOVAL
54658	Tuscola	999	7122-1997-1294	PARKING
54659	Tuscola	999	7122-1997-1294	FLUORESCENT
54660	Tuscola	999	7122-1997-1294	RUBBISH REMOVAL
54661	Tuscola	999	7122-1997-1294	N/A
54662	Van Buren	085	11755-2013-0173	GROSS (FULL SERVICE)
54663	Van Buren	231	10364-1995-1342	HVAC
54664	Van Buren	231	10364-1995-1342	ELECTRICITY
54665	Van Buren	231	10364-1995-1342	WATER
54666	Van Buren	231	10364-1995-1342	JANITORIAL
54667	Van Buren	231	10364-1995-1342	INT/EXT MAINT
54668	Van Buren	231	10364-1995-1342	LANDSCAPING
54669	Van Buren	231	10364-1995-1342	SNOW REMOVAL
54670	Van Buren	231	10364-1995-1342	PARKING
54671	Van Buren	231	10364-1995-1342	FLUORESCENT
54672	Van Buren	231	10364-1995-1342	RUBBISH REMOVAL
54673	Van Buren	231	10364-1995-1342	N/A
54674	Van Buren	231	10418-1993-1150	HVAC
54675	Van Buren	231	10418-1993-1150	HVAC

	A	B	C	D
54676	Van Buren	231	10418-1993-1150	ELECTRICITY
54677	Van Buren	231	10418-1993-1150	ELECTRICITY
54678	Van Buren	231	10418-1993-1150	WATER
54679	Van Buren	231	10418-1993-1150	WATER
54680	Van Buren	231	10418-1993-1150	JANITORIAL
54681	Van Buren	231	10418-1993-1150	JANITORIAL
54682	Van Buren	231	10418-1993-1150	INT/EXT MAINT
54683	Van Buren	231	10418-1993-1150	INT/EXT MAINT
54684	Van Buren	231	10418-1993-1150	LANDSCAPING
54685	Van Buren	231	10418-1993-1150	LANDSCAPING
54686	Van Buren	231	10418-1993-1150	SNOW REMOVAL
54687	Van Buren	231	10418-1993-1150	SNOW REMOVAL
54688	Van Buren	231	10418-1993-1150	PARKING
54689	Van Buren	231	10418-1993-1150	PARKING
54690	Van Buren	231	10418-1993-1150	FLUORESCENT
54691	Van Buren	231	10418-1993-1150	FLUORESCENT
54692	Van Buren	231	10418-1993-1150	RUBBISH REMOVAL
54693	Van Buren	231	10418-1993-1150	RUBBISH REMOVAL
54694	Van Buren	231	10418-1993-1150	N/A
54695	Van Buren	231	10418-1993-1150	N/A
54696	Van Buren	231	10418-1993-1150	PEST CONTROL
54697	Van Buren	231	10418-1993-1150	PEST CONTROL
54698	Van Buren	231	10418-1993-1150	SECURITY
54699	Van Buren	231	10418-1993-1150	SECURITY
54700	Van Buren	231	10418-1993-1150	N/A
54701	Van Buren	231	10418-1993-1150	N/A
54702	Van Buren	231	10418-2007-0084	GAS
54703	Van Buren	231	10418-2007-0084	GAS
54704	Van Buren	231	10418-2007-0084	ELECTRICITY
54705	Van Buren	231	10418-2007-0084	ELECTRICITY
54706	Van Buren	231	10418-2007-0084	JANITORIAL
54707	Van Buren	231	10418-2007-0084	JANITORIAL
54708	Van Buren	231	10418-2007-0084	FLUORESCENT
54709	Van Buren	231	10418-2007-0084	FLUORESCENT
54710	Van Buren	231	10418-2007-0084	PEST CONTROL
54711	Van Buren	231	10418-2007-0084	PEST CONTROL
54712	Van Buren	231	10418-2007-9084	INT/EXT MAINT
54713	Van Buren	231	10418-2007-9084	PARKING
54714	Van Buren	231	10418-2007-9084	RUBBISH REMOVAL
54715	Van Buren	231	10418-2007-9084	PEST CONTROL
54716	Van Buren	231	10418-2007-9084	N/A
54717	Van Buren	231	10418-2007-9084	FLUORESCENT
54718	Van Buren	231	10418-2007-9084	SNOW REMOVAL
54719	Van Buren	231	10418-2007-9084	TAXES
54720	Van Buren	231	10418-2007-9084	JANITORIAL

	A	B	C	D
54721	Van Buren	231	10418-2007-9084	ELECTRICITY
54722	Van Buren	231	10418-2007-9084	GAS
54723	Van Buren	231	10418-2007-9084	HVAC
54724	Van Buren	231	10418-2007-9084	INSURANCE
54725	Van Buren	231	10418-2007-9084	LANDSCAPING
54726	Van Buren	231	10418-2007-9084	WATER
54727	Van Buren	231	10418-2007-9084	MAJOR STRUCT REP
54728	Van Buren	231	1664-1989-16	HVAC
54729	Van Buren	231	1664-1989-16	ELECTRICITY
54730	Van Buren	231	1664-1989-16	WATER
54731	Van Buren	231	1664-1989-16	JANITORIAL
54732	Van Buren	231	1664-1989-16	INT/EXT MAINT
54733	Van Buren	231	1664-1989-16	LANDSCAPING
54734	Van Buren	231	1664-1989-16	SNOW REMOVAL
54735	Van Buren	231	1664-1989-16	PARKING
54736	Van Buren	231	1664-1989-16	FLUORESCENT
54737	Van Buren	231	1664-1989-16	RUBBISH REMOVAL
54738	Van Buren	231	1664-1989-16	N/A
54739	Van Buren	231	1664-1994-1304	HVAC
54740	Van Buren	231	1664-1994-1304	ELECTRICITY
54741	Van Buren	231	1664-1994-1304	WATER
54742	Van Buren	231	1664-1994-1304	JANITORIAL
54743	Van Buren	231	1664-1994-1304	INT/EXT MAINT
54744	Van Buren	231	1664-1994-1304	LANDSCAPING
54745	Van Buren	231	1664-1994-1304	SNOW REMOVAL
54746	Van Buren	231	1664-1994-1304	PARKING
54747	Van Buren	231	1664-1994-1304	FLUORESCENT
54748	Van Buren	231	1664-1994-1304	RUBBISH REMOVAL
54749	Van Buren	231	1664-1994-1304	N/A
54750	Van Buren	231	6363-1984-49	HVAC
54751	Van Buren	231	6363-1984-49	ELECTRICITY
54752	Van Buren	231	6363-1984-49	WATER
54753	Van Buren	231	6363-1984-49	JANITORIAL
54754	Van Buren	231	6363-1984-49	INT/EXT MAINT
54755	Van Buren	231	6363-1984-49	LANDSCAPING
54756	Van Buren	231	6363-1984-49	SNOW REMOVAL
54757	Van Buren	231	6363-1984-49	PARKING
54758	Van Buren	231	6363-1984-49	FLUORESCENT
54759	Van Buren	231	6363-1984-49	RUBBISH REMOVAL
54760	Van Buren	231	6363-1984-49	N/A
54761	Van Buren	231	7646-1990-1160	HVAC
54762	Van Buren	231	7646-1990-1160	ELECTRICITY
54763	Van Buren	231	7646-1990-1160	WATER
54764	Van Buren	231	7646-1990-1160	JANITORIAL
54765	Van Buren	231	7646-1990-1160	INT MAINTENANCE

	A	B	C	D
54766	Van Buren	231	7646-1990-1160	LANDSCAPING
54767	Van Buren	231	7646-1990-1160	SNOW REMOVAL
54768	Van Buren	231	7646-1990-1160	PARKING
54769	Van Buren	231	7646-1990-1160	FLUORESCENT
54770	Van Buren	231	7646-1990-1160	RUBBISH REMOVAL
54771	Van Buren	231	7646-1990-1160	N/A
54772	Van Buren	231	7646-2000-1336	HVAC
54773	Van Buren	231	7646-2000-1336	HVAC
54774	Van Buren	231	7646-2000-1336	JANITORIAL
54775	Van Buren	231	7646-2000-1336	JANITORIAL
54776	Van Buren	231	7646-2000-1336	N/A
54777	Van Buren	231	7646-2000-1336	N/A
54778	Van Buren	231	7646-2000-1336	PEST CONTROL
54779	Van Buren	231	7646-2000-1336	PEST CONTROL
54780	Van Buren	231	7646-2000-1336	WATER
54781	Van Buren	231	7646-2000-1336	WATER
54782	Van Buren	231	7646-2000-1336	SECURITY
54783	Van Buren	231	7646-2000-1336	SECURITY
54784	Van Buren	231	7646-2000-1336	INT/EXT MAINT
54785	Van Buren	231	7646-2000-1336	INT/EXT MAINT
54786	Van Buren	231	7646-2000-1336	LANDSCAPING
54787	Van Buren	231	7646-2000-1336	LANDSCAPING
54788	Van Buren	231	7646-2000-1336	PARKING
54789	Van Buren	231	7646-2000-1336	PARKING
54790	Van Buren	231	7646-2000-1336	RUBBISH REMOVAL
54791	Van Buren	231	7646-2000-1336	RUBBISH REMOVAL
54792	Van Buren	231	7646-2000-1336	SNOW REMOVAL
54793	Van Buren	231	7646-2000-1336	SNOW REMOVAL
54794	Van Buren	231	7646-2000-1336	ELECTRICITY
54795	Van Buren	231	7646-2000-1336	ELECTRICITY
54796	Van Buren	231	7646-2000-1336	FLUORESCENT
54797	Van Buren	231	7646-2000-1336	FLUORESCENT
54798	Van Buren	231	7646-2000-1336	GAS
54799	Van Buren	231	7646-2000-1336	GAS
54800	Van Buren	351	1756-1989-20	HVAC
54801	Van Buren	351	1756-1989-20	ELECTRICITY
54802	Van Buren	351	1756-1989-20	WATER
54803	Van Buren	351	1756-1989-20	JANITORIAL
54804	Van Buren	351	1756-1989-20	INT/EXT MAINT
54805	Van Buren	351	1756-1989-20	LANDSCAPING
54806	Van Buren	351	1756-1989-20	SNOW REMOVAL
54807	Van Buren	351	1756-1989-20	PARKING
54808	Van Buren	351	1756-1989-20	FLUORESCENT
54809	Van Buren	351	1756-1989-20	RUBBISH REMOVAL
54810	Van Buren	351	1756-1989-20	N/A

	A	B	C	D
54811	Van Buren	351	1756-1993-1217	HVAC
54812	Van Buren	351	1756-1993-1217	ELECTRICITY
54813	Van Buren	351	1756-1993-1217	WATER
54814	Van Buren	351	1756-1993-1217	JANITORIAL
54815	Van Buren	351	1756-1993-1217	INT/EXT MAINT
54816	Van Buren	351	1756-1993-1217	LANDSCAPING
54817	Van Buren	351	1756-1993-1217	SNOW REMOVAL
54818	Van Buren	351	1756-1993-1217	PARKING
54819	Van Buren	351	1756-1993-1217	FLUORESCENT
54820	Van Buren	351	1756-1993-1217	RUBBISH REMOVAL
54821	Van Buren	351	1756-1993-1217	N/A
54822	Van Buren	391	1756-1994-1314	HVAC
54823	Van Buren	391	1756-1994-1314	ELECTRICITY
54824	Van Buren	391	1756-1994-1314	WATER
54825	Van Buren	391	1756-1994-1314	JANITORIAL
54826	Van Buren	391	1756-1994-1314	INT/EXT MAINT
54827	Van Buren	391	1756-1994-1314	LANDSCAPING
54828	Van Buren	391	1756-1994-1314	SNOW REMOVAL
54829	Van Buren	391	1756-1994-1314	PARKING
54830	Van Buren	391	1756-1994-1314	FLUORESCENT
54831	Van Buren	391	1756-1994-1314	RUBBISH REMOVAL
54832	Van Buren	391	1756-1994-1314	N/A
54833	Van Buren	431	11395-2011-0011	GROSS (FULL SERVICE)
54834	Van Buren	431	2666-1980-8	HVAC
54835	Van Buren	431	2666-1980-8	ELECTRICITY
54836	Van Buren	431	2666-1980-8	WATER
54837	Van Buren	431	2666-1980-8	JANITORIAL
54838	Van Buren	431	2666-1980-8	INT/EXT MAINT
54839	Van Buren	431	2666-1980-8	LANDSCAPING
54840	Van Buren	431	2666-1980-8	SNOW REMOVAL
54841	Van Buren	431	2666-1980-8	PARKING
54842	Van Buren	431	2666-1980-8	FLUORESCENT
54843	Van Buren	431	2666-1980-8	RUBBISH REMOVAL
54844	Van Buren	431	2666-1980-8	N/A
54845	Van Buren	431	7405-1992-1031	ADJUST-INSURANCE
54846	Van Buren	431	7405-1992-1031	ADJUST-INSURANCE
54847	Van Buren	431	7405-1992-1031	ADJUST-OPERATING EXP
54848	Van Buren	431	7405-1992-1031	ADJUST-OPERATING EXP
54849	Van Buren	551	10707-1998-1070	HVAC
54850	Van Buren	551	10707-1998-1070	HVAC
54851	Van Buren	551	10707-1998-1070	ELECTRICITY
54852	Van Buren	551	10707-1998-1070	ELECTRICITY
54853	Van Buren	551	10707-1998-1070	WATER
54854	Van Buren	551	10707-1998-1070	WATER
54855	Van Buren	551	10707-1998-1070	JANITORIAL

	A	B	C	D
54856	Van Buren	551	10707-1998-1070	JANITORIAL
54857	Van Buren	551	10707-1998-1070	INT/EXT MAINT
54858	Van Buren	551	10707-1998-1070	INT/EXT MAINT
54859	Van Buren	551	10707-1998-1070	LANDSCAPING
54860	Van Buren	551	10707-1998-1070	LANDSCAPING
54861	Van Buren	551	10707-1998-1070	SNOW REMOVAL
54862	Van Buren	551	10707-1998-1070	SNOW REMOVAL
54863	Van Buren	551	10707-1998-1070	PARKING
54864	Van Buren	551	10707-1998-1070	PARKING
54865	Van Buren	551	10707-1998-1070	DUMPSTER SERVICE
54866	Van Buren	551	10707-1998-1070	DUMPSTER SERVICE
54867	Van Buren	551	10707-1998-1070	FLUORESCENT
54868	Van Buren	551	10707-1998-1070	FLUORESCENT
54869	Van Buren	551	10707-1998-1070	SECURITY
54870	Van Buren	551	10707-1998-1070	SECURITY
54871	Van Buren	551	10707-1998-1070	PEST CONTROL
54872	Van Buren	551	10707-1998-1070	PEST CONTROL
54873	Van Buren	551	10707-1998-1070	GAS
54874	Van Buren	551	10707-1998-1070	GAS
54875	Van Buren	551	10707-1998-1070	ALARM SYSTEM MONITORING
54876	Van Buren	551	10707-1998-1070	ALARM SYSTEM MONITORING
54877	Van Buren	551	10707-1998-1070	TRASH REMOVAL/WASTEBASKETS
54878	Van Buren	551	10707-1998-1070	TRASH REMOVAL/WASTEBASKETS
54879	Van Buren	551	10707-1998-1070	TAXES
54880	Van Buren	551	10707-1998-1070	TAXES
54881	Van Buren	551	10707-1998-1070	INSURANCE
54882	Van Buren	551	10707-1998-1070	INSURANCE
54883	Van Buren	551	319-1982-2	HVAC
54884	Van Buren	551	319-1982-2	ELECTRICITY
54885	Van Buren	551	319-1982-2	WATER
54886	Van Buren	551	319-1982-2	JANITORIAL
54887	Van Buren	551	319-1982-2	INT/EXT MAINT
54888	Van Buren	551	319-1982-2	LANDSCAPING
54889	Van Buren	551	319-1982-2	SNOW REMOVAL
54890	Van Buren	551	319-1982-2	PARKING
54891	Van Buren	551	319-1982-2	FLUORESCENT
54892	Van Buren	551	319-1982-2	RUBBISH REMOVAL
54893	Van Buren	551	319-1982-2	N/A
54894	Van Buren	551	7792-1991-1098	HVAC
54895	Van Buren	551	7792-1991-1098	ELECTRICITY
54896	Van Buren	551	7792-1991-1098	WATER
54897	Van Buren	551	7792-1991-1098	JANITORIAL
54898	Van Buren	551	7792-1991-1098	INT/EXT MAINT
54899	Van Buren	551	7792-1991-1098	LANDSCAPING
54900	Van Buren	551	7792-1991-1098	SNOW REMOVAL

	A	B	C	D
54901	Van Buren	551	7792-1991-1098	PARKING
54902	Van Buren	551	7792-1991-1098	FLUORESCENT
54903	Van Buren	551	7792-1991-1098	RUBBISH REMOVAL
54904	Van Buren	551	7792-1991-1098	N/A
54905	Van Buren	551	7792-1992-1101	HVAC
54906	Van Buren	551	7792-1992-1101	ELECTRICITY
54907	Van Buren	551	7792-1992-1101	WATER
54908	Van Buren	551	7792-1992-1101	JANITORIAL
54909	Van Buren	551	7792-1992-1101	INT/EXT MAINT
54910	Van Buren	551	7792-1992-1101	LANDSCAPING
54911	Van Buren	551	7792-1992-1101	SNOW REMOVAL
54912	Van Buren	551	7792-1992-1101	PARKING
54913	Van Buren	551	7792-1992-1101	FLUORESCENT
54914	Van Buren	551	7792-1992-1101	RUBBISH REMOVAL
54915	Van Buren	551	7792-1992-1101	N/A
54916	Van Buren	631	193-1988-1	HVAC
54917	Van Buren	631	193-1988-1	ELECTRICITY
54918	Van Buren	631	193-1988-1	WATER
54919	Van Buren	631	193-1988-1	JANITORIAL
54920	Van Buren	631	193-1988-1	INT/EXT MAINT
54921	Van Buren	631	193-1988-1	LANDSCAPING
54922	Van Buren	631	193-1988-1	SNOW REMOVAL
54923	Van Buren	631	193-1988-1	PARKING
54924	Van Buren	631	193-1988-1	FLUORESCENT
54925	Van Buren	631	193-1988-1	RUBBISH REMOVAL
54926	Van Buren	631	193-1988-1	N/A
54927	Van Buren	641	11395-2008-0155	TELECOMMUNICATIONS
54928	Van Buren	641	11395-2008-0155	TELECOMMUNICATIONS
54929	Van Buren	672	1209-1982-4	HVAC
54930	Van Buren	672	1209-1982-4	ELECTRICITY
54931	Van Buren	672	1209-1982-4	WATER
54932	Van Buren	672	1209-1982-4	JANITORIAL
54933	Van Buren	672	1209-1982-4	INT/EXT MAINT
54934	Van Buren	672	1209-1982-4	LANDSCAPING
54935	Van Buren	672	1209-1982-4	SNOW REMOVAL
54936	Van Buren	672	1209-1982-4	PARKING
54937	Van Buren	672	1209-1982-4	FLUORESCENT
54938	Van Buren	672	1209-1982-4	RUBBISH REMOVAL
54939	Van Buren	672	1209-1982-4	N/A
54940	Van Buren	672	1209-1994-1029	HVAC
54941	Van Buren	672	1209-1994-1029	ELECTRICITY
54942	Van Buren	672	1209-1994-1029	WATER
54943	Van Buren	672	1209-1994-1029	JANITORIAL
54944	Van Buren	672	1209-1994-1029	INT/EXT MAINT
54945	Van Buren	672	1209-1994-1029	LANDSCAPING

	A	B	C	D
54946	Van Buren	672	1209-1994-1029	SNOW REMOVAL
54947	Van Buren	672	1209-1994-1029	PARKING
54948	Van Buren	672	1209-1994-1029	FLUORESCENT
54949	Van Buren	672	1209-1994-1029	RUBBISH REMOVAL
54950	Van Buren	672	1209-1994-1029	N/A
54951	Van Buren	801	1209-1995-1032	HVAC
54952	Van Buren	801	1209-1995-1032	ELECTRICITY
54953	Van Buren	801	1209-1995-1032	WATER
54954	Van Buren	801	1209-1995-1032	JANITORIAL
54955	Van Buren	801	1209-1995-1032	INT/EXT MAINT
54956	Van Buren	801	1209-1995-1032	LANDSCAPING
54957	Van Buren	801	1209-1995-1032	SNOW REMOVAL
54958	Van Buren	801	1209-1995-1032	PARKING
54959	Van Buren	801	1209-1995-1032	FLUORESCENT
54960	Van Buren	801	1209-1995-1032	RUBBISH REMOVAL
54961	Van Buren	801	1209-1995-1032	N/A
54962	Van Buren	801	2745-1989-45	HVAC
54963	Van Buren	801	2745-1989-45	ELECTRICITY
54964	Van Buren	801	2745-1989-45	WATER
54965	Van Buren	801	2745-1989-45	JANITORIAL
54966	Van Buren	801	2745-1989-45	INT/EXT MAINT
54967	Van Buren	801	2745-1989-45	LANDSCAPING
54968	Van Buren	801	2745-1989-45	SNOW REMOVAL
54969	Van Buren	801	2745-1989-45	PARKING
54970	Van Buren	801	2745-1989-45	FLUORESCENT
54971	Van Buren	801	2745-1989-45	RUBBISH REMOVAL
54972	Van Buren	801	2745-1989-45	N/A
54973	Van Buren	999	11203-2007-0168	GROSS (FULL SERVICE)
54974	Van Buren	999	11203-2009-0087	GROSS (FULL SERVICE)
54975	Van Buren	999	11203-2009-0087	TELECOMMUNICATIONS
54976	Van Buren	999	324-1942-4	HVAC
54977	Van Buren	999	324-1942-4	ELECTRICITY
54978	Van Buren	999	324-1942-4	WATER
54979	Van Buren	999	324-1942-4	JANITORIAL
54980	Van Buren	999	324-1942-4	INT/EXT MAINT
54981	Van Buren	999	324-1942-4	LANDSCAPING
54982	Van Buren	999	324-1942-4	SNOW REMOVAL
54983	Van Buren	999	324-1942-4	PARKING
54984	Van Buren	999	324-1942-4	FLUORESCENT
54985	Van Buren	999	324-1942-4	RUBBISH REMOVAL
54986	Van Buren	999	324-1942-4	N/A
54987	Washtenaw	191	7200-1989-271	HVAC
54988	Washtenaw	191	7200-1989-271	ELECTRICITY
54989	Washtenaw	191	7200-1989-271	WATER
54990	Washtenaw	191	7200-1989-271	JANITORIAL

	A	B	C	D
54991	Washtenaw	191	7200-1989-271	INT/EXT MAINT
54992	Washtenaw	191	7200-1989-271	LANDSCAPING
54993	Washtenaw	191	7200-1989-271	SNOW REMOVAL
54994	Washtenaw	191	7200-1989-271	PARKING
54995	Washtenaw	191	7200-1989-271	FLUORESCENT
54996	Washtenaw	191	7200-1989-271	RUBBISH REMOVAL
54997	Washtenaw	191	7200-1989-271	N/A
54998	Washtenaw	191	7304-1989-339	HVAC
54999	Washtenaw	191	7304-1989-339	ELECTRICITY
55000	Washtenaw	191	7304-1989-339	WATER
55001	Washtenaw	191	7304-1989-339	JANITORIAL
55002	Washtenaw	191	7304-1989-339	INT/EXT MAINT
55003	Washtenaw	191	7304-1989-339	LANDSCAPING
55004	Washtenaw	191	7304-1989-339	SNOW REMOVAL
55005	Washtenaw	191	7304-1989-339	PARKING
55006	Washtenaw	191	7304-1989-339	FLUORESCENT
55007	Washtenaw	191	7304-1989-339	RUBBISH REMOVAL
55008	Washtenaw	191	7304-1989-339	N/A
55009	Washtenaw	231	10030-1992-1026	HVAC
55010	Washtenaw	231	10030-1992-1026	HVAC
55011	Washtenaw	231	10030-1992-1026	ELECTRICITY
55012	Washtenaw	231	10030-1992-1026	ELECTRICITY
55013	Washtenaw	231	10030-1992-1026	WATER
55014	Washtenaw	231	10030-1992-1026	WATER
55015	Washtenaw	231	10030-1992-1026	JANITORIAL
55016	Washtenaw	231	10030-1992-1026	JANITORIAL
55017	Washtenaw	231	10030-1992-1026	INT/EXT MAINT
55018	Washtenaw	231	10030-1992-1026	INT/EXT MAINT
55019	Washtenaw	231	10030-1992-1026	LANDSCAPING
55020	Washtenaw	231	10030-1992-1026	LANDSCAPING
55021	Washtenaw	231	10030-1992-1026	SNOW REMOVAL
55022	Washtenaw	231	10030-1992-1026	SNOW REMOVAL
55023	Washtenaw	231	10030-1992-1026	PARKING
55024	Washtenaw	231	10030-1992-1026	PARKING
55025	Washtenaw	231	10030-1992-1026	FLUORESCENT
55026	Washtenaw	231	10030-1992-1026	FLUORESCENT
55027	Washtenaw	231	10030-1992-1026	RUBBISH REMOVAL
55028	Washtenaw	231	10030-1992-1026	RUBBISH REMOVAL
55029	Washtenaw	231	10030-1992-1026	N/A
55030	Washtenaw	231	10030-1992-1026	N/A
55031	Washtenaw	231	10030-1997-1190	HVAC
55032	Washtenaw	231	10030-1997-1190	ELECTRICITY
55033	Washtenaw	231	10030-1997-1190	WATER
55034	Washtenaw	231	10030-1997-1190	JANITORIAL
55035	Washtenaw	231	10030-1997-1190	INT/EXT MAINT

	A	B	C	D
55036	Washtenaw	231	10030-1997-1190	LANDSCAPING
55037	Washtenaw	231	10030-1997-1190	SNOW REMOVAL
55038	Washtenaw	231	10030-1997-1190	PARKING
55039	Washtenaw	231	10030-1997-1190	FLUORESCENT
55040	Washtenaw	231	10030-1997-1190	RUBBISH REMOVAL
55041	Washtenaw	231	10030-1997-1190	N/A
55042	Washtenaw	231	10030-2002-2180	JANITORIAL
55043	Washtenaw	231	10030-2002-2180	GAS
55044	Washtenaw	231	10030-2002-2180	SECURITY
55045	Washtenaw	231	10030-2002-2180	PARKING
55046	Washtenaw	231	10030-2002-2180	ELECTRICITY
55047	Washtenaw	231	10030-2002-2180	HVAC
55048	Washtenaw	231	10030-2002-2180	WATER
55049	Washtenaw	231	10030-2002-2180	SNOW REMOVAL
55050	Washtenaw	231	10030-2002-2180	INT/EXT MAINT
55051	Washtenaw	231	10030-2002-2180	FLUORESCENT
55052	Washtenaw	231	10030-2002-2180	RUBBISH REMOVAL
55053	Washtenaw	231	10030-2002-2180	PEST CONTROL
55054	Washtenaw	231	10030-2002-2180	N/A
55055	Washtenaw	231	10409-1996-1028	INT/EXT MAINT
55056	Washtenaw	231	10409-1996-1028	MAJOR STRUCT REP
55057	Washtenaw	231	10409-1996-1028	PAVING
55058	Washtenaw	231	10409-1996-1028	ROOF
55059	Washtenaw	231	10409-1996-1028	SECURITY
55060	Washtenaw	231	10409-1996-1028	TAXES
55061	Washtenaw	231	10409-1996-1028	ELECTRICITY
55062	Washtenaw	231	10409-1996-1028	FLUORESCENT
55063	Washtenaw	231	10409-1996-1028	HVAC
55064	Washtenaw	231	10409-1996-1028	JANITORIAL
55065	Washtenaw	231	10409-1996-1028	WATER
55066	Washtenaw	231	10409-1996-1028	LANDSCAPING
55067	Washtenaw	231	10409-1996-1028	GAS
55068	Washtenaw	231	10409-1996-1028	PARKING
55069	Washtenaw	231	10409-1996-1028	PEST CONTROL
55070	Washtenaw	231	10409-1996-1028	RUBBISH REMOVAL
55071	Washtenaw	231	10409-1996-1028	SNOW REMOVAL
55072	Washtenaw	231	10409-1996-1028	CLEANING
55073	Washtenaw	231	10409-1996-1028	INSURANCE
55074	Washtenaw	231	10409-1996-1028	MAINTENANCE
55075	Washtenaw	231	10409-2006-0124	PUBLIC UTILITIES
55076	Washtenaw	231	10409-2006-0124	PUBLIC UTILITIES
55077	Washtenaw	231	10409-2006-0124	JANITORIAL
55078	Washtenaw	231	10409-2006-0124	JANITORIAL
55079	Washtenaw	231	10409-2006-0124	FLUORESCENT
55080	Washtenaw	231	10409-2006-0124	FLUORESCENT

	A	B	C	D
55081	Washtenaw	231	10494-1996-1360	HVAC
55082	Washtenaw	231	10494-1996-1360	HVAC
55083	Washtenaw	231	10494-1996-1360	ELECTRICITY
55084	Washtenaw	231	10494-1996-1360	ELECTRICITY
55085	Washtenaw	231	10494-1996-1360	WATER
55086	Washtenaw	231	10494-1996-1360	WATER
55087	Washtenaw	231	10494-1996-1360	JANITORIAL
55088	Washtenaw	231	10494-1996-1360	JANITORIAL
55089	Washtenaw	231	10494-1996-1360	INT/EXT MAINT
55090	Washtenaw	231	10494-1996-1360	INT/EXT MAINT
55091	Washtenaw	231	10494-1996-1360	LANDSCAPING
55092	Washtenaw	231	10494-1996-1360	LANDSCAPING
55093	Washtenaw	231	10494-1996-1360	SNOW REMOVAL
55094	Washtenaw	231	10494-1996-1360	SNOW REMOVAL
55095	Washtenaw	231	10494-1996-1360	PARKING
55096	Washtenaw	231	10494-1996-1360	PARKING
55097	Washtenaw	231	10494-1996-1360	FLUORESCENT
55098	Washtenaw	231	10494-1996-1360	FLUORESCENT
55099	Washtenaw	231	10494-1996-1360	RUBBISH REMOVAL
55100	Washtenaw	231	10494-1996-1360	RUBBISH REMOVAL
55101	Washtenaw	231	10494-1996-1360	PEST CONTROL
55102	Washtenaw	231	10494-1996-1360	PEST CONTROL
55103	Washtenaw	231	10494-1996-1360	GAS
55104	Washtenaw	231	10494-1996-1360	GAS
55105	Washtenaw	231	10494-2006-0125	PUBLIC UTILITIES
55106	Washtenaw	231	10494-2006-0125	JANITORIAL
55107	Washtenaw	231	10494-2006-0125	DUMPSTER SERVICE
55108	Washtenaw	231	10494-2006-0125	TELECOMMUNICATIONS
55109	Washtenaw	231	10494-2006-0125	ALARM SYSTEM MONITORING
55110	Washtenaw	231	10494-2006-9125	PUBLIC UTILITIES
55111	Washtenaw	231	10494-2006-9125	JANITORIAL
55112	Washtenaw	231	10494-2006-9125	ALARM SYSTEM MONITORING
55113	Washtenaw	231	10494-2006-9125	TELECOMMUNICATIONS
55114	Washtenaw	231	10494-2006-9125	INT/EXT MAINT
55115	Washtenaw	231	10494-2006-9125	PEST CONTROL
55116	Washtenaw	231	10494-2006-9125	SNOW REMOVAL
55117	Washtenaw	231	10494-2006-9125	TAXES
55118	Washtenaw	231	10494-2006-9125	DUMPSTER SERVICE
55119	Washtenaw	231	10494-2006-9125	FLUORESCENT
55120	Washtenaw	231	11236-2009-0160	PUBLIC UTILITIES
55121	Washtenaw	231	11236-2009-0160	PUBLIC UTILITIES
55122	Washtenaw	231	11236-2009-0160	PUBLIC UTILITIES
55123	Washtenaw	231	11236-2009-0160	JANITORIAL
55124	Washtenaw	231	11236-2009-0160	JANITORIAL
55125	Washtenaw	231	11236-2009-0160	JANITORIAL

	A	B	C	D
55126	Washtenaw	231	11633-2012-0203	GROSS (FULL SERVICE)
55127	Washtenaw	231	11633-2012-0203	GROSS (FULL SERVICE)
55128	Washtenaw	231	11633-2012-0203	GROSS (FULL SERVICE)
55129	Washtenaw	231	1690-1986-9	HVAC
55130	Washtenaw	231	1690-1986-9	ELECTRICITY
55131	Washtenaw	231	1690-1986-9	WATER
55132	Washtenaw	231	1690-1986-9	JANITORIAL
55133	Washtenaw	231	1690-1986-9	INT/EXT MAINT
55134	Washtenaw	231	1690-1986-9	LANDSCAPING
55135	Washtenaw	231	1690-1986-9	SNOW REMOVAL
55136	Washtenaw	231	1690-1986-9	PARKING
55137	Washtenaw	231	1690-1986-9	FLUORESCENT
55138	Washtenaw	231	1690-1986-9	RUBBISH REMOVAL
55139	Washtenaw	231	1690-1986-9	N/A
55140	Washtenaw	231	6398-1989-185	HVAC
55141	Washtenaw	231	6398-1989-185	ELECTRICITY
55142	Washtenaw	231	6398-1989-185	WATER
55143	Washtenaw	231	6398-1989-185	JANITORIAL
55144	Washtenaw	231	6398-1989-185	INT/EXT MAINT
55145	Washtenaw	231	6398-1989-185	LANDSCAPING
55146	Washtenaw	231	6398-1989-185	SNOW REMOVAL
55147	Washtenaw	231	6398-1989-185	PARKING
55148	Washtenaw	231	6398-1989-185	FLUORESCENT
55149	Washtenaw	231	6398-1989-185	RUBBISH REMOVAL
55150	Washtenaw	231	6398-1989-185	N/A
55151	Washtenaw	231	6398-1995-1356	HVAC
55152	Washtenaw	231	6398-1995-1356	ELECTRICITY
55153	Washtenaw	231	6398-1995-1356	WATER
55154	Washtenaw	231	6398-1995-1356	JANITORIAL
55155	Washtenaw	231	6398-1995-1356	INT/EXT MAINT
55156	Washtenaw	231	6398-1995-1356	LANDSCAPING
55157	Washtenaw	231	6398-1995-1356	SNOW REMOVAL
55158	Washtenaw	231	6398-1995-1356	PARKING
55159	Washtenaw	231	6398-1995-1356	FLUORESCENT
55160	Washtenaw	231	6398-1995-1356	RUBBISH REMOVAL
55161	Washtenaw	231	6398-1995-1356	N/A
55162	Washtenaw	231	6398-1996-1427	HVAC
55163	Washtenaw	231	6398-1996-1427	ELECTRICITY
55164	Washtenaw	231	6398-1996-1427	WATER
55165	Washtenaw	231	6398-1996-1427	JANITORIAL
55166	Washtenaw	231	6398-1996-1427	INT/EXT MAINT
55167	Washtenaw	231	6398-1996-1427	LANDSCAPING
55168	Washtenaw	231	6398-1996-1427	SNOW REMOVAL
55169	Washtenaw	231	6398-1996-1427	PARKING
55170	Washtenaw	231	6398-1996-1427	FLUORESCENT

	A	B	C	D
55171	Washtenaw	231	6398-1996-1427	RUBBISH REMOVAL
55172	Washtenaw	231	6398-1996-1427	N/A
55173	Washtenaw	231	6398-1997-1019	HVAC
55174	Washtenaw	231	6398-1997-1019	ELECTRICITY
55175	Washtenaw	231	6398-1997-1019	WATER
55176	Washtenaw	231	6398-1997-1019	JANITORIAL
55177	Washtenaw	231	6398-1997-1019	INT/EXT MAINT
55178	Washtenaw	231	6398-1997-1019	LANDSCAPING
55179	Washtenaw	231	6398-1997-1019	SNOW REMOVAL
55180	Washtenaw	231	6398-1997-1019	PARKING
55181	Washtenaw	231	6398-1997-1019	FLUORESCENT
55182	Washtenaw	231	6398-1997-1019	RUBBISH REMOVAL
55183	Washtenaw	231	6398-1997-1019	N/A
55184	Washtenaw	231	6534-1985-78	HVAC
55185	Washtenaw	231	6534-1985-78	ELECTRICITY
55186	Washtenaw	231	6534-1985-78	WATER
55187	Washtenaw	231	6534-1985-78	JANITORIAL
55188	Washtenaw	231	6534-1985-78	INT/EXT MAINT
55189	Washtenaw	231	6534-1985-78	LANDSCAPING
55190	Washtenaw	231	6534-1985-78	SNOW REMOVAL
55191	Washtenaw	231	6534-1985-78	PARKING
55192	Washtenaw	231	6534-1985-78	FLUORESCENT
55193	Washtenaw	231	6534-1985-78	RUBBISH REMOVAL
55194	Washtenaw	231	6534-1985-78	N/A
55195	Washtenaw	231	6549-1985-80	HVAC
55196	Washtenaw	231	6549-1985-80	ELECTRICITY
55197	Washtenaw	231	6549-1985-80	WATER
55198	Washtenaw	231	6549-1985-80	JANITORIAL
55199	Washtenaw	231	6549-1985-80	INT/EXT MAINT
55200	Washtenaw	231	6549-1985-80	LANDSCAPING
55201	Washtenaw	231	6549-1985-80	SNOW REMOVAL
55202	Washtenaw	231	6549-1985-80	PARKING
55203	Washtenaw	231	6549-1985-80	FLUORESCENT
55204	Washtenaw	231	6549-1985-80	RUBBISH REMOVAL
55205	Washtenaw	231	6549-1985-80	N/A
55206	Washtenaw	231	6549-1991-1070	HVAC
55207	Washtenaw	231	6549-1991-1070	ELECTRICITY
55208	Washtenaw	231	6549-1991-1070	WATER
55209	Washtenaw	231	6549-1991-1070	JANITORIAL
55210	Washtenaw	231	6549-1991-1070	INT/EXT MAINT
55211	Washtenaw	231	6549-1991-1070	LANDSCAPING
55212	Washtenaw	231	6549-1991-1070	SNOW REMOVAL
55213	Washtenaw	231	6549-1991-1070	PARKING
55214	Washtenaw	231	6549-1991-1070	FLUORESCENT
55215	Washtenaw	231	6549-1991-1070	RUBBISH REMOVAL

	A	B	C	D
55216	Washtenaw	231	6549-1991-1070	N/A
55217	Washtenaw	231	6549-1997-1209	HVAC
55218	Washtenaw	231	6549-1997-1209	ELECTRICITY
55219	Washtenaw	231	6549-1997-1209	WATER
55220	Washtenaw	231	6549-1997-1209	JANITORIAL
55221	Washtenaw	231	6549-1997-1209	INT/EXT MAINT
55222	Washtenaw	231	6549-1997-1209	LANDSCAPING
55223	Washtenaw	231	6549-1997-1209	SNOW REMOVAL
55224	Washtenaw	231	6549-1997-1209	PARKING
55225	Washtenaw	231	6549-1997-1209	FLUORESCENT
55226	Washtenaw	231	6549-1997-1209	RUBBISH REMOVAL
55227	Washtenaw	231	6549-1997-1209	N/A
55228	Washtenaw	231	7637-1990-1074	HVAC
55229	Washtenaw	231	7637-1990-1074	HVAC
55230	Washtenaw	231	7637-1990-1074	HVAC
55231	Washtenaw	231	7637-1990-1074	HVAC
55232	Washtenaw	231	7637-1990-1074	HVAC
55233	Washtenaw	231	7637-1990-1074	HVAC
55234	Washtenaw	231	7637-1990-1074	HVAC
55235	Washtenaw	231	7637-1990-1074	ELECTRICITY
55236	Washtenaw	231	7637-1990-1074	ELECTRICITY
55237	Washtenaw	231	7637-1990-1074	ELECTRICITY
55238	Washtenaw	231	7637-1990-1074	ELECTRICITY
55239	Washtenaw	231	7637-1990-1074	ELECTRICITY
55240	Washtenaw	231	7637-1990-1074	ELECTRICITY
55241	Washtenaw	231	7637-1990-1074	ELECTRICITY
55242	Washtenaw	231	7637-1990-1074	WATER
55243	Washtenaw	231	7637-1990-1074	WATER
55244	Washtenaw	231	7637-1990-1074	WATER
55245	Washtenaw	231	7637-1990-1074	WATER
55246	Washtenaw	231	7637-1990-1074	WATER
55247	Washtenaw	231	7637-1990-1074	WATER
55248	Washtenaw	231	7637-1990-1074	WATER
55249	Washtenaw	231	7637-1990-1074	JANITORIAL
55250	Washtenaw	231	7637-1990-1074	JANITORIAL
55251	Washtenaw	231	7637-1990-1074	JANITORIAL
55252	Washtenaw	231	7637-1990-1074	JANITORIAL
55253	Washtenaw	231	7637-1990-1074	JANITORIAL
55254	Washtenaw	231	7637-1990-1074	JANITORIAL
55255	Washtenaw	231	7637-1990-1074	JANITORIAL
55256	Washtenaw	231	7637-1990-1074	INT/EXT MAINT
55257	Washtenaw	231	7637-1990-1074	INT/EXT MAINT
55258	Washtenaw	231	7637-1990-1074	INT/EXT MAINT
55259	Washtenaw	231	7637-1990-1074	INT/EXT MAINT
55260	Washtenaw	231	7637-1990-1074	INT/EXT MAINT

	A	B	C	D
55261	Washtenaw	231	7637-1990-1074	INT/EXT MAINT
55262	Washtenaw	231	7637-1990-1074	INT/EXT MAINT
55263	Washtenaw	231	7637-1990-1074	LANDSCAPING
55264	Washtenaw	231	7637-1990-1074	LANDSCAPING
55265	Washtenaw	231	7637-1990-1074	LANDSCAPING
55266	Washtenaw	231	7637-1990-1074	LANDSCAPING
55267	Washtenaw	231	7637-1990-1074	LANDSCAPING
55268	Washtenaw	231	7637-1990-1074	LANDSCAPING
55269	Washtenaw	231	7637-1990-1074	LANDSCAPING
55270	Washtenaw	231	7637-1990-1074	SNOW REMOVAL
55271	Washtenaw	231	7637-1990-1074	SNOW REMOVAL
55272	Washtenaw	231	7637-1990-1074	SNOW REMOVAL
55273	Washtenaw	231	7637-1990-1074	SNOW REMOVAL
55274	Washtenaw	231	7637-1990-1074	SNOW REMOVAL
55275	Washtenaw	231	7637-1990-1074	SNOW REMOVAL
55276	Washtenaw	231	7637-1990-1074	SNOW REMOVAL
55277	Washtenaw	231	7637-1990-1074	PARKING
55278	Washtenaw	231	7637-1990-1074	PARKING
55279	Washtenaw	231	7637-1990-1074	PARKING
55280	Washtenaw	231	7637-1990-1074	PARKING
55281	Washtenaw	231	7637-1990-1074	PARKING
55282	Washtenaw	231	7637-1990-1074	PARKING
55283	Washtenaw	231	7637-1990-1074	PARKING
55284	Washtenaw	231	7637-1990-1074	FLUORESCENT
55285	Washtenaw	231	7637-1990-1074	FLUORESCENT
55286	Washtenaw	231	7637-1990-1074	FLUORESCENT
55287	Washtenaw	231	7637-1990-1074	FLUORESCENT
55288	Washtenaw	231	7637-1990-1074	FLUORESCENT
55289	Washtenaw	231	7637-1990-1074	FLUORESCENT
55290	Washtenaw	231	7637-1990-1074	FLUORESCENT
55291	Washtenaw	231	7637-1990-1074	RUBBISH REMOVAL
55292	Washtenaw	231	7637-1990-1074	RUBBISH REMOVAL
55293	Washtenaw	231	7637-1990-1074	RUBBISH REMOVAL
55294	Washtenaw	231	7637-1990-1074	RUBBISH REMOVAL
55295	Washtenaw	231	7637-1990-1074	RUBBISH REMOVAL
55296	Washtenaw	231	7637-1990-1074	RUBBISH REMOVAL
55297	Washtenaw	231	7637-1990-1074	RUBBISH REMOVAL
55298	Washtenaw	231	7637-1990-1074	PEST CONTROL
55299	Washtenaw	231	7637-1990-1074	PEST CONTROL
55300	Washtenaw	231	7637-1990-1074	PEST CONTROL
55301	Washtenaw	231	7637-1990-1074	PEST CONTROL
55302	Washtenaw	231	7637-1990-1074	PEST CONTROL
55303	Washtenaw	231	7637-1990-1074	PEST CONTROL
55304	Washtenaw	231	7637-1990-1074	PEST CONTROL
55305	Washtenaw	231	7637-1990-1074	GAS

	A	B	C	D
55306	Washtenaw	231	7637-1990-1074	GAS
55307	Washtenaw	231	7637-1990-1074	GAS
55308	Washtenaw	231	7637-1990-1074	GAS
55309	Washtenaw	231	7637-1990-1074	GAS
55310	Washtenaw	231	7637-1990-1074	GAS
55311	Washtenaw	231	7637-1990-1074	GAS
55312	Washtenaw	231	7637-1990-1074	SECURITY
55313	Washtenaw	231	7637-1990-1074	SECURITY
55314	Washtenaw	231	7637-1990-1074	SECURITY
55315	Washtenaw	231	7637-1990-1074	SECURITY
55316	Washtenaw	231	7637-1990-1074	SECURITY
55317	Washtenaw	231	7637-1990-1074	SECURITY
55318	Washtenaw	231	7637-1990-1074	SECURITY
55319	Washtenaw	231	7637-2005-0218	PUBLIC UTILITIES
55320	Washtenaw	231	7637-2005-0218	PUBLIC UTILITIES
55321	Washtenaw	231	7637-2005-0218	PUBLIC UTILITIES
55322	Washtenaw	231	7637-2005-0218	JANITORIAL
55323	Washtenaw	231	7637-2005-0218	JANITORIAL
55324	Washtenaw	231	7637-2005-0218	JANITORIAL
55325	Washtenaw	231	7637-2005-0218	FLUORESCENT
55326	Washtenaw	231	7637-2005-0218	FLUORESCENT
55327	Washtenaw	231	7637-2005-0218	FLUORESCENT
55328	Washtenaw	271	11004-2002-2190	HVAC
55329	Washtenaw	271	11004-2002-2190	HVAC
55330	Washtenaw	271	11004-2002-2190	HVAC
55331	Washtenaw	271	11004-2002-2190	FLUORESCENT
55332	Washtenaw	271	11004-2002-2190	FLUORESCENT
55333	Washtenaw	271	11004-2002-2190	FLUORESCENT
55334	Washtenaw	271	11004-2002-2190	INT/EXT MAINT
55335	Washtenaw	271	11004-2002-2190	INT/EXT MAINT
55336	Washtenaw	271	11004-2002-2190	INT/EXT MAINT
55337	Washtenaw	271	11004-2002-2190	GAS
55338	Washtenaw	271	11004-2002-2190	GAS
55339	Washtenaw	271	11004-2002-2190	GAS
55340	Washtenaw	271	11004-2002-2190	ELECTRICITY
55341	Washtenaw	271	11004-2002-2190	ELECTRICITY
55342	Washtenaw	271	11004-2002-2190	ELECTRICITY
55343	Washtenaw	271	11004-2002-2190	WATER
55344	Washtenaw	271	11004-2002-2190	WATER
55345	Washtenaw	271	11004-2002-2190	WATER
55346	Washtenaw	271	11004-2002-2190	PARKING
55347	Washtenaw	271	11004-2002-2190	PARKING
55348	Washtenaw	271	11004-2002-2190	PARKING
55349	Washtenaw	271	11004-2002-2190	PEST CONTROL
55350	Washtenaw	271	11004-2002-2190	PEST CONTROL

	A	B	C	D
55351	Washtenaw	271	11004-2002-2190	PEST CONTROL
55352	Washtenaw	271	11004-2002-2190	SNOW REMOVAL
55353	Washtenaw	271	11004-2002-2190	SNOW REMOVAL
55354	Washtenaw	271	11004-2002-2190	SNOW REMOVAL
55355	Washtenaw	271	11004-2002-2190	LANDSCAPING
55356	Washtenaw	271	11004-2002-2190	LANDSCAPING
55357	Washtenaw	271	11004-2002-2190	LANDSCAPING
55358	Washtenaw	271	11004-2002-2190	RUBBISH REMOVAL
55359	Washtenaw	271	11004-2002-2190	RUBBISH REMOVAL
55360	Washtenaw	271	11004-2002-2190	RUBBISH REMOVAL
55361	Washtenaw	271	11004-2002-2190	JANITORIAL
55362	Washtenaw	271	11004-2002-2190	JANITORIAL
55363	Washtenaw	271	11004-2002-2190	JANITORIAL
55364	Washtenaw	271	7066-1987-237	HVAC
55365	Washtenaw	271	7066-1987-237	ELECTRICITY
55366	Washtenaw	271	7066-1987-237	WATER
55367	Washtenaw	271	7066-1987-237	JANITORIAL
55368	Washtenaw	271	7066-1987-237	INT/EXT MAINT
55369	Washtenaw	271	7066-1987-237	LANDSCAPING
55370	Washtenaw	271	7066-1987-237	SNOW REMOVAL
55371	Washtenaw	271	7066-1987-237	PARKING
55372	Washtenaw	271	7066-1987-237	FLUORESCENT
55373	Washtenaw	271	7066-1987-237	RUBBISH REMOVAL
55374	Washtenaw	271	7066-1987-237	N/A
55375	Washtenaw	271	7887-1991-1158	HVAC
55376	Washtenaw	271	7887-1991-1158	HVAC
55377	Washtenaw	271	7887-1991-1158	ELECTRICITY
55378	Washtenaw	271	7887-1991-1158	ELECTRICITY
55379	Washtenaw	271	7887-1991-1158	WATER
55380	Washtenaw	271	7887-1991-1158	WATER
55381	Washtenaw	271	7887-1991-1158	JANITORIAL
55382	Washtenaw	271	7887-1991-1158	JANITORIAL
55383	Washtenaw	271	7887-1991-1158	INT/EXT MAINT
55384	Washtenaw	271	7887-1991-1158	INT/EXT MAINT
55385	Washtenaw	271	7887-1991-1158	LANDSCAPING
55386	Washtenaw	271	7887-1991-1158	LANDSCAPING
55387	Washtenaw	271	7887-1991-1158	SNOW REMOVAL
55388	Washtenaw	271	7887-1991-1158	SNOW REMOVAL
55389	Washtenaw	271	7887-1991-1158	PARKING
55390	Washtenaw	271	7887-1991-1158	PARKING
55391	Washtenaw	271	7887-1991-1158	FLUORESCENT
55392	Washtenaw	271	7887-1991-1158	FLUORESCENT
55393	Washtenaw	271	7887-1991-1158	RUBBISH REMOVAL
55394	Washtenaw	271	7887-1991-1158	RUBBISH REMOVAL
55395	Washtenaw	271	7887-1991-1158	N/A

	A	B	C	D
55396	Washtenaw	271	7887-1991-1158	N/A
55397	Washtenaw	271	7887-1992-1144	HVAC
55398	Washtenaw	271	7887-1992-1144	ELECTRICITY
55399	Washtenaw	271	7887-1992-1144	WATER
55400	Washtenaw	271	7887-1992-1144	JANITORIAL
55401	Washtenaw	271	7887-1992-1144	INT/EXT MAINT
55402	Washtenaw	271	7887-1992-1144	LANDSCAPING
55403	Washtenaw	271	7887-1992-1144	SNOW REMOVAL
55404	Washtenaw	271	7887-1992-1144	PARKING
55405	Washtenaw	271	7887-1992-1144	FLUORESCENT
55406	Washtenaw	271	7887-1992-1144	RUBBISH REMOVAL
55407	Washtenaw	271	7887-1992-1144	N/A
55408	Washtenaw	313	4823-1988-92	HVAC
55409	Washtenaw	313	4823-1988-92	ELECTRICITY
55410	Washtenaw	313	4823-1988-92	WATER
55411	Washtenaw	313	4823-1988-92	JANITORIAL
55412	Washtenaw	313	4823-1988-92	INT/EXT MAINT
55413	Washtenaw	313	4823-1988-92	LANDSCAPING
55414	Washtenaw	313	4823-1988-92	SNOW REMOVAL
55415	Washtenaw	313	4823-1988-92	PARKING
55416	Washtenaw	313	4823-1988-92	FLUORESCENT
55417	Washtenaw	313	4823-1988-92	RUBBISH REMOVAL
55418	Washtenaw	313	4823-1988-92	N/A
55419	Washtenaw	313	5066-1982-54	HVAC
55420	Washtenaw	313	5066-1982-54	ELECTRICITY
55421	Washtenaw	313	5066-1982-54	WATER
55422	Washtenaw	313	5066-1982-54	JANITORIAL
55423	Washtenaw	313	5066-1982-54	INT/EXT MAINT
55424	Washtenaw	313	5066-1982-54	LANDSCAPING
55425	Washtenaw	313	5066-1982-54	SNOW REMOVAL
55426	Washtenaw	313	5066-1982-54	PARKING
55427	Washtenaw	313	5066-1982-54	FLUORESCENT
55428	Washtenaw	313	5066-1982-54	RUBBISH REMOVAL
55429	Washtenaw	313	5066-1982-54	N/A
55430	Washtenaw	391	10085-1993-1108	HVAC
55431	Washtenaw	391	10085-1993-1108	ELECTRICITY
55432	Washtenaw	391	10085-1993-1108	WATER
55433	Washtenaw	391	10085-1993-1108	JANITORIAL
55434	Washtenaw	391	10085-1993-1108	INT/EXT MAINT
55435	Washtenaw	391	10085-1993-1108	LANDSCAPING
55436	Washtenaw	391	10085-1993-1108	SNOW REMOVAL
55437	Washtenaw	391	10085-1993-1108	PARKING
55438	Washtenaw	391	10085-1993-1108	FLUORESCENT
55439	Washtenaw	391	10085-1993-1108	RUBBISH REMOVAL
55440	Washtenaw	391	10085-1993-1108	N/A

	A	B	C	D
55441	Washtenaw	391	2694-1990-2159	HVAC
55442	Washtenaw	391	2694-1990-2159	ELECTRICITY
55443	Washtenaw	391	2694-1990-2159	WATER
55444	Washtenaw	391	2694-1990-2159	JANITORIAL
55445	Washtenaw	391	2694-1990-2159	INT/EXT MAINT
55446	Washtenaw	391	2694-1990-2159	LANDSCAPING
55447	Washtenaw	391	2694-1990-2159	SNOW REMOVAL
55448	Washtenaw	391	2694-1990-2159	PARKING
55449	Washtenaw	391	2694-1990-2159	FLUORESCENT
55450	Washtenaw	391	2694-1990-2159	RUBBISH REMOVAL
55451	Washtenaw	391	2694-1990-2159	N/A
55452	Washtenaw	391	2694-1994-1241	HVAC
55453	Washtenaw	391	2694-1994-1241	ELECTRICITY
55454	Washtenaw	391	2694-1994-1241	WATER
55455	Washtenaw	391	2694-1994-1241	JANITORIAL
55456	Washtenaw	391	2694-1994-1241	INT/EXT MAINT
55457	Washtenaw	391	2694-1994-1241	LANDSCAPING
55458	Washtenaw	391	2694-1994-1241	SNOW REMOVAL
55459	Washtenaw	391	2694-1994-1241	PARKING
55460	Washtenaw	391	2694-1994-1241	FLUORESCENT
55461	Washtenaw	391	2694-1994-1241	RUBBISH REMOVAL
55462	Washtenaw	391	2694-1994-1241	N/A
55463	Washtenaw	391	7457-1991-1038	HVAC
55464	Washtenaw	391	7457-1991-1038	ELECTRICITY
55465	Washtenaw	391	7457-1991-1038	WATER
55466	Washtenaw	391	7457-1991-1038	JANITORIAL
55467	Washtenaw	391	7457-1991-1038	INT/EXT MAINT
55468	Washtenaw	391	7457-1991-1038	LANDSCAPING
55469	Washtenaw	391	7457-1991-1038	SNOW REMOVAL
55470	Washtenaw	391	7457-1991-1038	PARKING
55471	Washtenaw	391	7457-1991-1038	FLUORESCENT
55472	Washtenaw	391	7457-1991-1038	RUBBISH REMOVAL
55473	Washtenaw	391	7457-1991-1038	N/A
55474	Washtenaw	391	7491-1990-1146	HVAC
55475	Washtenaw	391	7491-1990-1146	ELECTRICITY
55476	Washtenaw	391	7491-1990-1146	WATER
55477	Washtenaw	391	7491-1990-1146	JANITORIAL
55478	Washtenaw	391	7491-1990-1146	INT MAINTENANCE
55479	Washtenaw	391	7491-1990-1146	LANDSCAPING
55480	Washtenaw	391	7491-1990-1146	SNOW REMOVAL
55481	Washtenaw	391	7491-1990-1146	PARKING
55482	Washtenaw	391	7491-1990-1146	FLUORESCENT
55483	Washtenaw	391	7491-1990-1146	RUBBISH REMOVAL
55484	Washtenaw	391	7491-1990-1146	N/A
55485	Washtenaw	391	7856-1992-1082	HVAC

	A	B	C	D
55486	Washtenaw	391	7856-1992-1082	ELECTRICITY
55487	Washtenaw	391	7856-1992-1082	WATER
55488	Washtenaw	391	7856-1992-1082	JANITORIAL
55489	Washtenaw	391	7856-1992-1082	INT/EXT MAINT
55490	Washtenaw	391	7856-1992-1082	LANDSCAPING
55491	Washtenaw	391	7856-1992-1082	SNOW REMOVAL
55492	Washtenaw	391	7856-1992-1082	PARKING
55493	Washtenaw	391	7856-1992-1082	FLUORESCENT
55494	Washtenaw	391	7856-1992-1082	RUBBISH REMOVAL
55495	Washtenaw	391	7856-1992-1082	N/A
55496	Washtenaw	391	7856-1995-1080	HVAC
55497	Washtenaw	391	7856-1995-1080	ELECTRICITY
55498	Washtenaw	391	7856-1995-1080	WATER
55499	Washtenaw	391	7856-1995-1080	JANITORIAL
55500	Washtenaw	391	7856-1995-1080	INT/EXT MAINT
55501	Washtenaw	391	7856-1995-1080	LANDSCAPING
55502	Washtenaw	391	7856-1995-1080	SNOW REMOVAL
55503	Washtenaw	391	7856-1995-1080	PARKING
55504	Washtenaw	391	7856-1995-1080	FLUORESCENT
55505	Washtenaw	391	7856-1995-1080	RUBBISH REMOVAL
55506	Washtenaw	391	7856-1995-1080	N/A
55507	Washtenaw	431	10123-2002-2137	GAS
55508	Washtenaw	431	10123-2002-2137	GAS
55509	Washtenaw	431	10123-2002-2137	GAS
55510	Washtenaw	431	10123-2002-2137	GAS
55511	Washtenaw	431	10123-2002-2137	ELECTRICITY
55512	Washtenaw	431	10123-2002-2137	ELECTRICITY
55513	Washtenaw	431	10123-2002-2137	ELECTRICITY
55514	Washtenaw	431	10123-2002-2137	ELECTRICITY
55515	Washtenaw	431	10123-2002-2137	PEST CONTROL
55516	Washtenaw	431	10123-2002-2137	PEST CONTROL
55517	Washtenaw	431	10123-2002-2137	PEST CONTROL
55518	Washtenaw	431	10123-2002-2137	PEST CONTROL
55519	Washtenaw	431	10123-2002-2137	JANITORIAL
55520	Washtenaw	431	10123-2002-2137	JANITORIAL
55521	Washtenaw	431	10123-2002-2137	JANITORIAL
55522	Washtenaw	431	10123-2002-2137	JANITORIAL
55523	Washtenaw	431	10123-2002-2137	RUBBISH REMOVAL
55524	Washtenaw	431	10123-2002-2137	RUBBISH REMOVAL
55525	Washtenaw	431	10123-2002-2137	RUBBISH REMOVAL
55526	Washtenaw	431	10123-2002-2137	RUBBISH REMOVAL
55527	Washtenaw	431	10123-2002-2137	HVAC
55528	Washtenaw	431	10123-2002-2137	HVAC
55529	Washtenaw	431	10123-2002-2137	HVAC
55530	Washtenaw	431	10123-2002-2137	HVAC

	A	B	C	D
55531	Washtenaw	431	10123-2002-2137	FLUORESCENT
55532	Washtenaw	431	10123-2002-2137	FLUORESCENT
55533	Washtenaw	431	10123-2002-2137	FLUORESCENT
55534	Washtenaw	431	10123-2002-2137	FLUORESCENT
55535	Washtenaw	431	10123-2002-2137	INT/EXT MAINT
55536	Washtenaw	431	10123-2002-2137	INT/EXT MAINT
55537	Washtenaw	431	10123-2002-2137	INT/EXT MAINT
55538	Washtenaw	431	10123-2002-2137	INT/EXT MAINT
55539	Washtenaw	431	10123-2002-2137	SNOW REMOVAL
55540	Washtenaw	431	10123-2002-2137	SNOW REMOVAL
55541	Washtenaw	431	10123-2002-2137	SNOW REMOVAL
55542	Washtenaw	431	10123-2002-2137	SNOW REMOVAL
55543	Washtenaw	431	10123-2002-2137	LANDSCAPING
55544	Washtenaw	431	10123-2002-2137	LANDSCAPING
55545	Washtenaw	431	10123-2002-2137	LANDSCAPING
55546	Washtenaw	431	10123-2002-2137	LANDSCAPING
55547	Washtenaw	431	10123-2002-2137	PARKING
55548	Washtenaw	431	10123-2002-2137	PARKING
55549	Washtenaw	431	10123-2002-2137	PARKING
55550	Washtenaw	431	10123-2002-2137	PARKING
55551	Washtenaw	431	10123-2002-2137	WATER
55552	Washtenaw	431	10123-2002-2137	WATER
55553	Washtenaw	431	10123-2002-2137	WATER
55554	Washtenaw	431	10123-2002-2137	WATER
55555	Washtenaw	431	11081-2004-1252	ELECTRICITY
55556	Washtenaw	431	11081-2004-1252	JANITORIAL
55557	Washtenaw	431	11081-2004-1252	PEST CONTROL
55558	Washtenaw	431	11081-2005-0024	GROSS (FULL SERVICE)
55559	Washtenaw	431	1580-1938-2	FLUORESCENT
55560	Washtenaw	431	1580-1938-2	GAS
55561	Washtenaw	431	1580-1938-2	WATER
55562	Washtenaw	431	1580-1938-2	HVAC
55563	Washtenaw	431	1580-1938-2	INT/EXT MAINT
55564	Washtenaw	431	1580-1938-2	JANITORIAL
55565	Washtenaw	431	1580-1938-2	LANDSCAPING
55566	Washtenaw	431	1580-1938-2	PARKING
55567	Washtenaw	431	1580-1938-2	RUBBISH REMOVAL
55568	Washtenaw	431	1580-1938-2	SNOW REMOVAL
55569	Washtenaw	431	1580-1938-2	ELECTRICITY
55570	Washtenaw	431	2368-1981-9	HVAC
55571	Washtenaw	431	2368-1981-9	ELECTRICITY
55572	Washtenaw	431	2368-1981-9	WATER
55573	Washtenaw	431	2368-1981-9	JANITORIAL
55574	Washtenaw	431	2368-1981-9	INT/EXT MAINT
55575	Washtenaw	431	2368-1981-9	LANDSCAPING

	A	B	C	D
55576	Washtenaw	431	2368-1981-9	SNOW REMOVAL
55577	Washtenaw	431	2368-1981-9	PARKING
55578	Washtenaw	431	2368-1981-9	FLUORESCENT
55579	Washtenaw	431	2368-1981-9	RUBBISH REMOVAL
55580	Washtenaw	431	2368-1981-9	N/A
55581	Washtenaw	431	2429-1987-29	HVAC
55582	Washtenaw	431	2429-1987-29	ELECTRICITY
55583	Washtenaw	431	2429-1987-29	WATER
55584	Washtenaw	431	2429-1987-29	JANITORIAL
55585	Washtenaw	431	2429-1987-29	INT/EXT MAINT
55586	Washtenaw	431	2429-1987-29	LANDSCAPING
55587	Washtenaw	431	2429-1987-29	SNOW REMOVAL
55588	Washtenaw	431	2429-1987-29	PARKING
55589	Washtenaw	431	2429-1987-29	FLUORESCENT
55590	Washtenaw	431	2429-1987-29	RUBBISH REMOVAL
55591	Washtenaw	431	2429-1987-29	N/A
55592	Washtenaw	431	6790-1990-104	HVAC
55593	Washtenaw	431	6790-1990-104	ELECTRICITY
55594	Washtenaw	431	6790-1990-104	WATER
55595	Washtenaw	431	6790-1990-104	JANITORIAL
55596	Washtenaw	431	6790-1990-104	INT/EXT MAINT
55597	Washtenaw	431	6790-1990-104	LANDSCAPING
55598	Washtenaw	431	6790-1990-104	SNOW REMOVAL
55599	Washtenaw	431	6790-1990-104	PARKING
55600	Washtenaw	431	6790-1990-104	FLUORESCENT
55601	Washtenaw	431	6790-1990-104	RUBBISH REMOVAL
55602	Washtenaw	431	6790-1990-104	N/A
55603	Washtenaw	431	7455-1992-1165	ADJUST-INSURANCE
55604	Washtenaw	431	7455-1992-1165	ADJUST-INSURANCE
55605	Washtenaw	431	7455-1992-1165	ADJUST-INSURANCE
55606	Washtenaw	431	7455-1992-1165	ADJUST-INSURANCE
55607	Washtenaw	431	7455-1992-1165	ADJUST-OPERATING EXP
55608	Washtenaw	431	7455-1992-1165	ADJUST-OPERATING EXP
55609	Washtenaw	431	7455-1992-1165	ADJUST-OPERATING EXP
55610	Washtenaw	431	7455-1992-1165	ADJUST-OPERATING EXP
55611	Washtenaw	431	7625-1990-1221	HVAC
55612	Washtenaw	431	7625-1990-1221	ELECTRICITY
55613	Washtenaw	431	7625-1990-1221	WATER
55614	Washtenaw	431	7625-1990-1221	JANITORIAL
55615	Washtenaw	431	7625-1990-1221	INT/EXT MAINT
55616	Washtenaw	431	7625-1990-1221	LANDSCAPING
55617	Washtenaw	431	7625-1990-1221	SNOW REMOVAL
55618	Washtenaw	431	7625-1990-1221	PARKING
55619	Washtenaw	431	7625-1990-1221	FLUORESCENT
55620	Washtenaw	431	7625-1990-1221	RUBBISH REMOVAL

	A	B	C	D
55621	Washtenaw	431	7625-1990-1221	PEST CONTROL
55622	Washtenaw	431	7625-1990-1221	N/A
55623	Washtenaw	431	7693-2012-0226	PUBLIC UTILITIES
55624	Washtenaw	431	7693-2012-0226	PUBLIC UTILITIES
55625	Washtenaw	472	10850-2000-1087	HVAC
55626	Washtenaw	472	10850-2000-1087	ELECTRICITY
55627	Washtenaw	472	10850-2000-1087	WATER
55628	Washtenaw	472	10850-2000-1087	JANITORIAL
55629	Washtenaw	472	10850-2000-1087	INT/EXT MAINT
55630	Washtenaw	472	10850-2000-1087	LANDSCAPING
55631	Washtenaw	472	10850-2000-1087	SNOW REMOVAL
55632	Washtenaw	472	10850-2000-1087	PARKING
55633	Washtenaw	472	10850-2000-1087	FLUORESCENT
55634	Washtenaw	472	10850-2000-1087	RUBBISH REMOVAL
55635	Washtenaw	472	10850-2000-1087	PEST CONTROL
55636	Washtenaw	472	10850-2000-1087	GAS
55637	Washtenaw	472	10850-2000-1291	PUBLIC UTILITIES
55638	Washtenaw	472	10850-2000-1291	PUBLIC UTILITIES
55639	Washtenaw	472	10850-2000-1291	PUBLIC UTILITIES
55640	Washtenaw	472	10850-2000-1291	PUBLIC UTILITIES
55641	Washtenaw	472	10850-2000-1291	PUBLIC UTILITIES
55642	Washtenaw	472	10850-2000-1291	PUBLIC UTILITIES
55643	Washtenaw	472	10850-2000-1291	PUBLIC UTILITIES
55644	Washtenaw	472	10850-2000-1291	PUBLIC UTILITIES
55645	Washtenaw	472	10850-2000-1291	PUBLIC UTILITIES
55646	Washtenaw	472	10850-2000-1291	PUBLIC UTILITIES
55647	Washtenaw	472	10850-2000-1291	PUBLIC UTILITIES
55648	Washtenaw	472	10850-2000-1291	PUBLIC UTILITIES
55649	Washtenaw	472	10850-2000-1291	PUBLIC UTILITIES
55650	Washtenaw	472	10850-2000-1291	PUBLIC UTILITIES
55651	Washtenaw	472	10850-2000-1291	PUBLIC UTILITIES
55652	Washtenaw	472	10850-2000-1291	PUBLIC UTILITIES
55653	Washtenaw	472	10850-2000-1291	PUBLIC UTILITIES
55654	Washtenaw	472	10850-2000-1291	PUBLIC UTILITIES
55655	Washtenaw	472	10850-2000-1291	PUBLIC UTILITIES
55656	Washtenaw	472	10850-2000-1291	PUBLIC UTILITIES
55657	Washtenaw	472	10850-2000-1291	JANITORIAL
55658	Washtenaw	472	10850-2000-1291	JANITORIAL
55659	Washtenaw	472	10850-2000-1291	JANITORIAL
55660	Washtenaw	472	10850-2000-1291	JANITORIAL
55661	Washtenaw	472	10850-2000-1291	JANITORIAL
55662	Washtenaw	472	10850-2000-1291	JANITORIAL
55663	Washtenaw	472	10850-2000-1291	JANITORIAL
55664	Washtenaw	472	10850-2000-1291	JANITORIAL
55665	Washtenaw	472	10850-2000-1291	JANITORIAL

	A	B	C	D
55666	Washtenaw	472	10850-2000-1291	JANITORIAL
55667	Washtenaw	472	10850-2000-1291	JANITORIAL
55668	Washtenaw	472	10850-2000-1291	JANITORIAL
55669	Washtenaw	472	10850-2000-1291	JANITORIAL
55670	Washtenaw	472	10850-2000-1291	JANITORIAL
55671	Washtenaw	472	10850-2000-1291	JANITORIAL
55672	Washtenaw	472	10850-2000-1291	JANITORIAL
55673	Washtenaw	472	10850-2000-1291	JANITORIAL
55674	Washtenaw	472	10850-2000-1291	JANITORIAL
55675	Washtenaw	472	10850-2000-1291	JANITORIAL
55676	Washtenaw	472	10850-2000-1291	JANITORIAL
55677	Washtenaw	472	10850-2000-1291	FLUORESCENT
55678	Washtenaw	472	10850-2000-1291	FLUORESCENT
55679	Washtenaw	472	10850-2000-1291	FLUORESCENT
55680	Washtenaw	472	10850-2000-1291	FLUORESCENT
55681	Washtenaw	472	10850-2000-1291	FLUORESCENT
55682	Washtenaw	472	10850-2000-1291	FLUORESCENT
55683	Washtenaw	472	10850-2000-1291	FLUORESCENT
55684	Washtenaw	472	10850-2000-1291	FLUORESCENT
55685	Washtenaw	472	10850-2000-1291	FLUORESCENT
55686	Washtenaw	472	10850-2000-1291	FLUORESCENT
55687	Washtenaw	472	10850-2000-1291	FLUORESCENT
55688	Washtenaw	472	10850-2000-1291	FLUORESCENT
55689	Washtenaw	472	10850-2000-1291	FLUORESCENT
55690	Washtenaw	472	10850-2000-1291	FLUORESCENT
55691	Washtenaw	472	10850-2000-1291	FLUORESCENT
55692	Washtenaw	472	10850-2000-1291	FLUORESCENT
55693	Washtenaw	472	10850-2000-1291	FLUORESCENT
55694	Washtenaw	472	10850-2000-1291	FLUORESCENT
55695	Washtenaw	472	10850-2000-1291	FLUORESCENT
55696	Washtenaw	472	10850-2000-1291	FLUORESCENT
55697	Washtenaw	472	6918-1989-230	HVAC
55698	Washtenaw	472	6918-1989-230	ELECTRICITY
55699	Washtenaw	472	6918-1989-230	WATER
55700	Washtenaw	472	6918-1989-230	JANITORIAL
55701	Washtenaw	472	6918-1989-230	INT/EXT MAINT
55702	Washtenaw	472	6918-1989-230	LANDSCAPING
55703	Washtenaw	472	6918-1989-230	SNOW REMOVAL
55704	Washtenaw	472	6918-1989-230	PARKING
55705	Washtenaw	472	6918-1989-230	FLUORESCENT
55706	Washtenaw	472	6918-1989-230	RUBBISH REMOVAL
55707	Washtenaw	472	6918-1989-230	N/A
55708	Washtenaw	472	7173-1989-257	HVAC
55709	Washtenaw	472	7173-1989-257	HVAC
55710	Washtenaw	472	7173-1989-257	HVAC

	A	B	C	D
55711	Washtenaw	472	7173-1989-257	HVAC
55712	Washtenaw	472	7173-1989-257	HVAC
55713	Washtenaw	472	7173-1989-257	HVAC
55714	Washtenaw	472	7173-1989-257	ELECTRICITY
55715	Washtenaw	472	7173-1989-257	ELECTRICITY
55716	Washtenaw	472	7173-1989-257	ELECTRICITY
55717	Washtenaw	472	7173-1989-257	ELECTRICITY
55718	Washtenaw	472	7173-1989-257	ELECTRICITY
55719	Washtenaw	472	7173-1989-257	ELECTRICITY
55720	Washtenaw	472	7173-1989-257	WATER
55721	Washtenaw	472	7173-1989-257	WATER
55722	Washtenaw	472	7173-1989-257	WATER
55723	Washtenaw	472	7173-1989-257	WATER
55724	Washtenaw	472	7173-1989-257	WATER
55725	Washtenaw	472	7173-1989-257	WATER
55726	Washtenaw	472	7173-1989-257	JANITORIAL
55727	Washtenaw	472	7173-1989-257	JANITORIAL
55728	Washtenaw	472	7173-1989-257	JANITORIAL
55729	Washtenaw	472	7173-1989-257	JANITORIAL
55730	Washtenaw	472	7173-1989-257	JANITORIAL
55731	Washtenaw	472	7173-1989-257	JANITORIAL
55732	Washtenaw	472	7173-1989-257	INT/EXT MAINT
55733	Washtenaw	472	7173-1989-257	INT/EXT MAINT
55734	Washtenaw	472	7173-1989-257	INT/EXT MAINT
55735	Washtenaw	472	7173-1989-257	INT/EXT MAINT
55736	Washtenaw	472	7173-1989-257	INT/EXT MAINT
55737	Washtenaw	472	7173-1989-257	INT/EXT MAINT
55738	Washtenaw	472	7173-1989-257	LANDSCAPING
55739	Washtenaw	472	7173-1989-257	LANDSCAPING
55740	Washtenaw	472	7173-1989-257	LANDSCAPING
55741	Washtenaw	472	7173-1989-257	LANDSCAPING
55742	Washtenaw	472	7173-1989-257	LANDSCAPING
55743	Washtenaw	472	7173-1989-257	LANDSCAPING
55744	Washtenaw	472	7173-1989-257	SNOW REMOVAL
55745	Washtenaw	472	7173-1989-257	SNOW REMOVAL
55746	Washtenaw	472	7173-1989-257	SNOW REMOVAL
55747	Washtenaw	472	7173-1989-257	SNOW REMOVAL
55748	Washtenaw	472	7173-1989-257	SNOW REMOVAL
55749	Washtenaw	472	7173-1989-257	SNOW REMOVAL
55750	Washtenaw	472	7173-1989-257	PARKING
55751	Washtenaw	472	7173-1989-257	PARKING
55752	Washtenaw	472	7173-1989-257	PARKING
55753	Washtenaw	472	7173-1989-257	PARKING
55754	Washtenaw	472	7173-1989-257	PARKING
55755	Washtenaw	472	7173-1989-257	PARKING

	A	B	C	D
55756	Washtenaw	472	7173-1989-257	FLUORESCENT
55757	Washtenaw	472	7173-1989-257	FLUORESCENT
55758	Washtenaw	472	7173-1989-257	FLUORESCENT
55759	Washtenaw	472	7173-1989-257	FLUORESCENT
55760	Washtenaw	472	7173-1989-257	FLUORESCENT
55761	Washtenaw	472	7173-1989-257	FLUORESCENT
55762	Washtenaw	472	7173-1989-257	RUBBISH REMOVAL
55763	Washtenaw	472	7173-1989-257	RUBBISH REMOVAL
55764	Washtenaw	472	7173-1989-257	RUBBISH REMOVAL
55765	Washtenaw	472	7173-1989-257	RUBBISH REMOVAL
55766	Washtenaw	472	7173-1989-257	RUBBISH REMOVAL
55767	Washtenaw	472	7173-1989-257	RUBBISH REMOVAL
55768	Washtenaw	472	7173-1989-257	GAS
55769	Washtenaw	472	7173-1989-257	GAS
55770	Washtenaw	472	7173-1989-257	GAS
55771	Washtenaw	472	7173-1989-257	GAS
55772	Washtenaw	472	7173-1989-257	GAS
55773	Washtenaw	472	7173-1989-257	GAS
55774	Washtenaw	472	7173-1989-257	SECURITY
55775	Washtenaw	472	7173-1989-257	SECURITY
55776	Washtenaw	472	7173-1989-257	SECURITY
55777	Washtenaw	472	7173-1989-257	SECURITY
55778	Washtenaw	472	7173-1989-257	SECURITY
55779	Washtenaw	472	7173-1989-257	SECURITY
55780	Washtenaw	472	7571-1990-1087	HVAC
55781	Washtenaw	472	7571-1990-1087	ELECTRICITY
55782	Washtenaw	472	7571-1990-1087	WATER
55783	Washtenaw	472	7571-1990-1087	JANITORIAL
55784	Washtenaw	472	7571-1990-1087	INT/EXT MAINT
55785	Washtenaw	472	7571-1990-1087	LANDSCAPING
55786	Washtenaw	472	7571-1990-1087	SNOW REMOVAL
55787	Washtenaw	472	7571-1990-1087	PARKING
55788	Washtenaw	472	7571-1990-1087	FLUORESCENT
55789	Washtenaw	472	7571-1990-1087	RUBBISH REMOVAL
55790	Washtenaw	472	7571-1990-1087	N/A
55791	Washtenaw	472	7571-1990-1185	HVAC
55792	Washtenaw	472	7571-1990-1185	ELECTRICITY
55793	Washtenaw	472	7571-1990-1185	WATER
55794	Washtenaw	472	7571-1990-1185	JANITORIAL
55795	Washtenaw	472	7571-1990-1185	INT/EXT MAINT
55796	Washtenaw	472	7571-1990-1185	LANDSCAPING
55797	Washtenaw	472	7571-1990-1185	SNOW REMOVAL
55798	Washtenaw	472	7571-1990-1185	PARKING
55799	Washtenaw	472	7571-1990-1185	FLUORESCENT
55800	Washtenaw	472	7571-1990-1185	RUBBISH REMOVAL

	A	B	C	D
55801	Washtenaw	472	7571-1990-1185	N/A
55802	Washtenaw	511	7204-1989-274	HVAC
55803	Washtenaw	511	7204-1989-274	ELECTRICITY
55804	Washtenaw	511	7204-1989-274	WATER
55805	Washtenaw	511	7204-1989-274	JANITORIAL
55806	Washtenaw	511	7204-1989-274	INT/EXT MAINT
55807	Washtenaw	511	7204-1989-274	LANDSCAPING
55808	Washtenaw	511	7204-1989-274	SNOW REMOVAL
55809	Washtenaw	511	7204-1989-274	PARKING
55810	Washtenaw	511	7204-1989-274	FLUORESCENT
55811	Washtenaw	511	7204-1989-274	RUBBISH REMOVAL
55812	Washtenaw	511	7204-1989-274	N/A
55813	Washtenaw	551	717-1931-1	HVAC
55814	Washtenaw	551	717-1931-1	ELECTRICITY
55815	Washtenaw	551	717-1931-1	WATER
55816	Washtenaw	551	717-1931-1	JANITORIAL
55817	Washtenaw	551	717-1931-1	INT/EXT MAINT
55818	Washtenaw	551	717-1931-1	LANDSCAPING
55819	Washtenaw	551	717-1931-1	SNOW REMOVAL
55820	Washtenaw	551	717-1931-1	PARKING
55821	Washtenaw	551	717-1931-1	FLUORESCENT
55822	Washtenaw	551	717-1931-1	RUBBISH REMOVAL
55823	Washtenaw	551	717-1931-1	N/A
55824	Washtenaw	591	1569-1988-22	HVAC
55825	Washtenaw	591	1569-1988-22	ELECTRICITY
55826	Washtenaw	591	1569-1988-22	WATER
55827	Washtenaw	591	1569-1988-22	JANITORIAL
55828	Washtenaw	591	1569-1988-22	INT/EXT MAINT
55829	Washtenaw	591	1569-1988-22	LANDSCAPING
55830	Washtenaw	591	1569-1988-22	SNOW REMOVAL
55831	Washtenaw	591	1569-1988-22	PARKING
55832	Washtenaw	591	1569-1988-22	FLUORESCENT
55833	Washtenaw	591	1569-1988-22	RUBBISH REMOVAL
55834	Washtenaw	591	1569-1988-22	N/A
55835	Washtenaw	591	6952-1987-186	HVAC
55836	Washtenaw	591	6952-1987-186	ELECTRICITY
55837	Washtenaw	591	6952-1987-186	WATER
55838	Washtenaw	591	6952-1987-186	JANITORIAL
55839	Washtenaw	591	6952-1987-186	INT/EXT MAINT
55840	Washtenaw	591	6952-1987-186	LANDSCAPING
55841	Washtenaw	591	6952-1987-186	SNOW REMOVAL
55842	Washtenaw	591	6952-1987-186	PARKING
55843	Washtenaw	591	6952-1987-186	FLUORESCENT
55844	Washtenaw	591	6952-1987-186	RUBBISH REMOVAL
55845	Washtenaw	591	6952-1987-186	N/A

	A	B	C	D
55846	Washtenaw	631	10123-1993-1043	HVAC
55847	Washtenaw	631	10123-1993-1043	HVAC
55848	Washtenaw	631	10123-1993-1043	ELECTRICITY
55849	Washtenaw	631	10123-1993-1043	ELECTRICITY
55850	Washtenaw	631	10123-1993-1043	WATER
55851	Washtenaw	631	10123-1993-1043	WATER
55852	Washtenaw	631	10123-1993-1043	JANITORIAL
55853	Washtenaw	631	10123-1993-1043	JANITORIAL
55854	Washtenaw	631	10123-1993-1043	INT/EXT MAINT
55855	Washtenaw	631	10123-1993-1043	INT/EXT MAINT
55856	Washtenaw	631	10123-1993-1043	LANDSCAPING
55857	Washtenaw	631	10123-1993-1043	LANDSCAPING
55858	Washtenaw	631	10123-1993-1043	SNOW REMOVAL
55859	Washtenaw	631	10123-1993-1043	SNOW REMOVAL
55860	Washtenaw	631	10123-1993-1043	PARKING
55861	Washtenaw	631	10123-1993-1043	PARKING
55862	Washtenaw	631	10123-1993-1043	FLUORESCENT
55863	Washtenaw	631	10123-1993-1043	FLUORESCENT
55864	Washtenaw	631	10123-1993-1043	RUBBISH REMOVAL
55865	Washtenaw	631	10123-1993-1043	RUBBISH REMOVAL
55866	Washtenaw	631	10123-1993-1043	N/A
55867	Washtenaw	631	10123-1993-1043	N/A
55868	Washtenaw	631	10123-2001-1045	HVAC
55869	Washtenaw	631	10123-2001-1045	HVAC
55870	Washtenaw	631	10123-2001-1045	HVAC
55871	Washtenaw	631	10123-2001-1045	HVAC
55872	Washtenaw	631	10123-2001-1045	ELECTRICITY
55873	Washtenaw	631	10123-2001-1045	ELECTRICITY
55874	Washtenaw	631	10123-2001-1045	ELECTRICITY
55875	Washtenaw	631	10123-2001-1045	ELECTRICITY
55876	Washtenaw	631	10123-2001-1045	WATER
55877	Washtenaw	631	10123-2001-1045	WATER
55878	Washtenaw	631	10123-2001-1045	WATER
55879	Washtenaw	631	10123-2001-1045	WATER
55880	Washtenaw	631	10123-2001-1045	JANITORIAL
55881	Washtenaw	631	10123-2001-1045	JANITORIAL
55882	Washtenaw	631	10123-2001-1045	JANITORIAL
55883	Washtenaw	631	10123-2001-1045	JANITORIAL
55884	Washtenaw	631	10123-2001-1045	INT/EXT MAINT
55885	Washtenaw	631	10123-2001-1045	INT/EXT MAINT
55886	Washtenaw	631	10123-2001-1045	INT/EXT MAINT
55887	Washtenaw	631	10123-2001-1045	INT/EXT MAINT
55888	Washtenaw	631	10123-2001-1045	LANDSCAPING
55889	Washtenaw	631	10123-2001-1045	LANDSCAPING
55890	Washtenaw	631	10123-2001-1045	LANDSCAPING

	A	B	C	D
55891	Washtenaw	631	10123-2001-1045	LANDSCAPING
55892	Washtenaw	631	10123-2001-1045	SNOW REMOVAL
55893	Washtenaw	631	10123-2001-1045	SNOW REMOVAL
55894	Washtenaw	631	10123-2001-1045	SNOW REMOVAL
55895	Washtenaw	631	10123-2001-1045	SNOW REMOVAL
55896	Washtenaw	631	10123-2001-1045	PARKING
55897	Washtenaw	631	10123-2001-1045	PARKING
55898	Washtenaw	631	10123-2001-1045	PARKING
55899	Washtenaw	631	10123-2001-1045	PARKING
55900	Washtenaw	631	10123-2001-1045	FLUORESCENT
55901	Washtenaw	631	10123-2001-1045	FLUORESCENT
55902	Washtenaw	631	10123-2001-1045	FLUORESCENT
55903	Washtenaw	631	10123-2001-1045	FLUORESCENT
55904	Washtenaw	631	10123-2001-1045	FLUORESCENT
55905	Washtenaw	631	10123-2001-1045	FLUORESCENT
55906	Washtenaw	631	10123-2001-1045	FLUORESCENT
55907	Washtenaw	631	10123-2001-1045	FLUORESCENT
55908	Washtenaw	631	10123-2001-1045	RUBBISH REMOVAL
55909	Washtenaw	631	10123-2001-1045	RUBBISH REMOVAL
55910	Washtenaw	631	10123-2001-1045	RUBBISH REMOVAL
55911	Washtenaw	631	10123-2001-1045	RUBBISH REMOVAL
55912	Washtenaw	631	10123-2001-1045	PEST CONTROL
55913	Washtenaw	631	10123-2001-1045	PEST CONTROL
55914	Washtenaw	631	10123-2001-1045	PEST CONTROL
55915	Washtenaw	631	10123-2001-1045	PEST CONTROL
55916	Washtenaw	631	6768-1986-146	HVAC
55917	Washtenaw	631	6768-1986-146	ELECTRICITY
55918	Washtenaw	631	6768-1986-146	WATER
55919	Washtenaw	631	6768-1986-146	JANITORIAL
55920	Washtenaw	631	6768-1986-146	INT/EXT MAINT
55921	Washtenaw	631	6768-1986-146	LANDSCAPING
55922	Washtenaw	631	6768-1986-146	SNOW REMOVAL
55923	Washtenaw	631	6768-1986-146	PARKING
55924	Washtenaw	631	6768-1986-146	FLUORESCENT
55925	Washtenaw	631	6768-1986-146	RUBBISH REMOVAL
55926	Washtenaw	631	6768-1986-146	N/A
55927	Washtenaw	631	976-1980-1	HVAC
55928	Washtenaw	631	976-1980-1	ELECTRICITY
55929	Washtenaw	631	976-1980-1	WATER
55930	Washtenaw	631	976-1980-1	JANITORIAL
55931	Washtenaw	631	976-1980-1	INT/EXT MAINT
55932	Washtenaw	631	976-1980-1	LANDSCAPING
55933	Washtenaw	631	976-1980-1	SNOW REMOVAL
55934	Washtenaw	631	976-1980-1	PARKING
55935	Washtenaw	631	976-1980-1	FLUORESCENT

	A	B	C	D
55936	Washtenaw	631	976-1980-1	RUBBISH REMOVAL
55937	Washtenaw	631	976-1980-1	N/A
55938	Washtenaw	631	976-1995-1244	HVAC
55939	Washtenaw	631	976-1995-1244	ELECTRICITY
55940	Washtenaw	631	976-1995-1244	WATER
55941	Washtenaw	631	976-1995-1244	JANITORIAL
55942	Washtenaw	631	976-1995-1244	INT/EXT MAINT
55943	Washtenaw	631	976-1995-1244	LANDSCAPING
55944	Washtenaw	631	976-1995-1244	SNOW REMOVAL
55945	Washtenaw	631	976-1995-1244	PARKING
55946	Washtenaw	631	976-1995-1244	FLUORESCENT
55947	Washtenaw	631	976-1995-1244	RUBBISH REMOVAL
55948	Washtenaw	631	976-1995-1244	N/A
55949	Washtenaw	631	976-1996-1382	HVAC
55950	Washtenaw	631	976-1996-1382	ELECTRICITY
55951	Washtenaw	631	976-1996-1382	WATER
55952	Washtenaw	631	976-1996-1382	JANITORIAL
55953	Washtenaw	631	976-1996-1382	INT/EXT MAINT
55954	Washtenaw	631	976-1996-1382	LANDSCAPING
55955	Washtenaw	631	976-1996-1382	SNOW REMOVAL
55956	Washtenaw	631	976-1996-1382	PARKING
55957	Washtenaw	631	976-1996-1382	FLUORESCENT
55958	Washtenaw	631	976-1996-1382	RUBBISH REMOVAL
55959	Washtenaw	631	976-1996-1382	N/A
55960	Washtenaw	641	7693-2002-2143	ELECTRICITY
55961	Washtenaw	641	7693-2002-2143	PARKING
55962	Washtenaw	641	7693-2002-2143	HVAC
55963	Washtenaw	641	7693-2002-2143	JANITORIAL
55964	Washtenaw	641	7693-2002-2143	GAS
55965	Washtenaw	641	7693-2002-2143	PEST CONTROL
55966	Washtenaw	641	7693-2002-2143	WATER
55967	Washtenaw	641	7693-2002-2143	FLUORESCENT
55968	Washtenaw	641	7693-2002-2143	INT/EXT MAINT
55969	Washtenaw	641	7693-2002-2143	LANDSCAPING
55970	Washtenaw	641	7693-2002-2143	SNOW REMOVAL
55971	Washtenaw	641	7693-2002-2143	RUBBISH REMOVAL
55972	Washtenaw	641	7693-2006-0203	PUBLIC UTILITIES
55973	Washtenaw	641	7693-2006-0203	TELECOMMUNICATIONS
55974	Washtenaw	641	7693-2006-0203	ALARM SYSTEM MONITORING
55975	Washtenaw	672	4670-1981-64	HVAC
55976	Washtenaw	672	4670-1981-64	ELECTRICITY
55977	Washtenaw	672	4670-1981-64	WATER
55978	Washtenaw	672	4670-1981-64	JANITORIAL
55979	Washtenaw	672	4670-1981-64	INT/EXT MAINT
55980	Washtenaw	672	4670-1981-64	LANDSCAPING

	A	B	C	D
55981	Washtenaw	672	4670-1981-64	SNOW REMOVAL
55982	Washtenaw	672	4670-1981-64	PARKING
55983	Washtenaw	672	4670-1981-64	FLUORESCENT
55984	Washtenaw	672	4670-1981-64	RUBBISH REMOVAL
55985	Washtenaw	672	4670-1981-64	N/A
55986	Washtenaw	801	10898-2000-1369	HVAC
55987	Washtenaw	801	10898-2000-1369	ELECTRICITY
55988	Washtenaw	801	10898-2000-1369	WATER
55989	Washtenaw	801	10898-2000-1369	JANITORIAL
55990	Washtenaw	801	10898-2000-1369	INT/EXT MAINT
55991	Washtenaw	801	10898-2000-1369	LANDSCAPING
55992	Washtenaw	801	10898-2000-1369	SNOW REMOVAL
55993	Washtenaw	801	10898-2000-1369	PARKING
55994	Washtenaw	801	10898-2000-1369	FLUORESCENT
55995	Washtenaw	801	10898-2000-1369	RUBBISH REMOVAL
55996	Washtenaw	801	10898-2000-1369	N/A
55997	Washtenaw	801	7693-1990-1212	HVAC
55998	Washtenaw	801	7693-1990-1212	HVAC
55999	Washtenaw	801	7693-1990-1212	ELECTRICITY
56000	Washtenaw	801	7693-1990-1212	ELECTRICITY
56001	Washtenaw	801	7693-1990-1212	WATER
56002	Washtenaw	801	7693-1990-1212	WATER
56003	Washtenaw	801	7693-1990-1212	JANITORIAL
56004	Washtenaw	801	7693-1990-1212	JANITORIAL
56005	Washtenaw	801	7693-1990-1212	INT/EXT MAINT
56006	Washtenaw	801	7693-1990-1212	INT/EXT MAINT
56007	Washtenaw	801	7693-1990-1212	LANDSCAPING
56008	Washtenaw	801	7693-1990-1212	LANDSCAPING
56009	Washtenaw	801	7693-1990-1212	SNOW REMOVAL
56010	Washtenaw	801	7693-1990-1212	SNOW REMOVAL
56011	Washtenaw	801	7693-1990-1212	PARKING
56012	Washtenaw	801	7693-1990-1212	PARKING
56013	Washtenaw	801	7693-1990-1212	FLUORESCENT
56014	Washtenaw	801	7693-1990-1212	FLUORESCENT
56015	Washtenaw	801	7693-1990-1212	RUBBISH REMOVAL
56016	Washtenaw	801	7693-1990-1212	RUBBISH REMOVAL
56017	Washtenaw	801	7693-1990-1212	N/A
56018	Washtenaw	801	7693-1990-1212	N/A
56019	Washtenaw	801	7693-2001-1127	HVAC
56020	Washtenaw	801	7693-2001-1127	ELECTRICITY
56021	Washtenaw	801	7693-2001-1127	JANITORIAL
56022	Washtenaw	801	7693-2001-1127	JANITORIAL
56023	Washtenaw	801	7693-2001-1127	WATER
56024	Washtenaw	801	7693-2001-1127	LANDSCAPING
56025	Washtenaw	801	7693-2001-1127	SNOW REMOVAL

	A	B	C	D
56026	Washtenaw	801	7693-2001-1127	SECURITY
56027	Washtenaw	801	7693-2001-1127	PEST CONTROL
56028	Washtenaw	801	7693-2001-1127	N/A
56029	Washtenaw	801	7693-2001-1127	TAXES
56030	Washtenaw	999	10187-1994-1162	HVAC
56031	Washtenaw	999	10187-1994-1162	ELECTRICITY
56032	Washtenaw	999	10187-1994-1162	WATER
56033	Washtenaw	999	10187-1994-1162	JANITORIAL
56034	Washtenaw	999	10187-1994-1162	INT/EXT MAINT
56035	Washtenaw	999	10187-1994-1162	LANDSCAPING
56036	Washtenaw	999	10187-1994-1162	SNOW REMOVAL
56037	Washtenaw	999	10187-1994-1162	PARKING
56038	Washtenaw	999	10187-1994-1162	FLUORESCENT
56039	Washtenaw	999	10187-1994-1162	RUBBISH REMOVAL
56040	Washtenaw	999	10187-1994-1162	N/A
56041	Washtenaw	999	10581-1998-1131	HVAC
56042	Washtenaw	999	10581-1998-1131	ELECTRICITY
56043	Washtenaw	999	10581-1998-1131	WATER
56044	Washtenaw	999	10581-1998-1131	JANITORIAL
56045	Washtenaw	999	10581-1998-1131	INT/EXT MAINT
56046	Washtenaw	999	10581-1998-1131	LANDSCAPING
56047	Washtenaw	999	10581-1998-1131	SNOW REMOVAL
56048	Washtenaw	999	10581-1998-1131	PARKING
56049	Washtenaw	999	10581-1998-1131	FLUORESCENT
56050	Washtenaw	999	10581-1998-1131	RUBBISH REMOVAL
56051	Washtenaw	999	10581-1998-1131	N/A
56052	Washtenaw	999	10808-2000-1162	HVAC
56053	Washtenaw	999	10808-2000-1162	ELECTRICITY
56054	Washtenaw	999	10808-2000-1162	WATER
56055	Washtenaw	999	10808-2000-1162	JANITORIAL
56056	Washtenaw	999	10808-2000-1162	INT/EXT MAINT
56057	Washtenaw	999	10808-2000-1162	LANDSCAPING
56058	Washtenaw	999	10808-2000-1162	SNOW REMOVAL
56059	Washtenaw	999	10808-2000-1162	PARKING
56060	Washtenaw	999	10808-2000-1162	FLUORESCENT
56061	Washtenaw	999	10808-2000-1162	RUBBISH REMOVAL
56062	Washtenaw	999	10808-2000-1162	N/A
56063	Washtenaw	999	10808-2002-2144	LANDSCAPING
56064	Washtenaw	999	10808-2002-2144	TAXES
56065	Washtenaw	999	10856-2000-1249	HVAC
56066	Washtenaw	999	10856-2000-1249	ELECTRICITY
56067	Washtenaw	999	10856-2000-1249	WATER
56068	Washtenaw	999	10856-2000-1249	JANITORIAL
56069	Washtenaw	999	10856-2000-1249	INT/EXT MAINT
56070	Washtenaw	999	10856-2000-1249	LANDSCAPING

	A	B	C	D
56071	Washtenaw	999	10856-2000-1249	SNOW REMOVAL
56072	Washtenaw	999	10856-2000-1249	PARKING
56073	Washtenaw	999	10856-2000-1249	FLUORESCENT
56074	Washtenaw	999	10856-2000-1249	RUBBISH REMOVAL
56075	Washtenaw	999	10856-2000-1249	N/A
56076	Washtenaw	999	345-1941-1	HVAC
56077	Washtenaw	999	345-1941-1	ELECTRICITY
56078	Washtenaw	999	345-1941-1	WATER
56079	Washtenaw	999	345-1941-1	JANITORIAL
56080	Washtenaw	999	345-1941-1	INT/EXT MAINT
56081	Washtenaw	999	345-1941-1	LANDSCAPING
56082	Washtenaw	999	345-1941-1	SNOW REMOVAL
56083	Washtenaw	999	345-1941-1	PARKING
56084	Washtenaw	999	345-1941-1	FLUORESCENT
56085	Washtenaw	999	345-1941-1	RUBBISH REMOVAL
56086	Washtenaw	999	345-1941-1	N/A
56087	Washtenaw	999	4897-1982-37	HVAC
56088	Washtenaw	999	4897-1982-37	ELECTRICITY
56089	Washtenaw	999	4897-1982-37	WATER
56090	Washtenaw	999	4897-1982-37	JANITORIAL
56091	Washtenaw	999	4897-1982-37	EXT MAINTENANCE
56092	Washtenaw	999	4897-1982-37	LANDSCAPING
56093	Washtenaw	999	4897-1982-37	SNOW REMOVAL
56094	Washtenaw	999	4897-1982-37	PARKING
56095	Washtenaw	999	4897-1982-37	FLUORESCENT
56096	Washtenaw	999	4897-1982-37	RUBBISH REMOVAL
56097	Washtenaw	999	4897-1982-37	N/A
56098	Wayne	011	1630-1997-1000	HVAC
56099	Wayne	011	1630-1997-1000	ELECTRICITY
56100	Wayne	011	1630-1997-1000	WATER
56101	Wayne	011	1630-1997-1000	JANITORIAL
56102	Wayne	011	1630-1997-1000	INT/EXT MAINT
56103	Wayne	011	1630-1997-1000	LANDSCAPING
56104	Wayne	011	1630-1997-1000	SNOW REMOVAL
56105	Wayne	011	1630-1997-1000	PARKING
56106	Wayne	011	1630-1997-1000	FLUORESCENT
56107	Wayne	011	1630-1997-1000	RUBBISH REMOVAL
56108	Wayne	011	1630-1997-1000	N/A
56109	Wayne	071	10015-1992-1252	HVAC
56110	Wayne	071	10015-1992-1252	ELECTRICITY
56111	Wayne	071	10015-1992-1252	WATER
56112	Wayne	071	10015-1992-1252	JANITORIAL
56113	Wayne	071	10015-1992-1252	INT/EXT MAINT
56114	Wayne	071	10015-1992-1252	LANDSCAPING
56115	Wayne	071	10015-1992-1252	SNOW REMOVAL

	A	B	C	D
56116	Wayne	071	10015-1992-1252	PARKING
56117	Wayne	071	10015-1992-1252	FLUORESCENT
56118	Wayne	071	10015-1992-1252	RUBBISH REMOVAL
56119	Wayne	071	10015-1992-1252	N/A
56120	Wayne	071	10785-2000-1063	PUBLIC UTILITIES
56121	Wayne	071	10785-2000-1063	PUBLIC UTILITIES
56122	Wayne	071	10785-2000-1063	JANITORIAL
56123	Wayne	071	10785-2000-1063	JANITORIAL
56124	Wayne	071	10785-2000-1063	INT/EXT MAINT
56125	Wayne	071	10785-2000-1063	INT/EXT MAINT
56126	Wayne	071	10785-2000-1063	SNOW REMOVAL
56127	Wayne	071	10785-2000-1063	SNOW REMOVAL
56128	Wayne	071	10785-2000-1063	FLUORESCENT
56129	Wayne	071	10785-2000-1063	FLUORESCENT
56130	Wayne	071	10785-2000-1063	PARKING
56131	Wayne	071	10785-2000-1063	PARKING
56132	Wayne	071	10786-2000-1006	HVAC
56133	Wayne	071	10786-2000-1006	ELECTRICITY
56134	Wayne	071	10786-2000-1006	WATER
56135	Wayne	071	10786-2000-1006	JANITORIAL
56136	Wayne	071	10786-2000-1006	INT/EXT MAINT
56137	Wayne	071	10786-2000-1006	LANDSCAPING
56138	Wayne	071	10786-2000-1006	SNOW REMOVAL
56139	Wayne	071	10786-2000-1006	PARKING
56140	Wayne	071	10786-2000-1006	FLUORESCENT
56141	Wayne	071	10786-2000-1006	RUBBISH REMOVAL
56142	Wayne	071	10786-2000-1006	N/A
56143	Wayne	071	10787-2000-1073	HVAC
56144	Wayne	071	10787-2000-1073	ELECTRICITY
56145	Wayne	071	10787-2000-1073	WATER
56146	Wayne	071	10787-2000-1073	JANITORIAL
56147	Wayne	071	10787-2000-1073	INT/EXT MAINT
56148	Wayne	071	10787-2000-1073	LANDSCAPING
56149	Wayne	071	10787-2000-1073	SNOW REMOVAL
56150	Wayne	071	10787-2000-1073	PARKING
56151	Wayne	071	10787-2000-1073	FLUORESCENT
56152	Wayne	071	10787-2000-1073	RUBBISH REMOVAL
56153	Wayne	071	10787-2000-1073	N/A
56154	Wayne	071	10791-2000-1110	HVAC
56155	Wayne	071	10791-2000-1110	ELECTRICITY
56156	Wayne	071	10791-2000-1110	WATER
56157	Wayne	071	10791-2000-1110	JANITORIAL
56158	Wayne	071	10791-2000-1110	INT/EXT MAINT
56159	Wayne	071	10791-2000-1110	LANDSCAPING
56160	Wayne	071	10791-2000-1110	SNOW REMOVAL

	A	B	C	D
56161	Wayne	071	10791-2000-1110	PARKING
56162	Wayne	071	10791-2000-1110	FLUORESCENT
56163	Wayne	071	10791-2000-1110	RUBBISH REMOVAL
56164	Wayne	071	10791-2000-1110	N/A
56165	Wayne	071	10960-2001-1283	ELECTRICITY
56166	Wayne	071	10960-2001-1283	ELECTRICITY
56167	Wayne	071	10960-2001-1283	ELECTRICITY
56168	Wayne	071	10960-2001-1283	GAS
56169	Wayne	071	10960-2001-1283	GAS
56170	Wayne	071	10960-2001-1283	GAS
56171	Wayne	071	10960-2001-1283	INT/EXT MAINT
56172	Wayne	071	10960-2001-1283	INT/EXT MAINT
56173	Wayne	071	10960-2001-1283	INT/EXT MAINT
56174	Wayne	071	10960-2001-1283	FLUORESCENT
56175	Wayne	071	10960-2001-1283	FLUORESCENT
56176	Wayne	071	10960-2001-1283	FLUORESCENT
56177	Wayne	071	10960-2001-1283	PARKING
56178	Wayne	071	10960-2001-1283	PARKING
56179	Wayne	071	10960-2001-1283	PARKING
56180	Wayne	071	10960-2001-1283	PEST CONTROL
56181	Wayne	071	10960-2001-1283	PEST CONTROL
56182	Wayne	071	10960-2001-1283	PEST CONTROL
56183	Wayne	071	10960-2001-1283	SECURITY
56184	Wayne	071	10960-2001-1283	SECURITY
56185	Wayne	071	10960-2001-1283	SECURITY
56186	Wayne	071	10960-2001-1283	SNOW REMOVAL
56187	Wayne	071	10960-2001-1283	SNOW REMOVAL
56188	Wayne	071	10960-2001-1283	SNOW REMOVAL
56189	Wayne	071	10961-2001-1284	ELECTRICITY
56190	Wayne	071	10961-2001-1284	WATER
56191	Wayne	071	10961-2001-1284	TAXES
56192	Wayne	071	10961-2001-1284	PARKING
56193	Wayne	071	10962-2001-1285	ELECTRICITY
56194	Wayne	071	10962-2001-1285	WATER
56195	Wayne	071	10962-2001-1285	TAXES
56196	Wayne	071	10962-2001-1285	PARKING
56197	Wayne	071	10963-2001-1287	ELECTRICITY
56198	Wayne	071	10963-2001-1287	WATER
56199	Wayne	071	10963-2001-1287	TAXES
56200	Wayne	071	10963-2001-1287	PARKING
56201	Wayne	071	10963-2001-1332	GROSS (FULL SERVICE)
56202	Wayne	071	10963-2001-1332	GROSS (FULL SERVICE)
56203	Wayne	071	10963-2001-1332	GROSS (FULL SERVICE)
56204	Wayne	071	10963-2001-1332	GROSS (FULL SERVICE)
56205	Wayne	071	10964-2001-1288	ELECTRICITY

	A	B	C	D
56206	Wayne	071	10964-2001-1288	WATER
56207	Wayne	071	10964-2001-1288	TAXES
56208	Wayne	071	10964-2001-1288	PARKING
56209	Wayne	071	10964-2001-1333	SECURITY
56210	Wayne	071	10964-2001-1333	SECURITY
56211	Wayne	071	10964-2001-1333	SECURITY
56212	Wayne	071	10964-2001-1333	SECURITY
56213	Wayne	071	10964-2001-1333	SECURITY
56214	Wayne	071	10975-2002-2104	JANITORIAL
56215	Wayne	071	10975-2002-2104	SNOW REMOVAL
56216	Wayne	071	10975-2002-2104	TAXES
56217	Wayne	071	10975-2002-2104	ELECTRICITY
56218	Wayne	071	10975-2002-2104	WATER
56219	Wayne	071	10975-2002-2104	INT/EXT MAINT
56220	Wayne	071	10975-2002-2104	FLUORESCENT
56221	Wayne	071	10975-2002-2104	STEAM
56222	Wayne	071	10975-2002-2104	INSURANCE
56223	Wayne	071	10975-2002-2104	RUBBISH REMOVAL
56224	Wayne	071	10975-2002-2104	SECURITY
56225	Wayne	071	10975-2002-2104	SNOW REMOVAL
56226	Wayne	071	11089-2007-0123	GROSS (FULL SERVICE)
56227	Wayne	071	11553-2011-0223	PUBLIC UTILITIES
56228	Wayne	071	11553-2011-0223	PUBLIC UTILITIES
56229	Wayne	071	11553-2011-0223	PUBLIC UTILITIES
56230	Wayne	071	11553-2011-0223	PUBLIC UTILITIES
56231	Wayne	071	11553-2011-0223	PUBLIC UTILITIES
56232	Wayne	071	11553-2011-0223	PUBLIC UTILITIES
56233	Wayne	071	11553-2011-0223	PUBLIC UTILITIES
56234	Wayne	071	11553-2011-0223	PUBLIC UTILITIES
56235	Wayne	071	11553-2011-0223	PUBLIC UTILITIES
56236	Wayne	071	11553-2011-0223	PUBLIC UTILITIES
56237	Wayne	071	11553-2011-0223	PUBLIC UTILITIES
56238	Wayne	071	11553-2011-0223	PUBLIC UTILITIES
56239	Wayne	071	11553-2011-0223	PUBLIC UTILITIES
56240	Wayne	071	11553-2011-0223	PUBLIC UTILITIES
56241	Wayne	071	11553-2011-0223	PUBLIC UTILITIES
56242	Wayne	071	11553-2011-0223	PUBLIC UTILITIES
56243	Wayne	071	11553-2011-0223	PUBLIC UTILITIES
56244	Wayne	071	11553-2011-0223	PUBLIC UTILITIES
56245	Wayne	071	11553-2011-0223	PUBLIC UTILITIES
56246	Wayne	071	11553-2011-0223	PUBLIC UTILITIES
56247	Wayne	071	11553-2011-0223	JANITORIAL
56248	Wayne	071	11553-2011-0223	JANITORIAL
56249	Wayne	071	11553-2011-0223	JANITORIAL
56250	Wayne	071	11553-2011-0223	JANITORIAL

	A	B	C	D
56251	Wayne	071	11553-2011-0223	JANITORIAL
56252	Wayne	071	11553-2011-0223	JANITORIAL
56253	Wayne	071	11553-2011-0223	JANITORIAL
56254	Wayne	071	11553-2011-0223	JANITORIAL
56255	Wayne	071	11553-2011-0223	JANITORIAL
56256	Wayne	071	11553-2011-0223	JANITORIAL
56257	Wayne	071	11553-2011-0223	JANITORIAL
56258	Wayne	071	11553-2011-0223	JANITORIAL
56259	Wayne	071	11553-2011-0223	JANITORIAL
56260	Wayne	071	11553-2011-0223	JANITORIAL
56261	Wayne	071	11553-2011-0223	JANITORIAL
56262	Wayne	071	11553-2011-0223	JANITORIAL
56263	Wayne	071	11553-2011-0223	JANITORIAL
56264	Wayne	071	11553-2011-0223	JANITORIAL
56265	Wayne	071	11553-2011-0223	JANITORIAL
56266	Wayne	071	11553-2011-0223	JANITORIAL
56267	Wayne	071	11553-2011-0223	INT/EXT MAINT
56268	Wayne	071	11553-2011-0223	INT/EXT MAINT
56269	Wayne	071	11553-2011-0223	INT/EXT MAINT
56270	Wayne	071	11553-2011-0223	INT/EXT MAINT
56271	Wayne	071	11553-2011-0223	INT/EXT MAINT
56272	Wayne	071	11553-2011-0223	INT/EXT MAINT
56273	Wayne	071	11553-2011-0223	INT/EXT MAINT
56274	Wayne	071	11553-2011-0223	INT/EXT MAINT
56275	Wayne	071	11553-2011-0223	INT/EXT MAINT
56276	Wayne	071	11553-2011-0223	INT/EXT MAINT
56277	Wayne	071	11553-2011-0223	INT/EXT MAINT
56278	Wayne	071	11553-2011-0223	INT/EXT MAINT
56279	Wayne	071	11553-2011-0223	INT/EXT MAINT
56280	Wayne	071	11553-2011-0223	INT/EXT MAINT
56281	Wayne	071	11553-2011-0223	INT/EXT MAINT
56282	Wayne	071	11553-2011-0223	INT/EXT MAINT
56283	Wayne	071	11553-2011-0223	INT/EXT MAINT
56284	Wayne	071	11553-2011-0223	INT/EXT MAINT
56285	Wayne	071	11553-2011-0223	INT/EXT MAINT
56286	Wayne	071	11553-2011-0223	INT/EXT MAINT
56287	Wayne	071	11553-2011-0223	LANDSCAPING
56288	Wayne	071	11553-2011-0223	LANDSCAPING
56289	Wayne	071	11553-2011-0223	LANDSCAPING
56290	Wayne	071	11553-2011-0223	LANDSCAPING
56291	Wayne	071	11553-2011-0223	LANDSCAPING
56292	Wayne	071	11553-2011-0223	LANDSCAPING
56293	Wayne	071	11553-2011-0223	LANDSCAPING
56294	Wayne	071	11553-2011-0223	LANDSCAPING
56295	Wayne	071	11553-2011-0223	LANDSCAPING

	A	B	C	D
56296	Wayne	071	11553-2011-0223	LANDSCAPING
56297	Wayne	071	11553-2011-0223	LANDSCAPING
56298	Wayne	071	11553-2011-0223	LANDSCAPING
56299	Wayne	071	11553-2011-0223	LANDSCAPING
56300	Wayne	071	11553-2011-0223	LANDSCAPING
56301	Wayne	071	11553-2011-0223	LANDSCAPING
56302	Wayne	071	11553-2011-0223	LANDSCAPING
56303	Wayne	071	11553-2011-0223	LANDSCAPING
56304	Wayne	071	11553-2011-0223	LANDSCAPING
56305	Wayne	071	11553-2011-0223	LANDSCAPING
56306	Wayne	071	11553-2011-0223	LANDSCAPING
56307	Wayne	071	11553-2011-0223	SNOW REMOVAL
56308	Wayne	071	11553-2011-0223	SNOW REMOVAL
56309	Wayne	071	11553-2011-0223	SNOW REMOVAL
56310	Wayne	071	11553-2011-0223	SNOW REMOVAL
56311	Wayne	071	11553-2011-0223	SNOW REMOVAL
56312	Wayne	071	11553-2011-0223	SNOW REMOVAL
56313	Wayne	071	11553-2011-0223	SNOW REMOVAL
56314	Wayne	071	11553-2011-0223	SNOW REMOVAL
56315	Wayne	071	11553-2011-0223	SNOW REMOVAL
56316	Wayne	071	11553-2011-0223	SNOW REMOVAL
56317	Wayne	071	11553-2011-0223	SNOW REMOVAL
56318	Wayne	071	11553-2011-0223	SNOW REMOVAL
56319	Wayne	071	11553-2011-0223	SNOW REMOVAL
56320	Wayne	071	11553-2011-0223	SNOW REMOVAL
56321	Wayne	071	11553-2011-0223	SNOW REMOVAL
56322	Wayne	071	11553-2011-0223	SNOW REMOVAL
56323	Wayne	071	11553-2011-0223	SNOW REMOVAL
56324	Wayne	071	11553-2011-0223	SNOW REMOVAL
56325	Wayne	071	11553-2011-0223	SNOW REMOVAL
56326	Wayne	071	11553-2011-0223	SNOW REMOVAL
56327	Wayne	071	11553-2011-0223	INSURANCE
56328	Wayne	071	11553-2011-0223	INSURANCE
56329	Wayne	071	11553-2011-0223	INSURANCE
56330	Wayne	071	11553-2011-0223	INSURANCE
56331	Wayne	071	11553-2011-0223	INSURANCE
56332	Wayne	071	11553-2011-0223	INSURANCE
56333	Wayne	071	11553-2011-0223	INSURANCE
56334	Wayne	071	11553-2011-0223	INSURANCE
56335	Wayne	071	11553-2011-0223	INSURANCE
56336	Wayne	071	11553-2011-0223	INSURANCE
56337	Wayne	071	11553-2011-0223	INSURANCE
56338	Wayne	071	11553-2011-0223	INSURANCE
56339	Wayne	071	11553-2011-0223	INSURANCE
56340	Wayne	071	11553-2011-0223	INSURANCE

	A	B	C	D
56341	Wayne	071	11553-2011-0223	INSURANCE
56342	Wayne	071	11553-2011-0223	INSURANCE
56343	Wayne	071	11553-2011-0223	INSURANCE
56344	Wayne	071	11553-2011-0223	INSURANCE
56345	Wayne	071	11553-2011-0223	INSURANCE
56346	Wayne	071	11553-2011-0223	INSURANCE
56347	Wayne	071	11613-2012-0106	PUBLIC UTILITIES
56348	Wayne	071	6722-1988-180	HVAC
56349	Wayne	071	6722-1988-180	HVAC
56350	Wayne	071	6722-1988-180	ELECTRICITY
56351	Wayne	071	6722-1988-180	ELECTRICITY
56352	Wayne	071	6722-1988-180	WATER
56353	Wayne	071	6722-1988-180	WATER
56354	Wayne	071	6722-1988-180	JANITORIAL
56355	Wayne	071	6722-1988-180	JANITORIAL
56356	Wayne	071	6722-1988-180	INT/EXT MAINT
56357	Wayne	071	6722-1988-180	INT/EXT MAINT
56358	Wayne	071	6722-1988-180	LANDSCAPING
56359	Wayne	071	6722-1988-180	LANDSCAPING
56360	Wayne	071	6722-1988-180	SNOW REMOVAL
56361	Wayne	071	6722-1988-180	SNOW REMOVAL
56362	Wayne	071	6722-1988-180	PARKING
56363	Wayne	071	6722-1988-180	PARKING
56364	Wayne	071	6722-1988-180	FLUORESCENT
56365	Wayne	071	6722-1988-180	FLUORESCENT
56366	Wayne	071	6722-1988-180	RUBBISH REMOVAL
56367	Wayne	071	6722-1988-180	RUBBISH REMOVAL
56368	Wayne	071	6722-1988-180	N/A
56369	Wayne	071	6722-1988-180	N/A
56370	Wayne	071	6722-1998-1130	HVAC
56371	Wayne	071	6722-1998-1130	ELECTRICITY
56372	Wayne	071	6722-1998-1130	WATER
56373	Wayne	071	6722-1998-1130	JANITORIAL
56374	Wayne	071	6722-1998-1130	INT/EXT MAINT
56375	Wayne	071	6722-1998-1130	LANDSCAPING
56376	Wayne	071	6722-1998-1130	SNOW REMOVAL
56377	Wayne	071	6722-1998-1130	PARKING
56378	Wayne	071	6722-1998-1130	FLUORESCENT
56379	Wayne	071	6722-1998-1130	RUBBISH REMOVAL
56380	Wayne	071	6722-1998-1130	N/A
56381	Wayne	071	6722-2000-1156	HVAC
56382	Wayne	071	6722-2000-1156	ELECTRICITY
56383	Wayne	071	6722-2000-1156	WATER
56384	Wayne	071	6722-2000-1156	JANITORIAL
56385	Wayne	071	6722-2000-1156	INT/EXT MAINT

	A	B	C	D
56386	Wayne	071	6722-2000-1156	LANDSCAPING
56387	Wayne	071	6722-2000-1156	SNOW REMOVAL
56388	Wayne	071	6722-2000-1156	PARKING
56389	Wayne	071	6722-2000-1156	FLUORESCENT
56390	Wayne	071	6722-2000-1156	RUBBISH REMOVAL
56391	Wayne	071	6722-2000-1156	N/A
56392	Wayne	071	7232-1989-288	HVAC
56393	Wayne	071	7232-1989-288	ELECTRICITY
56394	Wayne	071	7232-1989-288	WATER
56395	Wayne	071	7232-1989-288	JANITORIAL
56396	Wayne	071	7232-1989-288	INT/EXT MAINT
56397	Wayne	071	7232-1989-288	LANDSCAPING
56398	Wayne	071	7232-1989-288	SNOW REMOVAL
56399	Wayne	071	7232-1989-288	PARKING
56400	Wayne	071	7232-1989-288	FLUORESCENT
56401	Wayne	071	7232-1989-288	RUBBISH REMOVAL
56402	Wayne	071	7232-1989-288	N/A
56403	Wayne	071	7410-1989-386	HVAC
56404	Wayne	071	7410-1989-386	ELECTRICITY
56405	Wayne	071	7410-1989-386	WATER
56406	Wayne	071	7410-1989-386	JANITORIAL
56407	Wayne	071	7410-1989-386	INT/EXT MAINT
56408	Wayne	071	7410-1989-386	LANDSCAPING
56409	Wayne	071	7410-1989-386	SNOW REMOVAL
56410	Wayne	071	7410-1989-386	PARKING
56411	Wayne	071	7410-1989-386	FLUORESCENT
56412	Wayne	071	7410-1989-386	RUBBISH REMOVAL
56413	Wayne	071	7410-1989-386	N/A
56414	Wayne	071	7735-1991-2251	HVAC
56415	Wayne	071	7735-1991-2251	ELECTRICITY
56416	Wayne	071	7735-1991-2251	WATER
56417	Wayne	071	7735-1991-2251	JANITORIAL
56418	Wayne	071	7735-1991-2251	INT/EXT MAINT
56419	Wayne	071	7735-1991-2251	LANDSCAPING
56420	Wayne	071	7735-1991-2251	SNOW REMOVAL
56421	Wayne	071	7735-1991-2251	PARKING
56422	Wayne	071	7735-1991-2251	FLUORESCENT
56423	Wayne	071	7735-1991-2251	RUBBISH REMOVAL
56424	Wayne	071	7735-1991-2251	N/A
56425	Wayne	071	7736-1991-2252	HVAC
56426	Wayne	071	7736-1991-2252	ELECTRICITY
56427	Wayne	071	7736-1991-2252	WATER
56428	Wayne	071	7736-1991-2252	JANITORIAL
56429	Wayne	071	7736-1991-2252	INT/EXT MAINT
56430	Wayne	071	7736-1991-2252	LANDSCAPING

	A	B	C	D
56431	Wayne	071	7736-1991-2252	SNOW REMOVAL
56432	Wayne	071	7736-1991-2252	PARKING
56433	Wayne	071	7736-1991-2252	FLUORESCENT
56434	Wayne	071	7736-1991-2252	RUBBISH REMOVAL
56435	Wayne	071	7736-1991-2252	N/A
56436	Wayne	071	7812-1991-3108	HVAC
56437	Wayne	071	7812-1991-3108	ELECTRICITY
56438	Wayne	071	7812-1991-3108	WATER
56439	Wayne	071	7812-1991-3108	JANITORIAL
56440	Wayne	071	7812-1991-3108	INT/EXT MAINT
56441	Wayne	071	7812-1991-3108	LANDSCAPING
56442	Wayne	071	7812-1991-3108	SNOW REMOVAL
56443	Wayne	071	7812-1991-3108	PARKING
56444	Wayne	071	7812-1991-3108	FLUORESCENT
56445	Wayne	071	7812-1991-3108	RUBBISH REMOVAL
56446	Wayne	071	7812-1991-3108	N/A
56447	Wayne	071	7830-1992-3003	HVAC
56448	Wayne	071	7830-1992-3003	ELECTRICITY
56449	Wayne	071	7830-1992-3003	WATER
56450	Wayne	071	7830-1992-3003	JANITORIAL
56451	Wayne	071	7830-1992-3003	INT/EXT MAINT
56452	Wayne	071	7830-1992-3003	LANDSCAPING
56453	Wayne	071	7830-1992-3003	SNOW REMOVAL
56454	Wayne	071	7830-1992-3003	PARKING
56455	Wayne	071	7830-1992-3003	FLUORESCENT
56456	Wayne	071	7830-1992-3003	RUBBISH REMOVAL
56457	Wayne	071	7830-1992-3003	N/A
56458	Wayne	085	10843-2002-2208	GROSS (FULL SERVICE)
56459	Wayne	085	11129-2010-0669	GROSS (FULL SERVICE)
56460	Wayne	085	11129-2013-0120	GROSS (FULL SERVICE)
56461	Wayne	085	11637-2012-0213	GROSS (FULL SERVICE)
56462	Wayne	085	11637-2013-0193	GROSS (FULL SERVICE)
56463	Wayne	085	11637-2014-0034	GROSS (FULL SERVICE)
56464	Wayne	085	11638-2012-0215	GROSS (FULL SERVICE)
56465	Wayne	085	11638-2013-0067	GROSS (FULL SERVICE)
56466	Wayne	085	11638-2014-0108	GROSS (FULL SERVICE)
56467	Wayne	111	11024-2005-0013	GROSS (FULL SERVICE)
56468	Wayne	191	10015-1992-1087	HVAC
56469	Wayne	191	10015-1992-1087	ELECTRICITY
56470	Wayne	191	10015-1992-1087	WATER
56471	Wayne	191	10015-1992-1087	JANITORIAL
56472	Wayne	191	10015-1992-1087	INT/EXT MAINT
56473	Wayne	191	10015-1992-1087	LANDSCAPING
56474	Wayne	191	10015-1992-1087	SNOW REMOVAL
56475	Wayne	191	10015-1992-1087	PARKING

	A	B	C	D
56476	Wayne	191	10015-1992-1087	FLUORESCENT
56477	Wayne	191	10015-1992-1087	RUBBISH REMOVAL
56478	Wayne	191	10015-1992-1087	N/A
56479	Wayne	231	10121-1992-1139	HVAC
56480	Wayne	231	10121-1992-1139	ELECTRICITY
56481	Wayne	231	10121-1992-1139	WATER
56482	Wayne	231	10121-1992-1139	JANITORIAL
56483	Wayne	231	10121-1992-1139	INT/EXT MAINT
56484	Wayne	231	10121-1992-1139	LANDSCAPING
56485	Wayne	231	10121-1992-1139	SNOW REMOVAL
56486	Wayne	231	10121-1992-1139	PARKING
56487	Wayne	231	10121-1992-1139	FLUORESCENT
56488	Wayne	231	10121-1992-1139	RUBBISH REMOVAL
56489	Wayne	231	10121-1992-1139	N/A
56490	Wayne	231	10134-1993-1060	HVAC
56491	Wayne	231	10134-1993-1060	ROOF
56492	Wayne	231	10134-1993-1060	TAXES
56493	Wayne	231	10134-1993-1060	ELECTRICITY
56494	Wayne	231	10134-1993-1060	FLUORESCENT
56495	Wayne	231	10134-1993-1060	GAS
56496	Wayne	231	10134-1993-1060	JANITORIAL
56497	Wayne	231	10134-1993-1060	PEST CONTROL
56498	Wayne	231	10134-1993-1060	RUBBISH REMOVAL
56499	Wayne	231	10134-1993-1060	WATER
56500	Wayne	231	10134-1993-1060	SECURITY
56501	Wayne	231	10134-1993-1060	INT/EXT MAINT
56502	Wayne	231	10134-1993-1060	CLEANING
56503	Wayne	231	10134-1993-1060	LANDSCAPING
56504	Wayne	231	10134-1993-1060	PARKING
56505	Wayne	231	10134-1993-1060	SNOW REMOVAL
56506	Wayne	231	10134-1993-1060	INSURANCE
56507	Wayne	231	10134-1993-1060	MAINTENANCE
56508	Wayne	231	10134-1993-1060	MAJOR STRUCT REP
56509	Wayne	231	10134-1993-1060	PAVING
56510	Wayne	231	10134-2005-0097	PUBLIC UTILITIES
56511	Wayne	231	10134-2005-0097	PUBLIC UTILITIES
56512	Wayne	231	10134-2005-0097	JANITORIAL
56513	Wayne	231	10134-2005-0097	JANITORIAL
56514	Wayne	231	10134-2005-0097	TRASH REMOVAL/WASTEBASKETS
56515	Wayne	231	10134-2005-0097	TRASH REMOVAL/WASTEBASKETS
56516	Wayne	231	10148-1992-1131	HVAC
56517	Wayne	231	10148-1992-1131	HVAC
56518	Wayne	231	10148-1992-1131	ELECTRICITY
56519	Wayne	231	10148-1992-1131	ELECTRICITY
56520	Wayne	231	10148-1992-1131	WATER

	A	B	C	D
56521	Wayne	231	10148-1992-1131	WATER
56522	Wayne	231	10148-1992-1131	JANITORIAL
56523	Wayne	231	10148-1992-1131	JANITORIAL
56524	Wayne	231	10148-1992-1131	INT/EXT MAINT
56525	Wayne	231	10148-1992-1131	INT/EXT MAINT
56526	Wayne	231	10148-1992-1131	LANDSCAPING
56527	Wayne	231	10148-1992-1131	LANDSCAPING
56528	Wayne	231	10148-1992-1131	SNOW REMOVAL
56529	Wayne	231	10148-1992-1131	SNOW REMOVAL
56530	Wayne	231	10148-1992-1131	PARKING
56531	Wayne	231	10148-1992-1131	PARKING
56532	Wayne	231	10148-1992-1131	FLUORESCENT
56533	Wayne	231	10148-1992-1131	FLUORESCENT
56534	Wayne	231	10148-1992-1131	RUBBISH REMOVAL
56535	Wayne	231	10148-1992-1131	RUBBISH REMOVAL
56536	Wayne	231	10148-1992-1131	PEST CONTROL
56537	Wayne	231	10148-1992-1131	PEST CONTROL
56538	Wayne	231	10148-1992-1131	GAS
56539	Wayne	231	10148-1992-1131	GAS
56540	Wayne	231	10152-1992-1137	HVAC
56541	Wayne	231	10152-1992-1137	HVAC
56542	Wayne	231	10152-1992-1137	HVAC
56543	Wayne	231	10152-1992-1137	ELECTRICITY
56544	Wayne	231	10152-1992-1137	ELECTRICITY
56545	Wayne	231	10152-1992-1137	ELECTRICITY
56546	Wayne	231	10152-1992-1137	WATER
56547	Wayne	231	10152-1992-1137	WATER
56548	Wayne	231	10152-1992-1137	WATER
56549	Wayne	231	10152-1992-1137	JANITORIAL
56550	Wayne	231	10152-1992-1137	JANITORIAL
56551	Wayne	231	10152-1992-1137	JANITORIAL
56552	Wayne	231	10152-1992-1137	INT/EXT MAINT
56553	Wayne	231	10152-1992-1137	INT/EXT MAINT
56554	Wayne	231	10152-1992-1137	INT/EXT MAINT
56555	Wayne	231	10152-1992-1137	LANDSCAPING
56556	Wayne	231	10152-1992-1137	LANDSCAPING
56557	Wayne	231	10152-1992-1137	LANDSCAPING
56558	Wayne	231	10152-1992-1137	SNOW REMOVAL
56559	Wayne	231	10152-1992-1137	SNOW REMOVAL
56560	Wayne	231	10152-1992-1137	SNOW REMOVAL
56561	Wayne	231	10152-1992-1137	PARKING
56562	Wayne	231	10152-1992-1137	PARKING
56563	Wayne	231	10152-1992-1137	PARKING
56564	Wayne	231	10152-1992-1137	FLUORESCENT
56565	Wayne	231	10152-1992-1137	FLUORESCENT

	A	B	C	D
56566	Wayne	231	10152-1992-1137	FLUORESCENT
56567	Wayne	231	10152-1992-1137	RUBBISH REMOVAL
56568	Wayne	231	10152-1992-1137	RUBBISH REMOVAL
56569	Wayne	231	10152-1992-1137	RUBBISH REMOVAL
56570	Wayne	231	10152-1992-1137	N/A
56571	Wayne	231	10152-1992-1137	N/A
56572	Wayne	231	10152-1992-1137	N/A
56573	Wayne	231	10152-1999-1271	GAS
56574	Wayne	231	10152-1999-1271	GAS
56575	Wayne	231	10152-1999-1271	ELECTRICITY
56576	Wayne	231	10152-1999-1271	ELECTRICITY
56577	Wayne	231	10152-1999-1271	WATER
56578	Wayne	231	10152-1999-1271	WATER
56579	Wayne	231	10152-1999-1271	JANITORIAL
56580	Wayne	231	10152-1999-1271	JANITORIAL
56581	Wayne	231	10152-1999-1271	INT/EXT MAINT
56582	Wayne	231	10152-1999-1271	INT/EXT MAINT
56583	Wayne	231	10152-1999-1271	LANDSCAPING
56584	Wayne	231	10152-1999-1271	LANDSCAPING
56585	Wayne	231	10152-1999-1271	SNOW REMOVAL
56586	Wayne	231	10152-1999-1271	SNOW REMOVAL
56587	Wayne	231	10152-1999-1271	PARKING
56588	Wayne	231	10152-1999-1271	PARKING
56589	Wayne	231	10152-1999-1271	FLUORESCENT
56590	Wayne	231	10152-1999-1271	FLUORESCENT
56591	Wayne	231	10152-1999-1271	RUBBISH REMOVAL
56592	Wayne	231	10152-1999-1271	RUBBISH REMOVAL
56593	Wayne	231	10152-1999-1271	PEST CONTROL
56594	Wayne	231	10152-1999-1271	PEST CONTROL
56595	Wayne	231	10152-1999-1271	HVAC
56596	Wayne	231	10152-1999-1271	HVAC
56597	Wayne	231	10243-1994-1227	HVAC
56598	Wayne	231	10243-1994-1227	ELECTRICITY
56599	Wayne	231	10243-1994-1227	WATER
56600	Wayne	231	10243-1994-1227	JANITORIAL
56601	Wayne	231	10243-1994-1227	INT/EXT MAINT
56602	Wayne	231	10243-1994-1227	LANDSCAPING
56603	Wayne	231	10243-1994-1227	SNOW REMOVAL
56604	Wayne	231	10243-1994-1227	PARKING
56605	Wayne	231	10243-1994-1227	FLUORESCENT
56606	Wayne	231	10243-1994-1227	RUBBISH REMOVAL
56607	Wayne	231	10243-1994-1227	PEST CONTROL
56608	Wayne	231	10243-2001-1219	HVAC
56609	Wayne	231	10243-2001-1219	FLUORESCENT
56610	Wayne	231	10243-2001-1219	JANITORIAL

	A	B	C	D
56611	Wayne	231	10243-2001-1219	PEST CONTROL
56612	Wayne	231	10243-2001-1219	RUBBISH REMOVAL
56613	Wayne	231	10243-2001-1219	TAXES
56614	Wayne	231	10243-2001-1219	WATER
56615	Wayne	231	10243-2001-1219	INSURANCE
56616	Wayne	231	10243-2001-1219	INT MAINTENANCE
56617	Wayne	231	10243-2001-1219	INT/EXT MAINT
56618	Wayne	231	10243-2001-1219	LANDSCAPING
56619	Wayne	231	10243-2001-1219	PARKING
56620	Wayne	231	10243-2001-1219	ROOF
56621	Wayne	231	10243-2001-1219	SNOW REMOVAL
56622	Wayne	231	10243-2001-1219	ELECTRICITY
56623	Wayne	231	10277-1993-1228	HVAC
56624	Wayne	231	10277-1993-1228	ELECTRICITY
56625	Wayne	231	10277-1993-1228	WATER
56626	Wayne	231	10277-1993-1228	JANITORIAL
56627	Wayne	231	10277-1993-1228	INT/EXT MAINT
56628	Wayne	231	10277-1993-1228	LANDSCAPING
56629	Wayne	231	10277-1993-1228	SNOW REMOVAL
56630	Wayne	231	10277-1993-1228	PARKING
56631	Wayne	231	10277-1993-1228	FLUORESCENT
56632	Wayne	231	10277-1993-1228	RUBBISH REMOVAL
56633	Wayne	231	10277-1993-1228	N/A
56634	Wayne	231	10283-1994-1292	N/A
56635	Wayne	231	10283-1994-1292	N/A
56636	Wayne	231	10283-1994-1292	ELECTRICITY
56637	Wayne	231	10283-1994-1292	ELECTRICITY
56638	Wayne	231	10283-1994-1292	WATER
56639	Wayne	231	10283-1994-1292	WATER
56640	Wayne	231	10283-1994-1292	JANITORIAL
56641	Wayne	231	10283-1994-1292	JANITORIAL
56642	Wayne	231	10283-1994-1292	INT/EXT MAINT
56643	Wayne	231	10283-1994-1292	INT/EXT MAINT
56644	Wayne	231	10283-1994-1292	LANDSCAPING
56645	Wayne	231	10283-1994-1292	LANDSCAPING
56646	Wayne	231	10283-1994-1292	SNOW REMOVAL
56647	Wayne	231	10283-1994-1292	SNOW REMOVAL
56648	Wayne	231	10283-1994-1292	PARKING
56649	Wayne	231	10283-1994-1292	PARKING
56650	Wayne	231	10283-1994-1292	FLUORESCENT
56651	Wayne	231	10283-1994-1292	FLUORESCENT
56652	Wayne	231	10283-1994-1292	RUBBISH REMOVAL
56653	Wayne	231	10283-1994-1292	RUBBISH REMOVAL
56654	Wayne	231	10283-1994-1292	N/A
56655	Wayne	231	10283-1994-1292	N/A

	A	B	C	D
56656	Wayne	231	10283-2001-1163	ELECTRICITY
56657	Wayne	231	10283-2001-1163	ELECTRICITY
56658	Wayne	231	10283-2001-1163	WATER
56659	Wayne	231	10283-2001-1163	WATER
56660	Wayne	231	10283-2001-1163	JANITORIAL
56661	Wayne	231	10283-2001-1163	JANITORIAL
56662	Wayne	231	10283-2001-1163	INT/EXT MAINT
56663	Wayne	231	10283-2001-1163	INT/EXT MAINT
56664	Wayne	231	10283-2001-1163	LANDSCAPING
56665	Wayne	231	10283-2001-1163	LANDSCAPING
56666	Wayne	231	10283-2001-1163	SECURITY
56667	Wayne	231	10283-2001-1163	SECURITY
56668	Wayne	231	10283-2001-1163	SNOW REMOVAL
56669	Wayne	231	10283-2001-1163	SNOW REMOVAL
56670	Wayne	231	10283-2001-1163	PARKING
56671	Wayne	231	10283-2001-1163	PARKING
56672	Wayne	231	10283-2001-1163	FLUORESCENT
56673	Wayne	231	10283-2001-1163	FLUORESCENT
56674	Wayne	231	10283-2001-1163	RUBBISH REMOVAL
56675	Wayne	231	10283-2001-1163	RUBBISH REMOVAL
56676	Wayne	231	10283-2001-1163	GAS
56677	Wayne	231	10283-2001-1163	GAS
56678	Wayne	231	10283-2001-1163	N/A
56679	Wayne	231	10283-2001-1163	N/A
56680	Wayne	231	10283-2001-1163	PEST CONTROL
56681	Wayne	231	10283-2001-1163	PEST CONTROL
56682	Wayne	231	10283-2005-0180	PUBLIC UTILITIES
56683	Wayne	231	10283-2005-0180	JANITORIAL
56684	Wayne	231	10283-2005-0180	TRASH REMOVAL/WASTEBASKETS
56685	Wayne	231	10283-2005-0180	TELECOMMUNICATIONS
56686	Wayne	231	10283-2005-0180	ALARM SYSTEM MONITORING
56687	Wayne	231	10283-2005-0180	PEST CONTROL
56688	Wayne	231	10283-2005-0180	HVAC
56689	Wayne	231	10283-2005-0180	WATER
56690	Wayne	231	10283-2005-0180	SNOW REMOVAL
56691	Wayne	231	10283-2005-0180	INT/EXT MAINT
56692	Wayne	231	10283-2005-0180	INSURANCE
56693	Wayne	231	10283-2005-0180	DUMPSTER SERVICE
56694	Wayne	231	10283-2005-0180	OTHER
56695	Wayne	231	10283-2009-0379	PUBLIC UTILITIES
56696	Wayne	231	10283-2009-0379	PEST CONTROL
56697	Wayne	231	10283-2009-0379	JANITORIAL
56698	Wayne	231	10283-2009-0379	DUMPSTER SERVICE
56699	Wayne	231	10283-2012-0072	PUBLIC UTILITIES
56700	Wayne	231	10283-2012-0072	PUBLIC UTILITIES

	A	B	C	D
56701	Wayne	231	10283-2012-0072	JANITORIAL
56702	Wayne	231	10283-2012-0072	JANITORIAL
56703	Wayne	231	10283-2012-0072	TRASH REMOVAL/WASTEBASKETS
56704	Wayne	231	10283-2012-0072	TRASH REMOVAL/WASTEBASKETS
56705	Wayne	231	10283-2012-0072	PEST CONTROL
56706	Wayne	231	10283-2012-0072	PEST CONTROL
56707	Wayne	231	10283-2012-0072	DUMPSTER SERVICE
56708	Wayne	231	10283-2012-0072	DUMPSTER SERVICE
56709	Wayne	231	10283-2012-0072	TELECOMMUNICATIONS
56710	Wayne	231	10283-2012-0072	TELECOMMUNICATIONS
56711	Wayne	231	10283-2012-0072	ALARM SYSTEM MONITORING
56712	Wayne	231	10283-2012-0072	ALARM SYSTEM MONITORING
56713	Wayne	231	10283-2012-0072	OTHER
56714	Wayne	231	10283-2012-0072	OTHER
56715	Wayne	231	10358-1995-1277	HVAC
56716	Wayne	231	10358-1995-1277	HVAC
56717	Wayne	231	10358-1995-1277	ELECTRICITY
56718	Wayne	231	10358-1995-1277	ELECTRICITY
56719	Wayne	231	10358-1995-1277	WATER
56720	Wayne	231	10358-1995-1277	WATER
56721	Wayne	231	10358-1995-1277	JANITORIAL
56722	Wayne	231	10358-1995-1277	JANITORIAL
56723	Wayne	231	10358-1995-1277	EXT MAINTENANCE
56724	Wayne	231	10358-1995-1277	EXT MAINTENANCE
56725	Wayne	231	10358-1995-1277	LANDSCAPING
56726	Wayne	231	10358-1995-1277	LANDSCAPING
56727	Wayne	231	10358-1995-1277	SNOW REMOVAL
56728	Wayne	231	10358-1995-1277	SNOW REMOVAL
56729	Wayne	231	10358-1995-1277	PARKING
56730	Wayne	231	10358-1995-1277	PARKING
56731	Wayne	231	10358-1995-1277	FLUORESCENT
56732	Wayne	231	10358-1995-1277	FLUORESCENT
56733	Wayne	231	10358-1995-1277	RUBBISH REMOVAL
56734	Wayne	231	10358-1995-1277	RUBBISH REMOVAL
56735	Wayne	231	10358-1995-1277	GAS
56736	Wayne	231	10358-1995-1277	GAS
56737	Wayne	231	10358-1995-1277	SECURITY
56738	Wayne	231	10358-1995-1277	SECURITY
56739	Wayne	231	10358-1995-1277	PEST CONTROL
56740	Wayne	231	10358-1995-1277	PEST CONTROL
56741	Wayne	231	10358-1995-1277	INT MAINTENANCE
56742	Wayne	231	10358-1995-1277	INT MAINTENANCE
56743	Wayne	231	10358-2006-0189	PUBLIC UTILITIES
56744	Wayne	231	10358-2006-0189	JANITORIAL
56745	Wayne	231	10358-2006-9189	PUBLIC UTILITIES

	A	B	C	D
56746	Wayne	231	10358-2006-9189	JANITORIAL
56747	Wayne	231	10358-2006-9189	FLUORESCENT
56748	Wayne	231	10358-2006-9189	PEST CONTROL
56749	Wayne	231	10358-2006-9189	TELECOMMUNICATIONS
56750	Wayne	231	10358-2006-9189	ALARM SYSTEM MONITORING
56751	Wayne	231	10358-2006-9189	INT/EXT MAINT
56752	Wayne	231	10358-2006-9189	TRASH REMOVAL/WASTEBASKETS
56753	Wayne	231	10358-2006-9189	SNOW REMOVAL
56754	Wayne	231	10358-2006-9189	TAXES
56755	Wayne	231	10358-2006-9189	LANDSCAPING
56756	Wayne	231	10358-2006-9189	INSURANCE
56757	Wayne	231	10499-1996-1459	HVAC
56758	Wayne	231	10499-1996-1459	HVAC
56759	Wayne	231	10499-1996-1459	ELECTRICITY
56760	Wayne	231	10499-1996-1459	ELECTRICITY
56761	Wayne	231	10499-1996-1459	WATER
56762	Wayne	231	10499-1996-1459	WATER
56763	Wayne	231	10499-1996-1459	JANITORIAL
56764	Wayne	231	10499-1996-1459	JANITORIAL
56765	Wayne	231	10499-1996-1459	INT/EXT MAINT
56766	Wayne	231	10499-1996-1459	INT/EXT MAINT
56767	Wayne	231	10499-1996-1459	LANDSCAPING
56768	Wayne	231	10499-1996-1459	LANDSCAPING
56769	Wayne	231	10499-1996-1459	SNOW REMOVAL
56770	Wayne	231	10499-1996-1459	SNOW REMOVAL
56771	Wayne	231	10499-1996-1459	PARKING
56772	Wayne	231	10499-1996-1459	PARKING
56773	Wayne	231	10499-1996-1459	FLUORESCENT
56774	Wayne	231	10499-1996-1459	FLUORESCENT
56775	Wayne	231	10499-1996-1459	RUBBISH REMOVAL
56776	Wayne	231	10499-1996-1459	RUBBISH REMOVAL
56777	Wayne	231	10499-1996-1459	N/A
56778	Wayne	231	10499-1996-1459	N/A
56779	Wayne	231	10499-2002-2120	PUBLIC UTILITIES
56780	Wayne	231	10499-2002-2120	PUBLIC UTILITIES
56781	Wayne	231	10499-2002-2120	FLUORESCENT
56782	Wayne	231	10499-2002-2120	FLUORESCENT
56783	Wayne	231	10499-2002-2120	JANITORIAL
56784	Wayne	231	10499-2002-2120	JANITORIAL
56785	Wayne	231	10499-2002-2120	TELECOMMUNICATIONS
56786	Wayne	231	10499-2002-2120	TELECOMMUNICATIONS
56787	Wayne	231	10499-2002-2120	ALARM SYSTEM MONITORING
56788	Wayne	231	10499-2002-2120	ALARM SYSTEM MONITORING
56789	Wayne	231	10499-2002-2120	PEST CONTROL
56790	Wayne	231	10499-2002-2120	PEST CONTROL

	A	B	C	D
56791	Wayne	231	10499-2002-2120	ADJUST-TAXES
56792	Wayne	231	10499-2002-2120	ADJUST-TAXES
56793	Wayne	231	10499-2002-2120	ADJUST-INSURANCE
56794	Wayne	231	10499-2002-2120	ADJUST-INSURANCE
56795	Wayne	231	10499-2002-2120	ADJUST-OPERATING EXP
56796	Wayne	231	10499-2002-2120	ADJUST-OPERATING EXP
56797	Wayne	231	10516-1997-1150	HVAC
56798	Wayne	231	10516-1997-1150	ELECTRICITY
56799	Wayne	231	10516-1997-1150	WATER
56800	Wayne	231	10516-1997-1150	JANITORIAL
56801	Wayne	231	10516-1997-1150	INT/EXT MAINT
56802	Wayne	231	10516-1997-1150	LANDSCAPING
56803	Wayne	231	10516-1997-1150	SNOW REMOVAL
56804	Wayne	231	10516-1997-1150	PARKING
56805	Wayne	231	10516-1997-1150	FLUORESCENT
56806	Wayne	231	10516-1997-1150	RUBBISH REMOVAL
56807	Wayne	231	10516-1997-1150	N/A
56808	Wayne	231	10524-1997-1289	HVAC
56809	Wayne	231	10524-1997-1289	ELECTRICITY
56810	Wayne	231	10524-1997-1289	WATER
56811	Wayne	231	10524-1997-1289	JANITORIAL
56812	Wayne	231	10524-1997-1289	INT MAINTENANCE
56813	Wayne	231	10524-1997-1289	LANDSCAPING
56814	Wayne	231	10524-1997-1289	SNOW REMOVAL
56815	Wayne	231	10524-1997-1289	PARKING
56816	Wayne	231	10524-1997-1289	FLUORESCENT
56817	Wayne	231	10524-1997-1289	RUBBISH REMOVAL
56818	Wayne	231	10524-1997-1289	N/A
56819	Wayne	231	10586-1998-1221	HVAC
56820	Wayne	231	10586-1998-1221	HVAC
56821	Wayne	231	10586-1998-1221	HVAC
56822	Wayne	231	10586-1998-1221	ELECTRICITY
56823	Wayne	231	10586-1998-1221	ELECTRICITY
56824	Wayne	231	10586-1998-1221	ELECTRICITY
56825	Wayne	231	10586-1998-1221	WATER
56826	Wayne	231	10586-1998-1221	WATER
56827	Wayne	231	10586-1998-1221	WATER
56828	Wayne	231	10586-1998-1221	JANITORIAL
56829	Wayne	231	10586-1998-1221	JANITORIAL
56830	Wayne	231	10586-1998-1221	JANITORIAL
56831	Wayne	231	10586-1998-1221	INT/EXT MAINT
56832	Wayne	231	10586-1998-1221	INT/EXT MAINT
56833	Wayne	231	10586-1998-1221	INT/EXT MAINT
56834	Wayne	231	10586-1998-1221	LANDSCAPING
56835	Wayne	231	10586-1998-1221	LANDSCAPING

	A	B	C	D
56836	Wayne	231	10586-1998-1221	LANDSCAPING
56837	Wayne	231	10586-1998-1221	SNOW REMOVAL
56838	Wayne	231	10586-1998-1221	SNOW REMOVAL
56839	Wayne	231	10586-1998-1221	SNOW REMOVAL
56840	Wayne	231	10586-1998-1221	PARKING
56841	Wayne	231	10586-1998-1221	PARKING
56842	Wayne	231	10586-1998-1221	PARKING
56843	Wayne	231	10586-1998-1221	FLUORESCENT
56844	Wayne	231	10586-1998-1221	FLUORESCENT
56845	Wayne	231	10586-1998-1221	FLUORESCENT
56846	Wayne	231	10586-1998-1221	RUBBISH REMOVAL
56847	Wayne	231	10586-1998-1221	RUBBISH REMOVAL
56848	Wayne	231	10586-1998-1221	RUBBISH REMOVAL
56849	Wayne	231	10586-1998-1221	GAS
56850	Wayne	231	10586-1998-1221	GAS
56851	Wayne	231	10586-1998-1221	GAS
56852	Wayne	231	10586-1998-1221	PEST CONTROL
56853	Wayne	231	10586-1998-1221	PEST CONTROL
56854	Wayne	231	10586-1998-1221	PEST CONTROL
56855	Wayne	231	10586-2007-0088	WATER
56856	Wayne	231	10586-2007-0088	ELECTRICITY
56857	Wayne	231	10586-2007-0088	GAS
56858	Wayne	231	10586-2007-0088	JANITORIAL
56859	Wayne	231	10586-2007-0088	HVAC
56860	Wayne	231	10586-2007-0088	INT/EXT MAINT
56861	Wayne	231	10586-2007-0088	TRASH REMOVAL/WASTEBASKETS
56862	Wayne	231	10586-2007-0088	ALARM SYSTEM MONITORING
56863	Wayne	231	10586-2007-0088	FLUORESCENT
56864	Wayne	231	10586-2007-0088	PEST CONTROL
56865	Wayne	231	10586-2007-0088	SNOW REMOVAL
56866	Wayne	231	10586-2007-0088	TELECOMMUNICATIONS
56867	Wayne	231	10586-2007-0088	LANDSCAPING
56868	Wayne	231	10586-2007-0088	PARKING
56869	Wayne	231	10586-2008-0118	PUBLIC UTILITIES
56870	Wayne	231	10586-2008-0118	PUBLIC UTILITIES
56871	Wayne	231	10586-2008-0118	JANITORIAL
56872	Wayne	231	10586-2008-0118	JANITORIAL
56873	Wayne	231	10604-1997-1360	HVAC
56874	Wayne	231	10604-1997-1360	HVAC
56875	Wayne	231	10604-1997-1360	ELECTRICITY
56876	Wayne	231	10604-1997-1360	ELECTRICITY
56877	Wayne	231	10604-1997-1360	WATER
56878	Wayne	231	10604-1997-1360	WATER
56879	Wayne	231	10604-1997-1360	JANITORIAL
56880	Wayne	231	10604-1997-1360	JANITORIAL

	A	B	C	D
56881	Wayne	231	10604-1997-1360	INT/EXT MAINT
56882	Wayne	231	10604-1997-1360	INT/EXT MAINT
56883	Wayne	231	10604-1997-1360	LANDSCAPING
56884	Wayne	231	10604-1997-1360	LANDSCAPING
56885	Wayne	231	10604-1997-1360	SNOW REMOVAL
56886	Wayne	231	10604-1997-1360	SNOW REMOVAL
56887	Wayne	231	10604-1997-1360	PARKING
56888	Wayne	231	10604-1997-1360	PARKING
56889	Wayne	231	10604-1997-1360	FLUORESCENT
56890	Wayne	231	10604-1997-1360	FLUORESCENT
56891	Wayne	231	10604-1997-1360	RUBBISH REMOVAL
56892	Wayne	231	10604-1997-1360	RUBBISH REMOVAL
56893	Wayne	231	10604-1997-1360	GAS
56894	Wayne	231	10604-1997-1360	GAS
56895	Wayne	231	10604-1997-1360	PEST CONTROL
56896	Wayne	231	10604-1997-1360	PEST CONTROL
56897	Wayne	231	10604-2004-1066	ELECTRICITY
56898	Wayne	231	10604-2004-1066	GAS
56899	Wayne	231	10604-2004-1066	CLEANING
56900	Wayne	231	10604-2004-1066	SECURITY
56901	Wayne	231	10604-2009-0019	PUBLIC UTILITIES
56902	Wayne	231	10604-2009-0019	PUBLIC UTILITIES
56903	Wayne	231	10604-2009-0019	JANITORIAL
56904	Wayne	231	10604-2009-0019	JANITORIAL
56905	Wayne	231	10604-2009-0019	DUMPSTER SERVICE
56906	Wayne	231	10604-2009-0019	DUMPSTER SERVICE
56907	Wayne	231	10604-2009-0019	PEST CONTROL
56908	Wayne	231	10604-2009-0019	PEST CONTROL
56909	Wayne	231	10604-2009-0019	FLUORESCENT
56910	Wayne	231	10604-2009-0019	FLUORESCENT
56911	Wayne	231	10670-1997-1157	HVAC
56912	Wayne	231	10670-1997-1157	HVAC
56913	Wayne	231	10670-1997-1157	PEST CONTROL
56914	Wayne	231	10670-1997-1157	PEST CONTROL
56915	Wayne	231	10670-1997-1157	RUBBISH REMOVAL
56916	Wayne	231	10670-1997-1157	RUBBISH REMOVAL
56917	Wayne	231	10670-1997-1157	WATER
56918	Wayne	231	10670-1997-1157	WATER
56919	Wayne	231	10670-1997-1157	SECURITY
56920	Wayne	231	10670-1997-1157	SECURITY
56921	Wayne	231	10670-1997-1157	INT/EXT MAINT
56922	Wayne	231	10670-1997-1157	INT/EXT MAINT
56923	Wayne	231	10670-1997-1157	LANDSCAPING
56924	Wayne	231	10670-1997-1157	LANDSCAPING
56925	Wayne	231	10670-1997-1157	PARKING

	A	B	C	D
56926	Wayne	231	10670-1997-1157	PARKING
56927	Wayne	231	10670-1997-1157	SNOW REMOVAL
56928	Wayne	231	10670-1997-1157	SNOW REMOVAL
56929	Wayne	231	10670-1997-1157	ELECTRICITY
56930	Wayne	231	10670-1997-1157	ELECTRICITY
56931	Wayne	231	10670-1997-1157	FLUORESCENT
56932	Wayne	231	10670-1997-1157	FLUORESCENT
56933	Wayne	231	10670-1997-1157	GAS
56934	Wayne	231	10670-1997-1157	GAS
56935	Wayne	231	10670-1997-1157	JANITORIAL
56936	Wayne	231	10670-1997-1157	JANITORIAL
56937	Wayne	231	10670-2008-0099	PUBLIC UTILITIES
56938	Wayne	231	10670-2008-0099	PUBLIC UTILITIES
56939	Wayne	231	10670-2008-0099	JANITORIAL
56940	Wayne	231	10670-2008-0099	JANITORIAL
56941	Wayne	231	10815-1999-1032	GAS
56942	Wayne	231	10815-1999-1032	GAS
56943	Wayne	231	10815-1999-1032	FLUORESCENT
56944	Wayne	231	10815-1999-1032	FLUORESCENT
56945	Wayne	231	10815-1999-1032	JANITORIAL
56946	Wayne	231	10815-1999-1032	JANITORIAL
56947	Wayne	231	10815-1999-1032	SECURITY
56948	Wayne	231	10815-1999-1032	SECURITY
56949	Wayne	231	10815-1999-1032	HVAC
56950	Wayne	231	10815-1999-1032	HVAC
56951	Wayne	231	10815-1999-1032	INT/EXT MAINT
56952	Wayne	231	10815-1999-1032	INT/EXT MAINT
56953	Wayne	231	10815-1999-1032	LANDSCAPING
56954	Wayne	231	10815-1999-1032	LANDSCAPING
56955	Wayne	231	10815-1999-1032	PEST CONTROL
56956	Wayne	231	10815-1999-1032	PEST CONTROL
56957	Wayne	231	10815-1999-1032	RUBBISH REMOVAL
56958	Wayne	231	10815-1999-1032	RUBBISH REMOVAL
56959	Wayne	231	10815-1999-1032	SNOW REMOVAL
56960	Wayne	231	10815-1999-1032	SNOW REMOVAL
56961	Wayne	231	10815-1999-1032	WATER
56962	Wayne	231	10815-1999-1032	WATER
56963	Wayne	231	10815-1999-1032	ELECTRICITY
56964	Wayne	231	10815-1999-1032	ELECTRICITY
56965	Wayne	231	10818-2000-1056	PUBLIC UTILITIES
56966	Wayne	231	10818-2000-1056	PEST CONTROL
56967	Wayne	231	10818-2000-1056	ALARM SYSTEM MONITORING
56968	Wayne	231	10818-2000-1056	DUMPSTER SERVICE
56969	Wayne	231	10818-2000-1056	TELECOMMUNICATIONS
56970	Wayne	231	10818-2000-1056	ADJUST-CAM

	A	B	C	D
56971	Wayne	231	10818-2000-1056	ADJUST-TAXES
56972	Wayne	231	10818-2000-1056	FLUORESCENT
56973	Wayne	231	10818-2000-1056	JANITORIAL
56974	Wayne	231	10818-2009-0284	PUBLIC UTILITIES
56975	Wayne	231	10818-2009-0284	PUBLIC UTILITIES
56976	Wayne	231	10818-2009-0284	JANITORIAL
56977	Wayne	231	10818-2009-0284	JANITORIAL
56978	Wayne	231	10818-2009-0284	DUMPSTER SERVICE
56979	Wayne	231	10818-2009-0284	DUMPSTER SERVICE
56980	Wayne	231	10818-2009-0284	FLUORESCENT
56981	Wayne	231	10818-2009-0284	FLUORESCENT
56982	Wayne	231	10818-2009-0284	PEST CONTROL
56983	Wayne	231	10818-2009-0284	PEST CONTROL
56984	Wayne	231	10818-2009-0284	ADJUST-TAXES
56985	Wayne	231	10818-2009-0284	ADJUST-TAXES
56986	Wayne	231	10818-2009-0284	ADJUST-OPERATING EXP
56987	Wayne	231	10818-2009-0284	ADJUST-OPERATING EXP
56988	Wayne	231	10847-1999-1287	HVAC
56989	Wayne	231	10847-1999-1287	HVAC
56990	Wayne	231	10847-1999-1287	GAS
56991	Wayne	231	10847-1999-1287	GAS
56992	Wayne	231	10847-1999-1287	JANITORIAL
56993	Wayne	231	10847-1999-1287	JANITORIAL
56994	Wayne	231	10847-1999-1287	N/A
56995	Wayne	231	10847-1999-1287	N/A
56996	Wayne	231	10847-1999-1287	WATER
56997	Wayne	231	10847-1999-1287	WATER
56998	Wayne	231	10847-1999-1287	SECURITY
56999	Wayne	231	10847-1999-1287	SECURITY
57000	Wayne	231	10847-1999-1287	INT/EXT MAINT
57001	Wayne	231	10847-1999-1287	INT/EXT MAINT
57002	Wayne	231	10847-1999-1287	LANDSCAPING
57003	Wayne	231	10847-1999-1287	LANDSCAPING
57004	Wayne	231	10847-1999-1287	PARKING
57005	Wayne	231	10847-1999-1287	PARKING
57006	Wayne	231	10847-1999-1287	PEST CONTROL
57007	Wayne	231	10847-1999-1287	PEST CONTROL
57008	Wayne	231	10847-1999-1287	RUBBISH REMOVAL
57009	Wayne	231	10847-1999-1287	RUBBISH REMOVAL
57010	Wayne	231	10847-1999-1287	SNOW REMOVAL
57011	Wayne	231	10847-1999-1287	SNOW REMOVAL
57012	Wayne	231	10847-1999-1287	ELECTRICITY
57013	Wayne	231	10847-1999-1287	ELECTRICITY
57014	Wayne	231	10847-1999-1287	FLUORESCENT
57015	Wayne	231	10847-1999-1287	FLUORESCENT

	A	B	C	D
57016	Wayne	231	10848-2000-1295	HVAC
57017	Wayne	231	10848-2000-1295	ELECTRICITY
57018	Wayne	231	10848-2000-1295	WATER
57019	Wayne	231	10848-2000-1295	JANITORIAL
57020	Wayne	231	10848-2000-1295	INT/EXT MAINT
57021	Wayne	231	10848-2000-1295	LANDSCAPING
57022	Wayne	231	10848-2000-1295	SNOW REMOVAL
57023	Wayne	231	10848-2000-1295	PARKING
57024	Wayne	231	10848-2000-1295	FLUORESCENT
57025	Wayne	231	10848-2000-1295	RUBBISH REMOVAL
57026	Wayne	231	10848-2000-1295	N/A
57027	Wayne	231	10848-2001-1216	N/A
57028	Wayne	231	10848-2001-1216	INT/EXT MAINT
57029	Wayne	231	10848-2001-1216	TAXES
57030	Wayne	231	10848-2001-1216	RUBBISH REMOVAL
57031	Wayne	231	10848-2001-1216	INSURANCE
57032	Wayne	231	10935-2000-1411	PUBLIC UTILITIES
57033	Wayne	231	10935-2000-1411	PUBLIC UTILITIES
57034	Wayne	231	10935-2000-1411	PUBLIC UTILITIES
57035	Wayne	231	10935-2000-1411	JANITORIAL
57036	Wayne	231	10935-2000-1411	JANITORIAL
57037	Wayne	231	10935-2000-1411	JANITORIAL
57038	Wayne	231	10935-2000-1411	DUMPSTER SERVICE
57039	Wayne	231	10935-2000-1411	DUMPSTER SERVICE
57040	Wayne	231	10935-2000-1411	DUMPSTER SERVICE
57041	Wayne	231	10935-2000-1411	FLUORESCENT
57042	Wayne	231	10935-2000-1411	FLUORESCENT
57043	Wayne	231	10935-2000-1411	FLUORESCENT
57044	Wayne	231	10955-2000-1069	HVAC
57045	Wayne	231	10955-2000-1069	HVAC
57046	Wayne	231	10955-2000-1069	ELECTRICITY
57047	Wayne	231	10955-2000-1069	ELECTRICITY
57048	Wayne	231	10955-2000-1069	WATER
57049	Wayne	231	10955-2000-1069	WATER
57050	Wayne	231	10955-2000-1069	JANITORIAL
57051	Wayne	231	10955-2000-1069	JANITORIAL
57052	Wayne	231	10955-2000-1069	RUBBISH REMOVAL
57053	Wayne	231	10955-2000-1069	RUBBISH REMOVAL
57054	Wayne	231	10955-2000-1069	FLUORESCENT
57055	Wayne	231	10955-2000-1069	FLUORESCENT
57056	Wayne	231	11109-2004-1207	PUBLIC UTILITIES
57057	Wayne	231	11109-2004-1207	JANITORIAL
57058	Wayne	231	11109-2004-1207	TRASH REMOVAL/WASTEBASKETS
57059	Wayne	231	11109-2004-1207	TELECOMMUNICATIONS
57060	Wayne	231	11109-2004-1207	FLUORESCENT

	A	B	C	D
57061	Wayne	231	11109-2004-1207	PEST CONTROL
57062	Wayne	231	11109-2004-1207	DUMPSTER SERVICE
57063	Wayne	231	11109-2004-1207	INT/EXT MAINT
57064	Wayne	231	11109-2004-1207	LANDSCAPING
57065	Wayne	231	11109-2004-1207	SNOW REMOVAL
57066	Wayne	231	11109-2004-1207	PARKING
57067	Wayne	231	11109-2009-0184	PUBLIC UTILITIES
57068	Wayne	231	11109-2009-0184	PUBLIC UTILITIES
57069	Wayne	231	11109-2009-0184	PUBLIC UTILITIES
57070	Wayne	231	11109-2009-0184	JANITORIAL
57071	Wayne	231	11109-2009-0184	JANITORIAL
57072	Wayne	231	11109-2009-0184	JANITORIAL
57073	Wayne	231	11144-2004-1208	PUBLIC UTILITIES
57074	Wayne	231	11144-2004-1208	PUBLIC UTILITIES
57075	Wayne	231	11144-2004-1208	JANITORIAL
57076	Wayne	231	11144-2004-1208	JANITORIAL
57077	Wayne	231	11144-2004-1208	DUMPSTER SERVICE
57078	Wayne	231	11144-2004-1208	DUMPSTER SERVICE
57079	Wayne	231	11144-2004-1208	PEST CONTROL
57080	Wayne	231	11144-2004-1208	PEST CONTROL
57081	Wayne	231	11144-2004-1208	FLUORESCENT
57082	Wayne	231	11144-2004-1208	FLUORESCENT
57083	Wayne	231	11144-2004-1208	ADJUST-TAXES
57084	Wayne	231	11144-2004-1208	ADJUST-TAXES
57085	Wayne	231	11144-2004-1208	ADJUST-INSURANCE
57086	Wayne	231	11144-2004-1208	ADJUST-INSURANCE
57087	Wayne	231	11144-2004-1208	ADJUST-OPERATING EXP
57088	Wayne	231	11144-2004-1208	ADJUST-OPERATING EXP
57089	Wayne	231	11144-2006-0039	ELECTRICITY
57090	Wayne	231	11144-2006-0039	GAS
57091	Wayne	231	11144-2006-0039	JANITORIAL
57092	Wayne	231	11144-2006-0039	FLUORESCENT
57093	Wayne	231	11144-2006-0039	RUBBISH REMOVAL
57094	Wayne	231	11144-2006-0039	PEST CONTROL
57095	Wayne	231	11146-2004-1209	PUBLIC UTILITIES
57096	Wayne	231	11146-2004-1209	PUBLIC UTILITIES
57097	Wayne	231	11146-2004-1209	JANITORIAL
57098	Wayne	231	11146-2004-1209	JANITORIAL
57099	Wayne	231	11193-2005-0085	GROSS (FULL SERVICE)
57100	Wayne	231	11193-2005-0085	GROSS (FULL SERVICE)
57101	Wayne	231	11193-2005-0085	GROSS (FULL SERVICE)
57102	Wayne	231	11193-2005-0085	GROSS (FULL SERVICE)
57103	Wayne	231	11193-2005-0085	GROSS (FULL SERVICE)
57104	Wayne	231	11195-2005-0060	PUBLIC UTILITIES
57105	Wayne	231	11195-2005-0060	PUBLIC UTILITIES

	A	B	C	D
57106	Wayne	231	11195-2005-0060	PUBLIC UTILITIES
57107	Wayne	231	11195-2005-0060	PUBLIC UTILITIES
57108	Wayne	231	11195-2005-0060	JANITORIAL
57109	Wayne	231	11195-2005-0060	JANITORIAL
57110	Wayne	231	11195-2005-0060	JANITORIAL
57111	Wayne	231	11195-2005-0060	JANITORIAL
57112	Wayne	231	11195-2005-0060	ADJUST-TAXES
57113	Wayne	231	11195-2005-0060	ADJUST-TAXES
57114	Wayne	231	11195-2005-0060	ADJUST-TAXES
57115	Wayne	231	11195-2005-0060	ADJUST-TAXES
57116	Wayne	231	11299-2007-0027	GROSS (FULL SERVICE)
57117	Wayne	231	11389-2008-0136	PUBLIC UTILITIES
57118	Wayne	231	11389-2008-0136	PUBLIC UTILITIES
57119	Wayne	231	11495-2010-0196	GROSS (FULL SERVICE)
57120	Wayne	231	11495-2010-0196	GROSS (FULL SERVICE)
57121	Wayne	231	11495-2010-0196	GROSS (FULL SERVICE)
57122	Wayne	231	11495-2010-0196	GROSS (FULL SERVICE)
57123	Wayne	231	11495-2010-0196	GROSS (FULL SERVICE)
57124	Wayne	231	11686-2013-0114	GROSS (FULL SERVICE)
57125	Wayne	231	11686-2013-0114	GROSS (FULL SERVICE)
57126	Wayne	231	11686-2013-0114	GROSS (FULL SERVICE)
57127	Wayne	231	11686-2013-0114	GROSS (FULL SERVICE)
57128	Wayne	231	11711-2013-0287	ELECTRICITY
57129	Wayne	231	11711-2013-0287	ELECTRICITY
57130	Wayne	231	11711-2013-0287	ELECTRICITY
57131	Wayne	231	11711-2013-0287	ELECTRICITY
57132	Wayne	231	11711-2013-0287	JANITORIAL
57133	Wayne	231	11711-2013-0287	JANITORIAL
57134	Wayne	231	11711-2013-0287	JANITORIAL
57135	Wayne	231	11711-2013-0287	JANITORIAL
57136	Wayne	231	11711-2013-0287	DUMPSTER SERVICE
57137	Wayne	231	11711-2013-0287	DUMPSTER SERVICE
57138	Wayne	231	11711-2013-0287	DUMPSTER SERVICE
57139	Wayne	231	11711-2013-0287	DUMPSTER SERVICE
57140	Wayne	231	11711-2013-0287	OTHER
57141	Wayne	231	11711-2013-0287	OTHER
57142	Wayne	231	11711-2013-0287	OTHER
57143	Wayne	231	11711-2013-0287	OTHER
57144	Wayne	231	11711-2013-0287	GAS
57145	Wayne	231	11711-2013-0287	GAS
57146	Wayne	231	11711-2013-0287	GAS
57147	Wayne	231	11711-2013-0287	GAS
57148	Wayne	231	11729-2013-0348	PUBLIC UTILITIES
57149	Wayne	231	11729-2013-0348	PUBLIC UTILITIES
57150	Wayne	231	11729-2013-0348	PUBLIC UTILITIES

	A	B	C	D
57151	Wayne	231	1261-1988-14	HVAC
57152	Wayne	231	1261-1988-14	ELECTRICITY
57153	Wayne	231	1261-1988-14	WATER
57154	Wayne	231	1261-1988-14	JANITORIAL
57155	Wayne	231	1261-1988-14	INT/EXT MAINT
57156	Wayne	231	1261-1988-14	LANDSCAPING
57157	Wayne	231	1261-1988-14	SNOW REMOVAL
57158	Wayne	231	1261-1988-14	PARKING
57159	Wayne	231	1261-1988-14	FLUORESCENT
57160	Wayne	231	1261-1988-14	RUBBISH REMOVAL
57161	Wayne	231	1261-1988-14	N/A
57162	Wayne	231	1533-1989-11	HVAC
57163	Wayne	231	1533-1989-11	ELECTRICITY
57164	Wayne	231	1533-1989-11	WATER
57165	Wayne	231	1533-1989-11	JANITORIAL
57166	Wayne	231	1533-1989-11	INT/EXT MAINT
57167	Wayne	231	1533-1989-11	LANDSCAPING
57168	Wayne	231	1533-1989-11	SNOW REMOVAL
57169	Wayne	231	1533-1989-11	PARKING
57170	Wayne	231	1533-1989-11	FLUORESCENT
57171	Wayne	231	1533-1989-11	RUBBISH REMOVAL
57172	Wayne	231	1533-1989-11	N/A
57173	Wayne	231	1814-1981-3	HVAC
57174	Wayne	231	1814-1981-3	ELECTRICITY
57175	Wayne	231	1814-1981-3	WATER
57176	Wayne	231	1814-1981-3	JANITORIAL
57177	Wayne	231	1814-1981-3	INT/EXT MAINT
57178	Wayne	231	1814-1981-3	LANDSCAPING
57179	Wayne	231	1814-1981-3	SNOW REMOVAL
57180	Wayne	231	1814-1981-3	PARKING
57181	Wayne	231	1814-1981-3	FLUORESCENT
57182	Wayne	231	1814-1981-3	RUBBISH REMOVAL
57183	Wayne	231	1814-1981-3	N/A
57184	Wayne	231	2301-1988-38	HVAC
57185	Wayne	231	2301-1988-38	ELECTRICITY
57186	Wayne	231	2301-1988-38	WATER
57187	Wayne	231	2301-1988-38	JANITORIAL
57188	Wayne	231	2301-1988-38	INT MAINTENANCE
57189	Wayne	231	2301-1988-38	LANDSCAPING
57190	Wayne	231	2301-1988-38	SNOW REMOVAL
57191	Wayne	231	2301-1988-38	PARKING
57192	Wayne	231	2301-1988-38	FLUORESCENT
57193	Wayne	231	2301-1988-38	RUBBISH REMOVAL
57194	Wayne	231	2301-1988-38	N/A
57195	Wayne	231	2301-1996-1175	HVAC

	A	B	C	D
57196	Wayne	231	2301-1996-1175	ELECTRICITY
57197	Wayne	231	2301-1996-1175	WATER
57198	Wayne	231	2301-1996-1175	JANITORIAL
57199	Wayne	231	2301-1996-1175	INT/EXT MAINT
57200	Wayne	231	2301-1996-1175	LANDSCAPING
57201	Wayne	231	2301-1996-1175	SNOW REMOVAL
57202	Wayne	231	2301-1996-1175	PARKING
57203	Wayne	231	2301-1996-1175	FLUORESCENT
57204	Wayne	231	2301-1996-1175	RUBBISH REMOVAL
57205	Wayne	231	2301-1996-1175	N/A
57206	Wayne	231	2356-1982-11	HVAC
57207	Wayne	231	2356-1982-11	ELECTRICITY
57208	Wayne	231	2356-1982-11	WATER
57209	Wayne	231	2356-1982-11	JANITORIAL
57210	Wayne	231	2356-1982-11	INT/EXT MAINT
57211	Wayne	231	2356-1982-11	LANDSCAPING
57212	Wayne	231	2356-1982-11	SNOW REMOVAL
57213	Wayne	231	2356-1982-11	PARKING
57214	Wayne	231	2356-1982-11	FLUORESCENT
57215	Wayne	231	2356-1982-11	RUBBISH REMOVAL
57216	Wayne	231	2356-1982-11	N/A
57217	Wayne	231	2378-1990-20	HVAC
57218	Wayne	231	2378-1990-20	ELECTRICITY
57219	Wayne	231	2378-1990-20	WATER
57220	Wayne	231	2378-1990-20	JANITORIAL
57221	Wayne	231	2378-1990-20	INT/EXT MAINT
57222	Wayne	231	2378-1990-20	LANDSCAPING
57223	Wayne	231	2378-1990-20	SNOW REMOVAL
57224	Wayne	231	2378-1990-20	PARKING
57225	Wayne	231	2378-1990-20	FLUORESCENT
57226	Wayne	231	2378-1990-20	RUBBISH REMOVAL
57227	Wayne	231	2378-1990-20	N/A
57228	Wayne	231	2415-1989-37	HVAC
57229	Wayne	231	2415-1989-37	ELECTRICITY
57230	Wayne	231	2415-1989-37	WATER
57231	Wayne	231	2415-1989-37	JANITORIAL
57232	Wayne	231	2415-1989-37	INT/EXT MAINT
57233	Wayne	231	2415-1989-37	LANDSCAPING
57234	Wayne	231	2415-1989-37	SNOW REMOVAL
57235	Wayne	231	2415-1989-37	PARKING
57236	Wayne	231	2415-1989-37	FLUORESCENT
57237	Wayne	231	2415-1989-37	RUBBISH REMOVAL
57238	Wayne	231	2415-1989-37	N/A
57239	Wayne	231	2415-1994-1301	HVAC
57240	Wayne	231	2415-1994-1301	ELECTRICITY

	A	B	C	D
57241	Wayne	231	2415-1994-1301	WATER
57242	Wayne	231	2415-1994-1301	JANITORIAL
57243	Wayne	231	2415-1994-1301	INT/EXT MAINT
57244	Wayne	231	2415-1994-1301	LANDSCAPING
57245	Wayne	231	2415-1994-1301	SNOW REMOVAL
57246	Wayne	231	2415-1994-1301	PARKING
57247	Wayne	231	2415-1994-1301	FLUORESCENT
57248	Wayne	231	2415-1994-1301	RUBBISH REMOVAL
57249	Wayne	231	2415-1994-1301	N/A
57250	Wayne	231	2415-1995-1056	HVAC
57251	Wayne	231	2415-1995-1056	ELECTRICITY
57252	Wayne	231	2415-1995-1056	WATER
57253	Wayne	231	2415-1995-1056	JANITORIAL
57254	Wayne	231	2415-1995-1056	INT/EXT MAINT
57255	Wayne	231	2415-1995-1056	LANDSCAPING
57256	Wayne	231	2415-1995-1056	SNOW REMOVAL
57257	Wayne	231	2415-1995-1056	PARKING
57258	Wayne	231	2415-1995-1056	FLUORESCENT
57259	Wayne	231	2415-1995-1056	RUBBISH REMOVAL
57260	Wayne	231	2415-1995-1056	N/A
57261	Wayne	231	2455-1987-32	HVAC
57262	Wayne	231	2455-1987-32	ELECTRICITY
57263	Wayne	231	2455-1987-32	WATER
57264	Wayne	231	2455-1987-32	JANITORIAL
57265	Wayne	231	2455-1987-32	INT/EXT MAINT
57266	Wayne	231	2455-1987-32	LANDSCAPING
57267	Wayne	231	2455-1987-32	SNOW REMOVAL
57268	Wayne	231	2455-1987-32	PARKING
57269	Wayne	231	2455-1987-32	FLUORESCENT
57270	Wayne	231	2455-1987-32	RUBBISH REMOVAL
57271	Wayne	231	2455-1987-32	N/A
57272	Wayne	231	2455-1993-1203	HVAC
57273	Wayne	231	2455-1993-1203	ELECTRICITY
57274	Wayne	231	2455-1993-1203	WATER
57275	Wayne	231	2455-1993-1203	JANITORIAL
57276	Wayne	231	2455-1993-1203	INT/EXT MAINT
57277	Wayne	231	2455-1993-1203	LANDSCAPING
57278	Wayne	231	2455-1993-1203	SNOW REMOVAL
57279	Wayne	231	2455-1993-1203	PARKING
57280	Wayne	231	2455-1993-1203	FLUORESCENT
57281	Wayne	231	2455-1993-1203	RUBBISH REMOVAL
57282	Wayne	231	2455-1993-1203	N/A
57283	Wayne	231	2461-1987-33	HVAC
57284	Wayne	231	2461-1987-33	ELECTRICITY
57285	Wayne	231	2461-1987-33	WATER

	A	B	C	D
57286	Wayne	231	2461-1987-33	JANITORIAL
57287	Wayne	231	2461-1987-33	INT/EXT MAINT
57288	Wayne	231	2461-1987-33	LANDSCAPING
57289	Wayne	231	2461-1987-33	SNOW REMOVAL
57290	Wayne	231	2461-1987-33	PARKING
57291	Wayne	231	2461-1987-33	FLUORESCENT
57292	Wayne	231	2461-1987-33	RUBBISH REMOVAL
57293	Wayne	231	2461-1987-33	N/A
57294	Wayne	231	2557-1987-38	HVAC
57295	Wayne	231	2557-1987-38	ELECTRICITY
57296	Wayne	231	2557-1987-38	WATER
57297	Wayne	231	2557-1987-38	JANITORIAL
57298	Wayne	231	2557-1987-38	INT/EXT MAINT
57299	Wayne	231	2557-1987-38	LANDSCAPING
57300	Wayne	231	2557-1987-38	SNOW REMOVAL
57301	Wayne	231	2557-1987-38	PARKING
57302	Wayne	231	2557-1987-38	FLUORESCENT
57303	Wayne	231	2557-1987-38	RUBBISH REMOVAL
57304	Wayne	231	2557-1987-38	N/A
57305	Wayne	231	2557-1990-2035	HVAC
57306	Wayne	231	2557-1990-2035	ELECTRICITY
57307	Wayne	231	2557-1990-2035	WATER
57308	Wayne	231	2557-1990-2035	JANITORIAL
57309	Wayne	231	2557-1990-2035	INT/EXT MAINT
57310	Wayne	231	2557-1990-2035	LANDSCAPING
57311	Wayne	231	2557-1990-2035	SNOW REMOVAL
57312	Wayne	231	2557-1990-2035	PARKING
57313	Wayne	231	2557-1990-2035	FLUORESCENT
57314	Wayne	231	2557-1990-2035	RUBBISH REMOVAL
57315	Wayne	231	2557-1990-2035	N/A
57316	Wayne	231	2557-1995-1415	HVAC
57317	Wayne	231	2557-1995-1415	ELECTRICITY
57318	Wayne	231	2557-1995-1415	WATER
57319	Wayne	231	2557-1995-1415	JANITORIAL
57320	Wayne	231	2557-1995-1415	INT/EXT MAINT
57321	Wayne	231	2557-1995-1415	LANDSCAPING
57322	Wayne	231	2557-1995-1415	SNOW REMOVAL
57323	Wayne	231	2557-1995-1415	PARKING
57324	Wayne	231	2557-1995-1415	FLUORESCENT
57325	Wayne	231	2557-1995-1415	RUBBISH REMOVAL
57326	Wayne	231	2557-1995-1415	N/A
57327	Wayne	231	2557-1997-1017	HVAC
57328	Wayne	231	2557-1997-1017	ELECTRICITY
57329	Wayne	231	2557-1997-1017	WATER
57330	Wayne	231	2557-1997-1017	JANITORIAL

	A	B	C	D
57331	Wayne	231	2557-1997-1017	INT/EXT MAINT
57332	Wayne	231	2557-1997-1017	LANDSCAPING
57333	Wayne	231	2557-1997-1017	SNOW REMOVAL
57334	Wayne	231	2557-1997-1017	PARKING
57335	Wayne	231	2557-1997-1017	FLUORESCENT
57336	Wayne	231	2557-1997-1017	RUBBISH REMOVAL
57337	Wayne	231	2557-1997-1017	N/A
57338	Wayne	231	2617-1988-54	HVAC
57339	Wayne	231	2617-1988-54	ELECTRICITY
57340	Wayne	231	2617-1988-54	WATER
57341	Wayne	231	2617-1988-54	JANITORIAL
57342	Wayne	231	2617-1988-54	INT/EXT MAINT
57343	Wayne	231	2617-1988-54	LANDSCAPING
57344	Wayne	231	2617-1988-54	SNOW REMOVAL
57345	Wayne	231	2617-1988-54	PARKING
57346	Wayne	231	2617-1988-54	FLUORESCENT
57347	Wayne	231	2617-1988-54	RUBBISH REMOVAL
57348	Wayne	231	2617-1988-54	N/A
57349	Wayne	231	2707-1989-41	HVAC
57350	Wayne	231	2707-1989-41	ELECTRICITY
57351	Wayne	231	2707-1989-41	WATER
57352	Wayne	231	2707-1989-41	JANITORIAL
57353	Wayne	231	2707-1989-41	INT/EXT MAINT
57354	Wayne	231	2707-1989-41	LANDSCAPING
57355	Wayne	231	2707-1989-41	SNOW REMOVAL
57356	Wayne	231	2707-1989-41	PARKING
57357	Wayne	231	2707-1989-41	FLUORESCENT
57358	Wayne	231	2707-1989-41	RUBBISH REMOVAL
57359	Wayne	231	2707-1989-41	N/A
57360	Wayne	231	2727-1990-2132	HVAC
57361	Wayne	231	2727-1990-2132	ELECTRICITY
57362	Wayne	231	2727-1990-2132	WATER
57363	Wayne	231	2727-1990-2132	JANITORIAL
57364	Wayne	231	2727-1990-2132	INT/EXT MAINT
57365	Wayne	231	2727-1990-2132	LANDSCAPING
57366	Wayne	231	2727-1990-2132	SNOW REMOVAL
57367	Wayne	231	2727-1990-2132	PARKING
57368	Wayne	231	2727-1990-2132	FLUORESCENT
57369	Wayne	231	2727-1990-2132	RUBBISH REMOVAL
57370	Wayne	231	2727-1990-2132	N/A
57371	Wayne	231	2843-1989-57	HVAC
57372	Wayne	231	2843-1989-57	ELECTRICITY
57373	Wayne	231	2843-1989-57	WATER
57374	Wayne	231	2843-1989-57	JANITORIAL
57375	Wayne	231	2843-1989-57	INT/EXT MAINT

	A	B	C	D
57376	Wayne	231	2843-1989-57	LANDSCAPING
57377	Wayne	231	2843-1989-57	SNOW REMOVAL
57378	Wayne	231	2843-1989-57	PARKING
57379	Wayne	231	2843-1989-57	FLUORESCENT
57380	Wayne	231	2843-1989-57	RUBBISH REMOVAL
57381	Wayne	231	2843-1989-57	N/A
57382	Wayne	231	2843-1992-1216	HVAC
57383	Wayne	231	2843-1992-1216	ELECTRICITY
57384	Wayne	231	2843-1992-1216	WATER
57385	Wayne	231	2843-1992-1216	JANITORIAL
57386	Wayne	231	2843-1992-1216	INT/EXT MAINT
57387	Wayne	231	2843-1992-1216	LANDSCAPING
57388	Wayne	231	2843-1992-1216	SNOW REMOVAL
57389	Wayne	231	2843-1992-1216	PARKING
57390	Wayne	231	2843-1992-1216	FLUORESCENT
57391	Wayne	231	2843-1992-1216	RUBBISH REMOVAL
57392	Wayne	231	2843-1992-1216	N/A
57393	Wayne	231	2843-1995-1298	HVAC
57394	Wayne	231	2843-1995-1298	ELECTRICITY
57395	Wayne	231	2843-1995-1298	WATER
57396	Wayne	231	2843-1995-1298	JANITORIAL
57397	Wayne	231	2843-1995-1298	INT/EXT MAINT
57398	Wayne	231	2843-1995-1298	LANDSCAPING
57399	Wayne	231	2843-1995-1298	SNOW REMOVAL
57400	Wayne	231	2843-1995-1298	PARKING
57401	Wayne	231	2843-1995-1298	FLUORESCENT
57402	Wayne	231	2843-1995-1298	RUBBISH REMOVAL
57403	Wayne	231	2843-1995-1298	N/A
57404	Wayne	231	2843-1996-1120	HVAC
57405	Wayne	231	2843-1996-1120	ELECTRICITY
57406	Wayne	231	2843-1996-1120	WATER
57407	Wayne	231	2843-1996-1120	JANITORIAL
57408	Wayne	231	2843-1996-1120	INT/EXT MAINT
57409	Wayne	231	2843-1996-1120	LANDSCAPING
57410	Wayne	231	2843-1996-1120	SNOW REMOVAL
57411	Wayne	231	2843-1996-1120	PARKING
57412	Wayne	231	2843-1996-1120	FLUORESCENT
57413	Wayne	231	2843-1996-1120	RUBBISH REMOVAL
57414	Wayne	231	2843-1996-1120	N/A
57415	Wayne	231	4759-1987-52	HVAC
57416	Wayne	231	4759-1987-52	ELECTRICITY
57417	Wayne	231	4759-1987-52	WATER
57418	Wayne	231	4759-1987-52	JANITORIAL
57419	Wayne	231	4759-1987-52	INT/EXT MAINT
57420	Wayne	231	4759-1987-52	LANDSCAPING

	A	B	C	D
57421	Wayne	231	4759-1987-52	SNOW REMOVAL
57422	Wayne	231	4759-1987-52	PARKING
57423	Wayne	231	4759-1987-52	FLUORESCENT
57424	Wayne	231	4759-1987-52	RUBBISH REMOVAL
57425	Wayne	231	4759-1987-52	N/A
57426	Wayne	231	6151-1988-145	HVAC
57427	Wayne	231	6151-1988-145	ELECTRICITY
57428	Wayne	231	6151-1988-145	WATER
57429	Wayne	231	6151-1988-145	JANITORIAL
57430	Wayne	231	6151-1988-145	INT/EXT MAINT
57431	Wayne	231	6151-1988-145	LANDSCAPING
57432	Wayne	231	6151-1988-145	SNOW REMOVAL
57433	Wayne	231	6151-1988-145	PARKING
57434	Wayne	231	6151-1988-145	FLUORESCENT
57435	Wayne	231	6151-1988-145	RUBBISH REMOVAL
57436	Wayne	231	6151-1988-145	N/A
57437	Wayne	231	6438-1988-172	HVAC
57438	Wayne	231	6438-1988-172	ELECTRICITY
57439	Wayne	231	6438-1988-172	WATER
57440	Wayne	231	6438-1988-172	JANITORIAL
57441	Wayne	231	6438-1988-172	INT/EXT MAINT
57442	Wayne	231	6438-1988-172	LANDSCAPING
57443	Wayne	231	6438-1988-172	SNOW REMOVAL
57444	Wayne	231	6438-1988-172	PARKING
57445	Wayne	231	6438-1988-172	FLUORESCENT
57446	Wayne	231	6438-1988-172	RUBBISH REMOVAL
57447	Wayne	231	6438-1988-172	N/A
57448	Wayne	231	6596-1985-91	HVAC
57449	Wayne	231	6596-1985-91	ELECTRICITY
57450	Wayne	231	6596-1985-91	WATER
57451	Wayne	231	6596-1985-91	JANITORIAL
57452	Wayne	231	6596-1985-91	INT/EXT MAINT
57453	Wayne	231	6596-1985-91	LANDSCAPING
57454	Wayne	231	6596-1985-91	SNOW REMOVAL
57455	Wayne	231	6596-1985-91	PARKING
57456	Wayne	231	6596-1985-91	FLUORESCENT
57457	Wayne	231	6596-1985-91	RUBBISH REMOVAL
57458	Wayne	231	6596-1985-91	N/A
57459	Wayne	231	6596-1991-2208	HVAC
57460	Wayne	231	6596-1991-2208	ELECTRICITY
57461	Wayne	231	6596-1991-2208	WATER
57462	Wayne	231	6596-1991-2208	JANITORIAL
57463	Wayne	231	6596-1991-2208	INT/EXT MAINT
57464	Wayne	231	6596-1991-2208	LANDSCAPING
57465	Wayne	231	6596-1991-2208	SNOW REMOVAL

	A	B	C	D
57466	Wayne	231	6596-1991-2208	PARKING
57467	Wayne	231	6596-1991-2208	FLUORESCENT
57468	Wayne	231	6596-1991-2208	RUBBISH REMOVAL
57469	Wayne	231	6596-1991-2208	N/A
57470	Wayne	231	6852-1987-145	HVAC
57471	Wayne	231	6852-1987-145	ELECTRICITY
57472	Wayne	231	6852-1987-145	WATER
57473	Wayne	231	6852-1987-145	JANITORIAL
57474	Wayne	231	6852-1987-145	INT/EXT MAINT
57475	Wayne	231	6852-1987-145	LANDSCAPING
57476	Wayne	231	6852-1987-145	SNOW REMOVAL
57477	Wayne	231	6852-1987-145	PARKING
57478	Wayne	231	6852-1987-145	FLUORESCENT
57479	Wayne	231	6852-1987-145	RUBBISH REMOVAL
57480	Wayne	231	6852-1987-145	N/A
57481	Wayne	231	6985-1988-203	HVAC
57482	Wayne	231	6985-1988-203	ELECTRICITY
57483	Wayne	231	6985-1988-203	WATER
57484	Wayne	231	6985-1988-203	JANITORIAL
57485	Wayne	231	6985-1988-203	INT MAINTENANCE
57486	Wayne	231	6985-1988-203	LANDSCAPING
57487	Wayne	231	6985-1988-203	SNOW REMOVAL
57488	Wayne	231	6985-1988-203	PARKING
57489	Wayne	231	6985-1988-203	FLUORESCENT
57490	Wayne	231	6985-1988-203	RUBBISH REMOVAL
57491	Wayne	231	6985-1988-203	N/A
57492	Wayne	231	6993-1988-205	HVAC
57493	Wayne	231	6993-1988-205	RUBBISH REMOVAL
57494	Wayne	231	6993-1988-205	SECURITY
57495	Wayne	231	6993-1988-205	SNOW REMOVAL
57496	Wayne	231	6993-1988-205	INT/EXT MAINT
57497	Wayne	231	6993-1988-205	N/A
57498	Wayne	231	6993-1988-205	PARKING
57499	Wayne	231	6993-1988-205	WATER
57500	Wayne	231	6993-1988-205	ELECTRICITY
57501	Wayne	231	6993-1988-205	FLUORESCENT
57502	Wayne	231	6993-1988-205	JANITORIAL
57503	Wayne	231	6993-1988-205	LANDSCAPING
57504	Wayne	231	6993-2003-1124	ELECTRICITY
57505	Wayne	231	6993-2003-1124	GAS
57506	Wayne	231	6993-2003-1124	JANITORIAL
57507	Wayne	231	6993-2003-1124	LANDSCAPING
57508	Wayne	231	6993-2003-1124	FLUORESCENT
57509	Wayne	231	6993-2003-1124	RUBBISH REMOVAL
57510	Wayne	231	6993-2003-1124	HVAC

	A	B	C	D
57511	Wayne	231	6993-2003-1124	INT/EXT MAINT
57512	Wayne	231	6993-2003-1124	PEST CONTROL
57513	Wayne	231	7027-1988-213	HVAC
57514	Wayne	231	7027-1988-213	ELECTRICITY
57515	Wayne	231	7027-1988-213	WATER
57516	Wayne	231	7027-1988-213	JANITORIAL
57517	Wayne	231	7027-1988-213	INT/EXT MAINT
57518	Wayne	231	7027-1988-213	LANDSCAPING
57519	Wayne	231	7027-1988-213	SNOW REMOVAL
57520	Wayne	231	7027-1988-213	PARKING
57521	Wayne	231	7027-1988-213	FLUORESCENT
57522	Wayne	231	7027-1988-213	RUBBISH REMOVAL
57523	Wayne	231	7027-1988-213	N/A
57524	Wayne	231	7028-1988-214	HVAC
57525	Wayne	231	7028-1988-214	ELECTRICITY
57526	Wayne	231	7028-1988-214	WATER
57527	Wayne	231	7028-1988-214	JANITORIAL
57528	Wayne	231	7028-1988-214	INT/EXT MAINT
57529	Wayne	231	7028-1988-214	LANDSCAPING
57530	Wayne	231	7028-1988-214	SNOW REMOVAL
57531	Wayne	231	7028-1988-214	PARKING
57532	Wayne	231	7028-1988-214	FLUORESCENT
57533	Wayne	231	7028-1988-214	RUBBISH REMOVAL
57534	Wayne	231	7028-1988-214	N/A
57535	Wayne	231	7028-1995-1399	HVAC
57536	Wayne	231	7028-1995-1399	ELECTRICITY
57537	Wayne	231	7028-1995-1399	WATER
57538	Wayne	231	7028-1995-1399	JANITORIAL
57539	Wayne	231	7028-1995-1399	INT/EXT MAINT
57540	Wayne	231	7028-1995-1399	LANDSCAPING
57541	Wayne	231	7028-1995-1399	SNOW REMOVAL
57542	Wayne	231	7028-1995-1399	PARKING
57543	Wayne	231	7028-1995-1399	FLUORESCENT
57544	Wayne	231	7028-1995-1399	RUBBISH REMOVAL
57545	Wayne	231	7028-1995-1399	N/A
57546	Wayne	231	7030-1988-215	HVAC
57547	Wayne	231	7030-1988-215	ELECTRICITY
57548	Wayne	231	7030-1988-215	WATER
57549	Wayne	231	7030-1988-215	JANITORIAL
57550	Wayne	231	7030-1988-215	INT/EXT MAINT
57551	Wayne	231	7030-1988-215	LANDSCAPING
57552	Wayne	231	7030-1988-215	SNOW REMOVAL
57553	Wayne	231	7030-1988-215	PARKING
57554	Wayne	231	7030-1988-215	FLUORESCENT
57555	Wayne	231	7030-1988-215	RUBBISH REMOVAL

	A	B	C	D
57556	Wayne	231	7030-1988-215	N/A
57557	Wayne	231	7038-1988-216	HVAC
57558	Wayne	231	7038-1988-216	ELECTRICITY
57559	Wayne	231	7038-1988-216	WATER
57560	Wayne	231	7038-1988-216	JANITORIAL
57561	Wayne	231	7038-1988-216	INT/EXT MAINT
57562	Wayne	231	7038-1988-216	LANDSCAPING
57563	Wayne	231	7038-1988-216	SNOW REMOVAL
57564	Wayne	231	7038-1988-216	PARKING
57565	Wayne	231	7038-1988-216	FLUORESCENT
57566	Wayne	231	7038-1988-216	RUBBISH REMOVAL
57567	Wayne	231	7038-1988-216	N/A
57568	Wayne	231	7038-1993-1229	HVAC
57569	Wayne	231	7038-1993-1229	ELECTRICITY
57570	Wayne	231	7038-1993-1229	WATER
57571	Wayne	231	7038-1993-1229	JANITORIAL
57572	Wayne	231	7038-1993-1229	INT/EXT MAINT
57573	Wayne	231	7038-1993-1229	LANDSCAPING
57574	Wayne	231	7038-1993-1229	SNOW REMOVAL
57575	Wayne	231	7038-1993-1229	PARKING
57576	Wayne	231	7038-1993-1229	FLUORESCENT
57577	Wayne	231	7038-1993-1229	RUBBISH REMOVAL
57578	Wayne	231	7038-1993-1229	N/A
57579	Wayne	231	7038-1994-1198	HVAC
57580	Wayne	231	7038-1994-1198	ELECTRICITY
57581	Wayne	231	7038-1994-1198	WATER
57582	Wayne	231	7038-1994-1198	JANITORIAL
57583	Wayne	231	7038-1994-1198	INT/EXT MAINT
57584	Wayne	231	7038-1994-1198	LANDSCAPING
57585	Wayne	231	7038-1994-1198	SNOW REMOVAL
57586	Wayne	231	7038-1994-1198	PARKING
57587	Wayne	231	7038-1994-1198	FLUORESCENT
57588	Wayne	231	7038-1994-1198	RUBBISH REMOVAL
57589	Wayne	231	7038-1994-1198	N/A
57590	Wayne	231	7153-1988-270	HVAC
57591	Wayne	231	7153-1988-270	HVAC
57592	Wayne	231	7153-1988-270	HVAC
57593	Wayne	231	7153-1988-270	HVAC
57594	Wayne	231	7153-1988-270	ELECTRICITY
57595	Wayne	231	7153-1988-270	ELECTRICITY
57596	Wayne	231	7153-1988-270	ELECTRICITY
57597	Wayne	231	7153-1988-270	ELECTRICITY
57598	Wayne	231	7153-1988-270	WATER
57599	Wayne	231	7153-1988-270	WATER
57600	Wayne	231	7153-1988-270	WATER

	A	B	C	D
57601	Wayne	231	7153-1988-270	WATER
57602	Wayne	231	7153-1988-270	JANITORIAL
57603	Wayne	231	7153-1988-270	JANITORIAL
57604	Wayne	231	7153-1988-270	JANITORIAL
57605	Wayne	231	7153-1988-270	JANITORIAL
57606	Wayne	231	7153-1988-270	INT/EXT MAINT
57607	Wayne	231	7153-1988-270	INT/EXT MAINT
57608	Wayne	231	7153-1988-270	INT/EXT MAINT
57609	Wayne	231	7153-1988-270	INT/EXT MAINT
57610	Wayne	231	7153-1988-270	LANDSCAPING
57611	Wayne	231	7153-1988-270	LANDSCAPING
57612	Wayne	231	7153-1988-270	LANDSCAPING
57613	Wayne	231	7153-1988-270	LANDSCAPING
57614	Wayne	231	7153-1988-270	SNOW REMOVAL
57615	Wayne	231	7153-1988-270	SNOW REMOVAL
57616	Wayne	231	7153-1988-270	SNOW REMOVAL
57617	Wayne	231	7153-1988-270	SNOW REMOVAL
57618	Wayne	231	7153-1988-270	PARKING
57619	Wayne	231	7153-1988-270	PARKING
57620	Wayne	231	7153-1988-270	PARKING
57621	Wayne	231	7153-1988-270	PARKING
57622	Wayne	231	7153-1988-270	FLUORESCENT
57623	Wayne	231	7153-1988-270	FLUORESCENT
57624	Wayne	231	7153-1988-270	FLUORESCENT
57625	Wayne	231	7153-1988-270	FLUORESCENT
57626	Wayne	231	7153-1988-270	GAS
57627	Wayne	231	7153-1988-270	GAS
57628	Wayne	231	7153-1988-270	GAS
57629	Wayne	231	7153-1988-270	GAS
57630	Wayne	231	7153-2003-1046	HVAC
57631	Wayne	231	7153-2003-1046	HVAC
57632	Wayne	231	7153-2003-1046	HVAC
57633	Wayne	231	7153-2003-1046	HVAC
57634	Wayne	231	7153-2003-1046	HVAC
57635	Wayne	231	7153-2003-1046	ELECTRICITY
57636	Wayne	231	7153-2003-1046	ELECTRICITY
57637	Wayne	231	7153-2003-1046	ELECTRICITY
57638	Wayne	231	7153-2003-1046	ELECTRICITY
57639	Wayne	231	7153-2003-1046	ELECTRICITY
57640	Wayne	231	7153-2003-1046	GAS
57641	Wayne	231	7153-2003-1046	GAS
57642	Wayne	231	7153-2003-1046	GAS
57643	Wayne	231	7153-2003-1046	GAS
57644	Wayne	231	7153-2003-1046	GAS
57645	Wayne	231	7153-2003-1046	WATER

	A	B	C	D
57646	Wayne	231	7153-2003-1046	WATER
57647	Wayne	231	7153-2003-1046	WATER
57648	Wayne	231	7153-2003-1046	WATER
57649	Wayne	231	7153-2003-1046	WATER
57650	Wayne	231	7153-2003-1046	JANITORIAL
57651	Wayne	231	7153-2003-1046	JANITORIAL
57652	Wayne	231	7153-2003-1046	JANITORIAL
57653	Wayne	231	7153-2003-1046	JANITORIAL
57654	Wayne	231	7153-2003-1046	JANITORIAL
57655	Wayne	231	7153-2003-1046	FLUORESCENT
57656	Wayne	231	7153-2003-1046	FLUORESCENT
57657	Wayne	231	7153-2003-1046	FLUORESCENT
57658	Wayne	231	7153-2003-1046	FLUORESCENT
57659	Wayne	231	7153-2003-1046	FLUORESCENT
57660	Wayne	231	7153-2003-1046	INT/EXT MAINT
57661	Wayne	231	7153-2003-1046	INT/EXT MAINT
57662	Wayne	231	7153-2003-1046	INT/EXT MAINT
57663	Wayne	231	7153-2003-1046	INT/EXT MAINT
57664	Wayne	231	7153-2003-1046	INT/EXT MAINT
57665	Wayne	231	7153-2003-1046	RUBBISH REMOVAL
57666	Wayne	231	7153-2003-1046	RUBBISH REMOVAL
57667	Wayne	231	7153-2003-1046	RUBBISH REMOVAL
57668	Wayne	231	7153-2003-1046	RUBBISH REMOVAL
57669	Wayne	231	7153-2003-1046	RUBBISH REMOVAL
57670	Wayne	231	7153-2003-1046	PARKING
57671	Wayne	231	7153-2003-1046	PARKING
57672	Wayne	231	7153-2003-1046	PARKING
57673	Wayne	231	7153-2003-1046	PARKING
57674	Wayne	231	7153-2003-1046	PARKING
57675	Wayne	231	7153-2003-1046	PEST CONTROL
57676	Wayne	231	7153-2003-1046	PEST CONTROL
57677	Wayne	231	7153-2003-1046	PEST CONTROL
57678	Wayne	231	7153-2003-1046	PEST CONTROL
57679	Wayne	231	7153-2003-1046	PEST CONTROL
57680	Wayne	231	7153-2004-1140	ELECTRICITY
57681	Wayne	231	7153-2004-1217	ELECTRICITY
57682	Wayne	231	7153-2004-1217	ELECTRICITY
57683	Wayne	231	7153-2004-1217	ELECTRICITY
57684	Wayne	231	7153-2004-1217	GAS
57685	Wayne	231	7153-2004-1217	GAS
57686	Wayne	231	7153-2004-1217	GAS
57687	Wayne	231	7171-1989-256	HVAC
57688	Wayne	231	7171-1989-256	HVAC
57689	Wayne	231	7171-1989-256	ELECTRICITY
57690	Wayne	231	7171-1989-256	ELECTRICITY

	A	B	C	D
57691	Wayne	231	7171-1989-256	WATER
57692	Wayne	231	7171-1989-256	WATER
57693	Wayne	231	7171-1989-256	JANITORIAL
57694	Wayne	231	7171-1989-256	JANITORIAL
57695	Wayne	231	7171-1989-256	INT/EXT MAINT
57696	Wayne	231	7171-1989-256	INT/EXT MAINT
57697	Wayne	231	7171-1989-256	LANDSCAPING
57698	Wayne	231	7171-1989-256	LANDSCAPING
57699	Wayne	231	7171-1989-256	SNOW REMOVAL
57700	Wayne	231	7171-1989-256	SNOW REMOVAL
57701	Wayne	231	7171-1989-256	PARKING
57702	Wayne	231	7171-1989-256	PARKING
57703	Wayne	231	7171-1989-256	FLUORESCENT
57704	Wayne	231	7171-1989-256	FLUORESCENT
57705	Wayne	231	7171-1989-256	RUBBISH REMOVAL
57706	Wayne	231	7171-1989-256	RUBBISH REMOVAL
57707	Wayne	231	7171-1989-256	GAS
57708	Wayne	231	7171-1989-256	GAS
57709	Wayne	231	7212-1989-278	HVAC
57710	Wayne	231	7212-1989-278	ELECTRICITY
57711	Wayne	231	7212-1989-278	WATER
57712	Wayne	231	7212-1989-278	JANITORIAL
57713	Wayne	231	7212-1989-278	INT/EXT MAINT
57714	Wayne	231	7212-1989-278	LANDSCAPING
57715	Wayne	231	7212-1989-278	SNOW REMOVAL
57716	Wayne	231	7212-1989-278	PARKING
57717	Wayne	231	7212-1989-278	FLUORESCENT
57718	Wayne	231	7212-1989-278	RUBBISH REMOVAL
57719	Wayne	231	7212-1989-278	N/A
57720	Wayne	231	7251-1990-122	HVAC
57721	Wayne	231	7251-1990-122	ELECTRICITY
57722	Wayne	231	7251-1990-122	WATER
57723	Wayne	231	7251-1990-122	JANITORIAL
57724	Wayne	231	7251-1990-122	INT/EXT MAINT
57725	Wayne	231	7251-1990-122	LANDSCAPING
57726	Wayne	231	7251-1990-122	SNOW REMOVAL
57727	Wayne	231	7251-1990-122	PARKING
57728	Wayne	231	7251-1990-122	FLUORESCENT
57729	Wayne	231	7251-1990-122	RUBBISH REMOVAL
57730	Wayne	231	7251-1990-122	N/A
57731	Wayne	231	7269-1989-313	HVAC
57732	Wayne	231	7269-1989-313	HVAC
57733	Wayne	231	7269-1989-313	HVAC
57734	Wayne	231	7269-1989-313	ELECTRICITY
57735	Wayne	231	7269-1989-313	ELECTRICITY

	A	B	C	D
57736	Wayne	231	7269-1989-313	ELECTRICITY
57737	Wayne	231	7269-1989-313	WATER
57738	Wayne	231	7269-1989-313	WATER
57739	Wayne	231	7269-1989-313	WATER
57740	Wayne	231	7269-1989-313	JANITORIAL
57741	Wayne	231	7269-1989-313	JANITORIAL
57742	Wayne	231	7269-1989-313	JANITORIAL
57743	Wayne	231	7269-1989-313	INT/EXT MAINT
57744	Wayne	231	7269-1989-313	INT/EXT MAINT
57745	Wayne	231	7269-1989-313	INT/EXT MAINT
57746	Wayne	231	7269-1989-313	LANDSCAPING
57747	Wayne	231	7269-1989-313	LANDSCAPING
57748	Wayne	231	7269-1989-313	LANDSCAPING
57749	Wayne	231	7269-1989-313	SNOW REMOVAL
57750	Wayne	231	7269-1989-313	SNOW REMOVAL
57751	Wayne	231	7269-1989-313	SNOW REMOVAL
57752	Wayne	231	7269-1989-313	PARKING
57753	Wayne	231	7269-1989-313	PARKING
57754	Wayne	231	7269-1989-313	PARKING
57755	Wayne	231	7269-1989-313	FLUORESCENT
57756	Wayne	231	7269-1989-313	FLUORESCENT
57757	Wayne	231	7269-1989-313	FLUORESCENT
57758	Wayne	231	7269-1989-313	RUBBISH REMOVAL
57759	Wayne	231	7269-1989-313	RUBBISH REMOVAL
57760	Wayne	231	7269-1989-313	RUBBISH REMOVAL
57761	Wayne	231	7269-1989-313	GAS
57762	Wayne	231	7269-1989-313	GAS
57763	Wayne	231	7269-1989-313	GAS
57764	Wayne	231	7269-2004-1230	JANITORIAL
57765	Wayne	231	7269-2004-1230	PUBLIC UTILITIES
57766	Wayne	231	7269-2004-1230	TRASH REMOVAL/WASTEBASKETS
57767	Wayne	231	7269-2004-1230	ALARM SYSTEM MONITORING
57768	Wayne	231	7269-2004-1230	TELECOMMUNICATIONS
57769	Wayne	231	7269-2004-1230	DUMPSTER SERVICE
57770	Wayne	231	7269-2004-1230	TAXES
57771	Wayne	231	7269-2004-1230	SNOW REMOVAL
57772	Wayne	231	7293-1990-128	HVAC
57773	Wayne	231	7293-1990-128	HVAC
57774	Wayne	231	7293-1990-128	HVAC
57775	Wayne	231	7293-1990-128	ELECTRICITY
57776	Wayne	231	7293-1990-128	ELECTRICITY
57777	Wayne	231	7293-1990-128	ELECTRICITY
57778	Wayne	231	7293-1990-128	WATER
57779	Wayne	231	7293-1990-128	WATER
57780	Wayne	231	7293-1990-128	WATER

	A	B	C	D
57781	Wayne	231	7293-1990-128	JANITORIAL
57782	Wayne	231	7293-1990-128	JANITORIAL
57783	Wayne	231	7293-1990-128	JANITORIAL
57784	Wayne	231	7293-1990-128	INT/EXT MAINT
57785	Wayne	231	7293-1990-128	INT/EXT MAINT
57786	Wayne	231	7293-1990-128	INT/EXT MAINT
57787	Wayne	231	7293-1990-128	LANDSCAPING
57788	Wayne	231	7293-1990-128	LANDSCAPING
57789	Wayne	231	7293-1990-128	LANDSCAPING
57790	Wayne	231	7293-1990-128	SNOW REMOVAL
57791	Wayne	231	7293-1990-128	SNOW REMOVAL
57792	Wayne	231	7293-1990-128	SNOW REMOVAL
57793	Wayne	231	7293-1990-128	PARKING
57794	Wayne	231	7293-1990-128	PARKING
57795	Wayne	231	7293-1990-128	PARKING
57796	Wayne	231	7293-1990-128	FLUORESCENT
57797	Wayne	231	7293-1990-128	FLUORESCENT
57798	Wayne	231	7293-1990-128	FLUORESCENT
57799	Wayne	231	7293-1990-128	GAS
57800	Wayne	231	7293-1990-128	GAS
57801	Wayne	231	7293-1990-128	GAS
57802	Wayne	231	7420-1989-390	HVAC
57803	Wayne	231	7420-1989-390	ELECTRICITY
57804	Wayne	231	7420-1989-390	WATER
57805	Wayne	231	7420-1989-390	JANITORIAL
57806	Wayne	231	7420-1989-390	INT/EXT MAINT
57807	Wayne	231	7420-1989-390	LANDSCAPING
57808	Wayne	231	7420-1989-390	SNOW REMOVAL
57809	Wayne	231	7420-1989-390	PARKING
57810	Wayne	231	7420-1989-390	FLUORESCENT
57811	Wayne	231	7420-1989-390	RUBBISH REMOVAL
57812	Wayne	231	7420-1989-390	N/A
57813	Wayne	231	7458-1990-157	HVAC
57814	Wayne	231	7458-1990-157	ELECTRICITY
57815	Wayne	231	7458-1990-157	WATER
57816	Wayne	231	7458-1990-157	JANITORIAL
57817	Wayne	231	7458-1990-157	INT/EXT MAINT
57818	Wayne	231	7458-1990-157	LANDSCAPING
57819	Wayne	231	7458-1990-157	SNOW REMOVAL
57820	Wayne	231	7458-1990-157	PARKING
57821	Wayne	231	7458-1990-157	FLUORESCENT
57822	Wayne	231	7458-1990-157	RUBBISH REMOVAL
57823	Wayne	231	7458-1990-157	N/A
57824	Wayne	231	7458-1991-2211	HVAC
57825	Wayne	231	7458-1991-2211	ELECTRICITY

	A	B	C	D
57826	Wayne	231	7458-1991-2211	WATER
57827	Wayne	231	7458-1991-2211	JANITORIAL
57828	Wayne	231	7458-1991-2211	INT/EXT MAINT
57829	Wayne	231	7458-1991-2211	LANDSCAPING
57830	Wayne	231	7458-1991-2211	SNOW REMOVAL
57831	Wayne	231	7458-1991-2211	PARKING
57832	Wayne	231	7458-1991-2211	FLUORESCENT
57833	Wayne	231	7458-1991-2211	RUBBISH REMOVAL
57834	Wayne	231	7458-1991-2211	N/A
57835	Wayne	231	7471-1990-2034	INT/EXT MAINT
57836	Wayne	231	7471-1990-2034	SNOW REMOVAL
57837	Wayne	231	7471-1990-2034	WATER
57838	Wayne	231	7471-1990-2034	SECURITY
57839	Wayne	231	7471-1990-2034	LANDSCAPING
57840	Wayne	231	7471-1990-2034	N/A
57841	Wayne	231	7471-1990-2034	PARKING
57842	Wayne	231	7471-1990-2034	ELECTRICITY
57843	Wayne	231	7471-1990-2034	FLUORESCENT
57844	Wayne	231	7471-1990-2034	HVAC
57845	Wayne	231	7471-1990-2034	JANITORIAL
57846	Wayne	231	7471-1990-2034	RUBBISH REMOVAL
57847	Wayne	231	7471-2002-2070	PUBLIC UTILITIES
57848	Wayne	231	7471-2002-2070	PUBLIC UTILITIES
57849	Wayne	231	7471-2002-2070	FLUORESCENT
57850	Wayne	231	7471-2002-2070	FLUORESCENT
57851	Wayne	231	7471-2002-2070	TRASH REMOVAL/WASTEBASKETS
57852	Wayne	231	7471-2002-2070	TRASH REMOVAL/WASTEBASKETS
57853	Wayne	231	7471-2002-2070	JANITORIAL
57854	Wayne	231	7471-2002-2070	JANITORIAL
57855	Wayne	231	7471-2002-2070	DUMPSTER SERVICE
57856	Wayne	231	7471-2002-2070	DUMPSTER SERVICE
57857	Wayne	231	7471-2002-2070	SNOW REMOVAL
57858	Wayne	231	7471-2002-2070	SNOW REMOVAL
57859	Wayne	231	7471-2002-2070	TELECOMMUNICATIONS
57860	Wayne	231	7471-2002-2070	TELECOMMUNICATIONS
57861	Wayne	231	7471-2002-2070	ALARM SYSTEM MONITORING
57862	Wayne	231	7471-2002-2070	ALARM SYSTEM MONITORING
57863	Wayne	231	7471-2002-2070	INT/EXT MAINT
57864	Wayne	231	7471-2002-2070	INT/EXT MAINT
57865	Wayne	231	7471-2002-2070	HVAC
57866	Wayne	231	7471-2002-2070	HVAC
57867	Wayne	231	7471-2002-2070	INSURANCE
57868	Wayne	231	7471-2002-2070	INSURANCE
57869	Wayne	231	7471-2002-2070	LANDSCAPING
57870	Wayne	231	7471-2002-2070	LANDSCAPING

	A	B	C	D
57871	Wayne	231	7471-2002-2070	PARKING
57872	Wayne	231	7471-2002-2070	PARKING
57873	Wayne	231	7471-2002-2070	PEST CONTROL
57874	Wayne	231	7471-2002-2070	PEST CONTROL
57875	Wayne	231	7471-2002-2070	TAXES
57876	Wayne	231	7471-2002-2070	TAXES
57877	Wayne	231	7606-1995-1195	HVAC
57878	Wayne	231	7606-1995-1195	ELECTRICITY
57879	Wayne	231	7606-1995-1195	WATER
57880	Wayne	231	7606-1995-1195	JANITORIAL
57881	Wayne	231	7606-1995-1195	INT/EXT MAINT
57882	Wayne	231	7606-1995-1195	LANDSCAPING
57883	Wayne	231	7606-1995-1195	SNOW REMOVAL
57884	Wayne	231	7606-1995-1195	PARKING
57885	Wayne	231	7606-1995-1195	FLUORESCENT
57886	Wayne	231	7606-1995-1195	RUBBISH REMOVAL
57887	Wayne	231	7606-1995-1195	N/A
57888	Wayne	231	7606-1999-1159	HVAC
57889	Wayne	231	7606-1999-1159	HVAC
57890	Wayne	231	7606-1999-1159	ELECTRICITY
57891	Wayne	231	7606-1999-1159	ELECTRICITY
57892	Wayne	231	7606-1999-1159	WATER
57893	Wayne	231	7606-1999-1159	WATER
57894	Wayne	231	7606-1999-1159	JANITORIAL
57895	Wayne	231	7606-1999-1159	JANITORIAL
57896	Wayne	231	7606-1999-1159	INT/EXT MAINT
57897	Wayne	231	7606-1999-1159	INT/EXT MAINT
57898	Wayne	231	7606-1999-1159	LANDSCAPING
57899	Wayne	231	7606-1999-1159	LANDSCAPING
57900	Wayne	231	7606-1999-1159	SNOW REMOVAL
57901	Wayne	231	7606-1999-1159	SNOW REMOVAL
57902	Wayne	231	7606-1999-1159	PARKING
57903	Wayne	231	7606-1999-1159	PARKING
57904	Wayne	231	7606-1999-1159	FLUORESCENT
57905	Wayne	231	7606-1999-1159	FLUORESCENT
57906	Wayne	231	7606-1999-1159	RUBBISH REMOVAL
57907	Wayne	231	7606-1999-1159	RUBBISH REMOVAL
57908	Wayne	231	7606-1999-1159	GAS
57909	Wayne	231	7606-1999-1159	GAS
57910	Wayne	231	7606-1999-1159	PEST CONTROL
57911	Wayne	231	7606-1999-1159	PEST CONTROL
57912	Wayne	231	7606-1999-1160	HVAC
57913	Wayne	231	7606-1999-1160	ELECTRICITY
57914	Wayne	231	7606-1999-1160	WATER
57915	Wayne	231	7606-1999-1160	JANITORIAL

	A	B	C	D
57916	Wayne	231	7606-1999-1160	INT/EXT MAINT
57917	Wayne	231	7606-1999-1160	LANDSCAPING
57918	Wayne	231	7606-1999-1160	SNOW REMOVAL
57919	Wayne	231	7606-1999-1160	PARKING
57920	Wayne	231	7606-1999-1160	FLUORESCENT
57921	Wayne	231	7606-1999-1160	RUBBISH REMOVAL
57922	Wayne	231	7606-1999-1160	N/A
57923	Wayne	231	7606-2000-1131	HVAC
57924	Wayne	231	7606-2000-1131	ELECTRICITY
57925	Wayne	231	7606-2000-1131	WATER
57926	Wayne	231	7606-2000-1131	JANITORIAL
57927	Wayne	231	7606-2000-1131	INT/EXT MAINT
57928	Wayne	231	7606-2000-1131	LANDSCAPING
57929	Wayne	231	7606-2000-1131	SNOW REMOVAL
57930	Wayne	231	7606-2000-1131	PARKING
57931	Wayne	231	7606-2000-1131	FLUORESCENT
57932	Wayne	231	7606-2000-1131	RUBBISH REMOVAL
57933	Wayne	231	7606-2000-1131	N/A
57934	Wayne	231	7741-1991-2201	HVAC
57935	Wayne	231	7741-1991-2201	HVAC
57936	Wayne	231	7741-1991-2201	ELECTRICITY
57937	Wayne	231	7741-1991-2201	ELECTRICITY
57938	Wayne	231	7741-1991-2201	WATER
57939	Wayne	231	7741-1991-2201	WATER
57940	Wayne	231	7741-1991-2201	JANITORIAL
57941	Wayne	231	7741-1991-2201	JANITORIAL
57942	Wayne	231	7741-1991-2201	INT/EXT MAINT
57943	Wayne	231	7741-1991-2201	INT/EXT MAINT
57944	Wayne	231	7741-1991-2201	LANDSCAPING
57945	Wayne	231	7741-1991-2201	LANDSCAPING
57946	Wayne	231	7741-1991-2201	SNOW REMOVAL
57947	Wayne	231	7741-1991-2201	SNOW REMOVAL
57948	Wayne	231	7741-1991-2201	PARKING
57949	Wayne	231	7741-1991-2201	PARKING
57950	Wayne	231	7741-1991-2201	FLUORESCENT
57951	Wayne	231	7741-1991-2201	FLUORESCENT
57952	Wayne	231	7741-1991-2201	RUBBISH REMOVAL
57953	Wayne	231	7741-1991-2201	RUBBISH REMOVAL
57954	Wayne	231	7741-1991-2201	GAS
57955	Wayne	231	7741-1991-2201	GAS
57956	Wayne	231	7744-1991-2204	HVAC
57957	Wayne	231	7744-1991-2204	ELECTRICITY
57958	Wayne	231	7744-1991-2204	WATER
57959	Wayne	231	7744-1991-2204	JANITORIAL
57960	Wayne	231	7744-1991-2204	INT/EXT MAINT

	A	B	C	D
57961	Wayne	231	7744-1991-2204	LANDSCAPING
57962	Wayne	231	7744-1991-2204	SNOW REMOVAL
57963	Wayne	231	7744-1991-2204	PARKING
57964	Wayne	231	7744-1991-2204	FLUORESCENT
57965	Wayne	231	7744-1991-2204	RUBBISH REMOVAL
57966	Wayne	231	7744-1991-2204	N/A
57967	Wayne	231	7744-1999-1039	HVAC
57968	Wayne	231	7744-1999-1039	ELECTRICITY
57969	Wayne	231	7744-1999-1039	WATER
57970	Wayne	231	7744-1999-1039	JANITORIAL
57971	Wayne	231	7744-1999-1039	INT/EXT MAINT
57972	Wayne	231	7744-1999-1039	LANDSCAPING
57973	Wayne	231	7744-1999-1039	SNOW REMOVAL
57974	Wayne	231	7744-1999-1039	PARKING
57975	Wayne	231	7744-1999-1039	FLUORESCENT
57976	Wayne	231	7744-1999-1039	RUBBISH REMOVAL
57977	Wayne	231	7744-1999-1039	N/A
57978	Wayne	231	7772-1991-2214	HVAC
57979	Wayne	231	7772-1991-2214	HVAC
57980	Wayne	231	7772-1991-2214	ELECTRICITY
57981	Wayne	231	7772-1991-2214	ELECTRICITY
57982	Wayne	231	7772-1991-2214	WATER
57983	Wayne	231	7772-1991-2214	WATER
57984	Wayne	231	7772-1991-2214	JANITORIAL
57985	Wayne	231	7772-1991-2214	JANITORIAL
57986	Wayne	231	7772-1991-2214	INT/EXT MAINT
57987	Wayne	231	7772-1991-2214	INT/EXT MAINT
57988	Wayne	231	7772-1991-2214	LANDSCAPING
57989	Wayne	231	7772-1991-2214	LANDSCAPING
57990	Wayne	231	7772-1991-2214	SNOW REMOVAL
57991	Wayne	231	7772-1991-2214	SNOW REMOVAL
57992	Wayne	231	7772-1991-2214	PARKING
57993	Wayne	231	7772-1991-2214	PARKING
57994	Wayne	231	7772-1991-2214	FLUORESCENT
57995	Wayne	231	7772-1991-2214	FLUORESCENT
57996	Wayne	231	7772-1991-2214	RUBBISH REMOVAL
57997	Wayne	231	7772-1991-2214	RUBBISH REMOVAL
57998	Wayne	231	7772-1991-2214	N/A
57999	Wayne	231	7772-1991-2214	N/A
58000	Wayne	231	7772-1996-1355	HVAC
58001	Wayne	231	7772-1996-1355	ELECTRICITY
58002	Wayne	231	7772-1996-1355	WATER
58003	Wayne	231	7772-1996-1355	JANITORIAL
58004	Wayne	231	7772-1996-1355	INT/EXT MAINT
58005	Wayne	231	7772-1996-1355	LANDSCAPING

	A	B	C	D
58006	Wayne	231	7772-1996-1355	SNOW REMOVAL
58007	Wayne	231	7772-1996-1355	PARKING
58008	Wayne	231	7772-1996-1355	FLUORESCENT
58009	Wayne	231	7772-1996-1355	RUBBISH REMOVAL
58010	Wayne	231	7772-1996-1355	N/A
58011	Wayne	231	7772-2001-1233	HVAC
58012	Wayne	231	7772-2001-1233	HVAC
58013	Wayne	231	7772-2001-1233	FLUORESCENT
58014	Wayne	231	7772-2001-1233	FLUORESCENT
58015	Wayne	231	7772-2001-1233	WATER
58016	Wayne	231	7772-2001-1233	WATER
58017	Wayne	231	7772-2001-1233	INT/EXT MAINT
58018	Wayne	231	7772-2001-1233	INT/EXT MAINT
58019	Wayne	231	7772-2001-1233	PEST CONTROL
58020	Wayne	231	7772-2001-1233	PEST CONTROL
58021	Wayne	231	7772-2001-1233	RUBBISH REMOVAL
58022	Wayne	231	7772-2001-1233	RUBBISH REMOVAL
58023	Wayne	231	7772-2001-1233	LANDSCAPING
58024	Wayne	231	7772-2001-1233	LANDSCAPING
58025	Wayne	231	7772-2001-1233	SNOW REMOVAL
58026	Wayne	231	7772-2001-1233	SNOW REMOVAL
58027	Wayne	231	7772-2001-1233	PARKING
58028	Wayne	231	7772-2001-1233	PARKING
58029	Wayne	231	7772-2001-1233	GAS
58030	Wayne	231	7772-2001-1233	GAS
58031	Wayne	231	7772-2001-1233	JANITORIAL
58032	Wayne	231	7772-2001-1233	JANITORIAL
58033	Wayne	231	7772-2001-1233	ELECTRICITY
58034	Wayne	231	7772-2001-1233	ELECTRICITY
58035	Wayne	231	7802-1991-2233	HVAC
58036	Wayne	231	7802-1991-2233	HVAC
58037	Wayne	231	7802-1991-2233	ELECTRICITY
58038	Wayne	231	7802-1991-2233	ELECTRICITY
58039	Wayne	231	7802-1991-2233	WATER
58040	Wayne	231	7802-1991-2233	WATER
58041	Wayne	231	7802-1991-2233	JANITORIAL
58042	Wayne	231	7802-1991-2233	JANITORIAL
58043	Wayne	231	7802-1991-2233	INT/EXT MAINT
58044	Wayne	231	7802-1991-2233	INT/EXT MAINT
58045	Wayne	231	7802-1991-2233	LANDSCAPING
58046	Wayne	231	7802-1991-2233	LANDSCAPING
58047	Wayne	231	7802-1991-2233	SNOW REMOVAL
58048	Wayne	231	7802-1991-2233	SNOW REMOVAL
58049	Wayne	231	7802-1991-2233	PARKING
58050	Wayne	231	7802-1991-2233	PARKING

	A	B	C	D
58051	Wayne	231	7802-1991-2233	FLUORESCENT
58052	Wayne	231	7802-1991-2233	FLUORESCENT
58053	Wayne	231	7802-1991-2233	RUBBISH REMOVAL
58054	Wayne	231	7802-1991-2233	RUBBISH REMOVAL
58055	Wayne	231	7802-1991-2233	N/A
58056	Wayne	231	7802-1991-2233	N/A
58057	Wayne	231	7802-1997-1120	HVAC
58058	Wayne	231	7802-1997-1120	ELECTRICITY
58059	Wayne	231	7802-1997-1120	WATER
58060	Wayne	231	7802-1997-1120	JANITORIAL
58061	Wayne	231	7802-1997-1120	INT/EXT MAINT
58062	Wayne	231	7802-1997-1120	LANDSCAPING
58063	Wayne	231	7802-1997-1120	SNOW REMOVAL
58064	Wayne	231	7802-1997-1120	PARKING
58065	Wayne	231	7802-1997-1120	FLUORESCENT
58066	Wayne	231	7802-1997-1120	RUBBISH REMOVAL
58067	Wayne	231	7802-1997-1120	N/A
58068	Wayne	231	7802-2002-2048	HVAC
58069	Wayne	231	7802-2002-2048	WATER
58070	Wayne	231	7802-2002-2048	N/A
58071	Wayne	231	7802-2002-2048	PEST CONTROL
58072	Wayne	231	7802-2002-2048	LANDSCAPING
58073	Wayne	231	7802-2002-2048	SNOW REMOVAL
58074	Wayne	231	7802-2002-2048	PARKING
58075	Wayne	231	7802-2002-2048	INT/EXT MAINT
58076	Wayne	231	7802-2002-2048	ELECTRICITY
58077	Wayne	231	7802-2002-2048	JANITORIAL
58078	Wayne	231	7802-2002-2048	FLUORESCENT
58079	Wayne	231	7802-2002-2048	RUBBISH REMOVAL
58080	Wayne	231	7802-2002-2048	N/A
58081	Wayne	231	7802-2002-2048	INSURANCE
58082	Wayne	231	7889-1991-2232	HVAC
58083	Wayne	231	7889-1991-2232	RUBBISH REMOVAL
58084	Wayne	231	7889-1991-2232	WATER
58085	Wayne	231	7889-1991-2232	SECURITY
58086	Wayne	231	7889-1991-2232	SNOW REMOVAL
58087	Wayne	231	7889-1991-2232	INT/EXT MAINT
58088	Wayne	231	7889-1991-2232	LANDSCAPING
58089	Wayne	231	7889-1991-2232	PARKING
58090	Wayne	231	7889-1991-2232	ELECTRICITY
58091	Wayne	231	7889-1991-2232	FLUORESCENT
58092	Wayne	231	7889-1991-2232	GAS
58093	Wayne	231	7889-1991-2232	JANITORIAL
58094	Wayne	231	7889-1991-2232	PEST CONTROL
58095	Wayne	231	7895-1991-2298	HVAC

	A	B	C	D
58096	Wayne	231	7895-1991-2298	GAS
58097	Wayne	231	7895-1991-2298	JANITORIAL
58098	Wayne	231	7895-1991-2298	PEST CONTROL
58099	Wayne	231	7895-1991-2298	SECURITY
58100	Wayne	231	7895-1991-2298	INT/EXT MAINT
58101	Wayne	231	7895-1991-2298	LANDSCAPING
58102	Wayne	231	7895-1991-2298	PARKING
58103	Wayne	231	7895-1991-2298	RUBBISH REMOVAL
58104	Wayne	231	7895-1991-2298	SNOW REMOVAL
58105	Wayne	231	7895-1991-2298	WATER
58106	Wayne	231	7895-1991-2298	ELECTRICITY
58107	Wayne	231	7895-1991-2298	FLUORESCENT
58108	Wayne	231	7895-2003-1047	HVAC
58109	Wayne	231	7895-2003-1047	HVAC
58110	Wayne	231	7895-2003-1047	ELECTRICITY
58111	Wayne	231	7895-2003-1047	ELECTRICITY
58112	Wayne	231	7895-2003-1047	FLUORESCENT
58113	Wayne	231	7895-2003-1047	FLUORESCENT
58114	Wayne	231	7895-2003-1047	INT MAINTENANCE
58115	Wayne	231	7895-2003-1047	INT MAINTENANCE
58116	Wayne	231	7895-2003-1047	WATER
58117	Wayne	231	7895-2003-1047	WATER
58118	Wayne	231	7895-2003-1047	RUBBISH REMOVAL
58119	Wayne	231	7895-2003-1047	RUBBISH REMOVAL
58120	Wayne	231	7895-2003-1047	LANDSCAPING
58121	Wayne	231	7895-2003-1047	LANDSCAPING
58122	Wayne	231	7895-2003-1047	PARKING
58123	Wayne	231	7895-2003-1047	PARKING
58124	Wayne	231	7895-2003-1047	ELECTRICITY
58125	Wayne	231	7895-2003-1047	ELECTRICITY
58126	Wayne	231	7895-2003-1047	GAS
58127	Wayne	231	7895-2003-1047	GAS
58128	Wayne	231	7895-2003-1047	JANITORIAL
58129	Wayne	231	7895-2003-1047	JANITORIAL
58130	Wayne	231	7895-2003-1047	PEST CONTROL
58131	Wayne	231	7895-2003-1047	PEST CONTROL
58132	Wayne	271	10537-1997-1389	HVAC
58133	Wayne	271	10537-1997-1389	ELECTRICITY
58134	Wayne	271	10537-1997-1389	WATER
58135	Wayne	271	10537-1997-1389	JANITORIAL
58136	Wayne	271	10537-1997-1389	INT/EXT MAINT
58137	Wayne	271	10537-1997-1389	LANDSCAPING
58138	Wayne	271	10537-1997-1389	SNOW REMOVAL
58139	Wayne	271	10537-1997-1389	PARKING
58140	Wayne	271	10537-1997-1389	FLUORESCENT

	A	B	C	D
58141	Wayne	271	10537-1997-1389	RUBBISH REMOVAL
58142	Wayne	271	10537-1997-1389	N/A
58143	Wayne	271	10537-1998-1272	HVAC
58144	Wayne	271	10537-1998-1272	ELECTRICITY
58145	Wayne	271	10537-1998-1272	WATER
58146	Wayne	271	10537-1998-1272	JANITORIAL
58147	Wayne	271	10537-1998-1272	INT/EXT MAINT
58148	Wayne	271	10537-1998-1272	LANDSCAPING
58149	Wayne	271	10537-1998-1272	SNOW REMOVAL
58150	Wayne	271	10537-1998-1272	PARKING
58151	Wayne	271	10537-1998-1272	FLUORESCENT
58152	Wayne	271	10537-1998-1272	RUBBISH REMOVAL
58153	Wayne	271	10537-1998-1272	N/A
58154	Wayne	271	10701-1997-1014	HVAC
58155	Wayne	271	10701-1997-1014	HVAC
58156	Wayne	271	10701-1997-1014	HVAC
58157	Wayne	271	10701-1997-1014	ELECTRICITY
58158	Wayne	271	10701-1997-1014	ELECTRICITY
58159	Wayne	271	10701-1997-1014	ELECTRICITY
58160	Wayne	271	10701-1997-1014	WATER
58161	Wayne	271	10701-1997-1014	WATER
58162	Wayne	271	10701-1997-1014	WATER
58163	Wayne	271	10701-1997-1014	JANITORIAL
58164	Wayne	271	10701-1997-1014	JANITORIAL
58165	Wayne	271	10701-1997-1014	JANITORIAL
58166	Wayne	271	10701-1997-1014	INT/EXT MAINT
58167	Wayne	271	10701-1997-1014	INT/EXT MAINT
58168	Wayne	271	10701-1997-1014	INT/EXT MAINT
58169	Wayne	271	10701-1997-1014	LANDSCAPING
58170	Wayne	271	10701-1997-1014	LANDSCAPING
58171	Wayne	271	10701-1997-1014	LANDSCAPING
58172	Wayne	271	10701-1997-1014	SNOW REMOVAL
58173	Wayne	271	10701-1997-1014	SNOW REMOVAL
58174	Wayne	271	10701-1997-1014	SNOW REMOVAL
58175	Wayne	271	10701-1997-1014	PARKING
58176	Wayne	271	10701-1997-1014	PARKING
58177	Wayne	271	10701-1997-1014	PARKING
58178	Wayne	271	10701-1997-1014	FLUORESCENT
58179	Wayne	271	10701-1997-1014	FLUORESCENT
58180	Wayne	271	10701-1997-1014	FLUORESCENT
58181	Wayne	271	10701-1997-1014	RUBBISH REMOVAL
58182	Wayne	271	10701-1997-1014	RUBBISH REMOVAL
58183	Wayne	271	10701-1997-1014	RUBBISH REMOVAL
58184	Wayne	271	10701-1997-1014	N/A
58185	Wayne	271	10701-1997-1014	N/A

	A	B	C	D
58186	Wayne	271	10701-1997-1014	N/A
58187	Wayne	271	10796-2000-1118	HVAC
58188	Wayne	271	10796-2000-1118	ELECTRICITY
58189	Wayne	271	10796-2000-1118	WATER
58190	Wayne	271	10796-2000-1118	JANITORIAL
58191	Wayne	271	10796-2000-1118	INT/EXT MAINT
58192	Wayne	271	10796-2000-1118	LANDSCAPING
58193	Wayne	271	10796-2000-1118	SNOW REMOVAL
58194	Wayne	271	10796-2000-1118	PARKING
58195	Wayne	271	10796-2000-1118	FLUORESCENT
58196	Wayne	271	10796-2000-1118	RUBBISH REMOVAL
58197	Wayne	271	11559-2011-0257	GROSS (FULL SERVICE)
58198	Wayne	271	11599-2012-0043	DUMPSTER SERVICE
58199	Wayne	271	11599-2012-0043	TELECOMMUNICATIONS
58200	Wayne	271	11599-2012-0043	ALARM SYSTEM MONITORING
58201	Wayne	271	7597-1990-2173	HVAC
58202	Wayne	271	7597-1990-2173	ELECTRICITY
58203	Wayne	271	7597-1990-2173	WATER
58204	Wayne	271	7597-1990-2173	JANITORIAL
58205	Wayne	271	7597-1990-2173	INT/EXT MAINT
58206	Wayne	271	7597-1990-2173	LANDSCAPING
58207	Wayne	271	7597-1990-2173	SNOW REMOVAL
58208	Wayne	271	7597-1990-2173	PARKING
58209	Wayne	271	7597-1990-2173	FLUORESCENT
58210	Wayne	271	7597-1990-2173	RUBBISH REMOVAL
58211	Wayne	271	7597-1990-2173	N/A
58212	Wayne	271	7619-1990-2157	HVAC
58213	Wayne	271	7619-1990-2157	ELECTRICITY
58214	Wayne	271	7619-1990-2157	WATER
58215	Wayne	271	7619-1990-2157	JANITORIAL
58216	Wayne	271	7619-1990-2157	INT/EXT MAINT
58217	Wayne	271	7619-1990-2157	LANDSCAPING
58218	Wayne	271	7619-1990-2157	SNOW REMOVAL
58219	Wayne	271	7619-1990-2157	PARKING
58220	Wayne	271	7619-1990-2157	FLUORESCENT
58221	Wayne	271	7619-1990-2157	RUBBISH REMOVAL
58222	Wayne	271	7619-1990-2157	N/A
58223	Wayne	275	10294-1995-1105	HVAC
58224	Wayne	275	10294-1995-1105	ELECTRICITY
58225	Wayne	275	10294-1995-1105	WATER
58226	Wayne	275	10294-1995-1105	JANITORIAL
58227	Wayne	275	10294-1995-1105	INT/EXT MAINT
58228	Wayne	275	10294-1995-1105	LANDSCAPING
58229	Wayne	275	10294-1995-1105	SNOW REMOVAL
58230	Wayne	275	10294-1995-1105	PARKING

	A	B	C	D
58231	Wayne	275	10294-1995-1105	FLUORESCENT
58232	Wayne	275	10294-1995-1105	RUBBISH REMOVAL
58233	Wayne	275	10294-1995-1105	N/A
58234	Wayne	275	10878-2000-1233	FLUORESCENT
58235	Wayne	275	10878-2000-1233	FLUORESCENT
58236	Wayne	275	10878-2000-1233	FLUORESCENT
58237	Wayne	275	10878-2000-1233	FLUORESCENT
58238	Wayne	275	10878-2000-1233	FLUORESCENT
58239	Wayne	275	10878-2000-1233	JANITORIAL
58240	Wayne	275	10878-2000-1233	JANITORIAL
58241	Wayne	275	10878-2000-1233	JANITORIAL
58242	Wayne	275	10878-2000-1233	JANITORIAL
58243	Wayne	275	10878-2000-1233	JANITORIAL
58244	Wayne	275	10878-2000-1233	TRASH REMOVAL/WASTEBASKETS
58245	Wayne	275	10878-2000-1233	TRASH REMOVAL/WASTEBASKETS
58246	Wayne	275	10878-2000-1233	TRASH REMOVAL/WASTEBASKETS
58247	Wayne	275	10878-2000-1233	TRASH REMOVAL/WASTEBASKETS
58248	Wayne	275	10878-2000-1233	TRASH REMOVAL/WASTEBASKETS
58249	Wayne	275	10878-2000-1233	DUMPSTER SERVICE
58250	Wayne	275	10878-2000-1233	DUMPSTER SERVICE
58251	Wayne	275	10878-2000-1233	DUMPSTER SERVICE
58252	Wayne	275	10878-2000-1233	DUMPSTER SERVICE
58253	Wayne	275	10878-2000-1233	DUMPSTER SERVICE
58254	Wayne	275	10878-2000-1233	SECURITY
58255	Wayne	275	10878-2000-1233	SECURITY
58256	Wayne	275	10878-2000-1233	SECURITY
58257	Wayne	275	10878-2000-1233	SECURITY
58258	Wayne	275	10878-2000-1233	SECURITY
58259	Wayne	275	10878-2000-1233	WATER
58260	Wayne	275	10878-2000-1233	WATER
58261	Wayne	275	10878-2000-1233	WATER
58262	Wayne	275	10878-2000-1233	WATER
58263	Wayne	275	10878-2000-1233	WATER
58264	Wayne	275	10878-2000-1233	HVAC
58265	Wayne	275	10878-2000-1233	HVAC
58266	Wayne	275	10878-2000-1233	HVAC
58267	Wayne	275	10878-2000-1233	HVAC
58268	Wayne	275	10878-2000-1233	HVAC
58269	Wayne	275	10878-2000-1233	INT/EXT MAINT
58270	Wayne	275	10878-2000-1233	INT/EXT MAINT
58271	Wayne	275	10878-2000-1233	INT/EXT MAINT
58272	Wayne	275	10878-2000-1233	INT/EXT MAINT
58273	Wayne	275	10878-2000-1233	INT/EXT MAINT
58274	Wayne	275	10878-2000-1233	LANDSCAPING
58275	Wayne	275	10878-2000-1233	LANDSCAPING

	A	B	C	D
58276	Wayne	275	10878-2000-1233	LANDSCAPING
58277	Wayne	275	10878-2000-1233	LANDSCAPING
58278	Wayne	275	10878-2000-1233	LANDSCAPING
58279	Wayne	275	10878-2000-1233	PARKING
58280	Wayne	275	10878-2000-1233	PARKING
58281	Wayne	275	10878-2000-1233	PARKING
58282	Wayne	275	10878-2000-1233	PARKING
58283	Wayne	275	10878-2000-1233	PARKING
58284	Wayne	275	10878-2000-1233	PEST CONTROL
58285	Wayne	275	10878-2000-1233	PEST CONTROL
58286	Wayne	275	10878-2000-1233	PEST CONTROL
58287	Wayne	275	10878-2000-1233	PEST CONTROL
58288	Wayne	275	10878-2000-1233	PEST CONTROL
58289	Wayne	275	10878-2000-1233	SNOW REMOVAL
58290	Wayne	275	10878-2000-1233	SNOW REMOVAL
58291	Wayne	275	10878-2000-1233	SNOW REMOVAL
58292	Wayne	275	10878-2000-1233	SNOW REMOVAL
58293	Wayne	275	10878-2000-1233	SNOW REMOVAL
58294	Wayne	275	10878-2000-1233	ELECTRICITY
58295	Wayne	275	10878-2000-1233	ELECTRICITY
58296	Wayne	275	10878-2000-1233	ELECTRICITY
58297	Wayne	275	10878-2000-1233	ELECTRICITY
58298	Wayne	275	10878-2000-1233	ELECTRICITY
58299	Wayne	275	10878-2000-1233	GAS
58300	Wayne	275	10878-2000-1233	GAS
58301	Wayne	275	10878-2000-1233	GAS
58302	Wayne	275	10878-2000-1233	GAS
58303	Wayne	275	10878-2000-1233	GAS
58304	Wayne	275	11532-2010-0099	GROSS (FULL SERVICE)
58305	Wayne	275	11532-2010-0099	GROSS (FULL SERVICE)
58306	Wayne	275	11532-2010-0099	GROSS (FULL SERVICE)
58307	Wayne	275	11532-2010-0099	GROSS (FULL SERVICE)
58308	Wayne	275	7597-1990-2002	HVAC
58309	Wayne	275	7597-1990-2002	ELECTRICITY
58310	Wayne	275	7597-1990-2002	WATER
58311	Wayne	275	7597-1990-2002	JANITORIAL
58312	Wayne	275	7597-1990-2002	INT/EXT MAINT
58313	Wayne	275	7597-1990-2002	LANDSCAPING
58314	Wayne	275	7597-1990-2002	SNOW REMOVAL
58315	Wayne	275	7597-1990-2002	PARKING
58316	Wayne	275	7597-1990-2002	FLUORESCENT
58317	Wayne	275	7597-1990-2002	RUBBISH REMOVAL
58318	Wayne	275	7597-1990-2002	N/A
58319	Wayne	313	7235-1989-291	HVAC
58320	Wayne	313	7235-1989-291	ELECTRICITY

	A	B	C	D
58321	Wayne	313	7235-1989-291	WATER
58322	Wayne	313	7235-1989-291	JANITORIAL
58323	Wayne	313	7235-1989-291	INT/EXT MAINT
58324	Wayne	313	7235-1989-291	LANDSCAPING
58325	Wayne	313	7235-1989-291	SNOW REMOVAL
58326	Wayne	313	7235-1989-291	PARKING
58327	Wayne	313	7235-1989-291	FLUORESCENT
58328	Wayne	313	7235-1989-291	RUBBISH REMOVAL
58329	Wayne	313	7235-1989-291	N/A
58330	Wayne	391	10018-1992-1218	HVAC
58331	Wayne	391	10018-1992-1218	ELECTRICITY
58332	Wayne	391	10018-1992-1218	WATER
58333	Wayne	391	10018-1992-1218	JANITORIAL
58334	Wayne	391	10018-1992-1218	INT/EXT MAINT
58335	Wayne	391	10018-1992-1218	LANDSCAPING
58336	Wayne	391	10018-1992-1218	SNOW REMOVAL
58337	Wayne	391	10018-1992-1218	PARKING
58338	Wayne	391	10018-1992-1218	FLUORESCENT
58339	Wayne	391	10018-1992-1218	RUBBISH REMOVAL
58340	Wayne	391	10018-1992-1218	N/A
58341	Wayne	391	10032-1992-4004	HVAC
58342	Wayne	391	10032-1992-4004	ELECTRICITY
58343	Wayne	391	10032-1992-4004	WATER
58344	Wayne	391	10032-1992-4004	JANITORIAL
58345	Wayne	391	10032-1992-4004	INT MAINTENANCE
58346	Wayne	391	10032-1992-4004	LANDSCAPING
58347	Wayne	391	10032-1992-4004	SNOW REMOVAL
58348	Wayne	391	10032-1992-4004	PARKING
58349	Wayne	391	10032-1992-4004	FLUORESCENT
58350	Wayne	391	10032-1992-4004	RUBBISH REMOVAL
58351	Wayne	391	10032-1992-4004	N/A
58352	Wayne	391	10072-1993-1091	HVAC
58353	Wayne	391	10072-1993-1091	ELECTRICITY
58354	Wayne	391	10072-1993-1091	WATER
58355	Wayne	391	10072-1993-1091	JANITORIAL
58356	Wayne	391	10072-1993-1091	INT/EXT MAINT
58357	Wayne	391	10072-1993-1091	LANDSCAPING
58358	Wayne	391	10072-1993-1091	SNOW REMOVAL
58359	Wayne	391	10072-1993-1091	PARKING
58360	Wayne	391	10072-1993-1091	FLUORESCENT
58361	Wayne	391	10072-1993-1091	RUBBISH REMOVAL
58362	Wayne	391	10072-1993-1091	N/A
58363	Wayne	391	10376-1996-1170	HVAC
58364	Wayne	391	10376-1996-1170	ELECTRICITY
58365	Wayne	391	10376-1996-1170	WATER

	A	B	C	D
58366	Wayne	391	10376-1996-1170	JANITORIAL
58367	Wayne	391	10376-1996-1170	INT/EXT MAINT
58368	Wayne	391	10376-1996-1170	LANDSCAPING
58369	Wayne	391	10376-1996-1170	SNOW REMOVAL
58370	Wayne	391	10376-1996-1170	PARKING
58371	Wayne	391	10376-1996-1170	FLUORESCENT
58372	Wayne	391	10376-1996-1170	RUBBISH REMOVAL
58373	Wayne	391	10376-1996-1170	N/A
58374	Wayne	391	10421-1996-1369	HVAC
58375	Wayne	391	10421-1996-1369	ELECTRICITY
58376	Wayne	391	10421-1996-1369	WATER
58377	Wayne	391	10421-1996-1369	JANITORIAL
58378	Wayne	391	10421-1996-1369	INT/EXT MAINT
58379	Wayne	391	10421-1996-1369	LANDSCAPING
58380	Wayne	391	10421-1996-1369	SNOW REMOVAL
58381	Wayne	391	10421-1996-1369	PARKING
58382	Wayne	391	10421-1996-1369	FLUORESCENT
58383	Wayne	391	10421-1996-1369	RUBBISH REMOVAL
58384	Wayne	391	10421-1996-1369	N/A
58385	Wayne	391	10509-1997-1224	HVAC
58386	Wayne	391	10509-1997-1224	ELECTRICITY
58387	Wayne	391	10509-1997-1224	WATER
58388	Wayne	391	10509-1997-1224	JANITORIAL
58389	Wayne	391	10509-1997-1224	INT/EXT MAINT
58390	Wayne	391	10509-1997-1224	LANDSCAPING
58391	Wayne	391	10509-1997-1224	SNOW REMOVAL
58392	Wayne	391	10509-1997-1224	PARKING
58393	Wayne	391	10509-1997-1224	FLUORESCENT
58394	Wayne	391	10509-1997-1224	RUBBISH REMOVAL
58395	Wayne	391	10509-1997-1224	N/A
58396	Wayne	391	1264-1985-11	HVAC
58397	Wayne	391	1264-1985-11	ELECTRICITY
58398	Wayne	391	1264-1985-11	WATER
58399	Wayne	391	1264-1985-11	JANITORIAL
58400	Wayne	391	1264-1985-11	INT/EXT MAINT
58401	Wayne	391	1264-1985-11	LANDSCAPING
58402	Wayne	391	1264-1985-11	SNOW REMOVAL
58403	Wayne	391	1264-1985-11	PARKING
58404	Wayne	391	1264-1985-11	FLUORESCENT
58405	Wayne	391	1264-1985-11	RUBBISH REMOVAL
58406	Wayne	391	1264-1985-11	N/A
58407	Wayne	391	1295-1976-2	HVAC
58408	Wayne	391	1295-1976-2	ELECTRICITY
58409	Wayne	391	1295-1976-2	WATER
58410	Wayne	391	1295-1976-2	JANITORIAL

	A	B	C	D
58411	Wayne	391	1295-1976-2	INT/EXT MAINT
58412	Wayne	391	1295-1976-2	LANDSCAPING
58413	Wayne	391	1295-1976-2	SNOW REMOVAL
58414	Wayne	391	1295-1976-2	PARKING
58415	Wayne	391	1295-1976-2	FLUORESCENT
58416	Wayne	391	1295-1976-2	RUBBISH REMOVAL
58417	Wayne	391	1295-1976-2	N/A
58418	Wayne	391	4588-1981-46	HVAC
58419	Wayne	391	4588-1981-46	ELECTRICITY
58420	Wayne	391	4588-1981-46	WATER
58421	Wayne	391	4588-1981-46	JANITORIAL
58422	Wayne	391	4588-1981-46	INT/EXT MAINT
58423	Wayne	391	4588-1981-46	LANDSCAPING
58424	Wayne	391	4588-1981-46	SNOW REMOVAL
58425	Wayne	391	4588-1981-46	PARKING
58426	Wayne	391	4588-1981-46	FLUORESCENT
58427	Wayne	391	4588-1981-46	RUBBISH REMOVAL
58428	Wayne	391	4588-1981-46	N/A
58429	Wayne	391	4963-1988-110	HVAC
58430	Wayne	391	4963-1988-110	ELECTRICITY
58431	Wayne	391	4963-1988-110	WATER
58432	Wayne	391	4963-1988-110	JANITORIAL
58433	Wayne	391	4963-1988-110	INT/EXT MAINT
58434	Wayne	391	4963-1988-110	LANDSCAPING
58435	Wayne	391	4963-1988-110	SNOW REMOVAL
58436	Wayne	391	4963-1988-110	PARKING
58437	Wayne	391	4963-1988-110	FLUORESCENT
58438	Wayne	391	4963-1988-110	RUBBISH REMOVAL
58439	Wayne	391	4963-1988-110	N/A
58440	Wayne	391	6230-1986-65	HVAC
58441	Wayne	391	6230-1986-65	ELECTRICITY
58442	Wayne	391	6230-1986-65	WATER
58443	Wayne	391	6230-1986-65	JANITORIAL
58444	Wayne	391	6230-1986-65	INT/EXT MAINT
58445	Wayne	391	6230-1986-65	LANDSCAPING
58446	Wayne	391	6230-1986-65	SNOW REMOVAL
58447	Wayne	391	6230-1986-65	PARKING
58448	Wayne	391	6230-1986-65	FLUORESCENT
58449	Wayne	391	6230-1986-65	RUBBISH REMOVAL
58450	Wayne	391	6230-1986-65	N/A
58451	Wayne	391	6402-1989-187	HVAC
58452	Wayne	391	6402-1989-187	ELECTRICITY
58453	Wayne	391	6402-1989-187	WATER
58454	Wayne	391	6402-1989-187	JANITORIAL
58455	Wayne	391	6402-1989-187	INT MAINTENANCE

	A	B	C	D
58456	Wayne	391	6402-1989-187	LANDSCAPING
58457	Wayne	391	6402-1989-187	SNOW REMOVAL
58458	Wayne	391	6402-1989-187	PARKING
58459	Wayne	391	6402-1989-187	FLUORESCENT
58460	Wayne	391	6402-1989-187	RUBBISH REMOVAL
58461	Wayne	391	6402-1989-187	N/A
58462	Wayne	391	6707-1989-210	HVAC
58463	Wayne	391	6707-1989-210	ELECTRICITY
58464	Wayne	391	6707-1989-210	WATER
58465	Wayne	391	6707-1989-210	JANITORIAL
58466	Wayne	391	6707-1989-210	INT/EXT MAINT
58467	Wayne	391	6707-1989-210	LANDSCAPING
58468	Wayne	391	6707-1989-210	SNOW REMOVAL
58469	Wayne	391	6707-1989-210	PARKING
58470	Wayne	391	6707-1989-210	FLUORESCENT
58471	Wayne	391	6707-1989-210	RUBBISH REMOVAL
58472	Wayne	391	6707-1989-210	N/A
58473	Wayne	391	7353-1998-1038	HVAC
58474	Wayne	391	7353-1998-1038	ELECTRICITY
58475	Wayne	391	7353-1998-1038	WATER
58476	Wayne	391	7353-1998-1038	JANITORIAL
58477	Wayne	391	7353-1998-1038	INT/EXT MAINT
58478	Wayne	391	7353-1998-1038	LANDSCAPING
58479	Wayne	391	7353-1998-1038	SNOW REMOVAL
58480	Wayne	391	7353-1998-1038	PARKING
58481	Wayne	391	7353-1998-1038	FLUORESCENT
58482	Wayne	391	7353-1998-1038	RUBBISH REMOVAL
58483	Wayne	391	7353-1998-1038	N/A
58484	Wayne	391	7480-1990-1261	HVAC
58485	Wayne	391	7480-1990-1261	ELECTRICITY
58486	Wayne	391	7480-1990-1261	WATER
58487	Wayne	391	7480-1990-1261	JANITORIAL
58488	Wayne	391	7480-1990-1261	INT MAINTENANCE
58489	Wayne	391	7480-1990-1261	LANDSCAPING
58490	Wayne	391	7480-1990-1261	SNOW REMOVAL
58491	Wayne	391	7480-1990-1261	PARKING
58492	Wayne	391	7480-1990-1261	FLUORESCENT
58493	Wayne	391	7480-1990-1261	RUBBISH REMOVAL
58494	Wayne	391	7480-1990-1261	N/A
58495	Wayne	391	7848-1992-1074	HVAC
58496	Wayne	391	7848-1992-1074	ELECTRICITY
58497	Wayne	391	7848-1992-1074	WATER
58498	Wayne	391	7848-1992-1074	JANITORIAL
58499	Wayne	391	7848-1992-1074	INT/EXT MAINT
58500	Wayne	391	7848-1992-1074	LANDSCAPING

	A	B	C	D
58501	Wayne	391	7848-1992-1074	SNOW REMOVAL
58502	Wayne	391	7848-1992-1074	PARKING
58503	Wayne	391	7848-1992-1074	FLUORESCENT
58504	Wayne	391	7848-1992-1074	RUBBISH REMOVAL
58505	Wayne	391	7848-1992-1074	N/A
58506	Wayne	431	10080-1992-1056	HVAC
58507	Wayne	431	10080-1992-1056	ELECTRICITY
58508	Wayne	431	10080-1992-1056	WATER
58509	Wayne	431	10080-1992-1056	JANITORIAL
58510	Wayne	431	10080-1992-1056	INT/EXT MAINT
58511	Wayne	431	10080-1992-1056	LANDSCAPING
58512	Wayne	431	10080-1992-1056	SNOW REMOVAL
58513	Wayne	431	10080-1992-1056	PARKING
58514	Wayne	431	10080-1992-1056	FLUORESCENT
58515	Wayne	431	10080-1992-1056	RUBBISH REMOVAL
58516	Wayne	431	10080-1992-1056	N/A
58517	Wayne	431	10080-1996-1040	HVAC
58518	Wayne	431	10080-1996-1040	ELECTRICITY
58519	Wayne	431	10080-1996-1040	WATER
58520	Wayne	431	10080-1996-1040	JANITORIAL
58521	Wayne	431	10080-1996-1040	INT/EXT MAINT
58522	Wayne	431	10080-1996-1040	LANDSCAPING
58523	Wayne	431	10080-1996-1040	SNOW REMOVAL
58524	Wayne	431	10080-1996-1040	PARKING
58525	Wayne	431	10080-1996-1040	FLUORESCENT
58526	Wayne	431	10080-1996-1040	RUBBISH REMOVAL
58527	Wayne	431	10080-1996-1040	N/A
58528	Wayne	431	10217-1994-1011	PUBLIC UTILITIES
58529	Wayne	431	10217-1994-1011	PUBLIC UTILITIES
58530	Wayne	431	10217-1994-1011	JANITORIAL
58531	Wayne	431	10217-1994-1011	JANITORIAL
58532	Wayne	431	10217-1994-1011	DUMPSTER SERVICE
58533	Wayne	431	10217-1994-1011	DUMPSTER SERVICE
58534	Wayne	431	10217-1994-1011	LANDSCAPING
58535	Wayne	431	10217-1994-1011	LANDSCAPING
58536	Wayne	431	10217-1994-1011	SNOW REMOVAL
58537	Wayne	431	10217-1994-1011	SNOW REMOVAL
58538	Wayne	431	10217-1994-1011	FLUORESCENT
58539	Wayne	431	10217-1994-1011	FLUORESCENT
58540	Wayne	431	10217-1994-1011	PEST CONTROL
58541	Wayne	431	10217-1994-1011	PEST CONTROL
58542	Wayne	431	10218-1994-1014	PUBLIC UTILITIES
58543	Wayne	431	10218-1994-1014	PUBLIC UTILITIES
58544	Wayne	431	10218-1994-1014	JANITORIAL
58545	Wayne	431	10218-1994-1014	JANITORIAL

	A	B	C	D
58546	Wayne	431	10218-1994-1014	DUMPSTER SERVICE
58547	Wayne	431	10218-1994-1014	DUMPSTER SERVICE
58548	Wayne	431	10218-1994-1014	LANDSCAPING
58549	Wayne	431	10218-1994-1014	LANDSCAPING
58550	Wayne	431	10218-1994-1014	SNOW REMOVAL
58551	Wayne	431	10218-1994-1014	SNOW REMOVAL
58552	Wayne	431	10218-1994-1014	FLUORESCENT
58553	Wayne	431	10218-1994-1014	FLUORESCENT
58554	Wayne	431	10218-1994-1014	PEST CONTROL
58555	Wayne	431	10218-1994-1014	PEST CONTROL
58556	Wayne	431	10220-1994-1149	HVAC
58557	Wayne	431	10220-1994-1149	ELECTRICITY
58558	Wayne	431	10220-1994-1149	WATER
58559	Wayne	431	10220-1994-1149	JANITORIAL
58560	Wayne	431	10220-1994-1149	INT/EXT MAINT
58561	Wayne	431	10220-1994-1149	LANDSCAPING
58562	Wayne	431	10220-1994-1149	SNOW REMOVAL
58563	Wayne	431	10220-1994-1149	PARKING
58564	Wayne	431	10220-1994-1149	FLUORESCENT
58565	Wayne	431	10220-1994-1149	RUBBISH REMOVAL
58566	Wayne	431	10220-1994-1149	N/A
58567	Wayne	431	10220-1994-1342	HVAC
58568	Wayne	431	10220-1994-1342	ELECTRICITY
58569	Wayne	431	10220-1994-1342	WATER
58570	Wayne	431	10220-1994-1342	JANITORIAL
58571	Wayne	431	10220-1994-1342	INT/EXT MAINT
58572	Wayne	431	10220-1994-1342	LANDSCAPING
58573	Wayne	431	10220-1994-1342	SNOW REMOVAL
58574	Wayne	431	10220-1994-1342	PARKING
58575	Wayne	431	10220-1994-1342	FLUORESCENT
58576	Wayne	431	10220-1994-1342	RUBBISH REMOVAL
58577	Wayne	431	10220-1994-1342	N/A
58578	Wayne	431	10220-1999-1330	HVAC
58579	Wayne	431	10220-1999-1330	HVAC
58580	Wayne	431	10220-1999-1330	HVAC
58581	Wayne	431	10220-1999-1330	HVAC
58582	Wayne	431	10220-1999-1330	HVAC
58583	Wayne	431	10220-1999-1330	ELECTRICITY
58584	Wayne	431	10220-1999-1330	ELECTRICITY
58585	Wayne	431	10220-1999-1330	ELECTRICITY
58586	Wayne	431	10220-1999-1330	ELECTRICITY
58587	Wayne	431	10220-1999-1330	ELECTRICITY
58588	Wayne	431	10220-1999-1330	WATER
58589	Wayne	431	10220-1999-1330	WATER
58590	Wayne	431	10220-1999-1330	WATER

	A	B	C	D
58591	Wayne	431	10220-1999-1330	WATER
58592	Wayne	431	10220-1999-1330	WATER
58593	Wayne	431	10220-1999-1330	JANITORIAL
58594	Wayne	431	10220-1999-1330	JANITORIAL
58595	Wayne	431	10220-1999-1330	JANITORIAL
58596	Wayne	431	10220-1999-1330	JANITORIAL
58597	Wayne	431	10220-1999-1330	JANITORIAL
58598	Wayne	431	10220-1999-1330	INT/EXT MAINT
58599	Wayne	431	10220-1999-1330	INT/EXT MAINT
58600	Wayne	431	10220-1999-1330	INT/EXT MAINT
58601	Wayne	431	10220-1999-1330	INT/EXT MAINT
58602	Wayne	431	10220-1999-1330	INT/EXT MAINT
58603	Wayne	431	10220-1999-1330	LANDSCAPING
58604	Wayne	431	10220-1999-1330	LANDSCAPING
58605	Wayne	431	10220-1999-1330	LANDSCAPING
58606	Wayne	431	10220-1999-1330	LANDSCAPING
58607	Wayne	431	10220-1999-1330	LANDSCAPING
58608	Wayne	431	10220-1999-1330	SNOW REMOVAL
58609	Wayne	431	10220-1999-1330	SNOW REMOVAL
58610	Wayne	431	10220-1999-1330	SNOW REMOVAL
58611	Wayne	431	10220-1999-1330	SNOW REMOVAL
58612	Wayne	431	10220-1999-1330	SNOW REMOVAL
58613	Wayne	431	10220-1999-1330	PARKING
58614	Wayne	431	10220-1999-1330	PARKING
58615	Wayne	431	10220-1999-1330	PARKING
58616	Wayne	431	10220-1999-1330	PARKING
58617	Wayne	431	10220-1999-1330	PARKING
58618	Wayne	431	10220-1999-1330	FLUORESCENT
58619	Wayne	431	10220-1999-1330	FLUORESCENT
58620	Wayne	431	10220-1999-1330	FLUORESCENT
58621	Wayne	431	10220-1999-1330	FLUORESCENT
58622	Wayne	431	10220-1999-1330	FLUORESCENT
58623	Wayne	431	10220-1999-1330	RUBBISH REMOVAL
58624	Wayne	431	10220-1999-1330	RUBBISH REMOVAL
58625	Wayne	431	10220-1999-1330	RUBBISH REMOVAL
58626	Wayne	431	10220-1999-1330	RUBBISH REMOVAL
58627	Wayne	431	10220-1999-1330	RUBBISH REMOVAL
58628	Wayne	431	10220-1999-1330	SECURITY
58629	Wayne	431	10220-1999-1330	SECURITY
58630	Wayne	431	10220-1999-1330	SECURITY
58631	Wayne	431	10220-1999-1330	SECURITY
58632	Wayne	431	10220-1999-1330	SECURITY
58633	Wayne	431	10220-1999-1330	GAS
58634	Wayne	431	10220-1999-1330	GAS
58635	Wayne	431	10220-1999-1330	GAS

	A	B	C	D
58636	Wayne	431	10220-1999-1330	GAS
58637	Wayne	431	10220-1999-1330	GAS
58638	Wayne	431	10220-1999-1330	PEST CONTROL
58639	Wayne	431	10220-1999-1330	PEST CONTROL
58640	Wayne	431	10220-1999-1330	PEST CONTROL
58641	Wayne	431	10220-1999-1330	PEST CONTROL
58642	Wayne	431	10220-1999-1330	PEST CONTROL
58643	Wayne	431	10220-1999-1331	HVAC
58644	Wayne	431	10220-1999-1331	ELECTRICITY
58645	Wayne	431	10220-1999-1331	WATER
58646	Wayne	431	10220-1999-1331	JANITORIAL
58647	Wayne	431	10220-1999-1331	INT/EXT MAINT
58648	Wayne	431	10220-1999-1331	LANDSCAPING
58649	Wayne	431	10220-1999-1331	SNOW REMOVAL
58650	Wayne	431	10220-1999-1331	PARKING
58651	Wayne	431	10220-1999-1331	FLUORESCENT
58652	Wayne	431	10220-1999-1331	RUBBISH REMOVAL
58653	Wayne	431	10220-1999-1331	N/A
58654	Wayne	431	10224-2005-0002	GROSS (FULL SERVICE)
58655	Wayne	431	10225-2006-0176	PUBLIC UTILITIES
58656	Wayne	431	10225-2006-0176	PUBLIC UTILITIES
58657	Wayne	431	10225-2006-0176	PUBLIC UTILITIES
58658	Wayne	431	10228-1994-1219	HVAC
58659	Wayne	431	10228-1994-1219	ELECTRICITY
58660	Wayne	431	10228-1994-1219	WATER
58661	Wayne	431	10228-1994-1219	JANITORIAL
58662	Wayne	431	10228-1994-1219	INT/EXT MAINT
58663	Wayne	431	10228-1994-1219	LANDSCAPING
58664	Wayne	431	10228-1994-1219	SNOW REMOVAL
58665	Wayne	431	10228-1994-1219	PARKING
58666	Wayne	431	10228-1994-1219	FLUORESCENT
58667	Wayne	431	10228-1994-1219	RUBBISH REMOVAL
58668	Wayne	431	10228-1994-1219	N/A
58669	Wayne	431	10228-1995-1414	HVAC
58670	Wayne	431	10228-1995-1414	ELECTRICITY
58671	Wayne	431	10228-1995-1414	WATER
58672	Wayne	431	10228-1995-1414	JANITORIAL
58673	Wayne	431	10228-1995-1414	INT/EXT MAINT
58674	Wayne	431	10228-1995-1414	LANDSCAPING
58675	Wayne	431	10228-1995-1414	SNOW REMOVAL
58676	Wayne	431	10228-1995-1414	PARKING
58677	Wayne	431	10228-1995-1414	FLUORESCENT
58678	Wayne	431	10228-1995-1414	RUBBISH REMOVAL
58679	Wayne	431	10228-1995-1414	N/A
58680	Wayne	431	10228-1996-1255	PUBLIC UTILITIES

	A	B	C	D
58681	Wayne	431	10228-1996-1255	PUBLIC UTILITIES
58682	Wayne	431	10228-1996-1255	PUBLIC UTILITIES
58683	Wayne	431	10228-1996-1255	JANITORIAL
58684	Wayne	431	10228-1996-1255	JANITORIAL
58685	Wayne	431	10228-1996-1255	JANITORIAL
58686	Wayne	431	10228-1996-1255	DUMPSTER SERVICE
58687	Wayne	431	10228-1996-1255	DUMPSTER SERVICE
58688	Wayne	431	10228-1996-1255	DUMPSTER SERVICE
58689	Wayne	431	10228-1996-1255	LANDSCAPING
58690	Wayne	431	10228-1996-1255	LANDSCAPING
58691	Wayne	431	10228-1996-1255	LANDSCAPING
58692	Wayne	431	10228-1996-1255	SNOW REMOVAL
58693	Wayne	431	10228-1996-1255	SNOW REMOVAL
58694	Wayne	431	10228-1996-1255	SNOW REMOVAL
58695	Wayne	431	10228-1996-1255	TELECOMMUNICATIONS
58696	Wayne	431	10228-1996-1255	TELECOMMUNICATIONS
58697	Wayne	431	10228-1996-1255	TELECOMMUNICATIONS
58698	Wayne	431	10228-1996-1255	FLUORESCENT
58699	Wayne	431	10228-1996-1255	FLUORESCENT
58700	Wayne	431	10228-1996-1255	FLUORESCENT
58701	Wayne	431	10228-1996-1255	RUBBISH REMOVAL
58702	Wayne	431	10228-1996-1255	RUBBISH REMOVAL
58703	Wayne	431	10228-1996-1255	RUBBISH REMOVAL
58704	Wayne	431	10228-1996-1255	PEST CONTROL
58705	Wayne	431	10228-1996-1255	PEST CONTROL
58706	Wayne	431	10228-1996-1255	PEST CONTROL
58707	Wayne	431	10228-1996-1255	ALARM SYSTEM MONITORING
58708	Wayne	431	10228-1996-1255	ALARM SYSTEM MONITORING
58709	Wayne	431	10228-1996-1255	ALARM SYSTEM MONITORING
58710	Wayne	431	10228-1996-1255	ADJUST-TAXES
58711	Wayne	431	10228-1996-1255	ADJUST-TAXES
58712	Wayne	431	10228-1996-1255	ADJUST-TAXES
58713	Wayne	431	10228-1996-1255	ADJUST-INSURANCE
58714	Wayne	431	10228-1996-1255	ADJUST-INSURANCE
58715	Wayne	431	10228-1996-1255	ADJUST-INSURANCE
58716	Wayne	431	10228-1996-1255	ADJUST-OPERATING EXP
58717	Wayne	431	10228-1996-1255	ADJUST-OPERATING EXP
58718	Wayne	431	10228-1996-1255	ADJUST-OPERATING EXP
58719	Wayne	431	10228-2008-0179	PUBLIC UTILITIES
58720	Wayne	431	10228-2008-0179	PUBLIC UTILITIES
58721	Wayne	431	10228-2008-0179	PUBLIC UTILITIES
58722	Wayne	431	10228-2008-0179	PUBLIC UTILITIES
58723	Wayne	431	10228-2008-0179	JANITORIAL
58724	Wayne	431	10228-2008-0179	JANITORIAL
58725	Wayne	431	10228-2008-0179	JANITORIAL

	A	B	C	D
58726	Wayne	431	10228-2008-0179	JANITORIAL
58727	Wayne	431	10228-2008-0179	DUMPSTER SERVICE
58728	Wayne	431	10228-2008-0179	DUMPSTER SERVICE
58729	Wayne	431	10228-2008-0179	DUMPSTER SERVICE
58730	Wayne	431	10228-2008-0179	DUMPSTER SERVICE
58731	Wayne	431	10450-1995-1289	PUBLIC UTILITIES
58732	Wayne	431	10450-1995-1289	PUBLIC UTILITIES
58733	Wayne	431	10450-1995-1289	JANITORIAL
58734	Wayne	431	10450-1995-1289	JANITORIAL
58735	Wayne	431	10450-1995-1289	DUMPSTER SERVICE
58736	Wayne	431	10450-1995-1289	DUMPSTER SERVICE
58737	Wayne	431	10450-1995-1289	SNOW REMOVAL
58738	Wayne	431	10450-1995-1289	SNOW REMOVAL
58739	Wayne	431	10450-1995-1289	PEST CONTROL
58740	Wayne	431	10450-1995-1289	PEST CONTROL
58741	Wayne	431	10450-1995-1289	TELECOMMUNICATIONS
58742	Wayne	431	10450-1995-1289	TELECOMMUNICATIONS
58743	Wayne	431	10450-1995-1289	ALARM SYSTEM MONITORING
58744	Wayne	431	10450-1995-1289	ALARM SYSTEM MONITORING
58745	Wayne	431	10450-1995-1289	ADJUST-TAXES
58746	Wayne	431	10450-1995-1289	ADJUST-TAXES
58747	Wayne	431	10465-1997-1029	HVAC
58748	Wayne	431	10465-1997-1029	ELECTRICITY
58749	Wayne	431	10465-1997-1029	WATER
58750	Wayne	431	10465-1997-1029	JANITORIAL
58751	Wayne	431	10465-1997-1029	INT/EXT MAINT
58752	Wayne	431	10465-1997-1029	LANDSCAPING
58753	Wayne	431	10465-1997-1029	SNOW REMOVAL
58754	Wayne	431	10465-1997-1029	PARKING
58755	Wayne	431	10465-1997-1029	FLUORESCENT
58756	Wayne	431	10465-1997-1029	RUBBISH REMOVAL
58757	Wayne	431	10465-1997-1029	N/A
58758	Wayne	431	10465-1999-1312	HVAC
58759	Wayne	431	10465-1999-1312	ELECTRICITY
58760	Wayne	431	10465-1999-1312	WATER
58761	Wayne	431	10465-1999-1312	JANITORIAL
58762	Wayne	431	10465-1999-1312	INT/EXT MAINT
58763	Wayne	431	10465-1999-1312	LANDSCAPING
58764	Wayne	431	10465-1999-1312	SNOW REMOVAL
58765	Wayne	431	10465-1999-1312	PARKING
58766	Wayne	431	10465-1999-1312	FLUORESCENT
58767	Wayne	431	10465-1999-1312	RUBBISH REMOVAL
58768	Wayne	431	10465-1999-1312	N/A
58769	Wayne	431	10465-2000-1188	HVAC
58770	Wayne	431	10465-2000-1188	HVAC

	A	B	C	D
58771	Wayne	431	10465-2000-1188	HVAC
58772	Wayne	431	10465-2000-1188	HVAC
58773	Wayne	431	10465-2000-1188	HVAC
58774	Wayne	431	10465-2000-1188	ELECTRICITY
58775	Wayne	431	10465-2000-1188	ELECTRICITY
58776	Wayne	431	10465-2000-1188	ELECTRICITY
58777	Wayne	431	10465-2000-1188	ELECTRICITY
58778	Wayne	431	10465-2000-1188	ELECTRICITY
58779	Wayne	431	10465-2000-1188	WATER
58780	Wayne	431	10465-2000-1188	WATER
58781	Wayne	431	10465-2000-1188	WATER
58782	Wayne	431	10465-2000-1188	WATER
58783	Wayne	431	10465-2000-1188	WATER
58784	Wayne	431	10465-2000-1188	JANITORIAL
58785	Wayne	431	10465-2000-1188	JANITORIAL
58786	Wayne	431	10465-2000-1188	JANITORIAL
58787	Wayne	431	10465-2000-1188	JANITORIAL
58788	Wayne	431	10465-2000-1188	JANITORIAL
58789	Wayne	431	10465-2000-1188	INT/EXT MAINT
58790	Wayne	431	10465-2000-1188	INT/EXT MAINT
58791	Wayne	431	10465-2000-1188	INT/EXT MAINT
58792	Wayne	431	10465-2000-1188	INT/EXT MAINT
58793	Wayne	431	10465-2000-1188	INT/EXT MAINT
58794	Wayne	431	10465-2000-1188	LANDSCAPING
58795	Wayne	431	10465-2000-1188	LANDSCAPING
58796	Wayne	431	10465-2000-1188	LANDSCAPING
58797	Wayne	431	10465-2000-1188	LANDSCAPING
58798	Wayne	431	10465-2000-1188	LANDSCAPING
58799	Wayne	431	10465-2000-1188	SNOW REMOVAL
58800	Wayne	431	10465-2000-1188	SNOW REMOVAL
58801	Wayne	431	10465-2000-1188	SNOW REMOVAL
58802	Wayne	431	10465-2000-1188	SNOW REMOVAL
58803	Wayne	431	10465-2000-1188	SNOW REMOVAL
58804	Wayne	431	10465-2000-1188	PARKING
58805	Wayne	431	10465-2000-1188	PARKING
58806	Wayne	431	10465-2000-1188	PARKING
58807	Wayne	431	10465-2000-1188	PARKING
58808	Wayne	431	10465-2000-1188	PARKING
58809	Wayne	431	10465-2000-1188	FLUORESCENT
58810	Wayne	431	10465-2000-1188	FLUORESCENT
58811	Wayne	431	10465-2000-1188	FLUORESCENT
58812	Wayne	431	10465-2000-1188	FLUORESCENT
58813	Wayne	431	10465-2000-1188	FLUORESCENT
58814	Wayne	431	10465-2000-1188	RUBBISH REMOVAL
58815	Wayne	431	10465-2000-1188	RUBBISH REMOVAL

	A	B	C	D
58816	Wayne	431	10465-2000-1188	RUBBISH REMOVAL
58817	Wayne	431	10465-2000-1188	RUBBISH REMOVAL
58818	Wayne	431	10465-2000-1188	RUBBISH REMOVAL
58819	Wayne	431	10465-2000-1188	PEST CONTROL
58820	Wayne	431	10465-2000-1188	PEST CONTROL
58821	Wayne	431	10465-2000-1188	PEST CONTROL
58822	Wayne	431	10465-2000-1188	PEST CONTROL
58823	Wayne	431	10465-2000-1188	PEST CONTROL
58824	Wayne	431	10465-2000-1357	HVAC
58825	Wayne	431	10465-2000-1357	HVAC
58826	Wayne	431	10465-2000-1357	HVAC
58827	Wayne	431	10465-2000-1357	HVAC
58828	Wayne	431	10465-2000-1357	HVAC
58829	Wayne	431	10465-2000-1357	ELECTRICITY
58830	Wayne	431	10465-2000-1357	ELECTRICITY
58831	Wayne	431	10465-2000-1357	ELECTRICITY
58832	Wayne	431	10465-2000-1357	ELECTRICITY
58833	Wayne	431	10465-2000-1357	ELECTRICITY
58834	Wayne	431	10465-2000-1357	WATER
58835	Wayne	431	10465-2000-1357	WATER
58836	Wayne	431	10465-2000-1357	WATER
58837	Wayne	431	10465-2000-1357	WATER
58838	Wayne	431	10465-2000-1357	WATER
58839	Wayne	431	10465-2000-1357	JANITORIAL
58840	Wayne	431	10465-2000-1357	JANITORIAL
58841	Wayne	431	10465-2000-1357	JANITORIAL
58842	Wayne	431	10465-2000-1357	JANITORIAL
58843	Wayne	431	10465-2000-1357	JANITORIAL
58844	Wayne	431	10465-2000-1357	INT/EXT MAINT
58845	Wayne	431	10465-2000-1357	INT/EXT MAINT
58846	Wayne	431	10465-2000-1357	INT/EXT MAINT
58847	Wayne	431	10465-2000-1357	INT/EXT MAINT
58848	Wayne	431	10465-2000-1357	INT/EXT MAINT
58849	Wayne	431	10465-2000-1357	LANDSCAPING
58850	Wayne	431	10465-2000-1357	LANDSCAPING
58851	Wayne	431	10465-2000-1357	LANDSCAPING
58852	Wayne	431	10465-2000-1357	LANDSCAPING
58853	Wayne	431	10465-2000-1357	LANDSCAPING
58854	Wayne	431	10465-2000-1357	SNOW REMOVAL
58855	Wayne	431	10465-2000-1357	SNOW REMOVAL
58856	Wayne	431	10465-2000-1357	SNOW REMOVAL
58857	Wayne	431	10465-2000-1357	SNOW REMOVAL
58858	Wayne	431	10465-2000-1357	SNOW REMOVAL
58859	Wayne	431	10465-2000-1357	PARKING
58860	Wayne	431	10465-2000-1357	PARKING

	A	B	C	D
58861	Wayne	431	10465-2000-1357	PARKING
58862	Wayne	431	10465-2000-1357	PARKING
58863	Wayne	431	10465-2000-1357	PARKING
58864	Wayne	431	10465-2000-1357	FLUORESCENT
58865	Wayne	431	10465-2000-1357	FLUORESCENT
58866	Wayne	431	10465-2000-1357	FLUORESCENT
58867	Wayne	431	10465-2000-1357	FLUORESCENT
58868	Wayne	431	10465-2000-1357	FLUORESCENT
58869	Wayne	431	10465-2000-1357	RUBBISH REMOVAL
58870	Wayne	431	10465-2000-1357	RUBBISH REMOVAL
58871	Wayne	431	10465-2000-1357	RUBBISH REMOVAL
58872	Wayne	431	10465-2000-1357	RUBBISH REMOVAL
58873	Wayne	431	10465-2000-1357	RUBBISH REMOVAL
58874	Wayne	431	10465-2000-1357	N/A
58875	Wayne	431	10465-2000-1357	N/A
58876	Wayne	431	10465-2000-1357	N/A
58877	Wayne	431	10465-2000-1357	N/A
58878	Wayne	431	10465-2000-1357	N/A
58879	Wayne	431	10468-1996-1496	HVAC
58880	Wayne	431	10468-1996-1496	ELECTRICITY
58881	Wayne	431	10468-1996-1496	WATER
58882	Wayne	431	10468-1996-1496	JANITORIAL
58883	Wayne	431	10468-1996-1496	INT/EXT MAINT
58884	Wayne	431	10468-1996-1496	LANDSCAPING
58885	Wayne	431	10468-1996-1496	SNOW REMOVAL
58886	Wayne	431	10468-1996-1496	PARKING
58887	Wayne	431	10468-1996-1496	FLUORESCENT
58888	Wayne	431	10468-1996-1496	RUBBISH REMOVAL
58889	Wayne	431	10468-1996-1496	N/A
58890	Wayne	431	10473-1999-1286	PUBLIC UTILITIES
58891	Wayne	431	10473-1999-1286	PUBLIC UTILITIES
58892	Wayne	431	10473-1999-1286	PUBLIC UTILITIES
58893	Wayne	431	10473-1999-1286	PUBLIC UTILITIES
58894	Wayne	431	10473-1999-1286	PUBLIC UTILITIES
58895	Wayne	431	10473-1999-1286	PUBLIC UTILITIES
58896	Wayne	431	10473-1999-1286	PUBLIC UTILITIES
58897	Wayne	431	10473-1999-1286	PUBLIC UTILITIES
58898	Wayne	431	10473-1999-1286	PUBLIC UTILITIES
58899	Wayne	431	10473-1999-1286	PUBLIC UTILITIES
58900	Wayne	431	10473-1999-1286	PUBLIC UTILITIES
58901	Wayne	431	10473-1999-1286	PUBLIC UTILITIES
58902	Wayne	431	10473-1999-1286	PUBLIC UTILITIES
58903	Wayne	431	10473-1999-1286	PUBLIC UTILITIES
58904	Wayne	431	10473-1999-1286	PUBLIC UTILITIES
58905	Wayne	431	10473-1999-1286	PUBLIC UTILITIES

	A	B	C	D
58906	Wayne	431	10473-1999-1286	PUBLIC UTILITIES
58907	Wayne	431	10473-1999-1286	PUBLIC UTILITIES
58908	Wayne	431	10473-1999-1286	PUBLIC UTILITIES
58909	Wayne	431	10473-1999-1286	PUBLIC UTILITIES
58910	Wayne	431	10473-1999-1286	JANITORIAL
58911	Wayne	431	10473-1999-1286	JANITORIAL
58912	Wayne	431	10473-1999-1286	JANITORIAL
58913	Wayne	431	10473-1999-1286	JANITORIAL
58914	Wayne	431	10473-1999-1286	JANITORIAL
58915	Wayne	431	10473-1999-1286	JANITORIAL
58916	Wayne	431	10473-1999-1286	JANITORIAL
58917	Wayne	431	10473-1999-1286	JANITORIAL
58918	Wayne	431	10473-1999-1286	JANITORIAL
58919	Wayne	431	10473-1999-1286	JANITORIAL
58920	Wayne	431	10473-1999-1286	JANITORIAL
58921	Wayne	431	10473-1999-1286	JANITORIAL
58922	Wayne	431	10473-1999-1286	JANITORIAL
58923	Wayne	431	10473-1999-1286	JANITORIAL
58924	Wayne	431	10473-1999-1286	JANITORIAL
58925	Wayne	431	10473-1999-1286	JANITORIAL
58926	Wayne	431	10473-1999-1286	JANITORIAL
58927	Wayne	431	10473-1999-1286	JANITORIAL
58928	Wayne	431	10473-1999-1286	JANITORIAL
58929	Wayne	431	10473-1999-1286	JANITORIAL
58930	Wayne	431	10473-1999-1286	DUMPSTER SERVICE
58931	Wayne	431	10473-1999-1286	DUMPSTER SERVICE
58932	Wayne	431	10473-1999-1286	DUMPSTER SERVICE
58933	Wayne	431	10473-1999-1286	DUMPSTER SERVICE
58934	Wayne	431	10473-1999-1286	DUMPSTER SERVICE
58935	Wayne	431	10473-1999-1286	DUMPSTER SERVICE
58936	Wayne	431	10473-1999-1286	DUMPSTER SERVICE
58937	Wayne	431	10473-1999-1286	DUMPSTER SERVICE
58938	Wayne	431	10473-1999-1286	DUMPSTER SERVICE
58939	Wayne	431	10473-1999-1286	DUMPSTER SERVICE
58940	Wayne	431	10473-1999-1286	DUMPSTER SERVICE
58941	Wayne	431	10473-1999-1286	DUMPSTER SERVICE
58942	Wayne	431	10473-1999-1286	DUMPSTER SERVICE
58943	Wayne	431	10473-1999-1286	DUMPSTER SERVICE
58944	Wayne	431	10473-1999-1286	DUMPSTER SERVICE
58945	Wayne	431	10473-1999-1286	DUMPSTER SERVICE
58946	Wayne	431	10473-1999-1286	DUMPSTER SERVICE
58947	Wayne	431	10473-1999-1286	DUMPSTER SERVICE
58948	Wayne	431	10473-1999-1286	DUMPSTER SERVICE
58949	Wayne	431	10473-1999-1286	DUMPSTER SERVICE
58950	Wayne	431	10473-1999-1286	LANDSCAPING

	A	B	C	D
58951	Wayne	431	10473-1999-1286	LANDSCAPING
58952	Wayne	431	10473-1999-1286	LANDSCAPING
58953	Wayne	431	10473-1999-1286	LANDSCAPING
58954	Wayne	431	10473-1999-1286	LANDSCAPING
58955	Wayne	431	10473-1999-1286	LANDSCAPING
58956	Wayne	431	10473-1999-1286	LANDSCAPING
58957	Wayne	431	10473-1999-1286	LANDSCAPING
58958	Wayne	431	10473-1999-1286	LANDSCAPING
58959	Wayne	431	10473-1999-1286	LANDSCAPING
58960	Wayne	431	10473-1999-1286	LANDSCAPING
58961	Wayne	431	10473-1999-1286	LANDSCAPING
58962	Wayne	431	10473-1999-1286	LANDSCAPING
58963	Wayne	431	10473-1999-1286	LANDSCAPING
58964	Wayne	431	10473-1999-1286	LANDSCAPING
58965	Wayne	431	10473-1999-1286	LANDSCAPING
58966	Wayne	431	10473-1999-1286	LANDSCAPING
58967	Wayne	431	10473-1999-1286	LANDSCAPING
58968	Wayne	431	10473-1999-1286	LANDSCAPING
58969	Wayne	431	10473-1999-1286	LANDSCAPING
58970	Wayne	431	10473-1999-1286	SNOW REMOVAL
58971	Wayne	431	10473-1999-1286	SNOW REMOVAL
58972	Wayne	431	10473-1999-1286	SNOW REMOVAL
58973	Wayne	431	10473-1999-1286	SNOW REMOVAL
58974	Wayne	431	10473-1999-1286	SNOW REMOVAL
58975	Wayne	431	10473-1999-1286	SNOW REMOVAL
58976	Wayne	431	10473-1999-1286	SNOW REMOVAL
58977	Wayne	431	10473-1999-1286	SNOW REMOVAL
58978	Wayne	431	10473-1999-1286	SNOW REMOVAL
58979	Wayne	431	10473-1999-1286	SNOW REMOVAL
58980	Wayne	431	10473-1999-1286	SNOW REMOVAL
58981	Wayne	431	10473-1999-1286	SNOW REMOVAL
58982	Wayne	431	10473-1999-1286	SNOW REMOVAL
58983	Wayne	431	10473-1999-1286	SNOW REMOVAL
58984	Wayne	431	10473-1999-1286	SNOW REMOVAL
58985	Wayne	431	10473-1999-1286	SNOW REMOVAL
58986	Wayne	431	10473-1999-1286	SNOW REMOVAL
58987	Wayne	431	10473-1999-1286	SNOW REMOVAL
58988	Wayne	431	10473-1999-1286	SNOW REMOVAL
58989	Wayne	431	10473-1999-1286	SNOW REMOVAL
58990	Wayne	431	10473-1999-1286	PEST CONTROL
58991	Wayne	431	10473-1999-1286	PEST CONTROL
58992	Wayne	431	10473-1999-1286	PEST CONTROL
58993	Wayne	431	10473-1999-1286	PEST CONTROL
58994	Wayne	431	10473-1999-1286	PEST CONTROL
58995	Wayne	431	10473-1999-1286	PEST CONTROL

	A	B	C	D
58996	Wayne	431	10473-1999-1286	PEST CONTROL
58997	Wayne	431	10473-1999-1286	PEST CONTROL
58998	Wayne	431	10473-1999-1286	PEST CONTROL
58999	Wayne	431	10473-1999-1286	PEST CONTROL
59000	Wayne	431	10473-1999-1286	PEST CONTROL
59001	Wayne	431	10473-1999-1286	PEST CONTROL
59002	Wayne	431	10473-1999-1286	PEST CONTROL
59003	Wayne	431	10473-1999-1286	PEST CONTROL
59004	Wayne	431	10473-1999-1286	PEST CONTROL
59005	Wayne	431	10473-1999-1286	PEST CONTROL
59006	Wayne	431	10473-1999-1286	PEST CONTROL
59007	Wayne	431	10473-1999-1286	PEST CONTROL
59008	Wayne	431	10473-1999-1286	PEST CONTROL
59009	Wayne	431	10473-1999-1286	PEST CONTROL
59010	Wayne	431	10473-1999-1286	FLUORESCENT
59011	Wayne	431	10473-1999-1286	FLUORESCENT
59012	Wayne	431	10473-1999-1286	FLUORESCENT
59013	Wayne	431	10473-1999-1286	FLUORESCENT
59014	Wayne	431	10473-1999-1286	FLUORESCENT
59015	Wayne	431	10473-1999-1286	FLUORESCENT
59016	Wayne	431	10473-1999-1286	FLUORESCENT
59017	Wayne	431	10473-1999-1286	FLUORESCENT
59018	Wayne	431	10473-1999-1286	FLUORESCENT
59019	Wayne	431	10473-1999-1286	FLUORESCENT
59020	Wayne	431	10473-1999-1286	FLUORESCENT
59021	Wayne	431	10473-1999-1286	FLUORESCENT
59022	Wayne	431	10473-1999-1286	FLUORESCENT
59023	Wayne	431	10473-1999-1286	FLUORESCENT
59024	Wayne	431	10473-1999-1286	FLUORESCENT
59025	Wayne	431	10473-1999-1286	FLUORESCENT
59026	Wayne	431	10473-1999-1286	FLUORESCENT
59027	Wayne	431	10473-1999-1286	FLUORESCENT
59028	Wayne	431	10473-1999-1286	FLUORESCENT
59029	Wayne	431	10473-1999-1286	FLUORESCENT
59030	Wayne	431	10473-1999-1286	ADJUST-TAXES
59031	Wayne	431	10473-1999-1286	ADJUST-TAXES
59032	Wayne	431	10473-1999-1286	ADJUST-TAXES
59033	Wayne	431	10473-1999-1286	ADJUST-TAXES
59034	Wayne	431	10473-1999-1286	ADJUST-TAXES
59035	Wayne	431	10473-1999-1286	ADJUST-TAXES
59036	Wayne	431	10473-1999-1286	ADJUST-TAXES
59037	Wayne	431	10473-1999-1286	ADJUST-TAXES
59038	Wayne	431	10473-1999-1286	ADJUST-TAXES
59039	Wayne	431	10473-1999-1286	ADJUST-TAXES
59040	Wayne	431	10473-1999-1286	ADJUST-TAXES

	A	B	C	D
59041	Wayne	431	10473-1999-1286	ADJUST-TAXES
59042	Wayne	431	10473-1999-1286	ADJUST-TAXES
59043	Wayne	431	10473-1999-1286	ADJUST-TAXES
59044	Wayne	431	10473-1999-1286	ADJUST-TAXES
59045	Wayne	431	10473-1999-1286	ADJUST-TAXES
59046	Wayne	431	10473-1999-1286	ADJUST-TAXES
59047	Wayne	431	10473-1999-1286	ADJUST-TAXES
59048	Wayne	431	10473-1999-1286	ADJUST-TAXES
59049	Wayne	431	10473-1999-1286	ADJUST-TAXES
59050	Wayne	431	10473-1999-1286	ADJUST-CPI
59051	Wayne	431	10473-1999-1286	ADJUST-CPI
59052	Wayne	431	10473-1999-1286	ADJUST-CPI
59053	Wayne	431	10473-1999-1286	ADJUST-CPI
59054	Wayne	431	10473-1999-1286	ADJUST-CPI
59055	Wayne	431	10473-1999-1286	ADJUST-CPI
59056	Wayne	431	10473-1999-1286	ADJUST-CPI
59057	Wayne	431	10473-1999-1286	ADJUST-CPI
59058	Wayne	431	10473-1999-1286	ADJUST-CPI
59059	Wayne	431	10473-1999-1286	ADJUST-CPI
59060	Wayne	431	10473-1999-1286	ADJUST-CPI
59061	Wayne	431	10473-1999-1286	ADJUST-CPI
59062	Wayne	431	10473-1999-1286	ADJUST-CPI
59063	Wayne	431	10473-1999-1286	ADJUST-CPI
59064	Wayne	431	10473-1999-1286	ADJUST-CPI
59065	Wayne	431	10473-1999-1286	ADJUST-CPI
59066	Wayne	431	10473-1999-1286	ADJUST-CPI
59067	Wayne	431	10473-1999-1286	ADJUST-CPI
59068	Wayne	431	10473-1999-1286	ADJUST-CPI
59069	Wayne	431	10473-1999-1286	ADJUST-CPI
59070	Wayne	431	10479-1995-1223	PUBLIC UTILITIES
59071	Wayne	431	10479-1995-1223	PUBLIC UTILITIES
59072	Wayne	431	10479-1995-1223	PUBLIC UTILITIES
59073	Wayne	431	10479-1995-1223	JANITORIAL
59074	Wayne	431	10479-1995-1223	JANITORIAL
59075	Wayne	431	10479-1995-1223	JANITORIAL
59076	Wayne	431	10479-1995-1223	DUMPSTER SERVICE
59077	Wayne	431	10479-1995-1223	DUMPSTER SERVICE
59078	Wayne	431	10479-1995-1223	DUMPSTER SERVICE
59079	Wayne	431	10479-1995-1223	LANDSCAPING
59080	Wayne	431	10479-1995-1223	LANDSCAPING
59081	Wayne	431	10479-1995-1223	LANDSCAPING
59082	Wayne	431	10479-1995-1223	SNOW REMOVAL
59083	Wayne	431	10479-1995-1223	SNOW REMOVAL
59084	Wayne	431	10479-1995-1223	SNOW REMOVAL
59085	Wayne	431	10479-1995-1223	PEST CONTROL

	A	B	C	D
59086	Wayne	431	10479-1995-1223	PEST CONTROL
59087	Wayne	431	10479-1995-1223	PEST CONTROL
59088	Wayne	431	10479-1995-1223	FLUORESCENT
59089	Wayne	431	10479-1995-1223	FLUORESCENT
59090	Wayne	431	10479-1995-1223	FLUORESCENT
59091	Wayne	431	10479-1995-1223	ADJUST-TAXES
59092	Wayne	431	10479-1995-1223	ADJUST-TAXES
59093	Wayne	431	10479-1995-1223	ADJUST-TAXES
59094	Wayne	431	10479-1995-1223	ADJUST-INSURANCE
59095	Wayne	431	10479-1995-1223	ADJUST-INSURANCE
59096	Wayne	431	10479-1995-1223	ADJUST-INSURANCE
59097	Wayne	431	10479-1995-1223	ADJUST-OPERATING EXP
59098	Wayne	431	10479-1995-1223	ADJUST-OPERATING EXP
59099	Wayne	431	10479-1995-1223	ADJUST-OPERATING EXP
59100	Wayne	431	10518-1997-1193	HVAC
59101	Wayne	431	10518-1997-1193	ELECTRICITY
59102	Wayne	431	10518-1997-1193	WATER
59103	Wayne	431	10518-1997-1193	JANITORIAL
59104	Wayne	431	10518-1997-1193	INT/EXT MAINT
59105	Wayne	431	10518-1997-1193	LANDSCAPING
59106	Wayne	431	10518-1997-1193	SNOW REMOVAL
59107	Wayne	431	10518-1997-1193	PARKING
59108	Wayne	431	10518-1997-1193	FLUORESCENT
59109	Wayne	431	10518-1997-1193	RUBBISH REMOVAL
59110	Wayne	431	10518-1997-1193	N/A
59111	Wayne	431	10518-1998-1091	HVAC
59112	Wayne	431	10518-1998-1091	ELECTRICITY
59113	Wayne	431	10518-1998-1091	WATER
59114	Wayne	431	10518-1998-1091	JANITORIAL
59115	Wayne	431	10518-1998-1091	INT/EXT MAINT
59116	Wayne	431	10518-1998-1091	LANDSCAPING
59117	Wayne	431	10518-1998-1091	SNOW REMOVAL
59118	Wayne	431	10518-1998-1091	PARKING
59119	Wayne	431	10518-1998-1091	FLUORESCENT
59120	Wayne	431	10518-1998-1091	RUBBISH REMOVAL
59121	Wayne	431	10518-1998-1091	N/A
59122	Wayne	431	10841-2008-0006	GROSS (FULL SERVICE)
59123	Wayne	431	10949-2001-1227	PUBLIC UTILITIES
59124	Wayne	431	10949-2001-1227	PUBLIC UTILITIES
59125	Wayne	431	10949-2001-1227	PUBLIC UTILITIES
59126	Wayne	431	10949-2001-1227	PUBLIC UTILITIES
59127	Wayne	431	10949-2001-1227	JANITORIAL
59128	Wayne	431	10949-2001-1227	JANITORIAL
59129	Wayne	431	10949-2001-1227	JANITORIAL
59130	Wayne	431	10949-2001-1227	JANITORIAL

	A	B	C	D
59131	Wayne	431	10949-2001-1227	DUMPSTER SERVICE
59132	Wayne	431	10949-2001-1227	DUMPSTER SERVICE
59133	Wayne	431	10949-2001-1227	DUMPSTER SERVICE
59134	Wayne	431	10949-2001-1227	DUMPSTER SERVICE
59135	Wayne	431	10949-2001-1227	PEST CONTROL
59136	Wayne	431	10949-2001-1227	PEST CONTROL
59137	Wayne	431	10949-2001-1227	PEST CONTROL
59138	Wayne	431	10949-2001-1227	PEST CONTROL
59139	Wayne	431	10949-2001-1227	FLUORESCENT
59140	Wayne	431	10949-2001-1227	FLUORESCENT
59141	Wayne	431	10949-2001-1227	FLUORESCENT
59142	Wayne	431	10949-2001-1227	FLUORESCENT
59143	Wayne	431	10949-2001-1227	ADJUST-TAXES
59144	Wayne	431	10949-2001-1227	ADJUST-TAXES
59145	Wayne	431	10949-2001-1227	ADJUST-TAXES
59146	Wayne	431	10949-2001-1227	ADJUST-TAXES
59147	Wayne	431	10949-2001-1227	ADJUST-INSURANCE
59148	Wayne	431	10949-2001-1227	ADJUST-INSURANCE
59149	Wayne	431	10949-2001-1227	ADJUST-INSURANCE
59150	Wayne	431	10949-2001-1227	ADJUST-INSURANCE
59151	Wayne	431	10949-2001-1227	ADJUST-OPERATING EXP
59152	Wayne	431	10949-2001-1227	ADJUST-OPERATING EXP
59153	Wayne	431	10949-2001-1227	ADJUST-OPERATING EXP
59154	Wayne	431	10949-2001-1227	ADJUST-OPERATING EXP
59155	Wayne	431	10998-2010-0668	GROSS (FULL SERVICE)
59156	Wayne	431	10998-2014-0099	GROSS (FULL SERVICE)
59157	Wayne	431	11163-2010-0176	PUBLIC UTILITIES
59158	Wayne	431	11163-2010-0176	PUBLIC UTILITIES
59159	Wayne	431	11163-2010-0176	PUBLIC UTILITIES
59160	Wayne	431	11163-2010-0176	PUBLIC UTILITIES
59161	Wayne	431	11163-2010-0176	PUBLIC UTILITIES
59162	Wayne	431	11163-2010-0176	PUBLIC UTILITIES
59163	Wayne	431	11163-2010-0176	PUBLIC UTILITIES
59164	Wayne	431	11163-2010-0176	PUBLIC UTILITIES
59165	Wayne	431	11163-2010-0176	PUBLIC UTILITIES
59166	Wayne	431	11163-2010-0176	JANITORIAL
59167	Wayne	431	11163-2010-0176	JANITORIAL
59168	Wayne	431	11163-2010-0176	JANITORIAL
59169	Wayne	431	11163-2010-0176	JANITORIAL
59170	Wayne	431	11163-2010-0176	JANITORIAL
59171	Wayne	431	11163-2010-0176	JANITORIAL
59172	Wayne	431	11163-2010-0176	JANITORIAL
59173	Wayne	431	11163-2010-0176	JANITORIAL
59174	Wayne	431	11163-2010-0176	JANITORIAL
59175	Wayne	431	11246-2011-0377	GROSS (FULL SERVICE)

	A	B	C	D
59176	Wayne	431	11284-2006-0255	GROSS (FULL SERVICE)
59177	Wayne	431	11284-2006-0255	GROSS (FULL SERVICE)
59178	Wayne	431	11284-2006-0255	GROSS (FULL SERVICE)
59179	Wayne	431	11328-2007-0110	PUBLIC UTILITIES
59180	Wayne	431	11328-2007-0110	PUBLIC UTILITIES
59181	Wayne	431	11328-2007-0110	PUBLIC UTILITIES
59182	Wayne	431	11328-2007-0110	PUBLIC UTILITIES
59183	Wayne	431	11328-2007-0110	PUBLIC UTILITIES
59184	Wayne	431	11328-2007-0110	JANITORIAL
59185	Wayne	431	11328-2007-0110	JANITORIAL
59186	Wayne	431	11328-2007-0110	JANITORIAL
59187	Wayne	431	11328-2007-0110	JANITORIAL
59188	Wayne	431	11328-2007-0110	JANITORIAL
59189	Wayne	431	11328-2007-0110	TRASH REMOVAL/WASTEBASKETS
59190	Wayne	431	11328-2007-0110	TRASH REMOVAL/WASTEBASKETS
59191	Wayne	431	11328-2007-0110	TRASH REMOVAL/WASTEBASKETS
59192	Wayne	431	11328-2007-0110	TRASH REMOVAL/WASTEBASKETS
59193	Wayne	431	11328-2007-0110	TRASH REMOVAL/WASTEBASKETS
59194	Wayne	431	11328-2007-0110	TELECOMMUNICATIONS
59195	Wayne	431	11328-2007-0110	TELECOMMUNICATIONS
59196	Wayne	431	11328-2007-0110	TELECOMMUNICATIONS
59197	Wayne	431	11328-2007-0110	TELECOMMUNICATIONS
59198	Wayne	431	11328-2007-0110	TELECOMMUNICATIONS
59199	Wayne	431	11328-2007-0110	ALARM SYSTEM MONITORING
59200	Wayne	431	11328-2007-0110	ALARM SYSTEM MONITORING
59201	Wayne	431	11328-2007-0110	ALARM SYSTEM MONITORING
59202	Wayne	431	11328-2007-0110	ALARM SYSTEM MONITORING
59203	Wayne	431	11328-2007-0110	ALARM SYSTEM MONITORING
59204	Wayne	431	11328-2010-0068	PUBLIC UTILITIES
59205	Wayne	431	11328-2010-0068	PUBLIC UTILITIES
59206	Wayne	431	11328-2010-0068	PUBLIC UTILITIES
59207	Wayne	431	11328-2010-0068	PUBLIC UTILITIES
59208	Wayne	431	11328-2010-0068	PUBLIC UTILITIES
59209	Wayne	431	11328-2010-0068	JANITORIAL
59210	Wayne	431	11328-2010-0068	JANITORIAL
59211	Wayne	431	11328-2010-0068	JANITORIAL
59212	Wayne	431	11328-2010-0068	JANITORIAL
59213	Wayne	431	11328-2010-0068	JANITORIAL
59214	Wayne	431	11329-2007-0111	PUBLIC UTILITIES
59215	Wayne	431	11329-2007-0111	PUBLIC UTILITIES
59216	Wayne	431	11329-2007-0111	PUBLIC UTILITIES
59217	Wayne	431	11329-2007-0111	TELECOMMUNICATIONS
59218	Wayne	431	11329-2007-0111	TELECOMMUNICATIONS
59219	Wayne	431	11329-2007-0111	TELECOMMUNICATIONS
59220	Wayne	431	11329-2007-0111	ALARM SYSTEM MONITORING

	A	B	C	D
59221	Wayne	431	11329-2007-0111	ALARM SYSTEM MONITORING
59222	Wayne	431	11329-2007-0111	ALARM SYSTEM MONITORING
59223	Wayne	431	11329-2007-0111	ALL OTHERS
59224	Wayne	431	11329-2007-0111	ALL OTHERS
59225	Wayne	431	11329-2007-0111	ALL OTHERS
59226	Wayne	431	11329-2010-0212	PUBLIC UTILITIES
59227	Wayne	431	11329-2010-0212	PUBLIC UTILITIES
59228	Wayne	431	11329-2010-0212	PUBLIC UTILITIES
59229	Wayne	431	11330-2007-0112	PUBLIC UTILITIES
59230	Wayne	431	11330-2007-0112	PUBLIC UTILITIES
59231	Wayne	431	11330-2007-0112	PUBLIC UTILITIES
59232	Wayne	431	11330-2007-0112	PUBLIC UTILITIES
59233	Wayne	431	11330-2007-0112	PUBLIC UTILITIES
59234	Wayne	431	11330-2007-0112	TELECOMMUNICATIONS
59235	Wayne	431	11330-2007-0112	TELECOMMUNICATIONS
59236	Wayne	431	11330-2007-0112	TELECOMMUNICATIONS
59237	Wayne	431	11330-2007-0112	TELECOMMUNICATIONS
59238	Wayne	431	11330-2007-0112	TELECOMMUNICATIONS
59239	Wayne	431	11330-2007-0112	ALARM SYSTEM MONITORING
59240	Wayne	431	11330-2007-0112	ALARM SYSTEM MONITORING
59241	Wayne	431	11330-2007-0112	ALARM SYSTEM MONITORING
59242	Wayne	431	11330-2007-0112	ALARM SYSTEM MONITORING
59243	Wayne	431	11330-2007-0112	ALARM SYSTEM MONITORING
59244	Wayne	431	11330-2007-0112	SECURITY
59245	Wayne	431	11330-2007-0112	SECURITY
59246	Wayne	431	11330-2007-0112	SECURITY
59247	Wayne	431	11330-2007-0112	SECURITY
59248	Wayne	431	11330-2007-0112	SECURITY
59249	Wayne	431	11330-2007-0112	ADJUST-TAXES
59250	Wayne	431	11330-2007-0112	ADJUST-TAXES
59251	Wayne	431	11330-2007-0112	ADJUST-TAXES
59252	Wayne	431	11330-2007-0112	ADJUST-TAXES
59253	Wayne	431	11330-2007-0112	ADJUST-TAXES
59254	Wayne	431	11330-2007-0112	ADJUST-INSURANCE
59255	Wayne	431	11330-2007-0112	ADJUST-INSURANCE
59256	Wayne	431	11330-2007-0112	ADJUST-INSURANCE
59257	Wayne	431	11330-2007-0112	ADJUST-INSURANCE
59258	Wayne	431	11330-2007-0112	ADJUST-INSURANCE
59259	Wayne	431	11330-2007-0112	ADJUST-OPERATING EXP
59260	Wayne	431	11330-2007-0112	ADJUST-OPERATING EXP
59261	Wayne	431	11330-2007-0112	ADJUST-OPERATING EXP
59262	Wayne	431	11330-2007-0112	ADJUST-OPERATING EXP
59263	Wayne	431	11330-2007-0112	ADJUST-OPERATING EXP
59264	Wayne	431	11330-2011-0318	PUBLIC UTILITIES
59265	Wayne	431	11330-2011-0318	PUBLIC UTILITIES

	A	B	C	D
59266	Wayne	431	11330-2011-0318	PUBLIC UTILITIES
59267	Wayne	431	11330-2011-0318	PUBLIC UTILITIES
59268	Wayne	431	11330-2011-0318	PUBLIC UTILITIES
59269	Wayne	431	11330-2011-0318	PUBLIC UTILITIES
59270	Wayne	431	11330-2011-0318	PUBLIC UTILITIES
59271	Wayne	431	11330-2011-0318	SECURITY
59272	Wayne	431	11330-2011-0318	SECURITY
59273	Wayne	431	11330-2011-0318	SECURITY
59274	Wayne	431	11330-2011-0318	SECURITY
59275	Wayne	431	11330-2011-0318	SECURITY
59276	Wayne	431	11330-2011-0318	SECURITY
59277	Wayne	431	11330-2011-0318	SECURITY
59278	Wayne	431	11330-2011-0318	ADJUST-TAXES
59279	Wayne	431	11330-2011-0318	ADJUST-TAXES
59280	Wayne	431	11330-2011-0318	ADJUST-TAXES
59281	Wayne	431	11330-2011-0318	ADJUST-TAXES
59282	Wayne	431	11330-2011-0318	ADJUST-TAXES
59283	Wayne	431	11330-2011-0318	ADJUST-TAXES
59284	Wayne	431	11330-2011-0318	ADJUST-TAXES
59285	Wayne	431	11330-2011-0318	ADJUST-INSURANCE
59286	Wayne	431	11330-2011-0318	ADJUST-INSURANCE
59287	Wayne	431	11330-2011-0318	ADJUST-INSURANCE
59288	Wayne	431	11330-2011-0318	ADJUST-INSURANCE
59289	Wayne	431	11330-2011-0318	ADJUST-INSURANCE
59290	Wayne	431	11330-2011-0318	ADJUST-INSURANCE
59291	Wayne	431	11330-2011-0318	ADJUST-INSURANCE
59292	Wayne	431	11330-2011-0318	ADJUST-OPERATING EXP
59293	Wayne	431	11330-2011-0318	ADJUST-OPERATING EXP
59294	Wayne	431	11330-2011-0318	ADJUST-OPERATING EXP
59295	Wayne	431	11330-2011-0318	ADJUST-OPERATING EXP
59296	Wayne	431	11330-2011-0318	ADJUST-OPERATING EXP
59297	Wayne	431	11330-2011-0318	ADJUST-OPERATING EXP
59298	Wayne	431	11330-2011-0318	ADJUST-OPERATING EXP
59299	Wayne	431	11331-2007-0113	PUBLIC UTILITIES
59300	Wayne	431	11331-2007-0113	PUBLIC UTILITIES
59301	Wayne	431	11331-2007-0113	PUBLIC UTILITIES
59302	Wayne	431	11331-2007-0113	PUBLIC UTILITIES
59303	Wayne	431	11331-2007-0113	PUBLIC UTILITIES
59304	Wayne	431	11331-2007-0113	PUBLIC UTILITIES
59305	Wayne	431	11331-2007-0113	PUBLIC UTILITIES
59306	Wayne	431	11331-2007-0113	JANITORIAL
59307	Wayne	431	11331-2007-0113	JANITORIAL
59308	Wayne	431	11331-2007-0113	JANITORIAL
59309	Wayne	431	11331-2007-0113	JANITORIAL
59310	Wayne	431	11331-2007-0113	JANITORIAL

	A	B	C	D
59311	Wayne	431	11331-2007-0113	JANITORIAL
59312	Wayne	431	11331-2007-0113	JANITORIAL
59313	Wayne	431	11331-2007-0113	TRASH REMOVAL/WASTEBASKETS
59314	Wayne	431	11331-2007-0113	TRASH REMOVAL/WASTEBASKETS
59315	Wayne	431	11331-2007-0113	TRASH REMOVAL/WASTEBASKETS
59316	Wayne	431	11331-2007-0113	TRASH REMOVAL/WASTEBASKETS
59317	Wayne	431	11331-2007-0113	TRASH REMOVAL/WASTEBASKETS
59318	Wayne	431	11331-2007-0113	TRASH REMOVAL/WASTEBASKETS
59319	Wayne	431	11331-2007-0113	TRASH REMOVAL/WASTEBASKETS
59320	Wayne	431	11331-2007-0113	TELECOMMUNICATIONS
59321	Wayne	431	11331-2007-0113	TELECOMMUNICATIONS
59322	Wayne	431	11331-2007-0113	TELECOMMUNICATIONS
59323	Wayne	431	11331-2007-0113	TELECOMMUNICATIONS
59324	Wayne	431	11331-2007-0113	TELECOMMUNICATIONS
59325	Wayne	431	11331-2007-0113	TELECOMMUNICATIONS
59326	Wayne	431	11331-2007-0113	TELECOMMUNICATIONS
59327	Wayne	431	11331-2010-0195	PUBLIC UTILITIES
59328	Wayne	431	11331-2010-0195	PUBLIC UTILITIES
59329	Wayne	431	11331-2010-0195	PUBLIC UTILITIES
59330	Wayne	431	11331-2010-0195	PUBLIC UTILITIES
59331	Wayne	431	11331-2010-0195	PUBLIC UTILITIES
59332	Wayne	431	11331-2010-0195	PUBLIC UTILITIES
59333	Wayne	431	11331-2010-0195	PUBLIC UTILITIES
59334	Wayne	431	11331-2010-0195	PUBLIC UTILITIES
59335	Wayne	431	11331-2010-0195	PUBLIC UTILITIES
59336	Wayne	431	11331-2010-0195	JANITORIAL
59337	Wayne	431	11331-2010-0195	JANITORIAL
59338	Wayne	431	11331-2010-0195	JANITORIAL
59339	Wayne	431	11331-2010-0195	JANITORIAL
59340	Wayne	431	11331-2010-0195	JANITORIAL
59341	Wayne	431	11331-2010-0195	JANITORIAL
59342	Wayne	431	11331-2010-0195	JANITORIAL
59343	Wayne	431	11331-2010-0195	JANITORIAL
59344	Wayne	431	11331-2010-0195	JANITORIAL
59345	Wayne	431	11337-2007-0125	INSURANCE
59346	Wayne	431	11337-2007-0125	MAJOR STRUCT REP
59347	Wayne	431	11337-2007-0125	TAXES
59348	Wayne	431	11337-2007-0125	PUBLIC UTILITIES
59349	Wayne	431	11337-2007-0125	EXT MAINTENANCE
59350	Wayne	431	11337-2007-0125	LANDSCAPING
59351	Wayne	431	11337-2007-0125	TRASH REMOVAL/WASTEBASKETS
59352	Wayne	431	11337-2007-0125	SNOW REMOVAL
59353	Wayne	431	11337-2007-0125	DUMPSTER SERVICE
59354	Wayne	431	11337-2007-0125	JANITORIAL
59355	Wayne	431	11337-2007-0125	FLUORESCENT

	A	B	C	D
59356	Wayne	431	11337-2007-0125	ALARM SYSTEM MONITORING
59357	Wayne	431	11337-2007-0125	TELECOMMUNICATIONS
59358	Wayne	431	11387-2008-0111	PUBLIC UTILITIES
59359	Wayne	431	11387-2008-0111	PUBLIC UTILITIES
59360	Wayne	431	11387-2008-0111	PUBLIC UTILITIES
59361	Wayne	431	11387-2008-0111	PUBLIC UTILITIES
59362	Wayne	431	11387-2008-0111	PUBLIC UTILITIES
59363	Wayne	431	11387-2008-0111	TELECOMMUNICATIONS
59364	Wayne	431	11387-2008-0111	TELECOMMUNICATIONS
59365	Wayne	431	11387-2008-0111	TELECOMMUNICATIONS
59366	Wayne	431	11387-2008-0111	TELECOMMUNICATIONS
59367	Wayne	431	11387-2008-0111	TELECOMMUNICATIONS
59368	Wayne	431	11387-2008-0111	ALARM SYSTEM MONITORING
59369	Wayne	431	11387-2008-0111	ALARM SYSTEM MONITORING
59370	Wayne	431	11387-2008-0111	ALARM SYSTEM MONITORING
59371	Wayne	431	11387-2008-0111	ALARM SYSTEM MONITORING
59372	Wayne	431	11387-2008-0111	ALARM SYSTEM MONITORING
59373	Wayne	431	11387-2008-0111	ADJUST-TAXES
59374	Wayne	431	11387-2008-0111	ADJUST-TAXES
59375	Wayne	431	11387-2008-0111	ADJUST-TAXES
59376	Wayne	431	11387-2008-0111	ADJUST-TAXES
59377	Wayne	431	11387-2008-0111	ADJUST-TAXES
59378	Wayne	431	11387-2008-0111	ADJUST-INSURANCE
59379	Wayne	431	11387-2008-0111	ADJUST-INSURANCE
59380	Wayne	431	11387-2008-0111	ADJUST-INSURANCE
59381	Wayne	431	11387-2008-0111	ADJUST-INSURANCE
59382	Wayne	431	11387-2008-0111	ADJUST-INSURANCE
59383	Wayne	431	11387-2008-0111	ADJUST-OPERATING EXP
59384	Wayne	431	11387-2008-0111	ADJUST-OPERATING EXP
59385	Wayne	431	11387-2008-0111	ADJUST-OPERATING EXP
59386	Wayne	431	11387-2008-0111	ADJUST-OPERATING EXP
59387	Wayne	431	11387-2008-0111	ADJUST-OPERATING EXP
59388	Wayne	431	11387-2011-0319	PUBLIC UTILITIES
59389	Wayne	431	11387-2011-0319	PUBLIC UTILITIES
59390	Wayne	431	11387-2011-0319	PUBLIC UTILITIES
59391	Wayne	431	11387-2011-0319	PUBLIC UTILITIES
59392	Wayne	431	11387-2011-0319	PUBLIC UTILITIES
59393	Wayne	431	11387-2011-0319	PUBLIC UTILITIES
59394	Wayne	431	11387-2011-0319	PUBLIC UTILITIES
59395	Wayne	431	11387-2011-0319	ADJUST-TAXES
59396	Wayne	431	11387-2011-0319	ADJUST-TAXES
59397	Wayne	431	11387-2011-0319	ADJUST-TAXES
59398	Wayne	431	11387-2011-0319	ADJUST-TAXES
59399	Wayne	431	11387-2011-0319	ADJUST-TAXES
59400	Wayne	431	11387-2011-0319	ADJUST-TAXES

	A	B	C	D
59401	Wayne	431	11387-2011-0319	ADJUST-TAXES
59402	Wayne	431	11387-2011-0319	ADJUST-INSURANCE
59403	Wayne	431	11387-2011-0319	ADJUST-INSURANCE
59404	Wayne	431	11387-2011-0319	ADJUST-INSURANCE
59405	Wayne	431	11387-2011-0319	ADJUST-INSURANCE
59406	Wayne	431	11387-2011-0319	ADJUST-INSURANCE
59407	Wayne	431	11387-2011-0319	ADJUST-INSURANCE
59408	Wayne	431	11387-2011-0319	ADJUST-INSURANCE
59409	Wayne	431	11387-2011-0319	ADJUST-OPERATING EXP
59410	Wayne	431	11387-2011-0319	ADJUST-OPERATING EXP
59411	Wayne	431	11387-2011-0319	ADJUST-OPERATING EXP
59412	Wayne	431	11387-2011-0319	ADJUST-OPERATING EXP
59413	Wayne	431	11387-2011-0319	ADJUST-OPERATING EXP
59414	Wayne	431	11387-2011-0319	ADJUST-OPERATING EXP
59415	Wayne	431	11387-2011-0319	ADJUST-OPERATING EXP
59416	Wayne	431	11443-2009-0288	TELECOMMUNICATIONS
59417	Wayne	431	11443-2009-0288	TELECOMMUNICATIONS
59418	Wayne	431	11443-2009-0288	TELECOMMUNICATIONS
59419	Wayne	431	11512-2010-0489	GROSS (FULL SERVICE)
59420	Wayne	431	11512-2013-9489	GROSS (FULL SERVICE)
59421	Wayne	431	11562-2013-0109	JANITORIAL
59422	Wayne	431	2060-1987-14	HVAC
59423	Wayne	431	2060-1987-14	ELECTRICITY
59424	Wayne	431	2060-1987-14	WATER
59425	Wayne	431	2060-1987-14	JANITORIAL
59426	Wayne	431	2060-1987-14	INT/EXT MAINT
59427	Wayne	431	2060-1987-14	LANDSCAPING
59428	Wayne	431	2060-1987-14	SNOW REMOVAL
59429	Wayne	431	2060-1987-14	PARKING
59430	Wayne	431	2060-1987-14	FLUORESCENT
59431	Wayne	431	2060-1987-14	RUBBISH REMOVAL
59432	Wayne	431	2060-1987-14	N/A
59433	Wayne	431	2060-1994-1013	HVAC
59434	Wayne	431	2060-1994-1013	ELECTRICITY
59435	Wayne	431	2060-1994-1013	WATER
59436	Wayne	431	2060-1994-1013	JANITORIAL
59437	Wayne	431	2060-1994-1013	INT/EXT MAINT
59438	Wayne	431	2060-1994-1013	LANDSCAPING
59439	Wayne	431	2060-1994-1013	SNOW REMOVAL
59440	Wayne	431	2060-1994-1013	PARKING
59441	Wayne	431	2060-1994-1013	FLUORESCENT
59442	Wayne	431	2060-1994-1013	RUBBISH REMOVAL
59443	Wayne	431	2060-1994-1013	N/A
59444	Wayne	431	2060-1996-1185	HVAC
59445	Wayne	431	2060-1996-1185	ELECTRICITY

	A	B	C	D
59446	Wayne	431	2060-1996-1185	WATER
59447	Wayne	431	2060-1996-1185	JANITORIAL
59448	Wayne	431	2060-1996-1185	INT/EXT MAINT
59449	Wayne	431	2060-1996-1185	LANDSCAPING
59450	Wayne	431	2060-1996-1185	SNOW REMOVAL
59451	Wayne	431	2060-1996-1185	PARKING
59452	Wayne	431	2060-1996-1185	FLUORESCENT
59453	Wayne	431	2060-1996-1185	RUBBISH REMOVAL
59454	Wayne	431	2060-1996-1185	N/A
59455	Wayne	431	2137-1976-5	HVAC
59456	Wayne	431	2137-1976-5	ELECTRICITY
59457	Wayne	431	2137-1976-5	WATER
59458	Wayne	431	2137-1976-5	JANITORIAL
59459	Wayne	431	2137-1976-5	INT/EXT MAINT
59460	Wayne	431	2137-1976-5	LANDSCAPING
59461	Wayne	431	2137-1976-5	SNOW REMOVAL
59462	Wayne	431	2137-1976-5	PARKING
59463	Wayne	431	2137-1976-5	FLUORESCENT
59464	Wayne	431	2137-1976-5	RUBBISH REMOVAL
59465	Wayne	431	2137-1976-5	N/A
59466	Wayne	431	2137-1995-1326	HVAC
59467	Wayne	431	2137-1995-1326	ELECTRICITY
59468	Wayne	431	2137-1995-1326	WATER
59469	Wayne	431	2137-1995-1326	JANITORIAL
59470	Wayne	431	2137-1995-1326	INT/EXT MAINT
59471	Wayne	431	2137-1995-1326	LANDSCAPING
59472	Wayne	431	2137-1995-1326	SNOW REMOVAL
59473	Wayne	431	2137-1995-1326	PARKING
59474	Wayne	431	2137-1995-1326	FLUORESCENT
59475	Wayne	431	2137-1995-1326	RUBBISH REMOVAL
59476	Wayne	431	2137-1995-1326	N/A
59477	Wayne	431	2199-1990-16	HVAC
59478	Wayne	431	2199-1990-16	ELECTRICITY
59479	Wayne	431	2199-1990-16	WATER
59480	Wayne	431	2199-1990-16	JANITORIAL
59481	Wayne	431	2199-1990-16	INT/EXT MAINT
59482	Wayne	431	2199-1990-16	LANDSCAPING
59483	Wayne	431	2199-1990-16	SNOW REMOVAL
59484	Wayne	431	2199-1990-16	PARKING
59485	Wayne	431	2199-1990-16	FLUORESCENT
59486	Wayne	431	2199-1990-16	RUBBISH REMOVAL
59487	Wayne	431	2199-1990-16	N/A
59488	Wayne	431	2200-1990-17	HVAC
59489	Wayne	431	2200-1990-17	ELECTRICITY
59490	Wayne	431	2200-1990-17	WATER

	A	B	C	D
59491	Wayne	431	2200-1990-17	JANITORIAL
59492	Wayne	431	2200-1990-17	INT MAINTENANCE
59493	Wayne	431	2200-1990-17	LANDSCAPING
59494	Wayne	431	2200-1990-17	SNOW REMOVAL
59495	Wayne	431	2200-1990-17	PARKING
59496	Wayne	431	2200-1990-17	FLUORESCENT
59497	Wayne	431	2200-1990-17	RUBBISH REMOVAL
59498	Wayne	431	2200-1990-17	N/A
59499	Wayne	431	2200-1997-1089	HVAC
59500	Wayne	431	2200-1997-1089	ELECTRICITY
59501	Wayne	431	2200-1997-1089	WATER
59502	Wayne	431	2200-1997-1089	JANITORIAL
59503	Wayne	431	2200-1997-1089	INT/EXT MAINT
59504	Wayne	431	2200-1997-1089	LANDSCAPING
59505	Wayne	431	2200-1997-1089	SNOW REMOVAL
59506	Wayne	431	2200-1997-1089	PARKING
59507	Wayne	431	2200-1997-1089	FLUORESCENT
59508	Wayne	431	2200-1997-1089	RUBBISH REMOVAL
59509	Wayne	431	2200-1997-1089	N/A
59510	Wayne	431	2200-2000-1211	HVAC
59511	Wayne	431	2200-2000-1211	ELECTRICITY
59512	Wayne	431	2200-2000-1211	WATER
59513	Wayne	431	2200-2000-1211	JANITORIAL
59514	Wayne	431	2200-2000-1211	INT/EXT MAINT
59515	Wayne	431	2200-2000-1211	LANDSCAPING
59516	Wayne	431	2200-2000-1211	SNOW REMOVAL
59517	Wayne	431	2200-2000-1211	PARKING
59518	Wayne	431	2200-2000-1211	FLUORESCENT
59519	Wayne	431	2200-2000-1211	RUBBISH REMOVAL
59520	Wayne	431	2200-2000-1211	N/A
59521	Wayne	431	2205-1988-34	HVAC
59522	Wayne	431	2205-1988-34	HVAC
59523	Wayne	431	2205-1988-34	HVAC
59524	Wayne	431	2205-1988-34	HVAC
59525	Wayne	431	2205-1988-34	ELECTRICITY
59526	Wayne	431	2205-1988-34	ELECTRICITY
59527	Wayne	431	2205-1988-34	ELECTRICITY
59528	Wayne	431	2205-1988-34	ELECTRICITY
59529	Wayne	431	2205-1988-34	WATER
59530	Wayne	431	2205-1988-34	WATER
59531	Wayne	431	2205-1988-34	WATER
59532	Wayne	431	2205-1988-34	WATER
59533	Wayne	431	2205-1988-34	JANITORIAL
59534	Wayne	431	2205-1988-34	JANITORIAL
59535	Wayne	431	2205-1988-34	JANITORIAL

	A	B	C	D
59536	Wayne	431	2205-1988-34	JANITORIAL
59537	Wayne	431	2205-1988-34	INT/EXT MAINT
59538	Wayne	431	2205-1988-34	INT/EXT MAINT
59539	Wayne	431	2205-1988-34	INT/EXT MAINT
59540	Wayne	431	2205-1988-34	INT/EXT MAINT
59541	Wayne	431	2205-1988-34	LANDSCAPING
59542	Wayne	431	2205-1988-34	LANDSCAPING
59543	Wayne	431	2205-1988-34	LANDSCAPING
59544	Wayne	431	2205-1988-34	LANDSCAPING
59545	Wayne	431	2205-1988-34	SNOW REMOVAL
59546	Wayne	431	2205-1988-34	SNOW REMOVAL
59547	Wayne	431	2205-1988-34	SNOW REMOVAL
59548	Wayne	431	2205-1988-34	SNOW REMOVAL
59549	Wayne	431	2205-1988-34	PARKING
59550	Wayne	431	2205-1988-34	PARKING
59551	Wayne	431	2205-1988-34	PARKING
59552	Wayne	431	2205-1988-34	PARKING
59553	Wayne	431	2205-1988-34	FLUORESCENT
59554	Wayne	431	2205-1988-34	FLUORESCENT
59555	Wayne	431	2205-1988-34	FLUORESCENT
59556	Wayne	431	2205-1988-34	FLUORESCENT
59557	Wayne	431	2205-1988-34	RUBBISH REMOVAL
59558	Wayne	431	2205-1988-34	RUBBISH REMOVAL
59559	Wayne	431	2205-1988-34	RUBBISH REMOVAL
59560	Wayne	431	2205-1988-34	RUBBISH REMOVAL
59561	Wayne	431	2205-1988-34	PEST CONTROL
59562	Wayne	431	2205-1988-34	PEST CONTROL
59563	Wayne	431	2205-1988-34	PEST CONTROL
59564	Wayne	431	2205-1988-34	PEST CONTROL
59565	Wayne	431	2205-1988-34	GAS
59566	Wayne	431	2205-1988-34	GAS
59567	Wayne	431	2205-1988-34	GAS
59568	Wayne	431	2205-1988-34	GAS
59569	Wayne	431	2206-1990-18	HVAC
59570	Wayne	431	2206-1990-18	ELECTRICITY
59571	Wayne	431	2206-1990-18	WATER
59572	Wayne	431	2206-1990-18	JANITORIAL
59573	Wayne	431	2206-1990-18	INT/EXT MAINT
59574	Wayne	431	2206-1990-18	LANDSCAPING
59575	Wayne	431	2206-1990-18	SNOW REMOVAL
59576	Wayne	431	2206-1990-18	PARKING
59577	Wayne	431	2206-1990-18	FLUORESCENT
59578	Wayne	431	2206-1990-18	RUBBISH REMOVAL
59579	Wayne	431	2206-1990-18	N/A
59580	Wayne	431	2206-1991-2305	HVAC

	A	B	C	D
59581	Wayne	431	2206-1991-2305	ELECTRICITY
59582	Wayne	431	2206-1991-2305	WATER
59583	Wayne	431	2206-1991-2305	JANITORIAL
59584	Wayne	431	2206-1991-2305	INT/EXT MAINT
59585	Wayne	431	2206-1991-2305	LANDSCAPING
59586	Wayne	431	2206-1991-2305	SNOW REMOVAL
59587	Wayne	431	2206-1991-2305	PARKING
59588	Wayne	431	2206-1991-2305	FLUORESCENT
59589	Wayne	431	2206-1991-2305	RUBBISH REMOVAL
59590	Wayne	431	2206-1991-2305	N/A
59591	Wayne	431	2229-1989-26	HVAC
59592	Wayne	431	2229-1989-26	ELECTRICITY
59593	Wayne	431	2229-1989-26	WATER
59594	Wayne	431	2229-1989-26	JANITORIAL
59595	Wayne	431	2229-1989-26	INT/EXT MAINT
59596	Wayne	431	2229-1989-26	LANDSCAPING
59597	Wayne	431	2229-1989-26	SNOW REMOVAL
59598	Wayne	431	2229-1989-26	PARKING
59599	Wayne	431	2229-1989-26	FLUORESCENT
59600	Wayne	431	2229-1989-26	RUBBISH REMOVAL
59601	Wayne	431	2229-1989-26	N/A
59602	Wayne	431	2234-1988-35	HVAC
59603	Wayne	431	2234-1988-35	ELECTRICITY
59604	Wayne	431	2234-1988-35	WATER
59605	Wayne	431	2234-1988-35	JANITORIAL
59606	Wayne	431	2234-1988-35	INT/EXT MAINT
59607	Wayne	431	2234-1988-35	LANDSCAPING
59608	Wayne	431	2234-1988-35	SNOW REMOVAL
59609	Wayne	431	2234-1988-35	PARKING
59610	Wayne	431	2234-1988-35	FLUORESCENT
59611	Wayne	431	2234-1988-35	RUBBISH REMOVAL
59612	Wayne	431	2234-1988-35	N/A
59613	Wayne	431	2373-1987-26	HVAC
59614	Wayne	431	2373-1987-26	ELECTRICITY
59615	Wayne	431	2373-1987-26	WATER
59616	Wayne	431	2373-1987-26	JANITORIAL
59617	Wayne	431	2373-1987-26	INT/EXT MAINT
59618	Wayne	431	2373-1987-26	LANDSCAPING
59619	Wayne	431	2373-1987-26	SNOW REMOVAL
59620	Wayne	431	2373-1987-26	PARKING
59621	Wayne	431	2373-1987-26	FLUORESCENT
59622	Wayne	431	2373-1987-26	RUBBISH REMOVAL
59623	Wayne	431	2373-1987-26	N/A
59624	Wayne	431	2373-2001-1251	HVAC
59625	Wayne	431	2373-2001-1251	ELECTRICITY

	A	B	C	D
59626	Wayne	431	2373-2001-1251	WATER
59627	Wayne	431	2373-2001-1251	JANITORIAL
59628	Wayne	431	2373-2001-1251	SNOW REMOVAL
59629	Wayne	431	2373-2001-1251	EXT MAINTENANCE
59630	Wayne	431	2373-2001-1251	RUBBISH REMOVAL
59631	Wayne	431	2373-2001-1251	PEST CONTROL
59632	Wayne	431	2373-2001-1251	GAS
59633	Wayne	431	2506-1988-46	HVAC
59634	Wayne	431	2506-1988-46	HVAC
59635	Wayne	431	2506-1988-46	HVAC
59636	Wayne	431	2506-1988-46	HVAC
59637	Wayne	431	2506-1988-46	HVAC
59638	Wayne	431	2506-1988-46	ELECTRICITY
59639	Wayne	431	2506-1988-46	ELECTRICITY
59640	Wayne	431	2506-1988-46	ELECTRICITY
59641	Wayne	431	2506-1988-46	ELECTRICITY
59642	Wayne	431	2506-1988-46	ELECTRICITY
59643	Wayne	431	2506-1988-46	WATER
59644	Wayne	431	2506-1988-46	WATER
59645	Wayne	431	2506-1988-46	WATER
59646	Wayne	431	2506-1988-46	WATER
59647	Wayne	431	2506-1988-46	WATER
59648	Wayne	431	2506-1988-46	JANITORIAL
59649	Wayne	431	2506-1988-46	JANITORIAL
59650	Wayne	431	2506-1988-46	JANITORIAL
59651	Wayne	431	2506-1988-46	JANITORIAL
59652	Wayne	431	2506-1988-46	JANITORIAL
59653	Wayne	431	2506-1988-46	INT/EXT MAINT
59654	Wayne	431	2506-1988-46	INT/EXT MAINT
59655	Wayne	431	2506-1988-46	INT/EXT MAINT
59656	Wayne	431	2506-1988-46	INT/EXT MAINT
59657	Wayne	431	2506-1988-46	INT/EXT MAINT
59658	Wayne	431	2506-1988-46	LANDSCAPING
59659	Wayne	431	2506-1988-46	LANDSCAPING
59660	Wayne	431	2506-1988-46	LANDSCAPING
59661	Wayne	431	2506-1988-46	LANDSCAPING
59662	Wayne	431	2506-1988-46	LANDSCAPING
59663	Wayne	431	2506-1988-46	SNOW REMOVAL
59664	Wayne	431	2506-1988-46	SNOW REMOVAL
59665	Wayne	431	2506-1988-46	SNOW REMOVAL
59666	Wayne	431	2506-1988-46	SNOW REMOVAL
59667	Wayne	431	2506-1988-46	SNOW REMOVAL
59668	Wayne	431	2506-1988-46	PARKING
59669	Wayne	431	2506-1988-46	PARKING
59670	Wayne	431	2506-1988-46	PARKING

	A	B	C	D
59671	Wayne	431	2506-1988-46	PARKING
59672	Wayne	431	2506-1988-46	PARKING
59673	Wayne	431	2506-1988-46	FLUORESCENT
59674	Wayne	431	2506-1988-46	FLUORESCENT
59675	Wayne	431	2506-1988-46	FLUORESCENT
59676	Wayne	431	2506-1988-46	FLUORESCENT
59677	Wayne	431	2506-1988-46	FLUORESCENT
59678	Wayne	431	2506-1988-46	RUBBISH REMOVAL
59679	Wayne	431	2506-1988-46	RUBBISH REMOVAL
59680	Wayne	431	2506-1988-46	RUBBISH REMOVAL
59681	Wayne	431	2506-1988-46	RUBBISH REMOVAL
59682	Wayne	431	2506-1988-46	RUBBISH REMOVAL
59683	Wayne	431	2506-1988-46	PEST CONTROL
59684	Wayne	431	2506-1988-46	PEST CONTROL
59685	Wayne	431	2506-1988-46	PEST CONTROL
59686	Wayne	431	2506-1988-46	PEST CONTROL
59687	Wayne	431	2506-1988-46	PEST CONTROL
59688	Wayne	431	2506-1988-46	SECURITY
59689	Wayne	431	2506-1988-46	SECURITY
59690	Wayne	431	2506-1988-46	SECURITY
59691	Wayne	431	2506-1988-46	SECURITY
59692	Wayne	431	2506-1988-46	SECURITY
59693	Wayne	431	2506-1988-46	GAS
59694	Wayne	431	2506-1988-46	GAS
59695	Wayne	431	2506-1988-46	GAS
59696	Wayne	431	2506-1988-46	GAS
59697	Wayne	431	2506-1988-46	GAS
59698	Wayne	431	2539-1988-47	PUBLIC UTILITIES
59699	Wayne	431	2539-1988-47	PUBLIC UTILITIES
59700	Wayne	431	2539-1988-47	PUBLIC UTILITIES
59701	Wayne	431	2539-1988-47	PUBLIC UTILITIES
59702	Wayne	431	2539-1988-47	PUBLIC UTILITIES
59703	Wayne	431	2539-1988-47	PUBLIC UTILITIES
59704	Wayne	431	2539-1988-47	PUBLIC UTILITIES
59705	Wayne	431	2539-1988-47	PUBLIC UTILITIES
59706	Wayne	431	2539-1988-47	PUBLIC UTILITIES
59707	Wayne	431	2539-1988-47	PUBLIC UTILITIES
59708	Wayne	431	2539-1988-47	PUBLIC UTILITIES
59709	Wayne	431	2539-1988-47	PUBLIC UTILITIES
59710	Wayne	431	2539-1988-47	PUBLIC UTILITIES
59711	Wayne	431	2539-1988-47	PUBLIC UTILITIES
59712	Wayne	431	2539-1988-47	PUBLIC UTILITIES
59713	Wayne	431	2539-1988-47	PUBLIC UTILITIES
59714	Wayne	431	2539-1988-47	PUBLIC UTILITIES
59715	Wayne	431	2539-1988-47	PUBLIC UTILITIES

	A	B	C	D
59716	Wayne	431	2539-1988-47	PUBLIC UTILITIES
59717	Wayne	431	2539-1988-47	PUBLIC UTILITIES
59718	Wayne	431	2539-1988-47	PUBLIC UTILITIES
59719	Wayne	431	2539-1988-47	PUBLIC UTILITIES
59720	Wayne	431	2539-1988-47	PUBLIC UTILITIES
59721	Wayne	431	2539-1988-47	PUBLIC UTILITIES
59722	Wayne	431	2539-1988-47	PUBLIC UTILITIES
59723	Wayne	431	2539-1988-47	ADJUST-TAXES
59724	Wayne	431	2539-1988-47	ADJUST-TAXES
59725	Wayne	431	2539-1988-47	ADJUST-TAXES
59726	Wayne	431	2539-1988-47	ADJUST-TAXES
59727	Wayne	431	2539-1988-47	ADJUST-TAXES
59728	Wayne	431	2539-1988-47	ADJUST-TAXES
59729	Wayne	431	2539-1988-47	ADJUST-TAXES
59730	Wayne	431	2539-1988-47	ADJUST-TAXES
59731	Wayne	431	2539-1988-47	ADJUST-TAXES
59732	Wayne	431	2539-1988-47	ADJUST-TAXES
59733	Wayne	431	2539-1988-47	ADJUST-TAXES
59734	Wayne	431	2539-1988-47	ADJUST-TAXES
59735	Wayne	431	2539-1988-47	ADJUST-TAXES
59736	Wayne	431	2539-1988-47	ADJUST-TAXES
59737	Wayne	431	2539-1988-47	ADJUST-TAXES
59738	Wayne	431	2539-1988-47	ADJUST-TAXES
59739	Wayne	431	2539-1988-47	ADJUST-TAXES
59740	Wayne	431	2539-1988-47	ADJUST-TAXES
59741	Wayne	431	2539-1988-47	ADJUST-TAXES
59742	Wayne	431	2539-1988-47	ADJUST-TAXES
59743	Wayne	431	2539-1988-47	ADJUST-TAXES
59744	Wayne	431	2539-1988-47	ADJUST-TAXES
59745	Wayne	431	2539-1988-47	ADJUST-TAXES
59746	Wayne	431	2539-1988-47	ADJUST-TAXES
59747	Wayne	431	2539-1988-47	ADJUST-TAXES
59748	Wayne	431	2539-1988-47	ADJUST-INSURANCE
59749	Wayne	431	2539-1988-47	ADJUST-INSURANCE
59750	Wayne	431	2539-1988-47	ADJUST-INSURANCE
59751	Wayne	431	2539-1988-47	ADJUST-INSURANCE
59752	Wayne	431	2539-1988-47	ADJUST-INSURANCE
59753	Wayne	431	2539-1988-47	ADJUST-INSURANCE
59754	Wayne	431	2539-1988-47	ADJUST-INSURANCE
59755	Wayne	431	2539-1988-47	ADJUST-INSURANCE
59756	Wayne	431	2539-1988-47	ADJUST-INSURANCE
59757	Wayne	431	2539-1988-47	ADJUST-INSURANCE
59758	Wayne	431	2539-1988-47	ADJUST-INSURANCE
59759	Wayne	431	2539-1988-47	ADJUST-INSURANCE
59760	Wayne	431	2539-1988-47	ADJUST-INSURANCE

	A	B	C	D
59761	Wayne	431	2539-1988-47	ADJUST-INSURANCE
59762	Wayne	431	2539-1988-47	ADJUST-INSURANCE
59763	Wayne	431	2539-1988-47	ADJUST-INSURANCE
59764	Wayne	431	2539-1988-47	ADJUST-INSURANCE
59765	Wayne	431	2539-1988-47	ADJUST-INSURANCE
59766	Wayne	431	2539-1988-47	ADJUST-INSURANCE
59767	Wayne	431	2539-1988-47	ADJUST-INSURANCE
59768	Wayne	431	2539-1988-47	ADJUST-INSURANCE
59769	Wayne	431	2539-1988-47	ADJUST-INSURANCE
59770	Wayne	431	2539-1988-47	ADJUST-INSURANCE
59771	Wayne	431	2539-1988-47	ADJUST-INSURANCE
59772	Wayne	431	2539-1988-47	ADJUST-INSURANCE
59773	Wayne	431	2539-1988-47	ADJUST-OPERATING EXP
59774	Wayne	431	2539-1988-47	ADJUST-OPERATING EXP
59775	Wayne	431	2539-1988-47	ADJUST-OPERATING EXP
59776	Wayne	431	2539-1988-47	ADJUST-OPERATING EXP
59777	Wayne	431	2539-1988-47	ADJUST-OPERATING EXP
59778	Wayne	431	2539-1988-47	ADJUST-OPERATING EXP
59779	Wayne	431	2539-1988-47	ADJUST-OPERATING EXP
59780	Wayne	431	2539-1988-47	ADJUST-OPERATING EXP
59781	Wayne	431	2539-1988-47	ADJUST-OPERATING EXP
59782	Wayne	431	2539-1988-47	ADJUST-OPERATING EXP
59783	Wayne	431	2539-1988-47	ADJUST-OPERATING EXP
59784	Wayne	431	2539-1988-47	ADJUST-OPERATING EXP
59785	Wayne	431	2539-1988-47	ADJUST-OPERATING EXP
59786	Wayne	431	2539-1988-47	ADJUST-OPERATING EXP
59787	Wayne	431	2539-1988-47	ADJUST-OPERATING EXP
59788	Wayne	431	2539-1988-47	ADJUST-OPERATING EXP
59789	Wayne	431	2539-1988-47	ADJUST-OPERATING EXP
59790	Wayne	431	2539-1988-47	ADJUST-OPERATING EXP
59791	Wayne	431	2539-1988-47	ADJUST-OPERATING EXP
59792	Wayne	431	2539-1988-47	ADJUST-OPERATING EXP
59793	Wayne	431	2539-1988-47	ADJUST-OPERATING EXP
59794	Wayne	431	2539-1988-47	ADJUST-OPERATING EXP
59795	Wayne	431	2539-1988-47	ADJUST-OPERATING EXP
59796	Wayne	431	2539-1988-47	ADJUST-OPERATING EXP
59797	Wayne	431	2539-1988-47	ADJUST-OPERATING EXP
59798	Wayne	431	2625-1988-55	PUBLIC UTILITIES
59799	Wayne	431	2625-1988-55	PUBLIC UTILITIES
59800	Wayne	431	2625-1988-55	PUBLIC UTILITIES
59801	Wayne	431	2625-1988-55	PUBLIC UTILITIES
59802	Wayne	431	2625-1988-55	PUBLIC UTILITIES
59803	Wayne	431	2625-1988-55	JANITORIAL
59804	Wayne	431	2625-1988-55	JANITORIAL
59805	Wayne	431	2625-1988-55	JANITORIAL

	A	B	C	D
59806	Wayne	431	2625-1988-55	JANITORIAL
59807	Wayne	431	2625-1988-55	JANITORIAL
59808	Wayne	431	2625-1988-55	LANDSCAPING
59809	Wayne	431	2625-1988-55	LANDSCAPING
59810	Wayne	431	2625-1988-55	LANDSCAPING
59811	Wayne	431	2625-1988-55	LANDSCAPING
59812	Wayne	431	2625-1988-55	LANDSCAPING
59813	Wayne	431	2625-1988-55	SNOW REMOVAL
59814	Wayne	431	2625-1988-55	SNOW REMOVAL
59815	Wayne	431	2625-1988-55	SNOW REMOVAL
59816	Wayne	431	2625-1988-55	SNOW REMOVAL
59817	Wayne	431	2625-1988-55	SNOW REMOVAL
59818	Wayne	431	2625-1988-55	PEST CONTROL
59819	Wayne	431	2625-1988-55	PEST CONTROL
59820	Wayne	431	2625-1988-55	PEST CONTROL
59821	Wayne	431	2625-1988-55	PEST CONTROL
59822	Wayne	431	2625-1988-55	PEST CONTROL
59823	Wayne	431	2625-1988-55	FLUORESCENT
59824	Wayne	431	2625-1988-55	FLUORESCENT
59825	Wayne	431	2625-1988-55	FLUORESCENT
59826	Wayne	431	2625-1988-55	FLUORESCENT
59827	Wayne	431	2625-1988-55	FLUORESCENT
59828	Wayne	431	2625-1988-55	DUMPSTER SERVICE
59829	Wayne	431	2625-1988-55	DUMPSTER SERVICE
59830	Wayne	431	2625-1988-55	DUMPSTER SERVICE
59831	Wayne	431	2625-1988-55	DUMPSTER SERVICE
59832	Wayne	431	2625-1988-55	DUMPSTER SERVICE
59833	Wayne	431	2625-1988-55	ADJUST-TAXES
59834	Wayne	431	2625-1988-55	ADJUST-TAXES
59835	Wayne	431	2625-1988-55	ADJUST-TAXES
59836	Wayne	431	2625-1988-55	ADJUST-TAXES
59837	Wayne	431	2625-1988-55	ADJUST-TAXES
59838	Wayne	431	2625-1988-55	ADJUST-INSURANCE
59839	Wayne	431	2625-1988-55	ADJUST-INSURANCE
59840	Wayne	431	2625-1988-55	ADJUST-INSURANCE
59841	Wayne	431	2625-1988-55	ADJUST-INSURANCE
59842	Wayne	431	2625-1988-55	ADJUST-INSURANCE
59843	Wayne	431	2625-1990-2013	HVAC
59844	Wayne	431	2625-1990-2013	HVAC
59845	Wayne	431	2625-1990-2013	HVAC
59846	Wayne	431	2625-1990-2013	HVAC
59847	Wayne	431	2625-1990-2013	ELECTRICITY
59848	Wayne	431	2625-1990-2013	ELECTRICITY
59849	Wayne	431	2625-1990-2013	ELECTRICITY
59850	Wayne	431	2625-1990-2013	ELECTRICITY

	A	B	C	D
59851	Wayne	431	2625-1990-2013	WATER
59852	Wayne	431	2625-1990-2013	WATER
59853	Wayne	431	2625-1990-2013	WATER
59854	Wayne	431	2625-1990-2013	WATER
59855	Wayne	431	2625-1990-2013	JANITORIAL
59856	Wayne	431	2625-1990-2013	JANITORIAL
59857	Wayne	431	2625-1990-2013	JANITORIAL
59858	Wayne	431	2625-1990-2013	JANITORIAL
59859	Wayne	431	2625-1990-2013	INT/EXT MAINT
59860	Wayne	431	2625-1990-2013	INT/EXT MAINT
59861	Wayne	431	2625-1990-2013	INT/EXT MAINT
59862	Wayne	431	2625-1990-2013	INT/EXT MAINT
59863	Wayne	431	2625-1990-2013	LANDSCAPING
59864	Wayne	431	2625-1990-2013	LANDSCAPING
59865	Wayne	431	2625-1990-2013	LANDSCAPING
59866	Wayne	431	2625-1990-2013	LANDSCAPING
59867	Wayne	431	2625-1990-2013	SNOW REMOVAL
59868	Wayne	431	2625-1990-2013	SNOW REMOVAL
59869	Wayne	431	2625-1990-2013	SNOW REMOVAL
59870	Wayne	431	2625-1990-2013	SNOW REMOVAL
59871	Wayne	431	2625-1990-2013	PARKING
59872	Wayne	431	2625-1990-2013	PARKING
59873	Wayne	431	2625-1990-2013	PARKING
59874	Wayne	431	2625-1990-2013	PARKING
59875	Wayne	431	2625-1990-2013	FLUORESCENT
59876	Wayne	431	2625-1990-2013	FLUORESCENT
59877	Wayne	431	2625-1990-2013	FLUORESCENT
59878	Wayne	431	2625-1990-2013	FLUORESCENT
59879	Wayne	431	2625-1990-2013	RUBBISH REMOVAL
59880	Wayne	431	2625-1990-2013	RUBBISH REMOVAL
59881	Wayne	431	2625-1990-2013	RUBBISH REMOVAL
59882	Wayne	431	2625-1990-2013	RUBBISH REMOVAL
59883	Wayne	431	2625-1990-2013	N/A
59884	Wayne	431	2625-1990-2013	N/A
59885	Wayne	431	2625-1990-2013	N/A
59886	Wayne	431	2625-1990-2013	N/A
59887	Wayne	431	2628-1988-56	GAS
59888	Wayne	431	2628-1988-56	GAS
59889	Wayne	431	2628-1988-56	GAS
59890	Wayne	431	2628-1988-56	GAS
59891	Wayne	431	2628-1988-56	GAS
59892	Wayne	431	2628-1988-56	ELECTRICITY
59893	Wayne	431	2628-1988-56	ELECTRICITY
59894	Wayne	431	2628-1988-56	ELECTRICITY
59895	Wayne	431	2628-1988-56	ELECTRICITY

	A	B	C	D
59896	Wayne	431	2628-1988-56	ELECTRICITY
59897	Wayne	431	2628-1988-56	WATER
59898	Wayne	431	2628-1988-56	WATER
59899	Wayne	431	2628-1988-56	WATER
59900	Wayne	431	2628-1988-56	WATER
59901	Wayne	431	2628-1988-56	WATER
59902	Wayne	431	2628-1988-56	JANITORIAL
59903	Wayne	431	2628-1988-56	JANITORIAL
59904	Wayne	431	2628-1988-56	JANITORIAL
59905	Wayne	431	2628-1988-56	JANITORIAL
59906	Wayne	431	2628-1988-56	JANITORIAL
59907	Wayne	431	2628-1988-56	INT/EXT MAINT
59908	Wayne	431	2628-1988-56	INT/EXT MAINT
59909	Wayne	431	2628-1988-56	INT/EXT MAINT
59910	Wayne	431	2628-1988-56	INT/EXT MAINT
59911	Wayne	431	2628-1988-56	INT/EXT MAINT
59912	Wayne	431	2628-1988-56	LANDSCAPING
59913	Wayne	431	2628-1988-56	LANDSCAPING
59914	Wayne	431	2628-1988-56	LANDSCAPING
59915	Wayne	431	2628-1988-56	LANDSCAPING
59916	Wayne	431	2628-1988-56	LANDSCAPING
59917	Wayne	431	2628-1988-56	SNOW REMOVAL
59918	Wayne	431	2628-1988-56	SNOW REMOVAL
59919	Wayne	431	2628-1988-56	SNOW REMOVAL
59920	Wayne	431	2628-1988-56	SNOW REMOVAL
59921	Wayne	431	2628-1988-56	SNOW REMOVAL
59922	Wayne	431	2628-1988-56	PARKING
59923	Wayne	431	2628-1988-56	PARKING
59924	Wayne	431	2628-1988-56	PARKING
59925	Wayne	431	2628-1988-56	PARKING
59926	Wayne	431	2628-1988-56	PARKING
59927	Wayne	431	2628-1988-56	FLUORESCENT
59928	Wayne	431	2628-1988-56	FLUORESCENT
59929	Wayne	431	2628-1988-56	FLUORESCENT
59930	Wayne	431	2628-1988-56	FLUORESCENT
59931	Wayne	431	2628-1988-56	FLUORESCENT
59932	Wayne	431	2628-1988-56	RUBBISH REMOVAL
59933	Wayne	431	2628-1988-56	RUBBISH REMOVAL
59934	Wayne	431	2628-1988-56	RUBBISH REMOVAL
59935	Wayne	431	2628-1988-56	RUBBISH REMOVAL
59936	Wayne	431	2628-1988-56	RUBBISH REMOVAL
59937	Wayne	431	2628-1988-56	PEST CONTROL
59938	Wayne	431	2628-1988-56	PEST CONTROL
59939	Wayne	431	2628-1988-56	PEST CONTROL
59940	Wayne	431	2628-1988-56	PEST CONTROL

	A	B	C	D
59941	Wayne	431	2628-1988-56	PEST CONTROL
59942	Wayne	431	2628-2004-1112	JANITORIAL
59943	Wayne	431	2628-2004-1112	ELECTRICITY
59944	Wayne	431	2628-2004-1112	GAS
59945	Wayne	431	2628-2004-1112	HVAC
59946	Wayne	431	2628-2004-1112	WATER
59947	Wayne	431	2628-2004-1112	INT/EXT MAINT
59948	Wayne	431	2628-2004-1112	FLUORESCENT
59949	Wayne	431	2628-2004-1112	INSURANCE
59950	Wayne	431	2628-2004-1112	PARKING
59951	Wayne	431	2628-2004-1112	PEST CONTROL
59952	Wayne	431	2628-2004-1112	SNOW REMOVAL
59953	Wayne	431	2628-2004-1112	TAXES
59954	Wayne	431	2628-2004-1112	TELECOMMUNICATIONS
59955	Wayne	431	2628-2004-1112	ALARM SYSTEM MONITORING
59956	Wayne	431	2628-2004-1112	DUMPSTER SERVICE
59957	Wayne	431	2628-2007-0127	PUBLIC UTILITIES
59958	Wayne	431	2628-2007-0127	FLUORESCENT
59959	Wayne	431	2628-2007-0127	JANITORIAL
59960	Wayne	431	2628-2007-0127	SNOW REMOVAL
59961	Wayne	431	2628-2007-0127	DUMPSTER SERVICE
59962	Wayne	431	2628-2007-0127	PEST CONTROL
59963	Wayne	431	2628-2007-0127	TELECOMMUNICATIONS
59964	Wayne	431	2628-2007-0127	ALARM SYSTEM MONITORING
59965	Wayne	431	2636-1988-58	HVAC
59966	Wayne	431	2636-1988-58	ELECTRICITY
59967	Wayne	431	2636-1988-58	WATER
59968	Wayne	431	2636-1988-58	JANITORIAL
59969	Wayne	431	2636-1988-58	INT/EXT MAINT
59970	Wayne	431	2636-1988-58	LANDSCAPING
59971	Wayne	431	2636-1988-58	SNOW REMOVAL
59972	Wayne	431	2636-1988-58	PARKING
59973	Wayne	431	2636-1988-58	FLUORESCENT
59974	Wayne	431	2636-1988-58	RUBBISH REMOVAL
59975	Wayne	431	2636-1988-58	N/A
59976	Wayne	431	2636-2001-1232	HVAC
59977	Wayne	431	2636-2001-1232	ELECTRICITY
59978	Wayne	431	2636-2001-1232	WATER
59979	Wayne	431	2636-2001-1232	JANITORIAL
59980	Wayne	431	2636-2001-1232	LANDSCAPING
59981	Wayne	431	2636-2001-1232	SNOW REMOVAL
59982	Wayne	431	2636-2001-1232	FLUORESCENT
59983	Wayne	431	2636-2001-1232	PEST CONTROL
59984	Wayne	431	2702-1994-1191	PUBLIC UTILITIES
59985	Wayne	431	2702-1994-1191	PUBLIC UTILITIES

	A	B	C	D
59986	Wayne	431	2702-1994-1191	PUBLIC UTILITIES
59987	Wayne	431	2702-1994-1191	PUBLIC UTILITIES
59988	Wayne	431	2702-1994-1191	PUBLIC UTILITIES
59989	Wayne	431	2702-1994-1191	PUBLIC UTILITIES
59990	Wayne	431	2702-1994-1191	PUBLIC UTILITIES
59991	Wayne	431	2702-1994-1191	JANITORIAL
59992	Wayne	431	2702-1994-1191	JANITORIAL
59993	Wayne	431	2702-1994-1191	JANITORIAL
59994	Wayne	431	2702-1994-1191	JANITORIAL
59995	Wayne	431	2702-1994-1191	JANITORIAL
59996	Wayne	431	2702-1994-1191	JANITORIAL
59997	Wayne	431	2702-1994-1191	JANITORIAL
59998	Wayne	431	2702-1994-1191	DUMPSTER SERVICE
59999	Wayne	431	2702-1994-1191	DUMPSTER SERVICE
60000	Wayne	431	2702-1994-1191	DUMPSTER SERVICE
60001	Wayne	431	2702-1994-1191	DUMPSTER SERVICE
60002	Wayne	431	2702-1994-1191	DUMPSTER SERVICE
60003	Wayne	431	2702-1994-1191	DUMPSTER SERVICE
60004	Wayne	431	2702-1994-1191	DUMPSTER SERVICE
60005	Wayne	431	2702-1994-1191	LANDSCAPING
60006	Wayne	431	2702-1994-1191	LANDSCAPING
60007	Wayne	431	2702-1994-1191	LANDSCAPING
60008	Wayne	431	2702-1994-1191	LANDSCAPING
60009	Wayne	431	2702-1994-1191	LANDSCAPING
60010	Wayne	431	2702-1994-1191	LANDSCAPING
60011	Wayne	431	2702-1994-1191	LANDSCAPING
60012	Wayne	431	2702-1994-1191	SNOW REMOVAL
60013	Wayne	431	2702-1994-1191	SNOW REMOVAL
60014	Wayne	431	2702-1994-1191	SNOW REMOVAL
60015	Wayne	431	2702-1994-1191	SNOW REMOVAL
60016	Wayne	431	2702-1994-1191	SNOW REMOVAL
60017	Wayne	431	2702-1994-1191	SNOW REMOVAL
60018	Wayne	431	2702-1994-1191	SNOW REMOVAL
60019	Wayne	431	2702-1994-1191	PEST CONTROL
60020	Wayne	431	2702-1994-1191	PEST CONTROL
60021	Wayne	431	2702-1994-1191	PEST CONTROL
60022	Wayne	431	2702-1994-1191	PEST CONTROL
60023	Wayne	431	2702-1994-1191	PEST CONTROL
60024	Wayne	431	2702-1994-1191	PEST CONTROL
60025	Wayne	431	2702-1994-1191	PEST CONTROL
60026	Wayne	431	2702-1994-1191	ALARM SYSTEM MONITORING
60027	Wayne	431	2702-1994-1191	ALARM SYSTEM MONITORING
60028	Wayne	431	2702-1994-1191	ALARM SYSTEM MONITORING
60029	Wayne	431	2702-1994-1191	ALARM SYSTEM MONITORING
60030	Wayne	431	2702-1994-1191	ALARM SYSTEM MONITORING

	A	B	C	D
60031	Wayne	431	2702-1994-1191	ALARM SYSTEM MONITORING
60032	Wayne	431	2702-1994-1191	ALARM SYSTEM MONITORING
60033	Wayne	431	2702-1994-1191	ADJUST-INSURANCE
60034	Wayne	431	2702-1994-1191	ADJUST-INSURANCE
60035	Wayne	431	2702-1994-1191	ADJUST-INSURANCE
60036	Wayne	431	2702-1994-1191	ADJUST-INSURANCE
60037	Wayne	431	2702-1994-1191	ADJUST-INSURANCE
60038	Wayne	431	2702-1994-1191	ADJUST-INSURANCE
60039	Wayne	431	2702-1994-1191	ADJUST-INSURANCE
60040	Wayne	431	2702-1994-1191	ADJUST-TAXES
60041	Wayne	431	2702-1994-1191	ADJUST-TAXES
60042	Wayne	431	2702-1994-1191	ADJUST-TAXES
60043	Wayne	431	2702-1994-1191	ADJUST-TAXES
60044	Wayne	431	2702-1994-1191	ADJUST-TAXES
60045	Wayne	431	2702-1994-1191	ADJUST-TAXES
60046	Wayne	431	2702-1994-1191	ADJUST-TAXES
60047	Wayne	431	2703-1988-68	JANITORIAL
60048	Wayne	431	2703-1988-68	JANITORIAL
60049	Wayne	431	2703-1988-68	JANITORIAL
60050	Wayne	431	2703-1988-68	JANITORIAL
60051	Wayne	431	2703-1988-68	JANITORIAL
60052	Wayne	431	2703-1988-68	GAS
60053	Wayne	431	2703-1988-68	GAS
60054	Wayne	431	2703-1988-68	GAS
60055	Wayne	431	2703-1988-68	GAS
60056	Wayne	431	2703-1988-68	GAS
60057	Wayne	431	2703-1988-68	ELECTRICITY
60058	Wayne	431	2703-1988-68	ELECTRICITY
60059	Wayne	431	2703-1988-68	ELECTRICITY
60060	Wayne	431	2703-1988-68	ELECTRICITY
60061	Wayne	431	2703-1988-68	ELECTRICITY
60062	Wayne	431	2703-1988-68	WATER
60063	Wayne	431	2703-1988-68	WATER
60064	Wayne	431	2703-1988-68	WATER
60065	Wayne	431	2703-1988-68	WATER
60066	Wayne	431	2703-1988-68	WATER
60067	Wayne	431	2703-1988-68	SNOW REMOVAL
60068	Wayne	431	2703-1988-68	SNOW REMOVAL
60069	Wayne	431	2703-1988-68	SNOW REMOVAL
60070	Wayne	431	2703-1988-68	SNOW REMOVAL
60071	Wayne	431	2703-1988-68	SNOW REMOVAL
60072	Wayne	431	2703-1988-68	LANDSCAPING
60073	Wayne	431	2703-1988-68	LANDSCAPING
60074	Wayne	431	2703-1988-68	LANDSCAPING
60075	Wayne	431	2703-1988-68	LANDSCAPING

	A	B	C	D
60076	Wayne	431	2703-1988-68	LANDSCAPING
60077	Wayne	431	2703-1988-68	HVAC
60078	Wayne	431	2703-1988-68	HVAC
60079	Wayne	431	2703-1988-68	HVAC
60080	Wayne	431	2703-1988-68	HVAC
60081	Wayne	431	2703-1988-68	HVAC
60082	Wayne	431	2703-1988-68	SECURITY
60083	Wayne	431	2703-1988-68	SECURITY
60084	Wayne	431	2703-1988-68	SECURITY
60085	Wayne	431	2703-1988-68	SECURITY
60086	Wayne	431	2703-1988-68	SECURITY
60087	Wayne	431	2703-1988-68	RUBBISH REMOVAL
60088	Wayne	431	2703-1988-68	RUBBISH REMOVAL
60089	Wayne	431	2703-1988-68	RUBBISH REMOVAL
60090	Wayne	431	2703-1988-68	RUBBISH REMOVAL
60091	Wayne	431	2703-1988-68	RUBBISH REMOVAL
60092	Wayne	431	2703-1988-68	PEST CONTROL
60093	Wayne	431	2703-1988-68	PEST CONTROL
60094	Wayne	431	2703-1988-68	PEST CONTROL
60095	Wayne	431	2703-1988-68	PEST CONTROL
60096	Wayne	431	2703-1988-68	PEST CONTROL
60097	Wayne	431	2703-1988-68	INT/EXT MAINT
60098	Wayne	431	2703-1988-68	INT/EXT MAINT
60099	Wayne	431	2703-1988-68	INT/EXT MAINT
60100	Wayne	431	2703-1988-68	INT/EXT MAINT
60101	Wayne	431	2703-1988-68	INT/EXT MAINT
60102	Wayne	431	2713-1988-71	HVAC
60103	Wayne	431	2713-1988-71	HVAC
60104	Wayne	431	2713-1988-71	HVAC
60105	Wayne	431	2713-1988-71	ELECTRICITY
60106	Wayne	431	2713-1988-71	ELECTRICITY
60107	Wayne	431	2713-1988-71	ELECTRICITY
60108	Wayne	431	2713-1988-71	WATER
60109	Wayne	431	2713-1988-71	WATER
60110	Wayne	431	2713-1988-71	WATER
60111	Wayne	431	2713-1988-71	JANITORIAL
60112	Wayne	431	2713-1988-71	JANITORIAL
60113	Wayne	431	2713-1988-71	JANITORIAL
60114	Wayne	431	2713-1988-71	INT/EXT MAINT
60115	Wayne	431	2713-1988-71	INT/EXT MAINT
60116	Wayne	431	2713-1988-71	INT/EXT MAINT
60117	Wayne	431	2713-1988-71	LANDSCAPING
60118	Wayne	431	2713-1988-71	LANDSCAPING
60119	Wayne	431	2713-1988-71	LANDSCAPING
60120	Wayne	431	2713-1988-71	SNOW REMOVAL

	A	B	C	D
60121	Wayne	431	2713-1988-71	SNOW REMOVAL
60122	Wayne	431	2713-1988-71	SNOW REMOVAL
60123	Wayne	431	2713-1988-71	PARKING
60124	Wayne	431	2713-1988-71	PARKING
60125	Wayne	431	2713-1988-71	PARKING
60126	Wayne	431	2713-1988-71	FLUORESCENT
60127	Wayne	431	2713-1988-71	FLUORESCENT
60128	Wayne	431	2713-1988-71	FLUORESCENT
60129	Wayne	431	2713-1988-71	RUBBISH REMOVAL
60130	Wayne	431	2713-1988-71	RUBBISH REMOVAL
60131	Wayne	431	2713-1988-71	RUBBISH REMOVAL
60132	Wayne	431	2713-1988-71	PEST CONTROL
60133	Wayne	431	2713-1988-71	PEST CONTROL
60134	Wayne	431	2713-1988-71	PEST CONTROL
60135	Wayne	431	2713-1988-71	GAS
60136	Wayne	431	2713-1988-71	GAS
60137	Wayne	431	2713-1988-71	GAS
60138	Wayne	431	2720-1988-72	HVAC
60139	Wayne	431	2720-1988-72	HVAC
60140	Wayne	431	2720-1988-72	HVAC
60141	Wayne	431	2720-1988-72	HVAC
60142	Wayne	431	2720-1988-72	HVAC
60143	Wayne	431	2720-1988-72	ELECTRICITY
60144	Wayne	431	2720-1988-72	ELECTRICITY
60145	Wayne	431	2720-1988-72	ELECTRICITY
60146	Wayne	431	2720-1988-72	ELECTRICITY
60147	Wayne	431	2720-1988-72	ELECTRICITY
60148	Wayne	431	2720-1988-72	WATER
60149	Wayne	431	2720-1988-72	WATER
60150	Wayne	431	2720-1988-72	WATER
60151	Wayne	431	2720-1988-72	WATER
60152	Wayne	431	2720-1988-72	WATER
60153	Wayne	431	2720-1988-72	JANITORIAL
60154	Wayne	431	2720-1988-72	JANITORIAL
60155	Wayne	431	2720-1988-72	JANITORIAL
60156	Wayne	431	2720-1988-72	JANITORIAL
60157	Wayne	431	2720-1988-72	JANITORIAL
60158	Wayne	431	2720-1988-72	INT/EXT MAINT
60159	Wayne	431	2720-1988-72	INT/EXT MAINT
60160	Wayne	431	2720-1988-72	INT/EXT MAINT
60161	Wayne	431	2720-1988-72	INT/EXT MAINT
60162	Wayne	431	2720-1988-72	INT/EXT MAINT
60163	Wayne	431	2720-1988-72	GAS
60164	Wayne	431	2720-1988-72	GAS
60165	Wayne	431	2720-1988-72	GAS

	A	B	C	D
60166	Wayne	431	2720-1988-72	GAS
60167	Wayne	431	2720-1988-72	GAS
60168	Wayne	431	2720-1988-72	LANDSCAPING
60169	Wayne	431	2720-1988-72	LANDSCAPING
60170	Wayne	431	2720-1988-72	LANDSCAPING
60171	Wayne	431	2720-1988-72	LANDSCAPING
60172	Wayne	431	2720-1988-72	LANDSCAPING
60173	Wayne	431	2720-1988-72	SNOW REMOVAL
60174	Wayne	431	2720-1988-72	SNOW REMOVAL
60175	Wayne	431	2720-1988-72	SNOW REMOVAL
60176	Wayne	431	2720-1988-72	SNOW REMOVAL
60177	Wayne	431	2720-1988-72	SNOW REMOVAL
60178	Wayne	431	2720-1988-72	PARKING
60179	Wayne	431	2720-1988-72	PARKING
60180	Wayne	431	2720-1988-72	PARKING
60181	Wayne	431	2720-1988-72	PARKING
60182	Wayne	431	2720-1988-72	PARKING
60183	Wayne	431	2720-1988-72	DUMPSTER SERVICE
60184	Wayne	431	2720-1988-72	DUMPSTER SERVICE
60185	Wayne	431	2720-1988-72	DUMPSTER SERVICE
60186	Wayne	431	2720-1988-72	DUMPSTER SERVICE
60187	Wayne	431	2720-1988-72	DUMPSTER SERVICE
60188	Wayne	431	2720-1988-72	TRASH REMOVAL/WASTEBASKETS
60189	Wayne	431	2720-1988-72	TRASH REMOVAL/WASTEBASKETS
60190	Wayne	431	2720-1988-72	TRASH REMOVAL/WASTEBASKETS
60191	Wayne	431	2720-1988-72	TRASH REMOVAL/WASTEBASKETS
60192	Wayne	431	2720-1988-72	TRASH REMOVAL/WASTEBASKETS
60193	Wayne	431	2720-1988-72	PEST CONTROL
60194	Wayne	431	2720-1988-72	PEST CONTROL
60195	Wayne	431	2720-1988-72	PEST CONTROL
60196	Wayne	431	2720-1988-72	PEST CONTROL
60197	Wayne	431	2720-1988-72	PEST CONTROL
60198	Wayne	431	2720-2007-0128	PUBLIC UTILITIES
60199	Wayne	431	2720-2007-0128	LANDSCAPING
60200	Wayne	431	2720-2007-0128	SNOW REMOVAL
60201	Wayne	431	2720-2007-0128	JANITORIAL
60202	Wayne	431	2720-2007-0128	FLUORESCENT
60203	Wayne	431	2720-2007-0128	DUMPSTER SERVICE
60204	Wayne	431	2720-2007-0128	TRASH REMOVAL/WASTEBASKETS
60205	Wayne	431	2720-2007-0128	PEST CONTROL
60206	Wayne	431	2720-2007-0128	TELECOMMUNICATIONS
60207	Wayne	431	2720-2007-0128	SECURITY
60208	Wayne	431	2773-1988-79	HVAC
60209	Wayne	431	2773-1988-79	HVAC
60210	Wayne	431	2773-1988-79	HVAC

	A	B	C	D
60211	Wayne	431	2773-1988-79	HVAC
60212	Wayne	431	2773-1988-79	HVAC
60213	Wayne	431	2773-1988-79	ELECTRICITY
60214	Wayne	431	2773-1988-79	ELECTRICITY
60215	Wayne	431	2773-1988-79	ELECTRICITY
60216	Wayne	431	2773-1988-79	ELECTRICITY
60217	Wayne	431	2773-1988-79	ELECTRICITY
60218	Wayne	431	2773-1988-79	WATER
60219	Wayne	431	2773-1988-79	WATER
60220	Wayne	431	2773-1988-79	WATER
60221	Wayne	431	2773-1988-79	WATER
60222	Wayne	431	2773-1988-79	WATER
60223	Wayne	431	2773-1988-79	JANITORIAL
60224	Wayne	431	2773-1988-79	JANITORIAL
60225	Wayne	431	2773-1988-79	JANITORIAL
60226	Wayne	431	2773-1988-79	JANITORIAL
60227	Wayne	431	2773-1988-79	JANITORIAL
60228	Wayne	431	2773-1988-79	INT/EXT MAINT
60229	Wayne	431	2773-1988-79	INT/EXT MAINT
60230	Wayne	431	2773-1988-79	INT/EXT MAINT
60231	Wayne	431	2773-1988-79	INT/EXT MAINT
60232	Wayne	431	2773-1988-79	INT/EXT MAINT
60233	Wayne	431	2773-1988-79	LANDSCAPING
60234	Wayne	431	2773-1988-79	LANDSCAPING
60235	Wayne	431	2773-1988-79	LANDSCAPING
60236	Wayne	431	2773-1988-79	LANDSCAPING
60237	Wayne	431	2773-1988-79	LANDSCAPING
60238	Wayne	431	2773-1988-79	SNOW REMOVAL
60239	Wayne	431	2773-1988-79	SNOW REMOVAL
60240	Wayne	431	2773-1988-79	SNOW REMOVAL
60241	Wayne	431	2773-1988-79	SNOW REMOVAL
60242	Wayne	431	2773-1988-79	SNOW REMOVAL
60243	Wayne	431	2773-1988-79	PARKING
60244	Wayne	431	2773-1988-79	PARKING
60245	Wayne	431	2773-1988-79	PARKING
60246	Wayne	431	2773-1988-79	PARKING
60247	Wayne	431	2773-1988-79	PARKING
60248	Wayne	431	2773-1988-79	FLUORESCENT
60249	Wayne	431	2773-1988-79	FLUORESCENT
60250	Wayne	431	2773-1988-79	FLUORESCENT
60251	Wayne	431	2773-1988-79	FLUORESCENT
60252	Wayne	431	2773-1988-79	FLUORESCENT
60253	Wayne	431	2773-1988-79	RUBBISH REMOVAL
60254	Wayne	431	2773-1988-79	RUBBISH REMOVAL
60255	Wayne	431	2773-1988-79	RUBBISH REMOVAL

	A	B	C	D
60256	Wayne	431	2773-1988-79	RUBBISH REMOVAL
60257	Wayne	431	2773-1988-79	RUBBISH REMOVAL
60258	Wayne	431	2773-1988-79	N/A
60259	Wayne	431	2773-1988-79	N/A
60260	Wayne	431	2773-1988-79	N/A
60261	Wayne	431	2773-1988-79	N/A
60262	Wayne	431	2773-1988-79	N/A
60263	Wayne	431	2773-1994-1188	PUBLIC UTILITIES
60264	Wayne	431	2773-1994-1188	PUBLIC UTILITIES
60265	Wayne	431	2773-1994-1188	PUBLIC UTILITIES
60266	Wayne	431	2773-1994-1188	PUBLIC UTILITIES
60267	Wayne	431	2773-1994-1188	PUBLIC UTILITIES
60268	Wayne	431	2773-1994-1188	PUBLIC UTILITIES
60269	Wayne	431	2773-1994-1188	PUBLIC UTILITIES
60270	Wayne	431	2773-1994-1188	JANITORIAL
60271	Wayne	431	2773-1994-1188	JANITORIAL
60272	Wayne	431	2773-1994-1188	JANITORIAL
60273	Wayne	431	2773-1994-1188	JANITORIAL
60274	Wayne	431	2773-1994-1188	JANITORIAL
60275	Wayne	431	2773-1994-1188	JANITORIAL
60276	Wayne	431	2773-1994-1188	JANITORIAL
60277	Wayne	431	2773-1994-1188	LANDSCAPING
60278	Wayne	431	2773-1994-1188	LANDSCAPING
60279	Wayne	431	2773-1994-1188	LANDSCAPING
60280	Wayne	431	2773-1994-1188	LANDSCAPING
60281	Wayne	431	2773-1994-1188	LANDSCAPING
60282	Wayne	431	2773-1994-1188	LANDSCAPING
60283	Wayne	431	2773-1994-1188	LANDSCAPING
60284	Wayne	431	2773-1994-1188	SNOW REMOVAL
60285	Wayne	431	2773-1994-1188	SNOW REMOVAL
60286	Wayne	431	2773-1994-1188	SNOW REMOVAL
60287	Wayne	431	2773-1994-1188	SNOW REMOVAL
60288	Wayne	431	2773-1994-1188	SNOW REMOVAL
60289	Wayne	431	2773-1994-1188	SNOW REMOVAL
60290	Wayne	431	2773-1994-1188	SNOW REMOVAL
60291	Wayne	431	2773-1994-1188	DUMPSTER SERVICE
60292	Wayne	431	2773-1994-1188	DUMPSTER SERVICE
60293	Wayne	431	2773-1994-1188	DUMPSTER SERVICE
60294	Wayne	431	2773-1994-1188	DUMPSTER SERVICE
60295	Wayne	431	2773-1994-1188	DUMPSTER SERVICE
60296	Wayne	431	2773-1994-1188	DUMPSTER SERVICE
60297	Wayne	431	2773-1994-1188	DUMPSTER SERVICE
60298	Wayne	431	2773-1994-1188	PEST CONTROL
60299	Wayne	431	2773-1994-1188	PEST CONTROL
60300	Wayne	431	2773-1994-1188	PEST CONTROL

	A	B	C	D
60301	Wayne	431	2773-1994-1188	PEST CONTROL
60302	Wayne	431	2773-1994-1188	PEST CONTROL
60303	Wayne	431	2773-1994-1188	PEST CONTROL
60304	Wayne	431	2773-1994-1188	PEST CONTROL
60305	Wayne	431	2773-1994-1188	ALARM SYSTEM MONITORING
60306	Wayne	431	2773-1994-1188	ALARM SYSTEM MONITORING
60307	Wayne	431	2773-1994-1188	ALARM SYSTEM MONITORING
60308	Wayne	431	2773-1994-1188	ALARM SYSTEM MONITORING
60309	Wayne	431	2773-1994-1188	ALARM SYSTEM MONITORING
60310	Wayne	431	2773-1994-1188	ALARM SYSTEM MONITORING
60311	Wayne	431	2773-1994-1188	ALARM SYSTEM MONITORING
60312	Wayne	431	2773-1994-1188	ADJUST-INSURANCE
60313	Wayne	431	2773-1994-1188	ADJUST-INSURANCE
60314	Wayne	431	2773-1994-1188	ADJUST-INSURANCE
60315	Wayne	431	2773-1994-1188	ADJUST-INSURANCE
60316	Wayne	431	2773-1994-1188	ADJUST-INSURANCE
60317	Wayne	431	2773-1994-1188	ADJUST-INSURANCE
60318	Wayne	431	2773-1994-1188	ADJUST-INSURANCE
60319	Wayne	431	2773-1994-1188	ADJUST-TAXES
60320	Wayne	431	2773-1994-1188	ADJUST-TAXES
60321	Wayne	431	2773-1994-1188	ADJUST-TAXES
60322	Wayne	431	2773-1994-1188	ADJUST-TAXES
60323	Wayne	431	2773-1994-1188	ADJUST-TAXES
60324	Wayne	431	2773-1994-1188	ADJUST-TAXES
60325	Wayne	431	2773-1994-1188	ADJUST-TAXES
60326	Wayne	431	2871-1989-60	HVAC
60327	Wayne	431	2871-1989-60	HVAC
60328	Wayne	431	2871-1989-60	HVAC
60329	Wayne	431	2871-1989-60	HVAC
60330	Wayne	431	2871-1989-60	HVAC
60331	Wayne	431	2871-1989-60	HVAC
60332	Wayne	431	2871-1989-60	ELECTRICITY
60333	Wayne	431	2871-1989-60	ELECTRICITY
60334	Wayne	431	2871-1989-60	ELECTRICITY
60335	Wayne	431	2871-1989-60	ELECTRICITY
60336	Wayne	431	2871-1989-60	ELECTRICITY
60337	Wayne	431	2871-1989-60	ELECTRICITY
60338	Wayne	431	2871-1989-60	WATER
60339	Wayne	431	2871-1989-60	WATER
60340	Wayne	431	2871-1989-60	WATER
60341	Wayne	431	2871-1989-60	WATER
60342	Wayne	431	2871-1989-60	WATER
60343	Wayne	431	2871-1989-60	WATER
60344	Wayne	431	2871-1989-60	JANITORIAL
60345	Wayne	431	2871-1989-60	JANITORIAL

	A	B	C	D
60346	Wayne	431	2871-1989-60	JANITORIAL
60347	Wayne	431	2871-1989-60	JANITORIAL
60348	Wayne	431	2871-1989-60	JANITORIAL
60349	Wayne	431	2871-1989-60	JANITORIAL
60350	Wayne	431	2871-1989-60	INT/EXT MAINT
60351	Wayne	431	2871-1989-60	INT/EXT MAINT
60352	Wayne	431	2871-1989-60	INT/EXT MAINT
60353	Wayne	431	2871-1989-60	INT/EXT MAINT
60354	Wayne	431	2871-1989-60	INT/EXT MAINT
60355	Wayne	431	2871-1989-60	INT/EXT MAINT
60356	Wayne	431	2871-1989-60	LANDSCAPING
60357	Wayne	431	2871-1989-60	LANDSCAPING
60358	Wayne	431	2871-1989-60	LANDSCAPING
60359	Wayne	431	2871-1989-60	LANDSCAPING
60360	Wayne	431	2871-1989-60	LANDSCAPING
60361	Wayne	431	2871-1989-60	LANDSCAPING
60362	Wayne	431	2871-1989-60	SNOW REMOVAL
60363	Wayne	431	2871-1989-60	SNOW REMOVAL
60364	Wayne	431	2871-1989-60	SNOW REMOVAL
60365	Wayne	431	2871-1989-60	SNOW REMOVAL
60366	Wayne	431	2871-1989-60	SNOW REMOVAL
60367	Wayne	431	2871-1989-60	SNOW REMOVAL
60368	Wayne	431	2871-1989-60	PARKING
60369	Wayne	431	2871-1989-60	PARKING
60370	Wayne	431	2871-1989-60	PARKING
60371	Wayne	431	2871-1989-60	PARKING
60372	Wayne	431	2871-1989-60	PARKING
60373	Wayne	431	2871-1989-60	PARKING
60374	Wayne	431	2871-1989-60	FLUORESCENT
60375	Wayne	431	2871-1989-60	FLUORESCENT
60376	Wayne	431	2871-1989-60	FLUORESCENT
60377	Wayne	431	2871-1989-60	FLUORESCENT
60378	Wayne	431	2871-1989-60	FLUORESCENT
60379	Wayne	431	2871-1989-60	FLUORESCENT
60380	Wayne	431	2871-1989-60	RUBBISH REMOVAL
60381	Wayne	431	2871-1989-60	RUBBISH REMOVAL
60382	Wayne	431	2871-1989-60	RUBBISH REMOVAL
60383	Wayne	431	2871-1989-60	RUBBISH REMOVAL
60384	Wayne	431	2871-1989-60	RUBBISH REMOVAL
60385	Wayne	431	2871-1989-60	RUBBISH REMOVAL
60386	Wayne	431	2871-1989-60	SECURITY
60387	Wayne	431	2871-1989-60	SECURITY
60388	Wayne	431	2871-1989-60	SECURITY
60389	Wayne	431	2871-1989-60	SECURITY
60390	Wayne	431	2871-1989-60	SECURITY

	A	B	C	D
60391	Wayne	431	2871-1989-60	SECURITY
60392	Wayne	431	2871-1989-60	GAS
60393	Wayne	431	2871-1989-60	GAS
60394	Wayne	431	2871-1989-60	GAS
60395	Wayne	431	2871-1989-60	GAS
60396	Wayne	431	2871-1989-60	GAS
60397	Wayne	431	2871-1989-60	GAS
60398	Wayne	431	2930-1989-62	HVAC
60399	Wayne	431	2930-1989-62	ELECTRICITY
60400	Wayne	431	2930-1989-62	WATER
60401	Wayne	431	2930-1989-62	JANITORIAL
60402	Wayne	431	2930-1989-62	INT/EXT MAINT
60403	Wayne	431	2930-1989-62	LANDSCAPING
60404	Wayne	431	2930-1989-62	SNOW REMOVAL
60405	Wayne	431	2930-1989-62	PARKING
60406	Wayne	431	2930-1989-62	FLUORESCENT
60407	Wayne	431	2930-1989-62	RUBBISH REMOVAL
60408	Wayne	431	2930-1989-62	N/A
60409	Wayne	431	3064-1985-27	HVAC
60410	Wayne	431	3064-1985-27	HVAC
60411	Wayne	431	3064-1985-27	HVAC
60412	Wayne	431	3064-1985-27	HVAC
60413	Wayne	431	3064-1985-27	HVAC
60414	Wayne	431	3064-1985-27	HVAC
60415	Wayne	431	3064-1985-27	HVAC
60416	Wayne	431	3064-1985-27	HVAC
60417	Wayne	431	3064-1985-27	HVAC
60418	Wayne	431	3064-1985-27	HVAC
60419	Wayne	431	3064-1985-27	HVAC
60420	Wayne	431	3064-1985-27	ELECTRICITY
60421	Wayne	431	3064-1985-27	ELECTRICITY
60422	Wayne	431	3064-1985-27	ELECTRICITY
60423	Wayne	431	3064-1985-27	ELECTRICITY
60424	Wayne	431	3064-1985-27	ELECTRICITY
60425	Wayne	431	3064-1985-27	ELECTRICITY
60426	Wayne	431	3064-1985-27	ELECTRICITY
60427	Wayne	431	3064-1985-27	ELECTRICITY
60428	Wayne	431	3064-1985-27	ELECTRICITY
60429	Wayne	431	3064-1985-27	ELECTRICITY
60430	Wayne	431	3064-1985-27	ELECTRICITY
60431	Wayne	431	3064-1985-27	WATER
60432	Wayne	431	3064-1985-27	WATER
60433	Wayne	431	3064-1985-27	WATER
60434	Wayne	431	3064-1985-27	WATER
60435	Wayne	431	3064-1985-27	WATER

	A	B	C	D
60436	Wayne	431	3064-1985-27	WATER
60437	Wayne	431	3064-1985-27	WATER
60438	Wayne	431	3064-1985-27	WATER
60439	Wayne	431	3064-1985-27	WATER
60440	Wayne	431	3064-1985-27	WATER
60441	Wayne	431	3064-1985-27	WATER
60442	Wayne	431	3064-1985-27	JANITORIAL
60443	Wayne	431	3064-1985-27	JANITORIAL
60444	Wayne	431	3064-1985-27	JANITORIAL
60445	Wayne	431	3064-1985-27	JANITORIAL
60446	Wayne	431	3064-1985-27	JANITORIAL
60447	Wayne	431	3064-1985-27	JANITORIAL
60448	Wayne	431	3064-1985-27	JANITORIAL
60449	Wayne	431	3064-1985-27	JANITORIAL
60450	Wayne	431	3064-1985-27	JANITORIAL
60451	Wayne	431	3064-1985-27	JANITORIAL
60452	Wayne	431	3064-1985-27	JANITORIAL
60453	Wayne	431	3064-1985-27	EXT MAINTENANCE
60454	Wayne	431	3064-1985-27	EXT MAINTENANCE
60455	Wayne	431	3064-1985-27	EXT MAINTENANCE
60456	Wayne	431	3064-1985-27	EXT MAINTENANCE
60457	Wayne	431	3064-1985-27	EXT MAINTENANCE
60458	Wayne	431	3064-1985-27	EXT MAINTENANCE
60459	Wayne	431	3064-1985-27	EXT MAINTENANCE
60460	Wayne	431	3064-1985-27	EXT MAINTENANCE
60461	Wayne	431	3064-1985-27	EXT MAINTENANCE
60462	Wayne	431	3064-1985-27	EXT MAINTENANCE
60463	Wayne	431	3064-1985-27	EXT MAINTENANCE
60464	Wayne	431	3064-1985-27	LANDSCAPING
60465	Wayne	431	3064-1985-27	LANDSCAPING
60466	Wayne	431	3064-1985-27	LANDSCAPING
60467	Wayne	431	3064-1985-27	LANDSCAPING
60468	Wayne	431	3064-1985-27	LANDSCAPING
60469	Wayne	431	3064-1985-27	LANDSCAPING
60470	Wayne	431	3064-1985-27	LANDSCAPING
60471	Wayne	431	3064-1985-27	LANDSCAPING
60472	Wayne	431	3064-1985-27	LANDSCAPING
60473	Wayne	431	3064-1985-27	LANDSCAPING
60474	Wayne	431	3064-1985-27	LANDSCAPING
60475	Wayne	431	3064-1985-27	SNOW REMOVAL
60476	Wayne	431	3064-1985-27	SNOW REMOVAL
60477	Wayne	431	3064-1985-27	SNOW REMOVAL
60478	Wayne	431	3064-1985-27	SNOW REMOVAL
60479	Wayne	431	3064-1985-27	SNOW REMOVAL
60480	Wayne	431	3064-1985-27	SNOW REMOVAL

	A	B	C	D
60481	Wayne	431	3064-1985-27	SNOW REMOVAL
60482	Wayne	431	3064-1985-27	SNOW REMOVAL
60483	Wayne	431	3064-1985-27	SNOW REMOVAL
60484	Wayne	431	3064-1985-27	SNOW REMOVAL
60485	Wayne	431	3064-1985-27	SNOW REMOVAL
60486	Wayne	431	3064-1985-27	PARKING
60487	Wayne	431	3064-1985-27	PARKING
60488	Wayne	431	3064-1985-27	PARKING
60489	Wayne	431	3064-1985-27	PARKING
60490	Wayne	431	3064-1985-27	PARKING
60491	Wayne	431	3064-1985-27	PARKING
60492	Wayne	431	3064-1985-27	PARKING
60493	Wayne	431	3064-1985-27	PARKING
60494	Wayne	431	3064-1985-27	PARKING
60495	Wayne	431	3064-1985-27	PARKING
60496	Wayne	431	3064-1985-27	PARKING
60497	Wayne	431	3064-1985-27	FLUORESCENT
60498	Wayne	431	3064-1985-27	FLUORESCENT
60499	Wayne	431	3064-1985-27	FLUORESCENT
60500	Wayne	431	3064-1985-27	FLUORESCENT
60501	Wayne	431	3064-1985-27	FLUORESCENT
60502	Wayne	431	3064-1985-27	FLUORESCENT
60503	Wayne	431	3064-1985-27	FLUORESCENT
60504	Wayne	431	3064-1985-27	FLUORESCENT
60505	Wayne	431	3064-1985-27	FLUORESCENT
60506	Wayne	431	3064-1985-27	FLUORESCENT
60507	Wayne	431	3064-1985-27	FLUORESCENT
60508	Wayne	431	3064-1985-27	RUBBISH REMOVAL
60509	Wayne	431	3064-1985-27	RUBBISH REMOVAL
60510	Wayne	431	3064-1985-27	RUBBISH REMOVAL
60511	Wayne	431	3064-1985-27	RUBBISH REMOVAL
60512	Wayne	431	3064-1985-27	RUBBISH REMOVAL
60513	Wayne	431	3064-1985-27	RUBBISH REMOVAL
60514	Wayne	431	3064-1985-27	RUBBISH REMOVAL
60515	Wayne	431	3064-1985-27	RUBBISH REMOVAL
60516	Wayne	431	3064-1985-27	RUBBISH REMOVAL
60517	Wayne	431	3064-1985-27	RUBBISH REMOVAL
60518	Wayne	431	3064-1985-27	RUBBISH REMOVAL
60519	Wayne	431	3064-1985-27	SECURITY
60520	Wayne	431	3064-1985-27	SECURITY
60521	Wayne	431	3064-1985-27	SECURITY
60522	Wayne	431	3064-1985-27	SECURITY
60523	Wayne	431	3064-1985-27	SECURITY
60524	Wayne	431	3064-1985-27	SECURITY
60525	Wayne	431	3064-1985-27	SECURITY

	A	B	C	D
60526	Wayne	431	3064-1985-27	SECURITY
60527	Wayne	431	3064-1985-27	SECURITY
60528	Wayne	431	3064-1985-27	SECURITY
60529	Wayne	431	3064-1985-27	SECURITY
60530	Wayne	431	3064-1985-27	PEST CONTROL
60531	Wayne	431	3064-1985-27	PEST CONTROL
60532	Wayne	431	3064-1985-27	PEST CONTROL
60533	Wayne	431	3064-1985-27	PEST CONTROL
60534	Wayne	431	3064-1985-27	PEST CONTROL
60535	Wayne	431	3064-1985-27	PEST CONTROL
60536	Wayne	431	3064-1985-27	PEST CONTROL
60537	Wayne	431	3064-1985-27	PEST CONTROL
60538	Wayne	431	3064-1985-27	PEST CONTROL
60539	Wayne	431	3064-1985-27	PEST CONTROL
60540	Wayne	431	3064-1985-27	PEST CONTROL
60541	Wayne	431	3064-1985-27	GAS
60542	Wayne	431	3064-1985-27	GAS
60543	Wayne	431	3064-1985-27	GAS
60544	Wayne	431	3064-1985-27	GAS
60545	Wayne	431	3064-1985-27	GAS
60546	Wayne	431	3064-1985-27	GAS
60547	Wayne	431	3064-1985-27	GAS
60548	Wayne	431	3064-1985-27	GAS
60549	Wayne	431	3064-1985-27	GAS
60550	Wayne	431	3064-1985-27	GAS
60551	Wayne	431	3064-1985-27	GAS
60552	Wayne	431	3064-2007-0078	PUBLIC UTILITIES
60553	Wayne	431	3064-2007-0078	JANITORIAL
60554	Wayne	431	3064-2007-0078	FLUORESCENT
60555	Wayne	431	3064-2007-0078	SNOW REMOVAL
60556	Wayne	431	3064-2007-0078	DUMPSTER SERVICE
60557	Wayne	431	3064-2007-0078	PEST CONTROL
60558	Wayne	431	3064-2007-0078	TELECOMMUNICATIONS
60559	Wayne	431	3064-2007-0078	ALARM SYSTEM MONITORING
60560	Wayne	431	3064-2007-0078	EXT MAINTENANCE
60561	Wayne	431	4007-1989-78	HVAC
60562	Wayne	431	4007-1989-78	HVAC
60563	Wayne	431	4007-1989-78	HVAC
60564	Wayne	431	4007-1989-78	HVAC
60565	Wayne	431	4007-1989-78	ELECTRICITY
60566	Wayne	431	4007-1989-78	ELECTRICITY
60567	Wayne	431	4007-1989-78	ELECTRICITY
60568	Wayne	431	4007-1989-78	ELECTRICITY
60569	Wayne	431	4007-1989-78	WATER
60570	Wayne	431	4007-1989-78	WATER

	A	B	C	D
60571	Wayne	431	4007-1989-78	WATER
60572	Wayne	431	4007-1989-78	WATER
60573	Wayne	431	4007-1989-78	JANITORIAL
60574	Wayne	431	4007-1989-78	JANITORIAL
60575	Wayne	431	4007-1989-78	JANITORIAL
60576	Wayne	431	4007-1989-78	JANITORIAL
60577	Wayne	431	4007-1989-78	LANDSCAPING
60578	Wayne	431	4007-1989-78	LANDSCAPING
60579	Wayne	431	4007-1989-78	LANDSCAPING
60580	Wayne	431	4007-1989-78	LANDSCAPING
60581	Wayne	431	4007-1989-78	SNOW REMOVAL
60582	Wayne	431	4007-1989-78	SNOW REMOVAL
60583	Wayne	431	4007-1989-78	SNOW REMOVAL
60584	Wayne	431	4007-1989-78	SNOW REMOVAL
60585	Wayne	431	4007-1989-78	PARKING
60586	Wayne	431	4007-1989-78	PARKING
60587	Wayne	431	4007-1989-78	PARKING
60588	Wayne	431	4007-1989-78	PARKING
60589	Wayne	431	4007-1989-78	FLUORESCENT
60590	Wayne	431	4007-1989-78	FLUORESCENT
60591	Wayne	431	4007-1989-78	FLUORESCENT
60592	Wayne	431	4007-1989-78	FLUORESCENT
60593	Wayne	431	4007-1989-78	RUBBISH REMOVAL
60594	Wayne	431	4007-1989-78	RUBBISH REMOVAL
60595	Wayne	431	4007-1989-78	RUBBISH REMOVAL
60596	Wayne	431	4007-1989-78	RUBBISH REMOVAL
60597	Wayne	431	4007-1989-78	PEST CONTROL
60598	Wayne	431	4007-1989-78	PEST CONTROL
60599	Wayne	431	4007-1989-78	PEST CONTROL
60600	Wayne	431	4007-1989-78	PEST CONTROL
60601	Wayne	431	4007-1989-78	GAS
60602	Wayne	431	4007-1989-78	GAS
60603	Wayne	431	4007-1989-78	GAS
60604	Wayne	431	4007-1989-78	GAS
60605	Wayne	431	4167-1986-35	HVAC
60606	Wayne	431	4167-1986-35	ELECTRICITY
60607	Wayne	431	4167-1986-35	WATER
60608	Wayne	431	4167-1986-35	JANITORIAL
60609	Wayne	431	4167-1986-35	INT/EXT MAINT
60610	Wayne	431	4167-1986-35	LANDSCAPING
60611	Wayne	431	4167-1986-35	SNOW REMOVAL
60612	Wayne	431	4167-1986-35	PARKING
60613	Wayne	431	4167-1986-35	FLUORESCENT
60614	Wayne	431	4167-1986-35	RUBBISH REMOVAL
60615	Wayne	431	4167-1986-35	N/A

	A	B	C	D
60616	Wayne	431	4263-1990-42	HVAC
60617	Wayne	431	4263-1990-42	HVAC
60618	Wayne	431	4263-1990-42	HVAC
60619	Wayne	431	4263-1990-42	HVAC
60620	Wayne	431	4263-1990-42	ELECTRICITY
60621	Wayne	431	4263-1990-42	ELECTRICITY
60622	Wayne	431	4263-1990-42	ELECTRICITY
60623	Wayne	431	4263-1990-42	ELECTRICITY
60624	Wayne	431	4263-1990-42	WATER
60625	Wayne	431	4263-1990-42	WATER
60626	Wayne	431	4263-1990-42	WATER
60627	Wayne	431	4263-1990-42	WATER
60628	Wayne	431	4263-1990-42	JANITORIAL
60629	Wayne	431	4263-1990-42	JANITORIAL
60630	Wayne	431	4263-1990-42	JANITORIAL
60631	Wayne	431	4263-1990-42	JANITORIAL
60632	Wayne	431	4263-1990-42	INT/EXT MAINT
60633	Wayne	431	4263-1990-42	INT/EXT MAINT
60634	Wayne	431	4263-1990-42	INT/EXT MAINT
60635	Wayne	431	4263-1990-42	INT/EXT MAINT
60636	Wayne	431	4263-1990-42	LANDSCAPING
60637	Wayne	431	4263-1990-42	LANDSCAPING
60638	Wayne	431	4263-1990-42	LANDSCAPING
60639	Wayne	431	4263-1990-42	LANDSCAPING
60640	Wayne	431	4263-1990-42	SNOW REMOVAL
60641	Wayne	431	4263-1990-42	SNOW REMOVAL
60642	Wayne	431	4263-1990-42	SNOW REMOVAL
60643	Wayne	431	4263-1990-42	SNOW REMOVAL
60644	Wayne	431	4263-1990-42	PARKING
60645	Wayne	431	4263-1990-42	PARKING
60646	Wayne	431	4263-1990-42	PARKING
60647	Wayne	431	4263-1990-42	PARKING
60648	Wayne	431	4263-1990-42	FLUORESCENT
60649	Wayne	431	4263-1990-42	FLUORESCENT
60650	Wayne	431	4263-1990-42	FLUORESCENT
60651	Wayne	431	4263-1990-42	FLUORESCENT
60652	Wayne	431	4263-1990-42	RUBBISH REMOVAL
60653	Wayne	431	4263-1990-42	RUBBISH REMOVAL
60654	Wayne	431	4263-1990-42	RUBBISH REMOVAL
60655	Wayne	431	4263-1990-42	RUBBISH REMOVAL
60656	Wayne	431	4263-1990-42	N/A
60657	Wayne	431	4263-1990-42	N/A
60658	Wayne	431	4263-1990-42	N/A
60659	Wayne	431	4263-1990-42	N/A
60660	Wayne	431	4333-1980-36	HVAC

	A	B	C	D
60661	Wayne	431	4333-1980-36	HVAC
60662	Wayne	431	4333-1980-36	ELECTRICITY
60663	Wayne	431	4333-1980-36	ELECTRICITY
60664	Wayne	431	4333-1980-36	WATER
60665	Wayne	431	4333-1980-36	WATER
60666	Wayne	431	4333-1980-36	JANITORIAL
60667	Wayne	431	4333-1980-36	JANITORIAL
60668	Wayne	431	4333-1980-36	INT/EXT MAINT
60669	Wayne	431	4333-1980-36	INT/EXT MAINT
60670	Wayne	431	4333-1980-36	LANDSCAPING
60671	Wayne	431	4333-1980-36	LANDSCAPING
60672	Wayne	431	4333-1980-36	SNOW REMOVAL
60673	Wayne	431	4333-1980-36	SNOW REMOVAL
60674	Wayne	431	4333-1980-36	PARKING
60675	Wayne	431	4333-1980-36	PARKING
60676	Wayne	431	4333-1980-36	FLUORESCENT
60677	Wayne	431	4333-1980-36	FLUORESCENT
60678	Wayne	431	4333-1980-36	RUBBISH REMOVAL
60679	Wayne	431	4333-1980-36	RUBBISH REMOVAL
60680	Wayne	431	4333-1980-36	N/A
60681	Wayne	431	4333-1980-36	N/A
60682	Wayne	431	4333-1999-1378	INT/EXT MAINT
60683	Wayne	431	4333-1999-1378	SNOW REMOVAL
60684	Wayne	431	4333-1999-1378	WATER
60685	Wayne	431	4333-1999-1378	ELECTRICITY
60686	Wayne	431	4333-1999-1378	FLUORESCENT
60687	Wayne	431	4333-1999-1378	GAS
60688	Wayne	431	4333-1999-1378	HVAC
60689	Wayne	431	4333-1999-1378	LANDSCAPING
60690	Wayne	431	4333-1999-1378	PEST CONTROL
60691	Wayne	431	4333-1999-1378	RUBBISH REMOVAL
60692	Wayne	431	4333-1999-1378	SECURITY
60693	Wayne	431	4333-2003-1048	ELECTRICITY
60694	Wayne	431	4333-2003-1048	FLUORESCENT
60695	Wayne	431	4333-2003-1048	GAS
60696	Wayne	431	4333-2003-1048	HVAC
60697	Wayne	431	4333-2003-1048	JANITORIAL
60698	Wayne	431	4333-2003-1048	LANDSCAPING
60699	Wayne	431	4333-2003-1048	RUBBISH REMOVAL
60700	Wayne	431	4333-2003-1048	SNOW REMOVAL
60701	Wayne	431	4333-2007-0107	PUBLIC UTILITIES
60702	Wayne	431	4333-2007-0107	JANITORIAL
60703	Wayne	431	4333-2007-0107	DUMPSTER SERVICE
60704	Wayne	431	4333-2007-0107	LANDSCAPING
60705	Wayne	431	4333-2007-0107	SNOW REMOVAL

	A	B	C	D
60706	Wayne	431	4333-2007-0107	PEST CONTROL
60707	Wayne	431	4333-2007-0107	FLUORESCENT
60708	Wayne	431	4333-2007-0107	ADJUST-TAXES
60709	Wayne	431	4333-2012-0157	PUBLIC UTILITIES
60710	Wayne	431	4333-2012-0157	PUBLIC UTILITIES
60711	Wayne	431	4333-2012-0157	PUBLIC UTILITIES
60712	Wayne	431	4333-2012-0157	LANDSCAPING
60713	Wayne	431	4333-2012-0157	LANDSCAPING
60714	Wayne	431	4333-2012-0157	LANDSCAPING
60715	Wayne	431	4333-2012-0157	JANITORIAL
60716	Wayne	431	4333-2012-0157	JANITORIAL
60717	Wayne	431	4333-2012-0157	JANITORIAL
60718	Wayne	431	4333-2012-0157	FLUORESCENT
60719	Wayne	431	4333-2012-0157	FLUORESCENT
60720	Wayne	431	4333-2012-0157	FLUORESCENT
60721	Wayne	431	4333-2012-0157	SNOW REMOVAL
60722	Wayne	431	4333-2012-0157	SNOW REMOVAL
60723	Wayne	431	4333-2012-0157	SNOW REMOVAL
60724	Wayne	431	4333-2012-0157	DUMPSTER SERVICE
60725	Wayne	431	4333-2012-0157	DUMPSTER SERVICE
60726	Wayne	431	4333-2012-0157	DUMPSTER SERVICE
60727	Wayne	431	4333-2012-0157	PEST CONTROL
60728	Wayne	431	4333-2012-0157	PEST CONTROL
60729	Wayne	431	4333-2012-0157	PEST CONTROL
60730	Wayne	431	4333-2012-0157	OTHER
60731	Wayne	431	4333-2012-0157	OTHER
60732	Wayne	431	4333-2012-0157	OTHER
60733	Wayne	431	4334-1980-37	HVAC
60734	Wayne	431	4334-1980-37	HVAC
60735	Wayne	431	4334-1980-37	HVAC
60736	Wayne	431	4334-1980-37	RUBBISH REMOVAL
60737	Wayne	431	4334-1980-37	RUBBISH REMOVAL
60738	Wayne	431	4334-1980-37	RUBBISH REMOVAL
60739	Wayne	431	4334-1980-37	SECURITY
60740	Wayne	431	4334-1980-37	SECURITY
60741	Wayne	431	4334-1980-37	SECURITY
60742	Wayne	431	4334-1980-37	SNOW REMOVAL
60743	Wayne	431	4334-1980-37	SNOW REMOVAL
60744	Wayne	431	4334-1980-37	SNOW REMOVAL
60745	Wayne	431	4334-1980-37	WATER
60746	Wayne	431	4334-1980-37	WATER
60747	Wayne	431	4334-1980-37	WATER
60748	Wayne	431	4334-1980-37	INT/EXT MAINT
60749	Wayne	431	4334-1980-37	INT/EXT MAINT
60750	Wayne	431	4334-1980-37	INT/EXT MAINT

	A	B	C	D
60751	Wayne	431	4334-1980-37	PARKING
60752	Wayne	431	4334-1980-37	PARKING
60753	Wayne	431	4334-1980-37	PARKING
60754	Wayne	431	4334-1980-37	ELECTRICITY
60755	Wayne	431	4334-1980-37	ELECTRICITY
60756	Wayne	431	4334-1980-37	ELECTRICITY
60757	Wayne	431	4334-1980-37	FLUORESCENT
60758	Wayne	431	4334-1980-37	FLUORESCENT
60759	Wayne	431	4334-1980-37	FLUORESCENT
60760	Wayne	431	4334-1980-37	GAS
60761	Wayne	431	4334-1980-37	GAS
60762	Wayne	431	4334-1980-37	GAS
60763	Wayne	431	4334-1980-37	JANITORIAL
60764	Wayne	431	4334-1980-37	JANITORIAL
60765	Wayne	431	4334-1980-37	JANITORIAL
60766	Wayne	431	4334-1980-37	LANDSCAPING
60767	Wayne	431	4334-1980-37	LANDSCAPING
60768	Wayne	431	4334-1980-37	LANDSCAPING
60769	Wayne	431	4334-1980-37	PEST CONTROL
60770	Wayne	431	4334-1980-37	PEST CONTROL
60771	Wayne	431	4334-1980-37	PEST CONTROL
60772	Wayne	431	4456-1990-49	HVAC
60773	Wayne	431	4456-1990-49	ELECTRICITY
60774	Wayne	431	4456-1990-49	WATER
60775	Wayne	431	4456-1990-49	JANITORIAL
60776	Wayne	431	4456-1990-49	INT/EXT MAINT
60777	Wayne	431	4456-1990-49	LANDSCAPING
60778	Wayne	431	4456-1990-49	SNOW REMOVAL
60779	Wayne	431	4456-1990-49	PARKING
60780	Wayne	431	4456-1990-49	FLUORESCENT
60781	Wayne	431	4456-1990-49	RUBBISH REMOVAL
60782	Wayne	431	4456-1990-49	PEST CONTROL
60783	Wayne	431	4456-1990-49	GAS
60784	Wayne	431	4563-1981-41	HVAC
60785	Wayne	431	4563-1981-41	ELECTRICITY
60786	Wayne	431	4563-1981-41	WATER
60787	Wayne	431	4563-1981-41	JANITORIAL
60788	Wayne	431	4563-1981-41	INT/EXT MAINT
60789	Wayne	431	4563-1981-41	LANDSCAPING
60790	Wayne	431	4563-1981-41	SNOW REMOVAL
60791	Wayne	431	4563-1981-41	PARKING
60792	Wayne	431	4563-1981-41	FLUORESCENT
60793	Wayne	431	4563-1981-41	RUBBISH REMOVAL
60794	Wayne	431	4563-1981-41	N/A
60795	Wayne	431	4563-2001-1159	HVAC

	A	B	C	D
60796	Wayne	431	4563-2001-1159	ELECTRICITY
60797	Wayne	431	4563-2001-1159	WATER
60798	Wayne	431	4563-2001-1159	JANITORIAL
60799	Wayne	431	4563-2001-1159	INT/EXT MAINT
60800	Wayne	431	4563-2001-1159	LANDSCAPING
60801	Wayne	431	4563-2001-1159	SNOW REMOVAL
60802	Wayne	431	4563-2001-1159	PARKING
60803	Wayne	431	4563-2001-1159	FLUORESCENT
60804	Wayne	431	4563-2001-1159	RUBBISH REMOVAL
60805	Wayne	431	4563-2001-1159	N/A
60806	Wayne	431	4665-1981-63	HVAC
60807	Wayne	431	4665-1981-63	ELECTRICITY
60808	Wayne	431	4665-1981-63	WATER
60809	Wayne	431	4665-1981-63	JANITORIAL
60810	Wayne	431	4665-1981-63	INT/EXT MAINT
60811	Wayne	431	4665-1981-63	LANDSCAPING
60812	Wayne	431	4665-1981-63	SNOW REMOVAL
60813	Wayne	431	4665-1981-63	PARKING
60814	Wayne	431	4665-1981-63	FLUORESCENT
60815	Wayne	431	4665-1981-63	RUBBISH REMOVAL
60816	Wayne	431	4665-1981-63	PEST CONTROL
60817	Wayne	431	4665-1981-63	GAS
60818	Wayne	431	4880-1982-34	HVAC
60819	Wayne	431	4880-1982-34	ELECTRICITY
60820	Wayne	431	4880-1982-34	WATER
60821	Wayne	431	4880-1982-34	JANITORIAL
60822	Wayne	431	4880-1982-34	INT/EXT MAINT
60823	Wayne	431	4880-1982-34	LANDSCAPING
60824	Wayne	431	4880-1982-34	SNOW REMOVAL
60825	Wayne	431	4880-1982-34	PARKING
60826	Wayne	431	4880-1982-34	FLUORESCENT
60827	Wayne	431	4880-1982-34	RUBBISH REMOVAL
60828	Wayne	431	4880-1982-34	N/A
60829	Wayne	431	6129-1983-57	HVAC
60830	Wayne	431	6129-1983-57	ELECTRICITY
60831	Wayne	431	6129-1983-57	WATER
60832	Wayne	431	6129-1983-57	JANITORIAL
60833	Wayne	431	6129-1983-57	INT/EXT MAINT
60834	Wayne	431	6129-1983-57	LANDSCAPING
60835	Wayne	431	6129-1983-57	SNOW REMOVAL
60836	Wayne	431	6129-1983-57	PARKING
60837	Wayne	431	6129-1983-57	FLUORESCENT
60838	Wayne	431	6129-1983-57	RUBBISH REMOVAL
60839	Wayne	431	6129-1983-57	PEST CONTROL
60840	Wayne	431	6129-1983-57	SECURITY

	A	B	C	D
60841	Wayne	431	6129-1983-57	GAS
60842	Wayne	431	6217-1984-26	HVAC
60843	Wayne	431	6217-1984-26	ELECTRICITY
60844	Wayne	431	6217-1984-26	WATER
60845	Wayne	431	6217-1984-26	JANITORIAL
60846	Wayne	431	6217-1984-26	INT/EXT MAINT
60847	Wayne	431	6217-1984-26	LANDSCAPING
60848	Wayne	431	6217-1984-26	SNOW REMOVAL
60849	Wayne	431	6217-1984-26	PARKING
60850	Wayne	431	6217-1984-26	FLUORESCENT
60851	Wayne	431	6217-1984-26	RUBBISH REMOVAL
60852	Wayne	431	6217-1984-26	PEST CONTROL
60853	Wayne	431	6217-1984-26	SECURITY
60854	Wayne	431	6217-1984-26	GAS
60855	Wayne	431	6480-1990-91	HVAC
60856	Wayne	431	6480-1990-91	ELECTRICITY
60857	Wayne	431	6480-1990-91	WATER
60858	Wayne	431	6480-1990-91	JANITORIAL
60859	Wayne	431	6480-1990-91	INT/EXT MAINT
60860	Wayne	431	6480-1990-91	LANDSCAPING
60861	Wayne	431	6480-1990-91	SNOW REMOVAL
60862	Wayne	431	6480-1990-91	PARKING
60863	Wayne	431	6480-1990-91	FLUORESCENT
60864	Wayne	431	6480-1990-91	RUBBISH REMOVAL
60865	Wayne	431	6480-1990-91	N/A
60866	Wayne	431	6557-1986-78	HVAC
60867	Wayne	431	6557-1986-78	HVAC
60868	Wayne	431	6557-1986-78	HVAC
60869	Wayne	431	6557-1986-78	ELECTRICITY
60870	Wayne	431	6557-1986-78	ELECTRICITY
60871	Wayne	431	6557-1986-78	ELECTRICITY
60872	Wayne	431	6557-1986-78	WATER
60873	Wayne	431	6557-1986-78	WATER
60874	Wayne	431	6557-1986-78	WATER
60875	Wayne	431	6557-1986-78	JANITORIAL
60876	Wayne	431	6557-1986-78	JANITORIAL
60877	Wayne	431	6557-1986-78	JANITORIAL
60878	Wayne	431	6557-1986-78	INT/EXT MAINT
60879	Wayne	431	6557-1986-78	INT/EXT MAINT
60880	Wayne	431	6557-1986-78	INT/EXT MAINT
60881	Wayne	431	6557-1986-78	LANDSCAPING
60882	Wayne	431	6557-1986-78	LANDSCAPING
60883	Wayne	431	6557-1986-78	LANDSCAPING
60884	Wayne	431	6557-1986-78	SNOW REMOVAL
60885	Wayne	431	6557-1986-78	SNOW REMOVAL

	A	B	C	D
60886	Wayne	431	6557-1986-78	SNOW REMOVAL
60887	Wayne	431	6557-1986-78	PARKING
60888	Wayne	431	6557-1986-78	PARKING
60889	Wayne	431	6557-1986-78	PARKING
60890	Wayne	431	6557-1986-78	FLUORESCENT
60891	Wayne	431	6557-1986-78	FLUORESCENT
60892	Wayne	431	6557-1986-78	FLUORESCENT
60893	Wayne	431	6557-1986-78	RUBBISH REMOVAL
60894	Wayne	431	6557-1986-78	RUBBISH REMOVAL
60895	Wayne	431	6557-1986-78	RUBBISH REMOVAL
60896	Wayne	431	6557-1986-78	PEST CONTROL
60897	Wayne	431	6557-1986-78	PEST CONTROL
60898	Wayne	431	6557-1986-78	PEST CONTROL
60899	Wayne	431	6557-1986-78	GAS
60900	Wayne	431	6557-1986-78	GAS
60901	Wayne	431	6557-1986-78	GAS
60902	Wayne	431	6557-2007-0129	PUBLIC UTILITIES
60903	Wayne	431	6557-2007-0129	LANDSCAPING
60904	Wayne	431	6557-2007-0129	JANITORIAL
60905	Wayne	431	6557-2007-0129	FLUORESCENT
60906	Wayne	431	6557-2007-0129	SNOW REMOVAL
60907	Wayne	431	6557-2007-0129	TRASH REMOVAL/WASTEBASKETS
60908	Wayne	431	6557-2007-0129	PEST CONTROL
60909	Wayne	431	6557-2007-0129	TELECOMMUNICATIONS
60910	Wayne	431	6557-2007-0129	ALARM SYSTEM MONITORING
60911	Wayne	431	6922-1988-194	HVAC
60912	Wayne	431	6922-1988-194	HVAC
60913	Wayne	431	6922-1988-194	HVAC
60914	Wayne	431	6922-1988-194	HVAC
60915	Wayne	431	6922-1988-194	ELECTRICITY
60916	Wayne	431	6922-1988-194	ELECTRICITY
60917	Wayne	431	6922-1988-194	ELECTRICITY
60918	Wayne	431	6922-1988-194	ELECTRICITY
60919	Wayne	431	6922-1988-194	WATER
60920	Wayne	431	6922-1988-194	WATER
60921	Wayne	431	6922-1988-194	WATER
60922	Wayne	431	6922-1988-194	WATER
60923	Wayne	431	6922-1988-194	JANITORIAL
60924	Wayne	431	6922-1988-194	JANITORIAL
60925	Wayne	431	6922-1988-194	JANITORIAL
60926	Wayne	431	6922-1988-194	JANITORIAL
60927	Wayne	431	6922-1988-194	INT/EXT MAINT
60928	Wayne	431	6922-1988-194	INT/EXT MAINT
60929	Wayne	431	6922-1988-194	INT/EXT MAINT
60930	Wayne	431	6922-1988-194	INT/EXT MAINT

	A	B	C	D
60931	Wayne	431	6922-1988-194	LANDSCAPING
60932	Wayne	431	6922-1988-194	LANDSCAPING
60933	Wayne	431	6922-1988-194	LANDSCAPING
60934	Wayne	431	6922-1988-194	LANDSCAPING
60935	Wayne	431	6922-1988-194	SNOW REMOVAL
60936	Wayne	431	6922-1988-194	SNOW REMOVAL
60937	Wayne	431	6922-1988-194	SNOW REMOVAL
60938	Wayne	431	6922-1988-194	SNOW REMOVAL
60939	Wayne	431	6922-1988-194	PARKING
60940	Wayne	431	6922-1988-194	PARKING
60941	Wayne	431	6922-1988-194	PARKING
60942	Wayne	431	6922-1988-194	PARKING
60943	Wayne	431	6922-1988-194	FLUORESCENT
60944	Wayne	431	6922-1988-194	FLUORESCENT
60945	Wayne	431	6922-1988-194	FLUORESCENT
60946	Wayne	431	6922-1988-194	FLUORESCENT
60947	Wayne	431	6922-1988-194	RUBBISH REMOVAL
60948	Wayne	431	6922-1988-194	RUBBISH REMOVAL
60949	Wayne	431	6922-1988-194	RUBBISH REMOVAL
60950	Wayne	431	6922-1988-194	RUBBISH REMOVAL
60951	Wayne	431	6922-1988-194	GAS
60952	Wayne	431	6922-1988-194	GAS
60953	Wayne	431	6922-1988-194	GAS
60954	Wayne	431	6922-1988-194	GAS
60955	Wayne	431	6922-2007-0105	PUBLIC UTILITIES
60956	Wayne	431	6922-2007-0105	PUBLIC UTILITIES
60957	Wayne	431	6922-2007-0105	PUBLIC UTILITIES
60958	Wayne	431	6922-2007-0105	PUBLIC UTILITIES
60959	Wayne	431	6922-2007-0105	JANITORIAL
60960	Wayne	431	6922-2007-0105	JANITORIAL
60961	Wayne	431	6922-2007-0105	JANITORIAL
60962	Wayne	431	6922-2007-0105	JANITORIAL
60963	Wayne	431	6922-2007-0105	DUMPSTER SERVICE
60964	Wayne	431	6922-2007-0105	DUMPSTER SERVICE
60965	Wayne	431	6922-2007-0105	DUMPSTER SERVICE
60966	Wayne	431	6922-2007-0105	DUMPSTER SERVICE
60967	Wayne	431	6943-1988-197	HVAC
60968	Wayne	431	6943-1988-197	ELECTRICITY
60969	Wayne	431	6943-1988-197	WATER
60970	Wayne	431	6943-1988-197	JANITORIAL
60971	Wayne	431	6943-1988-197	INT/EXT MAINT
60972	Wayne	431	6943-1988-197	LANDSCAPING
60973	Wayne	431	6943-1988-197	SNOW REMOVAL
60974	Wayne	431	6943-1988-197	PARKING
60975	Wayne	431	6943-1988-197	FLUORESCENT

	A	B	C	D
60976	Wayne	431	6943-1988-197	RUBBISH REMOVAL
60977	Wayne	431	6943-1988-197	N/A
60978	Wayne	431	7067-1990-111	PUBLIC UTILITIES
60979	Wayne	431	7067-1990-111	PUBLIC UTILITIES
60980	Wayne	431	7067-1990-111	PUBLIC UTILITIES
60981	Wayne	431	7067-1990-111	PUBLIC UTILITIES
60982	Wayne	431	7067-1990-111	JANITORIAL
60983	Wayne	431	7067-1990-111	JANITORIAL
60984	Wayne	431	7067-1990-111	JANITORIAL
60985	Wayne	431	7067-1990-111	JANITORIAL
60986	Wayne	431	7067-1990-111	LANDSCAPING
60987	Wayne	431	7067-1990-111	LANDSCAPING
60988	Wayne	431	7067-1990-111	LANDSCAPING
60989	Wayne	431	7067-1990-111	LANDSCAPING
60990	Wayne	431	7067-1990-111	SNOW REMOVAL
60991	Wayne	431	7067-1990-111	SNOW REMOVAL
60992	Wayne	431	7067-1990-111	SNOW REMOVAL
60993	Wayne	431	7067-1990-111	SNOW REMOVAL
60994	Wayne	431	7067-1990-111	FLUORESCENT
60995	Wayne	431	7067-1990-111	FLUORESCENT
60996	Wayne	431	7067-1990-111	FLUORESCENT
60997	Wayne	431	7067-1990-111	FLUORESCENT
60998	Wayne	431	7067-1990-111	PEST CONTROL
60999	Wayne	431	7067-1990-111	PEST CONTROL
61000	Wayne	431	7067-1990-111	PEST CONTROL
61001	Wayne	431	7067-1990-111	PEST CONTROL
61002	Wayne	431	7287-1992-1030	HVAC
61003	Wayne	431	7287-1992-1030	HVAC
61004	Wayne	431	7287-1992-1030	HVAC
61005	Wayne	431	7287-1992-1030	ELECTRICITY
61006	Wayne	431	7287-1992-1030	ELECTRICITY
61007	Wayne	431	7287-1992-1030	ELECTRICITY
61008	Wayne	431	7287-1992-1030	WATER
61009	Wayne	431	7287-1992-1030	WATER
61010	Wayne	431	7287-1992-1030	WATER
61011	Wayne	431	7287-1992-1030	JANITORIAL
61012	Wayne	431	7287-1992-1030	JANITORIAL
61013	Wayne	431	7287-1992-1030	JANITORIAL
61014	Wayne	431	7287-1992-1030	INT/EXT MAINT
61015	Wayne	431	7287-1992-1030	INT/EXT MAINT
61016	Wayne	431	7287-1992-1030	INT/EXT MAINT
61017	Wayne	431	7287-1992-1030	LANDSCAPING
61018	Wayne	431	7287-1992-1030	LANDSCAPING
61019	Wayne	431	7287-1992-1030	LANDSCAPING
61020	Wayne	431	7287-1992-1030	SNOW REMOVAL

	A	B	C	D
61021	Wayne	431	7287-1992-1030	SNOW REMOVAL
61022	Wayne	431	7287-1992-1030	SNOW REMOVAL
61023	Wayne	431	7287-1992-1030	PARKING
61024	Wayne	431	7287-1992-1030	PARKING
61025	Wayne	431	7287-1992-1030	PARKING
61026	Wayne	431	7287-1992-1030	FLUORESCENT
61027	Wayne	431	7287-1992-1030	FLUORESCENT
61028	Wayne	431	7287-1992-1030	FLUORESCENT
61029	Wayne	431	7287-1992-1030	RUBBISH REMOVAL
61030	Wayne	431	7287-1992-1030	RUBBISH REMOVAL
61031	Wayne	431	7287-1992-1030	RUBBISH REMOVAL
61032	Wayne	431	7287-1992-1030	N/A
61033	Wayne	431	7287-1992-1030	N/A
61034	Wayne	431	7287-1992-1030	N/A
61035	Wayne	431	7287-2001-1069	PUBLIC UTILITIES
61036	Wayne	431	7287-2001-1069	PUBLIC UTILITIES
61037	Wayne	431	7287-2001-1069	PUBLIC UTILITIES
61038	Wayne	431	7287-2001-1069	JANITORIAL
61039	Wayne	431	7287-2001-1069	JANITORIAL
61040	Wayne	431	7287-2001-1069	JANITORIAL
61041	Wayne	431	7287-2001-1069	ADJUST-INSURANCE
61042	Wayne	431	7287-2001-1069	ADJUST-INSURANCE
61043	Wayne	431	7287-2001-1069	ADJUST-INSURANCE
61044	Wayne	431	7287-2001-1069	ADJUST-OPERATING EXP
61045	Wayne	431	7287-2001-1069	ADJUST-OPERATING EXP
61046	Wayne	431	7287-2001-1069	ADJUST-OPERATING EXP
61047	Wayne	431	7594-1990-2150	HVAC
61048	Wayne	431	7594-1990-2150	ELECTRICITY
61049	Wayne	431	7594-1990-2150	WATER
61050	Wayne	431	7594-1990-2150	JANITORIAL
61051	Wayne	431	7594-1990-2150	INT/EXT MAINT
61052	Wayne	431	7594-1990-2150	LANDSCAPING
61053	Wayne	431	7594-1990-2150	SNOW REMOVAL
61054	Wayne	431	7594-1990-2150	PARKING
61055	Wayne	431	7594-1990-2150	FLUORESCENT
61056	Wayne	431	7594-1990-2150	RUBBISH REMOVAL
61057	Wayne	431	7594-1990-2150	N/A
61058	Wayne	431	7594-1991-1157	HVAC
61059	Wayne	431	7594-1991-1157	ELECTRICITY
61060	Wayne	431	7594-1991-1157	WATER
61061	Wayne	431	7594-1991-1157	JANITORIAL
61062	Wayne	431	7594-1991-1157	INT/EXT MAINT
61063	Wayne	431	7594-1991-1157	LANDSCAPING
61064	Wayne	431	7594-1991-1157	SNOW REMOVAL
61065	Wayne	431	7594-1991-1157	PARKING

	A	B	C	D
61066	Wayne	431	7594-1991-1157	FLUORESCENT
61067	Wayne	431	7594-1991-1157	RUBBISH REMOVAL
61068	Wayne	431	7594-1991-1157	N/A
61069	Wayne	431	7608-1990-2017	PUBLIC UTILITIES
61070	Wayne	431	7608-1990-2017	PUBLIC UTILITIES
61071	Wayne	431	7608-1990-2017	PUBLIC UTILITIES
61072	Wayne	431	7608-1990-2017	PUBLIC UTILITIES
61073	Wayne	431	7608-1990-2017	JANITORIAL
61074	Wayne	431	7608-1990-2017	JANITORIAL
61075	Wayne	431	7608-1990-2017	JANITORIAL
61076	Wayne	431	7608-1990-2017	JANITORIAL
61077	Wayne	431	7608-1990-2017	DUMPSTER SERVICE
61078	Wayne	431	7608-1990-2017	DUMPSTER SERVICE
61079	Wayne	431	7608-1990-2017	DUMPSTER SERVICE
61080	Wayne	431	7608-1990-2017	DUMPSTER SERVICE
61081	Wayne	431	7608-1990-2017	LANDSCAPING
61082	Wayne	431	7608-1990-2017	LANDSCAPING
61083	Wayne	431	7608-1990-2017	LANDSCAPING
61084	Wayne	431	7608-1990-2017	LANDSCAPING
61085	Wayne	431	7608-1990-2017	SNOW REMOVAL
61086	Wayne	431	7608-1990-2017	SNOW REMOVAL
61087	Wayne	431	7608-1990-2017	SNOW REMOVAL
61088	Wayne	431	7608-1990-2017	SNOW REMOVAL
61089	Wayne	431	7608-1990-2017	FLUORESCENT
61090	Wayne	431	7608-1990-2017	FLUORESCENT
61091	Wayne	431	7608-1990-2017	FLUORESCENT
61092	Wayne	431	7608-1990-2017	FLUORESCENT
61093	Wayne	431	7608-1990-2017	ADJUST-TAXES
61094	Wayne	431	7608-1990-2017	ADJUST-TAXES
61095	Wayne	431	7608-1990-2017	ADJUST-TAXES
61096	Wayne	431	7608-1990-2017	ADJUST-TAXES
61097	Wayne	431	7608-1990-2017	ADJUST-INSURANCE
61098	Wayne	431	7608-1990-2017	ADJUST-INSURANCE
61099	Wayne	431	7608-1990-2017	ADJUST-INSURANCE
61100	Wayne	431	7608-1990-2017	ADJUST-INSURANCE
61101	Wayne	431	7662-1990-2018	HVAC
61102	Wayne	431	7662-1990-2018	ELECTRICITY
61103	Wayne	431	7662-1990-2018	WATER
61104	Wayne	431	7662-1990-2018	JANITORIAL
61105	Wayne	431	7662-1990-2018	INT/EXT MAINT
61106	Wayne	431	7662-1990-2018	LANDSCAPING
61107	Wayne	431	7662-1990-2018	SNOW REMOVAL
61108	Wayne	431	7662-1990-2018	PARKING
61109	Wayne	431	7662-1990-2018	FLUORESCENT
61110	Wayne	431	7662-1990-2018	RUBBISH REMOVAL

	A	B	C	D
61111	Wayne	431	7662-1990-2018	N/A
61112	Wayne	431	7676-1990-2020	HVAC
61113	Wayne	431	7676-1990-2020	ELECTRICITY
61114	Wayne	431	7676-1990-2020	WATER
61115	Wayne	431	7676-1990-2020	JANITORIAL
61116	Wayne	431	7676-1990-2020	INT/EXT MAINT
61117	Wayne	431	7676-1990-2020	LANDSCAPING
61118	Wayne	431	7676-1990-2020	SNOW REMOVAL
61119	Wayne	431	7676-1990-2020	PARKING
61120	Wayne	431	7676-1990-2020	FLUORESCENT
61121	Wayne	431	7676-1990-2020	RUBBISH REMOVAL
61122	Wayne	431	7676-1990-2020	N/A
61123	Wayne	431	7682-1990-2027	HVAC
61124	Wayne	431	7682-1990-2027	ELECTRICITY
61125	Wayne	431	7682-1990-2027	WATER
61126	Wayne	431	7682-1990-2027	JANITORIAL
61127	Wayne	431	7682-1990-2027	INT MAINTENANCE
61128	Wayne	431	7682-1990-2027	LANDSCAPING
61129	Wayne	431	7682-1990-2027	SNOW REMOVAL
61130	Wayne	431	7682-1990-2027	PARKING
61131	Wayne	431	7682-1990-2027	FLUORESCENT
61132	Wayne	431	7682-1990-2027	RUBBISH REMOVAL
61133	Wayne	431	7682-1990-2027	N/A
61134	Wayne	431	7711-1990-2014	HVAC
61135	Wayne	431	7711-1990-2014	ELECTRICITY
61136	Wayne	431	7711-1990-2014	WATER
61137	Wayne	431	7711-1990-2014	JANITORIAL
61138	Wayne	431	7711-1990-2014	INT/EXT MAINT
61139	Wayne	431	7711-1990-2014	LANDSCAPING
61140	Wayne	431	7711-1990-2014	SNOW REMOVAL
61141	Wayne	431	7711-1990-2014	PARKING
61142	Wayne	431	7711-1990-2014	FLUORESCENT
61143	Wayne	431	7711-1990-2014	RUBBISH REMOVAL
61144	Wayne	431	7711-1990-2014	N/A
61145	Wayne	431	7737-1990-2164	HVAC
61146	Wayne	431	7737-1990-2164	ELECTRICITY
61147	Wayne	431	7737-1990-2164	WATER
61148	Wayne	431	7737-1990-2164	JANITORIAL
61149	Wayne	431	7737-1990-2164	INT/EXT MAINT
61150	Wayne	431	7737-1990-2164	LANDSCAPING
61151	Wayne	431	7737-1990-2164	SNOW REMOVAL
61152	Wayne	431	7737-1990-2164	PARKING
61153	Wayne	431	7737-1990-2164	FLUORESCENT
61154	Wayne	431	7737-1990-2164	RUBBISH REMOVAL
61155	Wayne	431	7737-1990-2164	N/A

	A	B	C	D
61156	Wayne	431	7737-1991-2246	HVAC
61157	Wayne	431	7737-1991-2246	ELECTRICITY
61158	Wayne	431	7737-1991-2246	WATER
61159	Wayne	431	7737-1991-2246	JANITORIAL
61160	Wayne	431	7737-1991-2246	INT/EXT MAINT
61161	Wayne	431	7737-1991-2246	LANDSCAPING
61162	Wayne	431	7737-1991-2246	SNOW REMOVAL
61163	Wayne	431	7737-1991-2246	PARKING
61164	Wayne	431	7737-1991-2246	FLUORESCENT
61165	Wayne	431	7737-1991-2246	RUBBISH REMOVAL
61166	Wayne	431	7737-1991-2246	N/A
61167	Wayne	472	10079-1993-1000	HVAC
61168	Wayne	472	10079-1993-1000	ELECTRICITY
61169	Wayne	472	10079-1993-1000	WATER
61170	Wayne	472	10079-1993-1000	JANITORIAL
61171	Wayne	472	10079-1993-1000	INT/EXT MAINT
61172	Wayne	472	10079-1993-1000	LANDSCAPING
61173	Wayne	472	10079-1993-1000	SNOW REMOVAL
61174	Wayne	472	10079-1993-1000	PARKING
61175	Wayne	472	10079-1993-1000	FLUORESCENT
61176	Wayne	472	10079-1993-1000	RUBBISH REMOVAL
61177	Wayne	472	10079-1993-1000	N/A
61178	Wayne	472	10079-1994-1078	HVAC
61179	Wayne	472	10079-1994-1078	ELECTRICITY
61180	Wayne	472	10079-1994-1078	WATER
61181	Wayne	472	10079-1994-1078	JANITORIAL
61182	Wayne	472	10079-1994-1078	INT/EXT MAINT
61183	Wayne	472	10079-1994-1078	LANDSCAPING
61184	Wayne	472	10079-1994-1078	SNOW REMOVAL
61185	Wayne	472	10079-1994-1078	PARKING
61186	Wayne	472	10079-1994-1078	FLUORESCENT
61187	Wayne	472	10079-1994-1078	RUBBISH REMOVAL
61188	Wayne	472	10079-1994-1078	N/A
61189	Wayne	472	10111-1993-1198	HVAC
61190	Wayne	472	10111-1993-1198	ELECTRICITY
61191	Wayne	472	10111-1993-1198	WATER
61192	Wayne	472	10111-1993-1198	JANITORIAL
61193	Wayne	472	10111-1993-1198	INT/EXT MAINT
61194	Wayne	472	10111-1993-1198	LANDSCAPING
61195	Wayne	472	10111-1993-1198	SNOW REMOVAL
61196	Wayne	472	10111-1993-1198	PARKING
61197	Wayne	472	10111-1993-1198	FLUORESCENT
61198	Wayne	472	10111-1993-1198	RUBBISH REMOVAL
61199	Wayne	472	10111-1993-1198	N/A
61200	Wayne	472	10140-1993-1115	HVAC

	A	B	C	D
61201	Wayne	472	10140-1993-1115	ELECTRICITY
61202	Wayne	472	10140-1993-1115	WATER
61203	Wayne	472	10140-1993-1115	JANITORIAL
61204	Wayne	472	10140-1993-1115	INT/EXT MAINT
61205	Wayne	472	10140-1993-1115	LANDSCAPING
61206	Wayne	472	10140-1993-1115	SNOW REMOVAL
61207	Wayne	472	10140-1993-1115	PARKING
61208	Wayne	472	10140-1993-1115	FLUORESCENT
61209	Wayne	472	10140-1993-1115	RUBBISH REMOVAL
61210	Wayne	472	10140-1993-1115	N/A
61211	Wayne	472	10140-1994-1067	HVAC
61212	Wayne	472	10140-1994-1067	ELECTRICITY
61213	Wayne	472	10140-1994-1067	WATER
61214	Wayne	472	10140-1994-1067	JANITORIAL
61215	Wayne	472	10140-1994-1067	INT/EXT MAINT
61216	Wayne	472	10140-1994-1067	LANDSCAPING
61217	Wayne	472	10140-1994-1067	SNOW REMOVAL
61218	Wayne	472	10140-1994-1067	PARKING
61219	Wayne	472	10140-1994-1067	FLUORESCENT
61220	Wayne	472	10140-1994-1067	RUBBISH REMOVAL
61221	Wayne	472	10140-1994-1067	N/A
61222	Wayne	472	10251-1992-2312	HVAC
61223	Wayne	472	10251-1992-2312	HVAC
61224	Wayne	472	10251-1992-2312	HVAC
61225	Wayne	472	10251-1992-2312	ELECTRICITY
61226	Wayne	472	10251-1992-2312	ELECTRICITY
61227	Wayne	472	10251-1992-2312	ELECTRICITY
61228	Wayne	472	10251-1992-2312	WATER
61229	Wayne	472	10251-1992-2312	WATER
61230	Wayne	472	10251-1992-2312	WATER
61231	Wayne	472	10251-1992-2312	JANITORIAL
61232	Wayne	472	10251-1992-2312	JANITORIAL
61233	Wayne	472	10251-1992-2312	JANITORIAL
61234	Wayne	472	10251-1992-2312	INT/EXT MAINT
61235	Wayne	472	10251-1992-2312	INT/EXT MAINT
61236	Wayne	472	10251-1992-2312	INT/EXT MAINT
61237	Wayne	472	10251-1992-2312	LANDSCAPING
61238	Wayne	472	10251-1992-2312	LANDSCAPING
61239	Wayne	472	10251-1992-2312	LANDSCAPING
61240	Wayne	472	10251-1992-2312	SNOW REMOVAL
61241	Wayne	472	10251-1992-2312	SNOW REMOVAL
61242	Wayne	472	10251-1992-2312	SNOW REMOVAL
61243	Wayne	472	10251-1992-2312	PARKING
61244	Wayne	472	10251-1992-2312	PARKING
61245	Wayne	472	10251-1992-2312	PARKING

	A	B	C	D
61246	Wayne	472	10251-1992-2312	FLUORESCENT
61247	Wayne	472	10251-1992-2312	FLUORESCENT
61248	Wayne	472	10251-1992-2312	FLUORESCENT
61249	Wayne	472	10251-1992-2312	RUBBISH REMOVAL
61250	Wayne	472	10251-1992-2312	RUBBISH REMOVAL
61251	Wayne	472	10251-1992-2312	RUBBISH REMOVAL
61252	Wayne	472	10251-1992-2312	PEST CONTROL
61253	Wayne	472	10251-1992-2312	PEST CONTROL
61254	Wayne	472	10251-1992-2312	PEST CONTROL
61255	Wayne	472	10251-1992-2312	GAS
61256	Wayne	472	10251-1992-2312	GAS
61257	Wayne	472	10251-1992-2312	GAS
61258	Wayne	472	10278-1995-1013	HVAC
61259	Wayne	472	10278-1995-1013	ELECTRICITY
61260	Wayne	472	10278-1995-1013	WATER
61261	Wayne	472	10278-1995-1013	JANITORIAL
61262	Wayne	472	10278-1995-1013	INT/EXT MAINT
61263	Wayne	472	10278-1995-1013	LANDSCAPING
61264	Wayne	472	10278-1995-1013	SNOW REMOVAL
61265	Wayne	472	10278-1995-1013	PARKING
61266	Wayne	472	10278-1995-1013	FLUORESCENT
61267	Wayne	472	10278-1995-1013	RUBBISH REMOVAL
61268	Wayne	472	10278-1995-1013	N/A
61269	Wayne	472	10288-1995-1273	HVAC
61270	Wayne	472	10288-1995-1273	ELECTRICITY
61271	Wayne	472	10288-1995-1273	WATER
61272	Wayne	472	10288-1995-1273	JANITORIAL
61273	Wayne	472	10288-1995-1273	INT/EXT MAINT
61274	Wayne	472	10288-1995-1273	LANDSCAPING
61275	Wayne	472	10288-1995-1273	SNOW REMOVAL
61276	Wayne	472	10288-1995-1273	PARKING
61277	Wayne	472	10288-1995-1273	FLUORESCENT
61278	Wayne	472	10288-1995-1273	RUBBISH REMOVAL
61279	Wayne	472	10288-1995-1273	N/A
61280	Wayne	472	10288-1996-1394	HVAC
61281	Wayne	472	10288-1996-1394	ELECTRICITY
61282	Wayne	472	10288-1996-1394	WATER
61283	Wayne	472	10288-1996-1394	JANITORIAL
61284	Wayne	472	10288-1996-1394	INT/EXT MAINT
61285	Wayne	472	10288-1996-1394	LANDSCAPING
61286	Wayne	472	10288-1996-1394	SNOW REMOVAL
61287	Wayne	472	10288-1996-1394	PARKING
61288	Wayne	472	10288-1996-1394	FLUORESCENT
61289	Wayne	472	10288-1996-1394	RUBBISH REMOVAL
61290	Wayne	472	10288-1996-1394	N/A

	A	B	C	D
61291	Wayne	472	10315-1995-1393	HVAC
61292	Wayne	472	10315-1995-1393	ELECTRICITY
61293	Wayne	472	10315-1995-1393	WATER
61294	Wayne	472	10315-1995-1393	JANITORIAL
61295	Wayne	472	10315-1995-1393	INT/EXT MAINT
61296	Wayne	472	10315-1995-1393	LANDSCAPING
61297	Wayne	472	10315-1995-1393	SNOW REMOVAL
61298	Wayne	472	10315-1995-1393	PARKING
61299	Wayne	472	10315-1995-1393	FLUORESCENT
61300	Wayne	472	10315-1995-1393	RUBBISH REMOVAL
61301	Wayne	472	10315-1995-1393	N/A
61302	Wayne	472	10420-1996-1042	HVAC
61303	Wayne	472	10420-1996-1042	HVAC
61304	Wayne	472	10420-1996-1042	HVAC
61305	Wayne	472	10420-1996-1042	HVAC
61306	Wayne	472	10420-1996-1042	HVAC
61307	Wayne	472	10420-1996-1042	HVAC
61308	Wayne	472	10420-1996-1042	ELECTRICITY
61309	Wayne	472	10420-1996-1042	ELECTRICITY
61310	Wayne	472	10420-1996-1042	ELECTRICITY
61311	Wayne	472	10420-1996-1042	ELECTRICITY
61312	Wayne	472	10420-1996-1042	ELECTRICITY
61313	Wayne	472	10420-1996-1042	ELECTRICITY
61314	Wayne	472	10420-1996-1042	WATER
61315	Wayne	472	10420-1996-1042	WATER
61316	Wayne	472	10420-1996-1042	WATER
61317	Wayne	472	10420-1996-1042	WATER
61318	Wayne	472	10420-1996-1042	WATER
61319	Wayne	472	10420-1996-1042	WATER
61320	Wayne	472	10420-1996-1042	JANITORIAL
61321	Wayne	472	10420-1996-1042	JANITORIAL
61322	Wayne	472	10420-1996-1042	JANITORIAL
61323	Wayne	472	10420-1996-1042	JANITORIAL
61324	Wayne	472	10420-1996-1042	JANITORIAL
61325	Wayne	472	10420-1996-1042	JANITORIAL
61326	Wayne	472	10420-1996-1042	INT/EXT MAINT
61327	Wayne	472	10420-1996-1042	INT/EXT MAINT
61328	Wayne	472	10420-1996-1042	INT/EXT MAINT
61329	Wayne	472	10420-1996-1042	INT/EXT MAINT
61330	Wayne	472	10420-1996-1042	INT/EXT MAINT
61331	Wayne	472	10420-1996-1042	INT/EXT MAINT
61332	Wayne	472	10420-1996-1042	LANDSCAPING
61333	Wayne	472	10420-1996-1042	LANDSCAPING
61334	Wayne	472	10420-1996-1042	LANDSCAPING
61335	Wayne	472	10420-1996-1042	LANDSCAPING

	A	B	C	D
61336	Wayne	472	10420-1996-1042	LANDSCAPING
61337	Wayne	472	10420-1996-1042	LANDSCAPING
61338	Wayne	472	10420-1996-1042	SNOW REMOVAL
61339	Wayne	472	10420-1996-1042	SNOW REMOVAL
61340	Wayne	472	10420-1996-1042	SNOW REMOVAL
61341	Wayne	472	10420-1996-1042	SNOW REMOVAL
61342	Wayne	472	10420-1996-1042	SNOW REMOVAL
61343	Wayne	472	10420-1996-1042	SNOW REMOVAL
61344	Wayne	472	10420-1996-1042	PARKING
61345	Wayne	472	10420-1996-1042	PARKING
61346	Wayne	472	10420-1996-1042	PARKING
61347	Wayne	472	10420-1996-1042	PARKING
61348	Wayne	472	10420-1996-1042	PARKING
61349	Wayne	472	10420-1996-1042	PARKING
61350	Wayne	472	10420-1996-1042	FLUORESCENT
61351	Wayne	472	10420-1996-1042	FLUORESCENT
61352	Wayne	472	10420-1996-1042	FLUORESCENT
61353	Wayne	472	10420-1996-1042	FLUORESCENT
61354	Wayne	472	10420-1996-1042	FLUORESCENT
61355	Wayne	472	10420-1996-1042	FLUORESCENT
61356	Wayne	472	10420-1996-1042	RUBBISH REMOVAL
61357	Wayne	472	10420-1996-1042	RUBBISH REMOVAL
61358	Wayne	472	10420-1996-1042	RUBBISH REMOVAL
61359	Wayne	472	10420-1996-1042	RUBBISH REMOVAL
61360	Wayne	472	10420-1996-1042	RUBBISH REMOVAL
61361	Wayne	472	10420-1996-1042	RUBBISH REMOVAL
61362	Wayne	472	10420-1996-1042	GAS
61363	Wayne	472	10420-1996-1042	GAS
61364	Wayne	472	10420-1996-1042	GAS
61365	Wayne	472	10420-1996-1042	GAS
61366	Wayne	472	10420-1996-1042	GAS
61367	Wayne	472	10420-1996-1042	GAS
61368	Wayne	472	10420-1996-1042	PEST CONTROL
61369	Wayne	472	10420-1996-1042	PEST CONTROL
61370	Wayne	472	10420-1996-1042	PEST CONTROL
61371	Wayne	472	10420-1996-1042	PEST CONTROL
61372	Wayne	472	10420-1996-1042	PEST CONTROL
61373	Wayne	472	10420-1996-1042	PEST CONTROL
61374	Wayne	472	10965-2001-1065	HVAC
61375	Wayne	472	10965-2001-1065	HVAC
61376	Wayne	472	10965-2001-1065	ELECTRICITY
61377	Wayne	472	10965-2001-1065	ELECTRICITY
61378	Wayne	472	10965-2001-1065	FLUORESCENT
61379	Wayne	472	10965-2001-1065	FLUORESCENT
61380	Wayne	472	10965-2001-1065	WATER

	A	B	C	D
61381	Wayne	472	10965-2001-1065	WATER
61382	Wayne	472	10965-2001-1065	WATER
61383	Wayne	472	10965-2001-1065	WATER
61384	Wayne	472	10965-2001-1065	INT/EXT MAINT
61385	Wayne	472	10965-2001-1065	INT/EXT MAINT
61386	Wayne	472	10965-2001-1065	INT/EXT MAINT
61387	Wayne	472	10965-2001-1065	INT/EXT MAINT
61388	Wayne	472	10965-2001-1065	INT/EXT MAINT
61389	Wayne	472	10965-2001-1065	INT/EXT MAINT
61390	Wayne	472	10965-2001-1065	INT/EXT MAINT
61391	Wayne	472	10965-2001-1065	INT/EXT MAINT
61392	Wayne	472	10965-2001-1065	SECURITY
61393	Wayne	472	10965-2001-1065	SECURITY
61394	Wayne	472	10965-2001-1065	SECURITY
61395	Wayne	472	10965-2001-1065	SECURITY
61396	Wayne	472	10965-2001-1065	LANDSCAPING
61397	Wayne	472	10965-2001-1065	LANDSCAPING
61398	Wayne	472	10965-2001-1065	SNOW REMOVAL
61399	Wayne	472	10965-2001-1065	SNOW REMOVAL
61400	Wayne	472	10965-2001-1065	PARKING
61401	Wayne	472	10965-2001-1065	PARKING
61402	Wayne	472	10965-2001-1065	MAJOR STRUCT REP
61403	Wayne	472	10965-2001-1065	MAJOR STRUCT REP
61404	Wayne	472	10965-2001-1065	INSURANCE
61405	Wayne	472	10965-2001-1065	INSURANCE
61406	Wayne	472	10965-2001-1065	TAXES
61407	Wayne	472	10965-2001-1065	TAXES
61408	Wayne	472	10965-2001-1065	ELECTRICITY
61409	Wayne	472	10965-2001-1065	ELECTRICITY
61410	Wayne	472	10965-2001-1065	GAS
61411	Wayne	472	10965-2001-1065	GAS
61412	Wayne	472	10965-2001-1065	WATER
61413	Wayne	472	10965-2001-1065	WATER
61414	Wayne	472	10965-2001-1065	HVAC
61415	Wayne	472	10965-2001-1065	HVAC
61416	Wayne	472	10965-2001-1065	JANITORIAL
61417	Wayne	472	10965-2001-1065	JANITORIAL
61418	Wayne	472	10965-2001-1065	RUBBISH REMOVAL
61419	Wayne	472	10965-2001-1065	RUBBISH REMOVAL
61420	Wayne	472	10965-2001-1065	SECURITY
61421	Wayne	472	10965-2001-1065	SECURITY
61422	Wayne	472	10965-2001-1065	SECURITY
61423	Wayne	472	10965-2001-1065	SECURITY
61424	Wayne	472	10965-2001-1065	PEST CONTROL
61425	Wayne	472	10965-2001-1065	PEST CONTROL

	A	B	C	D
61426	Wayne	472	10965-2002-2182	HVAC
61427	Wayne	472	10965-2002-2182	HVAC
61428	Wayne	472	10965-2002-2182	JANITORIAL
61429	Wayne	472	10965-2002-2182	JANITORIAL
61430	Wayne	472	10965-2002-2182	PEST CONTROL
61431	Wayne	472	10965-2002-2182	PEST CONTROL
61432	Wayne	472	10965-2002-2182	RUBBISH REMOVAL
61433	Wayne	472	10965-2002-2182	RUBBISH REMOVAL
61434	Wayne	472	10965-2002-2182	WATER
61435	Wayne	472	10965-2002-2182	WATER
61436	Wayne	472	10965-2002-2182	INT/EXT MAINT
61437	Wayne	472	10965-2002-2182	INT/EXT MAINT
61438	Wayne	472	10965-2002-2182	LANDSCAPING
61439	Wayne	472	10965-2002-2182	LANDSCAPING
61440	Wayne	472	10965-2002-2182	PARKING
61441	Wayne	472	10965-2002-2182	PARKING
61442	Wayne	472	10965-2002-2182	SECURITY
61443	Wayne	472	10965-2002-2182	SECURITY
61444	Wayne	472	10965-2002-2182	SNOW REMOVAL
61445	Wayne	472	10965-2002-2182	SNOW REMOVAL
61446	Wayne	472	10965-2002-2182	ELECTRICITY
61447	Wayne	472	10965-2002-2182	ELECTRICITY
61448	Wayne	472	10965-2002-2182	FLUORESCENT
61449	Wayne	472	10965-2002-2182	FLUORESCENT
61450	Wayne	472	10965-2002-2182	GAS
61451	Wayne	472	10965-2002-2182	GAS
61452	Wayne	472	10965-2008-0090	PUBLIC UTILITIES
61453	Wayne	472	10965-2008-0090	PUBLIC UTILITIES
61454	Wayne	472	10965-2008-0090	JANITORIAL
61455	Wayne	472	10965-2008-0090	JANITORIAL
61456	Wayne	472	10965-2008-0090	DUMPSTER SERVICE
61457	Wayne	472	10965-2008-0090	DUMPSTER SERVICE
61458	Wayne	472	10965-2008-0090	PEST CONTROL
61459	Wayne	472	10965-2008-0090	PEST CONTROL
61460	Wayne	472	10965-2008-0090	FLUORESCENT
61461	Wayne	472	10965-2008-0090	FLUORESCENT
61462	Wayne	472	10965-2008-0090	TELECOMMUNICATIONS
61463	Wayne	472	10965-2008-0090	TELECOMMUNICATIONS
61464	Wayne	472	10965-2008-0090	ALARM SYSTEM MONITORING
61465	Wayne	472	10965-2008-0090	ALARM SYSTEM MONITORING
61466	Wayne	472	10965-2008-0090	ADJUST-TAXES
61467	Wayne	472	10965-2008-0090	ADJUST-TAXES
61468	Wayne	472	10965-2008-0090	ADJUST-INSURANCE
61469	Wayne	472	10965-2008-0090	ADJUST-INSURANCE
61470	Wayne	472	10965-2010-0206	PUBLIC UTILITIES

	A	B	C	D
61471	Wayne	472	10965-2010-0206	PUBLIC UTILITIES
61472	Wayne	472	10965-2010-0206	PUBLIC UTILITIES
61473	Wayne	472	10965-2010-0206	PUBLIC UTILITIES
61474	Wayne	472	10965-2010-0206	JANITORIAL
61475	Wayne	472	10965-2010-0206	JANITORIAL
61476	Wayne	472	10965-2010-0206	JANITORIAL
61477	Wayne	472	10965-2010-0206	JANITORIAL
61478	Wayne	472	10965-2010-0206	DUMPSTER SERVICE
61479	Wayne	472	10965-2010-0206	DUMPSTER SERVICE
61480	Wayne	472	10965-2010-0206	DUMPSTER SERVICE
61481	Wayne	472	10965-2010-0206	DUMPSTER SERVICE
61482	Wayne	472	10965-2010-0206	PEST CONTROL
61483	Wayne	472	10965-2010-0206	PEST CONTROL
61484	Wayne	472	10965-2010-0206	PEST CONTROL
61485	Wayne	472	10965-2010-0206	PEST CONTROL
61486	Wayne	472	10965-2010-0206	FLUORESCENT
61487	Wayne	472	10965-2010-0206	FLUORESCENT
61488	Wayne	472	10965-2010-0206	FLUORESCENT
61489	Wayne	472	10965-2010-0206	FLUORESCENT
61490	Wayne	472	10965-2010-0206	ADJUST-TAXES
61491	Wayne	472	10965-2010-0206	ADJUST-TAXES
61492	Wayne	472	10965-2010-0206	ADJUST-TAXES
61493	Wayne	472	10965-2010-0206	ADJUST-TAXES
61494	Wayne	472	10965-2010-0206	ADJUST-INSURANCE
61495	Wayne	472	10965-2010-0206	ADJUST-INSURANCE
61496	Wayne	472	10965-2010-0206	ADJUST-INSURANCE
61497	Wayne	472	10965-2010-0206	ADJUST-INSURANCE
61498	Wayne	472	11248-2006-0143	ELECTRICITY
61499	Wayne	472	11248-2006-0143	ELECTRICITY
61500	Wayne	472	11248-2006-0143	GAS
61501	Wayne	472	11248-2006-0143	GAS
61502	Wayne	472	11248-2006-0143	JANITORIAL
61503	Wayne	472	11248-2006-0143	JANITORIAL
61504	Wayne	472	11248-2006-0143	TELECOMMUNICATIONS
61505	Wayne	472	11248-2006-0143	TELECOMMUNICATIONS
61506	Wayne	472	11248-2006-0143	ALARM SYSTEM MONITORING
61507	Wayne	472	11248-2006-0143	ALARM SYSTEM MONITORING
61508	Wayne	472	11259-2006-0166	GAS
61509	Wayne	472	11259-2006-0166	GAS
61510	Wayne	472	11259-2006-0166	ELECTRICITY
61511	Wayne	472	11259-2006-0166	ELECTRICITY
61512	Wayne	472	11313-2007-0066	PUBLIC UTILITIES
61513	Wayne	472	11313-2007-0066	TRASH REMOVAL/WASTEBASKETS
61514	Wayne	472	11313-2007-0066	DUMPSTER SERVICE
61515	Wayne	472	11313-2007-0066	TELECOMMUNICATIONS

	A	B	C	D
61516	Wayne	472	11313-2007-0066	PEST CONTROL
61517	Wayne	472	11313-2007-0066	JANITORIAL
61518	Wayne	472	1916-1990-12	HVAC
61519	Wayne	472	1916-1990-12	ELECTRICITY
61520	Wayne	472	1916-1990-12	WATER
61521	Wayne	472	1916-1990-12	JANITORIAL
61522	Wayne	472	1916-1990-12	INT/EXT MAINT
61523	Wayne	472	1916-1990-12	LANDSCAPING
61524	Wayne	472	1916-1990-12	SNOW REMOVAL
61525	Wayne	472	1916-1990-12	PARKING
61526	Wayne	472	1916-1990-12	FLUORESCENT
61527	Wayne	472	1916-1990-12	RUBBISH REMOVAL
61528	Wayne	472	1916-1990-12	N/A
61529	Wayne	472	1926-1990-14	HVAC
61530	Wayne	472	1926-1990-14	ELECTRICITY
61531	Wayne	472	1926-1990-14	WATER
61532	Wayne	472	1926-1990-14	JANITORIAL
61533	Wayne	472	1926-1990-14	INT/EXT MAINT
61534	Wayne	472	1926-1990-14	LANDSCAPING
61535	Wayne	472	1926-1990-14	SNOW REMOVAL
61536	Wayne	472	1926-1990-14	PARKING
61537	Wayne	472	1926-1990-14	FLUORESCENT
61538	Wayne	472	1926-1990-14	RUBBISH REMOVAL
61539	Wayne	472	1926-1990-14	N/A
61540	Wayne	472	4398-1990-47	HVAC
61541	Wayne	472	4398-1990-47	ELECTRICITY
61542	Wayne	472	4398-1990-47	WATER
61543	Wayne	472	4398-1990-47	JANITORIAL
61544	Wayne	472	4398-1990-47	INT/EXT MAINT
61545	Wayne	472	4398-1990-47	LANDSCAPING
61546	Wayne	472	4398-1990-47	SNOW REMOVAL
61547	Wayne	472	4398-1990-47	PARKING
61548	Wayne	472	4398-1990-47	FLUORESCENT
61549	Wayne	472	4398-1990-47	RUBBISH REMOVAL
61550	Wayne	472	4398-1990-47	N/A
61551	Wayne	472	6132-1984-22	HVAC
61552	Wayne	472	6132-1984-22	ELECTRICITY
61553	Wayne	472	6132-1984-22	WATER
61554	Wayne	472	6132-1984-22	JANITORIAL
61555	Wayne	472	6132-1984-22	INT/EXT MAINT
61556	Wayne	472	6132-1984-22	LANDSCAPING
61557	Wayne	472	6132-1984-22	SNOW REMOVAL
61558	Wayne	472	6132-1984-22	PARKING
61559	Wayne	472	6132-1984-22	FLUORESCENT
61560	Wayne	472	6132-1984-22	RUBBISH REMOVAL

	A	B	C	D
61561	Wayne	472	6132-1984-22	N/A
61562	Wayne	472	7012-1987-217	HVAC
61563	Wayne	472	7012-1987-217	ELECTRICITY
61564	Wayne	472	7012-1987-217	WATER
61565	Wayne	472	7012-1987-217	JANITORIAL
61566	Wayne	472	7012-1987-217	INT/EXT MAINT
61567	Wayne	472	7012-1987-217	LANDSCAPING
61568	Wayne	472	7012-1987-217	SNOW REMOVAL
61569	Wayne	472	7012-1987-217	PARKING
61570	Wayne	472	7012-1987-217	FLUORESCENT
61571	Wayne	472	7012-1987-217	RUBBISH REMOVAL
61572	Wayne	472	7012-1987-217	N/A
61573	Wayne	472	7022-1988-211	HVAC
61574	Wayne	472	7022-1988-211	HVAC
61575	Wayne	472	7022-1988-211	HVAC
61576	Wayne	472	7022-1988-211	HVAC
61577	Wayne	472	7022-1988-211	ELECTRICITY
61578	Wayne	472	7022-1988-211	ELECTRICITY
61579	Wayne	472	7022-1988-211	ELECTRICITY
61580	Wayne	472	7022-1988-211	ELECTRICITY
61581	Wayne	472	7022-1988-211	WATER
61582	Wayne	472	7022-1988-211	WATER
61583	Wayne	472	7022-1988-211	WATER
61584	Wayne	472	7022-1988-211	WATER
61585	Wayne	472	7022-1988-211	JANITORIAL
61586	Wayne	472	7022-1988-211	JANITORIAL
61587	Wayne	472	7022-1988-211	JANITORIAL
61588	Wayne	472	7022-1988-211	JANITORIAL
61589	Wayne	472	7022-1988-211	INT/EXT MAINT
61590	Wayne	472	7022-1988-211	INT/EXT MAINT
61591	Wayne	472	7022-1988-211	INT/EXT MAINT
61592	Wayne	472	7022-1988-211	INT/EXT MAINT
61593	Wayne	472	7022-1988-211	LANDSCAPING
61594	Wayne	472	7022-1988-211	LANDSCAPING
61595	Wayne	472	7022-1988-211	LANDSCAPING
61596	Wayne	472	7022-1988-211	LANDSCAPING
61597	Wayne	472	7022-1988-211	SNOW REMOVAL
61598	Wayne	472	7022-1988-211	SNOW REMOVAL
61599	Wayne	472	7022-1988-211	SNOW REMOVAL
61600	Wayne	472	7022-1988-211	SNOW REMOVAL
61601	Wayne	472	7022-1988-211	PARKING
61602	Wayne	472	7022-1988-211	PARKING
61603	Wayne	472	7022-1988-211	PARKING
61604	Wayne	472	7022-1988-211	PARKING
61605	Wayne	472	7022-1988-211	FLUORESCENT

	A	B	C	D
61606	Wayne	472	7022-1988-211	FLUORESCENT
61607	Wayne	472	7022-1988-211	FLUORESCENT
61608	Wayne	472	7022-1988-211	FLUORESCENT
61609	Wayne	472	7022-1988-211	RUBBISH REMOVAL
61610	Wayne	472	7022-1988-211	RUBBISH REMOVAL
61611	Wayne	472	7022-1988-211	RUBBISH REMOVAL
61612	Wayne	472	7022-1988-211	RUBBISH REMOVAL
61613	Wayne	472	7022-1988-211	N/A
61614	Wayne	472	7022-1988-211	N/A
61615	Wayne	472	7022-1988-211	N/A
61616	Wayne	472	7022-1988-211	N/A
61617	Wayne	472	7052-1987-234	HVAC
61618	Wayne	472	7052-1987-234	ELECTRICITY
61619	Wayne	472	7052-1987-234	WATER
61620	Wayne	472	7052-1987-234	JANITORIAL
61621	Wayne	472	7052-1987-234	INT/EXT MAINT
61622	Wayne	472	7052-1987-234	LANDSCAPING
61623	Wayne	472	7052-1987-234	SNOW REMOVAL
61624	Wayne	472	7052-1987-234	PARKING
61625	Wayne	472	7052-1987-234	FLUORESCENT
61626	Wayne	472	7052-1987-234	RUBBISH REMOVAL
61627	Wayne	472	7052-1987-234	N/A
61628	Wayne	472	7177-1990-116	HVAC
61629	Wayne	472	7177-1990-116	ELECTRICITY
61630	Wayne	472	7177-1990-116	WATER
61631	Wayne	472	7177-1990-116	JANITORIAL
61632	Wayne	472	7177-1990-116	INT/EXT MAINT
61633	Wayne	472	7177-1990-116	LANDSCAPING
61634	Wayne	472	7177-1990-116	SNOW REMOVAL
61635	Wayne	472	7177-1990-116	PARKING
61636	Wayne	472	7177-1990-116	FLUORESCENT
61637	Wayne	472	7177-1990-116	RUBBISH REMOVAL
61638	Wayne	472	7177-1990-116	N/A
61639	Wayne	472	7314-1989-344	HVAC
61640	Wayne	472	7314-1989-344	ELECTRICITY
61641	Wayne	472	7314-1989-344	WATER
61642	Wayne	472	7314-1989-344	JANITORIAL
61643	Wayne	472	7314-1989-344	INT/EXT MAINT
61644	Wayne	472	7314-1989-344	LANDSCAPING
61645	Wayne	472	7314-1989-344	SNOW REMOVAL
61646	Wayne	472	7314-1989-344	PARKING
61647	Wayne	472	7314-1989-344	FLUORESCENT
61648	Wayne	472	7314-1989-344	RUBBISH REMOVAL
61649	Wayne	472	7314-1989-344	N/A
61650	Wayne	472	7463-1990-2127	HVAC

	A	B	C	D
61651	Wayne	472	7463-1990-2127	ELECTRICITY
61652	Wayne	472	7463-1990-2127	WATER
61653	Wayne	472	7463-1990-2127	JANITORIAL
61654	Wayne	472	7463-1990-2127	INT/EXT MAINT
61655	Wayne	472	7463-1990-2127	LANDSCAPING
61656	Wayne	472	7463-1990-2127	SNOW REMOVAL
61657	Wayne	472	7463-1990-2127	PARKING
61658	Wayne	472	7463-1990-2127	FLUORESCENT
61659	Wayne	472	7463-1990-2127	RUBBISH REMOVAL
61660	Wayne	472	7463-1990-2127	N/A
61661	Wayne	472	7466-1988-296	HVAC
61662	Wayne	472	7466-1988-296	ELECTRICITY
61663	Wayne	472	7466-1988-296	WATER
61664	Wayne	472	7466-1988-296	JANITORIAL
61665	Wayne	472	7466-1988-296	INT/EXT MAINT
61666	Wayne	472	7466-1988-296	LANDSCAPING
61667	Wayne	472	7466-1988-296	SNOW REMOVAL
61668	Wayne	472	7466-1988-296	PARKING
61669	Wayne	472	7466-1988-296	FLUORESCENT
61670	Wayne	472	7466-1988-296	RUBBISH REMOVAL
61671	Wayne	472	7466-1988-296	N/A
61672	Wayne	472	7629-1990-2151	HVAC
61673	Wayne	472	7629-1990-2151	ELECTRICITY
61674	Wayne	472	7629-1990-2151	WATER
61675	Wayne	472	7629-1990-2151	JANITORIAL
61676	Wayne	472	7629-1990-2151	INT/EXT MAINT
61677	Wayne	472	7629-1990-2151	LANDSCAPING
61678	Wayne	472	7629-1990-2151	SNOW REMOVAL
61679	Wayne	472	7629-1990-2151	PARKING
61680	Wayne	472	7629-1990-2151	FLUORESCENT
61681	Wayne	472	7629-1990-2151	RUBBISH REMOVAL
61682	Wayne	472	7629-1990-2151	N/A
61683	Wayne	472	7795-1990-2198	HVAC
61684	Wayne	472	7795-1990-2198	ELECTRICITY
61685	Wayne	472	7795-1990-2198	WATER
61686	Wayne	472	7795-1990-2198	JANITORIAL
61687	Wayne	472	7795-1990-2198	INT/EXT MAINT
61688	Wayne	472	7795-1990-2198	LANDSCAPING
61689	Wayne	472	7795-1990-2198	SNOW REMOVAL
61690	Wayne	472	7795-1990-2198	PARKING
61691	Wayne	472	7795-1990-2198	FLUORESCENT
61692	Wayne	472	7795-1990-2198	RUBBISH REMOVAL
61693	Wayne	472	7795-1990-2198	N/A
61694	Wayne	472	7800-1991-2300	HVAC
61695	Wayne	472	7800-1991-2300	ELECTRICITY

	A	B	C	D
61696	Wayne	472	7800-1991-2300	WATER
61697	Wayne	472	7800-1991-2300	JANITORIAL
61698	Wayne	472	7800-1991-2300	INT/EXT MAINT
61699	Wayne	472	7800-1991-2300	LANDSCAPING
61700	Wayne	472	7800-1991-2300	SNOW REMOVAL
61701	Wayne	472	7800-1991-2300	PARKING
61702	Wayne	472	7800-1991-2300	FLUORESCENT
61703	Wayne	472	7800-1991-2300	RUBBISH REMOVAL
61704	Wayne	472	7800-1991-2300	N/A
61705	Wayne	472	7800-1992-1184	HVAC
61706	Wayne	472	7800-1992-1184	ELECTRICITY
61707	Wayne	472	7800-1992-1184	WATER
61708	Wayne	472	7800-1992-1184	JANITORIAL
61709	Wayne	472	7800-1992-1184	INT/EXT MAINT
61710	Wayne	472	7800-1992-1184	LANDSCAPING
61711	Wayne	472	7800-1992-1184	SNOW REMOVAL
61712	Wayne	472	7800-1992-1184	PARKING
61713	Wayne	472	7800-1992-1184	FLUORESCENT
61714	Wayne	472	7800-1992-1184	RUBBISH REMOVAL
61715	Wayne	472	7800-1992-1184	N/A
61716	Wayne	472	7897-1992-1088	HVAC
61717	Wayne	472	7897-1992-1088	ELECTRICITY
61718	Wayne	472	7897-1992-1088	WATER
61719	Wayne	472	7897-1992-1088	JANITORIAL
61720	Wayne	472	7897-1992-1088	INT/EXT MAINT
61721	Wayne	472	7897-1992-1088	LANDSCAPING
61722	Wayne	472	7897-1992-1088	SNOW REMOVAL
61723	Wayne	472	7897-1992-1088	PARKING
61724	Wayne	472	7897-1992-1088	FLUORESCENT
61725	Wayne	472	7897-1992-1088	RUBBISH REMOVAL
61726	Wayne	472	7897-1992-1088	N/A
61727	Wayne	472	7897-1993-1003	HVAC
61728	Wayne	472	7897-1993-1003	ELECTRICITY
61729	Wayne	472	7897-1993-1003	WATER
61730	Wayne	472	7897-1993-1003	JANITORIAL
61731	Wayne	472	7897-1993-1003	INT/EXT MAINT
61732	Wayne	472	7897-1993-1003	LANDSCAPING
61733	Wayne	472	7897-1993-1003	SNOW REMOVAL
61734	Wayne	472	7897-1993-1003	PARKING
61735	Wayne	472	7897-1993-1003	FLUORESCENT
61736	Wayne	472	7897-1993-1003	RUBBISH REMOVAL
61737	Wayne	472	7897-1993-1003	N/A
61738	Wayne	511	11127-2005-0139	PUBLIC UTILITIES
61739	Wayne	511	11127-2005-0139	JANITORIAL
61740	Wayne	511	11127-2005-0139	TELECOMMUNICATIONS

	A	B	C	D
61741	Wayne	511	11127-2005-0139	FLUORESCENT
61742	Wayne	511	11127-2005-0139	PEST CONTROL
61743	Wayne	511	11127-2005-0139	DUMPSTER SERVICE
61744	Wayne	511	11127-2005-0139	SNOW REMOVAL
61745	Wayne	511	11127-2005-0139	PARKING
61746	Wayne	511	11127-2005-0139	INT/EXT MAINT
61747	Wayne	511	11127-2005-0139	INSURANCE
61748	Wayne	511	11127-2005-0139	TAXES
61749	Wayne	511	11127-2010-0467	GROSS (FULL SERVICE)
61750	Wayne	511	11127-2010-0467	GROSS (FULL SERVICE)
61751	Wayne	511	11127-2010-0467	GROSS (FULL SERVICE)
61752	Wayne	511	11127-2010-0467	GROSS (FULL SERVICE)
61753	Wayne	511	7302-1989-337	HVAC
61754	Wayne	511	7302-1989-337	ELECTRICITY
61755	Wayne	511	7302-1989-337	WATER
61756	Wayne	511	7302-1989-337	JANITORIAL
61757	Wayne	511	7302-1989-337	INT/EXT MAINT
61758	Wayne	511	7302-1989-337	LANDSCAPING
61759	Wayne	511	7302-1989-337	SNOW REMOVAL
61760	Wayne	511	7302-1989-337	PARKING
61761	Wayne	511	7302-1989-337	FLUORESCENT
61762	Wayne	511	7302-1989-337	RUBBISH REMOVAL
61763	Wayne	511	7302-1989-337	N/A
61764	Wayne	511	7613-1990-2046	HVAC
61765	Wayne	511	7613-1990-2046	ELECTRICITY
61766	Wayne	511	7613-1990-2046	WATER
61767	Wayne	511	7613-1990-2046	JANITORIAL
61768	Wayne	511	7613-1990-2046	INT/EXT MAINT
61769	Wayne	511	7613-1990-2046	LANDSCAPING
61770	Wayne	511	7613-1990-2046	SNOW REMOVAL
61771	Wayne	511	7613-1990-2046	PARKING
61772	Wayne	511	7613-1990-2046	FLUORESCENT
61773	Wayne	511	7613-1990-2046	RUBBISH REMOVAL
61774	Wayne	511	7613-1990-2046	N/A
61775	Wayne	551	11065-2003-1148	GROSS (FULL SERVICE)
61776	Wayne	551	11065-2003-1148	GROSS (FULL SERVICE)
61777	Wayne	551	11065-2003-1148	GROSS (FULL SERVICE)
61778	Wayne	551	11065-2003-1148	GROSS (FULL SERVICE)
61779	Wayne	551	11324-2008-0110	TELECOMMUNICATIONS
61780	Wayne	551	11324-2008-0110	ALARM SYSTEM MONITORING
61781	Wayne	551	1630-1984-6	HVAC
61782	Wayne	551	1630-1984-6	ELECTRICITY
61783	Wayne	551	1630-1984-6	WATER
61784	Wayne	551	1630-1984-6	JANITORIAL
61785	Wayne	551	1630-1984-6	INT/EXT MAINT

	A	B	C	D
61786	Wayne	551	1630-1984-6	LANDSCAPING
61787	Wayne	551	1630-1984-6	SNOW REMOVAL
61788	Wayne	551	1630-1984-6	PARKING
61789	Wayne	551	1630-1984-6	FLUORESCENT
61790	Wayne	551	1630-1984-6	RUBBISH REMOVAL
61791	Wayne	551	1630-1984-6	N/A
61792	Wayne	551	292-1953-1	HVAC
61793	Wayne	551	292-1953-1	ELECTRICITY
61794	Wayne	551	292-1953-1	WATER
61795	Wayne	551	292-1953-1	JANITORIAL
61796	Wayne	551	292-1953-1	INT/EXT MAINT
61797	Wayne	551	292-1953-1	LANDSCAPING
61798	Wayne	551	292-1953-1	SNOW REMOVAL
61799	Wayne	551	292-1953-1	PARKING
61800	Wayne	551	292-1953-1	FLUORESCENT
61801	Wayne	551	292-1953-1	RUBBISH REMOVAL
61802	Wayne	551	292-1953-1	N/A
61803	Wayne	551	7423-1990-2130	HVAC
61804	Wayne	551	7423-1990-2130	ELECTRICITY
61805	Wayne	551	7423-1990-2130	WATER
61806	Wayne	551	7423-1990-2130	JANITORIAL
61807	Wayne	551	7423-1990-2130	INT/EXT MAINT
61808	Wayne	551	7423-1990-2130	LANDSCAPING
61809	Wayne	551	7423-1990-2130	SNOW REMOVAL
61810	Wayne	551	7423-1990-2130	PARKING
61811	Wayne	551	7423-1990-2130	FLUORESCENT
61812	Wayne	551	7423-1990-2130	RUBBISH REMOVAL
61813	Wayne	551	7423-1990-2130	N/A
61814	Wayne	591	10582-1997-1351	HVAC
61815	Wayne	591	10582-1997-1351	ELECTRICITY
61816	Wayne	591	10582-1997-1351	WATER
61817	Wayne	591	10582-1997-1351	JANITORIAL
61818	Wayne	591	10582-1997-1351	INT/EXT MAINT
61819	Wayne	591	10582-1997-1351	LANDSCAPING
61820	Wayne	591	10582-1997-1351	SNOW REMOVAL
61821	Wayne	591	10582-1997-1351	PARKING
61822	Wayne	591	10582-1997-1351	FLUORESCENT
61823	Wayne	591	10582-1997-1351	RUBBISH REMOVAL
61824	Wayne	591	10582-1997-1351	N/A
61825	Wayne	591	10582-1998-1232	HVAC
61826	Wayne	591	10582-1998-1232	HVAC
61827	Wayne	591	10582-1998-1232	HVAC
61828	Wayne	591	10582-1998-1232	HVAC
61829	Wayne	591	10582-1998-1232	ELECTRICITY
61830	Wayne	591	10582-1998-1232	ELECTRICITY

	A	B	C	D
61831	Wayne	591	10582-1998-1232	ELECTRICITY
61832	Wayne	591	10582-1998-1232	ELECTRICITY
61833	Wayne	591	10582-1998-1232	WATER
61834	Wayne	591	10582-1998-1232	WATER
61835	Wayne	591	10582-1998-1232	WATER
61836	Wayne	591	10582-1998-1232	WATER
61837	Wayne	591	10582-1998-1232	JANITORIAL
61838	Wayne	591	10582-1998-1232	JANITORIAL
61839	Wayne	591	10582-1998-1232	JANITORIAL
61840	Wayne	591	10582-1998-1232	JANITORIAL
61841	Wayne	591	10582-1998-1232	INT/EXT MAINT
61842	Wayne	591	10582-1998-1232	INT/EXT MAINT
61843	Wayne	591	10582-1998-1232	INT/EXT MAINT
61844	Wayne	591	10582-1998-1232	INT/EXT MAINT
61845	Wayne	591	10582-1998-1232	LANDSCAPING
61846	Wayne	591	10582-1998-1232	LANDSCAPING
61847	Wayne	591	10582-1998-1232	LANDSCAPING
61848	Wayne	591	10582-1998-1232	LANDSCAPING
61849	Wayne	591	10582-1998-1232	SNOW REMOVAL
61850	Wayne	591	10582-1998-1232	SNOW REMOVAL
61851	Wayne	591	10582-1998-1232	SNOW REMOVAL
61852	Wayne	591	10582-1998-1232	SNOW REMOVAL
61853	Wayne	591	10582-1998-1232	PARKING
61854	Wayne	591	10582-1998-1232	PARKING
61855	Wayne	591	10582-1998-1232	PARKING
61856	Wayne	591	10582-1998-1232	PARKING
61857	Wayne	591	10582-1998-1232	PEST CONTROL
61858	Wayne	591	10582-1998-1232	PEST CONTROL
61859	Wayne	591	10582-1998-1232	PEST CONTROL
61860	Wayne	591	10582-1998-1232	PEST CONTROL
61861	Wayne	591	10582-1998-1232	ELECTRICITY
61862	Wayne	591	10582-1998-1232	ELECTRICITY
61863	Wayne	591	10582-1998-1232	ELECTRICITY
61864	Wayne	591	10582-1998-1232	ELECTRICITY
61865	Wayne	591	10582-1998-1232	GAS
61866	Wayne	591	10582-1998-1232	GAS
61867	Wayne	591	10582-1998-1232	GAS
61868	Wayne	591	10582-1998-1232	GAS
61869	Wayne	591	10582-1998-1232	WATER
61870	Wayne	591	10582-1998-1232	WATER
61871	Wayne	591	10582-1998-1232	WATER
61872	Wayne	591	10582-1998-1232	WATER
61873	Wayne	591	10582-1998-1232	FLUORESCENT
61874	Wayne	591	10582-1998-1232	FLUORESCENT
61875	Wayne	591	10582-1998-1232	FLUORESCENT

	A	B	C	D
61876	Wayne	591	10582-1998-1232	FLUORESCENT
61877	Wayne	591	10582-1998-1232	TELECOMMUNICATIONS
61878	Wayne	591	10582-1998-1232	TELECOMMUNICATIONS
61879	Wayne	591	10582-1998-1232	TELECOMMUNICATIONS
61880	Wayne	591	10582-1998-1232	TELECOMMUNICATIONS
61881	Wayne	591	10582-1998-1232	ALARM SYSTEM MONITORING
61882	Wayne	591	10582-1998-1232	ALARM SYSTEM MONITORING
61883	Wayne	591	10582-1998-1232	ALARM SYSTEM MONITORING
61884	Wayne	591	10582-1998-1232	ALARM SYSTEM MONITORING
61885	Wayne	591	10582-2008-0039	HVAC
61886	Wayne	591	10582-2008-0039	HVAC
61887	Wayne	591	10582-2008-0039	HVAC
61888	Wayne	591	10582-2008-0039	HVAC
61889	Wayne	591	10582-2008-0039	ELECTRICITY
61890	Wayne	591	10582-2008-0039	ELECTRICITY
61891	Wayne	591	10582-2008-0039	ELECTRICITY
61892	Wayne	591	10582-2008-0039	ELECTRICITY
61893	Wayne	591	10582-2008-0039	WATER
61894	Wayne	591	10582-2008-0039	WATER
61895	Wayne	591	10582-2008-0039	WATER
61896	Wayne	591	10582-2008-0039	WATER
61897	Wayne	591	10582-2008-0039	JANITORIAL
61898	Wayne	591	10582-2008-0039	JANITORIAL
61899	Wayne	591	10582-2008-0039	JANITORIAL
61900	Wayne	591	10582-2008-0039	JANITORIAL
61901	Wayne	591	10582-2008-0039	INT/EXT MAINT
61902	Wayne	591	10582-2008-0039	INT/EXT MAINT
61903	Wayne	591	10582-2008-0039	INT/EXT MAINT
61904	Wayne	591	10582-2008-0039	INT/EXT MAINT
61905	Wayne	591	10582-2008-0039	LANDSCAPING
61906	Wayne	591	10582-2008-0039	LANDSCAPING
61907	Wayne	591	10582-2008-0039	LANDSCAPING
61908	Wayne	591	10582-2008-0039	LANDSCAPING
61909	Wayne	591	10582-2008-0039	SNOW REMOVAL
61910	Wayne	591	10582-2008-0039	SNOW REMOVAL
61911	Wayne	591	10582-2008-0039	SNOW REMOVAL
61912	Wayne	591	10582-2008-0039	SNOW REMOVAL
61913	Wayne	591	10582-2008-0039	PARKING
61914	Wayne	591	10582-2008-0039	PARKING
61915	Wayne	591	10582-2008-0039	PARKING
61916	Wayne	591	10582-2008-0039	PARKING
61917	Wayne	591	10582-2008-0039	PEST CONTROL
61918	Wayne	591	10582-2008-0039	PEST CONTROL
61919	Wayne	591	10582-2008-0039	PEST CONTROL
61920	Wayne	591	10582-2008-0039	PEST CONTROL

	A	B	C	D
61921	Wayne	591	10582-2008-0039	GAS
61922	Wayne	591	10582-2008-0039	GAS
61923	Wayne	591	10582-2008-0039	GAS
61924	Wayne	591	10582-2008-0039	GAS
61925	Wayne	591	10582-2008-0039	TELECOMMUNICATIONS
61926	Wayne	591	10582-2008-0039	TELECOMMUNICATIONS
61927	Wayne	591	10582-2008-0039	TELECOMMUNICATIONS
61928	Wayne	591	10582-2008-0039	TELECOMMUNICATIONS
61929	Wayne	591	10582-2008-0039	ALARM SYSTEM MONITORING
61930	Wayne	591	10582-2008-0039	ALARM SYSTEM MONITORING
61931	Wayne	591	10582-2008-0039	ALARM SYSTEM MONITORING
61932	Wayne	591	10582-2008-0039	ALARM SYSTEM MONITORING
61933	Wayne	591	10582-2008-0039	TRASH REMOVAL/WASTEBASKETS
61934	Wayne	591	10582-2008-0039	TRASH REMOVAL/WASTEBASKETS
61935	Wayne	591	10582-2008-0039	TRASH REMOVAL/WASTEBASKETS
61936	Wayne	591	10582-2008-0039	TRASH REMOVAL/WASTEBASKETS
61937	Wayne	591	10582-2008-0039	DUMPSTER SERVICE
61938	Wayne	591	10582-2008-0039	DUMPSTER SERVICE
61939	Wayne	591	10582-2008-0039	DUMPSTER SERVICE
61940	Wayne	591	10582-2008-0039	DUMPSTER SERVICE
61941	Wayne	591	10750-1999-1223	HVAC
61942	Wayne	591	10750-1999-1223	ELECTRICITY
61943	Wayne	591	10750-1999-1223	WATER
61944	Wayne	591	10750-1999-1223	JANITORIAL
61945	Wayne	591	10750-1999-1223	INT/EXT MAINT
61946	Wayne	591	10750-1999-1223	LANDSCAPING
61947	Wayne	591	10750-1999-1223	SNOW REMOVAL
61948	Wayne	591	10750-1999-1223	PARKING
61949	Wayne	591	10750-1999-1223	FLUORESCENT
61950	Wayne	591	10750-1999-1223	RUBBISH REMOVAL
61951	Wayne	591	10750-1999-1223	N/A
61952	Wayne	591	10750-2000-1055	HVAC
61953	Wayne	591	10750-2000-1055	ELECTRICITY
61954	Wayne	591	10750-2000-1055	WATER
61955	Wayne	591	10750-2000-1055	JANITORIAL
61956	Wayne	591	10750-2000-1055	INT/EXT MAINT
61957	Wayne	591	10750-2000-1055	LANDSCAPING
61958	Wayne	591	10750-2000-1055	SNOW REMOVAL
61959	Wayne	591	10750-2000-1055	PARKING
61960	Wayne	591	10750-2000-1055	FLUORESCENT
61961	Wayne	591	10750-2000-1055	RUBBISH REMOVAL
61962	Wayne	591	10750-2000-1055	GAS
61963	Wayne	591	10750-2000-1055	PEST CONTROL
61964	Wayne	591	11039-2003-1071	GROSS (FULL SERVICE)
61965	Wayne	591	11039-2003-1071	TELECOMMUNICATIONS

	A	B	C	D
61966	Wayne	591	11039-2003-1071	ALARM SYSTEM MONITORING
61967	Wayne	591	11039-2008-0043	ALARM SYSTEM MONITORING
61968	Wayne	591	11039-2008-0043	TELECOMMUNICATIONS
61969	Wayne	591	11138-2005-0167	GROSS (FULL SERVICE)
61970	Wayne	591	11138-2005-0167	GROSS (FULL SERVICE)
61971	Wayne	591	11714-2013-0299	GROSS (FULL SERVICE)
61972	Wayne	591	1668-1987-10	HVAC
61973	Wayne	591	1668-1987-10	ELECTRICITY
61974	Wayne	591	1668-1987-10	WATER
61975	Wayne	591	1668-1987-10	JANITORIAL
61976	Wayne	591	1668-1987-10	EXT MAINTENANCE
61977	Wayne	591	1668-1987-10	LANDSCAPING
61978	Wayne	591	1668-1987-10	SNOW REMOVAL
61979	Wayne	591	1668-1987-10	PARKING
61980	Wayne	591	1668-1987-10	FLUORESCENT
61981	Wayne	591	1668-1987-10	RUBBISH REMOVAL
61982	Wayne	591	1668-1987-10	N/A
61983	Wayne	591	2096-1989-23	HVAC
61984	Wayne	591	2096-1989-23	ELECTRICITY
61985	Wayne	591	2096-1989-23	WATER
61986	Wayne	591	2096-1989-23	JANITORIAL
61987	Wayne	591	2096-1989-23	INT/EXT MAINT
61988	Wayne	591	2096-1989-23	LANDSCAPING
61989	Wayne	591	2096-1989-23	SNOW REMOVAL
61990	Wayne	591	2096-1989-23	PARKING
61991	Wayne	591	2096-1989-23	FLUORESCENT
61992	Wayne	591	2096-1989-23	RUBBISH REMOVAL
61993	Wayne	591	2096-1989-23	N/A
61994	Wayne	591	6199-1992-1157	HVAC
61995	Wayne	591	6199-1992-1157	ELECTRICITY
61996	Wayne	591	6199-1992-1157	WATER
61997	Wayne	591	6199-1992-1157	JANITORIAL
61998	Wayne	591	6199-1992-1157	INT/EXT MAINT
61999	Wayne	591	6199-1992-1157	LANDSCAPING
62000	Wayne	591	6199-1992-1157	SNOW REMOVAL
62001	Wayne	591	6199-1992-1157	PARKING
62002	Wayne	591	6199-1992-1157	FLUORESCENT
62003	Wayne	591	6199-1992-1157	RUBBISH REMOVAL
62004	Wayne	591	6199-1992-1157	N/A
62005	Wayne	591	6199-1992-1158	HVAC
62006	Wayne	591	6199-1992-1158	ELECTRICITY
62007	Wayne	591	6199-1992-1158	WATER
62008	Wayne	591	6199-1992-1158	JANITORIAL
62009	Wayne	591	6199-1992-1158	INT/EXT MAINT
62010	Wayne	591	6199-1992-1158	LANDSCAPING

	A	B	C	D
62011	Wayne	591	6199-1992-1158	SNOW REMOVAL
62012	Wayne	591	6199-1992-1158	PARKING
62013	Wayne	591	6199-1992-1158	FLUORESCENT
62014	Wayne	591	6199-1992-1158	RUBBISH REMOVAL
62015	Wayne	591	6199-1992-1158	N/A
62016	Wayne	591	6382-1989-182	HVAC
62017	Wayne	591	6382-1989-182	HVAC
62018	Wayne	591	6382-1989-182	ELECTRICITY
62019	Wayne	591	6382-1989-182	ELECTRICITY
62020	Wayne	591	6382-1989-182	WATER
62021	Wayne	591	6382-1989-182	WATER
62022	Wayne	591	6382-1989-182	JANITORIAL
62023	Wayne	591	6382-1989-182	JANITORIAL
62024	Wayne	591	6382-1989-182	INT/EXT MAINT
62025	Wayne	591	6382-1989-182	INT/EXT MAINT
62026	Wayne	591	6382-1989-182	LANDSCAPING
62027	Wayne	591	6382-1989-182	LANDSCAPING
62028	Wayne	591	6382-1989-182	SNOW REMOVAL
62029	Wayne	591	6382-1989-182	SNOW REMOVAL
62030	Wayne	591	6382-1989-182	PARKING
62031	Wayne	591	6382-1989-182	PARKING
62032	Wayne	591	6382-1989-182	FLUORESCENT
62033	Wayne	591	6382-1989-182	FLUORESCENT
62034	Wayne	591	6382-1989-182	RUBBISH REMOVAL
62035	Wayne	591	6382-1989-182	RUBBISH REMOVAL
62036	Wayne	591	6382-1989-182	GAS
62037	Wayne	591	6382-1989-182	GAS
62038	Wayne	591	6791-1989-222	HVAC
62039	Wayne	591	6791-1989-222	ELECTRICITY
62040	Wayne	591	6791-1989-222	WATER
62041	Wayne	591	6791-1989-222	JANITORIAL
62042	Wayne	591	6791-1989-222	INT/EXT MAINT
62043	Wayne	591	6791-1989-222	LANDSCAPING
62044	Wayne	591	6791-1989-222	SNOW REMOVAL
62045	Wayne	591	6791-1989-222	PARKING
62046	Wayne	591	6791-1989-222	FLUORESCENT
62047	Wayne	591	6791-1989-222	RUBBISH REMOVAL
62048	Wayne	591	6791-1989-222	N/A
62049	Wayne	591	7152-1989-253	HVAC
62050	Wayne	591	7152-1989-253	ELECTRICITY
62051	Wayne	591	7152-1989-253	WATER
62052	Wayne	591	7152-1989-253	JANITORIAL
62053	Wayne	591	7152-1989-253	INT/EXT MAINT
62054	Wayne	591	7152-1989-253	LANDSCAPING
62055	Wayne	591	7152-1989-253	SNOW REMOVAL

	A	B	C	D
62056	Wayne	591	7152-1989-253	PARKING
62057	Wayne	591	7152-1989-253	FLUORESCENT
62058	Wayne	591	7152-1989-253	RUBBISH REMOVAL
62059	Wayne	591	7152-1989-253	N/A
62060	Wayne	591	7201-1989-272	HVAC
62061	Wayne	591	7201-1989-272	ELECTRICITY
62062	Wayne	591	7201-1989-272	WATER
62063	Wayne	591	7201-1989-272	JANITORIAL
62064	Wayne	591	7201-1989-272	INT/EXT MAINT
62065	Wayne	591	7201-1989-272	LANDSCAPING
62066	Wayne	591	7201-1989-272	SNOW REMOVAL
62067	Wayne	591	7201-1989-272	PARKING
62068	Wayne	591	7201-1989-272	FLUORESCENT
62069	Wayne	591	7201-1989-272	RUBBISH REMOVAL
62070	Wayne	591	7201-1989-272	N/A
62071	Wayne	591	SS	HVAC
62072	Wayne	591	SS	ELECTRICITY
62073	Wayne	591	SS	WATER
62074	Wayne	591	SS	JANITORIAL
62075	Wayne	591	SS	INT MAINTENANCE
62076	Wayne	591	SS	LANDSCAPING
62077	Wayne	591	SS	SNOW REMOVAL
62078	Wayne	591	SS	PARKING
62079	Wayne	591	SS	FLUORESCENT
62080	Wayne	591	SS	RUBBISH REMOVAL
62081	Wayne	591	SS	N/A
62082	Wayne	631	10445-1996-1473	HVAC
62083	Wayne	631	10445-1996-1473	ELECTRICITY
62084	Wayne	631	10445-1996-1473	WATER
62085	Wayne	631	10445-1996-1473	JANITORIAL
62086	Wayne	631	10445-1996-1473	INT/EXT MAINT
62087	Wayne	631	10445-1996-1473	LANDSCAPING
62088	Wayne	631	10445-1996-1473	SNOW REMOVAL
62089	Wayne	631	10445-1996-1473	PARKING
62090	Wayne	631	10445-1996-1473	FLUORESCENT
62091	Wayne	631	10445-1996-1473	RUBBISH REMOVAL
62092	Wayne	631	10445-1996-1473	N/A
62093	Wayne	631	4016-1989-80	HVAC
62094	Wayne	631	4016-1989-80	ELECTRICITY
62095	Wayne	631	4016-1989-80	WATER
62096	Wayne	631	4016-1989-80	JANITORIAL
62097	Wayne	631	4016-1989-80	INT MAINTENANCE
62098	Wayne	631	4016-1989-80	LANDSCAPING
62099	Wayne	631	4016-1989-80	SNOW REMOVAL
62100	Wayne	631	4016-1989-80	PARKING

	A	B	C	D
62101	Wayne	631	4016-1989-80	FLUORESCENT
62102	Wayne	631	4016-1989-80	RUBBISH REMOVAL
62103	Wayne	631	4016-1989-80	N/A
62104	Wayne	631	4332-1987-44	HVAC
62105	Wayne	631	4332-1987-44	ELECTRICITY
62106	Wayne	631	4332-1987-44	WATER
62107	Wayne	631	4332-1987-44	JANITORIAL
62108	Wayne	631	4332-1987-44	INT/EXT MAINT
62109	Wayne	631	4332-1987-44	LANDSCAPING
62110	Wayne	631	4332-1987-44	SNOW REMOVAL
62111	Wayne	631	4332-1987-44	PARKING
62112	Wayne	631	4332-1987-44	FLUORESCENT
62113	Wayne	631	4332-1987-44	RUBBISH REMOVAL
62114	Wayne	631	4332-1987-44	N/A
62115	Wayne	631	4410-1980-52	HVAC
62116	Wayne	631	4410-1980-52	ELECTRICITY
62117	Wayne	631	4410-1980-52	WATER
62118	Wayne	631	4410-1980-52	JANITORIAL
62119	Wayne	631	4410-1980-52	INT MAINTENANCE
62120	Wayne	631	4410-1980-52	LANDSCAPING
62121	Wayne	631	4410-1980-52	SNOW REMOVAL
62122	Wayne	631	4410-1980-52	PARKING
62123	Wayne	631	4410-1980-52	FLUORESCENT
62124	Wayne	631	4410-1980-52	RUBBISH REMOVAL
62125	Wayne	631	4410-1980-52	N/A
62126	Wayne	631	4620-1998-1049	HVAC
62127	Wayne	631	4620-1998-1049	ELECTRICITY
62128	Wayne	631	4620-1998-1049	WATER
62129	Wayne	631	4620-1998-1049	JANITORIAL
62130	Wayne	631	4620-1998-1049	INT/EXT MAINT
62131	Wayne	631	4620-1998-1049	LANDSCAPING
62132	Wayne	631	4620-1998-1049	SNOW REMOVAL
62133	Wayne	631	4620-1998-1049	PARKING
62134	Wayne	631	4620-1998-1049	FLUORESCENT
62135	Wayne	631	4620-1998-1049	RUBBISH REMOVAL
62136	Wayne	631	4620-1998-1049	N/A
62137	Wayne	631	5041-1984-15	HVAC
62138	Wayne	631	5041-1984-15	ELECTRICITY
62139	Wayne	631	5041-1984-15	WATER
62140	Wayne	631	5041-1984-15	JANITORIAL
62141	Wayne	631	5041-1984-15	INT/EXT MAINT
62142	Wayne	631	5041-1984-15	LANDSCAPING
62143	Wayne	631	5041-1984-15	SNOW REMOVAL
62144	Wayne	631	5041-1984-15	PARKING
62145	Wayne	631	5041-1984-15	FLUORESCENT

	A	B	C	D
62146	Wayne	631	5041-1984-15	RUBBISH REMOVAL
62147	Wayne	631	5041-1984-15	N/A
62148	Wayne	641	10133-1994-1297	TELECOMMUNICATIONS
62149	Wayne	641	10133-1994-1297	TELECOMMUNICATIONS
62150	Wayne	641	10133-1994-1297	TELECOMMUNICATIONS
62151	Wayne	641	10133-1994-1297	TELECOMMUNICATIONS
62152	Wayne	641	10133-1994-1297	PUBLIC UTILITIES
62153	Wayne	641	10133-1994-1297	PUBLIC UTILITIES
62154	Wayne	641	10133-1994-1297	PUBLIC UTILITIES
62155	Wayne	641	10133-1994-1297	PUBLIC UTILITIES
62156	Wayne	641	10133-1994-1297	ALARM SYSTEM MONITORING
62157	Wayne	641	10133-1994-1297	ALARM SYSTEM MONITORING
62158	Wayne	641	10133-1994-1297	ALARM SYSTEM MONITORING
62159	Wayne	641	10133-1994-1297	ALARM SYSTEM MONITORING
62160	Wayne	641	10133-1994-1297	JANITORIAL
62161	Wayne	641	10133-1994-1297	JANITORIAL
62162	Wayne	641	10133-1994-1297	JANITORIAL
62163	Wayne	641	10133-1994-1297	JANITORIAL
62164	Wayne	641	10133-1994-1297	OTHER
62165	Wayne	641	10133-1994-1297	OTHER
62166	Wayne	641	10133-1994-1297	OTHER
62167	Wayne	641	10133-1994-1297	OTHER
62168	Wayne	641	10133-1994-1297	ADJUST-TAXES
62169	Wayne	641	10133-1994-1297	ADJUST-TAXES
62170	Wayne	641	10133-1994-1297	ADJUST-TAXES
62171	Wayne	641	10133-1994-1297	ADJUST-TAXES
62172	Wayne	641	10133-1994-1297	ADJUST-INSURANCE
62173	Wayne	641	10133-1994-1297	ADJUST-INSURANCE
62174	Wayne	641	10133-1994-1297	ADJUST-INSURANCE
62175	Wayne	641	10133-1994-1297	ADJUST-INSURANCE
62176	Wayne	641	10133-1994-1297	ADJUST-OPERATING EXP
62177	Wayne	641	10133-1994-1297	ADJUST-OPERATING EXP
62178	Wayne	641	10133-1994-1297	ADJUST-OPERATING EXP
62179	Wayne	641	10133-1994-1297	ADJUST-OPERATING EXP
62180	Wayne	641	10133-1994-1297	FLUORESCENT
62181	Wayne	641	10133-1994-1297	FLUORESCENT
62182	Wayne	641	10133-1994-1297	FLUORESCENT
62183	Wayne	641	10133-1994-1297	FLUORESCENT
62184	Wayne	641	10133-1994-1297	PEST CONTROL
62185	Wayne	641	10133-1994-1297	PEST CONTROL
62186	Wayne	641	10133-1994-1297	PEST CONTROL
62187	Wayne	641	10133-1994-1297	PEST CONTROL
62188	Wayne	641	10133-1994-1297	OTHER
62189	Wayne	641	10133-1994-1297	OTHER
62190	Wayne	641	10133-1994-1297	OTHER

	A	B	C	D
62191	Wayne	641	10133-1994-1297	OTHER
62192	Wayne	641	10133-2004-1039	INSURANCE
62193	Wayne	641	10133-2004-1039	TAXES
62194	Wayne	641	10133-2004-1039	CLEANING
62195	Wayne	641	10133-2004-1039	ELECTRICITY
62196	Wayne	641	10133-2004-1039	GAS
62197	Wayne	641	10133-2004-1039	HVAC
62198	Wayne	641	10133-2004-1039	N/A
62199	Wayne	641	10133-2004-1039	PEST CONTROL
62200	Wayne	641	10133-2004-1039	LANDSCAPING
62201	Wayne	641	10133-2004-1039	MAINTENANCE
62202	Wayne	641	10133-2004-1039	MAJOR STRUCT REP
62203	Wayne	641	10133-2004-1039	PARKING
62204	Wayne	641	10133-2004-1039	PAVING
62205	Wayne	641	10133-2004-1039	ROOF
62206	Wayne	641	10133-2004-1039	SECURITY
62207	Wayne	641	10133-2004-1039	SNOW REMOVAL
62208	Wayne	641	10224-1999-1294	HVAC
62209	Wayne	641	10224-1999-1294	HVAC
62210	Wayne	641	10224-1999-1294	HVAC
62211	Wayne	641	10224-1999-1294	HVAC
62212	Wayne	641	10224-1999-1294	HVAC
62213	Wayne	641	10224-1999-1294	HVAC
62214	Wayne	641	10224-1999-1294	ELECTRICITY
62215	Wayne	641	10224-1999-1294	ELECTRICITY
62216	Wayne	641	10224-1999-1294	ELECTRICITY
62217	Wayne	641	10224-1999-1294	ELECTRICITY
62218	Wayne	641	10224-1999-1294	ELECTRICITY
62219	Wayne	641	10224-1999-1294	ELECTRICITY
62220	Wayne	641	10224-1999-1294	WATER
62221	Wayne	641	10224-1999-1294	WATER
62222	Wayne	641	10224-1999-1294	WATER
62223	Wayne	641	10224-1999-1294	WATER
62224	Wayne	641	10224-1999-1294	WATER
62225	Wayne	641	10224-1999-1294	WATER
62226	Wayne	641	10224-1999-1294	JANITORIAL
62227	Wayne	641	10224-1999-1294	JANITORIAL
62228	Wayne	641	10224-1999-1294	JANITORIAL
62229	Wayne	641	10224-1999-1294	JANITORIAL
62230	Wayne	641	10224-1999-1294	JANITORIAL
62231	Wayne	641	10224-1999-1294	JANITORIAL
62232	Wayne	641	10224-1999-1294	INT/EXT MAINT
62233	Wayne	641	10224-1999-1294	INT/EXT MAINT
62234	Wayne	641	10224-1999-1294	INT/EXT MAINT
62235	Wayne	641	10224-1999-1294	INT/EXT MAINT

	A	B	C	D
62236	Wayne	641	10224-1999-1294	INT/EXT MAINT
62237	Wayne	641	10224-1999-1294	INT/EXT MAINT
62238	Wayne	641	10224-1999-1294	LANDSCAPING
62239	Wayne	641	10224-1999-1294	LANDSCAPING
62240	Wayne	641	10224-1999-1294	LANDSCAPING
62241	Wayne	641	10224-1999-1294	LANDSCAPING
62242	Wayne	641	10224-1999-1294	LANDSCAPING
62243	Wayne	641	10224-1999-1294	LANDSCAPING
62244	Wayne	641	10224-1999-1294	SNOW REMOVAL
62245	Wayne	641	10224-1999-1294	SNOW REMOVAL
62246	Wayne	641	10224-1999-1294	SNOW REMOVAL
62247	Wayne	641	10224-1999-1294	SNOW REMOVAL
62248	Wayne	641	10224-1999-1294	SNOW REMOVAL
62249	Wayne	641	10224-1999-1294	SNOW REMOVAL
62250	Wayne	641	10224-1999-1294	PARKING
62251	Wayne	641	10224-1999-1294	PARKING
62252	Wayne	641	10224-1999-1294	PARKING
62253	Wayne	641	10224-1999-1294	PARKING
62254	Wayne	641	10224-1999-1294	PARKING
62255	Wayne	641	10224-1999-1294	PARKING
62256	Wayne	641	10224-1999-1294	FLUORESCENT
62257	Wayne	641	10224-1999-1294	FLUORESCENT
62258	Wayne	641	10224-1999-1294	FLUORESCENT
62259	Wayne	641	10224-1999-1294	FLUORESCENT
62260	Wayne	641	10224-1999-1294	FLUORESCENT
62261	Wayne	641	10224-1999-1294	FLUORESCENT
62262	Wayne	641	10224-1999-1294	RUBBISH REMOVAL
62263	Wayne	641	10224-1999-1294	RUBBISH REMOVAL
62264	Wayne	641	10224-1999-1294	RUBBISH REMOVAL
62265	Wayne	641	10224-1999-1294	RUBBISH REMOVAL
62266	Wayne	641	10224-1999-1294	RUBBISH REMOVAL
62267	Wayne	641	10224-1999-1294	RUBBISH REMOVAL
62268	Wayne	641	10224-1999-1294	PEST CONTROL
62269	Wayne	641	10224-1999-1294	PEST CONTROL
62270	Wayne	641	10224-1999-1294	PEST CONTROL
62271	Wayne	641	10224-1999-1294	PEST CONTROL
62272	Wayne	641	10224-1999-1294	PEST CONTROL
62273	Wayne	641	10224-1999-1294	PEST CONTROL
62274	Wayne	641	10224-1999-1294	GAS
62275	Wayne	641	10224-1999-1294	GAS
62276	Wayne	641	10224-1999-1294	GAS
62277	Wayne	641	10224-1999-1294	GAS
62278	Wayne	641	10224-1999-1294	GAS
62279	Wayne	641	10224-1999-1294	GAS
62280	Wayne	641	10224-1999-1294	N/A

	A	B	C	D
62281	Wayne	641	10224-1999-1294	N/A
62282	Wayne	641	10224-1999-1294	N/A
62283	Wayne	641	10224-1999-1294	N/A
62284	Wayne	641	10224-1999-1294	N/A
62285	Wayne	641	10224-1999-1294	N/A
62286	Wayne	641	10841-2002-2036	HVAC
62287	Wayne	641	10841-2002-2036	ELECTRICITY
62288	Wayne	641	10841-2002-2036	WATER
62289	Wayne	641	10841-2002-2036	JANITORIAL
62290	Wayne	641	10841-2002-2036	TAXES
62291	Wayne	641	10841-2002-2036	LANDSCAPING
62292	Wayne	641	10841-2002-2036	SNOW REMOVAL
62293	Wayne	641	10841-2002-2036	PARKING
62294	Wayne	641	10841-2002-2036	SECURITY
62295	Wayne	641	10841-2002-2036	PEST CONTROL
62296	Wayne	641	10841-2004-1263	SECURITY
62297	Wayne	641	10841-2004-1263	N/A
62298	Wayne	641	10842-2000-1169	HVAC
62299	Wayne	641	10842-2000-1169	ELECTRICITY
62300	Wayne	641	10842-2000-1169	WATER
62301	Wayne	641	10842-2000-1169	JANITORIAL
62302	Wayne	641	10842-2000-1169	INT/EXT MAINT
62303	Wayne	641	10842-2000-1169	LANDSCAPING
62304	Wayne	641	10842-2000-1169	SNOW REMOVAL
62305	Wayne	641	10842-2000-1169	PARKING
62306	Wayne	641	10842-2000-1169	TAXES
62307	Wayne	641	10842-2000-1169	PEST CONTROL
62308	Wayne	641	10842-2000-1169	SECURITY
62309	Wayne	641	10842-2004-1266	GROSS (FULL SERVICE)
62310	Wayne	641	10842-2008-0007	GROSS (FULL SERVICE)
62311	Wayne	641	10866-2002-2074	ELECTRICITY
62312	Wayne	641	10866-2002-2074	ELECTRICITY
62313	Wayne	641	10866-2002-2074	ELECTRICITY
62314	Wayne	641	10866-2002-2074	ELECTRICITY
62315	Wayne	641	10866-2002-2074	ELECTRICITY
62316	Wayne	641	10866-2002-2074	TELECOMMUNICATIONS
62317	Wayne	641	10866-2002-2074	TELECOMMUNICATIONS
62318	Wayne	641	10866-2002-2074	TELECOMMUNICATIONS
62319	Wayne	641	10866-2002-2074	TELECOMMUNICATIONS
62320	Wayne	641	10866-2002-2074	TELECOMMUNICATIONS
62321	Wayne	641	10866-2002-2074	ALARM SYSTEM MONITORING
62322	Wayne	641	10866-2002-2074	ALARM SYSTEM MONITORING
62323	Wayne	641	10866-2002-2074	ALARM SYSTEM MONITORING
62324	Wayne	641	10866-2002-2074	ALARM SYSTEM MONITORING
62325	Wayne	641	10866-2002-2074	ALARM SYSTEM MONITORING

	A	B	C	D
62326	Wayne	641	10866-2002-2074	WATER
62327	Wayne	641	10866-2002-2074	WATER
62328	Wayne	641	10866-2002-2074	WATER
62329	Wayne	641	10866-2002-2074	WATER
62330	Wayne	641	10866-2002-2074	WATER
62331	Wayne	641	10866-2002-2074	ADJUST-TAXES
62332	Wayne	641	10866-2002-2074	ADJUST-TAXES
62333	Wayne	641	10866-2002-2074	ADJUST-TAXES
62334	Wayne	641	10866-2002-2074	ADJUST-TAXES
62335	Wayne	641	10866-2002-2074	ADJUST-TAXES
62336	Wayne	641	10866-2002-2074	SECURITY
62337	Wayne	641	10866-2002-2074	SECURITY
62338	Wayne	641	10866-2002-2074	SECURITY
62339	Wayne	641	10866-2002-2074	SECURITY
62340	Wayne	641	10866-2002-2074	SECURITY
62341	Wayne	641	10875-2001-1222	HVAC
62342	Wayne	641	10875-2001-1222	ELECTRICITY
62343	Wayne	641	10875-2001-1222	WATER
62344	Wayne	641	10875-2001-1222	JANITORIAL
62345	Wayne	641	10875-2001-1222	INT/EXT MAINT
62346	Wayne	641	10875-2001-1222	LANDSCAPING
62347	Wayne	641	10875-2001-1222	SNOW REMOVAL
62348	Wayne	641	10875-2001-1222	PARKING
62349	Wayne	641	10875-2001-1222	FLUORESCENT
62350	Wayne	641	10875-2001-1222	RUBBISH REMOVAL
62351	Wayne	641	10875-2001-1222	PEST CONTROL
62352	Wayne	641	10998-2001-1053	HVAC
62353	Wayne	641	10998-2001-1053	HVAC
62354	Wayne	641	10998-2001-1053	FLUORESCENT
62355	Wayne	641	10998-2001-1053	FLUORESCENT
62356	Wayne	641	10998-2001-1053	PEST CONTROL
62357	Wayne	641	10998-2001-1053	PEST CONTROL
62358	Wayne	641	10998-2001-1053	RUBBISH REMOVAL
62359	Wayne	641	10998-2001-1053	RUBBISH REMOVAL
62360	Wayne	641	10998-2001-1053	LANDSCAPING
62361	Wayne	641	10998-2001-1053	LANDSCAPING
62362	Wayne	641	10998-2001-1053	SNOW REMOVAL
62363	Wayne	641	10998-2001-1053	SNOW REMOVAL
62364	Wayne	641	10998-2001-1053	PARKING
62365	Wayne	641	10998-2001-1053	PARKING
62366	Wayne	641	10998-2001-1053	INT/EXT MAINT
62367	Wayne	641	10998-2001-1053	INT/EXT MAINT
62368	Wayne	641	10998-2001-1053	JANITORIAL
62369	Wayne	641	10998-2001-1053	JANITORIAL
62370	Wayne	641	10998-2001-1053	ELECTRICITY

	A	B	C	D
62371	Wayne	641	10998-2001-1053	ELECTRICITY
62372	Wayne	641	10998-2001-1053	GAS
62373	Wayne	641	10998-2001-1053	GAS
62374	Wayne	641	10998-2001-1053	WATER
62375	Wayne	641	10998-2001-1053	WATER
62376	Wayne	641	10998-2006-0199	GROSS (FULL SERVICE)
62377	Wayne	641	11092-2005-0111	GROSS (FULL SERVICE)
62378	Wayne	641	11092-2010-0681	GROSS (FULL SERVICE)
62379	Wayne	641	11092-2010-0681	GROSS (FULL SERVICE)
62380	Wayne	641	11129-2005-0137	GROSS (FULL SERVICE)
62381	Wayne	641	11129-2005-0137	TELECOMMUNICATIONS
62382	Wayne	641	11143-2004-1265	GROSS (FULL SERVICE)
62383	Wayne	641	11163-2007-0004	PUBLIC UTILITIES
62384	Wayne	641	11163-2007-0004	PUBLIC UTILITIES
62385	Wayne	641	11163-2007-0004	PUBLIC UTILITIES
62386	Wayne	641	11163-2007-0004	PUBLIC UTILITIES
62387	Wayne	641	11163-2007-0004	PUBLIC UTILITIES
62388	Wayne	641	11163-2007-0004	PUBLIC UTILITIES
62389	Wayne	641	11163-2007-0004	PUBLIC UTILITIES
62390	Wayne	641	11163-2007-0004	JANITORIAL
62391	Wayne	641	11163-2007-0004	JANITORIAL
62392	Wayne	641	11163-2007-0004	JANITORIAL
62393	Wayne	641	11163-2007-0004	JANITORIAL
62394	Wayne	641	11163-2007-0004	JANITORIAL
62395	Wayne	641	11163-2007-0004	JANITORIAL
62396	Wayne	641	11163-2007-0004	JANITORIAL
62397	Wayne	641	11163-2007-0004	TRASH REMOVAL/WASTEBASKETS
62398	Wayne	641	11163-2007-0004	TRASH REMOVAL/WASTEBASKETS
62399	Wayne	641	11163-2007-0004	TRASH REMOVAL/WASTEBASKETS
62400	Wayne	641	11163-2007-0004	TRASH REMOVAL/WASTEBASKETS
62401	Wayne	641	11163-2007-0004	TRASH REMOVAL/WASTEBASKETS
62402	Wayne	641	11163-2007-0004	TRASH REMOVAL/WASTEBASKETS
62403	Wayne	641	11163-2007-0004	TRASH REMOVAL/WASTEBASKETS
62404	Wayne	641	11163-2007-0004	TELECOMMUNICATIONS
62405	Wayne	641	11163-2007-0004	TELECOMMUNICATIONS
62406	Wayne	641	11163-2007-0004	TELECOMMUNICATIONS
62407	Wayne	641	11163-2007-0004	TELECOMMUNICATIONS
62408	Wayne	641	11163-2007-0004	TELECOMMUNICATIONS
62409	Wayne	641	11163-2007-0004	TELECOMMUNICATIONS
62410	Wayne	641	11163-2007-0004	TELECOMMUNICATIONS
62411	Wayne	641	11246-2006-0140	GROSS (FULL SERVICE)
62412	Wayne	641	11246-2006-0140	GROSS (FULL SERVICE)
62413	Wayne	641	11246-2006-0140	GROSS (FULL SERVICE)
62414	Wayne	641	11246-2006-0140	GROSS (FULL SERVICE)
62415	Wayne	641	11427-2009-0153	TELECOMMUNICATIONS

	A	B	C	D
62416	Wayne	641	11427-2009-0153	TELECOMMUNICATIONS
62417	Wayne	641	11427-2009-0153	ALARM SYSTEM MONITORING
62418	Wayne	641	11427-2009-0153	ALARM SYSTEM MONITORING
62419	Wayne	641	11427-2011-0109	GROSS (FULL SERVICE)
62420	Wayne	641	11427-2011-0109	GROSS (FULL SERVICE)
62421	Wayne	641	11427-2011-0109	GROSS (FULL SERVICE)
62422	Wayne	641	11562-2011-0276	TELECOMMUNICATIONS
62423	Wayne	641	11562-2011-0276	ALARM SYSTEM MONITORING
62424	Wayne	641	11562-2012-0303	GROSS (FULL SERVICE)
62425	Wayne	641	2667-1990-23	HVAC
62426	Wayne	641	2667-1990-23	HVAC
62427	Wayne	641	2667-1990-23	HVAC
62428	Wayne	641	2667-1990-23	HVAC
62429	Wayne	641	2667-1990-23	HVAC
62430	Wayne	641	2667-1990-23	ELECTRICITY
62431	Wayne	641	2667-1990-23	ELECTRICITY
62432	Wayne	641	2667-1990-23	ELECTRICITY
62433	Wayne	641	2667-1990-23	ELECTRICITY
62434	Wayne	641	2667-1990-23	ELECTRICITY
62435	Wayne	641	2667-1990-23	WATER
62436	Wayne	641	2667-1990-23	WATER
62437	Wayne	641	2667-1990-23	WATER
62438	Wayne	641	2667-1990-23	WATER
62439	Wayne	641	2667-1990-23	WATER
62440	Wayne	641	2667-1990-23	JANITORIAL
62441	Wayne	641	2667-1990-23	JANITORIAL
62442	Wayne	641	2667-1990-23	JANITORIAL
62443	Wayne	641	2667-1990-23	JANITORIAL
62444	Wayne	641	2667-1990-23	JANITORIAL
62445	Wayne	641	2667-1990-23	INT/EXT MAINT
62446	Wayne	641	2667-1990-23	INT/EXT MAINT
62447	Wayne	641	2667-1990-23	INT/EXT MAINT
62448	Wayne	641	2667-1990-23	INT/EXT MAINT
62449	Wayne	641	2667-1990-23	INT/EXT MAINT
62450	Wayne	641	2667-1990-23	LANDSCAPING
62451	Wayne	641	2667-1990-23	LANDSCAPING
62452	Wayne	641	2667-1990-23	LANDSCAPING
62453	Wayne	641	2667-1990-23	LANDSCAPING
62454	Wayne	641	2667-1990-23	LANDSCAPING
62455	Wayne	641	2667-1990-23	SNOW REMOVAL
62456	Wayne	641	2667-1990-23	SNOW REMOVAL
62457	Wayne	641	2667-1990-23	SNOW REMOVAL
62458	Wayne	641	2667-1990-23	SNOW REMOVAL
62459	Wayne	641	2667-1990-23	SNOW REMOVAL
62460	Wayne	641	2667-1990-23	PARKING

	A	B	C	D
62461	Wayne	641	2667-1990-23	PARKING
62462	Wayne	641	2667-1990-23	PARKING
62463	Wayne	641	2667-1990-23	PARKING
62464	Wayne	641	2667-1990-23	PARKING
62465	Wayne	641	2667-1990-23	FLUORESCENT
62466	Wayne	641	2667-1990-23	FLUORESCENT
62467	Wayne	641	2667-1990-23	FLUORESCENT
62468	Wayne	641	2667-1990-23	FLUORESCENT
62469	Wayne	641	2667-1990-23	FLUORESCENT
62470	Wayne	641	2667-1990-23	RUBBISH REMOVAL
62471	Wayne	641	2667-1990-23	RUBBISH REMOVAL
62472	Wayne	641	2667-1990-23	RUBBISH REMOVAL
62473	Wayne	641	2667-1990-23	RUBBISH REMOVAL
62474	Wayne	641	2667-1990-23	RUBBISH REMOVAL
62475	Wayne	641	4581-1986-45	HVAC
62476	Wayne	641	4581-1986-45	HVAC
62477	Wayne	641	4581-1986-45	HVAC
62478	Wayne	641	4581-1986-45	HVAC
62479	Wayne	641	4581-1986-45	HVAC
62480	Wayne	641	4581-1986-45	HVAC
62481	Wayne	641	4581-1986-45	ELECTRICITY
62482	Wayne	641	4581-1986-45	ELECTRICITY
62483	Wayne	641	4581-1986-45	ELECTRICITY
62484	Wayne	641	4581-1986-45	ELECTRICITY
62485	Wayne	641	4581-1986-45	ELECTRICITY
62486	Wayne	641	4581-1986-45	ELECTRICITY
62487	Wayne	641	4581-1986-45	WATER
62488	Wayne	641	4581-1986-45	WATER
62489	Wayne	641	4581-1986-45	WATER
62490	Wayne	641	4581-1986-45	WATER
62491	Wayne	641	4581-1986-45	WATER
62492	Wayne	641	4581-1986-45	WATER
62493	Wayne	641	4581-1986-45	JANITORIAL
62494	Wayne	641	4581-1986-45	JANITORIAL
62495	Wayne	641	4581-1986-45	JANITORIAL
62496	Wayne	641	4581-1986-45	JANITORIAL
62497	Wayne	641	4581-1986-45	JANITORIAL
62498	Wayne	641	4581-1986-45	JANITORIAL
62499	Wayne	641	4581-1986-45	INT/EXT MAINT
62500	Wayne	641	4581-1986-45	INT/EXT MAINT
62501	Wayne	641	4581-1986-45	INT/EXT MAINT
62502	Wayne	641	4581-1986-45	INT/EXT MAINT
62503	Wayne	641	4581-1986-45	INT/EXT MAINT
62504	Wayne	641	4581-1986-45	INT/EXT MAINT
62505	Wayne	641	4581-1986-45	LANDSCAPING

	A	B	C	D
62506	Wayne	641	4581-1986-45	LANDSCAPING
62507	Wayne	641	4581-1986-45	LANDSCAPING
62508	Wayne	641	4581-1986-45	LANDSCAPING
62509	Wayne	641	4581-1986-45	LANDSCAPING
62510	Wayne	641	4581-1986-45	LANDSCAPING
62511	Wayne	641	4581-1986-45	SNOW REMOVAL
62512	Wayne	641	4581-1986-45	SNOW REMOVAL
62513	Wayne	641	4581-1986-45	SNOW REMOVAL
62514	Wayne	641	4581-1986-45	SNOW REMOVAL
62515	Wayne	641	4581-1986-45	SNOW REMOVAL
62516	Wayne	641	4581-1986-45	SNOW REMOVAL
62517	Wayne	641	4581-1986-45	PARKING
62518	Wayne	641	4581-1986-45	PARKING
62519	Wayne	641	4581-1986-45	PARKING
62520	Wayne	641	4581-1986-45	PARKING
62521	Wayne	641	4581-1986-45	PARKING
62522	Wayne	641	4581-1986-45	PARKING
62523	Wayne	641	4581-1986-45	FLUORESCENT
62524	Wayne	641	4581-1986-45	FLUORESCENT
62525	Wayne	641	4581-1986-45	FLUORESCENT
62526	Wayne	641	4581-1986-45	FLUORESCENT
62527	Wayne	641	4581-1986-45	FLUORESCENT
62528	Wayne	641	4581-1986-45	FLUORESCENT
62529	Wayne	641	4581-1986-45	RUBBISH REMOVAL
62530	Wayne	641	4581-1986-45	RUBBISH REMOVAL
62531	Wayne	641	4581-1986-45	RUBBISH REMOVAL
62532	Wayne	641	4581-1986-45	RUBBISH REMOVAL
62533	Wayne	641	4581-1986-45	RUBBISH REMOVAL
62534	Wayne	641	4581-1986-45	RUBBISH REMOVAL
62535	Wayne	641	4581-1986-45	GAS
62536	Wayne	641	4581-1986-45	GAS
62537	Wayne	641	4581-1986-45	GAS
62538	Wayne	641	4581-1986-45	GAS
62539	Wayne	641	4581-1986-45	GAS
62540	Wayne	641	4581-1986-45	GAS
62541	Wayne	641	4581-2006-0178	PUBLIC UTILITIES
62542	Wayne	641	4581-2006-0178	PUBLIC UTILITIES
62543	Wayne	641	4581-2006-0178	PUBLIC UTILITIES
62544	Wayne	641	4581-2006-0178	PUBLIC UTILITIES
62545	Wayne	641	4581-2006-0178	JANITORIAL
62546	Wayne	641	4581-2006-0178	JANITORIAL
62547	Wayne	641	4581-2006-0178	JANITORIAL
62548	Wayne	641	4581-2006-0178	JANITORIAL
62549	Wayne	641	4581-2006-0178	DUMPSTER SERVICE
62550	Wayne	641	4581-2006-0178	DUMPSTER SERVICE

	A	B	C	D
62551	Wayne	641	4581-2006-0178	DUMPSTER SERVICE
62552	Wayne	641	4581-2006-0178	DUMPSTER SERVICE
62553	Wayne	641	4581-2006-0178	SNOW REMOVAL
62554	Wayne	641	4581-2006-0178	SNOW REMOVAL
62555	Wayne	641	4581-2006-0178	SNOW REMOVAL
62556	Wayne	641	4581-2006-0178	SNOW REMOVAL
62557	Wayne	641	4581-2006-0178	OTHER
62558	Wayne	641	4581-2006-0178	OTHER
62559	Wayne	641	4581-2006-0178	OTHER
62560	Wayne	641	4581-2006-0178	OTHER
62561	Wayne	672	10007-1992-1201	HVAC
62562	Wayne	672	10007-1992-1201	ELECTRICITY
62563	Wayne	672	10007-1992-1201	WATER
62564	Wayne	672	10007-1992-1201	JANITORIAL
62565	Wayne	672	10007-1992-1201	INT/EXT MAINT
62566	Wayne	672	10007-1992-1201	LANDSCAPING
62567	Wayne	672	10007-1992-1201	SNOW REMOVAL
62568	Wayne	672	10007-1992-1201	PARKING
62569	Wayne	672	10007-1992-1201	FLUORESCENT
62570	Wayne	672	10007-1992-1201	RUBBISH REMOVAL
62571	Wayne	672	10007-1992-1201	N/A
62572	Wayne	672	10045-1993-1017	HVAC
62573	Wayne	672	10045-1993-1017	ELECTRICITY
62574	Wayne	672	10045-1993-1017	WATER
62575	Wayne	672	10045-1993-1017	JANITORIAL
62576	Wayne	672	10045-1993-1017	INT/EXT MAINT
62577	Wayne	672	10045-1993-1017	LANDSCAPING
62578	Wayne	672	10045-1993-1017	SNOW REMOVAL
62579	Wayne	672	10045-1993-1017	PARKING
62580	Wayne	672	10045-1993-1017	FLUORESCENT
62581	Wayne	672	10045-1993-1017	RUBBISH REMOVAL
62582	Wayne	672	10045-1993-1017	N/A
62583	Wayne	672	10062-1993-1058	HVAC
62584	Wayne	672	10062-1993-1058	ELECTRICITY
62585	Wayne	672	10062-1993-1058	WATER
62586	Wayne	672	10062-1993-1058	JANITORIAL
62587	Wayne	672	10062-1993-1058	INT/EXT MAINT
62588	Wayne	672	10062-1993-1058	LANDSCAPING
62589	Wayne	672	10062-1993-1058	SNOW REMOVAL
62590	Wayne	672	10062-1993-1058	PARKING
62591	Wayne	672	10062-1993-1058	FLUORESCENT
62592	Wayne	672	10062-1993-1058	RUBBISH REMOVAL
62593	Wayne	672	10062-1993-1058	N/A
62594	Wayne	672	10062-1994-1370	HVAC
62595	Wayne	672	10062-1994-1370	ELECTRICITY

	A	B	C	D
62596	Wayne	672	10062-1994-1370	WATER
62597	Wayne	672	10062-1994-1370	JANITORIAL
62598	Wayne	672	10062-1994-1370	INT/EXT MAINT
62599	Wayne	672	10062-1994-1370	LANDSCAPING
62600	Wayne	672	10062-1994-1370	SNOW REMOVAL
62601	Wayne	672	10062-1994-1370	PARKING
62602	Wayne	672	10062-1994-1370	FLUORESCENT
62603	Wayne	672	10062-1994-1370	RUBBISH REMOVAL
62604	Wayne	672	10062-1994-1370	N/A
62605	Wayne	672	10133-1993-1087	HVAC
62606	Wayne	672	10133-1993-1087	ELECTRICITY
62607	Wayne	672	10133-1993-1087	WATER
62608	Wayne	672	10133-1993-1087	JANITORIAL
62609	Wayne	672	10133-1993-1087	INT/EXT MAINT
62610	Wayne	672	10133-1993-1087	LANDSCAPING
62611	Wayne	672	10133-1993-1087	SNOW REMOVAL
62612	Wayne	672	10133-1993-1087	PARKING
62613	Wayne	672	10133-1993-1087	FLUORESCENT
62614	Wayne	672	10133-1993-1087	RUBBISH REMOVAL
62615	Wayne	672	10133-1993-1087	N/A
62616	Wayne	672	10866-2000-1061	ELECTRICITY
62617	Wayne	672	10866-2000-1061	ELECTRICITY
62618	Wayne	672	10866-2000-1061	WATER
62619	Wayne	672	10866-2000-1061	WATER
62620	Wayne	672	1981-1986-12	HVAC
62621	Wayne	672	1981-1986-12	ELECTRICITY
62622	Wayne	672	1981-1986-12	WATER
62623	Wayne	672	1981-1986-12	JANITORIAL
62624	Wayne	672	1981-1986-12	INT/EXT MAINT
62625	Wayne	672	1981-1986-12	LANDSCAPING
62626	Wayne	672	1981-1986-12	SNOW REMOVAL
62627	Wayne	672	1981-1986-12	PARKING
62628	Wayne	672	1981-1986-12	FLUORESCENT
62629	Wayne	672	1981-1986-12	RUBBISH REMOVAL
62630	Wayne	672	1981-1986-12	N/A
62631	Wayne	672	1981-1997-1091	HVAC
62632	Wayne	672	1981-1997-1091	ELECTRICITY
62633	Wayne	672	1981-1997-1091	WATER
62634	Wayne	672	1981-1997-1091	JANITORIAL
62635	Wayne	672	1981-1997-1091	INT/EXT MAINT
62636	Wayne	672	1981-1997-1091	LANDSCAPING
62637	Wayne	672	1981-1997-1091	SNOW REMOVAL
62638	Wayne	672	1981-1997-1091	PARKING
62639	Wayne	672	1981-1997-1091	FLUORESCENT
62640	Wayne	672	1981-1997-1091	RUBBISH REMOVAL

	A	B	C	D
62641	Wayne	672	1981-1997-1091	N/A
62642	Wayne	672	1981-2003-1096	HVAC
62643	Wayne	672	1981-2003-1096	GAS
62644	Wayne	672	1981-2003-1096	ELECTRICITY
62645	Wayne	672	1981-2003-1096	WATER
62646	Wayne	672	1981-2003-1096	JANITORIAL
62647	Wayne	672	1981-2003-1096	FLUORESCENT
62648	Wayne	672	1981-2003-1096	RUBBISH REMOVAL
62649	Wayne	672	1981-2003-1096	PEST CONTROL
62650	Wayne	672	1981-2003-1096	SNOW REMOVAL
62651	Wayne	672	1981-2003-1096	LANDSCAPING
62652	Wayne	672	1981-2003-1096	INT/EXT MAINT
62653	Wayne	672	1981-2003-1096	PARKING
62654	Wayne	672	2084-1976-4	HVAC
62655	Wayne	672	2084-1976-4	ELECTRICITY
62656	Wayne	672	2084-1976-4	WATER
62657	Wayne	672	2084-1976-4	JANITORIAL
62658	Wayne	672	2084-1976-4	INT/EXT MAINT
62659	Wayne	672	2084-1976-4	LANDSCAPING
62660	Wayne	672	2084-1976-4	SNOW REMOVAL
62661	Wayne	672	2084-1976-4	PARKING
62662	Wayne	672	2084-1976-4	FLUORESCENT
62663	Wayne	672	2084-1976-4	RUBBISH REMOVAL
62664	Wayne	672	2084-1976-4	N/A
62665	Wayne	672	3089-1990-27	HVAC
62666	Wayne	672	3089-1990-27	HVAC
62667	Wayne	672	3089-1990-27	HVAC
62668	Wayne	672	3089-1990-27	HVAC
62669	Wayne	672	3089-1990-27	ELECTRICITY
62670	Wayne	672	3089-1990-27	ELECTRICITY
62671	Wayne	672	3089-1990-27	ELECTRICITY
62672	Wayne	672	3089-1990-27	ELECTRICITY
62673	Wayne	672	3089-1990-27	WATER
62674	Wayne	672	3089-1990-27	WATER
62675	Wayne	672	3089-1990-27	WATER
62676	Wayne	672	3089-1990-27	WATER
62677	Wayne	672	3089-1990-27	JANITORIAL
62678	Wayne	672	3089-1990-27	JANITORIAL
62679	Wayne	672	3089-1990-27	JANITORIAL
62680	Wayne	672	3089-1990-27	JANITORIAL
62681	Wayne	672	3089-1990-27	INT/EXT MAINT
62682	Wayne	672	3089-1990-27	INT/EXT MAINT
62683	Wayne	672	3089-1990-27	INT/EXT MAINT
62684	Wayne	672	3089-1990-27	INT/EXT MAINT
62685	Wayne	672	3089-1990-27	LANDSCAPING

	A	B	C	D
62686	Wayne	672	3089-1990-27	LANDSCAPING
62687	Wayne	672	3089-1990-27	LANDSCAPING
62688	Wayne	672	3089-1990-27	LANDSCAPING
62689	Wayne	672	3089-1990-27	SNOW REMOVAL
62690	Wayne	672	3089-1990-27	SNOW REMOVAL
62691	Wayne	672	3089-1990-27	SNOW REMOVAL
62692	Wayne	672	3089-1990-27	SNOW REMOVAL
62693	Wayne	672	3089-1990-27	PARKING
62694	Wayne	672	3089-1990-27	PARKING
62695	Wayne	672	3089-1990-27	PARKING
62696	Wayne	672	3089-1990-27	PARKING
62697	Wayne	672	3089-1990-27	FLUORESCENT
62698	Wayne	672	3089-1990-27	FLUORESCENT
62699	Wayne	672	3089-1990-27	FLUORESCENT
62700	Wayne	672	3089-1990-27	FLUORESCENT
62701	Wayne	672	3089-1990-27	RUBBISH REMOVAL
62702	Wayne	672	3089-1990-27	RUBBISH REMOVAL
62703	Wayne	672	3089-1990-27	RUBBISH REMOVAL
62704	Wayne	672	3089-1990-27	RUBBISH REMOVAL
62705	Wayne	672	3089-1990-27	N/A
62706	Wayne	672	3089-1990-27	N/A
62707	Wayne	672	3089-1990-27	N/A
62708	Wayne	672	3089-1990-27	N/A
62709	Wayne	672	3089-2002-2093	HVAC
62710	Wayne	672	3089-2002-2093	HVAC
62711	Wayne	672	3089-2002-2093	HVAC
62712	Wayne	672	3089-2002-2093	HVAC
62713	Wayne	672	3089-2002-2093	ELECTRICITY
62714	Wayne	672	3089-2002-2093	ELECTRICITY
62715	Wayne	672	3089-2002-2093	ELECTRICITY
62716	Wayne	672	3089-2002-2093	ELECTRICITY
62717	Wayne	672	3089-2002-2093	WATER
62718	Wayne	672	3089-2002-2093	WATER
62719	Wayne	672	3089-2002-2093	WATER
62720	Wayne	672	3089-2002-2093	WATER
62721	Wayne	672	3089-2002-2093	FLUORESCENT
62722	Wayne	672	3089-2002-2093	FLUORESCENT
62723	Wayne	672	3089-2002-2093	FLUORESCENT
62724	Wayne	672	3089-2002-2093	FLUORESCENT
62725	Wayne	672	3089-2002-2093	LANDSCAPING
62726	Wayne	672	3089-2002-2093	LANDSCAPING
62727	Wayne	672	3089-2002-2093	LANDSCAPING
62728	Wayne	672	3089-2002-2093	LANDSCAPING
62729	Wayne	672	3089-2002-2093	JANITORIAL
62730	Wayne	672	3089-2002-2093	JANITORIAL

	A	B	C	D
62731	Wayne	672	3089-2002-2093	JANITORIAL
62732	Wayne	672	3089-2002-2093	JANITORIAL
62733	Wayne	672	3089-2002-2093	RUBBISH REMOVAL
62734	Wayne	672	3089-2002-2093	RUBBISH REMOVAL
62735	Wayne	672	3089-2002-2093	RUBBISH REMOVAL
62736	Wayne	672	3089-2002-2093	RUBBISH REMOVAL
62737	Wayne	672	3089-2002-2093	SNOW REMOVAL
62738	Wayne	672	3089-2002-2093	SNOW REMOVAL
62739	Wayne	672	3089-2002-2093	SNOW REMOVAL
62740	Wayne	672	3089-2002-2093	SNOW REMOVAL
62741	Wayne	672	3089-2002-2093	PARKING
62742	Wayne	672	3089-2002-2093	PARKING
62743	Wayne	672	3089-2002-2093	PARKING
62744	Wayne	672	3089-2002-2093	PARKING
62745	Wayne	672	3089-2002-2093	GAS
62746	Wayne	672	3089-2002-2093	GAS
62747	Wayne	672	3089-2002-2093	GAS
62748	Wayne	672	3089-2002-2093	GAS
62749	Wayne	672	378-1986-3	HVAC
62750	Wayne	672	378-1986-3	ELECTRICITY
62751	Wayne	672	378-1986-3	WATER
62752	Wayne	672	378-1986-3	JANITORIAL
62753	Wayne	672	378-1986-3	INT/EXT MAINT
62754	Wayne	672	378-1986-3	LANDSCAPING
62755	Wayne	672	378-1986-3	SNOW REMOVAL
62756	Wayne	672	378-1986-3	PARKING
62757	Wayne	672	378-1986-3	FLUORESCENT
62758	Wayne	672	378-1986-3	RUBBISH REMOVAL
62759	Wayne	672	378-1986-3	N/A
62760	Wayne	672	378-1994-1019	HVAC
62761	Wayne	672	378-1994-1019	ELECTRICITY
62762	Wayne	672	378-1994-1019	WATER
62763	Wayne	672	378-1994-1019	JANITORIAL
62764	Wayne	672	378-1994-1019	INT/EXT MAINT
62765	Wayne	672	378-1994-1019	LANDSCAPING
62766	Wayne	672	378-1994-1019	SNOW REMOVAL
62767	Wayne	672	378-1994-1019	PARKING
62768	Wayne	672	378-1994-1019	FLUORESCENT
62769	Wayne	672	378-1994-1019	RUBBISH REMOVAL
62770	Wayne	672	378-1994-1019	N/A
62771	Wayne	672	4407-1986-39	HVAC
62772	Wayne	672	4407-1986-39	ELECTRICITY
62773	Wayne	672	4407-1986-39	WATER
62774	Wayne	672	4407-1986-39	JANITORIAL
62775	Wayne	672	4407-1986-39	INT/EXT MAINT

	A	B	C	D
62776	Wayne	672	4407-1986-39	LANDSCAPING
62777	Wayne	672	4407-1986-39	SNOW REMOVAL
62778	Wayne	672	4407-1986-39	PARKING
62779	Wayne	672	4407-1986-39	FLUORESCENT
62780	Wayne	672	4407-1986-39	RUBBISH REMOVAL
62781	Wayne	672	4407-1986-39	N/A
62782	Wayne	672	4587-2002-1001	HVAC
62783	Wayne	672	4587-2002-1001	HVAC
62784	Wayne	672	4587-2002-1001	HVAC
62785	Wayne	672	4587-2002-1001	HVAC
62786	Wayne	672	4587-2002-1001	HVAC
62787	Wayne	672	4587-2002-1001	ELECTRICITY
62788	Wayne	672	4587-2002-1001	ELECTRICITY
62789	Wayne	672	4587-2002-1001	ELECTRICITY
62790	Wayne	672	4587-2002-1001	ELECTRICITY
62791	Wayne	672	4587-2002-1001	ELECTRICITY
62792	Wayne	672	4587-2002-1001	WATER
62793	Wayne	672	4587-2002-1001	WATER
62794	Wayne	672	4587-2002-1001	WATER
62795	Wayne	672	4587-2002-1001	WATER
62796	Wayne	672	4587-2002-1001	WATER
62797	Wayne	672	4587-2002-1001	JANITORIAL
62798	Wayne	672	4587-2002-1001	JANITORIAL
62799	Wayne	672	4587-2002-1001	JANITORIAL
62800	Wayne	672	4587-2002-1001	JANITORIAL
62801	Wayne	672	4587-2002-1001	JANITORIAL
62802	Wayne	672	4587-2002-1001	INT MAINTENANCE
62803	Wayne	672	4587-2002-1001	INT MAINTENANCE
62804	Wayne	672	4587-2002-1001	INT MAINTENANCE
62805	Wayne	672	4587-2002-1001	INT MAINTENANCE
62806	Wayne	672	4587-2002-1001	INT MAINTENANCE
62807	Wayne	672	4587-2002-1001	LANDSCAPING
62808	Wayne	672	4587-2002-1001	LANDSCAPING
62809	Wayne	672	4587-2002-1001	LANDSCAPING
62810	Wayne	672	4587-2002-1001	LANDSCAPING
62811	Wayne	672	4587-2002-1001	LANDSCAPING
62812	Wayne	672	4587-2002-1001	SNOW REMOVAL
62813	Wayne	672	4587-2002-1001	SNOW REMOVAL
62814	Wayne	672	4587-2002-1001	SNOW REMOVAL
62815	Wayne	672	4587-2002-1001	SNOW REMOVAL
62816	Wayne	672	4587-2002-1001	SNOW REMOVAL
62817	Wayne	672	4587-2002-1001	PARKING
62818	Wayne	672	4587-2002-1001	PARKING
62819	Wayne	672	4587-2002-1001	PARKING
62820	Wayne	672	4587-2002-1001	PARKING

	A	B	C	D
62821	Wayne	672	4587-2002-1001	PARKING
62822	Wayne	672	4587-2002-1001	FLUORESCENT
62823	Wayne	672	4587-2002-1001	FLUORESCENT
62824	Wayne	672	4587-2002-1001	FLUORESCENT
62825	Wayne	672	4587-2002-1001	FLUORESCENT
62826	Wayne	672	4587-2002-1001	FLUORESCENT
62827	Wayne	672	4587-2002-1001	RUBBISH REMOVAL
62828	Wayne	672	4587-2002-1001	RUBBISH REMOVAL
62829	Wayne	672	4587-2002-1001	RUBBISH REMOVAL
62830	Wayne	672	4587-2002-1001	RUBBISH REMOVAL
62831	Wayne	672	4587-2002-1001	RUBBISH REMOVAL
62832	Wayne	672	4587-2002-1001	N/A
62833	Wayne	672	4587-2002-1001	N/A
62834	Wayne	672	4587-2002-1001	N/A
62835	Wayne	672	4587-2002-1001	N/A
62836	Wayne	672	4587-2002-1001	N/A
62837	Wayne	672	4587-2002-2112	HVAC
62838	Wayne	672	4587-2002-2112	WATER
62839	Wayne	672	4587-2002-2112	ELECTRICITY
62840	Wayne	672	4587-2002-2112	PARKING
62841	Wayne	672	4587-2002-2112	JANITORIAL
62842	Wayne	672	4587-2002-2112	FLUORESCENT
62843	Wayne	672	4587-2002-2112	LANDSCAPING
62844	Wayne	672	4587-2002-2112	SNOW REMOVAL
62845	Wayne	672	4587-2002-2112	RUBBISH REMOVAL
62846	Wayne	672	4587-2002-2112	PEST CONTROL
62847	Wayne	672	4587-2002-2112	SECURITY
62848	Wayne	672	4587-2002-2112	GAS
62849	Wayne	672	4587-2002-2112	N/A
62850	Wayne	672	4622-1981-57	HVAC
62851	Wayne	672	4622-1981-57	ELECTRICITY
62852	Wayne	672	4622-1981-57	WATER
62853	Wayne	672	4622-1981-57	JANITORIAL
62854	Wayne	672	4622-1981-57	INT/EXT MAINT
62855	Wayne	672	4622-1981-57	LANDSCAPING
62856	Wayne	672	4622-1981-57	SNOW REMOVAL
62857	Wayne	672	4622-1981-57	PARKING
62858	Wayne	672	4622-1981-57	FLUORESCENT
62859	Wayne	672	4622-1981-57	RUBBISH REMOVAL
62860	Wayne	672	4622-1981-57	N/A
62861	Wayne	672	4622-1991-2207	HVAC
62862	Wayne	672	4622-1991-2207	ELECTRICITY
62863	Wayne	672	4622-1991-2207	WATER
62864	Wayne	672	4622-1991-2207	JANITORIAL
62865	Wayne	672	4622-1991-2207	INT/EXT MAINT

	A	B	C	D
62866	Wayne	672	4622-1991-2207	LANDSCAPING
62867	Wayne	672	4622-1991-2207	SNOW REMOVAL
62868	Wayne	672	4622-1991-2207	PARKING
62869	Wayne	672	4622-1991-2207	FLUORESCENT
62870	Wayne	672	4622-1991-2207	RUBBISH REMOVAL
62871	Wayne	672	4622-1991-2207	N/A
62872	Wayne	672	4622-1995-1164	HVAC
62873	Wayne	672	4622-1995-1164	ELECTRICITY
62874	Wayne	672	4622-1995-1164	WATER
62875	Wayne	672	4622-1995-1164	JANITORIAL
62876	Wayne	672	4622-1995-1164	INT/EXT MAINT
62877	Wayne	672	4622-1995-1164	LANDSCAPING
62878	Wayne	672	4622-1995-1164	SNOW REMOVAL
62879	Wayne	672	4622-1995-1164	PARKING
62880	Wayne	672	4622-1995-1164	FLUORESCENT
62881	Wayne	672	4622-1995-1164	RUBBISH REMOVAL
62882	Wayne	672	4622-1995-1164	N/A
62883	Wayne	672	4622-1997-1116	HVAC
62884	Wayne	672	4622-1997-1116	ELECTRICITY
62885	Wayne	672	4622-1997-1116	WATER
62886	Wayne	672	4622-1997-1116	JANITORIAL
62887	Wayne	672	4622-1997-1116	INT/EXT MAINT
62888	Wayne	672	4622-1997-1116	LANDSCAPING
62889	Wayne	672	4622-1997-1116	SNOW REMOVAL
62890	Wayne	672	4622-1997-1116	PARKING
62891	Wayne	672	4622-1997-1116	FLUORESCENT
62892	Wayne	672	4622-1997-1116	RUBBISH REMOVAL
62893	Wayne	672	4622-1997-1116	N/A
62894	Wayne	672	4918-2002-2113	HVAC
62895	Wayne	672	4918-2002-2113	HVAC
62896	Wayne	672	4918-2002-2113	HVAC
62897	Wayne	672	4918-2002-2113	HVAC
62898	Wayne	672	4918-2002-2113	ELECTRICITY
62899	Wayne	672	4918-2002-2113	ELECTRICITY
62900	Wayne	672	4918-2002-2113	ELECTRICITY
62901	Wayne	672	4918-2002-2113	ELECTRICITY
62902	Wayne	672	4918-2002-2113	WATER
62903	Wayne	672	4918-2002-2113	WATER
62904	Wayne	672	4918-2002-2113	WATER
62905	Wayne	672	4918-2002-2113	WATER
62906	Wayne	672	4918-2002-2113	JANITORIAL
62907	Wayne	672	4918-2002-2113	JANITORIAL
62908	Wayne	672	4918-2002-2113	JANITORIAL
62909	Wayne	672	4918-2002-2113	JANITORIAL
62910	Wayne	672	4918-2002-2113	INT/EXT MAINT

	A	B	C	D
62911	Wayne	672	4918-2002-2113	INT/EXT MAINT
62912	Wayne	672	4918-2002-2113	INT/EXT MAINT
62913	Wayne	672	4918-2002-2113	INT/EXT MAINT
62914	Wayne	672	4918-2002-2113	LANDSCAPING
62915	Wayne	672	4918-2002-2113	LANDSCAPING
62916	Wayne	672	4918-2002-2113	LANDSCAPING
62917	Wayne	672	4918-2002-2113	LANDSCAPING
62918	Wayne	672	4918-2002-2113	SNOW REMOVAL
62919	Wayne	672	4918-2002-2113	SNOW REMOVAL
62920	Wayne	672	4918-2002-2113	SNOW REMOVAL
62921	Wayne	672	4918-2002-2113	SNOW REMOVAL
62922	Wayne	672	4918-2002-2113	PARKING
62923	Wayne	672	4918-2002-2113	PARKING
62924	Wayne	672	4918-2002-2113	PARKING
62925	Wayne	672	4918-2002-2113	PARKING
62926	Wayne	672	4918-2002-2113	FLUORESCENT
62927	Wayne	672	4918-2002-2113	FLUORESCENT
62928	Wayne	672	4918-2002-2113	FLUORESCENT
62929	Wayne	672	4918-2002-2113	FLUORESCENT
62930	Wayne	672	4918-2002-2113	RUBBISH REMOVAL
62931	Wayne	672	4918-2002-2113	RUBBISH REMOVAL
62932	Wayne	672	4918-2002-2113	RUBBISH REMOVAL
62933	Wayne	672	4918-2002-2113	RUBBISH REMOVAL
62934	Wayne	672	7788-1990-2197	HVAC
62935	Wayne	672	7788-1990-2197	ELECTRICITY
62936	Wayne	672	7788-1990-2197	WATER
62937	Wayne	672	7788-1990-2197	JANITORIAL
62938	Wayne	672	7788-1990-2197	INT/EXT MAINT
62939	Wayne	672	7788-1990-2197	LANDSCAPING
62940	Wayne	672	7788-1990-2197	SNOW REMOVAL
62941	Wayne	672	7788-1990-2197	PARKING
62942	Wayne	672	7788-1990-2197	FLUORESCENT
62943	Wayne	672	7788-1990-2197	RUBBISH REMOVAL
62944	Wayne	672	7788-1990-2197	N/A
62945	Wayne	672	7788-1991-2290	HVAC
62946	Wayne	672	7788-1991-2290	ELECTRICITY
62947	Wayne	672	7788-1991-2290	WATER
62948	Wayne	672	7788-1991-2290	JANITORIAL
62949	Wayne	672	7788-1991-2290	INT/EXT MAINT
62950	Wayne	672	7788-1991-2290	LANDSCAPING
62951	Wayne	672	7788-1991-2290	SNOW REMOVAL
62952	Wayne	672	7788-1991-2290	PARKING
62953	Wayne	672	7788-1991-2290	FLUORESCENT
62954	Wayne	672	7788-1991-2290	RUBBISH REMOVAL
62955	Wayne	672	7788-1991-2290	N/A

	A	B	C	D
62956	Wayne	672	7790-1991-2250	HVAC
62957	Wayne	672	7790-1991-2250	ELECTRICITY
62958	Wayne	672	7790-1991-2250	WATER
62959	Wayne	672	7790-1991-2250	JANITORIAL
62960	Wayne	672	7790-1991-2250	INT/EXT MAINT
62961	Wayne	672	7790-1991-2250	LANDSCAPING
62962	Wayne	672	7790-1991-2250	SNOW REMOVAL
62963	Wayne	672	7790-1991-2250	PARKING
62964	Wayne	672	7790-1991-2250	FLUORESCENT
62965	Wayne	672	7790-1991-2250	RUBBISH REMOVAL
62966	Wayne	672	7790-1991-2250	N/A
62967	Wayne	672	7790-1992-1095	HVAC
62968	Wayne	672	7790-1992-1095	ELECTRICITY
62969	Wayne	672	7790-1992-1095	WATER
62970	Wayne	672	7790-1992-1095	JANITORIAL
62971	Wayne	672	7790-1992-1095	INT/EXT MAINT
62972	Wayne	672	7790-1992-1095	LANDSCAPING
62973	Wayne	672	7790-1992-1095	SNOW REMOVAL
62974	Wayne	672	7790-1992-1095	PARKING
62975	Wayne	672	7790-1992-1095	FLUORESCENT
62976	Wayne	672	7790-1992-1095	RUBBISH REMOVAL
62977	Wayne	672	7790-1992-1095	N/A
62978	Wayne	672	7826-1990-2184	HVAC
62979	Wayne	672	7826-1990-2184	ELECTRICITY
62980	Wayne	672	7826-1990-2184	WATER
62981	Wayne	672	7826-1990-2184	JANITORIAL
62982	Wayne	672	7826-1990-2184	INT/EXT MAINT
62983	Wayne	672	7826-1990-2184	LANDSCAPING
62984	Wayne	672	7826-1990-2184	SNOW REMOVAL
62985	Wayne	672	7826-1990-2184	PARKING
62986	Wayne	672	7826-1990-2184	FLUORESCENT
62987	Wayne	672	7826-1990-2184	RUBBISH REMOVAL
62988	Wayne	672	7826-1990-2184	N/A
62989	Wayne	672	7872-1991-2253	HVAC
62990	Wayne	672	7872-1991-2253	ELECTRICITY
62991	Wayne	672	7872-1991-2253	WATER
62992	Wayne	672	7872-1991-2253	JANITORIAL
62993	Wayne	672	7872-1991-2253	INT/EXT MAINT
62994	Wayne	672	7872-1991-2253	LANDSCAPING
62995	Wayne	672	7872-1991-2253	SNOW REMOVAL
62996	Wayne	672	7872-1991-2253	PARKING
62997	Wayne	672	7872-1991-2253	FLUORESCENT
62998	Wayne	672	7872-1991-2253	RUBBISH REMOVAL
62999	Wayne	672	7872-1991-2253	N/A
63000	Wayne	672	7873-1992-1109	HVAC

	A	B	C	D
63001	Wayne	672	7873-1992-1109	ELECTRICITY
63002	Wayne	672	7873-1992-1109	WATER
63003	Wayne	672	7873-1992-1109	JANITORIAL
63004	Wayne	672	7873-1992-1109	INT/EXT MAINT
63005	Wayne	672	7873-1992-1109	LANDSCAPING
63006	Wayne	672	7873-1992-1109	SNOW REMOVAL
63007	Wayne	672	7873-1992-1109	PARKING
63008	Wayne	672	7873-1992-1109	FLUORESCENT
63009	Wayne	672	7873-1992-1109	RUBBISH REMOVAL
63010	Wayne	672	7873-1992-1109	N/A
63011	Wayne	672	872-1986-5	HVAC
63012	Wayne	672	872-1986-5	ELECTRICITY
63013	Wayne	672	872-1986-5	WATER
63014	Wayne	672	872-1986-5	JANITORIAL
63015	Wayne	672	872-1986-5	INT/EXT MAINT
63016	Wayne	672	872-1986-5	LANDSCAPING
63017	Wayne	672	872-1986-5	SNOW REMOVAL
63018	Wayne	672	872-1986-5	PARKING
63019	Wayne	672	872-1986-5	FLUORESCENT
63020	Wayne	672	872-1986-5	RUBBISH REMOVAL
63021	Wayne	672	872-1986-5	N/A
63022	Wayne	751	10128-1993-1226	HVAC
63023	Wayne	751	10128-1993-1226	ELECTRICITY
63024	Wayne	751	10128-1993-1226	WATER
63025	Wayne	751	10128-1993-1226	JANITORIAL
63026	Wayne	751	10128-1993-1226	INT/EXT MAINT
63027	Wayne	751	10128-1993-1226	LANDSCAPING
63028	Wayne	751	10128-1993-1226	SNOW REMOVAL
63029	Wayne	751	10128-1993-1226	PARKING
63030	Wayne	751	10128-1993-1226	FLUORESCENT
63031	Wayne	751	10128-1993-1226	RUBBISH REMOVAL
63032	Wayne	751	10128-1993-1226	N/A
63033	Wayne	751	6849-1989-226	HVAC
63034	Wayne	751	6849-1989-226	ELECTRICITY
63035	Wayne	751	6849-1989-226	WATER
63036	Wayne	751	6849-1989-226	JANITORIAL
63037	Wayne	751	6849-1989-226	INT/EXT MAINT
63038	Wayne	751	6849-1989-226	LANDSCAPING
63039	Wayne	751	6849-1989-226	SNOW REMOVAL
63040	Wayne	751	6849-1989-226	PARKING
63041	Wayne	751	6849-1989-226	FLUORESCENT
63042	Wayne	751	6849-1989-226	RUBBISH REMOVAL
63043	Wayne	751	6849-1989-226	N/A
63044	Wayne	761	10434-1995-1312	HVAC
63045	Wayne	761	10434-1995-1312	ELECTRICITY

	A	B	C	D
63046	Wayne	761	10434-1995-1312	WATER
63047	Wayne	761	10434-1995-1312	JANITORIAL
63048	Wayne	761	10434-1995-1312	INT/EXT MAINT
63049	Wayne	761	10434-1995-1312	LANDSCAPING
63050	Wayne	761	10434-1995-1312	SNOW REMOVAL
63051	Wayne	761	10434-1995-1312	PARKING
63052	Wayne	761	10434-1995-1312	FLUORESCENT
63053	Wayne	761	10434-1995-1312	RUBBISH REMOVAL
63054	Wayne	761	10434-1995-1312	N/A
63055	Wayne	761	10434-1996-1490	HVAC
63056	Wayne	761	10434-1996-1490	HVAC
63057	Wayne	761	10434-1996-1490	HVAC
63058	Wayne	761	10434-1996-1490	HVAC
63059	Wayne	761	10434-1996-1490	ELECTRICITY
63060	Wayne	761	10434-1996-1490	ELECTRICITY
63061	Wayne	761	10434-1996-1490	ELECTRICITY
63062	Wayne	761	10434-1996-1490	ELECTRICITY
63063	Wayne	761	10434-1996-1490	WATER
63064	Wayne	761	10434-1996-1490	WATER
63065	Wayne	761	10434-1996-1490	WATER
63066	Wayne	761	10434-1996-1490	WATER
63067	Wayne	761	10434-1996-1490	JANITORIAL
63068	Wayne	761	10434-1996-1490	JANITORIAL
63069	Wayne	761	10434-1996-1490	JANITORIAL
63070	Wayne	761	10434-1996-1490	JANITORIAL
63071	Wayne	761	10434-1996-1490	INT/EXT MAINT
63072	Wayne	761	10434-1996-1490	INT/EXT MAINT
63073	Wayne	761	10434-1996-1490	INT/EXT MAINT
63074	Wayne	761	10434-1996-1490	INT/EXT MAINT
63075	Wayne	761	10434-1996-1490	LANDSCAPING
63076	Wayne	761	10434-1996-1490	LANDSCAPING
63077	Wayne	761	10434-1996-1490	LANDSCAPING
63078	Wayne	761	10434-1996-1490	LANDSCAPING
63079	Wayne	761	10434-1996-1490	SNOW REMOVAL
63080	Wayne	761	10434-1996-1490	SNOW REMOVAL
63081	Wayne	761	10434-1996-1490	SNOW REMOVAL
63082	Wayne	761	10434-1996-1490	SNOW REMOVAL
63083	Wayne	761	10434-1996-1490	PARKING
63084	Wayne	761	10434-1996-1490	PARKING
63085	Wayne	761	10434-1996-1490	PARKING
63086	Wayne	761	10434-1996-1490	PARKING
63087	Wayne	761	10434-1996-1490	FLUORESCENT
63088	Wayne	761	10434-1996-1490	FLUORESCENT
63089	Wayne	761	10434-1996-1490	FLUORESCENT
63090	Wayne	761	10434-1996-1490	FLUORESCENT

	A	B	C	D
63091	Wayne	761	10434-1996-1490	RUBBISH REMOVAL
63092	Wayne	761	10434-1996-1490	RUBBISH REMOVAL
63093	Wayne	761	10434-1996-1490	RUBBISH REMOVAL
63094	Wayne	761	10434-1996-1490	RUBBISH REMOVAL
63095	Wayne	761	10434-1996-1490	N/A
63096	Wayne	761	10434-1996-1490	N/A
63097	Wayne	761	10434-1996-1490	N/A
63098	Wayne	761	10434-1996-1490	N/A
63099	Wayne	761	10784-2000-1041	HVAC
63100	Wayne	761	10784-2000-1041	ELECTRICITY
63101	Wayne	761	10784-2000-1041	WATER
63102	Wayne	761	10784-2000-1041	JANITORIAL
63103	Wayne	761	10784-2000-1041	INT MAINTENANCE
63104	Wayne	761	10784-2000-1041	LANDSCAPING
63105	Wayne	761	10784-2000-1041	SNOW REMOVAL
63106	Wayne	761	10784-2000-1041	PARKING
63107	Wayne	761	10784-2000-1041	FLUORESCENT
63108	Wayne	761	10784-2000-1041	RUBBISH REMOVAL
63109	Wayne	761	10784-2000-1041	N/A
63110	Wayne	761	10784-2000-1130	HVAC
63111	Wayne	761	10784-2000-1130	HVAC
63112	Wayne	761	10784-2000-1130	ELECTRICITY
63113	Wayne	761	10784-2000-1130	ELECTRICITY
63114	Wayne	761	10784-2000-1130	WATER
63115	Wayne	761	10784-2000-1130	WATER
63116	Wayne	761	10784-2000-1130	JANITORIAL
63117	Wayne	761	10784-2000-1130	JANITORIAL
63118	Wayne	761	10784-2000-1130	INT/EXT MAINT
63119	Wayne	761	10784-2000-1130	INT/EXT MAINT
63120	Wayne	761	10784-2000-1130	LANDSCAPING
63121	Wayne	761	10784-2000-1130	LANDSCAPING
63122	Wayne	761	10784-2000-1130	SNOW REMOVAL
63123	Wayne	761	10784-2000-1130	SNOW REMOVAL
63124	Wayne	761	10784-2000-1130	PARKING
63125	Wayne	761	10784-2000-1130	PARKING
63126	Wayne	761	10784-2000-1130	FLUORESCENT
63127	Wayne	761	10784-2000-1130	FLUORESCENT
63128	Wayne	761	10784-2000-1130	RUBBISH REMOVAL
63129	Wayne	761	10784-2000-1130	RUBBISH REMOVAL
63130	Wayne	761	10784-2000-1130	N/A
63131	Wayne	761	10784-2000-1130	N/A
63132	Wayne	761	10784-2000-1130	PEST CONTROL
63133	Wayne	761	10784-2000-1130	PEST CONTROL
63134	Wayne	761	10784-2000-1130	GAS
63135	Wayne	761	10784-2000-1130	GAS

	A	B	C	D
63136	Wayne	761	10784-2000-1130	SECURITY
63137	Wayne	761	10784-2000-1130	SECURITY
63138	Wayne	761	7427-1990-2010	HVAC
63139	Wayne	761	7427-1990-2010	ELECTRICITY
63140	Wayne	761	7427-1990-2010	WATER
63141	Wayne	761	7427-1990-2010	JANITORIAL
63142	Wayne	761	7427-1990-2010	INT/EXT MAINT
63143	Wayne	761	7427-1990-2010	LANDSCAPING
63144	Wayne	761	7427-1990-2010	SNOW REMOVAL
63145	Wayne	761	7427-1990-2010	PARKING
63146	Wayne	761	7427-1990-2010	FLUORESCENT
63147	Wayne	761	7427-1990-2010	RUBBISH REMOVAL
63148	Wayne	761	7427-1990-2010	N/A
63149	Wayne	761	7501-1990-2131	HVAC
63150	Wayne	761	7501-1990-2131	ELECTRICITY
63151	Wayne	761	7501-1990-2131	WATER
63152	Wayne	761	7501-1990-2131	JANITORIAL
63153	Wayne	761	7501-1990-2131	INT/EXT MAINT
63154	Wayne	761	7501-1990-2131	LANDSCAPING
63155	Wayne	761	7501-1990-2131	SNOW REMOVAL
63156	Wayne	761	7501-1990-2131	PARKING
63157	Wayne	761	7501-1990-2131	FLUORESCENT
63158	Wayne	761	7501-1990-2131	RUBBISH REMOVAL
63159	Wayne	761	7501-1990-2131	N/A
63160	Wayne	761	7501-1996-1171	HVAC
63161	Wayne	761	7501-1996-1171	ELECTRICITY
63162	Wayne	761	7501-1996-1171	WATER
63163	Wayne	761	7501-1996-1171	JANITORIAL
63164	Wayne	761	7501-1996-1171	INT/EXT MAINT
63165	Wayne	761	7501-1996-1171	LANDSCAPING
63166	Wayne	761	7501-1996-1171	SNOW REMOVAL
63167	Wayne	761	7501-1996-1171	PARKING
63168	Wayne	761	7501-1996-1171	FLUORESCENT
63169	Wayne	761	7501-1996-1171	RUBBISH REMOVAL
63170	Wayne	761	7501-1996-1171	N/A
63171	Wayne	761	7501-1996-1258	HVAC
63172	Wayne	761	7501-1996-1258	ELECTRICITY
63173	Wayne	761	7501-1996-1258	WATER
63174	Wayne	761	7501-1996-1258	JANITORIAL
63175	Wayne	761	7501-1996-1258	INT/EXT MAINT
63176	Wayne	761	7501-1996-1258	LANDSCAPING
63177	Wayne	761	7501-1996-1258	SNOW REMOVAL
63178	Wayne	761	7501-1996-1258	PARKING
63179	Wayne	761	7501-1996-1258	FLUORESCENT
63180	Wayne	761	7501-1996-1258	RUBBISH REMOVAL

	A	B	C	D
63181	Wayne	761	7501-1996-1258	N/A
63182	Wayne	761	7501-1996-1425	HVAC
63183	Wayne	761	7501-1996-1425	ELECTRICITY
63184	Wayne	761	7501-1996-1425	WATER
63185	Wayne	761	7501-1996-1425	JANITORIAL
63186	Wayne	761	7501-1996-1425	INT/EXT MAINT
63187	Wayne	761	7501-1996-1425	LANDSCAPING
63188	Wayne	761	7501-1996-1425	SNOW REMOVAL
63189	Wayne	761	7501-1996-1425	PARKING
63190	Wayne	761	7501-1996-1425	FLUORESCENT
63191	Wayne	761	7501-1996-1425	RUBBISH REMOVAL
63192	Wayne	761	7501-1996-1425	N/A
63193	Wayne	791	6970-1989-235	HVAC
63194	Wayne	791	6970-1989-235	HVAC
63195	Wayne	791	6970-1989-235	ELECTRICITY
63196	Wayne	791	6970-1989-235	ELECTRICITY
63197	Wayne	791	6970-1989-235	WATER
63198	Wayne	791	6970-1989-235	WATER
63199	Wayne	791	6970-1989-235	JANITORIAL
63200	Wayne	791	6970-1989-235	JANITORIAL
63201	Wayne	791	6970-1989-235	INT/EXT MAINT
63202	Wayne	791	6970-1989-235	INT/EXT MAINT
63203	Wayne	791	6970-1989-235	LANDSCAPING
63204	Wayne	791	6970-1989-235	LANDSCAPING
63205	Wayne	791	6970-1989-235	SNOW REMOVAL
63206	Wayne	791	6970-1989-235	SNOW REMOVAL
63207	Wayne	791	6970-1989-235	PARKING
63208	Wayne	791	6970-1989-235	PARKING
63209	Wayne	791	6970-1989-235	FLUORESCENT
63210	Wayne	791	6970-1989-235	FLUORESCENT
63211	Wayne	791	6970-1989-235	RUBBISH REMOVAL
63212	Wayne	791	6970-1989-235	RUBBISH REMOVAL
63213	Wayne	791	6970-1989-235	N/A
63214	Wayne	791	6970-1989-235	N/A
63215	Wayne	791	6970-2002-2234	ELECTRICITY
63216	Wayne	791	6970-2002-2234	ELECTRICITY
63217	Wayne	791	6970-2002-2234	ELECTRICITY
63218	Wayne	791	6970-2002-2234	ELECTRICITY
63219	Wayne	791	6970-2002-2234	ELECTRICITY
63220	Wayne	791	6970-2002-2234	ELECTRICITY
63221	Wayne	791	6970-2002-2234	ELECTRICITY
63222	Wayne	791	6970-2002-2234	GAS
63223	Wayne	791	6970-2002-2234	GAS
63224	Wayne	791	6970-2002-2234	GAS
63225	Wayne	791	6970-2002-2234	GAS

	A	B	C	D
63226	Wayne	791	6970-2002-2234	GAS
63227	Wayne	791	6970-2002-2234	GAS
63228	Wayne	791	6970-2002-2234	GAS
63229	Wayne	791	6970-2002-2234	HVAC
63230	Wayne	791	6970-2002-2234	HVAC
63231	Wayne	791	6970-2002-2234	HVAC
63232	Wayne	791	6970-2002-2234	HVAC
63233	Wayne	791	6970-2002-2234	HVAC
63234	Wayne	791	6970-2002-2234	HVAC
63235	Wayne	791	6970-2002-2234	HVAC
63236	Wayne	791	6970-2002-2234	WATER
63237	Wayne	791	6970-2002-2234	WATER
63238	Wayne	791	6970-2002-2234	WATER
63239	Wayne	791	6970-2002-2234	WATER
63240	Wayne	791	6970-2002-2234	WATER
63241	Wayne	791	6970-2002-2234	WATER
63242	Wayne	791	6970-2002-2234	WATER
63243	Wayne	791	6970-2002-2234	INT/EXT MAINT
63244	Wayne	791	6970-2002-2234	INT/EXT MAINT
63245	Wayne	791	6970-2002-2234	INT/EXT MAINT
63246	Wayne	791	6970-2002-2234	INT/EXT MAINT
63247	Wayne	791	6970-2002-2234	INT/EXT MAINT
63248	Wayne	791	6970-2002-2234	INT/EXT MAINT
63249	Wayne	791	6970-2002-2234	INT/EXT MAINT
63250	Wayne	791	6970-2002-2234	FLUORESCENT
63251	Wayne	791	6970-2002-2234	FLUORESCENT
63252	Wayne	791	6970-2002-2234	FLUORESCENT
63253	Wayne	791	6970-2002-2234	FLUORESCENT
63254	Wayne	791	6970-2002-2234	FLUORESCENT
63255	Wayne	791	6970-2002-2234	FLUORESCENT
63256	Wayne	791	6970-2002-2234	FLUORESCENT
63257	Wayne	791	6970-2002-2234	LANDSCAPING
63258	Wayne	791	6970-2002-2234	LANDSCAPING
63259	Wayne	791	6970-2002-2234	LANDSCAPING
63260	Wayne	791	6970-2002-2234	LANDSCAPING
63261	Wayne	791	6970-2002-2234	LANDSCAPING
63262	Wayne	791	6970-2002-2234	LANDSCAPING
63263	Wayne	791	6970-2002-2234	LANDSCAPING
63264	Wayne	791	6970-2002-2234	RUBBISH REMOVAL
63265	Wayne	791	6970-2002-2234	RUBBISH REMOVAL
63266	Wayne	791	6970-2002-2234	RUBBISH REMOVAL
63267	Wayne	791	6970-2002-2234	RUBBISH REMOVAL
63268	Wayne	791	6970-2002-2234	RUBBISH REMOVAL
63269	Wayne	791	6970-2002-2234	RUBBISH REMOVAL
63270	Wayne	791	6970-2002-2234	RUBBISH REMOVAL

	A	B	C	D
63271	Wayne	791	6970-2002-2234	PARKING
63272	Wayne	791	6970-2002-2234	PARKING
63273	Wayne	791	6970-2002-2234	PARKING
63274	Wayne	791	6970-2002-2234	PARKING
63275	Wayne	791	6970-2002-2234	PARKING
63276	Wayne	791	6970-2002-2234	PARKING
63277	Wayne	791	6970-2002-2234	PARKING
63278	Wayne	791	6970-2002-2234	PEST CONTROL
63279	Wayne	791	6970-2002-2234	PEST CONTROL
63280	Wayne	791	6970-2002-2234	PEST CONTROL
63281	Wayne	791	6970-2002-2234	PEST CONTROL
63282	Wayne	791	6970-2002-2234	PEST CONTROL
63283	Wayne	791	6970-2002-2234	PEST CONTROL
63284	Wayne	791	6970-2002-2234	PEST CONTROL
63285	Wayne	791	6970-2002-2234	SNOW REMOVAL
63286	Wayne	791	6970-2002-2234	SNOW REMOVAL
63287	Wayne	791	6970-2002-2234	SNOW REMOVAL
63288	Wayne	791	6970-2002-2234	SNOW REMOVAL
63289	Wayne	791	6970-2002-2234	SNOW REMOVAL
63290	Wayne	791	6970-2002-2234	SNOW REMOVAL
63291	Wayne	791	6970-2002-2234	SNOW REMOVAL
63292	Wayne	791	6970-2002-2234	JANITORIAL
63293	Wayne	791	6970-2002-2234	JANITORIAL
63294	Wayne	791	6970-2002-2234	JANITORIAL
63295	Wayne	791	6970-2002-2234	JANITORIAL
63296	Wayne	791	6970-2002-2234	JANITORIAL
63297	Wayne	791	6970-2002-2234	JANITORIAL
63298	Wayne	791	6970-2002-2234	JANITORIAL
63299	Wayne	801	10224-1994-1089	HVAC
63300	Wayne	801	10224-1994-1089	ELECTRICITY
63301	Wayne	801	10224-1994-1089	WATER
63302	Wayne	801	10224-1994-1089	JANITORIAL
63303	Wayne	801	10224-1994-1089	INT/EXT MAINT
63304	Wayne	801	10224-1994-1089	LANDSCAPING
63305	Wayne	801	10224-1994-1089	SNOW REMOVAL
63306	Wayne	801	10224-1994-1089	PARKING
63307	Wayne	801	10224-1994-1089	FLUORESCENT
63308	Wayne	801	10224-1994-1089	RUBBISH REMOVAL
63309	Wayne	801	10224-1994-1089	N/A
63310	Wayne	801	10341-1996-1045	HVAC
63311	Wayne	801	10341-1996-1045	ELECTRICITY
63312	Wayne	801	10341-1996-1045	WATER
63313	Wayne	801	10341-1996-1045	JANITORIAL
63314	Wayne	801	10341-1996-1045	INT/EXT MAINT
63315	Wayne	801	10341-1996-1045	LANDSCAPING

	A	B	C	D
63316	Wayne	801	10341-1996-1045	SNOW REMOVAL
63317	Wayne	801	10341-1996-1045	PARKING
63318	Wayne	801	10341-1996-1045	FLUORESCENT
63319	Wayne	801	10341-1996-1045	RUBBISH REMOVAL
63320	Wayne	801	10341-1996-1045	N/A
63321	Wayne	801	10463-1996-1501	HVAC
63322	Wayne	801	10463-1996-1501	ELECTRICITY
63323	Wayne	801	10463-1996-1501	WATER
63324	Wayne	801	10463-1996-1501	JANITORIAL
63325	Wayne	801	10463-1996-1501	INT MAINTENANCE
63326	Wayne	801	10463-1996-1501	LANDSCAPING
63327	Wayne	801	10463-1996-1501	SNOW REMOVAL
63328	Wayne	801	10463-1996-1501	PARKING
63329	Wayne	801	10463-1996-1501	FLUORESCENT
63330	Wayne	801	10463-1996-1501	RUBBISH REMOVAL
63331	Wayne	801	10463-1996-1501	N/A
63332	Wayne	801	10548-1997-1371	HVAC
63333	Wayne	801	10548-1997-1371	ELECTRICITY
63334	Wayne	801	10548-1997-1371	WATER
63335	Wayne	801	10548-1997-1371	JANITORIAL
63336	Wayne	801	10548-1997-1371	INT/EXT MAINT
63337	Wayne	801	10548-1997-1371	LANDSCAPING
63338	Wayne	801	10548-1997-1371	SNOW REMOVAL
63339	Wayne	801	10548-1997-1371	PARKING
63340	Wayne	801	10548-1997-1371	FLUORESCENT
63341	Wayne	801	10548-1997-1371	RUBBISH REMOVAL
63342	Wayne	801	10548-1997-1371	N/A
63343	Wayne	801	10841-2000-1094	HVAC
63344	Wayne	801	10841-2000-1094	ELECTRICITY
63345	Wayne	801	10841-2000-1094	WATER
63346	Wayne	801	10841-2000-1094	JANITORIAL
63347	Wayne	801	10841-2000-1094	INT/EXT MAINT
63348	Wayne	801	10841-2000-1094	LANDSCAPING
63349	Wayne	801	10841-2000-1094	SNOW REMOVAL
63350	Wayne	801	10841-2000-1094	PARKING
63351	Wayne	801	10841-2000-1094	FLUORESCENT
63352	Wayne	801	10841-2000-1094	RUBBISH REMOVAL
63353	Wayne	801	10841-2000-1094	N/A
63354	Wayne	801	10842-2002-2037	HVAC
63355	Wayne	801	10842-2002-2037	ELECTRICITY
63356	Wayne	801	10842-2002-2037	WATER
63357	Wayne	801	10842-2002-2037	JANITORIAL
63358	Wayne	801	10842-2002-2037	INT/EXT MAINT
63359	Wayne	801	10842-2002-2037	LANDSCAPING
63360	Wayne	801	10842-2002-2037	SNOW REMOVAL

	A	B	C	D
63361	Wayne	801	10842-2002-2037	PARKING
63362	Wayne	801	10842-2002-2037	FLUORESCENT
63363	Wayne	801	10842-2002-2037	RUBBISH REMOVAL
63364	Wayne	801	10843-1999-1362	HVAC
63365	Wayne	801	10843-1999-1362	ELECTRICITY
63366	Wayne	801	10843-1999-1362	WATER
63367	Wayne	801	10843-1999-1362	JANITORIAL
63368	Wayne	801	10843-1999-1362	INT/EXT MAINT
63369	Wayne	801	10843-1999-1362	LANDSCAPING
63370	Wayne	801	10843-1999-1362	SNOW REMOVAL
63371	Wayne	801	10843-1999-1362	PARKING
63372	Wayne	801	10843-1999-1362	FLUORESCENT
63373	Wayne	801	10843-1999-1362	RUBBISH REMOVAL
63374	Wayne	801	10843-1999-1362	N/A
63375	Wayne	801	10843-2002-2038	HVAC
63376	Wayne	801	10843-2002-2038	ELECTRICITY
63377	Wayne	801	10843-2002-2038	WATER
63378	Wayne	801	10843-2002-2038	JANITORIAL
63379	Wayne	801	10843-2002-2038	INT/EXT MAINT
63380	Wayne	801	10843-2002-2038	LANDSCAPING
63381	Wayne	801	10843-2002-2038	SNOW REMOVAL
63382	Wayne	801	10843-2002-2038	PARKING
63383	Wayne	801	10843-2002-2038	FLUORESCENT
63384	Wayne	801	10843-2002-2038	RUBBISH REMOVAL
63385	Wayne	801	10875-2000-1091	HVAC
63386	Wayne	801	10875-2000-1091	ELECTRICITY
63387	Wayne	801	10875-2000-1091	WATER
63388	Wayne	801	10875-2000-1091	JANITORIAL
63389	Wayne	801	10875-2000-1091	INT/EXT MAINT
63390	Wayne	801	10875-2000-1091	LANDSCAPING
63391	Wayne	801	10875-2000-1091	SNOW REMOVAL
63392	Wayne	801	10875-2000-1091	PARKING
63393	Wayne	801	10875-2000-1091	FLUORESCENT
63394	Wayne	801	10875-2000-1091	RUBBISH REMOVAL
63395	Wayne	801	10875-2000-1091	N/A
63396	Wayne	801	10953-2001-1207	HVAC
63397	Wayne	801	10953-2001-1207	ELECTRICITY
63398	Wayne	801	10953-2001-1207	WATER
63399	Wayne	801	10953-2001-1207	JANITORIAL
63400	Wayne	801	10953-2001-1207	SNOW REMOVAL
63401	Wayne	801	10953-2001-1207	TAXES
63402	Wayne	801	10953-2001-1207	SECURITY
63403	Wayne	801	10953-2001-1207	PEST CONTROL
63404	Wayne	801	10953-2001-1218	HVAC
63405	Wayne	801	10953-2001-1218	ELECTRICITY

	A	B	C	D
63406	Wayne	801	10953-2001-1218	WATER
63407	Wayne	801	10953-2001-1218	JANITORIAL
63408	Wayne	801	10953-2001-1218	SNOW REMOVAL
63409	Wayne	801	10953-2001-1218	TAXES
63410	Wayne	801	10953-2001-1218	SECURITY
63411	Wayne	801	10953-2001-1218	PEST CONTROL
63412	Wayne	801	10953-2001-1218	LANDSCAPING
63413	Wayne	801	10953-2003-1141	HVAC
63414	Wayne	801	10953-2003-1141	ELECTRICITY
63415	Wayne	801	10953-2003-1141	WATER
63416	Wayne	801	10953-2003-1141	JANITORIAL
63417	Wayne	801	10953-2003-1141	SNOW REMOVAL
63418	Wayne	801	10953-2003-1141	TAXES
63419	Wayne	801	10953-2003-1141	PEST CONTROL
63420	Wayne	801	10953-2003-1141	LANDSCAPING
63421	Wayne	801	11092-2004-1273	CLEANING
63422	Wayne	801	11092-2004-1273	PAVING
63423	Wayne	801	11092-2004-1273	PEST CONTROL
63424	Wayne	801	11092-2004-1273	ROOF
63425	Wayne	801	11092-2004-1273	SECURITY
63426	Wayne	801	11092-2004-1273	SNOW REMOVAL
63427	Wayne	801	11092-2004-1273	TAXES
63428	Wayne	801	11092-2004-1273	ELECTRICITY
63429	Wayne	801	11092-2004-1273	GAS
63430	Wayne	801	11092-2004-1273	HVAC
63431	Wayne	801	11092-2004-1273	INSURANCE
63432	Wayne	801	11092-2004-1273	LANDSCAPING
63433	Wayne	801	11092-2004-1273	MAINTENANCE
63434	Wayne	801	11092-2004-1273	MAJOR STRUCT REP
63435	Wayne	801	11092-2004-1273	PARKING
63436	Wayne	801	1922-1988-27	HVAC
63437	Wayne	801	1922-1988-27	ELECTRICITY
63438	Wayne	801	1922-1988-27	WATER
63439	Wayne	801	1922-1988-27	JANITORIAL
63440	Wayne	801	1922-1988-27	INT/EXT MAINT
63441	Wayne	801	1922-1988-27	LANDSCAPING
63442	Wayne	801	1922-1988-27	SNOW REMOVAL
63443	Wayne	801	1922-1988-27	PARKING
63444	Wayne	801	1922-1988-27	FLUORESCENT
63445	Wayne	801	1922-1988-27	RUBBISH REMOVAL
63446	Wayne	801	1922-1988-27	N/A
63447	Wayne	801	1981-1996-1166	HVAC
63448	Wayne	801	1981-1996-1166	ELECTRICITY
63449	Wayne	801	1981-1996-1166	WATER
63450	Wayne	801	1981-1996-1166	JANITORIAL

	A	B	C	D
63451	Wayne	801	1981-1996-1166	INT/EXT MAINT
63452	Wayne	801	1981-1996-1166	LANDSCAPING
63453	Wayne	801	1981-1996-1166	SNOW REMOVAL
63454	Wayne	801	1981-1996-1166	PARKING
63455	Wayne	801	1981-1996-1166	FLUORESCENT
63456	Wayne	801	1981-1996-1166	RUBBISH REMOVAL
63457	Wayne	801	1981-1996-1166	N/A
63458	Wayne	801	4407-1994-1020	HVAC
63459	Wayne	801	4407-1994-1020	ELECTRICITY
63460	Wayne	801	4407-1994-1020	WATER
63461	Wayne	801	4407-1994-1020	JANITORIAL
63462	Wayne	801	4407-1994-1020	INT/EXT MAINT
63463	Wayne	801	4407-1994-1020	LANDSCAPING
63464	Wayne	801	4407-1994-1020	SNOW REMOVAL
63465	Wayne	801	4407-1994-1020	PARKING
63466	Wayne	801	4407-1994-1020	FLUORESCENT
63467	Wayne	801	4407-1994-1020	RUBBISH REMOVAL
63468	Wayne	801	4407-1994-1020	N/A
63469	Wayne	801	4622-1996-1224	HVAC
63470	Wayne	801	4622-1996-1224	ELECTRICITY
63471	Wayne	801	4622-1996-1224	WATER
63472	Wayne	801	4622-1996-1224	JANITORIAL
63473	Wayne	801	4622-1996-1224	INT/EXT MAINT
63474	Wayne	801	4622-1996-1224	LANDSCAPING
63475	Wayne	801	4622-1996-1224	SNOW REMOVAL
63476	Wayne	801	4622-1996-1224	PARKING
63477	Wayne	801	4622-1996-1224	FLUORESCENT
63478	Wayne	801	4622-1996-1224	RUBBISH REMOVAL
63479	Wayne	801	4622-1996-1224	N/A
63480	Wayne	801	4672-1981-65	HVAC
63481	Wayne	801	4672-1981-65	ELECTRICITY
63482	Wayne	801	4672-1981-65	WATER
63483	Wayne	801	4672-1981-65	JANITORIAL
63484	Wayne	801	4672-1981-65	INT/EXT MAINT
63485	Wayne	801	4672-1981-65	LANDSCAPING
63486	Wayne	801	4672-1981-65	SNOW REMOVAL
63487	Wayne	801	4672-1981-65	PARKING
63488	Wayne	801	4672-1981-65	FLUORESCENT
63489	Wayne	801	4672-1981-65	RUBBISH REMOVAL
63490	Wayne	801	4672-1981-65	N/A
63491	Wayne	801	6783-1986-152	HVAC
63492	Wayne	801	6783-1986-152	ELECTRICITY
63493	Wayne	801	6783-1986-152	WATER
63494	Wayne	801	6783-1986-152	JANITORIAL
63495	Wayne	801	6783-1986-152	INT/EXT MAINT

	A	B	C	D
63496	Wayne	801	6783-1986-152	LANDSCAPING
63497	Wayne	801	6783-1986-152	SNOW REMOVAL
63498	Wayne	801	6783-1986-152	PARKING
63499	Wayne	801	6783-1986-152	FLUORESCENT
63500	Wayne	801	6783-1986-152	RUBBISH REMOVAL
63501	Wayne	801	6783-1986-152	N/A
63502	Wayne	801	927-1986-6	HVAC
63503	Wayne	801	927-1986-6	ELECTRICITY
63504	Wayne	801	927-1986-6	WATER
63505	Wayne	801	927-1986-6	JANITORIAL
63506	Wayne	801	927-1986-6	INT/EXT MAINT
63507	Wayne	801	927-1986-6	LANDSCAPING
63508	Wayne	801	927-1986-6	SNOW REMOVAL
63509	Wayne	801	927-1986-6	PARKING
63510	Wayne	801	927-1986-6	FLUORESCENT
63511	Wayne	801	927-1986-6	RUBBISH REMOVAL
63512	Wayne	801	927-1986-6	N/A
63513	Wayne	950	1817-1986-10	HVAC
63514	Wayne	950	1817-1986-10	ELECTRICITY
63515	Wayne	950	1817-1986-10	WATER
63516	Wayne	950	1817-1986-10	JANITORIAL
63517	Wayne	950	1817-1986-10	INT/EXT MAINT
63518	Wayne	950	1817-1986-10	LANDSCAPING
63519	Wayne	950	1817-1986-10	SNOW REMOVAL
63520	Wayne	950	1817-1986-10	PARKING
63521	Wayne	950	1817-1986-10	FLUORESCENT
63522	Wayne	950	1817-1986-10	RUBBISH REMOVAL
63523	Wayne	950	1817-1986-10	N/A
63524	Wayne	950	1935-1985-19	HVAC
63525	Wayne	950	1935-1985-19	ELECTRICITY
63526	Wayne	950	1935-1985-19	WATER
63527	Wayne	950	1935-1985-19	JANITORIAL
63528	Wayne	950	1935-1985-19	INT/EXT MAINT
63529	Wayne	950	1935-1985-19	LANDSCAPING
63530	Wayne	950	1935-1985-19	SNOW REMOVAL
63531	Wayne	950	1935-1985-19	PARKING
63532	Wayne	950	1935-1985-19	FLUORESCENT
63533	Wayne	950	1935-1985-19	RUBBISH REMOVAL
63534	Wayne	950	1935-1985-19	N/A
63535	Wayne	950	7538-1990-2011	HVAC
63536	Wayne	950	7538-1990-2011	ELECTRICITY
63537	Wayne	950	7538-1990-2011	WATER
63538	Wayne	950	7538-1990-2011	JANITORIAL
63539	Wayne	950	7538-1990-2011	INT/EXT MAINT
63540	Wayne	950	7538-1990-2011	LANDSCAPING

	A	B	C	D
63541	Wayne	950	7538-1990-2011	SNOW REMOVAL
63542	Wayne	950	7538-1990-2011	PARKING
63543	Wayne	950	7538-1990-2011	FLUORESCENT
63544	Wayne	950	7538-1990-2011	RUBBISH REMOVAL
63545	Wayne	950	7538-1990-2011	N/A
63546	Wayne	999	10608-1998-1186	HVAC
63547	Wayne	999	10608-1998-1186	ELECTRICITY
63548	Wayne	999	10608-1998-1186	WATER
63549	Wayne	999	10608-1998-1186	JANITORIAL
63550	Wayne	999	10608-1998-1186	INT/EXT MAINT
63551	Wayne	999	10608-1998-1186	LANDSCAPING
63552	Wayne	999	10608-1998-1186	SNOW REMOVAL
63553	Wayne	999	10608-1998-1186	PARKING
63554	Wayne	999	10608-1998-1186	FLUORESCENT
63555	Wayne	999	10608-1998-1186	RUBBISH REMOVAL
63556	Wayne	999	10608-1998-1186	N/A
63557	Wayne	999	10827-2000-1238	HVAC
63558	Wayne	999	10827-2000-1238	HVAC
63559	Wayne	999	10827-2000-1238	HVAC
63560	Wayne	999	10827-2000-1238	HVAC
63561	Wayne	999	10827-2000-1238	HVAC
63562	Wayne	999	10827-2000-1238	ELECTRICITY
63563	Wayne	999	10827-2000-1238	ELECTRICITY
63564	Wayne	999	10827-2000-1238	ELECTRICITY
63565	Wayne	999	10827-2000-1238	ELECTRICITY
63566	Wayne	999	10827-2000-1238	ELECTRICITY
63567	Wayne	999	10827-2000-1238	WATER
63568	Wayne	999	10827-2000-1238	WATER
63569	Wayne	999	10827-2000-1238	WATER
63570	Wayne	999	10827-2000-1238	WATER
63571	Wayne	999	10827-2000-1238	WATER
63572	Wayne	999	10827-2000-1238	JANITORIAL
63573	Wayne	999	10827-2000-1238	JANITORIAL
63574	Wayne	999	10827-2000-1238	JANITORIAL
63575	Wayne	999	10827-2000-1238	JANITORIAL
63576	Wayne	999	10827-2000-1238	JANITORIAL
63577	Wayne	999	10827-2000-1238	INT/EXT MAINT
63578	Wayne	999	10827-2000-1238	INT/EXT MAINT
63579	Wayne	999	10827-2000-1238	INT/EXT MAINT
63580	Wayne	999	10827-2000-1238	INT/EXT MAINT
63581	Wayne	999	10827-2000-1238	INT/EXT MAINT
63582	Wayne	999	10827-2000-1238	LANDSCAPING
63583	Wayne	999	10827-2000-1238	LANDSCAPING
63584	Wayne	999	10827-2000-1238	LANDSCAPING
63585	Wayne	999	10827-2000-1238	LANDSCAPING

	A	B	C	D
63586	Wayne	999	10827-2000-1238	LANDSCAPING
63587	Wayne	999	10827-2000-1238	SNOW REMOVAL
63588	Wayne	999	10827-2000-1238	SNOW REMOVAL
63589	Wayne	999	10827-2000-1238	SNOW REMOVAL
63590	Wayne	999	10827-2000-1238	SNOW REMOVAL
63591	Wayne	999	10827-2000-1238	SNOW REMOVAL
63592	Wayne	999	10827-2000-1238	PARKING
63593	Wayne	999	10827-2000-1238	PARKING
63594	Wayne	999	10827-2000-1238	PARKING
63595	Wayne	999	10827-2000-1238	PARKING
63596	Wayne	999	10827-2000-1238	PARKING
63597	Wayne	999	10827-2000-1238	FLUORESCENT
63598	Wayne	999	10827-2000-1238	FLUORESCENT
63599	Wayne	999	10827-2000-1238	FLUORESCENT
63600	Wayne	999	10827-2000-1238	FLUORESCENT
63601	Wayne	999	10827-2000-1238	FLUORESCENT
63602	Wayne	999	10827-2000-1238	RUBBISH REMOVAL
63603	Wayne	999	10827-2000-1238	RUBBISH REMOVAL
63604	Wayne	999	10827-2000-1238	RUBBISH REMOVAL
63605	Wayne	999	10827-2000-1238	RUBBISH REMOVAL
63606	Wayne	999	10827-2000-1238	RUBBISH REMOVAL
63607	Wayne	999	10827-2000-1238	N/A
63608	Wayne	999	10827-2000-1238	N/A
63609	Wayne	999	10827-2000-1238	N/A
63610	Wayne	999	10827-2000-1238	N/A
63611	Wayne	999	10827-2000-1238	N/A
63612	Wayne	999	11288-2007-0103	GROSS (FULL SERVICE)
63613	Wayne	999	11288-2008-0017	GROSS (FULL SERVICE)
63614	Wayne	999	11288-2009-0151	GROSS (FULL SERVICE)
63615	Wayne	999	11288-2010-0014	GROSS (FULL SERVICE)
63616	Wayne	999	11550-2011-0179	LIGHTS
63617	Wayne	999	11550-2011-0179	ALL OTHERS
63618	Wayne	999	11554-2011-0228	MAINTENANCE
63619	Wayne	999	11554-2011-0228	MAINTENANCE
63620	Wayne	999	11554-2011-0228	MAINTENANCE
63621	Wayne	999	11554-2011-0228	MAINTENANCE
63622	Wayne	999	11554-2011-0228	HVAC
63623	Wayne	999	11554-2011-0228	HVAC
63624	Wayne	999	11554-2011-0228	HVAC
63625	Wayne	999	11554-2011-0228	HVAC
63626	Wayne	999	11554-2011-0228	LIGHTS
63627	Wayne	999	11554-2011-0228	LIGHTS
63628	Wayne	999	11554-2011-0228	LIGHTS
63629	Wayne	999	11554-2011-0228	LIGHTS
63630	Wayne	999	11554-2011-0228	PUBLIC UTILITIES

	A	B	C	D
63631	Wayne	999	11554-2011-0228	PUBLIC UTILITIES
63632	Wayne	999	11554-2011-0228	PUBLIC UTILITIES
63633	Wayne	999	11554-2011-0228	PUBLIC UTILITIES
63634	Wayne	999	11554-2011-0228	SNOW REMOVAL
63635	Wayne	999	11554-2011-0228	SNOW REMOVAL
63636	Wayne	999	11554-2011-0228	SNOW REMOVAL
63637	Wayne	999	11554-2011-0228	SNOW REMOVAL
63638	Wayne	999	11554-2011-0228	ALL OTHERS
63639	Wayne	999	11554-2011-0228	ALL OTHERS
63640	Wayne	999	11554-2011-0228	ALL OTHERS
63641	Wayne	999	11554-2011-0228	ALL OTHERS
63642	Wayne	999	11606-2012-0077	GAS
63643	Wayne	999	11606-2012-0077	ELECTRICITY
63644	Wayne	999	11606-2012-0077	MAINTENANCE
63645	Wayne	999	11606-2012-0077	INSURANCE
63646	Wayne	999	11606-2012-0077	ALL OTHERS
63647	Wayne	999	11643-2012-9267	GROSS (FULL SERVICE)
63648	Wayne	999	11702-2013-0236	GROSS (FULL SERVICE)
63649	Wayne	999	11760-2014-0162	GROSS (FULL SERVICE)
63650	Wayne	999	6578-1989-205	HVAC
63651	Wayne	999	6578-1989-205	ELECTRICITY
63652	Wayne	999	6578-1989-205	WATER
63653	Wayne	999	6578-1989-205	JANITORIAL
63654	Wayne	999	6578-1989-205	INT/EXT MAINT
63655	Wayne	999	6578-1989-205	LANDSCAPING
63656	Wayne	999	6578-1989-205	SNOW REMOVAL
63657	Wayne	999	6578-1989-205	PARKING
63658	Wayne	999	6578-1989-205	FLUORESCENT
63659	Wayne	999	6578-1989-205	RUBBISH REMOVAL
63660	Wayne	999	6578-1989-205	N/A
63661	Wayne	999	6722-1991-3096	HVAC
63662	Wayne	999	6722-1991-3096	ELECTRICITY
63663	Wayne	999	6722-1991-3096	WATER
63664	Wayne	999	6722-1991-3096	JANITORIAL
63665	Wayne	999	6722-1991-3096	INT/EXT MAINT
63666	Wayne	999	6722-1991-3096	LANDSCAPING
63667	Wayne	999	6722-1991-3096	SNOW REMOVAL
63668	Wayne	999	6722-1991-3096	PARKING
63669	Wayne	999	6722-1991-3096	FLUORESCENT
63670	Wayne	999	6722-1991-3096	RUBBISH REMOVAL
63671	Wayne	999	6722-1991-3096	N/A
63672	Wayne	999	6722-1992-1117	HVAC
63673	Wayne	999	6722-1992-1117	ELECTRICITY
63674	Wayne	999	6722-1992-1117	WATER
63675	Wayne	999	6722-1992-1117	JANITORIAL

	A	B	C	D
63676	Wayne	999	6722-1992-1117	INT/EXT MAINT
63677	Wayne	999	6722-1992-1117	LANDSCAPING
63678	Wayne	999	6722-1992-1117	SNOW REMOVAL
63679	Wayne	999	6722-1992-1117	PARKING
63680	Wayne	999	6722-1992-1117	FLUORESCENT
63681	Wayne	999	6722-1992-1117	RUBBISH REMOVAL
63682	Wayne	999	6722-1992-1117	N/A
63683	Wayne	999	6722-1998-1121	HVAC
63684	Wayne	999	6722-1998-1121	ELECTRICITY
63685	Wayne	999	6722-1998-1121	WATER
63686	Wayne	999	6722-1998-1121	JANITORIAL
63687	Wayne	999	6722-1998-1121	INT/EXT MAINT
63688	Wayne	999	6722-1998-1121	LANDSCAPING
63689	Wayne	999	6722-1998-1121	SNOW REMOVAL
63690	Wayne	999	6722-1998-1121	PARKING
63691	Wayne	999	6722-1998-1121	FLUORESCENT
63692	Wayne	999	6722-1998-1121	RUBBISH REMOVAL
63693	Wayne	999	6722-1998-1121	N/A
63694	Wayne	999	6722-1999-1147	HVAC
63695	Wayne	999	6722-1999-1147	ELECTRICITY
63696	Wayne	999	6722-1999-1147	WATER
63697	Wayne	999	6722-1999-1147	JANITORIAL
63698	Wayne	999	6722-1999-1147	INT/EXT MAINT
63699	Wayne	999	6722-1999-1147	LANDSCAPING
63700	Wayne	999	6722-1999-1147	SNOW REMOVAL
63701	Wayne	999	6722-1999-1147	PARKING
63702	Wayne	999	6722-1999-1147	FLUORESCENT
63703	Wayne	999	6722-1999-1147	RUBBISH REMOVAL
63704	Wayne	999	6722-1999-1147	N/A
63705	Wayne	999	6788-1989-220	HVAC
63706	Wayne	999	6788-1989-220	ELECTRICITY
63707	Wayne	999	6788-1989-220	WATER
63708	Wayne	999	6788-1989-220	JANITORIAL
63709	Wayne	999	6788-1989-220	INT/EXT MAINT
63710	Wayne	999	6788-1989-220	LANDSCAPING
63711	Wayne	999	6788-1989-220	SNOW REMOVAL
63712	Wayne	999	6788-1989-220	PARKING
63713	Wayne	999	6788-1989-220	FLUORESCENT
63714	Wayne	999	6788-1989-220	RUBBISH REMOVAL
63715	Wayne	999	6788-1989-220	N/A
63716	Wayne	999	7220-1989-283	HVAC
63717	Wayne	999	7220-1989-283	ELECTRICITY
63718	Wayne	999	7220-1989-283	WATER
63719	Wayne	999	7220-1989-283	JANITORIAL
63720	Wayne	999	7220-1989-283	INT/EXT MAINT

	A	B	C	D
63721	Wayne	999	7220-1989-283	LANDSCAPING
63722	Wayne	999	7220-1989-283	SNOW REMOVAL
63723	Wayne	999	7220-1989-283	PARKING
63724	Wayne	999	7220-1989-283	FLUORESCENT
63725	Wayne	999	7220-1989-283	RUBBISH REMOVAL
63726	Wayne	999	7220-1989-283	N/A
63727	Wayne	999	7353-1989-370	HVAC
63728	Wayne	999	7353-1989-370	ELECTRICITY
63729	Wayne	999	7353-1989-370	WATER
63730	Wayne	999	7353-1989-370	JANITORIAL
63731	Wayne	999	7353-1989-370	INT/EXT MAINT
63732	Wayne	999	7353-1989-370	LANDSCAPING
63733	Wayne	999	7353-1989-370	SNOW REMOVAL
63734	Wayne	999	7353-1989-370	PARKING
63735	Wayne	999	7353-1989-370	FLUORESCENT
63736	Wayne	999	7353-1989-370	RUBBISH REMOVAL
63737	Wayne	999	7353-1989-370	N/A
63738	Wayne	999	7353-1992-1156	HVAC
63739	Wayne	999	7353-1992-1156	ELECTRICITY
63740	Wayne	999	7353-1992-1156	WATER
63741	Wayne	999	7353-1992-1156	JANITORIAL
63742	Wayne	999	7353-1992-1156	INT/EXT MAINT
63743	Wayne	999	7353-1992-1156	LANDSCAPING
63744	Wayne	999	7353-1992-1156	SNOW REMOVAL
63745	Wayne	999	7353-1992-1156	PARKING
63746	Wayne	999	7353-1992-1156	FLUORESCENT
63747	Wayne	999	7353-1992-1156	RUBBISH REMOVAL
63748	Wayne	999	7353-1992-1156	N/A
63749	Wayne	999	7353-1998-1037	HVAC
63750	Wayne	999	7353-1998-1037	ELECTRICITY
63751	Wayne	999	7353-1998-1037	WATER
63752	Wayne	999	7353-1998-1037	JANITORIAL
63753	Wayne	999	7353-1998-1037	INT/EXT MAINT
63754	Wayne	999	7353-1998-1037	LANDSCAPING
63755	Wayne	999	7353-1998-1037	SNOW REMOVAL
63756	Wayne	999	7353-1998-1037	PARKING
63757	Wayne	999	7353-1998-1037	FLUORESCENT
63758	Wayne	999	7353-1998-1037	RUBBISH REMOVAL
63759	Wayne	999	7353-1998-1037	N/A
63760	Wayne	999	7614-1990-3068	HVAC
63761	Wayne	999	7614-1990-3068	HVAC
63762	Wayne	999	7614-1990-3068	HVAC
63763	Wayne	999	7614-1990-3068	HVAC
63764	Wayne	999	7614-1990-3068	HVAC
63765	Wayne	999	7614-1990-3068	ELECTRICITY

	A	B	C	D
63766	Wayne	999	7614-1990-3068	ELECTRICITY
63767	Wayne	999	7614-1990-3068	ELECTRICITY
63768	Wayne	999	7614-1990-3068	ELECTRICITY
63769	Wayne	999	7614-1990-3068	ELECTRICITY
63770	Wayne	999	7614-1990-3068	WATER
63771	Wayne	999	7614-1990-3068	WATER
63772	Wayne	999	7614-1990-3068	WATER
63773	Wayne	999	7614-1990-3068	WATER
63774	Wayne	999	7614-1990-3068	WATER
63775	Wayne	999	7614-1990-3068	JANITORIAL
63776	Wayne	999	7614-1990-3068	JANITORIAL
63777	Wayne	999	7614-1990-3068	JANITORIAL
63778	Wayne	999	7614-1990-3068	JANITORIAL
63779	Wayne	999	7614-1990-3068	JANITORIAL
63780	Wayne	999	7614-1990-3068	INT/EXT MAINT
63781	Wayne	999	7614-1990-3068	INT/EXT MAINT
63782	Wayne	999	7614-1990-3068	INT/EXT MAINT
63783	Wayne	999	7614-1990-3068	INT/EXT MAINT
63784	Wayne	999	7614-1990-3068	INT/EXT MAINT
63785	Wayne	999	7614-1990-3068	LANDSCAPING
63786	Wayne	999	7614-1990-3068	LANDSCAPING
63787	Wayne	999	7614-1990-3068	LANDSCAPING
63788	Wayne	999	7614-1990-3068	LANDSCAPING
63789	Wayne	999	7614-1990-3068	LANDSCAPING
63790	Wayne	999	7614-1990-3068	SNOW REMOVAL
63791	Wayne	999	7614-1990-3068	SNOW REMOVAL
63792	Wayne	999	7614-1990-3068	SNOW REMOVAL
63793	Wayne	999	7614-1990-3068	SNOW REMOVAL
63794	Wayne	999	7614-1990-3068	SNOW REMOVAL
63795	Wayne	999	7614-1990-3068	PARKING
63796	Wayne	999	7614-1990-3068	PARKING
63797	Wayne	999	7614-1990-3068	PARKING
63798	Wayne	999	7614-1990-3068	PARKING
63799	Wayne	999	7614-1990-3068	PARKING
63800	Wayne	999	7614-1990-3068	FLUORESCENT
63801	Wayne	999	7614-1990-3068	FLUORESCENT
63802	Wayne	999	7614-1990-3068	FLUORESCENT
63803	Wayne	999	7614-1990-3068	FLUORESCENT
63804	Wayne	999	7614-1990-3068	FLUORESCENT
63805	Wayne	999	7614-1990-3068	RUBBISH REMOVAL
63806	Wayne	999	7614-1990-3068	RUBBISH REMOVAL
63807	Wayne	999	7614-1990-3068	RUBBISH REMOVAL
63808	Wayne	999	7614-1990-3068	RUBBISH REMOVAL
63809	Wayne	999	7614-1990-3068	RUBBISH REMOVAL
63810	Wayne	999	7614-1990-3068	N/A

	A	B	C	D
63811	Wayne	999	7614-1990-3068	N/A
63812	Wayne	999	7614-1990-3068	N/A
63813	Wayne	999	7614-1990-3068	N/A
63814	Wayne	999	7614-1990-3068	N/A
63815	Wayne	999	7830-1992-1116	HVAC
63816	Wayne	999	7830-1992-1116	ELECTRICITY
63817	Wayne	999	7830-1992-1116	WATER
63818	Wayne	999	7830-1992-1116	JANITORIAL
63819	Wayne	999	7830-1992-1116	INT/EXT MAINT
63820	Wayne	999	7830-1992-1116	LANDSCAPING
63821	Wayne	999	7830-1992-1116	SNOW REMOVAL
63822	Wayne	999	7830-1992-1116	PARKING
63823	Wayne	999	7830-1992-1116	FLUORESCENT
63824	Wayne	999	7830-1992-1116	RUBBISH REMOVAL
63825	Wayne	999	7830-1992-1116	N/A
63826	Wayne	999	844-1989-5	HVAC
63827	Wayne	999	844-1989-5	ELECTRICITY
63828	Wayne	999	844-1989-5	WATER
63829	Wayne	999	844-1989-5	JANITORIAL
63830	Wayne	999	844-1989-5	INT/EXT MAINT
63831	Wayne	999	844-1989-5	LANDSCAPING
63832	Wayne	999	844-1989-5	SNOW REMOVAL
63833	Wayne	999	844-1989-5	PARKING
63834	Wayne	999	844-1989-5	FLUORESCENT
63835	Wayne	999	844-1989-5	RUBBISH REMOVAL
63836	Wayne	999	844-1989-5	N/A
63837	Wayne	999	844-1991-3100	HVAC
63838	Wayne	999	844-1991-3100	ELECTRICITY
63839	Wayne	999	844-1991-3100	WATER
63840	Wayne	999	844-1991-3100	JANITORIAL
63841	Wayne	999	844-1991-3100	INT/EXT MAINT
63842	Wayne	999	844-1991-3100	LANDSCAPING
63843	Wayne	999	844-1991-3100	SNOW REMOVAL
63844	Wayne	999	844-1991-3100	PARKING
63845	Wayne	999	844-1991-3100	FLUORESCENT
63846	Wayne	999	844-1991-3100	RUBBISH REMOVAL
63847	Wayne	999	844-1991-3100	N/A
63848	Wayne	999	9002-1987-242	HVAC
63849	Wayne	999	9002-1987-242	ELECTRICITY
63850	Wayne	999	9002-1987-242	WATER
63851	Wayne	999	9002-1987-242	JANITORIAL
63852	Wayne	999	9002-1987-242	INT/EXT MAINT
63853	Wayne	999	9002-1987-242	LANDSCAPING
63854	Wayne	999	9002-1987-242	SNOW REMOVAL
63855	Wayne	999	9002-1987-242	PARKING

	A	B	C	D
63856	Wayne	999	9002-1987-242	FLUORESCENT
63857	Wayne	999	9002-1987-242	RUBBISH REMOVAL
63858	Wayne	999	9002-1987-242	N/A
63859	Wayne	999	9002-1995-1119	HVAC
63860	Wayne	999	9002-1995-1119	ELECTRICITY
63861	Wayne	999	9002-1995-1119	WATER
63862	Wayne	999	9002-1995-1119	JANITORIAL
63863	Wayne	999	9002-1995-1119	INT/EXT MAINT
63864	Wayne	999	9002-1995-1119	LANDSCAPING
63865	Wayne	999	9002-1995-1119	SNOW REMOVAL
63866	Wayne	999	9002-1995-1119	PARKING
63867	Wayne	999	9002-1995-1119	FLUORESCENT
63868	Wayne	999	9002-1995-1119	RUBBISH REMOVAL
63869	Wayne	999	9002-1995-1119	N/A
63870	Wayne	999	9002-1996-1043	HVAC
63871	Wayne	999	9002-1996-1043	ELECTRICITY
63872	Wayne	999	9002-1996-1043	WATER
63873	Wayne	999	9002-1996-1043	JANITORIAL
63874	Wayne	999	9002-1996-1043	INT/EXT MAINT
63875	Wayne	999	9002-1996-1043	LANDSCAPING
63876	Wayne	999	9002-1996-1043	SNOW REMOVAL
63877	Wayne	999	9002-1996-1043	PARKING
63878	Wayne	999	9002-1996-1043	FLUORESCENT
63879	Wayne	999	9002-1996-1043	RUBBISH REMOVAL
63880	Wayne	999	9002-1996-1043	N/A
63881	Wayne	999	9052-1986-179	HVAC
63882	Wayne	999	9052-1986-179	ELECTRICITY
63883	Wayne	999	9052-1986-179	WATER
63884	Wayne	999	9052-1986-179	JANITORIAL
63885	Wayne	999	9052-1986-179	INT/EXT MAINT
63886	Wayne	999	9052-1986-179	LANDSCAPING
63887	Wayne	999	9052-1986-179	SNOW REMOVAL
63888	Wayne	999	9052-1986-179	PARKING
63889	Wayne	999	9052-1986-179	FLUORESCENT
63890	Wayne	999	9052-1986-179	RUBBISH REMOVAL
63891	Wayne	999	9052-1986-179	N/A
63892	Wayne	999	9069-1989-391	HVAC
63893	Wayne	999	9069-1989-391	ELECTRICITY
63894	Wayne	999	9069-1989-391	WATER
63895	Wayne	999	9069-1989-391	JANITORIAL
63896	Wayne	999	9069-1989-391	INT/EXT MAINT
63897	Wayne	999	9069-1989-391	LANDSCAPING
63898	Wayne	999	9069-1989-391	SNOW REMOVAL
63899	Wayne	999	9069-1989-391	PARKING
63900	Wayne	999	9069-1989-391	FLUORESCENT

	A	B	C	D
63901	Wayne	999	9069-1989-391	RUBBISH REMOVAL
63902	Wayne	999	9069-1989-391	N/A
63903	Wayne	999	9069-1992-1113	HVAC
63904	Wayne	999	9069-1992-1113	ELECTRICITY
63905	Wayne	999	9069-1992-1113	WATER
63906	Wayne	999	9069-1992-1113	JANITORIAL
63907	Wayne	999	9069-1992-1113	INT/EXT MAINT
63908	Wayne	999	9069-1992-1113	LANDSCAPING
63909	Wayne	999	9069-1992-1113	SNOW REMOVAL
63910	Wayne	999	9069-1992-1113	PARKING
63911	Wayne	999	9069-1992-1113	FLUORESCENT
63912	Wayne	999	9069-1992-1113	RUBBISH REMOVAL
63913	Wayne	999	9069-1992-1113	N/A
63914	Wayne	999	9069-1997-1200	HVAC
63915	Wayne	999	9069-1997-1200	HVAC
63916	Wayne	999	9069-1997-1200	ELECTRICITY
63917	Wayne	999	9069-1997-1200	ELECTRICITY
63918	Wayne	999	9069-1997-1200	WATER
63919	Wayne	999	9069-1997-1200	WATER
63920	Wayne	999	9069-1997-1200	JANITORIAL
63921	Wayne	999	9069-1997-1200	JANITORIAL
63922	Wayne	999	9069-1997-1200	INT/EXT MAINT
63923	Wayne	999	9069-1997-1200	INT/EXT MAINT
63924	Wayne	999	9069-1997-1200	LANDSCAPING
63925	Wayne	999	9069-1997-1200	LANDSCAPING
63926	Wayne	999	9069-1997-1200	SNOW REMOVAL
63927	Wayne	999	9069-1997-1200	SNOW REMOVAL
63928	Wayne	999	9069-1997-1200	PARKING
63929	Wayne	999	9069-1997-1200	PARKING
63930	Wayne	999	9069-1997-1200	FLUORESCENT
63931	Wayne	999	9069-1997-1200	FLUORESCENT
63932	Wayne	999	9069-1997-1200	RUBBISH REMOVAL
63933	Wayne	999	9069-1997-1200	RUBBISH REMOVAL
63934	Wayne	999	9069-1997-1200	N/A
63935	Wayne	999	9069-1997-1200	N/A
63936	Wayne	999	9070-1989-392	HVAC
63937	Wayne	999	9070-1989-392	ELECTRICITY
63938	Wayne	999	9070-1989-392	WATER
63939	Wayne	999	9070-1989-392	JANITORIAL
63940	Wayne	999	9070-1989-392	INT/EXT MAINT
63941	Wayne	999	9070-1989-392	LANDSCAPING
63942	Wayne	999	9070-1989-392	SNOW REMOVAL
63943	Wayne	999	9070-1989-392	PARKING
63944	Wayne	999	9070-1989-392	FLUORESCENT
63945	Wayne	999	9070-1989-392	RUBBISH REMOVAL

	A	B	C	D
63946	Wayne	999	9070-1989-392	N/A
63947	Wayne	999	9070-1995-1118	HVAC
63948	Wayne	999	9070-1995-1118	ELECTRICITY
63949	Wayne	999	9070-1995-1118	WATER
63950	Wayne	999	9070-1995-1118	JANITORIAL
63951	Wayne	999	9070-1995-1118	INT/EXT MAINT
63952	Wayne	999	9070-1995-1118	LANDSCAPING
63953	Wayne	999	9070-1995-1118	SNOW REMOVAL
63954	Wayne	999	9070-1995-1118	PARKING
63955	Wayne	999	9070-1995-1118	FLUORESCENT
63956	Wayne	999	9070-1995-1118	RUBBISH REMOVAL
63957	Wayne	999	9070-1995-1118	N/A
63958	Wayne	999	9070-1996-1056	HVAC
63959	Wayne	999	9070-1996-1056	ELECTRICITY
63960	Wayne	999	9070-1996-1056	WATER
63961	Wayne	999	9070-1996-1056	JANITORIAL
63962	Wayne	999	9070-1996-1056	INT/EXT MAINT
63963	Wayne	999	9070-1996-1056	LANDSCAPING
63964	Wayne	999	9070-1996-1056	SNOW REMOVAL
63965	Wayne	999	9070-1996-1056	PARKING
63966	Wayne	999	9070-1996-1056	FLUORESCENT
63967	Wayne	999	9070-1996-1056	RUBBISH REMOVAL
63968	Wayne	999	9070-1996-1056	N/A
63969	Wayne	999	9070-1998-1283	HVAC
63970	Wayne	999	9070-1998-1283	ELECTRICITY
63971	Wayne	999	9070-1998-1283	WATER
63972	Wayne	999	9070-1998-1283	JANITORIAL
63973	Wayne	999	9070-1998-1283	INT/EXT MAINT
63974	Wayne	999	9070-1998-1283	LANDSCAPING
63975	Wayne	999	9070-1998-1283	SNOW REMOVAL
63976	Wayne	999	9070-1998-1283	PARKING
63977	Wayne	999	9070-1998-1283	FLUORESCENT
63978	Wayne	999	9070-1998-1283	RUBBISH REMOVAL
63979	Wayne	999	9070-1998-1283	N/A
63980	Wayne	999	9070-1999-1211	HVAC
63981	Wayne	999	9070-1999-1211	ELECTRICITY
63982	Wayne	999	9070-1999-1211	WATER
63983	Wayne	999	9070-1999-1211	JANITORIAL
63984	Wayne	999	9070-1999-1211	INT/EXT MAINT
63985	Wayne	999	9070-1999-1211	LANDSCAPING
63986	Wayne	999	9070-1999-1211	SNOW REMOVAL
63987	Wayne	999	9070-1999-1211	PARKING
63988	Wayne	999	9070-1999-1211	FLUORESCENT
63989	Wayne	999	9070-1999-1211	RUBBISH REMOVAL
63990	Wayne	999	9070-1999-1211	N/A

	A	B	C	D
63991	Wayne	999	9070-2000-1152	HVAC
63992	Wayne	999	9070-2000-1152	ELECTRICITY
63993	Wayne	999	9070-2000-1152	WATER
63994	Wayne	999	9070-2000-1152	JANITORIAL
63995	Wayne	999	9070-2000-1152	INT/EXT MAINT
63996	Wayne	999	9070-2000-1152	LANDSCAPING
63997	Wayne	999	9070-2000-1152	SNOW REMOVAL
63998	Wayne	999	9070-2000-1152	PARKING
63999	Wayne	999	9070-2000-1152	FLUORESCENT
64000	Wayne	999	9070-2000-1152	RUBBISH REMOVAL
64001	Wayne	999	9070-2000-1152	N/A
64002	Wexford	071	1172-1990-5	HVAC
64003	Wexford	071	1172-1990-5	ELECTRICITY
64004	Wexford	071	1172-1990-5	WATER
64005	Wexford	071	1172-1990-5	JANITORIAL
64006	Wexford	071	1172-1990-5	INT/EXT MAINT
64007	Wexford	071	1172-1990-5	LANDSCAPING
64008	Wexford	071	1172-1990-5	SNOW REMOVAL
64009	Wexford	071	1172-1990-5	PARKING
64010	Wexford	071	1172-1990-5	FLUORESCENT
64011	Wexford	071	1172-1990-5	RUBBISH REMOVAL
64012	Wexford	071	1172-1990-5	N/A
64013	Wexford	071	1172-1991-1139	HVAC
64014	Wexford	071	1172-1991-1139	ELECTRICITY
64015	Wexford	071	1172-1991-1139	WATER
64016	Wexford	071	1172-1991-1139	JANITORIAL
64017	Wexford	071	1172-1991-1139	INT/EXT MAINT
64018	Wexford	071	1172-1991-1139	LANDSCAPING
64019	Wexford	071	1172-1991-1139	SNOW REMOVAL
64020	Wexford	071	1172-1991-1139	PARKING
64021	Wexford	071	1172-1991-1139	FLUORESCENT
64022	Wexford	071	1172-1991-1139	RUBBISH REMOVAL
64023	Wexford	071	1172-1991-1139	N/A
64024	Wexford	071	1172-2002-2224	JANITORIAL
64025	Wexford	071	1172-2002-2224	JANITORIAL
64026	Wexford	071	1172-2002-2224	ELECTRICITY
64027	Wexford	071	1172-2002-2224	ELECTRICITY
64028	Wexford	071	1172-2002-2224	GAS
64029	Wexford	071	1172-2002-2224	GAS
64030	Wexford	071	1172-2002-2224	WATER
64031	Wexford	071	1172-2002-2224	WATER
64032	Wexford	071	1172-2002-2224	FLUORESCENT
64033	Wexford	071	1172-2002-2224	FLUORESCENT
64034	Wexford	071	1172-2002-2224	RUBBISH REMOVAL
64035	Wexford	071	1172-2002-2224	RUBBISH REMOVAL

	A	B	C	D
64036	Wexford	071	1172-2002-2224	PEST CONTROL
64037	Wexford	071	1172-2002-2224	PEST CONTROL
64038	Wexford	071	1172-2002-2224	SNOW REMOVAL
64039	Wexford	071	1172-2002-2224	SNOW REMOVAL
64040	Wexford	071	1172-2002-2224	HVAC
64041	Wexford	071	1172-2002-2224	HVAC
64042	Wexford	071	1172-2002-2224	PARKING
64043	Wexford	071	1172-2002-2224	PARKING
64044	Wexford	231	6627-1985-98	HVAC
64045	Wexford	231	6627-1985-98	ELECTRICITY
64046	Wexford	231	6627-1985-98	WATER
64047	Wexford	231	6627-1985-98	JANITORIAL
64048	Wexford	231	6627-1985-98	INT/EXT MAINT
64049	Wexford	231	6627-1985-98	LANDSCAPING
64050	Wexford	231	6627-1985-98	SNOW REMOVAL
64051	Wexford	231	6627-1985-98	PARKING
64052	Wexford	231	6627-1985-98	FLUORESCENT
64053	Wexford	231	6627-1985-98	RUBBISH REMOVAL
64054	Wexford	231	6627-1985-98	N/A
64055	Wexford	231	7525-1990-1108	HVAC
64056	Wexford	231	7525-1990-1108	ELECTRICITY
64057	Wexford	231	7525-1990-1108	WATER
64058	Wexford	231	7525-1990-1108	JANITORIAL
64059	Wexford	231	7525-1990-1108	INT/EXT MAINT
64060	Wexford	231	7525-1990-1108	LANDSCAPING
64061	Wexford	231	7525-1990-1108	SNOW REMOVAL
64062	Wexford	231	7525-1990-1108	PARKING
64063	Wexford	231	7525-1990-1108	FLUORESCENT
64064	Wexford	231	7525-1990-1108	RUBBISH REMOVAL
64065	Wexford	231	7525-1990-1108	GAS
64066	Wexford	231	7525-1990-1108	N/A
64067	Wexford	231	7525-2000-1136	HVAC
64068	Wexford	231	7525-2000-1136	HVAC
64069	Wexford	231	7525-2000-1136	ELECTRICITY
64070	Wexford	231	7525-2000-1136	ELECTRICITY
64071	Wexford	231	7525-2000-1136	WATER
64072	Wexford	231	7525-2000-1136	WATER
64073	Wexford	231	7525-2000-1136	JANITORIAL
64074	Wexford	231	7525-2000-1136	JANITORIAL
64075	Wexford	231	7525-2000-1136	INT/EXT MAINT
64076	Wexford	231	7525-2000-1136	INT/EXT MAINT
64077	Wexford	231	7525-2000-1136	LANDSCAPING
64078	Wexford	231	7525-2000-1136	LANDSCAPING
64079	Wexford	231	7525-2000-1136	SNOW REMOVAL
64080	Wexford	231	7525-2000-1136	SNOW REMOVAL

	A	B	C	D
64081	Wexford	231	7525-2000-1136	PARKING
64082	Wexford	231	7525-2000-1136	PARKING
64083	Wexford	231	7525-2000-1136	FLUORESCENT
64084	Wexford	231	7525-2000-1136	FLUORESCENT
64085	Wexford	231	7525-2000-1136	RUBBISH REMOVAL
64086	Wexford	231	7525-2000-1136	RUBBISH REMOVAL
64087	Wexford	231	7525-2000-1136	GAS
64088	Wexford	231	7525-2000-1136	GAS
64089	Wexford	231	7525-2000-1136	SECURITY
64090	Wexford	231	7525-2000-1136	SECURITY
64091	Wexford	231	7525-2000-1136	PEST CONTROL
64092	Wexford	231	7525-2000-1136	PEST CONTROL
64093	Wexford	231	7525-2005-0068	PUBLIC UTILITIES
64094	Wexford	231	7525-2005-0068	PUBLIC UTILITIES
64095	Wexford	231	7525-2005-0068	PUBLIC UTILITIES
64096	Wexford	431	10033-1992-1072	HVAC
64097	Wexford	431	10033-1992-1072	ELECTRICITY
64098	Wexford	431	10033-1992-1072	WATER
64099	Wexford	431	10033-1992-1072	JANITORIAL
64100	Wexford	431	10033-1992-1072	INT/EXT MAINT
64101	Wexford	431	10033-1992-1072	LANDSCAPING
64102	Wexford	431	10033-1992-1072	SNOW REMOVAL
64103	Wexford	431	10033-1992-1072	PARKING
64104	Wexford	431	10033-1992-1072	FLUORESCENT
64105	Wexford	431	10033-1992-1072	RUBBISH REMOVAL
64106	Wexford	431	10033-1992-1072	N/A
64107	Wexford	431	11139-2012-0191	GROSS (FULL SERVICE)
64108	Wexford	431	2194-1989-24	HVAC
64109	Wexford	431	2194-1989-24	ELECTRICITY
64110	Wexford	431	2194-1989-24	WATER
64111	Wexford	431	2194-1989-24	JANITORIAL
64112	Wexford	431	2194-1989-24	INT/EXT MAINT
64113	Wexford	431	2194-1989-24	LANDSCAPING
64114	Wexford	431	2194-1989-24	SNOW REMOVAL
64115	Wexford	431	2194-1989-24	PARKING
64116	Wexford	431	2194-1989-24	FLUORESCENT
64117	Wexford	431	2194-1989-24	RUBBISH REMOVAL
64118	Wexford	431	2194-1989-24	N/A
64119	Wexford	431	2194-1993-1006	HVAC
64120	Wexford	431	2194-1993-1006	ELECTRICITY
64121	Wexford	431	2194-1993-1006	WATER
64122	Wexford	431	2194-1993-1006	JANITORIAL
64123	Wexford	431	2194-1993-1006	INT/EXT MAINT
64124	Wexford	431	2194-1993-1006	LANDSCAPING
64125	Wexford	431	2194-1993-1006	SNOW REMOVAL

	A	B	C	D
64126	Wexford	431	2194-1993-1006	PARKING
64127	Wexford	431	2194-1993-1006	FLUORESCENT
64128	Wexford	431	2194-1993-1006	RUBBISH REMOVAL
64129	Wexford	431	2194-1993-1006	N/A
64130	Wexford	431	2194-1994-1125	HVAC
64131	Wexford	431	2194-1994-1125	ELECTRICITY
64132	Wexford	431	2194-1994-1125	WATER
64133	Wexford	431	2194-1994-1125	JANITORIAL
64134	Wexford	431	2194-1994-1125	INT/EXT MAINT
64135	Wexford	431	2194-1994-1125	LANDSCAPING
64136	Wexford	431	2194-1994-1125	SNOW REMOVAL
64137	Wexford	431	2194-1994-1125	PARKING
64138	Wexford	431	2194-1994-1125	FLUORESCENT
64139	Wexford	431	2194-1994-1125	RUBBISH REMOVAL
64140	Wexford	431	2194-1994-1125	N/A
64141	Wexford	431	2194-1995-1049	HVAC
64142	Wexford	431	2194-1995-1049	ELECTRICITY
64143	Wexford	431	2194-1995-1049	WATER
64144	Wexford	431	2194-1995-1049	JANITORIAL
64145	Wexford	431	2194-1995-1049	INT/EXT MAINT
64146	Wexford	431	2194-1995-1049	LANDSCAPING
64147	Wexford	431	2194-1995-1049	SNOW REMOVAL
64148	Wexford	431	2194-1995-1049	PARKING
64149	Wexford	431	2194-1995-1049	FLUORESCENT
64150	Wexford	431	2194-1995-1049	RUBBISH REMOVAL
64151	Wexford	431	2194-1995-1049	N/A
64152	Wexford	551	10651-1998-1109	PUBLIC UTILITIES
64153	Wexford	551	10651-1998-1109	PUBLIC UTILITIES
64154	Wexford	551	10651-1998-1109	PUBLIC UTILITIES
64155	Wexford	551	10651-1998-1109	PUBLIC UTILITIES
64156	Wexford	551	10651-1998-1109	PUBLIC UTILITIES
64157	Wexford	551	10651-1998-1109	PUBLIC UTILITIES
64158	Wexford	551	10651-1998-1109	PUBLIC UTILITIES
64159	Wexford	551	10651-1998-1109	PUBLIC UTILITIES
64160	Wexford	551	10651-1998-1109	PUBLIC UTILITIES
64161	Wexford	551	10651-1998-1109	PUBLIC UTILITIES
64162	Wexford	551	10651-1998-1109	PUBLIC UTILITIES
64163	Wexford	551	10651-1998-1109	PUBLIC UTILITIES
64164	Wexford	551	10651-1998-1109	PUBLIC UTILITIES
64165	Wexford	551	10651-1998-1109	PUBLIC UTILITIES
64166	Wexford	551	10651-1998-1109	PUBLIC UTILITIES
64167	Wexford	551	10651-1998-1109	PUBLIC UTILITIES
64168	Wexford	551	10651-1998-1109	PUBLIC UTILITIES
64169	Wexford	551	10651-1998-1109	PUBLIC UTILITIES
64170	Wexford	551	10651-1998-1109	PUBLIC UTILITIES

	A	B	C	D
64171	Wexford	551	10651-1998-1109	PUBLIC UTILITIES
64172	Wexford	551	10651-1998-1109	PUBLIC UTILITIES
64173	Wexford	551	10651-1998-1109	PUBLIC UTILITIES
64174	Wexford	551	10651-1998-1109	PUBLIC UTILITIES
64175	Wexford	551	10651-1998-1109	PUBLIC UTILITIES
64176	Wexford	551	10651-1998-1109	PUBLIC UTILITIES
64177	Wexford	551	10651-1998-1109	PUBLIC UTILITIES
64178	Wexford	551	10651-1998-1109	PUBLIC UTILITIES
64179	Wexford	551	10651-1998-1109	PUBLIC UTILITIES
64180	Wexford	551	10651-1998-1109	JANITORIAL
64181	Wexford	551	10651-1998-1109	JANITORIAL
64182	Wexford	551	10651-1998-1109	JANITORIAL
64183	Wexford	551	10651-1998-1109	JANITORIAL
64184	Wexford	551	10651-1998-1109	JANITORIAL
64185	Wexford	551	10651-1998-1109	JANITORIAL
64186	Wexford	551	10651-1998-1109	JANITORIAL
64187	Wexford	551	10651-1998-1109	JANITORIAL
64188	Wexford	551	10651-1998-1109	JANITORIAL
64189	Wexford	551	10651-1998-1109	JANITORIAL
64190	Wexford	551	10651-1998-1109	JANITORIAL
64191	Wexford	551	10651-1998-1109	JANITORIAL
64192	Wexford	551	10651-1998-1109	JANITORIAL
64193	Wexford	551	10651-1998-1109	JANITORIAL
64194	Wexford	551	10651-1998-1109	JANITORIAL
64195	Wexford	551	10651-1998-1109	JANITORIAL
64196	Wexford	551	10651-1998-1109	JANITORIAL
64197	Wexford	551	10651-1998-1109	JANITORIAL
64198	Wexford	551	10651-1998-1109	JANITORIAL
64199	Wexford	551	10651-1998-1109	JANITORIAL
64200	Wexford	551	10651-1998-1109	JANITORIAL
64201	Wexford	551	10651-1998-1109	JANITORIAL
64202	Wexford	551	10651-1998-1109	JANITORIAL
64203	Wexford	551	10651-1998-1109	JANITORIAL
64204	Wexford	551	10651-1998-1109	JANITORIAL
64205	Wexford	551	10651-1998-1109	JANITORIAL
64206	Wexford	551	10651-1998-1109	JANITORIAL
64207	Wexford	551	10651-1998-1109	JANITORIAL
64208	Wexford	551	10651-1998-1109	DUMPSTER SERVICE
64209	Wexford	551	10651-1998-1109	DUMPSTER SERVICE
64210	Wexford	551	10651-1998-1109	DUMPSTER SERVICE
64211	Wexford	551	10651-1998-1109	DUMPSTER SERVICE
64212	Wexford	551	10651-1998-1109	DUMPSTER SERVICE
64213	Wexford	551	10651-1998-1109	DUMPSTER SERVICE
64214	Wexford	551	10651-1998-1109	DUMPSTER SERVICE
64215	Wexford	551	10651-1998-1109	DUMPSTER SERVICE

	A	B	C	D
64216	Wexford	551	10651-1998-1109	DUMPSTER SERVICE
64217	Wexford	551	10651-1998-1109	DUMPSTER SERVICE
64218	Wexford	551	10651-1998-1109	DUMPSTER SERVICE
64219	Wexford	551	10651-1998-1109	DUMPSTER SERVICE
64220	Wexford	551	10651-1998-1109	DUMPSTER SERVICE
64221	Wexford	551	10651-1998-1109	DUMPSTER SERVICE
64222	Wexford	551	10651-1998-1109	DUMPSTER SERVICE
64223	Wexford	551	10651-1998-1109	DUMPSTER SERVICE
64224	Wexford	551	10651-1998-1109	DUMPSTER SERVICE
64225	Wexford	551	10651-1998-1109	DUMPSTER SERVICE
64226	Wexford	551	10651-1998-1109	DUMPSTER SERVICE
64227	Wexford	551	10651-1998-1109	DUMPSTER SERVICE
64228	Wexford	551	10651-1998-1109	DUMPSTER SERVICE
64229	Wexford	551	10651-1998-1109	DUMPSTER SERVICE
64230	Wexford	551	10651-1998-1109	DUMPSTER SERVICE
64231	Wexford	551	10651-1998-1109	DUMPSTER SERVICE
64232	Wexford	551	10651-1998-1109	DUMPSTER SERVICE
64233	Wexford	551	10651-1998-1109	DUMPSTER SERVICE
64234	Wexford	551	10651-1998-1109	DUMPSTER SERVICE
64235	Wexford	551	10651-1998-1109	DUMPSTER SERVICE
64236	Wexford	551	10651-1998-1109	LANDSCAPING
64237	Wexford	551	10651-1998-1109	LANDSCAPING
64238	Wexford	551	10651-1998-1109	LANDSCAPING
64239	Wexford	551	10651-1998-1109	LANDSCAPING
64240	Wexford	551	10651-1998-1109	LANDSCAPING
64241	Wexford	551	10651-1998-1109	LANDSCAPING
64242	Wexford	551	10651-1998-1109	LANDSCAPING
64243	Wexford	551	10651-1998-1109	LANDSCAPING
64244	Wexford	551	10651-1998-1109	LANDSCAPING
64245	Wexford	551	10651-1998-1109	LANDSCAPING
64246	Wexford	551	10651-1998-1109	LANDSCAPING
64247	Wexford	551	10651-1998-1109	LANDSCAPING
64248	Wexford	551	10651-1998-1109	LANDSCAPING
64249	Wexford	551	10651-1998-1109	LANDSCAPING
64250	Wexford	551	10651-1998-1109	LANDSCAPING
64251	Wexford	551	10651-1998-1109	LANDSCAPING
64252	Wexford	551	10651-1998-1109	LANDSCAPING
64253	Wexford	551	10651-1998-1109	LANDSCAPING
64254	Wexford	551	10651-1998-1109	LANDSCAPING
64255	Wexford	551	10651-1998-1109	LANDSCAPING
64256	Wexford	551	10651-1998-1109	LANDSCAPING
64257	Wexford	551	10651-1998-1109	LANDSCAPING
64258	Wexford	551	10651-1998-1109	LANDSCAPING
64259	Wexford	551	10651-1998-1109	LANDSCAPING
64260	Wexford	551	10651-1998-1109	LANDSCAPING

	A	B	C	D
64261	Wexford	551	10651-1998-1109	LANDSCAPING
64262	Wexford	551	10651-1998-1109	LANDSCAPING
64263	Wexford	551	10651-1998-1109	LANDSCAPING
64264	Wexford	551	10651-1998-1109	SNOW REMOVAL
64265	Wexford	551	10651-1998-1109	SNOW REMOVAL
64266	Wexford	551	10651-1998-1109	SNOW REMOVAL
64267	Wexford	551	10651-1998-1109	SNOW REMOVAL
64268	Wexford	551	10651-1998-1109	SNOW REMOVAL
64269	Wexford	551	10651-1998-1109	SNOW REMOVAL
64270	Wexford	551	10651-1998-1109	SNOW REMOVAL
64271	Wexford	551	10651-1998-1109	SNOW REMOVAL
64272	Wexford	551	10651-1998-1109	SNOW REMOVAL
64273	Wexford	551	10651-1998-1109	SNOW REMOVAL
64274	Wexford	551	10651-1998-1109	SNOW REMOVAL
64275	Wexford	551	10651-1998-1109	SNOW REMOVAL
64276	Wexford	551	10651-1998-1109	SNOW REMOVAL
64277	Wexford	551	10651-1998-1109	SNOW REMOVAL
64278	Wexford	551	10651-1998-1109	SNOW REMOVAL
64279	Wexford	551	10651-1998-1109	SNOW REMOVAL
64280	Wexford	551	10651-1998-1109	SNOW REMOVAL
64281	Wexford	551	10651-1998-1109	SNOW REMOVAL
64282	Wexford	551	10651-1998-1109	SNOW REMOVAL
64283	Wexford	551	10651-1998-1109	SNOW REMOVAL
64284	Wexford	551	10651-1998-1109	SNOW REMOVAL
64285	Wexford	551	10651-1998-1109	SNOW REMOVAL
64286	Wexford	551	10651-1998-1109	SNOW REMOVAL
64287	Wexford	551	10651-1998-1109	SNOW REMOVAL
64288	Wexford	551	10651-1998-1109	SNOW REMOVAL
64289	Wexford	551	10651-1998-1109	SNOW REMOVAL
64290	Wexford	551	10651-1998-1109	SNOW REMOVAL
64291	Wexford	551	10651-1998-1109	SNOW REMOVAL
64292	Wexford	551	10651-1998-1109	PEST CONTROL
64293	Wexford	551	10651-1998-1109	PEST CONTROL
64294	Wexford	551	10651-1998-1109	PEST CONTROL
64295	Wexford	551	10651-1998-1109	PEST CONTROL
64296	Wexford	551	10651-1998-1109	PEST CONTROL
64297	Wexford	551	10651-1998-1109	PEST CONTROL
64298	Wexford	551	10651-1998-1109	PEST CONTROL
64299	Wexford	551	10651-1998-1109	PEST CONTROL
64300	Wexford	551	10651-1998-1109	PEST CONTROL
64301	Wexford	551	10651-1998-1109	PEST CONTROL
64302	Wexford	551	10651-1998-1109	PEST CONTROL
64303	Wexford	551	10651-1998-1109	PEST CONTROL
64304	Wexford	551	10651-1998-1109	PEST CONTROL
64305	Wexford	551	10651-1998-1109	PEST CONTROL

	A	B	C	D
64306	Wexford	551	10651-1998-1109	PEST CONTROL
64307	Wexford	551	10651-1998-1109	PEST CONTROL
64308	Wexford	551	10651-1998-1109	PEST CONTROL
64309	Wexford	551	10651-1998-1109	PEST CONTROL
64310	Wexford	551	10651-1998-1109	PEST CONTROL
64311	Wexford	551	10651-1998-1109	PEST CONTROL
64312	Wexford	551	10651-1998-1109	PEST CONTROL
64313	Wexford	551	10651-1998-1109	PEST CONTROL
64314	Wexford	551	10651-1998-1109	PEST CONTROL
64315	Wexford	551	10651-1998-1109	PEST CONTROL
64316	Wexford	551	10651-1998-1109	PEST CONTROL
64317	Wexford	551	10651-1998-1109	PEST CONTROL
64318	Wexford	551	10651-1998-1109	PEST CONTROL
64319	Wexford	551	10651-1998-1109	PEST CONTROL
64320	Wexford	551	10651-1998-1109	FLUORESCENT
64321	Wexford	551	10651-1998-1109	FLUORESCENT
64322	Wexford	551	10651-1998-1109	FLUORESCENT
64323	Wexford	551	10651-1998-1109	FLUORESCENT
64324	Wexford	551	10651-1998-1109	FLUORESCENT
64325	Wexford	551	10651-1998-1109	FLUORESCENT
64326	Wexford	551	10651-1998-1109	FLUORESCENT
64327	Wexford	551	10651-1998-1109	FLUORESCENT
64328	Wexford	551	10651-1998-1109	FLUORESCENT
64329	Wexford	551	10651-1998-1109	FLUORESCENT
64330	Wexford	551	10651-1998-1109	FLUORESCENT
64331	Wexford	551	10651-1998-1109	FLUORESCENT
64332	Wexford	551	10651-1998-1109	FLUORESCENT
64333	Wexford	551	10651-1998-1109	FLUORESCENT
64334	Wexford	551	10651-1998-1109	FLUORESCENT
64335	Wexford	551	10651-1998-1109	FLUORESCENT
64336	Wexford	551	10651-1998-1109	FLUORESCENT
64337	Wexford	551	10651-1998-1109	FLUORESCENT
64338	Wexford	551	10651-1998-1109	FLUORESCENT
64339	Wexford	551	10651-1998-1109	FLUORESCENT
64340	Wexford	551	10651-1998-1109	FLUORESCENT
64341	Wexford	551	10651-1998-1109	FLUORESCENT
64342	Wexford	551	10651-1998-1109	FLUORESCENT
64343	Wexford	551	10651-1998-1109	FLUORESCENT
64344	Wexford	551	10651-1998-1109	FLUORESCENT
64345	Wexford	551	10651-1998-1109	FLUORESCENT
64346	Wexford	551	10651-1998-1109	FLUORESCENT
64347	Wexford	551	10651-1998-1109	FLUORESCENT
64348	Wexford	551	10651-1998-1109	ADJUST-TAXES
64349	Wexford	551	10651-1998-1109	ADJUST-TAXES
64350	Wexford	551	10651-1998-1109	ADJUST-TAXES

	A	B	C	D
64351	Wexford	551	10651-1998-1109	ADJUST-TAXES
64352	Wexford	551	10651-1998-1109	ADJUST-TAXES
64353	Wexford	551	10651-1998-1109	ADJUST-TAXES
64354	Wexford	551	10651-1998-1109	ADJUST-TAXES
64355	Wexford	551	10651-1998-1109	ADJUST-TAXES
64356	Wexford	551	10651-1998-1109	ADJUST-TAXES
64357	Wexford	551	10651-1998-1109	ADJUST-TAXES
64358	Wexford	551	10651-1998-1109	ADJUST-TAXES
64359	Wexford	551	10651-1998-1109	ADJUST-TAXES
64360	Wexford	551	10651-1998-1109	ADJUST-TAXES
64361	Wexford	551	10651-1998-1109	ADJUST-TAXES
64362	Wexford	551	10651-1998-1109	ADJUST-TAXES
64363	Wexford	551	10651-1998-1109	ADJUST-TAXES
64364	Wexford	551	10651-1998-1109	ADJUST-TAXES
64365	Wexford	551	10651-1998-1109	ADJUST-TAXES
64366	Wexford	551	10651-1998-1109	ADJUST-TAXES
64367	Wexford	551	10651-1998-1109	ADJUST-TAXES
64368	Wexford	551	10651-1998-1109	ADJUST-TAXES
64369	Wexford	551	10651-1998-1109	ADJUST-TAXES
64370	Wexford	551	10651-1998-1109	ADJUST-TAXES
64371	Wexford	551	10651-1998-1109	ADJUST-TAXES
64372	Wexford	551	10651-1998-1109	ADJUST-TAXES
64373	Wexford	551	10651-1998-1109	ADJUST-TAXES
64374	Wexford	551	10651-1998-1109	ADJUST-TAXES
64375	Wexford	551	10651-1998-1109	ADJUST-TAXES
64376	Wexford	551	10651-1998-1109	ADJUST-CPI
64377	Wexford	551	10651-1998-1109	ADJUST-CPI
64378	Wexford	551	10651-1998-1109	ADJUST-CPI
64379	Wexford	551	10651-1998-1109	ADJUST-CPI
64380	Wexford	551	10651-1998-1109	ADJUST-CPI
64381	Wexford	551	10651-1998-1109	ADJUST-CPI
64382	Wexford	551	10651-1998-1109	ADJUST-CPI
64383	Wexford	551	10651-1998-1109	ADJUST-CPI
64384	Wexford	551	10651-1998-1109	ADJUST-CPI
64385	Wexford	551	10651-1998-1109	ADJUST-CPI
64386	Wexford	551	10651-1998-1109	ADJUST-CPI
64387	Wexford	551	10651-1998-1109	ADJUST-CPI
64388	Wexford	551	10651-1998-1109	ADJUST-CPI
64389	Wexford	551	10651-1998-1109	ADJUST-CPI
64390	Wexford	551	10651-1998-1109	ADJUST-CPI
64391	Wexford	551	10651-1998-1109	ADJUST-CPI
64392	Wexford	551	10651-1998-1109	ADJUST-CPI
64393	Wexford	551	10651-1998-1109	ADJUST-CPI
64394	Wexford	551	10651-1998-1109	ADJUST-CPI
64395	Wexford	551	10651-1998-1109	ADJUST-CPI

	A	B	C	D
64396	Wexford	551	10651-1998-1109	ADJUST-CPI
64397	Wexford	551	10651-1998-1109	ADJUST-CPI
64398	Wexford	551	10651-1998-1109	ADJUST-CPI
64399	Wexford	551	10651-1998-1109	ADJUST-CPI
64400	Wexford	551	10651-1998-1109	ADJUST-CPI
64401	Wexford	551	10651-1998-1109	ADJUST-CPI
64402	Wexford	551	10651-1998-1109	ADJUST-CPI
64403	Wexford	551	10651-1998-1109	ADJUST-CPI
64404	Wexford	551	7870-1991-1133	HVAC
64405	Wexford	551	7870-1991-1133	ELECTRICITY
64406	Wexford	551	7870-1991-1133	WATER
64407	Wexford	551	7870-1991-1133	JANITORIAL
64408	Wexford	551	7870-1991-1133	INT/EXT MAINT
64409	Wexford	551	7870-1991-1133	LANDSCAPING
64410	Wexford	551	7870-1991-1133	SNOW REMOVAL
64411	Wexford	551	7870-1991-1133	PARKING
64412	Wexford	551	7870-1991-1133	FLUORESCENT
64413	Wexford	551	7870-1991-1133	RUBBISH REMOVAL
64414	Wexford	551	7870-1991-1133	N/A
64415	Wexford	551	7870-1992-1126	HVAC
64416	Wexford	551	7870-1992-1126	ELECTRICITY
64417	Wexford	551	7870-1992-1126	WATER
64418	Wexford	551	7870-1992-1126	JANITORIAL
64419	Wexford	551	7870-1992-1126	INT/EXT MAINT
64420	Wexford	551	7870-1992-1126	LANDSCAPING
64421	Wexford	551	7870-1992-1126	SNOW REMOVAL
64422	Wexford	551	7870-1992-1126	PARKING
64423	Wexford	551	7870-1992-1126	FLUORESCENT
64424	Wexford	551	7870-1992-1126	RUBBISH REMOVAL
64425	Wexford	551	7870-1992-1126	N/A
64426	Wexford	631	6807-1986-160	HVAC
64427	Wexford	631	6807-1986-160	ELECTRICITY
64428	Wexford	631	6807-1986-160	WATER
64429	Wexford	631	6807-1986-160	JANITORIAL
64430	Wexford	631	6807-1986-160	INT/EXT MAINT
64431	Wexford	631	6807-1986-160	LANDSCAPING
64432	Wexford	631	6807-1986-160	SNOW REMOVAL
64433	Wexford	631	6807-1986-160	PARKING
64434	Wexford	631	6807-1986-160	FLUORESCENT
64435	Wexford	631	6807-1986-160	RUBBISH REMOVAL
64436	Wexford	631	6807-1986-160	N/A
64437	Wexford	631	6807-1991-1014	HVAC
64438	Wexford	631	6807-1991-1014	ELECTRICITY
64439	Wexford	631	6807-1991-1014	WATER
64440	Wexford	631	6807-1991-1014	JANITORIAL

	A	B	C	D
64441	Wexford	631	6807-1991-1014	INT/EXT MAINT
64442	Wexford	631	6807-1991-1014	LANDSCAPING
64443	Wexford	631	6807-1991-1014	SNOW REMOVAL
64444	Wexford	631	6807-1991-1014	PARKING
64445	Wexford	631	6807-1991-1014	FLUORESCENT
64446	Wexford	631	6807-1991-1014	RUBBISH REMOVAL
64447	Wexford	631	6807-1991-1014	N/A
64448	Wexford	631	6807-1996-1266	HVAC
64449	Wexford	631	6807-1996-1266	ELECTRICITY
64450	Wexford	631	6807-1996-1266	WATER
64451	Wexford	631	6807-1996-1266	JANITORIAL
64452	Wexford	631	6807-1996-1266	INT/EXT MAINT
64453	Wexford	631	6807-1996-1266	LANDSCAPING
64454	Wexford	631	6807-1996-1266	SNOW REMOVAL
64455	Wexford	631	6807-1996-1266	PARKING
64456	Wexford	631	6807-1996-1266	FLUORESCENT
64457	Wexford	631	6807-1996-1266	RUBBISH REMOVAL
64458	Wexford	631	6807-1996-1266	N/A
64459	Wexford	641	11139-2005-0171	JANITORIAL
64460	Wexford	641	11139-2005-0171	ELECTRICITY
64461	Wexford	641	11139-2005-0171	GAS
64462	Wexford	641	11139-2005-0171	HVAC
64463	Wexford	641	11139-2005-0171	WATER
64464	Wexford	641	11139-2005-0171	INT/EXT MAINT
64465	Wexford	641	11139-2005-0171	FLUORESCENT
64466	Wexford	641	11139-2005-0171	LANDSCAPING
64467	Wexford	641	11139-2005-0171	RUBBISH REMOVAL
64468	Wexford	641	11139-2005-0171	SNOW REMOVAL
64469	Wexford	641	11139-2005-0171	SECURITY
64470	Wexford	641	11139-2007-0131	GROSS (FULL SERVICE)
64471	Wexford	641	11139-2008-0054	GROSS (FULL SERVICE)
64472	Wexford	641	11139-2008-0054	OTHER
64473	Wexford	641	11139-2009-0060	GROSS (FULL SERVICE)
64474	Wexford	641	11139-2009-0290	OTHER
64475	Wexford	641	11139-2009-0290	GROSS (FULL SERVICE)
64476	Wexford	641	11139-2011-0126	GROSS (FULL SERVICE)
64477	Wexford	641	11139-2012	GROSS (FULL SERVICE)
64478	Wexford	641	11139-2012	OTHER
64479	Wexford	641	11139-2012	TELECOMMUNICATIONS
64480	Wexford	641	11139-2012	N/A
64481	Wexford	641	11139-2012	N/A
64482	Wexford	641	11139-2012	N/A
64483	Wexford	641	11139-2012	N/A
64484	Wexford	641	11139-2012	N/A
64485	Wexford	641	11139-2012	N/A

	A	B	C	D
64486	Wexford	641	11139-2012	N/A
64487	Wexford	641	11139-2012	N/A
64488	Wexford	672	10478-1996-1178	HVAC
64489	Wexford	672	10478-1996-1178	ELECTRICITY
64490	Wexford	672	10478-1996-1178	WATER
64491	Wexford	672	10478-1996-1178	JANITORIAL
64492	Wexford	672	10478-1996-1178	INT/EXT MAINT
64493	Wexford	672	10478-1996-1178	LANDSCAPING
64494	Wexford	672	10478-1996-1178	SNOW REMOVAL
64495	Wexford	672	10478-1996-1178	PARKING
64496	Wexford	672	10478-1996-1178	FLUORESCENT
64497	Wexford	672	10478-1996-1178	RUBBISH REMOVAL
64498	Wexford	672	10478-1996-1178	N/A
64499	Wexford	672	10478-1998-1238	HVAC
64500	Wexford	672	10478-1998-1238	ELECTRICITY
64501	Wexford	672	10478-1998-1238	WATER
64502	Wexford	672	10478-1998-1238	JANITORIAL
64503	Wexford	672	10478-1998-1238	INT/EXT MAINT
64504	Wexford	672	10478-1998-1238	LANDSCAPING
64505	Wexford	672	10478-1998-1238	SNOW REMOVAL
64506	Wexford	672	10478-1998-1238	PARKING
64507	Wexford	672	10478-1998-1238	FLUORESCENT
64508	Wexford	672	10478-1998-1238	RUBBISH REMOVAL
64509	Wexford	672	10478-1998-1238	N/A
64510	Wexford	761	10215-1992-1007	HVAC
64511	Wexford	761	10215-1992-1007	ELECTRICITY
64512	Wexford	761	10215-1992-1007	WATER
64513	Wexford	761	10215-1992-1007	JANITORIAL
64514	Wexford	761	10215-1992-1007	INT/EXT MAINT
64515	Wexford	761	10215-1992-1007	LANDSCAPING
64516	Wexford	761	10215-1992-1007	SNOW REMOVAL
64517	Wexford	761	10215-1992-1007	PARKING
64518	Wexford	761	10215-1992-1007	FLUORESCENT
64519	Wexford	761	10215-1992-1007	RUBBISH REMOVAL
64520	Wexford	761	10215-1992-1007	N/A
64521	Wexford	761	10215-2002-2201	GAS
64522	Wexford	761	10215-2002-2201	ELECTRICITY
64523	Wexford	761	10215-2002-2201	JANITORIAL
64524	Wexford	761	10215-2002-2201	DUMPSTER SERVICE
64525	Wexford	761	10215-2002-2201	PEST CONTROL
64526	Wexford	761	10215-2002-2201	ADJUST-INSURANCE
64527	Wexford	761	10215-2002-2201	ADJUST-OPERATING EXP
64528	Wexford	801	4483-1981-26	HVAC
64529	Wexford	801	4483-1981-26	ELECTRICITY
64530	Wexford	801	4483-1981-26	WATER

	A	B	C	D
64531	Wexford	801	4483-1981-26	JANITORIAL
64532	Wexford	801	4483-1981-26	INT/EXT MAINT
64533	Wexford	801	4483-1981-26	LANDSCAPING
64534	Wexford	801	4483-1981-26	SNOW REMOVAL
64535	Wexford	801	4483-1981-26	PARKING
64536	Wexford	801	4483-1981-26	FLUORESCENT
64537	Wexford	801	4483-1981-26	RUBBISH REMOVAL
64538	Wexford	801	4483-1981-26	N/A
64539	Wexford	999	723-1965-1	HVAC
64540	Wexford	999	723-1965-1	ELECTRICITY
64541	Wexford	999	723-1965-1	WATER
64542	Wexford	999	723-1965-1	JANITORIAL
64543	Wexford	999	723-1965-1	INT/EXT MAINT
64544	Wexford	999	723-1965-1	LANDSCAPING
64545	Wexford	999	723-1965-1	SNOW REMOVAL
64546	Wexford	999	723-1965-1	PARKING
64547	Wexford	999	723-1965-1	FLUORESCENT
64548	Wexford	999	723-1965-1	RUBBISH REMOVAL
64549	Wexford	999	723-1965-1	N/A
64550	Z-Out of Country	631	7372-1990-139	HVAC
64551	Z-Out of Country	631	7372-1990-139	ELECTRICITY
64552	Z-Out of Country	631	7372-1990-139	WATER
64553	Z-Out of Country	631	7372-1990-139	JANITORIAL
64554	Z-Out of Country	631	7372-1990-139	INT/EXT MAINT
64555	Z-Out of Country	631	7372-1990-139	LANDSCAPING
64556	Z-Out of Country	631	7372-1990-139	SNOW REMOVAL
64557	Z-Out of Country	631	7372-1990-139	PARKING
64558	Z-Out of Country	631	7372-1990-139	FLUORESCENT
64559	Z-Out of Country	631	7372-1990-139	RUBBISH REMOVAL
64560	Z-Out of Country	631	7372-1990-139	N/A
64561	Z-Out of State	011	2445-1992-1159	HVAC
64562	Z-Out of State	011	2445-1992-1159	HVAC
64563	Z-Out of State	011	2445-1992-1159	HVAC
64564	Z-Out of State	011	2445-1992-1159	ELECTRICITY
64565	Z-Out of State	011	2445-1992-1159	ELECTRICITY
64566	Z-Out of State	011	2445-1992-1159	ELECTRICITY
64567	Z-Out of State	011	2445-1992-1159	WATER
64568	Z-Out of State	011	2445-1992-1159	WATER
64569	Z-Out of State	011	2445-1992-1159	WATER
64570	Z-Out of State	011	2445-1992-1159	JANITORIAL
64571	Z-Out of State	011	2445-1992-1159	JANITORIAL
64572	Z-Out of State	011	2445-1992-1159	JANITORIAL
64573	Z-Out of State	011	2445-1992-1159	INT/EXT MAINT
64574	Z-Out of State	011	2445-1992-1159	INT/EXT MAINT
64575	Z-Out of State	011	2445-1992-1159	INT/EXT MAINT

	A	B	C	D
64576	Z-Out of State	011	2445-1992-1159	LANDSCAPING
64577	Z-Out of State	011	2445-1992-1159	LANDSCAPING
64578	Z-Out of State	011	2445-1992-1159	LANDSCAPING
64579	Z-Out of State	011	2445-1992-1159	SNOW REMOVAL
64580	Z-Out of State	011	2445-1992-1159	SNOW REMOVAL
64581	Z-Out of State	011	2445-1992-1159	SNOW REMOVAL
64582	Z-Out of State	011	2445-1992-1159	PARKING
64583	Z-Out of State	011	2445-1992-1159	PARKING
64584	Z-Out of State	011	2445-1992-1159	PARKING
64585	Z-Out of State	011	2445-1992-1159	FLUORESCENT
64586	Z-Out of State	011	2445-1992-1159	FLUORESCENT
64587	Z-Out of State	011	2445-1992-1159	FLUORESCENT
64588	Z-Out of State	011	2445-1992-1159	RUBBISH REMOVAL
64589	Z-Out of State	011	2445-1992-1159	RUBBISH REMOVAL
64590	Z-Out of State	011	2445-1992-1159	RUBBISH REMOVAL
64591	Z-Out of State	011	2445-1992-1159	N/A
64592	Z-Out of State	011	2445-1992-1159	N/A
64593	Z-Out of State	011	2445-1992-1159	N/A
64594	Z-Out of State	011	2445-2007-0051	GROSS (FULL SERVICE)
64595	Z-Out of State	011	2445-2007-0051	GROSS (FULL SERVICE)
64596	Z-Out of State	011	2445-2007-0051	GROSS (FULL SERVICE)
64597	Z-Out of State	011	2445-2007-0051	GROSS (FULL SERVICE)
64598	Z-Out of State	011	2445-2007-0051	GROSS (FULL SERVICE)
64599	Z-Out of State	011	2445-2007-0051	GROSS (FULL SERVICE)
64600	Z-Out of State	011	2445-2007-0051	ADJUST-TAXES
64601	Z-Out of State	011	2445-2007-0051	ADJUST-TAXES
64602	Z-Out of State	011	2445-2007-0051	ADJUST-TAXES
64603	Z-Out of State	011	2445-2007-0051	ADJUST-TAXES
64604	Z-Out of State	011	2445-2007-0051	ADJUST-TAXES
64605	Z-Out of State	011	2445-2007-0051	ADJUST-TAXES
64606	Z-Out of State	011	2445-2007-0051	ADJUST-OPERATING EXP
64607	Z-Out of State	011	2445-2007-0051	ADJUST-OPERATING EXP
64608	Z-Out of State	011	2445-2007-0051	ADJUST-OPERATING EXP
64609	Z-Out of State	011	2445-2007-0051	ADJUST-OPERATING EXP
64610	Z-Out of State	011	2445-2007-0051	ADJUST-OPERATING EXP
64611	Z-Out of State	011	2445-2007-0051	ADJUST-OPERATING EXP
64612	Z-Out of State	011	2445-2012-0211	ADJUST-TAXES
64613	Z-Out of State	011	2445-2012-0211	ADJUST-TAXES
64614	Z-Out of State	011	2445-2012-0211	ADJUST-TAXES
64615	Z-Out of State	011	2445-2012-0211	ADJUST-TAXES
64616	Z-Out of State	011	2445-2012-0211	ADJUST-TAXES
64617	Z-Out of State	011	2445-2012-0211	ADJUST-TAXES
64618	Z-Out of State	011	2445-2012-0211	ADJUST-TAXES
64619	Z-Out of State	011	2445-2012-0211	ADJUST-TAXES
64620	Z-Out of State	011	2445-2012-0211	ADJUST-TAXES

	A	B	C	D
64621	Z-Out of State	011	2445-2012-0211	ADJUST-OPERATING EXP
64622	Z-Out of State	011	2445-2012-0211	ADJUST-OPERATING EXP
64623	Z-Out of State	011	2445-2012-0211	ADJUST-OPERATING EXP
64624	Z-Out of State	011	2445-2012-0211	ADJUST-OPERATING EXP
64625	Z-Out of State	011	2445-2012-0211	ADJUST-OPERATING EXP
64626	Z-Out of State	011	2445-2012-0211	ADJUST-OPERATING EXP
64627	Z-Out of State	011	2445-2012-0211	ADJUST-OPERATING EXP
64628	Z-Out of State	011	2445-2012-0211	ADJUST-OPERATING EXP
64629	Z-Out of State	011	2445-2012-0211	ADJUST-OPERATING EXP
64630	Z-Out of State	271	10199-1993-1219	ELECTRICITY
64631	Z-Out of State	271	10199-1993-1219	FLUORESCENT
64632	Z-Out of State	271	10199-1993-1219	HVAC
64633	Z-Out of State	271	10199-1993-1219	INT/EXT MAINT
64634	Z-Out of State	271	10199-1993-1219	JANITORIAL
64635	Z-Out of State	271	10199-1993-1219	LANDSCAPING
64636	Z-Out of State	271	10199-1993-1219	PARKING
64637	Z-Out of State	271	10199-1993-1219	RUBBISH REMOVAL
64638	Z-Out of State	271	10199-1993-1219	SNOW REMOVAL
64639	Z-Out of State	271	10199-1993-1219	WATER
64640	Z-Out of State	271	10342-1995-1372	HVAC
64641	Z-Out of State	271	10342-1995-1372	ELECTRICITY
64642	Z-Out of State	271	10342-1995-1372	WATER
64643	Z-Out of State	271	10342-1995-1372	JANITORIAL
64644	Z-Out of State	271	10342-1995-1372	INT/EXT MAINT
64645	Z-Out of State	271	10342-1995-1372	LANDSCAPING
64646	Z-Out of State	271	10342-1995-1372	SNOW REMOVAL
64647	Z-Out of State	271	10342-1995-1372	PARKING
64648	Z-Out of State	271	10342-1995-1372	FLUORESCENT
64649	Z-Out of State	271	10342-1995-1372	RUBBISH REMOVAL
64650	Z-Out of State	271	10342-1995-1372	N/A
64651	Z-Out of State	271	10556-1997-1084	HVAC
64652	Z-Out of State	271	10556-1997-1084	ELECTRICITY
64653	Z-Out of State	271	10556-1997-1084	WATER
64654	Z-Out of State	271	10556-1997-1084	JANITORIAL
64655	Z-Out of State	271	10556-1997-1084	INT/EXT MAINT
64656	Z-Out of State	271	10556-1997-1084	LANDSCAPING
64657	Z-Out of State	271	10556-1997-1084	SNOW REMOVAL
64658	Z-Out of State	271	10556-1997-1084	PARKING
64659	Z-Out of State	271	10556-1997-1084	FLUORESCENT
64660	Z-Out of State	271	10556-1997-1084	RUBBISH REMOVAL
64661	Z-Out of State	271	10556-1997-1084	N/A
64662	Z-Out of State	271	10556-1998-1027	HVAC
64663	Z-Out of State	271	10556-1998-1027	HVAC
64664	Z-Out of State	271	10556-1998-1027	HVAC
64665	Z-Out of State	271	10556-1998-1027	HVAC

	A	B	C	D
64666	Z-Out of State	271	10556-1998-1027	HVAC
64667	Z-Out of State	271	10556-1998-1027	ELECTRICITY
64668	Z-Out of State	271	10556-1998-1027	ELECTRICITY
64669	Z-Out of State	271	10556-1998-1027	ELECTRICITY
64670	Z-Out of State	271	10556-1998-1027	ELECTRICITY
64671	Z-Out of State	271	10556-1998-1027	ELECTRICITY
64672	Z-Out of State	271	10556-1998-1027	WATER
64673	Z-Out of State	271	10556-1998-1027	WATER
64674	Z-Out of State	271	10556-1998-1027	WATER
64675	Z-Out of State	271	10556-1998-1027	WATER
64676	Z-Out of State	271	10556-1998-1027	WATER
64677	Z-Out of State	271	10556-1998-1027	JANITORIAL
64678	Z-Out of State	271	10556-1998-1027	JANITORIAL
64679	Z-Out of State	271	10556-1998-1027	JANITORIAL
64680	Z-Out of State	271	10556-1998-1027	JANITORIAL
64681	Z-Out of State	271	10556-1998-1027	JANITORIAL
64682	Z-Out of State	271	10556-1998-1027	INT/EXT MAINT
64683	Z-Out of State	271	10556-1998-1027	INT/EXT MAINT
64684	Z-Out of State	271	10556-1998-1027	INT/EXT MAINT
64685	Z-Out of State	271	10556-1998-1027	INT/EXT MAINT
64686	Z-Out of State	271	10556-1998-1027	INT/EXT MAINT
64687	Z-Out of State	271	10556-1998-1027	LANDSCAPING
64688	Z-Out of State	271	10556-1998-1027	LANDSCAPING
64689	Z-Out of State	271	10556-1998-1027	LANDSCAPING
64690	Z-Out of State	271	10556-1998-1027	LANDSCAPING
64691	Z-Out of State	271	10556-1998-1027	LANDSCAPING
64692	Z-Out of State	271	10556-1998-1027	SNOW REMOVAL
64693	Z-Out of State	271	10556-1998-1027	SNOW REMOVAL
64694	Z-Out of State	271	10556-1998-1027	SNOW REMOVAL
64695	Z-Out of State	271	10556-1998-1027	SNOW REMOVAL
64696	Z-Out of State	271	10556-1998-1027	SNOW REMOVAL
64697	Z-Out of State	271	10556-1998-1027	PARKING
64698	Z-Out of State	271	10556-1998-1027	PARKING
64699	Z-Out of State	271	10556-1998-1027	PARKING
64700	Z-Out of State	271	10556-1998-1027	PARKING
64701	Z-Out of State	271	10556-1998-1027	PARKING
64702	Z-Out of State	271	10556-1998-1027	FLUORESCENT
64703	Z-Out of State	271	10556-1998-1027	FLUORESCENT
64704	Z-Out of State	271	10556-1998-1027	FLUORESCENT
64705	Z-Out of State	271	10556-1998-1027	FLUORESCENT
64706	Z-Out of State	271	10556-1998-1027	FLUORESCENT
64707	Z-Out of State	271	10556-1998-1027	RUBBISH REMOVAL
64708	Z-Out of State	271	10556-1998-1027	RUBBISH REMOVAL
64709	Z-Out of State	271	10556-1998-1027	RUBBISH REMOVAL
64710	Z-Out of State	271	10556-1998-1027	RUBBISH REMOVAL

	A	B	C	D
64711	Z-Out of State	271	10556-1998-1027	RUBBISH REMOVAL
64712	Z-Out of State	271	10556-1998-1027	N/A
64713	Z-Out of State	271	10556-1998-1027	N/A
64714	Z-Out of State	271	10556-1998-1027	N/A
64715	Z-Out of State	271	10556-1998-1027	N/A
64716	Z-Out of State	271	10556-1998-1027	N/A
64717	Z-Out of State	271	10588-1998-1057	HVAC
64718	Z-Out of State	271	10588-1998-1057	HVAC
64719	Z-Out of State	271	10588-1998-1057	HVAC
64720	Z-Out of State	271	10588-1998-1057	HVAC
64721	Z-Out of State	271	10588-1998-1057	HVAC
64722	Z-Out of State	271	10588-1998-1057	HVAC
64723	Z-Out of State	271	10588-1998-1057	HVAC
64724	Z-Out of State	271	10588-1998-1057	HVAC
64725	Z-Out of State	271	10588-1998-1057	HVAC
64726	Z-Out of State	271	10588-1998-1057	HVAC
64727	Z-Out of State	271	10588-1998-1057	HVAC
64728	Z-Out of State	271	10588-1998-1057	ELECTRICITY
64729	Z-Out of State	271	10588-1998-1057	ELECTRICITY
64730	Z-Out of State	271	10588-1998-1057	ELECTRICITY
64731	Z-Out of State	271	10588-1998-1057	ELECTRICITY
64732	Z-Out of State	271	10588-1998-1057	ELECTRICITY
64733	Z-Out of State	271	10588-1998-1057	ELECTRICITY
64734	Z-Out of State	271	10588-1998-1057	ELECTRICITY
64735	Z-Out of State	271	10588-1998-1057	ELECTRICITY
64736	Z-Out of State	271	10588-1998-1057	ELECTRICITY
64737	Z-Out of State	271	10588-1998-1057	ELECTRICITY
64738	Z-Out of State	271	10588-1998-1057	ELECTRICITY
64739	Z-Out of State	271	10588-1998-1057	WATER
64740	Z-Out of State	271	10588-1998-1057	WATER
64741	Z-Out of State	271	10588-1998-1057	WATER
64742	Z-Out of State	271	10588-1998-1057	WATER
64743	Z-Out of State	271	10588-1998-1057	WATER
64744	Z-Out of State	271	10588-1998-1057	WATER
64745	Z-Out of State	271	10588-1998-1057	WATER
64746	Z-Out of State	271	10588-1998-1057	WATER
64747	Z-Out of State	271	10588-1998-1057	WATER
64748	Z-Out of State	271	10588-1998-1057	WATER
64749	Z-Out of State	271	10588-1998-1057	WATER
64750	Z-Out of State	271	10588-1998-1057	JANITORIAL
64751	Z-Out of State	271	10588-1998-1057	JANITORIAL
64752	Z-Out of State	271	10588-1998-1057	JANITORIAL
64753	Z-Out of State	271	10588-1998-1057	JANITORIAL
64754	Z-Out of State	271	10588-1998-1057	JANITORIAL
64755	Z-Out of State	271	10588-1998-1057	JANITORIAL

	A	B	C	D
64756	Z-Out of State	271	10588-1998-1057	JANITORIAL
64757	Z-Out of State	271	10588-1998-1057	JANITORIAL
64758	Z-Out of State	271	10588-1998-1057	JANITORIAL
64759	Z-Out of State	271	10588-1998-1057	JANITORIAL
64760	Z-Out of State	271	10588-1998-1057	JANITORIAL
64761	Z-Out of State	271	10588-1998-1057	INT/EXT MAINT
64762	Z-Out of State	271	10588-1998-1057	INT/EXT MAINT
64763	Z-Out of State	271	10588-1998-1057	INT/EXT MAINT
64764	Z-Out of State	271	10588-1998-1057	INT/EXT MAINT
64765	Z-Out of State	271	10588-1998-1057	INT/EXT MAINT
64766	Z-Out of State	271	10588-1998-1057	INT/EXT MAINT
64767	Z-Out of State	271	10588-1998-1057	INT/EXT MAINT
64768	Z-Out of State	271	10588-1998-1057	INT/EXT MAINT
64769	Z-Out of State	271	10588-1998-1057	INT/EXT MAINT
64770	Z-Out of State	271	10588-1998-1057	INT/EXT MAINT
64771	Z-Out of State	271	10588-1998-1057	INT/EXT MAINT
64772	Z-Out of State	271	10588-1998-1057	LANDSCAPING
64773	Z-Out of State	271	10588-1998-1057	LANDSCAPING
64774	Z-Out of State	271	10588-1998-1057	LANDSCAPING
64775	Z-Out of State	271	10588-1998-1057	LANDSCAPING
64776	Z-Out of State	271	10588-1998-1057	LANDSCAPING
64777	Z-Out of State	271	10588-1998-1057	LANDSCAPING
64778	Z-Out of State	271	10588-1998-1057	LANDSCAPING
64779	Z-Out of State	271	10588-1998-1057	LANDSCAPING
64780	Z-Out of State	271	10588-1998-1057	LANDSCAPING
64781	Z-Out of State	271	10588-1998-1057	LANDSCAPING
64782	Z-Out of State	271	10588-1998-1057	LANDSCAPING
64783	Z-Out of State	271	10588-1998-1057	SNOW REMOVAL
64784	Z-Out of State	271	10588-1998-1057	SNOW REMOVAL
64785	Z-Out of State	271	10588-1998-1057	SNOW REMOVAL
64786	Z-Out of State	271	10588-1998-1057	SNOW REMOVAL
64787	Z-Out of State	271	10588-1998-1057	SNOW REMOVAL
64788	Z-Out of State	271	10588-1998-1057	SNOW REMOVAL
64789	Z-Out of State	271	10588-1998-1057	SNOW REMOVAL
64790	Z-Out of State	271	10588-1998-1057	SNOW REMOVAL
64791	Z-Out of State	271	10588-1998-1057	SNOW REMOVAL
64792	Z-Out of State	271	10588-1998-1057	SNOW REMOVAL
64793	Z-Out of State	271	10588-1998-1057	SNOW REMOVAL
64794	Z-Out of State	271	10588-1998-1057	PARKING
64795	Z-Out of State	271	10588-1998-1057	PARKING
64796	Z-Out of State	271	10588-1998-1057	PARKING
64797	Z-Out of State	271	10588-1998-1057	PARKING
64798	Z-Out of State	271	10588-1998-1057	PARKING
64799	Z-Out of State	271	10588-1998-1057	PARKING
64800	Z-Out of State	271	10588-1998-1057	PARKING

	A	B	C	D
64801	Z-Out of State	271	10588-1998-1057	PARKING
64802	Z-Out of State	271	10588-1998-1057	PARKING
64803	Z-Out of State	271	10588-1998-1057	PARKING
64804	Z-Out of State	271	10588-1998-1057	PARKING
64805	Z-Out of State	271	10588-1998-1057	FLUORESCENT
64806	Z-Out of State	271	10588-1998-1057	FLUORESCENT
64807	Z-Out of State	271	10588-1998-1057	FLUORESCENT
64808	Z-Out of State	271	10588-1998-1057	FLUORESCENT
64809	Z-Out of State	271	10588-1998-1057	FLUORESCENT
64810	Z-Out of State	271	10588-1998-1057	FLUORESCENT
64811	Z-Out of State	271	10588-1998-1057	FLUORESCENT
64812	Z-Out of State	271	10588-1998-1057	FLUORESCENT
64813	Z-Out of State	271	10588-1998-1057	FLUORESCENT
64814	Z-Out of State	271	10588-1998-1057	FLUORESCENT
64815	Z-Out of State	271	10588-1998-1057	FLUORESCENT
64816	Z-Out of State	271	10588-1998-1057	RUBBISH REMOVAL
64817	Z-Out of State	271	10588-1998-1057	RUBBISH REMOVAL
64818	Z-Out of State	271	10588-1998-1057	RUBBISH REMOVAL
64819	Z-Out of State	271	10588-1998-1057	RUBBISH REMOVAL
64820	Z-Out of State	271	10588-1998-1057	RUBBISH REMOVAL
64821	Z-Out of State	271	10588-1998-1057	RUBBISH REMOVAL
64822	Z-Out of State	271	10588-1998-1057	RUBBISH REMOVAL
64823	Z-Out of State	271	10588-1998-1057	RUBBISH REMOVAL
64824	Z-Out of State	271	10588-1998-1057	RUBBISH REMOVAL
64825	Z-Out of State	271	10588-1998-1057	RUBBISH REMOVAL
64826	Z-Out of State	271	10588-1998-1057	RUBBISH REMOVAL
64827	Z-Out of State	271	10588-1998-1057	GAS
64828	Z-Out of State	271	10588-1998-1057	GAS
64829	Z-Out of State	271	10588-1998-1057	GAS
64830	Z-Out of State	271	10588-1998-1057	GAS
64831	Z-Out of State	271	10588-1998-1057	GAS
64832	Z-Out of State	271	10588-1998-1057	GAS
64833	Z-Out of State	271	10588-1998-1057	GAS
64834	Z-Out of State	271	10588-1998-1057	GAS
64835	Z-Out of State	271	10588-1998-1057	GAS
64836	Z-Out of State	271	10588-1998-1057	GAS
64837	Z-Out of State	271	10588-1998-1057	GAS
64838	Z-Out of State	271	10588-2004-1101	ELECTRICITY
64839	Z-Out of State	271	10588-2004-1101	ELECTRICITY
64840	Z-Out of State	271	10588-2004-1101	ELECTRICITY
64841	Z-Out of State	271	10588-2004-1101	ELECTRICITY
64842	Z-Out of State	271	10588-2004-1101	ELECTRICITY
64843	Z-Out of State	271	10588-2004-1101	TELECOMMUNICATIONS
64844	Z-Out of State	271	10588-2004-1101	TELECOMMUNICATIONS
64845	Z-Out of State	271	10588-2004-1101	TELECOMMUNICATIONS

	A	B	C	D
64846	Z-Out of State	271	10588-2004-1101	TELECOMMUNICATIONS
64847	Z-Out of State	271	10588-2004-1101	TELECOMMUNICATIONS
64848	Z-Out of State	271	10588-2004-1101	ALARM SYSTEM MONITORING
64849	Z-Out of State	271	10588-2004-1101	ALARM SYSTEM MONITORING
64850	Z-Out of State	271	10588-2004-1101	ALARM SYSTEM MONITORING
64851	Z-Out of State	271	10588-2004-1101	ALARM SYSTEM MONITORING
64852	Z-Out of State	271	10588-2004-1101	ALARM SYSTEM MONITORING
64853	Z-Out of State	271	10588-2010-0549	ELECTRICITY
64854	Z-Out of State	271	10588-2010-0549	ELECTRICITY
64855	Z-Out of State	271	10588-2010-0549	ELECTRICITY
64856	Z-Out of State	271	10654-1998-1017	HVAC
64857	Z-Out of State	271	10654-1998-1017	ELECTRICITY
64858	Z-Out of State	271	10654-1998-1017	WATER
64859	Z-Out of State	271	10654-1998-1017	JANITORIAL
64860	Z-Out of State	271	10654-1998-1017	INT/EXT MAINT
64861	Z-Out of State	271	10654-1998-1017	LANDSCAPING
64862	Z-Out of State	271	10654-1998-1017	SNOW REMOVAL
64863	Z-Out of State	271	10654-1998-1017	PARKING
64864	Z-Out of State	271	10654-1998-1017	FLUORESCENT
64865	Z-Out of State	271	10654-1998-1017	RUBBISH REMOVAL
64866	Z-Out of State	271	10654-1998-1017	N/A
64867	Z-Out of State	271	10774-2000-1037	HVAC
64868	Z-Out of State	271	10774-2000-1037	HVAC
64869	Z-Out of State	271	10774-2000-1037	HVAC
64870	Z-Out of State	271	10774-2000-1037	ELECTRICITY
64871	Z-Out of State	271	10774-2000-1037	ELECTRICITY
64872	Z-Out of State	271	10774-2000-1037	ELECTRICITY
64873	Z-Out of State	271	10774-2000-1037	WATER
64874	Z-Out of State	271	10774-2000-1037	WATER
64875	Z-Out of State	271	10774-2000-1037	WATER
64876	Z-Out of State	271	10774-2000-1037	JANITORIAL
64877	Z-Out of State	271	10774-2000-1037	JANITORIAL
64878	Z-Out of State	271	10774-2000-1037	JANITORIAL
64879	Z-Out of State	271	10774-2000-1037	INT/EXT MAINT
64880	Z-Out of State	271	10774-2000-1037	INT/EXT MAINT
64881	Z-Out of State	271	10774-2000-1037	INT/EXT MAINT
64882	Z-Out of State	271	10774-2000-1037	LANDSCAPING
64883	Z-Out of State	271	10774-2000-1037	LANDSCAPING
64884	Z-Out of State	271	10774-2000-1037	LANDSCAPING
64885	Z-Out of State	271	10774-2000-1037	SNOW REMOVAL
64886	Z-Out of State	271	10774-2000-1037	SNOW REMOVAL
64887	Z-Out of State	271	10774-2000-1037	SNOW REMOVAL
64888	Z-Out of State	271	10774-2000-1037	PARKING
64889	Z-Out of State	271	10774-2000-1037	PARKING
64890	Z-Out of State	271	10774-2000-1037	PARKING

	A	B	C	D
64891	Z-Out of State	271	10774-2000-1037	FLUORESCENT
64892	Z-Out of State	271	10774-2000-1037	FLUORESCENT
64893	Z-Out of State	271	10774-2000-1037	FLUORESCENT
64894	Z-Out of State	271	10774-2000-1037	RUBBISH REMOVAL
64895	Z-Out of State	271	10774-2000-1037	RUBBISH REMOVAL
64896	Z-Out of State	271	10774-2000-1037	RUBBISH REMOVAL
64897	Z-Out of State	271	10774-2000-1037	N/A
64898	Z-Out of State	271	10774-2000-1037	N/A
64899	Z-Out of State	271	10774-2000-1037	N/A
64900	Z-Out of State	271	10774-2000-1037	PEST CONTROL
64901	Z-Out of State	271	10774-2000-1037	PEST CONTROL
64902	Z-Out of State	271	10774-2000-1037	PEST CONTROL
64903	Z-Out of State	271	10774-2006-0238	GROSS (FULL SERVICE)
64904	Z-Out of State	271	10774-2008-0131	TELECOMMUNICATIONS
64905	Z-Out of State	271	10774-2008-0131	OTHER
64906	Z-Out of State	271	11113-2004-1259	GROSS (FULL SERVICE)
64907	Z-Out of State	271	11113-2004-1259	GROSS (FULL SERVICE)
64908	Z-Out of State	271	11372-2008-0089	GROSS (FULL SERVICE)
64909	Z-Out of State	271	11372-2008-0089	GROSS (FULL SERVICE)
64910	Z-Out of State	271	11372-2008-0089	GROSS (FULL SERVICE)
64911	Z-Out of State	271	11386-2008-0128	GROSS (FULL SERVICE)
64912	Z-Out of State	271	11386-2008-0128	GROSS (FULL SERVICE)
64913	Z-Out of State	271	11386-2008-0128	GROSS (FULL SERVICE)
64914	Z-Out of State	271	11386-2008-0128	GROSS (FULL SERVICE)
64915	Z-Out of State	271	11386-2008-0128	GROSS (FULL SERVICE)
64916	Z-Out of State	271	7057-1987-235	HVAC
64917	Z-Out of State	271	7057-1987-235	ELECTRICITY
64918	Z-Out of State	271	7057-1987-235	WATER
64919	Z-Out of State	271	7057-1987-235	JANITORIAL
64920	Z-Out of State	271	7057-1987-235	INT/EXT MAINT
64921	Z-Out of State	271	7057-1987-235	LANDSCAPING
64922	Z-Out of State	271	7057-1987-235	SNOW REMOVAL
64923	Z-Out of State	271	7057-1987-235	PARKING
64924	Z-Out of State	271	7057-1987-235	FLUORESCENT
64925	Z-Out of State	271	7057-1987-235	RUBBISH REMOVAL
64926	Z-Out of State	271	7057-1987-235	N/A
64927	Z-Out of State	271	7098-1987-238	HVAC
64928	Z-Out of State	271	7098-1987-238	ELECTRICITY
64929	Z-Out of State	271	7098-1987-238	WATER
64930	Z-Out of State	271	7098-1987-238	JANITORIAL
64931	Z-Out of State	271	7098-1987-238	INT/EXT MAINT
64932	Z-Out of State	271	7098-1987-238	LANDSCAPING
64933	Z-Out of State	271	7098-1987-238	SNOW REMOVAL
64934	Z-Out of State	271	7098-1987-238	PARKING
64935	Z-Out of State	271	7098-1987-238	FLUORESCENT

	A	B	C	D
64936	Z-Out of State	271	7098-1987-238	RUBBISH REMOVAL
64937	Z-Out of State	271	7098-1987-238	N/A
64938	Z-Out of State	271	7098-1999-1118	HVAC
64939	Z-Out of State	271	7098-1999-1118	ELECTRICITY
64940	Z-Out of State	271	7098-1999-1118	WATER
64941	Z-Out of State	271	7098-1999-1118	JANITORIAL
64942	Z-Out of State	271	7098-1999-1118	INT/EXT MAINT
64943	Z-Out of State	271	7098-1999-1118	LANDSCAPING
64944	Z-Out of State	271	7098-1999-1118	SNOW REMOVAL
64945	Z-Out of State	271	7098-1999-1118	PARKING
64946	Z-Out of State	271	7098-1999-1118	FLUORESCENT
64947	Z-Out of State	271	7098-1999-1118	RUBBISH REMOVAL
64948	Z-Out of State	271	7098-1999-1118	N/A
64949	Z-Out of State	271	7113-1988-250	HVAC
64950	Z-Out of State	271	7113-1988-250	ELECTRICITY
64951	Z-Out of State	271	7113-1988-250	WATER
64952	Z-Out of State	271	7113-1988-250	JANITORIAL
64953	Z-Out of State	271	7113-1988-250	INT/EXT MAINT
64954	Z-Out of State	271	7113-1988-250	LANDSCAPING
64955	Z-Out of State	271	7113-1988-250	SNOW REMOVAL
64956	Z-Out of State	271	7113-1988-250	PARKING
64957	Z-Out of State	271	7113-1988-250	FLUORESCENT
64958	Z-Out of State	271	7113-1988-250	RUBBISH REMOVAL
64959	Z-Out of State	271	7113-1988-250	N/A
64960	Z-Out of State	271	7113-1988-250	PEST CONTROL
64961	Z-Out of State	271	7113-1988-250	N/A
64962	Z-Out of State	271	7113-1994-1060	HVAC
64963	Z-Out of State	271	7113-1994-1060	ELECTRICITY
64964	Z-Out of State	271	7113-1994-1060	WATER
64965	Z-Out of State	271	7113-1994-1060	JANITORIAL
64966	Z-Out of State	271	7113-1994-1060	INT/EXT MAINT
64967	Z-Out of State	271	7113-1994-1060	LANDSCAPING
64968	Z-Out of State	271	7113-1994-1060	SNOW REMOVAL
64969	Z-Out of State	271	7113-1994-1060	PARKING
64970	Z-Out of State	271	7113-1994-1060	FLUORESCENT
64971	Z-Out of State	271	7113-1994-1060	RUBBISH REMOVAL
64972	Z-Out of State	271	7113-1994-1060	N/A
64973	Z-Out of State	271	7113-1995-1212	HVAC
64974	Z-Out of State	271	7113-1995-1212	ELECTRICITY
64975	Z-Out of State	271	7113-1995-1212	WATER
64976	Z-Out of State	271	7113-1995-1212	JANITORIAL
64977	Z-Out of State	271	7113-1995-1212	INT/EXT MAINT
64978	Z-Out of State	271	7113-1995-1212	LANDSCAPING
64979	Z-Out of State	271	7113-1995-1212	SNOW REMOVAL
64980	Z-Out of State	271	7113-1995-1212	PARKING

	A	B	C	D
64981	Z-Out of State	271	7113-1995-1212	FLUORESCENT
64982	Z-Out of State	271	7113-1995-1212	RUBBISH REMOVAL
64983	Z-Out of State	271	7113-1995-1212	N/A
64984	Z-Out of State	271	7113-2001-1020	HVAC
64985	Z-Out of State	271	7113-2001-1020	HVAC
64986	Z-Out of State	271	7113-2001-1020	HVAC
64987	Z-Out of State	271	7113-2001-1020	HVAC
64988	Z-Out of State	271	7113-2001-1020	HVAC
64989	Z-Out of State	271	7113-2001-1020	HVAC
64990	Z-Out of State	271	7113-2001-1020	HVAC
64991	Z-Out of State	271	7113-2001-1020	HVAC
64992	Z-Out of State	271	7113-2001-1020	ELECTRICITY
64993	Z-Out of State	271	7113-2001-1020	ELECTRICITY
64994	Z-Out of State	271	7113-2001-1020	ELECTRICITY
64995	Z-Out of State	271	7113-2001-1020	ELECTRICITY
64996	Z-Out of State	271	7113-2001-1020	ELECTRICITY
64997	Z-Out of State	271	7113-2001-1020	ELECTRICITY
64998	Z-Out of State	271	7113-2001-1020	ELECTRICITY
64999	Z-Out of State	271	7113-2001-1020	ELECTRICITY
65000	Z-Out of State	271	7113-2001-1020	WATER
65001	Z-Out of State	271	7113-2001-1020	WATER
65002	Z-Out of State	271	7113-2001-1020	WATER
65003	Z-Out of State	271	7113-2001-1020	WATER
65004	Z-Out of State	271	7113-2001-1020	WATER
65005	Z-Out of State	271	7113-2001-1020	WATER
65006	Z-Out of State	271	7113-2001-1020	WATER
65007	Z-Out of State	271	7113-2001-1020	WATER
65008	Z-Out of State	271	7113-2001-1020	JANITORIAL
65009	Z-Out of State	271	7113-2001-1020	JANITORIAL
65010	Z-Out of State	271	7113-2001-1020	JANITORIAL
65011	Z-Out of State	271	7113-2001-1020	JANITORIAL
65012	Z-Out of State	271	7113-2001-1020	JANITORIAL
65013	Z-Out of State	271	7113-2001-1020	JANITORIAL
65014	Z-Out of State	271	7113-2001-1020	JANITORIAL
65015	Z-Out of State	271	7113-2001-1020	JANITORIAL
65016	Z-Out of State	271	7113-2001-1020	INT/EXT MAINT
65017	Z-Out of State	271	7113-2001-1020	INT/EXT MAINT
65018	Z-Out of State	271	7113-2001-1020	INT/EXT MAINT
65019	Z-Out of State	271	7113-2001-1020	INT/EXT MAINT
65020	Z-Out of State	271	7113-2001-1020	INT/EXT MAINT
65021	Z-Out of State	271	7113-2001-1020	INT/EXT MAINT
65022	Z-Out of State	271	7113-2001-1020	INT/EXT MAINT
65023	Z-Out of State	271	7113-2001-1020	INT/EXT MAINT
65024	Z-Out of State	271	7113-2001-1020	LANDSCAPING
65025	Z-Out of State	271	7113-2001-1020	LANDSCAPING

	A	B	C	D
65026	Z-Out of State	271	7113-2001-1020	LANDSCAPING
65027	Z-Out of State	271	7113-2001-1020	LANDSCAPING
65028	Z-Out of State	271	7113-2001-1020	LANDSCAPING
65029	Z-Out of State	271	7113-2001-1020	LANDSCAPING
65030	Z-Out of State	271	7113-2001-1020	LANDSCAPING
65031	Z-Out of State	271	7113-2001-1020	LANDSCAPING
65032	Z-Out of State	271	7113-2001-1020	SNOW REMOVAL
65033	Z-Out of State	271	7113-2001-1020	SNOW REMOVAL
65034	Z-Out of State	271	7113-2001-1020	SNOW REMOVAL
65035	Z-Out of State	271	7113-2001-1020	SNOW REMOVAL
65036	Z-Out of State	271	7113-2001-1020	SNOW REMOVAL
65037	Z-Out of State	271	7113-2001-1020	SNOW REMOVAL
65038	Z-Out of State	271	7113-2001-1020	SNOW REMOVAL
65039	Z-Out of State	271	7113-2001-1020	SNOW REMOVAL
65040	Z-Out of State	271	7113-2001-1020	PARKING
65041	Z-Out of State	271	7113-2001-1020	PARKING
65042	Z-Out of State	271	7113-2001-1020	PARKING
65043	Z-Out of State	271	7113-2001-1020	PARKING
65044	Z-Out of State	271	7113-2001-1020	PARKING
65045	Z-Out of State	271	7113-2001-1020	PARKING
65046	Z-Out of State	271	7113-2001-1020	PARKING
65047	Z-Out of State	271	7113-2001-1020	PARKING
65048	Z-Out of State	271	7113-2001-1020	FLUORESCENT
65049	Z-Out of State	271	7113-2001-1020	FLUORESCENT
65050	Z-Out of State	271	7113-2001-1020	FLUORESCENT
65051	Z-Out of State	271	7113-2001-1020	FLUORESCENT
65052	Z-Out of State	271	7113-2001-1020	FLUORESCENT
65053	Z-Out of State	271	7113-2001-1020	FLUORESCENT
65054	Z-Out of State	271	7113-2001-1020	FLUORESCENT
65055	Z-Out of State	271	7113-2001-1020	FLUORESCENT
65056	Z-Out of State	271	7113-2001-1020	RUBBISH REMOVAL
65057	Z-Out of State	271	7113-2001-1020	RUBBISH REMOVAL
65058	Z-Out of State	271	7113-2001-1020	RUBBISH REMOVAL
65059	Z-Out of State	271	7113-2001-1020	RUBBISH REMOVAL
65060	Z-Out of State	271	7113-2001-1020	RUBBISH REMOVAL
65061	Z-Out of State	271	7113-2001-1020	RUBBISH REMOVAL
65062	Z-Out of State	271	7113-2001-1020	RUBBISH REMOVAL
65063	Z-Out of State	271	7113-2001-1020	RUBBISH REMOVAL
65064	Z-Out of State	271	7113-2001-1020	PEST CONTROL
65065	Z-Out of State	271	7113-2001-1020	PEST CONTROL
65066	Z-Out of State	271	7113-2001-1020	PEST CONTROL
65067	Z-Out of State	271	7113-2001-1020	PEST CONTROL
65068	Z-Out of State	271	7113-2001-1020	PEST CONTROL
65069	Z-Out of State	271	7113-2001-1020	PEST CONTROL
65070	Z-Out of State	271	7113-2001-1020	PEST CONTROL

	A	B	C	D
65071	Z-Out of State	271	7113-2001-1020	PEST CONTROL
65072	Z-Out of State	271	7113-2005-0007	GROSS (FULL SERVICE)
65073	Z-Out of State	271	7113-2005-0007	GROSS (FULL SERVICE)
65074	Z-Out of State	271	7114-1987-240	HVAC
65075	Z-Out of State	271	7114-1987-240	ELECTRICITY
65076	Z-Out of State	271	7114-1987-240	WATER
65077	Z-Out of State	271	7114-1987-240	JANITORIAL
65078	Z-Out of State	271	7114-1987-240	INT/EXT MAINT
65079	Z-Out of State	271	7114-1987-240	LANDSCAPING
65080	Z-Out of State	271	7114-1987-240	SNOW REMOVAL
65081	Z-Out of State	271	7114-1987-240	PARKING
65082	Z-Out of State	271	7114-1987-240	FLUORESCENT
65083	Z-Out of State	271	7114-1987-240	RUBBISH REMOVAL
65084	Z-Out of State	271	7114-1987-240	N/A
65085	Z-Out of State	271	7114-1994-1273	HVAC
65086	Z-Out of State	271	7114-1994-1273	ELECTRICITY
65087	Z-Out of State	271	7114-1994-1273	WATER
65088	Z-Out of State	271	7114-1994-1273	JANITORIAL
65089	Z-Out of State	271	7114-1994-1273	INT/EXT MAINT
65090	Z-Out of State	271	7114-1994-1273	LANDSCAPING
65091	Z-Out of State	271	7114-1994-1273	SNOW REMOVAL
65092	Z-Out of State	271	7114-1994-1273	PARKING
65093	Z-Out of State	271	7114-1994-1273	FLUORESCENT
65094	Z-Out of State	271	7114-1994-1273	RUBBISH REMOVAL
65095	Z-Out of State	271	7114-1994-1273	N/A
65096	Z-Out of State	271	7166-1988-281	HVAC
65097	Z-Out of State	271	7166-1988-281	ELECTRICITY
65098	Z-Out of State	271	7166-1988-281	WATER
65099	Z-Out of State	271	7166-1988-281	JANITORIAL
65100	Z-Out of State	271	7166-1988-281	INT/EXT MAINT
65101	Z-Out of State	271	7166-1988-281	LANDSCAPING
65102	Z-Out of State	271	7166-1988-281	SNOW REMOVAL
65103	Z-Out of State	271	7166-1988-281	PARKING
65104	Z-Out of State	271	7166-1988-281	FLUORESCENT
65105	Z-Out of State	271	7166-1988-281	RUBBISH REMOVAL
65106	Z-Out of State	271	7166-1988-281	N/A
65107	Z-Out of State	271	7791-1991-1159	HVAC
65108	Z-Out of State	271	7791-1991-1159	ELECTRICITY
65109	Z-Out of State	271	7791-1991-1159	WATER
65110	Z-Out of State	271	7791-1991-1159	JANITORIAL
65111	Z-Out of State	271	7791-1991-1159	INT/EXT MAINT
65112	Z-Out of State	271	7791-1991-1159	LANDSCAPING
65113	Z-Out of State	271	7791-1991-1159	SNOW REMOVAL
65114	Z-Out of State	271	7791-1991-1159	PARKING
65115	Z-Out of State	271	7791-1991-1159	FLUORESCENT

	A	B	C	D
65116	Z-Out of State	271	7791-1991-1159	RUBBISH REMOVAL
65117	Z-Out of State	271	7791-1991-1159	N/A
65118	Z-Out of State	271	7791-1993-1020	HVAC
65119	Z-Out of State	271	7791-1993-1020	ELECTRICITY
65120	Z-Out of State	271	7791-1993-1020	WATER
65121	Z-Out of State	271	7791-1993-1020	JANITORIAL
65122	Z-Out of State	271	7791-1993-1020	INT/EXT MAINT
65123	Z-Out of State	271	7791-1993-1020	LANDSCAPING
65124	Z-Out of State	271	7791-1993-1020	SNOW REMOVAL
65125	Z-Out of State	271	7791-1993-1020	PARKING
65126	Z-Out of State	271	7791-1993-1020	FLUORESCENT
65127	Z-Out of State	271	7791-1993-1020	RUBBISH REMOVAL
65128	Z-Out of State	271	7791-1993-1020	N/A
65129	Z-Out of State	271	7791-1996-1507	HVAC
65130	Z-Out of State	271	7791-1996-1507	ELECTRICITY
65131	Z-Out of State	271	7791-1996-1507	WATER
65132	Z-Out of State	271	7791-1996-1507	JANITORIAL
65133	Z-Out of State	271	7791-1996-1507	INT/EXT MAINT
65134	Z-Out of State	271	7791-1996-1507	LANDSCAPING
65135	Z-Out of State	271	7791-1996-1507	SNOW REMOVAL
65136	Z-Out of State	271	7791-1996-1507	PARKING
65137	Z-Out of State	271	7791-1996-1507	FLUORESCENT
65138	Z-Out of State	271	7791-1996-1507	RUBBISH REMOVAL
65139	Z-Out of State	271	7791-1996-1507	N/A
65140	Z-Out of State	271	7791-1996-1517	HVAC
65141	Z-Out of State	271	7791-1996-1517	ELECTRICITY
65142	Z-Out of State	271	7791-1996-1517	WATER
65143	Z-Out of State	271	7791-1996-1517	JANITORIAL
65144	Z-Out of State	271	7791-1996-1517	INT/EXT MAINT
65145	Z-Out of State	271	7791-1996-1517	LANDSCAPING
65146	Z-Out of State	271	7791-1996-1517	SNOW REMOVAL
65147	Z-Out of State	271	7791-1996-1517	PARKING
65148	Z-Out of State	271	7791-1996-1517	FLUORESCENT
65149	Z-Out of State	271	7791-1996-1517	RUBBISH REMOVAL
65150	Z-Out of State	271	7791-1996-1517	N/A
65151	Z-Out of State	271	7791-1997-1081	HVAC
65152	Z-Out of State	271	7791-1997-1081	HVAC
65153	Z-Out of State	271	7791-1997-1081	ELECTRICITY
65154	Z-Out of State	271	7791-1997-1081	ELECTRICITY
65155	Z-Out of State	271	7791-1997-1081	WATER
65156	Z-Out of State	271	7791-1997-1081	WATER
65157	Z-Out of State	271	7791-1997-1081	JANITORIAL
65158	Z-Out of State	271	7791-1997-1081	JANITORIAL
65159	Z-Out of State	271	7791-1997-1081	INT/EXT MAINT
65160	Z-Out of State	271	7791-1997-1081	INT/EXT MAINT

	A	B	C	D
65161	Z-Out of State	271	7791-1997-1081	LANDSCAPING
65162	Z-Out of State	271	7791-1997-1081	LANDSCAPING
65163	Z-Out of State	271	7791-1997-1081	SNOW REMOVAL
65164	Z-Out of State	271	7791-1997-1081	SNOW REMOVAL
65165	Z-Out of State	271	7791-1997-1081	PARKING
65166	Z-Out of State	271	7791-1997-1081	PARKING
65167	Z-Out of State	271	7791-1997-1081	FLUORESCENT
65168	Z-Out of State	271	7791-1997-1081	FLUORESCENT
65169	Z-Out of State	271	7791-1997-1081	RUBBISH REMOVAL
65170	Z-Out of State	271	7791-1997-1081	RUBBISH REMOVAL
65171	Z-Out of State	271	7791-1997-1081	GAS
65172	Z-Out of State	271	7791-1997-1081	GAS
65173	Z-Out of State	271	7791-2008-0088	TELECOMMUNICATIONS
65174	Z-Out of State	999	11159-2006-0225	GROSS (FULL SERVICE)
65175	Z-Out of State	999	11159-2006-0225	GROSS (FULL SERVICE)
65176	Z-Out of State	999	11691-2013-0140	TELECOMMUNICATIONS
65177	Z-Out of State	999	11691-2013-0140	ALL OTHERS

	A	B	C	D	E	F	G	H	I	J	K	L
1	County Name	Agency Code	Agency Name	Lease Code	Building Address	City	Zip	Start Date	End Date	Monthly Rent	Annual Rent	Square Foot Rate
2	Alcona	231	STATE	7483-2010-0370	205 N. State St.	HARRISVILLE	48740	06/01/2010	05/31/2020	1,227.00	14,724.00	13.23

	M	N	O	P	Q	R	S	T	U	V	W	X
1	Area Negotiated	Contract Type	Lease Use	Lease Status	Public Utilities	Janitor	Grounds	Other	Security	Rent Adjust	Total Additional Expenses	Total Add'l Expenses SFR
2	1,113.00	LEASE		RENT AUTHORIZED	0.00	0.00	0.00	0.00	0.00	0.00	14,724.00	13.23

	Y	Z	AA	AB	AC	AD	AE	AF	AG	AH	AI	AJ	AK
1	Renovation	Expenses	Expenses FY	Lessor	Address	City	State	Zip	Property Analyst				
2	0.00	Actual	2013	Bruce and Julie Dietz	105 Glenridge	ALPENA	MI	49707	E97	Standard; 120 day /			GROSS (FULL SERVICE) /

From: dlurvey@dwlurvey.com
Sent: Monday, June 02, 2014 5:04 PM
To: Bos, Troy (DTMB)
Cc: Bailey, Maureen (DTMB);Doxie, William (DTMB);Ridgway H.White (rwhite@mott.org)
Subject: Re: Lease #11530 - Emergency Lighting Failure (Notice to Cure)

Troy,
I thought it would be beneficial to brief you on the item, as I don't think you are aware of the history of the issue.

Just after the holidays this past year, the power was out in downtown Flint for a period of (6) days. The generator ran flawlessly during this time and the building EM lighting, as well as building envelope performed very well. On day number (7), the generator seized, actually throwing a rod through the oil pan. To add salt to the wound, a few hours later the power was restored and the main electrical switch gear blew. The electrical switch gear was tended to immediately. We submitted the generator issue as well as all other effected items to our insurance carrier. This was a very large issue – just about every major building system had transformers, control panels, etc., which required immediate replacement.

Ridgway, and I, submitted with request to replace the entire generator – rather than just the motor – figuring this would be the best long term scenario for all parties. We recently received a delayed response from the insurance carrier. Our facilities staff is requesting an alternate bid to replacement, and we expect to have a decision with a couple weeks.

The generator will not be operational on June 4th, and most likely will take a few more weeks to completely be restored. The EM lighting is a result of a required generator replacement.

Dave Lurvey
Cell
(810)397.7465
Office
(810)235.6830
Dlurvey@dwlurvey.com

Mailing Address:
531 South Saginaw Street
Suite 200
Flint, MI 48502

Physical Address:
555 South Saginaw Street
Suite 201
Flint, MI 48502

From: <Bos>, "Troy (DTMB)" <bost@michigan.gov>
Date: Monday, June 2, 2014 3:45 PM
To: Ridgway White <rwhite@mott.org>, David Lurvey <dlurvey@dwlurvey.com>
Cc: "Bailey, Maureen (DTMB)" <baileym1@michigan.gov>, "Doxie, William (DTMB)" <DoxieW@michigan.gov>
Subject: Lease #11530 - Emergency Lighting Failure (Notice to Cure)

Dave/Ridgway,

I submitted the attached Notice to Cure on May 27th due to health and safety concerns for occupants at the Michigan School for the Deaf resulting from a power outage on May 22nd. The emergency lighting failed and we are concerned for the safety of building occupants to egress the structure during an emergency.

- **Will the emergency lighting be available by June 4, 2014, if there is another power outage?**

Please respond by Close of Business tomorrow (June 3, 2014) with how this critical safety issue has been resolved.

Thank you,

Troy Bos, Lease Compliance
DTMB Real Estate Division
Office: (517) 335-6877

Attachments: Notice to Cure
Applicable Code

From: Burns, Robert (DTMB)
Sent: Wednesday, June 04, 2014 8:22 AM
To: Bos, Troy (DTMB)
Cc: Doxie, William (DTMB)
Subject: RE: Lease #11530 - Emergency Lighting Failure (Notice to Cure)

This was handled well. Thank you Troy.

Bob

From: dlurvey@dwlurvey.com [mailto:dlurvey@dwlurvey.com]
Sent: Tuesday, June 03, 2014 6:11 PM
To: Bos, Troy (DTMB)
Cc: Bailey, Maureen (DTMB); Doxie, William (DTMB); Ridgway H.White (rwhite@mott.org); Burns, Robert (DTMB); Davlantes, Alex (MDE)
Subject: Re: Lease #11530 - Emergency Lighting Failure (Notice to Cure)
Importance: High

Troy,
As follow up to our conversation this afternoon, I have attached the approved authorization to have Cummins Bridgeway provide a new 125kW generator to MSD. This document was sent under separate cover to CB earlier this date. The generator will take up to 6 weeks to deliver. In the interim, we will be providing a leased generator for back-up EM power.

Thank you,

Dave Lurvey
Cell
(810)397.7465
Office
(810)235.6830
Dlurvey@dwlurvey.com

Right-click here to download pictures. To help protect your privacy, Outlook prevented automatic download of this picture from the Internet.
DW Lurvey Construction

Mailing Address:
531 South Saginaw Street
Suite 200
Flint, MI 48502

Physical Address:
555 South Saginaw Street
Suite 201
Flint, MI 48502

From: <Bos>, "Troy (DTMB)" <bost@michigan.gov>
Date: Tuesday, June 3, 2014 12:24 PM
To: David Lurvey <dlurvey@dwlurvey.com>
Cc: "Bailey, Maureen (DTMB)" <baileym1@michigan.gov>, "Doxie, William (DTMB)" <DoxieW@michigan.gov>, Ridgway White <rwhite@mott.org>, Robert Burns <BurnsR@michigan.gov>, Alex Davlantes <davlantesa@michigan.gov>
Subject: RE: Lease #11530 - Emergency Lighting Failure (Notice to Cure)

Dave,

EMERGENCY LIGHTING is a critical health and safety issue to the occupants of the building. Your e-mail below states the emergency lighting system has not been operational for five (5) months putting the children and staff at risk. In addition, it should be noted that emergency power is needed to run the elevator as the school has children in wheel chairs that take classes on the second floor during the regular school year.

Safety of the students and staff at the Michigan School for the Deaf is our number one concern. **If this system is not operational by the end of the day on June 4, 2014, the State of Michigan will hire a generator company to conduct emergency repairs to the generator unit** and deduct all cost from the rent as the attached Notice to Cure states.

If you have any questions, please call me at (517) 335-6877.

Sincerely,

Troy Bos, Lease Compliance
DTMB Real Estate Division
Office: (517) 335-6877

From: dlurvey@dwlurvey.com [mailto:dlurvey@dwlurvey.com]
Sent: Monday, June 02, 2014 5:04 PM
To: Bos, Troy (DTMB)
Cc: Bailey, Maureen (DTMB); Doxie, William (DTMB); Ridgway H.White (rwhite@mott.org)
Subject: Re: Lease #11530 - Emergency Lighting Failure (Notice to Cure)

Troy,
I thought it would be beneficial to brief you on the item, as I don't think you are aware of the history of the issue.

Just after the holidays this past year, the power was out in downtown Flint for a period of (6) days. The generator ran flawlessly during this time and the building EM lighting, as well as building envelope performed very well. On day number (7), the generator seized, actually throwing a rod through the oil pan. To add salt to the wound, a few hours later the power was restored and the main electrical switch gear blew. The electrical switch gear was tended to immediately. We submitted the generator issue as well as all other effected items to our insurance carrier. This was a very large issue – just about every major building system had transformers, control panels, etc., which required immediate replacement.

Ridgway, and I, submitted with request to replace the entire generator – rather than just the motor – figuring this would be the best long term scenario for all parties. We recently received a delayed response from the insurance carrier. Our facilities staff is requesting an alternate bid to replacement, and we expect to have a decision with a couple weeks.

The generator will not be operational on June 4th, and most likely will take a few more weeks to completely be restored. The EM lighting is a result of a required generator replacement.

Dave Lurvey
Cell
(810)397.7465
Office
(810)235.6830
Dlurvey@dwlurvey.com



Mailing Address: **Physical Address:**

531 South Saginaw Street
Suite 200
Flint, MI 48502

555 South Saginaw Street
Suite 201
Flint, MI 48502

From: <Bos>, "Troy (DTMB)" <bost@michigan.gov>
Date: Monday, June 2, 2014 3:45 PM
To: Ridgway White <rwhite@mott.org>, David Lurvey <dlurvey@dwlurvey.com>
Cc: "Bailey, Maureen (DTMB)" <baileym1@michigan.gov>, "Doxie, William (DTMB)" <DoxieW@michigan.gov>
Subject: Lease #11530 - Emergency Lighting Failure (Notice to Cure)

Dave/Ridgway,

I submitted the attached Notice to Cure on May 27th due to health and safety concerns for occupants at the Michigan School for the Deaf resulting from a power outage on May 22nd. The emergency lighting failed and we are concerned for the safety of building occupants to egress the structure during an emergency.

- **Will the emergency lighting be available by June 4, 2014, if there is another power outage?**

Please respond by Close of Business tomorrow (June 3, 2014) with how this critical safety issue has been resolved.

Thank you,

Troy Bos, Lease Compliance
DTMB Real Estate Division
Office: (517) 335-6877

Attachments: Notice to Cure
Applicable Code

DTMB Real Estate Division
Active Lease Report as of March 1, 2014 - Lease by County

	A	B	C	D	E	F	G	H	I	J	K	L	M	N	O
1	County	Dept	Lease #	Building Address	Building City	Bldg. Zip	Start Date	End Date	Monthly Rent	Annual Rent	SqFt Rate	SqFt	Contract Type	Use	Status
2	Alcona	SOS	7483-2010-0370	205 N. State St.	Harrisville	48740	06/01/2010	05/31/2020	$1,227.00	$14,724.00	$13.23	1,113	Lease	Office Building	Rent Authorized
3	Alger	DHS	2719-1997-1020	103 Court St.	Munising	49862	11/05/1999	11/04/2024	$8,607.06	$103,284.72	$18.59	5,556	Lease	Office Building	Rent Authorized
4	Alger	SOS	2486-2004-1198	418 Mill St.	Munising	49862	08/01/1995	07/13/2015	$545.00	$6,540.00	$10.90	600	Lease	Office Building	Rent Authorized
5	Allegan	DHS	11026-2003-1031	3255 122nd Ave.	Allegan	49010	09/01/2003	08/31/2023	$32,856.92	$394,283.04	$20.36	19,362	Sublease	Office Building	Rent Authorized
6	Allegan	MSP	1024-2009-0075	2 Oak St.	Wayland	49348	01/01/2009	12/31/2014	$472.24	$5,666.88	$0.55	9,801	Lease	Office Building	Rent Authorized
7	Allegan	MSP	11421-2010-0101	3463 Blue Star Hwy.	Saugatuck	49453	03/01/2010	02/28/2011	$0.00	$12.00		835	RA	Office Building	Holding Over
8	Allegan	SOS	10135-2004-1067	430 Western Ave, Ste. C	Allegan	49010	07/01/2006	06/30/2016	$1,867.80	$22,413.60	$12.47	1,584	Lease	Office Building	Rent Authorized
9	Alpena	DHS	7707-1990-1254	711 W Chisholm St.	Washington	49707	12/01/1992	11/30/2022	$5,556.25	$66,675.00	$12.15	17,500	Lease	Office Building	Rent Authorized
10	Alpena	LARA	11628-2012-0198	315 W Chisholm St.	Alpena	49707	06/01/2012	05/31/2013	$237.55	$2,850.60	$10.00	285	RA	Office Building	Holding Over
11	Alpena	MDOT	10739-1998-1291	1540 Airport Rd. M-32	Alpena	49707	02/22/2000	02/21/2020	$6,115.00	$73,380.00	$12.23	6,000	Lease	Office Building	Rent Authorized
12	Alpena	MSF	11749-2014-0027	315 West Chisholm	Alpena	49707	11/01/2013	04/30/2014	$169.69	$2,036.28	$14.24	143	RA	Office Building	Rent Authorized
13	Alpena	MSP	10829-2000-1036	3283 W. Washington Ave.	Alpena	49707	01/01/2001	12/31/2020	$10,792.07	$129,504.84	$11.21	11,548	Lease	Office Building	Rent Authorized

	P	Q	R	S	T	U	V	W	X	Y	Z	AA	AB	AC	AD	AE
1	Cancel Clause	Purchase Option	Option Term	Tenant Responsibilities	Public Utilities	Janitorial	Grounds	Other	Security	Rent Adjust	Total Expenses	Square Foot Rate Expense	Rennovations	Expense	Expense Year	Lessor
2	Standard; 120 day	None	None	Gross (Full Service)	0.00	0.00	0.00	0.00	0.00	0.00	$14,724.00	$13.23	0.00	Actual	2013	Bruce and Julie Dietz
3	Executive Old; 60 day	None	One 5 yr; 30 day	Janitorial	0.00	6,798.57	0.00	0.00	0.00	0.00	$110,083.29	$19.81	0.00	Actual	2013	Alger County
4	Standard; 30 day	None	None	Gross (Full Service)	0.00	0.00	0.00	0.00	0.00	0.00	$6,540.00	$10.90	0.00	Actual	2013	Michael J Kolbus
5	Leg. Rest; 90 day	None	Two 5 yr; 60 day	Gross (Full Service)	0.00	0.00	0.00	912.36	0.00	0.00	$395,195.40	$20.41	0.00	Actual	2013	County of Allegan
6	Either Party; 60 day	None	Two 2 yr; 90 day	Grounds	17,416.70	8,500.00	468.00	1,622.25	0.00	0.00	$33,673.83	$3.44	0.00	Actual	2013	Barry Brower
7	Either Party; 60 day	None	None	Public Utilities, Janitorial	0.00	0.00	0.00	0.00	0.00	0.00	$12.00	$0.01	0.00	N/A		Saugatuck Township
8	Standard; 90 day	None	None	Public Utilities, Janitorial, Dumpster Service, Pest Control	4,673.65	3,736.00	0.00	90.00	0.00	0.00	$30,913.25	$19.52	0.00	Actual	2013	Schulz Properties, LLC
9	Leg. Rest; 90 day	None	None	Public Utilities	40,403.11	0.00	0.00	2,995.00	0.00	0.00	$110,073.11	$6.29	0.00	Actual	2013	County of Alpena
10	Standard; 30 day	None	None	Public Utilities, Janitorial, Dumpster Service, Grounds, Pest Control	555.75	285.00	94.05	0.00	0.00	0.00	$3,785.40	$13.28	0.00	Estimated	2013	Northeast Michigan Consortium
11	Standard; 90 day	None	One 5 yr; 60 day	Public Utilities, Janitorial	12,994.32	6,600.00	0.00	0.00	0.00	0.00	$92,974.32	$15.50	0.00	Actual	2013	County of Alpena
12	Standard; 30 day	None	None	Gross (Full Service)	0.00	0.00	0.00	0.00	0.00	0.00	$2,036.28	$14.24	0.00	Actual	2013	Northeast Michigan Consortium
13	Standard; 30 day	Market after 10th yr	Two 5 yr; 30 day	Public Utilities, Janitorial, Dumpster Service, Grounds, Pest Control	31,735.62	5,170.04	1,934.50	4,627.40	0.00	0.00	$172,972.40	$14.98	0.00	Actual	2013	Bruce and Julie Dietz

	AF	AG	AH	AI	AJ	AK	AL	AM
1	Lessor Address	Lessor City	Lessor State	Lessor Zip	Number of workstations, hard-walled offices, etc.	Number of employees, and contractors at this facility.	Occupancy Rate	Notes
2	105 Glenridge	Alpena	MI	49707			N/A - Branch Office	Branch Office
3	P O Box 538	Munising	MI	49862	17	10	100%	
4	418 Mill Street	Munising	MI	49862			N/A - Branch Office	Branch Office
5	3283 122nd Avenue	Allegan	MI	49010	92	92	100%	
6	5149 Campbell Lake Road	Anacortes	WA	98221			N/A - Parking	
7	3461 Blue Star Highway	Saugatuck	MI	49453			100%	
8	3255 118th Avenue	Allegan	MI	49010			N/A - Branch Office	Branch Office
9	Court House, Chisholm Street	Alpena	MI	49707	69	57	100%	
10	20709 State Street	Onaway	MI	49765	2	1	100%	
11	Court House, Chisholm Street	Alpena	MI	49707	19	19	100%	
12	20709 State Street	Onaway	MI	49765				
13	105 Glenridge	Alpena	MI	49707	15	32	47%	

	A	B	C	D	E	F	G	H	I	J	K	L	M	N	O
14	Alpena	SOS	10096-2010-0505	2666 South US-23,	Alpena	49707	05/01/2010	04/30/2020	$1,645.00	$19,740.00	$10.00	1,974	Lease	Retail	Rent Authorized
15	Antrim	DHS	10171-2004-1006	203 E Cayuga St.	Bellaire	49615	06/01/1994	12/31/2014	$6,512.08	$78,144.96	$12.97	6,025	Lease	Office Building	Rent Authorized
16	Antrim	SOS	10194-2004-1136	4607 S M-88 Highway	Bellaire	49615	04/01/2005	03/31/2015	$750.00	$9,000.00	$8.57	1,050	Lease	Office Building	Rent Authorized
17	Arenac	DHS	6928-1987-176	3709 Deer River	Standish	48658	11/01/1987	10/31/2012	$7,200.00	$86,400.00	$9.00	9,600	Lease	Office Building	Holding Over
18	Arenac	SOS	7879-2002-2084	529 Main St.	Standish	48658	01/01/2003	12/31/2022	$1,245.42	$14,945.04	$8.75	1,708	Lease	Office Building	Rent Authorized
19	Baraga	DHS	10723-2007-0160	108 Main St.	Baraga	49908	09/01/2000	08/31/2015	$8,357.46	$100,289.52	$15.23	6,585	Lease	Office Building	Rent Authorized
20	Baraga	SOS	1285-2009-0003	115 N Front St.	L'Anse	49946	04/01/2000	03/31/2020	$600.00	$7,200.00	$8.81	817	Lease	Office Building	Rent Authorized
21	Barry	DHS	10766-1998-1164	430 E Barfield Dr.	Hastings	49058	12/01/2000	11/30/2020	$20,167.00	$242,004.00	$19.00	12,737	Lease	Office Building	Rent Authorized
22	Barry	MSP	6563-2011-0356	1127 W. State St.	Hastings	49058	10/01/2010	09/30/2020	$1,132.80	$13,593.60	$9.60	1,416	Lease	Office Building	Rent Authorized
23	Barry	SOS	10511-2012-0013	1611 S. Hanover	Hastings	49058	03/01/2008	02/28/2018	$3,699.71	$44,396.52	$15.97	2,780	Lease	Office Building	Rent Authorized
24	Bay	DEQ	11320-2009-0008	401 Ketchum St.	Bay City	48708	01/01/2009	12/31/2038	$33,461.55	$401,538.60	$19.08	21,045	Lease	Office Building	Rent Authorized
25	Bay	DHS	10343-2010-0642	1415 W Center Rd.	Bay City	48732-2123	12/11/1996	12/10/2016	$26,264.46	$315,173.52	$10.34	30,481	Lease	Office Building	Rent Authorized
26	Bay	DHS	11342-2009-0105	401 Ketchum St.	Bay City	48708	01/01/2009	12/31/2028	$7,072.29	$84,867.48	$21.48	3,951	Lease	Office Building	Rent Authorized
27	Bay	DNR	7357-2003-1066	1700 Marquette St.	Bay City	48706	12/01/1989	11/30/2014	$3,470.00	$41,640.00	$3.34	12,460	Lease	Warehouse	Rent Authorized

	P	Q	R	S	T	U	V	W	X	Y	Z	AA	AB	AC	AD	AE
14	Standard; 90 day	None	One 10 yr; 60 day	Public Utilities, Janitorial, Dumpster Service	4,237.85	3,778.80	0.00	1,262.22	0.00	0.00	$29,018.87	$14.70	0.00	Actual	2013	Bear Pointe Ventures LLC
15	Standard; 90 day	None	None	Gross (Full Service)	0.00	0.00	0.00	0.00	0.00	0.00	$78,144.96	$12.97	0.00	Actual	2013	County of Antrim
16	Standard; 90 day	None	None	Public Utilities, Janitorial	2,729.60	4,810.00	0.00	750.58	0.00	0.00	$17,290.18	$16.47	0.00	Actual	2013	Oalaego, LLC
17	Standard; 90 day	None	One 5 yr; 90 day	Public Utilities, Janitorial, Dumpster Service, Grounds	18,408.30	8,766.98	6,616.40	0.00	0.00	7,616.00	$127,807.68	$13.31	0.00	Actual	2013	Cathead Properties L.L.C.
18	Standard; 90 day	None	None	Public Utilities, Janitorial	3,936.89	5,418.25	0.00	0.00	0.00	0.00	$24,300.18	$14.23	0.00	Actual	2013	Standish Plaza Associates
19	Standard; 90 day	Anytime after 1st year	One 5 yr; 30 day	Public Utilities, Janitorial	14,351.99	6,879.95	0.00	0.00	0.00	0.00	$121,521.46	$18.45	0.00	Actual	2013	Steven P. & Nancy A. Kinnunen
20	Standard; 90 day	None	None	Gross (Full Service)	0.00	0.00	0.00	0.00	0.00	0.00	$7,200.00	$8.81	0.00	Actual	2013	William McGlue, Post 144
21	Exec. New; 90 day	None	Two 5 yr; 60 day	Public Utilities, Janitorial, Pest Control	37,616.92	10,563.89	0.00	0.00	0.00	0.00	$290,184.81	$22.78	0.00	Actual	2013	Strawberry Enterprises L.C.
22	Standard; 90 day	None	None	Public Utilities	2,761.20	0.00	0.00	0.00	0.00	0.00	$16,354.80	$11.55	0.00	Estimated	2013	JSL Associates
23	Standard; 90 day	None	None	Public Utilities, Janitorial	5,499.28	3,688.00	0.00	68.50	0.00	0.00	$53,652.30	$19.30	0.00	Actual	2013	Meadowstone, L.L.C.
24	Exec. New; 90 day	None	None	Public Utilities, Janitorial, Dumpster Service	39,909.79	27,013.20	0.00	1,797.25	0.00	56,457.66	$526,716.50	$25.03	0.00	Actual	2012	CFP Michigan, LLC
25	Standard; 120 day	None	Six 5 yr; 30 day	Public Utilities, Janitorial, Dumpster Service, Pest Control	63,448.44	37,127.78	0.00	1,528.36	0.00	0.00	$417,278.10	$13.69	0.00	Actual	2013	Dore Hampton, LLC
26	Executive; 90 day	None	Two 5 yr; 180 day	Public Utilities, Janitorial, Dumpster Service	7,704.45	3,951.00	0.00	0.00	0.00	10,798.00	$107,320.93	$27.16	0.00	Estimated	2013	CFP Michigan, LLC
27	Standard; 90 day	None	None	Public Utilities, Janitorial, Dumpster Service, Grounds	5,316.92	0.00	0.00	408.72	0.00	0.00	$47,365.64	$3.80	0.00	Actual	2013	Enterprise Sales & Service Inc.

	AF	AG	AH	AI	AJ	AK	AL	AM
14	44160 Riverview Ridge	Clinton Twp	MI	48038			N/A - Branch Office	Branch Office
15	County Building	Bellaire	MI	49615	17	15	100%	
16							N/A - Branch Office	Branch Office
17	777 West Cedar Ave.,	Gladwin	MI	48624	36	34	100%	
18	606 Handy Drive	Bay City	MI	48706			N/A - Branch Office	Branch Office
19	15980 Niemi Rd	Atlantic Mine	MI	49905	20	11	100%	
20	115 North Front St.	L'Anse	MI	49946			N/A - Branch Office	Branch Office
21	821 S. Elmwood Avenue, Studio D	Traverse City	MI	49684	50	45	100%	
22	1127 W. State Street	Hastings	MI	49058	4	14	29%	
23	231 W. Fulton Street	Grand Rapids	MI	49503			N/A - Branch Office	Branch Office
24	18338 Minnetonka Blvd	Deephaven	MN	55392				No occupancy information supplied by Agency
25	900 Harry Truman Parkway	Bay City	MI	48706	107	107	100%	
26	18338 Minnetonka Blvd	Deephaven	MN	55392	18	18	100%	
27	PO BOX 1234	Bay City	MI	48706-0234			N/A - Warehouse	

	A	B	C	D	E	F	G	H	I	J	K	L	M	N	O
28	Bay	DOC	11609-2012-0113	1230 Washington Ave.	Bay City	48708	07/01/2012	01/31/2013	$657.00	$7,884.00	$9.61	820	RA	Office Building	Holding Over
29	Bay	MSF	11305-2013-0317	4071 N. Euclid Ave.	Bay City	48707	10/01/2013	08/31/2014	$97.52	$1,170.24	$11.82	99	RA	Office Building	Rent Authorized
30	Bay	MSP	10696-1999-1052	3202 S Euclid	Bay City	48706	06/01/1999	05/31/2014	$2,024.00	$24,288.00	$6.10	3,983	Lease	Office Building	Rent Authorized
31	Bay	SOS	10399-2006-0067	1007 N Euclid St.	Bay City	48706	06/16/2007	06/15/2017	$3,575.00	$42,900.00	$12.00	3,575	Lease	Office Building	Rent Authorized
32	Benzie	DHS	2340-2007-0153	448 Court Place	Beulah	49617	11/01/1999	10/31/2019	$8,809.27	$105,711.24	$17.56	6,020	Lease	Office Building	Rent Authorized
33	Benzie	SOS	11412-2009-0035	10577 Main St.	Honor	49640	12/01/2009	11/30/2019	$2,100.00	$25,200.00	$16.80	1,500	Lease	Office Building	Rent Authorized
34	Berrien	DHS	11164-2010-0354	499 W Main St.	Benton Harbor	49022	09/01/2012	08/31/2013	$5,382.00	$64,584.00	$18.72	3,450	RA	OFFICE BUILDING	Holding Over
35	Berrien	DHS	7807-2001-1330	401 Eighth St	Benton Harbor	49022	01/14/1994	01/13/2024	$131,024.05	$1,572,288.60	$21.34	73,684	Lease	Office Building	Rent Authorized
36	Berrien	DMVA	11279-2006-0243	115 Main St.	St Joseph	49085	01/01/2008	12/31/2017	$1,996.50	$23,958.00	$24.12	950	Lease	Office Building	Rent Authorized
37	Berrien	DOC	7621-2010-0468	497 Waukonda Ave.	Benton Harbor	49022	07/01/2009	06/30/2019	$8,356.00	$100,272.00	$17.53	5,720	Lease	Office Building	Rent Authorized
38	Berrien	MSF	11661-2014-0028	499 W Main St.	Benton Harbor	49022	09/01/2013	05/31/2014	$168.48	$2,021.76	$18.72	108	RA	Office Building	Rent Authorized
39	Berrien	SOS	10309-2005-0166	110 E. Main St.	Niles	49120	08/16/2006	08/15/2016	$2,351.76	$28,221.12	$9.57	2,842	Lease	Office Building	Rent Authorized
40	Berrien	SOS	11074-2005-0160	1960 Mall Place	Benton Harbor	49022	01/01/2005	12/31/2014	$7,221.19	$86,654.28	$16.86	4,851	Lease	Office Building	Rent Authorized
41	Branch	DHS	10485-1996-1367	388 Keith Wilhelm Dr.	Coldwater	49036	04/01/1999	03/31/2019	$19,365.16	$232,381.92	$17.50	13,278	Lease	Office Building	Rent Authorized

	P	Q	R	S	T	U	V	W	X	Y	Z	AA	AB	AC	AD	AE
28	Standard; 30 day	None	None	Gross (Full Service)	0.00	0.00	0.00	0.00	0.00	0.00	$7,884.00	$9.61	0.00	Actual	2013	Bay County
29	Standard; 30 day	None	None	Gross (Full Service)	0.00	0.00	0.00	0.00	0.00	0.00	$1,170.24	$11.82	0.00	Actual	2013	Saginaw Co as Fis Agent GLBMW
30	Standard; 90 day	None	None	Public Utilities, Janitorial	7,766.85	3,983.00	0.00	0.00	0.00	0.00	$36,037.85	$9.05	0.00	Estimated	2013	Enterprise Sales & Service Inc.
31	Standard; 90 day	None	One 5 yr; 60 day	Public Utilities, Janitorial, Dumpster Service	10,072.05	5,794.59	0.00	237.49	4,952.16	0.00	$63,956.29	$17.89	0.00	Actual	2013	Ray's Family Center
32	Exec. New; 60 day	None	Two 5 yr; 30 day	Janitorial	0.00	6,519.93	0.00	887.62	0.00	0.00	$113,118.79	$18.79	0.00	Actual	2013	Benzie County
33	Standard; 90 day	None	Two 5 yr; 60 day	Janitorial	0.00	4,056.24	0.00	50.00	0.00	0.00	$29,306.24	$19.54	0.00	Actual	2013	Beaton Development, Inc.
34	Standard; 30 day	None	None	Gross (Full Service)	0.00	0.00	0.00	0.00	0.00	0.00	$64,584.00	$18.72	0.00	Actual	2013	Berrien-Cass-Van Buren Workforce
35	Leg. Rest; 60 day	365 days after 01/13/23	None	Public Utilities, Janitorial	119,172.44	46,404.72	0.00	8,852.08	0.00	231,659.00	$1,978,376.84	$26.85	0.00	Actual	2013	B-H Prop. Ltd. Partnership
36	Standard; 30 day	None	None	Janitorial	0.00	0.00	0.00	0.00	0.00	0.00	$23,958.00	$25.22	0.00	Actual	2013	B L & C Realty, Inc.
37	Standard; 90 day	None	One 5 yr; 60 day	Janitorial	0.00	9,849.00	0.00	0.00	0.00	0.00	$110,121.00	$19.25	0.00	Actual	2013	Kalamazoo Probation Enhancement
38	Standard; 30 day	None	None	Gross (Full Service)	0.00	0.00	0.00	0.00	0.00	0.00	$2,021.76	$18.72	0.00	Actual	2013	Berrien-Cass-Van Buren Workforce
39	Standard; 90 day	None	None	Public Utilities, Janitorial, Dumpster Service, Pest Control	6,464.89	3,120.00	684.00	0.00	4,952.16	0.00	$43,442.17	$15.29	0.00	Actual	2013	Riverfront SC, Inc.
40	Standard; 90 day	None	One 5 yr; 120 day	Gross (Full Service)	0.00	0.00	0.00	380.50	21,880.98	0.00	$108,915.76	$22.45	0.00	Actual	2013	Orchards Plaza, LLC
41	Exec. Leg; 60 day	None	Two 5 yr; 30 day	Janitorial, Dumpster Service	0.00	9,800.00	0.00	721.92	0.00	16,629.00	$259,532.84	$19.55	0.00	Actual	2013	County of Branch

	AF	AG	AH	AI	AJ	AK	AL	AM
28	515 Center Avenue, Suite 401	Bay City	MI	48708				No occupancy information supplied by Agency
29	1600 North Michigan Avenue	Saginaw	MI	48607			100%	
30	PO BOX 1234	Bay City	MI	48706	5	7	71%	
31	715 McGraw Street	Bay City	MI	48708			N/A - Branch Office	Branch Office
32	425 Court Place	Beulah	MI	49617	35	28	100%	
33	4030 N. Setterbo Road	Suttons Bay	MI	49682			N/A - Branch Office	Branch Office
34	499 West Main St	Benton Harbor	MI	49022	16	16	100%	
35	401 Eight St	Bath	MI	48808	230	198	100%	
36	117 Main Street	St Joseph	MI	49085	2	2	100%	
37	519 South Park Street	Kalamazoo	MI	49007				No occupancy information supplied from Agency
38	499 West Main St	Benton Harbor	MI	49022			100%	
39	1410 S Clinton	Chicago	IL	60607			N/A - Branch Office	Branch Office
40	1974 Mall Pl	Benton Harbor	MI	49022			N/A - Branch Office	Branch Office
41	31 Division St	Coldwater	MI	49036	61	57	100%	

	A	B	C	D	E	F	G	H	I	J	K	L	M	N	O
42	Branch	SOS	7343-2009-0306	7 Vans Ave.	Coldwater	49036	09/01/2010	08/31/2020	$1,234.00	$14,808.00	$7.15	2,071	Lease	Office Building	Rent Authorized
43	Calhoun	DEQ	11672-2013-0300	13444 Preston Dr.	Marshall	49068	10/15/2012	09/30/2014	$5,920.00	$71,040.00	$20.00	3,552	RA	Office Building	Rent Authorized
44	Calhoun	DHS	10362-2011-0233	424 Riverside Dr.	Battle Creek	49015	06/01/2013	05/31/2023	$7,186.67	$86,240.04	$15.68	5,500	Lease	Office Building	Rent Authorized
45	Calhoun	DHS	11685-2013-0063	190 E. Michigan	Battle Creek	49014	02/01/2013	01/31/2014	$705.00	$8,460.00	$16.27	520	RA	Office Building	Holding Over
46	Calhoun	DHS	2524-2009-0009	190 E. Michigan	Battle Creek	49014	10/01/2007	09/30/2017	$51,016.95	$612,203.40	$16.81	36,419	Lease	Office Building	Rent Authorized
47	Calhoun	DOC	11394-2008-0057	190 E. Michigan	Battle Creek	49014	09/01/2009	08/30/2019	$5,084.45	$61,013.40	$15.33	3,980	Lease	Office Building	Rent Authorized
48	Calhoun	MSF	11731-2013-0364	135 Hamblin Ave.	Battle Creek	49017	07/01/2013	06/30/2014	$263.66	$3,163.92	$16.74	189	RA	Office Building	Rent Authorized
49	Calhoun	SOS	11336-2007-0121	2545 Capital Ave. SW	Battle Creek	49015	10/23/2008	10/22/2018	$6,756.50	$81,078.00	$18.18	4,460	Lease	Office Building	Rent Authorized
50	Calhoun	SOS	2329-2006-0085	308 S. Superior St.	Albion	49224	06/01/2007	05/31/2017	$1,304.00	$15,648.00	$8.39	1,866	Lease	Office Building	Rent Authorized
51	Cass	DHS	10412-1996-1311	325 M-62 North	Cassopolis	49031	09/01/1998	08/31/2018	$15,833.34	$190,000.08	$12.50	15,200	Lease	Office Building	Rent Authorized
52	Cass	MSF	11533-2014-0039	601-D N Front St.	Dowagiac	49047	11/01/2013	06/30/2014	$311.54	$3,738.48	$17.47	214	RA	Office Building	Rent Authorized
53	Cass	SOS	10332-2006-0065	601-C N Front St.	Dowagiac	49047	10/01/1996	09/30/2016	$798.74	$9,584.88	$4.71	2,035	Lease	Office Building	Rent Authorized
54	Cheboygan	DHS	10456-1995-1268	827 S. Huron St.	Cheboygan	49721	10/10/1997	10/09/2017	$4,833.34	$58,000.08	$5.30	10,950	Lease	Office Building	Rent Authorized
55	Cheboygan	SOS	10546-2007-0017	300 Mill St. #110	Cheboygan	49721	11/01/2008	10/31/2018	$2,280.00	$27,360.00	$12.50	1,800	Lease	Office Building	Rent Authorized

	P	Q	R	S	T	U	V	W	X	Y	Z	AA	AB	AC	AD	AE
42	Standard; 90 day	None	One 5 yr; 60 day	Public Utilities, Janitorial, Dumpster Service, Pest Control	5,486.90	4,836.00	0.00	618.78	0.00	0.00	$25,749.68	$12.43	0.00	Actual	2013	B.W.P. Leasing Services, LLC
43	Standard; 30 day	None	None	Gross (Full Service)	0.00	0.00	0.00	0.00	0.00	0.00	$71,040.00	$20.00	0.00	Actual	2013	Weston Solutions, Inc.
44	Standard; 90 day	None	One 5 yr; 30 day	Gross (Full Service)	0.00	0.00	0.00	0.00	0.00	0.00	$86,240.04	$15.68	0.00	Actual	2013	Karen R. Baker
45	Standard; 30 day	None	None	Gross (Full Service)	0.00	0.00	0.00	0.00	0.00	0.00	$8,460.00	$16.27	0.00	Actual	2013	County of Calhoun
46	Standard; 90 day	None	Two 5 yr; 90 day	Gross (Full Service)	0.00	0.00	0.00	10,340.00	0.00	0.00	$622,543.40	$17.09	0.00	Actual	2013	Calhoun County
47	Standard; 90 day	None	Two 5 yr; 60 day	Gross (Full Service)	0.00	0.00	0.00	0.00	0.00	0.00	$61,013.40	$15.33	0.00	Actual	2013	County of Calhoun
48	Standard; 30 day	None	None	Gross (Full Service)	0.00	0.00	0.00	0.00	0.00	0.00	$3,163.92	$16.74	0.00	Actual	2013	Calhoun Co Comm Mental Health
49	Standard; 90 day	None	One 5 yr; 60 day	Public Utilities	7,597.56	0.00	0.00	236.85	4,914.64	0.00	$93,827.05	$21.04	0.00	Actual	2013	BC Capital Centre
50	Standard; 90 day	None	One 10 yr; 30 day	Public Utilities, Janitorial	4,697.17	4,553.15	0.00	0.00	0.00	0.00	$24,898.32	$13.34	0.00	Actual	2013	Gateway Properties of Albion IV
51	Exec. Leg; 60 day	None	Two 5 yr; 60 day	Public Utilities, Janitorial, Dumpster Service, Pest Control	7,990.48	12,920.04	0.00	1,310.57	0.00	-3,084.00	$209,137.17	$13.76	0.00	Actual	2013	Essenburg Investment, Co., LLC
52	Standard; 30 day	None	None	Gross (Full Service)	0.00	0.00	0.00	0.00	0.00	0.00	$3,738.48	$17.47	0.00	Actual	2013	Berrien-Cass-Van Buren Workforce
53	Standard; 90 day	None	None	Public Utilities, Janitorial, Dumpster Service, Pest Control	4,355.75	3,840.00	0.00	0.00	0.00	36.00	$17,816.63	$8.76	0.00	Actual	2013	Lewis Cass ISD
54	Exec. Leg; 60 day	None	Two 5 yr; 30 day	Public Utilities	22,335.92	0.00	0.00	122.72	0.00	7,646.00	$88,104.72	$8.05	0.00	Actual	2013	County of Cheboygan
55	Standard; 90 day	None	Two 5 yr; 30 day	Public Utilities, Janitorial	2,705.75	3,900.00	0.00	0.00	0.00	0.00	$33,965.75	$18.87	0.00	Actual	2013	TDK Development

	AF	AG	AH	AI	AJ	AK	AL	AM
42	403 E. Chicago Street	Coldwater	MI	49036			N/A - Branch Office	Branch Office
43	1400 Weston Way	West Chester	PA	19380			100%	
44	424 Riverside Drive	Battle Creek	MI	49015	24	22	100%	
45	315 W Green St	Marshall	MI	49068			100%	
46	315 WEST GREEN STREET	Marshall	MI	49068	196	187	100%	
47	315 W Green St	Marshall	MI	49068				No occupancy information supplied by agency
48	140 W. Michigan Avenue	Battle Creek	MI	49017				
49	750 Trade Centre Way, Suite 100	Kalamazoo	MI	49005			N/A - Branch Office	Branch Office
50	P.O. Box 568	Albion	MI	49224			N/A - Branch Office	Branch Office
51	630 Ottawa Avenue,	Holland	MI	49423	64	64	100%	
52	499 West Main St	Benton Harbor	MI	49022			100%	
53	61682 Dailey Road	Cassopolis	MI	49031			N/A - Branch Office	Branch Office
54	County Bldg. 720 South Main St.	Cheboygan	MI	49721	54	51	100%	
55	2929 Cedar Beach Lane	Cheboygan	MI	49721			N/A - Branch Office	Branch Office

	A	B	C	D	E	F	G	H	I	J	K	L	M	N	O
56	Chippewa	DHS	10614-1997-1085	463 E. Three Mile	Sault Ste Marie	49783	06/01/2000	05/31/2015	$18,673.17	$224,078.04	$16.38	13,680	Lease	Office Building	Rent Authorized
57	Chippewa	DHS	11059-2009-0090	1118 E Easterday Ave.	Sault Ste Marie	49783	07/01/2007	11/29/2013	$918.22	$11,018.64	$45.72	241	Sublease	Office Building	Rent Authorized
58	Chippewa	DOC	11125-2005-0133	Near Kinross Correctional Facility	Kinross	49788	12/01/2005	11/30/2045	$0.00	$58.33		0	Lease	Land	Rent Authorized
59	Chippewa	LARA	11630-2012-0200	1118 E Easterday Ave.	Sault Ste Marie	49783	05/15/2013	05/14/2014	$571.52	$6,858.24	$45.12	152	RA	Office Building	Holding Over
60	Chippewa	SOS	10467-2007-0060	2700 Davitt St., Suite 2	Sault Ste Marie	49783	04/12/2008	04/30/2018	$1,464.00	$17,568.00	$9.89	1,776	Lease	Office Building	Rent Authorized
61	Clare	DHS	10173-1994-1179	725 Richard	Harrison	48625	12/15/1995	12/14/2015	$8,333.33	$99,999.96	$7.65	13,072	Lease	Office Building	Rent Authorized
62	Clare	DHS	10703-2005-0066	402 N. First St.	Harrison	48625	07/01/2006	06/30/2021	$264.44	$3,173.28	$16.44	193	Lease	Office Building	Rent Authorized
63	Clare	DNR	11018-2002-2219	2115 Sullivan Dr.	Harrison	48625	07/01/2003	06/30/2018	$2,567.91	$30,814.92	$6.08	5,069	Sublease	Office Building	Rent Authorized
64	Clare	SOS	7769-2006-0068	121 Schoolcrest St.	Clare	48617	09/01/2007	08/31/2017	$1,758.55	$21,102.60	$15.08	1,400	Lease	Office Building	Rent Authorized
65	Clinton	DHS	11315-2007-0068	101 W Cass St	St Johns	48879	09/01/2007	08/31/2017	$738.68	$8,864.16	$9.45	938	Lease	Office Building	Rent Authorized
66	Clinton	DHS	11435-2009-0214	105 W. Tolles	Traverse City	48879	04/01/2011	03/31/2031	$30,992.00	$371,904.00	$22.35	16,640	Lease	Office Building	Rent Authorized
67	Clinton	MSP	6842-1987-138	Capital City Airport	Lansing	48906	11/01/1986	10/31/2036	$2,459.43	$29,513.16	$0.32	85,000	Lease	Warehouse	Rent Authorized
68	Clinton	SOS	6793-2006-0070	1041 SOUTH US-27	Traverse City	48879	07/01/2007	06/30/2017	$2,173.44	$26,081.25	$9.75	2,675	Lease	Office Building	Rent Authorized
69	Crawford	DCH	2760-2010-0130	5690 W M-72	Grayling	49738	07/01/1996	06/30/2016	$1,914.00	$22,968.00	$14.55	1,579	Lease	Office Building	Rent Authorized
70	Crawford	DHS	2797-2011-0371	500 Milltown Corner	Grayling	49738	10/01/2012	09/30/2022	$8,657.80	$103,893.60	$11.86	8,760	Lease	Office Building	Rent Authorized

	P	Q	R	S	T	U	V	W	X	Y	Z	AA	AB	AC	AD	AE
56	Standard; 90 day	Anytime after 1st year	One 5 yr; 30 day	Public Utilities, Janitorial, Dumpster Service, Grounds, Pest Control	33,649.89	12,114.84	0.00	0.00	8,362.00	9,451.00	$287,655.77	$21.03	0.00	Actual	2013	Hillco Properties LLC
57	Either Party; 90 day	None	None	Gross (Full Service)	0.00	0.00	0.00	0.00	0.00	0.00	$11,018.64	$45.72	0.00	Actual	2013	EUP Employment & Training
58	Standard; 90 day	None	One 40 yr; 30 day	Gross (Full Service)	0.00	0.00	0.00	0.00	0.00	0.00	$58.33	$0.00	0.00	Actual	2013	Chippewa County EDC
59	Standard; 30 day	None	None	Gross (Full Service)	0.00	0.00	0.00	0.00	0.00	0.00	$6,858.24	$45.12	0.00	Actual	2013	EUP Employment & Training
60	Standard; 90 day	None	One 5 yr; 30 day	Public Utilities, Janitorial, Grounds	2,603.84	3,666.00	0.00	0.00	0.00	0.00	$23,837.84	$13.42	0.00	Actual	2013	Salwan Atto
61	Standard; 90 day	None	None	Public Utilities, Janitorial, Grounds	47,861.97	14,177.35	1,342.55	0.00	0.00	0.00	$163,381.83	$12.50	0.00	Actual	2013	Avis M. Gerber
62	Standard; 60 day	None	None	Gross (Full Service)	0.00	0.00	0.00	0.00	0.00	0.00	$3,173.28	$16.42	0.00	Actual	2013	Region 7B Employment & Training
63	Standard; 90 day	None	One 5 yr; 30 day	Janitorial	0.00	5,069.00	0.00	0.00	0.00	0.00	$35,883.92	$7.08	0.00	Estimated	2013	City of Harrison
64	Standard; 90 day	None	None	Public Utilities, Janitorial, Dumpster Service	5,405.56	5,725.70	0.00	835.97	0.00	0.00	$33,069.83	$23.62	0.00	Actual	2013	Jon Squires Enterprises
65	Standard; 60 day	None	None	Gross (Full Service)	0.00	0.00	0.00	0.00	0.00	0.00	$8,864.16	$9.45	0.00	Actual	2013	St. Johns Public Schools
66	Exec. New; 90 day	None	Two 5 yr; 60 day	Public Utilities	32,448.00	0.00	0.00	0.00	0.00	0.00	$404,352.00	$24.30	0.00	Estimated	2013	Tolles DHS, LLC
67	Leg. Rest; 60 day	None	None	Public Utilities, Janitorial, Grounds	18,026.47	6,216.80	90.00	913.63	0.00	0.00	$54,760.06	$0.64	0.00	Actual	2013	Capital Region Airport Auth
68	Standard; 90 day	None	Two 5 yr; 60 day	Public Utilities, Janitorial	5,138.41	4,952.00	0.00	115.00	0.00	0.00	$36,286.66	$13.57	0.00	Actual	2013	Harry's St. Johns, LLC
69	Standard; 90 day	None	Two 5 yr; 30 day	Gross (Full Service)	0.00	0.00	0.00	0.00	0.00	0.00	$22,968.00	$14.55	0.00	Actual	2013	Randy G & Dorothy L Thompson
70	Exec. New; 90 day	None	One 5 yr; 30 day	Public Utilities, Janitorial	13,747.13	14,154.84	0.00	998.00	0.00	4,761.00	$137,554.57	$15.70	0.00	Actual	2013	Covenant Capital, Inc.

	AF	AG	AH	AI	AJ	AK	AL	AM
56	PO Box 4533	East Lansing	MI	48826-4533	59	52	100%	
57	1118 E Easterday Ave	Sault Ste Marie	MI	49783				In process of Cancellation
58	119 Airport Drive	Kincheloe	MI	49788			N/A - Land	
59	1118 E Easterday Ave	Sault Ste Marie	MI	49783	2	1	100%	
60	6257 Rose Blvd	West Bloomfield	MI	48322			N/A - Branch Office	Branch Office
61	415 South Morse Street	Reed City	MI	49677	54	42	100%	
62	402 N. First Street	Harrison	MI	48625	1	1	100%	
63	229 E Beech St	Harrison	MI	48625	23	19	100%	Estimated from older data
64	4108 Dyckman Rd.	Midland	MI	48640			N/A - Branch Office	Branch Office
65	501 West Sickels Street	St Johns	MI	48879	1	1	100%	
66	5000 E. Airport Road	Mt Pleasant	MI	48858	68	68	100%	
67	4100 Capital City Boulevard	Lansing	MI	48906-2124			N/A - Warehouse	
68	2618 E. Paris S.E., Suite 500	Grand Rapids	MI	49546			N/A - Branch Office	Branch Office
69	5688 M-72 West, Grayling,	Grayling	MI	49738	5	5	100%	
70	PO Box 927	Lake City	MI	49651	20	14	100%	

	A	B	C	D	E	F	G	H	I	J	K	L	M	N	O
71	Crawford	MSP	2933-1989-63	103 James St.	Grayling	49738	10/01/1989	12/31/2013	$10,626.21	$127,514.52	$11.37	11,215	Lease	Laboratory	Holding Over
72	Crawford	SOS	7661-2010-0108	2384C I-75 Business Loop	Grayling	49738	04/24/2011	04/30/2021	$962.00	$11,544.00	$10.66	1,083	Lease	Office Building	Rent Authorized
73	Delta	DNR	7500-2009-0407	1601 Ludington St.	Escanaba	49829	12/01/2005	11/30/2015	$2,391.00	$28,692.00	$8.07	2,936	Lease	Laboratory	Rent Authorized
74	Delta	MSF	11748-2014-0041	2831 N Lincoln Road	Escanaba	49829	06/01/2013	05/31/2014	$133.42	$1,601.04	$16.01	100	RA	Office Building	Rent Authorized
75	Delta	MSP	293-1943-2	City Reservoir	Gladstone	49837	07/29/1943	07/28/2043	$0.00	$1.00	$0.00	0	Lease	Land	Rent Authorized
76	Dickinson	DHS	11027-2010-0215	140 North Hooper St.	Kingsford	49802	08/01/2011	07/31/2013	$156.94	$1,883.28	$11.21	168	RA	Office Building	Holding Over
77	Dickinson	DHS	11306-2007-0064	1401 Carpenter Ave.	Iron Mountain	49801	02/01/2009	01/31/2019	$6,552.00	$78,624.00	$9.00	8,736	Lease	Office Building	Rent Authorized
78	Dickinson	DTMB	11426-2009-0107	1401 Carpenter Ave.	Iron Mountain	49801	10/01/2009	09/30/2019	$383.00	$4,596.00	$13.02	353	Lease	Office Building	Rent Authorized
79	Dickinson	MDOT	6333-2004-1109	618 S Stephenson	Iron Mountain	49801	08/01/2005	07/31/2015	$0.00	$1.00	$0.00	1,625	Lease	Office Building	Rent Authorized
80	Dickinson	MSP	298-2004-1250	Highway US 2	Iron Mountain	49801	12/30/1985	06/30/2015	$44.59	$535.08		0	Lease	Land	Rent Authorized
81	Dickinson	SOS	7667-2010-0542	1044 S. Stephenson Ave.	Iron Mountain	49801	11/01/2006	10/31/2016	$1,837.00	$22,044.00	$11.05	1,925	Sublease	Office Building	Rent Authorized
82	Eaton	DHS	4358-2004-1088	1050 Independence Blvd.	Charlotte	48813	01/01/2007	12/31/2016	$13,027.00	$156,324.00	$8.45	18,500	Lease	Office Building	Rent Authorized
83	Eaton	DMVA	10159-2010-0463	16801 Wright Rd.	Grand Ledge	48837	07/01/2011	06/30/2021	$1,583.33	$18,999.96		0	Lease	Land	Rent Authorized
84	Eaton	DTMB	10990-2007-0100	515 Westshire Dr.	Lansing	48917	02/01/2008	01/31/2018	$23,970.00	$287,640.00	$15.00	18,800	Lease	Office Building	Rent Authorized
85	Eaton	LARA	10853-2000-1204	7707 Rickle Rd.	Lansing	48917	04/01/2001	03/31/2016	$27,497.71	$329,972.52	$28.99	11,382	Lease	Laboratory	Rent Authorized
86	Emmet	DCR	11538-2011-0052	225 Summit Park Dr.	Petoskey	49770	10/01/2011	09/30/2012	$240.00	$2,880.00	$45.00	64	RA	Office Building	Holding Over

	P	Q	R	S	T	U	V	W	X	Y	Z	AA	AB	AC	AD	AE
71	Standard; 120 day	None	None	Gross (Full Service)	791.59	0.00	0.00	620.00	0.00	0.00	$128,926.11	$11.50	0.00	Actual	2013	City of Grayling
72	Standard; 90 day	None	Two 5 yr; 30 day	Public Utilities, Janitorial	4,011.01	3,119.28	0.00	0.00	0.00	0.00	$18,674.29	$17.24	0.00	Actual	2013	Grayling Mini Mall #4 LLC
73	Standard; 90 day	None	One 5 yr; 30 day	Janitorial	0.00	0.00	0.00	0.00	0.00	0.00	$28,692.00	$9.77	0.00	N/A	0	Bay de Noc Development, LLC
74	Standard; 30 day	None	None	Gross (Full Service)	0.00	0.00	0.00	0.00	0.00	0.00	$1,601.04	$16.01	0.00	Actual	2013	Six County Employment Alliance
75	No Cancellation	None	None	Gross (Full Service)	0.00	0.00	0.00	0.00	0.00	0.00	$1.00	$0.00	0.00	Actual	2013	City of Gladstone
76	Standard; 30 day	None	None	Gross (Full Service)	0.00	0.00	0.00	0.00	0.00	0.00	$1,883.28	$11.21	0.00	Actual	2013	Trico Opportunities, Inc.
77	Standard; 90 day	None	Two 5 yr; 30 day	Public Utilities, Janitorial	20,158.13	10,507.20	0.00	0.00	0.00	0.00	$109,289.33	$12.51	0.00	Actual	2013	Cable Constructors Inc.
78	Standard; 90 day	None	One 5 yr; 30 day	Gross (Full Service)	0.00	0.00	0.00	0.00	0.00	0.00	$4,596.00	$13.02	0.00	Actual	2013	CCI Systems Inc.
79	Standard; 60 day	None	One 10 yr; 30 day	Public Utilities, Janitorial	3,168.75	1,625.00	0.00	0.00	0.00	0.00	$4,794.75	$2.95	0.00	Estimated	2013	City of Iron Mountain & Dickins
80	Standard; 30 day	None	None	Gross (Full Service)	0.00	0.00	0.00	0.00	0.00	0.00	$535.08	$0.00	0.00	Actual	2013	City of Iron Mountain
81	Standard; 90 day	None	None	Public Utilities, Janitorial, Dumpster Service	6,999.25	3,549.00	0.00	100.82	0.00	0.00	$32,693.07	$16.98	0.00	Actual	2013	Osborne Properties LMTD Prtnrsp.
82	Standard; 90 day	None	One 5 yr; 60 day	Public Utilities	27,648.76	0.00	0.00	7,604.30	0.00	0.00	$191,577.06	$10.36	0.00	Actual	2013	County of Eaton
83	Standard; 60 day	None	None	Gross (Full Service)	0.00	0.00	0.00	0.00	0.00	0.00	$18,999.96	$0.00	0.00	Actual	2013	City of Grand Ledge
84	Standard; 90 day	None	None	Gross (Full Service)	0.00	0.00	0.00	0.00	0.00	0.00	$287,640.00	$15.30	0.00	Actual	2013	Paul V. Genilozzi
85	Exec. New; 90 day	None	None	Public Utilities	86,037.95	0.00	0.00	0.00	0.00	305.00	$416,315.47	$36.58	0.00	Actual	2013	Lawrence D. & Doris A. Clark
86	Standard; 30 day	None	None	Gross (Full Service)	0.00	0.00	0.00	0.00	0.00	0.00	$2,880.00	$45.00	0.00	Actual	2013	NW MI Council of Governments

	AF	AG	AH	AI	AJ	AK	AL	AM
71	PO Box 549	Grayling	MI	49738			N/A - Lab	
72	PO Box 897	Grayling	MI	49738			N/A - Branch Office	Branch Office
73	PO Box 278	Escanaba	MI	49829			N/A - Lab	
74	2831 N Lincoln	Escanaba	MI	49829				
75	1100 Delta Avenue	Gladstone	MI	49837			N/A - Land	
76	PO Box 2610	Kingsford	MI	48902	1	1	100%	
77	Po Box 190	Iron Mountain	MI	49801	28	17	100%	
78	Po Box 190	Iron Mountain	MI	49801			100%	
79	501 S. Stephenson Ave - City	Iron Mountain	MI	49801	1	1	100%	
80	501 South Stephenson Avenue	Iron Mountain	MI	49801			N/A - Land	
81	4210 West Old Shakopee Road Suite 200	Bloomington	MN	55437-2951			N/A - Branch Office	Branch Office
82	1045 Independence Boulevard	Charlotte	MI	48813-1095	93	89	100%	
83	200 E. Jefferson	Grand Ledge	MI	48837-1537			N/A - Land	
84	900 Victor Office Center	Lansing	MI	48933	85	70	100%	Estimated
85	6851 Millet Highway	Lansing	MI	48917	12	9	100%	
86	600 E Front St, Suite 104	Traverse City	MI	49685			100%	

	A	B	C	D	E	F	G	H	I	J	K	L	M	N	O
87	Emmet	DHS	10870-1999-1262	2229 Summit Park Dr.	Petoskey	49770	08/01/2001	07/31/2021	$13,652.50	$163,830.00	$12.90	12,700	Lease	Office Building	Rent Authorized
88	Emmet	SOS	7523-2005-0038	1187 US-31 North	Petoskey	49770	05/01/2006	04/30/2016	$1,967.86	$23,614.32	$10.53	2,041	Lease	Office Building	Rent Authorized
89	Genesee	DCH	10678-2004-1196	14165 Fenton Rd.	Fenton	48430	07/01/2005	06/30/2015	$5,314.25	$63,771.00	$21.75	2,932	Lease	Office Building	Rent Authorized
90	Genesee	DHS	10694-2009-0367	711 N Saginaw St.	Flint	48503	09/01/2005	12/31/2015	$9,290.42	$111,485.04	$11.00	10,135	Lease	Office Building	Rent Authorized
91	Genesee	DHS	11428-2012-0052	4809 Clio Rd.	Flint	48505	10/01/2011	09/30/2041	$56,902.25	$682,827.00	$16.76	40,734	Lease	Office Building	Rent Authorized
92	Genesee	DHS	7692-1991-1074	660 S Saginaw St.	Flint	48502	03/09/1991	03/08/2021	$23,507.00	$282,084.00	$5.77	48,917	Lease	Office Building	Rent Authorized
93	Genesee	DMVA	11577-2011-0410	3292 S. Linden Rd.	Flint	48532	10/01/2012	09/30/2022	$2,962.50	$35,550.00	$19.75	1,800	Lease	Office Building	Rent Authorized
94	Genesee	DNR	11539-2013-0200	8359 Farrand Rd.	Otisville	48463	04/01/2013	03/31/2014	$400.00	$4,800.00	$0.89	5,400	RA	Warehouse	Rent Authorized
95	Genesee	DOC	11507-2012-0033	251 West Court St.	Flint	48504	10/01/2011	09/30/2021	$10,040.00	$120,480.00	$9.50	12,682	Lease	Office Building	Rent Authorized
96	Genesee	LARA	6477-2013-0066	G-1388 W Bristol Rd.	Flint	48507	01/08/2013	01/07/2014	$3,628.33	$43,539.96	$10.00	4,354	RA	Office Building	Holding Over
97	Genesee	MDE	11530-2013-0438	1235 W. Court St.	Flint	48503	07/01/2012	06/30/2032	$174,680.08	$2,096,160.96	$18.08	115,966	Lease	Training	Rent Authorized
98	Genesee	MSF	10884-2000-1229	711 N Saginaw St.	Flint	48503	08/01/2001	07/31/2016	$471.67	$5,660.04	$10.00	566	Lease	Office Building	Rent Authorized
99	Genesee	MSP	10235-2011-0407	4481 Corunna Rd.	Flint	48532	12/20/1995	12/19/2025	$10,416.67	$125,000.04	$11.67	10,712	Lease	Office Building	Rent Authorized
100	Genesee	SOS	10666-1997-1099	302 N Main St.	Davison	48423	04/03/2003	03/31/2015	$2,608.33	$31,299.96	$10.00	3,130	Lease	Office Building	Rent Authorized

	P	Q	R	S	T	U	V	W	X	Y	Z	AA	AB	AC	AD	AE
87	Exec. New; 60 day	None	Two 5 yr; 30 day	Public Utilities, Janitorial, Dumpster Service	6,541.61	12,255.02	0.00	1,381.37	0.00	-2,664.00	$181,344.00	$14.28	0.00	Actual	2013	FIA Investment LLC
88	Standard; 90 day	None	None	Public Utilities, Janitorial, Dumpster Service	6,149.88	4,385.41	0.00	668.67	0.00	0.00	$34,818.28	$17.06	0.00	Actual	2013	Koffman & Mcentee L.L.C.
89	Standard; 60 day	None	None	Gross (Full Service)	0.00	0.00	0.00	0.00	0.00	0.00	$63,771.00	$21.75	0.00	Actual	2013	Northtown Commons L.L.C.
90	Standard; 60 day	None	One 5 yr; 60 day	Gross (Full Service)	0.00	0.00	0.00	0.00	0.00	0.00	$111,485.04	$11.00	0.00	Actual	2013	Career Alliance, Inc.
91	Leg. Rest; 30 day	Option to buy for $1	None	Public Utilities, Security	92,129.73	0.00	0.00	0.00	0.00	68,185.00	$843,141.73	$20.70	0.00	Actual	2013	The Economic Dev, Corp. of Flint
92	Leg. Rest; 60 day	None	None	Gross (Full Service)	0.00	0.00	0.00	0.00	0.00	0.00	$282,084.00	$5.77	0.00	Actual	2013	County of Genesee
93	Standard; 90 day	None	None	Janitorial	0.00	0.00	0.00	0.00	0.00	0.00	$35,550.00	$19.75	0.00	Actual	2013	Shapiro II, L.L.C.
94	Standard; 30 day	None	None	Public Utilities, Janitorial, Dumpster Service, Grounds, Pest Control	0.00	0.00	0.00	0.00	0.00	0.00	$4,800.00	$0.89	0.00	N/A		Forest Township
95	Standard; 120 day	None	One 5 yr; 30 day	Gross (Full Service)	0.00	0.00	0.00	0.00	30,416.00	0.00	$150,896.00	$11.90	0.00	Actual	2013	County of Genesee
96	Standard; 30 day	None	None	Public Utilities, Janitorial	8,376.73	4,500.00	0.00	0.00	0.00	0.00	$56,416.69	$12.96	0.00	Actual	2013	Michael J. Costanza
97	Legislative; 30 day	None	One 10 yr; 90 day	Gross (Full Service)	0.00	0.00	0.00	0.00	0.00	0.00	$2,096,160.96	$18.08	84,334.00	Actual	2013	Lurvey White Ventures 1, LLC
98	Standard; 60 day	None	None	Gross (Full Service)	0.00	0.00	0.00	0.00	0.00	0.00	$5,660.04	$10.00	0.00	Actual	2013	Career Alliance, Inc.
99	Executive Old; 60 day	None	None	Janitorial	811.40	18,234.32	0.00	1,823.35	0.00	0.00	$145,869.11	$13.62	0.00	Actual	2013	Genesee County 9-1-1 Consortium
100	Standard; 90 day	None	One 5 yr; 60 day	Public Utilities, Janitorial	7,580.81	2,857.14	0.00	236.85	0.00	0.00	$41,974.76	$13.41	0.00	Actual	2013	City Of Davison

	AF	AG	AH	AI	AJ	AK	AL	AM
87	3916 Traxler Court	Bay City	MI	48706	59	58	100%	
88	PO Box 0903	Bay City	MI	48707-0903			N/A - Branch Office	Branch Office
89	10809 Sparkling Waters Court	South Lyon	MI	48178	8	8	100%	
90	711 North Saginaw Street, Ste #300	Flint	MI	48503	19	19	100%	
91	1101 S. Saginaw St	Flint	MI	48502	129	124	100%	
92	1101 Beach St.	Flint	MI	48502	180	173	100%	
93	3487 S. Linden Road	Flint	MI	48507			100%	
94	130 E Main	Otisville	MI	48463-8440			N/A - Warehouse	
95	1101 Beach St.	Flint	MI	48502				No occupancy information supplied by Agency
96	5081 S Genesee	Grand Blanc	MI	48439	3	3	100%	
97	5225 S. Linden Road	Swartz Creek	MI	48473			N/A - School	
98	711 North Saginaw Street, Ste #300	Flint	MI	48503			100%	
99	G-4481 Corunna Road	Flint	MI	48532``	54	86	63%	
100	200 East Flint Street	Davison	MI	48423			N/A - Branch Office	Branch Office

	A	B	C	D	E	F	G	H	I	J	K	L	M	N	O
101	Genesee	SOS	10751-2004-1216	5512 Fenton Rd.	Flint	48507	07/01/2005	06/30/2015	$7,668.17	$92,018.04	$13.90	6,620	Lease	Office Building	Rent Authorized
102	Genesee	SOS	11546-2011-0078	15045 Dixie Hwy.	Holly	48933	10/01/2011	09/30/2015	$2,140.00	$25,680.00	$8.66	2,965	Lease	Office Building	Rent Authorized
103	Genesee	SOS	11579-2012-0001	4256 W. Vienna Road	Clio	48420	10/01/2013	09/30/2023	$4,103.16	$49,237.92	$14.00	3,517	Lease	Office Building	Rent Authorized
104	Genesee	SOS	7890-2011-0392	408 S Saginaw	Flint	48502	01/01/2013	12/31/2017	$2,678.29	$32,139.48	$9.52	3,376	Lease	Office Building	Rent Authorized
105	Gladwin	DHS	11656-2012-0359	675 Cedar Ave.	Gladwin	48624	11/01/2013	10/31/2023	$13,612.50	$163,350.00	$14.85	11,000	Lease	Office Building	Rent Authorized
106	Gladwin	DNR	11020-2011-0013	201 S. State St.	Gladwin	48624	05/01/2012	04/30/2017	$380.00	$4,560.00	$3.13	1,456	Lease	Warehouse	Rent Authorized
107	Gladwin	SOS	11666-2012-0414	675 Cedar Ave.	Gladwin	48624	11/01/2013	10/31/2023	$2,475.00	$29,700.00	$14.85	2,000	Lease	Office Building	Rent Authorized
108	Gogebic	DHS	10491-1996-1273	301 Lead St.	Bessemer	49911	01/01/1998	12/31/2017	$8,691.58	$104,298.96	$13.83	7,541	Lease	Office Building	Rent Authorized
109	Gogebic	MSP	325-1960-1	City Resevoir	Wakefield	49968	05/19/1960	05/18/2060	$0.00	$1.00	$0.00	0	Lease	Land	Rent Authorized
110	Gogebic	MSP	338-2004-1279	Adjacent to MSP Post Building	Wakefield	49968	04/16/1990	04/15/2015	$0.00	$0.33		0	Lease	Parking	Rent Authorized
111	Gogebic	MSP	339-1986-2	100 Sunday Lake St.	Wakefield	49968	01/01/1936	12/31/2035	$0.00	$1.00	$0.00	11,955	Lease	Land	Rent Authorized
112	Gogebic	SOS	1158-2007-0025	206 East Mary St.	Bessemer	49911	11/01/2002	10/31/2017	$846.00	$10,152.00	$8.46	1,200	Lease	Office Building	Rent Authorized
113	Grand Traverse	DHS	10301-2004-1111	315 E Front St.	Traverse City	49684	02/09/1996	02/08/2016	$39,878.00	$478,536.00	$18.54	25,813	Lease	Office Building	Rent Authorized
114	Grand Traverse	DNR	10531-2013-0143	970 Emerson	Traverse City	49684	12/25/2012	11/30/2014	$11,375.98	$136,511.76	$11.62	11,748	RA	Warehouse	Rent Authorized

	P	Q	R	S	T	U	V	W	X	Y	Z	AA	AB	AC	AD	AE
101	Standard; 90 day	None	One 5 yr; 180 day	Public Utilities, Janitorial	17,514.77	4,581.00	0.00	465.13	18,165.48	0.00	$132,744.42	$20.05	0.00	Actual	2013	Chesterfield Industrial Corp.
102	Standard; 30 day	None	One 5 yr; 30 day	Janitorial	0.00	2,965.00	0.00	0.00	0.00	0.00	$28,645.00	$9.66	0.00	Estimated	2013	Blakely Enterprise's, Inc.
103	Standard; 90 day	None	Two 5 yr; 30 day	Public Utilities, Janitorial	7,183.36	5,340.00	0.00	1,666.05	4,952.16	0.00	$68,379.49	$19.44	0.00	Actual	2013	4270 W. Vienna Road, LLC
104	Standard; 90 day	None	None	Public Utilities, Janitorial	9,847.14	3,480.00	236.85	0.00	20,536.20	0.00	$66,239.67	$19.62	0.00	Actual	2013	BNB Company
105	Legislative; 90 day	None	Two 5 yr; 30 day	Gross (Full Service)	0.00	0.00	0.00	0.00	0.00	0.00	$163,350.00	$14.85	0.00	Actual	2013	McGladwin, LLC
106	Standard; 90 day	None	One 5 yr; 90 day	Gross (Full Service)	0.00	0.00	0.00	0.00	0.00	0.00	$4,560.00	$3.13	0.00	Actual	2013	City of Gladwin
107	Standard; 90 day	None	Two 5 yr; 30 day	Gross (Full Service)	0.00	0.00	0.00	0.00	0.00	0.00	$29,700.00	$14.85	0.00	Actual	2013	McGladwin, LLC
108	Standard; 90 day	Anytime after 1st year	None	Public Utilities, Janitorial	15,365.66	6,539.50	0.00	0.00	2,410.15	-3,795.00	$124,819.27	$16.55	0.00	Actual	2013	Bessemer Projects, Inc.
109	Either Party; 90 day	None	None	Gross (Full Service)	0.00	0.00	0.00	0.00	0.00	0.00	$1.00	$0.00	0.00	Actual	2013	City of Wakefield
110	Standard; 30 day	None	None	Grounds	0.00	0.00	0.00	0.00	0.00	0.00	$0.33	$0.00	0.00	N/A		City of Wakefield-City Hall
111	Standard; 30 day	None	None	Gross (Full Service)	0.00	0.00	0.00	0.00	0.00	0.00	$1.00	$0.00	0.00	Actual	2013	City of Wakefield
112	Standard; 90 day	None	None	Public Utilities, Janitorial, Dumpster Service	2,548.96	4,140.00	0.00	110.40	0.00	0.00	$16,951.36	$14.13	0.00	Actual	2013	Grimgribber Rentals LLC
113	Exec. New; 60 day	None	Two 5 yr; 60 day	Public Utilities, Janitorial	50,335.35	25,813.00	0.00	0.00	0.00	20,999.00	$575,683.35	$22.30	0.00	Estimated	2013	River Front Plaza, Inc..
114	Standard; 30 day	None	None	Public Utilities, Janitorial, Dumpster Service, Grounds, Pest Control	13,022.55	0.00	1,665.00	1,394.90	0.00	0.00	$152,594.21	$12.99	0.00	Actual	2013	Ronald L. Sommerfield

	AF	AG	AH	AI	AJ	AK	AL	AM
101	27223 23 Mile Rd.	Chesterfield	MI	48051			N/A - Branch Office	Branch Office
102	15045 Dixie Highway, Suite A	Holly	MI	48442			N/A - Branch Office	Branch Office
103	27033 Van Dyke	Warren	MI	48092				
104	405 South State	Davison	MI	48423			N/A - Branch Office	Branch Office
105	2170 W. Main Street	Owosso	MI	48867				
106	1000 West Cedar Avenue	Gladwin	MI	48624			N/A - Warehouse	
107	2170 W. Main Street	Owosso	MI	48867				
108	200 South Sophie Street	Bessemer	MI	49911	32	28	100%	
109	311 Sunday Lake Street	Wakefield	MI	49968			N/A - Land	
110	311 Sunday Lake Street.	Wakefield	MI	49968			N/A - Parking	
111	311 Sunday Lake Street	Wakefield	MI	49968			N/A - Land	
112	3182 County MM	Sturgeon Bay	WI	54235			N/A - Branch Office	Branch Office
113	8692 M-32 Highway	Elmira	MI	49730	10	10	100%	
114	11808 Russell Ridge Dr	Williamsburg	MI	49690	9	9	100%	

	A	B	C	D	E	F	G	H	I	J	K	L	M	N	O
115	Grand Traverse	LARA	11627-2013-0078	1209 S. Garfield	Traverse City	49686	03/01/2013	02/28/2014	$800.00	$9,600.00	$30.00	320	RA	Office Building	Holding Over
116	Grand Traverse	LARA	7891-2003-1042	10850 Traverse Hwy.	Traverse City	49684	11/01/2003	01/31/2014	$2,451.50	$29,418.00	$14.71	2,000	Lease	Office Building	Holding Over
117	Grand Traverse	MDOT	10606-2007-0152	2084 US 31 S	Traverse City	49684	01/01/2009	12/31/2018	$12,073.74	$144,884.88	$18.47	7,476	Lease	Office Building	Rent Authorized
118	Grand Traverse	MSF	11249-2012-0222	1209 S. Garfield	Traverse City	49686	03/01/2013	02/28/2014	$1,200.00	$14,400.00	$32.00	450	RA	Office Building	Holding Over
119	Grand Traverse	SOS	10031-2004-1307	1759 Barlow	Traverse City	49684	03/20/2006	03/19/2016	$7,120.00	$85,440.00	$17.85	4,786	Lease	Office Building	Rent Authorized
120	Gratiot	DHS	10423-1994-1326	201 Commerce Dr.	Ithaca	48847	10/10/1997	10/09/2017	$14,800.00	$177,600.00	$15.00	11,840	Lease	Office Building	Rent Authorized
121	Gratiot	DHS	10794-2014-0013	327 E Center St.	Alma	48801	11/01/2013	10/31/2014	$321.46	$3,857.52	$15.43	250	RA	Office Building	Rent Authorized
122	Gratiot	SOS	10107-2003-1132	221 N State St.	Alma	48801	09/09/2004	09/30/2014	$1,102.50	$13,230.00	$5.72	2,314	Lease	Office Building	Rent Authorized
123	Hillsdale	DHS	10347-1995-1006	40 Care Dr.	Hillsdale	49242	06/18/1997	06/17/2017	$20,467.83	$245,613.96	$17.27	14,222	Lease	Office Building	Rent Authorized
124	Hillsdale	MSF	11220-2006-0162	21 Care Dr.	Hillsdale	49242	06/01/2009	05/31/2014	$10.37	$124.44	$10.37	80	Sublease	Office Building	Rent Authorized
125	Hillsdale	MSP	302-1955-1	Fayette Twp Hillsdale Cty	Jonesville	49250	04/15/1955	04/14/2054	$0.00	$1.00	$0.00	0	Lease	Land	Rent Authorized
126	Hillsdale	SOS	10244-2005-0217	59 E St. Joe St.	Hillsdale	49242	09/01/2006	08/31/2016	$2,550.00	$30,600.00	$15.00	1,800	Lease	Office Building	Rent Authorized
127	Houghton	DHS	11662-2012-0399	47420 Highway M-26	Houghton	49331	02/01/2014	01/31/2024	$16,242.71	$194,912.52	$15.50	12,575	Lease	Office Building	Rent Authorized
128	Houghton	DHS	2331-2004-1211	200 Quincy St.	Hancock	49930	10/01/2005	04/03/2014	$7,112.77	$85,353.24	$6.45	11,754	Lease	Office Building	Rent Authorized
129	Houghton	DHS	7000-2005-0197	809 Hecla St.	Hancock	49930	12/01/2005	11/30/2015	$66.67	$800.04	$8.89	90	Lease	Office Building	Rent Authorized
130	Houghton	DNR	11265-2006-0190	Houghton County Memorial Airport	Calumet	49913	07/01/2007	05/31/2014	$766.67	$9,200.04	$4.62	1,990	Sublease	Warehouse	Rent Authorized

	P	Q	R	S	T	U	V	W	X	Y	Z	AA	AB	AC	AD	AE
115	Standard; 30 day	None	None	Gross (Full Service)	0.00	0.00	0.00	0.00	0.00	0.00	$9,600.00	$0.00	0.00	Actual	2013	NW MI Council of Governments
116	Standard; 90 day	None	None	Gross (Full Service)	0.00	0.00	0.00	0.00	0.00	0.00	$29,418.00	$14.71	0.00	Actual	2013	Bayview Professional Centre LLC
117	Standard; 90 day	None	None	Public Utilities	8,794.70	0.00	0.00	0.00	0.00	0.00	$153,679.58	$20.56	0.00	Actual	2013	Family Properties, L.L.C.
118	Standard; 30 day	None	None	Gross (Full Service)	0.00	0.00	0.00	0.00	0.00	0.00	$14,400.00	$32.00	0.00	Actual	2013	NW MI Council of Governments
119	Standard; 90 day	None	One 5 yr; 30 day	Gross (Full Service)	0.00	130.00	0.00	236.85	4,952.16	0.00	$90,759.01	$18.96	0.00	Actual	2013	Blair Plaza, LLC
120	Standard; 90 day	None	None	Public Utilities, Janitorial	36,209.63	10,033.42	0.00	0.00	0.00	6,568.00	$230,411.05	$19.46	0.00	Actual	2013	H & M Properties
121	Standard; 30 day	None	None	Gross (Full Service)	0.00	0.00	0.00	0.00	0.00	0.00	$3,857.52	$15.43	0.00	Actual	2013	Gratiot-Isabella RESD
122	Standard; 90 day	None	None	Public Utilities, Janitorial	5,387.18	4,548.00	0.00	0.00	0.00	0.00	$23,165.18	$10.01	0.00	Actual	2013	CITY OF ALMA
123	Exec. New; 60 day	None	Two 5 yr; 30 day	Gross (Full Service)	0.00	0.00	0.00	0.00	0.00	0.00	$245,613.96	$17.27	0.00	Actual	2013	County of Hillsdale
124	Standard; 60 day	None	None	Gross (Full Service)	0.00	0.00	0.00	0.00	0.00	0.00	$124.44	$1.56	0.00	Actual	2013	South Central Michigan Works
125	Lessor; 30 day	None	None	Gross (Full Service)	0.00	0.00	0.00	0.00	0.00	0.00	$1.00	$0.00	0.00	Actual	2013	Fayette Twp Hillsdale Cty
126	Standard; 90 day	None	None	Public Utilities, Janitorial	3,648.88	4,060.00	0.00	0.00	0.00	0.00	$38,308.88	$21.28	0.00	Actual	2013	Ronald M and Connie J Gow
127	Standard; 90 day	None	Two 5 yr; 30 day	Public Utilities	0.00	0.00	0.00	0.00	0.00	0.00	$194,912.52	$15.50	0.00	N/A		CCM DHS, LLC
128	Standard; 90 day	None	None	Public Utilities	19,275.09	0.00	0.00	0.00	0.00	0.00	$104,628.33	$8.90	0.00	Actual	2013	County of Houghton
129	Standard; 90 day	None	One 5 yr; 30 day	Gross (Full Service)	0.00	0.00	0.00	0.00	0.00	0.00	$800.04	$8.89	0.00	Actual	2013	Copper Country ISD
130	Standard; 90 day	None	Four 1 yr; 30 day	Public Utilities, Janitorial	2,661.19	0.00	0.00	0.00	0.00	0.00	$11,861.23	$5.96	0.00	Actual	2013	Masini Aero Marine

	AF	AG	AH	AI	AJ	AK	AL	AM
115	600 E Front St, Suite 104	Traverse City	MI	49685			N/A - Warehouse and Garage	Majority warehouse and garage with minor office area
116	P.O. Box 348	Traverse City	MI	49684	2	2	100%	
117	9572 East Bingham Road	Traverse City	MI	49684	5	2	100%	
118	600 E Front St, Suite 104	Traverse City	MI	49685	24	24	100%	
119	526 W. 14th St., Suite 221	Traverse City	MI	49684			100%	
120	813 N Main Street	Mt Pleasant	MI	48858			N/A - Branch Office	Branch Office
121	1131 East Center Street	Ithaca	MI	48847	52	50	100%	
122	525 E SUPERIOR ST.	Alma	MI	48801	1	1	100%	
123	County Courthouse	Hillsdale	MI	49242			N/A - Branch Office	Branch Office
124	21 Care Drive	Hillsdale	MI	49242	60	56	100%	
125	6600 Dobson Rd	Jonesville	MI	49250			100%	
126	5171 Bean Road	Allen	MI	49227			N/A - Land	
127	46702 Highway M-26	Houghton	MI	49931			N/A - Branch Office	Branch Office
128	401 E Houghton Avenue	Houghton	MI	49931				
129	809 Hecla Street	Hancock	MI	49930	32	29	100%	
130	20049 State Hwy M-203	Hancock	MI	49930-9445	1	1	100%	

	A	B	C	D	E	F	G	H	I	J	K	L	M	N	O
131	Houghton	MSF	11088-2012-0271	902 Razorback Dr.	Houghton	49931	05/01/2013	04/30/2014	$156.00	$1,872.00	$33.43	56	RA	Office Building	Rent Authorized
132	Houghton	SOS	10508-2007-0026	902 Razorback Dr.	Houghton	49931	01/12/2008	01/31/2018	$1,760.44	$21,125.28	$11.45	1,845	Lease	Office Building	Rent Authorized
133	Huron	DHS	2193-2010-0077	1911 Sand Beach Rd	Bad Axe	48413	08/01/2011	07/31/2021	$7,978.58	$95,742.96	$10.18	9,405	Lease	Office Building	Rent Authorized
134	Huron	SOS	7402-2009-0292	33 Patrick Dr.	Bad Axe	48413	09/01/2005	08/31/2015	$1,667.50	$20,010.00	$14.29	1,400	Lease	Office Building	Rent Authorized
135	Ingham	AG	10149-2008-0079	116 W Ottawa Street	Holly	48933-1602	07/01/2009	06/30/2019	$5,927.07	$71,124.84	$7.88	9,026	Lease	Office Building	Rent Authorized
136	Ingham	AG	10911-2010-0376	2860 Eyde Parkway	East Lansing	48823	10/01/2001	09/30/2016	$29,679.00	$356,148.00	$16.95	21,012	Lease	Office Building	Rent Authorized
137	Ingham	CSC	11169-2005-0216	400 S Pine St.	Holly	48933-2250	07/01/2005	06/30/2029	$392,268.16	$4,707,217.92	$25.38	185,494	Lease	Office Building	Rent Authorized
138	Ingham	DCH	11072-2006-0232	109 West Michigan Avenue	Lansing	48933	08/01/2005	10/31/2026	$80,902.50	$970,830.00	$18.76	51,750	Lease	Office Building	Rent Authorized
139	Ingham	DCH	11080-2007-0042	201 Townsend	Lansing	48933	10/03/2005	09/30/2026	$200,344.00	$2,404,128.00	$25.54	94,132	Lease	Office Building	Rent Authorized
140	Ingham	DCH	11263-2006-0087	1001 Terminal Rd.	Lansing	48906	08/01/2006	07/31/2016	$33,996.93	$407,963.16	$13.29	30,697	Lease	Office Building	Rent Authorized
141	Ingham	DCH	11278-2006-0239	914 Terminal Road	Lansing	48906	12/01/2006	11/30/2016	$4,024.29	$48,291.48	$4.85	9,957	Lease	Warehouse	Rent Authorized
142	Ingham	DCH	11300-2008-0100	737 Filley Street, Suite A	Lansing	48906	10/01/2008	09/30/2014	$3,015.00	$36,180.00	$5.40	6,700	Lease	Warehouse	Rent Authorized
143	Ingham	DCH	11368-2009-0024	300 E Michigan Avenue	Lansing	48933	05/01/2009	04/30/2019	$13,858.45	$166,301.40	$14.32	11,625	Lease	Office Building	Rent Authorized
144	Ingham	DCH	7617-2004-1165	1808 W Saginaw Street	Lansing	48917	06/01/2006	05/31/2016	$12,914.00	$154,968.00	$13.76	11,260	Lease	Office Building	Rent Authorized

	P	Q	R	S	T	U	V	W	X	Y	Z	AA	AB	AC	AD	AE
131	Standard; 30 day	None	None	Gross (Full Service)	0.00	0.00	0.00	0.00	0.00	0.00	$1,872.00	$33.43	0.00	Actual	2013	Western Up Manpower Consortium
132	Standard; 90 day	None	Two 5 yr; 30 day	Public Utilities, Janitorial	3,388.05	3,666.00	0.00	73.60	0.00	0.00	$28,252.93	$15.31	0.00	Actual	2013	Moyle Retail Centres LLC
133	Standard; 90 day	None	One 10 yr; 60 day	Public Utilities, Janitorial, Dumpster Service, Grounds	13,629.28	14,639.02	3,812.80	1,746.00	0.00	0.00	$129,570.06	$13.78	0.00	Actual	2013	HHLW Development Company
134	Standard; 90 day	None	One 5 yr; 30 day	Public Utilities, Janitorial	3,826.65	4,999.00	0.00	0.00	0.00	0.00	$28,835.65	$20.60	0.00	Actual	2013	Rooney Realty Holdings, LLC
135	Standard; 90 day	None	One 5 yr; 30 day	Public Utilities	17,600.70	0.00	0.00	0.00	0.00	0.00	$88,725.54	$9.83	0.00	Estimated	2013	Prosecuting Attorneys Assoc.
136	Standard; 90 day	None	None	Electricity	36,890.73	0.00	0.00	888.00	0.00	0.00	$393,926.73	$18.75	0.00	Actual	2013	Louis&George Eyde Ltd.Fam.Prnshp
137	Leg. Rest; 60 day	None	None	Public Utilities	175,361.69	0.00	0.00	-36,082.50	0.00	0.00	$4,846,497.11	$26.13	0.00	Actual	2013	Heart of the City Associates
138	Exec. New; 90 day	None	None	Gross (Full Service)	0.00	0.00	0.00	0.00	0.00	0.00	$970,830.00	$18.76	0.00	Actual	2013	Paul Gentilozzi
139	Executive; 90 day	None	None	Gross (Full Service)	0.00	0.00	0.00	0.00	0.00	0.00	$2,404,128.00	$25.54	0.00	Actual	2013	Boji Group of Lansing L.L.C.
140	Standard; 90 day	None	Two 5 yr; 30 day	Public Utilities	57,108.61	0.00	0.00	0.00	0.00	0.00	$465,071.77	$15.15	0.00	Actual	2013	Kerrins, L.L.C.
141	Standard; 90 day	Anytime after 1st year of occupancy	Two 5 yr; 60 day	Public Utilities, Janitorial	19,416.15	9,957.00	0.00	0.00	0.00	0.00	$77,664.63	$7.80	0.00	Estimated	2013	Chrismark I, LLC
142	Standard; 90 day	None	Four 1 yr; 30 day	Public Utilities, Janitorial, Dumpster Service	5,388.29	0.00	0.00	0.00	0.00	0.00	$41,568.29	$6.20	0.00	Actual	2013	Spadafore Distributing Co.
143	Standard; 120 day	None	None	Electricity	12,851.82	0.00	0.00	0.00	0.00	0.00	$179,153.22	$15.41	0.00	Actual	2013	River Plaza LLC
144	Standard; 90 day	None	None	Public Utilities	10,987.85	0.00	0.00	0.00	0.00	0.00	$165,955.85	$14.74	0.00	Actual	2013	John-Pierre Mendoza - JPM Dev.

	AF	AG	AH	AI	AJ	AK	AL	AM
131	100 West Cloverland Drive	Ironwood	MI	49938			N/A - Warehouse	
132	46702 Highway M-26	Houghton	MI	49931			100%	
133	1895 Sand Beach Road	Bad Axe	MI	48413			N/A - Branch Office	Branch Office
134	P.O. Box 271	Bad Axe	MI	48413	38	30	100%	
135	116 West Ottawa Street	Lansing	MI	48913			N/A - Branch Office	Branch Office
136	4660 S. Hagadorn Road, Suite 660	East Lansing	MI	48823-5371				No occupancy information supplied by Agency
137	4275 Five Oaks Drive	Lansing	MI	48911				No occupancy information supplied by Agency
138	201 N. Washington Square	Lansing	MI	48933-1301			100%	Building exceeding DCH capicity
139	124 West Allegan, Suite 2100	Lansing	MI	48933	239	192	100%	
140	P.O. BOX 14073	Lansing	MI	48901	377	332	100%	
141	600 S. Walnut, P.O. Box 14073	Lansing	MI	48901	42	36	100%	
142	2932 Sanders Road	Lansing	MI	48917			N/A - Warehouse	
143	316 E Michigan Avenue	Lansing	MI	48933			N/A - Warehouse	
144	P.O. Box 3406	Merced	CA	95344	38	38	100%	

	A	B	C	D	E	F	G	H	I	J	K	L	M	N	O
145	Ingham	DCR	10226-1995-1035	201 N Washington	Lansing	48933	02/01/1990	01/31/2020	$3,665.42	$43,985.04	$19.00	2,315	Lease	Office Building	Rent Authorized
146	Ingham	DCR	10900-2008-0083	110 W Michigan Avenue	Lansing	48933	03/01/2009	02/28/2019	$15,881.83	$190,581.96	$15.00	13,613	Lease	Office Building	Rent Authorized
147	Ingham	DEQ	11404-2009-0004	635 Filley St	Lansing	48906	08/01/2010	07/31/2020	$10,087.00	$121,044.00	$5.33	22,710	Lease	Warehouse	Rent Authorized
148	Ingham	DEQ	2705-2011-0035	6520 Mercantile Way	Lansing	48911	10/01/2011	03/01/2023	$8,268.56	$99,222.72	$10.45	9,495	Lease	Office Building	Rent Authorized
149	Ingham	DEQ	6686-2000-1348	815 Filley Street	Lansing	48906	04/01/2001	03/31/2016	$14,719.73	$176,636.76	$4.05	43,614	Lease	Laboratory	Rent Authorized
150	Ingham	DHS	10892-2011-0130	1048 Pierpont	Lansing	48911	02/01/2012	01/31/2022	$14,421.00	$173,052.00	$10.45	16,560	Lease	Office Building	Rent Authorized
151	Ingham	DHS	10937-2010-0106	2110 S. Cedar St.	Lansing	48910	05/01/2010	04/30/2015	$3,827.00	$45,924.00	$33.94	1,353	Sublease	Office Building	Rent Authorized
152	Ingham	DHS	11515-2010-0520	120 North Washington Square	Lansing	48933	10/01/2010	09/30/2015	$24,594.00	$295,128.00	$12.75	23,147	Lease	Office Building	Rent Authorized
153	Ingham	DHS	6233-1985-43	5305 S Cedar #315	Lansing	48911	01/01/1985	12/31/2014	$36,647.56	$439,770.72	$6.61	66,573	Lease	Office Building	Rent Authorized
154	Ingham	DHS	7158-1990-115	201 N Washington	Holly	48933	02/01/1990	01/31/2020	$45,905.58	$550,866.96	$19.00	28,993	Lease	Office Building	Rent Authorized
155	Ingham	DIFS	11700-2013-0205	110 W Michigan Avenue	Holly	48933	05/21/2013	04/30/2014	$8,194.33	$98,331.96	$15.25	6,448	RA	Office Building	Rent Authorized
156	Ingham	DMVA	11696-2013-0175	222 Washington Square, North	Holly	48933	05/01/2013	03/31/2014	$11,157.00	$133,884.00	$9.00	14,876	RA	Office Building	Rent Authorized
157	Ingham	DMVA	6618-1985-96	2502 S Washington	Lansing	48910	08/01/1985	07/31/2013	$0.00	$0.00	$0.00	0	RA	Land	Holding Over
158	Ingham	DOC	10476-2006-0228	1305 S Washington Avenue, Suite #103	Lansing	48910	08/01/1997	07/31/2017	$9,557.30	$114,687.60	$17.77	6,454	Lease	Office Building	Rent Authorized

	P	Q	R	S	T	U	V	W	X	Y	Z	AA	AB	AC	AD	AE
145	Leg. Rest.; 180 day	180 days after occupancy	None	Gross (Full Service)	0.00	0.00	0.00	0.00	0.00	0.00	$43,985.04	$19.00	0.00	Actual	2013	Victor II Partnership
146	Standard; 90 day	None	None	Gross (Full Service)	0.00	0.00	0.00	0.00	0.00	0.00	$190,581.96	$14.00	0.00	Actual	2013	Capital Tower, LLC
147	Standard; 90 day	None	Two 5 yr; 30 day	Public Utilities, Janitorial, Grounds	13,031.03	5,745.50	10,758.00	1,857.00	0.00	0.00	$152,435.53	$6.71	0.00	Actual	2012	Spadafore Distributing Co.
148	Exec. New; 90 day	None	Two 5 yr; 30 day	Gross (Full Service)	0.00	0.00	0.00	0.00	0.00	0.00	$99,222.72	$10.45	0.00	Actual	2013	Holiday Park Realty, LLC
149	Standard; 60 day	None	One 5 yr; 60 day Two 10 yr; 60 day	Public Utilities, Janitorial, Dumpster Service, Grounds, Pest Control	31,167.18	2,918.28	2,160.00	1,945.52	0.00	19,609.00	$234,436.74	$5.38	0.00	Actual	2012	Spadafore Distributing Co.
150	Standard; 90 day	None	Two 5 yr; 30 day	Electricity	27,655.20	0.00	0.00	0.00	0.00	0.00	$200,707.20	$12.12	0.00	Estimated	2013	Holiday Park Realty, LLC
151	Standard; 90 day	None	None	Gross (Full Service)	0.00	0.00	0.00	0.00	0.00	0.00	$45,924.00	$33.94	0.00	Actual	2013	Capital Area Michigan Works!
152	Standard; 90 day	None	None	Gross (Full Service)	0.00	0.00	0.00	0.00	0.00	0.00	$295,128.00	$12.75	0.00	Actual	2013	OMA Lansing, LLC
153	Standard; 60 day	None	Nine 5 yr; 120 day	Gross (Full Service)	0.00	0.00	0.00	10,320.89	0.00	43,323.00	$493,414.61	$7.41	0.00	Actual	2013	County of Ingham
154	Leg. Rest.; 180 day	None	None	Gross (Full Service)	0.00	0.00	0.00	0.00	0.00	0.00	$550,866.96	$19.00	0.00	Actual	2013	Victor II Partnership
155	Standard; 30 day	None	None	Gross (Full Service)	0.00	0.00	0.00	0.00	0.00	0.00	$98,331.96	$15.25	0.00	Actual	2013	Capital Tower, LLC
156	Standard; 90 day	None	None	Gross (Full Service)	0.00	0.00	0.00	0.00	0.00	0.00	$133,884.00	$9.00	0.00	Actual	2013	R&A Development, L.L.C.
157	Standard; 30 day	None	None	Gross (Full Service)	0.00	0.00	0.00	0.00	0.00	0.00	$0.00	$0.00	0.00	Actual	2013	Ingham Medical Center
158	Standard; 90 day	None	None	Public Utilities	10,287.00	0.00	0.00	0.00	2,500.00	0.00	$127,474.60	$19.75	0.00	Actual	2013	KMH Investment, LLC

	AF	AG	AH	AI	AJ	AK	AL	AM
145	201 N Washington Square	Lansing	MI	48933-1301	70	64	100%	
146	110 W. Washington Ave.	Lansing	MI	48933				No occupancy information supplied by Agency
147	2932 Sanders Road	Lansing	MI	48917				No occupancy information supplied by Agency
148	150 Great Neck Road, Suite 304	Great Neck	NY	11021			N/A - Warehouse	
149	2932 Sanders Road	Lansing	MI	48917				No occupancy information supplied by Agency
150	150 Great Neck Road, Suite 304	Great Neck	NY	11021			N/A - Lab	
151	2110 S Cedar	Lansing	MI	48910	22	22	100%	
152	120 N. Washington Square, Suite 625	Lansing	MI	48933	2	1	100%	
153	121 East Maple	Mason	MI	48854-0319	200	136	100%	
154	201 N Washington Square	Lansing	MI	48933-1301	302	257	100%	Estimate based on older data
155	110 W. Washington Ave.	Lansing	MI	48933	76	69	100%	
156	200 Washington Sq N	Lansing	MI	48933			100%	
157	401 W Greenlawn	Lansing	MI	48910-0899			100%	
158	1375 South Washington Avenue	Lansing	MI	48910			N/A - Land	

	A	B	C	D	E	F	G	H	I	J	K	L	M	N	O
159	Ingham	DOC	10805-2000-1178	5341 S Pennsylvania	Lansing	48911	06/01/2000	05/31/2015	$6,127.04	$73,524.48	$12.25	6,002	Lease	Office Building	Rent Authorized
160	Ingham	DOC	11684-2014-0148	620 South Capitol Avenue	Lansing	48906	04/01/2013	03/31/2015	$804.00	$9,648.00	$16.00	603	RA	Office Building	Rent Authorized
161	Ingham	DOC	7157-2005-0212	206 E Michigan Ave.	Holly	48933	10/01/2005	09/30/2018	$171,405.83	$2,056,869.96	$21.21	96,990	Lease	Office Building	Rent Authorized
162	Ingham	DTMB	10249-2005-0026	124 W Allegan STE 200	Lansing	48933	10/01/2005	09/30/2015	$6,670.04	$80,040.48	$16.51	4,848	Lease	Office Building	Rent Authorized
163	Ingham	DTMB	10464-2012-0116	300 E Michigan Avenue	Lansing	48933	08/01/1997	07/31/2017	$41,628.75	$499,545.00	$15.00	33,303	Lease	Office Building	Rent Authorized
164	Ingham	DTMB	10521-1996-1310	201 N Washington	Lansing	48933	02/01/1990	01/31/2020	$867.67	$10,412.04	$19.00	548	Lease	Office Building	Rent Authorized
165	Ingham	DTMB	10838-2013-0366	1033 S Washington Avenue	Lansing	48933	08/01/2013	07/31/2014	$4,992.67	$59,912.04	$8.00	7,489	RA	Office Building	Rent Authorized
166	Ingham	DTMB	10978-2002-2026	Lansing City Hall	Lansing	48933	09/01/2005	08/31/2015	$58,870.00	$706,440.00	$0.00	0	Lease	Parking	Rent Authorized
167	Ingham	DTMB	11192-2006-0007	5511 Enterprise Drive	Lansing	48911	01/01/2007	12/31/2016	$15,086.00	$181,032.00	$6.10	29,668	Lease	Warehouse	Rent Authorized
168	Ingham	DTMB	11677-2014-0112	106 W Allegan Street	Holly	48933	01/01/2014	12/31/2014	$12,468.00	$149,616.00	$12.00	12,468	RA	Office Building	Rent Authorized
169	Ingham	DTMB	11682-2014-0141	106 W Allegan Street	Holly	48933	02/01/2014	01/31/2015	$11,239.00	$134,868.00	$12.00	11,239	RA	Office Building	Rent Authorized
170	Ingham	DTMB	11753-2014-0066	106 W Allegan Street	Holly	48933	01/01/2014	12/31/2014	$10,529.00	$126,348.00	$12.00	10,529	RA	Office Building	Rent Authorized
171	Ingham	LARA	10469-2006-0022	2501 Woodlake Circle	Okemos	48864	06/01/1997	07/31/2017	$84,143.33	$1,009,719.90	$19.31	52,290	Lease	Office Building	Rent Authorized
172	Ingham	LARA	11282-2006-0246	3101 Technology Blvd	Lansing	48910	05/01/2007	04/30/2017	$16,189.83	$194,277.96	$14.00	13,877	Lease	Office Building	Rent Authorized
173	Ingham	LARA	11420-2009-0336	4300 W. Saginaw Highway	Lansing	48917	02/01/2011	01/31/2012	$53,439.50	$641,274.00	$17.00	37,722	RA	Office Building	Holding Over
174	Ingham	LARA	11567-2012-0384	4300 W. Saginaw Highway	Lansing	48917	08/01/2012	07/31/2013	$39,377.67	$472,532.04	$17.00	27,796	RA	Office Building	Holding Over

	P	Q	R	S	T	U	V	W	X	Y	Z	AA	AB	AC	AD	AE
159	Standard; 60 day	None	None	Public Utilities, Pest Control	2,510.00	0.00	0.00	0.00	16,361.00	0.00	$92,395.48	$15.39	0.00	Actual	2013	Reichenbach, L.L.C.
160	Standard; 30 day	None	None	Gross (Full Service)	0.00	0.00	0.00	0.00	0.00	0.00	$9,648.00	$16.00	0.00	Actual	2013	MI Sheriffs Assoc Educational
161	Exec. New; 180 day	None	None	Public Utilities	165,662.00	0.00	0.00	0.00	34,501.00	0.00	$2,257,032.96	$23.27	0.00	Actual	2013	Riverview Associates One Limited
162	Standard; 90 day	None	None	Gross (Full Service)	0.00	0.00	0.00	0.00	0.00	0.00	$80,040.48	$16.51	0.00	Actual	2013	Boji Tower, L.L.C.
163	Standard; 180 day	None	None	Electricity	51,788.24	0.00	0.00	0.00	0.00	0.00	$551,333.24	$16.56	0.00	Actual	2013	River Plaza Limited Liability
164	Leg. Rest.; 180 day	None	None	Gross (Full Service)	0.00	0.00	0.00	0.00	0.00	0.00	$10,412.04	$19.00	0.00	Actual	2013	Victor II Partnership
165	Either Party; 30 day	None	None	Gross (Full Service)	0.00	0.00	0.00	0.00	0.00	0.00	$59,912.04	$8.00	0.00	Actual	2013	Investors Equity Group, Inc.
166	Standard; 90 day	None	Eight 5 yr; 90 day	Gross (Full Service)	0.00	0.00	0.00	0.00	0.00	0.00	$706,440.00	$0.00	0.00	Actual	2013	City of Lansing
167	Standard; 90 day	None	One 5 yr; 30 day	Public Utilities, Janitorial	26,011.88	4,455.66	0.00	0.00	0.00	0.00	$211,499.54	$7.13	0.00	Actual	2013	GTB Properties, LLC
168	Standard; 30 day	None	None	Gross (Full Service)	0.00	0.00	0.00	0.00	0.00	0.00	$149,616.00	$12.00	0.00	Actual	2013	Hollister Holding, LLC
169	Standard; 30 day	None	None	Gross (Full Service)	0.00	0.00	0.00	0.00	0.00	0.00	$134,868.00	$12.00	0.00	Actual	2013	Hollister Holding, LLC
170	Standard; 30 day	None	None	Gross (Full Service)	0.00	0.00	0.00	0.00	0.00	0.00	$126,348.00	$12.00	0.00	Actual	2013	Hollister Holding, LLC
171	Standard; 180 day	None	None	Public Utilities	112,935.31	0.00	0.00	0.00	0.00	0.00	$1,122,655.21	$21.47	0.00	Actual	2013	MWC Associates LLC
172	Standard; 90 day	None	Two 5 yr; 60 day	Gross (Full Service)	0.00	0.00	0.00	0.00	0.00	0.00	$194,277.96	$14.00	0.00	Actual	2013	Granger Park Development L.L.C.
173	Standard; 30 day	None	None	Gross (Full Service)	0.00	0.00	0.00	0.00	0.00	0.00	$641,274.00	$17.00	0.00	Actual	2013	4300 West Saginaw L.L.C.
174	Standard; 30 day	None	None	Gross (Full Service)	0.00	0.00	0.00	0.00	0.00	0.00	$472,532.04	$17.00	0.00	Actual	2013	4300 West Saginaw L.L.C.

	AF	AG	AH	AI	AJ	AK	AL	AM
159	4216 Legacy Parkway	Lansing	MI	48909-7066				No occupancy information supplied by Agency
160	620 South Capitol Avenue	Lansing	MI	48933				No occupancy information supplied by Agency
161	1118 Centennial Way	Lansing	MI	48908-0737				No occupancy information supplied by Agency
162	124 West Allegan, Suite 2100	Lansing	MI	48933				No occupancy information supplied by Agency
163	316 E Michigan Avenue	Lansing	MI	48933	22	18	100%	
164	201 N Washington Square	Lansing	MI	48933-1301	133	111	100%	
165	611 S Capitol Ave, Suite A	Lansing	MI	48933			100%	
166	124 W Michigan	Lansing	MI	48933				
167	1111 Michigan Avenue	East Lansing	MI	48823			N/A - Parking	
168	124 W. Allegan, Suite 2000	Lansing	MI	48933			N/A - Warehouse	
169	124 W. Allegan, Suite 2000	Lansing	MI	48933			100%	Temporary Space
170	124 W. Allegan, Suite 2000	Lansing	MI	48933			100%	Temporary Space
171	1111 E.Michigan Avenue, Suite 2331	East Lansing	MI	48823				
172	6267 Aurrlius Road	Lansing	MI	48823	225	216	100%	
173	4660 South Hagadorn Road	East Lansing	MI	48823-5371			100%	Temporary Space
174	4660 South Hagadorn Road	East Lansing	MI	48823-5371	225	158	100%	

	A	B	C	D	E	F	G	H	I	J	K	L	M	N	O
175	Ingham	LARA	11570-2012-0383	6520 Mercantile Way	Lansing	48911	07/01/2012	06/30/2013	$5,380.00	$64,560.00	$10.45	6,178	RA	Office Building	Holding Over
176	Ingham	LARA	11608-2012-0094	6546 Mercantile Way	Lansing	48911	01/01/2012	12/31/2012	$5,999.00	$71,988.00	$10.50	8,656	RA	Office Building	Holding Over
177	Ingham	LARA	11690-2012-0184	2395 Jolly Rd.	Okemos	48911	03/01/2013	02/28/2014	$10,876.25	$130,515.00	$17.50	7,458	RA	Office Building	Holding Over
178	Ingham	LARA	11733-2013-0129	6545 Mercantile Way	Lansing	48911	02/01/2013	01/31/2014	$0.08	$0.96		144	RA	Other	Holding Over
179	Ingham	LARA	2432-2012-0044	6546 Mercantile Way	Lansing	48911	02/01/2012	01/31/2022	$15,800.40	$189,604.80	$10.45	18,144	Lease	Office Building	Rent Authorized
180	Ingham	LARA	2787-2006-0019	5015 S. Cedar Street	Lansing	48910	12/30/1998	01/31/2016	$18,248.75	$218,985.00	$13.00	16,845	Lease	Office Building	Rent Authorized
181	Ingham	MDARD	9-1956-1	1615 S Harrison Road	East Lansing	48823	12/30/1956	02/10/2006	$0.00	$1.00	$0.00	43,000	Lease	Laboratory	Holding Over
182	Ingham	MDT	10708-2005-0239	2501 N Coolidge	East Lansing	48823	04/01/2001	03/31/2021	$51,473.80	$617,685.60	$24.72	24,986	Lease	Office Building	Rent Authorized
183	Ingham	MDT	10940-2005-0240	2501 N Coolidge	East Lansing	48823	05/18/2001	03/31/2021	$1,386.00	$16,632.00	$6.00	2,772	Lease	Office Building	Rent Authorized
184	Ingham	MDT	7316-2007-0070	5015 S. Cedar Street	Lansing	48910	03/01/2008	02/28/2018	$6,863.75	$82,365.00	$15.00	5,491	Lease	Office Building	Rent Authorized
185	Ingham	MSF	11576-2011-0373	201 N Washington	Holly	48933	02/01/1990	01/31/2020	$70,683.17	$848,198.04	$19.00	44,642	Lease	Office Building	Rent Authorized
186	Ingham	MSHDA	10596-1997-1399	735 E Michigan Ave	Lansing	48912	04/01/2001	03/31/2021	$184,996.60	$2,219,959.20	$19.41	114,380	Lease	Office Building	Rent Authorized
187	Ingham	MSHDA	11351-2013-2013	636 E. Michigan Ave.	Lansing	48912	03/01/2013	02/28/2014	$1,400.00	$16,800.00	$0.00	0	RA	Parking	Holding Over
188	Ingham	MSP	10120-2008-0167	2510 Kerry St.	Lansing	48912	03/01/2009	02/28/2019	$4,241.67	$50,900.04	$20.00	2,545	Lease	Office Building	Rent Authorized
189	Ingham	MSP	10261-1994-1204	4000 Collins Rd.	Lansing	48910	09/10/1996	02/29/2016	$105,766.10	$1,269,193.20	$16.34	77,674	Lease	Office Building	Rent Authorized
190	Ingham	MSP	10559-2008-0101	3234 W St. Joseph	Lansing	48917	07/01/1998	09/30/2018	$1,500.00	$18,000.00	$5.00	3,600	Lease	Warehouse	Rent Authorized

	P	Q	R	S	T	U	V	W	X	Y	Z	AA	AB	AC	AD	AE
175	Standard; 30 day	None	None	Gross (Full Service)	0.00	0.00	0.00	0.00	0.00	0.00	$64,560.00	$10.45	0.00	Actual	2013	Holiday Park Realty, LLC
176	Standard; 30 day	None	None	Electricity	14,455.52	0.00	0.00	0.00	0.00	0.00	$86,443.52	$9.99	0.00	Estimated	2013	Holiday Park Realty, LLC
177	Standard; 30 day	None	None	Gross (Full Service)	0.00	0.00	0.00	0.00	0.00	0.00	$130,515.00	$0.00	0.00	Actual	2013	McKinley, Inc
178	Standard; 30 day	None	None	Gross (Full Service)	0.00	0.00	0.00	0.00	0.00	0.00	$0.96	$0.01	0.00	Actual	2013	Holiday Park Realty, LLC
179	Standard; 90 day	None	Two 5 yr; 30 day	Electricity	48,629.34	0.00	0.00	0.00	0.00	0.00	$238,234.14	$13.13	0.00	Actual	2013	Holiday Park Realty, LLC
180	Standard; 60 day	None	None	Gross (Full Service)	0.00	0.00	0.00	0.00	0.00	0.00	$218,985.00	$13.00	0.00	Actual	2013	Eyde Construction Company
181	Standard; 30 day	None	None	Public Utilities, Janitorial, Grounds	459,174.43	33,845.50	16,398.40	48,521.00	0.00	0.00	$557,940.33	$12.98	58,061.00	Actual	2013	State Board of Agriculture
182	Exec. New; 180 day	None	None	Gross (Full Service)	0.00	0.00	0.00	0.00	0.00	0.00	$617,685.60	$24.72	0.00	Actual	2013	Sam X Eyde & Judith A Eyde
183	Exec. New; 180 day	None	None	Gross (Full Service)	0.00	0.00	0.00	0.00	0.00	0.00	$16,632.00	$6.00	0.00	Actual	2013	Sam X Eyde & Judith A Eyde
184	Standard; 90 day	None	None	Gross (Full Service)	0.00	0.00	0.00	0.00	0.00	0.00	$82,365.00	$15.00	0.00	Actual	2013	Eyde Construction Company
185	Leg. Rest.; 180 day	None	None	Gross (Full Service)	0.00	0.00	0.00	0.00	0.00	0.00	$848,198.04	$19.00	0.00	Actual	2013	Victor II Partnership
186	Exec. New; 60 day	Every 5 year; 120 day	None	Public Utilities	186,662.00	0.00	0.00	0.00	0.00	359,687.00	$2,766,308.20	$24.19	505,048.00	Actual	2013	SXJE II, L.L.C.
187	Standard; 30 day	None	None	Gross (Full Service)	0.00	0.00	0.00	0.00	0.00	0.00	$16,800.00	$0.00	0.00	Actual	2013	MI Avenue Development Co., LLC
188	Standard; 90 day	None	None	Public Utilities	4,962.75	0.00	0.00	0.00	0.00	0.00	$55,862.79	$21.95	0.00	Estimated	2013	Corprex Center LLC
189	Standard; 90 day	None	None	Public Utilities	48,382.52	0.00	0.00	2,009.00	6,446.23	64,564.00	$1,390,594.95	$17.90	0.00	Actual	2013	Lansing DHS, LLC
190	Standard; 90 day	None	None	Public Utilities, Janitorial, Dumpster Service	7,020.00	3,600.00	0.00	0.00	0.00	0.00	$28,620.00	$7.95	0.00	Estimated	2013	JRT Properties, L.L.C.

	AF	AG	AH	AI	AJ	AK	AL	AM
175	150 Great Neck Road, Suite 304	Great Neck	NY	11021	170	165	100%	
176	150 Great Neck Road, Suite 304	Great Neck	NY	11021	12	12	100%	
177	320 N. Main St.	Ann Arbor	MI	48104	38	37	100%	
178	150 Great Neck Road, Suite 304	Great Neck	NY	11021			100%	
179	150 Great Neck Road, Suite 304	Great Neck	NY	11021			N/A - Warehouse	
180	4660 South Hagadorn Road	East Lansing	MI	48823-5371	87	78	100%	
181	M.S.U.	East Lansing	MI	48823	44	25	100%	
182	2800 Bryon Circle	Lansing	MI	48912-5104			N/A - Lab	
183	2800 Bryon Circle	Lansing	MI	48912-5104	82	79	100%	
184	4660 South Hagadorn Road	East Lansing	MI	48823-5371	6	6	100%	
185	201 N Washington Square	Lansing	MI	48933-1301	31	30	100%	
186	2800 Byron Circle Drive	Lansing	MI	48912	202	172	100%	Estimated
187	405 E. Maple St.	Lansing	MI	48906	480	408	100%	
188	2510 Kerry St	Lansing	MI	48912			N/A - Parking	
189	P.O. Box 417	Grosse Ile	MI	48138	10	6	100%	
190	3236 W. St. Joseph Street	Lansing	MI	48917	232	144	100%	

	A	B	C	D	E	F	G	H	I	J	K	L	M	N	O
191	Ingham	MSP	11384-2008-0130	106 W Allegan Street	Lansing	48933	01/01/2010	12/31/2014	$17,957.33	$215,487.96	$15.50	13,468	Lease	Office Building	Rent Authorized
192	Ingham	SOS	11399-2009-0001	806 Hogsback Road, Suite A	Mason	48854	11/09/2009	10/30/2019	$4,561.67	$54,740.04	$17.00	3,220	Lease	Office Building	Rent Authorized
193	Ingham	SOS	11480-2010-0063	3315 E. Michigan Ave.	East Lansing	48823	02/11/2011	01/31/2021	$8,250.00	$99,000.00	$14.68	6,745	Lease	Office Building	Rent Authorized
194	Ingham	SOS	11634-2012-0209	8158 Executive Court, Suite 30	Lansing	48913	12/01/2013	11/30/2023	$5,437.50	$65,250.00	$14.50	4,500	Lease	Office Building	Rent Authorized
195	Ingham	SOS	6976-2012-0408	1301 Sunset Ave	Lansing	48909	10/01/2007	09/30/2017	$8,604.50	$103,254.00	$3.00	34,418	Lease	Warehouse	Rent Authorized
196	Ionia	DHS	10132-2007-0033	920 E. Lincoln Ave	Ionia	48846	02/01/1995	01/31/2015	$14,274.00	$171,288.00	$13.22	12,955	Lease	Office Building	Rent Authorized
197	Ionia	DHS	11207-2012-0047	309 W. Adams St	Ionia	48846	01/01/2009	04/30/2014	$585.55	$7,026.60	$23.19	303	Sublease	Office Building	Rent Authorized
198	Ionia	SOS	11254-2005-0079	603 West Adams	Ionia	48846	08/01/2007	07/31/2017	$2,750.00	$33,000.00	$11.00	3,000	Lease	Office Building	Rent Authorized
199	Iosco	DHS	2364-2007-0043	2145 E Huron Rd.	East Tawas	48763	10/01/2007	09/30/2017	$10,150.00	$121,800.00	$11.99	10,160	Lease	Office Building	Rent Authorized
200	Iosco	DNR	11030-2009-0086	US 123 & Wadsworth	East Tawas	48730	06/01/2009	05/31/2019	$0.00	$0.00		13,200	Lease	Land	Rent Authorized
201	Iosco	SOS	10198-2004-1287	1712 E. Huron Road	East Tawas	48730	07/01/2006	06/30/2016	$1,073.25	$12,879.00	$9.00	1,431	Lease	Office Building	Rent Authorized
202	Iron	DHS	7136-2008-0067	337 Brady Ave.	Caspian	49915	08/01/2009	07/31/2014	$5,305.05	$63,660.60	$6.55	9,720	Lease	Office Building	Rent Authorized
203	Iron	DNR	11032-2006-0130	Iron County Airport	Mastadon Two	49920	01/01/2007	12/31/2012	$0.00	$87.00		0	Lease	Land	Holding Over
204	Iron	SOS	10569-2007-0071	992 Lalley Road	Iron River	49935	08/10/2008	08/31/2013	$1,297.83	$15,573.96	$11.77	1,323	Lease	Office Building	Holding Over

	P	Q	R	S	T	U	V	W	X	Y	Z	AA	AB	AC	AD	AE
191	Standard; 90 day	None	Two 5 yr; 30 day	Gross (Full Service)	0.00	0.00	0.00	0.00	0.00	0.00	$215,487.96	$16.00	0.00	Actual	2013	Hollister Holding, LLC
192	Standard; 120 day	None	One 5 yr; 180 day	Gross (Full Service)	0.00	0.00	0.00	316.85	4,952.16	0.00	$60,009.05	$18.64	0.00	Actual	2013	Cedar View Prof. Park L.L.C.
193	Standard; 90 day	None	Two 5 yr; 30 day	Gross (Full Service)	0.00	0.00	0.00	323.85	4,952.16	0.00	$104,276.01	$15.46	0.00	Actual	2013	3301 East Michigan Partnership
194	Standard; 90 day	None	Two 5 yr; 30 day	Public Utilities, Janitorial	0.00	0.00	0.00	0.00	0.00	0.00	$65,250.00	$14.50	0.00	N/A		LOUIS J EYDE/GEORGE F. EYDE
195	Standard; 90 day	None	One 5 yr; 30 day	Public Utilities, Janitorial, Dumpster Service	37,093.70	2,762.60	0.00	1,198.08	0.00	0.00	$144,308.38	$4.19	0.00	Actual	2012	1301 Sunset Warehouse, LLC
196	Exec. Leg; 120 day	None	One 3 yr; 60 day	Public Utilities, Janitorial, Dumpster Service, Pest Control	65,241.04	1,384.67	0.00	85.00	0.00	18,378.00	$256,376.71	$19.79	0.00	Actual	2013	H & M Properties
197	Standard; 90 day	None	None	Gross (Full Service)	0.00	0.00	0.00	0.00	0.00	0.00	$7,026.60	$23.19	0.00	Actual	2013	Central Area MI Works Agency
198	Standard; 90 day	None	One 5 yr; 30 day	Public Utilities	6,748.24	0.00	0.00	0.00	0.00	0.00	$39,748.24	$13.25	0.00	Actual	2013	Saginaw Ionia, LLC
199	Standard; 90 day	None	Two 5 yr; 30 day	Public Utilities, Janitorial, Grounds, Pest Control	27,855.34	9,532.46	2,183.60	354.00	0.00	0.00	$161,725.40	$15.92	0.00	Actual	2013	JJS Wolf Realty LLC
200	Either Party; 90 day	None	None	Gross (Full Service)	0.00	0.00	0.00	0.00	0.00	0.00	$0.00	$0.00	0.00	Actual	2013	City of East Tawas
201	Standard; 90 day	None	None	Public Utilities, Janitorial, Dumpster Service	5,413.73	5,205.00	0.00	737.07	0.00	0.00	$24,234.80	$16.94	0.00	Actual	2013	Midway Super Market, Inc.
202	Standard; 90 day	None	Two 5 yr; 30 day	Public Utilities, Janitorial, Grounds, Pest Control	12,718.70	7,371.70	4,272.97	0.00	0.00	0.00	$88,023.97	$9.06	0.00	Actual	2013	A & B Rentals
203	Standard; 90 day	None	None	Grounds	0.00	0.00	0.00	0.00	0.00	0.00	$87.00	$0.00	0.00	N/A		County of Iron
204	Standard; 90 day	None	One 5 yr; 30 day	Public Utilities, Janitorial, Grounds	1,319.47	4,144.27	1,221.25	147.60	0.00	0.00	$22,406.55	$16.94	0.00	Actual	2013	Maule Properties, LLC

	AF	AG	AH	AI	AJ	AK	AL	AM
191	124 W. Allegan, Suite 2000	Lansing	MI	48933			N/A - Warehouse	
192	3384 James Phillips Drive	Okemos	MI	48864	26	21	100%	
193	Lorna McHugh	East Lansing	MI	48823			N/A - Branch Office	Branch Office
194	4660 S. HAGADORN RD. SUITE 660	East Lansing	MI	48823			N/A - Branch Office	Branch Office
195	Dan Puuri	Haslett	MI	48840				
196	813 N Main Street	Mt Pleasant	MI	48858			N/A - Warehouse	
197	904 Oak Drive	Greenville	MI	48838	68	61	100%	
198	1674 Champagne Dr N	Saginaw	MI	48604	1	1	100%	
199	4336 Elmonte Street	Saginaw	MI	48638			N/A - Branch Office	Branch Office
200	760 Newman Street	East Tawas	MI	48730-0672	41	37	100%	
201	P.O. Box 0903	Bay City	MI	48707			N/A - Land	
202	2122 Pisoni Road	Iron River	MI	49935			N/A - Branch Office	Branch Office
203	2 South Sixth Street	Crystal Falls	MI	49920	17	14	100%	
204	1313 Evergreen Drive	Iron Mountain	MI	49801			N/A - Land	

	A	B	C	D	E	F	G	H	I	J	K	L	M	N	O
205	Isabella	DHS	11344-2007-0144	PARKLAND DRIVE	Mt Pleasant	48858	10/01/2009	07/31/2019	$40,280.14	$483,361.68	$23.37	20,683	Lease	Office Building	Rent Authorized
206	Isabella	DHS	7119-2009-0054	2258 Enterprise	Mt Pleasant	48858	04/01/2010	02/28/2017	$5,432.12	$65,185.44	$14.15	4,608	Lease	Office Building	Rent Authorized
207	Isabella	MSP	10571-1996-1446	3580 S Isabella Rd	Mt Pleasant	48858	02/01/1999	01/31/2019	$10,375.00	$124,500.00	$12.39	10,050	Lease	Office Building	Rent Authorized
208	Isabella	SOS	6756-2008-0082	1245 N MISSION ST	Mt Pleasant	48858	08/01/2009	07/31/2019	$3,062.50	$36,750.00	$15.00	2,450	Lease	Office Building	Rent Authorized
209	Jackson	DOC	11221-2010-0469	1697 Lansing Avenue	Jackson	49202	05/01/2007	04/30/2017	$4,514.00	$54,168.00	$8.17	6,373	Lease	Office Building	Rent Authorized
210	Jackson	MSF	11070-2006-0163	209 E Washington Street	Jackson	49201	06/01/2009	05/31/2014	$359.19	$4,310.28	$12.04	358	Sublease	Office Building	Rent Authorized
211	Jackson	SOS	11430-2009-0187	1184 Jackson Crossing - G102	Jackson	49202	03/01/2011	02/28/2021	$7,792.00	$93,504.00	$17.00	5,500	Lease	Office Building	Rent Authorized
212	Kalamazoo	DCH	10555-2006-0253	Box A-1312 Oakland Dr	Kalamazoo	49008	07/01/1998	06/30/2098	$0.00	$0.00		0	Lease	Hospital	Rent Authorized
213	Kalamazoo	DEQ	10704-1994-1151	7953 Adobe Rd	Kalamazoo	49009	11/01/2000	10/31/2020	$23,072.00	$276,864.00	$13.94	19,860	Lease	Office Building	Rent Authorized
214	Kalamazoo	DEQ	11459-2009-0390	5272 W. Michigan Ave.	Kalamazoo	49008	05/01/2010	07/31/2015	$1,857.00	$22,284.00	$23.58	945	Sublease	Warehouse	Rent Authorized
215	Kalamazoo	DHS	10174-2008-0142	151 South Rose St.	Kalamazoo	49007	12/01/2009	11/30/2019	$35,295.60	$423,547.20	$17.56	24,120	Lease	Office Building	Rent Authorized
216	Kalamazoo	DHS	10266-2005-0044	322 Stockbridge Ave	Kalamazoo	49001	10/01/2006	09/30/2016	$6,448.75	$77,385.00	$10.50	7,370	Lease	Office Building	Rent Authorized
217	Kalamazoo	DHS	10810-2010-0194	940 N. 10th St	Kalamazoo	49001	08/01/2000	07/31/2015	$5,868.00	$70,416.00	$17.60	4,001	Lease	Office Building	Rent Authorized
218	Kalamazoo	DHS	11147-2005-0044	322 Stockbridge Ave	Kalamazoo	49001	10/01/2006	09/30/2016	$50,737.75	$608,853.00	$10.50	57,986	Lease	Office Building	Rent Authorized
219	Kalamazoo	DHS	11484-2010-0079	151 South Rose St	Kalamazoo	49007	09/01/2010	08/31/2020	$7,847.00	$94,164.00	$17.35	5,427	Lease	Office Building	Rent Authorized

	P	Q	R	S	T	U	V	W	X	Y	Z	AA	AB	AC	AD	AE
205	Standard; 90 day	None	Two 5 yr; 60 day	Electricity	0.00	0.00	0.00	0.00	0.00	0.00	$483,361.68	$23.37	0.00	Actual	2012	Parkland DHS, LLC
206	Standard; 90 day	None	None	Gross (Full Service)	0.00	0.00	0.00	0.00	0.00	0.00	$65,185.44	$14.15	0.00	Actual	2013	Edward J. & Nancy J. DeGroat
207	Exec. New; 60 day	None	Two 5 yr; 30 day	Public Utilities, Janitorial	22,871.02	11,832.34	1,840.00	1,357.62	0.00	0.00	$162,400.98	$16.16	0.00	Actual	2013	County of Isabella
208	Standard; 90 day	None	One 5 yr; 60 day	Public Utilities, Janitorial	5,885.36	3,819.00	0.00	0.00	0.00	0.00	$46,454.36	$18.96	0.00	Actual	2013	Pleasant Plaza, Inc.
209	Standard; 90 day	None	Two 5 yr; 60 day	Gross (Full Service)	0.00	0.00	0.00	0.00	0.00	0.00	$54,168.00	$8.50	0.00	Actual	2013	COUNTY OF JACKSON
210	Standard; 60 day	None	None	Gross (Full Service)	0.00	0.00	0.00	0.00	0.00	0.00	$4,310.28	$12.04	0.00	Actual	2013	South Central Michigan Works
211	Standard; 120 day	None	One 5 yr; 30 day	Gross (Full Service)	0.00	0.00	0.00	236.85	4,952.16	0.00	$98,693.01	$17.94	0.00	Actual	2013	Ramco Gershenson Properties LP
212	Standard; 60 day	None	None	Public Utilities, Janitorial, Dumpster Service, Grounds	480,294.88	0.00	0.00	0.00	0.00	0.00	$480,294.88	$0.00	0.00	Actual	2013	Western Michigan University
213	Exec. New; 90 day	None	Two 5 yr; 60 day	Public Utilities, Janitorial	37,730.10	15,058.00	0.00	0.00	0.00	23,873.00	$353,525.10	$17.80	0.00	Actual	2012	D & J Real Estate, L.L.C.
214	Standard; 90 day	None	Two 5 yr; 30 day	Gross (Full Service)	0.00	0.00	0.00	0.00	0.00	0.00	$22,284.00	$23.58	0.00	Actual	2013	WMU Board of Trustees
215	Standard; 90 day	None	One 5 yr; 60 day	Electricity	40,280.40	0.00	0.00	0.00	0.00	0.00	$463,827.60	$19.23	0.00	Estimated	2013	Gilmore Real Estate, LLC
216	Standard; 90 day	None	None	Public Utilities	21,821.25	0.00	0.00	0.00	0.00	0.00	$99,206.25	$13.46	0.00	Actual	2013	Louis&George Eyde Ltd.Fam.Prnshp
217	Standard; 60 day	None	None	Public Utilities	5,508.53	0.00	0.00	0.00	0.00	0.00	$75,924.53	$18.98	0.00	Actual	2013	Westpointe Development, LLC.
218	Standard; 90 day	None	None	Public Utilities	171,629.52	86,916.66	0.00	16,584.70	0.00	0.00	$883,983.88	$15.24	0.00	Actual	2013	Louis&George Eyde Ltd.Fam.Prnshp
219	Standard; 90 day	None	Two 5 yr; 60 day	Electricity	9,063.09	0.00	0.00	0.00	0.00	0.00	$103,227.09	$19.02	0.00	Estimated	2013	Gilmore Real Estate, LLC

	AF	AG	AH	AI	AJ	AK	AL	AM
205	5000 Airport Road	Mt Pleasant	MI	48858			N/A - Branch Office	Branch Office
206	4901 Towne Centre Road, Suite 140	Saginaw	MI	48604	85	75	100%	
207	200 North Main	Mt Pleasant	MI	48858	10	10	100%	
208	950 South Crawford Road	Mt Pleasant	MI	48858	13	24	54%	
209	120 W MICHIGAN AVE	Jackson	MI	49201			N/A - Branch Office	Branch Office
210	21 Care Drive	Hillsdale	MI	49242				No occupancy information supplied by agency
211	31500 Northwestern Hwy	Farmington Hills	MI	48334			100%	
212	W Michigan S3050	Kalamazoo	MI	49008			N/A - Branch Office	Branch Office
213	4200 W Centre Avenue	Portage	MI	49024			N/A - Hospital	
214	1903 W Michigan Ave MS 5222	Kalamazoo	MI	49008				No occupancy information supplied by Agency
215	162 E. Michigan Avenue	Kalamazoo	MI	49007			N/A - Warehouse	
216	4660 S. Hagadorn Road, Suite 660	East Lansing	MI	48823-5371	157	108	100%	
217	2221 Health Drive S.W., Suite 2200	Wyoming	MI	49519	30	29	100%	
218	4660 S. Hagadorn Road, Suite 660	East Lansing	MI	48823-5371	25	25	100%	
219	162 E. Michigan Avenue	Kalamazoo	MI	49007	292	275	100%	

	A	B	C	D	E	F	G	H	I	J	K	L	M	N	O
220	Kalamazoo	DHS	11744-2014-0010	512 N. Park Street	Kalamazoo	49007	12/01/2013	11/30/2014	$0.00	$0.00		500	RA	Office Building	Rent Authorized
221	Kalamazoo	DHS	6959-2006-0227	4210 S Westnedge	Kalamazoo	49008	04/01/2008	03/31/2018	$8,205.33	$98,463.96	$17.00	5,792	Lease	Office Building	Rent Authorized
222	Kalamazoo	DOC	11216-2010-0643	201 W Kalamazoo Ave.	Kalamazoo	49007	05/01/2007	04/30/2017	$3,517.50	$42,210.00	$12.60	3,350	Lease	Office Building	Rent Authorized
223	Kalamazoo	LARA	11626-2012-0196	1601 South Burdick	Kalamazoo	49001	05/01/2012	04/30/2013	$270.93	$3,251.16	$21.82	149	RA	Office Building	Holding Over
224	Kalamazoo	MDT	10904-2009-0057	535 S. Burdick St	Kalamazoo	49007	05/01/2006	04/30/2016	$3,234.81	$38,817.72	$18.25	2,127	Lease	Office Building	Rent Authorized
225	Kalamazoo	SOS	11096-2004-1200	603 Romence	Portage	49024	09/27/2005	09/30/2015	$6,604.00	$79,248.00	$16.51	4,800	Lease	Office Building	Rent Authorized
226	Kalamazoo	SOS	11390-2008-0137	3298 Stadium Drive	Kalamazoo	49008	10/01/2009	09/30/2019	$8,218.88	$98,626.56	$21.21	4,650	Lease	Office Building	Rent Authorized
227	Kalkaska	DHS	2435-2008-0149	503 N Birch Street	Kalkaska	49646	04/01/2010	03/31/2020	$5,634.87	$67,618.44	$8.76	7,719	Lease	Office Building	Rent Authorized
228	Kalkaska	SOS	2831-2003-1138	114 Northland Plaza	Kalkaska	49646	05/01/2004	04/30/2014	$850.00	$10,200.00	$7.80	1,230	Lease	Office Building	Rent Authorized
229	Kent	BSL	11293-2004-1054	3391-B Plainfield Ave NE	Grand Rapids	49505	12/01/2007	11/30/2017	$7,602.50	$91,230.00	$16.37	5,573	Lease	Office Building	Rent Authorized
230	Kent	DEQ	7813-2007-0134	3415 Roger B Chaffee SE	Wyoming	49548	09/01/2008	08/31/2018	$1,450.00	$17,400.00	$8.70	2,000	Lease	Warehouse	Rent Authorized
231	Kent	DHS	10064-2002-2191	750 Front Ave NW	Grand Rapids	49504	11/01/2004	09/30/2014	$8,123.45	$97,481.40	$14.27	6,831	Lease	Office Building	Rent Authorized
232	Kent	DHS	10109-2013-0249	536 South State Street	Sparta	49345	12/01/2013	11/30/2023	$8,431.16	$101,173.92	$15.72	6,436	Lease	Office Building	Rent Authorized
233	Kent	DHS	10214-2005-0042	5303 28th Street Court SE	Grand Rapids	49512	07/01/2006	06/30/2016	$34,514.00	$414,168.00	$12.00	34,514	Lease	Office Building	Rent Authorized
234	Kent	DHS	10232-2005-0043	5303 28th Street Court SE	Grand Rapids	49512	07/01/2006	06/30/2016	$9,300.00	$111,600.00	$12.00	9,300	Lease	Office Building	Rent Authorized

	P	Q	R	S	T	U	V	W	X	Y	Z	AA	AB	AC	AD	AE
220	Either Party; 30 day	None	None	Gross (Full Service)	0.00	0.00	0.00	0.00	0.00	0.00	$0.00	$0.00	0.00	Actual	2013	Kalamazoo Market Inc.
221	Standard; 90 day	None	None	Public Utilities, Janitorial	11,294.40	5,792.00	0.00	0.00	0.00	0.00	$115,550.36	$19.95	0.00	Estimated	2013	Linda Lou Larocque
222	Standard; 90 day	None	Two 5 yr; 30 day	Gross (Full Service)	0.00	0.00	0.00	0.00	0.00	0.00	$42,210.00	$12.60	0.00	Actual	2013	County Of Kalamazoo
223	Standard; 30 day	None	None	Gross (Full Service)	0.00	0.00	0.00	0.00	0.00	0.00	$3,251.16	$21.82	0.00	Actual	2013	W. E. Upjohn Institute
224	Standard; 90 day	None	One 5 yr; 60 day	Gross (Full Service)	0.00	0.00	0.00	0.00	0.00	0.00	$38,817.72	$18.25	0.00	Actual	2013	WBC Properties LTD Partnership
225	Standard; 90 day	None	One 5 yr; 120 day	Public Utilities, Pest Control	13,520.81	0.00	0.00	316.85	4,914.64	0.00	$98,000.30	$20.42	0.00	Actual	2013	BRE Romence Village, LLC
226	Standard; 90 day	None	None	Public Utilities, Janitorial	10,716.40	5,088.00	0.00	236.85	4,913.75	0.00	$119,581.56	$25.72	0.00	Actual	2013	Hinman Stadium, LLC
227	Standard; 90 day	None	Two 5 yr; 30 day	Gross (Full Service)	0.00	0.00	0.00	0.00	0.00	0.00	$67,618.44	$8.76	0.00	Actual	2013	County Of Kalkaska
228	Standard; 60 day	None	None	Janitorial	0.00	4,690.00	0.00	0.00	0.00	0.00	$14,890.00	$12.11	0.00	Actual	2013	Ronald and Janice Ascione
229	Standard; 90 day	None	One 5 yr; 60 day	Public Utilities	9,735.63	0.00	0.00	2,493.00	0.00	0.00	$103,458.63	$18.56	0.00	Actual	2013	Steven & Alicia Pestka Jnt Trst
230	Standard; 90 day	None	None	Public Utilities, Janitorial, Dumpster Service, Pest Control	1,500.05	0.00	0.00	537.39	0.00	0.00	$19,437.44	$9.72	0.00	Actual	2012	Ace Vending Service, Inc.
231	Standard; 180 day	None	None	Electricity	11,407.77	0.00	0.00	0.00	0.00	0.00	$108,889.17	$15.94	0.00	Estimated	2013	AC Holdings LLC
232	Executive; 150 day	None	One 5 yr; 30 day	Public Utilities, Janitorial	424.00	5,998.00	0.00	0.00	0.00	0.00	$107,595.92	$16.72	0.00	Actual	2013	G&M Bear Properties LLC
233	Standard; 90 day	None	None	Public Utilities, Janitorial	72,510.58	16,199.05	0.00	15,009.54	0.00	-11,158.00	$506,729.17	$14.68	0.00	Actual	2013	Cascade Commons, LLC
234	Standard; 90 day	None	None	Public Utilities, Janitorial	19,542.97	4,365.95	0.00	4,045.38	0.00	-3,007.00	$136,547.30	$14.68	0.00	Actual	2013	Cascade Commons, LLC

	AF	AG	AH	AI	AJ	AK	AL	AM
220	512 N. Park Street	Kalamazoo	MI	49007	22	15	100%	
221	118 Superior Street	South Haven	MI	49090				
222	201 W Kalamazoo	Kalamazoo	MI	49007	15	11	100%	
223	300 S. Westnedge Ave.	Kalamazoo	MI	49007				No occupancy information supplied by agency
224	535 S Burdick Street, Suite 1	Kalamazoo	MI	49005-0751	2	2	100%	
225	255 East Brown Street	Birmingham	MI	48009	9	9	100%	
226	750 Trade Centre Way	Kalamazoo	MI	49002			N/A - Branch Office	Branch Office
227	605 N Birch Street	Kalkaska	MI	49646			N/A - Branch Office	Branch Office
228	2101 US 131 N.W.	Kalkaska	MI	49646	26	23	100%	
229	2920 Fuller Ave NE	Grand Rapids	MI	49505			N/A - Branch Office	Branch Office
230	3417 Roger B. Chaffee SE	Grand Rapids	MI	49545	14	13	100%	Retail
231	750 Front Ave NW	Grand Rapids	MI	49504			N/A - Warehouse	
232	8737 Thome Drive	Sparta	MI	49345	21	21	100%	
233	1946 Turner Avenue NW	Grand Rapids	MI	49504	23	23	100%	
234	1946 Turner Avenue NW	Grand Rapids	MI	49504	317	270	100%	

	A	B	C	D	E	F	G	H	I	J	K	L	M	N	O
235	Kent	DHS	11110-2010-0036	121 Franklin Street SE	Grand Rapids	49507	06/01/2009	05/31/2029	$189,544.00	$2,274,528.00	$21.08	107,925	Sublease	Office Building	Rent Authorized
236	Kent	DTMB	10954-2008-0164	One North Division Avenue	Grand Rapids	49503	05/01/2002	09/30/2028	$297,271.85	$3,567,262.20	$26.04	137,000	Lease	Office Building	Rent Authorized
237	Kent	DTMB	11185-2006-0013	1 Michigan Street NE	Grand Rapids	49504	09/25/2005	09/30/2057	$4,504.65	$54,055.80		0	Lease	Parking	Rent Authorized
238	Kent	LARA	10484-2006-0191	2942 Fuller Ave NE	Grand Rapids	49505	09/01/2007	08/31/2017	$18,270.00	$219,240.00	$15.00	13,920	Lease	Office Building	Rent Authorized
239	Kent	LARA	6144-2006-0047	3391-A Plainfield Ave NE	Grand Rapids	49505	12/01/2007	11/30/2017	$11,794.65	$141,535.80	$15.77	8,975	Lease	Office Building	Rent Authorized
240	Kent	LARA	7132-2009-0192	2922 Fuller Ave NE	Grand Rapids	49505	09/01/2007	08/31/2017	$1,772.81	$21,273.72	$15.77	1,349	Lease	Office Building	Rent Authorized
241	Kent	MDOT	11188-2009-0433	2660 Leonard, NE	Grand Rapids	49505	04/01/2006	03/31/2016	$26,340.52	$316,086.24	$20.87	13,821	Lease	Office Building	Rent Authorized
242	Kent	MSP	10673-1998-1069	8650 Algoma Ave	Rockford	49341	08/01/1999	07/31/2014	$3,294.50	$39,534.00	$6.96	5,680	Lease	Mixed Use	Rent Authorized
243	Kent	SOS	10048-2013-0167	534 South State Street	Sparta	49345	11/01/2013	10/31/2023	$1,988.67	$23,864.04	$9.50	2,512	Lease	Office Building	Rent Authorized
244	Kent	SOS	10262-2010-0193	3472 Plainfield Ave NE	Grand Rapids	49503	07/01/2011	06/30/2021	$5,663.00	$67,956.00	$11.50	5,909	Lease	Office Building	Rent Authorized
245	Kent	SOS	10720-2008-0134	1056 28th Street SW	Grand Rapids	49509	03/01/2010	02/29/2020	$5,533.38	$66,400.56	$11.03	6,020	Lease	Office Building	Rent Authorized
246	Kent	SOS	11347-2007-0138	3665 28th Street SE	Grand Rapids	49512	08/07/2008	08/06/2018	$8,287.00	$99,444.00	$8.86	8,287	Lease	Office Building	Rent Authorized
247	Keweenaw	SOS	10602-1997-1282	4541 North St	Mohawk	49950	01/28/1999	01/27/2014	$806.67	$9,680.04	$11.00	880	Lease	Office Building	Rent Authorized
248	Lake	DHS	7551-2010-0580	4459 M-37	Baldwin	49304	01/01/1992	12/31/2021	$5,000.00	$60,000.00	$4.11	14,600	Lease	Office Building	Rent Authorized

	P	Q	R	S	T	U	V	W	X	Y	Z	AA	AB	AC	AD	AE
235	Leg. Rest; 0 days	None	Two 5 yr; 90 day	Gross (Full Service)	0.00	0.00	0.00	5,240.00	0.00	-10,116.00	$2,269,652.00	$21.03	0.00	Actual	2013	County of Kent
236	Leg. Rest; 60 day	180 days anytime after 10th yr	Two 5 yr; 30 day	Public Utilities	246,860.47	0.00	0.00	12,068.45	0.00	15,295.00	$3,841,486.12	$28.04	0.00	Actual	2013	City of Grand Rapids
237	Standard; 90 day	None	One 50 yr; 365 day	Gross (Full Service)	0.00	0.00	0.00	0.00	0.00	0.00	$54,055.80	$0.00	0.00	Actual	2013	Michigan Street Development LLC
238	Standard; 90 day	None	One 5 yr; 60 day	Public Utilities	16,797.71	0.00	0.00	0.00	0.00	0.00	$236,037.71	$16.96	0.00	Actual	2013	H & H Mmgt & Devel. Co., L.L.C.
239	Standard; 90 day	None	One 5 yr; 60 day	Public Utilities	15,683.77	0.00	0.00	0.00	0.00	0.00	$157,219.57	$17.52	0.00	Actual	2013	Steven & Alicia Pestka Jnt Trst
240	Standard; 90 day	None	One 5 yr; 60 day	Electricity	2,252.83	0.00	0.00	0.00	0.00	0.00	$23,526.55	$17.44	0.00	Estimated	2013	H & H Mmgt & Devel. Co., L.L.C.
241	Standard; 90 day	None	One 5 yr; 60 day	Gross (Full Service)	0.00	0.00	0.00	0.00	0.00	0.00	$316,086.24	$22.87	0.00	Actual	2013	2660 Leonard, LLC
242	Standard; 60 day	None	None	Public Utilities, Janitorial	11,076.00	5,680.00	0.00	0.00	0.00	0.00	$56,290.00	$9.91	0.00	Estimated	2013	Rogue River Development L.L.C.
243	Standard; 90 day	None	One 5 yr; 30 day	Public Utilities, Janitorial	5,728.99	4,240.00	0.00	0.00	0.00	0.00	$33,833.03	$13.47	0.00	Actual	2013	G&M Bear Properties LLC
244	Standard; 90 day	None	Two 5 yr; 30 day	Gross (Full Service)	0.00	0.00	0.00	236.85	4,932.51	0.00	$73,125.36	$12.38	0.00	Actual	2013	Northtown Center Inc
245	Standard; 90 day	None	One 5 yr; 60 day	Public Utilities, Janitorial	13,365.26	5,228.00	0.00	0.00	0.00	0.00	$84,993.82	$14.12	0.00	Actual	2012	Sun Valley - MI Ltd Partnership
246	Standard; 90 day	None	One 5 yr; 60 day	Public Utilities, Janitorial	27,924.92	11,795.50	0.00	885.70	12,948.58	0.00	$152,998.70	$18.46	0.00	Actual	2013	Centerpointe Partners, LLC
247	Standard; 90 day	None	None	Public Utilities, Janitorial, Grounds	2,391.42	4,650.00	5,809.00	30.00	0.00	0.00	$22,560.46	$25.64	0.00	Actual	2013	James Trevethan
248	Standard; 120 day	None	None	Public Utilities	26,806.93	1,644.44	0.00	3,159.50	0.00	0.00	$91,610.87	$6.27	0.00	Actual	2013	Lake County

	AF	AG	AH	AI	AJ	AK	AL	AM
235	300 Monroe NW	Grand Rapids	MI	49502			N/A - Training	Training Facility
236	201 Market	Grand Rapids	MI	49503	480	456	100%	
237	408 E. Kalamazoo Plaza	Lansing	MI	48933			94%	Occupants: GSA, LARA-UIA, DOS, DOC - Branch office and parole office considered at full occupancy, GSA is a tenant of the Starte. UIA is currently reducing their need.
238	2920 Fuller Avenue, N.E.	Grand Rapids	MI	49505			N/A - Parking	
239	2920 Fuller Ave NE	Grand Rapids	MI	49505	26	36	72%	
240	2920 Fuller Avenue, N.E.	Grand Rapids	MI	49505	42	9	100%	
241	4180 44th Street SE	Grand Rapids	MI	49512	6	10	60%	
242	8620 Algoma Avenue	Rockford	MI	49341	48	48	100%	
243	8737 Thome Drive	Sparta	MI	49345	7	7	100%	
244	2920 Fuller Ave NE	Grand Rapids	MI	49505			N/A - Branch Office	Branch Office
245	70 NE Loop 410	San Antonio	TX	78216			N/A - Branch Office	Branch Office
246	6755 Daly Road	West Bloomfield	MI	48322			N/A - Branch Office	Branch Office
247	17463 Osma Plat Road	Houghton	MI	49931			N/A - Branch Office	Branch Office
248	800 10th Street	Baldwin	MI	49304-7971			N/A - Branch Office	Branch Office

	A	B	C	D	E	F	G	H	I	J	K	L	M	N	O
249	Lapeer	DHS	2710-2009-0314	1505 Suncrest Dr	Lapeer	48446	10/01/2010	09/30/2015	$13,240.00	$158,880.00	$8.50	18,692	Lease	Office Building	Rent Authorized
250	Lapeer	SOS	11454-2009-0334	301 West Genesee St.	Lapeer	48846	07/19/2011	07/18/2021	$5,866.00	$70,392.00	$18.50	3,805	Lease	Office Building	Rent Authorized
251	Leelanau	DHS	11033-2008-0146	7401 East Duck Lake Road	Lake Leelanau	49653	01/01/2007	12/31/2014	$236.00	$2,832.00	$22.00	120	Sublease	Office Building	Rent Authorized
252	Leelanau	MSP	10753-1999-1394		Leland	49654	01/01/2000	12/31/2029	$0.00	$0.00	$0.00	1,000	Lease	Land	Rent Authorized
253	Leelanau	SOS	6655-2007-0139	100-B Cedar St.	Suttons Bay	49682	09/01/2008	08/31/2013	$1,053.25	$12,639.00	$14.04	900	Lease	Office Building	Holding Over
254	Lenawee	DHS	7211-1990-118	1040 South Winter Street	Adrian	49221	04/01/1990	04/30/2019	$12,500.00	$150,000.00	$7.50	20,000	Lease	Office Building	Rent Authorized
255	Lenawee	DHS	7225-2004-1189	1040 South Winter Street	Adrian	49221	11/01/2005	10/31/2015	$3,653.55	$43,842.60	$14.23	3,081	Lease	Office Building	Rent Authorized
256	Lenawee	MSF	11219-2008-0038	1040 South Winter Street	Adrian	49221	06/01/2009	05/31/2014	$241.92	$2,903.04	$14.23	204	Sublease	Office Building	Rent Authorized
257	Lenawee	SOS	11523-2010-0621	1040 South Winter Street	Adrian	49221	12/01/2011	11/30/2021	$4,107.87	$49,294.44	$14.21	3,469	Lease	Office Building	Rent Authorized
258	Livingston	DHS	10440-1994-1263	2300 E Grand River	Howell	48844	06/06/1997	06/05/2017	$13,082.50	$156,990.00	$12.10	13,470	Lease	Office Building	Rent Authorized
259	Livingston	DHS	11191-2013-0209	1240 Packard Drive	Howell	48843	04/01/2013	03/31/2014	$174.25	$2,091.00	$13.94	150	RA	Office Building	Rent Authorized
260	Livingston	MDOT	10483-2007-0053	10321 E Grand River St. Ste 500	Brighton	48116	04/01/2008	03/31/2018	$15,394.92	$184,739.04	$17.00	10,867	Lease	Office Building	Rent Authorized
261	Livingston	MSP	11415-2010-0532	4363 Buno Road	Brighton	48114	12/01/2012	11/30/2032	$11,457.00	$137,484.00	$17.18	8,000	Sublease	Office Building	Rent Authorized
262	Livingston	SOS	11489-2010-0060	1448 Lawson Road	Howell	48843	01/01/2011	12/31/2020	$7,500.00	$90,000.00	$18.00	5,000	Lease	Office Building	Rent Authorized
263	Luce	DHS	4481-2007-0161	500 W McMillan Ave, Suite A	Newberry	49868	11/01/2008	10/31/2013	$6,241.33	$74,895.96	$15.10	4,960	Lease	Office Building	Holding Over
264	Luce	DNR	11041-2007-0013	5340 County Rd 399	Newberry	49868	01/01/2005	12/31/2014	$33.33	$399.96	$0.00	0	Lease	Land	Rent Authorized

	P	Q	R	S	T	U	V	W	X	Y	Z	AA	AB	AC	AD	AE
249	Standard; 90 day	None	Two 5 yr; 30 day	Public Utilities	33,072.98	0.00	0.00	5,991.61	0.00	0.00	$197,944.59	$10.59	0.00	Actual	2013	Lapeer County
250	Standard; 90 day	None	Two 5 yr; 30 day	Gross (Full Service)	0.00	0.00	0.00	368.32	4,952.16	0.00	$75,712.48	$19.90	0.00	Actual	2013	Cornerstone Management Team, LLC
251	Standard; 90 day	None	None	Gross (Full Service)	0.00	0.00	0.00	0.00	0.00	0.00	$2,832.00	$23.60	0.00	Actual	2013	Benzie Leelanau Dis. Health Dept
252	Standard; 180 day	Right of 1st Refusal	Two 10 yr; 90 day	Electricity, Grounds	1,670.00	0.00	330.00	0.00	0.00	0.00	$2,000.00	$2.00	0.00	Estimated	2013	County Of Leelanau
253	Standard; 90 day	None	None	Public Utilities, Janitorial	2,768.16	3,975.00	0.00	0.00	0.00	0.00	$19,382.16	$21.54	0.00	Actual	2013	Sharon A. Williams
254	Leg. Rest; 60 day	None	None	Gross (Full Service)	0.00	0.00	0.00	0.00	0.00	0.00	$150,000.00	$7.50	0.00	Actual	2013	County of Lenawee
255	Standard; 120 day	None	None	Gross (Full Service)	0.00	0.00	0.00	0.00	0.00	0.00	$43,842.60	$14.23	0.00	Actual	2013	County of Lenawee
256	Standard; 60 day	None	None	Gross (Full Service)	0.00	0.00	0.00	0.00	0.00	0.00	$2,903.04	$14.23	0.00	Actual	2013	South Central Michigan Works
257	Standard; 90 day	None	Two 5 yr; 60 day	Gross (Full Service)	0.00	0.00	0.00	0.00	3,675.00	0.00	$52,969.44	$15.27	0.00	Actual	2013	County of Lenawee
258	Standard; 180 day	None	None	Public Utilities	41,155.50	0.00	0.00	930.00	0.00	0.00	$199,075.50	$14.78	0.00	Actual	2013	Livingston County
259	Standard; 30 day	None	None	Gross (Full Service)	0.00	0.00	0.00	0.00	0.00	0.00	$2,091.00	$13.94	0.00	Actual	2013	The County of Livingston
260	Standard; 90 day	None	None	Electricity, Janitorial	9,786.65	6,000.00	0.00	0.00	0.00	0.00	$200,525.69	$18.45	0.00	Actual	2013	Fonda Place Partners, LTD.
261	Exec. New; 90 day	None	Two 5 yr; 30 day	Public Utilities, Janitorial, Pest Control	15,600.00	8,000.00	0.00	0.00	0.00	0.00	$161,084.00	$20.14	0.00	Estimated	2013	Charter Township of Brighton
262	Standard; 90 day	None	Two 5 yr; 60 day	Public Utilities, Janitorial	11,845.66	4,540.00	0.00	236.85	4,226.16	0.00	$110,848.67	$22.17	0.00	Actual	2013	I-96 Kohls Associates, L.L.C.
263	Standard; 90 day	None	None	Public Utilities, Janitorial, Pest Control	8,595.49	6,418.09	0.00	0.00	0.00	0.00	$89,909.54	$18.13	0.00	Actual	2013	Goldthorpe Enterprises Inc.
264	Standard; 90 day	None	Ten 1 yr; 60 day	Grounds	0.00	0.00	0.00	0.00	0.00	0.00	$399.96	$0.00	0.00	N/A		County of Luce

	AF	AG	AH	AI	AJ	AK	AL	AM
249	255 Clay Street	Lapeer	MI	48446	44	40	100%	
250	310 West Genessee Street	Lapeer	MI	48446	91	81	100%	
251	6051 Frankfort Hwy,, Suite 100	Benzonia	MI	49616			N/A - Branch Office	Branch Office
252	301 Cedar Street	Leland	MI	49654	2	2	100%	
253	105 Broadway	Suttons Bay	MI	49682			N/A - Land	
254	301 N Main St	Adrian	MI	49221			N/A - Branch Office	Branch Office
255	301 N Main St	Adrian	MI	49221	93	85	100%	
256	21 Care Drive	Hillsdale	MI	49242	11	9	100%	
257	301 N Main St	Adrian	MI	49221			100%	
258	304 E. Grand River	Howell	MI	48843			N/A - Branch Office	Branch Office
259	304 East Grand River	Howell	MI	48843	77	77	100%	
260	4121 Marsh Trail	Milford	MI	48380	1	1	100%	
261	4360 Buno Road	Brighton	MI	48114	35	34	100%	
262	3280 Woodward Avenue,	Royal Oak	MI	48073	25	32	78%	
263	23972 County Road 98	Mcmillan	MI	49853			N/A - Branch Office	Branch Office
264	County Government Building	Newberry	MI	49868	18	12	100%	

	A	B	C	D	E	F	G	H	I	J	K	L	M	N	O
265	Luce	DNR	7849-2012-0016	5100 State Hwy M123	Newberry	49868	10/01/2012	09/30/2022	$5,024.85	$60,298.20	$9.35	6,449	Lease	Office Building	Rent Authorized
266	Luce	SOS	4965-2010-0201	504 W McMillan Avenue	Newberry	49868	06/01/2006	05/31/2021	$862.00	$10,344.00	$13.00	796	Lease	Office Building	Rent Authorized
267	Mackinac	DHS	6406-2007-0157	199 Ferry Lane	St Ignace	49781	11/01/2005	10/31/2015	$3,320.00	$39,840.00	$9.50	4,195	Lease	Office Building	Rent Authorized
268	Mackinac	MDOT	4296-1980-34	M 185	Mackinac Island	49757	02/21/1980	02/20/2030	$0.00	$0.00	$0.00	0	Lease	Land	Rent Authorized
269	Mackinac	MSP	10778-1999-1102	W1022 West US-2	St Ignace	49781	03/10/2000	03/09/2015	$1,331.10	$15,973.20	$10.20	1,566	Lease	Mechanic Shop	Rent Authorized
270	Mackinac	SOS	2715-2006-0069	386 North State Street	St Ignace	49781	12/01/2007	11/30/2017	$1,300.00	$15,600.00	$10.00	1,480	Lease	Office Building	Rent Authorized
271	Macomb	BSL	7194-2004-1060	34700 Dequindre	Sterling Heights	48310	05/01/2005	04/30/2015	$4,649.88	$55,798.56	$13.03	4,281	Lease	Office Building	Rent Authorized
272	Macomb	DEQ	11040-2004-1154	27700 Donald Court	Warren	48090	01/04/2005	01/03/2025	$37,273.23	$447,278.76	$12.45	35,926	Lease	Office Building	Rent Authorized
273	Macomb	DHS	10329-2009-0169	19700 Hall Rd	Clinton Twp	48038	01/01/2009	12/31/2018	$41,437.50	$497,250.00	$20.98	23,697	Lease	Office Building	Rent Authorized
274	Macomb	DHS	10768-2004-1302	43630 Hayes Road	Clinton Twp	48038	07/01/2006	06/30/2016	$17,211.79	$206,541.48	$22.75	8,789	Lease	Office Building	Rent Authorized
275	Macomb	DHS	11340-2007-0133	41227 Mound Road	Sterling Heights	48312	01/01/2010	12/31/2019	$38,750.00	$465,000.00	$15.00	31,000	Lease	Office Building	Rent Authorized
276	Macomb	DHS	11429-2009-0179	19800 Hall Rd	Clinton Twp	48038	06/01/2009	05/31/2019	$20,720.33	$248,643.96	$22.00	11,302	Lease	Office Building	Rent Authorized
277	Macomb	DHS	2257-1998-1192	21885 Dunham St.	Clinton Twp	48036	01/01/2001	12/31/2015	$56,309.67	$675,716.04	$19.00	35,564	Lease	Office Building	Rent Authorized
278	Macomb	DHS	2259-2005-0159	27650-27690 Van Dyke	Warren	48093	08/01/1998	07/31/2018	$44,074.96	$528,899.52	$19.61	24,147	Lease	Office Building	Rent Authorized

	P	Q	R	S	T	U	V	W	X	Y	Z	AA	AB	AC	AD	AE
265	Standard; 90 day	None	Two 5 yr; 30 day	Public Utilities, Janitorial, Dumpster Service, Grounds	7,477.85	5,793.00	0.00	3,605.00	0.00	0.00	$77,174.05	$11.97	0.00	Actual	2013	Laurel Lea Development CO., Inc
266	Standard; 90 day	None	One 5 yr; 30 day	Public Utilities	2,404.95	0.00	0.00	0.00	0.00	0.00	$12,748.95	$16.02	0.00	Actual	2013	Goldthorpe Enterprises Inc.
267	Standard; 90 day	None	One 5 yr; 30 day	Public Utilities, Janitorial, Grounds, Pest Control	7,630.44	7,594.11	4,015.00	95.00	0.00	0.00	$59,174.55	$14.11	0.00	Actual	2013	J & D Basel Development LLC
268	Standard; 90 day	None	One 5 yr; 90 day	Gross (Full Service)	0.00	0.00	0.00	0.00	0.00	0.00	$0.00	$0.00	0.00	Actual	2013	City of Mackinac Island
269	Standard; 90 day	None	None	Public Utilities, Janitorial	3,053.70	1,566.00	0.00	0.00	0.00	0.00	$20,592.90	$13.15	0.00	Estimated	2013	Margaret M. Huskey
270	Standard; 180 day	None	None	Public Utilities, Janitorial, Dumpster Service, Grounds	4,214.47	4,244.90	0.00	0.00	0.00	0.00	$24,059.37	$16.26	0.00	Actual	2013	Thomas Briggs
271	Standard; 90 day	None	One 5 yr; 90 day	Public Utilities, Janitorial, Dumpster Service	7,015.46	7,447.00	0.00	2,586.00	0.00	0.00	$72,847.02	$17.02	0.00	Actual	2013	Trout Henshaw 34700 Dequindre LL
272	Exec. New; 90 day	None	One 5 yr; 90 day	Public Utilities, Janitorial, Grounds	53,460.28	25,814.96	1,914.00	360.00	0.00	-2,633.92	$526,194.08	$14.65	0.00	Actual	2012	Leedership, LLC
273	Standard; 180 day	None	One 5 yr; 180 day	Gross (Full Service)	0.00	0.00	0.00	0.00	0.00	-18,924.00	$478,326.00	$20.19	0.00	Actual	2013	Thirty-Fifth Macomb, LLC
274	Standard; 90 day	None	None	Gross (Full Service)	0.00	0.00	0.00	0.00	0.00	0.00	$206,541.48	$23.50	0.00	Actual	2013	MC Portfolio LLC
275	Standard; 90 day	None	Two 5 yr; 120 day	Public Utilities, Janitorial	43,870.74	14,882.92	0.00	8,737.99	0.00	0.00	$532,491.65	$17.18	0.00	Actual	2013	CPD Properties, Inc.
276	Standard; 365 day	None	One 5 yr; 365 day	Electricity	21,462.81	0.00	0.00	0.00	0.00	-10,488.00	$259,618.77	$22.97	0.00	Actual	2013	Thirty-Fifth Macomb, LLC
277	Standard; 90 day	None	One 5 yr; 90 day	Gross (Full Service)	0.00	0.00	0.00	3,913.53	0.00	0.00	$679,629.57	$19.11	0.00	Actual	2013	Macomb County
278	Standard; 90 day	None	None	Gross (Full Service)	0.00	0.00	0.00	0.00	0.00	0.00	$528,899.52	$21.90	0.00	Actual	2013	Macomb County

	AF	AG	AH	AI	AJ	AK	AL	AM
265	13954 State Highway M-28	Newberry	MI	49868			N/A - Land	
266	23972 County Road 98	Mcmillan	MI	49853			100%	
267	9171 North Long Lake Road	Traverse City	MI	49685			N/A - Branch Office	Branch Office
268	Market Street	Mackinac Island	MI	49757-0455	17	12	100%	
269	182 First Street	St Ignace	MI	49781			N/A - Land	
270	PO Box 836	St Ignace	MI	49781			N/A - Mechanic Shop	
271	One Towne Sq #120	Southfield	MI	48076			N/A - Branch Office	Branch Office
272	6632 Telegraph Road, Suite 350	Bloomfield Hills	MI	48301	16	14	100%	
273	Attn: Charles M Bayer Jr	Grosse Pt Farms	MI	48236				No occupancy information supplied by agency
274	6850 Nineteen Mile Road	Sterling Heights	MI	48314	157	150	100%	
275	38700 Van Dyke	Sterling Heights	MI	48312	18	18	100%	
276	Attn: Charles M Bayer Jr	Grosse Pt Farms	MI	48236	125	121	100%	
277	10 North Main Street	Mt Clemens	MI	48043	157	150	100%	
278	10 North Main Street	Mt Clemens	MI	48043	176	170	100%	

	A	B	C	D	E	F	G	H	I	J	K	L	M	N	O
279	Macomb	DMVA	11099-2010-0018	44521 Schoenherr	Sterling Heights	48313	02/01/2005	01/31/2016	$2,000.00	$24,000.00	$17.14	1,400	Lease	Office Building	Rent Authorized
280	Macomb	DOC	2664-2012-0459	76 S Main St	Mt Clemens	48043	12/01/2012	11/30/2013	$9,894.83	$118,737.96	$17.92	6,626	RA	Office Building	Holding Over
281	Macomb	MDOT	10255-2005-0192	35414 and 35418 Mound Road	Sterling Heights	48314	06/01/2006	05/31/2016	$6,651.00	$79,812.00	$8.48	9,412	Lease	Laboratory	Rent Authorized
282	Macomb	MDOT	11566-2011-0332	26170 21 Mile Road	Chesterfield Twp	48051	12/01/2012	11/30/2022	$15,207.50	$182,490.00	$17.50	10,428	Lease	Office Building	Rent Authorized
283	Macomb	MDT	10570-2009-0063	41300-41400 Dequindre	Sterling Heights	48314	02/05/1999	02/28/2019	$25,396.75	$304,761.00	$19.50	14,012	Lease	Office Building	Rent Authorized
284	Macomb	MSF	11068-2014-0026	43630 Hayes Road	Clinton Twp	48038	10/01/2013	09/30/2014	$461.25	$5,535.00	$22.50	246	RA	Office Building	Rent Authorized
285	Macomb	MSF	11250-2014-0030	15950 Twelve Mile Road	Roseville	48066	10/01/2013	09/30/2014	$229.00	$2,748.00	$21.47	128	RA	Office Building	Rent Authorized
286	Macomb	MSF	11252-2014-0032	75 North River Road	Mt Clemens	48043	10/01/2013	09/30/2014	$227.50	$2,730.00	$19.50	140	RA	Office Building	Rent Authorized
287	Macomb	MSP	7170-2009-0002	42800 Merrill	Sterling Heights	48314	03/01/2010	02/29/2020	$15,933.69	$191,204.28	$14.75	12,963	Lease	Laboratory	Rent Authorized
288	Macomb	SOS	10184-2011-0300	71130 Van Dyke	Romeo	48065	02/01/2013	01/31/2023	$1,851.75	$22,221.00	$13.50	1,646	Lease	Office Building	Rent Authorized
289	Macomb	SOS	10865-2010-0466	51305 Gratiot	Chesterfield Twp	48051	10/01/2011	09/30/2021	$5,667.00	$68,004.00	$17.00	4,000	Lease	Office Building	Rent Authorized
290	Macomb	SOS	11106-2004-1205	37015 Gratiot Avenue	Clinton Twp	48043	12/01/2005	11/30/2015	$9,444.54	$113,334.48	$16.92	6,506	Lease	Office Building	Rent Authorized
291	Macomb	SOS	11111-2004-1203	24040 Harper Ave	St Clair Shores	48080	07/01/2005	06/30/2015	$10,848.50	$130,182.00	$26.00	5,007	Lease	Office Building	Rent Authorized
292	Macomb	SOS	11149-2006-0177	50640 Schoenherr	Shelby Twp	48315	10/01/2006	09/30/2016	$9,116.00	$109,392.00	$20.00	5,500	Lease	Office Building	Rent Authorized

	P	Q	R	S	T	U	V	W	X	Y	Z	AA	AB	AC	AD	AE
279	Standard; 90 day	None	One 2 yr; 30 day	Janitorial	0.00	2,282.00	0.00	0.00	0.00	0.00	$26,282.00	$18.77	0.00	Actual	2013	STERLING RETAIL LLC
280	Standard; 30 day	None	None	Public Utilities	14,179.00	0.00	0.00	0.00	25,200.00	0.00	$158,116.96	$23.86	0.00	Actual	2013	CANNON HOMES INC
281	Standard; 90 day	None	One 5 yr; 60 day	Public Utilities, Janitorial, Dumpster Service, Pest Control	18,353.40	9,412.00	0.00	0.00	0.00	0.00	$107,577.40	$11.43	0.00	Estimated	2013	Mound Industrial Common s LLC
282	Standard; 90 day	None	One 5 yr; 30 day	Public Utilities	10,170.14	0.00	0.00	0.00	0.00	0.00	$192,660.14	$18.48	0.00	Actual	2013	Piera Commons, L.L.C.
283	Standard; 90 day	None	Two 5 yr; 90 day	Gross (Full Service)	0.00	0.00	0.00	0.00	0.00	0.00	$304,761.00	$21.75	0.00	Actual	2013	Amber Crest, Inc.
284	Standard; 30 day	None	None	Gross (Full Service)	0.00	0.00	0.00	0.00	0.00	0.00	$5,535.00	$22.50	0.00	Actual	2013	Macomb/St. Clair Workforce Devel
285	Standard; 30 day	None	None	Gross (Full Service)	0.00	0.00	0.00	0.00	0.00	0.00	$2,748.00	$21.47	0.00	Actual	2013	Macomb/St. Clair Workforce Devel
286	Standard; 30 day	None	None	Gross (Full Service)	0.00	0.00	0.00	0.00	0.00	0.00	$2,730.00	$19.50	0.00	Actual	2013	Macomb/St. Clair Workforce Devel
287	Standard; 90 day	None	None	Public Utilities, Janitorial	36,108.98	0.00	0.00	4,502.19	1,624.00	0.00	$233,439.45	$18.01	0.00	Actual	2013	Mancini Enterprises, LLC
288	Standard; 90 day	None	One 5 yr; 60 day	Public Utilities, Janitorial, Pest Control	4,350.46	3,659.88	0.00	0.00	0.00	0.00	$30,231.34	$18.37	0.00	Actual	2013	Stockbridge Michigan, LLC
289	Standard; 90 day	None	Two 5 yr; 30 day	Public Utilities, Janitorial	9,158.34	4,352.48	0.00	236.85	4,226.16	0.00	$85,977.83	$21.49	0.00	Actual	2013	Home-Field, L.L.C.
290	Standard; 90 day	None	One 5 yr; 120 day	Public Utilities, Janitorial	17,563.70	4,935.27	0.00	821.05	7,324.96	0.00	$143,979.46	$22.13	0.00	Actual	2013	Northpointe Plaza Limited Partne
291	Standard; 60 day	None	Two 5 yr; 180 day	Gross (Full Service)	0.00	0.00	0.00	0.00	0.00	0.00	$130,182.00	$26.00	0.00	Actual	2013	Danford Properties, LLC
292	Standard; 90 day	None	One 5 yr; 60 day	Janitorial	0.00	4,510.00	0.00	358.15	4,952.16	0.00	$119,212.31	$21.67	0.00	Actual	2013	Summit Corporate Centre, LLC

	AF	AG	AH	AI	AJ	AK	AL	AM
279	6303 26 Mile Road	Washington	MI	48094	118	111	100%	
280	319 NORTH GRATIOT	Mt Clemens	MI	48043	3	3	100%	
281	42850 Mound Road	Sterling Heights	MI	48314				No occupancy information supplied by Agency
282	50775 Richard W Blvd	Chesterfield	MI	48051	16	16	100%	
283	11111 Hall Road, Suite 425	Utica	MI	48317	35	35	100%	
284	21885 Dunham	Clinton Twp	MI	48038	68	68	100%	
285	21885 Dunham	Clinton Twp	MI	48038			100%	
286	21885 Dunham	Clinton Twp	MI	48038			100%	
287	6850 Nineteen Mile	Sterling Heights	MI	48314				
288	PO Box 8385	Bloomfield Hills	MI	48302			N/A - Lab	
289	39525 13 Mile Road, Suite 250	Novi	MI	48377			N/A - Branch Office	Branch Office
290	29201 Telegraph Rd, Suite 450	Southfield	MI	48034			N/A - Branch Office	Branch Office
291	26050 Orchard Lake Road, #300	Farmington Hills	MI	48334			N/A - Branch Office	Branch Office
292	30078 Schoenherr	Warren	MI	48088			N/A - Branch Office	Branch Office

	A	B	C	D	E	F	G	H	I	J	K	L	M	N	O
293	Macomb	SOS	11499-2010-0330	7917 19 Mile Road	Sterling Heights	48314	05/14/2012	05/13/2022	$8,409.00	$100,908.00	$14.00	7,207	Lease	Office Building	Rent Authorized
294	Macomb	SOS	11617-2012-0112	11533 E. Twelve Mile Road	Warren	48093	09/01/2013	08/31/2018	$7,750.00	$93,000.00	$18.60	5,000	Lease	Office Building	Rent Authorized
295	Manistee	DHS	10488-2006-0144	1672 US-31 South	Manistee	49660	10/17/1997	10/16/2022	$10,308.14	$123,697.68	$11.63	10,635	Lease	Office Building	Rent Authorized
296	Manistee	SOS	10094-2008-0085	1638 US 31 S	Manistee	49660	09/01/2009	08/31/2019	$1,450.00	$17,400.00	$12.00	1,450	Lease	Office Building	Rent Authorized
297	Marquette	DEQ	11654-2012-0349	1504 West Washington Street	Marquette	49855	10/15/2013	10/14/2023	$12,294.76	$147,537.12	$12.34	11,956	Lease	Office Building	Rent Authorized
298	Marquette	DHS	10783-2009-0185	1498 O'Dovero Drive	Marquette	49855	08/01/2000	07/31/2015	$5,375.00	$64,500.00	$12.25	5,264	Lease	Office Building	Rent Authorized
299	Marquette	DHS	2395-2012-0053	234 West Baraga Avenue	Marquette	49855	05/01/1992	11/30/2021	$17,041.04	$204,492.48	$14.79	13,825	Lease	Office Building	Rent Authorized
300	Marquette	LARA	2113-2008-0119	2833 Us 41 West	Marquette	49855	02/01/2010	01/31/2015	$2,177.00	$26,124.00	$10.46	2,497	Lease	Office Building	Rent Authorized
301	Marquette	SOS	11108-2004-1214	2025 S Highway 41 West	Marquette	49855	10/28/2005	10/27/2015	$5,666.75	$68,001.00	$13.50	4,772	Lease	Office Building	Rent Authorized
302	Mason	DHS	10318-1995-1349	915 Diana Street	Ludington	49431	12/23/1996	12/22/2016	$3,079.75	$36,957.00	$3.53	10,477	Lease	Office Building	Rent Authorized
303	Mason	MSF	11706-2013-0267	5722 W US 10	Ludington	49431	07/01/2013	06/30/2014	$345.00	$4,140.00	$11.97	346	RA	Office Building	Rent Authorized
304	Mason	SOS	10177-2004-1286	5902 West US-10	Ludington	49431	01/01/2006	12/31/2015	$2,067.00	$24,804.00	$14.67	1,650	Lease	Office Building	Rent Authorized
305	Mecosta	DCH	10653-2008-0073	14485 Northland Drive	Big Rapids	49307	02/01/2009	01/31/2014	$83.33	$999.96	$10.00	100	Lease	Office Building	Holding Over
306	Mecosta	DHS	10338-1990-1077	800 Water Tower Road	Big Rapids	49307	12/01/1996	11/30/2016	$21,493.41	$257,920.92	$15.59	16,544	Lease	Office Building	Rent Authorized

	P	Q	R	S	T	U	V	W	X	Y	Z	AA	AB	AC	AD	AE
293	Standard; 90 day	None	Two 5 yr; 30 day	Public Utilities, Janitorial, Pest Control	9,122.68	3,308.48	0.00	204.85	15,963.76	0.00	$129,507.77	$17.97	0.00	Actual	2013	42955 Van Dyke Ave., LLC
294	Standard; 90 day	None	Two 5 yr; 30 day	Gross (Full Service)	13,957.04	3,435.43	0.00	513.36	4,226.16	0.00	$115,131.99	$23.03	0.00	Actual	2013	HOO Twelve, LLC
295	Exec. Leg; 60 day	None	None	Public Utilities, Janitorial, Dumpster Service	9,641.72	9,519.57	0.00	11,837.85	0.00	0.00	$154,696.82	$14.55	0.00	Actual	2013	Arissa LLC
296	Standard; 90 day	None	None	Public Utilities, Janitorial	3,646.01	5,010.30	0.00	0.00	0.00	0.00	$26,056.31	$17.97	0.00	Actual	2013	Arissa LLC
297	Executive: 120 days	None	Two 5 yr; 60 day	Public Utilities, Janitorial	0.00	0.00	0.00	0.00	0.00	0.00	$147,537.12	$12.34	0.00	N/A		Peter E O'Dovero Living Trust
298	Standard; 90 day	None	One 5 yr; 30 day	Public Utilities, Janitorial, Dumpster Service, Pest Control	10,264.80	5,264.00	0.00	0.00	0.00	0.00	$80,028.80	$15.20	0.00	Estimated	2013	O'Dovero Properties
299	Standard; 90 day	None	Two 5 yr; 30 day	Gross (Full Service)	0.00	0.00	0.00	4,391.70	0.00	0.00	$208,884.18	$15.11	0.00	Actual	2013	Marquette County Board of Comm.
300	Standard; 90 day	None	One 5 yr; 60 day	Gross (Full Service)	0.00	0.00	0.00	0.00	0.00	0.00	$26,124.00	$10.46	0.00	Actual	2013	Palomaki & Anderson, LLC
301	Standard; 90 day	None	Three 5 yr; 30 day	Public Utilities, Janitorial	7,550.59	4,223.04	0.00	0.00	0.00	0.00	$79,774.63	$16.72	0.00	Actual	2013	Dagenais Real Estate Inc.
302	Standard; 90 day	None	Two 5 yr; 60 day	Public Utilities, Janitorial, Dumpster Service, Pest Control	30,499.24	10,702.95	0.00	0.00	0.00	0.00	$78,159.19	$7.46	0.00	Actual	2013	Mason County
303	Standard; 30 day	None	None	Gross (Full Service)	0.00	0.00	0.00	0.00	0.00	0.00	$4,140.00	$11.97	0.00	Actual	2013	Michigan Works! West Central
304	Standard; 60 day	None	None	Gross (Full Service)	0.00	0.00	0.00	0.00	0.00	0.00	$24,804.00	$15.03	0.00	Actual	2013	Nelson LLP.
305	Either Party; 180 day	None	None	Gross (Full Service)	0.00	0.00	0.00	0.00	0.00	0.00	$999.96	$10.00	0.00	Actual	2013	County of Mecosta
306	Exec. Leg; 60 day	Anytime after 1st year	Two 5 yr; 30 day	Public Utilities, Janitorial, Dumpster Service, Grounds, Pest Control	40,010.09	14,033.95	0.00	28,717.42	0.00	4,376.00	$345,058.38	$20.86	0.00	Actual	2013	Wolgast Development LLC

	AF	AG	AH	AI	AJ	AK	AL	AM
293	5560 Hampsire Dr.	West Bloomfield	MI	48322			N/A - Branch Office	Branch Office
294	27600 Northwestern Hwy	Southfield	MI	48034			N/A - Branch Office	Branch Office
295	16075 Cerro Vista Drive	Los Gatos	CA	95032				
296	16075 Cerro Vista Drive	Los Gatos	CA	95032	37	37	100%	
297	110 Airport Road	Negaunee	MI	49866			N/A - Branch Office	Branch Office
298	110 Airport Road	Negaunee	MI	49866				
299	234 West Baraga Street	Marquette	MI	49855	7	7	100%	
300					65	65	100%	
301	1505 N Lincoln Rd.	Escanaba	MI	49829	5	3	100%	
302	300 EAST LUDINGTON AVE.	Ludington	MI	49431			N/A - Branch Office	Branch Office
303	14330 Northland Drive,	Big Rapids	MI	49307	28	26	100%	
304	3055 S. Lakeshore Dr.	Ludington	MI	49431			100%	
305	400 Elm Street	Big Rapids	MI	49307			N/A - Branch Office	Branch Office
306	4835 Town Centre Road	Saginaw	MI	48604	1	1	100%	

	A	B	C	D	E	F	G	H	I	J	K	L	M	N	O
307	Mecosta	DHS	11466-2013-0307	14330 Northland Dr	Big Rapids	49307	01/01/2014	12/31/2021	$4,740.62	$56,887.44	$13.42	4,239	Sublease	Office Building	Rent Authorized
308	Mecosta	DHS	11674-2014-0012	410 North Third Avenue	Big Rapids	49307	12/01/2013	11/30/2014	$177.50	$2,130.00	$14.20	150	RA	Office Building	Rent Authorized
309	Mecosta	SOS	10492-2007-0016	206-A North Michigan Ave.	Big Rapids	49307	01/13/2008	01/12/2018	$4,183.83	$50,205.96	$12.00	3,862	Lease	Office Building	Rent Authorized
310	Menominee	DHS	2644-2000-1391	2612 TENTH ST	Menominee	49858	01/01/2002	12/31/2016	$5,424.74	$65,096.88	$8.00	7,843	Lease	Office Building	Rent Authorized
311	Menominee	SOS	10185-2009-0174	4000 Tenth St.	Menominee	49858	11/01/2005	10/31/2015	$1,693.75	$20,325.00	$15.00	1,355	Lease	Office Building	Rent Authorized
312	Midland	DHS	10237-2010-0078	1509 Washington	Midland	48640	03/29/2011	03/31/2021	$23,917.00	$287,004.00	$14.00	24,500	Lease	Office Building	Rent Authorized
313	Midland	DHS	10609-2013-0452	1409 Washington	Midland	48640	02/01/2013	01/31/2014	$1,474.34	$17,692.08	$11.85	1,493	RA	Office Building	Holding Over
314	Midland	SOS	10192-2004-1126	1830 N SAGINAW RD	Midland	48640	03/01/2007	02/28/2017	$3,062.50	$36,750.00	$12.25	3,000	Lease	Office Building	Rent Authorized
315	Missaukee	DHS	10372-1995-1318	M-55	Lake City	49651	04/18/1997	04/17/2017	$15,926.53	$191,118.36	$10.74	17,795	Lease	Office Building	Rent Authorized
316	Missaukee	SOS	11102-2005-0093	49 N Morey Rd	Lake City	49651	01/01/2007	12/31/2016	$1,925.00	$23,100.00	$21.00	1,000	Lease	Office Building	Rent Authorized
317	Monroe	DHS	11184-2005-0237	903 S. Telegraph	Monroe	48161	01/14/2008	01/31/2023	$7,267.50	$87,210.00	$19.00	4,590	Lease	Office Building	Rent Authorized
318	Monroe	DHS	11318-2006-0066	903 S. Telegraph	Monroe	48161	01/07/2008	01/31/2023	$39,005.42	$468,065.04	$20.00	24,635	Lease	Office Building	Rent Authorized
319	Monroe	MSF	11128-2014-0040	1531 N. Telegraph Road	Monroe	48162	01/01/2014	12/31/2014	$173.54	$2,082.48	$16.66	125	RA	Office Building	Rent Authorized
320	Monroe	SOS	10035-2003-1136	7200 Lewis Bldg. C	Temperance	48182	06/01/2005	05/31/2015	$2,646.00	$31,752.00	$12.70	2,500	Lease	Office Building	Rent Authorized
321	Monroe	SOS	6950-2007-0095	1107 South Telegraph Road	Monroe	48161	08/01/2008	07/31/2018	$4,150.54	$49,806.48	$11.99	4,154	Lease	Office Building	Rent Authorized

	P	Q	R	S	T	U	V	W	X	Y	Z	AA	AB	AC	AD	AE
307	Either Party; 120 day	None	None	Gross (Full Service)	0.00	0.00	0.00	0.00	0.00	0.00	$56,887.44	$13.42	0.00	Actual	2013	Michigan Works! West Central
308	Standard; 30 day	None	None	Janitorial	0.00	127.45	0.00	0.00	0.00	0.00	$2,257.45	$15.05	0.00	Actual	2013	Mecosta-Osceola ISD
309	Standard; 90 day	None	Two 5 yr; 60 day	Public Utilities, Janitorial	5,142.62	3,947.75	0.00	236.85	0.00	0.00	$59,533.18	$15.42	0.00	Actual	2013	Giant Super Market Inc.
310	Standard; 90 day	None	One 5 yr; 30 day	Public Utilities, Janitorial	10,807.38	8,575.00	0.00	0.00	0.00	0.00	$84,479.26	$10.77	0.00	Actual	2013	Charles and Bette Gordon
311	Standard; 90 day	None	None	Public Utilities, Janitorial	2,031.16	3,458.53	0.00	0.00	0.00	0.00	$25,814.69	$19.05	0.00	Actual	2013	Stephenson Bakery, Inc.
312	Standard; 120 day	None	Two 5 yr; 90 day	Public Utilities, Janitorial	35,088.70	15,957.40	0.00	0.00	539.40	0.00	$338,589.50	$13.82	0.00	Actual	2013	Rapanos Family, L.c.
313	Standard; 30 day	None	None	Gross (Full Service)	0.00	0.00	0.00	0.00	0.00	0.00	$17,692.08	$11.85	0.00	Actual	2013	Saginaw Co as Fis Agent GLBMW
314	Standard; 90 day	None	None	Public Utilities, Janitorial	7,153.48	4,761.95	0.00	1,033.75	4,952.16	0.00	$54,651.34	$18.22	0.00	Actual	2013	NW Plaza Associates, LLC
315	Standard; 90 day	None	Two 5 yr; 60 day	Public Utilities, Janitorial	36,036.99	15,467.36	0.00	3,271.25	0.00	0.00	$245,893.96	$13.82	0.00	Actual	2013	Gary C. Hoffman Trust Agreement
316	Standard; 90 day	None	One 5 yr; 90 day	Gross (Full Service)	0.00	0.00	0.00	0.00	0.00	0.00	$23,100.00	$23.10	0.00	Actual	2013	Covenant Capital, Inc.
317	Executive; 150 day	None	One 5 yr; 90 day	Public Utilities	8,950.50	0.00	0.00	0.00	0.00	0.00	$96,160.50	$20.95	0.00	Estimated	2013	Charlevoix Sunset, LLC
318	Executive; 150 day	None	One 5 yr; 90 day	Public Utilities	0.00	18,834.96	0.00	0.00	0.00	0.00	$486,900.00	$19.76	0.00	Actual	2012	Charlevoix Sunset, LLC
319	Standard; 30 day	None	None	Gross (Full Service)	0.00	0.00	0.00	0.00	0.00	0.00	$2,082.48	$16.66	0.00	Actual	2013	Monroe Co Employment & Traing
320	Standard; 90 day	None	None	Gross (Full Service)	0.00	0.00	0.00	660.85	0.00	0.00	$32,412.85	$12.97	1,279.00	Actual	2013	Bedford Plaza, LLC
321	Standard; 180 day	None	None	Public Utilities, Janitorial	8,661.07	3,196.80	0.00	424.53	4,932.51	0.00	$67,021.39	$16.13	0.00	Actual	2013	Linda Sieg, Wm & Robin Michaud

	AF	AG	AH	AI	AJ	AK	AL	AM
307	14330 Northland Drive,	Big Rapids	MI	49307	84	84	100%	
308	15760 190th Ave	Big Rapids	MI	49307	7	7	100%	
309	715 MCGRAW	Bay City	MI	48708	1	1	100%	
310	N3689 CO. T	Marinette	WI	54143			N/A - Branch Office	Branch Office
311	3104 13th Street	Menominee	MI	49858	21	15	100%	
312	1421 Washington Street	Midland	MI	48640			N/A - Branch Office	Branch Office
313	1600 North Michigan Avenue	Saginaw	MI	48607	2	2	100%	
314	31800 Northwestern Highway, Suite 310,	Farmington Hills	MI	48334	5	3	100%	
315	4864 Forest Ridge,	Cadillac	MI	49601			N/A - Branch Office	Branch Office
316	PO Box 927	Lake City	MI	49651	66	65	100%	
317	PO BOX 910	Holland	OH	43528			N/A - Branch Office	Branch Office
318	PO BOX 910	Holland	OH	43528	14	12	100%	
319	1531 North Telegraph Road, Suite D,	Monroe	MI	48162	105	100	100%	
320	6725 W. Central Avenue, Unit U	Toledo	OH	43617			100%	
321	993 Tottenham Place	Monroe	MI	48161			N/A - Branch Office	Branch Office

	A	B	C	D	E	F	G	H	I	J	K	L	M	N	O
322	Montcalm	DHS	10122-1990-1070	619 N State St	Stanton	48888	08/28/1995	08/27/2015	$16,520.00	$198,240.00	$12.83	15,450	Lease	Office Building	Rent Authorized
323	Montcalm	DHS	10887-2008-0121	110 S. Greenville West Drive	Greenville	48838	01/01/2009	12/31/2014	$962.37	$11,548.44	$17.52	612	Sublease	Office Building	Rent Authorized
324	Montcalm	MSP	1755-1996-1110	10300 Howard City-Edmore Road	Lakeview	48850	01/01/1997	12/31/2016	$2,149.08	$25,788.96	$4.25	6,068	Lease	Office Building	Rent Authorized
325	Montcalm	SOS	11168-2005-0157	701 S. Greenville West Drive	Greenville	48838	12/01/2005	11/30/2015	$4,349.45	$52,193.40	$17.34	3,010	Lease	Office Building	Rent Authorized
326	Montmorency	DHS	2314-2006-0045	11636 M-32 West	Atlanta	49709	01/01/2007	12/31/2016	$4,399.52	$52,794.24	$9.92	5,322	Lease	Office Building	Rent Authorized
327	Montmorency	MDARD	10698-2008-0127	16860 M-32 East	Atlanta	49709	11/01/2009	10/31/2019	$4,092.92	$49,115.04	$5.17	9,500	Lease	Laboratory	Rent Authorized
328	Montmorency	SOS	10078-2008-0122	M-32/33 Elkland Center	Atlanta	49709	04/19/2009	04/30/2014	$399.80	$4,797.60	$6.05	793	Lease	Office Building	Rent Authorized
329	Muskegon	DHS	11283-2008-0076	316 Morris Street	Muskegon	49440	12/01/2008	05/31/2019	$11,281.00	$135,372.00	$19.88	6,811	Lease	Office Building	Rent Authorized
330	Muskegon	DHS	6948-2007-0149	2700 Baker St.	Muskegon Heights	49444	10/01/2009	09/30/2019	$45,287.81	$543,453.72	$11.25	48,307	Lease	Office Building	Rent Authorized
331	Muskegon	DOC	6651-2010-0100	985 East Barney	Muskegon	49444	01/01/2007	12/31/2021	$8,357.00	$100,284.00	$12.62	7,940	Lease	Office Building	Rent Authorized
332	Muskegon	SOS	10857-2010-0142	1485 East Apple Avenue	Muskegon	49442	11/01/2012	10/31/2022	$5,759.98	$69,119.76	$13.74	5,030	Lease	Office Building	Rent Authorized
333	Newaygo	DHS	10293-1990-1058	1018 Newell St.	White Cloud	49349	07/01/1996	06/30/2016	$8,654.00	$103,848.00	$6.24	16,637	Lease	Office Building	Rent Authorized
334	Newaygo	DHS	11243-2013-0309	4747 W 48th Street	Fremont	49412	11/01/2012	10/31/2014	$485.00	$5,820.00	$12.93	450	RA	Office Building	Rent Authorized
335	Newaygo	MSF	11620-2014-0035	4747 W 48th Street	Fremont	49412	11/01/2013	10/31/2014	$311.00	$3,732.00	$22.48	166	RA	Office Building	Rent Authorized
336	Newaygo	SOS	11161-2004-1151	7159 West 48th Street	Fremont	49412	10/01/2005	09/30/2015	$2,187.50	$26,250.00	$17.50	1,500	Lease	Office Building	Rent Authorized

	P	Q	R	S	T	U	V	W	X	Y	Z	AA	AB	AC	AD	AE
322	Exec. Leg; 60 day	After 1st year of Possession	Two 5 yr; 60 day	Public Utilities, Janitorial, Dumpster Service	654.54	11,966.26	0.00	85.00	0.00	0.00	$210,945.80	$13.65	0.00	Actual	2013	Deshano Construction Company
323	Standard; 90 day	None	None	Gross (Full Service)	0.00	0.00	0.00	0.00	0.00	0.00	$11,548.44	$18.87	0.00	Actual	2013	Eightcap, Inc.
324	Standard; 60 day	None	None	Public Utilities, Janitorial, Dumpster Service, Grounds, Pest Control	12,032.55	7,287.33	3,172.00	371.30	0.00	1,782.00	$50,434.14	$8.31	0.00	Actual	2013	Provada Gust
325	Standard; 90 day	None	One 5 yr; 120 day	Public Utilities, Janitorial	6,754.33	4,820.00	0.00	35.00	0.00	0.00	$63,802.73	$21.20	0.00	Actual	2013	Hathaway Properties LLC
326	Standard; 90 day	None	Two 5 yr; 60 day	Public Utilities	6,753.36	0.00	3,215.00	493.79	0.00	0.00	$63,256.39	$11.89	0.00	Actual	2013	Gary and Pamela McMurphy
327	Standard; 90 day	None	Two 5 yr; 60 day	Public Utilities, Janitorial, Dumpster Service, Grounds	7,473.32	3,981.96	2,925.00	1,527.58	0.00	0.00	$65,022.90	$6.84	0.00	Actual	2013	D & TK Incorporated
328	Standard; 90 day	None	None	Janitorial	0.00	2,580.00	0.00	0.00	0.00	0.00	$7,377.60	$9.30	0.00	Actual	2013	C.R.Otto, J.H.Otto, R.W.Pore
329	Standard; 90 day	None	One 5 yr; 60 day	Gross (Full Service)	0.00	0.00	0.00	0.00	0.00	0.00	$135,372.00	$19.88	0.00	Actual	2013	Hinman Lake, LLC
330	Standard; 90 day	None	None	Public Utilities, Janitorial, Dumpster Service	118,173.16	46,761.38	0.00	0.00	0.00	0.00	$708,388.26	$14.66	0.00	Actual	2013	Tridonn Development Co.
331	Standard; 90 day	None	One 10 yr; 30 day	Public Utilities, Janitorial, Grounds	47,458.00	9,860.00	0.00	0.00	15,363.00	0.00	$172,965.00	$21.78	0.00	Actual	2013	Kalamazoo Probation Enhancement
332	Standard; 90 day	None	Two 5 yr; 30 day	Gross (Full Service)	0.00	0.00	0.00	151.30	20,967.03	0.00	$90,238.09	$17.94	0.00	Actual	2013	Mad Dog Investments, LLC
333	Standard; 60 day	None	Two 5 yr; 60 day	Public Utilities	72,239.63	3,015.56	0.00	7,204.53	0.00	0.00	$186,307.72	$11.20	0.00	Actual	2013	The County of Newaygo
334	Standard; 30 day	None	None	Gross (Full Service)	0.00	0.00	0.00	0.00	0.00	0.00	$5,820.00	$12.93	0.00	Actual	2013	Michigan Works! West Central
335	Standard; 30 day	None	None	Gross (Full Service)	0.00	0.00	0.00	0.00	0.00	0.00	$3,732.00	$22.48	0.00	Actual	2013	Michigan Works! West Central
336	Standard; 90 day	None	None	Public Utilities, Janitorial	3,671.15	3,932.48	0.00	0.00	0.00	0.00	$33,853.63	$22.57	0.00	Actual	2013	48th Street Mall Group Fremont

	AF	AG	AH	AI	AJ	AK	AL	AM
322	325 Commerce Court	Gladwin	MI	48624			N/A - Branch Office	Branch Office
323	904 Oak Drive	Greenville	MI	48838	67	67	100%	
324	1420 North Long Rd	Pierson	MI	49339	1	1	100%	
325	820 S. Greenville West Drive	Greenville	MI	48838	13	14	93%	
326	14860 Airport Road	Atlanta	MI	49709			N/A - Branch Office	Branch Office
327	8344 Hall Road, Ste 209	Utica	MI	48317	16	11	100%	
328	18465 Pleasant Valley Road	Atlanta	MI	49709			N/A - Lab	
329	750 Trade Centre Way	Kalamazoo	MI	49002			N/A - Branch Office	Branch Office
330	1838 Ruddiman Drive	North Muskegon	MI	49445	19	19	100%	
331	519 South Park Street	Kalamazoo	MI	49007	113	113	100%	
332	1477 East Apple Ave	Muskegon	MI	49442				No occupancy information supplied by Agency
333	1087 Newell Street	White Cloud	MI	49349			N/A - Branch Office	Branch Office
334	14330 Northland Drive,	Big Rapids	MI	49307	72	72	100%	
335	14330 Northland Drive,	Big Rapids	MI	49307	72	72	100%	
336	403 Vienna Lane	Fremont	MI	49412			100%	

	A	B	C	D	E	F	G	H	I	J	K	L	M	N	O
337	Oakland	DHS	11367-2012-0444	51111 Woodward Avenue	Pontiac	48342	04/01/2013	03/31/2024	$86,957.58	$1,043,490.96	$15.50	67,322	Lease	Office Building	Rent Authorized
338	Oakland	DHS	11703-2013-0238	51111 Woodward Avenue	Pontiac	48342	09/01/2013	10/31/2023	$15,769.83	$189,237.96	$14.00	13,517	Lease	Office Building	Rent Authorized
339	Oakland	DHS	4397-2006-0230	25900 Greenfield Rd, Suite 400	Oak Park	48237	07/01/2008	11/30/2018	$13,802.83	$165,633.96	$14.00	11,831	Lease	Office Building	Rent Authorized
340	Oakland	DHS	4606-2008-0003	195 Ladd Road	Walled Lake	48390	09/01/2008	11/30/2013	$33,400.50	$400,806.00	$21.00	19,086	Lease	Office Building	Holding Over
341	Oakland	DHS	4872-2010-0004	30755 Montpelier	Madison Heights	48071	01/01/2012	12/31/2031	$38,230.00	$458,760.00	$17.25	26,595	Lease	Office Building	Rent Authorized
342	Oakland	DHS	6938-2011-0079	235 N Saginaw St	Pontiac	48342	11/01/2002	10/31/2022	$35,655.00	$427,860.00	$15.00	28,524	Lease	Office Building	Rent Authorized
343	Oakland	DMVA	11093-2008-0170	21500 Northwestern Hwy, Ste #773	Southfield	48075	01/01/2010	12/31/2014	$3,499.00	$41,988.00	$21.11	1,989	Lease	Retail	Rent Authorized
344	Oakland	DNR	7622-2011-0009	26000 W Eight Mile Road	Southfield	48034	08/01/1999	06/30/2017	$7,175.00	$86,100.00	$10.54	7,782	Lease	Office Building	Rent Authorized
345	Oakland	DOC	11534-2011-0025	2001 CenterpointParkway, Ste. 101	Pontiac	48341	05/01/2012	04/30/2022	$13,771.00	$165,252.00	$17.50	9,443	Lease	Office Building	Rent Authorized
346	Oakland	LARA	11418-2010-0003	25680 West Eight Mile Road	Southfield	48033	10/01/2010	09/30/2020	$17,728.00	$212,736.00	$12.50	17,019	Lease	Mixed Use	Rent Authorized
347	Oakland	LARA	11471-2009-0484	25660 West 8 Mile Road	Southfield	48033	10/01/2010	09/30/2020	$10,879.00	$130,548.00	$12.50	10,444	Lease	Office Building	Rent Authorized
348	Oakland	LARA	11651-2012-0312	51111 Woodward Avenue	Pontiac	48342	07/01/2013	06/30/2023	$6,650.00	$79,800.00	$14.00	5,700	Lease	Office Building	Rent Authorized
349	Oakland	SOS	10552-2010-0076	25263 Telegraph Road	Southfield	48034	09/01/2010	08/31/2020	$0.00	$0.00	$13.75	5,827	Lease	Office Building	Rent Authorized
350	Oakland	SOS	10680-2008-0041	1111 E Long Lake Road	Troy	48085	06/01/2009	05/31/2019	$5,786.25	$69,435.00	$15.00	4,629	Lease	Office Building	Rent Authorized
351	Oakland	SOS	11107-2004-1215	31164 Beck Road	Novi	48377-1020	03/01/2006	02/29/2016	$8,003.00	$96,036.00	$23.75	4,500	Lease	Office Building	Rent Authorized

	P	Q	R	S	T	U	V	W	X	Y	Z	AA	AB	AC	AD	AE
337	Standard; 120 day	None	Two 5 yr; 60 day	Gross (Full Service)	0.00	0.00	0.00	0.00	0.00	0.00	$1,043,490.96	$15.50	0.00	Actual	2013	North Bay Drywall, Inc. Trust
338	Standard; 120 day	None	Two 5 yr; 60 day	Gross (Full Service)	0.00	0.00	0.00	0.00	0.00	0.00	$189,237.96	$14.00	0.00	Actual	2013	North Bay Drywall, Inc. Trust
339	Standard; 90 day	None	Two 5 yr; 60 day	Gross (Full Service)	0.00	0.00	0.00	170.00	0.00	0.00	$165,803.96	$14.01	0.00	Actual	2013	25900 Greenfield Road Holdings
340	Standard; 180 day	None	None	Public Utilities, Janitorial, Pest Control	38,841.96	11,366.12	0.00	1,770.63	0.00	0.00	$452,784.71	$23.72	0.00	Actual	2013	A & J Plaza Square
341	Standard; 120 day	None	None	Gross (Full Service)	0.00	0.00	0.00	0.00	0.00	0.00	$458,760.00	$17.25	0.00	Actual	2013	River Valley Investors, LLC
342	Standard; 120 day	None	Two 5 yr; 60 day	Public Utilities, Janitorial	41,643.66	20,500.58	0.00	7,504.93	0.00	5,761.00	$503,270.17	$17.64	0.00	Actual	2013	235 N Saginaw Associates, LLC
343	Standard; 90 day	None	One 5 yr; 60 day	Janitorial	0.00	0.00	0.00	0.00	0.00	0.00	$41,988.00	$21.11	0.00	Actual	2013	GP-Northland Center, LLC
344	Standard; 90 day	None	One 10 yr; 60 day	Public Utilities	12,332.01	0.00	0.00	7,518.72	0.00	0.00	$105,950.73	$13.61	0.00	Actual	2013	The Wm J. Bellinger Revcbl Trust
345	Standard; 180 day	None	Two 5 yr; 30 day	Public Utilities	18,413.85	0.00	0.00	0.00	0.00	0.00	$183,665.85	$19.45	0.00	Estimated	2013	Freedom Equities LLC
346	Exec. New; 90 day	None	Two 5 yr; 60 day	Public Utilities	21,672.73	0.00	0.00	0.00	0.00	0.00	$234,408.73	$13.77	0.00	Actual	2013	United Center, LLC
347	Exec. New; 90 day	None	Two 5 yr; 60 day	Public Utilities	9,942.63	0.00	0.00	0.00	0.00	0.00	$140,490.63	$13.45	0.00	Actual	2013	United Center, LLC
348	Standard; 90 day	None	None	Gross (Full Service)	0.00	0.00	0.00	0.00	0.00	0.00	$79,800.00	$14.00	0.00	Actual	2013	North Bay Drywall, Inc. Trust
349	Standard; 180 day	None	None	Public Utilities, Janitorial	12,285.35	3,800.74	0.00	724.35	19,281.76	0.00	$36,092.20	$6.19	0.00	Actual	2013	Tel-Ex Shopping Center, L.L.C.
350	Standard; 90 day	None	One 5 yr; 60 day	Public Utilities, Janitorial	10,018.16	3,900.00	0.00	954.24	4,226.16	0.00	$88,533.56	$19.13	0.00	Actual	2013	Long Lake Plaza Associates L.L.C
351	Standard; 90 day	None	None	Janitorial	0.00	4,164.00	0.00	736.85	4,210.15	0.00	$105,147.00	$23.37	0.00	Actual	2013	Novi Shopping Center, LLC

	AF	AG	AH	AI	AJ	AK	AL	AM
337	715 S Point Blvd, Suite B	Petaluma	CA	94975			N/A - Branch Office	Branch Office
338	715 S Point Blvd, Suite B	Petaluma	CA	94975	350	341	100%	
339	c/o Mckinley Inc	Ann Arbor	MI	48104	350	340	100%	
340	23136 Alger Lane	St Clair Shores	MI	48080	24	23	100%	
341	40 Varda Landing	Sausalito	CA	94965	97	97	100%	
342	560 Kirts Blvd	Troy	MI	48084	113	113	100%	
343	2000 Maplewood Dr	Maple Shade	NJ	08052	109	105	100%	
344	3842 Elder	West Bloomfield	MI	48324	3	3	100%	
345	c/o Friedman Real Estate	Farmington Hills	MI	48331				No occupancy information supplied from Agency
346	124 West Allegan Street	Lansing	MI	48933				No occupancy information supplied by agency
347	124 West Allegan Street	Lansing	MI	48933	44	40	100%	
348	715 S Point Blvd, Suite B	Petaluma	CA	94975	22	19	100%	
349	2150 B Franklin Road	Bloomfield Hills	MI	48302	4	4	100%	
350	462 Cape May Street	Englewood	NJ	07631			N/A - Branch Office	Branch Office
351	31000 Northwestern Highway, Suite 120	Farmington Hills	MI	48334			N/A - Branch Office	Branch Office

	A	B	C	D	E	F	G	H	I	J	K	L	M	N	O
352	Oakland	SOS	11115-2004-1202	1602 N Perry St	Pontiac	48340	07/01/2005	06/30/2015	$7,964.46	$95,573.52	$17.13	4,996	Lease	Office Building	Rent Authorized
353	Oakland	SOS	11334-2008-0106	672 North Milford Road	Highland	48356	09/15/2008	09/30/2018	$8,261.79	$99,141.48	$16.50	5,359	Lease	Retail	Rent Authorized
354	Oakland	SOS	11335-2007-0120	7090 Shashabaw Road	Clarkston	48348	09/15/2008	08/31/2018	$6,966.67	$83,600.04	$17.90	4,000	Lease	Retail	Rent Authorized
355	Oakland	SOS	11502-2010-0692	4301 Orchard Lake Road	West Bloomfield	48323	08/01/2012	07/31/2022	$4,500.79	$54,009.48	$15.82	3,414	Lease	Office Building	Rent Authorized
356	Oakland	SOS	11574-2011-0383	13401 W. Ten Mile Road	Oak Park	48237	12/01/2012	11/30/2022	$6,668.00	$80,016.00	$16.00	5,001	Lease	Office Building	Rent Authorized
357	Oakland	SOS	7354-2010-0075	2250 Crooks Rd.	Rochester Hills	48309	01/01/2011	12/31/2015	$3,681.00	$44,172.00	$14.25	3,100	Lease	Office Building	Rent Authorized
358	Oceana	DHS	10726-1999-1163	4081 W Polk Rd.	Hart	49420	01/01/2002	12/31/2021	$17,970.00	$215,640.00	$13.78	15,646	Lease	Office Building	Rent Authorized
359	Oceana	SOS	6671-2005-0202	3740 W Polk	Hart	49420	05/01/2006	04/30/2016	$2,456.00	$29,472.00	$19.65	1,500	Lease	Office Building	Rent Authorized
360	Ogemaw	DHS	10393-2012-0050	444 E Houghton Avenue	West Branch	48661	12/06/1996	12/05/2026	$9,864.17	$118,370.04	$7.89	15,000	Lease	Office Building	Rent Authorized
361	Ogemaw	MSF	11596-2012-0034	2389 S. M-76	West Branch	48661	09/01/2012	08/31/2014	$322.87	$3,874.44	$15.75	246	RA	Office Building	Rent Authorized
362	Ogemaw	MSP	1434-1972-2	Lot B Block 13	West Branch	48661	09/01/1972	08/30/2071	$0.00	$1.00	$0.00	400	Lease	Parking	Rent Authorized
363	Ogemaw	SOS	10377-2005-0234	2349 W M-55	West Branch	48661	03/17/2007	03/16/2017	$1,924.00	$23,088.00	$12.62	1,830	Lease	Retail	Rent Authorized
364	Ontonagon	DHS	6949-2007-0155	730 South 7th Street	Ontonagon	49953	10/01/2008	09/30/2018	$2,548.58	$30,582.96	$7.75	3,598	Lease	Office Building	Rent Authorized
365	Ontonagon	SOS	6951-2006-0076	728 S 7TH ST	Ontonagon	49953	09/01/2007	08/31/2017	$453.33	$5,439.96	$7.75	680	Lease	Office Building	Rent Authorized
366	Osceola	DHS	11245-2008-0156	240 East Church	Reed City	49677	07/01/2010	06/30/2019	$650.00	$7,800.00	$14.31	545	Sublease	Office Building	Rent Authorized

	P	Q	R	S	T	U	V	W	X	Y	Z	AA	AB	AC	AD	AE
352	Standard; 90 day	None	Two 5 yr; 180 day	Janitorial	0.00	3,852.20	0.00	451.85	17,981.00	0.00	$117,858.57	$23.59	0.00	Actual	2013	BNR Group LLC
353	Standard; 90 day	None	One 5 yr; 60 day	Gross (Full Service)	0.00	0.00	0.00	236.85	4,226.16	0.00	$103,604.49	$19.33	0.00	Actual	2013	Nancy A. Hollis
354	Standard; 90 day	None	One 5 yr; 60 day	Public Utilities, Janitorial	8,439.19	5,020.83	0.00	378.60	4,208.55	0.00	$101,647.21	$25.41	0.00	Actual	2013	Sashabaw Crossing, LLC
355	Standard; 120 day	None	One 5 yr; 90 day	Public Utilities, Janitorial	9,519.77	4,320.00	0.00	378.85	4,226.16	0.00	$72,454.26	$21.22	0.00	Actual	2013	Azoi, L.L.C.
356	Standard; 90 day	None	Two 5 yr; 90 day	Gross (Full Service)	4,040.87	1,205.72	0.00	248.85	18,368.77	0.00	$103,880.21	$20.77	0.00	Actual	2013	Parkwoods Plaza Center, LLC
357	Standard; 90 day	None	One 5 yr; 60 day	Janitorial	0.00	3,896.27	0.00	236.85	4,226.16	0.00	$52,531.28	$16.95	0.00	Actual	2013	Santia Family - Crooks Corner, L
358	Exec. New; 90 day	None	Two 5 yr; 60 day	Public Utilities, Janitorial, Dumpster Service	40,667.92	14,409.35	0.00	0.00	0.00	0.00	$270,717.27	$17.30	0.00	Actual	2013	Michigan-West LLC
359	Standard; 90 day	None	One 5 yr; 60 day	Gross (Full Service)	0.00	0.00	0.00	0.00	0.00	0.00	$29,472.00	$19.65	0.00	Actual	2013	James H. and Donna J. Hodges
360	Standard; 60 day	None	Two 5 yr; 30 day	Public Utilities, Janitorial, Dumpster Service, Grounds, Pest Control	19,979.84	9,540.36	0.00	3,093.90	0.00	5,085.00	$156,069.14	$10.40	0.00	Actual	2013	RL Development
361	Standard; 30 day	None	None	Gross (Full Service)	0.00	0.00	0.00	0.00	0.00	0.00	$3,874.44	$15.75	0.00	Actual	2013	Region 7B Employment & Training
362	Standard; 30 day	None	None	Gross (Full Service)	0.00	0.00	0.00	0.00	0.00	0.00	$1.00	$0.00	0.00	Actual	2013	City of West Branch
363	Standard; 90 day	None	None	Public Utilities, Janitorial	4,133.62	3,744.00	0.00	0.00	0.00	0.00	$30,965.62	$16.92	0.00	Actual	2013	Gustav D. Hobohm, ET AL
364	Standard; 90 day	None	One 10 yr; 30 day	Public Utilities, Janitorial, Grounds, Pest Control	9,298.58	10,524.98	0.00	3,640.00	0.00	0.00	$54,046.52	$15.02	0.00	Actual	2013	Jill A. Lundgren Trust
365	Standard; 90 day	None	One 10 yr; 30 day	Public Utilities, Janitorial, Grounds	1,487.79	4,584.00	728.00	635.97	0.00	0.00	$12,875.72	$18.93	0.00	Actual	2013	Jill A. Lundgren Trust
366	Standard; 90 day	None	None	Gross (Full Service)	0.00	0.00	0.00	0.00	0.00	0.00	$7,800.00	$14.31	0.00	Actual	2013	Michigan Works! West Central

	AF	AG	AH	AI	AJ	AK	AL	AM
352	425 W. 11 Mile Road	Madison Heights	MI	48071			N/A - Branch Office	Branch Office
353	13676 Holtforth	Fenton	MI	48430			N/A - Branch Office	Branch Office
354	25900 W Eleven Mile Rd #250	Southfield	MI	48034			N/A - Branch Office	Branch Office
355	31550 Northwestern Highway	Farmington Hills	MI	48334			N/A - Branch Office	Branch Office
356	4036 Telegraph, Suite 201	Bloomfield Hills	MI	48302			N/A - Branch Office	Branch Office
357	17477 Iris Circle	Clinton Twp	MI	48036			N/A - Branch Office	Branch Office
358	611 E Main St	Hart	MI	49420			N/A - Branch Office	Branch Office
359	315 Church Street	Hart	MI	49420	70	70	100%	
360	Leonard Stephens	West Branch	MI	48661			N/A - Branch Office	Branch Office
361	402 N. First Street	Harrison	MI	48625	46	44	100%	
362	121 North Fourth Street	West Branch	MI	48661			100%	
363	2214 Eastman Avenue	Midland	MI	48640			N/A - Parking	
364	12769 Mansfeldt Road	Baraga	MI	49908			N/A - Branch Office	Branch Office
365	12769 Mansfeldt Road	Baraga	MI	49908	10	7	100%	
366	14330 Northland Drive,	Big Rapids	MI	49307			N/A - Branch Office	Branch Office

	A	B	C	D	E	F	G	H	I	J	K	L	M	N	O
367	Osceola	SOS	11317-2007-0073	21719 Howard St.	Reed City	49677	12/01/2008	11/30/2018	$1,246.10	$14,953.20	$13.82	1,082	Lease	Office Building	Rent Authorized
368	Oscoda	DHS	4451-2006-0046	200 W Fifth St.	Mio	48647	03/01/2007	02/28/2017	$4,630.68	$55,568.16	$9.87	5,630	Lease	Office Building	Rent Authorized
369	Oscoda	SOS	6660-2007-0137	302 N Morenci	Mio	48647	01/13/2007	01/12/2017	$1,284.67	$15,416.04	$15.04	1,025	Lease	Office Building	Rent Authorized
370	Otsego	DEQ	10706-2009-0183	2100 W M-32	Gaylord	49735	11/01/1999	10/31/2016	$15,000.00	$180,000.00	$12.00	15,000	Lease	Office Building	Rent Authorized
371	Otsego	DHS	11548-2011-0152	931 S. Otsego Avenue	Gaylord	49735	11/01/2013	10/31/2033	$18,765.31	$225,183.72	$15.45	14,575	Sublease	Office Building	Rent Authorized
372	Otsego	DMVA	11557-2011-0252	931 S. Otsego Avenue	Gaylord	49735	11/01/2013	10/31/2033	$1,416.25	$16,995.00	$15.45	1,100	Sublease	Office Building	Rent Authorized
373	Otsego	LARA	11571-2011-0357	931 S. Otsego Avenue	Gaylord	49735	10/22/2013	10/31/2033	$7,789.37	$93,472.44	$15.45	6,050	Lease	Office Building	Rent Authorized
374	Otsego	MSF	11738-2013-0447	2927 D & M DR	Gaylord	49735	07/01/2013	06/30/2014	$320.76	$3,849.12	$14.58	264	RA	Office Building	Rent Authorized
375	Otsego	MSP	10777-2009-0023	123 Fairview	Gaylord	49735	03/10/2000	12/31/2012	$4,000.00	$48,000.00	$9.23	5,200	Lease	Office Building	Holding Over
376	Otsego	MSP	11031-2001-1071	580 South Otsego Avenue	Gaylord	49735	10/01/2005	09/30/2015	$0.00	$5,000.00	$0.00	0	Lease	Land	Rent Authorized
377	Otsego	MSP	6755-2005-0191	810 S Otsego Avenue	Gaylord	49735	09/01/2006	08/31/2016	$1,800.00	$21,600.00	$12.00	1,800	Lease	Office Building	Rent Authorized
378	Otsego	SOS	11558-2011-0253	931 S. Otsego Avenue	Gaylord	49735	10/28/2013	10/31/2033	$2,575.00	$30,900.00	$15.45	2,000	Lease	Office Building	Rent Authorized
379	Ottawa	DHS	10585-1996-1112	12285 James Street	Holland	49424	01/01/2000	12/31/2014	$53,025.00	$636,300.00	$21.21	30,000	Lease	Office Building	Rent Authorized
380	Ottawa	DHS	11112-2009-0197	119 Clover Avenue	Holland	49423	09/01/2005	11/30/2015	$3,398.21	$40,778.52	$9.49	4,297	Sublease	Office Building	Rent Authorized
381	Ottawa	DMVA	10885-2012-0332	24 East 9th Street	Holland	49423	06/01/2007	05/31/2014	$1,292.69	$15,512.28	$18.25	850	Lease	Office Building	Rent Authorized

	P	Q	R	S	T	U	V	W	X	Y	Z	AA	AB	AC	AD	AE
367	Standard; 90 day	None	One 10 yr; 60 day	Public Utilities, Janitorial	1,516.37	4,040.00	0.00	0.00	0.00	0.00	$20,509.57	$18.96	0.00	Actual	2013	Kailing Land Company, LLC
368	Standard; 90 day	None	Two 5 yr; 30 day	Public Utilities, Janitorial, Dumpster Service, Grounds	10,844.34	768.00	2,595.40	25.00	0.00	0.00	$69,800.90	$12.40	0.00	Actual	2013	Gary and Pamela McMurphy
369	Standard; 90 day	None	None	Public Utilities	3,571.93	0.00	0.00	0.00	0.00	0.00	$18,987.97	$18.52	0.00	Actual	2013	Sam and Natalie Giardina
370	Standard; 90 day	Anytme after 5th year	One 5 yr; 30 day	Public Utilities, Janitorial, Dumpster Service, Grounds	18,673.25	11,940.00	0.00	1,589.37	0.00	0.00	$212,202.62	$14.15	0.00	Actual	2012	Dedrick Investment LLC
371	Leg. Rest; 90 day	None	One 5 yr; 60 day	Gross (Full Service)	0.00	0.00	0.00	0.00	0.00	0.00	$225,183.72	$15.45	0.00	Actual	2013	McGaylord, LLC
372	Standard; 90 day	None	One 5 yr; 60 day	Gross (Full Service)	0.00	0.00	0.00	0.00	0.00	0.00	$16,995.00	$15.45	0.00	Actual	2013	McGaylord, LLC
373	Leg. Rest; 90 day	None	One 5 yr; 60 day	Gross (Full Service)	0.00	0.00	0.00	0.00	0.00	0.00	$93,472.44	$15.45	0.00	Actual	2013	McGaylord, LLC
374	Standard; 30 day	None	None	Gross (Full Service)	0.00	0.00	0.00	0.00	0.00	0.00	$3,849.12	$14.58	0.00	Actual	2013	Northeast Michigan Consortium
375	Standard; 90 day	None	None	Public Utilities, Janitorial	10,140.00	5,200.00	0.00	0.00	0.00	0.00	$63,340.00	$12.18	0.00	Estimated	2013	Hayes and Bentz, Ent.
376	Standard; 90 day	None	One 10 yr; 30 day	Grounds	0.00	0.00	0.00	0.00	0.00	0.00	$5,000.00	$0.00	0.00	N/A		County of Otsego
377	Standard; 90 day	None	None	Public Utilities, Janitorial	3,510.00	1,800.00	0.00	0.00	0.00	0.00	$26,910.00	$14.95	0.00	Estimated	2013	Bavarian Group
378	Standard; 90 day	None	One 5 yr; 60 day	Gross (Full Service)	0.00	0.00	0.00	0.00	0.00	0.00	$30,900.00	$15.45	0.00	Actual	2013	McGaylord, LLC
379	Exec. Leg; 180 day	None	Three 5 yr; 60 day	Gross (Full Service)	0.00	0.00	0.00	0.00	0.00	0.00	$636,300.00	$21.21	0.00	Actual	2013	County of Ottawa
380	Standard; 90 day	None	One 5 yr; 60 day	Janitorial	0.00	4,297.00	0.00	0.00	0.00	0.00	$45,075.52	$10.49	0.00	Estimated	2013	The Huntington National Bank
381	Either Party; 60 day	None	None	Janitorial	0.00	0.00	0.00	0.00	0.00	0.00	$15,512.28	$18.25	0.00	Actual	2013	9th Street Properties, LLC

	AF	AG	AH	AI	AJ	AK	AL	AM
367	153 220th Avenue	Reed City	MI	49677	1	1	100%	
368	14860 Airport Road	Atlanta	MI	49709			N/A - Branch Office	Branch Office
369	702 N Morenci Street	Mio	MI	48647	16	10	100%	
370	3916 Traxler Court	Bay City	MI	48706			N/A - Branch Office	Branch Office
371	2170 W. Main Street	Owosso	MI	48867				
372	2170 W. Main Street	Owosso	MI	48867				
373	2170 W. Main Street	Owosso	MI	48867				
374	20709 State Street	Onaway	MI	49765				
375	119 Fairview	Gaylord	MI	49735				
376	225 W Main Street, Room 202	Gaylord	MI	49735	10	6	100%	
377	1561 East Mitchell	Petoskey	MI	49770			N/A - Land	
378	2170 W. Main Street	Owosso	MI	48867	9	5	100%	
379	12220 Fillmore	West Olive	MI	49460				
380	PO Box 182334	Columbus	OH	43216-2334	132	131	100%	
381	30 East 9th Street	Holland	MI	49423	16	13	100%	

	A	B	C	D	E	F	G	H	I	J	K	L	M	N	O
382	Ottawa	DNR	10967-2006-0218	4876 Allen Park Drive	Allendale	49401	10/01/2007	09/30/2022	$3,427.50	$41,130.00	$4.57	9,000	Lease	Warehouse	Rent Authorized
383	Ottawa	SOS	10496-2011-0298	1110 Robbins Road	Grand Haven	49417	12/01/2007	11/30/2017	$2,257.50	$27,090.00	$10.50	2,580	Lease	Office Building	Rent Authorized
384	Ottawa	SOS	10497-2010-0620	5211 Cherry Avenue	Hudsonville	49426	09/01/2007	08/31/2019	$4,062.60	$48,751.20	$12.97	3,760	Lease	Office Building	Rent Authorized
385	Ottawa	SOS	11208-2006-0044	587-80 East 8th Street	Holland	49423	01/22/2009	01/31/2019	$4,042.50	$48,510.00	$10.50	4,200	Lease	Office Building	Rent Authorized
386	Presque Isle	DHS	7616-2005-0032	1242 W Third Street	Rogers City	49779	10/01/2006	09/30/2016	$5,754.80	$69,057.60	$12.90	5,003	Lease	Office Building	Rent Authorized
387	Presque Isle	SOS	10308-2005-0126	246 N Bradley Highway	Rogers City	49779	11/01/2006	10/31/2016	$1,281.00	$15,372.00	$13.48	1,041	Lease	Office Building	Rent Authorized
388	Roscommon	DHS	11322-2009-0059	1015 Short Dr., Ste. 2	Prudenville	48651	04/01/2009	12/29/2013	$121.63	$1,459.56	$12.69	115	Sublease	Office Building	Holding Over
389	Roscommon	DHS	2502-2006-0224	111 W Union	Roscommon	48653	01/01/1986	12/31/2016	$8,228.61	$98,743.32	$10.82	9,126	Lease	Office Building	Rent Authorized
390	Roscommon	SOS	6820-2005-0174	2565 S Gladwin Rd	Prudenville	48651	06/01/2006	05/31/2016	$850.00	$10,200.00	$8.01	1,274	Lease	Office Building	Rent Authorized
391	Saginaw	DOC	11511-2008-0058	1835 Treanor St.	Saginaw	48601	06/01/2010	05/31/2021	$9,415.00	$112,980.00	$17.86	6,326	Lease	Office Building	Rent Authorized
392	Saginaw	LARA	10180-2013-0213	4901 Towne Centre	Saginaw	48604	08/01/2005	07/31/2018	$5,204.38	$62,452.56	$16.50	3,785	Lease	Office Building	Rent Authorized
393	Saginaw	LARA	11222-2006-0084	999 South Washington	Saginaw	48603	09/20/2007	09/19/2017	$39,029.17	$468,350.04	$21.85	29,000	Lease	Office Building	Rent Authorized
394	Saginaw	SOS	10065-2008-0016	115 S. Saginaw Street	St Charles	48655	02/01/2009	01/31/2019	$941.16	$11,293.92	$9.62	1,174	Lease	Office Building	Rent Authorized
395	Saginaw	SOS	10593-2008-0046	4404 Bay Rd	Saginaw	48603	07/01/2009	06/30/2019	$4,389.00	$52,668.00	$9.50	5,544	Lease	Office Building	Rent Authorized
396	Saginaw	SOS	10594-2009-0025	4212 DIXIE HWY	Saginaw	48601	10/01/2009	09/30/2019	$2,991.00	$35,892.00	$9.97	3,600	Lease	Office Building	Rent Authorized

	P	Q	R	S	T	U	V	W	X	Y	Z	AA	AB	AC	AD	AE
382	Standard; 90 day	None	None	Public Utilities, Janitorial	2,983.31	0.00	0.00	0.00	0.00	0.00	$44,113.31	$4.90	0.00	Actual	2013	RDR Development, L.L.C.
383	Standard; 90 day	None	None	Public Utilities, Janitorial	6,353.10	3,708.00	0.00	0.00	236.85	0.00	$37,387.95	$14.49	0.00	Actual	2013	DEG Development Co., L.L.C.
384	Standard; 90 day	None	None	Public Utilities, Janitorial, Dumpster Service	7,523.01	3,724.80	0.00	678.96	4,952.16	-4,192.00	$61,438.13	$16.34	0.00	Actual	2013	Cherry Plaza LLC
385	Standard; 90 day	None	One 5 yr; 60 day	Public Utilities, Janitorial	9,702.08	5,849.00	0.00	236.85	9,506.20	0.00	$73,804.13	$17.57	0.00	Actual	2013	Clinton Corporation
386	Standard; 90 day	None	Two 5 yr; 30 day	Gross (Full Service)	0.00	0.00	0.00	0.00	0.00	0.00	$69,057.60	$13.80	0.00	Actual	2013	John Vogelheim
387	Standard; 90 day	None	None	Gross (Full Service)	0.00	0.00	0.00	0.00	0.00	0.00	$15,372.00	$14.77	0.00	Actual	2013	Claude A. & Pamela R. Vogelheim
388	Standard; 90 day	None	None	Gross (Full Service)	0.00	0.00	0.00	0.00	0.00	0.00	$1,459.56	$12.69	0.00	Actual	2013	Region 7B Employment & Training
389	Standard; 90 day	None	None	Public Utilities, Janitorial, Dumpster Service, Grounds	14,666.52	9,784.53	2,907.00	0.00	0.00	11,324.00	$137,425.37	$15.06	0.00	Actual	2013	Equity Trust Co Custodian FBO
390	Standard; 90 day	None	None	Gross (Full Service)	0.00	0.00	0.00	0.00	0.00	0.00	$10,200.00	$8.01	0.00	Actual	2013	Twp Bd of The Twp of Denton
391	Standard; 90 day	None	None	Janitorial, Grounds	0.00	6,326.00	2,087.58	0.00	0.00	0.00	$121,393.58	$19.19	0.00	Estimated	2013	Spadafore Distributing Co.
392	Standard; 120 day	None	One 5 yr; 180 day	Gross (Full Service)	0.00	0.00	0.00	0.00	0.00	0.00	$62,452.56	$16.50	0.00	Actual	2013	Towne Center Investments
393	Standard; 90 day	None	Two 5 yr; 90 day	Gross (Full Service)	0.00	0.00	0.00	0.00	0.00	0.00	$468,350.04	$16.15	0.00	Actual	2013	Downtown Area Development LLC
394	Standard; 90 day	None	None	Public Utilities, Janitorial, Dumpster Service	2,929.12	4,684.00	0.00	794.52	0.00	0.00	$19,701.56	$16.78	0.00	Actual	2013	Downtown Development Authority
395	Standard; 90 day	None	None	Public Utilities, Janitorial	11,482.45	6,476.25	0.00	236.85	4,952.16	0.00	$75,815.71	$13.68	0.00	Actual	2013	Brixmor GA Fashion Corner, LLC
396	Standard; 90 day	None	None	Gross (Full Service)	0.00	0.00	0.00	236.85	17,920.68	0.00	$54,049.53	$15.01	0.00	Actual	2013	Sahasa Realty Corporation

	AF	AG	AH	AI	AJ	AK	AL	AM
382	4850 Allen Park Drive, Ste 1	Allendale	MI	49401	2	2	100%	
383	1946 Turner N.W.	Grand Rapids	MI	49504			N/A - Warehouse	
384	3499 Kelly Street	Hudsonville	MI	49426			N/A - Branch Office	Branch Office
385	P. O. Box 839	Grandville	MI	49468-0839			N/A - Branch Office	Branch Office
386	354 EAST HURON AVENUE	Rogers City	MI	49779			N/A - Branch Office	Branch Office
387	417 South 6th Street	Rogers City	MI	49779	12	9	100%	
388	402 N. First Street	Harrison	MI	48625			N/A - Branch Office	Branch Office
389	225 Burns Road,	Elyria	OH	44035	1	1	100%	
390	P. O. Box 289	Prudenville	MI	48651-0289	39	38	100%	
391	2932 Sanders Road	Lansing	MI	48917			N/A - Branch Office	Branch Office
392	4901 Towne Center Road	Saginaw	MI	48604				No occupancy information supplied by agency
393	3875 Bay Road	Saginaw	MI	48603	13	11	100%	
394	110 West Spruce Street	St Charles	MI	48655	160	99	100%	
395	22054 Farmington Road	Farmington	MI	48336			N/A - Branch Office	Branch Office
396	1100 S. Washington, Suite 3	Saginaw	MI	48601			N/A - Branch Office	Branch Office

	A	B	C	D	E	F	G	H	I	J	K	L	M	N	O
397	Saint Clair	DHS	10433-1995-1299	150 Fort St.	Port Huron	48060	06/01/1998	05/31/2023	$62,851.50	$754,218.00	$22.38	33,694	Lease	Office Building	Rent Authorized
398	Saint Clair	DHS	4946-2004-1304	100 McMorran Blvd.	Port Huron	48060	09/01/2005	08/31/2015	$6,408.96	$76,907.52	$18.13	4,242	Lease	Office Building	Rent Authorized
399	Saint Clair	MSF	11251-2014-0029	100 McMorran Blvd.	Port Huron	48060	10/01/2013	09/30/2014	$238.45	$2,861.40	$18.58	154	RA	Office Building	Rent Authorized
400	Saint Clair	SOS	6695-2009-0175	2887 Krafft Rd	Port Huron	48060	06/01/2011	05/31/2021	$5,385.00	$64,620.00	$13.75	4,700	Lease	Office Building	Rent Authorized
401	Saint Joseph	DHS	10538-2007-0098	692 East Main Street	Centerville	49032	09/01/1998	08/31/2018	$17,601.00	$211,212.00	$12.90	16,373	Lease	Office Building	Rent Authorized
402	Saint Joseph	DOC	11508-2010-0464	265 N US-131	Three Rivers	49093	10/03/2011	09/30/2021	$3,463.00	$41,556.00	$16.96	2,450	Lease	Retail	Rent Authorized
403	Saint Joseph	SOS	10583-2004-1228	931 South Centerville Road	Sturgis	49091	04/01/2005	03/31/2015	$4,359.00	$52,308.00	$16.57	3,156	Lease	Office Building	Rent Authorized
404	Sanilac	DHS	7026-2007-0102	515 S Sandusky	Sandusky	48471	12/07/2008	12/06/2018	$13,192.00	$158,304.00	$12.00	13,192	Lease	Office Building	Rent Authorized
405	Sanilac	MSP	323-1940-1	90 W Sanilac Rd	Sandusky	48471	04/23/1940	04/22/2039	$0.00	$0.00	$0.00	2,100	Lease	Office Building	Rent Authorized
406	Sanilac	SOS	10285-2005-0065	277 E Sanilac	Sandusky	48471	06/01/2006	05/31/2016	$1,772.48	$21,269.76	$12.93	1,645	Lease	Office Building	Rent Authorized
407	Schoolcraft	DHS	10448-1995-1224	300 Walnut St, Room 175A	Manistique	49854	08/19/1997	08/18/2022	$10,342.43	$124,109.16	$22.57	5,500	Lease	Office Building	Rent Authorized
408	Schoolcraft	MSP	305-1942-2	Lakeside Park Property	Manistique	49854	06/12/1942	06/11/2042	$0.00	$0.00	$0.00	0	Lease	Land	Rent Authorized
409	Schoolcraft	SOS	11473-2010-0019	300 Walnut St, Room 175A	Manistique	49854	08/01/2010	07/31/2015	$790.00	$9,480.00	$14.72	644	Lease	Office Building	Rent Authorized
410	Shiawassee	DHS	11475-2010-0026	1720 West Main St. (M-21)	Owosso	48867	03/01/2011	02/28/2021	$30,400.00	$364,800.00	$15.20	24,000	Lease	Retail	Rent Authorized

	P	Q	R	S	T	U	V	W	X	Y	Z	AA	AB	AC	AD	AE
397	Exec. Leg; 90 day	None	One 5 yr; 90 day	Gross (Full Service)	0.00	0.00	0.00	326.70	0.00	0.00	$754,544.70	$22.39	0.00	Actual	2013	County of St. Clair
398	Standard; 60 day	None	One 5 yr; 30 day	Gross (Full Service)	0.00	0.00	0.00	0.00	0.00	0.00	$76,907.52	$18.13	0.00	Actual	2013	City of Port Huron
399	Standard; 30 day	None	None	Gross (Full Service)	0.00	0.00	0.00	0.00	0.00	0.00	$2,861.40	$18.58	0.00	Actual	2013	Macomb/St. Clair Workforce Devel
400	Standard; 120 day	None	None	Public Utilities, Janitorial, Dumpster Service	8,610.82	7,232.85	0.00	271.85	4,910.88	0.00	$85,646.40	$18.22	0.00	Actual	2013	Top Notch Investments, LLC
401	Standard; 90 day	None	One 5 yr; 60 day	Public Utilities, Janitorial, Dumpster Service, Pest Control	56,669.30	14,977.71	0.00	1,585.00	0.00	6,230.00	$290,674.01	$17.75	0.00	Actual	2013	Centreville Properties, LLC
402	Standard; 90 day	None	None	Gross (Full Service)	0.00	0.00	0.00	0.00	0.00	0.00	$41,556.00	$16.96	0.00	Actual	2013	Boscy-Westland Mall L.L.C.
403	Standard; 90 day	None	One 5 yr; 60 day	Gross (Full Service)	0.00	0.00	0.00	0.00	0.00	0.00	$52,308.00	$16.57	0.00	Actual	2013	Fairfield Corporation
404	Standard; 90 day	None	One 10 yr; 60 day	Public Utilities, Janitorial, Dumpster Service, Grounds, Pest Control	14,028.37	12,215.90	780.00	0.00	0.00	0.00	$185,328.27	$14.05	0.00	Actual	2013	Dennings Properties, LLC
405	No Cancellation	None	None	Gross (Full Service)	0.00	0.00	0.00	0.00	0.00	0.00	$0.00	$0.00	0.00	Actual	2013	Sanilac County Bd Of Supv
406	Standard; 90 day	None	One 5 yr; 60 day	Public Utilities, Janitorial	4,508.00	3,767.40	0.00	160.00	0.00	0.00	$29,705.16	$18.06	0.00	Actual	2013	Stoutenburg Revokable Trust
407	Exec. Leg; 60 day	None	One 5 yr; 30 day	Gross (Full Service)	0.00	0.00	0.00	180.00	0.00	1,637.00	$125,926.16	$22.90	0.00	Actual	2013	Schoolcraft County
408	No Cancellation	None	None	Gross (Full Service)	0.00	0.00	0.00	0.00	0.00	0.00	$0.00	$0.00	0.00	Actual	2013	City of Manistique
409	Standard; 90 day	None	Three 5 yr; 30 day	Gross (Full Service)	0.00	0.00	0.00	0.00	0.00	0.00	$9,480.00	$14.72	0.00	Actual	2013	Schoolcraft County
410	Executive; 90 day	None	Four 5 yr; 60 day	Gross (Full Service)	0.00	0.00	0.00	385.00	0.00	0.00	$365,185.00	$15.22	0.00	Actual	2013	1720 E Main LLC

	AF	AG	AH	AI	AJ	AK	AL	AM
397	201 McMorran Boulevard	Port Huron	MI	48060			N/A - Branch Office	Branch Office
398	100 McMorran Blvd.	Port Huron	MI	48060	161	161	100%	
399	21885 Dunham	Clinton Twp	MI	48038	16	11	100%	
400	3220 Erie Drive	Orchard Lake	MI	48324				
401	2230 Lenora Drive	Stevensville	MI	49127			N/A - Branch Office	Branch Office
402	4200 W. Centre Avenue	Portage	MI	49024	78	77	100%	
403	209 East Michigan Avenue	Battle Creek	MI	49014				No occupancy information supplied by agency
404	777 W Cedar Ave.	Gladwin	MI	48624			N/A - Branch Office	Branch Office
405	67 W Sanilac Rd	Sandusky	MI	48471	58	50	100%	
406	275 S Banner Rd	Sandusky	MI	48471	2	6	33%	
407	300 Walnut Street, Room 164A	Manistique	MI	49854			N/A - Branch Office	Branch Office
408	70 Maple Street	Manistique	MI	49854	19	11	100%	
409	300 Walnut Street, Room 164A	Manistique	MI	49854			N/A - Land	
410	721 W Oliver	Owosso	MI	48867			N/A - Branch Office	Branch Office

	A	B	C	D	E	F	G	H	I	J	K	L	M	N	O
411	Shiawassee	MSF	11712-2013-0285	1975 West Main Street	Owosso	48867	07/09/2013	06/30/2014	$247.05	$2,964.60	$12.20	243	RA	Office Building	Rent Authorized
412	Shiawassee	SOS	11453-2009-0317	1720 West Main St. (M-21)	Owosso	48867	10/01/2010	09/30/2020	$3,800.00	$45,600.00	$15.50	3,000	Lease	Office Building	Rent Authorized
413	Tuscola	DHS	6987-2007-0090	1365 CLEAVER RD	Caro	48723	11/01/2008	10/31/2028	$24,929.14	$299,149.68	$17.33	15,436	Lease	Office Building	Rent Authorized
414	Tuscola	MSP	10724-1997-1256	1485 CLEAVER RD	Caro	48723	08/01/2000	07/31/2015	$13,511.18	$162,134.16	$21.49	7,546	Lease	Office Building	Rent Authorized
415	Tuscola	SOS	11167-2006-0040	150 MILLWOOD STREET	Caro	48723-1630	12/01/2005	11/30/2015	$4,777.63	$57,331.50	$20.66	2,775	Lease	Office Building	Rent Authorized
416	Van Buren	DHS	11395-2011-0011	32849 Red Arrow Highway	Paw Paw	49079	01/01/2012	12/31/2012	$782.94	$9,395.28	$15.98	588	RA	Retail	Holding Over
417	Van Buren	DHS	7405-1992-1031	57150 County Road 681	Hartford	49057	01/01/1991	12/31/2015	$14,819.50	$177,834.00	$4.87	36,509	Lease	Office Building	Rent Authorized
418	Van Buren	MSF	11755-2013-0173	32849 Red Arrow Highway	Paw Paw	49079	01/01/2014	12/31/2014	$591.16	$7,093.92	$15.98	444	RA	Retail	Rent Authorized
419	Van Buren	SOS	10418-2007-0084	1037 East Michigan Avenue	Paw Paw	49079	10/01/2008	09/30/2018	$1,620.00	$19,440.00	$10.80	1,800	Lease	Office Building	Rent Authorized
420	Washtenaw	DHS	7455-1992-1165	22 Center St	Ypsilanti	48198	11/01/1991	10/31/2016	$25,656.00	$307,872.00	$7.26	42,397	Lease	Office Building	Rent Authorized
421	Washtenaw	DHS	7693-2012-0226	3810 Packard Road	Ann Arbor	48104	12/01/2007	02/28/2023	$8,444.34	$101,332.08	$22.71	4,462	Lease	Office Building	Rent Authorized
422	Washtenaw	SOS	11236-2009-0160	295 North Maple Rd	Ann Arbor	48103	11/01/2009	10/31/2019	$10,752.00	$129,024.00	$20.16	6,400	Lease	Office Building	Rent Authorized
423	Washtenaw	SOS	11633-2012-0203	4675 Washtenaw Avenue	Ann Arbor	48108	06/01/2013	05/31/2023	$6,970.31	$83,643.72	$18.75	4,461	Lease	Office Building	Rent Authorized
424	Washtenaw	SOS	7637-2005-0218	1113 South Main Street	Chelsea	48118	08/01/2006	07/31/2016	$1,419.00	$17,028.00	$7.43	2,293	Lease	Office Building	Rent Authorized
425	Wayne	AG	11024-2005-0013	1025 E. Forest	Detroit	48207	07/21/2005	07/20/2010	$0.00	$0.00		8,450	Sublease	Office Building	Holding Over

	P	Q	R	S	T	U	V	W	X	Y	Z	AA	AB	AC	AD	AE
411	Standard; 30 day	None	None	Gross (Full Service)	0.00	0.00	0.00	0.00	0.00	0.00	$2,964.60	$12.20	0.00	Actual	2013	Michigan Works! Career Alliance
412	Standard; 90 day	None	One 5 yr; 60 day	Gross (Full Service)	0.00	0.00	0.00	236.85	4,952.16	0.00	$50,789.01	$16.93	0.00	Actual	2013	1720 E Main LLC
413	Exec. New; 90 day	None	None	Gross (Full Service)	0.00	0.00	0.00	1,153.00	0.00	0.00	$300,302.68	$19.45	0.00	Actual	2013	County of Tuscola
414	Exec. New; 60 day	None	Two 5 yr; 90 day	Public Utilities, Janitorial, Dumpster Service, Grounds, Pest Control	34,538.73	7,020.00	6,932.00	5,533.03	5,906.27	0.00	$222,064.19	$29.43	0.00	Actual	2013	The County of Tuscola
415	Standard; 90 day	None	One 5 yr; 90 day	Janitorial	0.00	6,068.49	0.00	0.00	0.00	0.00	$63,399.99	$22.85	0.00	Actual	2013	Tuscola Medical Center, LLC
416	Standard; 30 day	None	None	Gross (Full Service)	0.00	0.00	0.00	0.00	0.00	0.00	$9,395.28	$15.98	0.00	Actual	2013	MI Works Berrien-Cass-Van Buren
417	Leg. Rest; 60 day	None	None	Gross (Full Service)	0.00	0.00	0.00	0.00	0.00	53,008.00	$230,842.00	$6.32	0.00	Actual	2013	County of Van Buren
418	Standard; 30 day	None	None	Gross (Full Service)	0.00	0.00	0.00	0.00	0.00	0.00	$7,093.92	$15.98	0.00	Actual	2013	Berrien-Cass-Van Buren Workforce
419	Standard; 90 day	None	One 5 yr; 60 day	Public Utilities, Janitorial, Pest Control	4,337.61	3,556.00	0.00	0.00	0.00	0.00	$27,333.61	$15.19	0.00	Actual	2013	Case Development
420	Executive Old; 60 day	None	One 5 yr; 30 day	Gross (Full Service)	0.00	0.00	0.00	5,748.77	0.00	0.00	$313,620.77	$7.40	0.00	Actual	2013	County of Washtenaw
421	Standard; 90 day	None	None	Public Utilities	8,700.90	0.00	0.00	0.00	0.00	0.00	$110,032.98	$24.66	0.00	Estimated	2013	Guenther, Robert
422	Standard; 90 day	None	One 5 yr; 90 day	Public Utilities, Janitorial	12,035.56	5,965.99	0.00	273.85	4,226.16	0.00	$151,525.56	$23.68	0.00	Actual	2013	Brixmor Holdings 1 SPE, LLC
423	Standard; 180 day	None	Two 5 yr; 90 day	Gross (Full Service)	5,175.44	2,260.86	0.00	1,609.65	21,074.15	0.00	$113,763.82	$25.50	0.00	Actual	2013	Washtenaw McKinley Comm, LLC
424	Standard; 90 day	None	One 5 yr; 30 day	Public Utilities, Janitorial	5,874.08	4,300.00	0.00	0.00	0.00	0.00	$27,202.08	$11.86	0.00	Actual	2013	F.A. Kennedy Co., L.L.C.
425	Either Party; 90 day	None	None	Gross (Full Service)	0.00	0.00	0.00	0.00	0.00	0.00	$0.00	$0.00	0.00	Actual	2013	Wayne County 3rd Judicial Court

	AF	AG	AH	AI	AJ	AK	AL	AM
411	711 N Saginaw St	Flint	MI	48503	102	102	100%	
412	721 W Oliver	Owosso	MI	48867				
413	125 W Lincoln Street	Caro	MI	48723			N/A - Branch Office	Branch Office
414	207 E. Grant St.	Caro	MI	48723	94	92	100%	
415	150 Millwood Street	Caro	MI	48723-1630	13	15	87%	
416	499 W. Main Street	Benton Harbor	MI	49022			N/A - Branch Office	Branch Office
417	212 Paw Paw St	Paw Paw	MI	49079			100%	
418	499 West Main St	Benton Harbor	MI	49022	181	128	100%	
419	181 W. Michigan Avenue	Paw Paw	MI	49079				
420	PO BOX 8645	Ann Arbor	MI	48107			N/A - Branch Office	Branch Office
421	2864 Carpenter Road	Ann Arbor	MI	48108	190	187	100%	
422	Brixmor Holdings 1 SPE, LLC	Farmington	MI	48336	15	9	100%	
423	320 North Main Street	Ann Arbor	MI	48104			N/A - Branch Office	Branch Office
424	1821 Spring Arbor Road	Jackson	MI	49203			N/A - Branch Office	Branch Office
425	1025 E. Forest	Detroit	MI	48207			N/A - Branch Office	Branch Office

	A	B	C	D	E	F	G	H	I	J	K	L	M	N	O
426	Wayne	BSL	11532-2010-0099	33231 Plymouth Rd.	Livonia	48150	06/01/2011	05/31/2021	$5,300.00	$63,600.00	$11.18	5,690	Lease	Office Building	Rent Authorized
427	Wayne	DHS	10217-1994-1011	396 Glendale	Highland Park	48203	02/01/1998	01/31/2018	$31,536.30	$378,435.60	$13.95	27,128	Lease	Office Building	Rent Authorized
428	Wayne	DHS	10218-1994-1014	13233 Hamilton	Highland Park	48203	02/01/1998	01/31/2018	$57,687.90	$692,254.80	$13.95	49,624	Lease	Office Building	Rent Authorized
429	Wayne	DHS	10224-2005-0002	20500 EUREKA RD, Suite #210	Taylor	48180	01/01/2006	03/31/2011	$6,533.69	$78,404.28	$16.05	4,885	Lease	Office Building	Holding Over
430	Wayne	DHS	10225-2006-0176	19251 Mack Avenue	Grosse Pt Woods	48236	06/01/2007	05/31/2022	$9,828.13	$117,937.56	$23.50	4,625	Lease	Office Building	Rent Authorized
431	Wayne	DHS	10228-2008-0179	8625 Greenfield Road	Detroit	48228	04/15/2010	04/14/2020	$28,831.83	$345,981.96	$19.01	18,200	Lease	Office Building	Rent Authorized
432	Wayne	DHS	10473-1999-1286	14061 Lappin Ave.	Detroit	48205	06/16/2002	06/15/2022	$74,894.69	$898,736.28	$24.61	36,520	Sublease	Office Building	Rent Authorized
433	Wayne	DHS	10479-1995-1223	1801 Canfield	Detroit	48207	01/01/1999	12/31/2018	$81,168.75	$974,025.00	$19.50	49,950	Lease	Office Building	Rent Authorized
434	Wayne	DHS	10949-2001-1227	27304 Plymouth	Redford	48239	12/01/2001	11/30/2016	$22,636.92	$271,643.04	$7.55	35,976	Sublease	Office Building	Rent Authorized
435	Wayne	DHS	10998-2010-0668	30246 Plymouth Rd.	Livonia	48150	03/01/2012	02/28/2013	$6,516.32	$78,195.84	$17.15	4,560	RA	Office Building	Holding Over
436	Wayne	DHS	11163-2010-0176	17411 Grand River	Detroit	48227	03/01/2010	02/28/2040	$16,484.00	$197,808.00	$18.56	10,139	Lease	Office Building	Rent Authorized

	P	Q	R	S	T	U	V	W	X	Y	Z	AA	AB	AC	AD	AE
426	Standard; 90 day	None	Two 5 yr; 30 day	Gross (Full Service)	0.00	0.00	0.00	1,722.90	0.00	0.00	$65,322.90	$11.48	0.00	Actual	2013	Sheldon Center, L.L.C.
427	Exec. Leg; 60 day	None	One 10 yr; 60 day	Public Utilities, Janitorial, Dumpster Service, Grounds, Pest Control	75,187.43	23,342.78	0.00	59,739.30	0.00	0.00	$536,705.11	$19.78	0.00	Actual	2013	City of Highland Park
428	Exec. Leg; 60 day	None	One 10 yr; 60 day	Public Utilities, Janitorial, Dumpster Service, Grounds, Pest Control	107,455.29	35,490.00	0.00	62,347.18	0.00	0.00	$897,547.27	$18.09	0.00	Actual	2013	City of Highland Park
429	Standard; 90 day	None	None	Gross (Full Service)	0.00	0.00	0.00	0.00	0.00	0.00	$78,404.28	$16.05	0.00	Actual	2013	Horizon Properties, L.L.C.
430	Standard; 90 day	None	None	Public Utilities	9,018.75	0.00	0.00	0.00	0.00	0.00	$126,956.31	$27.45	0.00	Estimated	2013	Pointe Plaza Limited Partnership
431	Exec. New; 180 day	None	Two 5 yr; 180 day	Public Utilities, Janitorial, Dumpster Service	30,548.95	16,383.32	0.00	2,527.29	0.00	0.00	$395,441.52	$21.73	0.00	Actual	2013	Gesu, LLC
432	Exec. New; 60 day	None	One 5 yr; 90 day	Public Utilities, Janitorial, Dumpster Service, Grounds, Pest Control	138,704.12	32,106.44	0.00	38,991.16	44,584.47	-35,219.00	$1,117,903.47	$30.61	0.00	Actual	2013	APCA MI H, TIC MI 1-13
433	Exec. Leg; 60 day	Year 11 & 20, First 60 days	One 5 yr; 180 day	Public Utilities, Janitorial, Dumpster Service, Grounds, Pest Control	166,654.81	32,512.55	0.00	5,634.69	0.00	74,710.00	$1,253,537.05	$25.10	0.00	Actual	2013	Forest Park Properties, L.L.C.
434	Standard; 90 day	None	One 5 yr; 120 day	Public Utilities, Janitorial, Dumpster Service, Pest Control	58,938.11	25,098.30	0.00	43,247.08	0.00	0.00	$398,926.53	$11.09	0.00	Actual	2013	EJA Redford
435	Either Party; 90 day	None	None	Gross (Full Service)	0.00	0.00	0.00	0.00	0.00	0.00	$78,195.84	$17.15	0.00	Actual	2013	SEMCA Inc
436	Standard; 90 day	None	One 5 yr; 60 day	Public Utilities, Janitorial	19,771.05	10,139.00	0.00	0.00	0.00	0.00	$227,718.05	$22.46	0.00	Estimated	2013	CFP Michigan II, LLC

	AF	AG	AH	AI	AJ	AK	AL	AM
426	24255 W. 13 Mile Road Suite 220	Bingham Farms	MI	48025			N/A - Court Area	No cost space
427	535 Griswold St. Suite 550	Detroit	MI	48226	12	12	100%	School
428	535 Griswold St. Suite 550	Detroit	MI	48226	94	75	100%	
429	20600 Eureka, Suite 300	Taylor	MI	48180	204	197	100%	
430	17800 Laurel Park Dr N	Livonia	MI	48152	11	11	100%	
431	6334 Golden Lane	West Bloomfield	MI	48322	15	11	100%	
432	c/o Paradigm Properties LLC	Boston	MA	02109				Combined with Lease No. 8655
433	11123 Bugai Road	Traverse City	MI	49684	134	88	100%	
434	810 Seventh Avenue 10th Fl	New York	NY	10019-5818	196	185	100%	
435	25363 Eureka Rd	Taylor	MI	48180	112	97	100%	
436	18338 Minnetonka Blvd	Deephaven	MN	55392	16	14	100%	

	A	B	C	D	E	F	G	H	I	J	K	L	M	N	O
437	Wayne	DHS	11246-2011-0377	35731 Michigan Ave	Wayne	48184	07/01/2012	06/30/2013	$9,298.97	$111,587.64	$18.53	6,022	RA	Office Building	Holding Over
438	Wayne	DHS	11284-2006-0255	333 W. Fort St.	Detroit	48226	10/08/2007	10/31/2022	$10,405.54	$124,866.48	$17.25	6,842	Lease	Office Building	Rent Authorized
439	Wayne	DHS	11328-2010-0068	25637 Ecorse Road	Taylor	48180	11/01/2010	10/31/2030	$41,147.00	$493,764.00	$15.45	31,959	Lease	Office Building	Rent Authorized
440	Wayne	DHS	11329-2010-0212	4733 Connor	Detroit	48215	02/01/2010	03/31/2020	$56,777.00	$681,324.00	$19.98	34,100	Lease	Office Building	Rent Authorized
441	Wayne	DHS	11330-2011-0318	12140 Joseph Campau Street	Hamtramck	48212	11/01/2009	03/31/2040	$47,500.00	$570,000.00	$19.00	30,000	Lease	Office Building	Rent Authorized
442	Wayne	DHS	11331-2010-0195	17455 Grand River	Detroit	48227	04/01/2010	03/31/2040	$45,685.92	$548,231.04	$18.56	28,100	Lease	Office Building	Rent Authorized
443	Wayne	DHS	11387-2011-0319	26355 Michigan Ave	Inkster	48141	10/01/2010	02/28/2041	$50,825.00	$609,900.00	$19.00	32,100	Lease	Office Building	Rent Authorized
444	Wayne	DHS	11512-2013-9489	1641 Porter Street	Detroit	48216	05/01/2013	04/30/2014	$17,973.40	$215,680.80	$18.07	11,939	RA	Office Building	Rent Authorized
445	Wayne	DHS	2539-1988-47	17330 Greydale	Detroit	48219	01/01/1978	09/30/2016	$44,501.40	$534,016.80	$17.85	29,914	Lease	Office Building	Rent Authorized
446	Wayne	DHS	2625-1988-55	4505 Oakman Blvd	Detroit	48204	05/01/1988	05/31/2017	$31,160.42	$373,925.04	$12.50	29,914	Lease	Office Building	Rent Authorized
447	Wayne	DHS	4333-2012-0157	5131 Grand River	Detroit	48208	04/01/2013	03/31/2023	$40,012.45	$480,149.40	$18.51	25,940	Lease	Office Building	Rent Authorized
448	Wayne	DHS	6922-2007-0105	8655 Greenfield Road	Detroit	48228	04/15/2010	04/14/2020	$39,973.28	$479,679.36	$19.01	25,233	Lease	Office Building	Rent Authorized
449	Wayne	DHS	7067-1990-111	6534 W Jefferson	Detroit	48209	06/01/1990	08/31/2010	$22,826.00	$273,912.00	$10.10	27,120	Lease	Office Building	Holding Over
450	Wayne	DMVA	11127-2010-0467	30104 Ford Rd.	Garden City	48135	08/01/2006	07/31/2016	$2,120.00	$25,440.00	$16.50	1,400	Lease	Office Building	Rent Authorized

	P	Q	R	S	T	U	V	W	X	Y	Z	AA	AB	AC	AD	AE
437	Either Party; 90 day	None	None	Gross (Full Service)	0.00	0.00	0.00	0.00	0.00	0.00	$111,587.64	$18.53	0.00	Actual	2013	SEMCA Inc
438	Standard; 120 day	None	None	Gross (Full Service)	0.00	0.00	0.00	0.00	0.00	0.00	$124,866.48	$18.25	0.00	Actual	2013	333 L.P., L.L.C.
439	Exec. New; 180 day	None	None	Public Utilities, Janitorial	25,347.38	23,214.27	0.00	5,156.32	0.00	0.00	$547,481.97	$17.13	0.00	Actual	2013	CFP Taylor Governmental Cntr LLC
440	Executive; 90 day	None	One 5 yr; 120 day	Public Utilities	66,141.75	0.00	0.00	2,207.40	0.00	0.00	$749,673.15	$21.98	0.00	Actual	2013	Connor-Chene Properties, LLC
441	Legislative; 180 day	None	None	Public Utilities, Security	106,208.55	0.00	0.00	0.00	0.00	63,200.00	$739,408.55	$24.65	0.00	Actual	2013	Charter County of Wayne
442	Exec. New; 90 day	None	None	Public Utilities, Janitorial	46,348.83	21,088.08	0.00	17,534.02	0.00	0.00	$633,201.97	$22.53	0.00	Actual	2013	CFP Michigan II, LLC
443	Legislative; 30 day	None	None	Public Utilities	91,940.90	0.00	0.00	1,732.70	0.00	47,971.00	$751,544.60	$23.41	0.00	Actual	2013	Charter County of Wayne
444	Standard; 30 day	None	None	Gross (Full Service)	0.00	0.00	0.00	0.00	0.00	0.00	$215,680.80	$18.07	0.00	Actual	2013	MyLocker Properties, LLC
445	Standard; 90 day	None	One 5 yr; 90 day	Public Utilities	118,430.88	0.00	0.00	0.00	0.00	86,802.00	$739,249.68	$24.71	0.00	Actual	2013	Greydale Detroit LLC
446	Standard; 180 day	None	None	Public Utilities, Janitorial, Dumpster Service, Grounds, Pest Control	34,554.52	26,482.00	0.00	117,297.53	0.00	39,535.00	$591,794.09	$19.78	0.00	Actual	2013	SOS Oakman, LLC
447	Executive; 180 day	None	One 10 yr; 180 day	Public Utilities, Janitorial, Dumpster Service, Grounds, Pest Control	31,502.33	16,680.58	0.00	13,845.06	0.00	-9,508.00	$532,669.37	$20.53	0.00	Actual	2013	Grand River Ventures, LLC
448	Exec. New; 180 day	None	Two 5 yr; 180 day	Public Utilities, Janitorial, Dumpster Service	42,360.23	22,717.68	0.00	3,504.44	0.00	0.00	$548,261.71	$21.73	0.00	Actual	2013	Apollo Holdings, LLC
449	Standard; 90 day	None	None	Public Utilities, Janitorial, Grounds, Pest Control	51,014.50	26,348.54	0.00	6,043.33	0.00	0.00	$357,318.37	$13.18	0.00	Actual	2013	DSS #1 Limited Partnership
450	Standard; 90 day	None	Two 5 yr; 30 day	Gross (Full Service)	0.00	0.00	0.00	0.00	0.00	0.00	$25,440.00	$18.17	0.00	Actual	2013	Pierce Place LLC

	AF	AG	AH	AI	AJ	AK	AL	AM
437	25363 Eureka Rd	Taylor	MI	48180	26	20	100%	
438	c/o Sterling Group	Detroit	MI	48226	10	9	100%	
439	18338 Minnetonka Blvd	Deephaven	MN	55392	35	30	100%	
440	6020 West Maple Road	West Bloomfield	MI	48322	120	107	100%	
441	500 Griswold	Detroit	MI	48226	141	91	100%	
442	18338 Minnetonka Blvd	Deephaven	MN	55392	122	75	100%	
443	500 Griswold	Detroit	MI	48226	112	76	100%	
444	28241 Mound Road	Warren	MI	48092	121	115	100%	
445	150 Great Neck Road	Great Neck	NY	11021	26	26	100%	
446	24655 Southfield Road	Southfield	MI	48075	108	104	100%	
447	11123 Bugai Road	Traverse City	MI	49684	160	160	100%	
448	6334 Golden Lane	West Bloomfield	MI	48322	103	77	100%	
449	2146 Livernois Road	Troy	MI	48083	135	94	100%	
450	1715 Middlebelt Road	Garden City	MI	48135	122	83	100%	

	A	B	C	D	E	F	G	H	I	J	K	L	M	N	O
451	Wayne	DOC	10965-2010-0206	5300 Lawton	Detroit	48208	09/01/2003	08/31/2023	$51,608.00	$619,296.00	$16.09	38,494	Lease	Mixed Use	Rent Authorized
452	Wayne	DOC	11259-2006-0166	920 West Fort	Lincoln Park	48192	12/01/2007	11/30/2017	$17,176.25	$206,115.00	$19.50	10,570	Lease	Office Building	Rent Authorized
453	Wayne	DTMB	10963-2001-1332	116 Lothrop Ave	Detroit	48201	09/01/2003	08/31/2021	$2,025.00	$24,300.00	$0.00	0	Lease	Parking	Rent Authorized
454	Wayne	DTMB	10964-2001-1333	6540 Cass Avenue	Detroit	48201	09/01/2003	08/31/2021	$51,300.00	$615,600.00	$0.00	0	Lease	Parking	Rent Authorized
455	Wayne	LARA	4581-2006-0178	14333 Woodrow Wilson	Detroit	48238	06/01/2007	05/31/2017	$27,579.46	$330,953.52	$2.61	115,718	Lease	Warehouse	Rent Authorized
456	Wayne	MDOT	11138-2005-0167	2835 Bagley Avenue	Detroit	48216	07/15/2008	07/14/2018	$12,962.67	$155,552.04	$32.00	4,861	Lease	Office Building	Rent Authorized
457	Wayne	MDOT	11714-2013-0299	34400 Industrial Road	Livonia	48150	11/01/2013	10/31/2014	$24,750.00	$297,000.00	$9.83	30,208	RA	Mixed Use	Rent Authorized
458	Wayne	MSF	10843-2002-2208	455 FORT ST	Detroit	48226	05/01/2000	04/30/2001	$2,298.63	$27,583.56	$12.95	2,130	Sublease	OFFICE BUILDING	Holding Over
459	Wayne	MSF	11129-2013-0120	15100 Northline Road	Southgate	48195	02/01/2013	01/31/2014	$462.87	$5,554.44	$17.25	322	RA	Office Building	Holding Over
460	Wayne	MSF	11637-2013-0193	35731 Michigan Ave	Wayne	48184	07/01/2013	06/30/2014	$98.83	$1,185.96	$18.53	64	RA	Office Building	Rent Authorized
461	Wayne	MSF	11638-2013-0067	30246 Plymouth Rd.	Livonia	48150	03/01/2013	02/28/2014	$591.33	$7,085.96	$17.14	414	RA	Office Building	Holding Over
462	Wayne	MSP	11065-2003-1148	645-661 W Baltimore Street	Detroit	48202	01/01/2005	12/31/2019	$3,300.00	$39,600.00		0	Lease	Parking	Rent Authorized
463	Wayne	SOS	10283-2009-0379	20210 West 7 Mile Road	Detroit	48219	01/01/2012	12/31/2012	$4,888.21	$58,658.52	$16.75	3,502	RA	Office Building	Holding Over
464	Wayne	SOS	10358-2006-0189	7760 W Vernor	Detroit	48209	05/01/2009	07/31/2014	$3,063.67	$36,764.04	$14.00	2,626	Lease	Office Building	Rent Authorized

	P	Q	R	S	T	U	V	W	X	Y	Z	AA	AB	AC	AD	AE
451	Exec. New; 180 day	None	None	Public Utilities, Janitorial, Dumpster Service, Pest Control	112,128.00	42,854.00	0.00	3,062.00	50,668.00	0.00	$828,008.00	$21.51	0.00	Actual	2013	5300 Lawton, Inc
452	Exec. New; 90 day	None	One 5 yr; 60 day	Public Utilities	15,306.00	0.00	0.00	0.00	12,270.00	0.00	$233,691.00	$22.11	0.00	Actual	2013	Blue Shamrock, LLC
453	Standard; 90 day	None	Two 5 yr; 180 day	Gross (Full Service)	0.00	0.00	0.00	0.00	0.00	0.00	$24,300.00	$0.00	0.00	Actual	2013	New Center Parking Decks Venture
454	Standard; 90 day	None	Two 5 yr; 180 day	Security	0.00	0.00	0.00	0.00	37,949.48	0.00	$653,549.48	$0.00	0.00	Actual	2013	New Center Parking Decks Venture
455	Exec; 180 days	None	Two 5 yr; 90 day	Public Utilities, Janitorial, Dumpster Service, Grounds	134,510.58	10,600.00	18,180.00	0.00	0.00	0.00	$494,244.10	$4.27	0.00	Actual	2013	14333 Associates, LLC
456	Standard; 120 day	None	One 10 yr; 90 day	Gross (Full Service)	0.00	0.00	0.00	0.00	0.00	0.00	$155,552.04	$32.00	0.00	Actual	2013	Plaza Del Norte, Inc.
457	Standard; 30 day	None	None	Gross (Full Service)	0.00	0.00	0.00	0.00	0.00	0.00	$297,000.00	$9.83	0.00	Actual	2013	Adrian L. Leica
458	Standard; 30 day	None	None	Gross (Full Service)	0.00	0.00	0.00	0.00	0.00	0.00	$27,583.56	$12.95	0.00	Actual	2013	City of Detroit
459	Standard; 30 day	None	None	Gross (Full Service)	0.00	0.00	0.00	0.00	0.00	0.00	$5,554.44	$17.25	0.00	Actual	2013	Downriver Community Conference
460	Either Party; 90 day	None	None	Gross (Full Service)	0.00	0.00	0.00	0.00	0.00	0.00	$1,185.96	$18.53	0.00	Actual	2013	SEMCA Inc
461	Either Party; 90 day	None	None	Gross (Full Service)	0.00	0.00	0.00	0.00	0.00	0.00	$7,085.96	$0.00	0.00	Actual	2013	SEMCA Inc
462	Standard; 90 day	None	None	Gross (Full Service)	0.00	0.00	0.00	0.00	0.00	0.00	$39,600.00	$0.00	0.00	Actual	2013	FK South LLC
463	Standard; 60 day	None	None	Public Utilities, Janitorial, Dumpster Service, Pest Control	9,364.68	3,982.48	0.00	1,181.20	45,809.57	0.00	$118,996.45	$33.98	0.00	Actual	2013	Seven Evergreen Property, LLC
464	Standard; 90 day	None	None	Public Utilities, Janitorial	10,101.69	3,680.00	0.00	236.85	22,544.66	0.00	$73,327.24	$27.92	0.00	Actual	2013	Rebert Building, LLC

	AF	AG	AH	AI	AJ	AK	AL	AM
451	2411 Vinewood	Detroit	MI	48216	3	3	100%	
452	1065 Nortoon	Lincoln Park	MI	48381				No occupancy information supplied by Agency
453	70 W Madison #3940	Chicago	IL	60602				No occupancy information supplied by Agency
454	70 W Madison #3940	Chicago	IL	60602			N/A - Parking	
455	560 Kirts Blvd	Troy	MI	48084			N/A - Parking	
456	2835 Bagley Street	Detroit	MI	48216			N/A - Warehouse	
457	6306 Bay Point Drive	Washington	MI	48094	2	2	100%	
458	707 W Milwaukee	Detroit	MI	48202-2943				
459	15100 Northline Road	Southgate	MI	48195				Lease has Hold Over Status
460	25363 Eureka Rd	Taylor	MI	48180			100%	
461	25363 Eureka Rd	Taylor	MI	48180			100%	
462	c/o Farbman Group, 105 Fisher Bldg	Detroit	MI	48202			100%	
463	2150-B Franklin Road	Bloomfield Hills	MI	48302			N/A - Parking	
464	7752 West Vernor	Detroit	MI	48209			N/A - Branch Office	Branch Office

	A	B	C	D	E	F	G	H	I	J	K	L	M	N	O
465	Wayne	SOS	10586-2008-0118	5094 Schaeffer Road	Dearborn	48126	12/01/2009	11/30/2019	$7,744.00	$92,928.00	$18.75	4,956	Lease	Office Building	Rent Authorized
466	Wayne	SOS	10604-2009-0019	8717 Joseph Campau	Hamtramck	48212	10/01/2004	12/31/2014	$6,132.75	$73,593.00	$16.65	4,420	Lease	Office Building	Rent Authorized
467	Wayne	SOS	10670-2008-0099	795 Sumpter Road	Belleville	48111	12/01/2009	11/30/2014	$3,440.61	$41,287.32	$11.82	3,493	Lease	Office Building	Rent Authorized
468	Wayne	SOS	10818-2009-0284	3040 Van Horn Road	Trenton	48183	10/01/2010	09/30/2015	$3,214.00	$38,568.00	$8.10	4,761	Lease	Office Building	Rent Authorized
469	Wayne	SOS	10935-2000-1411	9560 E Eight Mile	Detroit	48234	12/01/2001	11/30/2016	$4,022.00	$48,264.00	$16.25	3,300	Lease	Office Building	Rent Authorized
470	Wayne	SOS	11109-2009-0184	6090 Wayne Road	Westland	48185	08/01/2005	07/31/2015	$5,083.33	$60,999.96	$12.50	4,880	Lease	Office Building	Rent Authorized
471	Wayne	SOS	11144-2004-1208	17176 Farmington Road	Livonia	48153	07/17/2006	10/31/2015	$17,998.75	$215,985.00	$20.57	10,500	Lease	Office Building	Rent Authorized
472	Wayne	SOS	11146-2004-1209	21572 Ecorse Rd.	Taylor	48180	01/01/2006	12/31/2015	$8,812.83	$105,753.96	$19.30	4,840	Lease	Office Building	Rent Authorized
473	Wayne	SOS	11193-2005-0085	18412 Telegraph Road	Brownstown	48174	07/01/2006	06/30/2016	$5,876.33	$70,515.96	$19.75	3,400	Lease	Office Building	Rent Authorized
474	Wayne	SOS	11195-2005-0060	14634-36 Mack Avenue	Detroit	48215	08/24/2006	08/23/2016	$6,816.00	$81,792.00	$25.56	3,200	Lease	Office Building	Rent Authorized
475	Wayne	SOS	11299-2007-0027	8500 North Lilley Road	Canton	48187	10/13/2009	10/12/2019	$9,250.00	$111,000.00	$18.50	6,000	Lease	Office Building	Rent Authorized
476	Wayne	SOS	11389-2008-0136	17500 Livernois	Detroit	48221	04/16/2010	04/15/2020	$6,720.54	$80,646.48	$21.50	3,751	Lease	Office Building	Rent Authorized
477	Wayne	SOS	11495-2010-0196	26603 Michigan Avenue	Inkster	48141	05/01/2011	04/30/2021	$7,933.00	$95,196.00	$17.00	5,600	Lease	Office Building	Rent Authorized
478	Wayne	SOS	7153-2004-1217	25700 Joy Road	Redford	48239	10/10/2005	10/09/2015	$5,866.67	$70,400.04	$14.50	4,400	Lease	Office Building	Rent Authorized

	P	Q	R	S	T	U	V	W	X	Y	Z	AA	AB	AC	AD	AE
465	Standard; 90 day	None	None	Public Utilities, Janitorial	14,247.94	5,292.00	0.00	236.85	12,003.75	0.00	$124,708.54	$25.16	0.00	Actual	2013	Michigan Schaeffer, L.L.C.
466	Standard; 90 day	None	None	Public Utilities, Janitorial, Dumpster Service, Pest Control	8,831.22	4,229.01	0.00	1,102.71	23,131.76	0.00	$110,887.70	$25.09	0.00	Actual	2013	Henry Velleman Revoc Livin Trust
467	Standard; 90 day	None	One 5 yr; 60 day	Public Utilities, Janitorial	11,823.79	2,820.00	0.00	236.85	27,569.64	0.00	$83,737.60	$23.97	0.00	Actual	2013	Belle Plaza Shopping Center, II
468	Standard; 90 day	None	One 5 yr; 90 day	Public Utilities, Janitorial, Dumpster Service, Pest Control	9,189.57	3,018.10	0.00	784.50	4,226.16	3,540.00	$59,326.33	$12.46	0.00	Actual	2013	Trafford Square L.P.
469	Standard; 90 day	None	None	Public Utilities, Janitorial, Dumpster Service	10,366.03	4,559.88	0.00	1,322.52	24,195.16	0.00	$88,707.59	$26.88	0.00	Actual	2013	Bel-Air Realty LLC
470	Standard; 90 day	None	One 5 yr; 30 day	Public Utilities, Janitorial	11,356.78	3,540.00	0.00	321.14	4,226.16	0.00	$80,444.04	$16.48	0.00	Actual	2013	Westview Associates, LLC
471	Standard; 90 day	None	None	Public Utilities, Janitorial, Dumpster Service, Pest Control	18,127.26	4,757.00	0.00	861.19	7,266.20	0.00	$246,996.65	$23.52	0.00	Actual	2013	Farmington Six LLC
472	Standard; 120 day	None	None	Public Utilities, Janitorial	11,457.24	4,559.88	0.00	1,153.73	4,226.16	0.00	$127,150.97	$26.27	0.00	Actual	2013	Taylor Commons Lmt Partnership
473	Standard; 90 day	None	Three 5 yr; 60 day	Gross (Full Service)	0.00	0.00	0.00	271.85	4,226.16	0.00	$75,013.97	$22.06	0.00	Actual	2013	Flood Properties LLC
474	Standard; 90 day	None	Two 5 yr; 90 day	Public Utilities, Janitorial	12,083.98	5,539.00	0.00	282.85	25,053.46	-349.00	$124,402.29	$38.88	0.00	Actual	2013	Mack-Alter LLC
475	Standard; 30 day	None	One 5 yr; 60 day	Gross (Full Service)	0.00	0.00	0.00	236.85	4,226.16	0.00	$115,463.01	$19.24	0.00	Actual	2013	Golden Gate Shopping Center, LLC
476	Standard; 90 day	None	None	Public Utilities	10,966.57	0.00	0.00	328.85	23,060.96	0.00	$115,002.86	$30.66	0.00	Actual	2013	Binno and Shallal
477	Standard; 90 day	None	Two 5 yr; 30 day	Gross (Full Service)	0.00	0.00	0.00	236.85	8,185.36	0.00	$103,618.21	$18.50	0.00	Actual	2013	City Market Place
478	Standard; 90 day	None	One 5 yr; 90 day	Public Utilities	8,234.19	0.00	0.00	486.85	25,535.96	0.00	$104,657.04	$23.79	0.00	Actual	2013	IWS Ventures LLC

	AF	AG	AH	AI	AJ	AK	AL	AM
465	28000 Middlebelt Road	Farmington Hills	MI	48334			N/A - Branch Office	Branch Office
466	9618 Joseph Campau	Hamtramck	MI	48212			N/A - Branch Office	Branch Office
467	901 Ridgewood	Bloomfield Hills	MI	48304			N/A - Branch Office	Branch Office
468	12627 Greenfield Avenue	Detroit	MI	48227			N/A - Branch Office	Branch Office
469	150 Great Neck Road	Great Neck	NY	11021			N/A - Branch Office	Branch Office
470	30407 West 13 Mile Road	Farmington Hills	MI	48334			N/A - Branch Office	Branch Office
471	4521 PGA Blvd	Palm Beach Garde	FL	33418			N/A - Branch Office	Branch Office
472	22333 Allen Road	Woodhaven	MI	48183			N/A - Branch Office	Branch Office
473	18406 Telegraph Road	Brownstown	MI	48143			N/A - Branch Office	Branch Office
474	18633 Mack Avenue	Detroit	MI	48236			N/A - Branch Office	Branch Office
475	4104 W. Maple Rd	Bloomfield Hills	MI	48301			N/A - Branch Office	Branch Office
476	42690 Woodward Ave, Suite 225	Bloomfield Hills	MI	48304			N/A - Branch Office	Branch Office
477	124 W. Allegan Street	Lansing	MI	48933			N/A - Branch Office	Branch Office
478	31300 Orchard Lake Road	Farmington Hills	MI	48334				No occupancy information supplied by Agency

	A	B	C	D	E	F	G	H	I	J	K	L	M	N	O
479	Wexford	DEQ	10215-2002-2201	120 Chapin St	Cadillac	49601	05/01/1996	04/30/2016	$16,322.50	$195,870.00	$10.15	19,305	Lease	Office Building	Rent Authorized
480	Wexford	MSP	10651-1998-1109	7711 S US 131	Cadillac	49601	02/01/1999	01/31/2019	$16,295.00	$195,540.00	$9.70	20,168	Lease	Office Building	Rent Authorized
481	Wexford	SOS	7525-2005-0068	1574 N Mitchell	Cadillac	49601	01/01/2007	12/31/2012	$2,745.00	$32,940.00	$14.26	2,310	Lease	Office Building	Holding Over
482	Z-Out of State	GOV	2445-2012-0211	400/444 N Capitol St NW	Washington	20001	02/01/2012	01/31/2020	$10,440.84	$125,290.08	$54.80	2,236	Sublease	Office Building	Rent Authorized
483	Z-Out of State	MDT	10588-2010-0549	360 W Butterfield	Elmhurst	60126	11/01/2011	02/28/2022	$4,525.00	$54,300.00	$21.00	2,586	Lease	Office Building	Rent Authorized
484	Z-Out of State	MDT	11113-2004-1259	2975 Westchester Avenue, Fourth Fl.	Purchase	10577	03/01/2006	02/28/2016	$6,787.00	$81,444.00	$25.95	3,139	Lease	Office Building	Rent Authorized
485	Z-Out of State	MDT	11372-2008-0089	6100 Rockside Woods Blvd.	Independence	44131	04/01/2009	03/31/2014	$3,274.38	$39,292.56	$16.25	2,418	Lease	Office Building	Rent Authorized
486	Z-Out of State	MDT	11386-2008-0128	2171 Campus Dr.	Irvine	92612	09/01/2009	08/31/2014	$5,087.35	$61,048.20	$20.99	2,825	Lease	Other	Rent Authorized
487	Z-Out of State	MDT	7113-2005-0007	12200 FORD RD	Dallas	75234	04/01/2006	03/31/2016	$2,760.29	$33,123.48	$15.50	2,137	Lease	Office Building	Rent Authorized
488									Total Monthly Rent	Total Annual Rent	Avg. Total Rent	Total Square Footage			
489									$6,971,999.47	$83,669,148.27	$14.14	5,491,758			

	P	Q	R	S	T	U	V	W	X	Y	Z	AA	AB	AC	AD	AE
479	Exec. New; 180 day	None	None	Public Utilities, Janitorial, Dumpster Service, Pest Control	36,238.59	19,051.04	0.00	2,906.76	0.00	0.00	$254,066.39	$13.16	0.00	Actual	2012	City of Cadillac
480	Exec. New; 30 day	None	Two 5 yr; 90 day	Public Utilities, Janitorial, Dumpster Service, Grounds, Pest Control	32,635.04	9,857.90	840.03	2,622.85	0.00	5,029.00	$246,524.82	$12.22	0.00	Actual	2013	B R B Properties, LLC
481	Standard; 90 day	None	None	Public Utilities	6,683.82	0.00	0.00	0.00	0.00	0.00	$39,623.82	$17.15	0.00	Actual	2013	Mitchell Road Mall, LLC
482	180 days & end of a month	None	None	Gross (Full Service)	0.00	0.00	0.00	0.00	0.00	0.00	$125,290.08	$56.03	0.00	Actual	2013	State Services Organization
483	Standard; 120 day	None	None	Electricity	2,162.48	0.00	0.00	0.00	0.00	0.00	$56,462.48	$21.83	0.00	Actual	2013	360 Butterfield, LLC
484	Standard; 90 day	None	None	Gross (Full Service)	0.00	0.00	0.00	0.00	0.00	0.00	$81,444.00	$25.95	0.00	Actual	2013	572 Main Street, Corp.
485	Standard; 90 day	None	One 5 yr; 60 day	Gross (Full Service)	0.00	0.00	0.00	0.00	0.00	0.00	$39,292.56	$16.25	0.00	Actual	2013	6100 Associates, Ltd.
486	Standard; 90 day	None	None	Gross (Full Service)	0.00	0.00	0.00	0.00	0.00	0.00	$61,048.20	$21.61	0.00	Actual	2013	TPF Partners
487	Standard; 90 day	None	None	Gross (Full Service)	0.00	0.00	0.00	0.00	0.00	0.00	$33,123.48	$15.50	0.00	Actual	2013	Metro Glen, L.P.
488																
489																

	AF	AG	AH	AI	AJ	AK	AL	AM
479	Municipal Complex	Cadillac	MI	49601			N/A - Branch Office	Branch Office
480	200 East Main St	Cadillac	MI	49601				No occupancy information supplied by Agency
481	28400 Northwestern Hwy 4th Fl	Southfield	MI	48034	21	29	72%	
482	444 N Capitol NW	Washington	DC	20001			N/A - Branch Office	Branch Office
483	2239 W North Ave #4-A	Chicago	IL	60647			100%	
484	120 Bloomingdale Rd	White Plains	NY	10605	17	17	100%	
485	23250 Chagrin Blvd #255	Beachwood	OH	44122	13	3	100%	
486	2361 Campus Drive	Irvine	CA	92612	10	9	100%	
487	720 North Post Oak Road	Houston	TX	77024	8	8	100%	
488					9	9	100%	
489								

DTMB Real Estate Division

Active Lease Report as of March 1, 2014 - Lease by Department

	A	B	C	D	E	F	G	H	I	J	K	L	M	N	O	P
1	County	Dept	Lease #	Building Address	Building City	Bldg. Zip	Start Date	End Date	Monthly Rent	Annual Rent	SqFt Rate	SqFt	Contract Type	Use	Status	Cancel Clause
2	Ingham	AG	10149-2008-0079	116 W Ottawa Street	Holly	48933-1602	07/01/2009	06/30/2019	$5,927.07	$71,124.84	$7.88	9,026	Lease	Office Building	Rent Authorized	Standard; 90 day
3	Ingham	AG	10911-2010-0376	2860 Eyde Parkway	East Lansing	48823	10/01/2001	09/30/2016	$29,679.00	$356,148.00	$16.95	21,012	Lease	Office Building	Rent Authorized	Standard; 90 day
4	Wayne	AG	11024-2005-0013	1025 E. Forest	Detroit	48207	07/21/2005	07/20/2010	$0.00	$0.00		8,450	Sublease	Office Building	Holding Over	Either Party; 90 day
5	Kent	BSL	11293-2004-1054	3391-B Plainfield Ave NE	Grand Rapids	49505	12/01/2007	11/30/2017	$7,602.50	$91,230.00	$16.37	5,573	Lease	Office Building	Rent Authorized	Standard; 90 day
6	Macomb	BSL	7194-2004-1060	34700 Dequindre	Sterling Heights	48310	05/01/2005	04/30/2015	$4,649.88	$55,798.56	$13.03	4,281	Lease	Office Building	Rent Authorized	Standard; 90 day
7	Wayne	BSL	11532-2010-0099	33231 Plymouth Rd.	Livonia	48150	06/01/2011	05/31/2021	$5,300.00	$63,600.00	$11.18	5,690	Lease	Office Building	Rent Authorized	Standard; 90 day
8	Ingham	CSC	11169-2005-0216	400 S Pine St.	Holly	48933-2250	07/01/2005	06/30/2029	$392,268.16	$4,707,217.92	$25.38	185,494	Lease	Office Building	Rent Authorized	Leg. Rest; 60 day
9	Crawford	DCH	2760-2010-0130	5690 W M-72	Grayling	49738	07/01/1996	06/30/2016	$1,914.00	$22,968.00	$14.55	1,579	Lease	Office Building	Rent Authorized	Standard; 90 day
10	Genesee	DCH	10678-2004-1196	14165 Fenton Rd.	Fenton	48430	07/01/2005	06/30/2015	$5,314.25	$63,771.00	$21.75	2,932	Lease	Office Building	Rent Authorized	Standard; 60 day
11	Ingham	DCH	11072-2006-0232	109 West Michigan Avenue	Lansing	48933	08/01/2005	10/31/2026	$80,902.50	$970,830.00	$18.76	51,750	Lease	Office Building	Rent Authorized	Exec. New; 90 day
12	Ingham	DCH	11080-2007-0042	201 Townsend	Lansing	48933	10/03/2005	09/30/2026	$200,344.00	$2,404,128.00	$25.54	94,132	Lease	Office Building	Rent Authorized	Executive; 90 day
13	Ingham	DCH	11263-2006-0087	1001 Terminal Rd.	Lansing	48906	08/01/2006	07/31/2016	$33,996.93	$407,963.16	$13.29	30,697	Lease	Office Building	Rent Authorized	Standard; 90 day
14	Ingham	DCH	11278-2006-0239	914 Terminal Road	Lansing	48906	12/01/2006	11/30/2016	$4,024.29	$48,291.48	$4.85	9,957	Lease	Warehouse	Rent Authorized	Standard; 90 day

	Q	R	S	T	U	V	W	X	Y	Z	AA	AB	AC	AD	AE	AF
1	Purchase Option	Option Term	Tenant Responsibilities	Public Utilities	Janitorial	Grounds	Other	Security	Rent Adjust	Total Expenses	Square Foot Rate Expense	Renovations	Expense	Expense Year	Lessor	Lessor Address
2	None	One 5 yr; 30 day	Public Utilities	17,600.70	0.00	0.00	0.00	0.00	0.00	$88,725.54	$9.83	0.00	Estimated	2013	Prosecuting Attorneys Assoc.	116 West Ottawa Street
3	None	None	Electricity	36,890.73	0.00	0.00	888.00	0.00	0.00	$393,926.73	$18.75	0.00	Actual	2013	Louis&George Eyde Ltd.Fam.Prnshp	4660 S. Hagadorn Road, Suite 660
4	None	None	Gross (Full Service)	0.00	0.00	0.00	0.00	0.00	0.00	$0.00	$0.00	0.00	Actual	2013	Wayne County 3rd Judicial Court	1025 E. Forest
5	None	One 5 yr; 60 day	Public Utilities	9,735.63	0.00	0.00	2,493.00	0.00	0.00	$103,458.63	$18.56	0.00	Actual	2013	Steven & Alicia Pestka Jnt Trst	2920 Fuller Ave NE
6	None	One 5 yr; 90 day	Public Utilities, Janitorial, Dumpster Service	7,015.46	7,447.00	0.00	2,586.00	0.00	0.00	$72,847.02	$17.02	0.00	Actual	2013	Trout Henshaw 34700 Dequindre LL	One Towne Sq #120
7	None	Two 5 yr; 30 day	Gross (Full Service)	0.00	0.00	0.00	1,722.90	0.00	0.00	$65,322.90	$11.48	0.00	Actual	2013	Sheldon Center, L.L.C.	24255 W. 13 Mile Road Suite 220
8	None	None	Public Utilities	175,361.69	0.00	0.00	-36,082.50	0.00	0.00	$4,846,497.11	$26.13	0.00	Actual	2013	Heart of the City Associates	4275 Five Oaks Drive
9	None	Two 5 yr; 30 day	Gross (Full Service)	0.00	0.00	0.00	0.00	0.00	0.00	$22,968.00	$14.55	0.00	Actual	2013	Randy G & Dorothy L Thompson	5688 M-72 West, Grayling,
10	None	None	Gross (Full Service)	0.00	0.00	0.00	0.00	0.00	0.00	$63,771.00	$21.75	0.00	Actual	2013	Northtown Commons L.L.C.	10809 Sparkling Waters Court
11	None	None	Gross (Full Service)	0.00	0.00	0.00	0.00	0.00	0.00	$970,830.00	$18.76	0.00	Actual	2013	Paul Gentilozzi	201 N. Washington Square
12	None	None	Gross (Full Service)	0.00	0.00	0.00	0.00	0.00	0.00	$2,404,128.00	$25.54	0.00	Actual	2013	Boji Group of Lansing L.L.C.	124 West Allegan, Suite 2100
13	None	Two 5 yr; 30 day	Public Utilities	57,108.61	0.00	0.00	0.00	0.00	0.00	$465,071.77	$15.15	0.00	Actual	2013	Kerrins, L.L.C.	P.O. BOX 14073
14	Anytime after 1st year of occupancy	Two 5 yr; 60 day	Public Utilities, Janitorial	19,416.15	9,957.00	0.00	0.00	0.00	0.00	$77,664.63	$7.80	0.00	Estimated	2013	Chrismark I, LLC	600 S. Walnut, P.O. Box 14073

	AG	AH	AI	AJ	AK	AL	AM
1	Lessor City	Lessor State	Lessor Zip	Number of workstations, hard-walled offices, etc.	Number of employees, and contractors at this facility.	Occupancy Rate	Notes
2	Lansing	MI	48913				No occupancy information supplied by Agency
3	East Lansing	MI	48823-5371				No occupancy information supplied by Agency
4	Detroit	MI	48207			N/A - Court Area	No cost space
5	Grand Rapids	MI	49505	14	13	100%	Retail
6	Southfield	MI	48076	16	14	100%	
7	Bingham Farms	MI	48025	12	12	100%	School
8	Lansing	MI	48911			100%	Building exceeding DCH capacity
9	Grayling	MI	49738	5	5	100%	
10	South Lyon	MI	48178	8	8	100%	
11	Lansing	MI	48933-1301	239	192	100%	
12	Lansing	MI	48933	377	332	100%	
13	Lansing	MI	48901	42	36	100%	
14	Lansing	MI	48901			N/A - Warehouse	

	A	B	C	D	E	F	G	H	I	J	K	L	M	N	O	P
15	Ingham	DCH	11300-2008-0100	737 Filley Street, Suite A	Lansing	48906	10/01/2008	09/30/2014	$3,015.00	$36,180.00	$5.40	6,700	Lease	Warehouse	Rent Authorized	Standard; 90 day
16	Ingham	DCH	11368-2009-0024	300 E Michigan Avenue	Lansing	48933	05/01/2009	04/30/2019	$13,858.45	$166,301.40	$14.32	11,625	Lease	Office Building	Rent Authorized	Standard; 120 day
17	Ingham	DCH	7617-2004-1165	1808 W Saginaw Street	Lansing	48917	06/01/2006	05/31/2016	$12,914.00	$154,968.00	$13.76	11,260	Lease	Office Building	Rent Authorized	Standard; 90 day
18	Kalamazoo	DCH	10555-2006-0253	Box A-1312 Oakland Dr	Kalamazoo	49008	07/01/1998	06/30/2098	$0.00	$0.00		0	Lease	Hospital	Rent Authorized	Standard; 60 day
19	Mecosta	DCH	10653-2008-0073	14485 Northland Drive	Big Rapids	49307	02/01/2009	01/31/2014	$83.33	$999.96	$10.00	100	Lease	Office Building	Holding Over	Either Party; 180 day
20	Emmet	DCR	11538-2011-0052	225 Summit Park Dr.	Petoskey	49770	10/01/2011	09/30/2012	$240.00	$2,880.00	$45.00	64	RA	Office Building	Holding Over	Standard; 30 day
21	Ingham	DCR	10226-1995-1035	201 N Washington	Lansing	48933	02/01/1990	01/31/2020	$3,665.42	$43,985.04	$19.00	2,315	Lease	Office Building	Rent Authorized	Leg. Rest.; 180 day
22	Ingham	DCR	10900-2008-0083	110 W Michigan Avenue	Lansing	48933	03/01/2009	02/28/2019	$15,881.83	$190,581.96	$15.00	13,613	Lease	Office Building	Rent Authorized	Standard; 90 day
23	Bay	DEQ	11320-2009-0008	401 Ketchum St.	Bay City	48708	01/01/2009	12/31/2038	$33,461.55	$401,538.60	$19.08	21,045	Lease	Office Building	Rent Authorized	Exec. New; 90 day
24	Calhoun	DEQ	11672-2013-0300	13444 Preston Dr.	Marshall	49068	10/15/2012	09/30/2014	$5,920.00	$71,040.00	$20.00	3,552	RA	Office Building	Rent Authorized	Standard; 30 day
25	Ingham	DEQ	11404-2009-0004	635 Filley St	Lansing	48906	08/01/2010	07/31/2020	$10,087.00	$121,044.00	$5.33	22,710	Lease	Warehouse	Rent Authorized	Standard; 90 day
26	Ingham	DEQ	2705-2011-0035	6520 Mercantile Way	Lansing	48911	10/01/2011	03/01/2023	$8,268.56	$99,222.72	$10.45	9,495	Lease	Office Building	Rent Authorized	Exec. New; 90 day
27	Ingham	DEQ	6686-2000-1348	815 Filley Street	Lansing	48906	04/01/2001	03/31/2016	$14,719.73	$176,636.76	$4.05	43,614	Lease	Laboratory	Rent Authorized	Standard; 60 day
28	Kalamazoo	DEQ	10704-1994-1151	7953 Adobe Rd	Kalamazoo	49009	11/01/2000	10/31/2020	$23,072.00	$276,864.00	$13.94	19,860	Lease	Office Building	Rent Authorized	Exec. New; 90 day

	Q	R	S	T	U	V	W	X	Y	Z	AA	AB	AC	AD	AE	AF
15	None	Four 1 yr; 30 day	Public Utilities, Janitorial, Dumpster Service	5,388.29	0.00	0.00	0.00	0.00	0.00	$41,568.29	$6.20	0.00	Actual	2013	Spadafore Distributing Co.	2932 Sanders Road
16	None	None	Electricity	12,851.82	0.00	0.00	0.00	0.00	0.00	$179,153.22	$15.41	0.00	Actual	2013	River Plaza LLC	316 E Michigan Avenue
17	None	None	Public Utilities	10,987.85	0.00	0.00	0.00	0.00	0.00	$165,955.85	$14.74	0.00	Actual	2013	John-Pierre Mendoza - JPM Dev.	P.O. Box 3406
18	None	None	Public Utilities, Janitorial, Dumpster Service, Grounds	480,294.88	0.00	0.00	0.00	0.00	0.00	$480,294.88	$0.00	0.00	Actual	2013	Western Michigan University	W Michigan S3050
19	None	None	Gross (Full Service)	0.00	0.00	0.00	0.00	0.00	0.00	$999.96	$10.00	0.00	Actual	2013	County of Mecosta	400 Elm Street
20	None	None	Gross (Full Service)	0.00	0.00	0.00	0.00	0.00	0.00	$2,880.00	$45.00	0.00	Actual	2013	NW MI Council of Governments	600 E Front St, Suite 104
21	180 days after occupancy	None	Gross (Full Service)	0.00	0.00	0.00	0.00	0.00	0.00	$43,985.04	$19.00	0.00	Actual	2013	Victor II Partnership	201 N Washington Square
22	None	None	Gross (Full Service)	0.00	0.00	0.00	0.00	0.00	0.00	$190,581.96	$14.00	0.00	Actual	2013	Capital Tower, LLC	110 W. Washington Ave.
23	None	None	Public Utilities, Janitorial, Dumpster Service	39,909.79	27,013.20	0.00	1,797.25	0.00	56,457.66	$526,716.50	$25.03	0.00	Actual	2012	CFP Michigan, LLC	18338 Minnetonka Blvd
24	None	None	Gross (Full Service)	0.00	0.00	0.00	0.00	0.00	0.00	$71,040.00	$20.00	0.00	Actual	2013	Weston Solutions, Inc.	1400 Weston Way
25	None	Two 5 yr; 30 day	Public Utilities, Janitorial, Grounds	13,031.03	5,745.50	10,758.00	1,857.00	0.00	0.00	$152,435.53	$6.71	0.00	Actual	2012	Spadafore Distributing Co.	2932 Sanders Road
26	None	Two 5 yr; 30 day	Gross (Full Service)	0.00	0.00	0.00	0.00	0.00	0.00	$99,222.72	$10.45	0.00	Actual	2013	Holiday Park Realty, LLC	150 Great Neck Road, Suite 304
27	None	One 5 yr; 60 day Two 10 yr; 60 day	Public Utilities, Janitorial, Dumpster Service, Grounds, Pest Control	31,167.18	2,918.28	2,160.00	1,945.52	0.00	19,609.00	$234,436.74	$5.38	0.00	Actual	2012	Spadafore Distributing Co.	2932 Sanders Road
28	None	Two 5 yr; 60 day	Public Utilities, Janitorial	37,730.10	15,058.00	0.00	0.00	0.00	23,873.00	$353,525.10	$17.80	0.00	Actual	2012	D & J Real Estate, L.L.C.	4200 W Centre Avenue

	AG	AH	AI	AJ	AK	AL	AM
15	Lansing	MI	48917			N/A - Warehouse	
16	Lansing	MI	48933	38	38	100%	
17	Merced	CA	95344	70	64	100%	
18	Kalamazoo	MI	49008			N/A - Hospital	
19	Big Rapids	MI	49307	1	1	100%	
20	Traverse City	MI	49685			100%	
21	Lansing	MI	48933-1301				No occupancy information supplied by Agency
22	Lansing	MI	48933				No occupancy information supplied by Agency
23	Deephaven	MN	55392				No occupancy information supplied by Agency
24	West Chester	PA	19380			100%	
25	Lansing	MI	48917			N/A - Warehouse	
26	Great Neck	NY	11021				No occupancy information supplied by Agency
27	Lansing	MI	48917			N/A - Lab	
28	Portage	MI	49024				No occupancy information supplied by Agency

	A	B	C	D	E	F	G	H	I	J	K	L	M	N	O	P
29	Kalamazoo	DEQ	11459-2009-0390	5272 W. Michigan Ave.	Kalamazoo	49008	05/01/2010	07/31/2015	$1,857.00	$22,284.00	$23.58	945	Sublease	Warehouse	Rent Authorized	Standard; 90 day
30	Kent	DEQ	7813-2007-0134	3415 Roger B Chaffee SE	Wyoming	49548	09/01/2008	08/31/2018	$1,450.00	$17,400.00	$8.70	2,000	Lease	Warehouse	Rent Authorized	Standard; 90 day
31	Macomb	DEQ	11040-2004-1154	27700 Donald Court	Warren	48090	01/04/2005	01/03/2025	$37,273.23	$447,278.76	$12.45	35,926	Lease	Office Building	Rent Authorized	Exec. New; 90 day
32	Marquette	DEQ	11654-2012-0349	1504 West Washington Street	Marquette	49855	10/15/2013	10/14/2023	$12,294.76	$147,537.12	$12.34	11,956	Lease	Office Building	Rent Authorized	Executive: 120 days
33	Otsego	DEQ	10706-2009-0183	2100 W M-32	Gaylord	49735	11/01/1999	10/31/2016	$15,000.00	$180,000.00	$12.00	15,000	Lease	Office Building	Rent Authorized	Standard; 90 day
34	Wexford	DEQ	10215-2002-2201	120 Chapin St	Cadillac	49601	05/01/1996	04/30/2016	$16,322.50	$195,870.00	$10.15	19,305	Lease	Office Building	Rent Authorized	Exec. New; 180 day
35	Alger	DHS	2719-1997-1020	103 Court St.	Munising	49862	11/05/1999	11/04/2024	$8,607.06	$103,284.72	$18.59	5,556	Lease	Office Building	Rent Authorized	Executive Old; 60 day
36	Allegan	DHS	11026-2003-1031	3255 122nd Ave.	Allegan	49010	09/01/2003	08/31/2023	$32,856.92	$394,283.04	$20.36	19,362	Sublease	Office Building	Rent Authorized	Leg. Rest; 90 day
37	Alpena	DHS	7707-1990-1254	711 W Chisholm St.	Washington	49707	12/01/1992	11/30/2022	$5,556.25	$66,675.00	$12.15	17,500	Lease	Office Building	Rent Authorized	Leg. Rest; 90 day
38	Antrim	DHS	10171-2004-1006	203 E Cayuga St.	Bellaire	49615	06/01/1994	12/31/2014	$6,512.08	$78,144.96	$12.97	6,025	Lease	Office Building	Rent Authorized	Standard; 90 day
39	Arenac	DHS	6928-1987-176	3709 Deer River	Standish	48658	11/01/1987	10/31/2012	$7,200.00	$86,400.00	$9.00	9,600	Lease	Office Building	Holding Over	Standard; 90 day
40	Baraga	DHS	10723-2007-0160	108 Main St.	Baraga	49908	09/01/2000	08/31/2015	$8,357.46	$100,289.52	$15.23	6,585	Lease	Office Building	Rent Authorized	Standard; 90 day
41	Barry	DHS	10766-1998-1164	430 E Barfield Dr.	Hastings	49058	12/01/2000	11/30/2020	$20,167.00	$242,004.00	$19.00	12,737	Lease	Office Building	Rent Authorized	Exec. New; 90 day

	Q	R	S	T	U	V	W	X	Y	Z	AA	AB	AC	AD	AE	AF
29	None	Two 5 yr; 30 day	Gross (Full Service)	0.00	0.00	0.00	0.00	0.00	0.00	$22,284.00	$23.58	0.00	Actual	2013	WMU Board of Trustees	1903 W Michigan Ave MS 5222
30	None	None	Public Utilities, Janitorial, Dumpster Service, Pest Control	1,500.05	0.00	0.00	537.39	0.00	0.00	$19,437.44	$9.72	0.00	Actual	2012	Ace Vending Service, Inc.	3417 Roger B. Chaffee SE
31	None	One 5 yr; 90 day	Public Utilities, Janitorial, Grounds	53,460.28	25,814.96	1,914.00	360.00	0.00	-2,633.92	$526,194.08	$14.65	0.00	Actual	2012	Leedership, LLC	6632 Telegraph Road, Suite 350
32	None	Two 5 yr; 60 day	Public Utilities, Janitorial	0.00	0.00	0.00	0.00	0.00	0.00	$147,537.12	$12.34	0.00	N/A		Peter E O'Dovero Living Trust	110 Airport Road
33	Anytime after 5th year	One 5 yr; 30 day	Public Utilities, Janitorial, Dumpster Service, Grounds	18,673.25	11,940.00	0.00	1,589.37	0.00	0.00	$212,202.62	$14.15	0.00	Actual	2012	Dedrick Investment LLC	3916 Traxler Court
34	None	None	Public Utilities, Janitorial, Dumpster Service, Pest Control	36,238.59	19,051.04	0.00	2,906.76	0.00	0.00	$254,066.39	$13.16	0.00	Actual	2012	City of Cadillac	Municipal Complex
35	None	One 5 yr; 30 day	Janitorial	0.00	6,798.57	0.00	0.00	0.00	0.00	$110,083.29	$19.81	0.00	Actual	2013	Alger County	P O Box 538
36	None	Two 5 yr; 60 day	Gross (Full Service)	0.00	0.00	0.00	912.36	0.00	0.00	$395,195.40	$20.41	0.00	Actual	2013	County of Allegan	3283 122nd Avenue
37	None	None	Public Utilities	40,403.11	0.00	0.00	2,995.00	0.00	0.00	$110,073.11	$6.29	0.00	Actual	2013	County of Alpena	Court House, Chisholm Street
38	None	None	Gross (Full Service)	0.00	0.00	0.00	0.00	0.00	0.00	$78,144.96	$12.97	0.00	Actual	2013	County of Antrim	County Building
39	None	One 5 yr; 90 day	Public Utilities, Janitorial, Dumpster Service, Grounds	18,408.30	8,766.98	6,616.40	0.00	0.00	7,616.00	$127,807.68	$13.31	0.00	Actual	2013	Cathead Properties L.L.C.	777 West Cedar Ave.,
40	Anytime after 1st year	One 5 yr; 30 day	Public Utilities, Janitorial	14,351.99	6,879.95	0.00	0.00	0.00	0.00	$121,521.46	$18.45	0.00	Actual	2013	Steven P. & Nancy A. Kinnunen	15980 Niemi Rd
41	None	Two 5 yr; 60 day	Public Utilities, Janitorial, Pest Control	37,616.92	10,563.89	0.00	0.00	0.00	0.00	$290,184.81	$22.78	0.00	Actual	2013	Strawberry Enterprises L.C.	821 S. Elmwood Avenue, Studio D

	AG	AH	AI	AJ	AK	AL	AM
29	Kalamazoo	MI	49008			N/A - Warehouse	
30	Grand Rapids	MI	49545			N/A - Warehouse	
31	Bloomfield Hills	MI	48301				No occupancy information supplied by agency
32	Negaunee	MI	49866				
33	Bay City	MI	48706				
34	Cadillac	MI	49601				No occupancy information supplied by Agency
35	Munising	MI	49862	17	10	100%	
36	Allegan	MI	49010	92	92	100%	
37	Alpena	MI	49707	69	57	100%	
38	Bellaire	MI	49615	17	15	100%	
39	Gladwin	MI	48624	36	34	100%	
40	Atlantic Mine	MI	49905	20	11	100%	
41	Traverse City	MI	49684	50	45	100%	

DTMB Real Estate Division

Active Lease Report as of March 1, 2014 - Lease by Department

	A	B	C	D	E	F	G	H	I	J	K	L	M	N	O	P
42	Bay	DHS	10343-2010-0642	1415 W Center Rd.	Bay City	48732-2123	12/11/1996	12/10/2016	$26,264.46	$315,173.52	$10.34	30,481	Lease	Office Building	Rent Authorized	Standard; 120 day
43	Bay	DHS	11342-2009-0105	401 Ketchum St.	Bay City	48708	01/01/2009	12/31/2028	$7,072.29	$84,867.48	$21.48	3,951	Lease	Office Building	Rent Authorized	Executive; 90 day
44	Benzie	DHS	2340-2007-0153	448 Court Place	Beulah	49617	11/01/1999	10/31/2019	$8,809.27	$105,711.24	$17.56	6,020	Lease	Office Building	Rent Authorized	Exec. New; 60 day
45	Berrien	DHS	11164-2010-0354	499 W Main St.	Benton Harbor	49022	09/01/2012	08/31/2013	$5,382.00	$64,584.00	$18.72	3,450	RA	OFFICE BUILDING	Holding Over	Standard; 30 day
46	Berrien	DHS	7807-2001-1330	401 Eighth St	Benton Harbor	49022	01/14/1994	01/13/2024	$131,024.05	$1,572,288.60	$21.34	73,684	Lease	Office Building	Rent Authorized	Leg. Rest; 60 day
47	Branch	DHS	10485-1996-1367	388 Keith Wilhelm Dr.	Coldwater	49036	04/01/1999	03/31/2019	$19,365.16	$232,381.92	$17.50	13,278	Lease	Office Building	Rent Authorized	Exec. Leg; 60 day
48	Calhoun	DHS	10362-2011-0233	424 Riverside Dr.	Battle Creek	49015	06/01/2013	05/31/2023	$7,186.67	$86,240.04	$15.68	5,500	Lease	Office Building	Rent Authorized	Standard; 90 day
49	Calhoun	DHS	11685-2013-0063	190 E. Michigan	Battle Creek	49014	02/01/2013	01/31/2014	$705.00	$8,460.00	$16.27	520	RA	Office Building	Holding Over	Standard; 30 day
50	Calhoun	DHS	2524-2009-0009	190 E. Michigan	Battle Creek	49014	10/01/2007	09/30/2017	$51,016.95	$612,203.40	$16.81	36,419	Lease	Office Building	Rent Authorized	Standard; 90 day
51	Cass	DHS	10412-1996-1311	325 M-62 North	Cassopolis	49031	09/01/1998	08/31/2018	$15,833.34	$190,000.08	$12.50	15,200	Lease	Office Building	Rent Authorized	Exec. Leg; 60 day
52	Cheboygan	DHS	10456-1995-1268	827 S. Huron St.	Cheboygan	49721	10/10/1997	10/09/2017	$4,833.34	$58,000.08	$5.30	10,950	Lease	Office Building	Rent Authorized	Exec. Leg; 60 day
53	Chippewa	DHS	10614-1997-1085	463 E. Three Mile	Sault Ste Marie	49783	06/01/2000	05/31/2015	$18,673.17	$224,078.04	$16.38	13,680	Lease	Office Building	Rent Authorized	Standard; 90 day
54	Chippewa	DHS	11059-2009-0090	1118 E Easterday Ave.	Sault Ste Marie	49783	07/01/2007	11/29/2013	$918.22	$11,018.64	$45.72	241	Sublease	Office Building	Rent Authorized	Either Party; 90 day

	Q	R	S	T	U	V	W	X	Y	Z	AA	AB	AC	AD	AE	AF
42	None	Six 5 yr; 30 day	Public Utilities, Janitorial, Dumpster Service, Pest Control	63,448.44	37,127.78	0.00	1,528.36	0.00	0.00	$417,278.10	$13.69	0.00	Actual	2013	Dore Hampton, LLC	900 Harry Truman Parkway
43	None	Two 5 yr; 180 day	Public Utilities, Janitorial, Dumpster Service	7,704.45	3,951.00	0.00	0.00	0.00	10,798.00	$107,320.93	$27.16	0.00	Estimated	2013	CFP Michigan, LLC	18338 Minnetonka Blvd
44	None	Two 5 yr; 30 day	Janitorial	0.00	6,519.93	0.00	887.62	0.00	0.00	$113,118.79	$18.79	0.00	Actual	2013	Benzie County	425 Court Place
45	None	None	Gross (Full Service)	0.00	0.00	0.00	0.00	0.00	0.00	$64,584.00	$18.72	0.00	Actual	2013	Berrien-Cass-Van Buren Workforce	499 West Main St
46	365 days after 01/13/23	None	Public Utilities, Janitorial	119,172.44	46,404.72	0.00	8,852.08	0.00	231,659.00	$1,978,376.84	$26.85	0.00	Actual	2013	B-H Prop. Ltd. Partnership	401 Eight St
47	None	Two 5 yr; 30 day	Janitorial, Dumpster Service	0.00	9,800.00	0.00	721.92	0.00	16,629.00	$259,532.84	$19.55	0.00	Actual	2013	County of Branch	31 Division St
48	None	One 5 yr; 30 day	Gross (Full Service)	0.00	0.00	0.00	0.00	0.00	0.00	$86,240.04	$15.68	0.00	Actual	2013	Karen R. Baker	424 Riverside Drive
49	None	None	Gross (Full Service)	0.00	0.00	0.00	0.00	0.00	0.00	$8,460.00	$16.27	0.00	Actual	2013	County of Calhoun	315 W Green St
50	None	Two 5 yr; 90 day	Gross (Full Service)	0.00	0.00	0.00	10,340.00	0.00	0.00	$622,543.40	$17.09	0.00	Actual	2013	Calhoun County	315 WEST GREEN STREET
51	None	Two 5 yr; 60 day	Public Utilities, Janitorial, Dumpster Service, Pest Control	7,990.48	12,920.04	0.00	1,310.57	0.00	-3,084.00	$209,137.17	$13.76	0.00	Actual	2013	Essenburg Investment, Co., LLC	630 Ottawa Avenue,
52	None	Two 5 yr; 30 day	Public Utilities	22,335.92	0.00	0.00	122.72	0.00	7,646.00	$88,104.72	$8.05	0.00	Actual	2013	County of Cheboygan	County Bldg. 720 South Main St.
53	Anytime after 1st year	One 5 yr; 30 day	Public Utilities, Janitorial, Dumpster Service, Grounds, Pest Control	33,649.89	12,114.84	0.00	0.00	8,362.00	9,451.00	$287,655.77	$21.03	0.00	Actual	2013	Hillco Properties LLC	PO Box 4533
54	None	None	Gross (Full Service)	0.00	0.00	0.00	0.00	0.00	0.00	$11,018.64	$45.72	0.00	Actual	2013	EUP Employment & Training	1118 E Easterday Ave

	AG	AH	AI	AJ	AK	AL	AM
42	Bay City	MI	48706	107	107	100%	
43	Deephaven	MN	55392	18	18	100%	
44	Beulah	MI	49617	35	28	100%	
45	Benton Harbor	MI	49022	16	16	100%	
46	Bath	MI	48808	230	198	100%	
47	Coldwater	MI	49036	61	57	100%	
48	Battle Creek	MI	49015	24	22	100%	
49	Marshall	MI	49068			100%	
50	Marshall	MI	49068	196	187	100%	
51	Holland	MI	49423	64	64	100%	
52	Cheboygan	MI	49721	54	51	100%	
53	East Lansing	MI	48826-4533	59	52	100%	
54	Sault Ste Marie	MI	49783				In process of Cancellation

	A	B	C	D	E	F	G	H	I	J	K	L	M	N	O	P
55	Clare	DHS	10173-1994-1179	725 Richard	Harrison	48625	12/15/1995	12/14/2015	$8,333.33	$99,999.96	$7.65	13,072	Lease	Office Building	Rent Authorized	Standard; 90 day
56	Clare	DHS	10703-2005-0066	402 N. First St.	Harrison	48625	07/01/2006	06/30/2021	$264.44	$3,173.28	$16.44	193	Lease	Office Building	Rent Authorized	Standard; 60 day
57	Clinton	DHS	11315-2007-0068	101 W Cass St	St Johns	48879	09/01/2007	08/31/2017	$738.68	$8,864.16	$9.45	938	Lease	Office Building	Rent Authorized	Standard; 60 day
58	Clinton	DHS	11435-2009-0214	105 W. Tolles	Traverse City	48879	04/01/2011	03/31/2031	$30,992.00	$371,904.00	$22.35	16,640	Lease	Office Building	Rent Authorized	Exec. New; 90 day
59	Crawford	DHS	2797-2011-0371	500 Milltown Corner	Grayling	49738	10/01/2012	09/30/2022	$8,657.80	$103,893.60	$11.86	8,760	Lease	Office Building	Rent Authorized	Exec. New; 90 day
60	Dickinson	DHS	11027-2010-0215	140 North Hooper St.	Kingsford	49802	08/01/2011	07/31/2013	$156.94	$1,883.28	$11.21	168	RA	Office Building	Holding Over	Standard; 30 day
61	Dickinson	DHS	11306-2007-0064	1401 Carpenter Ave.	Iron Mountain	49801	02/01/2009	01/31/2019	$6,552.00	$78,624.00	$9.00	8,736	Lease	Office Building	Rent Authorized	Standard; 90 day
62	Eaton	DHS	4358-2004-1088	1050 Independence Blvd.	Charlotte	48813	01/01/2007	12/31/2016	$13,027.00	$156,324.00	$8.45	18,500	Lease	Office Building	Rent Authorized	Standard; 90 day
63	Emmet	DHS	10870-1999-1262	2229 Summit Park Dr.	Petoskey	49770	08/01/2001	07/31/2021	$13,652.50	$163,830.00	$12.90	12,700	Lease	Office Building	Rent Authorized	Exec. New; 60 day
64	Genesee	DHS	10694-2009-0367	711 N Saginaw St.	Flint	48503	09/01/2005	12/31/2015	$9,290.42	$111,485.04	$11.00	10,135	Lease	Office Building	Rent Authorized	Standard; 60 day
65	Genesee	DHS	11428-2012-0052	4809 Clio Rd.	Flint	48505	10/01/2011	09/30/2041	$56,902.25	$682,827.00	$16.76	40,734	Lease	Office Building	Rent Authorized	Leg. Rest; 30 day
66	Genesee	DHS	7692-1991-1074	660 S Saginaw St.	Flint	48502	03/09/1991	03/08/2021	$23,507.00	$282,084.00	$5.77	48,917	Lease	Office Building	Rent Authorized	Leg. Rest; 60 day
67	Gladwin	DHS	11656-2012-0359	675 Cedar Ave.	Gladwin	48624	11/01/2013	10/31/2023	$13,612.50	$163,350.00	$14.85	11,000	Lease	Office Building	Rent Authorized	Legislative; 90 day
68	Gogebic	DHS	10491-1996-1273	301 Lead St.	Bessemer	49911	01/01/1998	12/31/2017	$8,691.58	$104,298.96	$13.83	7,541	Lease	Office Building	Rent Authorized	Standard; 90 day
69	Grand Traverse	DHS	10301-2004-1111	315 E Front St.	Traverse City	49684	02/09/1996	02/08/2016	$39,878.00	$478,536.00	$18.54	25,813	Lease	Office Building	Rent Authorized	Exec. New; 60 day

	Q	R	S	T	U	V	W	X	Y	Z	AA	AB	AC	AD	AE	AF
55	None	None	Public Utilities, Janitorial, Grounds	47,861.97	14,177.35	1,342.55	0.00	0.00	0.00	$163,381.83	$12.50	0.00	Actual	2013	Avis M. Gerber	415 South Morse Street
56	None	None	Gross (Full Service)	0.00	0.00	0.00	0.00	0.00	0.00	$3,173.28	$16.42	0.00	Actual	2013	Region 7B Employment & Training	402 N. First Street
57	None	None	Gross (Full Service)	0.00	0.00	0.00	0.00	0.00	0.00	$8,864.16	$9.45	0.00	Actual	2013	St. Johns Public Schools	501 West Sickels Street
58	None	Two 5 yr; 60 day	Public Utilities	32,448.00	0.00	0.00	0.00	0.00	0.00	$404,352.00	$24.30	0.00	Estimated	2013	Tolles DHS, LLC	5000 E. Airport Road
59	None	One 5 yr; 30 day	Public Utilities, Janitorial	13,747.13	14,154.84	0.00	998.00	0.00	4,761.00	$137,554.57	$15.70	0.00	Actual	2013	Covenant Capital, Inc.	PO Box 927
60	None	None	Gross (Full Service)	0.00	0.00	0.00	0.00	0.00	0.00	$1,883.28	$11.21	0.00	Actual	2013	Trico Opportunities, Inc.	PO Box 2610
61	None	Two 5 yr; 30 day	Public Utilities, Janitorial	20,158.13	10,507.20	0.00	0.00	0.00	0.00	$109,289.33	$12.51	0.00	Actual	2013	Cable Constructors Inc.	Po Box 190
62	None	One 5 yr; 60 day	Public Utilities	27,648.76	0.00	0.00	7,604.30	0.00	0.00	$191,577.06	$10.36	0.00	Actual	2013	County of Eaton	1045 Independence Boulevard
63	None	Two 5 yr; 30 day	Public Utilities, Janitorial, Dumpster Service	6,541.61	12,255.02	0.00	1,381.37	0.00	-2,664.00	$181,344.00	$14.28	0.00	Actual	2013	FIA Investment LLC	3916 Traxler Court
64	None	One 5 yr; 60 day	Gross (Full Service)	0.00	0.00	0.00	0.00	0.00	0.00	$111,485.04	$11.00	0.00	Actual	2013	Career Alliance, Inc.	711 North Saginaw Street, Ste #300
65	Option to buy for $1	None	Public Utilities, Security	92,129.73	0.00	0.00	0.00	0.00	68,185.00	$843,141.73	$20.70	0.00	Actual	2013	The Economic Dev, Corp. of Flint	1101 S. Saginaw St
66	None	None	Gross (Full Service)	0.00	0.00	0.00	0.00	0.00	0.00	$282,084.00	$5.77	0.00	Actual	2013	County of Genesee	1101 Beach St.
67	None	Two 5 yr; 30 day	Gross (Full Service)	0.00	0.00	0.00	0.00	0.00	0.00	$163,350.00	$14.85	0.00	Actual	2013	McGladwin, LLC	2170 W. Main Street
68	Anytime after 1st year	None	Public Utilities, Janitorial	15,365.66	6,539.50	0.00	0.00	2,410.15	-3,795.00	$124,819.27	$16.55	0.00	Actual	2013	Bessemer Projects, Inc.	200 South Sophie Street
69	None	Two 5 yr; 60 day	Public Utilities, Janitorial	50,335.35	25,813.00	0.00	0.00	0.00	20,999.00	$575,683.35	$22.30	0.00	Estimated	2013	River Front Plaza, Inc..	8692 M-32 Highway

	AG	AH	AI	AJ	AK	AL	AM
55	Reed City	MI	49677	54	42	100%	
56	Harrison	MI	48625	1	1	100%	
57	St Johns	MI	48879	1	1	100%	
58	Mt Pleasant	MI	48858	68	68	100%	
59	Lake City	MI	49651	20	14	100%	
60	Kingsford	MI	48902	1	1	100%	
61	Iron Mountain	MI	49801	28	17	100%	
62	Charlotte	MI	48813-1095	93	89	100%	
63	Bay City	MI	48706	59	58	100%	
64	Flint	MI	48503	19	19	100%	
65	Flint	MI	48502	129	124	100%	
66	Flint	MI	48502	180	173	100%	
67	Owosso	MI	48867				
68	Bessemer	MI	49911	32	28	100%	
69	Elmira	MI	49730	10	10	100%	

	A	B	C	D	E	F	G	H	I	J	K	L	M	N	O	P
70	Gratiot	DHS	10423-1994-1326	201 Commerce Dr.	Ithaca	48847	10/10/1997	10/09/2017	$14,800.00	$177,600.00	$15.00	11,840	Lease	Office Building	Rent Authorized	Standard; 90 day
71	Gratiot	DHS	10794-2014-0013	327 E Center St.	Alma	48801	11/01/2013	10/31/2014	$321.46	$3,857.52	$15.43	250	RA	Office Building	Rent Authorized	Standard; 30 day
72	Hillsdale	DHS	10347-1995-1006	40 Care Dr.	Hillsdale	49242	06/18/1997	06/17/2017	$20,467.83	$245,613.96	$17.27	14,222	Lease	Office Building	Rent Authorized	Exec. New; 60 day
73	Houghton	DHS	11662-2012-0399	47420 Highway M-26	Houghton	49331	02/01/2014	01/31/2024	$16,242.71	$194,912.52	$15.50	12,575	Lease	Office Building	Rent Authorized	Standard; 90 day
74	Houghton	DHS	2331-2004-1211	200 Quincy St.	Hancock	49930	10/01/2005	04/03/2014	$7,112.77	$85,353.24	$6.45	11,754	Lease	Office Building	Rent Authorized	Standard; 90 day
75	Houghton	DHS	7000-2005-0197	809 Hecla St.	Hancock	49930	12/01/2005	11/30/2015	$66.67	$800.04	$8.89	90	Lease	Office Building	Rent Authorized	Standard; 90 day
76	Huron	DHS	2193-2010-0077	1911 Sand Beach Rd	Bad Axe	48413	08/01/2011	07/31/2021	$7,978.58	$95,742.96	$10.18	9,405	Lease	Office Building	Rent Authorized	Standard; 90 day
77	Ingham	DHS	10892-2011-0130	1048 Pierpont	Lansing	48911	02/01/2012	01/31/2022	$14,421.00	$173,052.00	$10.45	16,560	Lease	Office Building	Rent Authorized	Standard; 90 day
78	Ingham	DHS	10937-2010-0106	2110 S. Cedar St.	Lansing	48910	05/01/2010	04/30/2015	$3,827.00	$45,924.00	$33.94	1,353	Sublease	Office Building	Rent Authorized	Standard; 90 day
79	Ingham	DHS	11515-2010-0520	120 North Washington Square	Lansing	48933	10/01/2010	09/30/2015	$24,594.00	$295,128.00	$12.75	23,147	Lease	Office Building	Rent Authorized	Standard; 90 day
80	Ingham	DHS	6233-1985-43	5305 S Cedar #315	Lansing	48911	01/01/1985	12/31/2014	$36,647.56	$439,770.72	$6.61	66,573	Lease	Office Building	Rent Authorized	Standard; 60 day
81	Ingham	DHS	7158-1990-115	201 N Washington	Holly	48933	02/01/1990	01/31/2020	$45,905.58	$550,866.96	$19.00	28,993	Lease	Office Building	Rent Authorized	Leg. Rest.; 180 day
82	Ionia	DHS	10132-2007-0033	920 E. Lincoln Ave	Ionia	48846	02/01/1995	01/31/2015	$14,274.00	$171,288.00	$13.22	12,955	Lease	Office Building	Rent Authorized	Exec. Leg; 120 day
83	Ionia	DHS	11207-2012-0047	309 W. Adams St	Ionia	48846	01/01/2009	04/30/2014	$585.55	$7,026.60	$23.19	303	Sublease	Office Building	Rent Authorized	Standard; 90 day

	Q	R	S	T	U	V	W	X	Y	Z	AA	AB	AC	AD	AE	AF
70	None	None	Public Utilities, Janitorial	36,209.63	10,033.42	0.00	0.00	0.00	6,568.00	$230,411.05	$19.46	0.00	Actual	2013	H & M Properties	813 N Main Street
71	None	None	Gross (Full Service)	0.00	0.00	0.00	0.00	0.00	0.00	$3,857.52	$15.43	0.00	Actual	2013	Gratiot-Isabella RESD	1131 East Center Street
72	None	Two 5 yr; 30 day	Gross (Full Service)	0.00	0.00	0.00	0.00	0.00	0.00	$245,613.96	$17.27	0.00	Actual	2013	County of Hillsdale	County Courthouse
73	None	Two 5 yr; 30 day	Public Utilities	0.00	0.00	0.00	0.00	0.00	0.00	$194,912.52	$15.50	0.00	N/A		CCM DHS, LLC	46702 Highway M-26
74	None	None	Public Utilities	19,275.09	0.00	0.00	0.00	0.00	0.00	$104,628.33	$8.90	0.00	Actual	2013	County of Houghton	401 E Houghton Avenue
75	None	One 5 yr; 30 day	Gross (Full Service)	0.00	0.00	0.00	0.00	0.00	0.00	$800.04	$8.89	0.00	Actual	2013	Copper Country ISD	809 Hecla Street
76	None	One 10 yr; 60 day	Public Utilities, Janitorial, Dumpster Service, Grounds	13,629.28	14,639.02	3,812.80	1,746.00	0.00	0.00	$129,570.06	$13.78	0.00	Actual	2013	HHLW Development Company	1895 Sand Beach Road
77	None	Two 5 yr; 30 day	Electricity	27,655.20	0.00	0.00	0.00	0.00	0.00	$200,707.20	$12.12	0.00	Estimated	2013	Holiday Park Realty, LLC	150 Great Neck Road, Suite 304
78	None	None	Gross (Full Service)	0.00	0.00	0.00	0.00	0.00	0.00	$45,924.00	$33.94	0.00	Actual	2013	Capital Area Michigan Works!	2110 S Cedar
79	None	None	Gross (Full Service)	0.00	0.00	0.00	0.00	0.00	0.00	$295,128.00	$12.75	0.00	Actual	2013	OMA Lansing, LLC	120 N. Washington Square, Suite 625
80	None	Nine 5 yr; 120 day	Gross (Full Service)	0.00	0.00	0.00	10,320.89	0.00	43,323.00	$493,414.61	$7.41	0.00	Actual	2013	County of Ingham	121 East Maple
81	None	None	Gross (Full Service)	0.00	0.00	0.00	0.00	0.00	0.00	$550,866.96	$19.00	0.00	Actual	2013	Victor II Partnership	201 N Washington Square
82	None	One 3 yr; 60 day	Public Utilities, Janitorial, Dumpster Service, Pest Control	65,241.04	1,384.67	0.00	85.00	0.00	18,378.00	$256,376.71	$19.79	0.00	Actual	2013	H & M Properties	813 N Main Street
83	None	None	Gross (Full Service)	0.00	0.00	0.00	0.00	0.00	0.00	$7,026.60	$23.19	0.00	Actual	2013	Central Area MI Works Agency	904 Oak Drive

	AG	AH	AI	AJ	AK	AL	AM
70	Mt Pleasant	MI	48858	52	50	100%	
71	Ithaca	MI	48847	1	1	100%	
72	Hillsdale	MI	49242	60	56	100%	
73	Houghton	MI	49931				
74	Houghton	MI	49931	32	29	100%	
75	Hancock	MI	49930	1	1	100%	
76	Bad Axe	MI	48413	38	30	100%	
77	Great Neck	NY	11021	22	22	100%	
78	Lansing	MI	48910	2	1	100%	
79	Lansing	MI	48933	200	136	100%	
80	Mason	MI	48854-0319	302	257	100%	Estimate based on older data
81	Lansing	MI	48933-1301	76	69	100%	
82	Mt Pleasant	MI	48858	68	61	100%	
83	Greenville	MI	48838	1	1	100%	

	A	B	C	D	E	F	G	H	I	J	K	L	M	N	O	P
84	Iosco	DHS	2364-2007-0043	2145 E Huron Rd.	East Tawas	48763	10/01/2007	09/30/2017	$10,150.00	$121,800.00	$11.99	10,160	Lease	Office Building	Rent Authorized	Standard; 90 day
85	Iron	DHS	7136-2008-0067	337 Brady Ave.	Caspian	49915	08/01/2009	07/31/2014	$5,305.05	$63,660.60	$6.55	9,720	Lease	Office Building	Rent Authorized	Standard; 90 day
86	Isabella	DHS	11344-2007-0144	PARKLAND DRIVE	Mt Pleasant	48858	10/01/2009	07/31/2019	$40,280.14	$483,361.68	$23.37	20,683	Lease	Office Building	Rent Authorized	Standard; 90 day
87	Isabella	DHS	7119-2009-0054	2258 Enterprise	Mt Pleasant	48858	04/01/2010	02/28/2017	$5,432.12	$65,185.44	$14.15	4,608	Lease	Office Building	Rent Authorized	Standard; 90 day
88	Kalamazoo	DHS	10174-2008-0142	151 South Rose St.	Kalamazoo	49007	12/01/2009	11/30/2019	$35,295.60	$423,547.20	$17.56	24,120	Lease	Office Building	Rent Authorized	Standard; 90 day
89	Kalamazoo	DHS	10266-2005-0044	322 Stockbridge Ave	Kalamazoo	49001	10/01/2006	09/30/2016	$6,448.75	$77,385.00	$10.50	7,370	Lease	Office Building	Rent Authorized	Standard; 90 day
90	Kalamazoo	DHS	10810-2010-0194	940 N. 10th St	Kalamazoo	49001	08/01/2000	07/31/2015	$5,868.00	$70,416.00	$17.60	4,001	Lease	Office Building	Rent Authorized	Standard; 60 day
91	Kalamazoo	DHS	11147-2005-0044	322 Stockbridge Ave	Kalamazoo	49001	10/01/2006	09/30/2016	$50,737.75	$608,853.00	$10.50	57,986	Lease	Office Building	Rent Authorized	Standard; 90 day
92	Kalamazoo	DHS	11484-2010-0079	151 South Rose St	Kalamazoo	49007	09/01/2010	08/31/2020	$7,847.00	$94,164.00	$17.35	5,427	Lease	Office Building	Rent Authorized	Standard; 90 day
93	Kalamazoo	DHS	11744-2014-0010	512 N. Park Street	Kalamazoo	49007	12/01/2013	11/30/2014	$0.00	$0.00		500	RA	Office Building	Rent Authorized	Either Party; 30 day
94	Kalamazoo	DHS	6959-2006-0227	4210 S Westnedge	Kalamazoo	49008	04/01/2008	03/31/2018	$8,205.33	$98,463.96	$17.00	5,792	Lease	Office Building	Rent Authorized	Standard; 90 day
95	Kalkaska	DHS	2435-2008-0149	503 N Birch Street	Kalkaska	49646	04/01/2010	03/31/2020	$5,634.87	$67,618.44	$8.76	7,719	Lease	Office Building	Rent Authorized	Standard; 90 day
96	Kent	DHS	10064-2002-2191	750 Front Ave NW	Grand Rapids	49504	11/01/2004	09/30/2014	$8,123.45	$97,481.40	$14.27	6,831	Lease	Office Building	Rent Authorized	Standard; 180 day
97	Kent	DHS	10109-2013-0249	536 South State Street	Sparta	49345	12/01/2013	11/30/2023	$8,431.16	$101,173.92	$15.72	6,436	Lease	Office Building	Rent Authorized	Executive; 150 day
98	Kent	DHS	10214-2005-0042	5303 28th Street Court SE	Grand Rapids	49512	07/01/2006	06/30/2016	$34,514.00	$414,168.00	$12.00	34,514	Lease	Office Building	Rent Authorized	Standard; 90 day

	Q	R	S	T	U	V	W	X	Y	Z	AA	AB	AC	AD	AE	AF
84	None	Two 5 yr; 30 day	Public Utilities, Janitorial, Grounds, Pest Control	27,855.34	9,532.46	2,183.60	354.00	0.00	0.00	$161,725.40	$15.92	0.00	Actual	2013	JJS Wolf Realty LLC	4336 Elmonte Street
85	None	Two 5 yr; 30 day	Public Utilities, Janitorial, Grounds, Pest Control	12,718.70	7,371.70	4,272.97	0.00	0.00	0.00	$88,023.97	$9.06	0.00	Actual	2013	A & B Rentals	2122 Pisoni Road
86	None	Two 5 yr; 60 day	Electricity	0.00	0.00	0.00	0.00	0.00	0.00	$483,361.68	$23.37	0.00	Actual	2012	Parkland DHS, LLC	5000 Airport Road
87	None	None	Gross (Full Service)	0.00	0.00	0.00	0.00	0.00	0.00	$65,185.44	$14.15	0.00	Actual	2013	Edward J. & Nancy J. DeGroat	4901 Towne Centre Road, Suite 140
88	None	One 5 yr; 60 day	Electricity	40,280.40	0.00	0.00	0.00	0.00	0.00	$463,827.60	$19.23	0.00	Estimated	2013	Gilmore Real Estate, LLC	162 E. Michigan Avenue
89	None	None	Public Utilities	21,821.25	0.00	0.00	0.00	0.00	0.00	$99,206.25	$13.46	0.00	Actual	2013	Louis&George Eyde Ltd.Fam.Prnsh p	4660 S. Hagadorn Road, Suite 660
90	None	None	Public Utilities	5,508.53	0.00	0.00	0.00	0.00	0.00	$75,924.53	$18.98	0.00	Actual	2013	Westpointe Development, LLC.	2221 Health Drive S.W., Suite 2200
91	None	None	Public Utilities	171,629.52	86,916.66	0.00	16,584.70	0.00	0.00	$883,983.88	$15.24	0.00	Actual	2013	Louis&George Eyde Ltd.Fam.Prnsh p	4660 S. Hagadorn Road, Suite 660
92	None	Two 5 yr; 60 day	Electricity	9,063.09	0.00	0.00	0.00	0.00	0.00	$103,227.09	$19.02	0.00	Estimated	2013	Gilmore Real Estate, LLC	162 E. Michigan Avenue
93	None	None	Gross (Full Service)	0.00	0.00	0.00	0.00	0.00	0.00	$0.00	$0.00	0.00	Actual	2013	Kalamazoo Market Inc.	512 N. Park Street
94	None	None	Public Utilities, Janitorial	11,294.40	5,792.00	0.00	0.00	0.00	0.00	$115,550.36	$19.95	0.00	Estimated	2013	Linda Lou Larocque	118 Superior Street
95	None	Two 5 yr; 30 day	Gross (Full Service)	0.00	0.00	0.00	0.00	0.00	0.00	$67,618.44	$8.76	0.00	Actual	2013	County Of Kalkaska	605 N Birch Street
96	None	None	Electricity	11,407.77	0.00	0.00	0.00	0.00	0.00	$108,889.17	$15.94	0.00	Estimated	2013	AC Holdings LLC	750 Front Ave NW
97	None	One 5 yr; 30 day	Public Utilities, Janitorial	424.00	5,998.00	0.00	0.00	0.00	0.00	$107,595.92	$16.72	0.00	Actual	2013	G&M Bear Properties LLC	8737 Thome Drive
98	None	None	Public Utilities, Janitorial	72,510.58	16,199.05	0.00	15,009.54	0.00	-11,158.00	$506,729.17	$14.68	0.00	Actual	2013	Cascade Commons, LLC	1946 Turner Avenue NW

	AG	AH	AI	AJ	AK	AL	AM
84	Saginaw	MI	48638	41	37	100%	
85	Iron River	MI	49935	17	14	100%	
86	Mt Pleasant	MI	48858	85	75	100%	
87	Saginaw	MI	48604	10	10	100%	
88	Kalamazoo	MI	49007	157	108	100%	
89	East Lansing	MI	48823-5371	30	29	100%	
90	Wyoming	MI	49519	25	25	100%	
91	East Lansing	MI	48823-5371	292	275	100%	
92	Kalamazoo	MI	49007	22	15	100%	
93	Kalamazoo	MI	49007				
94	South Haven	MI	49090	15	11	100%	
95	Kalkaska	MI	49646	26	23	100%	
96	Grand Rapids	MI	49504	21	21	100%	
97	Sparta	MI	49345	23	23	100%	
98	Grand Rapids	MI	49504	317	270	100%	

	A	B	C	D	E	F	G	H	I	J	K	L	M	N	O	P
99	Kent	DHS	10232-2005-0043	5303 28th Street Court SE	Grand Rapids	49512	07/01/2006	06/30/2016	$9,300.00	$111,600.00	$12.00	9,300	Lease	Office Building	Rent Authorized	Standard; 90 day
100	Kent	DHS	11110-2010-0036	121 Franklin Street SE	Grand Rapids	49507	06/01/2009	05/31/2029	$189,544.00	$2,274,528.00	$21.08	107,925	Sublease	Office Building	Rent Authorized	Leg. Rest; 0 days
101	Lake	DHS	7551-2010-0580	4459 M-37	Baldwin	49304	01/01/1992	12/31/2021	$5,000.00	$60,000.00	$4.11	14,600	Lease	Office Building	Rent Authorized	Standard; 120 day
102	Lapeer	DHS	2710-2009-0314	1505 Suncrest Dr	Lapeer	48446	10/01/2010	09/30/2015	$13,240.00	$158,880.00	$8.50	18,692	Lease	Office Building	Rent Authorized	Standard; 90 day
103	Leelanau	DHS	11033-2008-0146	7401 East Duck Lake Road	Lake Leelanau	49653	01/01/2007	12/31/2014	$236.00	$2,832.00	$22.00	120	Sublease	Office Building	Rent Authorized	Standard; 90 day
104	Lenawee	DHS	7211-1990-118	1040 South Winter Street	Adrian	49221	04/01/1990	04/30/2019	$12,500.00	$150,000.00	$7.50	20,000	Lease	Office Building	Rent Authorized	Leg. Rest; 60 day
105	Lenawee	DHS	7225-2004-1189	1040 South Winter Street	Adrian	49221	11/01/2005	10/31/2015	$3,653.55	$43,842.60	$14.23	3,081	Lease	Office Building	Rent Authorized	Standard; 120 day
106	Livingston	DHS	10440-1994-1263	2300 E Grand River	Howell	48844	06/06/1997	06/05/2017	$13,082.50	$156,990.00	$12.10	13,470	Lease	Office Building	Rent Authorized	Standard; 180 day
107	Livingston	DHS	11191-2013-0209	1240 Packard Drive	Howell	48843	04/01/2013	03/31/2014	$174.25	$2,091.00	$13.94	150	RA	Office Building	Rent Authorized	Standard; 30 day
108	Luce	DHS	4481-2007-0161	500 W McMillan Ave, Suite A	Newberry	49868	11/01/2008	10/31/2013	$6,241.33	$74,895.96	$15.10	4,960	Lease	Office Building	Holding Over	Standard; 90 day
109	Mackinac	DHS	6406-2007-0157	199 Ferry Lane	St Ignace	49781	11/01/2005	10/31/2015	$3,320.00	$39,840.00	$9.50	4,195	Lease	Office Building	Rent Authorized	Standard; 90 day
110	Macomb	DHS	10329-2009-0169	19700 Hall Rd	Clinton Twp	48038	01/01/2009	12/31/2018	$41,437.50	$497,250.00	$20.98	23,697	Lease	Office Building	Rent Authorized	Standard; 180 day
111	Macomb	DHS	10768-2004-1302	43630 Hayes Road	Clinton Twp	48038	07/01/2006	06/30/2016	$17,211.79	$206,541.48	$22.75	8,789	Lease	Office Building	Rent Authorized	Standard; 90 day
112	Macomb	DHS	11340-2007-0133	41227 Mound Road	Sterling Heights	48312	01/01/2010	12/31/2019	$38,750.00	$465,000.00	$15.00	31,000	Lease	Office Building	Rent Authorized	Standard; 90 day
113	Macomb	DHS	11429-2009-0179	19800 Hall Rd	Clinton Twp	48038	06/01/2009	05/31/2019	$20,720.33	$248,643.96	$22.00	11,302	Lease	Office Building	Rent Authorized	Standard; 365 day
114	Macomb	DHS	2257-1998-1192	21885 Dunham St.	Clinton Twp	48036	01/01/2001	12/31/2015	$56,309.67	$675,716.04	$19.00	35,564	Lease	Office Building	Rent Authorized	Standard; 90 day

	Q	R	S	T	U	V	W	X	Y	Z	AA	AB	AC	AD	AE	AF
99	None	None	Public Utilities, Janitorial	19,542.97	4,365.95	0.00	4,045.38	0.00	-3,007.00	$136,547.30	$14.68	0.00	Actual	2013	Cascade Commons, LLC	1946 Turner Avenue NW
100	None	Two 5 yr; 90 day	Gross (Full Service)	0.00	0.00	0.00	5,240.00	0.00	-10,116.00	$2,269,652.00	$21.03	0.00	Actual	2013	County of Kent	300 Monroe NW
101	None	None	Public Utilities	26,806.93	1,644.44	0.00	3,159.50	0.00	0.00	$91,610.87	$6.27	0.00	Actual	2013	Lake County	800 10th Street
102	None	Two 5 yr; 30 day	Public Utilities	33,072.98	0.00	0.00	5,991.61	0.00	0.00	$197,944.59	$10.59	0.00	Actual	2013	Lapeer County	255 Clay Street
103	None	None	Gross (Full Service)	0.00	0.00	0.00	0.00	0.00	0.00	$2,832.00	$23.60	0.00	Actual	2013	Benzie Leelanau Dis. Health Dept	6051 Frankfort Hwy,, Suite 100
104	None	None	Gross (Full Service)	0.00	0.00	0.00	0.00	0.00	0.00	$150,000.00	$7.50	0.00	Actual	2013	County of Lenawee	301 N Main St
105	None	None	Gross (Full Service)	0.00	0.00	0.00	0.00	0.00	0.00	$43,842.60	$14.23	0.00	Actual	2013	County of Lenawee	301 N Main St
106	None	None	Public Utilities	41,155.50	0.00	0.00	930.00	0.00	0.00	$199,075.50	$14.78	0.00	Actual	2013	Livingston County	304 E. Grand River
107	None	None	Gross (Full Service)	0.00	0.00	0.00	0.00	0.00	0.00	$2,091.00	$13.94	0.00	Actual	2013	The County of Livingston	304 East Grand River
108	None	None	Public Utilities, Janitorial, Pest Control	8,595.49	6,418.09	0.00	0.00	0.00	0.00	$89,909.54	$18.13	0.00	Actual	2013	Goldthorpe Enterprises Inc.	23972 County Road 98
109	None	One 5 yr; 30 day	Public Utilities, Janitorial, Grounds, Pest Control	7,630.44	7,594.11	4,015.00	95.00	0.00	0.00	$59,174.55	$14.11	0.00	Actual	2013	J & D Basel Development LLC	9171 North Long Lake Road
110	None	One 5 yr; 180 day	Gross (Full Service)	0.00	0.00	0.00	0.00	0.00	-18,924.00	$478,326.00	$20.19	0.00	Actual	2013	Thirty-Fifth Macomb, LLC	Attn: Charles M Bayer Jr
111	None	None	Gross (Full Service)	0.00	0.00	0.00	0.00	0.00	0.00	$206,541.48	$23.50	0.00	Actual	2013	MC Portfolio LLC	6850 Nineteen Mile Road
112	None	Two 5 yr; 120 day	Public Utilities, Janitorial	43,870.74	14,882.92	0.00	8,737.99	0.00	0.00	$532,491.65	$17.18	0.00	Actual	2013	CPD Properties, Inc.	38700 Van Dyke
113	None	One 5 yr; 365 day	Electricity	21,462.81	0.00	0.00	0.00	0.00	-10,488.00	$259,618.77	$22.97	0.00	Actual	2013	Thirty-Fifth Macomb, LLC	Attn: Charles M Bayer Jr
114	None	One 5 yr; 90 day	Gross (Full Service)	0.00	0.00	0.00	3,913.53	0.00	0.00	$679,629.57	$19.11	0.00	Actual	2013	Macomb County	10 North Main Street

	AG	AH	AI	AJ	AK	AL	AM
99	Grand Rapids	MI	49504			N/A - Training	Training Facility
100	Grand Rapids	MI	49502	480	456	100%	
101	Baldwin	MI	49304-7971	44	40	100%	
102	Lapeer	MI	48446	91	81	100%	
103	Benzonia	MI	49616	2	2	100%	
104	Adrian	MI	49221	93	85	100%	
105	Adrian	MI	49221	11	9	100%	
106	Howell	MI	48843	77	77	100%	
107	Howell	MI	48843	1	1	100%	
108	Mcmillan	MI	49853	18	12	100%	
109	Traverse City	MI	49685	17	12	100%	
110	Grosse Pt Farms	MI	48236	157	150	100%	
111	Sterling Heights	MI	48314	18	18	100%	
112	Sterling Heights	MI	48312	125	121	100%	
113	Grosse Pt Farms	MI	48236	157	150	100%	
114	Mt Clemens	MI	48043	176	170	100%	

	A	B	C	D	E	F	G	H	I	J	K	L	M	N	O	P
115	Macomb	DHS	2259-2005-0159	27650-27690 Van Dyke	Warren	48093	08/01/1998	07/31/2018	$44,074.96	$528,899.52	$19.61	24,147	Lease	Office Building	Rent Authorized	Standard; 90 day
116	Manistee	DHS	10488-2006-0144	1672 US-31 South	Manistee	49660	10/17/1997	10/16/2022	$10,308.14	$123,697.68	$11.63	10,635	Lease	Office Building	Rent Authorized	Exec. Leg; 60 day
117	Marquette	DHS	10783-2009-0185	1498 O'Dovero Drive	Marquette	49855	08/01/2000	07/31/2015	$5,375.00	$64,500.00	$12.25	5,264	Lease	Office Building	Rent Authorized	Standard; 90 day
118	Marquette	DHS	2395-2012-0053	234 West Baraga Avenue	Marquette	49855	05/01/1992	11/30/2021	$17,041.04	$204,492.48	$14.79	13,825	Lease	Office Building	Rent Authorized	Standard; 90 day
119	Mason	DHS	10318-1995-1349	915 Diana Street	Ludington	49431	12/23/1996	12/22/2016	$3,079.75	$36,957.00	$3.53	10,477	Lease	Office Building	Rent Authorized	Standard; 90 day
120	Mecosta	DHS	10338-1990-1077	800 Water Tower Road	Big Rapids	49307	12/01/1996	11/30/2016	$21,493.41	$257,920.92	$15.59	16,544	Lease	Office Building	Rent Authorized	Exec. Leg; 60 day
121	Mecosta	DHS	11466-2013-0307	14330 Northland Dr	Big Rapids	49307	01/01/2014	12/31/2021	$4,740.62	$56,887.44	$13.42	4,239	Sublease	Office Building	Rent Authorized	Either Party; 120 day
122	Mecosta	DHS	11674-2014-0012	410 North Third Avenue	Big Rapids	49307	12/01/2013	11/30/2014	$177.50	$2,130.00	$14.20	150	RA	Office Building	Rent Authorized	Standard; 30 day
123	Menominee	DHS	2644-2000-1391	2612 TENTH ST	Menominee	49858	01/01/2002	12/31/2016	$5,424.74	$65,096.88	$8.00	7,843	Lease	Office Building	Rent Authorized	Standard; 90 day
124	Midland	DHS	10237-2010-0078	1509 Washington	Midland	48640	03/29/2011	03/31/2021	$23,917.00	$287,004.00	$14.00	24,500	Lease	Office Building	Rent Authorized	Standard; 120 day
125	Midland	DHS	10609-2013-0452	1409 Washington	Midland	48640	02/01/2013	01/31/2014	$1,474.34	$17,692.08	$11.85	1,493	RA	Office Building	Holding Over	Standard; 30 day
126	Missaukee	DHS	10372-1995-1318	M-55	Lake City	49651	04/18/1997	04/17/2017	$15,926.53	$191,118.36	$10.74	17,795	Lease	Office Building	Rent Authorized	Standard; 90 day
127	Monroe	DHS	11184-2005-0237	903 S. Telegraph	Monroe	48161	01/14/2008	01/31/2023	$7,267.50	$87,210.00	$19.00	4,590	Lease	Office Building	Rent Authorized	Executive; 150 day

	Q	R	S	T	U	V	W	X	Y	Z	AA	AB	AC	AD	AE	AF
115	None	None	Gross (Full Service)	0.00	0.00	0.00	0.00	0.00	0.00	$528,899.52	$21.90	0.00	Actual	2013	Macomb County	10 North Main Street
116	None	None	Public Utilities, Janitorial, Dumpster Service	9,641.72	9,519.57	0.00	11,837.85	0.00	0.00	$154,696.82	$14.55	0.00	Actual	2013	Arissa LLC	16075 Cerro Vista Drive
117	None	One 5 yr; 30 day	Public Utilities, Janitorial, Dumpster Service, Pest Control	10,264.80	5,264.00	0.00	0.00	0.00	0.00	$80,028.80	$15.20	0.00	Estimated	2013	O'Dovero Properties	110 Airport Road
118	None	Two 5 yr; 30 day	Gross (Full Service)	0.00	0.00	0.00	4,391.70	0.00	0.00	$208,884.18	$15.11	0.00	Actual	2013	Marquette County Board of Comm.	234 West Baraga Street
119	None	Two 5 yr; 60 day	Public Utilities, Janitorial, Dumpster Service, Pest Control	30,499.24	10,702.95	0.00	0.00	0.00	0.00	$78,159.19	$7.46	0.00	Actual	2013	Mason County	300 EAST LUDINGTON AVE.
120	Anytime after 1st year	Two 5 yr; 30 day	Public Utilities, Janitorial, Dumpster Service, Grounds, Pest Control	40,010.09	14,033.95	0.00	28,717.42	0.00	4,376.00	$345,058.38	$20.86	0.00	Actual	2013	Wolgast Development LLC	4835 Town Centre Road
121	None	None	Gross (Full Service)	0.00	0.00	0.00	0.00	0.00	0.00	$56,887.44	$13.42	0.00	Actual	2013	Michigan Works! West Central	14330 Northland Drive,
122	None	None	Janitorial	0.00	127.45	0.00	0.00	0.00	0.00	$2,257.45	$15.05	0.00	Actual	2013	Mecosta-Osceola ISD	15760 190th Ave
123	None	One 5 yr; 30 day	Public Utilities, Janitorial	10,807.38	8,575.00	0.00	0.00	0.00	0.00	$84,479.26	$10.77	0.00	Actual	2013	Charles and Bette Gordon	N3689 CO. T
124	None	Two 5 yr; 90 day	Public Utilities, Janitorial	35,088.70	15,957.40	0.00	0.00	539.40	0.00	$338,589.50	$13.82	0.00	Actual	2013	Rapanos Family, L.c.	1421 Washington Street
125	None	None	Gross (Full Service)	0.00	0.00	0.00	0.00	0.00	0.00	$17,692.08	$11.85	0.00	Actual	2013	Saginaw Co as Fis Agent GLBMW	1600 North Michigan Avenue
126	None	Two 5 yr; 60 day	Public Utilities, Janitorial	36,036.99	15,467.36	0.00	3,271.25	0.00	0.00	$245,893.96	$13.82	0.00	Actual	2013	Gary C. Hoffman Trust Agreement	4864 Forest Ridge,
127	None	One 5 yr; 90 day	Public Utilities	8,950.50	0.00	0.00	0.00	0.00	0.00	$96,160.50	$20.95	0.00	Estimated	2013	Charlevoix Sunset, LLC	PO BOX 910

	AG	AH	AI	AJ	AK	AL	AM
115	Mt Clemens	MI	48043	118	111	100%	
116	Los Gatos	CA	95032	37	37	100%	
117	Negaunee	MI	49866	7	7	100%	
118	Marquette	MI	49855	65	65	100%	
119	Ludington	MI	49431	28	26	100%	
120	Saginaw	MI	48604	84	84	100%	
121	Big Rapids	MI	49307	7	7	100%	
122	Big Rapids	MI	49307	1	1	100%	
123	Marinette	WI	54143	21	15	100%	
124	Midland	MI	48640	2	2	100%	
125	Saginaw	MI	48607	5	3	100%	
126	Cadillac	MI	49601	66	65	100%	
127	Holland	OH	43528	14	12	100%	

	A	B	C	D	E	F	G	H	I	J	K	L	M	N	O	P
128	Monroe	DHS	11318-2006-0066	903 S. Telegraph	Monroe	48161	01/07/2008	01/31/2023	$39,005.42	$468,065.04	$20.00	24,635	Lease	Office Building	Rent Authorized	Executive; 150 day
129	Montcalm	DHS	10122-1990-1070	619 N State St	Stanton	48888	08/28/1995	08/27/2015	$16,520.00	$198,240.00	$12.83	15,450	Lease	Office Building	Rent Authorized	Exec. Leg; 60 day
130	Montcalm	DHS	10887-2008-0121	110 S. Greenville West Drive	Greenville	48838	01/01/2009	12/31/2014	$962.37	$11,548.44	$17.52	612	Sublease	Office Building	Rent Authorized	Standard; 90 day
131	Montmorency	DHS	2314-2006-0045	11636 M-32 West	Atlanta	49709	01/01/2007	12/31/2016	$4,399.52	$52,794.24	$9.92	5,322	Lease	Office Building	Rent Authorized	Standard; 90 day
132	Muskegon	DHS	11283-2008-0076	316 Morris Street	Muskegon	49440	12/01/2008	05/31/2019	$11,281.00	$135,372.00	$19.88	6,811	Lease	Office Building	Rent Authorized	Standard; 90 day
133	Muskegon	DHS	6948-2007-0149	2700 Baker St.	Muskegon Heights	49444	10/01/2009	09/30/2019	$45,287.81	$543,453.72	$11.25	48,307	Lease	Office Building	Rent Authorized	Standard; 90 day
134	Newaygo	DHS	10293-1990-1058	1018 Newell St.	White Cloud	49349	07/01/1996	06/30/2016	$8,654.00	$103,848.00	$6.24	16,637	Lease	Office Building	Rent Authorized	Standard; 60 day
135	Newaygo	DHS	11243-2013-0309	4747 W 48th Street	Fremont	49412	11/01/2012	10/31/2014	$485.00	$5,820.00	$12.93	450	RA	Office Building	Rent Authorized	Standard; 30 day
136	Oakland	DHS	11367-2012-0444	51111 Woodward Avenue	Pontiac	48342	04/01/2013	03/31/2024	$86,957.58	$1,043,490.96	$15.50	67,322	Lease	Office Building	Rent Authorized	Standard; 120 day
137	Oakland	DHS	11703-2013-0238	51111 Woodward Avenue	Pontiac	48342	09/01/2013	10/31/2023	$15,769.83	$189,237.96	$14.00	13,517	Lease	Office Building	Rent Authorized	Standard; 120 day
138	Oakland	DHS	4397-2006-0230	25900 Greenfield Rd, Suite 400	Oak Park	48237	07/01/2008	11/30/2018	$13,802.83	$165,633.96	$14.00	11,831	Lease	Office Building	Rent Authorized	Standard; 90 day
139	Oakland	DHS	4606-2008-0003	195 Ladd Road	Walled Lake	48390	09/01/2008	11/30/2013	$33,400.50	$400,806.00	$21.00	19,086	Lease	Office Building	Holding Over	Standard; 180 day
140	Oakland	DHS	4872-2010-0004	30755 Montpelier	Madison Heights	48071	01/01/2012	12/31/2031	$38,230.00	$458,760.00	$17.25	26,595	Lease	Office Building	Rent Authorized	Standard; 120 day
141	Oakland	DHS	6938-2011-0079	235 N Saginaw St	Pontiac	48342	11/01/2002	10/31/2022	$35,655.00	$427,860.00	$15.00	28,524	Lease	Office Building	Rent Authorized	Standard; 120 day
142	Oceana	DHS	10726-1999-1163	4081 W Polk Rd.	Hart	49420	01/01/2002	12/31/2021	$17,970.00	$215,640.00	$13.78	15,646	Lease	Office Building	Rent Authorized	Exec. New; 90 day

	Q	R	S	T	U	V	W	X	Y	Z	AA	AB	AC	AD	AE	AF
128	None	One 5 yr; 90 day	Public Utilities	0.00	18,834.96	0.00	0.00	0.00	0.00	$486,900.00	$19.76	0.00	Actual	2012	Charlevoix Sunset, LLC	PO BOX 910
129	After 1st year of Possession	Two 5 yr; 60 day	Public Utilities, Janitorial, Dumpster Service	654.54	11,966.26	0.00	85.00	0.00	0.00	$210,945.80	$13.65	0.00	Actual	2013	Deshano Construction Company	325 Commerce Court
130	None	None	Gross (Full Service)	0.00	0.00	0.00	0.00	0.00	0.00	$11,548.44	$18.87	0.00	Actual	2013	Eightcap, Inc.	904 Oak Drive
131	None	Two 5 yr; 60 day	Public U	6,753.36	0.00	3,215.00	493.79	0.00	0.00	$63,256.39	$11.89	0.00	Actual	2013	Gary and Pamela McMurphy	14860 Airport Road
132	None	One 5 yr; 60 day	Gross (Full Service)	0.00	0.00	0.00	0.00	0.00	0.00	$135,372.00	$19.88	0.00	Actual	2013	Hinman Lake, LLC	750 Trade Centre Way
133	None	None	Public Utilities, Janitorial, Dumpster Service	118,173.16	46,761.38	0.00	0.00	0.00	0.00	$708,388.26	$14.66	0.00	Actual	2013	Tridonn Development Co.	1838 Ruddiman Drive
134	None	Two 5 yr; 60 day	Public Utilities	72,239.63	3,015.56	0.00	7,204.53	0.00	0.00	$186,307.72	$11.20	0.00	Actual	2013	The County of Newaygo	1087 Newell Street
135	None	None	Gross (Full Service)	0.00	0.00	0.00	0.00	0.00	0.00	$5,820.00	$12.93	0.00	Actual	2013	Michigan Works! West Central	14330 Northland Drive,
136	None	Two 5 yr; 60 day	Gross (Full Service)	0.00	0.00	0.00	0.00	0.00	0.00	$1,043,490.96	$15.50	0.00	Actual	2013	North Bay Drywall, Inc. Trust	715 S Point Blvd, Suite B
137	None	Two 5 yr; 60 day	Gross (Full Service)	0.00	0.00	0.00	0.00	0.00	0.00	$189,237.96	$14.00	0.00	Actual	2013	North Bay Drywall, Inc. Trust	715 S Point Blvd, Suite B
138	None	Two 5 yr; 60 day	Gross (Full Service)	0.00	0.00	0.00	170.00	0.00	0.00	$165,803.96	$14.01	0.00	Actual	2013	25900 Greenfield Road Holdings	c/o Mckinley Inc
139	None	None	Public Utilities, Janitorial, Pest Control	38,841.96	11,366.12	0.00	1,770.63	0.00	0.00	$452,784.71	$23.72	0.00	Actual	2013	A & J Plaza Square	23136 Alger Lane
140	None	None	Gross (Full Service)	0.00	0.00	0.00	0.00	0.00	0.00	$458,760.00	$17.25	0.00	Actual	2013	River Valley Investors, LLC	40 Varda Landing
141	None	Two 5 yr; 60 day	Public Utilities, Janitorial	41,643.66	20,500.58	0.00	7,504.93	0.00	5,761.00	$503,270.17	$17.64	0.00	Actual	2013	235 N Saginaw Associates, LLC	560 Kirts Blvd
142	None	Two 5 yr; 60 day	Public Utilities, Janitorial, Dumpster Service	40,667.92	14,409.35	0.00	0.00	0.00	0.00	$270,717.27	$17.30	0.00	Actual	2013	Michigan-West LLC	611 E Main St

	AG	AH	AI	AJ	AK	AL	AM
128	Holland	OH	43528	105	100	100%	
129	Gladwin	MI	48624	67	67	100%	
130	Greenville	MI	48838	1	1	100%	
131	Atlanta	MI	49709	16	11	100%	
132	Kalamazoo	MI	49002	19	19	100%	
133	North Muskegon	MI	49445	113	113	100%	
134	White Cloud	MI	49349	72	72	100%	
135	Big Rapids	MI	49307	72	72	100%	
136	Petaluma	CA	94975	350	341	100%	
137	Petaluma	CA	94975	350	340	100%	
138	Ann Arbor	MI	48104	24	23	100%	
139	St Clair Shores	MI	48080	97	97	100%	
140	Sausalito	CA	94965	113	113	100%	
141	Troy	MI	48084	109	105	100%	
142	Hart	MI	49420	70	70	100%	

	A	B	C	D	E	F	G	H	I	J	K	L	M	N	O	P
143	Ogemaw	DHS	10393-2012-0050	444 E Houghton Avenue	West Branch	48661	12/06/1996	12/05/2026	$9,864.17	$118,370.04	$7.89	15,000	Lease	Office Building	Rent Authorized	Standard; 60 day
144	Ontonagon	DHS	6949-2007-0155	730 South 7th Street	Ontonagon	49953	10/01/2008	09/30/2018	$2,548.58	$30,582.96	$7.75	3,598	Lease	Office Building	Rent Authorized	Standard; 90 day
145	Osceola	DHS	11245-2008-0156	240 East Church	Reed City	49677	07/01/2010	06/30/2019	$650.00	$7,800.00	$14.31	545	Sublease	Office Building	Rent Authorized	Standard; 90 day
146	Oscoda	DHS	4451-2006-0046	200 W Fifth St.	Mio	48647	03/01/2007	02/28/2017	$4,630.68	$55,568.16	$9.87	5,630	Lease	Office Building	Rent Authorized	Standard; 90 day
147	Otsego	DHS	11548-2011-0152	931 S. Otsego Avenue	Gaylord	49735	11/01/2013	10/31/2033	$18,765.31	$225,183.72	$15.45	14,575	Sublease	Office Building	Rent Authorized	Leg. Rest; 90 day
148	Ottawa	DHS	10585-1996-1112	12285 James Street	Holland	49424	01/01/2000	12/31/2014	$53,025.00	$636,300.00	$21.21	30,000	Lease	Office Building	Rent Authorized	Exec. Leg; 180 day
149	Ottawa	DHS	11112-2009-0197	119 Clover Avenue	Holland	49423	09/01/2005	11/30/2015	$3,398.21	$40,778.52	$9.49	4,297	Sublease	Office Building	Rent Authorized	Standard; 90 day
150	Presque Isle	DHS	7616-2005-0032	1242 W Third Street	Rogers City	49779	10/01/2006	09/30/2016	$5,754.80	$69,057.60	$12.90	5,003	Lease	Office Building	Rent Authorized	Standard; 90 day
151	Roscommon	DHS	11322-2009-0059	1015 Short Dr., Ste. 2	Prudenville	48651	04/01/2009	12/29/2013	$121.63	$1,459.56	$12.69	115	Sublease	Office Building	Holding Over	Standard; 90 day
152	Roscommon	DHS	2502-2006-0224	111 W Union	Roscommon	48653	01/01/1986	12/31/2016	$8,228.61	$98,743.32	$10.82	9,126	Lease	Office Building	Rent Authorized	Standard; 90 day
153	Saint Clair	DHS	10433-1995-1299	150 Fort St.	Port Huron	48060	06/01/1998	05/31/2023	$62,851.50	$754,218.00	$22.38	33,694	Lease	Office Building	Rent Authorized	Exec. Leg; 90 day
154	Saint Clair	DHS	4946-2004-1304	100 McMorran Blvd.	Port Huron	48060	09/01/2005	08/31/2015	$6,408.96	$76,907.52	$18.13	4,242	Lease	Office Building	Rent Authorized	Standard; 60 day
155	Saint Joseph	DHS	10538-2007-0098	692 East Main Street	Centerville	49032	09/01/1998	08/31/2018	$17,601.00	$211,212.00	$12.90	16,373	Lease	Office Building	Rent Authorized	Standard; 90 day

	Q	R	S	T	U	V	W	X	Y	Z	AA	AB	AC	AD	AE	AF
143	None	Two 5 yr; 30 day	Public Utilities, Janitorial, Dumpster Service, Grounds, Pest Control	19,979.84	9,540.36	0.00	3,093.90	0.00	5,085.00	$156,069.14	$10.40	0.00	Actual	2013	RL Development	Leonard Stephens
144	None	One 10 yr; 30 day	Public Utilities, Janitorial, Grounds, Pest Control	9,298.58	10,524.98	0.00	3,640.00	0.00	0.00	$54,046.52	$15.02	0.00	Actual	2013	Jill A. Lundgren Trust	12769 Mansfeldt Road
145	None	None	Gross (Full Service)	0.00	0.00	0.00	0.00	0.00	0.00	$7,800.00	$14.31	0.00	Actual	2013	Michigan Works! West Central	14330 Northland Drive,
146	None	Two 5 yr; 30 day	Public Utilities, Janitorial, Dumpster Service, Grounds	10,844.34	768.00	2,595.40	25.00	0.00	0.00	$69,800.90	$12.40	0.00	Actual	2013	Gary and Pamela McMurphy	14860 Airport Road
147	None	One 5 yr; 60 day	Gross (Full Service)	0.00	0.00	0.00	0.00	0.00	0.00	$225,183.72	$15.45	0.00	Actual	2013	McGaylord, LLC	2170 W. Main Street
148	None	Three 5 yr; 60 day	Gross (Full Service)	0.00	0.00	0.00	0.00	0.00	0.00	$636,300.00	$21.21	0.00	Actual	2013	County of Ottawa	12220 Fillmore
149	None	One 5 yr; 60 day	Janitorial	0.00	4,297.00	0.00	0.00	0.00	0.00	$45,075.52	$10.49	0.00	Estimated	2013	The Huntington National Bank	PO Box 182334
150	None	Two 5 yr; 30 day	Gross (Full Service)	0.00	0.00	0.00	0.00	0.00	0.00	$69,057.60	$13.80	0.00	Actual	2013	John Vogelheim	354 EAST HURON AVENUE
151	None	None	Gross (Full Service)	0.00	0.00	0.00	0.00	0.00	0.00	$1,459.56	$12.69	0.00	Actual	2013	Region 7B Employment & Training	402 N. First Street
152	None	None	Public Utilities, Janitorial, Dumpster Service, Grounds	14,666.52	9,784.53	2,907.00	0.00	0.00	11,324.00	$137,425.37	$15.06	0.00	Actual	2013	Equity Trust Co Custodian FBO	225 Burns Road,
153	None	One 5 yr; 90 day	Gross (Full Service)	0.00	0.00	0.00	326.70	0.00	0.00	$754,544.70	$22.39	0.00	Actual	2013	County of St. Clair	201 McMorran Boulevard
154	None	One 5 yr; 30 day	Gross (Full Service)	0.00	0.00	0.00	0.00	0.00	0.00	$76,907.52	$18.13	0.00	Actual	2013	City of Port Huron	100 McMorran Blvd.
155	None	One 5 yr; 60 day	Public Utilities, Janitorial, Dumpster Service, Pest Control	56,669.30	14,977.71	0.00	1,585.00	0.00	6,230.00	$290,674.01	$17.75	0.00	Actual	2013	Centreville Properties, LLC	2230 Lenora Drive

	AG	AH	AI	AJ	AK	AL	AM
143	West Branch	MI	48661	46	44	100%	
144	Baraga	MI	49908	10	7	100%	
145	Big Rapids	MI	49307	1	1	100%	
146	Atlanta	MI	49709	16	10	100%	
147	Owosso	MI	48867				
148	West Olive	MI	49460	132	131	100%	
149	Columbus	OH	43216-2334	16	13	100%	
150	Rogers City	MI	49779	12	9	100%	
151	Harrison	MI	48625	1	1	100%	
152	Elyria	OH	44035	39	38	100%	
153	Port Huron	MI	48060	161	161	100%	
154	Port Huron	MI	48060	16	11	100%	
155	Stevensville	MI	49127	78	77	100%	

	A	B	C	D	E	F	G	H	I	J	K	L	M	N	O	P
156	Sanilac	DHS	7026-2007-0102	515 S Sandusky	Sandusky	48471	12/07/2008	12/06/2018	$13,192.00	$158,304.00	$12.00	13,192	Lease	Office Building	Rent Authorized	Standard; 90 day
157	Schoolcraft	DHS	10448-1995-1224	300 Walnut St, Room 175A	Manistique	49854	08/19/1997	08/18/2022	$10,342.43	$124,109.16	$22.57	5,500	Lease	Office Building	Rent Authorized	Exec. Leg; 60 day
158	Shiawassee	DHS	11475-2010-0026	1720 West Main St. (M-21)	Owosso	48867	03/01/2011	02/28/2021	$30,400.00	$364,800.00	$15.20	24,000	Lease	Retail	Rent Authorized	Executive; 90 day
159	Tuscola	DHS	6987-2007-0090	1365 CLEAVER RD	Caro	48723	11/01/2008	10/31/2028	$24,929.14	$299,149.68	$17.33	15,436	Lease	Office Building	Rent Authorized	Exec. New; 90 day
160	Van Buren	DHS	11395-2011-0011	32849 Red Arrow Highway	Paw Paw	49079	01/01/2012	12/31/2012	$782.94	$9,395.28	$15.98	588	RA	Retail	Holding Over	Standard; 30 day
161	Van Buren	DHS	7405-1992-1031	57150 County Road 681	Hartford	49057	01/01/1991	12/31/2015	$14,819.50	$177,834.00	$4.87	36,509	Lease	Office Building	Rent Authorized	Leg. Rest; 60 day
162	Washtenaw	DHS	7455-1992-1165	22 Center St	Ypsilanti	48198	11/01/1991	10/31/2016	$25,656.00	$307,872.00	$7.26	42,397	Lease	Office Building	Rent Authorized	Executive Old; 60 day
163	Washtenaw	DHS	7693-2012-0226	3810 Packard Road	Ann Arbor	48104	12/01/2007	02/28/2023	$8,444.34	$101,332.08	$22.71	4,462	Lease	Office Building	Rent Authorized	Standard; 90 day
164	Wayne	DHS	10217-1994-1011	396 Glendale	Highland Park	48203	02/01/1998	01/31/2018	$31,536.30	$378,435.60	$13.95	27,128	Lease	Office Building	Rent Authorized	Exec. Leg; 60 day
165	Wayne	DHS	10218-1994-1014	13233 Hamilton	Highland Park	48203	02/01/1998	01/31/2018	$57,687.90	$692,254.80	$13.95	49,624	Lease	Office Building	Rent Authorized	Exec. Leg; 60 day
166	Wayne	DHS	10224-2005-0002	20500 EUREKA RD, Suite #210	Taylor	48180	01/01/2006	03/31/2011	$6,533.69	$78,404.28	$16.05	4,885	Lease	Office Building	Holding Over	Standard; 90 day
167	Wayne	DHS	10225-2006-0176	19251 Mack Avenue	Grosse Pt Woods	48236	06/01/2007	05/31/2022	$9,828.13	$117,937.56	$23.50	4,625	Lease	Office Building	Rent Authorized	Standard; 90 day
168	Wayne	DHS	10228-2008-0179	8625 Greenfield Road	Detroit	48228	04/15/2010	04/14/2020	$28,831.83	$345,981.96	$19.01	18,200	Lease	Office Building	Rent Authorized	Exec. New; 180 day

	Q	R	S	T	U	V	W	X	Y	Z	AA	AB	AC	AD	AE	AF
156	None	One 10 yr; 60 day	Public Utilities, Janitorial, Dumpster Service, Grounds, Pest Control	14,028.37	12,215.90	780.00	0.00	0.00	0.00	$185,328.27	$14.05	0.00	Actual	2013	Dennings Properties, LLC	777 W Cedar Ave.
157	None	One 5 yr; 30 day	Gross (Full Service)	0.00	0.00	0.00	180.00	0.00	1,637.00	$125,926.16	$22.90	0.00	Actual	2013	Schoolcraft County	300 Walnut Street, Room 164A
158	None	Four 5 yr; 60 day	Gross (Full Service)	0.00	0.00	0.00	385.00	0.00	0.00	$365,185.00	$15.22	0.00	Actual	2013	1720 E Main LLC	721 W Oliver
159	None	None	Gross (Full Service)	0.00	0.00	0.00	1,153.00	0.00	0.00	$300,302.68	$19.45	0.00	Actual	2013	County of Tuscola	125 W Lincoln Street
160	None	None	Gross (Full Service)	0.00	0.00	0.00	0.00	0.00	0.00	$9,395.28	$15.98	0.00	Actual	2013	MI Works Berrien-Cass-Van Buren	499 W. Main Street
161	None	None	Gross (Full Service)	0.00	0.00	0.00	0.00	0.00	53,008.00	$230,842.00	$6.32	0.00	Actual	2013	County of Van Buren	212 Paw Paw St
162	None	One 5 yr; 30 day	Gross (Full Service)	0.00	0.00	0.00	5,748.77	0.00	0.00	$313,620.77	$7.40	0.00	Actual	2013	County of Washtenaw	PO BOX 8645
163	None	None	Public Utilities	8,700.90	0.00	0.00	0.00	0.00	0.00	$110,032.98	$24.66	0.00	Estimated	2013	Guenther, Robert	2864 Carpenter Road
164	None	One 10 yr; 60 day	Public Utilities, Janitorial, Dumpster Service, Grounds, Pest Control	75,187.43	23,342.78	0.00	59,739.30	0.00	0.00	$536,705.11	$19.78	0.00	Actual	2013	City of Highland Park	535 Griswold St. Suite 550
165	None	One 10 yr; 60 day	Public Utilities, Janitorial, Dumpster Service, Grounds, Pest Control	107,455.29	35,490.00	0.00	62,347.18	0.00	0.00	$897,547.27	$18.09	0.00	Actual	2013	City of Highland Park	535 Griswold St. Suite 550
166	None	None	Gross (Full Service)	0.00	0.00	0.00	0.00	0.00	0.00	$78,404.28	$16.05	0.00	Actual	2013	Horizon Properties, L.L.C.	20600 Eureka, Suite 300
167	None	None	Public Utilities	9,018.75	0.00	0.00	0.00	0.00	0.00	$126,956.31	$27.45	0.00	Estimated	2013	Pointe Plaza Limited Partnership	17800 Laurel Park Dr N
168	None	Two 5 yr; 180 day	Public Utilities, Janitorial, Dumpster Service	30,548.95	16,383.32	0.00	2,527.29	0.00	0.00	$395,441.52	$21.73	0.00	Actual	2013	Gesu, LLC	6334 Golden Lane

	AG	AH	AI	AJ	AK	AL	AM
156	Gladwin	MI	48624	58	50	100%	
157	Manistique	MI	49854	19	11	100%	
158	Owosso	MI	48867	102	102	100%	
159	Caro	MI	48723	94	92	100%	
160	Benton Harbor	MI	49022			100%	
161	Paw Paw	MI	49079	181	128	100%	
162	Ann Arbor	MI	48107	190	187	100%	
163	Ann Arbor	MI	48108	15	9	100%	
164	Detroit	MI	48226	94	75	100%	
165	Detroit	MI	48226	204	197	100%	
166	Taylor	MI	48180	11	11	100%	
167	Livonia	MI	48152	15	11	100%	
168	West Bloomfield	MI	48322				Combined with Lease No. 8655

	A	B	C	D	E	F	G	H	I	J	K	L	M	N	O	P
169	Wayne	DHS	10473-1999-1286	14061 Lappin Ave.	Detroit	48205	06/16/2002	06/15/2022	$74,894.69	$898,736.28	$24.61	36,520	Sublease	Office Building	Rent Authorized	Exec. New; 60 day
170	Wayne	DHS	10479-1995-1223	1801 Canfield	Detroit	48207	01/01/1999	12/31/2018	$81,168.75	$974,025.00	$19.50	49,950	Lease	Office Building	Rent Authorized	Exec. Leg; 60 day
171	Wayne	DHS	10949-2001-1227	27304 Plymouth	Redford	48239	12/01/2001	11/30/2016	$22,636.92	$271,643.04	$7.55	35,976	Sublease	Office Building	Rent Authorized	Standard; 90 day
172	Wayne	DHS	10998-2010-0668	30246 Plymouth Rd.	Livonia	48150	03/01/2012	02/28/2013	$6,516.32	$78,195.84	$17.15	4,560	RA	Office Building	Holding Over	Either Party; 90 day
173	Wayne	DHS	11163-2010-0176	17411 Grand River	Detroit	48227	03/01/2010	02/28/2040	$16,484.00	$197,808.00	$18.56	10,139	Lease	Office Building	Rent Authorized	Standard; 90 day
174	Wayne	DHS	11246-2011-0377	35731 Michigan Ave	Wayne	48184	07/01/2012	06/30/2013	$9,298.97	$111,587.64	$18.53	6,022	RA	Office Building	Holding Over	Either Party; 90 day
175	Wayne	DHS	11284-2006-0255	333 W. Fort St.	Detroit	48226	10/08/2007	10/31/2022	$10,405.54	$124,866.48	$17.25	6,842	Lease	Office Building	Rent Authorized	Standard; 120 day
176	Wayne	DHS	11328-2010-0068	25637 Ecorse Road	Taylor	48180	11/01/2010	10/31/2030	$41,147.00	$493,764.00	$15.45	31,959	Lease	Office Building	Rent Authorized	Exec. New; 180 day
177	Wayne	DHS	11329-2010-0212	4733 Connor	Detroit	48215	02/01/2010	03/31/2020	$56,777.00	$681,324.00	$19.98	34,100	Lease	Office Building	Rent Authorized	Executive; 90 day
178	Wayne	DHS	11330-2011-0318	12140 Joseph Campau Street	Hamtramck	48212	11/01/2009	03/31/2040	$47,500.00	$570,000.00	$19.00	30,000	Lease	Office Building	Rent Authorized	Legislative; 180 day
179	Wayne	DHS	11331-2010-0195	17455 Grand River	Detroit	48227	04/01/2010	03/31/2040	$45,685.92	$548,231.04	$18.56	28,100	Lease	Office Building	Rent Authorized	Exec. New; 90 day
180	Wayne	DHS	11387-2011-0319	26355 Michigan Ave	Inkster	48141	10/01/2010	02/28/2041	$50,825.00	$609,900.00	$19.00	32,100	Lease	Office Building	Rent Authorized	Legislative; 30 day
181	Wayne	DHS	11512-2013-9489	1641 Porter Street	Detroit	48216	05/01/2013	04/30/2014	$17,973.40	$215,680.80	$18.07	11,939	RA	Office Building	Rent Authorized	Standard; 30 day

	Q	R	S	T	U	V	W	X	Y	Z	AA	AB	AC	AD	AE	AF
169	None	One 5 yr; 90 day	Public Utilities, Janitorial, Dumpster Service, Grounds, Pest Control	138,704.12	32,106.44	0.00	38,991.16	44,584.47	-35,219.00	$1,117,903.47	$30.61	0.00	Actual	2013	APCA MI H, TIC MI 1-13	c/o Paradigm Properties LLC
170	Year 11 & 20, First 60 days	One 5 yr; 180 day	Public Utilities, Janitorial, Dumpster Service, Grounds, Pest Control	166,654.81	32,512.55	0.00	5,634.69	0.00	74,710.00	$1,253,537.05	$25.10	0.00	Actual	2013	Forest Park Properties, L.L.C.	11123 Bugai Road
171	None	One 5 yr; 120 day	Public Utilities, Janitorial, Dumpster Service, Pest Control	58,938.11	25,098.30	0.00	43,247.08	0.00	0.00	$398,926.53	$11.09	0.00	Actual	2013	EJA Redford	810 Seventh Avenue 10th Fl
172	None	None	Gross (Full Service)	0.00	0.00	0.00	0.00	0.00	0.00	$78,195.84	$17.15	0.00	Actual	2013	SEMCA Inc	25363 Eureka Rd
173	None	One 5 yr; 60 day	Public Utilities, Janitorial	19,771.05	10,139.00	0.00	0.00	0.00	0.00	$227,718.05	$22.46	0.00	Estimated	2013	CFP Michigan II, LLC	18338 Minnetonka Blvd
174	None	None	Gross (Full Service)	0.00	0.00	0.00	0.00	0.00	0.00	$111,587.64	$18.53	0.00	Actual	2013	SEMCA Inc	25363 Eureka Rd
175	None	None	Gross (Full Service)	0.00	0.00	0.00	0.00	0.00	0.00	$124,866.48	$18.25	0.00	Actual	2013	333 L.P., L.L.C.	c/o Sterling Group
176	None	None	Public Utilities, Janitorial	25,347.38	23,214.27	0.00	5,156.32	0.00	0.00	$547,481.97	$17.13	0.00	Actual	2013	CFP Taylor Governmental Cntr LLC	18338 Minnetonka Blvd
177	None	One 5 yr; 120 day	Public Utilities	66,141.75	0.00	0.00	2,207.40	0.00	0.00	$749,673.15	$21.98	0.00	Actual	2013	Connor-Chene Properties, LLC	6020 West Maple Road
178	None	None	Public Utilities, Security	106,208.55	0.00	0.00	0.00	0.00	63,200.00	$739,408.55	$24.65	0.00	Actual	2013	Charter County of Wayne	500 Griswold
179	None	None	Public Utilities, Janitorial	46,348.83	21,088.08	0.00	17,534.02	0.00	0.00	$633,201.97	$22.53	0.00	Actual	2013	CFP Michigan II, LLC	18338 Minnetonka Blvd
180	None	None	Public Utilities	91,940.90	0.00	0.00	1,732.70	0.00	47,971.00	$751,544.60	$23.41	0.00	Actual	2013	Charter County of Wayne	500 Griswold
181	None	None	Gross (Full Service)	0.00	0.00	0.00	0.00	0.00	0.00	$215,680.80	$18.07	0.00	Actual	2013	MyLocker Properties, LLC	28241 Mound Road

	AG	AH	AI	AJ	AK	AL	AM
169	Boston	MA	02109	134	88	100%	
170	Traverse City	MI	49684	196	185	100%	
171	New York	NY	10019-5818	112	97	100%	
172	Taylor	MI	48180	16	14	100%	
173	Deephaven	MN	55392	26	20	100%	
174	Taylor	MI	48180	10	9	100%	
175	Detroit	MI	48226	35	30	100%	
176	Deephaven	MN	55392	120	107	100%	
177	West Bloomfield	MI	48322	141	91	100%	
178	Detroit	MI	48226	122	75	100%	
179	Deephaven	MN	55392	112	76	100%	
180	Detroit	MI	48226	121	115	100%	
181	Warren	MI	48092	26	26	100%	

	A	B	C	D	E	F	G	H	I	J	K	L	M	N	O	P
182	Wayne	DHS	2539-1988-47	17330 Greydale	Detroit	48219	01/01/1978	09/30/2016	$44,501.40	$534,016.80	$17.85	29,914	Lease	Office Building	Rent Authorized	Standard; 90 day
183	Wayne	DHS	2625-1988-55	4505 Oakman Blvd	Detroit	48204	05/01/1988	05/31/2017	$31,160.42	$373,925.04	$12.50	29,914	Lease	Office Building	Rent Authorized	Standard; 180 day
184	Wayne	DHS	4333-2012-0157	5131 Grand River	Detroit	48208	04/01/2013	03/31/2023	$40,012.45	$480,149.40	$18.51	25,940	Lease	Office Building	Rent Authorized	Executive; 180 day
185	Wayne	DHS	6922-2007-0105	8655 Greenfield Road	Detroit	48228	04/15/2010	04/14/2020	$39,973.28	$479,679.36	$19.01	25,233	Lease	Office Building	Rent Authorized	Exec. New; 180 day
186	Wayne	DHS	7067-1990-111	6534 W Jefferson	Detroit	48209	06/01/1990	08/31/2010	$22,826.00	$273,912.00	$10.10	27,120	Lease	Office Building	Holding Over	Standard; 90 day
187	Ingham	DIFS	11700-2013-0205	110 W Michigan Avenue	Holly	48933	05/21/2013	04/30/2014	$8,194.33	$98,331.96	$15.25	6,448	RA	Office Building	Rent Authorized	Standard; 30 day
188	Berrien	DMVA	11279-2006-0243	115 Main St.	St Joseph	49085	01/01/2008	12/31/2017	$1,996.50	$23,958.00	$24.12	950	Lease	Office Building	Rent Authorized	Standard; 30 day
189	Eaton	DMVA	10159-2010-0463	16801 Wright Rd.	Grand Ledge	48837	07/01/2011	06/30/2021	$1,583.33	$18,999.96		0	Lease	Land	Rent Authorized	Standard; 60 day
190	Genesee	DMVA	11577-2011-0410	3292 S. Linden Rd.	Flint	48532	10/01/2012	09/30/2022	$2,962.50	$35,550.00	$19.75	1,800	Lease	Office Building	Rent Authorized	Standard; 90 day
191	Ingham	DMVA	11696-2013-0175	222 Washington Square, North	Holly	48933	05/01/2013	03/31/2014	$11,157.00	$133,884.00	$9.00	14,876	RA	Office Building	Rent Authorized	Standard; 90 day
192	Ingham	DMVA	6618-1985-96	2502 S Washington	Lansing	48910	08/01/1985	07/31/2013	$0.00	$0.00	$0.00	0	RA	Land	Holding Over	Standard; 30 day
193	Macomb	DMVA	11099-2010-0018	44521 Schoenherr	Sterling Heights	48313	02/01/2005	01/31/2016	$2,000.00	$24,000.00	$17.14	1,400	Lease	Office Building	Rent Authorized	Standard; 90 day
194	Oakland	DMVA	11093-2008-0170	21500 Northwestern Hwy, Ste #773	Southfield	48075	01/01/2010	12/31/2014	$3,499.00	$41,988.00	$21.11	1,989	Lease	Retail	Rent Authorized	Standard; 90 day

	Q	R	S	T	U	V	W	X	Y	Z	AA	AB	AC	AD	AE	AF
182	None	One 5 yr; 90 day	Public Utilities	118,430.88	0.00	0.00	0.00	0.00	86,802.00	$739,249.68	$24.71	0.00	Actual	2013	Greydale Detroit LLC	150 Great Neck Road
183	None	None	Public Utilities, Janitorial, Dumpster Service, Grounds, Pest Control	34,554.52	26,482.00	0.00	117,297.53	0.00	39,535.00	$591,794.09	$19.78	0.00	Actual	2013	SOS Oakman, LLC	24655 Southfield Road
184	None	One 10 yr; 180 day	Public Utilities, Janitorial, Dumpster Service, Grounds, Pest Control	31,502.33	16,680.58	0.00	13,845.06	0.00	-9,508.00	$532,669.37	$20.53	0.00	Actual	2013	Grand River Ventures, LLC	11123 Bugai Road
185	None	Two 5 yr; 180 day	Public Utilities, Janitorial, Dumpster Service	42,360.23	22,717.68	0.00	3,504.44	0.00	0.00	$548,261.71	$21.73	0.00	Actual	2013	Apollo Holdings, LLC	6334 Golden Lane
186	None	None	Public Utilities, Janitorial, Grounds, Pest Control	51,014.50	26,348.54	0.00	6,043.33	0.00	0.00	$357,318.37	$13.18	0.00	Actual	2013	DSS #1 Limited Partnership	2146 Livernois Road
187	None	None	Gross (Full Service)	0.00	0.00	0.00	0.00	0.00	0.00	$98,331.96	$15.25	0.00	Actual	2013	Capital Tower, LLC	110 W. Washington Ave.
188	None	None	Janitorial	0.00	0.00	0.00	0.00	0.00	0.00	$23,958.00	$25.22	0.00	Actual	2013	B L & C Realty, Inc.	117 Main Street
189	None	None	Gross (Full Service)	0.00	0.00	0.00	0.00	0.00	0.00	$18,999.96	$0.00	0.00	Actual	2013	City of Grand Ledge	200 E. Jefferson
190	None	None	Janitorial	0.00	0.00	0.00	0.00	0.00	0.00	$35,550.00	$19.75	0.00	Actual	2013	Shapiro II, L.L.C.	3487 S. Linden Road
191	None	None	Gross (Full Service)	0.00	0.00	0.00	0.00	0.00	0.00	$133,884.00	$9.00	0.00	Actual	2013	R&A Development, L.L.C.	200 Washington Sq N
192	None	None	Gross (Full Service)	0.00	0.00	0.00	0.00	0.00	0.00	$0.00	$0.00	0.00	Actual	2013	Ingham Medical Center	401 W Greenlawn
193	None	One 2 yr; 30 day	Janitorial	0.00	2,282.00	0.00	0.00	0.00	0.00	$26,282.00	$18.77	0.00	Actual	2013	STERLING RETAIL LLC	6303 26 Mile Road
194	None	One 5 yr; 60 day	Janitorial	0.00	0.00	0.00	0.00	0.00	0.00	$41,988.00	$21.11	0.00	Actual	2013	GP-Northland Center, LLC	2000 Maplewood Dr

	AG	AH	AI	AJ	AK	AL	AM
182	Great Neck	NY	11021	108	104	100%	
183	Southfield	MI	48075	160	160	100%	
184	Traverse City	MI	49684	103	77	100%	
185	West Bloomfield	MI	48322	135	94	100%	
186	Troy	MI	48083	122	83	100%	
187	Lansing	MI	48933			100%	
188	St Joseph	MI	49085	2	2	100%	
189	Grand Ledge	MI	48837-1537			N/A - Land	
190	Flint	MI	48507			100%	
191	Lansing	MI	48933			100%	
192	Lansing	MI	48910-0899			N/A - Land	
193	Washington	MI	48094	3	3	100%	
194	Maple Shade	NJ	08052	3	3	100%	

	A	B	C	D	E	F	G	H	I	J	K	L	M	N	O	P
195	Otsego	DMVA	11557-2011-0252	931 S. Otsego Avenue	Gaylord	49735	11/01/2013	10/31/2033	$1,416.25	$16,995.00	$15.45	1,100	Sublease	Office Building	Rent Authorized	Standard; 90 day
196	Ottawa	DMVA	10885-2012-0332	24 East 9th Street	Holland	49423	06/01/2007	05/31/2014	$1,292.69	$15,512.28	$18.25	850	Lease	Office Building	Rent Authorized	Either Party; 60 day
197	Wayne	DMVA	11127-2010-0467	30104 Ford Rd.	Garden City	48135	08/01/2006	07/31/2016	$2,120.00	$25,440.00	$16.50	1,400	Lease	Office Building	Rent Authorized	Standard; 90 day
198	Bay	DNR	7357-2003-1066	1700 Marquette St.	Bay City	48706	12/01/1989	11/30/2014	$3,470.00	$41,640.00	$3.34	12,460	Lease	Warehouse	Rent Authorized	Standard; 90 day
199	Clare	DNR	11018-2002-2219	2115 Sullivan Dr.	Harrison	48625	07/01/2003	06/30/2018	$2,567.91	$30,814.92	$6.08	5,069	Sublease	Office Building	Rent Authorized	Standard; 90 day
200	Delta	DNR	7500-2009-0407	1601 Ludington St.	Escanaba	49829	12/01/2005	11/30/2015	$2,391.00	$28,692.00	$8.07	2,936	Lease	Laboratory	Rent Authorized	Standard; 90 day
201	Genesee	DNR	11539-2013-0200	8359 Farrand Rd.	Otisville	48463	04/01/2013	03/31/2014	$400.00	$4,800.00	$0.89	5,400	RA	Warehouse	Rent Authorized	Standard; 30 day
202	Gladwin	DNR	11020-2011-0013	201 S. State St.	Gladwin	48624	05/01/2012	04/30/2017	$380.00	$4,560.00	$3.13	1,456	Lease	Warehouse	Rent Authorized	Standard; 90 day
203	Grand Traverse	DNR	10531-2013-0143	970 Emerson	Traverse City	49684	12/25/2012	11/30/2014	$11,375.98	$136,511.76	$11.62	11,748	RA	Warehouse	Rent Authorized	Standard; 30 day
204	Houghton	DNR	11265-2006-0190	Houghton County Memorial Airport	Calumet	49913	07/01/2007	05/31/2014	$766.67	$9,200.04	$4.62	1,990	Sublease	Warehouse	Rent Authorized	Standard; 90 day
205	Iosco	DNR	11030-2009-0086	US 123 & Wadsworth	East Tawas	48730	06/01/2009	05/31/2019	$0.00	$0.00		13,200	Lease	Land	Rent Authorized	Either Party; 90 day
206	Iron	DNR	11032-2006-0130	Iron County Airport	Mastadon Two	49920	01/01/2007	12/31/2012	$0.00	$87.00		0	Lease	Land	Holding Over	Standard; 90 day
207	Luce	DNR	11041-2007-0013	5340 County Rd 399	Newberry	49868	01/01/2005	12/31/2014	$33.33	$399.96	$0.00	0	Lease	Land	Rent Authorized	Standard; 90 day

	Q	R	S	T	U	V	W	X	Y	Z	AA	AB	AC	AD	AE	AF
195	None	One 5 yr; 60 day	Gross (Full Service)	0.00	0.00	0.00	0.00	0.00	0.00	$16,995.00	$15.45	0.00	Actual	2013	McGaylord, LLC	2170 W. Main Street
196	None	None	Janitorial	0.00	0.00	0.00	0.00	0.00	0.00	$15,512.28	$18.25	0.00	Actual	2013	9th Street Properties, LLC	30 East 9th Street
197	None	Two 5 yr; 30 day	Gross (Full Service)	0.00	0.00	0.00	0.00	0.00	0.00	$25,440.00	$18.17	0.00	Actual	2013	Pierce Place LLC	1715 Middlebelt Road
198	None	None	Public Utilities, Janitorial, Dumpster Service, Grounds	5,316.92	0.00	0.00	408.72	0.00	0.00	$47,365.64	$3.80	0.00	Actual	2013	Enterprise Sales & Service Inc.	PO BOX 1234
199	None	One 5 yr; 30 day	Janitorial	0.00	5,069.00	0.00	0.00	0.00	0.00	$35,883.92	$7.08	0.00	Estimated	2013	City of Harrison	229 E Beech St
200	None	One 5 yr; 30 day	Janitorial	0.00	0.00	0.00	0.00	0.00	0.00	$28,692.00	$9.77	0.00	N/A	0	Bay de Noc Development, LLC	PO Box 278
201	None	None	Public Utilities, Janitorial, Dumpster Service, Grounds, Pest Control	0.00	0.00	0.00	0.00	0.00	0.00	$4,800.00	$0.89	0.00	N/A		Forest Township	130 E Main
202	None	One 5 yr; 90 day	Gross (Full Service)	0.00	0.00	0.00	0.00	0.00	0.00	$4,560.00	$3.13	0.00	Actual	2013	City of Gladwin	1000 West Cedar Avenue
203	None	None	Public Utilities, Janitorial, Dumpster Service, Grounds, Pest Control	13,022.55	0.00	1,665.00	1,394.90	0.00	0.00	$152,594.21	$12.99	0.00	Actual	2013	Ronald L. Sommerfield	11808 Russell Ridge Dr
204	None	Four 1 yr; 30 day	Public Utilities, Janitorial	2,661.19	0.00	0.00	0.00	0.00	0.00	$11,861.23	$5.96	0.00	Actual	2013	Masini Aero Marine	20049 State Hwy M-203
205	None	None	Gross (Full Service)	0.00	0.00	0.00	0.00	0.00	0.00	$0.00	$0.00	0.00	Actual	2013	City of East Tawas	760 Newman Street
206	None	None	Grounds	0.00	0.00	0.00	0.00	0.00	0.00	$87.00	$0.00	0.00	N/A		County of Iron	2 South Sixth Street
207	None	Ten 1 yr; 60 day	Grounds	0.00	0.00	0.00	0.00	0.00	0.00	$399.96	$0.00	0.00	N/A		County of Luce	County Government Building

	AG	AH	AI	AJ	AK	AL	AM
195	Owosso	MI	48867				
196	Holland	MI	49423	2	2	100%	
197	Garden City	MI	48135	3	3	100%	
198	Bay City	MI	48706-0234			N/A - Warehouse	
199	Harrison	MI	48625	23	19	100%	Estimated from older data
200	Escanaba	MI	49829			N/A - Lab	
201	Otisville	MI	48463-8440			N/A - Warehouse	
202	Gladwin	MI	48624			N/A - Warehouse	
203	Williamsburg	MI	49690			N/A - Warehouse and Garage	Majority warehouse and garage with minor office area
204	Hancock	MI	49930-9445			N/A - Warehouse	
205	East Tawas	MI	48730-0672			N/A - Land	
206	Crystal Falls	MI	49920			N/A - Land	
207	Newberry	MI	49868			N/A - Land	

	A	B	C	D	E	F	G	H	I	J	K	L	M	N	O	P
208	Luce	DNR	7849-2012-0016	5100 State Hwy M123	Newberry	49868	10/01/2012	09/30/2022	$5,024.85	$60,298.20	$9.35	6,449	Lease	Office Building	Rent Authorized	Standard; 90 day
209	Oakland	DNR	7622-2011-0009	26000 W Eight Mile Road	Southfield	48034	08/01/1999	06/30/2017	$7,175.00	$86,100.00	$10.54	7,782	Lease	Office Building	Rent Authorized	Standard; 90 day
210	Ottawa	DNR	10967-2006-0218	4876 Allen Park Drive	Allendale	49401	10/01/2007	09/30/2022	$3,427.50	$41,130.00	$4.57	9,000	Lease	Warehouse	Rent Authorized	Standard; 90 day
211	Bay	DOC	11609-2012-0113	1230 Washington Ave.	Bay City	48708	07/01/2012	01/31/2013	$657.00	$7,884.00	$9.61	820	RA	Office Building	Holding Over	Standard; 30 day
212	Berrien	DOC	7621-2010-0468	497 Waukonda Ave.	Benton Harbor	49022	07/01/2009	06/30/2019	$8,356.00	$100,272.00	$17.53	5,720	Lease	Office Building	Rent Authorized	Standard; 90 day
213	Calhoun	DOC	11394-2008-0057	190 E. Michigan	Battle Creek	49014	09/01/2009	08/30/2019	$5,084.45	$61,013.40	$15.33	3,980	Lease	Office Building	Rent Authorized	Standard; 90 day
214	Chippewa	DOC	11125-2005-0133	Near Kinross Correctional Facility	Kinross	49788	12/01/2005	11/30/2045	$0.00	$58.33		0	Lease	Land	Rent Authorized	Standard; 90 day
215	Genesee	DOC	11507-2012-0033	251 West Court St.	Flint	48504	10/01/2011	09/30/2021	$10,040.00	$120,480.00	$9.50	12,682	Lease	Office Building	Rent Authorized	Standard; 120 day
216	Ingham	DOC	10476-2006-0228	1305 S Washington Avenue, Suite #103	Lansing	48910	08/01/1997	07/31/2017	$9,557.30	$114,687.60	$17.77	6,454	Lease	Office Building	Rent Authorized	Standard; 90 day
217	Ingham	DOC	10805-2000-1178	5341 S Pennsylvania	Lansing	48911	06/01/2000	05/31/2015	$6,127.04	$73,524.48	$12.25	6,002	Lease	Office Building	Rent Authorized	Standard; 60 day
218	Ingham	DOC	11684-2014-0148	620 South Capitol Avenue	Lansing	48906	04/01/2013	03/31/2015	$804.00	$9,648.00	$16.00	603	RA	Office Building	Rent Authorized	Standard; 30 day
219	Ingham	DOC	7157-2005-0212	206 E Michigan Ave.	Holly	48933	10/01/2005	09/30/2018	$171,405.83	$2,056,869.96	$21.21	96,990	Lease	Office Building	Rent Authorized	Exec. New; 180 day
220	Jackson	DOC	11221-2010-0469	1697 Lansing Avenue	Jackson	49202	05/01/2007	04/30/2017	$4,514.00	$54,168.00	$8.17	6,373	Lease	Office Building	Rent Authorized	Standard; 90 day
221	Kalamazoo	DOC	11216-2010-0643	201 W Kalamazoo Ave.	Kalamazoo	49007	05/01/2007	04/30/2017	$3,517.50	$42,210.00	$12.60	3,350	Lease	Office Building	Rent Authorized	Standard; 90 day
222	Macomb	DOC	2664-2012-0459	76 S Main St	Mt Clemens	48043	12/01/2012	11/30/2013	$9,894.83	$118,737.96	$17.92	6,626	RA	Office Building	Holding Over	Standard; 30 day

	Q	R	S	T	U	V	W	X	Y	Z	AA	AB	AC	AD	AE	AF
208	None	Two 5 yr; 30 day	Public Utilities, Janitorial, Dumpster Service, Grounds	7,477.85	5,793.00	0.00	3,605.00	0.00	0.00	$77,174.05	$11.97	0.00	Actual	2013	Laurel Lea Development CO., Inc	13954 State Highway M-28
209	None	One 10 yr; 60 day	Public Utilities	12,332.01	0.00	0.00	7,518.72	0.00	0.00	$105,950.73	$13.61	0.00	Actual	2013	The Wm J. Bellinger Revcbl Trust	3842 Elder
210	None	None	Public Utilities, Janitorial	2,983.31	0.00	0.00	0.00	0.00	0.00	$44,113.31	$4.90	0.00	Actual	2013	RDR Development, L.L.C.	4850 Allen Park Drive, Ste 1
211	None	None	Gross (Full Service)	0.00	0.00	0.00	0.00	0.00	0.00	$7,884.00	$9.61	0.00	Actual	2013	Bay County	515 Center Avenue, Suite 401
212	None	One 5 yr; 60 day	Janitorial	0.00	9,849.00	0.00	0.00	0.00	0.00	$110,121.00	$19.25	0.00	Actual	2013	Kalamazoo Probation Enhancement	519 South Park Street
213	None	Two 5 yr; 60 day	Gross (Full Service)	0.00	0.00	0.00	0.00	0.00	0.00	$61,013.40	$15.33	0.00	Actual	2013	County of Calhoun	315 W Green St
214	None	One 40 yr; 30 day	Gross (Full Service)	0.00	0.00	0.00	0.00	0.00	0.00	$58.33	$0.00	0.00	Actual	2013	Chippewa County EDC	119 Airport Drive
215	None	One 5 yr; 30 day	Gross (Full Service)	0.00	0.00	0.00	0.00	30,416.00	0.00	$150,896.00	$11.90	0.00	Actual	2013	County of Genesee	1101 Beach St.
216	None	None	Public Utilities	10,287.00	0.00	0.00	0.00	2,500.00	0.00	$127,474.60	$19.75	0.00	Actual	2013	KMH Investment, LLC	1375 South Washington Avenue
217	None	None	Public Utilities, Pest Control	2,510.00	0.00	0.00	0.00	16,361.00	0.00	$92,395.48	$15.39	0.00	Actual	2013	Reichenbach, L.L.C.	4216 Legacy Parkway
218	None	None	Gross (Full Service)	0.00	0.00	0.00	0.00	0.00	0.00	$9,648.00	$16.00	0.00	Actual	2013	MI Sheriffs Assoc Educational	620 South Capitol Avenue
219	None	None	Public Utilities	165,662.00	0.00	0.00	0.00	34,501.00	0.00	$2,257,032.96	$23.27	0.00	Actual	2013	Riverview Associates One Limited	1118 Centennial Way
220	None	Two 5 yr; 60 day	Gross (Full Service)	0.00	0.00	0.00	0.00	0.00	0.00	$54,168.00	$8.50	0.00	Actual	2013	COUNTY OF JACKSON	120 W MICHIGAN AVE
221	None	Two 5 yr; 30 day	Gross (Full Service)	0.00	0.00	0.00	0.00	0.00	0.00	$42,210.00	$12.60	0.00	Actual	2013	County Of Kalamazoo	201 W Kalamazoo
222	None	None	Public Utilities	14,179.00	0.00	0.00	0.00	25,200.00	0.00	$158,116.96	$23.86	0.00	Actual	2013	CANNON HOMES INC	319 NORTH GRATIOT

	AG	AH	AI	AJ	AK	AL	AM
208	Newberry	MI	49868			100%	
209	West Bloomfield	MI	48324				No occupancy information supplied from Agency
210	Allendale	MI	49401			N/A - Warehouse	
211	Bay City	MI	48708				No occupancy information supplied by Agency
212	Kalamazoo	MI	49007				No occupancy information supplied from Agency
213	Marshall	MI	49068				No occupancy information supplied by agency
214	Kincheloe	MI	49788			N/A - Land	
215	Flint	MI	48502				No occupancy information supplied by Agency
216	Lansing	MI	48910				No occupancy information supplied by Agency
217	Lansing	MI	48909-7066				No occupancy information supplied by Agency
218	Lansing	MI	48933				No occupancy information supplied by Agency
219	Lansing	MI	48908-0737				No occupancy information supplied by Agency
220	Jackson	MI	49201				No occupancy information supplied by agency
221	Kalamazoo	MI	49007				No occupancy information supplied by agency
222	Mt Clemens	MI	48043				No occupancy information supplied by Agency

	A	B	C	D	E	F	G	H	I	J	K	L	M	N	O	P
223	Muskegon	DOC	6651-2010-0100	985 East Barney	Muskegon	49444	01/01/2007	12/31/2021	$8,357.00	$100,284.00	$12.62	7,940	Lease	Office Building	Rent Authorized	Standard; 90 day
224	Oakland	DOC	11534-2011-0025	2001 CenterpointParkway, Ste. 101	Pontiac	48341	05/01/2012	04/30/2022	$13,771.00	$165,252.00	$17.50	9,443	Lease	Office Building	Rent Authorized	Standard; 180 day
225	Saginaw	DOC	11511-2008-0058	1835 Treanor St.	Saginaw	48601	06/01/2010	05/31/2021	$9,415.00	$112,980.00	$17.86	6,326	Lease	Office Building	Rent Authorized	Standard; 90 day
226	Saint Joseph	DOC	11508-2010-0464	265 N US-131	Three Rivers	49093	10/03/2011	09/30/2021	$3,463.00	$41,556.00	$16.96	2,450	Lease	Retail	Rent Authorized	Standard; 90 day
227	Wayne	DOC	10965-2010-0206	5300 Lawton	Detroit	48208	09/01/2003	08/31/2023	$51,608.00	$619,296.00	$16.09	38,494	Lease	Mixed Use	Rent Authorized	Exec. New; 180 day
228	Wayne	DOC	11259-2006-0166	920 West Fort	Lincoln Park	48192	12/01/2007	11/30/2017	$17,176.25	$206,115.00	$19.50	10,570	Lease	Office Building	Rent Authorized	Exec. New; 90 day
229	Dickinson	DTMB	11426-2009-0107	1401 Carpenter Ave.	Iron Mountain	49801	10/01/2009	09/30/2019	$383.00	$4,596.00	$13.02	353	Lease	Office Building	Rent Authorized	Standard; 90 day
230	Eaton	DTMB	10990-2007-0100	515 Westshire Dr.	Lansing	48917	02/01/2008	01/31/2018	$23,970.00	$287,640.00	$15.00	18,800	Lease	Office Building	Rent Authorized	Standard; 90 day
231	Ingham	DTMB	10249-2005-0026	124 W Allegan STE 200	Lansing	48933	10/01/2005	09/30/2015	$6,670.04	$80,040.48	$16.51	4,848	Lease	Office Building	Rent Authorized	Standard; 90 day
232	Ingham	DTMB	10464-2012-0116	300 E Michigan Avenue	Lansing	48933	08/01/1997	07/31/2017	$41,628.75	$499,545.00	$15.00	33,303	Lease	Office Building	Rent Authorized	Standard; 180 day
233	Ingham	DTMB	10521-1996-1310	201 N Washington	Lansing	48933	02/01/1990	01/31/2020	$867.67	$10,412.04	$19.00	548	Lease	Office Building	Rent Authorized	Leg. Rest.; 180 day
234	Ingham	DTMB	10838-2013-0366	1033 S Washington Avenue	Lansing	48933	08/01/2013	07/31/2014	$4,992.67	$59,912.04	$8.00	7,489	RA	Office Building	Rent Authorized	Either Party; 30 day
235	Ingham	DTMB	10978-2002-2026	Lansing City Hall	Lansing	48933	09/01/2005	08/31/2015	$58,870.00	$706,440.00	$0.00	0	Lease	Parking	Rent Authorized	Standard; 90 day
236	Ingham	DTMB	11192-2006-0007	5511 Enterprise Drive	Lansing	48911	01/01/2007	12/31/2016	$15,086.00	$181,032.00	$6.10	29,668	Lease	Warehouse	Rent Authorized	Standard; 90 day
237	Ingham	DTMB	11677-2014-0112	106 W Allegan Street	Holly	48933	01/01/2014	12/31/2014	$12,468.00	$149,616.00	$12.00	12,468	RA	Office Building	Rent Authorized	Standard; 30 day

	Q	R	S	T	U	V	W	X	Y	Z	AA	AB	AC	AD	AE	AF
223	None	One 10 yr; 30 day	Public Utilities, Janitorial, Grounds	47,458.00	9,860.00	0.00	0.00	15,363.00	0.00	$172,965.00	$21.78	0.00	Actual	2013	Kalamazoo Probation Enhancement	519 South Park Street
224	None	Two 5 yr; 30 day	Public Utilities	18,413.85	0.00	0.00	0.00	0.00	0.00	$183,665.85	$19.45	0.00	Estimated	2013	Freedom Equities LLC	c/o Friedman Real Estate
225	None	None	Janitorial, Grounds	0.00	6,326.00	2,087.58	0.00	0.00	0.00	$121,393.58	$19.19	0.00	Estimated	2013	Spadafore Distributing Co.	2932 Sanders Road
226	None	None	Gross (Full Service)	0.00	0.00	0.00	0.00	0.00	0.00	$41,556.00	$16.96	0.00	Actual	2013	Boscy-Westland Mall L.L.C.	4200 W. Centre Avenue
227	None	None	Public Utilities, Janitorial, Dumpster Service, Pest Control	112,128.00	42,854.00	0.00	3,062.00	50,668.00	0.00	$828,008.00	$21.51	0.00	Actual	2013	5300 Lawton, Inc	2411 Vinewood
228	None	One 5 yr; 60 day	Public Utilities	15,306.00	0.00	0.00	0.00	12,270.00	0.00	$233,691.00	$22.11	0.00	Actual	2013	Blue Shamrock, LLC	1065 Nortoon
229	None	One 5 yr; 30 day	Gross (Full Service)	0.00	0.00	0.00	0.00	0.00	0.00	$4,596.00	$13.02	0.00	Actual	2013	CCI Systems Inc.	Po Box 190
230	None	None	Gross (Full Service)	0.00	0.00	0.00	0.00	0.00	0.00	$287,640.00	$15.30	0.00	Actual	2013	Paul V. Genilozzi	900 Victor Office Center
231	None	None	Gross (Full Service)	0.00	0.00	0.00	0.00	0.00	0.00	$80,040.48	$16.51	0.00	Actual	2013	Boji Tower, L.L.C.	124 West Allegan, Suite 2100
232	None	None	Electricity	51,788.24	0.00	0.00	0.00	0.00	0.00	$551,333.24	$16.56	0.00	Actual	2013	River Plaza Limited Liability	316 E Michigan Avenue
233	None	None	Gross (Full Service)	0.00	0.00	0.00	0.00	0.00	0.00	$10,412.04	$19.00	0.00	Actual	2013	Victor II Partnership	201 N Washington Square
234	None	None	Gross (Full Service)	0.00	0.00	0.00	0.00	0.00	0.00	$59,912.04	$8.00	0.00	Actual	2013	Investors Equity Group, Inc.	611 S Capitol Ave, Suite A
235	None	Eight 5 yr; 90 day	Gross (Full Service)	0.00	0.00	0.00	0.00	0.00	0.00	$706,440.00	$0.00	0.00	Actual	2013	City of Lansing	124 W Michigan
236	None	One 5 yr; 30 day	Public Utilities, Janitorial	26,011.88	4,455.66	0.00	0.00	0.00	0.00	$211,499.54	$7.13	0.00	Actual	2013	GTB Properties, LLC	1111 Michigan Avenue
237	None	None	Gross (Full Service)	0.00	0.00	0.00	0.00	0.00	0.00	$149,616.00	$12.00	0.00	Actual	2013	Hollister Holding, LLC	124 W. Allegan, Suite 2000

	AG	AH	AI	AJ	AK	AL	AM
223	Kalamazoo	MI	49007				No occupancy information supplied by Agency
224	Farmington Hills	MI	48331				No occupancy information supplied by agency
225	Lansing	MI	48917				No occupancy information supplied by agency
226	Portage	MI	49024				No occupancy information supplied by agency
227	Detroit	MI	48216				No occupancy information supplied by Agency
228	Lincoln Park	MI	48381				No occupancy information supplied by Agency
229	Iron Mountain	MI	49801			100%	
230	Lansing	MI	48933	85	70	100%	Estimated
231	Lansing	MI	48933	22	18	100%	
232	Lansing	MI	48933	133	111	100%	
233	Lansing	MI	48933-1301			100%	
234	Lansing	MI	48933				
235	Lansing	MI	48933			N/A - Parking	
236	East Lansing	MI	48823			N/A - Warehouse	
237	Lansing	MI	48933			100%	Temporary Space

	A	B	C	D	E	F	G	H	I	J	K	L	M	N	O	P
238	Ingham	DTMB	11682-2014-0141	106 W Allegan Street	Holly	48933	02/01/2014	01/31/2015	$11,239.00	$134,868.00	$12.00	11,239	RA	Office Building	Rent Authorized	Standard; 30 day
239	Ingham	DTMB	11753-2014-0066	106 W Allegan Street	Holly	48933	01/01/2014	12/31/2014	$10,529.00	$126,348.00	$12.00	10,529	RA	Office Building	Rent Authorized	Standard; 30 day
240	Kent	DTMB	10954-2008-0164	One North Division Avenue	Grand Rapids	49503	05/01/2002	09/30/2028	$297,271.85	$3,567,262.20	$26.04	137,000	Lease	Office Building	Rent Authorized	Leg. Rest; 60 day
241	Kent	DTMB	11185-2006-0013	1 Michigan Street NE	Grand Rapids	49504	09/25/2005	09/30/2057	$4,504.65	$54,055.80		0	Lease	Parking	Rent Authorized	Standard; 90 day
242	Wayne	DTMB	10963-2001-1332	116 Lothrop Ave	Detroit	48201	09/01/2003	08/31/2021	$2,025.00	$24,300.00	$0.00	0	Lease	Parking	Rent Authorized	Standard; 90 day
243	Wayne	DTMB	10964-2001-1333	6540 Cass Avenue	Detroit	48201	09/01/2003	08/31/2021	$51,300.00	$615,600.00	$0.00	0	Lease	Parking	Rent Authorized	Standard; 90 day
244	Z-Out of State	GOV	2445-2012-0211	400/444 N Capitol St NW	Washington	20001	02/01/2012	01/31/2020	$10,440.84	$125,290.08	$54.80	2,236	Sublease	Office Building	Rent Authorized	180 days & end of a month
245	Alpena	LARA	11628-2012-0198	315 W Chisholm St.	Alpena	49707	06/01/2012	05/31/2013	$237.55	$2,850.60	$10.00	285	RA	Office Building	Holding Over	Standard; 30 day
246	Chippewa	LARA	11630-2012-0200	1118 E Easterday Ave.	Sault Ste Marie	49783	05/15/2013	05/14/2014	$571.52	$6,858.24	$45.12	152	RA	Office Building	Holding Over	Standard; 30 day
247	Eaton	LARA	10853-2000-1204	7707 Rickle Rd.	Lansing	48917	04/01/2001	03/31/2016	$27,497.71	$329,972.52	$28.99	11,382	Lease	Laboratory	Rent Authorized	Exec. New; 90 day
248	Genesee	LARA	6477-2013-0066	G-1388 W Bristol Rd.	Flint	48507	01/08/2013	01/07/2014	$3,628.33	$43,539.96	$10.00	4,354	RA	Office Building	Holding Over	Standard; 30 day
249	Grand Traverse	LARA	11627-2013-0078	1209 S. Garfield	Traverse City	49686	03/01/2013	02/28/2014	$800.00	$9,600.00	$30.00	320	RA	Office Building	Holding Over	Standard; 30 day
250	Grand Traverse	LARA	7891-2003-1042	10850 Traverse Hwy.	Traverse City	49684	11/01/2003	01/31/2014	$2,451.50	$29,418.00	$14.71	2,000	Lease	Office Building	Holding Over	Standard; 90 day

	Q	R	S	T	U	V	W	X	Y	Z	AA	AB	AC	AD	AE	AF
238	None	None	Gross (Full Service)	0.00	0.00	0.00	0.00	0.00	0.00	$134,868.00	$12.00	0.00	Actual	2013	Hollister Holding, LLC	124 W. Allegan, Suite 2000
239	None	None	Gross (Full Service)	0.00	0.00	0.00	0.00	0.00	0.00	$126,348.00	$12.00	0.00	Actual	2013	Hollister Holding, LLC	124 W. Allegan, Suite 2000
240	180 days anytime after 10th yr	Two 5 yr; 30 day	Public Utilities	246,860.47	0.00	0.00	12,068.45	0.00	15,295.00	$3,841,486.12	$28.04	0.00	Actual	2013	City of Grand Rapids	201 Market
241	None	One 50 yr; 365 day	Gross (Full Service)	0.00	0.00	0.00	0.00	0.00	0.00	$54,055.80	$0.00	0.00	Actual	2013	Michigan Street Development LLC	408 E. Kalamazoo Plaza
242	None	Two 5 yr; 180 day	Gross (Full Service)	0.00	0.00	0.00	0.00	0.00	0.00	$24,300.00	$0.00	0.00	Actual	2013	New Center Parking Decks Venture	70 W Madison #3940
243	None	Two 5 yr; 180 day	Security	0.00	0.00	0.00	0.00	37,949.48	0.00	$653,549.48	$0.00	0.00	Actual	2013	New Center Parking Decks Venture	70 W Madison #3940
244	None	None	Gross (Full Service)	0.00	0.00	0.00	0.00	0.00	0.00	$125,290.08	$56.03	0.00	Actual	2013	State Services Organization	444 N Capitol NW
245	None	None	Public Utilities, Janitorial, Dumpster Service, Grounds, Pest Control	555.75	285.00	94.05	0.00	0.00	0.00	$3,785.40	$13.28	0.00	Estimated	2013	Northeast Michigan Consortium	20709 State Street
246	None	None	Gross (Full Service)	0.00	0.00	0.00	0.00	0.00	0.00	$6,858.24	$45.12	0.00	Actual	2013	EUP Employment & Training	1118 E Easterday Ave
247	None	None	Public Utilities	86,037.95	0.00	0.00	0.00	0.00	305.00	$416,315.47	$36.58	0.00	Actual	2013	Lawrence D. & Doris A. Clark	6851 Millet Highway
248	None	None	Public Utilities, Janitorial	8,376.73	4,500.00	0.00	0.00	0.00	0.00	$56,416.69	$12.96	0.00	Actual	2013	Michael J. Costanza	5081 S Genesee
249	None	None	Gross (Full Service)	0.00	0.00	0.00	0.00	0.00	0.00	$9,600.00	$0.00	0.00	Actual	2013	NW MI Council of Governments	600 E Front St, Suite 104
250	None	None	Gross (Full Service)	0.00	0.00	0.00	0.00	0.00	0.00	$29,418.00	$14.71	0.00	Actual	2013	Bayview Professional Centre LLC	P.O. Box 348

	AG	AH	AI	AJ	AK	AL	AM
238	Lansing	MI	48933			100%	Temporary Space
239	Lansing	MI	48933				
240	Grand Rapids	MI	49503			94%	Occupants: GSA, LARA-UIA, DOS, DOC - Branch office and parole office considered at full occupancy, GSA is a tenant of the Starte. UIA is currently reducing their need.
241	Lansing	MI	48933			N/A - Parking	
242	Chicago	IL	60602			N/A - Parking	
243	Chicago	IL	60602			N/A - Parking	
244	Washington	DC	20001			100%	
245	Onaway	MI	49765	2	1	100%	
246	Sault Ste Marie	MI	49783	2	1	100%	
247	Lansing	MI	48917	12	9	100%	
248	Grand Blanc	MI	48439	3	3	100%	
249	Traverse City	MI	49685	2	2	100%	
250	Traverse City	MI	49684	5	2	100%	

	A	B	C	D	E	F	G	H	I	J	K	L	M	N	O	P
251	Ingham	LARA	10469-2006-0022	2501 Woodlake Circle	Okemos	48864	06/01/1997	07/31/2017	$84,143.33	$1,009,719.90	$19.31	52,290	Lease	Office Building	Rent Authorized	Standard; 180 day
252	Ingham	LARA	11282-2006-0246	3101 Technology Blvd	Lansing	48910	05/01/2007	04/30/2017	$16,189.83	$194,277.96	$14.00	13,877	Lease	Office Building	Rent Authorized	Standard; 90 day
253	Ingham	LARA	11420-2009-0336	4300 W. Saginaw Highway	Lansing	48917	02/01/2011	01/31/2012	$53,439.50	$641,274.00	$17.00	37,722	RA	Office Building	Holding Over	Standard; 30 day
254	Ingham	LARA	11567-2012-0384	4300 W. Saginaw Highway	Lansing	48917	08/01/2012	07/31/2013	$39,377.67	$472,532.04	$17.00	27,796	RA	Office Building	Holding Over	Standard; 30 day
255	Ingham	LARA	11570-2012-0383	6520 Mercantile Way	Lansing	48911	07/01/2012	06/30/2013	$5,380.00	$64,560.00	$10.45	6,178	RA	Office Building	Holding Over	Standard; 30 day
256	Ingham	LARA	11608-2012-0094	6546 Mercantile Way	Lansing	48911	01/01/2012	12/31/2012	$5,999.00	$71,988.00	$10.50	8,656	RA	Office Building	Holding Over	Standard; 30 day
257	Ingham	LARA	11690-2012-0184	2395 Jolly Rd.	Okemos	48911	03/01/2013	02/28/2014	$10,876.25	$130,515.00	$17.50	7,458	RA	Office Building	Holding Over	Standard; 30 day
258	Ingham	LARA	11733-2013-0129	6545 Mercantile Way	Lansing	48911	02/01/2013	01/31/2014	$0.08	$0.96		144	RA	Other	Holding Over	Standard; 30 day
259	Ingham	LARA	2432-2012-0044	6546 Mercantile Way	Lansing	48911	02/01/2012	01/31/2022	$15,800.40	$189,604.80	$10.45	18,144	Lease	Office Building	Rent Authorized	Standard; 90 day
260	Ingham	LARA	2787-2006-0019	5015 S. Cedar Street	Lansing	48910	12/30/1998	01/31/2016	$18,248.75	$218,985.00	$13.00	16,845	Lease	Office Building	Rent Authorized	Standard; 60 day
261	Kalamazoo	LARA	11626-2012-0196	1601 South Burdick	Kalamazoo	49001	05/01/2012	04/30/2013	$270.93	$3,251.16	$21.82	149	RA	Office Building	Holding Over	Standard; 30 day
262	Kent	LARA	10484-2006-0191	2942 Fuller Ave NE	Grand Rapids	49505	09/01/2007	08/31/2017	$18,270.00	$219,240.00	$15.00	13,920	Lease	Office Building	Rent Authorized	Standard; 90 day
263	Kent	LARA	6144-2006-0047	3391-A Plainfield Ave NE	Grand Rapids	49505	12/01/2007	11/30/2017	$11,794.65	$141,535.80	$15.77	8,975	Lease	Office Building	Rent Authorized	Standard; 90 day
264	Kent	LARA	7132-2009-0192	2922 Fuller Ave NE	Grand Rapids	49505	09/01/2007	08/31/2017	$1,772.81	$21,273.72	$15.77	1,349	Lease	Office Building	Rent Authorized	Standard; 90 day
265	Marquette	LARA	2113-2008-0119	2833 Us 41 West	Marquette	49855	02/01/2010	01/31/2015	$2,177.00	$26,124.00	$10.46	2,497	Lease	Office Building	Rent Authorized	Standard; 90 day
266	Oakland	LARA	11418-2010-0003	25680 West Eight Mile Road	Southfield	48033	10/01/2010	09/30/2020	$17,728.00	$212,736.00	$12.50	17,019	Lease	Mixed Use	Rent Authorized	Exec. New; 90 day

	Q	R	S	T	U	V	W	X	Y	Z	AA	AB	AC	AD	AE	AF
251	None	None	Public Utilities	112,935.31	0.00	0.00	0.00	0.00	0.00	$1,122,655.21	$21.47	0.00	Actual	2013	MWC Associates LLC	1111 E.Michigan Avenue, Suite 2331
252	None	Two 5 yr; 60 day	Gross (Full Service)	0.00	0.00	0.00	0.00	0.00	0.00	$194,277.96	$14.00	0.00	Actual	2013	Granger Park Development L.L.C.	6267 Aurrlius Road
253	None	None	Gross (Full Service)	0.00	0.00	0.00	0.00	0.00	0.00	$641,274.00	$17.00	0.00	Actual	2013	4300 West Saginaw L.L.C.	4660 South Hagadorn Road
254	None	None	Gross (Full Service)	0.00	0.00	0.00	0.00	0.00	0.00	$472,532.04	$17.00	0.00	Actual	2013	4300 West Saginaw L.L.C.	4660 South Hagadorn Road
255	None	None	Gross (Full Service)	0.00	0.00	0.00	0.00	0.00	0.00	$64,560.00	$10.45	0.00	Actual	2013	Holiday Park Realty, LLC	150 Great Neck Road, Suite 304
256	None	None	Electricity	14,455.52	0.00	0.00	0.00	0.00	0.00	$86,443.52	$9.99	0.00	Estimated	2013	Holiday Park Realty, LLC	150 Great Neck Road, Suite 304
257	None	None	Gross (Full Service)	0.00	0.00	0.00	0.00	0.00	0.00	$130,515.00	$0.00	0.00	Actual	2013	McKinley, Inc	320 N. Main St.
258	None	None	Gross (Full Service)	0.00	0.00	0.00	0.00	0.00	0.00	$0.96	$0.01	0.00	Actual	2013	Holiday Park Realty, LLC	150 Great Neck Road, Suite 304
259	None	Two 5 yr; 30 day	Electricity	48,629.34	0.00	0.00	0.00	0.00	0.00	$238,234.14	$13.13	0.00	Actual	2013	Holiday Park Realty, LLC	150 Great Neck Road, Suite 304
260	None	None	Gross (Full Service)	0.00	0.00	0.00	0.00	0.00	0.00	$218,985.00	$13.00	0.00	Actual	2013	Eyde Construction Company	4660 South Hagadorn Road
261	None	None	Gross (Full Service)	0.00	0.00	0.00	0.00	0.00	0.00	$3,251.16	$21.82	0.00	Actual	2013	W. E. Upjohn Institute	300 S. Westnedge Ave.
262	None	One 5 yr; 60 day	Public Utilities	16,797.71	0.00	0.00	0.00	0.00	0.00	$236,037.71	$16.96	0.00	Actual	2013	H & H Mmgt & Devel. Co., L.L.C.	2920 Fuller Avenue, N.E.
263	None	One 5 yr; 60 day	Public Utilities	15,683.77	0.00	0.00	0.00	0.00	0.00	$157,219.57	$17.52	0.00	Actual	2013	Steven & Alicia Pestka Jnt Trst	2920 Fuller Ave NE
264	None	One 5 yr; 60 day	Electricity	2,252.83	0.00	0.00	0.00	0.00	0.00	$23,526.55	$17.44	0.00	Estimated	2013	H & H Mmgt & Devel. Co., L.L.C.	2920 Fuller Avenue, N.E.
265	None	One 5 yr; 60 day	Gross (Full Service)	0.00	0.00	0.00	0.00	0.00	0.00	$26,124.00	$10.46	0.00	Actual	2013	Palomaki & Anderson, LLC	
266	None	Two 5 yr; 60 day	Public Utilities	21,672.73	0.00	0.00	0.00	0.00	0.00	$234,408.73	$13.77	0.00	Actual	2013	United Center, LLC	124 West Allegan Street

	AG	AH	AI	AJ	AK	AL	AM
251	East Lansing	MI	48823	225	216	100%	
252	Lansing	MI	48823			100%	Temporary Space
253	East Lansing	MI	48823-5371	225	158	100%	
254	East Lansing	MI	48823-5371	170	165	100%	
255	Great Neck	NY	11021	12	12	100%	
256	Great Neck	NY	11021	38	37	100%	
257	Ann Arbor	MI	48104			100%	
258	Great Neck	NY	11021			N/A - Warehouse	
259	Great Neck	NY	11021	87	78	100%	
260	East Lansing	MI	48823-5371	44	25	100%	
261	Kalamazoo	MI	49007	2	2	100%	
262	Grand Rapids	MI	49505	26	36	72%	
263	Grand Rapids	MI	49505	42	9	100%	
264	Grand Rapids	MI	49505	6	10	60%	
265				5	3	100%	
266	Lansing	MI	48933	44	40	100%	

	A	B	C	D	E	F	G	H	I	J	K	L	M	N	O	P
267	Oakland	LARA	11471-2009-0484	25660 West 8 Mile Road	Southfield	48033	10/01/2010	09/30/2020	$10,879.00	$130,548.00	$12.50	10,444	Lease	Office Building	Rent Authorized	Exec. New; 90 day
268	Oakland	LARA	11651-2012-0312	51111 Woodward Avenue	Pontiac	48342	07/01/2013	06/30/2023	$6,650.00	$79,800.00	$14.00	5,700	Lease	Office Building	Rent Authorized	Standard; 90 day
269	Otsego	LARA	11571-2011-0357	931 S. Otsego Avenue	Gaylord	49735	10/22/2013	10/31/2033	$7,789.37	$93,472.44	$15.45	6,050	Lease	Office Building	Rent Authorized	Leg. Rest; 90 day
270	Saginaw	LARA	10180-2013-0213	4901 Towne Centre	Saginaw	48604	08/01/2005	07/31/2018	$5,204.38	$62,452.56	$16.50	3,785	Lease	Office Building	Rent Authorized	Standard; 120 day
271	Saginaw	LARA	11222-2006-0084	999 South Washington	Saginaw	48603	09/20/2007	09/19/2017	$39,029.17	$468,350.04	$21.85	29,000	Lease	Office Building	Rent Authorized	Standard; 90 day
272	Wayne	LARA	4581-2006-0178	14333 Woodrow Wilson	Detroit	48238	06/01/2007	05/31/2017	$27,579.46	$330,953.52	$2.61	115,718	Lease	Warehouse	Rent Authorized	Standard; 120 day
273	Ingham	MDARD	9-1956-1	1615 S Harrison Road	East Lansing	48823	12/30/1956	02/10/2006	$0.00	$1.00	$0.00	43,000	Lease	Laboratory	Holding Over	Standard; 30 day
274	Montmorency	MDARD	10698-2008-0127	16860 M-32 East	Atlanta	49709	11/01/2009	10/31/2019	$4,092.92	$49,115.04	$5.17	9,500	Lease	Laboratory	Rent Authorized	Standard; 90 day
275	Genesee	MDE	11530-2013-0438	1235 W. Court St.	Flint	48503	07/01/2012	06/30/2032	$174,680.08	$2,096,160.96	$18.08	115,966	Lease	Training	Rent Authorized	Legislative; 30 day
276	Alpena	MDOT	10739-1998-1291	1540 Airport Rd. M-32	Alpena	49707	02/22/2000	02/21/2020	$6,115.00	$73,380.00	$12.23	6,000	Lease	Office Building	Rent Authorized	Standard; 90 day
277	Dickinson	MDOT	6333-2004-1109	618 S Stephenson	Iron Mountain	49801	08/01/2005	07/31/2015	$0.00	$1.00	$0.00	1,625	Lease	Office Building	Rent Authorized	Standard; 60 day
278	Grand Traverse	MDOT	10606-2007-0152	2084 US 31 S	Traverse City	49684	01/01/2009	12/31/2018	$12,073.74	$144,884.88	$18.47	7,476	Lease	Office Building	Rent Authorized	Standard; 90 day
279	Kent	MDOT	11188-2009-0433	2660 Leonard, NE	Grand Rapids	49505	04/01/2006	03/31/2016	$26,340.52	$316,086.24	$20.87	13,821	Lease	Office Building	Rent Authorized	Standard; 90 day
280	Livingston	MDOT	10483-2007-0053	10321 E Grand River St. Ste 500	Brighton	48116	04/01/2008	03/31/2018	$15,394.92	$184,739.04	$17.00	10,867	Lease	Office Building	Rent Authorized	Standard; 90 day
281	Mackinac	MDOT	4296-1980-34	M 185	Mackinac Island	49757	02/21/1980	02/20/2030	$0.00	$0.00	$0.00	0	Lease	Land	Rent Authorized	Standard; 90 day

	Q	R	S	T	U	V	W	X	Y	Z	AA	AB	AC	AD	AE	AF
267	None	Two 5 yr; 60 day	Public Utilities	9,942.63	0.00	0.00	0.00	0.00	0.00	$140,490.63	$13.45	0.00	Actual	2013	United Center, LLC	124 West Allegan Street
268	None	None	Gross (Full Service)	0.00	0.00	0.00	0.00	0.00	0.00	$79,800.00	$14.00	0.00	Actual	2013	North Bay Drywall, Inc. Trust	715 S Point Blvd, Suite B
269	None	One 5 yr; 60 day	Gross (Full Service)	0.00	0.00	0.00	0.00	0.00	0.00	$93,472.44	$15.45	0.00	Actual	2013	McGaylord, LLC	2170 W. Main Street
270	None	One 5 yr; 180 day	Gross (Full Service)	0.00	0.00	0.00	0.00	0.00	0.00	$62,452.56	$16.50	0.00	Actual	2013	Towne Center Investments	4901 Towne Center Road
271	None	Two 5 yr; 90 day	Gross (Full Service)	0.00	0.00	0.00	0.00	0.00	0.00	$468,350.04	$16.15	0.00	Actual	2013	Downtown Area Development LLC	3875 Bay Road
272	None	Two 5 yr; 90 day	Public Utilities, Janitorial, Dumpster Service, Grounds	134,510.58	10,600.00	18,180.00	0.00	0.00	0.00	$494,244.10	$4.27	0.00	Actual	2013	14333 Associates, LLC	560 Kirts Blvd
273	None	None	Public Utilities, Janitorial, Grounds	459,174.43	33,845.50	16,398.40	48,521.00	0.00	0.00	$557,940.33	$12.98	58,061.00	Actual	2013	State Board of Agriculture	M.S.U.
274	None	Two 5 yr; 60 day	Public Utilities, Janitorial, Dumpster Service, Grounds	7,473.32	3,981.96	2,925.00	1,527.58	0.00	0.00	$65,022.90	$6.84	0.00	Actual	2013	D & TK Incorporated	8344 Hall Road, Ste 209
275	None	One 10 yr; 90 day	Gross (Full Service)	0.00	0.00	0.00	0.00	0.00	0.00	$2,096,160.96	$18.08	84,334.00	Actual	2013	Lurvey White Ventures 1, LLC	5225 S. Linden Road
276	None	One 5 yr; 60 day	Public Utilities, Janitorial	12,994.32	6,600.00	0.00	0.00	0.00	0.00	$92,974.32	$15.50	0.00	Actual	2013	County of Alpena	Court House, Chisholm Street
277	None	One 10 yr; 30 day	Public Utilities, Janitorial	3,168.75	1,625.00	0.00	0.00	0.00	0.00	$4,794.75	$2.95	0.00	Estimated	2013	City of Iron Mountain & Dickins	501 S. Stephenson Ave - City
278	None	None	Public Utilities	8,794.70	0.00	0.00	0.00	0.00	0.00	$153,679.58	$20.56	0.00	Actual	2013	Family Properties, L.L.C.	9572 East Bingham Road
279	None	One 5 yr; 60 day	Gross (Full Service)	0.00	0.00	0.00	0.00	0.00	0.00	$316,086.24	$22.87	0.00	Actual	2013	2660 Leonard, LLC	4180 44th Street SE
280	None	None	Electricity, Janitorial	9,786.65	6,000.00	0.00	0.00	0.00	0.00	$200,525.69	$18.45	0.00	Actual	2013	Fonda Place Partners, LTD.	4121 Marsh Trail
281	None	One 5 yr; 90 day	Gross (Full Service)	0.00	0.00	0.00	0.00	0.00	0.00	$0.00	$0.00	0.00	Actual	2013	City of Mackinac Island	Market Street

	AG	AH	AI	AJ	AK	AL	AM
267	Lansing	MI	48933	22	19	100%	
268	Petaluma	CA	94975	4	4	100%	
269	Owosso	MI	48867				
270	Saginaw	MI	48604	13	11	100%	
271	Saginaw	MI	48603	160	99	100%	
272	Troy	MI	48084			N/A - Warehouse	
273	East Lansing	MI	48823			N/A - Lab	
274	Utica	MI	48317			N/A - Lab	
275	Swartz Creek	MI	48473			N/A - School	
276	Alpena	MI	49707	19	19	100%	
277	Iron Mountain	MI	49801	1	1	100%	
278	Traverse City	MI	49684	24	24	100%	
279	Grand Rapids	MI	49512	48	48	100%	
280	Milford	MI	48380	35	34	100%	
281	Mackinac Island	MI	49757-0455			N/A - Land	

	A	B	C	D	E	F	G	H	I	J	K	L	M	N	O	P
282	Macomb	MDOT	10255-2005-0192	35414 and 35418 Mound Road	Sterling Heights	48314	06/01/2006	05/31/2016	$6,651.00	$79,812.00	$8.48	9,412	Lease	Laboratory	Rent Authorized	Standard; 90 day
283	Macomb	MDOT	11566-2011-0332	26170 21 Mile Road	Chesterfield Twp	48051	12/01/2012	11/30/2022	$15,207.50	$182,490.00	$17.50	10,428	Lease	Office Building	Rent Authorized	Standard; 90 day
284	Wayne	MDOT	11138-2005-0167	2835 Bagley Avenue	Detroit	48216	07/15/2008	07/14/2018	$12,962.67	$155,552.04	$32.00	4,861	Lease	Office Building	Rent Authorized	Standard; 120 day
285	Wayne	MDOT	11714-2013-0299	34400 Industrial Road	Livonia	48150	11/01/2013	10/31/2014	$24,750.00	$297,000.00	$9.83	30,208	RA	Mixed Use	Rent Authorized	Standard; 30 day
286	Ingham	MDT	10708-2005-0239	2501 N Coolidge	East Lansing	48823	04/01/2001	03/31/2021	$51,473.80	$617,685.60	$24.72	24,986	Lease	Office Building	Rent Authorized	Exec. New; 180 day
287	Ingham	MDT	10940-2005-0240	2501 N Coolidge	East Lansing	48823	05/18/2001	03/31/2021	$1,386.00	$16,632.00	$6.00	2,772	Lease	Office Building	Rent Authorized	Exec. New; 180 day
288	Ingham	MDT	7316-2007-0070	5015 S. Cedar Street	Lansing	48910	03/01/2008	02/28/2018	$6,863.75	$82,365.00	$15.00	5,491	Lease	Office Building	Rent Authorized	Standard; 90 day
289	Kalamazoo	MDT	10904-2009-0057	535 S. Burdick St	Kalamazoo	49007	05/01/2006	04/30/2016	$3,234.81	$38,817.72	$18.25	2,127	Lease	Office Building	Rent Authorized	Standard; 90 day
290	Macomb	MDT	10570-2009-0063	41300-41400 Dequindre	Sterling Heights	48314	02/05/1999	02/28/2019	$25,396.75	$304,761.00	$19.50	14,012	Lease	Office Building	Rent Authorized	Standard; 90 day
291	Z-Out of State	MDT	10588-2010-0549	360 W Butterfield	Elmhurst	60126	11/01/2011	02/28/2022	$4,525.00	$54,300.00	$21.00	2,586	Lease	Office Building	Rent Authorized	Standard; 120 day
292	Z-Out of State	MDT	11113-2004-1259	2975 Westchester Avenue, Fourth Fl.	Purchase	10577	03/01/2006	02/28/2016	$6,787.00	$81,444.00	$25.95	3,139	Lease	Office Building	Rent Authorized	Standard; 90 day
293	Z-Out of State	MDT	11372-2008-0089	6100 Rockside Woods Blvd.	Independence	44131	04/01/2009	03/31/2014	$3,274.38	$39,292.56	$16.25	2,418	Lease	Office Building	Rent Authorized	Standard; 90 day
294	Z-Out of State	MDT	11386-2008-0128	2171 Campus Dr.	Irvine	92612	09/01/2009	08/31/2014	$5,087.35	$61,048.20	$20.99	2,825	Lease	Other	Rent Authorized	Standard; 90 day
295	Z-Out of State	MDT	7113-2005-0007	12200 FORD RD	Dallas	75234	04/01/2006	03/31/2016	$2,760.29	$33,123.48	$15.50	2,137	Lease	Office Building	Rent Authorized	Standard; 90 day
296	Alpena	MSF	11749-2014-0027	315 West Chisholm	Alpena	49707	11/01/2013	04/30/2014	$169.69	$2,036.28	$14.24	143	RA	Office Building	Rent Authorized	Standard; 30 day

	Q	R	S	T	U	V	W	X	Y	Z	AA	AB	AC	AD	AE	AF
282	None	One 5 yr; 60 day	Public Utilities, Janitorial, Dumpster Service, Pest Control	18,353.40	9,412.00	0.00	0.00	0.00	0.00	$107,577.40	$11.43	0.00	Estimated	2013	Mound Industrial Common s LLC	42850 Mound Road
283	None	One 5 yr; 30 day	Public Utilities	10,170.14	0.00	0.00	0.00	0.00	0.00	$192,660.14	$18.48	0.00	Actual	2013	Piera Commons, L.L.C.	50775 Richard W Blvd
284	None	One 10 yr; 90 day	Gross (Full Service)	0.00	0.00	0.00	0.00	0.00	0.00	$155,552.04	$32.00	0.00	Actual	2013	Plaza Del Norte, Inc.	2835 Bagley Street
285	None	None	Gross (Full Service)	0.00	0.00	0.00	0.00	0.00	0.00	$297,000.00	$9.83	0.00	Actual	2013	Adrian L. Leica	6306 Bay Point Drive
286	None	None	Gross (Full Service)	0.00	0.00	0.00	0.00	0.00	0.00	$617,685.60	$24.72	0.00	Actual	2013	Sam X Eyde & Judith A Eyde	2800 Bryon Circle
287	None	None	Gross (Full Service)	0.00	0.00	0.00	0.00	0.00	0.00	$16,632.00	$6.00	0.00	Actual	2013	Sam X Eyde & Judith A Eyde	2800 Bryon Circle
288	None	None	Gross (Full Service)	0.00	0.00	0.00	0.00	0.00	0.00	$82,365.00	$15.00	0.00	Actual	2013	Eyde Construction Company	4660 South Hagadorn Road
289	None	One 5 yr; 60 day	Gross (Full Service)	0.00	0.00	0.00	0.00	0.00	0.00	$38,817.72	$18.25	0.00	Actual	2013	WBC Properties LTD Partnership	535 S Burdick Street, Suite 1
290	None	Two 5 yr; 90 day	Gross (Full Service)	0.00	0.00	0.00	0.00	0.00	0.00	$304,761.00	$21.75	0.00	Actual	2013	Amber Crest, Inc.	11111 Hall Road, Suite 425
291	None	None	Electricity	2,162.48	0.00	0.00	0.00	0.00	0.00	$56,462.48	$21.83	0.00	Actual	2013	360 Butterfield, LLC	2239 W North Ave #4-A
292	None	None	Gross (Full Service)	0.00	0.00	0.00	0.00	0.00	0.00	$81,444.00	$25.95	0.00	Actual	2013	572 Main Street, Corp.	120 Bloomingdale Rd
293	None	One 5 yr; 60 day	Gross (Full Service)	0.00	0.00	0.00	0.00	0.00	0.00	$39,292.56	$16.25	0.00	Actual	2013	6100 Associates, Ltd.	23250 Chagrin Blvd #255
294	None	None	Gross (Full Service)	0.00	0.00	0.00	0.00	0.00	0.00	$61,048.20	$21.61	0.00	Actual	2013	TPF Partners	2361 Campus Drive
295	None	None	Gross (Full Service)	0.00	0.00	0.00	0.00	0.00	0.00	$33,123.48	$15.50	0.00	Actual	2013	Metro Glen, L.P.	720 North Post Oak Road
296	None	None	Gross (Full Service)	0.00	0.00	0.00	0.00	0.00	0.00	$2,036.28	$14.24	0.00	Actual	2013	Northeast Michigan Consortium	20709 State Street

	AG	AH	AI	AJ	AK	AL	AM
282	Sterling Heights	MI	48314	16	16	100%	
283	Chesterfield	MI	48051	35	35	100%	
284	Detroit	MI	48216	2	2	100%	
285	Washington	MI	48094				
286	Lansing	MI	48912-5104	82	79	100%	
287	Lansing	MI	48912-5104	6	6	100%	
288	East Lansing	MI	48823-5371	31	30	100%	
289	Kalamazoo	MI	49005-0751	9	9	100%	
290	Utica	MI	48317	68	68	100%	
291	Chicago	IL	60647	17	17	100%	
292	White Plains	NY	10605	13	3	100%	
293	Beachwood	OH	44122	10	9	100%	
294	Irvine	CA	92612	8	8	100%	
295	Houston	TX	77024	9	9	100%	
296	Onaway	MI	49765				

	A	B	C	D	E	F	G	H	I	J	K	L	M	N	O	P
297	Bay	MSF	11305-2013-0317	4071 N. Euclid Ave.	Bay City	48707	10/01/2013	08/31/2014	$97.52	$1,170.24	$11.82	99	RA	Office Building	Rent Authorized	Standard; 30 day
298	Berrien	MSF	11661-2014-0028	499 W Main St.	Benton Harbor	49022	09/01/2013	05/31/2014	$168.48	$2,021.76	$18.72	108	RA	Office Building	Rent Authorized	Standard; 30 day
299	Calhoun	MSF	11731-2013-0364	135 Hamblin Ave.	Battle Creek	49017	07/01/2013	06/30/2014	$263.66	$3,163.92	$16.74	189	RA	Office Building	Rent Authorized	Standard; 30 day
300	Cass	MSF	11533-2014-0039	601-D N Front St.	Dowagiac	49047	11/01/2013	06/30/2014	$311.54	$3,738.48	$17.47	214	RA	Office Building	Rent Authorized	Standard; 30 day
301	Delta	MSF	11748-2014-0041	2831 N Lincoln Road	Escanaba	49829	06/01/2013	05/31/2014	$133.42	$1,601.04	$16.01	100	RA	Office Building	Rent Authorized	Standard; 30 day
302	Genesee	MSF	10884-2000-1229	711 N Saginaw St.	Flint	48503	08/01/2001	07/31/2016	$471.67	$5,660.04	$10.00	566	Lease	Office Building	Rent Authorized	Standard; 60 day
303	Grand Traverse	MSF	11249-2012-0222	1209 S. Garfield	Traverse City	49686	03/01/2013	02/28/2014	$1,200.00	$14,400.00	$32.00	450	RA	Office Building	Holding Over	Standard; 30 day
304	Hillsdale	MSF	11220-2006-0162	21 Care Dr.	Hillsdale	49242	06/01/2009	05/31/2014	$10.37	$124.44	$10.37	80	Sublease	Office Building	Rent Authorized	Standard; 60 day
305	Houghton	MSF	11088-2012-0271	902 Razorback Dr.	Houghton	49931	05/01/2013	04/30/2014	$156.00	$1,872.00	$33.43	56	RA	Office Building	Rent Authorized	Standard; 30 day
306	Ingham	MSF	11576-2011-0373	201 N Washington	Holly	48933	02/01/1990	01/31/2020	$70,683.17	$848,198.04	$19.00	44,642	Lease	Office Building	Rent Authorized	Leg. Rest.; 180 day
307	Jackson	MSF	11070-2006-0163	209 E Washington Street	Jackson	49201	06/01/2009	05/31/2014	$359.19	$4,310.28	$12.04	358	Sublease	Office Building	Rent Authorized	Standard; 60 day
308	Lenawee	MSF	11219-2008-0038	1040 South Winter Street	Adrian	49221	06/01/2009	05/31/2014	$241.92	$2,903.04	$14.23	204	Sublease	Office Building	Rent Authorized	Standard; 60 day
309	Macomb	MSF	11068-2014-0026	43630 Hayes Road	Clinton Twp	48038	10/01/2013	09/30/2014	$461.25	$5,535.00	$22.50	246	RA	Office Building	Rent Authorized	Standard; 30 day
310	Macomb	MSF	11250-2014-0030	15950 Twelve Mile Road	Roseville	48066	10/01/2013	09/30/2014	$229.00	$2,748.00	$21.47	128	RA	Office Building	Rent Authorized	Standard; 30 day
311	Macomb	MSF	11252-2014-0032	75 North River Road	Mt Clemens	48043	10/01/2013	09/30/2014	$227.50	$2,730.00	$19.50	140	RA	Office Building	Rent Authorized	Standard; 30 day

	Q	R	S	T	U	V	W	X	Y	Z	AA	AB	AC	AD	AE	AF
297	None	None	Gross (Full Service)	0.00	0.00	0.00	0.00	0.00	0.00	$1,170.24	$11.82	0.00	Actual	2013	Saginaw Co as Fis Agent GLBMW	1600 North Michigan Avenue
298	None	None	Gross (Full Service)	0.00	0.00	0.00	0.00	0.00	0.00	$2,021.76	$18.72	0.00	Actual	2013	Berrien-Cass-Van Buren Workforce	499 West Main St
299	None	None	Gross (Full Service)	0.00	0.00	0.00	0.00	0.00	0.00	$3,163.92	$16.74	0.00	Actual	2013	Calhoun Co Comm Mental Health	140 W. Michigan Avenue
300	None	None	Gross (Full Service)	0.00	0.00	0.00	0.00	0.00	0.00	$3,738.48	$17.47	0.00	Actual	2013	Berrien-Cass-Van Buren Workforce	499 West Main St
301	None	None	Gross (Full Service)	0.00	0.00	0.00	0.00	0.00	0.00	$1,601.04	$16.01	0.00	Actual	2013	Six County Employment Alliance	2831 N Lincoln
302	None	None	Gross (Full Service)	0.00	0.00	0.00	0.00	0.00	0.00	$5,660.04	$10.00	0.00	Actual	2013	Career Alliance, Inc.	711 North Saginaw Street, Ste #300
303	None	None	Gross (Full Service)	0.00	0.00	0.00	0.00	0.00	0.00	$14,400.00	$32.00	0.00	Actual	2013	NW MI Council of Governments	600 E Front St, Suite 104
304	None	None	Gross (Full Service)	0.00	0.00	0.00	0.00	0.00	0.00	$124.44	$1.56	0.00	Actual	2013	South Central Michigan Works	21 Care Drive
305	None	None	Gross (Full Service)	0.00	0.00	0.00	0.00	0.00	0.00	$1,872.00	$33.43	0.00	Actual	2013	Western Up Manpower Consortium	100 West Cloverland Drive
306	None	None	Gross (Full Service)	0.00	0.00	0.00	0.00	0.00	0.00	$848,198.04	$19.00	0.00	Actual	2013	Victor II Partnership	201 N Washington Square
307	None	None	Gross (Full Service)	0.00	0.00	0.00	0.00	0.00	0.00	$4,310.28	$12.04	0.00	Actual	2013	South Central Michigan Works	21 Care Drive
308	None	None	Gross (Full Service)	0.00	0.00	0.00	0.00	0.00	0.00	$2,903.04	$14.23	0.00	Actual	2013	South Central Michigan Works	21 Care Drive
309	None	None	Gross (Full Service)	0.00	0.00	0.00	0.00	0.00	0.00	$5,535.00	$22.50	0.00	Actual	2013	Macomb/St. Clair Workforce Devel	21885 Dunham
310	None	None	Gross (Full Service)	0.00	0.00	0.00	0.00	0.00	0.00	$2,748.00	$21.47	0.00	Actual	2013	Macomb/St. Clair Workforce Devel	21885 Dunham
311	None	None	Gross (Full Service)	0.00	0.00	0.00	0.00	0.00	0.00	$2,730.00	$19.50	0.00	Actual	2013	Macomb/St. Clair Workforce Devel	21885 Dunham

	AG	AH	AI	AJ	AK	AL	AM
297	Saginaw	MI	48607			100%	
298	Benton Harbor	MI	49022			100%	
299	Battle Creek	MI	49017				
300	Benton Harbor	MI	49022			100%	
301	Escanaba	MI	49829				
302	Flint	MI	48503			100%	
303	Traverse City	MI	49685			100%	
304	Hillsdale	MI	49242			100%	
305	Ironwood	MI	49938			100%	
306	Lansing	MI	48933-1301	202	172	100%	Estimated
307	Hillsdale	MI	49242			100%	
308	Hillsdale	MI	49242			100%	
309	Clinton Twp	MI	48038			100%	
310	Clinton Twp	MI	48038			100%	
311	Clinton Twp	MI	48038				

	A	B	C	D	E	F	G	H	I	J	K	L	M	N	O	P
312	Mason	MSF	11706-2013-0267	5722 W US 10	Ludington	49431	07/01/2013	06/30/2014	$345.00	$4,140.00	$11.97	346	RA	Office Building	Rent Authorized	Standard; 30 day
313	Monroe	MSF	11128-2014-0040	1531 N. Telegraph Road	Monroe	48162	01/01/2014	12/31/2014	$173.54	$2,082.48	$16.66	125	RA	Office Building	Rent Authorized	Standard; 30 day
314	Newaygo	MSF	11620-2014-0035	4747 W 48th Street	Fremont	49412	11/01/2013	10/31/2014	$311.00	$3,732.00	$22.48	166	RA	Office Building	Rent Authorized	Standard; 30 day
315	Ogemaw	MSF	11596-2012-0034	2389 S. M-76	West Branch	48661	09/01/2012	08/31/2014	$322.87	$3,874.44	$15.75	246	RA	Office Building	Rent Authorized	Standard; 30 day
316	Otsego	MSF	11738-2013-0447	2927 D & M DR	Gaylord	49735	07/01/2013	06/30/2014	$320.76	$3,849.12	$14.58	264	RA	Office Building	Rent Authorized	Standard; 30 day
317	Saint Clair	MSF	11251-2014-0029	100 McMorran Blvd.	Port Huron	48060	10/01/2013	09/30/2014	$238.45	$2,861.40	$18.58	154	RA	Office Building	Rent Authorized	Standard; 30 day
318	Shiawassee	MSF	11712-2013-0285	1975 West Main Street	Owosso	48867	07/09/2013	06/30/2014	$247.05	$2,964.60	$12.20	243	RA	Office Building	Rent Authorized	Standard; 30 day
319	Van Buren	MSF	11755-2013-0173	32849 Red Arrow Highway	Paw Paw	49079	01/01/2014	12/31/2014	$591.16	$7,093.92	$15.98	444	RA	Retail	Rent Authorized	Standard; 30 day
320	Wayne	MSF	10843-2002-2208	455 FORT ST	Detroit	48226	05/01/2000	04/30/2001	$2,298.63	$27,583.56	$12.95	2,130	Sublease	OFFICE BUILDING	Holding Over	Standard; 30 day
321	Wayne	MSF	11129-2013-0120	15100 Northline Road	Southgate	48195	02/01/2013	01/31/2014	$462.87	$5,554.44	$17.25	322	RA	Office Building	Holding Over	Standard; 30 day
322	Wayne	MSF	11637-2013-0193	35731 Michigan Ave	Wayne	48184	07/01/2013	06/30/2014	$98.83	$1,185.96	$18.53	64	RA	Office Building	Rent Authorized	Either Party; 90 day
323	Wayne	MSF	11638-2013-0067	30246 Plymouth Rd.	Livonia	48150	03/01/2013	02/28/2014	$591.33	$7,085.96	$17.14	414	RA	Office Building	Holding Over	Either Party; 90 day
324	Ingham	MSHDA	10596-1997-1399	735 E Michigan Ave	Lansing	48912	04/01/2001	03/31/2021	$184,996.60	$2,219,959.20	$19.41	114,380	Lease	Office Building	Rent Authorized	Exec. New; 60 day
325	Ingham	MSHDA	11351-2013-2013	636 E. Michigan Ave.	Lansing	48912	03/01/2013	02/28/2014	$1,400.00	$16,800.00	$0.00	0	RA	Parking	Holding Over	Standard; 30 day
326	Allegan	MSP	1024-2009-0075	2 Oak St.	Wayland	49348	01/01/2009	12/31/2014	$472.24	$5,666.88	$0.55	9,801	Lease	Office Building	Rent Authorized	Either Party; 60 day

	Q	R	S	T	U	V	W	X	Y	Z	AA	AB	AC	AD	AE	AF
312	None	None	Gross (Full Service)	0.00	0.00	0.00	0.00	0.00	0.00	$4,140.00	$11.97	0.00	Actual	2013	Michigan Works! West Central	14330 Northland Drive,
313	None	None	Gross (Full Service)	0.00	0.00	0.00	0.00	0.00	0.00	$2,082.48	$16.66	0.00	Actual	2013	Monroe Co Employment & Traing	1531 North Telegraph Road, Suite D,
314	None	None	Gross (Full Service)	0.00	0.00	0.00	0.00	0.00	0.00	$3,732.00	$22.48	0.00	Actual	2013	Michigan Works! West Central	14330 Northland Drive,
315	None	None	Gross (Full Service)	0.00	0.00	0.00	0.00	0.00	0.00	$3,874.44	$15.75	0.00	Actual	2013	Region 7B Employment & Training	402 N. First Street
316	None	None	Gross (Full Service)	0.00	0.00	0.00	0.00	0.00	0.00	$3,849.12	$14.58	0.00	Actual	2013	Northeast Michigan Consortium	20709 State Street
317	None	None	Gross (Full Service)	0.00	0.00	0.00	0.00	0.00	0.00	$2,861.40	$18.58	0.00	Actual	2013	Macomb/St. Clair Workforce Devel	21885 Dunham
318	None	None	Gross (Full Service)	0.00	0.00	0.00	0.00	0.00	0.00	$2,964.60	$12.20	0.00	Actual	2013	Michigan Works! Career Alliance	711 N Saginaw St
319	None	None	Gross (Full Service)	0.00	0.00	0.00	0.00	0.00	0.00	$7,093.92	$15.98	0.00	Actual	2013	Berrien-Cass-Van Buren Workforce	499 West Main St
320	None	None	Gross (Full Service)	0.00	0.00	0.00	0.00	0.00	0.00	$27,583.56	$12.95	0.00	Actual	2013	City of Detroit	707 W Milwaukee
321	None	None	Gross (Full Service)	0.00	0.00	0.00	0.00	0.00	0.00	$5,554.44	$17.25	0.00	Actual	2013	Downriver Community Conference	15100 Northline Road
322	None	None	Gross (Full Service)	0.00	0.00	0.00	0.00	0.00	0.00	$1,185.96	$18.53	0.00	Actual	2013	SEMCA Inc	25363 Eureka Rd
323	None	None	Gross (Full Service)	0.00	0.00	0.00	0.00	0.00	0.00	$7,085.96	$0.00	0.00	Actual	2013	SEMCA Inc	25363 Eureka Rd
324	Every 5 year; 120 day	None	Public Utilities	186,662.00	0.00	0.00	0.00	0.00	359,687.00	$2,766,308.20	$24.19	505,048.00	Actual	2013	SXJE II, L.L.C.	2800 Byron Circle Drive
325	None	None	Gross (Full Service)	0.00	0.00	0.00	0.00	0.00	0.00	$16,800.00	$0.00	0.00	Actual	2013	MI Avenue Development Co., LLC	405 E. Maple St.
326	None	Two 2 yr; 90 day	Grounds	17,416.70	8,500.00	468.00	1,622.25	0.00	0.00	$33,673.83	$3.44	0.00	Actual	2013	Barry Brower	5149 Campbell Lake Road

	AG	AH	AI	AJ	AK	AL	AM
312	Big Rapids	MI	49307			100%	
313	Monroe	MI	48162			100%	
314	Big Rapids	MI	49307			100%	
315	Harrison	MI	48625			100%	
316	Onaway	MI	49765				
317	Clinton Twp	MI	48038				
318	Flint	MI	48503				
319	Benton Harbor	MI	49022				
320	Detroit	MI	48202-2943				Lease has Hold Over Status
321	Southgate	MI	48195			100%	
322	Taylor	MI	48180			100%	
323	Taylor	MI	48180			100%	
324	Lansing	MI	48912	480	408	100%	
325	Lansing	MI	48906			N/A - Parking	
326	Anacortes	WA	98221			N/A - Parking	

	A	B	C	D	E	F	G	H	I	J	K	L	M	N	O	P
327	Allegan	MSP	11421-2010-0101	3463 Blue Star Hwy.	Saugatuck	49453	03/01/2010	02/28/2011	$0.00	$12.00		835	RA	Office Building	Holding Over	Either Party; 60 day
328	Alpena	MSP	10829-2000-1036	3283 W. Washington Ave.	Alpena	49707	01/01/2001	12/31/2020	$10,792.07	$129,504.84	$11.21	11,548	Lease	Office Building	Rent Authorized	Standard; 30 day
329	Barry	MSP	6563-2011-0356	1127 W. State St.	Hastings	49058	10/01/2010	09/30/2020	$1,132.80	$13,593.60	$9.60	1,416	Lease	Office Building	Rent Authorized	Standard; 90 day
330	Bay	MSP	10696-1999-1052	3202 S Euclid	Bay City	48706	06/01/1999	05/31/2014	$2,024.00	$24,288.00	$6.10	3,983	Lease	Office Building	Rent Authorized	Standard; 90 day
331	Clinton	MSP	6842-1987-138	Capital City Airport	Lansing	48906	11/01/1986	10/31/2036	$2,459.43	$29,513.16	$0.32	85,000	Lease	Warehouse	Rent Authorized	Leg. Rest; 60 day
332	Crawford	MSP	2933-1989-63	103 James St.	Grayling	49738	10/01/1989	12/31/2013	$10,626.21	$127,514.52	$11.37	11,215	Lease	Laboratory	Holding Over	Standard; 120 day
333	Delta	MSP	293-1943-2	City Reservoir	Gladstone	49837	07/29/1943	07/28/2043	$0.00	$1.00	$0.00	0	Lease	Land	Rent Authorized	No Cancellation
334	Dickinson	MSP	298-2004-1250	Highway US 2	Iron Mountain	49801	12/30/1985	06/30/2015	$44.59	$535.08		0	Lease	Land	Rent Authorized	Standard; 30 day
335	Genesee	MSP	10235-2011-0407	4481 Corunna Rd.	Flint	48532	12/20/1995	12/19/2025	$10,416.67	$125,000.04	$11.67	10,712	Lease	Office Building	Rent Authorized	Executive Old; 60 day
336	Gogebic	MSP	325-1960-1	City Resevoir	Wakefield	49968	05/19/1960	05/18/2060	$0.00	$1.00	$0.00	0	Lease	Land	Rent Authorized	Either Party; 90 day
337	Gogebic	MSP	338-2004-1279	Adjacent to MSP Post Building	Wakefield	49968	04/16/1990	04/15/2015	$0.00	$0.33		0	Lease	Parking	Rent Authorized	Standard; 30 day
338	Gogebic	MSP	339-1986-2	100 Sunday Lake St.	Wakefield	49968	01/01/1936	12/31/2035	$0.00	$1.00	$0.00	11,955	Lease	Land	Rent Authorized	Standard; 30 day
339	Hillsdale	MSP	302-1955-1	Fayette Twp Hillsdale Cty	Jonesville	49250	04/15/1955	04/14/2054	$0.00	$1.00	$0.00	0	Lease	Land	Rent Authorized	Lessor; 30 day
340	Ingham	MSP	10120-2008-0167	2510 Kerry St.	Lansing	48912	03/01/2009	02/28/2019	$4,241.67	$50,900.04	$20.00	2,545	Lease	Office Building	Rent Authorized	Standard; 90 day
341	Ingham	MSP	10261-1994-1204	4000 Collins Rd.	Lansing	48910	09/10/1996	02/29/2016	$105,766.10	$1,269,193.20	$16.34	77,674	Lease	Office Building	Rent Authorized	Standard; 90 day

	Q	R	S	T	U	V	W	X	Y	Z	AA	AB	AC	AD	AE	AF
327	None	None	Public Utilities, Janitorial	0.00	0.00	0.00	0.00	0.00	0.00	$12.00	$0.01	0.00	N/A		Saugatuck Township	3461 Blue Star Highway
328	Market after 10th yr	Two 5 yr; 30 day	Public Utilities, Janitorial, Dumpster Service, Grounds, Pest Control	31,735.62	5,170.04	1,934.50	4,627.40	0.00	0.00	$172,972.40	$14.98	0.00	Actual	2013	Bruce and Julie Dietz	105 Glenridge
329	None	None	Public Utilities	2,761.20	0.00	0.00	0.00	0.00	0.00	$16,354.80	$11.55	0.00	Estimated	2013	JSL Associates	1127 W. State Street
330	None	None	Public Utilities, Janitorial	7,766.85	3,983.00	0.00	0.00	0.00	0.00	$36,037.85	$9.05	0.00	Estimated	2013	Enterprise Sales & Service Inc.	PO BOX 1234
331	None	None	Public Utilities, Janitorial, Grounds	18,026.47	6,216.80	90.00	913.63	0.00	0.00	$54,760.06	$0.64	0.00	Actual	2013	Capital Region Airport Auth	4100 Capital City Boulevard
332	None	None	Gross (Full Service)	791.59	0.00	0.00	620.00	0.00	0.00	$128,926.11	$11.50	0.00	Actual	2013	City of Grayling	PO Box 549
333	None	None	Gross (Full Service)	0.00	0.00	0.00	0.00	0.00	0.00	$1.00	$0.00	0.00	Actual	2013	City of Gladstone	1100 Delta Avenue
334	None	None	Gross (Full Service)	0.00	0.00	0.00	0.00	0.00	0.00	$535.08	$0.00	0.00	Actual	2013	City of Iron Mountain	501 South Stephenson Avenue
335	None	None	Janitorial	811.40	18,234.32	0.00	1,823.35	0.00	0.00	$145,869.11	$13.62	0.00	Actual	2013	Genesee County 9-1-1 Consortium	G-4481 Corunna Road
336	None	None	Gross (Full Service)	0.00	0.00	0.00	0.00	0.00	0.00	$1.00	$0.00	0.00	Actual	2013	City of Wakefield	311 Sunday Lake Street
337	None	None	Grounds	0.00	0.00	0.00	0.00	0.00	0.00	$0.33	$0.00	0.00	N/A		City of Wakefield-City Hall	311 Sunday Lake Street.
338	None	None	Gross (Full Service)	0.00	0.00	0.00	0.00	0.00	0.00	$1.00	$0.00	0.00	Actual	2013	City of Wakefield	311 Sunday Lake Street
339	None	None	Gross (Full Service)	0.00	0.00	0.00	0.00	0.00	0.00	$1.00	$0.00	0.00	Actual	2013	Fayette Twp Hillsdale Cty	6600 Dobson Rd
340	None	None	Public Utilities	4,962.75	0.00	0.00	0.00	0.00	0.00	$55,862.79	$21.95	0.00	Estimated	2013	Corprex Center LLC	2510 Kerry St
341	None	None	Public Utilities	48,382.52	0.00	0.00	2,009.00	6,446.23	64,564.00	$1,390,594.95	$17.90	0.00	Actual	2013	Lansing DHS, LLC	P.O. Box 417

	AG	AH	AI	AJ	AK	AL	AM
327	Saugatuck	MI	49453			100%	
328	Alpena	MI	49707	15	32	47%	
329	Hastings	MI	49058	4	14	29%	
330	Bay City	MI	48706	5	7	71%	
331	Lansing	MI	48906-2124			N/A - Warehouse	
332	Grayling	MI	49738			N/A - Lab	
333	Gladstone	MI	49837			N/A - Land	
334	Iron Mountain	MI	49801			N/A - Land	
335	Flint	MI	48532``	54	86	63%	
336	Wakefield	MI	49968			N/A - Land	
337	Wakefield	MI	49968			N/A - Parking	
338	Wakefield	MI	49968			N/A - Land	
339	Jonesville	MI	49250			N/A - Land	
340	Lansing	MI	48912	10	6	100%	
341	Grosse Ile	MI	48138	232	144	100%	

	A	B	C	D	E	F	G	H	I	J	K	L	M	N	O	P
342	Ingham	MSP	10559-2008-0101	3234 W St. Joseph	Lansing	48917	07/01/1998	09/30/2018	$1,500.00	$18,000.00	$5.00	3,600	Lease	Warehouse	Rent Authorized	Standard; 90 day
343	Ingham	MSP	11384-2008-0130	106 W Allegan Street	Lansing	48933	01/01/2010	12/31/2014	$17,957.33	$215,487.96	$15.50	13,468	Lease	Office Building	Rent Authorized	Standard; 90 day
344	Isabella	MSP	10571-1996-1446	3580 S Isabella Rd	Mt Pleasant	48858	02/01/1999	01/31/2019	$10,375.00	$124,500.00	$12.39	10,050	Lease	Office Building	Rent Authorized	Exec. New; 60 day
345	Kent	MSP	10673-1998-1069	8650 Algoma Ave	Rockford	49341	08/01/1999	07/31/2014	$3,294.50	$39,534.00	$6.96	5,680	Lease	Office Building	Rent Authorized	Standard; 60 day
346	Leelanau	MSP	10753-1999-1394		Leland	49654	01/01/2000	12/31/2029	$0.00	$0.00	$0.00	1,000	Lease	Land	Rent Authorized	Standard; 180 day
347	Livingston	MSP	11415-2010-0532	4363 Buno Road	Brighton	48114	12/01/2012	11/30/2032	$11,457.00	$137,484.00	$17.18	8,000	Sublease	Office Building	Rent Authorized	Exec. New; 90 day
348	Mackinac	MSP	10778-1999-1102	W1022 West US-2	St Ignace	49781	03/10/2000	03/09/2015	$1,331.10	$15,973.20	$10.20	1,566	Lease	Mechanic Shop	Rent Authorized	Standard; 90 day
349	Macomb	MSP	7170-2009-0002	42800 Merrill	Sterling Heights	48314	03/01/2010	02/29/2020	$15,933.69	$191,204.28	$14.75	12,963	Lease	Laboratory	Rent Authorized	Standard; 90 day
350	Montcalm	MSP	1755-1996-1110	10300 Howard City-Edmore Road	Lakeview	48850	01/01/1997	12/31/2016	$2,149.08	$25,788.96	$4.25	6,068	Lease	Office Building	Rent Authorized	Standard; 60 day
351	Ogemaw	MSP	1434-1972-2	Lot B Block 13	West Branch	48661	09/01/1972	08/30/2071	$0.00	$1.00	$0.00	400	Lease	Parking	Rent Authorized	Standard; 30 day
352	Otsego	MSP	10777-2009-0023	123 Fairview	Gaylord	49735	03/10/2000	12/31/2012	$4,000.00	$48,000.00	$9.23	5,200	Lease	Office Building	Holding Over	Standard; 90 day
353	Otsego	MSP	11031-2001-1071	580 South Otsego Avenue	Gaylord	49735	10/01/2005	09/30/2015	$0.00	$5,000.00	$0.00	0	Lease	Land	Rent Authorized	Standard; 90 day
354	Otsego	MSP	6755-2005-0191	810 S Otsego Avenue	Gaylord	49735	09/01/2006	08/31/2016	$1,800.00	$21,600.00	$12.00	1,800	Lease	Office Building	Rent Authorized	Standard; 90 day
355	Sanilac	MSP	323-1940-1	90 W Sanilac Rd	Sandusky	48471	04/23/1940	04/22/2039	$0.00	$0.00	$0.00	2,100	Lease	Office Building	Rent Authorized	No Cancellation
356	Schoolcraft	MSP	305-1942-2	Lakeside Park Property	Manistique	49854	06/12/1942	06/11/2042	$0.00	$0.00	$0.00	0	Lease	Land	Rent Authorized	No Cancellation

	Q	R	S	T	U	V	W	X	Y	Z	AA	AB	AC	AD	AE	AF
342	None	None	Public Utilities, Janitorial, Dumpster Service	7,020.00	3,600.00	0.00	0.00	0.00	0.00	$28,620.00	$7.95	0.00	Estimated	2013	JRT Properties, L.L.C.	3236 W. St. Joseph Street
343	None	Two 5 yr; 30 day	Gross (Full Service)	0.00	0.00	0.00	0.00	0.00	0.00	$215,487.96	$16.00	0.00	Actual	2013	Hollister Holding, LLC	124 W. Allegan, Suite 2000
344	None	Two 5 yr; 30 day	Public Utilities, Janitorial	22,871.02	11,832.34	1,840.00	1,357.62	0.00	0.00	$162,400.98	$16.16	0.00	Actual	2013	County of Isabella	200 North Main
345	None	None	Public Utilities, Janitorial	11,076.00	5,680.00	0.00	0.00	0.00	0.00	$56,290.00	$9.91	0.00	Estimated	2013	Rogue River Development L.L.C.	8620 Algoma Avenue
346	Right of 1st Refusal	Two 10 yr; 90 day	Electricity, Grounds	1,670.00	0.00	330.00	0.00	0.00	0.00	$2,000.00	$2.00	0.00	Estimated	2013	County Of Leelanau	301 Cedar Street
347	None	Two 5 yr; 30 day	Public Utilities, Janitorial, Pest Control	15,600.00	8,000.00	0.00	0.00	0.00	0.00	$161,084.00	$20.14	0.00	Estimated	2013	Charter Township of Brighton	4360 Buno Road
348	None	None	Public Utilities, Janitorial	3,053.70	1,566.00	0.00	0.00	0.00	0.00	$20,592.90	$13.15	0.00	Estimated	2013	Margaret M. Huskey	182 First Street
349	None	None	Public Utilities, Janitorial	36,108.98	0.00	0.00	4,502.19	1,624.00	0.00	$233,439.45	$18.01	0.00	Actual	2013	Mancini Enterprises, LLC	6850 Nineteen Mile
350	None	None	Public Utilities, Janitorial, Dumpster Service, Grounds, Pest Control	12,032.55	7,287.33	3,172.00	371.30	0.00	1,782.00	$50,434.14	$8.31	0.00	Actual	2013	Provada Gust	1420 North Long Rd
351	None	None	Gross (Full Service)	0.00	0.00	0.00	0.00	0.00	0.00	$1.00	$0.00	0.00	Actual	2013	City of West Branch	121 North Fourth Street
352	None	None	Public Utilities, Janitorial	10,140.00	5,200.00	0.00	0.00	0.00	0.00	$63,340.00	$12.18	0.00	Estimated	2013	Hayes and Bentz, Ent.	119 Fairview
353	None	One 10 yr; 30 day	Grounds	0.00	0.00	0.00	0.00	0.00	0.00	$5,000.00	$0.00	0.00	N/A		County of Otsego	225 W Main Street, Room 202
354	None	None	Public Utilities, Janitorial	3,510.00	1,800.00	0.00	0.00	0.00	0.00	$26,910.00	$14.95	0.00	Estimated	2013	Bavarian Group	1561 East Mitchell
355	None	None	Gross (Full Service)	0.00	0.00	0.00	0.00	0.00	0.00	$0.00	$0.00	0.00	Actual	2013	Sanilac County Bd Of Supv	67 W Sanilac Rd
356	None	None	Gross (Full Service)	0.00	0.00	0.00	0.00	0.00	0.00	$0.00	$0.00	0.00	Actual	2013	City of Manistique	70 Maple Street

	AG	AH	AI	AJ	AK	AL	AM
342	Lansing	MI	48917			N/A - Warehouse	
343	Lansing	MI	48933	26	21	100%	
344	Mt Pleasant	MI	48858	13	24	54%	
345	Rockford	MI	49341	7	7	100%	
346	Leland	MI	49654			N/A - Land	
347	Brighton	MI	48114	25	32	78%	
348	St Ignace	MI	49781			N/A - Mechanic Shop	
349	Sterling Heights	MI	48314			N/A - Lab	
350	Pierson	MI	49339	13	14	93%	
351	West Branch	MI	48661			N/A - Parking	
352	Gaylord	MI	49735	10	6	100%	
353	Gaylord	MI	49735			N/A - Land	
354	Petoskey	MI	49770	9	5	100%	
355	Sandusky	MI	48471	2	6	33%	
356	Manistique	MI	49854			N/A - Land	

	A	B	C	D	E	F	G	H	I	J	K	L	M	N	O	P
357	Tuscola	MSP	10724-1997-1256	1485 CLEAVER RD	Caro	48723	08/01/2000	07/31/2015	$13,511.18	$162,134.16	$21.49	7,546	Lease	Office Building	Rent Authorized	Exec. New; 60 day
358	Wayne	MSP	11065-2003-1148	645-661 W Baltimore Street	Detroit	48202	01/01/2005	12/31/2019	$3,300.00	$39,600.00		0	Lease	Parking	Rent Authorized	Standard; 90 day
359	Wexford	MSP	10651-1998-1109	7711 S US 131	Cadillac	49601	02/01/1999	01/31/2019	$16,295.00	$195,540.00	$9.70	20,168	Lease	Office Building	Rent Authorized	Exec. New; 30 day
360	Alcona	SOS	7483-2010-0370	205 N. State St.	Harrisville	48740	06/01/2010	05/31/2020	$1,227.00	$14,724.00	$13.23	1,113	Lease	Office Building	Rent Authorized	Standard; 120 day
361	Alger	SOS	2486-2004-1198	418 Mill St.	Munising	49862	08/01/1995	07/13/2015	$545.00	$6,540.00	$10.90	600	Lease	Office Building	Rent Authorized	Standard; 30 day
362	Allegan	SOS	10135-2004-1067	430 Western Ave, Ste. C	Allegan	49010	07/01/2006	06/30/2016	$1,867.80	$22,413.60	$12.47	1,584	Lease	Office Building	Rent Authorized	Standard; 90 day
363	Alpena	SOS	10096-2010-0505	2666 South US-23,	Alpena	49707	05/01/2010	04/30/2020	$1,645.00	$19,740.00	$10.00	1,974	Lease	Retail	Rent Authorized	Standard; 90 day
364	Antrim	SOS	10194-2004-1136	4607 S M-88 Highway	Bellaire	49615	04/01/2005	03/31/2015	$750.00	$9,000.00	$8.57	1,050	Lease	Office Building	Rent Authorized	Standard; 90 day
365	Arenac	SOS	7879-2002-2084	529 Main St.	Standish	48658	01/01/2003	12/31/2022	$1,245.42	$14,945.04	$8.75	1,708	Lease	Office Building	Rent Authorized	Standard; 90 day
366	Baraga	SOS	1285-2009-0003	115 N Front St.	L'Anse	49946	04/01/2000	03/31/2020	$600.00	$7,200.00	$8.81	817	Lease	Office Building	Rent Authorized	Standard; 90 day
367	Barry	SOS	10511-2012-0013	1611 S. Hanover	Hastings	49058	03/01/2008	02/28/2018	$3,699.71	$44,396.52	$15.97	2,780	Lease	Office Building	Rent Authorized	Standard; 90 day
368	Bay	SOS	10399-2006-0067	1007 N Euclid St.	Bay City	48706	06/16/2007	06/15/2017	$3,575.00	$42,900.00	$12.00	3,575	Lease	Office Building	Rent Authorized	Standard; 90 day
369	Benzie	SOS	11412-2009-0035	10577 Main St.	Honor	49640	12/01/2009	11/30/2019	$2,100.00	$25,200.00	$16.80	1,500	Lease	Office Building	Rent Authorized	Standard; 90 day

	Q	R	S	T	U	V	W	X	Y	Z	AA	AB	AC	AD	AE	AF
357	None	Two 5 yr; 90 day	Public Utilities, Janitorial, Dumpster Service, Grounds, Pest Control	34,538.73	7,020.00	6,932.00	5,533.03	5,906.27	0.00	$222,064.19	$29.43	0.00	Actual	2013	The County of Tuscola	207 E. Grant St.
358	None	None	Gross (Full Service)	0.00	0.00	0.00	0.00	0.00	0.00	$39,600.00	$0.00	0.00	Actual	2013	FK South LLC	c/o Farbman Group, 105 Fisher Bldg
359	None	Two 5 yr; 90 day	Public Utilities, Janitorial, Dumpster Service, Grounds, Pest Control	32,635.04	9,857.90	840.03	2,622.85	0.00	5,029.00	$246,524.82	$12.22	0.00	Actual	2013	B R B Properties, LLC	200 East Main St
360	None	None	Gross (Full Service)	0.00	0.00	0.00	0.00	0.00	0.00	$14,724.00	$13.23	0.00	Actual	2013	Bruce and Julie Dietz	105 Glenridge
361	None	None	Gross (Full Service)	0.00	0.00	0.00	0.00	0.00	0.00	$6,540.00	$10.90	0.00	Actual	2013	Michael J Kolbus	418 Mill Street
362	None	None	Public Utilities, Janitorial, Dumpster Service, Pest Control	4,673.65	3,736.00	0.00	90.00	0.00	0.00	$30,913.25	$19.52	0.00	Actual	2013	Schulz Properties, LLC	3255 118th Avenue
363	None	One 10 yr; 60 day	Public Utilities, Janitorial, Dumpster Service	4,237.85	3,778.80	0.00	1,262.22	0.00	0.00	$29,018.87	$14.70	0.00	Actual	2013	Bear Pointe Ventures LLC	44160 Riverview Ridge
364	None	None	Public Utilities, Janitorial	2,729.60	4,810.00	0.00	750.58	0.00	0.00	$17,290.18	$16.47	0.00	Actual	2013	Oalaego, LLC	
365	None	None	Public Utilities, Janitorial	3,936.89	5,418.25	0.00	0.00	0.00	0.00	$24,300.18	$14.23	0.00	Actual	2013	Standish Plaza Associates	606 Handy Drive
366	None	None	Gross (Full Service)	0.00	0.00	0.00	0.00	0.00	0.00	$7,200.00	$8.81	0.00	Actual	2013	William McGlue, Post 144	115 North Front St.
367	None	None	Public Utilities, Janitorial	5,499.28	3,688.00	0.00	68.50	0.00	0.00	$53,652.30	$19.30	0.00	Actual	2013	Meadowstone, L.L.C.	231 W. Fulton Street
368	None	One 5 yr; 60 day	Public Utilities, Janitorial, Dumpster Service	10,072.05	5,794.59	0.00	237.49	4,952.16	0.00	$63,956.29	$17.89	0.00	Actual	2013	Ray's Family Center	715 McGraw Street
369	None	Two 5 yr; 60 day	Janitorial	0.00	4,056.24	0.00	50.00	0.00	0.00	$29,306.24	$19.54	0.00	Actual	2013	Beaton Development, Inc.	4030 N. Setterbo Road

	AG	AH	AI	AJ	AK	AL	AM
357	Caro	MI	48723	13	15	87%	
358	Detroit	MI	48202			N/A - Parking	
359	Cadillac	MI	49601	21	29	72%	
360	Alpena	MI	49707			N/A - Branch Office	Branch Office
361	Munising	MI	49862			N/A - Branch Office	Branch Office
362	Allegan	MI	49010			N/A - Branch Office	Branch Office
363	Clinton Twp	MI	48038			N/A - Branch Office	Branch Office
364						N/A - Branch Office	Branch Office
365	Bay City	MI	48706			N/A - Branch Office	Branch Office
366	L'Anse	MI	49946			N/A - Branch Office	Branch Office
367	Grand Rapids	MI	49503			N/A - Branch Office	Branch Office
368	Bay City	MI	48708			N/A - Branch Office	Branch Office
369	Suttons Bay	MI	49682			N/A - Branch Office	Branch Office

	A	B	C	D	E	F	G	H	I	J	K	L	M	N	O	P
370	Berrien	SOS	10309-2005-0166	110 E. Main St.	Niles	49120	08/16/2006	08/15/2016	$2,351.76	$28,221.12	$9.57	2,842	Lease	Office Building	Rent Authorized	Standard; 90 day
371	Berrien	SOS	11074-2005-0160	1960 Mall Place	Benton Harbor	49022	01/01/2005	12/31/2014	$7,221.19	$86,654.28	$16.86	4,851	Lease	Office Building	Rent Authorized	Standard; 90 day
372	Branch	SOS	7343-2009-0306	7 Vans Ave.	Coldwater	49036	09/01/2010	08/31/2020	$1,234.00	$14,808.00	$7.15	2,071	Lease	Office Building	Rent Authorized	Standard; 90 day
373	Calhoun	SOS	11336-2007-0121	2545 Capital Ave. SW	Battle Creek	49015	10/23/2008	10/22/2018	$6,756.50	$81,078.00	$18.18	4,460	Lease	Office Building	Rent Authorized	Standard; 90 day
374	Calhoun	SOS	2329-2006-0085	308 S. Superior St.	Albion	49224	06/01/2007	05/31/2017	$1,304.00	$15,648.00	$8.39	1,866	Lease	Office Building	Rent Authorized	Standard; 90 day
375	Cass	SOS	10332-2006-0065	601-C N Front St.	Dowagiac	49047	10/01/1996	09/30/2016	$798.74	$9,584.88	$4.71	2,035	Lease	Office Building	Rent Authorized	Standard; 90 day
376	Cheboygan	SOS	10546-2007-0017	300 Mill St. #110	Cheboygan	49721	11/01/2008	10/31/2018	$2,280.00	$27,360.00	$12.50	1,800	Lease	Office Building	Rent Authorized	Standard; 90 day
377	Chippewa	SOS	10467-2007-0060	2700 Davitt St., Suite 2	Sault Ste Marie	49783	04/12/2008	04/30/2018	$1,464.00	$17,568.00	$9.89	1,776	Lease	Office Building	Rent Authorized	Standard; 90 day
378	Clare	SOS	7769-2006-0068	121 Schoolcrest St.	Clare	48617	09/01/2007	08/31/2017	$1,758.55	$21,102.60	$15.08	1,400	Lease	Office Building	Rent Authorized	Standard; 90 day
379	Clinton	SOS	6793-2006-0070	1041 SOUTH US-27	Traverse City	48879	07/01/2007	06/30/2017	$2,173.44	$26,081.25	$9.75	2,675	Lease	Office Building	Rent Authorized	Standard; 90 day
380	Crawford	SOS	7661-2010-0108	2384C I-75 Business Loop	Grayling	49738	04/24/2011	04/30/2021	$962.00	$11,544.00	$10.66	1,083	Lease	Office Building	Rent Authorized	Standard; 90 day
381	Dickinson	SOS	7667-2010-0542	1044 S. Stephenson Ave.	Iron Mountain	49801	11/01/2006	10/31/2016	$1,837.00	$22,044.00	$11.05	1,925	Sublease	Office Building	Rent Authorized	Standard; 90 day
382	Emmet	SOS	7523-2005-0038	1187 US-31 North	Petoskey	49770	05/01/2006	04/30/2016	$1,967.86	$23,614.32	$10.53	2,041	Lease	Office Building	Rent Authorized	Standard; 90 day

	Q	R	S	T	U	V	W	X	Y	Z	AA	AB	AC	AD	AE	AF
370	None	None	Public Utilities, Janitorial, Dumpster Service, Pest Control	6,464.89	3,120.00	684.00	0.00	4,952.16	0.00	$43,442.17	$15.29	0.00	Actual	2013	Riverfront SC, Inc.	1410 S Clinton
371	None	One 5 yr; 120 day	Gross (Full Service)	0.00	0.00	0.00	380.50	21,880.98	0.00	$108,915.76	$22.45	0.00	Actual	2013	Orchards Plaza, LLC	1974 Mall Pl
372	None	One 5 yr; 60 day	Public Utilities, Janitorial, Dumpster Service, Pest Control	5,486.90	4,836.00	0.00	618.78	0.00	0.00	$25,749.68	$12.43	0.00	Actual	2013	B.W.P. Leasing Services, LLC	403 E. Chicago Street
373	None	One 5 yr; 60 day	Public Utilities	7,597.56	0.00	0.00	236.85	4,914.64	0.00	$93,827.05	$21.04	0.00	Actual	2013	BC Capital Centre	750 Trade Centre Way, Suite 100
374	None	One 10 yr; 30 day	Public Utilities, Janitorial	4,697.17	4,553.15	0.00	0.00	0.00	0.00	$24,898.32	$13.34	0.00	Actual	2013	Gateway Properties of Albion IV	P.O. Box 568
375	None	None	Public Utilities, Janitorial, Dumpster Service, Pest Control	4,355.75	3,840.00	0.00	0.00	0.00	36.00	$17,816.63	$8.76	0.00	Actual	2013	Lewis Cass ISD	61682 Dailey Road
376	None	Two 5 yr; 30 day	Public Utilities, Janitorial	2,705.75	3,900.00	0.00	0.00	0.00	0.00	$33,965.75	$18.87	0.00	Actual	2013	TDK Development	2929 Cedar Beach Lane
377	None	One 5 yr; 30 day	Public Utilities, Janitorial, Grounds	2,603.84	3,666.00	0.00	0.00	0.00	0.00	$23,837.84	$13.42	0.00	Actual	2013	Salwan Atto	6257 Rose Blvd
378	None	None	Public Utilities, Janitorial, Dumpster Service	5,405.56	5,725.70	0.00	835.97	0.00	0.00	$33,069.83	$23.62	0.00	Actual	2013	Jon Squires Enterprises	4108 Dyckman Rd.
379	None	Two 5 yr; 60 day	Public Utilities, Janitorial	5,138.41	4,952.00	0.00	115.00	0.00	0.00	$36,286.66	$13.57	0.00	Actual	2013	Harry's St. Johns, LLC	2618 E. Paris S.E., Suite 500
380	None	Two 5 yr; 30 day	Public Utilities, Janitorial	4,011.01	3,119.28	0.00	0.00	0.00	0.00	$18,674.29	$17.24	0.00	Actual	2013	Grayling Mini Mall #4 LLC	PO Box 897
381	None	None	Public Utilities, Janitorial, Dumpster Service	6,999.25	3,549.00	0.00	100.82	0.00	0.00	$32,693.07	$16.98	0.00	Actual	2013	Osborne Properties LMTD Prtnrsp.	4210 West Old Shakopee Road Suite 200
382	None	None	Public Utilities, Janitorial, Dumpster Service	6,149.88	4,385.41	0.00	668.67	0.00	0.00	$34,818.28	$17.06	0.00	Actual	2013	Koffman & Mcentee L.L.C.	PO Box 0903

	AG	AH	AI	AJ	AK	AL	AM
370	Chicago	IL	60607			N/A - Branch Office	Branch Office
371	Benton Harbor	MI	49022			N/A - Branch Office	Branch Office
372	Coldwater	MI	49036			N/A - Branch Office	Branch Office
373	Kalamazoo	MI	49005			N/A - Branch Office	Branch Office
374	Albion	MI	49224			N/A - Branch Office	Branch Office
375	Cassopolis	MI	49031			N/A - Branch Office	Branch Office
376	Cheboygan	MI	49721			N/A - Branch Office	Branch Office
377	West Bloomfield	MI	48322			N/A - Branch Office	Branch Office
378	Midland	MI	48640			N/A - Branch Office	Branch Office
379	Grand Rapids	MI	49546			N/A - Branch Office	Branch Office
380	Grayling	MI	49738			N/A - Branch Office	Branch Office
381	Bloomington	MN	55437-2951			N/A - Branch Office	Branch Office
382	Bay City	MI	48707-0903			N/A - Branch Office	Branch Office

	A	B	C	D	E	F	G	H	I	J	K	L	M	N	O	P
383	Genesee	SOS	10666-1997-1099	302 N Main St.	Davison	48423	04/03/2003	03/31/2015	$2,608.33	$31,299.96	$10.00	3,130	Lease	Office Building	Rent Authorized	Standard; 90 day
384	Genesee	SOS	10751-2004-1216	5512 Fenton Rd.	Flint	48507	07/01/2005	06/30/2015	$7,668.17	$92,018.04	$13.90	6,620	Lease	Office Building	Rent Authorized	Standard; 90 day
385	Genesee	SOS	11546-2011-0078	15045 Dixie Hwy.	Holly	48933	10/01/2011	09/30/2015	$2,140.00	$25,680.00	$8.66	2,965	Lease	Office Building	Rent Authorized	Standard; 30 day
386	Genesee	SOS	11579-2012-0001	4256 W. Vienna Road	Clio	48420	10/01/2013	09/30/2023	$4,103.16	$49,237.92	$14.00	3,517	Lease	Office Building	Rent Authorized	Standard; 90 day
387	Genesee	SOS	7890-2011-0392	408 S Saginaw	Flint	48502	01/01/2013	12/31/2017	$2,678.29	$32,139.48	$9.52	3,376	Lease	Office Building	Rent Authorized	Standard; 90 day
388	Gladwin	SOS	11666-2012-0414	675 Cedar Ave.	Gladwin	48624	11/01/2013	10/31/2023	$2,475.00	$29,700.00	$14.85	2,000	Lease	Office Building	Rent Authorized	Standard; 90 day
389	Gogebic	SOS	1158-2007-0025	206 East Mary St.	Bessemer	49911	11/01/2002	10/31/2017	$846.00	$10,152.00	$8.46	1,200	Lease	Office Building	Rent Authorized	Standard; 90 day
390	Grand Traverse	SOS	10031-2004-1307	1759 Barlow	Traverse City	49684	03/20/2006	03/19/2016	$7,120.00	$85,440.00	$17.85	4,786	Lease	Office Building	Rent Authorized	Standard; 90 day
391	Gratiot	SOS	10107-2003-1132	221 N State St.	Alma	48801	09/09/2004	09/30/2014	$1,102.50	$13,230.00	$5.72	2,314	Lease	Office Building	Rent Authorized	Standard; 90 day
392	Hillsdale	SOS	10244-2005-0217	59 E St. Joe St.	Hillsdale	49242	09/01/2006	08/31/2016	$2,550.00	$30,600.00	$15.00	1,800	Lease	Office Building	Rent Authorized	Standard; 90 day
393	Houghton	SOS	10508-2007-0026	902 Razorback Dr.	Houghton	49931	01/12/2008	01/31/2018	$1,760.44	$21,125.28	$11.45	1,845	Lease	Office Building	Rent Authorized	Standard; 90 day
394	Huron	SOS	7402-2009-0292	33 Patrick Dr.	Bad Axe	48413	09/01/2005	08/31/2015	$1,667.50	$20,010.00	$14.29	1,400	Lease	Office Building	Rent Authorized	Standard; 90 day
395	Ingham	SOS	11399-2009-0001	806 Hogsback Road, Suite A	Mason	48854	11/09/2009	10/30/2019	$4,561.67	$54,740.04	$17.00	3,220	Lease	Office Building	Rent Authorized	Standard; 120 day
396	Ingham	SOS	11480-2010-0063	3315 E. Michigan Ave.	East Lansing	48823	02/11/2011	01/31/2021	$8,250.00	$99,000.00	$14.68	6,745	Lease	Office Building	Rent Authorized	Standard; 90 day
397	Ingham	SOS	11634-2012-0209	8158 Executive Court, Suite 30	Lansing	48913	12/01/2013	11/30/2023	$5,437.50	$65,250.00	$14.50	4,500	Lease	Office Building	Rent Authorized	Standard; 90 day
398	Ingham	SOS	6976-2012-0408	1301 Sunset Ave	Lansing	48909	10/01/2007	09/30/2017	$8,604.50	$103,254.00	$3.00	34,418	Lease	Warehouse	Rent Authorized	Standard; 90 day

	Q	R	S	T	U	V	W	X	Y	Z	AA	AB	AC	AD	AE	AF
383	None	One 5 yr; 60 day	Public Utilities, Janitorial	7,580.81	2,857.14	0.00	236.85	0.00	0.00	$41,974.76	$13.41	0.00	Actual	2013	City Of Davison	200 East Flint Street
384	None	One 5 yr; 180 day	Public Utilities, Janitorial	17,514.77	4,581.00	0.00	465.13	18,165.48	0.00	$132,744.42	$20.05	0.00	Actual	2013	Chesterfield Industrial Corp.	27223 23 Mile Rd.
385	None	One 5 yr; 30 day	Janitorial	0.00	2,965.00	0.00	0.00	0.00	0.00	$28,645.00	$9.66	0.00	Estimated	2013	Blakely Enterprise's, Inc.	15045 Dixie Highway, Suite A
386	None	Two 5 yr; 30 day	Public Utilities, Janitorial	7,183.36	5,340.00	0.00	1,666.05	4,952.16	0.00	$68,379.49	$19.44	0.00	Actual	2013	4270 W. Vienna Road, LLC	27033 Van Dyke
387	None	None	Public Utilities, Janitorial	9,847.14	3,480.00	236.85	0.00	20,536.20	0.00	$66,239.67	$19.62	0.00	Actual	2013	BNB Company	405 South State
388	None	Two 5 yr; 30 day	Gross (Full Service)	0.00	0.00	0.00	0.00	0.00	0.00	$29,700.00	$14.85	0.00	Actual	2013	McGladwin, LLC	2170 W. Main Street
389	None	None	Public Utilities, Janitorial, Dumpster Service	2,548.96	4,140.00	0.00	110.40	0.00	0.00	$16,951.36	$14.13	0.00	Actual	2013	Grimgribber Rentals LLC	3182 County MM
390	None	One 5 yr; 30 day	Gross (Full Service)	0.00	130.00	0.00	236.85	4,952.16	0.00	$90,759.01	$18.96	0.00	Actual	2013	Blair Plaza, LLC	526 W. 14th St., Suite 221
391	None	None	Public Utilities, Janitorial	5,387.18	4,548.00	0.00	0.00	0.00	0.00	$23,165.18	$10.01	0.00	Actual	2013	CITY OF ALMA	525 E SUPERIOR ST.
392	None	None	Public Utilities, Janitorial	3,648.88	4,060.00	0.00	0.00	0.00	0.00	$38,308.88	$21.28	0.00	Actual	2013	Ronald M and Connie J Gow	5171 Bean Road
393	None	Two 5 yr; 30 day	Public Utilities, Janitorial	3,388.05	3,666.00	0.00	73.60	0.00	0.00	$28,252.93	$15.31	0.00	Actual	2013	Moyle Retail Centres LLC	46702 Highway M-26
394	None	One 5 yr; 30 day	Public Utilities, Janitorial	3,826.65	4,999.00	0.00	0.00	0.00	0.00	$28,835.65	$20.60	0.00	Actual	2013	Rooney Realty Holdings, LLC	P.O. Box 271
395	None	One 5 yr; 180 day	Gross (Full Service)	0.00	0.00	0.00	316.85	4,952.16	0.00	$60,009.05	$18.64	0.00	Actual	2013	Cedar View Prof. Park L.L.C.	3384 James Phillips Drive
396	None	Two 5 yr; 30 day	Gross (Full Service)	0.00	0.00	0.00	323.85	4,952.16	0.00	$104,276.01	$15.46	0.00	Actual	2013	3301 East Michigan Partnership	Lorna McHugh
397	None	Two 5 yr; 30 day	Public Utilities, Janitorial	0.00	0.00	0.00	0.00	0.00	0.00	$65,250.00	$14.50	0.00	N/A		LOUIS J EYDE/GEORGE F. EYDE	4660 S. HAGADORN RD. SUITE 660
398	None	One 5 yr; 30 day	Public Utilities, Janitorial, Dumpster Service	37,093.70	2,762.60	0.00	1,198.08	0.00	0.00	$144,308.38	$4.19	0.00	Actual	2012	1301 Sunset Warehouse, LLC	Dan Puuri

	AG	AH	AI	AJ	AK	AL	AM
383	Davison	MI	48423			N/A - Branch Office	Branch Office
384	Chesterfield	MI	48051			N/A - Branch Office	Branch Office
385	Holly	MI	48442			N/A - Branch Office	Branch Office
386	Warren	MI	48092				
387	Davison	MI	48423			N/A - Branch Office	Branch Office
388	Owosso	MI	48867				
389	Sturgeon Bay	WI	54235			N/A - Branch Office	Branch Office
390	Traverse City	MI	49684			N/A - Branch Office	Branch Office
391	Alma	MI	48801			N/A - Branch Office	Branch Office
392	Allen	MI	49227			N/A - Branch Office	Branch Office
393	Houghton	MI	49931			N/A - Branch Office	Branch Office
394	Bad Axe	MI	48413			N/A - Branch Office	Branch Office
395	Okemos	MI	48864			N/A - Branch Office	Branch Office
396	East Lansing	MI	48823			N/A - Branch Office	Branch Office
397	East Lansing	MI	48823				
398	Haslett	MI	48840			N/A - Warehouse	

	A	B	C	D	E	F	G	H	I	J	K	L	M	N	O	P
399	Ionia	SOS	11254-2005-0079	603 West Adams	Ionia	48846	08/01/2007	07/31/2017	$2,750.00	$33,000.00	$11.00	3,000	Lease	Office Building	Rent Authorized	Standard; 90 day
400	Iosco	SOS	10198-2004-1287	1712 E. Huron Road	East Tawas	48730	07/01/2006	06/30/2016	$1,073.25	$12,879.00	$9.00	1,431	Lease	Office Building	Rent Authorized	Standard; 90 day
401	Iron	SOS	10569-2007-0071	992 Lalley Road	Iron River	49935	08/10/2008	08/31/2013	$1,297.83	$15,573.96	$11.77	1,323	Lease	Office Building	Holding Over	Standard; 90 day
402	Isabella	SOS	6756-2008-0082	1245 N MISSION ST	Mt Pleasant	48858	08/01/2009	07/31/2019	$3,062.50	$36,750.00	$15.00	2,450	Lease	Office Building	Rent Authorized	Standard; 90 day
403	Jackson	SOS	11430-2009-0187	1184 Jackson Crossing - G102	Jackson	49202	03/01/2011	02/28/2021	$7,792.00	$93,504.00	$17.00	5,500	Lease	Office Building	Rent Authorized	Standard; 120 day
404	Kalamazoo	SOS	11096-2004-1200	603 Romence	Portage	49024	09/27/2005	09/30/2015	$6,604.00	$79,248.00	$16.51	4,800	Lease	Office Building	Rent Authorized	Standard; 90 day
405	Kalamazoo	SOS	11390-2008-0137	3298 Stadium Drive	Kalamazoo	49008	10/01/2009	09/30/2019	$8,218.88	$98,626.56	$21.21	4,650	Lease	Office Building	Rent Authorized	Standard; 90 day
406	Kalkaska	SOS	2831-2003-1138	114 Northland Plaza	Kalkaska	49646	05/01/2004	04/30/2014	$850.00	$10,200.00	$7.80	1,230	Lease	Office Building	Rent Authorized	Standard; 60 day
407	Kent	SOS	10048-2013-0167	534 South State Street	Sparta	49345	11/01/2013	10/31/2023	$1,988.67	$23,864.04	$9.50	2,512	Lease	Office Building	Rent Authorized	Standard; 90 day
408	Kent	SOS	10262-2010-0193	3472 Plainfield Ave NE	Grand Rapids	49503	07/01/2011	06/30/2021	$5,663.00	$67,956.00	$11.50	5,909	Lease	Office Building	Rent Authorized	Standard; 90 day
409	Kent	SOS	10720-2008-0134	1056 28th Street SW	Grand Rapids	49509	03/01/2010	02/29/2020	$5,533.38	$66,400.56	$11.03	6,020	Lease	Office Building	Rent Authorized	Standard; 90 day
410	Kent	SOS	11347-2007-0138	3665 28th Street SE	Grand Rapids	49512	08/07/2008	08/06/2018	$8,287.00	$99,444.00	$8.86	8,287	Lease	Office Building	Rent Authorized	Standard; 90 day
411	Keweenaw	SOS	10602-1997-1282	4541 North St	Mohawk	49950	01/28/1999	01/27/2014	$806.67	$9,680.04	$11.00	880	Lease	Office Building	Rent Authorized	Standard; 90 day
412	Lapeer	SOS	11454-2009-0334	301 West Genesee St.	Lapeer	48846	07/19/2011	07/18/2021	$5,866.00	$70,392.00	$18.50	3,805	Lease	Office Building	Rent Authorized	Standard; 90 day
413	Leelanau	SOS	6655-2007-0139	100-B Cedar St.	Suttons Bay	49682	09/01/2008	08/31/2013	$1,053.25	$12,639.00	$14.04	900	Lease	Office Building	Holding Over	Standard; 90 day
414	Lenawee	SOS	11523-2010-0621	1040 South Winter Street	Adrian	49221	12/01/2011	11/30/2021	$4,107.87	$49,294.44	$14.21	3,469	Lease	Office Building	Rent Authorized	Standard; 90 day

	Q	R	S	T	U	V	W	X	Y	Z	AA	AB	AC	AD	AE	AF
399	None	One 5 yr; 30 day	Public Utilities	6,748.24	0.00	0.00	0.00	0.00	0.00	$39,748.24	$13.25	0.00	Actual	2013	Saginaw Ionia, LLC	1674 Champagne Dr N
400	None	None	Public Utilities, Janitorial, Dumpster Service	5,413.73	5,205.00	0.00	737.07	0.00	0.00	$24,234.80	$16.94	0.00	Actual	2013	Midway Super Market, Inc.	P.O. Box 0903
401	None	One 5 yr; 30 day	Public Utilities, Janitorial, Grounds	1,319.47	4,144.27	1,221.25	147.60	0.00	0.00	$22,406.55	$16.94	0.00	Actual	2013	Maule Properties, LLC	1313 Evergreen Drive
402	None	One 5 yr; 60 day	Public Utilities, Janitorial	5,885.36	3,819.00	0.00	0.00	0.00	0.00	$46,454.36	$18.96	0.00	Actual	2013	Pleasant Plaza, Inc.	950 South Crawford Road
403	None	One 5 yr; 30 day	Gross (Full Service)	0.00	0.00	0.00	236.85	4,952.16	0.00	$98,693.01	$17.94	0.00	Actual	2013	Ramco Gershenson Properties LP	31500 Northwestern Hwy
404	None	One 5 yr; 120 day	Public Utilities, Pest Control	13,520.81	0.00	0.00	316.85	4,914.64	0.00	$98,000.30	$20.42	0.00	Actual	2013	BRE Romence Village, LLC	255 East Brown Street
405	None	None	Public Utilities, Janitorial	10,716.40	5,088.00	0.00	236.85	4,913.75	0.00	$119,581.56	$25.72	0.00	Actual	2013	Hinman Stadium, LLC	750 Trade Centre Way
406	None	None	Janitorial	0.00	4,690.00	0.00	0.00	0.00	0.00	$14,890.00	$12.11	0.00	Actual	2013	Ronald and Janice Ascione	2101 US 131 N.W.
407	None	One 5 yr; 30 day	Public Utilities, Janitorial	5,728.99	4,240.00	0.00	0.00	0.00	0.00	$33,833.03	$13.47	0.00	Actual	2013	G&M Bear Properties LLC	8737 Thome Drive
408	None	Two 5 yr; 30 day	Gross (Full Service)	0.00	0.00	0.00	236.85	4,932.51	0.00	$73,125.36	$12.38	0.00	Actual	2013	Northtown Center Inc	2920 Fuller Ave NE
409	None	One 5 yr; 60 day	Public Utilities, Janitorial	13,365.26	5,228.00	0.00	0.00	0.00	0.00	$84,993.82	$14.12	0.00	Actual	2012	Sun Valley - MI Ltd Partnership	70 NE Loop 410
410	None	One 5 yr; 60 day	Public Utilities, Janitorial	27,924.92	11,795.50	0.00	885.70	12,948.58	0.00	$152,998.70	$18.46	0.00	Actual	2013	Centerpointe Partners, LLC	6755 Daly Road
411	None	None	Public Utilities, Janitorial, Grounds	2,391.42	4,650.00	5,809.00	30.00	0.00	0.00	$22,560.46	$25.64	0.00	Actual	2013	James Trevethan	17463 Osma Plat Road
412	None	Two 5 yr; 30 day	Gross (Full Service)	0.00	0.00	0.00	368.32	4,952.16	0.00	$75,712.48	$19.90	0.00	Actual	2013	Cornerstone Management Team, LLC	310 West Genesee Street
413	None	None	Public Utilities, Janitorial	2,768.16	3,975.00	0.00	0.00	0.00	0.00	$19,382.16	$21.54	0.00	Actual	2013	Sharon A. Williams	105 Broadway
414	None	Two 5 yr; 60 day	Gross (Full Service)	0.00	0.00	0.00	0.00	3,675.00	0.00	$52,969.44	$15.27	0.00	Actual	2013	County of Lenawee	301 N Main St

	AG	AH	AI	AJ	AK	AL	AM
399	Saginaw	MI	48604			N/A - Branch Office	Branch Office
400	Bay City	MI	48707			N/A - Branch Office	Branch Office
401	Iron Mountain	MI	49801			N/A - Branch Office	Branch Office
402	Mt Pleasant	MI	48858			N/A - Branch Office	Branch Office
403	Farmington Hills	MI	48334			N/A - Branch Office	Branch Office
404	Birmingham	MI	48009			N/A - Branch Office	Branch Office
405	Kalamazoo	MI	49002			N/A - Branch Office	Branch Office
406	Kalkaska	MI	49646			N/A - Branch Office	Branch Office
407	Sparta	MI	49345			N/A - Branch Office	Branch Office
408	Grand Rapids	MI	49505			N/A - Branch Office	Branch Office
409	San Antonio	TX	78216			N/A - Branch Office	Branch Office
410	West Bloomfield	MI	48322			N/A - Branch Office	Branch Office
411	Houghton	MI	49931			N/A - Branch Office	Branch Office
412	Lapeer	MI	48446			N/A - Branch Office	Branch Office
413	Suttons Bay	MI	49682			N/A - Branch Office	Branch Office
414	Adrian	MI	49221			N/A - Branch Office	Branch Office

	A	B	C	D	E	F	G	H	I	J	K	L	M	N	O	P
415	Livingston	SOS	11489-2010-0060	1448 Lawson Road	Howell	48843	01/01/2011	12/31/2020	$7,500.00	$90,000.00	$18.00	5,000	Lease	Office Building	Rent Authorized	Standard; 90 day
416	Luce	SOS	4965-2010-0201	504 W McMillan Avenue	Newberry	49868	06/01/2006	05/31/2021	$862.00	$10,344.00	$13.00	796	Lease	Office Building	Rent Authorized	Standard; 90 day
417	Mackinac	SOS	2715-2006-0069	386 North State Street	St Ignace	49781	12/01/2007	11/30/2017	$1,300.00	$15,600.00	$10.00	1,480	Lease	Office Building	Rent Authorized	Standard; 180 day
418	Macomb	SOS	10184-2011-0300	71130 Van Dyke	Romeo	48065	02/01/2013	01/31/2023	$1,851.75	$22,221.00	$13.50	1,646	Lease	Office Building	Rent Authorized	Standard; 90 day
419	Macomb	SOS	10865-2010-0466	51305 Gratiot	Chesterfield Twp	48051	10/01/2011	09/30/2021	$5,667.00	$68,004.00	$17.00	4,000	Lease	Office Building	Rent Authorized	Standard; 90 day
420	Macomb	SOS	11106-2004-1205	37015 Gratiot Avenue	Clinton Twp	48043	12/01/2005	11/30/2015	$9,444.54	$113,334.48	$16.92	6,506	Lease	Office Building	Rent Authorized	Standard; 90 day
421	Macomb	SOS	11111-2004-1203	24040 Harper Ave	St Clair Shores	48080	07/01/2005	06/30/2015	$10,848.50	$130,182.00	$26.00	5,007	Lease	Office Building	Rent Authorized	Standard; 60 day
422	Macomb	SOS	11149-2006-0177	50640 Schoenherr	Shelby Twp	48315	10/01/2006	09/30/2016	$9,116.00	$109,392.00	$20.00	5,500	Lease	Office Building	Rent Authorized	Standard; 90 day
423	Macomb	SOS	11499-2010-0330	7917 19 Mile Road	Sterling Heights	48314	05/14/2012	05/13/2022	$8,409.00	$100,908.00	$14.00	7,207	Lease	Office Building	Rent Authorized	Standard; 90 day
424	Macomb	SOS	11617-2012-0112	11533 E. Twelve Mile Road	Warren	48093	09/01/2013	08/31/2018	$7,750.00	$93,000.00	$18.60	5,000	Lease	Office Building	Rent Authorized	Standard; 90 day
425	Manistee	SOS	10094-2008-0085	1638 US 31 S	Manistee	49660	09/01/2009	08/31/2019	$1,450.00	$17,400.00	$12.00	1,450	Lease	Office Building	Rent Authorized	Standard; 90 day
426	Marquette	SOS	11108-2004-1214	2025 S Highway 41 West	Marquette	49855	10/28/2005	10/27/2015	$5,666.75	$68,001.00	$13.50	4,772	Lease	Office Building	Rent Authorized	Standard; 90 day
427	Mason	SOS	10177-2004-1286	5902 West US-10	Ludington	49431	01/01/2006	12/31/2015	$2,067.00	$24,804.00	$14.67	1,650	Lease	Office Building	Rent Authorized	Standard; 60 day
428	Mecosta	SOS	10492-2007-0016	206-A North Michigan Ave.	Big Rapids	49307	01/13/2008	01/12/2018	$4,183.83	$50,205.96	$12.00	3,862	Lease	Office Building	Rent Authorized	Standard; 90 day
429	Menominee	SOS	10185-2009-0174	4000 Tenth St.	Menominee	49858	11/01/2005	10/31/2015	$1,693.75	$20,325.00	$15.00	1,355	Lease	Office Building	Rent Authorized	Standard; 90 day

	Q	R	S	T	U	V	W	X	Y	Z	AA	AB	AC	AD	AE	AF
415	None	Two 5 yr; 60 day	Public Utilities, Janitorial	11,845.66	4,540.00	0.00	236.85	4,226.16	0.00	$110,848.67	$22.17	0.00	Actual	2013	I-96 Kohls Associates, L.L.C.	3280 Woodward Avenue,
416	None	One 5 yr; 30 day	Public Utilities	2,404.95	0.00	0.00	0.00	0.00	0.00	$12,748.95	$16.02	0.00	Actual	2013	Goldthorpe Enterprises Inc.	23972 County Road 98
417	None	None	Public Utilities, Janitorial, Dumpster Service, Grounds	4,214.47	4,244.90	0.00	0.00	0.00	0.00	$24,059.37	$16.26	0.00	Actual	2013	Thomas Briggs	PO Box 836
418	None	One 5 yr; 60 day	Public Utilities, Janitorial, Pest Control	4,350.46	3,659.88	0.00	0.00	0.00	0.00	$30,231.34	$18.37	0.00	Actual	2013	Stockbridge Michigan, LLC	PO Box 8385
419	None	Two 5 yr; 30 day	Public Utilities, Janitorial	9,158.34	4,352.48	0.00	236.85	4,226.16	0.00	$85,977.83	$21.49	0.00	Actual	2013	Home-Field, L.L.C.	39525 13 Mile Road, Suite 250
420	None	One 5 yr; 120 day	Public Utilities, Janitorial	17,563.70	4,935.27	0.00	821.05	7,324.96	0.00	$143,979.46	$22.13	0.00	Actual	2013	Northpointe Plaza Limited Partne	29201 Telegraph Rd, Suite 450
421	None	Two 5 yr; 180 day	Gross (Full Service)	0.00	0.00	0.00	0.00	0.00	0.00	$130,182.00	$26.00	0.00	Actual	2013	Danford Properties, LLC	26050 Orchard Lake Road, #300
422	None	One 5 yr; 60 day	Janitorial	0.00	4,510.00	0.00	358.15	4,952.16	0.00	$119,212.31	$21.67	0.00	Actual	2013	Summit Corporate Centre, LLC	30078 Schoenherr
423	None	Two 5 yr; 30 day	Public Utilities, Janitorial, Pest Control	9,122.68	3,308.48	0.00	204.85	15,963.76	0.00	$129,507.77	$17.97	0.00	Actual	2013	42955 Van Dyke Ave., LLC	5560 Hampsire Dr.
424	None	Two 5 yr; 30 day	Gross (Full Service)	13,957.04	3,435.43	0.00	513.36	4,226.16	0.00	$115,131.99	$23.03	0.00	Actual	2013	HOO Twelve, LLC	27600 Northwestern Hwy
425	None	None	Public Utilities, Janitorial	3,646.01	5,010.30	0.00	0.00	0.00	0.00	$26,056.31	$17.97	0.00	Actual	2013	Arissa LLC	16075 Cerro Vista Drive
426	None	Three 5 yr; 30 day	Public Utilities, Janitorial	7,550.59	4,223.04	0.00	0.00	0.00	0.00	$79,774.63	$16.72	0.00	Actual	2013	Dagenais Real Estate Inc.	1505 N Lincoln Rd.
427	None	None	Gross (Full Service)	0.00	0.00	0.00	0.00	0.00	0.00	$24,804.00	$15.03	0.00	Actual	2013	Nelson LLP.	3055 S. Lakeshore Dr.
428	None	Two 5 yr; 60 day	Public Utilities, Janitorial	5,142.62	3,947.75	0.00	236.85	0.00	0.00	$59,533.18	$15.42	0.00	Actual	2013	Giant Super Market Inc.	715 MCGRAW
429	None	None	Public Utilities, Janitorial	2,031.16	3,458.53	0.00	0.00	0.00	0.00	$25,814.69	$19.05	0.00	Actual	2013	Stephenson Bakery, Inc.	3104 13th Street

	AG	AH	AI	AJ	AK	AL	AM
415	Royal Oak	MI	48073			N/A - Branch Office	Branch Office
416	Mcmillan	MI	49853			N/A - Branch Office	Branch Office
417	St Ignace	MI	49781			N/A - Branch Office	Branch Office
418	Bloomfield Hills	MI	48302			N/A - Branch Office	Branch Office
419	Novi	MI	48377			N/A - Branch Office	Branch Office
420	Southfield	MI	48034			N/A - Branch Office	Branch Office
421	Farmington Hills	MI	48334			N/A - Branch Office	Branch Office
422	Warren	MI	48088			N/A - Branch Office	Branch Office
423	West Bloomfield	MI	48322			N/A - Branch Office	Branch Office
424	Southfield	MI	48034				
425	Los Gatos	CA	95032			N/A - Branch Office	Branch Office
426	Escanaba	MI	49829			N/A - Branch Office	Branch Office
427	Ludington	MI	49431			N/A - Branch Office	Branch Office
428	Bay City	MI	48708			N/A - Branch Office	Branch Office
429	Menominee	MI	49858			N/A - Branch Office	Branch Office

	A	B	C	D	E	F	G	H	I	J	K	L	M	N	O	P
430	Midland	SOS	10192-2004-1126	1830 N SAGINAW RD	Midland	48640	03/01/2007	02/28/2017	$3,062.50	$36,750.00	$12.25	3,000	Lease	Office Building	Rent Authorized	Standard; 90 day
431	Missaukee	SOS	11102-2005-0093	49 N Morey Rd	Lake City	49651	01/01/2007	12/31/2016	$1,925.00	$23,100.00	$21.00	1,000	Lease	Office Building	Rent Authorized	Standard; 90 day
432	Monroe	SOS	10035-2003-1136	7200 Lewis Bldg. C	Temperance	48182	06/01/2005	05/31/2015	$2,646.00	$31,752.00	$12.70	2,500	Lease	Office Building	Rent Authorized	Standard; 90 day
433	Monroe	SOS	6950-2007-0095	1107 South Telegraph Road	Monroe	48161	08/01/2008	07/31/2018	$4,150.54	$49,806.48	$11.99	4,154	Lease	Office Building	Rent Authorized	Standard; 180 day
434	Montcalm	SOS	11168-2005-0157	701 S. Greenville West Drive	Greenville	48838	12/01/2005	11/30/2015	$4,349.45	$52,193.40	$17.34	3,010	Lease	Office Building	Rent Authorized	Standard; 90 day
435	Montmorency	SOS	10078-2008-0122	M-32/33 Elkland Center	Atlanta	49709	04/19/2009	04/30/2014	$399.80	$4,797.60	$6.05	793	Lease	Office Building	Rent Authorized	Standard; 90 day
436	Muskegon	SOS	10857-2010-0142	1485 East Apple Avenue	Muskegon	49442	11/01/2012	10/31/2022	$5,759.98	$69,119.76	$13.74	5,030	Lease	Office Building	Rent Authorized	Standard; 90 day
437	Newaygo	SOS	11161-2004-1151	7159 West 48th Street	Fremont	49412	10/01/2005	09/30/2015	$2,187.50	$26,250.00	$17.50	1,500	Lease	Office Building	Rent Authorized	Standard; 90 day
438	Oakland	SOS	10552-2010-0076	25263 Telegraph Road	Southfield	48034	09/01/2010	08/31/2020	$0.00	$0.00	$13.75	5,827	Lease	Office Building	Rent Authorized	Standard; 180 day
439	Oakland	SOS	10680-2008-0041	1111 E Long Lake Road	Troy	48085	06/01/2009	05/31/2019	$5,786.25	$69,435.00	$15.00	4,629	Lease	Office Building	Rent Authorized	Standard; 90 day
440	Oakland	SOS	11107-2004-1215	31164 Beck Road	Novi	48377-1020	03/01/2006	02/29/2016	$8,003.00	$96,036.00	$23.75	4,500	Lease	Office Building	Rent Authorized	Standard; 90 day
441	Oakland	SOS	11115-2004-1202	1602 N Perry St	Pontiac	48340	07/01/2005	06/30/2015	$7,964.46	$95,573.52	$17.13	4,996	Lease	Office Building	Rent Authorized	Standard; 90 day
442	Oakland	SOS	11334-2008-0106	672 North Milford Road	Highland	48356	09/15/2008	09/30/2018	$8,261.79	$99,141.48	$16.50	5,359	Lease	Retail	Rent Authorized	Standard; 90 day
443	Oakland	SOS	11335-2007-0120	7090 Shashabaw Road	Clarkston	48348	09/15/2008	08/31/2018	$6,966.67	$83,600.04	$17.90	4,000	Lease	Retail	Rent Authorized	Standard; 90 day
444	Oakland	SOS	11502-2010-0692	4301 Orchard Lake Road	West Bloomfield	48323	08/01/2012	07/31/2022	$4,500.79	$54,009.48	$15.82	3,414	Lease	Office Building	Rent Authorized	Standard; 120 day

	Q	R	S	T	U	V	W	X	Y	Z	AA	AB	AC	AD	AE	AF
430	None	None	Public Utilities, Janitorial	7,153.48	4,761.95	0.00	1,033.75	4,952.16	0.00	$54,651.34	$18.22	0.00	Actual	2013	NW Plaza Associates, LLC	31800 Northwestern Highway, Suite 310,
431	None	One 5 yr; 90 day	Gross (Full Service)	0.00	0.00	0.00	0.00	0.00	0.00	$23,100.00	$23.10	0.00	Actual	2013	Covenant Capital, Inc.	PO Box 927
432	None	None	Gross (Full Service)	0.00	0.00	0.00	660.85	0.00	0.00	$32,412.85	$12.97	1,279.00	Actual	2013	Bedford Plaza, LLC	6725 W. Central Avenue, Unit U
433	None	None	Public Utilities, Janitorial	8,661.07	3,196.80	0.00	424.53	4,932.51	0.00	$67,021.39	$16.13	0.00	Actual	2013	Linda Sieg, Wm & Robin Michaud	993 Tottenham Place
434	None	One 5 yr; 120 day	Public Utilities, Janitorial	6,754.33	4,820.00	0.00	35.00	0.00	0.00	$63,802.73	$21.20	0.00	Actual	2013	Hathaway Properties LLC	820 S. Greenville West Drive
435	None	None	Janitorial	0.00	2,580.00	0.00	0.00	0.00	0.00	$7,377.60	$9.30	0.00	Actual	2013	C.R.Otto, J.H.Otto, R.W.Pore	18465 Pleasant Valley Road
436	None	Two 5 yr; 30 day	Gross (Full Service)	0.00	0.00	0.00	151.30	20,967.03	0.00	$90,238.09	$17.94	0.00	Actual	2013	Mad Dog Investments, LLC	1477 East Apple Ave
437	None	None	Public Utilities, Janitorial	3,671.15	3,932.48	0.00	0.00	0.00	0.00	$33,853.63	$22.57	0.00	Actual	2013	48th Street Mall Group Fremont	403 Vienna Lane
438	None	None	Public Utilities, Janitorial	12,285.35	3,800.74	0.00	724.35	19,281.76	0.00	$36,092.20	$6.19	0.00	Actual	2013	Tel-Ex Shopping Center, L.L.C.	2150 B Franklin Road
439	None	One 5 yr; 60 day	Public Utilities, Janitorial	10,018.16	3,900.00	0.00	954.24	4,226.16	0.00	$88,533.56	$19.13	0.00	Actual	2013	Long Lake Plaza Associates L.L.C	462 Cape May Street
440	None	None	Janitorial	0.00	4,164.00	0.00	736.85	4,210.15	0.00	$105,147.00	$23.37	0.00	Actual	2013	Novi Shopping Center, LLC	31000 Northwestern Highway, Suite 120
441	None	Two 5 yr; 180 day	Janitorial	0.00	3,852.20	0.00	451.85	17,981.00	0.00	$117,858.57	$23.59	0.00	Actual	2013	BNR Group LLC	425 W. 11 Mile Road
442	None	One 5 yr; 60 day	Gross (Full Service)	0.00	0.00	0.00	236.85	4,226.16	0.00	$103,604.49	$19.33	0.00	Actual	2013	Nancy A. Hollis	13676 Holtforth
443	None	One 5 yr; 60 day	Public Utilities, Janitorial	8,439.19	5,020.83	0.00	378.60	4,208.55	0.00	$101,647.21	$25.41	0.00	Actual	2013	Sashabaw Crossing, LLC	25900 W Eleven Mile Rd #250
444	None	One 5 yr; 90 day	Public Utilities, Janitorial	9,519.77	4,320.00	0.00	378.85	4,226.16	0.00	$72,454.26	$21.22	0.00	Actual	2013	Azoi, L.L.C.	31550 Northwestern Highway

	AG	AH	AI	AJ	AK	AL	AM
430	Farmington Hills	MI	48334			N/A - Branch Office	Branch Office
431	Lake City	MI	49651			N/A - Branch Office	Branch Office
432	Toledo	OH	43617			N/A - Branch Office	Branch Office
433	Monroe	MI	48161			N/A - Branch Office	Branch Office
434	Greenville	MI	48838			N/A - Branch Office	Branch Office
435	Atlanta	MI	49709			N/A - Branch Office	Branch Office
436	Muskegon	MI	49442			N/A - Branch Office	Branch Office
437	Fremont	MI	49412			N/A - Branch Office	Branch Office
438	Bloomfield Hills	MI	48302			N/A - Branch Office	Branch Office
439	Englewood	NJ	07631			N/A - Branch Office	Branch Office
440	Farmington Hills	MI	48334			N/A - Branch Office	Branch Office
441	Madison Heights	MI	48071			N/A - Branch Office	Branch Office
442	Fenton	MI	48430			N/A - Branch Office	Branch Office
443	Southfield	MI	48034			N/A - Branch Office	Branch Office
444	Farmington Hills	MI	48334			N/A - Branch Office	Branch Office

	A	B	C	D	E	F	G	H	I	J	K	L	M	N	O	P
445	Oakland	SOS	11574-2011-0383	13401 W. Ten Mile Road	Oak Park	48237	12/01/2012	11/30/2022	$6,668.00	$80,016.00	$16.00	5,001	Lease	Office Building	Rent Authorized	Standard; 90 day
446	Oakland	SOS	7354-2010-0075	2250 Crooks Rd.	Rochester Hills	48309	01/01/2011	12/31/2015	$3,681.00	$44,172.00	$14.25	3,100	Lease	Office Building	Rent Authorized	Standard; 90 day
447	Oceana	SOS	6671-2005-0202	3740 W Polk	Hart	49420	05/01/2006	04/30/2016	$2,456.00	$29,472.00	$19.65	1,500	Lease	Office Building	Rent Authorized	Standard; 90 day
448	Ogemaw	SOS	10377-2005-0234	2349 W M-55	West Branch	48661	03/17/2007	03/16/2017	$1,924.00	$23,088.00	$12.62	1,830	Lease	Retail	Rent Authorized	Standard; 90 day
449	Ontonagon	SOS	6951-2006-0076	728 S 7TH ST	Ontonagon	49953	09/01/2007	08/31/2017	$453.33	$5,439.96	$7.75	680	Lease	Office Building	Rent Authorized	Standard; 90 day
450	Osceola	SOS	11317-2007-0073	21719 Howard St.	Reed City	49677	12/01/2008	11/30/2018	$1,246.10	$14,953.20	$13.82	1,082	Lease	Office Building	Rent Authorized	Standard; 90 day
451	Oscoda	SOS	6660-2007-0137	302 N Morenci	Mio	48647	01/13/2007	01/12/2017	$1,284.67	$15,416.04	$15.04	1,025	Lease	Office Building	Rent Authorized	Standard; 90 day
452	Otsego	SOS	11558-2011-0253	931 S. Otsego Avenue	Gaylord	49735	10/28/2013	10/31/2033	$2,575.00	$30,900.00	$15.45	2,000	Lease	Office Building	Rent Authorized	Standard; 90 day
453	Ottawa	SOS	10496-2011-0298	1110 Robbins Road	Grand Haven	49417	12/01/2007	11/30/2017	$2,257.50	$27,090.00	$10.50	2,580	Lease	Office Building	Rent Authorized	Standard; 90 day
454	Ottawa	SOS	10497-2010-0620	5211 Cherry Avenue	Hudsonville	49426	09/01/2007	08/31/2019	$4,062.60	$48,751.20	$12.97	3,760	Lease	Office Building	Rent Authorized	Standard; 90 day
455	Ottawa	SOS	11208-2006-0044	587-80 East 8th Street	Holland	49423	01/22/2009	01/31/2019	$4,042.50	$48,510.00	$10.50	4,200	Lease	Office Building	Rent Authorized	Standard; 90 day
456	Presque Isle	SOS	10308-2005-0126	246 N Bradley Highway	Rogers City	49779	11/01/2006	10/31/2016	$1,281.00	$15,372.00	$13.48	1,041	Lease	Office Building	Rent Authorized	Standard; 90 day
457	Roscommon	SOS	6820-2005-0174	2565 S Gladwin Rd	Prudenville	48651	06/01/2006	05/31/2016	$850.00	$10,200.00	$8.01	1,274	Lease	Office Building	Rent Authorized	Standard; 90 day
458	Saginaw	SOS	10065-2008-0016	115 S. Saginaw Street	St Charles	48655	02/01/2009	01/31/2019	$941.16	$11,293.92	$9.62	1,174	Lease	Office Building	Rent Authorized	Standard; 90 day
459	Saginaw	SOS	10593-2008-0046	4404 Bay Rd	Saginaw	48603	07/01/2009	06/30/2019	$4,389.00	$52,668.00	$9.50	5,544	Lease	Office Building	Rent Authorized	Standard; 90 day
460	Saginaw	SOS	10594-2009-0025	4212 DIXIE HWY	Saginaw	48601	10/01/2009	09/30/2019	$2,991.00	$35,892.00	$9.97	3,600	Lease	Office Building	Rent Authorized	Standard; 90 day

	Q	R	S	T	U	V	W	X	Y	Z	AA	AB	AC	AD	AE	AF
445	None	Two 5 yr; 90 day	Gross (Full Service)	4,040.87	1,205.72	0.00	248.85	18,368.77	0.00	$103,880.21	$20.77	0.00	Actual	2013	Parkwoods Plaza Center, LLC	4036 Telegraph, Suite 201
446	None	One 5 yr; 60 day	Janitorial	0.00	3,896.27	0.00	236.85	4,226.16	0.00	$52,531.28	$16.95	0.00	Actual	2013	Santia Family - Crooks Corner, L	17477 Iris Circle
447	None	One 5 yr; 60 day	Gross (Full Service)	0.00	0.00	0.00	0.00	0.00	0.00	$29,472.00	$19.65	0.00	Actual	2013	James H. and Donna J. Hodges	315 Church Street
448	None	None	Public Utilities, Janitorial	4,133.62	3,744.00	0.00	0.00	0.00	0.00	$30,965.62	$16.92	0.00	Actual	2013	Gustav D. Hobohm, ET AL	2214 Eastman Avenue
449	None	One 10 yr; 30 day	Public Utilities, Janitorial, Grounds	1,487.79	4,584.00	728.00	635.97	0.00	0.00	$12,875.72	$18.93	0.00	Actual	2013	Jill A. Lundgren Trust	12769 Mansfeldt Road
450	None	One 10 yr; 60 day	Public Utilities, Janitorial	1,516.37	4,040.00	0.00	0.00	0.00	0.00	$20,509.57	$18.96	0.00	Actual	2013	Kailing Land Company, LLC	153 220th Avenue
451	None	None	Public Utilities	3,571.93	0.00	0.00	0.00	0.00	0.00	$18,987.97	$18.52	0.00	Actual	2013	Sam and Natalie Giardina	702 N Morenci Street
452	None	One 5 yr; 60 day	Gross (Full Service)	0.00	0.00	0.00	0.00	0.00	0.00	$30,900.00	$15.45	0.00	Actual	2013	McGaylord, LLC	2170 W. Main Street
453	None	None	Public Utilities, Janitorial	6,353.10	3,708.00	0.00	0.00	236.85	0.00	$37,387.95	$14.49	0.00	Actual	2013	DEG Development Co., L.L.C.	1946 Turner N.W.
454	None	None	Public Utilities, Janitorial, Dumpster Service	7,523.01	3,724.80	0.00	678.96	4,952.16	-4,192.00	$61,438.13	$16.34	0.00	Actual	2013	Cherry Plaza LLC	3499 Kelly Street
455	None	One 5 yr; 60 day	Public Utilities, Janitorial	9,702.08	5,849.00	0.00	236.85	9,506.20	0.00	$73,804.13	$17.57	0.00	Actual	2013	Clinton Corporation	P. O. Box 839
456	None	None	Gross (Full Service)	0.00	0.00	0.00	0.00	0.00	0.00	$15,372.00	$14.77	0.00	Actual	2013	Claude A. & Pamela R. Vogelheim	417 South 6th Street
457	None	None	Gross (Full Service)	0.00	0.00	0.00	0.00	0.00	0.00	$10,200.00	$8.01	0.00	Actual	2013	Twp Bd of The Twp of Denton	P. O. Box 289
458	None	None	Public Utilities, Janitorial, Dumpster Service	2,929.12	4,684.00	0.00	794.52	0.00	0.00	$19,701.56	$16.78	0.00	Actual	2013	Downtown Development Authority	110 West Spruce Street
459	None	None	Public Utilities, Janitorial	11,482.45	6,476.25	0.00	236.85	4,952.16	0.00	$75,815.71	$13.68	0.00	Actual	2013	Brixmor GA Fashion Corner, LLC	22054 Farmington Road
460	None	None	Gross (Full Service)	0.00	0.00	0.00	236.85	17,920.68	0.00	$54,049.53	$15.01	0.00	Actual	2013	Sahasa Realty Corporation	1100 S. Washington, Suite 3

	AG	AH	AI	AJ	AK	AL	AM
445	Bloomfield Hills	MI	48302			N/A - Branch Office	Branch Office
446	Clinton Twp	MI	48036			N/A - Branch Office	Branch Office
447	Hart	MI	49420			N/A - Branch Office	Branch Office
448	Midland	MI	48640			N/A - Branch Office	Branch Office
449	Baraga	MI	49908			N/A - Branch Office	Branch Office
450	Reed City	MI	49677			N/A - Branch Office	Branch Office
451	Mio	MI	48647			N/A - Branch Office	Branch Office
452	Owosso	MI	48867				
453	Grand Rapids	MI	49504			N/A - Branch Office	Branch Office
454	Hudsonville	MI	49426			N/A - Branch Office	Branch Office
455	Grandville	MI	49468-0839			N/A - Branch Office	Branch Office
456	Rogers City	MI	49779			N/A - Branch Office	Branch Office
457	Prudenville	MI	48651-0289			N/A - Branch Office	Branch Office
458	St Charles	MI	48655			N/A - Branch Office	Branch Office
459	Farmington	MI	48336			N/A - Branch Office	Branch Office
460	Saginaw	MI	48601			N/A - Branch Office	Branch Office

	A	B	C	D	E	F	G	H	I	J	K	L	M	N	O	P
461	Saint Clair	SOS	6695-2009-0175	2887 Krafft Rd	Port Huron	48060	06/01/2011	05/31/2021	$5,385.00	$64,620.00	$13.75	4,700	Lease	Office Building	Rent Authorized	Standard; 120 day
462	Saint Joseph	SOS	10583-2004-1228	931 South Centerville Road	Sturgis	49091	04/01/2005	03/31/2015	$4,359.00	$52,308.00	$16.57	3,156	Lease	Office Building	Rent Authorized	Standard; 90 day
463	Sanilac	SOS	10285-2005-0065	277 E Sanilac	Sandusky	48471	06/01/2006	05/31/2016	$1,772.48	$21,269.76	$12.93	1,645	Lease	Office Building	Rent Authorized	Standard; 90 day
464	Schoolcraft	SOS	11473-2010-0019	300 Walnut St, Room 175A	Manistique	49854	08/01/2010	07/31/2015	$790.00	$9,480.00	$14.72	644	Lease	Office Building	Rent Authorized	Standard; 90 day
465	Shiawassee	SOS	11453-2009-0317	1720 West Main St. (M-21)	Owosso	48867	10/01/2010	09/30/2020	$3,800.00	$45,600.00	$15.50	3,000	Lease	Office Building	Rent Authorized	Standard; 90 day
466	Tuscola	SOS	11167-2006-0040	150 MILLWOOD STREET	Caro	48723-1630	12/01/2005	11/30/2015	$4,777.63	$57,331.50	$20.66	2,775	Lease	Office Building	Rent Authorized	Standard; 90 day
467	Van Buren	SOS	10418-2007-0084	1037 East Michigan Avenue	Paw Paw	49079	10/01/2008	09/30/2018	$1,620.00	$19,440.00	$10.80	1,800	Lease	Office Building	Rent Authorized	Standard; 90 day
468	Washtenaw	SOS	11236-2009-0160	295 North Maple Rd	Ann Arbor	48103	11/01/2009	10/31/2019	$10,752.00	$129,024.00	$20.16	6,400	Lease	Office Building	Rent Authorized	Standard; 90 day
469	Washtenaw	SOS	11633-2012-0203	4675 Washtenaw Avenue	Ann Arbor	48108	06/01/2013	05/31/2023	$6,970.31	$83,643.72	$18.75	4,461	Lease	Office Building	Rent Authorized	Standard; 180 day
470	Washtenaw	SOS	7637-2005-0218	1113 South Main Street	Chelsea	48118	08/01/2006	07/31/2016	$1,419.00	$17,028.00	$7.43	2,293	Lease	Office Building	Rent Authorized	Standard; 90 day
471	Wayne	SOS	10283-2009-0379	20210 West 7 Mile Road	Detroit	48219	01/01/2012	12/31/2012	$4,888.21	$58,658.52	$16.75	3,502	RA	Office Building	Holding Over	Standard; 60 day
472	Wayne	SOS	10358-2006-0189	7760 W Vernor	Detroit	48209	05/01/2009	07/31/2014	$3,063.67	$36,764.04	$14.00	2,626	Lease	Office Building	Rent Authorized	Standard; 90 day
473	Wayne	SOS	10586-2008-0118	5094 Schaeffer Road	Dearborn	48126	12/01/2009	11/30/2019	$7,744.00	$92,928.00	$18.75	4,956	Lease	Office Building	Rent Authorized	Standard; 90 day
474	Wayne	SOS	10604-2009-0019	8717 Joseph Campau	Hamtramck	48212	10/01/2004	12/31/2014	$6,132.75	$73,593.00	$16.65	4,420	Lease	Office Building	Rent Authorized	Standard; 90 day
475	Wayne	SOS	10670-2008-0099	795 Sumpter Road	Belleville	48111	12/01/2009	11/30/2014	$3,440.61	$41,287.32	$11.82	3,493	Lease	Office Building	Rent Authorized	Standard; 90 day

	Q	R	S	T	U	V	W	X	Y	Z	AA	AB	AC	AD	AE	AF
461	None	None	Public Utilities, Janitorial, Dumpster Service	8,610.82	7,232.85	0.00	271.85	4,910.88	0.00	$85,646.40	$18.22	0.00	Actual	2013	Top Notch Investments, LLC	3220 Erie Drive
462	None	One 5 yr; 60 day	Gross (Full Service)	0.00	0.00	0.00	0.00	0.00	0.00	$52,308.00	$16.57	0.00	Actual	2013	Fairfield Corporation	209 East Michigan Avenue
463	None	One 5 yr; 60 day	Public Utilities, Janitorial	4,508.00	3,767.40	0.00	160.00	0.00	0.00	$29,705.16	$18.06	0.00	Actual	2013	Stoutenburg Revokable Trust	275 S Banner Rd
464	None	Three 5 yr; 30 day	Gross (Full Service)	0.00	0.00	0.00	0.00	0.00	0.00	$9,480.00	$14.72	0.00	Actual	2013	Schoolcraft County	300 Walnut Street, Room 164A
465	None	One 5 yr; 60 day	Gross (Full Service)	0.00	0.00	0.00	236.85	4,952.16	0.00	$50,789.01	$16.93	0.00	Actual	2013	1720 E Main LLC	721 W Oliver
466	None	One 5 yr; 90 day	Janitorial	0.00	6,068.49	0.00	0.00	0.00	0.00	$63,399.99	$22.85	0.00	Actual	2013	Tuscola Medical Center, LLC	150 Millwood Street
467	None	One 5 yr; 60 day	Public Utilities, Janitorial, Pest Control	4,337.61	3,556.00	0.00	0.00	0.00	0.00	$27,333.61	$15.19	0.00	Actual	2013	Case Development	181 W. Michigan Avenue
468	None	One 5 yr; 90 day	Public Utilities, Janitorial	12,035.56	5,965.99	0.00	273.85	4,226.16	0.00	$151,525.56	$23.68	0.00	Actual	2013	Brixmor Holdings 1 SPE, LLC	Brixmor Holdings 1 SPE, LLC
469	None	Two 5 yr; 90 day	Gross (Full Service)	5,175.44	2,260.86	0.00	1,609.65	21,074.15	0.00	$113,763.82	$25.50	0.00	Actual	2013	Washtenaw McKinley Comm, LLC	320 North Main Street
470	None	One 5 yr; 30 day	Public Utilities, Janitorial	5,874.08	4,300.00	0.00	0.00	0.00	0.00	$27,202.08	$11.86	0.00	Actual	2013	F.A. Kennedy Co., L.L.C.	1821 Spring Arbor Road
471	None	None	Public Utilities, Janitorial, Dumpster Service, Pest Control	9,364.68	3,982.48	0.00	1,181.20	45,809.57	0.00	$118,996.45	$33.98	0.00	Actual	2013	Seven Evergreen Property, LLC	2150-B Franklin Road
472	None	None	Public Utilities, Janitorial	10,101.69	3,680.00	0.00	236.85	22,544.66	0.00	$73,327.24	$27.92	0.00	Actual	2013	Rebert Building, LLC	7752 West Vernor
473	None	None	Public Utilities, Janitorial	14,247.94	5,292.00	0.00	236.85	12,003.75	0.00	$124,708.54	$25.16	0.00	Actual	2013	Michigan Schaeffer, L.L.C.	28000 Middlebelt Road
474	None	None	Public Utilities, Janitorial, Dumpster Service, Pest Control	8,831.22	4,229.01	0.00	1,102.71	23,131.76	0.00	$110,887.70	$25.09	0.00	Actual	2013	Henry Velleman Revoc Livin Trust	9618 Joseph Campau
475	None	One 5 yr; 60 day	Public Utilities, Janitorial	11,823.79	2,820.00	0.00	236.85	27,569.64	0.00	$83,737.60	$23.97	0.00	Actual	2013	Belle Plaza Shopping Center, II	901 Ridgewood

	AG	AH	AI	AJ	AK	AL	AM
461	Orchard Lake	MI	48324			N/A - Branch Office	Branch Office
462	Battle Creek	MI	49014			N/A - Branch Office	Branch Office
463	Sandusky	MI	48471			N/A - Branch Office	Branch Office
464	Manistique	MI	49854			N/A - Branch Office	Branch Office
465	Owosso	MI	48867			N/A - Branch Office	Branch Office
466	Caro	MI	48723-1630			N/A - Branch Office	Branch Office
467	Paw Paw	MI	49079			N/A - Branch Office	Branch Office
468	Farmington	MI	48336			N/A - Branch Office	Branch Office
469	Ann Arbor	MI	48104			N/A - Branch Office	Branch Office
470	Jackson	MI	49203			N/A - Branch Office	Branch Office
471	Bloomfield Hills	MI	48302			N/A - Branch Office	Branch Office
472	Detroit	MI	48209			N/A - Branch Office	Branch Office
473	Farmington Hills	MI	48334			N/A - Branch Office	Branch Office
474	Hamtramck	MI	48212			N/A - Branch Office	Branch Office
475	Bloomfield Hills	MI	48304			N/A - Branch Office	Branch Office

	A	B	C	D	E	F	G	H	I	J	K	L	M	N	O	P
476	Wayne	SOS	10818-2009-0284	3040 Van Horn Road	Trenton	48183	10/01/2010	09/30/2015	$3,214.00	$38,568.00	$8.10	4,761	Lease	Office Building	Rent Authorized	Standard; 90 day
477	Wayne	SOS	10935-2000-1411	9560 E Eight Mile	Detroit	48234	12/01/2001	11/30/2016	$4,022.00	$48,264.00	$16.25	3,300	Lease	Office Building	Rent Authorized	Standard; 90 day
478	Wayne	SOS	11109-2009-0184	6090 Wayne Road	Westland	48185	08/01/2005	07/31/2015	$5,083.33	$60,999.96	$12.50	4,880	Lease	Office Building	Rent Authorized	Standard; 90 day
479	Wayne	SOS	11144-2004-1208	17176 Farmington Road	Livonia	48153	07/17/2006	10/31/2015	$17,998.75	$215,985.00	$20.57	10,500	Lease	Office Building	Rent Authorized	Standard; 90 day
480	Wayne	SOS	11146-2004-1209	21572 Ecorse Rd.	Taylor	48180	01/01/2006	12/31/2015	$8,812.83	$105,753.96	$19.30	4,840	Lease	Office Building	Rent Authorized	Standard; 120 day
481	Wayne	SOS	11193-2005-0085	18412 Telegraph Road	Brownstown	48174	07/01/2006	06/30/2016	$5,876.33	$70,515.96	$19.75	3,400	Lease	Office Building	Rent Authorized	Standard; 90 day
482	Wayne	SOS	11195-2005-0060	14634-36 Mack Avenue	Detroit	48215	08/24/2006	08/23/2016	$6,816.00	$81,792.00	$25.56	3,200	Lease	Office Building	Rent Authorized	Standard; 90 day
483	Wayne	SOS	11299-2007-0027	8500 North Lilley Road	Canton	48187	10/13/2009	10/12/2019	$9,250.00	$111,000.00	$18.50	6,000	Lease	Office Building	Rent Authorized	Standard; 30 day
484	Wayne	SOS	11389-2008-0136	17500 Livernois	Detroit	48221	04/16/2010	04/15/2020	$6,720.54	$80,646.48	$21.50	3,751	Lease	Office Building	Rent Authorized	Standard; 90 day
485	Wayne	SOS	11495-2010-0196	26603 Michigan Avenue	Inkster	48141	05/01/2011	04/30/2021	$7,933.00	$95,196.00	$17.00	5,600	Lease	Office Building	Rent Authorized	Standard; 90 day
486	Wayne	SOS	7153-2004-1217	25700 Joy Road	Redford	48239	10/10/2005	10/09/2015	$5,866.67	$70,400.04	$14.50	4,400	Lease	Office Building	Rent Authorized	Standard; 90 day
487	Wexford	SOS	7525-2005-0068	1574 N Mitchell	Cadillac	49601	01/01/2007	12/31/2012	$2,745.00	$32,940.00	$14.26	2,310	Lease	Office Building	Holding Over	Standard; 90 day
488									Total Monthly Rent	Total Annual Rent	Avg. Total Rent	Total Square Footage				
489									$6,971,999.47	$83,669,148.27	$14.14	5,491,758				

	Q	R	S	T	U	V	W	X	Y	Z	AA	AB	AC	AD	AE	AF
476	None	One 5 yr; 90 day	Public Utilities, Janitorial, Dumpster Service, Pest Control	9,189.57	3,018.10	0.00	784.50	4,226.16	3,540.00	$59,326.33	$12.46	0.00	Actual	2013	Trafford Square L.P.	12627 Greenfield Avenue
477	None	None	Public Utilities, Janitorial, Dumpster Service	10,366.03	4,559.88	0.00	1,322.52	24,195.16	0.00	$88,707.59	$26.88	0.00	Actual	2013	Bel-Air Realty LLC	150 Great Neck Road
478	None	One 5 yr; 30 day	Public Utilities, Janitorial	11,356.78	3,540.00	0.00	321.14	4,226.16	0.00	$80,444.04	$16.48	0.00	Actual	2013	Westview Associates, LLC	30407 West 13 Mile Road
479	None	None	Public Utilities, Janitorial, Dumpster Service, Pest Control	18,127.26	4,757.00	0.00	861.19	7,266.20	0.00	$246,996.65	$23.52	0.00	Actual	2013	Farmington Six LLC	4521 PGA Blvd
480	None	None	Public Utilities, Janitorial	11,457.24	4,559.88	0.00	1,153.73	4,226.16	0.00	$127,150.97	$26.27	0.00	Actual	2013	Taylor Commons Lmt Partnership	22333 Allen Road
481	None	Three 5 yr; 60 day	Gross (Full Service)	0.00	0.00	0.00	271.85	4,226.16	0.00	$75,013.97	$22.06	0.00	Actual	2013	Flood Properties LLC	18406 Telegraph Road
482	None	Two 5 yr; 90 day	Public Utilities, Janitorial	12,083.98	5,539.00	0.00	282.85	25,053.46	-349.00	$124,402.29	$38.88	0.00	Actual	2013	Mack-Alter LLC	18633 Mack Avenue
483	None	One 5 yr; 60 day	Gross (Full Service)	0.00	0.00	0.00	236.85	4,226.16	0.00	$115,463.01	$19.24	0.00	Actual	2013	Golden Gate Shopping Center, LLC	4104 W. Maple Rd
484	None	None	Public Utilities	10,966.57	0.00	0.00	328.85	23,060.96	0.00	$115,002.86	$30.66	0.00	Actual	2013	Binno and Shallal	42690 Woodward Ave, Suite 225
485	None	Two 5 yr; 30 day	Gross (Full Service)	0.00	0.00	0.00	236.85	8,185.36	0.00	$103,618.21	$18.50	0.00	Actual	2013	City Market Place	124 W. Allegan Street
486	None	One 5 yr; 90 day	Public Utilities	8,234.19	0.00	0.00	486.85	25,535.96	0.00	$104,657.04	$23.79	0.00	Actual	2013	IWS Ventures LLC	31300 Orchard Lake Road
487	None	None	Public Utilities	6,683.82	0.00	0.00	0.00	0.00	0.00	$39,623.82	$17.15	0.00	Actual	2013	Mitchell Road Mall, LLC	28400 Northwestern Hwy 4th Fl
488																
489																

	AG	AH	AI	AJ	AK	AL	AM
476	Detroit	MI	48227			N/A - Branch Office	Branch Office
477	Great Neck	NY	11021			N/A - Branch Office	Branch Office
478	Farmington Hills	MI	48334			N/A - Branch Office	Branch Office
479	Palm Beach Garde	FL	33418			N/A - Branch Office	Branch Office
480	Woodhaven	MI	48183			N/A - Branch Office	Branch Office
481	Brownstown	MI	48143			N/A - Branch Office	Branch Office
482	Detroit	MI	48236			N/A - Branch Office	Branch Office
483	Bloomfield Hills	MI	48301			N/A - Branch Office	Branch Office
484	Bloomfield Hills	MI	48304			N/A - Branch Office	Branch Office
485	Lansing	MI	48933				No occupancy information supplied by Agency
486	Farmington Hills	MI	48334			N/A - Branch Office	Branch Office
487	Southfield	MI	48034			N/A - Branch Office	Branch Office
488							
489							

DTMB Real Estate Division

Active Lease Report as of March 1, 2014 - Lease by Use

	A	B	C	D	E	F	G	H	I	J	K	L	M	N	O	P
1	County	Dept	Lease #	Building Address	Building City	Bldg. Zip	Start Date	End Date	Monthly Rent	Annual Rent	SqFt Rate	SqFt	Contract Type	Use	Status	Cancel Clause
2	Kalamazoo	DCH	10555-2006-0253	Box A-1312 Oakland Dr	Kalamazoo	49008	07/01/1998	06/30/2098	$0.00	$0.00		0	Lease	Hospital	Rent Authorized	Standard; 60 day
3	Crawford	MSP	2933-1989-63	103 James St.	Grayling	49738	10/01/1989	12/31/2013	$10,626.21	$127,514.52	$11.37	11,215	Lease	Laboratory	Holding Over	Standard; 120 day
4	Delta	DNR	7500-2009-0407	1601 Ludington St.	Escanaba	49829	12/01/2005	11/30/2015	$2,391.00	$28,692.00	$8.07	2,936	Lease	Laboratory	Rent Authorized	Standard; 90 day
5	Eaton	LARA	10853-2000-1204	7707 Rickle Rd.	Lansing	48917	04/01/2001	03/31/2016	$27,497.71	$329,972.52	$28.99	11,382	Lease	Laboratory	Rent Authorized	Exec. New; 90 day
6	Ingham	DEQ	6686-2000-1348	815 Filley Street	Lansing	48906	04/01/2001	03/31/2016	$14,719.73	$176,636.76	$4.05	43,614	Lease	Laboratory	Rent Authorized	Standard; 60 day
7	Ingham	MDARD	9-1956-1	1615 S Harrison Road	East Lansing	48823	12/30/1956	02/10/2006	$0.00	$1.00	$0.00	43,000	Lease	Laboratory	Holding Over	Standard; 30 day
8	Macomb	MDOT	10255-2005-0192	35414 and 35418 Mound Road	Sterling Heights	48314	06/01/2006	05/31/2016	$6,651.00	$79,812.00	$8.48	9,412	Lease	Laboratory	Rent Authorized	Standard; 90 day
9	Macomb	MSP	7170-2009-0002	42800 Merrill	Sterling Heights	48314	03/01/2010	02/29/2020	$15,933.69	$191,204.28	$14.75	12,963	Lease	Laboratory	Rent Authorized	Standard; 90 day
10	Montmorency	MDARD	10698-2008-0127	16860 M-32 East	Atlanta	49709	11/01/2009	10/31/2019	$4,092.92	$49,115.04	$5.17	9,500	Lease	Laboratory	Rent Authorized	Standard; 90 day
11	Chippewa	DOC	11125-2005-0133	Near Kinross Correctional Facility	Kinross	49788	12/01/2005	11/30/2045	$0.00	$58.33		0	Lease	Land	Rent Authorized	Standard; 90 day
12	Delta	MSP	293-1943-2	City Reservoir	Gladstone	49837	07/29/1943	07/28/2043	$0.00	$1.00	$0.00	0	Lease	Land	Rent Authorized	No Cancellation
13	Dickinson	MSP	298-2004-1250	Highway US 2	Iron Mountain	49801	12/30/1985	06/30/2015	$44.59	$535.08		0	Lease	Land	Rent Authorized	Standard; 30 day
14	Eaton	DMVA	10159-2010-0463	16801 Wright Rd.	Grand Ledge	48837	07/01/2011	06/30/2021	$1,583.33	$18,999.96		0	Lease	Land	Rent Authorized	Standard; 60 day

	Q	R	S	T	U	V	W	X	Y	Z	AA	AB	AC	AD	AE
1	Purchase Option	Option Term	Tenant Responsibilities	Public Utilities	Janitorial	Grounds	Other	Security	Rent Adjust	Total Expenses	Square Foot Rate Expense	Rennovations	Expense	Expense Year	Lessor
2	None	None	Public Utilities, Janitorial, Dumpster Service, Grounds	480,294.88	0.00	0.00	0.00	0.00	0.00	$480,294.88	$0.00	0.00	Actual	2013	Western Michigan University
3	None	None	Gross (Full Service)	791.59	0.00	0.00	620.00	0.00	0.00	$128,926.11	$11.50	0.00	Actual	2013	City of Grayling
4	None	One 5 yr; 30 day	Janitorial	0.00	0.00	0.00	0.00	0.00	0.00	$28,692.00	$9.77	0.00	N/A	0	Bay de Noc Development, LLC
5	None	None	Public Utilities	86,037.95	0.00	0.00	0.00	0.00	305.00	$416,315.47	$36.58	0.00	Actual	2013	Lawrence D. & Doris A. Clark
6	None	One 5 yr; 60 day Two 10 yr; 60 day	Public Utilities, Janitorial, Dumpster Service, Grounds, Pest Control	31,167.18	2,918.28	2,160.00	1,945.52	0.00	19,609.00	$234,436.74	$5.38	0.00	Actual	2012	Spadafore Distributing Co.
7	None	None	Public Utilities, Janitorial, Grounds	459,174.43	33,845.50	16,398.40	48,521.00	0.00	0.00	$557,940.33	$12.98	58,061.00	Actual	2013	State Board of Agriculture
8	None	One 5 yr; 60 day	Public Utilities, Janitorial, Dumpster Service, Pest Control	18,353.40	9,412.00	0.00	0.00	0.00	0.00	$107,577.40	$11.43	0.00	Estimated	2013	Mound Industrial Common s LLC
9	None	None	Public Utilities, Janitorial	36,108.98	0.00	0.00	4,502.19	1,624.00	0.00	$233,439.45	$18.01	0.00	Actual	2013	Mancini Enterprises, LLC
10	None	Two 5 yr; 60 day	Public Utilities, Janitorial, Dumpster Service, Grounds	7,473.32	3,981.96	2,925.00	1,527.58	0.00	0.00	$65,022.90	$6.84	0.00	Actual	2013	D & TK Incorporated
11	None	One 40 yr; 30 day	Gross (Full Service)	0.00	0.00	0.00	0.00	0.00	0.00	$58.33	$0.00	0.00	Actual	2013	Chippewa County EDC
12	None	None	Gross (Full Service)	0.00	0.00	0.00	0.00	0.00	0.00	$1.00	$0.00	0.00	Actual	2013	City of Gladstone
13	None	None	Gross (Full Service)	0.00	0.00	0.00	0.00	0.00	0.00	$535.08	$0.00	0.00	Actual	2013	City of Iron Mountain
14	None	None	Gross (Full Service)	0.00	0.00	0.00	0.00	0.00	0.00	$18,999.96	$0.00	0.00	Actual	2013	City of Grand Ledge

DTMB Real Estate Division

Active Lease Report as of March 1, 2014 - Lease by Use

	AF	AG	AH	AI	AJ	AK	AL	AM
1	Lessor Address	Lessor City	Lessor State	Lessor Zip	Number of workstations, hard-walled offices, etc.	Number of employees, and contractors at this facility.	Occupancy Rate	Notes
2	W Michigan S3050	Kalamazoo	MI	49008			N/A - Hospital	
3	PO Box 549	Grayling	MI	49738			N/A - Lab	
4	PO Box 278	Escanaba	MI	49829			N/A - Lab	
5	6851 Millet Highway	Lansing	MI	48917	12	9	100%	
6	2932 Sanders Road	Lansing	MI	48917			N/A - Lab	
7	M.S.U.	East Lansing	MI	48823			N/A - Lab	
8	42850 Mound Road	Sterling Heights	MI	48314	16	16	100%	
9	6850 Nineteen Mile	Sterling Heights	MI	48314			N/A - Lab	
10	8344 Hall Road, Ste 209	Utica	MI	48317			N/A - Lab	
11	119 Airport Drive	Kincheloe	MI	49788			N/A - Land	
12	1100 Delta Avenue	Gladstone	MI	49837			N/A - Land	
13	501 South Stephenson Avenue	Iron Mountain	MI	49801			N/A - Land	
14	200 E. Jefferson	Grand Ledge	MI	48837-1537			N/A - Land	

DTMB Real Estate Division

Active Lease Report as of March 1, 2014 - Lease by Use

	A	B	C	D	E	F	G	H	I	J	K	L	M	N	O	P
15	Gogebic	MSP	325-1960-1	City Resevoir	Wakefield	49968	05/19/1960	05/18/2060	$0.00	$1.00	$0.00	0	Lease	Land	Rent Authorized	Either Party; 90 day
16	Gogebic	MSP	339-1986-2	100 Sunday Lake St.	Wakefield	49968	01/01/1936	12/31/2035	$0.00	$1.00	$0.00	11,955	Lease	Land	Rent Authorized	Standard; 30 day
17	Hillsdale	MSP	302-1955-1	Fayette Twp Hillsdale Cty	Jonesville	49250	04/15/1955	04/14/2054	$0.00	$1.00	$0.00	0	Lease	Land	Rent Authorized	Lessor; 30 day
18	Ingham	DMVA	6618-1985-96	2502 S Washington	Lansing	48910	08/01/1985	07/31/2013	$0.00	$0.00	$0.00	0	RA	Land	Holding Over	Standard; 30 day
19	Iosco	DNR	11030-2009-0086	US 123 & Wadsworth	East Tawas	48730	06/01/2009	05/31/2019	$0.00	$0.00		13,200	Lease	Land	Rent Authorized	Either Party; 90 day
20	Iron	DNR	11032-2006-0130	Iron County Airport	Mastadon Two	49920	01/01/2007	12/31/2012	$0.00	$87.00		0	Lease	Land	Holding Over	Standard; 90 day
21	Leelanau	MSP	10753-1999-1394		Leland	49654	01/01/2000	12/31/2029	$0.00	$0.00	$0.00	1,000	Lease	Land	Rent Authorized	Standard; 180 day
22	Luce	DNR	11041-2007-0013	5340 County Rd 399	Newberry	49868	01/01/2005	12/31/2014	$33.33	$399.96	$0.00	0	Lease	Land	Rent Authorized	Standard; 90 day
23	Mackinac	MDOT	4296-1980-34	M 185	Mackinac Island	49757	02/21/1980	02/20/2030	$0.00	$0.00	$0.00	0	Lease	Land	Rent Authorized	Standard; 90 day
24	Otsego	MSP	11031-2001-1071	580 South Otsego Avenue	Gaylord	49735	10/01/2005	09/30/2015	$0.00	$5,000.00	$0.00	0	Lease	Land	Rent Authorized	Standard; 90 day
25	Schoolcraft	MSP	305-1942-2	Lakeside Park Property	Manistique	49854	06/12/1942	06/11/2042	$0.00	$0.00	$0.00	0	Lease	Land	Rent Authorized	No Cancellation
26	Mackinac	MSP	10778-1999-1102	W1022 West US-2	St Ignace	49781	03/10/2000	03/09/2015	$1,331.10	$15,973.20	$10.20	1,566	Lease	Mechanic Shop	Rent Authorized	Standard; 90 day
27	Oakland	LARA	11418-2010-0003	25680 West Eight Mile Road	Southfield	48033	10/01/2010	09/30/2020	$17,728.00	$212,736.00	$12.50	17,019	Lease	Mixed Use	Rent Authorized	Exec. New; 90 day
28	Wayne	DOC	10965-2010-0206	5300 Lawton	Detroit	48208	09/01/2003	08/31/2023	$51,608.00	$619,296.00	$16.09	38,494	Lease	Mixed Use	Rent Authorized	Exec. New; 180 day
29	Wayne	MDOT	11714-2013-0299	34400 Industrial Road	Livonia	48150	11/01/2013	10/31/2014	$24,750.00	$297,000.00	$9.83	30,208	RA	Mixed Use	Rent Authorized	Standard; 30 day
30	Alcona	SOS	7483-2010-0370	205 N. State St.	Harrisville	48740	06/01/2010	05/31/2020	$1,227.00	$14,724.00	$13.23	1,113	Lease	Office Building	Rent Authorized	Standard; 120 day

	Q	R	S	T	U	V	W	X	Y	Z	AA	AB	AC	AD	AE
15	None	None	Gross (Full Service)	0.00	0.00	0.00	0.00	0.00	0.00	$1.00	$0.00	0.00	Actual	2013	City of Wakefield
16	None	None	Gross (Full Service)	0.00	0.00	0.00	0.00	0.00	0.00	$1.00	$0.00	0.00	Actual	2013	City of Wakefield
17	None	None	Gross (Full Service)	0.00	0.00	0.00	0.00	0.00	0.00	$1.00	$0.00	0.00	Actual	2013	Fayette Twp Hillsdale Cty
18	None	None	Gross (Full Service)	0.00	0.00	0.00	0.00	0.00	0.00	$0.00	$0.00	0.00	Actual	2013	Ingham Medical Center
19	None	None	Gross (Full Service)	0.00	0.00	0.00	0.00	0.00	0.00	$0.00	$0.00	0.00	Actual	2013	City of East Tawas
20	None	None	Grounds	0.00	0.00	0.00	0.00	0.00	0.00	$87.00	$0.00	0.00	N/A		County of Iron
21	Right of 1st Refusal	Two 10 yr; 90 day	Electricity, Grounds	1,670.00	0.00	330.00	0.00	0.00	0.00	$2,000.00	$2.00	0.00	Estimated	2013	County Of Leelanau
22	None	Ten 1 yr; 60 day	Grounds	0.00	0.00	0.00	0.00	0.00	0.00	$399.96	$0.00	0.00	N/A		County of Luce
23	None	One 5 yr; 90 day	Gross (Full Service)	0.00	0.00	0.00	0.00	0.00	0.00	$0.00	$0.00	0.00	Actual	2013	City of Mackinac Island
24	None	One 10 yr; 30 day	Grounds	0.00	0.00	0.00	0.00	0.00	0.00	$5,000.00	$0.00	0.00	N/A		County of Otsego
25	None	None	Gross (Full Service)	0.00	0.00	0.00	0.00	0.00	0.00	$0.00	$0.00	0.00	Actual	2013	City of Manistique
26	None	None	Public Utilities, Janitorial	3,053.70	1,566.00	0.00	0.00	0.00	0.00	$20,592.90	$13.15	0.00	Estimated	2013	Margaret M. Huskey
27	None	Two 5 yr; 60 day	Public Utilities	21,672.73	0.00	0.00	0.00	0.00	0.00	$234,408.73	$13.77	0.00	Actual	2013	United Center, LLC
28	None	None	Public Utilities, Janitorial, Dumpster Service, Pest Control	112,128.00	42,854.00	0.00	3,062.00	50,668.00	0.00	$828,008.00	$21.51	0.00	Actual	2013	5300 Lawton, Inc
29	None	None	Gross (Full Service)	0.00	0.00	0.00	0.00	0.00	0.00	$297,000.00	$9.83	0.00	Actual	2013	Adrian L. Leica
30	None	None	Gross (Full Service)	0.00	0.00	0.00	0.00	0.00	0.00	$14,724.00	$13.23	0.00	Actual	2013	Bruce and Julie Dietz

	AF	AG	AH	AI	AJ	AK	AL	AM
15	311 Sunday Lake Street	Wakefield	MI	49968			N/A - Land	
16	311 Sunday Lake Street	Wakefield	MI	49968			N/A - Land	
17	6600 Dobson Rd	Jonesville	MI	49250			N/A - Land	
18	401 W Greenlawn	Lansing	MI	48910-0899			N/A - Land	
19	760 Newman Street	East Tawas	MI	48730-0672			N/A - Land	
20	2 South Sixth Street	Crystal Falls	MI	49920			N/A - Land	
21	301 Cedar Street	Leland	MI	49654			N/A - Land	
22	County Government Building	Newberry	MI	49868			N/A - Land	
23	Market Street	Mackinac Island	MI	49757-0455			N/A - Land	
24	225 W Main Street, Room 202	Gaylord	MI	49735			N/A - Land	
25	70 Maple Street	Manistique	MI	49854			N/A - Land	
26	182 First Street	St Ignace	MI	49781			N/A - Mechanic Shop	
27	124 West Allegan Street	Lansing	MI	48933	44	40	100%	
28	2411 Vinewood	Detroit	MI	48216				No occupancy information supplied by Agency
29	6306 Bay Point Drive	Washington	MI	48094				
30	105 Glenridge	Alpena	MI	49707			N/A - Branch Office	Branch Office

DTMB Real Estate Division

Active Lease Report as of March 1, 2014 - Lease by Use

	A	B	C	D	E	F	G	H	I	J	K	L	M	N	O	P
31	Alger	SOS	2486-2004-1198	418 Mill St.	Munising	49862	08/01/1995	07/13/2015	$545.00	$6,540.00	$10.90	600	Lease	Office Building	Rent Authorized	Standard; 30 day
32	Alger	DHS	2719-1997-1020	103 Court St.	Munising	49862	11/05/1999	11/04/2024	$8,607.06	$103,284.72	$18.59	5,556	Lease	Office Building	Rent Authorized	Executive Old; 60 day
33	Allegan	SOS	10135-2004-1067	430 Western Ave, Ste. C	Allegan	49010	07/01/2006	06/30/2016	$1,867.80	$22,413.60	$12.47	1,584	Lease	Office Building	Rent Authorized	Standard; 90 day
34	Allegan	MSP	1024-2009-0075	2 Oak St.	Wayland	49348	01/01/2009	12/31/2014	$472.24	$5,666.88	$0.55	9,801	Lease	Office Building	Rent Authorized	Either Party; 60 day
35	Allegan	DHS	11026-2003-1031	3255 122nd Ave.	Allegan	49010	09/01/2003	08/31/2023	$32,856.92	$394,283.04	$20.36	19,362	Sublease	Office Building	Rent Authorized	Leg. Rest; 90 day
36	Allegan	MSP	11421-2010-0101	3463 Blue Star Hwy.	Saugatuck	49453	03/01/2010	02/28/2011	$0.00	$12.00		835	RA	Office Building	Holding Over	Either Party; 60 day
37	Alpena	MDOT	10739-1998-1291	1540 Airport Rd. M-32	Alpena	49707	02/22/2000	02/21/2020	$6,115.00	$73,380.00	$12.23	6,000	Lease	Office Building	Rent Authorized	Standard; 90 day
38	Alpena	MSP	10829-2000-1036	3283 W. Washington Ave.	Alpena	49707	01/01/2001	12/31/2020	$10,792.07	$129,504.84	$11.21	11,548	Lease	Office Building	Rent Authorized	Standard; 30 day
39	Alpena	LARA	11628-2012-0198	315 W Chisholm St.	Alpena	49707	06/01/2012	05/31/2013	$237.55	$2,850.60	$10.00	285	RA	Office Building	Holding Over	Standard; 30 day
40	Alpena	MSF	11749-2014-0027	315 West Chisholm	Alpena	49707	11/01/2013	04/30/2014	$169.69	$2,036.28	$14.24	143	RA	Office Building	Rent Authorized	Standard; 30 day
41	Alpena	DHS	7707-1990-1254	711 W Chisholm St.	Washington	49707	12/01/1992	11/30/2022	$5,556.25	$66,675.00	$12.15	17,500	Lease	Office Building	Rent Authorized	Leg. Rest; 90 day
42	Antrim	DHS	10171-2004-1006	203 E Cayuga St.	Bellaire	49615	06/01/1994	12/31/2014	$6,512.08	$78,144.96	$12.97	6,025	Lease	Office Building	Rent Authorized	Standard; 90 day
43	Antrim	SOS	10194-2004-1136	4607 S M-88 Highway	Bellaire	49615	04/01/2005	03/31/2015	$750.00	$9,000.00	$8.57	1,050	Lease	Office Building	Rent Authorized	Standard; 90 day

	Q	R	S	T	U	V	W	X	Y	Z	AA	AB	AC	AD	AE
31	None	None	Gross (Full Service)	0.00	0.00	0.00	0.00	0.00	0.00	$6,540.00	$10.90	0.00	Actual	2013	Michael J Kolbus
32	None	One 5 yr; 30 day	Janitorial	0.00	6,798.57	0.00	0.00	0.00	0.00	$110,083.29	$19.81	0.00	Actual	2013	Alger County
33	None	None	Public Utilities, Janitorial, Dumpster Service, Pest Control	4,673.65	3,736.00	0.00	90.00	0.00	0.00	$30,913.25	$19.52	0.00	Actual	2013	Schulz Properties, LLC
34	None	Two 2 yr; 90 day	Grounds	17,416.70	8,500.00	468.00	1,622.25	0.00	0.00	$33,673.83	$3.44	0.00	Actual	2013	Barry Brower
35	None	Two 5 yr; 60 day	Gross (Full Service)	0.00	0.00	0.00	912.36	0.00	0.00	$395,195.40	$20.41	0.00	Actual	2013	County of Allegan
36	None	None	Public Utilities, Janitorial	0.00	0.00	0.00	0.00	0.00	0.00	$12.00	$0.01	0.00	N/A		Saugatuck Township
37	None	One 5 yr; 60 day	Public Utilities, Janitorial	12,994.32	6,600.00	0.00	0.00	0.00	0.00	$92,974.32	$15.50	0.00	Actual	2013	County of Alpena
38	Market after 10th yr	Two 5 yr; 30 day	Public Utilities, Janitorial, Dumpster Service, Grounds, Pest Control	31,735.62	5,170.04	1,934.50	4,627.40	0.00	0.00	$172,972.40	$14.98	0.00	Actual	2013	Bruce and Julie Dietz
39	None	None	Public Utilities, Janitorial, Dumpster Service, Grounds, Pest Control	555.75	285.00	94.05	0.00	0.00	0.00	$3,785.40	$13.28	0.00	Estimated	2013	Northeast Michigan Consortium
40	None	None	Gross (Full Service)	0.00	0.00	0.00	0.00	0.00	0.00	$2,036.28	$14.24	0.00	Actual	2013	Northeast Michigan Consortium
41	None	None	Public Utilities	40,403.11	0.00	0.00	2,995.00	0.00	0.00	$110,073.11	$6.29	0.00	Actual	2013	County of Alpena
42	None	None	Gross (Full Service)	0.00	0.00	0.00	0.00	0.00	0.00	$78,144.96	$12.97	0.00	Actual	2013	County of Antrim
43	None	None	Public Utilities, Janitorial	2,729.60	4,810.00	0.00	750.58	0.00	0.00	$17,290.18	$16.47	0.00	Actual	2013	Oalaego, LLC

	AF	AG	AH	AI	AJ	AK	AL	AM
31	418 Mill Street	Munising	MI	49862			N/A - Branch Office	Branch Office
32	P O Box 538	Munising	MI	49862	17	10	100%	
33	3255 118th Avenue	Allegan	MI	49010			N/A - Branch Office	Branch Office
34	5149 Campbell Lake Road	Anacortes	WA	98221			N/A - Parking	
35	3283 122nd Avenue	Allegan	MI	49010	92	92	100%	
36	3461 Blue Star Highway	Saugatuck	MI	49453			100%	
37	Court House, Chisholm Street	Alpena	MI	49707	19	19	100%	
38	105 Glenridge	Alpena	MI	49707	15	32	47%	
39	20709 State Street	Onaway	MI	49765	2	1	100%	
40	20709 State Street	Onaway	MI	49765				
41	Court House, Chisholm Street	Alpena	MI	49707	69	57	100%	
42	County Building	Bellaire	MI	49615	17	15	100%	
43							N/A - Branch Office	Branch Office

	A	B	C	D	E	F	G	H	I	J	K	L	M	N	O	P
44	Arenac	DHS	6928-1987-176	3709 Deer River	Standish	48658	11/01/1987	10/31/2012	$7,200.00	$86,400.00	$9.00	9,600	Lease	Office Building	Holding Over	Standard; 90 day
45	Arenac	SOS	7879-2002-2084	529 Main St.	Standish	48658	01/01/2003	12/31/2022	$1,245.42	$14,945.04	$8.75	1,708	Lease	Office Building	Rent Authorized	Standard; 90 day
46	Baraga	DHS	10723-2007-0160	108 Main St.	Baraga	49908	09/01/2000	08/31/2015	$8,357.46	$100,289.52	$15.23	6,585	Lease	Office Building	Rent Authorized	Standard; 90 day
47	Baraga	SOS	1285-2009-0003	115 N Front St.	L'Anse	49946	04/01/2000	03/31/2020	$600.00	$7,200.00	$8.81	817	Lease	Office Building	Rent Authorized	Standard; 90 day
48	Barry	SOS	10511-2012-0013	1611 S. Hanover	Hastings	49058	03/01/2008	02/28/2018	$3,699.71	$44,396.52	$15.97	2,780	Lease	Office Building	Rent Authorized	Standard; 90 day
49	Barry	DHS	10766-1998-1164	430 E Barfield Dr.	Hastings	49058	12/01/2000	11/30/2020	$20,167.00	$242,004.00	$19.00	12,737	Lease	Office Building	Rent Authorized	Exec. New; 90 day
50	Barry	MSP	6563-2011-0356	1127 W. State St.	Hastings	49058	10/01/2010	09/30/2020	$1,132.80	$13,593.60	$9.60	1,416	Lease	Office Building	Rent Authorized	Standard; 90 day
51	Bay	DHS	10343-2010-0642	1415 W Center Rd.	Bay City	48732-2123	12/11/1996	12/10/2016	$26,264.46	$315,173.52	$10.34	30,481	Lease	Office Building	Rent Authorized	Standard; 120 day
52	Bay	SOS	10399-2006-0067	1007 N Euclid St.	Bay City	48706	06/16/2007	06/15/2017	$3,575.00	$42,900.00	$12.00	3,575	Lease	Office Building	Rent Authorized	Standard; 90 day
53	Bay	MSP	10696-1999-1052	3202 S Euclid	Bay City	48706	06/01/1999	05/31/2014	$2,024.00	$24,288.00	$6.10	3,983	Lease	Office Building	Rent Authorized	Standard; 90 day
54	Bay	MSF	11305-2013-0317	4071 N. Euclid Ave.	Bay City	48707	10/01/2013	08/31/2014	$97.52	$1,170.24	$11.82	99	RA	Office Building	Rent Authorized	Standard; 30 day
55	Bay	DEQ	11320-2009-0008	401 Ketchum St.	Bay City	48708	01/01/2009	12/31/2038	$33,461.55	$401,538.60	$19.08	21,045	Lease	Office Building	Rent Authorized	Exec. New; 90 day
56	Bay	DHS	11342-2009-0105	401 Ketchum St.	Bay City	48708	01/01/2009	12/31/2028	$7,072.29	$84,867.48	$21.48	3,951	Lease	Office Building	Rent Authorized	Executive; 90 day
57	Bay	DOC	11609-2012-0113	1230 Washington Ave.	Bay City	48708	07/01/2012	01/31/2013	$657.00	$7,884.00	$9.61	820	RA	Office Building	Holding Over	Standard; 30 day
58	Benzie	SOS	11412-2009-0035	10577 Main St.	Honor	49640	12/01/2009	11/30/2019	$2,100.00	$25,200.00	$16.80	1,500	Lease	Office Building	Rent Authorized	Standard; 90 day

	Q	R	S	T	U	V	W	X	Y	Z	AA	AB	AC	AD	AE
44	None	One 5 yr; 90 day	Public Utilities, Janitorial, Dumpster Service, Grounds	18,408.30	8,766.98	6,616.40	0.00	0.00	7,616.00	$127,807.68	$13.31	0.00	Actual	2013	Cathead Properties L.L.C.
45	None	None	Public Utilities, Janitorial	3,936.89	5,418.25	0.00	0.00	0.00	0.00	$24,300.18	$14.23	0.00	Actual	2013	Standish Plaza Associates
46	Anytime after 1st year	One 5 yr; 30 day	Public Utilities, Janitorial	14,351.99	6,879.95	0.00	0.00	0.00	0.00	$121,521.46	$18.45	0.00	Actual	2013	Steven P. & Nancy A. Kinnunen
47	None	None	Gross (Full Service)	0.00	0.00	0.00	0.00	0.00	0.00	$7,200.00	$8.81	0.00	Actual	2013	William McGlue, Post 144
48	None	None	Public Utilities, Janitorial	5,499.28	3,688.00	0.00	68.50	0.00	0.00	$53,652.30	$19.30	0.00	Actual	2013	Meadowstone, L.L.C.
49	None	Two 5 yr; 60 day	Public Utilities, Janitorial, Pest Control	37,616.92	10,563.89	0.00	0.00	0.00	0.00	$290,184.81	$22.78	0.00	Actual	2013	Strawberry Enterprises L.C.
50	None	None	Public Utilities	2,761.20	0.00	0.00	0.00	0.00	0.00	$16,354.80	$11.55	0.00	Estimated	2013	JSL Associates
51	None	Six 5 yr; 30 day	Public Utilities, Janitorial, Dumpster Service, Pest Control	63,448.44	37,127.78	0.00	1,528.36	0.00	0.00	$417,278.10	$13.69	0.00	Actual	2013	Dore Hampton, LLC
52	None	One 5 yr; 60 day	Public Utilities, Janitorial, Dumpster Service	10,072.05	5,794.59	0.00	237.49	4,952.16	0.00	$63,956.29	$17.89	0.00	Actual	2013	Ray's Family Center
53	None	None	Public Utilities, Janitorial	7,766.85	3,983.00	0.00	0.00	0.00	0.00	$36,037.85	$9.05	0.00	Estimated	2013	Enterprise Sales & Service Inc.
54	None	None	Gross (Full Service)	0.00	0.00	0.00	0.00	0.00	0.00	$1,170.24	$11.82	0.00	Actual	2013	Saginaw Co as Fis Agent GLBMW
55	None	None	Public Utilities, Janitorial, Dumpster Service	39,909.79	27,013.20	0.00	1,797.25	0.00	56,457.66	$526,716.50	$25.03	0.00	Actual	2012	CFP Michigan, LLC
56	None	Two 5 yr; 180 day	Public Utilities, Janitorial, Dumpster Service	7,704.45	3,951.00	0.00	0.00	0.00	10,798.00	$107,320.93	$27.16	0.00	Estimated	2013	CFP Michigan, LLC
57	None	None	Gross (Full Service)	0.00	0.00	0.00	0.00	0.00	0.00	$7,884.00	$9.61	0.00	Actual	2013	Bay County
58	None	Two 5 yr; 60 day	Janitorial	0.00	4,056.24	0.00	50.00	0.00	0.00	$29,306.24	$19.54	0.00	Actual	2013	Beaton Development, Inc.

	AF	AG	AH	AI	AJ	AK	AL	AM
44	777 West Cedar Ave.,	Gladwin	MI	48624	36	34	100%	
45	606 Handy Drive	Bay City	MI	48706			N/A - Branch Office	Branch Office
46	15980 Niemi Rd	Atlantic Mine	MI	49905	20	11	100%	
47	115 North Front St.	L'Anse	MI	49946			N/A - Branch Office	Branch Office
48	231 W. Fulton Street	Grand Rapids	MI	49503			N/A - Branch Office	Branch Office
49	821 S. Elmwood Avenue, Studio D	Traverse City	MI	49684	50	45	100%	
50	1127 W. State Street	Hastings	MI	49058	4	14	29%	
51	900 Harry Truman Parkway	Bay City	MI	48706	107	107	100%	
52	715 McGraw Street	Bay City	MI	48708			N/A - Branch Office	Branch Office
53	PO BOX 1234	Bay City	MI	48706	5	7	71%	
54	1600 North Michigan Avenue	Saginaw	MI	48607			100%	
55	18338 Minnetonka Blvd	Deephaven	MN	55392				No occupancy information supplied by Agency
56	18338 Minnetonka Blvd	Deephaven	MN	55392	18	18	100%	
57	515 Center Avenue, Suite 401	Bay City	MI	48708				No occupancy information supplied by Agency
58	4030 N. Setterbo Road	Suttons Bay	MI	49682			N/A - Branch Office	Branch Office

	A	B	C	D	E	F	G	H	I	J	K	L	M	N	O	P
59	Benzie	DHS	2340-2007-0153	448 Court Place	Beulah	49617	11/01/1999	10/31/2019	$8,809.27	$105,711.24	$17.56	6,020	Lease	Office Building	Rent Authorized	Exec. New; 60 day
60	Berrien	SOS	10309-2005-0166	110 E. Main St.	Niles	49120	08/16/2006	08/15/2016	$2,351.76	$28,221.12	$9.57	2,842	Lease	Office Building	Rent Authorized	Standard; 90 day
61	Berrien	SOS	11074-2005-0160	1960 Mall Place	Benton Harbor	49022	01/01/2005	12/31/2014	$7,221.19	$86,654.28	$16.86	4,851	Lease	Office Building	Rent Authorized	Standard; 90 day
62	Berrien	DHS	11164-2010-0354	499 W Main St.	Benton Harbor	49022	09/01/2012	08/31/2013	$5,382.00	$64,584.00	$18.72	3,450	RA	OFFICE BUILDING	Holding Over	Standard; 30 day
63	Berrien	DMVA	11279-2006-0243	115 Main St.	St Joseph	49085	01/01/2008	12/31/2017	$1,996.50	$23,958.00	$24.12	950	Lease	Office Building	Rent Authorized	Standard; 30 day
64	Berrien	MSF	11661-2014-0028	499 W Main St.	Benton Harbor	49022	09/01/2013	05/31/2014	$168.48	$2,021.76	$18.72	108	RA	Office Building	Rent Authorized	Standard; 30 day
65	Berrien	DOC	7621-2010-0468	497 Waukonda Ave.	Benton Harbor	49022	07/01/2009	06/30/2019	$8,356.00	$100,272.00	$17.53	5,720	Lease	Office Building	Rent Authorized	Standard; 90 day
66	Berrien	DHS	7807-2001-1330	401 Eighth St	Benton Harbor	49022	01/14/1994	01/13/2024	$131,024.05	$1,572,288.60	$21.34	73,684	Lease	Office Building	Rent Authorized	Leg. Rest; 60 day
67	Branch	DHS	10485-1996-1367	388 Keith Wilhelm Dr.	Coldwater	49036	04/01/1999	03/31/2019	$19,365.16	$232,381.92	$17.50	13,278	Lease	Office Building	Rent Authorized	Exec. Leg; 60 day
68	Branch	SOS	7343-2009-0306	7 Vans Ave.	Coldwater	49036	09/01/2010	08/31/2020	$1,234.00	$14,808.00	$7.15	2,071	Lease	Office Building	Rent Authorized	Standard; 90 day
69	Calhoun	DHS	10362-2011-0233	424 Riverside Dr.	Battle Creek	49015	06/01/2013	05/31/2023	$7,186.67	$86,240.04	$15.68	5,500	Lease	Office Building	Rent Authorized	Standard; 90 day
70	Calhoun	SOS	11336-2007-0121	2545 Capital Ave. SW	Battle Creek	49015	10/23/2008	10/22/2018	$6,756.50	$81,078.00	$18.18	4,460	Lease	Office Building	Rent Authorized	Standard; 90 day
71	Calhoun	DOC	11394-2008-0057	190 E. Michigan	Battle Creek	49014	09/01/2009	08/30/2019	$5,084.45	$61,013.40	$15.33	3,980	Lease	Office Building	Rent Authorized	Standard; 90 day
72	Calhoun	DEQ	11672-2013-0300	13444 Preston Dr.	Marshall	49068	10/15/2012	09/30/2014	$5,920.00	$71,040.00	$20.00	3,552	RA	Office Building	Rent Authorized	Standard; 30 day

	Q	R	S	T	U	V	W	X	Y	Z	AA	AB	AC	AD	AE
59	None	Two 5 yr; 30 day	Janitorial	0.00	6,519.93	0.00	887.62	0.00	0.00	$113,118.79	$18.79	0.00	Actual	2013	Benzie County
60	None	None	Public Utilities, Janitorial, Dumpster Service, Pest Control	6,464.89	3,120.00	684.00	0.00	4,952.16	0.00	$43,442.17	$15.29	0.00	Actual	2013	Riverfront SC, Inc.
61	None	One 5 yr; 120 day	Gross (Full Service)	0.00	0.00	0.00	380.50	21,880.98	0.00	$108,915.76	$22.45	0.00	Actual	2013	Orchards Plaza, LLC
62	None	None	Gross (Full Service)	0.00	0.00	0.00	0.00	0.00	0.00	$64,584.00	$18.72	0.00	Actual	2013	Berrien-Cass-Van Buren Workforce
63	None	None	Janitorial	0.00	0.00	0.00	0.00	0.00	0.00	$23,958.00	$25.22	0.00	Actual	2013	B L & C Realty, Inc.
64	None	None	Gross (Full Service)	0.00	0.00	0.00	0.00	0.00	0.00	$2,021.76	$18.72	0.00	Actual	2013	Berrien-Cass-Van Buren Workforce
65	None	One 5 yr; 60 day	Janitorial	0.00	9,849.00	0.00	0.00	0.00	0.00	$110,121.00	$19.25	0.00	Actual	2013	Kalamazoo Probation Enhancement
66	365 days after 01/13/23	None	Public Utilities, Janitorial	119,172.44	46,404.72	0.00	8,852.08	0.00	231,659.00	$1,978,376.84	$26.85	0.00	Actual	2013	B-H Prop. Ltd. Partnership
67	None	Two 5 yr; 30 day	Janitorial, Dumpster Service	0.00	9,800.00	0.00	721.92	0.00	16,629.00	$259,532.84	$19.55	0.00	Actual	2013	County of Branch
68	None	One 5 yr; 60 day	Public Utilities, Janitorial, Dumpster Service, Pest Control	5,486.90	4,836.00	0.00	618.78	0.00	0.00	$25,749.68	$12.43	0.00	Actual	2013	B.W.P. Leasing Services, LLC
69	None	One 5 yr; 30 day	Gross (Full Service)	0.00	0.00	0.00	0.00	0.00	0.00	$86,240.04	$15.68	0.00	Actual	2013	Karen R. Baker
70	None	One 5 yr; 60 day	Public Utilities	7,597.56	0.00	0.00	236.85	4,914.64	0.00	$93,827.05	$21.04	0.00	Actual	2013	BC Capital Centre
71	None	Two 5 yr; 60 day	Gross (Full Service)	0.00	0.00	0.00	0.00	0.00	0.00	$61,013.40	$15.33	0.00	Actual	2013	County of Calhoun
72	None	None	Gross (Full Service)	0.00	0.00	0.00	0.00	0.00	0.00	$71,040.00	$20.00	0.00	Actual	2013	Weston Solutions, Inc.

	AF	AG	AH	AI	AJ	AK	AL	AM
59	425 Court Place	Beulah	MI	49617	35	28	100%	
60	1410 S Clinton	Chicago	IL	60607			N/A - Branch Office	Branch Office
61	1974 Mall Pl	Benton Harbor	MI	49022			N/A - Branch Office	Branch Office
62	499 West Main St	Benton Harbor	MI	49022	16	16	100%	
63	117 Main Street	St Joseph	MI	49085	2	2	100%	
64	499 West Main St	Benton Harbor	MI	49022			100%	
65	519 South Park Street	Kalamazoo	MI	49007				No occupancy information supplied from Agency
66	401 Eight St	Bath	MI	48808	230	198	100%	
67	31 Division St	Coldwater	MI	49036	61	57	100%	
68	403 E. Chicago Street	Coldwater	MI	49036			N/A - Branch Office	Branch Office
69	424 Riverside Drive	Battle Creek	MI	49015	24	22	100%	
70	750 Trade Centre Way, Suite 100	Kalamazoo	MI	49005			N/A - Branch Office	Branch Office
71	315 W Green St	Marshall	MI	49068				No occupancy information supplied by agency
72	1400 Weston Way	West Chester	PA	19380			100%	

	A	B	C	D	E	F	G	H	I	J	K	L	M	N	O	P
73	Calhoun	DHS	11685-2013-0063	190 E. Michigan	Battle Creek	49014	02/01/2013	01/31/2014	$705.00	$8,460.00	$16.27	520	RA	Office Building	Holding Over	Standard; 30 day
74	Calhoun	MSF	11731-2013-0364	135 Hamblin Ave.	Battle Creek	49017	07/01/2013	06/30/2014	$263.66	$3,163.92	$16.74	189	RA	Office Building	Rent Authorized	Standard; 30 day
75	Calhoun	SOS	2329-2006-0085	308 S. Superior St.	Albion	49224	06/01/2007	05/31/2017	$1,304.00	$15,648.00	$8.39	1,866	Lease	Office Building	Rent Authorized	Standard; 90 day
76	Calhoun	DHS	2524-2009-0009	190 E. Michigan	Battle Creek	49014	10/01/2007	09/30/2017	$51,016.95	$612,203.40	$16.81	36,419	Lease	Office Building	Rent Authorized	Standard; 90 day
77	Cass	SOS	10332-2006-0065	601-C N Front St.	Dowagiac	49047	10/01/1996	09/30/2016	$798.74	$9,584.88	$4.71	2,035	Lease	Office Building	Rent Authorized	Standard; 90 day
78	Cass	DHS	10412-1996-1311	325 M-62 North	Cassopolis	49031	09/01/1998	08/31/2018	$15,833.34	$190,000.08	$12.50	15,200	Lease	Office Building	Rent Authorized	Exec. Leg; 60 day
79	Cass	MSF	11533-2014-0039	601-D N Front St.	Dowagiac	49047	11/01/2013	06/30/2014	$311.54	$3,738.48	$17.47	214	RA	Office Building	Rent Authorized	Standard; 30 day
80	Cheboygan	DHS	10456-1995-1268	827 S. Huron St.	Cheboygan	49721	10/10/1997	10/09/2017	$4,833.34	$58,000.08	$5.30	10,950	Lease	Office Building	Rent Authorized	Exec. Leg; 60 day
81	Cheboygan	SOS	10546-2007-0017	300 Mill St. #110	Cheboygan	49721	11/01/2008	10/31/2018	$2,280.00	$27,360.00	$12.50	1,800	Lease	Office Building	Rent Authorized	Standard; 90 day
82	Chippewa	SOS	10467-2007-0060	2700 Davitt St., Suite 2	Sault Ste Marie	49783	04/12/2008	04/30/2018	$1,464.00	$17,568.00	$9.89	1,776	Lease	Office Building	Rent Authorized	Standard; 90 day
83	Chippewa	DHS	10614-1997-1085	463 E. Three Mile	Sault Ste Marie	49783	06/01/2000	05/31/2015	$18,673.17	$224,078.04	$16.38	13,680	Lease	Office Building	Rent Authorized	Standard; 90 day
84	Chippewa	DHS	11059-2009-0090	1118 E Easterday Ave.	Sault Ste Marie	49783	07/01/2007	11/29/2013	$918.22	$11,018.64	$45.72	241	Sublease	Office Building	Rent Authorized	Either Party; 90 day
85	Chippewa	LARA	11630-2012-0200	1118 E Easterday Ave.	Sault Ste Marie	49783	05/15/2013	05/14/2014	$571.52	$6,858.24	$45.12	152	RA	Office Building	Holding Over	Standard; 30 day
86	Clare	DHS	10173-1994-1179	725 Richard	Harrison	48625	12/15/1995	12/14/2015	$8,333.33	$99,999.96	$7.65	13,072	Lease	Office Building	Rent Authorized	Standard; 90 day

	Q	R	S	T	U	V	W	X	Y	Z	AA	AB	AC	AD	AE
73	None	None	Gross (Full Service)	0.00	0.00	0.00	0.00	0.00	0.00	$8,460.00	$16.27	0.00	Actual	2013	County of Calhoun
74	None	None	Gross (Full Service)	0.00	0.00	0.00	0.00	0.00	0.00	$3,163.92	$16.74	0.00	Actual	2013	Calhoun Co Comm Mental Health
75	None	One 10 yr; 30 day	Public Utilities, Janitorial	4,697.17	4,553.15	0.00	0.00	0.00	0.00	$24,898.32	$13.34	0.00	Actual	2013	Gateway Properties of Albion IV
76	None	Two 5 yr; 90 day	Gross (Full Service)	0.00	0.00	0.00	10,340.00	0.00	0.00	$622,543.40	$17.09	0.00	Actual	2013	Calhoun County
77	None	None	Public Utilities, Janitorial, Dumpster Service, Pest Control	4,355.75	3,840.00	0.00	0.00	0.00	36.00	$17,816.63	$8.76	0.00	Actual	2013	Lewis Cass ISD
78	None	Two 5 yr; 60 day	Public Utilities, Janitorial, Dumpster Service, Pest Control	7,990.48	12,920.04	0.00	1,310.57	0.00	-3,084.00	$209,137.17	$13.76	0.00	Actual	2013	Essenburg Investment, Co., LLC
79	None	None	Gross (Full Service)	0.00	0.00	0.00	0.00	0.00	0.00	$3,738.48	$17.47	0.00	Actual	2013	Berrien-Cass-Van Buren Workforce
80	None	Two 5 yr; 30 day	Public Utilities	22,335.92	0.00	0.00	122.72	0.00	7,646.00	$88,104.72	$8.05	0.00	Actual	2013	County of Cheboygan
81	None	Two 5 yr; 30 day	Public Utilities, Janitorial	2,705.75	3,900.00	0.00	0.00	0.00	0.00	$33,965.75	$18.87	0.00	Actual	2013	TDK Development
82	None	One 5 yr; 30 day	Public Utilities, Janitorial, Grounds	2,603.84	3,666.00	0.00	0.00	0.00	0.00	$23,837.84	$13.42	0.00	Actual	2013	Salwan Atto
83	Anytime after 1st year	One 5 yr; 30 day	Public Utilities, Janitorial, Dumpster Service, Grounds, Pest Control	33,649.89	12,114.84	0.00	0.00	8,362.00	9,451.00	$287,655.77	$21.03	0.00	Actual	2013	Hillco Properties LLC
84	None	None	Gross (Full Service)	0.00	0.00	0.00	0.00	0.00	0.00	$11,018.64	$45.72	0.00	Actual	2013	EUP Employment & Training
85	None	None	Gross (Full Service)	0.00	0.00	0.00	0.00	0.00	0.00	$6,858.24	$45.12	0.00	Actual	2013	EUP Employment & Training
86	None	None	Public Utilities, Janitorial, Grounds	47,861.97	14,177.35	1,342.55	0.00	0.00	0.00	$163,381.83	$12.50	0.00	Actual	2013	Avis M. Gerber

	AF	AG	AH	AI	AJ	AK	AL	AM
73	315 W Green St	Marshall	MI	49068			100%	
74	140 W. Michigan Avenue	Battle Creek	MI	49017				
75	P.O. Box 568	Albion	MI	49224			N/A - Branch Office	Branch Office
76	315 WEST GREEN STREET	Marshall	MI	49068	196	187	100%	
77	61682 Dailey Road	Cassopolis	MI	49031			N/A - Branch Office	Branch Office
78	630 Ottawa Avenue,	Holland	MI	49423	64	64	100%	
79	499 West Main St	Benton Harbor	MI	49022			100%	
80	County Bldg. 720 South Main St.	Cheboygan	MI	49721	54	51	100%	
81	2929 Cedar Beach Lane	Cheboygan	MI	49721			N/A - Branch Office	Branch Office
82	6257 Rose Blvd	West Bloomfield	MI	48322			N/A - Branch Office	Branch Office
83	PO Box 4533	East Lansing	MI	48826-4533	59	52	100%	
84	1118 E Easterday Ave	Sault Ste Marie	MI	49783				In process of Cancellation
85	1118 E Easterday Ave	Sault Ste Marie	MI	49783	2	1	100%	
86	415 South Morse Street	Reed City	MI	49677	54	42	100%	

	A	B	C	D	E	F	G	H	I	J	K	L	M	N	O	P
87	Clare	DHS	10703-2005-0066	402 N. First St.	Harrison	48625	07/01/2006	06/30/2021	$264.44	$3,173.28	$16.44	193	Lease	Office Building	Rent Authorized	Standard; 60 day
88	Clare	DNR	11018-2002-2219	2115 Sullivan Dr.	Harrison	48625	07/01/2003	06/30/2018	$2,567.91	$30,814.92	$6.08	5,069	Sublease	Office Building	Rent Authorized	Standard; 90 day
89	Clare	SOS	7769-2006-0068	121 Schoolcrest St.	Clare	48617	09/01/2007	08/31/2017	$1,758.55	$21,102.60	$15.08	1,400	Lease	Office Building	Rent Authorized	Standard; 90 day
90	Clinton	DHS	11315-2007-0068	101 W Cass St	St Johns	48879	09/01/2007	08/31/2017	$738.68	$8,864.16	$9.45	938	Lease	Office Building	Rent Authorized	Standard; 60 day
91	Clinton	DHS	11435-2009-0214	105 W. Tolles	Traverse City	48879	04/01/2011	03/31/2031	$30,992.00	$371,904.00	$22.35	16,640	Lease	Office Building	Rent Authorized	Exec. New; 90 day
92	Clinton	SOS	6793-2006-0070	1041 SOUTH US-27	Traverse City	48879	07/01/2007	06/30/2017	$2,173.44	$26,081.25	$9.75	2,675	Lease	Office Building	Rent Authorized	Standard; 90 day
93	Crawford	DCH	2760-2010-0130	5690 W M-72	Grayling	49738	07/01/1996	06/30/2016	$1,914.00	$22,968.00	$14.55	1,579	Lease	Office Building	Rent Authorized	Standard; 90 day
94	Crawford	DHS	2797-2011-0371	500 Milltown Corner	Grayling	49738	10/01/2012	09/30/2022	$8,657.80	$103,893.60	$11.86	8,760	Lease	Office Building	Rent Authorized	Exec. New; 90 day
95	Crawford	SOS	7661-2010-0108	2384C I-75 Business Loop	Grayling	49738	04/24/2011	04/30/2021	$962.00	$11,544.00	$10.66	1,083	Lease	Office Building	Rent Authorized	Standard; 90 day
96	Delta	MSF	11748-2014-0041	2831 N Lincoln Road	Escanaba	49829	06/01/2013	05/31/2014	$133.42	$1,601.04	$16.01	100	RA	Office Building	Rent Authorized	Standard; 30 day
97	Dickinson	DHS	11027-2010-0215	140 North Hooper St.	Kingsford	49802	08/01/2011	07/31/2013	$156.94	$1,883.28	$11.21	168	RA	Office Building	Holding Over	Standard; 30 day
98	Dickinson	DHS	11306-2007-0064	1401 Carpenter Ave.	Iron Mountain	49801	02/01/2009	01/31/2019	$6,552.00	$78,624.00	$9.00	8,736	Lease	Office Building	Rent Authorized	Standard; 90 day
99	Dickinson	DTMB	11426-2009-0107	1401 Carpenter Ave.	Iron Mountain	49801	10/01/2009	09/30/2019	$383.00	$4,596.00	$13.02	353	Lease	Office Building	Rent Authorized	Standard; 90 day
100	Dickinson	MDOT	6333-2004-1109	618 S Stephenson	Iron Mountain	49801	08/01/2005	07/31/2015	$0.00	$1.00	$0.00	1,625	Lease	Office Building	Rent Authorized	Standard; 60 day
101	Dickinson	SOS	7667-2010-0542	1044 S. Stephenson Ave.	Iron Mountain	49801	11/01/2006	10/31/2016	$1,837.00	$22,044.00	$11.05	1,925	Sublease	Office Building	Rent Authorized	Standard; 90 day

	Q	R	S	T	U	V	W	X	Y	Z	AA	AB	AC	AD	AE
87	None	None	Gross (Full Service)	0.00	0.00	0.00	0.00	0.00	0.00	$3,173.28	$16.42	0.00	Actual	2013	Region 7B Employment & Training
88	None	One 5 yr; 30 day	Janitorial	0.00	5,069.00	0.00	0.00	0.00	0.00	$35,883.92	$7.08	0.00	Estimated	2013	City of Harrison
89	None	None	Public Utilities, Janitorial, Dumpster Service	5,405.56	5,725.70	0.00	835.97	0.00	0.00	$33,069.83	$23.62	0.00	Actual	2013	Jon Squires Enterprises
90	None	None	Gross (Full Service)	0.00	0.00	0.00	0.00	0.00	0.00	$8,864.16	$9.45	0.00	Actual	2013	St. Johns Public Schools
91	None	Two 5 yr; 60 day	Public Utilities	32,448.00	0.00	0.00	0.00	0.00	0.00	$404,352.00	$24.30	0.00	Estimated	2013	Tolles DHS, LLC
92	None	Two 5 yr; 60 day	Public Utilities, Janitorial	5,138.41	4,952.00	0.00	115.00	0.00	0.00	$36,286.66	$13.57	0.00	Actual	2013	Harry's St. Johns, LLC
93	None	Two 5 yr; 30 day	Gross (Full Service)	0.00	0.00	0.00	0.00	0.00	0.00	$22,968.00	$14.55	0.00	Actual	2013	Randy G & Dorothy L Thompson
94	None	One 5 yr; 30 day	Public Utilities, Janitorial	13,747.13	14,154.84	0.00	998.00	0.00	4,761.00	$137,554.57	$15.70	0.00	Actual	2013	Covenant Capital, Inc.
95	None	Two 5 yr; 30 day	Public Utilities, Janitorial	4,011.01	3,119.28	0.00	0.00	0.00	0.00	$18,674.29	$17.24	0.00	Actual	2013	Grayling Mini Mall #4 LLC
96	None	None	Gross (Full Service)	0.00	0.00	0.00	0.00	0.00	0.00	$1,601.04	$16.01	0.00	Actual	2013	Six County Employment Alliance
97	None	None	Gross (Full Service)	0.00	0.00	0.00	0.00	0.00	0.00	$1,883.28	$11.21	0.00	Actual	2013	Trico Opportunities, Inc.
98	None	Two 5 yr; 30 day	Public Utilities, Janitorial	20,158.13	10,507.20	0.00	0.00	0.00	0.00	$109,289.33	$12.51	0.00	Actual	2013	Cable Constructors Inc.
99	None	One 5 yr; 30 day	Gross (Full Service)	0.00	0.00	0.00	0.00	0.00	0.00	$4,596.00	$13.02	0.00	Actual	2013	CCI Systems Inc.
100	None	One 10 yr; 30 day	Public Utilities, Janitorial	3,168.75	1,625.00	0.00	0.00	0.00	0.00	$4,794.75	$2.95	0.00	Estimated	2013	City of Iron Mountain & Dickins
101	None	None	Public Utilities, Janitorial, Dumpster Service	6,999.25	3,549.00	0.00	100.82	0.00	0.00	$32,693.07	$16.98	0.00	Actual	2013	Osborne Properties LMTD Prtnrsp.

	AF	AG	AH	AI	AJ	AK	AL	AM
87	402 N. First Street	Harrison	MI	48625	1	1	100%	
88	229 E Beech St	Harrison	MI	48625	23	19	100%	Estimated from older data
89	4108 Dyckman Rd.	Midland	MI	48640			N/A - Branch Office	Branch Office
90	501 West Sickels Street	St Johns	MI	48879	1	1	100%	
91	5000 E. Airport Road	Mt Pleasant	MI	48858	68	68	100%	
92	2618 E. Paris S.E., Suite 500	Grand Rapids	MI	49546			N/A - Branch Office	Branch Office
93	5688 M-72 West, Grayling,	Grayling	MI	49738	5	5	100%	
94	PO Box 927	Lake City	MI	49651	20	14	100%	
95	PO Box 897	Grayling	MI	49738			N/A - Branch Office	Branch Office
96	2831 N Lincoln	Escanaba	MI	49829				
97	PO Box 2610	Kingsford	MI	48902	1	1	100%	
98	Po Box 190	Iron Mountain	MI	49801	28	17	100%	
99	Po Box 190	Iron Mountain	MI	49801			100%	
100	501 S. Stephenson Ave - City	Iron Mountain	MI	49801	1	1	100%	
101	4210 West Old Shakopee Road Suite 200	Bloomington	MN	55437-2951			N/A - Branch Office	Branch Office

DTMB Real Estate Division

Active Lease Report as of March 1, 2014 - Lease by Use

	A	B	C	D	E	F	G	H	I	J	K	L	M	N	O	P
102	Eaton	DTMB	10990-2007-0100	515 Westshire Dr.	Lansing	48917	02/01/2008	01/31/2018	$23,970.00	$287,640.00	$15.00	18,800	Lease	Office Building	Rent Authorized	Standard; 90 day
103	Eaton	DHS	4358-2004-1088	1050 Independence Blvd.	Charlotte	48813	01/01/2007	12/31/2016	$13,027.00	$156,324.00	$8.45	18,500	Lease	Office Building	Rent Authorized	Standard; 90 day
104	Emmet	DHS	10870-1999-1262	2229 Summit Park Dr.	Petoskey	49770	08/01/2001	07/31/2021	$13,652.50	$163,830.00	$12.90	12,700	Lease	Office Building	Rent Authorized	Exec. New; 60 day
105	Emmet	DCR	11538-2011-0052	225 Summit Park Dr.	Petoskey	49770	10/01/2011	09/30/2012	$240.00	$2,880.00	$45.00	64	RA	Office Building	Holding Over	Standard; 30 day
106	Emmet	SOS	7523-2005-0038	1187 US-31 North	Petoskey	49770	05/01/2006	04/30/2016	$1,967.86	$23,614.32	$10.53	2,041	Lease	Office Building	Rent Authorized	Standard; 90 day
107	Genesee	MSP	10235-2011-0407	4481 Corunna Rd.	Flint	48532	12/20/1995	12/19/2025	$10,416.67	$125,000.04	$11.67	10,712	Lease	Office Building	Rent Authorized	Executive Old; 60 day
108	Genesee	SOS	10666-1997-1099	302 N Main St.	Davison	48423	04/03/2003	03/31/2015	$2,608.33	$31,299.96	$10.00	3,130	Lease	Office Building	Rent Authorized	Standard; 90 day
109	Genesee	DCH	10678-2004-1196	14165 Fenton Rd.	Fenton	48430	07/01/2005	06/30/2015	$5,314.25	$63,771.00	$21.75	2,932	Lease	Office Building	Rent Authorized	Standard; 60 day
110	Genesee	DHS	10694-2009-0367	711 N Saginaw St.	Flint	48503	09/01/2005	12/31/2015	$9,290.42	$111,485.04	$11.00	10,135	Lease	Office Building	Rent Authorized	Standard; 60 day
111	Genesee	SOS	10751-2004-1216	5512 Fenton Rd.	Flint	48507	07/01/2005	06/30/2015	$7,668.17	$92,018.04	$13.90	6,620	Lease	Office Building	Rent Authorized	Standard; 90 day
112	Genesee	MSF	10884-2000-1229	711 N Saginaw St.	Flint	48503	08/01/2001	07/31/2016	$471.67	$5,660.04	$10.00	566	Lease	Office Building	Rent Authorized	Standard; 60 day
113	Genesee	DHS	11428-2012-0052	4809 Clio Rd.	Flint	48505	10/01/2011	09/30/2041	$56,902.25	$682,827.00	$16.76	40,734	Lease	Office Building	Rent Authorized	Leg. Rest; 30 day
114	Genesee	DOC	11507-2012-0033	251 West Court St.	Flint	48504	10/01/2011	09/30/2021	$10,040.00	$120,480.00	$9.50	12,682	Lease	Office Building	Rent Authorized	Standard; 120 day
115	Genesee	SOS	11546-2011-0078	15045 Dixie Hwy.	Holly	48933	10/01/2011	09/30/2015	$2,140.00	$25,680.00	$8.66	2,965	Lease	Office Building	Rent Authorized	Standard; 30 day
116	Genesee	DMVA	11577-2011-0410	3292 S. Linden Rd.	Flint	48532	10/01/2012	09/30/2022	$2,962.50	$35,550.00	$19.75	1,800	Lease	Office Building	Rent Authorized	Standard; 90 day

	Q	R	S	T	U	V	W	X	Y	Z	AA	AB	AC	AD	AE
102	None	None	Gross (Full Service)	0.00	0.00	0.00	0.00	0.00	0.00	$287,640.00	$15.30	0.00	Actual	2013	Paul V. Genilozzi
103	None	One 5 yr; 60 day	Public Utilities	27,648.76	0.00	0.00	7,604.30	0.00	0.00	$191,577.06	$10.36	0.00	Actual	2013	County of Eaton
104	None	Two 5 yr; 30 day	Public Utilities, Janitorial, Dumpster Service	6,541.61	12,255.02	0.00	1,381.37	0.00	-2,664.00	$181,344.00	$14.28	0.00	Actual	2013	FIA Investment LLC
105	None	None	Gross (Full Service)	0.00	0.00	0.00	0.00	0.00	0.00	$2,880.00	$45.00	0.00	Actual	2013	NW MI Council of Governments
106	None	None	Public Utilities, Janitorial, Dumpster Service	6,149.88	4,385.41	0.00	668.67	0.00	0.00	$34,818.28	$17.06	0.00	Actual	2013	Koffman & Mcentee L.L.C.
107	None	None	Janitorial	811.40	18,234.32	0.00	1,823.35	0.00	0.00	$145,869.11	$13.62	0.00	Actual	2013	Genesee County 9-1-1 Consortium
108	None	One 5 yr; 60 day	Public Utilities, Janitorial	7,580.81	2,857.14	0.00	236.85	0.00	0.00	$41,974.76	$13.41	0.00	Actual	2013	City Of Davison
109	None	None	Gross (Full Service)	0.00	0.00	0.00	0.00	0.00	0.00	$63,771.00	$21.75	0.00	Actual	2013	Northtown Commons L.L.C.
110	None	One 5 yr; 60 day	Gross (Full Service)	0.00	0.00	0.00	0.00	0.00	0.00	$111,485.04	$11.00	0.00	Actual	2013	Career Alliance, Inc.
111	None	One 5 yr; 180 day	Public Utilities, Janitorial	17,514.77	4,581.00	0.00	465.13	18,165.48	0.00	$132,744.42	$20.05	0.00	Actual	2013	Chesterfield Industrial Corp.
112	None	None	Gross (Full Service)	0.00	0.00	0.00	0.00	0.00	0.00	$5,660.04	$10.00	0.00	Actual	2013	Career Alliance, Inc.
113	Option to buy for $1	None	Public Utilities, Security	92,129.73	0.00	0.00	0.00	0.00	68,185.00	$843,141.73	$20.70	0.00	Actual	2013	The Economic Dev, Corp. of Flint
114	None	One 5 yr; 30 day	Gross (Full Service)	0.00	0.00	0.00	0.00	30,416.00	0.00	$150,896.00	$11.90	0.00	Actual	2013	County of Genesee
115	None	One 5 yr; 30 day	Janitorial	0.00	2,965.00	0.00	0.00	0.00	0.00	$28,645.00	$9.66	0.00	Estimated	2013	Blakely Enterprise's, Inc.
116	None	None	Janitorial	0.00	0.00	0.00	0.00	0.00	0.00	$35,550.00	$19.75	0.00	Actual	2013	Shapiro II, L.L.C.

	AF	AG	AH	AI	AJ	AK	AL	AM
102	900 Victor Office Center	Lansing	MI	48933	85	70	100%	Estimated
103	1045 Independence Boulevard	Charlotte	MI	48813-1095	93	89	100%	
104	3916 Traxler Court	Bay City	MI	48706	59	58	100%	
105	600 E Front St, Suite 104	Traverse City	MI	49685			100%	
106	PO Box 0903	Bay City	MI	48707-0903			N/A - Branch Office	Branch Office
107	G-4481 Corunna Road	Flint	MI	48532``	54	86	63%	
108	200 East Flint Street	Davison	MI	48423			N/A - Branch Office	Branch Office
109	10809 Sparkling Waters Court	South Lyon	MI	48178	8	8	100%	
110	711 North Saginaw Street, Ste #300	Flint	MI	48503	19	19	100%	
111	27223 23 Mile Rd.	Chesterfield	MI	48051			N/A - Branch Office	Branch Office
112	711 North Saginaw Street, Ste #300	Flint	MI	48503			100%	
113	1101 S. Saginaw St	Flint	MI	48502	129	124	100%	
114	1101 Beach St.	Flint	MI	48502				No occupancy information supplied by Agency
115	15045 Dixie Highway, Suite A	Holly	MI	48442			N/A - Branch Office	Branch Office
116	3487 S. Linden Road	Flint	MI	48507			100%	

	A	B	C	D	E	F	G	H	I	J	K	L	M	N	O	P
117	Genesee	SOS	11579-2012-0001	4256 W. Vienna Road	Clio	48420	10/01/2013	09/30/2023	$4,103.16	$49,237.92	$14.00	3,517	Lease	Office Building	Rent Authorized	Standard; 90 day
118	Genesee	LARA	6477-2013-0066	G-1388 W Bristol Rd.	Flint	48507	01/08/2013	01/07/2014	$3,628.33	$43,539.96	$10.00	4,354	RA	Office Building	Holding Over	Standard; 30 day
119	Genesee	DHS	7692-1991-1074	660 S Saginaw St.	Flint	48502	03/09/1991	03/08/2021	$23,507.00	$282,084.00	$5.77	48,917	Lease	Office Building	Rent Authorized	Leg. Rest; 60 day
120	Genesee	SOS	7890-2011-0392	408 S Saginaw	Flint	48502	01/01/2013	12/31/2017	$2,678.29	$32,139.48	$9.52	3,376	Lease	Office Building	Rent Authorized	Standard; 90 day
121	Gladwin	DHS	11656-2012-0359	675 Cedar Ave.	Gladwin	48624	11/01/2013	10/31/2023	$13,612.50	$163,350.00	$14.85	11,000	Lease	Office Building	Rent Authorized	Legislative; 90 day
122	Gladwin	SOS	11666-2012-0414	675 Cedar Ave.	Gladwin	48624	11/01/2013	10/31/2023	$2,475.00	$29,700.00	$14.85	2,000	Lease	Office Building	Rent Authorized	Standard; 90 day
123	Gogebic	DHS	10491-1996-1273	301 Lead St.	Bessemer	49911	01/01/1998	12/31/2017	$8,691.58	$104,298.96	$13.83	7,541	Lease	Office Building	Rent Authorized	Standard; 90 day
124	Gogebic	SOS	1158-2007-0025	206 East Mary St.	Bessemer	49911	11/01/2002	10/31/2017	$846.00	$10,152.00	$8.46	1,200	Lease	Office Building	Rent Authorized	Standard; 90 day
125	Grand Traverse	SOS	10031-2004-1307	1759 Barlow	Traverse City	49684	03/20/2006	03/19/2016	$7,120.00	$85,440.00	$17.85	4,786	Lease	Office Building	Rent Authorized	Standard; 90 day
126	Grand Traverse	DHS	10301-2004-1111	315 E Front St.	Traverse City	49684	02/09/1996	02/08/2016	$39,878.00	$478,536.00	$18.54	25,813	Lease	Office Building	Rent Authorized	Exec. New; 60 day
127	Grand Traverse	MDOT	10606-2007-0152	2084 US 31 S	Traverse City	49684	01/01/2009	12/31/2018	$12,073.74	$144,884.88	$18.47	7,476	Lease	Office Building	Rent Authorized	Standard; 90 day
128	Grand Traverse	MSF	11249-2012-0222	1209 S. Garfield	Traverse City	49686	03/01/2013	02/28/2014	$1,200.00	$14,400.00	$32.00	450	RA	Office Building	Holding Over	Standard; 30 day
129	Grand Traverse	LARA	11627-2013-0078	1209 S. Garfield	Traverse City	49686	03/01/2013	02/28/2014	$800.00	$9,600.00	$30.00	320	RA	Office Building	Holding Over	Standard; 30 day
130	Grand Traverse	LARA	7891-2003-1042	10850 Traverse Hwy.	Traverse City	49684	11/01/2003	01/31/2014	$2,451.50	$29,418.00	$14.71	2,000	Lease	Office Building	Holding Over	Standard; 90 day
131	Gratiot	SOS	10107-2003-1132	221 N State St.	Alma	48801	09/09/2004	09/30/2014	$1,102.50	$13,230.00	$5.72	2,314	Lease	Office Building	Rent Authorized	Standard; 90 day
132	Gratiot	DHS	10423-1994-1326	201 Commerce Dr.	Ithaca	48847	10/10/1997	10/09/2017	$14,800.00	$177,600.00	$15.00	11,840	Lease	Office Building	Rent Authorized	Standard; 90 day

	Q	R	S	T	U	V	W	X	Y	Z	AA	AB	AC	AD	AE
117	None	Two 5 yr; 30 day	Public Utilities, Janitorial	7,183.36	5,340.00	0.00	1,666.05	4,952.16	0.00	$68,379.49	$19.44	0.00	Actual	2013	4270 W. Vienna Road, LLC
118	None	None	Public Utilities, Janitorial	8,376.73	4,500.00	0.00	0.00	0.00	0.00	$56,416.69	$12.96	0.00	Actual	2013	Michael J. Costanza
119	None	None	Gross (Full Service)	0.00	0.00	0.00	0.00	0.00	0.00	$282,084.00	$5.77	0.00	Actual	2013	County of Genesee
120	None	None	Public Utilities, Janitorial	9,847.14	3,480.00	236.85	0.00	20,536.20	0.00	$66,239.67	$19.62	0.00	Actual	2013	BNB Company
121	None	Two 5 yr; 30 day	Gross (Full Service)	0.00	0.00	0.00	0.00	0.00	0.00	$163,350.00	$14.85	0.00	Actual	2013	McGladwin, LLC
122	None	Two 5 yr; 30 day	Gross (Full Service)	0.00	0.00	0.00	0.00	0.00	0.00	$29,700.00	$14.85	0.00	Actual	2013	McGladwin, LLC
123	Anytime after 1st year	None	Public Utilities, Janitorial	15,365.66	6,539.50	0.00	0.00	2,410.15	-3,795.00	$124,819.27	$16.55	0.00	Actual	2013	Bessemer Projects, Inc.
124	None	None	Public Utilities, Janitorial, Dumpster Service	2,548.96	4,140.00	0.00	110.40	0.00	0.00	$16,951.36	$14.13	0.00	Actual	2013	Grimgribber Rentals LLC
125	None	One 5 yr; 30 day	Gross (Full Service)	0.00	130.00	0.00	236.85	4,952.16	0.00	$90,759.01	$18.96	0.00	Actual	2013	Blair Plaza, LLC
126	None	Two 5 yr; 60 day	Public Utilities, Janitorial	50,335.35	25,813.00	0.00	0.00	0.00	20,999.00	$575,683.35	$22.30	0.00	Estimated	2013	River Front Plaza, Inc..
127	None	None	Public Utilities	8,794.70	0.00	0.00	0.00	0.00	0.00	$153,679.58	$20.56	0.00	Actual	2013	Family Properties, L.L.C.
128	None	None	Gross (Full Service)	0.00	0.00	0.00	0.00	0.00	0.00	$14,400.00	$32.00	0.00	Actual	2013	NW MI Council of Governments
129	None	None	Gross (Full Service)	0.00	0.00	0.00	0.00	0.00	0.00	$9,600.00	$0.00	0.00	Actual	2013	NW MI Council of Governments
130	None	None	Gross (Full Service)	0.00	0.00	0.00	0.00	0.00	0.00	$29,418.00	$14.71	0.00	Actual	2013	Bayview Professional Centre LLC
131	None	None	Public Utilities, Janitorial	5,387.18	4,548.00	0.00	0.00	0.00	0.00	$23,165.18	$10.01	0.00	Actual	2013	CITY OF ALMA
132	None	None	Public Utilities, Janitorial	36,209.63	10,033.42	0.00	0.00	0.00	6,568.00	$230,411.05	$19.46	0.00	Actual	2013	H & M Properties

	AF	AG	AH	AI	AJ	AK	AL	AM
117	27033 Van Dyke	Warren	MI	48092				
118	5081 S Genesee	Grand Blanc	MI	48439	3	3	100%	
119	1101 Beach St.	Flint	MI	48502	180	173	100%	
120	405 South State	Davison	MI	48423			N/A - Branch Office	Branch Office
121	2170 W. Main Street	Owosso	MI	48867				
122	2170 W. Main Street	Owosso	MI	48867				
123	200 South Sophie Street	Bessemer	MI	49911	32	28	100%	
124	3182 County MM	Sturgeon Bay	WI	54235			N/A - Branch Office	Branch Office
125	526 W. 14th St., Suite 221	Traverse City	MI	49684			N/A - Branch Office	Branch Office
126	8692 M-32 Highway	Elmira	MI	49730	10	10	100%	
127	9572 East Bingham Road	Traverse City	MI	49684	24	24	100%	
128	600 E Front St, Suite 104	Traverse City	MI	49685			100%	
129	600 E Front St, Suite 104	Traverse City	MI	49685	2	2	100%	
130	P.O. Box 348	Traverse City	MI	49684	5	2	100%	
131	525 E SUPERIOR ST.	Alma	MI	48801			N/A - Branch Office	Branch Office
132	813 N Main Street	Mt Pleasant	MI	48858	52	50	100%	

	A	B	C	D	E	F	G	H	I	J	K	L	M	N	O	P
133	Gratiot	DHS	10794-2014-0013	327 E Center St.	Alma	48801	11/01/2013	10/31/2014	$321.46	$3,857.52	$15.43	250	RA	Office Building	Rent Authorized	Standard; 30 day
134	Hillsdale	SOS	10244-2005-0217	59 E St. Joe St.	Hillsdale	49242	09/01/2006	08/31/2016	$2,550.00	$30,600.00	$15.00	1,800	Lease	Office Building	Rent Authorized	Standard; 90 day
135	Hillsdale	DHS	10347-1995-1006	40 Care Dr.	Hillsdale	49242	06/18/1997	06/17/2017	$20,467.83	$245,613.96	$17.27	14,222	Lease	Office Building	Rent Authorized	Exec. New; 60 day
136	Hillsdale	MSF	11220-2006-0162	21 Care Dr.	Hillsdale	49242	06/01/2009	05/31/2014	$10.37	$124.44	$10.37	80	Sublease	Office Building	Rent Authorized	Standard; 60 day
137	Houghton	SOS	10508-2007-0026	902 Razorback Dr.	Houghton	49931	01/12/2008	01/31/2018	$1,760.44	$21,125.28	$11.45	1,845	Lease	Office Building	Rent Authorized	Standard; 90 day
138	Houghton	MSF	11088-2012-0271	902 Razorback Dr.	Houghton	49931	05/01/2013	04/30/2014	$156.00	$1,872.00	$33.43	56	RA	Office Building	Rent Authorized	Standard; 30 day
139	Houghton	DHS	11662-2012-0399	47420 Highway M-26	Houghton	49331	02/01/2014	01/31/2024	$16,242.71	$194,912.52	$15.50	12,575	Lease	Office Building	Rent Authorized	Standard; 90 day
140	Houghton	DHS	2331-2004-1211	200 Quincy St.	Hancock	49930	10/01/2005	04/03/2014	$7,112.77	$85,353.24	$6.45	11,754	Lease	Office Building	Rent Authorized	Standard; 90 day
141	Houghton	DHS	7000-2005-0197	809 Hecla St.	Hancock	49930	12/01/2005	11/30/2015	$66.67	$800.04	$8.89	90	Lease	Office Building	Rent Authorized	Standard; 90 day
142	Huron	DHS	2193-2010-0077	1911 Sand Beach Rd	Bad Axe	48413	08/01/2011	07/31/2021	$7,978.58	$95,742.96	$10.18	9,405	Lease	Office Building	Rent Authorized	Standard; 90 day
143	Huron	SOS	7402-2009-0292	33 Patrick Dr.	Bad Axe	48413	09/01/2005	08/31/2015	$1,667.50	$20,010.00	$14.29	1,400	Lease	Office Building	Rent Authorized	Standard; 90 day
144	Ingham	MSP	10120-2008-0167	2510 Kerry St.	Lansing	48912	03/01/2009	02/28/2019	$4,241.67	$50,900.04	$20.00	2,545	Lease	Office Building	Rent Authorized	Standard; 90 day
145	Ingham	AG	10149-2008-0079	116 W Ottawa Street	Holly	48933-1602	07/01/2009	06/30/2019	$5,927.07	$71,124.84	$7.88	9,026	Lease	Office Building	Rent Authorized	Standard; 90 day
146	Ingham	DCR	10226-1995-1035	201 N Washington	Lansing	48933	02/01/1990	01/31/2020	$3,665.42	$43,985.04	$19.00	2,315	Lease	Office Building	Rent Authorized	Leg. Rest.; 180 day
147	Ingham	DTMB	10249-2005-0026	124 W Allegan STE 200	Lansing	48933	10/01/2005	09/30/2015	$6,670.04	$80,040.48	$16.51	4,848	Lease	Office Building	Rent Authorized	Standard; 90 day

	Q	R	S	T	U	V	W	X	Y	Z	AA	AB	AC	AD	AE
133	None	None	Gross (Full Service)	0.00	0.00	0.00	0.00	0.00	0.00	$3,857.52	$15.43	0.00	Actual	2013	Gratiot-Isabella RESD
134	None	None	Public Utilities, Janitorial	3,648.88	4,060.00	0.00	0.00	0.00	0.00	$38,308.88	$21.28	0.00	Actual	2013	Ronald M and Connie J Gow
135	None	Two 5 yr; 30 day	Gross (Full Service)	0.00	0.00	0.00	0.00	0.00	0.00	$245,613.96	$17.27	0.00	Actual	2013	County of Hillsdale
136	None	None	Gross (Full Service)	0.00	0.00	0.00	0.00	0.00	0.00	$124.44	$1.56	0.00	Actual	2013	South Central Michigan Works
137	None	Two 5 yr; 30 day	Public Utilities, Janitorial	3,388.05	3,666.00	0.00	73.60	0.00	0.00	$28,252.93	$15.31	0.00	Actual	2013	Moyle Retail Centres LLC
138	None	None	Gross (Full Service)	0.00	0.00	0.00	0.00	0.00	0.00	$1,872.00	$33.43	0.00	Actual	2013	Western Up Manpower Consortium
139	None	Two 5 yr; 30 day	Public Utilities	0.00	0.00	0.00	0.00	0.00	0.00	$194,912.52	$15.50	0.00	N/A		CCM DHS, LLC
140	None	None	Public Utilities	19,275.09	0.00	0.00	0.00	0.00	0.00	$104,628.33	$8.90	0.00	Actual	2013	County of Houghton
141	None	One 5 yr; 30 day	Gross (Full Service)	0.00	0.00	0.00	0.00	0.00	0.00	$800.04	$8.89	0.00	Actual	2013	Copper Country ISD
142	None	One 10 yr; 60 day	Public Utilities, Janitorial, Dumpster Service, Grounds	13,629.28	14,639.02	3,812.80	1,746.00	0.00	0.00	$129,570.06	$13.78	0.00	Actual	2013	HHLW Development Company
143	None	One 5 yr; 30 day	Public Utilities, Janitorial	3,826.65	4,999.00	0.00	0.00	0.00	0.00	$28,835.65	$20.60	0.00	Actual	2013	Rooney Realty Holdings, LLC
144	None	None	Public Utilities	4,962.75	0.00	0.00	0.00	0.00	0.00	$55,862.79	$21.95	0.00	Estimated	2013	Corprex Center LLC
145	None	One 5 yr; 30 day	Public Utilities	17,600.70	0.00	0.00	0.00	0.00	0.00	$88,725.54	$9.83	0.00	Estimated	2013	Prosecuting Attorneys Assoc.
146	180 days after occupancy	None	Gross (Full Service)	0.00	0.00	0.00	0.00	0.00	0.00	$43,985.04	$19.00	0.00	Actual	2013	Victor II Partnership
147	None	None	Gross (Full Service)	0.00	0.00	0.00	0.00	0.00	0.00	$80,040.48	$16.51	0.00	Actual	2013	Boji Tower, L.L.C.

	AF	AG	AH	AI	AJ	AK	AL	AM
133	1131 East Center Street	Ithaca	MI	48847	1	1	100%	
134	5171 Bean Road	Allen	MI	49227			N/A - Branch Office	Branch Office
135	County Courthouse	Hillsdale	MI	49242	60	56	100%	
136	21 Care Drive	Hillsdale	MI	49242			100%	
137	46702 Highway M-26	Houghton	MI	49931			N/A - Branch Office	Branch Office
138	100 West Cloverland Drive	Ironwood	MI	49938			100%	
139	46702 Highway M-26	Houghton	MI	49931				
140	401 E Houghton Avenue	Houghton	MI	49931	32	29	100%	
141	809 Hecla Street	Hancock	MI	49930	1	1	100%	
142	1895 Sand Beach Road	Bad Axe	MI	48413	38	30	100%	
143	P.O. Box 271	Bad Axe	MI	48413			N/A - Branch Office	Branch Office
144	2510 Kerry St	Lansing	MI	48912	10	6	100%	
145	116 West Ottawa Street	Lansing	MI	48913				No occupancy information supplied by Agency
146	201 N Washington Square	Lansing	MI	48933-1301				No occupancy information supplied by Agency
147	124 West Allegan, Suite 2100	Lansing	MI	48933	22	18	100%	

	A	B	C	D	E	F	G	H	I	J	K	L	M	N	O	P
148	Ingham	MSP	10261-1994-1204	4000 Collins Rd.	Lansing	48910	09/10/1996	02/29/2016	$105,766.10	$1,269,193.20	$16.34	77,674	Lease	Office Building	Rent Authorized	Standard; 90 day
149	Ingham	DTMB	10464-2012-0116	300 E Michigan Avenue	Lansing	48933	08/01/1997	07/31/2017	$41,628.75	$499,545.00	$15.00	33,303	Lease	Office Building	Rent Authorized	Standard; 180 day
150	Ingham	LARA	10469-2006-0022	2501 Woodlake Circle	Okemos	48864	06/01/1997	07/31/2017	$84,143.33	$1,009,719.90	$19.31	52,290	Lease	Office Building	Rent Authorized	Standard; 180 day
151	Ingham	DOC	10476-2006-0228	1305 S Washington Avenue, Suite #103	Lansing	48910	08/01/1997	07/31/2017	$9,557.30	$114,687.60	$17.77	6,454	Lease	Office Building	Rent Authorized	Standard; 90 day
152	Ingham	DTMB	10521-1996-1310	201 N Washington	Lansing	48933	02/01/1990	01/31/2020	$867.67	$10,412.04	$19.00	548	Lease	Office Building	Rent Authorized	Leg. Rest.; 180 day
153	Ingham	MSHDA	10596-1997-1399	735 E Michigan Ave	Lansing	48912	04/01/2001	03/31/2021	$184,996.60	$2,219,959.20	$19.41	114,380	Lease	Office Building	Rent Authorized	Exec. New; 60 day
154	Ingham	MDT	10708-2005-0239	2501 N Coolidge	East Lansing	48823	04/01/2001	03/31/2021	$51,473.80	$617,685.60	$24.72	24,986	Lease	Office Building	Rent Authorized	Exec. New; 180 day
155	Ingham	DOC	10805-2000-1178	5341 S Pennsylvania	Lansing	48911	06/01/2000	05/31/2015	$6,127.04	$73,524.48	$12.25	6,002	Lease	Office Building	Rent Authorized	Standard; 60 day
156	Ingham	DTMB	10838-2013-0366	1033 S Washington Avenue	Lansing	48933	08/01/2013	07/31/2014	$4,992.67	$59,912.04	$8.00	7,489	RA	Office Building	Rent Authorized	Either Party; 30 day
157	Ingham	DHS	10892-2011-0130	1048 Pierpont	Lansing	48911	02/01/2012	01/31/2022	$14,421.00	$173,052.00	$10.45	16,560	Lease	Office Building	Rent Authorized	Standard; 90 day
158	Ingham	DCR	10900-2008-0083	110 W Michigan Avenue	Lansing	48933	03/01/2009	02/28/2019	$15,881.83	$190,581.96	$15.00	13,613	Lease	Office Building	Rent Authorized	Standard; 90 day
159	Ingham	AG	10911-2010-0376	2860 Eyde Parkway	East Lansing	48823	10/01/2001	09/30/2016	$29,679.00	$356,148.00	$16.95	21,012	Lease	Office Building	Rent Authorized	Standard; 90 day
160	Ingham	DHS	10937-2010-0106	2110 S. Cedar St.	Lansing	48910	05/01/2010	04/30/2015	$3,827.00	$45,924.00	$33.94	1,353	Sublease	Office Building	Rent Authorized	Standard; 90 day
161	Ingham	MDT	10940-2005-0240	2501 N Coolidge	East Lansing	48823	05/18/2001	03/31/2021	$1,386.00	$16,632.00	$6.00	2,772	Lease	Office Building	Rent Authorized	Exec. New; 180 day
162	Ingham	DCH	11072-2006-0232	109 West Michigan Avenue	Lansing	48933	08/01/2005	10/31/2026	$80,902.50	$970,830.00	$18.76	51,750	Lease	Office Building	Rent Authorized	Exec. New; 90 day

	Q	R	S	T	U	V	W	X	Y	Z	AA	AB	AC	AD	AE
148	None	None	Public Utilities	48,382.52	0.00	0.00	2,009.00	6,446.23	64,564.00	$1,390,594.95	$17.90	0.00	Actual	2013	Lansing DHS, LLC
149	None	None	Electricity	51,788.24	0.00	0.00	0.00	0.00	0.00	$551,333.24	$16.56	0.00	Actual	2013	River Plaza Limited Liability
150	None	None	Public Utilities	112,935.31	0.00	0.00	0.00	0.00	0.00	$1,122,655.21	$21.47	0.00	Actual	2013	MWC Associates LLC
151	None	None	Public Utilities	10,287.00	0.00	0.00	0.00	2,500.00	0.00	$127,474.60	$19.75	0.00	Actual	2013	KMH Investment, LLC
152	None	None	Gross (Full Service)	0.00	0.00	0.00	0.00	0.00	0.00	$10,412.04	$19.00	0.00	Actual	2013	Victor II Partnership
153	Every 5 year; 120 day	None	Public Utilities	186,662.00	0.00	0.00	0.00	0.00	359,687.00	$2,766,308.20	$24.19	505,048.00	Actual	2013	SXJE II, L.L.C.
154	None	None	Gross (Full Service)	0.00	0.00	0.00	0.00	0.00	0.00	$617,685.60	$24.72	0.00	Actual	2013	Sam X Eyde & Judith A Eyde
155	None	None	Public Utilities, Pest Control	2,510.00	0.00	0.00	0.00	16,361.00	0.00	$92,395.48	$15.39	0.00	Actual	2013	Reichenbach, L.L.C.
156	None	None	Gross (Full Service)	0.00	0.00	0.00	0.00	0.00	0.00	$59,912.04	$8.00	0.00	Actual	2013	Investors Equity Group, Inc.
157	None	Two 5 yr; 30 day	Electricity	27,655.20	0.00	0.00	0.00	0.00	0.00	$200,707.20	$12.12	0.00	Estimated	2013	Holiday Park Realty, LLC
158	None	None	Gross (Full Service)	0.00	0.00	0.00	0.00	0.00	0.00	$190,581.96	$14.00	0.00	Actual	2013	Capital Tower, LLC
159	None	None	Electricity	36,890.73	0.00	0.00	888.00	0.00	0.00	$393,926.73	$18.75	0.00	Actual	2013	Louis&George Eyde Ltd.Fam.Prnshp
160	None	None	Gross (Full Service)	0.00	0.00	0.00	0.00	0.00	0.00	$45,924.00	$33.94	0.00	Actual	2013	Capital Area Michigan Works!
161	None	None	Gross (Full Service)	0.00	0.00	0.00	0.00	0.00	0.00	$16,632.00	$6.00	0.00	Actual	2013	Sam X Eyde & Judith A Eyde
162	None	None	Gross (Full Service)	0.00	0.00	0.00	0.00	0.00	0.00	$970,830.00	$18.76	0.00	Actual	2013	Paul Gentilozzi

	AF	AG	AH	AI	AJ	AK	AL	AM
148	P.O. Box 417	Grosse Ile	MI	48138	232	144	100%	
149	316 E Michigan Avenue	Lansing	MI	48933	133	111	100%	
150	1111 E.Michigan Avenue, Suite 2331	East Lansing	MI	48823	225	216	100%	
151	1375 South Washington Avenue	Lansing	MI	48910				No occupancy information supplied by Agency
152	201 N Washington Square	Lansing	MI	48933-1301			100%	
153	2800 Byron Circle Drive	Lansing	MI	48912	480	408	100%	
154	2800 Bryon Circle	Lansing	MI	48912-5104	82	79	100%	
155	4216 Legacy Parkway	Lansing	MI	48909-7066				No occupancy information supplied by Agency
156	611 S Capitol Ave, Suite A	Lansing	MI	48933				
157	150 Great Neck Road, Suite 304	Great Neck	NY	11021	22	22	100%	
158	110 W. Washington Ave.	Lansing	MI	48933				No occupancy information supplied by Agency
159	4660 S. Hagadorn Road, Suite 660	East Lansing	MI	48823-5371				No occupancy information supplied by Agency
160	2110 S Cedar	Lansing	MI	48910	2	1	100%	
161	2800 Bryon Circle	Lansing	MI	48912-5104	6	6	100%	
162	201 N. Washington Square	Lansing	MI	48933-1301	239	192	100%	

	A	B	C	D	E	F	G	H	I	J	K	L	M	N	O	P
163	Ingham	DCH	11080-2007-0042	201 Townsend	Lansing	48933	10/03/2005	09/30/2026	$200,344.00	$2,404,128.00	$25.54	94,132	Lease	Office Building	Rent Authorized	Executive; 90 day
164	Ingham	CSC	11169-2005-0216	400 S Pine St.	Holly	48933-2250	07/01/2005	06/30/2029	$392,268.16	$4,707,217.92	$25.38	185,494	Lease	Office Building	Rent Authorized	Leg. Rest; 60 day
165	Ingham	DCH	11263-2006-0087	1001 Terminal Rd.	Lansing	48906	08/01/2006	07/31/2016	$33,996.93	$407,963.16	$13.29	30,697	Lease	Office Building	Rent Authorized	Standard; 90 day
166	Ingham	LARA	11282-2006-0246	3101 Technology Blvd	Lansing	48910	05/01/2007	04/30/2017	$16,189.83	$194,277.96	$14.00	13,877	Lease	Office Building	Rent Authorized	Standard; 90 day
167	Ingham	DCH	11368-2009-0024	300 E Michigan Avenue	Lansing	48933	05/01/2009	04/30/2019	$13,858.45	$166,301.40	$14.32	11,625	Lease	Office Building	Rent Authorized	Standard; 120 day
168	Ingham	MSP	11384-2008-0130	106 W Allegan Street	Lansing	48933	01/01/2010	12/31/2014	$17,957.33	$215,487.96	$15.50	13,468	Lease	Office Building	Rent Authorized	Standard; 90 day
169	Ingham	SOS	11399-2009-0001	806 Hogsback Road, Suite A	Mason	48854	11/09/2009	10/30/2019	$4,561.67	$54,740.04	$17.00	3,220	Lease	Office Building	Rent Authorized	Standard; 120 day
170	Ingham	LARA	11420-2009-0336	4300 W. Saginaw Highway	Lansing	48917	02/01/2011	01/31/2012	$53,439.50	$641,274.00	$17.00	37,722	RA	Office Building	Holding Over	Standard; 30 day
171	Ingham	SOS	11480-2010-0063	3315 E. Michigan Ave.	East Lansing	48823	02/11/2011	01/31/2021	$8,250.00	$99,000.00	$14.68	6,745	Lease	Office Building	Rent Authorized	Standard; 90 day
172	Ingham	DHS	11515-2010-0520	120 North Washington Square	Lansing	48933	10/01/2010	09/30/2015	$24,594.00	$295,128.00	$12.75	23,147	Lease	Office Building	Rent Authorized	Standard; 90 day
173	Ingham	LARA	11567-2012-0384	4300 W. Saginaw Highway	Lansing	48917	08/01/2012	07/31/2013	$39,377.67	$472,532.04	$17.00	27,796	RA	Office Building	Holding Over	Standard; 30 day
174	Ingham	LARA	11570-2012-0383	6520 Mercantile Way	Lansing	48911	07/01/2012	06/30/2013	$5,380.00	$64,560.00	$10.45	6,178	RA	Office Building	Holding Over	Standard; 30 day
175	Ingham	MSF	11576-2011-0373	201 N Washington	Holly	48933	02/01/1990	01/31/2020	$70,683.17	$848,198.04	$19.00	44,642	Lease	Office Building	Rent Authorized	Leg. Rest.; 180 day
176	Ingham	LARA	11608-2012-0094	6546 Mercantile Way	Lansing	48911	01/01/2012	12/31/2012	$5,999.00	$71,988.00	$10.50	8,656	RA	Office Building	Holding Over	Standard; 30 day
177	Ingham	SOS	11634-2012-0209	8158 Executive Court, Suite 30	Lansing	48913	12/01/2013	11/30/2023	$5,437.50	$65,250.00	$14.50	4,500	Lease	Office Building	Rent Authorized	Standard; 90 day

	Q	R	S	T	U	V	W	X	Y	Z	AA	AB	AC	AD	AE
163	None	None	Gross (Full Service)	0.00	0.00	0.00	0.00	0.00	0.00	$2,404,128.00	$25.54	0.00	Actual	2013	Boji Group of Lansing L.L.C.
164	None	None	Public Utilities	175,361.69	0.00	0.00	-36,082.50	0.00	0.00	$4,846,497.11	$26.13	0.00	Actual	2013	Heart of the City Associates
165	None	Two 5 yr; 30 day	Public Utilities	57,108.61	0.00	0.00	0.00	0.00	0.00	$465,071.77	$15.15	0.00	Actual	2013	Kerrins, L.L.C.
166	None	Two 5 yr; 60 day	Gross (Full Service)	0.00	0.00	0.00	0.00	0.00	0.00	$194,277.96	$14.00	0.00	Actual	2013	Granger Park Development L.L.C.
167	None	None	Electricity	12,851.82	0.00	0.00	0.00	0.00	0.00	$179,153.22	$15.41	0.00	Actual	2013	River Plaza LLC
168	None	Two 5 yr; 30 day	Gross (Full Service)	0.00	0.00	0.00	0.00	0.00	0.00	$215,487.96	$16.00	0.00	Actual	2013	Hollister Holding, LLC
169	None	One 5 yr; 180 day	Gross (Full Service)	0.00	0.00	0.00	316.85	4,952.16	0.00	$60,009.05	$18.64	0.00	Actual	2013	Cedar View Prof. Park L.L.C.
170	None	None	Gross (Full Service)	0.00	0.00	0.00	0.00	0.00	0.00	$641,274.00	$17.00	0.00	Actual	2013	4300 West Saginaw L.L.C.
171	None	Two 5 yr; 30 day	Gross (Full Service)	0.00	0.00	0.00	323.85	4,952.16	0.00	$104,276.01	$15.46	0.00	Actual	2013	3301 East Michigan Partnership
172	None	None	Gross (Full Service)	0.00	0.00	0.00	0.00	0.00	0.00	$295,128.00	$12.75	0.00	Actual	2013	OMA Lansing, LLC
173	None	None	Gross (Full Service)	0.00	0.00	0.00	0.00	0.00	0.00	$472,532.04	$17.00	0.00	Actual	2013	4300 West Saginaw L.L.C.
174	None	None	Gross (Full Service)	0.00	0.00	0.00	0.00	0.00	0.00	$64,560.00	$10.45	0.00	Actual	2013	Holiday Park Realty, LLC
175	None	None	Gross (Full Service)	0.00	0.00	0.00	0.00	0.00	0.00	$848,198.04	$19.00	0.00	Actual	2013	Victor II Partnership
176	None	None	Electricity	14,455.52	0.00	0.00	0.00	0.00	0.00	$86,443.52	$9.99	0.00	Estimated	2013	Holiday Park Realty, LLC
177	None	Two 5 yr; 30 day	Public Utilities, Janitorial	0.00	0.00	0.00	0.00	0.00	0.00	$65,250.00	$14.50	0.00	N/A		LOUIS J EYDE/GEORGE F. EYDE

	AF	AG	AH	AI	AJ	AK	AL	AM
163	124 West Allegan, Suite 2100	Lansing	MI	48933	377	332	100%	
164	4275 Five Oaks Drive	Lansing	MI	48911			100%	Building exceeding DCH capicity
165	P.O. BOX 14073	Lansing	MI	48901	42	36	100%	
166	6267 Aurrlius Road	Lansing	MI	48823			100%	Temporary Space
167	316 E Michigan Avenue	Lansing	MI	48933	38	38	100%	
168	124 W. Allegan, Suite 2000	Lansing	MI	48933	26	21	100%	
169	3384 James Phillips Drive	Okemos	MI	48864			N/A - Branch Office	Branch Office
170	4660 South Hagadorn Road	East Lansing	MI	48823-5371	225	158	100%	
171	Lorna McHugh	East Lansing	MI	48823			N/A - Branch Office	Branch Office
172	120 N. Washington Square, Suite 625	Lansing	MI	48933	200	136	100%	
173	4660 South Hagadorn Road	East Lansing	MI	48823-5371	170	165	100%	
174	150 Great Neck Road, Suite 304	Great Neck	NY	11021	12	12	100%	
175	201 N Washington Square	Lansing	MI	48933-1301	202	172	100%	Estimated
176	150 Great Neck Road, Suite 304	Great Neck	NY	11021	38	37	100%	
177	4660 S. HAGADORN RD. SUITE 660	East Lansing	MI	48823				

DTMB Real Estate Division

Active Lease Report as of March 1, 2014 - Lease by Use

	A	B	C	D	E	F	G	H	I	J	K	L	M	N	O	P
178	Ingham	DTMB	11677-2014-0112	106 W Allegan Street	Holly	48933	01/01/2014	12/31/2014	$12,468.00	$149,616.00	$12.00	12,468	RA	Office Building	Rent Authorized	Standard; 30 day
179	Ingham	DTMB	11682-2014-0141	106 W Allegan Street	Holly	48933	02/01/2014	01/31/2015	$11,239.00	$134,868.00	$12.00	11,239	RA	Office Building	Rent Authorized	Standard; 30 day
180	Ingham	DOC	11684-2014-0148	620 South Capitol Avenue	Lansing	48906	04/01/2013	03/31/2015	$804.00	$9,648.00	$16.00	603	RA	Office Building	Rent Authorized	Standard; 30 day
181	Ingham	LARA	11690-2012-0184	2395 Jolly Rd.	Okemos	48911	03/01/2013	02/28/2014	$10,876.25	$130,515.00	$17.50	7,458	RA	Office Building	Holding Over	Standard; 30 day
182	Ingham	DMVA	11696-2013-0175	222 Washington Square, North	Holly	48933	05/01/2013	03/31/2014	$11,157.00	$133,884.00	$9.00	14,876	RA	Office Building	Rent Authorized	Standard; 90 day
183	Ingham	DIFS	11700-2013-0205	110 W Michigan Avenue	Holly	48933	05/21/2013	04/30/2014	$8,194.33	$98,331.96	$15.25	6,448	RA	Office Building	Rent Authorized	Standard; 30 day
184	Ingham	DTMB	11753-2014-0066	106 W Allegan Street	Holly	48933	01/01/2014	12/31/2014	$10,529.00	$126,348.00	$12.00	10,529	RA	Office Building	Rent Authorized	Standard; 30 day
185	Ingham	LARA	2432-2012-0044	6546 Mercantile Way	Lansing	48911	02/01/2012	01/31/2022	$15,800.40	$189,604.80	$10.45	18,144	Lease	Office Building	Rent Authorized	Standard; 90 day
186	Ingham	DEQ	2705-2011-0035	6520 Mercantile Way	Lansing	48911	10/01/2011	03/01/2023	$8,268.56	$99,222.72	$10.45	9,495	Lease	Office Building	Rent Authorized	Exec. New; 90 day
187	Ingham	LARA	2787-2006-0019	5015 S. Cedar Street	Lansing	48910	12/30/1998	01/31/2016	$18,248.75	$218,985.00	$13.00	16,845	Lease	Office Building	Rent Authorized	Standard; 60 day
188	Ingham	DHS	6233-1985-43	5305 S Cedar #315	Lansing	48911	01/01/1985	12/31/2014	$36,647.56	$439,770.72	$6.61	66,573	Lease	Office Building	Rent Authorized	Standard; 60 day
189	Ingham	DOC	7157-2005-0212	206 E Michigan Ave.	Holly	48933	10/01/2005	09/30/2018	$171,405.83	$2,056,869.96	$21.21	96,990	Lease	Office Building	Rent Authorized	Exec. New; 180 day
190	Ingham	DHS	7158-1990-115	201 N Washington	Holly	48933	02/01/1990	01/31/2020	$45,905.58	$550,866.96	$19.00	28,993	Lease	Office Building	Rent Authorized	Leg. Rest.; 180 day
191	Ingham	MDT	7316-2007-0070	5015 S. Cedar Street	Lansing	48910	03/01/2008	02/28/2018	$6,863.75	$82,365.00	$15.00	5,491	Lease	Office Building	Rent Authorized	Standard; 90 day
192	Ingham	DCH	7617-2004-1165	1808 W Saginaw Street	Lansing	48917	06/01/2006	05/31/2016	$12,914.00	$154,968.00	$13.76	11,260	Lease	Office Building	Rent Authorized	Standard; 90 day

	Q	R	S	T	U	V	W	X	Y	Z	AA	AB	AC	AD	AE
178	None	None	Gross (Full Service)	0.00	0.00	0.00	0.00	0.00	0.00	$149,616.00	$12.00	0.00	Actual	2013	Hollister Holding, LLC
179	None	None	Gross (Full Service)	0.00	0.00	0.00	0.00	0.00	0.00	$134,868.00	$12.00	0.00	Actual	2013	Hollister Holding, LLC
180	None	None	Gross (Full Service)	0.00	0.00	0.00	0.00	0.00	0.00	$9,648.00	$16.00	0.00	Actual	2013	MI Sheriffs Assoc Educational
181	None	None	Gross (Full Service)	0.00	0.00	0.00	0.00	0.00	0.00	$130,515.00	$0.00	0.00	Actual	2013	McKinley, Inc
182	None	None	Gross (Full Service)	0.00	0.00	0.00	0.00	0.00	0.00	$133,884.00	$9.00	0.00	Actual	2013	R&A Development, L.L.C.
183	None	None	Gross (Full Service)	0.00	0.00	0.00	0.00	0.00	0.00	$98,331.96	$15.25	0.00	Actual	2013	Capital Tower, LLC
184	None	None	Gross (Full Service)	0.00	0.00	0.00	0.00	0.00	0.00	$126,348.00	$12.00	0.00	Actual	2013	Hollister Holding, LLC
185	None	Two 5 yr; 30 day	Electricity	48,629.34	0.00	0.00	0.00	0.00	0.00	$238,234.14	$13.13	0.00	Actual	2013	Holiday Park Realty, LLC
186	None	Two 5 yr; 30 day	Gross (Full Service)	0.00	0.00	0.00	0.00	0.00	0.00	$99,222.72	$10.45	0.00	Actual	2013	Holiday Park Realty, LLC
187	None	None	Gross (Full Service)	0.00	0.00	0.00	0.00	0.00	0.00	$218,985.00	$13.00	0.00	Actual	2013	Eyde Construction Company
188	None	Nine 5 yr; 120 day	Gross (Full Service)	0.00	0.00	0.00	10,320.89	0.00	43,323.00	$493,414.61	$7.41	0.00	Actual	2013	County of Ingham
189	None	None	Public Utilities	165,662.00	0.00	0.00	0.00	34,501.00	0.00	$2,257,032.96	$23.27	0.00	Actual	2013	Riverview Associates One Limited
190	None	None	Gross (Full Service)	0.00	0.00	0.00	0.00	0.00	0.00	$550,866.96	$19.00	0.00	Actual	2013	Victor II Partnership
191	None	None	Gross (Full Service)	0.00	0.00	0.00	0.00	0.00	0.00	$82,365.00	$15.00	0.00	Actual	2013	Eyde Construction Company
192	None	None	Public Utilities	10,987.85	0.00	0.00	0.00	0.00	0.00	$165,955.85	$14.74	0.00	Actual	2013	John-Pierre Mendoza - JPM Dev.

	AF	AG	AH	AI	AJ	AK	AL	AM
178	124 W. Allegan, Suite 2000	Lansing	MI	48933			100%	Temporary Space
179	124 W. Allegan, Suite 2000	Lansing	MI	48933			100%	Temporary Space
180	620 South Capitol Avenue	Lansing	MI	48933				No occupancy information supplied by Agency
181	320 N. Main St.	Ann Arbor	MI	48104			100%	
182	200 Washington Sq N	Lansing	MI	48933			100%	
183	110 W. Washington Ave.	Lansing	MI	48933			100%	
184	124 W. Allegan, Suite 2000	Lansing	MI	48933				
185	150 Great Neck Road, Suite 304	Great Neck	NY	11021	87	78	100%	
186	150 Great Neck Road, Suite 304	Great Neck	NY	11021				No occupancy information supplied by Agency
187	4660 South Hagadorn Road	East Lansing	MI	48823-5371	44	25	100%	
188	121 East Maple	Mason	MI	48854-0319	302	257	100%	Estimate based on older data
189	1118 Centennial Way	Lansing	MI	48908-0737				No occupancy information supplied by Agency
190	201 N Washington Square	Lansing	MI	48933-1301	76	69	100%	
191	4660 South Hagadorn Road	East Lansing	MI	48823-5371	31	30	100%	
192	P.O. Box 3406	Merced	CA	95344	70	64	100%	

	A	B	C	D	E	F	G	H	I	J	K	L	M	N	O	P
193	Ionia	DHS	10132-2007-0033	920 E. Lincoln Ave	Ionia	48846	02/01/1995	01/31/2015	$14,274.00	$171,288.00	$13.22	12,955	Lease	Office Building	Rent Authorized	Exec. Leg; 120 day
194	Ionia	DHS	11207-2012-0047	309 W. Adams St	Ionia	48846	01/01/2009	04/30/2014	$585.55	$7,026.60	$23.19	303	Sublease	Office Building	Rent Authorized	Standard; 90 day
195	Ionia	SOS	11254-2005-0079	603 West Adams	Ionia	48846	08/01/2007	07/31/2017	$2,750.00	$33,000.00	$11.00	3,000	Lease	Office Building	Rent Authorized	Standard; 90 day
196	Iosco	SOS	10198-2004-1287	1712 E. Huron Road	East Tawas	48730	07/01/2006	06/30/2016	$1,073.25	$12,879.00	$9.00	1,431	Lease	Office Building	Rent Authorized	Standard; 90 day
197	Iosco	DHS	2364-2007-0043	2145 E Huron Rd.	East Tawas	48763	10/01/2007	09/30/2017	$10,150.00	$121,800.00	$11.99	10,160	Lease	Office Building	Rent Authorized	Standard; 90 day
198	Iron	SOS	10569-2007-0071	992 Lalley Road	Iron River	49935	08/10/2008	08/31/2013	$1,297.83	$15,573.96	$11.77	1,323	Lease	Office Building	Holding Over	Standard; 90 day
199	Iron	DHS	7136-2008-0067	337 Brady Ave.	Caspian	49915	08/01/2009	07/31/2014	$5,305.05	$63,660.60	$6.55	9,720	Lease	Office Building	Rent Authorized	Standard; 90 day
200	Isabella	MSP	10571-1996-1446	3580 S Isabella Rd	Mt Pleasant	48858	02/01/1999	01/31/2019	$10,375.00	$124,500.00	$12.39	10,050	Lease	Office Building	Rent Authorized	Exec. New; 60 day
201	Isabella	DHS	11344-2007-0144	PARKLAND DRIVE	Mt Pleasant	48858	10/01/2009	07/31/2019	$40,280.14	$483,361.68	$23.37	20,683	Lease	Office Building	Rent Authorized	Standard; 90 day
202	Isabella	SOS	6756-2008-0082	1245 N MISSION ST	Mt Pleasant	48858	08/01/2009	07/31/2019	$3,062.50	$36,750.00	$15.00	2,450	Lease	Office Building	Rent Authorized	Standard; 90 day
203	Isabella	DHS	7119-2009-0054	2258 Enterprise	Mt Pleasant	48858	04/01/2010	02/28/2017	$5,432.12	$65,185.44	$14.15	4,608	Lease	Office Building	Rent Authorized	Standard; 90 day
204	Jackson	MSF	11070-2006-0163	209 E Washington Street	Jackson	49201	06/01/2009	05/31/2014	$359.19	$4,310.28	$12.04	358	Sublease	Office Building	Rent Authorized	Standard; 60 day
205	Jackson	DOC	11221-2010-0469	1697 Lansing Avenue	Jackson	49202	05/01/2007	04/30/2017	$4,514.00	$54,168.00	$8.17	6,373	Lease	Office Building	Rent Authorized	Standard; 90 day
206	Jackson	SOS	11430-2009-0187	1184 Jackson Crossing - G102	Jackson	49202	03/01/2011	02/28/2021	$7,792.00	$93,504.00	$17.00	5,500	Lease	Office Building	Rent Authorized	Standard; 120 day
207	Kalamazoo	DHS	10174-2008-0142	151 South Rose St.	Kalamazoo	49007	12/01/2009	11/30/2019	$35,295.60	$423,547.20	$17.56	24,120	Lease	Office Building	Rent Authorized	Standard; 90 day

	Q	R	S	T	U	V	W	X	Y	Z	AA	AB	AC	AD	AE
193	None	One 3 yr; 60 day	Public Utilities, Janitorial, Dumpster Service, Pest Control	65,241.04	1,384.67	0.00	85.00	0.00	18,378.00	$256,376.71	$19.79	0.00	Actual	2013	H & M Properties
194	None	None	Gross (Full Service)	0.00	0.00	0.00	0.00	0.00	0.00	$7,026.60	$23.19	0.00	Actual	2013	Central Area MI Works Agency
195	None	One 5 yr; 30 day	Public Utilities	6,748.24	0.00	0.00	0.00	0.00	0.00	$39,748.24	$13.25	0.00	Actual	2013	Saginaw Ionia, LLC
196	None	None	Public Utilities, Janitorial, Dumpster Service	5,413.73	5,205.00	0.00	737.07	0.00	0.00	$24,234.80	$16.94	0.00	Actual	2013	Midway Super Market, Inc.
197	None	Two 5 yr; 30 day	Public Utilities, Janitorial, Grounds, Pest Control	27,855.34	9,532.46	2,183.60	354.00	0.00	0.00	$161,725.40	$15.92	0.00	Actual	2013	JJS Wolf Realty LLC
198	None	One 5 yr; 30 day	Public Utilities, Janitorial, Grounds	1,319.47	4,144.27	1,221.25	147.60	0.00	0.00	$22,406.55	$16.94	0.00	Actual	2013	Maule Properties, LLC
199	None	Two 5 yr; 30 day	Public Utilities, Janitorial, Grounds, Pest Control	12,718.70	7,371.70	4,272.97	0.00	0.00	0.00	$88,023.97	$9.06	0.00	Actual	2013	A & B Rentals
200	None	Two 5 yr; 30 day	Public Utilities, Janitorial	22,871.02	11,832.34	1,840.00	1,357.62	0.00	0.00	$162,400.98	$16.16	0.00	Actual	2013	County of Isabella
201	None	Two 5 yr; 60 day	Electricity	0.00	0.00	0.00	0.00	0.00	0.00	$483,361.68	$23.37	0.00	Actual	2012	Parkland DHS, LLC
202	None	One 5 yr; 60 day	Public Utilities, Janitorial	5,885.36	3,819.00	0.00	0.00	0.00	0.00	$46,454.36	$18.96	0.00	Actual	2013	Pleasant Plaza, Inc.
203	None	None	Gross (Full Service)	0.00	0.00	0.00	0.00	0.00	0.00	$65,185.44	$14.15	0.00	Actual	2013	Edward J. & Nancy J. DeGroat
204	None	None	Gross (Full Service)	0.00	0.00	0.00	0.00	0.00	0.00	$4,310.28	$12.04	0.00	Actual	2013	South Central Michigan Works
205	None	Two 5 yr; 60 day	Gross (Full Service)	0.00	0.00	0.00	0.00	0.00	0.00	$54,168.00	$8.50	0.00	Actual	2013	COUNTY OF JACKSON
206	None	One 5 yr; 30 day	Gross (Full Service)	0.00	0.00	0.00	236.85	4,952.16	0.00	$98,693.01	$17.94	0.00	Actual	2013	Ramco Gershenson Properties LP
207	None	One 5 yr; 60 day	Electricity	40,280.40	0.00	0.00	0.00	0.00	0.00	$463,827.60	$19.23	0.00	Estimated	2013	Gilmore Real Estate, LLC

	AF	AG	AH	AI	AJ	AK	AL	AM
193	813 N Main Street	Mt Pleasant	MI	48858	68	61	100%	
194	904 Oak Drive	Greenville	MI	48838	1	1	100%	
195	1674 Champagne Dr N	Saginaw	MI	48604			N/A - Branch Office	Branch Office
196	P.O. Box 0903	Bay City	MI	48707			N/A - Branch Office	Branch Office
197	4336 Elmonte Street	Saginaw	MI	48638	41	37	100%	
198	1313 Evergreen Drive	Iron Mountain	MI	49801			N/A - Branch Office	Branch Office
199	2122 Pisoni Road	Iron River	MI	49935	17	14	100%	
200	200 North Main	Mt Pleasant	MI	48858	13	24	54%	
201	5000 Airport Road	Mt Pleasant	MI	48858	85	75	100%	
202	950 South Crawford Road	Mt Pleasant	MI	48858			N/A - Branch Office	Branch Office
203	4901 Towne Centre Road, Suite 140	Saginaw	MI	48604	10	10	100%	
204	21 Care Drive	Hillsdale	MI	49242			100%	
205	120 W MICHIGAN AVE	Jackson	MI	49201				No occupancy information supplied by agency
206	31500 Northwestern Hwy	Farmington Hills	MI	48334			N/A - Branch Office	Branch Office
207	162 E. Michigan Avenue	Kalamazoo	MI	49007	157	108	100%	

	A	B	C	D	E	F	G	H	I	J	K	L	M	N	O	P
208	Kalamazoo	DHS	10266-2005-0044	322 Stockbridge Ave	Kalamazoo	49001	10/01/2006	09/30/2016	$6,448.75	$77,385.00	$10.50	7,370	Lease	Office Building	Rent Authorized	Standard; 90 day
209	Kalamazoo	DEQ	10704-1994-1151	7953 Adobe Rd	Kalamazoo	49009	11/01/2000	10/31/2020	$23,072.00	$276,864.00	$13.94	19,860	Lease	Office Building	Rent Authorized	Exec. New; 90 day
210	Kalamazoo	DHS	10810-2010-0194	940 N. 10th St	Kalamazoo	49001	08/01/2000	07/31/2015	$5,868.00	$70,416.00	$17.60	4,001	Lease	Office Building	Rent Authorized	Standard; 60 day
211	Kalamazoo	MDT	10904-2009-0057	535 S. Burdick St	Kalamazoo	49007	05/01/2006	04/30/2016	$3,234.81	$38,817.72	$18.25	2,127	Lease	Office Building	Rent Authorized	Standard; 90 day
212	Kalamazoo	SOS	11096-2004-1200	603 Romence	Portage	49024	09/27/2005	09/30/2015	$6,604.00	$79,248.00	$16.51	4,800	Lease	Office Building	Rent Authorized	Standard; 90 day
213	Kalamazoo	DHS	11147-2005-0044	322 Stockbridge Ave	Kalamazoo	49001	10/01/2006	09/30/2016	$50,737.75	$608,853.00	$10.50	57,986	Lease	Office Building	Rent Authorized	Standard; 90 day
214	Kalamazoo	DOC	11216-2010-0643	201 W Kalamazoo Ave.	Kalamazoo	49007	05/01/2007	04/30/2017	$3,517.50	$42,210.00	$12.60	3,350	Lease	Office Building	Rent Authorized	Standard; 90 day
215	Kalamazoo	SOS	11390-2008-0137	3298 Stadium Drive	Kalamazoo	49008	10/01/2009	09/30/2019	$8,218.88	$98,626.56	$21.21	4,650	Lease	Office Building	Rent Authorized	Standard; 90 day
216	Kalamazoo	DHS	11484-2010-0079	151 South Rose St	Kalamazoo	49007	09/01/2010	08/31/2020	$7,847.00	$94,164.00	$17.35	5,427	Lease	Office Building	Rent Authorized	Standard; 90 day
217	Kalamazoo	LARA	11626-2012-0196	1601 South Burdick	Kalamazoo	49001	05/01/2012	04/30/2013	$270.93	$3,251.16	$21.82	149	RA	Office Building	Holding Over	Standard; 30 day
218	Kalamazoo	DHS	11744-2014-0010	512 N. Park Street	Kalamazoo	49007	12/01/2013	11/30/2014	$0.00	$0.00		500	RA	Office Building	Rent Authorized	Either Party; 30 day
219	Kalamazoo	DHS	6959-2006-0227	4210 S Westnedge	Kalamazoo	49008	04/01/2008	03/31/2018	$8,205.33	$98,463.96	$17.00	5,792	Lease	Office Building	Rent Authorized	Standard; 90 day
220	Kalkaska	DHS	2435-2008-0149	503 N Birch Street	Kalkaska	49646	04/01/2010	03/31/2020	$5,634.87	$67,618.44	$8.76	7,719	Lease	Office Building	Rent Authorized	Standard; 90 day
221	Kalkaska	SOS	2831-2003-1138	114 Northland Plaza	Kalkaska	49646	05/01/2004	04/30/2014	$850.00	$10,200.00	$7.80	1,230	Lease	Office Building	Rent Authorized	Standard; 60 day
222	Kent	SOS	10048-2013-0167	534 South State Street	Sparta	49345	11/01/2013	10/31/2023	$1,988.67	$23,864.04	$9.50	2,512	Lease	Office Building	Rent Authorized	Standard; 90 day

	Q	R	S	T	U	V	W	X	Y	Z	AA	AB	AC	AD	AE
208	None	None	Public Utilities	21,821.25	0.00	0.00	0.00	0.00	0.00	$99,206.25	$13.46	0.00	Actual	2013	Louis&George Eyde Ltd.Fam.Prnshp
209	None	Two 5 yr; 60 day	Public Utilities, Janitorial	37,730.10	15,058.00	0.00	0.00	0.00	23,873.00	$353,525.10	$17.80	0.00	Actual	2012	D & J Real Estate, L.L.C.
210	None	None	Public Utilities	5,508.53	0.00	0.00	0.00	0.00	0.00	$75,924.53	$18.98	0.00	Actual	2013	Westpointe Development, LLC.
211	None	One 5 yr; 60 day	Gross (Full Service)	0.00	0.00	0.00	0.00	0.00	0.00	$38,817.72	$18.25	0.00	Actual	2013	WBC Properties LTD Partnership
212	None	One 5 yr; 120 day	Public Utilities, Pest Control	13,520.81	0.00	0.00	316.85	4,914.64	0.00	$98,000.30	$20.42	0.00	Actual	2013	BRE Romence Village, LLC
213	None	None	Public Utilities	171,629.52	86,916.66	0.00	16,584.70	0.00	0.00	$883,983.88	$15.24	0.00	Actual	2013	Louis&George Eyde Ltd.Fam.Prnshp
214	None	Two 5 yr; 30 day	Gross (Full Service)	0.00	0.00	0.00	0.00	0.00	0.00	$42,210.00	$12.60	0.00	Actual	2013	County Of Kalamazoo
215	None	None	Public Utilities, Janitorial	10,716.40	5,088.00	0.00	236.85	4,913.75	0.00	$119,581.56	$25.72	0.00	Actual	2013	Hinman Stadium, LLC
216	None	Two 5 yr; 60 day	Electricity	9,063.09	0.00	0.00	0.00	0.00	0.00	$103,227.09	$19.02	0.00	Estimated	2013	Gilmore Real Estate, LLC
217	None	None	Gross (Full Service)	0.00	0.00	0.00	0.00	0.00	0.00	$3,251.16	$21.82	0.00	Actual	2013	W. E. Upjohn Institute
218	None	None	Gross (Full Service)	0.00	0.00	0.00	0.00	0.00	0.00	$0.00	$0.00	0.00	Actual	2013	Kalamazoo Market Inc.
219	None	None	Public Utilities, Janitorial	11,294.40	5,792.00	0.00	0.00	0.00	0.00	$115,550.36	$19.95	0.00	Estimated	2013	Linda Lou Larocque
220	None	Two 5 yr; 30 day	Gross (Full Service)	0.00	0.00	0.00	0.00	0.00	0.00	$67,618.44	$8.76	0.00	Actual	2013	County Of Kalkaska
221	None	None	Janitorial	0.00	4,690.00	0.00	0.00	0.00	0.00	$14,890.00	$12.11	0.00	Actual	2013	Ronald and Janice Ascione
222	None	One 5 yr; 30 day	Public Utilities, Janitorial	5,728.99	4,240.00	0.00	0.00	0.00	0.00	$33,833.03	$13.47	0.00	Actual	2013	G&M Bear Properties LLC

	AF	AG	AH	AI	AJ	AK	AL	AM
208	4660 S. Hagadorn Road, Suite 660	East Lansing	MI	48823-5371	30	29	100%	
209	4200 W Centre Avenue	Portage	MI	49024				No occupancy information supplied by Agency
210	2221 Health Drive S.W., Suite 2200	Wyoming	MI	49519	25	25	100%	
211	535 S Burdick Street, Suite 1	Kalamazoo	MI	49005-0751	9	9	100%	
212	255 East Brown Street	Birmingham	MI	48009			N/A - Branch Office	Branch Office
213	4660 S. Hagadorn Road, Suite 660	East Lansing	MI	48823-5371	292	275	100%	
214	201 W Kalamazoo	Kalamazoo	MI	49007				No occupancy information supplied by agency
215	750 Trade Centre Way	Kalamazoo	MI	49002			N/A - Branch Office	Branch Office
216	162 E. Michigan Avenue	Kalamazoo	MI	49007	22	15	100%	
217	300 S. Westnedge Ave.	Kalamazoo	MI	49007	2	2	100%	
218	512 N. Park Street	Kalamazoo	MI	49007				
219	118 Superior Street	South Haven	MI	49090	15	11	100%	
220	605 N Birch Street	Kalkaska	MI	49646	26	23	100%	
221	2101 US 131 N.W.	Kalkaska	MI	49646			N/A - Branch Office	Branch Office
222	8737 Thome Drive	Sparta	MI	49345			N/A - Branch Office	Branch Office

	A	B	C	D	E	F	G	H	I	J	K	L	M	N	O	P
223	Kent	DHS	10064-2002-2191	750 Front Ave NW	Grand Rapids	49504	11/01/2004	09/30/2014	$8,123.45	$97,481.40	$14.27	6,831	Lease	Office Building	Rent Authorized	Standard; 180 day
224	Kent	DHS	10109-2013-0249	536 South State Street	Sparta	49345	12/01/2013	11/30/2023	$8,431.16	$101,173.92	$15.72	6,436	Lease	Office Building	Rent Authorized	Executive; 150 day
225	Kent	DHS	10214-2005-0042	5303 28th Street Court SE	Grand Rapids	49512	07/01/2006	06/30/2016	$34,514.00	$414,168.00	$12.00	34,514	Lease	Office Building	Rent Authorized	Standard; 90 day
226	Kent	DHS	10232-2005-0043	5303 28th Street Court SE	Grand Rapids	49512	07/01/2006	06/30/2016	$9,300.00	$111,600.00	$12.00	9,300	Lease	Office Building	Rent Authorized	Standard; 90 day
227	Kent	SOS	10262-2010-0193	3472 Plainfield Ave NE	Grand Rapids	49503	07/01/2011	06/30/2021	$5,663.00	$67,956.00	$11.50	5,909	Lease	Office Building	Rent Authorized	Standard; 90 day
228	Kent	LARA	10484-2006-0191	2942 Fuller Ave NE	Grand Rapids	49505	09/01/2007	08/31/2017	$18,270.00	$219,240.00	$15.00	13,920	Lease	Office Building	Rent Authorized	Standard; 90 day
229	Kent	MSP	10673-1998-1069	8650 Algoma Ave	Rockford	49341	08/01/1999	07/31/2014	$3,294.50	$39,534.00	$6.96	5,680	Lease	Office Building	Rent Authorized	Standard; 60 day
230	Kent	SOS	10720-2008-0134	1056 28th Street SW	Grand Rapids	49509	03/01/2010	02/29/2020	$5,533.38	$66,400.56	$11.03	6,020	Lease	Office Building	Rent Authorized	Standard; 90 day
231	Kent	DTMB	10954-2008-0164	One North Division Avenue	Grand Rapids	49503	05/01/2002	09/30/2028	$297,271.85	$3,567,262.20	$26.04	137,000	Lease	Office Building	Rent Authorized	Leg. Rest; 60 day
232	Kent	DHS	11110-2010-0036	121 Franklin Street SE	Grand Rapids	49507	06/01/2009	05/31/2029	$189,544.00	$2,274,528.00	$21.08	107,925	Sublease	Office Building	Rent Authorized	Leg. Rest; 0 days
233	Kent	MDOT	11188-2009-0433	2660 Leonard, NE	Grand Rapids	49505	04/01/2006	03/31/2016	$26,340.52	$316,086.24	$20.87	13,821	Lease	Office Building	Rent Authorized	Standard; 90 day
234	Kent	BSL	11293-2004-1054	3391-B Plainfield Ave NE	Grand Rapids	49505	12/01/2007	11/30/2017	$7,602.50	$91,230.00	$16.37	5,573	Lease	Office Building	Rent Authorized	Standard; 90 day
235	Kent	SOS	11347-2007-0138	3665 28th Street SE	Grand Rapids	49512	08/07/2008	08/06/2018	$8,287.00	$99,444.00	$8.86	8,287	Lease	Office Building	Rent Authorized	Standard; 90 day
236	Kent	LARA	6144-2006-0047	3391-A Plainfield Ave NE	Grand Rapids	49505	12/01/2007	11/30/2017	$11,794.65	$141,535.80	$15.77	8,975	Lease	Office Building	Rent Authorized	Standard; 90 day

	Q	R	S	T	U	V	W	X	Y	Z	AA	AB	AC	AD	AE
223	None	None	Electricity	11,407.77	0.00	0.00	0.00	0.00	0.00	$108,889.17	$15.94	0.00	Estimated	2013	AC Holdings LLC
224	None	One 5 yr; 30 day	Public Utilities, Janitorial	424.00	5,998.00	0.00	0.00	0.00	0.00	$107,595.92	$16.72	0.00	Actual	2013	G&M Bear Properties LLC
225	None	None	Public Utilities, Janitorial	72,510.58	16,199.05	0.00	15,009.54	0.00	-11,158.00	$506,729.17	$14.68	0.00	Actual	2013	Cascade Commons, LLC
226	None	None	Public Utilities, Janitorial	19,542.97	4,365.95	0.00	4,045.38	0.00	-3,007.00	$136,547.30	$14.68	0.00	Actual	2013	Cascade Commons, LLC
227	None	Two 5 yr; 30 day	Gross (Full Service)	0.00	0.00	0.00	236.85	4,932.51	0.00	$73,125.36	$12.38	0.00	Actual	2013	Northtown Center Inc
228	None	One 5 yr; 60 day	Public Utilities	16,797.71	0.00	0.00	0.00	0.00	0.00	$236,037.71	$16.96	0.00	Actual	2013	H & H Mmgt & Devel. Co., L.L.C.
229	None	None	Public Utilities, Janitorial	11,076.00	5,680.00	0.00	0.00	0.00	0.00	$56,290.00	$9.91	0.00	Estimated	2013	Rogue River Development L.L.C.
230	None	One 5 yr; 60 day	Public Utilities, Janitorial	13,365.26	5,228.00	0.00	0.00	0.00	0.00	$84,993.82	$14.12	0.00	Actual	2012	Sun Valley - MI Ltd Partnership
231	180 days anytime after 10th yr	Two 5 yr; 30 day	Public Utilities	246,860.47	0.00	0.00	12,068.45	0.00	15,295.00	$3,841,486.12	$28.04	0.00	Actual	2013	City of Grand Rapids
232	None	Two 5 yr; 90 day	Gross (Full Service)	0.00	0.00	0.00	5,240.00	0.00	-10,116.00	$2,269,652.00	$21.03	0.00	Actual	2013	County of Kent
233	None	One 5 yr; 60 day	Gross (Full Service)	0.00	0.00	0.00	0.00	0.00	0.00	$316,086.24	$22.87	0.00	Actual	2013	2660 Leonard, LLC
234	None	One 5 yr; 60 day	Public Utilities	9,735.63	0.00	0.00	2,493.00	0.00	0.00	$103,458.63	$18.56	0.00	Actual	2013	Steven & Alicia Pestka Jnt Trst
235	None	One 5 yr; 60 day	Public Utilities, Janitorial	27,924.92	11,795.50	0.00	885.70	12,948.58	0.00	$152,998.70	$18.46	0.00	Actual	2013	Centerpointe Partners, LLC
236	None	One 5 yr; 60 day	Public Utilities	15,683.77	0.00	0.00	0.00	0.00	0.00	$157,219.57	$17.52	0.00	Actual	2013	Steven & Alicia Pestka Jnt Trst

	AF	AG	AH	AI	AJ	AK	AL	AM
223	750 Front Ave NW	Grand Rapids	MI	49504	21	21	100%	
224	8737 Thome Drive	Sparta	MI	49345	23	23	100%	
225	1946 Turner Avenue NW	Grand Rapids	MI	49504	317	270	100%	
226	1946 Turner Avenue NW	Grand Rapids	MI	49504			N/A - Training	Training Facility
227	2920 Fuller Ave NE	Grand Rapids	MI	49505			N/A - Branch Office	Branch Office
228	2920 Fuller Avenue, N.E.	Grand Rapids	MI	49505	26	36	72%	
229	8620 Algoma Avenue	Rockford	MI	49341	7	7	100%	
230	70 NE Loop 410	San Antonio	TX	78216			N/A - Branch Office	Branch Office
231	201 Market	Grand Rapids	MI	49503			94%	Occupants: GSA, LARA-UIA, DOS, DOC - Branch office and parole office considered at full occupancy, GSA is a tenant of the Starte. UIA is currently reducing their need.
232	300 Monroe NW	Grand Rapids	MI	49502	480	456	100%	
233	4180 44th Street SE	Grand Rapids	MI	49512	48	48	100%	
234	2920 Fuller Ave NE	Grand Rapids	MI	49505	14	13	100%	Retail
235	6755 Daly Road	West Bloomfield	MI	48322			N/A - Branch Office	Branch Office
236	2920 Fuller Ave NE	Grand Rapids	MI	49505	42	9	100%	

	A	B	C	D	E	F	G	H	I	J	K	L	M	N	O	P
237	Kent	LARA	7132-2009-0192	2922 Fuller Ave NE	Grand Rapids	49505	09/01/2007	08/31/2017	$1,772.81	$21,273.72	$15.77	1,349	Lease	Office Building	Rent Authorized	Standard; 90 day
238	Keweenaw	SOS	10602-1997-1282	4541 North St	Mohawk	49950	01/28/1999	01/27/2014	$806.67	$9,680.04	$11.00	880	Lease	Office Building	Rent Authorized	Standard; 90 day
239	Lake	DHS	7551-2010-0580	4459 M-37	Baldwin	49304	01/01/1992	12/31/2021	$5,000.00	$60,000.00	$4.11	14,600	Lease	Office Building	Rent Authorized	Standard; 120 day
240	Lapeer	SOS	11454-2009-0334	301 West Genesee St.	Lapeer	48846	07/19/2011	07/18/2021	$5,866.00	$70,392.00	$18.50	3,805	Lease	Office Building	Rent Authorized	Standard; 90 day
241	Lapeer	DHS	2710-2009-0314	1505 Suncrest Dr	Lapeer	48446	10/01/2010	09/30/2015	$13,240.00	$158,880.00	$8.50	18,692	Lease	Office Building	Rent Authorized	Standard; 90 day
242	Leelanau	DHS	11033-2008-0146	7401 East Duck Lake Road	Lake Leelanau	49653	01/01/2007	12/31/2014	$236.00	$2,832.00	$22.00	120	Sublease	Office Building	Rent Authorized	Standard; 90 day
243	Leelanau	SOS	6655-2007-0139	100-B Cedar St.	Suttons Bay	49682	09/01/2008	08/31/2013	$1,053.25	$12,639.00	$14.04	900	Lease	Office Building	Holding Over	Standard; 90 day
244	Lenawee	MSF	11219-2008-0038	1040 South Winter Street	Adrian	49221	06/01/2009	05/31/2014	$241.92	$2,903.04	$14.23	204	Sublease	Office Building	Rent Authorized	Standard; 60 day
245	Lenawee	SOS	11523-2010-0621	1040 South Winter Street	Adrian	49221	12/01/2011	11/30/2021	$4,107.87	$49,294.44	$14.21	3,469	Lease	Office Building	Rent Authorized	Standard; 90 day
246	Lenawee	DHS	7211-1990-118	1040 South Winter Street	Adrian	49221	04/01/1990	04/30/2019	$12,500.00	$150,000.00	$7.50	20,000	Lease	Office Building	Rent Authorized	Leg. Rest; 60 day
247	Lenawee	DHS	7225-2004-1189	1040 South Winter Street	Adrian	49221	11/01/2005	10/31/2015	$3,653.55	$43,842.60	$14.23	3,081	Lease	Office Building	Rent Authorized	Standard; 120 day
248	Livingston	DHS	10440-1994-1263	2300 E Grand River	Howell	48844	06/06/1997	06/05/2017	$13,082.50	$156,990.00	$12.10	13,470	Lease	Office Building	Rent Authorized	Standard; 180 day
249	Livingston	MDOT	10483-2007-0053	10321 E Grand River St. Ste 500	Brighton	48116	04/01/2008	03/31/2018	$15,394.92	$184,739.04	$17.00	10,867	Lease	Office Building	Rent Authorized	Standard; 90 day
250	Livingston	DHS	11191-2013-0209	1240 Packard Drive	Howell	48843	04/01/2013	03/31/2014	$174.25	$2,091.00	$13.94	150	RA	Office Building	Rent Authorized	Standard; 30 day
251	Livingston	MSP	11415-2010-0532	4363 Buno Road	Brighton	48114	12/01/2012	11/30/2032	$11,457.00	$137,484.00	$17.18	8,000	Sublease	Office Building	Rent Authorized	Exec. New; 90 day
252	Livingston	SOS	11489-2010-0060	1448 Lawson Road	Howell	48843	01/01/2011	12/31/2020	$7,500.00	$90,000.00	$18.00	5,000	Lease	Office Building	Rent Authorized	Standard; 90 day

	Q	R	S	T	U	V	W	X	Y	Z	AA	AB	AC	AD	AE
237	None	One 5 yr; 60 day	Electricity	2,252.83	0.00	0.00	0.00	0.00	0.00	$23,526.55	$17.44	0.00	Estimated	2013	H & H Mmgt & Devel. Co., L.L.C.
238	None	None	Public Utilities, Janitorial, Grounds	2,391.42	4,650.00	5,809.00	30.00	0.00	0.00	$22,560.46	$25.64	0.00	Actual	2013	James Trevethan
239	None	None	Public Utilities	26,806.93	1,644.44	0.00	3,159.50	0.00	0.00	$91,610.87	$6.27	0.00	Actual	2013	Lake County
240	None	Two 5 yr; 30 day	Gross (Full Service)	0.00	0.00	0.00	368.32	4,952.16	0.00	$75,712.48	$19.90	0.00	Actual	2013	Cornerstone Management Team, LLC
241	None	Two 5 yr; 30 day	Public Utilities	33,072.98	0.00	0.00	5,991.61	0.00	0.00	$197,944.59	$10.59	0.00	Actual	2013	Lapeer County
242	None	None	Gross (Full Service)	0.00	0.00	0.00	0.00	0.00	0.00	$2,832.00	$23.60	0.00	Actual	2013	Benzie Leelanau Dis. Health Dept
243	None	None	Public Utilities, Janitorial	2,768.16	3,975.00	0.00	0.00	0.00	0.00	$19,382.16	$21.54	0.00	Actual	2013	Sharon A. Williams
244	None	None	Gross (Full Service)	0.00	0.00	0.00	0.00	0.00	0.00	$2,903.04	$14.23	0.00	Actual	2013	South Central Michigan Works
245	None	Two 5 yr; 60 day	Gross (Full Service)	0.00	0.00	0.00	0.00	3,675.00	0.00	$52,969.44	$15.27	0.00	Actual	2013	County of Lenawee
246	None	None	Gross (Full Service)	0.00	0.00	0.00	0.00	0.00	0.00	$150,000.00	$7.50	0.00	Actual	2013	County of Lenawee
247	None	None	Gross (Full Service)	0.00	0.00	0.00	0.00	0.00	0.00	$43,842.60	$14.23	0.00	Actual	2013	County of Lenawee
248	None	None	Public Utilities	41,155.50	0.00	0.00	930.00	0.00	0.00	$199,075.50	$14.78	0.00	Actual	2013	Livingston County
249	None	None	Electricity, Janitorial	9,786.65	6,000.00	0.00	0.00	0.00	0.00	$200,525.69	$18.45	0.00	Actual	2013	Fonda Place Partners, LTD.
250	None	None	Gross (Full Service)	0.00	0.00	0.00	0.00	0.00	0.00	$2,091.00	$13.94	0.00	Actual	2013	The County of Livingston
251	None	Two 5 yr; 30 day	Public Utilities, Janitorial, Pest Control	15,600.00	8,000.00	0.00	0.00	0.00	0.00	$161,084.00	$20.14	0.00	Estimated	2013	Charter Township of Brighton
252	None	Two 5 yr; 60 day	Public Utilities, Janitorial	11,845.66	4,540.00	0.00	236.85	4,226.16	0.00	$110,848.67	$22.17	0.00	Actual	2013	I-96 Kohls Associates, L.L.C.

	AF	AG	AH	AI	AJ	AK	AL	AM
237	2920 Fuller Avenue, N.E.	Grand Rapids	MI	49505	6	10	60%	
238	17463 Osma Plat Road	Houghton	MI	49931			N/A - Branch Office	Branch Office
239	800 10th Street	Baldwin	MI	49304-7971	44	40	100%	
240	310 West Genesee Street	Lapeer	MI	48446			N/A - Branch Office	Branch Office
241	255 Clay Street	Lapeer	MI	48446	91	81	100%	
242	6051 Frankfort Hwy,, Suite 100	Benzonia	MI	49616	2	2	100%	
243	105 Broadway	Suttons Bay	MI	49682			N/A - Branch Office	Branch Office
244	21 Care Drive	Hillsdale	MI	49242			100%	
245	301 N Main St	Adrian	MI	49221			N/A - Branch Office	Branch Office
246	301 N Main St	Adrian	MI	49221	93	85	100%	
247	301 N Main St	Adrian	MI	49221	11	9	100%	
248	304 E. Grand River	Howell	MI	48843	77	77	100%	
249	4121 Marsh Trail	Milford	MI	48380	35	34	100%	
250	304 East Grand River	Howell	MI	48843	1	1	100%	
251	4360 Buno Road	Brighton	MI	48114	25	32	78%	
252	3280 Woodward Avenue,	Royal Oak	MI	48073			N/A - Branch Office	Branch Office

	A	B	C	D	E	F	G	H	I	J	K	L	M	N	O	P
253	Luce	DHS	4481-2007-0161	500 W McMillan Ave, Suite A	Newberry	49868	11/01/2008	10/31/2013	$6,241.33	$74,895.96	$15.10	4,960	Lease	Office Building	Holding Over	Standard; 90 day
254	Luce	SOS	4965-2010-0201	504 W McMillan Avenue	Newberry	49868	06/01/2006	05/31/2021	$862.00	$10,344.00	$13.00	796	Lease	Office Building	Rent Authorized	Standard; 90 day
255	Luce	DNR	7849-2012-0016	5100 State Hwy M123	Newberry	49868	10/01/2012	09/30/2022	$5,024.85	$60,298.20	$9.35	6,449	Lease	Office Building	Rent Authorized	Standard; 90 day
256	Mackinac	SOS	2715-2006-0069	386 North State Street	St Ignace	49781	12/01/2007	11/30/2017	$1,300.00	$15,600.00	$10.00	1,480	Lease	Office Building	Rent Authorized	Standard; 180 day
257	Mackinac	DHS	6406-2007-0157	199 Ferry Lane	St Ignace	49781	11/01/2005	10/31/2015	$3,320.00	$39,840.00	$9.50	4,195	Lease	Office Building	Rent Authorized	Standard; 90 day
258	Macomb	SOS	10184-2011-0300	71130 Van Dyke	Romeo	48065	02/01/2013	01/31/2023	$1,851.75	$22,221.00	$13.50	1,646	Lease	Office Building	Rent Authorized	Standard; 90 day
259	Macomb	DHS	10329-2009-0169	19700 Hall Rd	Clinton Twp	48038	01/01/2009	12/31/2018	$41,437.50	$497,250.00	$20.98	23,697	Lease	Office Building	Rent Authorized	Standard; 180 day
260	Macomb	MDT	10570-2009-0063	41300-41400 Dequindre	Sterling Heights	48314	02/05/1999	02/28/2019	$25,396.75	$304,761.00	$19.50	14,012	Lease	Office Building	Rent Authorized	Standard; 90 day
261	Macomb	DHS	10768-2004-1302	43630 Hayes Road	Clinton Twp	48038	07/01/2006	06/30/2016	$17,211.79	$206,541.48	$22.75	8,789	Lease	Office Building	Rent Authorized	Standard; 90 day
262	Macomb	SOS	10865-2010-0466	51305 Gratiot	Chesterfield Twp	48051	10/01/2011	09/30/2021	$5,667.00	$68,004.00	$17.00	4,000	Lease	Office Building	Rent Authorized	Standard; 90 day
263	Macomb	DEQ	11040-2004-1154	27700 Donald Court	Warren	48090	01/04/2005	01/03/2025	$37,273.23	$447,278.76	$12.45	35,926	Lease	Office Building	Rent Authorized	Exec. New; 90 day
264	Macomb	MSF	11068-2014-0026	43630 Hayes Road	Clinton Twp	48038	10/01/2013	09/30/2014	$461.25	$5,535.00	$22.50	246	RA	Office Building	Rent Authorized	Standard; 30 day
265	Macomb	DMVA	11099-2010-0018	44521 Schoenherr	Sterling Heights	48313	02/01/2005	01/31/2016	$2,000.00	$24,000.00	$17.14	1,400	Lease	Office Building	Rent Authorized	Standard; 90 day
266	Macomb	SOS	11106-2004-1205	37015 Gratiot Avenue	Clinton Twp	48043	12/01/2005	11/30/2015	$9,444.54	$113,334.48	$16.92	6,506	Lease	Office Building	Rent Authorized	Standard; 90 day

	Q	R	S	T	U	V	W	X	Y	Z	AA	AB	AC	AD	AE
253	None	None	Public Utilities, Janitorial, Pest Control	8,595.49	6,418.09	0.00	0.00	0.00	0.00	$89,909.54	$18.13	0.00	Actual	2013	Goldthorpe Enterprises Inc.
254	None	One 5 yr; 30 day	Public Utilities	2,404.95	0.00	0.00	0.00	0.00	0.00	$12,748.95	$16.02	0.00	Actual	2013	Goldthorpe Enterprises Inc.
255	None	Two 5 yr; 30 day	Public Utilities, Janitorial, Dumpster Service, Grounds	7,477.85	5,793.00	0.00	3,605.00	0.00	0.00	$77,174.05	$11.97	0.00	Actual	2013	Laurel Lea Development CO., Inc
256	None	None	Public Utilities, Janitorial, Dumpster Service, Grounds	4,214.47	4,244.90	0.00	0.00	0.00	0.00	$24,059.37	$16.26	0.00	Actual	2013	Thomas Briggs
257	None	One 5 yr; 30 day	Public Utilities, Janitorial, Grounds, Pest Control	7,630.44	7,594.11	4,015.00	95.00	0.00	0.00	$59,174.55	$14.11	0.00	Actual	2013	J & D Basel Development LLC
258	None	One 5 yr; 60 day	Public Utilities, Janitorial, Pest Control	4,350.46	3,659.88	0.00	0.00	0.00	0.00	$30,231.34	$18.37	0.00	Actual	2013	Stockbridge Michigan, LLC
259	None	One 5 yr; 180 day	Gross (Full Service)	0.00	0.00	0.00	0.00	0.00	-18,924.00	$478,326.00	$20.19	0.00	Actual	2013	Thirty-Fifth Macomb, LLC
260	None	Two 5 yr; 90 day	Gross (Full Service)	0.00	0.00	0.00	0.00	0.00	0.00	$304,761.00	$21.75	0.00	Actual	2013	Amber Crest, Inc.
261	None	None	Gross (Full Service)	0.00	0.00	0.00	0.00	0.00	0.00	$206,541.48	$23.50	0.00	Actual	2013	MC Portfolio LLC
262	None	Two 5 yr; 30 day	Public Utilities, Janitorial	9,158.34	4,352.48	0.00	236.85	4,226.16	0.00	$85,977.83	$21.49	0.00	Actual	2013	Home-Field, L.L.C.
263	None	One 5 yr; 90 day	Public Utilities, Janitorial, Grounds	53,460.28	25,814.96	1,914.00	360.00	0.00	-2,633.92	$526,194.08	$14.65	0.00	Actual	2012	Leedership, LLC
264	None	None	Gross (Full Service)	0.00	0.00	0.00	0.00	0.00	0.00	$5,535.00	$22.50	0.00	Actual	2013	Macomb/St. Clair Workforce Devel
265	None	One 2 yr; 30 day	Janitorial	0.00	2,282.00	0.00	0.00	0.00	0.00	$26,282.00	$18.77	0.00	Actual	2013	STERLING RETAIL LLC
266	None	One 5 yr; 120 day	Public Utilities, Janitorial	17,563.70	4,935.27	0.00	821.05	7,324.96	0.00	$143,979.46	$22.13	0.00	Actual	2013	Northpointe Plaza Limited Partne

	AF	AG	AH	AI	AJ	AK	AL	AM
253	23972 County Road 98	Mcmillan	MI	49853	18	12	100%	
254	23972 County Road 98	Mcmillan	MI	49853			N/A - Branch Office	Branch Office
255	13954 State Highway M-28	Newberry	MI	49868			100%	
256	PO Box 836	St Ignace	MI	49781			N/A - Branch Office	Branch Office
257	9171 North Long Lake Road	Traverse City	MI	49685	17	12	100%	
258	PO Box 8385	Bloomfield Hills	MI	48302			N/A - Branch Office	Branch Office
259	Attn: Charles M Bayer Jr	Grosse Pt Farms	MI	48236	157	150	100%	
260	11111 Hall Road, Suite 425	Utica	MI	48317	68	68	100%	
261	6850 Nineteen Mile Road	Sterling Heights	MI	48314	18	18	100%	
262	39525 13 Mile Road, Suite 250	Novi	MI	48377			N/A - Branch Office	Branch Office
263	6632 Telegraph Road, Suite 350	Bloomfield Hills	MI	48301				No occupancy information supplied by agency
264	21885 Dunham	Clinton Twp	MI	48038			100%	
265	6303 26 Mile Road	Washington	MI	48094	3	3	100%	
266	29201 Telegraph Rd, Suite 450	Southfield	MI	48034			N/A - Branch Office	Branch Office

	A	B	C	D	E	F	G	H	I	J	K	L	M	N	O	P
267	Macomb	SOS	11111-2004-1203	24040 Harper Ave	St Clair Shores	48080	07/01/2005	06/30/2015	$10,848.50	$130,182.00	$26.00	5,007	Lease	Office Building	Rent Authorized	Standard; 60 day
268	Macomb	SOS	11149-2006-0177	50640 Schoenherr	Shelby Twp	48315	10/01/2006	09/30/2016	$9,116.00	$109,392.00	$20.00	5,500	Lease	Office Building	Rent Authorized	Standard; 90 day
269	Macomb	MSF	11250-2014-0030	15950 Twelve Mile Road	Roseville	48066	10/01/2013	09/30/2014	$229.00	$2,748.00	$21.47	128	RA	Office Building	Rent Authorized	Standard; 30 day
270	Macomb	MSF	11252-2014-0032	75 North River Road	Mt Clemens	48043	10/01/2013	09/30/2014	$227.50	$2,730.00	$19.50	140	RA	Office Building	Rent Authorized	Standard; 30 day
271	Macomb	DHS	11340-2007-0133	41227 Mound Road	Sterling Heights	48312	01/01/2010	12/31/2019	$38,750.00	$465,000.00	$15.00	31,000	Lease	Office Building	Rent Authorized	Standard; 90 day
272	Macomb	DHS	11429-2009-0179	19800 Hall Rd	Clinton Twp	48038	06/01/2009	05/31/2019	$20,720.33	$248,643.96	$22.00	11,302	Lease	Office Building	Rent Authorized	Standard; 365 day
273	Macomb	SOS	11499-2010-0330	7917 19 Mile Road	Sterling Heights	48314	05/14/2012	05/13/2022	$8,409.00	$100,908.00	$14.00	7,207	Lease	Office Building	Rent Authorized	Standard; 90 day
274	Macomb	MDOT	11566-2011-0332	26170 21 Mile Road	Chesterfield Twp	48051	12/01/2012	11/30/2022	$15,207.50	$182,490.00	$17.50	10,428	Lease	Office Building	Rent Authorized	Standard; 90 day
275	Macomb	SOS	11617-2012-0112	11533 E. Twelve Mile Road	Warren	48093	09/01/2013	08/31/2018	$7,750.00	$93,000.00	$18.60	5,000	Lease	Office Building	Rent Authorized	Standard; 90 day
276	Macomb	DHS	2257-1998-1192	21885 Dunham St.	Clinton Twp	48036	01/01/2001	12/31/2015	$56,309.67	$675,716.04	$19.00	35,564	Lease	Office Building	Rent Authorized	Standard; 90 day
277	Macomb	DHS	2259-2005-0159	27650-27690 Van Dyke	Warren	48093	08/01/1998	07/31/2018	$44,074.96	$528,899.52	$19.61	24,147	Lease	Office Building	Rent Authorized	Standard; 90 day
278	Macomb	DOC	2664-2012-0459	76 S Main St	Mt Clemens	48043	12/01/2012	11/30/2013	$9,894.83	$118,737.96	$17.92	6,626	RA	Office Building	Holding Over	Standard; 30 day
279	Macomb	BSL	7194-2004-1060	34700 Dequindre	Sterling Heights	48310	05/01/2005	04/30/2015	$4,649.88	$55,798.56	$13.03	4,281	Lease	Office Building	Rent Authorized	Standard; 90 day
280	Manistee	SOS	10094-2008-0085	1638 US 31 S	Manistee	49660	09/01/2009	08/31/2019	$1,450.00	$17,400.00	$12.00	1,450	Lease	Office Building	Rent Authorized	Standard; 90 day
281	Manistee	DHS	10488-2006-0144	1672 US-31 South	Manistee	49660	10/17/1997	10/16/2022	$10,308.14	$123,697.68	$11.63	10,635	Lease	Office Building	Rent Authorized	Exec. Leg; 60 day

	Q	R	S	T	U	V	W	X	Y	Z	AA	AB	AC	AD	AE
267	None	Two 5 yr; 180 day	Gross (Full Service)	0.00	0.00	0.00	0.00	0.00	0.00	$130,182.00	$26.00	0.00	Actual	2013	Danford Properties, LLC
268	None	One 5 yr; 60 day	Janitorial	0.00	4,510.00	0.00	358.15	4,952.16	0.00	$119,212.31	$21.67	0.00	Actual	2013	Summit Corporate Centre, LLC
269	None	None	Gross (Full Service)	0.00	0.00	0.00	0.00	0.00	0.00	$2,748.00	$21.47	0.00	Actual	2013	Macomb/St. Clair Workforce Devel
270	None	None	Gross (Full Service)	0.00	0.00	0.00	0.00	0.00	0.00	$2,730.00	$19.50	0.00	Actual	2013	Macomb/St. Clair Workforce Devel
271	None	Two 5 yr; 120 day	Public Utilities, Janitorial	43,870.74	14,882.92	0.00	8,737.99	0.00	0.00	$532,491.65	$17.18	0.00	Actual	2013	CPD Properties, Inc.
272	None	One 5 yr; 365 day	Electricity	21,462.81	0.00	0.00	0.00	0.00	-10,488.00	$259,618.77	$22.97	0.00	Actual	2013	Thirty-Fifth Macomb, LLC
273	None	Two 5 yr; 30 day	Public Utilities, Janitorial, Pest Control	9,122.68	3,308.48	0.00	204.85	15,963.76	0.00	$129,507.77	$17.97	0.00	Actual	2013	42955 Van Dyke Ave., LLC
274	None	One 5 yr; 30 day	Public Utilities	10,170.14	0.00	0.00	0.00	0.00	0.00	$192,660.14	$18.48	0.00	Actual	2013	Piera Commons, L.L.C.
275	None	Two 5 yr; 30 day	Gross (Full Service)	13,957.04	3,435.43	0.00	513.36	4,226.16	0.00	$115,131.99	$23.03	0.00	Actual	2013	HOO Twelve, LLC
276	None	One 5 yr; 90 day	Gross (Full Service)	0.00	0.00	0.00	3,913.53	0.00	0.00	$679,629.57	$19.11	0.00	Actual	2013	Macomb County
277	None	None	Gross (Full Service)	0.00	0.00	0.00	0.00	0.00	0.00	$528,899.52	$21.90	0.00	Actual	2013	Macomb County
278	None	None	Public Utilities	14,179.00	0.00	0.00	0.00	25,200.00	0.00	$158,116.96	$23.86	0.00	Actual	2013	CANNON HOMES INC
279	None	One 5 yr; 90 day	Public Utilities, Janitorial, Dumpster Service	7,015.46	7,447.00	0.00	2,586.00	0.00	0.00	$72,847.02	$17.02	0.00	Actual	2013	Trout Henshaw 34700 Dequindre LL
280	None	None	Public Utilities, Janitorial	3,646.01	5,010.30	0.00	0.00	0.00	0.00	$26,056.31	$17.97	0.00	Actual	2013	Arissa LLC
281	None	None	Public Utilities, Janitorial, Dumpster Service	9,641.72	9,519.57	0.00	11,837.85	0.00	0.00	$154,696.82	$14.55	0.00	Actual	2013	Arissa LLC

	AF	AG	AH	AI	AJ	AK	AL	AM
267	26050 Orchard Lake Road, #300	Farmington Hills	MI	48334			N/A - Branch Office	Branch Office
268	30078 Schoenherr	Warren	MI	48088			N/A - Branch Office	Branch Office
269	21885 Dunham	Clinton Twp	MI	48038			100%	
270	21885 Dunham	Clinton Twp	MI	48038				
271	38700 Van Dyke	Sterling Heights	MI	48312	125	121	100%	
272	Attn: Charles M Bayer Jr	Grosse Pt Farms	MI	48236	157	150	100%	
273	5560 Hampsire Dr.	West Bloomfield	MI	48322			N/A - Branch Office	Branch Office
274	50775 Richard W Blvd	Chesterfield	MI	48051	35	35	100%	
275	27600 Northwestern Hwy	Southfield	MI	48034				
276	10 North Main Street	Mt Clemens	MI	48043	176	170	100%	
277	10 North Main Street	Mt Clemens	MI	48043	118	111	100%	
278	319 NORTH GRATIOT	Mt Clemens	MI	48043				No occupancy information supplied by Agency
279	One Towne Sq #120	Southfield	MI	48076	16	14	100%	
280	16075 Cerro Vista Drive	Los Gatos	CA	95032			N/A - Branch Office	Branch Office
281	16075 Cerro Vista Drive	Los Gatos	CA	95032	37	37	100%	

	A	B	C	D	E	F	G	H	I	J	K	L	M	N	O	P
282	Marquette	DHS	10783-2009-0185	1498 O'Dovero Drive	Marquette	49855	08/01/2000	07/31/2015	$5,375.00	$64,500.00	$12.25	5,264	Lease	Office Building	Rent Authorized	Standard; 90 day
283	Marquette	SOS	11108-2004-1214	2025 S Highway 41 West	Marquette	49855	10/28/2005	10/27/2015	$5,666.75	$68,001.00	$13.50	4,772	Lease	Office Building	Rent Authorized	Standard; 90 day
284	Marquette	DEQ	11654-2012-0349	1504 West Washington Street	Marquette	49855	10/15/2013	10/14/2023	$12,294.76	$147,537.12	$12.34	11,956	Lease	Office Building	Rent Authorized	Executive: 120 days
285	Marquette	LARA	2113-2008-0119	2833 Us 41 West	Marquette	49855	02/01/2010	01/31/2015	$2,177.00	$26,124.00	$10.46	2,497	Lease	Office Building	Rent Authorized	Standard; 90 day
286	Marquette	DHS	2395-2012-0053	234 West Baraga Avenue	Marquette	49855	05/01/1992	11/30/2021	$17,041.04	$204,492.48	$14.79	13,825	Lease	Office Building	Rent Authorized	Standard; 90 day
287	Mason	SOS	10177-2004-1286	5902 West US-10	Ludington	49431	01/01/2006	12/31/2015	$2,067.00	$24,804.00	$14.67	1,650	Lease	Office Building	Rent Authorized	Standard; 60 day
288	Mason	DHS	10318-1995-1349	915 Diana Street	Ludington	49431	12/23/1996	12/22/2016	$3,079.75	$36,957.00	$3.53	10,477	Lease	Office Building	Rent Authorized	Standard; 90 day
289	Mason	MSF	11706-2013-0267	5722 W US 10	Ludington	49431	07/01/2013	06/30/2014	$345.00	$4,140.00	$11.97	346	RA	Office Building	Rent Authorized	Standard; 30 day
290	Mecosta	DHS	10338-1990-1077	800 Water Tower Road	Big Rapids	49307	12/01/1996	11/30/2016	$21,493.41	$257,920.92	$15.59	16,544	Lease	Office Building	Rent Authorized	Exec. Leg; 60 day
291	Mecosta	SOS	10492-2007-0016	206-A North Michigan Ave.	Big Rapids	49307	01/13/2008	01/12/2018	$4,183.83	$50,205.96	$12.00	3,862	Lease	Office Building	Rent Authorized	Standard; 90 day
292	Mecosta	DCH	10653-2008-0073	14485 Northland Drive	Big Rapids	49307	02/01/2009	01/31/2014	$83.33	$999.96	$10.00	100	Lease	Office Building	Holding Over	Either Party; 180 day
293	Mecosta	DHS	11466-2013-0307	14330 Northland Dr	Big Rapids	49307	01/01/2014	12/31/2021	$4,740.62	$56,887.44	$13.42	4,239	Sublease	Office Building	Rent Authorized	Either Party; 120 day
294	Mecosta	DHS	11674-2014-0012	410 North Third Avenue	Big Rapids	49307	12/01/2013	11/30/2014	$177.50	$2,130.00	$14.20	150	RA	Office Building	Rent Authorized	Standard; 30 day
295	Menominee	SOS	10185-2009-0174	4000 Tenth St.	Menominee	49858	11/01/2005	10/31/2015	$1,693.75	$20,325.00	$15.00	1,355	Lease	Office Building	Rent Authorized	Standard; 90 day

	Q	R	S	T	U	V	W	X	Y	Z	AA	AB	AC	AD	AE
282	None	One 5 yr; 30 day	Public Utilities, Janitorial, Dumpster Service, Pest Control	10,264.80	5,264.00	0.00	0.00	0.00	0.00	$80,028.80	$15.20	0.00	Estimated	2013	O'Dovero Properties
283	None	Three 5 yr; 30 day	Public Utilities, Janitorial	7,550.59	4,223.04	0.00	0.00	0.00	0.00	$79,774.63	$16.72	0.00	Actual	2013	Dagenais Real Estate Inc.
284	None	Two 5 yr; 60 day	Public Utilities, Janitorial	0.00	0.00	0.00	0.00	0.00	0.00	$147,537.12	$12.34	0.00	N/A		Peter E O'Dovero Living Trust
285	None	One 5 yr; 60 day	Gross (Full Service)	0.00	0.00	0.00	0.00	0.00	0.00	$26,124.00	$10.46	0.00	Actual	2013	Palomaki & Anderson, LLC
286	None	Two 5 yr; 30 day	Gross (Full Service)	0.00	0.00	0.00	4,391.70	0.00	0.00	$208,884.18	$15.11	0.00	Actual	2013	Marquette County Board of Comm.
287	None	None	Gross (Full Service)	0.00	0.00	0.00	0.00	0.00	0.00	$24,804.00	$15.03	0.00	Actual	2013	Nelson LLP.
288	None	Two 5 yr; 60 day	Public Utilities, Janitorial, Dumpster Service, Pest Control	30,499.24	10,702.95	0.00	0.00	0.00	0.00	$78,159.19	$7.46	0.00	Actual	2013	Mason County
289	None	None	Gross (Full Service)	0.00	0.00	0.00	0.00	0.00	0.00	$4,140.00	$11.97	0.00	Actual	2013	Michigan Works! West Central
290	Anytime after 1st year	Two 5 yr; 30 day	Public Utilities, Janitorial, Dumpster Service, Grounds, Pest Control	40,010.09	14,033.95	0.00	28,717.42	0.00	4,376.00	$345,058.38	$20.86	0.00	Actual	2013	Wolgast Development LLC
291	None	Two 5 yr; 60 day	Public Utilities, Janitorial	5,142.62	3,947.75	0.00	236.85	0.00	0.00	$59,533.18	$15.42	0.00	Actual	2013	Giant Super Market Inc.
292	None	None	Gross (Full Service)	0.00	0.00	0.00	0.00	0.00	0.00	$999.96	$10.00	0.00	Actual	2013	County of Mecosta
293	None	None	Gross (Full Service)	0.00	0.00	0.00	0.00	0.00	0.00	$56,887.44	$13.42	0.00	Actual	2013	Michigan Works! West Central
294	None	None	Janitorial	0.00	127.45	0.00	0.00	0.00	0.00	$2,257.45	$15.05	0.00	Actual	2013	Mecosta-Osceola ISD
295	None	None	Public Utilities, Janitorial	2,031.16	3,458.53	0.00	0.00	0.00	0.00	$25,814.69	$19.05	0.00	Actual	2013	Stephenson Bakery, Inc.

	AF	AG	AH	AI	AJ	AK	AL	AM
282	110 Airport Road	Negaunee	MI	49866	7	7	100%	
283	1505 N Lincoln Rd.	Escanaba	MI	49829			N/A - Branch Office	Branch Office
284	110 Airport Road	Negaunee	MI	49866				
285					5	3	100%	
286	234 West Baraga Street	Marquette	MI	49855	65	65	100%	
287	3055 S. Lakeshore Dr.	Ludington	MI	49431			N/A - Branch Office	Branch Office
288	300 EAST LUDINGTON AVE.	Ludington	MI	49431	28	26	100%	
289	14330 Northland Drive,	Big Rapids	MI	49307			100%	
290	4835 Town Centre Road	Saginaw	MI	48604	84	84	100%	
291	715 MCGRAW	Bay City	MI	48708			N/A - Branch Office	Branch Office
292	400 Elm Street	Big Rapids	MI	49307	1	1	100%	
293	14330 Northland Drive,	Big Rapids	MI	49307	7	7	100%	
294	15760 190th Ave	Big Rapids	MI	49307	1	1	100%	
295	3104 13th Street	Menominee	MI	49858			N/A - Branch Office	Branch Office

	A	B	C	D	E	F	G	H	I	J	K	L	M	N	O	P
296	Menominee	DHS	2644-2000-1391	2612 TENTH ST	Menominee	49858	01/01/2002	12/31/2016	$5,424.74	$65,096.88	$8.00	7,843	Lease	Office Building	Rent Authorized	Standard; 90 day
297	Midland	SOS	10192-2004-1126	1830 N SAGINAW RD	Midland	48640	03/01/2007	02/28/2017	$3,062.50	$36,750.00	$12.25	3,000	Lease	Office Building	Rent Authorized	Standard; 90 day
298	Midland	DHS	10237-2010-0078	1509 Washington	Midland	48640	03/29/2011	03/31/2021	$23,917.00	$287,004.00	$14.00	24,500	Lease	Office Building	Rent Authorized	Standard; 120 day
299	Midland	DHS	10609-2013-0452	1409 Washington	Midland	48640	02/01/2013	01/31/2014	$1,474.34	$17,692.08	$11.85	1,493	RA	Office Building	Holding Over	Standard; 30 day
300	Missaukee	DHS	10372-1995-1318	M-55	Lake City	49651	04/18/1997	04/17/2017	$15,926.53	$191,118.36	$10.74	17,795	Lease	Office Building	Rent Authorized	Standard; 90 day
301	Missaukee	SOS	11102-2005-0093	49 N Morey Rd	Lake City	49651	01/01/2007	12/31/2016	$1,925.00	$23,100.00	$21.00	1,000	Lease	Office Building	Rent Authorized	Standard; 90 day
302	Monroe	SOS	10035-2003-1136	7200 Lewis Bldg. C	Temperance	48182	06/01/2005	05/31/2015	$2,646.00	$31,752.00	$12.70	2,500	Lease	Office Building	Rent Authorized	Standard; 90 day
303	Monroe	MSF	11128-2014-0040	1531 N. Telegraph Road	Monroe	48162	01/01/2014	12/31/2014	$173.54	$2,082.48	$16.66	125	RA	Office Building	Rent Authorized	Standard; 30 day
304	Monroe	DHS	11184-2005-0237	903 S. Telegraph	Monroe	48161	01/14/2008	01/31/2023	$7,267.50	$87,210.00	$19.00	4,590	Lease	Office Building	Rent Authorized	Executive; 150 day
305	Monroe	DHS	11318-2006-0066	903 S. Telegraph	Monroe	48161	01/07/2008	01/31/2023	$39,005.42	$468,065.04	$20.00	24,635	Lease	Office Building	Rent Authorized	Executive; 150 day
306	Monroe	SOS	6950-2007-0095	1107 South Telegraph Road	Monroe	48161	08/01/2008	07/31/2018	$4,150.54	$49,806.48	$11.99	4,154	Lease	Office Building	Rent Authorized	Standard; 180 day
307	Montcalm	DHS	10122-1990-1070	619 N State St	Stanton	48888	08/28/1995	08/27/2015	$16,520.00	$198,240.00	$12.83	15,450	Lease	Office Building	Rent Authorized	Exec. Leg; 60 day
308	Montcalm	DHS	10887-2008-0121	110 S. Greenville West Drive	Greenville	48838	01/01/2009	12/31/2014	$962.37	$11,548.44	$17.52	612	Sublease	Office Building	Rent Authorized	Standard; 90 day
309	Montcalm	SOS	11168-2005-0157	701 S. Greenville West Drive	Greenville	48838	12/01/2005	11/30/2015	$4,349.45	$52,193.40	$17.34	3,010	Lease	Office Building	Rent Authorized	Standard; 90 day

	Q	R	S	T	U	V	W	X	Y	Z	AA	AB	AC	AD	AE
296	None	One 5 yr; 30 day	Public Utilities, Janitorial	10,807.38	8,575.00	0.00	0.00	0.00	0.00	$84,479.26	$10.77	0.00	Actual	2013	Charles and Bette Gordon
297	None	None	Public Utilities, Janitorial	7,153.48	4,761.95	0.00	1,033.75	4,952.16	0.00	$54,651.34	$18.22	0.00	Actual	2013	NW Plaza Associates, LLC
298	None	Two 5 yr; 90 day	Public Utilities, Janitorial	35,088.70	15,957.40	0.00	0.00	539.40	0.00	$338,589.50	$13.82	0.00	Actual	2013	Rapanos Family, L.c.
299	None	None	Gross (Full Service)	0.00	0.00	0.00	0.00	0.00	0.00	$17,692.08	$11.85	0.00	Actual	2013	Saginaw Co as Fis Agent GLBMW
300	None	Two 5 yr; 60 day	Public Utilities, Janitorial	36,036.99	15,467.36	0.00	3,271.25	0.00	0.00	$245,893.96	$13.82	0.00	Actual	2013	Gary C. Hoffman Trust Agreement
301	None	One 5 yr; 90 day	Gross (Full Service)	0.00	0.00	0.00	0.00	0.00	0.00	$23,100.00	$23.10	0.00	Actual	2013	Covenant Capital, Inc.
302	None	None	Gross (Full Service)	0.00	0.00	0.00	660.85	0.00	0.00	$32,412.85	$12.97	1,279.00	Actual	2013	Bedford Plaza, LLC
303	None	None	Gross (Full Service)	0.00	0.00	0.00	0.00	0.00	0.00	$2,082.48	$16.66	0.00	Actual	2013	Monroe Co Employment & Traing
304	None	One 5 yr; 90 day	Public Utilities	8,950.50	0.00	0.00	0.00	0.00	0.00	$96,160.50	$20.95	0.00	Estimated	2013	Charlevoix Sunset, LLC
305	None	One 5 yr; 90 day	Public Utilities	0.00	18,834.96	0.00	0.00	0.00	0.00	$486,900.00	$19.76	0.00	Actual	2012	Charlevoix Sunset, LLC
306	None	None	Public Utilities, Janitorial	8,661.07	3,196.80	0.00	424.53	4,932.51	0.00	$67,021.39	$16.13	0.00	Actual	2013	Linda Sieg, Wm & Robin Michaud
307	After 1st year of Possession	Two 5 yr; 60 day	Public Utilities, Janitorial, Dumpster Service	654.54	11,966.26	0.00	85.00	0.00	0.00	$210,945.80	$13.65	0.00	Actual	2013	Deshano Construction Company
308	None	None	Gross (Full Service)	0.00	0.00	0.00	0.00	0.00	0.00	$11,548.44	$18.87	0.00	Actual	2013	Eightcap, Inc.
309	None	One 5 yr; 120 day	Public Utilities, Janitorial	6,754.33	4,820.00	0.00	35.00	0.00	0.00	$63,802.73	$21.20	0.00	Actual	2013	Hathaway Properties LLC

	AF	AG	AH	AI	AJ	AK	AL	AM
296	N3689 CO. T	Marinette	WI	54143	21	15	100%	
297	31800 Northwestern Highway, Suite 310,	Farmington Hills	MI	48334			N/A - Branch Office	Branch Office
298	1421 Washington Street	Midland	MI	48640	2	2	100%	
299	1600 North Michigan Avenue	Saginaw	MI	48607	5	3	100%	
300	4864 Forest Ridge,	Cadillac	MI	49601	66	65	100%	
301	PO Box 927	Lake City	MI	49651			N/A - Branch Office	Branch Office
302	6725 W. Central Avenue, Unit U	Toledo	OH	43617			N/A - Branch Office	Branch Office
303	1531 North Telegraph Road, Suite D,	Monroe	MI	48162			100%	
304	PO BOX 910	Holland	OH	43528	14	12	100%	
305	PO BOX 910	Holland	OH	43528	105	100	100%	
306	993 Tottenham Place	Monroe	MI	48161			N/A - Branch Office	Branch Office
307	325 Commerce Court	Gladwin	MI	48624	67	67	100%	
308	904 Oak Drive	Greenville	MI	48838	1	1	100%	
309	820 S. Greenville West Drive	Greenville	MI	48838			N/A - Branch Office	Branch Office

	A	B	C	D	E	F	G	H	I	J	K	L	M	N	O	P
310	Montcalm	MSP	1755-1996-1110	10300 Howard City-Edmore Road	Lakeview	48850	01/01/1997	12/31/2016	$2,149.08	$25,788.96	$4.25	6,068	Lease	Office Building	Rent Authorized	Standard; 60 day
311	Montmorency	SOS	10078-2008-0122	M-32/33 Elkland Center	Atlanta	49709	04/19/2009	04/30/2014	$399.80	$4,797.60	$6.05	793	Lease	Office Building	Rent Authorized	Standard; 90 day
312	Montmorency	DHS	2314-2006-0045	11636 M-32 West	Atlanta	49709	01/01/2007	12/31/2016	$4,399.52	$52,794.24	$9.92	5,322	Lease	Office Building	Rent Authorized	Standard; 90 day
313	Muskegon	SOS	10857-2010-0142	1485 East Apple Avenue	Muskegon	49442	11/01/2012	10/31/2022	$5,759.98	$69,119.76	$13.74	5,030	Lease	Office Building	Rent Authorized	Standard; 90 day
314	Muskegon	DHS	11283-2008-0076	316 Morris Street	Muskegon	49440	12/01/2008	05/31/2019	$11,281.00	$135,372.00	$19.88	6,811	Lease	Office Building	Rent Authorized	Standard; 90 day
315	Muskegon	DOC	6651-2010-0100	985 East Barney	Muskegon	49444	01/01/2007	12/31/2021	$8,357.00	$100,284.00	$12.62	7,940	Lease	Office Building	Rent Authorized	Standard; 90 day
316	Muskegon	DHS	6948-2007-0149	2700 Baker St.	Muskegon Heights	49444	10/01/2009	09/30/2019	$45,287.81	$543,453.72	$11.25	48,307	Lease	Office Building	Rent Authorized	Standard; 90 day
317	Newaygo	DHS	10293-1990-1058	1018 Newell St.	White Cloud	49349	07/01/1996	06/30/2016	$8,654.00	$103,848.00	$6.24	16,637	Lease	Office Building	Rent Authorized	Standard; 60 day
318	Newaygo	SOS	11161-2004-1151	7159 West 48th Street	Fremont	49412	10/01/2005	09/30/2015	$2,187.50	$26,250.00	$17.50	1,500	Lease	Office Building	Rent Authorized	Standard; 90 day
319	Newaygo	DHS	11243-2013-0309	4747 W 48th Street	Fremont	49412	11/01/2012	10/31/2014	$485.00	$5,820.00	$12.93	450	RA	Office Building	Rent Authorized	Standard; 30 day
320	Newaygo	MSF	11620-2014-0035	4747 W 48th Street	Fremont	49412	11/01/2013	10/31/2014	$311.00	$3,732.00	$22.48	166	RA	Office Building	Rent Authorized	Standard; 30 day
321	Oakland	SOS	10552-2010-0076	25263 Telegraph Road	Southfield	48034	09/01/2010	08/31/2020	$0.00	$0.00	$13.75	5,827	Lease	Office Building	Rent Authorized	Standard; 180 day
322	Oakland	SOS	10680-2008-0041	1111 E Long Lake Road	Troy	48085	06/01/2009	05/31/2019	$5,786.25	$69,435.00	$15.00	4,629	Lease	Office Building	Rent Authorized	Standard; 90 day
323	Oakland	SOS	11107-2004-1215	31164 Beck Road	Novi	48377-1020	03/01/2006	02/29/2016	$8,003.00	$96,036.00	$23.75	4,500	Lease	Office Building	Rent Authorized	Standard; 90 day

	Q	R	S	T	U	V	W	X	Y	Z	AA	AB	AC	AD	AE
310	None	None	Public Utilities, Janitorial, Dumpster Service, Grounds, Pest Control	12,032.55	7,287.33	3,172.00	371.30	0.00	1,782.00	$50,434.14	$8.31	0.00	Actual	2013	Provada Gust
311	None	None	Janitorial	0.00	2,580.00	0.00	0.00	0.00	0.00	$7,377.60	$9.30	0.00	Actual	2013	C.R.Otto, J.H.Otto, R.W.Pore
312	None	Two 5 yr; 60 day	Public U	6,753.36	0.00	3,215.00	493.79	0.00	0.00	$63,256.39	$11.89	0.00	Actual	2013	Gary and Pamela McMurphy
313	None	Two 5 yr; 30 day	Gross (Full Service)	0.00	0.00	0.00	151.30	20,967.03	0.00	$90,238.09	$17.94	0.00	Actual	2013	Mad Dog Investments, LLC
314	None	One 5 yr; 60 day	Gross (Full Service)	0.00	0.00	0.00	0.00	0.00	0.00	$135,372.00	$19.88	0.00	Actual	2013	Hinman Lake, LLC
315	None	One 10 yr; 30 day	Public Utilities, Janitorial, Grounds	47,458.00	9,860.00	0.00	0.00	15,363.00	0.00	$172,965.00	$21.78	0.00	Actual	2013	Kalamazoo Probation Enhancement
316	None	None	Public Utilities, Janitorial, Dumpster Service	118,173.16	46,761.38	0.00	0.00	0.00	0.00	$708,388.26	$14.66	0.00	Actual	2013	Tridonn Development Co.
317	None	Two 5 yr; 60 day	Public Utilities	72,239.63	3,015.56	0.00	7,204.53	0.00	0.00	$186,307.72	$11.20	0.00	Actual	2013	The County of Newaygo
318	None	None	Public Utilities, Janitorial	3,671.15	3,932.48	0.00	0.00	0.00	0.00	$33,853.63	$22.57	0.00	Actual	2013	48th Street Mall Group Fremont
319	None	None	Gross (Full Service)	0.00	0.00	0.00	0.00	0.00	0.00	$5,820.00	$12.93	0.00	Actual	2013	Michigan Works! West Central
320	None	None	Gross (Full Service)	0.00	0.00	0.00	0.00	0.00	0.00	$3,732.00	$22.48	0.00	Actual	2013	Michigan Works! West Central
321	None	None	Public Utilities, Janitorial	12,285.35	3,800.74	0.00	724.35	19,281.76	0.00	$36,092.20	$6.19	0.00	Actual	2013	Tel-Ex Shopping Center, L.L.C.
322	None	One 5 yr; 60 day	Public Utilities, Janitorial	10,018.16	3,900.00	0.00	954.24	4,226.16	0.00	$88,533.56	$19.13	0.00	Actual	2013	Long Lake Plaza Associates L.L.C
323	None	None	Janitorial	0.00	4,164.00	0.00	736.85	4,210.15	0.00	$105,147.00	$23.37	0.00	Actual	2013	Novi Shopping Center, LLC

	AF	AG	AH	AI	AJ	AK	AL	AM
310	1420 North Long Rd	Pierson	MI	49339	13	14	93%	
311	18465 Pleasant Valley Road	Atlanta	MI	49709			N/A - Branch Office	Branch Office
312	14860 Airport Road	Atlanta	MI	49709	16	11	100%	
313	1477 East Apple Ave	Muskegon	MI	49442			N/A - Branch Office	Branch Office
314	750 Trade Centre Way	Kalamazoo	MI	49002	19	19	100%	
315	519 South Park Street	Kalamazoo	MI	49007				No occupancy information supplied by Agency
316	1838 Ruddiman Drive	North Muskegon	MI	49445	113	113	100%	
317	1087 Newell Street	White Cloud	MI	49349	72	72	100%	
318	403 Vienna Lane	Fremont	MI	49412			N/A - Branch Office	Branch Office
319	14330 Northland Drive,	Big Rapids	MI	49307	72	72	100%	
320	14330 Northland Drive,	Big Rapids	MI	49307			100%	
321	2150 B Franklin Road	Bloomfield Hills	MI	48302			N/A - Branch Office	Branch Office
322	462 Cape May Street	Englewood	NJ	07631			N/A - Branch Office	Branch Office
323	31000 Northwestern Highway, Suite 120	Farmington Hills	MI	48334			N/A - Branch Office	Branch Office

	A	B	C	D	E	F	G	H	I	J	K	L	M	N	O	P
324	Oakland	SOS	11115-2004-1202	1602 N Perry St	Pontiac	48340	07/01/2005	06/30/2015	$7,964.46	$95,573.52	$17.13	4,996	Lease	Office Building	Rent Authorized	Standard; 90 day
325	Oakland	DHS	11367-2012-0444	51111 Woodward Avenue	Pontiac	48342	04/01/2013	03/31/2024	$86,957.58	$1,043,490.96	$15.50	67,322	Lease	Office Building	Rent Authorized	Standard; 120 day
326	Oakland	LARA	11471-2009-0484	25660 West 8 Mile Road	Southfield	48033	10/01/2010	09/30/2020	$10,879.00	$130,548.00	$12.50	10,444	Lease	Office Building	Rent Authorized	Exec. New; 90 day
327	Oakland	SOS	11502-2010-0692	4301 Orchard Lake Road	West Bloomfield	48323	08/01/2012	07/31/2022	$4,500.79	$54,009.48	$15.82	3,414	Lease	Office Building	Rent Authorized	Standard; 120 day
328	Oakland	DOC	11534-2011-0025	2001 CenterpointParkway, Ste. 101	Pontiac	48341	05/01/2012	04/30/2022	$13,771.00	$165,252.00	$17.50	9,443	Lease	Office Building	Rent Authorized	Standard; 180 day
329	Oakland	SOS	11574-2011-0383	13401 W. Ten Mile Road	Oak Park	48237	12/01/2012	11/30/2022	$6,668.00	$80,016.00	$16.00	5,001	Lease	Office Building	Rent Authorized	Standard; 90 day
330	Oakland	LARA	11651-2012-0312	51111 Woodward Avenue	Pontiac	48342	07/01/2013	06/30/2023	$6,650.00	$79,800.00	$14.00	5,700	Lease	Office Building	Rent Authorized	Standard; 90 day
331	Oakland	DHS	11703-2013-0238	51111 Woodward Avenue	Pontiac	48342	09/01/2013	10/31/2023	$15,769.83	$189,237.96	$14.00	13,517	Lease	Office Building	Rent Authorized	Standard; 120 day
332	Oakland	DHS	4397-2006-0230	25900 Greenfield Rd, Suite 400	Oak Park	48237	07/01/2008	11/30/2018	$13,802.83	$165,633.96	$14.00	11,831	Lease	Office Building	Rent Authorized	Standard; 90 day
333	Oakland	DHS	4606-2008-0003	195 Ladd Road	Walled Lake	48390	09/01/2008	11/30/2013	$33,400.50	$400,806.00	$21.00	19,086	Lease	Office Building	Holding Over	Standard; 180 day
334	Oakland	DHS	4872-2010-0004	30755 Montpelier	Madison Heights	48071	01/01/2012	12/31/2031	$38,230.00	$458,760.00	$17.25	26,595	Lease	Office Building	Rent Authorized	Standard; 120 day
335	Oakland	DHS	6938-2011-0079	235 N Saginaw St	Pontiac	48342	11/01/2002	10/31/2022	$35,655.00	$427,860.00	$15.00	28,524	Lease	Office Building	Rent Authorized	Standard; 120 day
336	Oakland	SOS	7354-2010-0075	2250 Crooks Rd.	Rochester Hills	48309	01/01/2011	12/31/2015	$3,681.00	$44,172.00	$14.25	3,100	Lease	Office Building	Rent Authorized	Standard; 90 day
337	Oakland	DNR	7622-2011-0009	26000 W Eight Mile Road	Southfield	48034	08/01/1999	06/30/2017	$7,175.00	$86,100.00	$10.54	7,782	Lease	Office Building	Rent Authorized	Standard; 90 day
338	Oceana	DHS	10726-1999-1163	4081 W Polk Rd.	Hart	49420	01/01/2002	12/31/2021	$17,970.00	$215,640.00	$13.78	15,646	Lease	Office Building	Rent Authorized	Exec. New; 90 day

	Q	R	S	T	U	V	W	X	Y	Z	AA	AB	AC	AD	AE
324	None	Two 5 yr; 180 day	Janitorial	0.00	3,852.20	0.00	451.85	17,981.00	0.00	$117,858.57	$23.59	0.00	Actual	2013	BNR Group LLC
325	None	Two 5 yr; 60 day	Gross (Full Service)	0.00	0.00	0.00	0.00	0.00	0.00	$1,043,490.96	$15.50	0.00	Actual	2013	North Bay Drywall, Inc. Trust
326	None	Two 5 yr; 60 day	Public Utilities	9,942.63	0.00	0.00	0.00	0.00	0.00	$140,490.63	$13.45	0.00	Actual	2013	United Center, LLC
327	None	One 5 yr; 90 day	Public Utilities, Janitorial	9,519.77	4,320.00	0.00	378.85	4,226.16	0.00	$72,454.26	$21.22	0.00	Actual	2013	Azoi, L.L.C.
328	None	Two 5 yr; 30 day	Public Utilities	18,413.85	0.00	0.00	0.00	0.00	0.00	$183,665.85	$19.45	0.00	Estimated	2013	Freedom Equities LLC
329	None	Two 5 yr; 90 day	Gross (Full Service)	4,040.87	1,205.72	0.00	248.85	18,368.77	0.00	$103,880.21	$20.77	0.00	Actual	2013	Parkwoods Plaza Center, LLC
330	None	None	Gross (Full Service)	0.00	0.00	0.00	0.00	0.00	0.00	$79,800.00	$14.00	0.00	Actual	2013	North Bay Drywall, Inc. Trust
331	None	Two 5 yr; 60 day	Gross (Full Service)	0.00	0.00	0.00	0.00	0.00	0.00	$189,237.96	$14.00	0.00	Actual	2013	North Bay Drywall, Inc. Trust
332	None	Two 5 yr; 60 day	Gross (Full Service)	0.00	0.00	0.00	170.00	0.00	0.00	$165,803.96	$14.01	0.00	Actual	2013	25900 Greenfield Road Holdings
333	None	None	Public Utilities, Janitorial, Pest Control	38,841.96	11,366.12	0.00	1,770.63	0.00	0.00	$452,784.71	$23.72	0.00	Actual	2013	A & J Plaza Square
334	None	None	Gross (Full Service)	0.00	0.00	0.00	0.00	0.00	0.00	$458,760.00	$17.25	0.00	Actual	2013	River Valley Investors, LLC
335	None	Two 5 yr; 60 day	Public Utilities, Janitorial	41,643.66	20,500.58	0.00	7,504.93	0.00	5,761.00	$503,270.17	$17.64	0.00	Actual	2013	235 N Saginaw Associates, LLC
336	None	One 5 yr; 60 day	Janitorial	0.00	3,896.27	0.00	236.85	4,226.16	0.00	$52,531.28	$16.95	0.00	Actual	2013	Santia Family - Crooks Corner, L
337	None	One 10 yr; 60 day	Public Utilities	12,332.01	0.00	0.00	7,518.72	0.00	0.00	$105,950.73	$13.61	0.00	Actual	2013	The Wm J. Bellinger Revcbl Trust
338	None	Two 5 yr; 60 day	Public Utilities, Janitorial, Dumpster Service	40,667.92	14,409.35	0.00	0.00	0.00	0.00	$270,717.27	$17.30	0.00	Actual	2013	Michigan-West LLC

	AF	AG	AH	AI	AJ	AK	AL	AM
324	425 W. 11 Mile Road	Madison Heights	MI	48071			N/A - Branch Office	Branch Office
325	715 S Point Blvd, Suite B	Petaluma	CA	94975	350	341	100%	
326	124 West Allegan Street	Lansing	MI	48933	22	19	100%	
327	31550 Northwestern Highway	Farmington Hills	MI	48334			N/A - Branch Office	Branch Office
328	c/o Friedman Real Estate	Farmington Hills	MI	48331				No occupancy information supplied by agency
329	4036 Telegraph, Suite 201	Bloomfield Hills	MI	48302			N/A - Branch Office	Branch Office
330	715 S Point Blvd, Suite B	Petaluma	CA	94975	4	4	100%	
331	715 S Point Blvd, Suite B	Petaluma	CA	94975	350	340	100%	
332	c/o Mckinley Inc	Ann Arbor	MI	48104	24	23	100%	
333	23136 Alger Lane	St Clair Shores	MI	48080	97	97	100%	
334	40 Varda Landing	Sausalito	CA	94965	113	113	100%	
335	560 Kirts Blvd	Troy	MI	48084	109	105	100%	
336	17477 Iris Circle	Clinton Twp	MI	48036			N/A - Branch Office	Branch Office
337	3842 Elder	West Bloomfield	MI	48324				No occupancy information supplied from Agency
338	611 E Main St	Hart	MI	49420	70	70	100%	

	A	B	C	D	E	F	G	H	I	J	K	L	M	N	O	P
339	Oceana	SOS	6671-2005-0202	3740 W Polk	Hart	49420	05/01/2006	04/30/2016	$2,456.00	$29,472.00	$19.65	1,500	Lease	Office Building	Rent Authorized	Standard; 90 day
340	Ogemaw	DHS	10393-2012-0050	444 E Houghton Avenue	West Branch	48661	12/06/1996	12/05/2026	$9,864.17	$118,370.04	$7.89	15,000	Lease	Office Building	Rent Authorized	Standard; 60 day
341	Ogemaw	MSF	11596-2012-0034	2389 S. M-76	West Branch	48661	09/01/2012	08/31/2014	$322.87	$3,874.44	$15.75	246	RA	Office Building	Rent Authorized	Standard; 30 day
342	Ontonagon	DHS	6949-2007-0155	730 South 7th Street	Ontonagon	49953	10/01/2008	09/30/2018	$2,548.58	$30,582.96	$7.75	3,598	Lease	Office Building	Rent Authorized	Standard; 90 day
343	Ontonagon	SOS	6951-2006-0076	728 S 7TH ST	Ontonagon	49953	09/01/2007	08/31/2017	$453.33	$5,439.96	$7.75	680	Lease	Office Building	Rent Authorized	Standard; 90 day
344	Osceola	DHS	11245-2008-0156	240 East Church	Reed City	49677	07/01/2010	06/30/2019	$650.00	$7,800.00	$14.31	545	Sublease	Office Building	Rent Authorized	Standard; 90 day
345	Osceola	SOS	11317-2007-0073	21719 Howard St.	Reed City	49677	12/01/2008	11/30/2018	$1,246.10	$14,953.20	$13.82	1,082	Lease	Office Building	Rent Authorized	Standard; 90 day
346	Oscoda	DHS	4451-2006-0046	200 W Fifth St.	Mio	48647	03/01/2007	02/28/2017	$4,630.68	$55,568.16	$9.87	5,630	Lease	Office Building	Rent Authorized	Standard; 90 day
347	Oscoda	SOS	6660-2007-0137	302 N Morenci	Mio	48647	01/13/2007	01/12/2017	$1,284.67	$15,416.04	$15.04	1,025	Lease	Office Building	Rent Authorized	Standard; 90 day
348	Otsego	DEQ	10706-2009-0183	2100 W M-32	Gaylord	49735	11/01/1999	10/31/2016	$15,000.00	$180,000.00	$12.00	15,000	Lease	Office Building	Rent Authorized	Standard; 90 day
349	Otsego	MSP	10777-2009-0023	123 Fairview	Gaylord	49735	03/10/2000	12/31/2012	$4,000.00	$48,000.00	$9.23	5,200	Lease	Office Building	Holding Over	Standard; 90 day
350	Otsego	DHS	11548-2011-0152	931 S. Otsego Avenue	Gaylord	49735	11/01/2013	10/31/2033	$18,765.31	$225,183.72	$15.45	14,575	Sublease	Office Building	Rent Authorized	Leg. Rest; 90 day
351	Otsego	DMVA	11557-2011-0252	931 S. Otsego Avenue	Gaylord	49735	11/01/2013	10/31/2033	$1,416.25	$16,995.00	$15.45	1,100	Sublease	Office Building	Rent Authorized	Standard; 90 day
352	Otsego	SOS	11558-2011-0253	931 S. Otsego Avenue	Gaylord	49735	10/28/2013	10/31/2033	$2,575.00	$30,900.00	$15.45	2,000	Lease	Office Building	Rent Authorized	Standard; 90 day

	Q	R	S	T	U	V	W	X	Y	Z	AA	AB	AC	AD	AE
339	None	One 5 yr; 60 day	Gross (Full Service)	0.00	0.00	0.00	0.00	0.00	0.00	$29,472.00	$19.65	0.00	Actual	2013	James H. and Donna J. Hodges
340	None	Two 5 yr; 30 day	Public Utilities, Janitorial, Dumpster Service, Grounds, Pest Control	19,979.84	9,540.36	0.00	3,093.90	0.00	5,085.00	$156,069.14	$10.40	0.00	Actual	2013	RL Development
341	None	None	Gross (Full Service)	0.00	0.00	0.00	0.00	0.00	0.00	$3,874.44	$15.75	0.00	Actual	2013	Region 7B Employment & Training
342	None	One 10 yr; 30 day	Public Utilities, Janitorial, Grounds, Pest Control	9,298.58	10,524.98	0.00	3,640.00	0.00	0.00	$54,046.52	$15.02	0.00	Actual	2013	Jill A. Lundgren Trust
343	None	One 10 yr; 30 day	Public Utilities, Janitorial, Grounds	1,487.79	4,584.00	728.00	635.97	0.00	0.00	$12,875.72	$18.93	0.00	Actual	2013	Jill A. Lundgren Trust
344	None	None	Gross (Full Service)	0.00	0.00	0.00	0.00	0.00	0.00	$7,800.00	$14.31	0.00	Actual	2013	Michigan Works! West Central
345	None	One 10 yr; 60 day	Public Utilities, Janitorial	1,516.37	4,040.00	0.00	0.00	0.00	0.00	$20,509.57	$18.96	0.00	Actual	2013	Kailing Land Company, LLC
346	None	Two 5 yr; 30 day	Public Utilities, Janitorial, Dumpster Service, Grounds	10,844.34	768.00	2,595.40	25.00	0.00	0.00	$69,800.90	$12.40	0.00	Actual	2013	Gary and Pamela McMurphy
347	None	None	Public Utilities	3,571.93	0.00	0.00	0.00	0.00	0.00	$18,987.97	$18.52	0.00	Actual	2013	Sam and Natalie Giardina
348	Anytme after 5th year	One 5 yr; 30 day	Public Utilities, Janitorial, Dumpster Service, Grounds	18,673.25	11,940.00	0.00	1,589.37	0.00	0.00	$212,202.62	$14.15	0.00	Actual	2012	Dedrick Investment LLC
349	None	None	Public Utilities, Janitorial	10,140.00	5,200.00	0.00	0.00	0.00	0.00	$63,340.00	$12.18	0.00	Estimated	2013	Hayes and Bentz, Ent.
350	None	One 5 yr; 60 day	Gross (Full Service)	0.00	0.00	0.00	0.00	0.00	0.00	$225,183.72	$15.45	0.00	Actual	2013	McGaylord, LLC
351	None	One 5 yr; 60 day	Gross (Full Service)	0.00	0.00	0.00	0.00	0.00	0.00	$16,995.00	$15.45	0.00	Actual	2013	McGaylord, LLC
352	None	One 5 yr; 60 day	Gross (Full Service)	0.00	0.00	0.00	0.00	0.00	0.00	$30,900.00	$15.45	0.00	Actual	2013	McGaylord, LLC

	AF	AG	AH	AI	AJ	AK	AL	AM
339	315 Church Street	Hart	MI	49420			N/A - Branch Office	Branch Office
340	Leonard Stephens	West Branch	MI	48661	46	44	100%	
341	402 N. First Street	Harrison	MI	48625			100%	
342	12769 Mansfeldt Road	Baraga	MI	49908	10	7	100%	
343	12769 Mansfeldt Road	Baraga	MI	49908			N/A - Branch Office	Branch Office
344	14330 Northland Drive,	Big Rapids	MI	49307	1	1	100%	
345	153 220th Avenue	Reed City	MI	49677			N/A - Branch Office	Branch Office
346	14860 Airport Road	Atlanta	MI	49709	16	10	100%	
347	702 N Morenci Street	Mio	MI	48647			N/A - Branch Office	Branch Office
348	3916 Traxler Court	Bay City	MI	48706				
349	119 Fairview	Gaylord	MI	49735	10	6	100%	
350	2170 W. Main Street	Owosso	MI	48867				
351	2170 W. Main Street	Owosso	MI	48867				
352	2170 W. Main Street	Owosso	MI	48867				

	A	B	C	D	E	F	G	H	I	J	K	L	M	N	O	P
353	Otsego	LARA	11571-2011-0357	931 S. Otsego Avenue	Gaylord	49735	10/22/2013	10/31/2033	$7,789.37	$93,472.44	$15.45	6,050	Lease	Office Building	Rent Authorized	Leg. Rest; 90 day
354	Otsego	MSF	11738-2013-0447	2927 D & M DR	Gaylord	49735	07/01/2013	06/30/2014	$320.76	$3,849.12	$14.58	264	RA	Office Building	Rent Authorized	Standard; 30 day
355	Otsego	MSP	6755-2005-0191	810 S Otsego Avenue	Gaylord	49735	09/01/2006	08/31/2016	$1,800.00	$21,600.00	$12.00	1,800	Lease	Office Building	Rent Authorized	Standard; 90 day
356	Ottawa	SOS	10496-2011-0298	1110 Robbins Road	Grand Haven	49417	12/01/2007	11/30/2017	$2,257.50	$27,090.00	$10.50	2,580	Lease	Office Building	Rent Authorized	Standard; 90 day
357	Ottawa	SOS	10497-2010-0620	5211 Cherry Avenue	Hudsonville	49426	09/01/2007	08/31/2019	$4,062.60	$48,751.20	$12.97	3,760	Lease	Office Building	Rent Authorized	Standard; 90 day
358	Ottawa	DHS	10585-1996-1112	12285 James Street	Holland	49424	01/01/2000	12/31/2014	$53,025.00	$636,300.00	$21.21	30,000	Lease	Office Building	Rent Authorized	Exec. Leg; 180 day
359	Ottawa	DMVA	10885-2012-0332	24 East 9th Street	Holland	49423	06/01/2007	05/31/2014	$1,292.69	$15,512.28	$18.25	850	Lease	Office Building	Rent Authorized	Either Party; 60 day
360	Ottawa	DHS	11112-2009-0197	119 Clover Avenue	Holland	49423	09/01/2005	11/30/2015	$3,398.21	$40,778.52	$9.49	4,297	Sublease	Office Building	Rent Authorized	Standard; 90 day
361	Ottawa	SOS	11208-2006-0044	587-80 East 8th Street	Holland	49423	01/22/2009	01/31/2019	$4,042.50	$48,510.00	$10.50	4,200	Lease	Office Building	Rent Authorized	Standard; 90 day
362	Presque Isle	SOS	10308-2005-0126	246 N Bradley Highway	Rogers City	49779	11/01/2006	10/31/2016	$1,281.00	$15,372.00	$13.48	1,041	Lease	Office Building	Rent Authorized	Standard; 90 day
363	Presque Isle	DHS	7616-2005-0032	1242 W Third Street	Rogers City	49779	10/01/2006	09/30/2016	$5,754.80	$69,057.60	$12.90	5,003	Lease	Office Building	Rent Authorized	Standard; 90 day
364	Roscommon	DHS	11322-2009-0059	1015 Short Dr., Ste. 2	Prudenville	48651	04/01/2009	12/29/2013	$121.63	$1,459.56	$12.69	115	Sublease	Office Building	Holding Over	Standard; 90 day
365	Roscommon	DHS	2502-2006-0224	111 W Union	Roscommon	48653	01/01/1986	12/31/2016	$8,228.61	$98,743.32	$10.82	9,126	Lease	Office Building	Rent Authorized	Standard; 90 day
366	Roscommon	SOS	6820-2005-0174	2565 S Gladwin Rd	Prudenville	48651	06/01/2006	05/31/2016	$850.00	$10,200.00	$8.01	1,274	Lease	Office Building	Rent Authorized	Standard; 90 day
367	Saginaw	SOS	10065-2008-0016	115 S. Saginaw Street	St Charles	48655	02/01/2009	01/31/2019	$941.16	$11,293.92	$9.62	1,174	Lease	Office Building	Rent Authorized	Standard; 90 day
368	Saginaw	LARA	10180-2013-0213	4901 Towne Centre	Saginaw	48604	08/01/2005	07/31/2018	$5,204.38	$62,452.56	$16.50	3,785	Lease	Office Building	Rent Authorized	Standard; 120 day

	Q	R	S	T	U	V	W	X	Y	Z	AA	AB	AC	AD	AE
353	None	One 5 yr; 60 day	Gross (Full Service)	0.00	0.00	0.00	0.00	0.00	0.00	$93,472.44	$15.45	0.00	Actual	2013	McGaylord, LLC
354	None	None	Gross (Full Service)	0.00	0.00	0.00	0.00	0.00	0.00	$3,849.12	$14.58	0.00	Actual	2013	Northeast Michigan Consortium
355	None	None	Public Utilities, Janitorial	3,510.00	1,800.00	0.00	0.00	0.00	0.00	$26,910.00	$14.95	0.00	Estimated	2013	Bavarian Group
356	None	None	Public Utilities, Janitorial	6,353.10	3,708.00	0.00	0.00	236.85	0.00	$37,387.95	$14.49	0.00	Actual	2013	DEG Development Co., L.L.C.
357	None	None	Public Utilities, Janitorial, Dumpster Service	7,523.01	3,724.80	0.00	678.96	4,952.16	-4,192.00	$61,438.13	$16.34	0.00	Actual	2013	Cherry Plaza LLC
358	None	Three 5 yr; 60 day	Gross (Full Service)	0.00	0.00	0.00	0.00	0.00	0.00	$636,300.00	$21.21	0.00	Actual	2013	County of Ottawa
359	None	None	Janitorial	0.00	0.00	0.00	0.00	0.00	0.00	$15,512.28	$18.25	0.00	Actual	2013	9th Street Properties, LLC
360	None	One 5 yr; 60 day	Janitorial	0.00	4,297.00	0.00	0.00	0.00	0.00	$45,075.52	$10.49	0.00	Estimated	2013	The Huntington National Bank
361	None	One 5 yr; 60 day	Public Utilities, Janitorial	9,702.08	5,849.00	0.00	236.85	9,506.20	0.00	$73,804.13	$17.57	0.00	Actual	2013	Clinton Corporation
362	None	None	Gross (Full Service)	0.00	0.00	0.00	0.00	0.00	0.00	$15,372.00	$14.77	0.00	Actual	2013	Claude A. & Pamela R. Vogelheim
363	None	Two 5 yr; 30 day	Gross (Full Service)	0.00	0.00	0.00	0.00	0.00	0.00	$69,057.60	$13.80	0.00	Actual	2013	John Vogelheim
364	None	None	Gross (Full Service)	0.00	0.00	0.00	0.00	0.00	0.00	$1,459.56	$12.69	0.00	Actual	2013	Region 7B Employment & Training
365	None	None	Public Utilities, Janitorial, Dumpster Service, Grounds	14,666.52	9,784.53	2,907.00	0.00	0.00	11,324.00	$137,425.37	$15.06	0.00	Actual	2013	Equity Trust Co Custodian FBO
366	None	None	Gross (Full Service)	0.00	0.00	0.00	0.00	0.00	0.00	$10,200.00	$8.01	0.00	Actual	2013	Twp Bd of The Twp of Denton
367	None	None	Public Utilities, Janitorial, Dumpster Service	2,929.12	4,684.00	0.00	794.52	0.00	0.00	$19,701.56	$16.78	0.00	Actual	2013	Downtown Development Authority
368	None	One 5 yr; 180 day	Gross (Full Service)	0.00	0.00	0.00	0.00	0.00	0.00	$62,452.56	$16.50	0.00	Actual	2013	Towne Center Investments

	AF	AG	AH	AI	AJ	AK	AL	AM
353	2170 W. Main Street	Owosso	MI	48867				
354	20709 State Street	Onaway	MI	49765				
355	1561 East Mitchell	Petoskey	MI	49770	9	5	100%	
356	1946 Turner N.W.	Grand Rapids	MI	49504			N/A - Branch Office	Branch Office
357	3499 Kelly Street	Hudsonville	MI	49426			N/A - Branch Office	Branch Office
358	12220 Fillmore	West Olive	MI	49460	132	131	100%	
359	30 East 9th Street	Holland	MI	49423	2	2	100%	
360	PO Box 182334	Columbus	OH	43216-2334	16	13	100%	
361	P. O. Box 839	Grandville	MI	49468-0839			N/A - Branch Office	Branch Office
362	417 South 6th Street	Rogers City	MI	49779			N/A - Branch Office	Branch Office
363	354 EAST HURON AVENUE	Rogers City	MI	49779	12	9	100%	
364	402 N. First Street	Harrison	MI	48625	1	1	100%	
365	225 Burns Road,	Elyria	OH	44035	39	38	100%	
366	P. O. Box 289	Prudenville	MI	48651-0289			N/A - Branch Office	Branch Office
367	110 West Spruce Street	St Charles	MI	48655			N/A - Branch Office	Branch Office
368	4901 Towne Center Road	Saginaw	MI	48604	13	11	100%	

	A	B	C	D	E	F	G	H	I	J	K	L	M	N	O	P
369	Saginaw	SOS	10593-2008-0046	4404 Bay Rd	Saginaw	48603	07/01/2009	06/30/2019	$4,389.00	$52,668.00	$9.50	5,544	Lease	Office Building	Rent Authorized	Standard; 90 day
370	Saginaw	SOS	10594-2009-0025	4212 DIXIE HWY	Saginaw	48601	10/01/2009	09/30/2019	$2,991.00	$35,892.00	$9.97	3,600	Lease	Office Building	Rent Authorized	Standard; 90 day
371	Saginaw	LARA	11222-2006-0084	999 South Washington	Saginaw	48603	09/20/2007	09/19/2017	$39,029.17	$468,350.04	$21.85	29,000	Lease	Office Building	Rent Authorized	Standard; 90 day
372	Saginaw	DOC	11511-2008-0058	1835 Treanor St.	Saginaw	48601	06/01/2010	05/31/2021	$9,415.00	$112,980.00	$17.86	6,326	Lease	Office Building	Rent Authorized	Standard; 90 day
373	Saint Clair	DHS	10433-1995-1299	150 Fort St.	Port Huron	48060	06/01/1998	05/31/2023	$62,851.50	$754,218.00	$22.38	33,694	Lease	Office Building	Rent Authorized	Exec. Leg; 90 day
374	Saint Clair	MSF	11251-2014-0029	100 McMorran Blvd.	Port Huron	48060	10/01/2013	09/30/2014	$238.45	$2,861.40	$18.58	154	RA	Office Building	Rent Authorized	Standard; 30 day
375	Saint Clair	DHS	4946-2004-1304	100 McMorran Blvd.	Port Huron	48060	09/01/2005	08/31/2015	$6,408.96	$76,907.52	$18.13	4,242	Lease	Office Building	Rent Authorized	Standard; 60 day
376	Saint Clair	SOS	6695-2009-0175	2887 Krafft Rd	Port Huron	48060	06/01/2011	05/31/2021	$5,385.00	$64,620.00	$13.75	4,700	Lease	Office Building	Rent Authorized	Standard; 120 day
377	Saint Joseph	DHS	10538-2007-0098	692 East Main Street	Centerville	49032	09/01/1998	08/31/2018	$17,601.00	$211,212.00	$12.90	16,373	Lease	Office Building	Rent Authorized	Standard; 90 day
378	Saint Joseph	SOS	10583-2004-1228	931 South Centerville Road	Sturgis	49091	04/01/2005	03/31/2015	$4,359.00	$52,308.00	$16.57	3,156	Lease	Office Building	Rent Authorized	Standard; 90 day
379	Sanilac	SOS	10285-2005-0065	277 E Sanilac	Sandusky	48471	06/01/2006	05/31/2016	$1,772.48	$21,269.76	$12.93	1,645	Lease	Office Building	Rent Authorized	Standard; 90 day
380	Sanilac	MSP	323-1940-1	90 W Sanilac Rd	Sandusky	48471	04/23/1940	04/22/2039	$0.00	$0.00	$0.00	2,100	Lease	Office Building	Rent Authorized	No Cancellation
381	Sanilac	DHS	7026-2007-0102	515 S Sandusky	Sandusky	48471	12/07/2008	12/06/2018	$13,192.00	$158,304.00	$12.00	13,192	Lease	Office Building	Rent Authorized	Standard; 90 day
382	Schoolcraft	DHS	10448-1995-1224	300 Walnut St, Room 175A	Manistique	49854	08/19/1997	08/18/2022	$10,342.43	$124,109.16	$22.57	5,500	Lease	Office Building	Rent Authorized	Exec. Leg; 60 day

	Q	R	S	T	U	V	W	X	Y	Z	AA	AB	AC	AD	AE
369	None	None	Public Utilities, Janitorial	11,482.45	6,476.25	0.00	236.85	4,952.16	0.00	$75,815.71	$13.68	0.00	Actual	2013	Brixmor GA Fashion Corner, LLC
370	None	None	Gross (Full Service)	0.00	0.00	0.00	236.85	17,920.68	0.00	$54,049.53	$15.01	0.00	Actual	2013	Sahasa Realty Corporation
371	None	Two 5 yr; 90 day	Gross (Full Service)	0.00	0.00	0.00	0.00	0.00	0.00	$468,350.04	$16.15	0.00	Actual	2013	Downtown Area Development LLC
372	None	None	Janitorial, Grounds	0.00	6,326.00	2,087.58	0.00	0.00	0.00	$121,393.58	$19.19	0.00	Estimated	2013	Spadafore Distributing Co.
373	None	One 5 yr; 90 day	Gross (Full Service)	0.00	0.00	0.00	326.70	0.00	0.00	$754,544.70	$22.39	0.00	Actual	2013	County of St. Clair
374	None	None	Gross (Full Service)	0.00	0.00	0.00	0.00	0.00	0.00	$2,861.40	$18.58	0.00	Actual	2013	Macomb/St. Clair Workforce Devel
375	None	One 5 yr; 30 day	Gross (Full Service)	0.00	0.00	0.00	0.00	0.00	0.00	$76,907.52	$18.13	0.00	Actual	2013	City of Port Huron
376	None	None	Public Utilities, Janitorial, Dumpster Service	8,610.82	7,232.85	0.00	271.85	4,910.88	0.00	$85,646.40	$18.22	0.00	Actual	2013	Top Notch Investments, LLC
377	None	One 5 yr; 60 day	Public Utilities, Janitorial, Dumpster Service, Pest Control	56,669.30	14,977.71	0.00	1,585.00	0.00	6,230.00	$290,674.01	$17.75	0.00	Actual	2013	Centreville Properties, LLC
378	None	One 5 yr; 60 day	Gross (Full Service)	0.00	0.00	0.00	0.00	0.00	0.00	$52,308.00	$16.57	0.00	Actual	2013	Fairfield Corporation
379	None	One 5 yr; 60 day	Public Utilities, Janitorial	4,508.00	3,767.40	0.00	160.00	0.00	0.00	$29,705.16	$18.06	0.00	Actual	2013	Stoutenburg Revokable Trust
380	None	None	Gross (Full Service)	0.00	0.00	0.00	0.00	0.00	0.00	$0.00	$0.00	0.00	Actual	2013	Sanilac County Bd Of Supv
381	None	One 10 yr; 60 day	Public Utilities, Janitorial, Dumpster Service, Grounds, Pest Control	14,028.37	12,215.90	780.00	0.00	0.00	0.00	$185,328.27	$14.05	0.00	Actual	2013	Dennings Properties, LLC
382	None	One 5 yr; 30 day	Gross (Full Service)	0.00	0.00	0.00	180.00	0.00	1,637.00	$125,926.16	$22.90	0.00	Actual	2013	Schoolcraft County

	AF	AG	AH	AI	AJ	AK	AL	AM
369	22054 Farmington Road	Farmington	MI	48336			N/A - Branch Office	Branch Office
370	1100 S. Washington, Suite 3	Saginaw	MI	48601			N/A - Branch Office	Branch Office
371	3875 Bay Road	Saginaw	MI	48603	160	99	100%	
372	2932 Sanders Road	Lansing	MI	48917				No occupancy information supplied by agency
373	201 McMorran Boulevard	Port Huron	MI	48060	161	161	100%	
374	21885 Dunham	Clinton Twp	MI	48038				
375	100 McMorran Blvd.	Port Huron	MI	48060	16	11	100%	
376	3220 Erie Drive	Orchard Lake	MI	48324			N/A - Branch Office	Branch Office
377	2230 Lenora Drive	Stevensville	MI	49127	78	77	100%	
378	209 East Michigan Avenue	Battle Creek	MI	49014			N/A - Branch Office	Branch Office
379	275 S Banner Rd	Sandusky	MI	48471			N/A - Branch Office	Branch Office
380	67 W Sanilac Rd	Sandusky	MI	48471	2	6	33%	
381	777 W Cedar Ave.	Gladwin	MI	48624	58	50	100%	
382	300 Walnut Street, Room 164A	Manistique	MI	49854	19	11	100%	

	A	B	C	D	E	F	G	H	I	J	K	L	M	N	O	P
383	Schoolcraft	SOS	11473-2010-0019	300 Walnut St, Room 175A	Manistique	49854	08/01/2010	07/31/2015	$790.00	$9,480.00	$14.72	644	Lease	Office Building	Rent Authorized	Standard; 90 day
384	Shiawassee	SOS	11453-2009-0317	1720 West Main St. (M-21)	Owosso	48867	10/01/2010	09/30/2020	$3,800.00	$45,600.00	$15.50	3,000	Lease	Office Building	Rent Authorized	Standard; 90 day
385	Shiawassee	MSF	11712-2013-0285	1975 West Main Street	Owosso	48867	07/09/2013	06/30/2014	$247.05	$2,964.60	$12.20	243	RA	Office Building	Rent Authorized	Standard; 30 day
386	Tuscola	MSP	10724-1997-1256	1485 CLEAVER RD	Caro	48723	08/01/2000	07/31/2015	$13,511.18	$162,134.16	$21.49	7,546	Lease	Office Building	Rent Authorized	Exec. New; 60 day
387	Tuscola	SOS	11167-2006-0040	150 MILLWOOD STREET	Caro	48723-1630	12/01/2005	11/30/2015	$4,777.63	$57,331.50	$20.66	2,775	Lease	Office Building	Rent Authorized	Standard; 90 day
388	Tuscola	DHS	6987-2007-0090	1365 CLEAVER RD	Caro	48723	11/01/2008	10/31/2028	$24,929.14	$299,149.68	$17.33	15,436	Lease	Office Building	Rent Authorized	Exec. New; 90 day
389	Van Buren	SOS	10418-2007-0084	1037 East Michigan Avenue	Paw Paw	49079	10/01/2008	09/30/2018	$1,620.00	$19,440.00	$10.80	1,800	Lease	Office Building	Rent Authorized	Standard; 90 day
390	Van Buren	DHS	7405-1992-1031	57150 County Road 681	Hartford	49057	01/01/1991	12/31/2015	$14,819.50	$177,834.00	$4.87	36,509	Lease	Office Building	Rent Authorized	Leg. Rest; 60 day
391	Washtenaw	SOS	11236-2009-0160	295 North Maple Rd	Ann Arbor	48103	11/01/2009	10/31/2019	$10,752.00	$129,024.00	$20.16	6,400	Lease	Office Building	Rent Authorized	Standard; 90 day
392	Washtenaw	SOS	11633-2012-0203	4675 Washtenaw Avenue	Ann Arbor	48108	06/01/2013	05/31/2023	$6,970.31	$83,643.72	$18.75	4,461	Lease	Office Building	Rent Authorized	Standard; 180 day
393	Washtenaw	DHS	7455-1992-1165	22 Center St	Ypsilanti	48198	11/01/1991	10/31/2016	$25,656.00	$307,872.00	$7.26	42,397	Lease	Office Building	Rent Authorized	Executive Old; 60 day
394	Washtenaw	SOS	7637-2005-0218	1113 South Main Street	Chelsea	48118	08/01/2006	07/31/2016	$1,419.00	$17,028.00	$7.43	2,293	Lease	Office Building	Rent Authorized	Standard; 90 day
395	Washtenaw	DHS	7693-2012-0226	3810 Packard Road	Ann Arbor	48104	12/01/2007	02/28/2023	$8,444.34	$101,332.08	$22.71	4,462	Lease	Office Building	Rent Authorized	Standard; 90 day
396	Wayne	DHS	10217-1994-1011	396 Glendale	Highland Park	48203	02/01/1998	01/31/2018	$31,536.30	$378,435.60	$13.95	27,128	Lease	Office Building	Rent Authorized	Exec. Leg; 60 day

	Q	R	S	T	U	V	W	X	Y	Z	AA	AB	AC	AD	AE
383	None	Three 5 yr; 30 day	Gross (Full Service)	0.00	0.00	0.00	0.00	0.00	0.00	$9,480.00	$14.72	0.00	Actual	2013	Schoolcraft County
384	None	One 5 yr; 60 day	Gross (Full Service)	0.00	0.00	0.00	236.85	4,952.16	0.00	$50,789.01	$16.93	0.00	Actual	2013	1720 E Main LLC
385	None	None	Gross (Full Service)	0.00	0.00	0.00	0.00	0.00	0.00	$2,964.60	$12.20	0.00	Actual	2013	Michigan Works! Career Alliance
386	None	Two 5 yr; 90 day	Public Utilities, Janitorial, Dumpster Service, Grounds, Pest Control	34,538.73	7,020.00	6,932.00	5,533.03	5,906.27	0.00	$222,064.19	$29.43	0.00	Actual	2013	The County of Tuscola
387	None	One 5 yr; 90 day	Janitorial	0.00	6,068.49	0.00	0.00	0.00	0.00	$63,399.99	$22.85	0.00	Actual	2013	Tuscola Medical Center, LLC
388	None	None	Gross (Full Service)	0.00	0.00	0.00	1,153.00	0.00	0.00	$300,302.68	$19.45	0.00	Actual	2013	County of Tuscola
389	None	One 5 yr; 60 day	Public Utilities, Janitorial, Pest Control	4,337.61	3,556.00	0.00	0.00	0.00	0.00	$27,333.61	$15.19	0.00	Actual	2013	Case Development
390	None	None	Gross (Full Service)	0.00	0.00	0.00	0.00	0.00	53,008.00	$230,842.00	$6.32	0.00	Actual	2013	County of Van Buren
391	None	One 5 yr; 90 day	Public Utilities, Janitorial	12,035.56	5,965.99	0.00	273.85	4,226.16	0.00	$151,525.56	$23.68	0.00	Actual	2013	Brixmor Holdings 1 SPE, LLC
392	None	Two 5 yr; 90 day	Gross (Full Service)	5,175.44	2,260.86	0.00	1,609.65	21,074.15	0.00	$113,763.82	$25.50	0.00	Actual	2013	Washtenaw McKinley Comm, LLC
393	None	One 5 yr; 30 day	Gross (Full Service)	0.00	0.00	0.00	5,748.77	0.00	0.00	$313,620.77	$7.40	0.00	Actual	2013	County of Washtenaw
394	None	One 5 yr; 30 day	Public Utilities, Janitorial	5,874.08	4,300.00	0.00	0.00	0.00	0.00	$27,202.08	$11.86	0.00	Actual	2013	F.A. Kennedy Co., L.L.C.
395	None	None	Public Utilities	8,700.90	0.00	0.00	0.00	0.00	0.00	$110,032.98	$24.66	0.00	Estimated	2013	Guenther, Robert
396	None	One 10 yr; 60 day	Public Utilities, Janitorial, Dumpster Service, Grounds, Pest Control	75,187.43	23,342.78	0.00	59,739.30	0.00	0.00	$536,705.11	$19.78	0.00	Actual	2013	City of Highland Park

	AF	AG	AH	AI	AJ	AK	AL	AM
383	300 Walnut Street, Room 164A	Manistique	MI	49854			N/A - Branch Office	Branch Office
384	721 W Oliver	Owosso	MI	48867			N/A - Branch Office	Branch Office
385	711 N Saginaw St	Flint	MI	48503				
386	207 E. Grant St.	Caro	MI	48723	13	15	87%	
387	150 Millwood Street	Caro	MI	48723-1630			N/A - Branch Office	Branch Office
388	125 W Lincoln Street	Caro	MI	48723	94	92	100%	
389	181 W. Michigan Avenue	Paw Paw	MI	49079			N/A - Branch Office	Branch Office
390	212 Paw Paw St	Paw Paw	MI	49079	181	128	100%	
391	Brixmor Holdings 1 SPE, LLC	Farmington	MI	48336			N/A - Branch Office	Branch Office
392	320 North Main Street	Ann Arbor	MI	48104			N/A - Branch Office	Branch Office
393	PO BOX 8645	Ann Arbor	MI	48107	190	187	100%	
394	1821 Spring Arbor Road	Jackson	MI	49203			N/A - Branch Office	Branch Office
395	2864 Carpenter Road	Ann Arbor	MI	48108	15	9	100%	
396	535 Griswold St. Suite 550	Detroit	MI	48226	94	75	100%	

	A	B	C	D	E	F	G	H	I	J	K	L	M	N	O	P
397	Wayne	DHS	10218-1994-1014	13233 Hamilton	Highland Park	48203	02/01/1998	01/31/2018	$57,687.90	$692,254.80	$13.95	49,624	Lease	Office Building	Rent Authorized	Exec. Leg; 60 day
398	Wayne	DHS	10224-2005-0002	20500 EUREKA RD, Suite #210	Taylor	48180	01/01/2006	03/31/2011	$6,533.69	$78,404.28	$16.05	4,885	Lease	Office Building	Holding Over	Standard; 90 day
399	Wayne	DHS	10225-2006-0176	19251 Mack Avenue	Grosse Pt Woods	48236	06/01/2007	05/31/2022	$9,828.13	$117,937.56	$23.50	4,625	Lease	Office Building	Rent Authorized	Standard; 90 day
400	Wayne	DHS	10228-2008-0179	8625 Greenfield Road	Detroit	48228	04/15/2010	04/14/2020	$28,831.83	$345,981.96	$19.01	18,200	Lease	Office Building	Rent Authorized	Exec. New; 180 day
401	Wayne	SOS	10283-2009-0379	20210 West 7 Mile Road	Detroit	48219	01/01/2012	12/31/2012	$4,888.21	$58,658.52	$16.75	3,502	RA	Office Building	Holding Over	Standard; 60 day
402	Wayne	SOS	10358-2006-0189	7760 W Vernor	Detroit	48209	05/01/2009	07/31/2014	$3,063.67	$36,764.04	$14.00	2,626	Lease	Office Building	Rent Authorized	Standard; 90 day
403	Wayne	DHS	10473-1999-1286	14061 Lappin Ave.	Detroit	48205	06/16/2002	06/15/2022	$74,894.69	$898,736.28	$24.61	36,520	Sublease	Office Building	Rent Authorized	Exec. New; 60 day
404	Wayne	DHS	10479-1995-1223	1801 Canfield	Detroit	48207	01/01/1999	12/31/2018	$81,168.75	$974,025.00	$19.50	49,950	Lease	Office Building	Rent Authorized	Exec. Leg; 60 day
405	Wayne	SOS	10586-2008-0118	5094 Schaeffer Road	Dearborn	48126	12/01/2009	11/30/2019	$7,744.00	$92,928.00	$18.75	4,956	Lease	Office Building	Rent Authorized	Standard; 90 day
406	Wayne	SOS	10604-2009-0019	8717 Joseph Campau	Hamtramck	48212	10/01/2004	12/31/2014	$6,132.75	$73,593.00	$16.65	4,420	Lease	Office Building	Rent Authorized	Standard; 90 day
407	Wayne	SOS	10670-2008-0099	795 Sumpter Road	Belleville	48111	12/01/2009	11/30/2014	$3,440.61	$41,287.32	$11.82	3,493	Lease	Office Building	Rent Authorized	Standard; 90 day

	Q	R	S	T	U	V	W	X	Y	Z	AA	AB	AC	AD	AE
397	None	One 10 yr; 60 day	Public Utilities, Janitorial, Dumpster Service, Grounds, Pest Control	107,455.29	35,490.00	0.00	62,347.18	0.00	0.00	$897,547.27	$18.09	0.00	Actual	2013	City of Highland Park
398	None	None	Gross (Full Service)	0.00	0.00	0.00	0.00	0.00	0.00	$78,404.28	$16.05	0.00	Actual	2013	Horizon Properties, L.L.C.
399	None	None	Public Utilities	9,018.75	0.00	0.00	0.00	0.00	0.00	$126,956.31	$27.45	0.00	Estimated	2013	Pointe Plaza Limited Partnership
400	None	Two 5 yr; 180 day	Public Utilities, Janitorial, Dumpster Service	30,548.95	16,383.32	0.00	2,527.29	0.00	0.00	$395,441.52	$21.73	0.00	Actual	2013	Gesu, LLC
401	None	None	Public Utilities, Janitorial, Dumpster Service, Pest Control	9,364.68	3,982.48	0.00	1,181.20	45,809.57	0.00	$118,996.45	$33.98	0.00	Actual	2013	Seven Evergreen Property, LLC
402	None	None	Public Utilities, Janitorial	10,101.69	3,680.00	0.00	236.85	22,544.66	0.00	$73,327.24	$27.92	0.00	Actual	2013	Rebert Building, LLC
403	None	One 5 yr; 90 day	Public Utilities, Janitorial, Dumpster Service, Grounds, Pest Control	138,704.12	32,106.44	0.00	38,991.16	44,584.47	-35,219.00	$1,117,903.47	$30.61	0.00	Actual	2013	APCA MI H, TIC MI 1-13
404	Year 11 & 20, First 60 days	One 5 yr; 180 day	Public Utilities, Janitorial, Dumpster Service, Grounds, Pest Control	166,654.81	32,512.55	0.00	5,634.69	0.00	74,710.00	$1,253,537.05	$25.10	0.00	Actual	2013	Forest Park Properties, L.L.C.
405	None	None	Public Utilities, Janitorial	14,247.94	5,292.00	0.00	236.85	12,003.75	0.00	$124,708.54	$25.16	0.00	Actual	2013	Michigan Schaeffer, L.L.C.
406	None	None	Public Utilities, Janitorial, Dumpster Service, Pest Control	8,831.22	4,229.01	0.00	1,102.71	23,131.76	0.00	$110,887.70	$25.09	0.00	Actual	2013	Henry Velleman Revoc Livin Trust
407	None	One 5 yr; 60 day	Public Utilities, Janitorial	11,823.79	2,820.00	0.00	236.85	27,569.64	0.00	$83,737.60	$23.97	0.00	Actual	2013	Belle Plaza Shopping Center, II

	AF	AG	AH	AI	AJ	AK	AL	AM
397	535 Griswold St. Suite 550	Detroit	MI	48226	204	197	100%	
398	20600 Eureka, Suite 300	Taylor	MI	48180	11	11	100%	
399	17800 Laurel Park Dr N	Livonia	MI	48152	15	11	100%	
400	6334 Golden Lane	West Bloomfield	MI	48322				Combined with Lease No. 8655
401	2150-B Franklin Road	Bloomfield Hills	MI	48302			N/A - Branch Office	Branch Office
402	7752 West Vernor	Detroit	MI	48209			N/A - Branch Office	Branch Office
403	c/o Paradigm Properties LLC	Boston	MA	02109	134	88	100%	
404	11123 Bugai Road	Traverse City	MI	49684	196	185	100%	
405	28000 Middlebelt Road	Farmington Hills	MI	48334			N/A - Branch Office	Branch Office
406	9618 Joseph Campau	Hamtramck	MI	48212			N/A - Branch Office	Branch Office
407	901 Ridgewood	Bloomfield Hills	MI	48304			N/A - Branch Office	Branch Office

	A	B	C	D	E	F	G	H	I	J	K	L	M	N	O	P
408	Wayne	SOS	10818-2009-0284	3040 Van Horn Road	Trenton	48183	10/01/2010	09/30/2015	$3,214.00	$38,568.00	$8.10	4,761	Lease	Office Building	Rent Authorized	Standard; 90 day
409	Wayne	MSF	10843-2002-2208	455 FORT ST	Detroit	48226	05/01/2000	04/30/2001	$2,298.63	$27,583.56	$12.95	2,130	Sublease	OFFICE BUILDING	Holding Over	Standard; 30 day
410	Wayne	SOS	10935-2000-1411	9560 E Eight Mile	Detroit	48234	12/01/2001	11/30/2016	$4,022.00	$48,264.00	$16.25	3,300	Lease	Office Building	Rent Authorized	Standard; 90 day
411	Wayne	DHS	10949-2001-1227	27304 Plymouth	Redford	48239	12/01/2001	11/30/2016	$22,636.92	$271,643.04	$7.55	35,976	Sublease	Office Building	Rent Authorized	Standard; 90 day
412	Wayne	DHS	10998-2010-0668	30246 Plymouth Rd.	Livonia	48150	03/01/2012	02/28/2013	$6,516.32	$78,195.84	$17.15	4,560	RA	Office Building	Holding Over	Either Party; 90 day
413	Wayne	AG	11024-2005-0013	1025 E. Forest	Detroit	48207	07/21/2005	07/20/2010	$0.00	$0.00		8,450	Sublease	Office Building	Holding Over	Either Party; 90 day
414	Wayne	SOS	11109-2009-0184	6090 Wayne Road	Westland	48185	08/01/2005	07/31/2015	$5,083.33	$60,999.96	$12.50	4,880	Lease	Office Building	Rent Authorized	Standard; 90 day
415	Wayne	DMVA	11127-2010-0467	30104 Ford Rd.	Garden City	48135	08/01/2006	07/31/2016	$2,120.00	$25,440.00	$16.50	1,400	Lease	Office Building	Rent Authorized	Standard; 90 day
416	Wayne	MSF	11129-2013-0120	15100 Northline Road	Southgate	48195	02/01/2013	01/31/2014	$462.87	$5,554.44	$17.25	322	RA	Office Building	Holding Over	Standard; 30 day
417	Wayne	MDOT	11138-2005-0167	2835 Bagley Avenue	Detroit	48216	07/15/2008	07/14/2018	$12,962.67	$155,552.04	$32.00	4,861	Lease	Office Building	Rent Authorized	Standard; 120 day
418	Wayne	SOS	11144-2004-1208	17176 Farmington Road	Livonia	48153	07/17/2006	10/31/2015	$17,998.75	$215,985.00	$20.57	10,500	Lease	Office Building	Rent Authorized	Standard; 90 day
419	Wayne	SOS	11146-2004-1209	21572 Ecorse Rd.	Taylor	48180	01/01/2006	12/31/2015	$8,812.83	$105,753.96	$19.30	4,840	Lease	Office Building	Rent Authorized	Standard; 120 day
420	Wayne	DHS	11163-2010-0176	17411 Grand River	Detroit	48227	03/01/2010	02/28/2040	$16,484.00	$197,808.00	$18.56	10,139	Lease	Office Building	Rent Authorized	Standard; 90 day
421	Wayne	SOS	11193-2005-0085	18412 Telegraph Road	Brownstown	48174	07/01/2006	06/30/2016	$5,876.33	$70,515.96	$19.75	3,400	Lease	Office Building	Rent Authorized	Standard; 90 day

	Q	R	S	T	U	V	W	X	Y	Z	AA	AB	AC	AD	AE
408	None	One 5 yr; 90 day	Public Utilities, Janitorial, Dumpster Service, Pest Control	9,189.57	3,018.10	0.00	784.50	4,226.16	3,540.00	$59,326.33	$12.46	0.00	Actual	2013	Trafford Square L.P.
409	None	None	Gross (Full Service)	0.00	0.00	0.00	0.00	0.00	0.00	$27,583.56	$12.95	0.00	Actual	2013	City of Detroit
410	None	None	Public Utilities, Janitorial, Dumpster Service	10,366.03	4,559.88	0.00	1,322.52	24,195.16	0.00	$88,707.59	$26.88	0.00	Actual	2013	Bel-Air Realty LLC
411	None	One 5 yr; 120 day	Public Utilities, Janitorial, Dumpster Service, Pest Control	58,938.11	25,098.30	0.00	43,247.08	0.00	0.00	$398,926.53	$11.09	0.00	Actual	2013	EJA Redford
412	None	None	Gross (Full Service)	0.00	0.00	0.00	0.00	0.00	0.00	$78,195.84	$17.15	0.00	Actual	2013	SEMCA Inc
413	None	None	Gross (Full Service)	0.00	0.00	0.00	0.00	0.00	0.00	$0.00	$0.00	0.00	Actual	2013	Wayne County 3rd Judicial Court
414	None	One 5 yr; 30 day	Public Utilities, Janitorial	11,356.78	3,540.00	0.00	321.14	4,226.16	0.00	$80,444.04	$16.48	0.00	Actual	2013	Westview Associates, LLC
415	None	Two 5 yr; 30 day	Gross (Full Service)	0.00	0.00	0.00	0.00	0.00	0.00	$25,440.00	$18.17	0.00	Actual	2013	Pierce Place LLC
416	None	None	Gross (Full Service)	0.00	0.00	0.00	0.00	0.00	0.00	$5,554.44	$17.25	0.00	Actual	2013	Downriver Community Conference
417	None	One 10 yr; 90 day	Gross (Full Service)	0.00	0.00	0.00	0.00	0.00	0.00	$155,552.04	$32.00	0.00	Actual	2013	Plaza Del Norte, Inc.
418	None	None	Public Utilities, Janitorial, Dumpster Service, Pest Control	18,127.26	4,757.00	0.00	861.19	7,266.20	0.00	$246,996.65	$23.52	0.00	Actual	2013	Farmington Six LLC
419	None	None	Public Utilities, Janitorial	11,457.24	4,559.88	0.00	1,153.73	4,226.16	0.00	$127,150.97	$26.27	0.00	Actual	2013	Taylor Commons Lmt Partnership
420	None	One 5 yr; 60 day	Public Utilities, Janitorial	19,771.05	10,139.00	0.00	0.00	0.00	0.00	$227,718.05	$22.46	0.00	Estimated	2013	CFP Michigan II, LLC
421	None	Three 5 yr; 60 day	Gross (Full Service)	0.00	0.00	0.00	271.85	4,226.16	0.00	$75,013.97	$22.06	0.00	Actual	2013	Flood Properties LLC

	AF	AG	AH	AI	AJ	AK	AL	AM
408	12627 Greenfield Avenue	Detroit	MI	48227			N/A - Branch Office	Branch Office
409	707 W Milwaukee	Detroit	MI	48202-2943				Lease has Hold Over Status
410	150 Great Neck Road	Great Neck	NY	11021			N/A - Branch Office	Branch Office
411	810 Seventh Avenue 10th Fl	New York	NY	10019-5818	112	97	100%	
412	25363 Eureka Rd	Taylor	MI	48180	16	14	100%	
413	1025 E. Forest	Detroit	MI	48207			N/A - Court Area	No cost space
414	30407 West 13 Mile Road	Farmington Hills	MI	48334			N/A - Branch Office	Branch Office
415	1715 Middlebelt Road	Garden City	MI	48135	3	3	100%	
416	15100 Northline Road	Southgate	MI	48195			100%	
417	2835 Bagley Street	Detroit	MI	48216	2	2	100%	
418	4521 PGA Blvd	Palm Beach Garde	FL	33418			N/A - Branch Office	Branch Office
419	22333 Allen Road	Woodhaven	MI	48183			N/A - Branch Office	Branch Office
420	18338 Minnetonka Blvd	Deephaven	MN	55392	26	20	100%	
421	18406 Telegraph Road	Brownstown	MI	48143			N/A - Branch Office	Branch Office

	A	B	C	D	E	F	G	H	I	J	K	L	M	N	O	P
422	Wayne	SOS	11195-2005-0060	14634-36 Mack Avenue	Detroit	48215	08/24/2006	08/23/2016	$6,816.00	$81,792.00	$25.56	3,200	Lease	Office Building	Rent Authorized	Standard; 90 day
423	Wayne	DHS	11246-2011-0377	35731 Michigan Ave	Wayne	48184	07/01/2012	06/30/2013	$9,298.97	$111,587.64	$18.53	6,022	RA	Office Building	Holding Over	Either Party; 90 day
424	Wayne	DOC	11259-2006-0166	920 West Fort	Lincoln Park	48192	12/01/2007	11/30/2017	$17,176.25	$206,115.00	$19.50	10,570	Lease	Office Building	Rent Authorized	Exec. New; 90 day
425	Wayne	DHS	11284-2006-0255	333 W. Fort St.	Detroit	48226	10/08/2007	10/31/2022	$10,405.54	$124,866.48	$17.25	6,842	Lease	Office Building	Rent Authorized	Standard; 120 day
426	Wayne	SOS	11299-2007-0027	8500 North Lilley Road	Canton	48187	10/13/2009	10/12/2019	$9,250.00	$111,000.00	$18.50	6,000	Lease	Office Building	Rent Authorized	Standard; 30 day
427	Wayne	DHS	11328-2010-0068	25637 Ecorse Road	Taylor	48180	11/01/2010	10/31/2030	$41,147.00	$493,764.00	$15.45	31,959	Lease	Office Building	Rent Authorized	Exec. New; 180 day
428	Wayne	DHS	11329-2010-0212	4733 Connor	Detroit	48215	02/01/2010	03/31/2020	$56,777.00	$681,324.00	$19.98	34,100	Lease	Office Building	Rent Authorized	Executive; 90 day
429	Wayne	DHS	11330-2011-0318	12140 Joseph Campau Street	Hamtramck	48212	11/01/2009	03/31/2040	$47,500.00	$570,000.00	$19.00	30,000	Lease	Office Building	Rent Authorized	Legislative; 180 day
430	Wayne	DHS	11331-2010-0195	17455 Grand River	Detroit	48227	04/01/2010	03/31/2040	$45,685.92	$548,231.04	$18.56	28,100	Lease	Office Building	Rent Authorized	Exec. New; 90 day
431	Wayne	DHS	11387-2011-0319	26355 Michigan Ave	Inkster	48141	10/01/2010	02/28/2041	$50,825.00	$609,900.00	$19.00	32,100	Lease	Office Building	Rent Authorized	Legislative; 30 day
432	Wayne	SOS	11389-2008-0136	17500 Livernois	Detroit	48221	04/16/2010	04/15/2020	$6,720.54	$80,646.48	$21.50	3,751	Lease	Office Building	Rent Authorized	Standard; 90 day
433	Wayne	SOS	11495-2010-0196	26603 Michigan Avenue	Inkster	48141	05/01/2011	04/30/2021	$7,933.00	$95,196.00	$17.00	5,600	Lease	Office Building	Rent Authorized	Standard; 90 day
434	Wayne	DHS	11512-2013-9489	1641 Porter Street	Detroit	48216	05/01/2013	04/30/2014	$17,973.40	$215,680.80	$18.07	11,939	RA	Office Building	Rent Authorized	Standard; 30 day
435	Wayne	BSL	11532-2010-0099	33231 Plymouth Rd.	Livonia	48150	06/01/2011	05/31/2021	$5,300.00	$63,600.00	$11.18	5,690	Lease	Office Building	Rent Authorized	Standard; 90 day
436	Wayne	MSF	11637-2013-0193	35731 Michigan Ave	Wayne	48184	07/01/2013	06/30/2014	$98.83	$1,185.96	$18.53	64	RA	Office Building	Rent Authorized	Either Party; 90 day
437	Wayne	MSF	11638-2013-0067	30246 Plymouth Rd.	Livonia	48150	03/01/2013	02/28/2014	$591.33	$7,085.96	$17.14	414	RA	Office Building	Holding Over	Either Party; 90 day

	Q	R	S	T	U	V	W	X	Y	Z	AA	AB	AC	AD	AE
422	None	Two 5 yr; 90 day	Public Utilities, Janitorial	12,083.98	5,539.00	0.00	282.85	25,053.46	-349.00	$124,402.29	$38.88	0.00	Actual	2013	Mack-Alter LLC
423	None	None	Gross (Full Service)	0.00	0.00	0.00	0.00	0.00	0.00	$111,587.64	$18.53	0.00	Actual	2013	SEMCA Inc
424	None	One 5 yr; 60 day	Public Utilities	15,306.00	0.00	0.00	0.00	12,270.00	0.00	$233,691.00	$22.11	0.00	Actual	2013	Blue Shamrock, LLC
425	None	None	Gross (Full Service)	0.00	0.00	0.00	0.00	0.00	0.00	$124,866.48	$18.25	0.00	Actual	2013	333 L.P., L.L.C.
426	None	One 5 yr; 60 day	Gross (Full Service)	0.00	0.00	0.00	236.85	4,226.16	0.00	$115,463.01	$19.24	0.00	Actual	2013	Golden Gate Shopping Center, LLC
427	None	None	Public Utilities, Janitorial	25,347.38	23,214.27	0.00	5,156.32	0.00	0.00	$547,481.97	$17.13	0.00	Actual	2013	CFP Taylor Governmental Cntr LLC
428	None	One 5 yr; 120 day	Public Utilities	66,141.75	0.00	0.00	2,207.40	0.00	0.00	$749,673.15	$21.98	0.00	Actual	2013	Connor-Chene Properties, LLC
429	None	None	Public Utilities, Security	106,208.55	0.00	0.00	0.00	0.00	63,200.00	$739,408.55	$24.65	0.00	Actual	2013	Charter County of Wayne
430	None	None	Public Utilities, Janitorial	46,348.83	21,088.08	0.00	17,534.02	0.00	0.00	$633,201.97	$22.53	0.00	Actual	2013	CFP Michigan II, LLC
431	None	None	Public Utilities	91,940.90	0.00	0.00	1,732.70	0.00	47,971.00	$751,544.60	$23.41	0.00	Actual	2013	Charter County of Wayne
432	None	None	Public Utilities	10,966.57	0.00	0.00	328.85	23,060.96	0.00	$115,002.86	$30.66	0.00	Actual	2013	Binno and Shallal
433	None	Two 5 yr; 30 day	Gross (Full Service)	0.00	0.00	0.00	236.85	8,185.36	0.00	$103,618.21	$18.50	0.00	Actual	2013	City Market Place
434	None	None	Gross (Full Service)	0.00	0.00	0.00	0.00	0.00	0.00	$215,680.80	$18.07	0.00	Actual	2013	MyLocker Properties, LLC
435	None	Two 5 yr; 30 day	Gross (Full Service)	0.00	0.00	0.00	1,722.90	0.00	0.00	$65,322.90	$11.48	0.00	Actual	2013	Sheldon Center, L.L.C.
436	None	None	Gross (Full Service)	0.00	0.00	0.00	0.00	0.00	0.00	$1,185.96	$18.53	0.00	Actual	2013	SEMCA Inc
437	None	None	Gross (Full Service)	0.00	0.00	0.00	0.00	0.00	0.00	$7,085.96	$0.00	0.00	Actual	2013	SEMCA Inc

	AF	AG	AH	AI	AJ	AK	AL	AM
422	18633 Mack Avenue	Detroit	MI	48236			N/A - Branch Office	Branch Office
423	25363 Eureka Rd	Taylor	MI	48180	10	9	100%	
424	1065 Nortoon	Lincoln Park	MI	48381				No occupancy information supplied by Agency
425	c/o Sterling Group	Detroit	MI	48226	35	30	100%	
426	4104 W. Maple Rd	Bloomfield Hills	MI	48301			N/A - Branch Office	Branch Office
427	18338 Minnetonka Blvd	Deephaven	MN	55392	120	107	100%	
428	6020 West Maple Road	West Bloomfield	MI	48322	141	91	100%	
429	500 Griswold	Detroit	MI	48226	122	75	100%	
430	18338 Minnetonka Blvd	Deephaven	MN	55392	112	76	100%	
431	500 Griswold	Detroit	MI	48226	121	115	100%	
432	42690 Woodward Ave, Suite 225	Bloomfield Hills	MI	48304			N/A - Branch Office	Branch Office
433	124 W. Allegan Street	Lansing	MI	48933				No occupancy information supplied by Agency
434	28241 Mound Road	Warren	MI	48092	26	26	100%	
435	24255 W. 13 Mile Road Suite 220	Bingham Farms	MI	48025	12	12	100%	School
436	25363 Eureka Rd	Taylor	MI	48180			100%	
437	25363 Eureka Rd	Taylor	MI	48180			100%	

	A	B	C	D	E	F	G	H	I	J	K	L	M	N	O	P
438	Wayne	DHS	2539-1988-47	17330 Greydale	Detroit	48219	01/01/1978	09/30/2016	$44,501.40	$534,016.80	$17.85	29,914	Lease	Office Building	Rent Authorized	Standard; 90 day
439	Wayne	DHS	2625-1988-55	4505 Oakman Blvd	Detroit	48204	05/01/1988	05/31/2017	$31,160.42	$373,925.04	$12.50	29,914	Lease	Office Building	Rent Authorized	Standard; 180 day
440	Wayne	DHS	4333-2012-0157	5131 Grand River	Detroit	48208	04/01/2013	03/31/2023	$40,012.45	$480,149.40	$18.51	25,940	Lease	Office Building	Rent Authorized	Executive; 180 day
441	Wayne	DHS	6922-2007-0105	8655 Greenfield Road	Detroit	48228	04/15/2010	04/14/2020	$39,973.28	$479,679.36	$19.01	25,233	Lease	Office Building	Rent Authorized	Exec. New; 180 day
442	Wayne	DHS	7067-1990-111	6534 W Jefferson	Detroit	48209	06/01/1990	08/31/2010	$22,826.00	$273,912.00	$10.10	27,120	Lease	Office Building	Holding Over	Standard; 90 day
443	Wayne	SOS	7153-2004-1217	25700 Joy Road	Redford	48239	10/10/2005	10/09/2015	$5,866.67	$70,400.04	$14.50	4,400	Lease	Office Building	Rent Authorized	Standard; 90 day
444	Wexford	DEQ	10215-2002-2201	120 Chapin St	Cadillac	49601	05/01/1996	04/30/2016	$16,322.50	$195,870.00	$10.15	19,305	Lease	Office Building	Rent Authorized	Exec. New; 180 day
445	Wexford	MSP	10651-1998-1109	7711 S US 131	Cadillac	49601	02/01/1999	01/31/2019	$16,295.00	$195,540.00	$9.70	20,168	Lease	Office Building	Rent Authorized	Exec. New; 30 day
446	Wexford	SOS	7525-2005-0068	1574 N Mitchell	Cadillac	49601	01/01/2007	12/31/2012	$2,745.00	$32,940.00	$14.26	2,310	Lease	Office Building	Holding Over	Standard; 90 day
447	Z-Out of State	MDT	10588-2010-0549	360 W Butterfield	Elmhurst	60126	11/01/2011	02/28/2022	$4,525.00	$54,300.00	$21.00	2,586	Lease	Office Building	Rent Authorized	Standard; 120 day
448	Z-Out of State	MDT	11113-2004-1259	2975 Westchester Avenue, Fourth Fl.	Purchase	10577	03/01/2006	02/28/2016	$6,787.00	$81,444.00	$25.95	3,139	Lease	Office Building	Rent Authorized	Standard; 90 day
449	Z-Out of State	MDT	11372-2008-0089	6100 Rockside Woods Blvd.	Independence	44131	04/01/2009	03/31/2014	$3,274.38	$39,292.56	$16.25	2,418	Lease	Office Building	Rent Authorized	Standard; 90 day

	Q	R	S	T	U	V	W	X	Y	Z	AA	AB	AC	AD	AE
438	None	One 5 yr; 90 day	Public Utilities	118,430.88	0.00	0.00	0.00	0.00	86,802.00	$739,249.68	$24.71	0.00	Actual	2013	Greydale Detroit LLC
439	None	None	Public Utilities, Janitorial, Dumpster Service, Grounds, Pest Control	34,554.52	26,482.00	0.00	117,297.53	0.00	39,535.00	$591,794.09	$19.78	0.00	Actual	2013	SOS Oakman, LLC
440	None	One 10 yr; 180 day	Public Utilities, Janitorial, Dumpster Service, Grounds, Pest Control	31,502.33	16,680.58	0.00	13,845.06	0.00	-9,508.00	$532,669.37	$20.53	0.00	Actual	2013	Grand River Ventures, LLC
441	None	Two 5 yr; 180 day	Public Utilities, Janitorial, Dumpster Service	42,360.23	22,717.68	0.00	3,504.44	0.00	0.00	$548,261.71	$21.73	0.00	Actual	2013	Apollo Holdings, LLC
442	None	None	Public Utilities, Janitorial, Grounds, Pest Control	51,014.50	26,348.54	0.00	6,043.33	0.00	0.00	$357,318.37	$13.18	0.00	Actual	2013	DSS #1 Limited Partnership
443	None	One 5 yr; 90 day	Public Utilities	8,234.19	0.00	0.00	486.85	25,535.96	0.00	$104,657.04	$23.79	0.00	Actual	2013	IWS Ventures LLC
444	None	None	Public Utilities, Janitorial, Dumpster Service, Pest Control	36,238.59	19,051.04	0.00	2,906.76	0.00	0.00	$254,066.39	$13.16	0.00	Actual	2012	City of Cadillac
445	None	Two 5 yr; 90 day	Public Utilities, Janitorial, Dumpster Service, Grounds, Pest Control	32,635.04	9,857.90	840.03	2,622.85	0.00	5,029.00	$246,524.82	$12.22	0.00	Actual	2013	B R B Properties, LLC
446	None	None	Public Utilities	6,683.82	0.00	0.00	0.00	0.00	0.00	$39,623.82	$17.15	0.00	Actual	2013	Mitchell Road Mall, LLC
447	None	None	Electricity	2,162.48	0.00	0.00	0.00	0.00	0.00	$56,462.48	$21.83	0.00	Actual	2013	360 Butterfield, LLC
448	None	None	Gross (Full Service)	0.00	0.00	0.00	0.00	0.00	0.00	$81,444.00	$25.95	0.00	Actual	2013	572 Main Street, Corp.
449	None	One 5 yr; 60 day	Gross (Full Service)	0.00	0.00	0.00	0.00	0.00	0.00	$39,292.56	$16.25	0.00	Actual	2013	6100 Associates, Ltd.

	AF	AG	AH	AI	AJ	AK	AL	AM
438	150 Great Neck Road	Great Neck	NY	11021	108	104	100%	
439	24655 Southfield Road	Southfield	MI	48075	160	160	100%	
440	11123 Bugai Road	Traverse City	MI	49684	103	77	100%	
441	6334 Golden Lane	West Bloomfield	MI	48322	135	94	100%	
442	2146 Livernois Road	Troy	MI	48083	122	83	100%	
443	31300 Orchard Lake Road	Farmington Hills	MI	48334			N/A - Branch Office	Branch Office
444	Municipal Complex	Cadillac	MI	49601				No occupancy information supplied by Agency
445	200 East Main St	Cadillac	MI	49601	21	29	72%	
446	28400 Northwestern Hwy 4th Fl	Southfield	MI	48034			N/A - Branch Office	Branch Office
447	2239 W North Ave #4-A	Chicago	IL	60647	17	17	100%	
448	120 Bloomingdale Rd	White Plains	NY	10605	13	3	100%	
449	23250 Chagrin Blvd #255	Beachwood	OH	44122	10	9	100%	

DTMB Real Estate Division

Active Lease Report as of March 1, 2014 - Lease by Use

	A	B	C	D	E	F	G	H	I	J	K	L	M	N	O	P
450	Z-Out of State	GOV	2445-2012-0211	400/444 N Capitol St NW	Washington	20001	02/01/2012	01/31/2020	$10,440.84	$125,290.08	$54.80	2,236	Sublease	Office Building	Rent Authorized	180 days & end of a month
451	Z-Out of State	MDT	7113-2005-0007	12200 FORD RD	Dallas	75234	04/01/2006	03/31/2016	$2,760.29	$33,123.48	$15.50	2,137	Lease	Office Building	Rent Authorized	Standard; 90 day
452	Ingham	LARA	11733-2013-0129	6545 Mercantile Way	Lansing	48911	02/01/2013	01/31/2014	$0.08	$0.96		144	RA	Other	Holding Over	Standard; 30 day
453	Z-Out of State	MDT	11386-2008-0128	2171 Campus Dr.	Irvine	92612	09/01/2009	08/31/2014	$5,087.35	$61,048.20	$20.99	2,825	Lease	Other	Rent Authorized	Standard; 90 day
454	Gogebic	MSP	338-2004-1279	Adjacent to MSP Post Building	Wakefield	49968	04/16/1990	04/15/2015	$0.00	$0.33		0	Lease	Parking	Rent Authorized	Standard; 30 day
455	Ingham	DTMB	10978-2002-2026	Lansing City Hall	Lansing	48933	09/01/2005	08/31/2015	$58,870.00	$706,440.00	$0.00	0	Lease	Parking	Rent Authorized	Standard; 90 day
456	Ingham	MSHDA	11351-2013-2013	636 E. Michigan Ave.	Lansing	48912	03/01/2013	02/28/2014	$1,400.00	$16,800.00	$0.00	0	RA	Parking	Holding Over	Standard; 30 day
457	Kent	DTMB	11185-2006-0013	1 Michigan Street NE	Grand Rapids	49504	09/25/2005	09/30/2057	$4,504.65	$54,055.80		0	Lease	Parking	Rent Authorized	Standard; 90 day
458	Ogemaw	MSP	1434-1972-2	Lot B Block 13	West Branch	48661	09/01/1972	08/30/2071	$0.00	$1.00	$0.00	400	Lease	Parking	Rent Authorized	Standard; 30 day
459	Wayne	DTMB	10963-2001-1332	116 Lothrop Ave	Detroit	48201	09/01/2003	08/31/2021	$2,025.00	$24,300.00	$0.00	0	Lease	Parking	Rent Authorized	Standard; 90 day
460	Wayne	DTMB	10964-2001-1333	6540 Cass Avenue	Detroit	48201	09/01/2003	08/31/2021	$51,300.00	$615,600.00	$0.00	0	Lease	Parking	Rent Authorized	Standard; 90 day
461	Wayne	MSP	11065-2003-1148	645-661 W Baltimore Street	Detroit	48202	01/01/2005	12/31/2019	$3,300.00	$39,600.00		0	Lease	Parking	Rent Authorized	Standard; 90 day
462	Alpena	SOS	10096-2010-0505	2666 South US-23,	Alpena	49707	05/01/2010	04/30/2020	$1,645.00	$19,740.00	$10.00	1,974	Lease	Retail	Rent Authorized	Standard; 90 day
463	Oakland	DMVA	11093-2008-0170	21500 Northwestern Hwy, Ste #773	Southfield	48075	01/01/2010	12/31/2014	$3,499.00	$41,988.00	$21.11	1,989	Lease	Retail	Rent Authorized	Standard; 90 day
464	Oakland	SOS	11334-2008-0106	672 North Milford Road	Highland	48356	09/15/2008	09/30/2018	$8,261.79	$99,141.48	$16.50	5,359	Lease	Retail	Rent Authorized	Standard; 90 day

	Q	R	S	T	U	V	W	X	Y	Z	AA	AB	AC	AD	AE
450	None	None	Gross (Full Service)	0.00	0.00	0.00	0.00	0.00	0.00	$125,290.08	$56.03	0.00	Actual	2013	State Services Organization
451	None	None	Gross (Full Service)	0.00	0.00	0.00	0.00	0.00	0.00	$33,123.48	$15.50	0.00	Actual	2013	Metro Glen, L.P.
452	None	None	Gross (Full Service)	0.00	0.00	0.00	0.00	0.00	0.00	$0.96	$0.01	0.00	Actual	2013	Holiday Park Realty, LLC
453	None	None	Gross (Full Service)	0.00	0.00	0.00	0.00	0.00	0.00	$61,048.20	$21.61	0.00	Actual	2013	TPF Partners
454	None	None	Grounds	0.00	0.00	0.00	0.00	0.00	0.00	$0.33	$0.00	0.00	N/A		City of Wakefield-City Hall
455	None	Eight 5 yr; 90 day	Gross (Full Service)	0.00	0.00	0.00	0.00	0.00	0.00	$706,440.00	$0.00	0.00	Actual	2013	City of Lansing
456	None	None	Gross (Full Service)	0.00	0.00	0.00	0.00	0.00	0.00	$16,800.00	$0.00	0.00	Actual	2013	MI Avenue Development Co., LLC
457	None	One 50 yr; 365 day	Gross (Full Service)	0.00	0.00	0.00	0.00	0.00	0.00	$54,055.80	$0.00	0.00	Actual	2013	Michigan Street Development LLC
458	None	None	Gross (Full Service)	0.00	0.00	0.00	0.00	0.00	0.00	$1.00	$0.00	0.00	Actual	2013	City of West Branch
459	None	Two 5 yr; 180 day	Gross (Full Service)	0.00	0.00	0.00	0.00	0.00	0.00	$24,300.00	$0.00	0.00	Actual	2013	New Center Parking Decks Venture
460	None	Two 5 yr; 180 day	Security	0.00	0.00	0.00	0.00	37,949.48	0.00	$653,549.48	$0.00	0.00	Actual	2013	New Center Parking Decks Venture
461	None	None	Gross (Full Service)	0.00	0.00	0.00	0.00	0.00	0.00	$39,600.00	$0.00	0.00	Actual	2013	FK South LLC
462	None	One 10 yr; 60 day	Public Utilities, Janitorial, Dumpster Service	4,237.85	3,778.80	0.00	1,262.22	0.00	0.00	$29,018.87	$14.70	0.00	Actual	2013	Bear Pointe Ventures LLC
463	None	One 5 yr; 60 day	Janitorial	0.00	0.00	0.00	0.00	0.00	0.00	$41,988.00	$21.11	0.00	Actual	2013	GP-Northland Center, LLC
464	None	One 5 yr; 60 day	Gross (Full Service)	0.00	0.00	0.00	236.85	4,226.16	0.00	$103,604.49	$19.33	0.00	Actual	2013	Nancy A. Hollis

	AF	AG	AH	AI	AJ	AK	AL	AM
450	444 N Capitol NW	Washington	DC	20001			100%	
451	720 North Post Oak Road	Houston	TX	77024	9	9	100%	
452	150 Great Neck Road, Suite 304	Great Neck	NY	11021			N/A - Warehouse	
453	2361 Campus Drive	Irvine	CA	92612	8	8	100%	
454	311 Sunday Lake Street.	Wakefield	MI	49968			N/A - Parking	
455	124 W Michigan	Lansing	MI	48933			N/A - Parking	
456	405 E. Maple St.	Lansing	MI	48906			N/A - Parking	
457	408 E. Kalamazoo Plaza	Lansing	MI	48933			N/A - Parking	
458	121 North Fourth Street	West Branch	MI	48661			N/A - Parking	
459	70 W Madison #3940	Chicago	IL	60602			N/A - Parking	
460	70 W Madison #3940	Chicago	IL	60602			N/A - Parking	
461	c/o Farbman Group, 105 Fisher Bldg	Detroit	MI	48202			N/A - Parking	
462	44160 Riverview Ridge	Clinton Twp	MI	48038			N/A - Branch Office	Branch Office
463	2000 Maplewood Dr	Maple Shade	NJ	08052	3	3	100%	
464	13676 Holtforth	Fenton	MI	48430			N/A - Branch Office	Branch Office

	A	B	C	D	E	F	G	H	I	J	K	L	M	N	O	P
465	Oakland	SOS	11335-2007-0120	7090 Shashabaw Road	Clarkston	48348	09/15/2008	08/31/2018	$6,966.67	$83,600.04	$17.90	4,000	Lease	Retail	Rent Authorized	Standard; 90 day
466	Ogemaw	SOS	10377-2005-0234	2349 W M-55	West Branch	48661	03/17/2007	03/16/2017	$1,924.00	$23,088.00	$12.62	1,830	Lease	Retail	Rent Authorized	Standard; 90 day
467	Saint Joseph	DOC	11508-2010-0464	265 N US-131	Three Rivers	49093	10/03/2011	09/30/2021	$3,463.00	$41,556.00	$16.96	2,450	Lease	Retail	Rent Authorized	Standard; 90 day
468	Shiawassee	DHS	11475-2010-0026	1720 West Main St. (M-21)	Owosso	48867	03/01/2011	02/28/2021	$30,400.00	$364,800.00	$15.20	24,000	Lease	Retail	Rent Authorized	Executive; 90 day
469	Van Buren	DHS	11395-2011-0011	32849 Red Arrow Highway	Paw Paw	49079	01/01/2012	12/31/2012	$782.94	$9,395.28	$15.98	588	RA	Retail	Holding Over	Standard; 30 day
470	Van Buren	MSF	11755-2013-0173	32849 Red Arrow Highway	Paw Paw	49079	01/01/2014	12/31/2014	$591.16	$7,093.92	$15.98	444	RA	Retail	Rent Authorized	Standard; 30 day
471	Genesee	MDE	11530-2013-0438	1235 W. Court St.	Flint	48503	07/01/2012	06/30/2032	$174,680.08	$2,096,160.96	$18.08	115,966	Lease	Training	Rent Authorized	Legislative; 30 day
472	Bay	DNR	7357-2003-1066	1700 Marquette St.	Bay City	48706	12/01/1989	11/30/2014	$3,470.00	$41,640.00	$3.34	12,460	Lease	Warehouse	Rent Authorized	Standard; 90 day
473	Clinton	MSP	6842-1987-138	Capital City Airport	Lansing	48906	11/01/1986	10/31/2036	$2,459.43	$29,513.16	$0.32	85,000	Lease	Warehouse	Rent Authorized	Leg. Rest; 60 day
474	Genesee	DNR	11539-2013-0200	8359 Farrand Rd.	Otisville	48463	04/01/2013	03/31/2014	$400.00	$4,800.00	$0.89	5,400	RA	Warehouse	Rent Authorized	Standard; 30 day
475	Gladwin	DNR	11020-2011-0013	201 S. State St.	Gladwin	48624	05/01/2012	04/30/2017	$380.00	$4,560.00	$3.13	1,456	Lease	Warehouse	Rent Authorized	Standard; 90 day
476	Grand Traverse	DNR	10531-2013-0143	970 Emerson	Traverse City	49684	12/25/2012	11/30/2014	$11,375.98	$136,511.76	$11.62	11,748	RA	Warehouse	Rent Authorized	Standard; 30 day
477	Houghton	DNR	11265-2006-0190	Houghton County Memorial Airport	Calumet	49913	07/01/2007	05/31/2014	$766.67	$9,200.04	$4.62	1,990	Sublease	Warehouse	Rent Authorized	Standard; 90 day
478	Ingham	MSP	10559-2008-0101	3234 W St. Joseph	Lansing	48917	07/01/1998	09/30/2018	$1,500.00	$18,000.00	$5.00	3,600	Lease	Warehouse	Rent Authorized	Standard; 90 day

	Q	R	S	T	U	V	W	X	Y	Z	AA	AB	AC	AD	AE
465	None	One 5 yr; 60 day	Public Utilities, Janitorial	8,439.19	5,020.83	0.00	378.60	4,208.55	0.00	$101,647.21	$25.41	0.00	Actual	2013	Sashabaw Crossing, LLC
466	None	None	Public Utilities, Janitorial	4,133.62	3,744.00	0.00	0.00	0.00	0.00	$30,965.62	$16.92	0.00	Actual	2013	Gustav D. Hobohm, ET AL
467	None	None	Gross (Full Service)	0.00	0.00	0.00	0.00	0.00	0.00	$41,556.00	$16.96	0.00	Actual	2013	Boscy-Westland Mall L.L.C.
468	None	Four 5 yr; 60 day	Gross (Full Service)	0.00	0.00	0.00	385.00	0.00	0.00	$365,185.00	$15.22	0.00	Actual	2013	1720 E Main LLC
469	None	None	Gross (Full Service)	0.00	0.00	0.00	0.00	0.00	0.00	$9,395.28	$15.98	0.00	Actual	2013	MI Works Berrien-Cass-Van Buren
470	None	None	Gross (Full Service)	0.00	0.00	0.00	0.00	0.00	0.00	$7,093.92	$15.98	0.00	Actual	2013	Berrien-Cass-Van Buren Workforce
471	None	One 10 yr; 90 day	Gross (Full Service)	0.00	0.00	0.00	0.00	0.00	0.00	$2,096,160.96	$18.08	84,334.00	Actual	2013	Lurvey White Ventures 1, LLC
472	None	None	Public Utilities, Janitorial, Dumpster Service, Grounds	5,316.92	0.00	0.00	408.72	0.00	0.00	$47,365.64	$3.80	0.00	Actual	2013	Enterprise Sales & Service Inc.
473	None	None	Public Utilities, Janitorial, Grounds	18,026.47	6,216.80	90.00	913.63	0.00	0.00	$54,760.06	$0.64	0.00	Actual	2013	Capital Region Airport Auth
474	None	None	Public Utilities, Janitorial, Dumpster Service, Grounds, Pest Control	0.00	0.00	0.00	0.00	0.00	0.00	$4,800.00	$0.89	0.00	N/A		Forest Township
475	None	One 5 yr; 90 day	Gross (Full Service)	0.00	0.00	0.00	0.00	0.00	0.00	$4,560.00	$3.13	0.00	Actual	2013	City of Gladwin
476	None	None	Public Utilities, Janitorial, Dumpster Service, Grounds, Pest Control	13,022.55	0.00	1,665.00	1,394.90	0.00	0.00	$152,594.21	$12.99	0.00	Actual	2013	Ronald L. Sommerfield
477	None	Four 1 yr; 30 day	Public Utilities, Janitorial	2,661.19	0.00	0.00	0.00	0.00	0.00	$11,861.23	$5.96	0.00	Actual	2013	Masini Aero Marine
478	None	None	Public Utilities, Janitorial, Dumpster Service	7,020.00	3,600.00	0.00	0.00	0.00	0.00	$28,620.00	$7.95	0.00	Estimated	2013	JRT Properties, L.L.C.

	AF	AG	AH	AI	AJ	AK	AL	AM
465	25900 W Eleven Mile Rd #250	Southfield	MI	48034			N/A - Branch Office	Branch Office
466	2214 Eastman Avenue	Midland	MI	48640			N/A - Branch Office	Branch Office
467	4200 W. Centre Avenue	Portage	MI	49024				No occupancy information supplied by agency
468	721 W Oliver	Owosso	MI	48867	102	102	100%	
469	499 W. Main Street	Benton Harbor	MI	49022			100%	
470	499 West Main St	Benton Harbor	MI	49022				
471	5225 S. Linden Road	Swartz Creek	MI	48473			N/A - School	
472	PO BOX 1234	Bay City	MI	48706-0234			N/A - Warehouse	
473	4100 Capital City Boulevard	Lansing	MI	48906-2124			N/A - Warehouse	
474	130 E Main	Otisville	MI	48463-8440			N/A - Warehouse	
475	1000 West Cedar Avenue	Gladwin	MI	48624			N/A - Warehouse	
476	11808 Russell Ridge Dr	Williamsburg	MI	49690			N/A - Warehouse and Garage	Majority warehouse and garage with minor office area
477	20049 State Hwy M-203	Hancock	MI	49930-9445			N/A - Warehouse	
478	3236 W. St. Joseph Street	Lansing	MI	48917			N/A - Warehouse	

DTMB Real Estate Division

Active Lease Report as of March 1, 2014 - Lease by Use

	A	B	C	D	E	F	G	H	I	J	K	L	M	N	O	P
479	Ingham	DTMB	11192-2006-0007	5511 Enterprise Drive	Lansing	48911	01/01/2007	12/31/2016	$15,086.00	$181,032.00	$6.10	29,668	Lease	Warehouse	Rent Authorized	Standard; 90 day
480	Ingham	DCH	11278-2006-0239	914 Terminal Road	Lansing	48906	12/01/2006	11/30/2016	$4,024.29	$48,291.48	$4.85	9,957	Lease	Warehouse	Rent Authorized	Standard; 90 day
481	Ingham	DCH	11300-2008-0100	737 Filley Street, Suite A	Lansing	48906	10/01/2008	09/30/2014	$3,015.00	$36,180.00	$5.40	6,700	Lease	Warehouse	Rent Authorized	Standard; 90 day
482	Ingham	DEQ	11404-2009-0004	635 Filley St	Lansing	48906	08/01/2010	07/31/2020	$10,087.00	$121,044.00	$5.33	22,710	Lease	Warehouse	Rent Authorized	Standard; 90 day
483	Ingham	SOS	6976-2012-0408	1301 Sunset Ave	Lansing	48909	10/01/2007	09/30/2017	$8,604.50	$103,254.00	$3.00	34,418	Lease	Warehouse	Rent Authorized	Standard; 90 day
484	Kalamazoo	DEQ	11459-2009-0390	5272 W. Michigan Ave.	Kalamazoo	49008	05/01/2010	07/31/2015	$1,857.00	$22,284.00	$23.58	945	Sublease	Warehouse	Rent Authorized	Standard; 90 day
485	Kent	DEQ	7813-2007-0134	3415 Roger B Chaffee SE	Wyoming	49548	09/01/2008	08/31/2018	$1,450.00	$17,400.00	$8.70	2,000	Lease	Warehouse	Rent Authorized	Standard; 90 day
486	Ottawa	DNR	10967-2006-0218	4876 Allen Park Drive	Allendale	49401	10/01/2007	09/30/2022	$3,427.50	$41,130.00	$4.57	9,000	Lease	Warehouse	Rent Authorized	Standard; 90 day
487	Wayne	LARA	4581-2006-0178	14333 Woodrow Wilson	Detroit	48238	06/01/2007	05/31/2017	$27,579.46	$330,953.52	$2.61	115,718	Lease	Warehouse	Rent Authorized	Standard; 120 day
488									Total Monthly Rent	Total Annual Rent	Avg. Total Rent	Total Square Footage				
489									$6,971,999.47	$83,669,148.27	$14.14	5,491,758				

	Q	R	S	T	U	V	W	X	Y	Z	AA	AB	AC	AD	AE
479	None	One 5 yr; 30 day	Public Utilities, Janitorial	26,011.88	4,455.66	0.00	0.00	0.00	0.00	$211,499.54	$7.13	0.00	Actual	2013	GTB Properties, LLC
480	Anytime after 1st year of occupancy	Two 5 yr; 60 day	Public Utilities, Janitorial	19,416.15	9,957.00	0.00	0.00	0.00	0.00	$77,664.63	$7.80	0.00	Estimated	2013	Chrismark I, LLC
481	None	Four 1 yr; 30 day	Public Utilities, Janitorial, Dumpster Service	5,388.29	0.00	0.00	0.00	0.00	0.00	$41,568.29	$6.20	0.00	Actual	2013	Spadafore Distributing Co.
482	None	Two 5 yr; 30 day	Public Utilities, Janitorial, Grounds	13,031.03	5,745.50	10,758.00	1,857.00	0.00	0.00	$152,435.53	$6.71	0.00	Actual	2012	Spadafore Distributing Co.
483	None	One 5 yr; 30 day	Public Utilities, Janitorial, Dumpster Service	37,093.70	2,762.60	0.00	1,198.08	0.00	0.00	$144,308.38	$4.19	0.00	Actual	2012	1301 Sunset Warehouse, LLC
484	None	Two 5 yr; 30 day	Gross (Full Service)	0.00	0.00	0.00	0.00	0.00	0.00	$22,284.00	$23.58	0.00	Actual	2013	WMU Board of Trustees
485	None	None	Public Utilities, Janitorial, Dumpster Service, Pest Control	1,500.05	0.00	0.00	537.39	0.00	0.00	$19,437.44	$9.72	0.00	Actual	2012	Ace Vending Service, Inc.
486	None	None	Public Utilities, Janitorial	2,983.31	0.00	0.00	0.00	0.00	0.00	$44,113.31	$4.90	0.00	Actual	2013	RDR Development, L.L.C.
487	None	Two 5 yr; 90 day	Public Utilities, Janitorial, Dumpster Service, Grounds	134,510.58	10,600.00	18,180.00	0.00	0.00	0.00	$494,244.10	$4.27	0.00	Actual	2013	14333 Associates, LLC
488															
489															

	AF	AG	AH	AI	AJ	AK	AL	AM
479	1111 Michigan Avenue	East Lansing	MI	48823			N/A - Warehouse	
480	600 S. Walnut, P.O. Box 14073	Lansing	MI	48901			N/A - Warehouse	
481	2932 Sanders Road	Lansing	MI	48917			N/A - Warehouse	
482	2932 Sanders Road	Lansing	MI	48917			N/A - Warehouse	
483	Dan Puuri	Haslett	MI	48840			N/A - Warehouse	
484	1903 W Michigan Ave MS 5222	Kalamazoo	MI	49008			N/A - Warehouse	
485	3417 Roger B. Chaffee SE	Grand Rapids	MI	49545			N/A - Warehouse	
486	4850 Allen Park Drive, Ste 1	Allendale	MI	49401			N/A - Warehouse	
487	560 Kirts Blvd	Troy	MI	48084			N/A - Warehouse	
488								
489								

DTMB Real Estate Division

Active Lease Report as of March 1, 2014 - Sum by County

	A	B	C	D	E	F	G	H
1	NUMBER OF LEASES BY COUNTY							
2		County	# Leases	% Total	Annual Rent	% Total	Sq. Ft.	% Total
3	1	Alcona	1	0.21%	$14,724.00	0.02%	1,113	0.02%
4	2	Alger	2	0.41%	$109,824.72	0.13%	6,156	0.11%
5	3	Allegan	4	0.82%	$422,375.52	0.50%	31,582	0.58%
6	4	Alpena	6	1.23%	$294,186.72	0.35%	37,450	0.68%
7	5	Antrim	2	0.41%	$87,144.96	0.10%	7,075	0.13%
8	6	Arenac	2	0.41%	$101,345.04	0.12%	11,308	0.21%
9	7	Baraga	2	0.41%	$107,489.52	0.13%	7,402	0.13%
10	8	Barry	3	0.62%	$299,994.12	0.36%	16,933	0.31%
11	9	Bay	8	1.65%	$919,461.84	1.10%	76,414	1.39%
12	10	Benzie	2	0.41%	$130,911.24	0.16%	7,520	0.14%
13	11	Berrien	7	1.44%	$1,877,999.76	2.24%	91,605	1.67%
14	12	Branch	2	0.41%	$247,189.92	0.30%	15,349	0.28%
15	13	Calhoun	8	1.65%	$938,846.76	1.12%	56,486	1.03%
16	14	Cass	3	0.62%	$203,323.44	0.24%	17,449	0.32%
17	15	Charlevoix	0	0.00%	$0.00	0.00%	0	0.00%
18	16	Cheboygan	2	0.41%	$85,360.08	0.10%	12,750	0.23%
19	17	Chippewa	5	1.03%	$259,581.25	0.31%	15,849	0.29%
20	18	Clare	4	0.82%	$155,090.76	0.19%	19,734	0.36%
21	19	Clinton	4	0.82%	$436,362.57	0.52%	105,253	1.92%
22	20	Crawford	4	0.82%	$265,920.12	0.32%	22,637	0.41%
23	21	Delta	3	0.62%	$30,294.04	0.04%	3,036	0.06%
24	22	Dickinson	6	1.23%	$107,683.36	0.13%	12,807	0.23%
25	23	Eaton	4	0.82%	$792,936.48	0.95%	48,682	0.89%
26	24	Emmet	3	0.62%	$190,324.32	0.23%	14,805	0.27%
27	25	Genesee	16	3.29%	$3,801,733.44	4.54%	273,806	4.99%
28	26	Gladwin	3	0.62%	$197,610.00	0.24%	14,456	0.26%
29	27	Gogebic	5	1.03%	$114,453.29	0.14%	20,696	0.38%
30	28	Grand Traverse	7	1.44%	$898,790.64	1.07%	52,593	0.96%
31	29	Gratiot	3	0.62%	$194,687.52	0.23%	14,404	0.26%
32	30	Hillsdale	4	0.82%	$276,339.40	0.33%	16,102	0.29%
33	31	Houghton	6	1.23%	$313,263.12	0.37%	28,310	0.52%
34	32	Huron	2	0.41%	$115,752.96	0.14%	10,805	0.20%
35	33	Ingham	61	12.55%	$24,565,448.26	29.36%	1,472,042	26.80%
36	34	Ionia	3	0.62%	$211,314.60	0.25%	16,258	0.30%
37	35	Iosco	3	0.62%	$134,679.00	0.16%	24,791	0.45%
38	36	Iron	3	0.62%	$79,321.56	0.09%	11,043	0.20%
39	37	Isabella	4	0.82%	$709,797.12	0.85%	37,791	0.69%
40	38	Jackson	3	0.62%	$151,982.28	0.18%	12,231	0.22%

DTMB Real Estate Division

Active Lease Report as of March 1, 2014 - Sum by County

	A	B	C	D	E	F	G	H
41	39	Kalamazoo	15	3.09%	$1,934,130.60	2.31%	141,077	2.57%
42	40	Kalkaska	2	0.41%	$77,818.44	0.09%	8,949	0.16%
43	41	Kent	18	3.70%	$7,724,233.68	9.23%	376,052	6.85%
44	42	Keweenaw	1	0.21%	$9,680.04	0.01%	880	0.02%
45	43	Lake	1	0.21%	$60,000.00	0.07%	14,600	0.27%
46	44	Lapeer	2	0.41%	$229,272.00	0.27%	22,497	0.41%
47	45	Leelanau	3	0.62%	$15,471.00	0.02%	2,020	0.04%
48	46	Lenawee	4	0.82%	$246,040.08	0.29%	26,754	0.49%
49	47	Livingston	5	1.03%	$571,304.04	0.68%	37,487	0.68%
50	48	Luce	4	0.82%	$145,938.12	0.17%	12,205	0.22%
51	49	Mackinac	4	0.82%	$71,413.20	0.09%	7,241	0.13%
52	50	Macomb	24	4.94%	$4,674,188.04	5.59%	264,927	4.82%
53	51	Manistee	2	0.41%	$141,097.68	0.17%	12,085	0.22%
54	52	Marquette	5	1.03%	$510,654.60	0.61%	38,314	0.70%
55	53	Mason	3	0.62%	$65,901.00	0.08%	12,473	0.23%
56	54	Mecosta	5	1.03%	$368,144.28	0.44%	24,895	0.45%
57	55	Menominee	2	0.41%	$85,421.88	0.10%	9,198	0.17%
58	56	Midland	3	0.62%	$341,446.08	0.41%	28,993	0.53%
59	57	Missaukee	2	0.41%	$214,218.36	0.26%	18,795	0.34%
60	58	Monroe	5	1.03%	$638,916.00	0.76%	36,004	0.66%
61	59	Montcalm	4	0.82%	$287,770.80	0.34%	25,140	0.46%
62	60	Montmorency	3	0.62%	$106,706.88	0.13%	15,615	0.28%
63	61	Muskegon	4	0.82%	$848,229.48	1.01%	68,088	1.24%
64	62	Newaygo	4	0.82%	$139,650.00	0.17%	18,753	0.34%
65	63	Oakland	21	4.32%	$4,024,196.40	4.81%	260,078	4.74%
66	64	Oceana	2	0.41%	$245,112.00	0.29%	17,146	0.31%
67	65	Ogemaw	4	0.82%	$145,333.48	0.17%	17,476	0.32%
68	66	Ontonagon	2	0.41%	$36,022.92	0.04%	4,278	0.08%
69	67	Osceola	2	0.41%	$22,753.20	0.03%	1,627	0.03%
70	68	Oscoda	2	0.41%	$70,984.20	0.08%	6,655	0.12%
71	69	Otsego	9	1.85%	$625,000.28	0.75%	45,989	0.84%
72	70	Ottawa	7	1.44%	$858,072.00	1.03%	54,687	1.00%
73	71	Presque Isle	2	0.41%	$84,429.60	0.10%	6,044	0.11%
74	72	Roscommon	3	0.62%	$110,402.88	0.13%	10,515	0.19%
75	73	Saginaw	6	1.23%	$743,636.52	0.89%	49,429	0.90%
76	74	Saint Clair	4	0.82%	$898,606.92	1.07%	42,790	0.78%
77	75	Saint Joseph	3	0.62%	$305,076.00	0.36%	21,979	0.40%
78	76	Sanilac	3	0.62%	$179,573.76	0.21%	16,937	0.31%
79	77	Schoolcraft	3	0.62%	$133,589.16	0.16%	6,144	0.11%
80	78	Shiawassee	3	0.62%	$413,364.60	0.49%	27,243	0.50%

DTMB Real Estate Division

Active Lease Report as of March 1, 2014 - Sum by County

	A	B	C	D	E	F	G	H
81	79	Tuscola	3	0.62%	$518,615.34	0.62%	25,757	0.47%
82	80	Van Buren	4	0.82%	$213,763.20	0.26%	39,341	0.72%
83	81	Washtenaw	5	1.03%	$638,899.80	0.76%	60,013	1.09%
84	82	Wayne	54	11.11%	$13,231,677.68	15.81%	852,740	15.53%
85	83	Wexford	3	0.62%	$424,350.00	0.51%	41,783	0.76%
86		Z-Out of State	6	1.23%	$394,498.32	0.47%	15,341	0.28%
87		**TOTAL**	**486**	**100.00%**	**$83,669,148.27**	**100.00%**	**5,491,758**	**100.00%**

DTMB Real Estate Division

Active Lease Report as of March 1, 2014 - Sum by Department

	A	B	C	D	E	F	G	H	I
1	Number of Leases by Department								
2			Department/Agency	# Leases	% Total	Annual Rent	% Total	Sq. Ft.	% Total
3	1	MDARD	Agriculture	2	0.41%	$49,116.04	0.06%	52,500	0.96%
4	2	AG	Attorney General	3	0.62%	$427,272.84	0.51%	38,488	0.70%
5	3	DCR	Civil Rights	3	0.62%	$237,447.00	0.28%	15,992	0.29%
6	4	CSC	Civil Service	1	0.21%	$4,707,217.92	5.63%	185,494	3.38%
7	5	DCH	Community Health	11	2.26%	$4,276,401.00	5.11%	220,732	4.02%
8	6	DIFS	Insurance and Financial Services	1	0.21%	$98,331.96	0.12%	6,448	0.12%
9	7	DOC	Corrections	18	3.70%	$4,005,036.73	4.79%	224,823	4.09%
10	8	MDE	Education	1	0.21%	$2,096,160.96	2.51%	115,966	2.11%
11	9	DEQ	Environmental Quality	12	2.47%	$2,156,715.96	2.58%	205,408	3.74%
12	10	MSHDA	Housing Development Authority	2	0.41%	$2,236,759.20	2.67%	114,380	2.08%
13	11	DHS	Human Services	152	31.28%	$37,633,644.96	44.98%	2,524,638	45.97%
14	12	GOV	Gov	1	0.21%	$125,290.08	0.15%	2,236	0.04%
15	13	LARA	Licensing and Regulatory Affairs	28	5.76%	$5,205,434.22	6.22%	422,209	7.69%
16	14	DTMB	Technology, Management and Budget	15	3.09%	$6,501,667.56	7.77%	266,245	4.85%
17	15	BSL	Michigan Bureau of State Lottery	3	0.62%	$210,628.56	0.25%	15,544	0.28%
18	16	MSF	Michigan Strategic Fund	28	5.76%	$974,220.44	1.16%	52,641	0.96%
19	17	DMVA	Military & Veterans Affairs	10	2.06%	$336,327.24	0.40%	24,365	0.44%
20	18	DNR	Natural Resources	13	2.67%	$444,233.88	0.53%	77,490	1.41%
21	19	SOS	State	128	26.34%	$6,168,253.71	7.37%	442,675	8.06%
22	20	MSP	State Police	34	7.00%	$3,015,573.25	3.60%	326,293	5.94%
23	21	MDOT	Transportation	10	2.06%	$1,433,945.20	1.71%	94,698	1.72%
24	22	MDT	Treasury	10	2.06%	$1,329,469.56	1.59%	62,493	1.14%
25			**TOTAL**	**486**	**100.00%**	**$83,669,148.27**	**100.00%**	**5,491,758**	**100.00%**

DTMB Real Estate Division

Active Lease Report as of March 1, 2014 - Sum by Type of Lease

	A	B	C	D	E	F	G
1	**Number of Leases by Use**						
2	**Type**	**# of Leases**	**% of Leases**	**Annual Rent**	**% Total**	**Square Ft**	**% Total**
3	Lease	396	81.48%	$75,539,744.95	90.28%	4,978,565	90.66%
4	Sublease	26	5.35%	$4,648,682.64	5.56%	258,670	4.71%
5	Rental Agreement (RA)	64	13.17%	$3,480,720.68	4.16%	254,522	4.63%
6	N/A	0	0.00%	$0.00	0.00%	0	0.00%
7	**Total**	**486**	**100%**	**$83,669,148.27**	**100.00%**	**5,491,758**	**100.00%**

DTMB Real Estate Division

Active Lease Report as of March 1, 2014 - Sum by Use

	A	B	C	D	E	F	G
1	**Number of Leases by Use**						
2	**Type**	**# of Leases**	**% of Leases**	**Annual Rent**	**% Total**	**Square Ft**	**% Total**
3	Hospital	1	0.21%	$0.00	0.00%	0	0.00%
4	Laboratory	8	1.65%	$982,948.12	1.17%	144,022	2.62%
5	Land	15	3.09%	$25,084.33	0.03%	26,155	0.48%
6	Mechanic Shop	1	0.21%	$15,973.20	0.02%	1,566	0.03%
7	Mixed Use	4	0.82%	$1,168,566.00	1.40%	91,401	1.66%
8	Office Building	421	86.63%	$76,026,372.69	90.87%	4,713,875	85.84%
9	Other	2	0.41%	$61,049.16	0.07%	2,969	0.05%
10	Parking	8	1.65%	$1,456,797.13	1.74%	400	0.01%
11	Retail	9	1.85%	$690,402.72	0.83%	42,634	0.78%
12	Training	1	0.21%	$2,096,160.96	2.51%	115,966	2.11%
13	Warehouse	16	3.29%	$1,145,793.96	1.37%	352,770	6.42%
14	**Total**	**486**	**100.00%**	**$83,669,148.27**	**100.00%**	**5,491,758**	**100.00%**

DTMB Real Estate Division

Active Lease Report as of March 1, 2014 - Sum-Cancellation

	A	B	C	D	E	F	G	H
1	Number of Leases by Cancellation							
2		Cancellation	# of Leases	% Total	Annual Rent	% Total	Sq. Ft.	% Total
3	1	Standard	386	79.42%	$39,188,760.31	46.84%	2,879,143	52.43%
4								
5	2	Executive	59	12.14%	$24,890,988.12	29.75%	1,493,199	27.19%
6								
7	3	Legislative	21	4.32%	$19,116,042.12	22.85%	1,058,314	19.27%
8								
9	4	No Cancellation	3	0.62%	$1.00	0.00%	2,100	0.04%
10								
11	5	Other	17	3.50%	$473,356.72	0.57%	59,001	1.07%
12								
13		Total	486	100.00%	$83,669,148.27	100.00%	5,491,758	100.00%

DTMB Real Estate Division

Active Lease Report as of March 1, 2014 - State as Lessor

	A	B	C	D	E	F	G	H	I	J	K	L	M	N	O	P
1	County	Lessor	Lease #	Bldg Address	Bldg City	Bldg Zip	Start Date	End Date	Monthly Rate	Annual Rate	Sq Ft Rate	Sq Ft	Contract Type	Use	Status	Renewal
2	Mackinac	Mackinac Bridge Authority	10004-1993-1122	Mackinac Bridge	St Ignace	49781	7/1/1993	9/30/2013	$2,000.00	$24,000	$2.82	8,515	Lease	Office Bldg	Holding Over	None
3	Jackson	DOC	10797-2011-0076	4000 Cooper St.	Blackman Twp.	49246	1/1/2012	12/31/2021	$2,205.00	$26,460	$0.00	0	N/A	Land	Rent Authorized	None
4	Alger	DTMB	10927-2007-0164	E 20640 Adams Trail	Burt Twp	48417	2/26/2008	9/30/2020	$0.00	$1	$0.00	0	Lease	Other	Rent Authorized	None
5	Ingham	DTMB	11061-2008-0079	320 S. Walnut St	Lansing	48933	11/1/2009	11/30/2014	$529.32	$5,352	$18.46	344	Lease	Office Bldg	Rent Authorized	One 5 yr; 90 days
6	Kent	DTMB	11194-2006-0008	One North Division	Grand Rapids	49503	5/1/2005	12/30/2015	$150,983.25	$1,811,799	$33.00	54,903	Lease	Office Bldg	Rent Authorized	None
7	Marquette	MSP	11286-2006-9198	180 US-41 East	Negaunee	49866	10/1/2011	9/30/2012	$2,000.00	$24,000	$6.46	3,712	RA	Office Bldg	Holding Over	None
8	Roscommon	MSP	11321-2007-0077	9011 W Lake City Rd	Roscommon Twp	48629	1/1/2007	9/30/2017	$1.00	$0	$0.00	0	Lease	Land	Rent Authorized	Two 10 yr; 90 days
9	Marquette	DOC	11355-2008-0014	100 N Big Creek Rd	Chocolay Twp	49855	9/1/2008	12/31/2019	$0.00	$1	$0.00	14,400	Lease	Other	Rent Authorized	Two; 5 yr
10	Kalamazoo	DHS	11365-2010-0679	322 Stockbridge Ave	Kalamazoo	49001	3/1/2011	8/31/2016	$350.00	$4,200	$10.50	400	Sublease	Office Bldg	Rent Authorized	None
11	Marquette	MSP	11388-2008-0132	180 US-41 East	Negaunee	49866	4/1/2010	3/31/2015	$2,223.96	$26,688	$12.50	2,135	Lease	Other	Rent Authorized	Two 5 yr; 150 days
12	Ingham	DTMB	11393-2008-0151	625 W Allegan St	Lansing	48933	10/1/2008	10/1/2028	$3,057.17	$36,691	$2.48	14,784	Lease	Office Bldg	Rent Authorized	None
13	Eaton	DTMB	11409-2013-0231	7150 Harris Dr	Dimondale	48913	10/1/2013	12/31/2018	$1,133.33	$13,600	$26.67	510	Lease	Office Bldg	Rent Authorized	None
14	Saginaw	DTMB	11455-2009-0353	411 A E Genesee	Saginaw	48607	2/1/2010	1/31/2015	$172.00	$2,064	$129.00	16	Lease	Office Bldg	Rent Authorized	One 5 yr; 90 days
15	Mackinac	MSP	11544-2011-0074	706 N. State Street	St. Ignace	49781	1/1/2011	12/31/2021	$0.00	$1	$0.00	0	Lease	Office Bldg	Rent Authorized	Two 5 yr; 90 days
16	Marquette	DOC	11545-2011-0075	100 North Big Creek Road	Marquette	49855	9/1/2011	10/31/2021	$1,050.00	$12,600.00	$0.00	0	Lease	Land	Rent Authorized	None
17	Wayne	DTMB	11554-2011-0228	1120 West State Fair Avenue	Detroit	48203	11/26/2004	9/13/2014	$4,166.66	$49,999.92	$19.40	30,917	Lease	Other	Rent Authorized	Two 5yr; 60 days
18	Branch	DOC	11565-2011-0326	None	Coldwater	49036	1/1/2012	12/31/2022	$0.00	$1	$0.00	0	Lease	Land	Rent Authorized	None

	Q	R
1	Cancellation	Tenant
2	Executive Legislative; 60 days	State Police
3	Either Party; 120 days	Mark Spears
4	No Cancellation	US Coast Guard
5	Either Party; 90 days	Lake Trust Credit Union
6	No Cancellation	US General Services Administration
7	Either Party; 30 days	County of Marquette
8	Either Party; 90 days	Houghton Lake Little League
9	Either Party; 365 days	Marquette County
10	Either Party; 30 days	Kalamazoo Community Mental Health SAS
11	Either Party; 60 or 120 days	County of Marquette
12	Standard; 30 days	Lansing Board of Water and Light
13	Either Party; 30 days	ING North America Insurance Group
14	Either Party; 90 days	Valley State Credit Union
15	Lessor; 90 days	Mackinac County Road Commision
16	Standard; 180 days	William DeVought
17	Lessee; 90 days	Fieldhouse, LLC
18	Standard; 30 Days	Coldwater Township

DTMB Real Estate Division
Active Lease Report as of March 1, 2014 - State as Lessor

	A	B	C	D	E	F	G	H	I	J	K	L	M	N	O	P
19	Wayne	Public Services Credit Union	11606-2012-0077	3044 W. Grand Blvd.	Detroit	48202	2/1/2013	1/30/2018	$4,918.51	$59,022.08	$16.64	3,547	Sublease	Office Bldg	Rent Authorized	None
20	Ingham	DTMB	11607-2012-0080	810 Marshall St	Lansing	48912	12/1/2012	11/30/2013	$0.00	$1	$0.00	0	RA	Other	Rent Authorized	None
21	Wayne	SOM	11616-2014-0117	3044 W. Grand Blvd.	Detroit	48202	10/1/2011	9/30/2014	$8,779.62	$105,355	$15.36	6,860	RA	Office Bldg	Rent Authorized	None
22	Bay	MSP	11644-2013-0265	2402 Saltzburg Rd.	Williams Twp.	48706	6/1/2013	5/23/2018	$100.00	$1,200	$0.00	0	Lease	Land	Rent Authorized	None
23	Kalamazoo	MVA	11657-2012-0351		Oshtemo	49009	5/1/2013	4/30/2021	221.69	2660.28	$0.00	0	Lease	Land	Rent Authorized	None
24	Out of State	DTMB	11691-2013-0140	400/444 N Capitol St	Washington DC	20001	2/1/2013	1/31/2014	$1,600.78	$19,209	$116.42	165	N/A	Office Bldg	Rent Authorized	None
25		DTMB	11760-2014-0162	1120 West State Fair Blvd.	Detroit	48203	2/1/2014	1/31/2015	$17,955.00	$215,460	$0.00	0	RA	Other	Rent Authorized	None
26	Jackson	DOC	301-1939-1	Blackman Township Police Post	Jackson	49201	12/30/1939	3/31/2038	$0.00	$1	$0.00	0	Lease	Other	Rent Authorized	None
27	Genessee	DCH	4154-2004-1055	Caro Center	Caro	48723	8/1/2004	9/30/2013	$100.00	$1,200	$5.40	171	Lease	Office Bldg	Rent Authorized	None
28	Jackson	DOC	6834-1985-111	Parnell Rd	Jackson	49201	11/1/1985	10/31/2060	$0.00	$1	$0.00	0	Lease	Other	Rent Authorized	None
29	Ingham	DTMB	7305-2010-0360	400 S Pine St	Lansing	49833	11/1/2009	11/30/2014	$77.00	$924	$23.10	40	Sub-Lease	Office Bldg	Rent Authorized	One 5 yr; 90 days
30		Total No. of State as Lessor Leases							Total Monthly Rent:	Total Annual Rent:		Total Sq Ft:				
31		28							$203,624.29	$2,442,491.22		141,418.80				

	Q	R
19	Lessor; 90 days	DTMB
20	Standard; 30 Days	American Red Cross
21	None	MEDC
22	Either Party; 30 days	Mr. Thomas John Putt
23	Either Party; 180 days	Drobny Brothers, LLC
24	Standard; 30 Days	Pitcock Consulting LLC
25	Either Party; 90 days	Grand Trunk Western Railroad
26	No Cancellation	State Police
27	Standard; 90 days	Valley State Credit Union
28	No Cancellation	County of Jackson
29	Either Party; 90 days	Lake Trust Credit Union
30		
31		

DTMB Real Estate Division
Active Lease Report as of March 1, 2014 - LUGS

	A	B	C	D	E	F	G	H	I	J	K	L	M	N	O	P
1	County	Dept	Lease #	Building Address	Building City	Bldg. Zip	Start Date	End Date	Monthly Rent	Annual Rent	SqFt Rate	SqFt	Contract Type	Use	Status	Cancel Clause
2	Alger	DHS	2719-1997-1020	103 Court St.	Munising	49862	11/05/1999	11/04/2024	$8,607.06	$103,284.72	$18.59	5,556	Lease	Office Building	Rent Authorized	Executive Old; 60 day
3	Allegan	DHS	11026-2003-1031	3255 122nd Ave.	Allegan	49010	09/01/2003	08/31/2023	$32,856.92	$394,283.04	$20.36	19,362	Sublease	Office Building	Rent Authorized	Leg. Rest; 90 day
4	Alpena	DHS	7707-1990-1254	711 W Chisholm St.	Washington	49707	12/01/1992	11/30/2022	$5,556.25	$66,675.00	$12.15	17,500	Lease	Office Building	Rent Authorized	Leg. Rest; 90 day
5	Alpena	MDOT	10739-1998-1291	1540 Airport Rd. M-32	Alpena	49707	02/22/2000	02/21/2020	$6,115.00	$73,380.00	$12.23	6,000	Lease	Office Building	Rent Authorized	Standard; 90 day
6	Antrim	DHS	10171-2004-1006	203 E Cayuga St.	Bellaire	49615	06/01/1994	12/31/2014	$6,512.08	$78,144.96	$12.97	6,025	Lease	Office Building	Rent Authorized	Standard; 90 day
7	Bay	DOC	11609-2012-0113	1230 Washington Ave.	Bay City	48708	07/01/2012	01/31/2013	$657.00	$7,884.00	$9.61	820	RA	Office Building	Holding Over	Standard; 30 day
8	Benzie	DHS	2340-2007-0153	448 Court Place	Beulah	49617	11/01/1999	10/31/2019	$8,809.27	$105,711.24	$17.56	6,020	Lease	Office Building	Rent Authorized	Exec. New; 60 day
9	Branch	DHS	10485-1996-1367	388 Keith Wilhelm Dr.	Coldwater	49036	04/01/1999	03/31/2019	$19,365.16	$232,381.92	$17.50	13,278	Lease	Office Building	Rent Authorized	Exec. Leg; 60 day
10	Calhoun	DHS	11685-2013-0063	190 E. Michigan	Battle Creek	49014	02/01/2013	01/31/2014	$705.00	$8,460.00	$16.27	520	RA	Office Building	Holding Over	Standard; 30 day
11	Calhoun	DHS	2524-2009-0009	190 E. Michigan	Battle Creek	49014	10/01/2007	09/30/2017	$51,016.95	$612,203.40	$16.81	36,419	Lease	Office Building	Rent Authorized	Standard; 90 day
12	Calhoun	DOC	11394-2008-0057	190 E. Michigan	Battle Creek	49014	09/01/2009	08/30/2019	$5,084.45	$61,013.40	$15.33	3,980	Lease	Office Building	Rent Authorized	Standard; 90 day
13	Cheboygan	DHS	10456-1995-1268	827 S. Huron St.	Cheboygan	49721	10/10/1997	10/09/2017	$4,833.34	$58,000.08	$5.30	10,950	Lease	Office Building	Rent Authorized	Exec. Leg; 60 day
14	Clare	DNR	11018-2002-2219	2115 Sullivan Dr.	Harrison	48625	07/01/2003	06/30/2018	$2,567.91	$30,814.92	$6.08	5,069	Sublease	Office Building	Rent Authorized	Standard; 90 day
15	Crawford	MSP	2933-1989-63	103 James St.	Grayling	49738	10/01/1989	12/31/2013	$10,626.21	$127,514.52	$11.37	11,215	Lease	Laboratory	Holding Over	Standard; 120 day
16	Delta	MSP	293-1943-2	City Reservoir	Gladstone	49837	07/29/1943	07/28/2043	$0.00	$1.00	$0.00	0	Lease	Land	Rent Authorized	No Cancellation

	Q	R	S	T	U	V	W	X	Y	Z	AA	AB	AC	AD	AE	AF
1	Purchase Option	Option Term	Tenant Responsibilities	Public Utilities	Janitorial	Grounds	Other	Security	Rent Adjust	Total Expenses	Square Foot Rate Expense	Rennovations	Expense	Expense Year	Lessor	Lessor Address
2	None	One 5 yr; 30 day	Janitorial	0.00	6,798.57	0.00	0.00	0.00	0.00	$110,083.29	$19.81	0.00	Actual	2013	Alger County	P O Box 538
3	None	Two 5 yr; 60 day	Gross (Full Service)	0.00	0.00	0.00	912.36	0.00	0.00	$395,195.40	$20.41	0.00	Actual	2013	County of Allegan	3283 122nd Avenue
4	None	None	Public Utilities	40,403.11	0.00	0.00	2,995.00	0.00	0.00	$110,073.11	$6.29	0.00	Actual	2013	County of Alpena	Court House, Chisholm Street
5	None	One 5 yr; 60 day	Public Utilities, Janitorial	12,994.32	6,600.00	0.00	0.00	0.00	0.00	$92,974.32	$15.50	0.00	Actual	2013	County of Alpena	Court House, Chisholm Street
6	None	None	Gross (Full Service)	0.00	0.00	0.00	0.00	0.00	0.00	$78,144.96	$12.97	0.00	Actual	2013	County of Antrim	County Building
7	None	None	Gross (Full Service)	0.00	0.00	0.00	0.00	0.00	0.00	$7,884.00	$9.61	0.00	Actual	2013	Bay County	515 Center Avenue, Suite 401
8	None	Two 5 yr; 30 day	Janitorial	0.00	6,519.93	0.00	887.62	0.00	0.00	$113,118.79	$18.79	0.00	Actual	2013	Benzie County	425 Court Place
9	None	Two 5 yr; 30 day	Janitorial, Dumpster Service	0.00	9,800.00	0.00	721.92	0.00	16,629.00	$259,532.84	$19.55	0.00	Actual	2013	County of Branch	31 Division St
10	None	None	Gross (Full Service)	0.00	0.00	0.00	0.00	0.00	0.00	$8,460.00	$16.27	0.00	Actual	2013	County of Calhoun	315 W Green St
11	None	Two 5 yr; 90 day	Gross (Full Service)	0.00	0.00	0.00	10,340.00	0.00	0.00	$622,543.40	$17.09	0.00	Actual	2013	Calhoun County	315 WEST GREEN STREET
12	None	Two 5 yr; 60 day	Gross (Full Service)	0.00	0.00	0.00	0.00	0.00	0.00	$61,013.40	$15.33	0.00	Actual	2013	County of Calhoun	315 W Green St
13	None	Two 5 yr; 30 day	Public Utilities	22,335.92	0.00	0.00	122.72	0.00	7,646.00	$88,104.72	$8.05	0.00	Actual	2013	County of Cheboygan	County Bldg. 720 South Main St.
14	None	One 5 yr; 30 day	Janitorial	0.00	5,069.00	0.00	0.00	0.00	0.00	$35,883.92	$7.08	0.00	Estimated	2013	City of Harrison	229 E Beech St
15	None	None	Gross (Full Service)	791.59	0.00	0.00	620.00	0.00	0.00	$128,926.11	$11.50	0.00	Actual	2013	City of Grayling	PO Box 549
16	None	None	Gross (Full Service)	0.00	0.00	0.00	0.00	0.00	0.00	$1.00	$0.00	0.00	Actual	2013	City of Gladstone	1100 Delta Avenue

	AG	AH	AI	AJ	AK	AL	AM
1	Lessor City	Lessor State	Lessor Zip	Number of workstations, hard-walled offices, etc.	Number of employees, and contractors at this facility.	Occupancy Rate	Notes
2	Munising	MI	49862	17	10	100%	
3	Allegan	MI	49010	92	92	100%	
4	Alpena	MI	49707	69	57	100%	
5	Alpena	MI	49707	19	19	100%	
6	Bellaire	MI	49615	17	15	100%	
7	Bay City	MI	48708				No occupancy information supplied by Agency
8	Beulah	MI	49617	35	28	100%	
9	Coldwater	MI	49036	61	57	100%	
10	Marshall	MI	49068			100%	
11	Marshall	MI	49068	196	187	100%	
12	Marshall	MI	49068				No occupancy information supplied by agency
13	Cheboygan	MI	49721	54	51	100%	
14	Harrison	MI	48625	23	19	100%	Estimated from older data
15	Grayling	MI	49738			N/A - Lab	
16	Gladstone	MI	49837			N/A - Land	

DTMB Real Estate Division

Active Lease Report as of March 1, 2014 - LUGS

	A	B	C	D	E	F	G	H	I	J	K	L	M	N	O	P
17	Dickinson	MDOT	6333-2004-1109	618 S Stephenson	Iron Mountain	49801	08/01/2005	07/31/2015	$0.00	$1.00	$0.00	1,625	Lease	Office Building	Rent Authorized	Standard; 60 day
18	Dickinson	MSP	298-2004-1250	Highway US 2	Iron Mountain	49801	12/30/1985	06/30/2015	$44.59	$535.08		0	Lease	Land	Rent Authorized	Standard; 30 day
19	Eaton	DHS	4358-2004-1088	1050 Independence Blvd.	Charlotte	48813	01/01/2007	12/31/2016	$13,027.00	$156,324.00	$8.45	18,500	Lease	Office Building	Rent Authorized	Standard; 90 day
20	Eaton	DMVA	10159-2010-0463	16801 Wright Rd.	Grand Ledge	48837	07/01/2011	06/30/2021	$1,583.33	$18,999.96		0	Lease	Land	Rent Authorized	Standard; 60 day
21	Genessee	DHS	7692-1991-1074	660 S Saginaw St.	Flint	48502	03/09/1991	03/08/2021	$23,507.00	$282,084.00	$5.77	48,917	Lease	Office Building	Rent Authorized	Leg. Rest; 60 day
22	Genessee	DOC	11507-2012-0033	251 West Court St.	Flint	48504	10/01/2011	09/30/2021	$10,040.00	$120,480.00	$9.50	12,682	Lease	Office Building	Rent Authorized	Standard; 120 day
23	Genessee	SOS	10666-1997-1099	302 N Main St.	Davison	48423	04/03/2003	03/31/2015	$2,608.33	$31,299.96	$10.00	3,130	Lease	Office Building	Rent Authorized	Standard; 90 day
24	Gladwin	DNR	11020-2011-0013	201 S. State St.	Gladwin	48624	05/01/2012	04/30/2017	$380.00	$4,560.00	$3.13	1,456	Lease	Warehouse	Rent Authorized	Standard; 90 day
25	Gogebic	MSP	325-1960-1	City Resevoir	Wakefield	49968	05/19/1960	05/18/2060	$0.00	$1.00	$0.00	0	Lease	Land	Rent Authorized	Either Party; 90 day
26	Gogebic	MSP	338-2004-1279	Adjacent to MSP Post Building	Wakefield	49968	04/16/1990	04/15/2015	$0.00	$0.33		0	Lease	Parking	Rent Authorized	Standard; 30 day
27	Gogebic	MSP	339-1986-2	100 Sunday Lake St.	Wakefield	49968	01/01/1936	12/31/2035	$0.00	$1.00	$0.00	11,955	Lease	Land	Rent Authorized	Standard; 30 day
28	Gratiot	SOS	10107-2003-1132	221 N State St.	Alma	48801	09/09/2004	09/30/2014	$1,102.50	$13,230.00	$5.72	2,314	Lease	Office Building	Rent Authorized	Standard; 90 day
29	Hillsdale	DHS	10347-1995-1006	40 Care Dr.	Hillsdale	49242	06/18/1997	06/17/2017	$20,467.83	$245,613.96	$17.27	14,222	Lease	Office Building	Rent Authorized	Exec. New; 60 day
30	Houghton	DHS	2331-2004-1211	200 Quincy St.	Hancock	49930	10/01/2005	04/03/2014	$7,112.77	$85,353.24	$6.45	11,754	Lease	Office Building	Rent Authorized	Standard; 90 day
31	Ingham	DHS	6233-1985-43	5305 S Cedar #315	Lansing	48911	01/01/1985	12/31/2014	$36,647.56	$439,770.72	$6.61	66,573	Lease	Office Building	Rent Authorized	Standard; 60 day
32	Ingham	DTMB	10978-2002-2026	Lansing City Hall	Lansing	48933	09/01/2005	08/31/2015	$58,870.00	$706,440.00	$0.00	0	Lease	Parking	Rent Authorized	Standard; 90 day

	Q	R	S	T	U	V	W	X	Y	Z	AA	AB	AC	AD	AE	AF
17	None	One 10 yr; 30 day	Public Utilities, Janitorial	3,168.75	1,625.00	0.00	0.00	0.00	0.00	$4,794.75	$2.95	0.00	Estimated	2013	City of Iron Mountain & Dickins	501 S. Stephenson Ave - City
18	None	None	Gross (Full Service)	0.00	0.00	0.00	0.00	0.00	0.00	$535.08	$0.00	0.00	Actual	2013	City of Iron Mountain	501 South Stephenson Avenue
19	None	One 5 yr; 60 day	Public Utilities	27,648.76	0.00	0.00	7,604.30	0.00	0.00	$191,577.06	$10.36	0.00	Actual	2013	County of Eaton	1045 Independence Boulevard
20	None	None	Gross (Full Service)	0.00	0.00	0.00	0.00	0.00	0.00	$18,999.96	$0.00	0.00	Actual	2013	City of Grand Ledge	200 E. Jefferson
21	None	None	Gross (Full Service)	0.00	0.00	0.00	0.00	0.00	0.00	$282,084.00	$5.77	0.00	Actual	2013	County of Genesee	1101 Beach St.
22	None	One 5 yr; 30 day	Gross (Full Service)	0.00	0.00	0.00	0.00	30,416.00	0.00	$150,896.00	$11.90	0.00	Actual	2013	County of Genesee	1101 Beach St.
23	None	One 5 yr; 60 day	Public Utilities, Janitorial	7,580.81	2,857.14	0.00	236.85	0.00	0.00	$41,974.76	$13.41	0.00	Actual	2013	City Of Davison	200 East Flint Street
24	None	One 5 yr; 90 day	Gross (Full Service)	0.00	0.00	0.00	0.00	0.00	0.00	$4,560.00	$3.13	0.00	Actual	2013	City of Gladwin	1000 West Cedar Avenue
25	None	None	Gross (Full Service)	0.00	0.00	0.00	0.00	0.00	0.00	$1.00	$0.00	0.00	Actual	2013	City of Wakefield	311 Sunday Lake Street
26	None	None	Grounds	0.00	0.00	0.00	0.00	0.00	0.00	$0.33	$0.00	0.00	N/A		City of Wakefield-City Hall	311 Sunday Lake Street.
27	None	None	Gross (Full Service)	0.00	0.00	0.00	0.00	0.00	0.00	$1.00	$0.00	0.00	Actual	2013	City of Wakefield	311 Sunday Lake Street
28	None	None	Public Utilities, Janitorial	5,387.18	4,548.00	0.00	0.00	0.00	0.00	$23,165.18	$10.01	0.00	Actual	2013	CITY OF ALMA	525 E SUPERIOR ST.
29	None	Two 5 yr; 30 day	Gross (Full Service)	0.00	0.00	0.00	0.00	0.00	0.00	$245,613.96	$17.27	0.00	Actual	2013	County of Hillsdale	County Courthouse
30	None	None	Public Utilities	19,275.09	0.00	0.00	0.00	0.00	0.00	$104,628.33	$8.90	0.00	Actual	2013	County of Houghton	401 E Houghton Avenue
31	None	Nine 5 yr; 120 day	Gross (Full Service)	0.00	0.00	0.00	10,320.89	0.00	43,323.00	$493,414.61	$7.41	0.00	Actual	2013	County of Ingham	121 East Maple
32	None	Eight 5 yr; 90 day	Gross (Full Service)	0.00	0.00	0.00	0.00	0.00	0.00	$706,440.00	$0.00	0.00	Actual	2013	City of Lansing	124 W Michigan

	AG	AH	AI	AJ	AK	AL	AM
17	Iron Mountain	MI	49801	1	1	100%	
18	Iron Mountain	MI	49801			N/A - Land	
19	Charlotte	MI	48813-1095	93	89	100%	
20	Grand Ledge	MI	48837-1537			N/A - Land	
21	Flint	MI	48502	180	173	100%	
22	Flint	MI	48502				No occupancy information supplied by Agency
23	Davison	MI	48423			N/A - Branch Office	Branch Office
24	Gladwin	MI	48624			N/A - Warehouse	
25	Wakefield	MI	49968			N/A - Land	
26	Wakefield	MI	49968			N/A - Parking	
27	Wakefield	MI	49968			N/A - Land	
28	Alma	MI	48801			N/A - Branch Office	Branch Office
29	Hillsdale	MI	49242	60	56	100%	
30	Houghton	MI	49931	32	29	100%	
31	Mason	MI	48854-0319	302	257	100%	Estimate based on older data
32	Lansing	MI	48933			N/A - Parking	

DTMB Real Estate Division

Active Lease Report as of March 1, 2014 - LUGS

	A	B	C	D	E	F	G	H	I	J	K	L	M	N	O	P
33	Iosco	DNR	11030-2009-0086	US 123 & Wadsworth	East Tawas	48730	06/01/2009	05/31/2019	$0.00	$0.00		13,200	Lease	Land	Rent Authorized	Either Party; 90 day
34	Iron	DNR	11032-2006-0130	Iron County Airport	Mastadon Two	49920	01/01/2007	12/31/2012	$0.00	$87.00		0	Lease	Land	Holding Over	Standard; 90 day
35	Isabella	MSP	10571-1996-1446	3580 S Isabella Rd	Mt Pleasant	48858	02/01/1999	01/31/2019	$10,375.00	$124,500.00	$12.39	10,050	Lease	Office Building	Rent Authorized	Exec. New; 60 day
36	Jackson	DOC	11221-2010-0469	1697 Lansing Avenue	Jackson	49202	05/01/2007	04/30/2017	$4,514.00	$54,168.00	$8.17	6,373	Lease	Office Building	Rent Authorized	Standard; 90 day
37	Kalamazoo	DOC	11216-2010-0643	201 W Kalamazoo Ave.	Kalamazoo	49007	05/01/2007	04/30/2017	$3,517.50	$42,210.00	$12.60	3,350	Lease	Office Building	Rent Authorized	Standard; 90 day
38	Kalkaska	DHS	2435-2008-0149	503 N Birch Street	Kalkaska	49646	04/01/2010	03/31/2020	$5,634.87	$67,618.44	$8.76	7,719	Lease	Office Building	Rent Authorized	Standard; 90 day
39	Kent	DHS	11110-2010-0036	121 Franklin Street SE	Grand Rapids	49507	06/01/2009	05/31/2029	$189,544.00	$2,274,528.00	$21.08	107,925	Sublease	Office Building	Rent Authorized	Leg. Rest; 0 days
40	Kent	DTMB	10954-2008-0164	One North Division Avenue	Grand Rapids	49503	05/01/2002	09/30/2028	$297,271.85	$3,567,262.20	$26.04	137,000	Lease	Office Building	Rent Authorized	Leg. Rest; 60 day
41	Lake	DHS	7551-2010-0580	4459 M-37	Baldwin	49304	01/01/1992	12/31/2021	$5,000.00	$60,000.00	$4.11	14,600	Lease	Office Building	Rent Authorized	Standard; 120 day
42	Leelanau	MSP	10753-1999-1394		Leland	49654	01/01/2000	12/31/2029	$0.00	$0.00	$0.00	1,000	Lease	Land	Rent Authorized	Standard; 180 day
43	Lenawee	DHS	7211-1990-118	1040 South Winter Street	Adrian	49221	04/01/1990	04/30/2019	$12,500.00	$150,000.00	$7.50	20,000	Lease	Office Building	Rent Authorized	Leg. Rest; 60 day
44	Lenawee	DHS	7225-2004-1189	1040 South Winter Street	Adrian	49221	11/01/2005	10/31/2015	$3,653.55	$43,842.60	$14.23	3,081	Lease	Office Building	Rent Authorized	Standard; 120 day
45	Lenawee	SOS	11523-2010-0621	1040 South Winter Street	Adrian	49221	12/01/2011	11/30/2021	$4,107.87	$49,294.44	$14.21	3,469	Lease	Office Building	Rent Authorized	Standard; 90 day
46	Livingston	DHS	10440-1994-1263	2300 E Grand River	Howell	48844	06/06/1997	06/05/2017	$13,082.50	$156,990.00	$12.10	13,470	Lease	Office Building	Rent Authorized	Standard; 180 day
47	Livingston	DHS	11191-2013-0209	1240 Packard Drive	Howell	48843	04/01/2013	03/31/2014	$174.25	$2,091.00	$13.94	150	RA	Office Building	Rent Authorized	Standard; 30 day
48	Luce	DNR	11041-2007-0013	5340 County Rd 399	Newberry	49868	01/01/2005	12/31/2014	$33.33	$399.96	$0.00	0	Lease	Land	Rent Authorized	Standard; 90 day

	Q	R	S	T	U	V	W	X	Y	Z	AA	AB	AC	AD	AE	AF
33	None	None	Gross (Full Service)	0.00	0.00	0.00	0.00	0.00	0.00	$0.00	$0.00	0.00	Actual	2013	City of East Tawas	760 Newman Street
34	None	None	Grounds	0.00	0.00	0.00	0.00	0.00	0.00	$87.00	$0.00	0.00	N/A		County of Iron	2 South Sixth Street
35	None	Two 5 yr; 30 day	Public Utilities, Janitorial	22,871.02	11,832.34	1,840.00	1,357.62	0.00	0.00	$162,400.98	$16.16	0.00	Actual	2013	County of Isabella	200 North Main
36	None	Two 5 yr; 60 day	Gross (Full Service)	0.00	0.00	0.00	0.00	0.00	0.00	$54,168.00	$8.50	0.00	Actual	2013	COUNTY OF JACKSON	120 W MICHIGAN AVE
37	None	Two 5 yr; 30 day	Gross (Full Service)	0.00	0.00	0.00	0.00	0.00	0.00	$42,210.00	$12.60	0.00	Actual	2013	County Of Kalamazoo	201 W Kalamazoo
38	None	Two 5 yr; 30 day	Gross (Full Service)	0.00	0.00	0.00	0.00	0.00	0.00	$67,618.44	$8.76	0.00	Actual	2013	County Of Kalkaska	605 N Birch Street
39	None	Two 5 yr; 90 day	Gross (Full Service)	0.00	0.00	0.00	5,240.00	0.00	-10,116.00	$2,269,652.00	$21.03	0.00	Actual	2013	County of Kent	300 Monroe NW
40	180 days anytime after 10th yr	Two 5 yr; 30 day	Public Utilities	246,860.47	0.00	0.00	12,068.45	0.00	15,295.00	$3,841,486.12	$28.04	0.00	Actual	2013	City of Grand Rapids	201 Market
41	None	None	Public Utilities	26,806.93	1,644.44	0.00	3,159.50	0.00	0.00	$91,610.87	$6.27	0.00	Actual	2013	Lake County	800 10th Street
42	Right of 1st Refusal	Two 10 yr; 90 day	Electricity, Grounds	1,670.00	0.00	330.00	0.00	0.00	0.00	$2,000.00	$2.00	0.00	Estimated	2013	County Of Leelanau	301 Cedar Street
43	None	None	Gross (Full Service)	0.00	0.00	0.00	0.00	0.00	0.00	$150,000.00	$7.50	0.00	Actual	2013	County of Lenawee	301 N Main St
44	None	None	Gross (Full Service)	0.00	0.00	0.00	0.00	0.00	0.00	$43,842.60	$14.23	0.00	Actual	2013	County of Lenawee	301 N Main St
45	None	Two 5 yr; 60 day	Gross (Full Service)	0.00	0.00	0.00	0.00	3,675.00	0.00	$52,969.44	$15.27	0.00	Actual	2013	County of Lenawee	301 N Main St
46	None	None	Public Utilities	41,155.50	0.00	0.00	930.00	0.00	0.00	$199,075.50	$14.78	0.00	Actual	2013	Livingston County	304 E. Grand River
47	None	None	Gross (Full Service)	0.00	0.00	0.00	0.00	0.00	0.00	$2,091.00	$13.94	0.00	Actual	2013	The County of Livingston	304 East Grand River
48	None	Ten 1 yr; 60 day	Grounds	0.00	0.00	0.00	0.00	0.00	0.00	$399.96	$0.00	0.00	N/A		County of Luce	County Government Building

	AG	AH	AI	AJ	AK	AL	AM
33	East Tawas	MI	48730-0672			N/A - Land	
34	Crystal Falls	MI	49920			N/A - Land	
35	Mt Pleasant	MI	48858	13	24	54%	
36	Jackson	MI	49201				No occupancy information supplied by agency
37	Kalamazoo	MI	49007				No occupancy information supplied by agency
38	Kalkaska	MI	49646	26	23	100%	
39	Grand Rapids	MI	49502	480	456	100%	
40	Grand Rapids	MI	49503			94%	Occupants: GSA, LARA-UIA, DOS, DOC - Branch office and parole office considered at full occupancy, GSA is a tenant of the Starte. UIA is currently reducing their need.
41	Baldwin	MI	49304-7971	44	40	100%	
42	Leland	MI	49654			N/A - Land	
43	Adrian	MI	49221	93	85	100%	
44	Adrian	MI	49221	11	9	100%	
45	Adrian	MI	49221			N/A - Branch Office	Branch Office
46	Howell	MI	48843	77	77	100%	
47	Howell	MI	48843	1	1	100%	
48	Newberry	MI	49868			N/A - Land	

	A	B	C	D	E	F	G	H	I	J	K	L	M	N	O	P
49	Mackinac	MDOT	4296-1980-34	M 185	Mackinac Island	49757	02/21/1980	02/20/2030	$0.00	$0.00	$0.00	0	Lease	Land	Rent Authorized	Standard; 90 day
50	Macomb	DHS	2257-1998-1192	21885 Dunham St.	Clinton Twp	48036	01/01/2001	12/31/2015	$56,309.67	$675,716.04	$19.00	35,564	Lease	Office Building	Rent Authorized	Standard; 90 day
51	Macomb	DHS	2259-2005-0159	27650-27690 Van Dyke	Warren	48093	08/01/1998	07/31/2018	$44,074.96	$528,899.52	$19.61	24,147	Lease	Office Building	Rent Authorized	Standard; 90 day
52	Mecosta	DCH	10653-2008-0073	14485 Northland Drive	Big Rapids	49307	02/01/2009	01/31/2014	$83.33	$999.96	$10.00	100	Lease	Office Building	Holding Over	Either Party; 180 day
53	Newaygo	DHS	10293-1990-1058	1018 Newell St.	White Cloud	49349	07/01/1996	06/30/2016	$8,654.00	$103,848.00	$6.24	16,637	Lease	Office Building	Rent Authorized	Standard; 60 day
54	Ogemaw	MSP	1434-1972-2	Lot B Block 13	West Branch	48661	09/01/1972	08/30/2071	$0.00	$1.00	$0.00	400	Lease	Parking	Rent Authorized	Standard; 30 day
55	Otsego	MSP	11031-2001-1071	580 South Otsego Avenue	Gaylord	49735	10/01/2005	09/30/2015	$0.00	$5,000.00	$0.00	0	Lease	Land	Rent Authorized	Standard; 90 day
56	Ottawa	DHS	10585-1996-1112	12285 James Street	Holland	49424	01/01/2000	12/31/2014	$53,025.00	$636,300.00	$21.21	30,000	Lease	Office Building	Rent Authorized	Exec. Leg; 180 day
57	Saint Clair	DHS	10433-1995-1299	150 Fort St.	Port Huron	48060	06/01/1998	05/31/2023	$62,851.50	$754,218.00	$22.38	33,694	Lease	Office Building	Rent Authorized	Exec. Leg; 90 day
58	Saint Clair	DHS	4946-2004-1304	100 McMorran Blvd.	Port Huron	48060	09/01/2005	08/31/2015	$6,408.96	$76,907.52	$18.13	4,242	Lease	Office Building	Rent Authorized	Standard; 60 day
59	Schoolcraft	MSP	305-1942-2	Lakeside Park Property	Manistique	49854	06/12/1942	06/11/2042	$0.00	$0.00	$0.00	0	Lease	Land	Rent Authorized	No Cancellation
60	Tuscola	DHS	6987-2007-0090	1365 CLEAVER RD	Caro	48723	11/01/2008	10/31/2028	$24,929.14	$299,149.68	$17.33	15,436	Lease	Office Building	Rent Authorized	Exec. New; 90 day
61	Tuscola	MSP	10724-1997-1256	1485 CLEAVER RD	Caro	48723	08/01/2000	07/31/2015	$13,511.18	$162,134.16	$21.49	7,546	Lease	Office Building	Rent Authorized	Exec. New; 60 day
62	Van Buren	DHS	7405-1992-1031	57150 County Road 681	Hartford	49057	01/01/1991	12/31/2015	$14,819.50	$177,834.00	$4.87	36,509	Lease	Office Building	Rent Authorized	Leg. Rest; 60 day
63	Washtenaw	DHS	7455-1992-1165	22 Center St	Ypsilanti	48198	11/01/1991	10/31/2016	$25,656.00	$307,872.00	$7.26	42,397	Lease	Office Building	Rent Authorized	Executive Old; 60 day

	Q	R	S	T	U	V	W	X	Y	Z	AA	AB	AC	AD	AE	AF
49	None	One 5 yr; 90 day	Gross (Full Service)	0.00	0.00	0.00	0.00	0.00	0.00	$0.00	$0.00	0.00	Actual	2013	City of Mackinac Island	Market Street
50	None	One 5 yr; 90 day	Gross (Full Service)	0.00	0.00	0.00	3,913.53	0.00	0.00	$679,629.57	$19.11	0.00	Actual	2013	Macomb County	10 North Main Street
51	None	None	Gross (Full Service)	0.00	0.00	0.00	0.00	0.00	0.00	$528,899.52	$21.90	0.00	Actual	2013	Macomb County	10 North Main Street
52	None	None	Gross (Full Service)	0.00	0.00	0.00	0.00	0.00	0.00	$999.96	$10.00	0.00	Actual	2013	County of Mecosta	400 Elm Street
53	None	Two 5 yr; 60 day	Public Utilities	72,239.63	3,015.56	0.00	7,204.53	0.00	0.00	$186,307.72	$11.20	0.00	Actual	2013	The County of Newaygo	1087 Newell Street
54	None	None	Gross (Full Service)	0.00	0.00	0.00	0.00	0.00	0.00	$1.00	$0.00	0.00	Actual	2013	City of West Branch	121 North Fourth Street
55	None	One 10 yr; 30 day	Grounds	0.00	0.00	0.00	0.00	0.00	0.00	$5,000.00	$0.00	0.00	N/A		County of Otsego	225 W Main Street, Room 202
56	None	Three 5 yr; 60 day	Gross (Full Service)	0.00	0.00	0.00	0.00	0.00	0.00	$636,300.00	$21.21	0.00	Actual	2013	County of Ottawa	12220 Fillmore
57	None	One 5 yr; 90 day	Gross (Full Service)	0.00	0.00	0.00	326.70	0.00	0.00	$754,544.70	$22.39	0.00	Actual	2013	County of St. Clair	201 McMorran Boulevard
58	None	One 5 yr; 30 day	Gross (Full Service)	0.00	0.00	0.00	0.00	0.00	0.00	$76,907.52	$18.13	0.00	Actual	2013	City of Port Huron	100 McMorran Blvd.
59	None	None	Gross (Full Service)	0.00	0.00	0.00	0.00	0.00	0.00	$0.00	$0.00	0.00	Actual	2013	City of Manistique	70 Maple Street
60	None	None	Gross (Full Service)	0.00	0.00	0.00	1,153.00	0.00	0.00	$300,302.68	$19.45	0.00	Actual	2013	County of Tuscola	125 W Lincoln Street
61	None	Two 5 yr; 90 day	Public Utilities, Janitorial, Dumpster Service, Grounds, Pest Control	34,538.73	7,020.00	6,932.00	5,533.03	5,906.27	0.00	$222,064.19	$29.43	0.00	Actual	2013	The County of Tuscola	207 E. Grant St.
62	None	None	Gross (Full Service)	0.00	0.00	0.00	0.00	0.00	53,008.00	$230,842.00	$6.32	0.00	Actual	2013	County of Van Buren	212 Paw Paw St
63	None	One 5 yr; 30 day	Gross (Full Service)	0.00	0.00	0.00	5,748.77	0.00	0.00	$313,620.77	$7.40	0.00	Actual	2013	County of Washtenaw	PO BOX 8645

	AG	AH	AI	AJ	AK	AL	AM
49	Mackinac Island	MI	49757-0455			N/A - Land	
50	Mt Clemens	MI	48043	176	170	100%	
51	Mt Clemens	MI	48043	118	111	100%	
52	Big Rapids	MI	49307	1	1	100%	
53	White Cloud	MI	49349	72	72	100%	
54	West Branch	MI	48661			N/A - Parking	
55	Gaylord	MI	49735			N/A - Land	
56	West Olive	MI	49460	132	131	100%	
57	Port Huron	MI	48060	161	161	100%	
58	Port Huron	MI	48060	16	11	100%	
59	Manistique	MI	49854			N/A - Land	
60	Caro	MI	48723	94	92	100%	
61	Caro	MI	48723	13	15	87%	
62	Paw Paw	MI	49079	181	128	100%	
63	Ann Arbor	MI	48107	190	187	100%	

DTMB Real Estate Division

Active Lease Report as of March 1, 2014 - LUGS

	A	B	C	D	E	F	G	H	I	J	K	L	M	N	O	P
64	Wayne	DHS	10217-1994-1011	396 Glendale	Highland Park	48203	02/01/1998	01/31/2018	$31,536.30	$378,435.60	$13.95	27,128	Lease	Office Building	Rent Authorized	Exec. Leg; 60 day
65	Wayne	DHS	10218-1994-1014	13233 Hamilton	Highland Park	48203	02/01/1998	01/31/2018	$57,687.90	$692,254.80	$13.95	49,624	Lease	Office Building	Rent Authorized	Exec. Leg; 60 day
66	Wayne	MSF	10843-2002-2208	455 FORT ST	Detroit	48226	05/01/2000	04/30/2001	$2,298.63	$27,583.56	$12.95	2,130	Sublease	OFFICE BUILDING	Holding Over	Standard; 30 day
67	Wayne	SOS	11495-2010-0196	26603 Michigan Avenue	Inkster	48141	05/01/2011	04/30/2021	$7,933.00	$95,196.00	$17.00	5,600	Lease	Office Building	Rent Authorized	Standard; 90 day
68	Wexford	DEQ	10215-2002-2201	120 Chapin St	Cadillac	49601	05/01/1996	04/30/2016	$16,322.50	$195,870.00	$10.15	19,305	Lease	Office Building	Rent Authorized	Exec. New; 180 day

	Q	R	S	T	U	V	W	X	Y	Z	AA	AB	AC	AD	AE	AF
64	None	One 10 yr; 60 day	Public Utilities, Janitorial, Dumpster Service, Grounds, Pest Control	75,187.43	23,342.78	0.00	59,739.30	0.00	0.00	$536,705.11	$19.78	0.00	Actual	2013	City of Highland Park	535 Griswold St. Suite 550
65	None	One 10 yr; 60 day	Public Utilities, Janitorial, Dumpster Service, Grounds, Pest Control	107,455.29	35,490.00	0.00	62,347.18	0.00	0.00	$897,547.27	$18.09	0.00	Actual	2013	City of Highland Park	535 Griswold St. Suite 550
66	None	None	Gross (Full Service)	0.00	0.00	0.00	0.00	0.00	0.00	$27,583.56	$12.95	0.00	Actual	2013	City of Detroit	707 W Milwaukee
67	None	Two 5 yr; 30 day	Gross (Full Service)	0.00	0.00	0.00	236.85	8,185.36	0.00	$103,618.21	$18.50	0.00	Actual	2013	City Market Place	124 W. Allegan Street
68	None	None	Public Utilities, Janitorial, Dumpster Service, Pest Control	36,238.59	19,051.04	0.00	2,906.76	0.00	0.00	$254,066.39	$13.16	0.00	Actual	2012	City of Cadillac	Municipal Complex

	AG	AH	AI	AJ	AK	AL	AM
64	Detroit	MI	48226	94	75	100%	
65	Detroit	MI	48226	204	197	100%	
66	Detroit	MI	48202-2943				Lease has Hold Over Status
67	Lansing	MI	48933				No occupancy information supplied by Agency
68	Cadillac	MI	49601				No occupancy information supplied by Agency

DTMB Real Estate Division

Active Lease Report as of October 1, 2013 - Lease History

	A	B	C	D
1	Legislative Report Date	Number of Leases	Overall Reduction # of Leases (Compared to 2002)	Leased Space (Square Feet)
2	10/01/02	700		9,029,183
3	04/01/03	686	-2.00%	8,960,707
4	10/01/03	662	-5.43%	8,689,549
5	04/01/04	639	-8.71%	8,824,924
6	10/01/04	608	-13.14%	8,896,430
7	04/01/05	614	-13.14%	8,699,255
8	10/01/05	594	-15.14%	8,568,887
9	04/01/06	590	-15.71%	7,991,606
10	10/01/06	580	-17.14%	7,878,815
11	04/01/07	598	-14.57%	8,073,948
12	10/01/07	598	-14.57%	7,854,222
13	4/1/2008	589	-15.86%	7,809,586
14	10/1/2008	578	-17.43%	7,732,024
15	4/1/2009	568	-18.86%	7,673,566
16	10/1/2009	569	-18.71%	7,694,209
17	4/1/2010	557	-20.43%	7,903,789
18	10/1/2010	547	-21.86%	7,848,091
19	6/1/2011	543	-22.43%	7,715,739
20	1/1/2012	522	-25.43%	6,445,813
21	6/1/2012	516	-26.29%	6,172,174
22	1/1/2013	506	-27.71%	6,037,863
23	3/1/2013	498	-28.86%	6,004,827
24	10/1/2013	495	-29.29%	5,604,170
25	3/1/2014	486	-30.57%	5,471,758
26				
27	**Area and rent reductions Since 2002: (Excludes 2011 purchase of Cadillac Place)**			
28	Area Reduction			
29	Annual Rent Eliminated			
30				
31	**Area and rent reductions Since 10/1/10: (Excludes 2011 purchase of Cadillac Place)**			
32	Area Reduction			
33	Annual Rent Eliminated			
34				
35	*Includes lease reductions as a result of State purchase of Cadillac place in 2011, which included:			
36	FY2011 Cadillac Place Area:		1,271,383	sq.ft.
37	FY2011 C'Place Rent:		$21,192,039.96	annual

DTMB Real Estate Division

Active Lease Report as of October 1, 2013 - Lease History

	E	F	G	H	I	J	K	L	M	N	O	P
1	Overall Reduction Leased Space (Compared to 2002)	Annual Space (sq.ft.) Change (Compared to Previous Report)	Annual Rent for Leased Space	Annual Rent Change (Compared to 2002)	Annual Rent Change (Compared to Previous Report)		Overall Reduction Annual Rent (Compared to 2002)	Total Rent/ Total S.F.	Total Rate	Total Rate/ No. of Leases	Total Rate Including Expenses	Total Rate (Including Expenses) / No. of Leases
2			$125,917,422					$13.95	$6,046.59	$8.64		
3	-0.76%	(68,476)	$125,657,618	$259,804	($259,804)		-0.21%	$14.02	$6,478.63	$9.44		
4	-3.76%	(271,158)	$124,045,716	$1,871,706	($1,611,902)		-1.49%	$14.28	$6,935.12	$10.48		
5	-2.26%	135,375	$119,829,531	$6,087,891	($4,216,185)		-4.83%	$13.58				
6	-1.47%	71,506	$119,941,126	$5,976,296	$111,595		-4.75%	$13.48	$7,096.99	$11.67		
7	-1.47%	(197,175)	$118,992,727	$6,924,695	($948,399)		-4.75%	$13.68				
8	-5.10%	(130,368)	$118,207,395	$7,710,027	($785,332)		-6.12%	$13.79				
9	-11.49%	(577,281)	$105,292,925	$20,624,497	($12,914,470)		-16.38%	$13.18				
10	-12.74%	(112,791)	$102,072,547	$23,844,875	($3,220,378)		-18.94%	$12.96	$7,059.41	$12.17		
11	-10.58%	195,133	$106,381,737	$19,535,685	$4,309,190		-15.51%	$13.18	$7,588.96	$12.69		
12	-13.01%	(219,726)	$105,385,268	$20,532,154	($996,469)		-16.31%	$13.42	$7,696.53	$12.87		
13	-13.51%	(44,636)	$105,273,735	$20,643,687	($111,533)		-16.39%	$13.48	$7,753.33	$13.16		
14	-14.37%	(77,562)	$105,626,729	$20,290,693	$352,994		-16.11%	$13.66	$7,686.71	$13.30		
15	-15.01%	(58,458)	$104,977,963	$20,939,459	($648,766)		-16.63%	$13.68	$6,611.06	$11.64		
16	-14.79%	20,643	$108,155,894	$17,761,528	$3,177,931		-14.11%	$14.06	$7,568.29	$13.30		
17	-12.46%	209,580	$109,441,288	$16,476,134	$1,285,394		-13.08%	$13.85	$5,097.08	$9.15		
18	-13.08%	(55,698)	$107,959,529	$17,957,893	($1,481,759)		-14.26%	$13.76	$7,366.28	$13.47	$8,677.74	$15.86
19	-14.55%	(132,352)	$108,769,972	$17,147,450	$810,443		-13.62%	$14.10	$7,383.16	$13.60		
20	-28.61%	(1,269,926)	$85,952,397	$39,965,025	($22,817,575)	**	-31.74%	$13.33	$7,035.53	$13.48		
21	-31.64%	(273,639)	$85,047,471	$40,869,951	($904,926)	**	-32.46%	$13.78	$6,956.86	$13.48		
22	-33.13%	(134,311)	$85,617,045	$40,300,377	$569,574	**	-32.01%	$14.18	$6,963.68	$13.76		
23	-33.50%	(33,036)	$85,086,624	$40,830,798	($530,421)	**	-32.43%	$14.17	$6,863.12	$13.78	$7,943.47	$15.95
24	-37.93%	(400,657)	$84,556,296	$41,361,126	($530,328)	**	-32.85%	$15.09	$6,777.81	$13.69	$7,320.93	$14.79
25	-39.40%	(132,412)	$83,669,148	$42,248,274	($887,148)	**	-33.55%	$15.29	$6,689.04	$13.76	$7,683.23	$15.81
26												
27												
28			2,286,042									
29			$21,056,234									
30												
31												
32			1,104,950									
33			$3,098,340.50									
34												
35												
36												
37												

DTMB Real Estate Division

Active Lease Report as of October 1, 2013 - Lease History

	Q	R	S
1	Total Rent Including Expenses	Number of Gross (Full Service) Leases	Percentage of Gross (Full Service) Leases
2			
3			
4			
5			
6			
7			
8			
9			
10			
11		248	41.47%
12		270	45.15%
13		220	37.35%
14		201	34.78%
15		149	26.23%
16		191	33.57%
17		159	28.55%
18	$123,342,520.11	158	28.88%
19		148	27.26%
20		201	38.51%
21		203	39.34%
22		206	40.71%
23	$98,982,688.92	196	39.36%
24	$97,327,275.43	202	40.81%
25	$95,846,892.45	204	41.98%
26			
27			
28			
29			
30			
31			
32			
33			
34			
35			
36			
37			

DTMB Real Estate Division

Active Lease Report as of October 1, 2013 - Lease History

	A	B	C	D
38				
39		Shown as None or No Expenses for Tenant Responsibilities		

DTMB Real Estate Division

Active Lease Report as of March 1, 2014 - Lease by County

	A	B	C	D	E	F	G	H	I	J	K	L	M	N	O
1	County	Dept	Lease #	Building Address	Building City	Bldg. Zip	Start Date	End Date	Monthly Rent	Annual Rent	SqFt Rate	SqFt	Contract Type	Use	Status
2	Alcona	SOS	7483-2010-0370	205 N. State St.	Harrisville	48740	06/01/2010	05/31/2020	$1,227.00	$14,724.00	$13.23	1,113	Lease	Office Building	Rent Authorized
3	Alger	DHS	2719-1997-1020	103 Court St.	Munising	49862	11/05/1999	11/04/2024	$8,607.06	$103,284.72	$18.59	5,556	Lease	Office Building	Rent Authorized
4	Alger	SOS	2486-2004-1198	418 Mill St.	Munising	49862	08/01/1995	07/13/2015	$545.00	$6,540.00	$10.90	600	Lease	Office Building	Rent Authorized
5	Allegan	DHS	11026-2003-1031	3255 122nd Ave.	Allegan	49010	09/01/2003	08/31/2023	$32,856.92	$394,283.04	$20.36	19,362	Sublease	Office Building	Rent Authorized
6	Allegan	MSP	1024-2009-0075	2 Oak St.	Wayland	49348	01/01/2009	12/31/2014	$472.24	$5,666.88	$0.55	9,801	Lease	Office Building	Rent Authorized
7	Allegan	MSP	11421-2010-0101	3463 Blue Star Hwy.	Saugatuck	49453	03/01/2010	02/28/2011	$0.00	$12.00		835	RA	Office Building	Holding Over
8	Allegan	SOS	10135-2004-1067	430 Western Ave, Ste. C	Allegan	49010	07/01/2006	06/30/2016	$1,867.80	$22,413.60	$12.47	1,584	Lease	Office Building	Rent Authorized
9	Alpena	DHS	7707-1990-1254	711 W Chisholm St.	Washington	49707	12/01/1992	11/30/2022	$5,556.25	$66,675.00	$12.15	17,500	Lease	Office Building	Rent Authorized
10	Alpena	LARA	11628-2012-0198	315 W Chisholm St.	Alpena	49707	06/01/2012	05/31/2013	$237.55	$2,850.60	$10.00	285	RA	Office Building	Holding Over
11	Alpena	MDOT	10739-1998-1291	1540 Airport Rd. M-32	Alpena	49707	02/22/2000	02/21/2020	$6,115.00	$73,380.00	$12.23	6,000	Lease	Office Building	Rent Authorized
12	Alpena	MSF	11749-2014-0027	315 West Chisholm	Alpena	49707	11/01/2013	04/30/2014	$169.69	$2,036.28	$14.24	143	RA	Office Building	Rent Authorized
13	Alpena	MSP	10829-2000-1036	3283 W. Washington Ave.	Alpena	49707	01/01/2001	12/31/2020	$10,792.07	$129,504.84	$11.21	11,548	Lease	Office Building	Rent Authorized

	P	Q	R	S	T	U	V	W	X	Y	Z	AA	AB	AC	AD	AE
1	Cancel Clause	Purchase Option	Option Term	Tenant Responsibilities	Public Utilities	Janitorial	Grounds	Other	Security	Rent Adjust	Total Expenses	Square Foot Rate Expense	Rennovations	Expense	Expense Year	Lessor
2	Standard; 120 day	None	None	Gross (Full Service)	0.00	0.00	0.00	0.00	0.00	0.00	$14,724.00	$13.23	0.00	Actual	2013	Bruce and Julie Dietz
3	Executive Old; 60 day	None	One 5 yr; 30 day	Janitorial	0.00	6,798.57	0.00	0.00	0.00	0.00	$110,083.29	$19.81	0.00	Actual	2013	Alger County
4	Standard; 30 day	None	None	Gross (Full Service)	0.00	0.00	0.00	0.00	0.00	0.00	$6,540.00	$10.90	0.00	Actual	2013	Michael J Kolbus
5	Leg. Rest; 90 day	None	Two 5 yr; 60 day	Gross (Full Service)	0.00	0.00	0.00	912.36	0.00	0.00	$395,195.40	$20.41	0.00	Actual	2013	County of Allegan
6	Either Party; 60 day	None	Two 2 yr; 90 day	Grounds	17,416.70	8,500.00	468.00	1,622.25	0.00	0.00	$33,673.83	$3.44	0.00	Actual	2013	Barry Brower
7	Either Party; 60 day	None	None	Public Utilities, Janitorial	0.00	0.00	0.00	0.00	0.00	0.00	$12.00	$0.01	0.00	N/A		Saugatuck Township
8	Standard; 90 day	None	None	Public Utilities, Janitorial, Dumpster Service, Pest Control	4,673.65	3,736.00	0.00	90.00	0.00	0.00	$30,913.25	$19.52	0.00	Actual	2013	Schulz Properties, LLC
9	Leg. Rest; 90 day	None	None	Public Utilities	40,403.11	0.00	0.00	2,995.00	0.00	0.00	$110,073.11	$6.29	0.00	Actual	2013	County of Alpena
10	Standard; 30 day	None	None	Public Utilities, Janitorial, Dumpster Service, Grounds, Pest Control	555.75	285.00	94.05	0.00	0.00	0.00	$3,785.40	$13.28	0.00	Estimated	2013	Northeast Michigan Consortium
11	Standard; 90 day	None	One 5 yr; 60 day	Public Utilities, Janitorial	12,994.32	6,600.00	0.00	0.00	0.00	0.00	$92,974.32	$15.50	0.00	Actual	2013	County of Alpena
12	Standard; 30 day	None	None	Gross (Full Service)	0.00	0.00	0.00	0.00	0.00	0.00	$2,036.28	$14.24	0.00	Actual	2013	Northeast Michigan Consortium
13	Standard; 30 day	Market after 10th yr	Two 5 yr; 30 day	Public Utilities, Janitorial, Dumpster Service, Grounds, Pest Control	31,735.62	5,170.04	1,934.50	4,627.40	0.00	0.00	$172,972.40	$14.98	0.00	Actual	2013	Bruce and Julie Dietz

	AF	AG	AH	AI	AJ	AK	AL	AM
1	Lessor Address	Lessor City	Lessor State	Lessor Zip	Number of workstations, hard-walled offices, etc.	Number of employees, and contractors at this facility.	Occupancy Rate	Notes
2	105 Glenridge	Alpena	MI	49707				
3	P O Box 538	Munising	MI	49862				
4	418 Mill Street	Munising	MI	49862				
5	3283 122nd Avenue	Allegan	MI	49010				
6	5149 Campbell Lake Road	Anacortes	WA	98221				
7	3461 Blue Star Highway	Saugatuck	MI	49453				
8	3255 118th Avenue	Allegan	MI	49010				
9	Court House, Chisholm Street	Alpena	MI	49707				
10	20709 State Street	Onaway	MI	49765				
11	Court House, Chisholm Street	Alpena	MI	49707				
12	20709 State Street	Onaway	MI	49765				
13	105 Glenridge	Alpena	MI	49707				

	A	B	C	D	E	F	G	H	I	J	K	L	M	N	O
14	Alpena	SOS	10096-2010-0505	2666 South US-23,	Alpena	49707	05/01/2010	04/30/2020	$1,645.00	$19,740.00	$10.00	1,974	Lease	Retail	Rent Authorized
15	Antrim	DHS	10171-2004-1006	203 E Cayuga St.	Bellaire	49615	06/01/1994	12/31/2014	$6,512.08	$78,144.96	$12.97	6,025	Lease	Office Building	Rent Authorized
16	Antrim	SOS	10194-2004-1136	4607 S M-88 Highway	Bellaire	49615	04/01/2005	03/31/2015	$750.00	$9,000.00	$8.57	1,050	Lease	Office Building	Rent Authorized
17	Arenac	DHS	6928-1987-176	3709 Deer River	Standish	48658	11/01/1987	10/31/2012	$7,200.00	$86,400.00	$9.00	9,600	Lease	Office Building	Holding Over
18	Arenac	SOS	7879-2002-2084	529 Main St.	Standish	48658	01/01/2003	12/31/2022	$1,245.42	$14,945.04	$8.75	1,708	Lease	Office Building	Rent Authorized
19	Baraga	DHS	10723-2007-0160	108 Main St.	Baraga	49908	09/01/2000	08/31/2015	$8,357.46	$100,289.52	$15.23	6,585	Lease	Office Building	Rent Authorized
20	Baraga	SOS	1285-2009-0003	115 N Front St.	L'Anse	49946	04/01/2000	03/31/2020	$600.00	$7,200.00	$8.81	817	Lease	Office Building	Rent Authorized
21	Barry	DHS	10766-1998-1164	430 E Barfield Dr.	Hastings	49058	12/01/2000	11/30/2020	$20,167.00	$242,004.00	$19.00	12,737	Lease	Office Building	Rent Authorized
22	Barry	MSP	6563-2011-0356	1127 W. State St.	Hastings	49058	10/01/2010	09/30/2020	$1,132.80	$13,593.60	$9.60	1,416	Lease	Office Building	Rent Authorized
23	Barry	SOS	10511-2012-0013	1611 S. Hanover	Hastings	49058	03/01/2008	02/28/2018	$3,699.71	$44,396.52	$15.97	2,780	Lease	Office Building	Rent Authorized
24	Bay	DEQ	11320-2009-0008	401 Ketchum St.	Bay City	48708	01/01/2009	12/31/2038	$33,461.55	$401,538.60	$19.08	21,045	Lease	Office Building	Rent Authorized
25	Bay	DHS	10343-2010-0642	1415 W Center Rd.	Bay City	48732-2123	12/11/1996	12/10/2016	$26,264.46	$315,173.52	$10.34	30,481	Lease	Office Building	Rent Authorized
26	Bay	DHS	11342-2009-0105	401 Ketchum St.	Bay City	48708	01/01/2009	12/31/2028	$7,072.29	$84,867.48	$21.48	3,951	Lease	Office Building	Rent Authorized
27	Bay	DNR	7357-2003-1066	1700 Marquette St.	Bay City	48706	12/01/1989	11/30/2014	$3,470.00	$41,640.00	$3.34	12,460	Lease	Warehouse	Rent Authorized

	P	Q	R	S	T	U	V	W	X	Y	Z	AA	AB	AC	AD	AE
14	Standard; 90 day	None	One 10 yr; 60 day	Public Utilities, Janitorial, Dumpster Service	4,237.85	3,778.80	0.00	1,262.22	0.00	0.00	$29,018.87	$14.70	0.00	Actual	2013	Bear Pointe Ventures LLC
15	Standard; 90 day	None	None	Gross (Full Service)	0.00	0.00	0.00	0.00	0.00	0.00	$78,144.96	$12.97	0.00	Actual	2013	County of Antrim
16	Standard; 90 day	None	None	Public Utilities, Janitorial	2,729.60	4,810.00	0.00	750.58	0.00	0.00	$17,290.18	$16.47	0.00	Actual	2013	Oalaego, LLC
17	Standard; 90 day	None	One 5 yr; 90 day	Public Utilities, Janitorial, Dumpster Service, Grounds	18,408.30	8,766.98	6,616.40	0.00	0.00	7,616.00	$127,807.68	$13.31	0.00	Actual	2013	Cathead Properties L.L.C.
18	Standard; 90 day	None	None	Public Utilities, Janitorial	3,936.89	5,418.25	0.00	0.00	0.00	0.00	$24,300.18	$14.23	0.00	Actual	2013	Standish Plaza Associates
19	Standard; 90 day	Anytime after 1st year	One 5 yr; 30 day	Public Utilities, Janitorial	14,351.99	6,879.95	0.00	0.00	0.00	0.00	$121,521.46	$18.45	0.00	Actual	2013	Steven P. & Nancy A. Kinnunen
20	Standard; 90 day	None	None	Gross (Full Service)	0.00	0.00	0.00	0.00	0.00	0.00	$7,200.00	$8.81	0.00	Actual	2013	William McGlue, Post 144
21	Exec. New; 90 day	None	Two 5 yr; 60 day	Public Utilities, Janitorial, Pest Control	37,616.92	10,563.89	0.00	0.00	0.00	0.00	$290,184.81	$22.78	0.00	Actual	2013	Strawberry Enterprises L.C.
22	Standard; 90 day	None	None	Public Utilities	2,761.20	0.00	0.00	0.00	0.00	0.00	$16,354.80	$11.55	0.00	Estimated	2013	JSL Associates
23	Standard; 90 day	None	None	Public Utilities, Janitorial	5,499.28	3,688.00	0.00	68.50	0.00	0.00	$53,652.30	$19.30	0.00	Actual	2013	Meadowstone, L.L.C.
24	Exec. New; 90 day	None	None	Public Utilities, Janitorial, Dumpster Service	39,909.79	27,013.20	0.00	1,797.25	0.00	56,457.66	$526,716.50	$25.03	0.00	Actual	2012	CFP Michigan, LLC
25	Standard; 120 day	None	Six 5 yr; 30 day	Public Utilities, Janitorial, Dumpster Service, Pest Control	63,448.44	37,127.78	0.00	1,528.36	0.00	0.00	$417,278.10	$13.69	0.00	Actual	2013	Dore Hampton, LLC
26	Executive; 90 day	None	Two 5 yr; 180 day	Public Utilities, Janitorial, Dumpster Service	7,704.45	3,951.00	0.00	0.00	0.00	10,798.00	$107,320.93	$27.16	0.00	Estimated	2013	CFP Michigan, LLC
27	Standard; 90 day	None	None	Public Utilities, Janitorial, Dumpster Service, Grounds	5,316.92	0.00	0.00	408.72	0.00	0.00	$47,365.64	$3.80	0.00	Actual	2013	Enterprise Sales & Service Inc.

	AF	AG	AH	AI	AJ	AK	AL	AM
14	44160 Riverview Ridge	Clinton Twp	MI	48038				
15	County Building	Bellaire	MI	49615				
16								
17	777 West Cedar Ave.,	Gladwin	MI	48624				
18	606 Handy Drive	Bay City	MI	48706				
19	15980 Niemi Rd	Atlantic Mine	MI	49905				
20	115 North Front St.	L'Anse	MI	49946				
21	821 S. Elmwood Avenue, Studio D	Traverse City	MI	49684				
22	1127 W. State Street	Hastings	MI	49058				
23	231 W. Fulton Street	Grand Rapids	MI	49503				
24	18338 Minnetonka Blvd	Deephaven	MN	55392	79	57	72.15%	10.618% of this facility is warehouse and laboratory
25	900 Harry Truman Parkway	Bay City	MI	48706				
26	18338 Minnetonka Blvd	Deephaven	MN	55392				premises vacated by DHS effective 31 JUL 2014.
27	PO BOX 1234	Bay City	MI	48706-0234				

DTMB Real Estate Division

Active Lease Report as of March 1, 2014 - Lease by County

	A	B	C	D	E	F	G	H	I	J	K	L	M	N	O
28	Bay	DOC	11609-2012-0113	1230 Washington Ave.	Bay City	48708	07/01/2012	01/31/2013	$657.00	$7,884.00	$9.61	820	RA	Office Building	Holding Over
29	Bay	MSF	11305-2013-0317	4071 N. Euclid Ave.	Bay City	48707	10/01/2013	08/31/2014	$97.52	$1,170.24	$11.82	99	RA	Office Building	Rent Authorized
30	Bay	MSP	10696-1999-1052	3202 S Euclid	Bay City	48706	06/01/1999	05/31/2014	$2,024.00	$24,288.00	$6.10	3,983	Lease	Office Building	Rent Authorized
31	Bay	SOS	10399-2006-0067	1007 N Euclid St.	Bay City	48706	06/16/2007	06/15/2017	$3,575.00	$42,900.00	$12.00	3,575	Lease	Office Building	Rent Authorized
32	Benzie	DHS	2340-2007-0153	448 Court Place	Beulah	49617	11/01/1999	10/31/2019	$8,809.27	$105,711.24	$17.56	6,020	Lease	Office Building	Rent Authorized
33	Benzie	SOS	11412-2009-0035	10577 Main St.	Honor	49640	12/01/2009	11/30/2019	$2,100.00	$25,200.00	$16.80	1,500	Lease	Office Building	Rent Authorized
34	Berrien	DHS	11164-2010-0354	499 W Main St.	Benton Harbor	49022	09/01/2012	08/31/2013	$5,382.00	$64,584.00	$18.72	3,450	RA	OFFICE BUILDING	Holding Over
35	Berrien	DHS	7807-2001-1330	401 Eighth St	Benton Harbor	49022	01/14/1994	01/13/2024	$131,024.05	$1,572,288.60	$21.34	73,684	Lease	Office Building	Rent Authorized
36	Berrien	DMVA	11279-2006-0243	115 Main St.	St Joseph	49085	01/01/2008	12/31/2017	$1,996.50	$23,958.00	$24.12	950	Lease	Office Building	Rent Authorized
37	Berrien	DOC	7621-2010-0468	497 Waukonda Ave.	Benton Harbor	49022	07/01/2009	06/30/2019	$8,356.00	$100,272.00	$17.53	5,720	Lease	Office Building	Rent Authorized
38	Berrien	MSF	11661-2014-0028	499 W Main St.	Benton Harbor	49022	09/01/2013	05/31/2014	$168.48	$2,021.76	$18.72	108	RA	Office Building	Rent Authorized
39	Berrien	SOS	10309-2005-0166	110 E. Main St.	Niles	49120	08/16/2006	08/15/2016	$2,351.76	$28,221.12	$9.57	2,842	Lease	Office Building	Rent Authorized
40	Berrien	SOS	11074-2005-0160	1960 Mall Place	Benton Harbor	49022	01/01/2005	12/31/2014	$7,221.19	$86,654.28	$16.86	4,851	Lease	Office Building	Rent Authorized
41	Branch	DHS	10485-1996-1367	388 Keith Wilhelm Dr.	Coldwater	49036	04/01/1999	03/31/2019	$19,365.16	$232,381.92	$17.50	13,278	Lease	Office Building	Rent Authorized

	P	Q	R	S	T	U	V	W	X	Y	Z	AA	AB	AC	AD	AE
28	Standard; 30 day	None	None	Gross (Full Service)	0.00	0.00	0.00	0.00	0.00	0.00	$7,884.00	$9.61	0.00	Actual	2013	Bay County
29	Standard; 30 day	None	None	Gross (Full Service)	0.00	0.00	0.00	0.00	0.00	0.00	$1,170.24	$11.82	0.00	Actual	2013	Saginaw Co as Fis Agent GLBMW
30	Standard; 90 day	None	None	Public Utilities, Janitorial	7,766.85	3,983.00	0.00	0.00	0.00	0.00	$36,037.85	$9.05	0.00	Estimated	2013	Enterprise Sales & Service Inc.
31	Standard; 90 day	None	One 5 yr; 60 day	Public Utilities, Janitorial, Dumpster Service	10,072.05	5,794.59	0.00	237.49	4,952.16	0.00	$63,956.29	$17.89	0.00	Actual	2013	Ray's Family Center
32	Exec. New; 60 day	None	Two 5 yr; 30 day	Janitorial	0.00	6,519.93	0.00	887.62	0.00	0.00	$113,118.79	$18.79	0.00	Actual	2013	Benzie County
33	Standard; 90 day	None	Two 5 yr; 60 day	Janitorial	0.00	4,056.24	0.00	50.00	0.00	0.00	$29,306.24	$19.54	0.00	Actual	2013	Beaton Development, Inc.
34	Standard; 30 day	None	None	Gross (Full Service)	0.00	0.00	0.00	0.00	0.00	0.00	$64,584.00	$18.72	0.00	Actual	2013	Berrien-Cass-Van Buren Workforce
35	Leg. Rest; 60 day	365 days after 01/13/23	None	Public Utilities, Janitorial	119,172.44	46,404.72	0.00	8,852.08	0.00	231,659.00	$1,978,376.84	$26.85	0.00	Actual	2013	B-H Prop. Ltd. Partnership
36	Standard; 30 day	None	None	Janitorial	0.00	0.00	0.00	0.00	0.00	0.00	$23,958.00	$25.22	0.00	Actual	2013	B L & C Realty, Inc.
37	Standard; 90 day	None	One 5 yr; 60 day	Janitorial	0.00	9,849.00	0.00	0.00	0.00	0.00	$110,121.00	$19.25	0.00	Actual	2013	Kalamazoo Probation Enhancement
38	Standard; 30 day	None	None	Gross (Full Service)	0.00	0.00	0.00	0.00	0.00	0.00	$2,021.76	$18.72	0.00	Actual	2013	Berrien-Cass-Van Buren Workforce
39	Standard; 90 day	None	None	Public Utilities, Janitorial, Dumpster Service, Pest Control	6,464.89	3,120.00	684.00	0.00	4,952.16	0.00	$43,442.17	$15.29	0.00	Actual	2013	Riverfront SC, Inc.
40	Standard; 90 day	None	One 5 yr; 120 day	Gross (Full Service)	0.00	0.00	0.00	380.50	21,880.98	0.00	$108,915.76	$22.45	0.00	Actual	2013	Orchards Plaza, LLC
41	Exec. Leg; 60 day	None	Two 5 yr; 30 day	Janitorial, Dumpster Service	0.00	9,800.00	0.00	721.92	0.00	16,629.00	$259,532.84	$19.55	0.00	Actual	2013	County of Branch

	AF	AG	AH	AI	AJ	AK	AL	AM
28	515 Center Avenue, Suite 401	Bay City	MI	48708				
29	1600 North Michigan Avenue	Saginaw	MI	48607				
30	PO BOX 1234	Bay City	MI	48706				
31	715 McGraw Street	Bay City	MI	48708				
32	425 Court Place	Beulah	MI	49617				
33	4030 N. Setterbo Road	Suttons Bay	MI	49682				
34	499 West Main St	Benton Harbor	MI	49022				
35	401 Eight St	Bath	MI	48808				
36	117 Main Street	St Joseph	MI	49085				
37	519 South Park Street	Kalamazoo	MI	49007				
38	499 West Main St	Benton Harbor	MI	49022				
39	1410 S Clinton	Chicago	IL	60607				
40	1974 Mall Pl	Benton Harbor	MI	49022				
41	31 Division St	Coldwater	MI	49036				

	A	B	C	D	E	F	G	H	I	J	K	L	M	N	O
42	Branch	SOS	7343-2009-0306	7 Vans Ave.	Coldwater	49036	09/01/2010	08/31/2020	$1,234.00	$14,808.00	$7.15	2,071	Lease	Office Building	Rent Authorized
43	Calhoun	DEQ	11672-2013-0300	13444 Preston Dr.	Marshall	49068	10/15/2012	09/30/2014	$5,920.00	$71,040.00	$20.00	3,552	RA	Office Building	Rent Authorized
44	Calhoun	DHS	10362-2011-0233	424 Riverside Dr.	Battle Creek	49015	06/01/2013	05/31/2023	$7,186.67	$86,240.04	$15.68	5,500	Lease	Office Building	Rent Authorized
45	Calhoun	DHS	11685-2013-0063	190 E. Michigan	Battle Creek	49014	02/01/2013	01/31/2014	$705.00	$8,460.00	$16.27	520	RA	Office Building	Holding Over
46	Calhoun	DHS	2524-2009-0009	190 E. Michigan	Battle Creek	49014	10/01/2007	09/30/2017	$51,016.95	$612,203.40	$16.81	36,419	Lease	Office Building	Rent Authorized
47	Calhoun	DOC	11394-2008-0057	190 E. Michigan	Battle Creek	49014	09/01/2009	08/30/2019	$5,084.45	$61,013.40	$15.33	3,980	Lease	Office Building	Rent Authorized
48	Calhoun	MSF	11731-2013-0364	135 Hamblin Ave.	Battle Creek	49017	07/01/2013	06/30/2014	$263.66	$3,163.92	$16.74	189	RA	Office Building	Rent Authorized
49	Calhoun	SOS	11336-2007-0121	2545 Capital Ave. SW	Battle Creek	49015	10/23/2008	10/22/2018	$6,756.50	$81,078.00	$18.18	4,460	Lease	Office Building	Rent Authorized
50	Calhoun	SOS	2329-2006-0085	308 S. Superior St.	Albion	49224	06/01/2007	05/31/2017	$1,304.00	$15,648.00	$8.39	1,866	Lease	Office Building	Rent Authorized
51	Cass	DHS	10412-1996-1311	325 M-62 North	Cassopolis	49031	09/01/1998	08/31/2018	$15,833.34	$190,000.08	$12.50	15,200	Lease	Office Building	Rent Authorized
52	Cass	MSF	11533-2014-0039	601-D N Front St.	Dowagiac	49047	11/01/2013	06/30/2014	$311.54	$3,738.48	$17.47	214	RA	Office Building	Rent Authorized
53	Cass	SOS	10332-2006-0065	601-C N Front St.	Dowagiac	49047	10/01/1996	09/30/2016	$798.74	$9,584.88	$4.71	2,035	Lease	Office Building	Rent Authorized
54	Cheboygan	DHS	10456-1995-1268	827 S. Huron St.	Cheboygan	49721	10/10/1997	10/09/2017	$4,833.34	$58,000.08	$5.30	10,950	Lease	Office Building	Rent Authorized
55	Cheboygan	SOS	10546-2007-0017	300 Mill St. #110	Cheboygan	49721	11/01/2008	10/31/2018	$2,280.00	$27,360.00	$12.50	1,800	Lease	Office Building	Rent Authorized

	P	Q	R	S	T	U	V	W	X	Y	Z	AA	AB	AC	AD	AE
42	Standard; 90 day	None	One 5 yr; 60 day	Public Utilities, Janitorial, Dumpster Service, Pest Control	5,486.90	4,836.00	0.00	618.78	0.00	0.00	$25,749.68	$12.43	0.00	Actual	2013	B.W.P. Leasing Services, LLC
43	Standard; 30 day	None	None	Gross (Full Service)	0.00	0.00	0.00	0.00	0.00	0.00	$71,040.00	$20.00	0.00	Actual	2013	Weston Solutions, Inc.
44	Standard; 90 day	None	One 5 yr; 30 day	Gross (Full Service)	0.00	0.00	0.00	0.00	0.00	0.00	$86,240.04	$15.68	0.00	Actual	2013	Karen R. Baker
45	Standard; 30 day	None	None	Gross (Full Service)	0.00	0.00	0.00	0.00	0.00	0.00	$8,460.00	$16.27	0.00	Actual	2013	County of Calhoun
46	Standard; 90 day	None	Two 5 yr; 90 day	Gross (Full Service)	0.00	0.00	0.00	10,340.00	0.00	0.00	$622,543.40	$17.09	0.00	Actual	2013	Calhoun County
47	Standard; 90 day	None	Two 5 yr; 60 day	Gross (Full Service)	0.00	0.00	0.00	0.00	0.00	0.00	$61,013.40	$15.33	0.00	Actual	2013	County of Calhoun
48	Standard; 30 day	None	None	Gross (Full Service)	0.00	0.00	0.00	0.00	0.00	0.00	$3,163.92	$16.74	0.00	Actual	2013	Calhoun Co Comm Mental Health
49	Standard; 90 day	None	One 5 yr; 60 day	Public Utilities	7,597.56	0.00	0.00	236.85	4,914.64	0.00	$93,827.05	$21.04	0.00	Actual	2013	BC Capital Centre
50	Standard; 90 day	None	One 10 yr; 30 day	Public Utilities, Janitorial	4,697.17	4,553.15	0.00	0.00	0.00	0.00	$24,898.32	$13.34	0.00	Actual	2013	Gateway Properties of Albion IV
51	Exec. Leg; 60 day	None	Two 5 yr; 60 day	Public Utilities, Janitorial, Dumpster Service, Pest Control	7,990.48	12,920.04	0.00	1,310.57	0.00	-3,084.00	$209,137.17	$13.76	0.00	Actual	2013	Essenburg Investment, Co., LLC
52	Standard; 30 day	None	None	Gross (Full Service)	0.00	0.00	0.00	0.00	0.00	0.00	$3,738.48	$17.47	0.00	Actual	2013	Berrien-Cass-Van Buren Workforce
53	Standard; 90 day	None	None	Public Utilities, Janitorial, Dumpster Service, Pest Control	4,355.75	3,840.00	0.00	0.00	0.00	36.00	$17,816.63	$8.76	0.00	Actual	2013	Lewis Cass ISD
54	Exec. Leg; 60 day	None	Two 5 yr; 30 day	Public Utilities	22,335.92	0.00	0.00	122.72	0.00	7,646.00	$88,104.72	$8.05	0.00	Actual	2013	County of Cheboygan
55	Standard; 90 day	None	Two 5 yr; 30 day	Public Utilities, Janitorial	2,705.75	3,900.00	0.00	0.00	0.00	0.00	$33,965.75	$18.87	0.00	Actual	2013	TDK Development

	AF	AG	AH	AI	AJ	AK	AL	AM
42	403 E. Chicago Street	Coldwater	MI	49036				
43	1400 Weston Way	West Chester	PA	19380	5	5	100.00%	
44	424 Riverside Drive	Battle Creek	MI	49015				
45	315 W Green St	Marshall	MI	49068				
46	315 WEST GREEN STREET	Marshall	MI	49068				
47	315 W Green St	Marshall	MI	49068				
48	140 W. Michigan Avenue	Battle Creek	MI	49017				
49	750 Trade Centre Way, Suite 100	Kalamazoo	MI	49005				
50	P.O. Box 568	Albion	MI	49224				
51	630 Ottawa Avenue,	Holland	MI	49423				
52	499 West Main St	Benton Harbor	MI	49022				
53	61682 Dailey Road	Cassopolis	MI	49031				
54	County Bldg. 720 South Main St.	Cheboygan	MI	49721				
55	2929 Cedar Beach Lane	Cheboygan	MI	49721				

	A	B	C	D	E	F	G	H	I	J	K	L	M	N	O
56	Chippewa	DHS	10614-1997-1085	463 E. Three Mile	Sault Ste Marie	49783	06/01/2000	05/31/2015	$18,673.17	$224,078.04	$16.38	13,680	Lease	Office Building	Rent Authorized
57	Chippewa	DHS	11059-2009-0090	1118 E Easterday Ave.	Sault Ste Marie	49783	07/01/2007	11/29/2013	$918.22	$11,018.64	$45.72	241	Sublease	Office Building	Rent Authorized
58	Chippewa	DOC	11125-2005-0133	Near Kinross Correctional Facility	Kinross	49788	12/01/2005	11/30/2045	$0.00	$58.33		0	Lease	Land	Rent Authorized
59	Chippewa	LARA	11630-2012-0200	1118 E Easterday Ave.	Sault Ste Marie	49783	05/15/2013	05/14/2014	$571.52	$6,858.24	$45.12	152	RA	Office Building	Holding Over
60	Chippewa	SOS	10467-2007-0060	2700 Davitt St., Suite 2	Sault Ste Marie	49783	04/12/2008	04/30/2018	$1,464.00	$17,568.00	$9.89	1,776	Lease	Office Building	Rent Authorized
61	Clare	DHS	10173-1994-1179	725 Richard	Harrison	48625	12/15/1995	12/14/2015	$8,333.33	$99,999.96	$7.65	13,072	Lease	Office Building	Rent Authorized
62	Clare	DHS	10703-2005-0066	402 N. First St.	Harrison	48625	07/01/2006	06/30/2021	$264.44	$3,173.28	$16.44	193	Lease	Office Building	Rent Authorized
63	Clare	DNR	11018-2002-2219	2115 Sullivan Dr.	Harrison	48625	07/01/2003	06/30/2018	$2,567.91	$30,814.92	$6.08	5,069	Sublease	Office Building	Rent Authorized
64	Clare	SOS	7769-2006-0068	121 Schoolcrest St.	Clare	48617	09/01/2007	08/31/2017	$1,758.55	$21,102.60	$15.08	1,400	Lease	Office Building	Rent Authorized
65	Clinton	DHS	11315-2007-0068	101 W Cass St	St Johns	48879	09/01/2007	08/31/2017	$738.68	$8,864.16	$9.45	938	Lease	Office Building	Rent Authorized
66	Clinton	DHS	11435-2009-0214	105 W. Tolles	Traverse City	48879	04/01/2011	03/31/2031	$30,992.00	$371,904.00	$22.35	16,640	Lease	Office Building	Rent Authorized
67	Clinton	MSP	6842-1987-138	Capital City Airport	Lansing	48906	11/01/1986	10/31/2036	$2,459.43	$29,513.16	$0.32	85,000	Lease	Warehouse	Rent Authorized
68	Clinton	SOS	6793-2006-0070	1041 SOUTH US-27	Traverse City	48879	07/01/2007	06/30/2017	$2,173.44	$26,081.25	$9.75	2,675	Lease	Office Building	Rent Authorized
69	Crawford	DCH	2760-2010-0130	5690 W M-72	Grayling	49738	07/01/1996	06/30/2016	$1,914.00	$22,968.00	$14.55	1,579	Lease	Office Building	Rent Authorized
70	Crawford	DHS	2797-2011-0371	500 Milltown Corner	Grayling	49738	10/01/2012	09/30/2022	$8,657.80	$103,893.60	$11.86	8,760	Lease	Office Building	Rent Authorized

	P	Q	R	S	T	U	V	W	X	Y	Z	AA	AB	AC	AD	AE
56	Standard; 90 day	Anytime after 1st year	One 5 yr; 30 day	Public Utilities, Janitorial, Dumpster Service, Grounds, Pest Control	33,649.89	12,114.84	0.00	0.00	8,362.00	9,451.00	$287,655.77	$21.03	0.00	Actual	2013	Hillco Properties LLC
57	Either Party; 90 day	None	None	Gross (Full Service)	0.00	0.00	0.00	0.00	0.00	0.00	$11,018.64	$45.72	0.00	Actual	2013	EUP Employment & Training
58	Standard; 90 day	None	One 40 yr; 30 day	Gross (Full Service)	0.00	0.00	0.00	0.00	0.00	0.00	$58.33	$0.00	0.00	Actual	2013	Chippewa County EDC
59	Standard; 30 day	None	None	Gross (Full Service)	0.00	0.00	0.00	0.00	0.00	0.00	$6,858.24	$45.12	0.00	Actual	2013	EUP Employment & Training
60	Standard; 90 day	None	One 5 yr; 30 day	Public Utilities, Janitorial, Grounds	2,603.84	3,666.00	0.00	0.00	0.00	0.00	$23,837.84	$13.42	0.00	Actual	2013	Salwan Atto
61	Standard; 90 day	None	None	Public Utilities, Janitorial, Grounds	47,861.97	14,177.35	1,342.55	0.00	0.00	0.00	$163,381.83	$12.50	0.00	Actual	2013	Avis M. Gerber
62	Standard; 60 day	None	None	Gross (Full Service)	0.00	0.00	0.00	0.00	0.00	0.00	$3,173.28	$16.42	0.00	Actual	2013	Region 7B Employment & Training
63	Standard; 90 day	None	One 5 yr; 30 day	Janitorial	0.00	5,069.00	0.00	0.00	0.00	0.00	$35,883.92	$7.08	0.00	Estimated	2013	City of Harrison
64	Standard; 90 day	None	None	Public Utilities, Janitorial, Dumpster Service	5,405.56	5,725.70	0.00	835.97	0.00	0.00	$33,069.83	$23.62	0.00	Actual	2013	Jon Squires Enterprises
65	Standard; 60 day	None	None	Gross (Full Service)	0.00	0.00	0.00	0.00	0.00	0.00	$8,864.16	$9.45	0.00	Actual	2013	St. Johns Public Schools
66	Exec. New; 90 day	None	Two 5 yr; 60 day	Public Utilities	32,448.00	0.00	0.00	0.00	0.00	0.00	$404,352.00	$24.30	0.00	Estimated	2013	Tolles DHS, LLC
67	Leg. Rest; 60 day	None	None	Public Utilities, Janitorial, Grounds	18,026.47	6,216.80	90.00	913.63	0.00	0.00	$54,760.06	$0.64	0.00	Actual	2013	Capital Region Airport Auth
68	Standard; 90 day	None	Two 5 yr; 60 day	Public Utilities, Janitorial	5,138.41	4,952.00	0.00	115.00	0.00	0.00	$36,286.66	$13.57	0.00	Actual	2013	Harry's St. Johns, LLC
69	Standard; 90 day	None	Two 5 yr; 30 day	Gross (Full Service)	0.00	0.00	0.00	0.00	0.00	0.00	$22,968.00	$14.55	0.00	Actual	2013	Randy G & Dorothy L Thompson
70	Exec. New; 90 day	None	One 5 yr; 30 day	Public Utilities, Janitorial	13,747.13	14,154.84	0.00	998.00	0.00	4,761.00	$137,554.57	$15.70	0.00	Actual	2013	Covenant Capital, Inc.

	AF	AG	AH	AI	AJ	AK	AL	AM
56	PO Box 4533	East Lansing	MI	48826-4533				
57	1118 E Easterday Ave	Sault Ste Marie	MI	49783				
58	119 Airport Drive	Kincheloe	MI	49788				
59	1118 E Easterday Ave	Sault Ste Marie	MI	49783				
60	6257 Rose Blvd	West Bloomfield	MI	48322				
61	415 South Morse Street	Reed City	MI	49677				
62	402 N. First Street	Harrison	MI	48625				
63	229 E Beech St	Harrison	MI	48625				
64	4108 Dyckman Rd.	Midland	MI	48640				
65	501 West Sickels Street	St Johns	MI	48879				
66	5000 E. Airport Road	Mt Pleasant	MI	48858				
67	4100 Capital City Boulevard	Lansing	MI	48906-2124				
68	2618 E. Paris S.E., Suite 500	Grand Rapids	MI	49546				
69	5688 M-72 West, Grayling,	Grayling	MI	49738				
70	PO Box 927	Lake City	MI	49651				

	A	B	C	D	E	F	G	H	I	J	K	L	M	N	O
71	Crawford	MSP	2933-1989-63	103 James St.	Grayling	49738	10/01/1989	12/31/2013	$10,626.21	$127,514.52	$11.37	11,215	Lease	Laboratory	Holding Over
72	Crawford	SOS	7661-2010-0108	2384C I-75 Business Loop	Grayling	49738	04/24/2011	04/30/2021	$962.00	$11,544.00	$10.66	1,083	Lease	Office Building	Rent Authorized
73	Delta	DNR	7500-2009-0407	1601 Ludington St.	Escanaba	49829	12/01/2005	11/30/2015	$2,391.00	$28,692.00	$8.07	2,936	Lease	Laboratory	Rent Authorized
74	Delta	MSF	11748-2014-0041	2831 N Lincoln Road	Escanaba	49829	06/01/2013	05/31/2014	$133.42	$1,601.04	$16.01	100	RA	Office Building	Rent Authorized
75	Delta	MSP	293-1943-2	City Reservoir	Gladstone	49837	07/29/1943	07/28/2043	$0.00	$1.00	$0.00	0	Lease	Land	Rent Authorized
76	Dickinson	DHS	11027-2010-0215	140 North Hooper St.	Kingsford	49802	08/01/2011	07/31/2013	$156.94	$1,883.28	$11.21	168	RA	Office Building	Holding Over
77	Dickinson	DHS	11306-2007-0064	1401 Carpenter Ave.	Iron Mountain	49801	02/01/2009	01/31/2019	$6,552.00	$78,624.00	$9.00	8,736	Lease	Office Building	Rent Authorized
78	Dickinson	DTMB	11426-2009-0107	1401 Carpenter Ave.	Iron Mountain	49801	10/01/2009	09/30/2019	$383.00	$4,596.00	$13.02	353	Lease	Office Building	Rent Authorized
79	Dickinson	MDOT	6333-2004-1109	618 S Stephenson	Iron Mountain	49801	08/01/2005	07/31/2015	$0.00	$1.00	$0.00	1,625	Lease	Office Building	Rent Authorized
80	Dickinson	MSP	298-2004-1250	Highway US 2	Iron Mountain	49801	12/30/1985	06/30/2015	$44.59	$535.08		0	Lease	Land	Rent Authorized
81	Dickinson	SOS	7667-2010-0542	1044 S. Stephenson Ave.	Iron Mountain	49801	11/01/2006	10/31/2016	$1,837.00	$22,044.00	$11.05	1,925	Sublease	Office Building	Rent Authorized
82	Eaton	DHS	4358-2004-1088	1050 Independence Blvd.	Charlotte	48813	01/01/2007	12/31/2016	$13,027.00	$156,324.00	$8.45	18,500	Lease	Office Building	Rent Authorized
83	Eaton	DMVA	10159-2010-0463	16801 Wright Rd.	Grand Ledge	48837	07/01/2011	06/30/2021	$1,583.33	$18,999.96		0	Lease	Land	Rent Authorized
84	Eaton	DTMB	10990-2007-0100	515 Westshire Dr.	Lansing	48917	02/01/2008	01/31/2018	$23,970.00	$287,640.00	$15.00	18,800	Lease	Office Building	Rent Authorized
85	Eaton	LARA	10853-2000-1204	7707 Rickle Rd.	Lansing	48917	04/01/2001	03/31/2016	$27,497.71	$329,972.52	$28.99	11,382	Lease	Laboratory	Rent Authorized
86	Emmet	DCR	11538-2011-0052	225 Summit Park Dr.	Petoskey	49770	10/01/2011	09/30/2012	$240.00	$2,880.00	$45.00	64	RA	Office Building	Holding Over

	P	Q	R	S	T	U	V	W	X	Y	Z	AA	AB	AC	AD	AE
71	Standard; 120 day	None	None	Gross (Full Service)	791.59	0.00	0.00	620.00	0.00	0.00	$128,926.11	$11.50	0.00	Actual	2013	City of Grayling
72	Standard; 90 day	None	Two 5 yr; 30 day	Public Utilities, Janitorial	4,011.01	3,119.28	0.00	0.00	0.00	0.00	$18,674.29	$17.24	0.00	Actual	2013	Grayling Mini Mall #4 LLC
73	Standard; 90 day	None	One 5 yr; 30 day	Janitorial	0.00	0.00	0.00	0.00	0.00	0.00	$28,692.00	$9.77	0.00	N/A	0	Bay de Noc Development, LLC
74	Standard; 30 day	None	None	Gross (Full Service)	0.00	0.00	0.00	0.00	0.00	0.00	$1,601.04	$16.01	0.00	Actual	2013	Six County Employment Alliance
75	No Cancellation	None	None	Gross (Full Service)	0.00	0.00	0.00	0.00	0.00	0.00	$1.00	$0.00	0.00	Actual	2013	City of Gladstone
76	Standard; 30 day	None	None	Gross (Full Service)	0.00	0.00	0.00	0.00	0.00	0.00	$1,883.28	$11.21	0.00	Actual	2013	Trico Opportunities, Inc.
77	Standard; 90 day	None	Two 5 yr; 30 day	Public Utilities, Janitorial	20,158.13	10,507.20	0.00	0.00	0.00	0.00	$109,289.33	$12.51	0.00	Actual	2013	Cable Constructors Inc.
78	Standard; 90 day	None	One 5 yr; 30 day	Gross (Full Service)	0.00	0.00	0.00	0.00	0.00	0.00	$4,596.00	$13.02	0.00	Actual	2013	CCI Systems Inc.
79	Standard; 60 day	None	One 10 yr; 30 day	Public Utilities, Janitorial	3,168.75	1,625.00	0.00	0.00	0.00	0.00	$4,794.75	$2.95	0.00	Estimated	2013	City of Iron Mountain & Dickins
80	Standard; 30 day	None	None	Gross (Full Service)	0.00	0.00	0.00	0.00	0.00	0.00	$535.08	$0.00	0.00	Actual	2013	City of Iron Mountain
81	Standard; 90 day	None	None	Public Utilities, Janitorial, Dumpster Service	6,999.25	3,549.00	0.00	100.82	0.00	0.00	$32,693.07	$16.98	0.00	Actual	2013	Osborne Properties LMTD Prtnrsp.
82	Standard; 90 day	None	One 5 yr; 60 day	Public Utilities	27,648.76	0.00	0.00	7,604.30	0.00	0.00	$191,577.06	$10.36	0.00	Actual	2013	County of Eaton
83	Standard; 60 day	None	None	Gross (Full Service)	0.00	0.00	0.00	0.00	0.00	0.00	$18,999.96	$0.00	0.00	Actual	2013	City of Grand Ledge
84	Standard; 90 day	None	None	Gross (Full Service)	0.00	0.00	0.00	0.00	0.00	0.00	$287,640.00	$15.30	0.00	Actual	2013	Paul V. Genilozzi
85	Exec. New; 90 day	None	None	Public Utilities	86,037.95	0.00	0.00	0.00	0.00	305.00	$416,315.47	$36.58	0.00	Actual	2013	Lawrence D. & Doris A. Clark
86	Standard; 30 day	None	None	Gross (Full Service)	0.00	0.00	0.00	0.00	0.00	0.00	$2,880.00	$45.00	0.00	Actual	2013	NW MI Council of Governments

	AF	AG	AH	AI	AJ	AK	AL	AM
71	PO Box 549	Grayling	MI	49738				
72	PO Box 897	Grayling	MI	49738				
73	PO Box 278	Escanaba	MI	49829				
74	2831 N Lincoln	Escanaba	MI	49829				
75	1100 Delta Avenue	Gladstone	MI	49837				
76	PO Box 2610	Kingsford	MI	48902				
77	Po Box 190	Iron Mountain	MI	49801				
78	Po Box 190	Iron Mountain	MI	49801				
79	501 S. Stephenson Ave - City	Iron Mountain	MI	49801				
80	501 South Stephenson Avenue	Iron Mountain	MI	49801				
81	4210 West Old Shakopee Road Suite 200	Bloomington	MN	55437-2951				
82	1045 Independence Boulevard	Charlotte	MI	48813-1095				
83	200 E. Jefferson	Grand Ledge	MI	48837-1537				
84	900 Victor Office Center	Lansing	MI	48933				
85	6851 Millet Highway	Lansing	MI	48917				
86	600 E Front St, Suite 104	Traverse City	MI	49685				

	A	B	C	D	E	F	G	H	I	J	K	L	M	N	O
87	Emmet	DHS	10870-1999-1262	2229 Summit Park Dr.	Petoskey	49770	08/01/2001	07/31/2021	$13,652.50	$163,830.00	$12.90	12,700	Lease	Office Building	Rent Authorized
88	Emmet	SOS	7523-2005-0038	1187 US-31 North	Petoskey	49770	05/01/2006	04/30/2016	$1,967.86	$23,614.32	$10.53	2,041	Lease	Office Building	Rent Authorized
89	Genesee	DCH	10678-2004-1196	14165 Fenton Rd.	Fenton	48430	07/01/2005	06/30/2015	$5,314.25	$63,771.00	$21.75	2,932	Lease	Office Building	Rent Authorized
90	Genesee	DHS	10694-2009-0367	711 N Saginaw St.	Flint	48503	09/01/2005	12/31/2015	$9,290.42	$111,485.04	$11.00	10,135	Lease	Office Building	Rent Authorized
91	Genesee	DHS	11428-2012-0052	4809 Clio Rd.	Flint	48505	10/01/2011	09/30/2041	$56,902.25	$682,827.00	$16.76	40,734	Lease	Office Building	Rent Authorized
92	Genesee	DHS	7692-1991-1074	660 S Saginaw St.	Flint	48502	03/09/1991	03/08/2021	$23,507.00	$282,084.00	$5.77	48,917	Lease	Office Building	Rent Authorized
93	Genesee	DMVA	11577-2011-0410	3292 S. Linden Rd.	Flint	48532	10/01/2012	09/30/2022	$2,962.50	$35,550.00	$19.75	1,800	Lease	Office Building	Rent Authorized
94	Genesee	DNR	11539-2013-0200	8359 Farrand Rd.	Otisville	48463	04/01/2013	03/31/2014	$400.00	$4,800.00	$0.89	5,400	RA	Warehouse	Rent Authorized
95	Genesee	DOC	11507-2012-0033	251 West Court St.	Flint	48504	10/01/2011	09/30/2021	$10,040.00	$120,480.00	$9.50	12,682	Lease	Office Building	Rent Authorized
96	Genesee	LARA	6477-2013-0066	G-1388 W Bristol Rd.	Flint	48507	01/08/2013	01/07/2014	$3,628.33	$43,539.96	$10.00	4,354	RA	Office Building	Holding Over
97	Genesee	MDE	11530-2013-0438	1235 W. Court St.	Flint	48503	07/01/2012	06/30/2032	$174,680.08	$2,096,160.96	$18.08	115,966	Lease	Training	Rent Authorized
98	Genesee	MSF	10884-2000-1229	711 N Saginaw St.	Flint	48503	08/01/2001	07/31/2016	$471.67	$5,660.04	$10.00	566	Lease	Office Building	Rent Authorized
99	Genesee	MSP	10235-2011-0407	4481 Corunna Rd.	Flint	48532	12/20/1995	12/19/2025	$10,416.67	$125,000.04	$11.67	10,712	Lease	Office Building	Rent Authorized
100	Genesee	SOS	10666-1997-1099	302 N Main St.	Davison	48423	04/03/2003	03/31/2015	$2,608.33	$31,299.96	$10.00	3,130	Lease	Office Building	Rent Authorized

	P	Q	R	S	T	U	V	W	X	Y	Z	AA	AB	AC	AD	AE
87	Exec. New; 60 day	None	Two 5 yr; 30 day	Public Utilities, Janitorial, Dumpster Service	6,541.61	12,255.02	0.00	1,381.37	0.00	-2,664.00	$181,344.00	$14.28	0.00	Actual	2013	FIA Investment LLC
88	Standard; 90 day	None	None	Public Utilities, Janitorial, Dumpster Service	6,149.88	4,385.41	0.00	668.67	0.00	0.00	$34,818.28	$17.06	0.00	Actual	2013	Koffman & Mcentee L.L.C.
89	Standard; 60 day	None	None	Gross (Full Service)	0.00	0.00	0.00	0.00	0.00	0.00	$63,771.00	$21.75	0.00	Actual	2013	Northtown Commons L.L.C.
90	Standard; 60 day	None	One 5 yr; 60 day	Gross (Full Service)	0.00	0.00	0.00	0.00	0.00	0.00	$111,485.04	$11.00	0.00	Actual	2013	Career Alliance, Inc.
91	Leg. Rest; 30 day	Option to buy for $1	None	Public Utilities, Security	92,129.73	0.00	0.00	0.00	0.00	68,185.00	$843,141.73	$20.70	0.00	Actual	2013	The Economic Dev, Corp. of Flint
92	Leg. Rest; 60 day	None	None	Gross (Full Service)	0.00	0.00	0.00	0.00	0.00	0.00	$282,084.00	$5.77	0.00	Actual	2013	County of Genesee
93	Standard; 90 day	None	None	Janitorial	0.00	0.00	0.00	0.00	0.00	0.00	$35,550.00	$19.75	0.00	Actual	2013	Shapiro II, L.L.C.
94	Standard; 30 day	None	None	Public Utilities, Janitorial, Dumpster Service, Grounds, Pest Control	0.00	0.00	0.00	0.00	0.00	0.00	$4,800.00	$0.89	0.00	N/A		Forest Township
95	Standard; 120 day	None	One 5 yr; 30 day	Gross (Full Service)	0.00	0.00	0.00	0.00	30,416.00	0.00	$150,896.00	$11.90	0.00	Actual	2013	County of Genesee
96	Standard; 30 day	None	None	Public Utilities, Janitorial	8,376.73	4,500.00	0.00	0.00	0.00	0.00	$56,416.69	$12.96	0.00	Actual	2013	Michael J. Costanza
97	Legislative; 30 day	None	One 10 yr; 90 day	Gross (Full Service)	0.00	0.00	0.00	0.00	0.00	0.00	$2,096,160.96	$18.08	84,334.00	Actual	2013	Lurvey White Ventures 1, LLC
98	Standard; 60 day	None	None	Gross (Full Service)	0.00	0.00	0.00	0.00	0.00	0.00	$5,660.04	$10.00	0.00	Actual	2013	Career Alliance, Inc.
99	Executive Old; 60 day	None	None	Janitorial	811.40	18,234.32	0.00	1,823.35	0.00	0.00	$145,869.11	$13.62	0.00	Actual	2013	Genesee County 9-1-1 Consortium
100	Standard; 90 day	None	One 5 yr; 60 day	Public Utilities, Janitorial	7,580.81	2,857.14	0.00	236.85	0.00	0.00	$41,974.76	$13.41	0.00	Actual	2013	City Of Davison

	AF	AG	AH	AI	AJ	AK	AL	AM
87	3916 Traxler Court	Bay City	MI	48706				
88	PO Box 0903	Bay City	MI	48707-0903				
89	10809 Sparkling Waters Court	South Lyon	MI	48178				
90	711 North Saginaw Street, Ste #300	Flint	MI	48503				
91	1101 S. Saginaw St	Flint	MI	48502				
92	1101 Beach St.	Flint	MI	48502				
93	3487 S. Linden Road	Flint	MI	48507				
94	130 E Main	Otisville	MI	48463-8440				
95	1101 Beach St.	Flint	MI	48502				
96	5081 S Genesee	Grand Blanc	MI	48439				
97	5225 S. Linden Road	Swartz Creek	MI	48473				
98	711 North Saginaw Street, Ste #300	Flint	MI	48503				
99	G-4481 Corunna Road	Flint	MI	48532``				
100	200 East Flint Street	Davison	MI	48423				

	A	B	C	D	E	F	G	H	I	J	K	L	M	N	O
101	Genesee	SOS	10751-2004-1216	5512 Fenton Rd.	Flint	48507	07/01/2005	06/30/2015	$7,668.17	$92,018.04	$13.90	6,620	Lease	Office Building	Rent Authorized
102	Genesee	SOS	11546-2011-0078	15045 Dixie Hwy.	Holly	48933	10/01/2011	09/30/2015	$2,140.00	$25,680.00	$8.66	2,965	Lease	Office Building	Rent Authorized
103	Genesee	SOS	11579-2012-0001	4256 W. Vienna Road	Clio	48420	10/01/2013	09/30/2023	$4,103.16	$49,237.92	$14.00	3,517	Lease	Office Building	Rent Authorized
104	Genesee	SOS	7890-2011-0392	408 S Saginaw	Flint	48502	01/01/2013	12/31/2017	$2,678.29	$32,139.48	$9.52	3,376	Lease	Office Building	Rent Authorized
105	Gladwin	DHS	11656-2012-0359	675 Cedar Ave.	Gladwin	48624	11/01/2013	10/31/2023	$13,612.50	$163,350.00	$14.85	11,000	Lease	Office Building	Rent Authorized
106	Gladwin	DNR	11020-2011-0013	201 S. State St.	Gladwin	48624	05/01/2012	04/30/2017	$380.00	$4,560.00	$3.13	1,456	Lease	Warehouse	Rent Authorized
107	Gladwin	SOS	11666-2012-0414	675 Cedar Ave.	Gladwin	48624	11/01/2013	10/31/2023	$2,475.00	$29,700.00	$14.85	2,000	Lease	Office Building	Rent Authorized
108	Gogebic	DHS	10491-1996-1273	301 Lead St.	Bessemer	49911	01/01/1998	12/31/2017	$8,691.58	$104,298.96	$13.83	7,541	Lease	Office Building	Rent Authorized
109	Gogebic	MSP	325-1960-1	City Resevoir	Wakefield	49968	05/19/1960	05/18/2060	$0.00	$1.00	$0.00	0	Lease	Land	Rent Authorized
110	Gogebic	MSP	338-2004-1279	Adjacent to MSP Post Building	Wakefield	49968	04/16/1990	04/15/2015	$0.00	$0.33		0	Lease	Parking	Rent Authorized
111	Gogebic	MSP	339-1986-2	100 Sunday Lake St.	Wakefield	49968	01/01/1936	12/31/2035	$0.00	$1.00	$0.00	11,955	Lease	Land	Rent Authorized
112	Gogebic	SOS	1158-2007-0025	206 East Mary St.	Bessemer	49911	11/01/2002	10/31/2017	$846.00	$10,152.00	$8.46	1,200	Lease	Office Building	Rent Authorized
113	Grand Traverse	DHS	10301-2004-1111	315 E Front St.	Traverse City	49684	02/09/1996	02/08/2016	$39,878.00	$478,536.00	$18.54	25,813	Lease	Office Building	Rent Authorized
114	Grand Traverse	DNR	10531-2013-0143	970 Emerson	Traverse City	49684	12/25/2012	11/30/2014	$11,375.98	$136,511.76	$11.62	11,748	RA	Warehouse	Rent Authorized
115	Grand Traverse	LARA	11627-2013-0078	1209 S. Garfield	Traverse City	49686	03/01/2013	02/28/2014	$800.00	$9,600.00	$30.00	320	RA	Office Building	Holding Over

	P	Q	R	S	T	U	V	W	X	Y	Z	AA	AB	AC	AD	AE
101	Standard; 90 day	None	One 5 yr; 180 day	Public Utilities, Janitorial	17,514.77	4,581.00	0.00	465.13	18,165.48	0.00	$132,744.42	$20.05	0.00	Actual	2013	Chesterfield Industrial Corp.
102	Standard; 30 day	None	One 5 yr; 30 day	Janitorial	0.00	2,965.00	0.00	0.00	0.00	0.00	$28,645.00	$9.66	0.00	Estimated	2013	Blakely Enterprise's, Inc.
103	Standard; 90 day	None	Two 5 yr; 30 day	Public Utilities, Janitorial	7,183.36	5,340.00	0.00	1,666.05	4,952.16	0.00	$68,379.49	$19.44	0.00	Actual	2013	4270 W. Vienna Road, LLC
104	Standard; 90 day	None	None	Public Utilities, Janitorial	9,847.14	3,480.00	236.85	0.00	20,536.20	0.00	$66,239.67	$19.62	0.00	Actual	2013	BNB Company
105	Legislative; 90 day	None	Two 5 yr; 30 day	Gross (Full Service)	0.00	0.00	0.00	0.00	0.00	0.00	$163,350.00	$14.85	0.00	Actual	2013	McGladwin, LLC
106	Standard; 90 day	None	One 5 yr; 90 day	Gross (Full Service)	0.00	0.00	0.00	0.00	0.00	0.00	$4,560.00	$3.13	0.00	Actual	2013	City of Gladwin
107	Standard; 90 day	None	Two 5 yr; 30 day	Gross (Full Service)	0.00	0.00	0.00	0.00	0.00	0.00	$29,700.00	$14.85	0.00	Actual	2013	McGladwin, LLC
108	Standard; 90 day	Anytime after 1st year	None	Public Utilities, Janitorial	15,365.66	6,539.50	0.00	0.00	2,410.15	-3,795.00	$124,819.27	$16.55	0.00	Actual	2013	Bessemer Projects, Inc.
109	Either Party; 90 day	None	None	Gross (Full Service)	0.00	0.00	0.00	0.00	0.00	0.00	$1.00	$0.00	0.00	Actual	2013	City of Wakefield
110	Standard; 30 day	None	None	Grounds	0.00	0.00	0.00	0.00	0.00	0.00	$0.33	$0.00	0.00	N/A		City of Wakefield-City Hall
111	Standard; 30 day	None	None	Gross (Full Service)	0.00	0.00	0.00	0.00	0.00	0.00	$1.00	$0.00	0.00	Actual	2013	City of Wakefield
112	Standard; 90 day	None	None	Public Utilities, Janitorial, Dumpster Service	2,548.96	4,140.00	0.00	110.40	0.00	0.00	$16,951.36	$14.13	0.00	Actual	2013	Grimgribber Rentals LLC
113	Exec. New; 60 day	None	Two 5 yr; 60 day	Public Utilities, Janitorial	50,335.35	25,813.00	0.00	0.00	0.00	20,999.00	$575,683.35	$22.30	0.00	Estimated	2013	River Front Plaza, Inc..
114	Standard; 30 day	None	None	Public Utilities, Janitorial, Dumpster Service, Grounds, Pest Control	13,022.55	0.00	1,665.00	1,394.90	0.00	0.00	$152,594.21	$12.99	0.00	Actual	2013	Ronald L. Sommerfield
115	Standard; 30 day	None	None	Gross (Full Service)	0.00	0.00	0.00	0.00	0.00	0.00	$9,600.00	$0.00	0.00	Actual	2013	NW MI Council of Governments

	AF	AG	AH	AI	AJ	AK	AL	AM
101	27223 23 Mile Rd.	Chesterfield	MI	48051				
102	15045 Dixie Highway, Suite A	Holly	MI	48442				
103	27033 Van Dyke	Warren	MI	48092				
104	405 South State	Davison	MI	48423				
105	2170 W. Main Street	Owosso	MI	48867				
106	1000 West Cedar Avenue	Gladwin	MI	48624				
107	2170 W. Main Street	Owosso	MI	48867				
108	200 South Sophie Street	Bessemer	MI	49911				
109	311 Sunday Lake Street	Wakefield	MI	49968				
110	311 Sunday Lake Street.	Wakefield	MI	49968				
111	311 Sunday Lake Street	Wakefield	MI	49968				
112	3182 County MM	Sturgeon Bay	WI	54235				
113	8692 M-32 Highway	Elmira	MI	49730				
114	11808 Russell Ridge Dr	Williamsburg	MI	49690				
115	600 E Front St, Suite 104	Traverse City	MI	49685				

	A	B	C	D	E	F	G	H	I	J	K	L	M	N	O
116	Grand Traverse	LARA	7891-2003-1042	10850 Traverse Hwy.	Traverse City	49684	11/01/2003	01/31/2014	$2,451.50	$29,418.00	$14.71	2,000	Lease	Office Building	Holding Over
117	Grand Traverse	MDOT	10606-2007-0152	2084 US 31 S	Traverse City	49684	01/01/2009	12/31/2018	$12,073.74	$144,884.88	$18.47	7,476	Lease	Office Building	Rent Authorized
118	Grand Traverse	MSF	11249-2012-0222	1209 S. Garfield	Traverse City	49686	03/01/2013	02/28/2014	$1,200.00	$14,400.00	$32.00	450	RA	Office Building	Holding Over
119	Grand Traverse	SOS	10031-2004-1307	1759 Barlow	Traverse City	49684	03/20/2006	03/19/2016	$7,120.00	$85,440.00	$17.85	4,786	Lease	Office Building	Rent Authorized
120	Gratiot	DHS	10423-1994-1326	201 Commerce Dr.	Ithaca	48847	10/10/1997	10/09/2017	$14,800.00	$177,600.00	$15.00	11,840	Lease	Office Building	Rent Authorized
121	Gratiot	DHS	10794-2014-0013	327 E Center St.	Alma	48801	11/01/2013	10/31/2014	$321.46	$3,857.52	$15.43	250	RA	Office Building	Rent Authorized
122	Gratiot	SOS	10107-2003-1132	221 N State St.	Alma	48801	09/09/2004	09/30/2014	$1,102.50	$13,230.00	$5.72	2,314	Lease	Office Building	Rent Authorized
123	Hillsdale	DHS	10347-1995-1006	40 Care Dr.	Hillsdale	49242	06/18/1997	06/17/2017	$20,467.83	$245,613.96	$17.27	14,222	Lease	Office Building	Rent Authorized
124	Hillsdale	MSF	11220-2006-0162	21 Care Dr.	Hillsdale	49242	06/01/2009	05/31/2014	$10.37	$124.44	$10.37	80	Sublease	Office Building	Rent Authorized
125	Hillsdale	MSP	302-1955-1	Fayette Twp Hillsdale Cty	Jonesville	49250	04/15/1955	04/14/2054	$0.00	$1.00	$0.00	0	Lease	Land	Rent Authorized
126	Hillsdale	SOS	10244-2005-0217	59 E St. Joe St.	Hillsdale	49242	09/01/2006	08/31/2016	$2,550.00	$30,600.00	$15.00	1,800	Lease	Office Building	Rent Authorized
127	Houghton	DHS	11662-2012-0399	47420 Highway M-26	Houghton	49331	02/01/2014	01/31/2024	$16,242.71	$194,912.52	$15.50	12,575	Lease	Office Building	Rent Authorized
128	Houghton	DHS	2331-2004-1211	200 Quincy St.	Hancock	49930	10/01/2005	04/03/2014	$7,112.77	$85,353.24	$6.45	11,754	Lease	Office Building	Rent Authorized
129	Houghton	DHS	7000-2005-0197	809 Hecla St.	Hancock	49930	12/01/2005	11/30/2015	$66.67	$800.04	$8.89	90	Lease	Office Building	Rent Authorized
130	Houghton	DNR	11265-2006-0190	Houghton County Memorial Airport	Calumet	49913	07/01/2007	05/31/2014	$766.67	$9,200.04	$4.62	1,990	Sublease	Warehouse	Rent Authorized
131	Houghton	MSF	11088-2012-0271	902 Razorback Dr.	Houghton	49931	05/01/2013	04/30/2014	$156.00	$1,872.00	$33.43	56	RA	Office Building	Rent Authorized

	P	Q	R	S	T	U	V	W	X	Y	Z	AA	AB	AC	AD	AE
116	Standard; 90 day	None	None	Gross (Full Service)	0.00	0.00	0.00	0.00	0.00	0.00	$29,418.00	$14.71	0.00	Actual	2013	Bayview Professional Centre LLC
117	Standard; 90 day	None	None	Public Utilities	8,794.70	0.00	0.00	0.00	0.00	0.00	$153,679.58	$20.56	0.00	Actual	2013	Family Properties, L.L.C.
118	Standard; 30 day	None	None	Gross (Full Service)	0.00	0.00	0.00	0.00	0.00	0.00	$14,400.00	$32.00	0.00	Actual	2013	NW MI Council of Governments
119	Standard; 90 day	None	One 5 yr; 30 day	Gross (Full Service)	0.00	130.00	0.00	236.85	4,952.16	0.00	$90,759.01	$18.96	0.00	Actual	2013	Blair Plaza, LLC
120	Standard; 90 day	None	None	Public Utilities, Janitorial	36,209.63	10,033.42	0.00	0.00	0.00	6,568.00	$230,411.05	$19.46	0.00	Actual	2013	H & M Properties
121	Standard; 30 day	None	None	Gross (Full Service)	0.00	0.00	0.00	0.00	0.00	0.00	$3,857.52	$15.43	0.00	Actual	2013	Gratiot-Isabella RESD
122	Standard; 90 day	None	None	Public Utilities, Janitorial	5,387.18	4,548.00	0.00	0.00	0.00	0.00	$23,165.18	$10.01	0.00	Actual	2013	CITY OF ALMA
123	Exec. New; 60 day	None	Two 5 yr; 30 day	Gross (Full Service)	0.00	0.00	0.00	0.00	0.00	0.00	$245,613.96	$17.27	0.00	Actual	2013	County of Hillsdale
124	Standard; 60 day	None	None	Gross (Full Service)	0.00	0.00	0.00	0.00	0.00	0.00	$124.44	$1.56	0.00	Actual	2013	South Central Michigan Works
125	Lessor; 30 day	None	None	Gross (Full Service)	0.00	0.00	0.00	0.00	0.00	0.00	$1.00	$0.00	0.00	Actual	2013	Fayette Twp Hillsdale Cty
126	Standard; 90 day	None	None	Public Utilities, Janitorial	3,648.88	4,060.00	0.00	0.00	0.00	0.00	$38,308.88	$21.28	0.00	Actual	2013	Ronald M and Connie J Gow
127	Standard; 90 day	None	Two 5 yr; 30 day	Public Utilities	0.00	0.00	0.00	0.00	0.00	0.00	$194,912.52	$15.50	0.00	N/A		CCM DHS, LLC
128	Standard; 90 day	None	None	Public Utilities	19,275.09	0.00	0.00	0.00	0.00	0.00	$104,628.33	$8.90	0.00	Actual	2013	County of Houghton
129	Standard; 90 day	None	One 5 yr; 30 day	Gross (Full Service)	0.00	0.00	0.00	0.00	0.00	0.00	$800.04	$8.89	0.00	Actual	2013	Copper Country ISD
130	Standard; 90 day	None	Four 1 yr; 30 day	Public Utilities, Janitorial	2,661.19	0.00	0.00	0.00	0.00	0.00	$11,861.23	$5.96	0.00	Actual	2013	Masini Aero Marine
131	Standard; 30 day	None	None	Gross (Full Service)	0.00	0.00	0.00	0.00	0.00	0.00	$1,872.00	$33.43	0.00	Actual	2013	Western Up Manpower Consortium

	AF	AG	AH	AI	AJ	AK	AL	AM
116	P.O. Box 348	Traverse City	MI	49684				
117	9572 East Bingham Road	Traverse City	MI	49684				
118	600 E Front St, Suite 104	Traverse City	MI	49685				
119	526 W. 14th St., Suite 221	Traverse City	MI	49684				
120	813 N Main Street	Mt Pleasant	MI	48858				
121	1131 East Center Street	Ithaca	MI	48847				
122	525 E SUPERIOR ST.	Alma	MI	48801				
123	County Courthouse	Hillsdale	MI	49242				
124	21 Care Drive	Hillsdale	MI	49242				
125	6600 Dobson Rd	Jonesville	MI	49250				
126	5171 Bean Road	Allen	MI	49227				
127	46702 Highway M-26	Houghton	MI	49931				
128	401 E Houghton Avenue	Houghton	MI	49931				
129	809 Hecla Street	Hancock	MI	49930				
130	20049 State Hwy M-203	Hancock	MI	49930-9445				
131	100 West Cloverland Drive	Ironwood	MI	49938				

	A	B	C	D	E	F	G	H	I	J	K	L	M	N	O
132	Houghton	SOS	10508-2007-0026	902 Razorback Dr.	Houghton	49931	01/12/2008	01/31/2018	$1,760.44	$21,125.28	$11.45	1,845	Lease	Office Building	Rent Authorized
133	Huron	DHS	2193-2010-0077	1911 Sand Beach Rd	Bad Axe	48413	08/01/2011	07/31/2021	$7,978.58	$95,742.96	$10.18	9,405	Lease	Office Building	Rent Authorized
134	Huron	SOS	7402-2009-0292	33 Patrick Dr.	Bad Axe	48413	09/01/2005	08/31/2015	$1,667.50	$20,010.00	$14.29	1,400	Lease	Office Building	Rent Authorized
135	Ingham	AG	10149-2008-0079	116 W Ottawa Street	Holly	48933-1602	07/01/2009	06/30/2019	$5,927.07	$71,124.84	$7.88	9,026	Lease	Office Building	Rent Authorized
136	Ingham	AG	10911-2010-0376	2860 Eyde Parkway	East Lansing	48823	10/01/2001	09/30/2016	$29,679.00	$356,148.00	$16.95	21,012	Lease	Office Building	Rent Authorized
137	Ingham	CSC	11169-2005-0216	400 S Pine St.	Holly	48933-2250	07/01/2005	06/30/2029	$392,268.16	$4,707,217.92	$25.38	185,494	Lease	Office Building	Rent Authorized
138	Ingham	DCH	11072-2006-0232	109 West Michigan Avenue	Lansing	48933	08/01/2005	10/31/2026	$80,902.50	$970,830.00	$18.76	51,750	Lease	Office Building	Rent Authorized
139	Ingham	DCH	11080-2007-0042	201 Townsend	Lansing	48933	10/03/2005	09/30/2026	$200,344.00	$2,404,128.00	$25.54	94,132	Lease	Office Building	Rent Authorized
140	Ingham	DCH	11263-2006-0087	1001 Terminal Rd.	Lansing	48906	08/01/2006	07/31/2016	$33,996.93	$407,963.16	$13.29	30,697	Lease	Office Building	Rent Authorized
141	Ingham	DCH	11278-2006-0239	914 Terminal Road	Lansing	48906	12/01/2006	11/30/2016	$4,024.29	$48,291.48	$4.85	9,957	Lease	Warehouse	Rent Authorized
142	Ingham	DCH	11300-2008-0100	737 Filley Street, Suite A	Lansing	48906	10/01/2008	09/30/2014	$3,015.00	$36,180.00	$5.40	6,700	Lease	Warehouse	Rent Authorized
143	Ingham	DCH	11368-2009-0024	300 E Michigan Avenue	Lansing	48933	05/01/2009	04/30/2019	$13,858.45	$166,301.40	$14.32	11,625	Lease	Office Building	Rent Authorized
144	Ingham	DCH	7617-2004-1165	1808 W Saginaw Street	Lansing	48917	06/01/2006	05/31/2016	$12,914.00	$154,968.00	$13.76	11,260	Lease	Office Building	Rent Authorized
145	Ingham	DCR	10226-1995-1035	201 N Washington	Lansing	48933	02/01/1990	01/31/2020	$3,665.42	$43,985.04	$19.00	2,315	Lease	Office Building	Rent Authorized

	P	Q	R	S	T	U	V	W	X	Y	Z	AA	AB	AC	AD	AE
132	Standard; 90 day	None	Two 5 yr; 30 day	Public Utilities, Janitorial	3,388.05	3,666.00	0.00	73.60	0.00	0.00	$28,252.93	$15.31	0.00	Actual	2013	Moyle Retail Centres LLC
133	Standard; 90 day	None	One 10 yr; 60 day	Public Utilities, Janitorial, Dumpster Service, Grounds	13,629.28	14,639.02	3,812.80	1,746.00	0.00	0.00	$129,570.06	$13.78	0.00	Actual	2013	HHLW Development Company
134	Standard; 90 day	None	One 5 yr; 30 day	Public Utilities, Janitorial	3,826.65	4,999.00	0.00	0.00	0.00	0.00	$28,835.65	$20.60	0.00	Actual	2013	Rooney Realty Holdings, LLC
135	Standard; 90 day	None	One 5 yr; 30 day	Public Utilities	17,600.70	0.00	0.00	0.00	0.00	0.00	$88,725.54	$9.83	0.00	Estimated	2013	Prosecuting Attorneys Assoc.
136	Standard; 90 day	None	None	Electricity	36,890.73	0.00	0.00	888.00	0.00	0.00	$393,926.73	$18.75	0.00	Actual	2013	Louis&George Eyde Ltd.Fam.Prnshp
137	Leg. Rest; 60 day	None	None	Public Utilities	175,361.69	0.00	0.00	-36,082.50	0.00	0.00	$4,846,497.11	$26.13	0.00	Actual	2013	Heart of the City Associates
138	Exec. New; 90 day	None	None	Gross (Full Service)	0.00	0.00	0.00	0.00	0.00	0.00	$970,830.00	$18.76	0.00	Actual	2013	Paul Gentilozzi
139	Executive; 90 day	None	None	Gross (Full Service)	0.00	0.00	0.00	0.00	0.00	0.00	$2,404,128.00	$25.54	0.00	Actual	2013	Boji Group of Lansing L.L.C.
140	Standard; 90 day	None	Two 5 yr; 30 day	Public Utilities	57,108.61	0.00	0.00	0.00	0.00	0.00	$465,071.77	$15.15	0.00	Actual	2013	Kerrins, L.L.C.
141	Standard; 90 day	Anytime after 1st year of occupancy	Two 5 yr; 60 day	Public Utilities, Janitorial	19,416.15	9,957.00	0.00	0.00	0.00	0.00	$77,664.63	$7.80	0.00	Estimated	2013	Chrismark I, LLC
142	Standard; 90 day	None	Four 1 yr; 30 day	Public Utilities, Janitorial, Dumpster Service	5,388.29	0.00	0.00	0.00	0.00	0.00	$41,568.29	$6.20	0.00	Actual	2013	Spadafore Distributing Co.
143	Standard; 120 day	None	None	Electricity	12,851.82	0.00	0.00	0.00	0.00	0.00	$179,153.22	$15.41	0.00	Actual	2013	River Plaza LLC
144	Standard; 90 day	None	None	Public Utilities	10,987.85	0.00	0.00	0.00	0.00	0.00	$165,955.85	$14.74	0.00	Actual	2013	John-Pierre Mendoza - JPM Dev.
145	Leg. Rest.; 180 day	180 days after occupancy	None	Gross (Full Service)	0.00	0.00	0.00	0.00	0.00	0.00	$43,985.04	$19.00	0.00	Actual	2013	Victor II Partnership

	AF	AG	AH	AI	AJ	AK	AL	AM
132	46702 Highway M-26	Houghton	MI	49931				
133	1895 Sand Beach Road	Bad Axe	MI	48413				
134	P.O. Box 271	Bad Axe	MI	48413				
135	116 West Ottawa Street	Lansing	MI	48913				
136	4660 S. Hagadorn Road, Suite 660	East Lansing	MI	48823-5371				
137	4275 Five Oaks Drive	Lansing	MI	48911				
138	201 N. Washington Square	Lansing	MI	48933-1301				
139	124 West Allegan, Suite 2100	Lansing	MI	48933				
140	P.O. BOX 14073	Lansing	MI	48901				
141	600 S. Walnut, P.O. Box 14073	Lansing	MI	48901				
142	2932 Sanders Road	Lansing	MI	48917				
143	316 E Michigan Avenue	Lansing	MI	48933				
144	P.O. Box 3406	Merced	CA	95344				
145	201 N Washington Square	Lansing	MI	48933-1301				

	A	B	C	D	E	F	G	H	I	J	K	L	M	N	O
146	Ingham	DCR	10900-2008-0083	110 W Michigan Avenue	Lansing	48933	03/01/2009	02/28/2019	$15,881.83	$190,581.96	$15.00	13,613	Lease	Office Building	Rent Authorized
147	Ingham	DEQ	11404-2009-0004	635 Filley St	Lansing	48906	08/01/2010	07/31/2020	$10,087.00	$121,044.00	$5.33	22,710	Lease	Warehouse	Rent Authorized
148	Ingham	DEQ	2705-2011-0035	6520 Mercantile Way	Lansing	48911	10/01/2011	03/01/2023	$8,268.56	$99,222.72	$10.45	9,495	Lease	Office Building	Rent Authorized
149	Ingham	DEQ	6686-2000-1348	815 Filley Street	Lansing	48906	04/01/2001	03/31/2016	$14,719.73	$176,636.76	$4.05	43,614	Lease	Laboratory	Rent Authorized
150	Ingham	DHS	10892-2011-0130	1048 Pierpont	Lansing	48911	02/01/2012	01/31/2022	$14,421.00	$173,052.00	$10.45	16,560	Lease	Office Building	Rent Authorized
151	Ingham	DHS	10937-2010-0106	2110 S. Cedar St.	Lansing	48910	05/01/2010	04/30/2015	$3,827.00	$45,924.00	$33.94	1,353	Sublease	Office Building	Rent Authorized
152	Ingham	DHS	11515-2010-0520	120 North Washington Square	Lansing	48933	10/01/2010	09/30/2015	$24,594.00	$295,128.00	$12.75	23,147	Lease	Office Building	Rent Authorized
153	Ingham	DHS	6233-1985-43	5305 S Cedar #315	Lansing	48911	01/01/1985	12/31/2014	$36,647.56	$439,770.72	$6.61	66,573	Lease	Office Building	Rent Authorized
154	Ingham	DHS	7158-1990-115	201 N Washington	Holly	48933	02/01/1990	01/31/2020	$45,905.58	$550,866.96	$19.00	28,993	Lease	Office Building	Rent Authorized
155	Ingham	DIFS	11700-2013-0205	110 W Michigan Avenue	Holly	48933	05/21/2013	04/30/2014	$8,194.33	$98,331.96	$15.25	6,448	RA	Office Building	Rent Authorized
156	Ingham	DMVA	11696-2013-0175	222 Washington Square, North	Holly	48933	05/01/2013	03/31/2014	$11,157.00	$133,884.00	$9.00	14,876	RA	Office Building	Rent Authorized
157	Ingham	DMVA	6618-1985-96	2502 S Washington	Lansing	48910	08/01/1985	07/31/2013	$0.00	$0.00	$0.00	0	RA	Land	Holding Over
158	Ingham	DOC	10476-2006-0228	1305 S Washington Avenue, Suite #103	Lansing	48910	08/01/1997	07/31/2017	$9,557.30	$114,687.60	$17.77	6,454	Lease	Office Building	Rent Authorized

	P	Q	R	S	T	U	V	W	X	Y	Z	AA	AB	AC	AD	AE
146	Standard; 90 day	None	None	Gross (Full Service)	0.00	0.00	0.00	0.00	0.00	0.00	$190,581.96	$14.00	0.00	Actual	2013	Capital Tower, LLC
147	Standard; 90 day	None	Two 5 yr; 30 day	Public Utilities, Janitorial, Grounds	13,031.03	5,745.50	10,758.00	1,857.00	0.00	0.00	$152,435.53	$6.71	0.00	Actual	2012	Spadafore Distributing Co.
148	Exec. New; 90 day	None	Two 5 yr; 30 day	Gross (Full Service)	0.00	0.00	0.00	0.00	0.00	0.00	$99,222.72	$10.45	0.00	Actual	2013	Holiday Park Realty, LLC
149	Standard; 60 day	None	One 5 yr; 60 day Two 10 yr; 60 day	Public Utilities, Janitorial, Dumpster Service, Grounds, Pest Control	31,167.18	2,918.28	2,160.00	1,945.52	0.00	19,609.00	$234,436.74	$5.38	0.00	Actual	2012	Spadafore Distributing Co.
150	Standard; 90 day	None	Two 5 yr; 30 day	Electricity	27,655.20	0.00	0.00	0.00	0.00	0.00	$200,707.20	$12.12	0.00	Estimated	2013	Holiday Park Realty, LLC
151	Standard; 90 day	None	None	Gross (Full Service)	0.00	0.00	0.00	0.00	0.00	0.00	$45,924.00	$33.94	0.00	Actual	2013	Capital Area Michigan Works!
152	Standard; 90 day	None	None	Gross (Full Service)	0.00	0.00	0.00	0.00	0.00	0.00	$295,128.00	$12.75	0.00	Actual	2013	OMA Lansing, LLC
153	Standard; 60 day	None	Nine 5 yr; 120 day	Gross (Full Service)	0.00	0.00	0.00	10,320.89	0.00	43,323.00	$493,414.61	$7.41	0.00	Actual	2013	County of Ingham
154	Leg. Rest.; 180 day	None	None	Gross (Full Service)	0.00	0.00	0.00	0.00	0.00	0.00	$550,866.96	$19.00	0.00	Actual	2013	Victor II Partnership
155	Standard; 30 day	None	None	Gross (Full Service)	0.00	0.00	0.00	0.00	0.00	0.00	$98,331.96	$15.25	0.00	Actual	2013	Capital Tower, LLC
156	Standard; 90 day	None	None	Gross (Full Service)	0.00	0.00	0.00	0.00	0.00	0.00	$133,884.00	$9.00	0.00	Actual	2013	R&A Development, L.L.C.
157	Standard; 30 day	None	None	Gross (Full Service)	0.00	0.00	0.00	0.00	0.00	0.00	$0.00	$0.00	0.00	Actual	2013	Ingham Medical Center
158	Standard; 90 day	None	None	Public Utilities	10,287.00	0.00	0.00	0.00	2,500.00	0.00	$127,474.60	$19.75	0.00	Actual	2013	KMH Investment, LLC

	AF	AG	AH	AI	AJ	AK	AL	AM
146	110 W. Washington Ave.	Lansing	MI	48933				
147	2932 Sanders Road	Lansing	MI	48917	17	16	94.12%	77.280% of this facility is warehouse, fabrication and storage
148	150 Great Neck Road, Suite 304	Great Neck	NY	11021	1	1	100.00%	
149	2932 Sanders Road	Lansing	MI	48917	10	10	100.00%	86% of this facility is warehouse, fabrication, and storage - only 3.898% of total SqFt is laboratory. DTMB is mischaracterizing the actual use of this facility.
150	150 Great Neck Road, Suite 304	Great Neck	NY	11021				
151	2110 S Cedar	Lansing	MI	48910				
152	120 N. Washington Square, Suite 625	Lansing	MI	48933				
153	121 East Maple	Mason	MI	48854-0319				
154	201 N Washington Square	Lansing	MI	48933-1301				
155	110 W. Washington Ave.	Lansing	MI	48933				
156	200 Washington Sq N	Lansing	MI	48933				
157	401 W Greenlawn	Lansing	MI	48910-0899				
158	1375 South Washington Avenue	Lansing	MI	48910				

	A	B	C	D	E	F	G	H	I	J	K	L	M	N	O
159	Ingham	DOC	10805-2000-1178	5341 S Pennsylvania	Lansing	48911	06/01/2000	05/31/2015	$6,127.04	$73,524.48	$12.25	6,002	Lease	Office Building	Rent Authorized
160	Ingham	DOC	11684-2014-0148	620 South Capitol Avenue	Lansing	48906	04/01/2013	03/31/2015	$804.00	$9,648.00	$16.00	603	RA	Office Building	Rent Authorized
161	Ingham	DOC	7157-2005-0212	206 E Michigan Ave.	Holly	48933	10/01/2005	09/30/2018	$171,405.83	$2,056,869.96	$21.21	96,990	Lease	Office Building	Rent Authorized
162	Ingham	DTMB	10249-2005-0026	124 W Allegan STE 200	Lansing	48933	10/01/2005	09/30/2015	$6,670.04	$80,040.48	$16.51	4,848	Lease	Office Building	Rent Authorized
163	Ingham	DTMB	10464-2012-0116	300 E Michigan Avenue	Lansing	48933	08/01/1997	07/31/2017	$41,628.75	$499,545.00	$15.00	33,303	Lease	Office Building	Rent Authorized
164	Ingham	DTMB	10521-1996-1310	201 N Washington	Lansing	48933	02/01/1990	01/31/2020	$867.67	$10,412.04	$19.00	548	Lease	Office Building	Rent Authorized
165	Ingham	DTMB	10838-2013-0366	1033 S Washington Avenue	Lansing	48933	08/01/2013	07/31/2014	$4,992.67	$59,912.04	$8.00	7,489	RA	Office Building	Rent Authorized
166	Ingham	DTMB	10978-2002-2026	Lansing City Hall	Lansing	48933	09/01/2005	08/31/2015	$58,870.00	$706,440.00	$0.00	0	Lease	Parking	Rent Authorized
167	Ingham	DTMB	11192-2006-0007	5511 Enterprise Drive	Lansing	48911	01/01/2007	12/31/2016	$15,086.00	$181,032.00	$6.10	29,668	Lease	Warehouse	Rent Authorized
168	Ingham	DTMB	11677-2014-0112	106 W Allegan Street	Holly	48933	01/01/2014	12/31/2014	$12,468.00	$149,616.00	$12.00	12,468	RA	Office Building	Rent Authorized
169	Ingham	DTMB	11682-2014-0141	106 W Allegan Street	Holly	48933	02/01/2014	01/31/2015	$11,239.00	$134,868.00	$12.00	11,239	RA	Office Building	Rent Authorized
170	Ingham	DTMB	11753-2014-0066	106 W Allegan Street	Holly	48933	01/01/2014	12/31/2014	$10,529.00	$126,348.00	$12.00	10,529	RA	Office Building	Rent Authorized
171	Ingham	LARA	10469-2006-0022	2501 Woodlake Circle	Okemos	48864	06/01/1997	07/31/2017	$84,143.33	$1,009,719.90	$19.31	52,290	Lease	Office Building	Rent Authorized
172	Ingham	LARA	11282-2006-0246	3101 Technology Blvd	Lansing	48910	05/01/2007	04/30/2017	$16,189.83	$194,277.96	$14.00	13,877	Lease	Office Building	Rent Authorized
173	Ingham	LARA	11420-2009-0336	4300 W. Saginaw Highway	Lansing	48917	02/01/2011	01/31/2012	$53,439.50	$641,274.00	$17.00	37,722	RA	Office Building	Holding Over
174	Ingham	LARA	11567-2012-0384	4300 W. Saginaw Highway	Lansing	48917	08/01/2012	07/31/2013	$39,377.67	$472,532.04	$17.00	27,796	RA	Office Building	Holding Over

	P	Q	R	S	T	U	V	W	X	Y	Z	AA	AB	AC	AD	AE
159	Standard; 60 day	None	None	Public Utilities, Pest Control	2,510.00	0.00	0.00	0.00	16,361.00	0.00	$92,395.48	$15.39	0.00	Actual	2013	Reichenbach, L.L.C.
160	Standard; 30 day	None	None	Gross (Full Service)	0.00	0.00	0.00	0.00	0.00	0.00	$9,648.00	$16.00	0.00	Actual	2013	MI Sheriffs Assoc Educational
161	Exec. New; 180 day	None	None	Public Utilities	165,662.00	0.00	0.00	0.00	34,501.00	0.00	$2,257,032.96	$23.27	0.00	Actual	2013	Riverview Associates One Limited
162	Standard; 90 day	None	None	Gross (Full Service)	0.00	0.00	0.00	0.00	0.00	0.00	$80,040.48	$16.51	0.00	Actual	2013	Boji Tower, L.L.C.
163	Standard; 180 day	None	None	Electricity	51,788.24	0.00	0.00	0.00	0.00	0.00	$551,333.24	$16.56	0.00	Actual	2013	River Plaza Limited Liability
164	Leg. Rest.; 180 day	None	None	Gross (Full Service)	0.00	0.00	0.00	0.00	0.00	0.00	$10,412.04	$19.00	0.00	Actual	2013	Victor II Partnership
165	Either Party; 30 day	None	None	Gross (Full Service)	0.00	0.00	0.00	0.00	0.00	0.00	$59,912.04	$8.00	0.00	Actual	2013	Investors Equity Group, Inc.
166	Standard; 90 day	None	Eight 5 yr; 90 day	Gross (Full Service)	0.00	0.00	0.00	0.00	0.00	0.00	$706,440.00	$0.00	0.00	Actual	2013	City of Lansing
167	Standard; 90 day	None	One 5 yr; 30 day	Public Utilities, Janitorial	26,011.88	4,455.66	0.00	0.00	0.00	0.00	$211,499.54	$7.13	0.00	Actual	2013	GTB Properties, LLC
168	Standard; 30 day	None	None	Gross (Full Service)	0.00	0.00	0.00	0.00	0.00	0.00	$149,616.00	$12.00	0.00	Actual	2013	Hollister Holding, LLC
169	Standard; 30 day	None	None	Gross (Full Service)	0.00	0.00	0.00	0.00	0.00	0.00	$134,868.00	$12.00	0.00	Actual	2013	Hollister Holding, LLC
170	Standard; 30 day	None	None	Gross (Full Service)	0.00	0.00	0.00	0.00	0.00	0.00	$126,348.00	$12.00	0.00	Actual	2013	Hollister Holding, LLC
171	Standard; 180 day	None	None	Public Utilities	112,935.31	0.00	0.00	0.00	0.00	0.00	$1,122,655.21	$21.47	0.00	Actual	2013	MWC Associates LLC
172	Standard; 90 day	None	Two 5 yr; 60 day	Gross (Full Service)	0.00	0.00	0.00	0.00	0.00	0.00	$194,277.96	$14.00	0.00	Actual	2013	Granger Park Development L.L.C.
173	Standard; 30 day	None	None	Gross (Full Service)	0.00	0.00	0.00	0.00	0.00	0.00	$641,274.00	$17.00	0.00	Actual	2013	4300 West Saginaw L.L.C.
174	Standard; 30 day	None	None	Gross (Full Service)	0.00	0.00	0.00	0.00	0.00	0.00	$472,532.04	$17.00	0.00	Actual	2013	4300 West Saginaw L.L.C.

	AF	AG	AH	AI	AJ	AK	AL	AM
159	4216 Legacy Parkway	Lansing	MI	48909-7066				
160	620 South Capitol Avenue	Lansing	MI	48933				
161	1118 Centennial Way	Lansing	MI	48908-0737				
162	124 West Allegan, Suite 2100	Lansing	MI	48933				
163	316 E Michigan Avenue	Lansing	MI	48933				
164	201 N Washington Square	Lansing	MI	48933-1301				
165	611 S Capitol Ave, Suite A	Lansing	MI	48933				
166	124 W Michigan	Lansing	MI	48933				
167	1111 Michigan Avenue	East Lansing	MI	48823				
168	124 W. Allegan, Suite 2000	Lansing	MI	48933				
169	124 W. Allegan, Suite 2000	Lansing	MI	48933				
170	124 W. Allegan, Suite 2000	Lansing	MI	48933				
171	1111 E.Michigan Avenue, Suite 2331	East Lansing	MI	48823				
172	6267 Aurrlius Road	Lansing	MI	48823				
173	4660 South Hagadorn Road	East Lansing	MI	48823-5371				
174	4660 South Hagadorn Road	East Lansing	MI	48823-5371				

	A	B	C	D	E	F	G	H	I	J	K	L	M	N	O
175	Ingham	LARA	11570-2012-0383	6520 Mercantile Way	Lansing	48911	07/01/2012	06/30/2013	$5,380.00	$64,560.00	$10.45	6,178	RA	Office Building	Holding Over
176	Ingham	LARA	11608-2012-0094	6546 Mercantile Way	Lansing	48911	01/01/2012	12/31/2012	$5,999.00	$71,988.00	$10.50	8,656	RA	Office Building	Holding Over
177	Ingham	LARA	11690-2012-0184	2395 Jolly Rd.	Okemos	48911	03/01/2013	02/28/2014	$10,876.25	$130,515.00	$17.50	7,458	RA	Office Building	Holding Over
178	Ingham	LARA	11733-2013-0129	6545 Mercantile Way	Lansing	48911	02/01/2013	01/31/2014	$0.08	$0.96		144	RA	Other	Holding Over
179	Ingham	LARA	2432-2012-0044	6546 Mercantile Way	Lansing	48911	02/01/2012	01/31/2022	$15,800.40	$189,604.80	$10.45	18,144	Lease	Office Building	Rent Authorized
180	Ingham	LARA	2787-2006-0019	5015 S. Cedar Street	Lansing	48910	12/30/1998	01/31/2016	$18,248.75	$218,985.00	$13.00	16,845	Lease	Office Building	Rent Authorized
181	Ingham	MDARD	9-1956-1	1615 S Harrison Road	East Lansing	48823	12/30/1956	02/10/2006	$0.00	$1.00	$0.00	43,000	Lease	Laboratory	Holding Over
182	Ingham	MDT	10708-2005-0239	2501 N Coolidge	East Lansing	48823	04/01/2001	03/31/2021	$51,473.80	$617,685.60	$24.72	24,986	Lease	Office Building	Rent Authorized
183	Ingham	MDT	10940-2005-0240	2501 N Coolidge	East Lansing	48823	05/18/2001	03/31/2021	$1,386.00	$16,632.00	$6.00	2,772	Lease	Office Building	Rent Authorized
184	Ingham	MDT	7316-2007-0070	5015 S. Cedar Street	Lansing	48910	03/01/2008	02/28/2018	$6,863.75	$82,365.00	$15.00	5,491	Lease	Office Building	Rent Authorized
185	Ingham	MSF	11576-2011-0373	201 N Washington	Holly	48933	02/01/1990	01/31/2020	$70,683.17	$848,198.04	$19.00	44,642	Lease	Office Building	Rent Authorized
186	Ingham	MSHDA	10596-1997-1399	735 E Michigan Ave	Lansing	48912	04/01/2001	03/31/2021	$184,996.60	$2,219,959.20	$19.41	114,380	Lease	Office Building	Rent Authorized
187	Ingham	MSHDA	11351-2013-2013	636 E. Michigan Ave.	Lansing	48912	03/01/2013	02/28/2014	$1,400.00	$16,800.00	$0.00	0	RA	Parking	Holding Over
188	Ingham	MSP	10120-2008-0167	2510 Kerry St.	Lansing	48912	03/01/2009	02/28/2019	$4,241.67	$50,900.04	$20.00	2,545	Lease	Office Building	Rent Authorized
189	Ingham	MSP	10261-1994-1204	4000 Collins Rd.	Lansing	48910	09/10/1996	02/29/2016	$105,766.10	$1,269,193.20	$16.34	77,674	Lease	Office Building	Rent Authorized
190	Ingham	MSP	10559-2008-0101	3234 W St. Joseph	Lansing	48917	07/01/1998	09/30/2018	$1,500.00	$18,000.00	$5.00	3,600	Lease	Warehouse	Rent Authorized

	P	Q	R	S	T	U	V	W	X	Y	Z	AA	AB	AC	AD	AE
175	Standard; 30 day	None	None	Gross (Full Service)	0.00	0.00	0.00	0.00	0.00	0.00	$64,560.00	$10.45	0.00	Actual	2013	Holiday Park Realty, LLC
176	Standard; 30 day	None	None	Electricity	14,455.52	0.00	0.00	0.00	0.00	0.00	$86,443.52	$9.99	0.00	Estimated	2013	Holiday Park Realty, LLC
177	Standard; 30 day	None	None	Gross (Full Service)	0.00	0.00	0.00	0.00	0.00	0.00	$130,515.00	$0.00	0.00	Actual	2013	McKinley, Inc
178	Standard; 30 day	None	None	Gross (Full Service)	0.00	0.00	0.00	0.00	0.00	0.00	$0.96	$0.01	0.00	Actual	2013	Holiday Park Realty, LLC
179	Standard; 90 day	None	Two 5 yr; 30 day	Electricity	48,629.34	0.00	0.00	0.00	0.00	0.00	$238,234.14	$13.13	0.00	Actual	2013	Holiday Park Realty, LLC
180	Standard; 60 day	None	None	Gross (Full Service)	0.00	0.00	0.00	0.00	0.00	0.00	$218,985.00	$13.00	0.00	Actual	2013	Eyde Construction Company
181	Standard; 30 day	None	None	Public Utilities, Janitorial, Grounds	459,174.43	33,845.50	16,398.40	48,521.00	0.00	0.00	$557,940.33	$12.98	58,061.00	Actual	2013	State Board of Agriculture
182	Exec. New; 180 day	None	None	Gross (Full Service)	0.00	0.00	0.00	0.00	0.00	0.00	$617,685.60	$24.72	0.00	Actual	2013	Sam X Eyde & Judith A Eyde
183	Exec. New; 180 day	None	None	Gross (Full Service)	0.00	0.00	0.00	0.00	0.00	0.00	$16,632.00	$6.00	0.00	Actual	2013	Sam X Eyde & Judith A Eyde
184	Standard; 90 day	None	None	Gross (Full Service)	0.00	0.00	0.00	0.00	0.00	0.00	$82,365.00	$15.00	0.00	Actual	2013	Eyde Construction Company
185	Leg. Rest.; 180 day	None	None	Gross (Full Service)	0.00	0.00	0.00	0.00	0.00	0.00	$848,198.04	$19.00	0.00	Actual	2013	Victor II Partnership
186	Exec. New; 60 day	Every 5 year; 120 day	None	Public Utilities	186,662.00	0.00	0.00	0.00	0.00	359,687.00	$2,766,308.20	$24.19	505,048.00	Actual	2013	SXJE II, L.L.C.
187	Standard; 30 day	None	None	Gross (Full Service)	0.00	0.00	0.00	0.00	0.00	0.00	$16,800.00	$0.00	0.00	Actual	2013	MI Avenue Development Co., LLC
188	Standard; 90 day	None	None	Public Utilities	4,962.75	0.00	0.00	0.00	0.00	0.00	$55,862.79	$21.95	0.00	Estimated	2013	Corprex Center LLC
189	Standard; 90 day	None	None	Public Utilities	48,382.52	0.00	0.00	2,009.00	6,446.23	64,564.00	$1,390,594.95	$17.90	0.00	Actual	2013	Lansing DHS, LLC
190	Standard; 90 day	None	None	Public Utilities, Janitorial, Dumpster Service	7,020.00	3,600.00	0.00	0.00	0.00	0.00	$28,620.00	$7.95	0.00	Estimated	2013	JRT Properties, L.L.C.

	AF	AG	AH	AI	AJ	AK	AL	AM
175	150 Great Neck Road, Suite 304	Great Neck	NY	11021				
176	150 Great Neck Road, Suite 304	Great Neck	NY	11021				
177	320 N. Main St.	Ann Arbor	MI	48104				
178	150 Great Neck Road, Suite 304	Great Neck	NY	11021				
179	150 Great Neck Road, Suite 304	Great Neck	NY	11021				
180	4660 South Hagadorn Road	East Lansing	MI	48823-5371				
181	M.S.U.	East Lansing	MI	48823				
182	2800 Bryon Circle	Lansing	MI	48912-5104				
183	2800 Bryon Circle	Lansing	MI	48912-5104				
184	4660 South Hagadorn Road	East Lansing	MI	48823-5371				
185	201 N Washington Square	Lansing	MI	48933-1301				
186	2800 Byron Circle Drive	Lansing	MI	48912				
187	405 E. Maple St.	Lansing	MI	48906				
188	2510 Kerry St	Lansing	MI	48912				
189	P.O. Box 417	Grosse Ile	MI	48138				
190	3236 W. St. Joseph Street	Lansing	MI	48917				

	A	B	C	D	E	F	G	H	I	J	K	L	M	N	O
191	Ingham	MSP	11384-2008-0130	106 W Allegan Street	Lansing	48933	01/01/2010	12/31/2014	$17,957.33	$215,487.96	$15.50	13,468	Lease	Office Building	Rent Authorized
192	Ingham	SOS	11399-2009-0001	806 Hogsback Road, Suite A	Mason	48854	11/09/2009	10/30/2019	$4,561.67	$54,740.04	$17.00	3,220	Lease	Office Building	Rent Authorized
193	Ingham	SOS	11480-2010-0063	3315 E. Michigan Ave.	East Lansing	48823	02/11/2011	01/31/2021	$8,250.00	$99,000.00	$14.68	6,745	Lease	Office Building	Rent Authorized
194	Ingham	SOS	11634-2012-0209	8158 Executive Court, Suite 30	Lansing	48913	12/01/2013	11/30/2023	$5,437.50	$65,250.00	$14.50	4,500	Lease	Office Building	Rent Authorized
195	Ingham	SOS	6976-2012-0408	1301 Sunset Ave	Lansing	48909	10/01/2007	09/30/2017	$8,604.50	$103,254.00	$3.00	34,418	Lease	Warehouse	Rent Authorized
196	Ionia	DHS	10132-2007-0033	920 E. Lincoln Ave	Ionia	48846	02/01/1995	01/31/2015	$14,274.00	$171,288.00	$13.22	12,955	Lease	Office Building	Rent Authorized
197	Ionia	DHS	11207-2012-0047	309 W. Adams St	Ionia	48846	01/01/2009	04/30/2014	$585.55	$7,026.60	$23.19	303	Sublease	Office Building	Rent Authorized
198	Ionia	SOS	11254-2005-0079	603 West Adams	Ionia	48846	08/01/2007	07/31/2017	$2,750.00	$33,000.00	$11.00	3,000	Lease	Office Building	Rent Authorized
199	Iosco	DHS	2364-2007-0043	2145 E Huron Rd.	East Tawas	48763	10/01/2007	09/30/2017	$10,150.00	$121,800.00	$11.99	10,160	Lease	Office Building	Rent Authorized
200	Iosco	DNR	11030-2009-0086	US 123 & Wadsworth	East Tawas	48730	06/01/2009	05/31/2019	$0.00	$0.00		13,200	Lease	Land	Rent Authorized
201	Iosco	SOS	10198-2004-1287	1712 E. Huron Road	East Tawas	48730	07/01/2006	06/30/2016	$1,073.25	$12,879.00	$9.00	1,431	Lease	Office Building	Rent Authorized
202	Iron	DHS	7136-2008-0067	337 Brady Ave.	Caspian	49915	08/01/2009	07/31/2014	$5,305.05	$63,660.60	$6.55	9,720	Lease	Office Building	Rent Authorized
203	Iron	DNR	11032-2006-0130	Iron County Airport	Mastadon Two	49920	01/01/2007	12/31/2012	$0.00	$87.00		0	Lease	Land	Holding Over
204	Iron	SOS	10569-2007-0071	992 Lalley Road	Iron River	49935	08/10/2008	08/31/2013	$1,297.83	$15,573.96	$11.77	1,323	Lease	Office Building	Holding Over

	P	Q	R	S	T	U	V	W	X	Y	Z	AA	AB	AC	AD	AE
191	Standard; 90 day	None	Two 5 yr; 30 day	Gross (Full Service)	0.00	0.00	0.00	0.00	0.00	0.00	$215,487.96	$16.00	0.00	Actual	2013	Hollister Holding, LLC
192	Standard; 120 day	None	One 5 yr; 180 day	Gross (Full Service)	0.00	0.00	0.00	316.85	4,952.16	0.00	$60,009.05	$18.64	0.00	Actual	2013	Cedar View Prof. Park L.L.C.
193	Standard; 90 day	None	Two 5 yr; 30 day	Gross (Full Service)	0.00	0.00	0.00	323.85	4,952.16	0.00	$104,276.01	$15.46	0.00	Actual	2013	3301 East Michigan Partnership
194	Standard; 90 day	None	Two 5 yr; 30 day	Public Utilities, Janitorial	0.00	0.00	0.00	0.00	0.00	0.00	$65,250.00	$14.50	0.00	N/A		LOUIS J EYDE/GEORGE F. EYDE
195	Standard; 90 day	None	One 5 yr; 30 day	Public Utilities, Janitorial, Dumpster Service	37,093.70	2,762.60	0.00	1,198.08	0.00	0.00	$144,308.38	$4.19	0.00	Actual	2012	1301 Sunset Warehouse, LLC
196	Exec. Leg; 120 day	None	One 3 yr; 60 day	Public Utilities, Janitorial, Dumpster Service, Pest Control	65,241.04	1,384.67	0.00	85.00	0.00	18,378.00	$256,376.71	$19.79	0.00	Actual	2013	H & M Properties
197	Standard; 90 day	None	None	Gross (Full Service)	0.00	0.00	0.00	0.00	0.00	0.00	$7,026.60	$23.19	0.00	Actual	2013	Central Area MI Works Agency
198	Standard; 90 day	None	One 5 yr; 30 day	Public Utilities	6,748.24	0.00	0.00	0.00	0.00	0.00	$39,748.24	$13.25	0.00	Actual	2013	Saginaw Ionia, LLC
199	Standard; 90 day	None	Two 5 yr; 30 day	Public Utilities, Janitorial, Grounds, Pest Control	27,855.34	9,532.46	2,183.60	354.00	0.00	0.00	$161,725.40	$15.92	0.00	Actual	2013	JJS Wolf Realty LLC
200	Either Party; 90 day	None	None	Gross (Full Service)	0.00	0.00	0.00	0.00	0.00	0.00	$0.00	$0.00	0.00	Actual	2013	City of East Tawas
201	Standard; 90 day	None	None	Public Utilities, Janitorial, Dumpster Service	5,413.73	5,205.00	0.00	737.07	0.00	0.00	$24,234.80	$16.94	0.00	Actual	2013	Midway Super Market, Inc.
202	Standard; 90 day	None	Two 5 yr; 30 day	Public Utilities, Janitorial, Grounds, Pest Control	12,718.70	7,371.70	4,272.97	0.00	0.00	0.00	$88,023.97	$9.06	0.00	Actual	2013	A & B Rentals
203	Standard; 90 day	None	None	Grounds	0.00	0.00	0.00	0.00	0.00	0.00	$87.00	$0.00	0.00	N/A		County of Iron
204	Standard; 90 day	None	One 5 yr; 30 day	Public Utilities, Janitorial, Grounds	1,319.47	4,144.27	1,221.25	147.60	0.00	0.00	$22,406.55	$16.94	0.00	Actual	2013	Maule Properties, LLC

	AF	AG	AH	AI	AJ	AK	AL	AM
191	124 W. Allegan, Suite 2000	Lansing	MI	48933				
192	3384 James Phillips Drive	Okemos	MI	48864				
193	Lorna McHugh	East Lansing	MI	48823				
194	4660 S. HAGADORN RD. SUITE 660	East Lansing	MI	48823				
195	Dan Puuri	Haslett	MI	48840				
196	813 N Main Street	Mt Pleasant	MI	48858				
197	904 Oak Drive	Greenville	MI	48838				
198	1674 Champagne Dr N	Saginaw	MI	48604				
199	4336 Elmonte Street	Saginaw	MI	48638				
200	760 Newman Street	East Tawas	MI	48730-0672				
201	P.O. Box 0903	Bay City	MI	48707				
202	2122 Pisoni Road	Iron River	MI	49935				
203	2 South Sixth Street	Crystal Falls	MI	49920				
204	1313 Evergreen Drive	Iron Mountain	MI	49801				

	A	B	C	D	E	F	G	H	I	J	K	L	M	N	O
205	Isabella	DHS	11344-2007-0144	PARKLAND DRIVE	Mt Pleasant	48858	10/01/2009	07/31/2019	$40,280.14	$483,361.68	$23.37	20,683	Lease	Office Building	Rent Authorized
206	Isabella	DHS	7119-2009-0054	2258 Enterprise	Mt Pleasant	48858	04/01/2010	02/28/2017	$5,432.12	$65,185.44	$14.15	4,608	Lease	Office Building	Rent Authorized
207	Isabella	MSP	10571-1996-1446	3580 S Isabella Rd	Mt Pleasant	48858	02/01/1999	01/31/2019	$10,375.00	$124,500.00	$12.39	10,050	Lease	Office Building	Rent Authorized
208	Isabella	SOS	6756-2008-0082	1245 N MISSION ST	Mt Pleasant	48858	08/01/2009	07/31/2019	$3,062.50	$36,750.00	$15.00	2,450	Lease	Office Building	Rent Authorized
209	Jackson	DOC	11221-2010-0469	1697 Lansing Avenue	Jackson	49202	05/01/2007	04/30/2017	$4,514.00	$54,168.00	$8.17	6,373	Lease	Office Building	Rent Authorized
210	Jackson	MSF	11070-2006-0163	209 E Washington Street	Jackson	49201	06/01/2009	05/31/2014	$359.19	$4,310.28	$12.04	358	Sublease	Office Building	Rent Authorized
211	Jackson	SOS	11430-2009-0187	1184 Jackson Crossing - G102	Jackson	49202	03/01/2011	02/28/2021	$7,792.00	$93,504.00	$17.00	5,500	Lease	Office Building	Rent Authorized
212	Kalamazoo	DCH	10555-2006-0253	Box A-1312 Oakland Dr	Kalamazoo	49008	07/01/1998	06/30/2098	$0.00	$0.00		0	Lease	Hospital	Rent Authorized
213	Kalamazoo	DEQ	10704-1994-1151	7953 Adobe Rd	Kalamazoo	49009	11/01/2000	10/31/2020	$23,072.00	$276,864.00	$13.94	19,860	Lease	Office Building	Rent Authorized
214	Kalamazoo	DEQ	11459-2009-0390	5272 W. Michigan Ave.	Kalamazoo	49008	05/01/2010	07/31/2015	$1,857.00	$22,284.00	$23.58	945	Sublease	Warehouse	Rent Authorized
215	Kalamazoo	DHS	10174-2008-0142	151 South Rose St.	Kalamazoo	49007	12/01/2009	11/30/2019	$35,295.60	$423,547.20	$17.56	24,120	Lease	Office Building	Rent Authorized
216	Kalamazoo	DHS	10266-2005-0044	322 Stockbridge Ave	Kalamazoo	49001	10/01/2006	09/30/2016	$6,448.75	$77,385.00	$10.50	7,370	Lease	Office Building	Rent Authorized
217	Kalamazoo	DHS	10810-2010-0194	940 N. 10th St	Kalamazoo	49001	08/01/2000	07/31/2015	$5,868.00	$70,416.00	$17.60	4,001	Lease	Office Building	Rent Authorized
218	Kalamazoo	DHS	11147-2005-0044	322 Stockbridge Ave	Kalamazoo	49001	10/01/2006	09/30/2016	$50,737.75	$608,853.00	$10.50	57,986	Lease	Office Building	Rent Authorized
219	Kalamazoo	DHS	11484-2010-0079	151 South Rose St	Kalamazoo	49007	09/01/2010	08/31/2020	$7,847.00	$94,164.00	$17.35	5,427	Lease	Office Building	Rent Authorized

	P	Q	R	S	T	U	V	W	X	Y	Z	AA	AB	AC	AD	AE
205	Standard; 90 day	None	Two 5 yr; 60 day	Electricity	0.00	0.00	0.00	0.00	0.00	0.00	$483,361.68	$23.37	0.00	Actual	2012	Parkland DHS, LLC
206	Standard; 90 day	None	None	Gross (Full Service)	0.00	0.00	0.00	0.00	0.00	0.00	$65,185.44	$14.15	0.00	Actual	2013	Edward J. & Nancy J. DeGroat
207	Exec. New; 60 day	None	Two 5 yr; 30 day	Public Utilities, Janitorial	22,871.02	11,832.34	1,840.00	1,357.62	0.00	0.00	$162,400.98	$16.16	0.00	Actual	2013	County of Isabella
208	Standard; 90 day	None	One 5 yr; 60 day	Public Utilities, Janitorial	5,885.36	3,819.00	0.00	0.00	0.00	0.00	$46,454.36	$18.96	0.00	Actual	2013	Pleasant Plaza, Inc.
209	Standard; 90 day	None	Two 5 yr; 60 day	Gross (Full Service)	0.00	0.00	0.00	0.00	0.00	0.00	$54,168.00	$8.50	0.00	Actual	2013	COUNTY OF JACKSON
210	Standard; 60 day	None	None	Gross (Full Service)	0.00	0.00	0.00	0.00	0.00	0.00	$4,310.28	$12.04	0.00	Actual	2013	South Central Michigan Works
211	Standard; 120 day	None	One 5 yr; 30 day	Gross (Full Service)	0.00	0.00	0.00	236.85	4,952.16	0.00	$98,693.01	$17.94	0.00	Actual	2013	Ramco Gershenson Properties LP
212	Standard; 60 day	None	None	Public Utilities, Janitorial, Dumpster Service, Grounds	480,294.88	0.00	0.00	0.00	0.00	0.00	$480,294.88	$0.00	0.00	Actual	2013	Western Michigan University
213	Exec. New; 90 day	None	Two 5 yr; 60 day	Public Utilities, Janitorial	37,730.10	15,058.00	0.00	0.00	0.00	23,873.00	$353,525.10	$17.80	0.00	Actual	2012	D & J Real Estate, L.L.C.
214	Standard; 90 day	None	Two 5 yr; 30 day	Gross (Full Service)	0.00	0.00	0.00	0.00	0.00	0.00	$22,284.00	$23.58	0.00	Actual	2013	WMU Board of Trustees
215	Standard; 90 day	None	One 5 yr; 60 day	Electricity	40,280.40	0.00	0.00	0.00	0.00	0.00	$463,827.60	$19.23	0.00	Estimated	2013	Gilmore Real Estate, LLC
216	Standard; 90 day	None	None	Public Utilities	21,821.25	0.00	0.00	0.00	0.00	0.00	$99,206.25	$13.46	0.00	Actual	2013	Louis&George Eyde Ltd.Fam.Prnshp
217	Standard; 60 day	None	None	Public Utilities	5,508.53	0.00	0.00	0.00	0.00	0.00	$75,924.53	$18.98	0.00	Actual	2013	Westpointe Development, LLC.
218	Standard; 90 day	None	None	Public Utilities	171,629.52	86,916.66	0.00	16,584.70	0.00	0.00	$883,983.88	$15.24	0.00	Actual	2013	Louis&George Eyde Ltd.Fam.Prnshp
219	Standard; 90 day	None	Two 5 yr; 60 day	Electricity	9,063.09	0.00	0.00	0.00	0.00	0.00	$103,227.09	$19.02	0.00	Estimated	2013	Gilmore Real Estate, LLC

	AF	AG	AH	AI	AJ	AK	AL	AM
205	5000 Airport Road	Mt Pleasant	MI	48858				
206	4901 Towne Centre Road, Suite 140	Saginaw	MI	48604				
207	200 North Main	Mt Pleasant	MI	48858				
208	950 South Crawford Road	Mt Pleasant	MI	48858				
209	120 W MICHIGAN AVE	Jackson	MI	49201				
210	21 Care Drive	Hillsdale	MI	49242				
211	31500 Northwestern Hwy	Farmington Hills	MI	48334				
212	W Michigan S3050	Kalamazoo	MI	49008				
213	4200 W Centre Avenue	Portage	MI	49024	77	66	85.71%	6.556% of this facility is warehouse and laboratory
214	1903 W Michigan Ave MS 5222	Kalamazoo	MI	49008	0	0	100.00%	Storage of oil drilling samples for petroleum and natural gas industry
215	162 E. Michigan Avenue	Kalamazoo	MI	49007				
216	4660 S. Hagadorn Road, Suite 660	East Lansing	MI	48823-5371				
217	2221 Health Drive S.W., Suite 2200	Wyoming	MI	49519				
218	4660 S. Hagadorn Road, Suite 660	East Lansing	MI	48823-5371				
219	162 E. Michigan Avenue	Kalamazoo	MI	49007				

	A	B	C	D	E	F	G	H	I	J	K	L	M	N	O
220	Kalamazoo	DHS	11744-2014-0010	512 N. Park Street	Kalamazoo	49007	12/01/2013	11/30/2014	$0.00	$0.00		500	RA	Office Building	Rent Authorized
221	Kalamazoo	DHS	6959-2006-0227	4210 S Westnedge	Kalamazoo	49008	04/01/2008	03/31/2018	$8,205.33	$98,463.96	$17.00	5,792	Lease	Office Building	Rent Authorized
222	Kalamazoo	DOC	11216-2010-0643	201 W Kalamazoo Ave.	Kalamazoo	49007	05/01/2007	04/30/2017	$3,517.50	$42,210.00	$12.60	3,350	Lease	Office Building	Rent Authorized
223	Kalamazoo	LARA	11626-2012-0196	1601 South Burdick	Kalamazoo	49001	05/01/2012	04/30/2013	$270.93	$3,251.16	$21.82	149	RA	Office Building	Holding Over
224	Kalamazoo	MDT	10904-2009-0057	535 S. Burdick St	Kalamazoo	49007	05/01/2006	04/30/2016	$3,234.81	$38,817.72	$18.25	2,127	Lease	Office Building	Rent Authorized
225	Kalamazoo	SOS	11096-2004-1200	603 Romence	Portage	49024	09/27/2005	09/30/2015	$6,604.00	$79,248.00	$16.51	4,800	Lease	Office Building	Rent Authorized
226	Kalamazoo	SOS	11390-2008-0137	3298 Stadium Drive	Kalamazoo	49008	10/01/2009	09/30/2019	$8,218.88	$98,626.56	$21.21	4,650	Lease	Office Building	Rent Authorized
227	Kalkaska	DHS	2435-2008-0149	503 N Birch Street	Kalkaska	49646	04/01/2010	03/31/2020	$5,634.87	$67,618.44	$8.76	7,719	Lease	Office Building	Rent Authorized
228	Kalkaska	SOS	2831-2003-1138	114 Northland Plaza	Kalkaska	49646	05/01/2004	04/30/2014	$850.00	$10,200.00	$7.80	1,230	Lease	Office Building	Rent Authorized
229	Kent	BSL	11293-2004-1054	3391-B Plainfield Ave NE	Grand Rapids	49505	12/01/2007	11/30/2017	$7,602.50	$91,230.00	$16.37	5,573	Lease	Office Building	Rent Authorized
230	Kent	DEQ	7813-2007-0134	3415 Roger B Chaffee SE	Wyoming	49548	09/01/2008	08/31/2018	$1,450.00	$17,400.00	$8.70	2,000	Lease	Warehouse	Rent Authorized
231	Kent	DHS	10064-2002-2191	750 Front Ave NW	Grand Rapids	49504	11/01/2004	09/30/2014	$8,123.45	$97,481.40	$14.27	6,831	Lease	Office Building	Rent Authorized
232	Kent	DHS	10109-2013-0249	536 South State Street	Sparta	49345	12/01/2013	11/30/2023	$8,431.16	$101,173.92	$15.72	6,436	Lease	Office Building	Rent Authorized
233	Kent	DHS	10214-2005-0042	5303 28th Street Court SE	Grand Rapids	49512	07/01/2006	06/30/2016	$34,514.00	$414,168.00	$12.00	34,514	Lease	Office Building	Rent Authorized
234	Kent	DHS	10232-2005-0043	5303 28th Street Court SE	Grand Rapids	49512	07/01/2006	06/30/2016	$9,300.00	$111,600.00	$12.00	9,300	Lease	Office Building	Rent Authorized

	P	Q	R	S	T	U	V	W	X	Y	Z	AA	AB	AC	AD	AE
220	Either Party; 30 day	None	None	Gross (Full Service)	0.00	0.00	0.00	0.00	0.00	0.00	$0.00	$0.00	0.00	Actual	2013	Kalamazoo Market Inc.
221	Standard; 90 day	None	None	Public Utilities, Janitorial	11,294.40	5,792.00	0.00	0.00	0.00	0.00	$115,550.36	$19.95	0.00	Estimated	2013	Linda Lou Larocque
222	Standard; 90 day	None	Two 5 yr; 30 day	Gross (Full Service)	0.00	0.00	0.00	0.00	0.00	0.00	$42,210.00	$12.60	0.00	Actual	2013	County Of Kalamazoo
223	Standard; 30 day	None	None	Gross (Full Service)	0.00	0.00	0.00	0.00	0.00	0.00	$3,251.16	$21.82	0.00	Actual	2013	W. E. Upjohn Institute
224	Standard; 90 day	None	One 5 yr; 60 day	Gross (Full Service)	0.00	0.00	0.00	0.00	0.00	0.00	$38,817.72	$18.25	0.00	Actual	2013	WBC Properties LTD Partnership
225	Standard; 90 day	None	One 5 yr; 120 day	Public Utilities, Pest Control	13,520.81	0.00	0.00	316.85	4,914.64	0.00	$98,000.30	$20.42	0.00	Actual	2013	BRE Romence Village, LLC
226	Standard; 90 day	None	None	Public Utilities, Janitorial	10,716.40	5,088.00	0.00	236.85	4,913.75	0.00	$119,581.56	$25.72	0.00	Actual	2013	Hinman Stadium, LLC
227	Standard; 90 day	None	Two 5 yr; 30 day	Gross (Full Service)	0.00	0.00	0.00	0.00	0.00	0.00	$67,618.44	$8.76	0.00	Actual	2013	County Of Kalkaska
228	Standard; 60 day	None	None	Janitorial	0.00	4,690.00	0.00	0.00	0.00	0.00	$14,890.00	$12.11	0.00	Actual	2013	Ronald and Janice Ascione
229	Standard; 90 day	None	One 5 yr; 60 day	Public Utilities	9,735.63	0.00	0.00	2,493.00	0.00	0.00	$103,458.63	$18.56	0.00	Actual	2013	Steven & Alicia Pestka Jnt Trst
230	Standard; 90 day	None	None	Public Utilities, Janitorial, Dumpster Service, Pest Control	1,500.05	0.00	0.00	537.39	0.00	0.00	$19,437.44	$9.72	0.00	Actual	2012	Ace Vending Service, Inc.
231	Standard; 180 day	None	None	Electricity	11,407.77	0.00	0.00	0.00	0.00	0.00	$108,889.17	$15.94	0.00	Estimated	2013	AC Holdings LLC
232	Executive; 150 day	None	One 5 yr; 30 day	Public Utilities, Janitorial	424.00	5,998.00	0.00	0.00	0.00	0.00	$107,595.92	$16.72	0.00	Actual	2013	G&M Bear Properties LLC
233	Standard; 90 day	None	None	Public Utilities, Janitorial	72,510.58	16,199.05	0.00	15,009.54	0.00	-11,158.00	$506,729.17	$14.68	0.00	Actual	2013	Cascade Commons, LLC
234	Standard; 90 day	None	None	Public Utilities, Janitorial	19,542.97	4,365.95	0.00	4,045.38	0.00	-3,007.00	$136,547.30	$14.68	0.00	Actual	2013	Cascade Commons, LLC

	AF	AG	AH	AI	AJ	AK	AL	AM
220	512 N. Park Street	Kalamazoo	MI	49007				
221	118 Superior Street	South Haven	MI	49090				
222	201 W Kalamazoo	Kalamazoo	MI	49007				
223	300 S. Westnedge Ave.	Kalamazoo	MI	49007				
224	535 S Burdick Street, Suite 1	Kalamazoo	MI	49005-0751				
225	255 East Brown Street	Birmingham	MI	48009				
226	750 Trade Centre Way	Kalamazoo	MI	49002				
227	605 N Birch Street	Kalkaska	MI	49646				
228	2101 US 131 N.W.	Kalkaska	MI	49646				
229	2920 Fuller Ave NE	Grand Rapids	MI	49505				
230	3417 Roger B. Chaffee SE	Grand Rapids	MI	49545	0	0	100.00%	Storage space for equipment for employees of the GRR S.O.B. - no room in GRR S.O.B.
231	750 Front Ave NW	Grand Rapids	MI	49504				
232	8737 Thome Drive	Sparta	MI	49345				
233	1946 Turner Avenue NW	Grand Rapids	MI	49504				
234	1946 Turner Avenue NW	Grand Rapids	MI	49504				

	A	B	C	D	E	F	G	H	I	J	K	L	M	N	O
235	Kent	DHS	11110-2010-0036	121 Franklin Street SE	Grand Rapids	49507	06/01/2009	05/31/2029	$189,544.00	$2,274,528.00	$21.08	107,925	Sublease	Office Building	Rent Authorized
236	Kent	DTMB	10954-2008-0164	One North Division Avenue	Grand Rapids	49503	05/01/2002	09/30/2028	$297,271.85	$3,567,262.20	$26.04	137,000	Lease	Office Building	Rent Authorized
237	Kent	DTMB	11185-2006-0013	1 Michigan Street NE	Grand Rapids	49504	09/25/2005	09/30/2057	$4,504.65	$54,055.80		0	Lease	Parking	Rent Authorized
238	Kent	LARA	10484-2006-0191	2942 Fuller Ave NE	Grand Rapids	49505	09/01/2007	08/31/2017	$18,270.00	$219,240.00	$15.00	13,920	Lease	Office Building	Rent Authorized
239	Kent	LARA	6144-2006-0047	3391-A Plainfield Ave NE	Grand Rapids	49505	12/01/2007	11/30/2017	$11,794.65	$141,535.80	$15.77	8,975	Lease	Office Building	Rent Authorized
240	Kent	LARA	7132-2009-0192	2922 Fuller Ave NE	Grand Rapids	49505	09/01/2007	08/31/2017	$1,772.81	$21,273.72	$15.77	1,349	Lease	Office Building	Rent Authorized
241	Kent	MDOT	11188-2009-0433	2660 Leonard, NE	Grand Rapids	49505	04/01/2006	03/31/2016	$26,340.52	$316,086.24	$20.87	13,821	Lease	Office Building	Rent Authorized
242	Kent	MSP	10673-1998-1069	8650 Algoma Ave	Rockford	49341	08/01/1999	07/31/2014	$3,294.50	$39,534.00	$6.96	5,680	Lease	Mixed Use	Rent Authorized
243	Kent	SOS	10048-2013-0167	534 South State Street	Sparta	49345	11/01/2013	10/31/2023	$1,988.67	$23,864.04	$9.50	2,512	Lease	Office Building	Rent Authorized
244	Kent	SOS	10262-2010-0193	3472 Plainfield Ave NE	Grand Rapids	49503	07/01/2011	06/30/2021	$5,663.00	$67,956.00	$11.50	5,909	Lease	Office Building	Rent Authorized
245	Kent	SOS	10720-2008-0134	1056 28th Street SW	Grand Rapids	49509	03/01/2010	02/29/2020	$5,533.38	$66,400.56	$11.03	6,020	Lease	Office Building	Rent Authorized
246	Kent	SOS	11347-2007-0138	3665 28th Street SE	Grand Rapids	49512	08/07/2008	08/06/2018	$8,287.00	$99,444.00	$8.86	8,287	Lease	Office Building	Rent Authorized
247	Keweenaw	SOS	10602-1997-1282	4541 North St	Mohawk	49950	01/28/1999	01/27/2014	$806.67	$9,680.04	$11.00	880	Lease	Office Building	Rent Authorized
248	Lake	DHS	7551-2010-0580	4459 M-37	Baldwin	49304	01/01/1992	12/31/2021	$5,000.00	$60,000.00	$4.11	14,600	Lease	Office Building	Rent Authorized
249	Lapeer	DHS	2710-2009-0314	1505 Suncrest Dr	Lapeer	48446	10/01/2010	09/30/2015	$13,240.00	$158,880.00	$8.50	18,692	Lease	Office Building	Rent Authorized
250	Lapeer	SOS	11454-2009-0334	301 West Genesee St.	Lapeer	48846	07/19/2011	07/18/2021	$5,866.00	$70,392.00	$18.50	3,805	Lease	Office Building	Rent Authorized

	P	Q	R	S	T	U	V	W	X	Y	Z	AA	AB	AC	AD	AE
235	Leg. Rest; 0 days	None	Two 5 yr; 90 day	Gross (Full Service)	0.00	0.00	0.00	5,240.00	0.00	-10,116.00	$2,269,652.00	$21.03	0.00	Actual	2013	County of Kent
236	Leg. Rest; 60 day	180 days anytime after 10th yr	Two 5 yr; 30 day	Public Utilities	246,860.47	0.00	0.00	12,068.45	0.00	15,295.00	$3,841,486.12	$28.04	0.00	Actual	2013	City of Grand Rapids
237	Standard; 90 day	None	One 50 yr; 365 day	Gross (Full Service)	0.00	0.00	0.00	0.00	0.00	0.00	$54,055.80	$0.00	0.00	Actual	2013	Michigan Street Development LLC
238	Standard; 90 day	None	One 5 yr; 60 day	Public Utilities	16,797.71	0.00	0.00	0.00	0.00	0.00	$236,037.71	$16.96	0.00	Actual	2013	H & H Mmgt & Devel. Co., L.L.C.
239	Standard; 90 day	None	One 5 yr; 60 day	Public Utilities	15,683.77	0.00	0.00	0.00	0.00	0.00	$157,219.57	$17.52	0.00	Actual	2013	Steven & Alicia Pestka Jnt Trst
240	Standard; 90 day	None	One 5 yr; 60 day	Electricity	2,252.83	0.00	0.00	0.00	0.00	0.00	$23,526.55	$17.44	0.00	Estimated	2013	H & H Mmgt & Devel. Co., L.L.C.
241	Standard; 90 day	None	One 5 yr; 60 day	Gross (Full Service)	0.00	0.00	0.00	0.00	0.00	0.00	$316,086.24	$22.87	0.00	Actual	2013	2660 Leonard, LLC
242	Standard; 60 day	None	None	Public Utilities, Janitorial	11,076.00	5,680.00	0.00	0.00	0.00	0.00	$56,290.00	$9.91	0.00	Estimated	2013	Rogue River Development L.L.C.
243	Standard; 90 day	None	One 5 yr; 30 day	Public Utilities, Janitorial	5,728.99	4,240.00	0.00	0.00	0.00	0.00	$33,833.03	$13.47	0.00	Actual	2013	G&M Bear Properties LLC
244	Standard; 90 day	None	Two 5 yr; 30 day	Gross (Full Service)	0.00	0.00	0.00	236.85	4,932.51	0.00	$73,125.36	$12.38	0.00	Actual	2013	Northtown Center Inc
245	Standard; 90 day	None	One 5 yr; 60 day	Public Utilities, Janitorial	13,365.26	5,228.00	0.00	0.00	0.00	0.00	$84,993.82	$14.12	0.00	Actual	2012	Sun Valley - MI Ltd Partnership
246	Standard; 90 day	None	One 5 yr; 60 day	Public Utilities, Janitorial	27,924.92	11,795.50	0.00	885.70	12,948.58	0.00	$152,998.70	$18.46	0.00	Actual	2013	Centerpointe Partners, LLC
247	Standard; 90 day	None	None	Public Utilities, Janitorial, Grounds	2,391.42	4,650.00	5,809.00	30.00	0.00	0.00	$22,560.46	$25.64	0.00	Actual	2013	James Trevethan
248	Standard; 120 day	None	None	Public Utilities	26,806.93	1,644.44	0.00	3,159.50	0.00	0.00	$91,610.87	$6.27	0.00	Actual	2013	Lake County
249	Standard; 90 day	None	Two 5 yr; 30 day	Public Utilities	33,072.98	0.00	0.00	5,991.61	0.00	0.00	$197,944.59	$10.59	0.00	Actual	2013	Lapeer County
250	Standard; 90 day	None	Two 5 yr; 30 day	Gross (Full Service)	0.00	0.00	0.00	368.32	4,952.16	0.00	$75,712.48	$19.90	0.00	Actual	2013	Cornerstone Management Team, LLC

	AF	AG	AH	AI	AJ	AK	AL	AM
235	300 Monroe NW	Grand Rapids	MI	49502				
236	201 Market	Grand Rapids	MI	49503				
237	408 E. Kalamazoo Plaza	Lansing	MI	48933				
238	2920 Fuller Avenue, N.E.	Grand Rapids	MI	49505				
239	2920 Fuller Ave NE	Grand Rapids	MI	49505				
240	2920 Fuller Avenue, N.E.	Grand Rapids	MI	49505				
241	4180 44th Street SE	Grand Rapids	MI	49512				
242	8620 Algoma Avenue	Rockford	MI	49341				
243	8737 Thome Drive	Sparta	MI	49345				
244	2920 Fuller Ave NE	Grand Rapids	MI	49505				
245	70 NE Loop 410	San Antonio	TX	78216				
246	6755 Daly Road	West Bloomfield	MI	48322				
247	17463 Osma Plat Road	Houghton	MI	49931				
248	800 10th Street	Baldwin	MI	49304-7971				
249	255 Clay Street	Lapeer	MI	48446				
250	310 West Genessee Street	Lapeer	MI	48446				

	A	B	C	D	E	F	G	H	I	J	K	L	M	N	O
251	Leelanau	DHS	11033-2008-0146	7401 East Duck Lake Road	Lake Leelanau	49653	01/01/2007	12/31/2014	$236.00	$2,832.00	$22.00	120	Sublease	Office Building	Rent Authorized
252	Leelanau	MSP	10753-1999-1394		Leland	49654	01/01/2000	12/31/2029	$0.00	$0.00	$0.00	1,000	Lease	Land	Rent Authorized
253	Leelanau	SOS	6655-2007-0139	100-B Cedar St.	Suttons Bay	49682	09/01/2008	08/31/2013	$1,053.25	$12,639.00	$14.04	900	Lease	Office Building	Holding Over
254	Lenawee	DHS	7211-1990-118	1040 South Winter Street	Adrian	49221	04/01/1990	04/30/2019	$12,500.00	$150,000.00	$7.50	20,000	Lease	Office Building	Rent Authorized
255	Lenawee	DHS	7225-2004-1189	1040 South Winter Street	Adrian	49221	11/01/2005	10/31/2015	$3,653.55	$43,842.60	$14.23	3,081	Lease	Office Building	Rent Authorized
256	Lenawee	MSF	11219-2008-0038	1040 South Winter Street	Adrian	49221	06/01/2009	05/31/2014	$241.92	$2,903.04	$14.23	204	Sublease	Office Building	Rent Authorized
257	Lenawee	SOS	11523-2010-0621	1040 South Winter Street	Adrian	49221	12/01/2011	11/30/2021	$4,107.87	$49,294.44	$14.21	3,469	Lease	Office Building	Rent Authorized
258	Livingston	DHS	10440-1994-1263	2300 E Grand River	Howell	48844	06/06/1997	06/05/2017	$13,082.50	$156,990.00	$12.10	13,470	Lease	Office Building	Rent Authorized
259	Livingston	DHS	11191-2013-0209	1240 Packard Drive	Howell	48843	04/01/2013	03/31/2014	$174.25	$2,091.00	$13.94	150	RA	Office Building	Rent Authorized
260	Livingston	MDOT	10483-2007-0053	10321 E Grand River St. Ste 500	Brighton	48116	04/01/2008	03/31/2018	$15,394.92	$184,739.04	$17.00	10,867	Lease	Office Building	Rent Authorized
261	Livingston	MSP	11415-2010-0532	4363 Buno Road	Brighton	48114	12/01/2012	11/30/2032	$11,457.00	$137,484.00	$17.18	8,000	Sublease	Office Building	Rent Authorized
262	Livingston	SOS	11489-2010-0060	1448 Lawson Road	Howell	48843	01/01/2011	12/31/2020	$7,500.00	$90,000.00	$18.00	5,000	Lease	Office Building	Rent Authorized
263	Luce	DHS	4481-2007-0161	500 W McMillan Ave, Suite A	Newberry	49868	11/01/2008	10/31/2013	$6,241.33	$74,895.96	$15.10	4,960	Lease	Office Building	Holding Over
264	Luce	DNR	11041-2007-0013	5340 County Rd 399	Newberry	49868	01/01/2005	12/31/2014	$33.33	$399.96	$0.00	0	Lease	Land	Rent Authorized
265	Luce	DNR	7849-2012-0016	5100 State Hwy M123	Newberry	49868	10/01/2012	09/30/2022	$5,024.85	$60,298.20	$9.35	6,449	Lease	Office Building	Rent Authorized
266	Luce	SOS	4965-2010-0201	504 W McMillan Avenue	Newberry	49868	06/01/2006	05/31/2021	$862.00	$10,344.00	$13.00	796	Lease	Office Building	Rent Authorized

	P	Q	R	S	T	U	V	W	X	Y	Z	AA	AB	AC	AD	AE
251	Standard; 90 day	None	None	Gross (Full Service)	0.00	0.00	0.00	0.00	0.00	0.00	$2,832.00	$23.60	0.00	Actual	2013	Benzie Leelanau Dis. Health Dept
252	Standard; 180 day	Right of 1st Refusal	Two 10 yr; 90 day	Electricity, Grounds	1,670.00	0.00	330.00	0.00	0.00	0.00	$2,000.00	$2.00	0.00	Estimated	2013	County Of Leelanau
253	Standard; 90 day	None	None	Public Utilities, Janitorial	2,768.16	3,975.00	0.00	0.00	0.00	0.00	$19,382.16	$21.54	0.00	Actual	2013	Sharon A. Williams
254	Leg. Rest; 60 day	None	None	Gross (Full Service)	0.00	0.00	0.00	0.00	0.00	0.00	$150,000.00	$7.50	0.00	Actual	2013	County of Lenawee
255	Standard; 120 day	None	None	Gross (Full Service)	0.00	0.00	0.00	0.00	0.00	0.00	$43,842.60	$14.23	0.00	Actual	2013	County of Lenawee
256	Standard; 60 day	None	None	Gross (Full Service)	0.00	0.00	0.00	0.00	0.00	0.00	$2,903.04	$14.23	0.00	Actual	2013	South Central Michigan Works
257	Standard; 90 day	None	Two 5 yr; 60 day	Gross (Full Service)	0.00	0.00	0.00	0.00	3,675.00	0.00	$52,969.44	$15.27	0.00	Actual	2013	County of Lenawee
258	Standard; 180 day	None	None	Public Utilities	41,155.50	0.00	0.00	930.00	0.00	0.00	$199,075.50	$14.78	0.00	Actual	2013	Livingston County
259	Standard; 30 day	None	None	Gross (Full Service)	0.00	0.00	0.00	0.00	0.00	0.00	$2,091.00	$13.94	0.00	Actual	2013	The County of Livingston
260	Standard; 90 day	None	None	Electricity, Janitorial	9,786.65	6,000.00	0.00	0.00	0.00	0.00	$200,525.69	$18.45	0.00	Actual	2013	Fonda Place Partners, LTD.
261	Exec. New; 90 day	None	Two 5 yr; 30 day	Public Utilities, Janitorial, Pest Control	15,600.00	8,000.00	0.00	0.00	0.00	0.00	$161,084.00	$20.14	0.00	Estimated	2013	Charter Township of Brighton
262	Standard; 90 day	None	Two 5 yr; 60 day	Public Utilities, Janitorial	11,845.66	4,540.00	0.00	236.85	4,226.16	0.00	$110,848.67	$22.17	0.00	Actual	2013	I-96 Kohls Associates, L.L.C.
263	Standard; 90 day	None	None	Public Utilities, Janitorial, Pest Control	8,595.49	6,418.09	0.00	0.00	0.00	0.00	$89,909.54	$18.13	0.00	Actual	2013	Goldthorpe Enterprises Inc.
264	Standard; 90 day	None	Ten 1 yr; 60 day	Grounds	0.00	0.00	0.00	0.00	0.00	0.00	$399.96	$0.00	0.00	N/A		County of Luce
265	Standard; 90 day	None	Two 5 yr; 30 day	Public Utilities, Janitorial, Dumpster Service, Grounds	7,477.85	5,793.00	0.00	3,605.00	0.00	0.00	$77,174.05	$11.97	0.00	Actual	2013	Laurel Lea Development CO., Inc
266	Standard; 90 day	None	One 5 yr; 30 day	Public Utilities	2,404.95	0.00	0.00	0.00	0.00	0.00	$12,748.95	$16.02	0.00	Actual	2013	Goldthorpe Enterprises Inc.

	AF	AG	AH	AI	AJ	AK	AL	AM
251	6051 Frankfort Hwy,, Suite 100	Benzonia	MI	49616				
252	301 Cedar Street	Leland	MI	49654				
253	105 Broadway	Suttons Bay	MI	49682				
254	301 N Main St	Adrian	MI	49221				
255	301 N Main St	Adrian	MI	49221				
256	21 Care Drive	Hillsdale	MI	49242				
257	301 N Main St	Adrian	MI	49221				
258	304 E. Grand River	Howell	MI	48843				
259	304 East Grand River	Howell	MI	48843				
260	4121 Marsh Trail	Milford	MI	48380				
261	4360 Buno Road	Brighton	MI	48114				
262	3280 Woodward Avenue,	Royal Oak	MI	48073				
263	23972 County Road 98	Mcmillan	MI	49853				
264	County Government Building	Newberry	MI	49868				
265	13954 State Highway M-28	Newberry	MI	49868				
266	23972 County Road 98	Mcmillan	MI	49853				

	A	B	C	D	E	F	G	H	I	J	K	L	M	N	O
267	Mackinac	DHS	6406-2007-0157	199 Ferry Lane	St Ignace	49781	11/01/2005	10/31/2015	$3,320.00	$39,840.00	$9.50	4,195	Lease	Office Building	Rent Authorized
268	Mackinac	MDOT	4296-1980-34	M 185	Mackinac Island	49757	02/21/1980	02/20/2030	$0.00	$0.00	$0.00	0	Lease	Land	Rent Authorized
269	Mackinac	MSP	10778-1999-1102	W1022 West US-2	St Ignace	49781	03/10/2000	03/09/2015	$1,331.10	$15,973.20	$10.20	1,566	Lease	Mechanic Shop	Rent Authorized
270	Mackinac	SOS	2715-2006-0069	386 North State Street	St Ignace	49781	12/01/2007	11/30/2017	$1,300.00	$15,600.00	$10.00	1,480	Lease	Office Building	Rent Authorized
271	Macomb	BSL	7194-2004-1060	34700 Dequindre	Sterling Heights	48310	05/01/2005	04/30/2015	$4,649.88	$55,798.56	$13.03	4,281	Lease	Office Building	Rent Authorized
272	Macomb	DEQ	11040-2004-1154	27700 Donald Court	Warren	48090	01/04/2005	01/03/2025	$37,273.23	$447,278.76	$12.45	35,926	Lease	Office Building	Rent Authorized
273	Macomb	DHS	10329-2009-0169	19700 Hall Rd	Clinton Twp	48038	01/01/2009	12/31/2018	$41,437.50	$497,250.00	$20.98	23,697	Lease	Office Building	Rent Authorized
274	Macomb	DHS	10768-2004-1302	43630 Hayes Road	Clinton Twp	48038	07/01/2006	06/30/2016	$17,211.79	$206,541.48	$22.75	8,789	Lease	Office Building	Rent Authorized
275	Macomb	DHS	11340-2007-0133	41227 Mound Road	Sterling Heights	48312	01/01/2010	12/31/2019	$38,750.00	$465,000.00	$15.00	31,000	Lease	Office Building	Rent Authorized
276	Macomb	DHS	11429-2009-0179	19800 Hall Rd	Clinton Twp	48038	06/01/2009	05/31/2019	$20,720.33	$248,643.96	$22.00	11,302	Lease	Office Building	Rent Authorized
277	Macomb	DHS	2257-1998-1192	21885 Dunham St.	Clinton Twp	48036	01/01/2001	12/31/2015	$56,309.67	$675,716.04	$19.00	35,564	Lease	Office Building	Rent Authorized
278	Macomb	DHS	2259-2005-0159	27650-27690 Van Dyke	Warren	48093	08/01/1998	07/31/2018	$44,074.96	$528,899.52	$19.61	24,147	Lease	Office Building	Rent Authorized
279	Macomb	DMVA	11099-2010-0018	44521 Schoenherr	Sterling Heights	48313	02/01/2005	01/31/2016	$2,000.00	$24,000.00	$17.14	1,400	Lease	Office Building	Rent Authorized
280	Macomb	DOC	2664-2012-0459	76 S Main St	Mt Clemens	48043	12/01/2012	11/30/2013	$9,894.83	$118,737.96	$17.92	6,626	RA	Office Building	Holding Over

	P	Q	R	S	T	U	V	W	X	Y	Z	AA	AB	AC	AD	AE
267	Standard; 90 day	None	One 5 yr; 30 day	Public Utilities, Janitorial, Grounds, Pest Control	7,630.44	7,594.11	4,015.00	95.00	0.00	0.00	$59,174.55	$14.11	0.00	Actual	2013	J & D Basel Development LLC
268	Standard; 90 day	None	One 5 yr; 90 day	Gross (Full Service)	0.00	0.00	0.00	0.00	0.00	0.00	$0.00	$0.00	0.00	Actual	2013	City of Mackinac Island
269	Standard; 90 day	None	None	Public Utilities, Janitorial	3,053.70	1,566.00	0.00	0.00	0.00	0.00	$20,592.90	$13.15	0.00	Estimated	2013	Margaret M. Huskey
270	Standard; 180 day	None	None	Public Utilities, Janitorial, Dumpster Service, Grounds	4,214.47	4,244.90	0.00	0.00	0.00	0.00	$24,059.37	$16.26	0.00	Actual	2013	Thomas Briggs
271	Standard; 90 day	None	One 5 yr; 90 day	Public Utilities, Janitorial, Dumpster Service	7,015.46	7,447.00	0.00	2,586.00	0.00	0.00	$72,847.02	$17.02	0.00	Actual	2013	Trout Henshaw 34700 Dequindre LL
272	Exec. New; 90 day	None	One 5 yr; 90 day	Public Utilities, Janitorial, Grounds	53,460.28	25,814.96	1,914.00	360.00	0.00	-2,633.92	$526,194.08	$14.65	0.00	Actual	2012	Leedership, LLC
273	Standard; 180 day	None	One 5 yr; 180 day	Gross (Full Service)	0.00	0.00	0.00	0.00	0.00	-18,924.00	$478,326.00	$20.19	0.00	Actual	2013	Thirty-Fifth Macomb, LLC
274	Standard; 90 day	None	None	Gross (Full Service)	0.00	0.00	0.00	0.00	0.00	0.00	$206,541.48	$23.50	0.00	Actual	2013	MC Portfolio LLC
275	Standard; 90 day	None	Two 5 yr; 120 day	Public Utilities, Janitorial	43,870.74	14,882.92	0.00	8,737.99	0.00	0.00	$532,491.65	$17.18	0.00	Actual	2013	CPD Properties, Inc.
276	Standard; 365 day	None	One 5 yr; 365 day	Electricity	21,462.81	0.00	0.00	0.00	0.00	-10,488.00	$259,618.77	$22.97	0.00	Actual	2013	Thirty-Fifth Macomb, LLC
277	Standard; 90 day	None	One 5 yr; 90 day	Gross (Full Service)	0.00	0.00	0.00	3,913.53	0.00	0.00	$679,629.57	$19.11	0.00	Actual	2013	Macomb County
278	Standard; 90 day	None	None	Gross (Full Service)	0.00	0.00	0.00	0.00	0.00	0.00	$528,899.52	$21.90	0.00	Actual	2013	Macomb County
279	Standard; 90 day	None	One 2 yr; 30 day	Janitorial	0.00	2,282.00	0.00	0.00	0.00	0.00	$26,282.00	$18.77	0.00	Actual	2013	STERLING RETAIL LLC
280	Standard; 30 day	None	None	Public Utilities	14,179.00	0.00	0.00	0.00	25,200.00	0.00	$158,116.96	$23.86	0.00	Actual	2013	CANNON HOMES INC

	AF	AG	AH	AI	AJ	AK	AL	AM
267	9171 North Long Lake Road	Traverse City	MI	49685				
268	Market Street	Mackinac Island	MI	49757-0455				
269	182 First Street	St Ignace	MI	49781				
270	PO Box 836	St Ignace	MI	49781				
271	One Towne Sq #120	Southfield	MI	48076				
272	6632 Telegraph Road, Suite 350	Bloomfield Hills	MI	48301	168	131	77.98%	7.173% of this facility is warehouse and laboratory
273	Attn: Charles M Bayer Jr	Grosse Pt Farms	MI	48236				
274	6850 Nineteen Mile Road	Sterling Heights	MI	48314				
275	38700 Van Dyke	Sterling Heights	MI	48312				
276	Attn: Charles M Bayer Jr	Grosse Pt Farms	MI	48236				
277	10 North Main Street	Mt Clemens	MI	48043				
278	10 North Main Street	Mt Clemens	MI	48043				
279	6303 26 Mile Road	Washington	MI	48094				
280	319 NORTH GRATIOT	Mt Clemens	MI	48043				

	A	B	C	D	E	F	G	H	I	J	K	L	M	N	O
281	Macomb	MDOT	10255-2005-0192	35414 and 35418 Mound Road	Sterling Heights	48314	06/01/2006	05/31/2016	$6,651.00	$79,812.00	$8.48	9,412	Lease	Laboratory	Rent Authorized
282	Macomb	MDOT	11566-2011-0332	26170 21 Mile Road	Chesterfield Twp	48051	12/01/2012	11/30/2022	$15,207.50	$182,490.00	$17.50	10,428	Lease	Office Building	Rent Authorized
283	Macomb	MDT	10570-2009-0063	41300-41400 Dequindre	Sterling Heights	48314	02/05/1999	02/28/2019	$25,396.75	$304,761.00	$19.50	14,012	Lease	Office Building	Rent Authorized
284	Macomb	MSF	11068-2014-0026	43630 Hayes Road	Clinton Twp	48038	10/01/2013	09/30/2014	$461.25	$5,535.00	$22.50	246	RA	Office Building	Rent Authorized
285	Macomb	MSF	11250-2014-0030	15950 Twelve Mile Road	Roseville	48066	10/01/2013	09/30/2014	$229.00	$2,748.00	$21.47	128	RA	Office Building	Rent Authorized
286	Macomb	MSF	11252-2014-0032	75 North River Road	Mt Clemens	48043	10/01/2013	09/30/2014	$227.50	$2,730.00	$19.50	140	RA	Office Building	Rent Authorized
287	Macomb	MSP	7170-2009-0002	42800 Merrill	Sterling Heights	48314	03/01/2010	02/29/2020	$15,933.69	$191,204.28	$14.75	12,963	Lease	Laboratory	Rent Authorized
288	Macomb	SOS	10184-2011-0300	71130 Van Dyke	Romeo	48065	02/01/2013	01/31/2023	$1,851.75	$22,221.00	$13.50	1,646	Lease	Office Building	Rent Authorized
289	Macomb	SOS	10865-2010-0466	51305 Gratiot	Chesterfield Twp	48051	10/01/2011	09/30/2021	$5,667.00	$68,004.00	$17.00	4,000	Lease	Office Building	Rent Authorized
290	Macomb	SOS	11106-2004-1205	37015 Gratiot Avenue	Clinton Twp	48043	12/01/2005	11/30/2015	$9,444.54	$113,334.48	$16.92	6,506	Lease	Office Building	Rent Authorized
291	Macomb	SOS	11111-2004-1203	24040 Harper Ave	St Clair Shores	48080	07/01/2005	06/30/2015	$10,848.50	$130,182.00	$26.00	5,007	Lease	Office Building	Rent Authorized
292	Macomb	SOS	11149-2006-0177	50640 Schoenherr	Shelby Twp	48315	10/01/2006	09/30/2016	$9,116.00	$109,392.00	$20.00	5,500	Lease	Office Building	Rent Authorized
293	Macomb	SOS	11499-2010-0330	7917 19 Mile Road	Sterling Heights	48314	05/14/2012	05/13/2022	$8,409.00	$100,908.00	$14.00	7,207	Lease	Office Building	Rent Authorized
294	Macomb	SOS	11617-2012-0112	11533 E. Twelve Mile Road	Warren	48093	09/01/2013	08/31/2018	$7,750.00	$93,000.00	$18.60	5,000	Lease	Office Building	Rent Authorized

	P	Q	R	S	T	U	V	W	X	Y	Z	AA	AB	AC	AD	AE
281	Standard; 90 day	None	One 5 yr; 60 day	Public Utilities, Janitorial, Dumpster Service, Pest Control	18,353.40	9,412.00	0.00	0.00	0.00	0.00	$107,577.40	$11.43	0.00	Estimated	2013	Mound Industrial Common s LLC
282	Standard; 90 day	None	One 5 yr; 30 day	Public Utilities	10,170.14	0.00	0.00	0.00	0.00	0.00	$192,660.14	$18.48	0.00	Actual	2013	Piera Commons, L.L.C.
283	Standard; 90 day	None	Two 5 yr; 90 day	Gross (Full Service)	0.00	0.00	0.00	0.00	0.00	0.00	$304,761.00	$21.75	0.00	Actual	2013	Amber Crest, Inc.
284	Standard; 30 day	None	None	Gross (Full Service)	0.00	0.00	0.00	0.00	0.00	0.00	$5,535.00	$22.50	0.00	Actual	2013	Macomb/St. Clair Workforce Devel
285	Standard; 30 day	None	None	Gross (Full Service)	0.00	0.00	0.00	0.00	0.00	0.00	$2,748.00	$21.47	0.00	Actual	2013	Macomb/St. Clair Workforce Devel
286	Standard; 30 day	None	None	Gross (Full Service)	0.00	0.00	0.00	0.00	0.00	0.00	$2,730.00	$19.50	0.00	Actual	2013	Macomb/St. Clair Workforce Devel
287	Standard; 90 day	None	None	Public Utilities, Janitorial	36,108.98	0.00	0.00	4,502.19	1,624.00	0.00	$233,439.45	$18.01	0.00	Actual	2013	Mancini Enterprises, LLC
288	Standard; 90 day	None	One 5 yr; 60 day	Public Utilities, Janitorial, Pest Control	4,350.46	3,659.88	0.00	0.00	0.00	0.00	$30,231.34	$18.37	0.00	Actual	2013	Stockbridge Michigan, LLC
289	Standard; 90 day	None	Two 5 yr; 30 day	Public Utilities, Janitorial	9,158.34	4,352.48	0.00	236.85	4,226.16	0.00	$85,977.83	$21.49	0.00	Actual	2013	Home-Field, L.L.C.
290	Standard; 90 day	None	One 5 yr; 120 day	Public Utilities, Janitorial	17,563.70	4,935.27	0.00	821.05	7,324.96	0.00	$143,979.46	$22.13	0.00	Actual	2013	Northpointe Plaza Limited Partne
291	Standard; 60 day	None	Two 5 yr; 180 day	Gross (Full Service)	0.00	0.00	0.00	0.00	0.00	0.00	$130,182.00	$26.00	0.00	Actual	2013	Danford Properties, LLC
292	Standard; 90 day	None	One 5 yr; 60 day	Janitorial	0.00	4,510.00	0.00	358.15	4,952.16	0.00	$119,212.31	$21.67	0.00	Actual	2013	Summit Corporate Centre, LLC
293	Standard; 90 day	None	Two 5 yr; 30 day	Public Utilities, Janitorial, Pest Control	9,122.68	3,308.48	0.00	204.85	15,963.76	0.00	$129,507.77	$17.97	0.00	Actual	2013	42955 Van Dyke Ave., LLC
294	Standard; 90 day	None	Two 5 yr; 30 day	Gross (Full Service)	13,957.04	3,435.43	0.00	513.36	4,226.16	0.00	$115,131.99	$23.03	0.00	Actual	2013	HOO Twelve, LLC

	AF	AG	AH	AI	AJ	AK	AL	AM
281	42850 Mound Road	Sterling Heights	MI	48314				
282	50775 Richard W Blvd	Chesterfield	MI	48051				
283	11111 Hall Road, Suite 425	Utica	MI	48317				
284	21885 Dunham	Clinton Twp	MI	48038				
285	21885 Dunham	Clinton Twp	MI	48038				
286	21885 Dunham	Clinton Twp	MI	48038				
287	6850 Nineteen Mile	Sterling Heights	MI	48314				
288	PO Box 8385	Bloomfield Hills	MI	48302				
289	39525 13 Mile Road, Suite 250	Novi	MI	48377				
290	29201 Telegraph Rd, Suite 450	Southfield	MI	48034				
291	26050 Orchard Lake Road, #300	Farmington Hills	MI	48334				
292	30078 Schoenherr	Warren	MI	48088				
293	5560 Hampsire Dr.	West Bloomfield	MI	48322				
294	27600 Northwestern Hwy	Southfield	MI	48034				

	A	B	C	D	E	F	G	H	I	J	K	L	M	N	O
295	Manistee	DHS	10488-2006-0144	1672 US-31 South	Manistee	49660	10/17/1997	10/16/2022	$10,308.14	$123,697.68	$11.63	10,635	Lease	Office Building	Rent Authorized
296	Manistee	SOS	10094-2008-0085	1638 US 31 S	Manistee	49660	09/01/2009	08/31/2019	$1,450.00	$17,400.00	$12.00	1,450	Lease	Office Building	Rent Authorized
297	Marquette	DEQ	11654-2012-0349	1504 West Washington Street	Marquette	49855	10/15/2013	10/14/2023	$12,294.76	$147,537.12	$12.34	11,956	Lease	Office Building	Rent Authorized
298	Marquette	DHS	10783-2009-0185	1498 O'Dovero Drive	Marquette	49855	08/01/2000	07/31/2015	$5,375.00	$64,500.00	$12.25	5,264	Lease	Office Building	Rent Authorized
299	Marquette	DHS	2395-2012-0053	234 West Baraga Avenue	Marquette	49855	05/01/1992	11/30/2021	$17,041.04	$204,492.48	$14.79	13,825	Lease	Office Building	Rent Authorized
300	Marquette	LARA	2113-2008-0119	2833 Us 41 West	Marquette	49855	02/01/2010	01/31/2015	$2,177.00	$26,124.00	$10.46	2,497	Lease	Office Building	Rent Authorized
301	Marquette	SOS	11108-2004-1214	2025 S Highway 41 West	Marquette	49855	10/28/2005	10/27/2015	$5,666.75	$68,001.00	$13.50	4,772	Lease	Office Building	Rent Authorized
302	Mason	DHS	10318-1995-1349	915 Diana Street	Ludington	49431	12/23/1996	12/22/2016	$3,079.75	$36,957.00	$3.53	10,477	Lease	Office Building	Rent Authorized
303	Mason	MSF	11706-2013-0267	5722 W US 10	Ludington	49431	07/01/2013	06/30/2014	$345.00	$4,140.00	$11.97	346	RA	Office Building	Rent Authorized
304	Mason	SOS	10177-2004-1286	5902 West US-10	Ludington	49431	01/01/2006	12/31/2015	$2,067.00	$24,804.00	$14.67	1,650	Lease	Office Building	Rent Authorized
305	Mecosta	DCH	10653-2008-0073	14485 Northland Drive	Big Rapids	49307	02/01/2009	01/31/2014	$83.33	$999.96	$10.00	100	Lease	Office Building	Holding Over
306	Mecosta	DHS	10338-1990-1077	800 Water Tower Road	Big Rapids	49307	12/01/1996	11/30/2016	$21,493.41	$257,920.92	$15.59	16,544	Lease	Office Building	Rent Authorized
307	Mecosta	DHS	11466-2013-0307	14330 Northland Dr	Big Rapids	49307	01/01/2014	12/31/2021	$4,740.62	$56,887.44	$13.42	4,239	Sublease	Office Building	Rent Authorized
308	Mecosta	DHS	11674-2014-0012	410 North Third Avenue	Big Rapids	49307	12/01/2013	11/30/2014	$177.50	$2,130.00	$14.20	150	RA	Office Building	Rent Authorized

	P	Q	R	S	T	U	V	W	X	Y	Z	AA	AB	AC	AD	AE
295	Exec. Leg; 60 day	None	None	Public Utilities, Janitorial, Dumpster Service	9,641.72	9,519.57	0.00	11,837.85	0.00	0.00	$154,696.82	$14.55	0.00	Actual	2013	Arissa LLC
296	Standard; 90 day	None	None	Public Utilities, Janitorial	3,646.01	5,010.30	0.00	0.00	0.00	0.00	$26,056.31	$17.97	0.00	Actual	2013	Arissa LLC
297	Executive: 120 days	None	Two 5 yr; 60 day	Public Utilities, Janitorial	0.00	0.00	0.00	0.00	0.00	0.00	$147,537.12	$12.34	0.00	N/A		Peter E O'Dovero Living Trust
298	Standard; 90 day	None	One 5 yr; 30 day	Public Utilities, Janitorial, Dumpster Service, Pest Control	10,264.80	5,264.00	0.00	0.00	0.00	0.00	$80,028.80	$15.20	0.00	Estimated	2013	O'Dovero Properties
299	Standard; 90 day	None	Two 5 yr; 30 day	Gross (Full Service)	0.00	0.00	0.00	4,391.70	0.00	0.00	$208,884.18	$15.11	0.00	Actual	2013	Marquette County Board of Comm.
300	Standard; 90 day	None	One 5 yr; 60 day	Gross (Full Service)	0.00	0.00	0.00	0.00	0.00	0.00	$26,124.00	$10.46	0.00	Actual	2013	Palomaki & Anderson, LLC
301	Standard; 90 day	None	Three 5 yr; 30 day	Public Utilities, Janitorial	7,550.59	4,223.04	0.00	0.00	0.00	0.00	$79,774.63	$16.72	0.00	Actual	2013	Dagenais Real Estate Inc.
302	Standard; 90 day	None	Two 5 yr; 60 day	Public Utilities, Janitorial, Dumpster Service, Pest Control	30,499.24	10,702.95	0.00	0.00	0.00	0.00	$78,159.19	$7.46	0.00	Actual	2013	Mason County
303	Standard; 30 day	None	None	Gross (Full Service)	0.00	0.00	0.00	0.00	0.00	0.00	$4,140.00	$11.97	0.00	Actual	2013	Michigan Works! West Central
304	Standard; 60 day	None	None	Gross (Full Service)	0.00	0.00	0.00	0.00	0.00	0.00	$24,804.00	$15.03	0.00	Actual	2013	Nelson LLP.
305	Either Party; 180 day	None	None	Gross (Full Service)	0.00	0.00	0.00	0.00	0.00	0.00	$999.96	$10.00	0.00	Actual	2013	County of Mecosta
306	Exec. Leg; 60 day	Anytime after 1st year	Two 5 yr; 30 day	Public Utilities, Janitorial, Dumpster Service, Grounds, Pest Control	40,010.09	14,033.95	0.00	28,717.42	0.00	4,376.00	$345,058.38	$20.86	0.00	Actual	2013	Wolgast Development LLC
307	Either Party; 120 day	None	None	Gross (Full Service)	0.00	0.00	0.00	0.00	0.00	0.00	$56,887.44	$13.42	0.00	Actual	2013	Michigan Works! West Central
308	Standard; 30 day	None	None	Janitorial	0.00	127.45	0.00	0.00	0.00	0.00	$2,257.45	$15.05	0.00	Actual	2013	Mecosta-Osceola ISD

	AF	AG	AH	AI	AJ	AK	AL	AM
295	16075 Cerro Vista Drive	Los Gatos	CA	95032				
296	16075 Cerro Vista Drive	Los Gatos	CA	95032				
297	110 Airport Road	Negaunee	MI	49866	42	37	88.10%	3.212% of this facility is laboratory - no warehousing
298	110 Airport Road	Negaunee	MI	49866				
299	234 West Baraga Street	Marquette	MI	49855				
300								
301	1505 N Lincoln Rd.	Escanaba	MI	49829				
302	300 EAST LUDINGTON AVE.	Ludington	MI	49431				
303	14330 Northland Drive,	Big Rapids	MI	49307				
304	3055 S. Lakeshore Dr.	Ludington	MI	49431				
305	400 Elm Street	Big Rapids	MI	49307				
306	4835 Town Centre Road	Saginaw	MI	48604				
307	14330 Northland Drive,	Big Rapids	MI	49307				
308	15760 190th Ave	Big Rapids	MI	49307				

	A	B	C	D	E	F	G	H	I	J	K	L	M	N	O
309	Mecosta	SOS	10492-2007-0016	206-A North Michigan Ave.	Big Rapids	49307	01/13/2008	01/12/2018	$4,183.83	$50,205.96	$12.00	3,862	Lease	Office Building	Rent Authorized
310	Menominee	DHS	2644-2000-1391	2612 TENTH ST	Menominee	49858	01/01/2002	12/31/2016	$5,424.74	$65,096.88	$8.00	7,843	Lease	Office Building	Rent Authorized
311	Menominee	SOS	10185-2009-0174	4000 Tenth St.	Menominee	49858	11/01/2005	10/31/2015	$1,693.75	$20,325.00	$15.00	1,355	Lease	Office Building	Rent Authorized
312	Midland	DHS	10237-2010-0078	1509 Washington	Midland	48640	03/29/2011	03/31/2021	$23,917.00	$287,004.00	$14.00	24,500	Lease	Office Building	Rent Authorized
313	Midland	DHS	10609-2013-0452	1409 Washington	Midland	48640	02/01/2013	01/31/2014	$1,474.34	$17,692.08	$11.85	1,493	RA	Office Building	Holding Over
314	Midland	SOS	10192-2004-1126	1830 N SAGINAW RD	Midland	48640	03/01/2007	02/28/2017	$3,062.50	$36,750.00	$12.25	3,000	Lease	Office Building	Rent Authorized
315	Missaukee	DHS	10372-1995-1318	M-55	Lake City	49651	04/18/1997	04/17/2017	$15,926.53	$191,118.36	$10.74	17,795	Lease	Office Building	Rent Authorized
316	Missaukee	SOS	11102-2005-0093	49 N Morey Rd	Lake City	49651	01/01/2007	12/31/2016	$1,925.00	$23,100.00	$21.00	1,000	Lease	Office Building	Rent Authorized
317	Monroe	DHS	11184-2005-0237	903 S. Telegraph	Monroe	48161	01/14/2008	01/31/2023	$7,267.50	$87,210.00	$19.00	4,590	Lease	Office Building	Rent Authorized
318	Monroe	DHS	11318-2006-0066	903 S. Telegraph	Monroe	48161	01/07/2008	01/31/2023	$39,005.42	$468,065.04	$20.00	24,635	Lease	Office Building	Rent Authorized
319	Monroe	MSF	11128-2014-0040	1531 N. Telegraph Road	Monroe	48162	01/01/2014	12/31/2014	$173.54	$2,082.48	$16.66	125	RA	Office Building	Rent Authorized
320	Monroe	SOS	10035-2003-1136	7200 Lewis Bldg. C	Temperance	48182	06/01/2005	05/31/2015	$2,646.00	$31,752.00	$12.70	2,500	Lease	Office Building	Rent Authorized
321	Monroe	SOS	6950-2007-0095	1107 South Telegraph Road	Monroe	48161	08/01/2008	07/31/2018	$4,150.54	$49,806.48	$11.99	4,154	Lease	Office Building	Rent Authorized
322	Montcalm	DHS	10122-1990-1070	619 N State St	Stanton	48888	08/28/1995	08/27/2015	$16,520.00	$198,240.00	$12.83	15,450	Lease	Office Building	Rent Authorized
323	Montcalm	DHS	10887-2008-0121	110 S. Greenville West Drive	Greenville	48838	01/01/2009	12/31/2014	$962.37	$11,548.44	$17.52	612	Sublease	Office Building	Rent Authorized

	P	Q	R	S	T	U	V	W	X	Y	Z	AA	AB	AC	AD	AE
309	Standard; 90 day	None	Two 5 yr; 60 day	Public Utilities, Janitorial	5,142.62	3,947.75	0.00	236.85	0.00	0.00	$59,533.18	$15.42	0.00	Actual	2013	Giant Super Market Inc.
310	Standard; 90 day	None	One 5 yr; 30 day	Public Utilities, Janitorial	10,807.38	8,575.00	0.00	0.00	0.00	0.00	$84,479.26	$10.77	0.00	Actual	2013	Charles and Bette Gordon
311	Standard; 90 day	None	None	Public Utilities, Janitorial	2,031.16	3,458.53	0.00	0.00	0.00	0.00	$25,814.69	$19.05	0.00	Actual	2013	Stephenson Bakery, Inc.
312	Standard; 120 day	None	Two 5 yr; 90 day	Public Utilities, Janitorial	35,088.70	15,957.40	0.00	0.00	539.40	0.00	$338,589.50	$13.82	0.00	Actual	2013	Rapanos Family, L.c.
313	Standard; 30 day	None	None	Gross (Full Service)	0.00	0.00	0.00	0.00	0.00	0.00	$17,692.08	$11.85	0.00	Actual	2013	Saginaw Co as Fis Agent GLBMW
314	Standard; 90 day	None	None	Public Utilities, Janitorial	7,153.48	4,761.95	0.00	1,033.75	4,952.16	0.00	$54,651.34	$18.22	0.00	Actual	2013	NW Plaza Associates, LLC
315	Standard; 90 day	None	Two 5 yr; 60 day	Public Utilities, Janitorial	36,036.99	15,467.36	0.00	3,271.25	0.00	0.00	$245,893.96	$13.82	0.00	Actual	2013	Gary C. Hoffman Trust Agreement
316	Standard; 90 day	None	One 5 yr; 90 day	Gross (Full Service)	0.00	0.00	0.00	0.00	0.00	0.00	$23,100.00	$23.10	0.00	Actual	2013	Covenant Capital, Inc.
317	Executive; 150 day	None	One 5 yr; 90 day	Public Utilities	8,950.50	0.00	0.00	0.00	0.00	0.00	$96,160.50	$20.95	0.00	Estimated	2013	Charlevoix Sunset, LLC
318	Executive; 150 day	None	One 5 yr; 90 day	Public Utilities	0.00	18,834.96	0.00	0.00	0.00	0.00	$486,900.00	$19.76	0.00	Actual	2012	Charlevoix Sunset, LLC
319	Standard; 30 day	None	None	Gross (Full Service)	0.00	0.00	0.00	0.00	0.00	0.00	$2,082.48	$16.66	0.00	Actual	2013	Monroe Co Employment & Traing
320	Standard; 90 day	None	None	Gross (Full Service)	0.00	0.00	0.00	660.85	0.00	0.00	$32,412.85	$12.97	1,279.00	Actual	2013	Bedford Plaza, LLC
321	Standard; 180 day	None	None	Public Utilities, Janitorial	8,661.07	3,196.80	0.00	424.53	4,932.51	0.00	$67,021.39	$16.13	0.00	Actual	2013	Linda Sieg, Wm & Robin Michaud
322	Exec. Leg; 60 day	After 1st year of Possession	Two 5 yr; 60 day	Public Utilities, Janitorial, Dumpster Service	654.54	11,966.26	0.00	85.00	0.00	0.00	$210,945.80	$13.65	0.00	Actual	2013	Deshano Construction Company
323	Standard; 90 day	None	None	Gross (Full Service)	0.00	0.00	0.00	0.00	0.00	0.00	$11,548.44	$18.87	0.00	Actual	2013	Eightcap, Inc.

	AF	AG	AH	AI	AJ	AK	AL	AM
309	715 MCGRAW	Bay City	MI	48708				
310	N3689 CO. T	Marinette	WI	54143				
311	3104 13th Street	Menominee	MI	49858				
312	1421 Washington Street	Midland	MI	48640				
313	1600 North Michigan Avenue	Saginaw	MI	48607				
314	31800 Northwestern Highway, Suite 310,	Farmington Hills	MI	48334				
315	4864 Forest Ridge,	Cadillac	MI	49601				
316	PO Box 927	Lake City	MI	49651				
317	PO BOX 910	Holland	OH	43528				
318	PO BOX 910	Holland	OH	43528				
319	1531 North Telegraph Road, Suite D,	Monroe	MI	48162				
320	6725 W. Central Avenue, Unit U	Toledo	OH	43617				
321	993 Tottenham Place	Monroe	MI	48161				
322	325 Commerce Court	Gladwin	MI	48624				
323	904 Oak Drive	Greenville	MI	48838				

	A	B	C	D	E	F	G	H	I	J	K	L	M	N	O
324	Montcalm	MSP	1755-1996-1110	10300 Howard City-Edmore Road	Lakeview	48850	01/01/1997	12/31/2016	$2,149.08	$25,788.96	$4.25	6,068	Lease	Office Building	Rent Authorized
325	Montcalm	SOS	11168-2005-0157	701 S. Greenville West Drive	Greenville	48838	12/01/2005	11/30/2015	$4,349.45	$52,193.40	$17.34	3,010	Lease	Office Building	Rent Authorized
326	Montmorency	DHS	2314-2006-0045	11636 M-32 West	Atlanta	49709	01/01/2007	12/31/2016	$4,399.52	$52,794.24	$9.92	5,322	Lease	Office Building	Rent Authorized
327	Montmorency	MDARD	10698-2008-0127	16860 M-32 East	Atlanta	49709	11/01/2009	10/31/2019	$4,092.92	$49,115.04	$5.17	9,500	Lease	Laboratory	Rent Authorized
328	Montmorency	SOS	10078-2008-0122	M-32/33 Elkland Center	Atlanta	49709	04/19/2009	04/30/2014	$399.80	$4,797.60	$6.05	793	Lease	Office Building	Rent Authorized
329	Muskegon	DHS	11283-2008-0076	316 Morris Street	Muskegon	49440	12/01/2008	05/31/2019	$11,281.00	$135,372.00	$19.88	6,811	Lease	Office Building	Rent Authorized
330	Muskegon	DHS	6948-2007-0149	2700 Baker St.	Muskegon Heights	49444	10/01/2009	09/30/2019	$45,287.81	$543,453.72	$11.25	48,307	Lease	Office Building	Rent Authorized
331	Muskegon	DOC	6651-2010-0100	985 East Barney	Muskegon	49444	01/01/2007	12/31/2021	$8,357.00	$100,284.00	$12.62	7,940	Lease	Office Building	Rent Authorized
332	Muskegon	SOS	10857-2010-0142	1485 East Apple Avenue	Muskegon	49442	11/01/2012	10/31/2022	$5,759.98	$69,119.76	$13.74	5,030	Lease	Office Building	Rent Authorized
333	Newaygo	DHS	10293-1990-1058	1018 Newell St.	White Cloud	49349	07/01/1996	06/30/2016	$8,654.00	$103,848.00	$6.24	16,637	Lease	Office Building	Rent Authorized
334	Newaygo	DHS	11243-2013-0309	4747 W 48th Street	Fremont	49412	11/01/2012	10/31/2014	$485.00	$5,820.00	$12.93	450	RA	Office Building	Rent Authorized
335	Newaygo	MSF	11620-2014-0035	4747 W 48th Street	Fremont	49412	11/01/2013	10/31/2014	$311.00	$3,732.00	$22.48	166	RA	Office Building	Rent Authorized
336	Newaygo	SOS	11161-2004-1151	7159 West 48th Street	Fremont	49412	10/01/2005	09/30/2015	$2,187.50	$26,250.00	$17.50	1,500	Lease	Office Building	Rent Authorized
337	Oakland	DHS	11367-2012-0444	51111 Woodward Avenue	Pontiac	48342	04/01/2013	03/31/2024	$86,957.58	$1,043,490.96	$15.50	67,322	Lease	Office Building	Rent Authorized
338	Oakland	DHS	11703-2013-0238	51111 Woodward Avenue	Pontiac	48342	09/01/2013	10/31/2023	$15,769.83	$189,237.96	$14.00	13,517	Lease	Office Building	Rent Authorized

	P	Q	R	S	T	U	V	W	X	Y	Z	AA	AB	AC	AD	AE
324	Standard; 60 day	None	None	Public Utilities, Janitorial, Dumpster Service, Grounds, Pest Control	12,032.55	7,287.33	3,172.00	371.30	0.00	1,782.00	$50,434.14	$8.31	0.00	Actual	2013	Provada Gust
325	Standard; 90 day	None	One 5 yr; 120 day	Public Utilities, Janitorial	6,754.33	4,820.00	0.00	35.00	0.00	0.00	$63,802.73	$21.20	0.00	Actual	2013	Hathaway Properties LLC
326	Standard; 90 day	None	Two 5 yr; 60 day	Public Utilities	6,753.36	0.00	3,215.00	493.79	0.00	0.00	$63,256.39	$11.89	0.00	Actual	2013	Gary and Pamela McMurphy
327	Standard; 90 day	None	Two 5 yr; 60 day	Public Utilities, Janitorial, Dumpster Service, Grounds	7,473.32	3,981.96	2,925.00	1,527.58	0.00	0.00	$65,022.90	$6.84	0.00	Actual	2013	D & TK Incorporated
328	Standard; 90 day	None	None	Janitorial	0.00	2,580.00	0.00	0.00	0.00	0.00	$7,377.60	$9.30	0.00	Actual	2013	C.R.Otto, J.H.Otto, R.W.Pore
329	Standard; 90 day	None	One 5 yr; 60 day	Gross (Full Service)	0.00	0.00	0.00	0.00	0.00	0.00	$135,372.00	$19.88	0.00	Actual	2013	Hinman Lake, LLC
330	Standard; 90 day	None	None	Public Utilities, Janitorial, Dumpster Service	118,173.16	46,761.38	0.00	0.00	0.00	0.00	$708,388.26	$14.66	0.00	Actual	2013	Tridonn Development Co.
331	Standard; 90 day	None	One 10 yr; 30 day	Public Utilities, Janitorial, Grounds	47,458.00	9,860.00	0.00	0.00	15,363.00	0.00	$172,965.00	$21.78	0.00	Actual	2013	Kalamazoo Probation Enhancement
332	Standard; 90 day	None	Two 5 yr; 30 day	Gross (Full Service)	0.00	0.00	0.00	151.30	20,967.03	0.00	$90,238.09	$17.94	0.00	Actual	2013	Mad Dog Investments, LLC
333	Standard; 60 day	None	Two 5 yr; 60 day	Public Utilities	72,239.63	3,015.56	0.00	7,204.53	0.00	0.00	$186,307.72	$11.20	0.00	Actual	2013	The County of Newaygo
334	Standard; 30 day	None	None	Gross (Full Service)	0.00	0.00	0.00	0.00	0.00	0.00	$5,820.00	$12.93	0.00	Actual	2013	Michigan Works! West Central
335	Standard; 30 day	None	None	Gross (Full Service)	0.00	0.00	0.00	0.00	0.00	0.00	$3,732.00	$22.48	0.00	Actual	2013	Michigan Works! West Central
336	Standard; 90 day	None	None	Public Utilities, Janitorial	3,671.15	3,932.48	0.00	0.00	0.00	0.00	$33,853.63	$22.57	0.00	Actual	2013	48th Street Mall Group Fremont
337	Standard; 120 day	None	Two 5 yr; 60 day	Gross (Full Service)	0.00	0.00	0.00	0.00	0.00	0.00	$1,043,490.96	$15.50	0.00	Actual	2013	North Bay Drywall, Inc. Trust
338	Standard; 120 day	None	Two 5 yr; 60 day	Gross (Full Service)	0.00	0.00	0.00	0.00	0.00	0.00	$189,237.96	$14.00	0.00	Actual	2013	North Bay Drywall, Inc. Trust

	AF	AG	AH	AI	AJ	AK	AL	AM
324	1420 North Long Rd	Pierson	MI	49339				
325	820 S. Greenville West Drive	Greenville	MI	48838				
326	14860 Airport Road	Atlanta	MI	49709				
327	8344 Hall Road, Ste 209	Utica	MI	48317				
328	18465 Pleasant Valley Road	Atlanta	MI	49709				
329	750 Trade Centre Way	Kalamazoo	MI	49002				
330	1838 Ruddiman Drive	North Muskegon	MI	49445				
331	519 South Park Street	Kalamazoo	MI	49007				
332	1477 East Apple Ave	Muskegon	MI	49442				
333	1087 Newell Street	White Cloud	MI	49349				
334	14330 Northland Drive,	Big Rapids	MI	49307				
335	14330 Northland Drive,	Big Rapids	MI	49307				
336	403 Vienna Lane	Fremont	MI	49412				
337	715 S Point Blvd, Suite B	Petaluma	CA	94975				
338	715 S Point Blvd, Suite B	Petaluma	CA	94975				

	A	B	C	D	E	F	G	H	I	J	K	L	M	N	O
339	Oakland	DHS	4397-2006-0230	25900 Greenfield Rd, Suite 400	Oak Park	48237	07/01/2008	11/30/2018	$13,802.83	$165,633.96	$14.00	11,831	Lease	Office Building	Rent Authorized
340	Oakland	DHS	4606-2008-0003	195 Ladd Road	Walled Lake	48390	09/01/2008	11/30/2013	$33,400.50	$400,806.00	$21.00	19,086	Lease	Office Building	Holding Over
341	Oakland	DHS	4872-2010-0004	30755 Montpelier	Madison Heights	48071	01/01/2012	12/31/2031	$38,230.00	$458,760.00	$17.25	26,595	Lease	Office Building	Rent Authorized
342	Oakland	DHS	6938-2011-0079	235 N Saginaw St	Pontiac	48342	11/01/2002	10/31/2022	$35,655.00	$427,860.00	$15.00	28,524	Lease	Office Building	Rent Authorized
343	Oakland	DMVA	11093-2008-0170	21500 Northwestern Hwy, Ste #773	Southfield	48075	01/01/2010	12/31/2014	$3,499.00	$41,988.00	$21.11	1,989	Lease	Retail	Rent Authorized
344	Oakland	DNR	7622-2011-0009	26000 W Eight Mile Road	Southfield	48034	08/01/1999	06/30/2017	$7,175.00	$86,100.00	$10.54	7,782	Lease	Office Building	Rent Authorized
345	Oakland	DOC	11534-2011-0025	2001 CenterpointParkway, Ste. 101	Pontiac	48341	05/01/2012	04/30/2022	$13,771.00	$165,252.00	$17.50	9,443	Lease	Office Building	Rent Authorized
346	Oakland	LARA	11418-2010-0003	25680 West Eight Mile Road	Southfield	48033	10/01/2010	09/30/2020	$17,728.00	$212,736.00	$12.50	17,019	Lease	Mixed Use	Rent Authorized
347	Oakland	LARA	11471-2009-0484	25660 West 8 Mile Road	Southfield	48033	10/01/2010	09/30/2020	$10,879.00	$130,548.00	$12.50	10,444	Lease	Office Building	Rent Authorized
348	Oakland	LARA	11651-2012-0312	51111 Woodward Avenue	Pontiac	48342	07/01/2013	06/30/2023	$6,650.00	$79,800.00	$14.00	5,700	Lease	Office Building	Rent Authorized
349	Oakland	SOS	10552-2010-0076	25263 Telegraph Road	Southfield	48034	09/01/2010	08/31/2020	$0.00	$0.00	$13.75	5,827	Lease	Office Building	Rent Authorized
350	Oakland	SOS	10680-2008-0041	1111 E Long Lake Road	Troy	48085	06/01/2009	05/31/2019	$5,786.25	$69,435.00	$15.00	4,629	Lease	Office Building	Rent Authorized
351	Oakland	SOS	11107-2004-1215	31164 Beck Road	Novi	48377-1020	03/01/2006	02/29/2016	$8,003.00	$96,036.00	$23.75	4,500	Lease	Office Building	Rent Authorized
352	Oakland	SOS	11115-2004-1202	1602 N Perry St	Pontiac	48340	07/01/2005	06/30/2015	$7,964.46	$95,573.52	$17.13	4,996	Lease	Office Building	Rent Authorized
353	Oakland	SOS	11334-2008-0106	672 North Milford Road	Highland	48356	09/15/2008	09/30/2018	$8,261.79	$99,141.48	$16.50	5,359	Lease	Retail	Rent Authorized

	P	Q	R	S	T	U	V	W	X	Y	Z	AA	AB	AC	AD	AE
339	Standard; 90 day	None	Two 5 yr; 60 day	Gross (Full Service)	0.00	0.00	0.00	170.00	0.00	0.00	$165,803.96	$14.01	0.00	Actual	2013	25900 Greenfield Road Holdings
340	Standard; 180 day	None	None	Public Utilities, Janitorial, Pest Control	38,841.96	11,366.12	0.00	1,770.63	0.00	0.00	$452,784.71	$23.72	0.00	Actual	2013	A & J Plaza Square
341	Standard; 120 day	None	None	Gross (Full Service)	0.00	0.00	0.00	0.00	0.00	0.00	$458,760.00	$17.25	0.00	Actual	2013	River Valley Investors, LLC
342	Standard; 120 day	None	Two 5 yr; 60 day	Public Utilities, Janitorial	41,643.66	20,500.58	0.00	7,504.93	0.00	5,761.00	$503,270.17	$17.64	0.00	Actual	2013	235 N Saginaw Associates, LLC
343	Standard; 90 day	None	One 5 yr; 60 day	Janitorial	0.00	0.00	0.00	0.00	0.00	0.00	$41,988.00	$21.11	0.00	Actual	2013	GP-Northland Center, LLC
344	Standard; 90 day	None	One 10 yr; 60 day	Public Utilities	12,332.01	0.00	0.00	7,518.72	0.00	0.00	$105,950.73	$13.61	0.00	Actual	2013	The Wm J. Bellinger Revcbl Trust
345	Standard; 180 day	None	Two 5 yr; 30 day	Public Utilities	18,413.85	0.00	0.00	0.00	0.00	0.00	$183,665.85	$19.45	0.00	Estimated	2013	Freedom Equities LLC
346	Exec. New; 90 day	None	Two 5 yr; 60 day	Public Utilities	21,672.73	0.00	0.00	0.00	0.00	0.00	$234,408.73	$13.77	0.00	Actual	2013	United Center, LLC
347	Exec. New; 90 day	None	Two 5 yr; 60 day	Public Utilities	9,942.63	0.00	0.00	0.00	0.00	0.00	$140,490.63	$13.45	0.00	Actual	2013	United Center, LLC
348	Standard; 90 day	None	None	Gross (Full Service)	0.00	0.00	0.00	0.00	0.00	0.00	$79,800.00	$14.00	0.00	Actual	2013	North Bay Drywall, Inc. Trust
349	Standard; 180 day	None	None	Public Utilities, Janitorial	12,285.35	3,800.74	0.00	724.35	19,281.76	0.00	$36,092.20	$6.19	0.00	Actual	2013	Tel-Ex Shopping Center, L.L.C.
350	Standard; 90 day	None	One 5 yr; 60 day	Public Utilities, Janitorial	10,018.16	3,900.00	0.00	954.24	4,226.16	0.00	$88,533.56	$19.13	0.00	Actual	2013	Long Lake Plaza Associates L.L.C
351	Standard; 90 day	None	None	Janitorial	0.00	4,164.00	0.00	736.85	4,210.15	0.00	$105,147.00	$23.37	0.00	Actual	2013	Novi Shopping Center, LLC
352	Standard; 90 day	None	Two 5 yr; 180 day	Janitorial	0.00	3,852.20	0.00	451.85	17,981.00	0.00	$117,858.57	$23.59	0.00	Actual	2013	BNR Group LLC
353	Standard; 90 day	None	One 5 yr; 60 day	Gross (Full Service)	0.00	0.00	0.00	236.85	4,226.16	0.00	$103,604.49	$19.33	0.00	Actual	2013	Nancy A. Hollis

	AF	AG	AH	AI	AJ	AK	AL	AM
339	c/o Mckinley Inc	Ann Arbor	MI	48104				
340	23136 Alger Lane	St Clair Shores	MI	48080				
341	40 Varda Landing	Sausalito	CA	94965				
342	560 Kirts Blvd	Troy	MI	48084				
343	2000 Maplewood Dr	Maple Shade	NJ	08052				
344	3842 Elder	West Bloomfield	MI	48324				
345	c/o Friedman Real Estate	Farmington Hills	MI	48331				
346	124 West Allegan Street	Lansing	MI	48933				
347	124 West Allegan Street	Lansing	MI	48933				
348	715 S Point Blvd, Suite B	Petaluma	CA	94975				
349	2150 B Franklin Road	Bloomfield Hills	MI	48302				
350	462 Cape May Street	Englewood	NJ	07631				
351	31000 Northwestern Highway, Suite 120	Farmington Hills	MI	48334				
352	425 W. 11 Mile Road	Madison Heights	MI	48071				
353	13676 Holtforth	Fenton	MI	48430				

	A	B	C	D	E	F	G	H	I	J	K	L	M	N	O
354	Oakland	SOS	11335-2007-0120	7090 Shashabaw Road	Clarkston	48348	09/15/2008	08/31/2018	$6,966.67	$83,600.04	$17.90	4,000	Lease	Retail	Rent Authorized
355	Oakland	SOS	11502-2010-0692	4301 Orchard Lake Road	West Bloomfield	48323	08/01/2012	07/31/2022	$4,500.79	$54,009.48	$15.82	3,414	Lease	Office Building	Rent Authorized
356	Oakland	SOS	11574-2011-0383	13401 W. Ten Mile Road	Oak Park	48237	12/01/2012	11/30/2022	$6,668.00	$80,016.00	$16.00	5,001	Lease	Office Building	Rent Authorized
357	Oakland	SOS	7354-2010-0075	2250 Crooks Rd.	Rochester Hills	48309	01/01/2011	12/31/2015	$3,681.00	$44,172.00	$14.25	3,100	Lease	Office Building	Rent Authorized
358	Oceana	DHS	10726-1999-1163	4081 W Polk Rd.	Hart	49420	01/01/2002	12/31/2021	$17,970.00	$215,640.00	$13.78	15,646	Lease	Office Building	Rent Authorized
359	Oceana	SOS	6671-2005-0202	3740 W Polk	Hart	49420	05/01/2006	04/30/2016	$2,456.00	$29,472.00	$19.65	1,500	Lease	Office Building	Rent Authorized
360	Ogemaw	DHS	10393-2012-0050	444 E Houghton Avenue	West Branch	48661	12/06/1996	12/05/2026	$9,864.17	$118,370.04	$7.89	15,000	Lease	Office Building	Rent Authorized
361	Ogemaw	MSF	11596-2012-0034	2389 S. M-76	West Branch	48661	09/01/2012	08/31/2014	$322.87	$3,874.44	$15.75	246	RA	Office Building	Rent Authorized
362	Ogemaw	MSP	1434-1972-2	Lot B Block 13	West Branch	48661	09/01/1972	08/30/2071	$0.00	$1.00	$0.00	400	Lease	Parking	Rent Authorized
363	Ogemaw	SOS	10377-2005-0234	2349 W M-55	West Branch	48661	03/17/2007	03/16/2017	$1,924.00	$23,088.00	$12.62	1,830	Lease	Retail	Rent Authorized
364	Ontonagon	DHS	6949-2007-0155	730 South 7th Street	Ontonagon	49953	10/01/2008	09/30/2018	$2,548.58	$30,582.96	$7.75	3,598	Lease	Office Building	Rent Authorized
365	Ontonagon	SOS	6951-2006-0076	728 S 7TH ST	Ontonagon	49953	09/01/2007	08/31/2017	$453.33	$5,439.96	$7.75	680	Lease	Office Building	Rent Authorized
366	Osceola	DHS	11245-2008-0156	240 East Church	Reed City	49677	07/01/2010	06/30/2019	$650.00	$7,800.00	$14.31	545	Sublease	Office Building	Rent Authorized
367	Osceola	SOS	11317-2007-0073	21719 Howard St.	Reed City	49677	12/01/2008	11/30/2018	$1,246.10	$14,953.20	$13.82	1,082	Lease	Office Building	Rent Authorized

	P	Q	R	S	T	U	V	W	X	Y	Z	AA	AB	AC	AD	AE
354	Standard; 90 day	None	One 5 yr; 60 day	Public Utilities, Janitorial	8,439.19	5,020.83	0.00	378.60	4,208.55	0.00	$101,647.21	$25.41	0.00	Actual	2013	Sashabaw Crossing, LLC
355	Standard; 120 day	None	One 5 yr; 90 day	Public Utilities, Janitorial	9,519.77	4,320.00	0.00	378.85	4,226.16	0.00	$72,454.26	$21.22	0.00	Actual	2013	Azoi, L.L.C.
356	Standard; 90 day	None	Two 5 yr; 90 day	Gross (Full Service)	4,040.87	1,205.72	0.00	248.85	18,368.77	0.00	$103,880.21	$20.77	0.00	Actual	2013	Parkwoods Plaza Center, LLC
357	Standard; 90 day	None	One 5 yr; 60 day	Janitorial	0.00	3,896.27	0.00	236.85	4,226.16	0.00	$52,531.28	$16.95	0.00	Actual	2013	Santia Family - Crooks Corner, L
358	Exec. New; 90 day	None	Two 5 yr; 60 day	Public Utilities, Janitorial, Dumpster Service	40,667.92	14,409.35	0.00	0.00	0.00	0.00	$270,717.27	$17.30	0.00	Actual	2013	Michigan-West LLC
359	Standard; 90 day	None	One 5 yr; 60 day	Gross (Full Service)	0.00	0.00	0.00	0.00	0.00	0.00	$29,472.00	$19.65	0.00	Actual	2013	James H. and Donna J. Hodges
360	Standard; 60 day	None	Two 5 yr; 30 day	Public Utilities, Janitorial, Dumpster Service, Grounds, Pest Control	19,979.84	9,540.36	0.00	3,093.90	0.00	5,085.00	$156,069.14	$10.40	0.00	Actual	2013	RL Development
361	Standard; 30 day	None	None	Gross (Full Service)	0.00	0.00	0.00	0.00	0.00	0.00	$3,874.44	$15.75	0.00	Actual	2013	Region 7B Employment & Training
362	Standard; 30 day	None	None	Gross (Full Service)	0.00	0.00	0.00	0.00	0.00	0.00	$1.00	$0.00	0.00	Actual	2013	City of West Branch
363	Standard; 90 day	None	None	Public Utilities, Janitorial	4,133.62	3,744.00	0.00	0.00	0.00	0.00	$30,965.62	$16.92	0.00	Actual	2013	Gustav D. Hobohm, ET AL
364	Standard; 90 day	None	One 10 yr; 30 day	Public Utilities, Janitorial, Grounds, Pest Control	9,298.58	10,524.98	0.00	3,640.00	0.00	0.00	$54,046.52	$15.02	0.00	Actual	2013	Jill A. Lundgren Trust
365	Standard; 90 day	None	One 10 yr; 30 day	Public Utilities, Janitorial, Grounds	1,487.79	4,584.00	728.00	635.97	0.00	0.00	$12,875.72	$18.93	0.00	Actual	2013	Jill A. Lundgren Trust
366	Standard; 90 day	None	None	Gross (Full Service)	0.00	0.00	0.00	0.00	0.00	0.00	$7,800.00	$14.31	0.00	Actual	2013	Michigan Works! West Central
367	Standard; 90 day	None	One 10 yr; 60 day	Public Utilities, Janitorial	1,516.37	4,040.00	0.00	0.00	0.00	0.00	$20,509.57	$18.96	0.00	Actual	2013	Kailing Land Company, LLC

	AF	AG	AH	AI	AJ	AK	AL	AM
354	25900 W Eleven Mile Rd #250	Southfield	MI	48034				
355	31550 Northwestern Highway	Farmington Hills	MI	48334				
356	4036 Telegraph, Suite 201	Bloomfield Hills	MI	48302				
357	17477 Iris Circle	Clinton Twp	MI	48036				
358	611 E Main St	Hart	MI	49420				
359	315 Church Street	Hart	MI	49420				
360	Leonard Stephens	West Branch	MI	48661				
361	402 N. First Street	Harrison	MI	48625				
362	121 North Fourth Street	West Branch	MI	48661				
363	2214 Eastman Avenue	Midland	MI	48640				
364	12769 Mansfeldt Road	Baraga	MI	49908				
365	12769 Mansfeldt Road	Baraga	MI	49908				
366	14330 Northland Drive,	Big Rapids	MI	49307				
367	153 220th Avenue	Reed City	MI	49677				

	A	B	C	D	E	F	G	H	I	J	K	L	M	N	O
368	Oscoda	DHS	4451-2006-0046	200 W Fifth St.	Mio	48647	03/01/2007	02/28/2017	$4,630.68	$55,568.16	$9.87	5,630	Lease	Office Building	Rent Authorized
369	Oscoda	SOS	6660-2007-0137	302 N Morenci	Mio	48647	01/13/2007	01/12/2017	$1,284.67	$15,416.04	$15.04	1,025	Lease	Office Building	Rent Authorized
370	Otsego	DEQ	10706-2009-0183	2100 W M-32	Gaylord	49735	11/01/1999	10/31/2016	$15,000.00	$180,000.00	$12.00	15,000	Lease	Office Building	Rent Authorized
371	Otsego	DHS	11548-2011-0152	931 S. Otsego Avenue	Gaylord	49735	11/01/2013	10/31/2033	$18,765.31	$225,183.72	$15.45	14,575	Sublease	Office Building	Rent Authorized
372	Otsego	DMVA	11557-2011-0252	931 S. Otsego Avenue	Gaylord	49735	11/01/2013	10/31/2033	$1,416.25	$16,995.00	$15.45	1,100	Sublease	Office Building	Rent Authorized
373	Otsego	LARA	11571-2011-0357	931 S. Otsego Avenue	Gaylord	49735	10/22/2013	10/31/2033	$7,789.37	$93,472.44	$15.45	6,050	Lease	Office Building	Rent Authorized
374	Otsego	MSF	11738-2013-0447	2927 D & M DR	Gaylord	49735	07/01/2013	06/30/2014	$320.76	$3,849.12	$14.58	264	RA	Office Building	Rent Authorized
375	Otsego	MSP	10777-2009-0023	123 Fairview	Gaylord	49735	03/10/2000	12/31/2012	$4,000.00	$48,000.00	$9.23	5,200	Lease	Office Building	Holding Over
376	Otsego	MSP	11031-2001-1071	580 South Otsego Avenue	Gaylord	49735	10/01/2005	09/30/2015	$0.00	$5,000.00	$0.00	0	Lease	Land	Rent Authorized
377	Otsego	MSP	6755-2005-0191	810 S Otsego Avenue	Gaylord	49735	09/01/2006	08/31/2016	$1,800.00	$21,600.00	$12.00	1,800	Lease	Office Building	Rent Authorized
378	Otsego	SOS	11558-2011-0253	931 S. Otsego Avenue	Gaylord	49735	10/28/2013	10/31/2033	$2,575.00	$30,900.00	$15.45	2,000	Lease	Office Building	Rent Authorized
379	Ottawa	DHS	10585-1996-1112	12285 James Street	Holland	49424	01/01/2000	12/31/2014	$53,025.00	$636,300.00	$21.21	30,000	Lease	Office Building	Rent Authorized
380	Ottawa	DHS	11112-2009-0197	119 Clover Avenue	Holland	49423	09/01/2005	11/30/2015	$3,398.21	$40,778.52	$9.49	4,297	Sublease	Office Building	Rent Authorized
381	Ottawa	DMVA	10885-2012-0332	24 East 9th Street	Holland	49423	06/01/2007	05/31/2014	$1,292.69	$15,512.28	$18.25	850	Lease	Office Building	Rent Authorized
382	Ottawa	DNR	10967-2006-0218	4876 Allen Park Drive	Allendale	49401	10/01/2007	09/30/2022	$3,427.50	$41,130.00	$4.57	9,000	Lease	Warehouse	Rent Authorized

	P	Q	R	S	T	U	V	W	X	Y	Z	AA	AB	AC	AD	AE
368	Standard; 90 day	None	Two 5 yr; 30 day	Public Utilities, Janitorial, Dumpster Service, Grounds	10,844.34	768.00	2,595.40	25.00	0.00	0.00	$69,800.90	$12.40	0.00	Actual	2013	Gary and Pamela McMurphy
369	Standard; 90 day	None	None	Public Utilities	3,571.93	0.00	0.00	0.00	0.00	0.00	$18,987.97	$18.52	0.00	Actual	2013	Sam and Natalie Giardina
370	Standard; 90 day	Anytme after 5th year	One 5 yr; 30 day	Public Utilities, Janitorial, Dumpster Service, Grounds	18,673.25	11,940.00	0.00	1,589.37	0.00	0.00	$212,202.62	$14.15	0.00	Actual	2012	Dedrick Investment LLC
371	Leg. Rest; 90 day	None	One 5 yr; 60 day	Gross (Full Service)	0.00	0.00	0.00	0.00	0.00	0.00	$225,183.72	$15.45	0.00	Actual	2013	McGaylord, LLC
372	Standard; 90 day	None	One 5 yr; 60 day	Gross (Full Service)	0.00	0.00	0.00	0.00	0.00	0.00	$16,995.00	$15.45	0.00	Actual	2013	McGaylord, LLC
373	Leg. Rest; 90 day	None	One 5 yr; 60 day	Gross (Full Service)	0.00	0.00	0.00	0.00	0.00	0.00	$93,472.44	$15.45	0.00	Actual	2013	McGaylord, LLC
374	Standard; 30 day	None	None	Gross (Full Service)	0.00	0.00	0.00	0.00	0.00	0.00	$3,849.12	$14.58	0.00	Actual	2013	Northeast Michigan Consortium
375	Standard; 90 day	None	None	Public Utilities, Janitorial	10,140.00	5,200.00	0.00	0.00	0.00	0.00	$63,340.00	$12.18	0.00	Estimated	2013	Hayes and Bentz, Ent.
376	Standard; 90 day	None	One 10 yr; 30 day	Grounds	0.00	0.00	0.00	0.00	0.00	0.00	$5,000.00	$0.00	0.00	N/A		County of Otsego
377	Standard; 90 day	None	None	Public Utilities, Janitorial	3,510.00	1,800.00	0.00	0.00	0.00	0.00	$26,910.00	$14.95	0.00	Estimated	2013	Bavarian Group
378	Standard; 90 day	None	One 5 yr; 60 day	Gross (Full Service)	0.00	0.00	0.00	0.00	0.00	0.00	$30,900.00	$15.45	0.00	Actual	2013	McGaylord, LLC
379	Exec. Leg; 180 day	None	Three 5 yr; 60 day	Gross (Full Service)	0.00	0.00	0.00	0.00	0.00	0.00	$636,300.00	$21.21	0.00	Actual	2013	County of Ottawa
380	Standard; 90 day	None	One 5 yr; 60 day	Janitorial	0.00	4,297.00	0.00	0.00	0.00	0.00	$45,075.52	$10.49	0.00	Estimated	2013	The Huntington National Bank
381	Either Party; 60 day	None	None	Janitorial	0.00	0.00	0.00	0.00	0.00	0.00	$15,512.28	$18.25	0.00	Actual	2013	9th Street Properties, LLC
382	Standard; 90 day	None	None	Public Utilities, Janitorial	2,983.31	0.00	0.00	0.00	0.00	0.00	$44,113.31	$4.90	0.00	Actual	2013	RDR Development, L.L.C.

	AF	AG	AH	AI	AJ	AK	AL	AM
368	14860 Airport Road	Atlanta	MI	49709				
369	702 N Morenci Street	Mio	MI	48647				
370	3916 Traxler Court	Bay City	MI	48706	64	54	84.38%	16.093% of this facility is warehouse and laboratory
371	2170 W. Main Street	Owosso	MI	48867				
372	2170 W. Main Street	Owosso	MI	48867				
373	2170 W. Main Street	Owosso	MI	48867				
374	20709 State Street	Onaway	MI	49765				
375	119 Fairview	Gaylord	MI	49735				
376	225 W Main Street, Room 202	Gaylord	MI	49735				
377	1561 East Mitchell	Petoskey	MI	49770				
378	2170 W. Main Street	Owosso	MI	48867				
379	12220 Fillmore	West Olive	MI	49460				
380	PO Box 182334	Columbus	OH	43216-2334				
381	30 East 9th Street	Holland	MI	49423				
382	4850 Allen Park Drive, Ste 1	Allendale	MI	49401				

	A	B	C	D	E	F	G	H	I	J	K	L	M	N	O
383	Ottawa	SOS	10496-2011-0298	1110 Robbins Road	Grand Haven	49417	12/01/2007	11/30/2017	$2,257.50	$27,090.00	$10.50	2,580	Lease	Office Building	Rent Authorized
384	Ottawa	SOS	10497-2010-0620	5211 Cherry Avenue	Hudsonville	49426	09/01/2007	08/31/2019	$4,062.60	$48,751.20	$12.97	3,760	Lease	Office Building	Rent Authorized
385	Ottawa	SOS	11208-2006-0044	587-80 East 8th Street	Holland	49423	01/22/2009	01/31/2019	$4,042.50	$48,510.00	$10.50	4,200	Lease	Office Building	Rent Authorized
386	Presque Isle	DHS	7616-2005-0032	1242 W Third Street	Rogers City	49779	10/01/2006	09/30/2016	$5,754.80	$69,057.60	$12.90	5,003	Lease	Office Building	Rent Authorized
387	Presque Isle	SOS	10308-2005-0126	246 N Bradley Highway	Rogers City	49779	11/01/2006	10/31/2016	$1,281.00	$15,372.00	$13.48	1,041	Lease	Office Building	Rent Authorized
388	Roscommon	DHS	11322-2009-0059	1015 Short Dr., Ste. 2	Prudenville	48651	04/01/2009	12/29/2013	$121.63	$1,459.56	$12.69	115	Sublease	Office Building	Holding Over
389	Roscommon	DHS	2502-2006-0224	111 W Union	Roscommon	48653	01/01/1986	12/31/2016	$8,228.61	$98,743.32	$10.82	9,126	Lease	Office Building	Rent Authorized
390	Roscommon	SOS	6820-2005-0174	2565 S Gladwin Rd	Prudenville	48651	06/01/2006	05/31/2016	$850.00	$10,200.00	$8.01	1,274	Lease	Office Building	Rent Authorized
391	Saginaw	DOC	11511-2008-0058	1835 Treanor St.	Saginaw	48601	06/01/2010	05/31/2021	$9,415.00	$112,980.00	$17.86	6,326	Lease	Office Building	Rent Authorized
392	Saginaw	LARA	10180-2013-0213	4901 Towne Centre	Saginaw	48604	08/01/2005	07/31/2018	$5,204.38	$62,452.56	$16.50	3,785	Lease	Office Building	Rent Authorized
393	Saginaw	LARA	11222-2006-0084	999 South Washington	Saginaw	48603	09/20/2007	09/19/2017	$39,029.17	$468,350.04	$21.85	29,000	Lease	Office Building	Rent Authorized
394	Saginaw	SOS	10065-2008-0016	115 S. Saginaw Street	St Charles	48655	02/01/2009	01/31/2019	$941.16	$11,293.92	$9.62	1,174	Lease	Office Building	Rent Authorized
395	Saginaw	SOS	10593-2008-0046	4404 Bay Rd	Saginaw	48603	07/01/2009	06/30/2019	$4,389.00	$52,668.00	$9.50	5,544	Lease	Office Building	Rent Authorized
396	Saginaw	SOS	10594-2009-0025	4212 DIXIE HWY	Saginaw	48601	10/01/2009	09/30/2019	$2,991.00	$35,892.00	$9.97	3,600	Lease	Office Building	Rent Authorized
397	Saint Clair	DHS	10433-1995-1299	150 Fort St.	Port Huron	48060	06/01/1998	05/31/2023	$62,851.50	$754,218.00	$22.38	33,694	Lease	Office Building	Rent Authorized

	P	Q	R	S	T	U	V	W	X	Y	Z	AA	AB	AC	AD	AE
383	Standard; 90 day	None	None	Public Utilities, Janitorial	6,353.10	3,708.00	0.00	0.00	236.85	0.00	$37,387.95	$14.49	0.00	Actual	2013	DEG Development Co., L.L.C.
384	Standard; 90 day	None	None	Public Utilities, Janitorial, Dumpster Service	7,523.01	3,724.80	0.00	678.96	4,952.16	-4,192.00	$61,438.13	$16.34	0.00	Actual	2013	Cherry Plaza LLC
385	Standard; 90 day	None	One 5 yr; 60 day	Public Utilities, Janitorial	9,702.08	5,849.00	0.00	236.85	9,506.20	0.00	$73,804.13	$17.57	0.00	Actual	2013	Clinton Corporation
386	Standard; 90 day	None	Two 5 yr; 30 day	Gross (Full Service)	0.00	0.00	0.00	0.00	0.00	0.00	$69,057.60	$13.80	0.00	Actual	2013	John Vogelheim
387	Standard; 90 day	None	None	Gross (Full Service)	0.00	0.00	0.00	0.00	0.00	0.00	$15,372.00	$14.77	0.00	Actual	2013	Claude A. & Pamela R. Vogelheim
388	Standard; 90 day	None	None	Gross (Full Service)	0.00	0.00	0.00	0.00	0.00	0.00	$1,459.56	$12.69	0.00	Actual	2013	Region 7B Employment & Training
389	Standard; 90 day	None	None	Public Utilities, Janitorial, Dumpster Service, Grounds	14,666.52	9,784.53	2,907.00	0.00	0.00	11,324.00	$137,425.37	$15.06	0.00	Actual	2013	Equity Trust Co Custodian FBO
390	Standard; 90 day	None	None	Gross (Full Service)	0.00	0.00	0.00	0.00	0.00	0.00	$10,200.00	$8.01	0.00	Actual	2013	Twp Bd of The Twp of Denton
391	Standard; 90 day	None	None	Janitorial, Grounds	0.00	6,326.00	2,087.58	0.00	0.00	0.00	$121,393.58	$19.19	0.00	Estimated	2013	Spadafore Distributing Co.
392	Standard; 120 day	None	One 5 yr; 180 day	Gross (Full Service)	0.00	0.00	0.00	0.00	0.00	0.00	$62,452.56	$16.50	0.00	Actual	2013	Towne Center Investments
393	Standard; 90 day	None	Two 5 yr; 90 day	Gross (Full Service)	0.00	0.00	0.00	0.00	0.00	0.00	$468,350.04	$16.15	0.00	Actual	2013	Downtown Area Development LLC
394	Standard; 90 day	None	None	Public Utilities, Janitorial, Dumpster Service	2,929.12	4,684.00	0.00	794.52	0.00	0.00	$19,701.56	$16.78	0.00	Actual	2013	Downtown Development Authority
395	Standard; 90 day	None	None	Public Utilities, Janitorial	11,482.45	6,476.25	0.00	236.85	4,952.16	0.00	$75,815.71	$13.68	0.00	Actual	2013	Brixmor GA Fashion Corner, LLC
396	Standard; 90 day	None	None	Gross (Full Service)	0.00	0.00	0.00	236.85	17,920.68	0.00	$54,049.53	$15.01	0.00	Actual	2013	Sahasa Realty Corporation
397	Exec. Leg; 90 day	None	One 5 yr; 90 day	Gross (Full Service)	0.00	0.00	0.00	326.70	0.00	0.00	$754,544.70	$22.39	0.00	Actual	2013	County of St. Clair

	AF	AG	AH	AI	AJ	AK	AL	AM
383	1946 Turner N.W.	Grand Rapids	MI	49504				
384	3499 Kelly Street	Hudsonville	MI	49426				
385	P. O. Box 839	Grandville	MI	49468-0839				
386	354 EAST HURON AVENUE	Rogers City	MI	49779				
387	417 South 6th Street	Rogers City	MI	49779				
388	402 N. First Street	Harrison	MI	48625				
389	225 Burns Road,	Elyria	OH	44035				
390	P. O. Box 289	Prudenville	MI	48651-0289				
391	2932 Sanders Road	Lansing	MI	48917				
392	4901 Towne Center Road	Saginaw	MI	48604				
393	3875 Bay Road	Saginaw	MI	48603				
394	110 West Spruce Street	St Charles	MI	48655				
395	22054 Farmington Road	Farmington	MI	48336				
396	1100 S. Washington, Suite 3	Saginaw	MI	48601				
397	201 McMorran Boulevard	Port Huron	MI	48060				

	A	B	C	D	E	F	G	H	I	J	K	L	M	N	O
398	Saint Clair	DHS	4946-2004-1304	100 McMorran Blvd.	Port Huron	48060	09/01/2005	08/31/2015	$6,408.96	$76,907.52	$18.13	4,242	Lease	Office Building	Rent Authorized
399	Saint Clair	MSF	11251-2014-0029	100 McMorran Blvd.	Port Huron	48060	10/01/2013	09/30/2014	$238.45	$2,861.40	$18.58	154	RA	Office Building	Rent Authorized
400	Saint Clair	SOS	6695-2009-0175	2887 Krafft Rd	Port Huron	48060	06/01/2011	05/31/2021	$5,385.00	$64,620.00	$13.75	4,700	Lease	Office Building	Rent Authorized
401	Saint Joseph	DHS	10538-2007-0098	692 East Main Street	Centerville	49032	09/01/1998	08/31/2018	$17,601.00	$211,212.00	$12.90	16,373	Lease	Office Building	Rent Authorized
402	Saint Joseph	DOC	11508-2010-0464	265 N US-131	Three Rivers	49093	10/03/2011	09/30/2021	$3,463.00	$41,556.00	$16.96	2,450	Lease	Retail	Rent Authorized
403	Saint Joseph	SOS	10583-2004-1228	931 South Centerville Road	Sturgis	49091	04/01/2005	03/31/2015	$4,359.00	$52,308.00	$16.57	3,156	Lease	Office Building	Rent Authorized
404	Sanilac	DHS	7026-2007-0102	515 S Sandusky	Sandusky	48471	12/07/2008	12/06/2018	$13,192.00	$158,304.00	$12.00	13,192	Lease	Office Building	Rent Authorized
405	Sanilac	MSP	323-1940-1	90 W Sanilac Rd	Sandusky	48471	04/23/1940	04/22/2039	$0.00	$0.00	$0.00	2,100	Lease	Office Building	Rent Authorized
406	Sanilac	SOS	10285-2005-0065	277 E Sanilac	Sandusky	48471	06/01/2006	05/31/2016	$1,772.48	$21,269.76	$12.93	1,645	Lease	Office Building	Rent Authorized
407	Schoolcraft	DHS	10448-1995-1224	300 Walnut St, Room 175A	Manistique	49854	08/19/1997	08/18/2022	$10,342.43	$124,109.16	$22.57	5,500	Lease	Office Building	Rent Authorized
408	Schoolcraft	MSP	305-1942-2	Lakeside Park Property	Manistique	49854	06/12/1942	06/11/2042	$0.00	$0.00	$0.00	0	Lease	Land	Rent Authorized
409	Schoolcraft	SOS	11473-2010-0019	300 Walnut St, Room 175A	Manistique	49854	08/01/2010	07/31/2015	$790.00	$9,480.00	$14.72	644	Lease	Office Building	Rent Authorized
410	Shiawassee	DHS	11475-2010-0026	1720 West Main St. (M-21)	Owosso	48867	03/01/2011	02/28/2021	$30,400.00	$364,800.00	$15.20	24,000	Lease	Retail	Rent Authorized
411	Shiawassee	MSF	11712-2013-0285	1975 West Main Street	Owosso	48867	07/09/2013	06/30/2014	$247.05	$2,964.60	$12.20	243	RA	Office Building	Rent Authorized

	P	Q	R	S	T	U	V	W	X	Y	Z	AA	AB	AC	AD	AE
398	Standard; 60 day	None	One 5 yr; 30 day	Gross (Full Service)	0.00	0.00	0.00	0.00	0.00	0.00	$76,907.52	$18.13	0.00	Actual	2013	City of Port Huron
399	Standard; 30 day	None	None	Gross (Full Service)	0.00	0.00	0.00	0.00	0.00	0.00	$2,861.40	$18.58	0.00	Actual	2013	Macomb/St. Clair Workforce Devel
400	Standard; 120 day	None	None	Public Utilities, Janitorial, Dumpster Service	8,610.82	7,232.85	0.00	271.85	4,910.88	0.00	$85,646.40	$18.22	0.00	Actual	2013	Top Notch Investments, LLC
401	Standard; 90 day	None	One 5 yr; 60 day	Public Utilities, Janitorial, Dumpster Service, Pest Control	56,669.30	14,977.71	0.00	1,585.00	0.00	6,230.00	$290,674.01	$17.75	0.00	Actual	2013	Centreville Properties, LLC
402	Standard; 90 day	None	None	Gross (Full Service)	0.00	0.00	0.00	0.00	0.00	0.00	$41,556.00	$16.96	0.00	Actual	2013	Boscy-Westland Mall L.L.C.
403	Standard; 90 day	None	One 5 yr; 60 day	Gross (Full Service)	0.00	0.00	0.00	0.00	0.00	0.00	$52,308.00	$16.57	0.00	Actual	2013	Fairfield Corporation
404	Standard; 90 day	None	One 10 yr; 60 day	Public Utilities, Janitorial, Dumpster Service, Grounds, Pest Control	14,028.37	12,215.90	780.00	0.00	0.00	0.00	$185,328.27	$14.05	0.00	Actual	2013	Dennings Properties, LLC
405	No Cancellation	None	None	Gross (Full Service)	0.00	0.00	0.00	0.00	0.00	0.00	$0.00	$0.00	0.00	Actual	2013	Sanilac County Bd Of Supv
406	Standard; 90 day	None	One 5 yr; 60 day	Public Utilities, Janitorial	4,508.00	3,767.40	0.00	160.00	0.00	0.00	$29,705.16	$18.06	0.00	Actual	2013	Stoutenburg Revokable Trust
407	Exec. Leg; 60 day	None	One 5 yr; 30 day	Gross (Full Service)	0.00	0.00	0.00	180.00	0.00	1,637.00	$125,926.16	$22.90	0.00	Actual	2013	Schoolcraft County
408	No Cancellation	None	None	Gross (Full Service)	0.00	0.00	0.00	0.00	0.00	0.00	$0.00	$0.00	0.00	Actual	2013	City of Manistique
409	Standard; 90 day	None	Three 5 yr; 30 day	Gross (Full Service)	0.00	0.00	0.00	0.00	0.00	0.00	$9,480.00	$14.72	0.00	Actual	2013	Schoolcraft County
410	Executive; 90 day	None	Four 5 yr; 60 day	Gross (Full Service)	0.00	0.00	0.00	385.00	0.00	0.00	$365,185.00	$15.22	0.00	Actual	2013	1720 E Main LLC
411	Standard; 30 day	None	None	Gross (Full Service)	0.00	0.00	0.00	0.00	0.00	0.00	$2,964.60	$12.20	0.00	Actual	2013	Michigan Works! Career Alliance

	AF	AG	AH	AI	AJ	AK	AL	AM
398	100 McMorran Blvd.	Port Huron	MI	48060				
399	21885 Dunham	Clinton Twp	MI	48038				
400	3220 Erie Drive	Orchard Lake	MI	48324				
401	2230 Lenora Drive	Stevensville	MI	49127				
402	4200 W. Centre Avenue	Portage	MI	49024				
403	209 East Michigan Avenue	Battle Creek	MI	49014				
404	777 W Cedar Ave.	Gladwin	MI	48624				
405	67 W Sanilac Rd	Sandusky	MI	48471				
406	275 S Banner Rd	Sandusky	MI	48471				
407	300 Walnut Street, Room 164A	Manistique	MI	49854				
408	70 Maple Street	Manistique	MI	49854				
409	300 Walnut Street, Room 164A	Manistique	MI	49854				
410	721 W Oliver	Owosso	MI	48867				
411	711 N Saginaw St	Flint	MI	48503				

	A	B	C	D	E	F	G	H	I	J	K	L	M	N	O
412	Shiawassee	SOS	11453-2009-0317	1720 West Main St. (M-21)	Owosso	48867	10/01/2010	09/30/2020	$3,800.00	$45,600.00	$15.50	3,000	Lease	Office Building	Rent Authorized
413	Tuscola	DHS	6987-2007-0090	1365 CLEAVER RD	Caro	48723	11/01/2008	10/31/2028	$24,929.14	$299,149.68	$17.33	15,436	Lease	Office Building	Rent Authorized
414	Tuscola	MSP	10724-1997-1256	1485 CLEAVER RD	Caro	48723	08/01/2000	07/31/2015	$13,511.18	$162,134.16	$21.49	7,546	Lease	Office Building	Rent Authorized
415	Tuscola	SOS	11167-2006-0040	150 MILLWOOD STREET	Caro	48723-1630	12/01/2005	11/30/2015	$4,777.63	$57,331.50	$20.66	2,775	Lease	Office Building	Rent Authorized
416	Van Buren	DHS	11395-2011-0011	32849 Red Arrow Highway	Paw Paw	49079	01/01/2012	12/31/2012	$782.94	$9,395.28	$15.98	588	RA	Retail	Holding Over
417	Van Buren	DHS	7405-1992-1031	57150 County Road 681	Hartford	49057	01/01/1991	12/31/2015	$14,819.50	$177,834.00	$4.87	36,509	Lease	Office Building	Rent Authorized
418	Van Buren	MSF	11755-2013-0173	32849 Red Arrow Highway	Paw Paw	49079	01/01/2014	12/31/2014	$591.16	$7,093.92	$15.98	444	RA	Retail	Rent Authorized
419	Van Buren	SOS	10418-2007-0084	1037 East Michigan Avenue	Paw Paw	49079	10/01/2008	09/30/2018	$1,620.00	$19,440.00	$10.80	1,800	Lease	Office Building	Rent Authorized
420	Washtenaw	DHS	7455-1992-1165	22 Center St	Ypsilanti	48198	11/01/1991	10/31/2016	$25,656.00	$307,872.00	$7.26	42,397	Lease	Office Building	Rent Authorized
421	Washtenaw	DHS	7693-2012-0226	3810 Packard Road	Ann Arbor	48104	12/01/2007	02/28/2023	$8,444.34	$101,332.08	$22.71	4,462	Lease	Office Building	Rent Authorized
422	Washtenaw	SOS	11236-2009-0160	295 North Maple Rd	Ann Arbor	48103	11/01/2009	10/31/2019	$10,752.00	$129,024.00	$20.16	6,400	Lease	Office Building	Rent Authorized
423	Washtenaw	SOS	11633-2012-0203	4675 Washtenaw Avenue	Ann Arbor	48108	06/01/2013	05/31/2023	$6,970.31	$83,643.72	$18.75	4,461	Lease	Office Building	Rent Authorized
424	Washtenaw	SOS	7637-2005-0218	1113 South Main Street	Chelsea	48118	08/01/2006	07/31/2016	$1,419.00	$17,028.00	$7.43	2,293	Lease	Office Building	Rent Authorized
425	Wayne	AG	11024-2005-0013	1025 E. Forest	Detroit	48207	07/21/2005	07/20/2010	$0.00	$0.00		8,450	Sublease	Office Building	Holding Over
426	Wayne	BSL	11532-2010-0099	33231 Plymouth Rd.	Livonia	48150	06/01/2011	05/31/2021	$5,300.00	$63,600.00	$11.18	5,690	Lease	Office Building	Rent Authorized

	P	Q	R	S	T	U	V	W	X	Y	Z	AA	AB	AC	AD	AE
412	Standard; 90 day	None	One 5 yr; 60 day	Gross (Full Service)	0.00	0.00	0.00	236.85	4,952.16	0.00	$50,789.01	$16.93	0.00	Actual	2013	1720 E Main LLC
413	Exec. New; 90 day	None	None	Gross (Full Service)	0.00	0.00	0.00	1,153.00	0.00	0.00	$300,302.68	$19.45	0.00	Actual	2013	County of Tuscola
414	Exec. New; 60 day	None	Two 5 yr; 90 day	Public Utilities, Janitorial, Dumpster Service, Grounds, Pest Control	34,538.73	7,020.00	6,932.00	5,533.03	5,906.27	0.00	$222,064.19	$29.43	0.00	Actual	2013	The County of Tuscola
415	Standard; 90 day	None	One 5 yr; 90 day	Janitorial	0.00	6,068.49	0.00	0.00	0.00	0.00	$63,399.99	$22.85	0.00	Actual	2013	Tuscola Medical Center, LLC
416	Standard; 30 day	None	None	Gross (Full Service)	0.00	0.00	0.00	0.00	0.00	0.00	$9,395.28	$15.98	0.00	Actual	2013	MI Works Berrien-Cass-Van Buren
417	Leg. Rest; 60 day	None	None	Gross (Full Service)	0.00	0.00	0.00	0.00	0.00	53,008.00	$230,842.00	$6.32	0.00	Actual	2013	County of Van Buren
418	Standard; 30 day	None	None	Gross (Full Service)	0.00	0.00	0.00	0.00	0.00	0.00	$7,093.92	$15.98	0.00	Actual	2013	Berrien-Cass-Van Buren Workforce
419	Standard; 90 day	None	One 5 yr; 60 day	Public Utilities, Janitorial, Pest Control	4,337.61	3,556.00	0.00	0.00	0.00	0.00	$27,333.61	$15.19	0.00	Actual	2013	Case Development
420	Executive Old; 60 day	None	One 5 yr; 30 day	Gross (Full Service)	0.00	0.00	0.00	5,748.77	0.00	0.00	$313,620.77	$7.40	0.00	Actual	2013	County of Washtenaw
421	Standard; 90 day	None	None	Public Utilities	8,700.90	0.00	0.00	0.00	0.00	0.00	$110,032.98	$24.66	0.00	Estimated	2013	Guenther, Robert
422	Standard; 90 day	None	One 5 yr; 90 day	Public Utilities, Janitorial	12,035.56	5,965.99	0.00	273.85	4,226.16	0.00	$151,525.56	$23.68	0.00	Actual	2013	Brixmor Holdings 1 SPE, LLC
423	Standard; 180 day	None	Two 5 yr; 90 day	Gross (Full Service)	5,175.44	2,260.86	0.00	1,609.65	21,074.15	0.00	$113,763.82	$25.50	0.00	Actual	2013	Washtenaw McKinley Comm, LLC
424	Standard; 90 day	None	One 5 yr; 30 day	Public Utilities, Janitorial	5,874.08	4,300.00	0.00	0.00	0.00	0.00	$27,202.08	$11.86	0.00	Actual	2013	F.A. Kennedy Co., L.L.C.
425	Either Party; 90 day	None	None	Gross (Full Service)	0.00	0.00	0.00	0.00	0.00	0.00	$0.00	$0.00	0.00	Actual	2013	Wayne County 3rd Judicial Court
426	Standard; 90 day	None	Two 5 yr; 30 day	Gross (Full Service)	0.00	0.00	0.00	1,722.90	0.00	0.00	$65,322.90	$11.48	0.00	Actual	2013	Sheldon Center, L.L.C.

	AF	AG	AH	AI	AJ	AK	AL	AM
412	721 W Oliver	Owosso	MI	48867				
413	125 W Lincoln Street	Caro	MI	48723				
414	207 E. Grant St.	Caro	MI	48723				
415	150 Millwood Street	Caro	MI	48723-1630				
416	499 W. Main Street	Benton Harbor	MI	49022				
417	212 Paw Paw St	Paw Paw	MI	49079				
418	499 West Main St	Benton Harbor	MI	49022				
419	181 W. Michigan Avenue	Paw Paw	MI	49079				
420	PO BOX 8645	Ann Arbor	MI	48107				
421	2864 Carpenter Road	Ann Arbor	MI	48108				
422	Brixmor Holdings 1 SPE, LLC	Farmington	MI	48336				
423	320 North Main Street	Ann Arbor	MI	48104				
424	1821 Spring Arbor Road	Jackson	MI	49203				
425	1025 E. Forest	Detroit	MI	48207				
426	24255 W. 13 Mile Road Suite 220	Bingham Farms	MI	48025				

	A	B	C	D	E	F	G	H	I	J	K	L	M	N	O
427	Wayne	DHS	10217-1994-1011	396 Glendale	Highland Park	48203	02/01/1998	01/31/2018	$31,536.30	$378,435.60	$13.95	27,128	Lease	Office Building	Rent Authorized
428	Wayne	DHS	10218-1994-1014	13233 Hamilton	Highland Park	48203	02/01/1998	01/31/2018	$57,687.90	$692,254.80	$13.95	49,624	Lease	Office Building	Rent Authorized
429	Wayne	DHS	10224-2005-0002	20500 EUREKA RD, Suite #210	Taylor	48180	01/01/2006	03/31/2011	$6,533.69	$78,404.28	$16.05	4,885	Lease	Office Building	Holding Over
430	Wayne	DHS	10225-2006-0176	19251 Mack Avenue	Grosse Pt Woods	48236	06/01/2007	05/31/2022	$9,828.13	$117,937.56	$23.50	4,625	Lease	Office Building	Rent Authorized
431	Wayne	DHS	10228-2008-0179	8625 Greenfield Road	Detroit	48228	04/15/2010	04/14/2020	$28,831.83	$345,981.96	$19.01	18,200	Lease	Office Building	Rent Authorized
432	Wayne	DHS	10473-1999-1286	14061 Lappin Ave.	Detroit	48205	06/16/2002	06/15/2022	$74,894.69	$898,736.28	$24.61	36,520	Sublease	Office Building	Rent Authorized
433	Wayne	DHS	10479-1995-1223	1801 Canfield	Detroit	48207	01/01/1999	12/31/2018	$81,168.75	$974,025.00	$19.50	49,950	Lease	Office Building	Rent Authorized
434	Wayne	DHS	10949-2001-1227	27304 Plymouth	Redford	48239	12/01/2001	11/30/2016	$22,636.92	$271,643.04	$7.55	35,976	Sublease	Office Building	Rent Authorized
435	Wayne	DHS	10998-2010-0668	30246 Plymouth Rd.	Livonia	48150	03/01/2012	02/28/2013	$6,516.32	$78,195.84	$17.15	4,560	RA	Office Building	Holding Over
436	Wayne	DHS	11163-2010-0176	17411 Grand River	Detroit	48227	03/01/2010	02/28/2040	$16,484.00	$197,808.00	$18.56	10,139	Lease	Office Building	Rent Authorized
437	Wayne	DHS	11246-2011-0377	35731 Michigan Ave	Wayne	48184	07/01/2012	06/30/2013	$9,298.97	$111,587.64	$18.53	6,022	RA	Office Building	Holding Over
438	Wayne	DHS	11284-2006-0255	333 W. Fort St.	Detroit	48226	10/08/2007	10/31/2022	$10,405.54	$124,866.48	$17.25	6,842	Lease	Office Building	Rent Authorized

	P	Q	R	S	T	U	V	W	X	Y	Z	AA	AB	AC	AD	AE
427	Exec. Leg; 60 day	None	One 10 yr; 60 day	Public Utilities, Janitorial, Dumpster Service, Grounds, Pest Control	75,187.43	23,342.78	0.00	59,739.30	0.00	0.00	$536,705.11	$19.78	0.00	Actual	2013	City of Highland Park
428	Exec. Leg; 60 day	None	One 10 yr; 60 day	Public Utilities, Janitorial, Dumpster Service, Grounds, Pest Control	107,455.29	35,490.00	0.00	62,347.18	0.00	0.00	$897,547.27	$18.09	0.00	Actual	2013	City of Highland Park
429	Standard; 90 day	None	None	Gross (Full Service)	0.00	0.00	0.00	0.00	0.00	0.00	$78,404.28	$16.05	0.00	Actual	2013	Horizon Properties, L.L.C.
430	Standard; 90 day	None	None	Public Utilities	9,018.75	0.00	0.00	0.00	0.00	0.00	$126,956.31	$27.45	0.00	Estimated	2013	Pointe Plaza Limited Partnership
431	Exec. New; 180 day	None	Two 5 yr; 180 day	Public Utilities, Janitorial, Dumpster Service	30,548.95	16,383.32	0.00	2,527.29	0.00	0.00	$395,441.52	$21.73	0.00	Actual	2013	Gesu, LLC
432	Exec. New; 60 day	None	One 5 yr; 90 day	Public Utilities, Janitorial, Dumpster Service, Grounds, Pest Control	138,704.12	32,106.44	0.00	38,991.16	44,584.47	-35,219.00	$1,117,903.47	$30.61	0.00	Actual	2013	APCA MI H, TIC MI 1-13
433	Exec. Leg; 60 day	Year 11 & 20, First 60 days	One 5 yr; 180 day	Public Utilities, Janitorial, Dumpster Service, Grounds, Pest Control	166,654.81	32,512.55	0.00	5,634.69	0.00	74,710.00	$1,253,537.05	$25.10	0.00	Actual	2013	Forest Park Properties, L.L.C.
434	Standard; 90 day	None	One 5 yr; 120 day	Public Utilities, Janitorial, Dumpster Service, Pest Control	58,938.11	25,098.30	0.00	43,247.08	0.00	0.00	$398,926.53	$11.09	0.00	Actual	2013	EJA Redford
435	Either Party; 90 day	None	None	Gross (Full Service)	0.00	0.00	0.00	0.00	0.00	0.00	$78,195.84	$17.15	0.00	Actual	2013	SEMCA Inc
436	Standard; 90 day	None	One 5 yr; 60 day	Public Utilities, Janitorial	19,771.05	10,139.00	0.00	0.00	0.00	0.00	$227,718.05	$22.46	0.00	Estimated	2013	CFP Michigan II, LLC
437	Either Party; 90 day	None	None	Gross (Full Service)	0.00	0.00	0.00	0.00	0.00	0.00	$111,587.64	$18.53	0.00	Actual	2013	SEMCA Inc
438	Standard; 120 day	None	None	Gross (Full Service)	0.00	0.00	0.00	0.00	0.00	0.00	$124,866.48	$18.25	0.00	Actual	2013	333 L.P., L.L.C.

	AF	AG	AH	AI	AJ	AK	AL	AM
427	535 Griswold St. Suite 550	Detroit	MI	48226				
428	535 Griswold St. Suite 550	Detroit	MI	48226				
429	20600 Eureka, Suite 300	Taylor	MI	48180				
430	17800 Laurel Park Dr N	Livonia	MI	48152				
431	6334 Golden Lane	West Bloomfield	MI	48322				
432	c/o Paradigm Properties LLC	Boston	MA	02109				
433	11123 Bugai Road	Traverse City	MI	49684				
434	810 Seventh Avenue 10th Fl	New York	NY	10019-5818				
435	25363 Eureka Rd	Taylor	MI	48180				
436	18338 Minnetonka Blvd	Deephaven	MN	55392				
437	25363 Eureka Rd	Taylor	MI	48180				
438	c/o Sterling Group	Detroit	MI	48226				

	A	B	C	D	E	F	G	H	I	J	K	L	M	N	O
439	Wayne	DHS	11328-2010-0068	25637 Ecorse Road	Taylor	48180	11/01/2010	10/31/2030	$41,147.00	$493,764.00	$15.45	31,959	Lease	Office Building	Rent Authorized
440	Wayne	DHS	11329-2010-0212	4733 Connor	Detroit	48215	02/01/2010	03/31/2020	$56,777.00	$681,324.00	$19.98	34,100	Lease	Office Building	Rent Authorized
441	Wayne	DHS	11330-2011-0318	12140 Joseph Campau Street	Hamtramck	48212	11/01/2009	03/31/2040	$47,500.00	$570,000.00	$19.00	30,000	Lease	Office Building	Rent Authorized
442	Wayne	DHS	11331-2010-0195	17455 Grand River	Detroit	48227	04/01/2010	03/31/2040	$45,685.92	$548,231.04	$18.56	28,100	Lease	Office Building	Rent Authorized
443	Wayne	DHS	11387-2011-0319	26355 Michigan Ave	Inkster	48141	10/01/2010	02/28/2041	$50,825.00	$609,900.00	$19.00	32,100	Lease	Office Building	Rent Authorized
444	Wayne	DHS	11512-2013-9489	1641 Porter Street	Detroit	48216	05/01/2013	04/30/2014	$17,973.40	$215,680.80	$18.07	11,939	RA	Office Building	Rent Authorized
445	Wayne	DHS	2539-1988-47	17330 Greydale	Detroit	48219	01/01/1978	09/30/2016	$44,501.40	$534,016.80	$17.85	29,914	Lease	Office Building	Rent Authorized
446	Wayne	DHS	2625-1988-55	4505 Oakman Blvd	Detroit	48204	05/01/1988	05/31/2017	$31,160.42	$373,925.04	$12.50	29,914	Lease	Office Building	Rent Authorized
447	Wayne	DHS	4333-2012-0157	5131 Grand River	Detroit	48208	04/01/2013	03/31/2023	$40,012.45	$480,149.40	$18.51	25,940	Lease	Office Building	Rent Authorized
448	Wayne	DHS	6922-2007-0105	8655 Greenfield Road	Detroit	48228	04/15/2010	04/14/2020	$39,973.28	$479,679.36	$19.01	25,233	Lease	Office Building	Rent Authorized
449	Wayne	DHS	7067-1990-111	6534 W Jefferson	Detroit	48209	06/01/1990	08/31/2010	$22,826.00	$273,912.00	$10.10	27,120	Lease	Office Building	Holding Over
450	Wayne	DMVA	11127-2010-0467	30104 Ford Rd.	Garden City	48135	08/01/2006	07/31/2016	$2,120.00	$25,440.00	$16.50	1,400	Lease	Office Building	Rent Authorized
451	Wayne	DOC	10965-2010-0206	5300 Lawton	Detroit	48208	09/01/2003	08/31/2023	$51,608.00	$619,296.00	$16.09	38,494	Lease	Mixed Use	Rent Authorized

	P	Q	R	S	T	U	V	W	X	Y	Z	AA	AB	AC	AD	AE
439	Exec. New; 180 day	None	None	Public Utilities, Janitorial	25,347.38	23,214.27	0.00	5,156.32	0.00	0.00	$547,481.97	$17.13	0.00	Actual	2013	CFP Taylor Governmental Cntr LLC
440	Executive; 90 day	None	One 5 yr; 120 day	Public Utilities	66,141.75	0.00	0.00	2,207.40	0.00	0.00	$749,673.15	$21.98	0.00	Actual	2013	Connor-Chene Properties, LLC
441	Legislative; 180 day	None	None	Public Utilities, Security	106,208.55	0.00	0.00	0.00	0.00	63,200.00	$739,408.55	$24.65	0.00	Actual	2013	Charter County of Wayne
442	Exec. New; 90 day	None	None	Public Utilities, Janitorial	46,348.83	21,088.08	0.00	17,534.02	0.00	0.00	$633,201.97	$22.53	0.00	Actual	2013	CFP Michigan II, LLC
443	Legislative; 30 day	None	None	Public Utilities	91,940.90	0.00	0.00	1,732.70	0.00	47,971.00	$751,544.60	$23.41	0.00	Actual	2013	Charter County of Wayne
444	Standard; 30 day	None	None	Gross (Full Service)	0.00	0.00	0.00	0.00	0.00	0.00	$215,680.80	$18.07	0.00	Actual	2013	MyLocker Properties, LLC
445	Standard; 90 day	None	One 5 yr; 90 day	Public Utilities	118,430.88	0.00	0.00	0.00	0.00	86,802.00	$739,249.68	$24.71	0.00	Actual	2013	Greydale Detroit LLC
446	Standard; 180 day	None	None	Public Utilities, Janitorial, Dumpster Service, Grounds, Pest Control	34,554.52	26,482.00	0.00	117,297.53	0.00	39,535.00	$591,794.09	$19.78	0.00	Actual	2013	SOS Oakman, LLC
447	Executive; 180 day	None	One 10 yr; 180 day	Public Utilities, Janitorial, Dumpster Service, Grounds, Pest Control	31,502.33	16,680.58	0.00	13,845.06	0.00	-9,508.00	$532,669.37	$20.53	0.00	Actual	2013	Grand River Ventures, LLC
448	Exec. New; 180 day	None	Two 5 yr; 180 day	Public Utilities, Janitorial, Dumpster Service	42,360.23	22,717.68	0.00	3,504.44	0.00	0.00	$548,261.71	$21.73	0.00	Actual	2013	Apollo Holdings, LLC
449	Standard; 90 day	None	None	Public Utilities, Janitorial, Grounds, Pest Control	51,014.50	26,348.54	0.00	6,043.33	0.00	0.00	$357,318.37	$13.18	0.00	Actual	2013	DSS #1 Limited Partnership
450	Standard; 90 day	None	Two 5 yr; 30 day	Gross (Full Service)	0.00	0.00	0.00	0.00	0.00	0.00	$25,440.00	$18.17	0.00	Actual	2013	Pierce Place LLC
451	Exec. New; 180 day	None	None	Public Utilities, Janitorial, Dumpster Service, Pest Control	112,128.00	42,854.00	0.00	3,062.00	50,668.00	0.00	$828,008.00	$21.51	0.00	Actual	2013	5300 Lawton, Inc

	AF	AG	AH	AI	AJ	AK	AL	AM
439	18338 Minnetonka Blvd	Deephaven	MN	55392				
440	6020 West Maple Road	West Bloomfield	MI	48322				
441	500 Griswold	Detroit	MI	48226				
442	18338 Minnetonka Blvd	Deephaven	MN	55392				
443	500 Griswold	Detroit	MI	48226				
444	28241 Mound Road	Warren	MI	48092				
445	150 Great Neck Road	Great Neck	NY	11021				
446	24655 Southfield Road	Southfield	MI	48075				
447	11123 Bugai Road	Traverse City	MI	49684				
448	6334 Golden Lane	West Bloomfield	MI	48322				
449	2146 Livernois Road	Troy	MI	48083				
450	1715 Middlebelt Road	Garden City	MI	48135				
451	2411 Vinewood	Detroit	MI	48216				

	A	B	C	D	E	F	G	H	I	J	K	L	M	N	O
452	Wayne	DOC	11259-2006-0166	920 West Fort	Lincoln Park	48192	12/01/2007	11/30/2017	$17,176.25	$206,115.00	$19.50	10,570	Lease	Office Building	Rent Authorized
453	Wayne	DTMB	10963-2001-1332	116 Lothrop Ave	Detroit	48201	09/01/2003	08/31/2021	$2,025.00	$24,300.00	$0.00	0	Lease	Parking	Rent Authorized
454	Wayne	DTMB	10964-2001-1333	6540 Cass Avenue	Detroit	48201	09/01/2003	08/31/2021	$51,300.00	$615,600.00	$0.00	0	Lease	Parking	Rent Authorized
455	Wayne	LARA	4581-2006-0178	14333 Woodrow Wilson	Detroit	48238	06/01/2007	05/31/2017	$27,579.46	$330,953.52	$2.61	115,718	Lease	Warehouse	Rent Authorized
456	Wayne	MDOT	11138-2005-0167	2835 Bagley Avenue	Detroit	48216	07/15/2008	07/14/2018	$12,962.67	$155,552.04	$32.00	4,861	Lease	Office Building	Rent Authorized
457	Wayne	MDOT	11714-2013-0299	34400 Industrial Road	Livonia	48150	11/01/2013	10/31/2014	$24,750.00	$297,000.00	$9.83	30,208	RA	Mixed Use	Rent Authorized
458	Wayne	MSF	10843-2002-2208	455 FORT ST	Detroit	48226	05/01/2000	04/30/2001	$2,298.63	$27,583.56	$12.95	2,130	Sublease	OFFICE BUILDING	Holding Over
459	Wayne	MSF	11129-2013-0120	15100 Northline Road	Southgate	48195	02/01/2013	01/31/2014	$462.87	$5,554.44	$17.25	322	RA	Office Building	Holding Over
460	Wayne	MSF	11637-2013-0193	35731 Michigan Ave	Wayne	48184	07/01/2013	06/30/2014	$98.83	$1,185.96	$18.53	64	RA	Office Building	Rent Authorized
461	Wayne	MSF	11638-2013-0067	30246 Plymouth Rd.	Livonia	48150	03/01/2013	02/28/2014	$591.33	$7,085.96	$17.14	414	RA	Office Building	Holding Over
462	Wayne	MSP	11065-2003-1148	645-661 W Baltimore Street	Detroit	48202	01/01/2005	12/31/2019	$3,300.00	$39,600.00		0	Lease	Parking	Rent Authorized
463	Wayne	SOS	10283-2009-0379	20210 West 7 Mile Road	Detroit	48219	01/01/2012	12/31/2012	$4,888.21	$58,658.52	$16.75	3,502	RA	Office Building	Holding Over
464	Wayne	SOS	10358-2006-0189	7760 W Vernor	Detroit	48209	05/01/2009	07/31/2014	$3,063.67	$36,764.04	$14.00	2,626	Lease	Office Building	Rent Authorized
465	Wayne	SOS	10586-2008-0118	5094 Schaeffer Road	Dearborn	48126	12/01/2009	11/30/2019	$7,744.00	$92,928.00	$18.75	4,956	Lease	Office Building	Rent Authorized

	P	Q	R	S	T	U	V	W	X	Y	Z	AA	AB	AC	AD	AE
452	Exec. New; 90 day	None	One 5 yr; 60 day	Public Utilities	15,306.00	0.00	0.00	0.00	12,270.00	0.00	$233,691.00	$22.11	0.00	Actual	2013	Blue Shamrock, LLC
453	Standard; 90 day	None	Two 5 yr; 180 day	Gross (Full Service)	0.00	0.00	0.00	0.00	0.00	0.00	$24,300.00	$0.00	0.00	Actual	2013	New Center Parking Decks Venture
454	Standard; 90 day	None	Two 5 yr; 180 day	Security	0.00	0.00	0.00	0.00	37,949.48	0.00	$653,549.48	$0.00	0.00	Actual	2013	New Center Parking Decks Venture
455	Exec; 180 days	None	Two 5 yr; 90 day	Public Utilities, Janitorial, Dumpster Service, Grounds	134,510.58	10,600.00	18,180.00	0.00	0.00	0.00	$494,244.10	$4.27	0.00	Actual	2013	14333 Associates, LLC
456	Standard; 120 day	None	One 10 yr; 90 day	Gross (Full Service)	0.00	0.00	0.00	0.00	0.00	0.00	$155,552.04	$32.00	0.00	Actual	2013	Plaza Del Norte, Inc.
457	Standard; 30 day	None	None	Gross (Full Service)	0.00	0.00	0.00	0.00	0.00	0.00	$297,000.00	$9.83	0.00	Actual	2013	Adrian L. Leica
458	Standard; 30 day	None	None	Gross (Full Service)	0.00	0.00	0.00	0.00	0.00	0.00	$27,583.56	$12.95	0.00	Actual	2013	City of Detroit
459	Standard; 30 day	None	None	Gross (Full Service)	0.00	0.00	0.00	0.00	0.00	0.00	$5,554.44	$17.25	0.00	Actual	2013	Downriver Community Conference
460	Either Party; 90 day	None	None	Gross (Full Service)	0.00	0.00	0.00	0.00	0.00	0.00	$1,185.96	$18.53	0.00	Actual	2013	SEMCA Inc
461	Either Party; 90 day	None	None	Gross (Full Service)	0.00	0.00	0.00	0.00	0.00	0.00	$7,085.96	$0.00	0.00	Actual	2013	SEMCA Inc
462	Standard; 90 day	None	None	Gross (Full Service)	0.00	0.00	0.00	0.00	0.00	0.00	$39,600.00	$0.00	0.00	Actual	2013	FK South LLC
463	Standard; 60 day	None	None	Public Utilities, Janitorial, Dumpster Service, Pest Control	9,364.68	3,982.48	0.00	1,181.20	45,809.57	0.00	$118,996.45	$33.98	0.00	Actual	2013	Seven Evergreen Property, LLC
464	Standard; 90 day	None	None	Public Utilities, Janitorial	10,101.69	3,680.00	0.00	236.85	22,544.66	0.00	$73,327.24	$27.92	0.00	Actual	2013	Rebert Building, LLC
465	Standard; 90 day	None	None	Public Utilities, Janitorial	14,247.94	5,292.00	0.00	236.85	12,003.75	0.00	$124,708.54	$25.16	0.00	Actual	2013	Michigan Schaeffer, L.L.C.

	AF	AG	AH	AI	AJ	AK	AL	AM
452	1065 Nortoon	Lincoln Park	MI	48381				
453	70 W Madison #3940	Chicago	IL	60602				
454	70 W Madison #3940	Chicago	IL	60602				
455	560 Kirts Blvd	Troy	MI	48084				
456	2835 Bagley Street	Detroit	MI	48216				
457	6306 Bay Point Drive	Washington	MI	48094				
458	707 W Milwaukee	Detroit	MI	48202-2943				
459	15100 Northline Road	Southgate	MI	48195				
460	25363 Eureka Rd	Taylor	MI	48180				
461	25363 Eureka Rd	Taylor	MI	48180				
462	c/o Farbman Group, 105 Fisher Bldg	Detroit	MI	48202				
463	2150-B Franklin Road	Bloomfield Hills	MI	48302				
464	7752 West Vernor	Detroit	MI	48209				
465	28000 Middlebelt Road	Farmington Hills	MI	48334				

	A	B	C	D	E	F	G	H	I	J	K	L	M	N	O
466	Wayne	SOS	10604-2009-0019	8717 Joseph Campau	Hamtramck	48212	10/01/2004	12/31/2014	$6,132.75	$73,593.00	$16.65	4,420	Lease	Office Building	Rent Authorized
467	Wayne	SOS	10670-2008-0099	795 Sumpter Road	Belleville	48111	12/01/2009	11/30/2014	$3,440.61	$41,287.32	$11.82	3,493	Lease	Office Building	Rent Authorized
468	Wayne	SOS	10818-2009-0284	3040 Van Horn Road	Trenton	48183	10/01/2010	09/30/2015	$3,214.00	$38,568.00	$8.10	4,761	Lease	Office Building	Rent Authorized
469	Wayne	SOS	10935-2000-1411	9560 E Eight Mile	Detroit	48234	12/01/2001	11/30/2016	$4,022.00	$48,264.00	$16.25	3,300	Lease	Office Building	Rent Authorized
470	Wayne	SOS	11109-2009-0184	6090 Wayne Road	Westland	48185	08/01/2005	07/31/2015	$5,083.33	$60,999.96	$12.50	4,880	Lease	Office Building	Rent Authorized
471	Wayne	SOS	11144-2004-1208	17176 Farmington Road	Livonia	48153	07/17/2006	10/31/2015	$17,998.75	$215,985.00	$20.57	10,500	Lease	Office Building	Rent Authorized
472	Wayne	SOS	11146-2004-1209	21572 Ecorse Rd.	Taylor	48180	01/01/2006	12/31/2015	$8,812.83	$105,753.96	$19.30	4,840	Lease	Office Building	Rent Authorized
473	Wayne	SOS	11193-2005-0085	18412 Telegraph Road	Brownstown	48174	07/01/2006	06/30/2016	$5,876.33	$70,515.96	$19.75	3,400	Lease	Office Building	Rent Authorized
474	Wayne	SOS	11195-2005-0060	14634-36 Mack Avenue	Detroit	48215	08/24/2006	08/23/2016	$6,816.00	$81,792.00	$25.56	3,200	Lease	Office Building	Rent Authorized
475	Wayne	SOS	11299-2007-0027	8500 North Lilley Road	Canton	48187	10/13/2009	10/12/2019	$9,250.00	$111,000.00	$18.50	6,000	Lease	Office Building	Rent Authorized
476	Wayne	SOS	11389-2008-0136	17500 Livernois	Detroit	48221	04/16/2010	04/15/2020	$6,720.54	$80,646.48	$21.50	3,751	Lease	Office Building	Rent Authorized
477	Wayne	SOS	11495-2010-0196	26603 Michigan Avenue	Inkster	48141	05/01/2011	04/30/2021	$7,933.00	$95,196.00	$17.00	5,600	Lease	Office Building	Rent Authorized
478	Wayne	SOS	7153-2004-1217	25700 Joy Road	Redford	48239	10/10/2005	10/09/2015	$5,866.67	$70,400.04	$14.50	4,400	Lease	Office Building	Rent Authorized

	P	Q	R	S	T	U	V	W	X	Y	Z	AA	AB	AC	AD	AE
466	Standard; 90 day	None	None	Public Utilities, Janitorial, Dumpster Service, Pest Control	8,831.22	4,229.01	0.00	1,102.71	23,131.76	0.00	$110,887.70	$25.09	0.00	Actual	2013	Henry Velleman Revoc Livin Trust
467	Standard; 90 day	None	One 5 yr; 60 day	Public Utilities, Janitorial	11,823.79	2,820.00	0.00	236.85	27,569.64	0.00	$83,737.60	$23.97	0.00	Actual	2013	Belle Plaza Shopping Center, II
468	Standard; 90 day	None	One 5 yr; 90 day	Public Utilities, Janitorial, Dumpster Service, Pest Control	9,189.57	3,018.10	0.00	784.50	4,226.16	3,540.00	$59,326.33	$12.46	0.00	Actual	2013	Trafford Square L.P.
469	Standard; 90 day	None	None	Public Utilities, Janitorial, Dumpster Service	10,366.03	4,559.88	0.00	1,322.52	24,195.16	0.00	$88,707.59	$26.88	0.00	Actual	2013	Bel-Air Realty LLC
470	Standard; 90 day	None	One 5 yr; 30 day	Public Utilities, Janitorial	11,356.78	3,540.00	0.00	321.14	4,226.16	0.00	$80,444.04	$16.48	0.00	Actual	2013	Westview Associates, LLC
471	Standard; 90 day	None	None	Public Utilities, Janitorial, Dumpster Service, Pest Control	18,127.26	4,757.00	0.00	861.19	7,266.20	0.00	$246,996.65	$23.52	0.00	Actual	2013	Farmington Six LLC
472	Standard; 120 day	None	None	Public Utilities, Janitorial	11,457.24	4,559.88	0.00	1,153.73	4,226.16	0.00	$127,150.97	$26.27	0.00	Actual	2013	Taylor Commons Lmt Partnership
473	Standard; 90 day	None	Three 5 yr; 60 day	Gross (Full Service)	0.00	0.00	0.00	271.85	4,226.16	0.00	$75,013.97	$22.06	0.00	Actual	2013	Flood Properties LLC
474	Standard; 90 day	None	Two 5 yr; 90 day	Public Utilities, Janitorial	12,083.98	5,539.00	0.00	282.85	25,053.46	-349.00	$124,402.29	$38.88	0.00	Actual	2013	Mack-Alter LLC
475	Standard; 30 day	None	One 5 yr; 60 day	Gross (Full Service)	0.00	0.00	0.00	236.85	4,226.16	0.00	$115,463.01	$19.24	0.00	Actual	2013	Golden Gate Shopping Center, LLC
476	Standard; 90 day	None	None	Public Utilities	10,966.57	0.00	0.00	328.85	23,060.96	0.00	$115,002.86	$30.66	0.00	Actual	2013	Binno and Shallal
477	Standard; 90 day	None	Two 5 yr; 30 day	Gross (Full Service)	0.00	0.00	0.00	236.85	8,185.36	0.00	$103,618.21	$18.50	0.00	Actual	2013	City Market Place
478	Standard; 90 day	None	One 5 yr; 90 day	Public Utilities	8,234.19	0.00	0.00	486.85	25,535.96	0.00	$104,657.04	$23.79	0.00	Actual	2013	IWS Ventures LLC

	AF	AG	AH	AI	AJ	AK	AL	AM
466	9618 Joseph Campau	Hamtramck	MI	48212				
467	901 Ridgewood	Bloomfield Hills	MI	48304				
468	12627 Greenfield Avenue	Detroit	MI	48227				
469	150 Great Neck Road	Great Neck	NY	11021				
470	30407 West 13 Mile Road	Farmington Hills	MI	48334				
471	4521 PGA Blvd	Palm Beach Garde	FL	33418				
472	22333 Allen Road	Woodhaven	MI	48183				
473	18406 Telegraph Road	Brownstown	MI	48143				
474	18633 Mack Avenue	Detroit	MI	48236				
475	4104 W. Maple Rd	Bloomfield Hills	MI	48301				
476	42690 Woodward Ave, Suite 225	Bloomfield Hills	MI	48304				
477	124 W. Allegan Street	Lansing	MI	48933				
478	31300 Orchard Lake Road	Farmington Hills	MI	48334				

	A	B	C	D	E	F	G	H	I	J	K	L	M	N	O
479	Wexford	DEQ	10215-2002-2201	120 Chapin St	Cadillac	49601	05/01/1996	04/30/2016	$16,322.50	$195,870.00	$10.15	19,305	Lease	Office Building	Rent Authorized
480	Wexford	MSP	10651-1998-1109	7711 S US 131	Cadillac	49601	02/01/1999	01/31/2019	$16,295.00	$195,540.00	$9.70	20,168	Lease	Office Building	Rent Authorized
481	Wexford	SOS	7525-2005-0068	1574 N Mitchell	Cadillac	49601	01/01/2007	12/31/2012	$2,745.00	$32,940.00	$14.26	2,310	Lease	Office Building	Holding Over
482	Z-Out of State	GOV	2445-2012-0211	400/444 N Capitol St NW	Washington	20001	02/01/2012	01/31/2020	$10,440.84	$125,290.08	$54.80	2,236	Sublease	Office Building	Rent Authorized
483	Z-Out of State	MDT	10588-2010-0549	360 W Butterfield	Elmhurst	60126	11/01/2011	02/28/2022	$4,525.00	$54,300.00	$21.00	2,586	Lease	Office Building	Rent Authorized
484	Z-Out of State	MDT	11113-2004-1259	2975 Westchester Avenue, Fourth Fl.	Purchase	10577	03/01/2006	02/28/2016	$6,787.00	$81,444.00	$25.95	3,139	Lease	Office Building	Rent Authorized
485	Z-Out of State	MDT	11372-2008-0089	6100 Rockside Woods Blvd.	Independence	44131	04/01/2009	03/31/2014	$3,274.38	$39,292.56	$16.25	2,418	Lease	Office Building	Rent Authorized
486	Z-Out of State	MDT	11386-2008-0128	2171 Campus Dr.	Irvine	92612	09/01/2009	08/31/2014	$5,087.35	$61,048.20	$20.99	2,825	Lease	Other	Rent Authorized
487	Z-Out of State	MDT	7113-2005-0007	12200 FORD RD	Dallas	75234	04/01/2006	03/31/2016	$2,760.29	$33,123.48	$15.50	2,137	Lease	Office Building	Rent Authorized
488									Total Monthly Rent	Total Annual Rent	Avg. Total Rent	Total Square Footage			
489									$6,971,999.47	$83,669,148.27	$14.14	5,491,758			

	P	Q	R	S	T	U	V	W	X	Y	Z	AA	AB	AC	AD	AE
479	Exec. New; 180 day	None	None	Public Utilities, Janitorial, Dumpster Service, Pest Control	36,238.59	19,051.04	0.00	2,906.76	0.00	0.00	$254,066.39	$13.16	0.00	Actual	2012	City of Cadillac
480	Exec. New; 30 day	None	Two 5 yr; 90 day	Public Utilities, Janitorial, Dumpster Service, Grounds, Pest Control	32,635.04	9,857.90	840.03	2,622.85	0.00	5,029.00	$246,524.82	$12.22	0.00	Actual	2013	B R B Properties, LLC
481	Standard; 90 day	None	None	Public Utilities	6,683.82	0.00	0.00	0.00	0.00	0.00	$39,623.82	$17.15	0.00	Actual	2013	Mitchell Road Mall, LLC
482	180 days & end of a month	None	None	Gross (Full Service)	0.00	0.00	0.00	0.00	0.00	0.00	$125,290.08	$56.03	0.00	Actual	2013	State Services Organization
483	Standard; 120 day	None	None	Electricity	2,162.48	0.00	0.00	0.00	0.00	0.00	$56,462.48	$21.83	0.00	Actual	2013	360 Butterfield, LLC
484	Standard; 90 day	None	None	Gross (Full Service)	0.00	0.00	0.00	0.00	0.00	0.00	$81,444.00	$25.95	0.00	Actual	2013	572 Main Street, Corp.
485	Standard; 90 day	None	One 5 yr; 60 day	Gross (Full Service)	0.00	0.00	0.00	0.00	0.00	0.00	$39,292.56	$16.25	0.00	Actual	2013	6100 Associates, Ltd.
486	Standard; 90 day	None	None	Gross (Full Service)	0.00	0.00	0.00	0.00	0.00	0.00	$61,048.20	$21.61	0.00	Actual	2013	TPF Partners
487	Standard; 90 day	None	None	Gross (Full Service)	0.00	0.00	0.00	0.00	0.00	0.00	$33,123.48	$15.50	0.00	Actual	2013	Metro Glen, L.P.
488																
489																

	AF	AG	AH	AI	AJ	AK	AL	AM
479	Municipal Complex	Cadillac	MI	49601	93	73	78.49%	10.940% of this facility is warehouse and laboratory
480	200 East Main St	Cadillac	MI	49601				
481	28400 Northwestern Hwy 4th Fl	Southfield	MI	48034				
482	444 N Capitol NW	Washington	DC	20001				
483	2239 W North Ave #4-A	Chicago	IL	60647				
484	120 Bloomingdale Rd	White Plains	NY	10605				
485	23250 Chagrin Blvd #255	Beachwood	OH	44122				
486	2361 Campus Drive	Irvine	CA	92612				
487	720 North Post Oak Road	Houston	TX	77024				
488								
489								

DTMB Real Estate Division

Active Lease Report as of March 1, 2014 - Lease by County

	A	B	C	D	E	F	G	H	I	J	K	L	M	N	O
1	County	Dept	Lease #	Building Address	Building City	Bldg. Zip	Start Date	End Date	Monthly Rent	Annual Rent	SqFt Rate	SqFt	Contract Type	Use	Status
2	Alcona	SOS	7483-2010-0370	205 N. State St.	Harrisville	48740	06/01/2010	05/31/2020	$1,227.00	$14,724.00	$13.23	1,113	Lease	Office Building	Rent Authorized
3	Alger	DHS	2719-1997-1020	103 Court St.	Munising	49862	11/05/1999	11/04/2024	$8,607.06	$103,284.72	$18.59	5,556	Lease	Office Building	Rent Authorized
4	Alger	SOS	2486-2004-1198	418 Mill St.	Munising	49862	08/01/1995	07/13/2015	$545.00	$6,540.00	$10.90	600	Lease	Office Building	Rent Authorized
5	Allegan	DHS	11026-2003-1031	3255 122nd Ave.	Allegan	49010	09/01/2003	08/31/2023	$32,856.92	$394,283.04	$20.36	19,362	Sublease	Office Building	Rent Authorized
6	Allegan	MSP	1024-2009-0075	2 Oak St.	Wayland	49348	01/01/2009	12/31/2014	$472.24	$5,666.88	$0.55	9,801	Lease	Office Building	Rent Authorized
7	Allegan	MSP	11421-2010-0101	3463 Blue Star Hwy.	Saugatuck	49453	03/01/2010	02/28/2011	$0.00	$12.00		835	RA	Office Building	Holding Over
8	Allegan	SOS	10135-2004-1067	430 Western Ave, Ste. C	Allegan	49010	07/01/2006	06/30/2016	$1,867.80	$22,413.60	$12.47	1,584	Lease	Office Building	Rent Authorized
9	Alpena	DHS	7707-1990-1254	711 W Chisholm St.	Washington	49707	12/01/1992	11/30/2022	$5,556.25	$66,675.00	$12.15	17,500	Lease	Office Building	Rent Authorized
10	Alpena	LARA	11628-2012-0198	315 W Chisholm St.	Alpena	49707	06/01/2012	05/31/2013	$237.55	$2,850.60	$10.00	285	RA	Office Building	Holding Over
11	Alpena	MDOT	10739-1998-1291	1540 Airport Rd. M-32	Alpena	49707	02/22/2000	02/21/2020	$6,115.00	$73,380.00	$12.23	6,000	Lease	Office Building	Rent Authorized
12	Alpena	MSF	11749-2014-0027	315 West Chisholm	Alpena	49707	11/01/2013	04/30/2014	$169.69	$2,036.28	$14.24	143	RA	Office Building	Rent Authorized
13	Alpena	MSP	10829-2000-1036	3283 W. Washington Ave.	Alpena	49707	01/01/2001	12/31/2020	$10,792.07	$129,504.84	$11.21	11,548	Lease	Office Building	Rent Authorized

	P	Q	R	S	T	U	V	W	X	Y	Z	AA	AB	AC	AD	AE
1	Cancel Clause	Purchase Option	Option Term	Tenant Responsibilities	Public Utilities	Janitorial	Grounds	Other	Security	Rent Adjust	Total Expenses	Square Foot Rate Expense	Rennovations	Expense	Expense Year	Lessor
2	Standard; 120 day	None	None	Gross (Full Service)	0.00	0.00	0.00	0.00	0.00	0.00	$14,724.00	$13.23	0.00	Actual	2013	Bruce and Julie Dietz
3	Executive Old; 60 day	None	One 5 yr; 30 day	Janitorial	0.00	6,798.57	0.00	0.00	0.00	0.00	$110,083.29	$19.81	0.00	Actual	2013	Alger County
4	Standard; 30 day	None	None	Gross (Full Service)	0.00	0.00	0.00	0.00	0.00	0.00	$6,540.00	$10.90	0.00	Actual	2013	Michael J Kolbus
5	Leg. Rest; 90 day	None	Two 5 yr; 60 day	Gross (Full Service)	0.00	0.00	0.00	912.36	0.00	0.00	$395,195.40	$20.41	0.00	Actual	2013	County of Allegan
6	Either Party; 60 day	None	Two 2 yr; 90 day	Grounds	17,416.70	8,500.00	468.00	1,622.25	0.00	0.00	$33,673.83	$3.44	0.00	Actual	2013	Barry Brower
7	Either Party; 60 day	None	None	Public Utilities, Janitorial	0.00	0.00	0.00	0.00	0.00	0.00	$12.00	$0.01	0.00	N/A		Saugatuck Township
8	Standard; 90 day	None	None	Public Utilities, Janitorial, Dumpster Service, Pest Control	4,673.65	3,736.00	0.00	90.00	0.00	0.00	$30,913.25	$19.52	0.00	Actual	2013	Schulz Properties, LLC
9	Leg. Rest; 90 day	None	None	Public Utilities	40,403.11	0.00	0.00	2,995.00	0.00	0.00	$110,073.11	$6.29	0.00	Actual	2013	County of Alpena
10	Standard; 30 day	None	None	Public Utilities, Janitorial, Dumpster Service, Grounds, Pest Control	555.75	285.00	94.05	0.00	0.00	0.00	$3,785.40	$13.28	0.00	Estimated	2013	Northeast Michigan Consortium
11	Standard; 90 day	None	One 5 yr; 60 day	Public Utilities, Janitorial	12,994.32	6,600.00	0.00	0.00	0.00	0.00	$92,974.32	$15.50	0.00	Actual	2013	County of Alpena
12	Standard; 30 day	None	None	Gross (Full Service)	0.00	0.00	0.00	0.00	0.00	0.00	$2,036.28	$14.24	0.00	Actual	2013	Northeast Michigan Consortium
13	Standard; 30 day	Market after 10th yr	Two 5 yr; 30 day	Public Utilities, Janitorial, Dumpster Service, Grounds, Pest Control	31,735.62	5,170.04	1,934.50	4,627.40	0.00	0.00	$172,972.40	$14.98	0.00	Actual	2013	Bruce and Julie Dietz

	AF	AG	AH	AI	AJ	AK	AL	AM
1	Lessor Address	Lessor City	Lessor State	Lessor Zip	Number of workstations, hard-walled offices, etc.	Number of employees, and contractors at this facility.	Occupancy Rate	Notes
2	105 Glenridge	Alpena	MI	49707				
3	P O Box 538	Munising	MI	49862				
4	418 Mill Street	Munising	MI	49862				
5	3283 122nd Avenue	Allegan	MI	49010				
6	5149 Campbell Lake Road	Anacortes	WA	98221				
7	3461 Blue Star Highway	Saugatuck	MI	49453				
8	3255 118th Avenue	Allegan	MI	49010				
9	Court House, Chisholm Street	Alpena	MI	49707				
10	20709 State Street	Onaway	MI	49765				
11	Court House, Chisholm Street	Alpena	MI	49707				
12	20709 State Street	Onaway	MI	49765				
13	105 Glenridge	Alpena	MI	49707				

DTMB Real Estate Division

Active Lease Report as of March 1, 2014 - Lease by County

	A	B	C	D	E	F	G	H	I	J	K	L	M	N	O
14	Alpena	SOS	10096-2010-0505	2666 South US-23,	Alpena	49707	05/01/2010	04/30/2020	$1,645.00	$19,740.00	$10.00	1,974	Lease	Retail	Rent Authorized
15	Antrim	DHS	10171-2004-1006	203 E Cayuga St.	Bellaire	49615	06/01/1994	12/31/2014	$6,512.08	$78,144.96	$12.97	6,025	Lease	Office Building	Rent Authorized
16	Antrim	SOS	10194-2004-1136	4607 S M-88 Highway	Bellaire	49615	04/01/2005	03/31/2015	$750.00	$9,000.00	$8.57	1,050	Lease	Office Building	Rent Authorized
17	Arenac	DHS	6928-1987-176	3709 Deer River	Standish	48658	11/01/1987	10/31/2012	$7,200.00	$86,400.00	$9.00	9,600	Lease	Office Building	Holding Over
18	Arenac	SOS	7879-2002-2084	529 Main St.	Standish	48658	01/01/2003	12/31/2022	$1,245.42	$14,945.04	$8.75	1,708	Lease	Office Building	Rent Authorized
19	Baraga	DHS	10723-2007-0160	108 Main St.	Baraga	49908	09/01/2000	08/31/2015	$8,357.46	$100,289.52	$15.23	6,585	Lease	Office Building	Rent Authorized
20	Baraga	SOS	1285-2009-0003	115 N Front St.	L'Anse	49946	04/01/2000	03/31/2020	$600.00	$7,200.00	$8.81	817	Lease	Office Building	Rent Authorized
21	Barry	DHS	10766-1998-1164	430 E Barfield Dr.	Hastings	49058	12/01/2000	11/30/2020	$20,167.00	$242,004.00	$19.00	12,737	Lease	Office Building	Rent Authorized
22	Barry	MSP	6563-2011-0356	1127 W. State St.	Hastings	49058	10/01/2010	09/30/2020	$1,132.80	$13,593.60	$9.60	1,416	Lease	Office Building	Rent Authorized
23	Barry	SOS	10511-2012-0013	1611 S. Hanover	Hastings	49058	03/01/2008	02/28/2018	$3,699.71	$44,396.52	$15.97	2,780	Lease	Office Building	Rent Authorized
24	Bay	DEQ	11320-2009-0008	401 Ketchum St.	Bay City	48708	01/01/2009	12/31/2038	$33,461.55	$401,538.60	$19.08	21,045	Lease	Office Building	Rent Authorized
25	Bay	DHS	10343-2010-0642	1415 W Center Rd.	Bay City	48732-2123	12/11/1996	12/10/2016	$26,264.46	$315,173.52	$10.34	30,481	Lease	Office Building	Rent Authorized
26	Bay	DHS	11342-2009-0105	401 Ketchum St.	Bay City	48708	01/01/2009	12/31/2028	$7,072.29	$84,867.48	$21.48	3,951	Lease	Office Building	Rent Authorized
27	Bay	DNR	7357-2003-1066	1700 Marquette St.	Bay City	48706	12/01/1989	11/30/2014	$3,470.00	$41,640.00	$3.34	12,460	Lease	Warehouse	Rent Authorized

	P	Q	R	S	T	U	V	W	X	Y	Z	AA	AB	AC	AD	AE
14	Standard; 90 day	None	One 10 yr; 60 day	Public Utilities, Janitorial, Dumpster Service	4,237.85	3,778.80	0.00	1,262.22	0.00	0.00	$29,018.87	$14.70	0.00	Actual	2013	Bear Pointe Ventures LLC
15	Standard; 90 day	None	None	Gross (Full Service)	0.00	0.00	0.00	0.00	0.00	0.00	$78,144.96	$12.97	0.00	Actual	2013	County of Antrim
16	Standard; 90 day	None	None	Public Utilities, Janitorial	2,729.60	4,810.00	0.00	750.58	0.00	0.00	$17,290.18	$16.47	0.00	Actual	2013	Oalaego, LLC
17	Standard; 90 day	None	One 5 yr; 90 day	Public Utilities, Janitorial, Dumpster Service, Grounds	18,408.30	8,766.98	6,616.40	0.00	0.00	7,616.00	$127,807.68	$13.31	0.00	Actual	2013	Cathead Properties L.L.C.
18	Standard; 90 day	None	None	Public Utilities, Janitorial	3,936.89	5,418.25	0.00	0.00	0.00	0.00	$24,300.18	$14.23	0.00	Actual	2013	Standish Plaza Associates
19	Standard; 90 day	Anytime after 1st year	One 5 yr; 30 day	Public Utilities, Janitorial	14,351.99	6,879.95	0.00	0.00	0.00	0.00	$121,521.46	$18.45	0.00	Actual	2013	Steven P. & Nancy A. Kinnunen
20	Standard; 90 day	None	None	Gross (Full Service)	0.00	0.00	0.00	0.00	0.00	0.00	$7,200.00	$8.81	0.00	Actual	2013	William McGlue, Post 144
21	Exec. New; 90 day	None	Two 5 yr; 60 day	Public Utilities, Janitorial, Pest Control	37,616.92	10,563.89	0.00	0.00	0.00	0.00	$290,184.81	$22.78	0.00	Actual	2013	Strawberry Enterprises L.C.
22	Standard; 90 day	None	None	Public Utilities	2,761.20	0.00	0.00	0.00	0.00	0.00	$16,354.80	$11.55	0.00	Estimated	2013	JSL Associates
23	Standard; 90 day	None	None	Public Utilities, Janitorial	5,499.28	3,688.00	0.00	68.50	0.00	0.00	$53,652.30	$19.30	0.00	Actual	2013	Meadowstone, L.L.C.
24	Exec. New; 90 day	None	None	Public Utilities, Janitorial, Dumpster Service	39,909.79	27,013.20	0.00	1,797.25	0.00	56,457.66	$526,716.50	$25.03	0.00	Actual	2012	CFP Michigan, LLC
25	Standard; 120 day	None	Six 5 yr; 30 day	Public Utilities, Janitorial, Dumpster Service, Pest Control	63,448.44	37,127.78	0.00	1,528.36	0.00	0.00	$417,278.10	$13.69	0.00	Actual	2013	Dore Hampton, LLC
26	Executive; 90 day	None	Two 5 yr; 180 day	Public Utilities, Janitorial, Dumpster Service	7,704.45	3,951.00	0.00	0.00	0.00	10,798.00	$107,320.93	$27.16	0.00	Estimated	2013	CFP Michigan, LLC
27	Standard; 90 day	None	None	Public Utilities, Janitorial, Dumpster Service, Grounds	5,316.92	0.00	0.00	408.72	0.00	0.00	$47,365.64	$3.80	0.00	Actual	2013	Enterprise Sales & Service Inc.

	AF	AG	AH	AI	AJ	AK	AL	AM
14	44160 Riverview Ridge	Clinton Twp	MI	48038				
15	County Building	Bellaire	MI	49615				
16								
17	777 West Cedar Ave.,	Gladwin	MI	48624				
18	606 Handy Drive	Bay City	MI	48706				
19	15980 Niemi Rd	Atlantic Mine	MI	49905				
20	115 North Front St.	L'Anse	MI	49946				
21	821 S. Elmwood Avenue, Studio D	Traverse City	MI	49684				
22	1127 W. State Street	Hastings	MI	49058				
23	231 W. Fulton Street	Grand Rapids	MI	49503				
24	18338 Minnetonka Blvd	Deephaven	MN	55392				
25	900 Harry Truman Parkway	Bay City	MI	48706				
26	18338 Minnetonka Blvd	Deephaven	MN	55392				
27	PO BOX 1234	Bay City	MI	48706-0234				

	A	B	C	D	E	F	G	H	I	J	K	L	M	N	O
28	Bay	DOC	11609-2012-0113	1230 Washington Ave.	Bay City	48708	07/01/2012	01/31/2013	$657.00	$7,884.00	$9.61	820	RA	Office Building	Holding Over
29	Bay	MSF	11305-2013-0317	4071 N. Euclid Ave.	Bay City	48707	10/01/2013	08/31/2014	$97.52	$1,170.24	$11.82	99	RA	Office Building	Rent Authorized
30	Bay	MSP	10696-1999-1052	3202 S Euclid	Bay City	48706	06/01/1999	05/31/2014	$2,024.00	$24,288.00	$6.10	3,983	Lease	Office Building	Rent Authorized
31	Bay	SOS	10399-2006-0067	1007 N Euclid St.	Bay City	48706	06/16/2007	06/15/2017	$3,575.00	$42,900.00	$12.00	3,575	Lease	Office Building	Rent Authorized
32	Benzie	DHS	2340-2007-0153	448 Court Place	Beulah	49617	11/01/1999	10/31/2019	$8,809.27	$105,711.24	$17.56	6,020	Lease	Office Building	Rent Authorized
33	Benzie	SOS	11412-2009-0035	10577 Main St.	Honor	49640	12/01/2009	11/30/2019	$2,100.00	$25,200.00	$16.80	1,500	Lease	Office Building	Rent Authorized
34	Berrien	DHS	11164-2010-0354	499 W Main St.	Benton Harbor	49022	09/01/2012	08/31/2013	$5,382.00	$64,584.00	$18.72	3,450	RA	OFFICE BUILDING	Holding Over
35	Berrien	DHS	7807-2001-1330	401 Eighth St	Benton Harbor	49022	01/14/1994	01/13/2024	$131,024.05	$1,572,288.60	$21.34	73,684	Lease	Office Building	Rent Authorized
36	Berrien	DMVA	11279-2006-0243	115 Main St.	St Joseph	49085	01/01/2008	12/31/2017	$1,996.50	$23,958.00	$24.12	950	Lease	Office Building	Rent Authorized
37	Berrien	DOC	7621-2010-0468	497 Waukonda Ave.	Benton Harbor	49022	07/01/2009	06/30/2019	$8,356.00	$100,272.00	$17.53	5,720	Lease	Office Building	Rent Authorized
38	Berrien	MSF	11661-2014-0028	499 W Main St.	Benton Harbor	49022	09/01/2013	05/31/2014	$168.48	$2,021.76	$18.72	108	RA	Office Building	Rent Authorized
39	Berrien	SOS	10309-2005-0166	110 E. Main St.	Niles	49120	08/16/2006	08/15/2016	$2,351.76	$28,221.12	$9.57	2,842	Lease	Office Building	Rent Authorized
40	Berrien	SOS	11074-2005-0160	1960 Mall Place	Benton Harbor	49022	01/01/2005	12/31/2014	$7,221.19	$86,654.28	$16.86	4,851	Lease	Office Building	Rent Authorized
41	Branch	DHS	10485-1996-1367	388 Keith Wilhelm Dr.	Coldwater	49036	04/01/1999	03/31/2019	$19,365.16	$232,381.92	$17.50	13,278	Lease	Office Building	Rent Authorized

	P	Q	R	S	T	U	V	W	X	Y	Z	AA	AB	AC	AD	AE
28	Standard; 30 day	None	None	Gross (Full Service)	0.00	0.00	0.00	0.00	0.00	0.00	$7,884.00	$9.61	0.00	Actual	2013	Bay County
29	Standard; 30 day	None	None	Gross (Full Service)	0.00	0.00	0.00	0.00	0.00	0.00	$1,170.24	$11.82	0.00	Actual	2013	Saginaw Co as Fis Agent GLBMW
30	Standard; 90 day	None	None	Public Utilities, Janitorial	7,766.85	3,983.00	0.00	0.00	0.00	0.00	$36,037.85	$9.05	0.00	Estimated	2013	Enterprise Sales & Service Inc.
31	Standard; 90 day	None	One 5 yr; 60 day	Public Utilities, Janitorial, Dumpster Service	10,072.05	5,794.59	0.00	237.49	4,952.16	0.00	$63,956.29	$17.89	0.00	Actual	2013	Ray's Family Center
32	Exec. New; 60 day	None	Two 5 yr; 30 day	Janitorial	0.00	6,519.93	0.00	887.62	0.00	0.00	$113,118.79	$18.79	0.00	Actual	2013	Benzie County
33	Standard; 90 day	None	Two 5 yr; 60 day	Janitorial	0.00	4,056.24	0.00	50.00	0.00	0.00	$29,306.24	$19.54	0.00	Actual	2013	Beaton Development, Inc.
34	Standard; 30 day	None	None	Gross (Full Service)	0.00	0.00	0.00	0.00	0.00	0.00	$64,584.00	$18.72	0.00	Actual	2013	Berrien-Cass-Van Buren Workforce
35	Leg. Rest; 60 day	365 days after 01/13/23	None	Public Utilities, Janitorial	119,172.44	46,404.72	0.00	8,852.08	0.00	231,659.00	$1,978,376.84	$26.85	0.00	Actual	2013	B-H Prop. Ltd. Partnership
36	Standard; 30 day	None	None	Janitorial	0.00	0.00	0.00	0.00	0.00	0.00	$23,958.00	$25.22	0.00	Actual	2013	B L & C Realty, Inc.
37	Standard; 90 day	None	One 5 yr; 60 day	Janitorial	0.00	9,849.00	0.00	0.00	0.00	0.00	$110,121.00	$19.25	0.00	Actual	2013	Kalamazoo Probation Enhancement
38	Standard; 30 day	None	None	Gross (Full Service)	0.00	0.00	0.00	0.00	0.00	0.00	$2,021.76	$18.72	0.00	Actual	2013	Berrien-Cass-Van Buren Workforce
39	Standard; 90 day	None	None	Public Utilities, Janitorial, Dumpster Service, Pest Control	6,464.89	3,120.00	684.00	0.00	4,952.16	0.00	$43,442.17	$15.29	0.00	Actual	2013	Riverfront SC, Inc.
40	Standard; 90 day	None	One 5 yr; 120 day	Gross (Full Service)	0.00	0.00	0.00	380.50	21,880.98	0.00	$108,915.76	$22.45	0.00	Actual	2013	Orchards Plaza, LLC
41	Exec. Leg; 60 day	None	Two 5 yr; 30 day	Janitorial, Dumpster Service	0.00	9,800.00	0.00	721.92	0.00	16,629.00	$259,532.84	$19.55	0.00	Actual	2013	County of Branch

	AF	AG	AH	AI	AJ	AK	AL	AM
28	515 Center Avenue, Suite 401	Bay City	MI	48708				
29	1600 North Michigan Avenue	Saginaw	MI	48607				
30	PO BOX 1234	Bay City	MI	48706				
31	715 McGraw Street	Bay City	MI	48708				
32	425 Court Place	Beulah	MI	49617				
33	4030 N. Setterbo Road	Suttons Bay	MI	49682				
34	499 West Main St	Benton Harbor	MI	49022				
35	401 Eight St	Bath	MI	48808				
36	117 Main Street	St Joseph	MI	49085				
37	519 South Park Street	Kalamazoo	MI	49007				
38	499 West Main St	Benton Harbor	MI	49022				
39	1410 S Clinton	Chicago	IL	60607				
40	1974 Mall Pl	Benton Harbor	MI	49022				
41	31 Division St	Coldwater	MI	49036				

	A	B	C	D	E	F	G	H	I	J	K	L	M	N	O
42	Branch	SOS	7343-2009-0306	7 Vans Ave.	Coldwater	49036	09/01/2010	08/31/2020	$1,234.00	$14,808.00	$7.15	2,071	Lease	Office Building	Rent Authorized
43	Calhoun	DEQ	11672-2013-0300	13444 Preston Dr.	Marshall	49068	10/15/2012	09/30/2014	$5,920.00	$71,040.00	$20.00	3,552	RA	Office Building	Rent Authorized
44	Calhoun	DHS	10362-2011-0233	424 Riverside Dr.	Battle Creek	49015	06/01/2013	05/31/2023	$7,186.67	$86,240.04	$15.68	5,500	Lease	Office Building	Rent Authorized
45	Calhoun	DHS	11685-2013-0063	190 E. Michigan	Battle Creek	49014	02/01/2013	01/31/2014	$705.00	$8,460.00	$16.27	520	RA	Office Building	Holding Over
46	Calhoun	DHS	2524-2009-0009	190 E. Michigan	Battle Creek	49014	10/01/2007	09/30/2017	$51,016.95	$612,203.40	$16.81	36,419	Lease	Office Building	Rent Authorized
47	Calhoun	DOC	11394-2008-0057	190 E. Michigan	Battle Creek	49014	09/01/2009	08/30/2019	$5,084.45	$61,013.40	$15.33	3,980	Lease	Office Building	Rent Authorized
48	Calhoun	MSF	11731-2013-0364	135 Hamblin Ave.	Battle Creek	49017	07/01/2013	06/30/2014	$263.66	$3,163.92	$16.74	189	RA	Office Building	Rent Authorized
49	Calhoun	SOS	11336-2007-0121	2545 Capital Ave. SW	Battle Creek	49015	10/23/2008	10/22/2018	$6,756.50	$81,078.00	$18.18	4,460	Lease	Office Building	Rent Authorized
50	Calhoun	SOS	2329-2006-0085	308 S. Superior St.	Albion	49224	06/01/2007	05/31/2017	$1,304.00	$15,648.00	$8.39	1,866	Lease	Office Building	Rent Authorized
51	Cass	DHS	10412-1996-1311	325 M-62 North	Cassopolis	49031	09/01/1998	08/31/2018	$15,833.34	$190,000.08	$12.50	15,200	Lease	Office Building	Rent Authorized
52	Cass	MSF	11533-2014-0039	601-D N Front St.	Dowagiac	49047	11/01/2013	06/30/2014	$311.54	$3,738.48	$17.47	214	RA	Office Building	Rent Authorized
53	Cass	SOS	10332-2006-0065	601-C N Front St.	Dowagiac	49047	10/01/1996	09/30/2016	$798.74	$9,584.88	$4.71	2,035	Lease	Office Building	Rent Authorized
54	Cheboygan	DHS	10456-1995-1268	827 S. Huron St.	Cheboygan	49721	10/10/1997	10/09/2017	$4,833.34	$58,000.08	$5.30	10,950	Lease	Office Building	Rent Authorized
55	Cheboygan	SOS	10546-2007-0017	300 Mill St. #110	Cheboygan	49721	11/01/2008	10/31/2018	$2,280.00	$27,360.00	$12.50	1,800	Lease	Office Building	Rent Authorized

	P	Q	R	S	T	U	V	W	X	Y	Z	AA	AB	AC	AD	AE
42	Standard; 90 day	None	One 5 yr; 60 day	Public Utilities, Janitorial, Dumpster Service, Pest Control	5,486.90	4,836.00	0.00	618.78	0.00	0.00	$25,749.68	$12.43	0.00	Actual	2013	B.W.P. Leasing Services, LLC
43	Standard; 30 day	None	None	Gross (Full Service)	0.00	0.00	0.00	0.00	0.00	0.00	$71,040.00	$20.00	0.00	Actual	2013	Weston Solutions, Inc.
44	Standard; 90 day	None	One 5 yr; 30 day	Gross (Full Service)	0.00	0.00	0.00	0.00	0.00	0.00	$86,240.04	$15.68	0.00	Actual	2013	Karen R. Baker
45	Standard; 30 day	None	None	Gross (Full Service)	0.00	0.00	0.00	0.00	0.00	0.00	$8,460.00	$16.27	0.00	Actual	2013	County of Calhoun
46	Standard; 90 day	None	Two 5 yr; 90 day	Gross (Full Service)	0.00	0.00	0.00	10,340.00	0.00	0.00	$622,543.40	$17.09	0.00	Actual	2013	Calhoun County
47	Standard; 90 day	None	Two 5 yr; 60 day	Gross (Full Service)	0.00	0.00	0.00	0.00	0.00	0.00	$61,013.40	$15.33	0.00	Actual	2013	County of Calhoun
48	Standard; 30 day	None	None	Gross (Full Service)	0.00	0.00	0.00	0.00	0.00	0.00	$3,163.92	$16.74	0.00	Actual	2013	Calhoun Co Comm Mental Health
49	Standard; 90 day	None	One 5 yr; 60 day	Public Utilities	7,597.56	0.00	0.00	236.85	4,914.64	0.00	$93,827.05	$21.04	0.00	Actual	2013	BC Capital Centre
50	Standard; 90 day	None	One 10 yr; 30 day	Public Utilities, Janitorial	4,697.17	4,553.15	0.00	0.00	0.00	0.00	$24,898.32	$13.34	0.00	Actual	2013	Gateway Properties of Albion IV
51	Exec. Leg; 60 day	None	Two 5 yr; 60 day	Public Utilities, Janitorial, Dumpster Service, Pest Control	7,990.48	12,920.04	0.00	1,310.57	0.00	-3,084.00	$209,137.17	$13.76	0.00	Actual	2013	Essenburg Investment, Co., LLC
52	Standard; 30 day	None	None	Gross (Full Service)	0.00	0.00	0.00	0.00	0.00	0.00	$3,738.48	$17.47	0.00	Actual	2013	Berrien-Cass-Van Buren Workforce
53	Standard; 90 day	None	None	Public Utilities, Janitorial, Dumpster Service, Pest Control	4,355.75	3,840.00	0.00	0.00	0.00	36.00	$17,816.63	$8.76	0.00	Actual	2013	Lewis Cass ISD
54	Exec. Leg; 60 day	None	Two 5 yr; 30 day	Public Utilities	22,335.92	0.00	0.00	122.72	0.00	7,646.00	$88,104.72	$8.05	0.00	Actual	2013	County of Cheboygan
55	Standard; 90 day	None	Two 5 yr; 30 day	Public Utilities, Janitorial	2,705.75	3,900.00	0.00	0.00	0.00	0.00	$33,965.75	$18.87	0.00	Actual	2013	TDK Development

	AF	AG	AH	AI	AJ	AK	AL	AM
42	403 E. Chicago Street	Coldwater	MI	49036				
43	1400 Weston Way	West Chester	PA	19380				
44	424 Riverside Drive	Battle Creek	MI	49015				
45	315 W Green St	Marshall	MI	49068				
46	315 WEST GREEN STREET	Marshall	MI	49068				
47	315 W Green St	Marshall	MI	49068				
48	140 W. Michigan Avenue	Battle Creek	MI	49017				
49	750 Trade Centre Way, Suite 100	Kalamazoo	MI	49005				
50	P.O. Box 568	Albion	MI	49224				
51	630 Ottawa Avenue,	Holland	MI	49423				
52	499 West Main St	Benton Harbor	MI	49022				
53	61682 Dailey Road	Cassopolis	MI	49031				
54	County Bldg. 720 South Main St.	Cheboygan	MI	49721				
55	2929 Cedar Beach Lane	Cheboygan	MI	49721				

	A	B	C	D	E	F	G	H	I	J	K	L	M	N	O
56	Chippewa	DHS	10614-1997-1085	463 E. Three Mile	Sault Ste Marie	49783	06/01/2000	05/31/2015	$18,673.17	$224,078.04	$16.38	13,680	Lease	Office Building	Rent Authorized
57	Chippewa	DHS	11059-2009-0090	1118 E Easterday Ave.	Sault Ste Marie	49783	07/01/2007	11/29/2013	$918.22	$11,018.64	$45.72	241	Sublease	Office Building	Rent Authorized
58	Chippewa	DOC	11125-2005-0133	Near Kinross Correctional Facility	Kinross	49788	12/01/2005	11/30/2045	$0.00	$58.33		0	Lease	Land	Rent Authorized
59	Chippewa	LARA	11630-2012-0200	1118 E Easterday Ave.	Sault Ste Marie	49783	05/15/2013	05/14/2014	$571.52	$6,858.24	$45.12	152	RA	Office Building	Holding Over
60	Chippewa	SOS	10467-2007-0060	2700 Davitt St., Suite 2	Sault Ste Marie	49783	04/12/2008	04/30/2018	$1,464.00	$17,568.00	$9.89	1,776	Lease	Office Building	Rent Authorized
61	Clare	DHS	10173-1994-1179	725 Richard	Harrison	48625	12/15/1995	12/14/2015	$8,333.33	$99,999.96	$7.65	13,072	Lease	Office Building	Rent Authorized
62	Clare	DHS	10703-2005-0066	402 N. First St.	Harrison	48625	07/01/2006	06/30/2021	$264.44	$3,173.28	$16.44	193	Lease	Office Building	Rent Authorized
63	Clare	DNR	11018-2002-2219	2115 Sullivan Dr.	Harrison	48625	07/01/2003	06/30/2018	$2,567.91	$30,814.92	$6.08	5,069	Sublease	Office Building	Rent Authorized
64	Clare	SOS	7769-2006-0068	121 Schoolcrest St.	Clare	48617	09/01/2007	08/31/2017	$1,758.55	$21,102.60	$15.08	1,400	Lease	Office Building	Rent Authorized
65	Clinton	DHS	11315-2007-0068	101 W Cass St	St Johns	48879	09/01/2007	08/31/2017	$738.68	$8,864.16	$9.45	938	Lease	Office Building	Rent Authorized
66	Clinton	DHS	11435-2009-0214	105 W. Tolles	Traverse City	48879	04/01/2011	03/31/2031	$30,992.00	$371,904.00	$22.35	16,640	Lease	Office Building	Rent Authorized
67	Clinton	MSP	6842-1987-138	Capital City Airport	Lansing	48906	11/01/1986	10/31/2036	$2,459.43	$29,513.16	$0.32	85,000	Lease	Warehouse	Rent Authorized
68	Clinton	SOS	6793-2006-0070	1041 SOUTH US-27	Traverse City	48879	07/01/2007	06/30/2017	$2,173.44	$26,081.25	$9.75	2,675	Lease	Office Building	Rent Authorized
69	Crawford	DCH	2760-2010-0130	5690 W M-72	Grayling	49738	07/01/1996	06/30/2016	$1,914.00	$22,968.00	$14.55	1,579	Lease	Office Building	Rent Authorized
70	Crawford	DHS	2797-2011-0371	500 Milltown Corner	Grayling	49738	10/01/2012	09/30/2022	$8,657.80	$103,893.60	$11.86	8,760	Lease	Office Building	Rent Authorized

	P	Q	R	S	T	U	V	W	X	Y	Z	AA	AB	AC	AD	AE
56	Standard; 90 day	Anytime after 1st year	One 5 yr; 30 day	Public Utilities, Janitorial, Dumpster Service, Grounds, Pest Control	33,649.89	12,114.84	0.00	0.00	8,362.00	9,451.00	$287,655.77	$21.03	0.00	Actual	2013	Hillco Properties LLC
57	Either Party; 90 day	None	None	Gross (Full Service)	0.00	0.00	0.00	0.00	0.00	0.00	$11,018.64	$45.72	0.00	Actual	2013	EUP Employment & Training
58	Standard; 90 day	None	One 40 yr; 30 day	Gross (Full Service)	0.00	0.00	0.00	0.00	0.00	0.00	$58.33	$0.00	0.00	Actual	2013	Chippewa County EDC
59	Standard; 30 day	None	None	Gross (Full Service)	0.00	0.00	0.00	0.00	0.00	0.00	$6,858.24	$45.12	0.00	Actual	2013	EUP Employment & Training
60	Standard; 90 day	None	One 5 yr; 30 day	Public Utilities, Janitorial, Grounds	2,603.84	3,666.00	0.00	0.00	0.00	0.00	$23,837.84	$13.42	0.00	Actual	2013	Salwan Atto
61	Standard; 90 day	None	None	Public Utilities, Janitorial, Grounds	47,861.97	14,177.35	1,342.55	0.00	0.00	0.00	$163,381.83	$12.50	0.00	Actual	2013	Avis M. Gerber
62	Standard; 60 day	None	None	Gross (Full Service)	0.00	0.00	0.00	0.00	0.00	0.00	$3,173.28	$16.42	0.00	Actual	2013	Region 7B Employment & Training
63	Standard; 90 day	None	One 5 yr; 30 day	Janitorial	0.00	5,069.00	0.00	0.00	0.00	0.00	$35,883.92	$7.08	0.00	Estimated	2013	City of Harrison
64	Standard; 90 day	None	None	Public Utilities, Janitorial, Dumpster Service	5,405.56	5,725.70	0.00	835.97	0.00	0.00	$33,069.83	$23.62	0.00	Actual	2013	Jon Squires Enterprises
65	Standard; 60 day	None	None	Gross (Full Service)	0.00	0.00	0.00	0.00	0.00	0.00	$8,864.16	$9.45	0.00	Actual	2013	St. Johns Public Schools
66	Exec. New; 90 day	None	Two 5 yr; 60 day	Public Utilities	32,448.00	0.00	0.00	0.00	0.00	0.00	$404,352.00	$24.30	0.00	Estimated	2013	Tolles DHS, LLC
67	Leg. Rest; 60 day	None	None	Public Utilities, Janitorial, Grounds	18,026.47	6,216.80	90.00	913.63	0.00	0.00	$54,760.06	$0.64	0.00	Actual	2013	Capital Region Airport Auth
68	Standard; 90 day	None	Two 5 yr; 60 day	Public Utilities, Janitorial	5,138.41	4,952.00	0.00	115.00	0.00	0.00	$36,286.66	$13.57	0.00	Actual	2013	Harry's St. Johns, LLC
69	Standard; 90 day	None	Two 5 yr; 30 day	Gross (Full Service)	0.00	0.00	0.00	0.00	0.00	0.00	$22,968.00	$14.55	0.00	Actual	2013	Randy G & Dorothy L Thompson
70	Exec. New; 90 day	None	One 5 yr; 30 day	Public Utilities, Janitorial	13,747.13	14,154.84	0.00	998.00	0.00	4,761.00	$137,554.57	$15.70	0.00	Actual	2013	Covenant Capital, Inc.

	AF	AG	AH	AI	AJ	AK	AL	AM
56	PO Box 4533	East Lansing	MI	48826-4533				
57	1118 E Easterday Ave	Sault Ste Marie	MI	49783				
58	119 Airport Drive	Kincheloe	MI	49788				
59	1118 E Easterday Ave	Sault Ste Marie	MI	49783				
60	6257 Rose Blvd	West Bloomfield	MI	48322				
61	415 South Morse Street	Reed City	MI	49677				
62	402 N. First Street	Harrison	MI	48625				
63	229 E Beech St	Harrison	MI	48625				
64	4108 Dyckman Rd.	Midland	MI	48640				
65	501 West Sickels Street	St Johns	MI	48879				
66	5000 E. Airport Road	Mt Pleasant	MI	48858				
67	4100 Capital City Boulevard	Lansing	MI	48906-2124				
68	2618 E. Paris S.E., Suite 500	Grand Rapids	MI	49546				
69	5688 M-72 West, Grayling,	Grayling	MI	49738	5	4	100%	
70	PO Box 927	Lake City	MI	49651				

	A	B	C	D	E	F	G	H	I	J	K	L	M	N	O
71	Crawford	MSP	2933-1989-63	103 James St.	Grayling	49738	10/01/1989	12/31/2013	$10,626.21	$127,514.52	$11.37	11,215	Lease	Laboratory	Holding Over
72	Crawford	SOS	7661-2010-0108	2384C I-75 Business Loop	Grayling	49738	04/24/2011	04/30/2021	$962.00	$11,544.00	$10.66	1,083	Lease	Office Building	Rent Authorized
73	Delta	DNR	7500-2009-0407	1601 Ludington St.	Escanaba	49829	12/01/2005	11/30/2015	$2,391.00	$28,692.00	$8.07	2,936	Lease	Laboratory	Rent Authorized
74	Delta	MSF	11748-2014-0041	2831 N Lincoln Road	Escanaba	49829	06/01/2013	05/31/2014	$133.42	$1,601.04	$16.01	100	RA	Office Building	Rent Authorized
75	Delta	MSP	293-1943-2	City Reservoir	Gladstone	49837	07/29/1943	07/28/2043	$0.00	$1.00	$0.00	0	Lease	Land	Rent Authorized
76	Dickinson	DHS	11027-2010-0215	140 North Hooper St.	Kingsford	49802	08/01/2011	07/31/2013	$156.94	$1,883.28	$11.21	168	RA	Office Building	Holding Over
77	Dickinson	DHS	11306-2007-0064	1401 Carpenter Ave.	Iron Mountain	49801	02/01/2009	01/31/2019	$6,552.00	$78,624.00	$9.00	8,736	Lease	Office Building	Rent Authorized
78	Dickinson	DTMB	11426-2009-0107	1401 Carpenter Ave.	Iron Mountain	49801	10/01/2009	09/30/2019	$383.00	$4,596.00	$13.02	353	Lease	Office Building	Rent Authorized
79	Dickinson	MDOT	6333-2004-1109	618 S Stephenson	Iron Mountain	49801	08/01/2005	07/31/2015	$0.00	$1.00	$0.00	1,625	Lease	Office Building	Rent Authorized
80	Dickinson	MSP	298-2004-1250	Highway US 2	Iron Mountain	49801	12/30/1985	06/30/2015	$44.59	$535.08		0	Lease	Land	Rent Authorized
81	Dickinson	SOS	7667-2010-0542	1044 S. Stephenson Ave.	Iron Mountain	49801	11/01/2006	10/31/2016	$1,837.00	$22,044.00	$11.05	1,925	Sublease	Office Building	Rent Authorized
82	Eaton	DHS	4358-2004-1088	1050 Independence Blvd.	Charlotte	48813	01/01/2007	12/31/2016	$13,027.00	$156,324.00	$8.45	18,500	Lease	Office Building	Rent Authorized
83	Eaton	DMVA	10159-2010-0463	16801 Wright Rd.	Grand Ledge	48837	07/01/2011	06/30/2021	$1,583.33	$18,999.96		0	Lease	Land	Rent Authorized
84	Eaton	DTMB	10990-2007-0100	515 Westshire Dr.	Lansing	48917	02/01/2008	01/31/2018	$23,970.00	$287,640.00	$15.00	18,800	Lease	Office Building	Rent Authorized
85	Eaton	LARA	10853-2000-1204	7707 Rickle Rd.	Lansing	48917	04/01/2001	03/31/2016	$27,497.71	$329,972.52	$28.99	11,382	Lease	Laboratory	Rent Authorized
86	Emmet	DCR	11538-2011-0052	225 Summit Park Dr.	Petoskey	49770	10/01/2011	09/30/2012	$240.00	$2,880.00	$45.00	64	RA	Office Building	Holding Over

	P	Q	R	S	T	U	V	W	X	Y	Z	AA	AB	AC	AD	AE
71	Standard; 120 day	None	None	Gross (Full Service)	791.59	0.00	0.00	620.00	0.00	0.00	$128,926.11	$11.50	0.00	Actual	2013	City of Grayling
72	Standard; 90 day	None	Two 5 yr; 30 day	Public Utilities, Janitorial	4,011.01	3,119.28	0.00	0.00	0.00	0.00	$18,674.29	$17.24	0.00	Actual	2013	Grayling Mini Mall #4 LLC
73	Standard; 90 day	None	One 5 yr; 30 day	Janitorial	0.00	0.00	0.00	0.00	0.00	0.00	$28,692.00	$9.77	0.00	N/A	0	Bay de Noc Development, LLC
74	Standard; 30 day	None	None	Gross (Full Service)	0.00	0.00	0.00	0.00	0.00	0.00	$1,601.04	$16.01	0.00	Actual	2013	Six County Employment Alliance
75	No Cancellation	None	None	Gross (Full Service)	0.00	0.00	0.00	0.00	0.00	0.00	$1.00	$0.00	0.00	Actual	2013	City of Gladstone
76	Standard; 30 day	None	None	Gross (Full Service)	0.00	0.00	0.00	0.00	0.00	0.00	$1,883.28	$11.21	0.00	Actual	2013	Trico Opportunities, Inc.
77	Standard; 90 day	None	Two 5 yr; 30 day	Public Utilities, Janitorial	20,158.13	10,507.20	0.00	0.00	0.00	0.00	$109,289.33	$12.51	0.00	Actual	2013	Cable Constructors Inc.
78	Standard; 90 day	None	One 5 yr; 30 day	Gross (Full Service)	0.00	0.00	0.00	0.00	0.00	0.00	$4,596.00	$13.02	0.00	Actual	2013	CCI Systems Inc.
79	Standard; 60 day	None	One 10 yr; 30 day	Public Utilities, Janitorial	3,168.75	1,625.00	0.00	0.00	0.00	0.00	$4,794.75	$2.95	0.00	Estimated	2013	City of Iron Mountain & Dickins
80	Standard; 30 day	None	None	Gross (Full Service)	0.00	0.00	0.00	0.00	0.00	0.00	$535.08	$0.00	0.00	Actual	2013	City of Iron Mountain
81	Standard; 90 day	None	None	Public Utilities, Janitorial, Dumpster Service	6,999.25	3,549.00	0.00	100.82	0.00	0.00	$32,693.07	$16.98	0.00	Actual	2013	Osborne Properties LMTD Prtnrsp.
82	Standard; 90 day	None	One 5 yr; 60 day	Public Utilities	27,648.76	0.00	0.00	7,604.30	0.00	0.00	$191,577.06	$10.36	0.00	Actual	2013	County of Eaton
83	Standard; 60 day	None	None	Gross (Full Service)	0.00	0.00	0.00	0.00	0.00	0.00	$18,999.96	$0.00	0.00	Actual	2013	City of Grand Ledge
84	Standard; 90 day	None	None	Gross (Full Service)	0.00	0.00	0.00	0.00	0.00	0.00	$287,640.00	$15.30	0.00	Actual	2013	Paul V. Genilozzi
85	Exec. New; 90 day	None	None	Public Utilities	86,037.95	0.00	0.00	0.00	0.00	305.00	$416,315.47	$36.58	0.00	Actual	2013	Lawrence D. & Doris A. Clark
86	Standard; 30 day	None	None	Gross (Full Service)	0.00	0.00	0.00	0.00	0.00	0.00	$2,880.00	$45.00	0.00	Actual	2013	NW MI Council of Governments

	AF	AG	AH	AI	AJ	AK	AL	AM
71	PO Box 549	Grayling	MI	49738				
72	PO Box 897	Grayling	MI	49738				
73	PO Box 278	Escanaba	MI	49829				
74	2831 N Lincoln	Escanaba	MI	49829				
75	1100 Delta Avenue	Gladstone	MI	49837				
76	PO Box 2610	Kingsford	MI	48902				
77	Po Box 190	Iron Mountain	MI	49801				
78	Po Box 190	Iron Mountain	MI	49801				
79	501 S. Stephenson Ave - City	Iron Mountain	MI	49801				
80	501 South Stephenson Avenue	Iron Mountain	MI	49801				
81	4210 West Old Shakopee Road Suite 200	Bloomington	MN	55437-2951				
82	1045 Independence Boulevard	Charlotte	MI	48813-1095				
83	200 E. Jefferson	Grand Ledge	MI	48837-1537				
84	900 Victor Office Center	Lansing	MI	48933				
85	6851 Millet Highway	Lansing	MI	48917				
86	600 E Front St, Suite 104	Traverse City	MI	49685				

	A	B	C	D	E	F	G	H	I	J	K	L	M	N	O
87	Emmet	DHS	10870-1999-1262	2229 Summit Park Dr.	Petoskey	49770	08/01/2001	07/31/2021	$13,652.50	$163,830.00	$12.90	12,700	Lease	Office Building	Rent Authorized
88	Emmet	SOS	7523-2005-0038	1187 US-31 North	Petoskey	49770	05/01/2006	04/30/2016	$1,967.86	$23,614.32	$10.53	2,041	Lease	Office Building	Rent Authorized
89	Genesee	DCH	10678-2004-1196	14165 Fenton Rd.	Fenton	48430	07/01/2005	06/30/2015	$5,314.25	$63,771.00	$21.75	2,932	Lease	Office Building	Rent Authorized
90	Genesee	DHS	10694-2009-0367	711 N Saginaw St.	Flint	48503	09/01/2005	12/31/2015	$9,290.42	$111,485.04	$11.00	10,135	Lease	Office Building	Rent Authorized
91	Genesee	DHS	11428-2012-0052	4809 Clio Rd.	Flint	48505	10/01/2011	09/30/2041	$56,902.25	$682,827.00	$16.76	40,734	Lease	Office Building	Rent Authorized
92	Genesee	DHS	7692-1991-1074	660 S Saginaw St.	Flint	48502	03/09/1991	03/08/2021	$23,507.00	$282,084.00	$5.77	48,917	Lease	Office Building	Rent Authorized
93	Genesee	DMVA	11577-2011-0410	3292 S. Linden Rd.	Flint	48532	10/01/2012	09/30/2022	$2,962.50	$35,550.00	$19.75	1,800	Lease	Office Building	Rent Authorized
94	Genesee	DNR	11539-2013-0200	8359 Farrand Rd.	Otisville	48463	04/01/2013	03/31/2014	$400.00	$4,800.00	$0.89	5,400	RA	Warehouse	Rent Authorized
95	Genesee	DOC	11507-2012-0033	251 West Court St.	Flint	48504	10/01/2011	09/30/2021	$10,040.00	$120,480.00	$9.50	12,682	Lease	Office Building	Rent Authorized
96	Genesee	LARA	6477-2013-0066	G-1388 W Bristol Rd.	Flint	48507	01/08/2013	01/07/2014	$3,628.33	$43,539.96	$10.00	4,354	RA	Office Building	Holding Over
97	Genesee	MDE	11530-2013-0438	1235 W. Court St.	Flint	48503	07/01/2012	06/30/2032	$174,680.08	$2,096,160.96	$18.08	115,966	Lease	Training	Rent Authorized
98	Genesee	MSF	10884-2000-1229	711 N Saginaw St.	Flint	48503	08/01/2001	07/31/2016	$471.67	$5,660.04	$10.00	566	Lease	Office Building	Rent Authorized
99	Genesee	MSP	10235-2011-0407	4481 Corunna Rd.	Flint	48532	12/20/1995	12/19/2025	$10,416.67	$125,000.04	$11.67	10,712	Lease	Office Building	Rent Authorized
100	Genesee	SOS	10666-1997-1099	302 N Main St.	Davison	48423	04/03/2003	03/31/2015	$2,608.33	$31,299.96	$10.00	3,130	Lease	Office Building	Rent Authorized

	P	Q	R	S	T	U	V	W	X	Y	Z	AA	AB	AC	AD	AE
87	Exec. New; 60 day	None	Two 5 yr; 30 day	Public Utilities, Janitorial, Dumpster Service	6,541.61	12,255.02	0.00	1,381.37	0.00	-2,664.00	$181,344.00	$14.28	0.00	Actual	2013	FIA Investment LLC
88	Standard; 90 day	None	None	Public Utilities, Janitorial, Dumpster Service	6,149.88	4,385.41	0.00	668.67	0.00	0.00	$34,818.28	$17.06	0.00	Actual	2013	Koffman & Mcentee L.L.C.
89	Standard; 60 day	None	None	Gross (Full Service)	0.00	0.00	0.00	0.00	0.00	0.00	$63,771.00	$21.75	0.00	Actual	2013	Northtown Commons L.L.C.
90	Standard; 60 day	None	One 5 yr; 60 day	Gross (Full Service)	0.00	0.00	0.00	0.00	0.00	0.00	$111,485.04	$11.00	0.00	Actual	2013	Career Alliance, Inc.
91	Leg. Rest; 30 day	Option to buy for $1	None	Public Utilities, Security	92,129.73	0.00	0.00	0.00	0.00	68,185.00	$843,141.73	$20.70	0.00	Actual	2013	The Economic Dev, Corp. of Flint
92	Leg. Rest; 60 day	None	None	Gross (Full Service)	0.00	0.00	0.00	0.00	0.00	0.00	$282,084.00	$5.77	0.00	Actual	2013	County of Genesee
93	Standard; 90 day	None	None	Janitorial	0.00	0.00	0.00	0.00	0.00	0.00	$35,550.00	$19.75	0.00	Actual	2013	Shapiro II, L.L.C.
94	Standard; 30 day	None	None	Public Utilities, Janitorial, Dumpster Service, Grounds, Pest Control	0.00	0.00	0.00	0.00	0.00	0.00	$4,800.00	$0.89	0.00	N/A		Forest Township
95	Standard; 120 day	None	One 5 yr; 30 day	Gross (Full Service)	0.00	0.00	0.00	0.00	30,416.00	0.00	$150,896.00	$11.90	0.00	Actual	2013	County of Genesee
96	Standard; 30 day	None	None	Public Utilities, Janitorial	8,376.73	4,500.00	0.00	0.00	0.00	0.00	$56,416.69	$12.96	0.00	Actual	2013	Michael J. Costanza
97	Legislative; 30 day	None	One 10 yr; 90 day	Gross (Full Service)	0.00	0.00	0.00	0.00	0.00	0.00	$2,096,160.96	$18.08	84,334.00	Actual	2013	Lurvey White Ventures 1, LLC
98	Standard; 60 day	None	None	Gross (Full Service)	0.00	0.00	0.00	0.00	0.00	0.00	$5,660.04	$10.00	0.00	Actual	2013	Career Alliance, Inc.
99	Executive Old; 60 day	None	None	Janitorial	811.40	18,234.32	0.00	1,823.35	0.00	0.00	$145,869.11	$13.62	0.00	Actual	2013	Genesee County 9-1-1 Consortium
100	Standard; 90 day	None	One 5 yr; 60 day	Public Utilities, Janitorial	7,580.81	2,857.14	0.00	236.85	0.00	0.00	$41,974.76	$13.41	0.00	Actual	2013	City Of Davison

	AF	AG	AH	AI	AJ	AK	AL	AM
87	3916 Traxler Court	Bay City	MI	48706				
88	PO Box 0903	Bay City	MI	48707-0903				
89	10809 Sparkling Waters Court	South Lyon	MI	48178	10	10	100%	
90	711 North Saginaw Street, Ste #300	Flint	MI	48503				
91	1101 S. Saginaw St	Flint	MI	48502				
92	1101 Beach St.	Flint	MI	48502				
93	3487 S. Linden Road	Flint	MI	48507				
94	130 E Main	Otisville	MI	48463-8440				
95	1101 Beach St.	Flint	MI	48502				
96	5081 S Genesee	Grand Blanc	MI	48439				
97	5225 S. Linden Road	Swartz Creek	MI	48473				
98	711 North Saginaw Street, Ste #300	Flint	MI	48503				
99	G-4481 Corunna Road	Flint	MI	48532``				
100	200 East Flint Street	Davison	MI	48423				

	A	B	C	D	E	F	G	H	I	J	K	L	M	N	O
101	Genesee	SOS	10751-2004-1216	5512 Fenton Rd.	Flint	48507	07/01/2005	06/30/2015	$7,668.17	$92,018.04	$13.90	6,620	Lease	Office Building	Rent Authorized
102	Genesee	SOS	11546-2011-0078	15045 Dixie Hwy.	Holly	48933	10/01/2011	09/30/2015	$2,140.00	$25,680.00	$8.66	2,965	Lease	Office Building	Rent Authorized
103	Genesee	SOS	11579-2012-0001	4256 W. Vienna Road	Clio	48420	10/01/2013	09/30/2023	$4,103.16	$49,237.92	$14.00	3,517	Lease	Office Building	Rent Authorized
104	Genesee	SOS	7890-2011-0392	408 S Saginaw	Flint	48502	01/01/2013	12/31/2017	$2,678.29	$32,139.48	$9.52	3,376	Lease	Office Building	Rent Authorized
105	Gladwin	DHS	11656-2012-0359	675 Cedar Ave.	Gladwin	48624	11/01/2013	10/31/2023	$13,612.50	$163,350.00	$14.85	11,000	Lease	Office Building	Rent Authorized
106	Gladwin	DNR	11020-2011-0013	201 S. State St.	Gladwin	48624	05/01/2012	04/30/2017	$380.00	$4,560.00	$3.13	1,456	Lease	Warehouse	Rent Authorized
107	Gladwin	SOS	11666-2012-0414	675 Cedar Ave.	Gladwin	48624	11/01/2013	10/31/2023	$2,475.00	$29,700.00	$14.85	2,000	Lease	Office Building	Rent Authorized
108	Gogebic	DHS	10491-1996-1273	301 Lead St.	Bessemer	49911	01/01/1998	12/31/2017	$8,691.58	$104,298.96	$13.83	7,541	Lease	Office Building	Rent Authorized
109	Gogebic	MSP	325-1960-1	City Resevoir	Wakefield	49968	05/19/1960	05/18/2060	$0.00	$1.00	$0.00	0	Lease	Land	Rent Authorized
110	Gogebic	MSP	338-2004-1279	Adjacent to MSP Post Building	Wakefield	49968	04/16/1990	04/15/2015	$0.00	$0.33		0	Lease	Parking	Rent Authorized
111	Gogebic	MSP	339-1986-2	100 Sunday Lake St.	Wakefield	49968	01/01/1936	12/31/2035	$0.00	$1.00	$0.00	11,955	Lease	Land	Rent Authorized
112	Gogebic	SOS	1158-2007-0025	206 East Mary St.	Bessemer	49911	11/01/2002	10/31/2017	$846.00	$10,152.00	$8.46	1,200	Lease	Office Building	Rent Authorized
113	Grand Traverse	DHS	10301-2004-1111	315 E Front St.	Traverse City	49684	02/09/1996	02/08/2016	$39,878.00	$478,536.00	$18.54	25,813	Lease	Office Building	Rent Authorized
114	Grand Traverse	DNR	10531-2013-0143	970 Emerson	Traverse City	49684	12/25/2012	11/30/2014	$11,375.98	$136,511.76	$11.62	11,748	RA	Warehouse	Rent Authorized
115	Grand Traverse	LARA	11627-2013-0078	1209 S. Garfield	Traverse City	49686	03/01/2013	02/28/2014	$800.00	$9,600.00	$30.00	320	RA	Office Building	Holding Over

	P	Q	R	S	T	U	V	W	X	Y	Z	AA	AB	AC	AD	AE
101	Standard; 90 day	None	One 5 yr; 180 day	Public Utilities, Janitorial	17,514.77	4,581.00	0.00	465.13	18,165.48	0.00	$132,744.42	$20.05	0.00	Actual	2013	Chesterfield Industrial Corp.
102	Standard; 30 day	None	One 5 yr; 30 day	Janitorial	0.00	2,965.00	0.00	0.00	0.00	0.00	$28,645.00	$9.66	0.00	Estimated	2013	Blakely Enterprise's, Inc.
103	Standard; 90 day	None	Two 5 yr; 30 day	Public Utilities, Janitorial	7,183.36	5,340.00	0.00	1,666.05	4,952.16	0.00	$68,379.49	$19.44	0.00	Actual	2013	4270 W. Vienna Road, LLC
104	Standard; 90 day	None	None	Public Utilities, Janitorial	9,847.14	3,480.00	236.85	0.00	20,536.20	0.00	$66,239.67	$19.62	0.00	Actual	2013	BNB Company
105	Legislative; 90 day	None	Two 5 yr; 30 day	Gross (Full Service)	0.00	0.00	0.00	0.00	0.00	0.00	$163,350.00	$14.85	0.00	Actual	2013	McGladwin, LLC
106	Standard; 90 day	None	One 5 yr; 90 day	Gross (Full Service)	0.00	0.00	0.00	0.00	0.00	0.00	$4,560.00	$3.13	0.00	Actual	2013	City of Gladwin
107	Standard; 90 day	None	Two 5 yr; 30 day	Gross (Full Service)	0.00	0.00	0.00	0.00	0.00	0.00	$29,700.00	$14.85	0.00	Actual	2013	McGladwin, LLC
108	Standard; 90 day	Anytime after 1st year	None	Public Utilities, Janitorial	15,365.66	6,539.50	0.00	0.00	2,410.15	-3,795.00	$124,819.27	$16.55	0.00	Actual	2013	Bessemer Projects, Inc.
109	Either Party; 90 day	None	None	Gross (Full Service)	0.00	0.00	0.00	0.00	0.00	0.00	$1.00	$0.00	0.00	Actual	2013	City of Wakefield
110	Standard; 30 day	None	None	Grounds	0.00	0.00	0.00	0.00	0.00	0.00	$0.33	$0.00	0.00	N/A		City of Wakefield-City Hall
111	Standard; 30 day	None	None	Gross (Full Service)	0.00	0.00	0.00	0.00	0.00	0.00	$1.00	$0.00	0.00	Actual	2013	City of Wakefield
112	Standard; 90 day	None	None	Public Utilities, Janitorial, Dumpster Service	2,548.96	4,140.00	0.00	110.40	0.00	0.00	$16,951.36	$14.13	0.00	Actual	2013	Grimgribber Rentals LLC
113	Exec. New; 60 day	None	Two 5 yr; 60 day	Public Utilities, Janitorial	50,335.35	25,813.00	0.00	0.00	0.00	20,999.00	$575,683.35	$22.30	0.00	Estimated	2013	River Front Plaza, Inc..
114	Standard; 30 day	None	None	Public Utilities, Janitorial, Dumpster Service, Grounds, Pest Control	13,022.55	0.00	1,665.00	1,394.90	0.00	0.00	$152,594.21	$12.99	0.00	Actual	2013	Ronald L. Sommerfield
115	Standard; 30 day	None	None	Gross (Full Service)	0.00	0.00	0.00	0.00	0.00	0.00	$9,600.00	$0.00	0.00	Actual	2013	NW MI Council of Governments

	AF	AG	AH	AI	AJ	AK	AL	AM
101	27223 23 Mile Rd.	Chesterfield	MI	48051				
102	15045 Dixie Highway, Suite A	Holly	MI	48442				
103	27033 Van Dyke	Warren	MI	48092				
104	405 South State	Davison	MI	48423				
105	2170 W. Main Street	Owosso	MI	48867				
106	1000 West Cedar Avenue	Gladwin	MI	48624				
107	2170 W. Main Street	Owosso	MI	48867				
108	200 South Sophie Street	Bessemer	MI	49911				
109	311 Sunday Lake Street	Wakefield	MI	49968				
110	311 Sunday Lake Street.	Wakefield	MI	49968				
111	311 Sunday Lake Street	Wakefield	MI	49968				
112	3182 County MM	Sturgeon Bay	WI	54235				
113	8692 M-32 Highway	Elmira	MI	49730				
114	11808 Russell Ridge Dr	Williamsburg	MI	49690				
115	600 E Front St, Suite 104	Traverse City	MI	49685				

	A	B	C	D	E	F	G	H	I	J	K	L	M	N	O
116	Grand Traverse	LARA	7891-2003-1042	10850 Traverse Hwy.	Traverse City	49684	11/01/2003	01/31/2014	$2,451.50	$29,418.00	$14.71	2,000	Lease	Office Building	Holding Over
117	Grand Traverse	MDOT	10606-2007-0152	2084 US 31 S	Traverse City	49684	01/01/2009	12/31/2018	$12,073.74	$144,884.88	$18.47	7,476	Lease	Office Building	Rent Authorized
118	Grand Traverse	MSF	11249-2012-0222	1209 S. Garfield	Traverse City	49686	03/01/2013	02/28/2014	$1,200.00	$14,400.00	$32.00	450	RA	Office Building	Holding Over
119	Grand Traverse	SOS	10031-2004-1307	1759 Barlow	Traverse City	49684	03/20/2006	03/19/2016	$7,120.00	$85,440.00	$17.85	4,786	Lease	Office Building	Rent Authorized
120	Gratiot	DHS	10423-1994-1326	201 Commerce Dr.	Ithaca	48847	10/10/1997	10/09/2017	$14,800.00	$177,600.00	$15.00	11,840	Lease	Office Building	Rent Authorized
121	Gratiot	DHS	10794-2014-0013	327 E Center St.	Alma	48801	11/01/2013	10/31/2014	$321.46	$3,857.52	$15.43	250	RA	Office Building	Rent Authorized
122	Gratiot	SOS	10107-2003-1132	221 N State St.	Alma	48801	09/09/2004	09/30/2014	$1,102.50	$13,230.00	$5.72	2,314	Lease	Office Building	Rent Authorized
123	Hillsdale	DHS	10347-1995-1006	40 Care Dr.	Hillsdale	49242	06/18/1997	06/17/2017	$20,467.83	$245,613.96	$17.27	14,222	Lease	Office Building	Rent Authorized
124	Hillsdale	MSF	11220-2006-0162	21 Care Dr.	Hillsdale	49242	06/01/2009	05/31/2014	$10.37	$124.44	$10.37	80	Sublease	Office Building	Rent Authorized
125	Hillsdale	MSP	302-1955-1	Fayette Twp Hillsdale Cty	Jonesville	49250	04/15/1955	04/14/2054	$0.00	$1.00	$0.00	0	Lease	Land	Rent Authorized
126	Hillsdale	SOS	10244-2005-0217	59 E St. Joe St.	Hillsdale	49242	09/01/2006	08/31/2016	$2,550.00	$30,600.00	$15.00	1,800	Lease	Office Building	Rent Authorized
127	Houghton	DHS	11662-2012-0399	47420 Highway M-26	Houghton	49331	02/01/2014	01/31/2024	$16,242.71	$194,912.52	$15.50	12,575	Lease	Office Building	Rent Authorized
128	Houghton	DHS	2331-2004-1211	200 Quincy St.	Hancock	49930	10/01/2005	04/03/2014	$7,112.77	$85,353.24	$6.45	11,754	Lease	Office Building	Rent Authorized
129	Houghton	DHS	7000-2005-0197	809 Hecla St.	Hancock	49930	12/01/2005	11/30/2015	$66.67	$800.04	$8.89	90	Lease	Office Building	Rent Authorized
130	Houghton	DNR	11265-2006-0190	Houghton County Memorial Airport	Calumet	49913	07/01/2007	05/31/2014	$766.67	$9,200.04	$4.62	1,990	Sublease	Warehouse	Rent Authorized
131	Houghton	MSF	11088-2012-0271	902 Razorback Dr.	Houghton	49931	05/01/2013	04/30/2014	$156.00	$1,872.00	$33.43	56	RA	Office Building	Rent Authorized

	P	Q	R	S	T	U	V	W	X	Y	Z	AA	AB	AC	AD	AE
116	Standard; 90 day	None	None	Gross (Full Service)	0.00	0.00	0.00	0.00	0.00	0.00	$29,418.00	$14.71	0.00	Actual	2013	Bayview Professional Centre LLC
117	Standard; 90 day	None	None	Public Utilities	8,794.70	0.00	0.00	0.00	0.00	0.00	$153,679.58	$20.56	0.00	Actual	2013	Family Properties, L.L.C.
118	Standard; 30 day	None	None	Gross (Full Service)	0.00	0.00	0.00	0.00	0.00	0.00	$14,400.00	$32.00	0.00	Actual	2013	NW MI Council of Governments
119	Standard; 90 day	None	One 5 yr; 30 day	Gross (Full Service)	0.00	130.00	0.00	236.85	4,952.16	0.00	$90,759.01	$18.96	0.00	Actual	2013	Blair Plaza, LLC
120	Standard; 90 day	None	None	Public Utilities, Janitorial	36,209.63	10,033.42	0.00	0.00	0.00	6,568.00	$230,411.05	$19.46	0.00	Actual	2013	H & M Properties
121	Standard; 30 day	None	None	Gross (Full Service)	0.00	0.00	0.00	0.00	0.00	0.00	$3,857.52	$15.43	0.00	Actual	2013	Gratiot-Isabella RESD
122	Standard; 90 day	None	None	Public Utilities, Janitorial	5,387.18	4,548.00	0.00	0.00	0.00	0.00	$23,165.18	$10.01	0.00	Actual	2013	CITY OF ALMA
123	Exec. New; 60 day	None	Two 5 yr; 30 day	Gross (Full Service)	0.00	0.00	0.00	0.00	0.00	0.00	$245,613.96	$17.27	0.00	Actual	2013	County of Hillsdale
124	Standard; 60 day	None	None	Gross (Full Service)	0.00	0.00	0.00	0.00	0.00	0.00	$124.44	$1.56	0.00	Actual	2013	South Central Michigan Works
125	Lessor; 30 day	None	None	Gross (Full Service)	0.00	0.00	0.00	0.00	0.00	0.00	$1.00	$0.00	0.00	Actual	2013	Fayette Twp Hillsdale Cty
126	Standard; 90 day	None	None	Public Utilities, Janitorial	3,648.88	4,060.00	0.00	0.00	0.00	0.00	$38,308.88	$21.28	0.00	Actual	2013	Ronald M and Connie J Gow
127	Standard; 90 day	None	Two 5 yr; 30 day	Public Utilities	0.00	0.00	0.00	0.00	0.00	0.00	$194,912.52	$15.50	0.00	N/A		CCM DHS, LLC
128	Standard; 90 day	None	None	Public Utilities	19,275.09	0.00	0.00	0.00	0.00	0.00	$104,628.33	$8.90	0.00	Actual	2013	County of Houghton
129	Standard; 90 day	None	One 5 yr; 30 day	Gross (Full Service)	0.00	0.00	0.00	0.00	0.00	0.00	$800.04	$8.89	0.00	Actual	2013	Copper Country ISD
130	Standard; 90 day	None	Four 1 yr; 30 day	Public Utilities, Janitorial	2,661.19	0.00	0.00	0.00	0.00	0.00	$11,861.23	$5.96	0.00	Actual	2013	Masini Aero Marine
131	Standard; 30 day	None	None	Gross (Full Service)	0.00	0.00	0.00	0.00	0.00	0.00	$1,872.00	$33.43	0.00	Actual	2013	Western Up Manpower Consortium

	AF	AG	AH	AI	AJ	AK	AL	AM
116	P.O. Box 348	Traverse City	MI	49684				
117	9572 East Bingham Road	Traverse City	MI	49684				
118	600 E Front St, Suite 104	Traverse City	MI	49685				
119	526 W. 14th St., Suite 221	Traverse City	MI	49684				
120	813 N Main Street	Mt Pleasant	MI	48858				
121	1131 East Center Street	Ithaca	MI	48847				
122	525 E SUPERIOR ST.	Alma	MI	48801				
123	County Courthouse	Hillsdale	MI	49242				
124	21 Care Drive	Hillsdale	MI	49242				
125	6600 Dobson Rd	Jonesville	MI	49250				
126	5171 Bean Road	Allen	MI	49227				
127	46702 Highway M-26	Houghton	MI	49931				
128	401 E Houghton Avenue	Houghton	MI	49931				
129	809 Hecla Street	Hancock	MI	49930				
130	20049 State Hwy M-203	Hancock	MI	49930-9445				
131	100 West Cloverland Drive	Ironwood	MI	49938				

	A	B	C	D	E	F	G	H	I	J	K	L	M	N	O
132	Houghton	SOS	10508-2007-0026	902 Razorback Dr.	Houghton	49931	01/12/2008	01/31/2018	$1,760.44	$21,125.28	$11.45	1,845	Lease	Office Building	Rent Authorized
133	Huron	DHS	2193-2010-0077	1911 Sand Beach Rd	Bad Axe	48413	08/01/2011	07/31/2021	$7,978.58	$95,742.96	$10.18	9,405	Lease	Office Building	Rent Authorized
134	Huron	SOS	7402-2009-0292	33 Patrick Dr.	Bad Axe	48413	09/01/2005	08/31/2015	$1,667.50	$20,010.00	$14.29	1,400	Lease	Office Building	Rent Authorized
135	Ingham	AG	10149-2008-0079	116 W Ottawa Street	Holly	48933-1602	07/01/2009	06/30/2019	$5,927.07	$71,124.84	$7.88	9,026	Lease	Office Building	Rent Authorized
136	Ingham	AG	10911-2010-0376	2860 Eyde Parkway	East Lansing	48823	10/01/2001	09/30/2016	$29,679.00	$356,148.00	$16.95	21,012	Lease	Office Building	Rent Authorized
137	Ingham	CSC & MDCH 42.735%	11169-2005-0216	400 Pine Street	Lansing	48933-2250	07/01/2005	06/30/2029	$392,268.16	$4,707,217.92	$25.38	185,494	Lease	Office Building	Rent Authorized
138	Ingham	DCH	11072-2006-0232	109 West Michigan Avenue	Lansing	48933	08/01/2005	10/31/2026	$80,902.50	$970,830.00	$18.76	51,750	Lease	Office Building	Rent Authorized
139	Ingham	DCH	11080-2007-0042	201 Townsend	Lansing	48933	10/03/2005	09/30/2026	$200,344.00	$2,404,128.00	$25.54	94,132	Lease	Office Building	Rent Authorized
140	Ingham	DCH	11263-2006-0087	1001 Terminal Rd.	Lansing	48906	08/01/2006	07/31/2016	$33,996.93	$407,963.16	$13.29	30,697	Lease	Office Building	Rent Authorized
141	Ingham	DCH	11278-2006-0239	914 Terminal Road	Lansing	48906	12/01/2006	11/30/2016	$4,024.29	$48,291.48	$4.85	9,957	Lease	Warehouse	Rent Authorized
142	Ingham	DCH	11300-2008-0100	737 Filley Street, Suite A	Lansing	48906	10/01/2008	09/30/2014	$3,015.00	$36,180.00	$5.40	6,700	Lease	Warehouse	Rent Authorized
143	Ingham	DCH	11368-2009-0024	300 E Michigan Avenue	Lansing	48933	05/01/2009	04/30/2019	$13,858.45	$166,301.40	$14.32	11,625	Lease	Office Building	Rent Authorized
144	Ingham	DCH	7617-2004-1165	1808 W Saginaw Street	Lansing	48917	06/01/2006	05/31/2016	$12,914.00	$154,968.00	$13.76	11,260	Lease	Office Building	Rent Authorized
145	Ingham	DCR	10226-1995-1035	201 N Washington	Lansing	48933	02/01/1990	01/31/2020	$3,665.42	$43,985.04	$19.00	2,315	Lease	Office Building	Rent Authorized

	P	Q	R	S	T	U	V	W	X	Y	Z	AA	AB	AC	AD	AE
132	Standard; 90 day	None	Two 5 yr; 30 day	Public Utilities, Janitorial	3,388.05	3,666.00	0.00	73.60	0.00	0.00	$28,252.93	$15.31	0.00	Actual	2013	Moyle Retail Centres LLC
133	Standard; 90 day	None	One 10 yr; 60 day	Public Utilities, Janitorial, Dumpster Service, Grounds	13,629.28	14,639.02	3,812.80	1,746.00	0.00	0.00	$129,570.06	$13.78	0.00	Actual	2013	HHLW Development Company
134	Standard; 90 day	None	One 5 yr; 30 day	Public Utilities, Janitorial	3,826.65	4,999.00	0.00	0.00	0.00	0.00	$28,835.65	$20.60	0.00	Actual	2013	Rooney Realty Holdings, LLC
135	Standard; 90 day	None	One 5 yr; 30 day	Public Utilities	17,600.70	0.00	0.00	0.00	0.00	0.00	$88,725.54	$9.83	0.00	Estimated	2013	Prosecuting Attorneys Assoc.
136	Standard; 90 day	None	None	Electricity	36,890.73	0.00	0.00	888.00	0.00	0.00	$393,926.73	$18.75	0.00	Actual	2013	Louis&George Eyde Ltd.Fam.Prnshp
137	Leg. Rest; 60 day	None	None	Public Utilities	175,361.69	0.00	0.00	-36,082.50	0.00	0.00	$4,846,497.11	$26.13	0.00	Actual	2013	Heart of the City Associates
138	Exec. New; 90 day	None	None	Gross (Full Service)	0.00	0.00	0.00	0.00	0.00	0.00	$970,830.00	$18.76	0.00	Actual	2013	Paul Gentilozzi
139	Executive; 90 day	None	None	Gross (Full Service)	0.00	0.00	0.00	0.00	0.00	0.00	$2,404,128.00	$25.54	0.00	Actual	2013	Boji Group of Lansing L.L.C.
140	Standard; 90 day	None	Two 5 yr; 30 day	Public Utilities	57,108.61	0.00	0.00	0.00	0.00	0.00	$465,071.77	$15.15	0.00	Actual	2013	Kerrins, L.L.C.
141	Standard; 90 day	Anytime after 1st year of occupancy	Two 5 yr; 60 day	Public Utilities, Janitorial	19,416.15	9,957.00	0.00	0.00	0.00	0.00	$77,664.63	$7.80	0.00	Estimated	2013	Chrismark I, LLC
142	Standard; 90 day	None	Four 1 yr; 30 day	Public Utilities, Janitorial, Dumpster Service	5,388.29	0.00	0.00	0.00	0.00	0.00	$41,568.29	$6.20	0.00	Actual	2013	Spadafore Distributing Co.
143	Standard; 120 day	None	None	Electricity	12,851.82	0.00	0.00	0.00	0.00	0.00	$179,153.22	$15.41	0.00	Actual	2013	River Plaza LLC
144	Standard; 90 day	None	None	Public Utilities	10,987.85	0.00	0.00	0.00	0.00	0.00	$165,955.85	$14.74	0.00	Actual	2013	John-Pierre Mendoza - JPM Dev.
145	Leg. Rest.; 180 day	180 days after occupancy	None	Gross (Full Service)	0.00	0.00	0.00	0.00	0.00	0.00	$43,985.04	$19.00	0.00	Actual	2013	Victor II Partnership

	AF	AG	AH	AI	AJ	AK	AL	AM
132	46702 Highway M-26	Houghton	MI	49931				
133	1895 Sand Beach Road	Bad Axe	MI	48413				
134	P.O. Box 271	Bad Axe	MI	48413				
135	116 West Ottawa Street	Lansing	MI	48913	414	388	94%	
136	4660 S. Hagadorn Road, Suite 660	East Lansing	MI	48823-5371				
137	4275 Five Oaks Drive	Lansing	MI	48911	414 MDCH	388 MDCH	94%	
138	201 N. Washington Square	Lansing	MI	48933-1301	179	172	96%	
139	124 West Allegan, Suite 2100	Lansing	MI	48933	315	320	100%	
140	P.O. BOX 14073	Lansing	MI	48901	40	38	95%	
141	600 S. Walnut, P.O. Box 14073	Lansing	MI	48901	0	0	100%	Warehouse
142	2932 Sanders Road	Lansing	MI	48917	0	0	100%	Warehouse
143	316 E Michigan Avenue	Lansing	MI	48933	38	35	92%	
144	P.O. Box 3406	Merced	CA	95344	0	0	0%	Cancelled 7-26-2014
145	201 N Washington Square	Lansing	MI	48933-1301				

	A	B	C	D	E	F	G	H	I	J	K	L	M	N	O
146	Ingham	DCR	10900-2008-0083	110 W Michigan Avenue	Lansing	48933	03/01/2009	02/28/2019	$15,881.83	$190,581.96	$15.00	13,613	Lease	Office Building	Rent Authorized
147	Ingham	DEQ	11404-2009-0004	635 Filley St	Lansing	48906	08/01/2010	07/31/2020	$10,087.00	$121,044.00	$5.33	22,710	Lease	Warehouse	Rent Authorized
148	Ingham	DEQ	2705-2011-0035	6520 Mercantile Way	Lansing	48911	10/01/2011	03/01/2023	$8,268.56	$99,222.72	$10.45	9,495	Lease	Office Building	Rent Authorized
149	Ingham	DEQ	6686-2000-1348	815 Filley Street	Lansing	48906	04/01/2001	03/31/2016	$14,719.73	$176,636.76	$4.05	43,614	Lease	Laboratory	Rent Authorized
150	Ingham	DHS	10892-2011-0130	1048 Pierpont	Lansing	48911	02/01/2012	01/31/2022	$14,421.00	$173,052.00	$10.45	16,560	Lease	Office Building	Rent Authorized
151	Ingham	DHS	10937-2010-0106	2110 S. Cedar St.	Lansing	48910	05/01/2010	04/30/2015	$3,827.00	$45,924.00	$33.94	1,353	Sublease	Office Building	Rent Authorized
152	Ingham	DHS	11515-2010-0520	120 North Washington Square	Lansing	48933	10/01/2010	09/30/2015	$24,594.00	$295,128.00	$12.75	23,147	Lease	Office Building	Rent Authorized
153	Ingham	DHS	6233-1985-43	5305 S Cedar #315	Lansing	48911	01/01/1985	12/31/2014	$36,647.56	$439,770.72	$6.61	66,573	Lease	Office Building	Rent Authorized
154	Ingham	DHS	7158-1990-115	201 N Washington	Holly	48933	02/01/1990	01/31/2020	$45,905.58	$550,866.96	$19.00	28,993	Lease	Office Building	Rent Authorized
155	Ingham	DIFS	11700-2013-0205	110 W Michigan Avenue	Holly	48933	05/21/2013	04/30/2014	$8,194.33	$98,331.96	$15.25	6,448	RA	Office Building	Rent Authorized
156	Ingham	DMVA	11696-2013-0175	222 Washington Square, North	Holly	48933	05/01/2013	03/31/2014	$11,157.00	$133,884.00	$9.00	14,876	RA	Office Building	Rent Authorized
157	Ingham	DMVA	6618-1985-96	2502 S Washington	Lansing	48910	08/01/1985	07/31/2013	$0.00	$0.00	$0.00	0	RA	Land	Holding Over
158	Ingham	DOC	10476-2006-0228	1305 S Washington Avenue, Suite #103	Lansing	48910	08/01/1997	07/31/2017	$9,557.30	$114,687.60	$17.77	6,454	Lease	Office Building	Rent Authorized
159	Ingham	DOC	10805-2000-1178	5341 S Pennsylvania	Lansing	48911	06/01/2000	05/31/2015	$6,127.04	$73,524.48	$12.25	6,002	Lease	Office Building	Rent Authorized
160	Ingham	DOC	11684-2014-0148	620 South Capitol Avenue	Lansing	48906	04/01/2013	03/31/2015	$804.00	$9,648.00	$16.00	603	RA	Office Building	Rent Authorized

	P	Q	R	S	T	U	V	W	X	Y	Z	AA	AB	AC	AD	AE
146	Standard; 90 day	None	None	Gross (Full Service)	0.00	0.00	0.00	0.00	0.00	0.00	$190,581.96	$14.00	0.00	Actual	2013	Capital Tower, LLC
147	Standard; 90 day	None	Two 5 yr; 30 day	Public Utilities, Janitorial, Grounds	13,031.03	5,745.50	10,758.00	1,857.00	0.00	0.00	$152,435.53	$6.71	0.00	Actual	2012	Spadafore Distributing Co.
148	Exec. New; 90 day	None	Two 5 yr; 30 day	Gross (Full Service)	0.00	0.00	0.00	0.00	0.00	0.00	$99,222.72	$10.45	0.00	Actual	2013	Holiday Park Realty, LLC
149	Standard; 60 day	None	One 5 yr; 60 day Two 10 yr; 60 day	Public Utilities, Janitorial, Dumpster Service, Grounds, Pest Control	31,167.18	2,918.28	2,160.00	1,945.52	0.00	19,609.00	$234,436.74	$5.38	0.00	Actual	2012	Spadafore Distributing Co.
150	Standard; 90 day	None	Two 5 yr; 30 day	Electricity	27,655.20	0.00	0.00	0.00	0.00	0.00	$200,707.20	$12.12	0.00	Estimated	2013	Holiday Park Realty, LLC
151	Standard; 90 day	None	None	Gross (Full Service)	0.00	0.00	0.00	0.00	0.00	0.00	$45,924.00	$33.94	0.00	Actual	2013	Capital Area Michigan Works!
152	Standard; 90 day	None	None	Gross (Full Service)	0.00	0.00	0.00	0.00	0.00	0.00	$295,128.00	$12.75	0.00	Actual	2013	OMA Lansing, LLC
153	Standard; 60 day	None	Nine 5 yr; 120 day	Gross (Full Service)	0.00	0.00	0.00	10,320.89	0.00	43,323.00	$493,414.61	$7.41	0.00	Actual	2013	County of Ingham
154	Leg. Rest.; 180 day	None	None	Gross (Full Service)	0.00	0.00	0.00	0.00	0.00	0.00	$550,866.96	$19.00	0.00	Actual	2013	Victor II Partnership
155	Standard; 30 day	None	None	Gross (Full Service)	0.00	0.00	0.00	0.00	0.00	0.00	$98,331.96	$15.25	0.00	Actual	2013	Capital Tower, LLC
156	Standard; 90 day	None	None	Gross (Full Service)	0.00	0.00	0.00	0.00	0.00	0.00	$133,884.00	$9.00	0.00	Actual	2013	R&A Development, L.L.C.
157	Standard; 30 day	None	None	Gross (Full Service)	0.00	0.00	0.00	0.00	0.00	0.00	$0.00	$0.00	0.00	Actual	2013	Ingham Medical Center
158	Standard; 90 day	None	None	Public Utilities	10,287.00	0.00	0.00	0.00	2,500.00	0.00	$127,474.60	$19.75	0.00	Actual	2013	KMH Investment, LLC
159	Standard; 60 day	None	None	Public Utilities, Pest Control	2,510.00	0.00	0.00	0.00	16,361.00	0.00	$92,395.48	$15.39	0.00	Actual	2013	Reichenbach, L.L.C.
160	Standard; 30 day	None	None	Gross (Full Service)	0.00	0.00	0.00	0.00	0.00	0.00	$9,648.00	$16.00	0.00	Actual	2013	MI Sheriffs Assoc Educational

	AF	AG	AH	AI	AJ	AK	AL	AM
146	110 W. Washington Ave.	Lansing	MI	48933				
147	2932 Sanders Road	Lansing	MI	48917				
148	150 Great Neck Road, Suite 304	Great Neck	NY	11021				
149	2932 Sanders Road	Lansing	MI	48917				
150	150 Great Neck Road, Suite 304	Great Neck	NY	11021				
151	2110 S Cedar	Lansing	MI	48910				
152	120 N. Washington Square, Suite 625	Lansing	MI	48933				
153	121 East Maple	Mason	MI	48854-0319				
154	201 N Washington Square	Lansing	MI	48933-1301				
155	110 W. Washington Ave.	Lansing	MI	48933				
156	200 Washington Sq N	Lansing	MI	48933				
157	401 W Greenlawn	Lansing	MI	48910-0899				
158	1375 South Washington Avenue	Lansing	MI	48910				
159	4216 Legacy Parkway	Lansing	MI	48909-7066				
160	620 South Capitol Avenue	Lansing	MI	48933				

	A	B	C	D	E	F	G	H	I	J	K	L	M	N	O
161	Ingham	DOC	7157-2005-0212	206 E Michigan Ave.	Holly	48933	10/01/2005	09/30/2018	$171,405.83	$2,056,869.96	$21.21	96,990	Lease	Office Building	Rent Authorized
162	Ingham	DTMB	10249-2005-0026	124 W Allegan STE 200	Lansing	48933	10/01/2005	09/30/2015	$6,670.04	$80,040.48	$16.51	4,848	Lease	Office Building	Rent Authorized
163	Ingham	DTMB	10464-2012-0116	300 E Michigan Avenue	Lansing	48933	08/01/1997	07/31/2017	$41,628.75	$499,545.00	$15.00	33,303	Lease	Office Building	Rent Authorized
164	Ingham	DTMB	10521-1996-1310	201 N Washington	Lansing	48933	02/01/1990	01/31/2020	$867.67	$10,412.04	$19.00	548	Lease	Office Building	Rent Authorized
165	Ingham	DTMB	10838-2013-0366	1033 S Washington Avenue	Lansing	48933	08/01/2013	07/31/2014	$4,992.67	$59,912.04	$8.00	7,489	RA	Office Building	Rent Authorized
166	Ingham	DTMB	10978-2002-2026	Lansing City Hall	Lansing	48933	09/01/2005	08/31/2015	$58,870.00	$706,440.00	$0.00	0	Lease	Parking	Rent Authorized
167	Ingham	DTMB	11192-2006-0007	5511 Enterprise Drive	Lansing	48911	01/01/2007	12/31/2016	$15,086.00	$181,032.00	$6.10	29,668	Lease	Warehouse	Rent Authorized
168	Ingham	DTMB	11677-2014-0112	106 W Allegan Street	Holly	48933	01/01/2014	12/31/2014	$12,468.00	$149,616.00	$12.00	12,468	RA	Office Building	Rent Authorized
169	Ingham	DTMB	11682-2014-0141	106 W Allegan Street	Holly	48933	02/01/2014	01/31/2015	$11,239.00	$134,868.00	$12.00	11,239	RA	Office Building	Rent Authorized
170	Ingham	DTMB	11753-2014-0066	106 W Allegan Street	Holly	48933	01/01/2014	12/31/2014	$10,529.00	$126,348.00	$12.00	10,529	RA	Office Building	Rent Authorized
171	Ingham	LARA	10469-2006-0022	2501 Woodlake Circle	Okemos	48864	06/01/1997	07/31/2017	$84,143.33	$1,009,719.90	$19.31	52,290	Lease	Office Building	Rent Authorized
172	Ingham	LARA	11282-2006-0246	3101 Technology Blvd	Lansing	48910	05/01/2007	04/30/2017	$16,189.83	$194,277.96	$14.00	13,877	Lease	Office Building	Rent Authorized
173	Ingham	LARA	11420-2009-0336	4300 W. Saginaw Highway	Lansing	48917	02/01/2011	01/31/2012	$53,439.50	$641,274.00	$17.00	37,722	RA	Office Building	Holding Over
174	Ingham	LARA	11567-2012-0384	4300 W. Saginaw Highway	Lansing	48917	08/01/2012	07/31/2013	$39,377.67	$472,532.04	$17.00	27,796	RA	Office Building	Holding Over
175	Ingham	LARA	11570-2012-0383	6520 Mercantile Way	Lansing	48911	07/01/2012	06/30/2013	$5,380.00	$64,560.00	$10.45	6,178	RA	Office Building	Holding Over
176	Ingham	LARA	11608-2012-0094	6546 Mercantile Way	Lansing	48911	01/01/2012	12/31/2012	$5,999.00	$71,988.00	$10.50	8,656	RA	Office Building	Holding Over

	P	Q	R	S	T	U	V	W	X	Y	Z	AA	AB	AC	AD	AE
161	Exec. New; 180 day	None	None	Public Utilities	165,662.00	0.00	0.00	0.00	34,501.00	0.00	$2,257,032.96	$23.27	0.00	Actual	2013	Riverview Associates One Limited
162	Standard; 90 day	None	None	Gross (Full Service)	0.00	0.00	0.00	0.00	0.00	0.00	$80,040.48	$16.51	0.00	Actual	2013	Boji Tower, L.L.C.
163	Standard; 180 day	None	None	Electricity	51,788.24	0.00	0.00	0.00	0.00	0.00	$551,333.24	$16.56	0.00	Actual	2013	River Plaza Limited Liability
164	Leg. Rest.; 180 day	None	None	Gross (Full Service)	0.00	0.00	0.00	0.00	0.00	0.00	$10,412.04	$19.00	0.00	Actual	2013	Victor II Partnership
165	Either Party; 30 day	None	None	Gross (Full Service)	0.00	0.00	0.00	0.00	0.00	0.00	$59,912.04	$8.00	0.00	Actual	2013	Investors Equity Group, Inc.
166	Standard; 90 day	None	Eight 5 yr; 90 day	Gross (Full Service)	0.00	0.00	0.00	0.00	0.00	0.00	$706,440.00	$0.00	0.00	Actual	2013	City of Lansing
167	Standard; 90 day	None	One 5 yr; 30 day	Public Utilities, Janitorial	26,011.88	4,455.66	0.00	0.00	0.00	0.00	$211,499.54	$7.13	0.00	Actual	2013	GTB Properties, LLC
168	Standard; 30 day	None	None	Gross (Full Service)	0.00	0.00	0.00	0.00	0.00	0.00	$149,616.00	$12.00	0.00	Actual	2013	Hollister Holding, LLC
169	Standard; 30 day	None	None	Gross (Full Service)	0.00	0.00	0.00	0.00	0.00	0.00	$134,868.00	$12.00	0.00	Actual	2013	Hollister Holding, LLC
170	Standard; 30 day	None	None	Gross (Full Service)	0.00	0.00	0.00	0.00	0.00	0.00	$126,348.00	$12.00	0.00	Actual	2013	Hollister Holding, LLC
171	Standard; 180 day	None	None	Public Utilities	112,935.31	0.00	0.00	0.00	0.00	0.00	$1,122,655.21	$21.47	0.00	Actual	2013	MWC Associates LLC
172	Standard; 90 day	None	Two 5 yr; 60 day	Gross (Full Service)	0.00	0.00	0.00	0.00	0.00	0.00	$194,277.96	$14.00	0.00	Actual	2013	Granger Park Development L.L.C.
173	Standard; 30 day	None	None	Gross (Full Service)	0.00	0.00	0.00	0.00	0.00	0.00	$641,274.00	$17.00	0.00	Actual	2013	4300 West Saginaw L.L.C.
174	Standard; 30 day	None	None	Gross (Full Service)	0.00	0.00	0.00	0.00	0.00	0.00	$472,532.04	$17.00	0.00	Actual	2013	4300 West Saginaw L.L.C.
175	Standard; 30 day	None	None	Gross (Full Service)	0.00	0.00	0.00	0.00	0.00	0.00	$64,560.00	$10.45	0.00	Actual	2013	Holiday Park Realty, LLC
176	Standard; 30 day	None	None	Electricity	14,455.52	0.00	0.00	0.00	0.00	0.00	$86,443.52	$9.99	0.00	Estimated	2013	Holiday Park Realty, LLC

	AF	AG	AH	AI	AJ	AK	AL	AM
161	1118 Centennial Way	Lansing	MI	48908-0737				
162	124 West Allegan, Suite 2100	Lansing	MI	48933				
163	316 E Michigan Avenue	Lansing	MI	48933				
164	201 N Washington Square	Lansing	MI	48933-1301				
165	611 S Capitol Ave, Suite A	Lansing	MI	48933				
166	124 W Michigan	Lansing	MI	48933				
167	1111 Michigan Avenue	East Lansing	MI	48823				
168	124 W. Allegan, Suite 2000	Lansing	MI	48933				
169	124 W. Allegan, Suite 2000	Lansing	MI	48933				
170	124 W. Allegan, Suite 2000	Lansing	MI	48933				
171	1111 E.Michigan Avenue, Suite 2331	East Lansing	MI	48823				
172	6267 Aurrlius Road	Lansing	MI	48823				
173	4660 South Hagadorn Road	East Lansing	MI	48823-5371				
174	4660 South Hagadorn Road	East Lansing	MI	48823-5371				
175	150 Great Neck Road, Suite 304	Great Neck	NY	11021				
176	150 Great Neck Road, Suite 304	Great Neck	NY	11021				

	A	B	C	D	E	F	G	H	I	J	K	L	M	N	O
177	Ingham	LARA	11690-2012-0184	2395 Jolly Rd.	Okemos	48911	03/01/2013	02/28/2014	$10,876.25	$130,515.00	$17.50	7,458	RA	Office Building	Holding Over
178	Ingham	LARA	11733-2013-0129	6545 Mercantile Way	Lansing	48911	02/01/2013	01/31/2014	$0.08	$0.96		144	RA	Other	Holding Over
179	Ingham	LARA	2432-2012-0044	6546 Mercantile Way	Lansing	48911	02/01/2012	01/31/2022	$15,800.40	$189,604.80	$10.45	18,144	Lease	Office Building	Rent Authorized
180	Ingham	LARA	2787-2006-0019	5015 S. Cedar Street	Lansing	48910	12/30/1998	01/31/2016	$18,248.75	$218,985.00	$13.00	16,845	Lease	Office Building	Rent Authorized
181	Ingham	MDARD	9-1956-1	1615 S Harrison Road	East Lansing	48823	12/30/1956	02/10/2006	$0.00	$1.00	$0.00	43,000	Lease	Laboratory	Holding Over
182	Ingham	MDT	10708-2005-0239	2501 N Coolidge	East Lansing	48823	04/01/2001	03/31/2021	$51,473.80	$617,685.60	$24.72	24,986	Lease	Office Building	Rent Authorized
183	Ingham	MDT	10940-2005-0240	2501 N Coolidge	East Lansing	48823	05/18/2001	03/31/2021	$1,386.00	$16,632.00	$6.00	2,772	Lease	Office Building	Rent Authorized
184	Ingham	MDT	7316-2007-0070	5015 S. Cedar Street	Lansing	48910	03/01/2008	02/28/2018	$6,863.75	$82,365.00	$15.00	5,491	Lease	Office Building	Rent Authorized
185	Ingham	MSF	11576-2011-0373	201 N Washington	Holly	48933	02/01/1990	01/31/2020	$70,683.17	$848,198.04	$19.00	44,642	Lease	Office Building	Rent Authorized
186	Ingham	MSHDA	10596-1997-1399	735 E Michigan Ave	Lansing	48912	04/01/2001	03/31/2021	$184,996.60	$2,219,959.20	$19.41	114,380	Lease	Office Building	Rent Authorized
187	Ingham	MSHDA	11351-2013-2013	636 E. Michigan Ave.	Lansing	48912	03/01/2013	02/28/2014	$1,400.00	$16,800.00	$0.00	0	RA	Parking	Holding Over
188	Ingham	MSP	10120-2008-0167	2510 Kerry St.	Lansing	48912	03/01/2009	02/28/2019	$4,241.67	$50,900.04	$20.00	2,545	Lease	Office Building	Rent Authorized
189	Ingham	MSP	10261-1994-1204	4000 Collins Rd.	Lansing	48910	09/10/1996	02/29/2016	$105,766.10	$1,269,193.20	$16.34	77,674	Lease	Office Building	Rent Authorized
190	Ingham	MSP	10559-2008-0101	3234 W St. Joseph	Lansing	48917	07/01/1998	09/30/2018	$1,500.00	$18,000.00	$5.00	3,600	Lease	Warehouse	Rent Authorized
191	Ingham	MSP	11384-2008-0130	106 W Allegan Street	Lansing	48933	01/01/2010	12/31/2014	$17,957.33	$215,487.96	$15.50	13,468	Lease	Office Building	Rent Authorized
192	Ingham	SOS	11399-2009-0001	806 Hogsback Road, Suite A	Mason	48854	11/09/2009	10/30/2019	$4,561.67	$54,740.04	$17.00	3,220	Lease	Office Building	Rent Authorized

	P	Q	R	S	T	U	V	W	X	Y	Z	AA	AB	AC	AD	AE
177	Standard; 30 day	None	None	Gross (Full Service)	0.00	0.00	0.00	0.00	0.00	0.00	$130,515.00	$0.00	0.00	Actual	2013	McKinley, Inc
178	Standard; 30 day	None	None	Gross (Full Service)	0.00	0.00	0.00	0.00	0.00	0.00	$0.96	$0.01	0.00	Actual	2013	Holiday Park Realty, LLC
179	Standard; 90 day	None	Two 5 yr; 30 day	Electricity	48,629.34	0.00	0.00	0.00	0.00	0.00	$238,234.14	$13.13	0.00	Actual	2013	Holiday Park Realty, LLC
180	Standard; 60 day	None	None	Gross (Full Service)	0.00	0.00	0.00	0.00	0.00	0.00	$218,985.00	$13.00	0.00	Actual	2013	Eyde Construction Company
181	Standard; 30 day	None	None	Public Utilities, Janitorial, Grounds	459,174.43	33,845.50	16,398.40	48,521.00	0.00	0.00	$557,940.33	$12.98	58,061.00	Actual	2013	State Board of Agriculture
182	Exec. New; 180 day	None	None	Gross (Full Service)	0.00	0.00	0.00	0.00	0.00	0.00	$617,685.60	$24.72	0.00	Actual	2013	Sam X Eyde & Judith A Eyde
183	Exec. New; 180 day	None	None	Gross (Full Service)	0.00	0.00	0.00	0.00	0.00	0.00	$16,632.00	$6.00	0.00	Actual	2013	Sam X Eyde & Judith A Eyde
184	Standard; 90 day	None	None	Gross (Full Service)	0.00	0.00	0.00	0.00	0.00	0.00	$82,365.00	$15.00	0.00	Actual	2013	Eyde Construction Company
185	Leg. Rest.; 180 day	None	None	Gross (Full Service)	0.00	0.00	0.00	0.00	0.00	0.00	$848,198.04	$19.00	0.00	Actual	2013	Victor II Partnership
186	Exec. New; 60 day	Every 5 year; 120 day	None	Public Utilities	186,662.00	0.00	0.00	0.00	0.00	359,687.00	$2,766,308.20	$24.19	505,048.00	Actual	2013	SXJE II, L.L.C.
187	Standard; 30 day	None	None	Gross (Full Service)	0.00	0.00	0.00	0.00	0.00	0.00	$16,800.00	$0.00	0.00	Actual	2013	MI Avenue Development Co., LLC
188	Standard; 90 day	None	None	Public Utilities	4,962.75	0.00	0.00	0.00	0.00	0.00	$55,862.79	$21.95	0.00	Estimated	2013	Corprex Center LLC
189	Standard; 90 day	None	None	Public Utilities	48,382.52	0.00	0.00	2,009.00	6,446.23	64,564.00	$1,390,594.95	$17.90	0.00	Actual	2013	Lansing DHS, LLC
190	Standard; 90 day	None	None	Public Utilities, Janitorial, Dumpster Service	7,020.00	3,600.00	0.00	0.00	0.00	0.00	$28,620.00	$7.95	0.00	Estimated	2013	JRT Properties, L.L.C.
191	Standard; 90 day	None	Two 5 yr; 30 day	Gross (Full Service)	0.00	0.00	0.00	0.00	0.00	0.00	$215,487.96	$16.00	0.00	Actual	2013	Hollister Holding, LLC
192	Standard; 120 day	None	One 5 yr; 180 day	Gross (Full Service)	0.00	0.00	0.00	316.85	4,952.16	0.00	$60,009.05	$18.64	0.00	Actual	2013	Cedar View Prof. Park L.L.C.

	AF	AG	AH	AI	AJ	AK	AL	AM
177	320 N. Main St.	Ann Arbor	MI	48104				
178	150 Great Neck Road, Suite 304	Great Neck	NY	11021				
179	150 Great Neck Road, Suite 304	Great Neck	NY	11021				
180	4660 South Hagadorn Road	East Lansing	MI	48823-5371				
181	M.S.U.	East Lansing	MI	48823				
182	2800 Bryon Circle	Lansing	MI	48912-5104				
183	2800 Bryon Circle	Lansing	MI	48912-5104				
184	4660 South Hagadorn Road	East Lansing	MI	48823-5371				
185	201 N Washington Square	Lansing	MI	48933-1301				
186	2800 Byron Circle Drive	Lansing	MI	48912				
187	405 E. Maple St.	Lansing	MI	48906				
188	2510 Kerry St	Lansing	MI	48912				
189	P.O. Box 417	Grosse Ile	MI	48138				
190	3236 W. St. Joseph Street	Lansing	MI	48917				
191	124 W. Allegan, Suite 2000	Lansing	MI	48933				
192	3384 James Phillips Drive	Okemos	MI	48864				

	A	B	C	D	E	F	G	H	I	J	K	L	M	N	O
193	Ingham	SOS	11480-2010-0063	3315 E. Michigan Ave.	East Lansing	48823	02/11/2011	01/31/2021	$8,250.00	$99,000.00	$14.68	6,745	Lease	Office Building	Rent Authorized
194	Ingham	SOS	11634-2012-0209	8158 Executive Court, Suite 30	Lansing	48913	12/01/2013	11/30/2023	$5,437.50	$65,250.00	$14.50	4,500	Lease	Office Building	Rent Authorized
195	Ingham	SOS	6976-2012-0408	1301 Sunset Ave	Lansing	48909	10/01/2007	09/30/2017	$8,604.50	$103,254.00	$3.00	34,418	Lease	Warehouse	Rent Authorized
196	Ionia	DHS	10132-2007-0033	920 E. Lincoln Ave	Ionia	48846	02/01/1995	01/31/2015	$14,274.00	$171,288.00	$13.22	12,955	Lease	Office Building	Rent Authorized
197	Ionia	DHS	11207-2012-0047	309 W. Adams St	Ionia	48846	01/01/2009	04/30/2014	$585.55	$7,026.60	$23.19	303	Sublease	Office Building	Rent Authorized
198	Ionia	SOS	11254-2005-0079	603 West Adams	Ionia	48846	08/01/2007	07/31/2017	$2,750.00	$33,000.00	$11.00	3,000	Lease	Office Building	Rent Authorized
199	Iosco	DHS	2364-2007-0043	2145 E Huron Rd.	East Tawas	48763	10/01/2007	09/30/2017	$10,150.00	$121,800.00	$11.99	10,160	Lease	Office Building	Rent Authorized
200	Iosco	DNR	11030-2009-0086	US 123 & Wadsworth	East Tawas	48730	06/01/2009	05/31/2019	$0.00	$0.00		13,200	Lease	Land	Rent Authorized
201	Iosco	SOS	10198-2004-1287	1712 E. Huron Road	East Tawas	48730	07/01/2006	06/30/2016	$1,073.25	$12,879.00	$9.00	1,431	Lease	Office Building	Rent Authorized
202	Iron	DHS	7136-2008-0067	337 Brady Ave.	Caspian	49915	08/01/2009	07/31/2014	$5,305.05	$63,660.60	$6.55	9,720	Lease	Office Building	Rent Authorized
203	Iron	DNR	11032-2006-0130	Iron County Airport	Mastadon Two	49920	01/01/2007	12/31/2012	$0.00	$87.00		0	Lease	Land	Holding Over
204	Iron	SOS	10569-2007-0071	992 Lalley Road	Iron River	49935	08/10/2008	08/31/2013	$1,297.83	$15,573.96	$11.77	1,323	Lease	Office Building	Holding Over
205	Isabella	DHS	11344-2007-0144	PARKLAND DRIVE	Mt Pleasant	48858	10/01/2009	07/31/2019	$40,280.14	$483,361.68	$23.37	20,683	Lease	Office Building	Rent Authorized
206	Isabella	DHS	7119-2009-0054	2258 Enterprise	Mt Pleasant	48858	04/01/2010	02/28/2017	$5,432.12	$65,185.44	$14.15	4,608	Lease	Office Building	Rent Authorized

	P	Q	R	S	T	U	V	W	X	Y	Z	AA	AB	AC	AD	AE
193	Standard; 90 day	None	Two 5 yr; 30 day	Gross (Full Service)	0.00	0.00	0.00	323.85	4,952.16	0.00	$104,276.01	$15.46	0.00	Actual	2013	3301 East Michigan Partnership
194	Standard; 90 day	None	Two 5 yr; 30 day	Public Utilities, Janitorial	0.00	0.00	0.00	0.00	0.00	0.00	$65,250.00	$14.50	0.00	N/A		LOUIS J EYDE/GEORGE F. EYDE
195	Standard; 90 day	None	One 5 yr; 30 day	Public Utilities, Janitorial, Dumpster Service	37,093.70	2,762.60	0.00	1,198.08	0.00	0.00	$144,308.38	$4.19	0.00	Actual	2012	1301 Sunset Warehouse, LLC
196	Exec. Leg; 120 day	None	One 3 yr; 60 day	Public Utilities, Janitorial, Dumpster Service, Pest Control	65,241.04	1,384.67	0.00	85.00	0.00	18,378.00	$256,376.71	$19.79	0.00	Actual	2013	H & M Properties
197	Standard; 90 day	None	None	Gross (Full Service)	0.00	0.00	0.00	0.00	0.00	0.00	$7,026.60	$23.19	0.00	Actual	2013	Central Area MI Works Agency
198	Standard; 90 day	None	One 5 yr; 30 day	Public Utilities	6,748.24	0.00	0.00	0.00	0.00	0.00	$39,748.24	$13.25	0.00	Actual	2013	Saginaw Ionia, LLC
199	Standard; 90 day	None	Two 5 yr; 30 day	Public Utilities, Janitorial, Grounds, Pest Control	27,855.34	9,532.46	2,183.60	354.00	0.00	0.00	$161,725.40	$15.92	0.00	Actual	2013	JJS Wolf Realty LLC
200	Either Party; 90 day	None	None	Gross (Full Service)	0.00	0.00	0.00	0.00	0.00	0.00	$0.00	$0.00	0.00	Actual	2013	City of East Tawas
201	Standard; 90 day	None	None	Public Utilities, Janitorial, Dumpster Service	5,413.73	5,205.00	0.00	737.07	0.00	0.00	$24,234.80	$16.94	0.00	Actual	2013	Midway Super Market, Inc.
202	Standard; 90 day	None	Two 5 yr; 30 day	Public Utilities, Janitorial, Grounds, Pest Control	12,718.70	7,371.70	4,272.97	0.00	0.00	0.00	$88,023.97	$9.06	0.00	Actual	2013	A & B Rentals
203	Standard; 90 day	None	None	Grounds	0.00	0.00	0.00	0.00	0.00	0.00	$87.00	$0.00	0.00	N/A		County of Iron
204	Standard; 90 day	None	One 5 yr; 30 day	Public Utilities, Janitorial, Grounds	1,319.47	4,144.27	1,221.25	147.60	0.00	0.00	$22,406.55	$16.94	0.00	Actual	2013	Maule Properties, LLC
205	Standard; 90 day	None	Two 5 yr; 60 day	Electricity	0.00	0.00	0.00	0.00	0.00	0.00	$483,361.68	$23.37	0.00	Actual	2012	Parkland DHS, LLC
206	Standard; 90 day	None	None	Gross (Full Service)	0.00	0.00	0.00	0.00	0.00	0.00	$65,185.44	$14.15	0.00	Actual	2013	Edward J. & Nancy J. DeGroat

	AF	AG	AH	AI	AJ	AK	AL	AM
193	Lorna McHugh	East Lansing	MI	48823				
194	4660 S. HAGADORN RD. SUITE 660	East Lansing	MI	48823				
195	Dan Puuri	Haslett	MI	48840				
196	813 N Main Street	Mt Pleasant	MI	48858				
197	904 Oak Drive	Greenville	MI	48838				
198	1674 Champagne Dr N	Saginaw	MI	48604				
199	4336 Elmonte Street	Saginaw	MI	48638				
200	760 Newman Street	East Tawas	MI	48730-0672				
201	P.O. Box 0903	Bay City	MI	48707				
202	2122 Pisoni Road	Iron River	MI	49935				
203	2 South Sixth Street	Crystal Falls	MI	49920				
204	1313 Evergreen Drive	Iron Mountain	MI	49801				
205	5000 Airport Road	Mt Pleasant	MI	48858				
206	4901 Towne Centre Road, Suite 140	Saginaw	MI	48604				

	A	B	C	D	E	F	G	H	I	J	K	L	M	N	O
207	Isabella	MSP	10571-1996-1446	3580 S Isabella Rd	Mt Pleasant	48858	02/01/1999	01/31/2019	$10,375.00	$124,500.00	$12.39	10,050	Lease	Office Building	Rent Authorized
208	Isabella	SOS	6756-2008-0082	1245 N MISSION ST	Mt Pleasant	48858	08/01/2009	07/31/2019	$3,062.50	$36,750.00	$15.00	2,450	Lease	Office Building	Rent Authorized
209	Jackson	DOC	11221-2010-0469	1697 Lansing Avenue	Jackson	49202	05/01/2007	04/30/2017	$4,514.00	$54,168.00	$8.17	6,373	Lease	Office Building	Rent Authorized
210	Jackson	MSF	11070-2006-0163	209 E Washington Street	Jackson	49201	06/01/2009	05/31/2014	$359.19	$4,310.28	$12.04	358	Sublease	Office Building	Rent Authorized
211	Jackson	SOS	11430-2009-0187	1184 Jackson Crossing - G102	Jackson	49202	03/01/2011	02/28/2021	$7,792.00	$93,504.00	$17.00	5,500	Lease	Office Building	Rent Authorized
212	Kalamazoo	DCH	10555-2006-0253	Box A-1312 Oakland Dr	Kalamazoo	49008	07/01/1998	06/30/2098	$0.00	$0.00		0	Lease	Hospital	Rent Authorized
213	Kalamazoo	DEQ	10704-1994-1151	7953 Adobe Rd	Kalamazoo	49009	11/01/2000	10/31/2020	$23,072.00	$276,864.00	$13.94	19,860	Lease	Office Building	Rent Authorized
214	Kalamazoo	DEQ	11459-2009-0390	5272 W. Michigan Ave.	Kalamazoo	49008	05/01/2010	07/31/2015	$1,857.00	$22,284.00	$23.58	945	Sublease	Warehouse	Rent Authorized
215	Kalamazoo	DHS	10174-2008-0142	151 South Rose St.	Kalamazoo	49007	12/01/2009	11/30/2019	$35,295.60	$423,547.20	$17.56	24,120	Lease	Office Building	Rent Authorized
216	Kalamazoo	DHS	10266-2005-0044	322 Stockbridge Ave	Kalamazoo	49001	10/01/2006	09/30/2016	$6,448.75	$77,385.00	$10.50	7,370	Lease	Office Building	Rent Authorized
217	Kalamazoo	DHS	10810-2010-0194	940 N. 10th St	Kalamazoo	49001	08/01/2000	07/31/2015	$5,868.00	$70,416.00	$17.60	4,001	Lease	Office Building	Rent Authorized
218	Kalamazoo	DHS	11147-2005-0044	322 Stockbridge Ave	Kalamazoo	49001	10/01/2006	09/30/2016	$50,737.75	$608,853.00	$10.50	57,986	Lease	Office Building	Rent Authorized
219	Kalamazoo	DHS	11484-2010-0079	151 South Rose St	Kalamazoo	49007	09/01/2010	08/31/2020	$7,847.00	$94,164.00	$17.35	5,427	Lease	Office Building	Rent Authorized
220	Kalamazoo	DHS	11744-2014-0010	512 N. Park Street	Kalamazoo	49007	12/01/2013	11/30/2014	$0.00	$0.00		500	RA	Office Building	Rent Authorized
221	Kalamazoo	DHS	6959-2006-0227	4210 S Westnedge	Kalamazoo	49008	04/01/2008	03/31/2018	$8,205.33	$98,463.96	$17.00	5,792	Lease	Office Building	Rent Authorized

	P	Q	R	S	T	U	V	W	X	Y	Z	AA	AB	AC	AD	AE
207	Exec. New; 60 day	None	Two 5 yr; 30 day	Public Utilities, Janitorial	22,871.02	11,832.34	1,840.00	1,357.62	0.00	0.00	$162,400.98	$16.16	0.00	Actual	2013	County of Isabella
208	Standard; 90 day	None	One 5 yr; 60 day	Public Utilities, Janitorial	5,885.36	3,819.00	0.00	0.00	0.00	0.00	$46,454.36	$18.96	0.00	Actual	2013	Pleasant Plaza, Inc.
209	Standard; 90 day	None	Two 5 yr; 60 day	Gross (Full Service)	0.00	0.00	0.00	0.00	0.00	0.00	$54,168.00	$8.50	0.00	Actual	2013	COUNTY OF JACKSON
210	Standard; 60 day	None	None	Gross (Full Service)	0.00	0.00	0.00	0.00	0.00	0.00	$4,310.28	$12.04	0.00	Actual	2013	South Central Michigan Works
211	Standard; 120 day	None	One 5 yr; 30 day	Gross (Full Service)	0.00	0.00	0.00	236.85	4,952.16	0.00	$98,693.01	$17.94	0.00	Actual	2013	Ramco Gershenson Properties LP
212	Standard; 60 day	None	None	Public Utilities, Janitorial, Dumpster Service, Grounds	480,294.88	0.00	0.00	0.00	0.00	0.00	$480,294.88	$0.00	0.00	Actual	2013	Western Michigan University
213	Exec. New; 90 day	None	Two 5 yr; 60 day	Public Utilities, Janitorial	37,730.10	15,058.00	0.00	0.00	0.00	23,873.00	$353,525.10	$17.80	0.00	Actual	2012	D & J Real Estate, L.L.C.
214	Standard; 90 day	None	Two 5 yr; 30 day	Gross (Full Service)	0.00	0.00	0.00	0.00	0.00	0.00	$22,284.00	$23.58	0.00	Actual	2013	WMU Board of Trustees
215	Standard; 90 day	None	One 5 yr; 60 day	Electricity	40,280.40	0.00	0.00	0.00	0.00	0.00	$463,827.60	$19.23	0.00	Estimated	2013	Gilmore Real Estate, LLC
216	Standard; 90 day	None	None	Public Utilities	21,821.25	0.00	0.00	0.00	0.00	0.00	$99,206.25	$13.46	0.00	Actual	2013	Louis&George Eyde Ltd.Fam.Prnshp
217	Standard; 60 day	None	None	Public Utilities	5,508.53	0.00	0.00	0.00	0.00	0.00	$75,924.53	$18.98	0.00	Actual	2013	Westpointe Development, LLC.
218	Standard; 90 day	None	None	Public Utilities	171,629.52	86,916.66	0.00	16,584.70	0.00	0.00	$883,983.88	$15.24	0.00	Actual	2013	Louis&George Eyde Ltd.Fam.Prnshp
219	Standard; 90 day	None	Two 5 yr; 60 day	Electricity	9,063.09	0.00	0.00	0.00	0.00	0.00	$103,227.09	$19.02	0.00	Estimated	2013	Gilmore Real Estate, LLC
220	Either Party; 30 day	None	None	Gross (Full Service)	0.00	0.00	0.00	0.00	0.00	0.00	$0.00	$0.00	0.00	Actual	2013	Kalamazoo Market Inc.
221	Standard; 90 day	None	None	Public Utilities, Janitorial	11,294.40	5,792.00	0.00	0.00	0.00	0.00	$115,550.36	$19.95	0.00	Estimated	2013	Linda Lou Larocque

	AF	AG	AH	AI	AJ	AK	AL	AM
207	200 North Main	Mt Pleasant	MI	48858				
208	950 South Crawford Road	Mt Pleasant	MI	48858				
209	120 W MICHIGAN AVE	Jackson	MI	49201				
210	21 Care Drive	Hillsdale	MI	49242				
211	31500 Northwestern Hwy	Farmington Hills	MI	48334				
212	W Michigan S3050	Kalamazoo	MI	49008	523	539	100%	
213	4200 W Centre Avenue	Portage	MI	49024				
214	1903 W Michigan Ave MS 5222	Kalamazoo	MI	49008				
215	162 E. Michigan Avenue	Kalamazoo	MI	49007				
216	4660 S. Hagadorn Road, Suite 660	East Lansing	MI	48823-5371				
217	2221 Health Drive S.W., Suite 2200	Wyoming	MI	49519				
218	4660 S. Hagadorn Road, Suite 660	East Lansing	MI	48823-5371				
219	162 E. Michigan Avenue	Kalamazoo	MI	49007				
220	512 N. Park Street	Kalamazoo	MI	49007				
221	118 Superior Street	South Haven	MI	49090				

	A	B	C	D	E	F	G	H	I	J	K	L	M	N	O
222	Kalamazoo	DOC	11216-2010-0643	201 W Kalamazoo Ave.	Kalamazoo	49007	05/01/2007	04/30/2017	$3,517.50	$42,210.00	$12.60	3,350	Lease	Office Building	Rent Authorized
223	Kalamazoo	LARA	11626-2012-0196	1601 South Burdick	Kalamazoo	49001	05/01/2012	04/30/2013	$270.93	$3,251.16	$21.82	149	RA	Office Building	Holding Over
224	Kalamazoo	MDT	10904-2009-0057	535 S. Burdick St	Kalamazoo	49007	05/01/2006	04/30/2016	$3,234.81	$38,817.72	$18.25	2,127	Lease	Office Building	Rent Authorized
225	Kalamazoo	SOS	11096-2004-1200	603 Romence	Portage	49024	09/27/2005	09/30/2015	$6,604.00	$79,248.00	$16.51	4,800	Lease	Office Building	Rent Authorized
226	Kalamazoo	SOS	11390-2008-0137	3298 Stadium Drive	Kalamazoo	49008	10/01/2009	09/30/2019	$8,218.88	$98,626.56	$21.21	4,650	Lease	Office Building	Rent Authorized
227	Kalkaska	DHS	2435-2008-0149	503 N Birch Street	Kalkaska	49646	04/01/2010	03/31/2020	$5,634.87	$67,618.44	$8.76	7,719	Lease	Office Building	Rent Authorized
228	Kalkaska	SOS	2831-2003-1138	114 Northland Plaza	Kalkaska	49646	05/01/2004	04/30/2014	$850.00	$10,200.00	$7.80	1,230	Lease	Office Building	Rent Authorized
229	Kent	BSL	11293-2004-1054	3391-B Plainfield Ave NE	Grand Rapids	49505	12/01/2007	11/30/2017	$7,602.50	$91,230.00	$16.37	5,573	Lease	Office Building	Rent Authorized
230	Kent	DEQ	7813-2007-0134	3415 Roger B Chaffee SE	Wyoming	49548	09/01/2008	08/31/2018	$1,450.00	$17,400.00	$8.70	2,000	Lease	Warehouse	Rent Authorized
231	Kent	DHS	10064-2002-2191	750 Front Ave NW	Grand Rapids	49504	11/01/2004	09/30/2014	$8,123.45	$97,481.40	$14.27	6,831	Lease	Office Building	Rent Authorized
232	Kent	DHS	10109-2013-0249	536 South State Street	Sparta	49345	12/01/2013	11/30/2023	$8,431.16	$101,173.92	$15.72	6,436	Lease	Office Building	Rent Authorized
233	Kent	DHS	10214-2005-0042	5303 28th Street Court SE	Grand Rapids	49512	07/01/2006	06/30/2016	$34,514.00	$414,168.00	$12.00	34,514	Lease	Office Building	Rent Authorized
234	Kent	DHS	10232-2005-0043	5303 28th Street Court SE	Grand Rapids	49512	07/01/2006	06/30/2016	$9,300.00	$111,600.00	$12.00	9,300	Lease	Office Building	Rent Authorized
235	Kent	DHS	11110-2010-0036	121 Franklin Street SE	Grand Rapids	49507	06/01/2009	05/31/2029	$189,544.00	$2,274,528.00	$21.08	107,925	Sublease	Office Building	Rent Authorized
236	Kent	DTMB	10954-2008-0164	One North Division Avenue	Grand Rapids	49503	05/01/2002	09/30/2028	$297,271.85	$3,567,262.20	$26.04	137,000	Lease	Office Building	Rent Authorized

	P	Q	R	S	T	U	V	W	X	Y	Z	AA	AB	AC	AD	AE
222	Standard; 90 day	None	Two 5 yr; 30 day	Gross (Full Service)	0.00	0.00	0.00	0.00	0.00	0.00	$42,210.00	$12.60	0.00	Actual	2013	County Of Kalamazoo
223	Standard; 30 day	None	None	Gross (Full Service)	0.00	0.00	0.00	0.00	0.00	0.00	$3,251.16	$21.82	0.00	Actual	2013	W. E. Upjohn Institute
224	Standard; 90 day	None	One 5 yr; 60 day	Gross (Full Service)	0.00	0.00	0.00	0.00	0.00	0.00	$38,817.72	$18.25	0.00	Actual	2013	WBC Properties LTD Partnership
225	Standard; 90 day	None	One 5 yr; 120 day	Public Utilities, Pest Control	13,520.81	0.00	0.00	316.85	4,914.64	0.00	$98,000.30	$20.42	0.00	Actual	2013	BRE Romence Village, LLC
226	Standard; 90 day	None	None	Public Utilities, Janitorial	10,716.40	5,088.00	0.00	236.85	4,913.75	0.00	$119,581.56	$25.72	0.00	Actual	2013	Hinman Stadium, LLC
227	Standard; 90 day	None	Two 5 yr; 30 day	Gross (Full Service)	0.00	0.00	0.00	0.00	0.00	0.00	$67,618.44	$8.76	0.00	Actual	2013	County Of Kalkaska
228	Standard; 60 day	None	None	Janitorial	0.00	4,690.00	0.00	0.00	0.00	0.00	$14,890.00	$12.11	0.00	Actual	2013	Ronald and Janice Ascione
229	Standard; 90 day	None	One 5 yr; 60 day	Public Utilities	9,735.63	0.00	0.00	2,493.00	0.00	0.00	$103,458.63	$18.56	0.00	Actual	2013	Steven & Alicia Pestka Jnt Trst
230	Standard; 90 day	None	None	Public Utilities, Janitorial, Dumpster Service, Pest Control	1,500.05	0.00	0.00	537.39	0.00	0.00	$19,437.44	$9.72	0.00	Actual	2012	Ace Vending Service, Inc.
231	Standard; 180 day	None	None	Electricity	11,407.77	0.00	0.00	0.00	0.00	0.00	$108,889.17	$15.94	0.00	Estimated	2013	AC Holdings LLC
232	Executive; 150 day	None	One 5 yr; 30 day	Public Utilities, Janitorial	424.00	5,998.00	0.00	0.00	0.00	0.00	$107,595.92	$16.72	0.00	Actual	2013	G&M Bear Properties LLC
233	Standard; 90 day	None	None	Public Utilities, Janitorial	72,510.58	16,199.05	0.00	15,009.54	0.00	-11,158.00	$506,729.17	$14.68	0.00	Actual	2013	Cascade Commons, LLC
234	Standard; 90 day	None	None	Public Utilities, Janitorial	19,542.97	4,365.95	0.00	4,045.38	0.00	-3,007.00	$136,547.30	$14.68	0.00	Actual	2013	Cascade Commons, LLC
235	Leg. Rest; 0 days	None	Two 5 yr; 90 day	Gross (Full Service)	0.00	0.00	0.00	5,240.00	0.00	-10,116.00	$2,269,652.00	$21.03	0.00	Actual	2013	County of Kent
236	Leg. Rest; 60 day	180 days anytime after 10th yr	Two 5 yr; 30 day	Public Utilities	246,860.47	0.00	0.00	12,068.45	0.00	15,295.00	$3,841,486.12	$28.04	0.00	Actual	2013	City of Grand Rapids

	AF	AG	AH	AI	AJ	AK	AL	AM
222	201 W Kalamazoo	Kalamazoo	MI	49007				
223	300 S. Westnedge Ave.	Kalamazoo	MI	49007				
224	535 S Burdick Street, Suite 1	Kalamazoo	MI	49005-0751				
225	255 East Brown Street	Birmingham	MI	48009				
226	750 Trade Centre Way	Kalamazoo	MI	49002				
227	605 N Birch Street	Kalkaska	MI	49646				
228	2101 US 131 N.W.	Kalkaska	MI	49646				
229	2920 Fuller Ave NE	Grand Rapids	MI	49505				
230	3417 Roger B. Chaffee SE	Grand Rapids	MI	49545				
231	750 Front Ave NW	Grand Rapids	MI	49504				
232	8737 Thome Drive	Sparta	MI	49345				
233	1946 Turner Avenue NW	Grand Rapids	MI	49504				
234	1946 Turner Avenue NW	Grand Rapids	MI	49504				
235	300 Monroe NW	Grand Rapids	MI	49502				
236	201 Market	Grand Rapids	MI	49503				

	A	B	C	D	E	F	G	H	I	J	K	L	M	N	O
237	Kent	DTMB	11185-2006-0013	1 Michigan Street NE	Grand Rapids	49504	09/25/2005	09/30/2057	$4,504.65	$54,055.80		0	Lease	Parking	Rent Authorized
238	Kent	LARA	10484-2006-0191	2942 Fuller Ave NE	Grand Rapids	49505	09/01/2007	08/31/2017	$18,270.00	$219,240.00	$15.00	13,920	Lease	Office Building	Rent Authorized
239	Kent	LARA	6144-2006-0047	3391-A Plainfield Ave NE	Grand Rapids	49505	12/01/2007	11/30/2017	$11,794.65	$141,535.80	$15.77	8,975	Lease	Office Building	Rent Authorized
240	Kent	LARA	7132-2009-0192	2922 Fuller Ave NE	Grand Rapids	49505	09/01/2007	08/31/2017	$1,772.81	$21,273.72	$15.77	1,349	Lease	Office Building	Rent Authorized
241	Kent	MDOT	11188-2009-0433	2660 Leonard, NE	Grand Rapids	49505	04/01/2006	03/31/2016	$26,340.52	$316,086.24	$20.87	13,821	Lease	Office Building	Rent Authorized
242	Kent	MSP	10673-1998-1069	8650 Algoma Ave	Rockford	49341	08/01/1999	07/31/2014	$3,294.50	$39,534.00	$6.96	5,680	Lease	Mixed Use	Rent Authorized
243	Kent	SOS	10048-2013-0167	534 South State Street	Sparta	49345	11/01/2013	10/31/2023	$1,988.67	$23,864.04	$9.50	2,512	Lease	Office Building	Rent Authorized
244	Kent	SOS	10262-2010-0193	3472 Plainfield Ave NE	Grand Rapids	49503	07/01/2011	06/30/2021	$5,663.00	$67,956.00	$11.50	5,909	Lease	Office Building	Rent Authorized
245	Kent	SOS	10720-2008-0134	1056 28th Street SW	Grand Rapids	49509	03/01/2010	02/29/2020	$5,533.38	$66,400.56	$11.03	6,020	Lease	Office Building	Rent Authorized
246	Kent	SOS	11347-2007-0138	3665 28th Street SE	Grand Rapids	49512	08/07/2008	08/06/2018	$8,287.00	$99,444.00	$8.86	8,287	Lease	Office Building	Rent Authorized
247	Keweenaw	SOS	10602-1997-1282	4541 North St	Mohawk	49950	01/28/1999	01/27/2014	$806.67	$9,680.04	$11.00	880	Lease	Office Building	Rent Authorized
248	Lake	DHS	7551-2010-0580	4459 M-37	Baldwin	49304	01/01/1992	12/31/2021	$5,000.00	$60,000.00	$4.11	14,600	Lease	Office Building	Rent Authorized
249	Lapeer	DHS	2710-2009-0314	1505 Suncrest Dr	Lapeer	48446	10/01/2010	09/30/2015	$13,240.00	$158,880.00	$8.50	18,692	Lease	Office Building	Rent Authorized
250	Lapeer	SOS	11454-2009-0334	301 West Genesee St.	Lapeer	48846	07/19/2011	07/18/2021	$5,866.00	$70,392.00	$18.50	3,805	Lease	Office Building	Rent Authorized
251	Leelanau	DHS	11033-2008-0146	7401 East Duck Lake Road	Lake Leelanau	49653	01/01/2007	12/31/2014	$236.00	$2,832.00	$22.00	120	Sublease	Office Building	Rent Authorized
252	Leelanau	MSP	10753-1999-1394		Leland	49654	01/01/2000	12/31/2029	$0.00	$0.00	$0.00	1,000	Lease	Land	Rent Authorized

	P	Q	R	S	T	U	V	W	X	Y	Z	AA	AB	AC	AD	AE
237	Standard; 90 day	None	One 50 yr; 365 day	Gross (Full Service)	0.00	0.00	0.00	0.00	0.00	0.00	$54,055.80	$0.00	0.00	Actual	2013	Michigan Street Development LLC
238	Standard; 90 day	None	One 5 yr; 60 day	Public Utilities	16,797.71	0.00	0.00	0.00	0.00	0.00	$236,037.71	$16.96	0.00	Actual	2013	H & H Mmgt & Devel. Co., L.L.C.
239	Standard; 90 day	None	One 5 yr; 60 day	Public Utilities	15,683.77	0.00	0.00	0.00	0.00	0.00	$157,219.57	$17.52	0.00	Actual	2013	Steven & Alicia Pestka Jnt Trst
240	Standard; 90 day	None	One 5 yr; 60 day	Electricity	2,252.83	0.00	0.00	0.00	0.00	0.00	$23,526.55	$17.44	0.00	Estimated	2013	H & H Mmgt & Devel. Co., L.L.C.
241	Standard; 90 day	None	One 5 yr; 60 day	Gross (Full Service)	0.00	0.00	0.00	0.00	0.00	0.00	$316,086.24	$22.87	0.00	Actual	2013	2660 Leonard, LLC
242	Standard; 60 day	None	None	Public Utilities, Janitorial	11,076.00	5,680.00	0.00	0.00	0.00	0.00	$56,290.00	$9.91	0.00	Estimated	2013	Rogue River Development L.L.C.
243	Standard; 90 day	None	One 5 yr; 30 day	Public Utilities, Janitorial	5,728.99	4,240.00	0.00	0.00	0.00	0.00	$33,833.03	$13.47	0.00	Actual	2013	G&M Bear Properties LLC
244	Standard; 90 day	None	Two 5 yr; 30 day	Gross (Full Service)	0.00	0.00	0.00	236.85	4,932.51	0.00	$73,125.36	$12.38	0.00	Actual	2013	Northtown Center Inc
245	Standard; 90 day	None	One 5 yr; 60 day	Public Utilities, Janitorial	13,365.26	5,228.00	0.00	0.00	0.00	0.00	$84,993.82	$14.12	0.00	Actual	2012	Sun Valley - MI Ltd Partnership
246	Standard; 90 day	None	One 5 yr; 60 day	Public Utilities, Janitorial	27,924.92	11,795.50	0.00	885.70	12,948.58	0.00	$152,998.70	$18.46	0.00	Actual	2013	Centerpointe Partners, LLC
247	Standard; 90 day	None	None	Public Utilities, Janitorial, Grounds	2,391.42	4,650.00	5,809.00	30.00	0.00	0.00	$22,560.46	$25.64	0.00	Actual	2013	James Trevethan
248	Standard; 120 day	None	None	Public Utilities	26,806.93	1,644.44	0.00	3,159.50	0.00	0.00	$91,610.87	$6.27	0.00	Actual	2013	Lake County
249	Standard; 90 day	None	Two 5 yr; 30 day	Public Utilities	33,072.98	0.00	0.00	5,991.61	0.00	0.00	$197,944.59	$10.59	0.00	Actual	2013	Lapeer County
250	Standard; 90 day	None	Two 5 yr; 30 day	Gross (Full Service)	0.00	0.00	0.00	368.32	4,952.16	0.00	$75,712.48	$19.90	0.00	Actual	2013	Cornerstone Management Team, LLC
251	Standard; 90 day	None	None	Gross (Full Service)	0.00	0.00	0.00	0.00	0.00	0.00	$2,832.00	$23.60	0.00	Actual	2013	Benzie Leelanau Dis. Health Dept
252	Standard; 180 day	Right of 1st Refusal	Two 10 yr; 90 day	Electricity, Grounds	1,670.00	0.00	330.00	0.00	0.00	0.00	$2,000.00	$2.00	0.00	Estimated	2013	County Of Leelanau

	AF	AG	AH	AI	AJ	AK	AL	AM
237	408 E. Kalamazoo Plaza	Lansing	MI	48933				
238	2920 Fuller Avenue, N.E.	Grand Rapids	MI	49505				
239	2920 Fuller Ave NE	Grand Rapids	MI	49505				
240	2920 Fuller Avenue, N.E.	Grand Rapids	MI	49505				
241	4180 44th Street SE	Grand Rapids	MI	49512				
242	8620 Algoma Avenue	Rockford	MI	49341				
243	8737 Thome Drive	Sparta	MI	49345				
244	2920 Fuller Ave NE	Grand Rapids	MI	49505				
245	70 NE Loop 410	San Antonio	TX	78216				
246	6755 Daly Road	West Bloomfield	MI	48322				
247	17463 Osma Plat Road	Houghton	MI	49931				
248	800 10th Street	Baldwin	MI	49304-7971				
249	255 Clay Street	Lapeer	MI	48446				
250	310 West Genessee Street	Lapeer	MI	48446				
251	6051 Frankfort Hwy,, Suite 100	Benzonia	MI	49616				
252	301 Cedar Street	Leland	MI	49654				

	A	B	C	D	E	F	G	H	I	J	K	L	M	N	O
253	Leelanau	SOS	6655-2007-0139	100-B Cedar St.	Suttons Bay	49682	09/01/2008	08/31/2013	$1,053.25	$12,639.00	$14.04	900	Lease	Office Building	Holding Over
254	Lenawee	DHS	7211-1990-118	1040 South Winter Street	Adrian	49221	04/01/1990	04/30/2019	$12,500.00	$150,000.00	$7.50	20,000	Lease	Office Building	Rent Authorized
255	Lenawee	DHS	7225-2004-1189	1040 South Winter Street	Adrian	49221	11/01/2005	10/31/2015	$3,653.55	$43,842.60	$14.23	3,081	Lease	Office Building	Rent Authorized
256	Lenawee	MSF	11219-2008-0038	1040 South Winter Street	Adrian	49221	06/01/2009	05/31/2014	$241.92	$2,903.04	$14.23	204	Sublease	Office Building	Rent Authorized
257	Lenawee	SOS	11523-2010-0621	1040 South Winter Street	Adrian	49221	12/01/2011	11/30/2021	$4,107.87	$49,294.44	$14.21	3,469	Lease	Office Building	Rent Authorized
258	Livingston	DHS	10440-1994-1263	2300 E Grand River	Howell	48844	06/06/1997	06/05/2017	$13,082.50	$156,990.00	$12.10	13,470	Lease	Office Building	Rent Authorized
259	Livingston	DHS	11191-2013-0209	1240 Packard Drive	Howell	48843	04/01/2013	03/31/2014	$174.25	$2,091.00	$13.94	150	RA	Office Building	Rent Authorized
260	Livingston	MDOT	10483-2007-0053	10321 E Grand River St. Ste 500	Brighton	48116	04/01/2008	03/31/2018	$15,394.92	$184,739.04	$17.00	10,867	Lease	Office Building	Rent Authorized
261	Livingston	MSP	11415-2010-0532	4363 Buno Road	Brighton	48114	12/01/2012	11/30/2032	$11,457.00	$137,484.00	$17.18	8,000	Sublease	Office Building	Rent Authorized
262	Livingston	SOS	11489-2010-0060	1448 Lawson Road	Howell	48843	01/01/2011	12/31/2020	$7,500.00	$90,000.00	$18.00	5,000	Lease	Office Building	Rent Authorized
263	Luce	DHS	4481-2007-0161	500 W McMillan Ave, Suite A	Newberry	49868	11/01/2008	10/31/2013	$6,241.33	$74,895.96	$15.10	4,960	Lease	Office Building	Holding Over
264	Luce	DNR	11041-2007-0013	5340 County Rd 399	Newberry	49868	01/01/2005	12/31/2014	$33.33	$399.96	$0.00	0	Lease	Land	Rent Authorized
265	Luce	DNR	7849-2012-0016	5100 State Hwy M123	Newberry	49868	10/01/2012	09/30/2022	$5,024.85	$60,298.20	$9.35	6,449	Lease	Office Building	Rent Authorized
266	Luce	SOS	4965-2010-0201	504 W McMillan Avenue	Newberry	49868	06/01/2006	05/31/2021	$862.00	$10,344.00	$13.00	796	Lease	Office Building	Rent Authorized
267	Mackinac	DHS	6406-2007-0157	199 Ferry Lane	St Ignace	49781	11/01/2005	10/31/2015	$3,320.00	$39,840.00	$9.50	4,195	Lease	Office Building	Rent Authorized
268	Mackinac	MDOT	4296-1980-34	M 185	Mackinac Island	49757	02/21/1980	02/20/2030	$0.00	$0.00	$0.00	0	Lease	Land	Rent Authorized

	P	Q	R	S	T	U	V	W	X	Y	Z	AA	AB	AC	AD	AE
253	Standard; 90 day	None	None	Public Utilities, Janitorial	2,768.16	3,975.00	0.00	0.00	0.00	0.00	$19,382.16	$21.54	0.00	Actual	2013	Sharon A. Williams
254	Leg. Rest; 60 day	None	None	Gross (Full Service)	0.00	0.00	0.00	0.00	0.00	0.00	$150,000.00	$7.50	0.00	Actual	2013	County of Lenawee
255	Standard; 120 day	None	None	Gross (Full Service)	0.00	0.00	0.00	0.00	0.00	0.00	$43,842.60	$14.23	0.00	Actual	2013	County of Lenawee
256	Standard; 60 day	None	None	Gross (Full Service)	0.00	0.00	0.00	0.00	0.00	0.00	$2,903.04	$14.23	0.00	Actual	2013	South Central Michigan Works
257	Standard; 90 day	None	Two 5 yr; 60 day	Gross (Full Service)	0.00	0.00	0.00	0.00	3,675.00	0.00	$52,969.44	$15.27	0.00	Actual	2013	County of Lenawee
258	Standard; 180 day	None	None	Public Utilities	41,155.50	0.00	0.00	930.00	0.00	0.00	$199,075.50	$14.78	0.00	Actual	2013	Livingston County
259	Standard; 30 day	None	None	Gross (Full Service)	0.00	0.00	0.00	0.00	0.00	0.00	$2,091.00	$13.94	0.00	Actual	2013	The County of Livingston
260	Standard; 90 day	None	None	Electricity, Janitorial	9,786.65	6,000.00	0.00	0.00	0.00	0.00	$200,525.69	$18.45	0.00	Actual	2013	Fonda Place Partners, LTD.
261	Exec. New; 90 day	None	Two 5 yr; 30 day	Public Utilities, Janitorial, Pest Control	15,600.00	8,000.00	0.00	0.00	0.00	0.00	$161,084.00	$20.14	0.00	Estimated	2013	Charter Township of Brighton
262	Standard; 90 day	None	Two 5 yr; 60 day	Public Utilities, Janitorial	11,845.66	4,540.00	0.00	236.85	4,226.16	0.00	$110,848.67	$22.17	0.00	Actual	2013	I-96 Kohls Associates, L.L.C.
263	Standard; 90 day	None	None	Public Utilities, Janitorial, Pest Control	8,595.49	6,418.09	0.00	0.00	0.00	0.00	$89,909.54	$18.13	0.00	Actual	2013	Goldthorpe Enterprises Inc.
264	Standard; 90 day	None	Ten 1 yr; 60 day	Grounds	0.00	0.00	0.00	0.00	0.00	0.00	$399.96	$0.00	0.00	N/A		County of Luce
265	Standard; 90 day	None	Two 5 yr; 30 day	Public Utilities, Janitorial, Dumpster Service, Grounds	7,477.85	5,793.00	0.00	3,605.00	0.00	0.00	$77,174.05	$11.97	0.00	Actual	2013	Laurel Lea Development CO., Inc
266	Standard; 90 day	None	One 5 yr; 30 day	Public Utilities	2,404.95	0.00	0.00	0.00	0.00	0.00	$12,748.95	$16.02	0.00	Actual	2013	Goldthorpe Enterprises Inc.
267	Standard; 90 day	None	One 5 yr; 30 day	Public Utilities, Janitorial, Grounds, Pest Control	7,630.44	7,594.11	4,015.00	95.00	0.00	0.00	$59,174.55	$14.11	0.00	Actual	2013	J & D Basel Development LLC
268	Standard; 90 day	None	One 5 yr; 90 day	Gross (Full Service)	0.00	0.00	0.00	0.00	0.00	0.00	$0.00	$0.00	0.00	Actual	2013	City of Mackinac Island

	AF	AG	AH	AI	AJ	AK	AL	AM
253	105 Broadway	Suttons Bay	MI	49682				
254	301 N Main St	Adrian	MI	49221				
255	301 N Main St	Adrian	MI	49221				
256	21 Care Drive	Hillsdale	MI	49242				
257	301 N Main St	Adrian	MI	49221				
258	304 E. Grand River	Howell	MI	48843				
259	304 East Grand River	Howell	MI	48843				
260	4121 Marsh Trail	Milford	MI	48380				
261	4360 Buno Road	Brighton	MI	48114				
262	3280 Woodward Avenue,	Royal Oak	MI	48073				
263	23972 County Road 98	Mcmillan	MI	49853				
264	County Government Building	Newberry	MI	49868				
265	13954 State Highway M-28	Newberry	MI	49868				
266	23972 County Road 98	Mcmillan	MI	49853				
267	9171 North Long Lake Road	Traverse City	MI	49685				
268	Market Street	Mackinac Island	MI	49757-0455				

	A	B	C	D	E	F	G	H	I	J	K	L	M	N	O
269	Mackinac	MSP	10778-1999-1102	W1022 West US-2	St Ignace	49781	03/10/2000	03/09/2015	$1,331.10	$15,973.20	$10.20	1,566	Lease	Mechanic Shop	Rent Authorized
270	Mackinac	SOS	2715-2006-0069	386 North State Street	St Ignace	49781	12/01/2007	11/30/2017	$1,300.00	$15,600.00	$10.00	1,480	Lease	Office Building	Rent Authorized
271	Macomb	BSL	7194-2004-1060	34700 Dequindre	Sterling Heights	48310	05/01/2005	04/30/2015	$4,649.88	$55,798.56	$13.03	4,281	Lease	Office Building	Rent Authorized
272	Macomb	DEQ	11040-2004-1154	27700 Donald Court	Warren	48090	01/04/2005	01/03/2025	$37,273.23	$447,278.76	$12.45	35,926	Lease	Office Building	Rent Authorized
273	Macomb	DHS	10329-2009-0169	19700 Hall Rd	Clinton Twp	48038	01/01/2009	12/31/2018	$41,437.50	$497,250.00	$20.98	23,697	Lease	Office Building	Rent Authorized
274	Macomb	DHS	10768-2004-1302	43630 Hayes Road	Clinton Twp	48038	07/01/2006	06/30/2016	$17,211.79	$206,541.48	$22.75	8,789	Lease	Office Building	Rent Authorized
275	Macomb	DHS	11340-2007-0133	41227 Mound Road	Sterling Heights	48312	01/01/2010	12/31/2019	$38,750.00	$465,000.00	$15.00	31,000	Lease	Office Building	Rent Authorized
276	Macomb	DHS	11429-2009-0179	19800 Hall Rd	Clinton Twp	48038	06/01/2009	05/31/2019	$20,720.33	$248,643.96	$22.00	11,302	Lease	Office Building	Rent Authorized
277	Macomb	DHS	2257-1998-1192	21885 Dunham St.	Clinton Twp	48036	01/01/2001	12/31/2015	$56,309.67	$675,716.04	$19.00	35,564	Lease	Office Building	Rent Authorized
278	Macomb	DHS	2259-2005-0159	27650-27690 Van Dyke	Warren	48093	08/01/1998	07/31/2018	$44,074.96	$528,899.52	$19.61	24,147	Lease	Office Building	Rent Authorized
279	Macomb	DMVA	11099-2010-0018	44521 Schoenherr	Sterling Heights	48313	02/01/2005	01/31/2016	$2,000.00	$24,000.00	$17.14	1,400	Lease	Office Building	Rent Authorized
280	Macomb	DOC	2664-2012-0459	76 S Main St	Mt Clemens	48043	12/01/2012	11/30/2013	$9,894.83	$118,737.96	$17.92	6,626	RA	Office Building	Holding Over
281	Macomb	MDOT	10255-2005-0192	35414 and 35418 Mound Road	Sterling Heights	48314	06/01/2006	05/31/2016	$6,651.00	$79,812.00	$8.48	9,412	Lease	Laboratory	Rent Authorized
282	Macomb	MDOT	11566-2011-0332	26170 21 Mile Road	Chesterfield Twp	48051	12/01/2012	11/30/2022	$15,207.50	$182,490.00	$17.50	10,428	Lease	Office Building	Rent Authorized

	P	Q	R	S	T	U	V	W	X	Y	Z	AA	AB	AC	AD	AE
269	Standard; 90 day	None	None	Public Utilities, Janitorial	3,053.70	1,566.00	0.00	0.00	0.00	0.00	$20,592.90	$13.15	0.00	Estimated	2013	Margaret M. Huskey
270	Standard; 180 day	None	None	Public Utilities, Janitorial, Dumpster Service, Grounds	4,214.47	4,244.90	0.00	0.00	0.00	0.00	$24,059.37	$16.26	0.00	Actual	2013	Thomas Briggs
271	Standard; 90 day	None	One 5 yr; 90 day	Public Utilities, Janitorial, Dumpster Service	7,015.46	7,447.00	0.00	2,586.00	0.00	0.00	$72,847.02	$17.02	0.00	Actual	2013	Trout Henshaw 34700 Dequindre LL
272	Exec. New; 90 day	None	One 5 yr; 90 day	Public Utilities, Janitorial, Grounds	53,460.28	25,814.96	1,914.00	360.00	0.00	-2,633.92	$526,194.08	$14.65	0.00	Actual	2012	Leedership, LLC
273	Standard; 180 day	None	One 5 yr; 180 day	Gross (Full Service)	0.00	0.00	0.00	0.00	0.00	-18,924.00	$478,326.00	$20.19	0.00	Actual	2013	Thirty-Fifth Macomb, LLC
274	Standard; 90 day	None	None	Gross (Full Service)	0.00	0.00	0.00	0.00	0.00	0.00	$206,541.48	$23.50	0.00	Actual	2013	MC Portfolio LLC
275	Standard; 90 day	None	Two 5 yr; 120 day	Public Utilities, Janitorial	43,870.74	14,882.92	0.00	8,737.99	0.00	0.00	$532,491.65	$17.18	0.00	Actual	2013	CPD Properties, Inc.
276	Standard; 365 day	None	One 5 yr; 365 day	Electricity	21,462.81	0.00	0.00	0.00	0.00	-10,488.00	$259,618.77	$22.97	0.00	Actual	2013	Thirty-Fifth Macomb, LLC
277	Standard; 90 day	None	One 5 yr; 90 day	Gross (Full Service)	0.00	0.00	0.00	3,913.53	0.00	0.00	$679,629.57	$19.11	0.00	Actual	2013	Macomb County
278	Standard; 90 day	None	None	Gross (Full Service)	0.00	0.00	0.00	0.00	0.00	0.00	$528,899.52	$21.90	0.00	Actual	2013	Macomb County
279	Standard; 90 day	None	One 2 yr; 30 day	Janitorial	0.00	2,282.00	0.00	0.00	0.00	0.00	$26,282.00	$18.77	0.00	Actual	2013	STERLING RETAIL LLC
280	Standard; 30 day	None	None	Public Utilities	14,179.00	0.00	0.00	0.00	25,200.00	0.00	$158,116.96	$23.86	0.00	Actual	2013	CANNON HOMES INC
281	Standard; 90 day	None	One 5 yr; 60 day	Public Utilities, Janitorial, Dumpster Service, Pest Control	18,353.40	9,412.00	0.00	0.00	0.00	0.00	$107,577.40	$11.43	0.00	Estimated	2013	Mound Industrial Common s LLC
282	Standard; 90 day	None	One 5 yr; 30 day	Public Utilities	10,170.14	0.00	0.00	0.00	0.00	0.00	$192,660.14	$18.48	0.00	Actual	2013	Piera Commons, L.L.C.

	AF	AG	AH	AI	AJ	AK	AL	AM
269	182 First Street	St Ignace	MI	49781				
270	PO Box 836	St Ignace	MI	49781				
271	One Towne Sq #120	Southfield	MI	48076				
272	6632 Telegraph Road, Suite 350	Bloomfield Hills	MI	48301				
273	Attn: Charles M Bayer Jr	Grosse Pt Farms	MI	48236				
274	6850 Nineteen Mile Road	Sterling Heights	MI	48314				
275	38700 Van Dyke	Sterling Heights	MI	48312				
276	Attn: Charles M Bayer Jr	Grosse Pt Farms	MI	48236				
277	10 North Main Street	Mt Clemens	MI	48043				
278	10 North Main Street	Mt Clemens	MI	48043				
279	6303 26 Mile Road	Washington	MI	48094				
280	319 NORTH GRATIOT	Mt Clemens	MI	48043				
281	42850 Mound Road	Sterling Heights	MI	48314				
282	50775 Richard W Blvd	Chesterfield	MI	48051				

	A	B	C	D	E	F	G	H	I	J	K	L	M	N	O
283	Macomb	MDT	10570-2009-0063	41300-41400 Dequindre	Sterling Heights	48314	02/05/1999	02/28/2019	$25,396.75	$304,761.00	$19.50	14,012	Lease	Office Building	Rent Authorized
284	Macomb	MSF	11068-2014-0026	43630 Hayes Road	Clinton Twp	48038	10/01/2013	09/30/2014	$461.25	$5,535.00	$22.50	246	RA	Office Building	Rent Authorized
285	Macomb	MSF	11250-2014-0030	15950 Twelve Mile Road	Roseville	48066	10/01/2013	09/30/2014	$229.00	$2,748.00	$21.47	128	RA	Office Building	Rent Authorized
286	Macomb	MSF	11252-2014-0032	75 North River Road	Mt Clemens	48043	10/01/2013	09/30/2014	$227.50	$2,730.00	$19.50	140	RA	Office Building	Rent Authorized
287	Macomb	MSP	7170-2009-0002	42800 Merrill	Sterling Heights	48314	03/01/2010	02/29/2020	$15,933.69	$191,204.28	$14.75	12,963	Lease	Laboratory	Rent Authorized
288	Macomb	SOS	10184-2011-0300	71130 Van Dyke	Romeo	48065	02/01/2013	01/31/2023	$1,851.75	$22,221.00	$13.50	1,646	Lease	Office Building	Rent Authorized
289	Macomb	SOS	10865-2010-0466	51305 Gratiot	Chesterfield Twp	48051	10/01/2011	09/30/2021	$5,667.00	$68,004.00	$17.00	4,000	Lease	Office Building	Rent Authorized
290	Macomb	SOS	11106-2004-1205	37015 Gratiot Avenue	Clinton Twp	48043	12/01/2005	11/30/2015	$9,444.54	$113,334.48	$16.92	6,506	Lease	Office Building	Rent Authorized
291	Macomb	SOS	11111-2004-1203	24040 Harper Ave	St Clair Shores	48080	07/01/2005	06/30/2015	$10,848.50	$130,182.00	$26.00	5,007	Lease	Office Building	Rent Authorized
292	Macomb	SOS	11149-2006-0177	50640 Schoenherr	Shelby Twp	48315	10/01/2006	09/30/2016	$9,116.00	$109,392.00	$20.00	5,500	Lease	Office Building	Rent Authorized
293	Macomb	SOS	11499-2010-0330	7917 19 Mile Road	Sterling Heights	48314	05/14/2012	05/13/2022	$8,409.00	$100,908.00	$14.00	7,207	Lease	Office Building	Rent Authorized
294	Macomb	SOS	11617-2012-0112	11533 E. Twelve Mile Road	Warren	48093	09/01/2013	08/31/2018	$7,750.00	$93,000.00	$18.60	5,000	Lease	Office Building	Rent Authorized
295	Manistee	DHS	10488-2006-0144	1672 US-31 South	Manistee	49660	10/17/1997	10/16/2022	$10,308.14	$123,697.68	$11.63	10,635	Lease	Office Building	Rent Authorized
296	Manistee	SOS	10094-2008-0085	1638 US 31 S	Manistee	49660	09/01/2009	08/31/2019	$1,450.00	$17,400.00	$12.00	1,450	Lease	Office Building	Rent Authorized
297	Marquette	DEQ	11654-2012-0349	1504 West Washington Street	Marquette	49855	10/15/2013	10/14/2023	$12,294.76	$147,537.12	$12.34	11,956	Lease	Office Building	Rent Authorized

	P	Q	R	S	T	U	V	W	X	Y	Z	AA	AB	AC	AD	AE
283	Standard; 90 day	None	Two 5 yr; 90 day	Gross (Full Service)	0.00	0.00	0.00	0.00	0.00	0.00	$304,761.00	$21.75	0.00	Actual	2013	Amber Crest, Inc.
284	Standard; 30 day	None	None	Gross (Full Service)	0.00	0.00	0.00	0.00	0.00	0.00	$5,535.00	$22.50	0.00	Actual	2013	Macomb/St. Clair Workforce Devel
285	Standard; 30 day	None	None	Gross (Full Service)	0.00	0.00	0.00	0.00	0.00	0.00	$2,748.00	$21.47	0.00	Actual	2013	Macomb/St. Clair Workforce Devel
286	Standard; 30 day	None	None	Gross (Full Service)	0.00	0.00	0.00	0.00	0.00	0.00	$2,730.00	$19.50	0.00	Actual	2013	Macomb/St. Clair Workforce Devel
287	Standard; 90 day	None	None	Public Utilities, Janitorial	36,108.98	0.00	0.00	4,502.19	1,624.00	0.00	$233,439.45	$18.01	0.00	Actual	2013	Mancini Enterprises, LLC
288	Standard; 90 day	None	One 5 yr; 60 day	Public Utilities, Janitorial, Pest Control	4,350.46	3,659.88	0.00	0.00	0.00	0.00	$30,231.34	$18.37	0.00	Actual	2013	Stockbridge Michigan, LLC
289	Standard; 90 day	None	Two 5 yr; 30 day	Public Utilities, Janitorial	9,158.34	4,352.48	0.00	236.85	4,226.16	0.00	$85,977.83	$21.49	0.00	Actual	2013	Home-Field, L.L.C.
290	Standard; 90 day	None	One 5 yr; 120 day	Public Utilities, Janitorial	17,563.70	4,935.27	0.00	821.05	7,324.96	0.00	$143,979.46	$22.13	0.00	Actual	2013	Northpointe Plaza Limited Partne
291	Standard; 60 day	None	Two 5 yr; 180 day	Gross (Full Service)	0.00	0.00	0.00	0.00	0.00	0.00	$130,182.00	$26.00	0.00	Actual	2013	Danford Properties, LLC
292	Standard; 90 day	None	One 5 yr; 60 day	Janitorial	0.00	4,510.00	0.00	358.15	4,952.16	0.00	$119,212.31	$21.67	0.00	Actual	2013	Summit Corporate Centre, LLC
293	Standard; 90 day	None	Two 5 yr; 30 day	Public Utilities, Janitorial, Pest Control	9,122.68	3,308.48	0.00	204.85	15,963.76	0.00	$129,507.77	$17.97	0.00	Actual	2013	42955 Van Dyke Ave., LLC
294	Standard; 90 day	None	Two 5 yr; 30 day	Gross (Full Service)	13,957.04	3,435.43	0.00	513.36	4,226.16	0.00	$115,131.99	$23.03	0.00	Actual	2013	HOO Twelve, LLC
295	Exec. Leg; 60 day	None	None	Public Utilities, Janitorial, Dumpster Service	9,641.72	9,519.57	0.00	11,837.85	0.00	0.00	$154,696.82	$14.55	0.00	Actual	2013	Arissa LLC
296	Standard; 90 day	None	None	Public Utilities, Janitorial	3,646.01	5,010.30	0.00	0.00	0.00	0.00	$26,056.31	$17.97	0.00	Actual	2013	Arissa LLC
297	Executive: 120 days	None	Two 5 yr; 60 day	Public Utilities, Janitorial	0.00	0.00	0.00	0.00	0.00	0.00	$147,537.12	$12.34	0.00	N/A		Peter E O'Dovero Living Trust

	AF	AG	AH	AI	AJ	AK	AL	AM
283	11111 Hall Road, Suite 425	Utica	MI	48317				
284	21885 Dunham	Clinton Twp	MI	48038				
285	21885 Dunham	Clinton Twp	MI	48038				
286	21885 Dunham	Clinton Twp	MI	48038				
287	6850 Nineteen Mile	Sterling Heights	MI	48314				
288	PO Box 8385	Bloomfield Hills	MI	48302				
289	39525 13 Mile Road, Suite 250	Novi	MI	48377				
290	29201 Telegraph Rd, Suite 450	Southfield	MI	48034				
291	26050 Orchard Lake Road, #300	Farmington Hills	MI	48334				
292	30078 Schoenherr	Warren	MI	48088				
293	5560 Hampsire Dr.	West Bloomfield	MI	48322				
294	27600 Northwestern Hwy	Southfield	MI	48034				
295	16075 Cerro Vista Drive	Los Gatos	CA	95032				
296	16075 Cerro Vista Drive	Los Gatos	CA	95032				
297	110 Airport Road	Negaunee	MI	49866				

	A	B	C	D	E	F	G	H	I	J	K	L	M	N	O
298	Marquette	DHS	10783-2009-0185	1498 O'Dovero Drive	Marquette	49855	08/01/2000	07/31/2015	$5,375.00	$64,500.00	$12.25	5,264	Lease	Office Building	Rent Authorized
299	Marquette	DHS	2395-2012-0053	234 West Baraga Avenue	Marquette	49855	05/01/1992	11/30/2021	$17,041.04	$204,492.48	$14.79	13,825	Lease	Office Building	Rent Authorized
300	Marquette	LARA	2113-2008-0119	2833 Us 41 West	Marquette	49855	02/01/2010	01/31/2015	$2,177.00	$26,124.00	$10.46	2,497	Lease	Office Building	Rent Authorized
301	Marquette	SOS	11108-2004-1214	2025 S Highway 41 West	Marquette	49855	10/28/2005	10/27/2015	$5,666.75	$68,001.00	$13.50	4,772	Lease	Office Building	Rent Authorized
302	Mason	DHS	10318-1995-1349	915 Diana Street	Ludington	49431	12/23/1996	12/22/2016	$3,079.75	$36,957.00	$3.53	10,477	Lease	Office Building	Rent Authorized
303	Mason	MSF	11706-2013-0267	5722 W US 10	Ludington	49431	07/01/2013	06/30/2014	$345.00	$4,140.00	$11.97	346	RA	Office Building	Rent Authorized
304	Mason	SOS	10177-2004-1286	5902 West US-10	Ludington	49431	01/01/2006	12/31/2015	$2,067.00	$24,804.00	$14.67	1,650	Lease	Office Building	Rent Authorized
305	Mecosta	DCH	10653-2008-0073	14485 Northland Drive	Big Rapids	49307	02/01/2009	01/31/2014	$83.33	$999.96	$10.00	100	Lease	Office Building	Holding Over
306	Mecosta	DHS	10338-1990-1077	800 Water Tower Road	Big Rapids	49307	12/01/1996	11/30/2016	$21,493.41	$257,920.92	$15.59	16,544	Lease	Office Building	Rent Authorized
307	Mecosta	DHS	11466-2013-0307	14330 Northland Dr	Big Rapids	49307	01/01/2014	12/31/2021	$4,740.62	$56,887.44	$13.42	4,239	Sublease	Office Building	Rent Authorized
308	Mecosta	DHS	11674-2014-0012	410 North Third Avenue	Big Rapids	49307	12/01/2013	11/30/2014	$177.50	$2,130.00	$14.20	150	RA	Office Building	Rent Authorized
309	Mecosta	SOS	10492-2007-0016	206-A North Michigan Ave.	Big Rapids	49307	01/13/2008	01/12/2018	$4,183.83	$50,205.96	$12.00	3,862	Lease	Office Building	Rent Authorized
310	Menominee	DHS	2644-2000-1391	2612 TENTH ST	Menominee	49858	01/01/2002	12/31/2016	$5,424.74	$65,096.88	$8.00	7,843	Lease	Office Building	Rent Authorized
311	Menominee	SOS	10185-2009-0174	4000 Tenth St.	Menominee	49858	11/01/2005	10/31/2015	$1,693.75	$20,325.00	$15.00	1,355	Lease	Office Building	Rent Authorized

	P	Q	R	S	T	U	V	W	X	Y	Z	AA	AB	AC	AD	AE
298	Standard; 90 day	None	One 5 yr; 30 day	Public Utilities, Janitorial, Dumpster Service, Pest Control	10,264.80	5,264.00	0.00	0.00	0.00	0.00	$80,028.80	$15.20	0.00	Estimated	2013	O'Dovero Properties
299	Standard; 90 day	None	Two 5 yr; 30 day	Gross (Full Service)	0.00	0.00	0.00	4,391.70	0.00	0.00	$208,884.18	$15.11	0.00	Actual	2013	Marquette County Board of Comm.
300	Standard; 90 day	None	One 5 yr; 60 day	Gross (Full Service)	0.00	0.00	0.00	0.00	0.00	0.00	$26,124.00	$10.46	0.00	Actual	2013	Palomaki & Anderson, LLC
301	Standard; 90 day	None	Three 5 yr; 30 day	Public Utilities, Janitorial	7,550.59	4,223.04	0.00	0.00	0.00	0.00	$79,774.63	$16.72	0.00	Actual	2013	Dagenais Real Estate Inc.
302	Standard; 90 day	None	Two 5 yr; 60 day	Public Utilities, Janitorial, Dumpster Service, Pest Control	30,499.24	10,702.95	0.00	0.00	0.00	0.00	$78,159.19	$7.46	0.00	Actual	2013	Mason County
303	Standard; 30 day	None	None	Gross (Full Service)	0.00	0.00	0.00	0.00	0.00	0.00	$4,140.00	$11.97	0.00	Actual	2013	Michigan Works! West Central
304	Standard; 60 day	None	None	Gross (Full Service)	0.00	0.00	0.00	0.00	0.00	0.00	$24,804.00	$15.03	0.00	Actual	2013	Nelson LLP.
305	Either Party; 180 day	None	None	Gross (Full Service)	0.00	0.00	0.00	0.00	0.00	0.00	$999.96	$10.00	0.00	Actual	2013	County of Mecosta
306	Exec. Leg; 60 day	Anytime after 1st year	Two 5 yr; 30 day	Public Utilities, Janitorial, Dumpster Service, Grounds, Pest Control	40,010.09	14,033.95	0.00	28,717.42	0.00	4,376.00	$345,058.38	$20.86	0.00	Actual	2013	Wolgast Development LLC
307	Either Party; 120 day	None	None	Gross (Full Service)	0.00	0.00	0.00	0.00	0.00	0.00	$56,887.44	$13.42	0.00	Actual	2013	Michigan Works! West Central
308	Standard; 30 day	None	None	Janitorial	0.00	127.45	0.00	0.00	0.00	0.00	$2,257.45	$15.05	0.00	Actual	2013	Mecosta-Osceola ISD
309	Standard; 90 day	None	Two 5 yr; 60 day	Public Utilities, Janitorial	5,142.62	3,947.75	0.00	236.85	0.00	0.00	$59,533.18	$15.42	0.00	Actual	2013	Giant Super Market Inc.
310	Standard; 90 day	None	One 5 yr; 30 day	Public Utilities, Janitorial	10,807.38	8,575.00	0.00	0.00	0.00	0.00	$84,479.26	$10.77	0.00	Actual	2013	Charles and Bette Gordon
311	Standard; 90 day	None	None	Public Utilities, Janitorial	2,031.16	3,458.53	0.00	0.00	0.00	0.00	$25,814.69	$19.05	0.00	Actual	2013	Stephenson Bakery, Inc.

	AF	AG	AH	AI	AJ	AK	AL	AM
298	110 Airport Road	Negaunee	MI	49866				
299	234 West Baraga Street	Marquette	MI	49855				
300								
301	1505 N Lincoln Rd.	Escanaba	MI	49829				
302	300 EAST LUDINGTON AVE.	Ludington	MI	49431				
303	14330 Northland Drive,	Big Rapids	MI	49307				
304	3055 S. Lakeshore Dr.	Ludington	MI	49431				
305	400 Elm Street	Big Rapids	MI	49307	1	1	100%	
306	4835 Town Centre Road	Saginaw	MI	48604				
307	14330 Northland Drive,	Big Rapids	MI	49307				
308	15760 190th Ave	Big Rapids	MI	49307				
309	715 MCGRAW	Bay City	MI	48708				
310	N3689 CO. T	Marinette	WI	54143				
311	3104 13th Street	Menominee	MI	49858				

	A	B	C	D	E	F	G	H	I	J	K	L	M	N	O
312	Midland	DHS	10237-2010-0078	1509 Washington	Midland	48640	03/29/2011	03/31/2021	$23,917.00	$287,004.00	$14.00	24,500	Lease	Office Building	Rent Authorized
313	Midland	DHS	10609-2013-0452	1409 Washington	Midland	48640	02/01/2013	01/31/2014	$1,474.34	$17,692.08	$11.85	1,493	RA	Office Building	Holding Over
314	Midland	SOS	10192-2004-1126	1830 N SAGINAW RD	Midland	48640	03/01/2007	02/28/2017	$3,062.50	$36,750.00	$12.25	3,000	Lease	Office Building	Rent Authorized
315	Missaukee	DHS	10372-1995-1318	M-55	Lake City	49651	04/18/1997	04/17/2017	$15,926.53	$191,118.36	$10.74	17,795	Lease	Office Building	Rent Authorized
316	Missaukee	SOS	11102-2005-0093	49 N Morey Rd	Lake City	49651	01/01/2007	12/31/2016	$1,925.00	$23,100.00	$21.00	1,000	Lease	Office Building	Rent Authorized
317	Monroe	DHS	11184-2005-0237	903 S. Telegraph	Monroe	48161	01/14/2008	01/31/2023	$7,267.50	$87,210.00	$19.00	4,590	Lease	Office Building	Rent Authorized
318	Monroe	DHS	11318-2006-0066	903 S. Telegraph	Monroe	48161	01/07/2008	01/31/2023	$39,005.42	$468,065.04	$20.00	24,635	Lease	Office Building	Rent Authorized
319	Monroe	MSF	11128-2014-0040	1531 N. Telegraph Road	Monroe	48162	01/01/2014	12/31/2014	$173.54	$2,082.48	$16.66	125	RA	Office Building	Rent Authorized
320	Monroe	SOS	10035-2003-1136	7200 Lewis Bldg. C	Temperance	48182	06/01/2005	05/31/2015	$2,646.00	$31,752.00	$12.70	2,500	Lease	Office Building	Rent Authorized
321	Monroe	SOS	6950-2007-0095	1107 South Telegraph Road	Monroe	48161	08/01/2008	07/31/2018	$4,150.54	$49,806.48	$11.99	4,154	Lease	Office Building	Rent Authorized
322	Montcalm	DHS	10122-1990-1070	619 N State St	Stanton	48888	08/28/1995	08/27/2015	$16,520.00	$198,240.00	$12.83	15,450	Lease	Office Building	Rent Authorized
323	Montcalm	DHS	10887-2008-0121	110 S. Greenville West Drive	Greenville	48838	01/01/2009	12/31/2014	$962.37	$11,548.44	$17.52	612	Sublease	Office Building	Rent Authorized
324	Montcalm	MSP	1755-1996-1110	10300 Howard City-Edmore Road	Lakeview	48850	01/01/1997	12/31/2016	$2,149.08	$25,788.96	$4.25	6,068	Lease	Office Building	Rent Authorized
325	Montcalm	SOS	11168-2005-0157	701 S. Greenville West Drive	Greenville	48838	12/01/2005	11/30/2015	$4,349.45	$52,193.40	$17.34	3,010	Lease	Office Building	Rent Authorized

	P	Q	R	S	T	U	V	W	X	Y	Z	AA	AB	AC	AD	AE
312	Standard; 120 day	None	Two 5 yr; 90 day	Public Utilities, Janitorial	35,088.70	15,957.40	0.00	0.00	539.40	0.00	$338,589.50	$13.82	0.00	Actual	2013	Rapanos Family, L.c.
313	Standard; 30 day	None	None	Gross (Full Service)	0.00	0.00	0.00	0.00	0.00	0.00	$17,692.08	$11.85	0.00	Actual	2013	Saginaw Co as Fis Agent GLBMW
314	Standard; 90 day	None	None	Public Utilities, Janitorial	7,153.48	4,761.95	0.00	1,033.75	4,952.16	0.00	$54,651.34	$18.22	0.00	Actual	2013	NW Plaza Associates, LLC
315	Standard; 90 day	None	Two 5 yr; 60 day	Public Utilities, Janitorial	36,036.99	15,467.36	0.00	3,271.25	0.00	0.00	$245,893.96	$13.82	0.00	Actual	2013	Gary C. Hoffman Trust Agreement
316	Standard; 90 day	None	One 5 yr; 90 day	Gross (Full Service)	0.00	0.00	0.00	0.00	0.00	0.00	$23,100.00	$23.10	0.00	Actual	2013	Covenant Capital, Inc.
317	Executive; 150 day	None	One 5 yr; 90 day	Public Utilities	8,950.50	0.00	0.00	0.00	0.00	0.00	$96,160.50	$20.95	0.00	Estimated	2013	Charlevoix Sunset, LLC
318	Executive; 150 day	None	One 5 yr; 90 day	Public Utilities	0.00	18,834.96	0.00	0.00	0.00	0.00	$486,900.00	$19.76	0.00	Actual	2012	Charlevoix Sunset, LLC
319	Standard; 30 day	None	None	Gross (Full Service)	0.00	0.00	0.00	0.00	0.00	0.00	$2,082.48	$16.66	0.00	Actual	2013	Monroe Co Employment & Traing
320	Standard; 90 day	None	None	Gross (Full Service)	0.00	0.00	0.00	660.85	0.00	0.00	$32,412.85	$12.97	1,279.00	Actual	2013	Bedford Plaza, LLC
321	Standard; 180 day	None	None	Public Utilities, Janitorial	8,661.07	3,196.80	0.00	424.53	4,932.51	0.00	$67,021.39	$16.13	0.00	Actual	2013	Linda Sieg, Wm & Robin Michaud
322	Exec. Leg; 60 day	After 1st year of Possession	Two 5 yr; 60 day	Public Utilities, Janitorial, Dumpster Service	654.54	11,966.26	0.00	85.00	0.00	0.00	$210,945.80	$13.65	0.00	Actual	2013	Deshano Construction Company
323	Standard; 90 day	None	None	Gross (Full Service)	0.00	0.00	0.00	0.00	0.00	0.00	$11,548.44	$18.87	0.00	Actual	2013	Eightcap, Inc.
324	Standard; 60 day	None	None	Public Utilities, Janitorial, Dumpster Service, Grounds, Pest Control	12,032.55	7,287.33	3,172.00	371.30	0.00	1,782.00	$50,434.14	$8.31	0.00	Actual	2013	Provada Gust
325	Standard; 90 day	None	One 5 yr; 120 day	Public Utilities, Janitorial	6,754.33	4,820.00	0.00	35.00	0.00	0.00	$63,802.73	$21.20	0.00	Actual	2013	Hathaway Properties LLC

	AF	AG	AH	AI	AJ	AK	AL	AM
312	1421 Washington Street	Midland	MI	48640				
313	1600 North Michigan Avenue	Saginaw	MI	48607				
314	31800 Northwestern Highway, Suite 310,	Farmington Hills	MI	48334				
315	4864 Forest Ridge,	Cadillac	MI	49601				
316	PO Box 927	Lake City	MI	49651				
317	PO BOX 910	Holland	OH	43528				
318	PO BOX 910	Holland	OH	43528				
319	1531 North Telegraph Road, Suite D,	Monroe	MI	48162				
320	6725 W. Central Avenue, Unit U	Toledo	OH	43617				
321	993 Tottenham Place	Monroe	MI	48161				
322	325 Commerce Court	Gladwin	MI	48624				
323	904 Oak Drive	Greenville	MI	48838				
324	1420 North Long Rd	Pierson	MI	49339				
325	820 S. Greenville West Drive	Greenville	MI	48838				

	A	B	C	D	E	F	G	H	I	J	K	L	M	N	O
326	Montmorency	DHS	2314-2006-0045	11636 M-32 West	Atlanta	49709	01/01/2007	12/31/2016	$4,399.52	$52,794.24	$9.92	5,322	Lease	Office Building	Rent Authorized
327	Montmorency	MDARD	10698-2008-0127	16860 M-32 East	Atlanta	49709	11/01/2009	10/31/2019	$4,092.92	$49,115.04	$5.17	9,500	Lease	Laboratory	Rent Authorized
328	Montmorency	SOS	10078-2008-0122	M-32/33 Elkland Center	Atlanta	49709	04/19/2009	04/30/2014	$399.80	$4,797.60	$6.05	793	Lease	Office Building	Rent Authorized
329	Muskegon	DHS	11283-2008-0076	316 Morris Street	Muskegon	49440	12/01/2008	05/31/2019	$11,281.00	$135,372.00	$19.88	6,811	Lease	Office Building	Rent Authorized
330	Muskegon	DHS	6948-2007-0149	2700 Baker St.	Muskegon Heights	49444	10/01/2009	09/30/2019	$45,287.81	$543,453.72	$11.25	48,307	Lease	Office Building	Rent Authorized
331	Muskegon	DOC	6651-2010-0100	985 East Barney	Muskegon	49444	01/01/2007	12/31/2021	$8,357.00	$100,284.00	$12.62	7,940	Lease	Office Building	Rent Authorized
332	Muskegon	SOS	10857-2010-0142	1485 East Apple Avenue	Muskegon	49442	11/01/2012	10/31/2022	$5,759.98	$69,119.76	$13.74	5,030	Lease	Office Building	Rent Authorized
333	Newaygo	DHS	10293-1990-1058	1018 Newell St.	White Cloud	49349	07/01/1996	06/30/2016	$8,654.00	$103,848.00	$6.24	16,637	Lease	Office Building	Rent Authorized
334	Newaygo	DHS	11243-2013-0309	4747 W 48th Street	Fremont	49412	11/01/2012	10/31/2014	$485.00	$5,820.00	$12.93	450	RA	Office Building	Rent Authorized
335	Newaygo	MSF	11620-2014-0035	4747 W 48th Street	Fremont	49412	11/01/2013	10/31/2014	$311.00	$3,732.00	$22.48	166	RA	Office Building	Rent Authorized
336	Newaygo	SOS	11161-2004-1151	7159 West 48th Street	Fremont	49412	10/01/2005	09/30/2015	$2,187.50	$26,250.00	$17.50	1,500	Lease	Office Building	Rent Authorized
337	Oakland	DHS	11367-2012-0444	51111 Woodward Avenue	Pontiac	48342	04/01/2013	03/31/2024	$86,957.58	$1,043,490.96	$15.50	67,322	Lease	Office Building	Rent Authorized
338	Oakland	DHS	11703-2013-0238	51111 Woodward Avenue	Pontiac	48342	09/01/2013	10/31/2023	$15,769.83	$189,237.96	$14.00	13,517	Lease	Office Building	Rent Authorized
339	Oakland	DHS	4397-2006-0230	25900 Greenfield Rd, Suite 400	Oak Park	48237	07/01/2008	11/30/2018	$13,802.83	$165,633.96	$14.00	11,831	Lease	Office Building	Rent Authorized
340	Oakland	DHS	4606-2008-0003	195 Ladd Road	Walled Lake	48390	09/01/2008	11/30/2013	$33,400.50	$400,806.00	$21.00	19,086	Lease	Office Building	Holding Over

	P	Q	R	S	T	U	V	W	X	Y	Z	AA	AB	AC	AD	AE
326	Standard; 90 day	None	Two 5 yr; 60 day	Public Utilities	6,753.36	0.00	3,215.00	493.79	0.00	0.00	$63,256.39	$11.89	0.00	Actual	2013	Gary and Pamela McMurphy
327	Standard; 90 day	None	Two 5 yr; 60 day	Public Utilities, Janitorial, Dumpster Service, Grounds	7,473.32	3,981.96	2,925.00	1,527.58	0.00	0.00	$65,022.90	$6.84	0.00	Actual	2013	D & TK Incorporated
328	Standard; 90 day	None	None	Janitorial	0.00	2,580.00	0.00	0.00	0.00	0.00	$7,377.60	$9.30	0.00	Actual	2013	C.R.Otto, J.H.Otto, R.W.Pore
329	Standard; 90 day	None	One 5 yr; 60 day	Gross (Full Service)	0.00	0.00	0.00	0.00	0.00	0.00	$135,372.00	$19.88	0.00	Actual	2013	Hinman Lake, LLC
330	Standard; 90 day	None	None	Public Utilities, Janitorial, Dumpster Service	118,173.16	46,761.38	0.00	0.00	0.00	0.00	$708,388.26	$14.66	0.00	Actual	2013	Tridonn Development Co.
331	Standard; 90 day	None	One 10 yr; 30 day	Public Utilities, Janitorial, Grounds	47,458.00	9,860.00	0.00	0.00	15,363.00	0.00	$172,965.00	$21.78	0.00	Actual	2013	Kalamazoo Probation Enhancement
332	Standard; 90 day	None	Two 5 yr; 30 day	Gross (Full Service)	0.00	0.00	0.00	151.30	20,967.03	0.00	$90,238.09	$17.94	0.00	Actual	2013	Mad Dog Investments, LLC
333	Standard; 60 day	None	Two 5 yr; 60 day	Public Utilities	72,239.63	3,015.56	0.00	7,204.53	0.00	0.00	$186,307.72	$11.20	0.00	Actual	2013	The County of Newaygo
334	Standard; 30 day	None	None	Gross (Full Service)	0.00	0.00	0.00	0.00	0.00	0.00	$5,820.00	$12.93	0.00	Actual	2013	Michigan Works! West Central
335	Standard; 30 day	None	None	Gross (Full Service)	0.00	0.00	0.00	0.00	0.00	0.00	$3,732.00	$22.48	0.00	Actual	2013	Michigan Works! West Central
336	Standard; 90 day	None	None	Public Utilities, Janitorial	3,671.15	3,932.48	0.00	0.00	0.00	0.00	$33,853.63	$22.57	0.00	Actual	2013	48th Street Mall Group Fremont
337	Standard; 120 day	None	Two 5 yr; 60 day	Gross (Full Service)	0.00	0.00	0.00	0.00	0.00	0.00	$1,043,490.96	$15.50	0.00	Actual	2013	North Bay Drywall, Inc. Trust
338	Standard; 120 day	None	Two 5 yr; 60 day	Gross (Full Service)	0.00	0.00	0.00	0.00	0.00	0.00	$189,237.96	$14.00	0.00	Actual	2013	North Bay Drywall, Inc. Trust
339	Standard; 90 day	None	Two 5 yr; 60 day	Gross (Full Service)	0.00	0.00	0.00	170.00	0.00	0.00	$165,803.96	$14.01	0.00	Actual	2013	25900 Greenfield Road Holdings
340	Standard; 180 day	None	None	Public Utilities, Janitorial, Pest Control	38,841.96	11,366.12	0.00	1,770.63	0.00	0.00	$452,784.71	$23.72	0.00	Actual	2013	A & J Plaza Square

	AF	AG	AH	AI	AJ	AK	AL	AM
326	14860 Airport Road	Atlanta	MI	49709				
327	8344 Hall Road, Ste 209	Utica	MI	48317				
328	18465 Pleasant Valley Road	Atlanta	MI	49709				
329	750 Trade Centre Way	Kalamazoo	MI	49002				
330	1838 Ruddiman Drive	North Muskegon	MI	49445				
331	519 South Park Street	Kalamazoo	MI	49007				
332	1477 East Apple Ave	Muskegon	MI	49442				
333	1087 Newell Street	White Cloud	MI	49349				
334	14330 Northland Drive,	Big Rapids	MI	49307				
335	14330 Northland Drive,	Big Rapids	MI	49307				
336	403 Vienna Lane	Fremont	MI	49412				
337	715 S Point Blvd, Suite B	Petaluma	CA	94975				
338	715 S Point Blvd, Suite B	Petaluma	CA	94975				
339	c/o Mckinley Inc	Ann Arbor	MI	48104				
340	23136 Alger Lane	St Clair Shores	MI	48080				

	A	B	C	D	E	F	G	H	I	J	K	L	M	N	O
341	Oakland	DHS	4872-2010-0004	30755 Montpelier	Madison Heights	48071	01/01/2012	12/31/2031	$38,230.00	$458,760.00	$17.25	26,595	Lease	Office Building	Rent Authorized
342	Oakland	DHS	6938-2011-0079	235 N Saginaw St	Pontiac	48342	11/01/2002	10/31/2022	$35,655.00	$427,860.00	$15.00	28,524	Lease	Office Building	Rent Authorized
343	Oakland	DMVA	11093-2008-0170	21500 Northwestern Hwy, Ste #773	Southfield	48075	01/01/2010	12/31/2014	$3,499.00	$41,988.00	$21.11	1,989	Lease	Retail	Rent Authorized
344	Oakland	DNR	7622-2011-0009	26000 W Eight Mile Road	Southfield	48034	08/01/1999	06/30/2017	$7,175.00	$86,100.00	$10.54	7,782	Lease	Office Building	Rent Authorized
345	Oakland	DOC	11534-2011-0025	2001 CenterpointParkway, Ste. 101	Pontiac	48341	05/01/2012	04/30/2022	$13,771.00	$165,252.00	$17.50	9,443	Lease	Office Building	Rent Authorized
346	Oakland	LARA	11418-2010-0003	25680 West Eight Mile Road	Southfield	48033	10/01/2010	09/30/2020	$17,728.00	$212,736.00	$12.50	17,019	Lease	Mixed Use	Rent Authorized
347	Oakland	LARA	11471-2009-0484	25660 West 8 Mile Road	Southfield	48033	10/01/2010	09/30/2020	$10,879.00	$130,548.00	$12.50	10,444	Lease	Office Building	Rent Authorized
348	Oakland	LARA	11651-2012-0312	51111 Woodward Avenue	Pontiac	48342	07/01/2013	06/30/2023	$6,650.00	$79,800.00	$14.00	5,700	Lease	Office Building	Rent Authorized
349	Oakland	SOS	10552-2010-0076	25263 Telegraph Road	Southfield	48034	09/01/2010	08/31/2020	$0.00	$0.00	$13.75	5,827	Lease	Office Building	Rent Authorized
350	Oakland	SOS	10680-2008-0041	1111 E Long Lake Road	Troy	48085	06/01/2009	05/31/2019	$5,786.25	$69,435.00	$15.00	4,629	Lease	Office Building	Rent Authorized
351	Oakland	SOS	11107-2004-1215	31164 Beck Road	Novi	48377-1020	03/01/2006	02/29/2016	$8,003.00	$96,036.00	$23.75	4,500	Lease	Office Building	Rent Authorized
352	Oakland	SOS	11115-2004-1202	1602 N Perry St	Pontiac	48340	07/01/2005	06/30/2015	$7,964.46	$95,573.52	$17.13	4,996	Lease	Office Building	Rent Authorized
353	Oakland	SOS	11334-2008-0106	672 North Milford Road	Highland	48356	09/15/2008	09/30/2018	$8,261.79	$99,141.48	$16.50	5,359	Lease	Retail	Rent Authorized
354	Oakland	SOS	11335-2007-0120	7090 Shashabaw Road	Clarkston	48348	09/15/2008	08/31/2018	$6,966.67	$83,600.04	$17.90	4,000	Lease	Retail	Rent Authorized
355	Oakland	SOS	11502-2010-0692	4301 Orchard Lake Road	West Bloomfield	48323	08/01/2012	07/31/2022	$4,500.79	$54,009.48	$15.82	3,414	Lease	Office Building	Rent Authorized

	P	Q	R	S	T	U	V	W	X	Y	Z	AA	AB	AC	AD	AE
341	Standard; 120 day	None	None	Gross (Full Service)	0.00	0.00	0.00	0.00	0.00	0.00	$458,760.00	$17.25	0.00	Actual	2013	River Valley Investors, LLC
342	Standard; 120 day	None	Two 5 yr; 60 day	Public Utilities, Janitorial	41,643.66	20,500.58	0.00	7,504.93	0.00	5,761.00	$503,270.17	$17.64	0.00	Actual	2013	235 N Saginaw Associates, LLC
343	Standard; 90 day	None	One 5 yr; 60 day	Janitorial	0.00	0.00	0.00	0.00	0.00	0.00	$41,988.00	$21.11	0.00	Actual	2013	GP-Northland Center, LLC
344	Standard; 90 day	None	One 10 yr; 60 day	Public Utilities	12,332.01	0.00	0.00	7,518.72	0.00	0.00	$105,950.73	$13.61	0.00	Actual	2013	The Wm J. Bellinger Revcbl Trust
345	Standard; 180 day	None	Two 5 yr; 30 day	Public Utilities	18,413.85	0.00	0.00	0.00	0.00	0.00	$183,665.85	$19.45	0.00	Estimated	2013	Freedom Equities LLC
346	Exec. New; 90 day	None	Two 5 yr; 60 day	Public Utilities	21,672.73	0.00	0.00	0.00	0.00	0.00	$234,408.73	$13.77	0.00	Actual	2013	United Center, LLC
347	Exec. New; 90 day	None	Two 5 yr; 60 day	Public Utilities	9,942.63	0.00	0.00	0.00	0.00	0.00	$140,490.63	$13.45	0.00	Actual	2013	United Center, LLC
348	Standard; 90 day	None	None	Gross (Full Service)	0.00	0.00	0.00	0.00	0.00	0.00	$79,800.00	$14.00	0.00	Actual	2013	North Bay Drywall, Inc. Trust
349	Standard; 180 day	None	None	Public Utilities, Janitorial	12,285.35	3,800.74	0.00	724.35	19,281.76	0.00	$36,092.20	$6.19	0.00	Actual	2013	Tel-Ex Shopping Center, L.L.C.
350	Standard; 90 day	None	One 5 yr; 60 day	Public Utilities, Janitorial	10,018.16	3,900.00	0.00	954.24	4,226.16	0.00	$88,533.56	$19.13	0.00	Actual	2013	Long Lake Plaza Associates L.L.C
351	Standard; 90 day	None	None	Janitorial	0.00	4,164.00	0.00	736.85	4,210.15	0.00	$105,147.00	$23.37	0.00	Actual	2013	Novi Shopping Center, LLC
352	Standard; 90 day	None	Two 5 yr; 180 day	Janitorial	0.00	3,852.20	0.00	451.85	17,981.00	0.00	$117,858.57	$23.59	0.00	Actual	2013	BNR Group LLC
353	Standard; 90 day	None	One 5 yr; 60 day	Gross (Full Service)	0.00	0.00	0.00	236.85	4,226.16	0.00	$103,604.49	$19.33	0.00	Actual	2013	Nancy A. Hollis
354	Standard; 90 day	None	One 5 yr; 60 day	Public Utilities, Janitorial	8,439.19	5,020.83	0.00	378.60	4,208.55	0.00	$101,647.21	$25.41	0.00	Actual	2013	Sashabaw Crossing, LLC
355	Standard; 120 day	None	One 5 yr; 90 day	Public Utilities, Janitorial	9,519.77	4,320.00	0.00	378.85	4,226.16	0.00	$72,454.26	$21.22	0.00	Actual	2013	Azoi, L.L.C.

	AF	AG	AH	AI	AJ	AK	AL	AM
341	40 Varda Landing	Sausalito	CA	94965				
342	560 Kirts Blvd	Troy	MI	48084				
343	2000 Maplewood Dr	Maple Shade	NJ	08052				
344	3842 Elder	West Bloomfield	MI	48324				
345	c/o Friedman Real Estate	Farmington Hills	MI	48331				
346	124 West Allegan Street	Lansing	MI	48933				
347	124 West Allegan Street	Lansing	MI	48933				
348	715 S Point Blvd, Suite B	Petaluma	CA	94975				
349	2150 B Franklin Road	Bloomfield Hills	MI	48302				
350	462 Cape May Street	Englewood	NJ	07631				
351	31000 Northwestern Highway, Suite 120	Farmington Hills	MI	48334				
352	425 W. 11 Mile Road	Madison Heights	MI	48071				
353	13676 Holtforth	Fenton	MI	48430				
354	25900 W Eleven Mile Rd #250	Southfield	MI	48034				
355	31550 Northwestern Highway	Farmington Hills	MI	48334				

	A	B	C	D	E	F	G	H	I	J	K	L	M	N	O
356	Oakland	SOS	11574-2011-0383	13401 W. Ten Mile Road	Oak Park	48237	12/01/2012	11/30/2022	$6,668.00	$80,016.00	$16.00	5,001	Lease	Office Building	Rent Authorized
357	Oakland	SOS	7354-2010-0075	2250 Crooks Rd.	Rochester Hills	48309	01/01/2011	12/31/2015	$3,681.00	$44,172.00	$14.25	3,100	Lease	Office Building	Rent Authorized
358	Oceana	DHS	10726-1999-1163	4081 W Polk Rd.	Hart	49420	01/01/2002	12/31/2021	$17,970.00	$215,640.00	$13.78	15,646	Lease	Office Building	Rent Authorized
359	Oceana	SOS	6671-2005-0202	3740 W Polk	Hart	49420	05/01/2006	04/30/2016	$2,456.00	$29,472.00	$19.65	1,500	Lease	Office Building	Rent Authorized
360	Ogemaw	DHS	10393-2012-0050	444 E Houghton Avenue	West Branch	48661	12/06/1996	12/05/2026	$9,864.17	$118,370.04	$7.89	15,000	Lease	Office Building	Rent Authorized
361	Ogemaw	MSF	11596-2012-0034	2389 S. M-76	West Branch	48661	09/01/2012	08/31/2014	$322.87	$3,874.44	$15.75	246	RA	Office Building	Rent Authorized
362	Ogemaw	MSP	1434-1972-2	Lot B Block 13	West Branch	48661	09/01/1972	08/30/2071	$0.00	$1.00	$0.00	400	Lease	Parking	Rent Authorized
363	Ogemaw	SOS	10377-2005-0234	2349 W M-55	West Branch	48661	03/17/2007	03/16/2017	$1,924.00	$23,088.00	$12.62	1,830	Lease	Retail	Rent Authorized
364	Ontonagon	DHS	6949-2007-0155	730 South 7th Street	Ontonagon	49953	10/01/2008	09/30/2018	$2,548.58	$30,582.96	$7.75	3,598	Lease	Office Building	Rent Authorized
365	Ontonagon	SOS	6951-2006-0076	728 S 7TH ST	Ontonagon	49953	09/01/2007	08/31/2017	$453.33	$5,439.96	$7.75	680	Lease	Office Building	Rent Authorized
366	Osceola	DHS	11245-2008-0156	240 East Church	Reed City	49677	07/01/2010	06/30/2019	$650.00	$7,800.00	$14.31	545	Sublease	Office Building	Rent Authorized
367	Osceola	SOS	11317-2007-0073	21719 Howard St.	Reed City	49677	12/01/2008	11/30/2018	$1,246.10	$14,953.20	$13.82	1,082	Lease	Office Building	Rent Authorized
368	Oscoda	DHS	4451-2006-0046	200 W Fifth St.	Mio	48647	03/01/2007	02/28/2017	$4,630.68	$55,568.16	$9.87	5,630	Lease	Office Building	Rent Authorized
369	Oscoda	SOS	6660-2007-0137	302 N Morenci	Mio	48647	01/13/2007	01/12/2017	$1,284.67	$15,416.04	$15.04	1,025	Lease	Office Building	Rent Authorized

	P	Q	R	S	T	U	V	W	X	Y	Z	AA	AB	AC	AD	AE
356	Standard; 90 day	None	Two 5 yr; 90 day	Gross (Full Service)	4,040.87	1,205.72	0.00	248.85	18,368.77	0.00	$103,880.21	$20.77	0.00	Actual	2013	Parkwoods Plaza Center, LLC
357	Standard; 90 day	None	One 5 yr; 60 day	Janitorial	0.00	3,896.27	0.00	236.85	4,226.16	0.00	$52,531.28	$16.95	0.00	Actual	2013	Santia Family - Crooks Corner, L
358	Exec. New; 90 day	None	Two 5 yr; 60 day	Public Utilities, Janitorial, Dumpster Service	40,667.92	14,409.35	0.00	0.00	0.00	0.00	$270,717.27	$17.30	0.00	Actual	2013	Michigan-West LLC
359	Standard; 90 day	None	One 5 yr; 60 day	Gross (Full Service)	0.00	0.00	0.00	0.00	0.00	0.00	$29,472.00	$19.65	0.00	Actual	2013	James H. and Donna J. Hodges
360	Standard; 60 day	None	Two 5 yr; 30 day	Public Utilities, Janitorial, Dumpster Service, Grounds, Pest Control	19,979.84	9,540.36	0.00	3,093.90	0.00	5,085.00	$156,069.14	$10.40	0.00	Actual	2013	RL Development
361	Standard; 30 day	None	None	Gross (Full Service)	0.00	0.00	0.00	0.00	0.00	0.00	$3,874.44	$15.75	0.00	Actual	2013	Region 7B Employment & Training
362	Standard; 30 day	None	None	Gross (Full Service)	0.00	0.00	0.00	0.00	0.00	0.00	$1.00	$0.00	0.00	Actual	2013	City of West Branch
363	Standard; 90 day	None	None	Public Utilities, Janitorial	4,133.62	3,744.00	0.00	0.00	0.00	0.00	$30,965.62	$16.92	0.00	Actual	2013	Gustav D. Hobohm, ET AL
364	Standard; 90 day	None	One 10 yr; 30 day	Public Utilities, Janitorial, Grounds, Pest Control	9,298.58	10,524.98	0.00	3,640.00	0.00	0.00	$54,046.52	$15.02	0.00	Actual	2013	Jill A. Lundgren Trust
365	Standard; 90 day	None	One 10 yr; 30 day	Public Utilities, Janitorial, Grounds	1,487.79	4,584.00	728.00	635.97	0.00	0.00	$12,875.72	$18.93	0.00	Actual	2013	Jill A. Lundgren Trust
366	Standard; 90 day	None	None	Gross (Full Service)	0.00	0.00	0.00	0.00	0.00	0.00	$7,800.00	$14.31	0.00	Actual	2013	Michigan Works! West Central
367	Standard; 90 day	None	One 10 yr; 60 day	Public Utilities, Janitorial	1,516.37	4,040.00	0.00	0.00	0.00	0.00	$20,509.57	$18.96	0.00	Actual	2013	Kailing Land Company, LLC
368	Standard; 90 day	None	Two 5 yr; 30 day	Public Utilities, Janitorial, Dumpster Service, Grounds	10,844.34	768.00	2,595.40	25.00	0.00	0.00	$69,800.90	$12.40	0.00	Actual	2013	Gary and Pamela McMurphy
369	Standard; 90 day	None	None	Public Utilities	3,571.93	0.00	0.00	0.00	0.00	0.00	$18,987.97	$18.52	0.00	Actual	2013	Sam and Natalie Giardina

	AF	AG	AH	AI	AJ	AK	AL	AM
356	4036 Telegraph, Suite 201	Bloomfield Hills	MI	48302				
357	17477 Iris Circle	Clinton Twp	MI	48036				
358	611 E Main St	Hart	MI	49420				
359	315 Church Street	Hart	MI	49420				
360	Leonard Stephens	West Branch	MI	48661				
361	402 N. First Street	Harrison	MI	48625				
362	121 North Fourth Street	West Branch	MI	48661				
363	2214 Eastman Avenue	Midland	MI	48640				
364	12769 Mansfeldt Road	Baraga	MI	49908				
365	12769 Mansfeldt Road	Baraga	MI	49908				
366	14330 Northland Drive,	Big Rapids	MI	49307				
367	153 220th Avenue	Reed City	MI	49677				
368	14860 Airport Road	Atlanta	MI	49709				
369	702 N Morenci Street	Mio	MI	48647				

	A	B	C	D	E	F	G	H	I	J	K	L	M	N	O
370	Otsego	DEQ	10706-2009-0183	2100 W M-32	Gaylord	49735	11/01/1999	10/31/2016	$15,000.00	$180,000.00	$12.00	15,000	Lease	Office Building	Rent Authorized
371	Otsego	DHS	11548-2011-0152	931 S. Otsego Avenue	Gaylord	49735	11/01/2013	10/31/2033	$18,765.31	$225,183.72	$15.45	14,575	Sublease	Office Building	Rent Authorized
372	Otsego	DMVA	11557-2011-0252	931 S. Otsego Avenue	Gaylord	49735	11/01/2013	10/31/2033	$1,416.25	$16,995.00	$15.45	1,100	Sublease	Office Building	Rent Authorized
373	Otsego	LARA	11571-2011-0357	931 S. Otsego Avenue	Gaylord	49735	10/22/2013	10/31/2033	$7,789.37	$93,472.44	$15.45	6,050	Lease	Office Building	Rent Authorized
374	Otsego	MSF	11738-2013-0447	2927 D & M DR	Gaylord	49735	07/01/2013	06/30/2014	$320.76	$3,849.12	$14.58	264	RA	Office Building	Rent Authorized
375	Otsego	MSP	10777-2009-0023	123 Fairview	Gaylord	49735	03/10/2000	12/31/2012	$4,000.00	$48,000.00	$9.23	5,200	Lease	Office Building	Holding Over
376	Otsego	MSP	11031-2001-1071	580 South Otsego Avenue	Gaylord	49735	10/01/2005	09/30/2015	$0.00	$5,000.00	$0.00	0	Lease	Land	Rent Authorized
377	Otsego	MSP	6755-2005-0191	810 S Otsego Avenue	Gaylord	49735	09/01/2006	08/31/2016	$1,800.00	$21,600.00	$12.00	1,800	Lease	Office Building	Rent Authorized
378	Otsego	SOS	11558-2011-0253	931 S. Otsego Avenue	Gaylord	49735	10/28/2013	10/31/2033	$2,575.00	$30,900.00	$15.45	2,000	Lease	Office Building	Rent Authorized
379	Ottawa	DHS	10585-1996-1112	12285 James Street	Holland	49424	01/01/2000	12/31/2014	$53,025.00	$636,300.00	$21.21	30,000	Lease	Office Building	Rent Authorized
380	Ottawa	DHS	11112-2009-0197	119 Clover Avenue	Holland	49423	09/01/2005	11/30/2015	$3,398.21	$40,778.52	$9.49	4,297	Sublease	Office Building	Rent Authorized
381	Ottawa	DMVA	10885-2012-0332	24 East 9th Street	Holland	49423	06/01/2007	05/31/2014	$1,292.69	$15,512.28	$18.25	850	Lease	Office Building	Rent Authorized
382	Ottawa	DNR	10967-2006-0218	4876 Allen Park Drive	Allendale	49401	10/01/2007	09/30/2022	$3,427.50	$41,130.00	$4.57	9,000	Lease	Warehouse	Rent Authorized
383	Ottawa	SOS	10496-2011-0298	1110 Robbins Road	Grand Haven	49417	12/01/2007	11/30/2017	$2,257.50	$27,090.00	$10.50	2,580	Lease	Office Building	Rent Authorized
384	Ottawa	SOS	10497-2010-0620	5211 Cherry Avenue	Hudsonville	49426	09/01/2007	08/31/2019	$4,062.60	$48,751.20	$12.97	3,760	Lease	Office Building	Rent Authorized
385	Ottawa	SOS	11208-2006-0044	587-80 East 8th Street	Holland	49423	01/22/2009	01/31/2019	$4,042.50	$48,510.00	$10.50	4,200	Lease	Office Building	Rent Authorized

	P	Q	R	S	T	U	V	W	X	Y	Z	AA	AB	AC	AD	AE
370	Standard; 90 day	Anytme after 5th year	One 5 yr; 30 day	Public Utilities, Janitorial, Dumpster Service, Grounds	18,673.25	11,940.00	0.00	1,589.37	0.00	0.00	$212,202.62	$14.15	0.00	Actual	2012	Dedrick Investment LLC
371	Leg. Rest; 90 day	None	One 5 yr; 60 day	Gross (Full Service)	0.00	0.00	0.00	0.00	0.00	0.00	$225,183.72	$15.45	0.00	Actual	2013	McGaylord, LLC
372	Standard; 90 day	None	One 5 yr; 60 day	Gross (Full Service)	0.00	0.00	0.00	0.00	0.00	0.00	$16,995.00	$15.45	0.00	Actual	2013	McGaylord, LLC
373	Leg. Rest; 90 day	None	One 5 yr; 60 day	Gross (Full Service)	0.00	0.00	0.00	0.00	0.00	0.00	$93,472.44	$15.45	0.00	Actual	2013	McGaylord, LLC
374	Standard; 30 day	None	None	Gross (Full Service)	0.00	0.00	0.00	0.00	0.00	0.00	$3,849.12	$14.58	0.00	Actual	2013	Northeast Michigan Consortium
375	Standard; 90 day	None	None	Public Utilities, Janitorial	10,140.00	5,200.00	0.00	0.00	0.00	0.00	$63,340.00	$12.18	0.00	Estimated	2013	Hayes and Bentz, Ent.
376	Standard; 90 day	None	One 10 yr; 30 day	Grounds	0.00	0.00	0.00	0.00	0.00	0.00	$5,000.00	$0.00	0.00	N/A		County of Otsego
377	Standard; 90 day	None	None	Public Utilities, Janitorial	3,510.00	1,800.00	0.00	0.00	0.00	0.00	$26,910.00	$14.95	0.00	Estimated	2013	Bavarian Group
378	Standard; 90 day	None	One 5 yr; 60 day	Gross (Full Service)	0.00	0.00	0.00	0.00	0.00	0.00	$30,900.00	$15.45	0.00	Actual	2013	McGaylord, LLC
379	Exec. Leg; 180 day	None	Three 5 yr; 60 day	Gross (Full Service)	0.00	0.00	0.00	0.00	0.00	0.00	$636,300.00	$21.21	0.00	Actual	2013	County of Ottawa
380	Standard; 90 day	None	One 5 yr; 60 day	Janitorial	0.00	4,297.00	0.00	0.00	0.00	0.00	$45,075.52	$10.49	0.00	Estimated	2013	The Huntington National Bank
381	Either Party; 60 day	None	None	Janitorial	0.00	0.00	0.00	0.00	0.00	0.00	$15,512.28	$18.25	0.00	Actual	2013	9th Street Properties, LLC
382	Standard; 90 day	None	None	Public Utilities, Janitorial	2,983.31	0.00	0.00	0.00	0.00	0.00	$44,113.31	$4.90	0.00	Actual	2013	RDR Development, L.L.C.
383	Standard; 90 day	None	None	Public Utilities, Janitorial	6,353.10	3,708.00	0.00	0.00	236.85	0.00	$37,387.95	$14.49	0.00	Actual	2013	DEG Development Co., L.L.C.
384	Standard; 90 day	None	None	Public Utilities, Janitorial, Dumpster Service	7,523.01	3,724.80	0.00	678.96	4,952.16	-4,192.00	$61,438.13	$16.34	0.00	Actual	2013	Cherry Plaza LLC
385	Standard; 90 day	None	One 5 yr; 60 day	Public Utilities, Janitorial	9,702.08	5,849.00	0.00	236.85	9,506.20	0.00	$73,804.13	$17.57	0.00	Actual	2013	Clinton Corporation

	AF	AG	AH	AI	AJ	AK	AL	AM
370	3916 Traxler Court	Bay City	MI	48706				
371	2170 W. Main Street	Owosso	MI	48867				
372	2170 W. Main Street	Owosso	MI	48867				
373	2170 W. Main Street	Owosso	MI	48867				
374	20709 State Street	Onaway	MI	49765				
375	119 Fairview	Gaylord	MI	49735				
376	225 W Main Street, Room 202	Gaylord	MI	49735				
377	1561 East Mitchell	Petoskey	MI	49770				
378	2170 W. Main Street	Owosso	MI	48867				
379	12220 Fillmore	West Olive	MI	49460				
380	PO Box 182334	Columbus	OH	43216-2334				
381	30 East 9th Street	Holland	MI	49423				
382	4850 Allen Park Drive, Ste 1	Allendale	MI	49401				
383	1946 Turner N.W.	Grand Rapids	MI	49504				
384	3499 Kelly Street	Hudsonville	MI	49426				
385	P. O. Box 839	Grandville	MI	49468-0839				

	A	B	C	D	E	F	G	H	I	J	K	L	M	N	O
386	Presque Isle	DHS	7616-2005-0032	1242 W Third Street	Rogers City	49779	10/01/2006	09/30/2016	$5,754.80	$69,057.60	$12.90	5,003	Lease	Office Building	Rent Authorized
387	Presque Isle	SOS	10308-2005-0126	246 N Bradley Highway	Rogers City	49779	11/01/2006	10/31/2016	$1,281.00	$15,372.00	$13.48	1,041	Lease	Office Building	Rent Authorized
388	Roscommon	DHS	11322-2009-0059	1015 Short Dr., Ste. 2	Prudenville	48651	04/01/2009	12/29/2013	$121.63	$1,459.56	$12.69	115	Sublease	Office Building	Holding Over
389	Roscommon	DHS	2502-2006-0224	111 W Union	Roscommon	48653	01/01/1986	12/31/2016	$8,228.61	$98,743.32	$10.82	9,126	Lease	Office Building	Rent Authorized
390	Roscommon	SOS	6820-2005-0174	2565 S Gladwin Rd	Prudenville	48651	06/01/2006	05/31/2016	$850.00	$10,200.00	$8.01	1,274	Lease	Office Building	Rent Authorized
391	Saginaw	DOC	11511-2008-0058	1835 Treanor St.	Saginaw	48601	06/01/2010	05/31/2021	$9,415.00	$112,980.00	$17.86	6,326	Lease	Office Building	Rent Authorized
392	Saginaw	LARA	10180-2013-0213	4901 Towne Centre	Saginaw	48604	08/01/2005	07/31/2018	$5,204.38	$62,452.56	$16.50	3,785	Lease	Office Building	Rent Authorized
393	Saginaw	LARA	11222-2006-0084	999 South Washington	Saginaw	48603	09/20/2007	09/19/2017	$39,029.17	$468,350.04	$21.85	29,000	Lease	Office Building	Rent Authorized
394	Saginaw	SOS	10065-2008-0016	115 S. Saginaw Street	St Charles	48655	02/01/2009	01/31/2019	$941.16	$11,293.92	$9.62	1,174	Lease	Office Building	Rent Authorized
395	Saginaw	SOS	10593-2008-0046	4404 Bay Rd	Saginaw	48603	07/01/2009	06/30/2019	$4,389.00	$52,668.00	$9.50	5,544	Lease	Office Building	Rent Authorized
396	Saginaw	SOS	10594-2009-0025	4212 DIXIE HWY	Saginaw	48601	10/01/2009	09/30/2019	$2,991.00	$35,892.00	$9.97	3,600	Lease	Office Building	Rent Authorized
397	Saint Clair	DHS	10433-1995-1299	150 Fort St.	Port Huron	48060	06/01/1998	05/31/2023	$62,851.50	$754,218.00	$22.38	33,694	Lease	Office Building	Rent Authorized
398	Saint Clair	DHS	4946-2004-1304	100 McMorran Blvd.	Port Huron	48060	09/01/2005	08/31/2015	$6,408.96	$76,907.52	$18.13	4,242	Lease	Office Building	Rent Authorized
399	Saint Clair	MSF	11251-2014-0029	100 McMorran Blvd.	Port Huron	48060	10/01/2013	09/30/2014	$238.45	$2,861.40	$18.58	154	RA	Office Building	Rent Authorized
400	Saint Clair	SOS	6695-2009-0175	2887 Krafft Rd	Port Huron	48060	06/01/2011	05/31/2021	$5,385.00	$64,620.00	$13.75	4,700	Lease	Office Building	Rent Authorized

	P	Q	R	S	T	U	V	W	X	Y	Z	AA	AB	AC	AD	AE
386	Standard; 90 day	None	Two 5 yr; 30 day	Gross (Full Service)	0.00	0.00	0.00	0.00	0.00	0.00	$69,057.60	$13.80	0.00	Actual	2013	John Vogelheim
387	Standard; 90 day	None	None	Gross (Full Service)	0.00	0.00	0.00	0.00	0.00	0.00	$15,372.00	$14.77	0.00	Actual	2013	Claude A. & Pamela R. Vogelheim
388	Standard; 90 day	None	None	Gross (Full Service)	0.00	0.00	0.00	0.00	0.00	0.00	$1,459.56	$12.69	0.00	Actual	2013	Region 7B Employment & Training
389	Standard; 90 day	None	None	Public Utilities, Janitorial, Dumpster Service, Grounds	14,666.52	9,784.53	2,907.00	0.00	0.00	11,324.00	$137,425.37	$15.06	0.00	Actual	2013	Equity Trust Co Custodian FBO
390	Standard; 90 day	None	None	Gross (Full Service)	0.00	0.00	0.00	0.00	0.00	0.00	$10,200.00	$8.01	0.00	Actual	2013	Twp Bd of The Twp of Denton
391	Standard; 90 day	None	None	Janitorial, Grounds	0.00	6,326.00	2,087.58	0.00	0.00	0.00	$121,393.58	$19.19	0.00	Estimated	2013	Spadafore Distributing Co.
392	Standard; 120 day	None	One 5 yr; 180 day	Gross (Full Service)	0.00	0.00	0.00	0.00	0.00	0.00	$62,452.56	$16.50	0.00	Actual	2013	Towne Center Investments
393	Standard; 90 day	None	Two 5 yr; 90 day	Gross (Full Service)	0.00	0.00	0.00	0.00	0.00	0.00	$468,350.04	$16.15	0.00	Actual	2013	Downtown Area Development LLC
394	Standard; 90 day	None	None	Public Utilities, Janitorial, Dumpster Service	2,929.12	4,684.00	0.00	794.52	0.00	0.00	$19,701.56	$16.78	0.00	Actual	2013	Downtown Development Authority
395	Standard; 90 day	None	None	Public Utilities, Janitorial	11,482.45	6,476.25	0.00	236.85	4,952.16	0.00	$75,815.71	$13.68	0.00	Actual	2013	Brixmor GA Fashion Corner, LLC
396	Standard; 90 day	None	None	Gross (Full Service)	0.00	0.00	0.00	236.85	17,920.68	0.00	$54,049.53	$15.01	0.00	Actual	2013	Sahasa Realty Corporation
397	Exec. Leg; 90 day	None	One 5 yr; 90 day	Gross (Full Service)	0.00	0.00	0.00	326.70	0.00	0.00	$754,544.70	$22.39	0.00	Actual	2013	County of St. Clair
398	Standard; 60 day	None	One 5 yr; 30 day	Gross (Full Service)	0.00	0.00	0.00	0.00	0.00	0.00	$76,907.52	$18.13	0.00	Actual	2013	City of Port Huron
399	Standard; 30 day	None	None	Gross (Full Service)	0.00	0.00	0.00	0.00	0.00	0.00	$2,861.40	$18.58	0.00	Actual	2013	Macomb/St. Clair Workforce Devel
400	Standard; 120 day	None	None	Public Utilities, Janitorial, Dumpster Service	8,610.82	7,232.85	0.00	271.85	4,910.88	0.00	$85,646.40	$18.22	0.00	Actual	2013	Top Notch Investments, LLC

	AF	AG	AH	AI	AJ	AK	AL	AM
386	354 EAST HURON AVENUE	Rogers City	MI	49779				
387	417 South 6th Street	Rogers City	MI	49779				
388	402 N. First Street	Harrison	MI	48625				
389	225 Burns Road,	Elyria	OH	44035				
390	P. O. Box 289	Prudenville	MI	48651-0289				
391	2932 Sanders Road	Lansing	MI	48917				
392	4901 Towne Center Road	Saginaw	MI	48604				
393	3875 Bay Road	Saginaw	MI	48603				
394	110 West Spruce Street	St Charles	MI	48655				
395	22054 Farmington Road	Farmington	MI	48336				
396	1100 S. Washington, Suite 3	Saginaw	MI	48601				
397	201 McMorran Boulevard	Port Huron	MI	48060				
398	100 McMorran Blvd.	Port Huron	MI	48060				
399	21885 Dunham	Clinton Twp	MI	48038				
400	3220 Erie Drive	Orchard Lake	MI	48324				

	A	B	C	D	E	F	G	H	I	J	K	L	M	N	O
401	Saint Joseph	DHS	10538-2007-0098	692 East Main Street	Centerville	49032	09/01/1998	08/31/2018	$17,601.00	$211,212.00	$12.90	16,373	Lease	Office Building	Rent Authorized
402	Saint Joseph	DOC	11508-2010-0464	265 N US-131	Three Rivers	49093	10/03/2011	09/30/2021	$3,463.00	$41,556.00	$16.96	2,450	Lease	Retail	Rent Authorized
403	Saint Joseph	SOS	10583-2004-1228	931 South Centerville Road	Sturgis	49091	04/01/2005	03/31/2015	$4,359.00	$52,308.00	$16.57	3,156	Lease	Office Building	Rent Authorized
404	Sanilac	DHS	7026-2007-0102	515 S Sandusky	Sandusky	48471	12/07/2008	12/06/2018	$13,192.00	$158,304.00	$12.00	13,192	Lease	Office Building	Rent Authorized
405	Sanilac	MSP	323-1940-1	90 W Sanilac Rd	Sandusky	48471	04/23/1940	04/22/2039	$0.00	$0.00	$0.00	2,100	Lease	Office Building	Rent Authorized
406	Sanilac	SOS	10285-2005-0065	277 E Sanilac	Sandusky	48471	06/01/2006	05/31/2016	$1,772.48	$21,269.76	$12.93	1,645	Lease	Office Building	Rent Authorized
407	Schoolcraft	DHS	10448-1995-1224	300 Walnut St, Room 175A	Manistique	49854	08/19/1997	08/18/2022	$10,342.43	$124,109.16	$22.57	5,500	Lease	Office Building	Rent Authorized
408	Schoolcraft	MSP	305-1942-2	Lakeside Park Property	Manistique	49854	06/12/1942	06/11/2042	$0.00	$0.00	$0.00	0	Lease	Land	Rent Authorized
409	Schoolcraft	SOS	11473-2010-0019	300 Walnut St, Room 175A	Manistique	49854	08/01/2010	07/31/2015	$790.00	$9,480.00	$14.72	644	Lease	Office Building	Rent Authorized
410	Shiawassee	DHS	11475-2010-0026	1720 West Main St. (M-21)	Owosso	48867	03/01/2011	02/28/2021	$30,400.00	$364,800.00	$15.20	24,000	Lease	Retail	Rent Authorized
411	Shiawassee	MSF	11712-2013-0285	1975 West Main Street	Owosso	48867	07/09/2013	06/30/2014	$247.05	$2,964.60	$12.20	243	RA	Office Building	Rent Authorized
412	Shiawassee	SOS	11453-2009-0317	1720 West Main St. (M-21)	Owosso	48867	10/01/2010	09/30/2020	$3,800.00	$45,600.00	$15.50	3,000	Lease	Office Building	Rent Authorized
413	Tuscola	DHS	6987-2007-0090	1365 CLEAVER RD	Caro	48723	11/01/2008	10/31/2028	$24,929.14	$299,149.68	$17.33	15,436	Lease	Office Building	Rent Authorized

	P	Q	R	S	T	U	V	W	X	Y	Z	AA	AB	AC	AD	AE
401	Standard; 90 day	None	One 5 yr; 60 day	Public Utilities, Janitorial, Dumpster Service, Pest Control	56,669.30	14,977.71	0.00	1,585.00	0.00	6,230.00	$290,674.01	$17.75	0.00	Actual	2013	Centreville Properties, LLC
402	Standard; 90 day	None	None	Gross (Full Service)	0.00	0.00	0.00	0.00	0.00	0.00	$41,556.00	$16.96	0.00	Actual	2013	Boscy-Westland Mall L.L.C.
403	Standard; 90 day	None	One 5 yr; 60 day	Gross (Full Service)	0.00	0.00	0.00	0.00	0.00	0.00	$52,308.00	$16.57	0.00	Actual	2013	Fairfield Corporation
404	Standard; 90 day	None	One 10 yr; 60 day	Public Utilities, Janitorial, Dumpster Service, Grounds, Pest Control	14,028.37	12,215.90	780.00	0.00	0.00	0.00	$185,328.27	$14.05	0.00	Actual	2013	Dennings Properties, LLC
405	No Cancellation	None	None	Gross (Full Service)	0.00	0.00	0.00	0.00	0.00	0.00	$0.00	$0.00	0.00	Actual	2013	Sanilac County Bd Of Supv
406	Standard; 90 day	None	One 5 yr; 60 day	Public Utilities, Janitorial	4,508.00	3,767.40	0.00	160.00	0.00	0.00	$29,705.16	$18.06	0.00	Actual	2013	Stoutenburg Revokable Trust
407	Exec. Leg; 60 day	None	One 5 yr; 30 day	Gross (Full Service)	0.00	0.00	0.00	180.00	0.00	1,637.00	$125,926.16	$22.90	0.00	Actual	2013	Schoolcraft County
408	No Cancellation	None	None	Gross (Full Service)	0.00	0.00	0.00	0.00	0.00	0.00	$0.00	$0.00	0.00	Actual	2013	City of Manistique
409	Standard; 90 day	None	Three 5 yr; 30 day	Gross (Full Service)	0.00	0.00	0.00	0.00	0.00	0.00	$9,480.00	$14.72	0.00	Actual	2013	Schoolcraft County
410	Executive; 90 day	None	Four 5 yr; 60 day	Gross (Full Service)	0.00	0.00	0.00	385.00	0.00	0.00	$365,185.00	$15.22	0.00	Actual	2013	1720 E Main LLC
411	Standard; 30 day	None	None	Gross (Full Service)	0.00	0.00	0.00	0.00	0.00	0.00	$2,964.60	$12.20	0.00	Actual	2013	Michigan Works! Career Alliance
412	Standard; 90 day	None	One 5 yr; 60 day	Gross (Full Service)	0.00	0.00	0.00	236.85	4,952.16	0.00	$50,789.01	$16.93	0.00	Actual	2013	1720 E Main LLC
413	Exec. New; 90 day	None	None	Gross (Full Service)	0.00	0.00	0.00	1,153.00	0.00	0.00	$300,302.68	$19.45	0.00	Actual	2013	County of Tuscola

	AF	AG	AH	AI	AJ	AK	AL	AM
401	2230 Lenora Drive	Stevensville	MI	49127				
402	4200 W. Centre Avenue	Portage	MI	49024				
403	209 East Michigan Avenue	Battle Creek	MI	49014				
404	777 W Cedar Ave.	Gladwin	MI	48624				
405	67 W Sanilac Rd	Sandusky	MI	48471				
406	275 S Banner Rd	Sandusky	MI	48471				
407	300 Walnut Street, Room 164A	Manistique	MI	49854				
408	70 Maple Street	Manistique	MI	49854				
409	300 Walnut Street, Room 164A	Manistique	MI	49854				
410	721 W Oliver	Owosso	MI	48867				
411	711 N Saginaw St	Flint	MI	48503				
412	721 W Oliver	Owosso	MI	48867				
413	125 W Lincoln Street	Caro	MI	48723				

	A	B	C	D	E	F	G	H	I	J	K	L	M	N	O
414	Tuscola	MSP	10724-1997-1256	1485 CLEAVER RD	Caro	48723	08/01/2000	07/31/2015	$13,511.18	$162,134.16	$21.49	7,546	Lease	Office Building	Rent Authorized
415	Tuscola	SOS	11167-2006-0040	150 MILLWOOD STREET	Caro	48723-1630	12/01/2005	11/30/2015	$4,777.63	$57,331.50	$20.66	2,775	Lease	Office Building	Rent Authorized
416	Van Buren	DHS	11395-2011-0011	32849 Red Arrow Highway	Paw Paw	49079	01/01/2012	12/31/2012	$782.94	$9,395.28	$15.98	588	RA	Retail	Holding Over
417	Van Buren	DHS	7405-1992-1031	57150 County Road 681	Hartford	49057	01/01/1991	12/31/2015	$14,819.50	$177,834.00	$4.87	36,509	Lease	Office Building	Rent Authorized
418	Van Buren	MSF	11755-2013-0173	32849 Red Arrow Highway	Paw Paw	49079	01/01/2014	12/31/2014	$591.16	$7,093.92	$15.98	444	RA	Retail	Rent Authorized
419	Van Buren	SOS	10418-2007-0084	1037 East Michigan Avenue	Paw Paw	49079	10/01/2008	09/30/2018	$1,620.00	$19,440.00	$10.80	1,800	Lease	Office Building	Rent Authorized
420	Washtenaw	DHS	7455-1992-1165	22 Center St	Ypsilanti	48198	11/01/1991	10/31/2016	$25,656.00	$307,872.00	$7.26	42,397	Lease	Office Building	Rent Authorized
421	Washtenaw	DHS	7693-2012-0226	3810 Packard Road	Ann Arbor	48104	12/01/2007	02/28/2023	$8,444.34	$101,332.08	$22.71	4,462	Lease	Office Building	Rent Authorized
422	Washtenaw	SOS	11236-2009-0160	295 North Maple Rd	Ann Arbor	48103	11/01/2009	10/31/2019	$10,752.00	$129,024.00	$20.16	6,400	Lease	Office Building	Rent Authorized
423	Washtenaw	SOS	11633-2012-0203	4675 Washtenaw Avenue	Ann Arbor	48108	06/01/2013	05/31/2023	$6,970.31	$83,643.72	$18.75	4,461	Lease	Office Building	Rent Authorized
424	Washtenaw	SOS	7637-2005-0218	1113 South Main Street	Chelsea	48118	08/01/2006	07/31/2016	$1,419.00	$17,028.00	$7.43	2,293	Lease	Office Building	Rent Authorized
425	Wayne	AG	11024-2005-0013	1025 E. Forest	Detroit	48207	07/21/2005	07/20/2010	$0.00	$0.00		8,450	Sublease	Office Building	Holding Over
426	Wayne	BSL	11532-2010-0099	33231 Plymouth Rd.	Livonia	48150	06/01/2011	05/31/2021	$5,300.00	$63,600.00	$11.18	5,690	Lease	Office Building	Rent Authorized
427	Wayne	DHS	10217-1994-1011	396 Glendale	Highland Park	48203	02/01/1998	01/31/2018	$31,536.30	$378,435.60	$13.95	27,128	Lease	Office Building	Rent Authorized

	P	Q	R	S	T	U	V	W	X	Y	Z	AA	AB	AC	AD	AE
414	Exec. New; 60 day	None	Two 5 yr; 90 day	Public Utilities, Janitorial, Dumpster Service, Grounds, Pest Control	34,538.73	7,020.00	6,932.00	5,533.03	5,906.27	0.00	$222,064.19	$29.43	0.00	Actual	2013	The County of Tuscola
415	Standard; 90 day	None	One 5 yr; 90 day	Janitorial	0.00	6,068.49	0.00	0.00	0.00	0.00	$63,399.99	$22.85	0.00	Actual	2013	Tuscola Medical Center, LLC
416	Standard; 30 day	None	None	Gross (Full Service)	0.00	0.00	0.00	0.00	0.00	0.00	$9,395.28	$15.98	0.00	Actual	2013	MI Works Berrien-Cass-Van Buren
417	Leg. Rest; 60 day	None	None	Gross (Full Service)	0.00	0.00	0.00	0.00	0.00	53,008.00	$230,842.00	$6.32	0.00	Actual	2013	County of Van Buren
418	Standard; 30 day	None	None	Gross (Full Service)	0.00	0.00	0.00	0.00	0.00	0.00	$7,093.92	$15.98	0.00	Actual	2013	Berrien-Cass-Van Buren Workforce
419	Standard; 90 day	None	One 5 yr; 60 day	Public Utilities, Janitorial, Pest Control	4,337.61	3,556.00	0.00	0.00	0.00	0.00	$27,333.61	$15.19	0.00	Actual	2013	Case Development
420	Executive Old; 60 day	None	One 5 yr; 30 day	Gross (Full Service)	0.00	0.00	0.00	5,748.77	0.00	0.00	$313,620.77	$7.40	0.00	Actual	2013	County of Washtenaw
421	Standard; 90 day	None	None	Public Utilities	8,700.90	0.00	0.00	0.00	0.00	0.00	$110,032.98	$24.66	0.00	Estimated	2013	Guenther, Robert
422	Standard; 90 day	None	One 5 yr; 90 day	Public Utilities, Janitorial	12,035.56	5,965.99	0.00	273.85	4,226.16	0.00	$151,525.56	$23.68	0.00	Actual	2013	Brixmor Holdings 1 SPE, LLC
423	Standard; 180 day	None	Two 5 yr; 90 day	Gross (Full Service)	5,175.44	2,260.86	0.00	1,609.65	21,074.15	0.00	$113,763.82	$25.50	0.00	Actual	2013	Washtenaw McKinley Comm, LLC
424	Standard; 90 day	None	One 5 yr; 30 day	Public Utilities, Janitorial	5,874.08	4,300.00	0.00	0.00	0.00	0.00	$27,202.08	$11.86	0.00	Actual	2013	F.A. Kennedy Co., L.L.C.
425	Either Party; 90 day	None	None	Gross (Full Service)	0.00	0.00	0.00	0.00	0.00	0.00	$0.00	$0.00	0.00	Actual	2013	Wayne County 3rd Judicial Court
426	Standard; 90 day	None	Two 5 yr; 30 day	Gross (Full Service)	0.00	0.00	0.00	1,722.90	0.00	0.00	$65,322.90	$11.48	0.00	Actual	2013	Sheldon Center, L.L.C.
427	Exec. Leg; 60 day	None	One 10 yr; 60 day	Public Utilities, Janitorial, Dumpster Service, Grounds, Pest Control	75,187.43	23,342.78	0.00	59,739.30	0.00	0.00	$536,705.11	$19.78	0.00	Actual	2013	City of Highland Park

	AF	AG	AH	AI	AJ	AK	AL	AM
414	207 E. Grant St.	Caro	MI	48723				
415	150 Millwood Street	Caro	MI	48723-1630				
416	499 W. Main Street	Benton Harbor	MI	49022				
417	212 Paw Paw St	Paw Paw	MI	49079				
418	499 West Main St	Benton Harbor	MI	49022				
419	181 W. Michigan Avenue	Paw Paw	MI	49079				
420	PO BOX 8645	Ann Arbor	MI	48107				
421	2864 Carpenter Road	Ann Arbor	MI	48108				
422	Brixmor Holdings 1 SPE, LLC	Farmington	MI	48336				
423	320 North Main Street	Ann Arbor	MI	48104				
424	1821 Spring Arbor Road	Jackson	MI	49203				
425	1025 E. Forest	Detroit	MI	48207				
426	24255 W. 13 Mile Road Suite 220	Bingham Farms	MI	48025				
427	535 Griswold St. Suite 550	Detroit	MI	48226				

	A	B	C	D	E	F	G	H	I	J	K	L	M	N	O
428	Wayne	DHS	10218-1994-1014	13233 Hamilton	Highland Park	48203	02/01/1998	01/31/2018	$57,687.90	$692,254.80	$13.95	49,624	Lease	Office Building	Rent Authorized
429	Wayne	DHS	10224-2005-0002	20500 EUREKA RD, Suite #210	Taylor	48180	01/01/2006	03/31/2011	$6,533.69	$78,404.28	$16.05	4,885	Lease	Office Building	Holding Over
430	Wayne	DHS	10225-2006-0176	19251 Mack Avenue	Grosse Pt Woods	48236	06/01/2007	05/31/2022	$9,828.13	$117,937.56	$23.50	4,625	Lease	Office Building	Rent Authorized
431	Wayne	DHS	10228-2008-0179	8625 Greenfield Road	Detroit	48228	04/15/2010	04/14/2020	$28,831.83	$345,981.96	$19.01	18,200	Lease	Office Building	Rent Authorized
432	Wayne	DHS	10473-1999-1286	14061 Lappin Ave.	Detroit	48205	06/16/2002	06/15/2022	$74,894.69	$898,736.28	$24.61	36,520	Sublease	Office Building	Rent Authorized
433	Wayne	DHS	10479-1995-1223	1801 Canfield	Detroit	48207	01/01/1999	12/31/2018	$81,168.75	$974,025.00	$19.50	49,950	Lease	Office Building	Rent Authorized
434	Wayne	DHS	10949-2001-1227	27304 Plymouth	Redford	48239	12/01/2001	11/30/2016	$22,636.92	$271,643.04	$7.55	35,976	Sublease	Office Building	Rent Authorized
435	Wayne	DHS	10998-2010-0668	30246 Plymouth Rd.	Livonia	48150	03/01/2012	02/28/2013	$6,516.32	$78,195.84	$17.15	4,560	RA	Office Building	Holding Over
436	Wayne	DHS	11163-2010-0176	17411 Grand River	Detroit	48227	03/01/2010	02/28/2040	$16,484.00	$197,808.00	$18.56	10,139	Lease	Office Building	Rent Authorized
437	Wayne	DHS	11246-2011-0377	35731 Michigan Ave	Wayne	48184	07/01/2012	06/30/2013	$9,298.97	$111,587.64	$18.53	6,022	RA	Office Building	Holding Over
438	Wayne	DHS	11284-2006-0255	333 W. Fort St.	Detroit	48226	10/08/2007	10/31/2022	$10,405.54	$124,866.48	$17.25	6,842	Lease	Office Building	Rent Authorized
439	Wayne	DHS	11328-2010-0068	25637 Ecorse Road	Taylor	48180	11/01/2010	10/31/2030	$41,147.00	$493,764.00	$15.45	31,959	Lease	Office Building	Rent Authorized

	P	Q	R	S	T	U	V	W	X	Y	Z	AA	AB	AC	AD	AE
428	Exec. Leg; 60 day	None	One 10 yr; 60 day	Public Utilities, Janitorial, Dumpster Service, Grounds, Pest Control	107,455.29	35,490.00	0.00	62,347.18	0.00	0.00	$897,547.27	$18.09	0.00	Actual	2013	City of Highland Park
429	Standard; 90 day	None	None	Gross (Full Service)	0.00	0.00	0.00	0.00	0.00	0.00	$78,404.28	$16.05	0.00	Actual	2013	Horizon Properties, L.L.C.
430	Standard; 90 day	None	None	Public Utilities	9,018.75	0.00	0.00	0.00	0.00	0.00	$126,956.31	$27.45	0.00	Estimated	2013	Pointe Plaza Limited Partnership
431	Exec. New; 180 day	None	Two 5 yr; 180 day	Public Utilities, Janitorial, Dumpster Service	30,548.95	16,383.32	0.00	2,527.29	0.00	0.00	$395,441.52	$21.73	0.00	Actual	2013	Gesu, LLC
432	Exec. New; 60 day	None	One 5 yr; 90 day	Public Utilities, Janitorial, Dumpster Service, Grounds, Pest Control	138,704.12	32,106.44	0.00	38,991.16	44,584.47	-35,219.00	$1,117,903.47	$30.61	0.00	Actual	2013	APCA MI H, TIC MI 1-13
433	Exec. Leg; 60 day	Year 11 & 20, First 60 days	One 5 yr; 180 day	Public Utilities, Janitorial, Dumpster Service, Grounds, Pest Control	166,654.81	32,512.55	0.00	5,634.69	0.00	74,710.00	$1,253,537.05	$25.10	0.00	Actual	2013	Forest Park Properties, L.L.C.
434	Standard; 90 day	None	One 5 yr; 120 day	Public Utilities, Janitorial, Dumpster Service, Pest Control	58,938.11	25,098.30	0.00	43,247.08	0.00	0.00	$398,926.53	$11.09	0.00	Actual	2013	EJA Redford
435	Either Party; 90 day	None	None	Gross (Full Service)	0.00	0.00	0.00	0.00	0.00	0.00	$78,195.84	$17.15	0.00	Actual	2013	SEMCA Inc
436	Standard; 90 day	None	One 5 yr; 60 day	Public Utilities, Janitorial	19,771.05	10,139.00	0.00	0.00	0.00	0.00	$227,718.05	$22.46	0.00	Estimated	2013	CFP Michigan II, LLC
437	Either Party; 90 day	None	None	Gross (Full Service)	0.00	0.00	0.00	0.00	0.00	0.00	$111,587.64	$18.53	0.00	Actual	2013	SEMCA Inc
438	Standard; 120 day	None	None	Gross (Full Service)	0.00	0.00	0.00	0.00	0.00	0.00	$124,866.48	$18.25	0.00	Actual	2013	333 L.P., L.L.C.
439	Exec. New; 180 day	None	None	Public Utilities, Janitorial	25,347.38	23,214.27	0.00	5,156.32	0.00	0.00	$547,481.97	$17.13	0.00	Actual	2013	CFP Taylor Governmental Cntr LLC

	AF	AG	AH	AI	AJ	AK	AL	AM
428	535 Griswold St. Suite 550	Detroit	MI	48226				
429	20600 Eureka, Suite 300	Taylor	MI	48180				
430	17800 Laurel Park Dr N	Livonia	MI	48152				
431	6334 Golden Lane	West Bloomfield	MI	48322				
432	c/o Paradigm Properties LLC	Boston	MA	02109				
433	11123 Bugai Road	Traverse City	MI	49684				
434	810 Seventh Avenue 10th Fl	New York	NY	10019-5818				
435	25363 Eureka Rd	Taylor	MI	48180				
436	18338 Minnetonka Blvd	Deephaven	MN	55392				
437	25363 Eureka Rd	Taylor	MI	48180				
438	c/o Sterling Group	Detroit	MI	48226				
439	18338 Minnetonka Blvd	Deephaven	MN	55392				

	A	B	C	D	E	F	G	H	I	J	K	L	M	N	O
440	Wayne	DHS	11329-2010-0212	4733 Connor	Detroit	48215	02/01/2010	03/31/2020	$56,777.00	$681,324.00	$19.98	34,100	Lease	Office Building	Rent Authorized
441	Wayne	DHS	11330-2011-0318	12140 Joseph Campau Street	Hamtramck	48212	11/01/2009	03/31/2040	$47,500.00	$570,000.00	$19.00	30,000	Lease	Office Building	Rent Authorized
442	Wayne	DHS	11331-2010-0195	17455 Grand River	Detroit	48227	04/01/2010	03/31/2040	$45,685.92	$548,231.04	$18.56	28,100	Lease	Office Building	Rent Authorized
443	Wayne	DHS	11387-2011-0319	26355 Michigan Ave	Inkster	48141	10/01/2010	02/28/2041	$50,825.00	$609,900.00	$19.00	32,100	Lease	Office Building	Rent Authorized
444	Wayne	DHS	11512-2013-9489	1641 Porter Street	Detroit	48216	05/01/2013	04/30/2014	$17,973.40	$215,680.80	$18.07	11,939	RA	Office Building	Rent Authorized
445	Wayne	DHS	2539-1988-47	17330 Greydale	Detroit	48219	01/01/1978	09/30/2016	$44,501.40	$534,016.80	$17.85	29,914	Lease	Office Building	Rent Authorized
446	Wayne	DHS	2625-1988-55	4505 Oakman Blvd	Detroit	48204	05/01/1988	05/31/2017	$31,160.42	$373,925.04	$12.50	29,914	Lease	Office Building	Rent Authorized
447	Wayne	DHS	4333-2012-0157	5131 Grand River	Detroit	48208	04/01/2013	03/31/2023	$40,012.45	$480,149.40	$18.51	25,940	Lease	Office Building	Rent Authorized
448	Wayne	DHS	6922-2007-0105	8655 Greenfield Road	Detroit	48228	04/15/2010	04/14/2020	$39,973.28	$479,679.36	$19.01	25,233	Lease	Office Building	Rent Authorized
449	Wayne	DHS	7067-1990-111	6534 W Jefferson	Detroit	48209	06/01/1990	08/31/2010	$22,826.00	$273,912.00	$10.10	27,120	Lease	Office Building	Holding Over
450	Wayne	DMVA	11127-2010-0467	30104 Ford Rd.	Garden City	48135	08/01/2006	07/31/2016	$2,120.00	$25,440.00	$16.50	1,400	Lease	Office Building	Rent Authorized
451	Wayne	DOC	10965-2010-0206	5300 Lawton	Detroit	48208	09/01/2003	08/31/2023	$51,608.00	$619,296.00	$16.09	38,494	Lease	Mixed Use	Rent Authorized
452	Wayne	DOC	11259-2006-0166	920 West Fort	Lincoln Park	48192	12/01/2007	11/30/2017	$17,176.25	$206,115.00	$19.50	10,570	Lease	Office Building	Rent Authorized

	P	Q	R	S	T	U	V	W	X	Y	Z	AA	AB	AC	AD	AE
440	Executive; 90 day	None	One 5 yr; 120 day	Public Utilities	66,141.75	0.00	0.00	2,207.40	0.00	0.00	$749,673.15	$21.98	0.00	Actual	2013	Connor-Chene Properties, LLC
441	Legislative; 180 day	None	None	Public Utilities, Security	106,208.55	0.00	0.00	0.00	0.00	63,200.00	$739,408.55	$24.65	0.00	Actual	2013	Charter County of Wayne
442	Exec. New; 90 day	None	None	Public Utilities, Janitorial	46,348.83	21,088.08	0.00	17,534.02	0.00	0.00	$633,201.97	$22.53	0.00	Actual	2013	CFP Michigan II, LLC
443	Legislative; 30 day	None	None	Public Utilities	91,940.90	0.00	0.00	1,732.70	0.00	47,971.00	$751,544.60	$23.41	0.00	Actual	2013	Charter County of Wayne
444	Standard; 30 day	None	None	Gross (Full Service)	0.00	0.00	0.00	0.00	0.00	0.00	$215,680.80	$18.07	0.00	Actual	2013	MyLocker Properties, LLC
445	Standard; 90 day	None	One 5 yr; 90 day	Public Utilities	118,430.88	0.00	0.00	0.00	0.00	86,802.00	$739,249.68	$24.71	0.00	Actual	2013	Greydale Detroit LLC
446	Standard; 180 day	None	None	Public Utilities, Janitorial, Dumpster Service, Grounds, Pest Control	34,554.52	26,482.00	0.00	117,297.53	0.00	39,535.00	$591,794.09	$19.78	0.00	Actual	2013	SOS Oakman, LLC
447	Executive; 180 day	None	One 10 yr; 180 day	Public Utilities, Janitorial, Dumpster Service, Grounds, Pest Control	31,502.33	16,680.58	0.00	13,845.06	0.00	-9,508.00	$532,669.37	$20.53	0.00	Actual	2013	Grand River Ventures, LLC
448	Exec. New; 180 day	None	Two 5 yr; 180 day	Public Utilities, Janitorial, Dumpster Service	42,360.23	22,717.68	0.00	3,504.44	0.00	0.00	$548,261.71	$21.73	0.00	Actual	2013	Apollo Holdings, LLC
449	Standard; 90 day	None	None	Public Utilities, Janitorial, Grounds, Pest Control	51,014.50	26,348.54	0.00	6,043.33	0.00	0.00	$357,318.37	$13.18	0.00	Actual	2013	DSS #1 Limited Partnership
450	Standard; 90 day	None	Two 5 yr; 30 day	Gross (Full Service)	0.00	0.00	0.00	0.00	0.00	0.00	$25,440.00	$18.17	0.00	Actual	2013	Pierce Place LLC
451	Exec. New; 180 day	None	None	Public Utilities, Janitorial, Dumpster Service, Pest Control	112,128.00	42,854.00	0.00	3,062.00	50,668.00	0.00	$828,008.00	$21.51	0.00	Actual	2013	5300 Lawton, Inc
452	Exec. New; 90 day	None	One 5 yr; 60 day	Public Utilities	15,306.00	0.00	0.00	0.00	12,270.00	0.00	$233,691.00	$22.11	0.00	Actual	2013	Blue Shamrock, LLC

	AF	AG	AH	AI	AJ	AK	AL	AM
440	6020 West Maple Road	West Bloomfield	MI	48322				
441	500 Griswold	Detroit	MI	48226				
442	18338 Minnetonka Blvd	Deephaven	MN	55392				
443	500 Griswold	Detroit	MI	48226				
444	28241 Mound Road	Warren	MI	48092				
445	150 Great Neck Road	Great Neck	NY	11021				
446	24655 Southfield Road	Southfield	MI	48075				
447	11123 Bugai Road	Traverse City	MI	49684				
448	6334 Golden Lane	West Bloomfield	MI	48322				
449	2146 Livernois Road	Troy	MI	48083				
450	1715 Middlebelt Road	Garden City	MI	48135				
451	2411 Vinewood	Detroit	MI	48216				
452	1065 Nortoon	Lincoln Park	MI	48381				

	A	B	C	D	E	F	G	H	I	J	K	L	M	N	O
453	Wayne	DTMB	10963-2001-1332	116 Lothrop Ave	Detroit	48201	09/01/2003	08/31/2021	$2,025.00	$24,300.00	$0.00	0	Lease	Parking	Rent Authorized
454	Wayne	DTMB	10964-2001-1333	6540 Cass Avenue	Detroit	48201	09/01/2003	08/31/2021	$51,300.00	$615,600.00	$0.00	0	Lease	Parking	Rent Authorized
455	Wayne	LARA	4581-2006-0178	14333 Woodrow Wilson	Detroit	48238	06/01/2007	05/31/2017	$27,579.46	$330,953.52	$2.61	115,718	Lease	Warehouse	Rent Authorized
456	Wayne	MDOT	11138-2005-0167	2835 Bagley Avenue	Detroit	48216	07/15/2008	07/14/2018	$12,962.67	$155,552.04	$32.00	4,861	Lease	Office Building	Rent Authorized
457	Wayne	MDOT	11714-2013-0299	34400 Industrial Road	Livonia	48150	11/01/2013	10/31/2014	$24,750.00	$297,000.00	$9.83	30,208	RA	Mixed Use	Rent Authorized
458	Wayne	MSF	10843-2002-2208	455 FORT ST	Detroit	48226	05/01/2000	04/30/2001	$2,298.63	$27,583.56	$12.95	2,130	Sublease	OFFICE BUILDING	Holding Over
459	Wayne	MSF	11129-2013-0120	15100 Northline Road	Southgate	48195	02/01/2013	01/31/2014	$462.87	$5,554.44	$17.25	322	RA	Office Building	Holding Over
460	Wayne	MSF	11637-2013-0193	35731 Michigan Ave	Wayne	48184	07/01/2013	06/30/2014	$98.83	$1,185.96	$18.53	64	RA	Office Building	Rent Authorized
461	Wayne	MSF	11638-2013-0067	30246 Plymouth Rd.	Livonia	48150	03/01/2013	02/28/2014	$591.33	$7,085.96	$17.14	414	RA	Office Building	Holding Over
462	Wayne	MSP	11065-2003-1148	645-661 W Baltimore Street	Detroit	48202	01/01/2005	12/31/2019	$3,300.00	$39,600.00		0	Lease	Parking	Rent Authorized
463	Wayne	SOS	10283-2009-0379	20210 West 7 Mile Road	Detroit	48219	01/01/2012	12/31/2012	$4,888.21	$58,658.52	$16.75	3,502	RA	Office Building	Holding Over
464	Wayne	SOS	10358-2006-0189	7760 W Vernor	Detroit	48209	05/01/2009	07/31/2014	$3,063.67	$36,764.04	$14.00	2,626	Lease	Office Building	Rent Authorized
465	Wayne	SOS	10586-2008-0118	5094 Schaeffer Road	Dearborn	48126	12/01/2009	11/30/2019	$7,744.00	$92,928.00	$18.75	4,956	Lease	Office Building	Rent Authorized
466	Wayne	SOS	10604-2009-0019	8717 Joseph Campau	Hamtramck	48212	10/01/2004	12/31/2014	$6,132.75	$73,593.00	$16.65	4,420	Lease	Office Building	Rent Authorized

	P	Q	R	S	T	U	V	W	X	Y	Z	AA	AB	AC	AD	AE
453	Standard; 90 day	None	Two 5 yr; 180 day	Gross (Full Service)	0.00	0.00	0.00	0.00	0.00	0.00	$24,300.00	$0.00	0.00	Actual	2013	New Center Parking Decks Venture
454	Standard; 90 day	None	Two 5 yr; 180 day	Security	0.00	0.00	0.00	0.00	37,949.48	0.00	$653,549.48	$0.00	0.00	Actual	2013	New Center Parking Decks Venture
455	Exec; 180 days	None	Two 5 yr; 90 day	Public Utilities, Janitorial, Dumpster Service, Grounds	134,510.58	10,600.00	18,180.00	0.00	0.00	0.00	$494,244.10	$4.27	0.00	Actual	2013	14333 Associates, LLC
456	Standard; 120 day	None	One 10 yr; 90 day	Gross (Full Service)	0.00	0.00	0.00	0.00	0.00	0.00	$155,552.04	$32.00	0.00	Actual	2013	Plaza Del Norte, Inc.
457	Standard; 30 day	None	None	Gross (Full Service)	0.00	0.00	0.00	0.00	0.00	0.00	$297,000.00	$9.83	0.00	Actual	2013	Adrian L. Leica
458	Standard; 30 day	None	None	Gross (Full Service)	0.00	0.00	0.00	0.00	0.00	0.00	$27,583.56	$12.95	0.00	Actual	2013	City of Detroit
459	Standard; 30 day	None	None	Gross (Full Service)	0.00	0.00	0.00	0.00	0.00	0.00	$5,554.44	$17.25	0.00	Actual	2013	Downriver Community Conference
460	Either Party; 90 day	None	None	Gross (Full Service)	0.00	0.00	0.00	0.00	0.00	0.00	$1,185.96	$18.53	0.00	Actual	2013	SEMCA Inc
461	Either Party; 90 day	None	None	Gross (Full Service)	0.00	0.00	0.00	0.00	0.00	0.00	$7,085.96	$0.00	0.00	Actual	2013	SEMCA Inc
462	Standard; 90 day	None	None	Gross (Full Service)	0.00	0.00	0.00	0.00	0.00	0.00	$39,600.00	$0.00	0.00	Actual	2013	FK South LLC
463	Standard; 60 day	None	None	Public Utilities, Janitorial, Dumpster Service, Pest Control	9,364.68	3,982.48	0.00	1,181.20	45,809.57	0.00	$118,996.45	$33.98	0.00	Actual	2013	Seven Evergreen Property, LLC
464	Standard; 90 day	None	None	Public Utilities, Janitorial	10,101.69	3,680.00	0.00	236.85	22,544.66	0.00	$73,327.24	$27.92	0.00	Actual	2013	Rebert Building, LLC
465	Standard; 90 day	None	None	Public Utilities, Janitorial	14,247.94	5,292.00	0.00	236.85	12,003.75	0.00	$124,708.54	$25.16	0.00	Actual	2013	Michigan Schaeffer, L.L.C.
466	Standard; 90 day	None	None	Public Utilities, Janitorial, Dumpster Service, Pest Control	8,831.22	4,229.01	0.00	1,102.71	23,131.76	0.00	$110,887.70	$25.09	0.00	Actual	2013	Henry Velleman Revoc Livin Trust

	AF	AG	AH	AI	AJ	AK	AL	AM
453	70 W Madison #3940	Chicago	IL	60602				
454	70 W Madison #3940	Chicago	IL	60602				
455	560 Kirts Blvd	Troy	MI	48084				
456	2835 Bagley Street	Detroit	MI	48216				
457	6306 Bay Point Drive	Washington	MI	48094				
458	707 W Milwaukee	Detroit	MI	48202-2943				
459	15100 Northline Road	Southgate	MI	48195				
460	25363 Eureka Rd	Taylor	MI	48180				
461	25363 Eureka Rd	Taylor	MI	48180				
462	c/o Farbman Group, 105 Fisher Bldg	Detroit	MI	48202				
463	2150-B Franklin Road	Bloomfield Hills	MI	48302				
464	7752 West Vernor	Detroit	MI	48209				
465	28000 Middlebelt Road	Farmington Hills	MI	48334				
466	9618 Joseph Campau	Hamtramck	MI	48212				

	A	B	C	D	E	F	G	H	I	J	K	L	M	N	O
467	Wayne	SOS	10670-2008-0099	795 Sumpter Road	Belleville	48111	12/01/2009	11/30/2014	$3,440.61	$41,287.32	$11.82	3,493	Lease	Office Building	Rent Authorized
468	Wayne	SOS	10818-2009-0284	3040 Van Horn Road	Trenton	48183	10/01/2010	09/30/2015	$3,214.00	$38,568.00	$8.10	4,761	Lease	Office Building	Rent Authorized
469	Wayne	SOS	10935-2000-1411	9560 E Eight Mile	Detroit	48234	12/01/2001	11/30/2016	$4,022.00	$48,264.00	$16.25	3,300	Lease	Office Building	Rent Authorized
470	Wayne	SOS	11109-2009-0184	6090 Wayne Road	Westland	48185	08/01/2005	07/31/2015	$5,083.33	$60,999.96	$12.50	4,880	Lease	Office Building	Rent Authorized
471	Wayne	SOS	11144-2004-1208	17176 Farmington Road	Livonia	48153	07/17/2006	10/31/2015	$17,998.75	$215,985.00	$20.57	10,500	Lease	Office Building	Rent Authorized
472	Wayne	SOS	11146-2004-1209	21572 Ecorse Rd.	Taylor	48180	01/01/2006	12/31/2015	$8,812.83	$105,753.96	$19.30	4,840	Lease	Office Building	Rent Authorized
473	Wayne	SOS	11193-2005-0085	18412 Telegraph Road	Brownstown	48174	07/01/2006	06/30/2016	$5,876.33	$70,515.96	$19.75	3,400	Lease	Office Building	Rent Authorized
474	Wayne	SOS	11195-2005-0060	14634-36 Mack Avenue	Detroit	48215	08/24/2006	08/23/2016	$6,816.00	$81,792.00	$25.56	3,200	Lease	Office Building	Rent Authorized
475	Wayne	SOS	11299-2007-0027	8500 North Lilley Road	Canton	48187	10/13/2009	10/12/2019	$9,250.00	$111,000.00	$18.50	6,000	Lease	Office Building	Rent Authorized
476	Wayne	SOS	11389-2008-0136	17500 Livernois	Detroit	48221	04/16/2010	04/15/2020	$6,720.54	$80,646.48	$21.50	3,751	Lease	Office Building	Rent Authorized
477	Wayne	SOS	11495-2010-0196	26603 Michigan Avenue	Inkster	48141	05/01/2011	04/30/2021	$7,933.00	$95,196.00	$17.00	5,600	Lease	Office Building	Rent Authorized
478	Wayne	SOS	7153-2004-1217	25700 Joy Road	Redford	48239	10/10/2005	10/09/2015	$5,866.67	$70,400.04	$14.50	4,400	Lease	Office Building	Rent Authorized
479	Wexford	DEQ	10215-2002-2201	120 Chapin St	Cadillac	49601	05/01/1996	04/30/2016	$16,322.50	$195,870.00	$10.15	19,305	Lease	Office Building	Rent Authorized

	P	Q	R	S	T	U	V	W	X	Y	Z	AA	AB	AC	AD	AE
467	Standard; 90 day	None	One 5 yr; 60 day	Public Utilities, Janitorial	11,823.79	2,820.00	0.00	236.85	27,569.64	0.00	$83,737.60	$23.97	0.00	Actual	2013	Belle Plaza Shopping Center, II
468	Standard; 90 day	None	One 5 yr; 90 day	Public Utilities, Janitorial, Dumpster Service, Pest Control	9,189.57	3,018.10	0.00	784.50	4,226.16	3,540.00	$59,326.33	$12.46	0.00	Actual	2013	Trafford Square L.P.
469	Standard; 90 day	None	None	Public Utilities, Janitorial, Dumpster Service	10,366.03	4,559.88	0.00	1,322.52	24,195.16	0.00	$88,707.59	$26.88	0.00	Actual	2013	Bel-Air Realty LLC
470	Standard; 90 day	None	One 5 yr; 30 day	Public Utilities, Janitorial	11,356.78	3,540.00	0.00	321.14	4,226.16	0.00	$80,444.04	$16.48	0.00	Actual	2013	Westview Associates, LLC
471	Standard; 90 day	None	None	Public Utilities, Janitorial, Dumpster Service, Pest Control	18,127.26	4,757.00	0.00	861.19	7,266.20	0.00	$246,996.65	$23.52	0.00	Actual	2013	Farmington Six LLC
472	Standard; 120 day	None	None	Public Utilities, Janitorial	11,457.24	4,559.88	0.00	1,153.73	4,226.16	0.00	$127,150.97	$26.27	0.00	Actual	2013	Taylor Commons Lmt Partnership
473	Standard; 90 day	None	Three 5 yr; 60 day	Gross (Full Service)	0.00	0.00	0.00	271.85	4,226.16	0.00	$75,013.97	$22.06	0.00	Actual	2013	Flood Properties LLC
474	Standard; 90 day	None	Two 5 yr; 90 day	Public Utilities, Janitorial	12,083.98	5,539.00	0.00	282.85	25,053.46	-349.00	$124,402.29	$38.88	0.00	Actual	2013	Mack-Alter LLC
475	Standard; 30 day	None	One 5 yr; 60 day	Gross (Full Service)	0.00	0.00	0.00	236.85	4,226.16	0.00	$115,463.01	$19.24	0.00	Actual	2013	Golden Gate Shopping Center, LLC
476	Standard; 90 day	None	None	Public Utilities	10,966.57	0.00	0.00	328.85	23,060.96	0.00	$115,002.86	$30.66	0.00	Actual	2013	Binno and Shallal
477	Standard; 90 day	None	Two 5 yr; 30 day	Gross (Full Service)	0.00	0.00	0.00	236.85	8,185.36	0.00	$103,618.21	$18.50	0.00	Actual	2013	City Market Place
478	Standard; 90 day	None	One 5 yr; 90 day	Public Utilities	8,234.19	0.00	0.00	486.85	25,535.96	0.00	$104,657.04	$23.79	0.00	Actual	2013	IWS Ventures LLC
479	Exec. New; 180 day	None	None	Public Utilities, Janitorial, Dumpster Service, Pest Control	36,238.59	19,051.04	0.00	2,906.76	0.00	0.00	$254,066.39	$13.16	0.00	Actual	2012	City of Cadillac

	AF	AG	AH	AI	AJ	AK	AL	AM
467	901 Ridgewood	Bloomfield Hills	MI	48304				
468	12627 Greenfield Avenue	Detroit	MI	48227				
469	150 Great Neck Road	Great Neck	NY	11021				
470	30407 West 13 Mile Road	Farmington Hills	MI	48334				
471	4521 PGA Blvd	Palm Beach Garde	FL	33418				
472	22333 Allen Road	Woodhaven	MI	48183				
473	18406 Telegraph Road	Brownstown	MI	48143				
474	18633 Mack Avenue	Detroit	MI	48236				
475	4104 W. Maple Rd	Bloomfield Hills	MI	48301				
476	42690 Woodward Ave, Suite 225	Bloomfield Hills	MI	48304				
477	124 W. Allegan Street	Lansing	MI	48933				
478	31300 Orchard Lake Road	Farmington Hills	MI	48334				
479	Municipal Complex	Cadillac	MI	49601				

DTMB Real Estate Division

Active Lease Report as of March 1, 2014 - Lease by County

	A	B	C	D	E	F	G	H	I	J	K	L	M	N	O
480	Wexford	MSP	10651-1998-1109	7711 S US 131	Cadillac	49601	02/01/1999	01/31/2019	$16,295.00	$195,540.00	$9.70	20,168	Lease	Office Building	Rent Authorized
481	Wexford	SOS	7525-2005-0068	1574 N Mitchell	Cadillac	49601	01/01/2007	12/31/2012	$2,745.00	$32,940.00	$14.26	2,310	Lease	Office Building	Holding Over
482	Z-Out of State	GOV	2445-2012-0211	400/444 N Capitol St NW	Washington	20001	02/01/2012	01/31/2020	$10,440.84	$125,290.08	$54.80	2,236	Sublease	Office Building	Rent Authorized
483	Z-Out of State	MDT	10588-2010-0549	360 W Butterfield	Elmhurst	60126	11/01/2011	02/28/2022	$4,525.00	$54,300.00	$21.00	2,586	Lease	Office Building	Rent Authorized
484	Z-Out of State	MDT	11113-2004-1259	2975 Westchester Avenue, Fourth Fl.	Purchase	10577	03/01/2006	02/28/2016	$6,787.00	$81,444.00	$25.95	3,139	Lease	Office Building	Rent Authorized
485	Z-Out of State	MDT	11372-2008-0089	6100 Rockside Woods Blvd.	Independence	44131	04/01/2009	03/31/2014	$3,274.38	$39,292.56	$16.25	2,418	Lease	Office Building	Rent Authorized
486	Z-Out of State	MDT	11386-2008-0128	2171 Campus Dr.	Irvine	92612	09/01/2009	08/31/2014	$5,087.35	$61,048.20	$20.99	2,825	Lease	Other	Rent Authorized
487	Z-Out of State	MDT	7113-2005-0007	12200 FORD RD	Dallas	75234	04/01/2006	03/31/2016	$2,760.29	$33,123.48	$15.50	2,137	Lease	Office Building	Rent Authorized
488									Total Monthly Rent	Total Annual Rent	Avg. Total Rent	Total Square Footage			
489									$6,971,999.47	$83,669,148.27	$14.14	5,491,758			

	P	Q	R	S	T	U	V	W	X	Y	Z	AA	AB	AC	AD	AE
480	Exec. New; 30 day	None	Two 5 yr; 90 day	Public Utilities, Janitorial, Dumpster Service, Grounds, Pest Control	32,635.04	9,857.90	840.03	2,622.85	0.00	5,029.00	$246,524.82	$12.22	0.00	Actual	2013	B R B Properties, LLC
481	Standard; 90 day	None	None	Public Utilities	6,683.82	0.00	0.00	0.00	0.00	0.00	$39,623.82	$17.15	0.00	Actual	2013	Mitchell Road Mall, LLC
482	180 days & end of a month	None	None	Gross (Full Service)	0.00	0.00	0.00	0.00	0.00	0.00	$125,290.08	$56.03	0.00	Actual	2013	State Services Organization
483	Standard; 120 day	None	None	Electricity	2,162.48	0.00	0.00	0.00	0.00	0.00	$56,462.48	$21.83	0.00	Actual	2013	360 Butterfield, LLC
484	Standard; 90 day	None	None	Gross (Full Service)	0.00	0.00	0.00	0.00	0.00	0.00	$81,444.00	$25.95	0.00	Actual	2013	572 Main Street, Corp.
485	Standard; 90 day	None	One 5 yr; 60 day	Gross (Full Service)	0.00	0.00	0.00	0.00	0.00	0.00	$39,292.56	$16.25	0.00	Actual	2013	6100 Associates, Ltd.
486	Standard; 90 day	None	None	Gross (Full Service)	0.00	0.00	0.00	0.00	0.00	0.00	$61,048.20	$21.61	0.00	Actual	2013	TPF Partners
487	Standard; 90 day	None	None	Gross (Full Service)	0.00	0.00	0.00	0.00	0.00	0.00	$33,123.48	$15.50	0.00	Actual	2013	Metro Glen, L.P.
488																
489																

	AF	AG	AH	AI	AJ	AK	AL	AM
480	200 East Main St	Cadillac	MI	49601				
481	28400 Northwestern Hwy 4th Fl	Southfield	MI	48034				
482	444 N Capitol NW	Washington	DC	20001				
483	2239 W North Ave #4-A	Chicago	IL	60647				
484	120 Bloomingdale Rd	White Plains	NY	10605				
485	23250 Chagrin Blvd #255	Beachwood	OH	44122				
486	2361 Campus Drive	Irvine	CA	92612				
487	720 North Post Oak Road	Houston	TX	77024				
488								
489								

DTMB Executive Team – Troy Bos
Monthly Management Report
Updated 8/22/14

Optional

- Best practices to share with DTMB Leadership: (if any) N/A

- Nominate a colleague(s) for recognition:

Mandatory

Other Accomplishments and Activities:

New Lease Management Software (on-going)

- CoStar Real Estate Management - Statement of Work being drafted and RPF expected at the beginning of new fiscal year.

Private Retail and State as Lessor

- Detroit Wayne Mental Health Authority will make a decision during the month of September for occupancy at Cadillac Place.
- Subway has officially been extended for five additional years at Cadillac Place.

<u>Other:</u>
Multiple Compliance Issues – Assigned and Unassigned Projects.

- Projects that will involve executive involvement:
  - DHS Highland Park (Fire Suppression System)
  - DHS Flint McRee (Parking Structure)

- Projects where Design & Construction is assisting:
  - DHS Flint McRee (Parking Structure)
  - DOE Michigan School for the Deaf (ADA Ramp/Emergency Generator/Humidification Upgrades)
  - DHS Alpena (HVAC)

Training: RADAR/Depot Buy & ITRAC usages

ITAM Liasion – Internet Explorer 11 being tested on four Real Estate machines and cleaned up workstation listing for next billing cycle. Ordered a new laptop for Design Section Autocad/Revit software and Building Operations will loan us a temporary laptop until new machine arrives.

Information Management Committee– No update

DTMB Real Estate Division

Active Lease Report as of March 1, 2014 - Lease by County

	A	B	C	D	E	F	G	H	I	J	K	L	M	N	O
1	County	Dept	Lease #	Building Address	Building City	Bldg. Zip	Start Date	End Date	Monthly Rent	Annual Rent	SqFt Rate	SqFt	Contract Type	Use	Status
2	Ingham	AG	10149-2008-0079	116 W Ottawa Street	Holly	48933-1602	07/01/2009	06/30/2019	$5,927.07	$71,124.84	$7.88	9,026	Lease	Office Building	Rent Authorized
3	Ingham	AG	10911-2010-0376	2860 Eyde Parkway	East Lansing	48823	10/01/2001	09/30/2016	$29,679.00	$356,148.00	$16.95	21,012	Lease	Office Building	Rent Authorized
4	Wayne	AG	11024-2005-0013	1025 E. Forest	Detroit	48207	07/21/2005	07/20/2010	$0.00	$0.00		8,450	Sublease	Office Building	Holding Over
5	Kent	BSL	11293-2004-1054	3391-B Plainfield Ave NE	Grand Rapids	49505	12/01/2007	11/30/2017	$7,602.50	$91,230.00	$16.37	5,573	Lease	Office Building	Rent Authorized
6	Wayne	BSL	11532-2010-0099	33231 Plymouth Rd.	Livonia	48150	06/01/2011	05/31/2021	$5,300.00	$63,600.00	$11.18	5,690	Lease	Office Building	Rent Authorized
7	Macomb	BSL	7194-2004-1060	34700 Dequindre	Sterling Heights	48310	05/01/2005	04/30/2015	$4,649.88	$55,798.56	$13.03	4,281	Lease	Office Building	Rent Authorized
8	Ingham	CSC	11169-2005-0216	400 S Pine St.	Holly	48933-2250	07/01/2005	06/30/2029	$392,268.16	$4,707,217.92	$25.38	185,494	Lease	Office Building	Rent Authorized
9	Kalamazoo	DCH	10555-2006-0253	Box A-1312 Oakland Dr	Kalamazoo	49008	07/01/1998	06/30/2098	$0.00	$0.00		0	Lease	Hospital	Rent Authorized
10	Mecosta	DCH	10653-2008-0073	14485 Northland Drive	Big Rapids	49307	02/01/2009	01/31/2014	$83.33	$999.96	$10.00	100	Lease	Office Building	Holding Over
11	Genesee	DCH	10678-2004-1196	14165 Fenton Rd.	Fenton	48430	07/01/2005	06/30/2015	$5,314.25	$63,771.00	$21.75	2,932	Lease	Office Building	Rent Authorized
12	Ingham	DCH	11072-2006-0232	109 West Michigan Avenue	Lansing	48933	08/01/2005	10/31/2026	$80,902.50	$970,830.00	$18.76	51,750	Lease	Office Building	Rent Authorized
13	Ingham	DCH	11080-2007-0042	201 Townsend	Lansing	48933	10/03/2005	09/30/2026	$200,344.00	$2,404,128.00	$25.54	94,132	Lease	Office Building	Rent Authorized
14	Ingham	DCH	11263-2006-0087	1001 Terminal Rd.	Lansing	48906	08/01/2006	07/31/2016	$33,996.93	$407,963.16	$13.29	30,697	Lease	Office Building	Rent Authorized

	P	Q	R	S	T	U	V	W	X	Y	Z	AA	AB	AC	AD	AE
1	Cancel Clause	Purchase Option	Option Term	Tenant Responsibilities	Public Utilities	Janitorial	Grounds	Other	Security	Rent Adjust	Total Expenses	Square Foot Rate Expense	Rennovations	Expense	Expense Year	Lessor
2	Standard; 90 day	None	One 5 yr; 30 day	Public Utilities	17,600.70	0.00	0.00	0.00	0.00	0.00	$88,725.54	$9.83	0.00	Estimated	2013	Prosecuting Attorneys Assoc.
3	Standard; 90 day	None	None	Electricity	36,890.73	0.00	0.00	888.00	0.00	0.00	$393,926.73	$18.75	0.00	Actual	2013	Louis&George Eyde Ltd.Fam.Prnshp
4	Either Party; 90 day	None	None	Gross (Full Service)	0.00	0.00	0.00	0.00	0.00	0.00	$0.00	$0.00	0.00	Actual	2013	Wayne County 3rd Judicial Court
5	Standard; 90 day	None	One 5 yr; 60 day	Public Utilities	9,735.63	0.00	0.00	2,493.00	0.00	0.00	$103,458.63	$18.56	0.00	Actual	2013	Steven & Alicia Pestka Jnt Trst
6	Standard; 90 day	None	Two 5 yr; 30 day	Gross (Full Service)	0.00	0.00	0.00	1,722.90	0.00	0.00	$65,322.90	$11.48	0.00	Actual	2013	Sheldon Center, L.L.C.
7	Standard; 90 day	None	One 5 yr; 90 day	Public Utilities, Janitorial, Dumpster Service	7,015.46	7,447.00	0.00	2,586.00	0.00	0.00	$72,847.02	$17.02	0.00	Actual	2013	Trout Henshaw 34700 Dequindre LL
8	Leg. Rest; 60 day	None	None	Public Utilities	175,361.69	0.00	0.00	-36,082.50	0.00	0.00	$4,846,497.11	$26.13	0.00	Actual	2013	Heart of the City Associates
9	Standard; 60 day	None	None	Public Utilities, Janitorial, Dumpster Service, Grounds	480,294.88	0.00	0.00	0.00	0.00	0.00	$480,294.88	$0.00	0.00	Actual	2013	Western Michigan University
10	Either Party; 180 day	None	None	Gross (Full Service)	0.00	0.00	0.00	0.00	0.00	0.00	$999.96	$10.00	0.00	Actual	2013	County of Mecosta
11	Standard; 60 day	None	None	Gross (Full Service)	0.00	0.00	0.00	0.00	0.00	0.00	$63,771.00	$21.75	0.00	Actual	2013	Northtown Commons L.L.C.
12	Exec. New; 90 day	None	None	Gross (Full Service)	0.00	0.00	0.00	0.00	0.00	0.00	$970,830.00	$18.76	0.00	Actual	2013	Paul Gentilozzi
13	Executive; 90 day	None	None	Gross (Full Service)	0.00	0.00	0.00	0.00	0.00	0.00	$2,404,128.00	$25.54	0.00	Actual	2013	Boji Group of Lansing L.L.C.
14	Standard; 90 day	None	Two 5 yr; 30 day	Public Utilities	57,108.61	0.00	0.00	0.00	0.00	0.00	$465,071.77	$15.15	0.00	Actual	2013	Kerrins, L.L.C.

	AF	AG	AH	AI	AJ	AK	AL	AM
1	Lessor Address	Lessor City	Lessor State	Lessor Zip	Number of workstations, hard-walled offices, etc.	Number of employees, and contractors at this facility.	Occupancy Rate	Notes
2	116 West Ottawa Street	Lansing	MI	48913				
3	4660 S. Hagadorn Road, Suite 660	East Lansing	MI	48823-5371				
4	1025 E. Forest	Detroit	MI	48207				
5	2920 Fuller Ave NE	Grand Rapids	MI	49505				
6	24255 W. 13 Mile Road Suite 220	Bingham Farms	MI	48025				
7	One Towne Sq #120	Southfield	MI	48076				
8	4275 Five Oaks Drive	Lansing	MI	48911				
9	W Michigan S3050	Kalamazoo	MI	49008				
10	400 Elm Street	Big Rapids	MI	49307				
11	10809 Sparkling Waters Court	South Lyon	MI	48178				
12	201 N. Washington Square	Lansing	MI	48933-1301				
13	124 West Allegan, Suite 2100	Lansing	MI	48933				
14	P.O. BOX 14073	Lansing	MI	48901				

	A	B	C	D	E	F	G	H	I	J	K	L	M	N	O
15	Ingham	DCH	11278-2006-0239	914 Terminal Road	Lansing	48906	12/01/2006	11/30/2016	$4,024.29	$48,291.48	$4.85	9,957	Lease	Warehouse	Rent Authorized
16	Ingham	DCH	11300-2008-0100	737 Filley Street, Suite A	Lansing	48906	10/01/2008	09/30/2014	$3,015.00	$36,180.00	$5.40	6,700	Lease	Warehouse	Rent Authorized
17	Ingham	DCH	11368-2009-0024	300 E Michigan Avenue	Lansing	48933	05/01/2009	04/30/2019	$13,858.45	$166,301.40	$14.32	11,625	Lease	Office Building	Rent Authorized
18	Crawford	DCH	2760-2010-0130	5690 W M-72	Grayling	49738	07/01/1996	06/30/2016	$1,914.00	$22,968.00	$14.55	1,579	Lease	Office Building	Rent Authorized
19	Ingham	DCH	7617-2004-1165	1808 W Saginaw Street	Lansing	48917	06/01/2006	05/31/2016	$12,914.00	$154,968.00	$13.76	11,260	Lease	Office Building	Rent Authorized
20	Ingham	DCR	10226-1995-1035	201 N Washington	Lansing	48933	02/01/1990	01/31/2020	$3,665.42	$43,985.04	$19.00	2,315	Lease	Office Building	Rent Authorized
21	Ingham	DCR	10900-2008-0083	110 W Michigan Avenue	Lansing	48933	03/01/2009	02/28/2019	$15,881.83	$190,581.96	$15.00	13,613	Lease	Office Building	Rent Authorized
22	Emmet	DCR	11538-2011-0052	225 Summit Park Dr.	Petoskey	49770	10/01/2011	09/30/2012	$240.00	$2,880.00	$45.00	64	RA	Office Building	Holding Over
23	Wexford	DEQ	10215-2002-2201	120 Chapin St	Cadillac	49601	05/01/1996	04/30/2016	$16,322.50	$195,870.00	$10.15	19,305	Lease	Office Building	Rent Authorized
24	Kalamazoo	DEQ	10704-1994-1151	7953 Adobe Rd	Kalamazoo	49009	11/01/2000	10/31/2020	$23,072.00	$276,864.00	$13.94	19,860	Lease	Office Building	Rent Authorized
25	Otsego	DEQ	10706-2009-0183	2100 W M-32	Gaylord	49735	11/01/1999	10/31/2016	$15,000.00	$180,000.00	$12.00	15,000	Lease	Office Building	Rent Authorized
26	Macomb	DEQ	11040-2004-1154	27700 Donald Court	Warren	48090	01/04/2005	01/03/2025	$37,273.23	$447,278.76	$12.45	35,926	Lease	Office Building	Rent Authorized
27	Bay	DEQ	11320-2009-0008	401 Ketchum St.	Bay City	48708	01/01/2009	12/31/2038	$33,461.55	$401,538.60	$19.08	21,045	Lease	Office Building	Rent Authorized
28	Ingham	DEQ	11404-2009-0004	635 Filley St	Lansing	48906	08/01/2010	07/31/2020	$10,087.00	$121,044.00	$5.33	22,710	Lease	Warehouse	Rent Authorized

	P	Q	R	S	T	U	V	W	X	Y	Z	AA	AB	AC	AD	AE
15	Standard; 90 day	Anytime after 1st year of occupancy	Two 5 yr; 60 day	Public Utilities, Janitorial	19,416.15	9,957.00	0.00	0.00	0.00	0.00	$77,664.63	$7.80	0.00	Estimated	2013	Chrismark I, LLC
16	Standard; 90 day	None	Four 1 yr; 30 day	Public Utilities, Janitorial, Dumpster Service	5,388.29	0.00	0.00	0.00	0.00	0.00	$41,568.29	$6.20	0.00	Actual	2013	Spadafore Distributing Co.
17	Standard; 120 day	None	None	Electricity	12,851.82	0.00	0.00	0.00	0.00	0.00	$179,153.22	$15.41	0.00	Actual	2013	River Plaza LLC
18	Standard; 90 day	None	Two 5 yr; 30 day	Gross (Full Service)	0.00	0.00	0.00	0.00	0.00	0.00	$22,968.00	$14.55	0.00	Actual	2013	Randy G & Dorothy L Thompson
19	Standard; 90 day	None	None	Public Utilities	10,987.85	0.00	0.00	0.00	0.00	0.00	$165,955.85	$14.74	0.00	Actual	2013	John-Pierre Mendoza - JPM Dev.
20	Leg. Rest.; 180 day	180 days after occupancy	None	Gross (Full Service)	0.00	0.00	0.00	0.00	0.00	0.00	$43,985.04	$19.00	0.00	Actual	2013	Victor II Partnership
21	Standard; 90 day	None	None	Gross (Full Service)	0.00	0.00	0.00	0.00	0.00	0.00	$190,581.96	$14.00	0.00	Actual	2013	Capital Tower, LLC
22	Standard; 30 day	None	None	Gross (Full Service)	0.00	0.00	0.00	0.00	0.00	0.00	$2,880.00	$45.00	0.00	Actual	2013	NW MI Council of Governments
23	Exec. New; 180 day	None	None	Public Utilities, Janitorial, Dumpster Service, Pest Control	36,238.59	19,051.04	0.00	2,906.76	0.00	0.00	$254,066.39	$13.16	0.00	Actual	2012	City of Cadillac
24	Exec. New; 90 day	None	Two 5 yr; 60 day	Public Utilities, Janitorial	37,730.10	15,058.00	0.00	0.00	0.00	23,873.00	$353,525.10	$17.80	0.00	Actual	2012	D & J Real Estate, L.L.C.
25	Standard; 90 day	Anytme after 5th year	One 5 yr; 30 day	Public Utilities, Janitorial, Dumpster Service, Grounds	18,673.25	11,940.00	0.00	1,589.37	0.00	0.00	$212,202.62	$14.15	0.00	Actual	2012	Dedrick Investment LLC
26	Exec. New; 90 day	None	One 5 yr; 90 day	Public Utilities, Janitorial, Grounds	53,460.28	25,814.96	1,914.00	360.00	0.00	-2,633.92	$526,194.08	$14.65	0.00	Actual	2012	Leedership, LLC
27	Exec. New; 90 day	None	None	Public Utilities, Janitorial, Dumpster Service	39,909.79	27,013.20	0.00	1,797.25	0.00	56,457.66	$526,716.50	$25.03	0.00	Actual	2012	CFP Michigan, LLC
28	Standard; 90 day	None	Two 5 yr; 30 day	Public Utilities, Janitorial, Grounds	13,031.03	5,745.50	10,758.00	1,857.00	0.00	0.00	$152,435.53	$6.71	0.00	Actual	2012	Spadafore Distributing Co.

	AF	AG	AH	AI	AJ	AK	AL	AM
15	600 S. Walnut, P.O. Box 14073	Lansing	MI	48901				
16	2932 Sanders Road	Lansing	MI	48917				
17	316 E Michigan Avenue	Lansing	MI	48933				
18	5688 M-72 West, Grayling,	Grayling	MI	49738				
19	P.O. Box 3406	Merced	CA	95344				
20	201 N Washington Square	Lansing	MI	48933-1301				
21	110 W. Washington Ave.	Lansing	MI	48933				
22	600 E Front St, Suite 104	Traverse City	MI	49685				
23	Municipal Complex	Cadillac	MI	49601				
24	4200 W Centre Avenue	Portage	MI	49024				
25	3916 Traxler Court	Bay City	MI	48706				
26	6632 Telegraph Road, Suite 350	Bloomfield Hills	MI	48301				
27	18338 Minnetonka Blvd	Deephaven	MN	55392				
28	2932 Sanders Road	Lansing	MI	48917				

	A	B	C	D	E	F	G	H	I	J	K	L	M	N	O
29	Kalamazoo	DEQ	11459-2009-0390	5272 W. Michigan Ave.	Kalamazoo	49008	05/01/2010	07/31/2015	$1,857.00	$22,284.00	$23.58	945	Sublease	Warehouse	Rent Authorized
30	Marquette	DEQ	11654-2012-0349	1504 West Washington Street	Marquette	49855	10/15/2013	10/14/2023	$12,294.76	$147,537.12	$12.34	11,956	Lease	Office Building	Rent Authorized
31	Calhoun	DEQ	11672-2013-0300	13444 Preston Dr.	Marshall	49068	10/15/2012	09/30/2014	$5,920.00	$71,040.00	$20.00	3,552	RA	Office Building	Rent Authorized
32	Ingham	DEQ	2705-2011-0035	6520 Mercantile Way	Lansing	48911	10/01/2011	03/01/2023	$8,268.56	$99,222.72	$10.45	9,495	Lease	Office Building	Rent Authorized
33	Ingham	DEQ	6686-2000-1348	815 Filley Street	Lansing	48906	04/01/2001	03/31/2016	$14,719.73	$176,636.76	$4.05	43,614	Lease	Laboratory	Rent Authorized
34	Kent	DEQ	7813-2007-0134	3415 Roger B Chaffee SE	Wyoming	49548	09/01/2008	08/31/2018	$1,450.00	$17,400.00	$8.70	2,000	Lease	Warehouse	Rent Authorized
35	Kent	DHS	10064-2002-2191	750 Front Ave NW	Grand Rapids	49504	11/01/2004	09/30/2014	$8,123.45	$97,481.40	$14.27	6,831	Lease	Office Building	Rent Authorized
36	Kent	DHS	10109-2013-0249	536 South State Street	Sparta	49345	12/01/2013	11/30/2023	$8,431.16	$101,173.92	$15.72	6,436	Lease	Office Building	Rent Authorized
37	Montcalm	DHS	10122-1990-1070	619 N State St	Stanton	48888	08/28/1995	08/27/2015	$16,520.00	$198,240.00	$12.83	15,450	Lease	Office Building	Rent Authorized
38	Ionia	DHS	10132-2007-0033	920 E. Lincoln Ave	Ionia	48846	02/01/1995	01/31/2015	$14,274.00	$171,288.00	$13.22	12,955	Lease	Office Building	Rent Authorized
39	Antrim	DHS	10171-2004-1006	203 E Cayuga St.	Bellaire	49615	06/01/1994	12/31/2014	$6,512.08	$78,144.96	$12.97	6,025	Lease	Office Building	Rent Authorized
40	Clare	DHS	10173-1994-1179	725 Richard	Harrison	48625	12/15/1995	12/14/2015	$8,333.33	$99,999.96	$7.65	13,072	Lease	Office Building	Rent Authorized
41	Kalamazoo	DHS	10174-2008-0142	151 South Rose St.	Kalamazoo	49007	12/01/2009	11/30/2019	$35,295.60	$423,547.20	$17.56	24,120	Lease	Office Building	Rent Authorized
42	Kent	DHS	10214-2005-0042	5303 28th Street Court SE	Grand Rapids	49512	07/01/2006	06/30/2016	$34,514.00	$414,168.00	$12.00	34,514	Lease	Office Building	Rent Authorized

	P	Q	R	S	T	U	V	W	X	Y	Z	AA	AB	AC	AD	AE
29	Standard; 90 day	None	Two 5 yr; 30 day	Gross (Full Service)	0.00	0.00	0.00	0.00	0.00	0.00	$22,284.00	$23.58	0.00	Actual	2013	WMU Board of Trustees
30	Executive: 120 days	None	Two 5 yr; 60 day	Public Utilities, Janitorial	0.00	0.00	0.00	0.00	0.00	0.00	$147,537.12	$12.34	0.00	N/A		Peter E O'Dovero Living Trust
31	Standard; 30 day	None	None	Gross (Full Service)	0.00	0.00	0.00	0.00	0.00	0.00	$71,040.00	$20.00	0.00	Actual	2013	Weston Solutions, Inc.
32	Exec. New; 90 day	None	Two 5 yr; 30 day	Gross (Full Service)	0.00	0.00	0.00	0.00	0.00	0.00	$99,222.72	$10.45	0.00	Actual	2013	Holiday Park Realty, LLC
33	Standard; 60 day	None	One 5 yr; 60 day Two 10 yr; 60 day	Public Utilities, Janitorial, Dumpster Service, Grounds, Pest Control	31,167.18	2,918.28	2,160.00	1,945.52	0.00	19,609.00	$234,436.74	$5.38	0.00	Actual	2012	Spadafore Distributing Co.
34	Standard; 90 day	None	None	Public Utilities, Janitorial, Dumpster Service, Pest Control	1,500.05	0.00	0.00	537.39	0.00	0.00	$19,437.44	$9.72	0.00	Actual	2012	Ace Vending Service, Inc.
35	Standard; 180 day	None	None	Electricity	11,407.77	0.00	0.00	0.00	0.00	0.00	$108,889.17	$15.94	0.00	Estimated	2013	AC Holdings LLC
36	Executive; 150 day	None	One 5 yr; 30 day	Public Utilities, Janitorial	424.00	5,998.00	0.00	0.00	0.00	0.00	$107,595.92	$16.72	0.00	Actual	2013	G&M Bear Properties LLC
37	Exec. Leg; 60 day	After 1st year of Possession	Two 5 yr; 60 day	Public Utilities, Janitorial, Dumpster Service	654.54	11,966.26	0.00	85.00	0.00	0.00	$210,945.80	$13.65	0.00	Actual	2013	Deshano Construction Company
38	Exec. Leg; 120 day	None	One 3 yr; 60 day	Public Utilities, Janitorial, Dumpster Service, Pest Control	65,241.04	1,384.67	0.00	85.00	0.00	18,378.00	$256,376.71	$19.79	0.00	Actual	2013	H & M Properties
39	Standard; 90 day	None	None	Gross (Full Service)	0.00	0.00	0.00	0.00	0.00	0.00	$78,144.96	$12.97	0.00	Actual	2013	County of Antrim
40	Standard; 90 day	None	None	Public Utilities, Janitorial, Grounds	47,861.97	14,177.35	1,342.55	0.00	0.00	0.00	$163,381.83	$12.50	0.00	Actual	2013	Avis M. Gerber
41	Standard; 90 day	None	One 5 yr; 60 day	Electricity	40,280.40	0.00	0.00	0.00	0.00	0.00	$463,827.60	$19.23	0.00	Estimated	2013	Gilmore Real Estate, LLC
42	Standard; 90 day	None	None	Public Utilities, Janitorial	72,510.58	16,199.05	0.00	15,009.54	0.00	-11,158.00	$506,729.17	$14.68	0.00	Actual	2013	Cascade Commons, LLC

	AF	AG	AH	AI	AJ	AK	AL	AM
29	1903 W Michigan Ave MS 5222	Kalamazoo	MI	49008				
30	110 Airport Road	Negaunee	MI	49866				
31	1400 Weston Way	West Chester	PA	19380				
32	150 Great Neck Road, Suite 304	Great Neck	NY	11021				
33	2932 Sanders Road	Lansing	MI	48917				
34	3417 Roger B. Chaffee SE	Grand Rapids	MI	49545				
35	750 Front Ave NW	Grand Rapids	MI	49504				
36	8737 Thome Drive	Sparta	MI	49345				
37	325 Commerce Court	Gladwin	MI	48624				
38	813 N Main Street	Mt Pleasant	MI	48858				
39	County Building	Bellaire	MI	49615				
40	415 South Morse Street	Reed City	MI	49677				
41	162 E. Michigan Avenue	Kalamazoo	MI	49007				
42	1946 Turner Avenue NW	Grand Rapids	MI	49504				

	A	B	C	D	E	F	G	H	I	J	K	L	M	N	O
43	Wayne	DHS	10217-1994-1011	396 Glendale	Highland Park	48203	02/01/1998	01/31/2018	$31,536.30	$378,435.60	$13.95	27,128	Lease	Office Building	Rent Authorized
44	Wayne	DHS	10218-1994-1014	13233 Hamilton	Highland Park	48203	02/01/1998	01/31/2018	$57,687.90	$692,254.80	$13.95	49,624	Lease	Office Building	Rent Authorized
45	Wayne	DHS	10224-2005-0002	20500 EUREKA RD, Suite #210	Taylor	48180	01/01/2006	03/31/2011	$6,533.69	$78,404.28	$16.05	4,885	Lease	Office Building	Holding Over
46	Wayne	DHS	10225-2006-0176	19251 Mack Avenue	Grosse Pt Woods	48236	06/01/2007	05/31/2022	$9,828.13	$117,937.56	$23.50	4,625	Lease	Office Building	Rent Authorized
47	Wayne	DHS	10228-2008-0179	8625 Greenfield Road	Detroit	48228	04/15/2010	04/14/2020	$28,831.83	$345,981.96	$19.01	18,200	Lease	Office Building	Rent Authorized
48	Kent	DHS	10232-2005-0043	5303 28th Street Court SE	Grand Rapids	49512	07/01/2006	06/30/2016	$9,300.00	$111,600.00	$12.00	9,300	Lease	Office Building	Rent Authorized
49	Midland	DHS	10237-2010-0078	1509 Washington	Midland	48640	03/29/2011	03/31/2021	$23,917.00	$287,004.00	$14.00	24,500	Lease	Office Building	Rent Authorized
50	Kalamazoo	DHS	10266-2005-0044	322 Stockbridge Ave	Kalamazoo	49001	10/01/2006	09/30/2016	$6,448.75	$77,385.00	$10.50	7,370	Lease	Office Building	Rent Authorized
51	Newaygo	DHS	10293-1990-1058	1018 Newell St.	White Cloud	49349	07/01/1996	06/30/2016	$8,654.00	$103,848.00	$6.24	16,637	Lease	Office Building	Rent Authorized
52	Grand Traverse	DHS	10301-2004-1111	315 E Front St.	Traverse City	49684	02/09/1996	02/08/2016	$39,878.00	$478,536.00	$18.54	25,813	Lease	Office Building	Rent Authorized
53	Mason	DHS	10318-1995-1349	915 Diana Street	Ludington	49431	12/23/1996	12/22/2016	$3,079.75	$36,957.00	$3.53	10,477	Lease	Office Building	Rent Authorized
54	Macomb	DHS	10329-2009-0169	19700 Hall Rd	Clinton Twp	48038	01/01/2009	12/31/2018	$41,437.50	$497,250.00	$20.98	23,697	Lease	Office Building	Rent Authorized

	P	Q	R	S	T	U	V	W	X	Y	Z	AA	AB	AC	AD	AE
43	Exec. Leg; 60 day	None	One 10 yr; 60 day	Public Utilities, Janitorial, Dumpster Service, Grounds, Pest Control	75,187.43	23,342.78	0.00	59,739.30	0.00	0.00	$536,705.11	$19.78	0.00	Actual	2013	City of Highland Park
44	Exec. Leg; 60 day	None	One 10 yr; 60 day	Public Utilities, Janitorial, Dumpster Service, Grounds, Pest Control	107,455.29	35,490.00	0.00	62,347.18	0.00	0.00	$897,547.27	$18.09	0.00	Actual	2013	City of Highland Park
45	Standard; 90 day	None	None	Gross (Full Service)	0.00	0.00	0.00	0.00	0.00	0.00	$78,404.28	$16.05	0.00	Actual	2013	Horizon Properties, L.L.C.
46	Standard; 90 day	None	None	Public Utilities	9,018.75	0.00	0.00	0.00	0.00	0.00	$126,956.31	$27.45	0.00	Estimated	2013	Pointe Plaza Limited Partnership
47	Exec. New; 180 day	None	Two 5 yr; 180 day	Public Utilities, Janitorial, Dumpster Service	30,548.95	16,383.32	0.00	2,527.29	0.00	0.00	$395,441.52	$21.73	0.00	Actual	2013	Gesu, LLC
48	Standard; 90 day	None	None	Public Utilities, Janitorial	19,542.97	4,365.95	0.00	4,045.38	0.00	-3,007.00	$136,547.30	$14.68	0.00	Actual	2013	Cascade Commons, LLC
49	Standard; 120 day	None	Two 5 yr; 90 day	Public Utilities, Janitorial	35,088.70	15,957.40	0.00	0.00	539.40	0.00	$338,589.50	$13.82	0.00	Actual	2013	Rapanos Family, L.c.
50	Standard; 90 day	None	None	Public Utilities	21,821.25	0.00	0.00	0.00	0.00	0.00	$99,206.25	$13.46	0.00	Actual	2013	Louis&George Eyde Ltd.Fam.Prnshp
51	Standard; 60 day	None	Two 5 yr; 60 day	Public Utilities	72,239.63	3,015.56	0.00	7,204.53	0.00	0.00	$186,307.72	$11.20	0.00	Actual	2013	The County of Newaygo
52	Exec. New; 60 day	None	Two 5 yr; 60 day	Public Utilities, Janitorial	50,335.35	25,813.00	0.00	0.00	0.00	20,999.00	$575,683.35	$22.30	0.00	Estimated	2013	River Front Plaza, Inc..
53	Standard; 90 day	None	Two 5 yr; 60 day	Public Utilities, Janitorial, Dumpster Service, Pest Control	30,499.24	10,702.95	0.00	0.00	0.00	0.00	$78,159.19	$7.46	0.00	Actual	2013	Mason County
54	Standard; 180 day	None	One 5 yr; 180 day	Gross (Full Service)	0.00	0.00	0.00	0.00	0.00	-18,924.00	$478,326.00	$20.19	0.00	Actual	2013	Thirty-Fifth Macomb, LLC

	AF	AG	AH	AI	AJ	AK	AL	AM
43	535 Griswold St. Suite 550	Detroit	MI	48226				
44	535 Griswold St. Suite 550	Detroit	MI	48226				
45	20600 Eureka, Suite 300	Taylor	MI	48180				
46	17800 Laurel Park Dr N	Livonia	MI	48152				
47	6334 Golden Lane	West Bloomfield	MI	48322				
48	1946 Turner Avenue NW	Grand Rapids	MI	49504				
49	1421 Washington Street	Midland	MI	48640				
50	4660 S. Hagadorn Road, Suite 660	East Lansing	MI	48823-5371				
51	1087 Newell Street	White Cloud	MI	49349				
52	8692 M-32 Highway	Elmira	MI	49730				
53	300 EAST LUDINGTON AVE.	Ludington	MI	49431				
54	Attn: Charles M Bayer Jr	Grosse Pt Farms	MI	48236				

	A	B	C	D	E	F	G	H	I	J	K	L	M	N	O
55	Mecosta	DHS	10338-1990-1077	800 Water Tower Road	Big Rapids	49307	12/01/1996	11/30/2016	$21,493.41	$257,920.92	$15.59	16,544	Lease	Office Building	Rent Authorized
56	Bay	DHS	10343-2010-0642	1415 W Center Rd.	Bay City	48732-2123	12/11/1996	12/10/2016	$26,264.46	$315,173.52	$10.34	30,481	Lease	Office Building	Rent Authorized
57	Hillsdale	DHS	10347-1995-1006	40 Care Dr.	Hillsdale	49242	06/18/1997	06/17/2017	$20,467.83	$245,613.96	$17.27	14,222	Lease	Office Building	Rent Authorized
58	Calhoun	DHS	10362-2011-0233	424 Riverside Dr.	Battle Creek	49015	06/01/2013	05/31/2023	$7,186.67	$86,240.04	$15.68	5,500	Lease	Office Building	Rent Authorized
59	Missaukee	DHS	10372-1995-1318	M-55	Lake City	49651	04/18/1997	04/17/2017	$15,926.53	$191,118.36	$10.74	17,795	Lease	Office Building	Rent Authorized
60	Ogemaw	DHS	10393-2012-0050	444 E Houghton Avenue	West Branch	48661	12/06/1996	12/05/2026	$9,864.17	$118,370.04	$7.89	15,000	Lease	Office Building	Rent Authorized
61	Cass	DHS	10412-1996-1311	325 M-62 North	Cassopolis	49031	09/01/1998	08/31/2018	$15,833.34	$190,000.08	$12.50	15,200	Lease	Office Building	Rent Authorized
62	Gratiot	DHS	10423-1994-1326	201 Commerce Dr.	Ithaca	48847	10/10/1997	10/09/2017	$14,800.00	$177,600.00	$15.00	11,840	Lease	Office Building	Rent Authorized
63	Saint Clair	DHS	10433-1995-1299	150 Fort St.	Port Huron	48060	06/01/1998	05/31/2023	$62,851.50	$754,218.00	$22.38	33,694	Lease	Office Building	Rent Authorized
64	Livingston	DHS	10440-1994-1263	2300 E Grand River	Howell	48844	06/06/1997	06/05/2017	$13,082.50	$156,990.00	$12.10	13,470	Lease	Office Building	Rent Authorized
65	Schoolcraft	DHS	10448-1995-1224	300 Walnut St, Room 175A	Manistique	49854	08/19/1997	08/18/2022	$10,342.43	$124,109.16	$22.57	5,500	Lease	Office Building	Rent Authorized
66	Cheboygan	DHS	10456-1995-1268	827 S. Huron St.	Cheboygan	49721	10/10/1997	10/09/2017	$4,833.34	$58,000.08	$5.30	10,950	Lease	Office Building	Rent Authorized

	P	Q	R	S	T	U	V	W	X	Y	Z	AA	AB	AC	AD	AE
55	Exec. Leg; 60 day	Anytime after 1st year	Two 5 yr; 30 day	Public Utilities, Janitorial, Dumpster Service, Grounds, Pest Control	40,010.09	14,033.95	0.00	28,717.42	0.00	4,376.00	$345,058.38	$20.86	0.00	Actual	2013	Wolgast Development LLC
56	Standard; 120 day	None	Six 5 yr; 30 day	Public Utilities, Janitorial, Dumpster Service, Pest Control	63,448.44	37,127.78	0.00	1,528.36	0.00	0.00	$417,278.10	$13.69	0.00	Actual	2013	Dore Hampton, LLC
57	Exec. New; 60 day	None	Two 5 yr; 30 day	Gross (Full Service)	0.00	0.00	0.00	0.00	0.00	0.00	$245,613.96	$17.27	0.00	Actual	2013	County of Hillsdale
58	Standard; 90 day	None	One 5 yr; 30 day	Gross (Full Service)	0.00	0.00	0.00	0.00	0.00	0.00	$86,240.04	$15.68	0.00	Actual	2013	Karen R. Baker
59	Standard; 90 day	None	Two 5 yr; 60 day	Public Utilities, Janitorial	36,036.99	15,467.36	0.00	3,271.25	0.00	0.00	$245,893.96	$13.82	0.00	Actual	2013	Gary C. Hoffman Trust Agreement
60	Standard; 60 day	None	Two 5 yr; 30 day	Public Utilities, Janitorial, Dumpster Service, Grounds, Pest Control	19,979.84	9,540.36	0.00	3,093.90	0.00	5,085.00	$156,069.14	$10.40	0.00	Actual	2013	RL Development
61	Exec. Leg; 60 day	None	Two 5 yr; 60 day	Public Utilities, Janitorial, Dumpster Service, Pest Control	7,990.48	12,920.04	0.00	1,310.57	0.00	-3,084.00	$209,137.17	$13.76	0.00	Actual	2013	Essenburg Investment, Co., LLC
62	Standard; 90 day	None	None	Public Utilities, Janitorial	36,209.63	10,033.42	0.00	0.00	0.00	6,568.00	$230,411.05	$19.46	0.00	Actual	2013	H & M Properties
63	Exec. Leg; 90 day	None	One 5 yr; 90 day	Gross (Full Service)	0.00	0.00	0.00	326.70	0.00	0.00	$754,544.70	$22.39	0.00	Actual	2013	County of St. Clair
64	Standard; 180 day	None	None	Public Utilities	41,155.50	0.00	0.00	930.00	0.00	0.00	$199,075.50	$14.78	0.00	Actual	2013	Livingston County
65	Exec. Leg; 60 day	None	One 5 yr; 30 day	Gross (Full Service)	0.00	0.00	0.00	180.00	0.00	1,637.00	$125,926.16	$22.90	0.00	Actual	2013	Schoolcraft County
66	Exec. Leg; 60 day	None	Two 5 yr; 30 day	Public Utilities	22,335.92	0.00	0.00	122.72	0.00	7,646.00	$88,104.72	$8.05	0.00	Actual	2013	County of Cheboygan

	AF	AG	AH	AI	AJ	AK	AL	AM
55	4835 Town Centre Road	Saginaw	MI	48604				
56	900 Harry Truman Parkway	Bay City	MI	48706				
57	County Courthouse	Hillsdale	MI	49242				
58	424 Riverside Drive	Battle Creek	MI	49015				
59	4864 Forest Ridge,	Cadillac	MI	49601				
60	Leonard Stephens	West Branch	MI	48661				
61	630 Ottawa Avenue,	Holland	MI	49423				
62	813 N Main Street	Mt Pleasant	MI	48858				
63	201 McMorran Boulevard	Port Huron	MI	48060				
64	304 E. Grand River	Howell	MI	48843				
65	300 Walnut Street, Room 164A	Manistique	MI	49854				
66	County Bldg. 720 South Main St.	Cheboygan	MI	49721				

	A	B	C	D	E	F	G	H	I	J	K	L	M	N	O
67	Wayne	DHS	10473-1999-1286	14061 Lappin Ave.	Detroit	48205	06/16/2002	06/15/2022	$74,894.69	$898,736.28	$24.61	36,520	Sublease	Office Building	Rent Authorized
68	Wayne	DHS	10479-1995-1223	1801 Canfield	Detroit	48207	01/01/1999	12/31/2018	$81,168.75	$974,025.00	$19.50	49,950	Lease	Office Building	Rent Authorized
69	Branch	DHS	10485-1996-1367	388 Keith Wilhelm Dr.	Coldwater	49036	04/01/1999	03/31/2019	$19,365.16	$232,381.92	$17.50	13,278	Lease	Office Building	Rent Authorized
70	Manistee	DHS	10488-2006-0144	1672 US-31 South	Manistee	49660	10/17/1997	10/16/2022	$10,308.14	$123,697.68	$11.63	10,635	Lease	Office Building	Rent Authorized
71	Gogebic	DHS	10491-1996-1273	301 Lead St.	Bessemer	49911	01/01/1998	12/31/2017	$8,691.58	$104,298.96	$13.83	7,541	Lease	Office Building	Rent Authorized
72	Saint Joseph	DHS	10538-2007-0098	692 East Main Street	Centerville	49032	09/01/1998	08/31/2018	$17,601.00	$211,212.00	$12.90	16,373	Lease	Office Building	Rent Authorized
73	Ottawa	DHS	10585-1996-1112	12285 James Street	Holland	49424	01/01/2000	12/31/2014	$53,025.00	$636,300.00	$21.21	30,000	Lease	Office Building	Rent Authorized
74	Midland	DHS	10609-2013-0452	1409 Washington	Midland	48640	02/01/2013	01/31/2014	$1,474.34	$17,692.08	$11.85	1,493	RA	Office Building	Holding Over
75	Chippewa	DHS	10614-1997-1085	463 E. Three Mile	Sault Ste Marie	49783	06/01/2000	05/31/2015	$18,673.17	$224,078.04	$16.38	13,680	Lease	Office Building	Rent Authorized
76	Genesee	DHS	10694-2009-0367	711 N Saginaw St.	Flint	48503	09/01/2005	12/31/2015	$9,290.42	$111,485.04	$11.00	10,135	Lease	Office Building	Rent Authorized
77	Clare	DHS	10703-2005-0066	402 N. First St.	Harrison	48625	07/01/2006	06/30/2021	$264.44	$3,173.28	$16.44	193	Lease	Office Building	Rent Authorized

	P	Q	R	S	T	U	V	W	X	Y	Z	AA	AB	AC	AD	AE
67	Exec. New; 60 day	None	One 5 yr; 90 day	Public Utilities, Janitorial, Dumpster Service, Grounds, Pest Control	138,704.12	32,106.44	0.00	38,991.16	44,584.47	-35,219.00	$1,117,903.47	$30.61	0.00	Actual	2013	APCA MI H, TIC MI 1-13
68	Exec. Leg; 60 day	Year 11 & 20, First 60 days	One 5 yr; 180 day	Public Utilities, Janitorial, Dumpster Service, Grounds, Pest Control	166,654.81	32,512.55	0.00	5,634.69	0.00	74,710.00	$1,253,537.05	$25.10	0.00	Actual	2013	Forest Park Properties, L.L.C.
69	Exec. Leg; 60 day	None	Two 5 yr; 30 day	Janitorial, Dumpster Service	0.00	9,800.00	0.00	721.92	0.00	16,629.00	$259,532.84	$19.55	0.00	Actual	2013	County of Branch
70	Exec. Leg; 60 day	None	None	Public Utilities, Janitorial, Dumpster Service	9,641.72	9,519.57	0.00	11,837.85	0.00	0.00	$154,696.82	$14.55	0.00	Actual	2013	Arissa LLC
71	Standard; 90 day	Anytime after 1st year	None	Public Utilities, Janitorial	15,365.66	6,539.50	0.00	0.00	2,410.15	-3,795.00	$124,819.27	$16.55	0.00	Actual	2013	Bessemer Projects, Inc.
72	Standard; 90 day	None	One 5 yr; 60 day	Public Utilities, Janitorial, Dumpster Service, Pest Control	56,669.30	14,977.71	0.00	1,585.00	0.00	6,230.00	$290,674.01	$17.75	0.00	Actual	2013	Centreville Properties, LLC
73	Exec. Leg; 180 day	None	Three 5 yr; 60 day	Gross (Full Service)	0.00	0.00	0.00	0.00	0.00	0.00	$636,300.00	$21.21	0.00	Actual	2013	County of Ottawa
74	Standard; 30 day	None	None	Gross (Full Service)	0.00	0.00	0.00	0.00	0.00	0.00	$17,692.08	$11.85	0.00	Actual	2013	Saginaw Co as Fis Agent GLBMW
75	Standard; 90 day	Anytime after 1st year	One 5 yr; 30 day	Public Utilities, Janitorial, Dumpster Service, Grounds, Pest Control	33,649.89	12,114.84	0.00	0.00	8,362.00	9,451.00	$287,655.77	$21.03	0.00	Actual	2013	Hillco Properties LLC
76	Standard; 60 day	None	One 5 yr; 60 day	Gross (Full Service)	0.00	0.00	0.00	0.00	0.00	0.00	$111,485.04	$11.00	0.00	Actual	2013	Career Alliance, Inc.
77	Standard; 60 day	None	None	Gross (Full Service)	0.00	0.00	0.00	0.00	0.00	0.00	$3,173.28	$16.42	0.00	Actual	2013	Region 7B Employment & Training

	AF	AG	AH	AI	AJ	AK	AL	AM
67	c/o Paradigm Properties LLC	Boston	MA	02109				
68	11123 Bugai Road	Traverse City	MI	49684				
69	31 Division St	Coldwater	MI	49036				
70	16075 Cerro Vista Drive	Los Gatos	CA	95032				
71	200 South Sophie Street	Bessemer	MI	49911				
72	2230 Lenora Drive	Stevensville	MI	49127				
73	12220 Fillmore	West Olive	MI	49460				
74	1600 North Michigan Avenue	Saginaw	MI	48607				
75	PO Box 4533	East Lansing	MI	48826-4533				
76	711 North Saginaw Street, Ste #300	Flint	MI	48503				
77	402 N. First Street	Harrison	MI	48625				

	A	B	C	D	E	F	G	H	I	J	K	L	M	N	O
78	Baraga	DHS	10723-2007-0160	108 Main St.	Baraga	49908	09/01/2000	08/31/2015	$8,357.46	$100,289.52	$15.23	6,585	Lease	Office Building	Rent Authorized
79	Oceana	DHS	10726-1999-1163	4081 W Polk Rd.	Hart	49420	01/01/2002	12/31/2021	$17,970.00	$215,640.00	$13.78	15,646	Lease	Office Building	Rent Authorized
80	Barry	DHS	10766-1998-1164	430 E Barfield Dr.	Hastings	49058	12/01/2000	11/30/2020	$20,167.00	$242,004.00	$19.00	12,737	Lease	Office Building	Rent Authorized
81	Macomb	DHS	10768-2004-1302	43630 Hayes Road	Clinton Twp	48038	07/01/2006	06/30/2016	$17,211.79	$206,541.48	$22.75	8,789	Lease	Office Building	Rent Authorized
82	Marquette	DHS	10783-2009-0185	1498 O'Dovero Drive	Marquette	49855	08/01/2000	07/31/2015	$5,375.00	$64,500.00	$12.25	5,264	Lease	Office Building	Rent Authorized
83	Gratiot	DHS	10794-2014-0013	327 E Center St.	Alma	48801	11/01/2013	10/31/2014	$321.46	$3,857.52	$15.43	250	RA	Office Building	Rent Authorized
84	Kalamazoo	DHS	10810-2010-0194	940 N. 10th St	Kalamazoo	49001	08/01/2000	07/31/2015	$5,868.00	$70,416.00	$17.60	4,001	Lease	Office Building	Rent Authorized
85	Emmet	DHS	10870-1999-1262	2229 Summit Park Dr.	Petoskey	49770	08/01/2001	07/31/2021	$13,652.50	$163,830.00	$12.90	12,700	Lease	Office Building	Rent Authorized
86	Montcalm	DHS	10887-2008-0121	110 S. Greenville West Drive	Greenville	48838	01/01/2009	12/31/2014	$962.37	$11,548.44	$17.52	612	Sublease	Office Building	Rent Authorized
87	Ingham	DHS	10892-2011-0130	1048 Pierpont	Lansing	48911	02/01/2012	01/31/2022	$14,421.00	$173,052.00	$10.45	16,560	Lease	Office Building	Rent Authorized
88	Ingham	DHS	10937-2010-0106	2110 S. Cedar St.	Lansing	48910	05/01/2010	04/30/2015	$3,827.00	$45,924.00	$33.94	1,353	Sublease	Office Building	Rent Authorized
89	Wayne	DHS	10949-2001-1227	27304 Plymouth	Redford	48239	12/01/2001	11/30/2016	$22,636.92	$271,643.04	$7.55	35,976	Sublease	Office Building	Rent Authorized
90	Wayne	DHS	10998-2010-0668	30246 Plymouth Rd.	Livonia	48150	03/01/2012	02/28/2013	$6,516.32	$78,195.84	$17.15	4,560	RA	Office Building	Holding Over
91	Allegan	DHS	11026-2003-1031	3255 122nd Ave.	Allegan	49010	09/01/2003	08/31/2023	$32,856.92	$394,283.04	$20.36	19,362	Sublease	Office Building	Rent Authorized

	P	Q	R	S	T	U	V	W	X	Y	Z	AA	AB	AC	AD	AE
78	Standard; 90 day	Anytime after 1st year	One 5 yr; 30 day	Public Utilities, Janitorial	14,351.99	6,879.95	0.00	0.00	0.00	0.00	$121,521.46	$18.45	0.00	Actual	2013	Steven P. & Nancy A. Kinnunen
79	Exec. New; 90 day	None	Two 5 yr; 60 day	Public Utilities, Janitorial, Dumpster Service	40,667.92	14,409.35	0.00	0.00	0.00	0.00	$270,717.27	$17.30	0.00	Actual	2013	Michigan-West LLC
80	Exec. New; 90 day	None	Two 5 yr; 60 day	Public Utilities, Janitorial, Pest Control	37,616.92	10,563.89	0.00	0.00	0.00	0.00	$290,184.81	$22.78	0.00	Actual	2013	Strawberry Enterprises L.C.
81	Standard; 90 day	None	None	Gross (Full Service)	0.00	0.00	0.00	0.00	0.00	0.00	$206,541.48	$23.50	0.00	Actual	2013	MC Portfolio LLC
82	Standard; 90 day	None	One 5 yr; 30 day	Public Utilities, Janitorial, Dumpster Service, Pest Control	10,264.80	5,264.00	0.00	0.00	0.00	0.00	$80,028.80	$15.20	0.00	Estimated	2013	O'Dovero Properties
83	Standard; 30 day	None	None	Gross (Full Service)	0.00	0.00	0.00	0.00	0.00	0.00	$3,857.52	$15.43	0.00	Actual	2013	Gratiot-Isabella RESD
84	Standard; 60 day	None	None	Public Utilities	5,508.53	0.00	0.00	0.00	0.00	0.00	$75,924.53	$18.98	0.00	Actual	2013	Westpointe Development, LLC.
85	Exec. New; 60 day	None	Two 5 yr; 30 day	Public Utilities, Janitorial, Dumpster Service	6,541.61	12,255.02	0.00	1,381.37	0.00	-2,664.00	$181,344.00	$14.28	0.00	Actual	2013	FIA Investment LLC
86	Standard; 90 day	None	None	Gross (Full Service)	0.00	0.00	0.00	0.00	0.00	0.00	$11,548.44	$18.87	0.00	Actual	2013	Eightcap, Inc.
87	Standard; 90 day	None	Two 5 yr; 30 day	Electricity	27,655.20	0.00	0.00	0.00	0.00	0.00	$200,707.20	$12.12	0.00	Estimated	2013	Holiday Park Realty, LLC
88	Standard; 90 day	None	None	Gross (Full Service)	0.00	0.00	0.00	0.00	0.00	0.00	$45,924.00	$33.94	0.00	Actual	2013	Capital Area Michigan Works!
89	Standard; 90 day	None	One 5 yr; 120 day	Public Utilities, Janitorial, Dumpster Service, Pest Control	58,938.11	25,098.30	0.00	43,247.08	0.00	0.00	$398,926.53	$11.09	0.00	Actual	2013	EJA Redford
90	Either Party; 90 day	None	None	Gross (Full Service)	0.00	0.00	0.00	0.00	0.00	0.00	$78,195.84	$17.15	0.00	Actual	2013	SEMCA Inc
91	Leg. Rest; 90 day	None	Two 5 yr; 60 day	Gross (Full Service)	0.00	0.00	0.00	912.36	0.00	0.00	$395,195.40	$20.41	0.00	Actual	2013	County of Allegan

	AF	AG	AH	AI	AJ	AK	AL	AM
78	15980 Niemi Rd	Atlantic Mine	MI	49905				
79	611 E Main St	Hart	MI	49420				
80	821 S. Elmwood Avenue, Studio D	Traverse City	MI	49684				
81	6850 Nineteen Mile Road	Sterling Heights	MI	48314				
82	110 Airport Road	Negaunee	MI	49866				
83	1131 East Center Street	Ithaca	MI	48847				
84	2221 Health Drive S.W., Suite 2200	Wyoming	MI	49519				
85	3916 Traxler Court	Bay City	MI	48706				
86	904 Oak Drive	Greenville	MI	48838				
87	150 Great Neck Road, Suite 304	Great Neck	NY	11021				
88	2110 S Cedar	Lansing	MI	48910				
89	810 Seventh Avenue 10th Fl	New York	NY	10019-5818				
90	25363 Eureka Rd	Taylor	MI	48180				
91	3283 122nd Avenue	Allegan	MI	49010				

	A	B	C	D	E	F	G	H	I	J	K	L	M	N	O
92	Dickinson	DHS	11027-2010-0215	140 North Hooper St.	Kingsford	49802	08/01/2011	07/31/2013	$156.94	$1,883.28	$11.21	168	RA	Office Building	Holding Over
93	Leelanau	DHS	11033-2008-0146	7401 East Duck Lake Road	Lake Leelanau	49653	01/01/2007	12/31/2014	$236.00	$2,832.00	$22.00	120	Sublease	Office Building	Rent Authorized
94	Chippewa	DHS	11059-2009-0090	1118 E Easterday Ave.	Sault Ste Marie	49783	07/01/2007	11/29/2013	$918.22	$11,018.64	$45.72	241	Sublease	Office Building	Rent Authorized
95	Kent	DHS	11110-2010-0036	121 Franklin Street SE	Grand Rapids	49507	06/01/2009	05/31/2029	$189,544.00	$2,274,528.00	$21.08	107,925	Sublease	Office Building	Rent Authorized
96	Ottawa	DHS	11112-2009-0197	119 Clover Avenue	Holland	49423	09/01/2005	11/30/2015	$3,398.21	$40,778.52	$9.49	4,297	Sublease	Office Building	Rent Authorized
97	Kalamazoo	DHS	11147-2005-0044	322 Stockbridge Ave	Kalamazoo	49001	10/01/2006	09/30/2016	$50,737.75	$608,853.00	$10.50	57,986	Lease	Office Building	Rent Authorized
98	Wayne	DHS	11163-2010-0176	17411 Grand River	Detroit	48227	03/01/2010	02/28/2040	$16,484.00	$197,808.00	$18.56	10,139	Lease	Office Building	Rent Authorized
99	Berrien	DHS	11164-2010-0354	499 W Main St.	Benton Harbor	49022	09/01/2012	08/31/2013	$5,382.00	$64,584.00	$18.72	3,450	RA	OFFICE BUILDING	Holding Over
100	Monroe	DHS	11184-2005-0237	903 S. Telegraph	Monroe	48161	01/14/2008	01/31/2023	$7,267.50	$87,210.00	$19.00	4,590	Lease	Office Building	Rent Authorized
101	Livingston	DHS	11191-2013-0209	1240 Packard Drive	Howell	48843	04/01/2013	03/31/2014	$174.25	$2,091.00	$13.94	150	RA	Office Building	Rent Authorized
102	Ionia	DHS	11207-2012-0047	309 W. Adams St	Ionia	48846	01/01/2009	04/30/2014	$585.55	$7,026.60	$23.19	303	Sublease	Office Building	Rent Authorized
103	Newaygo	DHS	11243-2013-0309	4747 W 48th Street	Fremont	49412	11/01/2012	10/31/2014	$485.00	$5,820.00	$12.93	450	RA	Office Building	Rent Authorized
104	Osceola	DHS	11245-2008-0156	240 East Church	Reed City	49677	07/01/2010	06/30/2019	$650.00	$7,800.00	$14.31	545	Sublease	Office Building	Rent Authorized
105	Wayne	DHS	11246-2011-0377	35731 Michigan Ave	Wayne	48184	07/01/2012	06/30/2013	$9,298.97	$111,587.64	$18.53	6,022	RA	Office Building	Holding Over
106	Muskegon	DHS	11283-2008-0076	316 Morris Street	Muskegon	49440	12/01/2008	05/31/2019	$11,281.00	$135,372.00	$19.88	6,811	Lease	Office Building	Rent Authorized
107	Wayne	DHS	11284-2006-0255	333 W. Fort St.	Detroit	48226	10/08/2007	10/31/2022	$10,405.54	$124,866.48	$17.25	6,842	Lease	Office Building	Rent Authorized

	P	Q	R	S	T	U	V	W	X	Y	Z	AA	AB	AC	AD	AE
92	Standard; 30 day	None	None	Gross (Full Service)	0.00	0.00	0.00	0.00	0.00	0.00	$1,883.28	$11.21	0.00	Actual	2013	Trico Opportunities, Inc.
93	Standard; 90 day	None	None	Gross (Full Service)	0.00	0.00	0.00	0.00	0.00	0.00	$2,832.00	$23.60	0.00	Actual	2013	Benzie Leelanau Dis. Health Dept
94	Either Party; 90 day	None	None	Gross (Full Service)	0.00	0.00	0.00	0.00	0.00	0.00	$11,018.64	$45.72	0.00	Actual	2013	EUP Employment & Training
95	Leg. Rest; 0 days	None	Two 5 yr; 90 day	Gross (Full Service)	0.00	0.00	0.00	5,240.00	0.00	-10,116.00	$2,269,652.00	$21.03	0.00	Actual	2013	County of Kent
96	Standard; 90 day	None	One 5 yr; 60 day	Janitorial	0.00	4,297.00	0.00	0.00	0.00	0.00	$45,075.52	$10.49	0.00	Estimated	2013	The Huntington National Bank
97	Standard; 90 day	None	None	Public Utilities	171,629.52	86,916.66	0.00	16,584.70	0.00	0.00	$883,983.88	$15.24	0.00	Actual	2013	Louis&George Eyde Ltd.Fam.Prnshp
98	Standard; 90 day	None	One 5 yr; 60 day	Public Utilities, Janitorial	19,771.05	10,139.00	0.00	0.00	0.00	0.00	$227,718.05	$22.46	0.00	Estimated	2013	CFP Michigan II, LLC
99	Standard; 30 day	None	None	Gross (Full Service)	0.00	0.00	0.00	0.00	0.00	0.00	$64,584.00	$18.72	0.00	Actual	2013	Berrien-Cass-Van Buren Workforce
100	Executive; 150 day	None	One 5 yr; 90 day	Public Utilities	8,950.50	0.00	0.00	0.00	0.00	0.00	$96,160.50	$20.95	0.00	Estimated	2013	Charlevoix Sunset, LLC
101	Standard; 30 day	None	None	Gross (Full Service)	0.00	0.00	0.00	0.00	0.00	0.00	$2,091.00	$13.94	0.00	Actual	2013	The County of Livingston
102	Standard; 90 day	None	None	Gross (Full Service)	0.00	0.00	0.00	0.00	0.00	0.00	$7,026.60	$23.19	0.00	Actual	2013	Central Area MI Works Agency
103	Standard; 30 day	None	None	Gross (Full Service)	0.00	0.00	0.00	0.00	0.00	0.00	$5,820.00	$12.93	0.00	Actual	2013	Michigan Works! West Central
104	Standard; 90 day	None	None	Gross (Full Service)	0.00	0.00	0.00	0.00	0.00	0.00	$7,800.00	$14.31	0.00	Actual	2013	Michigan Works! West Central
105	Either Party; 90 day	None	None	Gross (Full Service)	0.00	0.00	0.00	0.00	0.00	0.00	$111,587.64	$18.53	0.00	Actual	2013	SEMCA Inc
106	Standard; 90 day	None	One 5 yr; 60 day	Gross (Full Service)	0.00	0.00	0.00	0.00	0.00	0.00	$135,372.00	$19.88	0.00	Actual	2013	Hinman Lake, LLC
107	Standard; 120 day	None	None	Gross (Full Service)	0.00	0.00	0.00	0.00	0.00	0.00	$124,866.48	$18.25	0.00	Actual	2013	333 L.P., L.L.C.

	AF	AG	AH	AI	AJ	AK	AL	AM
92	PO Box 2610	Kingsford	MI	48902				
93	6051 Frankfort Hwy,, Suite 100	Benzonia	MI	49616				
94	1118 E Easterday Ave	Sault Ste Marie	MI	49783				
95	300 Monroe NW	Grand Rapids	MI	49502				
96	PO Box 182334	Columbus	OH	43216-2334				
97	4660 S. Hagadorn Road, Suite 660	East Lansing	MI	48823-5371				
98	18338 Minnetonka Blvd	Deephaven	MN	55392				
99	499 West Main St	Benton Harbor	MI	49022				
100	PO BOX 910	Holland	OH	43528				
101	304 East Grand River	Howell	MI	48843				
102	904 Oak Drive	Greenville	MI	48838				
103	14330 Northland Drive,	Big Rapids	MI	49307				
104	14330 Northland Drive,	Big Rapids	MI	49307				
105	25363 Eureka Rd	Taylor	MI	48180				
106	750 Trade Centre Way	Kalamazoo	MI	49002				
107	c/o Sterling Group	Detroit	MI	48226				

	A	B	C	D	E	F	G	H	I	J	K	L	M	N	O
108	Dickinson	DHS	11306-2007-0064	1401 Carpenter Ave.	Iron Mountain	49801	02/01/2009	01/31/2019	$6,552.00	$78,624.00	$9.00	8,736	Lease	Office Building	Rent Authorized
109	Clinton	DHS	11315-2007-0068	101 W Cass St	St Johns	48879	09/01/2007	08/31/2017	$738.68	$8,864.16	$9.45	938	Lease	Office Building	Rent Authorized
110	Monroe	DHS	11318-2006-0066	903 S. Telegraph	Monroe	48161	01/07/2008	01/31/2023	$39,005.42	$468,065.04	$20.00	24,635	Lease	Office Building	Rent Authorized
111	Roscommon	DHS	11322-2009-0059	1015 Short Dr., Ste. 2	Prudenville	48651	04/01/2009	12/29/2013	$121.63	$1,459.56	$12.69	115	Sublease	Office Building	Holding Over
112	Wayne	DHS	11328-2010-0068	25637 Ecorse Road	Taylor	48180	11/01/2010	10/31/2030	$41,147.00	$493,764.00	$15.45	31,959	Lease	Office Building	Rent Authorized
113	Wayne	DHS	11329-2010-0212	4733 Connor	Detroit	48215	02/01/2010	03/31/2020	$56,777.00	$681,324.00	$19.98	34,100	Lease	Office Building	Rent Authorized
114	Wayne	DHS	11330-2011-0318	12140 Joseph Campau Street	Hamtramck	48212	11/01/2009	03/31/2040	$47,500.00	$570,000.00	$19.00	30,000	Lease	Office Building	Rent Authorized
115	Wayne	DHS	11331-2010-0195	17455 Grand River	Detroit	48227	04/01/2010	03/31/2040	$45,685.92	$548,231.04	$18.56	28,100	Lease	Office Building	Rent Authorized
116	Macomb	DHS	11340-2007-0133	41227 Mound Road	Sterling Heights	48312	01/01/2010	12/31/2019	$38,750.00	$465,000.00	$15.00	31,000	Lease	Office Building	Rent Authorized
117	Bay	DHS	11342-2009-0105	401 Ketchum St.	Bay City	48708	01/01/2009	12/31/2028	$7,072.29	$84,867.48	$21.48	3,951	Lease	Office Building	Rent Authorized
118	Isabella	DHS	11344-2007-0144	PARKLAND DRIVE	Mt Pleasant	48858	10/01/2009	07/31/2019	$40,280.14	$483,361.68	$23.37	20,683	Lease	Office Building	Rent Authorized
119	Oakland	DHS	11367-2012-0444	51111 Woodward Avenue	Pontiac	48342	04/01/2013	03/31/2024	$86,957.58	$1,043,490.96	$15.50	67,322	Lease	Office Building	Rent Authorized
120	Wayne	DHS	11387-2011-0319	26355 Michigan Ave	Inkster	48141	10/01/2010	02/28/2041	$50,825.00	$609,900.00	$19.00	32,100	Lease	Office Building	Rent Authorized
121	Van Buren	DHS	11395-2011-0011	32849 Red Arrow Highway	Paw Paw	49079	01/01/2012	12/31/2012	$782.94	$9,395.28	$15.98	588	RA	Retail	Holding Over
122	Genesee	DHS	11428-2012-0052	4809 Clio Rd.	Flint	48505	10/01/2011	09/30/2041	$56,902.25	$682,827.00	$16.76	40,734	Lease	Office Building	Rent Authorized

	P	Q	R	S	T	U	V	W	X	Y	Z	AA	AB	AC	AD	AE
108	Standard; 90 day	None	Two 5 yr; 30 day	Public Utilities, Janitorial	20,158.13	10,507.20	0.00	0.00	0.00	0.00	$109,289.33	$12.51	0.00	Actual	2013	Cable Constructors Inc.
109	Standard; 60 day	None	None	Gross (Full Service)	0.00	0.00	0.00	0.00	0.00	0.00	$8,864.16	$9.45	0.00	Actual	2013	St. Johns Public Schools
110	Executive; 150 day	None	One 5 yr; 90 day	Public Utilities	0.00	18,834.96	0.00	0.00	0.00	0.00	$486,900.00	$19.76	0.00	Actual	2012	Charlevoix Sunset, LLC
111	Standard; 90 day	None	None	Gross (Full Service)	0.00	0.00	0.00	0.00	0.00	0.00	$1,459.56	$12.69	0.00	Actual	2013	Region 7B Employment & Training
112	Exec. New; 180 day	None	None	Public Utilities, Janitorial	25,347.38	23,214.27	0.00	5,156.32	0.00	0.00	$547,481.97	$17.13	0.00	Actual	2013	CFP Taylor Governmental Cntr LLC
113	Executive; 90 day	None	One 5 yr; 120 day	Public Utilities	66,141.75	0.00	0.00	2,207.40	0.00	0.00	$749,673.15	$21.98	0.00	Actual	2013	Connor-Chene Properties, LLC
114	Legislative; 180 day	None	None	Public Utilities, Security	106,208.55	0.00	0.00	0.00	0.00	63,200.00	$739,408.55	$24.65	0.00	Actual	2013	Charter County of Wayne
115	Exec. New; 90 day	None	None	Public Utilities, Janitorial	46,348.83	21,088.08	0.00	17,534.02	0.00	0.00	$633,201.97	$22.53	0.00	Actual	2013	CFP Michigan II, LLC
116	Standard; 90 day	None	Two 5 yr; 120 day	Public Utilities, Janitorial	43,870.74	14,882.92	0.00	8,737.99	0.00	0.00	$532,491.65	$17.18	0.00	Actual	2013	CPD Properties, Inc.
117	Executive; 90 day	None	Two 5 yr; 180 day	Public Utilities, Janitorial, Dumpster Service	7,704.45	3,951.00	0.00	0.00	0.00	10,798.00	$107,320.93	$27.16	0.00	Estimated	2013	CFP Michigan, LLC
118	Standard; 90 day	None	Two 5 yr; 60 day	Electricity	0.00	0.00	0.00	0.00	0.00	0.00	$483,361.68	$23.37	0.00	Actual	2012	Parkland DHS, LLC
119	Standard; 120 day	None	Two 5 yr; 60 day	Gross (Full Service)	0.00	0.00	0.00	0.00	0.00	0.00	$1,043,490.96	$15.50	0.00	Actual	2013	North Bay Drywall, Inc. Trust
120	Legislative; 30 day	None	None	Public Utilities	91,940.90	0.00	0.00	1,732.70	0.00	47,971.00	$751,544.60	$23.41	0.00	Actual	2013	Charter County of Wayne
121	Standard; 30 day	None	None	Gross (Full Service)	0.00	0.00	0.00	0.00	0.00	0.00	$9,395.28	$15.98	0.00	Actual	2013	MI Works Berrien-Cass-Van Buren
122	Leg. Rest; 30 day	Option to buy for $1	None	Public Utilities, Security	92,129.73	0.00	0.00	0.00	0.00	68,185.00	$843,141.73	$20.70	0.00	Actual	2013	The Economic Dev, Corp. of Flint

	AF	AG	AH	AI	AJ	AK	AL	AM
108	Po Box 190	Iron Mountain	MI	49801				
109	501 West Sickels Street	St Johns	MI	48879				
110	PO BOX 910	Holland	OH	43528				
111	402 N. First Street	Harrison	MI	48625				
112	18338 Minnetonka Blvd	Deephaven	MN	55392				
113	6020 West Maple Road	West Bloomfield	MI	48322				
114	500 Griswold	Detroit	MI	48226				
115	18338 Minnetonka Blvd	Deephaven	MN	55392				
116	38700 Van Dyke	Sterling Heights	MI	48312				
117	18338 Minnetonka Blvd	Deephaven	MN	55392				
118	5000 Airport Road	Mt Pleasant	MI	48858				
119	715 S Point Blvd, Suite B	Petaluma	CA	94975				
120	500 Griswold	Detroit	MI	48226				
121	499 W. Main Street	Benton Harbor	MI	49022				
122	1101 S. Saginaw St	Flint	MI	48502				

	A	B	C	D	E	F	G	H	I	J	K	L	M	N	O
123	Macomb	DHS	11429-2009-0179	19800 Hall Rd	Clinton Twp	48038	06/01/2009	05/31/2019	$20,720.33	$248,643.96	$22.00	11,302	Lease	Office Building	Rent Authorized
124	Clinton	DHS	11435-2009-0214	105 W. Tolles	Traverse City	48879	04/01/2011	03/31/2031	$30,992.00	$371,904.00	$22.35	16,640	Lease	Office Building	Rent Authorized
125	Mecosta	DHS	11466-2013-0307	14330 Northland Dr	Big Rapids	49307	01/01/2014	12/31/2021	$4,740.62	$56,887.44	$13.42	4,239	Sublease	Office Building	Rent Authorized
126	Shiawassee	DHS	11475-2010-0026	1720 West Main St. (M-21)	Owosso	48867	03/01/2011	02/28/2021	$30,400.00	$364,800.00	$15.20	24,000	Lease	Retail	Rent Authorized
127	Kalamazoo	DHS	11484-2010-0079	151 South Rose St	Kalamazoo	49007	09/01/2010	08/31/2020	$7,847.00	$94,164.00	$17.35	5,427	Lease	Office Building	Rent Authorized
128	Wayne	DHS	11512-2013-9489	1641 Porter Street	Detroit	48216	05/01/2013	04/30/2014	$17,973.40	$215,680.80	$18.07	11,939	RA	Office Building	Rent Authorized
129	Ingham	DHS	11515-2010-0520	120 North Washington Square	Lansing	48933	10/01/2010	09/30/2015	$24,594.00	$295,128.00	$12.75	23,147	Lease	Office Building	Rent Authorized
130	Otsego	DHS	11548-2011-0152	931 S. Otsego Avenue	Gaylord	49735	11/01/2013	10/31/2033	$18,765.31	$225,183.72	$15.45	14,575	Sublease	Office Building	Rent Authorized
131	Gladwin	DHS	11656-2012-0359	675 Cedar Ave.	Gladwin	48624	11/01/2013	10/31/2023	$13,612.50	$163,350.00	$14.85	11,000	Lease	Office Building	Rent Authorized
132	Houghton	DHS	11662-2012-0399	47420 Highway M-26	Houghton	49331	02/01/2014	01/31/2024	$16,242.71	$194,912.52	$15.50	12,575	Lease	Office Building	Rent Authorized
133	Mecosta	DHS	11674-2014-0012	410 North Third Avenue	Big Rapids	49307	12/01/2013	11/30/2014	$177.50	$2,130.00	$14.20	150	RA	Office Building	Rent Authorized
134	Calhoun	DHS	11685-2013-0063	190 E. Michigan	Battle Creek	49014	02/01/2013	01/31/2014	$705.00	$8,460.00	$16.27	520	RA	Office Building	Holding Over
135	Oakland	DHS	11703-2013-0238	51111 Woodward Avenue	Pontiac	48342	09/01/2013	10/31/2023	$15,769.83	$189,237.96	$14.00	13,517	Lease	Office Building	Rent Authorized
136	Kalamazoo	DHS	11744-2014-0010	512 N. Park Street	Kalamazoo	49007	12/01/2013	11/30/2014	$0.00	$0.00		500	RA	Office Building	Rent Authorized
137	Huron	DHS	2193-2010-0077	1911 Sand Beach Rd	Bad Axe	48413	08/01/2011	07/31/2021	$7,978.58	$95,742.96	$10.18	9,405	Lease	Office Building	Rent Authorized

	P	Q	R	S	T	U	V	W	X	Y	Z	AA	AB	AC	AD	AE
123	Standard; 365 day	None	One 5 yr; 365 day	Electricity	21,462.81	0.00	0.00	0.00	0.00	-10,488.00	$259,618.77	$22.97	0.00	Actual	2013	Thirty-Fifth Macomb, LLC
124	Exec. New; 90 day	None	Two 5 yr; 60 day	Public Utilities	32,448.00	0.00	0.00	0.00	0.00	0.00	$404,352.00	$24.30	0.00	Estimated	2013	Tolles DHS, LLC
125	Either Party; 120 day	None	None	Gross (Full Service)	0.00	0.00	0.00	0.00	0.00	0.00	$56,887.44	$13.42	0.00	Actual	2013	Michigan Works! West Central
126	Executive; 90 day	None	Four 5 yr; 60 day	Gross (Full Service)	0.00	0.00	0.00	385.00	0.00	0.00	$365,185.00	$15.22	0.00	Actual	2013	1720 E Main LLC
127	Standard; 90 day	None	Two 5 yr; 60 day	Electricity	9,063.09	0.00	0.00	0.00	0.00	0.00	$103,227.09	$19.02	0.00	Estimated	2013	Gilmore Real Estate, LLC
128	Standard; 30 day	None	None	Gross (Full Service)	0.00	0.00	0.00	0.00	0.00	0.00	$215,680.80	$18.07	0.00	Actual	2013	MyLocker Properties, LLC
129	Standard; 90 day	None	None	Gross (Full Service)	0.00	0.00	0.00	0.00	0.00	0.00	$295,128.00	$12.75	0.00	Actual	2013	OMA Lansing, LLC
130	Leg. Rest; 90 day	None	One 5 yr; 60 day	Gross (Full Service)	0.00	0.00	0.00	0.00	0.00	0.00	$225,183.72	$15.45	0.00	Actual	2013	McGaylord, LLC
131	Legislative; 90 day	None	Two 5 yr; 30 day	Gross (Full Service)	0.00	0.00	0.00	0.00	0.00	0.00	$163,350.00	$14.85	0.00	Actual	2013	McGladwin, LLC
132	Standard; 90 day	None	Two 5 yr; 30 day	Public Utilities	0.00	0.00	0.00	0.00	0.00	0.00	$194,912.52	$15.50	0.00	N/A		CCM DHS, LLC
133	Standard; 30 day	None	None	Janitorial	0.00	127.45	0.00	0.00	0.00	0.00	$2,257.45	$15.05	0.00	Actual	2013	Mecosta-Osceola ISD
134	Standard; 30 day	None	None	Gross (Full Service)	0.00	0.00	0.00	0.00	0.00	0.00	$8,460.00	$16.27	0.00	Actual	2013	County of Calhoun
135	Standard; 120 day	None	Two 5 yr; 60 day	Gross (Full Service)	0.00	0.00	0.00	0.00	0.00	0.00	$189,237.96	$14.00	0.00	Actual	2013	North Bay Drywall, Inc. Trust
136	Either Party; 30 day	None	None	Gross (Full Service)	0.00	0.00	0.00	0.00	0.00	0.00	$0.00	$0.00	0.00	Actual	2013	Kalamazoo Market Inc.
137	Standard; 90 day	None	One 10 yr; 60 day	Public Utilities, Janitorial, Dumpster Service, Grounds	13,629.28	14,639.02	3,812.80	1,746.00	0.00	0.00	$129,570.06	$13.78	0.00	Actual	2013	HHLW Development Company

	AF	AG	AH	AI	AJ	AK	AL	AM
123	Attn: Charles M Bayer Jr	Grosse Pt Farms	MI	48236				
124	5000 E. Airport Road	Mt Pleasant	MI	48858				
125	14330 Northland Drive,	Big Rapids	MI	49307				
126	721 W Oliver	Owosso	MI	48867				
127	162 E. Michigan Avenue	Kalamazoo	MI	49007				
128	28241 Mound Road	Warren	MI	48092				
129	120 N. Washington Square, Suite 625	Lansing	MI	48933				
130	2170 W. Main Street	Owosso	MI	48867				
131	2170 W. Main Street	Owosso	MI	48867				
132	46702 Highway M-26	Houghton	MI	49931				
133	15760 190th Ave	Big Rapids	MI	49307				
134	315 W Green St	Marshall	MI	49068				
135	715 S Point Blvd, Suite B	Petaluma	CA	94975				
136	512 N. Park Street	Kalamazoo	MI	49007				
137	1895 Sand Beach Road	Bad Axe	MI	48413				

	A	B	C	D	E	F	G	H	I	J	K	L	M	N	O
138	Macomb	DHS	2257-1998-1192	21885 Dunham St.	Clinton Twp	48036	01/01/2001	12/31/2015	$56,309.67	$675,716.04	$19.00	35,564	Lease	Office Building	Rent Authorized
139	Macomb	DHS	2259-2005-0159	27650-27690 Van Dyke	Warren	48093	08/01/1998	07/31/2018	$44,074.96	$528,899.52	$19.61	24,147	Lease	Office Building	Rent Authorized
140	Montmorency	DHS	2314-2006-0045	11636 M-32 West	Atlanta	49709	01/01/2007	12/31/2016	$4,399.52	$52,794.24	$9.92	5,322	Lease	Office Building	Rent Authorized
141	Houghton	DHS	2331-2004-1211	200 Quincy St.	Hancock	49930	10/01/2005	04/03/2014	$7,112.77	$85,353.24	$6.45	11,754	Lease	Office Building	Rent Authorized
142	Benzie	DHS	2340-2007-0153	448 Court Place	Beulah	49617	11/01/1999	10/31/2019	$8,809.27	$105,711.24	$17.56	6,020	Lease	Office Building	Rent Authorized
143	Iosco	DHS	2364-2007-0043	2145 E Huron Rd.	East Tawas	48763	10/01/2007	09/30/2017	$10,150.00	$121,800.00	$11.99	10,160	Lease	Office Building	Rent Authorized
144	Marquette	DHS	2395-2012-0053	234 West Baraga Avenue	Marquette	49855	05/01/1992	11/30/2021	$17,041.04	$204,492.48	$14.79	13,825	Lease	Office Building	Rent Authorized
145	Kalkaska	DHS	2435-2008-0149	503 N Birch Street	Kalkaska	49646	04/01/2010	03/31/2020	$5,634.87	$67,618.44	$8.76	7,719	Lease	Office Building	Rent Authorized
146	Roscommon	DHS	2502-2006-0224	111 W Union	Roscommon	48653	01/01/1986	12/31/2016	$8,228.61	$98,743.32	$10.82	9,126	Lease	Office Building	Rent Authorized
147	Calhoun	DHS	2524-2009-0009	190 E. Michigan	Battle Creek	49014	10/01/2007	09/30/2017	$51,016.95	$612,203.40	$16.81	36,419	Lease	Office Building	Rent Authorized
148	Wayne	DHS	2539-1988-47	17330 Greydale	Detroit	48219	01/01/1978	09/30/2016	$44,501.40	$534,016.80	$17.85	29,914	Lease	Office Building	Rent Authorized
149	Wayne	DHS	2625-1988-55	4505 Oakman Blvd	Detroit	48204	05/01/1988	05/31/2017	$31,160.42	$373,925.04	$12.50	29,914	Lease	Office Building	Rent Authorized
150	Menominee	DHS	2644-2000-1391	2612 TENTH ST	Menominee	49858	01/01/2002	12/31/2016	$5,424.74	$65,096.88	$8.00	7,843	Lease	Office Building	Rent Authorized
151	Lapeer	DHS	2710-2009-0314	1505 Suncrest Dr	Lapeer	48446	10/01/2010	09/30/2015	$13,240.00	$158,880.00	$8.50	18,692	Lease	Office Building	Rent Authorized

	P	Q	R	S	T	U	V	W	X	Y	Z	AA	AB	AC	AD	AE
138	Standard; 90 day	None	One 5 yr; 90 day	Gross (Full Service)	0.00	0.00	0.00	3,913.53	0.00	0.00	$679,629.57	$19.11	0.00	Actual	2013	Macomb County
139	Standard; 90 day	None	None	Gross (Full Service)	0.00	0.00	0.00	0.00	0.00	0.00	$528,899.52	$21.90	0.00	Actual	2013	Macomb County
140	Standard; 90 day	None	Two 5 yr; 60 day	Public Utilities	6,753.36	0.00	3,215.00	493.79	0.00	0.00	$63,256.39	$11.89	0.00	Actual	2013	Gary and Pamela McMurphy
141	Standard; 90 day	None	None	Public Utilities	19,275.09	0.00	0.00	0.00	0.00	0.00	$104,628.33	$8.90	0.00	Actual	2013	County of Houghton
142	Exec. New; 60 day	None	Two 5 yr; 30 day	Janitorial	0.00	6,519.93	0.00	887.62	0.00	0.00	$113,118.79	$18.79	0.00	Actual	2013	Benzie County
143	Standard; 90 day	None	Two 5 yr; 30 day	Public Utilities, Janitorial, Grounds, Pest Control	27,855.34	9,532.46	2,183.60	354.00	0.00	0.00	$161,725.40	$15.92	0.00	Actual	2013	JJS Wolf Realty LLC
144	Standard; 90 day	None	Two 5 yr; 30 day	Gross (Full Service)	0.00	0.00	0.00	4,391.70	0.00	0.00	$208,884.18	$15.11	0.00	Actual	2013	Marquette County Board of Comm.
145	Standard; 90 day	None	Two 5 yr; 30 day	Gross (Full Service)	0.00	0.00	0.00	0.00	0.00	0.00	$67,618.44	$8.76	0.00	Actual	2013	County Of Kalkaska
146	Standard; 90 day	None	None	Public Utilities, Janitorial, Dumpster Service, Grounds	14,666.52	9,784.53	2,907.00	0.00	0.00	11,324.00	$137,425.37	$15.06	0.00	Actual	2013	Equity Trust Co Custodian FBO
147	Standard; 90 day	None	Two 5 yr; 90 day	Gross (Full Service)	0.00	0.00	0.00	10,340.00	0.00	0.00	$622,543.40	$17.09	0.00	Actual	2013	Calhoun County
148	Standard; 90 day	None	One 5 yr; 90 day	Public Utilities	118,430.88	0.00	0.00	0.00	0.00	86,802.00	$739,249.68	$24.71	0.00	Actual	2013	Greydale Detroit LLC
149	Standard; 180 day	None	None	Public Utilities, Janitorial, Dumpster Service, Grounds, Pest Control	34,554.52	26,482.00	0.00	117,297.53	0.00	39,535.00	$591,794.09	$19.78	0.00	Actual	2013	SOS Oakman, LLC
150	Standard; 90 day	None	One 5 yr; 30 day	Public Utilities, Janitorial	10,807.38	8,575.00	0.00	0.00	0.00	0.00	$84,479.26	$10.77	0.00	Actual	2013	Charles and Bette Gordon
151	Standard; 90 day	None	Two 5 yr; 30 day	Public Utilities	33,072.98	0.00	0.00	5,991.61	0.00	0.00	$197,944.59	$10.59	0.00	Actual	2013	Lapeer County

	AF	AG	AH	AI	AJ	AK	AL	AM
138	10 North Main Street	Mt Clemens	MI	48043				
139	10 North Main Street	Mt Clemens	MI	48043				
140	14860 Airport Road	Atlanta	MI	49709				
141	401 E Houghton Avenue	Houghton	MI	49931				
142	425 Court Place	Beulah	MI	49617				
143	4336 Elmonte Street	Saginaw	MI	48638				
144	234 West Baraga Street	Marquette	MI	49855				
145	605 N Birch Street	Kalkaska	MI	49646				
146	225 Burns Road,	Elyria	OH	44035				
147	315 WEST GREEN STREET	Marshall	MI	49068				
148	150 Great Neck Road	Great Neck	NY	11021				
149	24655 Southfield Road	Southfield	MI	48075				
150	N3689 CO. T	Marinette	WI	54143				
151	255 Clay Street	Lapeer	MI	48446				

	A	B	C	D	E	F	G	H	I	J	K	L	M	N	O
152	Alger	DHS	2719-1997-1020	103 Court St.	Munising	49862	11/05/1999	11/04/2024	$8,607.06	$103,284.72	$18.59	5,556	Lease	Office Building	Rent Authorized
153	Crawford	DHS	2797-2011-0371	500 Milltown Corner	Grayling	49738	10/01/2012	09/30/2022	$8,657.80	$103,893.60	$11.86	8,760	Lease	Office Building	Rent Authorized
154	Wayne	DHS	4333-2012-0157	5131 Grand River	Detroit	48208	04/01/2013	03/31/2023	$40,012.45	$480,149.40	$18.51	25,940	Lease	Office Building	Rent Authorized
155	Eaton	DHS	4358-2004-1088	1050 Independence Blvd.	Charlotte	48813	01/01/2007	12/31/2016	$13,027.00	$156,324.00	$8.45	18,500	Lease	Office Building	Rent Authorized
156	Oakland	DHS	4397-2006-0230	25900 Greenfield Rd, Suite 400	Oak Park	48237	07/01/2008	11/30/2018	$13,802.83	$165,633.96	$14.00	11,831	Lease	Office Building	Rent Authorized
157	Oscoda	DHS	4451-2006-0046	200 W Fifth St.	Mio	48647	03/01/2007	02/28/2017	$4,630.68	$55,568.16	$9.87	5,630	Lease	Office Building	Rent Authorized
158	Luce	DHS	4481-2007-0161	500 W McMillan Ave, Suite A	Newberry	49868	11/01/2008	10/31/2013	$6,241.33	$74,895.96	$15.10	4,960	Lease	Office Building	Holding Over
159	Oakland	DHS	4606-2008-0003	195 Ladd Road	Walled Lake	48390	09/01/2008	11/30/2013	$33,400.50	$400,806.00	$21.00	19,086	Lease	Office Building	Holding Over
160	Oakland	DHS	4872-2010-0004	30755 Montpelier	Madison Heights	48071	01/01/2012	12/31/2031	$38,230.00	$458,760.00	$17.25	26,595	Lease	Office Building	Rent Authorized
161	Saint Clair	DHS	4946-2004-1304	100 McMorran Blvd.	Port Huron	48060	09/01/2005	08/31/2015	$6,408.96	$76,907.52	$18.13	4,242	Lease	Office Building	Rent Authorized
162	Ingham	DHS	6233-1985-43	5305 S Cedar #315	Lansing	48911	01/01/1985	12/31/2014	$36,647.56	$439,770.72	$6.61	66,573	Lease	Office Building	Rent Authorized
163	Mackinac	DHS	6406-2007-0157	199 Ferry Lane	St Ignace	49781	11/01/2005	10/31/2015	$3,320.00	$39,840.00	$9.50	4,195	Lease	Office Building	Rent Authorized
164	Wayne	DHS	6922-2007-0105	8655 Greenfield Road	Detroit	48228	04/15/2010	04/14/2020	$39,973.28	$479,679.36	$19.01	25,233	Lease	Office Building	Rent Authorized
165	Arenac	DHS	6928-1987-176	3709 Deer River	Standish	48658	11/01/1987	10/31/2012	$7,200.00	$86,400.00	$9.00	9,600	Lease	Office Building	Holding Over

	P	Q	R	S	T	U	V	W	X	Y	Z	AA	AB	AC	AD	AE
152	Executive Old; 60 day	None	One 5 yr; 30 day	Janitorial	0.00	6,798.57	0.00	0.00	0.00	0.00	$110,083.29	$19.81	0.00	Actual	2013	Alger County
153	Exec. New; 90 day	None	One 5 yr; 30 day	Public Utilities, Janitorial	13,747.13	14,154.84	0.00	998.00	0.00	4,761.00	$137,554.57	$15.70	0.00	Actual	2013	Covenant Capital, Inc.
154	Executive; 180 day	None	One 10 yr; 180 day	Public Utilities, Janitorial, Dumpster Service, Grounds, Pest Control	31,502.33	16,680.58	0.00	13,845.06	0.00	-9,508.00	$532,669.37	$20.53	0.00	Actual	2013	Grand River Ventures, LLC
155	Standard; 90 day	None	One 5 yr; 60 day	Public Utilities	27,648.76	0.00	0.00	7,604.30	0.00	0.00	$191,577.06	$10.36	0.00	Actual	2013	County of Eaton
156	Standard; 90 day	None	Two 5 yr; 60 day	Gross (Full Service)	0.00	0.00	0.00	170.00	0.00	0.00	$165,803.96	$14.01	0.00	Actual	2013	25900 Greenfield Road Holdings
157	Standard; 90 day	None	Two 5 yr; 30 day	Public Utilities, Janitorial, Dumpster Service, Grounds	10,844.34	768.00	2,595.40	25.00	0.00	0.00	$69,800.90	$12.40	0.00	Actual	2013	Gary and Pamela McMurphy
158	Standard; 90 day	None	None	Public Utilities, Janitorial, Pest Control	8,595.49	6,418.09	0.00	0.00	0.00	0.00	$89,909.54	$18.13	0.00	Actual	2013	Goldthorpe Enterprises Inc.
159	Standard; 180 day	None	None	Public Utilities, Janitorial, Pest Control	38,841.96	11,366.12	0.00	1,770.63	0.00	0.00	$452,784.71	$23.72	0.00	Actual	2013	A & J Plaza Square
160	Standard; 120 day	None	None	Gross (Full Service)	0.00	0.00	0.00	0.00	0.00	0.00	$458,760.00	$17.25	0.00	Actual	2013	River Valley Investors, LLC
161	Standard; 60 day	None	One 5 yr; 30 day	Gross (Full Service)	0.00	0.00	0.00	0.00	0.00	0.00	$76,907.52	$18.13	0.00	Actual	2013	City of Port Huron
162	Standard; 60 day	None	Nine 5 yr; 120 day	Gross (Full Service)	0.00	0.00	0.00	10,320.89	0.00	43,323.00	$493,414.61	$7.41	0.00	Actual	2013	County of Ingham
163	Standard; 90 day	None	One 5 yr; 30 day	Public Utilities, Janitorial, Grounds, Pest Control	7,630.44	7,594.11	4,015.00	95.00	0.00	0.00	$59,174.55	$14.11	0.00	Actual	2013	J & D Basel Development LLC
164	Exec. New; 180 day	None	Two 5 yr; 180 day	Public Utilities, Janitorial, Dumpster Service	42,360.23	22,717.68	0.00	3,504.44	0.00	0.00	$548,261.71	$21.73	0.00	Actual	2013	Apollo Holdings, LLC
165	Standard; 90 day	None	One 5 yr; 90 day	Public Utilities, Janitorial, Dumpster Service, Grounds	18,408.30	8,766.98	6,616.40	0.00	0.00	7,616.00	$127,807.68	$13.31	0.00	Actual	2013	Cathead Properties L.L.C.

	AF	AG	AH	AI	AJ	AK	AL	AM
152	P O Box 538	Munising	MI	49862				
153	PO Box 927	Lake City	MI	49651				
154	11123 Bugai Road	Traverse City	MI	49684				
155	1045 Independence Boulevard	Charlotte	MI	48813-1095				
156	c/o Mckinley Inc	Ann Arbor	MI	48104				
157	14860 Airport Road	Atlanta	MI	49709				
158	23972 County Road 98	Mcmillan	MI	49853				
159	23136 Alger Lane	St Clair Shores	MI	48080				
160	40 Varda Landing	Sausalito	CA	94965				
161	100 McMorran Blvd.	Port Huron	MI	48060				
162	121 East Maple	Mason	MI	48854-0319				
163	9171 North Long Lake Road	Traverse City	MI	49685				
164	6334 Golden Lane	West Bloomfield	MI	48322				
165	777 West Cedar Ave.,	Gladwin	MI	48624				

	A	B	C	D	E	F	G	H	I	J	K	L	M	N	O
166	Oakland	DHS	6938-2011-0079	235 N Saginaw St	Pontiac	48342	11/01/2002	10/31/2022	$35,655.00	$427,860.00	$15.00	28,524	Lease	Office Building	Rent Authorized
167	Muskegon	DHS	6948-2007-0149	2700 Baker St.	Muskegon Heights	49444	10/01/2009	09/30/2019	$45,287.81	$543,453.72	$11.25	48,307	Lease	Office Building	Rent Authorized
168	Ontonagon	DHS	6949-2007-0155	730 South 7th Street	Ontonagon	49953	10/01/2008	09/30/2018	$2,548.58	$30,582.96	$7.75	3,598	Lease	Office Building	Rent Authorized
169	Kalamazoo	DHS	6959-2006-0227	4210 S Westnedge	Kalamazoo	49008	04/01/2008	03/31/2018	$8,205.33	$98,463.96	$17.00	5,792	Lease	Office Building	Rent Authorized
170	Tuscola	DHS	6987-2007-0090	1365 CLEAVER RD	Caro	48723	11/01/2008	10/31/2028	$24,929.14	$299,149.68	$17.33	15,436	Lease	Office Building	Rent Authorized
171	Houghton	DHS	7000-2005-0197	809 Hecla St.	Hancock	49930	12/01/2005	11/30/2015	$66.67	$800.04	$8.89	90	Lease	Office Building	Rent Authorized
172	Sanilac	DHS	7026-2007-0102	515 S Sandusky	Sandusky	48471	12/07/2008	12/06/2018	$13,192.00	$158,304.00	$12.00	13,192	Lease	Office Building	Rent Authorized
173	Wayne	DHS	7067-1990-111	6534 W Jefferson	Detroit	48209	06/01/1990	08/31/2010	$22,826.00	$273,912.00	$10.10	27,120	Lease	Office Building	Holding Over
174	Isabella	DHS	7119-2009-0054	2258 Enterprise	Mt Pleasant	48858	04/01/2010	02/28/2017	$5,432.12	$65,185.44	$14.15	4,608	Lease	Office Building	Rent Authorized
175	Iron	DHS	7136-2008-0067	337 Brady Ave.	Caspian	49915	08/01/2009	07/31/2014	$5,305.05	$63,660.60	$6.55	9,720	Lease	Office Building	Rent Authorized
176	Ingham	DHS	7158-1990-115	201 N Washington	Holly	48933	02/01/1990	01/31/2020	$45,905.58	$550,866.96	$19.00	28,993	Lease	Office Building	Rent Authorized
177	Lenawee	DHS	7211-1990-118	1040 South Winter Street	Adrian	49221	04/01/1990	04/30/2019	$12,500.00	$150,000.00	$7.50	20,000	Lease	Office Building	Rent Authorized
178	Lenawee	DHS	7225-2004-1189	1040 South Winter Street	Adrian	49221	11/01/2005	10/31/2015	$3,653.55	$43,842.60	$14.23	3,081	Lease	Office Building	Rent Authorized
179	Van Buren	DHS	7405-1992-1031	57150 County Road 681	Hartford	49057	01/01/1991	12/31/2015	$14,819.50	$177,834.00	$4.87	36,509	Lease	Office Building	Rent Authorized

	P	Q	R	S	T	U	V	W	X	Y	Z	AA	AB	AC	AD	AE
166	Standard; 120 day	None	Two 5 yr; 60 day	Public Utilities, Janitorial	41,643.66	20,500.58	0.00	7,504.93	0.00	5,761.00	$503,270.17	$17.64	0.00	Actual	2013	235 N Saginaw Associates, LLC
167	Standard; 90 day	None	None	Public Utilities, Janitorial, Dumpster Service	118,173.16	46,761.38	0.00	0.00	0.00	0.00	$708,388.26	$14.66	0.00	Actual	2013	Tridonn Development Co.
168	Standard; 90 day	None	One 10 yr; 30 day	Public Utilities, Janitorial, Grounds, Pest Control	9,298.58	10,524.98	0.00	3,640.00	0.00	0.00	$54,046.52	$15.02	0.00	Actual	2013	Jill A. Lundgren Trust
169	Standard; 90 day	None	None	Public Utilities, Janitorial	11,294.40	5,792.00	0.00	0.00	0.00	0.00	$115,550.36	$19.95	0.00	Estimated	2013	Linda Lou Larocque
170	Exec. New; 90 day	None	None	Gross (Full Service)	0.00	0.00	0.00	1,153.00	0.00	0.00	$300,302.68	$19.45	0.00	Actual	2013	County of Tuscola
171	Standard; 90 day	None	One 5 yr; 30 day	Gross (Full Service)	0.00	0.00	0.00	0.00	0.00	0.00	$800.04	$8.89	0.00	Actual	2013	Copper Country ISD
172	Standard; 90 day	None	One 10 yr; 60 day	Public Utilities, Janitorial, Dumpster Service, Grounds, Pest Control	14,028.37	12,215.90	780.00	0.00	0.00	0.00	$185,328.27	$14.05	0.00	Actual	2013	Dennings Properties, LLC
173	Standard; 90 day	None	None	Public Utilities, Janitorial, Grounds, Pest Control	51,014.50	26,348.54	0.00	6,043.33	0.00	0.00	$357,318.37	$13.18	0.00	Actual	2013	DSS #1 Limited Partnership
174	Standard; 90 day	None	None	Gross (Full Service)	0.00	0.00	0.00	0.00	0.00	0.00	$65,185.44	$14.15	0.00	Actual	2013	Edward J. & Nancy J. DeGroat
175	Standard; 90 day	None	Two 5 yr; 30 day	Public Utilities, Janitorial, Grounds, Pest Control	12,718.70	7,371.70	4,272.97	0.00	0.00	0.00	$88,023.97	$9.06	0.00	Actual	2013	A & B Rentals
176	Leg. Rest.; 180 day	None	None	Gross (Full Service)	0.00	0.00	0.00	0.00	0.00	0.00	$550,866.96	$19.00	0.00	Actual	2013	Victor II Partnership
177	Leg. Rest; 60 day	None	None	Gross (Full Service)	0.00	0.00	0.00	0.00	0.00	0.00	$150,000.00	$7.50	0.00	Actual	2013	County of Lenawee
178	Standard; 120 day	None	None	Gross (Full Service)	0.00	0.00	0.00	0.00	0.00	0.00	$43,842.60	$14.23	0.00	Actual	2013	County of Lenawee
179	Leg. Rest; 60 day	None	None	Gross (Full Service)	0.00	0.00	0.00	0.00	0.00	53,008.00	$230,842.00	$6.32	0.00	Actual	2013	County of Van Buren

	AF	AG	AH	AI	AJ	AK	AL	AM
166	560 Kirts Blvd	Troy	MI	48084				
167	1838 Ruddiman Drive	North Muskegon	MI	49445				
168	12769 Mansfeldt Road	Baraga	MI	49908				
169	118 Superior Street	South Haven	MI	49090				
170	125 W Lincoln Street	Caro	MI	48723				
171	809 Hecla Street	Hancock	MI	49930				
172	777 W Cedar Ave.	Gladwin	MI	48624				
173	2146 Livernois Road	Troy	MI	48083				
174	4901 Towne Centre Road, Suite 140	Saginaw	MI	48604				
175	2122 Pisoni Road	Iron River	MI	49935				
176	201 N Washington Square	Lansing	MI	48933-1301				
177	301 N Main St	Adrian	MI	49221				
178	301 N Main St	Adrian	MI	49221				
179	212 Paw Paw St	Paw Paw	MI	49079				

	A	B	C	D	E	F	G	H	I	J	K	L	M	N	O
180	Washtenaw	DHS	7455-1992-1165	22 Center St	Ypsilanti	48198	11/01/1991	10/31/2016	$25,656.00	$307,872.00	$7.26	42,397	Lease	Office Building	Rent Authorized
181	Lake	DHS	7551-2010-0580	4459 M-37	Baldwin	49304	01/01/1992	12/31/2021	$5,000.00	$60,000.00	$4.11	14,600	Lease	Office Building	Rent Authorized
182	Presque Isle	DHS	7616-2005-0032	1242 W Third Street	Rogers City	49779	10/01/2006	09/30/2016	$5,754.80	$69,057.60	$12.90	5,003	Lease	Office Building	Rent Authorized
183	Genesee	DHS	7692-1991-1074	660 S Saginaw St.	Flint	48502	03/09/1991	03/08/2021	$23,507.00	$282,084.00	$5.77	48,917	Lease	Office Building	Rent Authorized
184	Washtenaw	DHS	7693-2012-0226	3810 Packard Road	Ann Arbor	48104	12/01/2007	02/28/2023	$8,444.34	$101,332.08	$22.71	4,462	Lease	Office Building	Rent Authorized
185	Alpena	DHS	7707-1990-1254	711 W Chisholm St.	Washington	49707	12/01/1992	11/30/2022	$5,556.25	$66,675.00	$12.15	17,500	Lease	Office Building	Rent Authorized
186	Berrien	DHS	7807-2001-1330	401 Eighth St	Benton Harbor	49022	01/14/1994	01/13/2024	$131,024.05	$1,572,288.60	$21.34	73,684	Lease	Office Building	Rent Authorized
187	Ingham	DIFS	11700-2013-0205	110 W Michigan Avenue	Holly	48933	05/21/2013	04/30/2014	$8,194.33	$98,331.96	$15.25	6,448	RA	Office Building	Rent Authorized
188	Eaton	DMVA	10159-2010-0463	16801 Wright Rd.	Grand Ledge	48837	07/01/2011	06/30/2021	$1,583.33	$18,999.96		0	Lease	Land	Rent Authorized
189	Ottawa	DMVA	10885-2012-0332	24 East 9th Street	Holland	49423	06/01/2014	05/31/2015	$1,292.69	$15,512.28	$18.25	850	Lease	Office Building	Rent Authorized
190	Oakland	DMVA	11093-2008-0170	21500 Northwestern Hwy, Ste #773	Southfield	48075	01/01/2010	12/31/2014	$3,499.00	$41,988.00	$21.11	1,989	Lease	Retail	Rent Authorized
191	Macomb	DMVA	11099-2010-0018	44521 Schoenherr	Sterling Heights	48313	02/01/2005	01/31/2016	$2,000.00	$24,000.00	$17.14	1,400	Lease	Office Building	Rent Authorized
192	Wayne	DMVA	11127-2010-0467	30104 Ford Rd.	Garden City	48135	08/01/2006	07/31/2016	$2,120.00	$25,440.00	$16.50	1,400	Lease	Office Building	Rent Authorized
193	Berrien	DMVA	11279-2006-0243	115 Main St.	St Joseph	49085	01/01/2008	12/31/2017	$1,996.50	$23,958.00	$25.22	950	Lease	Office Building	Rent Authorized
194	Otsego	DMVA	11557-2011-0252	931 S. Otsego Avenue	Gaylord	49735	11/01/2013	10/31/2033	$1,416.25	$16,995.00	$15.45	1,100	Sublease	Office Building	Rent Authorized
195	Genesee	DMVA	11577-2011-0410	3292 S. Linden Rd.	Flint	48532	10/01/2012	09/30/2022	$2,962.50	$35,550.00	$19.75	1,800	Lease	Office Building	Rent Authorized

	P	Q	R	S	T	U	V	W	X	Y	Z	AA	AB	AC	AD	AE
180	Executive Old; 60 day	None	One 5 yr; 30 day	Gross (Full Service)	0.00	0.00	0.00	5,748.77	0.00	0.00	$313,620.77	$7.40	0.00	Actual	2013	County of Washtenaw
181	Standard; 120 day	None	None	Public Utilities	26,806.93	1,644.44	0.00	3,159.50	0.00	0.00	$91,610.87	$6.27	0.00	Actual	2013	Lake County
182	Standard; 90 day	None	Two 5 yr; 30 day	Gross (Full Service)	0.00	0.00	0.00	0.00	0.00	0.00	$69,057.60	$13.80	0.00	Actual	2013	John Vogelheim
183	Leg. Rest; 60 day	None	None	Gross (Full Service)	0.00	0.00	0.00	0.00	0.00	0.00	$282,084.00	$5.77	0.00	Actual	2013	County of Genesee
184	Standard; 90 day	None	None	Public Utilities	8,700.90	0.00	0.00	0.00	0.00	0.00	$110,032.98	$24.66	0.00	Estimated	2013	Guenther, Robert
185	Leg. Rest; 90 day	None	None	Public Utilities	40,403.11	0.00	0.00	2,995.00	0.00	0.00	$110,073.11	$6.29	0.00	Actual	2013	County of Alpena
186	Leg. Rest; 60 day	365 days after 01/13/23	None	Public Utilities, Janitorial	119,172.44	46,404.72	0.00	8,852.08	0.00	231,659.00	$1,978,376.84	$26.85	0.00	Actual	2013	B-H Prop. Ltd. Partnership
187	Standard; 30 day	None	None	Gross (Full Service)	0.00	0.00	0.00	0.00	0.00	0.00	$98,331.96	$15.25	0.00	Actual	2013	Capital Tower, LLC
188	Standard; 60 day	None	None	Gross (Full Service)	0.00	0.00	0.00	0.00	0.00	0.00	$18,999.96	$0.00	0.00	Actual	2013	City of Grand Ledge
189	Either Party; 60 day	None	None	Janitorial	0.00	0.00	0.00	0.00	0.00	0.00	$15,512.28	$18.25	0.00	Actual	2013	9th Street Properties, LLC
190	Standard; 90 day	None	One 5 yr; 60 day	Janitorial	0.00	0.00	0.00	0.00	0.00	0.00	$41,988.00	$21.11	0.00	Actual	2013	GP-Northland Center, LLC
191	Standard; 90 day	None	One 2 yr; 30 day	Janitorial	0.00	2,282.00	0.00	0.00	0.00	0.00	$26,282.00	$18.77	0.00	Actual	2013	STERLING RETAIL LLC
192	Standard; 90 day	None	Two 5 yr; 30 day	Gross (Full Service)	0.00	0.00	0.00	0.00	0.00	0.00	$25,440.00	$18.17	0.00	Actual	2013	Pierce Place LLC
193	Standard; 30 day	None	None	Janitorial	0.00	0.00	0.00	0.00	0.00	0.00	$23,958.00	$25.22	0.00	Actual	2013	B L & C Realty, Inc.
194	Standard; 90 day	None	One 5 yr; 60 day	Gross (Full Service)	0.00	0.00	0.00	0.00	0.00	0.00	$16,995.00	$15.45	0.00	Actual	2013	McGaylord, LLC
195	Standard; 90 day	None	None	Janitorial	0.00	0.00	0.00	0.00	0.00	0.00	$35,550.00	$19.75	0.00	Actual	2013	Shapiro II, L.L.C.

	AF	AG	AH	AI	AJ	AK	AL	AM
180	PO BOX 8645	Ann Arbor	MI	48107				
181	800 10th Street	Baldwin	MI	49304-7971				
182	354 EAST HURON AVENUE	Rogers City	MI	49779				
183	1101 Beach St.	Flint	MI	48502				
184	2864 Carpenter Road	Ann Arbor	MI	48108				
185	Court House, Chisholm Street	Alpena	MI	49707				
186	401 Eight St	Bath	MI	48808				
187	110 W. Washington Ave.	Lansing	MI	48933				
188	200 E. Jefferson	Grand Ledge	MI	48837-1537	Zero			
189	30 East 9th Street	Holland	MI	49423	3 hard walled room (2 offices & 1 storage room) / 2 workstations	2 employees	100%	
190	2000 Maplewood Dr	Maple Shade	NJ	08052	Zero (0) office's / 3 workstations	2 employees	100%	
191	6303 26 Mile Road	Washington	MI	48094	Zero (0) office's / 3 workstations	3 employees	100%	
192	1715 Middlebelt Road	Garden City	MI	48135		2 employees	100%	
193	117 Main Street	St Joseph	MI	49085	1 office / 2 workstations	1 employee	100%	
194	2170 W. Main Street	Owosso	MI	48867	2 office's / 2 workstations	2 employees	100%	
195	3487 S. Linden Road	Flint	MI	48507	2 office's / 2 workstations	2 employees	100%	

	A	B	C	D	E	F	G	H	I	J	K	L	M	N	O
196	Ingham	DMVA	11696-2013-0175	222 Washington Square, North	Lansing	48933	05/01/2013	03/31/2014	$11,157.00	$133,884.00	$9.00	14,876	RA	Office Building	Rent Authorized
197	Ingham	DMVA	6618-1985-96	2502 S Washington	Lansing	48910	08/01/1985	07/31/2013	$0.00	$0.00	$0.00	0	RA	Land	Holding Over
198	Grand Traverse	DNR	10531-2013-0143	970 Emerson	Traverse City	49684	12/25/2012	11/30/2014	$11,375.98	$136,511.76	$11.62	11,748	RA	Warehouse	Rent Authorized
199	Ottawa	DNR	10967-2006-0218	4876 Allen Park Drive	Allendale	49401	10/01/2007	09/30/2022	$3,427.50	$41,130.00	$4.57	9,000	Lease	Warehouse	Rent Authorized
200	Clare	DNR	11018-2002-2219	2115 Sullivan Dr.	Harrison	48625	07/01/2003	06/30/2018	$2,567.91	$30,814.92	$6.08	5,069	Sublease	Office Building	Rent Authorized
201	Gladwin	DNR	11020-2011-0013	201 S. State St.	Gladwin	48624	05/01/2012	04/30/2017	$380.00	$4,560.00	$3.13	1,456	Lease	Warehouse	Rent Authorized
202	Iosco	DNR	11030-2009-0086	US 123 & Wadsworth	East Tawas	48730	06/01/2009	05/31/2019	$0.00	$0.00		13,200	Lease	Land	Rent Authorized
203	Iron	DNR	11032-2006-0130	Iron County Airport	Mastadon Two	49920	01/01/2007	12/31/2012	$0.00	$87.00		0	Lease	Land	Holding Over
204	Luce	DNR	11041-2007-0013	5340 County Rd 399	Newberry	49868	01/01/2005	12/31/2014	$33.33	$399.96	$0.00	0	Lease	Land	Rent Authorized
205	Houghton	DNR	11265-2006-0190	Houghton County Memorial Airport	Calumet	49913	07/01/2007	05/31/2014	$766.67	$9,200.04	$4.62	1,990	Sublease	Warehouse	Rent Authorized
206	Genesee	DNR	11539-2013-0200	8359 Farrand Rd.	Otisville	48463	04/01/2013	03/31/2014	$400.00	$4,800.00	$0.89	5,400	RA	Warehouse	Rent Authorized
207	Bay	DNR	7357-2003-1066	1700 Marquette St.	Bay City	48706	12/01/1989	11/30/2014	$3,470.00	$41,640.00	$3.34	12,460	Lease	Warehouse	Rent Authorized
208	Delta	DNR	7500-2009-0407	1601 Ludington St.	Escanaba	49829	12/01/2005	11/30/2015	$2,391.00	$28,692.00	$8.07	2,936	Lease	Laboratory	Rent Authorized

	P	Q	R	S	T	U	V	W	X	Y	Z	AA	AB	AC	AD	AE
196	Standard; 90 day	None	None	Gross (Full Service)	0.00	0.00	0.00	0.00	0.00	0.00	$133,884.00	$9.00	0.00	Actual	2013	R&A Development, L.L.C.
197	Standard; 30 day	None	None	Gross (Full Service)	0.00	0.00	0.00	0.00	0.00	0.00	$0.00	$0.00	0.00	Actual	2013	Ingham Medical Center
198	Standard; 30 day	None	None	Public Utilities, Janitorial, Dumpster Service, Grounds, Pest Control	13,022.55	0.00	1,665.00	1,394.90	0.00	0.00	$152,594.21	$12.99	0.00	Actual	2013	Ronald L. Sommerfield
199	Standard; 90 day	None	None	Public Utilities, Janitorial	2,983.31	0.00	0.00	0.00	0.00	0.00	$44,113.31	$4.90	0.00	Actual	2013	RDR Development, L.L.C.
200	Standard; 90 day	None	One 5 yr; 30 day	Janitorial	0.00	5,069.00	0.00	0.00	0.00	0.00	$35,883.92	$7.08	0.00	Estimated	2013	City of Harrison
201	Standard; 90 day	None	One 5 yr; 90 day	Gross (Full Service)	0.00	0.00	0.00	0.00	0.00	0.00	$4,560.00	$3.13	0.00	Actual	2013	City of Gladwin
202	Either Party; 90 day	None	None	Gross (Full Service)	0.00	0.00	0.00	0.00	0.00	0.00	$0.00	$0.00	0.00	Actual	2013	City of East Tawas
203	Standard; 90 day	None	None	Grounds	0.00	0.00	0.00	0.00	0.00	0.00	$87.00	$0.00	0.00	N/A		County of Iron
204	Standard; 90 day	None	Ten 1 yr; 60 day	Grounds	0.00	0.00	0.00	0.00	0.00	0.00	$399.96	$0.00	0.00	N/A		County of Luce
205	Standard; 90 day	None	Four 1 yr; 30 day	Public Utilities, Janitorial	2,661.19	0.00	0.00	0.00	0.00	0.00	$11,861.23	$5.96	0.00	Actual	2013	Masini Aero Marine
206	Standard; 30 day	None	None	Public Utilities, Janitorial, Dumpster Service, Grounds, Pest Control	0.00	0.00	0.00	0.00	0.00	0.00	$4,800.00	$0.89	0.00	N/A		Forest Township
207	Standard; 90 day	None	None	Public Utilities, Janitorial, Dumpster Service, Grounds	5,316.92	0.00	0.00	408.72	0.00	0.00	$47,365.64	$3.80	0.00	Actual	2013	Enterprise Sales & Service Inc.
208	Standard; 90 day	None	One 5 yr; 30 day	Janitorial	0.00	0.00	0.00	0.00	0.00	0.00	$28,692.00	$9.77	0.00	N/A	0	Bay de Noc Development, LLC

	AF	AG	AH	AI	AJ	AK	AL	AM
196	200 Washington Sq N	Lansing	MI	48933	27 hard walled rooms**/43 workstations	36 employees	100%	** please note that the 27 hard walled rooms includes; offices, conference, break and server rooms
197	401 W Greenlawn	Lansing	MI	48910-0899				
198	11808 Russell Ridge Dr	Williamsburg	MI	49690				
199	4850 Allen Park Drive, Ste 1	Allendale	MI	49401				
200	229 E Beech St	Harrison	MI	48625				
201	1000 West Cedar Avenue	Gladwin	MI	48624				
202	760 Newman Street	East Tawas	MI	48730-0672				
203	2 South Sixth Street	Crystal Falls	MI	49920				
204	County Government Building	Newberry	MI	49868				
205	20049 State Hwy M-203	Hancock	MI	49930-9445				
206	130 E Main	Otisville	MI	48463-8440				
207	PO BOX 1234	Bay City	MI	48706-0234				
208	PO Box 278	Escanaba	MI	49829				

	A	B	C	D	E	F	G	H	I	J	K	L	M	N	O
209	Oakland	DNR	7622-2011-0009	26000 W Eight Mile Road	Southfield	48034	08/01/1999	06/30/2017	$7,175.00	$86,100.00	$10.54	7,782	Lease	Office Building	Rent Authorized
210	Luce	DNR	7849-2012-0016	5100 State Hwy M123	Newberry	49868	10/01/2012	09/30/2022	$5,024.85	$60,298.20	$9.35	6,449	Lease	Office Building	Rent Authorized
211	Ingham	DOC	10476-2006-0228	1305 S Washington Avenue, Suite #103	Lansing	48910	08/01/1997	07/31/2017	$9,557.30	$114,687.60	$17.77	6,454	Lease	Office Building	Rent Authorized
212	Ingham	DOC	10805-2000-1178	5341 S Pennsylvania	Lansing	48911	06/01/2000	05/31/2015	$6,127.04	$73,524.48	$12.25	6,002	Lease	Office Building	Rent Authorized
213	Wayne	DOC	10965-2010-0206	5300 Lawton	Detroit	48208	09/01/2003	08/31/2023	$51,608.00	$619,296.00	$16.09	38,494	Lease	Mixed Use	Rent Authorized
214	Chippewa	DOC	11125-2005-0133	Near Kinross Correctional Facility	Kinross	49788	12/01/2005	11/30/2045	$0.00	$58.33		0	Lease	Land	Rent Authorized
215	Kalamazoo	DOC	11216-2010-0643	201 W Kalamazoo Ave.	Kalamazoo	49007	05/01/2007	04/30/2017	$3,517.50	$42,210.00	$12.60	3,350	Lease	Office Building	Rent Authorized
216	Jackson	DOC	11221-2010-0469	1697 Lansing Avenue	Jackson	49202	05/01/2007	04/30/2017	$4,514.00	$54,168.00	$8.17	6,373	Lease	Office Building	Rent Authorized
217	Wayne	DOC	11259-2006-0166	920 West Fort	Lincoln Park	48192	12/01/2007	11/30/2017	$17,176.25	$206,115.00	$19.50	10,570	Lease	Office Building	Rent Authorized
218	Calhoun	DOC	11394-2008-0057	190 E. Michigan	Battle Creek	49014	09/01/2009	08/30/2019	$5,084.45	$61,013.40	$15.33	3,980	Lease	Office Building	Rent Authorized
219	Genesee	DOC	11507-2012-0033	251 West Court St.	Flint	48504	10/01/2011	09/30/2021	$10,040.00	$120,480.00	$9.50	12,682	Lease	Office Building	Rent Authorized
220	Saint Joseph	DOC	11508-2010-0464	265 N US-131	Three Rivers	49093	10/03/2011	09/30/2021	$3,463.00	$41,556.00	$16.96	2,450	Lease	Retail	Rent Authorized
221	Saginaw	DOC	11511-2008-0058	1835 Treanor St.	Saginaw	48601	06/01/2010	05/31/2021	$9,415.00	$112,980.00	$17.86	6,326	Lease	Office Building	Rent Authorized
222	Oakland	DOC	11534-2011-0025	2001 CenterpointParkway, Ste. 101	Pontiac	48341	05/01/2012	04/30/2022	$13,771.00	$165,252.00	$17.50	9,443	Lease	Office Building	Rent Authorized
223	Bay	DOC	11609-2012-0113	1230 Washington Ave.	Bay City	48708	07/01/2012	01/31/2013	$657.00	$7,884.00	$9.61	820	RA	Office Building	Holding Over

	P	Q	R	S	T	U	V	W	X	Y	Z	AA	AB	AC	AD	AE
209	Standard; 90 day	None	One 10 yr; 60 day	Public Utilities	12,332.01	0.00	0.00	7,518.72	0.00	0.00	$105,950.73	$13.61	0.00	Actual	2013	The Wm J. Bellinger Revcbl Trust
210	Standard; 90 day	None	Two 5 yr; 30 day	Public Utilities, Janitorial, Dumpster Service, Grounds	7,477.85	5,793.00	0.00	3,605.00	0.00	0.00	$77,174.05	$11.97	0.00	Actual	2013	Laurel Lea Development CO., Inc
211	Standard; 90 day	None	None	Public Utilities	10,287.00	0.00	0.00	0.00	2,500.00	0.00	$127,474.60	$19.75	0.00	Actual	2013	KMH Investment, LLC
212	Standard; 60 day	None	None	Public Utilities, Pest Control	2,510.00	0.00	0.00	0.00	16,361.00	0.00	$92,395.48	$15.39	0.00	Actual	2013	Reichenbach, L.L.C.
213	Exec. New; 180 day	None	None	Public Utilities, Janitorial, Dumpster Service, Pest Control	112,128.00	42,854.00	0.00	3,062.00	50,668.00	0.00	$828,008.00	$21.51	0.00	Actual	2013	5300 Lawton, Inc
214	Standard; 90 day	None	One 40 yr; 30 day	Gross (Full Service)	0.00	0.00	0.00	0.00	0.00	0.00	$58.33	$0.00	0.00	Actual	2013	Chippewa County EDC
215	Standard; 90 day	None	Two 5 yr; 30 day	Gross (Full Service)	0.00	0.00	0.00	0.00	0.00	0.00	$42,210.00	$12.60	0.00	Actual	2013	County Of Kalamazoo
216	Standard; 90 day	None	Two 5 yr; 60 day	Gross (Full Service)	0.00	0.00	0.00	0.00	0.00	0.00	$54,168.00	$8.50	0.00	Actual	2013	COUNTY OF JACKSON
217	Exec. New; 90 day	None	One 5 yr; 60 day	Public Utilities	15,306.00	0.00	0.00	0.00	12,270.00	0.00	$233,691.00	$22.11	0.00	Actual	2013	Blue Shamrock, LLC
218	Standard; 90 day	None	Two 5 yr; 60 day	Gross (Full Service)	0.00	0.00	0.00	0.00	0.00	0.00	$61,013.40	$15.33	0.00	Actual	2013	County of Calhoun
219	Standard; 120 day	None	One 5 yr; 30 day	Gross (Full Service)	0.00	0.00	0.00	0.00	30,416.00	0.00	$150,896.00	$11.90	0.00	Actual	2013	County of Genesee
220	Standard; 90 day	None	None	Gross (Full Service)	0.00	0.00	0.00	0.00	0.00	0.00	$41,556.00	$16.96	0.00	Actual	2013	Boscy-Westland Mall L.L.C.
221	Standard; 90 day	None	None	Janitorial, Grounds	0.00	6,326.00	2,087.58	0.00	0.00	0.00	$121,393.58	$19.19	0.00	Estimated	2013	Spadafore Distributing Co.
222	Standard; 180 day	None	Two 5 yr; 30 day	Public Utilities	18,413.85	0.00	0.00	0.00	0.00	0.00	$183,665.85	$19.45	0.00	Estimated	2013	Freedom Equities LLC
223	Standard; 30 day	None	None	Gross (Full Service)	0.00	0.00	0.00	0.00	0.00	0.00	$7,884.00	$9.61	0.00	Actual	2013	Bay County

	AF	AG	AH	AI	AJ	AK	AL	AM
209	3842 Elder	West Bloomfield	MI	48324				
210	13954 State Highway M-28	Newberry	MI	49868				
211	1375 South Washington Avenue	Lansing	MI	48910				
212	4216 Legacy Parkway	Lansing	MI	48909-7066				
213	2411 Vinewood	Detroit	MI	48216				
214	119 Airport Drive	Kincheloe	MI	49788				
215	201 W Kalamazoo	Kalamazoo	MI	49007				
216	120 W MICHIGAN AVE	Jackson	MI	49201				
217	1065 Nortoon	Lincoln Park	MI	48381				
218	315 W Green St	Marshall	MI	49068				
219	1101 Beach St.	Flint	MI	48502				
220	4200 W. Centre Avenue	Portage	MI	49024				
221	2932 Sanders Road	Lansing	MI	48917				
222	c/o Friedman Real Estate	Farmington Hills	MI	48331				
223	515 Center Avenue, Suite 401	Bay City	MI	48708				

DTMB Real Estate Division

Active Lease Report as of March 1, 2014 - Lease by County

	A	B	C	D	E	F	G	H	I	J	K	L	M	N	O
224	Ingham	DOC	11684-2014-0148	620 South Capitol Avenue	Lansing	48906	04/01/2013	03/31/2015	$804.00	$9,648.00	$16.00	603	RA	Office Building	Rent Authorized
225	Macomb	DOC	2664-2012-0459	76 S Main St	Mt Clemens	48043	12/01/2012	11/30/2013	$9,894.83	$118,737.96	$17.92	6,626	RA	Office Building	Holding Over
226	Muskegon	DOC	6651-2010-0100	985 East Barney	Muskegon	49444	01/01/2007	12/31/2021	$8,357.00	$100,284.00	$12.62	7,940	Lease	Office Building	Rent Authorized
227	Ingham	DOC	7157-2005-0212	206 E Michigan Ave.	Holly	48933	10/01/2005	09/30/2018	$171,405.83	$2,056,869.96	$21.21	96,990	Lease	Office Building	Rent Authorized
228	Berrien	DOC	7621-2010-0468	497 Waukonda Ave.	Benton Harbor	49022	07/01/2009	06/30/2019	$8,356.00	$100,272.00	$17.53	5,720	Lease	Office Building	Rent Authorized
229	Ingham	DTMB	10249-2005-0026	124 W Allegan STE 200	Lansing	48933	10/01/2005	09/30/2015	$6,670.04	$80,040.48	$16.51	4,848	Lease	Office Building	Rent Authorized
230	Ingham	DTMB	10464-2012-0116	300 E Michigan Avenue	Lansing	48933	08/01/1997	07/31/2017	$41,628.75	$499,545.00	$15.00	33,303	Lease	Office Building	Rent Authorized
231	Ingham	DTMB	10521-1996-1310	201 N Washington	Lansing	48933	02/01/1990	01/31/2020	$867.67	$10,412.04	$19.00	548	Lease	Office Building	Rent Authorized
232	Ingham	DTMB	10838-2013-0366	1033 S Washington Avenue	Lansing	48933	08/01/2013	07/31/2014	$4,992.67	$59,912.04	$8.00	7,489	RA	Office Building	Rent Authorized
233	Kent	DTMB	10954-2008-0164	One North Division Avenue	Grand Rapids	49503	05/01/2002	09/30/2028	$297,271.85	$3,567,262.20	$26.04	137,000	Lease	Office Building	Rent Authorized
234	Wayne	DTMB	10963-2001-1332	116 Lothrop Ave	Detroit	48201	09/01/2003	08/31/2021	$2,025.00	$24,300.00	$0.00	0	Lease	Parking	Rent Authorized
235	Wayne	DTMB	10964-2001-1333	6540 Cass Avenue	Detroit	48201	09/01/2003	08/31/2021	$51,300.00	$615,600.00	$0.00	0	Lease	Parking	Rent Authorized
236	Ingham	DTMB	10978-2002-2026	Lansing City Hall	Lansing	48933	09/01/2005	08/31/2015	$58,870.00	$706,440.00	$0.00	0	Lease	Parking	Rent Authorized
237	Eaton	DTMB	10990-2007-0100	515 Westshire Dr.	Lansing	48917	02/01/2008	01/31/2018	$23,970.00	$287,640.00	$15.00	18,800	Lease	Office Building	Rent Authorized
238	Kent	DTMB	11185-2006-0013	1 Michigan Street NE	Grand Rapids	49504	09/25/2005	09/30/2057	$4,504.65	$54,055.80		0	Lease	Parking	Rent Authorized

	P	Q	R	S	T	U	V	W	X	Y	Z	AA	AB	AC	AD	AE
224	Standard; 30 day	None	None	Gross (Full Service)	0.00	0.00	0.00	0.00	0.00	0.00	$9,648.00	$16.00	0.00	Actual	2013	MI Sheriffs Assoc Educational
225	Standard; 30 day	None	None	Public Utilities	14,179.00	0.00	0.00	0.00	25,200.00	0.00	$158,116.96	$23.86	0.00	Actual	2013	CANNON HOMES INC
226	Standard; 90 day	None	One 10 yr; 30 day	Public Utilities, Janitorial, Grounds	47,458.00	9,860.00	0.00	0.00	15,363.00	0.00	$172,965.00	$21.78	0.00	Actual	2013	Kalamazoo Probation Enhancement
227	Exec. New; 180 day	None	None	Public Utilities	165,662.00	0.00	0.00	0.00	34,501.00	0.00	$2,257,032.96	$23.27	0.00	Actual	2013	Riverview Associates One Limited
228	Standard; 90 day	None	One 5 yr; 60 day	Janitorial	0.00	9,849.00	0.00	0.00	0.00	0.00	$110,121.00	$19.25	0.00	Actual	2013	Kalamazoo Probation Enhancement
229	Standard; 90 day	None	None	Gross (Full Service)	0.00	0.00	0.00	0.00	0.00	0.00	$80,040.48	$16.51	0.00	Actual	2013	Boji Tower, L.L.C.
230	Standard; 180 day	None	None	Electricity	51,788.24	0.00	0.00	0.00	0.00	0.00	$551,333.24	$16.56	0.00	Actual	2013	River Plaza Limited Liability
231	Leg. Rest.; 180 day	None	None	Gross (Full Service)	0.00	0.00	0.00	0.00	0.00	0.00	$10,412.04	$19.00	0.00	Actual	2013	Victor II Partnership
232	Either Party; 30 day	None	None	Gross (Full Service)	0.00	0.00	0.00	0.00	0.00	0.00	$59,912.04	$8.00	0.00	Actual	2013	Investors Equity Group, Inc.
233	Leg. Rest; 60 day	180 days anytime after 10th yr	Two 5 yr; 30 day	Public Utilities	246,860.47	0.00	0.00	12,068.45	0.00	15,295.00	$3,841,486.12	$28.04	0.00	Actual	2013	City of Grand Rapids
234	Standard; 90 day	None	Two 5 yr; 180 day	Gross (Full Service)	0.00	0.00	0.00	0.00	0.00	0.00	$24,300.00	$0.00	0.00	Actual	2013	New Center Parking Decks Venture
235	Standard; 90 day	None	Two 5 yr; 180 day	Security	0.00	0.00	0.00	0.00	37,949.48	0.00	$653,549.48	$0.00	0.00	Actual	2013	New Center Parking Decks Venture
236	Standard; 90 day	None	Eight 5 yr; 90 day	Gross (Full Service)	0.00	0.00	0.00	0.00	0.00	0.00	$706,440.00	$0.00	0.00	Actual	2013	City of Lansing
237	Standard; 90 day	None	None	Gross (Full Service)	0.00	0.00	0.00	0.00	0.00	0.00	$287,640.00	$15.30	0.00	Actual	2013	Paul V. Genilozzi
238	Standard; 90 day	None	One 50 yr; 365 day	Gross (Full Service)	0.00	0.00	0.00	0.00	0.00	0.00	$54,055.80	$0.00	0.00	Actual	2013	Michigan Street Development LLC

	AF	AG	AH	AI	AJ	AK	AL	AM
224	620 South Capitol Avenue	Lansing	MI	48933				
225	319 NORTH GRATIOT	Mt Clemens	MI	48043				
226	519 South Park Street	Kalamazoo	MI	49007				
227	1118 Centennial Way	Lansing	MI	48908-0737				
228	519 South Park Street	Kalamazoo	MI	49007				
229	124 West Allegan, Suite 2100	Lansing	MI	48933				
230	316 E Michigan Avenue	Lansing	MI	48933				
231	201 N Washington Square	Lansing	MI	48933-1301				
232	611 S Capitol Ave, Suite A	Lansing	MI	48933				
233	201 Market	Grand Rapids	MI	49503				
234	70 W Madison #3940	Chicago	IL	60602				
235	70 W Madison #3940	Chicago	IL	60602				
236	124 W Michigan	Lansing	MI	48933				
237	900 Victor Office Center	Lansing	MI	48933				
238	408 E. Kalamazoo Plaza	Lansing	MI	48933				

	A	B	C	D	E	F	G	H	I	J	K	L	M	N	O
239	Ingham	DTMB	11192-2006-0007	5511 Enterprise Drive	Lansing	48911	01/01/2007	12/31/2016	$15,086.00	$181,032.00	$6.10	29,668	Lease	Warehouse	Rent Authorized
240	Dickinson	DTMB	11426-2009-0107	1401 Carpenter Ave.	Iron Mountain	49801	10/01/2009	09/30/2019	$383.00	$4,596.00	$13.02	353	Lease	Office Building	Rent Authorized
241	Ingham	DTMB	11677-2014-0112	106 W Allegan Street	Holly	48933	01/01/2014	12/31/2014	$12,468.00	$149,616.00	$12.00	12,468	RA	Office Building	Rent Authorized
242	Ingham	DTMB	11682-2014-0141	106 W Allegan Street	Holly	48933	02/01/2014	01/31/2015	$11,239.00	$134,868.00	$12.00	11,239	RA	Office Building	Rent Authorized
243	Ingham	DTMB	11753-2014-0066	106 W Allegan Street	Holly	48933	01/01/2014	12/31/2014	$10,529.00	$126,348.00	$12.00	10,529	RA	Office Building	Rent Authorized
244	Z-Out of State	GOV	2445-2012-0211	400/444 N Capitol St NW	Washington	20001	02/01/2012	01/31/2020	$10,440.84	$125,290.08	$54.80	2,236	Sublease	Office Building	Rent Authorized
245	Saginaw	LARA	10180-2013-0213	4901 Towne Centre	Saginaw	48604	08/01/2005	07/31/2018	$5,204.38	$62,452.56	$16.50	3,785	Lease	Office Building	Rent Authorized
246	Ingham	LARA	10469-2006-0022	2501 Woodlake Circle	Okemos	48864	06/01/1997	07/31/2017	$84,143.33	$1,009,719.90	$19.31	52,290	Lease	Office Building	Rent Authorized
247	Kent	LARA	10484-2006-0191	2942 Fuller Ave NE	Grand Rapids	49505	09/01/2007	08/31/2017	$18,270.00	$219,240.00	$15.00	13,920	Lease	Office Building	Rent Authorized
248	Eaton	LARA	10853-2000-1204	7707 Rickle Rd.	Lansing	48917	04/01/2001	03/31/2016	$27,497.71	$329,972.52	$28.99	11,382	Lease	Laboratory	Rent Authorized
249	Saginaw	LARA	11222-2006-0084	999 South Washington	Saginaw	48603	09/20/2007	09/19/2017	$39,029.17	$468,350.04	$21.85	29,000	Lease	Office Building	Rent Authorized
250	Ingham	LARA	11282-2006-0246	3101 Technology Blvd	Lansing	48910	05/01/2007	04/30/2017	$16,189.83	$194,277.96	$14.00	13,877	Lease	Office Building	Rent Authorized
251	Oakland	LARA	11418-2010-0003	25680 West Eight Mile Road	Southfield	48033	10/01/2010	09/30/2020	$17,728.00	$212,736.00	$12.50	17,019	Lease	Mixed Use	Rent Authorized
252	Ingham	LARA	11420-2009-0336	4300 W. Saginaw Highway	Lansing	48917	02/01/2011	01/31/2012	$53,439.50	$641,274.00	$17.00	37,722	RA	Office Building	Holding Over
253	Oakland	LARA	11471-2009-0484	25660 West 8 Mile Road	Southfield	48033	10/01/2010	09/30/2020	$10,879.00	$130,548.00	$12.50	10,444	Lease	Office Building	Rent Authorized

	P	Q	R	S	T	U	V	W	X	Y	Z	AA	AB	AC	AD	AE
239	Standard; 90 day	None	One 5 yr; 30 day	Public Utilities, Janitorial	26,011.88	4,455.66	0.00	0.00	0.00	0.00	$211,499.54	$7.13	0.00	Actual	2013	GTB Properties, LLC
240	Standard; 90 day	None	One 5 yr; 30 day	Gross (Full Service)	0.00	0.00	0.00	0.00	0.00	0.00	$4,596.00	$13.02	0.00	Actual	2013	CCI Systems Inc.
241	Standard; 30 day	None	None	Gross (Full Service)	0.00	0.00	0.00	0.00	0.00	0.00	$149,616.00	$12.00	0.00	Actual	2013	Hollister Holding, LLC
242	Standard; 30 day	None	None	Gross (Full Service)	0.00	0.00	0.00	0.00	0.00	0.00	$134,868.00	$12.00	0.00	Actual	2013	Hollister Holding, LLC
243	Standard; 30 day	None	None	Gross (Full Service)	0.00	0.00	0.00	0.00	0.00	0.00	$126,348.00	$12.00	0.00	Actual	2013	Hollister Holding, LLC
244	180 days & end of a month	None	None	Gross (Full Service)	0.00	0.00	0.00	0.00	0.00	0.00	$125,290.08	$56.03	0.00	Actual	2013	State Services Organization
245	Standard; 120 day	None	One 5 yr; 180 day	Gross (Full Service)	0.00	0.00	0.00	0.00	0.00	0.00	$62,452.56	$16.50	0.00	Actual	2013	Towne Center Investments
246	Standard; 180 day	None	None	Public Utilities	112,935.31	0.00	0.00	0.00	0.00	0.00	$1,122,655.21	$21.47	0.00	Actual	2013	MWC Associates LLC
247	Standard; 90 day	None	One 5 yr; 60 day	Public Utilities	16,797.71	0.00	0.00	0.00	0.00	0.00	$236,037.71	$16.96	0.00	Actual	2013	H & H Mmgt & Devel. Co., L.L.C.
248	Exec. New; 90 day	None	None	Public Utilities	86,037.95	0.00	0.00	0.00	0.00	305.00	$416,315.47	$36.58	0.00	Actual	2013	Lawrence D. & Doris A. Clark
249	Standard; 90 day	None	Two 5 yr; 90 day	Gross (Full Service)	0.00	0.00	0.00	0.00	0.00	0.00	$468,350.04	$16.15	0.00	Actual	2013	Downtown Area Development LLC
250	Standard; 90 day	None	Two 5 yr; 60 day	Gross (Full Service)	0.00	0.00	0.00	0.00	0.00	0.00	$194,277.96	$14.00	0.00	Actual	2013	Granger Park Development L.L.C.
251	Exec. New; 90 day	None	Two 5 yr; 60 day	Public Utilities	21,672.73	0.00	0.00	0.00	0.00	0.00	$234,408.73	$13.77	0.00	Actual	2013	United Center, LLC
252	Standard; 30 day	None	None	Gross (Full Service)	0.00	0.00	0.00	0.00	0.00	0.00	$641,274.00	$17.00	0.00	Actual	2013	4300 West Saginaw L.L.C.
253	Exec. New; 90 day	None	Two 5 yr; 60 day	Public Utilities	9,942.63	0.00	0.00	0.00	0.00	0.00	$140,490.63	$13.45	0.00	Actual	2013	United Center, LLC

	AF	AG	AH	AI	AJ	AK	AL	AM
239	1111 Michigan Avenue	East Lansing	MI	48823				
240	Po Box 190	Iron Mountain	MI	49801				
241	124 W. Allegan, Suite 2000	Lansing	MI	48933				
242	124 W. Allegan, Suite 2000	Lansing	MI	48933				
243	124 W. Allegan, Suite 2000	Lansing	MI	48933				
244	444 N Capitol NW	Washington	DC	20001				
245	4901 Towne Center Road	Saginaw	MI	48604				
246	1111 E.Michigan Avenue, Suite 2331	East Lansing	MI	48823				
247	2920 Fuller Avenue, N.E.	Grand Rapids	MI	49505				
248	6851 Millet Highway	Lansing	MI	48917				
249	3875 Bay Road	Saginaw	MI	48603				
250	6267 Aurrlius Road	Lansing	MI	48823				
251	124 West Allegan Street	Lansing	MI	48933				
252	4660 South Hagadorn Road	East Lansing	MI	48823-5371				
253	124 West Allegan Street	Lansing	MI	48933				

	A	B	C	D	E	F	G	H	I	J	K	L	M	N	O
254	Ingham	LARA	11567-2012-0384	4300 W. Saginaw Highway	Lansing	48917	08/01/2012	07/31/2013	$39,377.67	$472,532.04	$17.00	27,796	RA	Office Building	Holding Over
255	Ingham	LARA	11570-2012-0383	6520 Mercantile Way	Lansing	48911	07/01/2012	06/30/2013	$5,380.00	$64,560.00	$10.45	6,178	RA	Office Building	Holding Over
256	Otsego	LARA	11571-2011-0357	931 S. Otsego Avenue	Gaylord	49735	10/22/2013	10/31/2033	$7,789.37	$93,472.44	$15.45	6,050	Lease	Office Building	Rent Authorized
257	Ingham	LARA	11608-2012-0094	6546 Mercantile Way	Lansing	48911	01/01/2012	12/31/2012	$5,999.00	$71,988.00	$10.50	8,656	RA	Office Building	Holding Over
258	Kalamazoo	LARA	11626-2012-0196	1601 South Burdick	Kalamazoo	49001	05/01/2012	04/30/2013	$270.93	$3,251.16	$21.82	149	RA	Office Building	Holding Over
259	Grand Traverse	LARA	11627-2013-0078	1209 S. Garfield	Traverse City	49686	03/01/2013	02/28/2014	$800.00	$9,600.00	$30.00	320	RA	Office Building	Holding Over
260	Alpena	LARA	11628-2012-0198	315 W Chisholm St.	Alpena	49707	06/01/2012	05/31/2013	$237.55	$2,850.60	$10.00	285	RA	Office Building	Holding Over
261	Chippewa	LARA	11630-2012-0200	1118 E Easterday Ave.	Sault Ste Marie	49783	05/15/2013	05/14/2014	$571.52	$6,858.24	$45.12	152	RA	Office Building	Holding Over
262	Oakland	LARA	11651-2012-0312	51111 Woodward Avenue	Pontiac	48342	07/01/2013	06/30/2023	$6,650.00	$79,800.00	$14.00	5,700	Lease	Office Building	Rent Authorized
263	Ingham	LARA	11690-2012-0184	2395 Jolly Rd.	Okemos	48911	03/01/2013	02/28/2014	$10,876.25	$130,515.00	$17.50	7,458	RA	Office Building	Holding Over
264	Ingham	LARA	11733-2013-0129	6545 Mercantile Way	Lansing	48911	02/01/2013	01/31/2014	$0.08	$0.96		144	RA	Other	Holding Over
265	Marquette	LARA	2113-2008-0119	2833 Us 41 West	Marquette	49855	02/01/2010	01/31/2015	$2,177.00	$26,124.00	$10.46	2,497	Lease	Office Building	Rent Authorized
266	Ingham	LARA	2432-2012-0044	6546 Mercantile Way	Lansing	48911	02/01/2012	01/31/2022	$15,800.40	$189,604.80	$10.45	18,144	Lease	Office Building	Rent Authorized
267	Ingham	LARA	2787-2006-0019	5015 S. Cedar Street	Lansing	48910	12/30/1998	01/31/2016	$18,248.75	$218,985.00	$13.00	16,845	Lease	Office Building	Rent Authorized
268	Wayne	LARA	4581-2006-0178	14333 Woodrow Wilson	Detroit	48238	06/01/2007	05/31/2017	$27,579.46	$330,953.52	$2.61	115,718	Lease	Warehouse	Rent Authorized

	P	Q	R	S	T	U	V	W	X	Y	Z	AA	AB	AC	AD	AE
254	Standard; 30 day	None	None	Gross (Full Service)	0.00	0.00	0.00	0.00	0.00	0.00	$472,532.04	$17.00	0.00	Actual	2013	4300 West Saginaw L.L.C.
255	Standard; 30 day	None	None	Gross (Full Service)	0.00	0.00	0.00	0.00	0.00	0.00	$64,560.00	$10.45	0.00	Actual	2013	Holiday Park Realty, LLC
256	Leg. Rest; 90 day	None	One 5 yr; 60 day	Gross (Full Service)	0.00	0.00	0.00	0.00	0.00	0.00	$93,472.44	$15.45	0.00	Actual	2013	McGaylord, LLC
257	Standard; 30 day	None	None	Electricity	14,455.52	0.00	0.00	0.00	0.00	0.00	$86,443.52	$9.99	0.00	Estimated	2013	Holiday Park Realty, LLC
258	Standard; 30 day	None	None	Gross (Full Service)	0.00	0.00	0.00	0.00	0.00	0.00	$3,251.16	$21.82	0.00	Actual	2013	W. E. Upjohn Institute
259	Standard; 30 day	None	None	Gross (Full Service)	0.00	0.00	0.00	0.00	0.00	0.00	$9,600.00	$0.00	0.00	Actual	2013	NW MI Council of Governments
260	Standard; 30 day	None	None	Public Utilities, Janitorial, Dumpster Service, Grounds, Pest Control	555.75	285.00	94.05	0.00	0.00	0.00	$3,785.40	$13.28	0.00	Estimated	2013	Northeast Michigan Consortium
261	Standard; 30 day	None	None	Gross (Full Service)	0.00	0.00	0.00	0.00	0.00	0.00	$6,858.24	$45.12	0.00	Actual	2013	EUP Employment & Training
262	Standard; 90 day	None	None	Gross (Full Service)	0.00	0.00	0.00	0.00	0.00	0.00	$79,800.00	$14.00	0.00	Actual	2013	North Bay Drywall, Inc. Trust
263	Standard; 30 day	None	None	Gross (Full Service)	0.00	0.00	0.00	0.00	0.00	0.00	$130,515.00	$0.00	0.00	Actual	2013	McKinley, Inc
264	Standard; 30 day	None	None	Gross (Full Service)	0.00	0.00	0.00	0.00	0.00	0.00	$0.96	$0.01	0.00	Actual	2013	Holiday Park Realty, LLC
265	Standard; 90 day	None	One 5 yr; 60 day	Gross (Full Service)	0.00	0.00	0.00	0.00	0.00	0.00	$26,124.00	$10.46	0.00	Actual	2013	Palomaki & Anderson, LLC
266	Standard; 90 day	None	Two 5 yr; 30 day	Electricity	48,629.34	0.00	0.00	0.00	0.00	0.00	$238,234.14	$13.13	0.00	Actual	2013	Holiday Park Realty, LLC
267	Standard; 60 day	None	None	Gross (Full Service)	0.00	0.00	0.00	0.00	0.00	0.00	$218,985.00	$13.00	0.00	Actual	2013	Eyde Construction Company
268	Exec; 180 days	None	Two 5 yr; 90 day	Public Utilities, Janitorial, Dumpster Service, Grounds	134,510.58	10,600.00	18,180.00	0.00	0.00	0.00	$494,244.10	$4.27	0.00	Actual	2013	14333 Associates, LLC

	AF	AG	AH	AI	AJ	AK	AL	AM
254	4660 South Hagadorn Road	East Lansing	MI	48823-5371				
255	150 Great Neck Road, Suite 304	Great Neck	NY	11021				
256	2170 W. Main Street	Owosso	MI	48867				
257	150 Great Neck Road, Suite 304	Great Neck	NY	11021				
258	300 S. Westnedge Ave.	Kalamazoo	MI	49007				
259	600 E Front St, Suite 104	Traverse City	MI	49685				
260	20709 State Street	Onaway	MI	49765				
261	1118 E Easterday Ave	Sault Ste Marie	MI	49783				
262	715 S Point Blvd, Suite B	Petaluma	CA	94975				
263	320 N. Main St.	Ann Arbor	MI	48104				
264	150 Great Neck Road, Suite 304	Great Neck	NY	11021				
265								
266	150 Great Neck Road, Suite 304	Great Neck	NY	11021				
267	4660 South Hagadorn Road	East Lansing	MI	48823-5371				
268	560 Kirts Blvd	Troy	MI	48084				

	A	B	C	D	E	F	G	H	I	J	K	L	M	N	O
269	Kent	LARA	6144-2006-0047	3391-A Plainfield Ave NE	Grand Rapids	49505	12/01/2007	11/30/2017	$11,794.65	$141,535.80	$15.77	8,975	Lease	Office Building	Rent Authorized
270	Genesee	LARA	6477-2013-0066	G-1388 W Bristol Rd.	Flint	48507	01/08/2013	01/07/2014	$3,628.33	$43,539.96	$10.00	4,354	RA	Office Building	Holding Over
271	Kent	LARA	7132-2009-0192	2922 Fuller Ave NE	Grand Rapids	49505	09/01/2007	08/31/2017	$1,772.81	$21,273.72	$15.77	1,349	Lease	Office Building	Rent Authorized
272	Grand Traverse	LARA	7891-2003-1042	10850 Traverse Hwy.	Traverse City	49684	11/01/2003	01/31/2014	$2,451.50	$29,418.00	$14.71	2,000	Lease	Office Building	Holding Over
273	Montmorency	MDARD	10698-2008-0127	16860 M-32 East	Atlanta	49709	11/01/2009	10/31/2019	$4,092.92	$49,115.04	$5.17	9,500	Lease	Laboratory	Rent Authorized
274	Ingham	MDARD	9-1956-1	1615 S Harrison Road	East Lansing	48823	12/30/1956	02/10/2006	$0.00	$1.00	$0.00	43,000	Lease	Laboratory	Holding Over
275	Genesee	MDE	11530-2013-0438	1235 W. Court St.	Flint	48503	07/01/2012	06/30/2032	$174,680.08	$2,096,160.96	$18.08	115,966	Lease	Training	Rent Authorized
276	Macomb	MDOT	10255-2005-0192	35414 and 35418 Mound Road	Sterling Heights	48314	06/01/2006	05/31/2016	$6,651.00	$79,812.00	$8.48	9,412	Lease	Laboratory	Rent Authorized
277	Livingston	MDOT	10483-2007-0053	10321 E Grand River St. Ste 500	Brighton	48116	04/01/2008	03/31/2018	$15,394.92	$184,739.04	$17.00	10,867	Lease	Office Building	Rent Authorized
278	Grand Traverse	MDOT	10606-2007-0152	2084 US 31 S	Traverse City	49684	01/01/2009	12/31/2018	$12,073.74	$144,884.88	$18.47	7,476	Lease	Office Building	Rent Authorized
279	Alpena	MDOT	10739-1998-1291	1540 Airport Rd. M-32	Alpena	49707	02/22/2000	02/21/2020	$6,115.00	$73,380.00	$12.23	6,000	Lease	Office Building	Rent Authorized
280	Wayne	MDOT	11138-2005-0167	2835 Bagley Avenue	Detroit	48216	07/15/2008	07/14/2018	$12,962.67	$155,552.04	$32.00	4,861	Lease	Office Building	Rent Authorized
281	Kent	MDOT	11188-2009-0433	2660 Leonard, NE	Grand Rapids	49505	04/01/2006	03/31/2016	$26,340.52	$316,086.24	$20.87	13,821	Lease	Office Building	Rent Authorized
282	Macomb	MDOT	11566-2011-0332	26170 21 Mile Road	Chesterfield Twp	48051	12/01/2012	11/30/2022	$15,207.50	$182,490.00	$17.50	10,428	Lease	Office Building	Rent Authorized
283	Wayne	MDOT	11714-2013-0299	34400 Industrial Road	Livonia	48150	11/01/2013	10/31/2014	$24,750.00	$297,000.00	$9.83	30,208	RA	Mixed Use	Rent Authorized

	P	Q	R	S	T	U	V	W	X	Y	Z	AA	AB	AC	AD	AE
269	Standard; 90 day	None	One 5 yr; 60 day	Public Utilities	15,683.77	0.00	0.00	0.00	0.00	0.00	$157,219.57	$17.52	0.00	Actual	2013	Steven & Alicia Pestka Jnt Trst
270	Standard; 30 day	None	None	Public Utilities, Janitorial	8,376.73	4,500.00	0.00	0.00	0.00	0.00	$56,416.69	$12.96	0.00	Actual	2013	Michael J. Costanza
271	Standard; 90 day	None	One 5 yr; 60 day	Electricity	2,252.83	0.00	0.00	0.00	0.00	0.00	$23,526.55	$17.44	0.00	Estimated	2013	H & H Mmgt & Devel. Co., L.L.C.
272	Standard; 90 day	None	None	Gross (Full Service)	0.00	0.00	0.00	0.00	0.00	0.00	$29,418.00	$14.71	0.00	Actual	2013	Bayview Professional Centre LLC
273	Standard; 90 day	None	Two 5 yr; 60 day	Public Utilities, Janitorial, Dumpster Service, Grounds	7,473.32	3,981.96	2,925.00	1,527.58	0.00	0.00	$65,022.90	$6.84	0.00	Actual	2013	D & TK Incorporated
274	Standard; 30 day	None	None	Public Utilities, Janitorial, Grounds	459,174.43	33,845.50	16,398.40	48,521.00	0.00	0.00	$557,940.33	$12.98	58,061.00	Actual	2013	State Board of Agriculture
275	Legislative; 30 day	None	One 10 yr; 90 day	Gross (Full Service)	0.00	0.00	0.00	0.00	0.00	0.00	$2,096,160.96	$18.08	84,334.00	Actual	2013	Lurvey White Ventures 1, LLC
276	Standard; 90 day	None	One 5 yr; 60 day	Public Utilities, Janitorial, Dumpster Service, Pest Control	18,353.40	9,412.00	0.00	0.00	0.00	0.00	$107,577.40	$11.43	0.00	Estimated	2013	Mound Industrial Common s LLC
277	Standard; 90 day	None	None	Electricity, Janitorial	9,786.65	6,000.00	0.00	0.00	0.00	0.00	$200,525.69	$18.45	0.00	Actual	2013	Fonda Place Partners, LTD.
278	Standard; 90 day	None	None	Public Utilities	8,794.70	0.00	0.00	0.00	0.00	0.00	$153,679.58	$20.56	0.00	Actual	2013	Family Properties, L.L.C.
279	Standard; 90 day	None	One 5 yr; 60 day	Public Utilities, Janitorial	12,994.32	6,600.00	0.00	0.00	0.00	0.00	$92,974.32	$15.50	0.00	Actual	2013	County of Alpena
280	Standard; 120 day	None	One 10 yr; 90 day	Gross (Full Service)	0.00	0.00	0.00	0.00	0.00	0.00	$155,552.04	$32.00	0.00	Actual	2013	Plaza Del Norte, Inc.
281	Standard; 90 day	None	One 5 yr; 60 day	Gross (Full Service)	0.00	0.00	0.00	0.00	0.00	0.00	$316,086.24	$22.87	0.00	Actual	2013	2660 Leonard, LLC
282	Standard; 90 day	None	One 5 yr; 30 day	Public Utilities	10,170.14	0.00	0.00	0.00	0.00	0.00	$192,660.14	$18.48	0.00	Actual	2013	Piera Commons, L.L.C.
283	Standard; 30 day	None	None	Gross (Full Service)	0.00	0.00	0.00	0.00	0.00	0.00	$297,000.00	$9.83	0.00	Actual	2013	Adrian L. Leica

	AF	AG	AH	AI	AJ	AK	AL	AM
269	2920 Fuller Ave NE	Grand Rapids	MI	49505				
270	5081 S Genesee	Grand Blanc	MI	48439				
271	2920 Fuller Avenue, N.E.	Grand Rapids	MI	49505				
272	P.O. Box 348	Traverse City	MI	49684				
273	8344 Hall Road, Ste 209	Utica	MI	48317				
274	M.S.U.	East Lansing	MI	48823				
275	5225 S. Linden Road	Swartz Creek	MI	48473				
276	42850 Mound Road	Sterling Heights	MI	48314				
277	4121 Marsh Trail	Milford	MI	48380				
278	9572 East Bingham Road	Traverse City	MI	49684				
279	Court House, Chisholm Street	Alpena	MI	49707				
280	2835 Bagley Street	Detroit	MI	48216				
281	4180 44th Street SE	Grand Rapids	MI	49512				
282	50775 Richard W Blvd	Chesterfield	MI	48051				
283	6306 Bay Point Drive	Washington	MI	48094				

	A	B	C	D	E	F	G	H	I	J	K	L	M	N	O
284	Mackinac	MDOT	4296-1980-34	M 185	Mackinac Island	49757	02/21/1980	02/20/2030	$0.00	$0.00	$0.00	0	Lease	Land	Rent Authorized
285	Dickinson	MDOT	6333-2004-1109	618 S Stephenson	Iron Mountain	49801	08/01/2005	07/31/2015	$0.00	$1.00	$0.00	1,625	Lease	Office Building	Rent Authorized
286	Macomb	MDT	10570-2009-0063	41300-41400 Dequindre	Sterling Heights	48314	02/05/1999	02/28/2019	$25,396.75	$304,761.00	$19.50	14,012	Lease	Office Building	Rent Authorized
287	Z-Out of State	MDT	10588-2010-0549	360 W Butterfield	Elmhurst	60126	11/01/2011	02/28/2022	$4,525.00	$54,300.00	$21.00	2,586	Lease	Office Building	Rent Authorized
288	Ingham	MDT	10708-2005-0239	2501 N Coolidge	East Lansing	48823	04/01/2001	03/31/2021	$51,473.80	$617,685.60	$24.72	24,986	Lease	Office Building	Rent Authorized
289	Kalamazoo	MDT	10904-2009-0057	535 S. Burdick St	Kalamazoo	49007	05/01/2006	04/30/2016	$3,234.81	$38,817.72	$18.25	2,127	Lease	Office Building	Rent Authorized
290	Ingham	MDT	10940-2005-0240	2501 N Coolidge	East Lansing	48823	05/18/2001	03/31/2021	$1,386.00	$16,632.00	$6.00	2,772	Lease	Office Building	Rent Authorized
291	Z-Out of State	MDT	11113-2004-1259	2975 Westchester Avenue, Fourth Fl.	Purchase	10577	03/01/2006	02/28/2016	$6,787.00	$81,444.00	$25.95	3,139	Lease	Office Building	Rent Authorized
292	Z-Out of State	MDT	11372-2008-0089	6100 Rockside Woods Blvd.	Independence	44131	04/01/2009	03/31/2014	$3,274.38	$39,292.56	$16.25	2,418	Lease	Office Building	Rent Authorized
293	Z-Out of State	MDT	11386-2008-0128	2171 Campus Dr.	Irvine	92612	09/01/2009	08/31/2014	$5,087.35	$61,048.20	$20.99	2,825	Lease	Other	Rent Authorized
294	Z-Out of State	MDT	7113-2005-0007	12200 FORD RD	Dallas	75234	04/01/2006	03/31/2016	$2,760.29	$33,123.48	$15.50	2,137	Lease	Office Building	Rent Authorized
295	Ingham	MDT	7316-2007-0070	5015 S. Cedar Street	Lansing	48910	03/01/2008	02/28/2018	$6,863.75	$82,365.00	$15.00	5,491	Lease	Office Building	Rent Authorized
296	Wayne	MSF	10843-2002-2208	455 FORT ST	Detroit	48226	05/01/2000	04/30/2001	$2,298.63	$27,583.56	$12.95	2,130	Sublease	OFFICE BUILDING	Holding Over
297	Genesee	MSF	10884-2000-1229	711 N Saginaw St.	Flint	48503	08/01/2001	07/31/2016	$471.67	$5,660.04	$10.00	566	Lease	Office Building	Rent Authorized
298	Macomb	MSF	11068-2014-0026	43630 Hayes Road	Clinton Twp	48038	10/01/2013	09/30/2014	$461.25	$5,535.00	$22.50	246	RA	Office Building	Rent Authorized

	P	Q	R	S	T	U	V	W	X	Y	Z	AA	AB	AC	AD	AE
284	Standard; 90 day	None	One 5 yr; 90 day	Gross (Full Service)	0.00	0.00	0.00	0.00	0.00	0.00	$0.00	$0.00	0.00	Actual	2013	City of Mackinac Island
285	Standard; 60 day	None	One 10 yr; 30 day	Public Utilities, Janitorial	3,168.75	1,625.00	0.00	0.00	0.00	0.00	$4,794.75	$2.95	0.00	Estimated	2013	City of Iron Mountain & Dickins
286	Standard; 90 day	None	Two 5 yr; 90 day	Gross (Full Service)	0.00	0.00	0.00	0.00	0.00	0.00	$304,761.00	$21.75	0.00	Actual	2013	Amber Crest, Inc.
287	Standard; 120 day	None	None	Electricity	2,162.48	0.00	0.00	0.00	0.00	0.00	$56,462.48	$21.83	0.00	Actual	2013	360 Butterfield, LLC
288	Exec. New; 180 day	None	None	Gross (Full Service)	0.00	0.00	0.00	0.00	0.00	0.00	$617,685.60	$24.72	0.00	Actual	2013	Sam X Eyde & Judith A Eyde
289	Standard; 90 day	None	One 5 yr; 60 day	Gross (Full Service)	0.00	0.00	0.00	0.00	0.00	0.00	$38,817.72	$18.25	0.00	Actual	2013	WBC Properties LTD Partnership
290	Exec. New; 180 day	None	None	Gross (Full Service)	0.00	0.00	0.00	0.00	0.00	0.00	$16,632.00	$6.00	0.00	Actual	2013	Sam X Eyde & Judith A Eyde
291	Standard; 90 day	None	None	Gross (Full Service)	0.00	0.00	0.00	0.00	0.00	0.00	$81,444.00	$25.95	0.00	Actual	2013	572 Main Street, Corp.
292	Standard; 90 day	None	One 5 yr; 60 day	Gross (Full Service)	0.00	0.00	0.00	0.00	0.00	0.00	$39,292.56	$16.25	0.00	Actual	2013	6100 Associates, Ltd.
293	Standard; 90 day	None	None	Gross (Full Service)	0.00	0.00	0.00	0.00	0.00	0.00	$61,048.20	$21.61	0.00	Actual	2013	TPF Partners
294	Standard; 90 day	None	None	Gross (Full Service)	0.00	0.00	0.00	0.00	0.00	0.00	$33,123.48	$15.50	0.00	Actual	2013	Metro Glen, L.P.
295	Standard; 90 day	None	None	Gross (Full Service)	0.00	0.00	0.00	0.00	0.00	0.00	$82,365.00	$15.00	0.00	Actual	2013	Eyde Construction Company
296	Standard; 30 day	None	None	Gross (Full Service)	0.00	0.00	0.00	0.00	0.00	0.00	$27,583.56	$12.95	0.00	Actual	2013	City of Detroit
297	Standard; 60 day	None	None	Gross (Full Service)	0.00	0.00	0.00	0.00	0.00	0.00	$5,660.04	$10.00	0.00	Actual	2013	Career Alliance, Inc.
298	Standard; 30 day	None	None	Gross (Full Service)	0.00	0.00	0.00	0.00	0.00	0.00	$5,535.00	$22.50	0.00	Actual	2013	Macomb/St. Clair Workforce Devel

	AF	AG	AH	AI	AJ	AK	AL	AM
284	Market Street	Mackinac Island	MI	49757-0455				
285	501 S. Stephenson Ave - City	Iron Mountain	MI	49801				
286	11111 Hall Road, Suite 425	Utica	MI	48317				
287	2239 W North Ave #4-A	Chicago	IL	60647				
288	2800 Bryon Circle	Lansing	MI	48912-5104				
289	535 S Burdick Street, Suite 1	Kalamazoo	MI	49005-0751				
290	2800 Bryon Circle	Lansing	MI	48912-5104				
291	120 Bloomingdale Rd	White Plains	NY	10605				
292	23250 Chagrin Blvd #255	Beachwood	OH	44122				
293	2361 Campus Drive	Irvine	CA	92612				
294	720 North Post Oak Road	Houston	TX	77024				
295	4660 South Hagadorn Road	East Lansing	MI	48823-5371				
296	707 W Milwaukee	Detroit	MI	48202-2943				
297	711 North Saginaw Street, Ste #300	Flint	MI	48503				
298	21885 Dunham	Clinton Twp	MI	48038				

	A	B	C	D	E	F	G	H	I	J	K	L	M	N	O
299	Jackson	MSF	11070-2006-0163	209 E Washington Street	Jackson	49201	06/01/2009	05/31/2014	$359.19	$4,310.28	$12.04	358	Sublease	Office Building	Rent Authorized
300	Houghton	MSF	11088-2012-0271	902 Razorback Dr.	Houghton	49931	05/01/2013	04/30/2014	$156.00	$1,872.00	$33.43	56	RA	Office Building	Rent Authorized
301	Monroe	MSF	11128-2014-0040	1531 N. Telegraph Road	Monroe	48162	01/01/2014	12/31/2014	$173.54	$2,082.48	$16.66	125	RA	Office Building	Rent Authorized
302	Wayne	MSF	11129-2013-0120	15100 Northline Road	Southgate	48195	02/01/2013	01/31/2014	$462.87	$5,554.44	$17.25	322	RA	Office Building	Holding Over
303	Lenawee	MSF	11219-2008-0038	1040 South Winter Street	Adrian	49221	06/01/2009	05/31/2014	$241.92	$2,903.04	$14.23	204	Sublease	Office Building	Rent Authorized
304	Hillsdale	MSF	11220-2006-0162	21 Care Dr.	Hillsdale	49242	06/01/2009	05/31/2014	$10.37	$124.44	$10.37	80	Sublease	Office Building	Rent Authorized
305	Grand Traverse	MSF	11249-2012-0222	1209 S. Garfield	Traverse City	49686	03/01/2013	02/28/2014	$1,200.00	$14,400.00	$32.00	450	RA	Office Building	Holding Over
306	Macomb	MSF	11250-2014-0030	15950 Twelve Mile Road	Roseville	48066	10/01/2013	09/30/2014	$229.00	$2,748.00	$21.47	128	RA	Office Building	Rent Authorized
307	Saint Clair	MSF	11251-2014-0029	100 McMorran Blvd.	Port Huron	48060	10/01/2013	09/30/2014	$238.45	$2,861.40	$18.58	154	RA	Office Building	Rent Authorized
308	Macomb	MSF	11252-2014-0032	75 North River Road	Mt Clemens	48043	10/01/2013	09/30/2014	$227.50	$2,730.00	$19.50	140	RA	Office Building	Rent Authorized
309	Bay	MSF	11305-2013-0317	4071 N. Euclid Ave.	Bay City	48707	10/01/2013	08/31/2014	$97.52	$1,170.24	$11.82	99	RA	Office Building	Rent Authorized
310	Cass	MSF	11533-2014-0039	601-D N Front St.	Dowagiac	49047	11/01/2013	06/30/2014	$311.54	$3,738.48	$17.47	214	RA	Office Building	Rent Authorized
311	Ingham	MSF	11576-2011-0373	201 N Washington	Holly	48933	02/01/1990	01/31/2020	$70,683.17	$848,198.04	$19.00	44,642	Lease	Office Building	Rent Authorized
312	Ogemaw	MSF	11596-2012-0034	2389 S. M-76	West Branch	48661	09/01/2012	08/31/2014	$322.87	$3,874.44	$15.75	246	RA	Office Building	Rent Authorized
313	Newaygo	MSF	11620-2014-0035	4747 W 48th Street	Fremont	49412	11/01/2013	10/31/2014	$311.00	$3,732.00	$22.48	166	RA	Office Building	Rent Authorized

	P	Q	R	S	T	U	V	W	X	Y	Z	AA	AB	AC	AD	AE
299	Standard; 60 day	None	None	Gross (Full Service)	0.00	0.00	0.00	0.00	0.00	0.00	$4,310.28	$12.04	0.00	Actual	2013	South Central Michigan Works
300	Standard; 30 day	None	None	Gross (Full Service)	0.00	0.00	0.00	0.00	0.00	0.00	$1,872.00	$33.43	0.00	Actual	2013	Western Up Manpower Consortium
301	Standard; 30 day	None	None	Gross (Full Service)	0.00	0.00	0.00	0.00	0.00	0.00	$2,082.48	$16.66	0.00	Actual	2013	Monroe Co Employment & Traing
302	Standard; 30 day	None	None	Gross (Full Service)	0.00	0.00	0.00	0.00	0.00	0.00	$5,554.44	$17.25	0.00	Actual	2013	Downriver Community Conference
303	Standard; 60 day	None	None	Gross (Full Service)	0.00	0.00	0.00	0.00	0.00	0.00	$2,903.04	$14.23	0.00	Actual	2013	South Central Michigan Works
304	Standard; 60 day	None	None	Gross (Full Service)	0.00	0.00	0.00	0.00	0.00	0.00	$124.44	$1.56	0.00	Actual	2013	South Central Michigan Works
305	Standard; 30 day	None	None	Gross (Full Service)	0.00	0.00	0.00	0.00	0.00	0.00	$14,400.00	$32.00	0.00	Actual	2013	NW MI Council of Governments
306	Standard; 30 day	None	None	Gross (Full Service)	0.00	0.00	0.00	0.00	0.00	0.00	$2,748.00	$21.47	0.00	Actual	2013	Macomb/St. Clair Workforce Devel
307	Standard; 30 day	None	None	Gross (Full Service)	0.00	0.00	0.00	0.00	0.00	0.00	$2,861.40	$18.58	0.00	Actual	2013	Macomb/St. Clair Workforce Devel
308	Standard; 30 day	None	None	Gross (Full Service)	0.00	0.00	0.00	0.00	0.00	0.00	$2,730.00	$19.50	0.00	Actual	2013	Macomb/St. Clair Workforce Devel
309	Standard; 30 day	None	None	Gross (Full Service)	0.00	0.00	0.00	0.00	0.00	0.00	$1,170.24	$11.82	0.00	Actual	2013	Saginaw Co as Fis Agent GLBMW
310	Standard; 30 day	None	None	Gross (Full Service)	0.00	0.00	0.00	0.00	0.00	0.00	$3,738.48	$17.47	0.00	Actual	2013	Berrien-Cass-Van Buren Workforce
311	Leg. Rest.; 180 day	None	None	Gross (Full Service)	0.00	0.00	0.00	0.00	0.00	0.00	$848,198.04	$19.00	0.00	Actual	2013	Victor II Partnership
312	Standard; 30 day	None	None	Gross (Full Service)	0.00	0.00	0.00	0.00	0.00	0.00	$3,874.44	$15.75	0.00	Actual	2013	Region 7B Employment & Training
313	Standard; 30 day	None	None	Gross (Full Service)	0.00	0.00	0.00	0.00	0.00	0.00	$3,732.00	$22.48	0.00	Actual	2013	Michigan Works! West Central

	AF	AG	AH	AI	AJ	AK	AL	AM
299	21 Care Drive	Hillsdale	MI	49242				
300	100 West Cloverland Drive	Ironwood	MI	49938				
301	1531 North Telegraph Road, Suite D,	Monroe	MI	48162				
302	15100 Northline Road	Southgate	MI	48195				
303	21 Care Drive	Hillsdale	MI	49242				
304	21 Care Drive	Hillsdale	MI	49242				
305	600 E Front St, Suite 104	Traverse City	MI	49685				
306	21885 Dunham	Clinton Twp	MI	48038				
307	21885 Dunham	Clinton Twp	MI	48038				
308	21885 Dunham	Clinton Twp	MI	48038				
309	1600 North Michigan Avenue	Saginaw	MI	48607				
310	499 West Main St	Benton Harbor	MI	49022				
311	201 N Washington Square	Lansing	MI	48933-1301				
312	402 N. First Street	Harrison	MI	48625				
313	14330 Northland Drive,	Big Rapids	MI	49307				

	A	B	C	D	E	F	G	H	I	J	K	L	M	N	O
314	Wayne	MSF	11637-2013-0193	35731 Michigan Ave	Wayne	48184	07/01/2013	06/30/2014	$98.83	$1,185.96	$18.53	64	RA	Office Building	Rent Authorized
315	Wayne	MSF	11638-2013-0067	30246 Plymouth Rd.	Livonia	48150	03/01/2013	02/28/2014	$591.33	$7,085.96	$17.14	414	RA	Office Building	Holding Over
316	Berrien	MSF	11661-2014-0028	499 W Main St.	Benton Harbor	49022	09/01/2013	05/31/2014	$168.48	$2,021.76	$18.72	108	RA	Office Building	Rent Authorized
317	Mason	MSF	11706-2013-0267	5722 W US 10	Ludington	49431	07/01/2013	06/30/2014	$345.00	$4,140.00	$11.97	346	RA	Office Building	Rent Authorized
318	Shiawassee	MSF	11712-2013-0285	1975 West Main Street	Owosso	48867	07/09/2013	06/30/2014	$247.05	$2,964.60	$12.20	243	RA	Office Building	Rent Authorized
319	Calhoun	MSF	11731-2013-0364	135 Hamblin Ave.	Battle Creek	49017	07/01/2013	06/30/2014	$263.66	$3,163.92	$16.74	189	RA	Office Building	Rent Authorized
320	Otsego	MSF	11738-2013-0447	2927 D & M DR	Gaylord	49735	07/01/2013	06/30/2014	$320.76	$3,849.12	$14.58	264	RA	Office Building	Rent Authorized
321	Delta	MSF	11748-2014-0041	2831 N Lincoln Road	Escanaba	49829	06/01/2013	05/31/2014	$133.42	$1,601.04	$16.01	100	RA	Office Building	Rent Authorized
322	Alpena	MSF	11749-2014-0027	315 West Chisholm	Alpena	49707	11/01/2013	04/30/2014	$169.69	$2,036.28	$14.24	143	RA	Office Building	Rent Authorized
323	Van Buren	MSF	11755-2013-0173	32849 Red Arrow Highway	Paw Paw	49079	01/01/2014	12/31/2014	$591.16	$7,093.92	$15.98	444	RA	Retail	Rent Authorized
324	Ingham	MSHDA	10596-1997-1399	735 E Michigan Ave	Lansing	48912	04/01/2001	03/31/2021	$184,996.60	$2,219,959.20	$19.41	114,380	Lease	Office Building	Rent Authorized
325	Ingham	MSHDA	11351-2013-2013	636 E. Michigan Ave.	Lansing	48912	03/01/2013	02/28/2014	$1,400.00	$16,800.00	$0.00	0	RA	Parking	Holding Over
326	Ingham	MSP	10120-2008-0167	2510 Kerry St.	Lansing	48912	03/01/2009	02/28/2019	$4,241.67	$50,900.04	$20.00	2,545	Lease	Office Building	Rent Authorized
327	Genesee	MSP	10235-2011-0407	4481 Corunna Rd.	Flint	48532	12/20/1995	12/19/2025	$10,416.67	$125,000.04	$11.67	10,712	Lease	Office Building	Rent Authorized
328	Allegan	MSP	1024-2009-0075	2 Oak St.	Wayland	49348	01/01/2009	12/31/2014	$472.24	$5,666.88	$0.55	9,801	Lease	Office Building	Rent Authorized

	P	Q	R	S	T	U	V	W	X	Y	Z	AA	AB	AC	AD	AE
314	Either Party; 90 day	None	None	Gross (Full Service)	0.00	0.00	0.00	0.00	0.00	0.00	$1,185.96	$18.53	0.00	Actual	2013	SEMCA Inc
315	Either Party; 90 day	None	None	Gross (Full Service)	0.00	0.00	0.00	0.00	0.00	0.00	$7,085.96	$0.00	0.00	Actual	2013	SEMCA Inc
316	Standard; 30 day	None	None	Gross (Full Service)	0.00	0.00	0.00	0.00	0.00	0.00	$2,021.76	$18.72	0.00	Actual	2013	Berrien-Cass-Van Buren Workforce
317	Standard; 30 day	None	None	Gross (Full Service)	0.00	0.00	0.00	0.00	0.00	0.00	$4,140.00	$11.97	0.00	Actual	2013	Michigan Works! West Central
318	Standard; 30 day	None	None	Gross (Full Service)	0.00	0.00	0.00	0.00	0.00	0.00	$2,964.60	$12.20	0.00	Actual	2013	Michigan Works! Career Alliance
319	Standard; 30 day	None	None	Gross (Full Service)	0.00	0.00	0.00	0.00	0.00	0.00	$3,163.92	$16.74	0.00	Actual	2013	Calhoun Co Comm Mental Health
320	Standard; 30 day	None	None	Gross (Full Service)	0.00	0.00	0.00	0.00	0.00	0.00	$3,849.12	$14.58	0.00	Actual	2013	Northeast Michigan Consortium
321	Standard; 30 day	None	None	Gross (Full Service)	0.00	0.00	0.00	0.00	0.00	0.00	$1,601.04	$16.01	0.00	Actual	2013	Six County Employment Alliance
322	Standard; 30 day	None	None	Gross (Full Service)	0.00	0.00	0.00	0.00	0.00	0.00	$2,036.28	$14.24	0.00	Actual	2013	Northeast Michigan Consortium
323	Standard; 30 day	None	None	Gross (Full Service)	0.00	0.00	0.00	0.00	0.00	0.00	$7,093.92	$15.98	0.00	Actual	2013	Berrien-Cass-Van Buren Workforce
324	Exec. New; 60 day	Every 5 year; 120 day	None	Public Utilities	186,662.00	0.00	0.00	0.00	0.00	359,687.00	$2,766,308.20	$24.19	505,048.00	Actual	2013	SXJE II, L.L.C.
325	Standard; 30 day	None	None	Gross (Full Service)	0.00	0.00	0.00	0.00	0.00	0.00	$16,800.00	$0.00	0.00	Actual	2013	MI Avenue Development Co., LLC
326	Standard; 90 day	None	None	Public Utilities	4,962.75	0.00	0.00	0.00	0.00	0.00	$55,862.79	$21.95	0.00	Estimated	2013	Corprex Center LLC
327	Executive Old; 60 day	None	None	Janitorial	811.40	18,234.32	0.00	1,823.35	0.00	0.00	$145,869.11	$13.62	0.00	Actual	2013	Genesee County 9-1-1 Consortium
328	Either Party; 60 day	None	Two 2 yr; 90 day	Grounds	17,416.70	8,500.00	468.00	1,622.25	0.00	0.00	$33,673.83	$3.44	0.00	Actual	2013	Barry Brower

	AF	AG	AH	AI	AJ	AK	AL	AM
314	25363 Eureka Rd	Taylor	MI	48180				
315	25363 Eureka Rd	Taylor	MI	48180				
316	499 West Main St	Benton Harbor	MI	49022				
317	14330 Northland Drive,	Big Rapids	MI	49307				
318	711 N Saginaw St	Flint	MI	48503				
319	140 W. Michigan Avenue	Battle Creek	MI	49017				
320	20709 State Street	Onaway	MI	49765				
321	2831 N Lincoln	Escanaba	MI	49829				
322	20709 State Street	Onaway	MI	49765				
323	499 West Main St	Benton Harbor	MI	49022				
324	2800 Byron Circle Drive	Lansing	MI	48912				
325	405 E. Maple St.	Lansing	MI	48906				
326	2510 Kerry St	Lansing	MI	48912				
327	G-4481 Corunna Road	Flint	MI	48532``				
328	5149 Campbell Lake Road	Anacortes	WA	98221				

	A	B	C	D	E	F	G	H	I	J	K	L	M	N	O
329	Ingham	MSP	10261-1994-1204	4000 Collins Rd.	Lansing	48910	09/10/1996	02/29/2016	$105,766.10	$1,269,193.20	$16.34	77,674	Lease	Office Building	Rent Authorized
330	Ingham	MSP	10559-2008-0101	3234 W St. Joseph	Lansing	48917	07/01/1998	09/30/2018	$1,500.00	$18,000.00	$5.00	3,600	Lease	Warehouse	Rent Authorized
331	Isabella	MSP	10571-1996-1446	3580 S Isabella Rd	Mt Pleasant	48858	02/01/1999	01/31/2019	$10,375.00	$124,500.00	$12.39	10,050	Lease	Office Building	Rent Authorized
332	Wexford	MSP	10651-1998-1109	7711 S US 131	Cadillac	49601	02/01/1999	01/31/2019	$16,295.00	$195,540.00	$9.70	20,168	Lease	Office Building	Rent Authorized
333	Kent	MSP	10673-1998-1069	8650 Algoma Ave	Rockford	49341	08/01/1999	07/31/2014	$3,294.50	$39,534.00	$6.96	5,680	Lease	Mixed Use	Rent Authorized
334	Bay	MSP	10696-1999-1052	3202 S Euclid	Bay City	48706	06/01/1999	05/31/2014	$2,024.00	$24,288.00	$6.10	3,983	Lease	Office Building	Rent Authorized
335	Tuscola	MSP	10724-1997-1256	1485 CLEAVER RD	Caro	48723	08/01/2000	07/31/2015	$13,511.18	$162,134.16	$21.49	7,546	Lease	Office Building	Rent Authorized
336	Leelanau	MSP	10753-1999-1394		Leland	49654	01/01/2000	12/31/2029	$0.00	$0.00	$0.00	1,000	Lease	Land	Rent Authorized
337	Otsego	MSP	10777-2009-0023	123 Fairview	Gaylord	49735	03/10/2000	12/31/2012	$4,000.00	$48,000.00	$9.23	5,200	Lease	Office Building	Holding Over
338	Mackinac	MSP	10778-1999-1102	W1022 West US-2	St Ignace	49781	03/10/2000	03/09/2015	$1,331.10	$15,973.20	$10.20	1,566	Lease	Mechanic Shop	Rent Authorized
339	Alpena	MSP	10829-2000-1036	3283 W. Washington Ave.	Alpena	49707	01/01/2001	12/31/2020	$10,792.07	$129,504.84	$11.21	11,548	Lease	Office Building	Rent Authorized
340	Otsego	MSP	11031-2001-1071	580 South Otsego Avenue	Gaylord	49735	10/01/2005	09/30/2015	$0.00	$5,000.00	$0.00	0	Lease	Land	Rent Authorized
341	Wayne	MSP	11065-2003-1148	645-661 W Baltimore Street	Detroit	48202	01/01/2005	12/31/2019	$3,300.00	$39,600.00		0	Lease	Parking	Rent Authorized

	P	Q	R	S	T	U	V	W	X	Y	Z	AA	AB	AC	AD	AE
329	Standard; 90 day	None	None	Public Utilities	48,382.52	0.00	0.00	2,009.00	6,446.23	64,564.00	$1,390,594.95	$17.90	0.00	Actual	2013	Lansing DHS, LLC
330	Standard; 90 day	None	None	Public Utilities, Janitorial, Dumpster Service	7,020.00	3,600.00	0.00	0.00	0.00	0.00	$28,620.00	$7.95	0.00	Estimated	2013	JRT Properties, L.L.C.
331	Exec. New; 60 day	None	Two 5 yr; 30 day	Public Utilities, Janitorial	22,871.02	11,832.34	1,840.00	1,357.62	0.00	0.00	$162,400.98	$16.16	0.00	Actual	2013	County of Isabella
332	Exec. New; 30 day	None	Two 5 yr; 90 day	Public Utilities, Janitorial, Dumpster Service, Grounds, Pest Control	32,635.04	9,857.90	840.03	2,622.85	0.00	5,029.00	$246,524.82	$12.22	0.00	Actual	2013	B R B Properties, LLC
333	Standard; 60 day	None	None	Public Utilities, Janitorial	11,076.00	5,680.00	0.00	0.00	0.00	0.00	$56,290.00	$9.91	0.00	Estimated	2013	Rogue River Development L.L.C.
334	Standard; 90 day	None	None	Public Utilities, Janitorial	7,766.85	3,983.00	0.00	0.00	0.00	0.00	$36,037.85	$9.05	0.00	Estimated	2013	Enterprise Sales & Service Inc.
335	Exec. New; 60 day	None	Two 5 yr; 90 day	Public Utilities, Janitorial, Dumpster Service, Grounds, Pest Control	34,538.73	7,020.00	6,932.00	5,533.03	5,906.27	0.00	$222,064.19	$29.43	0.00	Actual	2013	The County of Tuscola
336	Standard; 180 day	Right of 1st Refusal	Two 10 yr; 90 day	Electricity, Grounds	1,670.00	0.00	330.00	0.00	0.00	0.00	$2,000.00	$2.00	0.00	Estimated	2013	County Of Leelanau
337	Standard; 90 day	None	None	Public Utilities, Janitorial	10,140.00	5,200.00	0.00	0.00	0.00	0.00	$63,340.00	$12.18	0.00	Estimated	2013	Hayes and Bentz, Ent.
338	Standard; 90 day	None	None	Public Utilities, Janitorial	3,053.70	1,566.00	0.00	0.00	0.00	0.00	$20,592.90	$13.15	0.00	Estimated	2013	Margaret M. Huskey
339	Standard; 30 day	Market after 10th yr	Two 5 yr; 30 day	Public Utilities, Janitorial, Dumpster Service, Grounds, Pest Control	31,735.62	5,170.04	1,934.50	4,627.40	0.00	0.00	$172,972.40	$14.98	0.00	Actual	2013	Bruce and Julie Dietz
340	Standard; 90 day	None	One 10 yr; 30 day	Grounds	0.00	0.00	0.00	0.00	0.00	0.00	$5,000.00	$0.00	0.00	N/A		County of Otsego
341	Standard; 90 day	None	None	Gross (Full Service)	0.00	0.00	0.00	0.00	0.00	0.00	$39,600.00	$0.00	0.00	Actual	2013	FK South LLC

	AF	AG	AH	AI	AJ	AK	AL	AM
329	P.O. Box 417	Grosse Ile	MI	48138				
330	3236 W. St. Joseph Street	Lansing	MI	48917				
331	200 North Main	Mt Pleasant	MI	48858				
332	200 East Main St	Cadillac	MI	49601				
333	8620 Algoma Avenue	Rockford	MI	49341				
334	PO BOX 1234	Bay City	MI	48706				
335	207 E. Grant St.	Caro	MI	48723				
336	301 Cedar Street	Leland	MI	49654				
337	119 Fairview	Gaylord	MI	49735				
338	182 First Street	St Ignace	MI	49781				
339	105 Glenridge	Alpena	MI	49707				
340	225 W Main Street, Room 202	Gaylord	MI	49735				
341	c/o Farbman Group, 105 Fisher Bldg	Detroit	MI	48202				

	A	B	C	D	E	F	G	H	I	J	K	L	M	N	O
342	Ingham	MSP	11384-2008-0130	106 W Allegan Street	Lansing	48933	01/01/2010	12/31/2014	$17,957.33	$215,487.96	$15.50	13,468	Lease	Office Building	Rent Authorized
343	Livingston	MSP	11415-2010-0532	4363 Buno Road	Brighton	48114	12/01/2012	11/30/2032	$11,457.00	$137,484.00	$17.18	8,000	Sublease	Office Building	Rent Authorized
344	Allegan	MSP	11421-2010-0101	3463 Blue Star Hwy.	Saugatuck	49453	03/01/2010	02/28/2011	$0.00	$12.00		835	RA	Office Building	Holding Over
345	Ogemaw	MSP	1434-1972-2	Lot B Block 13	West Branch	48661	09/01/1972	08/30/2071	$0.00	$1.00	$0.00	400	Lease	Parking	Rent Authorized
346	Montcalm	MSP	1755-1996-1110	10300 Howard City-Edmore Road	Lakeview	48850	01/01/1997	12/31/2016	$2,149.08	$25,788.96	$4.25	6,068	Lease	Office Building	Rent Authorized
347	Delta	MSP	293-1943-2	City Reservoir	Gladstone	49837	07/29/1943	07/28/2043	$0.00	$1.00	$0.00	0	Lease	Land	Rent Authorized
348	Crawford	MSP	2933-1989-63	103 James St.	Grayling	49738	10/01/1989	12/31/2013	$10,626.21	$127,514.52	$11.37	11,215	Lease	Laboratory	Holding Over
349	Dickinson	MSP	298-2004-1250	Highway US 2	Iron Mountain	49801	12/30/1985	06/30/2015	$44.59	$535.08		0	Lease	Land	Rent Authorized
350	Hillsdale	MSP	302-1955-1	Fayette Twp Hillsdale Cty	Jonesville	49250	04/15/1955	04/14/2054	$0.00	$1.00	$0.00	0	Lease	Land	Rent Authorized
351	Schoolcraft	MSP	305-1942-2	Lakeside Park Property	Manistique	49854	06/12/1942	06/11/2042	$0.00	$0.00	$0.00	0	Lease	Land	Rent Authorized
352	Sanilac	MSP	323-1940-1	90 W Sanilac Rd	Sandusky	48471	04/23/1940	04/22/2039	$0.00	$0.00	$0.00	2,100	Lease	Office Building	Rent Authorized
353	Gogebic	MSP	325-1960-1	City Resevoir	Wakefield	49968	05/19/1960	05/18/2060	$0.00	$1.00	$0.00	0	Lease	Land	Rent Authorized
354	Gogebic	MSP	338-2004-1279	Adjacent to MSP Post Building	Wakefield	49968	04/16/1990	04/15/2015	$0.00	$0.33		0	Lease	Parking	Rent Authorized
355	Gogebic	MSP	339-1986-2	100 Sunday Lake St.	Wakefield	49968	01/01/1936	12/31/2035	$0.00	$1.00	$0.00	11,955	Lease	Land	Rent Authorized
356	Barry	MSP	6563-2011-0356	1127 W. State St.	Hastings	49058	10/01/2010	09/30/2020	$1,132.80	$13,593.60	$9.60	1,416	Lease	Office Building	Rent Authorized

	P	Q	R	S	T	U	V	W	X	Y	Z	AA	AB	AC	AD	AE
342	Standard; 90 day	None	Two 5 yr; 30 day	Gross (Full Service)	0.00	0.00	0.00	0.00	0.00	0.00	$215,487.96	$16.00	0.00	Actual	2013	Hollister Holding, LLC
343	Exec. New; 90 day	None	Two 5 yr; 30 day	Public Utilities, Janitorial, Pest Control	15,600.00	8,000.00	0.00	0.00	0.00	0.00	$161,084.00	$20.14	0.00	Estimated	2013	Charter Township of Brighton
344	Either Party; 60 day	None	None	Public Utilities, Janitorial	0.00	0.00	0.00	0.00	0.00	0.00	$12.00	$0.01	0.00	N/A		Saugatuck Township
345	Standard; 30 day	None	None	Gross (Full Service)	0.00	0.00	0.00	0.00	0.00	0.00	$1.00	$0.00	0.00	Actual	2013	City of West Branch
346	Standard; 60 day	None	None	Public Utilities, Janitorial, Dumpster Service, Grounds, Pest Control	12,032.55	7,287.33	3,172.00	371.30	0.00	1,782.00	$50,434.14	$8.31	0.00	Actual	2013	Provada Gust
347	No Cancellation	None	None	Gross (Full Service)	0.00	0.00	0.00	0.00	0.00	0.00	$1.00	$0.00	0.00	Actual	2013	City of Gladstone
348	Standard; 120 day	None	None	Gross (Full Service)	791.59	0.00	0.00	620.00	0.00	0.00	$128,926.11	$11.50	0.00	Actual	2013	City of Grayling
349	Standard; 30 day	None	None	Gross (Full Service)	0.00	0.00	0.00	0.00	0.00	0.00	$535.08	$0.00	0.00	Actual	2013	City of Iron Mountain
350	Lessor; 30 day	None	None	Gross (Full Service)	0.00	0.00	0.00	0.00	0.00	0.00	$1.00	$0.00	0.00	Actual	2013	Fayette Twp Hillsdale Cty
351	No Cancellation	None	None	Gross (Full Service)	0.00	0.00	0.00	0.00	0.00	0.00	$0.00	$0.00	0.00	Actual	2013	City of Manistique
352	No Cancellation	None	None	Gross (Full Service)	0.00	0.00	0.00	0.00	0.00	0.00	$0.00	$0.00	0.00	Actual	2013	Sanilac County Bd Of Supv
353	Either Party; 90 day	None	None	Gross (Full Service)	0.00	0.00	0.00	0.00	0.00	0.00	$1.00	$0.00	0.00	Actual	2013	City of Wakefield
354	Standard; 30 day	None	None	Grounds	0.00	0.00	0.00	0.00	0.00	0.00	$0.33	$0.00	0.00	N/A		City of Wakefield-City Hall
355	Standard; 30 day	None	None	Gross (Full Service)	0.00	0.00	0.00	0.00	0.00	0.00	$1.00	$0.00	0.00	Actual	2013	City of Wakefield
356	Standard; 90 day	None	None	Public Utilities	2,761.20	0.00	0.00	0.00	0.00	0.00	$16,354.80	$11.55	0.00	Estimated	2013	JSL Associates

	AF	AG	AH	AI	AJ	AK	AL	AM
342	124 W. Allegan, Suite 2000	Lansing	MI	48933				
343	4360 Buno Road	Brighton	MI	48114				
344	3461 Blue Star Highway	Saugatuck	MI	49453				
345	121 North Fourth Street	West Branch	MI	48661				
346	1420 North Long Rd	Pierson	MI	49339				
347	1100 Delta Avenue	Gladstone	MI	49837				
348	PO Box 549	Grayling	MI	49738				
349	501 South Stephenson Avenue	Iron Mountain	MI	49801				
350	6600 Dobson Rd	Jonesville	MI	49250				
351	70 Maple Street	Manistique	MI	49854				
352	67 W Sanilac Rd	Sandusky	MI	48471				
353	311 Sunday Lake Street	Wakefield	MI	49968				
354	311 Sunday Lake Street.	Wakefield	MI	49968				
355	311 Sunday Lake Street	Wakefield	MI	49968				
356	1127 W. State Street	Hastings	MI	49058				

	A	B	C	D	E	F	G	H	I	J	K	L	M	N	O
357	Otsego	MSP	6755-2005-0191	810 S Otsego Avenue	Gaylord	49735	09/01/2006	08/31/2016	$1,800.00	$21,600.00	$12.00	1,800	Lease	Office Building	Rent Authorized
358	Clinton	MSP	6842-1987-138	Capital City Airport	Lansing	48906	11/01/1986	10/31/2036	$2,459.43	$29,513.16	$0.32	85,000	Lease	Warehouse	Rent Authorized
359	Macomb	MSP	7170-2009-0002	42800 Merrill	Sterling Heights	48314	03/01/2010	02/29/2020	$15,933.69	$191,204.28	$14.75	12,963	Lease	Laboratory	Rent Authorized
360	Grand Traverse	SOS	10031-2004-1307	1759 Barlow	Traverse City	49684	03/20/2006	03/19/2016	$7,120.00	$85,440.00	$17.85	4,786	Lease	Office Building	Rent Authorized
361	Monroe	SOS	10035-2003-1136	7200 Lewis Bldg. C	Temperance	48182	06/01/2005	05/31/2015	$2,646.00	$31,752.00	$12.70	2,500	Lease	Office Building	Rent Authorized
362	Kent	SOS	10048-2013-0167	534 South State Street	Sparta	49345	11/01/2013	10/31/2023	$1,988.67	$23,864.04	$9.50	2,512	Lease	Office Building	Rent Authorized
363	Saginaw	SOS	10065-2008-0016	115 S. Saginaw Street	St Charles	48655	02/01/2009	01/31/2019	$941.16	$11,293.92	$9.62	1,174	Lease	Office Building	Rent Authorized
364	Montmorency	SOS	10078-2008-0122	M-32/33 Elkland Center	Atlanta	49709	04/19/2009	04/30/2014	$399.80	$4,797.60	$6.05	793	Lease	Office Building	Rent Authorized
365	Manistee	SOS	10094-2008-0085	1638 US 31 S	Manistee	49660	09/01/2009	08/31/2019	$1,450.00	$17,400.00	$12.00	1,450	Lease	Office Building	Rent Authorized
366	Alpena	SOS	10096-2010-0505	2666 South US-23,	Alpena	49707	05/01/2010	04/30/2020	$1,645.00	$19,740.00	$10.00	1,974	Lease	Retail	Rent Authorized
367	Gratiot	SOS	10107-2003-1132	221 N State St.	Alma	48801	09/09/2004	09/30/2014	$1,102.50	$13,230.00	$5.72	2,314	Lease	Office Building	Rent Authorized
368	Allegan	SOS	10135-2004-1067	430 Western Ave, Ste. C	Allegan	49010	07/01/2006	06/30/2016	$1,867.80	$22,413.60	$12.47	1,584	Lease	Office Building	Rent Authorized
369	Mason	SOS	10177-2004-1286	5902 West US-10	Ludington	49431	01/01/2006	12/31/2015	$2,067.00	$24,804.00	$14.67	1,650	Lease	Office Building	Rent Authorized
370	Macomb	SOS	10184-2011-0300	71130 Van Dyke	Romeo	48065	02/01/2013	01/31/2023	$1,851.75	$22,221.00	$13.50	1,646	Lease	Office Building	Rent Authorized
371	Menominee	SOS	10185-2009-0174	4000 Tenth St.	Menominee	49858	11/01/2005	10/31/2015	$1,693.75	$20,325.00	$15.00	1,355	Lease	Office Building	Rent Authorized

	P	Q	R	S	T	U	V	W	X	Y	Z	AA	AB	AC	AD	AE
357	Standard; 90 day	None	None	Public Utilities, Janitorial	3,510.00	1,800.00	0.00	0.00	0.00	0.00	$26,910.00	$14.95	0.00	Estimated	2013	Bavarian Group
358	Leg. Rest; 60 day	None	None	Public Utilities, Janitorial, Grounds	18,026.47	6,216.80	90.00	913.63	0.00	0.00	$54,760.06	$0.64	0.00	Actual	2013	Capital Region Airport Auth
359	Standard; 90 day	None	None	Public Utilities, Janitorial	36,108.98	0.00	0.00	4,502.19	1,624.00	0.00	$233,439.45	$18.01	0.00	Actual	2013	Mancini Enterprises, LLC
360	Standard; 90 day	None	One 5 yr; 30 day	Gross (Full Service)	0.00	130.00	0.00	236.85	4,952.16	0.00	$90,759.01	$18.96	0.00	Actual	2013	Blair Plaza, LLC
361	Standard; 90 day	None	None	Gross (Full Service)	0.00	0.00	0.00	660.85	0.00	0.00	$32,412.85	$12.97	1,279.00	Actual	2013	Bedford Plaza, LLC
362	Standard; 90 day	None	One 5 yr; 30 day	Public Utilities, Janitorial	5,728.99	4,240.00	0.00	0.00	0.00	0.00	$33,833.03	$13.47	0.00	Actual	2013	G&M Bear Properties LLC
363	Standard; 90 day	None	None	Public Utilities, Janitorial, Dumpster Service	2,929.12	4,684.00	0.00	794.52	0.00	0.00	$19,701.56	$16.78	0.00	Actual	2013	Downtown Development Authority
364	Standard; 90 day	None	None	Janitorial	0.00	2,580.00	0.00	0.00	0.00	0.00	$7,377.60	$9.30	0.00	Actual	2013	C.R.Otto, J.H.Otto, R.W.Pore
365	Standard; 90 day	None	None	Public Utilities, Janitorial	3,646.01	5,010.30	0.00	0.00	0.00	0.00	$26,056.31	$17.97	0.00	Actual	2013	Arissa LLC
366	Standard; 90 day	None	One 10 yr; 60 day	Public Utilities, Janitorial, Dumpster Service	4,237.85	3,778.80	0.00	1,262.22	0.00	0.00	$29,018.87	$14.70	0.00	Actual	2013	Bear Pointe Ventures LLC
367	Standard; 90 day	None	None	Public Utilities, Janitorial	5,387.18	4,548.00	0.00	0.00	0.00	0.00	$23,165.18	$10.01	0.00	Actual	2013	CITY OF ALMA
368	Standard; 90 day	None	None	Public Utilities, Janitorial, Dumpster Service, Pest Control	4,673.65	3,736.00	0.00	90.00	0.00	0.00	$30,913.25	$19.52	0.00	Actual	2013	Schulz Properties, LLC
369	Standard; 60 day	None	None	Gross (Full Service)	0.00	0.00	0.00	0.00	0.00	0.00	$24,804.00	$15.03	0.00	Actual	2013	Nelson LLP.
370	Standard; 90 day	None	One 5 yr; 60 day	Public Utilities, Janitorial, Pest Control	4,350.46	3,659.88	0.00	0.00	0.00	0.00	$30,231.34	$18.37	0.00	Actual	2013	Stockbridge Michigan, LLC
371	Standard; 90 day	None	None	Public Utilities, Janitorial	2,031.16	3,458.53	0.00	0.00	0.00	0.00	$25,814.69	$19.05	0.00	Actual	2013	Stephenson Bakery, Inc.

	AF	AG	AH	AI	AJ	AK	AL	AM
357	1561 East Mitchell	Petoskey	MI	49770				
358	4100 Capital City Boulevard	Lansing	MI	48906-2124				
359	6850 Nineteen Mile	Sterling Heights	MI	48314				
360	526 W. 14th St., Suite 221	Traverse City	MI	49684				
361	6725 W. Central Avenue, Unit U	Toledo	OH	43617				
362	8737 Thome Drive	Sparta	MI	49345				
363	110 West Spruce Street	St Charles	MI	48655				
364	18465 Pleasant Valley Road	Atlanta	MI	49709				
365	16075 Cerro Vista Drive	Los Gatos	CA	95032				
366	44160 Riverview Ridge	Clinton Twp	MI	48038				
367	525 E SUPERIOR ST.	Alma	MI	48801				
368	3255 118th Avenue	Allegan	MI	49010				
369	3055 S. Lakeshore Dr.	Ludington	MI	49431				
370	PO Box 8385	Bloomfield Hills	MI	48302				
371	3104 13th Street	Menominee	MI	49858				

	A	B	C	D	E	F	G	H	I	J	K	L	M	N	O
372	Midland	SOS	10192-2004-1126	1830 N SAGINAW RD	Midland	48640	03/01/2007	02/28/2017	$3,062.50	$36,750.00	$12.25	3,000	Lease	Office Building	Rent Authorized
373	Antrim	SOS	10194-2004-1136	4607 S M-88 Highway	Bellaire	49615	04/01/2005	03/31/2015	$750.00	$9,000.00	$8.57	1,050	Lease	Office Building	Rent Authorized
374	Iosco	SOS	10198-2004-1287	1712 E. Huron Road	East Tawas	48730	07/01/2006	06/30/2016	$1,073.25	$12,879.00	$9.00	1,431	Lease	Office Building	Rent Authorized
375	Hillsdale	SOS	10244-2005-0217	59 E St. Joe St.	Hillsdale	49242	09/01/2006	08/31/2016	$2,550.00	$30,600.00	$15.00	1,800	Lease	Office Building	Rent Authorized
376	Kent	SOS	10262-2010-0193	3472 Plainfield Ave NE	Grand Rapids	49503	07/01/2011	06/30/2021	$5,663.00	$67,956.00	$11.50	5,909	Lease	Office Building	Rent Authorized
377	Wayne	SOS	10283-2009-0379	20210 West 7 Mile Road	Detroit	48219	01/01/2012	12/31/2012	$4,888.21	$58,658.52	$16.75	3,502	RA	Office Building	Holding Over
378	Sanilac	SOS	10285-2005-0065	277 E Sanilac	Sandusky	48471	06/01/2006	05/31/2016	$1,772.48	$21,269.76	$12.93	1,645	Lease	Office Building	Rent Authorized
379	Presque Isle	SOS	10308-2005-0126	246 N Bradley Highway	Rogers City	49779	11/01/2006	10/31/2016	$1,281.00	$15,372.00	$13.48	1,041	Lease	Office Building	Rent Authorized
380	Berrien	SOS	10309-2005-0166	110 E. Main St.	Niles	49120	08/16/2006	08/15/2016	$2,351.76	$28,221.12	$9.57	2,842	Lease	Office Building	Rent Authorized
381	Cass	SOS	10332-2006-0065	601-C N Front St.	Dowagiac	49047	10/01/1996	09/30/2016	$798.74	$9,584.88	$4.71	2,035	Lease	Office Building	Rent Authorized
382	Wayne	SOS	10358-2006-0189	7760 W Vernor	Detroit	48209	05/01/2009	07/31/2014	$3,063.67	$36,764.04	$14.00	2,626	Lease	Office Building	Rent Authorized
383	Ogemaw	SOS	10377-2005-0234	2349 W M-55	West Branch	48661	03/17/2007	03/16/2017	$1,924.00	$23,088.00	$12.62	1,830	Lease	Retail	Rent Authorized
384	Bay	SOS	10399-2006-0067	1007 N Euclid St.	Bay City	48706	06/16/2007	06/15/2017	$3,575.00	$42,900.00	$12.00	3,575	Lease	Office Building	Rent Authorized
385	Van Buren	SOS	10418-2007-0084	1037 East Michigan Avenue	Paw Paw	49079	10/01/2008	09/30/2018	$1,620.00	$19,440.00	$10.80	1,800	Lease	Office Building	Rent Authorized

	P	Q	R	S	T	U	V	W	X	Y	Z	AA	AB	AC	AD	AE
372	Standard; 90 day	None	None	Public Utilities, Janitorial	7,153.48	4,761.95	0.00	1,033.75	4,952.16	0.00	$54,651.34	$18.22	0.00	Actual	2013	NW Plaza Associates, LLC
373	Standard; 90 day	None	None	Public Utilities, Janitorial	2,729.60	4,810.00	0.00	750.58	0.00	0.00	$17,290.18	$16.47	0.00	Actual	2013	Oalaego, LLC
374	Standard; 90 day	None	None	Public Utilities, Janitorial, Dumpster Service	5,413.73	5,205.00	0.00	737.07	0.00	0.00	$24,234.80	$16.94	0.00	Actual	2013	Midway Super Market, Inc.
375	Standard; 90 day	None	None	Public Utilities, Janitorial	3,648.88	4,060.00	0.00	0.00	0.00	0.00	$38,308.88	$21.28	0.00	Actual	2013	Ronald M and Connie J Gow
376	Standard; 90 day	None	Two 5 yr; 30 day	Gross (Full Service)	0.00	0.00	0.00	236.85	4,932.51	0.00	$73,125.36	$12.38	0.00	Actual	2013	Northtown Center Inc
377	Standard; 60 day	None	None	Public Utilities, Janitorial, Dumpster Service, Pest Control	9,364.68	3,982.48	0.00	1,181.20	45,809.57	0.00	$118,996.45	$33.98	0.00	Actual	2013	Seven Evergreen Property, LLC
378	Standard; 90 day	None	One 5 yr; 60 day	Public Utilities, Janitorial	4,508.00	3,767.40	0.00	160.00	0.00	0.00	$29,705.16	$18.06	0.00	Actual	2013	Stoutenburg Revokable Trust
379	Standard; 90 day	None	None	Gross (Full Service)	0.00	0.00	0.00	0.00	0.00	0.00	$15,372.00	$14.77	0.00	Actual	2013	Claude A. & Pamela R. Vogelheim
380	Standard; 90 day	None	None	Public Utilities, Janitorial, Dumpster Service, Pest Control	6,464.89	3,120.00	684.00	0.00	4,952.16	0.00	$43,442.17	$15.29	0.00	Actual	2013	Riverfront SC, Inc.
381	Standard; 90 day	None	None	Public Utilities, Janitorial, Dumpster Service, Pest Control	4,355.75	3,840.00	0.00	0.00	0.00	36.00	$17,816.63	$8.76	0.00	Actual	2013	Lewis Cass ISD
382	Standard; 90 day	None	None	Public Utilities, Janitorial	10,101.69	3,680.00	0.00	236.85	22,544.66	0.00	$73,327.24	$27.92	0.00	Actual	2013	Rebert Building, LLC
383	Standard; 90 day	None	None	Public Utilities, Janitorial	4,133.62	3,744.00	0.00	0.00	0.00	0.00	$30,965.62	$16.92	0.00	Actual	2013	Gustav D. Hobohm, ET AL
384	Standard; 90 day	None	One 5 yr; 60 day	Public Utilities, Janitorial, Dumpster Service	10,072.05	5,794.59	0.00	237.49	4,952.16	0.00	$63,956.29	$17.89	0.00	Actual	2013	Ray's Family Center
385	Standard; 90 day	None	One 5 yr; 60 day	Public Utilities, Janitorial, Pest Control	4,337.61	3,556.00	0.00	0.00	0.00	0.00	$27,333.61	$15.19	0.00	Actual	2013	Case Development

	AF	AG	AH	AI	AJ	AK	AL	AM
372	31800 Northwestern Highway, Suite 310,	Farmington Hills	MI	48334				
373								
374	P.O. Box 0903	Bay City	MI	48707				
375	5171 Bean Road	Allen	MI	49227				
376	2920 Fuller Ave NE	Grand Rapids	MI	49505				
377	2150-B Franklin Road	Bloomfield Hills	MI	48302				
378	275 S Banner Rd	Sandusky	MI	48471				
379	417 South 6th Street	Rogers City	MI	49779				
380	1410 S Clinton	Chicago	IL	60607				
381	61682 Dailey Road	Cassopolis	MI	49031				
382	7752 West Vernor	Detroit	MI	48209				
383	2214 Eastman Avenue	Midland	MI	48640				
384	715 McGraw Street	Bay City	MI	48708				
385	181 W. Michigan Avenue	Paw Paw	MI	49079				

	A	B	C	D	E	F	G	H	I	J	K	L	M	N	O
386	Chippewa	SOS	10467-2007-0060	2700 Davitt St., Suite 2	Sault Ste Marie	49783	04/12/2008	04/30/2018	$1,464.00	$17,568.00	$9.89	1,776	Lease	Office Building	Rent Authorized
387	Mecosta	SOS	10492-2007-0016	206-A North Michigan Ave.	Big Rapids	49307	01/13/2008	01/12/2018	$4,183.83	$50,205.96	$12.00	3,862	Lease	Office Building	Rent Authorized
388	Ottawa	SOS	10496-2011-0298	1110 Robbins Road	Grand Haven	49417	12/01/2007	11/30/2017	$2,257.50	$27,090.00	$10.50	2,580	Lease	Office Building	Rent Authorized
389	Ottawa	SOS	10497-2010-0620	5211 Cherry Avenue	Hudsonville	49426	09/01/2007	08/31/2019	$4,062.60	$48,751.20	$12.97	3,760	Lease	Office Building	Rent Authorized
390	Houghton	SOS	10508-2007-0026	902 Razorback Dr.	Houghton	49931	01/12/2008	01/31/2018	$1,760.44	$21,125.28	$11.45	1,845	Lease	Office Building	Rent Authorized
391	Barry	SOS	10511-2012-0013	1611 S. Hanover	Hastings	49058	03/01/2008	02/28/2018	$3,699.71	$44,396.52	$15.97	2,780	Lease	Office Building	Rent Authorized
392	Cheboygan	SOS	10546-2007-0017	300 Mill St. #110	Cheboygan	49721	11/01/2008	10/31/2018	$2,280.00	$27,360.00	$12.50	1,800	Lease	Office Building	Rent Authorized
393	Oakland	SOS	10552-2010-0076	25263 Telegraph Road	Southfield	48034	09/01/2010	08/31/2020	$0.00	$0.00	$13.75	5,827	Lease	Office Building	Rent Authorized
394	Iron	SOS	10569-2007-0071	992 Lalley Road	Iron River	49935	08/10/2008	08/31/2013	$1,297.83	$15,573.96	$11.77	1,323	Lease	Office Building	Holding Over
395	Saint Joseph	SOS	10583-2004-1228	931 South Centerville Road	Sturgis	49091	04/01/2005	03/31/2015	$4,359.00	$52,308.00	$16.57	3,156	Lease	Office Building	Rent Authorized
396	Wayne	SOS	10586-2008-0118	5094 Schaeffer Road	Dearborn	48126	12/01/2009	11/30/2019	$7,744.00	$92,928.00	$18.75	4,956	Lease	Office Building	Rent Authorized
397	Saginaw	SOS	10593-2008-0046	4404 Bay Rd	Saginaw	48603	07/01/2009	06/30/2019	$4,389.00	$52,668.00	$9.50	5,544	Lease	Office Building	Rent Authorized
398	Saginaw	SOS	10594-2009-0025	4212 DIXIE HWY	Saginaw	48601	10/01/2009	09/30/2019	$2,991.00	$35,892.00	$9.97	3,600	Lease	Office Building	Rent Authorized
399	Keweenaw	SOS	10602-1997-1282	4541 North St	Mohawk	49950	01/28/1999	01/27/2014	$806.67	$9,680.04	$11.00	880	Lease	Office Building	Rent Authorized
400	Wayne	SOS	10604-2009-0019	8717 Joseph Campau	Hamtramck	48212	10/01/2004	12/31/2014	$6,132.75	$73,593.00	$16.65	4,420	Lease	Office Building	Rent Authorized

	P	Q	R	S	T	U	V	W	X	Y	Z	AA	AB	AC	AD	AE
386	Standard; 90 day	None	One 5 yr; 30 day	Public Utilities, Janitorial, Grounds	2,603.84	3,666.00	0.00	0.00	0.00	0.00	$23,837.84	$13.42	0.00	Actual	2013	Salwan Atto
387	Standard; 90 day	None	Two 5 yr; 60 day	Public Utilities, Janitorial	5,142.62	3,947.75	0.00	236.85	0.00	0.00	$59,533.18	$15.42	0.00	Actual	2013	Giant Super Market Inc.
388	Standard; 90 day	None	None	Public Utilities, Janitorial	6,353.10	3,708.00	0.00	0.00	236.85	0.00	$37,387.95	$14.49	0.00	Actual	2013	DEG Development Co., L.L.C.
389	Standard; 90 day	None	None	Public Utilities, Janitorial, Dumpster Service	7,523.01	3,724.80	0.00	678.96	4,952.16	-4,192.00	$61,438.13	$16.34	0.00	Actual	2013	Cherry Plaza LLC
390	Standard; 90 day	None	Two 5 yr; 30 day	Public Utilities, Janitorial	3,388.05	3,666.00	0.00	73.60	0.00	0.00	$28,252.93	$15.31	0.00	Actual	2013	Moyle Retail Centres LLC
391	Standard; 90 day	None	None	Public Utilities, Janitorial	5,499.28	3,688.00	0.00	68.50	0.00	0.00	$53,652.30	$19.30	0.00	Actual	2013	Meadowstone, L.L.C.
392	Standard; 90 day	None	Two 5 yr; 30 day	Public Utilities, Janitorial	2,705.75	3,900.00	0.00	0.00	0.00	0.00	$33,965.75	$18.87	0.00	Actual	2013	TDK Development
393	Standard; 180 day	None	None	Public Utilities, Janitorial	12,285.35	3,800.74	0.00	724.35	19,281.76	0.00	$36,092.20	$6.19	0.00	Actual	2013	Tel-Ex Shopping Center, L.L.C.
394	Standard; 90 day	None	One 5 yr; 30 day	Public Utilities, Janitorial, Grounds	1,319.47	4,144.27	1,221.25	147.60	0.00	0.00	$22,406.55	$16.94	0.00	Actual	2013	Maule Properties, LLC
395	Standard; 90 day	None	One 5 yr; 60 day	Gross (Full Service)	0.00	0.00	0.00	0.00	0.00	0.00	$52,308.00	$16.57	0.00	Actual	2013	Fairfield Corporation
396	Standard; 90 day	None	None	Public Utilities, Janitorial	14,247.94	5,292.00	0.00	236.85	12,003.75	0.00	$124,708.54	$25.16	0.00	Actual	2013	Michigan Schaeffer, L.L.C.
397	Standard; 90 day	None	None	Public Utilities, Janitorial	11,482.45	6,476.25	0.00	236.85	4,952.16	0.00	$75,815.71	$13.68	0.00	Actual	2013	Brixmor GA Fashion Corner, LLC
398	Standard; 90 day	None	None	Gross (Full Service)	0.00	0.00	0.00	236.85	17,920.68	0.00	$54,049.53	$15.01	0.00	Actual	2013	Sahasa Realty Corporation
399	Standard; 90 day	None	None	Public Utilities, Janitorial, Grounds	2,391.42	4,650.00	5,809.00	30.00	0.00	0.00	$22,560.46	$25.64	0.00	Actual	2013	James Trevethan
400	Standard; 90 day	None	None	Public Utilities, Janitorial, Dumpster Service, Pest Control	8,831.22	4,229.01	0.00	1,102.71	23,131.76	0.00	$110,887.70	$25.09	0.00	Actual	2013	Henry Velleman Revoc Livin Trust

	AF	AG	AH	AI	AJ	AK	AL	AM
386	6257 Rose Blvd	West Bloomfield	MI	48322				
387	715 MCGRAW	Bay City	MI	48708				
388	1946 Turner N.W.	Grand Rapids	MI	49504				
389	3499 Kelly Street	Hudsonville	MI	49426				
390	46702 Highway M-26	Houghton	MI	49931				
391	231 W. Fulton Street	Grand Rapids	MI	49503				
392	2929 Cedar Beach Lane	Cheboygan	MI	49721				
393	2150 B Franklin Road	Bloomfield Hills	MI	48302				
394	1313 Evergreen Drive	Iron Mountain	MI	49801				
395	209 East Michigan Avenue	Battle Creek	MI	49014				
396	28000 Middlebelt Road	Farmington Hills	MI	48334				
397	22054 Farmington Road	Farmington	MI	48336				
398	1100 S. Washington, Suite 3	Saginaw	MI	48601				
399	17463 Osma Plat Road	Houghton	MI	49931				
400	9618 Joseph Campau	Hamtramck	MI	48212				

	A	B	C	D	E	F	G	H	I	J	K	L	M	N	O
401	Genesee	SOS	10666-1997-1099	302 N Main St.	Davison	48423	04/03/2003	03/31/2015	$2,608.33	$31,299.96	$10.00	3,130	Lease	Office Building	Rent Authorized
402	Wayne	SOS	10670-2008-0099	795 Sumpter Road	Belleville	48111	12/01/2009	11/30/2014	$3,440.61	$41,287.32	$11.82	3,493	Lease	Office Building	Rent Authorized
403	Oakland	SOS	10680-2008-0041	1111 E Long Lake Road	Troy	48085	06/01/2009	05/31/2019	$5,786.25	$69,435.00	$15.00	4,629	Lease	Office Building	Rent Authorized
404	Kent	SOS	10720-2008-0134	1056 28th Street SW	Grand Rapids	49509	03/01/2010	02/29/2020	$5,533.38	$66,400.56	$11.03	6,020	Lease	Office Building	Rent Authorized
405	Genesee	SOS	10751-2004-1216	5512 Fenton Rd.	Flint	48507	07/01/2005	06/30/2015	$7,668.17	$92,018.04	$13.90	6,620	Lease	Office Building	Rent Authorized
406	Wayne	SOS	10818-2009-0284	3040 Van Horn Road	Trenton	48183	10/01/2010	09/30/2015	$3,214.00	$38,568.00	$8.10	4,761	Lease	Office Building	Rent Authorized
407	Muskegon	SOS	10857-2010-0142	1485 East Apple Avenue	Muskegon	49442	11/01/2012	10/31/2022	$5,759.98	$69,119.76	$13.74	5,030	Lease	Office Building	Rent Authorized
408	Macomb	SOS	10865-2010-0466	51305 Gratiot	Chesterfield Twp	48051	10/01/2011	09/30/2021	$5,667.00	$68,004.00	$17.00	4,000	Lease	Office Building	Rent Authorized
409	Wayne	SOS	10935-2000-1411	9560 E Eight Mile	Detroit	48234	12/01/2001	11/30/2016	$4,022.00	$48,264.00	$16.25	3,300	Lease	Office Building	Rent Authorized
410	Berrien	SOS	11074-2005-0160	1960 Mall Place	Benton Harbor	49022	01/01/2005	12/31/2014	$7,221.19	$86,654.28	$16.86	4,851	Lease	Office Building	Rent Authorized
411	Kalamazoo	SOS	11096-2004-1200	603 Romence	Portage	49024	09/27/2005	09/30/2015	$6,604.00	$79,248.00	$16.51	4,800	Lease	Office Building	Rent Authorized
412	Missaukee	SOS	11102-2005-0093	49 N Morey Rd	Lake City	49651	01/01/2007	12/31/2016	$1,925.00	$23,100.00	$21.00	1,000	Lease	Office Building	Rent Authorized
413	Macomb	SOS	11106-2004-1205	37015 Gratiot Avenue	Clinton Twp	48043	12/01/2005	11/30/2015	$9,444.54	$113,334.48	$16.92	6,506	Lease	Office Building	Rent Authorized
414	Oakland	SOS	11107-2004-1215	31164 Beck Road	Novi	48377-1020	03/01/2006	02/29/2016	$8,003.00	$96,036.00	$23.75	4,500	Lease	Office Building	Rent Authorized
415	Marquette	SOS	11108-2004-1214	2025 S Highway 41 West	Marquette	49855	10/28/2005	10/27/2015	$5,666.75	$68,001.00	$13.50	4,772	Lease	Office Building	Rent Authorized

	P	Q	R	S	T	U	V	W	X	Y	Z	AA	AB	AC	AD	AE
401	Standard; 90 day	None	One 5 yr; 60 day	Public Utilities, Janitorial	7,580.81	2,857.14	0.00	236.85	0.00	0.00	$41,974.76	$13.41	0.00	Actual	2013	City Of Davison
402	Standard; 90 day	None	One 5 yr; 60 day	Public Utilities, Janitorial	11,823.79	2,820.00	0.00	236.85	27,569.64	0.00	$83,737.60	$23.97	0.00	Actual	2013	Belle Plaza Shopping Center, II
403	Standard; 90 day	None	One 5 yr; 60 day	Public Utilities, Janitorial	10,018.16	3,900.00	0.00	954.24	4,226.16	0.00	$88,533.56	$19.13	0.00	Actual	2013	Long Lake Plaza Associates L.L.C
404	Standard; 90 day	None	One 5 yr; 60 day	Public Utilities, Janitorial	13,365.26	5,228.00	0.00	0.00	0.00	0.00	$84,993.82	$14.12	0.00	Actual	2012	Sun Valley - MI Ltd Partnership
405	Standard; 90 day	None	One 5 yr; 180 day	Public Utilities, Janitorial	17,514.77	4,581.00	0.00	465.13	18,165.48	0.00	$132,744.42	$20.05	0.00	Actual	2013	Chesterfield Industrial Corp.
406	Standard; 90 day	None	One 5 yr; 90 day	Public Utilities, Janitorial, Dumpster Service, Pest Control	9,189.57	3,018.10	0.00	784.50	4,226.16	3,540.00	$59,326.33	$12.46	0.00	Actual	2013	Trafford Square L.P.
407	Standard; 90 day	None	Two 5 yr; 30 day	Gross (Full Service)	0.00	0.00	0.00	151.30	20,967.03	0.00	$90,238.09	$17.94	0.00	Actual	2013	Mad Dog Investments, LLC
408	Standard; 90 day	None	Two 5 yr; 30 day	Public Utilities, Janitorial	9,158.34	4,352.48	0.00	236.85	4,226.16	0.00	$85,977.83	$21.49	0.00	Actual	2013	Home-Field, L.L.C.
409	Standard; 90 day	None	None	Public Utilities, Janitorial, Dumpster Service	10,366.03	4,559.88	0.00	1,322.52	24,195.16	0.00	$88,707.59	$26.88	0.00	Actual	2013	Bel-Air Realty LLC
410	Standard; 90 day	None	One 5 yr; 120 day	Gross (Full Service)	0.00	0.00	0.00	380.50	21,880.98	0.00	$108,915.76	$22.45	0.00	Actual	2013	Orchards Plaza, LLC
411	Standard; 90 day	None	One 5 yr; 120 day	Public Utilities, Pest Control	13,520.81	0.00	0.00	316.85	4,914.64	0.00	$98,000.30	$20.42	0.00	Actual	2013	BRE Romence Village, LLC
412	Standard; 90 day	None	One 5 yr; 90 day	Gross (Full Service)	0.00	0.00	0.00	0.00	0.00	0.00	$23,100.00	$23.10	0.00	Actual	2013	Covenant Capital, Inc.
413	Standard; 90 day	None	One 5 yr; 120 day	Public Utilities, Janitorial	17,563.70	4,935.27	0.00	821.05	7,324.96	0.00	$143,979.46	$22.13	0.00	Actual	2013	Northpointe Plaza Limited Partne
414	Standard; 90 day	None	None	Janitorial	0.00	4,164.00	0.00	736.85	4,210.15	0.00	$105,147.00	$23.37	0.00	Actual	2013	Novi Shopping Center, LLC
415	Standard; 90 day	None	Three 5 yr; 30 day	Public Utilities, Janitorial	7,550.59	4,223.04	0.00	0.00	0.00	0.00	$79,774.63	$16.72	0.00	Actual	2013	Dagenais Real Estate Inc.

	AF	AG	AH	AI	AJ	AK	AL	AM
401	200 East Flint Street	Davison	MI	48423				
402	901 Ridgewood	Bloomfield Hills	MI	48304				
403	462 Cape May Street	Englewood	NJ	07631				
404	70 NE Loop 410	San Antonio	TX	78216				
405	27223 23 Mile Rd.	Chesterfield	MI	48051				
406	12627 Greenfield Avenue	Detroit	MI	48227				
407	1477 East Apple Ave	Muskegon	MI	49442				
408	39525 13 Mile Road, Suite 250	Novi	MI	48377				
409	150 Great Neck Road	Great Neck	NY	11021				
410	1974 Mall Pl	Benton Harbor	MI	49022				
411	255 East Brown Street	Birmingham	MI	48009				
412	PO Box 927	Lake City	MI	49651				
413	29201 Telegraph Rd, Suite 450	Southfield	MI	48034				
414	31000 Northwestern Highway, Suite 120	Farmington Hills	MI	48334				
415	1505 N Lincoln Rd.	Escanaba	MI	49829				

	A	B	C	D	E	F	G	H	I	J	K	L	M	N	O
416	Wayne	SOS	11109-2009-0184	6090 Wayne Road	Westland	48185	08/01/2005	07/31/2015	$5,083.33	$60,999.96	$12.50	4,880	Lease	Office Building	Rent Authorized
417	Macomb	SOS	11111-2004-1203	24040 Harper Ave	St Clair Shores	48080	07/01/2005	06/30/2015	$10,848.50	$130,182.00	$26.00	5,007	Lease	Office Building	Rent Authorized
418	Oakland	SOS	11115-2004-1202	1602 N Perry St	Pontiac	48340	07/01/2005	06/30/2015	$7,964.46	$95,573.52	$17.13	4,996	Lease	Office Building	Rent Authorized
419	Wayne	SOS	11144-2004-1208	17176 Farmington Road	Livonia	48153	07/17/2006	10/31/2015	$17,998.75	$215,985.00	$20.57	10,500	Lease	Office Building	Rent Authorized
420	Wayne	SOS	11146-2004-1209	21572 Ecorse Rd.	Taylor	48180	01/01/2006	12/31/2015	$8,812.83	$105,753.96	$19.30	4,840	Lease	Office Building	Rent Authorized
421	Macomb	SOS	11149-2006-0177	50640 Schoenherr	Shelby Twp	48315	10/01/2006	09/30/2016	$9,116.00	$109,392.00	$20.00	5,500	Lease	Office Building	Rent Authorized
422	Newaygo	SOS	11161-2004-1151	7159 West 48th Street	Fremont	49412	10/01/2005	09/30/2015	$2,187.50	$26,250.00	$17.50	1,500	Lease	Office Building	Rent Authorized
423	Tuscola	SOS	11167-2006-0040	150 MILLWOOD STREET	Caro	48723-1630	12/01/2005	11/30/2015	$4,777.63	$57,331.50	$20.66	2,775	Lease	Office Building	Rent Authorized
424	Montcalm	SOS	11168-2005-0157	701 S. Greenville West Drive	Greenville	48838	12/01/2005	11/30/2015	$4,349.45	$52,193.40	$17.34	3,010	Lease	Office Building	Rent Authorized
425	Wayne	SOS	11193-2005-0085	18412 Telegraph Road	Brownstown	48174	07/01/2006	06/30/2016	$5,876.33	$70,515.96	$19.75	3,400	Lease	Office Building	Rent Authorized
426	Wayne	SOS	11195-2005-0060	14634-36 Mack Avenue	Detroit	48215	08/24/2006	08/23/2016	$6,816.00	$81,792.00	$25.56	3,200	Lease	Office Building	Rent Authorized
427	Ottawa	SOS	11208-2006-0044	587-80 East 8th Street	Holland	49423	01/22/2009	01/31/2019	$4,042.50	$48,510.00	$10.50	4,200	Lease	Office Building	Rent Authorized
428	Washtenaw	SOS	11236-2009-0160	295 North Maple Rd	Ann Arbor	48103	11/01/2009	10/31/2019	$10,752.00	$129,024.00	$20.16	6,400	Lease	Office Building	Rent Authorized
429	Ionia	SOS	11254-2005-0079	603 West Adams	Ionia	48846	08/01/2007	07/31/2017	$2,750.00	$33,000.00	$11.00	3,000	Lease	Office Building	Rent Authorized
430	Wayne	SOS	11299-2007-0027	8500 North Lilley Road	Canton	48187	10/13/2009	10/12/2019	$9,250.00	$111,000.00	$18.50	6,000	Lease	Office Building	Rent Authorized

	P	Q	R	S	T	U	V	W	X	Y	Z	AA	AB	AC	AD	AE
416	Standard; 90 day	None	One 5 yr; 30 day	Public Utilities, Janitorial	11,356.78	3,540.00	0.00	321.14	4,226.16	0.00	$80,444.04	$16.48	0.00	Actual	2013	Westview Associates, LLC
417	Standard; 60 day	None	Two 5 yr; 180 day	Gross (Full Service)	0.00	0.00	0.00	0.00	0.00	0.00	$130,182.00	$26.00	0.00	Actual	2013	Danford Properties, LLC
418	Standard; 90 day	None	Two 5 yr; 180 day	Janitorial	0.00	3,852.20	0.00	451.85	17,981.00	0.00	$117,858.57	$23.59	0.00	Actual	2013	BNR Group LLC
419	Standard; 90 day	None	None	Public Utilities, Janitorial, Dumpster Service, Pest Control	18,127.26	4,757.00	0.00	861.19	7,266.20	0.00	$246,996.65	$23.52	0.00	Actual	2013	Farmington Six LLC
420	Standard; 120 day	None	None	Public Utilities, Janitorial	11,457.24	4,559.88	0.00	1,153.73	4,226.16	0.00	$127,150.97	$26.27	0.00	Actual	2013	Taylor Commons Lmt Partnership
421	Standard; 90 day	None	One 5 yr; 60 day	Janitorial	0.00	4,510.00	0.00	358.15	4,952.16	0.00	$119,212.31	$21.67	0.00	Actual	2013	Summit Corporate Centre, LLC
422	Standard; 90 day	None	None	Public Utilities, Janitorial	3,671.15	3,932.48	0.00	0.00	0.00	0.00	$33,853.63	$22.57	0.00	Actual	2013	48th Street Mall Group Fremont
423	Standard; 90 day	None	One 5 yr; 90 day	Janitorial	0.00	6,068.49	0.00	0.00	0.00	0.00	$63,399.99	$22.85	0.00	Actual	2013	Tuscola Medical Center, LLC
424	Standard; 90 day	None	One 5 yr; 120 day	Public Utilities, Janitorial	6,754.33	4,820.00	0.00	35.00	0.00	0.00	$63,802.73	$21.20	0.00	Actual	2013	Hathaway Properties LLC
425	Standard; 90 day	None	Three 5 yr; 60 day	Gross (Full Service)	0.00	0.00	0.00	271.85	4,226.16	0.00	$75,013.97	$22.06	0.00	Actual	2013	Flood Properties LLC
426	Standard; 90 day	None	Two 5 yr; 90 day	Public Utilities, Janitorial	12,083.98	5,539.00	0.00	282.85	25,053.46	-349.00	$124,402.29	$38.88	0.00	Actual	2013	Mack-Alter LLC
427	Standard; 90 day	None	One 5 yr; 60 day	Public Utilities, Janitorial	9,702.08	5,849.00	0.00	236.85	9,506.20	0.00	$73,804.13	$17.57	0.00	Actual	2013	Clinton Corporation
428	Standard; 90 day	None	One 5 yr; 90 day	Public Utilities, Janitorial	12,035.56	5,965.99	0.00	273.85	4,226.16	0.00	$151,525.56	$23.68	0.00	Actual	2013	Brixmor Holdings 1 SPE, LLC
429	Standard; 90 day	None	One 5 yr; 30 day	Public Utilities	6,748.24	0.00	0.00	0.00	0.00	0.00	$39,748.24	$13.25	0.00	Actual	2013	Saginaw Ionia, LLC
430	Standard; 30 day	None	One 5 yr; 60 day	Gross (Full Service)	0.00	0.00	0.00	236.85	4,226.16	0.00	$115,463.01	$19.24	0.00	Actual	2013	Golden Gate Shopping Center, LLC

	AF	AG	AH	AI	AJ	AK	AL	AM
416	30407 West 13 Mile Road	Farmington Hills	MI	48334				
417	26050 Orchard Lake Road, #300	Farmington Hills	MI	48334				
418	425 W. 11 Mile Road	Madison Heights	MI	48071				
419	4521 PGA Blvd	Palm Beach Garde	FL	33418				
420	22333 Allen Road	Woodhaven	MI	48183				
421	30078 Schoenherr	Warren	MI	48088				
422	403 Vienna Lane	Fremont	MI	49412				
423	150 Millwood Street	Caro	MI	48723-1630				
424	820 S. Greenville West Drive	Greenville	MI	48838				
425	18406 Telegraph Road	Brownstown	MI	48143				
426	18633 Mack Avenue	Detroit	MI	48236				
427	P. O. Box 839	Grandville	MI	49468-0839				
428	Brixmor Holdings 1 SPE, LLC	Farmington	MI	48336				
429	1674 Champagne Dr N	Saginaw	MI	48604				
430	4104 W. Maple Rd	Bloomfield Hills	MI	48301				

	A	B	C	D	E	F	G	H	I	J	K	L	M	N	O
431	Osceola	SOS	11317-2007-0073	21719 Howard St.	Reed City	49677	12/01/2008	11/30/2018	$1,246.10	$14,953.20	$13.82	1,082	Lease	Office Building	Rent Authorized
432	Oakland	SOS	11334-2008-0106	672 North Milford Road	Highland	48356	09/15/2008	09/30/2018	$8,261.79	$99,141.48	$16.50	5,359	Lease	Retail	Rent Authorized
433	Oakland	SOS	11335-2007-0120	7090 Shashabaw Road	Clarkston	48348	09/15/2008	08/31/2018	$6,966.67	$83,600.04	$17.90	4,000	Lease	Retail	Rent Authorized
434	Calhoun	SOS	11336-2007-0121	2545 Capital Ave. SW	Battle Creek	49015	10/23/2008	10/22/2018	$6,756.50	$81,078.00	$18.18	4,460	Lease	Office Building	Rent Authorized
435	Kent	SOS	11347-2007-0138	3665 28th Street SE	Grand Rapids	49512	08/07/2008	08/06/2018	$8,287.00	$99,444.00	$8.86	8,287	Lease	Office Building	Rent Authorized
436	Wayne	SOS	11389-2008-0136	17500 Livernois	Detroit	48221	04/16/2010	04/15/2020	$6,720.54	$80,646.48	$21.50	3,751	Lease	Office Building	Rent Authorized
437	Kalamazoo	SOS	11390-2008-0137	3298 Stadium Drive	Kalamazoo	49008	10/01/2009	09/30/2019	$8,218.88	$98,626.56	$21.21	4,650	Lease	Office Building	Rent Authorized
438	Ingham	SOS	11399-2009-0001	806 Hogsback Road, Suite A	Mason	48854	11/09/2009	10/30/2019	$4,561.67	$54,740.04	$17.00	3,220	Lease	Office Building	Rent Authorized
439	Benzie	SOS	11412-2009-0035	10577 Main St.	Honor	49640	12/01/2009	11/30/2019	$2,100.00	$25,200.00	$16.80	1,500	Lease	Office Building	Rent Authorized
440	Jackson	SOS	11430-2009-0187	1184 Jackson Crossing - G102	Jackson	49202	03/01/2011	02/28/2021	$7,792.00	$93,504.00	$17.00	5,500	Lease	Office Building	Rent Authorized
441	Shiawassee	SOS	11453-2009-0317	1720 West Main St. (M-21)	Owosso	48867	10/01/2010	09/30/2020	$3,800.00	$45,600.00	$15.50	3,000	Lease	Office Building	Rent Authorized
442	Lapeer	SOS	11454-2009-0334	301 West Genesee St.	Lapeer	48846	07/19/2011	07/18/2021	$5,866.00	$70,392.00	$18.50	3,805	Lease	Office Building	Rent Authorized
443	Schoolcraft	SOS	11473-2010-0019	300 Walnut St, Room 175A	Manistique	49854	08/01/2010	07/31/2015	$790.00	$9,480.00	$14.72	644	Lease	Office Building	Rent Authorized
444	Ingham	SOS	11480-2010-0063	3315 E. Michigan Ave.	East Lansing	48823	02/11/2011	01/31/2021	$8,250.00	$99,000.00	$14.68	6,745	Lease	Office Building	Rent Authorized
445	Livingston	SOS	11489-2010-0060	1448 Lawson Road	Howell	48843	01/01/2011	12/31/2020	$7,500.00	$90,000.00	$18.00	5,000	Lease	Office Building	Rent Authorized
446	Wayne	SOS	11495-2010-0196	26603 Michigan Avenue	Inkster	48141	05/01/2011	04/30/2021	$7,933.00	$95,196.00	$17.00	5,600	Lease	Office Building	Rent Authorized

	P	Q	R	S	T	U	V	W	X	Y	Z	AA	AB	AC	AD	AE
431	Standard; 90 day	None	One 10 yr; 60 day	Public Utilities, Janitorial	1,516.37	4,040.00	0.00	0.00	0.00	0.00	$20,509.57	$18.96	0.00	Actual	2013	Kailing Land Company, LLC
432	Standard; 90 day	None	One 5 yr; 60 day	Gross (Full Service)	0.00	0.00	0.00	236.85	4,226.16	0.00	$103,604.49	$19.33	0.00	Actual	2013	Nancy A. Hollis
433	Standard; 90 day	None	One 5 yr; 60 day	Public Utilities, Janitorial	8,439.19	5,020.83	0.00	378.60	4,208.55	0.00	$101,647.21	$25.41	0.00	Actual	2013	Sashabaw Crossing, LLC
434	Standard; 90 day	None	One 5 yr; 60 day	Public Utilities	7,597.56	0.00	0.00	236.85	4,914.64	0.00	$93,827.05	$21.04	0.00	Actual	2013	BC Capital Centre
435	Standard; 90 day	None	One 5 yr; 60 day	Public Utilities, Janitorial	27,924.92	11,795.50	0.00	885.70	12,948.58	0.00	$152,998.70	$18.46	0.00	Actual	2013	Centerpointe Partners, LLC
436	Standard; 90 day	None	None	Public Utilities	10,966.57	0.00	0.00	328.85	23,060.96	0.00	$115,002.86	$30.66	0.00	Actual	2013	Binno and Shallal
437	Standard; 90 day	None	None	Public Utilities, Janitorial	10,716.40	5,088.00	0.00	236.85	4,913.75	0.00	$119,581.56	$25.72	0.00	Actual	2013	Hinman Stadium, LLC
438	Standard; 120 day	None	One 5 yr; 180 day	Gross (Full Service)	0.00	0.00	0.00	316.85	4,952.16	0.00	$60,009.05	$18.64	0.00	Actual	2013	Cedar View Prof. Park L.L.C.
439	Standard; 90 day	None	Two 5 yr; 60 day	Janitorial	0.00	4,056.24	0.00	50.00	0.00	0.00	$29,306.24	$19.54	0.00	Actual	2013	Beaton Development, Inc.
440	Standard; 120 day	None	One 5 yr; 30 day	Gross (Full Service)	0.00	0.00	0.00	236.85	4,952.16	0.00	$98,693.01	$17.94	0.00	Actual	2013	Ramco Gershenson Properties LP
441	Standard; 90 day	None	One 5 yr; 60 day	Gross (Full Service)	0.00	0.00	0.00	236.85	4,952.16	0.00	$50,789.01	$16.93	0.00	Actual	2013	1720 E Main LLC
442	Standard; 90 day	None	Two 5 yr; 30 day	Gross (Full Service)	0.00	0.00	0.00	368.32	4,952.16	0.00	$75,712.48	$19.90	0.00	Actual	2013	Cornerstone Management Team, LLC
443	Standard; 90 day	None	Three 5 yr; 30 day	Gross (Full Service)	0.00	0.00	0.00	0.00	0.00	0.00	$9,480.00	$14.72	0.00	Actual	2013	Schoolcraft County
444	Standard; 90 day	None	Two 5 yr; 30 day	Gross (Full Service)	0.00	0.00	0.00	323.85	4,952.16	0.00	$104,276.01	$15.46	0.00	Actual	2013	3301 East Michigan Partnership
445	Standard; 90 day	None	Two 5 yr; 60 day	Public Utilities, Janitorial	11,845.66	4,540.00	0.00	236.85	4,226.16	0.00	$110,848.67	$22.17	0.00	Actual	2013	I-96 Kohls Associates, L.L.C.
446	Standard; 90 day	None	Two 5 yr; 30 day	Gross (Full Service)	0.00	0.00	0.00	236.85	8,185.36	0.00	$103,618.21	$18.50	0.00	Actual	2013	City Market Place

	AF	AG	AH	AI	AJ	AK	AL	AM
431	153 220th Avenue	Reed City	MI	49677				
432	13676 Holtforth	Fenton	MI	48430				
433	25900 W Eleven Mile Rd #250	Southfield	MI	48034				
434	750 Trade Centre Way, Suite 100	Kalamazoo	MI	49005				
435	6755 Daly Road	West Bloomfield	MI	48322				
436	42690 Woodward Ave, Suite 225	Bloomfield Hills	MI	48304				
437	750 Trade Centre Way	Kalamazoo	MI	49002				
438	3384 James Phillips Drive	Okemos	MI	48864				
439	4030 N. Setterbo Road	Suttons Bay	MI	49682				
440	31500 Northwestern Hwy	Farmington Hills	MI	48334				
441	721 W Oliver	Owosso	MI	48867				
442	310 West Genessee Street	Lapeer	MI	48446				
443	300 Walnut Street, Room 164A	Manistique	MI	49854				
444	Lorna McHugh	East Lansing	MI	48823				
445	3280 Woodward Avenue,	Royal Oak	MI	48073				
446	124 W. Allegan Street	Lansing	MI	48933				

	A	B	C	D	E	F	G	H	I	J	K	L	M	N	O
447	Macomb	SOS	11499-2010-0330	7917 19 Mile Road	Sterling Heights	48314	05/14/2012	05/13/2022	$8,409.00	$100,908.00	$14.00	7,207	Lease	Office Building	Rent Authorized
448	Oakland	SOS	11502-2010-0692	4301 Orchard Lake Road	West Bloomfield	48323	08/01/2012	07/31/2022	$4,500.79	$54,009.48	$15.82	3,414	Lease	Office Building	Rent Authorized
449	Lenawee	SOS	11523-2010-0621	1040 South Winter Street	Adrian	49221	12/01/2011	11/30/2021	$4,107.87	$49,294.44	$14.21	3,469	Lease	Office Building	Rent Authorized
450	Genesee	SOS	11546-2011-0078	15045 Dixie Hwy.	Holly	48933	10/01/2011	09/30/2015	$2,140.00	$25,680.00	$8.66	2,965	Lease	Office Building	Rent Authorized
451	Otsego	SOS	11558-2011-0253	931 S. Otsego Avenue	Gaylord	49735	10/28/2013	10/31/2033	$2,575.00	$30,900.00	$15.45	2,000	Lease	Office Building	Rent Authorized
452	Oakland	SOS	11574-2011-0383	13401 W. Ten Mile Road	Oak Park	48237	12/01/2012	11/30/2022	$6,668.00	$80,016.00	$16.00	5,001	Lease	Office Building	Rent Authorized
453	Genesee	SOS	11579-2012-0001	4256 W. Vienna Road	Clio	48420	10/01/2013	09/30/2023	$4,103.16	$49,237.92	$14.00	3,517	Lease	Office Building	Rent Authorized
454	Gogebic	SOS	1158-2007-0025	206 East Mary St.	Bessemer	49911	11/01/2002	10/31/2017	$846.00	$10,152.00	$8.46	1,200	Lease	Office Building	Rent Authorized
455	Macomb	SOS	11617-2012-0112	11533 E. Twelve Mile Road	Warren	48093	09/01/2013	08/31/2018	$7,750.00	$93,000.00	$18.60	5,000	Lease	Office Building	Rent Authorized
456	Washtenaw	SOS	11633-2012-0203	4675 Washtenaw Avenue	Ann Arbor	48108	06/01/2013	05/31/2023	$6,970.31	$83,643.72	$18.75	4,461	Lease	Office Building	Rent Authorized
457	Ingham	SOS	11634-2012-0209	8158 Executive Court, Suite 30	Lansing	48913	12/01/2013	11/30/2023	$5,437.50	$65,250.00	$14.50	4,500	Lease	Office Building	Rent Authorized
458	Gladwin	SOS	11666-2012-0414	675 Cedar Ave.	Gladwin	48624	11/01/2013	10/31/2023	$2,475.00	$29,700.00	$14.85	2,000	Lease	Office Building	Rent Authorized
459	Baraga	SOS	1285-2009-0003	115 N Front St.	L'Anse	49946	04/01/2000	03/31/2020	$600.00	$7,200.00	$8.81	817	Lease	Office Building	Rent Authorized
460	Calhoun	SOS	2329-2006-0085	308 S. Superior St.	Albion	49224	06/01/2007	05/31/2017	$1,304.00	$15,648.00	$8.39	1,866	Lease	Office Building	Rent Authorized
461	Alger	SOS	2486-2004-1198	418 Mill St.	Munising	49862	08/01/1995	07/13/2015	$545.00	$6,540.00	$10.90	600	Lease	Office Building	Rent Authorized

	P	Q	R	S	T	U	V	W	X	Y	Z	AA	AB	AC	AD	AE
447	Standard; 90 day	None	Two 5 yr; 30 day	Public Utilities, Janitorial, Pest Control	9,122.68	3,308.48	0.00	204.85	15,963.76	0.00	$129,507.77	$17.97	0.00	Actual	2013	42955 Van Dyke Ave., LLC
448	Standard; 120 day	None	One 5 yr; 90 day	Public Utilities, Janitorial	9,519.77	4,320.00	0.00	378.85	4,226.16	0.00	$72,454.26	$21.22	0.00	Actual	2013	Azoi, L.L.C.
449	Standard; 90 day	None	Two 5 yr; 60 day	Gross (Full Service)	0.00	0.00	0.00	0.00	3,675.00	0.00	$52,969.44	$15.27	0.00	Actual	2013	County of Lenawee
450	Standard; 30 day	None	One 5 yr; 30 day	Janitorial	0.00	2,965.00	0.00	0.00	0.00	0.00	$28,645.00	$9.66	0.00	Estimated	2013	Blakely Enterprise's, Inc.
451	Standard; 90 day	None	One 5 yr; 60 day	Gross (Full Service)	0.00	0.00	0.00	0.00	0.00	0.00	$30,900.00	$15.45	0.00	Actual	2013	McGaylord, LLC
452	Standard; 90 day	None	Two 5 yr; 90 day	Gross (Full Service)	4,040.87	1,205.72	0.00	248.85	18,368.77	0.00	$103,880.21	$20.77	0.00	Actual	2013	Parkwoods Plaza Center, LLC
453	Standard; 90 day	None	Two 5 yr; 30 day	Public Utilities, Janitorial	7,183.36	5,340.00	0.00	1,666.05	4,952.16	0.00	$68,379.49	$19.44	0.00	Actual	2013	4270 W. Vienna Road, LLC
454	Standard; 90 day	None	None	Public Utilities, Janitorial, Dumpster Service	2,548.96	4,140.00	0.00	110.40	0.00	0.00	$16,951.36	$14.13	0.00	Actual	2013	Grimgribber Rentals LLC
455	Standard; 90 day	None	Two 5 yr; 30 day	Gross (Full Service)	13,957.04	3,435.43	0.00	513.36	4,226.16	0.00	$115,131.99	$23.03	0.00	Actual	2013	HOO Twelve, LLC
456	Standard; 180 day	None	Two 5 yr; 90 day	Gross (Full Service)	5,175.44	2,260.86	0.00	1,609.65	21,074.15	0.00	$113,763.82	$25.50	0.00	Actual	2013	Washtenaw McKinley Comm, LLC
457	Standard; 90 day	None	Two 5 yr; 30 day	Public Utilities, Janitorial	0.00	0.00	0.00	0.00	0.00	0.00	$65,250.00	$14.50	0.00	N/A		LOUIS J EYDE/GEORGE F. EYDE
458	Standard; 90 day	None	Two 5 yr; 30 day	Gross (Full Service)	0.00	0.00	0.00	0.00	0.00	0.00	$29,700.00	$14.85	0.00	Actual	2013	McGladwin, LLC
459	Standard; 90 day	None	None	Gross (Full Service)	0.00	0.00	0.00	0.00	0.00	0.00	$7,200.00	$8.81	0.00	Actual	2013	William McGlue, Post 144
460	Standard; 90 day	None	One 10 yr; 30 day	Public Utilities, Janitorial	4,697.17	4,553.15	0.00	0.00	0.00	0.00	$24,898.32	$13.34	0.00	Actual	2013	Gateway Properties of Albion IV
461	Standard; 30 day	None	None	Gross (Full Service)	0.00	0.00	0.00	0.00	0.00	0.00	$6,540.00	$10.90	0.00	Actual	2013	Michael J Kolbus

	AF	AG	AH	AI	AJ	AK	AL	AM
447	5560 Hampsire Dr.	West Bloomfield	MI	48322				
448	31550 Northwestern Highway	Farmington Hills	MI	48334				
449	301 N Main St	Adrian	MI	49221				
450	15045 Dixie Highway, Suite A	Holly	MI	48442				
451	2170 W. Main Street	Owosso	MI	48867				
452	4036 Telegraph, Suite 201	Bloomfield Hills	MI	48302				
453	27033 Van Dyke	Warren	MI	48092				
454	3182 County MM	Sturgeon Bay	WI	54235				
455	27600 Northwestern Hwy	Southfield	MI	48034				
456	320 North Main Street	Ann Arbor	MI	48104				
457	4660 S. HAGADORN RD. SUITE 660	East Lansing	MI	48823				
458	2170 W. Main Street	Owosso	MI	48867				
459	115 North Front St.	L'Anse	MI	49946				
460	P.O. Box 568	Albion	MI	49224				
461	418 Mill Street	Munising	MI	49862				

	A	B	C	D	E	F	G	H	I	J	K	L	M	N	O
462	Mackinac	SOS	2715-2006-0069	386 North State Street	St Ignace	49781	12/01/2007	11/30/2017	$1,300.00	$15,600.00	$10.00	1,480	Lease	Office Building	Rent Authorized
463	Kalkaska	SOS	2831-2003-1138	114 Northland Plaza	Kalkaska	49646	05/01/2004	04/30/2014	$850.00	$10,200.00	$7.80	1,230	Lease	Office Building	Rent Authorized
464	Luce	SOS	4965-2010-0201	504 W McMillan Avenue	Newberry	49868	06/01/2006	05/31/2021	$862.00	$10,344.00	$13.00	796	Lease	Office Building	Rent Authorized
465	Leelanau	SOS	6655-2007-0139	100-B Cedar St.	Suttons Bay	49682	09/01/2008	08/31/2013	$1,053.25	$12,639.00	$14.04	900	Lease	Office Building	Holding Over
466	Oscoda	SOS	6660-2007-0137	302 N Morenci	Mio	48647	01/13/2007	01/12/2017	$1,284.67	$15,416.04	$15.04	1,025	Lease	Office Building	Rent Authorized
467	Oceana	SOS	6671-2005-0202	3740 W Polk	Hart	49420	05/01/2006	04/30/2016	$2,456.00	$29,472.00	$19.65	1,500	Lease	Office Building	Rent Authorized
468	Saint Clair	SOS	6695-2009-0175	2887 Krafft Rd	Port Huron	48060	06/01/2011	05/31/2021	$5,385.00	$64,620.00	$13.75	4,700	Lease	Office Building	Rent Authorized
469	Isabella	SOS	6756-2008-0082	1245 N MISSION ST	Mt Pleasant	48858	08/01/2009	07/31/2019	$3,062.50	$36,750.00	$15.00	2,450	Lease	Office Building	Rent Authorized
470	Clinton	SOS	6793-2006-0070	1041 SOUTH US-27	Traverse City	48879	07/01/2007	06/30/2017	$2,173.44	$26,081.25	$9.75	2,675	Lease	Office Building	Rent Authorized
471	Roscommon	SOS	6820-2005-0174	2565 S Gladwin Rd	Prudenville	48651	06/01/2006	05/31/2016	$850.00	$10,200.00	$8.01	1,274	Lease	Office Building	Rent Authorized
472	Monroe	SOS	6950-2007-0095	1107 South Telegraph Road	Monroe	48161	08/01/2008	07/31/2018	$4,150.54	$49,806.48	$11.99	4,154	Lease	Office Building	Rent Authorized
473	Ontonagon	SOS	6951-2006-0076	728 S 7TH ST	Ontonagon	49953	09/01/2007	08/31/2017	$453.33	$5,439.96	$7.75	680	Lease	Office Building	Rent Authorized
474	Ingham	SOS	6976-2012-0408	1301 Sunset Ave	Lansing	48909	10/01/2007	09/30/2017	$8,604.50	$103,254.00	$3.00	34,418	Lease	Warehouse	Rent Authorized
475	Wayne	SOS	7153-2004-1217	25700 Joy Road	Redford	48239	10/10/2005	10/09/2015	$5,866.67	$70,400.04	$14.50	4,400	Lease	Office Building	Rent Authorized
476	Branch	SOS	7343-2009-0306	7 Vans Ave.	Coldwater	49036	09/01/2010	08/31/2020	$1,234.00	$14,808.00	$7.15	2,071	Lease	Office Building	Rent Authorized

	P	Q	R	S	T	U	V	W	X	Y	Z	AA	AB	AC	AD	AE
462	Standard; 180 day	None	None	Public Utilities, Janitorial, Dumpster Service, Grounds	4,214.47	4,244.90	0.00	0.00	0.00	0.00	$24,059.37	$16.26	0.00	Actual	2013	Thomas Briggs
463	Standard; 60 day	None	None	Janitorial	0.00	4,690.00	0.00	0.00	0.00	0.00	$14,890.00	$12.11	0.00	Actual	2013	Ronald and Janice Ascione
464	Standard; 90 day	None	One 5 yr; 30 day	Public Utilities	2,404.95	0.00	0.00	0.00	0.00	0.00	$12,748.95	$16.02	0.00	Actual	2013	Goldthorpe Enterprises Inc.
465	Standard; 90 day	None	None	Public Utilities, Janitorial	2,768.16	3,975.00	0.00	0.00	0.00	0.00	$19,382.16	$21.54	0.00	Actual	2013	Sharon A. Williams
466	Standard; 90 day	None	None	Public Utilities	3,571.93	0.00	0.00	0.00	0.00	0.00	$18,987.97	$18.52	0.00	Actual	2013	Sam and Natalie Giardina
467	Standard; 90 day	None	One 5 yr; 60 day	Gross (Full Service)	0.00	0.00	0.00	0.00	0.00	0.00	$29,472.00	$19.65	0.00	Actual	2013	James H. and Donna J. Hodges
468	Standard; 120 day	None	None	Public Utilities, Janitorial, Dumpster Service	8,610.82	7,232.85	0.00	271.85	4,910.88	0.00	$85,646.40	$18.22	0.00	Actual	2013	Top Notch Investments, LLC
469	Standard; 90 day	None	One 5 yr; 60 day	Public Utilities, Janitorial	5,885.36	3,819.00	0.00	0.00	0.00	0.00	$46,454.36	$18.96	0.00	Actual	2013	Pleasant Plaza, Inc.
470	Standard; 90 day	None	Two 5 yr; 60 day	Public Utilities, Janitorial	5,138.41	4,952.00	0.00	115.00	0.00	0.00	$36,286.66	$13.57	0.00	Actual	2013	Harry's St. Johns, LLC
471	Standard; 90 day	None	None	Gross (Full Service)	0.00	0.00	0.00	0.00	0.00	0.00	$10,200.00	$8.01	0.00	Actual	2013	Twp Bd of The Twp of Denton
472	Standard; 180 day	None	None	Public Utilities, Janitorial	8,661.07	3,196.80	0.00	424.53	4,932.51	0.00	$67,021.39	$16.13	0.00	Actual	2013	Linda Sieg, Wm & Robin Michaud
473	Standard; 90 day	None	One 10 yr; 30 day	Public Utilities, Janitorial, Grounds	1,487.79	4,584.00	728.00	635.97	0.00	0.00	$12,875.72	$18.93	0.00	Actual	2013	Jill A. Lundgren Trust
474	Standard; 90 day	None	One 5 yr; 30 day	Public Utilities, Janitorial, Dumpster Service	37,093.70	2,762.60	0.00	1,198.08	0.00	0.00	$144,308.38	$4.19	0.00	Actual	2012	1301 Sunset Warehouse, LLC
475	Standard; 90 day	None	One 5 yr; 90 day	Public Utilities	8,234.19	0.00	0.00	486.85	25,535.96	0.00	$104,657.04	$23.79	0.00	Actual	2013	IWS Ventures LLC
476	Standard; 90 day	None	One 5 yr; 60 day	Public Utilities, Janitorial, Dumpster Service, Pest Control	5,486.90	4,836.00	0.00	618.78	0.00	0.00	$25,749.68	$12.43	0.00	Actual	2013	B.W.P. Leasing Services, LLC

	AF	AG	AH	AI	AJ	AK	AL	AM
462	PO Box 836	St Ignace	MI	49781				
463	2101 US 131 N.W.	Kalkaska	MI	49646				
464	23972 County Road 98	Mcmillan	MI	49853				
465	105 Broadway	Suttons Bay	MI	49682				
466	702 N Morenci Street	Mio	MI	48647				
467	315 Church Street	Hart	MI	49420				
468	3220 Erie Drive	Orchard Lake	MI	48324				
469	950 South Crawford Road	Mt Pleasant	MI	48858				
470	2618 E. Paris S.E., Suite 500	Grand Rapids	MI	49546				
471	P. O. Box 289	Prudenville	MI	48651-0289				
472	993 Tottenham Place	Monroe	MI	48161				
473	12769 Mansfeldt Road	Baraga	MI	49908				
474	Dan Puuri	Haslett	MI	48840				
475	31300 Orchard Lake Road	Farmington Hills	MI	48334				
476	403 E. Chicago Street	Coldwater	MI	49036				

DTMB Real Estate Division

Active Lease Report as of March 1, 2014 - Lease by County

	A	B	C	D	E	F	G	H	I	J	K	L	M	N	O
477	Oakland	SOS	7354-2010-0075	2250 Crooks Rd.	Rochester Hills	48309	01/01/2011	12/31/2015	$3,681.00	$44,172.00	$14.25	3,100	Lease	Office Building	Rent Authorized
478	Huron	SOS	7402-2009-0292	33 Patrick Dr.	Bad Axe	48413	09/01/2005	08/31/2015	$1,667.50	$20,010.00	$14.29	1,400	Lease	Office Building	Rent Authorized
479	Alcona	SOS	7483-2010-0370	205 N. State St.	Harrisville	48740	06/01/2010	05/31/2020	$1,227.00	$14,724.00	$13.23	1,113	Lease	Office Building	Rent Authorized
480	Emmet	SOS	7523-2005-0038	1187 US-31 North	Petoskey	49770	05/01/2006	04/30/2016	$1,967.86	$23,614.32	$10.53	2,041	Lease	Office Building	Rent Authorized
481	Wexford	SOS	7525-2005-0068	1574 N Mitchell	Cadillac	49601	01/01/2007	12/31/2012	$2,745.00	$32,940.00	$14.26	2,310	Lease	Office Building	Holding Over
482	Washtenaw	SOS	7637-2005-0218	1113 South Main Street	Chelsea	48118	08/01/2006	07/31/2016	$1,419.00	$17,028.00	$7.43	2,293	Lease	Office Building	Rent Authorized
483	Crawford	SOS	7661-2010-0108	2384C I-75 Business Loop	Grayling	49738	04/24/2011	04/30/2021	$962.00	$11,544.00	$10.66	1,083	Lease	Office Building	Rent Authorized
484	Dickinson	SOS	7667-2010-0542	1044 S. Stephenson Ave.	Iron Mountain	49801	11/01/2006	10/31/2016	$1,837.00	$22,044.00	$11.05	1,925	Sublease	Office Building	Rent Authorized
485	Clare	SOS	7769-2006-0068	121 Schoolcrest St.	Clare	48617	09/01/2007	08/31/2017	$1,758.55	$21,102.60	$15.08	1,400	Lease	Office Building	Rent Authorized
486	Arenac	SOS	7879-2002-2084	529 Main St.	Standish	48658	01/01/2003	12/31/2022	$1,245.42	$14,945.04	$8.75	1,708	Lease	Office Building	Rent Authorized
487	Genesee	SOS	7890-2011-0392	408 S Saginaw	Flint	48502	01/01/2013	12/31/2017	$2,678.29	$32,139.48	$9.52	3,376	Lease	Office Building	Rent Authorized
488									Total Monthly Rent	Total Annual Rent	Avg. Total Rent	Total Square Footage			
489									$6,971,999.47	$83,669,148.27	$14.14	5,491,758			

	P	Q	R	S	T	U	V	W	X	Y	Z	AA	AB	AC	AD	AE
477	Standard; 90 day	None	One 5 yr; 60 day	Janitorial	0.00	3,896.27	0.00	236.85	4,226.16	0.00	$52,531.28	$16.95	0.00	Actual	2013	Santia Family - Crooks Corner, L
478	Standard; 90 day	None	One 5 yr; 30 day	Public Utilities, Janitorial	3,826.65	4,999.00	0.00	0.00	0.00	0.00	$28,835.65	$20.60	0.00	Actual	2013	Rooney Realty Holdings, LLC
479	Standard; 120 day	None	None	Gross (Full Service)	0.00	0.00	0.00	0.00	0.00	0.00	$14,724.00	$13.23	0.00	Actual	2013	Bruce and Julie Dietz
480	Standard; 90 day	None	None	Public Utilities, Janitorial, Dumpster Service	6,149.88	4,385.41	0.00	668.67	0.00	0.00	$34,818.28	$17.06	0.00	Actual	2013	Koffman & Mcentee L.L.C.
481	Standard; 90 day	None	None	Public Utilities	6,683.82	0.00	0.00	0.00	0.00	0.00	$39,623.82	$17.15	0.00	Actual	2013	Mitchell Road Mall, LLC
482	Standard; 90 day	None	One 5 yr; 30 day	Public Utilities, Janitorial	5,874.08	4,300.00	0.00	0.00	0.00	0.00	$27,202.08	$11.86	0.00	Actual	2013	F.A. Kennedy Co., L.L.C.
483	Standard; 90 day	None	Two 5 yr; 30 day	Public Utilities, Janitorial	4,011.01	3,119.28	0.00	0.00	0.00	0.00	$18,674.29	$17.24	0.00	Actual	2013	Grayling Mini Mall #4 LLC
484	Standard; 90 day	None	None	Public Utilities, Janitorial, Dumpster Service	6,999.25	3,549.00	0.00	100.82	0.00	0.00	$32,693.07	$16.98	0.00	Actual	2013	Osborne Properties LMTD Prtnrsp.
485	Standard; 90 day	None	None	Public Utilities, Janitorial, Dumpster Service	5,405.56	5,725.70	0.00	835.97	0.00	0.00	$33,069.83	$23.62	0.00	Actual	2013	Jon Squires Enterprises
486	Standard; 90 day	None	None	Public Utilities, Janitorial	3,936.89	5,418.25	0.00	0.00	0.00	0.00	$24,300.18	$14.23	0.00	Actual	2013	Standish Plaza Associates
487	Standard; 90 day	None	None	Public Utilities, Janitorial	9,847.14	3,480.00	236.85	0.00	20,536.20	0.00	$66,239.67	$19.62	0.00	Actual	2013	BNB Company
488																
489																

	AF	AG	AH	AI	AJ	AK	AL	AM
477	17477 Iris Circle	Clinton Twp	MI	48036				
478	P.O. Box 271	Bad Axe	MI	48413				
479	105 Glenridge	Alpena	MI	49707				
480	PO Box 0903	Bay City	MI	48707-0903				
481	28400 Northwestern Hwy 4th Fl	Southfield	MI	48034				
482	1821 Spring Arbor Road	Jackson	MI	49203				
483	PO Box 897	Grayling	MI	49738				
484	4210 West Old Shakopee Road Suite 200	Bloomington	MN	55437-2951				
485	4108 Dyckman Rd.	Midland	MI	48640				
486	606 Handy Drive	Bay City	MI	48706				
487	405 South State	Davison	MI	48423				
488								
489								

	A	B	C	D	E	F	G	H	I	J	K	L	M	N	O	P
1	Property Manager	County	Dept	Lease #	Bldg. Address	Bldg. City	Bldg. Zip	Start Date	End Date	Monthly Rate	Annual Rent	SqFt Rate	SqFt	Contract Type	Use	Status
2	Ethan	Alpena	LARA	11628-2012-0198	315 W Chisholm St.	Alpena	49707	6/1/2014	5/31/2015	$233.77	$2,805.24	$14.24	197	RA	Office Building	Rent Authorized
3	Ethan	Grand Traverse	LARA	11688-2014	3333 Cass Rd.	Traverse City	48684	5/1/2014	4/30/2024	$3,124.60	$37,495.20	$18.38	2,040		Office Building	Rent Authorized
4	Ethan	Grand Traverse	LARA	11627-2012-0197	1209 S. Garfield Rd.	Traverse City	49686	3/1/2015	2/29/2016	$800.00	$9,600.00	$30.00	320	RA	Office Building	Rent Authorized
5	Ethan	Kent	LARA	10484-2006-0191	2942 Fuller Ave Ne	Grand Rapids	49505	9/1/2007	8/31/2017	$18,270.00	$219,240.00	$15.75	13,920	Lease	Office Building	Rent Authorized
6	Ethan	Kent	LARA	6144-2006-0047	3391-A Plainfield Ave Ne	Grand Rapids	49505	12/1/2007	11/30/2017	$11,794.65	$141,535.80	$15.77	8,975	Lease	Office Building	Rent Authorized
7	Ethan	Kent	LARA	7132-2009-0192	2922 Fuller Ave Ne	Grand Rapids	49505	9/1/2007	8/31/2017	$1,772.81	$21,273.72	$15.77	1,349	Lease	Office Building	Rent Authorized
8	Ethan	Otsego	LARA	11571	931 S. Otsego Ave.	Gaylord	49735	1/1/2014	10/31/2023	$7,789.37	$93,472.44	$15.45	6,050		Office Building	Rent Authorized
9	Ethan	Saginaw	LARA	11222-2006-0084	999 South Washington Ave.	Saginaw	48601	9/20/2007	9/19/2015	$39,029.17	$468,350.04	$16.15	29,000	Lease	Office Building	Rent Authorized
10	Ethan	Saginaw	LARA	10180-2013	4901 Towne Centre Rd	Saginaw	48604	7/1/2013	7/3/2018	$5,204.38	$62,452.50	$16.50	3,785		Office Building	Rent Authorized
11	Jamie	Eaton	LARA	10853-2013	7707 Rickle Road	Lansing	48917	9/1/2013	10/31/2015	$27,607.27	$331,287.24	$29.11	11,382	Lease	Office Building	Rent Authorized
12	Jamie	Eaton	LARA	11567-2012-0384	4300 W. Saginaw Hwy.	Lansing	48917	8/1/2012	7/31/2013	$39,377.67	$472,532.04	$17.00	27,796	RA	Office Building	Rent Authorized
13	Jamie	Eaton	LARA	11420 - 7/1/2013	4300 W. Saginaw Hwy.	Lansing	48917	2/1/2011	1/31/2012	$53,439.50	$641,274.00	$17.00	37,722		Office Building	Rent Authorized
14	Ethan	Genessee	LARA	6477-2013-0066	G-1388 W BriSt.ol Rd	Flint	48507	1/8/2014	1/7/2015	$3,628.33	$43,539.96	$10.00	4,354	RA	Office Building	Rent Authorized

	Q	R	S	T	U	V	W	X	Y	Z	AA	AB	AC	AD
1	Option Term	Purchase Option	Cancel Clause	Tenant Responsibilities	Public Utilities	Janitorial	Grounds	Other	Security	Rent Adjustments	Total Expenses	Square Foot Rate Expense	Rennovations	Expense
2	None	None	Standard; 30 days	Public Utilities, Janitorial, Grounds, Dumpster Service, Pest Control	$629.85	$464.55	$105.45	$0.00	$0.00	$0.00	$4,005.09	$20.33	$0.00	Estimated
3	Two 5 yr; 30 day	None	Standard; 90 days											
4	None	None	Standard; 30 days	Gross (Full Service)	$0.00	$0.00	$0.00	$0.00	$0.00	$0.00	$9,600.00	$30.00	$0.00	Actual
5	One 5yr; 60 days	None	Standard; 90 days	Public Utilities	$30,763.20	$0.00	$0.00	$0.00	$0.00	$0.00	$250,003.20	$17.96	$0.00	Estimated
6	One 5yr; 60 days	None	Standard; 90 days	Public Utilities	$19,834.75	$0.00	$0.00	$0.00	$0.00	$0.00	$161,370.55	$17.98	$0.00	Estimated
7	One 5yr; 60 days	None	Standard; 90 days	Electricity	$1,416.45	$0.00	$0.00	$0.00	$0.00	$0.00	$22,690.17	$16.82	$0.00	Estimated
8	One 10 yer + 1 5 yr;	None	90 days legislative through 2023, executive for remainder											
9	Two 5yr; 90 days	None	Standard; 90 days	Gross (Full Service)	$64,090.00	$0.00	$0.00	$0.00	$0.00	$0.00	$532,440.04	$18.36	$0.00	Estimated
10	One 5yr, 180 Days	None	Standard; 180 Days											
11	None	None	90 day executive											
12	None	None	Standard; 30 days	Gross (Full Service)	$0.00	$0.00	$0.00	$0.00	$0.00	$0.00	$472,532.04	$17.00	$0.00	Actual
13	None	None	30 days; either party											
14	None	None	Standard; 30 days	Public Utilities, Janitorial	$9,622.34	$7,097.02	$0.00	$0.00	$0.00	$0.00	$60,259.32	$13.84	$0.00	Estimated

	AE	AF	AG	AH	AI	AJ	AK	AL	AM	AN	AO
1	Lessor	Lessor Address	Lessor City	Lessor State	Lessor Zip	Lessor Zip	Lease Bureau Breakdown by # of Employees	**Number of workstations, hard-walled offices, etc.(as of FY 13)**	**Number of employees, contractors, vacant postions etc. HOUSED at this facility.(as of FY 13)**	**Occupancy Rate (as of FY 13)**	Notes
2	Northeast Michigan Consortium	20709 State Street	Onaway	MI	49765	E100	UIA - 1	1	1	100%	
3	Gilber L Mosher Jr.	1170 Bay View Rd.	Petosky	MI	49770		MAHS - 2 (Workers Comp - 1, 3 days out of every month)	3	3	100%	
4	Nw Mi Council Of Governments	P.O. Box 506	Traverse City	MI	49685	E92	UIA - 2	2	2	100%	
5	H & H Mmgt & Devel. Co., L.L.C.	2920 Fuller Avenue, N.E.	Grand Rapids	MI	49505	E25	MAHS - 4 MIOSHA - 18 MLCC -14	27	32	100%	Location has hoteling stations for staff that work out of the office and/or travel.
6	Steven & Alicia Pestka Jnt Trst	2920 Fuller Ave Ne	Grand Rapids	MI	49505	E25	UIA - 6	45	6	13%	
7	H & H Mmgt & Devel. Co., L.L.C.	2920 Fuller Avenue, N.E.	Grand Rapids	MI	49505	E25	BFS - 5 CSCL - 3	9	8	89%	
8	Sam McLaren, McGaylord LLC	2170 W. Main Street	Owosso	MI	48867		BFS - 1 BHCS - 17 BSBP - 5 UIA - 2	BFS- 1 BHSC - 21 BSBP - 5 UIA - 3	BFS- 1 BHSC - 17 BSBP - 5 UIA - 2	83%	
9	Downtown Area Development LLC, I	1100 S. Washington, Ste 3	Saginaw	MI	48603		UIA RICC - 97	161	97	60%	
10	Towne Centre Investments	4901 Towne Centre, Suite 225	Saginaw	MI	48604		UIA - 7	12	7	58%	Re-Design of the space is currently in the process
11	LD Clark Company LLC	6851 Millet Hwy	Lansing	MI	48917		MIOSHA - 8	12	8	67%	
12	4300 West Saginaw L.L.C.	4660 South Hagadorn Road	East Lansing	MI	48823-5371	E25	PSC - 153	167	153	92%	
13	4300 West Saginaw L.L.C.	4660 South Hagadorn Road	East Lansing	MI	48823-5371		UIA RICC - 120	225	120	53%	
14	Michael J. Costanza	5081 S Genesee	Grand Blanc	MI	48439	E25	MAHS - 3	3	3	100%	

	A	B	C	D	E	F	G	H	I	J	K	L	M	N	O	P
15	Jamie	Ingham	LARA	2432-2012-0044	6546 Mercantile Way	Lansing	48911	2/1/2012	1/31/2017	$15,800.40	$189,604.80	$10.45	18,144	Lease	Office Building	Rent Authorized
16	Jamie	Ingham	LARA	2787-2006-0019	5015 S. Cedar St.	Lansing	48910	2/1/2011	1/31/2016	$18,248.75	$218,985.00	$13.00	16,845	Lease	Office Building	Rent Authorized
17	Jamie	Ingham	LARA	11733-2013-0129	6545 Mercantile Way	Lansing	48911	2/1/2013	1/31/2015	$0.08	$0.96		144	RA	Equip. Room	Rent Authorized
18	Jamie	Ingham	LARA	11608-2012-0094	6546 Mercantile Way	Lansing	48911	1/1/2012	12/31/2012	$5,999.00	$71,988.00	$10.50	6,856	RA	Office Building	Rent Authorized
19	Jamie	Ingham	LARA	11570-2012-0383	6520 Mercantile Way	Lansing	48911	7/1/2011	6/30/2012	$5,380.00	$64,560.00	$10.45	6,178	RA	Office Building	Rent Authorized
20	Jamie	Ingham	LARA	11282-2013	3101 Technology Blvd	Lansing	48910	10/1/2013	4/30/2017	$16,189.83	$194,277.96	$14.00	13,877		Office Building	Rent Authorized
21	Jamie	Ingham	LARA	10469-2006-0022	2501 Woodlake Circle	Okemos	48864	8/1/2014	7/31/2015	$85,876.00	$1,030,512.00	$19.71	52,290	Lease	Office Building	Rent Authorized
22	Jamie	Ingham	LARA	11737-2013	2395 Jolly Rd	Okemos	48864	3/1/2014	2/28/2019	$10,254.75	$123,057.00	$16.50	7,458		Office Building	Rent Authorized
23	Jamie	Ingham	LARA	7158	201 N. Washington Square	Lansing	48913	2/1/2010	1/31/2015	$15,133.50	$181,602.00	$19.00	9,558		Office Building	Rent Authorized
24	Jamie	Kalamazoo	LARA	10810-2010-0194	940 N. 10Th St.	Kalamazoo	49001	8/1/2010	7/31/2015	$5,868.00	$70,416.00	$17.60	4,001	Lease	Office Building	Rent Authorized
25	Jamie	Kalamazoo	LARA	11626-2012-0196	1601 South Burdick	Kalamazoo	49001	1/1/2014	12/31/2014	$270.00	$3,240.00	$25.31	128	RA	Office Building	Rent Authorized
26	Teri	Chippewa	LARA	11630-2012-0200	1118 E Easterday Ave.	Sault Ste Marie	49783	5/15/2012	5/14/2015	$594.33	$7,131.96	$46.92	152	RA	Office Building	Rent Authorized
27	Teri	Marquette	LARA	2113-2008-0119	2833 Us 41 West	Marquette	49855	2/1/2010	1/31/2015	$2,177.00	$26,124.00	$10.46	2,497	Lease	Office Building	Rent Authorized
28	Teri	Oakland	LARA	11651	51111 Woodward Ave	Pontiac	48342	7/1/2013	6/30/2023	$6,650.00	$79,800.00	$14.00	5,700		Office Building	Rent Authorized
29	Teri	Oakland	LARA	11418-2010-0003	25680 West Eight Mile Rd.	Southfield	48033	11/1/2010	9/30/2020	$17,728.00	$212,736.00	$12.50	17,019	Lease	Mixed Use	Rent Authorized
30	Teri	Oakland	LARA	11471-2009-0484	25660 West 8 Mile Rd.	Southfield	48033	12/1/2010	9/30/2020	$10,879.00	$130,548.00	$12.50	10,444	Lease	Office Building	Rent Authorized
31	Teri	Wayne	LARA	4581-2006-0178	14333 Woodrow Wilson	Detroit	48238	6/1/2012	5/31/2017	$27,579.46	$330,953.52	$2.86	115,718	Lease	Warehouse	Rent Authorized

	Q	R	S	T	U	V	W	X	Y	Z	AA	AB	AC	AD
15	Two 5yr; 30 days	None	Standard; 90 days	Electricity	$19,051.20	$0.00	$0.00	$0.00	$0.00	$0.00	$208,656.00	$11.50	$0.00	Estmated
16	None	None	Standard; 60 days	Gross (Full Service)	$0.00	$0.00	$0.00	$0.00	$0.00	$0.00	$218,985.00	$13.00	$0.00	Actual
17			Stndard; 90 days											
18	None	None	Standard; 30 days	Electricity	$9,088.80	$0.00	$0.00	$0.00	$0.00	$0.00	$81,076.80	$11.83	$0.00	Estimated
19	None	None	Standard; 30 days	Gross (Full Service)	$0.00	$0.00	$0.00	$0.00	$0.00	$0.00	$64,560.00	$10.45	$0.00	Actual
20	One 5yr;	None	Standard; 90 days											
21	None	None	Standard; 180 days	Public Utilities	$115,560.90	$0.00	$0.00	$0.00	$0.00	$0.00	$1,146,072.90	$21.92	$0.00	Estimated
22	2019-two 5yr	None	Standard, 30 days											
23	2015 - one 5yr	None	Restrictive 180 day/ 90 day w/renewal in 2015											
24	None	None	Standard; 60 days	Public Utilities	$8,842.21	$0.00	$0.00	$0.00	$0.00	$0.00	$79,258.21	$19.81	$0.00	Estimated
25	None	None	Standard; 30 days	Gross (Full Service)	$0.00	$0.00	$0.00	$0.00	$0.00	$0.00	$3,240.00	$25.31	$0.00	Actual
26	None	None	Standard; 30 days	Gross (Full Service)	$0.00	$0.00	$0.00	$0.00	$0.00	$0.00	$7,131.96	$46.92	$0.00	Actual
27	One 5yr; 60 days	None	Standard; 90 days	Gross (Full Service)	$0.00	$0.00	$0.00	$0.00	$0.00	$0.00	$26,124.00	$10.46	$0.00	Actual
28	Two 5 yr	None	Standards; 90 day											
29	Two 5yr; 60 days	None	Exec. New; 90 days	Public Utilities	$37,611.99	$0.00	$0.00	$0.00	$0.00	$0.00	$250,347.99	$14.71	$0.00	Estimated
30	Two 5yr; 60 days	None	Exec. New; 90 days	Public Utilities	$23,081.24	$0.00	$0.00	$0.00	$0.00	$0.00	$153,629.24	$14.71	$0.00	Estimated
31	Two 5yr; 90 days	None	Excutive; 180 days	Public Utilities, Janitorial, Grounds, Dumpster Service	$255,736.78	$188,620.34	$42,815.66	$0.00	$0.00	$0.00	$818,126.30	$7.07	$0.00	Estimated

	AE	AF	AG	AH	AI	AJ	AK	AL	AM	AN	AO
15	Holiday Park Realty, LLC	150 Great Neck Road, Suite 304	Great Neck	NY	11021	E100	BHCS - 30	80	30	38%	Moved some staff into SOB, but still paying for lease
16	Eyde Construction Company	P.O Box 4218	East Lansing	MI	48823-5371	E25	UIA - 23	46	23	50%	
17	Holiday Park Realty, LLC	150 Great Neck Road, Suite 304	Great Neck	NY	11021			0	0	0%	
18	Holiday Park Realty, LLC	150 Great Neck Road, Suite 304	Great Neck	NY	11021		MPSC - 35	37	35	95%	
19	Holiday Park Realty, LLC	150 Great Neck Road, Suite 304	Great Neck	NY	11021		PSC - 13	13	13	100%	
20	Granger Park Development LLC	6267 Aurelius Rd	Lansing	MI	48823		BFS - 37	45	37	82%	
21	CB Richard Ellis / Martin	1111 E.Michigan Avenue, Suite 2331	East Lansing	MI	48823	E25	BCS-Corps - 120 BCC - 73	223	193	87%	
22	F11-M C5-OFF-Lansing	1111 Michigan Ave., Ste 201	East Lansing	MI	48823		BCS-Corps - 35	38	35	92%	
23	Victor II Partnership	201 Washington Sq. N. Ste. 900	Lansing	MI	48933		BSBP - 30	34	30	88%	
24	Westpointe Development, LLC.	2221 Health Drive S.W., Suite 2200	Wyoming	MI	49519	E92	MAHS - 3	5	3	60%	
25	W. E. Upjohn Institute	300 S. Westnedge Ave.	Kalamazoo	MI	49007	E97	UIA - 2	2	2	100%	
26	Eastern UP Employment & Training	1118 E Easterday Ave	Sault Ste Marie	MI	49783	E25	UIA - 1	2	1	50%	
27	Palomaki & Anderson, LLC	2152 US HWY 41	Marquette	MI	49855	E25	UIA - 3 (1 out of home)	5	3	60%	
28	Northbay Drywall Inc. Profit Sharing Plan & Trust	PO Box 750007	Petaluma	CA	94975		MAHS - 4	4	4	100%	
29	United Center, LLC	124 West Allegan Street	Lansing	MI	48933	E25	MLCC - 40	45	40	89%	
30	United Center, LLC	124 West Allegan Street	Lansing	MI	48933	E25	MAHS - 20	24	20	83%	
31	14333 Associates, LLC	560 Kirts Blvd	Troy	MI	48084	E25	Wareshouse	N/A	N/A	N/A	

	A	B	C	D	E	F	G	H	I	J	K	L	M	N	O
1	Property Manager	County	Dept	Lease #	Bldg. Address	Bldg. City	Bldg. Zip	Other SOM Occupants	Panel Fabric	Panel Trim	Panel Height	Are Panels Powered?	Componemts/Surfaces	Tackboards	Chairs
2	Ethan	Alpena	LARA	11628-2012-0198	315 W Chisholm St.	Alpena	49707	Michigan Works	Essential Slate	Greytone	62"	Yes	Oak	Dark Grey	Mauve
3	Teri	Chippewa	LARA	11630-2012-0200	1118 E Easterday Ave.	Sault Ste Marie	49783	MRS	Provided by Lessor (MI Works product)	Provided by Lessor (MI Works product)	62"	No	Other	Other	Pink
4	Jamie	Eaton	LARA	11567-2012-0384	4300 W. Saginaw Hwy.	Lansing	48917	No	Various	Various	62"	Yes	Various	Various	Various
5	Jamie	Eaton	LARA	11420 - 7/1/2013	4300 W. Saginaw Hwy.	Lansing	48917	No	Various	Various	42"	Yes	Various	Various	Various
6	Jamie	Eaton	LARA	10853-2013	7707 Rickle Road	Lansing	48917	No	Savory Tan & others	Beige	62"	Yes	Oak & Beige	Various	Ravenna 3E-S
7	Jamie	Genessee	LARA	6477-2013-0066	G-1388 W BriSt.ol Rd	Flint	48507	No	Essential Cloud	Beige	62"	Yes	Oak	Claret	Various
8	Ethan	Grand Traverse	LARA	11688-2014	3333 Cass Rd.	Traverse City	48684	No	Cloud	Greytone	62"	Yes	Oak	Claret	Various
9	Ethan	Grand Traverse	LARA	11627-2012-0197	1209 E Garfield	Traverse City	49686	Michigan Works	Cloud	Beige	62" & 80"	Yes	Oak	Tellure	Dark Blue
10	Jamie	Ingham	LARA	2432-2012-0044	6546 Mercantile Way	Lansing	48911	PSC	Striae Element	Suite 3 - Greytone Suite 1 - Smoke	62"	Yes	Maple	Tellure - Purple Chocolate	Various
11	Jamie	Ingham	LARA	2787-2006-0019	5015 S. Cedar St.	Lansing	48910	No	Burgandy, Salmon, Blue Panels	Beige	62" & 80"	Yes	Oak	Various	Various
12	Ingham	Ingham	LARA	11733-2013-0129	6545 Mercantile Way	Lansing	48911								
13	Jamie	Ingham	LARA	11608-2012-0094	6546 Mercantile Way	Lansing	48911	No	Essential Cloud	Beige	62"	Yes	Oak	Claret	Various
14	Jamie	Ingham	LARA	11570-2012-0383	6520 Mercantile Way	Lansing	48911	No	Free Standing Wood desk	Free Standing Wood desk	Free Standing Wood desk	N/A	Free Standing Wood desk	N/A	Various
15	Jamie	Ingham	LARA	11282-2013	3101 Technology Blvd	Lansing	48910	No	Pinpoint Azure & Striae Beam	Beige	62"	Yes	Oak	Dark Teal	Various
16	Jamie	Ingham	LARA	10469-2006-0022	2501 Woodlake Circle	Okemos	48864	No	Taccata - Morning Glory	Smoke	62" & 80"	Yes	Oak	Claret	Various

	P	Q	R	S	T	U	V	W	X	Y	Z	AA	AB
1	Carpet	File Cabinet Color	PEDs Color	Exterior Condition	Exterior Finsih	Exterior ADA Issues?	Condition of Roof	Parking	Handicap Spots	Exterior NOTES	Inerior Condition	Interior ADA Issues?	Condition of Ceiling Tiles (leaks?)
2	Other	Greytone	Greytone	Good	Concrete / Metal Siding	Accesability Issues	Good	Ample	1		Fair	N/A	Fair
3	Other	N/A	Provided by Lessor (MI Works product)	Good	Siding	N/A	Excellent	36	2		Fair	N/A	Good
4	Runway	N/A	N/A	Good	Brick	N/A	N/A	Ample	N/A		Good	Cube doorways	Good
5	Runway	Various	Various	Good	N/A	N/A	N/A	Ample	N/A		Good	N/A	Good
6	Unknown - old	Black	Black	Good	Other	N/A	Fair	Ample	N/A		Good	N/A	Good
7	Runway	Beige	Greytone	Excellent	Brick	N/A	Excellent	Ample	Ample		Good	N/A	Good
8	Belhaven Aged Leather	Greytone	Greytone	Excellent	Siding	N/A	Good	Ample	4		Excellent	No Push Paddle	Good
9	Runway	Beige	Beige	Good	Brick	No push paddle	Good	Ample	4		Good	N/A	Good
10	Unknown	Smoke & Beige	Smoke & Greytone	Good	Brick	N/A	Good	Ample	N/A		Good	N/A	Good
11	Runway	Various	N/A	Good	Brick	N/A	Fair	Ample	Ample		Good	Bathroom area	Good
12													
13	Runway	Beige - non Haworth	Greytone	Good	Brick	N/A	Good	Ample	Ample		Good	N/A	Good
14	Runway	Various	N/A	Good	Brick	N/A	Good	Ample	Ample		Good	N/A	Good
15	Runway	Beige, Greytone, Smoke, Green	Smoke	Good	Brick	N/A	Good	Ample	Ample		Excellent	N/A	Excellent
16	Runway	Smoke & Beige	Smoke	Good	Brick	N/A	Good	Ample	Ample		Good	N/A	Good

	AC	AD
1	Interior NOTES	Signage Needs
2		
3		
4	No Humdifier	
5		
6	One spot has water marks	Possible exterior sign change
7	Carept isnt the best	Exterior and Interior need upgrading
8		
9		
10		No signage for uite 3-4 on the door. No signage for suites1-2 on overhead
11	Mixture of everythign in this building	Exterior upgrades needed
12		
13		
14		
15		No signage wanted at this location.
16		Confirmation is needed for sign change.

	A	B	C	D	E	F	G	H	I	J	K	L	M	N	O
17	Jamie	Ingham	LARA	11737-2013	2395 Jolly Rd	Okemos	48864	No	Essential Pebble	Beige	62"	Yes	Oak	Various	Various
18	Jamie	Ingham	LARA	7158	201 N. Washington Square	Lansing	48913								
19	Jamie	Kalamazoo	LARA	10810-2010-0194	940 N. 10Th St.	Kalamazoo	49001	No	Esstential Cloud	Greytone	62"	Yes	Oak	Claret	Various
20	Jamie	Kalamazoo	LARA	11626-2012-0196	1601 South Burdick	Kalamazoo	49001	MRS, Michigan Works	Esstential Slate & Pinpoint Teal Patina	Beige	62"	Yes	Oak	N/A	Various
21	Ethan	Kent	LARA	10484-2006-0191	2942 Fuller Ave Ne	Grand Rapids	49505	No	Taccata Smokewood	Beige	62"	Power Poles	Oak	Mauve	Various
22	Ethan	Kent	LARA	6144-2006-0047	3391-A Plainfield Ave Ne	Grand Rapids	49505	No	Tatami Hemp & Essential Juniper	Beige & Greytone	80"	Yes	Oak	Dark Blue	Various
23	Ethan	Kent	LARA	7132-2009-0192	2922 Fuller Ave Ne	Grand Rapids	49505	No	Essential Slate	Beige	62"	Yes	Oak	Slate	Acalade
24	Teri	Marquette	LARA	2113-2008-0119	2833 Us 41 West	Marquette	49855	No	Essential Blush	Beige	62"	No	Oak	Tellure & Essential Haze	Various
25	Teri	Oakland	LARA	11651	51111 Woodward Ave	Pontiac	48342	No	Esstential Cloud	Greytone	62"	Yes	Oak	Chocolate	Various
26	Teri	Oakland	LARA	11418-2010-0003	25680 West Eight Mile Rd.	Southfield	48033	AG Office	Esstential Cloud	Smoke	62"	Yes	Grey Spex	Clarete	Various
27	Teri	Oakland	LARA	11471-2009-0484	25660 West 8 Mile Rd.	Southfield	48033	No	Esstential Cloud	Smoke	62"	Yes	Grey Spex	Claret	Various
28	Ethan	Otsego	LARA	11571	931 Otsego Ave.	Gaylord	49735	Need New Office Info							
29	Ethan	Saginaw	LARA	11222-2006-0084	999 South Washington	Saginaw	48603	DOS		Charcoal	62"		Oak	3E16 Somter	Various
30	Ethan	Saginaw	LARA	10180-2013	4901 Towne Centre Rd	Saginaw	48604	No	Pinpoint Azure & Striae Beam	Beige	62"	Yes	Oak	Claret	Various
31	Teri	Wayne	LARA	4581-2006-0178	14333 Woodrow Wilson	Detroit	48238								

	P	Q	R	S	T	U	V	W	X	Y	Z	AA	AB
17	Runway	Greytone Beige	Greytone	Excellent	Brick	N/A	Excellent	Ample	2		Good	N/A	Good
18													
19	Runway	Greytone	Greytone	Excellent	Brick	N/A	Good	Ample	Ample		Excellent	N/A	Excellent
20	Other	N/A	Greytone	Excellent	Brick & Painted Stucco	N/A	N/A	Ample	Ample		Good	N/A	Good
21	Runway	Beige	Beige	Fair	Brick	No push paddle	Fair	Ample	5		Good	N/A	Fair
22	Runway	Beige	Greytone	Fair	Brick	No push paddle	Good	Ample	2				
23	Runway	Various	Beige	Good	Brick	No push paddle	N/A	Ample	4		Good	N/A	Fair
24	Other	Beige	Greytone	Fair	Siding	No Auto Door Opener	Unknown	Ample	2	Parking lot has several pot holes. Snow removal issues with large piles of snow accumulating in the winter months and not being removed from premis, thus taking away partking spaces	Fair	N/A	Good
25	Other - Lessor	Greytone	Greytone	Good	Brick	N/A	Good	Ample	Ample	Poorly lit ramp	Good	N/A	Excellent
26	Other - Lessor	Smoke	N/A	Excellent	Brick	N/A	Excellent	Adequate	3		Excellent	N/A	Excellent
27	Other - Lessor	N/A	N/A	Excellent	Brick	N/A	Excellent	Adequate	3		Excellent	N/A	Excellent
28													
29	Runway	N/A		Excellent	Brick	N/A	Good	Ample	Ample		Good	N/A	Good
30	Runway	N/A	Greytone	Excellent	Brick	N/A	Good	Ample	Ample		Excellent	N/A	Good
31													

	AC	AD
17		
18		
19		Door doesnt say State of Michigan, It says Workers Disability Compensation
20	Leaks	
21		
22		
23		
24		Replace DELEG at building & road
25		
26		
27		
28		
29		
30		
31		

	A	B	C	D	E	F	G	H	I	J
1	PROJ. MGR.	BUILDING	LEASE	Square Feet	Rate	Amount	AGENCY	DIVISION	INDEX	PCA
2	Ethan	GRAND RAPIDS	B1036-01-C-00	472	20.75	$9,794.00	BSBP		37010	11375
3	Ethan	GRAND RAPIDS	B1036-04-E-00	2,443	20.75	$50,692.25	BSBP		36200	11353
4	Ethan	ONE DIVISION/GRAND RAPIDS	B7053-01-F-01	297	27.54	$8,179.38	BSBP		37010	11375
5	Ethan	ONE DIVISION/GRAND RAPIDS	B7053-BM-B-00	1,149	27.54	$31,643.46	DIT		54911	
6	Ethan	ONE DIVISION/GRAND RAPIDS	B7053-04-A-00	27,742	27.54	$764,014.68	Unemployment Ins Agency		54911	
7	Ethan	ONE DIVISION/GRAND RAPIDS	B7053-BM-A-00	17,971	27.54	$494,921.34	Unemployment Ins Agency		54911	
8	Ethan	SAGINAW	B1041-BM-A-00	3,271	12.79	$41,836.09	Board of Magistrates		04865	
9	Ethan	SAGINAW	B1041-BM-A-00	3,272	12.79	$41,848.88	UIA		54911	
10	Ethan	SAGINAW	B1041-01-B-00	794	12.79	$10,155.26	BSBP		37010	11375
11	Ethan	SAGINAW	B1041-04-H-00	2,924	12.79	$37,397.96	BSBP		36200	11353
12	Ethan	SAGINAW	B1041-04-B-00	2,539	12.79	$32,473.81	MIOSHA		70706	
13	Ethan	TRAVERSE CITY	B1034-01-G-00	244	8.80	$2,147.20	BSBP		37010	11375
14	Ethan	TRAVERSE CITY	B1034-01-N-00	260	8.80	$2,288.00	Commercial Services		71176	
15	Ethan	TRAVERSE CITY	B1034-01-O-00	260	8.80	$2,288.00	Public Service Commission		89043	
16	Jamie	CASS	B1001-01-B-00	494	13.05	$6,446.70	BSBP		37010	11375
17	Jamie	CASS	B1001-BM-B-00	5,731	13.05	$74,789.55	BSBP		37010	11375
18	Jamie	CONSTITUTION HALL	B1772-AT-C-00	5,466	13.05	$71,331.30	BSBP		37010	11375
19	Jamie	FLINT	B1038-01-B-00	403	14.61	$5,887.83	BSBP		37010	11375
20	Jamie	FLINT	B1038-07-D-00	2,505	14.61	$36,598.05	BSBP		36200	11353
21	Jamie	GENERAL OFFICE BLDG	B1020-02-B-00	31,685	15.47	$490,166.95	MIOSHA		70705	
22	Jamie	GENERAL OFFICE BLDG	B1020-02-B-00	4,900	15.47	$75,803.00	Rad Safety		69520	80035
23	Jamie	GENERAL OFFICE BLDG	B1020-01-G-00	7,783	15.47	$120,403.01	Board of Mag		04865	
24	Jamie	GENERAL OFFICE BLDG	B1020-01-D-00	9,972	15.47	$154,266.84	BSBP		37010	11375
25	Jamie	GENERAL OFFICE BLDG	B1020-01-N-00	13,046	15.47	$201,821.62	Funds		65125	
26	Jamie	GENERAL OFFICE BLDG	B1020-02-A-00	5,625	15.47	$87,018.75	Liquor Control	Commission	95151	
27	Jamie	GENERAL OFFICE BLDG	B1020-02-A-00	3,916	15.47	$60,580.52	Liquor Control	Enforcement	95153	
28	Jamie	GENERAL OFFICE BLDG	B1020-02-A-00	7,411	15.47	$114,648.17	Liquor Control	Finance	95150	
29	Jamie	GENERAL OFFICE BLDG	B1020-02-A-00	16,609	15.47	$256,941.23	Liquor Control	Licensing	95152	
30	Jamie	GENERAL OFFICE BLDG	B1020-02-A-00	4,446	15.47	$68,779.62	Liquor Control	M&W	95158	
31	Jamie	GENERAL OFFICE BLDG	B1020-01-S-00	1,638	15.47	$25,339.86	MAHS		71172	
32	Jamie	GENERAL OFFICE BLDG	B1020-01-M-00	4,816	15.47	$74,503.52	Mailroom		70152	
33	Jamie	GENERAL OFFICE BLDG	B1020-02-E-00	80	15.47	$1,237.60	Storage/LCC/Fin		95150	
34	Jamie	GENERAL OFFICE BLDG	B1020-01-Q-00	20,399	15.47	$315,572.53	Tax Tribunal		66003	
35	Jamie	GENERAL OFFICE BLDG	B1020-01-O-00	10,047	15.47	$155,427.09	Wage & Hour		08716	
36	Jamie	GENERAL OFFICE BLDG	B1020-01-A-01	17,834	15.47	$275,891.98	Worker's Comp Agency		04510	
37	Jamie	GRAND TOWER	B2371-01-B-00	705	11.38	$8,022.90	BSBP		37010	11375
38	Jamie	GRAND TOWER	B2371-BM-D-00	109	11.38	$1,240.42	BSBP		37010	11375
39	Jamie	HALL OF JUSTICE	B1043-01-B-00	1,732	16.68	$28,889.76	BSBP		37010	11375
40	Jamie	HANNAH	B1008-01-D-00	903	13.05	$11,784.15	BSBP		37010	11375
41	Jamie	JACKSON	B1040-01-E-00	526	12.95	$6,811.70	BSBP		37010	11375
42	Jamie	LIBRARY HISTORICAL CENTER	B1037-01-B-01	1,471	11.18	$16,445.78	BSBP		37010	11375

	K	L
1	COMP OBJ	AGENCY OBJ
2	6897	6897
3	6897	6897
4	6897	6897
5	6897	6897
6	6897	6897
7	6897	6897
8	6897	6897
9	6897	6897
10	6897	6897
11	6897	6897
12	6897	6897
13	6897	6897
14	6897	6897
15	6897	6897
16	6897	6897
17	6897	6897
18	6897	6897
19	6897	6897
20	6897	6897
21	6897	6897
22	6897	6897
23	6897	6897
24	6897	6897
25	6897	6897
26	6897	6897
27	6897	6897
28	6897	6897
29	6897	6897
30	6897	6897
31	6897	6897
32	6897	6897
33	6897	6897
34	6897	6897
35	6897	6897
36	6897	6897
37	6897	6897
38	6897	6897
39	6897	6897
40	6897	6897
41	6897	6897
42	6897	6897

	A	B	C	D	E	F	G	H	I	J
43	Jamie	LIBRARY HISTORICAL CENTER	B1037-01-F-00	24,708	11.18	$276,235.44	BSBP		36611	36611
44	Jamie	MASON	B1003-01-D-00	352	13.05	$4,593.60	BSBP		37010	11375
45	Jamie	MSP HEADQUARTERS	B1049-01-A-00	805	16.67	$13,419.35	BSBP		37010	11375
46	Jamie	OTTAWA	B1009-02-E-01	1,900	13.05	$24,795.00	BER		03150	
47	Jamie	OTTAWA	B1009-02-E-01	38,218	13.05	$498,744.90	MAHS		71172	
48	Jamie	OTTAWA	B1009-02-E-01	2,100	13.05	$27,405.00	ORR		07402	
49	Jamie	OTTAWA	B1009-01-B-00	824	13.05	$10,753.20	BSBP		37010	11375
50	Jamie	OTTAWA	B1009-04-E-01	7,456	13.05	$97,300.80	Executive Director		06570	
51	Jamie	OTTAWA	B1009-04-H-00	17,023	13.05	$222,150.15	FAS		70151	
52	Jamie	OTTAWA	B1009-01-A-01	20,080	13.05	$262,044.00	Health Professions		68420	80046
53	Jamie	OTTAWA	B1009-01-C-01	940	13.05	$12,267.00	Health Systems		69220	80021
54	Jamie	OTTAWA	B1009-01-C-01	3,008	13.05	$39,254.40	Health Systems		69410	80036
55	Jamie	OTTAWA	B1009-01-C-01	688	13.05	$8,978.40	Health Systems		69410	80021
56	Jamie	OTTAWA	B1009-01-C-01	478	13.05	$6,237.90	Health Systems		69210	80021
57	Jamie	OTTAWA	B1009-01-C-01	346	13.05	$4,515.30	Health Systems		69220	72007
58	Jamie	OTTAWA	B1009-01-C-01	1,284	13.05	$16,756.20	Health Systems		66846	
59	Jamie	OTTAWA	B1009-01-C-01	2,891	13.05	$37,727.55	Health Systems		69520	80035
60	Jamie	OTTAWA	B1009-01-C-01	1,344	13.05	$17,539.20	Health Systems		69210	80076
61	Jamie	OTTAWA	B1009-01-C-01	2,081	13.05	$27,157.05	Health Systems		69210	80036
62	Jamie	OTTAWA	B1009-01-C-01	626	13.05	$8,169.30	Health Systems		69410	80089
63	Jamie	OTTAWA	B1009-01-C-01	435	13.05	$5,676.75	Health Systems		69210	80089
64	Jamie	OTTAWA	B1009-01-C-01	1,941	13.05	$25,330.05	Health Systems		69410	80076
65	Jamie	OTTAWA	B1009-04-I-00	5,879	13.05	$76,720.95	Human Resources		70151	
66	Jamie	OTTAWA	B1009-04-G-00	14,946	13.05	$195,045.30	MCAC		06925	06925
67	Jamie	OTTAWA	B1009-04-K-00	335	13.05	$4,371.75	Metro Authority		06147	
68	Jamie	OTTAWA	B1009-04-J-00	4,304	13.05	$56,167.20	Policy		06930	
69	Jamie	OTTAWA RAMP	B1013-UL-F-00	8,939	13.05	$116,653.95	BSBP		37010	11375
70	Jamie	ROMNEY	B1011-04-D-00	767	13.05	$10,009.35	BSBP		37010	11375
71	Jamie	SECONDARY OPERATIONS	B1044-01-C-00	6,926	12.16	$84,220.16	BSBP		37010	11375
72	Jamie	SECONDARY OPERATIONS	B1044-01-E-00	18,075	12.16	$219,792.00	DIT		71175	
73	Jamie	SECRETARY OF STATE	B1014-01-D-02	1,374	14.82	$20,362.68	BSBP		37010	11375
74	Jamie	STATE POLICE FORENSIC LAB	B1042-01-B-00	208	21.82	$4,538.56	BSBP		37010	11375
75	Jamie	TREASURY	B1005-01-D-00	744	13.05	$9,709.20	BSBP		37010	11375
76	Jamie	TREASURY	B1005-02-B-00	158	13.05	$2,061.90	BSBP		37010	11375
77	Jamie	TREASURY	B1005-03-B-00	151	13.05	$1,970.55	BSBP		37010	11375
78	Jamie	TREASURY	B1005-04-C-01	133	13.05	$1,735.65	BSBP		37010	11375
79	Jamie	VANWAGONER	B1004-01-B-00	3,549	17.01	$60,368.49	BSBP		37010	11375
80	Jamie	VANWAGONER	B1004-03-B-00	165	17.01	$2,806.65	BSBP		37010	11375
81	Jamie	WILLIAMS	B1006-01-D-00	280	13.05	$3,654.00	BSBP		37010	11375
82	Teri	CADILLAC PLACE	B2140-09-E-03	5,623	15.36	$86,369.28	MIOSHA		70709	
83	Teri	CADILLAC PLACE	B2140-09-E-03	886	15.36	$13,608.96	Wage & Hour		08716	
84	Teri	CADILLAC PLACE	B2140-03-F-00	2,712	15.36	$41,656.32	BHS-Radiation Safety Prog		69520	80035

	K	L
43	6897	6897
44	6897	6897
45	6897	6897
46	6897	6897
47	6897	6897
48	6897	6897
49	6897	6897
50	6897	6897
51	6897	6897
52	6897	6897
53	6897	6897
54	6897	6897
55	6897	6897
56	6897	6897
57	6897	6897
58	6897	6897
59	6897	6897
60	6897	6897
61	6897	6897
62	6897	6897
63	6897	6897
64	6897	6897
65	6897	6897
66	6897	6897
67	6897	6897
68	6897	6897
69	6897	6897
70	6897	6897
71	6897	6897
72	6897	6897
73	6897	6897
74	6897	6897
75	6897	6897
76	6897	6897
77	6897	6897
78	6897	6897
79	6897	6897
80	6897	6897
81	6897	6897
82	6897	6897
83	6897	6897
84	6897	6897

	A	B	C	D	E	F	G	H	I	J
85	Teri	CADILLAC PLACE	B2140-03-E-00	820	15.36	$12,595.20	BSBP		37010	11375
86	Teri	CADILLAC PLACE	B2140-06-E-00	818	15.36	$12,564.48	BSBP		37010	11375
87	Teri	CADILLAC PLACE	B2140-09-H-00	825	15.36	$12,672.00	BSBP		37010	11375
88	Teri	CADILLAC PLACE	B2140-04-H-00	6,430	15.36	$98,764.80	BSBP	Ste 4-450	36200	11353
89	Teri	CADILLAC PLACE	B2140-01-K-00	2,254	15.36	$34,621.44	BSBP	Ste L-300	37010	11375
90	Teri	CADILLAC PLACE	B2140-13-F-00	9,426	15.36	$144,783.36	Comm/Media Tech		54911	
91	Teri	CADILLAC PLACE	B2140-11-A-00	6,098	15.36	$93,665.28	Commercial Services	Ste 11-300	71176	
92	Teri	CADILLAC PLACE	B2140-12-C-00	15,147	15.36	$232,657.92	DIT	Ste 12-100, 150	54911	
93	Teri	CADILLAC PLACE	B2140-02-F-00	18,603	15.36	$285,742.08	Employment Relations		03150	
94	Teri	CADILLAC PLACE	B2140-11-C-01	6,302	15.36	$96,798.72	Health Professions (BHP)		68420	80046
95	Teri	CADILLAC PLACE	B2140-11-B-01	4,677	15.36	$71,838.72	Health Systems (BHS)		69310	80076
96	Teri	CADILLAC PLACE	B2140-11-B-01	7,244	15.36	$111,267.84	Health Systems (BHS)		69310	80036
97	Teri	CADILLAC PLACE	B2140-11-B-01	1,659	15.36	$25,482.24	Health Systems (BHS)		69310	80021
98	Teri	CADILLAC PLACE	B2140-11-B-01	1,509	15.36	$23,178.24	Health Systems (BHS)		69310	80089
99	Teri	CADILLAC PLACE	B2140-02-C-01	18,602	15.36	$285,726.72	MAHS	Ste 2-700	71174	
100	Teri	CADILLAC PLACE	B2140-03-B-00	18,971	15.36	$291,394.56	Ste 3-100, 700	Board of Magistrates	04865	
101	Teri	CADILLAC PLACE	B2140-03-B-00	18,970	15.36	$291,379.20	Ste 3-100, 700	Worker's Comp Agency	04510	
102	Teri	CADILLAC PLACE	B2140-13-J-00	6,687	15.36	$102,712.32	Trust Fund		54911	
103	Teri	CADILLAC PLACE	B2140-13-A-00	6,493	15.36	$99,732.48	UA-BAM, Tax Prog Aud		54911	
104	Teri	CADILLAC PLACE	B2140-13-C-00	7,234	15.36	$111,114.24	UA-Benefit Proc	Ste 13-600	54911	
105	Teri	CADILLAC PLACE	B2140-13-E-00	7,710	15.36	$118,425.60	UA-Executive	Ste 13-650	54911	
106	Teri	CADILLAC PLACE	B2140-12-A-00	6,024	15.36	$92,528.64	UA-Field Audit	Ste 12-300	54911	
107	Teri	CADILLAC PLACE	B2140-12-B-00	2,686	15.36	$41,256.96	UA-HR		54911	
108	Teri	CADILLAC PLACE	B2140-12-D-00	6,332	15.36	$97,259.52	UA-OPPA		54911	
109	Teri	CADILLAC PLACE	B2140-09-I-00	4,765	15.36	$73,190.40	UIA (DIT)		54911	
110	Teri	CADILLAC PLACE	B2140-11-G-00	456	15.36	$7,004.16	UIA Mailroom		54911	
111	Teri	CADILLAC PLACE	B2140-03-D-03	6,468	15.36	$99,348.48	UIA Rewrite		54911	
112	Teri	CADILLAC PLACE	B2140-01-P-00	19,485	15.36	$299,289.60	UIA Rewrite Program		54911	
113	Teri	CADILLAC PLACE	B2140-02-B-01	3,076	15.36	$47,247.36	UIA Rewrite Program		54911	
114	Teri	CADILLAC PLACE	B2140-13-B-00	6,711	15.36	$103,080.96	UIA-MAHS	Ste 13-450	54911	
115	Teri	CADILLAC PLACE	B2140-11-I-00	6,507	15.36	$99,947.52	Unemploy Ins Agy	Benefit Pymt Control	54911	
116	Teri	CADILLAC PLACE	B2140-11-K-00	7,540	15.36	$115,814.40	Unemploy Ins Agy	Tax Collections	54911	
117	Teri	CADILLAC PLACE	B2140-11-J-00	2,741	15.36	$42,101.76	Unemploy Ins Agy	Tax Office Admin	54911	
118	Teri	CADILLAC PLACE	B2140-11-L-00	7,549	15.36	$115,952.64	Unemploy Ins Agy	Tax Special Projects	54911	
119	Teri	CADILLAC PLACE	B2140-01-F-01	7,625	15.36	$117,120.00	Unemployment		54911	
120	Teri	CADILLAC PLACE	B2140-12-G-00	2,687	15.36	$41,272.32	Unemployment	Adm Law & Rules, MI Wks	54911	
121	Teri	CADILLAC PLACE	B2140-13-I-00	2,405	15.36	$36,940.80	Unemployment	Admin Analysis & Fed Rpt	54911	
122	Teri	CADILLAC PLACE	B2140-12-F-00	6,522	15.36	$100,177.92	Unemployment	Agy Svce, Cntrl Sppt	54911	
123	Teri	CADILLAC PLACE	B2140-13-G-00	2,406	15.36	$36,956.16	Unemployment	Cust Svc Proj Team	54911	
124	Teri	CADILLAC PLACE	B2140-12-I-00	7,575	15.36	$116,352.00	Unemployment	Emp File Clms, MWA, TRA	54911	
125	Teri	CADILLAC PLACE	B2140-12-K-00	2,752	15.36	$42,270.72	Unemployment	Fileroom	54911	
126	Teri	CADILLAC PLACE	B2140-13-D-00	6,173	15.36	$94,817.28	Unemployment	Fraud & Tax Inv	54911	

	K	L
85	6897	6897
86	6897	6897
87	6897	6897
88	6897	6897
89	6897	6897
90	6897	6897
91	6897	6897
92	6897	6897
93	6897	6897
94	6897	6897
95	6897	6897
96	6897	6897
97	6897	6897
98	6897	6897
99	6897	6897
100	6897	6897
101	6897	6897
102	6897	6897
103	6897	6897
104	6897	6897
105	6897	6897
106	6897	6897
107	6897	6897
108	6897	6897
109	6897	6897
110	6897	6897
111	6897	6897
112	6897	6897
113	6897	6897
114	6897	6897
115	6897	6897
116	6897	6897
117	6897	6897
118	6897	6897
119	6897	6897
120	6897	6897
121	6897	6897
122	6897	6897
123	6897	6897
124	6897	6897
125	6897	6897
126	6897	6897

	A	B	C	D	E	F	G	H	I	J
127	Teri	CADILLAC PLACE	B2140-12-E-00	2,758	15.36	$42,362.88	Unemployment	Learning and Dev	54911	
128	Teri	CADILLAC PLACE	B2140-13-H-00	8,061	15.36	$123,816.96	Unemployment	Multiclaim, Advoc, Wage	54911	
129	Teri	CADILLAC PLACE	B2140-12-H-00	7,572	15.36	$116,305.92	Unemployment	PRO Office	54911	
130	Teri	CADILLAC PLACE	B2140-08-E-01	21,217	15.36	$325,893.12	Unemployment	RIC Ctr	54911	
131	Teri	CADILLAC PLACE	B2140-13-K-00	2,164	15.36	$33,239.04	Unemployment	SUTA	54911	
132	Teri	CADILLAC PLACE	B2140-12-J-00	6,549	15.36	$100,592.64	Unemployment	Wage,Rec,Bene	54911	
133	Teri	CADILLAC PLACE	B2140-09-A-02	6,444	15.36	$98,979.84	Unemployment Ins Agy		54911	
134	Teri	ESCANABA	B1035-01-D-00	1,192	15.08	$17,975.36	Board of Magistrates		04865	
135	Teri	ESCANABA	B1035-01-B-00	1,983	15.08	$29,903.64	BSBP		36200	11353
136	Teri	ESCANABA	B1035-01-H-00	214	15.08	$3,227.12	Fire Safety		10151	
137	Teri	ESCANABA	B1035-01-J-00	463	15.08	$6,982.04	Inspectors		10151	
138	Teri	ESCANABA	B1035-BM-C-00	353	15.08	$5,323.24	Liquor Control Commission		95169	
139	Teri	ESCANABA	B1035-01-K-00	330	15.08	$4,976.40	Magistrate		04865	
140	Teri	ESCANABA	B1035-01-G-00	486	15.08	$7,328.88	MIOSHA		70707	

	K	L
127	6897	6897
128	6897	6897
129	6897	6897
130	6897	6897
131	6897	6897
132	6897	6897
133	6897	6897
134	6897	6897
135	6897	6897
136	6897	6897
137	6897	6897
138	6897	6897
139	6897	6897
140	6897	6897

	A	B	C	D	E	F	G	H	I	J	K	L	M
2	**IA # / MOU #**	**Address**	**City**	**County**	**Property Manager**	**Lessor**	**Tenant**	**Lease/SOB**	**Start Date**	**Lease Expires**	**Sq Ft**	**Annual Rent**	**Monthly Rent**
3		7935 Adobe Rd.	Kalamazoo	Kalamazoo	Jamie Cutler	DEQ	UIA	Lease	9/1/2011		105		
4	IA-2395	234 W. Baraga	Marquette	Marquette	Teri Martin	DHS	Gov.		12/9/2011		755	$11,166.45	$930.54
5	IA# 7807	401 8th Street	Benton Harbor	Berrien	Jamie Cutler	DHS	UIA	Lease	3/10/2014		210	$4,294.50	$375.88
6		21885 Dunham Rd.	Mt. Clemens	Macomb	Teri Martin	DHS	UIA	Lease	4/23/2013	12/31/2015	840	$0.00	$0.00
7		2700 Baker Street	Muskegon	Muskegon	Ethan Thelen	DHS	UIA		4/23/2013	9/30/2019	110	$0.00	$0.00
8	IA-11110	121 Franklin Street	Grand Rapids	Kent	Ethan Thelen	DHS	BSBP		10/1/2009		672	$13,991.04	$1,165.92
9	IA-90023	201 Townsend Street	Lansing	Ingham	Jamie Cutler	DCH	BSBP	Lease	11/1/2005	10/31/2026	1,110	$29,230.13	$2,435.84
10	IA-90025	109 Michigan Ave.	Lansing	Ingham	Jamie Cutler	DCH	BSBP	Lease	11/1/2005	10/31/2026	568	$10,780.64	$898.39
11	IA-90027	3391-A Plainfield Ave	Grand Rapids	Kent	Ethan Thelen	LARA	DTMB	Lease	5/1/2008	5/1/2016	250	$0.00	$0.00
12		3050 W. Grand Blvd.	Detroit	Wayne	Teri Martin	MSP	UIA	Parking	4/10/2012		30 parking spaces	$19,800.00	$1,650.00
13	IA#10338	800 Watertower	Big Rapids	Mecosta	Ethan Thelen	DHS	BCC	Lease	6/1/2014		100	$1,200.00	$100.00
14		Anderson Building	Lansing	Ingham	Jamie Cutler	House of Reps	BSBP						
15		5086 W. M-80	Kincheloe	Chippewa	Teri Martin	DOC	BCC	Lease	9/8/2014		120	$0.00	$0.00
16	UPDATED:	9/30/2014											

	N	O	P
2	**Cost Per Sq Ft**	**Space Lessor**	**Comments**
3	$19.14	D&J Real Estate LLC	Utilities are to be paid by tenant on annual basis. Overall expense will be paid anually including rent & previous years utilities and expenses incurred by lessor (DEQ). Invoiced for rent during 4th quarter.
4	$17.40		If Agency's rental rate changes, the rental rate for the tenant shall also change accordingly.
5	$20.45		If Agency's rental rate changes, the rental rate for the tenant shall also change accordingly.
6	$0.00		Set to expire 12/31/15.
7	$0.00		Set to expire 9/30/19.
8	$20.82		If Agency's rental rate changes, the rental rate for the tenant shall also change accordingly.
9	$26.33	DCH Lease #11080	Each year rental rate changes. See terms for each rental rate.
10	$18.98	DCH Lease #11072	Each year rental rate changes. See terms for each rental rate.
11	$0.00		
12	30x$55		MSP to keep presences at Cadillac Place for safety.
13	$12.00		Monthly charge is for RICHO Equipment and supplies
14			Per Al Pohl, there is no cost affiliated.
15	$0.00		Exsisting copier/fax/scanner is avaialble for minimal use by LARA. An applicapble office supplis will be the expense of LARA.
16			

	A	B	C	D	E	F	G	H	I	J	K	L	M	N	O	P
1	Property Manager	County	Dept	Lease #	Bldg. Address	Bldg. City	Bldg. Zip	Start Date	End Date	Monthly Rate	Annual Rent	SqFt Rate	SqFt	Contract Type	Use	Status
2	Ethan	Otsego	LARA	7470-1994-1320	400 W Main St.	Gaylord	49735	6/1/1995	11/30/2012	$3,075.00	$36,900.00	$13.99	2,638	Lease	Office Building	Holding Over
3	Ethan	Otsego	LARA	11047	400 W. Main St.	Gaylord	49735	6/1/2004	5/31/2014	$1,400.00	$16,800.00	$16.36	1,027		Office Building	Rent Authorized
4	Ethan	Otsego	LARA	4382-2010-0548	200 S Court St.	Gaylord	49735	11/15/2000	11/30/2015	$858.00	$10,296.00	$12.53	822	Lease	Office Building	Rent Authorized
5	Ethan	Grand Traverse	LARA	7891-2003-1042	10850 Traverse Hwy	Traverse City	49684	11/1/2003	10/31/2013	$2,451.50	$29,418.00	$14.71	2,000	Lease	Office Building	Rent Authorized
6	IA / MOU	735 E. Hazel Street	Lansing	Ingham	Jamie Cutler	DTMB	FAS				7,190	$26,063.75	$2,172.98	$7.25		
7	IA-2719	103 Court Street	Munising	Alger	Teri Martin	DHS	BHCS		6/1/2011		108	$2,288.52	$190.71	$21.19		Cancelled by DHS Effective August 1, 2014

	Q	R	S	T	U	V	W	X	Y	Z	AA	AB	AC	AD	AE	AF	AG
1	Option Term	Purchase Option	Cancel Clause	Tenant Responsibilities	Public Utilities	Janitorial	Grounds	Other	Security	Rent Adjustments	Total Expenses	Square Foot Rate Expense	Rennovations	Expense	Lessor	Lessor Address	Lessor City
2	None	None	Standard; 90 days	Public Utilities	$5,829.98	$0.00	$0.00	$0.00	$0.00	$0.00	$42,729.98	$16.20	$0.00	Estimated	Alpine Executive Center	Po Box 856	Elk Rapids
3	None	None	Standard, 90 days												Alpine Executive Center	Po Box 856	Elk Rapids
4	One 5yr; 30 days	None	Standard; 90 days	Gross (Full Service)	$0.00	$0.00	$0.00	$0.00	$0.00	$0.00	$10,296.00	$12.53	$0.00	Actual	Northland Property LLC	P.O. Box 2100	Gaylord
5	None	None	Standard; 90 days	Gross (Full Service)	$0.00	$0.00	$0.00	$0.00	$0.00	$0.00	$29,418.00	$14.71	$0.00	Actual	Bayview Professional Centre LLC	P.O. Box 348	Traverse City
6																	
7																	

	AH	AI	AJ	AK	AL	AM	AN	AO
1	Lessor State	Lessor Zip	Lessor Zip	Lease Bureau Breakdown by # of Employees	**Number of workstations, hard-walled offices, etc.**	**Number of employees, contractors, vacant postions etc. HOUSED at this facility.**	**Occupancy Rate**	Notes
2	MI	49629	E100	BHCS - 11 - +5 Home Offices	17	11	65.00%	
3	MI	49629	E100	BFS - 1 UIA - 3	5	4	80%	
4	MI	49734	E92	BSBP - 3	5	3	60%	
5	MI	49684		MAHS - 2 (Workers Comp - 1, 3 days out of every month)	5	2	40%	
6								
7								

DTMB Real Estate Division

Active Lease Report as of March 1, 2014 - Lease by County

	A	B	C	D	E	F	G	H	I	J	K	L	M	N	O
1	County	Dept	Lease #	Building Address	Building City	Bldg. Zip	Start Date	End Date	Monthly Rent	Annual Rent	SqFt Rate	SqFt	Contract Type	Use	Status
2	Alcona	SOS	7483-2010-0370	205 N. State St.	Harrisville	48740	06/01/2010	05/31/2020	$1,227.00	$14,724.00	$13.23	1,113	Lease	Office Building	Rent Authorized
3	Alger	DHS	2719-1997-1020	103 Court St.	Munising	49862	11/05/1999	11/04/2024	$8,607.06	$103,284.72	$18.59	5,556	Lease	Office Building	Rent Authorized
4	Alger	SOS	2486-2004-1198	418 Mill St.	Munising	49862	08/01/1995	07/13/2015	$545.00	$6,540.00	$10.90	600	Lease	Office Building	Rent Authorized
5	Allegan	DHS	11026-2003-1031	3255 122nd Ave.	Allegan	49010	09/01/2003	08/31/2023	$32,856.92	$394,283.04	$20.36	19,362	Sublease	Office Building	Rent Authorized
6	Allegan	MSP	1024-2009-0075	2 Oak St.	Wayland	49348	01/01/2009	12/31/2014	$472.24	$5,666.88	$0.55	9,801	Lease	Office Building	Rent Authorized
7	Allegan	MSP	11421-2010-0101	3463 Blue Star Hwy.	Saugatuck	49453	03/01/2010	02/28/2011	$0.00	$12.00		835	RA	Office Building	Holding Over
8	Allegan	SOS	10135-2004-1067	430 Western Ave, Ste. C	Allegan	49010	07/01/2006	06/30/2016	$1,867.80	$22,413.60	$12.47	1,584	Lease	Office Building	Rent Authorized
9	Alpena	DHS	7707-1990-1254	711 W Chisholm St.	Washington	49707	12/01/1992	11/30/2022	$5,556.25	$66,675.00	$12.15	17,500	Lease	Office Building	Rent Authorized
10	Alpena	LARA	11628-2012-0198	315 W Chisholm St.	Alpena	49707	06/01/2012	05/31/2013	$237.55	$2,850.60	$10.00	285	RA	Office Building	Holding Over
11	Alpena	MDOT	10739-1998-1291	1540 Airport Rd. M-32	Alpena	49707	02/22/2000	02/21/2020	$6,115.00	$73,380.00	$12.23	6,000	Lease	Office Building	Rent Authorized
12	Alpena	MSF	11749-2014-0027	315 West Chisholm	Alpena	49707	11/01/2013	04/30/2014	$169.69	$2,036.28	$14.24	143	RA	Office Building	Rent Authorized
13	Alpena	MSP	10829-2000-1036	3283 W. Washington Ave.	Alpena	49707	01/01/2001	12/31/2020	$10,792.07	$129,504.84	$11.21	11,548	Lease	Office Building	Rent Authorized

	P	Q	R	S	T	U	V	W	X	Y	Z	AA	AB	AC	AD	AE
1	Cancel Clause	Purchase Option	Option Term	Tenant Responsibilities	Public Utilities	Janitorial	Grounds	Other	Security	Rent Adjust	Total Expenses	Square Foot Rate Expense	Rennovations	Expense	Expense Year	Lessor
2	Standard; 120 day	None	None	Gross (Full Service)	0.00	0.00	0.00	0.00	0.00	0.00	$14,724.00	$13.23	0.00	Actual	2013	Bruce and Julie Dietz
3	Executive Old; 60 day	None	One 5 yr; 30 day	Janitorial	0.00	6,798.57	0.00	0.00	0.00	0.00	$110,083.29	$19.81	0.00	Actual	2013	Alger County
4	Standard; 30 day	None	None	Gross (Full Service)	0.00	0.00	0.00	0.00	0.00	0.00	$6,540.00	$10.90	0.00	Actual	2013	Michael J Kolbus
5	Leg. Rest; 90 day	None	Two 5 yr; 60 day	Gross (Full Service)	0.00	0.00	0.00	912.36	0.00	0.00	$395,195.40	$20.41	0.00	Actual	2013	County of Allegan
6	Either Party; 60 day	None	Two 2 yr; 90 day	Grounds	17,416.70	8,500.00	468.00	1,622.25	0.00	0.00	$33,673.83	$3.44	0.00	Actual	2013	Barry Brower
7	Either Party; 60 day	None	None	Public Utilities, Janitorial	0.00	0.00	0.00	0.00	0.00	0.00	$12.00	$0.01	0.00	N/A		Saugatuck Township
8	Standard; 90 day	None	None	Public Utilities, Janitorial, Dumpster Service, Pest Control	4,673.65	3,736.00	0.00	90.00	0.00	0.00	$30,913.25	$19.52	0.00	Actual	2013	Schulz Properties, LLC
9	Leg. Rest; 90 day	None	None	Public Utilities	40,403.11	0.00	0.00	2,995.00	0.00	0.00	$110,073.11	$6.29	0.00	Actual	2013	County of Alpena
10	Standard; 30 day	None	None	Public Utilities, Janitorial, Dumpster Service, Grounds, Pest Control	555.75	285.00	94.05	0.00	0.00	0.00	$3,785.40	$13.28	0.00	Estimated	2013	Northeast Michigan Consortium
11	Standard; 90 day	None	One 5 yr; 60 day	Public Utilities, Janitorial	12,994.32	6,600.00	0.00	0.00	0.00	0.00	$92,974.32	$15.50	0.00	Actual	2013	County of Alpena
12	Standard; 30 day	None	None	Gross (Full Service)	0.00	0.00	0.00	0.00	0.00	0.00	$2,036.28	$14.24	0.00	Actual	2013	Northeast Michigan Consortium
13	Standard; 30 day	Market after 10th yr	Two 5 yr; 30 day	Public Utilities, Janitorial, Dumpster Service, Grounds, Pest Control	31,735.62	5,170.04	1,934.50	4,627.40	0.00	0.00	$172,972.40	$14.98	0.00	Actual	2013	Bruce and Julie Dietz

	AF	AG	AH	AI	AJ	AK	AL	AM
1	Lessor Address	Lessor City	Lessor State	Lessor Zip	Number of workstations, hard-walled offices, etc.	Number of employees, and contractors at this facility.	Occupancy Rate	Notes
2	105 Glenridge	Alpena	MI	49707				
3	P O Box 538	Munising	MI	49862				
4	418 Mill Street	Munising	MI	49862				
5	3283 122nd Avenue	Allegan	MI	49010				
6	5149 Campbell Lake Road	Anacortes	WA	98221				
7	3461 Blue Star Highway	Saugatuck	MI	49453				
8	3255 118th Avenue	Allegan	MI	49010				
9	Court House, Chisholm Street	Alpena	MI	49707				
10	20709 State Street	Onaway	MI	49765				
11	Court House, Chisholm Street	Alpena	MI	49707	18	20		
12	20709 State Street	Onaway	MI	49765				
13	105 Glenridge	Alpena	MI	49707				

	A	B	C	D	E	F	G	H	I	J	K	L	M	N	O
14	Alpena	SOS	10096-2010-0505	2666 South US-23,	Alpena	49707	05/01/2010	04/30/2020	$1,645.00	$19,740.00	$10.00	1,974	Lease	Retail	Rent Authorized
15	Antrim	DHS	10171-2004-1006	203 E Cayuga St.	Bellaire	49615	06/01/1994	12/31/2014	$6,512.08	$78,144.96	$12.97	6,025	Lease	Office Building	Rent Authorized
16	Antrim	SOS	10194-2004-1136	4607 S M-88 Highway	Bellaire	49615	04/01/2005	03/31/2015	$750.00	$9,000.00	$8.57	1,050	Lease	Office Building	Rent Authorized
17	Arenac	DHS	6928-1987-176	3709 Deer River	Standish	48658	11/01/1987	10/31/2012	$7,200.00	$86,400.00	$9.00	9,600	Lease	Office Building	Holding Over
18	Arenac	SOS	7879-2002-2084	529 Main St.	Standish	48658	01/01/2003	12/31/2022	$1,245.42	$14,945.04	$8.75	1,708	Lease	Office Building	Rent Authorized
19	Baraga	DHS	10723-2007-0160	108 Main St.	Baraga	49908	09/01/2000	08/31/2015	$8,357.46	$100,289.52	$15.23	6,585	Lease	Office Building	Rent Authorized
20	Baraga	SOS	1285-2009-0003	115 N Front St.	L'Anse	49946	04/01/2000	03/31/2020	$600.00	$7,200.00	$8.81	817	Lease	Office Building	Rent Authorized
21	Barry	DHS	10766-1998-1164	430 E Barfield Dr.	Hastings	49058	12/01/2000	11/30/2020	$20,167.00	$242,004.00	$19.00	12,737	Lease	Office Building	Rent Authorized
22	Barry	MSP	6563-2011-0356	1127 W. State St.	Hastings	49058	10/01/2010	09/30/2020	$1,132.80	$13,593.60	$9.60	1,416	Lease	Office Building	Rent Authorized
23	Barry	SOS	10511-2012-0013	1611 S. Hanover	Hastings	49058	03/01/2008	02/28/2018	$3,699.71	$44,396.52	$15.97	2,780	Lease	Office Building	Rent Authorized
24	Bay	DEQ	11320-2009-0008	401 Ketchum St.	Bay City	48708	01/01/2009	12/31/2038	$33,461.55	$401,538.60	$19.08	21,045	Lease	Office Building	Rent Authorized
25	Bay	DHS	10343-2010-0642	1415 W Center Rd.	Bay City	48732-2123	12/11/1996	12/10/2016	$26,264.46	$315,173.52	$10.34	30,481	Lease	Office Building	Rent Authorized
26	Bay	DHS	11342-2009-0105	401 Ketchum St.	Bay City	48708	01/01/2009	12/31/2028	$7,072.29	$84,867.48	$21.48	3,951	Lease	Office Building	Rent Authorized
27	Bay	DNR	7357-2003-1066	1700 Marquette St.	Bay City	48706	12/01/1989	11/30/2014	$3,470.00	$41,640.00	$3.34	12,460	Lease	Warehouse	Rent Authorized

	P	Q	R	S	T	U	V	W	X	Y	Z	AA	AB	AC	AD	AE
14	Standard; 90 day	None	One 10 yr; 60 day	Public Utilities, Janitorial, Dumpster Service	4,237.85	3,778.80	0.00	1,262.22	0.00	0.00	$29,018.87	$14.70	0.00	Actual	2013	Bear Pointe Ventures LLC
15	Standard; 90 day	None	None	Gross (Full Service)	0.00	0.00	0.00	0.00	0.00	0.00	$78,144.96	$12.97	0.00	Actual	2013	County of Antrim
16	Standard; 90 day	None	None	Public Utilities, Janitorial	2,729.60	4,810.00	0.00	750.58	0.00	0.00	$17,290.18	$16.47	0.00	Actual	2013	Oalaego, LLC
17	Standard; 90 day	None	One 5 yr; 90 day	Public Utilities, Janitorial, Dumpster Service, Grounds	18,408.30	8,766.98	6,616.40	0.00	0.00	7,616.00	$127,807.68	$13.31	0.00	Actual	2013	Cathead Properties L.L.C.
18	Standard; 90 day	None	None	Public Utilities, Janitorial	3,936.89	5,418.25	0.00	0.00	0.00	0.00	$24,300.18	$14.23	0.00	Actual	2013	Standish Plaza Associates
19	Standard; 90 day	Anytime after 1st year	One 5 yr; 30 day	Public Utilities, Janitorial	14,351.99	6,879.95	0.00	0.00	0.00	0.00	$121,521.46	$18.45	0.00	Actual	2013	Steven P. & Nancy A. Kinnunen
20	Standard; 90 day	None	None	Gross (Full Service)	0.00	0.00	0.00	0.00	0.00	0.00	$7,200.00	$8.81	0.00	Actual	2013	William McGlue, Post 144
21	Exec. New; 90 day	None	Two 5 yr; 60 day	Public Utilities, Janitorial, Pest Control	37,616.92	10,563.89	0.00	0.00	0.00	0.00	$290,184.81	$22.78	0.00	Actual	2013	Strawberry Enterprises L.C.
22	Standard; 90 day	None	None	Public Utilities	2,761.20	0.00	0.00	0.00	0.00	0.00	$16,354.80	$11.55	0.00	Estimated	2013	JSL Associates
23	Standard; 90 day	None	None	Public Utilities, Janitorial	5,499.28	3,688.00	0.00	68.50	0.00	0.00	$53,652.30	$19.30	0.00	Actual	2013	Meadowstone, L.L.C.
24	Exec. New; 90 day	None	None	Public Utilities, Janitorial, Dumpster Service	39,909.79	27,013.20	0.00	1,797.25	0.00	56,457.66	$526,716.50	$25.03	0.00	Actual	2012	CFP Michigan, LLC
25	Standard; 120 day	None	Six 5 yr; 30 day	Public Utilities, Janitorial, Dumpster Service, Pest Control	63,448.44	37,127.78	0.00	1,528.36	0.00	0.00	$417,278.10	$13.69	0.00	Actual	2013	Dore Hampton, LLC
26	Executive; 90 day	None	Two 5 yr; 180 day	Public Utilities, Janitorial, Dumpster Service	7,704.45	3,951.00	0.00	0.00	0.00	10,798.00	$107,320.93	$27.16	0.00	Estimated	2013	CFP Michigan, LLC
27	Standard; 90 day	None	None	Public Utilities, Janitorial, Dumpster Service, Grounds	5,316.92	0.00	0.00	408.72	0.00	0.00	$47,365.64	$3.80	0.00	Actual	2013	Enterprise Sales & Service Inc.

	AF	AG	AH	AI	AJ	AK	AL	AM
14	44160 Riverview Ridge	Clinton Twp	MI	48038				
15	County Building	Bellaire	MI	49615				
16								
17	777 West Cedar Ave.,	Gladwin	MI	48624				
18	606 Handy Drive	Bay City	MI	48706				
19	15980 Niemi Rd	Atlantic Mine	MI	49905				
20	115 North Front St.	L'Anse	MI	49946				
21	821 S. Elmwood Avenue, Studio D	Traverse City	MI	49684				
22	1127 W. State Street	Hastings	MI	49058				
23	231 W. Fulton Street	Grand Rapids	MI	49503				
24	18338 Minnetonka Blvd	Deephaven	MN	55392				
25	900 Harry Truman Parkway	Bay City	MI	48706				
26	18338 Minnetonka Blvd	Deephaven	MN	55392				
27	PO BOX 1234	Bay City	MI	48706-0234				

DTMB Real Estate Division

Active Lease Report as of March 1, 2014 - Lease by County

	A	B	C	D	E	F	G	H	I	J	K	L	M	N	O
28	Bay	DOC	11609-2012-0113	1230 Washington Ave.	Bay City	48708	07/01/2012	01/31/2013	$657.00	$7,884.00	$9.61	820	RA	Office Building	Holding Over
29	Bay	MSF	11305-2013-0317	4071 N. Euclid Ave.	Bay City	48707	10/01/2013	08/31/2014	$97.52	$1,170.24	$11.82	99	RA	Office Building	Rent Authorized
30	Bay	MSP	10696-1999-1052	3202 S Euclid	Bay City	48706	06/01/1999	05/31/2014	$2,024.00	$24,288.00	$6.10	3,983	Lease	Office Building	Rent Authorized
31	Bay	SOS	10399-2006-0067	1007 N Euclid St.	Bay City	48706	06/16/2007	06/15/2017	$3,575.00	$42,900.00	$12.00	3,575	Lease	Office Building	Rent Authorized
32	Benzie	DHS	2340-2007-0153	448 Court Place	Beulah	49617	11/01/1999	10/31/2019	$8,809.27	$105,711.24	$17.56	6,020	Lease	Office Building	Rent Authorized
33	Benzie	SOS	11412-2009-0035	10577 Main St.	Honor	49640	12/01/2009	11/30/2019	$2,100.00	$25,200.00	$16.80	1,500	Lease	Office Building	Rent Authorized
34	Berrien	DHS	11164-2010-0354	499 W Main St.	Benton Harbor	49022	09/01/2012	08/31/2013	$5,382.00	$64,584.00	$18.72	3,450	RA	OFFICE BUILDING	Holding Over
35	Berrien	DHS	7807-2001-1330	401 Eighth St	Benton Harbor	49022	01/14/1994	01/13/2024	$131,024.05	$1,572,288.60	$21.34	73,684	Lease	Office Building	Rent Authorized
36	Berrien	DMVA	11279-2006-0243	115 Main St.	St Joseph	49085	01/01/2008	12/31/2017	$1,996.50	$23,958.00	$24.12	950	Lease	Office Building	Rent Authorized
37	Berrien	DOC	7621-2010-0468	497 Waukonda Ave.	Benton Harbor	49022	07/01/2009	06/30/2019	$8,356.00	$100,272.00	$17.53	5,720	Lease	Office Building	Rent Authorized
38	Berrien	MSF	11661-2014-0028	499 W Main St.	Benton Harbor	49022	09/01/2013	05/31/2014	$168.48	$2,021.76	$18.72	108	RA	Office Building	Rent Authorized
39	Berrien	SOS	10309-2005-0166	110 E. Main St.	Niles	49120	08/16/2006	08/15/2016	$2,351.76	$28,221.12	$9.57	2,842	Lease	Office Building	Rent Authorized
40	Berrien	SOS	11074-2005-0160	1960 Mall Place	Benton Harbor	49022	01/01/2005	12/31/2014	$7,221.19	$86,654.28	$16.86	4,851	Lease	Office Building	Rent Authorized
41	Branch	DHS	10485-1996-1367	388 Keith Wilhelm Dr.	Coldwater	49036	04/01/1999	03/31/2019	$19,365.16	$232,381.92	$17.50	13,278	Lease	Office Building	Rent Authorized

	P	Q	R	S	T	U	V	W	X	Y	Z	AA	AB	AC	AD	AE
28	Standard; 30 day	None	None	Gross (Full Service)	0.00	0.00	0.00	0.00	0.00	0.00	$7,884.00	$9.61	0.00	Actual	2013	Bay County
29	Standard; 30 day	None	None	Gross (Full Service)	0.00	0.00	0.00	0.00	0.00	0.00	$1,170.24	$11.82	0.00	Actual	2013	Saginaw Co as Fis Agent GLBMW
30	Standard; 90 day	None	None	Public Utilities, Janitorial	7,766.85	3,983.00	0.00	0.00	0.00	0.00	$36,037.85	$9.05	0.00	Estimated	2013	Enterprise Sales & Service Inc.
31	Standard; 90 day	None	One 5 yr; 60 day	Public Utilities, Janitorial, Dumpster Service	10,072.05	5,794.59	0.00	237.49	4,952.16	0.00	$63,956.29	$17.89	0.00	Actual	2013	Ray's Family Center
32	Exec. New; 60 day	None	Two 5 yr; 30 day	Janitorial	0.00	6,519.93	0.00	887.62	0.00	0.00	$113,118.79	$18.79	0.00	Actual	2013	Benzie County
33	Standard; 90 day	None	Two 5 yr; 60 day	Janitorial	0.00	4,056.24	0.00	50.00	0.00	0.00	$29,306.24	$19.54	0.00	Actual	2013	Beaton Development, Inc.
34	Standard; 30 day	None	None	Gross (Full Service)	0.00	0.00	0.00	0.00	0.00	0.00	$64,584.00	$18.72	0.00	Actual	2013	Berrien-Cass-Van Buren Workforce
35	Leg. Rest; 60 day	365 days after 01/13/23	None	Public Utilities, Janitorial	119,172.44	46,404.72	0.00	8,852.08	0.00	231,659.00	$1,978,376.84	$26.85	0.00	Actual	2013	B-H Prop. Ltd. Partnership
36	Standard; 30 day	None	None	Janitorial	0.00	0.00	0.00	0.00	0.00	0.00	$23,958.00	$25.22	0.00	Actual	2013	B L & C Realty, Inc.
37	Standard; 90 day	None	One 5 yr; 60 day	Janitorial	0.00	9,849.00	0.00	0.00	0.00	0.00	$110,121.00	$19.25	0.00	Actual	2013	Kalamazoo Probation Enhancement
38	Standard; 30 day	None	None	Gross (Full Service)	0.00	0.00	0.00	0.00	0.00	0.00	$2,021.76	$18.72	0.00	Actual	2013	Berrien-Cass-Van Buren Workforce
39	Standard; 90 day	None	None	Public Utilities, Janitorial, Dumpster Service, Pest Control	6,464.89	3,120.00	684.00	0.00	4,952.16	0.00	$43,442.17	$15.29	0.00	Actual	2013	Riverfront SC, Inc.
40	Standard; 90 day	None	One 5 yr; 120 day	Gross (Full Service)	0.00	0.00	0.00	380.50	21,880.98	0.00	$108,915.76	$22.45	0.00	Actual	2013	Orchards Plaza, LLC
41	Exec. Leg; 60 day	None	Two 5 yr; 30 day	Janitorial, Dumpster Service	0.00	9,800.00	0.00	721.92	0.00	16,629.00	$259,532.84	$19.55	0.00	Actual	2013	County of Branch

	AF	AG	AH	AI	AJ	AK	AL	AM
28	515 Center Avenue, Suite 401	Bay City	MI	48708				
29	1600 North Michigan Avenue	Saginaw	MI	48607				
30	PO BOX 1234	Bay City	MI	48706				
31	715 McGraw Street	Bay City	MI	48708				
32	425 Court Place	Beulah	MI	49617				
33	4030 N. Setterbo Road	Suttons Bay	MI	49682				
34	499 West Main St	Benton Harbor	MI	49022				
35	401 Eight St	Bath	MI	48808				
36	117 Main Street	St Joseph	MI	49085				
37	519 South Park Street	Kalamazoo	MI	49007				
38	499 West Main St	Benton Harbor	MI	49022				
39	1410 S Clinton	Chicago	IL	60607				
40	1974 Mall Pl	Benton Harbor	MI	49022				
41	31 Division St	Coldwater	MI	49036				

	A	B	C	D	E	F	G	H	I	J	K	L	M	N	O
42	Branch	SOS	7343-2009-0306	7 Vans Ave.	Coldwater	49036	09/01/2010	08/31/2020	$1,234.00	$14,808.00	$7.15	2,071	Lease	Office Building	Rent Authorized
43	Calhoun	DEQ	11672-2013-0300	13444 Preston Dr.	Marshall	49068	10/15/2012	09/30/2014	$5,920.00	$71,040.00	$20.00	3,552	RA	Office Building	Rent Authorized
44	Calhoun	DHS	10362-2011-0233	424 Riverside Dr.	Battle Creek	49015	06/01/2013	05/31/2023	$7,186.67	$86,240.04	$15.68	5,500	Lease	Office Building	Rent Authorized
45	Calhoun	DHS	11685-2013-0063	190 E. Michigan	Battle Creek	49014	02/01/2013	01/31/2014	$705.00	$8,460.00	$16.27	520	RA	Office Building	Holding Over
46	Calhoun	DHS	2524-2009-0009	190 E. Michigan	Battle Creek	49014	10/01/2007	09/30/2017	$51,016.95	$612,203.40	$16.81	36,419	Lease	Office Building	Rent Authorized
47	Calhoun	DOC	11394-2008-0057	190 E. Michigan	Battle Creek	49014	09/01/2009	08/30/2019	$5,084.45	$61,013.40	$15.33	3,980	Lease	Office Building	Rent Authorized
48	Calhoun	MSF	11731-2013-0364	135 Hamblin Ave.	Battle Creek	49017	07/01/2013	06/30/2014	$263.66	$3,163.92	$16.74	189	RA	Office Building	Rent Authorized
49	Calhoun	SOS	11336-2007-0121	2545 Capital Ave. SW	Battle Creek	49015	10/23/2008	10/22/2018	$6,756.50	$81,078.00	$18.18	4,460	Lease	Office Building	Rent Authorized
50	Calhoun	SOS	2329-2006-0085	308 S. Superior St.	Albion	49224	06/01/2007	05/31/2017	$1,304.00	$15,648.00	$8.39	1,866	Lease	Office Building	Rent Authorized
51	Cass	DHS	10412-1996-1311	325 M-62 North	Cassopolis	49031	09/01/1998	08/31/2018	$15,833.34	$190,000.08	$12.50	15,200	Lease	Office Building	Rent Authorized
52	Cass	MSF	11533-2014-0039	601-D N Front St.	Dowagiac	49047	11/01/2013	06/30/2014	$311.54	$3,738.48	$17.47	214	RA	Office Building	Rent Authorized
53	Cass	SOS	10332-2006-0065	601-C N Front St.	Dowagiac	49047	10/01/1996	09/30/2016	$798.74	$9,584.88	$4.71	2,035	Lease	Office Building	Rent Authorized
54	Cheboygan	DHS	10456-1995-1268	827 S. Huron St.	Cheboygan	49721	10/10/1997	10/09/2017	$4,833.34	$58,000.08	$5.30	10,950	Lease	Office Building	Rent Authorized
55	Cheboygan	SOS	10546-2007-0017	300 Mill St. #110	Cheboygan	49721	11/01/2008	10/31/2018	$2,280.00	$27,360.00	$12.50	1,800	Lease	Office Building	Rent Authorized

	P	Q	R	S	T	U	V	W	X	Y	Z	AA	AB	AC	AD	AE
42	Standard; 90 day	None	One 5 yr; 60 day	Public Utilities, Janitorial, Dumpster Service, Pest Control	5,486.90	4,836.00	0.00	618.78	0.00	0.00	$25,749.68	$12.43	0.00	Actual	2013	B.W.P. Leasing Services, LLC
43	Standard; 30 day	None	None	Gross (Full Service)	0.00	0.00	0.00	0.00	0.00	0.00	$71,040.00	$20.00	0.00	Actual	2013	Weston Solutions, Inc.
44	Standard; 90 day	None	One 5 yr; 30 day	Gross (Full Service)	0.00	0.00	0.00	0.00	0.00	0.00	$86,240.04	$15.68	0.00	Actual	2013	Karen R. Baker
45	Standard; 30 day	None	None	Gross (Full Service)	0.00	0.00	0.00	0.00	0.00	0.00	$8,460.00	$16.27	0.00	Actual	2013	County of Calhoun
46	Standard; 90 day	None	Two 5 yr; 90 day	Gross (Full Service)	0.00	0.00	0.00	10,340.00	0.00	0.00	$622,543.40	$17.09	0.00	Actual	2013	Calhoun County
47	Standard; 90 day	None	Two 5 yr; 60 day	Gross (Full Service)	0.00	0.00	0.00	0.00	0.00	0.00	$61,013.40	$15.33	0.00	Actual	2013	County of Calhoun
48	Standard; 30 day	None	None	Gross (Full Service)	0.00	0.00	0.00	0.00	0.00	0.00	$3,163.92	$16.74	0.00	Actual	2013	Calhoun Co Comm Mental Health
49	Standard; 90 day	None	One 5 yr; 60 day	Public Utilities	7,597.56	0.00	0.00	236.85	4,914.64	0.00	$93,827.05	$21.04	0.00	Actual	2013	BC Capital Centre
50	Standard; 90 day	None	One 10 yr; 30 day	Public Utilities, Janitorial	4,697.17	4,553.15	0.00	0.00	0.00	0.00	$24,898.32	$13.34	0.00	Actual	2013	Gateway Properties of Albion IV
51	Exec. Leg; 60 day	None	Two 5 yr; 60 day	Public Utilities, Janitorial, Dumpster Service, Pest Control	7,990.48	12,920.04	0.00	1,310.57	0.00	-3,084.00	$209,137.17	$13.76	0.00	Actual	2013	Essenburg Investment, Co., LLC
52	Standard; 30 day	None	None	Gross (Full Service)	0.00	0.00	0.00	0.00	0.00	0.00	$3,738.48	$17.47	0.00	Actual	2013	Berrien-Cass-Van Buren Workforce
53	Standard; 90 day	None	None	Public Utilities, Janitorial, Dumpster Service, Pest Control	4,355.75	3,840.00	0.00	0.00	0.00	36.00	$17,816.63	$8.76	0.00	Actual	2013	Lewis Cass ISD
54	Exec. Leg; 60 day	None	Two 5 yr; 30 day	Public Utilities	22,335.92	0.00	0.00	122.72	0.00	7,646.00	$88,104.72	$8.05	0.00	Actual	2013	County of Cheboygan
55	Standard; 90 day	None	Two 5 yr; 30 day	Public Utilities, Janitorial	2,705.75	3,900.00	0.00	0.00	0.00	0.00	$33,965.75	$18.87	0.00	Actual	2013	TDK Development

	AF	AG	AH	AI	AJ	AK	AL	AM
42	403 E. Chicago Street	Coldwater	MI	49036				
43	1400 Weston Way	West Chester	PA	19380				
44	424 Riverside Drive	Battle Creek	MI	49015				
45	315 W Green St	Marshall	MI	49068				
46	315 WEST GREEN STREET	Marshall	MI	49068				
47	315 W Green St	Marshall	MI	49068				
48	140 W. Michigan Avenue	Battle Creek	MI	49017				
49	750 Trade Centre Way, Suite 100	Kalamazoo	MI	49005				
50	P.O. Box 568	Albion	MI	49224				
51	630 Ottawa Avenue,	Holland	MI	49423				
52	499 West Main St	Benton Harbor	MI	49022				
53	61682 Dailey Road	Cassopolis	MI	49031				
54	County Bldg. 720 South Main St.	Cheboygan	MI	49721				
55	2929 Cedar Beach Lane	Cheboygan	MI	49721				

	A	B	C	D	E	F	G	H	I	J	K	L	M	N	O
56	Chippewa	DHS	10614-1997-1085	463 E. Three Mile	Sault Ste Marie	49783	06/01/2000	05/31/2015	$18,673.17	$224,078.04	$16.38	13,680	Lease	Office Building	Rent Authorized
57	Chippewa	DHS	11059-2009-0090	1118 E Easterday Ave.	Sault Ste Marie	49783	07/01/2007	11/29/2013	$918.22	$11,018.64	$45.72	241	Sublease	Office Building	Rent Authorized
58	Chippewa	DOC	11125-2005-0133	Near Kinross Correctional Facility	Kinross	49788	12/01/2005	11/30/2045	$0.00	$58.33		0	Lease	Land	Rent Authorized
59	Chippewa	LARA	11630-2012-0200	1118 E Easterday Ave.	Sault Ste Marie	49783	05/15/2013	05/14/2014	$571.52	$6,858.24	$45.12	152	RA	Office Building	Holding Over
60	Chippewa	SOS	10467-2007-0060	2700 Davitt St., Suite 2	Sault Ste Marie	49783	04/12/2008	04/30/2018	$1,464.00	$17,568.00	$9.89	1,776	Lease	Office Building	Rent Authorized
61	Clare	DHS	10173-1994-1179	725 Richard	Harrison	48625	12/15/1995	12/14/2015	$8,333.33	$99,999.96	$7.65	13,072	Lease	Office Building	Rent Authorized
62	Clare	DHS	10703-2005-0066	402 N. First St.	Harrison	48625	07/01/2006	06/30/2021	$264.44	$3,173.28	$16.44	193	Lease	Office Building	Rent Authorized
63	Clare	DNR	11018-2002-2219	2115 Sullivan Dr.	Harrison	48625	07/01/2003	06/30/2018	$2,567.91	$30,814.92	$6.08	5,069	Sublease	Office Building	Rent Authorized
64	Clare	SOS	7769-2006-0068	121 Schoolcrest St.	Clare	48617	09/01/2007	08/31/2017	$1,758.55	$21,102.60	$15.08	1,400	Lease	Office Building	Rent Authorized
65	Clinton	DHS	11315-2007-0068	101 W Cass St	St Johns	48879	09/01/2007	08/31/2017	$738.68	$8,864.16	$9.45	938	Lease	Office Building	Rent Authorized
66	Clinton	DHS	11435-2009-0214	105 W. Tolles	Traverse City	48879	04/01/2011	03/31/2031	$30,992.00	$371,904.00	$22.35	16,640	Lease	Office Building	Rent Authorized
67	Clinton	MSP	6842-1987-138	Capital City Airport	Lansing	48906	11/01/1986	10/31/2036	$2,459.43	$29,513.16	$0.32	85,000	Lease	Warehouse	Rent Authorized
68	Clinton	SOS	6793-2006-0070	1041 SOUTH US-27	Traverse City	48879	07/01/2007	06/30/2017	$2,173.44	$26,081.25	$9.75	2,675	Lease	Office Building	Rent Authorized
69	Crawford	DCH	2760-2010-0130	5690 W M-72	Grayling	49738	07/01/1996	06/30/2016	$1,914.00	$22,968.00	$14.55	1,579	Lease	Office Building	Rent Authorized
70	Crawford	DHS	2797-2011-0371	500 Milltown Corner	Grayling	49738	10/01/2012	09/30/2022	$8,657.80	$103,893.60	$11.86	8,760	Lease	Office Building	Rent Authorized

	P	Q	R	S	T	U	V	W	X	Y	Z	AA	AB	AC	AD	AE
56	Standard; 90 day	Anytime after 1st year	One 5 yr; 30 day	Public Utilities, Janitorial, Dumpster Service, Grounds, Pest Control	33,649.89	12,114.84	0.00	0.00	8,362.00	9,451.00	$287,655.77	$21.03	0.00	Actual	2013	Hillco Properties LLC
57	Either Party; 90 day	None	None	Gross (Full Service)	0.00	0.00	0.00	0.00	0.00	0.00	$11,018.64	$45.72	0.00	Actual	2013	EUP Employment & Training
58	Standard; 90 day	None	One 40 yr; 30 day	Gross (Full Service)	0.00	0.00	0.00	0.00	0.00	0.00	$58.33	$0.00	0.00	Actual	2013	Chippewa County EDC
59	Standard; 30 day	None	None	Gross (Full Service)	0.00	0.00	0.00	0.00	0.00	0.00	$6,858.24	$45.12	0.00	Actual	2013	EUP Employment & Training
60	Standard; 90 day	None	One 5 yr; 30 day	Public Utilities, Janitorial, Grounds	2,603.84	3,666.00	0.00	0.00	0.00	0.00	$23,837.84	$13.42	0.00	Actual	2013	Salwan Atto
61	Standard; 90 day	None	None	Public Utilities, Janitorial, Grounds	47,861.97	14,177.35	1,342.55	0.00	0.00	0.00	$163,381.83	$12.50	0.00	Actual	2013	Avis M. Gerber
62	Standard; 60 day	None	None	Gross (Full Service)	0.00	0.00	0.00	0.00	0.00	0.00	$3,173.28	$16.42	0.00	Actual	2013	Region 7B Employment & Training
63	Standard; 90 day	None	One 5 yr; 30 day	Janitorial	0.00	5,069.00	0.00	0.00	0.00	0.00	$35,883.92	$7.08	0.00	Estimated	2013	City of Harrison
64	Standard; 90 day	None	None	Public Utilities, Janitorial, Dumpster Service	5,405.56	5,725.70	0.00	835.97	0.00	0.00	$33,069.83	$23.62	0.00	Actual	2013	Jon Squires Enterprises
65	Standard; 60 day	None	None	Gross (Full Service)	0.00	0.00	0.00	0.00	0.00	0.00	$8,864.16	$9.45	0.00	Actual	2013	St. Johns Public Schools
66	Exec. New; 90 day	None	Two 5 yr; 60 day	Public Utilities	32,448.00	0.00	0.00	0.00	0.00	0.00	$404,352.00	$24.30	0.00	Estimated	2013	Tolles DHS, LLC
67	Leg. Rest; 60 day	None	None	Public Utilities, Janitorial, Grounds	18,026.47	6,216.80	90.00	913.63	0.00	0.00	$54,760.06	$0.64	0.00	Actual	2013	Capital Region Airport Auth
68	Standard; 90 day	None	Two 5 yr; 60 day	Public Utilities, Janitorial	5,138.41	4,952.00	0.00	115.00	0.00	0.00	$36,286.66	$13.57	0.00	Actual	2013	Harry's St. Johns, LLC
69	Standard; 90 day	None	Two 5 yr; 30 day	Gross (Full Service)	0.00	0.00	0.00	0.00	0.00	0.00	$22,968.00	$14.55	0.00	Actual	2013	Randy G & Dorothy L Thompson
70	Exec. New; 90 day	None	One 5 yr; 30 day	Public Utilities, Janitorial	13,747.13	14,154.84	0.00	998.00	0.00	4,761.00	$137,554.57	$15.70	0.00	Actual	2013	Covenant Capital, Inc.

	AF	AG	AH	AI	AJ	AK	AL	AM
56	PO Box 4533	East Lansing	MI	48826-4533				
57	1118 E Easterday Ave	Sault Ste Marie	MI	49783				
58	119 Airport Drive	Kincheloe	MI	49788				
59	1118 E Easterday Ave	Sault Ste Marie	MI	49783				
60	6257 Rose Blvd	West Bloomfield	MI	48322				
61	415 South Morse Street	Reed City	MI	49677				
62	402 N. First Street	Harrison	MI	48625				
63	229 E Beech St	Harrison	MI	48625				
64	4108 Dyckman Rd.	Midland	MI	48640				
65	501 West Sickels Street	St Johns	MI	48879				
66	5000 E. Airport Road	Mt Pleasant	MI	48858				
67	4100 Capital City Boulevard	Lansing	MI	48906-2124				
68	2618 E. Paris S.E., Suite 500	Grand Rapids	MI	49546				
69	5688 M-72 West, Grayling,	Grayling	MI	49738				
70	PO Box 927	Lake City	MI	49651				

	A	B	C	D	E	F	G	H	I	J	K	L	M	N	O
71	Crawford	MSP	2933-1989-63	103 James St.	Grayling	49738	10/01/1989	12/31/2013	$10,626.21	$127,514.52	$11.37	11,215	Lease	Laboratory	Holding Over
72	Crawford	SOS	7661-2010-0108	2384C I-75 Business Loop	Grayling	49738	04/24/2011	04/30/2021	$962.00	$11,544.00	$10.66	1,083	Lease	Office Building	Rent Authorized
73	Delta	DNR	7500-2009-0407	1601 Ludington St.	Escanaba	49829	12/01/2005	11/30/2015	$2,391.00	$28,692.00	$8.07	2,936	Lease	Laboratory	Rent Authorized
74	Delta	MSF	11748-2014-0041	2831 N Lincoln Road	Escanaba	49829	06/01/2013	05/31/2014	$133.42	$1,601.04	$16.01	100	RA	Office Building	Rent Authorized
75	Delta	MSP	293-1943-2	City Reservoir	Gladstone	49837	07/29/1943	07/28/2043	$0.00	$1.00	$0.00	0	Lease	Land	Rent Authorized
76	Dickinson	DHS	11027-2010-0215	140 North Hooper St.	Kingsford	49802	08/01/2011	07/31/2013	$156.94	$1,883.28	$11.21	168	RA	Office Building	Holding Over
77	Dickinson	DHS	11306-2007-0064	1401 Carpenter Ave.	Iron Mountain	49801	02/01/2009	01/31/2019	$6,552.00	$78,624.00	$9.00	8,736	Lease	Office Building	Rent Authorized
78	Dickinson	DTMB	11426-2009-0107	1401 Carpenter Ave.	Iron Mountain	49801	10/01/2009	09/30/2019	$383.00	$4,596.00	$13.02	353	Lease	Office Building	Rent Authorized
79	Dickinson	MDOT	6333-2004-1109	618 S Stephenson	Iron Mountain	49801	08/01/2005	07/31/2015	$0.00	$1.00	$0.00	1,625	Lease	Office Building	Rent Authorized
80	Dickinson	MSP	298-2004-1250	Highway US 2	Iron Mountain	49801	12/30/1985	06/30/2015	$44.59	$535.08		0	Lease	Land	Rent Authorized
81	Dickinson	SOS	7667-2010-0542	1044 S. Stephenson Ave.	Iron Mountain	49801	11/01/2006	10/31/2016	$1,837.00	$22,044.00	$11.05	1,925	Sublease	Office Building	Rent Authorized
82	Eaton	DHS	4358-2004-1088	1050 Independence Blvd.	Charlotte	48813	01/01/2007	12/31/2016	$13,027.00	$156,324.00	$8.45	18,500	Lease	Office Building	Rent Authorized
83	Eaton	DMVA	10159-2010-0463	16801 Wright Rd.	Grand Ledge	48837	07/01/2011	06/30/2021	$1,583.33	$18,999.96		0	Lease	Land	Rent Authorized
84	Eaton	DTMB	10990-2007-0100	515 Westshire Dr.	Lansing	48917	02/01/2008	01/31/2018	$23,970.00	$287,640.00	$15.00	18,800	Lease	Office Building	Rent Authorized
85	Eaton	LARA	10853-2000-1204	7707 Rickle Rd.	Lansing	48917	04/01/2001	03/31/2016	$27,497.71	$329,972.52	$28.99	11,382	Lease	Laboratory	Rent Authorized

	P	Q	R	S	T	U	V	W	X	Y	Z	AA	AB	AC	AD	AE
71	Standard; 120 day	None	None	Gross (Full Service)	791.59	0.00	0.00	620.00	0.00	0.00	$128,926.11	$11.50	0.00	Actual	2013	City of Grayling
72	Standard; 90 day	None	Two 5 yr; 30 day	Public Utilities, Janitorial	4,011.01	3,119.28	0.00	0.00	0.00	0.00	$18,674.29	$17.24	0.00	Actual	2013	Grayling Mini Mall #4 LLC
73	Standard; 90 day	None	One 5 yr; 30 day	Janitorial	0.00	0.00	0.00	0.00	0.00	0.00	$28,692.00	$9.77	0.00	N/A	0	Bay de Noc Development, LLC
74	Standard; 30 day	None	None	Gross (Full Service)	0.00	0.00	0.00	0.00	0.00	0.00	$1,601.04	$16.01	0.00	Actual	2013	Six County Employment Alliance
75	No Cancellation	None	None	Gross (Full Service)	0.00	0.00	0.00	0.00	0.00	0.00	$1.00	$0.00	0.00	Actual	2013	City of Gladstone
76	Standard; 30 day	None	None	Gross (Full Service)	0.00	0.00	0.00	0.00	0.00	0.00	$1,883.28	$11.21	0.00	Actual	2013	Trico Opportunities, Inc.
77	Standard; 90 day	None	Two 5 yr; 30 day	Public Utilities, Janitorial	20,158.13	10,507.20	0.00	0.00	0.00	0.00	$109,289.33	$12.51	0.00	Actual	2013	Cable Constructors Inc.
78	Standard; 90 day	None	One 5 yr; 30 day	Gross (Full Service)	0.00	0.00	0.00	0.00	0.00	0.00	$4,596.00	$13.02	0.00	Actual	2013	CCI Systems Inc.
79	Standard; 60 day	None	One 10 yr; 30 day	Public Utilities, Janitorial	3,168.75	1,625.00	0.00	0.00	0.00	0.00	$4,794.75	$2.95	0.00	Estimated	2013	City of Iron Mountain & Dickins
80	Standard; 30 day	None	None	Gross (Full Service)	0.00	0.00	0.00	0.00	0.00	0.00	$535.08	$0.00	0.00	Actual	2013	City of Iron Mountain
81	Standard; 90 day	None	None	Public Utilities, Janitorial, Dumpster Service	6,999.25	3,549.00	0.00	100.82	0.00	0.00	$32,693.07	$16.98	0.00	Actual	2013	Osborne Properties LMTD Prtnrsp.
82	Standard; 90 day	None	One 5 yr; 60 day	Public Utilities	27,648.76	0.00	0.00	7,604.30	0.00	0.00	$191,577.06	$10.36	0.00	Actual	2013	County of Eaton
83	Standard; 60 day	None	None	Gross (Full Service)	0.00	0.00	0.00	0.00	0.00	0.00	$18,999.96	$0.00	0.00	Actual	2013	City of Grand Ledge
84	Standard; 90 day	None	None	Gross (Full Service)	0.00	0.00	0.00	0.00	0.00	0.00	$287,640.00	$15.30	0.00	Actual	2013	Paul V. Genilozzi
85	Exec. New; 90 day	None	None	Public Utilities	86,037.95	0.00	0.00	0.00	0.00	305.00	$416,315.47	$36.58	0.00	Actual	2013	Lawrence D. & Doris A. Clark

	AF	AG	AH	AI	AJ	AK	AL	AM
71	PO Box 549	Grayling	MI	49738				
72	PO Box 897	Grayling	MI	49738				
73	PO Box 278	Escanaba	MI	49829				
74	2831 N Lincoln	Escanaba	MI	49829				
75	1100 Delta Avenue	Gladstone	MI	49837				
76	PO Box 2610	Kingsford	MI	48902				
77	Po Box 190	Iron Mountain	MI	49801				
78	Po Box 190	Iron Mountain	MI	49801				
79	501 S. Stephenson Ave - City	Iron Mountain	MI	49801	1	1		Iron Mountain Welcome center. Generally only one employee works at any given time.
80	501 South Stephenson Avenue	Iron Mountain	MI	49801				
81	4210 West Old Shakopee Road Suite 200	Bloomington	MN	55437-2951				
82	1045 Independence Boulevard	Charlotte	MI	48813-1095				
83	200 E. Jefferson	Grand Ledge	MI	48837-1537				
84	900 Victor Office Center	Lansing	MI	48933				
85	6851 Millet Highway	Lansing	MI	48917				

	A	B	C	D	E	F	G	H	I	J	K	L	M	N	O
86	Emmet	DCR	11538-2011-0052	225 Summit Park Dr.	Petoskey	49770	10/01/2011	09/30/2012	$240.00	$2,880.00	$45.00	64	RA	Office Building	Holding Over
87	Emmet	DHS	10870-1999-1262	2229 Summit Park Dr.	Petoskey	49770	08/01/2001	07/31/2021	$13,652.50	$163,830.00	$12.90	12,700	Lease	Office Building	Rent Authorized
88	Emmet	SOS	7523-2005-0038	1187 US-31 North	Petoskey	49770	05/01/2006	04/30/2016	$1,967.86	$23,614.32	$10.53	2,041	Lease	Office Building	Rent Authorized
89	Genesee	DCH	10678-2004-1196	14165 Fenton Rd.	Fenton	48430	07/01/2005	06/30/2015	$5,314.25	$63,771.00	$21.75	2,932	Lease	Office Building	Rent Authorized
90	Genesee	DHS	10694-2009-0367	711 N Saginaw St.	Flint	48503	09/01/2005	12/31/2015	$9,290.42	$111,485.04	$11.00	10,135	Lease	Office Building	Rent Authorized
91	Genesee	DHS	11428-2012-0052	4809 Clio Rd.	Flint	48505	10/01/2011	09/30/2041	$56,902.25	$682,827.00	$16.76	40,734	Lease	Office Building	Rent Authorized
92	Genesee	DHS	7692-1991-1074	660 S Saginaw St.	Flint	48502	03/09/1991	03/08/2021	$23,507.00	$282,084.00	$5.77	48,917	Lease	Office Building	Rent Authorized
93	Genesee	DMVA	11577-2011-0410	3292 S. Linden Rd.	Flint	48532	10/01/2012	09/30/2022	$2,962.50	$35,550.00	$19.75	1,800	Lease	Office Building	Rent Authorized
94	Genesee	DNR	11539-2013-0200	8359 Farrand Rd.	Otisville	48463	04/01/2013	03/31/2014	$400.00	$4,800.00	$0.89	5,400	RA	Warehouse	Rent Authorized
95	Genesee	DOC	11507-2012-0033	251 West Court St.	Flint	48504	10/01/2011	09/30/2021	$10,040.00	$120,480.00	$9.50	12,682	Lease	Office Building	Rent Authorized
96	Genesee	LARA	6477-2013-0066	G-1388 W Bristol Rd.	Flint	48507	01/08/2013	01/07/2014	$3,628.33	$43,539.96	$10.00	4,354	RA	Office Building	Holding Over
97	Genesee	MDE	11530-2013-0438	1235 W. Court St.	Flint	48503	07/01/2012	06/30/2032	$174,680.08	$2,096,160.96	$18.08	115,966	Lease	Training	Rent Authorized
98	Genesee	MSF	10884-2000-1229	711 N Saginaw St.	Flint	48503	08/01/2001	07/31/2016	$471.67	$5,660.04	$10.00	566	Lease	Office Building	Rent Authorized
99	Genesee	MSP	10235-2011-0407	4481 Corunna Rd.	Flint	48532	12/20/1995	12/19/2025	$10,416.67	$125,000.04	$11.67	10,712	Lease	Office Building	Rent Authorized

	P	Q	R	S	T	U	V	W	X	Y	Z	AA	AB	AC	AD	AE
86	Standard; 30 day	None	None	Gross (Full Service)	0.00	0.00	0.00	0.00	0.00	0.00	$2,880.00	$45.00	0.00	Actual	2013	NW MI Council of Governments
87	Exec. New; 60 day	None	Two 5 yr; 30 day	Public Utilities, Janitorial, Dumpster Service	6,541.61	12,255.02	0.00	1,381.37	0.00	-2,664.00	$181,344.00	$14.28	0.00	Actual	2013	FIA Investment LLC
88	Standard; 90 day	None	None	Public Utilities, Janitorial, Dumpster Service	6,149.88	4,385.41	0.00	668.67	0.00	0.00	$34,818.28	$17.06	0.00	Actual	2013	Koffman & Mcentee L.L.C.
89	Standard; 60 day	None	None	Gross (Full Service)	0.00	0.00	0.00	0.00	0.00	0.00	$63,771.00	$21.75	0.00	Actual	2013	Northtown Commons L.L.C.
90	Standard; 60 day	None	One 5 yr; 60 day	Gross (Full Service)	0.00	0.00	0.00	0.00	0.00	0.00	$111,485.04	$11.00	0.00	Actual	2013	Career Alliance, Inc.
91	Leg. Rest; 30 day	Option to buy for $1	None	Public Utilities, Security	92,129.73	0.00	0.00	0.00	0.00	68,185.00	$843,141.73	$20.70	0.00	Actual	2013	The Economic Dev, Corp. of Flint
92	Leg. Rest; 60 day	None	None	Gross (Full Service)	0.00	0.00	0.00	0.00	0.00	0.00	$282,084.00	$5.77	0.00	Actual	2013	County of Genesee
93	Standard; 90 day	None	None	Janitorial	0.00	0.00	0.00	0.00	0.00	0.00	$35,550.00	$19.75	0.00	Actual	2013	Shapiro II, L.L.C.
94	Standard; 30 day	None	None	Public Utilities, Janitorial, Dumpster Service, Grounds, Pest Control	0.00	0.00	0.00	0.00	0.00	0.00	$4,800.00	$0.89	0.00	N/A		Forest Township
95	Standard; 120 day	None	One 5 yr; 30 day	Gross (Full Service)	0.00	0.00	0.00	0.00	30,416.00	0.00	$150,896.00	$11.90	0.00	Actual	2013	County of Genesee
96	Standard; 30 day	None	None	Public Utilities, Janitorial	8,376.73	4,500.00	0.00	0.00	0.00	0.00	$56,416.69	$12.96	0.00	Actual	2013	Michael J. Costanza
97	Legislative; 30 day	None	One 10 yr; 90 day	Gross (Full Service)	0.00	0.00	0.00	0.00	0.00	0.00	$2,096,160.96	$18.08	84,334.00	Actual	2013	Lurvey White Ventures 1, LLC
98	Standard; 60 day	None	None	Gross (Full Service)	0.00	0.00	0.00	0.00	0.00	0.00	$5,660.04	$10.00	0.00	Actual	2013	Career Alliance, Inc.
99	Executive Old; 60 day	None	None	Janitorial	811.40	18,234.32	0.00	1,823.35	0.00	0.00	$145,869.11	$13.62	0.00	Actual	2013	Genesee County 9-1-1 Consortium

	AF	AG	AH	AI	AJ	AK	AL	AM
86	600 E Front St, Suite 104	Traverse City	MI	49685				
87	3916 Traxler Court	Bay City	MI	48706				
88	PO Box 0903	Bay City	MI	48707-0903				
89	10809 Sparkling Waters Court	South Lyon	MI	48178				
90	711 North Saginaw Street, Ste #300	Flint	MI	48503				
91	1101 S. Saginaw St	Flint	MI	48502				
92	1101 Beach St.	Flint	MI	48502				
93	3487 S. Linden Road	Flint	MI	48507				
94	130 E Main	Otisville	MI	48463-8440				
95	1101 Beach St.	Flint	MI	48502				
96	5081 S Genesee	Grand Blanc	MI	48439				
97	5225 S. Linden Road	Swartz Creek	MI	48473				
98	711 North Saginaw Street, Ste #300	Flint	MI	48503				
99	G-4481 Corunna Road	Flint	MI	48532``				

	A	B	C	D	E	F	G	H	I	J	K	L	M	N	O
100	Genesee	SOS	10666-1997-1099	302 N Main St.	Davison	48423	04/03/2003	03/31/2015	$2,608.33	$31,299.96	$10.00	3,130	Lease	Office Building	Rent Authorized
101	Genesee	SOS	10751-2004-1216	5512 Fenton Rd.	Flint	48507	07/01/2005	06/30/2015	$7,668.17	$92,018.04	$13.90	6,620	Lease	Office Building	Rent Authorized
102	Genesee	SOS	11546-2011-0078	15045 Dixie Hwy.	Holly	48933	10/01/2011	09/30/2015	$2,140.00	$25,680.00	$8.66	2,965	Lease	Office Building	Rent Authorized
103	Genesee	SOS	11579-2012-0001	4256 W. Vienna Road	Clio	48420	10/01/2013	09/30/2023	$4,103.16	$49,237.92	$14.00	3,517	Lease	Office Building	Rent Authorized
104	Genesee	SOS	7890-2011-0392	408 S Saginaw	Flint	48502	01/01/2013	12/31/2017	$2,678.29	$32,139.48	$9.52	3,376	Lease	Office Building	Rent Authorized
105	Gladwin	DHS	11656-2012-0359	675 Cedar Ave.	Gladwin	48624	11/01/2013	10/31/2023	$13,612.50	$163,350.00	$14.85	11,000	Lease	Office Building	Rent Authorized
106	Gladwin	DNR	11020-2011-0013	201 S. State St.	Gladwin	48624	05/01/2012	04/30/2017	$380.00	$4,560.00	$3.13	1,456	Lease	Warehouse	Rent Authorized
107	Gladwin	SOS	11666-2012-0414	675 Cedar Ave.	Gladwin	48624	11/01/2013	10/31/2023	$2,475.00	$29,700.00	$14.85	2,000	Lease	Office Building	Rent Authorized
108	Gogebic	DHS	10491-1996-1273	301 Lead St.	Bessemer	49911	01/01/1998	12/31/2017	$8,691.58	$104,298.96	$13.83	7,541	Lease	Office Building	Rent Authorized
109	Gogebic	MSP	325-1960-1	City Resevoir	Wakefield	49968	05/19/1960	05/18/2060	$0.00	$1.00	$0.00	0	Lease	Land	Rent Authorized
110	Gogebic	MSP	338-2004-1279	Adjacent to MSP Post Building	Wakefield	49968	04/16/1990	04/15/2015	$0.00	$0.33		0	Lease	Parking	Rent Authorized
111	Gogebic	MSP	339-1986-2	100 Sunday Lake St.	Wakefield	49968	01/01/1936	12/31/2035	$0.00	$1.00	$0.00	11,955	Lease	Land	Rent Authorized
112	Gogebic	SOS	1158-2007-0025	206 East Mary St.	Bessemer	49911	11/01/2002	10/31/2017	$846.00	$10,152.00	$8.46	1,200	Lease	Office Building	Rent Authorized
113	Grand Traverse	DHS	10301-2004-1111	315 E Front St.	Traverse City	49684	02/09/1996	02/08/2016	$39,878.00	$478,536.00	$18.54	25,813	Lease	Office Building	Rent Authorized
114	Grand Traverse	DNR	10531-2013-0143	970 Emerson	Traverse City	49684	12/25/2012	11/30/2014	$11,375.98	$136,511.76	$11.62	11,748	RA	Warehouse	Rent Authorized

	P	Q	R	S	T	U	V	W	X	Y	Z	AA	AB	AC	AD	AE
100	Standard; 90 day	None	One 5 yr; 60 day	Public Utilities, Janitorial	7,580.81	2,857.14	0.00	236.85	0.00	0.00	$41,974.76	$13.41	0.00	Actual	2013	City Of Davison
101	Standard; 90 day	None	One 5 yr; 180 day	Public Utilities, Janitorial	17,514.77	4,581.00	0.00	465.13	18,165.48	0.00	$132,744.42	$20.05	0.00	Actual	2013	Chesterfield Industrial Corp.
102	Standard; 30 day	None	One 5 yr; 30 day	Janitorial	0.00	2,965.00	0.00	0.00	0.00	0.00	$28,645.00	$9.66	0.00	Estimated	2013	Blakely Enterprise's, Inc.
103	Standard; 90 day	None	Two 5 yr; 30 day	Public Utilities, Janitorial	7,183.36	5,340.00	0.00	1,666.05	4,952.16	0.00	$68,379.49	$19.44	0.00	Actual	2013	4270 W. Vienna Road, LLC
104	Standard; 90 day	None	None	Public Utilities, Janitorial	9,847.14	3,480.00	236.85	0.00	20,536.20	0.00	$66,239.67	$19.62	0.00	Actual	2013	BNB Company
105	Legislative; 90 day	None	Two 5 yr; 30 day	Gross (Full Service)	0.00	0.00	0.00	0.00	0.00	0.00	$163,350.00	$14.85	0.00	Actual	2013	McGladwin, LLC
106	Standard; 90 day	None	One 5 yr; 90 day	Gross (Full Service)	0.00	0.00	0.00	0.00	0.00	0.00	$4,560.00	$3.13	0.00	Actual	2013	City of Gladwin
107	Standard; 90 day	None	Two 5 yr; 30 day	Gross (Full Service)	0.00	0.00	0.00	0.00	0.00	0.00	$29,700.00	$14.85	0.00	Actual	2013	McGladwin, LLC
108	Standard; 90 day	Anytime after 1st year	None	Public Utilities, Janitorial	15,365.66	6,539.50	0.00	0.00	2,410.15	-3,795.00	$124,819.27	$16.55	0.00	Actual	2013	Bessemer Projects, Inc.
109	Either Party; 90 day	None	None	Gross (Full Service)	0.00	0.00	0.00	0.00	0.00	0.00	$1.00	$0.00	0.00	Actual	2013	City of Wakefield
110	Standard; 30 day	None	None	Grounds	0.00	0.00	0.00	0.00	0.00	0.00	$0.33	$0.00	0.00	N/A		City of Wakefield-City Hall
111	Standard; 30 day	None	None	Gross (Full Service)	0.00	0.00	0.00	0.00	0.00	0.00	$1.00	$0.00	0.00	Actual	2013	City of Wakefield
112	Standard; 90 day	None	None	Public Utilities, Janitorial, Dumpster Service	2,548.96	4,140.00	0.00	110.40	0.00	0.00	$16,951.36	$14.13	0.00	Actual	2013	Grimgribber Rentals LLC
113	Exec. New; 60 day	None	Two 5 yr; 60 day	Public Utilities, Janitorial	50,335.35	25,813.00	0.00	0.00	0.00	20,999.00	$575,683.35	$22.30	0.00	Estimated	2013	River Front Plaza, Inc..
114	Standard; 30 day	None	None	Public Utilities, Janitorial, Dumpster Service, Grounds, Pest Control	13,022.55	0.00	1,665.00	1,394.90	0.00	0.00	$152,594.21	$12.99	0.00	Actual	2013	Ronald L. Sommerfield

	AF	AG	AH	AI	AJ	AK	AL	AM
100	200 East Flint Street	Davison	MI	48423				
101	27223 23 Mile Rd.	Chesterfield	MI	48051				
102	15045 Dixie Highway, Suite A	Holly	MI	48442				
103	27033 Van Dyke	Warren	MI	48092				
104	405 South State	Davison	MI	48423				
105	2170 W. Main Street	Owosso	MI	48867				
106	1000 West Cedar Avenue	Gladwin	MI	48624				
107	2170 W. Main Street	Owosso	MI	48867				
108	200 South Sophie Street	Bessemer	MI	49911				
109	311 Sunday Lake Street	Wakefield	MI	49968				
110	311 Sunday Lake Street.	Wakefield	MI	49968				
111	311 Sunday Lake Street	Wakefield	MI	49968				
112	3182 County MM	Sturgeon Bay	WI	54235				
113	8692 M-32 Highway	Elmira	MI	49730				
114	11808 Russell Ridge Dr	Williamsburg	MI	49690				

	A	B	C	D	E	F	G	H	I	J	K	L	M	N	O
115	Grand Traverse	LARA	11627-2013-0078	1209 S. Garfield	Traverse City	49686	03/01/2013	02/28/2014	$800.00	$9,600.00	$30.00	320	RA	Office Building	Holding Over
116	Grand Traverse	LARA	7891-2003-1042	10850 Traverse Hwy.	Traverse City	49684	11/01/2003	01/31/2014	$2,451.50	$29,418.00	$14.71	2,000	Lease	Office Building	Holding Over
117	Grand Traverse	MDOT	10606-2007-0152	2084 US 31 S	Traverse City	49684	01/01/2009	12/31/2018	$12,073.74	$144,884.88	$18.47	7,476	Lease	Office Building	Rent Authorized
118	Grand Traverse	MSF	11249-2012-0222	1209 S. Garfield	Traverse City	49686	03/01/2013	02/28/2014	$1,200.00	$14,400.00	$32.00	450	RA	Office Building	Holding Over
119	Grand Traverse	SOS	10031-2004-1307	1759 Barlow	Traverse City	49684	03/20/2006	03/19/2016	$7,120.00	$85,440.00	$17.85	4,786	Lease	Office Building	Rent Authorized
120	Gratiot	DHS	10423-1994-1326	201 Commerce Dr.	Ithaca	48847	10/10/1997	10/09/2017	$14,800.00	$177,600.00	$15.00	11,840	Lease	Office Building	Rent Authorized
121	Gratiot	DHS	10794-2014-0013	327 E Center St.	Alma	48801	11/01/2013	10/31/2014	$321.46	$3,857.52	$15.43	250	RA	Office Building	Rent Authorized
122	Gratiot	SOS	10107-2003-1132	221 N State St.	Alma	48801	09/09/2004	09/30/2014	$1,102.50	$13,230.00	$5.72	2,314	Lease	Office Building	Rent Authorized
123	Hillsdale	DHS	10347-1995-1006	40 Care Dr.	Hillsdale	49242	06/18/1997	06/17/2017	$20,467.83	$245,613.96	$17.27	14,222	Lease	Office Building	Rent Authorized
124	Hillsdale	MSF	11220-2006-0162	21 Care Dr.	Hillsdale	49242	06/01/2009	05/31/2014	$10.37	$124.44	$10.37	80	Sublease	Office Building	Rent Authorized
125	Hillsdale	MSP	302-1955-1	Fayette Twp Hillsdale Cty	Jonesville	49250	04/15/1955	04/14/2054	$0.00	$1.00	$0.00	0	Lease	Land	Rent Authorized
126	Hillsdale	SOS	10244-2005-0217	59 E St. Joe St.	Hillsdale	49242	09/01/2006	08/31/2016	$2,550.00	$30,600.00	$15.00	1,800	Lease	Office Building	Rent Authorized
127	Houghton	DHS	11662-2012-0399	47420 Highway M-26	Houghton	49331	02/01/2014	01/31/2024	$16,242.71	$194,912.52	$15.50	12,575	Lease	Office Building	Rent Authorized
128	Houghton	DHS	2331-2004-1211	200 Quincy St.	Hancock	49930	10/01/2005	04/03/2014	$7,112.77	$85,353.24	$6.45	11,754	Lease	Office Building	Rent Authorized
129	Houghton	DHS	7000-2005-0197	809 Hecla St.	Hancock	49930	12/01/2005	11/30/2015	$66.67	$800.04	$8.89	90	Lease	Office Building	Rent Authorized
130	Houghton	DNR	11265-2006-0190	Houghton County Memorial Airport	Calumet	49913	07/01/2007	05/31/2014	$766.67	$9,200.04	$4.62	1,990	Sublease	Warehouse	Rent Authorized

	P	Q	R	S	T	U	V	W	X	Y	Z	AA	AB	AC	AD	AE
115	Standard; 30 day	None	None	Gross (Full Service)	0.00	0.00	0.00	0.00	0.00	0.00	$9,600.00	$0.00	0.00	Actual	2013	NW MI Council of Governments
116	Standard; 90 day	None	None	Gross (Full Service)	0.00	0.00	0.00	0.00	0.00	0.00	$29,418.00	$14.71	0.00	Actual	2013	Bayview Professional Centre LLC
117	Standard; 90 day	None	None	Public Utilities	8,794.70	0.00	0.00	0.00	0.00	0.00	$153,679.58	$20.56	0.00	Actual	2013	Family Properties, L.L.C.
118	Standard; 30 day	None	None	Gross (Full Service)	0.00	0.00	0.00	0.00	0.00	0.00	$14,400.00	$32.00	0.00	Actual	2013	NW MI Council of Governments
119	Standard; 90 day	None	One 5 yr; 30 day	Gross (Full Service)	0.00	130.00	0.00	236.85	4,952.16	0.00	$90,759.01	$18.96	0.00	Actual	2013	Blair Plaza, LLC
120	Standard; 90 day	None	None	Public Utilities, Janitorial	36,209.63	10,033.42	0.00	0.00	0.00	6,568.00	$230,411.05	$19.46	0.00	Actual	2013	H & M Properties
121	Standard; 30 day	None	None	Gross (Full Service)	0.00	0.00	0.00	0.00	0.00	0.00	$3,857.52	$15.43	0.00	Actual	2013	Gratiot-Isabella RESD
122	Standard; 90 day	None	None	Public Utilities, Janitorial	5,387.18	4,548.00	0.00	0.00	0.00	0.00	$23,165.18	$10.01	0.00	Actual	2013	CITY OF ALMA
123	Exec. New; 60 day	None	Two 5 yr; 30 day	Gross (Full Service)	0.00	0.00	0.00	0.00	0.00	0.00	$245,613.96	$17.27	0.00	Actual	2013	County of Hillsdale
124	Standard; 60 day	None	None	Gross (Full Service)	0.00	0.00	0.00	0.00	0.00	0.00	$124.44	$1.56	0.00	Actual	2013	South Central Michigan Works
125	Lessor; 30 day	None	None	Gross (Full Service)	0.00	0.00	0.00	0.00	0.00	0.00	$1.00	$0.00	0.00	Actual	2013	Fayette Twp Hillsdale Cty
126	Standard; 90 day	None	None	Public Utilities, Janitorial	3,648.88	4,060.00	0.00	0.00	0.00	0.00	$38,308.88	$21.28	0.00	Actual	2013	Ronald M and Connie J Gow
127	Standard; 90 day	None	Two 5 yr; 30 day	Public Utilities	0.00	0.00	0.00	0.00	0.00	0.00	$194,912.52	$15.50	0.00	N/A		CCM DHS, LLC
128	Standard; 90 day	None	None	Public Utilities	19,275.09	0.00	0.00	0.00	0.00	0.00	$104,628.33	$8.90	0.00	Actual	2013	County of Houghton
129	Standard; 90 day	None	One 5 yr; 30 day	Gross (Full Service)	0.00	0.00	0.00	0.00	0.00	0.00	$800.04	$8.89	0.00	Actual	2013	Copper Country ISD
130	Standard; 90 day	None	Four 1 yr; 30 day	Public Utilities, Janitorial	2,661.19	0.00	0.00	0.00	0.00	0.00	$11,861.23	$5.96	0.00	Actual	2013	Masini Aero Marine

	AF	AG	AH	AI	AJ	AK	AL	AM
115	600 E Front St, Suite 104	Traverse City	MI	49685				
116	P.O. Box 348	Traverse City	MI	49684				
117	9572 East Bingham Road	Traverse City	MI	49684	26	24		
118	600 E Front St, Suite 104	Traverse City	MI	49685				
119	526 W. 14th St., Suite 221	Traverse City	MI	49684				
120	813 N Main Street	Mt Pleasant	MI	48858				
121	1131 East Center Street	Ithaca	MI	48847				
122	525 E SUPERIOR ST.	Alma	MI	48801				
123	County Courthouse	Hillsdale	MI	49242				
124	21 Care Drive	Hillsdale	MI	49242				
125	6600 Dobson Rd	Jonesville	MI	49250				
126	5171 Bean Road	Allen	MI	49227				
127	46702 Highway M-26	Houghton	MI	49931				
128	401 E Houghton Avenue	Houghton	MI	49931				
129	809 Hecla Street	Hancock	MI	49930				
130	20049 State Hwy M-203	Hancock	MI	49930-9445				

	A	B	C	D	E	F	G	H	I	J	K	L	M	N	O
131	Houghton	MSF	11088-2012-0271	902 Razorback Dr.	Houghton	49931	05/01/2013	04/30/2014	$156.00	$1,872.00	$33.43	56	RA	Office Building	Rent Authorized
132	Houghton	SOS	10508-2007-0026	902 Razorback Dr.	Houghton	49931	01/12/2008	01/31/2018	$1,760.44	$21,125.28	$11.45	1,845	Lease	Office Building	Rent Authorized
133	Huron	DHS	2193-2010-0077	1911 Sand Beach Rd	Bad Axe	48413	08/01/2011	07/31/2021	$7,978.58	$95,742.96	$10.18	9,405	Lease	Office Building	Rent Authorized
134	Huron	SOS	7402-2009-0292	33 Patrick Dr.	Bad Axe	48413	09/01/2005	08/31/2015	$1,667.50	$20,010.00	$14.29	1,400	Lease	Office Building	Rent Authorized
135	Ingham	AG	10149-2008-0079	116 W Ottawa Street	Holly	48933-1602	07/01/2009	06/30/2019	$5,927.07	$71,124.84	$7.88	9,026	Lease	Office Building	Rent Authorized
136	Ingham	AG	10911-2010-0376	2860 Eyde Parkway	East Lansing	48823	10/01/2001	09/30/2016	$29,679.00	$356,148.00	$16.95	21,012	Lease	Office Building	Rent Authorized
137	Ingham	CSC	11169-2005-0216	400 S Pine St.	Holly	48933-2250	07/01/2005	06/30/2029	$392,268.16	$4,707,217.92	$25.38	185,494	Lease	Office Building	Rent Authorized
138	Ingham	DCH	11072-2006-0232	109 West Michigan Avenue	Lansing	48933	08/01/2005	10/31/2026	$80,902.50	$970,830.00	$18.76	51,750	Lease	Office Building	Rent Authorized
139	Ingham	DCH	11080-2007-0042	201 Townsend	Lansing	48933	10/03/2005	09/30/2026	$200,344.00	$2,404,128.00	$25.54	94,132	Lease	Office Building	Rent Authorized
140	Ingham	DCH	11263-2006-0087	1001 Terminal Rd.	Lansing	48906	08/01/2006	07/31/2016	$33,996.93	$407,963.16	$13.29	30,697	Lease	Office Building	Rent Authorized
141	Ingham	DCH	11278-2006-0239	914 Terminal Road	Lansing	48906	12/01/2006	11/30/2016	$4,024.29	$48,291.48	$4.85	9,957	Lease	Warehouse	Rent Authorized
142	Ingham	DCH	11300-2008-0100	737 Filley Street, Suite A	Lansing	48906	10/01/2008	09/30/2014	$3,015.00	$36,180.00	$5.40	6,700	Lease	Warehouse	Rent Authorized
143	Ingham	DCH	11368-2009-0024	300 E Michigan Avenue	Lansing	48933	05/01/2009	04/30/2019	$13,858.45	$166,301.40	$14.32	11,625	Lease	Office Building	Rent Authorized
144	Ingham	DCH	7617-2004-1165	1808 W Saginaw Street	Lansing	48917	06/01/2006	05/31/2016	$12,914.00	$154,968.00	$13.76	11,260	Lease	Office Building	Rent Authorized

	P	Q	R	S	T	U	V	W	X	Y	Z	AA	AB	AC	AD	AE
131	Standard; 30 day	None	None	Gross (Full Service)	0.00	0.00	0.00	0.00	0.00	0.00	$1,872.00	$33.43	0.00	Actual	2013	Western Up Manpower Consortium
132	Standard; 90 day	None	Two 5 yr; 30 day	Public Utilities, Janitorial	3,388.05	3,666.00	0.00	73.60	0.00	0.00	$28,252.93	$15.31	0.00	Actual	2013	Moyle Retail Centres LLC
133	Standard; 90 day	None	One 10 yr; 60 day	Public Utilities, Janitorial, Dumpster Service, Grounds	13,629.28	14,639.02	3,812.80	1,746.00	0.00	0.00	$129,570.06	$13.78	0.00	Actual	2013	HHLW Development Company
134	Standard; 90 day	None	One 5 yr; 30 day	Public Utilities, Janitorial	3,826.65	4,999.00	0.00	0.00	0.00	0.00	$28,835.65	$20.60	0.00	Actual	2013	Rooney Realty Holdings, LLC
135	Standard; 90 day	None	One 5 yr; 30 day	Public Utilities	17,600.70	0.00	0.00	0.00	0.00	0.00	$88,725.54	$9.83	0.00	Estimated	2013	Prosecuting Attorneys Assoc.
136	Standard; 90 day	None	None	Electricity	36,890.73	0.00	0.00	888.00	0.00	0.00	$393,926.73	$18.75	0.00	Actual	2013	Louis&George Eyde Ltd.Fam.Prnshp
137	Leg. Rest; 60 day	None	None	Public Utilities	175,361.69	0.00	0.00	-36,082.50	0.00	0.00	$4,846,497.11	$26.13	0.00	Actual	2013	Heart of the City Associates
138	Exec. New; 90 day	None	None	Gross (Full Service)	0.00	0.00	0.00	0.00	0.00	0.00	$970,830.00	$18.76	0.00	Actual	2013	Paul Gentilozzi
139	Executive; 90 day	None	None	Gross (Full Service)	0.00	0.00	0.00	0.00	0.00	0.00	$2,404,128.00	$25.54	0.00	Actual	2013	Boji Group of Lansing L.L.C.
140	Standard; 90 day	None	Two 5 yr; 30 day	Public Utilities	57,108.61	0.00	0.00	0.00	0.00	0.00	$465,071.77	$15.15	0.00	Actual	2013	Kerrins, L.L.C.
141	Standard; 90 day	Anytime after 1st year of occupancy	Two 5 yr; 60 day	Public Utilities, Janitorial	19,416.15	9,957.00	0.00	0.00	0.00	0.00	$77,664.63	$7.80	0.00	Estimated	2013	Chrismark I, LLC
142	Standard; 90 day	None	Four 1 yr; 30 day	Public Utilities, Janitorial, Dumpster Service	5,388.29	0.00	0.00	0.00	0.00	0.00	$41,568.29	$6.20	0.00	Actual	2013	Spadafore Distributing Co.
143	Standard; 120 day	None	None	Electricity	12,851.82	0.00	0.00	0.00	0.00	0.00	$179,153.22	$15.41	0.00	Actual	2013	River Plaza LLC
144	Standard; 90 day	None	None	Public Utilities	10,987.85	0.00	0.00	0.00	0.00	0.00	$165,955.85	$14.74	0.00	Actual	2013	John-Pierre Mendoza - JPM Dev.

	AF	AG	AH	AI	AJ	AK	AL	AM
131	100 West Cloverland Drive	Ironwood	MI	49938				
132	46702 Highway M-26	Houghton	MI	49931				
133	1895 Sand Beach Road	Bad Axe	MI	48413				
134	P.O. Box 271	Bad Axe	MI	48413				
135	116 West Ottawa Street	Lansing	MI	48913				
136	4660 S. Hagadorn Road, Suite 660	East Lansing	MI	48823-5371				
137	4275 Five Oaks Drive	Lansing	MI	48911				
138	201 N. Washington Square	Lansing	MI	48933-1301				
139	124 West Allegan, Suite 2100	Lansing	MI	48933				
140	P.O. BOX 14073	Lansing	MI	48901				
141	600 S. Walnut, P.O. Box 14073	Lansing	MI	48901				
142	2932 Sanders Road	Lansing	MI	48917				
143	316 E Michigan Avenue	Lansing	MI	48933				
144	P.O. Box 3406	Merced	CA	95344				

	A	B	C	D	E	F	G	H	I	J	K	L	M	N	O
145	Ingham	DCR	10226-1995-1035	201 N Washington	Lansing	48933	02/01/1990	01/31/2020	$3,665.42	$43,985.04	$19.00	2,315	Lease	Office Building	Rent Authorized
146	Ingham	DCR	10900-2008-0083	110 W Michigan Avenue	Lansing	48933	03/01/2009	02/28/2019	$15,881.83	$190,581.96	$15.00	13,613	Lease	Office Building	Rent Authorized
147	Ingham	DEQ	11404-2009-0004	635 Filley St	Lansing	48906	08/01/2010	07/31/2020	$10,087.00	$121,044.00	$5.33	22,710	Lease	Warehouse	Rent Authorized
148	Ingham	DEQ	2705-2011-0035	6520 Mercantile Way	Lansing	48911	10/01/2011	03/01/2023	$8,268.56	$99,222.72	$10.45	9,495	Lease	Office Building	Rent Authorized
149	Ingham	DEQ	6686-2000-1348	815 Filley Street	Lansing	48906	04/01/2001	03/31/2016	$14,719.73	$176,636.76	$4.05	43,614	Lease	Laboratory	Rent Authorized
150	Ingham	DHS	10892-2011-0130	1048 Pierpont	Lansing	48911	02/01/2012	01/31/2022	$14,421.00	$173,052.00	$10.45	16,560	Lease	Office Building	Rent Authorized
151	Ingham	DHS	10937-2010-0106	2110 S. Cedar St.	Lansing	48910	05/01/2010	04/30/2015	$3,827.00	$45,924.00	$33.94	1,353	Sublease	Office Building	Rent Authorized
152	Ingham	DHS	11515-2010-0520	120 North Washington Square	Lansing	48933	10/01/2010	09/30/2015	$24,594.00	$295,128.00	$12.75	23,147	Lease	Office Building	Rent Authorized
153	Ingham	DHS	6233-1985-43	5305 S Cedar #315	Lansing	48911	01/01/1985	12/31/2014	$36,647.56	$439,770.72	$6.61	66,573	Lease	Office Building	Rent Authorized
154	Ingham	DHS	7158-1990-115	201 N Washington	Holly	48933	02/01/1990	01/31/2020	$45,905.58	$550,866.96	$19.00	28,993	Lease	Office Building	Rent Authorized
155	Ingham	DIFS	11700-2013-0205	110 W Michigan Avenue	Holly	48933	05/21/2013	04/30/2014	$8,194.33	$98,331.96	$15.25	6,448	RA	Office Building	Rent Authorized
156	Ingham	DMVA	11696-2013-0175	222 Washington Square, North	Holly	48933	05/01/2013	03/31/2014	$11,157.00	$133,884.00	$9.00	14,876	RA	Office Building	Rent Authorized
157	Ingham	DMVA	6618-1985-96	2502 S Washington	Lansing	48910	08/01/1985	07/31/2013	$0.00	$0.00	$0.00	0	RA	Land	Holding Over
158	Ingham	DOC	10476-2006-0228	1305 S Washington Avenue, Suite #103	Lansing	48910	08/01/1997	07/31/2017	$9,557.30	$114,687.60	$17.77	6,454	Lease	Office Building	Rent Authorized

	P	Q	R	S	T	U	V	W	X	Y	Z	AA	AB	AC	AD	AE
145	Leg. Rest.; 180 day	180 days after occupancy	None	Gross (Full Service)	0.00	0.00	0.00	0.00	0.00	0.00	$43,985.04	$19.00	0.00	Actual	2013	Victor II Partnership
146	Standard; 90 day	None	None	Gross (Full Service)	0.00	0.00	0.00	0.00	0.00	0.00	$190,581.96	$14.00	0.00	Actual	2013	Capital Tower, LLC
147	Standard; 90 day	None	Two 5 yr; 30 day	Public Utilities, Janitorial, Grounds	13,031.03	5,745.50	10,758.00	1,857.00	0.00	0.00	$152,435.53	$6.71	0.00	Actual	2012	Spadafore Distributing Co.
148	Exec. New; 90 day	None	Two 5 yr; 30 day	Gross (Full Service)	0.00	0.00	0.00	0.00	0.00	0.00	$99,222.72	$10.45	0.00	Actual	2013	Holiday Park Realty, LLC
149	Standard; 60 day	None	One 5 yr; 60 day Two 10 yr; 60 day	Public Utilities, Janitorial, Dumpster Service, Grounds, Pest Control	31,167.18	2,918.28	2,160.00	1,945.52	0.00	19,609.00	$234,436.74	$5.38	0.00	Actual	2012	Spadafore Distributing Co.
150	Standard; 90 day	None	Two 5 yr; 30 day	Electricity	27,655.20	0.00	0.00	0.00	0.00	0.00	$200,707.20	$12.12	0.00	Estimated	2013	Holiday Park Realty, LLC
151	Standard; 90 day	None	None	Gross (Full Service)	0.00	0.00	0.00	0.00	0.00	0.00	$45,924.00	$33.94	0.00	Actual	2013	Capital Area Michigan Works!
152	Standard; 90 day	None	None	Gross (Full Service)	0.00	0.00	0.00	0.00	0.00	0.00	$295,128.00	$12.75	0.00	Actual	2013	OMA Lansing, LLC
153	Standard; 60 day	None	Nine 5 yr; 120 day	Gross (Full Service)	0.00	0.00	0.00	10,320.89	0.00	43,323.00	$493,414.61	$7.41	0.00	Actual	2013	County of Ingham
154	Leg. Rest.; 180 day	None	None	Gross (Full Service)	0.00	0.00	0.00	0.00	0.00	0.00	$550,866.96	$19.00	0.00	Actual	2013	Victor II Partnership
155	Standard; 30 day	None	None	Gross (Full Service)	0.00	0.00	0.00	0.00	0.00	0.00	$98,331.96	$15.25	0.00	Actual	2013	Capital Tower, LLC
156	Standard; 90 day	None	None	Gross (Full Service)	0.00	0.00	0.00	0.00	0.00	0.00	$133,884.00	$9.00	0.00	Actual	2013	R&A Development, L.L.C.
157	Standard; 30 day	None	None	Gross (Full Service)	0.00	0.00	0.00	0.00	0.00	0.00	$0.00	$0.00	0.00	Actual	2013	Ingham Medical Center
158	Standard; 90 day	None	None	Public Utilities	10,287.00	0.00	0.00	0.00	2,500.00	0.00	$127,474.60	$19.75	0.00	Actual	2013	KMH Investment, LLC

	AF	AG	AH	AI	AJ	AK	AL	AM
145	201 N Washington Square	Lansing	MI	48933-1301				
146	110 W. Washington Ave.	Lansing	MI	48933				
147	2932 Sanders Road	Lansing	MI	48917				
148	150 Great Neck Road, Suite 304	Great Neck	NY	11021				
149	2932 Sanders Road	Lansing	MI	48917				
150	150 Great Neck Road, Suite 304	Great Neck	NY	11021				
151	2110 S Cedar	Lansing	MI	48910				
152	120 N. Washington Square, Suite 625	Lansing	MI	48933				
153	121 East Maple	Mason	MI	48854-0319				
154	201 N Washington Square	Lansing	MI	48933-1301				
155	110 W. Washington Ave.	Lansing	MI	48933				
156	200 Washington Sq N	Lansing	MI	48933				
157	401 W Greenlawn	Lansing	MI	48910-0899				
158	1375 South Washington Avenue	Lansing	MI	48910				

	A	B	C	D	E	F	G	H	I	J	K	L	M	N	O
159	Ingham	DOC	10805-2000-1178	5341 S Pennsylvania	Lansing	48911	06/01/2000	05/31/2015	$6,127.04	$73,524.48	$12.25	6,002	Lease	Office Building	Rent Authorized
160	Ingham	DOC	11684-2014-0148	620 South Capitol Avenue	Lansing	48906	04/01/2013	03/31/2015	$804.00	$9,648.00	$16.00	603	RA	Office Building	Rent Authorized
161	Ingham	DOC	7157-2005-0212	206 E Michigan Ave.	Holly	48933	10/01/2005	09/30/2018	$171,405.83	$2,056,869.96	$21.21	96,990	Lease	Office Building	Rent Authorized
162	Ingham	DTMB	10249-2005-0026	124 W Allegan STE 200	Lansing	48933	10/01/2005	09/30/2015	$6,670.04	$80,040.48	$16.51	4,848	Lease	Office Building	Rent Authorized
163	Ingham	DTMB	10464-2012-0116	300 E Michigan Avenue	Lansing	48933	08/01/1997	07/31/2017	$41,628.75	$499,545.00	$15.00	33,303	Lease	Office Building	Rent Authorized
164	Ingham	DTMB	10521-1996-1310	201 N Washington	Lansing	48933	02/01/1990	01/31/2020	$867.67	$10,412.04	$19.00	548	Lease	Office Building	Rent Authorized
165	Ingham	DTMB	10838-2013-0366	1033 S Washington Avenue	Lansing	48933	08/01/2013	07/31/2014	$4,992.67	$59,912.04	$8.00	7,489	RA	Office Building	Rent Authorized
166	Ingham	DTMB	10978-2002-2026	Lansing City Hall	Lansing	48933	09/01/2005	08/31/2015	$58,870.00	$706,440.00	$0.00	0	Lease	Parking	Rent Authorized
167	Ingham	DTMB	11192-2006-0007	5511 Enterprise Drive	Lansing	48911	01/01/2007	12/31/2016	$15,086.00	$181,032.00	$6.10	29,668	Lease	Warehouse	Rent Authorized
168	Ingham	DTMB	11677-2014-0112	106 W Allegan Street	Holly	48933	01/01/2014	12/31/2014	$12,468.00	$149,616.00	$12.00	12,468	RA	Office Building	Rent Authorized
169	Ingham	DTMB	11682-2014-0141	106 W Allegan Street	Holly	48933	02/01/2014	01/31/2015	$11,239.00	$134,868.00	$12.00	11,239	RA	Office Building	Rent Authorized
170	Ingham	DTMB	11753-2014-0066	106 W Allegan Street	Holly	48933	01/01/2014	12/31/2014	$10,529.00	$126,348.00	$12.00	10,529	RA	Office Building	Rent Authorized
171	Ingham	LARA	10469-2006-0022	2501 Woodlake Circle	Okemos	48864	06/01/1997	07/31/2017	$84,143.33	$1,009,719.90	$19.31	52,290	Lease	Office Building	Rent Authorized
172	Ingham	LARA	11282-2006-0246	3101 Technology Blvd	Lansing	48910	05/01/2007	04/30/2017	$16,189.83	$194,277.96	$14.00	13,877	Lease	Office Building	Rent Authorized
173	Ingham	LARA	11420-2009-0336	4300 W. Saginaw Highway	Lansing	48917	02/01/2011	01/31/2012	$53,439.50	$641,274.00	$17.00	37,722	RA	Office Building	Holding Over
174	Ingham	LARA	11567-2012-0384	4300 W. Saginaw Highway	Lansing	48917	08/01/2012	07/31/2013	$39,377.67	$472,532.04	$17.00	27,796	RA	Office Building	Holding Over

	P	Q	R	S	T	U	V	W	X	Y	Z	AA	AB	AC	AD	AE
159	Standard; 60 day	None	None	Public Utilities, Pest Control	2,510.00	0.00	0.00	0.00	16,361.00	0.00	$92,395.48	$15.39	0.00	Actual	2013	Reichenbach, L.L.C.
160	Standard; 30 day	None	None	Gross (Full Service)	0.00	0.00	0.00	0.00	0.00	0.00	$9,648.00	$16.00	0.00	Actual	2013	MI Sheriffs Assoc Educational
161	Exec. New; 180 day	None	None	Public Utilities	165,662.00	0.00	0.00	0.00	34,501.00	0.00	$2,257,032.96	$23.27	0.00	Actual	2013	Riverview Associates One Limited
162	Standard; 90 day	None	None	Gross (Full Service)	0.00	0.00	0.00	0.00	0.00	0.00	$80,040.48	$16.51	0.00	Actual	2013	Boji Tower, L.L.C.
163	Standard; 180 day	None	None	Electricity	51,788.24	0.00	0.00	0.00	0.00	0.00	$551,333.24	$16.56	0.00	Actual	2013	River Plaza Limited Liability
164	Leg. Rest.; 180 day	None	None	Gross (Full Service)	0.00	0.00	0.00	0.00	0.00	0.00	$10,412.04	$19.00	0.00	Actual	2013	Victor II Partnership
165	Either Party; 30 day	None	None	Gross (Full Service)	0.00	0.00	0.00	0.00	0.00	0.00	$59,912.04	$8.00	0.00	Actual	2013	Investors Equity Group, Inc.
166	Standard; 90 day	None	Eight 5 yr; 90 day	Gross (Full Service)	0.00	0.00	0.00	0.00	0.00	0.00	$706,440.00	$0.00	0.00	Actual	2013	City of Lansing
167	Standard; 90 day	None	One 5 yr; 30 day	Public Utilities, Janitorial	26,011.88	4,455.66	0.00	0.00	0.00	0.00	$211,499.54	$7.13	0.00	Actual	2013	GTB Properties, LLC
168	Standard; 30 day	None	None	Gross (Full Service)	0.00	0.00	0.00	0.00	0.00	0.00	$149,616.00	$12.00	0.00	Actual	2013	Hollister Holding, LLC
169	Standard; 30 day	None	None	Gross (Full Service)	0.00	0.00	0.00	0.00	0.00	0.00	$134,868.00	$12.00	0.00	Actual	2013	Hollister Holding, LLC
170	Standard; 30 day	None	None	Gross (Full Service)	0.00	0.00	0.00	0.00	0.00	0.00	$126,348.00	$12.00	0.00	Actual	2013	Hollister Holding, LLC
171	Standard; 180 day	None	None	Public Utilities	112,935.31	0.00	0.00	0.00	0.00	0.00	$1,122,655.21	$21.47	0.00	Actual	2013	MWC Associates LLC
172	Standard; 90 day	None	Two 5 yr; 60 day	Gross (Full Service)	0.00	0.00	0.00	0.00	0.00	0.00	$194,277.96	$14.00	0.00	Actual	2013	Granger Park Development L.L.C.
173	Standard; 30 day	None	None	Gross (Full Service)	0.00	0.00	0.00	0.00	0.00	0.00	$641,274.00	$17.00	0.00	Actual	2013	4300 West Saginaw L.L.C.
174	Standard; 30 day	None	None	Gross (Full Service)	0.00	0.00	0.00	0.00	0.00	0.00	$472,532.04	$17.00	0.00	Actual	2013	4300 West Saginaw L.L.C.

	AF	AG	AH	AI	AJ	AK	AL	AM
159	4216 Legacy Parkway	Lansing	MI	48909-7066				
160	620 South Capitol Avenue	Lansing	MI	48933				
161	1118 Centennial Way	Lansing	MI	48908-0737				
162	124 West Allegan, Suite 2100	Lansing	MI	48933				
163	316 E Michigan Avenue	Lansing	MI	48933				
164	201 N Washington Square	Lansing	MI	48933-1301				
165	611 S Capitol Ave, Suite A	Lansing	MI	48933				
166	124 W Michigan	Lansing	MI	48933				
167	1111 Michigan Avenue	East Lansing	MI	48823				
168	124 W. Allegan, Suite 2000	Lansing	MI	48933				
169	124 W. Allegan, Suite 2000	Lansing	MI	48933				
170	124 W. Allegan, Suite 2000	Lansing	MI	48933				
171	1111 E.Michigan Avenue, Suite 2331	East Lansing	MI	48823				
172	6267 Aurrlius Road	Lansing	MI	48823				
173	4660 South Hagadorn Road	East Lansing	MI	48823-5371				
174	4660 South Hagadorn Road	East Lansing	MI	48823-5371				

	A	B	C	D	E	F	G	H	I	J	K	L	M	N	O
175	Ingham	LARA	11570-2012-0383	6520 Mercantile Way	Lansing	48911	07/01/2012	06/30/2013	$5,380.00	$64,560.00	$10.45	6,178	RA	Office Building	Holding Over
176	Ingham	LARA	11608-2012-0094	6546 Mercantile Way	Lansing	48911	01/01/2012	12/31/2012	$5,999.00	$71,988.00	$10.50	8,656	RA	Office Building	Holding Over
177	Ingham	LARA	11690-2012-0184	2395 Jolly Rd.	Okemos	48911	03/01/2013	02/28/2014	$10,876.25	$130,515.00	$17.50	7,458	RA	Office Building	Holding Over
178	Ingham	LARA	11733-2013-0129	6545 Mercantile Way	Lansing	48911	02/01/2013	01/31/2014	$0.08	$0.96		144	RA	Other	Holding Over
179	Ingham	LARA	2432-2012-0044	6546 Mercantile Way	Lansing	48911	02/01/2012	01/31/2022	$15,800.40	$189,604.80	$10.45	18,144	Lease	Office Building	Rent Authorized
180	Ingham	LARA	2787-2006-0019	5015 S. Cedar Street	Lansing	48910	12/30/1998	01/31/2016	$18,248.75	$218,985.00	$13.00	16,845	Lease	Office Building	Rent Authorized
181	Ingham	MDARD	9-1956-1	1615 S Harrison Road	East Lansing	48823	12/30/1956	02/10/2006	$0.00	$1.00	$0.00	43,000	Lease	Laboratory	Holding Over
182	Ingham	MDT	10708-2005-0239	2501 N Coolidge	East Lansing	48823	04/01/2001	03/31/2021	$51,473.80	$617,685.60	$24.72	24,986	Lease	Office Building	Rent Authorized
183	Ingham	MDT	10940-2005-0240	2501 N Coolidge	East Lansing	48823	05/18/2001	03/31/2021	$1,386.00	$16,632.00	$6.00	2,772	Lease	Office Building	Rent Authorized
184	Ingham	MDT	7316-2007-0070	5015 S. Cedar Street	Lansing	48910	03/01/2008	02/28/2018	$6,863.75	$82,365.00	$15.00	5,491	Lease	Office Building	Rent Authorized
185	Ingham	MSF	11576-2011-0373	201 N Washington	Holly	48933	02/01/1990	01/31/2020	$70,683.17	$848,198.04	$19.00	44,642	Lease	Office Building	Rent Authorized
186	Ingham	MSHDA	10596-1997-1399	735 E Michigan Ave	Lansing	48912	04/01/2001	03/31/2021	$184,996.60	$2,219,959.20	$19.41	114,380	Lease	Office Building	Rent Authorized
187	Ingham	MSHDA	11351-2013-2013	636 E. Michigan Ave.	Lansing	48912	03/01/2013	02/28/2014	$1,400.00	$16,800.00	$0.00	0	RA	Parking	Holding Over
188	Ingham	MSP	10120-2008-0167	2510 Kerry St.	Lansing	48912	03/01/2009	02/28/2019	$4,241.67	$50,900.04	$20.00	2,545	Lease	Office Building	Rent Authorized
189	Ingham	MSP	10261-1994-1204	4000 Collins Rd.	Lansing	48910	09/10/1996	02/29/2016	$105,766.10	$1,269,193.20	$16.34	77,674	Lease	Office Building	Rent Authorized
190	Ingham	MSP	10559-2008-0101	3234 W St. Joseph	Lansing	48917	07/01/1998	09/30/2018	$1,500.00	$18,000.00	$5.00	3,600	Lease	Warehouse	Rent Authorized

	P	Q	R	S	T	U	V	W	X	Y	Z	AA	AB	AC	AD	AE
175	Standard; 30 day	None	None	Gross (Full Service)	0.00	0.00	0.00	0.00	0.00	0.00	$64,560.00	$10.45	0.00	Actual	2013	Holiday Park Realty, LLC
176	Standard; 30 day	None	None	Electricity	14,455.52	0.00	0.00	0.00	0.00	0.00	$86,443.52	$9.99	0.00	Estimated	2013	Holiday Park Realty, LLC
177	Standard; 30 day	None	None	Gross (Full Service)	0.00	0.00	0.00	0.00	0.00	0.00	$130,515.00	$0.00	0.00	Actual	2013	McKinley, Inc
178	Standard; 30 day	None	None	Gross (Full Service)	0.00	0.00	0.00	0.00	0.00	0.00	$0.96	$0.01	0.00	Actual	2013	Holiday Park Realty, LLC
179	Standard; 90 day	None	Two 5 yr; 30 day	Electricity	48,629.34	0.00	0.00	0.00	0.00	0.00	$238,234.14	$13.13	0.00	Actual	2013	Holiday Park Realty, LLC
180	Standard; 60 day	None	None	Gross (Full Service)	0.00	0.00	0.00	0.00	0.00	0.00	$218,985.00	$13.00	0.00	Actual	2013	Eyde Construction Company
181	Standard; 30 day	None	None	Public Utilities, Janitorial, Grounds	459,174.43	33,845.50	16,398.40	48,521.00	0.00	0.00	$557,940.33	$12.98	58,061.00	Actual	2013	State Board of Agriculture
182	Exec. New; 180 day	None	None	Gross (Full Service)	0.00	0.00	0.00	0.00	0.00	0.00	$617,685.60	$24.72	0.00	Actual	2013	Sam X Eyde & Judith A Eyde
183	Exec. New; 180 day	None	None	Gross (Full Service)	0.00	0.00	0.00	0.00	0.00	0.00	$16,632.00	$6.00	0.00	Actual	2013	Sam X Eyde & Judith A Eyde
184	Standard; 90 day	None	None	Gross (Full Service)	0.00	0.00	0.00	0.00	0.00	0.00	$82,365.00	$15.00	0.00	Actual	2013	Eyde Construction Company
185	Leg. Rest.; 180 day	None	None	Gross (Full Service)	0.00	0.00	0.00	0.00	0.00	0.00	$848,198.04	$19.00	0.00	Actual	2013	Victor II Partnership
186	Exec. New; 60 day	Every 5 year; 120 day	None	Public Utilities	186,662.00	0.00	0.00	0.00	0.00	359,687.00	$2,766,308.20	$24.19	505,048.00	Actual	2013	SXJE II, L.L.C.
187	Standard; 30 day	None	None	Gross (Full Service)	0.00	0.00	0.00	0.00	0.00	0.00	$16,800.00	$0.00	0.00	Actual	2013	MI Avenue Development Co., LLC
188	Standard; 90 day	None	None	Public Utilities	4,962.75	0.00	0.00	0.00	0.00	0.00	$55,862.79	$21.95	0.00	Estimated	2013	Corprex Center LLC
189	Standard; 90 day	None	None	Public Utilities	48,382.52	0.00	0.00	2,009.00	6,446.23	64,564.00	$1,390,594.95	$17.90	0.00	Actual	2013	Lansing DHS, LLC
190	Standard; 90 day	None	None	Public Utilities, Janitorial, Dumpster Service	7,020.00	3,600.00	0.00	0.00	0.00	0.00	$28,620.00	$7.95	0.00	Estimated	2013	JRT Properties, L.L.C.

	AF	AG	AH	AI	AJ	AK	AL	AM
175	150 Great Neck Road, Suite 304	Great Neck	NY	11021				
176	150 Great Neck Road, Suite 304	Great Neck	NY	11021				
177	320 N. Main St.	Ann Arbor	MI	48104				
178	150 Great Neck Road, Suite 304	Great Neck	NY	11021				
179	150 Great Neck Road, Suite 304	Great Neck	NY	11021				
180	4660 South Hagadorn Road	East Lansing	MI	48823-5371				
181	M.S.U.	East Lansing	MI	48823				
182	2800 Bryon Circle	Lansing	MI	48912-5104				
183	2800 Bryon Circle	Lansing	MI	48912-5104				
184	4660 South Hagadorn Road	East Lansing	MI	48823-5371				
185	201 N Washington Square	Lansing	MI	48933-1301				
186	2800 Byron Circle Drive	Lansing	MI	48912				
187	405 E. Maple St.	Lansing	MI	48906				
188	2510 Kerry St	Lansing	MI	48912				
189	P.O. Box 417	Grosse Ile	MI	48138				
190	3236 W. St. Joseph Street	Lansing	MI	48917				

	A	B	C	D	E	F	G	H	I	J	K	L	M	N	O
191	Ingham	MSP	11384-2008-0130	106 W Allegan Street	Lansing	48933	01/01/2010	12/31/2014	$17,957.33	$215,487.96	$15.50	13,468	Lease	Office Building	Rent Authorized
192	Ingham	SOS	11399-2009-0001	806 Hogsback Road, Suite A	Mason	48854	11/09/2009	10/30/2019	$4,561.67	$54,740.04	$17.00	3,220	Lease	Office Building	Rent Authorized
193	Ingham	SOS	11480-2010-0063	3315 E. Michigan Ave.	East Lansing	48823	02/11/2011	01/31/2021	$8,250.00	$99,000.00	$14.68	6,745	Lease	Office Building	Rent Authorized
194	Ingham	SOS	11634-2012-0209	8158 Executive Court, Suite 30	Lansing	48913	12/01/2013	11/30/2023	$5,437.50	$65,250.00	$14.50	4,500	Lease	Office Building	Rent Authorized
195	Ingham	SOS	6976-2012-0408	1301 Sunset Ave	Lansing	48909	10/01/2007	09/30/2017	$8,604.50	$103,254.00	$3.00	34,418	Lease	Warehouse	Rent Authorized
196	Ionia	DHS	10132-2007-0033	920 E. Lincoln Ave	Ionia	48846	02/01/1995	01/31/2015	$14,274.00	$171,288.00	$13.22	12,955	Lease	Office Building	Rent Authorized
197	Ionia	DHS	11207-2012-0047	309 W. Adams St	Ionia	48846	01/01/2009	04/30/2014	$585.55	$7,026.60	$23.19	303	Sublease	Office Building	Rent Authorized
198	Ionia	SOS	11254-2005-0079	603 West Adams	Ionia	48846	08/01/2007	07/31/2017	$2,750.00	$33,000.00	$11.00	3,000	Lease	Office Building	Rent Authorized
199	Iosco	DHS	2364-2007-0043	2145 E Huron Rd.	East Tawas	48763	10/01/2007	09/30/2017	$10,150.00	$121,800.00	$11.99	10,160	Lease	Office Building	Rent Authorized
200	Iosco	DNR	11030-2009-0086	US 123 & Wadsworth	East Tawas	48730	06/01/2009	05/31/2019	$0.00	$0.00		13,200	Lease	Land	Rent Authorized
201	Iosco	SOS	10198-2004-1287	1712 E. Huron Road	East Tawas	48730	07/01/2006	06/30/2016	$1,073.25	$12,879.00	$9.00	1,431	Lease	Office Building	Rent Authorized
202	Iron	DHS	7136-2008-0067	337 Brady Ave.	Caspian	49915	08/01/2009	07/31/2014	$5,305.05	$63,660.60	$6.55	9,720	Lease	Office Building	Rent Authorized
203	Iron	DNR	11032-2006-0130	Iron County Airport	Mastadon Two	49920	01/01/2007	12/31/2012	$0.00	$87.00		0	Lease	Land	Holding Over
204	Iron	SOS	10569-2007-0071	992 Lalley Road	Iron River	49935	08/10/2008	08/31/2013	$1,297.83	$15,573.96	$11.77	1,323	Lease	Office Building	Holding Over

	P	Q	R	S	T	U	V	W	X	Y	Z	AA	AB	AC	AD	AE
191	Standard; 90 day	None	Two 5 yr; 30 day	Gross (Full Service)	0.00	0.00	0.00	0.00	0.00	0.00	$215,487.96	$16.00	0.00	Actual	2013	Hollister Holding, LLC
192	Standard; 120 day	None	One 5 yr; 180 day	Gross (Full Service)	0.00	0.00	0.00	316.85	4,952.16	0.00	$60,009.05	$18.64	0.00	Actual	2013	Cedar View Prof. Park L.L.C.
193	Standard; 90 day	None	Two 5 yr; 30 day	Gross (Full Service)	0.00	0.00	0.00	323.85	4,952.16	0.00	$104,276.01	$15.46	0.00	Actual	2013	3301 East Michigan Partnership
194	Standard; 90 day	None	Two 5 yr; 30 day	Public Utilities, Janitorial	0.00	0.00	0.00	0.00	0.00	0.00	$65,250.00	$14.50	0.00	N/A		LOUIS J EYDE/GEORGE F. EYDE
195	Standard; 90 day	None	One 5 yr; 30 day	Public Utilities, Janitorial, Dumpster Service	37,093.70	2,762.60	0.00	1,198.08	0.00	0.00	$144,308.38	$4.19	0.00	Actual	2012	1301 Sunset Warehouse, LLC
196	Exec. Leg; 120 day	None	One 3 yr; 60 day	Public Utilities, Janitorial, Dumpster Service, Pest Control	65,241.04	1,384.67	0.00	85.00	0.00	18,378.00	$256,376.71	$19.79	0.00	Actual	2013	H & M Properties
197	Standard; 90 day	None	None	Gross (Full Service)	0.00	0.00	0.00	0.00	0.00	0.00	$7,026.60	$23.19	0.00	Actual	2013	Central Area MI Works Agency
198	Standard; 90 day	None	One 5 yr; 30 day	Public Utilities	6,748.24	0.00	0.00	0.00	0.00	0.00	$39,748.24	$13.25	0.00	Actual	2013	Saginaw Ionia, LLC
199	Standard; 90 day	None	Two 5 yr; 30 day	Public Utilities, Janitorial, Grounds, Pest Control	27,855.34	9,532.46	2,183.60	354.00	0.00	0.00	$161,725.40	$15.92	0.00	Actual	2013	JJS Wolf Realty LLC
200	Either Party; 90 day	None	None	Gross (Full Service)	0.00	0.00	0.00	0.00	0.00	0.00	$0.00	$0.00	0.00	Actual	2013	City of East Tawas
201	Standard; 90 day	None	None	Public Utilities, Janitorial, Dumpster Service	5,413.73	5,205.00	0.00	737.07	0.00	0.00	$24,234.80	$16.94	0.00	Actual	2013	Midway Super Market, Inc.
202	Standard; 90 day	None	Two 5 yr; 30 day	Public Utilities, Janitorial, Grounds, Pest Control	12,718.70	7,371.70	4,272.97	0.00	0.00	0.00	$88,023.97	$9.06	0.00	Actual	2013	A & B Rentals
203	Standard; 90 day	None	None	Grounds	0.00	0.00	0.00	0.00	0.00	0.00	$87.00	$0.00	0.00	N/A		County of Iron
204	Standard; 90 day	None	One 5 yr; 30 day	Public Utilities, Janitorial, Grounds	1,319.47	4,144.27	1,221.25	147.60	0.00	0.00	$22,406.55	$16.94	0.00	Actual	2013	Maule Properties, LLC

	AF	AG	AH	AI	AJ	AK	AL	AM
191	124 W. Allegan, Suite 2000	Lansing	MI	48933				
192	3384 James Phillips Drive	Okemos	MI	48864				
193	Lorna McHugh	East Lansing	MI	48823				
194	4660 S. HAGADORN RD. SUITE 660	East Lansing	MI	48823				
195	Dan Puuri	Haslett	MI	48840				
196	813 N Main Street	Mt Pleasant	MI	48858				
197	904 Oak Drive	Greenville	MI	48838				
198	1674 Champagne Dr N	Saginaw	MI	48604				
199	4336 Elmonte Street	Saginaw	MI	48638				
200	760 Newman Street	East Tawas	MI	48730-0672				
201	P.O. Box 0903	Bay City	MI	48707				
202	2122 Pisoni Road	Iron River	MI	49935				
203	2 South Sixth Street	Crystal Falls	MI	49920				
204	1313 Evergreen Drive	Iron Mountain	MI	49801				

	A	B	C	D	E	F	G	H	I	J	K	L	M	N	O
205	Isabella	DHS	11344-2007-0144	PARKLAND DRIVE	Mt Pleasant	48858	10/01/2009	07/31/2019	$40,280.14	$483,361.68	$23.37	20,683	Lease	Office Building	Rent Authorized
206	Isabella	DHS	7119-2009-0054	2258 Enterprise	Mt Pleasant	48858	04/01/2010	02/28/2017	$5,432.12	$65,185.44	$14.15	4,608	Lease	Office Building	Rent Authorized
207	Isabella	MSP	10571-1996-1446	3580 S Isabella Rd	Mt Pleasant	48858	02/01/1999	01/31/2019	$10,375.00	$124,500.00	$12.39	10,050	Lease	Office Building	Rent Authorized
208	Isabella	SOS	6756-2008-0082	1245 N MISSION ST	Mt Pleasant	48858	08/01/2009	07/31/2019	$3,062.50	$36,750.00	$15.00	2,450	Lease	Office Building	Rent Authorized
209	Jackson	DOC	11221-2010-0469	1697 Lansing Avenue	Jackson	49202	05/01/2007	04/30/2017	$4,514.00	$54,168.00	$8.17	6,373	Lease	Office Building	Rent Authorized
210	Jackson	MSF	11070-2006-0163	209 E Washington Street	Jackson	49201	06/01/2009	05/31/2014	$359.19	$4,310.28	$12.04	358	Sublease	Office Building	Rent Authorized
211	Jackson	SOS	11430-2009-0187	1184 Jackson Crossing - G102	Jackson	49202	03/01/2011	02/28/2021	$7,792.00	$93,504.00	$17.00	5,500	Lease	Office Building	Rent Authorized
212	Kalamazoo	DCH	10555-2006-0253	Box A-1312 Oakland Dr	Kalamazoo	49008	07/01/1998	06/30/2098	$0.00	$0.00		0	Lease	Hospital	Rent Authorized
213	Kalamazoo	DEQ	10704-1994-1151	7953 Adobe Rd	Kalamazoo	49009	11/01/2000	10/31/2020	$23,072.00	$276,864.00	$13.94	19,860	Lease	Office Building	Rent Authorized
214	Kalamazoo	DEQ	11459-2009-0390	5272 W. Michigan Ave.	Kalamazoo	49008	05/01/2010	07/31/2015	$1,857.00	$22,284.00	$23.58	945	Sublease	Warehouse	Rent Authorized
215	Kalamazoo	DHS	10174-2008-0142	151 South Rose St.	Kalamazoo	49007	12/01/2009	11/30/2019	$35,295.60	$423,547.20	$17.56	24,120	Lease	Office Building	Rent Authorized
216	Kalamazoo	DHS	10266-2005-0044	322 Stockbridge Ave	Kalamazoo	49001	10/01/2006	09/30/2016	$6,448.75	$77,385.00	$10.50	7,370	Lease	Office Building	Rent Authorized
217	Kalamazoo	DHS	10810-2010-0194	940 N. 10th St	Kalamazoo	49001	08/01/2000	07/31/2015	$5,868.00	$70,416.00	$17.60	4,001	Lease	Office Building	Rent Authorized
218	Kalamazoo	DHS	11147-2005-0044	322 Stockbridge Ave	Kalamazoo	49001	10/01/2006	09/30/2016	$50,737.75	$608,853.00	$10.50	57,986	Lease	Office Building	Rent Authorized
219	Kalamazoo	DHS	11484-2010-0079	151 South Rose St	Kalamazoo	49007	09/01/2010	08/31/2020	$7,847.00	$94,164.00	$17.35	5,427	Lease	Office Building	Rent Authorized

	P	Q	R	S	T	U	V	W	X	Y	Z	AA	AB	AC	AD	AE
205	Standard; 90 day	None	Two 5 yr; 60 day	Electricity	0.00	0.00	0.00	0.00	0.00	0.00	$483,361.68	$23.37	0.00	Actual	2012	Parkland DHS, LLC
206	Standard; 90 day	None	None	Gross (Full Service)	0.00	0.00	0.00	0.00	0.00	0.00	$65,185.44	$14.15	0.00	Actual	2013	Edward J. & Nancy J. DeGroat
207	Exec. New; 60 day	None	Two 5 yr; 30 day	Public Utilities, Janitorial	22,871.02	11,832.34	1,840.00	1,357.62	0.00	0.00	$162,400.98	$16.16	0.00	Actual	2013	County of Isabella
208	Standard; 90 day	None	One 5 yr; 60 day	Public Utilities, Janitorial	5,885.36	3,819.00	0.00	0.00	0.00	0.00	$46,454.36	$18.96	0.00	Actual	2013	Pleasant Plaza, Inc.
209	Standard; 90 day	None	Two 5 yr; 60 day	Gross (Full Service)	0.00	0.00	0.00	0.00	0.00	0.00	$54,168.00	$8.50	0.00	Actual	2013	COUNTY OF JACKSON
210	Standard; 60 day	None	None	Gross (Full Service)	0.00	0.00	0.00	0.00	0.00	0.00	$4,310.28	$12.04	0.00	Actual	2013	South Central Michigan Works
211	Standard; 120 day	None	One 5 yr; 30 day	Gross (Full Service)	0.00	0.00	0.00	236.85	4,952.16	0.00	$98,693.01	$17.94	0.00	Actual	2013	Ramco Gershenson Properties LP
212	Standard; 60 day	None	None	Public Utilities, Janitorial, Dumpster Service, Grounds	480,294.88	0.00	0.00	0.00	0.00	0.00	$480,294.88	$0.00	0.00	Actual	2013	Western Michigan University
213	Exec. New; 90 day	None	Two 5 yr; 60 day	Public Utilities, Janitorial	37,730.10	15,058.00	0.00	0.00	0.00	23,873.00	$353,525.10	$17.80	0.00	Actual	2012	D & J Real Estate, L.L.C.
214	Standard; 90 day	None	Two 5 yr; 30 day	Gross (Full Service)	0.00	0.00	0.00	0.00	0.00	0.00	$22,284.00	$23.58	0.00	Actual	2013	WMU Board of Trustees
215	Standard; 90 day	None	One 5 yr; 60 day	Electricity	40,280.40	0.00	0.00	0.00	0.00	0.00	$463,827.60	$19.23	0.00	Estimated	2013	Gilmore Real Estate, LLC
216	Standard; 90 day	None	None	Public Utilities	21,821.25	0.00	0.00	0.00	0.00	0.00	$99,206.25	$13.46	0.00	Actual	2013	Louis&George Eyde Ltd.Fam.Prnshp
217	Standard; 60 day	None	None	Public Utilities	5,508.53	0.00	0.00	0.00	0.00	0.00	$75,924.53	$18.98	0.00	Actual	2013	Westpointe Development, LLC.
218	Standard; 90 day	None	None	Public Utilities	171,629.52	86,916.66	0.00	16,584.70	0.00	0.00	$883,983.88	$15.24	0.00	Actual	2013	Louis&George Eyde Ltd.Fam.Prnshp
219	Standard; 90 day	None	Two 5 yr; 60 day	Electricity	9,063.09	0.00	0.00	0.00	0.00	0.00	$103,227.09	$19.02	0.00	Estimated	2013	Gilmore Real Estate, LLC

	AF	AG	AH	AI	AJ	AK	AL	AM
205	5000 Airport Road	Mt Pleasant	MI	48858				
206	4901 Towne Centre Road, Suite 140	Saginaw	MI	48604				
207	200 North Main	Mt Pleasant	MI	48858				
208	950 South Crawford Road	Mt Pleasant	MI	48858				
209	120 W MICHIGAN AVE	Jackson	MI	49201				
210	21 Care Drive	Hillsdale	MI	49242				
211	31500 Northwestern Hwy	Farmington Hills	MI	48334				
212	W Michigan S3050	Kalamazoo	MI	49008				
213	4200 W Centre Avenue	Portage	MI	49024				
214	1903 W Michigan Ave MS 5222	Kalamazoo	MI	49008				
215	162 E. Michigan Avenue	Kalamazoo	MI	49007				
216	4660 S. Hagadorn Road, Suite 660	East Lansing	MI	48823-5371				
217	2221 Health Drive S.W., Suite 2200	Wyoming	MI	49519				
218	4660 S. Hagadorn Road, Suite 660	East Lansing	MI	48823-5371				
219	162 E. Michigan Avenue	Kalamazoo	MI	49007				

	A	B	C	D	E	F	G	H	I	J	K	L	M	N	O
220	Kalamazoo	DHS	11744-2014-0010	512 N. Park Street	Kalamazoo	49007	12/01/2013	11/30/2014	$0.00	$0.00		500	RA	Office Building	Rent Authorized
221	Kalamazoo	DHS	6959-2006-0227	4210 S Westnedge	Kalamazoo	49008	04/01/2008	03/31/2018	$8,205.33	$98,463.96	$17.00	5,792	Lease	Office Building	Rent Authorized
222	Kalamazoo	DOC	11216-2010-0643	201 W Kalamazoo Ave.	Kalamazoo	49007	05/01/2007	04/30/2017	$3,517.50	$42,210.00	$12.60	3,350	Lease	Office Building	Rent Authorized
223	Kalamazoo	LARA	11626-2012-0196	1601 South Burdick	Kalamazoo	49001	05/01/2012	04/30/2013	$270.93	$3,251.16	$21.82	149	RA	Office Building	Holding Over
224	Kalamazoo	MDT	10904-2009-0057	535 S. Burdick St	Kalamazoo	49007	05/01/2006	04/30/2016	$3,234.81	$38,817.72	$18.25	2,127	Lease	Office Building	Rent Authorized
225	Kalamazoo	SOS	11096-2004-1200	603 Romence	Portage	49024	09/27/2005	09/30/2015	$6,604.00	$79,248.00	$16.51	4,800	Lease	Office Building	Rent Authorized
226	Kalamazoo	SOS	11390-2008-0137	3298 Stadium Drive	Kalamazoo	49008	10/01/2009	09/30/2019	$8,218.88	$98,626.56	$21.21	4,650	Lease	Office Building	Rent Authorized
227	Kalkaska	DHS	2435-2008-0149	503 N Birch Street	Kalkaska	49646	04/01/2010	03/31/2020	$5,634.87	$67,618.44	$8.76	7,719	Lease	Office Building	Rent Authorized
228	Kalkaska	SOS	2831-2003-1138	114 Northland Plaza	Kalkaska	49646	05/01/2004	04/30/2014	$850.00	$10,200.00	$7.80	1,230	Lease	Office Building	Rent Authorized
229	Kent	BSL	11293-2004-1054	3391-B Plainfield Ave NE	Grand Rapids	49505	12/01/2007	11/30/2017	$7,602.50	$91,230.00	$16.37	5,573	Lease	Office Building	Rent Authorized
230	Kent	DEQ	7813-2007-0134	3415 Roger B Chaffee SE	Wyoming	49548	09/01/2008	08/31/2018	$1,450.00	$17,400.00	$8.70	2,000	Lease	Warehouse	Rent Authorized
231	Kent	DHS	10064-2002-2191	750 Front Ave NW	Grand Rapids	49504	11/01/2004	09/30/2014	$8,123.45	$97,481.40	$14.27	6,831	Lease	Office Building	Rent Authorized
232	Kent	DHS	10109-2013-0249	536 South State Street	Sparta	49345	12/01/2013	11/30/2023	$8,431.16	$101,173.92	$15.72	6,436	Lease	Office Building	Rent Authorized
233	Kent	DHS	10214-2005-0042	5303 28th Street Court SE	Grand Rapids	49512	07/01/2006	06/30/2016	$34,514.00	$414,168.00	$12.00	34,514	Lease	Office Building	Rent Authorized
234	Kent	DHS	10232-2005-0043	5303 28th Street Court SE	Grand Rapids	49512	07/01/2006	06/30/2016	$9,300.00	$111,600.00	$12.00	9,300	Lease	Office Building	Rent Authorized

	P	Q	R	S	T	U	V	W	X	Y	Z	AA	AB	AC	AD	AE
220	Either Party; 30 day	None	None	Gross (Full Service)	0.00	0.00	0.00	0.00	0.00	0.00	$0.00	$0.00	0.00	Actual	2013	Kalamazoo Market Inc.
221	Standard; 90 day	None	None	Public Utilities, Janitorial	11,294.40	5,792.00	0.00	0.00	0.00	0.00	$115,550.36	$19.95	0.00	Estimated	2013	Linda Lou Larocque
222	Standard; 90 day	None	Two 5 yr; 30 day	Gross (Full Service)	0.00	0.00	0.00	0.00	0.00	0.00	$42,210.00	$12.60	0.00	Actual	2013	County Of Kalamazoo
223	Standard; 30 day	None	None	Gross (Full Service)	0.00	0.00	0.00	0.00	0.00	0.00	$3,251.16	$21.82	0.00	Actual	2013	W. E. Upjohn Institute
224	Standard; 90 day	None	One 5 yr; 60 day	Gross (Full Service)	0.00	0.00	0.00	0.00	0.00	0.00	$38,817.72	$18.25	0.00	Actual	2013	WBC Properties LTD Partnership
225	Standard; 90 day	None	One 5 yr; 120 day	Public Utilities, Pest Control	13,520.81	0.00	0.00	316.85	4,914.64	0.00	$98,000.30	$20.42	0.00	Actual	2013	BRE Romence Village, LLC
226	Standard; 90 day	None	None	Public Utilities, Janitorial	10,716.40	5,088.00	0.00	236.85	4,913.75	0.00	$119,581.56	$25.72	0.00	Actual	2013	Hinman Stadium, LLC
227	Standard; 90 day	None	Two 5 yr; 30 day	Gross (Full Service)	0.00	0.00	0.00	0.00	0.00	0.00	$67,618.44	$8.76	0.00	Actual	2013	County Of Kalkaska
228	Standard; 60 day	None	None	Janitorial	0.00	4,690.00	0.00	0.00	0.00	0.00	$14,890.00	$12.11	0.00	Actual	2013	Ronald and Janice Ascione
229	Standard; 90 day	None	One 5 yr; 60 day	Public Utilities	9,735.63	0.00	0.00	2,493.00	0.00	0.00	$103,458.63	$18.56	0.00	Actual	2013	Steven & Alicia Pestka Jnt Trst
230	Standard; 90 day	None	None	Public Utilities, Janitorial, Dumpster Service, Pest Control	1,500.05	0.00	0.00	537.39	0.00	0.00	$19,437.44	$9.72	0.00	Actual	2012	Ace Vending Service, Inc.
231	Standard; 180 day	None	None	Electricity	11,407.77	0.00	0.00	0.00	0.00	0.00	$108,889.17	$15.94	0.00	Estimated	2013	AC Holdings LLC
232	Executive; 150 day	None	One 5 yr; 30 day	Public Utilities, Janitorial	424.00	5,998.00	0.00	0.00	0.00	0.00	$107,595.92	$16.72	0.00	Actual	2013	G&M Bear Properties LLC
233	Standard; 90 day	None	None	Public Utilities, Janitorial	72,510.58	16,199.05	0.00	15,009.54	0.00	-11,158.00	$506,729.17	$14.68	0.00	Actual	2013	Cascade Commons, LLC
234	Standard; 90 day	None	None	Public Utilities, Janitorial	19,542.97	4,365.95	0.00	4,045.38	0.00	-3,007.00	$136,547.30	$14.68	0.00	Actual	2013	Cascade Commons, LLC

	AF	AG	AH	AI	AJ	AK	AL	AM
220	512 N. Park Street	Kalamazoo	MI	49007				
221	118 Superior Street	South Haven	MI	49090				
222	201 W Kalamazoo	Kalamazoo	MI	49007				
223	300 S. Westnedge Ave.	Kalamazoo	MI	49007				
224	535 S Burdick Street, Suite 1	Kalamazoo	MI	49005-0751				
225	255 East Brown Street	Birmingham	MI	48009				
226	750 Trade Centre Way	Kalamazoo	MI	49002				
227	605 N Birch Street	Kalkaska	MI	49646				
228	2101 US 131 N.W.	Kalkaska	MI	49646				
229	2920 Fuller Ave NE	Grand Rapids	MI	49505				
230	3417 Roger B. Chaffee SE	Grand Rapids	MI	49545				
231	750 Front Ave NW	Grand Rapids	MI	49504				
232	8737 Thome Drive	Sparta	MI	49345				
233	1946 Turner Avenue NW	Grand Rapids	MI	49504				
234	1946 Turner Avenue NW	Grand Rapids	MI	49504				

	A	B	C	D	E	F	G	H	I	J	K	L	M	N	O
235	Kent	DHS	11110-2010-0036	121 Franklin Street SE	Grand Rapids	49507	06/01/2009	05/31/2029	$189,544.00	$2,274,528.00	$21.08	107,925	Sublease	Office Building	Rent Authorized
236	Kent	DTMB	10954-2008-0164	One North Division Avenue	Grand Rapids	49503	05/01/2002	09/30/2028	$297,271.85	$3,567,262.20	$26.04	137,000	Lease	Office Building	Rent Authorized
237	Kent	DTMB	11185-2006-0013	1 Michigan Street NE	Grand Rapids	49504	09/25/2005	09/30/2057	$4,504.65	$54,055.80		0	Lease	Parking	Rent Authorized
238	Kent	LARA	10484-2006-0191	2942 Fuller Ave NE	Grand Rapids	49505	09/01/2007	08/31/2017	$18,270.00	$219,240.00	$15.00	13,920	Lease	Office Building	Rent Authorized
239	Kent	LARA	6144-2006-0047	3391-A Plainfield Ave NE	Grand Rapids	49505	12/01/2007	11/30/2017	$11,794.65	$141,535.80	$15.77	8,975	Lease	Office Building	Rent Authorized
240	Kent	LARA	7132-2009-0192	2922 Fuller Ave NE	Grand Rapids	49505	09/01/2007	08/31/2017	$1,772.81	$21,273.72	$15.77	1,349	Lease	Office Building	Rent Authorized
241	Kent	MDOT	11188-2009-0433	2660 Leonard, NE	Grand Rapids	49505	04/01/2006	03/31/2016	$26,340.52	$316,086.24	$20.87	13,821	Lease	Office Building	Rent Authorized
242	Kent	MSP	10673-1998-1069	8650 Algoma Ave	Rockford	49341	08/01/1999	07/31/2014	$3,294.50	$39,534.00	$6.96	5,680	Lease	Mixed Use	Rent Authorized
243	Kent	SOS	10048-2013-0167	534 South State Street	Sparta	49345	11/01/2013	10/31/2023	$1,988.67	$23,864.04	$9.50	2,512	Lease	Office Building	Rent Authorized
244	Kent	SOS	10262-2010-0193	3472 Plainfield Ave NE	Grand Rapids	49503	07/01/2011	06/30/2021	$5,663.00	$67,956.00	$11.50	5,909	Lease	Office Building	Rent Authorized
245	Kent	SOS	10720-2008-0134	1056 28th Street SW	Grand Rapids	49509	03/01/2010	02/29/2020	$5,533.38	$66,400.56	$11.03	6,020	Lease	Office Building	Rent Authorized
246	Kent	SOS	11347-2007-0138	3665 28th Street SE	Grand Rapids	49512	08/07/2008	08/06/2018	$8,287.00	$99,444.00	$8.86	8,287	Lease	Office Building	Rent Authorized
247	Keweenaw	SOS	10602-1997-1282	4541 North St	Mohawk	49950	01/28/1999	01/27/2014	$806.67	$9,680.04	$11.00	880	Lease	Office Building	Rent Authorized
248	Lake	DHS	7551-2010-0580	4459 M-37	Baldwin	49304	01/01/1992	12/31/2021	$5,000.00	$60,000.00	$4.11	14,600	Lease	Office Building	Rent Authorized
249	Lapeer	DHS	2710-2009-0314	1505 Suncrest Dr	Lapeer	48446	10/01/2010	09/30/2015	$13,240.00	$158,880.00	$8.50	18,692	Lease	Office Building	Rent Authorized
250	Lapeer	SOS	11454-2009-0334	301 West Genesee St.	Lapeer	48846	07/19/2011	07/18/2021	$5,866.00	$70,392.00	$18.50	3,805	Lease	Office Building	Rent Authorized

	P	Q	R	S	T	U	V	W	X	Y	Z	AA	AB	AC	AD	AE
235	Leg. Rest; 0 days	None	Two 5 yr; 90 day	Gross (Full Service)	0.00	0.00	0.00	5,240.00	0.00	-10,116.00	$2,269,652.00	$21.03	0.00	Actual	2013	County of Kent
236	Leg. Rest; 60 day	180 days anytime after 10th yr	Two 5 yr; 30 day	Public Utilities	246,860.47	0.00	0.00	12,068.45	0.00	15,295.00	$3,841,486.12	$28.04	0.00	Actual	2013	City of Grand Rapids
237	Standard; 90 day	None	One 50 yr; 365 day	Gross (Full Service)	0.00	0.00	0.00	0.00	0.00	0.00	$54,055.80	$0.00	0.00	Actual	2013	Michigan Street Development LLC
238	Standard; 90 day	None	One 5 yr; 60 day	Public Utilities	16,797.71	0.00	0.00	0.00	0.00	0.00	$236,037.71	$16.96	0.00	Actual	2013	H & H Mmgt & Devel. Co., L.L.C.
239	Standard; 90 day	None	One 5 yr; 60 day	Public Utilities	15,683.77	0.00	0.00	0.00	0.00	0.00	$157,219.57	$17.52	0.00	Actual	2013	Steven & Alicia Pestka Jnt Trst
240	Standard; 90 day	None	One 5 yr; 60 day	Electricity	2,252.83	0.00	0.00	0.00	0.00	0.00	$23,526.55	$17.44	0.00	Estimated	2013	H & H Mmgt & Devel. Co., L.L.C.
241	Standard; 90 day	None	One 5 yr; 60 day	Gross (Full Service)	0.00	0.00	0.00	0.00	0.00	0.00	$316,086.24	$22.87	0.00	Actual	2013	2660 Leonard, LLC
242	Standard; 60 day	None	None	Public Utilities, Janitorial	11,076.00	5,680.00	0.00	0.00	0.00	0.00	$56,290.00	$9.91	0.00	Estimated	2013	Rogue River Development L.L.C.
243	Standard; 90 day	None	One 5 yr; 30 day	Public Utilities, Janitorial	5,728.99	4,240.00	0.00	0.00	0.00	0.00	$33,833.03	$13.47	0.00	Actual	2013	G&M Bear Properties LLC
244	Standard; 90 day	None	Two 5 yr; 30 day	Gross (Full Service)	0.00	0.00	0.00	236.85	4,932.51	0.00	$73,125.36	$12.38	0.00	Actual	2013	Northtown Center Inc
245	Standard; 90 day	None	One 5 yr; 60 day	Public Utilities, Janitorial	13,365.26	5,228.00	0.00	0.00	0.00	0.00	$84,993.82	$14.12	0.00	Actual	2012	Sun Valley - MI Ltd Partnership
246	Standard; 90 day	None	One 5 yr; 60 day	Public Utilities, Janitorial	27,924.92	11,795.50	0.00	885.70	12,948.58	0.00	$152,998.70	$18.46	0.00	Actual	2013	Centerpointe Partners, LLC
247	Standard; 90 day	None	None	Public Utilities, Janitorial, Grounds	2,391.42	4,650.00	5,809.00	30.00	0.00	0.00	$22,560.46	$25.64	0.00	Actual	2013	James Trevethan
248	Standard; 120 day	None	None	Public Utilities	26,806.93	1,644.44	0.00	3,159.50	0.00	0.00	$91,610.87	$6.27	0.00	Actual	2013	Lake County
249	Standard; 90 day	None	Two 5 yr; 30 day	Public Utilities	33,072.98	0.00	0.00	5,991.61	0.00	0.00	$197,944.59	$10.59	0.00	Actual	2013	Lapeer County
250	Standard; 90 day	None	Two 5 yr; 30 day	Gross (Full Service)	0.00	0.00	0.00	368.32	4,952.16	0.00	$75,712.48	$19.90	0.00	Actual	2013	Cornerstone Management Team, LLC

	AF	AG	AH	AI	AJ	AK	AL	AM
235	300 Monroe NW	Grand Rapids	MI	49502				
236	201 Market	Grand Rapids	MI	49503				
237	408 E. Kalamazoo Plaza	Lansing	MI	48933				
238	2920 Fuller Avenue, N.E.	Grand Rapids	MI	49505				
239	2920 Fuller Ave NE	Grand Rapids	MI	49505				
240	2920 Fuller Avenue, N.E.	Grand Rapids	MI	49505				
241	4180 44th Street SE	Grand Rapids	MI	49512	48	48		
242	8620 Algoma Avenue	Rockford	MI	49341				
243	8737 Thome Drive	Sparta	MI	49345				
244	2920 Fuller Ave NE	Grand Rapids	MI	49505				
245	70 NE Loop 410	San Antonio	TX	78216				
246	6755 Daly Road	West Bloomfield	MI	48322				
247	17463 Osma Plat Road	Houghton	MI	49931				
248	800 10th Street	Baldwin	MI	49304-7971				
249	255 Clay Street	Lapeer	MI	48446				
250	310 West Genessee Street	Lapeer	MI	48446				

	A	B	C	D	E	F	G	H	I	J	K	L	M	N	O
251	Leelanau	DHS	11033-2008-0146	7401 East Duck Lake Road	Lake Leelanau	49653	01/01/2007	12/31/2014	$236.00	$2,832.00	$22.00	120	Sublease	Office Building	Rent Authorized
252	Leelanau	MSP	10753-1999-1394		Leland	49654	01/01/2000	12/31/2029	$0.00	$0.00	$0.00	1,000	Lease	Land	Rent Authorized
253	Leelanau	SOS	6655-2007-0139	100-B Cedar St.	Suttons Bay	49682	09/01/2008	08/31/2013	$1,053.25	$12,639.00	$14.04	900	Lease	Office Building	Holding Over
254	Lenawee	DHS	7211-1990-118	1040 South Winter Street	Adrian	49221	04/01/1990	04/30/2019	$12,500.00	$150,000.00	$7.50	20,000	Lease	Office Building	Rent Authorized
255	Lenawee	DHS	7225-2004-1189	1040 South Winter Street	Adrian	49221	11/01/2005	10/31/2015	$3,653.55	$43,842.60	$14.23	3,081	Lease	Office Building	Rent Authorized
256	Lenawee	MSF	11219-2008-0038	1040 South Winter Street	Adrian	49221	06/01/2009	05/31/2014	$241.92	$2,903.04	$14.23	204	Sublease	Office Building	Rent Authorized
257	Lenawee	SOS	11523-2010-0621	1040 South Winter Street	Adrian	49221	12/01/2011	11/30/2021	$4,107.87	$49,294.44	$14.21	3,469	Lease	Office Building	Rent Authorized
258	Livingston	DHS	10440-1994-1263	2300 E Grand River	Howell	48844	06/06/1997	06/05/2017	$13,082.50	$156,990.00	$12.10	13,470	Lease	Office Building	Rent Authorized
259	Livingston	DHS	11191-2013-0209	1240 Packard Drive	Howell	48843	04/01/2013	03/31/2014	$174.25	$2,091.00	$13.94	150	RA	Office Building	Rent Authorized
260	Livingston	MDOT	10483-2007-0053	10321 E Grand River St. Ste 500	Brighton	48116	04/01/2008	03/31/2018	$15,394.92	$184,739.04	$17.00	10,867	Lease	Office Building	Rent Authorized
261	Livingston	MSP	11415-2010-0532	4363 Buno Road	Brighton	48114	12/01/2012	11/30/2032	$11,457.00	$137,484.00	$17.18	8,000	Sublease	Office Building	Rent Authorized
262	Livingston	SOS	11489-2010-0060	1448 Lawson Road	Howell	48843	01/01/2011	12/31/2020	$7,500.00	$90,000.00	$18.00	5,000	Lease	Office Building	Rent Authorized
263	Luce	DHS	4481-2007-0161	500 W McMillan Ave, Suite A	Newberry	49868	11/01/2008	10/31/2013	$6,241.33	$74,895.96	$15.10	4,960	Lease	Office Building	Holding Over
264	Luce	DNR	11041-2007-0013	5340 County Rd 399	Newberry	49868	01/01/2005	12/31/2014	$33.33	$399.96	$0.00	0	Lease	Land	Rent Authorized
265	Luce	DNR	7849-2012-0016	5100 State Hwy M123	Newberry	49868	10/01/2012	09/30/2022	$5,024.85	$60,298.20	$9.35	6,449	Lease	Office Building	Rent Authorized
266	Luce	SOS	4965-2010-0201	504 W McMillan Avenue	Newberry	49868	06/01/2006	05/31/2021	$862.00	$10,344.00	$13.00	796	Lease	Office Building	Rent Authorized

	P	Q	R	S	T	U	V	W	X	Y	Z	AA	AB	AC	AD	AE
251	Standard; 90 day	None	None	Gross (Full Service)	0.00	0.00	0.00	0.00	0.00	0.00	$2,832.00	$23.60	0.00	Actual	2013	Benzie Leelanau Dis. Health Dept
252	Standard; 180 day	Right of 1st Refusal	Two 10 yr; 90 day	Electricity, Grounds	1,670.00	0.00	330.00	0.00	0.00	0.00	$2,000.00	$2.00	0.00	Estimated	2013	County Of Leelanau
253	Standard; 90 day	None	None	Public Utilities, Janitorial	2,768.16	3,975.00	0.00	0.00	0.00	0.00	$19,382.16	$21.54	0.00	Actual	2013	Sharon A. Williams
254	Leg. Rest; 60 day	None	None	Gross (Full Service)	0.00	0.00	0.00	0.00	0.00	0.00	$150,000.00	$7.50	0.00	Actual	2013	County of Lenawee
255	Standard; 120 day	None	None	Gross (Full Service)	0.00	0.00	0.00	0.00	0.00	0.00	$43,842.60	$14.23	0.00	Actual	2013	County of Lenawee
256	Standard; 60 day	None	None	Gross (Full Service)	0.00	0.00	0.00	0.00	0.00	0.00	$2,903.04	$14.23	0.00	Actual	2013	South Central Michigan Works
257	Standard; 90 day	None	Two 5 yr; 60 day	Gross (Full Service)	0.00	0.00	0.00	0.00	3,675.00	0.00	$52,969.44	$15.27	0.00	Actual	2013	County of Lenawee
258	Standard; 180 day	None	None	Public Utilities	41,155.50	0.00	0.00	930.00	0.00	0.00	$199,075.50	$14.78	0.00	Actual	2013	Livingston County
259	Standard; 30 day	None	None	Gross (Full Service)	0.00	0.00	0.00	0.00	0.00	0.00	$2,091.00	$13.94	0.00	Actual	2013	The County of Livingston
260	Standard; 90 day	None	None	Electricity, Janitorial	9,786.65	6,000.00	0.00	0.00	0.00	0.00	$200,525.69	$18.45	0.00	Actual	2013	Fonda Place Partners, LTD.
261	Exec. New; 90 day	None	Two 5 yr; 30 day	Public Utilities, Janitorial, Pest Control	15,600.00	8,000.00	0.00	0.00	0.00	0.00	$161,084.00	$20.14	0.00	Estimated	2013	Charter Township of Brighton
262	Standard; 90 day	None	Two 5 yr; 60 day	Public Utilities, Janitorial	11,845.66	4,540.00	0.00	236.85	4,226.16	0.00	$110,848.67	$22.17	0.00	Actual	2013	I-96 Kohls Associates, L.L.C.
263	Standard; 90 day	None	None	Public Utilities, Janitorial, Pest Control	8,595.49	6,418.09	0.00	0.00	0.00	0.00	$89,909.54	$18.13	0.00	Actual	2013	Goldthorpe Enterprises Inc.
264	Standard; 90 day	None	Ten 1 yr; 60 day	Grounds	0.00	0.00	0.00	0.00	0.00	0.00	$399.96	$0.00	0.00	N/A		County of Luce
265	Standard; 90 day	None	Two 5 yr; 30 day	Public Utilities, Janitorial, Dumpster Service, Grounds	7,477.85	5,793.00	0.00	3,605.00	0.00	0.00	$77,174.05	$11.97	0.00	Actual	2013	Laurel Lea Development CO., Inc
266	Standard; 90 day	None	One 5 yr; 30 day	Public Utilities	2,404.95	0.00	0.00	0.00	0.00	0.00	$12,748.95	$16.02	0.00	Actual	2013	Goldthorpe Enterprises Inc.

	AF	AG	AH	AI	AJ	AK	AL	AM
251	6051 Frankfort Hwy,, Suite 100	Benzonia	MI	49616				
252	301 Cedar Street	Leland	MI	49654				
253	105 Broadway	Suttons Bay	MI	49682				
254	301 N Main St	Adrian	MI	49221				
255	301 N Main St	Adrian	MI	49221				
256	21 Care Drive	Hillsdale	MI	49242				
257	301 N Main St	Adrian	MI	49221				
258	304 E. Grand River	Howell	MI	48843				
259	304 East Grand River	Howell	MI	48843				
260	4121 Marsh Trail	Milford	MI	48380	35	35		
261	4360 Buno Road	Brighton	MI	48114				
262	3280 Woodward Avenue,	Royal Oak	MI	48073				
263	23972 County Road 98	Mcmillan	MI	49853				
264	County Government Building	Newberry	MI	49868				
265	13954 State Highway M-28	Newberry	MI	49868				
266	23972 County Road 98	Mcmillan	MI	49853				

	A	B	C	D	E	F	G	H	I	J	K	L	M	N	O
267	Mackinac	DHS	6406-2007-0157	199 Ferry Lane	St Ignace	49781	11/01/2005	10/31/2015	$3,320.00	$39,840.00	$9.50	4,195	Lease	Office Building	Rent Authorized
268	Mackinac	MDOT	4296-1980-34	M 185	Mackinac Island	49757	02/21/1980	02/20/2030	$0.00	$0.00	$0.00	0	Lease	Land	Rent Authorized
269	Mackinac	MSP	10778-1999-1102	W1022 West US-2	St Ignace	49781	03/10/2000	03/09/2015	$1,331.10	$15,973.20	$10.20	1,566	Lease	Mechanic Shop	Rent Authorized
270	Mackinac	SOS	2715-2006-0069	386 North State Street	St Ignace	49781	12/01/2007	11/30/2017	$1,300.00	$15,600.00	$10.00	1,480	Lease	Office Building	Rent Authorized
271	Macomb	BSL	7194-2004-1060	34700 Dequindre	Sterling Heights	48310	05/01/2005	04/30/2015	$4,649.88	$55,798.56	$13.03	4,281	Lease	Office Building	Rent Authorized
272	Macomb	DEQ	11040-2004-1154	27700 Donald Court	Warren	48090	01/04/2005	01/03/2025	$37,273.23	$447,278.76	$12.45	35,926	Lease	Office Building	Rent Authorized
273	Macomb	DHS	10329-2009-0169	19700 Hall Rd	Clinton Twp	48038	01/01/2009	12/31/2018	$41,437.50	$497,250.00	$20.98	23,697	Lease	Office Building	Rent Authorized
274	Macomb	DHS	10768-2004-1302	43630 Hayes Road	Clinton Twp	48038	07/01/2006	06/30/2016	$17,211.79	$206,541.48	$22.75	8,789	Lease	Office Building	Rent Authorized
275	Macomb	DHS	11340-2007-0133	41227 Mound Road	Sterling Heights	48312	01/01/2010	12/31/2019	$38,750.00	$465,000.00	$15.00	31,000	Lease	Office Building	Rent Authorized
276	Macomb	DHS	11429-2009-0179	19800 Hall Rd	Clinton Twp	48038	06/01/2009	05/31/2019	$20,720.33	$248,643.96	$22.00	11,302	Lease	Office Building	Rent Authorized
277	Macomb	DHS	2257-1998-1192	21885 Dunham St.	Clinton Twp	48036	01/01/2001	12/31/2015	$56,309.67	$675,716.04	$19.00	35,564	Lease	Office Building	Rent Authorized
278	Macomb	DHS	2259-2005-0159	27650-27690 Van Dyke	Warren	48093	08/01/1998	07/31/2018	$44,074.96	$528,899.52	$19.61	24,147	Lease	Office Building	Rent Authorized
279	Macomb	DMVA	11099-2010-0018	44521 Schoenherr	Sterling Heights	48313	02/01/2005	01/31/2016	$2,000.00	$24,000.00	$17.14	1,400	Lease	Office Building	Rent Authorized
280	Macomb	DOC	2664-2012-0459	76 S Main St	Mt Clemens	48043	12/01/2012	11/30/2013	$9,894.83	$118,737.96	$17.92	6,626	RA	Office Building	Holding Over

	P	Q	R	S	T	U	V	W	X	Y	Z	AA	AB	AC	AD	AE
267	Standard; 90 day	None	One 5 yr; 30 day	Public Utilities, Janitorial, Grounds, Pest Control	7,630.44	7,594.11	4,015.00	95.00	0.00	0.00	$59,174.55	$14.11	0.00	Actual	2013	J & D Basel Development LLC
268	Standard; 90 day	None	One 5 yr; 90 day	Gross (Full Service)	0.00	0.00	0.00	0.00	0.00	0.00	$0.00	$0.00	0.00	Actual	2013	City of Mackinac Island
269	Standard; 90 day	None	None	Public Utilities, Janitorial	3,053.70	1,566.00	0.00	0.00	0.00	0.00	$20,592.90	$13.15	0.00	Estimated	2013	Margaret M. Huskey
270	Standard; 180 day	None	None	Public Utilities, Janitorial, Dumpster Service, Grounds	4,214.47	4,244.90	0.00	0.00	0.00	0.00	$24,059.37	$16.26	0.00	Actual	2013	Thomas Briggs
271	Standard; 90 day	None	One 5 yr; 90 day	Public Utilities, Janitorial, Dumpster Service	7,015.46	7,447.00	0.00	2,586.00	0.00	0.00	$72,847.02	$17.02	0.00	Actual	2013	Trout Henshaw 34700 Dequindre LL
272	Exec. New; 90 day	None	One 5 yr; 90 day	Public Utilities, Janitorial, Grounds	53,460.28	25,814.96	1,914.00	360.00	0.00	-2,633.92	$526,194.08	$14.65	0.00	Actual	2012	Leedership, LLC
273	Standard; 180 day	None	One 5 yr; 180 day	Gross (Full Service)	0.00	0.00	0.00	0.00	0.00	-18,924.00	$478,326.00	$20.19	0.00	Actual	2013	Thirty-Fifth Macomb, LLC
274	Standard; 90 day	None	None	Gross (Full Service)	0.00	0.00	0.00	0.00	0.00	0.00	$206,541.48	$23.50	0.00	Actual	2013	MC Portfolio LLC
275	Standard; 90 day	None	Two 5 yr; 120 day	Public Utilities, Janitorial	43,870.74	14,882.92	0.00	8,737.99	0.00	0.00	$532,491.65	$17.18	0.00	Actual	2013	CPD Properties, Inc.
276	Standard; 365 day	None	One 5 yr; 365 day	Electricity	21,462.81	0.00	0.00	0.00	0.00	-10,488.00	$259,618.77	$22.97	0.00	Actual	2013	Thirty-Fifth Macomb, LLC
277	Standard; 90 day	None	One 5 yr; 90 day	Gross (Full Service)	0.00	0.00	0.00	3,913.53	0.00	0.00	$679,629.57	$19.11	0.00	Actual	2013	Macomb County
278	Standard; 90 day	None	None	Gross (Full Service)	0.00	0.00	0.00	0.00	0.00	0.00	$528,899.52	$21.90	0.00	Actual	2013	Macomb County
279	Standard; 90 day	None	One 2 yr; 30 day	Janitorial	0.00	2,282.00	0.00	0.00	0.00	0.00	$26,282.00	$18.77	0.00	Actual	2013	STERLING RETAIL LLC
280	Standard; 30 day	None	None	Public Utilities	14,179.00	0.00	0.00	0.00	25,200.00	0.00	$158,116.96	$23.86	0.00	Actual	2013	CANNON HOMES INC

	AF	AG	AH	AI	AJ	AK	AL	AM
267	9171 North Long Lake Road	Traverse City	MI	49685				
268	Market Street	Mackinac Island	MI	49757-0455				
269	182 First Street	St Ignace	MI	49781				
270	PO Box 836	St Ignace	MI	49781				
271	One Towne Sq #120	Southfield	MI	48076				
272	6632 Telegraph Road, Suite 350	Bloomfield Hills	MI	48301				
273	Attn: Charles M Bayer Jr	Grosse Pt Farms	MI	48236				
274	6850 Nineteen Mile Road	Sterling Heights	MI	48314				
275	38700 Van Dyke	Sterling Heights	MI	48312				
276	Attn: Charles M Bayer Jr	Grosse Pt Farms	MI	48236				
277	10 North Main Street	Mt Clemens	MI	48043				
278	10 North Main Street	Mt Clemens	MI	48043				
279	6303 26 Mile Road	Washington	MI	48094				
280	319 NORTH GRATIOT	Mt Clemens	MI	48043				

	A	B	C	D	E	F	G	H	I	J	K	L	M	N	O
281	Macomb	MDOT	10255-2005-0192	35414 and 35418 Mound Road	Sterling Heights	48314	06/01/2006	05/31/2016	$6,651.00	$79,812.00	$8.48	9,412	Lease	Laboratory	Rent Authorized
282	Macomb	MDOT	11566-2011-0332	26170 21 Mile Road	Chesterfield Twp	48051	12/01/2012	11/30/2022	$15,207.50	$182,490.00	$17.50	10,428	Lease	Office Building	Rent Authorized
283	Macomb	MDT	10570-2009-0063	41300-41400 Dequindre	Sterling Heights	48314	02/05/1999	02/28/2019	$25,396.75	$304,761.00	$19.50	14,012	Lease	Office Building	Rent Authorized
284	Macomb	MSF	11068-2014-0026	43630 Hayes Road	Clinton Twp	48038	10/01/2013	09/30/2014	$461.25	$5,535.00	$22.50	246	RA	Office Building	Rent Authorized
285	Macomb	MSF	11250-2014-0030	15950 Twelve Mile Road	Roseville	48066	10/01/2013	09/30/2014	$229.00	$2,748.00	$21.47	128	RA	Office Building	Rent Authorized
286	Macomb	MSF	11252-2014-0032	75 North River Road	Mt Clemens	48043	10/01/2013	09/30/2014	$227.50	$2,730.00	$19.50	140	RA	Office Building	Rent Authorized
287	Macomb	MSP	7170-2009-0002	42800 Merrill	Sterling Heights	48314	03/01/2010	02/29/2020	$15,933.69	$191,204.28	$14.75	12,963	Lease	Laboratory	Rent Authorized
288	Macomb	SOS	10184-2011-0300	71130 Van Dyke	Romeo	48065	02/01/2013	01/31/2023	$1,851.75	$22,221.00	$13.50	1,646	Lease	Office Building	Rent Authorized
289	Macomb	SOS	10865-2010-0466	51305 Gratiot	Chesterfield Twp	48051	10/01/2011	09/30/2021	$5,667.00	$68,004.00	$17.00	4,000	Lease	Office Building	Rent Authorized
290	Macomb	SOS	11106-2004-1205	37015 Gratiot Avenue	Clinton Twp	48043	12/01/2005	11/30/2015	$9,444.54	$113,334.48	$16.92	6,506	Lease	Office Building	Rent Authorized
291	Macomb	SOS	11111-2004-1203	24040 Harper Ave	St Clair Shores	48080	07/01/2005	06/30/2015	$10,848.50	$130,182.00	$26.00	5,007	Lease	Office Building	Rent Authorized
292	Macomb	SOS	11149-2006-0177	50640 Schoenherr	Shelby Twp	48315	10/01/2006	09/30/2016	$9,116.00	$109,392.00	$20.00	5,500	Lease	Office Building	Rent Authorized
293	Macomb	SOS	11499-2010-0330	7917 19 Mile Road	Sterling Heights	48314	05/14/2012	05/13/2022	$8,409.00	$100,908.00	$14.00	7,207	Lease	Office Building	Rent Authorized
294	Macomb	SOS	11617-2012-0112	11533 E. Twelve Mile Road	Warren	48093	09/01/2013	08/31/2018	$7,750.00	$93,000.00	$18.60	5,000	Lease	Office Building	Rent Authorized

	P	Q	R	S	T	U	V	W	X	Y	Z	AA	AB	AC	AD	AE
281	Standard; 90 day	None	One 5 yr; 60 day	Public Utilities, Janitorial, Dumpster Service, Pest Control	18,353.40	9,412.00	0.00	0.00	0.00	0.00	$107,577.40	$11.43	0.00	Estimated	2013	Mound Industrial Common s LLC
282	Standard; 90 day	None	One 5 yr; 30 day	Public Utilities	10,170.14	0.00	0.00	0.00	0.00	0.00	$192,660.14	$18.48	0.00	Actual	2013	Piera Commons, L.L.C.
283	Standard; 90 day	None	Two 5 yr; 90 day	Gross (Full Service)	0.00	0.00	0.00	0.00	0.00	0.00	$304,761.00	$21.75	0.00	Actual	2013	Amber Crest, Inc.
284	Standard; 30 day	None	None	Gross (Full Service)	0.00	0.00	0.00	0.00	0.00	0.00	$5,535.00	$22.50	0.00	Actual	2013	Macomb/St. Clair Workforce Devel
285	Standard; 30 day	None	None	Gross (Full Service)	0.00	0.00	0.00	0.00	0.00	0.00	$2,748.00	$21.47	0.00	Actual	2013	Macomb/St. Clair Workforce Devel
286	Standard; 30 day	None	None	Gross (Full Service)	0.00	0.00	0.00	0.00	0.00	0.00	$2,730.00	$19.50	0.00	Actual	2013	Macomb/St. Clair Workforce Devel
287	Standard; 90 day	None	None	Public Utilities, Janitorial	36,108.98	0.00	0.00	4,502.19	1,624.00	0.00	$233,439.45	$18.01	0.00	Actual	2013	Mancini Enterprises, LLC
288	Standard; 90 day	None	One 5 yr; 60 day	Public Utilities, Janitorial, Pest Control	4,350.46	3,659.88	0.00	0.00	0.00	0.00	$30,231.34	$18.37	0.00	Actual	2013	Stockbridge Michigan, LLC
289	Standard; 90 day	None	Two 5 yr; 30 day	Public Utilities, Janitorial	9,158.34	4,352.48	0.00	236.85	4,226.16	0.00	$85,977.83	$21.49	0.00	Actual	2013	Home-Field, L.L.C.
290	Standard; 90 day	None	One 5 yr; 120 day	Public Utilities, Janitorial	17,563.70	4,935.27	0.00	821.05	7,324.96	0.00	$143,979.46	$22.13	0.00	Actual	2013	Northpointe Plaza Limited Partne
291	Standard; 60 day	None	Two 5 yr; 180 day	Gross (Full Service)	0.00	0.00	0.00	0.00	0.00	0.00	$130,182.00	$26.00	0.00	Actual	2013	Danford Properties, LLC
292	Standard; 90 day	None	One 5 yr; 60 day	Janitorial	0.00	4,510.00	0.00	358.15	4,952.16	0.00	$119,212.31	$21.67	0.00	Actual	2013	Summit Corporate Centre, LLC
293	Standard; 90 day	None	Two 5 yr; 30 day	Public Utilities, Janitorial, Pest Control	9,122.68	3,308.48	0.00	204.85	15,963.76	0.00	$129,507.77	$17.97	0.00	Actual	2013	42955 Van Dyke Ave., LLC
294	Standard; 90 day	None	Two 5 yr; 30 day	Gross (Full Service)	13,957.04	3,435.43	0.00	513.36	4,226.16	0.00	$115,131.99	$23.03	0.00	Actual	2013	HOO Twelve, LLC

	AF	AG	AH	AI	AJ	AK	AL	AM
281	42850 Mound Road	Sterling Heights	MI	48314	12	12		
282	50775 Richard W Blvd	Chesterfield	MI	48051	36	33		
283	11111 Hall Road, Suite 425	Utica	MI	48317				
284	21885 Dunham	Clinton Twp	MI	48038				
285	21885 Dunham	Clinton Twp	MI	48038				
286	21885 Dunham	Clinton Twp	MI	48038				
287	6850 Nineteen Mile	Sterling Heights	MI	48314				
288	PO Box 8385	Bloomfield Hills	MI	48302				
289	39525 13 Mile Road, Suite 250	Novi	MI	48377				
290	29201 Telegraph Rd, Suite 450	Southfield	MI	48034				
291	26050 Orchard Lake Road, #300	Farmington Hills	MI	48334				
292	30078 Schoenherr	Warren	MI	48088				
293	5560 Hampsire Dr.	West Bloomfield	MI	48322				
294	27600 Northwestern Hwy	Southfield	MI	48034				

	A	B	C	D	E	F	G	H	I	J	K	L	M	N	O
295	Manistee	DHS	10488-2006-0144	1672 US-31 South	Manistee	49660	10/17/1997	10/16/2022	$10,308.14	$123,697.68	$11.63	10,635	Lease	Office Building	Rent Authorized
296	Manistee	SOS	10094-2008-0085	1638 US 31 S	Manistee	49660	09/01/2009	08/31/2019	$1,450.00	$17,400.00	$12.00	1,450	Lease	Office Building	Rent Authorized
297	Marquette	DEQ	11654-2012-0349	1504 West Washington Street	Marquette	49855	10/15/2013	10/14/2023	$12,294.76	$147,537.12	$12.34	11,956	Lease	Office Building	Rent Authorized
298	Marquette	DHS	10783-2009-0185	1498 O'Dovero Drive	Marquette	49855	08/01/2000	07/31/2015	$5,375.00	$64,500.00	$12.25	5,264	Lease	Office Building	Rent Authorized
299	Marquette	DHS	2395-2012-0053	234 West Baraga Avenue	Marquette	49855	05/01/1992	11/30/2021	$17,041.04	$204,492.48	$14.79	13,825	Lease	Office Building	Rent Authorized
300	Marquette	LARA	2113-2008-0119	2833 Us 41 West	Marquette	49855	02/01/2010	01/31/2015	$2,177.00	$26,124.00	$10.46	2,497	Lease	Office Building	Rent Authorized
301	Marquette	SOS	11108-2004-1214	2025 S Highway 41 West	Marquette	49855	10/28/2005	10/27/2015	$5,666.75	$68,001.00	$13.50	4,772	Lease	Office Building	Rent Authorized
302	Mason	DHS	10318-1995-1349	915 Diana Street	Ludington	49431	12/23/1996	12/22/2016	$3,079.75	$36,957.00	$3.53	10,477	Lease	Office Building	Rent Authorized
303	Mason	MSF	11706-2013-0267	5722 W US 10	Ludington	49431	07/01/2013	06/30/2014	$345.00	$4,140.00	$11.97	346	RA	Office Building	Rent Authorized
304	Mason	SOS	10177-2004-1286	5902 West US-10	Ludington	49431	01/01/2006	12/31/2015	$2,067.00	$24,804.00	$14.67	1,650	Lease	Office Building	Rent Authorized
305	Mecosta	DCH	10653-2008-0073	14485 Northland Drive	Big Rapids	49307	02/01/2009	01/31/2014	$83.33	$999.96	$10.00	100	Lease	Office Building	Holding Over
306	Mecosta	DHS	10338-1990-1077	800 Water Tower Road	Big Rapids	49307	12/01/1996	11/30/2016	$21,493.41	$257,920.92	$15.59	16,544	Lease	Office Building	Rent Authorized
307	Mecosta	DHS	11466-2013-0307	14330 Northland Dr	Big Rapids	49307	01/01/2014	12/31/2021	$4,740.62	$56,887.44	$13.42	4,239	Sublease	Office Building	Rent Authorized
308	Mecosta	DHS	11674-2014-0012	410 North Third Avenue	Big Rapids	49307	12/01/2013	11/30/2014	$177.50	$2,130.00	$14.20	150	RA	Office Building	Rent Authorized

	P	Q	R	S	T	U	V	W	X	Y	Z	AA	AB	AC	AD	AE
295	Exec. Leg; 60 day	None	None	Public Utilities, Janitorial, Dumpster Service	9,641.72	9,519.57	0.00	11,837.85	0.00	0.00	$154,696.82	$14.55	0.00	Actual	2013	Arissa LLC
296	Standard; 90 day	None	None	Public Utilities, Janitorial	3,646.01	5,010.30	0.00	0.00	0.00	0.00	$26,056.31	$17.97	0.00	Actual	2013	Arissa LLC
297	Executive: 120 days	None	Two 5 yr; 60 day	Public Utilities, Janitorial	0.00	0.00	0.00	0.00	0.00	0.00	$147,537.12	$12.34	0.00	N/A		Peter E O'Dovero Living Trust
298	Standard; 90 day	None	One 5 yr; 30 day	Public Utilities, Janitorial, Dumpster Service, Pest Control	10,264.80	5,264.00	0.00	0.00	0.00	0.00	$80,028.80	$15.20	0.00	Estimated	2013	O'Dovero Properties
299	Standard; 90 day	None	Two 5 yr; 30 day	Gross (Full Service)	0.00	0.00	0.00	4,391.70	0.00	0.00	$208,884.18	$15.11	0.00	Actual	2013	Marquette County Board of Comm.
300	Standard; 90 day	None	One 5 yr; 60 day	Gross (Full Service)	0.00	0.00	0.00	0.00	0.00	0.00	$26,124.00	$10.46	0.00	Actual	2013	Palomaki & Anderson, LLC
301	Standard; 90 day	None	Three 5 yr; 30 day	Public Utilities, Janitorial	7,550.59	4,223.04	0.00	0.00	0.00	0.00	$79,774.63	$16.72	0.00	Actual	2013	Dagenais Real Estate Inc.
302	Standard; 90 day	None	Two 5 yr; 60 day	Public Utilities, Janitorial, Dumpster Service, Pest Control	30,499.24	10,702.95	0.00	0.00	0.00	0.00	$78,159.19	$7.46	0.00	Actual	2013	Mason County
303	Standard; 30 day	None	None	Gross (Full Service)	0.00	0.00	0.00	0.00	0.00	0.00	$4,140.00	$11.97	0.00	Actual	2013	Michigan Works! West Central
304	Standard; 60 day	None	None	Gross (Full Service)	0.00	0.00	0.00	0.00	0.00	0.00	$24,804.00	$15.03	0.00	Actual	2013	Nelson LLP.
305	Either Party; 180 day	None	None	Gross (Full Service)	0.00	0.00	0.00	0.00	0.00	0.00	$999.96	$10.00	0.00	Actual	2013	County of Mecosta
306	Exec. Leg; 60 day	Anytime after 1st year	Two 5 yr; 30 day	Public Utilities, Janitorial, Dumpster Service, Grounds, Pest Control	40,010.09	14,033.95	0.00	28,717.42	0.00	4,376.00	$345,058.38	$20.86	0.00	Actual	2013	Wolgast Development LLC
307	Either Party; 120 day	None	None	Gross (Full Service)	0.00	0.00	0.00	0.00	0.00	0.00	$56,887.44	$13.42	0.00	Actual	2013	Michigan Works! West Central
308	Standard; 30 day	None	None	Janitorial	0.00	127.45	0.00	0.00	0.00	0.00	$2,257.45	$15.05	0.00	Actual	2013	Mecosta-Osceola ISD

	AF	AG	AH	AI	AJ	AK	AL	AM
295	16075 Cerro Vista Drive	Los Gatos	CA	95032				
296	16075 Cerro Vista Drive	Los Gatos	CA	95032				
297	110 Airport Road	Negaunee	MI	49866				
298	110 Airport Road	Negaunee	MI	49866				
299	234 West Baraga Street	Marquette	MI	49855				
300								
301	1505 N Lincoln Rd.	Escanaba	MI	49829				
302	300 EAST LUDINGTON AVE.	Ludington	MI	49431				
303	14330 Northland Drive,	Big Rapids	MI	49307				
304	3055 S. Lakeshore Dr.	Ludington	MI	49431				
305	400 Elm Street	Big Rapids	MI	49307				
306	4835 Town Centre Road	Saginaw	MI	48604				
307	14330 Northland Drive,	Big Rapids	MI	49307				
308	15760 190th Ave	Big Rapids	MI	49307				

	A	B	C	D	E	F	G	H	I	J	K	L	M	N	O
309	Mecosta	SOS	10492-2007-0016	206-A North Michigan Ave.	Big Rapids	49307	01/13/2008	01/12/2018	$4,183.83	$50,205.96	$12.00	3,862	Lease	Office Building	Rent Authorized
310	Menominee	DHS	2644-2000-1391	2612 TENTH ST	Menominee	49858	01/01/2002	12/31/2016	$5,424.74	$65,096.88	$8.00	7,843	Lease	Office Building	Rent Authorized
311	Menominee	SOS	10185-2009-0174	4000 Tenth St.	Menominee	49858	11/01/2005	10/31/2015	$1,693.75	$20,325.00	$15.00	1,355	Lease	Office Building	Rent Authorized
312	Midland	DHS	10237-2010-0078	1509 Washington	Midland	48640	03/29/2011	03/31/2021	$23,917.00	$287,004.00	$14.00	24,500	Lease	Office Building	Rent Authorized
313	Midland	DHS	10609-2013-0452	1409 Washington	Midland	48640	02/01/2013	01/31/2014	$1,474.34	$17,692.08	$11.85	1,493	RA	Office Building	Holding Over
314	Midland	SOS	10192-2004-1126	1830 N SAGINAW RD	Midland	48640	03/01/2007	02/28/2017	$3,062.50	$36,750.00	$12.25	3,000	Lease	Office Building	Rent Authorized
315	Missaukee	DHS	10372-1995-1318	M-55	Lake City	49651	04/18/1997	04/17/2017	$15,926.53	$191,118.36	$10.74	17,795	Lease	Office Building	Rent Authorized
316	Missaukee	SOS	11102-2005-0093	49 N Morey Rd	Lake City	49651	01/01/2007	12/31/2016	$1,925.00	$23,100.00	$21.00	1,000	Lease	Office Building	Rent Authorized
317	Monroe	DHS	11184-2005-0237	903 S. Telegraph	Monroe	48161	01/14/2008	01/31/2023	$7,267.50	$87,210.00	$19.00	4,590	Lease	Office Building	Rent Authorized
318	Monroe	DHS	11318-2006-0066	903 S. Telegraph	Monroe	48161	01/07/2008	01/31/2023	$39,005.42	$468,065.04	$20.00	24,635	Lease	Office Building	Rent Authorized
319	Monroe	MSF	11128-2014-0040	1531 N. Telegraph Road	Monroe	48162	01/01/2014	12/31/2014	$173.54	$2,082.48	$16.66	125	RA	Office Building	Rent Authorized
320	Monroe	SOS	10035-2003-1136	7200 Lewis Bldg. C	Temperance	48182	06/01/2005	05/31/2015	$2,646.00	$31,752.00	$12.70	2,500	Lease	Office Building	Rent Authorized
321	Monroe	SOS	6950-2007-0095	1107 South Telegraph Road	Monroe	48161	08/01/2008	07/31/2018	$4,150.54	$49,806.48	$11.99	4,154	Lease	Office Building	Rent Authorized
322	Montcalm	DHS	10122-1990-1070	619 N State St	Stanton	48888	08/28/1995	08/27/2015	$16,520.00	$198,240.00	$12.83	15,450	Lease	Office Building	Rent Authorized
323	Montcalm	DHS	10887-2008-0121	110 S. Greenville West Drive	Greenville	48838	01/01/2009	12/31/2014	$962.37	$11,548.44	$17.52	612	Sublease	Office Building	Rent Authorized

	P	Q	R	S	T	U	V	W	X	Y	Z	AA	AB	AC	AD	AE
309	Standard; 90 day	None	Two 5 yr; 60 day	Public Utilities, Janitorial	5,142.62	3,947.75	0.00	236.85	0.00	0.00	$59,533.18	$15.42	0.00	Actual	2013	Giant Super Market Inc.
310	Standard; 90 day	None	One 5 yr; 30 day	Public Utilities, Janitorial	10,807.38	8,575.00	0.00	0.00	0.00	0.00	$84,479.26	$10.77	0.00	Actual	2013	Charles and Bette Gordon
311	Standard; 90 day	None	None	Public Utilities, Janitorial	2,031.16	3,458.53	0.00	0.00	0.00	0.00	$25,814.69	$19.05	0.00	Actual	2013	Stephenson Bakery, Inc.
312	Standard; 120 day	None	Two 5 yr; 90 day	Public Utilities, Janitorial	35,088.70	15,957.40	0.00	0.00	539.40	0.00	$338,589.50	$13.82	0.00	Actual	2013	Rapanos Family, L.c.
313	Standard; 30 day	None	None	Gross (Full Service)	0.00	0.00	0.00	0.00	0.00	0.00	$17,692.08	$11.85	0.00	Actual	2013	Saginaw Co as Fis Agent GLBMW
314	Standard; 90 day	None	None	Public Utilities, Janitorial	7,153.48	4,761.95	0.00	1,033.75	4,952.16	0.00	$54,651.34	$18.22	0.00	Actual	2013	NW Plaza Associates, LLC
315	Standard; 90 day	None	Two 5 yr; 60 day	Public Utilities, Janitorial	36,036.99	15,467.36	0.00	3,271.25	0.00	0.00	$245,893.96	$13.82	0.00	Actual	2013	Gary C. Hoffman Trust Agreement
316	Standard; 90 day	None	One 5 yr; 90 day	Gross (Full Service)	0.00	0.00	0.00	0.00	0.00	0.00	$23,100.00	$23.10	0.00	Actual	2013	Covenant Capital, Inc.
317	Executive; 150 day	None	One 5 yr; 90 day	Public Utilities	8,950.50	0.00	0.00	0.00	0.00	0.00	$96,160.50	$20.95	0.00	Estimated	2013	Charlevoix Sunset, LLC
318	Executive; 150 day	None	One 5 yr; 90 day	Public Utilities	0.00	18,834.96	0.00	0.00	0.00	0.00	$486,900.00	$19.76	0.00	Actual	2012	Charlevoix Sunset, LLC
319	Standard; 30 day	None	None	Gross (Full Service)	0.00	0.00	0.00	0.00	0.00	0.00	$2,082.48	$16.66	0.00	Actual	2013	Monroe Co Employment & Traing
320	Standard; 90 day	None	None	Gross (Full Service)	0.00	0.00	0.00	660.85	0.00	0.00	$32,412.85	$12.97	1,279.00	Actual	2013	Bedford Plaza, LLC
321	Standard; 180 day	None	None	Public Utilities, Janitorial	8,661.07	3,196.80	0.00	424.53	4,932.51	0.00	$67,021.39	$16.13	0.00	Actual	2013	Linda Sieg, Wm & Robin Michaud
322	Exec. Leg; 60 day	After 1st year of Possession	Two 5 yr; 60 day	Public Utilities, Janitorial, Dumpster Service	654.54	11,966.26	0.00	85.00	0.00	0.00	$210,945.80	$13.65	0.00	Actual	2013	Deshano Construction Company
323	Standard; 90 day	None	None	Gross (Full Service)	0.00	0.00	0.00	0.00	0.00	0.00	$11,548.44	$18.87	0.00	Actual	2013	Eightcap, Inc.

	AF	AG	AH	AI	AJ	AK	AL	AM
309	715 MCGRAW	Bay City	MI	48708				
310	N3689 CO. T	Marinette	WI	54143				
311	3104 13th Street	Menominee	MI	49858				
312	1421 Washington Street	Midland	MI	48640				
313	1600 North Michigan Avenue	Saginaw	MI	48607				
314	31800 Northwestern Highway, Suite 310,	Farmington Hills	MI	48334				
315	4864 Forest Ridge,	Cadillac	MI	49601				
316	PO Box 927	Lake City	MI	49651				
317	PO BOX 910	Holland	OH	43528				
318	PO BOX 910	Holland	OH	43528				
319	1531 North Telegraph Road, Suite D,	Monroe	MI	48162				
320	6725 W. Central Avenue, Unit U	Toledo	OH	43617				
321	993 Tottenham Place	Monroe	MI	48161				
322	325 Commerce Court	Gladwin	MI	48624				
323	904 Oak Drive	Greenville	MI	48838				

	A	B	C	D	E	F	G	H	I	J	K	L	M	N	O
324	Montcalm	MSP	1755-1996-1110	10300 Howard City-Edmore Road	Lakeview	48850	01/01/1997	12/31/2016	$2,149.08	$25,788.96	$4.25	6,068	Lease	Office Building	Rent Authorized
325	Montcalm	SOS	11168-2005-0157	701 S. Greenville West Drive	Greenville	48838	12/01/2005	11/30/2015	$4,349.45	$52,193.40	$17.34	3,010	Lease	Office Building	Rent Authorized
326	Montmorency	DHS	2314-2006-0045	11636 M-32 West	Atlanta	49709	01/01/2007	12/31/2016	$4,399.52	$52,794.24	$9.92	5,322	Lease	Office Building	Rent Authorized
327	Montmorency	MDARD	10698-2008-0127	16860 M-32 East	Atlanta	49709	11/01/2009	10/31/2019	$4,092.92	$49,115.04	$5.17	9,500	Lease	Laboratory	Rent Authorized
328	Montmorency	SOS	10078-2008-0122	M-32/33 Elkland Center	Atlanta	49709	04/19/2009	04/30/2014	$399.80	$4,797.60	$6.05	793	Lease	Office Building	Rent Authorized
329	Muskegon	DHS	11283-2008-0076	316 Morris Street	Muskegon	49440	12/01/2008	05/31/2019	$11,281.00	$135,372.00	$19.88	6,811	Lease	Office Building	Rent Authorized
330	Muskegon	DHS	6948-2007-0149	2700 Baker St.	Muskegon Heights	49444	10/01/2009	09/30/2019	$45,287.81	$543,453.72	$11.25	48,307	Lease	Office Building	Rent Authorized
331	Muskegon	DOC	6651-2010-0100	985 East Barney	Muskegon	49444	01/01/2007	12/31/2021	$8,357.00	$100,284.00	$12.62	7,940	Lease	Office Building	Rent Authorized
332	Muskegon	SOS	10857-2010-0142	1485 East Apple Avenue	Muskegon	49442	11/01/2012	10/31/2022	$5,759.98	$69,119.76	$13.74	5,030	Lease	Office Building	Rent Authorized
333	Newaygo	DHS	10293-1990-1058	1018 Newell St.	White Cloud	49349	07/01/1996	06/30/2016	$8,654.00	$103,848.00	$6.24	16,637	Lease	Office Building	Rent Authorized
334	Newaygo	DHS	11243-2013-0309	4747 W 48th Street	Fremont	49412	11/01/2012	10/31/2014	$485.00	$5,820.00	$12.93	450	RA	Office Building	Rent Authorized
335	Newaygo	MSF	11620-2014-0035	4747 W 48th Street	Fremont	49412	11/01/2013	10/31/2014	$311.00	$3,732.00	$22.48	166	RA	Office Building	Rent Authorized
336	Newaygo	SOS	11161-2004-1151	7159 West 48th Street	Fremont	49412	10/01/2005	09/30/2015	$2,187.50	$26,250.00	$17.50	1,500	Lease	Office Building	Rent Authorized
337	Oakland	DHS	11367-2012-0444	51111 Woodward Avenue	Pontiac	48342	04/01/2013	03/31/2024	$86,957.58	$1,043,490.96	$15.50	67,322	Lease	Office Building	Rent Authorized
338	Oakland	DHS	11703-2013-0238	51111 Woodward Avenue	Pontiac	48342	09/01/2013	10/31/2023	$15,769.83	$189,237.96	$14.00	13,517	Lease	Office Building	Rent Authorized

	P	Q	R	S	T	U	V	W	X	Y	Z	AA	AB	AC	AD	AE
324	Standard; 60 day	None	None	Public Utilities, Janitorial, Dumpster Service, Grounds, Pest Control	12,032.55	7,287.33	3,172.00	371.30	0.00	1,782.00	$50,434.14	$8.31	0.00	Actual	2013	Provada Gust
325	Standard; 90 day	None	One 5 yr; 120 day	Public Utilities, Janitorial	6,754.33	4,820.00	0.00	35.00	0.00	0.00	$63,802.73	$21.20	0.00	Actual	2013	Hathaway Properties LLC
326	Standard; 90 day	None	Two 5 yr; 60 day	Public Utilities	6,753.36	0.00	3,215.00	493.79	0.00	0.00	$63,256.39	$11.89	0.00	Actual	2013	Gary and Pamela McMurphy
327	Standard; 90 day	None	Two 5 yr; 60 day	Public Utilities, Janitorial, Dumpster Service, Grounds	7,473.32	3,981.96	2,925.00	1,527.58	0.00	0.00	$65,022.90	$6.84	0.00	Actual	2013	D & TK Incorporated
328	Standard; 90 day	None	None	Janitorial	0.00	2,580.00	0.00	0.00	0.00	0.00	$7,377.60	$9.30	0.00	Actual	2013	C.R.Otto, J.H.Otto, R.W.Pore
329	Standard; 90 day	None	One 5 yr; 60 day	Gross (Full Service)	0.00	0.00	0.00	0.00	0.00	0.00	$135,372.00	$19.88	0.00	Actual	2013	Hinman Lake, LLC
330	Standard; 90 day	None	None	Public Utilities, Janitorial, Dumpster Service	118,173.16	46,761.38	0.00	0.00	0.00	0.00	$708,388.26	$14.66	0.00	Actual	2013	Tridonn Development Co.
331	Standard; 90 day	None	One 10 yr; 30 day	Public Utilities, Janitorial, Grounds	47,458.00	9,860.00	0.00	0.00	15,363.00	0.00	$172,965.00	$21.78	0.00	Actual	2013	Kalamazoo Probation Enhancement
332	Standard; 90 day	None	Two 5 yr; 30 day	Gross (Full Service)	0.00	0.00	0.00	151.30	20,967.03	0.00	$90,238.09	$17.94	0.00	Actual	2013	Mad Dog Investments, LLC
333	Standard; 60 day	None	Two 5 yr; 60 day	Public Utilities	72,239.63	3,015.56	0.00	7,204.53	0.00	0.00	$186,307.72	$11.20	0.00	Actual	2013	The County of Newaygo
334	Standard; 30 day	None	None	Gross (Full Service)	0.00	0.00	0.00	0.00	0.00	0.00	$5,820.00	$12.93	0.00	Actual	2013	Michigan Works! West Central
335	Standard; 30 day	None	None	Gross (Full Service)	0.00	0.00	0.00	0.00	0.00	0.00	$3,732.00	$22.48	0.00	Actual	2013	Michigan Works! West Central
336	Standard; 90 day	None	None	Public Utilities, Janitorial	3,671.15	3,932.48	0.00	0.00	0.00	0.00	$33,853.63	$22.57	0.00	Actual	2013	48th Street Mall Group Fremont
337	Standard; 120 day	None	Two 5 yr; 60 day	Gross (Full Service)	0.00	0.00	0.00	0.00	0.00	0.00	$1,043,490.96	$15.50	0.00	Actual	2013	North Bay Drywall, Inc. Trust
338	Standard; 120 day	None	Two 5 yr; 60 day	Gross (Full Service)	0.00	0.00	0.00	0.00	0.00	0.00	$189,237.96	$14.00	0.00	Actual	2013	North Bay Drywall, Inc. Trust

	AF	AG	AH	AI	AJ	AK	AL	AM
324	1420 North Long Rd	Pierson	MI	49339				
325	820 S. Greenville West Drive	Greenville	MI	48838				
326	14860 Airport Road	Atlanta	MI	49709				
327	8344 Hall Road, Ste 209	Utica	MI	48317				
328	18465 Pleasant Valley Road	Atlanta	MI	49709				
329	750 Trade Centre Way	Kalamazoo	MI	49002				
330	1838 Ruddiman Drive	North Muskegon	MI	49445				
331	519 South Park Street	Kalamazoo	MI	49007				
332	1477 East Apple Ave	Muskegon	MI	49442				
333	1087 Newell Street	White Cloud	MI	49349				
334	14330 Northland Drive,	Big Rapids	MI	49307				
335	14330 Northland Drive,	Big Rapids	MI	49307				
336	403 Vienna Lane	Fremont	MI	49412				
337	715 S Point Blvd, Suite B	Petaluma	CA	94975				
338	715 S Point Blvd, Suite B	Petaluma	CA	94975				

	A	B	C	D	E	F	G	H	I	J	K	L	M	N	O
339	Oakland	DHS	4397-2006-0230	25900 Greenfield Rd, Suite 400	Oak Park	48237	07/01/2008	11/30/2018	$13,802.83	$165,633.96	$14.00	11,831	Lease	Office Building	Rent Authorized
340	Oakland	DHS	4606-2008-0003	195 Ladd Road	Walled Lake	48390	09/01/2008	11/30/2013	$33,400.50	$400,806.00	$21.00	19,086	Lease	Office Building	Holding Over
341	Oakland	DHS	4872-2010-0004	30755 Montpelier	Madison Heights	48071	01/01/2012	12/31/2031	$38,230.00	$458,760.00	$17.25	26,595	Lease	Office Building	Rent Authorized
342	Oakland	DHS	6938-2011-0079	235 N Saginaw St	Pontiac	48342	11/01/2002	10/31/2022	$35,655.00	$427,860.00	$15.00	28,524	Lease	Office Building	Rent Authorized
343	Oakland	DMVA	11093-2008-0170	21500 Northwestern Hwy, Ste #773	Southfield	48075	01/01/2010	12/31/2014	$3,499.00	$41,988.00	$21.11	1,989	Lease	Retail	Rent Authorized
344	Oakland	DNR	7622-2011-0009	26000 W Eight Mile Road	Southfield	48034	08/01/1999	06/30/2017	$7,175.00	$86,100.00	$10.54	7,782	Lease	Office Building	Rent Authorized
345	Oakland	DOC	11534-2011-0025	2001 CenterpointParkway, Ste. 101	Pontiac	48341	05/01/2012	04/30/2022	$13,771.00	$165,252.00	$17.50	9,443	Lease	Office Building	Rent Authorized
346	Oakland	LARA	11418-2010-0003	25680 West Eight Mile Road	Southfield	48033	10/01/2010	09/30/2020	$17,728.00	$212,736.00	$12.50	17,019	Lease	Mixed Use	Rent Authorized
347	Oakland	LARA	11471-2009-0484	25660 West 8 Mile Road	Southfield	48033	10/01/2010	09/30/2020	$10,879.00	$130,548.00	$12.50	10,444	Lease	Office Building	Rent Authorized
348	Oakland	LARA	11651-2012-0312	51111 Woodward Avenue	Pontiac	48342	07/01/2013	06/30/2023	$6,650.00	$79,800.00	$14.00	5,700	Lease	Office Building	Rent Authorized
349	Oakland	SOS	10552-2010-0076	25263 Telegraph Road	Southfield	48034	09/01/2010	08/31/2020	$0.00	$0.00	$13.75	5,827	Lease	Office Building	Rent Authorized
350	Oakland	SOS	10680-2008-0041	1111 E Long Lake Road	Troy	48085	06/01/2009	05/31/2019	$5,786.25	$69,435.00	$15.00	4,629	Lease	Office Building	Rent Authorized
351	Oakland	SOS	11107-2004-1215	31164 Beck Road	Novi	48377-1020	03/01/2006	02/29/2016	$8,003.00	$96,036.00	$23.75	4,500	Lease	Office Building	Rent Authorized
352	Oakland	SOS	11115-2004-1202	1602 N Perry St	Pontiac	48340	07/01/2005	06/30/2015	$7,964.46	$95,573.52	$17.13	4,996	Lease	Office Building	Rent Authorized
353	Oakland	SOS	11334-2008-0106	672 North Milford Road	Highland	48356	09/15/2008	09/30/2018	$8,261.79	$99,141.48	$16.50	5,359	Lease	Retail	Rent Authorized

	P	Q	R	S	T	U	V	W	X	Y	Z	AA	AB	AC	AD	AE
339	Standard; 90 day	None	Two 5 yr; 60 day	Gross (Full Service)	0.00	0.00	0.00	170.00	0.00	0.00	$165,803.96	$14.01	0.00	Actual	2013	25900 Greenfield Road Holdings
340	Standard; 180 day	None	None	Public Utilities, Janitorial, Pest Control	38,841.96	11,366.12	0.00	1,770.63	0.00	0.00	$452,784.71	$23.72	0.00	Actual	2013	A & J Plaza Square
341	Standard; 120 day	None	None	Gross (Full Service)	0.00	0.00	0.00	0.00	0.00	0.00	$458,760.00	$17.25	0.00	Actual	2013	River Valley Investors, LLC
342	Standard; 120 day	None	Two 5 yr; 60 day	Public Utilities, Janitorial	41,643.66	20,500.58	0.00	7,504.93	0.00	5,761.00	$503,270.17	$17.64	0.00	Actual	2013	235 N Saginaw Associates, LLC
343	Standard; 90 day	None	One 5 yr; 60 day	Janitorial	0.00	0.00	0.00	0.00	0.00	0.00	$41,988.00	$21.11	0.00	Actual	2013	GP-Northland Center, LLC
344	Standard; 90 day	None	One 10 yr; 60 day	Public Utilities	12,332.01	0.00	0.00	7,518.72	0.00	0.00	$105,950.73	$13.61	0.00	Actual	2013	The Wm J. Bellinger Revcbl Trust
345	Standard; 180 day	None	Two 5 yr; 30 day	Public Utilities	18,413.85	0.00	0.00	0.00	0.00	0.00	$183,665.85	$19.45	0.00	Estimated	2013	Freedom Equities LLC
346	Exec. New; 90 day	None	Two 5 yr; 60 day	Public Utilities	21,672.73	0.00	0.00	0.00	0.00	0.00	$234,408.73	$13.77	0.00	Actual	2013	United Center, LLC
347	Exec. New; 90 day	None	Two 5 yr; 60 day	Public Utilities	9,942.63	0.00	0.00	0.00	0.00	0.00	$140,490.63	$13.45	0.00	Actual	2013	United Center, LLC
348	Standard; 90 day	None	None	Gross (Full Service)	0.00	0.00	0.00	0.00	0.00	0.00	$79,800.00	$14.00	0.00	Actual	2013	North Bay Drywall, Inc. Trust
349	Standard; 180 day	None	None	Public Utilities, Janitorial	12,285.35	3,800.74	0.00	724.35	19,281.76	0.00	$36,092.20	$6.19	0.00	Actual	2013	Tel-Ex Shopping Center, L.L.C.
350	Standard; 90 day	None	One 5 yr; 60 day	Public Utilities, Janitorial	10,018.16	3,900.00	0.00	954.24	4,226.16	0.00	$88,533.56	$19.13	0.00	Actual	2013	Long Lake Plaza Associates L.L.C
351	Standard; 90 day	None	None	Janitorial	0.00	4,164.00	0.00	736.85	4,210.15	0.00	$105,147.00	$23.37	0.00	Actual	2013	Novi Shopping Center, LLC
352	Standard; 90 day	None	Two 5 yr; 180 day	Janitorial	0.00	3,852.20	0.00	451.85	17,981.00	0.00	$117,858.57	$23.59	0.00	Actual	2013	BNR Group LLC
353	Standard; 90 day	None	One 5 yr; 60 day	Gross (Full Service)	0.00	0.00	0.00	236.85	4,226.16	0.00	$103,604.49	$19.33	0.00	Actual	2013	Nancy A. Hollis

	AF	AG	AH	AI	AJ	AK	AL	AM
339	c/o Mckinley Inc	Ann Arbor	MI	48104				
340	23136 Alger Lane	St Clair Shores	MI	48080				
341	40 Varda Landing	Sausalito	CA	94965				
342	560 Kirts Blvd	Troy	MI	48084				
343	2000 Maplewood Dr	Maple Shade	NJ	08052				
344	3842 Elder	West Bloomfield	MI	48324				
345	c/o Friedman Real Estate	Farmington Hills	MI	48331				
346	124 West Allegan Street	Lansing	MI	48933				
347	124 West Allegan Street	Lansing	MI	48933				
348	715 S Point Blvd, Suite B	Petaluma	CA	94975				
349	2150 B Franklin Road	Bloomfield Hills	MI	48302				
350	462 Cape May Street	Englewood	NJ	07631				
351	31000 Northwestern Highway, Suite 120	Farmington Hills	MI	48334				
352	425 W. 11 Mile Road	Madison Heights	MI	48071				
353	13676 Holtforth	Fenton	MI	48430				

	A	B	C	D	E	F	G	H	I	J	K	L	M	N	O
354	Oakland	SOS	11335-2007-0120	7090 Shashabaw Road	Clarkston	48348	09/15/2008	08/31/2018	$6,966.67	$83,600.04	$17.90	4,000	Lease	Retail	Rent Authorized
355	Oakland	SOS	11502-2010-0692	4301 Orchard Lake Road	West Bloomfield	48323	08/01/2012	07/31/2022	$4,500.79	$54,009.48	$15.82	3,414	Lease	Office Building	Rent Authorized
356	Oakland	SOS	11574-2011-0383	13401 W. Ten Mile Road	Oak Park	48237	12/01/2012	11/30/2022	$6,668.00	$80,016.00	$16.00	5,001	Lease	Office Building	Rent Authorized
357	Oakland	SOS	7354-2010-0075	2250 Crooks Rd.	Rochester Hills	48309	01/01/2011	12/31/2015	$3,681.00	$44,172.00	$14.25	3,100	Lease	Office Building	Rent Authorized
358	Oceana	DHS	10726-1999-1163	4081 W Polk Rd.	Hart	49420	01/01/2002	12/31/2021	$17,970.00	$215,640.00	$13.78	15,646	Lease	Office Building	Rent Authorized
359	Oceana	SOS	6671-2005-0202	3740 W Polk	Hart	49420	05/01/2006	04/30/2016	$2,456.00	$29,472.00	$19.65	1,500	Lease	Office Building	Rent Authorized
360	Ogemaw	DHS	10393-2012-0050	444 E Houghton Avenue	West Branch	48661	12/06/1996	12/05/2026	$9,864.17	$118,370.04	$7.89	15,000	Lease	Office Building	Rent Authorized
361	Ogemaw	MSF	11596-2012-0034	2389 S. M-76	West Branch	48661	09/01/2012	08/31/2014	$322.87	$3,874.44	$15.75	246	RA	Office Building	Rent Authorized
362	Ogemaw	MSP	1434-1972-2	Lot B Block 13	West Branch	48661	09/01/1972	08/30/2071	$0.00	$1.00	$0.00	400	Lease	Parking	Rent Authorized
363	Ogemaw	SOS	10377-2005-0234	2349 W M-55	West Branch	48661	03/17/2007	03/16/2017	$1,924.00	$23,088.00	$12.62	1,830	Lease	Retail	Rent Authorized
364	Ontonagon	DHS	6949-2007-0155	730 South 7th Street	Ontonagon	49953	10/01/2008	09/30/2018	$2,548.58	$30,582.96	$7.75	3,598	Lease	Office Building	Rent Authorized
365	Ontonagon	SOS	6951-2006-0076	728 S 7TH ST	Ontonagon	49953	09/01/2007	08/31/2017	$453.33	$5,439.96	$7.75	680	Lease	Office Building	Rent Authorized
366	Osceola	DHS	11245-2008-0156	240 East Church	Reed City	49677	07/01/2010	06/30/2019	$650.00	$7,800.00	$14.31	545	Sublease	Office Building	Rent Authorized
367	Osceola	SOS	11317-2007-0073	21719 Howard St.	Reed City	49677	12/01/2008	11/30/2018	$1,246.10	$14,953.20	$13.82	1,082	Lease	Office Building	Rent Authorized

	P	Q	R	S	T	U	V	W	X	Y	Z	AA	AB	AC	AD	AE
354	Standard; 90 day	None	One 5 yr; 60 day	Public Utilities, Janitorial	8,439.19	5,020.83	0.00	378.60	4,208.55	0.00	$101,647.21	$25.41	0.00	Actual	2013	Sashabaw Crossing, LLC
355	Standard; 120 day	None	One 5 yr; 90 day	Public Utilities, Janitorial	9,519.77	4,320.00	0.00	378.85	4,226.16	0.00	$72,454.26	$21.22	0.00	Actual	2013	Azoi, L.L.C.
356	Standard; 90 day	None	Two 5 yr; 90 day	Gross (Full Service)	4,040.87	1,205.72	0.00	248.85	18,368.77	0.00	$103,880.21	$20.77	0.00	Actual	2013	Parkwoods Plaza Center, LLC
357	Standard; 90 day	None	One 5 yr; 60 day	Janitorial	0.00	3,896.27	0.00	236.85	4,226.16	0.00	$52,531.28	$16.95	0.00	Actual	2013	Santia Family - Crooks Corner, L
358	Exec. New; 90 day	None	Two 5 yr; 60 day	Public Utilities, Janitorial, Dumpster Service	40,667.92	14,409.35	0.00	0.00	0.00	0.00	$270,717.27	$17.30	0.00	Actual	2013	Michigan-West LLC
359	Standard; 90 day	None	One 5 yr; 60 day	Gross (Full Service)	0.00	0.00	0.00	0.00	0.00	0.00	$29,472.00	$19.65	0.00	Actual	2013	James H. and Donna J. Hodges
360	Standard; 60 day	None	Two 5 yr; 30 day	Public Utilities, Janitorial, Dumpster Service, Grounds, Pest Control	19,979.84	9,540.36	0.00	3,093.90	0.00	5,085.00	$156,069.14	$10.40	0.00	Actual	2013	RL Development
361	Standard; 30 day	None	None	Gross (Full Service)	0.00	0.00	0.00	0.00	0.00	0.00	$3,874.44	$15.75	0.00	Actual	2013	Region 7B Employment & Training
362	Standard; 30 day	None	None	Gross (Full Service)	0.00	0.00	0.00	0.00	0.00	0.00	$1.00	$0.00	0.00	Actual	2013	City of West Branch
363	Standard; 90 day	None	None	Public Utilities, Janitorial	4,133.62	3,744.00	0.00	0.00	0.00	0.00	$30,965.62	$16.92	0.00	Actual	2013	Gustav D. Hobohm, ET AL
364	Standard; 90 day	None	One 10 yr; 30 day	Public Utilities, Janitorial, Grounds, Pest Control	9,298.58	10,524.98	0.00	3,640.00	0.00	0.00	$54,046.52	$15.02	0.00	Actual	2013	Jill A. Lundgren Trust
365	Standard; 90 day	None	One 10 yr; 30 day	Public Utilities, Janitorial, Grounds	1,487.79	4,584.00	728.00	635.97	0.00	0.00	$12,875.72	$18.93	0.00	Actual	2013	Jill A. Lundgren Trust
366	Standard; 90 day	None	None	Gross (Full Service)	0.00	0.00	0.00	0.00	0.00	0.00	$7,800.00	$14.31	0.00	Actual	2013	Michigan Works! West Central
367	Standard; 90 day	None	One 10 yr; 60 day	Public Utilities, Janitorial	1,516.37	4,040.00	0.00	0.00	0.00	0.00	$20,509.57	$18.96	0.00	Actual	2013	Kailing Land Company, LLC

	AF	AG	AH	AI	AJ	AK	AL	AM
354	25900 W Eleven Mile Rd #250	Southfield	MI	48034				
355	31550 Northwestern Highway	Farmington Hills	MI	48334				
356	4036 Telegraph, Suite 201	Bloomfield Hills	MI	48302				
357	17477 Iris Circle	Clinton Twp	MI	48036				
358	611 E Main St	Hart	MI	49420				
359	315 Church Street	Hart	MI	49420				
360	Leonard Stephens	West Branch	MI	48661				
361	402 N. First Street	Harrison	MI	48625				
362	121 North Fourth Street	West Branch	MI	48661				
363	2214 Eastman Avenue	Midland	MI	48640				
364	12769 Mansfeldt Road	Baraga	MI	49908				
365	12769 Mansfeldt Road	Baraga	MI	49908				
366	14330 Northland Drive,	Big Rapids	MI	49307				
367	153 220th Avenue	Reed City	MI	49677				

	A	B	C	D	E	F	G	H	I	J	K	L	M	N	O
368	Oscoda	DHS	4451-2006-0046	200 W Fifth St.	Mio	48647	03/01/2007	02/28/2017	$4,630.68	$55,568.16	$9.87	5,630	Lease	Office Building	Rent Authorized
369	Oscoda	SOS	6660-2007-0137	302 N Morenci	Mio	48647	01/13/2007	01/12/2017	$1,284.67	$15,416.04	$15.04	1,025	Lease	Office Building	Rent Authorized
370	Otsego	DEQ	10706-2009-0183	2100 W M-32	Gaylord	49735	11/01/1999	10/31/2016	$15,000.00	$180,000.00	$12.00	15,000	Lease	Office Building	Rent Authorized
371	Otsego	DHS	11548-2011-0152	931 S. Otsego Avenue	Gaylord	49735	11/01/2013	10/31/2033	$18,765.31	$225,183.72	$15.45	14,575	Sublease	Office Building	Rent Authorized
372	Otsego	DMVA	11557-2011-0252	931 S. Otsego Avenue	Gaylord	49735	11/01/2013	10/31/2033	$1,416.25	$16,995.00	$15.45	1,100	Sublease	Office Building	Rent Authorized
373	Otsego	LARA	11571-2011-0357	931 S. Otsego Avenue	Gaylord	49735	10/22/2013	10/31/2033	$7,789.37	$93,472.44	$15.45	6,050	Lease	Office Building	Rent Authorized
374	Otsego	MSF	11738-2013-0447	2927 D & M DR	Gaylord	49735	07/01/2013	06/30/2014	$320.76	$3,849.12	$14.58	264	RA	Office Building	Rent Authorized
375	Otsego	MSP	10777-2009-0023	123 Fairview	Gaylord	49735	03/10/2000	12/31/2012	$4,000.00	$48,000.00	$9.23	5,200	Lease	Office Building	Holding Over
376	Otsego	MSP	11031-2001-1071	580 South Otsego Avenue	Gaylord	49735	10/01/2005	09/30/2015	$0.00	$5,000.00	$0.00	0	Lease	Land	Rent Authorized
377	Otsego	MSP	6755-2005-0191	810 S Otsego Avenue	Gaylord	49735	09/01/2006	08/31/2016	$1,800.00	$21,600.00	$12.00	1,800	Lease	Office Building	Rent Authorized
378	Otsego	SOS	11558-2011-0253	931 S. Otsego Avenue	Gaylord	49735	10/28/2013	10/31/2033	$2,575.00	$30,900.00	$15.45	2,000	Lease	Office Building	Rent Authorized
379	Ottawa	DHS	10585-1996-1112	12285 James Street	Holland	49424	01/01/2000	12/31/2014	$53,025.00	$636,300.00	$21.21	30,000	Lease	Office Building	Rent Authorized
380	Ottawa	DHS	11112-2009-0197	119 Clover Avenue	Holland	49423	09/01/2005	11/30/2015	$3,398.21	$40,778.52	$9.49	4,297	Sublease	Office Building	Rent Authorized
381	Ottawa	DMVA	10885-2012-0332	24 East 9th Street	Holland	49423	06/01/2007	05/31/2014	$1,292.69	$15,512.28	$18.25	850	Lease	Office Building	Rent Authorized
382	Ottawa	DNR	10967-2006-0218	4876 Allen Park Drive	Allendale	49401	10/01/2007	09/30/2022	$3,427.50	$41,130.00	$4.57	9,000	Lease	Warehouse	Rent Authorized

	P	Q	R	S	T	U	V	W	X	Y	Z	AA	AB	AC	AD	AE
368	Standard; 90 day	None	Two 5 yr; 30 day	Public Utilities, Janitorial, Dumpster Service, Grounds	10,844.34	768.00	2,595.40	25.00	0.00	0.00	$69,800.90	$12.40	0.00	Actual	2013	Gary and Pamela McMurphy
369	Standard; 90 day	None	None	Public Utilities	3,571.93	0.00	0.00	0.00	0.00	0.00	$18,987.97	$18.52	0.00	Actual	2013	Sam and Natalie Giardina
370	Standard; 90 day	Anytme after 5th year	One 5 yr; 30 day	Public Utilities, Janitorial, Dumpster Service, Grounds	18,673.25	11,940.00	0.00	1,589.37	0.00	0.00	$212,202.62	$14.15	0.00	Actual	2012	Dedrick Investment LLC
371	Leg. Rest; 90 day	None	One 5 yr; 60 day	Gross (Full Service)	0.00	0.00	0.00	0.00	0.00	0.00	$225,183.72	$15.45	0.00	Actual	2013	McGaylord, LLC
372	Standard; 90 day	None	One 5 yr; 60 day	Gross (Full Service)	0.00	0.00	0.00	0.00	0.00	0.00	$16,995.00	$15.45	0.00	Actual	2013	McGaylord, LLC
373	Leg. Rest; 90 day	None	One 5 yr; 60 day	Gross (Full Service)	0.00	0.00	0.00	0.00	0.00	0.00	$93,472.44	$15.45	0.00	Actual	2013	McGaylord, LLC
374	Standard; 30 day	None	None	Gross (Full Service)	0.00	0.00	0.00	0.00	0.00	0.00	$3,849.12	$14.58	0.00	Actual	2013	Northeast Michigan Consortium
375	Standard; 90 day	None	None	Public Utilities, Janitorial	10,140.00	5,200.00	0.00	0.00	0.00	0.00	$63,340.00	$12.18	0.00	Estimated	2013	Hayes and Bentz, Ent.
376	Standard; 90 day	None	One 10 yr; 30 day	Grounds	0.00	0.00	0.00	0.00	0.00	0.00	$5,000.00	$0.00	0.00	N/A		County of Otsego
377	Standard; 90 day	None	None	Public Utilities, Janitorial	3,510.00	1,800.00	0.00	0.00	0.00	0.00	$26,910.00	$14.95	0.00	Estimated	2013	Bavarian Group
378	Standard; 90 day	None	One 5 yr; 60 day	Gross (Full Service)	0.00	0.00	0.00	0.00	0.00	0.00	$30,900.00	$15.45	0.00	Actual	2013	McGaylord, LLC
379	Exec. Leg; 180 day	None	Three 5 yr; 60 day	Gross (Full Service)	0.00	0.00	0.00	0.00	0.00	0.00	$636,300.00	$21.21	0.00	Actual	2013	County of Ottawa
380	Standard; 90 day	None	One 5 yr; 60 day	Janitorial	0.00	4,297.00	0.00	0.00	0.00	0.00	$45,075.52	$10.49	0.00	Estimated	2013	The Huntington National Bank
381	Either Party; 60 day	None	None	Janitorial	0.00	0.00	0.00	0.00	0.00	0.00	$15,512.28	$18.25	0.00	Actual	2013	9th Street Properties, LLC
382	Standard; 90 day	None	None	Public Utilities, Janitorial	2,983.31	0.00	0.00	0.00	0.00	0.00	$44,113.31	$4.90	0.00	Actual	2013	RDR Development, L.L.C.

	AF	AG	AH	AI	AJ	AK	AL	AM
368	14860 Airport Road	Atlanta	MI	49709				
369	702 N Morenci Street	Mio	MI	48647				
370	3916 Traxler Court	Bay City	MI	48706				
371	2170 W. Main Street	Owosso	MI	48867				
372	2170 W. Main Street	Owosso	MI	48867				
373	2170 W. Main Street	Owosso	MI	48867				
374	20709 State Street	Onaway	MI	49765				
375	119 Fairview	Gaylord	MI	49735				
376	225 W Main Street, Room 202	Gaylord	MI	49735				
377	1561 East Mitchell	Petoskey	MI	49770				
378	2170 W. Main Street	Owosso	MI	48867				
379	12220 Fillmore	West Olive	MI	49460				
380	PO Box 182334	Columbus	OH	43216-2334				
381	30 East 9th Street	Holland	MI	49423				
382	4850 Allen Park Drive, Ste 1	Allendale	MI	49401				

	A	B	C	D	E	F	G	H	I	J	K	L	M	N	O
383	Ottawa	SOS	10496-2011-0298	1110 Robbins Road	Grand Haven	49417	12/01/2007	11/30/2017	$2,257.50	$27,090.00	$10.50	2,580	Lease	Office Building	Rent Authorized
384	Ottawa	SOS	10497-2010-0620	5211 Cherry Avenue	Hudsonville	49426	09/01/2007	08/31/2019	$4,062.60	$48,751.20	$12.97	3,760	Lease	Office Building	Rent Authorized
385	Ottawa	SOS	11208-2006-0044	587-80 East 8th Street	Holland	49423	01/22/2009	01/31/2019	$4,042.50	$48,510.00	$10.50	4,200	Lease	Office Building	Rent Authorized
386	Presque Isle	DHS	7616-2005-0032	1242 W Third Street	Rogers City	49779	10/01/2006	09/30/2016	$5,754.80	$69,057.60	$12.90	5,003	Lease	Office Building	Rent Authorized
387	Presque Isle	SOS	10308-2005-0126	246 N Bradley Highway	Rogers City	49779	11/01/2006	10/31/2016	$1,281.00	$15,372.00	$13.48	1,041	Lease	Office Building	Rent Authorized
388	Roscommon	DHS	11322-2009-0059	1015 Short Dr., Ste. 2	Prudenville	48651	04/01/2009	12/29/2013	$121.63	$1,459.56	$12.69	115	Sublease	Office Building	Holding Over
389	Roscommon	DHS	2502-2006-0224	111 W Union	Roscommon	48653	01/01/1986	12/31/2016	$8,228.61	$98,743.32	$10.82	9,126	Lease	Office Building	Rent Authorized
390	Roscommon	SOS	6820-2005-0174	2565 S Gladwin Rd	Prudenville	48651	06/01/2006	05/31/2016	$850.00	$10,200.00	$8.01	1,274	Lease	Office Building	Rent Authorized
391	Saginaw	DOC	11511-2008-0058	1835 Treanor St.	Saginaw	48601	06/01/2010	05/31/2021	$9,415.00	$112,980.00	$17.86	6,326	Lease	Office Building	Rent Authorized
392	Saginaw	LARA	10180-2013-0213	4901 Towne Centre	Saginaw	48604	08/01/2005	07/31/2018	$5,204.38	$62,452.56	$16.50	3,785	Lease	Office Building	Rent Authorized
393	Saginaw	LARA	11222-2006-0084	999 South Washington	Saginaw	48603	09/20/2007	09/19/2017	$39,029.17	$468,350.04	$21.85	29,000	Lease	Office Building	Rent Authorized
394	Saginaw	SOS	10065-2008-0016	115 S. Saginaw Street	St Charles	48655	02/01/2009	01/31/2019	$941.16	$11,293.92	$9.62	1,174	Lease	Office Building	Rent Authorized
395	Saginaw	SOS	10593-2008-0046	4404 Bay Rd	Saginaw	48603	07/01/2009	06/30/2019	$4,389.00	$52,668.00	$9.50	5,544	Lease	Office Building	Rent Authorized
396	Saginaw	SOS	10594-2009-0025	4212 DIXIE HWY	Saginaw	48601	10/01/2009	09/30/2019	$2,991.00	$35,892.00	$9.97	3,600	Lease	Office Building	Rent Authorized
397	Saint Clair	DHS	10433-1995-1299	150 Fort St.	Port Huron	48060	06/01/1998	05/31/2023	$62,851.50	$754,218.00	$22.38	33,694	Lease	Office Building	Rent Authorized

	P	Q	R	S	T	U	V	W	X	Y	Z	AA	AB	AC	AD	AE
383	Standard; 90 day	None	None	Public Utilities, Janitorial	6,353.10	3,708.00	0.00	0.00	236.85	0.00	$37,387.95	$14.49	0.00	Actual	2013	DEG Development Co., L.L.C.
384	Standard; 90 day	None	None	Public Utilities, Janitorial, Dumpster Service	7,523.01	3,724.80	0.00	678.96	4,952.16	-4,192.00	$61,438.13	$16.34	0.00	Actual	2013	Cherry Plaza LLC
385	Standard; 90 day	None	One 5 yr; 60 day	Public Utilities, Janitorial	9,702.08	5,849.00	0.00	236.85	9,506.20	0.00	$73,804.13	$17.57	0.00	Actual	2013	Clinton Corporation
386	Standard; 90 day	None	Two 5 yr; 30 day	Gross (Full Service)	0.00	0.00	0.00	0.00	0.00	0.00	$69,057.60	$13.80	0.00	Actual	2013	John Vogelheim
387	Standard; 90 day	None	None	Gross (Full Service)	0.00	0.00	0.00	0.00	0.00	0.00	$15,372.00	$14.77	0.00	Actual	2013	Claude A. & Pamela R. Vogelheim
388	Standard; 90 day	None	None	Gross (Full Service)	0.00	0.00	0.00	0.00	0.00	0.00	$1,459.56	$12.69	0.00	Actual	2013	Region 7B Employment & Training
389	Standard; 90 day	None	None	Public Utilities, Janitorial, Dumpster Service, Grounds	14,666.52	9,784.53	2,907.00	0.00	0.00	11,324.00	$137,425.37	$15.06	0.00	Actual	2013	Equity Trust Co Custodian FBO
390	Standard; 90 day	None	None	Gross (Full Service)	0.00	0.00	0.00	0.00	0.00	0.00	$10,200.00	$8.01	0.00	Actual	2013	Twp Bd of The Twp of Denton
391	Standard; 90 day	None	None	Janitorial, Grounds	0.00	6,326.00	2,087.58	0.00	0.00	0.00	$121,393.58	$19.19	0.00	Estimated	2013	Spadafore Distributing Co.
392	Standard; 120 day	None	One 5 yr; 180 day	Gross (Full Service)	0.00	0.00	0.00	0.00	0.00	0.00	$62,452.56	$16.50	0.00	Actual	2013	Towne Center Investments
393	Standard; 90 day	None	Two 5 yr; 90 day	Gross (Full Service)	0.00	0.00	0.00	0.00	0.00	0.00	$468,350.04	$16.15	0.00	Actual	2013	Downtown Area Development LLC
394	Standard; 90 day	None	None	Public Utilities, Janitorial, Dumpster Service	2,929.12	4,684.00	0.00	794.52	0.00	0.00	$19,701.56	$16.78	0.00	Actual	2013	Downtown Development Authority
395	Standard; 90 day	None	None	Public Utilities, Janitorial	11,482.45	6,476.25	0.00	236.85	4,952.16	0.00	$75,815.71	$13.68	0.00	Actual	2013	Brixmor GA Fashion Corner, LLC
396	Standard; 90 day	None	None	Gross (Full Service)	0.00	0.00	0.00	236.85	17,920.68	0.00	$54,049.53	$15.01	0.00	Actual	2013	Sahasa Realty Corporation
397	Exec. Leg; 90 day	None	One 5 yr; 90 day	Gross (Full Service)	0.00	0.00	0.00	326.70	0.00	0.00	$754,544.70	$22.39	0.00	Actual	2013	County of St. Clair

	AF	AG	AH	AI	AJ	AK	AL	AM
383	1946 Turner N.W.	Grand Rapids	MI	49504				
384	3499 Kelly Street	Hudsonville	MI	49426				
385	P. O. Box 839	Grandville	MI	49468-0839				
386	354 EAST HURON AVENUE	Rogers City	MI	49779				
387	417 South 6th Street	Rogers City	MI	49779				
388	402 N. First Street	Harrison	MI	48625				
389	225 Burns Road,	Elyria	OH	44035				
390	P. O. Box 289	Prudenville	MI	48651-0289				
391	2932 Sanders Road	Lansing	MI	48917				
392	4901 Towne Center Road	Saginaw	MI	48604				
393	3875 Bay Road	Saginaw	MI	48603				
394	110 West Spruce Street	St Charles	MI	48655				
395	22054 Farmington Road	Farmington	MI	48336				
396	1100 S. Washington, Suite 3	Saginaw	MI	48601				
397	201 McMorran Boulevard	Port Huron	MI	48060				

	A	B	C	D	E	F	G	H	I	J	K	L	M	N	O
398	Saint Clair	DHS	4946-2004-1304	100 McMorran Blvd.	Port Huron	48060	09/01/2005	08/31/2015	$6,408.96	$76,907.52	$18.13	4,242	Lease	Office Building	Rent Authorized
399	Saint Clair	MSF	11251-2014-0029	100 McMorran Blvd.	Port Huron	48060	10/01/2013	09/30/2014	$238.45	$2,861.40	$18.58	154	RA	Office Building	Rent Authorized
400	Saint Clair	SOS	6695-2009-0175	2887 Krafft Rd	Port Huron	48060	06/01/2011	05/31/2021	$5,385.00	$64,620.00	$13.75	4,700	Lease	Office Building	Rent Authorized
401	Saint Joseph	DHS	10538-2007-0098	692 East Main Street	Centerville	49032	09/01/1998	08/31/2018	$17,601.00	$211,212.00	$12.90	16,373	Lease	Office Building	Rent Authorized
402	Saint Joseph	DOC	11508-2010-0464	265 N US-131	Three Rivers	49093	10/03/2011	09/30/2021	$3,463.00	$41,556.00	$16.96	2,450	Lease	Retail	Rent Authorized
403	Saint Joseph	SOS	10583-2004-1228	931 South Centerville Road	Sturgis	49091	04/01/2005	03/31/2015	$4,359.00	$52,308.00	$16.57	3,156	Lease	Office Building	Rent Authorized
404	Sanilac	DHS	7026-2007-0102	515 S Sandusky	Sandusky	48471	12/07/2008	12/06/2018	$13,192.00	$158,304.00	$12.00	13,192	Lease	Office Building	Rent Authorized
405	Sanilac	MSP	323-1940-1	90 W Sanilac Rd	Sandusky	48471	04/23/1940	04/22/2039	$0.00	$0.00	$0.00	2,100	Lease	Office Building	Rent Authorized
406	Sanilac	SOS	10285-2005-0065	277 E Sanilac	Sandusky	48471	06/01/2006	05/31/2016	$1,772.48	$21,269.76	$12.93	1,645	Lease	Office Building	Rent Authorized
407	Schoolcraft	DHS	10448-1995-1224	300 Walnut St, Room 175A	Manistique	49854	08/19/1997	08/18/2022	$10,342.43	$124,109.16	$22.57	5,500	Lease	Office Building	Rent Authorized
408	Schoolcraft	MSP	305-1942-2	Lakeside Park Property	Manistique	49854	06/12/1942	06/11/2042	$0.00	$0.00	$0.00	0	Lease	Land	Rent Authorized
409	Schoolcraft	SOS	11473-2010-0019	300 Walnut St, Room 175A	Manistique	49854	08/01/2010	07/31/2015	$790.00	$9,480.00	$14.72	644	Lease	Office Building	Rent Authorized
410	Shiawassee	DHS	11475-2010-0026	1720 West Main St. (M-21)	Owosso	48867	03/01/2011	02/28/2021	$30,400.00	$364,800.00	$15.20	24,000	Lease	Retail	Rent Authorized
411	Shiawassee	MSF	11712-2013-0285	1975 West Main Street	Owosso	48867	07/09/2013	06/30/2014	$247.05	$2,964.60	$12.20	243	RA	Office Building	Rent Authorized

	P	Q	R	S	T	U	V	W	X	Y	Z	AA	AB	AC	AD	AE
398	Standard; 60 day	None	One 5 yr; 30 day	Gross (Full Service)	0.00	0.00	0.00	0.00	0.00	0.00	$76,907.52	$18.13	0.00	Actual	2013	City of Port Huron
399	Standard; 30 day	None	None	Gross (Full Service)	0.00	0.00	0.00	0.00	0.00	0.00	$2,861.40	$18.58	0.00	Actual	2013	Macomb/St. Clair Workforce Devel
400	Standard; 120 day	None	None	Public Utilities, Janitorial, Dumpster Service	8,610.82	7,232.85	0.00	271.85	4,910.88	0.00	$85,646.40	$18.22	0.00	Actual	2013	Top Notch Investments, LLC
401	Standard; 90 day	None	One 5 yr; 60 day	Public Utilities, Janitorial, Dumpster Service, Pest Control	56,669.30	14,977.71	0.00	1,585.00	0.00	6,230.00	$290,674.01	$17.75	0.00	Actual	2013	Centreville Properties, LLC
402	Standard; 90 day	None	None	Gross (Full Service)	0.00	0.00	0.00	0.00	0.00	0.00	$41,556.00	$16.96	0.00	Actual	2013	Boscy-Westland Mall L.L.C.
403	Standard; 90 day	None	One 5 yr; 60 day	Gross (Full Service)	0.00	0.00	0.00	0.00	0.00	0.00	$52,308.00	$16.57	0.00	Actual	2013	Fairfield Corporation
404	Standard; 90 day	None	One 10 yr; 60 day	Public Utilities, Janitorial, Dumpster Service, Grounds, Pest Control	14,028.37	12,215.90	780.00	0.00	0.00	0.00	$185,328.27	$14.05	0.00	Actual	2013	Dennings Properties, LLC
405	No Cancellation	None	None	Gross (Full Service)	0.00	0.00	0.00	0.00	0.00	0.00	$0.00	$0.00	0.00	Actual	2013	Sanilac County Bd Of Supv
406	Standard; 90 day	None	One 5 yr; 60 day	Public Utilities, Janitorial	4,508.00	3,767.40	0.00	160.00	0.00	0.00	$29,705.16	$18.06	0.00	Actual	2013	Stoutenburg Revokable Trust
407	Exec. Leg; 60 day	None	One 5 yr; 30 day	Gross (Full Service)	0.00	0.00	0.00	180.00	0.00	1,637.00	$125,926.16	$22.90	0.00	Actual	2013	Schoolcraft County
408	No Cancellation	None	None	Gross (Full Service)	0.00	0.00	0.00	0.00	0.00	0.00	$0.00	$0.00	0.00	Actual	2013	City of Manistique
409	Standard; 90 day	None	Three 5 yr; 30 day	Gross (Full Service)	0.00	0.00	0.00	0.00	0.00	0.00	$9,480.00	$14.72	0.00	Actual	2013	Schoolcraft County
410	Executive; 90 day	None	Four 5 yr; 60 day	Gross (Full Service)	0.00	0.00	0.00	385.00	0.00	0.00	$365,185.00	$15.22	0.00	Actual	2013	1720 E Main LLC
411	Standard; 30 day	None	None	Gross (Full Service)	0.00	0.00	0.00	0.00	0.00	0.00	$2,964.60	$12.20	0.00	Actual	2013	Michigan Works! Career Alliance

	AF	AG	AH	AI	AJ	AK	AL	AM
398	100 McMorran Blvd.	Port Huron	MI	48060				
399	21885 Dunham	Clinton Twp	MI	48038				
400	3220 Erie Drive	Orchard Lake	MI	48324				
401	2230 Lenora Drive	Stevensville	MI	49127				
402	4200 W. Centre Avenue	Portage	MI	49024				
403	209 East Michigan Avenue	Battle Creek	MI	49014				
404	777 W Cedar Ave.	Gladwin	MI	48624				
405	67 W Sanilac Rd	Sandusky	MI	48471				
406	275 S Banner Rd	Sandusky	MI	48471				
407	300 Walnut Street, Room 164A	Manistique	MI	49854				
408	70 Maple Street	Manistique	MI	49854				
409	300 Walnut Street, Room 164A	Manistique	MI	49854				
410	721 W Oliver	Owosso	MI	48867				
411	711 N Saginaw St	Flint	MI	48503				

	A	B	C	D	E	F	G	H	I	J	K	L	M	N	O
412	Shiawassee	SOS	11453-2009-0317	1720 West Main St. (M-21)	Owosso	48867	10/01/2010	09/30/2020	$3,800.00	$45,600.00	$15.50	3,000	Lease	Office Building	Rent Authorized
413	Tuscola	DHS	6987-2007-0090	1365 CLEAVER RD	Caro	48723	11/01/2008	10/31/2028	$24,929.14	$299,149.68	$17.33	15,436	Lease	Office Building	Rent Authorized
414	Tuscola	MSP	10724-1997-1256	1485 CLEAVER RD	Caro	48723	08/01/2000	07/31/2015	$13,511.18	$162,134.16	$21.49	7,546	Lease	Office Building	Rent Authorized
415	Tuscola	SOS	11167-2006-0040	150 MILLWOOD STREET	Caro	48723-1630	12/01/2005	11/30/2015	$4,777.63	$57,331.50	$20.66	2,775	Lease	Office Building	Rent Authorized
416	Van Buren	DHS	11395-2011-0011	32849 Red Arrow Highway	Paw Paw	49079	01/01/2012	12/31/2012	$782.94	$9,395.28	$15.98	588	RA	Retail	Holding Over
417	Van Buren	DHS	7405-1992-1031	57150 County Road 681	Hartford	49057	01/01/1991	12/31/2015	$14,819.50	$177,834.00	$4.87	36,509	Lease	Office Building	Rent Authorized
418	Van Buren	MSF	11755-2013-0173	32849 Red Arrow Highway	Paw Paw	49079	01/01/2014	12/31/2014	$591.16	$7,093.92	$15.98	444	RA	Retail	Rent Authorized
419	Van Buren	SOS	10418-2007-0084	1037 East Michigan Avenue	Paw Paw	49079	10/01/2008	09/30/2018	$1,620.00	$19,440.00	$10.80	1,800	Lease	Office Building	Rent Authorized
420	Washtenaw	DHS	7455-1992-1165	22 Center St	Ypsilanti	48198	11/01/1991	10/31/2016	$25,656.00	$307,872.00	$7.26	42,397	Lease	Office Building	Rent Authorized
421	Washtenaw	DHS	7693-2012-0226	3810 Packard Road	Ann Arbor	48104	12/01/2007	02/28/2023	$8,444.34	$101,332.08	$22.71	4,462	Lease	Office Building	Rent Authorized
422	Washtenaw	SOS	11236-2009-0160	295 North Maple Rd	Ann Arbor	48103	11/01/2009	10/31/2019	$10,752.00	$129,024.00	$20.16	6,400	Lease	Office Building	Rent Authorized
423	Washtenaw	SOS	11633-2012-0203	4675 Washtenaw Avenue	Ann Arbor	48108	06/01/2013	05/31/2023	$6,970.31	$83,643.72	$18.75	4,461	Lease	Office Building	Rent Authorized
424	Washtenaw	SOS	7637-2005-0218	1113 South Main Street	Chelsea	48118	08/01/2006	07/31/2016	$1,419.00	$17,028.00	$7.43	2,293	Lease	Office Building	Rent Authorized
425	Wayne	AG	11024-2005-0013	1025 E. Forest	Detroit	48207	07/21/2005	07/20/2010	$0.00	$0.00		8,450	Sublease	Office Building	Holding Over
426	Wayne	BSL	11532-2010-0099	33231 Plymouth Rd.	Livonia	48150	06/01/2011	05/31/2021	$5,300.00	$63,600.00	$11.18	5,690	Lease	Office Building	Rent Authorized

	P	Q	R	S	T	U	V	W	X	Y	Z	AA	AB	AC	AD	AE
412	Standard; 90 day	None	One 5 yr; 60 day	Gross (Full Service)	0.00	0.00	0.00	236.85	4,952.16	0.00	$50,789.01	$16.93	0.00	Actual	2013	1720 E Main LLC
413	Exec. New; 90 day	None	None	Gross (Full Service)	0.00	0.00	0.00	1,153.00	0.00	0.00	$300,302.68	$19.45	0.00	Actual	2013	County of Tuscola
414	Exec. New; 60 day	None	Two 5 yr; 90 day	Public Utilities, Janitorial, Dumpster Service, Grounds, Pest Control	34,538.73	7,020.00	6,932.00	5,533.03	5,906.27	0.00	$222,064.19	$29.43	0.00	Actual	2013	The County of Tuscola
415	Standard; 90 day	None	One 5 yr; 90 day	Janitorial	0.00	6,068.49	0.00	0.00	0.00	0.00	$63,399.99	$22.85	0.00	Actual	2013	Tuscola Medical Center, LLC
416	Standard; 30 day	None	None	Gross (Full Service)	0.00	0.00	0.00	0.00	0.00	0.00	$9,395.28	$15.98	0.00	Actual	2013	MI Works Berrien-Cass-Van Buren
417	Leg. Rest; 60 day	None	None	Gross (Full Service)	0.00	0.00	0.00	0.00	0.00	53,008.00	$230,842.00	$6.32	0.00	Actual	2013	County of Van Buren
418	Standard; 30 day	None	None	Gross (Full Service)	0.00	0.00	0.00	0.00	0.00	0.00	$7,093.92	$15.98	0.00	Actual	2013	Berrien-Cass-Van Buren Workforce
419	Standard; 90 day	None	One 5 yr; 60 day	Public Utilities, Janitorial, Pest Control	4,337.61	3,556.00	0.00	0.00	0.00	0.00	$27,333.61	$15.19	0.00	Actual	2013	Case Development
420	Executive Old; 60 day	None	One 5 yr; 30 day	Gross (Full Service)	0.00	0.00	0.00	5,748.77	0.00	0.00	$313,620.77	$7.40	0.00	Actual	2013	County of Washtenaw
421	Standard; 90 day	None	None	Public Utilities	8,700.90	0.00	0.00	0.00	0.00	0.00	$110,032.98	$24.66	0.00	Estimated	2013	Guenther, Robert
422	Standard; 90 day	None	One 5 yr; 90 day	Public Utilities, Janitorial	12,035.56	5,965.99	0.00	273.85	4,226.16	0.00	$151,525.56	$23.68	0.00	Actual	2013	Brixmor Holdings 1 SPE, LLC
423	Standard; 180 day	None	Two 5 yr; 90 day	Gross (Full Service)	5,175.44	2,260.86	0.00	1,609.65	21,074.15	0.00	$113,763.82	$25.50	0.00	Actual	2013	Washtenaw McKinley Comm, LLC
424	Standard; 90 day	None	One 5 yr; 30 day	Public Utilities, Janitorial	5,874.08	4,300.00	0.00	0.00	0.00	0.00	$27,202.08	$11.86	0.00	Actual	2013	F.A. Kennedy Co., L.L.C.
425	Either Party; 90 day	None	None	Gross (Full Service)	0.00	0.00	0.00	0.00	0.00	0.00	$0.00	$0.00	0.00	Actual	2013	Wayne County 3rd Judicial Court
426	Standard; 90 day	None	Two 5 yr; 30 day	Gross (Full Service)	0.00	0.00	0.00	1,722.90	0.00	0.00	$65,322.90	$11.48	0.00	Actual	2013	Sheldon Center, L.L.C.

	AF	AG	AH	AI	AJ	AK	AL	AM
412	721 W Oliver	Owosso	MI	48867				
413	125 W Lincoln Street	Caro	MI	48723				
414	207 E. Grant St.	Caro	MI	48723				
415	150 Millwood Street	Caro	MI	48723-1630				
416	499 W. Main Street	Benton Harbor	MI	49022				
417	212 Paw Paw St	Paw Paw	MI	49079				
418	499 West Main St	Benton Harbor	MI	49022				
419	181 W. Michigan Avenue	Paw Paw	MI	49079				
420	PO BOX 8645	Ann Arbor	MI	48107				
421	2864 Carpenter Road	Ann Arbor	MI	48108				
422	Brixmor Holdings 1 SPE, LLC	Farmington	MI	48336				
423	320 North Main Street	Ann Arbor	MI	48104				
424	1821 Spring Arbor Road	Jackson	MI	49203				
425	1025 E. Forest	Detroit	MI	48207				
426	24255 W. 13 Mile Road Suite 220	Bingham Farms	MI	48025				

	A	B	C	D	E	F	G	H	I	J	K	L	M	N	O
427	Wayne	DHS	10217-1994-1011	396 Glendale	Highland Park	48203	02/01/1998	01/31/2018	$31,536.30	$378,435.60	$13.95	27,128	Lease	Office Building	Rent Authorized
428	Wayne	DHS	10218-1994-1014	13233 Hamilton	Highland Park	48203	02/01/1998	01/31/2018	$57,687.90	$692,254.80	$13.95	49,624	Lease	Office Building	Rent Authorized
429	Wayne	DHS	10224-2005-0002	20500 EUREKA RD, Suite #210	Taylor	48180	01/01/2006	03/31/2011	$6,533.69	$78,404.28	$16.05	4,885	Lease	Office Building	Holding Over
430	Wayne	DHS	10225-2006-0176	19251 Mack Avenue	Grosse Pt Woods	48236	06/01/2007	05/31/2022	$9,828.13	$117,937.56	$23.50	4,625	Lease	Office Building	Rent Authorized
431	Wayne	DHS	10228-2008-0179	8625 Greenfield Road	Detroit	48228	04/15/2010	04/14/2020	$28,831.83	$345,981.96	$19.01	18,200	Lease	Office Building	Rent Authorized
432	Wayne	DHS	10473-1999-1286	14061 Lappin Ave.	Detroit	48205	06/16/2002	06/15/2022	$74,894.69	$898,736.28	$24.61	36,520	Sublease	Office Building	Rent Authorized
433	Wayne	DHS	10479-1995-1223	1801 Canfield	Detroit	48207	01/01/1999	12/31/2018	$81,168.75	$974,025.00	$19.50	49,950	Lease	Office Building	Rent Authorized
434	Wayne	DHS	10949-2001-1227	27304 Plymouth	Redford	48239	12/01/2001	11/30/2016	$22,636.92	$271,643.04	$7.55	35,976	Sublease	Office Building	Rent Authorized
435	Wayne	DHS	10998-2010-0668	30246 Plymouth Rd.	Livonia	48150	03/01/2012	02/28/2013	$6,516.32	$78,195.84	$17.15	4,560	RA	Office Building	Holding Over
436	Wayne	DHS	11163-2010-0176	17411 Grand River	Detroit	48227	03/01/2010	02/28/2040	$16,484.00	$197,808.00	$18.56	10,139	Lease	Office Building	Rent Authorized
437	Wayne	DHS	11246-2011-0377	35731 Michigan Ave	Wayne	48184	07/01/2012	06/30/2013	$9,298.97	$111,587.64	$18.53	6,022	RA	Office Building	Holding Over
438	Wayne	DHS	11284-2006-0255	333 W. Fort St.	Detroit	48226	10/08/2007	10/31/2022	$10,405.54	$124,866.48	$17.25	6,842	Lease	Office Building	Rent Authorized

	P	Q	R	S	T	U	V	W	X	Y	Z	AA	AB	AC	AD	AE
427	Exec. Leg; 60 day	None	One 10 yr; 60 day	Public Utilities, Janitorial, Dumpster Service, Grounds, Pest Control	75,187.43	23,342.78	0.00	59,739.30	0.00	0.00	$536,705.11	$19.78	0.00	Actual	2013	City of Highland Park
428	Exec. Leg; 60 day	None	One 10 yr; 60 day	Public Utilities, Janitorial, Dumpster Service, Grounds, Pest Control	107,455.29	35,490.00	0.00	62,347.18	0.00	0.00	$897,547.27	$18.09	0.00	Actual	2013	City of Highland Park
429	Standard; 90 day	None	None	Gross (Full Service)	0.00	0.00	0.00	0.00	0.00	0.00	$78,404.28	$16.05	0.00	Actual	2013	Horizon Properties, L.L.C.
430	Standard; 90 day	None	None	Public Utilities	9,018.75	0.00	0.00	0.00	0.00	0.00	$126,956.31	$27.45	0.00	Estimated	2013	Pointe Plaza Limited Partnership
431	Exec. New; 180 day	None	Two 5 yr; 180 day	Public Utilities, Janitorial, Dumpster Service	30,548.95	16,383.32	0.00	2,527.29	0.00	0.00	$395,441.52	$21.73	0.00	Actual	2013	Gesu, LLC
432	Exec. New; 60 day	None	One 5 yr; 90 day	Public Utilities, Janitorial, Dumpster Service, Grounds, Pest Control	138,704.12	32,106.44	0.00	38,991.16	44,584.47	-35,219.00	$1,117,903.47	$30.61	0.00	Actual	2013	APCA MI H, TIC MI 1-13
433	Exec. Leg; 60 day	Year 11 & 20, First 60 days	One 5 yr; 180 day	Public Utilities, Janitorial, Dumpster Service, Grounds, Pest Control	166,654.81	32,512.55	0.00	5,634.69	0.00	74,710.00	$1,253,537.05	$25.10	0.00	Actual	2013	Forest Park Properties, L.L.C.
434	Standard; 90 day	None	One 5 yr; 120 day	Public Utilities, Janitorial, Dumpster Service, Pest Control	58,938.11	25,098.30	0.00	43,247.08	0.00	0.00	$398,926.53	$11.09	0.00	Actual	2013	EJA Redford
435	Either Party; 90 day	None	None	Gross (Full Service)	0.00	0.00	0.00	0.00	0.00	0.00	$78,195.84	$17.15	0.00	Actual	2013	SEMCA Inc
436	Standard; 90 day	None	One 5 yr; 60 day	Public Utilities, Janitorial	19,771.05	10,139.00	0.00	0.00	0.00	0.00	$227,718.05	$22.46	0.00	Estimated	2013	CFP Michigan II, LLC
437	Either Party; 90 day	None	None	Gross (Full Service)	0.00	0.00	0.00	0.00	0.00	0.00	$111,587.64	$18.53	0.00	Actual	2013	SEMCA Inc
438	Standard; 120 day	None	None	Gross (Full Service)	0.00	0.00	0.00	0.00	0.00	0.00	$124,866.48	$18.25	0.00	Actual	2013	333 L.P., L.L.C.

	AF	AG	AH	AI	AJ	AK	AL	AM
427	535 Griswold St. Suite 550	Detroit	MI	48226				
428	535 Griswold St. Suite 550	Detroit	MI	48226				
429	20600 Eureka, Suite 300	Taylor	MI	48180				
430	17800 Laurel Park Dr N	Livonia	MI	48152				
431	6334 Golden Lane	West Bloomfield	MI	48322				
432	c/o Paradigm Properties LLC	Boston	MA	02109				
433	11123 Bugai Road	Traverse City	MI	49684				
434	810 Seventh Avenue 10th Fl	New York	NY	10019-5818				
435	25363 Eureka Rd	Taylor	MI	48180				
436	18338 Minnetonka Blvd	Deephaven	MN	55392				
437	25363 Eureka Rd	Taylor	MI	48180				
438	c/o Sterling Group	Detroit	MI	48226				

	A	B	C	D	E	F	G	H	I	J	K	L	M	N	O
439	Wayne	DHS	11328-2010-0068	25637 Ecorse Road	Taylor	48180	11/01/2010	10/31/2030	$41,147.00	$493,764.00	$15.45	31,959	Lease	Office Building	Rent Authorized
440	Wayne	DHS	11329-2010-0212	4733 Connor	Detroit	48215	02/01/2010	03/31/2020	$56,777.00	$681,324.00	$19.98	34,100	Lease	Office Building	Rent Authorized
441	Wayne	DHS	11330-2011-0318	12140 Joseph Campau Street	Hamtramck	48212	11/01/2009	03/31/2040	$47,500.00	$570,000.00	$19.00	30,000	Lease	Office Building	Rent Authorized
442	Wayne	DHS	11331-2010-0195	17455 Grand River	Detroit	48227	04/01/2010	03/31/2040	$45,685.92	$548,231.04	$18.56	28,100	Lease	Office Building	Rent Authorized
443	Wayne	DHS	11387-2011-0319	26355 Michigan Ave	Inkster	48141	10/01/2010	02/28/2041	$50,825.00	$609,900.00	$19.00	32,100	Lease	Office Building	Rent Authorized
444	Wayne	DHS	11512-2013-9489	1641 Porter Street	Detroit	48216	05/01/2013	04/30/2014	$17,973.40	$215,680.80	$18.07	11,939	RA	Office Building	Rent Authorized
445	Wayne	DHS	2539-1988-47	17330 Greydale	Detroit	48219	01/01/1978	09/30/2016	$44,501.40	$534,016.80	$17.85	29,914	Lease	Office Building	Rent Authorized
446	Wayne	DHS	2625-1988-55	4505 Oakman Blvd	Detroit	48204	05/01/1988	05/31/2017	$31,160.42	$373,925.04	$12.50	29,914	Lease	Office Building	Rent Authorized
447	Wayne	DHS	4333-2012-0157	5131 Grand River	Detroit	48208	04/01/2013	03/31/2023	$40,012.45	$480,149.40	$18.51	25,940	Lease	Office Building	Rent Authorized
448	Wayne	DHS	6922-2007-0105	8655 Greenfield Road	Detroit	48228	04/15/2010	04/14/2020	$39,973.28	$479,679.36	$19.01	25,233	Lease	Office Building	Rent Authorized
449	Wayne	DHS	7067-1990-111	6534 W Jefferson	Detroit	48209	06/01/1990	08/31/2010	$22,826.00	$273,912.00	$10.10	27,120	Lease	Office Building	Holding Over
450	Wayne	DMVA	11127-2010-0467	30104 Ford Rd.	Garden City	48135	08/01/2006	07/31/2016	$2,120.00	$25,440.00	$16.50	1,400	Lease	Office Building	Rent Authorized
451	Wayne	DOC	10965-2010-0206	5300 Lawton	Detroit	48208	09/01/2003	08/31/2023	$51,608.00	$619,296.00	$16.09	38,494	Lease	Mixed Use	Rent Authorized

	P	Q	R	S	T	U	V	W	X	Y	Z	AA	AB	AC	AD	AE
439	Exec. New; 180 day	None	None	Public Utilities, Janitorial	25,347.38	23,214.27	0.00	5,156.32	0.00	0.00	$547,481.97	$17.13	0.00	Actual	2013	CFP Taylor Governmental Cntr LLC
440	Executive; 90 day	None	One 5 yr; 120 day	Public Utilities	66,141.75	0.00	0.00	2,207.40	0.00	0.00	$749,673.15	$21.98	0.00	Actual	2013	Connor-Chene Properties, LLC
441	Legislative; 180 day	None	None	Public Utilities, Security	106,208.55	0.00	0.00	0.00	0.00	63,200.00	$739,408.55	$24.65	0.00	Actual	2013	Charter County of Wayne
442	Exec. New; 90 day	None	None	Public Utilities, Janitorial	46,348.83	21,088.08	0.00	17,534.02	0.00	0.00	$633,201.97	$22.53	0.00	Actual	2013	CFP Michigan II, LLC
443	Legislative; 30 day	None	None	Public Utilities	91,940.90	0.00	0.00	1,732.70	0.00	47,971.00	$751,544.60	$23.41	0.00	Actual	2013	Charter County of Wayne
444	Standard; 30 day	None	None	Gross (Full Service)	0.00	0.00	0.00	0.00	0.00	0.00	$215,680.80	$18.07	0.00	Actual	2013	MyLocker Properties, LLC
445	Standard; 90 day	None	One 5 yr; 90 day	Public Utilities	118,430.88	0.00	0.00	0.00	0.00	86,802.00	$739,249.68	$24.71	0.00	Actual	2013	Greydale Detroit LLC
446	Standard; 180 day	None	None	Public Utilities, Janitorial, Dumpster Service, Grounds, Pest Control	34,554.52	26,482.00	0.00	117,297.53	0.00	39,535.00	$591,794.09	$19.78	0.00	Actual	2013	SOS Oakman, LLC
447	Executive; 180 day	None	One 10 yr; 180 day	Public Utilities, Janitorial, Dumpster Service, Grounds, Pest Control	31,502.33	16,680.58	0.00	13,845.06	0.00	-9,508.00	$532,669.37	$20.53	0.00	Actual	2013	Grand River Ventures, LLC
448	Exec. New; 180 day	None	Two 5 yr; 180 day	Public Utilities, Janitorial, Dumpster Service	42,360.23	22,717.68	0.00	3,504.44	0.00	0.00	$548,261.71	$21.73	0.00	Actual	2013	Apollo Holdings, LLC
449	Standard; 90 day	None	None	Public Utilities, Janitorial, Grounds, Pest Control	51,014.50	26,348.54	0.00	6,043.33	0.00	0.00	$357,318.37	$13.18	0.00	Actual	2013	DSS #1 Limited Partnership
450	Standard; 90 day	None	Two 5 yr; 30 day	Gross (Full Service)	0.00	0.00	0.00	0.00	0.00	0.00	$25,440.00	$18.17	0.00	Actual	2013	Pierce Place LLC
451	Exec. New; 180 day	None	None	Public Utilities, Janitorial, Dumpster Service, Pest Control	112,128.00	42,854.00	0.00	3,062.00	50,668.00	0.00	$828,008.00	$21.51	0.00	Actual	2013	5300 Lawton, Inc

	AF	AG	AH	AI	AJ	AK	AL	AM
439	18338 Minnetonka Blvd	Deephaven	MN	55392				
440	6020 West Maple Road	West Bloomfield	MI	48322				
441	500 Griswold	Detroit	MI	48226				
442	18338 Minnetonka Blvd	Deephaven	MN	55392				
443	500 Griswold	Detroit	MI	48226				
444	28241 Mound Road	Warren	MI	48092				
445	150 Great Neck Road	Great Neck	NY	11021				
446	24655 Southfield Road	Southfield	MI	48075				
447	11123 Bugai Road	Traverse City	MI	49684				
448	6334 Golden Lane	West Bloomfield	MI	48322				
449	2146 Livernois Road	Troy	MI	48083				
450	1715 Middlebelt Road	Garden City	MI	48135				
451	2411 Vinewood	Detroit	MI	48216				

	A	B	C	D	E	F	G	H	I	J	K	L	M	N	O
452	Wayne	DOC	11259-2006-0166	920 West Fort	Lincoln Park	48192	12/01/2007	11/30/2017	$17,176.25	$206,115.00	$19.50	10,570	Lease	Office Building	Rent Authorized
453	Wayne	DTMB	10963-2001-1332	116 Lothrop Ave	Detroit	48201	09/01/2003	08/31/2021	$2,025.00	$24,300.00	$0.00	0	Lease	Parking	Rent Authorized
454	Wayne	DTMB	10964-2001-1333	6540 Cass Avenue	Detroit	48201	09/01/2003	08/31/2021	$51,300.00	$615,600.00	$0.00	0	Lease	Parking	Rent Authorized
455	Wayne	LARA	4581-2006-0178	14333 Woodrow Wilson	Detroit	48238	06/01/2007	05/31/2017	$27,579.46	$330,953.52	$2.61	115,718	Lease	Warehouse	Rent Authorized
456	Wayne	MDOT	11138-2005-0167	2835 Bagley Avenue	Detroit	48216	07/15/2008	07/14/2018	$12,962.67	$155,552.04	$32.00	4,861	Lease	Office Building	Rent Authorized
457	Wayne	MDOT	11714-2013-0299	34400 Industrial Road	Livonia	48150	11/01/2013	10/31/2014	$24,750.00	$297,000.00	$9.83	30,208	RA	Mixed Use	Rent Authorized
458	Wayne	MSF	10843-2002-2208	455 FORT ST	Detroit	48226	05/01/2000	04/30/2001	$2,298.63	$27,583.56	$12.95	2,130	Sublease	OFFICE BUILDING	Holding Over
459	Wayne	MSF	11129-2013-0120	15100 Northline Road	Southgate	48195	02/01/2013	01/31/2014	$462.87	$5,554.44	$17.25	322	RA	Office Building	Holding Over
460	Wayne	MSF	11637-2013-0193	35731 Michigan Ave	Wayne	48184	07/01/2013	06/30/2014	$98.83	$1,185.96	$18.53	64	RA	Office Building	Rent Authorized
461	Wayne	MSF	11638-2013-0067	30246 Plymouth Rd.	Livonia	48150	03/01/2013	02/28/2014	$591.33	$7,085.96	$17.14	414	RA	Office Building	Holding Over
462	Wayne	MSP	11065-2003-1148	645-661 W Baltimore Street	Detroit	48202	01/01/2005	12/31/2019	$3,300.00	$39,600.00		0	Lease	Parking	Rent Authorized
463	Wayne	SOS	10283-2009-0379	20210 West 7 Mile Road	Detroit	48219	01/01/2012	12/31/2012	$4,888.21	$58,658.52	$16.75	3,502	RA	Office Building	Holding Over
464	Wayne	SOS	10358-2006-0189	7760 W Vernor	Detroit	48209	05/01/2009	07/31/2014	$3,063.67	$36,764.04	$14.00	2,626	Lease	Office Building	Rent Authorized
465	Wayne	SOS	10586-2008-0118	5094 Schaeffer Road	Dearborn	48126	12/01/2009	11/30/2019	$7,744.00	$92,928.00	$18.75	4,956	Lease	Office Building	Rent Authorized

	P	Q	R	S	T	U	V	W	X	Y	Z	AA	AB	AC	AD	AE
452	Exec. New; 90 day	None	One 5 yr; 60 day	Public Utilities	15,306.00	0.00	0.00	0.00	12,270.00	0.00	$233,691.00	$22.11	0.00	Actual	2013	Blue Shamrock, LLC
453	Standard; 90 day	None	Two 5 yr; 180 day	Gross (Full Service)	0.00	0.00	0.00	0.00	0.00	0.00	$24,300.00	$0.00	0.00	Actual	2013	New Center Parking Decks Venture
454	Standard; 90 day	None	Two 5 yr; 180 day	Security	0.00	0.00	0.00	0.00	37,949.48	0.00	$653,549.48	$0.00	0.00	Actual	2013	New Center Parking Decks Venture
455	Exec; 180 days	None	Two 5 yr; 90 day	Public Utilities, Janitorial, Dumpster Service, Grounds	134,510.58	10,600.00	18,180.00	0.00	0.00	0.00	$494,244.10	$4.27	0.00	Actual	2013	14333 Associates, LLC
456	Standard; 120 day	None	One 10 yr; 90 day	Gross (Full Service)	0.00	0.00	0.00	0.00	0.00	0.00	$155,552.04	$32.00	0.00	Actual	2013	Plaza Del Norte, Inc.
457	Standard; 30 day	None	None	Gross (Full Service)	0.00	0.00	0.00	0.00	0.00	0.00	$297,000.00	$9.83	0.00	Actual	2013	Adrian L. Leica
458	Standard; 30 day	None	None	Gross (Full Service)	0.00	0.00	0.00	0.00	0.00	0.00	$27,583.56	$12.95	0.00	Actual	2013	City of Detroit
459	Standard; 30 day	None	None	Gross (Full Service)	0.00	0.00	0.00	0.00	0.00	0.00	$5,554.44	$17.25	0.00	Actual	2013	Downriver Community Conference
460	Either Party; 90 day	None	None	Gross (Full Service)	0.00	0.00	0.00	0.00	0.00	0.00	$1,185.96	$18.53	0.00	Actual	2013	SEMCA Inc
461	Either Party; 90 day	None	None	Gross (Full Service)	0.00	0.00	0.00	0.00	0.00	0.00	$7,085.96	$0.00	0.00	Actual	2013	SEMCA Inc
462	Standard; 90 day	None	None	Gross (Full Service)	0.00	0.00	0.00	0.00	0.00	0.00	$39,600.00	$0.00	0.00	Actual	2013	FK South LLC
463	Standard; 60 day	None	None	Public Utilities, Janitorial, Dumpster Service, Pest Control	9,364.68	3,982.48	0.00	1,181.20	45,809.57	0.00	$118,996.45	$33.98	0.00	Actual	2013	Seven Evergreen Property, LLC
464	Standard; 90 day	None	None	Public Utilities, Janitorial	10,101.69	3,680.00	0.00	236.85	22,544.66	0.00	$73,327.24	$27.92	0.00	Actual	2013	Rebert Building, LLC
465	Standard; 90 day	None	None	Public Utilities, Janitorial	14,247.94	5,292.00	0.00	236.85	12,003.75	0.00	$124,708.54	$25.16	0.00	Actual	2013	Michigan Schaeffer, L.L.C.

	AF	AG	AH	AI	AJ	AK	AL	AM
452	1065 Nortoon	Lincoln Park	MI	48381				
453	70 W Madison #3940	Chicago	IL	60602				
454	70 W Madison #3940	Chicago	IL	60602				
455	560 Kirts Blvd	Troy	MI	48084				
456	2835 Bagley Street	Detroit	MI	48216	3	2.25		
457	6306 Bay Point Drive	Washington	MI	48094	76	57		vacancies: co-ups leaving, some consultants no longer use the spaces
458	707 W Milwaukee	Detroit	MI	48202-2943				
459	15100 Northline Road	Southgate	MI	48195				
460	25363 Eureka Rd	Taylor	MI	48180				
461	25363 Eureka Rd	Taylor	MI	48180				
462	c/o Farbman Group, 105 Fisher Bldg	Detroit	MI	48202				
463	2150-B Franklin Road	Bloomfield Hills	MI	48302				
464	7752 West Vernor	Detroit	MI	48209				
465	28000 Middlebelt Road	Farmington Hills	MI	48334				

	A	B	C	D	E	F	G	H	I	J	K	L	M	N	O
466	Wayne	SOS	10604-2009-0019	8717 Joseph Campau	Hamtramck	48212	10/01/2004	12/31/2014	$6,132.75	$73,593.00	$16.65	4,420	Lease	Office Building	Rent Authorized
467	Wayne	SOS	10670-2008-0099	795 Sumpter Road	Belleville	48111	12/01/2009	11/30/2014	$3,440.61	$41,287.32	$11.82	3,493	Lease	Office Building	Rent Authorized
468	Wayne	SOS	10818-2009-0284	3040 Van Horn Road	Trenton	48183	10/01/2010	09/30/2015	$3,214.00	$38,568.00	$8.10	4,761	Lease	Office Building	Rent Authorized
469	Wayne	SOS	10935-2000-1411	9560 E Eight Mile	Detroit	48234	12/01/2001	11/30/2016	$4,022.00	$48,264.00	$16.25	3,300	Lease	Office Building	Rent Authorized
470	Wayne	SOS	11109-2009-0184	6090 Wayne Road	Westland	48185	08/01/2005	07/31/2015	$5,083.33	$60,999.96	$12.50	4,880	Lease	Office Building	Rent Authorized
471	Wayne	SOS	11144-2004-1208	17176 Farmington Road	Livonia	48153	07/17/2006	10/31/2015	$17,998.75	$215,985.00	$20.57	10,500	Lease	Office Building	Rent Authorized
472	Wayne	SOS	11146-2004-1209	21572 Ecorse Rd.	Taylor	48180	01/01/2006	12/31/2015	$8,812.83	$105,753.96	$19.30	4,840	Lease	Office Building	Rent Authorized
473	Wayne	SOS	11193-2005-0085	18412 Telegraph Road	Brownstown	48174	07/01/2006	06/30/2016	$5,876.33	$70,515.96	$19.75	3,400	Lease	Office Building	Rent Authorized
474	Wayne	SOS	11195-2005-0060	14634-36 Mack Avenue	Detroit	48215	08/24/2006	08/23/2016	$6,816.00	$81,792.00	$25.56	3,200	Lease	Office Building	Rent Authorized
475	Wayne	SOS	11299-2007-0027	8500 North Lilley Road	Canton	48187	10/13/2009	10/12/2019	$9,250.00	$111,000.00	$18.50	6,000	Lease	Office Building	Rent Authorized
476	Wayne	SOS	11389-2008-0136	17500 Livernois	Detroit	48221	04/16/2010	04/15/2020	$6,720.54	$80,646.48	$21.50	3,751	Lease	Office Building	Rent Authorized
477	Wayne	SOS	11495-2010-0196	26603 Michigan Avenue	Inkster	48141	05/01/2011	04/30/2021	$7,933.00	$95,196.00	$17.00	5,600	Lease	Office Building	Rent Authorized
478	Wayne	SOS	7153-2004-1217	25700 Joy Road	Redford	48239	10/10/2005	10/09/2015	$5,866.67	$70,400.04	$14.50	4,400	Lease	Office Building	Rent Authorized

	P	Q	R	S	T	U	V	W	X	Y	Z	AA	AB	AC	AD	AE
466	Standard; 90 day	None	None	Public Utilities, Janitorial, Dumpster Service, Pest Control	8,831.22	4,229.01	0.00	1,102.71	23,131.76	0.00	$110,887.70	$25.09	0.00	Actual	2013	Henry Velleman Revoc Livin Trust
467	Standard; 90 day	None	One 5 yr; 60 day	Public Utilities, Janitorial	11,823.79	2,820.00	0.00	236.85	27,569.64	0.00	$83,737.60	$23.97	0.00	Actual	2013	Belle Plaza Shopping Center, II
468	Standard; 90 day	None	One 5 yr; 90 day	Public Utilities, Janitorial, Dumpster Service, Pest Control	9,189.57	3,018.10	0.00	784.50	4,226.16	3,540.00	$59,326.33	$12.46	0.00	Actual	2013	Trafford Square L.P.
469	Standard; 90 day	None	None	Public Utilities, Janitorial, Dumpster Service	10,366.03	4,559.88	0.00	1,322.52	24,195.16	0.00	$88,707.59	$26.88	0.00	Actual	2013	Bel-Air Realty LLC
470	Standard; 90 day	None	One 5 yr; 30 day	Public Utilities, Janitorial	11,356.78	3,540.00	0.00	321.14	4,226.16	0.00	$80,444.04	$16.48	0.00	Actual	2013	Westview Associates, LLC
471	Standard; 90 day	None	None	Public Utilities, Janitorial, Dumpster Service, Pest Control	18,127.26	4,757.00	0.00	861.19	7,266.20	0.00	$246,996.65	$23.52	0.00	Actual	2013	Farmington Six LLC
472	Standard; 120 day	None	None	Public Utilities, Janitorial	11,457.24	4,559.88	0.00	1,153.73	4,226.16	0.00	$127,150.97	$26.27	0.00	Actual	2013	Taylor Commons Lmt Partnership
473	Standard; 90 day	None	Three 5 yr; 60 day	Gross (Full Service)	0.00	0.00	0.00	271.85	4,226.16	0.00	$75,013.97	$22.06	0.00	Actual	2013	Flood Properties LLC
474	Standard; 90 day	None	Two 5 yr; 90 day	Public Utilities, Janitorial	12,083.98	5,539.00	0.00	282.85	25,053.46	-349.00	$124,402.29	$38.88	0.00	Actual	2013	Mack-Alter LLC
475	Standard; 30 day	None	One 5 yr; 60 day	Gross (Full Service)	0.00	0.00	0.00	236.85	4,226.16	0.00	$115,463.01	$19.24	0.00	Actual	2013	Golden Gate Shopping Center, LLC
476	Standard; 90 day	None	None	Public Utilities	10,966.57	0.00	0.00	328.85	23,060.96	0.00	$115,002.86	$30.66	0.00	Actual	2013	Binno and Shallal
477	Standard; 90 day	None	Two 5 yr; 30 day	Gross (Full Service)	0.00	0.00	0.00	236.85	8,185.36	0.00	$103,618.21	$18.50	0.00	Actual	2013	City Market Place
478	Standard; 90 day	None	One 5 yr; 90 day	Public Utilities	8,234.19	0.00	0.00	486.85	25,535.96	0.00	$104,657.04	$23.79	0.00	Actual	2013	IWS Ventures LLC

	AF	AG	AH	AI	AJ	AK	AL	AM
466	9618 Joseph Campau	Hamtramck	MI	48212				
467	901 Ridgewood	Bloomfield Hills	MI	48304				
468	12627 Greenfield Avenue	Detroit	MI	48227				
469	150 Great Neck Road	Great Neck	NY	11021				
470	30407 West 13 Mile Road	Farmington Hills	MI	48334				
471	4521 PGA Blvd	Palm Beach Garde	FL	33418				
472	22333 Allen Road	Woodhaven	MI	48183				
473	18406 Telegraph Road	Brownstown	MI	48143				
474	18633 Mack Avenue	Detroit	MI	48236				
475	4104 W. Maple Rd	Bloomfield Hills	MI	48301				
476	42690 Woodward Ave, Suite 225	Bloomfield Hills	MI	48304				
477	124 W. Allegan Street	Lansing	MI	48933				
478	31300 Orchard Lake Road	Farmington Hills	MI	48334				

	A	B	C	D	E	F	G	H	I	J	K	L	M	N	O
479	Wexford	DEQ	10215-2002-2201	120 Chapin St	Cadillac	49601	05/01/1996	04/30/2016	$16,322.50	$195,870.00	$10.15	19,305	Lease	Office Building	Rent Authorized
480	Wexford	MSP	10651-1998-1109	7711 S US 131	Cadillac	49601	02/01/1999	01/31/2019	$16,295.00	$195,540.00	$9.70	20,168	Lease	Office Building	Rent Authorized
481	Wexford	SOS	7525-2005-0068	1574 N Mitchell	Cadillac	49601	01/01/2007	12/31/2012	$2,745.00	$32,940.00	$14.26	2,310	Lease	Office Building	Holding Over
482	Z-Out of State	GOV	2445-2012-0211	400/444 N Capitol St NW	Washington	20001	02/01/2012	01/31/2020	$10,440.84	$125,290.08	$54.80	2,236	Sublease	Office Building	Rent Authorized
483	Z-Out of State	MDT	10588-2010-0549	360 W Butterfield	Elmhurst	60126	11/01/2011	02/28/2022	$4,525.00	$54,300.00	$21.00	2,586	Lease	Office Building	Rent Authorized
484	Z-Out of State	MDT	11113-2004-1259	2975 Westchester Avenue, Fourth Fl.	Purchase	10577	03/01/2006	02/28/2016	$6,787.00	$81,444.00	$25.95	3,139	Lease	Office Building	Rent Authorized
485	Z-Out of State	MDT	11372-2008-0089	6100 Rockside Woods Blvd.	Independence	44131	04/01/2009	03/31/2014	$3,274.38	$39,292.56	$16.25	2,418	Lease	Office Building	Rent Authorized
486	Z-Out of State	MDT	11386-2008-0128	2171 Campus Dr.	Irvine	92612	09/01/2009	08/31/2014	$5,087.35	$61,048.20	$20.99	2,825	Lease	Other	Rent Authorized
487	Z-Out of State	MDT	7113-2005-0007	12200 FORD RD	Dallas	75234	04/01/2006	03/31/2016	$2,760.29	$33,123.48	$15.50	2,137	Lease	Office Building	Rent Authorized
488									Total Monthly Rent	Total Annual Rent	Avg. Total Rent	Total Square Footage			
489									$6,971,999.47	$83,669,148.27	$14.14	5,491,758			

	P	Q	R	S	T	U	V	W	X	Y	Z	AA	AB	AC	AD	AE
479	Exec. New; 180 day	None	None	Public Utilities, Janitorial, Dumpster Service, Pest Control	36,238.59	19,051.04	0.00	2,906.76	0.00	0.00	$254,066.39	$13.16	0.00	Actual	2012	City of Cadillac
480	Exec. New; 30 day	None	Two 5 yr; 90 day	Public Utilities, Janitorial, Dumpster Service, Grounds, Pest Control	32,635.04	9,857.90	840.03	2,622.85	0.00	5,029.00	$246,524.82	$12.22	0.00	Actual	2013	B R B Properties, LLC
481	Standard; 90 day	None	None	Public Utilities	6,683.82	0.00	0.00	0.00	0.00	0.00	$39,623.82	$17.15	0.00	Actual	2013	Mitchell Road Mall, LLC
482	180 days & end of a month	None	None	Gross (Full Service)	0.00	0.00	0.00	0.00	0.00	0.00	$125,290.08	$56.03	0.00	Actual	2013	State Services Organization
483	Standard; 120 day	None	None	Electricity	2,162.48	0.00	0.00	0.00	0.00	0.00	$56,462.48	$21.83	0.00	Actual	2013	360 Butterfield, LLC
484	Standard; 90 day	None	None	Gross (Full Service)	0.00	0.00	0.00	0.00	0.00	0.00	$81,444.00	$25.95	0.00	Actual	2013	572 Main Street, Corp.
485	Standard; 90 day	None	One 5 yr; 60 day	Gross (Full Service)	0.00	0.00	0.00	0.00	0.00	0.00	$39,292.56	$16.25	0.00	Actual	2013	6100 Associates, Ltd.
486	Standard; 90 day	None	None	Gross (Full Service)	0.00	0.00	0.00	0.00	0.00	0.00	$61,048.20	$21.61	0.00	Actual	2013	TPF Partners
487	Standard; 90 day	None	None	Gross (Full Service)	0.00	0.00	0.00	0.00	0.00	0.00	$33,123.48	$15.50	0.00	Actual	2013	Metro Glen, L.P.
488																
489																

	AF	AG	AH	AI	AJ	AK	AL	AM
479	Municipal Complex	Cadillac	MI	49601				
480	200 East Main St	Cadillac	MI	49601				
481	28400 Northwestern Hwy 4th Fl	Southfield	MI	48034				
482	444 N Capitol NW	Washington	DC	20001				
483	2239 W North Ave #4-A	Chicago	IL	60647				
484	120 Bloomingdale Rd	White Plains	NY	10605				
485	23250 Chagrin Blvd #255	Beachwood	OH	44122				
486	2361 Campus Drive	Irvine	CA	92612				
487	720 North Post Oak Road	Houston	TX	77024				
488								
489								

DTMB Real Estate Division

Active Lease Report as of March 1, 2014 - Lease by County

	A	B	C	D	E	F	G	H	I	J	K	L	M	N	O
1	County	Dept	Lease #	Building Address	Building City	Bldg. Zip	Start Date	End Date	Monthly Rent	Annual Rent	SqFt Rate	SqFt	Contract Type	Use	Status
2	Alcona	SOS	7483-2010-0370	205 N. State St.	Harrisville	48740	06/01/2010	05/31/2020	$1,227.00	$14,724.00	$13.23	1,113	Lease	Office Building	Rent Authorized
3	Alger	DHS	2719-1997-1020	103 Court St.	Munising	49862	11/05/1999	11/04/2024	$8,607.06	$103,284.72	$18.59	5,556	Lease	Office Building	Rent Authorized
4	Alger	SOS	2486-2004-1198	418 Mill St.	Munising	49862	08/01/1995	07/13/2015	$545.00	$6,540.00	$10.90	600	Lease	Office Building	Rent Authorized
5	Allegan	DHS	11026-2003-1031	3255 122nd Ave.	Allegan	49010	09/01/2003	08/31/2023	$32,856.92	$394,283.04	$20.36	19,362	Sublease	Office Building	Rent Authorized
6	Allegan	MSP	1024-2009-0075	2 Oak St.	Wayland	49348	01/01/2009	12/31/2014	$472.24	$5,666.88	$0.55	9,801	Lease	Office Building	Rent Authorized
7	Allegan	MSP	11421-2010-0101	3463 Blue Star Hwy.	Saugatuck	49453	03/01/2010	02/28/2011	$0.00	$12.00		835	RA	Office Building	Holding Over
8	Allegan	SOS	10135-2004-1067	430 Western Ave, Ste. C	Allegan	49010	07/01/2006	06/30/2016	$1,867.80	$22,413.60	$12.47	1,584	Lease	Office Building	Rent Authorized
9	Alpena	DHS	7707-1990-1254	711 W Chisholm St.	Washington	49707	12/01/1992	11/30/2022	$5,556.25	$66,675.00	$12.15	17,500	Lease	Office Building	Rent Authorized
10	Alpena	LARA	11628-2012-0198	315 W Chisholm St.	Alpena	49707	06/01/2012	05/31/2013	$237.55	$2,850.60	$10.00	285	RA	Office Building	Holding Over
11	Alpena	MDOT	10739-1998-1291	1540 Airport Rd. M-32	Alpena	49707	02/22/2000	02/21/2020	$6,115.00	$73,380.00	$12.23	6,000	Lease	Office Building	Rent Authorized
12	Alpena	MSF	11749-2014-0027	315 West Chisholm	Alpena	49707	11/01/2013	04/30/2014	$169.69	$2,036.28	$14.24	143	RA	Office Building	Rent Authorized
13	Alpena	MSP	10829-2000-1036	3283 W. Washington Ave.	Alpena	49707	01/01/2001	12/31/2020	$10,792.07	$129,504.84	$11.21	11,548	Lease	Office Building	Rent Authorized

	P	Q	R	S	T	U	V	W	X	Y	Z	AA	AB	AC	AD	AE
1	Cancel Clause	Purchase Option	Option Term	Tenant Responsibilities	Public Utilities	Janitorial	Grounds	Other	Security	Rent Adjust	Total Expenses	Square Foot Rate Expense	Rennovations	Expense	Expense Year	Lessor
2	Standard; 120 day	None	None	Gross (Full Service)	0.00	0.00	0.00	0.00	0.00	0.00	$14,724.00	$13.23	0.00	Actual	2013	Bruce and Julie Dietz
3	Executive Old; 60 day	None	One 5 yr; 30 day	Janitorial	0.00	6,798.57	0.00	0.00	0.00	0.00	$110,083.29	$19.81	0.00	Actual	2013	Alger County
4	Standard; 30 day	None	None	Gross (Full Service)	0.00	0.00	0.00	0.00	0.00	0.00	$6,540.00	$10.90	0.00	Actual	2013	Michael J Kolbus
5	Leg. Rest; 90 day	None	Two 5 yr; 60 day	Gross (Full Service)	0.00	0.00	0.00	912.36	0.00	0.00	$395,195.40	$20.41	0.00	Actual	2013	County of Allegan
6	Either Party; 60 day	None	Two 2 yr; 90 day	Grounds	17,416.70	8,500.00	468.00	1,622.25	0.00	0.00	$33,673.83	$3.44	0.00	Actual	2013	Barry Brower
7	Either Party; 60 day	None	None	Public Utilities, Janitorial	0.00	0.00	0.00	0.00	0.00	0.00	$12.00	$0.01	0.00	N/A		Saugatuck Township
8	Standard; 90 day	None	None	Public Utilities, Janitorial, Dumpster Service, Pest Control	4,673.65	3,736.00	0.00	90.00	0.00	0.00	$30,913.25	$19.52	0.00	Actual	2013	Schulz Properties, LLC
9	Leg. Rest; 90 day	None	None	Public Utilities	40,403.11	0.00	0.00	2,995.00	0.00	0.00	$110,073.11	$6.29	0.00	Actual	2013	County of Alpena
10	Standard; 30 day	None	None	Public Utilities, Janitorial, Dumpster Service, Grounds, Pest Control	555.75	285.00	94.05	0.00	0.00	0.00	$3,785.40	$13.28	0.00	Estimated	2013	Northeast Michigan Consortium
11	Standard; 90 day	None	One 5 yr; 60 day	Public Utilities, Janitorial	12,994.32	6,600.00	0.00	0.00	0.00	0.00	$92,974.32	$15.50	0.00	Actual	2013	County of Alpena
12	Standard; 30 day	None	None	Gross (Full Service)	0.00	0.00	0.00	0.00	0.00	0.00	$2,036.28	$14.24	0.00	Actual	2013	Northeast Michigan Consortium
13	Standard; 30 day	Market after 10th yr	Two 5 yr; 30 day	Public Utilities, Janitorial, Dumpster Service, Grounds, Pest Control	31,735.62	5,170.04	1,934.50	4,627.40	0.00	0.00	$172,972.40	$14.98	0.00	Actual	2013	Bruce and Julie Dietz

	AF	AG	AH	AI	AJ	AK	AL	AM
1	Lessor Address	Lessor City	Lessor State	Lessor Zip	Number of workstations, hard-walled offices, etc.	Number of employees, and contractors at this facility.	Occupancy Rate	Notes
2	105 Glenridge	Alpena	MI	49707				
3	P O Box 538	Munising	MI	49862				
4	418 Mill Street	Munising	MI	49862				
5	3283 122nd Avenue	Allegan	MI	49010				
6	5149 Campbell Lake Road	Anacortes	WA	98221				
7	3461 Blue Star Highway	Saugatuck	MI	49453				
8	3255 118th Avenue	Allegan	MI	49010				
9	Court House, Chisholm Street	Alpena	MI	49707				
10	20709 State Street	Onaway	MI	49765				
11	Court House, Chisholm Street	Alpena	MI	49707				
12	20709 State Street	Onaway	MI	49765	Cancelled	Cancelled		
13	105 Glenridge	Alpena	MI	49707				

DTMB Real Estate Division

Active Lease Report as of March 1, 2014 - Lease by County

	A	B	C	D	E	F	G	H	I	J	K	L	M	N	O
14	Alpena	SOS	10096-2010-0505	2666 South US-23,	Alpena	49707	05/01/2010	04/30/2020	$1,645.00	$19,740.00	$10.00	1,974	Lease	Retail	Rent Authorized
15	Antrim	DHS	10171-2004-1006	203 E Cayuga St.	Bellaire	49615	06/01/1994	12/31/2014	$6,512.08	$78,144.96	$12.97	6,025	Lease	Office Building	Rent Authorized
16	Antrim	SOS	10194-2004-1136	4607 S M-88 Highway	Bellaire	49615	04/01/2005	03/31/2015	$750.00	$9,000.00	$8.57	1,050	Lease	Office Building	Rent Authorized
17	Arenac	DHS	6928-1987-176	3709 Deer River	Standish	48658	11/01/1987	10/31/2012	$7,200.00	$86,400.00	$9.00	9,600	Lease	Office Building	Holding Over
18	Arenac	SOS	7879-2002-2084	529 Main St.	Standish	48658	01/01/2003	12/31/2022	$1,245.42	$14,945.04	$8.75	1,708	Lease	Office Building	Rent Authorized
19	Baraga	DHS	10723-2007-0160	108 Main St.	Baraga	49908	09/01/2000	08/31/2015	$8,357.46	$100,289.52	$15.23	6,585	Lease	Office Building	Rent Authorized
20	Baraga	SOS	1285-2009-0003	115 N Front St.	L'Anse	49946	04/01/2000	03/31/2020	$600.00	$7,200.00	$8.81	817	Lease	Office Building	Rent Authorized
21	Barry	DHS	10766-1998-1164	430 E Barfield Dr.	Hastings	49058	12/01/2000	11/30/2020	$20,167.00	$242,004.00	$19.00	12,737	Lease	Office Building	Rent Authorized
22	Barry	MSP	6563-2011-0356	1127 W. State St.	Hastings	49058	10/01/2010	09/30/2020	$1,132.80	$13,593.60	$9.60	1,416	Lease	Office Building	Rent Authorized
23	Barry	SOS	10511-2012-0013	1611 S. Hanover	Hastings	49058	03/01/2008	02/28/2018	$3,699.71	$44,396.52	$15.97	2,780	Lease	Office Building	Rent Authorized
24	Bay	DEQ	11320-2009-0008	401 Ketchum St.	Bay City	48708	01/01/2009	12/31/2038	$33,461.55	$401,538.60	$19.08	21,045	Lease	Office Building	Rent Authorized
25	Bay	DHS	10343-2010-0642	1415 W Center Rd.	Bay City	48732-2123	12/11/1996	12/10/2016	$26,264.46	$315,173.52	$10.34	30,481	Lease	Office Building	Rent Authorized
26	Bay	DHS	11342-2009-0105	401 Ketchum St.	Bay City	48708	01/01/2009	12/31/2028	$7,072.29	$84,867.48	$21.48	3,951	Lease	Office Building	Rent Authorized
27	Bay	DNR	7357-2003-1066	1700 Marquette St.	Bay City	48706	12/01/1989	11/30/2014	$3,470.00	$41,640.00	$3.34	12,460	Lease	Warehouse	Rent Authorized

	P	Q	R	S	T	U	V	W	X	Y	Z	AA	AB	AC	AD	AE
14	Standard; 90 day	None	One 10 yr; 60 day	Public Utilities, Janitorial, Dumpster Service	4,237.85	3,778.80	0.00	1,262.22	0.00	0.00	$29,018.87	$14.70	0.00	Actual	2013	Bear Pointe Ventures LLC
15	Standard; 90 day	None	None	Gross (Full Service)	0.00	0.00	0.00	0.00	0.00	0.00	$78,144.96	$12.97	0.00	Actual	2013	County of Antrim
16	Standard; 90 day	None	None	Public Utilities, Janitorial	2,729.60	4,810.00	0.00	750.58	0.00	0.00	$17,290.18	$16.47	0.00	Actual	2013	Oalaego, LLC
17	Standard; 90 day	None	One 5 yr; 90 day	Public Utilities, Janitorial, Dumpster Service, Grounds	18,408.30	8,766.98	6,616.40	0.00	0.00	7,616.00	$127,807.68	$13.31	0.00	Actual	2013	Cathead Properties L.L.C.
18	Standard; 90 day	None	None	Public Utilities, Janitorial	3,936.89	5,418.25	0.00	0.00	0.00	0.00	$24,300.18	$14.23	0.00	Actual	2013	Standish Plaza Associates
19	Standard; 90 day	Anytime after 1st year	One 5 yr; 30 day	Public Utilities, Janitorial	14,351.99	6,879.95	0.00	0.00	0.00	0.00	$121,521.46	$18.45	0.00	Actual	2013	Steven P. & Nancy A. Kinnunen
20	Standard; 90 day	None	None	Gross (Full Service)	0.00	0.00	0.00	0.00	0.00	0.00	$7,200.00	$8.81	0.00	Actual	2013	William McGlue, Post 144
21	Exec. New; 90 day	None	Two 5 yr; 60 day	Public Utilities, Janitorial, Pest Control	37,616.92	10,563.89	0.00	0.00	0.00	0.00	$290,184.81	$22.78	0.00	Actual	2013	Strawberry Enterprises L.C.
22	Standard; 90 day	None	None	Public Utilities	2,761.20	0.00	0.00	0.00	0.00	0.00	$16,354.80	$11.55	0.00	Estimated	2013	JSL Associates
23	Standard; 90 day	None	None	Public Utilities, Janitorial	5,499.28	3,688.00	0.00	68.50	0.00	0.00	$53,652.30	$19.30	0.00	Actual	2013	Meadowstone, L.L.C.
24	Exec. New; 90 day	None	None	Public Utilities, Janitorial, Dumpster Service	39,909.79	27,013.20	0.00	1,797.25	0.00	56,457.66	$526,716.50	$25.03	0.00	Actual	2012	CFP Michigan, LLC
25	Standard; 120 day	None	Six 5 yr; 30 day	Public Utilities, Janitorial, Dumpster Service, Pest Control	63,448.44	37,127.78	0.00	1,528.36	0.00	0.00	$417,278.10	$13.69	0.00	Actual	2013	Dore Hampton, LLC
26	Executive; 90 day	None	Two 5 yr; 180 day	Public Utilities, Janitorial, Dumpster Service	7,704.45	3,951.00	0.00	0.00	0.00	10,798.00	$107,320.93	$27.16	0.00	Estimated	2013	CFP Michigan, LLC
27	Standard; 90 day	None	None	Public Utilities, Janitorial, Dumpster Service, Grounds	5,316.92	0.00	0.00	408.72	0.00	0.00	$47,365.64	$3.80	0.00	Actual	2013	Enterprise Sales & Service Inc.

	AF	AG	AH	AI	AJ	AK	AL	AM
14	44160 Riverview Ridge	Clinton Twp	MI	48038				
15	County Building	Bellaire	MI	49615				
16								
17	777 West Cedar Ave.,	Gladwin	MI	48624				
18	606 Handy Drive	Bay City	MI	48706				
19	15980 Niemi Rd	Atlantic Mine	MI	49905				
20	115 North Front St.	L'Anse	MI	49946				
21	821 S. Elmwood Avenue, Studio D	Traverse City	MI	49684				
22	1127 W. State Street	Hastings	MI	49058				
23	231 W. Fulton Street	Grand Rapids	MI	49503				
24	18338 Minnetonka Blvd	Deephaven	MN	55392				
25	900 Harry Truman Parkway	Bay City	MI	48706				
26	18338 Minnetonka Blvd	Deephaven	MN	55392				
27	PO BOX 1234	Bay City	MI	48706-0234				

	A	B	C	D	E	F	G	H	I	J	K	L	M	N	O
28	Bay	DOC	11609-2012-0113	1230 Washington Ave.	Bay City	48708	07/01/2012	01/31/2013	$657.00	$7,884.00	$9.61	820	RA	Office Building	Holding Over
29	Bay	MSF	11305-2013-0317	4071 N. Euclid Ave.	Bay City	48707	10/01/2013	08/31/2014	$97.52	$1,170.24	$11.82	99	RA	Office Building	Rent Authorized
30	Bay	MSP	10696-1999-1052	3202 S Euclid	Bay City	48706	06/01/1999	05/31/2014	$2,024.00	$24,288.00	$6.10	3,983	Lease	Office Building	Rent Authorized
31	Bay	SOS	10399-2006-0067	1007 N Euclid St.	Bay City	48706	06/16/2007	06/15/2017	$3,575.00	$42,900.00	$12.00	3,575	Lease	Office Building	Rent Authorized
32	Benzie	DHS	2340-2007-0153	448 Court Place	Beulah	49617	11/01/1999	10/31/2019	$8,809.27	$105,711.24	$17.56	6,020	Lease	Office Building	Rent Authorized
33	Benzie	SOS	11412-2009-0035	10577 Main St.	Honor	49640	12/01/2009	11/30/2019	$2,100.00	$25,200.00	$16.80	1,500	Lease	Office Building	Rent Authorized
34	Berrien	DHS	11164-2010-0354	499 W Main St.	Benton Harbor	49022	09/01/2012	08/31/2013	$5,382.00	$64,584.00	$18.72	3,450	RA	OFFICE BUILDING	Holding Over
35	Berrien	DHS	7807-2001-1330	401 Eighth St	Benton Harbor	49022	01/14/1994	01/13/2024	$131,024.05	$1,572,288.60	$21.34	73,684	Lease	Office Building	Rent Authorized
36	Berrien	DMVA	11279-2006-0243	115 Main St.	St Joseph	49085	01/01/2008	12/31/2017	$1,996.50	$23,958.00	$24.12	950	Lease	Office Building	Rent Authorized
37	Berrien	DOC	7621-2010-0468	497 Waukonda Ave.	Benton Harbor	49022	07/01/2009	06/30/2019	$8,356.00	$100,272.00	$17.53	5,720	Lease	Office Building	Rent Authorized
38	Berrien	MSF	11661-2014-0028	499 W Main St.	Benton Harbor	49022	09/01/2013	05/31/2014	$168.48	$2,021.76	$18.72	108	RA	Office Building	Rent Authorized
39	Berrien	SOS	10309-2005-0166	110 E. Main St.	Niles	49120	08/16/2006	08/15/2016	$2,351.76	$28,221.12	$9.57	2,842	Lease	Office Building	Rent Authorized
40	Berrien	SOS	11074-2005-0160	1960 Mall Place	Benton Harbor	49022	01/01/2005	12/31/2014	$7,221.19	$86,654.28	$16.86	4,851	Lease	Office Building	Rent Authorized
41	Branch	DHS	10485-1996-1367	388 Keith Wilhelm Dr.	Coldwater	49036	04/01/1999	03/31/2019	$19,365.16	$232,381.92	$17.50	13,278	Lease	Office Building	Rent Authorized

	P	Q	R	S	T	U	V	W	X	Y	Z	AA	AB	AC	AD	AE
28	Standard; 30 day	None	None	Gross (Full Service)	0.00	0.00	0.00	0.00	0.00	0.00	$7,884.00	$9.61	0.00	Actual	2013	Bay County
29	Standard; 30 day	None	None	Gross (Full Service)	0.00	0.00	0.00	0.00	0.00	0.00	$1,170.24	$11.82	0.00	Actual	2013	Saginaw Co as Fis Agent GLBMW
30	Standard; 90 day	None	None	Public Utilities, Janitorial	7,766.85	3,983.00	0.00	0.00	0.00	0.00	$36,037.85	$9.05	0.00	Estimated	2013	Enterprise Sales & Service Inc.
31	Standard; 90 day	None	One 5 yr; 60 day	Public Utilities, Janitorial, Dumpster Service	10,072.05	5,794.59	0.00	237.49	4,952.16	0.00	$63,956.29	$17.89	0.00	Actual	2013	Ray's Family Center
32	Exec. New; 60 day	None	Two 5 yr; 30 day	Janitorial	0.00	6,519.93	0.00	887.62	0.00	0.00	$113,118.79	$18.79	0.00	Actual	2013	Benzie County
33	Standard; 90 day	None	Two 5 yr; 60 day	Janitorial	0.00	4,056.24	0.00	50.00	0.00	0.00	$29,306.24	$19.54	0.00	Actual	2013	Beaton Development, Inc.
34	Standard; 30 day	None	None	Gross (Full Service)	0.00	0.00	0.00	0.00	0.00	0.00	$64,584.00	$18.72	0.00	Actual	2013	Berrien-Cass-Van Buren Workforce
35	Leg. Rest; 60 day	365 days after 01/13/23	None	Public Utilities, Janitorial	119,172.44	46,404.72	0.00	8,852.08	0.00	231,659.00	$1,978,376.84	$26.85	0.00	Actual	2013	B-H Prop. Ltd. Partnership
36	Standard; 30 day	None	None	Janitorial	0.00	0.00	0.00	0.00	0.00	0.00	$23,958.00	$25.22	0.00	Actual	2013	B L & C Realty, Inc.
37	Standard; 90 day	None	One 5 yr; 60 day	Janitorial	0.00	9,849.00	0.00	0.00	0.00	0.00	$110,121.00	$19.25	0.00	Actual	2013	Kalamazoo Probation Enhancement
38	Standard; 30 day	None	None	Gross (Full Service)	0.00	0.00	0.00	0.00	0.00	0.00	$2,021.76	$18.72	0.00	Actual	2013	Berrien-Cass-Van Buren Workforce
39	Standard; 90 day	None	None	Public Utilities, Janitorial, Dumpster Service, Pest Control	6,464.89	3,120.00	684.00	0.00	4,952.16	0.00	$43,442.17	$15.29	0.00	Actual	2013	Riverfront SC, Inc.
40	Standard; 90 day	None	One 5 yr; 120 day	Gross (Full Service)	0.00	0.00	0.00	380.50	21,880.98	0.00	$108,915.76	$22.45	0.00	Actual	2013	Orchards Plaza, LLC
41	Exec. Leg; 60 day	None	Two 5 yr; 30 day	Janitorial, Dumpster Service	0.00	9,800.00	0.00	721.92	0.00	16,629.00	$259,532.84	$19.55	0.00	Actual	2013	County of Branch

	AF	AG	AH	AI	AJ	AK	AL	AM
28	515 Center Avenue, Suite 401	Bay City	MI	48708				
29	1600 North Michigan Avenue	Saginaw	MI	48607	1	1		
30	PO BOX 1234	Bay City	MI	48706				
31	715 McGraw Street	Bay City	MI	48708				
32	425 Court Place	Beulah	MI	49617				
33	4030 N. Setterbo Road	Suttons Bay	MI	49682				
34	499 West Main St	Benton Harbor	MI	49022				
35	401 Eight St	Bath	MI	48808				
36	117 Main Street	St Joseph	MI	49085				
37	519 South Park Street	Kalamazoo	MI	49007				
38	499 West Main St	Benton Harbor	MI	49022	1	1		
39	1410 S Clinton	Chicago	IL	60607				
40	1974 Mall Pl	Benton Harbor	MI	49022				
41	31 Division St	Coldwater	MI	49036				

	A	B	C	D	E	F	G	H	I	J	K	L	M	N	O
42	Branch	SOS	7343-2009-0306	7 Vans Ave.	Coldwater	49036	09/01/2010	08/31/2020	$1,234.00	$14,808.00	$7.15	2,071	Lease	Office Building	Rent Authorized
43	Calhoun	DEQ	11672-2013-0300	13444 Preston Dr.	Marshall	49068	10/15/2012	09/30/2014	$5,920.00	$71,040.00	$20.00	3,552	RA	Office Building	Rent Authorized
44	Calhoun	DHS	10362-2011-0233	424 Riverside Dr.	Battle Creek	49015	06/01/2013	05/31/2023	$7,186.67	$86,240.04	$15.68	5,500	Lease	Office Building	Rent Authorized
45	Calhoun	DHS	11685-2013-0063	190 E. Michigan	Battle Creek	49014	02/01/2013	01/31/2014	$705.00	$8,460.00	$16.27	520	RA	Office Building	Holding Over
46	Calhoun	DHS	2524-2009-0009	190 E. Michigan	Battle Creek	49014	10/01/2007	09/30/2017	$51,016.95	$612,203.40	$16.81	36,419	Lease	Office Building	Rent Authorized
47	Calhoun	DOC	11394-2008-0057	190 E. Michigan	Battle Creek	49014	09/01/2009	08/30/2019	$5,084.45	$61,013.40	$15.33	3,980	Lease	Office Building	Rent Authorized
48	Calhoun	MSF	11731-2013-0364	135 Hamblin Ave.	Battle Creek	49017	07/01/2013	06/30/2014	$263.66	$3,163.92	$16.74	189	RA	Office Building	Rent Authorized
49	Calhoun	SOS	11336-2007-0121	2545 Capital Ave. SW	Battle Creek	49015	10/23/2008	10/22/2018	$6,756.50	$81,078.00	$18.18	4,460	Lease	Office Building	Rent Authorized
50	Calhoun	SOS	2329-2006-0085	308 S. Superior St.	Albion	49224	06/01/2007	05/31/2017	$1,304.00	$15,648.00	$8.39	1,866	Lease	Office Building	Rent Authorized
51	Cass	DHS	10412-1996-1311	325 M-62 North	Cassopolis	49031	09/01/1998	08/31/2018	$15,833.34	$190,000.08	$12.50	15,200	Lease	Office Building	Rent Authorized
52	Cass	MSF	11533-2014-0039	601-D N Front St.	Dowagiac	49047	11/01/2013	06/30/2014	$311.54	$3,738.48	$17.47	214	RA	Office Building	Rent Authorized
53	Cass	SOS	10332-2006-0065	601-C N Front St.	Dowagiac	49047	10/01/1996	09/30/2016	$798.74	$9,584.88	$4.71	2,035	Lease	Office Building	Rent Authorized
54	Cheboygan	DHS	10456-1995-1268	827 S. Huron St.	Cheboygan	49721	10/10/1997	10/09/2017	$4,833.34	$58,000.08	$5.30	10,950	Lease	Office Building	Rent Authorized
55	Cheboygan	SOS	10546-2007-0017	300 Mill St. #110	Cheboygan	49721	11/01/2008	10/31/2018	$2,280.00	$27,360.00	$12.50	1,800	Lease	Office Building	Rent Authorized

	P	Q	R	S	T	U	V	W	X	Y	Z	AA	AB	AC	AD	AE
42	Standard; 90 day	None	One 5 yr; 60 day	Public Utilities, Janitorial, Dumpster Service, Pest Control	5,486.90	4,836.00	0.00	618.78	0.00	0.00	$25,749.68	$12.43	0.00	Actual	2013	B.W.P. Leasing Services, LLC
43	Standard; 30 day	None	None	Gross (Full Service)	0.00	0.00	0.00	0.00	0.00	0.00	$71,040.00	$20.00	0.00	Actual	2013	Weston Solutions, Inc.
44	Standard; 90 day	None	One 5 yr; 30 day	Gross (Full Service)	0.00	0.00	0.00	0.00	0.00	0.00	$86,240.04	$15.68	0.00	Actual	2013	Karen R. Baker
45	Standard; 30 day	None	None	Gross (Full Service)	0.00	0.00	0.00	0.00	0.00	0.00	$8,460.00	$16.27	0.00	Actual	2013	County of Calhoun
46	Standard; 90 day	None	Two 5 yr; 90 day	Gross (Full Service)	0.00	0.00	0.00	10,340.00	0.00	0.00	$622,543.40	$17.09	0.00	Actual	2013	Calhoun County
47	Standard; 90 day	None	Two 5 yr; 60 day	Gross (Full Service)	0.00	0.00	0.00	0.00	0.00	0.00	$61,013.40	$15.33	0.00	Actual	2013	County of Calhoun
48	Standard; 30 day	None	None	Gross (Full Service)	0.00	0.00	0.00	0.00	0.00	0.00	$3,163.92	$16.74	0.00	Actual	2013	Calhoun Co Comm Mental Health
49	Standard; 90 day	None	One 5 yr; 60 day	Public Utilities	7,597.56	0.00	0.00	236.85	4,914.64	0.00	$93,827.05	$21.04	0.00	Actual	2013	BC Capital Centre
50	Standard; 90 day	None	One 10 yr; 30 day	Public Utilities, Janitorial	4,697.17	4,553.15	0.00	0.00	0.00	0.00	$24,898.32	$13.34	0.00	Actual	2013	Gateway Properties of Albion IV
51	Exec. Leg; 60 day	None	Two 5 yr; 60 day	Public Utilities, Janitorial, Dumpster Service, Pest Control	7,990.48	12,920.04	0.00	1,310.57	0.00	-3,084.00	$209,137.17	$13.76	0.00	Actual	2013	Essenburg Investment, Co., LLC
52	Standard; 30 day	None	None	Gross (Full Service)	0.00	0.00	0.00	0.00	0.00	0.00	$3,738.48	$17.47	0.00	Actual	2013	Berrien-Cass-Van Buren Workforce
53	Standard; 90 day	None	None	Public Utilities, Janitorial, Dumpster Service, Pest Control	4,355.75	3,840.00	0.00	0.00	0.00	36.00	$17,816.63	$8.76	0.00	Actual	2013	Lewis Cass ISD
54	Exec. Leg; 60 day	None	Two 5 yr; 30 day	Public Utilities	22,335.92	0.00	0.00	122.72	0.00	7,646.00	$88,104.72	$8.05	0.00	Actual	2013	County of Cheboygan
55	Standard; 90 day	None	Two 5 yr; 30 day	Public Utilities, Janitorial	2,705.75	3,900.00	0.00	0.00	0.00	0.00	$33,965.75	$18.87	0.00	Actual	2013	TDK Development

	AF	AG	AH	AI	AJ	AK	AL	AM
42	403 E. Chicago Street	Coldwater	MI	49036				
43	1400 Weston Way	West Chester	PA	19380				
44	424 Riverside Drive	Battle Creek	MI	49015				
45	315 W Green St	Marshall	MI	49068				
46	315 WEST GREEN STREET	Marshall	MI	49068				
47	315 W Green St	Marshall	MI	49068				
48	140 W. Michigan Avenue	Battle Creek	MI	49017	1	1		
49	750 Trade Centre Way, Suite 100	Kalamazoo	MI	49005				
50	P.O. Box 568	Albion	MI	49224				
51	630 Ottawa Avenue,	Holland	MI	49423				
52	499 West Main St	Benton Harbor	MI	49022	2	2		
53	61682 Dailey Road	Cassopolis	MI	49031				
54	County Bldg. 720 South Main St.	Cheboygan	MI	49721				
55	2929 Cedar Beach Lane	Cheboygan	MI	49721				

	A	B	C	D	E	F	G	H	I	J	K	L	M	N	O
56	Chippewa	DHS	10614-1997-1085	463 E. Three Mile	Sault Ste Marie	49783	06/01/2000	05/31/2015	$18,673.17	$224,078.04	$16.38	13,680	Lease	Office Building	Rent Authorized
57	Chippewa	DHS	11059-2009-0090	1118 E Easterday Ave.	Sault Ste Marie	49783	07/01/2007	11/29/2013	$918.22	$11,018.64	$45.72	241	Sublease	Office Building	Rent Authorized
58	Chippewa	DOC	11125-2005-0133	Near Kinross Correctional Facility	Kinross	49788	12/01/2005	11/30/2045	$0.00	$58.33		0	Lease	Land	Rent Authorized
59	Chippewa	LARA	11630-2012-0200	1118 E Easterday Ave.	Sault Ste Marie	49783	05/15/2013	05/14/2014	$571.52	$6,858.24	$45.12	152	RA	Office Building	Holding Over
60	Chippewa	SOS	10467-2007-0060	2700 Davitt St., Suite 2	Sault Ste Marie	49783	04/12/2008	04/30/2018	$1,464.00	$17,568.00	$9.89	1,776	Lease	Office Building	Rent Authorized
61	Clare	DHS	10173-1994-1179	725 Richard	Harrison	48625	12/15/1995	12/14/2015	$8,333.33	$99,999.96	$7.65	13,072	Lease	Office Building	Rent Authorized
62	Clare	DHS	10703-2005-0066	402 N. First St.	Harrison	48625	07/01/2006	06/30/2021	$264.44	$3,173.28	$16.44	193	Lease	Office Building	Rent Authorized
63	Clare	DNR	11018-2002-2219	2115 Sullivan Dr.	Harrison	48625	07/01/2003	06/30/2018	$2,567.91	$30,814.92	$6.08	5,069	Sublease	Office Building	Rent Authorized
64	Clare	SOS	7769-2006-0068	121 Schoolcrest St.	Clare	48617	09/01/2007	08/31/2017	$1,758.55	$21,102.60	$15.08	1,400	Lease	Office Building	Rent Authorized
65	Clinton	DHS	11315-2007-0068	101 W Cass St	St Johns	48879	09/01/2007	08/31/2017	$738.68	$8,864.16	$9.45	938	Lease	Office Building	Rent Authorized
66	Clinton	DHS	11435-2009-0214	105 W. Tolles	Traverse City	48879	04/01/2011	03/31/2031	$30,992.00	$371,904.00	$22.35	16,640	Lease	Office Building	Rent Authorized
67	Clinton	MSP	6842-1987-138	Capital City Airport	Lansing	48906	11/01/1986	10/31/2036	$2,459.43	$29,513.16	$0.32	85,000	Lease	Warehouse	Rent Authorized
68	Clinton	SOS	6793-2006-0070	1041 SOUTH US-27	Traverse City	48879	07/01/2007	06/30/2017	$2,173.44	$26,081.25	$9.75	2,675	Lease	Office Building	Rent Authorized
69	Crawford	DCH	2760-2010-0130	5690 W M-72	Grayling	49738	07/01/1996	06/30/2016	$1,914.00	$22,968.00	$14.55	1,579	Lease	Office Building	Rent Authorized
70	Crawford	DHS	2797-2011-0371	500 Milltown Corner	Grayling	49738	10/01/2012	09/30/2022	$8,657.80	$103,893.60	$11.86	8,760	Lease	Office Building	Rent Authorized

	P	Q	R	S	T	U	V	W	X	Y	Z	AA	AB	AC	AD	AE
56	Standard; 90 day	Anytime after 1st year	One 5 yr; 30 day	Public Utilities, Janitorial, Dumpster Service, Grounds, Pest Control	33,649.89	12,114.84	0.00	0.00	8,362.00	9,451.00	$287,655.77	$21.03	0.00	Actual	2013	Hillco Properties LLC
57	Either Party; 90 day	None	None	Gross (Full Service)	0.00	0.00	0.00	0.00	0.00	0.00	$11,018.64	$45.72	0.00	Actual	2013	EUP Employment & Training
58	Standard; 90 day	None	One 40 yr; 30 day	Gross (Full Service)	0.00	0.00	0.00	0.00	0.00	0.00	$58.33	$0.00	0.00	Actual	2013	Chippewa County EDC
59	Standard; 30 day	None	None	Gross (Full Service)	0.00	0.00	0.00	0.00	0.00	0.00	$6,858.24	$45.12	0.00	Actual	2013	EUP Employment & Training
60	Standard; 90 day	None	One 5 yr; 30 day	Public Utilities, Janitorial, Grounds	2,603.84	3,666.00	0.00	0.00	0.00	0.00	$23,837.84	$13.42	0.00	Actual	2013	Salwan Atto
61	Standard; 90 day	None	None	Public Utilities, Janitorial, Grounds	47,861.97	14,177.35	1,342.55	0.00	0.00	0.00	$163,381.83	$12.50	0.00	Actual	2013	Avis M. Gerber
62	Standard; 60 day	None	None	Gross (Full Service)	0.00	0.00	0.00	0.00	0.00	0.00	$3,173.28	$16.42	0.00	Actual	2013	Region 7B Employment & Training
63	Standard; 90 day	None	One 5 yr; 30 day	Janitorial	0.00	5,069.00	0.00	0.00	0.00	0.00	$35,883.92	$7.08	0.00	Estimated	2013	City of Harrison
64	Standard; 90 day	None	None	Public Utilities, Janitorial, Dumpster Service	5,405.56	5,725.70	0.00	835.97	0.00	0.00	$33,069.83	$23.62	0.00	Actual	2013	Jon Squires Enterprises
65	Standard; 60 day	None	None	Gross (Full Service)	0.00	0.00	0.00	0.00	0.00	0.00	$8,864.16	$9.45	0.00	Actual	2013	St. Johns Public Schools
66	Exec. New; 90 day	None	Two 5 yr; 60 day	Public Utilities	32,448.00	0.00	0.00	0.00	0.00	0.00	$404,352.00	$24.30	0.00	Estimated	2013	Tolles DHS, LLC
67	Leg. Rest; 60 day	None	None	Public Utilities, Janitorial, Grounds	18,026.47	6,216.80	90.00	913.63	0.00	0.00	$54,760.06	$0.64	0.00	Actual	2013	Capital Region Airport Auth
68	Standard; 90 day	None	Two 5 yr; 60 day	Public Utilities, Janitorial	5,138.41	4,952.00	0.00	115.00	0.00	0.00	$36,286.66	$13.57	0.00	Actual	2013	Harry's St. Johns, LLC
69	Standard; 90 day	None	Two 5 yr; 30 day	Gross (Full Service)	0.00	0.00	0.00	0.00	0.00	0.00	$22,968.00	$14.55	0.00	Actual	2013	Randy G & Dorothy L Thompson
70	Exec. New; 90 day	None	One 5 yr; 30 day	Public Utilities, Janitorial	13,747.13	14,154.84	0.00	998.00	0.00	4,761.00	$137,554.57	$15.70	0.00	Actual	2013	Covenant Capital, Inc.

	AF	AG	AH	AI	AJ	AK	AL	AM
56	PO Box 4533	East Lansing	MI	48826-4533				
57	1118 E Easterday Ave	Sault Ste Marie	MI	49783				
58	119 Airport Drive	Kincheloe	MI	49788				
59	1118 E Easterday Ave	Sault Ste Marie	MI	49783				
60	6257 Rose Blvd	West Bloomfield	MI	48322				
61	415 South Morse Street	Reed City	MI	49677				
62	402 N. First Street	Harrison	MI	48625				
63	229 E Beech St	Harrison	MI	48625				
64	4108 Dyckman Rd.	Midland	MI	48640				
65	501 West Sickels Street	St Johns	MI	48879				
66	5000 E. Airport Road	Mt Pleasant	MI	48858				
67	4100 Capital City Boulevard	Lansing	MI	48906-2124				
68	2618 E. Paris S.E., Suite 500	Grand Rapids	MI	49546				
69	5688 M-72 West, Grayling,	Grayling	MI	49738				
70	PO Box 927	Lake City	MI	49651				

	A	B	C	D	E	F	G	H	I	J	K	L	M	N	O
71	Crawford	MSP	2933-1989-63	103 James St.	Grayling	49738	10/01/1989	12/31/2013	$10,626.21	$127,514.52	$11.37	11,215	Lease	Laboratory	Holding Over
72	Crawford	SOS	7661-2010-0108	2384C I-75 Business Loop	Grayling	49738	04/24/2011	04/30/2021	$962.00	$11,544.00	$10.66	1,083	Lease	Office Building	Rent Authorized
73	Delta	DNR	7500-2009-0407	1601 Ludington St.	Escanaba	49829	12/01/2005	11/30/2015	$2,391.00	$28,692.00	$8.07	2,936	Lease	Laboratory	Rent Authorized
74	Delta	MSF	11748-2014-0041	2831 N Lincoln Road	Escanaba	49829	06/01/2013	05/31/2014	$133.42	$1,601.04	$16.01	100	RA	Office Building	Rent Authorized
75	Delta	MSP	293-1943-2	City Reservoir	Gladstone	49837	07/29/1943	07/28/2043	$0.00	$1.00	$0.00	0	Lease	Land	Rent Authorized
76	Dickinson	DHS	11027-2010-0215	140 North Hooper St.	Kingsford	49802	08/01/2011	07/31/2013	$156.94	$1,883.28	$11.21	168	RA	Office Building	Holding Over
77	Dickinson	DHS	11306-2007-0064	1401 Carpenter Ave.	Iron Mountain	49801	02/01/2009	01/31/2019	$6,552.00	$78,624.00	$9.00	8,736	Lease	Office Building	Rent Authorized
78	Dickinson	DTMB	11426-2009-0107	1401 Carpenter Ave.	Iron Mountain	49801	10/01/2009	09/30/2019	$383.00	$4,596.00	$13.02	353	Lease	Office Building	Rent Authorized
79	Dickinson	MDOT	6333-2004-1109	618 S Stephenson	Iron Mountain	49801	08/01/2005	07/31/2015	$0.00	$1.00	$0.00	1,625	Lease	Office Building	Rent Authorized
80	Dickinson	MSP	298-2004-1250	Highway US 2	Iron Mountain	49801	12/30/1985	06/30/2015	$44.59	$535.08		0	Lease	Land	Rent Authorized
81	Dickinson	SOS	7667-2010-0542	1044 S. Stephenson Ave.	Iron Mountain	49801	11/01/2006	10/31/2016	$1,837.00	$22,044.00	$11.05	1,925	Sublease	Office Building	Rent Authorized
82	Eaton	DHS	4358-2004-1088	1050 Independence Blvd.	Charlotte	48813	01/01/2007	12/31/2016	$13,027.00	$156,324.00	$8.45	18,500	Lease	Office Building	Rent Authorized
83	Eaton	DMVA	10159-2010-0463	16801 Wright Rd.	Grand Ledge	48837	07/01/2011	06/30/2021	$1,583.33	$18,999.96		0	Lease	Land	Rent Authorized
84	Eaton	DTMB	10990-2007-0100	515 Westshire Dr.	Lansing	48917	02/01/2008	01/31/2018	$23,970.00	$287,640.00	$15.00	18,800	Lease	Office Building	Rent Authorized
85	Eaton	LARA	10853-2000-1204	7707 Rickle Rd.	Lansing	48917	04/01/2001	03/31/2016	$27,497.71	$329,972.52	$28.99	11,382	Lease	Laboratory	Rent Authorized
86	Emmet	DCR	11538-2011-0052	225 Summit Park Dr.	Petoskey	49770	10/01/2011	09/30/2012	$240.00	$2,880.00	$45.00	64	RA	Office Building	Holding Over

	P	Q	R	S	T	U	V	W	X	Y	Z	AA	AB	AC	AD	AE
71	Standard; 120 day	None	None	Gross (Full Service)	791.59	0.00	0.00	620.00	0.00	0.00	$128,926.11	$11.50	0.00	Actual	2013	City of Grayling
72	Standard; 90 day	None	Two 5 yr; 30 day	Public Utilities, Janitorial	4,011.01	3,119.28	0.00	0.00	0.00	0.00	$18,674.29	$17.24	0.00	Actual	2013	Grayling Mini Mall #4 LLC
73	Standard; 90 day	None	One 5 yr; 30 day	Janitorial	0.00	0.00	0.00	0.00	0.00	0.00	$28,692.00	$9.77	0.00	N/A	0	Bay de Noc Development, LLC
74	Standard; 30 day	None	None	Gross (Full Service)	0.00	0.00	0.00	0.00	0.00	0.00	$1,601.04	$16.01	0.00	Actual	2013	Six County Employment Alliance
75	No Cancellation	None	None	Gross (Full Service)	0.00	0.00	0.00	0.00	0.00	0.00	$1.00	$0.00	0.00	Actual	2013	City of Gladstone
76	Standard; 30 day	None	None	Gross (Full Service)	0.00	0.00	0.00	0.00	0.00	0.00	$1,883.28	$11.21	0.00	Actual	2013	Trico Opportunities, Inc.
77	Standard; 90 day	None	Two 5 yr; 30 day	Public Utilities, Janitorial	20,158.13	10,507.20	0.00	0.00	0.00	0.00	$109,289.33	$12.51	0.00	Actual	2013	Cable Constructors Inc.
78	Standard; 90 day	None	One 5 yr; 30 day	Gross (Full Service)	0.00	0.00	0.00	0.00	0.00	0.00	$4,596.00	$13.02	0.00	Actual	2013	CCI Systems Inc.
79	Standard; 60 day	None	One 10 yr; 30 day	Public Utilities, Janitorial	3,168.75	1,625.00	0.00	0.00	0.00	0.00	$4,794.75	$2.95	0.00	Estimated	2013	City of Iron Mountain & Dickins
80	Standard; 30 day	None	None	Gross (Full Service)	0.00	0.00	0.00	0.00	0.00	0.00	$535.08	$0.00	0.00	Actual	2013	City of Iron Mountain
81	Standard; 90 day	None	None	Public Utilities, Janitorial, Dumpster Service	6,999.25	3,549.00	0.00	100.82	0.00	0.00	$32,693.07	$16.98	0.00	Actual	2013	Osborne Properties LMTD Prtnrsp.
82	Standard; 90 day	None	One 5 yr; 60 day	Public Utilities	27,648.76	0.00	0.00	7,604.30	0.00	0.00	$191,577.06	$10.36	0.00	Actual	2013	County of Eaton
83	Standard; 60 day	None	None	Gross (Full Service)	0.00	0.00	0.00	0.00	0.00	0.00	$18,999.96	$0.00	0.00	Actual	2013	City of Grand Ledge
84	Standard; 90 day	None	None	Gross (Full Service)	0.00	0.00	0.00	0.00	0.00	0.00	$287,640.00	$15.30	0.00	Actual	2013	Paul V. Genilozzi
85	Exec. New; 90 day	None	None	Public Utilities	86,037.95	0.00	0.00	0.00	0.00	305.00	$416,315.47	$36.58	0.00	Actual	2013	Lawrence D. & Doris A. Clark
86	Standard; 30 day	None	None	Gross (Full Service)	0.00	0.00	0.00	0.00	0.00	0.00	$2,880.00	$45.00	0.00	Actual	2013	NW MI Council of Governments

	AF	AG	AH	AI	AJ	AK	AL	AM
71	PO Box 549	Grayling	MI	49738				
72	PO Box 897	Grayling	MI	49738				
73	PO Box 278	Escanaba	MI	49829				
74	2831 N Lincoln	Escanaba	MI	49829	1	1		
75	1100 Delta Avenue	Gladstone	MI	49837				
76	PO Box 2610	Kingsford	MI	48902				
77	Po Box 190	Iron Mountain	MI	49801				
78	Po Box 190	Iron Mountain	MI	49801				
79	501 S. Stephenson Ave - City	Iron Mountain	MI	49801				
80	501 South Stephenson Avenue	Iron Mountain	MI	49801				
81	4210 West Old Shakopee Road Suite 200	Bloomington	MN	55437-2951				
82	1045 Independence Boulevard	Charlotte	MI	48813-1095				
83	200 E. Jefferson	Grand Ledge	MI	48837-1537				
84	900 Victor Office Center	Lansing	MI	48933				
85	6851 Millet Highway	Lansing	MI	48917				
86	600 E Front St, Suite 104	Traverse City	MI	49685				

	A	B	C	D	E	F	G	H	I	J	K	L	M	N	O
87	Emmet	DHS	10870-1999-1262	2229 Summit Park Dr.	Petoskey	49770	08/01/2001	07/31/2021	$13,652.50	$163,830.00	$12.90	12,700	Lease	Office Building	Rent Authorized
88	Emmet	SOS	7523-2005-0038	1187 US-31 North	Petoskey	49770	05/01/2006	04/30/2016	$1,967.86	$23,614.32	$10.53	2,041	Lease	Office Building	Rent Authorized
89	Genesee	DCH	10678-2004-1196	14165 Fenton Rd.	Fenton	48430	07/01/2005	06/30/2015	$5,314.25	$63,771.00	$21.75	2,932	Lease	Office Building	Rent Authorized
90	Genesee	DHS	10694-2009-0367	711 N Saginaw St.	Flint	48503	09/01/2005	12/31/2015	$9,290.42	$111,485.04	$11.00	10,135	Lease	Office Building	Rent Authorized
91	Genesee	DHS	11428-2012-0052	4809 Clio Rd.	Flint	48505	10/01/2011	09/30/2041	$56,902.25	$682,827.00	$16.76	40,734	Lease	Office Building	Rent Authorized
92	Genesee	DHS	7692-1991-1074	660 S Saginaw St.	Flint	48502	03/09/1991	03/08/2021	$23,507.00	$282,084.00	$5.77	48,917	Lease	Office Building	Rent Authorized
93	Genesee	DMVA	11577-2011-0410	3292 S. Linden Rd.	Flint	48532	10/01/2012	09/30/2022	$2,962.50	$35,550.00	$19.75	1,800	Lease	Office Building	Rent Authorized
94	Genesee	DNR	11539-2013-0200	8359 Farrand Rd.	Otisville	48463	04/01/2013	03/31/2014	$400.00	$4,800.00	$0.89	5,400	RA	Warehouse	Rent Authorized
95	Genesee	DOC	11507-2012-0033	251 West Court St.	Flint	48504	10/01/2011	09/30/2021	$10,040.00	$120,480.00	$9.50	12,682	Lease	Office Building	Rent Authorized
96	Genesee	LARA	6477-2013-0066	G-1388 W Bristol Rd.	Flint	48507	01/08/2013	01/07/2014	$3,628.33	$43,539.96	$10.00	4,354	RA	Office Building	Holding Over
97	Genesee	MDE	11530-2013-0438	1235 W. Court St.	Flint	48503	07/01/2012	06/30/2032	$174,680.08	$2,096,160.96	$18.08	115,966	Lease	Training	Rent Authorized
98	Genesee	MSF	10884-2000-1229	711 N Saginaw St.	Flint	48503	08/01/2001	07/31/2016	$471.67	$5,660.04	$10.00	566	Lease	Office Building	Rent Authorized
99	Genesee	MSP	10235-2011-0407	4481 Corunna Rd.	Flint	48532	12/20/1995	12/19/2025	$10,416.67	$125,000.04	$11.67	10,712	Lease	Office Building	Rent Authorized
100	Genesee	SOS	10666-1997-1099	302 N Main St.	Davison	48423	04/03/2003	03/31/2015	$2,608.33	$31,299.96	$10.00	3,130	Lease	Office Building	Rent Authorized

	P	Q	R	S	T	U	V	W	X	Y	Z	AA	AB	AC	AD	AE
87	Exec. New; 60 day	None	Two 5 yr; 30 day	Public Utilities, Janitorial, Dumpster Service	6,541.61	12,255.02	0.00	1,381.37	0.00	-2,664.00	$181,344.00	$14.28	0.00	Actual	2013	FIA Investment LLC
88	Standard; 90 day	None	None	Public Utilities, Janitorial, Dumpster Service	6,149.88	4,385.41	0.00	668.67	0.00	0.00	$34,818.28	$17.06	0.00	Actual	2013	Koffman & Mcentee L.L.C.
89	Standard; 60 day	None	None	Gross (Full Service)	0.00	0.00	0.00	0.00	0.00	0.00	$63,771.00	$21.75	0.00	Actual	2013	Northtown Commons L.L.C.
90	Standard; 60 day	None	One 5 yr; 60 day	Gross (Full Service)	0.00	0.00	0.00	0.00	0.00	0.00	$111,485.04	$11.00	0.00	Actual	2013	Career Alliance, Inc.
91	Leg. Rest; 30 day	Option to buy for $1	None	Public Utilities, Security	92,129.73	0.00	0.00	0.00	0.00	68,185.00	$843,141.73	$20.70	0.00	Actual	2013	The Economic Dev, Corp. of Flint
92	Leg. Rest; 60 day	None	None	Gross (Full Service)	0.00	0.00	0.00	0.00	0.00	0.00	$282,084.00	$5.77	0.00	Actual	2013	County of Genesee
93	Standard; 90 day	None	None	Janitorial	0.00	0.00	0.00	0.00	0.00	0.00	$35,550.00	$19.75	0.00	Actual	2013	Shapiro II, L.L.C.
94	Standard; 30 day	None	None	Public Utilities, Janitorial, Dumpster Service, Grounds, Pest Control	0.00	0.00	0.00	0.00	0.00	0.00	$4,800.00	$0.89	0.00	N/A		Forest Township
95	Standard; 120 day	None	One 5 yr; 30 day	Gross (Full Service)	0.00	0.00	0.00	0.00	30,416.00	0.00	$150,896.00	$11.90	0.00	Actual	2013	County of Genesee
96	Standard; 30 day	None	None	Public Utilities, Janitorial	8,376.73	4,500.00	0.00	0.00	0.00	0.00	$56,416.69	$12.96	0.00	Actual	2013	Michael J. Costanza
97	Legislative; 30 day	None	One 10 yr; 90 day	Gross (Full Service)	0.00	0.00	0.00	0.00	0.00	0.00	$2,096,160.96	$18.08	84,334.00	Actual	2013	Lurvey White Ventures 1, LLC
98	Standard; 60 day	None	None	Gross (Full Service)	0.00	0.00	0.00	0.00	0.00	0.00	$5,660.04	$10.00	0.00	Actual	2013	Career Alliance, Inc.
99	Executive Old; 60 day	None	None	Janitorial	811.40	18,234.32	0.00	1,823.35	0.00	0.00	$145,869.11	$13.62	0.00	Actual	2013	Genesee County 9-1-1 Consortium
100	Standard; 90 day	None	One 5 yr; 60 day	Public Utilities, Janitorial	7,580.81	2,857.14	0.00	236.85	0.00	0.00	$41,974.76	$13.41	0.00	Actual	2013	City Of Davison

	AF	AG	AH	AI	AJ	AK	AL	AM
87	3916 Traxler Court	Bay City	MI	48706				
88	PO Box 0903	Bay City	MI	48707-0903				
89	10809 Sparkling Waters Court	South Lyon	MI	48178				
90	711 North Saginaw Street, Ste #300	Flint	MI	48503				
91	1101 S. Saginaw St	Flint	MI	48502				
92	1101 Beach St.	Flint	MI	48502				
93	3487 S. Linden Road	Flint	MI	48507				
94	130 E Main	Otisville	MI	48463-8440				
95	1101 Beach St.	Flint	MI	48502				
96	5081 S Genesee	Grand Blanc	MI	48439				
97	5225 S. Linden Road	Swartz Creek	MI	48473				
98	711 North Saginaw Street, Ste #300	Flint	MI	48503	2	3		
99	G-4481 Corunna Road	Flint	MI	48532``				
100	200 East Flint Street	Davison	MI	48423				

	A	B	C	D	E	F	G	H	I	J	K	L	M	N	O
101	Genesee	SOS	10751-2004-1216	5512 Fenton Rd.	Flint	48507	07/01/2005	06/30/2015	$7,668.17	$92,018.04	$13.90	6,620	Lease	Office Building	Rent Authorized
102	Genesee	SOS	11546-2011-0078	15045 Dixie Hwy.	Holly	48933	10/01/2011	09/30/2015	$2,140.00	$25,680.00	$8.66	2,965	Lease	Office Building	Rent Authorized
103	Genesee	SOS	11579-2012-0001	4256 W. Vienna Road	Clio	48420	10/01/2013	09/30/2023	$4,103.16	$49,237.92	$14.00	3,517	Lease	Office Building	Rent Authorized
104	Genesee	SOS	7890-2011-0392	408 S Saginaw	Flint	48502	01/01/2013	12/31/2017	$2,678.29	$32,139.48	$9.52	3,376	Lease	Office Building	Rent Authorized
105	Gladwin	DHS	11656-2012-0359	675 Cedar Ave.	Gladwin	48624	11/01/2013	10/31/2023	$13,612.50	$163,350.00	$14.85	11,000	Lease	Office Building	Rent Authorized
106	Gladwin	DNR	11020-2011-0013	201 S. State St.	Gladwin	48624	05/01/2012	04/30/2017	$380.00	$4,560.00	$3.13	1,456	Lease	Warehouse	Rent Authorized
107	Gladwin	SOS	11666-2012-0414	675 Cedar Ave.	Gladwin	48624	11/01/2013	10/31/2023	$2,475.00	$29,700.00	$14.85	2,000	Lease	Office Building	Rent Authorized
108	Gogebic	DHS	10491-1996-1273	301 Lead St.	Bessemer	49911	01/01/1998	12/31/2017	$8,691.58	$104,298.96	$13.83	7,541	Lease	Office Building	Rent Authorized
109	Gogebic	MSP	325-1960-1	City Resevoir	Wakefield	49968	05/19/1960	05/18/2060	$0.00	$1.00	$0.00	0	Lease	Land	Rent Authorized
110	Gogebic	MSP	338-2004-1279	Adjacent to MSP Post Building	Wakefield	49968	04/16/1990	04/15/2015	$0.00	$0.33		0	Lease	Parking	Rent Authorized
111	Gogebic	MSP	339-1986-2	100 Sunday Lake St.	Wakefield	49968	01/01/1936	12/31/2035	$0.00	$1.00	$0.00	11,955	Lease	Land	Rent Authorized
112	Gogebic	SOS	1158-2007-0025	206 East Mary St.	Bessemer	49911	11/01/2002	10/31/2017	$846.00	$10,152.00	$8.46	1,200	Lease	Office Building	Rent Authorized
113	Grand Traverse	DHS	10301-2004-1111	315 E Front St.	Traverse City	49684	02/09/1996	02/08/2016	$39,878.00	$478,536.00	$18.54	25,813	Lease	Office Building	Rent Authorized
114	Grand Traverse	DNR	10531-2013-0143	970 Emerson	Traverse City	49684	12/25/2012	11/30/2014	$11,375.98	$136,511.76	$11.62	11,748	RA	Warehouse	Rent Authorized
115	Grand Traverse	LARA	11627-2013-0078	1209 S. Garfield	Traverse City	49686	03/01/2013	02/28/2014	$800.00	$9,600.00	$30.00	320	RA	Office Building	Holding Over

	P	Q	R	S	T	U	V	W	X	Y	Z	AA	AB	AC	AD	AE
101	Standard; 90 day	None	One 5 yr; 180 day	Public Utilities, Janitorial	17,514.77	4,581.00	0.00	465.13	18,165.48	0.00	$132,744.42	$20.05	0.00	Actual	2013	Chesterfield Industrial Corp.
102	Standard; 30 day	None	One 5 yr; 30 day	Janitorial	0.00	2,965.00	0.00	0.00	0.00	0.00	$28,645.00	$9.66	0.00	Estimated	2013	Blakely Enterprise's, Inc.
103	Standard; 90 day	None	Two 5 yr; 30 day	Public Utilities, Janitorial	7,183.36	5,340.00	0.00	1,666.05	4,952.16	0.00	$68,379.49	$19.44	0.00	Actual	2013	4270 W. Vienna Road, LLC
104	Standard; 90 day	None	None	Public Utilities, Janitorial	9,847.14	3,480.00	236.85	0.00	20,536.20	0.00	$66,239.67	$19.62	0.00	Actual	2013	BNB Company
105	Legislative; 90 day	None	Two 5 yr; 30 day	Gross (Full Service)	0.00	0.00	0.00	0.00	0.00	0.00	$163,350.00	$14.85	0.00	Actual	2013	McGladwin, LLC
106	Standard; 90 day	None	One 5 yr; 90 day	Gross (Full Service)	0.00	0.00	0.00	0.00	0.00	0.00	$4,560.00	$3.13	0.00	Actual	2013	City of Gladwin
107	Standard; 90 day	None	Two 5 yr; 30 day	Gross (Full Service)	0.00	0.00	0.00	0.00	0.00	0.00	$29,700.00	$14.85	0.00	Actual	2013	McGladwin, LLC
108	Standard; 90 day	Anytime after 1st year	None	Public Utilities, Janitorial	15,365.66	6,539.50	0.00	0.00	2,410.15	-3,795.00	$124,819.27	$16.55	0.00	Actual	2013	Bessemer Projects, Inc.
109	Either Party; 90 day	None	None	Gross (Full Service)	0.00	0.00	0.00	0.00	0.00	0.00	$1.00	$0.00	0.00	Actual	2013	City of Wakefield
110	Standard; 30 day	None	None	Grounds	0.00	0.00	0.00	0.00	0.00	0.00	$0.33	$0.00	0.00	N/A		City of Wakefield-City Hall
111	Standard; 30 day	None	None	Gross (Full Service)	0.00	0.00	0.00	0.00	0.00	0.00	$1.00	$0.00	0.00	Actual	2013	City of Wakefield
112	Standard; 90 day	None	None	Public Utilities, Janitorial, Dumpster Service	2,548.96	4,140.00	0.00	110.40	0.00	0.00	$16,951.36	$14.13	0.00	Actual	2013	Grimgribber Rentals LLC
113	Exec. New; 60 day	None	Two 5 yr; 60 day	Public Utilities, Janitorial	50,335.35	25,813.00	0.00	0.00	0.00	20,999.00	$575,683.35	$22.30	0.00	Estimated	2013	River Front Plaza, Inc..
114	Standard; 30 day	None	None	Public Utilities, Janitorial, Dumpster Service, Grounds, Pest Control	13,022.55	0.00	1,665.00	1,394.90	0.00	0.00	$152,594.21	$12.99	0.00	Actual	2013	Ronald L. Sommerfield
115	Standard; 30 day	None	None	Gross (Full Service)	0.00	0.00	0.00	0.00	0.00	0.00	$9,600.00	$0.00	0.00	Actual	2013	NW MI Council of Governments

	AF	AG	AH	AI	AJ	AK	AL	AM
101	27223 23 Mile Rd.	Chesterfield	MI	48051				
102	15045 Dixie Highway, Suite A	Holly	MI	48442				
103	27033 Van Dyke	Warren	MI	48092				
104	405 South State	Davison	MI	48423				
105	2170 W. Main Street	Owosso	MI	48867				
106	1000 West Cedar Avenue	Gladwin	MI	48624				
107	2170 W. Main Street	Owosso	MI	48867				
108	200 South Sophie Street	Bessemer	MI	49911				
109	311 Sunday Lake Street	Wakefield	MI	49968				
110	311 Sunday Lake Street.	Wakefield	MI	49968				
111	311 Sunday Lake Street	Wakefield	MI	49968				
112	3182 County MM	Sturgeon Bay	WI	54235				
113	8692 M-32 Highway	Elmira	MI	49730				
114	11808 Russell Ridge Dr	Williamsburg	MI	49690				
115	600 E Front St, Suite 104	Traverse City	MI	49685				

	A	B	C	D	E	F	G	H	I	J	K	L	M	N	O
116	Grand Traverse	LARA	7891-2003-1042	10850 Traverse Hwy.	Traverse City	49684	11/01/2003	01/31/2014	$2,451.50	$29,418.00	$14.71	2,000	Lease	Office Building	Holding Over
117	Grand Traverse	MDOT	10606-2007-0152	2084 US 31 S	Traverse City	49684	01/01/2009	12/31/2018	$12,073.74	$144,884.88	$18.47	7,476	Lease	Office Building	Rent Authorized
118	Grand Traverse	MSF	11249-2012-0222	1209 S. Garfield	Traverse City	49686	03/01/2013	02/28/2014	$1,200.00	$14,400.00	$32.00	450	RA	Office Building	Holding Over
119	Grand Traverse	SOS	10031-2004-1307	1759 Barlow	Traverse City	49684	03/20/2006	03/19/2016	$7,120.00	$85,440.00	$17.85	4,786	Lease	Office Building	Rent Authorized
120	Gratiot	DHS	10423-1994-1326	201 Commerce Dr.	Ithaca	48847	10/10/1997	10/09/2017	$14,800.00	$177,600.00	$15.00	11,840	Lease	Office Building	Rent Authorized
121	Gratiot	DHS	10794-2014-0013	327 E Center St.	Alma	48801	11/01/2013	10/31/2014	$321.46	$3,857.52	$15.43	250	RA	Office Building	Rent Authorized
122	Gratiot	SOS	10107-2003-1132	221 N State St.	Alma	48801	09/09/2004	09/30/2014	$1,102.50	$13,230.00	$5.72	2,314	Lease	Office Building	Rent Authorized
123	Hillsdale	DHS	10347-1995-1006	40 Care Dr.	Hillsdale	49242	06/18/1997	06/17/2017	$20,467.83	$245,613.96	$17.27	14,222	Lease	Office Building	Rent Authorized
124	Hillsdale	MSF	11220-2006-0162	21 Care Dr.	Hillsdale	49242	06/01/2009	05/31/2014	$10.37	$124.44	$10.37	80	Sublease	Office Building	Rent Authorized
125	Hillsdale	MSP	302-1955-1	Fayette Twp Hillsdale Cty	Jonesville	49250	04/15/1955	04/14/2054	$0.00	$1.00	$0.00	0	Lease	Land	Rent Authorized
126	Hillsdale	SOS	10244-2005-0217	59 E St. Joe St.	Hillsdale	49242	09/01/2006	08/31/2016	$2,550.00	$30,600.00	$15.00	1,800	Lease	Office Building	Rent Authorized
127	Houghton	DHS	11662-2012-0399	47420 Highway M-26	Houghton	49331	02/01/2014	01/31/2024	$16,242.71	$194,912.52	$15.50	12,575	Lease	Office Building	Rent Authorized
128	Houghton	DHS	2331-2004-1211	200 Quincy St.	Hancock	49930	10/01/2005	04/03/2014	$7,112.77	$85,353.24	$6.45	11,754	Lease	Office Building	Rent Authorized
129	Houghton	DHS	7000-2005-0197	809 Hecla St.	Hancock	49930	12/01/2005	11/30/2015	$66.67	$800.04	$8.89	90	Lease	Office Building	Rent Authorized
130	Houghton	DNR	11265-2006-0190	Houghton County Memorial Airport	Calumet	49913	07/01/2007	05/31/2014	$766.67	$9,200.04	$4.62	1,990	Sublease	Warehouse	Rent Authorized
131	Houghton	MSF	11088-2012-0271	902 Razorback Dr.	Houghton	49931	05/01/2013	04/30/2014	$156.00	$1,872.00	$33.43	56	RA	Office Building	Rent Authorized

	P	Q	R	S	T	U	V	W	X	Y	Z	AA	AB	AC	AD	AE
116	Standard; 90 day	None	None	Gross (Full Service)	0.00	0.00	0.00	0.00	0.00	0.00	$29,418.00	$14.71	0.00	Actual	2013	Bayview Professional Centre LLC
117	Standard; 90 day	None	None	Public Utilities	8,794.70	0.00	0.00	0.00	0.00	0.00	$153,679.58	$20.56	0.00	Actual	2013	Family Properties, L.L.C.
118	Standard; 30 day	None	None	Gross (Full Service)	0.00	0.00	0.00	0.00	0.00	0.00	$14,400.00	$32.00	0.00	Actual	2013	NW MI Council of Governments
119	Standard; 90 day	None	One 5 yr; 30 day	Gross (Full Service)	0.00	130.00	0.00	236.85	4,952.16	0.00	$90,759.01	$18.96	0.00	Actual	2013	Blair Plaza, LLC
120	Standard; 90 day	None	None	Public Utilities, Janitorial	36,209.63	10,033.42	0.00	0.00	0.00	6,568.00	$230,411.05	$19.46	0.00	Actual	2013	H & M Properties
121	Standard; 30 day	None	None	Gross (Full Service)	0.00	0.00	0.00	0.00	0.00	0.00	$3,857.52	$15.43	0.00	Actual	2013	Gratiot-Isabella RESD
122	Standard; 90 day	None	None	Public Utilities, Janitorial	5,387.18	4,548.00	0.00	0.00	0.00	0.00	$23,165.18	$10.01	0.00	Actual	2013	CITY OF ALMA
123	Exec. New; 60 day	None	Two 5 yr; 30 day	Gross (Full Service)	0.00	0.00	0.00	0.00	0.00	0.00	$245,613.96	$17.27	0.00	Actual	2013	County of Hillsdale
124	Standard; 60 day	None	None	Gross (Full Service)	0.00	0.00	0.00	0.00	0.00	0.00	$124.44	$1.56	0.00	Actual	2013	South Central Michigan Works
125	Lessor; 30 day	None	None	Gross (Full Service)	0.00	0.00	0.00	0.00	0.00	0.00	$1.00	$0.00	0.00	Actual	2013	Fayette Twp Hillsdale Cty
126	Standard; 90 day	None	None	Public Utilities, Janitorial	3,648.88	4,060.00	0.00	0.00	0.00	0.00	$38,308.88	$21.28	0.00	Actual	2013	Ronald M and Connie J Gow
127	Standard; 90 day	None	Two 5 yr; 30 day	Public Utilities	0.00	0.00	0.00	0.00	0.00	0.00	$194,912.52	$15.50	0.00	N/A		CCM DHS, LLC
128	Standard; 90 day	None	None	Public Utilities	19,275.09	0.00	0.00	0.00	0.00	0.00	$104,628.33	$8.90	0.00	Actual	2013	County of Houghton
129	Standard; 90 day	None	One 5 yr; 30 day	Gross (Full Service)	0.00	0.00	0.00	0.00	0.00	0.00	$800.04	$8.89	0.00	Actual	2013	Copper Country ISD
130	Standard; 90 day	None	Four 1 yr; 30 day	Public Utilities, Janitorial	2,661.19	0.00	0.00	0.00	0.00	0.00	$11,861.23	$5.96	0.00	Actual	2013	Masini Aero Marine
131	Standard; 30 day	None	None	Gross (Full Service)	0.00	0.00	0.00	0.00	0.00	0.00	$1,872.00	$33.43	0.00	Actual	2013	Western Up Manpower Consortium

	AF	AG	AH	AI	AJ	AK	AL	AM
116	P.O. Box 348	Traverse City	MI	49684				
117	9572 East Bingham Road	Traverse City	MI	49684				
118	600 E Front St, Suite 104	Traverse City	MI	49685	3	3		
119	526 W. 14th St., Suite 221	Traverse City	MI	49684				
120	813 N Main Street	Mt Pleasant	MI	48858				
121	1131 East Center Street	Ithaca	MI	48847				
122	525 E SUPERIOR ST.	Alma	MI	48801				
123	County Courthouse	Hillsdale	MI	49242				
124	21 Care Drive	Hillsdale	MI	49242	Cancelled	Cancelled		
125	6600 Dobson Rd	Jonesville	MI	49250				
126	5171 Bean Road	Allen	MI	49227				
127	46702 Highway M-26	Houghton	MI	49931				
128	401 E Houghton Avenue	Houghton	MI	49931				
129	809 Hecla Street	Hancock	MI	49930				
130	20049 State Hwy M-203	Hancock	MI	49930-9445				
131	100 West Cloverland Drive	Ironwood	MI	49938	Cancelled	Cancelled		

	A	B	C	D	E	F	G	H	I	J	K	L	M	N	O
132	Houghton	SOS	10508-2007-0026	902 Razorback Dr.	Houghton	49931	01/12/2008	01/31/2018	$1,760.44	$21,125.28	$11.45	1,845	Lease	Office Building	Rent Authorized
133	Huron	DHS	2193-2010-0077	1911 Sand Beach Rd	Bad Axe	48413	08/01/2011	07/31/2021	$7,978.58	$95,742.96	$10.18	9,405	Lease	Office Building	Rent Authorized
134	Huron	SOS	7402-2009-0292	33 Patrick Dr.	Bad Axe	48413	09/01/2005	08/31/2015	$1,667.50	$20,010.00	$14.29	1,400	Lease	Office Building	Rent Authorized
135	Ingham	AG	10149-2008-0079	116 W Ottawa Street	Holly	48933-1602	07/01/2009	06/30/2019	$5,927.07	$71,124.84	$7.88	9,026	Lease	Office Building	Rent Authorized
136	Ingham	AG	10911-2010-0376	2860 Eyde Parkway	East Lansing	48823	10/01/2001	09/30/2016	$29,679.00	$356,148.00	$16.95	21,012	Lease	Office Building	Rent Authorized
137	Ingham	CSC	11169-2005-0216	400 S Pine St.	Holly	48933-2250	07/01/2005	06/30/2029	$392,268.16	$4,707,217.92	$25.38	185,494	Lease	Office Building	Rent Authorized
138	Ingham	DCH	11072-2006-0232	109 West Michigan Avenue	Lansing	48933	08/01/2005	10/31/2026	$80,902.50	$970,830.00	$18.76	51,750	Lease	Office Building	Rent Authorized
139	Ingham	DCH	11080-2007-0042	201 Townsend	Lansing	48933	10/03/2005	09/30/2026	$200,344.00	$2,404,128.00	$25.54	94,132	Lease	Office Building	Rent Authorized
140	Ingham	DCH	11263-2006-0087	1001 Terminal Rd.	Lansing	48906	08/01/2006	07/31/2016	$33,996.93	$407,963.16	$13.29	30,697	Lease	Office Building	Rent Authorized
141	Ingham	DCH	11278-2006-0239	914 Terminal Road	Lansing	48906	12/01/2006	11/30/2016	$4,024.29	$48,291.48	$4.85	9,957	Lease	Warehouse	Rent Authorized
142	Ingham	DCH	11300-2008-0100	737 Filley Street, Suite A	Lansing	48906	10/01/2008	09/30/2014	$3,015.00	$36,180.00	$5.40	6,700	Lease	Warehouse	Rent Authorized
143	Ingham	DCH	11368-2009-0024	300 E Michigan Avenue	Lansing	48933	05/01/2009	04/30/2019	$13,858.45	$166,301.40	$14.32	11,625	Lease	Office Building	Rent Authorized
144	Ingham	DCH	7617-2004-1165	1808 W Saginaw Street	Lansing	48917	06/01/2006	05/31/2016	$12,914.00	$154,968.00	$13.76	11,260	Lease	Office Building	Rent Authorized
145	Ingham	DCR	10226-1995-1035	201 N Washington	Lansing	48933	02/01/1990	01/31/2020	$3,665.42	$43,985.04	$19.00	2,315	Lease	Office Building	Rent Authorized

	P	Q	R	S	T	U	V	W	X	Y	Z	AA	AB	AC	AD	AE
132	Standard; 90 day	None	Two 5 yr; 30 day	Public Utilities, Janitorial	3,388.05	3,666.00	0.00	73.60	0.00	0.00	$28,252.93	$15.31	0.00	Actual	2013	Moyle Retail Centres LLC
133	Standard; 90 day	None	One 10 yr; 60 day	Public Utilities, Janitorial, Dumpster Service, Grounds	13,629.28	14,639.02	3,812.80	1,746.00	0.00	0.00	$129,570.06	$13.78	0.00	Actual	2013	HHLW Development Company
134	Standard; 90 day	None	One 5 yr; 30 day	Public Utilities, Janitorial	3,826.65	4,999.00	0.00	0.00	0.00	0.00	$28,835.65	$20.60	0.00	Actual	2013	Rooney Realty Holdings, LLC
135	Standard; 90 day	None	One 5 yr; 30 day	Public Utilities	17,600.70	0.00	0.00	0.00	0.00	0.00	$88,725.54	$9.83	0.00	Estimated	2013	Prosecuting Attorneys Assoc.
136	Standard; 90 day	None	None	Electricity	36,890.73	0.00	0.00	888.00	0.00	0.00	$393,926.73	$18.75	0.00	Actual	2013	Louis&George Eyde Ltd.Fam.Prnshp
137	Leg. Rest; 60 day	None	None	Public Utilities	175,361.69	0.00	0.00	-36,082.50	0.00	0.00	$4,846,497.11	$26.13	0.00	Actual	2013	Heart of the City Associates
138	Exec. New; 90 day	None	None	Gross (Full Service)	0.00	0.00	0.00	0.00	0.00	0.00	$970,830.00	$18.76	0.00	Actual	2013	Paul Gentilozzi
139	Executive; 90 day	None	None	Gross (Full Service)	0.00	0.00	0.00	0.00	0.00	0.00	$2,404,128.00	$25.54	0.00	Actual	2013	Boji Group of Lansing L.L.C.
140	Standard; 90 day	None	Two 5 yr; 30 day	Public Utilities	57,108.61	0.00	0.00	0.00	0.00	0.00	$465,071.77	$15.15	0.00	Actual	2013	Kerrins, L.L.C.
141	Standard; 90 day	Anytime after 1st year of occupancy	Two 5 yr; 60 day	Public Utilities, Janitorial	19,416.15	9,957.00	0.00	0.00	0.00	0.00	$77,664.63	$7.80	0.00	Estimated	2013	Chrismark I, LLC
142	Standard; 90 day	None	Four 1 yr; 30 day	Public Utilities, Janitorial, Dumpster Service	5,388.29	0.00	0.00	0.00	0.00	0.00	$41,568.29	$6.20	0.00	Actual	2013	Spadafore Distributing Co.
143	Standard; 120 day	None	None	Electricity	12,851.82	0.00	0.00	0.00	0.00	0.00	$179,153.22	$15.41	0.00	Actual	2013	River Plaza LLC
144	Standard; 90 day	None	None	Public Utilities	10,987.85	0.00	0.00	0.00	0.00	0.00	$165,955.85	$14.74	0.00	Actual	2013	John-Pierre Mendoza - JPM Dev.
145	Leg. Rest.; 180 day	180 days after occupancy	None	Gross (Full Service)	0.00	0.00	0.00	0.00	0.00	0.00	$43,985.04	$19.00	0.00	Actual	2013	Victor II Partnership

	AF	AG	AH	AI	AJ	AK	AL	AM
132	46702 Highway M-26	Houghton	MI	49931				
133	1895 Sand Beach Road	Bad Axe	MI	48413				
134	P.O. Box 271	Bad Axe	MI	48413				
135	116 West Ottawa Street	Lansing	MI	48913				
136	4660 S. Hagadorn Road, Suite 660	East Lansing	MI	48823-5371				
137	4275 Five Oaks Drive	Lansing	MI	48911				
138	201 N. Washington Square	Lansing	MI	48933-1301				
139	124 West Allegan, Suite 2100	Lansing	MI	48933				
140	P.O. BOX 14073	Lansing	MI	48901				
141	600 S. Walnut, P.O. Box 14073	Lansing	MI	48901				
142	2932 Sanders Road	Lansing	MI	48917				
143	316 E Michigan Avenue	Lansing	MI	48933				
144	P.O. Box 3406	Merced	CA	95344				
145	201 N Washington Square	Lansing	MI	48933-1301				

	A	B	C	D	E	F	G	H	I	J	K	L	M	N	O
146	Ingham	DCR	10900-2008-0083	110 W Michigan Avenue	Lansing	48933	03/01/2009	02/28/2019	$15,881.83	$190,581.96	$15.00	13,613	Lease	Office Building	Rent Authorized
147	Ingham	DEQ	11404-2009-0004	635 Filley St	Lansing	48906	08/01/2010	07/31/2020	$10,087.00	$121,044.00	$5.33	22,710	Lease	Warehouse	Rent Authorized
148	Ingham	DEQ	2705-2011-0035	6520 Mercantile Way	Lansing	48911	10/01/2011	03/01/2023	$8,268.56	$99,222.72	$10.45	9,495	Lease	Office Building	Rent Authorized
149	Ingham	DEQ	6686-2000-1348	815 Filley Street	Lansing	48906	04/01/2001	03/31/2016	$14,719.73	$176,636.76	$4.05	43,614	Lease	Laboratory	Rent Authorized
150	Ingham	DHS	10892-2011-0130	1048 Pierpont	Lansing	48911	02/01/2012	01/31/2022	$14,421.00	$173,052.00	$10.45	16,560	Lease	Office Building	Rent Authorized
151	Ingham	DHS	10937-2010-0106	2110 S. Cedar St.	Lansing	48910	05/01/2010	04/30/2015	$3,827.00	$45,924.00	$33.94	1,353	Sublease	Office Building	Rent Authorized
152	Ingham	DHS	11515-2010-0520	120 North Washington Square	Lansing	48933	10/01/2010	09/30/2015	$24,594.00	$295,128.00	$12.75	23,147	Lease	Office Building	Rent Authorized
153	Ingham	DHS	6233-1985-43	5305 S Cedar #315	Lansing	48911	01/01/1985	12/31/2014	$36,647.56	$439,770.72	$6.61	66,573	Lease	Office Building	Rent Authorized
154	Ingham	DHS	7158-1990-115	201 N Washington	Holly	48933	02/01/1990	01/31/2020	$45,905.58	$550,866.96	$19.00	28,993	Lease	Office Building	Rent Authorized
155	Ingham	DIFS	11700-2013-0205	110 W Michigan Avenue	Holly	48933	05/21/2013	04/30/2014	$8,194.33	$98,331.96	$15.25	6,448	RA	Office Building	Rent Authorized
156	Ingham	DMVA	11696-2013-0175	222 Washington Square, North	Holly	48933	05/01/2013	03/31/2014	$11,157.00	$133,884.00	$9.00	14,876	RA	Office Building	Rent Authorized
157	Ingham	DMVA	6618-1985-96	2502 S Washington	Lansing	48910	08/01/1985	07/31/2013	$0.00	$0.00	$0.00	0	RA	Land	Holding Over
158	Ingham	DOC	10476-2006-0228	1305 S Washington Avenue, Suite #103	Lansing	48910	08/01/1997	07/31/2017	$9,557.30	$114,687.60	$17.77	6,454	Lease	Office Building	Rent Authorized
159	Ingham	DOC	10805-2000-1178	5341 S Pennsylvania	Lansing	48911	06/01/2000	05/31/2015	$6,127.04	$73,524.48	$12.25	6,002	Lease	Office Building	Rent Authorized
160	Ingham	DOC	11684-2014-0148	620 South Capitol Avenue	Lansing	48906	04/01/2013	03/31/2015	$804.00	$9,648.00	$16.00	603	RA	Office Building	Rent Authorized

	P	Q	R	S	T	U	V	W	X	Y	Z	AA	AB	AC	AD	AE
146	Standard; 90 day	None	None	Gross (Full Service)	0.00	0.00	0.00	0.00	0.00	0.00	$190,581.96	$14.00	0.00	Actual	2013	Capital Tower, LLC
147	Standard; 90 day	None	Two 5 yr; 30 day	Public Utilities, Janitorial, Grounds	13,031.03	5,745.50	10,758.00	1,857.00	0.00	0.00	$152,435.53	$6.71	0.00	Actual	2012	Spadafore Distributing Co.
148	Exec. New; 90 day	None	Two 5 yr; 30 day	Gross (Full Service)	0.00	0.00	0.00	0.00	0.00	0.00	$99,222.72	$10.45	0.00	Actual	2013	Holiday Park Realty, LLC
149	Standard; 60 day	None	One 5 yr; 60 day Two 10 yr; 60 day	Public Utilities, Janitorial, Dumpster Service, Grounds, Pest Control	31,167.18	2,918.28	2,160.00	1,945.52	0.00	19,609.00	$234,436.74	$5.38	0.00	Actual	2012	Spadafore Distributing Co.
150	Standard; 90 day	None	Two 5 yr; 30 day	Electricity	27,655.20	0.00	0.00	0.00	0.00	0.00	$200,707.20	$12.12	0.00	Estimated	2013	Holiday Park Realty, LLC
151	Standard; 90 day	None	None	Gross (Full Service)	0.00	0.00	0.00	0.00	0.00	0.00	$45,924.00	$33.94	0.00	Actual	2013	Capital Area Michigan Works!
152	Standard; 90 day	None	None	Gross (Full Service)	0.00	0.00	0.00	0.00	0.00	0.00	$295,128.00	$12.75	0.00	Actual	2013	OMA Lansing, LLC
153	Standard; 60 day	None	Nine 5 yr; 120 day	Gross (Full Service)	0.00	0.00	0.00	10,320.89	0.00	43,323.00	$493,414.61	$7.41	0.00	Actual	2013	County of Ingham
154	Leg. Rest.; 180 day	None	None	Gross (Full Service)	0.00	0.00	0.00	0.00	0.00	0.00	$550,866.96	$19.00	0.00	Actual	2013	Victor II Partnership
155	Standard; 30 day	None	None	Gross (Full Service)	0.00	0.00	0.00	0.00	0.00	0.00	$98,331.96	$15.25	0.00	Actual	2013	Capital Tower, LLC
156	Standard; 90 day	None	None	Gross (Full Service)	0.00	0.00	0.00	0.00	0.00	0.00	$133,884.00	$9.00	0.00	Actual	2013	R&A Development, L.L.C.
157	Standard; 30 day	None	None	Gross (Full Service)	0.00	0.00	0.00	0.00	0.00	0.00	$0.00	$0.00	0.00	Actual	2013	Ingham Medical Center
158	Standard; 90 day	None	None	Public Utilities	10,287.00	0.00	0.00	0.00	2,500.00	0.00	$127,474.60	$19.75	0.00	Actual	2013	KMH Investment, LLC
159	Standard; 60 day	None	None	Public Utilities, Pest Control	2,510.00	0.00	0.00	0.00	16,361.00	0.00	$92,395.48	$15.39	0.00	Actual	2013	Reichenbach, L.L.C.
160	Standard; 30 day	None	None	Gross (Full Service)	0.00	0.00	0.00	0.00	0.00	0.00	$9,648.00	$16.00	0.00	Actual	2013	MI Sheriffs Assoc Educational

	AF	AG	AH	AI	AJ	AK	AL	AM
146	110 W. Washington Ave.	Lansing	MI	48933				
147	2932 Sanders Road	Lansing	MI	48917				
148	150 Great Neck Road, Suite 304	Great Neck	NY	11021				
149	2932 Sanders Road	Lansing	MI	48917				
150	150 Great Neck Road, Suite 304	Great Neck	NY	11021				
151	2110 S Cedar	Lansing	MI	48910				
152	120 N. Washington Square, Suite 625	Lansing	MI	48933				
153	121 East Maple	Mason	MI	48854-0319				
154	201 N Washington Square	Lansing	MI	48933-1301				
155	110 W. Washington Ave.	Lansing	MI	48933				
156	200 Washington Sq N	Lansing	MI	48933				
157	401 W Greenlawn	Lansing	MI	48910-0899				
158	1375 South Washington Avenue	Lansing	MI	48910				
159	4216 Legacy Parkway	Lansing	MI	48909-7066				
160	620 South Capitol Avenue	Lansing	MI	48933				

	A	B	C	D	E	F	G	H	I	J	K	L	M	N	O
161	Ingham	DOC	7157-2005-0212	206 E Michigan Ave.	Holly	48933	10/01/2005	09/30/2018	$171,405.83	$2,056,869.96	$21.21	96,990	Lease	Office Building	Rent Authorized
162	Ingham	DTMB	10249-2005-0026	124 W Allegan STE 200	Lansing	48933	10/01/2005	09/30/2015	$6,670.04	$80,040.48	$16.51	4,848	Lease	Office Building	Rent Authorized
163	Ingham	DTMB	10464-2012-0116	300 E Michigan Avenue	Lansing	48933	08/01/1997	07/31/2017	$41,628.75	$499,545.00	$15.00	33,303	Lease	Office Building	Rent Authorized
164	Ingham	DTMB	10521-1996-1310	201 N Washington	Lansing	48933	02/01/1990	01/31/2020	$867.67	$10,412.04	$19.00	548	Lease	Office Building	Rent Authorized
165	Ingham	DTMB	10838-2013-0366	1033 S Washington Avenue	Lansing	48933	08/01/2013	07/31/2014	$4,992.67	$59,912.04	$8.00	7,489	RA	Office Building	Rent Authorized
166	Ingham	DTMB	10978-2002-2026	Lansing City Hall	Lansing	48933	09/01/2005	08/31/2015	$58,870.00	$706,440.00	$0.00	0	Lease	Parking	Rent Authorized
167	Ingham	DTMB	11192-2006-0007	5511 Enterprise Drive	Lansing	48911	01/01/2007	12/31/2016	$15,086.00	$181,032.00	$6.10	29,668	Lease	Warehouse	Rent Authorized
168	Ingham	DTMB	11677-2014-0112	106 W Allegan Street	Holly	48933	01/01/2014	12/31/2014	$12,468.00	$149,616.00	$12.00	12,468	RA	Office Building	Rent Authorized
169	Ingham	DTMB	11682-2014-0141	106 W Allegan Street	Holly	48933	02/01/2014	01/31/2015	$11,239.00	$134,868.00	$12.00	11,239	RA	Office Building	Rent Authorized
170	Ingham	DTMB	11753-2014-0066	106 W Allegan Street	Holly	48933	01/01/2014	12/31/2014	$10,529.00	$126,348.00	$12.00	10,529	RA	Office Building	Rent Authorized
171	Ingham	LARA	10469-2006-0022	2501 Woodlake Circle	Okemos	48864	06/01/1997	07/31/2017	$84,143.33	$1,009,719.90	$19.31	52,290	Lease	Office Building	Rent Authorized
172	Ingham	LARA	11282-2006-0246	3101 Technology Blvd	Lansing	48910	05/01/2007	04/30/2017	$16,189.83	$194,277.96	$14.00	13,877	Lease	Office Building	Rent Authorized
173	Ingham	LARA	11420-2009-0336	4300 W. Saginaw Highway	Lansing	48917	02/01/2011	01/31/2012	$53,439.50	$641,274.00	$17.00	37,722	RA	Office Building	Holding Over
174	Ingham	LARA	11567-2012-0384	4300 W. Saginaw Highway	Lansing	48917	08/01/2012	07/31/2013	$39,377.67	$472,532.04	$17.00	27,796	RA	Office Building	Holding Over
175	Ingham	LARA	11570-2012-0383	6520 Mercantile Way	Lansing	48911	07/01/2012	06/30/2013	$5,380.00	$64,560.00	$10.45	6,178	RA	Office Building	Holding Over
176	Ingham	LARA	11608-2012-0094	6546 Mercantile Way	Lansing	48911	01/01/2012	12/31/2012	$5,999.00	$71,988.00	$10.50	8,656	RA	Office Building	Holding Over

	P	Q	R	S	T	U	V	W	X	Y	Z	AA	AB	AC	AD	AE
161	Exec. New; 180 day	None	None	Public Utilities	165,662.00	0.00	0.00	0.00	34,501.00	0.00	$2,257,032.96	$23.27	0.00	Actual	2013	Riverview Associates One Limited
162	Standard; 90 day	None	None	Gross (Full Service)	0.00	0.00	0.00	0.00	0.00	0.00	$80,040.48	$16.51	0.00	Actual	2013	Boji Tower, L.L.C.
163	Standard; 180 day	None	None	Electricity	51,788.24	0.00	0.00	0.00	0.00	0.00	$551,333.24	$16.56	0.00	Actual	2013	River Plaza Limited Liability
164	Leg. Rest.; 180 day	None	None	Gross (Full Service)	0.00	0.00	0.00	0.00	0.00	0.00	$10,412.04	$19.00	0.00	Actual	2013	Victor II Partnership
165	Either Party; 30 day	None	None	Gross (Full Service)	0.00	0.00	0.00	0.00	0.00	0.00	$59,912.04	$8.00	0.00	Actual	2013	Investors Equity Group, Inc.
166	Standard; 90 day	None	Eight 5 yr; 90 day	Gross (Full Service)	0.00	0.00	0.00	0.00	0.00	0.00	$706,440.00	$0.00	0.00	Actual	2013	City of Lansing
167	Standard; 90 day	None	One 5 yr; 30 day	Public Utilities, Janitorial	26,011.88	4,455.66	0.00	0.00	0.00	0.00	$211,499.54	$7.13	0.00	Actual	2013	GTB Properties, LLC
168	Standard; 30 day	None	None	Gross (Full Service)	0.00	0.00	0.00	0.00	0.00	0.00	$149,616.00	$12.00	0.00	Actual	2013	Hollister Holding, LLC
169	Standard; 30 day	None	None	Gross (Full Service)	0.00	0.00	0.00	0.00	0.00	0.00	$134,868.00	$12.00	0.00	Actual	2013	Hollister Holding, LLC
170	Standard; 30 day	None	None	Gross (Full Service)	0.00	0.00	0.00	0.00	0.00	0.00	$126,348.00	$12.00	0.00	Actual	2013	Hollister Holding, LLC
171	Standard; 180 day	None	None	Public Utilities	112,935.31	0.00	0.00	0.00	0.00	0.00	$1,122,655.21	$21.47	0.00	Actual	2013	MWC Associates LLC
172	Standard; 90 day	None	Two 5 yr; 60 day	Gross (Full Service)	0.00	0.00	0.00	0.00	0.00	0.00	$194,277.96	$14.00	0.00	Actual	2013	Granger Park Development L.L.C.
173	Standard; 30 day	None	None	Gross (Full Service)	0.00	0.00	0.00	0.00	0.00	0.00	$641,274.00	$17.00	0.00	Actual	2013	4300 West Saginaw L.L.C.
174	Standard; 30 day	None	None	Gross (Full Service)	0.00	0.00	0.00	0.00	0.00	0.00	$472,532.04	$17.00	0.00	Actual	2013	4300 West Saginaw L.L.C.
175	Standard; 30 day	None	None	Gross (Full Service)	0.00	0.00	0.00	0.00	0.00	0.00	$64,560.00	$10.45	0.00	Actual	2013	Holiday Park Realty, LLC
176	Standard; 30 day	None	None	Electricity	14,455.52	0.00	0.00	0.00	0.00	0.00	$86,443.52	$9.99	0.00	Estimated	2013	Holiday Park Realty, LLC

	AF	AG	AH	AI	AJ	AK	AL	AM
161	1118 Centennial Way	Lansing	MI	48908-0737				
162	124 West Allegan, Suite 2100	Lansing	MI	48933				
163	316 E Michigan Avenue	Lansing	MI	48933				
164	201 N Washington Square	Lansing	MI	48933-1301				
165	611 S Capitol Ave, Suite A	Lansing	MI	48933				
166	124 W Michigan	Lansing	MI	48933				
167	1111 Michigan Avenue	East Lansing	MI	48823				
168	124 W. Allegan, Suite 2000	Lansing	MI	48933				
169	124 W. Allegan, Suite 2000	Lansing	MI	48933				
170	124 W. Allegan, Suite 2000	Lansing	MI	48933				
171	1111 E.Michigan Avenue, Suite 2331	East Lansing	MI	48823				
172	6267 Aurrlius Road	Lansing	MI	48823				
173	4660 South Hagadorn Road	East Lansing	MI	48823-5371				
174	4660 South Hagadorn Road	East Lansing	MI	48823-5371				
175	150 Great Neck Road, Suite 304	Great Neck	NY	11021				
176	150 Great Neck Road, Suite 304	Great Neck	NY	11021				

	A	B	C	D	E	F	G	H	I	J	K	L	M	N	O
177	Ingham	LARA	11690-2012-0184	2395 Jolly Rd.	Okemos	48911	03/01/2013	02/28/2014	$10,876.25	$130,515.00	$17.50	7,458	RA	Office Building	Holding Over
178	Ingham	LARA	11733-2013-0129	6545 Mercantile Way	Lansing	48911	02/01/2013	01/31/2014	$0.08	$0.96		144	RA	Other	Holding Over
179	Ingham	LARA	2432-2012-0044	6546 Mercantile Way	Lansing	48911	02/01/2012	01/31/2022	$15,800.40	$189,604.80	$10.45	18,144	Lease	Office Building	Rent Authorized
180	Ingham	LARA	2787-2006-0019	5015 S. Cedar Street	Lansing	48910	12/30/1998	01/31/2016	$18,248.75	$218,985.00	$13.00	16,845	Lease	Office Building	Rent Authorized
181	Ingham	MDARD	9-1956-1	1615 S Harrison Road	East Lansing	48823	12/30/1956	02/10/2006	$0.00	$1.00	$0.00	43,000	Lease	Laboratory	Holding Over
182	Ingham	MDT	10708-2005-0239	2501 N Coolidge	East Lansing	48823	04/01/2001	03/31/2021	$51,473.80	$617,685.60	$24.72	24,986	Lease	Office Building	Rent Authorized
183	Ingham	MDT	10940-2005-0240	2501 N Coolidge	East Lansing	48823	05/18/2001	03/31/2021	$1,386.00	$16,632.00	$6.00	2,772	Lease	Office Building	Rent Authorized
184	Ingham	MDT	7316-2007-0070	5015 S. Cedar Street	Lansing	48910	03/01/2008	02/28/2018	$6,863.75	$82,365.00	$15.00	5,491	Lease	Office Building	Rent Authorized
185	Ingham	MSF	11576-2011-0373	201 N Washington	Lansing	48933	02/01/1990	01/31/2020	$70,683.17	$848,198.04	$19.00	44,642	Lease	Office Building	Rent Authorized
186	Ingham	MSHDA	10596-1997-1399	735 E Michigan Ave	Lansing	48912	04/01/2001	03/31/2021	$184,996.60	$2,219,959.20	$19.41	114,380	Lease	Office Building	Rent Authorized
187	Ingham	MSHDA	11351-2013-2013	636 E. Michigan Ave.	Lansing	48912	03/01/2013	02/28/2014	$1,400.00	$16,800.00	$0.00	0	RA	Parking	Holding Over
188	Ingham	MSP	10120-2008-0167	2510 Kerry St.	Lansing	48912	03/01/2009	02/28/2019	$4,241.67	$50,900.04	$20.00	2,545	Lease	Office Building	Rent Authorized
189	Ingham	MSP	10261-1994-1204	4000 Collins Rd.	Lansing	48910	09/10/1996	02/29/2016	$105,766.10	$1,269,193.20	$16.34	77,674	Lease	Office Building	Rent Authorized
190	Ingham	MSP	10559-2008-0101	3234 W St. Joseph	Lansing	48917	07/01/1998	09/30/2018	$1,500.00	$18,000.00	$5.00	3,600	Lease	Warehouse	Rent Authorized
191	Ingham	MSP	11384-2008-0130	106 W Allegan Street	Lansing	48933	01/01/2010	12/31/2014	$17,957.33	$215,487.96	$15.50	13,468	Lease	Office Building	Rent Authorized
192	Ingham	SOS	11399-2009-0001	806 Hogsback Road, Suite A	Mason	48854	11/09/2009	10/30/2019	$4,561.67	$54,740.04	$17.00	3,220	Lease	Office Building	Rent Authorized

	P	Q	R	S	T	U	V	W	X	Y	Z	AA	AB	AC	AD	AE
177	Standard; 30 day	None	None	Gross (Full Service)	0.00	0.00	0.00	0.00	0.00	0.00	$130,515.00	$0.00	0.00	Actual	2013	McKinley, Inc
178	Standard; 30 day	None	None	Gross (Full Service)	0.00	0.00	0.00	0.00	0.00	0.00	$0.96	$0.01	0.00	Actual	2013	Holiday Park Realty, LLC
179	Standard; 90 day	None	Two 5 yr; 30 day	Electricity	48,629.34	0.00	0.00	0.00	0.00	0.00	$238,234.14	$13.13	0.00	Actual	2013	Holiday Park Realty, LLC
180	Standard; 60 day	None	None	Gross (Full Service)	0.00	0.00	0.00	0.00	0.00	0.00	$218,985.00	$13.00	0.00	Actual	2013	Eyde Construction Company
181	Standard; 30 day	None	None	Public Utilities, Janitorial, Grounds	459,174.43	33,845.50	16,398.40	48,521.00	0.00	0.00	$557,940.33	$12.98	58,061.00	Actual	2013	State Board of Agriculture
182	Exec. New; 180 day	None	None	Gross (Full Service)	0.00	0.00	0.00	0.00	0.00	0.00	$617,685.60	$24.72	0.00	Actual	2013	Sam X Eyde & Judith A Eyde
183	Exec. New; 180 day	None	None	Gross (Full Service)	0.00	0.00	0.00	0.00	0.00	0.00	$16,632.00	$6.00	0.00	Actual	2013	Sam X Eyde & Judith A Eyde
184	Standard; 90 day	None	None	Gross (Full Service)	0.00	0.00	0.00	0.00	0.00	0.00	$82,365.00	$15.00	0.00	Actual	2013	Eyde Construction Company
185	Leg. Rest.; 180 day	None	None	Gross (Full Service)	0.00	0.00	0.00	0.00	0.00	0.00	$848,198.04	$19.00	0.00	Actual	2013	Victor II Partnership
186	Exec. New; 60 day	Every 5 year; 120 day	None	Public Utilities	186,662.00	0.00	0.00	0.00	0.00	359,687.00	$2,766,308.20	$24.19	505,048.00	Actual	2013	SXJE II, L.L.C.
187	Standard; 30 day	None	None	Gross (Full Service)	0.00	0.00	0.00	0.00	0.00	0.00	$16,800.00	$0.00	0.00	Actual	2013	MI Avenue Development Co., LLC
188	Standard; 90 day	None	None	Public Utilities	4,962.75	0.00	0.00	0.00	0.00	0.00	$55,862.79	$21.95	0.00	Estimated	2013	Corprex Center LLC
189	Standard; 90 day	None	None	Public Utilities	48,382.52	0.00	0.00	2,009.00	6,446.23	64,564.00	$1,390,594.95	$17.90	0.00	Actual	2013	Lansing DHS, LLC
190	Standard; 90 day	None	None	Public Utilities, Janitorial, Dumpster Service	7,020.00	3,600.00	0.00	0.00	0.00	0.00	$28,620.00	$7.95	0.00	Estimated	2013	JRT Properties, L.L.C.
191	Standard; 90 day	None	Two 5 yr; 30 day	Gross (Full Service)	0.00	0.00	0.00	0.00	0.00	0.00	$215,487.96	$16.00	0.00	Actual	2013	Hollister Holding, LLC
192	Standard; 120 day	None	One 5 yr; 180 day	Gross (Full Service)	0.00	0.00	0.00	316.85	4,952.16	0.00	$60,009.05	$18.64	0.00	Actual	2013	Cedar View Prof. Park L.L.C.

	AF	AG	AH	AI	AJ	AK	AL	AM
177	320 N. Main St.	Ann Arbor	MI	48104				
178	150 Great Neck Road, Suite 304	Great Neck	NY	11021				
179	150 Great Neck Road, Suite 304	Great Neck	NY	11021				
180	4660 South Hagadorn Road	East Lansing	MI	48823-5371				
181	M.S.U.	East Lansing	MI	48823				
182	2800 Bryon Circle	Lansing	MI	48912-5104				
183	2800 Bryon Circle	Lansing	MI	48912-5104				
184	4660 South Hagadorn Road	East Lansing	MI	48823-5371				
185	201 N Washington Square	Lansing	MI	48933-1301	141	188		
186	2800 Byron Circle Drive	Lansing	MI	48912				
187	405 E. Maple St.	Lansing	MI	48906				
188	2510 Kerry St	Lansing	MI	48912				
189	P.O. Box 417	Grosse Ile	MI	48138				
190	3236 W. St. Joseph Street	Lansing	MI	48917				
191	124 W. Allegan, Suite 2000	Lansing	MI	48933				
192	3384 James Phillips Drive	Okemos	MI	48864				

	A	B	C	D	E	F	G	H	I	J	K	L	M	N	O
193	Ingham	SOS	11480-2010-0063	3315 E. Michigan Ave.	East Lansing	48823	02/11/2011	01/31/2021	$8,250.00	$99,000.00	$14.68	6,745	Lease	Office Building	Rent Authorized
194	Ingham	SOS	11634-2012-0209	8158 Executive Court, Suite 30	Lansing	48913	12/01/2013	11/30/2023	$5,437.50	$65,250.00	$14.50	4,500	Lease	Office Building	Rent Authorized
195	Ingham	SOS	6976-2012-0408	1301 Sunset Ave	Lansing	48909	10/01/2007	09/30/2017	$8,604.50	$103,254.00	$3.00	34,418	Lease	Warehouse	Rent Authorized
196	Ionia	DHS	10132-2007-0033	920 E. Lincoln Ave	Ionia	48846	02/01/1995	01/31/2015	$14,274.00	$171,288.00	$13.22	12,955	Lease	Office Building	Rent Authorized
197	Ionia	DHS	11207-2012-0047	309 W. Adams St	Ionia	48846	01/01/2009	04/30/2014	$585.55	$7,026.60	$23.19	303	Sublease	Office Building	Rent Authorized
198	Ionia	SOS	11254-2005-0079	603 West Adams	Ionia	48846	08/01/2007	07/31/2017	$2,750.00	$33,000.00	$11.00	3,000	Lease	Office Building	Rent Authorized
199	Iosco	DHS	2364-2007-0043	2145 E Huron Rd.	East Tawas	48763	10/01/2007	09/30/2017	$10,150.00	$121,800.00	$11.99	10,160	Lease	Office Building	Rent Authorized
200	Iosco	DNR	11030-2009-0086	US 123 & Wadsworth	East Tawas	48730	06/01/2009	05/31/2019	$0.00	$0.00		13,200	Lease	Land	Rent Authorized
201	Iosco	SOS	10198-2004-1287	1712 E. Huron Road	East Tawas	48730	07/01/2006	06/30/2016	$1,073.25	$12,879.00	$9.00	1,431	Lease	Office Building	Rent Authorized
202	Iron	DHS	7136-2008-0067	337 Brady Ave.	Caspian	49915	08/01/2009	07/31/2014	$5,305.05	$63,660.60	$6.55	9,720	Lease	Office Building	Rent Authorized
203	Iron	DNR	11032-2006-0130	Iron County Airport	Mastadon Two	49920	01/01/2007	12/31/2012	$0.00	$87.00		0	Lease	Land	Holding Over
204	Iron	SOS	10569-2007-0071	992 Lalley Road	Iron River	49935	08/10/2008	08/31/2013	$1,297.83	$15,573.96	$11.77	1,323	Lease	Office Building	Holding Over
205	Isabella	DHS	11344-2007-0144	PARKLAND DRIVE	Mt Pleasant	48858	10/01/2009	07/31/2019	$40,280.14	$483,361.68	$23.37	20,683	Lease	Office Building	Rent Authorized
206	Isabella	DHS	7119-2009-0054	2258 Enterprise	Mt Pleasant	48858	04/01/2010	02/28/2017	$5,432.12	$65,185.44	$14.15	4,608	Lease	Office Building	Rent Authorized

	P	Q	R	S	T	U	V	W	X	Y	Z	AA	AB	AC	AD	AE
193	Standard; 90 day	None	Two 5 yr; 30 day	Gross (Full Service)	0.00	0.00	0.00	323.85	4,952.16	0.00	$104,276.01	$15.46	0.00	Actual	2013	3301 East Michigan Partnership
194	Standard; 90 day	None	Two 5 yr; 30 day	Public Utilities, Janitorial	0.00	0.00	0.00	0.00	0.00	0.00	$65,250.00	$14.50	0.00	N/A		LOUIS J EYDE/GEORGE F. EYDE
195	Standard; 90 day	None	One 5 yr; 30 day	Public Utilities, Janitorial, Dumpster Service	37,093.70	2,762.60	0.00	1,198.08	0.00	0.00	$144,308.38	$4.19	0.00	Actual	2012	1301 Sunset Warehouse, LLC
196	Exec. Leg; 120 day	None	One 3 yr; 60 day	Public Utilities, Janitorial, Dumpster Service, Pest Control	65,241.04	1,384.67	0.00	85.00	0.00	18,378.00	$256,376.71	$19.79	0.00	Actual	2013	H & M Properties
197	Standard; 90 day	None	None	Gross (Full Service)	0.00	0.00	0.00	0.00	0.00	0.00	$7,026.60	$23.19	0.00	Actual	2013	Central Area MI Works Agency
198	Standard; 90 day	None	One 5 yr; 30 day	Public Utilities	6,748.24	0.00	0.00	0.00	0.00	0.00	$39,748.24	$13.25	0.00	Actual	2013	Saginaw Ionia, LLC
199	Standard; 90 day	None	Two 5 yr; 30 day	Public Utilities, Janitorial, Grounds, Pest Control	27,855.34	9,532.46	2,183.60	354.00	0.00	0.00	$161,725.40	$15.92	0.00	Actual	2013	JJS Wolf Realty LLC
200	Either Party; 90 day	None	None	Gross (Full Service)	0.00	0.00	0.00	0.00	0.00	0.00	$0.00	$0.00	0.00	Actual	2013	City of East Tawas
201	Standard; 90 day	None	None	Public Utilities, Janitorial, Dumpster Service	5,413.73	5,205.00	0.00	737.07	0.00	0.00	$24,234.80	$16.94	0.00	Actual	2013	Midway Super Market, Inc.
202	Standard; 90 day	None	Two 5 yr; 30 day	Public Utilities, Janitorial, Grounds, Pest Control	12,718.70	7,371.70	4,272.97	0.00	0.00	0.00	$88,023.97	$9.06	0.00	Actual	2013	A & B Rentals
203	Standard; 90 day	None	None	Grounds	0.00	0.00	0.00	0.00	0.00	0.00	$87.00	$0.00	0.00	N/A		County of Iron
204	Standard; 90 day	None	One 5 yr; 30 day	Public Utilities, Janitorial, Grounds	1,319.47	4,144.27	1,221.25	147.60	0.00	0.00	$22,406.55	$16.94	0.00	Actual	2013	Maule Properties, LLC
205	Standard; 90 day	None	Two 5 yr; 60 day	Electricity	0.00	0.00	0.00	0.00	0.00	0.00	$483,361.68	$23.37	0.00	Actual	2012	Parkland DHS, LLC
206	Standard; 90 day	None	None	Gross (Full Service)	0.00	0.00	0.00	0.00	0.00	0.00	$65,185.44	$14.15	0.00	Actual	2013	Edward J. & Nancy J. DeGroat

	AF	AG	AH	AI	AJ	AK	AL	AM
193	Lorna McHugh	East Lansing	MI	48823				
194	4660 S. HAGADORN RD. SUITE 660	East Lansing	MI	48823				
195	Dan Puuri	Haslett	MI	48840				
196	813 N Main Street	Mt Pleasant	MI	48858				
197	904 Oak Drive	Greenville	MI	48838				
198	1674 Champagne Dr N	Saginaw	MI	48604				
199	4336 Elmonte Street	Saginaw	MI	48638				
200	760 Newman Street	East Tawas	MI	48730-0672				
201	P.O. Box 0903	Bay City	MI	48707				
202	2122 Pisoni Road	Iron River	MI	49935				
203	2 South Sixth Street	Crystal Falls	MI	49920				
204	1313 Evergreen Drive	Iron Mountain	MI	49801				
205	5000 Airport Road	Mt Pleasant	MI	48858				
206	4901 Towne Centre Road, Suite 140	Saginaw	MI	48604				

	A	B	C	D	E	F	G	H	I	J	K	L	M	N	O
207	Isabella	MSP	10571-1996-1446	3580 S Isabella Rd	Mt Pleasant	48858	02/01/1999	01/31/2019	$10,375.00	$124,500.00	$12.39	10,050	Lease	Office Building	Rent Authorized
208	Isabella	SOS	6756-2008-0082	1245 N MISSION ST	Mt Pleasant	48858	08/01/2009	07/31/2019	$3,062.50	$36,750.00	$15.00	2,450	Lease	Office Building	Rent Authorized
209	Jackson	DOC	11221-2010-0469	1697 Lansing Avenue	Jackson	49202	05/01/2007	04/30/2017	$4,514.00	$54,168.00	$8.17	6,373	Lease	Office Building	Rent Authorized
210	Jackson	MSF	11070-2006-0163	209 E Washington Street	Jackson	49201	06/01/2009	05/31/2014	$359.19	$4,310.28	$12.04	358	Sublease	Office Building	Rent Authorized
211	Jackson	SOS	11430-2009-0187	1184 Jackson Crossing - G102	Jackson	49202	03/01/2011	02/28/2021	$7,792.00	$93,504.00	$17.00	5,500	Lease	Office Building	Rent Authorized
212	Kalamazoo	DCH	10555-2006-0253	Box A-1312 Oakland Dr	Kalamazoo	49008	07/01/1998	06/30/2098	$0.00	$0.00		0	Lease	Hospital	Rent Authorized
213	Kalamazoo	DEQ	10704-1994-1151	7953 Adobe Rd	Kalamazoo	49009	11/01/2000	10/31/2020	$23,072.00	$276,864.00	$13.94	19,860	Lease	Office Building	Rent Authorized
214	Kalamazoo	DEQ	11459-2009-0390	5272 W. Michigan Ave.	Kalamazoo	49008	05/01/2010	07/31/2015	$1,857.00	$22,284.00	$23.58	945	Sublease	Warehouse	Rent Authorized
215	Kalamazoo	DHS	10174-2008-0142	151 South Rose St.	Kalamazoo	49007	12/01/2009	11/30/2019	$35,295.60	$423,547.20	$17.56	24,120	Lease	Office Building	Rent Authorized
216	Kalamazoo	DHS	10266-2005-0044	322 Stockbridge Ave	Kalamazoo	49001	10/01/2006	09/30/2016	$6,448.75	$77,385.00	$10.50	7,370	Lease	Office Building	Rent Authorized
217	Kalamazoo	DHS	10810-2010-0194	940 N. 10th St	Kalamazoo	49001	08/01/2000	07/31/2015	$5,868.00	$70,416.00	$17.60	4,001	Lease	Office Building	Rent Authorized
218	Kalamazoo	DHS	11147-2005-0044	322 Stockbridge Ave	Kalamazoo	49001	10/01/2006	09/30/2016	$50,737.75	$608,853.00	$10.50	57,986	Lease	Office Building	Rent Authorized
219	Kalamazoo	DHS	11484-2010-0079	151 South Rose St	Kalamazoo	49007	09/01/2010	08/31/2020	$7,847.00	$94,164.00	$17.35	5,427	Lease	Office Building	Rent Authorized
220	Kalamazoo	DHS	11744-2014-0010	512 N. Park Street	Kalamazoo	49007	12/01/2013	11/30/2014	$0.00	$0.00		500	RA	Office Building	Rent Authorized
221	Kalamazoo	DHS	6959-2006-0227	4210 S Westnedge	Kalamazoo	49008	04/01/2008	03/31/2018	$8,205.33	$98,463.96	$17.00	5,792	Lease	Office Building	Rent Authorized

	P	Q	R	S	T	U	V	W	X	Y	Z	AA	AB	AC	AD	AE
207	Exec. New; 60 day	None	Two 5 yr; 30 day	Public Utilities, Janitorial	22,871.02	11,832.34	1,840.00	1,357.62	0.00	0.00	$162,400.98	$16.16	0.00	Actual	2013	County of Isabella
208	Standard; 90 day	None	One 5 yr; 60 day	Public Utilities, Janitorial	5,885.36	3,819.00	0.00	0.00	0.00	0.00	$46,454.36	$18.96	0.00	Actual	2013	Pleasant Plaza, Inc.
209	Standard; 90 day	None	Two 5 yr; 60 day	Gross (Full Service)	0.00	0.00	0.00	0.00	0.00	0.00	$54,168.00	$8.50	0.00	Actual	2013	COUNTY OF JACKSON
210	Standard; 60 day	None	None	Gross (Full Service)	0.00	0.00	0.00	0.00	0.00	0.00	$4,310.28	$12.04	0.00	Actual	2013	South Central Michigan Works
211	Standard; 120 day	None	One 5 yr; 30 day	Gross (Full Service)	0.00	0.00	0.00	236.85	4,952.16	0.00	$98,693.01	$17.94	0.00	Actual	2013	Ramco Gershenson Properties LP
212	Standard; 60 day	None	None	Public Utilities, Janitorial, Dumpster Service, Grounds	480,294.88	0.00	0.00	0.00	0.00	0.00	$480,294.88	$0.00	0.00	Actual	2013	Western Michigan University
213	Exec. New; 90 day	None	Two 5 yr; 60 day	Public Utilities, Janitorial	37,730.10	15,058.00	0.00	0.00	0.00	23,873.00	$353,525.10	$17.80	0.00	Actual	2012	D & J Real Estate, L.L.C.
214	Standard; 90 day	None	Two 5 yr; 30 day	Gross (Full Service)	0.00	0.00	0.00	0.00	0.00	0.00	$22,284.00	$23.58	0.00	Actual	2013	WMU Board of Trustees
215	Standard; 90 day	None	One 5 yr; 60 day	Electricity	40,280.40	0.00	0.00	0.00	0.00	0.00	$463,827.60	$19.23	0.00	Estimated	2013	Gilmore Real Estate, LLC
216	Standard; 90 day	None	None	Public Utilities	21,821.25	0.00	0.00	0.00	0.00	0.00	$99,206.25	$13.46	0.00	Actual	2013	Louis&George Eyde Ltd.Fam.Prnshp
217	Standard; 60 day	None	None	Public Utilities	5,508.53	0.00	0.00	0.00	0.00	0.00	$75,924.53	$18.98	0.00	Actual	2013	Westpointe Development, LLC.
218	Standard; 90 day	None	None	Public Utilities	171,629.52	86,916.66	0.00	16,584.70	0.00	0.00	$883,983.88	$15.24	0.00	Actual	2013	Louis&George Eyde Ltd.Fam.Prnshp
219	Standard; 90 day	None	Two 5 yr; 60 day	Electricity	9,063.09	0.00	0.00	0.00	0.00	0.00	$103,227.09	$19.02	0.00	Estimated	2013	Gilmore Real Estate, LLC
220	Either Party; 30 day	None	None	Gross (Full Service)	0.00	0.00	0.00	0.00	0.00	0.00	$0.00	$0.00	0.00	Actual	2013	Kalamazoo Market Inc.
221	Standard; 90 day	None	None	Public Utilities, Janitorial	11,294.40	5,792.00	0.00	0.00	0.00	0.00	$115,550.36	$19.95	0.00	Estimated	2013	Linda Lou Larocque

	AF	AG	AH	AI	AJ	AK	AL	AM
207	200 North Main	Mt Pleasant	MI	48858				
208	950 South Crawford Road	Mt Pleasant	MI	48858				
209	120 W MICHIGAN AVE	Jackson	MI	49201				
210	21 Care Drive	Hillsdale	MI	49242	1	1		
211	31500 Northwestern Hwy	Farmington Hills	MI	48334				
212	W Michigan S3050	Kalamazoo	MI	49008				
213	4200 W Centre Avenue	Portage	MI	49024				
214	1903 W Michigan Ave MS 5222	Kalamazoo	MI	49008				
215	162 E. Michigan Avenue	Kalamazoo	MI	49007				
216	4660 S. Hagadorn Road, Suite 660	East Lansing	MI	48823-5371				
217	2221 Health Drive S.W., Suite 2200	Wyoming	MI	49519				
218	4660 S. Hagadorn Road, Suite 660	East Lansing	MI	48823-5371				
219	162 E. Michigan Avenue	Kalamazoo	MI	49007				
220	512 N. Park Street	Kalamazoo	MI	49007				
221	118 Superior Street	South Haven	MI	49090				

	A	B	C	D	E	F	G	H	I	J	K	L	M	N	O
222	Kalamazoo	DOC	11216-2010-0643	201 W Kalamazoo Ave.	Kalamazoo	49007	05/01/2007	04/30/2017	$3,517.50	$42,210.00	$12.60	3,350	Lease	Office Building	Rent Authorized
223	Kalamazoo	LARA	11626-2012-0196	1601 South Burdick	Kalamazoo	49001	05/01/2012	04/30/2013	$270.93	$3,251.16	$21.82	149	RA	Office Building	Holding Over
224	Kalamazoo	MDT	10904-2009-0057	535 S. Burdick St	Kalamazoo	49007	05/01/2006	04/30/2016	$3,234.81	$38,817.72	$18.25	2,127	Lease	Office Building	Rent Authorized
225	Kalamazoo	SOS	11096-2004-1200	603 Romence	Portage	49024	09/27/2005	09/30/2015	$6,604.00	$79,248.00	$16.51	4,800	Lease	Office Building	Rent Authorized
226	Kalamazoo	SOS	11390-2008-0137	3298 Stadium Drive	Kalamazoo	49008	10/01/2009	09/30/2019	$8,218.88	$98,626.56	$21.21	4,650	Lease	Office Building	Rent Authorized
227	Kalkaska	DHS	2435-2008-0149	503 N Birch Street	Kalkaska	49646	04/01/2010	03/31/2020	$5,634.87	$67,618.44	$8.76	7,719	Lease	Office Building	Rent Authorized
228	Kalkaska	SOS	2831-2003-1138	114 Northland Plaza	Kalkaska	49646	05/01/2004	04/30/2014	$850.00	$10,200.00	$7.80	1,230	Lease	Office Building	Rent Authorized
229	Kent	BSL	11293-2004-1054	3391-B Plainfield Ave NE	Grand Rapids	49505	12/01/2007	11/30/2017	$7,602.50	$91,230.00	$16.37	5,573	Lease	Office Building	Rent Authorized
230	Kent	DEQ	7813-2007-0134	3415 Roger B Chaffee SE	Wyoming	49548	09/01/2008	08/31/2018	$1,450.00	$17,400.00	$8.70	2,000	Lease	Warehouse	Rent Authorized
231	Kent	DHS	10064-2002-2191	750 Front Ave NW	Grand Rapids	49504	11/01/2004	09/30/2014	$8,123.45	$97,481.40	$14.27	6,831	Lease	Office Building	Rent Authorized
232	Kent	DHS	10109-2013-0249	536 South State Street	Sparta	49345	12/01/2013	11/30/2023	$8,431.16	$101,173.92	$15.72	6,436	Lease	Office Building	Rent Authorized
233	Kent	DHS	10214-2005-0042	5303 28th Street Court SE	Grand Rapids	49512	07/01/2006	06/30/2016	$34,514.00	$414,168.00	$12.00	34,514	Lease	Office Building	Rent Authorized
234	Kent	DHS	10232-2005-0043	5303 28th Street Court SE	Grand Rapids	49512	07/01/2006	06/30/2016	$9,300.00	$111,600.00	$12.00	9,300	Lease	Office Building	Rent Authorized
235	Kent	DHS	11110-2010-0036	121 Franklin Street SE	Grand Rapids	49507	06/01/2009	05/31/2029	$189,544.00	$2,274,528.00	$21.08	107,925	Sublease	Office Building	Rent Authorized
236	Kent	DTMB	10954-2008-0164	One North Division Avenue	Grand Rapids	49503	05/01/2002	09/30/2028	$297,271.85	$3,567,262.20	$26.04	137,000	Lease	Office Building	Rent Authorized

	P	Q	R	S	T	U	V	W	X	Y	Z	AA	AB	AC	AD	AE
222	Standard; 90 day	None	Two 5 yr; 30 day	Gross (Full Service)	0.00	0.00	0.00	0.00	0.00	0.00	$42,210.00	$12.60	0.00	Actual	2013	County Of Kalamazoo
223	Standard; 30 day	None	None	Gross (Full Service)	0.00	0.00	0.00	0.00	0.00	0.00	$3,251.16	$21.82	0.00	Actual	2013	W. E. Upjohn Institute
224	Standard; 90 day	None	One 5 yr; 60 day	Gross (Full Service)	0.00	0.00	0.00	0.00	0.00	0.00	$38,817.72	$18.25	0.00	Actual	2013	WBC Properties LTD Partnership
225	Standard; 90 day	None	One 5 yr; 120 day	Public Utilities, Pest Control	13,520.81	0.00	0.00	316.85	4,914.64	0.00	$98,000.30	$20.42	0.00	Actual	2013	BRE Romence Village, LLC
226	Standard; 90 day	None	None	Public Utilities, Janitorial	10,716.40	5,088.00	0.00	236.85	4,913.75	0.00	$119,581.56	$25.72	0.00	Actual	2013	Hinman Stadium, LLC
227	Standard; 90 day	None	Two 5 yr; 30 day	Gross (Full Service)	0.00	0.00	0.00	0.00	0.00	0.00	$67,618.44	$8.76	0.00	Actual	2013	County Of Kalkaska
228	Standard; 60 day	None	None	Janitorial	0.00	4,690.00	0.00	0.00	0.00	0.00	$14,890.00	$12.11	0.00	Actual	2013	Ronald and Janice Ascione
229	Standard; 90 day	None	One 5 yr; 60 day	Public Utilities	9,735.63	0.00	0.00	2,493.00	0.00	0.00	$103,458.63	$18.56	0.00	Actual	2013	Steven & Alicia Pestka Jnt Trst
230	Standard; 90 day	None	None	Public Utilities, Janitorial, Dumpster Service, Pest Control	1,500.05	0.00	0.00	537.39	0.00	0.00	$19,437.44	$9.72	0.00	Actual	2012	Ace Vending Service, Inc.
231	Standard; 180 day	None	None	Electricity	11,407.77	0.00	0.00	0.00	0.00	0.00	$108,889.17	$15.94	0.00	Estimated	2013	AC Holdings LLC
232	Executive; 150 day	None	One 5 yr; 30 day	Public Utilities, Janitorial	424.00	5,998.00	0.00	0.00	0.00	0.00	$107,595.92	$16.72	0.00	Actual	2013	G&M Bear Properties LLC
233	Standard; 90 day	None	None	Public Utilities, Janitorial	72,510.58	16,199.05	0.00	15,009.54	0.00	-11,158.00	$506,729.17	$14.68	0.00	Actual	2013	Cascade Commons, LLC
234	Standard; 90 day	None	None	Public Utilities, Janitorial	19,542.97	4,365.95	0.00	4,045.38	0.00	-3,007.00	$136,547.30	$14.68	0.00	Actual	2013	Cascade Commons, LLC
235	Leg. Rest; 0 days	None	Two 5 yr; 90 day	Gross (Full Service)	0.00	0.00	0.00	5,240.00	0.00	-10,116.00	$2,269,652.00	$21.03	0.00	Actual	2013	County of Kent
236	Leg. Rest; 60 day	180 days anytime after 10th yr	Two 5 yr; 30 day	Public Utilities	246,860.47	0.00	0.00	12,068.45	0.00	15,295.00	$3,841,486.12	$28.04	0.00	Actual	2013	City of Grand Rapids

	AF	AG	AH	AI	AJ	AK	AL	AM
222	201 W Kalamazoo	Kalamazoo	MI	49007				
223	300 S. Westnedge Ave.	Kalamazoo	MI	49007				
224	535 S Burdick Street, Suite 1	Kalamazoo	MI	49005-0751				
225	255 East Brown Street	Birmingham	MI	48009				
226	750 Trade Centre Way	Kalamazoo	MI	49002				
227	605 N Birch Street	Kalkaska	MI	49646				
228	2101 US 131 N.W.	Kalkaska	MI	49646				
229	2920 Fuller Ave NE	Grand Rapids	MI	49505				
230	3417 Roger B. Chaffee SE	Grand Rapids	MI	49545				
231	750 Front Ave NW	Grand Rapids	MI	49504				
232	8737 Thome Drive	Sparta	MI	49345				
233	1946 Turner Avenue NW	Grand Rapids	MI	49504				
234	1946 Turner Avenue NW	Grand Rapids	MI	49504				
235	300 Monroe NW	Grand Rapids	MI	49502				
236	201 Market	Grand Rapids	MI	49503				

	A	B	C	D	E	F	G	H	I	J	K	L	M	N	O
237	Kent	DTMB	11185-2006-0013	1 Michigan Street NE	Grand Rapids	49504	09/25/2005	09/30/2057	$4,504.65	$54,055.80		0	Lease	Parking	Rent Authorized
238	Kent	LARA	10484-2006-0191	2942 Fuller Ave NE	Grand Rapids	49505	09/01/2007	08/31/2017	$18,270.00	$219,240.00	$15.00	13,920	Lease	Office Building	Rent Authorized
239	Kent	LARA	6144-2006-0047	3391-A Plainfield Ave NE	Grand Rapids	49505	12/01/2007	11/30/2017	$11,794.65	$141,535.80	$15.77	8,975	Lease	Office Building	Rent Authorized
240	Kent	LARA	7132-2009-0192	2922 Fuller Ave NE	Grand Rapids	49505	09/01/2007	08/31/2017	$1,772.81	$21,273.72	$15.77	1,349	Lease	Office Building	Rent Authorized
241	Kent	MDOT	11188-2009-0433	2660 Leonard, NE	Grand Rapids	49505	04/01/2006	03/31/2016	$26,340.52	$316,086.24	$20.87	13,821	Lease	Office Building	Rent Authorized
242	Kent	MSP	10673-1998-1069	8650 Algoma Ave	Rockford	49341	08/01/1999	07/31/2014	$3,294.50	$39,534.00	$6.96	5,680	Lease	Mixed Use	Rent Authorized
243	Kent	SOS	10048-2013-0167	534 South State Street	Sparta	49345	11/01/2013	10/31/2023	$1,988.67	$23,864.04	$9.50	2,512	Lease	Office Building	Rent Authorized
244	Kent	SOS	10262-2010-0193	3472 Plainfield Ave NE	Grand Rapids	49503	07/01/2011	06/30/2021	$5,663.00	$67,956.00	$11.50	5,909	Lease	Office Building	Rent Authorized
245	Kent	SOS	10720-2008-0134	1056 28th Street SW	Grand Rapids	49509	03/01/2010	02/29/2020	$5,533.38	$66,400.56	$11.03	6,020	Lease	Office Building	Rent Authorized
246	Kent	SOS	11347-2007-0138	3665 28th Street SE	Grand Rapids	49512	08/07/2008	08/06/2018	$8,287.00	$99,444.00	$8.86	8,287	Lease	Office Building	Rent Authorized
247	Keweenaw	SOS	10602-1997-1282	4541 North St	Mohawk	49950	01/28/1999	01/27/2014	$806.67	$9,680.04	$11.00	880	Lease	Office Building	Rent Authorized
248	Lake	DHS	7551-2010-0580	4459 M-37	Baldwin	49304	01/01/1992	12/31/2021	$5,000.00	$60,000.00	$4.11	14,600	Lease	Office Building	Rent Authorized
249	Lapeer	DHS	2710-2009-0314	1505 Suncrest Dr	Lapeer	48446	10/01/2010	09/30/2015	$13,240.00	$158,880.00	$8.50	18,692	Lease	Office Building	Rent Authorized
250	Lapeer	SOS	11454-2009-0334	301 West Genesee St.	Lapeer	48846	07/19/2011	07/18/2021	$5,866.00	$70,392.00	$18.50	3,805	Lease	Office Building	Rent Authorized
251	Leelanau	DHS	11033-2008-0146	7401 East Duck Lake Road	Lake Leelanau	49653	01/01/2007	12/31/2014	$236.00	$2,832.00	$22.00	120	Sublease	Office Building	Rent Authorized
252	Leelanau	MSP	10753-1999-1394		Leland	49654	01/01/2000	12/31/2029	$0.00	$0.00	$0.00	1,000	Lease	Land	Rent Authorized

	P	Q	R	S	T	U	V	W	X	Y	Z	AA	AB	AC	AD	AE
237	Standard; 90 day	None	One 50 yr; 365 day	Gross (Full Service)	0.00	0.00	0.00	0.00	0.00	0.00	$54,055.80	$0.00	0.00	Actual	2013	Michigan Street Development LLC
238	Standard; 90 day	None	One 5 yr; 60 day	Public Utilities	16,797.71	0.00	0.00	0.00	0.00	0.00	$236,037.71	$16.96	0.00	Actual	2013	H & H Mmgt & Devel. Co., L.L.C.
239	Standard; 90 day	None	One 5 yr; 60 day	Public Utilities	15,683.77	0.00	0.00	0.00	0.00	0.00	$157,219.57	$17.52	0.00	Actual	2013	Steven & Alicia Pestka Jnt Trst
240	Standard; 90 day	None	One 5 yr; 60 day	Electricity	2,252.83	0.00	0.00	0.00	0.00	0.00	$23,526.55	$17.44	0.00	Estimated	2013	H & H Mmgt & Devel. Co., L.L.C.
241	Standard; 90 day	None	One 5 yr; 60 day	Gross (Full Service)	0.00	0.00	0.00	0.00	0.00	0.00	$316,086.24	$22.87	0.00	Actual	2013	2660 Leonard, LLC
242	Standard; 60 day	None	None	Public Utilities, Janitorial	11,076.00	5,680.00	0.00	0.00	0.00	0.00	$56,290.00	$9.91	0.00	Estimated	2013	Rogue River Development L.L.C.
243	Standard; 90 day	None	One 5 yr; 30 day	Public Utilities, Janitorial	5,728.99	4,240.00	0.00	0.00	0.00	0.00	$33,833.03	$13.47	0.00	Actual	2013	G&M Bear Properties LLC
244	Standard; 90 day	None	Two 5 yr; 30 day	Gross (Full Service)	0.00	0.00	0.00	236.85	4,932.51	0.00	$73,125.36	$12.38	0.00	Actual	2013	Northtown Center Inc
245	Standard; 90 day	None	One 5 yr; 60 day	Public Utilities, Janitorial	13,365.26	5,228.00	0.00	0.00	0.00	0.00	$84,993.82	$14.12	0.00	Actual	2012	Sun Valley - MI Ltd Partnership
246	Standard; 90 day	None	One 5 yr; 60 day	Public Utilities, Janitorial	27,924.92	11,795.50	0.00	885.70	12,948.58	0.00	$152,998.70	$18.46	0.00	Actual	2013	Centerpointe Partners, LLC
247	Standard; 90 day	None	None	Public Utilities, Janitorial, Grounds	2,391.42	4,650.00	5,809.00	30.00	0.00	0.00	$22,560.46	$25.64	0.00	Actual	2013	James Trevethan
248	Standard; 120 day	None	None	Public Utilities	26,806.93	1,644.44	0.00	3,159.50	0.00	0.00	$91,610.87	$6.27	0.00	Actual	2013	Lake County
249	Standard; 90 day	None	Two 5 yr; 30 day	Public Utilities	33,072.98	0.00	0.00	5,991.61	0.00	0.00	$197,944.59	$10.59	0.00	Actual	2013	Lapeer County
250	Standard; 90 day	None	Two 5 yr; 30 day	Gross (Full Service)	0.00	0.00	0.00	368.32	4,952.16	0.00	$75,712.48	$19.90	0.00	Actual	2013	Cornerstone Management Team, LLC
251	Standard; 90 day	None	None	Gross (Full Service)	0.00	0.00	0.00	0.00	0.00	0.00	$2,832.00	$23.60	0.00	Actual	2013	Benzie Leelanau Dis. Health Dept
252	Standard; 180 day	Right of 1st Refusal	Two 10 yr; 90 day	Electricity, Grounds	1,670.00	0.00	330.00	0.00	0.00	0.00	$2,000.00	$2.00	0.00	Estimated	2013	County Of Leelanau

	AF	AG	AH	AI	AJ	AK	AL	AM
237	408 E. Kalamazoo Plaza	Lansing	MI	48933				
238	2920 Fuller Avenue, N.E.	Grand Rapids	MI	49505				
239	2920 Fuller Ave NE	Grand Rapids	MI	49505				
240	2920 Fuller Avenue, N.E.	Grand Rapids	MI	49505				
241	4180 44th Street SE	Grand Rapids	MI	49512				
242	8620 Algoma Avenue	Rockford	MI	49341				
243	8737 Thome Drive	Sparta	MI	49345				
244	2920 Fuller Ave NE	Grand Rapids	MI	49505				
245	70 NE Loop 410	San Antonio	TX	78216				
246	6755 Daly Road	West Bloomfield	MI	48322				
247	17463 Osma Plat Road	Houghton	MI	49931				
248	800 10th Street	Baldwin	MI	49304-7971				
249	255 Clay Street	Lapeer	MI	48446				
250	310 West Genessee Street	Lapeer	MI	48446				
251	6051 Frankfort Hwy,, Suite 100	Benzonia	MI	49616				
252	301 Cedar Street	Leland	MI	49654				

	A	B	C	D	E	F	G	H	I	J	K	L	M	N	O
253	Leelanau	SOS	6655-2007-0139	100-B Cedar St.	Suttons Bay	49682	09/01/2008	08/31/2013	$1,053.25	$12,639.00	$14.04	900	Lease	Office Building	Holding Over
254	Lenawee	DHS	7211-1990-118	1040 South Winter Street	Adrian	49221	04/01/1990	04/30/2019	$12,500.00	$150,000.00	$7.50	20,000	Lease	Office Building	Rent Authorized
255	Lenawee	DHS	7225-2004-1189	1040 South Winter Street	Adrian	49221	11/01/2005	10/31/2015	$3,653.55	$43,842.60	$14.23	3,081	Lease	Office Building	Rent Authorized
256	Lenawee	MSF	11219-2008-0038	1040 South Winter Street	Adrian	49221	06/01/2009	05/31/2014	$241.92	$2,903.04	$14.23	204	Sublease	Office Building	Rent Authorized
257	Lenawee	SOS	11523-2010-0621	1040 South Winter Street	Adrian	49221	12/01/2011	11/30/2021	$4,107.87	$49,294.44	$14.21	3,469	Lease	Office Building	Rent Authorized
258	Livingston	DHS	10440-1994-1263	2300 E Grand River	Howell	48844	06/06/1997	06/05/2017	$13,082.50	$156,990.00	$12.10	13,470	Lease	Office Building	Rent Authorized
259	Livingston	DHS	11191-2013-0209	1240 Packard Drive	Howell	48843	04/01/2013	03/31/2014	$174.25	$2,091.00	$13.94	150	RA	Office Building	Rent Authorized
260	Livingston	MDOT	10483-2007-0053	10321 E Grand River St. Ste 500	Brighton	48116	04/01/2008	03/31/2018	$15,394.92	$184,739.04	$17.00	10,867	Lease	Office Building	Rent Authorized
261	Livingston	MSP	11415-2010-0532	4363 Buno Road	Brighton	48114	12/01/2012	11/30/2032	$11,457.00	$137,484.00	$17.18	8,000	Sublease	Office Building	Rent Authorized
262	Livingston	SOS	11489-2010-0060	1448 Lawson Road	Howell	48843	01/01/2011	12/31/2020	$7,500.00	$90,000.00	$18.00	5,000	Lease	Office Building	Rent Authorized
263	Luce	DHS	4481-2007-0161	500 W McMillan Ave, Suite A	Newberry	49868	11/01/2008	10/31/2013	$6,241.33	$74,895.96	$15.10	4,960	Lease	Office Building	Holding Over
264	Luce	DNR	11041-2007-0013	5340 County Rd 399	Newberry	49868	01/01/2005	12/31/2014	$33.33	$399.96	$0.00	0	Lease	Land	Rent Authorized
265	Luce	DNR	7849-2012-0016	5100 State Hwy M123	Newberry	49868	10/01/2012	09/30/2022	$5,024.85	$60,298.20	$9.35	6,449	Lease	Office Building	Rent Authorized
266	Luce	SOS	4965-2010-0201	504 W McMillan Avenue	Newberry	49868	06/01/2006	05/31/2021	$862.00	$10,344.00	$13.00	796	Lease	Office Building	Rent Authorized
267	Mackinac	DHS	6406-2007-0157	199 Ferry Lane	St Ignace	49781	11/01/2005	10/31/2015	$3,320.00	$39,840.00	$9.50	4,195	Lease	Office Building	Rent Authorized
268	Mackinac	MDOT	4296-1980-34	M 185	Mackinac Island	49757	02/21/1980	02/20/2030	$0.00	$0.00	$0.00	0	Lease	Land	Rent Authorized

	P	Q	R	S	T	U	V	W	X	Y	Z	AA	AB	AC	AD	AE
253	Standard; 90 day	None	None	Public Utilities, Janitorial	2,768.16	3,975.00	0.00	0.00	0.00	0.00	$19,382.16	$21.54	0.00	Actual	2013	Sharon A. Williams
254	Leg. Rest; 60 day	None	None	Gross (Full Service)	0.00	0.00	0.00	0.00	0.00	0.00	$150,000.00	$7.50	0.00	Actual	2013	County of Lenawee
255	Standard; 120 day	None	None	Gross (Full Service)	0.00	0.00	0.00	0.00	0.00	0.00	$43,842.60	$14.23	0.00	Actual	2013	County of Lenawee
256	Standard; 60 day	None	None	Gross (Full Service)	0.00	0.00	0.00	0.00	0.00	0.00	$2,903.04	$14.23	0.00	Actual	2013	South Central Michigan Works
257	Standard; 90 day	None	Two 5 yr; 60 day	Gross (Full Service)	0.00	0.00	0.00	0.00	3,675.00	0.00	$52,969.44	$15.27	0.00	Actual	2013	County of Lenawee
258	Standard; 180 day	None	None	Public Utilities	41,155.50	0.00	0.00	930.00	0.00	0.00	$199,075.50	$14.78	0.00	Actual	2013	Livingston County
259	Standard; 30 day	None	None	Gross (Full Service)	0.00	0.00	0.00	0.00	0.00	0.00	$2,091.00	$13.94	0.00	Actual	2013	The County of Livingston
260	Standard; 90 day	None	None	Electricity, Janitorial	9,786.65	6,000.00	0.00	0.00	0.00	0.00	$200,525.69	$18.45	0.00	Actual	2013	Fonda Place Partners, LTD.
261	Exec. New; 90 day	None	Two 5 yr; 30 day	Public Utilities, Janitorial, Pest Control	15,600.00	8,000.00	0.00	0.00	0.00	0.00	$161,084.00	$20.14	0.00	Estimated	2013	Charter Township of Brighton
262	Standard; 90 day	None	Two 5 yr; 60 day	Public Utilities, Janitorial	11,845.66	4,540.00	0.00	236.85	4,226.16	0.00	$110,848.67	$22.17	0.00	Actual	2013	I-96 Kohls Associates, L.L.C.
263	Standard; 90 day	None	None	Public Utilities, Janitorial, Pest Control	8,595.49	6,418.09	0.00	0.00	0.00	0.00	$89,909.54	$18.13	0.00	Actual	2013	Goldthorpe Enterprises Inc.
264	Standard; 90 day	None	Ten 1 yr; 60 day	Grounds	0.00	0.00	0.00	0.00	0.00	0.00	$399.96	$0.00	0.00	N/A		County of Luce
265	Standard; 90 day	None	Two 5 yr; 30 day	Public Utilities, Janitorial, Dumpster Service, Grounds	7,477.85	5,793.00	0.00	3,605.00	0.00	0.00	$77,174.05	$11.97	0.00	Actual	2013	Laurel Lea Development CO., Inc
266	Standard; 90 day	None	One 5 yr; 30 day	Public Utilities	2,404.95	0.00	0.00	0.00	0.00	0.00	$12,748.95	$16.02	0.00	Actual	2013	Goldthorpe Enterprises Inc.
267	Standard; 90 day	None	One 5 yr; 30 day	Public Utilities, Janitorial, Grounds, Pest Control	7,630.44	7,594.11	4,015.00	95.00	0.00	0.00	$59,174.55	$14.11	0.00	Actual	2013	J & D Basel Development LLC
268	Standard; 90 day	None	One 5 yr; 90 day	Gross (Full Service)	0.00	0.00	0.00	0.00	0.00	0.00	$0.00	$0.00	0.00	Actual	2013	City of Mackinac Island

	AF	AG	AH	AI	AJ	AK	AL	AM
253	105 Broadway	Suttons Bay	MI	49682				
254	301 N Main St	Adrian	MI	49221				
255	301 N Main St	Adrian	MI	49221				
256	21 Care Drive	Hillsdale	MI	49242	2	2		
257	301 N Main St	Adrian	MI	49221				
258	304 E. Grand River	Howell	MI	48843				
259	304 East Grand River	Howell	MI	48843				
260	4121 Marsh Trail	Milford	MI	48380				
261	4360 Buno Road	Brighton	MI	48114				
262	3280 Woodward Avenue,	Royal Oak	MI	48073				
263	23972 County Road 98	Mcmillan	MI	49853				
264	County Government Building	Newberry	MI	49868				
265	13954 State Highway M-28	Newberry	MI	49868				
266	23972 County Road 98	Mcmillan	MI	49853				
267	9171 North Long Lake Road	Traverse City	MI	49685				
268	Market Street	Mackinac Island	MI	49757-0455				

	A	B	C	D	E	F	G	H	I	J	K	L	M	N	O
269	Mackinac	MSP	10778-1999-1102	W1022 West US-2	St Ignace	49781	03/10/2000	03/09/2015	$1,331.10	$15,973.20	$10.20	1,566	Lease	Mechanic Shop	Rent Authorized
270	Mackinac	SOS	2715-2006-0069	386 North State Street	St Ignace	49781	12/01/2007	11/30/2017	$1,300.00	$15,600.00	$10.00	1,480	Lease	Office Building	Rent Authorized
271	Macomb	BSL	7194-2004-1060	34700 Dequindre	Sterling Heights	48310	05/01/2005	04/30/2015	$4,649.88	$55,798.56	$13.03	4,281	Lease	Office Building	Rent Authorized
272	Macomb	DEQ	11040-2004-1154	27700 Donald Court	Warren	48090	01/04/2005	01/03/2025	$37,273.23	$447,278.76	$12.45	35,926	Lease	Office Building	Rent Authorized
273	Macomb	DHS	10329-2009-0169	19700 Hall Rd	Clinton Twp	48038	01/01/2009	12/31/2018	$41,437.50	$497,250.00	$20.98	23,697	Lease	Office Building	Rent Authorized
274	Macomb	DHS	10768-2004-1302	43630 Hayes Road	Clinton Twp	48038	07/01/2006	06/30/2016	$17,211.79	$206,541.48	$22.75	8,789	Lease	Office Building	Rent Authorized
275	Macomb	DHS	11340-2007-0133	41227 Mound Road	Sterling Heights	48312	01/01/2010	12/31/2019	$38,750.00	$465,000.00	$15.00	31,000	Lease	Office Building	Rent Authorized
276	Macomb	DHS	11429-2009-0179	19800 Hall Rd	Clinton Twp	48038	06/01/2009	05/31/2019	$20,720.33	$248,643.96	$22.00	11,302	Lease	Office Building	Rent Authorized
277	Macomb	DHS	2257-1998-1192	21885 Dunham St.	Clinton Twp	48036	01/01/2001	12/31/2015	$56,309.67	$675,716.04	$19.00	35,564	Lease	Office Building	Rent Authorized
278	Macomb	DHS	2259-2005-0159	27650-27690 Van Dyke	Warren	48093	08/01/1998	07/31/2018	$44,074.96	$528,899.52	$19.61	24,147	Lease	Office Building	Rent Authorized
279	Macomb	DMVA	11099-2010-0018	44521 Schoenherr	Sterling Heights	48313	02/01/2005	01/31/2016	$2,000.00	$24,000.00	$17.14	1,400	Lease	Office Building	Rent Authorized
280	Macomb	DOC	2664-2012-0459	76 S Main St	Mt Clemens	48043	12/01/2012	11/30/2013	$9,894.83	$118,737.96	$17.92	6,626	RA	Office Building	Holding Over
281	Macomb	MDOT	10255-2005-0192	35414 and 35418 Mound Road	Sterling Heights	48314	06/01/2006	05/31/2016	$6,651.00	$79,812.00	$8.48	9,412	Lease	Laboratory	Rent Authorized
282	Macomb	MDOT	11566-2011-0332	26170 21 Mile Road	Chesterfield Twp	48051	12/01/2012	11/30/2022	$15,207.50	$182,490.00	$17.50	10,428	Lease	Office Building	Rent Authorized

	P	Q	R	S	T	U	V	W	X	Y	Z	AA	AB	AC	AD	AE
269	Standard; 90 day	None	None	Public Utilities, Janitorial	3,053.70	1,566.00	0.00	0.00	0.00	0.00	$20,592.90	$13.15	0.00	Estimated	2013	Margaret M. Huskey
270	Standard; 180 day	None	None	Public Utilities, Janitorial, Dumpster Service, Grounds	4,214.47	4,244.90	0.00	0.00	0.00	0.00	$24,059.37	$16.26	0.00	Actual	2013	Thomas Briggs
271	Standard; 90 day	None	One 5 yr; 90 day	Public Utilities, Janitorial, Dumpster Service	7,015.46	7,447.00	0.00	2,586.00	0.00	0.00	$72,847.02	$17.02	0.00	Actual	2013	Trout Henshaw 34700 Dequindre LL
272	Exec. New; 90 day	None	One 5 yr; 90 day	Public Utilities, Janitorial, Grounds	53,460.28	25,814.96	1,914.00	360.00	0.00	-2,633.92	$526,194.08	$14.65	0.00	Actual	2012	Leedership, LLC
273	Standard; 180 day	None	One 5 yr; 180 day	Gross (Full Service)	0.00	0.00	0.00	0.00	0.00	-18,924.00	$478,326.00	$20.19	0.00	Actual	2013	Thirty-Fifth Macomb, LLC
274	Standard; 90 day	None	None	Gross (Full Service)	0.00	0.00	0.00	0.00	0.00	0.00	$206,541.48	$23.50	0.00	Actual	2013	MC Portfolio LLC
275	Standard; 90 day	None	Two 5 yr; 120 day	Public Utilities, Janitorial	43,870.74	14,882.92	0.00	8,737.99	0.00	0.00	$532,491.65	$17.18	0.00	Actual	2013	CPD Properties, Inc.
276	Standard; 365 day	None	One 5 yr; 365 day	Electricity	21,462.81	0.00	0.00	0.00	0.00	-10,488.00	$259,618.77	$22.97	0.00	Actual	2013	Thirty-Fifth Macomb, LLC
277	Standard; 90 day	None	One 5 yr; 90 day	Gross (Full Service)	0.00	0.00	0.00	3,913.53	0.00	0.00	$679,629.57	$19.11	0.00	Actual	2013	Macomb County
278	Standard; 90 day	None	None	Gross (Full Service)	0.00	0.00	0.00	0.00	0.00	0.00	$528,899.52	$21.90	0.00	Actual	2013	Macomb County
279	Standard; 90 day	None	One 2 yr; 30 day	Janitorial	0.00	2,282.00	0.00	0.00	0.00	0.00	$26,282.00	$18.77	0.00	Actual	2013	STERLING RETAIL LLC
280	Standard; 30 day	None	None	Public Utilities	14,179.00	0.00	0.00	0.00	25,200.00	0.00	$158,116.96	$23.86	0.00	Actual	2013	CANNON HOMES INC
281	Standard; 90 day	None	One 5 yr; 60 day	Public Utilities, Janitorial, Dumpster Service, Pest Control	18,353.40	9,412.00	0.00	0.00	0.00	0.00	$107,577.40	$11.43	0.00	Estimated	2013	Mound Industrial Common s LLC
282	Standard; 90 day	None	One 5 yr; 30 day	Public Utilities	10,170.14	0.00	0.00	0.00	0.00	0.00	$192,660.14	$18.48	0.00	Actual	2013	Piera Commons, L.L.C.

	AF	AG	AH	AI	AJ	AK	AL	AM
269	182 First Street	St Ignace	MI	49781				
270	PO Box 836	St Ignace	MI	49781				
271	One Towne Sq #120	Southfield	MI	48076				
272	6632 Telegraph Road, Suite 350	Bloomfield Hills	MI	48301				
273	Attn: Charles M Bayer Jr	Grosse Pt Farms	MI	48236				
274	6850 Nineteen Mile Road	Sterling Heights	MI	48314				
275	38700 Van Dyke	Sterling Heights	MI	48312				
276	Attn: Charles M Bayer Jr	Grosse Pt Farms	MI	48236				
277	10 North Main Street	Mt Clemens	MI	48043				
278	10 North Main Street	Mt Clemens	MI	48043				
279	6303 26 Mile Road	Washington	MI	48094				
280	319 NORTH GRATIOT	Mt Clemens	MI	48043				
281	42850 Mound Road	Sterling Heights	MI	48314				
282	50775 Richard W Blvd	Chesterfield	MI	48051				

	A	B	C	D	E	F	G	H	I	J	K	L	M	N	O
283	Macomb	MDT	10570-2009-0063	41300-41400 Dequindre	Sterling Heights	48314	02/05/1999	02/28/2019	$25,396.75	$304,761.00	$19.50	14,012	Lease	Office Building	Rent Authorized
284	Macomb	MSF	11068-2014-0026	43630 Hayes Road	Clinton Twp	48038	10/01/2013	09/30/2014	$461.25	$5,535.00	$22.50	246	RA	Office Building	Rent Authorized
285	Macomb	MSF	11250-2014-0030	15950 Twelve Mile Road	Roseville	48066	10/01/2013	09/30/2014	$229.00	$2,748.00	$21.47	128	RA	Office Building	Rent Authorized
286	Macomb	MSF	11252-2014-0032	75 North River Road	Mt Clemens	48043	10/01/2013	09/30/2014	$227.50	$2,730.00	$19.50	140	RA	Office Building	Rent Authorized
287	Macomb	MSP	7170-2009-0002	42800 Merrill	Sterling Heights	48314	03/01/2010	02/29/2020	$15,933.69	$191,204.28	$14.75	12,963	Lease	Laboratory	Rent Authorized
288	Macomb	SOS	10184-2011-0300	71130 Van Dyke	Romeo	48065	02/01/2013	01/31/2023	$1,851.75	$22,221.00	$13.50	1,646	Lease	Office Building	Rent Authorized
289	Macomb	SOS	10865-2010-0466	51305 Gratiot	Chesterfield Twp	48051	10/01/2011	09/30/2021	$5,667.00	$68,004.00	$17.00	4,000	Lease	Office Building	Rent Authorized
290	Macomb	SOS	11106-2004-1205	37015 Gratiot Avenue	Clinton Twp	48043	12/01/2005	11/30/2015	$9,444.54	$113,334.48	$16.92	6,506	Lease	Office Building	Rent Authorized
291	Macomb	SOS	11111-2004-1203	24040 Harper Ave	St Clair Shores	48080	07/01/2005	06/30/2015	$10,848.50	$130,182.00	$26.00	5,007	Lease	Office Building	Rent Authorized
292	Macomb	SOS	11149-2006-0177	50640 Schoenherr	Shelby Twp	48315	10/01/2006	09/30/2016	$9,116.00	$109,392.00	$20.00	5,500	Lease	Office Building	Rent Authorized
293	Macomb	SOS	11499-2010-0330	7917 19 Mile Road	Sterling Heights	48314	05/14/2012	05/13/2022	$8,409.00	$100,908.00	$14.00	7,207	Lease	Office Building	Rent Authorized
294	Macomb	SOS	11617-2012-0112	11533 E. Twelve Mile Road	Warren	48093	09/01/2013	08/31/2018	$7,750.00	$93,000.00	$18.60	5,000	Lease	Office Building	Rent Authorized
295	Manistee	DHS	10488-2006-0144	1672 US-31 South	Manistee	49660	10/17/1997	10/16/2022	$10,308.14	$123,697.68	$11.63	10,635	Lease	Office Building	Rent Authorized
296	Manistee	SOS	10094-2008-0085	1638 US 31 S	Manistee	49660	09/01/2009	08/31/2019	$1,450.00	$17,400.00	$12.00	1,450	Lease	Office Building	Rent Authorized
297	Marquette	DEQ	11654-2012-0349	1504 West Washington Street	Marquette	49855	10/15/2013	10/14/2023	$12,294.76	$147,537.12	$12.34	11,956	Lease	Office Building	Rent Authorized

	P	Q	R	S	T	U	V	W	X	Y	Z	AA	AB	AC	AD	AE
283	Standard; 90 day	None	Two 5 yr; 90 day	Gross (Full Service)	0.00	0.00	0.00	0.00	0.00	0.00	$304,761.00	$21.75	0.00	Actual	2013	Amber Crest, Inc.
284	Standard; 30 day	None	None	Gross (Full Service)	0.00	0.00	0.00	0.00	0.00	0.00	$5,535.00	$22.50	0.00	Actual	2013	Macomb/St. Clair Workforce Devel
285	Standard; 30 day	None	None	Gross (Full Service)	0.00	0.00	0.00	0.00	0.00	0.00	$2,748.00	$21.47	0.00	Actual	2013	Macomb/St. Clair Workforce Devel
286	Standard; 30 day	None	None	Gross (Full Service)	0.00	0.00	0.00	0.00	0.00	0.00	$2,730.00	$19.50	0.00	Actual	2013	Macomb/St. Clair Workforce Devel
287	Standard; 90 day	None	None	Public Utilities, Janitorial	36,108.98	0.00	0.00	4,502.19	1,624.00	0.00	$233,439.45	$18.01	0.00	Actual	2013	Mancini Enterprises, LLC
288	Standard; 90 day	None	One 5 yr; 60 day	Public Utilities, Janitorial, Pest Control	4,350.46	3,659.88	0.00	0.00	0.00	0.00	$30,231.34	$18.37	0.00	Actual	2013	Stockbridge Michigan, LLC
289	Standard; 90 day	None	Two 5 yr; 30 day	Public Utilities, Janitorial	9,158.34	4,352.48	0.00	236.85	4,226.16	0.00	$85,977.83	$21.49	0.00	Actual	2013	Home-Field, L.L.C.
290	Standard; 90 day	None	One 5 yr; 120 day	Public Utilities, Janitorial	17,563.70	4,935.27	0.00	821.05	7,324.96	0.00	$143,979.46	$22.13	0.00	Actual	2013	Northpointe Plaza Limited Partne
291	Standard; 60 day	None	Two 5 yr; 180 day	Gross (Full Service)	0.00	0.00	0.00	0.00	0.00	0.00	$130,182.00	$26.00	0.00	Actual	2013	Danford Properties, LLC
292	Standard; 90 day	None	One 5 yr; 60 day	Janitorial	0.00	4,510.00	0.00	358.15	4,952.16	0.00	$119,212.31	$21.67	0.00	Actual	2013	Summit Corporate Centre, LLC
293	Standard; 90 day	None	Two 5 yr; 30 day	Public Utilities, Janitorial, Pest Control	9,122.68	3,308.48	0.00	204.85	15,963.76	0.00	$129,507.77	$17.97	0.00	Actual	2013	42955 Van Dyke Ave., LLC
294	Standard; 90 day	None	Two 5 yr; 30 day	Gross (Full Service)	13,957.04	3,435.43	0.00	513.36	4,226.16	0.00	$115,131.99	$23.03	0.00	Actual	2013	HOO Twelve, LLC
295	Exec. Leg; 60 day	None	None	Public Utilities, Janitorial, Dumpster Service	9,641.72	9,519.57	0.00	11,837.85	0.00	0.00	$154,696.82	$14.55	0.00	Actual	2013	Arissa LLC
296	Standard; 90 day	None	None	Public Utilities, Janitorial	3,646.01	5,010.30	0.00	0.00	0.00	0.00	$26,056.31	$17.97	0.00	Actual	2013	Arissa LLC
297	Executive: 120 days	None	Two 5 yr; 60 day	Public Utilities, Janitorial	0.00	0.00	0.00	0.00	0.00	0.00	$147,537.12	$12.34	0.00	N/A		Peter E O'Dovero Living Trust

	AF	AG	AH	AI	AJ	AK	AL	AM
283	11111 Hall Road, Suite 425	Utica	MI	48317				
284	21885 Dunham	Clinton Twp	MI	48038	2	2		
285	21885 Dunham	Clinton Twp	MI	48038	1	1		
286	21885 Dunham	Clinton Twp	MI	48038	1	1		
287	6850 Nineteen Mile	Sterling Heights	MI	48314				
288	PO Box 8385	Bloomfield Hills	MI	48302				
289	39525 13 Mile Road, Suite 250	Novi	MI	48377				
290	29201 Telegraph Rd, Suite 450	Southfield	MI	48034				
291	26050 Orchard Lake Road, #300	Farmington Hills	MI	48334				
292	30078 Schoenherr	Warren	MI	48088				
293	5560 Hampsire Dr.	West Bloomfield	MI	48322				
294	27600 Northwestern Hwy	Southfield	MI	48034				
295	16075 Cerro Vista Drive	Los Gatos	CA	95032				
296	16075 Cerro Vista Drive	Los Gatos	CA	95032				
297	110 Airport Road	Negaunee	MI	49866				

	A	B	C	D	E	F	G	H	I	J	K	L	M	N	O
298	Marquette	DHS	10783-2009-0185	1498 O'Dovero Drive	Marquette	49855	08/01/2000	07/31/2015	$5,375.00	$64,500.00	$12.25	5,264	Lease	Office Building	Rent Authorized
299	Marquette	DHS	2395-2012-0053	234 West Baraga Avenue	Marquette	49855	05/01/1992	11/30/2021	$17,041.04	$204,492.48	$14.79	13,825	Lease	Office Building	Rent Authorized
300	Marquette	LARA	2113-2008-0119	2833 Us 41 West	Marquette	49855	02/01/2010	01/31/2015	$2,177.00	$26,124.00	$10.46	2,497	Lease	Office Building	Rent Authorized
301	Marquette	SOS	11108-2004-1214	2025 S Highway 41 West	Marquette	49855	10/28/2005	10/27/2015	$5,666.75	$68,001.00	$13.50	4,772	Lease	Office Building	Rent Authorized
302	Mason	DHS	10318-1995-1349	915 Diana Street	Ludington	49431	12/23/1996	12/22/2016	$3,079.75	$36,957.00	$3.53	10,477	Lease	Office Building	Rent Authorized
303	Mason	MSF	11706-2013-0267	5722 W US 10	Ludington	49431	07/01/2013	06/30/2014	$345.00	$4,140.00	$11.97	346	RA	Office Building	Rent Authorized
304	Mason	SOS	10177-2004-1286	5902 West US-10	Ludington	49431	01/01/2006	12/31/2015	$2,067.00	$24,804.00	$14.67	1,650	Lease	Office Building	Rent Authorized
305	Mecosta	DCH	10653-2008-0073	14485 Northland Drive	Big Rapids	49307	02/01/2009	01/31/2014	$83.33	$999.96	$10.00	100	Lease	Office Building	Holding Over
306	Mecosta	DHS	10338-1990-1077	800 Water Tower Road	Big Rapids	49307	12/01/1996	11/30/2016	$21,493.41	$257,920.92	$15.59	16,544	Lease	Office Building	Rent Authorized
307	Mecosta	DHS	11466-2013-0307	14330 Northland Dr	Big Rapids	49307	01/01/2014	12/31/2021	$4,740.62	$56,887.44	$13.42	4,239	Sublease	Office Building	Rent Authorized
308	Mecosta	DHS	11674-2014-0012	410 North Third Avenue	Big Rapids	49307	12/01/2013	11/30/2014	$177.50	$2,130.00	$14.20	150	RA	Office Building	Rent Authorized
309	Mecosta	SOS	10492-2007-0016	206-A North Michigan Ave.	Big Rapids	49307	01/13/2008	01/12/2018	$4,183.83	$50,205.96	$12.00	3,862	Lease	Office Building	Rent Authorized
310	Menominee	DHS	2644-2000-1391	2612 TENTH ST	Menominee	49858	01/01/2002	12/31/2016	$5,424.74	$65,096.88	$8.00	7,843	Lease	Office Building	Rent Authorized
311	Menominee	SOS	10185-2009-0174	4000 Tenth St.	Menominee	49858	11/01/2005	10/31/2015	$1,693.75	$20,325.00	$15.00	1,355	Lease	Office Building	Rent Authorized

	P	Q	R	S	T	U	V	W	X	Y	Z	AA	AB	AC	AD	AE
298	Standard; 90 day	None	One 5 yr; 30 day	Public Utilities, Janitorial, Dumpster Service, Pest Control	10,264.80	5,264.00	0.00	0.00	0.00	0.00	$80,028.80	$15.20	0.00	Estimated	2013	O'Dovero Properties
299	Standard; 90 day	None	Two 5 yr; 30 day	Gross (Full Service)	0.00	0.00	0.00	4,391.70	0.00	0.00	$208,884.18	$15.11	0.00	Actual	2013	Marquette County Board of Comm.
300	Standard; 90 day	None	One 5 yr; 60 day	Gross (Full Service)	0.00	0.00	0.00	0.00	0.00	0.00	$26,124.00	$10.46	0.00	Actual	2013	Palomaki & Anderson, LLC
301	Standard; 90 day	None	Three 5 yr; 30 day	Public Utilities, Janitorial	7,550.59	4,223.04	0.00	0.00	0.00	0.00	$79,774.63	$16.72	0.00	Actual	2013	Dagenais Real Estate Inc.
302	Standard; 90 day	None	Two 5 yr; 60 day	Public Utilities, Janitorial, Dumpster Service, Pest Control	30,499.24	10,702.95	0.00	0.00	0.00	0.00	$78,159.19	$7.46	0.00	Actual	2013	Mason County
303	Standard; 30 day	None	None	Gross (Full Service)	0.00	0.00	0.00	0.00	0.00	0.00	$4,140.00	$11.97	0.00	Actual	2013	Michigan Works! West Central
304	Standard; 60 day	None	None	Gross (Full Service)	0.00	0.00	0.00	0.00	0.00	0.00	$24,804.00	$15.03	0.00	Actual	2013	Nelson LLP.
305	Either Party; 180 day	None	None	Gross (Full Service)	0.00	0.00	0.00	0.00	0.00	0.00	$999.96	$10.00	0.00	Actual	2013	County of Mecosta
306	Exec. Leg; 60 day	Anytime after 1st year	Two 5 yr; 30 day	Public Utilities, Janitorial, Dumpster Service, Grounds, Pest Control	40,010.09	14,033.95	0.00	28,717.42	0.00	4,376.00	$345,058.38	$20.86	0.00	Actual	2013	Wolgast Development LLC
307	Either Party; 120 day	None	None	Gross (Full Service)	0.00	0.00	0.00	0.00	0.00	0.00	$56,887.44	$13.42	0.00	Actual	2013	Michigan Works! West Central
308	Standard; 30 day	None	None	Janitorial	0.00	127.45	0.00	0.00	0.00	0.00	$2,257.45	$15.05	0.00	Actual	2013	Mecosta-Osceola ISD
309	Standard; 90 day	None	Two 5 yr; 60 day	Public Utilities, Janitorial	5,142.62	3,947.75	0.00	236.85	0.00	0.00	$59,533.18	$15.42	0.00	Actual	2013	Giant Super Market Inc.
310	Standard; 90 day	None	One 5 yr; 30 day	Public Utilities, Janitorial	10,807.38	8,575.00	0.00	0.00	0.00	0.00	$84,479.26	$10.77	0.00	Actual	2013	Charles and Bette Gordon
311	Standard; 90 day	None	None	Public Utilities, Janitorial	2,031.16	3,458.53	0.00	0.00	0.00	0.00	$25,814.69	$19.05	0.00	Actual	2013	Stephenson Bakery, Inc.

	AF	AG	AH	AI	AJ	AK	AL	AM
298	110 Airport Road	Negaunee	MI	49866				
299	234 West Baraga Street	Marquette	MI	49855				
300								
301	1505 N Lincoln Rd.	Escanaba	MI	49829				
302	300 EAST LUDINGTON AVE.	Ludington	MI	49431				
303	14330 Northland Drive,	Big Rapids	MI	49307	1	1		
304	3055 S. Lakeshore Dr.	Ludington	MI	49431				
305	400 Elm Street	Big Rapids	MI	49307				
306	4835 Town Centre Road	Saginaw	MI	48604				
307	14330 Northland Drive,	Big Rapids	MI	49307				
308	15760 190th Ave	Big Rapids	MI	49307				
309	715 MCGRAW	Bay City	MI	48708				
310	N3689 CO. T	Marinette	WI	54143				
311	3104 13th Street	Menominee	MI	49858				

	A	B	C	D	E	F	G	H	I	J	K	L	M	N	O
312	Midland	DHS	10237-2010-0078	1509 Washington	Midland	48640	03/29/2011	03/31/2021	$23,917.00	$287,004.00	$14.00	24,500	Lease	Office Building	Rent Authorized
313	Midland	DHS	10609-2013-0452	1409 Washington	Midland	48640	02/01/2013	01/31/2014	$1,474.34	$17,692.08	$11.85	1,493	RA	Office Building	Holding Over
314	Midland	SOS	10192-2004-1126	1830 N SAGINAW RD	Midland	48640	03/01/2007	02/28/2017	$3,062.50	$36,750.00	$12.25	3,000	Lease	Office Building	Rent Authorized
315	Missaukee	DHS	10372-1995-1318	M-55	Lake City	49651	04/18/1997	04/17/2017	$15,926.53	$191,118.36	$10.74	17,795	Lease	Office Building	Rent Authorized
316	Missaukee	SOS	11102-2005-0093	49 N Morey Rd	Lake City	49651	01/01/2007	12/31/2016	$1,925.00	$23,100.00	$21.00	1,000	Lease	Office Building	Rent Authorized
317	Monroe	DHS	11184-2005-0237	903 S. Telegraph	Monroe	48161	01/14/2008	01/31/2023	$7,267.50	$87,210.00	$19.00	4,590	Lease	Office Building	Rent Authorized
318	Monroe	DHS	11318-2006-0066	903 S. Telegraph	Monroe	48161	01/07/2008	01/31/2023	$39,005.42	$468,065.04	$20.00	24,635	Lease	Office Building	Rent Authorized
319	Monroe	MSF	11128-2014-0040	1531 N. Telegraph Road	Monroe	48162	01/01/2014	12/31/2014	$173.54	$2,082.48	$16.66	125	RA	Office Building	Rent Authorized
320	Monroe	SOS	10035-2003-1136	7200 Lewis Bldg. C	Temperance	48182	06/01/2005	05/31/2015	$2,646.00	$31,752.00	$12.70	2,500	Lease	Office Building	Rent Authorized
321	Monroe	SOS	6950-2007-0095	1107 South Telegraph Road	Monroe	48161	08/01/2008	07/31/2018	$4,150.54	$49,806.48	$11.99	4,154	Lease	Office Building	Rent Authorized
322	Montcalm	DHS	10122-1990-1070	619 N State St	Stanton	48888	08/28/1995	08/27/2015	$16,520.00	$198,240.00	$12.83	15,450	Lease	Office Building	Rent Authorized
323	Montcalm	DHS	10887-2008-0121	110 S. Greenville West Drive	Greenville	48838	01/01/2009	12/31/2014	$962.37	$11,548.44	$17.52	612	Sublease	Office Building	Rent Authorized
324	Montcalm	MSP	1755-1996-1110	10300 Howard City-Edmore Road	Lakeview	48850	01/01/1997	12/31/2016	$2,149.08	$25,788.96	$4.25	6,068	Lease	Office Building	Rent Authorized
325	Montcalm	SOS	11168-2005-0157	701 S. Greenville West Drive	Greenville	48838	12/01/2005	11/30/2015	$4,349.45	$52,193.40	$17.34	3,010	Lease	Office Building	Rent Authorized

	P	Q	R	S	T	U	V	W	X	Y	Z	AA	AB	AC	AD	AE
312	Standard; 120 day	None	Two 5 yr; 90 day	Public Utilities, Janitorial	35,088.70	15,957.40	0.00	0.00	539.40	0.00	$338,589.50	$13.82	0.00	Actual	2013	Rapanos Family, L.c.
313	Standard; 30 day	None	None	Gross (Full Service)	0.00	0.00	0.00	0.00	0.00	0.00	$17,692.08	$11.85	0.00	Actual	2013	Saginaw Co as Fis Agent GLBMW
314	Standard; 90 day	None	None	Public Utilities, Janitorial	7,153.48	4,761.95	0.00	1,033.75	4,952.16	0.00	$54,651.34	$18.22	0.00	Actual	2013	NW Plaza Associates, LLC
315	Standard; 90 day	None	Two 5 yr; 60 day	Public Utilities, Janitorial	36,036.99	15,467.36	0.00	3,271.25	0.00	0.00	$245,893.96	$13.82	0.00	Actual	2013	Gary C. Hoffman Trust Agreement
316	Standard; 90 day	None	One 5 yr; 90 day	Gross (Full Service)	0.00	0.00	0.00	0.00	0.00	0.00	$23,100.00	$23.10	0.00	Actual	2013	Covenant Capital, Inc.
317	Executive; 150 day	None	One 5 yr; 90 day	Public Utilities	8,950.50	0.00	0.00	0.00	0.00	0.00	$96,160.50	$20.95	0.00	Estimated	2013	Charlevoix Sunset, LLC
318	Executive; 150 day	None	One 5 yr; 90 day	Public Utilities	0.00	18,834.96	0.00	0.00	0.00	0.00	$486,900.00	$19.76	0.00	Actual	2012	Charlevoix Sunset, LLC
319	Standard; 30 day	None	None	Gross (Full Service)	0.00	0.00	0.00	0.00	0.00	0.00	$2,082.48	$16.66	0.00	Actual	2013	Monroe Co Employment & Traing
320	Standard; 90 day	None	None	Gross (Full Service)	0.00	0.00	0.00	660.85	0.00	0.00	$32,412.85	$12.97	1,279.00	Actual	2013	Bedford Plaza, LLC
321	Standard; 180 day	None	None	Public Utilities, Janitorial	8,661.07	3,196.80	0.00	424.53	4,932.51	0.00	$67,021.39	$16.13	0.00	Actual	2013	Linda Sieg, Wm & Robin Michaud
322	Exec. Leg; 60 day	After 1st year of Possession	Two 5 yr; 60 day	Public Utilities, Janitorial, Dumpster Service	654.54	11,966.26	0.00	85.00	0.00	0.00	$210,945.80	$13.65	0.00	Actual	2013	Deshano Construction Company
323	Standard; 90 day	None	None	Gross (Full Service)	0.00	0.00	0.00	0.00	0.00	0.00	$11,548.44	$18.87	0.00	Actual	2013	Eightcap, Inc.
324	Standard; 60 day	None	None	Public Utilities, Janitorial, Dumpster Service, Grounds, Pest Control	12,032.55	7,287.33	3,172.00	371.30	0.00	1,782.00	$50,434.14	$8.31	0.00	Actual	2013	Provada Gust
325	Standard; 90 day	None	One 5 yr; 120 day	Public Utilities, Janitorial	6,754.33	4,820.00	0.00	35.00	0.00	0.00	$63,802.73	$21.20	0.00	Actual	2013	Hathaway Properties LLC

	AF	AG	AH	AI	AJ	AK	AL	AM
312	1421 Washington Street	Midland	MI	48640				
313	1600 North Michigan Avenue	Saginaw	MI	48607				
314	31800 Northwestern Highway, Suite 310,	Farmington Hills	MI	48334				
315	4864 Forest Ridge,	Cadillac	MI	49601				
316	PO Box 927	Lake City	MI	49651				
317	PO BOX 910	Holland	OH	43528				
318	PO BOX 910	Holland	OH	43528				
319	1531 North Telegraph Road, Suite D,	Monroe	MI	48162	1	1		
320	6725 W. Central Avenue, Unit U	Toledo	OH	43617				
321	993 Tottenham Place	Monroe	MI	48161				
322	325 Commerce Court	Gladwin	MI	48624				
323	904 Oak Drive	Greenville	MI	48838				
324	1420 North Long Rd	Pierson	MI	49339				
325	820 S. Greenville West Drive	Greenville	MI	48838				

	A	B	C	D	E	F	G	H	I	J	K	L	M	N	O
326	Montmorency	DHS	2314-2006-0045	11636 M-32 West	Atlanta	49709	01/01/2007	12/31/2016	$4,399.52	$52,794.24	$9.92	5,322	Lease	Office Building	Rent Authorized
327	Montmorency	MDARD	10698-2008-0127	16860 M-32 East	Atlanta	49709	11/01/2009	10/31/2019	$4,092.92	$49,115.04	$5.17	9,500	Lease	Laboratory	Rent Authorized
328	Montmorency	SOS	10078-2008-0122	M-32/33 Elkland Center	Atlanta	49709	04/19/2009	04/30/2014	$399.80	$4,797.60	$6.05	793	Lease	Office Building	Rent Authorized
329	Muskegon	DHS	11283-2008-0076	316 Morris Street	Muskegon	49440	12/01/2008	05/31/2019	$11,281.00	$135,372.00	$19.88	6,811	Lease	Office Building	Rent Authorized
330	Muskegon	DHS	6948-2007-0149	2700 Baker St.	Muskegon Heights	49444	10/01/2009	09/30/2019	$45,287.81	$543,453.72	$11.25	48,307	Lease	Office Building	Rent Authorized
331	Muskegon	DOC	6651-2010-0100	985 East Barney	Muskegon	49444	01/01/2007	12/31/2021	$8,357.00	$100,284.00	$12.62	7,940	Lease	Office Building	Rent Authorized
332	Muskegon	SOS	10857-2010-0142	1485 East Apple Avenue	Muskegon	49442	11/01/2012	10/31/2022	$5,759.98	$69,119.76	$13.74	5,030	Lease	Office Building	Rent Authorized
333	Newaygo	DHS	10293-1990-1058	1018 Newell St.	White Cloud	49349	07/01/1996	06/30/2016	$8,654.00	$103,848.00	$6.24	16,637	Lease	Office Building	Rent Authorized
334	Newaygo	DHS	11243-2013-0309	4747 W 48th Street	Fremont	49412	11/01/2012	10/31/2014	$485.00	$5,820.00	$12.93	450	RA	Office Building	Rent Authorized
335	Newaygo	MSF	11620-2014-0035	4747 W 48th Street	Fremont	49412	11/01/2013	10/31/2014	$311.00	$3,732.00	$22.48	166	RA	Office Building	Rent Authorized
336	Newaygo	SOS	11161-2004-1151	7159 West 48th Street	Fremont	49412	10/01/2005	09/30/2015	$2,187.50	$26,250.00	$17.50	1,500	Lease	Office Building	Rent Authorized
337	Oakland	DHS	11367-2012-0444	51111 Woodward Avenue	Pontiac	48342	04/01/2013	03/31/2024	$86,957.58	$1,043,490.96	$15.50	67,322	Lease	Office Building	Rent Authorized
338	Oakland	DHS	11703-2013-0238	51111 Woodward Avenue	Pontiac	48342	09/01/2013	10/31/2023	$15,769.83	$189,237.96	$14.00	13,517	Lease	Office Building	Rent Authorized
339	Oakland	DHS	4397-2006-0230	25900 Greenfield Rd, Suite 400	Oak Park	48237	07/01/2008	11/30/2018	$13,802.83	$165,633.96	$14.00	11,831	Lease	Office Building	Rent Authorized
340	Oakland	DHS	4606-2008-0003	195 Ladd Road	Walled Lake	48390	09/01/2008	11/30/2013	$33,400.50	$400,806.00	$21.00	19,086	Lease	Office Building	Holding Over

	P	Q	R	S	T	U	V	W	X	Y	Z	AA	AB	AC	AD	AE
326	Standard; 90 day	None	Two 5 yr; 60 day	Public Utilities	6,753.36	0.00	3,215.00	493.79	0.00	0.00	$63,256.39	$11.89	0.00	Actual	2013	Gary and Pamela McMurphy
327	Standard; 90 day	None	Two 5 yr; 60 day	Public Utilities, Janitorial, Dumpster Service, Grounds	7,473.32	3,981.96	2,925.00	1,527.58	0.00	0.00	$65,022.90	$6.84	0.00	Actual	2013	D & TK Incorporated
328	Standard; 90 day	None	None	Janitorial	0.00	2,580.00	0.00	0.00	0.00	0.00	$7,377.60	$9.30	0.00	Actual	2013	C.R.Otto, J.H.Otto, R.W.Pore
329	Standard; 90 day	None	One 5 yr; 60 day	Gross (Full Service)	0.00	0.00	0.00	0.00	0.00	0.00	$135,372.00	$19.88	0.00	Actual	2013	Hinman Lake, LLC
330	Standard; 90 day	None	None	Public Utilities, Janitorial, Dumpster Service	118,173.16	46,761.38	0.00	0.00	0.00	0.00	$708,388.26	$14.66	0.00	Actual	2013	Tridonn Development Co.
331	Standard; 90 day	None	One 10 yr; 30 day	Public Utilities, Janitorial, Grounds	47,458.00	9,860.00	0.00	0.00	15,363.00	0.00	$172,965.00	$21.78	0.00	Actual	2013	Kalamazoo Probation Enhancement
332	Standard; 90 day	None	Two 5 yr; 30 day	Gross (Full Service)	0.00	0.00	0.00	151.30	20,967.03	0.00	$90,238.09	$17.94	0.00	Actual	2013	Mad Dog Investments, LLC
333	Standard; 60 day	None	Two 5 yr; 60 day	Public Utilities	72,239.63	3,015.56	0.00	7,204.53	0.00	0.00	$186,307.72	$11.20	0.00	Actual	2013	The County of Newaygo
334	Standard; 30 day	None	None	Gross (Full Service)	0.00	0.00	0.00	0.00	0.00	0.00	$5,820.00	$12.93	0.00	Actual	2013	Michigan Works! West Central
335	Standard; 30 day	None	None	Gross (Full Service)	0.00	0.00	0.00	0.00	0.00	0.00	$3,732.00	$22.48	0.00	Actual	2013	Michigan Works! West Central
336	Standard; 90 day	None	None	Public Utilities, Janitorial	3,671.15	3,932.48	0.00	0.00	0.00	0.00	$33,853.63	$22.57	0.00	Actual	2013	48th Street Mall Group Fremont
337	Standard; 120 day	None	Two 5 yr; 60 day	Gross (Full Service)	0.00	0.00	0.00	0.00	0.00	0.00	$1,043,490.96	$15.50	0.00	Actual	2013	North Bay Drywall, Inc. Trust
338	Standard; 120 day	None	Two 5 yr; 60 day	Gross (Full Service)	0.00	0.00	0.00	0.00	0.00	0.00	$189,237.96	$14.00	0.00	Actual	2013	North Bay Drywall, Inc. Trust
339	Standard; 90 day	None	Two 5 yr; 60 day	Gross (Full Service)	0.00	0.00	0.00	170.00	0.00	0.00	$165,803.96	$14.01	0.00	Actual	2013	25900 Greenfield Road Holdings
340	Standard; 180 day	None	None	Public Utilities, Janitorial, Pest Control	38,841.96	11,366.12	0.00	1,770.63	0.00	0.00	$452,784.71	$23.72	0.00	Actual	2013	A & J Plaza Square

	AF	AG	AH	AI	AJ	AK	AL	AM
326	14860 Airport Road	Atlanta	MI	49709				
327	8344 Hall Road, Ste 209	Utica	MI	48317				
328	18465 Pleasant Valley Road	Atlanta	MI	49709				
329	750 Trade Centre Way	Kalamazoo	MI	49002				
330	1838 Ruddiman Drive	North Muskegon	MI	49445				
331	519 South Park Street	Kalamazoo	MI	49007				
332	1477 East Apple Ave	Muskegon	MI	49442				
333	1087 Newell Street	White Cloud	MI	49349				
334	14330 Northland Drive,	Big Rapids	MI	49307				
335	14330 Northland Drive,	Big Rapids	MI	49307	1	1		
336	403 Vienna Lane	Fremont	MI	49412				
337	715 S Point Blvd, Suite B	Petaluma	CA	94975				
338	715 S Point Blvd, Suite B	Petaluma	CA	94975				
339	c/o Mckinley Inc	Ann Arbor	MI	48104				
340	23136 Alger Lane	St Clair Shores	MI	48080				

	A	B	C	D	E	F	G	H	I	J	K	L	M	N	O
341	Oakland	DHS	4872-2010-0004	30755 Montpelier	Madison Heights	48071	01/01/2012	12/31/2031	$38,230.00	$458,760.00	$17.25	26,595	Lease	Office Building	Rent Authorized
342	Oakland	DHS	6938-2011-0079	235 N Saginaw St	Pontiac	48342	11/01/2002	10/31/2022	$35,655.00	$427,860.00	$15.00	28,524	Lease	Office Building	Rent Authorized
343	Oakland	DMVA	11093-2008-0170	21500 Northwestern Hwy, Ste #773	Southfield	48075	01/01/2010	12/31/2014	$3,499.00	$41,988.00	$21.11	1,989	Lease	Retail	Rent Authorized
344	Oakland	DNR	7622-2011-0009	26000 W Eight Mile Road	Southfield	48034	08/01/1999	06/30/2017	$7,175.00	$86,100.00	$10.54	7,782	Lease	Office Building	Rent Authorized
345	Oakland	DOC	11534-2011-0025	2001 CenterpointParkway, Ste. 101	Pontiac	48341	05/01/2012	04/30/2022	$13,771.00	$165,252.00	$17.50	9,443	Lease	Office Building	Rent Authorized
346	Oakland	LARA	11418-2010-0003	25680 West Eight Mile Road	Southfield	48033	10/01/2010	09/30/2020	$17,728.00	$212,736.00	$12.50	17,019	Lease	Mixed Use	Rent Authorized
347	Oakland	LARA	11471-2009-0484	25660 West 8 Mile Road	Southfield	48033	10/01/2010	09/30/2020	$10,879.00	$130,548.00	$12.50	10,444	Lease	Office Building	Rent Authorized
348	Oakland	LARA	11651-2012-0312	51111 Woodward Avenue	Pontiac	48342	07/01/2013	06/30/2023	$6,650.00	$79,800.00	$14.00	5,700	Lease	Office Building	Rent Authorized
349	Oakland	SOS	10552-2010-0076	25263 Telegraph Road	Southfield	48034	09/01/2010	08/31/2020	$0.00	$0.00	$13.75	5,827	Lease	Office Building	Rent Authorized
350	Oakland	SOS	10680-2008-0041	1111 E Long Lake Road	Troy	48085	06/01/2009	05/31/2019	$5,786.25	$69,435.00	$15.00	4,629	Lease	Office Building	Rent Authorized
351	Oakland	SOS	11107-2004-1215	31164 Beck Road	Novi	48377-1020	03/01/2006	02/29/2016	$8,003.00	$96,036.00	$23.75	4,500	Lease	Office Building	Rent Authorized
352	Oakland	SOS	11115-2004-1202	1602 N Perry St	Pontiac	48340	07/01/2005	06/30/2015	$7,964.46	$95,573.52	$17.13	4,996	Lease	Office Building	Rent Authorized
353	Oakland	SOS	11334-2008-0106	672 North Milford Road	Highland	48356	09/15/2008	09/30/2018	$8,261.79	$99,141.48	$16.50	5,359	Lease	Retail	Rent Authorized
354	Oakland	SOS	11335-2007-0120	7090 Shashabaw Road	Clarkston	48348	09/15/2008	08/31/2018	$6,966.67	$83,600.04	$17.90	4,000	Lease	Retail	Rent Authorized
355	Oakland	SOS	11502-2010-0692	4301 Orchard Lake Road	West Bloomfield	48323	08/01/2012	07/31/2022	$4,500.79	$54,009.48	$15.82	3,414	Lease	Office Building	Rent Authorized

	P	Q	R	S	T	U	V	W	X	Y	Z	AA	AB	AC	AD	AE
341	Standard; 120 day	None	None	Gross (Full Service)	0.00	0.00	0.00	0.00	0.00	0.00	$458,760.00	$17.25	0.00	Actual	2013	River Valley Investors, LLC
342	Standard; 120 day	None	Two 5 yr; 60 day	Public Utilities, Janitorial	41,643.66	20,500.58	0.00	7,504.93	0.00	5,761.00	$503,270.17	$17.64	0.00	Actual	2013	235 N Saginaw Associates, LLC
343	Standard; 90 day	None	One 5 yr; 60 day	Janitorial	0.00	0.00	0.00	0.00	0.00	0.00	$41,988.00	$21.11	0.00	Actual	2013	GP-Northland Center, LLC
344	Standard; 90 day	None	One 10 yr; 60 day	Public Utilities	12,332.01	0.00	0.00	7,518.72	0.00	0.00	$105,950.73	$13.61	0.00	Actual	2013	The Wm J. Bellinger Revcbl Trust
345	Standard; 180 day	None	Two 5 yr; 30 day	Public Utilities	18,413.85	0.00	0.00	0.00	0.00	0.00	$183,665.85	$19.45	0.00	Estimated	2013	Freedom Equities LLC
346	Exec. New; 90 day	None	Two 5 yr; 60 day	Public Utilities	21,672.73	0.00	0.00	0.00	0.00	0.00	$234,408.73	$13.77	0.00	Actual	2013	United Center, LLC
347	Exec. New; 90 day	None	Two 5 yr; 60 day	Public Utilities	9,942.63	0.00	0.00	0.00	0.00	0.00	$140,490.63	$13.45	0.00	Actual	2013	United Center, LLC
348	Standard; 90 day	None	None	Gross (Full Service)	0.00	0.00	0.00	0.00	0.00	0.00	$79,800.00	$14.00	0.00	Actual	2013	North Bay Drywall, Inc. Trust
349	Standard; 180 day	None	None	Public Utilities, Janitorial	12,285.35	3,800.74	0.00	724.35	19,281.76	0.00	$36,092.20	$6.19	0.00	Actual	2013	Tel-Ex Shopping Center, L.L.C.
350	Standard; 90 day	None	One 5 yr; 60 day	Public Utilities, Janitorial	10,018.16	3,900.00	0.00	954.24	4,226.16	0.00	$88,533.56	$19.13	0.00	Actual	2013	Long Lake Plaza Associates L.L.C
351	Standard; 90 day	None	None	Janitorial	0.00	4,164.00	0.00	736.85	4,210.15	0.00	$105,147.00	$23.37	0.00	Actual	2013	Novi Shopping Center, LLC
352	Standard; 90 day	None	Two 5 yr; 180 day	Janitorial	0.00	3,852.20	0.00	451.85	17,981.00	0.00	$117,858.57	$23.59	0.00	Actual	2013	BNR Group LLC
353	Standard; 90 day	None	One 5 yr; 60 day	Gross (Full Service)	0.00	0.00	0.00	236.85	4,226.16	0.00	$103,604.49	$19.33	0.00	Actual	2013	Nancy A. Hollis
354	Standard; 90 day	None	One 5 yr; 60 day	Public Utilities, Janitorial	8,439.19	5,020.83	0.00	378.60	4,208.55	0.00	$101,647.21	$25.41	0.00	Actual	2013	Sashabaw Crossing, LLC
355	Standard; 120 day	None	One 5 yr; 90 day	Public Utilities, Janitorial	9,519.77	4,320.00	0.00	378.85	4,226.16	0.00	$72,454.26	$21.22	0.00	Actual	2013	Azoi, L.L.C.

	AF	AG	AH	AI	AJ	AK	AL	AM
341	40 Varda Landing	Sausalito	CA	94965				
342	560 Kirts Blvd	Troy	MI	48084				
343	2000 Maplewood Dr	Maple Shade	NJ	08052				
344	3842 Elder	West Bloomfield	MI	48324				
345	c/o Friedman Real Estate	Farmington Hills	MI	48331				
346	124 West Allegan Street	Lansing	MI	48933				
347	124 West Allegan Street	Lansing	MI	48933				
348	715 S Point Blvd, Suite B	Petaluma	CA	94975				
349	2150 B Franklin Road	Bloomfield Hills	MI	48302				
350	462 Cape May Street	Englewood	NJ	07631				
351	31000 Northwestern Highway, Suite 120	Farmington Hills	MI	48334				
352	425 W. 11 Mile Road	Madison Heights	MI	48071				
353	13676 Holtforth	Fenton	MI	48430				
354	25900 W Eleven Mile Rd #250	Southfield	MI	48034				
355	31550 Northwestern Highway	Farmington Hills	MI	48334				

	A	B	C	D	E	F	G	H	I	J	K	L	M	N	O
356	Oakland	SOS	11574-2011-0383	13401 W. Ten Mile Road	Oak Park	48237	12/01/2012	11/30/2022	$6,668.00	$80,016.00	$16.00	5,001	Lease	Office Building	Rent Authorized
357	Oakland	SOS	7354-2010-0075	2250 Crooks Rd.	Rochester Hills	48309	01/01/2011	12/31/2015	$3,681.00	$44,172.00	$14.25	3,100	Lease	Office Building	Rent Authorized
358	Oceana	DHS	10726-1999-1163	4081 W Polk Rd.	Hart	49420	01/01/2002	12/31/2021	$17,970.00	$215,640.00	$13.78	15,646	Lease	Office Building	Rent Authorized
359	Oceana	SOS	6671-2005-0202	3740 W Polk	Hart	49420	05/01/2006	04/30/2016	$2,456.00	$29,472.00	$19.65	1,500	Lease	Office Building	Rent Authorized
360	Ogemaw	DHS	10393-2012-0050	444 E Houghton Avenue	West Branch	48661	12/06/1996	12/05/2026	$9,864.17	$118,370.04	$7.89	15,000	Lease	Office Building	Rent Authorized
361	Ogemaw	MSF	11596-2012-0034	2389 S. M-76	West Branch	48661	09/01/2012	08/31/2014	$322.87	$3,874.44	$15.75	246	RA	Office Building	Rent Authorized
362	Ogemaw	MSP	1434-1972-2	Lot B Block 13	West Branch	48661	09/01/1972	08/30/2071	$0.00	$1.00	$0.00	400	Lease	Parking	Rent Authorized
363	Ogemaw	SOS	10377-2005-0234	2349 W M-55	West Branch	48661	03/17/2007	03/16/2017	$1,924.00	$23,088.00	$12.62	1,830	Lease	Retail	Rent Authorized
364	Ontonagon	DHS	6949-2007-0155	730 South 7th Street	Ontonagon	49953	10/01/2008	09/30/2018	$2,548.58	$30,582.96	$7.75	3,598	Lease	Office Building	Rent Authorized
365	Ontonagon	SOS	6951-2006-0076	728 S 7TH ST	Ontonagon	49953	09/01/2007	08/31/2017	$453.33	$5,439.96	$7.75	680	Lease	Office Building	Rent Authorized
366	Osceola	DHS	11245-2008-0156	240 East Church	Reed City	49677	07/01/2010	06/30/2019	$650.00	$7,800.00	$14.31	545	Sublease	Office Building	Rent Authorized
367	Osceola	SOS	11317-2007-0073	21719 Howard St.	Reed City	49677	12/01/2008	11/30/2018	$1,246.10	$14,953.20	$13.82	1,082	Lease	Office Building	Rent Authorized
368	Oscoda	DHS	4451-2006-0046	200 W Fifth St.	Mio	48647	03/01/2007	02/28/2017	$4,630.68	$55,568.16	$9.87	5,630	Lease	Office Building	Rent Authorized
369	Oscoda	SOS	6660-2007-0137	302 N Morenci	Mio	48647	01/13/2007	01/12/2017	$1,284.67	$15,416.04	$15.04	1,025	Lease	Office Building	Rent Authorized

	P	Q	R	S	T	U	V	W	X	Y	Z	AA	AB	AC	AD	AE
356	Standard; 90 day	None	Two 5 yr; 90 day	Gross (Full Service)	4,040.87	1,205.72	0.00	248.85	18,368.77	0.00	$103,880.21	$20.77	0.00	Actual	2013	Parkwoods Plaza Center, LLC
357	Standard; 90 day	None	One 5 yr; 60 day	Janitorial	0.00	3,896.27	0.00	236.85	4,226.16	0.00	$52,531.28	$16.95	0.00	Actual	2013	Santia Family - Crooks Corner, L
358	Exec. New; 90 day	None	Two 5 yr; 60 day	Public Utilities, Janitorial, Dumpster Service	40,667.92	14,409.35	0.00	0.00	0.00	0.00	$270,717.27	$17.30	0.00	Actual	2013	Michigan-West LLC
359	Standard; 90 day	None	One 5 yr; 60 day	Gross (Full Service)	0.00	0.00	0.00	0.00	0.00	0.00	$29,472.00	$19.65	0.00	Actual	2013	James H. and Donna J. Hodges
360	Standard; 60 day	None	Two 5 yr; 30 day	Public Utilities, Janitorial, Dumpster Service, Grounds, Pest Control	19,979.84	9,540.36	0.00	3,093.90	0.00	5,085.00	$156,069.14	$10.40	0.00	Actual	2013	RL Development
361	Standard; 30 day	None	None	Gross (Full Service)	0.00	0.00	0.00	0.00	0.00	0.00	$3,874.44	$15.75	0.00	Actual	2013	Region 7B Employment & Training
362	Standard; 30 day	None	None	Gross (Full Service)	0.00	0.00	0.00	0.00	0.00	0.00	$1.00	$0.00	0.00	Actual	2013	City of West Branch
363	Standard; 90 day	None	None	Public Utilities, Janitorial	4,133.62	3,744.00	0.00	0.00	0.00	0.00	$30,965.62	$16.92	0.00	Actual	2013	Gustav D. Hobohm, ET AL
364	Standard; 90 day	None	One 10 yr; 30 day	Public Utilities, Janitorial, Grounds, Pest Control	9,298.58	10,524.98	0.00	3,640.00	0.00	0.00	$54,046.52	$15.02	0.00	Actual	2013	Jill A. Lundgren Trust
365	Standard; 90 day	None	One 10 yr; 30 day	Public Utilities, Janitorial, Grounds	1,487.79	4,584.00	728.00	635.97	0.00	0.00	$12,875.72	$18.93	0.00	Actual	2013	Jill A. Lundgren Trust
366	Standard; 90 day	None	None	Gross (Full Service)	0.00	0.00	0.00	0.00	0.00	0.00	$7,800.00	$14.31	0.00	Actual	2013	Michigan Works! West Central
367	Standard; 90 day	None	One 10 yr; 60 day	Public Utilities, Janitorial	1,516.37	4,040.00	0.00	0.00	0.00	0.00	$20,509.57	$18.96	0.00	Actual	2013	Kailing Land Company, LLC
368	Standard; 90 day	None	Two 5 yr; 30 day	Public Utilities, Janitorial, Dumpster Service, Grounds	10,844.34	768.00	2,595.40	25.00	0.00	0.00	$69,800.90	$12.40	0.00	Actual	2013	Gary and Pamela McMurphy
369	Standard; 90 day	None	None	Public Utilities	3,571.93	0.00	0.00	0.00	0.00	0.00	$18,987.97	$18.52	0.00	Actual	2013	Sam and Natalie Giardina

	AF	AG	AH	AI	AJ	AK	AL	AM
356	4036 Telegraph, Suite 201	Bloomfield Hills	MI	48302				
357	17477 Iris Circle	Clinton Twp	MI	48036				
358	611 E Main St	Hart	MI	49420				
359	315 Church Street	Hart	MI	49420				
360	Leonard Stephens	West Branch	MI	48661				
361	402 N. First Street	Harrison	MI	48625	1	1		
362	121 North Fourth Street	West Branch	MI	48661				
363	2214 Eastman Avenue	Midland	MI	48640				
364	12769 Mansfeldt Road	Baraga	MI	49908				
365	12769 Mansfeldt Road	Baraga	MI	49908				
366	14330 Northland Drive,	Big Rapids	MI	49307				
367	153 220th Avenue	Reed City	MI	49677				
368	14860 Airport Road	Atlanta	MI	49709				
369	702 N Morenci Street	Mio	MI	48647				

	A	B	C	D	E	F	G	H	I	J	K	L	M	N	O
370	Otsego	DEQ	10706-2009-0183	2100 W M-32	Gaylord	49735	11/01/1999	10/31/2016	$15,000.00	$180,000.00	$12.00	15,000	Lease	Office Building	Rent Authorized
371	Otsego	DHS	11548-2011-0152	931 S. Otsego Avenue	Gaylord	49735	11/01/2013	10/31/2033	$18,765.31	$225,183.72	$15.45	14,575	Sublease	Office Building	Rent Authorized
372	Otsego	DMVA	11557-2011-0252	931 S. Otsego Avenue	Gaylord	49735	11/01/2013	10/31/2033	$1,416.25	$16,995.00	$15.45	1,100	Sublease	Office Building	Rent Authorized
373	Otsego	LARA	11571-2011-0357	931 S. Otsego Avenue	Gaylord	49735	10/22/2013	10/31/2033	$7,789.37	$93,472.44	$15.45	6,050	Lease	Office Building	Rent Authorized
374	Otsego	MSF	11738-2013-0447	2927 D & M DR	Gaylord	49735	07/01/2013	06/30/2014	$320.76	$3,849.12	$14.58	264	RA	Office Building	Rent Authorized
375	Otsego	MSP	10777-2009-0023	123 Fairview	Gaylord	49735	03/10/2000	12/31/2012	$4,000.00	$48,000.00	$9.23	5,200	Lease	Office Building	Holding Over
376	Otsego	MSP	11031-2001-1071	580 South Otsego Avenue	Gaylord	49735	10/01/2005	09/30/2015	$0.00	$5,000.00	$0.00	0	Lease	Land	Rent Authorized
377	Otsego	MSP	6755-2005-0191	810 S Otsego Avenue	Gaylord	49735	09/01/2006	08/31/2016	$1,800.00	$21,600.00	$12.00	1,800	Lease	Office Building	Rent Authorized
378	Otsego	SOS	11558-2011-0253	931 S. Otsego Avenue	Gaylord	49735	10/28/2013	10/31/2033	$2,575.00	$30,900.00	$15.45	2,000	Lease	Office Building	Rent Authorized
379	Ottawa	DHS	10585-1996-1112	12285 James Street	Holland	49424	01/01/2000	12/31/2014	$53,025.00	$636,300.00	$21.21	30,000	Lease	Office Building	Rent Authorized
380	Ottawa	DHS	11112-2009-0197	119 Clover Avenue	Holland	49423	09/01/2005	11/30/2015	$3,398.21	$40,778.52	$9.49	4,297	Sublease	Office Building	Rent Authorized
381	Ottawa	DMVA	10885-2012-0332	24 East 9th Street	Holland	49423	06/01/2007	05/31/2014	$1,292.69	$15,512.28	$18.25	850	Lease	Office Building	Rent Authorized
382	Ottawa	DNR	10967-2006-0218	4876 Allen Park Drive	Allendale	49401	10/01/2007	09/30/2022	$3,427.50	$41,130.00	$4.57	9,000	Lease	Warehouse	Rent Authorized
383	Ottawa	SOS	10496-2011-0298	1110 Robbins Road	Grand Haven	49417	12/01/2007	11/30/2017	$2,257.50	$27,090.00	$10.50	2,580	Lease	Office Building	Rent Authorized
384	Ottawa	SOS	10497-2010-0620	5211 Cherry Avenue	Hudsonville	49426	09/01/2007	08/31/2019	$4,062.60	$48,751.20	$12.97	3,760	Lease	Office Building	Rent Authorized
385	Ottawa	SOS	11208-2006-0044	587-80 East 8th Street	Holland	49423	01/22/2009	01/31/2019	$4,042.50	$48,510.00	$10.50	4,200	Lease	Office Building	Rent Authorized

	P	Q	R	S	T	U	V	W	X	Y	Z	AA	AB	AC	AD	AE
370	Standard; 90 day	Anytme after 5th year	One 5 yr; 30 day	Public Utilities, Janitorial, Dumpster Service, Grounds	18,673.25	11,940.00	0.00	1,589.37	0.00	0.00	$212,202.62	$14.15	0.00	Actual	2012	Dedrick Investment LLC
371	Leg. Rest; 90 day	None	One 5 yr; 60 day	Gross (Full Service)	0.00	0.00	0.00	0.00	0.00	0.00	$225,183.72	$15.45	0.00	Actual	2013	McGaylord, LLC
372	Standard; 90 day	None	One 5 yr; 60 day	Gross (Full Service)	0.00	0.00	0.00	0.00	0.00	0.00	$16,995.00	$15.45	0.00	Actual	2013	McGaylord, LLC
373	Leg. Rest; 90 day	None	One 5 yr; 60 day	Gross (Full Service)	0.00	0.00	0.00	0.00	0.00	0.00	$93,472.44	$15.45	0.00	Actual	2013	McGaylord, LLC
374	Standard; 30 day	None	None	Gross (Full Service)	0.00	0.00	0.00	0.00	0.00	0.00	$3,849.12	$14.58	0.00	Actual	2013	Northeast Michigan Consortium
375	Standard; 90 day	None	None	Public Utilities, Janitorial	10,140.00	5,200.00	0.00	0.00	0.00	0.00	$63,340.00	$12.18	0.00	Estimated	2013	Hayes and Bentz, Ent.
376	Standard; 90 day	None	One 10 yr; 30 day	Grounds	0.00	0.00	0.00	0.00	0.00	0.00	$5,000.00	$0.00	0.00	N/A		County of Otsego
377	Standard; 90 day	None	None	Public Utilities, Janitorial	3,510.00	1,800.00	0.00	0.00	0.00	0.00	$26,910.00	$14.95	0.00	Estimated	2013	Bavarian Group
378	Standard; 90 day	None	One 5 yr; 60 day	Gross (Full Service)	0.00	0.00	0.00	0.00	0.00	0.00	$30,900.00	$15.45	0.00	Actual	2013	McGaylord, LLC
379	Exec. Leg; 180 day	None	Three 5 yr; 60 day	Gross (Full Service)	0.00	0.00	0.00	0.00	0.00	0.00	$636,300.00	$21.21	0.00	Actual	2013	County of Ottawa
380	Standard; 90 day	None	One 5 yr; 60 day	Janitorial	0.00	4,297.00	0.00	0.00	0.00	0.00	$45,075.52	$10.49	0.00	Estimated	2013	The Huntington National Bank
381	Either Party; 60 day	None	None	Janitorial	0.00	0.00	0.00	0.00	0.00	0.00	$15,512.28	$18.25	0.00	Actual	2013	9th Street Properties, LLC
382	Standard; 90 day	None	None	Public Utilities, Janitorial	2,983.31	0.00	0.00	0.00	0.00	0.00	$44,113.31	$4.90	0.00	Actual	2013	RDR Development, L.L.C.
383	Standard; 90 day	None	None	Public Utilities, Janitorial	6,353.10	3,708.00	0.00	0.00	236.85	0.00	$37,387.95	$14.49	0.00	Actual	2013	DEG Development Co., L.L.C.
384	Standard; 90 day	None	None	Public Utilities, Janitorial, Dumpster Service	7,523.01	3,724.80	0.00	678.96	4,952.16	-4,192.00	$61,438.13	$16.34	0.00	Actual	2013	Cherry Plaza LLC
385	Standard; 90 day	None	One 5 yr; 60 day	Public Utilities, Janitorial	9,702.08	5,849.00	0.00	236.85	9,506.20	0.00	$73,804.13	$17.57	0.00	Actual	2013	Clinton Corporation

	AF	AG	AH	AI	AJ	AK	AL	AM
370	3916 Traxler Court	Bay City	MI	48706				
371	2170 W. Main Street	Owosso	MI	48867				
372	2170 W. Main Street	Owosso	MI	48867				
373	2170 W. Main Street	Owosso	MI	48867				
374	20709 State Street	Onaway	MI	49765	2	2		
375	119 Fairview	Gaylord	MI	49735				
376	225 W Main Street, Room 202	Gaylord	MI	49735				
377	1561 East Mitchell	Petoskey	MI	49770				
378	2170 W. Main Street	Owosso	MI	48867				
379	12220 Fillmore	West Olive	MI	49460				
380	PO Box 182334	Columbus	OH	43216-2334				
381	30 East 9th Street	Holland	MI	49423				
382	4850 Allen Park Drive, Ste 1	Allendale	MI	49401				
383	1946 Turner N.W.	Grand Rapids	MI	49504				
384	3499 Kelly Street	Hudsonville	MI	49426				
385	P. O. Box 839	Grandville	MI	49468-0839				

	A	B	C	D	E	F	G	H	I	J	K	L	M	N	O
386	Presque Isle	DHS	7616-2005-0032	1242 W Third Street	Rogers City	49779	10/01/2006	09/30/2016	$5,754.80	$69,057.60	$12.90	5,003	Lease	Office Building	Rent Authorized
387	Presque Isle	SOS	10308-2005-0126	246 N Bradley Highway	Rogers City	49779	11/01/2006	10/31/2016	$1,281.00	$15,372.00	$13.48	1,041	Lease	Office Building	Rent Authorized
388	Roscommon	DHS	11322-2009-0059	1015 Short Dr., Ste. 2	Prudenville	48651	04/01/2009	12/29/2013	$121.63	$1,459.56	$12.69	115	Sublease	Office Building	Holding Over
389	Roscommon	DHS	2502-2006-0224	111 W Union	Roscommon	48653	01/01/1986	12/31/2016	$8,228.61	$98,743.32	$10.82	9,126	Lease	Office Building	Rent Authorized
390	Roscommon	SOS	6820-2005-0174	2565 S Gladwin Rd	Prudenville	48651	06/01/2006	05/31/2016	$850.00	$10,200.00	$8.01	1,274	Lease	Office Building	Rent Authorized
391	Saginaw	DOC	11511-2008-0058	1835 Treanor St.	Saginaw	48601	06/01/2010	05/31/2021	$9,415.00	$112,980.00	$17.86	6,326	Lease	Office Building	Rent Authorized
392	Saginaw	LARA	10180-2013-0213	4901 Towne Centre	Saginaw	48604	08/01/2005	07/31/2018	$5,204.38	$62,452.56	$16.50	3,785	Lease	Office Building	Rent Authorized
393	Saginaw	LARA	11222-2006-0084	999 South Washington	Saginaw	48603	09/20/2007	09/19/2017	$39,029.17	$468,350.04	$21.85	29,000	Lease	Office Building	Rent Authorized
394	Saginaw	SOS	10065-2008-0016	115 S. Saginaw Street	St Charles	48655	02/01/2009	01/31/2019	$941.16	$11,293.92	$9.62	1,174	Lease	Office Building	Rent Authorized
395	Saginaw	SOS	10593-2008-0046	4404 Bay Rd	Saginaw	48603	07/01/2009	06/30/2019	$4,389.00	$52,668.00	$9.50	5,544	Lease	Office Building	Rent Authorized
396	Saginaw	SOS	10594-2009-0025	4212 DIXIE HWY	Saginaw	48601	10/01/2009	09/30/2019	$2,991.00	$35,892.00	$9.97	3,600	Lease	Office Building	Rent Authorized
397	Saint Clair	DHS	10433-1995-1299	150 Fort St.	Port Huron	48060	06/01/1998	05/31/2023	$62,851.50	$754,218.00	$22.38	33,694	Lease	Office Building	Rent Authorized
398	Saint Clair	DHS	4946-2004-1304	100 McMorran Blvd.	Port Huron	48060	09/01/2005	08/31/2015	$6,408.96	$76,907.52	$18.13	4,242	Lease	Office Building	Rent Authorized
399	Saint Clair	MSF	11251-2014-0029	100 McMorran Blvd.	Port Huron	48060	10/01/2013	09/30/2014	$238.45	$2,861.40	$18.58	154	RA	Office Building	Rent Authorized
400	Saint Clair	SOS	6695-2009-0175	2887 Krafft Rd	Port Huron	48060	06/01/2011	05/31/2021	$5,385.00	$64,620.00	$13.75	4,700	Lease	Office Building	Rent Authorized

	P	Q	R	S	T	U	V	W	X	Y	Z	AA	AB	AC	AD	AE
386	Standard; 90 day	None	Two 5 yr; 30 day	Gross (Full Service)	0.00	0.00	0.00	0.00	0.00	0.00	$69,057.60	$13.80	0.00	Actual	2013	John Vogelheim
387	Standard; 90 day	None	None	Gross (Full Service)	0.00	0.00	0.00	0.00	0.00	0.00	$15,372.00	$14.77	0.00	Actual	2013	Claude A. & Pamela R. Vogelheim
388	Standard; 90 day	None	None	Gross (Full Service)	0.00	0.00	0.00	0.00	0.00	0.00	$1,459.56	$12.69	0.00	Actual	2013	Region 7B Employment & Training
389	Standard; 90 day	None	None	Public Utilities, Janitorial, Dumpster Service, Grounds	14,666.52	9,784.53	2,907.00	0.00	0.00	11,324.00	$137,425.37	$15.06	0.00	Actual	2013	Equity Trust Co Custodian FBO
390	Standard; 90 day	None	None	Gross (Full Service)	0.00	0.00	0.00	0.00	0.00	0.00	$10,200.00	$8.01	0.00	Actual	2013	Twp Bd of The Twp of Denton
391	Standard; 90 day	None	None	Janitorial, Grounds	0.00	6,326.00	2,087.58	0.00	0.00	0.00	$121,393.58	$19.19	0.00	Estimated	2013	Spadafore Distributing Co.
392	Standard; 120 day	None	One 5 yr; 180 day	Gross (Full Service)	0.00	0.00	0.00	0.00	0.00	0.00	$62,452.56	$16.50	0.00	Actual	2013	Towne Center Investments
393	Standard; 90 day	None	Two 5 yr; 90 day	Gross (Full Service)	0.00	0.00	0.00	0.00	0.00	0.00	$468,350.04	$16.15	0.00	Actual	2013	Downtown Area Development LLC
394	Standard; 90 day	None	None	Public Utilities, Janitorial, Dumpster Service	2,929.12	4,684.00	0.00	794.52	0.00	0.00	$19,701.56	$16.78	0.00	Actual	2013	Downtown Development Authority
395	Standard; 90 day	None	None	Public Utilities, Janitorial	11,482.45	6,476.25	0.00	236.85	4,952.16	0.00	$75,815.71	$13.68	0.00	Actual	2013	Brixmor GA Fashion Corner, LLC
396	Standard; 90 day	None	None	Gross (Full Service)	0.00	0.00	0.00	236.85	17,920.68	0.00	$54,049.53	$15.01	0.00	Actual	2013	Sahasa Realty Corporation
397	Exec. Leg; 90 day	None	One 5 yr; 90 day	Gross (Full Service)	0.00	0.00	0.00	326.70	0.00	0.00	$754,544.70	$22.39	0.00	Actual	2013	County of St. Clair
398	Standard; 60 day	None	One 5 yr; 30 day	Gross (Full Service)	0.00	0.00	0.00	0.00	0.00	0.00	$76,907.52	$18.13	0.00	Actual	2013	City of Port Huron
399	Standard; 30 day	None	None	Gross (Full Service)	0.00	0.00	0.00	0.00	0.00	0.00	$2,861.40	$18.58	0.00	Actual	2013	Macomb/St. Clair Workforce Devel
400	Standard; 120 day	None	None	Public Utilities, Janitorial, Dumpster Service	8,610.82	7,232.85	0.00	271.85	4,910.88	0.00	$85,646.40	$18.22	0.00	Actual	2013	Top Notch Investments, LLC

	AF	AG	AH	AI	AJ	AK	AL	AM
386	354 EAST HURON AVENUE	Rogers City	MI	49779				
387	417 South 6th Street	Rogers City	MI	49779				
388	402 N. First Street	Harrison	MI	48625				
389	225 Burns Road,	Elyria	OH	44035				
390	P. O. Box 289	Prudenville	MI	48651-0289				
391	2932 Sanders Road	Lansing	MI	48917				
392	4901 Towne Center Road	Saginaw	MI	48604				
393	3875 Bay Road	Saginaw	MI	48603				
394	110 West Spruce Street	St Charles	MI	48655				
395	22054 Farmington Road	Farmington	MI	48336				
396	1100 S. Washington, Suite 3	Saginaw	MI	48601				
397	201 McMorran Boulevard	Port Huron	MI	48060				
398	100 McMorran Blvd.	Port Huron	MI	48060				
399	21885 Dunham	Clinton Twp	MI	48038	1	1		
400	3220 Erie Drive	Orchard Lake	MI	48324				

	A	B	C	D	E	F	G	H	I	J	K	L	M	N	O
401	Saint Joseph	DHS	10538-2007-0098	692 East Main Street	Centerville	49032	09/01/1998	08/31/2018	$17,601.00	$211,212.00	$12.90	16,373	Lease	Office Building	Rent Authorized
402	Saint Joseph	DOC	11508-2010-0464	265 N US-131	Three Rivers	49093	10/03/2011	09/30/2021	$3,463.00	$41,556.00	$16.96	2,450	Lease	Retail	Rent Authorized
403	Saint Joseph	SOS	10583-2004-1228	931 South Centerville Road	Sturgis	49091	04/01/2005	03/31/2015	$4,359.00	$52,308.00	$16.57	3,156	Lease	Office Building	Rent Authorized
404	Sanilac	DHS	7026-2007-0102	515 S Sandusky	Sandusky	48471	12/07/2008	12/06/2018	$13,192.00	$158,304.00	$12.00	13,192	Lease	Office Building	Rent Authorized
405	Sanilac	MSP	323-1940-1	90 W Sanilac Rd	Sandusky	48471	04/23/1940	04/22/2039	$0.00	$0.00	$0.00	2,100	Lease	Office Building	Rent Authorized
406	Sanilac	SOS	10285-2005-0065	277 E Sanilac	Sandusky	48471	06/01/2006	05/31/2016	$1,772.48	$21,269.76	$12.93	1,645	Lease	Office Building	Rent Authorized
407	Schoolcraft	DHS	10448-1995-1224	300 Walnut St, Room 175A	Manistique	49854	08/19/1997	08/18/2022	$10,342.43	$124,109.16	$22.57	5,500	Lease	Office Building	Rent Authorized
408	Schoolcraft	MSP	305-1942-2	Lakeside Park Property	Manistique	49854	06/12/1942	06/11/2042	$0.00	$0.00	$0.00	0	Lease	Land	Rent Authorized
409	Schoolcraft	SOS	11473-2010-0019	300 Walnut St, Room 175A	Manistique	49854	08/01/2010	07/31/2015	$790.00	$9,480.00	$14.72	644	Lease	Office Building	Rent Authorized
410	Shiawassee	DHS	11475-2010-0026	1720 West Main St. (M-21)	Owosso	48867	03/01/2011	02/28/2021	$30,400.00	$364,800.00	$15.20	24,000	Lease	Retail	Rent Authorized
411	Shiawassee	MSF	11712-2013-0285	1975 West Main Street	Owosso	48867	07/09/2013	06/30/2014	$247.05	$2,964.60	$12.20	243	RA	Office Building	Rent Authorized
412	Shiawassee	SOS	11453-2009-0317	1720 West Main St. (M-21)	Owosso	48867	10/01/2010	09/30/2020	$3,800.00	$45,600.00	$15.50	3,000	Lease	Office Building	Rent Authorized
413	Tuscola	DHS	6987-2007-0090	1365 CLEAVER RD	Caro	48723	11/01/2008	10/31/2028	$24,929.14	$299,149.68	$17.33	15,436	Lease	Office Building	Rent Authorized

	P	Q	R	S	T	U	V	W	X	Y	Z	AA	AB	AC	AD	AE
401	Standard; 90 day	None	One 5 yr; 60 day	Public Utilities, Janitorial, Dumpster Service, Pest Control	56,669.30	14,977.71	0.00	1,585.00	0.00	6,230.00	$290,674.01	$17.75	0.00	Actual	2013	Centreville Properties, LLC
402	Standard; 90 day	None	None	Gross (Full Service)	0.00	0.00	0.00	0.00	0.00	0.00	$41,556.00	$16.96	0.00	Actual	2013	Boscy-Westland Mall L.L.C.
403	Standard; 90 day	None	One 5 yr; 60 day	Gross (Full Service)	0.00	0.00	0.00	0.00	0.00	0.00	$52,308.00	$16.57	0.00	Actual	2013	Fairfield Corporation
404	Standard; 90 day	None	One 10 yr; 60 day	Public Utilities, Janitorial, Dumpster Service, Grounds, Pest Control	14,028.37	12,215.90	780.00	0.00	0.00	0.00	$185,328.27	$14.05	0.00	Actual	2013	Dennings Properties, LLC
405	No Cancellation	None	None	Gross (Full Service)	0.00	0.00	0.00	0.00	0.00	0.00	$0.00	$0.00	0.00	Actual	2013	Sanilac County Bd Of Supv
406	Standard; 90 day	None	One 5 yr; 60 day	Public Utilities, Janitorial	4,508.00	3,767.40	0.00	160.00	0.00	0.00	$29,705.16	$18.06	0.00	Actual	2013	Stoutenburg Revokable Trust
407	Exec. Leg; 60 day	None	One 5 yr; 30 day	Gross (Full Service)	0.00	0.00	0.00	180.00	0.00	1,637.00	$125,926.16	$22.90	0.00	Actual	2013	Schoolcraft County
408	No Cancellation	None	None	Gross (Full Service)	0.00	0.00	0.00	0.00	0.00	0.00	$0.00	$0.00	0.00	Actual	2013	City of Manistique
409	Standard; 90 day	None	Three 5 yr; 30 day	Gross (Full Service)	0.00	0.00	0.00	0.00	0.00	0.00	$9,480.00	$14.72	0.00	Actual	2013	Schoolcraft County
410	Executive; 90 day	None	Four 5 yr; 60 day	Gross (Full Service)	0.00	0.00	0.00	385.00	0.00	0.00	$365,185.00	$15.22	0.00	Actual	2013	1720 E Main LLC
411	Standard; 30 day	None	None	Gross (Full Service)	0.00	0.00	0.00	0.00	0.00	0.00	$2,964.60	$12.20	0.00	Actual	2013	Michigan Works! Career Alliance
412	Standard; 90 day	None	One 5 yr; 60 day	Gross (Full Service)	0.00	0.00	0.00	236.85	4,952.16	0.00	$50,789.01	$16.93	0.00	Actual	2013	1720 E Main LLC
413	Exec. New; 90 day	None	None	Gross (Full Service)	0.00	0.00	0.00	1,153.00	0.00	0.00	$300,302.68	$19.45	0.00	Actual	2013	County of Tuscola

	AF	AG	AH	AI	AJ	AK	AL	AM
401	2230 Lenora Drive	Stevensville	MI	49127				
402	4200 W. Centre Avenue	Portage	MI	49024				
403	209 East Michigan Avenue	Battle Creek	MI	49014				
404	777 W Cedar Ave.	Gladwin	MI	48624				
405	67 W Sanilac Rd	Sandusky	MI	48471				
406	275 S Banner Rd	Sandusky	MI	48471				
407	300 Walnut Street, Room 164A	Manistique	MI	49854				
408	70 Maple Street	Manistique	MI	49854				
409	300 Walnut Street, Room 164A	Manistique	MI	49854				
410	721 W Oliver	Owosso	MI	48867				
411	711 N Saginaw St	Flint	MI	48503	0	0		
412	721 W Oliver	Owosso	MI	48867				
413	125 W Lincoln Street	Caro	MI	48723				

	A	B	C	D	E	F	G	H	I	J	K	L	M	N	O
414	Tuscola	MSP	10724-1997-1256	1485 CLEAVER RD	Caro	48723	08/01/2000	07/31/2015	$13,511.18	$162,134.16	$21.49	7,546	Lease	Office Building	Rent Authorized
415	Tuscola	SOS	11167-2006-0040	150 MILLWOOD STREET	Caro	48723-1630	12/01/2005	11/30/2015	$4,777.63	$57,331.50	$20.66	2,775	Lease	Office Building	Rent Authorized
416	Van Buren	DHS	11395-2011-0011	32849 Red Arrow Highway	Paw Paw	49079	01/01/2012	12/31/2012	$782.94	$9,395.28	$15.98	588	RA	Retail	Holding Over
417	Van Buren	DHS	7405-1992-1031	57150 County Road 681	Hartford	49057	01/01/1991	12/31/2015	$14,819.50	$177,834.00	$4.87	36,509	Lease	Office Building	Rent Authorized
418	Van Buren	MSF	11755-2013-0173	32849 Red Arrow Highway	Paw Paw	49079	01/01/2014	12/31/2014	$591.16	$7,093.92	$15.98	444	RA	Retail	Rent Authorized
419	Van Buren	SOS	10418-2007-0084	1037 East Michigan Avenue	Paw Paw	49079	10/01/2008	09/30/2018	$1,620.00	$19,440.00	$10.80	1,800	Lease	Office Building	Rent Authorized
420	Washtenaw	DHS	7455-1992-1165	22 Center St	Ypsilanti	48198	11/01/1991	10/31/2016	$25,656.00	$307,872.00	$7.26	42,397	Lease	Office Building	Rent Authorized
421	Washtenaw	DHS	7693-2012-0226	3810 Packard Road	Ann Arbor	48104	12/01/2007	02/28/2023	$8,444.34	$101,332.08	$22.71	4,462	Lease	Office Building	Rent Authorized
422	Washtenaw	SOS	11236-2009-0160	295 North Maple Rd	Ann Arbor	48103	11/01/2009	10/31/2019	$10,752.00	$129,024.00	$20.16	6,400	Lease	Office Building	Rent Authorized
423	Washtenaw	SOS	11633-2012-0203	4675 Washtenaw Avenue	Ann Arbor	48108	06/01/2013	05/31/2023	$6,970.31	$83,643.72	$18.75	4,461	Lease	Office Building	Rent Authorized
424	Washtenaw	SOS	7637-2005-0218	1113 South Main Street	Chelsea	48118	08/01/2006	07/31/2016	$1,419.00	$17,028.00	$7.43	2,293	Lease	Office Building	Rent Authorized
425	Wayne	AG	11024-2005-0013	1025 E. Forest	Detroit	48207	07/21/2005	07/20/2010	$0.00	$0.00		8,450	Sublease	Office Building	Holding Over
426	Wayne	BSL	11532-2010-0099	33231 Plymouth Rd.	Livonia	48150	06/01/2011	05/31/2021	$5,300.00	$63,600.00	$11.18	5,690	Lease	Office Building	Rent Authorized
427	Wayne	DHS	10217-1994-1011	396 Glendale	Highland Park	48203	02/01/1998	01/31/2018	$31,536.30	$378,435.60	$13.95	27,128	Lease	Office Building	Rent Authorized

	P	Q	R	S	T	U	V	W	X	Y	Z	AA	AB	AC	AD	AE
414	Exec. New; 60 day	None	Two 5 yr; 90 day	Public Utilities, Janitorial, Dumpster Service, Grounds, Pest Control	34,538.73	7,020.00	6,932.00	5,533.03	5,906.27	0.00	$222,064.19	$29.43	0.00	Actual	2013	The County of Tuscola
415	Standard; 90 day	None	One 5 yr; 90 day	Janitorial	0.00	6,068.49	0.00	0.00	0.00	0.00	$63,399.99	$22.85	0.00	Actual	2013	Tuscola Medical Center, LLC
416	Standard; 30 day	None	None	Gross (Full Service)	0.00	0.00	0.00	0.00	0.00	0.00	$9,395.28	$15.98	0.00	Actual	2013	MI Works Berrien-Cass-Van Buren
417	Leg. Rest; 60 day	None	None	Gross (Full Service)	0.00	0.00	0.00	0.00	0.00	53,008.00	$230,842.00	$6.32	0.00	Actual	2013	County of Van Buren
418	Standard; 30 day	None	None	Gross (Full Service)	0.00	0.00	0.00	0.00	0.00	0.00	$7,093.92	$15.98	0.00	Actual	2013	Berrien-Cass-Van Buren Workforce
419	Standard; 90 day	None	One 5 yr; 60 day	Public Utilities, Janitorial, Pest Control	4,337.61	3,556.00	0.00	0.00	0.00	0.00	$27,333.61	$15.19	0.00	Actual	2013	Case Development
420	Executive Old; 60 day	None	One 5 yr; 30 day	Gross (Full Service)	0.00	0.00	0.00	5,748.77	0.00	0.00	$313,620.77	$7.40	0.00	Actual	2013	County of Washtenaw
421	Standard; 90 day	None	None	Public Utilities	8,700.90	0.00	0.00	0.00	0.00	0.00	$110,032.98	$24.66	0.00	Estimated	2013	Guenther, Robert
422	Standard; 90 day	None	One 5 yr; 90 day	Public Utilities, Janitorial	12,035.56	5,965.99	0.00	273.85	4,226.16	0.00	$151,525.56	$23.68	0.00	Actual	2013	Brixmor Holdings 1 SPE, LLC
423	Standard; 180 day	None	Two 5 yr; 90 day	Gross (Full Service)	5,175.44	2,260.86	0.00	1,609.65	21,074.15	0.00	$113,763.82	$25.50	0.00	Actual	2013	Washtenaw McKinley Comm, LLC
424	Standard; 90 day	None	One 5 yr; 30 day	Public Utilities, Janitorial	5,874.08	4,300.00	0.00	0.00	0.00	0.00	$27,202.08	$11.86	0.00	Actual	2013	F.A. Kennedy Co., L.L.C.
425	Either Party; 90 day	None	None	Gross (Full Service)	0.00	0.00	0.00	0.00	0.00	0.00	$0.00	$0.00	0.00	Actual	2013	Wayne County 3rd Judicial Court
426	Standard; 90 day	None	Two 5 yr; 30 day	Gross (Full Service)	0.00	0.00	0.00	1,722.90	0.00	0.00	$65,322.90	$11.48	0.00	Actual	2013	Sheldon Center, L.L.C.
427	Exec. Leg; 60 day	None	One 10 yr; 60 day	Public Utilities, Janitorial, Dumpster Service, Grounds, Pest Control	75,187.43	23,342.78	0.00	59,739.30	0.00	0.00	$536,705.11	$19.78	0.00	Actual	2013	City of Highland Park

	AF	AG	AH	AI	AJ	AK	AL	AM
414	207 E. Grant St.	Caro	MI	48723				
415	150 Millwood Street	Caro	MI	48723-1630				
416	499 W. Main Street	Benton Harbor	MI	49022				
417	212 Paw Paw St	Paw Paw	MI	49079				
418	499 West Main St	Benton Harbor	MI	49022	3	3		
419	181 W. Michigan Avenue	Paw Paw	MI	49079				
420	PO BOX 8645	Ann Arbor	MI	48107				
421	2864 Carpenter Road	Ann Arbor	MI	48108				
422	Brixmor Holdings 1 SPE, LLC	Farmington	MI	48336				
423	320 North Main Street	Ann Arbor	MI	48104				
424	1821 Spring Arbor Road	Jackson	MI	49203				
425	1025 E. Forest	Detroit	MI	48207				
426	24255 W. 13 Mile Road Suite 220	Bingham Farms	MI	48025				
427	535 Griswold St. Suite 550	Detroit	MI	48226				

	A	B	C	D	E	F	G	H	I	J	K	L	M	N	O
428	Wayne	DHS	10218-1994-1014	13233 Hamilton	Highland Park	48203	02/01/1998	01/31/2018	$57,687.90	$692,254.80	$13.95	49,624	Lease	Office Building	Rent Authorized
429	Wayne	DHS	10224-2005-0002	20500 EUREKA RD, Suite #210	Taylor	48180	01/01/2006	03/31/2011	$6,533.69	$78,404.28	$16.05	4,885	Lease	Office Building	Holding Over
430	Wayne	DHS	10225-2006-0176	19251 Mack Avenue	Grosse Pt Woods	48236	06/01/2007	05/31/2022	$9,828.13	$117,937.56	$23.50	4,625	Lease	Office Building	Rent Authorized
431	Wayne	DHS	10228-2008-0179	8625 Greenfield Road	Detroit	48228	04/15/2010	04/14/2020	$28,831.83	$345,981.96	$19.01	18,200	Lease	Office Building	Rent Authorized
432	Wayne	DHS	10473-1999-1286	14061 Lappin Ave.	Detroit	48205	06/16/2002	06/15/2022	$74,894.69	$898,736.28	$24.61	36,520	Sublease	Office Building	Rent Authorized
433	Wayne	DHS	10479-1995-1223	1801 Canfield	Detroit	48207	01/01/1999	12/31/2018	$81,168.75	$974,025.00	$19.50	49,950	Lease	Office Building	Rent Authorized
434	Wayne	DHS	10949-2001-1227	27304 Plymouth	Redford	48239	12/01/2001	11/30/2016	$22,636.92	$271,643.04	$7.55	35,976	Sublease	Office Building	Rent Authorized
435	Wayne	DHS	10998-2010-0668	30246 Plymouth Rd.	Livonia	48150	03/01/2012	02/28/2013	$6,516.32	$78,195.84	$17.15	4,560	RA	Office Building	Holding Over
436	Wayne	DHS	11163-2010-0176	17411 Grand River	Detroit	48227	03/01/2010	02/28/2040	$16,484.00	$197,808.00	$18.56	10,139	Lease	Office Building	Rent Authorized
437	Wayne	DHS	11246-2011-0377	35731 Michigan Ave	Wayne	48184	07/01/2012	06/30/2013	$9,298.97	$111,587.64	$18.53	6,022	RA	Office Building	Holding Over
438	Wayne	DHS	11284-2006-0255	333 W. Fort St.	Detroit	48226	10/08/2007	10/31/2022	$10,405.54	$124,866.48	$17.25	6,842	Lease	Office Building	Rent Authorized
439	Wayne	DHS	11328-2010-0068	25637 Ecorse Road	Taylor	48180	11/01/2010	10/31/2030	$41,147.00	$493,764.00	$15.45	31,959	Lease	Office Building	Rent Authorized

	P	Q	R	S	T	U	V	W	X	Y	Z	AA	AB	AC	AD	AE
428	Exec. Leg; 60 day	None	One 10 yr; 60 day	Public Utilities, Janitorial, Dumpster Service, Grounds, Pest Control	107,455.29	35,490.00	0.00	62,347.18	0.00	0.00	$897,547.27	$18.09	0.00	Actual	2013	City of Highland Park
429	Standard; 90 day	None	None	Gross (Full Service)	0.00	0.00	0.00	0.00	0.00	0.00	$78,404.28	$16.05	0.00	Actual	2013	Horizon Properties, L.L.C.
430	Standard; 90 day	None	None	Public Utilities	9,018.75	0.00	0.00	0.00	0.00	0.00	$126,956.31	$27.45	0.00	Estimated	2013	Pointe Plaza Limited Partnership
431	Exec. New; 180 day	None	Two 5 yr; 180 day	Public Utilities, Janitorial, Dumpster Service	30,548.95	16,383.32	0.00	2,527.29	0.00	0.00	$395,441.52	$21.73	0.00	Actual	2013	Gesu, LLC
432	Exec. New; 60 day	None	One 5 yr; 90 day	Public Utilities, Janitorial, Dumpster Service, Grounds, Pest Control	138,704.12	32,106.44	0.00	38,991.16	44,584.47	-35,219.00	$1,117,903.47	$30.61	0.00	Actual	2013	APCA MI H, TIC MI 1-13
433	Exec. Leg; 60 day	Year 11 & 20, First 60 days	One 5 yr; 180 day	Public Utilities, Janitorial, Dumpster Service, Grounds, Pest Control	166,654.81	32,512.55	0.00	5,634.69	0.00	74,710.00	$1,253,537.05	$25.10	0.00	Actual	2013	Forest Park Properties, L.L.C.
434	Standard; 90 day	None	One 5 yr; 120 day	Public Utilities, Janitorial, Dumpster Service, Pest Control	58,938.11	25,098.30	0.00	43,247.08	0.00	0.00	$398,926.53	$11.09	0.00	Actual	2013	EJA Redford
435	Either Party; 90 day	None	None	Gross (Full Service)	0.00	0.00	0.00	0.00	0.00	0.00	$78,195.84	$17.15	0.00	Actual	2013	SEMCA Inc
436	Standard; 90 day	None	One 5 yr; 60 day	Public Utilities, Janitorial	19,771.05	10,139.00	0.00	0.00	0.00	0.00	$227,718.05	$22.46	0.00	Estimated	2013	CFP Michigan II, LLC
437	Either Party; 90 day	None	None	Gross (Full Service)	0.00	0.00	0.00	0.00	0.00	0.00	$111,587.64	$18.53	0.00	Actual	2013	SEMCA Inc
438	Standard; 120 day	None	None	Gross (Full Service)	0.00	0.00	0.00	0.00	0.00	0.00	$124,866.48	$18.25	0.00	Actual	2013	333 L.P., L.L.C.
439	Exec. New; 180 day	None	None	Public Utilities, Janitorial	25,347.38	23,214.27	0.00	5,156.32	0.00	0.00	$547,481.97	$17.13	0.00	Actual	2013	CFP Taylor Governmental Cntr LLC

	AF	AG	AH	AI	AJ	AK	AL	AM
428	535 Griswold St. Suite 550	Detroit	MI	48226				
429	20600 Eureka, Suite 300	Taylor	MI	48180				
430	17800 Laurel Park Dr N	Livonia	MI	48152				
431	6334 Golden Lane	West Bloomfield	MI	48322				
432	c/o Paradigm Properties LLC	Boston	MA	02109				
433	11123 Bugai Road	Traverse City	MI	49684				
434	810 Seventh Avenue 10th Fl	New York	NY	10019-5818				
435	25363 Eureka Rd	Taylor	MI	48180				
436	18338 Minnetonka Blvd	Deephaven	MN	55392				
437	25363 Eureka Rd	Taylor	MI	48180				
438	c/o Sterling Group	Detroit	MI	48226				
439	18338 Minnetonka Blvd	Deephaven	MN	55392				

	A	B	C	D	E	F	G	H	I	J	K	L	M	N	O
440	Wayne	DHS	11329-2010-0212	4733 Connor	Detroit	48215	02/01/2010	03/31/2020	$56,777.00	$681,324.00	$19.98	34,100	Lease	Office Building	Rent Authorized
441	Wayne	DHS	11330-2011-0318	12140 Joseph Campau Street	Hamtramck	48212	11/01/2009	03/31/2040	$47,500.00	$570,000.00	$19.00	30,000	Lease	Office Building	Rent Authorized
442	Wayne	DHS	11331-2010-0195	17455 Grand River	Detroit	48227	04/01/2010	03/31/2040	$45,685.92	$548,231.04	$18.56	28,100	Lease	Office Building	Rent Authorized
443	Wayne	DHS	11387-2011-0319	26355 Michigan Ave	Inkster	48141	10/01/2010	02/28/2041	$50,825.00	$609,900.00	$19.00	32,100	Lease	Office Building	Rent Authorized
444	Wayne	DHS	11512-2013-9489	1641 Porter Street	Detroit	48216	05/01/2013	04/30/2014	$17,973.40	$215,680.80	$18.07	11,939	RA	Office Building	Rent Authorized
445	Wayne	DHS	2539-1988-47	17330 Greydale	Detroit	48219	01/01/1978	09/30/2016	$44,501.40	$534,016.80	$17.85	29,914	Lease	Office Building	Rent Authorized
446	Wayne	DHS	2625-1988-55	4505 Oakman Blvd	Detroit	48204	05/01/1988	05/31/2017	$31,160.42	$373,925.04	$12.50	29,914	Lease	Office Building	Rent Authorized
447	Wayne	DHS	4333-2012-0157	5131 Grand River	Detroit	48208	04/01/2013	03/31/2023	$40,012.45	$480,149.40	$18.51	25,940	Lease	Office Building	Rent Authorized
448	Wayne	DHS	6922-2007-0105	8655 Greenfield Road	Detroit	48228	04/15/2010	04/14/2020	$39,973.28	$479,679.36	$19.01	25,233	Lease	Office Building	Rent Authorized
449	Wayne	DHS	7067-1990-111	6534 W Jefferson	Detroit	48209	06/01/1990	08/31/2010	$22,826.00	$273,912.00	$10.10	27,120	Lease	Office Building	Holding Over
450	Wayne	DMVA	11127-2010-0467	30104 Ford Rd.	Garden City	48135	08/01/2006	07/31/2016	$2,120.00	$25,440.00	$16.50	1,400	Lease	Office Building	Rent Authorized
451	Wayne	DOC	10965-2010-0206	5300 Lawton	Detroit	48208	09/01/2003	08/31/2023	$51,608.00	$619,296.00	$16.09	38,494	Lease	Mixed Use	Rent Authorized
452	Wayne	DOC	11259-2006-0166	920 West Fort	Lincoln Park	48192	12/01/2007	11/30/2017	$17,176.25	$206,115.00	$19.50	10,570	Lease	Office Building	Rent Authorized

	P	Q	R	S	T	U	V	W	X	Y	Z	AA	AB	AC	AD	AE
440	Executive; 90 day	None	One 5 yr; 120 day	Public Utilities	66,141.75	0.00	0.00	2,207.40	0.00	0.00	$749,673.15	$21.98	0.00	Actual	2013	Connor-Chene Properties, LLC
441	Legislative; 180 day	None	None	Public Utilities, Security	106,208.55	0.00	0.00	0.00	0.00	63,200.00	$739,408.55	$24.65	0.00	Actual	2013	Charter County of Wayne
442	Exec. New; 90 day	None	None	Public Utilities, Janitorial	46,348.83	21,088.08	0.00	17,534.02	0.00	0.00	$633,201.97	$22.53	0.00	Actual	2013	CFP Michigan II, LLC
443	Legislative; 30 day	None	None	Public Utilities	91,940.90	0.00	0.00	1,732.70	0.00	47,971.00	$751,544.60	$23.41	0.00	Actual	2013	Charter County of Wayne
444	Standard; 30 day	None	None	Gross (Full Service)	0.00	0.00	0.00	0.00	0.00	0.00	$215,680.80	$18.07	0.00	Actual	2013	MyLocker Properties, LLC
445	Standard; 90 day	None	One 5 yr; 90 day	Public Utilities	118,430.88	0.00	0.00	0.00	0.00	86,802.00	$739,249.68	$24.71	0.00	Actual	2013	Greydale Detroit LLC
446	Standard; 180 day	None	None	Public Utilities, Janitorial, Dumpster Service, Grounds, Pest Control	34,554.52	26,482.00	0.00	117,297.53	0.00	39,535.00	$591,794.09	$19.78	0.00	Actual	2013	SOS Oakman, LLC
447	Executive; 180 day	None	One 10 yr; 180 day	Public Utilities, Janitorial, Dumpster Service, Grounds, Pest Control	31,502.33	16,680.58	0.00	13,845.06	0.00	-9,508.00	$532,669.37	$20.53	0.00	Actual	2013	Grand River Ventures, LLC
448	Exec. New; 180 day	None	Two 5 yr; 180 day	Public Utilities, Janitorial, Dumpster Service	42,360.23	22,717.68	0.00	3,504.44	0.00	0.00	$548,261.71	$21.73	0.00	Actual	2013	Apollo Holdings, LLC
449	Standard; 90 day	None	None	Public Utilities, Janitorial, Grounds, Pest Control	51,014.50	26,348.54	0.00	6,043.33	0.00	0.00	$357,318.37	$13.18	0.00	Actual	2013	DSS #1 Limited Partnership
450	Standard; 90 day	None	Two 5 yr; 30 day	Gross (Full Service)	0.00	0.00	0.00	0.00	0.00	0.00	$25,440.00	$18.17	0.00	Actual	2013	Pierce Place LLC
451	Exec. New; 180 day	None	None	Public Utilities, Janitorial, Dumpster Service, Pest Control	112,128.00	42,854.00	0.00	3,062.00	50,668.00	0.00	$828,008.00	$21.51	0.00	Actual	2013	5300 Lawton, Inc
452	Exec. New; 90 day	None	One 5 yr; 60 day	Public Utilities	15,306.00	0.00	0.00	0.00	12,270.00	0.00	$233,691.00	$22.11	0.00	Actual	2013	Blue Shamrock, LLC

	AF	AG	AH	AI	AJ	AK	AL	AM
440	6020 West Maple Road	West Bloomfield	MI	48322				
441	500 Griswold	Detroit	MI	48226				
442	18338 Minnetonka Blvd	Deephaven	MN	55392				
443	500 Griswold	Detroit	MI	48226				
444	28241 Mound Road	Warren	MI	48092				
445	150 Great Neck Road	Great Neck	NY	11021				
446	24655 Southfield Road	Southfield	MI	48075				
447	11123 Bugai Road	Traverse City	MI	49684				
448	6334 Golden Lane	West Bloomfield	MI	48322				
449	2146 Livernois Road	Troy	MI	48083				
450	1715 Middlebelt Road	Garden City	MI	48135				
451	2411 Vinewood	Detroit	MI	48216				
452	1065 Nortoon	Lincoln Park	MI	48381				

	A	B	C	D	E	F	G	H	I	J	K	L	M	N	O
453	Wayne	DTMB	10963-2001-1332	116 Lothrop Ave	Detroit	48201	09/01/2003	08/31/2021	$2,025.00	$24,300.00	$0.00	0	Lease	Parking	Rent Authorized
454	Wayne	DTMB	10964-2001-1333	6540 Cass Avenue	Detroit	48201	09/01/2003	08/31/2021	$51,300.00	$615,600.00	$0.00	0	Lease	Parking	Rent Authorized
455	Wayne	LARA	4581-2006-0178	14333 Woodrow Wilson	Detroit	48238	06/01/2007	05/31/2017	$27,579.46	$330,953.52	$2.61	115,718	Lease	Warehouse	Rent Authorized
456	Wayne	MDOT	11138-2005-0167	2835 Bagley Avenue	Detroit	48216	07/15/2008	07/14/2018	$12,962.67	$155,552.04	$32.00	4,861	Lease	Office Building	Rent Authorized
457	Wayne	MDOT	11714-2013-0299	34400 Industrial Road	Livonia	48150	11/01/2013	10/31/2014	$24,750.00	$297,000.00	$9.83	30,208	RA	Mixed Use	Rent Authorized
458	Wayne	MSF	10843-2002-2208	455 FORT ST	Detroit	48226	05/01/2000	04/30/2001	$2,298.63	$27,583.56	$12.95	2,130	Sublease	OFFICE BUILDING	Holding Over
459	Wayne	MSF	11129-2013-0120	15100 Northline Road	Southgate	48195	02/01/2013	01/31/2014	$462.87	$5,554.44	$17.25	322	RA	Office Building	Holding Over
460	Wayne	MSF	11637-2013-0193	35731 Michigan Ave	Wayne	48184	07/01/2013	06/30/2014	$98.83	$1,185.96	$18.53	64	RA	Office Building	Rent Authorized
461	Wayne	MSF	11638-2013-0067	30246 Plymouth Rd.	Livonia	48150	03/01/2013	02/28/2014	$591.33	$7,085.96	$17.14	414	RA	Office Building	Holding Over
462	Wayne	MSP	11065-2003-1148	645-661 W Baltimore Street	Detroit	48202	01/01/2005	12/31/2019	$3,300.00	$39,600.00		0	Lease	Parking	Rent Authorized
463	Wayne	SOS	10283-2009-0379	20210 West 7 Mile Road	Detroit	48219	01/01/2012	12/31/2012	$4,888.21	$58,658.52	$16.75	3,502	RA	Office Building	Holding Over
464	Wayne	SOS	10358-2006-0189	7760 W Vernor	Detroit	48209	05/01/2009	07/31/2014	$3,063.67	$36,764.04	$14.00	2,626	Lease	Office Building	Rent Authorized
465	Wayne	SOS	10586-2008-0118	5094 Schaeffer Road	Dearborn	48126	12/01/2009	11/30/2019	$7,744.00	$92,928.00	$18.75	4,956	Lease	Office Building	Rent Authorized
466	Wayne	SOS	10604-2009-0019	8717 Joseph Campau	Hamtramck	48212	10/01/2004	12/31/2014	$6,132.75	$73,593.00	$16.65	4,420	Lease	Office Building	Rent Authorized

	P	Q	R	S	T	U	V	W	X	Y	Z	AA	AB	AC	AD	AE
453	Standard; 90 day	None	Two 5 yr; 180 day	Gross (Full Service)	0.00	0.00	0.00	0.00	0.00	0.00	$24,300.00	$0.00	0.00	Actual	2013	New Center Parking Decks Venture
454	Standard; 90 day	None	Two 5 yr; 180 day	Security	0.00	0.00	0.00	0.00	37,949.48	0.00	$653,549.48	$0.00	0.00	Actual	2013	New Center Parking Decks Venture
455	Exec; 180 days	None	Two 5 yr; 90 day	Public Utilities, Janitorial, Dumpster Service, Grounds	134,510.58	10,600.00	18,180.00	0.00	0.00	0.00	$494,244.10	$4.27	0.00	Actual	2013	14333 Associates, LLC
456	Standard; 120 day	None	One 10 yr; 90 day	Gross (Full Service)	0.00	0.00	0.00	0.00	0.00	0.00	$155,552.04	$32.00	0.00	Actual	2013	Plaza Del Norte, Inc.
457	Standard; 30 day	None	None	Gross (Full Service)	0.00	0.00	0.00	0.00	0.00	0.00	$297,000.00	$9.83	0.00	Actual	2013	Adrian L. Leica
458	Standard; 30 day	None	None	Gross (Full Service)	0.00	0.00	0.00	0.00	0.00	0.00	$27,583.56	$12.95	0.00	Actual	2013	City of Detroit
459	Standard; 30 day	None	None	Gross (Full Service)	0.00	0.00	0.00	0.00	0.00	0.00	$5,554.44	$17.25	0.00	Actual	2013	Downriver Community Conference
460	Either Party; 90 day	None	None	Gross (Full Service)	0.00	0.00	0.00	0.00	0.00	0.00	$1,185.96	$18.53	0.00	Actual	2013	SEMCA Inc
461	Either Party; 90 day	None	None	Gross (Full Service)	0.00	0.00	0.00	0.00	0.00	0.00	$7,085.96	$0.00	0.00	Actual	2013	SEMCA Inc
462	Standard; 90 day	None	None	Gross (Full Service)	0.00	0.00	0.00	0.00	0.00	0.00	$39,600.00	$0.00	0.00	Actual	2013	FK South LLC
463	Standard; 60 day	None	None	Public Utilities, Janitorial, Dumpster Service, Pest Control	9,364.68	3,982.48	0.00	1,181.20	45,809.57	0.00	$118,996.45	$33.98	0.00	Actual	2013	Seven Evergreen Property, LLC
464	Standard; 90 day	None	None	Public Utilities, Janitorial	10,101.69	3,680.00	0.00	236.85	22,544.66	0.00	$73,327.24	$27.92	0.00	Actual	2013	Rebert Building, LLC
465	Standard; 90 day	None	None	Public Utilities, Janitorial	14,247.94	5,292.00	0.00	236.85	12,003.75	0.00	$124,708.54	$25.16	0.00	Actual	2013	Michigan Schaeffer, L.L.C.
466	Standard; 90 day	None	None	Public Utilities, Janitorial, Dumpster Service, Pest Control	8,831.22	4,229.01	0.00	1,102.71	23,131.76	0.00	$110,887.70	$25.09	0.00	Actual	2013	Henry Velleman Revoc Livin Trust

	AF	AG	AH	AI	AJ	AK	AL	AM
453	70 W Madison #3940	Chicago	IL	60602				
454	70 W Madison #3940	Chicago	IL	60602				
455	560 Kirts Blvd	Troy	MI	48084				
456	2835 Bagley Street	Detroit	MI	48216				
457	6306 Bay Point Drive	Washington	MI	48094				
458	707 W Milwaukee	Detroit	MI	48202-2943				
459	15100 Northline Road	Southgate	MI	48195	1	1		
460	25363 Eureka Rd	Taylor	MI	48180	1	1		
461	25363 Eureka Rd	Taylor	MI	48180	1	1		
462	c/o Farbman Group, 105 Fisher Bldg	Detroit	MI	48202				
463	2150-B Franklin Road	Bloomfield Hills	MI	48302				
464	7752 West Vernor	Detroit	MI	48209				
465	28000 Middlebelt Road	Farmington Hills	MI	48334				
466	9618 Joseph Campau	Hamtramck	MI	48212				

	A	B	C	D	E	F	G	H	I	J	K	L	M	N	O
467	Wayne	SOS	10670-2008-0099	795 Sumpter Road	Belleville	48111	12/01/2009	11/30/2014	$3,440.61	$41,287.32	$11.82	3,493	Lease	Office Building	Rent Authorized
468	Wayne	SOS	10818-2009-0284	3040 Van Horn Road	Trenton	48183	10/01/2010	09/30/2015	$3,214.00	$38,568.00	$8.10	4,761	Lease	Office Building	Rent Authorized
469	Wayne	SOS	10935-2000-1411	9560 E Eight Mile	Detroit	48234	12/01/2001	11/30/2016	$4,022.00	$48,264.00	$16.25	3,300	Lease	Office Building	Rent Authorized
470	Wayne	SOS	11109-2009-0184	6090 Wayne Road	Westland	48185	08/01/2005	07/31/2015	$5,083.33	$60,999.96	$12.50	4,880	Lease	Office Building	Rent Authorized
471	Wayne	SOS	11144-2004-1208	17176 Farmington Road	Livonia	48153	07/17/2006	10/31/2015	$17,998.75	$215,985.00	$20.57	10,500	Lease	Office Building	Rent Authorized
472	Wayne	SOS	11146-2004-1209	21572 Ecorse Rd.	Taylor	48180	01/01/2006	12/31/2015	$8,812.83	$105,753.96	$19.30	4,840	Lease	Office Building	Rent Authorized
473	Wayne	SOS	11193-2005-0085	18412 Telegraph Road	Brownstown	48174	07/01/2006	06/30/2016	$5,876.33	$70,515.96	$19.75	3,400	Lease	Office Building	Rent Authorized
474	Wayne	SOS	11195-2005-0060	14634-36 Mack Avenue	Detroit	48215	08/24/2006	08/23/2016	$6,816.00	$81,792.00	$25.56	3,200	Lease	Office Building	Rent Authorized
475	Wayne	SOS	11299-2007-0027	8500 North Lilley Road	Canton	48187	10/13/2009	10/12/2019	$9,250.00	$111,000.00	$18.50	6,000	Lease	Office Building	Rent Authorized
476	Wayne	SOS	11389-2008-0136	17500 Livernois	Detroit	48221	04/16/2010	04/15/2020	$6,720.54	$80,646.48	$21.50	3,751	Lease	Office Building	Rent Authorized
477	Wayne	SOS	11495-2010-0196	26603 Michigan Avenue	Inkster	48141	05/01/2011	04/30/2021	$7,933.00	$95,196.00	$17.00	5,600	Lease	Office Building	Rent Authorized
478	Wayne	SOS	7153-2004-1217	25700 Joy Road	Redford	48239	10/10/2005	10/09/2015	$5,866.67	$70,400.04	$14.50	4,400	Lease	Office Building	Rent Authorized
479	Wexford	DEQ	10215-2002-2201	120 Chapin St	Cadillac	49601	05/01/1996	04/30/2016	$16,322.50	$195,870.00	$10.15	19,305	Lease	Office Building	Rent Authorized

	P	Q	R	S	T	U	V	W	X	Y	Z	AA	AB	AC	AD	AE
467	Standard; 90 day	None	One 5 yr; 60 day	Public Utilities, Janitorial	11,823.79	2,820.00	0.00	236.85	27,569.64	0.00	$83,737.60	$23.97	0.00	Actual	2013	Belle Plaza Shopping Center, II
468	Standard; 90 day	None	One 5 yr; 90 day	Public Utilities, Janitorial, Dumpster Service, Pest Control	9,189.57	3,018.10	0.00	784.50	4,226.16	3,540.00	$59,326.33	$12.46	0.00	Actual	2013	Trafford Square L.P.
469	Standard; 90 day	None	None	Public Utilities, Janitorial, Dumpster Service	10,366.03	4,559.88	0.00	1,322.52	24,195.16	0.00	$88,707.59	$26.88	0.00	Actual	2013	Bel-Air Realty LLC
470	Standard; 90 day	None	One 5 yr; 30 day	Public Utilities, Janitorial	11,356.78	3,540.00	0.00	321.14	4,226.16	0.00	$80,444.04	$16.48	0.00	Actual	2013	Westview Associates, LLC
471	Standard; 90 day	None	None	Public Utilities, Janitorial, Dumpster Service, Pest Control	18,127.26	4,757.00	0.00	861.19	7,266.20	0.00	$246,996.65	$23.52	0.00	Actual	2013	Farmington Six LLC
472	Standard; 120 day	None	None	Public Utilities, Janitorial	11,457.24	4,559.88	0.00	1,153.73	4,226.16	0.00	$127,150.97	$26.27	0.00	Actual	2013	Taylor Commons Lmt Partnership
473	Standard; 90 day	None	Three 5 yr; 60 day	Gross (Full Service)	0.00	0.00	0.00	271.85	4,226.16	0.00	$75,013.97	$22.06	0.00	Actual	2013	Flood Properties LLC
474	Standard; 90 day	None	Two 5 yr; 90 day	Public Utilities, Janitorial	12,083.98	5,539.00	0.00	282.85	25,053.46	-349.00	$124,402.29	$38.88	0.00	Actual	2013	Mack-Alter LLC
475	Standard; 30 day	None	One 5 yr; 60 day	Gross (Full Service)	0.00	0.00	0.00	236.85	4,226.16	0.00	$115,463.01	$19.24	0.00	Actual	2013	Golden Gate Shopping Center, LLC
476	Standard; 90 day	None	None	Public Utilities	10,966.57	0.00	0.00	328.85	23,060.96	0.00	$115,002.86	$30.66	0.00	Actual	2013	Binno and Shallal
477	Standard; 90 day	None	Two 5 yr; 30 day	Gross (Full Service)	0.00	0.00	0.00	236.85	8,185.36	0.00	$103,618.21	$18.50	0.00	Actual	2013	City Market Place
478	Standard; 90 day	None	One 5 yr; 90 day	Public Utilities	8,234.19	0.00	0.00	486.85	25,535.96	0.00	$104,657.04	$23.79	0.00	Actual	2013	IWS Ventures LLC
479	Exec. New; 180 day	None	None	Public Utilities, Janitorial, Dumpster Service, Pest Control	36,238.59	19,051.04	0.00	2,906.76	0.00	0.00	$254,066.39	$13.16	0.00	Actual	2012	City of Cadillac

	AF	AG	AH	AI	AJ	AK	AL	AM
467	901 Ridgewood	Bloomfield Hills	MI	48304				
468	12627 Greenfield Avenue	Detroit	MI	48227				
469	150 Great Neck Road	Great Neck	NY	11021				
470	30407 West 13 Mile Road	Farmington Hills	MI	48334				
471	4521 PGA Blvd	Palm Beach Garde	FL	33418				
472	22333 Allen Road	Woodhaven	MI	48183				
473	18406 Telegraph Road	Brownstown	MI	48143				
474	18633 Mack Avenue	Detroit	MI	48236				
475	4104 W. Maple Rd	Bloomfield Hills	MI	48301				
476	42690 Woodward Ave, Suite 225	Bloomfield Hills	MI	48304				
477	124 W. Allegan Street	Lansing	MI	48933				
478	31300 Orchard Lake Road	Farmington Hills	MI	48334				
479	Municipal Complex	Cadillac	MI	49601				

DTMB Real Estate Division

Active Lease Report as of March 1, 2014 - Lease by County

	A	B	C	D	E	F	G	H	I	J	K	L	M	N	O
480	Wexford	MSP	10651-1998-1109	7711 S US 131	Cadillac	49601	02/01/1999	01/31/2019	$16,295.00	$195,540.00	$9.70	20,168	Lease	Office Building	Rent Authorized
481	Wexford	SOS	7525-2005-0068	1574 N Mitchell	Cadillac	49601	01/01/2007	12/31/2012	$2,745.00	$32,940.00	$14.26	2,310	Lease	Office Building	Holding Over
482	Z-Out of State	GOV	2445-2012-0211	400/444 N Capitol St NW	Washington	20001	02/01/2012	01/31/2020	$10,440.84	$125,290.08	$54.80	2,236	Sublease	Office Building	Rent Authorized
483	Z-Out of State	MDT	10588-2010-0549	360 W Butterfield	Elmhurst	60126	11/01/2011	02/28/2022	$4,525.00	$54,300.00	$21.00	2,586	Lease	Office Building	Rent Authorized
484	Z-Out of State	MDT	11113-2004-1259	2975 Westchester Avenue, Fourth Fl.	Purchase	10577	03/01/2006	02/28/2016	$6,787.00	$81,444.00	$25.95	3,139	Lease	Office Building	Rent Authorized
485	Z-Out of State	MDT	11372-2008-0089	6100 Rockside Woods Blvd.	Independence	44131	04/01/2009	03/31/2014	$3,274.38	$39,292.56	$16.25	2,418	Lease	Office Building	Rent Authorized
486	Z-Out of State	MDT	11386-2008-0128	2171 Campus Dr.	Irvine	92612	09/01/2009	08/31/2014	$5,087.35	$61,048.20	$20.99	2,825	Lease	Other	Rent Authorized
487	Z-Out of State	MDT	7113-2005-0007	12200 FORD RD	Dallas	75234	04/01/2006	03/31/2016	$2,760.29	$33,123.48	$15.50	2,137	Lease	Office Building	Rent Authorized
488									Total Monthly Rent	Total Annual Rent	Avg. Total Rent	Total Square Footage			
489									$6,971,999.47	$83,669,148.27	$14.14	5,491,758			

	P	Q	R	S	T	U	V	W	X	Y	Z	AA	AB	AC	AD	AE
480	Exec. New; 30 day	None	Two 5 yr; 90 day	Public Utilities, Janitorial, Dumpster Service, Grounds, Pest Control	32,635.04	9,857.90	840.03	2,622.85	0.00	5,029.00	$246,524.82	$12.22	0.00	Actual	2013	B R B Properties, LLC
481	Standard; 90 day	None	None	Public Utilities	6,683.82	0.00	0.00	0.00	0.00	0.00	$39,623.82	$17.15	0.00	Actual	2013	Mitchell Road Mall, LLC
482	180 days & end of a month	None	None	Gross (Full Service)	0.00	0.00	0.00	0.00	0.00	0.00	$125,290.08	$56.03	0.00	Actual	2013	State Services Organization
483	Standard; 120 day	None	None	Electricity	2,162.48	0.00	0.00	0.00	0.00	0.00	$56,462.48	$21.83	0.00	Actual	2013	360 Butterfield, LLC
484	Standard; 90 day	None	None	Gross (Full Service)	0.00	0.00	0.00	0.00	0.00	0.00	$81,444.00	$25.95	0.00	Actual	2013	572 Main Street, Corp.
485	Standard; 90 day	None	One 5 yr; 60 day	Gross (Full Service)	0.00	0.00	0.00	0.00	0.00	0.00	$39,292.56	$16.25	0.00	Actual	2013	6100 Associates, Ltd.
486	Standard; 90 day	None	None	Gross (Full Service)	0.00	0.00	0.00	0.00	0.00	0.00	$61,048.20	$21.61	0.00	Actual	2013	TPF Partners
487	Standard; 90 day	None	None	Gross (Full Service)	0.00	0.00	0.00	0.00	0.00	0.00	$33,123.48	$15.50	0.00	Actual	2013	Metro Glen, L.P.
488																
489																

	AF	AG	AH	AI	AJ	AK	AL	AM
480	200 East Main St	Cadillac	MI	49601				
481	28400 Northwestern Hwy 4th Fl	Southfield	MI	48034				
482	444 N Capitol NW	Washington	DC	20001				
483	2239 W North Ave #4-A	Chicago	IL	60647				
484	120 Bloomingdale Rd	White Plains	NY	10605				
485	23250 Chagrin Blvd #255	Beachwood	OH	44122				
486	2361 Campus Drive	Irvine	CA	92612				
487	720 North Post Oak Road	Houston	TX	77024				
488								
489								

DTMB Real Estate Division

Active Lease Report as of March 1, 2014 - Lease by County

	A	B	C	D	E	F	G	H	I	J	K	L	M	N	O
1	County	Dept	Lease #	Building Address	Building City	Bldg. Zip	Start Date	End Date	Monthly Rent	Annual Rent	SqFt Rate	SqFt	Contract Type	Use	Status
2	Ingham	AG	10149-2008-0079	116 W Ottawa Street	Holly	48933-1602	07/01/2009	06/30/2019	$5,927.07	$71,124.84	$7.88	9,026	Lease	Office Building	Rent Authorized
3	Ingham	AG	10911-2010-0376	2860 Eyde Parkway	East Lansing	48823	10/01/2001	09/30/2016	$29,679.00	$356,148.00	$16.95	21,012	Lease	Office Building	Rent Authorized
4	Wayne	AG	11024-2005-0013	1025 E. Forest	Detroit	48207	07/21/2005	07/20/2010	$0.00	$0.00		8,450	Sublease	Office Building	Holding Over
5	Kent	BSL	11293-2004-1054	3391-B Plainfield Ave NE	Grand Rapids	49505	12/01/2007	11/30/2017	$7,602.50	$91,230.00	$16.37	5,573	Lease	Office Building	Rent Authorized
6	Macomb	BSL	7194-2004-1060	34700 Dequindre	Sterling Heights	48310	05/01/2005	04/30/2015	$4,649.88	$55,798.56	$13.03	4,281	Lease	Office Building	Rent Authorized
7	Wayne	BSL	11532-2010-0099	33231 Plymouth Rd.	Livonia	48150	06/01/2011	05/31/2021	$5,300.00	$63,600.00	$11.18	5,690	Lease	Office Building	Rent Authorized
8	Ingham	CSC	11169-2005-0216	400 S Pine St.	Holly	48933-2250	07/01/2005	06/30/2029	$392,268.16	$4,707,217.92	$25.38	185,494	Lease	Office Building	Rent Authorized
9	Crawford	DCH	2760-2010-0130	5690 W M-72	Grayling	49738	07/01/1996	06/30/2016	$1,914.00	$22,968.00	$14.55	1,579	Lease	Office Building	Rent Authorized
10	Genesee	DCH	10678-2004-1196	14165 Fenton Rd.	Fenton	48430	07/01/2005	06/30/2015	$5,314.25	$63,771.00	$21.75	2,932	Lease	Office Building	Rent Authorized
11	Ingham	DCH	11072-2006-0232	109 West Michigan Avenue	Lansing	48933	08/01/2005	10/31/2026	$80,902.50	$970,830.00	$18.76	51,750	Lease	Office Building	Rent Authorized
12	Ingham	DCH	11080-2007-0042	201 Townsend	Lansing	48933	10/03/2005	09/30/2026	$200,344.00	$2,404,128.00	$25.54	94,132	Lease	Office Building	Rent Authorized
13	Ingham	DCH	11263-2006-0087	1001 Terminal Rd.	Lansing	48906	08/01/2006	07/31/2016	$33,996.93	$407,963.16	$13.29	30,697	Lease	Office Building	Rent Authorized
14	Ingham	DCH	11278-2006-0239	914 Terminal Road	Lansing	48906	12/01/2006	11/30/2016	$4,024.29	$48,291.48	$4.85	9,957	Lease	Warehouse	Rent Authorized

	P	Q	R	S	T	U	V	W	X	Y	Z	AA	AB	AC	AD	AE
1	Cancel Clause	Purchase Option	Option Term	Tenant Responsibilities	Public Utilities	Janitorial	Grounds	Other	Security	Rent Adjust	Total Expenses	Square Foot Rate Expense	Rennovations	Expense	Expense Year	Lessor
2	Standard; 90 day	None	One 5 yr; 30 day	Public Utilities	17,600.70	0.00	0.00	0.00	0.00	0.00	$88,725.54	$9.83	0.00	Estimated	2013	Prosecuting Attorneys Assoc.
3	Standard; 90 day	None	None	Electricity	36,890.73	0.00	0.00	888.00	0.00	0.00	$393,926.73	$18.75	0.00	Actual	2013	Louis&George Eyde Ltd.Fam.Prnshp
4	Either Party; 90 day	None	None	Gross (Full Service)	0.00	0.00	0.00	0.00	0.00	0.00	$0.00	$0.00	0.00	Actual	2013	Wayne County 3rd Judicial Court
5	Standard; 90 day	None	One 5 yr; 60 day	Public Utilities	9,735.63	0.00	0.00	2,493.00	0.00	0.00	$103,458.63	$18.56	0.00	Actual	2013	Steven & Alicia Pestka Jnt Trst
6	Standard; 90 day	None	One 5 yr; 90 day	Public Utilities, Janitorial, Dumpster Service	7,015.46	7,447.00	0.00	2,586.00	0.00	0.00	$72,847.02	$17.02	0.00	Actual	2013	Trout Henshaw 34700 Dequindre LL
7	Standard; 90 day	None	Two 5 yr; 30 day	Gross (Full Service)	0.00	0.00	0.00	1,722.90	0.00	0.00	$65,322.90	$11.48	0.00	Actual	2013	Sheldon Center, L.L.C.
8	Leg. Rest; 60 day	None	None	Public Utilities	175,361.69	0.00	0.00	-36,082.50	0.00	0.00	$4,846,497.11	$26.13	0.00	Actual	2013	Heart of the City Associates
9	Standard; 90 day	None	Two 5 yr; 30 day	Gross (Full Service)	0.00	0.00	0.00	0.00	0.00	0.00	$22,968.00	$14.55	0.00	Actual	2013	Randy G & Dorothy L Thompson
10	Standard; 60 day	None	None	Gross (Full Service)	0.00	0.00	0.00	0.00	0.00	0.00	$63,771.00	$21.75	0.00	Actual	2013	Northtown Commons L.L.C.
11	Exec. New; 90 day	None	None	Gross (Full Service)	0.00	0.00	0.00	0.00	0.00	0.00	$970,830.00	$18.76	0.00	Actual	2013	Paul Gentilozzi
12	Executive; 90 day	None	None	Gross (Full Service)	0.00	0.00	0.00	0.00	0.00	0.00	$2,404,128.00	$25.54	0.00	Actual	2013	Boji Group of Lansing L.L.C.
13	Standard; 90 day	None	Two 5 yr; 30 day	Public Utilities	57,108.61	0.00	0.00	0.00	0.00	0.00	$465,071.77	$15.15	0.00	Actual	2013	Kerrins, L.L.C.
14	Standard; 90 day	Anytime after 1st year of occupancy	Two 5 yr; 60 day	Public Utilities, Janitorial	19,416.15	9,957.00	0.00	0.00	0.00	0.00	$77,664.63	$7.80	0.00	Estimated	2013	Chrismark I, LLC

	AF	AG	AH	AI	AJ	AK	AL	AM
1	Lessor Address	Lessor City	Lessor State	Lessor Zip	Number of workstations, hard-walled offices, etc.	Number of employees, and contractors at this facility.	Occupancy Rate	Notes
2	116 West Ottawa Street	Lansing	MI	48913				
3	4660 S. Hagadorn Road, Suite 660	East Lansing	MI	48823-5371				
4	1025 E. Forest	Detroit	MI	48207				
5	2920 Fuller Ave NE	Grand Rapids	MI	49505				
6	One Towne Sq #120	Southfield	MI	48076				
7	24255 W. 13 Mile Road Suite 220	Bingham Farms	MI	48025				
8	4275 Five Oaks Drive	Lansing	MI	48911				
9	5688 M-72 West, Grayling,	Grayling	MI	49738				
10	10809 Sparkling Waters Court	South Lyon	MI	48178				
11	201 N. Washington Square	Lansing	MI	48933-1301				
12	124 West Allegan, Suite 2100	Lansing	MI	48933				
13	P.O. BOX 14073	Lansing	MI	48901				
14	600 S. Walnut, P.O. Box 14073	Lansing	MI	48901				

DTMB Real Estate Division

Active Lease Report as of March 1, 2014 - Lease by County

	A	B	C	D	E	F	G	H	I	J	K	L	M	N	O
15	Ingham	DCH	11300-2008-0100	737 Filley Street, Suite A	Lansing	48906	10/01/2008	09/30/2014	$3,015.00	$36,180.00	$5.40	6,700	Lease	Warehouse	Rent Authorized
16	Ingham	DCH	11368-2009-0024	300 E Michigan Avenue	Lansing	48933	05/01/2009	04/30/2019	$13,858.45	$166,301.40	$14.32	11,625	Lease	Office Building	Rent Authorized
17	Ingham	DCH	7617-2004-1165	1808 W Saginaw Street	Lansing	48917	06/01/2006	05/31/2016	$12,914.00	$154,968.00	$13.76	11,260	Lease	Office Building	Rent Authorized
18	Kalamazoo	DCH	10555-2006-0253	Box A-1312 Oakland Dr	Kalamazoo	49008	07/01/1998	06/30/2098	$0.00	$0.00		0	Lease	Hospital	Rent Authorized
19	Mecosta	DCH	10653-2008-0073	14485 Northland Drive	Big Rapids	49307	02/01/2009	01/31/2014	$83.33	$999.96	$10.00	100	Lease	Office Building	Holding Over
20	Emmet	DCR	11538-2011-0052	225 Summit Park Dr.	Petoskey	49770	10/01/2011	09/30/2012	$240.00	$2,880.00	$45.00	64	RA	Office Building	Holding Over
21	Ingham	DCR	10226-1995-1035	201 N Washington	Lansing	48933	02/01/1990	01/31/2020	$3,665.42	$43,985.04	$19.00	2,315	Lease	Office Building	Rent Authorized
22	Ingham	DCR	10900-2008-0083	110 W Michigan Avenue	Lansing	48933	03/01/2009	02/28/2019	$15,881.83	$190,581.96	$15.00	13,613	Lease	Office Building	Rent Authorized
23	Bay	DEQ	11320-2009-0008	401 Ketchum St.	Bay City	48708	01/01/2009	12/31/2038	$33,461.55	$401,538.60	$19.08	21,045	Lease	Office Building	Rent Authorized
24	Calhoun	DEQ	11672-2013-0300	13444 Preston Dr.	Marshall	49068	10/15/2012	09/30/2014	$5,920.00	$71,040.00	$20.00	3,552	RA	Office Building	Rent Authorized
25	Ingham	DEQ	11404-2009-0004	635 Filley St	Lansing	48906	08/01/2010	07/31/2020	$10,087.00	$121,044.00	$5.33	22,710	Lease	Warehouse	Rent Authorized
26	Ingham	DEQ	2705-2011-0035	6520 Mercantile Way	Lansing	48911	10/01/2011	03/01/2023	$8,268.56	$99,222.72	$10.45	9,495	Lease	Office Building	Rent Authorized
27	Ingham	DEQ	6686-2000-1348	815 Filley Street	Lansing	48906	04/01/2001	03/31/2016	$14,719.73	$176,636.76	$4.05	43,614	Lease	Laboratory	Rent Authorized
28	Kalamazoo	DEQ	10704-1994-1151	7953 Adobe Rd	Kalamazoo	49009	11/01/2000	10/31/2020	$23,072.00	$276,864.00	$13.94	19,860	Lease	Office Building	Rent Authorized

	P	Q	R	S	T	U	V	W	X	Y	Z	AA	AB	AC	AD	AE
15	Standard; 90 day	None	Four 1 yr; 30 day	Public Utilities, Janitorial, Dumpster Service	5,388.29	0.00	0.00	0.00	0.00	0.00	$41,568.29	$6.20	0.00	Actual	2013	Spadafore Distributing Co.
16	Standard; 120 day	None	None	Electricity	12,851.82	0.00	0.00	0.00	0.00	0.00	$179,153.22	$15.41	0.00	Actual	2013	River Plaza LLC
17	Standard; 90 day	None	None	Public Utilities	10,987.85	0.00	0.00	0.00	0.00	0.00	$165,955.85	$14.74	0.00	Actual	2013	John-Pierre Mendoza - JPM Dev.
18	Standard; 60 day	None	None	Public Utilities, Janitorial, Dumpster Service, Grounds	480,294.88	0.00	0.00	0.00	0.00	0.00	$480,294.88	$0.00	0.00	Actual	2013	Western Michigan University
19	Either Party; 180 day	None	None	Gross (Full Service)	0.00	0.00	0.00	0.00	0.00	0.00	$999.96	$10.00	0.00	Actual	2013	County of Mecosta
20	Standard; 30 day	None	None	Gross (Full Service)	0.00	0.00	0.00	0.00	0.00	0.00	$2,880.00	$45.00	0.00	Actual	2013	NW MI Council of Governments
21	Leg. Rest.; 180 day	180 days after occupancy	None	Gross (Full Service)	0.00	0.00	0.00	0.00	0.00	0.00	$43,985.04	$19.00	0.00	Actual	2013	Victor II Partnership
22	Standard; 90 day	None	None	Gross (Full Service)	0.00	0.00	0.00	0.00	0.00	0.00	$190,581.96	$14.00	0.00	Actual	2013	Capital Tower, LLC
23	Exec. New; 90 day	None	None	Public Utilities, Janitorial, Dumpster Service	39,909.79	27,013.20	0.00	1,797.25	0.00	56,457.66	$526,716.50	$25.03	0.00	Actual	2012	CFP Michigan, LLC
24	Standard; 30 day	None	None	Gross (Full Service)	0.00	0.00	0.00	0.00	0.00	0.00	$71,040.00	$20.00	0.00	Actual	2013	Weston Solutions, Inc.
25	Standard; 90 day	None	Two 5 yr; 30 day	Public Utilities, Janitorial, Grounds	13,031.03	5,745.50	10,758.00	1,857.00	0.00	0.00	$152,435.53	$6.71	0.00	Actual	2012	Spadafore Distributing Co.
26	Exec. New; 90 day	None	Two 5 yr; 30 day	Gross (Full Service)	0.00	0.00	0.00	0.00	0.00	0.00	$99,222.72	$10.45	0.00	Actual	2013	Holiday Park Realty, LLC
27	Standard; 60 day	None	One 5 yr; 60 day Two 10 yr; 60 day	Public Utilities, Janitorial, Dumpster Service, Grounds, Pest Control	31,167.18	2,918.28	2,160.00	1,945.52	0.00	19,609.00	$234,436.74	$5.38	0.00	Actual	2012	Spadafore Distributing Co.
28	Exec. New; 90 day	None	Two 5 yr; 60 day	Public Utilities, Janitorial	37,730.10	15,058.00	0.00	0.00	0.00	23,873.00	$353,525.10	$17.80	0.00	Actual	2012	D & J Real Estate, L.L.C.

	AF	AG	AH	AI	AJ	AK	AL	AM
15	2932 Sanders Road	Lansing	MI	48917				
16	316 E Michigan Avenue	Lansing	MI	48933				
17	P.O. Box 3406	Merced	CA	95344				
18	W Michigan S3050	Kalamazoo	MI	49008				
19	400 Elm Street	Big Rapids	MI	49307				
20	600 E Front St, Suite 104	Traverse City	MI	49685				
21	201 N Washington Square	Lansing	MI	48933-1301				
22	110 W. Washington Ave.	Lansing	MI	48933				
23	18338 Minnetonka Blvd	Deephaven	MN	55392				
24	1400 Weston Way	West Chester	PA	19380				
25	2932 Sanders Road	Lansing	MI	48917				
26	150 Great Neck Road, Suite 304	Great Neck	NY	11021				
27	2932 Sanders Road	Lansing	MI	48917				
28	4200 W Centre Avenue	Portage	MI	49024				

	A	B	C	D	E	F	G	H	I	J	K	L	M	N	O
29	Kalamazoo	DEQ	11459-2009-0390	5272 W. Michigan Ave.	Kalamazoo	49008	05/01/2010	07/31/2015	$1,857.00	$22,284.00	$23.58	945	Sublease	Warehouse	Rent Authorized
30	Kent	DEQ	7813-2007-0134	3415 Roger B Chaffee SE	Wyoming	49548	09/01/2008	08/31/2018	$1,450.00	$17,400.00	$8.70	2,000	Lease	Warehouse	Rent Authorized
31	Macomb	DEQ	11040-2004-1154	27700 Donald Court	Warren	48090	01/04/2005	01/03/2025	$37,273.23	$447,278.76	$12.45	35,926	Lease	Office Building	Rent Authorized
32	Marquette	DEQ	11654-2012-0349	1504 West Washington Street	Marquette	49855	10/15/2013	10/14/2023	$12,294.76	$147,537.12	$12.34	11,956	Lease	Office Building	Rent Authorized
33	Otsego	DEQ	10706-2009-0183	2100 W M-32	Gaylord	49735	11/01/1999	10/31/2016	$15,000.00	$180,000.00	$12.00	15,000	Lease	Office Building	Rent Authorized
34	Wexford	DEQ	10215-2002-2201	120 Chapin St	Cadillac	49601	05/01/1996	04/30/2016	$16,322.50	$195,870.00	$10.15	19,305	Lease	Office Building	Rent Authorized
35	Alger	DHS	2719-1997-1020	103 Court St.	Munising	49862	11/05/1999	11/04/2024	$8,607.06	$103,284.72	$18.59	5,556	Lease	Office Building	Rent Authorized
36	Allegan	DHS	11026-2003-1031	3255 122nd Ave.	Allegan	49010	09/01/2003	08/31/2023	$32,856.92	$394,283.04	$20.36	19,362	Sublease	Office Building	Rent Authorized
37	Alpena	DHS	7707-1990-1254	711 W Chisholm St.	Washington	49707	12/01/1992	11/30/2022	$5,556.25	$66,675.00	$12.15	17,500	Lease	Office Building	Rent Authorized
38	Antrim	DHS	10171-2004-1006	203 E Cayuga St.	Bellaire	49615	06/01/1994	12/31/2014	$6,512.08	$78,144.96	$12.97	6,025	Lease	Office Building	Rent Authorized
39	Arenac	DHS	6928-1987-176	3709 Deer River	Standish	48658	11/01/1987	10/31/2012	$7,200.00	$86,400.00	$9.00	9,600	Lease	Office Building	Holding Over
40	Baraga	DHS	10723-2007-0160	108 Main St.	Baraga	49908	09/01/2000	08/31/2015	$8,357.46	$100,289.52	$15.23	6,585	Lease	Office Building	Rent Authorized
41	Barry	DHS	10766-1998-1164	430 E Barfield Dr.	Hastings	49058	12/01/2000	11/30/2020	$20,167.00	$242,004.00	$19.00	12,737	Lease	Office Building	Rent Authorized

	P	Q	R	S	T	U	V	W	X	Y	Z	AA	AB	AC	AD	AE
29	Standard; 90 day	None	Two 5 yr; 30 day	Gross (Full Service)	0.00	0.00	0.00	0.00	0.00	0.00	$22,284.00	$23.58	0.00	Actual	2013	WMU Board of Trustees
30	Standard; 90 day	None	None	Public Utilities, Janitorial, Dumpster Service, Pest Control	1,500.05	0.00	0.00	537.39	0.00	0.00	$19,437.44	$9.72	0.00	Actual	2012	Ace Vending Service, Inc.
31	Exec. New; 90 day	None	One 5 yr; 90 day	Public Utilities, Janitorial, Grounds	53,460.28	25,814.96	1,914.00	360.00	0.00	-2,633.92	$526,194.08	$14.65	0.00	Actual	2012	Leedership, LLC
32	Executive: 120 days	None	Two 5 yr; 60 day	Public Utilities, Janitorial	0.00	0.00	0.00	0.00	0.00	0.00	$147,537.12	$12.34	0.00	N/A		Peter E O'Dovero Living Trust
33	Standard; 90 day	Anytme after 5th year	One 5 yr; 30 day	Public Utilities, Janitorial, Dumpster Service, Grounds	18,673.25	11,940.00	0.00	1,589.37	0.00	0.00	$212,202.62	$14.15	0.00	Actual	2012	Dedrick Investment LLC
34	Exec. New; 180 day	None	None	Public Utilities, Janitorial, Dumpster Service, Pest Control	36,238.59	19,051.04	0.00	2,906.76	0.00	0.00	$254,066.39	$13.16	0.00	Actual	2012	City of Cadillac
35	Executive Old; 60 day	None	One 5 yr; 30 day	Janitorial	0.00	6,798.57	0.00	0.00	0.00	0.00	$110,083.29	$19.81	0.00	Actual	2013	Alger County
36	Leg. Rest; 90 day	None	Two 5 yr; 60 day	Gross (Full Service)	0.00	0.00	0.00	912.36	0.00	0.00	$395,195.40	$20.41	0.00	Actual	2013	County of Allegan
37	Leg. Rest; 90 day	None	None	Public Utilities	40,403.11	0.00	0.00	2,995.00	0.00	0.00	$110,073.11	$6.29	0.00	Actual	2013	County of Alpena
38	Standard; 90 day	None	None	Gross (Full Service)	0.00	0.00	0.00	0.00	0.00	0.00	$78,144.96	$12.97	0.00	Actual	2013	County of Antrim
39	Standard; 90 day	None	One 5 yr; 90 day	Public Utilities, Janitorial, Dumpster Service, Grounds	18,408.30	8,766.98	6,616.40	0.00	0.00	7,616.00	$127,807.68	$13.31	0.00	Actual	2013	Cathead Properties L.L.C.
40	Standard; 90 day	Anytime after 1st year	One 5 yr; 30 day	Public Utilities, Janitorial	14,351.99	6,879.95	0.00	0.00	0.00	0.00	$121,521.46	$18.45	0.00	Actual	2013	Steven P. & Nancy A. Kinnunen
41	Exec. New; 90 day	None	Two 5 yr; 60 day	Public Utilities, Janitorial, Pest Control	37,616.92	10,563.89	0.00	0.00	0.00	0.00	$290,184.81	$22.78	0.00	Actual	2013	Strawberry Enterprises L.C.

	AF	AG	AH	AI	AJ	AK	AL	AM
29	1903 W Michigan Ave MS 5222	Kalamazoo	MI	49008				
30	3417 Roger B. Chaffee SE	Grand Rapids	MI	49545				
31	6632 Telegraph Road, Suite 350	Bloomfield Hills	MI	48301				
32	110 Airport Road	Negaunee	MI	49866				
33	3916 Traxler Court	Bay City	MI	48706				
34	Municipal Complex	Cadillac	MI	49601				
35	P O Box 538	Munising	MI	49862				
36	3283 122nd Avenue	Allegan	MI	49010				
37	Court House, Chisholm Street	Alpena	MI	49707				
38	County Building	Bellaire	MI	49615				
39	777 West Cedar Ave.,	Gladwin	MI	48624				
40	15980 Niemi Rd	Atlantic Mine	MI	49905				
41	821 S. Elmwood Avenue, Studio D	Traverse City	MI	49684				

DTMB Real Estate Division

Active Lease Report as of March 1, 2014 - Lease by County

	A	B	C	D	E	F	G	H	I	J	K	L	M	N	O
42	Bay	DHS	10343-2010-0642	1415 W Center Rd.	Bay City	48732-2123	12/11/1996	12/10/2016	$26,264.46	$315,173.52	$10.34	30,481	Lease	Office Building	Rent Authorized
43	Bay	DHS	11342-2009-0105	401 Ketchum St.	Bay City	48708	01/01/2009	12/31/2028	$7,072.29	$84,867.48	$21.48	3,951	Lease	Office Building	Rent Authorized
44	Benzie	DHS	2340-2007-0153	448 Court Place	Beulah	49617	11/01/1999	10/31/2019	$8,809.27	$105,711.24	$17.56	6,020	Lease	Office Building	Rent Authorized
45	Berrien	DHS	11164-2010-0354	499 W Main St.	Benton Harbor	49022	09/01/2012	08/31/2013	$5,382.00	$64,584.00	$18.72	3,450	RA	OFFICE BUILDING	Holding Over
46	Berrien	DHS	7807-2001-1330	401 Eighth St	Benton Harbor	49022	01/14/1994	01/13/2024	$131,024.05	$1,572,288.60	$21.34	73,684	Lease	Office Building	Rent Authorized
47	Branch	DHS	10485-1996-1367	388 Keith Wilhelm Dr.	Coldwater	49036	04/01/1999	03/31/2019	$19,365.16	$232,381.92	$17.50	13,278	Lease	Office Building	Rent Authorized
48	Calhoun	DHS	10362-2011-0233	424 Riverside Dr.	Battle Creek	49015	06/01/2013	05/31/2023	$7,186.67	$86,240.04	$15.68	5,500	Lease	Office Building	Rent Authorized
49	Calhoun	DHS	11685-2013-0063	190 E. Michigan	Battle Creek	49014	02/01/2013	01/31/2014	$705.00	$8,460.00	$16.27	520	RA	Office Building	Holding Over
50	Calhoun	DHS	2524-2009-0009	190 E. Michigan	Battle Creek	49014	10/01/2007	09/30/2017	$51,016.95	$612,203.40	$16.81	36,419	Lease	Office Building	Rent Authorized
51	Cass	DHS	10412-1996-1311	325 M-62 North	Cassopolis	49031	09/01/1998	08/31/2018	$15,833.34	$190,000.08	$12.50	15,200	Lease	Office Building	Rent Authorized
52	Cheboygan	DHS	10456-1995-1268	827 S. Huron St.	Cheboygan	49721	10/10/1997	10/09/2017	$4,833.34	$58,000.08	$5.30	10,950	Lease	Office Building	Rent Authorized
53	Chippewa	DHS	10614-1997-1085	463 E. Three Mile	Sault Ste Marie	49783	06/01/2000	05/31/2015	$18,673.17	$224,078.04	$16.38	13,680	Lease	Office Building	Rent Authorized
54	Chippewa	DHS	11059-2009-0090	1118 E Easterday Ave.	Sault Ste Marie	49783	07/01/2007	11/29/2013	$918.22	$11,018.64	$45.72	241	Sublease	Office Building	Rent Authorized

	P	Q	R	S	T	U	V	W	X	Y	Z	AA	AB	AC	AD	AE
42	Standard; 120 day	None	Six 5 yr; 30 day	Public Utilities, Janitorial, Dumpster Service, Pest Control	63,448.44	37,127.78	0.00	1,528.36	0.00	0.00	$417,278.10	$13.69	0.00	Actual	2013	Dore Hampton, LLC
43	Executive; 90 day	None	Two 5 yr; 180 day	Public Utilities, Janitorial, Dumpster Service	7,704.45	3,951.00	0.00	0.00	0.00	10,798.00	$107,320.93	$27.16	0.00	Estimated	2013	CFP Michigan, LLC
44	Exec. New; 60 day	None	Two 5 yr; 30 day	Janitorial	0.00	6,519.93	0.00	887.62	0.00	0.00	$113,118.79	$18.79	0.00	Actual	2013	Benzie County
45	Standard; 30 day	None	None	Gross (Full Service)	0.00	0.00	0.00	0.00	0.00	0.00	$64,584.00	$18.72	0.00	Actual	2013	Berrien-Cass-Van Buren Workforce
46	Leg. Rest; 60 day	365 days after 01/13/23	None	Public Utilities, Janitorial	119,172.44	46,404.72	0.00	8,852.08	0.00	231,659.00	$1,978,376.84	$26.85	0.00	Actual	2013	B-H Prop. Ltd. Partnership
47	Exec. Leg; 60 day	None	Two 5 yr; 30 day	Janitorial, Dumpster Service	0.00	9,800.00	0.00	721.92	0.00	16,629.00	$259,532.84	$19.55	0.00	Actual	2013	County of Branch
48	Standard; 90 day	None	One 5 yr; 30 day	Gross (Full Service)	0.00	0.00	0.00	0.00	0.00	0.00	$86,240.04	$15.68	0.00	Actual	2013	Karen R. Baker
49	Standard; 30 day	None	None	Gross (Full Service)	0.00	0.00	0.00	0.00	0.00	0.00	$8,460.00	$16.27	0.00	Actual	2013	County of Calhoun
50	Standard; 90 day	None	Two 5 yr; 90 day	Gross (Full Service)	0.00	0.00	0.00	10,340.00	0.00	0.00	$622,543.40	$17.09	0.00	Actual	2013	Calhoun County
51	Exec. Leg; 60 day	None	Two 5 yr; 60 day	Public Utilities, Janitorial, Dumpster Service, Pest Control	7,990.48	12,920.04	0.00	1,310.57	0.00	-3,084.00	$209,137.17	$13.76	0.00	Actual	2013	Essenburg Investment, Co., LLC
52	Exec. Leg; 60 day	None	Two 5 yr; 30 day	Public Utilities	22,335.92	0.00	0.00	122.72	0.00	7,646.00	$88,104.72	$8.05	0.00	Actual	2013	County of Cheboygan
53	Standard; 90 day	Anytime after 1st year	One 5 yr; 30 day	Public Utilities, Janitorial, Dumpster Service, Grounds, Pest Control	33,649.89	12,114.84	0.00	0.00	8,362.00	9,451.00	$287,655.77	$21.03	0.00	Actual	2013	Hillco Properties LLC
54	Either Party; 90 day	None	None	Gross (Full Service)	0.00	0.00	0.00	0.00	0.00	0.00	$11,018.64	$45.72	0.00	Actual	2013	EUP Employment & Training

	AF	AG	AH	AI	AJ	AK	AL	AM
42	900 Harry Truman Parkway	Bay City	MI	48706				
43	18338 Minnetonka Blvd	Deephaven	MN	55392				
44	425 Court Place	Beulah	MI	49617				
45	499 West Main St	Benton Harbor	MI	49022				
46	401 Eight St	Bath	MI	48808				
47	31 Division St	Coldwater	MI	49036				
48	424 Riverside Drive	Battle Creek	MI	49015				
49	315 W Green St	Marshall	MI	49068				
50	315 WEST GREEN STREET	Marshall	MI	49068				
51	630 Ottawa Avenue,	Holland	MI	49423				
52	County Bldg. 720 South Main St.	Cheboygan	MI	49721				
53	PO Box 4533	East Lansing	MI	48826-4533				
54	1118 E Easterday Ave	Sault Ste Marie	MI	49783				

	A	B	C	D	E	F	G	H	I	J	K	L	M	N	O
55	Clare	DHS	10173-1994-1179	725 Richard	Harrison	48625	12/15/1995	12/14/2015	$8,333.33	$99,999.96	$7.65	13,072	Lease	Office Building	Rent Authorized
56	Clare	DHS	10703-2005-0066	402 N. First St.	Harrison	48625	07/01/2006	06/30/2021	$264.44	$3,173.28	$16.44	193	Lease	Office Building	Rent Authorized
57	Clinton	DHS	11315-2007-0068	101 W Cass St	St Johns	48879	09/01/2007	08/31/2017	$738.68	$8,864.16	$9.45	938	Lease	Office Building	Rent Authorized
58	Clinton	DHS	11435-2009-0214	105 W. Tolles	Traverse City	48879	04/01/2011	03/31/2031	$30,992.00	$371,904.00	$22.35	16,640	Lease	Office Building	Rent Authorized
59	Crawford	DHS	2797-2011-0371	500 Milltown Corner	Grayling	49738	10/01/2012	09/30/2022	$8,657.80	$103,893.60	$11.86	8,760	Lease	Office Building	Rent Authorized
60	Dickinson	DHS	11027-2010-0215	140 North Hooper St.	Kingsford	49802	08/01/2011	07/31/2013	$156.94	$1,883.28	$11.21	168	RA	Office Building	Holding Over
61	Dickinson	DHS	11306-2007-0064	1401 Carpenter Ave.	Iron Mountain	49801	02/01/2009	01/31/2019	$6,552.00	$78,624.00	$9.00	8,736	Lease	Office Building	Rent Authorized
62	Eaton	DHS	4358-2004-1088	1050 Independence Blvd.	Charlotte	48813	01/01/2007	12/31/2016	$13,027.00	$156,324.00	$8.45	18,500	Lease	Office Building	Rent Authorized
63	Emmet	DHS	10870-1999-1262	2229 Summit Park Dr.	Petoskey	49770	08/01/2001	07/31/2021	$13,652.50	$163,830.00	$12.90	12,700	Lease	Office Building	Rent Authorized
64	Genesee	DHS	10694-2009-0367	711 N Saginaw St.	Flint	48503	09/01/2005	12/31/2015	$9,290.42	$111,485.04	$11.00	10,135	Lease	Office Building	Rent Authorized
65	Genesee	DHS	11428-2012-0052	4809 Clio Rd.	Flint	48505	10/01/2011	09/30/2041	$56,902.25	$682,827.00	$16.76	40,734	Lease	Office Building	Rent Authorized
66	Genesee	DHS	7692-1991-1074	660 S Saginaw St.	Flint	48502	03/09/1991	03/08/2021	$23,507.00	$282,084.00	$5.77	48,917	Lease	Office Building	Rent Authorized
67	Gladwin	DHS	11656-2012-0359	675 Cedar Ave.	Gladwin	48624	11/01/2013	10/31/2023	$13,612.50	$163,350.00	$14.85	11,000	Lease	Office Building	Rent Authorized
68	Gogebic	DHS	10491-1996-1273	301 Lead St.	Bessemer	49911	01/01/1998	12/31/2017	$8,691.58	$104,298.96	$13.83	7,541	Lease	Office Building	Rent Authorized
69	Grand Traverse	DHS	10301-2004-1111	315 E Front St.	Traverse City	49684	02/09/1996	02/08/2016	$39,878.00	$478,536.00	$18.54	25,813	Lease	Office Building	Rent Authorized

	P	Q	R	S	T	U	V	W	X	Y	Z	AA	AB	AC	AD	AE
55	Standard; 90 day	None	None	Public Utilities, Janitorial, Grounds	47,861.97	14,177.35	1,342.55	0.00	0.00	0.00	$163,381.83	$12.50	0.00	Actual	2013	Avis M. Gerber
56	Standard; 60 day	None	None	Gross (Full Service)	0.00	0.00	0.00	0.00	0.00	0.00	$3,173.28	$16.42	0.00	Actual	2013	Region 7B Employment & Training
57	Standard; 60 day	None	None	Gross (Full Service)	0.00	0.00	0.00	0.00	0.00	0.00	$8,864.16	$9.45	0.00	Actual	2013	St. Johns Public Schools
58	Exec. New; 90 day	None	Two 5 yr; 60 day	Public Utilities	32,448.00	0.00	0.00	0.00	0.00	0.00	$404,352.00	$24.30	0.00	Estimated	2013	Tolles DHS, LLC
59	Exec. New; 90 day	None	One 5 yr; 30 day	Public Utilities, Janitorial	13,747.13	14,154.84	0.00	998.00	0.00	4,761.00	$137,554.57	$15.70	0.00	Actual	2013	Covenant Capital, Inc.
60	Standard; 30 day	None	None	Gross (Full Service)	0.00	0.00	0.00	0.00	0.00	0.00	$1,883.28	$11.21	0.00	Actual	2013	Trico Opportunities, Inc.
61	Standard; 90 day	None	Two 5 yr; 30 day	Public Utilities, Janitorial	20,158.13	10,507.20	0.00	0.00	0.00	0.00	$109,289.33	$12.51	0.00	Actual	2013	Cable Constructors Inc.
62	Standard; 90 day	None	One 5 yr; 60 day	Public Utilities	27,648.76	0.00	0.00	7,604.30	0.00	0.00	$191,577.06	$10.36	0.00	Actual	2013	County of Eaton
63	Exec. New; 60 day	None	Two 5 yr; 30 day	Public Utilities, Janitorial, Dumpster Service	6,541.61	12,255.02	0.00	1,381.37	0.00	-2,664.00	$181,344.00	$14.28	0.00	Actual	2013	FIA Investment LLC
64	Standard; 60 day	None	One 5 yr; 60 day	Gross (Full Service)	0.00	0.00	0.00	0.00	0.00	0.00	$111,485.04	$11.00	0.00	Actual	2013	Career Alliance, Inc.
65	Leg. Rest; 30 day	Option to buy for $1	None	Public Utilities, Security	92,129.73	0.00	0.00	0.00	0.00	68,185.00	$843,141.73	$20.70	0.00	Actual	2013	The Economic Dev, Corp. of Flint
66	Leg. Rest; 60 day	None	None	Gross (Full Service)	0.00	0.00	0.00	0.00	0.00	0.00	$282,084.00	$5.77	0.00	Actual	2013	County of Genesee
67	Legislative; 90 day	None	Two 5 yr; 30 day	Gross (Full Service)	0.00	0.00	0.00	0.00	0.00	0.00	$163,350.00	$14.85	0.00	Actual	2013	McGladwin, LLC
68	Standard; 90 day	Anytime after 1st year	None	Public Utilities, Janitorial	15,365.66	6,539.50	0.00	0.00	2,410.15	-3,795.00	$124,819.27	$16.55	0.00	Actual	2013	Bessemer Projects, Inc.
69	Exec. New; 60 day	None	Two 5 yr; 60 day	Public Utilities, Janitorial	50,335.35	25,813.00	0.00	0.00	0.00	20,999.00	$575,683.35	$22.30	0.00	Estimated	2013	River Front Plaza, Inc..

	AF	AG	AH	AI	AJ	AK	AL	AM
55	415 South Morse Street	Reed City	MI	49677				
56	402 N. First Street	Harrison	MI	48625				
57	501 West Sickels Street	St Johns	MI	48879				
58	5000 E. Airport Road	Mt Pleasant	MI	48858				
59	PO Box 927	Lake City	MI	49651				
60	PO Box 2610	Kingsford	MI	48902				
61	Po Box 190	Iron Mountain	MI	49801				
62	1045 Independence Boulevard	Charlotte	MI	48813-1095				
63	3916 Traxler Court	Bay City	MI	48706				
64	711 North Saginaw Street, Ste #300	Flint	MI	48503				
65	1101 S. Saginaw St	Flint	MI	48502				
66	1101 Beach St.	Flint	MI	48502				
67	2170 W. Main Street	Owosso	MI	48867				
68	200 South Sophie Street	Bessemer	MI	49911				
69	8692 M-32 Highway	Elmira	MI	49730				

	A	B	C	D	E	F	G	H	I	J	K	L	M	N	O
70	Gratiot	DHS	10423-1994-1326	201 Commerce Dr.	Ithaca	48847	10/10/1997	10/09/2017	$14,800.00	$177,600.00	$15.00	11,840	Lease	Office Building	Rent Authorized
71	Gratiot	DHS	10794-2014-0013	327 E Center St.	Alma	48801	11/01/2013	10/31/2014	$321.46	$3,857.52	$15.43	250	RA	Office Building	Rent Authorized
72	Hillsdale	DHS	10347-1995-1006	40 Care Dr.	Hillsdale	49242	06/18/1997	06/17/2017	$20,467.83	$245,613.96	$17.27	14,222	Lease	Office Building	Rent Authorized
73	Houghton	DHS	11662-2012-0399	47420 Highway M-26	Houghton	49331	02/01/2014	01/31/2024	$16,242.71	$194,912.52	$15.50	12,575	Lease	Office Building	Rent Authorized
74	Houghton	DHS	2331-2004-1211	200 Quincy St.	Hancock	49930	10/01/2005	04/03/2014	$7,112.77	$85,353.24	$6.45	11,754	Lease	Office Building	Rent Authorized
75	Houghton	DHS	7000-2005-0197	809 Hecla St.	Hancock	49930	12/01/2005	11/30/2015	$66.67	$800.04	$8.89	90	Lease	Office Building	Rent Authorized
76	Huron	DHS	2193-2010-0077	1911 Sand Beach Rd	Bad Axe	48413	08/01/2011	07/31/2021	$7,978.58	$95,742.96	$10.18	9,405	Lease	Office Building	Rent Authorized
77	Ingham	DHS	10892-2011-0130	1048 Pierpont	Lansing	48911	02/01/2012	01/31/2022	$14,421.00	$173,052.00	$10.45	16,560	Lease	Office Building	Rent Authorized
78	Ingham	DHS	10937-2010-0106	2110 S. Cedar St.	Lansing	48910	05/01/2010	04/30/2015	$3,827.00	$45,924.00	$33.94	1,353	Sublease	Office Building	Rent Authorized
79	Ingham	DHS	11515-2010-0520	120 North Washington Square	Lansing	48933	10/01/2010	09/30/2015	$24,594.00	$295,128.00	$12.75	23,147	Lease	Office Building	Rent Authorized
80	Ingham	DHS	6233-1985-43	5305 S Cedar #315	Lansing	48911	01/01/1985	12/31/2014	$36,647.56	$439,770.72	$6.61	66,573	Lease	Office Building	Rent Authorized
81	Ingham	DHS	7158-1990-115	201 N Washington	Holly	48933	02/01/1990	01/31/2020	$45,905.58	$550,866.96	$19.00	28,993	Lease	Office Building	Rent Authorized
82	Ionia	DHS	10132-2007-0033	920 E. Lincoln Ave	Ionia	48846	02/01/1995	01/31/2015	$14,274.00	$171,288.00	$13.22	12,955	Lease	Office Building	Rent Authorized
83	Ionia	DHS	11207-2012-0047	309 W. Adams St	Ionia	48846	01/01/2009	04/30/2014	$585.55	$7,026.60	$23.19	303	Sublease	Office Building	Rent Authorized

	P	Q	R	S	T	U	V	W	X	Y	Z	AA	AB	AC	AD	AE
70	Standard; 90 day	None	None	Public Utilities, Janitorial	36,209.63	10,033.42	0.00	0.00	0.00	6,568.00	$230,411.05	$19.46	0.00	Actual	2013	H & M Properties
71	Standard; 30 day	None	None	Gross (Full Service)	0.00	0.00	0.00	0.00	0.00	0.00	$3,857.52	$15.43	0.00	Actual	2013	Gratiot-Isabella RESD
72	Exec. New; 60 day	None	Two 5 yr; 30 day	Gross (Full Service)	0.00	0.00	0.00	0.00	0.00	0.00	$245,613.96	$17.27	0.00	Actual	2013	County of Hillsdale
73	Standard; 90 day	None	Two 5 yr; 30 day	Public Utilities	0.00	0.00	0.00	0.00	0.00	0.00	$194,912.52	$15.50	0.00	N/A		CCM DHS, LLC
74	Standard; 90 day	None	None	Public Utilities	19,275.09	0.00	0.00	0.00	0.00	0.00	$104,628.33	$8.90	0.00	Actual	2013	County of Houghton
75	Standard; 90 day	None	One 5 yr; 30 day	Gross (Full Service)	0.00	0.00	0.00	0.00	0.00	0.00	$800.04	$8.89	0.00	Actual	2013	Copper Country ISD
76	Standard; 90 day	None	One 10 yr; 60 day	Public Utilities, Janitorial, Dumpster Service, Grounds	13,629.28	14,639.02	3,812.80	1,746.00	0.00	0.00	$129,570.06	$13.78	0.00	Actual	2013	HHLW Development Company
77	Standard; 90 day	None	Two 5 yr; 30 day	Electricity	27,655.20	0.00	0.00	0.00	0.00	0.00	$200,707.20	$12.12	0.00	Estimated	2013	Holiday Park Realty, LLC
78	Standard; 90 day	None	None	Gross (Full Service)	0.00	0.00	0.00	0.00	0.00	0.00	$45,924.00	$33.94	0.00	Actual	2013	Capital Area Michigan Works!
79	Standard; 90 day	None	None	Gross (Full Service)	0.00	0.00	0.00	0.00	0.00	0.00	$295,128.00	$12.75	0.00	Actual	2013	OMA Lansing, LLC
80	Standard; 60 day	None	Nine 5 yr; 120 day	Gross (Full Service)	0.00	0.00	0.00	10,320.89	0.00	43,323.00	$493,414.61	$7.41	0.00	Actual	2013	County of Ingham
81	Leg. Rest.; 180 day	None	None	Gross (Full Service)	0.00	0.00	0.00	0.00	0.00	0.00	$550,866.96	$19.00	0.00	Actual	2013	Victor II Partnership
82	Exec. Leg; 120 day	None	One 3 yr; 60 day	Public Utilities, Janitorial, Dumpster Service, Pest Control	65,241.04	1,384.67	0.00	85.00	0.00	18,378.00	$256,376.71	$19.79	0.00	Actual	2013	H & M Properties
83	Standard; 90 day	None	None	Gross (Full Service)	0.00	0.00	0.00	0.00	0.00	0.00	$7,026.60	$23.19	0.00	Actual	2013	Central Area MI Works Agency

	AF	AG	AH	AI	AJ	AK	AL	AM
70	813 N Main Street	Mt Pleasant	MI	48858				
71	1131 East Center Street	Ithaca	MI	48847				
72	County Courthouse	Hillsdale	MI	49242				
73	46702 Highway M-26	Houghton	MI	49931				
74	401 E Houghton Avenue	Houghton	MI	49931				
75	809 Hecla Street	Hancock	MI	49930				
76	1895 Sand Beach Road	Bad Axe	MI	48413				
77	150 Great Neck Road, Suite 304	Great Neck	NY	11021				
78	2110 S Cedar	Lansing	MI	48910				
79	120 N. Washington Square, Suite 625	Lansing	MI	48933				
80	121 East Maple	Mason	MI	48854-0319				
81	201 N Washington Square	Lansing	MI	48933-1301				
82	813 N Main Street	Mt Pleasant	MI	48858				
83	904 Oak Drive	Greenville	MI	48838				

	A	B	C	D	E	F	G	H	I	J	K	L	M	N	O
84	Iosco	DHS	2364-2007-0043	2145 E Huron Rd.	East Tawas	48763	10/01/2007	09/30/2017	$10,150.00	$121,800.00	$11.99	10,160	Lease	Office Building	Rent Authorized
85	Iron	DHS	7136-2008-0067	337 Brady Ave.	Caspian	49915	08/01/2009	07/31/2014	$5,305.05	$63,660.60	$6.55	9,720	Lease	Office Building	Rent Authorized
86	Isabella	DHS	11344-2007-0144	PARKLAND DRIVE	Mt Pleasant	48858	10/01/2009	07/31/2019	$40,280.14	$483,361.68	$23.37	20,683	Lease	Office Building	Rent Authorized
87	Isabella	DHS	7119-2009-0054	2258 Enterprise	Mt Pleasant	48858	04/01/2010	02/28/2017	$5,432.12	$65,185.44	$14.15	4,608	Lease	Office Building	Rent Authorized
88	Kalamazoo	DHS	10174-2008-0142	151 South Rose St.	Kalamazoo	49007	12/01/2009	11/30/2019	$35,295.60	$423,547.20	$17.56	24,120	Lease	Office Building	Rent Authorized
89	Kalamazoo	DHS	10266-2005-0044	322 Stockbridge Ave	Kalamazoo	49001	10/01/2006	09/30/2016	$6,448.75	$77,385.00	$10.50	7,370	Lease	Office Building	Rent Authorized
90	Kalamazoo	DHS	10810-2010-0194	940 N. 10th St	Kalamazoo	49001	08/01/2000	07/31/2015	$5,868.00	$70,416.00	$17.60	4,001	Lease	Office Building	Rent Authorized
91	Kalamazoo	DHS	11147-2005-0044	322 Stockbridge Ave	Kalamazoo	49001	10/01/2006	09/30/2016	$50,737.75	$608,853.00	$10.50	57,986	Lease	Office Building	Rent Authorized
92	Kalamazoo	DHS	11484-2010-0079	151 South Rose St	Kalamazoo	49007	09/01/2010	08/31/2020	$7,847.00	$94,164.00	$17.35	5,427	Lease	Office Building	Rent Authorized
93	Kalamazoo	DHS	11744-2014-0010	512 N. Park Street	Kalamazoo	49007	12/01/2013	11/30/2014	$0.00	$0.00		500	RA	Office Building	Rent Authorized
94	Kalamazoo	DHS	6959-2006-0227	4210 S Westnedge	Kalamazoo	49008	04/01/2008	03/31/2018	$8,205.33	$98,463.96	$17.00	5,792	Lease	Office Building	Rent Authorized
95	Kalkaska	DHS	2435-2008-0149	503 N Birch Street	Kalkaska	49646	04/01/2010	03/31/2020	$5,634.87	$67,618.44	$8.76	7,719	Lease	Office Building	Rent Authorized
96	Kent	DHS	10064-2002-2191	750 Front Ave NW	Grand Rapids	49504	11/01/2004	09/30/2014	$8,123.45	$97,481.40	$14.27	6,831	Lease	Office Building	Rent Authorized
97	Kent	DHS	10109-2013-0249	536 South State Street	Sparta	49345	12/01/2013	11/30/2023	$8,431.16	$101,173.92	$15.72	6,436	Lease	Office Building	Rent Authorized
98	Kent	DHS	10214-2005-0042	5303 28th Street Court SE	Grand Rapids	49512	07/01/2006	06/30/2016	$34,514.00	$414,168.00	$12.00	34,514	Lease	Office Building	Rent Authorized

	P	Q	R	S	T	U	V	W	X	Y	Z	AA	AB	AC	AD	AE
84	Standard; 90 day	None	Two 5 yr; 30 day	Public Utilities, Janitorial, Grounds, Pest Control	27,855.34	9,532.46	2,183.60	354.00	0.00	0.00	$161,725.40	$15.92	0.00	Actual	2013	JJS Wolf Realty LLC
85	Standard; 90 day	None	Two 5 yr; 30 day	Public Utilities, Janitorial, Grounds, Pest Control	12,718.70	7,371.70	4,272.97	0.00	0.00	0.00	$88,023.97	$9.06	0.00	Actual	2013	A & B Rentals
86	Standard; 90 day	None	Two 5 yr; 60 day	Electricity	0.00	0.00	0.00	0.00	0.00	0.00	$483,361.68	$23.37	0.00	Actual	2012	Parkland DHS, LLC
87	Standard; 90 day	None	None	Gross (Full Service)	0.00	0.00	0.00	0.00	0.00	0.00	$65,185.44	$14.15	0.00	Actual	2013	Edward J. & Nancy J. DeGroat
88	Standard; 90 day	None	One 5 yr; 60 day	Electricity	40,280.40	0.00	0.00	0.00	0.00	0.00	$463,827.60	$19.23	0.00	Estimated	2013	Gilmore Real Estate, LLC
89	Standard; 90 day	None	None	Public Utilities	21,821.25	0.00	0.00	0.00	0.00	0.00	$99,206.25	$13.46	0.00	Actual	2013	Louis&George Eyde Ltd.Fam.Prnshp
90	Standard; 60 day	None	None	Public Utilities	5,508.53	0.00	0.00	0.00	0.00	0.00	$75,924.53	$18.98	0.00	Actual	2013	Westpointe Development, LLC.
91	Standard; 90 day	None	None	Public Utilities	171,629.52	86,916.66	0.00	16,584.70	0.00	0.00	$883,983.88	$15.24	0.00	Actual	2013	Louis&George Eyde Ltd.Fam.Prnshp
92	Standard; 90 day	None	Two 5 yr; 60 day	Electricity	9,063.09	0.00	0.00	0.00	0.00	0.00	$103,227.09	$19.02	0.00	Estimated	2013	Gilmore Real Estate, LLC
93	Either Party; 30 day	None	None	Gross (Full Service)	0.00	0.00	0.00	0.00	0.00	0.00	$0.00	$0.00	0.00	Actual	2013	Kalamazoo Market Inc.
94	Standard; 90 day	None	None	Public Utilities, Janitorial	11,294.40	5,792.00	0.00	0.00	0.00	0.00	$115,550.36	$19.95	0.00	Estimated	2013	Linda Lou Larocque
95	Standard; 90 day	None	Two 5 yr; 30 day	Gross (Full Service)	0.00	0.00	0.00	0.00	0.00	0.00	$67,618.44	$8.76	0.00	Actual	2013	County Of Kalkaska
96	Standard; 180 day	None	None	Electricity	11,407.77	0.00	0.00	0.00	0.00	0.00	$108,889.17	$15.94	0.00	Estimated	2013	AC Holdings LLC
97	Executive; 150 day	None	One 5 yr; 30 day	Public Utilities, Janitorial	424.00	5,998.00	0.00	0.00	0.00	0.00	$107,595.92	$16.72	0.00	Actual	2013	G&M Bear Properties LLC
98	Standard; 90 day	None	None	Public Utilities, Janitorial	72,510.58	16,199.05	0.00	15,009.54	0.00	-11,158.00	$506,729.17	$14.68	0.00	Actual	2013	Cascade Commons, LLC

	AF	AG	AH	AI	AJ	AK	AL	AM
84	4336 Elmonte Street	Saginaw	MI	48638				
85	2122 Pisoni Road	Iron River	MI	49935				
86	5000 Airport Road	Mt Pleasant	MI	48858				
87	4901 Towne Centre Road, Suite 140	Saginaw	MI	48604				
88	162 E. Michigan Avenue	Kalamazoo	MI	49007				
89	4660 S. Hagadorn Road, Suite 660	East Lansing	MI	48823-5371				
90	2221 Health Drive S.W., Suite 2200	Wyoming	MI	49519				
91	4660 S. Hagadorn Road, Suite 660	East Lansing	MI	48823-5371				
92	162 E. Michigan Avenue	Kalamazoo	MI	49007				
93	512 N. Park Street	Kalamazoo	MI	49007				
94	118 Superior Street	South Haven	MI	49090				
95	605 N Birch Street	Kalkaska	MI	49646				
96	750 Front Ave NW	Grand Rapids	MI	49504				
97	8737 Thome Drive	Sparta	MI	49345				
98	1946 Turner Avenue NW	Grand Rapids	MI	49504				

	A	B	C	D	E	F	G	H	I	J	K	L	M	N	O
99	Kent	DHS	10232-2005-0043	5303 28th Street Court SE	Grand Rapids	49512	07/01/2006	06/30/2016	$9,300.00	$111,600.00	$12.00	9,300	Lease	Office Building	Rent Authorized
100	Kent	DHS	11110-2010-0036	121 Franklin Street SE	Grand Rapids	49507	06/01/2009	05/31/2029	$189,544.00	$2,274,528.00	$21.08	107,925	Sublease	Office Building	Rent Authorized
101	Lake	DHS	7551-2010-0580	4459 M-37	Baldwin	49304	01/01/1992	12/31/2021	$5,000.00	$60,000.00	$4.11	14,600	Lease	Office Building	Rent Authorized
102	Lapeer	DHS	2710-2009-0314	1505 Suncrest Dr	Lapeer	48446	10/01/2010	09/30/2015	$13,240.00	$158,880.00	$8.50	18,692	Lease	Office Building	Rent Authorized
103	Leelanau	DHS	11033-2008-0146	7401 East Duck Lake Road	Lake Leelanau	49653	01/01/2007	12/31/2014	$236.00	$2,832.00	$22.00	120	Sublease	Office Building	Rent Authorized
104	Lenawee	DHS	7211-1990-118	1040 South Winter Street	Adrian	49221	04/01/1990	04/30/2019	$12,500.00	$150,000.00	$7.50	20,000	Lease	Office Building	Rent Authorized
105	Lenawee	DHS	7225-2004-1189	1040 South Winter Street	Adrian	49221	11/01/2005	10/31/2015	$3,653.55	$43,842.60	$14.23	3,081	Lease	Office Building	Rent Authorized
106	Livingston	DHS	10440-1994-1263	2300 E Grand River	Howell	48844	06/06/1997	06/05/2017	$13,082.50	$156,990.00	$12.10	13,470	Lease	Office Building	Rent Authorized
107	Livingston	DHS	11191-2013-0209	1240 Packard Drive	Howell	48843	04/01/2013	03/31/2014	$174.25	$2,091.00	$13.94	150	RA	Office Building	Rent Authorized
108	Luce	DHS	4481-2007-0161	500 W McMillan Ave, Suite A	Newberry	49868	11/01/2008	10/31/2013	$6,241.33	$74,895.96	$15.10	4,960	Lease	Office Building	Holding Over
109	Mackinac	DHS	6406-2007-0157	199 Ferry Lane	St Ignace	49781	11/01/2005	10/31/2015	$3,320.00	$39,840.00	$9.50	4,195	Lease	Office Building	Rent Authorized
110	Macomb	DHS	10329-2009-0169	19700 Hall Rd	Clinton Twp	48038	01/01/2009	12/31/2018	$41,437.50	$497,250.00	$20.98	23,697	Lease	Office Building	Rent Authorized
111	Macomb	DHS	10768-2004-1302	43630 Hayes Road	Clinton Twp	48038	07/01/2006	06/30/2016	$17,211.79	$206,541.48	$22.75	8,789	Lease	Office Building	Rent Authorized
112	Macomb	DHS	11340-2007-0133	41227 Mound Road	Sterling Heights	48312	01/01/2010	12/31/2019	$38,750.00	$465,000.00	$15.00	31,000	Lease	Office Building	Rent Authorized
113	Macomb	DHS	11429-2009-0179	19800 Hall Rd	Clinton Twp	48038	06/01/2009	05/31/2019	$20,720.33	$248,643.96	$22.00	11,302	Lease	Office Building	Rent Authorized
114	Macomb	DHS	2257-1998-1192	21885 Dunham St.	Clinton Twp	48036	01/01/2001	12/31/2015	$56,309.67	$675,716.04	$19.00	35,564	Lease	Office Building	Rent Authorized

	P	Q	R	S	T	U	V	W	X	Y	Z	AA	AB	AC	AD	AE
99	Standard; 90 day	None	None	Public Utilities, Janitorial	19,542.97	4,365.95	0.00	4,045.38	0.00	-3,007.00	$136,547.30	$14.68	0.00	Actual	2013	Cascade Commons, LLC
100	Leg. Rest; 0 days	None	Two 5 yr; 90 day	Gross (Full Service)	0.00	0.00	0.00	5,240.00	0.00	-10,116.00	$2,269,652.00	$21.03	0.00	Actual	2013	County of Kent
101	Standard; 120 day	None	None	Public Utilities	26,806.93	1,644.44	0.00	3,159.50	0.00	0.00	$91,610.87	$6.27	0.00	Actual	2013	Lake County
102	Standard; 90 day	None	Two 5 yr; 30 day	Public Utilities	33,072.98	0.00	0.00	5,991.61	0.00	0.00	$197,944.59	$10.59	0.00	Actual	2013	Lapeer County
103	Standard; 90 day	None	None	Gross (Full Service)	0.00	0.00	0.00	0.00	0.00	0.00	$2,832.00	$23.60	0.00	Actual	2013	Benzie Leelanau Dis. Health Dept
104	Leg. Rest; 60 day	None	None	Gross (Full Service)	0.00	0.00	0.00	0.00	0.00	0.00	$150,000.00	$7.50	0.00	Actual	2013	County of Lenawee
105	Standard; 120 day	None	None	Gross (Full Service)	0.00	0.00	0.00	0.00	0.00	0.00	$43,842.60	$14.23	0.00	Actual	2013	County of Lenawee
106	Standard; 180 day	None	None	Public Utilities	41,155.50	0.00	0.00	930.00	0.00	0.00	$199,075.50	$14.78	0.00	Actual	2013	Livingston County
107	Standard; 30 day	None	None	Gross (Full Service)	0.00	0.00	0.00	0.00	0.00	0.00	$2,091.00	$13.94	0.00	Actual	2013	The County of Livingston
108	Standard; 90 day	None	None	Public Utilities, Janitorial, Pest Control	8,595.49	6,418.09	0.00	0.00	0.00	0.00	$89,909.54	$18.13	0.00	Actual	2013	Goldthorpe Enterprises Inc.
109	Standard; 90 day	None	One 5 yr; 30 day	Public Utilities, Janitorial, Grounds, Pest Control	7,630.44	7,594.11	4,015.00	95.00	0.00	0.00	$59,174.55	$14.11	0.00	Actual	2013	J & D Basel Development LLC
110	Standard; 180 day	None	One 5 yr; 180 day	Gross (Full Service)	0.00	0.00	0.00	0.00	0.00	-18,924.00	$478,326.00	$20.19	0.00	Actual	2013	Thirty-Fifth Macomb, LLC
111	Standard; 90 day	None	None	Gross (Full Service)	0.00	0.00	0.00	0.00	0.00	0.00	$206,541.48	$23.50	0.00	Actual	2013	MC Portfolio LLC
112	Standard; 90 day	None	Two 5 yr; 120 day	Public Utilities, Janitorial	43,870.74	14,882.92	0.00	8,737.99	0.00	0.00	$532,491.65	$17.18	0.00	Actual	2013	CPD Properties, Inc.
113	Standard; 365 day	None	One 5 yr; 365 day	Electricity	21,462.81	0.00	0.00	0.00	0.00	-10,488.00	$259,618.77	$22.97	0.00	Actual	2013	Thirty-Fifth Macomb, LLC
114	Standard; 90 day	None	One 5 yr; 90 day	Gross (Full Service)	0.00	0.00	0.00	3,913.53	0.00	0.00	$679,629.57	$19.11	0.00	Actual	2013	Macomb County

	AF	AG	AH	AI	AJ	AK	AL	AM
99	1946 Turner Avenue NW	Grand Rapids	MI	49504				
100	300 Monroe NW	Grand Rapids	MI	49502				
101	800 10th Street	Baldwin	MI	49304-7971				
102	255 Clay Street	Lapeer	MI	48446				
103	6051 Frankfort Hwy,, Suite 100	Benzonia	MI	49616				
104	301 N Main St	Adrian	MI	49221				
105	301 N Main St	Adrian	MI	49221				
106	304 E. Grand River	Howell	MI	48843				
107	304 East Grand River	Howell	MI	48843				
108	23972 County Road 98	Mcmillan	MI	49853				
109	9171 North Long Lake Road	Traverse City	MI	49685				
110	Attn: Charles M Bayer Jr	Grosse Pt Farms	MI	48236				
111	6850 Nineteen Mile Road	Sterling Heights	MI	48314				
112	38700 Van Dyke	Sterling Heights	MI	48312				
113	Attn: Charles M Bayer Jr	Grosse Pt Farms	MI	48236				
114	10 North Main Street	Mt Clemens	MI	48043				

	A	B	C	D	E	F	G	H	I	J	K	L	M	N	O
115	Macomb	DHS	2259-2005-0159	27650-27690 Van Dyke	Warren	48093	08/01/1998	07/31/2018	$44,074.96	$528,899.52	$19.61	24,147	Lease	Office Building	Rent Authorized
116	Manistee	DHS	10488-2006-0144	1672 US-31 South	Manistee	49660	10/17/1997	10/16/2022	$10,308.14	$123,697.68	$11.63	10,635	Lease	Office Building	Rent Authorized
117	Marquette	DHS	10783-2009-0185	1498 O'Dovero Drive	Marquette	49855	08/01/2000	07/31/2015	$5,375.00	$64,500.00	$12.25	5,264	Lease	Office Building	Rent Authorized
118	Marquette	DHS	2395-2012-0053	234 West Baraga Avenue	Marquette	49855	05/01/1992	11/30/2021	$17,041.04	$204,492.48	$14.79	13,825	Lease	Office Building	Rent Authorized
119	Mason	DHS	10318-1995-1349	915 Diana Street	Ludington	49431	12/23/1996	12/22/2016	$3,079.75	$36,957.00	$3.53	10,477	Lease	Office Building	Rent Authorized
120	Mecosta	DHS	10338-1990-1077	800 Water Tower Road	Big Rapids	49307	12/01/1996	11/30/2016	$21,493.41	$257,920.92	$15.59	16,544	Lease	Office Building	Rent Authorized
121	Mecosta	DHS	11466-2013-0307	14330 Northland Dr	Big Rapids	49307	01/01/2014	12/31/2021	$4,740.62	$56,887.44	$13.42	4,239	Sublease	Office Building	Rent Authorized
122	Mecosta	DHS	11674-2014-0012	410 North Third Avenue	Big Rapids	49307	12/01/2013	11/30/2014	$177.50	$2,130.00	$14.20	150	RA	Office Building	Rent Authorized
123	Menominee	DHS	2644-2000-1391	2612 TENTH ST	Menominee	49858	01/01/2002	12/31/2016	$5,424.74	$65,096.88	$8.00	7,843	Lease	Office Building	Rent Authorized
124	Midland	DHS	10237-2010-0078	1509 Washington	Midland	48640	03/29/2011	03/31/2021	$23,917.00	$287,004.00	$14.00	24,500	Lease	Office Building	Rent Authorized
125	Midland	DHS	10609-2013-0452	1409 Washington	Midland	48640	02/01/2013	01/31/2014	$1,474.34	$17,692.08	$11.85	1,493	RA	Office Building	Holding Over
126	Missaukee	DHS	10372-1995-1318	M-55	Lake City	49651	04/18/1997	04/17/2017	$15,926.53	$191,118.36	$10.74	17,795	Lease	Office Building	Rent Authorized
127	Monroe	DHS	11184-2005-0237	903 S. Telegraph	Monroe	48161	01/14/2008	01/31/2023	$7,267.50	$87,210.00	$19.00	4,590	Lease	Office Building	Rent Authorized

	P	Q	R	S	T	U	V	W	X	Y	Z	AA	AB	AC	AD	AE
115	Standard; 90 day	None	None	Gross (Full Service)	0.00	0.00	0.00	0.00	0.00	0.00	$528,899.52	$21.90	0.00	Actual	2013	Macomb County
116	Exec. Leg; 60 day	None	None	Public Utilities, Janitorial, Dumpster Service	9,641.72	9,519.57	0.00	11,837.85	0.00	0.00	$154,696.82	$14.55	0.00	Actual	2013	Arissa LLC
117	Standard; 90 day	None	One 5 yr; 30 day	Public Utilities, Janitorial, Dumpster Service, Pest Control	10,264.80	5,264.00	0.00	0.00	0.00	0.00	$80,028.80	$15.20	0.00	Estimated	2013	O'Dovero Properties
118	Standard; 90 day	None	Two 5 yr; 30 day	Gross (Full Service)	0.00	0.00	0.00	4,391.70	0.00	0.00	$208,884.18	$15.11	0.00	Actual	2013	Marquette County Board of Comm.
119	Standard; 90 day	None	Two 5 yr; 60 day	Public Utilities, Janitorial, Dumpster Service, Pest Control	30,499.24	10,702.95	0.00	0.00	0.00	0.00	$78,159.19	$7.46	0.00	Actual	2013	Mason County
120	Exec. Leg; 60 day	Anytime after 1st year	Two 5 yr; 30 day	Public Utilities, Janitorial, Dumpster Service, Grounds, Pest Control	40,010.09	14,033.95	0.00	28,717.42	0.00	4,376.00	$345,058.38	$20.86	0.00	Actual	2013	Wolgast Development LLC
121	Either Party; 120 day	None	None	Gross (Full Service)	0.00	0.00	0.00	0.00	0.00	0.00	$56,887.44	$13.42	0.00	Actual	2013	Michigan Works! West Central
122	Standard; 30 day	None	None	Janitorial	0.00	127.45	0.00	0.00	0.00	0.00	$2,257.45	$15.05	0.00	Actual	2013	Mecosta-Osceola ISD
123	Standard; 90 day	None	One 5 yr; 30 day	Public Utilities, Janitorial	10,807.38	8,575.00	0.00	0.00	0.00	0.00	$84,479.26	$10.77	0.00	Actual	2013	Charles and Bette Gordon
124	Standard; 120 day	None	Two 5 yr; 90 day	Public Utilities, Janitorial	35,088.70	15,957.40	0.00	0.00	539.40	0.00	$338,589.50	$13.82	0.00	Actual	2013	Rapanos Family, L.c.
125	Standard; 30 day	None	None	Gross (Full Service)	0.00	0.00	0.00	0.00	0.00	0.00	$17,692.08	$11.85	0.00	Actual	2013	Saginaw Co as Fis Agent GLBMW
126	Standard; 90 day	None	Two 5 yr; 60 day	Public Utilities, Janitorial	36,036.99	15,467.36	0.00	3,271.25	0.00	0.00	$245,893.96	$13.82	0.00	Actual	2013	Gary C. Hoffman Trust Agreement
127	Executive; 150 day	None	One 5 yr; 90 day	Public Utilities	8,950.50	0.00	0.00	0.00	0.00	0.00	$96,160.50	$20.95	0.00	Estimated	2013	Charlevoix Sunset, LLC

	AF	AG	AH	AI	AJ	AK	AL	AM
115	10 North Main Street	Mt Clemens	MI	48043				
116	16075 Cerro Vista Drive	Los Gatos	CA	95032				
117	110 Airport Road	Negaunee	MI	49866				
118	234 West Baraga Street	Marquette	MI	49855				
119	300 EAST LUDINGTON AVE.	Ludington	MI	49431				
120	4835 Town Centre Road	Saginaw	MI	48604				
121	14330 Northland Drive,	Big Rapids	MI	49307				
122	15760 190th Ave	Big Rapids	MI	49307				
123	N3689 CO. T	Marinette	WI	54143				
124	1421 Washington Street	Midland	MI	48640				
125	1600 North Michigan Avenue	Saginaw	MI	48607				
126	4864 Forest Ridge,	Cadillac	MI	49601				
127	PO BOX 910	Holland	OH	43528				

	A	B	C	D	E	F	G	H	I	J	K	L	M	N	O
128	Monroe	DHS	11318-2006-0066	903 S. Telegraph	Monroe	48161	01/07/2008	01/31/2023	$39,005.42	$468,065.04	$20.00	24,635	Lease	Office Building	Rent Authorized
129	Montcalm	DHS	10122-1990-1070	619 N State St	Stanton	48888	08/28/1995	08/27/2015	$16,520.00	$198,240.00	$12.83	15,450	Lease	Office Building	Rent Authorized
130	Montcalm	DHS	10887-2008-0121	110 S. Greenville West Drive	Greenville	48838	01/01/2009	12/31/2014	$962.37	$11,548.44	$17.52	612	Sublease	Office Building	Rent Authorized
131	Montmorency	DHS	2314-2006-0045	11636 M-32 West	Atlanta	49709	01/01/2007	12/31/2016	$4,399.52	$52,794.24	$9.92	5,322	Lease	Office Building	Rent Authorized
132	Muskegon	DHS	11283-2008-0076	316 Morris Street	Muskegon	49440	12/01/2008	05/31/2019	$11,281.00	$135,372.00	$19.88	6,811	Lease	Office Building	Rent Authorized
133	Muskegon	DHS	6948-2007-0149	2700 Baker St.	Muskegon Heights	49444	10/01/2009	09/30/2019	$45,287.81	$543,453.72	$11.25	48,307	Lease	Office Building	Rent Authorized
134	Newaygo	DHS	10293-1990-1058	1018 Newell St.	White Cloud	49349	07/01/1996	06/30/2016	$8,654.00	$103,848.00	$6.24	16,637	Lease	Office Building	Rent Authorized
135	Newaygo	DHS	11243-2013-0309	4747 W 48th Street	Fremont	49412	11/01/2012	10/31/2014	$485.00	$5,820.00	$12.93	450	RA	Office Building	Rent Authorized
136	Oakland	DHS	11367-2012-0444	51111 Woodward Avenue	Pontiac	48342	04/01/2013	03/31/2024	$86,957.58	$1,043,490.96	$15.50	67,322	Lease	Office Building	Rent Authorized
137	Oakland	DHS	11703-2013-0238	51111 Woodward Avenue	Pontiac	48342	09/01/2013	10/31/2023	$15,769.83	$189,237.96	$14.00	13,517	Lease	Office Building	Rent Authorized
138	Oakland	DHS	4397-2006-0230	25900 Greenfield Rd, Suite 400	Oak Park	48237	07/01/2008	11/30/2018	$13,802.83	$165,633.96	$14.00	11,831	Lease	Office Building	Rent Authorized
139	Oakland	DHS	4606-2008-0003	195 Ladd Road	Walled Lake	48390	09/01/2008	11/30/2013	$33,400.50	$400,806.00	$21.00	19,086	Lease	Office Building	Holding Over
140	Oakland	DHS	4872-2010-0004	30755 Montpelier	Madison Heights	48071	01/01/2012	12/31/2031	$38,230.00	$458,760.00	$17.25	26,595	Lease	Office Building	Rent Authorized
141	Oakland	DHS	6938-2011-0079	235 N Saginaw St	Pontiac	48342	11/01/2002	10/31/2022	$35,655.00	$427,860.00	$15.00	28,524	Lease	Office Building	Rent Authorized
142	Oceana	DHS	10726-1999-1163	4081 W Polk Rd.	Hart	49420	01/01/2002	12/31/2021	$17,970.00	$215,640.00	$13.78	15,646	Lease	Office Building	Rent Authorized

	P	Q	R	S	T	U	V	W	X	Y	Z	AA	AB	AC	AD	AE
128	Executive; 150 day	None	One 5 yr; 90 day	Public Utilities	0.00	18,834.96	0.00	0.00	0.00	0.00	$486,900.00	$19.76	0.00	Actual	2012	Charlevoix Sunset, LLC
129	Exec. Leg; 60 day	After 1st year of Possession	Two 5 yr; 60 day	Public Utilities, Janitorial, Dumpster Service	654.54	11,966.26	0.00	85.00	0.00	0.00	$210,945.80	$13.65	0.00	Actual	2013	Deshano Construction Company
130	Standard; 90 day	None	None	Gross (Full Service)	0.00	0.00	0.00	0.00	0.00	0.00	$11,548.44	$18.87	0.00	Actual	2013	Eightcap, Inc.
131	Standard; 90 day	None	Two 5 yr; 60 day	Public Utilities	6,753.36	0.00	3,215.00	493.79	0.00	0.00	$63,256.39	$11.89	0.00	Actual	2013	Gary and Pamela McMurphy
132	Standard; 90 day	None	One 5 yr; 60 day	Gross (Full Service)	0.00	0.00	0.00	0.00	0.00	0.00	$135,372.00	$19.88	0.00	Actual	2013	Hinman Lake, LLC
133	Standard; 90 day	None	None	Public Utilities, Janitorial, Dumpster Service	118,173.16	46,761.38	0.00	0.00	0.00	0.00	$708,388.26	$14.66	0.00	Actual	2013	Tridonn Development Co.
134	Standard; 60 day	None	Two 5 yr; 60 day	Public Utilities	72,239.63	3,015.56	0.00	7,204.53	0.00	0.00	$186,307.72	$11.20	0.00	Actual	2013	The County of Newaygo
135	Standard; 30 day	None	None	Gross (Full Service)	0.00	0.00	0.00	0.00	0.00	0.00	$5,820.00	$12.93	0.00	Actual	2013	Michigan Works! West Central
136	Standard; 120 day	None	Two 5 yr; 60 day	Gross (Full Service)	0.00	0.00	0.00	0.00	0.00	0.00	$1,043,490.96	$15.50	0.00	Actual	2013	North Bay Drywall, Inc. Trust
137	Standard; 120 day	None	Two 5 yr; 60 day	Gross (Full Service)	0.00	0.00	0.00	0.00	0.00	0.00	$189,237.96	$14.00	0.00	Actual	2013	North Bay Drywall, Inc. Trust
138	Standard; 90 day	None	Two 5 yr; 60 day	Gross (Full Service)	0.00	0.00	0.00	170.00	0.00	0.00	$165,803.96	$14.01	0.00	Actual	2013	25900 Greenfield Road Holdings
139	Standard; 180 day	None	None	Public Utilities, Janitorial, Pest Control	38,841.96	11,366.12	0.00	1,770.63	0.00	0.00	$452,784.71	$23.72	0.00	Actual	2013	A & J Plaza Square
140	Standard; 120 day	None	None	Gross (Full Service)	0.00	0.00	0.00	0.00	0.00	0.00	$458,760.00	$17.25	0.00	Actual	2013	River Valley Investors, LLC
141	Standard; 120 day	None	Two 5 yr; 60 day	Public Utilities, Janitorial	41,643.66	20,500.58	0.00	7,504.93	0.00	5,761.00	$503,270.17	$17.64	0.00	Actual	2013	235 N Saginaw Associates, LLC
142	Exec. New; 90 day	None	Two 5 yr; 60 day	Public Utilities, Janitorial, Dumpster Service	40,667.92	14,409.35	0.00	0.00	0.00	0.00	$270,717.27	$17.30	0.00	Actual	2013	Michigan-West LLC

	AF	AG	AH	AI	AJ	AK	AL	AM
128	PO BOX 910	Holland	OH	43528				
129	325 Commerce Court	Gladwin	MI	48624				
130	904 Oak Drive	Greenville	MI	48838				
131	14860 Airport Road	Atlanta	MI	49709				
132	750 Trade Centre Way	Kalamazoo	MI	49002				
133	1838 Ruddiman Drive	North Muskegon	MI	49445				
134	1087 Newell Street	White Cloud	MI	49349				
135	14330 Northland Drive,	Big Rapids	MI	49307				
136	715 S Point Blvd, Suite B	Petaluma	CA	94975				
137	715 S Point Blvd, Suite B	Petaluma	CA	94975				
138	c/o Mckinley Inc	Ann Arbor	MI	48104				
139	23136 Alger Lane	St Clair Shores	MI	48080				
140	40 Varda Landing	Sausalito	CA	94965				
141	560 Kirts Blvd	Troy	MI	48084				
142	611 E Main St	Hart	MI	49420				

	A	B	C	D	E	F	G	H	I	J	K	L	M	N	O
143	Ogemaw	DHS	10393-2012-0050	444 E Houghton Avenue	West Branch	48661	12/06/1996	12/05/2026	$9,864.17	$118,370.04	$7.89	15,000	Lease	Office Building	Rent Authorized
144	Ontonagon	DHS	6949-2007-0155	730 South 7th Street	Ontonagon	49953	10/01/2008	09/30/2018	$2,548.58	$30,582.96	$7.75	3,598	Lease	Office Building	Rent Authorized
145	Osceola	DHS	11245-2008-0156	240 East Church	Reed City	49677	07/01/2010	06/30/2019	$650.00	$7,800.00	$14.31	545	Sublease	Office Building	Rent Authorized
146	Oscoda	DHS	4451-2006-0046	200 W Fifth St.	Mio	48647	03/01/2007	02/28/2017	$4,630.68	$55,568.16	$9.87	5,630	Lease	Office Building	Rent Authorized
147	Otsego	DHS	11548-2011-0152	931 S. Otsego Avenue	Gaylord	49735	11/01/2013	10/31/2033	$18,765.31	$225,183.72	$15.45	14,575	Sublease	Office Building	Rent Authorized
148	Ottawa	DHS	10585-1996-1112	12285 James Street	Holland	49424	01/01/2000	12/31/2014	$53,025.00	$636,300.00	$21.21	30,000	Lease	Office Building	Rent Authorized
149	Ottawa	DHS	11112-2009-0197	119 Clover Avenue	Holland	49423	09/01/2005	11/30/2015	$3,398.21	$40,778.52	$9.49	4,297	Sublease	Office Building	Rent Authorized
150	Presque Isle	DHS	7616-2005-0032	1242 W Third Street	Rogers City	49779	10/01/2006	09/30/2016	$5,754.80	$69,057.60	$12.90	5,003	Lease	Office Building	Rent Authorized
151	Roscommon	DHS	11322-2009-0059	1015 Short Dr., Ste. 2	Prudenville	48651	04/01/2009	12/29/2013	$121.63	$1,459.56	$12.69	115	Sublease	Office Building	Holding Over
152	Roscommon	DHS	2502-2006-0224	111 W Union	Roscommon	48653	01/01/1986	12/31/2016	$8,228.61	$98,743.32	$10.82	9,126	Lease	Office Building	Rent Authorized
153	Saint Clair	DHS	10433-1995-1299	150 Fort St.	Port Huron	48060	06/01/1998	05/31/2023	$62,851.50	$754,218.00	$22.38	33,694	Lease	Office Building	Rent Authorized
154	Saint Clair	DHS	4946-2004-1304	100 McMorran Blvd.	Port Huron	48060	09/01/2005	08/31/2015	$6,408.96	$76,907.52	$18.13	4,242	Lease	Office Building	Rent Authorized
155	Saint Joseph	DHS	10538-2007-0098	692 East Main Street	Centerville	49032	09/01/1998	08/31/2018	$17,601.00	$211,212.00	$12.90	16,373	Lease	Office Building	Rent Authorized

	P	Q	R	S	T	U	V	W	X	Y	Z	AA	AB	AC	AD	AE
143	Standard; 60 day	None	Two 5 yr; 30 day	Public Utilities, Janitorial, Dumpster Service, Grounds, Pest Control	19,979.84	9,540.36	0.00	3,093.90	0.00	5,085.00	$156,069.14	$10.40	0.00	Actual	2013	RL Development
144	Standard; 90 day	None	One 10 yr; 30 day	Public Utilities, Janitorial, Grounds, Pest Control	9,298.58	10,524.98	0.00	3,640.00	0.00	0.00	$54,046.52	$15.02	0.00	Actual	2013	Jill A. Lundgren Trust
145	Standard; 90 day	None	None	Gross (Full Service)	0.00	0.00	0.00	0.00	0.00	0.00	$7,800.00	$14.31	0.00	Actual	2013	Michigan Works! West Central
146	Standard; 90 day	None	Two 5 yr; 30 day	Public Utilities, Janitorial, Dumpster Service, Grounds	10,844.34	768.00	2,595.40	25.00	0.00	0.00	$69,800.90	$12.40	0.00	Actual	2013	Gary and Pamela McMurphy
147	Leg. Rest; 90 day	None	One 5 yr; 60 day	Gross (Full Service)	0.00	0.00	0.00	0.00	0.00	0.00	$225,183.72	$15.45	0.00	Actual	2013	McGaylord, LLC
148	Exec. Leg; 180 day	None	Three 5 yr; 60 day	Gross (Full Service)	0.00	0.00	0.00	0.00	0.00	0.00	$636,300.00	$21.21	0.00	Actual	2013	County of Ottawa
149	Standard; 90 day	None	One 5 yr; 60 day	Janitorial	0.00	4,297.00	0.00	0.00	0.00	0.00	$45,075.52	$10.49	0.00	Estimated	2013	The Huntington National Bank
150	Standard; 90 day	None	Two 5 yr; 30 day	Gross (Full Service)	0.00	0.00	0.00	0.00	0.00	0.00	$69,057.60	$13.80	0.00	Actual	2013	John Vogelheim
151	Standard; 90 day	None	None	Gross (Full Service)	0.00	0.00	0.00	0.00	0.00	0.00	$1,459.56	$12.69	0.00	Actual	2013	Region 7B Employment & Training
152	Standard; 90 day	None	None	Public Utilities, Janitorial, Dumpster Service, Grounds	14,666.52	9,784.53	2,907.00	0.00	0.00	11,324.00	$137,425.37	$15.06	0.00	Actual	2013	Equity Trust Co Custodian FBO
153	Exec. Leg; 90 day	None	One 5 yr; 90 day	Gross (Full Service)	0.00	0.00	0.00	326.70	0.00	0.00	$754,544.70	$22.39	0.00	Actual	2013	County of St. Clair
154	Standard; 60 day	None	One 5 yr; 30 day	Gross (Full Service)	0.00	0.00	0.00	0.00	0.00	0.00	$76,907.52	$18.13	0.00	Actual	2013	City of Port Huron
155	Standard; 90 day	None	One 5 yr; 60 day	Public Utilities, Janitorial, Dumpster Service, Pest Control	56,669.30	14,977.71	0.00	1,585.00	0.00	6,230.00	$290,674.01	$17.75	0.00	Actual	2013	Centreville Properties, LLC

	AF	AG	AH	AI	AJ	AK	AL	AM
143	Leonard Stephens	West Branch	MI	48661				
144	12769 Mansfeldt Road	Baraga	MI	49908				
145	14330 Northland Drive,	Big Rapids	MI	49307				
146	14860 Airport Road	Atlanta	MI	49709				
147	2170 W. Main Street	Owosso	MI	48867				
148	12220 Fillmore	West Olive	MI	49460				
149	PO Box 182334	Columbus	OH	43216-2334				
150	354 EAST HURON AVENUE	Rogers City	MI	49779				
151	402 N. First Street	Harrison	MI	48625				
152	225 Burns Road,	Elyria	OH	44035				
153	201 McMorran Boulevard	Port Huron	MI	48060				
154	100 McMorran Blvd.	Port Huron	MI	48060				
155	2230 Lenora Drive	Stevensville	MI	49127				

	A	B	C	D	E	F	G	H	I	J	K	L	M	N	O
156	Sanilac	DHS	7026-2007-0102	515 S Sandusky	Sandusky	48471	12/07/2008	12/06/2018	$13,192.00	$158,304.00	$12.00	13,192	Lease	Office Building	Rent Authorized
157	Schoolcraft	DHS	10448-1995-1224	300 Walnut St, Room 175A	Manistique	49854	08/19/1997	08/18/2022	$10,342.43	$124,109.16	$22.57	5,500	Lease	Office Building	Rent Authorized
158	Shiawassee	DHS	11475-2010-0026	1720 West Main St. (M-21)	Owosso	48867	03/01/2011	02/28/2021	$30,400.00	$364,800.00	$15.20	24,000	Lease	Retail	Rent Authorized
159	Tuscola	DHS	6987-2007-0090	1365 CLEAVER RD	Caro	48723	11/01/2008	10/31/2028	$24,929.14	$299,149.68	$17.33	15,436	Lease	Office Building	Rent Authorized
160	Van Buren	DHS	11395-2011-0011	32849 Red Arrow Highway	Paw Paw	49079	01/01/2012	12/31/2012	$782.94	$9,395.28	$15.98	588	RA	Retail	Holding Over
161	Van Buren	DHS	7405-1992-1031	57150 County Road 681	Hartford	49057	01/01/1991	12/31/2015	$14,819.50	$177,834.00	$4.87	36,509	Lease	Office Building	Rent Authorized
162	Washtenaw	DHS	7455-1992-1165	22 Center St	Ypsilanti	48198	11/01/1991	10/31/2016	$25,656.00	$307,872.00	$7.26	42,397	Lease	Office Building	Rent Authorized
163	Washtenaw	DHS	7693-2012-0226	3810 Packard Road	Ann Arbor	48104	12/01/2007	02/28/2023	$8,444.34	$101,332.08	$22.71	4,462	Lease	Office Building	Rent Authorized
164	Wayne	DHS	10217-1994-1011	396 Glendale	Highland Park	48203	02/01/1998	01/31/2018	$31,536.30	$378,435.60	$13.95	27,128	Lease	Office Building	Rent Authorized
165	Wayne	DHS	10218-1994-1014	13233 Hamilton	Highland Park	48203	02/01/1998	01/31/2018	$57,687.90	$692,254.80	$13.95	49,624	Lease	Office Building	Rent Authorized
166	Wayne	DHS	10224-2005-0002	20500 EUREKA RD, Suite #210	Taylor	48180	01/01/2006	03/31/2011	$6,533.69	$78,404.28	$16.05	4,885	Lease	Office Building	Holding Over
167	Wayne	DHS	10225-2006-0176	19251 Mack Avenue	Grosse Pt Woods	48236	06/01/2007	05/31/2022	$9,828.13	$117,937.56	$23.50	4,625	Lease	Office Building	Rent Authorized
168	Wayne	DHS	10228-2008-0179	8625 Greenfield Road	Detroit	48228	04/15/2010	04/14/2020	$28,831.83	$345,981.96	$19.01	18,200	Lease	Office Building	Rent Authorized

	P	Q	R	S	T	U	V	W	X	Y	Z	AA	AB	AC	AD	AE
156	Standard; 90 day	None	One 10 yr; 60 day	Public Utilities, Janitorial, Dumpster Service, Grounds, Pest Control	14,028.37	12,215.90	780.00	0.00	0.00	0.00	$185,328.27	$14.05	0.00	Actual	2013	Dennings Properties, LLC
157	Exec. Leg; 60 day	None	One 5 yr; 30 day	Gross (Full Service)	0.00	0.00	0.00	180.00	0.00	1,637.00	$125,926.16	$22.90	0.00	Actual	2013	Schoolcraft County
158	Executive; 90 day	None	Four 5 yr; 60 day	Gross (Full Service)	0.00	0.00	0.00	385.00	0.00	0.00	$365,185.00	$15.22	0.00	Actual	2013	1720 E Main LLC
159	Exec. New; 90 day	None	None	Gross (Full Service)	0.00	0.00	0.00	1,153.00	0.00	0.00	$300,302.68	$19.45	0.00	Actual	2013	County of Tuscola
160	Standard; 30 day	None	None	Gross (Full Service)	0.00	0.00	0.00	0.00	0.00	0.00	$9,395.28	$15.98	0.00	Actual	2013	MI Works Berrien-Cass-Van Buren
161	Leg. Rest; 60 day	None	None	Gross (Full Service)	0.00	0.00	0.00	0.00	0.00	53,008.00	$230,842.00	$6.32	0.00	Actual	2013	County of Van Buren
162	Executive Old; 60 day	None	One 5 yr; 30 day	Gross (Full Service)	0.00	0.00	0.00	5,748.77	0.00	0.00	$313,620.77	$7.40	0.00	Actual	2013	County of Washtenaw
163	Standard; 90 day	None	None	Public Utilities	8,700.90	0.00	0.00	0.00	0.00	0.00	$110,032.98	$24.66	0.00	Estimated	2013	Guenther, Robert
164	Exec. Leg; 60 day	None	One 10 yr; 60 day	Public Utilities, Janitorial, Dumpster Service, Grounds, Pest Control	75,187.43	23,342.78	0.00	59,739.30	0.00	0.00	$536,705.11	$19.78	0.00	Actual	2013	City of Highland Park
165	Exec. Leg; 60 day	None	One 10 yr; 60 day	Public Utilities, Janitorial, Dumpster Service, Grounds, Pest Control	107,455.29	35,490.00	0.00	62,347.18	0.00	0.00	$897,547.27	$18.09	0.00	Actual	2013	City of Highland Park
166	Standard; 90 day	None	None	Gross (Full Service)	0.00	0.00	0.00	0.00	0.00	0.00	$78,404.28	$16.05	0.00	Actual	2013	Horizon Properties, L.L.C.
167	Standard; 90 day	None	None	Public Utilities	9,018.75	0.00	0.00	0.00	0.00	0.00	$126,956.31	$27.45	0.00	Estimated	2013	Pointe Plaza Limited Partnership
168	Exec. New; 180 day	None	Two 5 yr; 180 day	Public Utilities, Janitorial, Dumpster Service	30,548.95	16,383.32	0.00	2,527.29	0.00	0.00	$395,441.52	$21.73	0.00	Actual	2013	Gesu, LLC

	AF	AG	AH	AI	AJ	AK	AL	AM
156	777 W Cedar Ave.	Gladwin	MI	48624				
157	300 Walnut Street, Room 164A	Manistique	MI	49854				
158	721 W Oliver	Owosso	MI	48867				
159	125 W Lincoln Street	Caro	MI	48723				
160	499 W. Main Street	Benton Harbor	MI	49022				
161	212 Paw Paw St	Paw Paw	MI	49079				
162	PO BOX 8645	Ann Arbor	MI	48107				
163	2864 Carpenter Road	Ann Arbor	MI	48108				
164	535 Griswold St. Suite 550	Detroit	MI	48226				
165	535 Griswold St. Suite 550	Detroit	MI	48226				
166	20600 Eureka, Suite 300	Taylor	MI	48180				
167	17800 Laurel Park Dr N	Livonia	MI	48152				
168	6334 Golden Lane	West Bloomfield	MI	48322				

	A	B	C	D	E	F	G	H	I	J	K	L	M	N	O
169	Wayne	DHS	10473-1999-1286	14061 Lappin Ave.	Detroit	48205	06/16/2002	06/15/2022	$74,894.69	$898,736.28	$24.61	36,520	Sublease	Office Building	Rent Authorized
170	Wayne	DHS	10479-1995-1223	1801 Canfield	Detroit	48207	01/01/1999	12/31/2018	$81,168.75	$974,025.00	$19.50	49,950	Lease	Office Building	Rent Authorized
171	Wayne	DHS	10949-2001-1227	27304 Plymouth	Redford	48239	12/01/2001	11/30/2016	$22,636.92	$271,643.04	$7.55	35,976	Sublease	Office Building	Rent Authorized
172	Wayne	DHS	10998-2010-0668	30246 Plymouth Rd.	Livonia	48150	03/01/2012	02/28/2013	$6,516.32	$78,195.84	$17.15	4,560	RA	Office Building	Holding Over
173	Wayne	DHS	11163-2010-0176	17411 Grand River	Detroit	48227	03/01/2010	02/28/2040	$16,484.00	$197,808.00	$18.56	10,139	Lease	Office Building	Rent Authorized
174	Wayne	DHS	11246-2011-0377	35731 Michigan Ave	Wayne	48184	07/01/2012	06/30/2013	$9,298.97	$111,587.64	$18.53	6,022	RA	Office Building	Holding Over
175	Wayne	DHS	11284-2006-0255	333 W. Fort St.	Detroit	48226	10/08/2007	10/31/2022	$10,405.54	$124,866.48	$17.25	6,842	Lease	Office Building	Rent Authorized
176	Wayne	DHS	11328-2010-0068	25637 Ecorse Road	Taylor	48180	11/01/2010	10/31/2030	$41,147.00	$493,764.00	$15.45	31,959	Lease	Office Building	Rent Authorized
177	Wayne	DHS	11329-2010-0212	4733 Connor	Detroit	48215	02/01/2010	03/31/2020	$56,777.00	$681,324.00	$19.98	34,100	Lease	Office Building	Rent Authorized
178	Wayne	DHS	11330-2011-0318	12140 Joseph Campau Street	Hamtramck	48212	11/01/2009	03/31/2040	$47,500.00	$570,000.00	$19.00	30,000	Lease	Office Building	Rent Authorized
179	Wayne	DHS	11331-2010-0195	17455 Grand River	Detroit	48227	04/01/2010	03/31/2040	$45,685.92	$548,231.04	$18.56	28,100	Lease	Office Building	Rent Authorized
180	Wayne	DHS	11387-2011-0319	26355 Michigan Ave	Inkster	48141	10/01/2010	02/28/2041	$50,825.00	$609,900.00	$19.00	32,100	Lease	Office Building	Rent Authorized
181	Wayne	DHS	11512-2013-9489	1641 Porter Street	Detroit	48216	05/01/2013	04/30/2014	$17,973.40	$215,680.80	$18.07	11,939	RA	Office Building	Rent Authorized

	P	Q	R	S	T	U	V	W	X	Y	Z	AA	AB	AC	AD	AE
169	Exec. New; 60 day	None	One 5 yr; 90 day	Public Utilities, Janitorial, Dumpster Service, Grounds, Pest Control	138,704.12	32,106.44	0.00	38,991.16	44,584.47	-35,219.00	$1,117,903.47	$30.61	0.00	Actual	2013	APCA MI H, TIC MI 1-13
170	Exec. Leg; 60 day	Year 11 & 20, First 60 days	One 5 yr; 180 day	Public Utilities, Janitorial, Dumpster Service, Grounds, Pest Control	166,654.81	32,512.55	0.00	5,634.69	0.00	74,710.00	$1,253,537.05	$25.10	0.00	Actual	2013	Forest Park Properties, L.L.C.
171	Standard; 90 day	None	One 5 yr; 120 day	Public Utilities, Janitorial, Dumpster Service, Pest Control	58,938.11	25,098.30	0.00	43,247.08	0.00	0.00	$398,926.53	$11.09	0.00	Actual	2013	EJA Redford
172	Either Party; 90 day	None	None	Gross (Full Service)	0.00	0.00	0.00	0.00	0.00	0.00	$78,195.84	$17.15	0.00	Actual	2013	SEMCA Inc
173	Standard; 90 day	None	One 5 yr; 60 day	Public Utilities, Janitorial	19,771.05	10,139.00	0.00	0.00	0.00	0.00	$227,718.05	$22.46	0.00	Estimated	2013	CFP Michigan II, LLC
174	Either Party; 90 day	None	None	Gross (Full Service)	0.00	0.00	0.00	0.00	0.00	0.00	$111,587.64	$18.53	0.00	Actual	2013	SEMCA Inc
175	Standard; 120 day	None	None	Gross (Full Service)	0.00	0.00	0.00	0.00	0.00	0.00	$124,866.48	$18.25	0.00	Actual	2013	333 L.P., L.L.C.
176	Exec. New; 180 day	None	None	Public Utilities, Janitorial	25,347.38	23,214.27	0.00	5,156.32	0.00	0.00	$547,481.97	$17.13	0.00	Actual	2013	CFP Taylor Governmental Cntr LLC
177	Executive; 90 day	None	One 5 yr; 120 day	Public Utilities	66,141.75	0.00	0.00	2,207.40	0.00	0.00	$749,673.15	$21.98	0.00	Actual	2013	Connor-Chene Properties, LLC
178	Legislative; 180 day	None	None	Public Utilities, Security	106,208.55	0.00	0.00	0.00	0.00	63,200.00	$739,408.55	$24.65	0.00	Actual	2013	Charter County of Wayne
179	Exec. New; 90 day	None	None	Public Utilities, Janitorial	46,348.83	21,088.08	0.00	17,534.02	0.00	0.00	$633,201.97	$22.53	0.00	Actual	2013	CFP Michigan II, LLC
180	Legislative; 30 day	None	None	Public Utilities	91,940.90	0.00	0.00	1,732.70	0.00	47,971.00	$751,544.60	$23.41	0.00	Actual	2013	Charter County of Wayne
181	Standard; 30 day	None	None	Gross (Full Service)	0.00	0.00	0.00	0.00	0.00	0.00	$215,680.80	$18.07	0.00	Actual	2013	MyLocker Properties, LLC

	AF	AG	AH	AI	AJ	AK	AL	AM
169	c/o Paradigm Properties LLC	Boston	MA	02109				
170	11123 Bugai Road	Traverse City	MI	49684				
171	810 Seventh Avenue 10th Fl	New York	NY	10019-5818				
172	25363 Eureka Rd	Taylor	MI	48180				
173	18338 Minnetonka Blvd	Deephaven	MN	55392				
174	25363 Eureka Rd	Taylor	MI	48180				
175	c/o Sterling Group	Detroit	MI	48226				
176	18338 Minnetonka Blvd	Deephaven	MN	55392				
177	6020 West Maple Road	West Bloomfield	MI	48322				
178	500 Griswold	Detroit	MI	48226				
179	18338 Minnetonka Blvd	Deephaven	MN	55392				
180	500 Griswold	Detroit	MI	48226				
181	28241 Mound Road	Warren	MI	48092				

	A	B	C	D	E	F	G	H	I	J	K	L	M	N	O
182	Wayne	DHS	2539-1988-47	17330 Greydale	Detroit	48219	01/01/1978	09/30/2016	$44,501.40	$534,016.80	$17.85	29,914	Lease	Office Building	Rent Authorized
183	Wayne	DHS	2625-1988-55	4505 Oakman Blvd	Detroit	48204	05/01/1988	05/31/2017	$31,160.42	$373,925.04	$12.50	29,914	Lease	Office Building	Rent Authorized
184	Wayne	DHS	4333-2012-0157	5131 Grand River	Detroit	48208	04/01/2013	03/31/2023	$40,012.45	$480,149.40	$18.51	25,940	Lease	Office Building	Rent Authorized
185	Wayne	DHS	6922-2007-0105	8655 Greenfield Road	Detroit	48228	04/15/2010	04/14/2020	$39,973.28	$479,679.36	$19.01	25,233	Lease	Office Building	Rent Authorized
186	Wayne	DHS	7067-1990-111	6534 W Jefferson	Detroit	48209	06/01/1990	08/31/2010	$22,826.00	$273,912.00	$10.10	27,120	Lease	Office Building	Holding Over
187	Ingham	DIFS	11700-2013-0205	110 W Michigan Avenue	Holly	48933	05/21/2013	04/30/2014	$8,194.33	$98,331.96	$15.25	6,448	RA	Office Building	Rent Authorized
188	Berrien	DMVA	11279-2006-0243	115 Main St.	St Joseph	49085	01/01/2008	12/31/2017	$1,996.50	$23,958.00	$24.12	950	Lease	Office Building	Rent Authorized
189	Eaton	DMVA	10159-2010-0463	16801 Wright Rd.	Grand Ledge	48837	07/01/2011	06/30/2021	$1,583.33	$18,999.96		0	Lease	Land	Rent Authorized
190	Genesee	DMVA	11577-2011-0410	3292 S. Linden Rd.	Flint	48532	10/01/2012	09/30/2022	$2,962.50	$35,550.00	$19.75	1,800	Lease	Office Building	Rent Authorized
191	Ingham	DMVA	11696-2013-0175	222 Washington Square, North	Holly	48933	05/01/2013	03/31/2014	$11,157.00	$133,884.00	$9.00	14,876	RA	Office Building	Rent Authorized
192	Ingham	DMVA	6618-1985-96	2502 S Washington	Lansing	48910	08/01/1985	07/31/2013	$0.00	$0.00	$0.00	0	RA	Land	Holding Over
193	Macomb	DMVA	11099-2010-0018	44521 Schoenherr	Sterling Heights	48313	02/01/2005	01/31/2016	$2,000.00	$24,000.00	$17.14	1,400	Lease	Office Building	Rent Authorized
194	Oakland	DMVA	11093-2008-0170	21500 Northwestern Hwy, Ste #773	Southfield	48075	01/01/2010	12/31/2014	$3,499.00	$41,988.00	$21.11	1,989	Lease	Retail	Rent Authorized
195	Otsego	DMVA	11557-2011-0252	931 S. Otsego Avenue	Gaylord	49735	11/01/2013	10/31/2033	$1,416.25	$16,995.00	$15.45	1,100	Sublease	Office Building	Rent Authorized

	P	Q	R	S	T	U	V	W	X	Y	Z	AA	AB	AC	AD	AE
182	Standard; 90 day	None	One 5 yr; 90 day	Public Utilities	118,430.88	0.00	0.00	0.00	0.00	86,802.00	$739,249.68	$24.71	0.00	Actual	2013	Greydale Detroit LLC
183	Standard; 180 day	None	None	Public Utilities, Janitorial, Dumpster Service, Grounds, Pest Control	34,554.52	26,482.00	0.00	117,297.53	0.00	39,535.00	$591,794.09	$19.78	0.00	Actual	2013	SOS Oakman, LLC
184	Executive; 180 day	None	One 10 yr; 180 day	Public Utilities, Janitorial, Dumpster Service, Grounds, Pest Control	31,502.33	16,680.58	0.00	13,845.06	0.00	-9,508.00	$532,669.37	$20.53	0.00	Actual	2013	Grand River Ventures, LLC
185	Exec. New; 180 day	None	Two 5 yr; 180 day	Public Utilities, Janitorial, Dumpster Service	42,360.23	22,717.68	0.00	3,504.44	0.00	0.00	$548,261.71	$21.73	0.00	Actual	2013	Apollo Holdings, LLC
186	Standard; 90 day	None	None	Public Utilities, Janitorial, Grounds, Pest Control	51,014.50	26,348.54	0.00	6,043.33	0.00	0.00	$357,318.37	$13.18	0.00	Actual	2013	DSS #1 Limited Partnership
187	Standard; 30 day	None	None	Gross (Full Service)	0.00	0.00	0.00	0.00	0.00	0.00	$98,331.96	$15.25	0.00	Actual	2013	Capital Tower, LLC
188	Standard; 30 day	None	None	Janitorial	0.00	0.00	0.00	0.00	0.00	0.00	$23,958.00	$25.22	0.00	Actual	2013	B L & C Realty, Inc.
189	Standard; 60 day	None	None	Gross (Full Service)	0.00	0.00	0.00	0.00	0.00	0.00	$18,999.96	$0.00	0.00	Actual	2013	City of Grand Ledge
190	Standard; 90 day	None	None	Janitorial	0.00	0.00	0.00	0.00	0.00	0.00	$35,550.00	$19.75	0.00	Actual	2013	Shapiro II, L.L.C.
191	Standard; 90 day	None	None	Gross (Full Service)	0.00	0.00	0.00	0.00	0.00	0.00	$133,884.00	$9.00	0.00	Actual	2013	R&A Development, L.L.C.
192	Standard; 30 day	None	None	Gross (Full Service)	0.00	0.00	0.00	0.00	0.00	0.00	$0.00	$0.00	0.00	Actual	2013	Ingham Medical Center
193	Standard; 90 day	None	One 2 yr; 30 day	Janitorial	0.00	2,282.00	0.00	0.00	0.00	0.00	$26,282.00	$18.77	0.00	Actual	2013	STERLING RETAIL LLC
194	Standard; 90 day	None	One 5 yr; 60 day	Janitorial	0.00	0.00	0.00	0.00	0.00	0.00	$41,988.00	$21.11	0.00	Actual	2013	GP-Northland Center, LLC
195	Standard; 90 day	None	One 5 yr; 60 day	Gross (Full Service)	0.00	0.00	0.00	0.00	0.00	0.00	$16,995.00	$15.45	0.00	Actual	2013	McGaylord, LLC

	AF	AG	AH	AI	AJ	AK	AL	AM
182	150 Great Neck Road	Great Neck	NY	11021				
183	24655 Southfield Road	Southfield	MI	48075				
184	11123 Bugai Road	Traverse City	MI	49684				
185	6334 Golden Lane	West Bloomfield	MI	48322				
186	2146 Livernois Road	Troy	MI	48083				
187	110 W. Washington Ave.	Lansing	MI	48933				
188	117 Main Street	St Joseph	MI	49085				
189	200 E. Jefferson	Grand Ledge	MI	48837-1537				
190	3487 S. Linden Road	Flint	MI	48507				
191	200 Washington Sq N	Lansing	MI	48933				
192	401 W Greenlawn	Lansing	MI	48910-0899				
193	6303 26 Mile Road	Washington	MI	48094				
194	2000 Maplewood Dr	Maple Shade	NJ	08052				
195	2170 W. Main Street	Owosso	MI	48867				

	A	B	C	D	E	F	G	H	I	J	K	L	M	N	O
196	Ottawa	DMVA	10885-2012-0332	24 East 9th Street	Holland	49423	06/01/2007	05/31/2014	$1,292.69	$15,512.28	$18.25	850	Lease	Office Building	Rent Authorized
197	Wayne	DMVA	11127-2010-0467	30104 Ford Rd.	Garden City	48135	08/01/2006	07/31/2016	$2,120.00	$25,440.00	$16.50	1,400	Lease	Office Building	Rent Authorized
198	Bay	DNR	7357-2003-1066	1700 Marquette St.	Bay City	48706	12/01/1989	11/30/2014	$3,470.00	$41,640.00	$3.34	12,460	Lease	Warehouse	Rent Authorized
199	Clare	DNR	11018-2002-2219	2115 Sullivan Dr.	Harrison	48625	07/01/2003	06/30/2018	$2,567.91	$30,814.92	$6.08	5,069	Sublease	Office Building	Rent Authorized
200	Delta	DNR	7500-2009-0407	1601 Ludington St.	Escanaba	49829	12/01/2005	11/30/2015	$2,391.00	$28,692.00	$8.07	2,936	Lease	Laboratory	Rent Authorized
201	Genesee	DNR	11539-2013-0200	8359 Farrand Rd.	Otisville	48463	04/01/2013	03/31/2014	$400.00	$4,800.00	$0.89	5,400	RA	Warehouse	Rent Authorized
202	Gladwin	DNR	11020-2011-0013	201 S. State St.	Gladwin	48624	05/01/2012	04/30/2017	$380.00	$4,560.00	$3.13	1,456	Lease	Warehouse	Rent Authorized
203	Grand Traverse	DNR	10531-2013-0143	970 Emerson	Traverse City	49684	12/25/2012	11/30/2014	$11,375.98	$136,511.76	$11.62	11,748	RA	Warehouse	Rent Authorized
204	Houghton	DNR	11265-2006-0190	Houghton County Memorial Airport	Calumet	49913	07/01/2007	05/31/2014	$766.67	$9,200.04	$4.62	1,990	Sublease	Warehouse	Rent Authorized
205	Iosco	DNR	11030-2009-0086	US 123 & Wadsworth	East Tawas	48730	06/01/2009	05/31/2019	$0.00	$0.00		13,200	Lease	Land	Rent Authorized
206	Iron	DNR	11032-2006-0130	Iron County Airport	Mastadon Two	49920	01/01/2007	12/31/2012	$0.00	$87.00		0	Lease	Land	Holding Over
207	Luce	DNR	11041-2007-0013	5340 County Rd 399	Newberry	49868	01/01/2005	12/31/2014	$33.33	$399.96	$0.00	0	Lease	Land	Rent Authorized
208	Luce	DNR	7849-2012-0016	5100 State Hwy M123	Newberry	49868	10/01/2012	09/30/2022	$5,024.85	$60,298.20	$9.35	6,449	Lease	Office Building	Rent Authorized

	P	Q	R	S	T	U	V	W	X	Y	Z	AA	AB	AC	AD	AE
196	Either Party; 60 day	None	None	Janitorial	0.00	0.00	0.00	0.00	0.00	0.00	$15,512.28	$18.25	0.00	Actual	2013	9th Street Properties, LLC
197	Standard; 90 day	None	Two 5 yr; 30 day	Gross (Full Service)	0.00	0.00	0.00	0.00	0.00	0.00	$25,440.00	$18.17	0.00	Actual	2013	Pierce Place LLC
198	Standard; 90 day	None	None	Public Utilities, Janitorial, Dumpster Service, Grounds	5,316.92	0.00	0.00	408.72	0.00	0.00	$47,365.64	$3.80	0.00	Actual	2013	Enterprise Sales & Service Inc.
199	Standard; 90 day	None	One 5 yr; 30 day	Janitorial	0.00	5,069.00	0.00	0.00	0.00	0.00	$35,883.92	$7.08	0.00	Estimated	2013	City of Harrison
200	Standard; 90 day	None	One 5 yr; 30 day	Janitorial	0.00	0.00	0.00	0.00	0.00	0.00	$28,692.00	$9.77	0.00	N/A	0	Bay de Noc Development, LLC
201	Standard; 30 day	None	None	Public Utilities, Janitorial, Dumpster Service, Grounds, Pest Control	0.00	0.00	0.00	0.00	0.00	0.00	$4,800.00	$0.89	0.00	N/A		Forest Township
202	Standard; 90 day	None	One 5 yr; 90 day	Gross (Full Service)	0.00	0.00	0.00	0.00	0.00	0.00	$4,560.00	$3.13	0.00	Actual	2013	City of Gladwin
203	Standard; 30 day	None	None	Public Utilities, Janitorial, Dumpster Service, Grounds, Pest Control	13,022.55	0.00	1,665.00	1,394.90	0.00	0.00	$152,594.21	$12.99	0.00	Actual	2013	Ronald L. Sommerfield
204	Standard; 90 day	None	Four 1 yr; 30 day	Public Utilities, Janitorial	2,661.19	0.00	0.00	0.00	0.00	0.00	$11,861.23	$5.96	0.00	Actual	2013	Masini Aero Marine
205	Either Party; 90 day	None	None	Gross (Full Service)	0.00	0.00	0.00	0.00	0.00	0.00	$0.00	$0.00	0.00	Actual	2013	City of East Tawas
206	Standard; 90 day	None	None	Grounds	0.00	0.00	0.00	0.00	0.00	0.00	$87.00	$0.00	0.00	N/A		County of Iron
207	Standard; 90 day	None	Ten 1 yr; 60 day	Grounds	0.00	0.00	0.00	0.00	0.00	0.00	$399.96	$0.00	0.00	N/A		County of Luce
208	Standard; 90 day	None	Two 5 yr; 30 day	Public Utilities, Janitorial, Dumpster Service, Grounds	7,477.85	5,793.00	0.00	3,605.00	0.00	0.00	$77,174.05	$11.97	0.00	Actual	2013	Laurel Lea Development CO., Inc

	AF	AG	AH	AI	AJ	AK	AL	AM
196	30 East 9th Street	Holland	MI	49423				
197	1715 Middlebelt Road	Garden City	MI	48135				
198	PO BOX 1234	Bay City	MI	48706-0234				
199	229 E Beech St	Harrison	MI	48625				
200	PO Box 278	Escanaba	MI	49829				
201	130 E Main	Otisville	MI	48463-8440				
202	1000 West Cedar Avenue	Gladwin	MI	48624				
203	11808 Russell Ridge Dr	Williamsburg	MI	49690				
204	20049 State Hwy M-203	Hancock	MI	49930-9445				
205	760 Newman Street	East Tawas	MI	48730-0672				
206	2 South Sixth Street	Crystal Falls	MI	49920				
207	County Government Building	Newberry	MI	49868				
208	13954 State Highway M-28	Newberry	MI	49868				

	A	B	C	D	E	F	G	H	I	J	K	L	M	N	O
209	Oakland	DNR	7622-2011-0009	26000 W Eight Mile Road	Southfield	48034	08/01/1999	06/30/2017	$7,175.00	$86,100.00	$10.54	7,782	Lease	Office Building	Rent Authorized
210	Ottawa	DNR	10967-2006-0218	4876 Allen Park Drive	Allendale	49401	10/01/2007	09/30/2022	$3,427.50	$41,130.00	$4.57	9,000	Lease	Warehouse	Rent Authorized
211	Bay	DOC	11609-2012-0113	1230 Washington Ave.	Bay City	48708	07/01/2012	01/31/2013	$657.00	$7,884.00	$9.61	820	RA	Office Building	Holding Over
212	Berrien	DOC	7621-2010-0468	497 Waukonda Ave.	Benton Harbor	49022	07/01/2009	06/30/2019	$8,356.00	$100,272.00	$17.53	5,720	Lease	Office Building	Rent Authorized
213	Calhoun	DOC	11394-2008-0057	190 E. Michigan	Battle Creek	49014	09/01/2009	08/30/2019	$5,084.45	$61,013.40	$15.33	3,980	Lease	Office Building	Rent Authorized
214	Chippewa	DOC	11125-2005-0133	Near Kinross Correctional Facility	Kinross	49788	12/01/2005	11/30/2045	$0.00	$58.33		0	Lease	Land	Rent Authorized
215	Genesee	DOC	11507-2012-0033	251 West Court St.	Flint	48504	10/01/2011	09/30/2021	$10,040.00	$120,480.00	$9.50	12,682	Lease	Office Building	Rent Authorized
216	Ingham	DOC	10476-2006-0228	1305 S Washington Avenue, Suite #103	Lansing	48910	08/01/1997	07/31/2017	$9,557.30	$114,687.60	$17.77	6,454	Lease	Office Building	Rent Authorized
217	Ingham	DOC	10805-2000-1178	5341 S Pennsylvania	Lansing	48911	06/01/2000	05/31/2015	$6,127.04	$73,524.48	$12.25	6,002	Lease	Office Building	Rent Authorized
218	Ingham	DOC	11684-2014-0148	620 South Capitol Avenue	Lansing	48906	04/01/2013	03/31/2015	$804.00	$9,648.00	$16.00	603	RA	Office Building	Rent Authorized
219	Ingham	DOC	7157-2005-0212	206 E Michigan Ave.	Holly	48933	10/01/2005	09/30/2018	$171,405.83	$2,056,869.96	$21.21	96,990	Lease	Office Building	Rent Authorized
220	Jackson	DOC	11221-2010-0469	1697 Lansing Avenue	Jackson	49202	05/01/2007	04/30/2017	$4,514.00	$54,168.00	$8.17	6,373	Lease	Office Building	Rent Authorized
221	Kalamazoo	DOC	11216-2010-0643	201 W Kalamazoo Ave.	Kalamazoo	49007	05/01/2007	04/30/2017	$3,517.50	$42,210.00	$12.60	3,350	Lease	Office Building	Rent Authorized
222	Macomb	DOC	2664-2012-0459	76 S Main St	Mt Clemens	48043	12/01/2012	11/30/2013	$9,894.83	$118,737.96	$17.92	6,626	RA	Office Building	Holding Over
223	Muskegon	DOC	6651-2010-0100	985 East Barney	Muskegon	49444	01/01/2007	12/31/2021	$8,357.00	$100,284.00	$12.62	7,940	Lease	Office Building	Rent Authorized
224	Oakland	DOC	11534-2011-0025	2001 CenterpointParkway, Ste. 101	Pontiac	48341	05/01/2012	04/30/2022	$13,771.00	$165,252.00	$17.50	9,443	Lease	Office Building	Rent Authorized

	P	Q	R	S	T	U	V	W	X	Y	Z	AA	AB	AC	AD	AE
209	Standard; 90 day	None	One 10 yr; 60 day	Public Utilities	12,332.01	0.00	0.00	7,518.72	0.00	0.00	$105,950.73	$13.61	0.00	Actual	2013	The Wm J. Bellinger Revcbl Trust
210	Standard; 90 day	None	None	Public Utilities, Janitorial	2,983.31	0.00	0.00	0.00	0.00	0.00	$44,113.31	$4.90	0.00	Actual	2013	RDR Development, L.L.C.
211	Standard; 30 day	None	None	Gross (Full Service)	0.00	0.00	0.00	0.00	0.00	0.00	$7,884.00	$9.61	0.00	Actual	2013	Bay County
212	Standard; 90 day	None	One 5 yr; 60 day	Janitorial	0.00	9,849.00	0.00	0.00	0.00	0.00	$110,121.00	$19.25	0.00	Actual	2013	Kalamazoo Probation Enhancement
213	Standard; 90 day	None	Two 5 yr; 60 day	Gross (Full Service)	0.00	0.00	0.00	0.00	0.00	0.00	$61,013.40	$15.33	0.00	Actual	2013	County of Calhoun
214	Standard; 90 day	None	One 40 yr; 30 day	Gross (Full Service)	0.00	0.00	0.00	0.00	0.00	0.00	$58.33	$0.00	0.00	Actual	2013	Chippewa County EDC
215	Standard; 120 day	None	One 5 yr; 30 day	Gross (Full Service)	0.00	0.00	0.00	0.00	30,416.00	0.00	$150,896.00	$11.90	0.00	Actual	2013	County of Genesee
216	Standard; 90 day	None	None	Public Utilities	10,287.00	0.00	0.00	0.00	2,500.00	0.00	$127,474.60	$19.75	0.00	Actual	2013	KMH Investment, LLC
217	Standard; 60 day	None	None	Public Utilities, Pest Control	2,510.00	0.00	0.00	0.00	16,361.00	0.00	$92,395.48	$15.39	0.00	Actual	2013	Reichenbach, L.L.C.
218	Standard; 30 day	None	None	Gross (Full Service)	0.00	0.00	0.00	0.00	0.00	0.00	$9,648.00	$16.00	0.00	Actual	2013	MI Sheriffs Assoc Educational
219	Exec. New; 180 day	None	None	Public Utilities	165,662.00	0.00	0.00	0.00	34,501.00	0.00	$2,257,032.96	$23.27	0.00	Actual	2013	Riverview Associates One Limited
220	Standard; 90 day	None	Two 5 yr; 60 day	Gross (Full Service)	0.00	0.00	0.00	0.00	0.00	0.00	$54,168.00	$8.50	0.00	Actual	2013	COUNTY OF JACKSON
221	Standard; 90 day	None	Two 5 yr; 30 day	Gross (Full Service)	0.00	0.00	0.00	0.00	0.00	0.00	$42,210.00	$12.60	0.00	Actual	2013	County Of Kalamazoo
222	Standard; 30 day	None	None	Public Utilities	14,179.00	0.00	0.00	0.00	25,200.00	0.00	$158,116.96	$23.86	0.00	Actual	2013	CANNON HOMES INC
223	Standard; 90 day	None	One 10 yr; 30 day	Public Utilities, Janitorial, Grounds	47,458.00	9,860.00	0.00	0.00	15,363.00	0.00	$172,965.00	$21.78	0.00	Actual	2013	Kalamazoo Probation Enhancement
224	Standard; 180 day	None	Two 5 yr; 30 day	Public Utilities	18,413.85	0.00	0.00	0.00	0.00	0.00	$183,665.85	$19.45	0.00	Estimated	2013	Freedom Equities LLC

	AF	AG	AH	AI	AJ	AK	AL	AM
209	3842 Elder	West Bloomfield	MI	48324				
210	4850 Allen Park Drive, Ste 1	Allendale	MI	49401				
211	515 Center Avenue, Suite 401	Bay City	MI	48708				
212	519 South Park Street	Kalamazoo	MI	49007				
213	315 W Green St	Marshall	MI	49068				
214	119 Airport Drive	Kincheloe	MI	49788				
215	1101 Beach St.	Flint	MI	48502				
216	1375 South Washington Avenue	Lansing	MI	48910				
217	4216 Legacy Parkway	Lansing	MI	48909-7066				
218	620 South Capitol Avenue	Lansing	MI	48933				
219	1118 Centennial Way	Lansing	MI	48908-0737				
220	120 W MICHIGAN AVE	Jackson	MI	49201				
221	201 W Kalamazoo	Kalamazoo	MI	49007				
222	319 NORTH GRATIOT	Mt Clemens	MI	48043				
223	519 South Park Street	Kalamazoo	MI	49007				
224	c/o Friedman Real Estate	Farmington Hills	MI	48331				

	A	B	C	D	E	F	G	H	I	J	K	L	M	N	O
225	Saginaw	DOC	11511-2008-0058	1835 Treanor St.	Saginaw	48601	06/01/2010	05/31/2021	$9,415.00	$112,980.00	$17.86	6,326	Lease	Office Building	Rent Authorized
226	Saint Joseph	DOC	11508-2010-0464	265 N US-131	Three Rivers	49093	10/03/2011	09/30/2021	$3,463.00	$41,556.00	$16.96	2,450	Lease	Retail	Rent Authorized
227	Wayne	DOC	10965-2010-0206	5300 Lawton	Detroit	48208	09/01/2003	08/31/2023	$51,608.00	$619,296.00	$16.09	38,494	Lease	Mixed Use	Rent Authorized
228	Wayne	DOC	11259-2006-0166	920 West Fort	Lincoln Park	48192	12/01/2007	11/30/2017	$17,176.25	$206,115.00	$19.50	10,570	Lease	Office Building	Rent Authorized
229	Dickinson	DTMB	11426-2009-0107	1401 Carpenter Ave.	Iron Mountain	49801	10/01/2009	09/30/2019	$383.00	$4,596.00	$13.02	353	Lease	Office Building	Rent Authorized
230	Eaton	DTMB	10990-2007-0100	515 Westshire Dr.	Lansing	48917	02/01/2008	01/31/2018	$23,970.00	$287,640.00	$15.00	18,800	Lease	Office Building	Rent Authorized
231	Ingham	DTMB	10249-2005-0026	124 W Allegan STE 200	Lansing	48933	10/01/2005	09/30/2015	$6,670.04	$80,040.48	$16.51	4,848	Lease	Office Building	Rent Authorized
232	Ingham	DTMB	10464-2012-0116	300 E Michigan Avenue	Lansing	48933	08/01/1997	07/31/2017	$41,628.75	$499,545.00	$15.00	33,303	Lease	Office Building	Rent Authorized
233	Ingham	DTMB	10521-1996-1310	201 N Washington	Lansing	48933	02/01/1990	01/31/2020	$867.67	$10,412.04	$19.00	548	Lease	Office Building	Rent Authorized
234	Ingham	DTMB	10838-2013-0366	1033 S Washington Avenue	Lansing	48933	08/01/2013	07/31/2014	$4,992.67	$59,912.04	$8.00	7,489	RA	Office Building	Rent Authorized
235	Ingham	DTMB	10978-2002-2026	Lansing City Hall	Lansing	48933	09/01/2005	08/31/2015	$58,870.00	$706,440.00	$0.00	0	Lease	Parking	Rent Authorized
236	Ingham	DTMB	11192-2006-0007	5511 Enterprise Drive	Lansing	48911	01/01/2007	12/31/2016	$15,086.00	$181,032.00	$6.10	29,668	Lease	Warehouse	Rent Authorized
237	Ingham	DTMB	11677-2014-0112	106 W Allegan Street	Holly	48933	01/01/2014	12/31/2014	$12,468.00	$149,616.00	$12.00	12,468	RA	Office Building	Rent Authorized
238	Ingham	DTMB	11682-2014-0141	106 W Allegan Street	Holly	48933	02/01/2014	01/31/2015	$11,239.00	$134,868.00	$12.00	11,239	RA	Office Building	Rent Authorized
239	Ingham	DTMB	11753-2014-0066	106 W Allegan Street	Holly	48933	01/01/2014	12/31/2014	$10,529.00	$126,348.00	$12.00	10,529	RA	Office Building	Rent Authorized

	P	Q	R	S	T	U	V	W	X	Y	Z	AA	AB	AC	AD	AE
225	Standard; 90 day	None	None	Janitorial, Grounds	0.00	6,326.00	2,087.58	0.00	0.00	0.00	$121,393.58	$19.19	0.00	Estimated	2013	Spadafore Distributing Co.
226	Standard; 90 day	None	None	Gross (Full Service)	0.00	0.00	0.00	0.00	0.00	0.00	$41,556.00	$16.96	0.00	Actual	2013	Boscy-Westland Mall L.L.C.
227	Exec. New; 180 day	None	None	Public Utilities, Janitorial, Dumpster Service, Pest Control	112,128.00	42,854.00	0.00	3,062.00	50,668.00	0.00	$828,008.00	$21.51	0.00	Actual	2013	5300 Lawton, Inc
228	Exec. New; 90 day	None	One 5 yr; 60 day	Public Utilities	15,306.00	0.00	0.00	0.00	12,270.00	0.00	$233,691.00	$22.11	0.00	Actual	2013	Blue Shamrock, LLC
229	Standard; 90 day	None	One 5 yr; 30 day	Gross (Full Service)	0.00	0.00	0.00	0.00	0.00	0.00	$4,596.00	$13.02	0.00	Actual	2013	CCI Systems Inc.
230	Standard; 90 day	None	None	Gross (Full Service)	0.00	0.00	0.00	0.00	0.00	0.00	$287,640.00	$15.30	0.00	Actual	2013	Paul V. Genilozzi
231	Standard; 90 day	None	None	Gross (Full Service)	0.00	0.00	0.00	0.00	0.00	0.00	$80,040.48	$16.51	0.00	Actual	2013	Boji Tower, L.L.C.
232	Standard; 180 day	None	None	Electricity	51,788.24	0.00	0.00	0.00	0.00	0.00	$551,333.24	$16.56	0.00	Actual	2013	River Plaza Limited Liability
233	Leg. Rest.; 180 day	None	None	Gross (Full Service)	0.00	0.00	0.00	0.00	0.00	0.00	$10,412.04	$19.00	0.00	Actual	2013	Victor II Partnership
234	Either Party; 30 day	None	None	Gross (Full Service)	0.00	0.00	0.00	0.00	0.00	0.00	$59,912.04	$8.00	0.00	Actual	2013	Investors Equity Group, Inc.
235	Standard; 90 day	None	Eight 5 yr; 90 day	Gross (Full Service)	0.00	0.00	0.00	0.00	0.00	0.00	$706,440.00	$0.00	0.00	Actual	2013	City of Lansing
236	Standard; 90 day	None	One 5 yr; 30 day	Public Utilities, Janitorial	26,011.88	4,455.66	0.00	0.00	0.00	0.00	$211,499.54	$7.13	0.00	Actual	2013	GTB Properties, LLC
237	Standard; 30 day	None	None	Gross (Full Service)	0.00	0.00	0.00	0.00	0.00	0.00	$149,616.00	$12.00	0.00	Actual	2013	Hollister Holding, LLC
238	Standard; 30 day	None	None	Gross (Full Service)	0.00	0.00	0.00	0.00	0.00	0.00	$134,868.00	$12.00	0.00	Actual	2013	Hollister Holding, LLC
239	Standard; 30 day	None	None	Gross (Full Service)	0.00	0.00	0.00	0.00	0.00	0.00	$126,348.00	$12.00	0.00	Actual	2013	Hollister Holding, LLC

	AF	AG	AH	AI	AJ	AK	AL	AM
225	2932 Sanders Road	Lansing	MI	48917				
226	4200 W. Centre Avenue	Portage	MI	49024				
227	2411 Vinewood	Detroit	MI	48216				
228	1065 Nortoon	Lincoln Park	MI	48381				
229	Po Box 190	Iron Mountain	MI	49801				
230	900 Victor Office Center	Lansing	MI	48933				
231	124 West Allegan, Suite 2100	Lansing	MI	48933				
232	316 E Michigan Avenue	Lansing	MI	48933				
233	201 N Washington Square	Lansing	MI	48933-1301				
234	611 S Capitol Ave, Suite A	Lansing	MI	48933				
235	124 W Michigan	Lansing	MI	48933				
236	1111 Michigan Avenue	East Lansing	MI	48823				
237	124 W. Allegan, Suite 2000	Lansing	MI	48933				
238	124 W. Allegan, Suite 2000	Lansing	MI	48933				
239	124 W. Allegan, Suite 2000	Lansing	MI	48933				

	A	B	C	D	E	F	G	H	I	J	K	L	M	N	O
240	Kent	DTMB	10954-2008-0164	One North Division Avenue	Grand Rapids	49503	05/01/2002	09/30/2028	$297,271.85	$3,567,262.20	$26.04	137,000	Lease	Office Building	Rent Authorized
241	Kent	DTMB	11185-2006-0013	1 Michigan Street NE	Grand Rapids	49504	09/25/2005	09/30/2057	$4,504.65	$54,055.80		0	Lease	Parking	Rent Authorized
242	Wayne	DTMB	10963-2001-1332	116 Lothrop Ave	Detroit	48201	09/01/2003	08/31/2021	$2,025.00	$24,300.00	$0.00	0	Lease	Parking	Rent Authorized
243	Wayne	DTMB	10964-2001-1333	6540 Cass Avenue	Detroit	48201	09/01/2003	08/31/2021	$51,300.00	$615,600.00	$0.00	0	Lease	Parking	Rent Authorized
244	Z-Out of State	GOV	2445-2012-0211	400/444 N Capitol St NW	Washington	20001	02/01/2012	01/31/2020	$10,440.84	$125,290.08	$54.80	2,236	Sublease	Office Building	Rent Authorized
245	Alpena	LARA	11628-2012-0198	315 W Chisholm St.	Alpena	49707	06/01/2012	05/31/2013	$237.55	$2,850.60	$10.00	285	RA	Office Building	Holding Over
246	Chippewa	LARA	11630-2012-0200	1118 E Easterday Ave.	Sault Ste Marie	49783	05/15/2013	05/14/2014	$571.52	$6,858.24	$45.12	152	RA	Office Building	Holding Over
247	Eaton	LARA	10853-2000-1204	7707 Rickle Rd.	Lansing	48917	04/01/2001	03/31/2016	$27,497.71	$329,972.52	$28.99	11,382	Lease	Laboratory	Rent Authorized
248	Genesee	LARA	6477-2013-0066	G-1388 W Bristol Rd.	Flint	48507	01/08/2013	01/07/2014	$3,628.33	$43,539.96	$10.00	4,354	RA	Office Building	Holding Over
249	Grand Traverse	LARA	11627-2013-0078	1209 S. Garfield	Traverse City	49686	03/01/2013	02/28/2014	$800.00	$9,600.00	$30.00	320	RA	Office Building	Holding Over
250	Grand Traverse	LARA	7891-2003-1042	10850 Traverse Hwy.	Traverse City	49684	11/01/2003	01/31/2014	$2,451.50	$29,418.00	$14.71	2,000	Lease	Office Building	Holding Over
251	Ingham	LARA	10469-2006-0022	2501 Woodlake Circle	Okemos	48864	06/01/1997	07/31/2017	$84,143.33	$1,009,719.90	$19.31	52,290	Lease	Office Building	Rent Authorized
252	Ingham	LARA	11282-2006-0246	3101 Technology Blvd	Lansing	48910	05/01/2007	04/30/2017	$16,189.83	$194,277.96	$14.00	13,877	Lease	Office Building	Rent Authorized

	P	Q	R	S	T	U	V	W	X	Y	Z	AA	AB	AC	AD	AE
240	Leg. Rest; 60 day	180 days anytime after 10th yr	Two 5 yr; 30 day	Public Utilities	246,860.47	0.00	0.00	12,068.45	0.00	15,295.00	$3,841,486.12	$28.04	0.00	Actual	2013	City of Grand Rapids
241	Standard; 90 day	None	One 50 yr; 365 day	Gross (Full Service)	0.00	0.00	0.00	0.00	0.00	0.00	$54,055.80	$0.00	0.00	Actual	2013	Michigan Street Development LLC
242	Standard; 90 day	None	Two 5 yr; 180 day	Gross (Full Service)	0.00	0.00	0.00	0.00	0.00	0.00	$24,300.00	$0.00	0.00	Actual	2013	New Center Parking Decks Venture
243	Standard; 90 day	None	Two 5 yr; 180 day	Security	0.00	0.00	0.00	0.00	37,949.48	0.00	$653,549.48	$0.00	0.00	Actual	2013	New Center Parking Decks Venture
244	180 days & end of a month	None	None	Gross (Full Service)	0.00	0.00	0.00	0.00	0.00	0.00	$125,290.08	$56.03	0.00	Actual	2013	State Services Organization
245	Standard; 30 day	None	None	Public Utilities, Janitorial, Dumpster Service, Grounds, Pest Control	555.75	285.00	94.05	0.00	0.00	0.00	$3,785.40	$13.28	0.00	Estimated	2013	Northeast Michigan Consortium
246	Standard; 30 day	None	None	Gross (Full Service)	0.00	0.00	0.00	0.00	0.00	0.00	$6,858.24	$45.12	0.00	Actual	2013	EUP Employment & Training
247	Exec. New; 90 day	None	None	Public Utilities	86,037.95	0.00	0.00	0.00	0.00	305.00	$416,315.47	$36.58	0.00	Actual	2013	Lawrence D. & Doris A. Clark
248	Standard; 30 day	None	None	Public Utilities, Janitorial	8,376.73	4,500.00	0.00	0.00	0.00	0.00	$56,416.69	$12.96	0.00	Actual	2013	Michael J. Costanza
249	Standard; 30 day	None	None	Gross (Full Service)	0.00	0.00	0.00	0.00	0.00	0.00	$9,600.00	$0.00	0.00	Actual	2013	NW MI Council of Governments
250	Standard; 90 day	None	None	Gross (Full Service)	0.00	0.00	0.00	0.00	0.00	0.00	$29,418.00	$14.71	0.00	Actual	2013	Bayview Professional Centre LLC
251	Standard; 180 day	None	None	Public Utilities	112,935.31	0.00	0.00	0.00	0.00	0.00	$1,122,655.21	$21.47	0.00	Actual	2013	MWC Associates LLC
252	Standard; 90 day	None	Two 5 yr; 60 day	Gross (Full Service)	0.00	0.00	0.00	0.00	0.00	0.00	$194,277.96	$14.00	0.00	Actual	2013	Granger Park Development L.L.C.

	AF	AG	AH	AI	AJ	AK	AL	AM
240	201 Market	Grand Rapids	MI	49503				
241	408 E. Kalamazoo Plaza	Lansing	MI	48933				
242	70 W Madison #3940	Chicago	IL	60602				
243	70 W Madison #3940	Chicago	IL	60602				
244	444 N Capitol NW	Washington	DC	20001				
245	20709 State Street	Onaway	MI	49765				
246	1118 E Easterday Ave	Sault Ste Marie	MI	49783				
247	6851 Millet Highway	Lansing	MI	48917				
248	5081 S Genesee	Grand Blanc	MI	48439				
249	600 E Front St, Suite 104	Traverse City	MI	49685				
250	P.O. Box 348	Traverse City	MI	49684				
251	1111 E.Michigan Avenue, Suite 2331	East Lansing	MI	48823				
252	6267 Aurrlius Road	Lansing	MI	48823				

	A	B	C	D	E	F	G	H	I	J	K	L	M	N	O
253	Ingham	LARA	11420-2009-0336	4300 W. Saginaw Highway	Lansing	48917	02/01/2011	01/31/2012	$53,439.50	$641,274.00	$17.00	37,722	RA	Office Building	Holding Over
254	Ingham	LARA	11567-2012-0384	4300 W. Saginaw Highway	Lansing	48917	08/01/2012	07/31/2013	$39,377.67	$472,532.04	$17.00	27,796	RA	Office Building	Holding Over
255	Ingham	LARA	11570-2012-0383	6520 Mercantile Way	Lansing	48911	07/01/2012	06/30/2013	$5,380.00	$64,560.00	$10.45	6,178	RA	Office Building	Holding Over
256	Ingham	LARA	11608-2012-0094	6546 Mercantile Way	Lansing	48911	01/01/2012	12/31/2012	$5,999.00	$71,988.00	$10.50	8,656	RA	Office Building	Holding Over
257	Ingham	LARA	11690-2012-0184	2395 Jolly Rd.	Okemos	48911	03/01/2013	02/28/2014	$10,876.25	$130,515.00	$17.50	7,458	RA	Office Building	Holding Over
258	Ingham	LARA	11733-2013-0129	6545 Mercantile Way	Lansing	48911	02/01/2013	01/31/2014	$0.08	$0.96		144	RA	Other	Holding Over
259	Ingham	LARA	2432-2012-0044	6546 Mercantile Way	Lansing	48911	02/01/2012	01/31/2022	$15,800.40	$189,604.80	$10.45	18,144	Lease	Office Building	Rent Authorized
260	Ingham	LARA	2787-2006-0019	5015 S. Cedar Street	Lansing	48910	12/30/1998	01/31/2016	$18,248.75	$218,985.00	$13.00	16,845	Lease	Office Building	Rent Authorized
261	Kalamazoo	LARA	11626-2012-0196	1601 South Burdick	Kalamazoo	49001	05/01/2012	04/30/2013	$270.93	$3,251.16	$21.82	149	RA	Office Building	Holding Over
262	Kent	LARA	10484-2006-0191	2942 Fuller Ave NE	Grand Rapids	49505	09/01/2007	08/31/2017	$18,270.00	$219,240.00	$15.00	13,920	Lease	Office Building	Rent Authorized
263	Kent	LARA	6144-2006-0047	3391-A Plainfield Ave NE	Grand Rapids	49505	12/01/2007	11/30/2017	$11,794.65	$141,535.80	$15.77	8,975	Lease	Office Building	Rent Authorized
264	Kent	LARA	7132-2009-0192	2922 Fuller Ave NE	Grand Rapids	49505	09/01/2007	08/31/2017	$1,772.81	$21,273.72	$15.77	1,349	Lease	Office Building	Rent Authorized
265	Marquette	LARA	2113-2008-0119	2833 Us 41 West	Marquette	49855	02/01/2010	01/31/2015	$2,177.00	$26,124.00	$10.46	2,497	Lease	Office Building	Rent Authorized
266	Oakland	LARA	11418-2010-0003	25680 West Eight Mile Road	Southfield	48033	10/01/2010	09/30/2020	$17,728.00	$212,736.00	$12.50	17,019	Lease	Mixed Use	Rent Authorized
267	Oakland	LARA	11471-2009-0484	25660 West 8 Mile Road	Southfield	48033	10/01/2010	09/30/2020	$10,879.00	$130,548.00	$12.50	10,444	Lease	Office Building	Rent Authorized
268	Oakland	LARA	11651-2012-0312	51111 Woodward Avenue	Pontiac	48342	07/01/2013	06/30/2023	$6,650.00	$79,800.00	$14.00	5,700	Lease	Office Building	Rent Authorized

	P	Q	R	S	T	U	V	W	X	Y	Z	AA	AB	AC	AD	AE
253	Standard; 30 day	None	None	Gross (Full Service)	0.00	0.00	0.00	0.00	0.00	0.00	$641,274.00	$17.00	0.00	Actual	2013	4300 West Saginaw L.L.C.
254	Standard; 30 day	None	None	Gross (Full Service)	0.00	0.00	0.00	0.00	0.00	0.00	$472,532.04	$17.00	0.00	Actual	2013	4300 West Saginaw L.L.C.
255	Standard; 30 day	None	None	Gross (Full Service)	0.00	0.00	0.00	0.00	0.00	0.00	$64,560.00	$10.45	0.00	Actual	2013	Holiday Park Realty, LLC
256	Standard; 30 day	None	None	Electricity	14,455.52	0.00	0.00	0.00	0.00	0.00	$86,443.52	$9.99	0.00	Estimated	2013	Holiday Park Realty, LLC
257	Standard; 30 day	None	None	Gross (Full Service)	0.00	0.00	0.00	0.00	0.00	0.00	$130,515.00	$0.00	0.00	Actual	2013	McKinley, Inc
258	Standard; 30 day	None	None	Gross (Full Service)	0.00	0.00	0.00	0.00	0.00	0.00	$0.96	$0.01	0.00	Actual	2013	Holiday Park Realty, LLC
259	Standard; 90 day	None	Two 5 yr; 30 day	Electricity	48,629.34	0.00	0.00	0.00	0.00	0.00	$238,234.14	$13.13	0.00	Actual	2013	Holiday Park Realty, LLC
260	Standard; 60 day	None	None	Gross (Full Service)	0.00	0.00	0.00	0.00	0.00	0.00	$218,985.00	$13.00	0.00	Actual	2013	Eyde Construction Company
261	Standard; 30 day	None	None	Gross (Full Service)	0.00	0.00	0.00	0.00	0.00	0.00	$3,251.16	$21.82	0.00	Actual	2013	W. E. Upjohn Institute
262	Standard; 90 day	None	One 5 yr; 60 day	Public Utilities	16,797.71	0.00	0.00	0.00	0.00	0.00	$236,037.71	$16.96	0.00	Actual	2013	H & H Mmgt & Devel. Co., L.L.C.
263	Standard; 90 day	None	One 5 yr; 60 day	Public Utilities	15,683.77	0.00	0.00	0.00	0.00	0.00	$157,219.57	$17.52	0.00	Actual	2013	Steven & Alicia Pestka Jnt Trst
264	Standard; 90 day	None	One 5 yr; 60 day	Electricity	2,252.83	0.00	0.00	0.00	0.00	0.00	$23,526.55	$17.44	0.00	Estimated	2013	H & H Mmgt & Devel. Co., L.L.C.
265	Standard; 90 day	None	One 5 yr; 60 day	Gross (Full Service)	0.00	0.00	0.00	0.00	0.00	0.00	$26,124.00	$10.46	0.00	Actual	2013	Palomaki & Anderson, LLC
266	Exec. New; 90 day	None	Two 5 yr; 60 day	Public Utilities	21,672.73	0.00	0.00	0.00	0.00	0.00	$234,408.73	$13.77	0.00	Actual	2013	United Center, LLC
267	Exec. New; 90 day	None	Two 5 yr; 60 day	Public Utilities	9,942.63	0.00	0.00	0.00	0.00	0.00	$140,490.63	$13.45	0.00	Actual	2013	United Center, LLC
268	Standard; 90 day	None	None	Gross (Full Service)	0.00	0.00	0.00	0.00	0.00	0.00	$79,800.00	$14.00	0.00	Actual	2013	North Bay Drywall, Inc. Trust

	AF	AG	AH	AI	AJ	AK	AL	AM
253	4660 South Hagadorn Road	East Lansing	MI	48823-5371				
254	4660 South Hagadorn Road	East Lansing	MI	48823-5371				
255	150 Great Neck Road, Suite 304	Great Neck	NY	11021				
256	150 Great Neck Road, Suite 304	Great Neck	NY	11021				
257	320 N. Main St.	Ann Arbor	MI	48104				
258	150 Great Neck Road, Suite 304	Great Neck	NY	11021				
259	150 Great Neck Road, Suite 304	Great Neck	NY	11021				
260	4660 South Hagadorn Road	East Lansing	MI	48823-5371				
261	300 S. Westnedge Ave.	Kalamazoo	MI	49007				
262	2920 Fuller Avenue, N.E.	Grand Rapids	MI	49505				
263	2920 Fuller Ave NE	Grand Rapids	MI	49505				
264	2920 Fuller Avenue, N.E.	Grand Rapids	MI	49505				
265								
266	124 West Allegan Street	Lansing	MI	48933				
267	124 West Allegan Street	Lansing	MI	48933				
268	715 S Point Blvd, Suite B	Petaluma	CA	94975				

	A	B	C	D	E	F	G	H	I	J	K	L	M	N	O
269	Otsego	LARA	11571-2011-0357	931 S. Otsego Avenue	Gaylord	49735	10/22/2013	10/31/2033	$7,789.37	$93,472.44	$15.45	6,050	Lease	Office Building	Rent Authorized
270	Saginaw	LARA	10180-2013-0213	4901 Towne Centre	Saginaw	48604	08/01/2005	07/31/2018	$5,204.38	$62,452.56	$16.50	3,785	Lease	Office Building	Rent Authorized
271	Saginaw	LARA	11222-2006-0084	999 South Washington	Saginaw	48603	09/20/2007	09/19/2017	$39,029.17	$468,350.04	$21.85	29,000	Lease	Office Building	Rent Authorized
272	Wayne	LARA	4581-2006-0178	14333 Woodrow Wilson	Detroit	48238	06/01/2007	05/31/2017	$27,579.46	$330,953.52	$2.61	115,718	Lease	Warehouse	Rent Authorized
273	Ingham	MDARD	9-1956-1	1615 S Harrison Road	East Lansing	48823	12/30/1956	02/10/2006	$0.00	$1.00	$0.00	43,000	Lease	Laboratory	Holding Over
274	Montmorency	MDARD	10698-2008-0127	16860 M-32 East	Atlanta	49709	11/01/2009	10/31/2019	$4,092.92	$49,115.04	$5.17	9,500	Lease	Laboratory	Rent Authorized
275	Genesee	MDE	11530-2013-0438	1235 W. Court St.	Flint	48503	07/01/2012	06/30/2032	$174,680.08	$2,096,160.96	$18.08	115,966	Lease	Training	Rent Authorized
276	Alpena	MDOT	10739-1998-1291	1540 Airport Rd. M-32	Alpena	49707	02/22/2000	02/21/2020	$6,115.00	$73,380.00	$12.23	6,000	Lease	Office Building	Rent Authorized
277	Dickinson	MDOT	6333-2004-1109	618 S Stephenson	Iron Mountain	49801	08/01/2005	07/31/2015	$0.00	$1.00	$0.00	1,625	Lease	Office Building	Rent Authorized
278	Grand Traverse	MDOT	10606-2007-0152	2084 US 31 S	Traverse City	49684	01/01/2009	12/31/2018	$12,073.74	$144,884.88	$18.47	7,476	Lease	Office Building	Rent Authorized
279	Kent	MDOT	11188-2009-0433	2660 Leonard, NE	Grand Rapids	49505	04/01/2006	03/31/2016	$26,340.52	$316,086.24	$20.87	13,821	Lease	Office Building	Rent Authorized
280	Livingston	MDOT	10483-2007-0053	10321 E Grand River St. Ste 500	Brighton	48116	04/01/2008	03/31/2018	$15,394.92	$184,739.04	$17.00	10,867	Lease	Office Building	Rent Authorized
281	Mackinac	MDOT	4296-1980-34	M 185	Mackinac Island	49757	02/21/1980	02/20/2030	$0.00	$0.00	$0.00	0	Lease	Land	Rent Authorized
282	Macomb	MDOT	10255-2005-0192	35414 and 35418 Mound Road	Sterling Heights	48314	06/01/2006	05/31/2016	$6,651.00	$79,812.00	$8.48	9,412	Lease	Laboratory	Rent Authorized

	P	Q	R	S	T	U	V	W	X	Y	Z	AA	AB	AC	AD	AE
269	Leg. Rest; 90 day	None	One 5 yr; 60 day	Gross (Full Service)	0.00	0.00	0.00	0.00	0.00	0.00	$93,472.44	$15.45	0.00	Actual	2013	McGaylord, LLC
270	Standard; 120 day	None	One 5 yr; 180 day	Gross (Full Service)	0.00	0.00	0.00	0.00	0.00	0.00	$62,452.56	$16.50	0.00	Actual	2013	Towne Center Investments
271	Standard; 90 day	None	Two 5 yr; 90 day	Gross (Full Service)	0.00	0.00	0.00	0.00	0.00	0.00	$468,350.04	$16.15	0.00	Actual	2013	Downtown Area Development LLC
272	Exec; 180 days	None	Two 5 yr; 90 day	Public Utilities, Janitorial, Dumpster Service, Grounds	134,510.58	10,600.00	18,180.00	0.00	0.00	0.00	$494,244.10	$4.27	0.00	Actual	2013	14333 Associates, LLC
273	Standard; 30 day	None	None	Public Utilities, Janitorial, Grounds	459,174.43	33,845.50	16,398.40	48,521.00	0.00	0.00	$557,940.33	$12.98	58,061.00	Actual	2013	State Board of Agriculture
274	Standard; 90 day	None	Two 5 yr; 60 day	Public Utilities, Janitorial, Dumpster Service, Grounds	7,473.32	3,981.96	2,925.00	1,527.58	0.00	0.00	$65,022.90	$6.84	0.00	Actual	2013	D & TK Incorporated
275	Legislative; 30 day	None	One 10 yr; 90 day	Gross (Full Service)	0.00	0.00	0.00	0.00	0.00	0.00	$2,096,160.96	$18.08	84,334.00	Actual	2013	Lurvey White Ventures 1, LLC
276	Standard; 90 day	None	One 5 yr; 60 day	Public Utilities, Janitorial	12,994.32	6,600.00	0.00	0.00	0.00	0.00	$92,974.32	$15.50	0.00	Actual	2013	County of Alpena
277	Standard; 60 day	None	One 10 yr; 30 day	Public Utilities, Janitorial	3,168.75	1,625.00	0.00	0.00	0.00	0.00	$4,794.75	$2.95	0.00	Estimated	2013	City of Iron Mountain & Dickins
278	Standard; 90 day	None	None	Public Utilities	8,794.70	0.00	0.00	0.00	0.00	0.00	$153,679.58	$20.56	0.00	Actual	2013	Family Properties, L.L.C.
279	Standard; 90 day	None	One 5 yr; 60 day	Gross (Full Service)	0.00	0.00	0.00	0.00	0.00	0.00	$316,086.24	$22.87	0.00	Actual	2013	2660 Leonard, LLC
280	Standard; 90 day	None	None	Electricity, Janitorial	9,786.65	6,000.00	0.00	0.00	0.00	0.00	$200,525.69	$18.45	0.00	Actual	2013	Fonda Place Partners, LTD.
281	Standard; 90 day	None	One 5 yr; 90 day	Gross (Full Service)	0.00	0.00	0.00	0.00	0.00	0.00	$0.00	$0.00	0.00	Actual	2013	City of Mackinac Island
282	Standard; 90 day	None	One 5 yr; 60 day	Public Utilities, Janitorial, Dumpster Service, Pest Control	18,353.40	9,412.00	0.00	0.00	0.00	0.00	$107,577.40	$11.43	0.00	Estimated	2013	Mound Industrial Common s LLC

	AF	AG	AH	AI	AJ	AK	AL	AM
269	2170 W. Main Street	Owosso	MI	48867				
270	4901 Towne Center Road	Saginaw	MI	48604				
271	3875 Bay Road	Saginaw	MI	48603				
272	560 Kirts Blvd	Troy	MI	48084				
273	M.S.U.	East Lansing	MI	48823				
274	8344 Hall Road, Ste 209	Utica	MI	48317				
275	5225 S. Linden Road	Swartz Creek	MI	48473				
276	Court House, Chisholm Street	Alpena	MI	49707				
277	501 S. Stephenson Ave - City	Iron Mountain	MI	49801				
278	9572 East Bingham Road	Traverse City	MI	49684				
279	4180 44th Street SE	Grand Rapids	MI	49512				
280	4121 Marsh Trail	Milford	MI	48380				
281	Market Street	Mackinac Island	MI	49757-0455				
282	42850 Mound Road	Sterling Heights	MI	48314				

	A	B	C	D	E	F	G	H	I	J	K	L	M	N	O
283	Macomb	MDOT	11566-2011-0332	26170 21 Mile Road	Chesterfield Twp	48051	12/01/2012	11/30/2022	$15,207.50	$182,490.00	$17.50	10,428	Lease	Office Building	Rent Authorized
284	Wayne	MDOT	11138-2005-0167	2835 Bagley Avenue	Detroit	48216	07/15/2008	07/14/2018	$12,962.67	$155,552.04	$32.00	4,861	Lease	Office Building	Rent Authorized
285	Wayne	MDOT	11714-2013-0299	34400 Industrial Road	Livonia	48150	11/01/2013	10/31/2014	$24,750.00	$297,000.00	$9.83	30,208	RA	Mixed Use	Rent Authorized
286	Ingham	MDT	10708-2005-0239	2501 N Coolidge	East Lansing	48823	04/01/2001	03/31/2021	$51,473.80	$617,685.60	$24.72	24,986	Lease	Office Building	Rent Authorized
287	Ingham	MDT	10940-2005-0240	2501 N Coolidge	East Lansing	48823	05/18/2001	03/31/2021	$1,386.00	$16,632.00	$6.00	2,772	Lease	Office Building	Rent Authorized
288	Ingham	MDT	7316-2007-0070	5015 S. Cedar Street	Lansing	48910	03/01/2008	02/28/2018	$6,863.75	$82,365.00	$15.00	5,491	Lease	Office Building	Rent Authorized
289	Kalamazoo	MDT	10904-2009-0057	535 S. Burdick St	Kalamazoo	49007	05/01/2006	04/30/2016	$3,234.81	$38,817.72	$18.25	2,127	Lease	Office Building	Rent Authorized
290	Macomb	MDT	10570-2009-0063	41300-41400 Dequindre	Sterling Heights	48314	02/05/1999	02/28/2019	$25,396.75	$304,761.00	$19.50	14,012	Lease	Office Building	Rent Authorized
291	Z-Out of State	MDT	10588-2010-0549	360 W Butterfield	Elmhurst	60126	11/01/2011	02/28/2022	$4,525.00	$54,300.00	$21.00	2,586	Lease	Office Building	Rent Authorized
292	Z-Out of State	MDT	11113-2004-1259	2975 Westchester Avenue, Fourth Fl.	Purchase	10577	03/01/2006	02/28/2016	$6,787.00	$81,444.00	$25.95	3,139	Lease	Office Building	Rent Authorized
293	Z-Out of State	MDT	11372-2008-0089	6100 Rockside Woods Blvd.	Independence	44131	04/01/2009	03/31/2014	$3,274.38	$39,292.56	$16.25	2,418	Lease	Office Building	Rent Authorized
294	Z-Out of State	MDT	11386-2008-0128	2171 Campus Dr.	Irvine	92612	09/01/2009	08/31/2014	$5,087.35	$61,048.20	$20.99	2,825	Lease	Other	Rent Authorized
295	Z-Out of State	MDT	7113-2005-0007	12200 FORD RD	Dallas	75234	04/01/2006	03/31/2016	$2,760.29	$33,123.48	$15.50	2,137	Lease	Office Building	Rent Authorized
296	Alpena	MSF	11749-2014-0027	315 West Chisholm	Alpena	49707	11/01/2013	04/30/2014	$169.69	$2,036.28	$14.24	143	RA	Office Building	Rent Authorized
297	Bay	MSF	11305-2013-0317	4071 N. Euclid Ave.	Bay City	48707	10/01/2013	08/31/2014	$97.52	$1,170.24	$11.82	99	RA	Office Building	Rent Authorized
298	Berrien	MSF	11661-2014-0028	499 W Main St.	Benton Harbor	49022	09/01/2013	05/31/2014	$168.48	$2,021.76	$18.72	108	RA	Office Building	Rent Authorized

	P	Q	R	S	T	U	V	W	X	Y	Z	AA	AB	AC	AD	AE
283	Standard; 90 day	None	One 5 yr; 30 day	Public Utilities	10,170.14	0.00	0.00	0.00	0.00	0.00	$192,660.14	$18.48	0.00	Actual	2013	Piera Commons, L.L.C.
284	Standard; 120 day	None	One 10 yr; 90 day	Gross (Full Service)	0.00	0.00	0.00	0.00	0.00	0.00	$155,552.04	$32.00	0.00	Actual	2013	Plaza Del Norte, Inc.
285	Standard; 30 day	None	None	Gross (Full Service)	0.00	0.00	0.00	0.00	0.00	0.00	$297,000.00	$9.83	0.00	Actual	2013	Adrian L. Leica
286	Exec. New; 180 day	None	None	Gross (Full Service)	0.00	0.00	0.00	0.00	0.00	0.00	$617,685.60	$24.72	0.00	Actual	2013	Sam X Eyde & Judith A Eyde
287	Exec. New; 180 day	None	None	Gross (Full Service)	0.00	0.00	0.00	0.00	0.00	0.00	$16,632.00	$6.00	0.00	Actual	2013	Sam X Eyde & Judith A Eyde
288	Standard; 90 day	None	None	Gross (Full Service)	0.00	0.00	0.00	0.00	0.00	0.00	$82,365.00	$15.00	0.00	Actual	2013	Eyde Construction Company
289	Standard; 90 day	None	One 5 yr; 60 day	Gross (Full Service)	0.00	0.00	0.00	0.00	0.00	0.00	$38,817.72	$18.25	0.00	Actual	2013	WBC Properties LTD Partnership
290	Standard; 90 day	None	Two 5 yr; 90 day	Gross (Full Service)	0.00	0.00	0.00	0.00	0.00	0.00	$304,761.00	$21.75	0.00	Actual	2013	Amber Crest, Inc.
291	Standard; 120 day	None	None	Electricity	2,162.48	0.00	0.00	0.00	0.00	0.00	$56,462.48	$21.83	0.00	Actual	2013	360 Butterfield, LLC
292	Standard; 90 day	None	None	Gross (Full Service)	0.00	0.00	0.00	0.00	0.00	0.00	$81,444.00	$25.95	0.00	Actual	2013	572 Main Street, Corp.
293	Standard; 90 day	None	One 5 yr; 60 day	Gross (Full Service)	0.00	0.00	0.00	0.00	0.00	0.00	$39,292.56	$16.25	0.00	Actual	2013	6100 Associates, Ltd.
294	Standard; 90 day	None	None	Gross (Full Service)	0.00	0.00	0.00	0.00	0.00	0.00	$61,048.20	$21.61	0.00	Actual	2013	TPF Partners
295	Standard; 90 day	None	None	Gross (Full Service)	0.00	0.00	0.00	0.00	0.00	0.00	$33,123.48	$15.50	0.00	Actual	2013	Metro Glen, L.P.
296	Standard; 30 day	None	None	Gross (Full Service)	0.00	0.00	0.00	0.00	0.00	0.00	$2,036.28	$14.24	0.00	Actual	2013	Northeast Michigan Consortium
297	Standard; 30 day	None	None	Gross (Full Service)	0.00	0.00	0.00	0.00	0.00	0.00	$1,170.24	$11.82	0.00	Actual	2013	Saginaw Co as Fis Agent GLBMW
298	Standard; 30 day	None	None	Gross (Full Service)	0.00	0.00	0.00	0.00	0.00	0.00	$2,021.76	$18.72	0.00	Actual	2013	Berrien-Cass-Van Buren Workforce

	AF	AG	AH	AI	AJ	AK	AL	AM
283	50775 Richard W Blvd	Chesterfield	MI	48051				
284	2835 Bagley Street	Detroit	MI	48216				
285	6306 Bay Point Drive	Washington	MI	48094				
286	2800 Bryon Circle	Lansing	MI	48912-5104				
287	2800 Bryon Circle	Lansing	MI	48912-5104				
288	4660 South Hagadorn Road	East Lansing	MI	48823-5371				
289	535 S Burdick Street, Suite 1	Kalamazoo	MI	49005-0751				
290	11111 Hall Road, Suite 425	Utica	MI	48317				
291	2239 W North Ave #4-A	Chicago	IL	60647				
292	120 Bloomingdale Rd	White Plains	NY	10605				
293	23250 Chagrin Blvd #255	Beachwood	OH	44122				
294	2361 Campus Drive	Irvine	CA	92612				
295	720 North Post Oak Road	Houston	TX	77024				
296	20709 State Street	Onaway	MI	49765				
297	1600 North Michigan Avenue	Saginaw	MI	48607				
298	499 West Main St	Benton Harbor	MI	49022				

	A	B	C	D	E	F	G	H	I	J	K	L	M	N	O
299	Calhoun	MSF	11731-2013-0364	135 Hamblin Ave.	Battle Creek	49017	07/01/2013	06/30/2014	$263.66	$3,163.92	$16.74	189	RA	Office Building	Rent Authorized
300	Cass	MSF	11533-2014-0039	601-D N Front St.	Dowagiac	49047	11/01/2013	06/30/2014	$311.54	$3,738.48	$17.47	214	RA	Office Building	Rent Authorized
301	Delta	MSF	11748-2014-0041	2831 N Lincoln Road	Escanaba	49829	06/01/2013	05/31/2014	$133.42	$1,601.04	$16.01	100	RA	Office Building	Rent Authorized
302	Genesee	MSF	10884-2000-1229	711 N Saginaw St.	Flint	48503	08/01/2001	07/31/2016	$471.67	$5,660.04	$10.00	566	Lease	Office Building	Rent Authorized
303	Grand Traverse	MSF	11249-2012-0222	1209 S. Garfield	Traverse City	49686	03/01/2013	02/28/2014	$1,200.00	$14,400.00	$32.00	450	RA	Office Building	Holding Over
304	Hillsdale	MSF	11220-2006-0162	21 Care Dr.	Hillsdale	49242	06/01/2009	05/31/2014	$10.37	$124.44	$10.37	80	Sublease	Office Building	Rent Authorized
305	Houghton	MSF	11088-2012-0271	902 Razorback Dr.	Houghton	49931	05/01/2013	04/30/2014	$156.00	$1,872.00	$33.43	56	RA	Office Building	Rent Authorized
306	Ingham	MSF	11576-2011-0373	201 N Washington	Holly	48933	02/01/1990	01/31/2020	$70,683.17	$848,198.04	$19.00	44,642	Lease	Office Building	Rent Authorized
307	Jackson	MSF	11070-2006-0163	209 E Washington Street	Jackson	49201	06/01/2009	05/31/2014	$359.19	$4,310.28	$12.04	358	Sublease	Office Building	Rent Authorized
308	Lenawee	MSF	11219-2008-0038	1040 South Winter Street	Adrian	49221	06/01/2009	05/31/2014	$241.92	$2,903.04	$14.23	204	Sublease	Office Building	Rent Authorized
309	Macomb	MSF	11068-2014-0026	43630 Hayes Road	Clinton Twp	48038	10/01/2013	09/30/2014	$461.25	$5,535.00	$22.50	246	RA	Office Building	Rent Authorized
310	Macomb	MSF	11250-2014-0030	15950 Twelve Mile Road	Roseville	48066	10/01/2013	09/30/2014	$229.00	$2,748.00	$21.47	128	RA	Office Building	Rent Authorized
311	Macomb	MSF	11252-2014-0032	75 North River Road	Mt Clemens	48043	10/01/2013	09/30/2014	$227.50	$2,730.00	$19.50	140	RA	Office Building	Rent Authorized
312	Mason	MSF	11706-2013-0267	5722 W US 10	Ludington	49431	07/01/2013	06/30/2014	$345.00	$4,140.00	$11.97	346	RA	Office Building	Rent Authorized

	P	Q	R	S	T	U	V	W	X	Y	Z	AA	AB	AC	AD	AE
299	Standard; 30 day	None	None	Gross (Full Service)	0.00	0.00	0.00	0.00	0.00	0.00	$3,163.92	$16.74	0.00	Actual	2013	Calhoun Co Comm Mental Health
300	Standard; 30 day	None	None	Gross (Full Service)	0.00	0.00	0.00	0.00	0.00	0.00	$3,738.48	$17.47	0.00	Actual	2013	Berrien-Cass-Van Buren Workforce
301	Standard; 30 day	None	None	Gross (Full Service)	0.00	0.00	0.00	0.00	0.00	0.00	$1,601.04	$16.01	0.00	Actual	2013	Six County Employment Alliance
302	Standard; 60 day	None	None	Gross (Full Service)	0.00	0.00	0.00	0.00	0.00	0.00	$5,660.04	$10.00	0.00	Actual	2013	Career Alliance, Inc.
303	Standard; 30 day	None	None	Gross (Full Service)	0.00	0.00	0.00	0.00	0.00	0.00	$14,400.00	$32.00	0.00	Actual	2013	NW MI Council of Governments
304	Standard; 60 day	None	None	Gross (Full Service)	0.00	0.00	0.00	0.00	0.00	0.00	$124.44	$1.56	0.00	Actual	2013	South Central Michigan Works
305	Standard; 30 day	None	None	Gross (Full Service)	0.00	0.00	0.00	0.00	0.00	0.00	$1,872.00	$33.43	0.00	Actual	2013	Western Up Manpower Consortium
306	Leg. Rest.; 180 day	None	None	Gross (Full Service)	0.00	0.00	0.00	0.00	0.00	0.00	$848,198.04	$19.00	0.00	Actual	2013	Victor II Partnership
307	Standard; 60 day	None	None	Gross (Full Service)	0.00	0.00	0.00	0.00	0.00	0.00	$4,310.28	$12.04	0.00	Actual	2013	South Central Michigan Works
308	Standard; 60 day	None	None	Gross (Full Service)	0.00	0.00	0.00	0.00	0.00	0.00	$2,903.04	$14.23	0.00	Actual	2013	South Central Michigan Works
309	Standard; 30 day	None	None	Gross (Full Service)	0.00	0.00	0.00	0.00	0.00	0.00	$5,535.00	$22.50	0.00	Actual	2013	Macomb/St. Clair Workforce Devel
310	Standard; 30 day	None	None	Gross (Full Service)	0.00	0.00	0.00	0.00	0.00	0.00	$2,748.00	$21.47	0.00	Actual	2013	Macomb/St. Clair Workforce Devel
311	Standard; 30 day	None	None	Gross (Full Service)	0.00	0.00	0.00	0.00	0.00	0.00	$2,730.00	$19.50	0.00	Actual	2013	Macomb/St. Clair Workforce Devel
312	Standard; 30 day	None	None	Gross (Full Service)	0.00	0.00	0.00	0.00	0.00	0.00	$4,140.00	$11.97	0.00	Actual	2013	Michigan Works! West Central

	AF	AG	AH	AI	AJ	AK	AL	AM
299	140 W. Michigan Avenue	Battle Creek	MI	49017				
300	499 West Main St	Benton Harbor	MI	49022				
301	2831 N Lincoln	Escanaba	MI	49829				
302	711 North Saginaw Street, Ste #300	Flint	MI	48503				
303	600 E Front St, Suite 104	Traverse City	MI	49685				
304	21 Care Drive	Hillsdale	MI	49242				
305	100 West Cloverland Drive	Ironwood	MI	49938				
306	201 N Washington Square	Lansing	MI	48933-1301				
307	21 Care Drive	Hillsdale	MI	49242				
308	21 Care Drive	Hillsdale	MI	49242				
309	21885 Dunham	Clinton Twp	MI	48038				
310	21885 Dunham	Clinton Twp	MI	48038				
311	21885 Dunham	Clinton Twp	MI	48038				
312	14330 Northland Drive,	Big Rapids	MI	49307				

	A	B	C	D	E	F	G	H	I	J	K	L	M	N	O
313	Monroe	MSF	11128-2014-0040	1531 N. Telegraph Road	Monroe	48162	01/01/2014	12/31/2014	$173.54	$2,082.48	$16.66	125	RA	Office Building	Rent Authorized
314	Newaygo	MSF	11620-2014-0035	4747 W 48th Street	Fremont	49412	11/01/2013	10/31/2014	$311.00	$3,732.00	$22.48	166	RA	Office Building	Rent Authorized
315	Ogemaw	MSF	11596-2012-0034	2389 S. M-76	West Branch	48661	09/01/2012	08/31/2014	$322.87	$3,874.44	$15.75	246	RA	Office Building	Rent Authorized
316	Otsego	MSF	11738-2013-0447	2927 D & M DR	Gaylord	49735	07/01/2013	06/30/2014	$320.76	$3,849.12	$14.58	264	RA	Office Building	Rent Authorized
317	Saint Clair	MSF	11251-2014-0029	100 McMorran Blvd.	Port Huron	48060	10/01/2013	09/30/2014	$238.45	$2,861.40	$18.58	154	RA	Office Building	Rent Authorized
318	Shiawassee	MSF	11712-2013-0285	1975 West Main Street	Owosso	48867	07/09/2013	06/30/2014	$247.05	$2,964.60	$12.20	243	RA	Office Building	Rent Authorized
319	Van Buren	MSF	11755-2013-0173	32849 Red Arrow Highway	Paw Paw	49079	01/01/2014	12/31/2014	$591.16	$7,093.92	$15.98	444	RA	Retail	Rent Authorized
320	Wayne	MSF	10843-2002-2208	455 FORT ST	Detroit	48226	05/01/2000	04/30/2001	$2,298.63	$27,583.56	$12.95	2,130	Sublease	OFFICE BUILDING	Holding Over
321	Wayne	MSF	11129-2013-0120	15100 Northline Road	Southgate	48195	02/01/2013	01/31/2014	$462.87	$5,554.44	$17.25	322	RA	Office Building	Holding Over
322	Wayne	MSF	11637-2013-0193	35731 Michigan Ave	Wayne	48184	07/01/2013	06/30/2014	$98.83	$1,185.96	$18.53	64	RA	Office Building	Rent Authorized
323	Wayne	MSF	11638-2013-0067	30246 Plymouth Rd.	Livonia	48150	03/01/2013	02/28/2014	$591.33	$7,085.96	$17.14	414	RA	Office Building	Holding Over
324	Ingham	MSHDA	10596-1997-1399	735 E Michigan Ave	Lansing	48912	04/01/2001	03/31/2021	$184,996.60	$2,219,959.20	$19.41	114,380	Lease	Office Building	Rent Authorized
325	Ingham	MSHDA	11351-2013-2013	636 E. Michigan Ave.	Lansing	48912	03/01/2013	02/28/2014	$1,400.00	$16,800.00	$0.00	0	RA	Parking	Holding Over
326	Allegan	MSP	1024-2009-0075	2 Oak St.	Wayland	49348	01/01/2009	12/31/2014	$472.24	$5,666.88	$0.55	9,801	Lease	Office Building	Rent Authorized
327	Allegan	MSP	11421-2010-0101	3463 Blue Star Hwy.	Saugatuck	49453	03/01/2010	02/28/2011	$0.00	$12.00		835	RA	Office Building	Holding Over

	P	Q	R	S	T	U	V	W	X	Y	Z	AA	AB	AC	AD	AE
313	Standard; 30 day	None	None	Gross (Full Service)	0.00	0.00	0.00	0.00	0.00	0.00	$2,082.48	$16.66	0.00	Actual	2013	Monroe Co Employment & Traing
314	Standard; 30 day	None	None	Gross (Full Service)	0.00	0.00	0.00	0.00	0.00	0.00	$3,732.00	$22.48	0.00	Actual	2013	Michigan Works! West Central
315	Standard; 30 day	None	None	Gross (Full Service)	0.00	0.00	0.00	0.00	0.00	0.00	$3,874.44	$15.75	0.00	Actual	2013	Region 7B Employment & Training
316	Standard; 30 day	None	None	Gross (Full Service)	0.00	0.00	0.00	0.00	0.00	0.00	$3,849.12	$14.58	0.00	Actual	2013	Northeast Michigan Consortium
317	Standard; 30 day	None	None	Gross (Full Service)	0.00	0.00	0.00	0.00	0.00	0.00	$2,861.40	$18.58	0.00	Actual	2013	Macomb/St. Clair Workforce Devel
318	Standard; 30 day	None	None	Gross (Full Service)	0.00	0.00	0.00	0.00	0.00	0.00	$2,964.60	$12.20	0.00	Actual	2013	Michigan Works! Career Alliance
319	Standard; 30 day	None	None	Gross (Full Service)	0.00	0.00	0.00	0.00	0.00	0.00	$7,093.92	$15.98	0.00	Actual	2013	Berrien-Cass-Van Buren Workforce
320	Standard; 30 day	None	None	Gross (Full Service)	0.00	0.00	0.00	0.00	0.00	0.00	$27,583.56	$12.95	0.00	Actual	2013	City of Detroit
321	Standard; 30 day	None	None	Gross (Full Service)	0.00	0.00	0.00	0.00	0.00	0.00	$5,554.44	$17.25	0.00	Actual	2013	Downriver Community Conference
322	Either Party; 90 day	None	None	Gross (Full Service)	0.00	0.00	0.00	0.00	0.00	0.00	$1,185.96	$18.53	0.00	Actual	2013	SEMCA Inc
323	Either Party; 90 day	None	None	Gross (Full Service)	0.00	0.00	0.00	0.00	0.00	0.00	$7,085.96	$0.00	0.00	Actual	2013	SEMCA Inc
324	Exec. New; 60 day	Every 5 year; 120 day	None	Public Utilities	186,662.00	0.00	0.00	0.00	0.00	359,687.00	$2,766,308.20	$24.19	505,048.00	Actual	2013	SXJE II, L.L.C.
325	Standard; 30 day	None	None	Gross (Full Service)	0.00	0.00	0.00	0.00	0.00	0.00	$16,800.00	$0.00	0.00	Actual	2013	MI Avenue Development Co., LLC
326	Either Party; 60 day	None	Two 2 yr; 90 day	Grounds	17,416.70	8,500.00	468.00	1,622.25	0.00	0.00	$33,673.83	$3.44	0.00	Actual	2013	Barry Brower
327	Either Party; 60 day	None	None	Public Utilities, Janitorial	0.00	0.00	0.00	0.00	0.00	0.00	$12.00	$0.01	0.00	N/A		Saugatuck Township

	AF	AG	AH	AI	AJ	AK	AL	AM
313	1531 North Telegraph Road, Suite D,	Monroe	MI	48162				
314	14330 Northland Drive,	Big Rapids	MI	49307				
315	402 N. First Street	Harrison	MI	48625				
316	20709 State Street	Onaway	MI	49765				
317	21885 Dunham	Clinton Twp	MI	48038				
318	711 N Saginaw St	Flint	MI	48503				
319	499 West Main St	Benton Harbor	MI	49022				
320	707 W Milwaukee	Detroit	MI	48202-2943				
321	15100 Northline Road	Southgate	MI	48195				
322	25363 Eureka Rd	Taylor	MI	48180				
323	25363 Eureka Rd	Taylor	MI	48180				
324	2800 Byron Circle Drive	Lansing	MI	48912				
325	405 E. Maple St.	Lansing	MI	48906				
326	5149 Campbell Lake Road	Anacortes	WA	98221				
327	3461 Blue Star Highway	Saugatuck	MI	49453				

	A	B	C	D	E	F	G	H	I	J	K	L	M	N	O
328	Alpena	MSP	10829-2000-1036	3283 W. Washington Ave.	Alpena	49707	01/01/2001	12/31/2020	$10,792.07	$129,504.84	$11.21	11,548	Lease	Office Building	Rent Authorized
329	Barry	MSP	6563-2011-0356	1127 W. State St.	Hastings	49058	10/01/2010	09/30/2020	$1,132.80	$13,593.60	$9.60	1,416	Lease	Office Building	Rent Authorized
330	Bay	MSP	10696-1999-1052	3202 S Euclid	Bay City	48706	06/01/1999	05/31/2014	$2,024.00	$24,288.00	$6.10	3,983	Lease	Office Building	Rent Authorized
331	Clinton	MSP	6842-1987-138	Capital City Airport	Lansing	48906	11/01/1986	10/31/2036	$2,459.43	$29,513.16	$0.32	85,000	Lease	Warehouse	Rent Authorized
332	Crawford	MSP	2933-1989-63	103 James St.	Grayling	49738	10/01/1989	12/31/2013	$10,626.21	$127,514.52	$11.37	11,215	Lease	Laboratory	Holding Over
333	Delta	MSP	293-1943-2	City Reservoir	Gladstone	49837	07/29/1943	07/28/2043	$0.00	$1.00	$0.00	0	Lease	Land	Rent Authorized
334	Dickinson	MSP	298-2004-1250	Highway US 2	Iron Mountain	49801	12/30/1985	06/30/2015	$44.59	$535.08		0	Lease	Land	Rent Authorized
335	Genesee	MSP	10235-2011-0407	4481 Corunna Rd.	Flint	48532	12/20/1995	12/19/2025	$10,416.67	$125,000.04	$11.67	10,712	Lease	Office Building	Rent Authorized
336	Gogebic	MSP	325-1960-1	City Resevoir	Wakefield	49968	05/19/1960	05/18/2060	$0.00	$1.00	$0.00	0	Lease	Land	Rent Authorized
337	Gogebic	MSP	338-2004-1279	Adjacent to MSP Post Building	Wakefield	49968	04/16/1990	04/15/2015	$0.00	$0.33		0	Lease	Parking	Rent Authorized
338	Gogebic	MSP	339-1986-2	100 Sunday Lake St.	Wakefield	49968	01/01/1936	12/31/2035	$0.00	$1.00	$0.00	11,955	Lease	Land	Rent Authorized
339	Hillsdale	MSP	302-1955-1	Fayette Twp Hillsdale Cty	Jonesville	49250	04/15/1955	04/14/2054	$0.00	$1.00	$0.00	0	Lease	Land	Rent Authorized
340	Ingham	MSP	10120-2008-0167	2510 Kerry St.	Lansing	48912	03/01/2009	02/28/2019	$4,241.67	$50,900.04	$20.00	2,545	Lease	Office Building	Rent Authorized
341	Ingham	MSP	10261-1994-1204	4000 Collins Rd.	Lansing	48910	09/10/1996	02/29/2016	$105,766.10	$1,269,193.20	$16.34	77,674	Lease	Office Building	Rent Authorized
342	Ingham	MSP	10559-2008-0101	3234 W St. Joseph	Lansing	48917	07/01/1998	09/30/2018	$1,500.00	$18,000.00	$5.00	3,600	Lease	Warehouse	Rent Authorized

	P	Q	R	S	T	U	V	W	X	Y	Z	AA	AB	AC	AD	AE
328	Standard; 30 day	Market after 10th yr	Two 5 yr; 30 day	Public Utilities, Janitorial, Dumpster Service, Grounds, Pest Control	31,735.62	5,170.04	1,934.50	4,627.40	0.00	0.00	$172,972.40	$14.98	0.00	Actual	2013	Bruce and Julie Dietz
329	Standard; 90 day	None	None	Public Utilities	2,761.20	0.00	0.00	0.00	0.00	0.00	$16,354.80	$11.55	0.00	Estimated	2013	JSL Associates
330	Standard; 90 day	None	None	Public Utilities, Janitorial	7,766.85	3,983.00	0.00	0.00	0.00	0.00	$36,037.85	$9.05	0.00	Estimated	2013	Enterprise Sales & Service Inc.
331	Leg. Rest; 60 day	None	None	Public Utilities, Janitorial, Grounds	18,026.47	6,216.80	90.00	913.63	0.00	0.00	$54,760.06	$0.64	0.00	Actual	2013	Capital Region Airport Auth
332	Standard; 120 day	None	None	Gross (Full Service)	791.59	0.00	0.00	620.00	0.00	0.00	$128,926.11	$11.50	0.00	Actual	2013	City of Grayling
333	No Cancellation	None	None	Gross (Full Service)	0.00	0.00	0.00	0.00	0.00	0.00	$1.00	$0.00	0.00	Actual	2013	City of Gladstone
334	Standard; 30 day	None	None	Gross (Full Service)	0.00	0.00	0.00	0.00	0.00	0.00	$535.08	$0.00	0.00	Actual	2013	City of Iron Mountain
335	Executive Old; 60 day	None	None	Janitorial	811.40	18,234.32	0.00	1,823.35	0.00	0.00	$145,869.11	$13.62	0.00	Actual	2013	Genesee County 9-1-1 Consortium
336	Either Party; 90 day	None	None	Gross (Full Service)	0.00	0.00	0.00	0.00	0.00	0.00	$1.00	$0.00	0.00	Actual	2013	City of Wakefield
337	Standard; 30 day	None	None	Grounds	0.00	0.00	0.00	0.00	0.00	0.00	$0.33	$0.00	0.00	N/A		City of Wakefield-City Hall
338	Standard; 30 day	None	None	Gross (Full Service)	0.00	0.00	0.00	0.00	0.00	0.00	$1.00	$0.00	0.00	Actual	2013	City of Wakefield
339	Lessor; 30 day	None	None	Gross (Full Service)	0.00	0.00	0.00	0.00	0.00	0.00	$1.00	$0.00	0.00	Actual	2013	Fayette Twp Hillsdale Cty
340	Standard; 90 day	None	None	Public Utilities	4,962.75	0.00	0.00	0.00	0.00	0.00	$55,862.79	$21.95	0.00	Estimated	2013	Corprex Center LLC
341	Standard; 90 day	None	None	Public Utilities	48,382.52	0.00	0.00	2,009.00	6,446.23	64,564.00	$1,390,594.95	$17.90	0.00	Actual	2013	Lansing DHS, LLC
342	Standard; 90 day	None	None	Public Utilities, Janitorial, Dumpster Service	7,020.00	3,600.00	0.00	0.00	0.00	0.00	$28,620.00	$7.95	0.00	Estimated	2013	JRT Properties, L.L.C.

	AF	AG	AH	AI	AJ	AK	AL	AM
328	105 Glenridge	Alpena	MI	49707				
329	1127 W. State Street	Hastings	MI	49058				
330	PO BOX 1234	Bay City	MI	48706				
331	4100 Capital City Boulevard	Lansing	MI	48906-2124				
332	PO Box 549	Grayling	MI	49738				
333	1100 Delta Avenue	Gladstone	MI	49837				
334	501 South Stephenson Avenue	Iron Mountain	MI	49801				
335	G-4481 Corunna Road	Flint	MI	48532``				
336	311 Sunday Lake Street	Wakefield	MI	49968				
337	311 Sunday Lake Street.	Wakefield	MI	49968				
338	311 Sunday Lake Street	Wakefield	MI	49968				
339	6600 Dobson Rd	Jonesville	MI	49250				
340	2510 Kerry St	Lansing	MI	48912				
341	P.O. Box 417	Grosse Ile	MI	48138				
342	3236 W. St. Joseph Street	Lansing	MI	48917				

	A	B	C	D	E	F	G	H	I	J	K	L	M	N	O
343	Ingham	MSP	11384-2008-0130	106 W Allegan Street	Lansing	48933	01/01/2010	12/31/2014	$17,957.33	$215,487.96	$15.50	13,468	Lease	Office Building	Rent Authorized
344	Isabella	MSP	10571-1996-1446	3580 S Isabella Rd	Mt Pleasant	48858	02/01/1999	01/31/2019	$10,375.00	$124,500.00	$12.39	10,050	Lease	Office Building	Rent Authorized
345	Kent	MSP	10673-1998-1069	8650 Algoma Ave	Rockford	49341	08/01/1999	07/31/2014	$3,294.50	$39,534.00	$6.96	5,680	Lease	Mixed Use	Rent Authorized
346	Leelanau	MSP	10753-1999-1394		Leland	49654	01/01/2000	12/31/2029	$0.00	$0.00	$0.00	1,000	Lease	Land	Rent Authorized
347	Livingston	MSP	11415-2010-0532	4363 Buno Road	Brighton	48114	12/01/2012	11/30/2032	$11,457.00	$137,484.00	$17.18	8,000	Sublease	Office Building	Rent Authorized
348	Mackinac	MSP	10778-1999-1102	W1022 West US-2	St Ignace	49781	03/10/2000	03/09/2015	$1,331.10	$15,973.20	$10.20	1,566	Lease	Mechanic Shop	Rent Authorized
349	Macomb	MSP	7170-2009-0002	42800 Merrill	Sterling Heights	48314	03/01/2010	02/29/2020	$15,933.69	$191,204.28	$14.75	12,963	Lease	Laboratory	Rent Authorized
350	Montcalm	MSP	1755-1996-1110	10300 Howard City-Edmore Road	Lakeview	48850	01/01/1997	12/31/2016	$2,149.08	$25,788.96	$4.25	6,068	Lease	Office Building	Rent Authorized
351	Ogemaw	MSP	1434-1972-2	Lot B Block 13	West Branch	48661	09/01/1972	08/30/2071	$0.00	$1.00	$0.00	400	Lease	Parking	Rent Authorized
352	Otsego	MSP	10777-2009-0023	123 Fairview	Gaylord	49735	03/10/2000	12/31/2012	$4,000.00	$48,000.00	$9.23	5,200	Lease	Office Building	Holding Over
353	Otsego	MSP	11031-2001-1071	580 South Otsego Avenue	Gaylord	49735	10/01/2005	09/30/2015	$0.00	$5,000.00	$0.00	0	Lease	Land	Rent Authorized
354	Otsego	MSP	6755-2005-0191	810 S Otsego Avenue	Gaylord	49735	09/01/2006	08/31/2016	$1,800.00	$21,600.00	$12.00	1,800	Lease	Office Building	Rent Authorized
355	Sanilac	MSP	323-1940-1	90 W Sanilac Rd	Sandusky	48471	04/23/1940	04/22/2039	$0.00	$0.00	$0.00	2,100	Lease	Office Building	Rent Authorized
356	Schoolcraft	MSP	305-1942-2	Lakeside Park Property	Manistique	49854	06/12/1942	06/11/2042	$0.00	$0.00	$0.00	0	Lease	Land	Rent Authorized

	P	Q	R	S	T	U	V	W	X	Y	Z	AA	AB	AC	AD	AE
343	Standard; 90 day	None	Two 5 yr; 30 day	Gross (Full Service)	0.00	0.00	0.00	0.00	0.00	0.00	$215,487.96	$16.00	0.00	Actual	2013	Hollister Holding, LLC
344	Exec. New; 60 day	None	Two 5 yr; 30 day	Public Utilities, Janitorial	22,871.02	11,832.34	1,840.00	1,357.62	0.00	0.00	$162,400.98	$16.16	0.00	Actual	2013	County of Isabella
345	Standard; 60 day	None	None	Public Utilities, Janitorial	11,076.00	5,680.00	0.00	0.00	0.00	0.00	$56,290.00	$9.91	0.00	Estimated	2013	Rogue River Development L.L.C.
346	Standard; 180 day	Right of 1st Refusal	Two 10 yr; 90 day	Electricity, Grounds	1,670.00	0.00	330.00	0.00	0.00	0.00	$2,000.00	$2.00	0.00	Estimated	2013	County Of Leelanau
347	Exec. New; 90 day	None	Two 5 yr; 30 day	Public Utilities, Janitorial, Pest Control	15,600.00	8,000.00	0.00	0.00	0.00	0.00	$161,084.00	$20.14	0.00	Estimated	2013	Charter Township of Brighton
348	Standard; 90 day	None	None	Public Utilities, Janitorial	3,053.70	1,566.00	0.00	0.00	0.00	0.00	$20,592.90	$13.15	0.00	Estimated	2013	Margaret M. Huskey
349	Standard; 90 day	None	None	Public Utilities, Janitorial	36,108.98	0.00	0.00	4,502.19	1,624.00	0.00	$233,439.45	$18.01	0.00	Actual	2013	Mancini Enterprises, LLC
350	Standard; 60 day	None	None	Public Utilities, Janitorial, Dumpster Service, Grounds, Pest Control	12,032.55	7,287.33	3,172.00	371.30	0.00	1,782.00	$50,434.14	$8.31	0.00	Actual	2013	Provada Gust
351	Standard; 30 day	None	None	Gross (Full Service)	0.00	0.00	0.00	0.00	0.00	0.00	$1.00	$0.00	0.00	Actual	2013	City of West Branch
352	Standard; 90 day	None	None	Public Utilities, Janitorial	10,140.00	5,200.00	0.00	0.00	0.00	0.00	$63,340.00	$12.18	0.00	Estimated	2013	Hayes and Bentz, Ent.
353	Standard; 90 day	None	One 10 yr; 30 day	Grounds	0.00	0.00	0.00	0.00	0.00	0.00	$5,000.00	$0.00	0.00	N/A		County of Otsego
354	Standard; 90 day	None	None	Public Utilities, Janitorial	3,510.00	1,800.00	0.00	0.00	0.00	0.00	$26,910.00	$14.95	0.00	Estimated	2013	Bavarian Group
355	No Cancellation	None	None	Gross (Full Service)	0.00	0.00	0.00	0.00	0.00	0.00	$0.00	$0.00	0.00	Actual	2013	Sanilac County Bd Of Supv
356	No Cancellation	None	None	Gross (Full Service)	0.00	0.00	0.00	0.00	0.00	0.00	$0.00	$0.00	0.00	Actual	2013	City of Manistique

	AF	AG	AH	AI	AJ	AK	AL	AM
343	124 W. Allegan, Suite 2000	Lansing	MI	48933				
344	200 North Main	Mt Pleasant	MI	48858				
345	8620 Algoma Avenue	Rockford	MI	49341				
346	301 Cedar Street	Leland	MI	49654				
347	4360 Buno Road	Brighton	MI	48114				
348	182 First Street	St Ignace	MI	49781				
349	6850 Nineteen Mile	Sterling Heights	MI	48314				
350	1420 North Long Rd	Pierson	MI	49339				
351	121 North Fourth Street	West Branch	MI	48661				
352	119 Fairview	Gaylord	MI	49735				
353	225 W Main Street, Room 202	Gaylord	MI	49735				
354	1561 East Mitchell	Petoskey	MI	49770				
355	67 W Sanilac Rd	Sandusky	MI	48471				
356	70 Maple Street	Manistique	MI	49854				

	A	B	C	D	E	F	G	H	I	J	K	L	M	N	O
357	Tuscola	MSP	10724-1997-1256	1485 CLEAVER RD	Caro	48723	08/01/2000	07/31/2015	$13,511.18	$162,134.16	$21.49	7,546	Lease	Office Building	Rent Authorized
358	Wayne	MSP	11065-2003-1148	645-661 W Baltimore Street	Detroit	48202	01/01/2005	12/31/2019	$3,300.00	$39,600.00		0	Lease	Parking	Rent Authorized
359	Wexford	MSP	10651-1998-1109	7711 S US 131	Cadillac	49601	02/01/1999	01/31/2019	$16,295.00	$195,540.00	$9.70	20,168	Lease	Office Building	Rent Authorized
360	Alcona	SOS	7483-2010-0370	205 N. State St.	Harrisville	48740	06/01/2010	05/31/2020	$1,227.00	$14,724.00	$13.23	1,113	Lease	Office Building	Rent Authorized
361	Alger	SOS	2486-2004-1198	418 Mill St.	Munising	49862	08/01/1995	07/13/2015	$545.00	$6,540.00	$10.90	600	Lease	Office Building	Rent Authorized
362	Allegan	SOS	10135-2004-1067	430 Western Ave, Ste. C	Allegan	49010	07/01/2006	06/30/2016	$1,867.80	$22,413.60	$12.47	1,584	Lease	Office Building	Rent Authorized
363	Alpena	SOS	10096-2010-0505	2666 South US-23,	Alpena	49707	05/01/2010	04/30/2020	$1,645.00	$19,740.00	$10.00	1,974	Lease	Retail	Rent Authorized
364	Antrim	SOS	10194-2004-1136	4607 S M-88 Highway	Bellaire	49615	04/01/2005	03/31/2015	$750.00	$9,000.00	$8.57	1,050	Lease	Office Building	Rent Authorized
365	Arenac	SOS	7879-2002-2084	529 Main St.	Standish	48658	01/01/2003	12/31/2022	$1,245.42	$14,945.04	$8.75	1,708	Lease	Office Building	Rent Authorized
366	Baraga	SOS	1285-2009-0003	115 N Front St.	L'Anse	49946	04/01/2000	03/31/2020	$600.00	$7,200.00	$8.81	817	Lease	Office Building	Rent Authorized
367	Barry	SOS	10511-2012-0013	1611 S. Hanover	Hastings	49058	03/01/2008	02/28/2018	$3,699.71	$44,396.52	$15.97	2,780	Lease	Office Building	Rent Authorized
368	Bay	SOS	10399-2006-0067	1007 N Euclid St.	Bay City	48706	06/16/2007	06/15/2017	$3,575.00	$42,900.00	$12.00	3,575	Lease	Office Building	Rent Authorized
369	Benzie	SOS	11412-2009-0035	10577 Main St.	Honor	49640	12/01/2009	11/30/2019	$2,100.00	$25,200.00	$16.80	1,500	Lease	Office Building	Rent Authorized

	P	Q	R	S	T	U	V	W	X	Y	Z	AA	AB	AC	AD	AE
357	Exec. New; 60 day	None	Two 5 yr; 90 day	Public Utilities, Janitorial, Dumpster Service, Grounds, Pest Control	34,538.73	7,020.00	6,932.00	5,533.03	5,906.27	0.00	$222,064.19	$29.43	0.00	Actual	2013	The County of Tuscola
358	Standard; 90 day	None	None	Gross (Full Service)	0.00	0.00	0.00	0.00	0.00	0.00	$39,600.00	$0.00	0.00	Actual	2013	FK South LLC
359	Exec. New; 30 day	None	Two 5 yr; 90 day	Public Utilities, Janitorial, Dumpster Service, Grounds, Pest Control	32,635.04	9,857.90	840.03	2,622.85	0.00	5,029.00	$246,524.82	$12.22	0.00	Actual	2013	B R B Properties, LLC
360	Standard; 120 day	None	None	Gross (Full Service)	0.00	0.00	0.00	0.00	0.00	0.00	$14,724.00	$13.23	0.00	Actual	2013	Bruce and Julie Dietz
361	Standard; 30 day	None	None	Gross (Full Service)	0.00	0.00	0.00	0.00	0.00	0.00	$6,540.00	$10.90	0.00	Actual	2013	Michael J Kolbus
362	Standard; 90 day	None	None	Public Utilities, Janitorial, Dumpster Service, Pest Control	4,673.65	3,736.00	0.00	90.00	0.00	0.00	$30,913.25	$19.52	0.00	Actual	2013	Schulz Properties, LLC
363	Standard; 90 day	None	One 10 yr; 60 day	Public Utilities, Janitorial, Dumpster Service	4,237.85	3,778.80	0.00	1,262.22	0.00	0.00	$29,018.87	$14.70	0.00	Actual	2013	Bear Pointe Ventures LLC
364	Standard; 90 day	None	None	Public Utilities, Janitorial	2,729.60	4,810.00	0.00	750.58	0.00	0.00	$17,290.18	$16.47	0.00	Actual	2013	Oalaego, LLC
365	Standard; 90 day	None	None	Public Utilities, Janitorial	3,936.89	5,418.25	0.00	0.00	0.00	0.00	$24,300.18	$14.23	0.00	Actual	2013	Standish Plaza Associates
366	Standard; 90 day	None	None	Gross (Full Service)	0.00	0.00	0.00	0.00	0.00	0.00	$7,200.00	$8.81	0.00	Actual	2013	William McGlue, Post 144
367	Standard; 90 day	None	None	Public Utilities, Janitorial	5,499.28	3,688.00	0.00	68.50	0.00	0.00	$53,652.30	$19.30	0.00	Actual	2013	Meadowstone, L.L.C.
368	Standard; 90 day	None	One 5 yr; 60 day	Public Utilities, Janitorial, Dumpster Service	10,072.05	5,794.59	0.00	237.49	4,952.16	0.00	$63,956.29	$17.89	0.00	Actual	2013	Ray's Family Center
369	Standard; 90 day	None	Two 5 yr; 60 day	Janitorial	0.00	4,056.24	0.00	50.00	0.00	0.00	$29,306.24	$19.54	0.00	Actual	2013	Beaton Development, Inc.

	AF	AG	AH	AI	AJ	AK	AL	AM
357	207 E. Grant St.	Caro	MI	48723				
358	c/o Farbman Group, 105 Fisher Bldg	Detroit	MI	48202				
359	200 East Main St	Cadillac	MI	49601				
360	105 Glenridge	Alpena	MI	49707				
361	418 Mill Street	Munising	MI	49862				
362	3255 118th Avenue	Allegan	MI	49010				
363	44160 Riverview Ridge	Clinton Twp	MI	48038				
364								
365	606 Handy Drive	Bay City	MI	48706				
366	115 North Front St.	L'Anse	MI	49946				
367	231 W. Fulton Street	Grand Rapids	MI	49503				
368	715 McGraw Street	Bay City	MI	48708				
369	4030 N. Setterbo Road	Suttons Bay	MI	49682				

	A	B	C	D	E	F	G	H	I	J	K	L	M	N	O
370	Berrien	SOS	10309-2005-0166	110 E. Main St.	Niles	49120	08/16/2006	08/15/2016	$2,351.76	$28,221.12	$9.57	2,842	Lease	Office Building	Rent Authorized
371	Berrien	SOS	11074-2005-0160	1960 Mall Place	Benton Harbor	49022	01/01/2005	12/31/2014	$7,221.19	$86,654.28	$16.86	4,851	Lease	Office Building	Rent Authorized
372	Branch	SOS	7343-2009-0306	7 Vans Ave.	Coldwater	49036	09/01/2010	08/31/2020	$1,234.00	$14,808.00	$7.15	2,071	Lease	Office Building	Rent Authorized
373	Calhoun	SOS	11336-2007-0121	2545 Capital Ave. SW	Battle Creek	49015	10/23/2008	10/22/2018	$6,756.50	$81,078.00	$18.18	4,460	Lease	Office Building	Rent Authorized
374	Calhoun	SOS	2329-2006-0085	308 S. Superior St.	Albion	49224	06/01/2007	05/31/2017	$1,304.00	$15,648.00	$8.39	1,866	Lease	Office Building	Rent Authorized
375	Cass	SOS	10332-2006-0065	601-C N Front St.	Dowagiac	49047	10/01/1996	09/30/2016	$798.74	$9,584.88	$4.71	2,035	Lease	Office Building	Rent Authorized
376	Cheboygan	SOS	10546-2007-0017	300 Mill St. #110	Cheboygan	49721	11/01/2008	10/31/2018	$2,280.00	$27,360.00	$12.50	1,800	Lease	Office Building	Rent Authorized
377	Chippewa	SOS	10467-2007-0060	2700 Davitt St., Suite 2	Sault Ste Marie	49783	04/12/2008	04/30/2018	$1,464.00	$17,568.00	$9.89	1,776	Lease	Office Building	Rent Authorized
378	Clare	SOS	7769-2006-0068	121 Schoolcrest St.	Clare	48617	09/01/2007	08/31/2017	$1,758.55	$21,102.60	$15.08	1,400	Lease	Office Building	Rent Authorized
379	Clinton	SOS	6793-2006-0070	1041 SOUTH US-27	Traverse City	48879	07/01/2007	06/30/2017	$2,173.44	$26,081.25	$9.75	2,675	Lease	Office Building	Rent Authorized
380	Crawford	SOS	7661-2010-0108	2384C I-75 Business Loop	Grayling	49738	04/24/2011	04/30/2021	$962.00	$11,544.00	$10.66	1,083	Lease	Office Building	Rent Authorized
381	Dickinson	SOS	7667-2010-0542	1044 S. Stephenson Ave.	Iron Mountain	49801	11/01/2006	10/31/2016	$1,837.00	$22,044.00	$11.05	1,925	Sublease	Office Building	Rent Authorized
382	Emmet	SOS	7523-2005-0038	1187 US-31 North	Petoskey	49770	05/01/2006	04/30/2016	$1,967.86	$23,614.32	$10.53	2,041	Lease	Office Building	Rent Authorized

	P	Q	R	S	T	U	V	W	X	Y	Z	AA	AB	AC	AD	AE
370	Standard; 90 day	None	None	Public Utilities, Janitorial, Dumpster Service, Pest Control	6,464.89	3,120.00	684.00	0.00	4,952.16	0.00	$43,442.17	$15.29	0.00	Actual	2013	Riverfront SC, Inc.
371	Standard; 90 day	None	One 5 yr; 120 day	Gross (Full Service)	0.00	0.00	0.00	380.50	21,880.98	0.00	$108,915.76	$22.45	0.00	Actual	2013	Orchards Plaza, LLC
372	Standard; 90 day	None	One 5 yr; 60 day	Public Utilities, Janitorial, Dumpster Service, Pest Control	5,486.90	4,836.00	0.00	618.78	0.00	0.00	$25,749.68	$12.43	0.00	Actual	2013	B.W.P. Leasing Services, LLC
373	Standard; 90 day	None	One 5 yr; 60 day	Public Utilities	7,597.56	0.00	0.00	236.85	4,914.64	0.00	$93,827.05	$21.04	0.00	Actual	2013	BC Capital Centre
374	Standard; 90 day	None	One 10 yr; 30 day	Public Utilities, Janitorial	4,697.17	4,553.15	0.00	0.00	0.00	0.00	$24,898.32	$13.34	0.00	Actual	2013	Gateway Properties of Albion IV
375	Standard; 90 day	None	None	Public Utilities, Janitorial, Dumpster Service, Pest Control	4,355.75	3,840.00	0.00	0.00	0.00	36.00	$17,816.63	$8.76	0.00	Actual	2013	Lewis Cass ISD
376	Standard; 90 day	None	Two 5 yr; 30 day	Public Utilities, Janitorial	2,705.75	3,900.00	0.00	0.00	0.00	0.00	$33,965.75	$18.87	0.00	Actual	2013	TDK Development
377	Standard; 90 day	None	One 5 yr; 30 day	Public Utilities, Janitorial, Grounds	2,603.84	3,666.00	0.00	0.00	0.00	0.00	$23,837.84	$13.42	0.00	Actual	2013	Salwan Atto
378	Standard; 90 day	None	None	Public Utilities, Janitorial, Dumpster Service	5,405.56	5,725.70	0.00	835.97	0.00	0.00	$33,069.83	$23.62	0.00	Actual	2013	Jon Squires Enterprises
379	Standard; 90 day	None	Two 5 yr; 60 day	Public Utilities, Janitorial	5,138.41	4,952.00	0.00	115.00	0.00	0.00	$36,286.66	$13.57	0.00	Actual	2013	Harry's St. Johns, LLC
380	Standard; 90 day	None	Two 5 yr; 30 day	Public Utilities, Janitorial	4,011.01	3,119.28	0.00	0.00	0.00	0.00	$18,674.29	$17.24	0.00	Actual	2013	Grayling Mini Mall #4 LLC
381	Standard; 90 day	None	None	Public Utilities, Janitorial, Dumpster Service	6,999.25	3,549.00	0.00	100.82	0.00	0.00	$32,693.07	$16.98	0.00	Actual	2013	Osborne Properties LMTD Prtnrsp.
382	Standard; 90 day	None	None	Public Utilities, Janitorial, Dumpster Service	6,149.88	4,385.41	0.00	668.67	0.00	0.00	$34,818.28	$17.06	0.00	Actual	2013	Koffman & Mcentee L.L.C.

	AF	AG	AH	AI	AJ	AK	AL	AM
370	1410 S Clinton	Chicago	IL	60607				
371	1974 Mall Pl	Benton Harbor	MI	49022				
372	403 E. Chicago Street	Coldwater	MI	49036				
373	750 Trade Centre Way, Suite 100	Kalamazoo	MI	49005				
374	P.O. Box 568	Albion	MI	49224				
375	61682 Dailey Road	Cassopolis	MI	49031				
376	2929 Cedar Beach Lane	Cheboygan	MI	49721				
377	6257 Rose Blvd	West Bloomfield	MI	48322				
378	4108 Dyckman Rd.	Midland	MI	48640				
379	2618 E. Paris S.E., Suite 500	Grand Rapids	MI	49546				
380	PO Box 897	Grayling	MI	49738				
381	4210 West Old Shakopee Road Suite 200	Bloomington	MN	55437-2951				
382	PO Box 0903	Bay City	MI	48707-0903				

	A	B	C	D	E	F	G	H	I	J	K	L	M	N	O
383	Genesee	SOS	10666-1997-1099	302 N Main St.	Davison	48423	04/03/2003	03/31/2015	$2,608.33	$31,299.96	$10.00	3,130	Lease	Office Building	Rent Authorized
384	Genesee	SOS	10751-2004-1216	5512 Fenton Rd.	Flint	48507	07/01/2005	06/30/2015	$7,668.17	$92,018.04	$13.90	6,620	Lease	Office Building	Rent Authorized
385	Genesee	SOS	11546-2011-0078	15045 Dixie Hwy.	Holly	48933	10/01/2011	09/30/2015	$2,140.00	$25,680.00	$8.66	2,965	Lease	Office Building	Rent Authorized
386	Genesee	SOS	11579-2012-0001	4256 W. Vienna Road	Clio	48420	10/01/2013	09/30/2023	$4,103.16	$49,237.92	$14.00	3,517	Lease	Office Building	Rent Authorized
387	Genesee	SOS	7890-2011-0392	408 S Saginaw	Flint	48502	01/01/2013	12/31/2017	$2,678.29	$32,139.48	$9.52	3,376	Lease	Office Building	Rent Authorized
388	Gladwin	SOS	11666-2012-0414	675 Cedar Ave.	Gladwin	48624	11/01/2013	10/31/2023	$2,475.00	$29,700.00	$14.85	2,000	Lease	Office Building	Rent Authorized
389	Gogebic	SOS	1158-2007-0025	206 East Mary St.	Bessemer	49911	11/01/2002	10/31/2017	$846.00	$10,152.00	$8.46	1,200	Lease	Office Building	Rent Authorized
390	Grand Traverse	SOS	10031-2004-1307	1759 Barlow	Traverse City	49684	03/20/2006	03/19/2016	$7,120.00	$85,440.00	$17.85	4,786	Lease	Office Building	Rent Authorized
391	Gratiot	SOS	10107-2003-1132	221 N State St.	Alma	48801	09/09/2004	09/30/2014	$1,102.50	$13,230.00	$5.72	2,314	Lease	Office Building	Rent Authorized
392	Hillsdale	SOS	10244-2005-0217	59 E St. Joe St.	Hillsdale	49242	09/01/2006	08/31/2016	$2,550.00	$30,600.00	$15.00	1,800	Lease	Office Building	Rent Authorized
393	Houghton	SOS	10508-2007-0026	902 Razorback Dr.	Houghton	49931	01/12/2008	01/31/2018	$1,760.44	$21,125.28	$11.45	1,845	Lease	Office Building	Rent Authorized
394	Huron	SOS	7402-2009-0292	33 Patrick Dr.	Bad Axe	48413	09/01/2005	08/31/2015	$1,667.50	$20,010.00	$14.29	1,400	Lease	Office Building	Rent Authorized
395	Ingham	SOS	11399-2009-0001	806 Hogsback Road, Suite A	Mason	48854	11/09/2009	10/30/2019	$4,561.67	$54,740.04	$17.00	3,220	Lease	Office Building	Rent Authorized
396	Ingham	SOS	11480-2010-0063	3315 E. Michigan Ave.	East Lansing	48823	02/11/2011	01/31/2021	$8,250.00	$99,000.00	$14.68	6,745	Lease	Office Building	Rent Authorized
397	Ingham	SOS	11634-2012-0209	8158 Executive Court, Suite 30	Lansing	48913	12/01/2013	11/30/2023	$5,437.50	$65,250.00	$14.50	4,500	Lease	Office Building	Rent Authorized
398	Ingham	SOS	6976-2012-0408	1301 Sunset Ave	Lansing	48909	10/01/2007	09/30/2017	$8,604.50	$103,254.00	$3.00	34,418	Lease	Warehouse	Rent Authorized

	P	Q	R	S	T	U	V	W	X	Y	Z	AA	AB	AC	AD	AE
383	Standard; 90 day	None	One 5 yr; 60 day	Public Utilities, Janitorial	7,580.81	2,857.14	0.00	236.85	0.00	0.00	$41,974.76	$13.41	0.00	Actual	2013	City Of Davison
384	Standard; 90 day	None	One 5 yr; 180 day	Public Utilities, Janitorial	17,514.77	4,581.00	0.00	465.13	18,165.48	0.00	$132,744.42	$20.05	0.00	Actual	2013	Chesterfield Industrial Corp.
385	Standard; 30 day	None	One 5 yr; 30 day	Janitorial	0.00	2,965.00	0.00	0.00	0.00	0.00	$28,645.00	$9.66	0.00	Estimated	2013	Blakely Enterprise's, Inc.
386	Standard; 90 day	None	Two 5 yr; 30 day	Public Utilities, Janitorial	7,183.36	5,340.00	0.00	1,666.05	4,952.16	0.00	$68,379.49	$19.44	0.00	Actual	2013	4270 W. Vienna Road, LLC
387	Standard; 90 day	None	None	Public Utilities, Janitorial	9,847.14	3,480.00	236.85	0.00	20,536.20	0.00	$66,239.67	$19.62	0.00	Actual	2013	BNB Company
388	Standard; 90 day	None	Two 5 yr; 30 day	Gross (Full Service)	0.00	0.00	0.00	0.00	0.00	0.00	$29,700.00	$14.85	0.00	Actual	2013	McGladwin, LLC
389	Standard; 90 day	None	None	Public Utilities, Janitorial, Dumpster Service	2,548.96	4,140.00	0.00	110.40	0.00	0.00	$16,951.36	$14.13	0.00	Actual	2013	Grimgribber Rentals LLC
390	Standard; 90 day	None	One 5 yr; 30 day	Gross (Full Service)	0.00	130.00	0.00	236.85	4,952.16	0.00	$90,759.01	$18.96	0.00	Actual	2013	Blair Plaza, LLC
391	Standard; 90 day	None	None	Public Utilities, Janitorial	5,387.18	4,548.00	0.00	0.00	0.00	0.00	$23,165.18	$10.01	0.00	Actual	2013	CITY OF ALMA
392	Standard; 90 day	None	None	Public Utilities, Janitorial	3,648.88	4,060.00	0.00	0.00	0.00	0.00	$38,308.88	$21.28	0.00	Actual	2013	Ronald M and Connie J Gow
393	Standard; 90 day	None	Two 5 yr; 30 day	Public Utilities, Janitorial	3,388.05	3,666.00	0.00	73.60	0.00	0.00	$28,252.93	$15.31	0.00	Actual	2013	Moyle Retail Centres LLC
394	Standard; 90 day	None	One 5 yr; 30 day	Public Utilities, Janitorial	3,826.65	4,999.00	0.00	0.00	0.00	0.00	$28,835.65	$20.60	0.00	Actual	2013	Rooney Realty Holdings, LLC
395	Standard; 120 day	None	One 5 yr; 180 day	Gross (Full Service)	0.00	0.00	0.00	316.85	4,952.16	0.00	$60,009.05	$18.64	0.00	Actual	2013	Cedar View Prof. Park L.L.C.
396	Standard; 90 day	None	Two 5 yr; 30 day	Gross (Full Service)	0.00	0.00	0.00	323.85	4,952.16	0.00	$104,276.01	$15.46	0.00	Actual	2013	3301 East Michigan Partnership
397	Standard; 90 day	None	Two 5 yr; 30 day	Public Utilities, Janitorial	0.00	0.00	0.00	0.00	0.00	0.00	$65,250.00	$14.50	0.00	N/A		LOUIS J EYDE/GEORGE F. EYDE
398	Standard; 90 day	None	One 5 yr; 30 day	Public Utilities, Janitorial, Dumpster Service	37,093.70	2,762.60	0.00	1,198.08	0.00	0.00	$144,308.38	$4.19	0.00	Actual	2012	1301 Sunset Warehouse, LLC

	AF	AG	AH	AI	AJ	AK	AL	AM
383	200 East Flint Street	Davison	MI	48423				
384	27223 23 Mile Rd.	Chesterfield	MI	48051				
385	15045 Dixie Highway, Suite A	Holly	MI	48442				
386	27033 Van Dyke	Warren	MI	48092				
387	405 South State	Davison	MI	48423				
388	2170 W. Main Street	Owosso	MI	48867				
389	3182 County MM	Sturgeon Bay	WI	54235				
390	526 W. 14th St., Suite 221	Traverse City	MI	49684				
391	525 E SUPERIOR ST.	Alma	MI	48801				
392	5171 Bean Road	Allen	MI	49227				
393	46702 Highway M-26	Houghton	MI	49931				
394	P.O. Box 271	Bad Axe	MI	48413				
395	3384 James Phillips Drive	Okemos	MI	48864				
396	Lorna McHugh	East Lansing	MI	48823				
397	4660 S. HAGADORN RD. SUITE 660	East Lansing	MI	48823				
398	Dan Puuri	Haslett	MI	48840				

	A	B	C	D	E	F	G	H	I	J	K	L	M	N	O
399	Ionia	SOS	11254-2005-0079	603 West Adams	Ionia	48846	08/01/2007	07/31/2017	$2,750.00	$33,000.00	$11.00	3,000	Lease	Office Building	Rent Authorized
400	Iosco	SOS	10198-2004-1287	1712 E. Huron Road	East Tawas	48730	07/01/2006	06/30/2016	$1,073.25	$12,879.00	$9.00	1,431	Lease	Office Building	Rent Authorized
401	Iron	SOS	10569-2007-0071	992 Lalley Road	Iron River	49935	08/10/2008	08/31/2013	$1,297.83	$15,573.96	$11.77	1,323	Lease	Office Building	Holding Over
402	Isabella	SOS	6756-2008-0082	1245 N MISSION ST	Mt Pleasant	48858	08/01/2009	07/31/2019	$3,062.50	$36,750.00	$15.00	2,450	Lease	Office Building	Rent Authorized
403	Jackson	SOS	11430-2009-0187	1184 Jackson Crossing - G102	Jackson	49202	03/01/2011	02/28/2021	$7,792.00	$93,504.00	$17.00	5,500	Lease	Office Building	Rent Authorized
404	Kalamazoo	SOS	11096-2004-1200	603 Romence	Portage	49024	09/27/2005	09/30/2015	$6,604.00	$79,248.00	$16.51	4,800	Lease	Office Building	Rent Authorized
405	Kalamazoo	SOS	11390-2008-0137	3298 Stadium Drive	Kalamazoo	49008	10/01/2009	09/30/2019	$8,218.88	$98,626.56	$21.21	4,650	Lease	Office Building	Rent Authorized
406	Kalkaska	SOS	2831-2003-1138	114 Northland Plaza	Kalkaska	49646	05/01/2004	04/30/2014	$850.00	$10,200.00	$7.80	1,230	Lease	Office Building	Rent Authorized
407	Kent	SOS	10048-2013-0167	534 South State Street	Sparta	49345	11/01/2013	10/31/2023	$1,988.67	$23,864.04	$9.50	2,512	Lease	Office Building	Rent Authorized
408	Kent	SOS	10262-2010-0193	3472 Plainfield Ave NE	Grand Rapids	49503	07/01/2011	06/30/2021	$5,663.00	$67,956.00	$11.50	5,909	Lease	Office Building	Rent Authorized
409	Kent	SOS	10720-2008-0134	1056 28th Street SW	Grand Rapids	49509	03/01/2010	02/29/2020	$5,533.38	$66,400.56	$11.03	6,020	Lease	Office Building	Rent Authorized
410	Kent	SOS	11347-2007-0138	3665 28th Street SE	Grand Rapids	49512	08/07/2008	08/06/2018	$8,287.00	$99,444.00	$8.86	8,287	Lease	Office Building	Rent Authorized
411	Keweenaw	SOS	10602-1997-1282	4541 North St	Mohawk	49950	01/28/1999	01/27/2014	$806.67	$9,680.04	$11.00	880	Lease	Office Building	Rent Authorized
412	Lapeer	SOS	11454-2009-0334	301 West Genesee St.	Lapeer	48846	07/19/2011	07/18/2021	$5,866.00	$70,392.00	$18.50	3,805	Lease	Office Building	Rent Authorized
413	Leelanau	SOS	6655-2007-0139	100-B Cedar St.	Suttons Bay	49682	09/01/2008	08/31/2013	$1,053.25	$12,639.00	$14.04	900	Lease	Office Building	Holding Over
414	Lenawee	SOS	11523-2010-0621	1040 South Winter Street	Adrian	49221	12/01/2011	11/30/2021	$4,107.87	$49,294.44	$14.21	3,469	Lease	Office Building	Rent Authorized

	P	Q	R	S	T	U	V	W	X	Y	Z	AA	AB	AC	AD	AE
399	Standard; 90 day	None	One 5 yr; 30 day	Public Utilities	6,748.24	0.00	0.00	0.00	0.00	0.00	$39,748.24	$13.25	0.00	Actual	2013	Saginaw Ionia, LLC
400	Standard; 90 day	None	None	Public Utilities, Janitorial, Dumpster Service	5,413.73	5,205.00	0.00	737.07	0.00	0.00	$24,234.80	$16.94	0.00	Actual	2013	Midway Super Market, Inc.
401	Standard; 90 day	None	One 5 yr; 30 day	Public Utilities, Janitorial, Grounds	1,319.47	4,144.27	1,221.25	147.60	0.00	0.00	$22,406.55	$16.94	0.00	Actual	2013	Maule Properties, LLC
402	Standard; 90 day	None	One 5 yr; 60 day	Public Utilities, Janitorial	5,885.36	3,819.00	0.00	0.00	0.00	0.00	$46,454.36	$18.96	0.00	Actual	2013	Pleasant Plaza, Inc.
403	Standard; 120 day	None	One 5 yr; 30 day	Gross (Full Service)	0.00	0.00	0.00	236.85	4,952.16	0.00	$98,693.01	$17.94	0.00	Actual	2013	Ramco Gershenson Properties LP
404	Standard; 90 day	None	One 5 yr; 120 day	Public Utilities, Pest Control	13,520.81	0.00	0.00	316.85	4,914.64	0.00	$98,000.30	$20.42	0.00	Actual	2013	BRE Romence Village, LLC
405	Standard; 90 day	None	None	Public Utilities, Janitorial	10,716.40	5,088.00	0.00	236.85	4,913.75	0.00	$119,581.56	$25.72	0.00	Actual	2013	Hinman Stadium, LLC
406	Standard; 60 day	None	None	Janitorial	0.00	4,690.00	0.00	0.00	0.00	0.00	$14,890.00	$12.11	0.00	Actual	2013	Ronald and Janice Ascione
407	Standard; 90 day	None	One 5 yr; 30 day	Public Utilities, Janitorial	5,728.99	4,240.00	0.00	0.00	0.00	0.00	$33,833.03	$13.47	0.00	Actual	2013	G&M Bear Properties LLC
408	Standard; 90 day	None	Two 5 yr; 30 day	Gross (Full Service)	0.00	0.00	0.00	236.85	4,932.51	0.00	$73,125.36	$12.38	0.00	Actual	2013	Northtown Center Inc
409	Standard; 90 day	None	One 5 yr; 60 day	Public Utilities, Janitorial	13,365.26	5,228.00	0.00	0.00	0.00	0.00	$84,993.82	$14.12	0.00	Actual	2012	Sun Valley - MI Ltd Partnership
410	Standard; 90 day	None	One 5 yr; 60 day	Public Utilities, Janitorial	27,924.92	11,795.50	0.00	885.70	12,948.58	0.00	$152,998.70	$18.46	0.00	Actual	2013	Centerpointe Partners, LLC
411	Standard; 90 day	None	None	Public Utilities, Janitorial, Grounds	2,391.42	4,650.00	5,809.00	30.00	0.00	0.00	$22,560.46	$25.64	0.00	Actual	2013	James Trevethan
412	Standard; 90 day	None	Two 5 yr; 30 day	Gross (Full Service)	0.00	0.00	0.00	368.32	4,952.16	0.00	$75,712.48	$19.90	0.00	Actual	2013	Cornerstone Management Team, LLC
413	Standard; 90 day	None	None	Public Utilities, Janitorial	2,768.16	3,975.00	0.00	0.00	0.00	0.00	$19,382.16	$21.54	0.00	Actual	2013	Sharon A. Williams
414	Standard; 90 day	None	Two 5 yr; 60 day	Gross (Full Service)	0.00	0.00	0.00	0.00	3,675.00	0.00	$52,969.44	$15.27	0.00	Actual	2013	County of Lenawee

	AF	AG	AH	AI	AJ	AK	AL	AM
399	1674 Champagne Dr N	Saginaw	MI	48604				
400	P.O. Box 0903	Bay City	MI	48707				
401	1313 Evergreen Drive	Iron Mountain	MI	49801				
402	950 South Crawford Road	Mt Pleasant	MI	48858				
403	31500 Northwestern Hwy	Farmington Hills	MI	48334				
404	255 East Brown Street	Birmingham	MI	48009				
405	750 Trade Centre Way	Kalamazoo	MI	49002				
406	2101 US 131 N.W.	Kalkaska	MI	49646				
407	8737 Thome Drive	Sparta	MI	49345				
408	2920 Fuller Ave NE	Grand Rapids	MI	49505				
409	70 NE Loop 410	San Antonio	TX	78216				
410	6755 Daly Road	West Bloomfield	MI	48322				
411	17463 Osma Plat Road	Houghton	MI	49931				
412	310 West Genessee Street	Lapeer	MI	48446				
413	105 Broadway	Suttons Bay	MI	49682				
414	301 N Main St	Adrian	MI	49221				

	A	B	C	D	E	F	G	H	I	J	K	L	M	N	O
415	Livingston	SOS	11489-2010-0060	1448 Lawson Road	Howell	48843	01/01/2011	12/31/2020	$7,500.00	$90,000.00	$18.00	5,000	Lease	Office Building	Rent Authorized
416	Luce	SOS	4965-2010-0201	504 W McMillan Avenue	Newberry	49868	06/01/2006	05/31/2021	$862.00	$10,344.00	$13.00	796	Lease	Office Building	Rent Authorized
417	Mackinac	SOS	2715-2006-0069	386 North State Street	St Ignace	49781	12/01/2007	11/30/2017	$1,300.00	$15,600.00	$10.00	1,480	Lease	Office Building	Rent Authorized
418	Macomb	SOS	10184-2011-0300	71130 Van Dyke	Romeo	48065	02/01/2013	01/31/2023	$1,851.75	$22,221.00	$13.50	1,646	Lease	Office Building	Rent Authorized
419	Macomb	SOS	10865-2010-0466	51305 Gratiot	Chesterfield Twp	48051	10/01/2011	09/30/2021	$5,667.00	$68,004.00	$17.00	4,000	Lease	Office Building	Rent Authorized
420	Macomb	SOS	11106-2004-1205	37015 Gratiot Avenue	Clinton Twp	48043	12/01/2005	11/30/2015	$9,444.54	$113,334.48	$16.92	6,506	Lease	Office Building	Rent Authorized
421	Macomb	SOS	11111-2004-1203	24040 Harper Ave	St Clair Shores	48080	07/01/2005	06/30/2015	$10,848.50	$130,182.00	$26.00	5,007	Lease	Office Building	Rent Authorized
422	Macomb	SOS	11149-2006-0177	50640 Schoenherr	Shelby Twp	48315	10/01/2006	09/30/2016	$9,116.00	$109,392.00	$20.00	5,500	Lease	Office Building	Rent Authorized
423	Macomb	SOS	11499-2010-0330	7917 19 Mile Road	Sterling Heights	48314	05/14/2012	05/13/2022	$8,409.00	$100,908.00	$14.00	7,207	Lease	Office Building	Rent Authorized
424	Macomb	SOS	11617-2012-0112	11533 E. Twelve Mile Road	Warren	48093	09/01/2013	08/31/2018	$7,750.00	$93,000.00	$18.60	5,000	Lease	Office Building	Rent Authorized
425	Manistee	SOS	10094-2008-0085	1638 US 31 S	Manistee	49660	09/01/2009	08/31/2019	$1,450.00	$17,400.00	$12.00	1,450	Lease	Office Building	Rent Authorized
426	Marquette	SOS	11108-2004-1214	2025 S Highway 41 West	Marquette	49855	10/28/2005	10/27/2015	$5,666.75	$68,001.00	$13.50	4,772	Lease	Office Building	Rent Authorized
427	Mason	SOS	10177-2004-1286	5902 West US-10	Ludington	49431	01/01/2006	12/31/2015	$2,067.00	$24,804.00	$14.67	1,650	Lease	Office Building	Rent Authorized
428	Mecosta	SOS	10492-2007-0016	206-A North Michigan Ave.	Big Rapids	49307	01/13/2008	01/12/2018	$4,183.83	$50,205.96	$12.00	3,862	Lease	Office Building	Rent Authorized
429	Menominee	SOS	10185-2009-0174	4000 Tenth St.	Menominee	49858	11/01/2005	10/31/2015	$1,693.75	$20,325.00	$15.00	1,355	Lease	Office Building	Rent Authorized

	P	Q	R	S	T	U	V	W	X	Y	Z	AA	AB	AC	AD	AE
415	Standard; 90 day	None	Two 5 yr; 60 day	Public Utilities, Janitorial	11,845.66	4,540.00	0.00	236.85	4,226.16	0.00	$110,848.67	$22.17	0.00	Actual	2013	I-96 Kohls Associates, L.L.C.
416	Standard; 90 day	None	One 5 yr; 30 day	Public Utilities	2,404.95	0.00	0.00	0.00	0.00	0.00	$12,748.95	$16.02	0.00	Actual	2013	Goldthorpe Enterprises Inc.
417	Standard; 180 day	None	None	Public Utilities, Janitorial, Dumpster Service, Grounds	4,214.47	4,244.90	0.00	0.00	0.00	0.00	$24,059.37	$16.26	0.00	Actual	2013	Thomas Briggs
418	Standard; 90 day	None	One 5 yr; 60 day	Public Utilities, Janitorial, Pest Control	4,350.46	3,659.88	0.00	0.00	0.00	0.00	$30,231.34	$18.37	0.00	Actual	2013	Stockbridge Michigan, LLC
419	Standard; 90 day	None	Two 5 yr; 30 day	Public Utilities, Janitorial	9,158.34	4,352.48	0.00	236.85	4,226.16	0.00	$85,977.83	$21.49	0.00	Actual	2013	Home-Field, L.L.C.
420	Standard; 90 day	None	One 5 yr; 120 day	Public Utilities, Janitorial	17,563.70	4,935.27	0.00	821.05	7,324.96	0.00	$143,979.46	$22.13	0.00	Actual	2013	Northpointe Plaza Limited Partne
421	Standard; 60 day	None	Two 5 yr; 180 day	Gross (Full Service)	0.00	0.00	0.00	0.00	0.00	0.00	$130,182.00	$26.00	0.00	Actual	2013	Danford Properties, LLC
422	Standard; 90 day	None	One 5 yr; 60 day	Janitorial	0.00	4,510.00	0.00	358.15	4,952.16	0.00	$119,212.31	$21.67	0.00	Actual	2013	Summit Corporate Centre, LLC
423	Standard; 90 day	None	Two 5 yr; 30 day	Public Utilities, Janitorial, Pest Control	9,122.68	3,308.48	0.00	204.85	15,963.76	0.00	$129,507.77	$17.97	0.00	Actual	2013	42955 Van Dyke Ave., LLC
424	Standard; 90 day	None	Two 5 yr; 30 day	Gross (Full Service)	13,957.04	3,435.43	0.00	513.36	4,226.16	0.00	$115,131.99	$23.03	0.00	Actual	2013	HOO Twelve, LLC
425	Standard; 90 day	None	None	Public Utilities, Janitorial	3,646.01	5,010.30	0.00	0.00	0.00	0.00	$26,056.31	$17.97	0.00	Actual	2013	Arissa LLC
426	Standard; 90 day	None	Three 5 yr; 30 day	Public Utilities, Janitorial	7,550.59	4,223.04	0.00	0.00	0.00	0.00	$79,774.63	$16.72	0.00	Actual	2013	Dagenais Real Estate Inc.
427	Standard; 60 day	None	None	Gross (Full Service)	0.00	0.00	0.00	0.00	0.00	0.00	$24,804.00	$15.03	0.00	Actual	2013	Nelson LLP.
428	Standard; 90 day	None	Two 5 yr; 60 day	Public Utilities, Janitorial	5,142.62	3,947.75	0.00	236.85	0.00	0.00	$59,533.18	$15.42	0.00	Actual	2013	Giant Super Market Inc.
429	Standard; 90 day	None	None	Public Utilities, Janitorial	2,031.16	3,458.53	0.00	0.00	0.00	0.00	$25,814.69	$19.05	0.00	Actual	2013	Stephenson Bakery, Inc.

	AF	AG	AH	AI	AJ	AK	AL	AM
415	3280 Woodward Avenue,	Royal Oak	MI	48073				
416	23972 County Road 98	Mcmillan	MI	49853				
417	PO Box 836	St Ignace	MI	49781				
418	PO Box 8385	Bloomfield Hills	MI	48302				
419	39525 13 Mile Road, Suite 250	Novi	MI	48377				
420	29201 Telegraph Rd, Suite 450	Southfield	MI	48034				
421	26050 Orchard Lake Road, #300	Farmington Hills	MI	48334				
422	30078 Schoenherr	Warren	MI	48088				
423	5560 Hampsire Dr.	West Bloomfield	MI	48322				
424	27600 Northwestern Hwy	Southfield	MI	48034				
425	16075 Cerro Vista Drive	Los Gatos	CA	95032				
426	1505 N Lincoln Rd.	Escanaba	MI	49829				
427	3055 S. Lakeshore Dr.	Ludington	MI	49431				
428	715 MCGRAW	Bay City	MI	48708				
429	3104 13th Street	Menominee	MI	49858				

	A	B	C	D	E	F	G	H	I	J	K	L	M	N	O
430	Midland	SOS	10192-2004-1126	1830 N SAGINAW RD	Midland	48640	03/01/2007	02/28/2017	$3,062.50	$36,750.00	$12.25	3,000	Lease	Office Building	Rent Authorized
431	Missaukee	SOS	11102-2005-0093	49 N Morey Rd	Lake City	49651	01/01/2007	12/31/2016	$1,925.00	$23,100.00	$21.00	1,000	Lease	Office Building	Rent Authorized
432	Monroe	SOS	10035-2003-1136	7200 Lewis Bldg. C	Temperance	48182	06/01/2005	05/31/2015	$2,646.00	$31,752.00	$12.70	2,500	Lease	Office Building	Rent Authorized
433	Monroe	SOS	6950-2007-0095	1107 South Telegraph Road	Monroe	48161	08/01/2008	07/31/2018	$4,150.54	$49,806.48	$11.99	4,154	Lease	Office Building	Rent Authorized
434	Montcalm	SOS	11168-2005-0157	701 S. Greenville West Drive	Greenville	48838	12/01/2005	11/30/2015	$4,349.45	$52,193.40	$17.34	3,010	Lease	Office Building	Rent Authorized
435	Montmorency	SOS	10078-2008-0122	M-32/33 Elkland Center	Atlanta	49709	04/19/2009	04/30/2014	$399.80	$4,797.60	$6.05	793	Lease	Office Building	Rent Authorized
436	Muskegon	SOS	10857-2010-0142	1485 East Apple Avenue	Muskegon	49442	11/01/2012	10/31/2022	$5,759.98	$69,119.76	$13.74	5,030	Lease	Office Building	Rent Authorized
437	Newaygo	SOS	11161-2004-1151	7159 West 48th Street	Fremont	49412	10/01/2005	09/30/2015	$2,187.50	$26,250.00	$17.50	1,500	Lease	Office Building	Rent Authorized
438	Oakland	SOS	10552-2010-0076	25263 Telegraph Road	Southfield	48034	09/01/2010	08/31/2020	$0.00	$0.00	$13.75	5,827	Lease	Office Building	Rent Authorized
439	Oakland	SOS	10680-2008-0041	1111 E Long Lake Road	Troy	48085	06/01/2009	05/31/2019	$5,786.25	$69,435.00	$15.00	4,629	Lease	Office Building	Rent Authorized
440	Oakland	SOS	11107-2004-1215	31164 Beck Road	Novi	48377-1020	03/01/2006	02/29/2016	$8,003.00	$96,036.00	$23.75	4,500	Lease	Office Building	Rent Authorized
441	Oakland	SOS	11115-2004-1202	1602 N Perry St	Pontiac	48340	07/01/2005	06/30/2015	$7,964.46	$95,573.52	$17.13	4,996	Lease	Office Building	Rent Authorized
442	Oakland	SOS	11334-2008-0106	672 North Milford Road	Highland	48356	09/15/2008	09/30/2018	$8,261.79	$99,141.48	$16.50	5,359	Lease	Retail	Rent Authorized
443	Oakland	SOS	11335-2007-0120	7090 Shashabaw Road	Clarkston	48348	09/15/2008	08/31/2018	$6,966.67	$83,600.04	$17.90	4,000	Lease	Retail	Rent Authorized
444	Oakland	SOS	11502-2010-0692	4301 Orchard Lake Road	West Bloomfield	48323	08/01/2012	07/31/2022	$4,500.79	$54,009.48	$15.82	3,414	Lease	Office Building	Rent Authorized

	P	Q	R	S	T	U	V	W	X	Y	Z	AA	AB	AC	AD	AE
430	Standard; 90 day	None	None	Public Utilities, Janitorial	7,153.48	4,761.95	0.00	1,033.75	4,952.16	0.00	$54,651.34	$18.22	0.00	Actual	2013	NW Plaza Associates, LLC
431	Standard; 90 day	None	One 5 yr; 90 day	Gross (Full Service)	0.00	0.00	0.00	0.00	0.00	0.00	$23,100.00	$23.10	0.00	Actual	2013	Covenant Capital, Inc.
432	Standard; 90 day	None	None	Gross (Full Service)	0.00	0.00	0.00	660.85	0.00	0.00	$32,412.85	$12.97	1,279.00	Actual	2013	Bedford Plaza, LLC
433	Standard; 180 day	None	None	Public Utilities, Janitorial	8,661.07	3,196.80	0.00	424.53	4,932.51	0.00	$67,021.39	$16.13	0.00	Actual	2013	Linda Sieg, Wm & Robin Michaud
434	Standard; 90 day	None	One 5 yr; 120 day	Public Utilities, Janitorial	6,754.33	4,820.00	0.00	35.00	0.00	0.00	$63,802.73	$21.20	0.00	Actual	2013	Hathaway Properties LLC
435	Standard; 90 day	None	None	Janitorial	0.00	2,580.00	0.00	0.00	0.00	0.00	$7,377.60	$9.30	0.00	Actual	2013	C.R.Otto, J.H.Otto, R.W.Pore
436	Standard; 90 day	None	Two 5 yr; 30 day	Gross (Full Service)	0.00	0.00	0.00	151.30	20,967.03	0.00	$90,238.09	$17.94	0.00	Actual	2013	Mad Dog Investments, LLC
437	Standard; 90 day	None	None	Public Utilities, Janitorial	3,671.15	3,932.48	0.00	0.00	0.00	0.00	$33,853.63	$22.57	0.00	Actual	2013	48th Street Mall Group Fremont
438	Standard; 180 day	None	None	Public Utilities, Janitorial	12,285.35	3,800.74	0.00	724.35	19,281.76	0.00	$36,092.20	$6.19	0.00	Actual	2013	Tel-Ex Shopping Center, L.L.C.
439	Standard; 90 day	None	One 5 yr; 60 day	Public Utilities, Janitorial	10,018.16	3,900.00	0.00	954.24	4,226.16	0.00	$88,533.56	$19.13	0.00	Actual	2013	Long Lake Plaza Associates L.L.C
440	Standard; 90 day	None	None	Janitorial	0.00	4,164.00	0.00	736.85	4,210.15	0.00	$105,147.00	$23.37	0.00	Actual	2013	Novi Shopping Center, LLC
441	Standard; 90 day	None	Two 5 yr; 180 day	Janitorial	0.00	3,852.20	0.00	451.85	17,981.00	0.00	$117,858.57	$23.59	0.00	Actual	2013	BNR Group LLC
442	Standard; 90 day	None	One 5 yr; 60 day	Gross (Full Service)	0.00	0.00	0.00	236.85	4,226.16	0.00	$103,604.49	$19.33	0.00	Actual	2013	Nancy A. Hollis
443	Standard; 90 day	None	One 5 yr; 60 day	Public Utilities, Janitorial	8,439.19	5,020.83	0.00	378.60	4,208.55	0.00	$101,647.21	$25.41	0.00	Actual	2013	Sashabaw Crossing, LLC
444	Standard; 120 day	None	One 5 yr; 90 day	Public Utilities, Janitorial	9,519.77	4,320.00	0.00	378.85	4,226.16	0.00	$72,454.26	$21.22	0.00	Actual	2013	Azoi, L.L.C.

	AF	AG	AH	AI	AJ	AK	AL	AM
430	31800 Northwestern Highway, Suite 310,	Farmington Hills	MI	48334				
431	PO Box 927	Lake City	MI	49651				
432	6725 W. Central Avenue, Unit U	Toledo	OH	43617				
433	993 Tottenham Place	Monroe	MI	48161				
434	820 S. Greenville West Drive	Greenville	MI	48838				
435	18465 Pleasant Valley Road	Atlanta	MI	49709				
436	1477 East Apple Ave	Muskegon	MI	49442				
437	403 Vienna Lane	Fremont	MI	49412				
438	2150 B Franklin Road	Bloomfield Hills	MI	48302				
439	462 Cape May Street	Englewood	NJ	07631				
440	31000 Northwestern Highway, Suite 120	Farmington Hills	MI	48334				
441	425 W. 11 Mile Road	Madison Heights	MI	48071				
442	13676 Holtforth	Fenton	MI	48430				
443	25900 W Eleven Mile Rd #250	Southfield	MI	48034				
444	31550 Northwestern Highway	Farmington Hills	MI	48334				

	A	B	C	D	E	F	G	H	I	J	K	L	M	N	O
445	Oakland	SOS	11574-2011-0383	13401 W. Ten Mile Road	Oak Park	48237	12/01/2012	11/30/2022	$6,668.00	$80,016.00	$16.00	5,001	Lease	Office Building	Rent Authorized
446	Oakland	SOS	7354-2010-0075	2250 Crooks Rd.	Rochester Hills	48309	01/01/2011	12/31/2015	$3,681.00	$44,172.00	$14.25	3,100	Lease	Office Building	Rent Authorized
447	Oceana	SOS	6671-2005-0202	3740 W Polk	Hart	49420	05/01/2006	04/30/2016	$2,456.00	$29,472.00	$19.65	1,500	Lease	Office Building	Rent Authorized
448	Ogemaw	SOS	10377-2005-0234	2349 W M-55	West Branch	48661	03/17/2007	03/16/2017	$1,924.00	$23,088.00	$12.62	1,830	Lease	Retail	Rent Authorized
449	Ontonagon	SOS	6951-2006-0076	728 S 7TH ST	Ontonagon	49953	09/01/2007	08/31/2017	$453.33	$5,439.96	$7.75	680	Lease	Office Building	Rent Authorized
450	Osceola	SOS	11317-2007-0073	21719 Howard St.	Reed City	49677	12/01/2008	11/30/2018	$1,246.10	$14,953.20	$13.82	1,082	Lease	Office Building	Rent Authorized
451	Oscoda	SOS	6660-2007-0137	302 N Morenci	Mio	48647	01/13/2007	01/12/2017	$1,284.67	$15,416.04	$15.04	1,025	Lease	Office Building	Rent Authorized
452	Otsego	SOS	11558-2011-0253	931 S. Otsego Avenue	Gaylord	49735	10/28/2013	10/31/2033	$2,575.00	$30,900.00	$15.45	2,000	Lease	Office Building	Rent Authorized
453	Ottawa	SOS	10496-2011-0298	1110 Robbins Road	Grand Haven	49417	12/01/2007	11/30/2017	$2,257.50	$27,090.00	$10.50	2,580	Lease	Office Building	Rent Authorized
454	Ottawa	SOS	10497-2010-0620	5211 Cherry Avenue	Hudsonville	49426	09/01/2007	08/31/2019	$4,062.60	$48,751.20	$12.97	3,760	Lease	Office Building	Rent Authorized
455	Ottawa	SOS	11208-2006-0044	587-80 East 8th Street	Holland	49423	01/22/2009	01/31/2019	$4,042.50	$48,510.00	$10.50	4,200	Lease	Office Building	Rent Authorized
456	Presque Isle	SOS	10308-2005-0126	246 N Bradley Highway	Rogers City	49779	11/01/2006	10/31/2016	$1,281.00	$15,372.00	$13.48	1,041	Lease	Office Building	Rent Authorized
457	Roscommon	SOS	6820-2005-0174	2565 S Gladwin Rd	Prudenville	48651	06/01/2006	05/31/2016	$850.00	$10,200.00	$8.01	1,274	Lease	Office Building	Rent Authorized
458	Saginaw	SOS	10065-2008-0016	115 S. Saginaw Street	St Charles	48655	02/01/2009	01/31/2019	$941.16	$11,293.92	$9.62	1,174	Lease	Office Building	Rent Authorized
459	Saginaw	SOS	10593-2008-0046	4404 Bay Rd	Saginaw	48603	07/01/2009	06/30/2019	$4,389.00	$52,668.00	$9.50	5,544	Lease	Office Building	Rent Authorized
460	Saginaw	SOS	10594-2009-0025	4212 DIXIE HWY	Saginaw	48601	10/01/2009	09/30/2019	$2,991.00	$35,892.00	$9.97	3,600	Lease	Office Building	Rent Authorized

	P	Q	R	S	T	U	V	W	X	Y	Z	AA	AB	AC	AD	AE
445	Standard; 90 day	None	Two 5 yr; 90 day	Gross (Full Service)	4,040.87	1,205.72	0.00	248.85	18,368.77	0.00	$103,880.21	$20.77	0.00	Actual	2013	Parkwoods Plaza Center, LLC
446	Standard; 90 day	None	One 5 yr; 60 day	Janitorial	0.00	3,896.27	0.00	236.85	4,226.16	0.00	$52,531.28	$16.95	0.00	Actual	2013	Santia Family - Crooks Corner, L
447	Standard; 90 day	None	One 5 yr; 60 day	Gross (Full Service)	0.00	0.00	0.00	0.00	0.00	0.00	$29,472.00	$19.65	0.00	Actual	2013	James H. and Donna J. Hodges
448	Standard; 90 day	None	None	Public Utilities, Janitorial	4,133.62	3,744.00	0.00	0.00	0.00	0.00	$30,965.62	$16.92	0.00	Actual	2013	Gustav D. Hobohm, ET AL
449	Standard; 90 day	None	One 10 yr; 30 day	Public Utilities, Janitorial, Grounds	1,487.79	4,584.00	728.00	635.97	0.00	0.00	$12,875.72	$18.93	0.00	Actual	2013	Jill A. Lundgren Trust
450	Standard; 90 day	None	One 10 yr; 60 day	Public Utilities, Janitorial	1,516.37	4,040.00	0.00	0.00	0.00	0.00	$20,509.57	$18.96	0.00	Actual	2013	Kailing Land Company, LLC
451	Standard; 90 day	None	None	Public Utilities	3,571.93	0.00	0.00	0.00	0.00	0.00	$18,987.97	$18.52	0.00	Actual	2013	Sam and Natalie Giardina
452	Standard; 90 day	None	One 5 yr; 60 day	Gross (Full Service)	0.00	0.00	0.00	0.00	0.00	0.00	$30,900.00	$15.45	0.00	Actual	2013	McGaylord, LLC
453	Standard; 90 day	None	None	Public Utilities, Janitorial	6,353.10	3,708.00	0.00	0.00	236.85	0.00	$37,387.95	$14.49	0.00	Actual	2013	DEG Development Co., L.L.C.
454	Standard; 90 day	None	None	Public Utilities, Janitorial, Dumpster Service	7,523.01	3,724.80	0.00	678.96	4,952.16	-4,192.00	$61,438.13	$16.34	0.00	Actual	2013	Cherry Plaza LLC
455	Standard; 90 day	None	One 5 yr; 60 day	Public Utilities, Janitorial	9,702.08	5,849.00	0.00	236.85	9,506.20	0.00	$73,804.13	$17.57	0.00	Actual	2013	Clinton Corporation
456	Standard; 90 day	None	None	Gross (Full Service)	0.00	0.00	0.00	0.00	0.00	0.00	$15,372.00	$14.77	0.00	Actual	2013	Claude A. & Pamela R. Vogelheim
457	Standard; 90 day	None	None	Gross (Full Service)	0.00	0.00	0.00	0.00	0.00	0.00	$10,200.00	$8.01	0.00	Actual	2013	Twp Bd of The Twp of Denton
458	Standard; 90 day	None	None	Public Utilities, Janitorial, Dumpster Service	2,929.12	4,684.00	0.00	794.52	0.00	0.00	$19,701.56	$16.78	0.00	Actual	2013	Downtown Development Authority
459	Standard; 90 day	None	None	Public Utilities, Janitorial	11,482.45	6,476.25	0.00	236.85	4,952.16	0.00	$75,815.71	$13.68	0.00	Actual	2013	Brixmor GA Fashion Corner, LLC
460	Standard; 90 day	None	None	Gross (Full Service)	0.00	0.00	0.00	236.85	17,920.68	0.00	$54,049.53	$15.01	0.00	Actual	2013	Sahasa Realty Corporation

	AF	AG	AH	AI	AJ	AK	AL	AM
445	4036 Telegraph, Suite 201	Bloomfield Hills	MI	48302				
446	17477 Iris Circle	Clinton Twp	MI	48036				
447	315 Church Street	Hart	MI	49420				
448	2214 Eastman Avenue	Midland	MI	48640				
449	12769 Mansfeldt Road	Baraga	MI	49908				
450	153 220th Avenue	Reed City	MI	49677				
451	702 N Morenci Street	Mio	MI	48647				
452	2170 W. Main Street	Owosso	MI	48867				
453	1946 Turner N.W.	Grand Rapids	MI	49504				
454	3499 Kelly Street	Hudsonville	MI	49426				
455	P. O. Box 839	Grandville	MI	49468-0839				
456	417 South 6th Street	Rogers City	MI	49779				
457	P. O. Box 289	Prudenville	MI	48651-0289				
458	110 West Spruce Street	St Charles	MI	48655				
459	22054 Farmington Road	Farmington	MI	48336				
460	1100 S. Washington, Suite 3	Saginaw	MI	48601				

	A	B	C	D	E	F	G	H	I	J	K	L	M	N	O
461	Saint Clair	SOS	6695-2009-0175	2887 Krafft Rd	Port Huron	48060	06/01/2011	05/31/2021	$5,385.00	$64,620.00	$13.75	4,700	Lease	Office Building	Rent Authorized
462	Saint Joseph	SOS	10583-2004-1228	931 South Centerville Road	Sturgis	49091	04/01/2005	03/31/2015	$4,359.00	$52,308.00	$16.57	3,156	Lease	Office Building	Rent Authorized
463	Sanilac	SOS	10285-2005-0065	277 E Sanilac	Sandusky	48471	06/01/2006	05/31/2016	$1,772.48	$21,269.76	$12.93	1,645	Lease	Office Building	Rent Authorized
464	Schoolcraft	SOS	11473-2010-0019	300 Walnut St, Room 175A	Manistique	49854	08/01/2010	07/31/2015	$790.00	$9,480.00	$14.72	644	Lease	Office Building	Rent Authorized
465	Shiawassee	SOS	11453-2009-0317	1720 West Main St. (M-21)	Owosso	48867	10/01/2010	09/30/2020	$3,800.00	$45,600.00	$15.50	3,000	Lease	Office Building	Rent Authorized
466	Tuscola	SOS	11167-2006-0040	150 MILLWOOD STREET	Caro	48723-1630	12/01/2005	11/30/2015	$4,777.63	$57,331.50	$20.66	2,775	Lease	Office Building	Rent Authorized
467	Van Buren	SOS	10418-2007-0084	1037 East Michigan Avenue	Paw Paw	49079	10/01/2008	09/30/2018	$1,620.00	$19,440.00	$10.80	1,800	Lease	Office Building	Rent Authorized
468	Washtenaw	SOS	11236-2009-0160	295 North Maple Rd	Ann Arbor	48103	11/01/2009	10/31/2019	$10,752.00	$129,024.00	$20.16	6,400	Lease	Office Building	Rent Authorized
469	Washtenaw	SOS	11633-2012-0203	4675 Washtenaw Avenue	Ann Arbor	48108	06/01/2013	05/31/2023	$6,970.31	$83,643.72	$18.75	4,461	Lease	Office Building	Rent Authorized
470	Washtenaw	SOS	7637-2005-0218	1113 South Main Street	Chelsea	48118	08/01/2006	07/31/2016	$1,419.00	$17,028.00	$7.43	2,293	Lease	Office Building	Rent Authorized
471	Wayne	SOS	10283-2009-0379	20210 West 7 Mile Road	Detroit	48219	01/01/2012	12/31/2012	$4,888.21	$58,658.52	$16.75	3,502	RA	Office Building	Holding Over
472	Wayne	SOS	10358-2006-0189	7760 W Vernor	Detroit	48209	05/01/2009	07/31/2014	$3,063.67	$36,764.04	$14.00	2,626	Lease	Office Building	Rent Authorized
473	Wayne	SOS	10586-2008-0118	5094 Schaeffer Road	Dearborn	48126	12/01/2009	11/30/2019	$7,744.00	$92,928.00	$18.75	4,956	Lease	Office Building	Rent Authorized
474	Wayne	SOS	10604-2009-0019	8717 Joseph Campau	Hamtramck	48212	10/01/2004	12/31/2014	$6,132.75	$73,593.00	$16.65	4,420	Lease	Office Building	Rent Authorized
475	Wayne	SOS	10670-2008-0099	795 Sumpter Road	Belleville	48111	12/01/2009	11/30/2014	$3,440.61	$41,287.32	$11.82	3,493	Lease	Office Building	Rent Authorized

	P	Q	R	S	T	U	V	W	X	Y	Z	AA	AB	AC	AD	AE
461	Standard; 120 day	None	None	Public Utilities, Janitorial, Dumpster Service	8,610.82	7,232.85	0.00	271.85	4,910.88	0.00	$85,646.40	$18.22	0.00	Actual	2013	Top Notch Investments, LLC
462	Standard; 90 day	None	One 5 yr; 60 day	Gross (Full Service)	0.00	0.00	0.00	0.00	0.00	0.00	$52,308.00	$16.57	0.00	Actual	2013	Fairfield Corporation
463	Standard; 90 day	None	One 5 yr; 60 day	Public Utilities, Janitorial	4,508.00	3,767.40	0.00	160.00	0.00	0.00	$29,705.16	$18.06	0.00	Actual	2013	Stoutenburg Revokable Trust
464	Standard; 90 day	None	Three 5 yr; 30 day	Gross (Full Service)	0.00	0.00	0.00	0.00	0.00	0.00	$9,480.00	$14.72	0.00	Actual	2013	Schoolcraft County
465	Standard; 90 day	None	One 5 yr; 60 day	Gross (Full Service)	0.00	0.00	0.00	236.85	4,952.16	0.00	$50,789.01	$16.93	0.00	Actual	2013	1720 E Main LLC
466	Standard; 90 day	None	One 5 yr; 90 day	Janitorial	0.00	6,068.49	0.00	0.00	0.00	0.00	$63,399.99	$22.85	0.00	Actual	2013	Tuscola Medical Center, LLC
467	Standard; 90 day	None	One 5 yr; 60 day	Public Utilities, Janitorial, Pest Control	4,337.61	3,556.00	0.00	0.00	0.00	0.00	$27,333.61	$15.19	0.00	Actual	2013	Case Development
468	Standard; 90 day	None	One 5 yr; 90 day	Public Utilities, Janitorial	12,035.56	5,965.99	0.00	273.85	4,226.16	0.00	$151,525.56	$23.68	0.00	Actual	2013	Brixmor Holdings 1 SPE, LLC
469	Standard; 180 day	None	Two 5 yr; 90 day	Gross (Full Service)	5,175.44	2,260.86	0.00	1,609.65	21,074.15	0.00	$113,763.82	$25.50	0.00	Actual	2013	Washtenaw McKinley Comm, LLC
470	Standard; 90 day	None	One 5 yr; 30 day	Public Utilities, Janitorial	5,874.08	4,300.00	0.00	0.00	0.00	0.00	$27,202.08	$11.86	0.00	Actual	2013	F.A. Kennedy Co., L.L.C.
471	Standard; 60 day	None	None	Public Utilities, Janitorial, Dumpster Service, Pest Control	9,364.68	3,982.48	0.00	1,181.20	45,809.57	0.00	$118,996.45	$33.98	0.00	Actual	2013	Seven Evergreen Property, LLC
472	Standard; 90 day	None	None	Public Utilities, Janitorial	10,101.69	3,680.00	0.00	236.85	22,544.66	0.00	$73,327.24	$27.92	0.00	Actual	2013	Rebert Building, LLC
473	Standard; 90 day	None	None	Public Utilities, Janitorial	14,247.94	5,292.00	0.00	236.85	12,003.75	0.00	$124,708.54	$25.16	0.00	Actual	2013	Michigan Schaeffer, L.L.C.
474	Standard; 90 day	None	None	Public Utilities, Janitorial, Dumpster Service, Pest Control	8,831.22	4,229.01	0.00	1,102.71	23,131.76	0.00	$110,887.70	$25.09	0.00	Actual	2013	Henry Velleman Revoc Livin Trust
475	Standard; 90 day	None	One 5 yr; 60 day	Public Utilities, Janitorial	11,823.79	2,820.00	0.00	236.85	27,569.64	0.00	$83,737.60	$23.97	0.00	Actual	2013	Belle Plaza Shopping Center, II

	AF	AG	AH	AI	AJ	AK	AL	AM
461	3220 Erie Drive	Orchard Lake	MI	48324				
462	209 East Michigan Avenue	Battle Creek	MI	49014				
463	275 S Banner Rd	Sandusky	MI	48471				
464	300 Walnut Street, Room 164A	Manistique	MI	49854				
465	721 W Oliver	Owosso	MI	48867				
466	150 Millwood Street	Caro	MI	48723-1630				
467	181 W. Michigan Avenue	Paw Paw	MI	49079				
468	Brixmor Holdings 1 SPE, LLC	Farmington	MI	48336				
469	320 North Main Street	Ann Arbor	MI	48104				
470	1821 Spring Arbor Road	Jackson	MI	49203				
471	2150-B Franklin Road	Bloomfield Hills	MI	48302				
472	7752 West Vernor	Detroit	MI	48209				
473	28000 Middlebelt Road	Farmington Hills	MI	48334				
474	9618 Joseph Campau	Hamtramck	MI	48212				
475	901 Ridgewood	Bloomfield Hills	MI	48304				

	A	B	C	D	E	F	G	H	I	J	K	L	M	N	O
476	Wayne	SOS	10818-2009-0284	3040 Van Horn Road	Trenton	48183	10/01/2010	09/30/2015	$3,214.00	$38,568.00	$8.10	4,761	Lease	Office Building	Rent Authorized
477	Wayne	SOS	10935-2000-1411	9560 E Eight Mile	Detroit	48234	12/01/2001	11/30/2016	$4,022.00	$48,264.00	$16.25	3,300	Lease	Office Building	Rent Authorized
478	Wayne	SOS	11109-2009-0184	6090 Wayne Road	Westland	48185	08/01/2005	07/31/2015	$5,083.33	$60,999.96	$12.50	4,880	Lease	Office Building	Rent Authorized
479	Wayne	SOS	11144-2004-1208	17176 Farmington Road	Livonia	48153	07/17/2006	10/31/2015	$17,998.75	$215,985.00	$20.57	10,500	Lease	Office Building	Rent Authorized
480	Wayne	SOS	11146-2004-1209	21572 Ecorse Rd.	Taylor	48180	01/01/2006	12/31/2015	$8,812.83	$105,753.96	$19.30	4,840	Lease	Office Building	Rent Authorized
481	Wayne	SOS	11193-2005-0085	18412 Telegraph Road	Brownstown	48174	07/01/2006	06/30/2016	$5,876.33	$70,515.96	$19.75	3,400	Lease	Office Building	Rent Authorized
482	Wayne	SOS	11195-2005-0060	14634-36 Mack Avenue	Detroit	48215	08/24/2006	08/23/2016	$6,816.00	$81,792.00	$25.56	3,200	Lease	Office Building	Rent Authorized
483	Wayne	SOS	11299-2007-0027	8500 North Lilley Road	Canton	48187	10/13/2009	10/12/2019	$9,250.00	$111,000.00	$18.50	6,000	Lease	Office Building	Rent Authorized
484	Wayne	SOS	11389-2008-0136	17500 Livernois	Detroit	48221	04/16/2010	04/15/2020	$6,720.54	$80,646.48	$21.50	3,751	Lease	Office Building	Rent Authorized
485	Wayne	SOS	11495-2010-0196	26603 Michigan Avenue	Inkster	48141	05/01/2011	04/30/2021	$7,933.00	$95,196.00	$17.00	5,600	Lease	Office Building	Rent Authorized
486	Wayne	SOS	7153-2004-1217	25700 Joy Road	Redford	48239	10/10/2005	10/09/2015	$5,866.67	$70,400.04	$14.50	4,400	Lease	Office Building	Rent Authorized
487	Wexford	SOS	7525-2005-0068	1574 N Mitchell	Cadillac	49601	01/01/2007	12/31/2012	$2,745.00	$32,940.00	$14.26	2,310	Lease	Office Building	Holding Over
488									Total Monthly Rent	Total Annual Rent	Avg. Total Rent	Total Square Footage			
489									$6,971,999.47	$83,669,148.27	$14.14	5,491,758			

	P	Q	R	S	T	U	V	W	X	Y	Z	AA	AB	AC	AD	AE
476	Standard; 90 day	None	One 5 yr; 90 day	Public Utilities, Janitorial, Dumpster Service, Pest Control	9,189.57	3,018.10	0.00	784.50	4,226.16	3,540.00	$59,326.33	$12.46	0.00	Actual	2013	Trafford Square L.P.
477	Standard; 90 day	None	None	Public Utilities, Janitorial, Dumpster Service	10,366.03	4,559.88	0.00	1,322.52	24,195.16	0.00	$88,707.59	$26.88	0.00	Actual	2013	Bel-Air Realty LLC
478	Standard; 90 day	None	One 5 yr; 30 day	Public Utilities, Janitorial	11,356.78	3,540.00	0.00	321.14	4,226.16	0.00	$80,444.04	$16.48	0.00	Actual	2013	Westview Associates, LLC
479	Standard; 90 day	None	None	Public Utilities, Janitorial, Dumpster Service, Pest Control	18,127.26	4,757.00	0.00	861.19	7,266.20	0.00	$246,996.65	$23.52	0.00	Actual	2013	Farmington Six LLC
480	Standard; 120 day	None	None	Public Utilities, Janitorial	11,457.24	4,559.88	0.00	1,153.73	4,226.16	0.00	$127,150.97	$26.27	0.00	Actual	2013	Taylor Commons Lmt Partnership
481	Standard; 90 day	None	Three 5 yr; 60 day	Gross (Full Service)	0.00	0.00	0.00	271.85	4,226.16	0.00	$75,013.97	$22.06	0.00	Actual	2013	Flood Properties LLC
482	Standard; 90 day	None	Two 5 yr; 90 day	Public Utilities, Janitorial	12,083.98	5,539.00	0.00	282.85	25,053.46	-349.00	$124,402.29	$38.88	0.00	Actual	2013	Mack-Alter LLC
483	Standard; 30 day	None	One 5 yr; 60 day	Gross (Full Service)	0.00	0.00	0.00	236.85	4,226.16	0.00	$115,463.01	$19.24	0.00	Actual	2013	Golden Gate Shopping Center, LLC
484	Standard; 90 day	None	None	Public Utilities	10,966.57	0.00	0.00	328.85	23,060.96	0.00	$115,002.86	$30.66	0.00	Actual	2013	Binno and Shallal
485	Standard; 90 day	None	Two 5 yr; 30 day	Gross (Full Service)	0.00	0.00	0.00	236.85	8,185.36	0.00	$103,618.21	$18.50	0.00	Actual	2013	City Market Place
486	Standard; 90 day	None	One 5 yr; 90 day	Public Utilities	8,234.19	0.00	0.00	486.85	25,535.96	0.00	$104,657.04	$23.79	0.00	Actual	2013	IWS Ventures LLC
487	Standard; 90 day	None	None	Public Utilities	6,683.82	0.00	0.00	0.00	0.00	0.00	$39,623.82	$17.15	0.00	Actual	2013	Mitchell Road Mall, LLC
488																
489																

	AF	AG	AH	AI	AJ	AK	AL	AM
476	12627 Greenfield Avenue	Detroit	MI	48227				
477	150 Great Neck Road	Great Neck	NY	11021				
478	30407 West 13 Mile Road	Farmington Hills	MI	48334				
479	4521 PGA Blvd	Palm Beach Garde	FL	33418				
480	22333 Allen Road	Woodhaven	MI	48183				
481	18406 Telegraph Road	Brownstown	MI	48143				
482	18633 Mack Avenue	Detroit	MI	48236				
483	4104 W. Maple Rd	Bloomfield Hills	MI	48301				
484	42690 Woodward Ave, Suite 225	Bloomfield Hills	MI	48304				
485	124 W. Allegan Street	Lansing	MI	48933				
486	31300 Orchard Lake Road	Farmington Hills	MI	48334				
487	28400 Northwestern Hwy 4th Fl	Southfield	MI	48034				
488								
489								

DTMB REAL ESTATE DIVISION
ACTIVE LEASE REPORT - OCTOBER 2014

	A	B	C	D	E	F	G	H	I	J	K	L	M
1	County	Dept	Lease #	Building Address	Building City	Bldg. Zip	Start Date	End Date	Monthly Rent	Annual Rent	SqFt Rate	SqFt	Contract Type
2	Allegan	DHS	11026-2003-1031	3255 122nd Ave.	Allegan	49010	09/01/2003	08/31/2023	$32,856.92	$394,283.04	$20.36	19,362	Sublease
3	Alpena	DHS	7707-1990-1254	711 W Chisholm St.	Washington	49707	12/01/1992	11/30/2022	$5,556.25	$66,675.00	$12.15	17,500	Lease
4	Antrim	DHS	10171-2004-1006	203 E Cayuga St.	Bellaire	49615	06/01/1994	12/31/2014	$6,512.08	$78,144.96	$12.97	6,025	Lease
5	Arenac	DHS	6928-1987-176	3709 Deer River	Standish	48658	11/01/1987	10/31/2012	$7,200.00	$86,400.00	$9.00	9,600	Lease
6	Baraga	DHS	10723-2007-0160	108 Main St.	Baraga	49908	09/01/2000	08/31/2015	$8,357.46	$100,289.52	$15.23	6,585	Lease
7	Barry	DHS	10766-1998-1164	430 E Barfield Dr.	Hastings	49058	12/01/2000	11/30/2020	$20,167.00	$242,004.00	$19.00	12,737	Lease
8	Bay	DHS	10343-2010-0642	1415 W Center Rd.	Bay City	48732-2123	12/11/1996	12/10/2016	$26,264.46	$315,173.52	$10.34	30,481	Lease
9	Bay	DHS	11342-2009-0105	401 Ketchum St.	Bay City	48708	01/01/2009	12/31/2028	$7,072.29	$84,867.48	$21.48	3,951	Lease
10	Benzie	DHS	2340-2007-0153	448 Court Place	Beulah	49617	11/01/1999	10/31/2019	$8,809.27	$105,711.24	$17.56	6,020	Lease
11	Berrien	DHS	11164-2010-0354	499 W Main St.	Benton Harbor	49022	09/01/2012	08/31/2013	$5,382.00	$64,584.00	$18.72	3,450	RA
12	Berrien	DHS	7807-2001-1330	401 Eighth St	Benton Harbor	49022	01/14/1994	01/13/2024	$131,024.05	$1,572,288.60	$21.34	73,684	Lease
13	Branch	DHS	10485-1996-1367	388 Keith Wilhelm Dr.	Coldwater	49036	04/01/1999	03/31/2019	$19,365.16	$232,381.92	$17.50	13,278	Lease
14	Calhoun	DHS	10362-2011-0233	424 Riverside Dr.	Battle Creek	49015	06/01/2013	05/31/2023	$7,186.67	$86,240.04	$15.68	5,500	Lease
15	Calhoun	DHS	11685-2013-0063	190 E. Michigan	Battle Creek	49014	02/01/2013	01/31/2014	$705.00	$8,460.00	$16.27	520	RA

DTMB REAL ESTATE DIVISION
ACTIVE LEASE REPORT - OCTOBER 2014

	N	O	P	Q	R	S	T	U	V	W	X	Y	Z	AA
1	Use	Status	Cancel Clause	Purchase Option	Option Term	Tenant Responsibilities	Public Utilities	Janitorial	Grounds	Other	Security	Rent Adjust	Total Expenses	Square Foot Rate Expense
2	Office Building	Rent Authorized	Leg. Rest; 90 day	None	Two 5 yr; 60 day	Gross (Full Service)	0.00	0.00	0.00	912.36	0.00	0.00	$395,195.40	$20.41
3	Office Building	Rent Authorized	Leg. Rest; 90 day	None	None	Public Utilities	40,403.11	0.00	0.00	2,995.00	0.00	0.00	$110,073.11	$6.29
4	Office Building	Rent Authorized	Standard; 90 day	None	None	Gross (Full Service)	0.00	0.00	0.00	0.00	0.00	0.00	$78,144.96	$12.97
5	Office Building	Holding Over	Standard; 90 day	None	One 5 yr; 90 day	Public Utilities, Janitorial, Dumpster Service, Grounds	18,408.30	8,766.98	6,616.40	0.00	0.00	7,616.00	$127,807.68	$13.31
6	Office Building	Rent Authorized	Standard; 90 day	Anytime after 1st year	One 5 yr; 30 day	Public Utilities, Janitorial	14,351.99	6,879.95	0.00	0.00	0.00	0.00	$121,521.46	$18.45
7	Office Building	Rent Authorized	Exec. New; 90 day	None	Two 5 yr; 60 day	Public Utilities, Janitorial, Pest Control	37,616.92	10,563.89	0.00	0.00	0.00	0.00	$290,184.81	$22.78
8	Office Building	Rent Authorized	Standard; 120 day	None	Six 5 yr; 30 day	Public Utilities, Janitorial, Dumpster Service, Pest Control	63,448.44	37,127.78	0.00	1,528.36	0.00	0.00	$417,278.10	$13.69
9	Office Building	Rent Authorized	Executive; 90 day	None	Two 5 yr; 180 day	Public Utilities, Janitorial, Dumpster Service	7,704.45	3,951.00	0.00	0.00	0.00	10,798.00	$107,320.93	$27.16
10	Office Building	Rent Authorized	Exec. New; 60 day	None	Two 5 yr; 30 day	Janitorial	0.00	6,519.93	0.00	887.62	0.00	0.00	$113,118.79	$18.79
11	OFFICE BUILDING	Holding Over	Standard; 30 day	None	None	Gross (Full Service)	0.00	0.00	0.00	0.00	0.00	0.00	$64,584.00	$18.72
12	Office Building	Rent Authorized	Leg. Rest; 60 day	365 days after 01/13/23	None	Public Utilities, Janitorial	119,172.44	46,404.72	0.00	8,852.08	0.00	231,659.00	$1,978,376.84	$26.85
13	Office Building	Rent Authorized	Exec. Leg; 60 day	None	Two 5 yr; 30 day	Janitorial, Dumpster Service	0.00	9,800.00	0.00	721.92	0.00	16,629.00	$259,532.84	$19.55
14	Office Building	Rent Authorized	Standard; 90 day	None	One 5 yr; 30 day	Gross (Full Service)	0.00	0.00	0.00	0.00	0.00	0.00	$86,240.04	$15.68
15	Office Building	Holding Over	Standard; 30 day	None	None	Gross (Full Service)	0.00	0.00	0.00	0.00	0.00	0.00	$8,460.00	$16.27

DTMB REAL ESTATE DIVISION
ACTIVE LEASE REPORT - OCTOBER 2014

	AB	AC	AD	AE	AF	AG	AH	AI	AJ	AK	AL	AM
1	Rennovations	Expense	Expense Year	Lessor	Lessor Address	Lessor City	Lessor State	Lessor Zip	Number of workstations, hard-walled offices, etc.	Number of employees, and contractors at this facility.	Occupancy Rate	Notes
2	0.00	Actual	2013	County of Allegan	3283 122nd Avenue	Allegan	MI	49010				
3	0.00	Actual	2013	County of Alpena	Court House, Chisholm Street	Alpena	MI	49707				
4	0.00	Actual	2013	County of Antrim	County Building	Bellaire	MI	49615				
5	0.00	Actual	2013	Cathead Properties L.L.C.	777 West Cedar Ave.,	Gladwin	MI	48624				
6	0.00	Actual	2013	Steven P. & Nancy A. Kinnunen	15980 Niemi Rd	Atlantic Mine	MI	49905				
7	0.00	Actual	2013	Strawberry Enterprises L.C.	821 S. Elmwood Avenue, Studio D	Traverse City	MI	49684				
8	0.00	Actual	2013	Dore Hampton, LLC	900 Harry Truman Parkway	Bay City	MI	48706				
9	0.00	Estimated	2013	CFP Michigan, LLC	18338 Minnetonka Blvd	Deephaven	MN	55392				
10	0.00	Actual	2013	Benzie County	425 Court Place	Beulah	MI	49617				
11	0.00	Actual	2013	Berrien-Cass-Van Buren Workforce	499 West Main St	Benton Harbor	MI	49022				Cancelled Lease
12	0.00	Actual	2013	B-H Prop. Ltd. Partnership	401 Eight St	Bath	MI	48808				
13	0.00	Actual	2013	County of Branch	31 Division St	Coldwater	MI	49036				
14	0.00	Actual	2013	Karen R. Baker	424 Riverside Drive	Battle Creek	MI	49015				
15	0.00	Actual	2013	County of Calhoun	315 W Green St	Marshall	MI	49068				

DTMB REAL ESTATE DIVISION
ACTIVE LEASE REPORT - OCTOBER 2014

	A	B	C	D	E	F	G	H	I	J	K	L	M
16	Calhoun	DHS	2524-2009-0009	190 E. Michigan	Battle Creek	49014	10/01/2007	09/30/2017	$51,016.95	$612,203.40	$16.81	36,419	Lease
17	Cass	DHS	10412-1996-1311	325 M-62 North	Cassopolis	49031	09/01/1998	08/31/2018	$15,833.34	$190,000.08	$12.50	15,200	Lease
18	Cheboygan	DHS	10456-1995-1268	827 S. Huron St.	Cheboygan	49721	10/10/1997	10/09/2017	$4,833.34	$58,000.08	$5.30	10,950	Lease
19	Chippewa	DHS	10614-1997-1085	463 E. Three Mile	Sault Ste Marie	49783	06/01/2000	05/31/2015	$18,673.17	$224,078.04	$16.38	13,680	Lease
20	Chippewa	DHS	11059-2009-0090	1118 E Easterday Ave.	Sault Ste Marie	49783	07/01/2007	11/29/2013	$918.22	$11,018.64	$45.72	241	Sublease
21	Clare	DHS	10173-1994-1179	725 Richard	Harrison	48625	12/15/1995	12/14/2015	$8,333.33	$99,999.96	$7.65	13,072	Lease
22	Clare	DHS	10703-2005-0066	402 N. First St.	Harrison	48625	07/01/2006	06/30/2021	$264.44	$3,173.28	$16.44	193	Lease
23	Clinton	DHS	11315-2007-0068	101 W Cass St	St Johns	48879	09/01/2007	08/31/2017	$738.68	$8,864.16	$9.45	938	Lease
24	Clinton	DHS	11435-2009-0214	105 W. Tolles	Traverse City	48879	04/01/2011	03/31/2031	$30,992.00	$371,904.00	$22.35	16,640	Lease
25	Crawford	DHS	2797-2011-0371	500 Milltown Corner	Grayling	49738	10/01/2012	09/30/2022	$8,657.80	$103,893.60	$11.86	8,760	Lease
26	Dickinson	DHS	11027-2010-0215	140 North Hooper St.	Kingsford	49802	08/01/2011	07/31/2013	$156.94	$1,883.28	$11.21	168	RA
27	Dickinson	DHS	11306-2007-0064	1401 Carpenter Ave.	Iron Mountain	49801	02/01/2009	01/31/2019	$6,552.00	$78,624.00	$9.00	8,736	Lease
28	Eaton	DHS	4358-2004-1088	1050 Independence Blvd.	Charlotte	48813	01/01/2007	12/31/2016	$13,027.00	$156,324.00	$8.45	18,500	Lease
29	Emmet	DHS	10870-1999-1262	2229 Summit Park Dr.	Petoskey	49770	08/01/2001	07/31/2021	$13,652.50	$163,830.00	$12.90	12,700	Lease
30	Genesee	DHS	10694-2009-0367	711 N Saginaw St.	Flint	48503	09/01/2005	12/31/2015	$9,290.42	$111,485.04	$11.00	10,135	Lease

DTMB REAL ESTATE DIVISION
ACTIVE LEASE REPORT - OCTOBER 2014

	N	O	P	Q	R	S	T	U	V	W	X	Y	Z	AA
16	Office Building	Rent Authorized	Standard; 90 day	None	Two 5 yr; 90 day	Gross (Full Service)	0.00	0.00	0.00	10,340.00	0.00	0.00	$622,543.40	$17.09
17	Office Building	Rent Authorized	Exec. Leg; 60 day	None	Two 5 yr; 60 day	Public Utilities, Janitorial, Dumpster Service, Pest Control	7,990.48	12,920.04	0.00	1,310.57	0.00	-3,084.00	$209,137.17	$13.76
18	Office Building	Rent Authorized	Exec. Leg; 60 day	None	Two 5 yr; 30 day	Public Utilities	22,335.92	0.00	0.00	122.72	0.00	7,646.00	$88,104.72	$8.05
19	Office Building	Rent Authorized	Standard; 90 day	Anytime after 1st year	One 5 yr; 30 day	Public Utilities, Janitorial, Dumpster Service, Grounds, Pest Control	33,649.89	12,114.84	0.00	0.00	8,362.00	9,451.00	$287,655.77	$21.03
20	Office Building	Rent Authorized	Either Party; 90 day	None	None	Gross (Full Service)	0.00	0.00	0.00	0.00	0.00	0.00	$11,018.64	$45.72
21	Office Building	Rent Authorized	Standard; 90 day	None	None	Public Utilities, Janitorial, Grounds	47,861.97	14,177.35	1,342.55	0.00	0.00	0.00	$163,381.83	$12.50
22	Office Building	Rent Authorized	Standard; 60 day	None	None	Gross (Full Service)	0.00	0.00	0.00	0.00	0.00	0.00	$3,173.28	$16.42
23	Office Building	Rent Authorized	Standard; 60 day	None	None	Gross (Full Service)	0.00	0.00	0.00	0.00	0.00	0.00	$8,864.16	$9.45
24	Office Building	Rent Authorized	Exec. New; 90 day	None	Two 5 yr; 60 day	Public Utilities	32,448.00	0.00	0.00	0.00	0.00	0.00	$404,352.00	$24.30
25	Office Building	Rent Authorized	Exec. New; 90 day	None	One 5 yr; 30 day	Public Utilities, Janitorial	13,747.13	14,154.84	0.00	998.00	0.00	4,761.00	$137,554.57	$15.70
26	Office Building	Holding Over	Standard; 30 day	None	None	Gross (Full Service)	0.00	0.00	0.00	0.00	0.00	0.00	$1,883.28	$11.21
27	Office Building	Rent Authorized	Standard; 90 day	None	Two 5 yr; 30 day	Public Utilities, Janitorial	20,158.13	10,507.20	0.00	0.00	0.00	0.00	$109,289.33	$12.51
28	Office Building	Rent Authorized	Standard; 90 day	None	One 5 yr; 60 day	Public Utilities	27,648.76	0.00	0.00	7,604.30	0.00	0.00	$191,577.06	$10.36
29	Office Building	Rent Authorized	Exec. New; 60 day	None	Two 5 yr; 30 day	Public Utilities, Janitorial, Dumpster Service	6,541.61	12,255.02	0.00	1,381.37	0.00	-2,664.00	$181,344.00	$14.28
30	Office Building	Rent Authorized	Standard; 60 day	None	One 5 yr; 60 day	Gross (Full Service)	0.00	0.00	0.00	0.00	0.00	0.00	$111,485.04	$11.00

DTMB REAL ESTATE DIVISION
ACTIVE LEASE REPORT - OCTOBER 2014

	AB	AC	AD	AE	AF	AG	AH	AI	AJ	AK	AL	AM
16	0.00	Actual	2013	Calhoun County	315 WEST GREEN STREET	Marshall	MI	49068				
17	0.00	Actual	2013	Essenburg Investment, Co., LLC	630 Ottawa Avenue,	Holland	MI	49423				
18	0.00	Actual	2013	County of Cheboygan	County Bldg. 720 South Main St.	Cheboygan	MI	49721				
19	0.00	Actual	2013	Hillco Properties LLC	PO Box 4533	East Lansing	MI	48826-4533				
20	0.00	Actual	2013	EUP Employment & Training	1118 E Easterday Ave	Sault Ste Marie	MI	49783				
21	0.00	Actual	2013	Avis M. Gerber	415 South Morse Street	Reed City	MI	49677				
22	0.00	Actual	2013	Region 7B Employment & Training	402 N. First Street	Harrison	MI	48625				
23	0.00	Actual	2013	St. Johns Public Schools	501 West Sickels Street	St Johns	MI	48879				
24	0.00	Estimated	2013	Tolles DHS, LLC	5000 E. Airport Road	Mt Pleasant	MI	48858				
25	0.00	Actual	2013	Covenant Capital, Inc.	PO Box 927	Lake City	MI	49651				
26	0.00	Actual	2013	Trico Opportunities, Inc.	PO Box 2610	Kingsford	MI	48902				
27	0.00	Actual	2013	Cable Constructors Inc.	Po Box 190	Iron Mountain	MI	49801				
28	0.00	Actual	2013	County of Eaton	1045 Independence Boulevard	Charlotte	MI	48813-1095				
29	0.00	Actual	2013	FIA Investment LLC	3916 Traxler Court	Bay City	MI	48706				
30	0.00	Actual	2013	Career Alliance, Inc.	711 North Saginaw Street, Ste #300	Flint	MI	48503				

DTMB REAL ESTATE DIVISION
ACTIVE LEASE REPORT - OCTOBER 2014

	A	B	C	D	E	F	G	H	I	J	K	L	M
31	Genesee	DHS	11428-2012-0052	4809 Clio Rd.	Flint	48505	10/01/2011	09/30/2041	$56,902.25	$682,827.00	$16.76	40,734	Lease
32	Genesee	DHS	7692-1991-1074	660 S Saginaw St.	Flint	48502	03/09/1991	03/08/2021	$23,507.00	$282,084.00	$5.77	48,917	Lease
33	Gladwin	DHS	11656-2012-0359	675 Cedar Ave.	Gladwin	48624	11/01/2013	10/31/2023	$13,612.50	$163,350.00	$14.85	11,000	Lease
34	Gogebic	DHS	10491-1996-1273	301 Lead St.	Bessemer	49911	01/01/1998	12/31/2017	$8,691.58	$104,298.96	$13.83	7,541	Lease
35	Grand Traverse	DHS	10301-2004-1111	315 E Front St.	Traverse City	49684	02/09/1996	02/08/2016	$39,878.00	$478,536.00	$18.54	25,813	Lease
36	Gratiot	DHS	10423-1994-1326	201 Commerce Dr.	Ithaca	48847	10/10/1997	10/09/2017	$14,800.00	$177,600.00	$15.00	11,840	Lease
37	Gratiot	DHS	10794-2014-0013	327 E Center St.	Alma	48801	11/01/2013	10/31/2014	$321.46	$3,857.52	$15.43	250	RA
38	Hillsdale	DHS	10347-1995-1006	40 Care Dr.	Hillsdale	49242	06/18/1997	06/17/2017	$20,467.83	$245,613.96	$17.27	14,222	Lease
39	Houghton	DHS	11662-2012-0399	47420 Highway M-26	Houghton	49331	02/01/2014	01/31/2024	$16,242.71	$194,912.52	$15.50	12,575	Lease
40	Houghton	DHS	2331-2004-1211	200 Quincy St.	Hancock	49930	10/01/2005	04/03/2014	$7,112.77	$85,353.24	$6.45	11,754	Lease
41	Houghton	DHS	7000-2005-0197	809 Hecla St.	Hancock	49930	12/01/2005	11/30/2015	$66.67	$800.04	$8.89	90	Lease
42	Huron	DHS	2193-2010-0077	1911 Sand Beach Rd	Bad Axe	48413	08/01/2011	07/31/2021	$7,978.58	$95,742.96	$10.18	9,405	Lease
43	Ingham	DHS	10892-2011-0130	1048 Pierpont	Lansing	48911	02/01/2012	01/31/2022	$14,421.00	$173,052.00	$10.45	16,560	Lease
44	Ingham	DHS	10937-2010-0106	2110 S. Cedar St.	Lansing	48910	05/01/2010	04/30/2015	$3,827.00	$45,924.00	$33.94	1,353	Sublease
45	Ingham	DHS	11515-2010-0520	120 North Washington Square	Lansing	48933	10/01/2010	09/30/2015	$24,594.00	$295,128.00	$12.75	23,147	Lease
46	Ingham	DHS	6233-1985-43	5305 S Cedar #315	Lansing	48911	01/01/1985	12/31/2014	$36,647.56	$439,770.72	$6.61	66,573	Lease

DTMB REAL ESTATE DIVISION
ACTIVE LEASE REPORT - OCTOBER 2014

	N	O	P	Q	R	S	T	U	V	W	X	Y	Z	AA
31	Office Building	Rent Authorized	Leg. Rest; 30 day	Option to buy for $1	None	Public Utilities, Security	92,129.73	0.00	0.00	0.00	0.00	68,185.00	$843,141.73	$20.70
32	Office Building	Rent Authorized	Leg. Rest; 60 day	None	None	Gross (Full Service)	0.00	0.00	0.00	0.00	0.00	0.00	$282,084.00	$5.77
33	Office Building	Rent Authorized	Legislative; 90 day	None	Two 5 yr; 30 day	Gross (Full Service)	0.00	0.00	0.00	0.00	0.00	0.00	$163,350.00	$14.85
34	Office Building	Rent Authorized	Standard; 90 day	Anytime after 1st year	None	Public Utilities, Janitorial	15,365.66	6,539.50	0.00	0.00	2,410.15	-3,795.00	$124,819.27	$16.55
35	Office Building	Rent Authorized	Exec. New; 60 day	None	Two 5 yr; 60 day	Public Utilities, Janitorial	50,335.35	25,813.00	0.00	0.00	0.00	20,999.00	$575,683.35	$22.30
36	Office Building	Rent Authorized	Standard; 90 day	None	None	Public Utilities, Janitorial	36,209.63	10,033.42	0.00	0.00	0.00	6,568.00	$230,411.05	$19.46
37	Office Building	Rent Authorized	Standard; 30 day	None	None	Gross (Full Service)	0.00	0.00	0.00	0.00	0.00	0.00	$3,857.52	$15.43
38	Office Building	Rent Authorized	Exec. New; 60 day	None	Two 5 yr; 30 day	Gross (Full Service)	0.00	0.00	0.00	0.00	0.00	0.00	$245,613.96	$17.27
39	Office Building	Rent Authorized	Standard; 90 day	None	Two 5 yr; 30 day	Public Utilities	0.00	0.00	0.00	0.00	0.00	0.00	$194,912.52	$15.50
40	Office Building	Rent Authorized	Standard; 90 day	None	None	Public Utilities	19,275.09	0.00	0.00	0.00	0.00	0.00	$104,628.33	$8.90
41	Office Building	Rent Authorized	Standard; 90 day	None	One 5 yr; 30 day	Gross (Full Service)	0.00	0.00	0.00	0.00	0.00	0.00	$800.04	$8.89
42	Office Building	Rent Authorized	Standard; 90 day	None	One 10 yr; 60 day	Public Utilities, Janitorial, Dumpster Service, Grounds	13,629.28	14,639.02	3,812.80	1,746.00	0.00	0.00	$129,570.06	$13.78
43	Office Building	Rent Authorized	Standard; 90 day	None	Two 5 yr; 30 day	Electricity	27,655.20	0.00	0.00	0.00	0.00	0.00	$200,707.20	$12.12
44	Office Building	Rent Authorized	Standard; 90 day	None	None	Gross (Full Service)	0.00	0.00	0.00	0.00	0.00	0.00	$45,924.00	$33.94
45	Office Building	Rent Authorized	Standard; 90 day	None	None	Gross (Full Service)	0.00	0.00	0.00	0.00	0.00	0.00	$295,128.00	$12.75
46	Office Building	Rent Authorized	Standard; 60 day	None	Nine 5 yr; 120 day	Gross (Full Service)	0.00	0.00	0.00	10,320.89	0.00	43,323.00	$493,414.61	$7.41

DTMB REAL ESTATE DIVISION
ACTIVE LEASE REPORT - OCTOBER 2014

	AB	AC	AD	AE	AF	AG	AH	AI	AJ	AK	AL	AM
31	0.00	Actual	2013	The Economic Dev, Corp. of Flint	1101 S. Saginaw St	Flint	MI	48502				
32	0.00	Actual	2013	County of Genesee	1101 Beach St.	Flint	MI	48502				
33	0.00	Actual	2013	McGladwin, LLC	2170 W. Main Street	Owosso	MI	48867				
34	0.00	Actual	2013	Bessemer Projects, Inc.	200 South Sophie Street	Bessemer	MI	49911				
35	0.00	Estimated	2013	River Front Plaza, Inc..	8692 M-32 Highway	Elmira	MI	49730				
36	0.00	Actual	2013	H & M Properties	813 N Main Street	Mt Pleasant	MI	48858				
37	0.00	Actual	2013	Gratiot-Isabella RESD	1131 East Center Street	Ithaca	MI	48847				
38	0.00	Actual	2013	County of Hillsdale	County Courthouse	Hillsdale	MI	49242				
39	0.00	N/A		CCM DHS, LLC	46702 Highway M-26	Houghton	MI	49931				
40	0.00	Actual	2013	County of Houghton	401 E Houghton Avenue	Houghton	MI	49931				
41	0.00	Actual	2013	Copper Country ISD	809 Hecla Street	Hancock	MI	49930				
42	0.00	Actual	2013	HHLW Development Company	1895 Sand Beach Road	Bad Axe	MI	48413				
43	0.00	Estimated	2013	Holiday Park Realty, LLC	150 Great Neck Road, Suite 304	Great Neck	NY	11021				
44	0.00	Actual	2013	Capital Area Michigan Works!	2110 S Cedar	Lansing	MI	48910				
45	0.00	Actual	2013	OMA Lansing, LLC	120 N. Washington Square, Suite 625	Lansing	MI	48933				
46	0.00	Actual	2013	County of Ingham	121 East Maple	Mason	MI	48854-0319				

DTMB REAL ESTATE DIVISION
ACTIVE LEASE REPORT - OCTOBER 2014

	A	B	C	D	E	F	G	H	I	J	K	L	M
47	Ingham	DHS	7158-1990-115	201 N Washington	Holly	48933	02/01/1990	01/31/2020	$45,905.58	$550,866.96	$19.00	28,993	Lease
48	Ionia	DHS	10132-2007-0033	920 E. Lincoln Ave	Ionia	48846	02/01/1995	01/31/2015	$14,274.00	$171,288.00	$13.22	12,955	Lease
49	Ionia	DHS	11207-2012-0047	309 W. Adams St	Ionia	48846	01/01/2009	04/30/2014	$585.55	$7,026.60	$23.19	303	Sublease
50	Iosco	DHS	2364-2007-0043	2145 E Huron Rd.	East Tawas	48763	10/01/2007	09/30/2017	$10,150.00	$121,800.00	$11.99	10,160	Lease
51	Iron	DHS	7136-2008-0067	337 Brady Ave.	Caspian	49915	08/01/2009	07/31/2014	$5,305.05	$63,660.60	$6.55	9,720	Lease
52	Isabella	DHS	11344-2007-0144	PARKLAND DRIVE	Mt Pleasant	48858	10/01/2009	07/31/2019	$40,280.14	$483,361.68	$23.37	20,683	Lease
53	Isabella	DHS	7119-2009-0054	2258 Enterprise	Mt Pleasant	48858	04/01/2010	02/28/2017	$5,432.12	$65,185.44	$14.15	4,608	Lease
54	Kalamazoo	DHS	10174-2008-0142	151 South Rose St.	Kalamazoo	49007	12/01/2009	11/30/2019	$35,295.60	$423,547.20	$17.56	24,120	Lease
55	Kalamazoo	DHS	10266-2005-0044	322 Stockbridge Ave	Kalamazoo	49001	10/01/2006	09/30/2016	$6,448.75	$77,385.00	$10.50	7,370	Lease
56	Kalamazoo	DHS	10810-2010-0194	940 N. 10th St	Kalamazoo	49001	08/01/2000	07/31/2015	$5,868.00	$70,416.00	$17.60	4,001	Lease
57	Kalamazoo	DHS	11147-2005-0044	322 Stockbridge Ave	Kalamazoo	49001	10/01/2006	09/30/2016	$50,737.75	$608,853.00	$10.50	57,986	Lease
58	Kalamazoo	DHS	11484-2010-0079	151 South Rose St	Kalamazoo	49007	09/01/2010	08/31/2020	$7,847.00	$94,164.00	$17.35	5,427	Lease
59	Kalamazoo	DHS	11744-2014-0010	512 N. Park Street	Kalamazoo	49007	12/01/2013	11/30/2014	$0.00	$0.00		500	RA
60	Kalamazoo	DHS	6959-2006-0227	4210 S Westnedge	Kalamazoo	49008	04/01/2008	03/31/2018	$8,205.33	$98,463.96	$17.00	5,792	Lease
61	Kalkaska	DHS	2435-2008-0149	503 N Birch Street	Kalkaska	49646	04/01/2010	03/31/2020	$5,634.87	$67,618.44	$8.76	7,719	Lease
62	Kent	DHS	10064-2002-2191	750 Front Ave NW	Grand Rapids	49504	11/01/2004	09/30/2014	$8,123.45	$97,481.40	$14.27	6,831	Lease

DTMB REAL ESTATE DIVISION
ACTIVE LEASE REPORT - OCTOBER 2014

	N	O	P	Q	R	S	T	U	V	W	X	Y	Z	AA
47	Office Building	Rent Authorized	Leg. Rest.; 180 day	None	None	Gross (Full Service)	0.00	0.00	0.00	0.00	0.00	0.00	$550,866.96	$19.00
48	Office Building	Rent Authorized	Exec. Leg; 120 day	None	One 3 yr; 60 day	Public Utilities, Janitorial, Dumpster Service, Pest Control	65,241.04	1,384.67	0.00	85.00	0.00	18,378.00	$256,376.71	$19.79
49	Office Building	Rent Authorized	Standard; 90 day	None	None	Gross (Full Service)	0.00	0.00	0.00	0.00	0.00	0.00	$7,026.60	$23.19
50	Office Building	Rent Authorized	Standard; 90 day	None	Two 5 yr; 30 day	Public Utilities, Janitorial, Grounds, Pest Control	27,855.34	9,532.46	2,183.60	354.00	0.00	0.00	$161,725.40	$15.92
51	Office Building	Rent Authorized	Standard; 90 day	None	Two 5 yr; 30 day	Public Utilities, Janitorial, Grounds, Pest Control	12,718.70	7,371.70	4,272.97	0.00	0.00	0.00	$88,023.97	$9.06
52	Office Building	Rent Authorized	Standard; 90 day	None	Two 5 yr; 60 day	Electricity	0.00	0.00	0.00	0.00	0.00	0.00	$483,361.68	$23.37
53	Office Building	Rent Authorized	Standard; 90 day	None	None	Gross (Full Service)	0.00	0.00	0.00	0.00	0.00	0.00	$65,185.44	$14.15
54	Office Building	Rent Authorized	Standard; 90 day	None	One 5 yr; 60 day	Electricity	40,280.40	0.00	0.00	0.00	0.00	0.00	$463,827.60	$19.23
55	Office Building	Rent Authorized	Standard; 90 day	None	None	Public Utilities	21,821.25	0.00	0.00	0.00	0.00	0.00	$99,206.25	$13.46
56	Office Building	Rent Authorized	Standard; 60 day	None	None	Public Utilities	5,508.53	0.00	0.00	0.00	0.00	0.00	$75,924.53	$18.98
57	Office Building	Rent Authorized	Standard; 90 day	None	None	Public Utilities	171,629.52	86,916.66	0.00	16,584.70	0.00	0.00	$883,983.88	$15.24
58	Office Building	Rent Authorized	Standard; 90 day	None	Two 5 yr; 60 day	Electricity	9,063.09	0.00	0.00	0.00	0.00	0.00	$103,227.09	$19.02
59	Office Building	Rent Authorized	Either Party; 30 day	None	None	Gross (Full Service)	0.00	0.00	0.00	0.00	0.00	0.00	$0.00	$0.00
60	Office Building	Rent Authorized	Standard; 90 day	None	None	Public Utilities, Janitorial	11,294.40	5,792.00	0.00	0.00	0.00	0.00	$115,550.36	$19.95
61	Office Building	Rent Authorized	Standard; 90 day	None	Two 5 yr; 30 day	Gross (Full Service)	0.00	0.00	0.00	0.00	0.00	0.00	$67,618.44	$8.76
62	Office Building	Rent Authorized	Standard; 180 day	None	None	Electricity	11,407.77	0.00	0.00	0.00	0.00	0.00	$108,889.17	$15.94

DTMB REAL ESTATE DIVISION
ACTIVE LEASE REPORT - OCTOBER 2014

	AB	AC	AD	AE	AF	AG	AH	AI	AJ	AK	AL	AM
47	0.00	Actual	2013	Victor II Partnership	201 N Washington Square	Lansing	MI	48933-1301				
48	0.00	Actual	2013	H & M Properties	813 N Main Street	Mt Pleasant	MI	48858				
49	0.00	Actual	2013	Central Area MI Works Agency	904 Oak Drive	Greenville	MI	48838				
50	0.00	Actual	2013	JJS Wolf Realty LLC	4336 Elmonte Street	Saginaw	MI	48638				
51	0.00	Actual	2013	A & B Rentals	2122 Pisoni Road	Iron River	MI	49935				
52	0.00	Actual	2012	Parkland DHS, LLC	5000 Airport Road	Mt Pleasant	MI	48858				
53	0.00	Actual	2013	Edward J. & Nancy J. DeGroat	4901 Towne Centre Road, Suite 140	Saginaw	MI	48604				
54	0.00	Estimated	2013	Gilmore Real Estate, LLC	162 E. Michigan Avenue	Kalamazoo	MI	49007				
55	0.00	Actual	2013	Louis&George Eyde Ltd.Fam.Prnshp	4660 S. Hagadorn Road, Suite 660	East Lansing	MI	48823-5371				
56	0.00	Actual	2013	Westpointe Development, LLC.	2221 Health Drive S.W., Suite 2200	Wyoming	MI	49519				
57	0.00	Actual	2013	Louis&George Eyde Ltd.Fam.Prnshp	4660 S. Hagadorn Road, Suite 660	East Lansing	MI	48823-5371				
58	0.00	Estimated	2013	Gilmore Real Estate, LLC	162 E. Michigan Avenue	Kalamazoo	MI	49007				
59	0.00	Actual	2013	Kalamazoo Market Inc.	512 N. Park Street	Kalamazoo	MI	49007				
60	0.00	Estimated	2013	Linda Lou Larocque	118 Superior Street	South Haven	MI	49090				
61	0.00	Actual	2013	County Of Kalkaska	605 N Birch Street	Kalkaska	MI	49646				
62	0.00	Estimated	2013	AC Holdings LLC	750 Front Ave NW	Grand Rapids	MI	49504				

DTMB REAL ESTATE DIVISION
ACTIVE LEASE REPORT - OCTOBER 2014

	A	B	C	D	E	F	G	H	I	J	K	L	M
63	Kent	DHS	10109-2013-0249	536 South State Street	Sparta	49345	12/01/2013	11/30/2023	$8,431.16	$101,173.92	$15.72	6,436	Lease
64	Kent	DHS	10214-2005-0042	5303 28th Street Court SE	Grand Rapids	49512	07/01/2006	06/30/2016	$34,514.00	$414,168.00	$12.00	34,514	Lease
65	Kent	DHS	10232-2005-0043	5303 28th Street Court SE	Grand Rapids	49512	07/01/2006	06/30/2016	$9,300.00	$111,600.00	$12.00	9,300	Lease
66	Kent	DHS	11110-2010-0036	121 Franklin Street SE	Grand Rapids	49507	06/01/2009	05/31/2029	$189,544.00	$2,274,528.00	$21.08	107,925	Sublease
67	Lake	DHS	7551-2010-0580	4459 M-37	Baldwin	49304	01/01/1992	12/31/2021	$5,000.00	$60,000.00	$4.11	14,600	Lease
68	Lapeer	DHS	2710-2009-0314	1505 Suncrest Dr	Lapeer	48446	10/01/2010	09/30/2015	$13,240.00	$158,880.00	$8.50	18,692	Lease
69	Leelanau	DHS	11033-2008-0146	7401 East Duck Lake Road	Lake Leelanau	49653	01/01/2007	12/31/2014	$236.00	$2,832.00	$22.00	120	Sublease
70	Lenawee	DHS	7211-1990-118	1040 South Winter Street	Adrian	49221	04/01/1990	04/30/2019	$12,500.00	$150,000.00	$7.50	20,000	Lease
71	Lenawee	DHS	7225-2004-1189	1040 South Winter Street	Adrian	49221	11/01/2005	10/31/2015	$3,653.55	$43,842.60	$14.23	3,081	Lease
72	Livingston	DHS	10440-1994-1263	2300 E Grand River	Howell	48844	06/06/1997	06/05/2017	$13,082.50	$156,990.00	$12.10	13,470	Lease
73	Livingston	DHS	11191-2013-0209	1240 Packard Drive	Howell	48843	04/01/2013	03/31/2014	$174.25	$2,091.00	$13.94	150	RA
74	Luce	DHS	4481-2007-0161	500 W McMillan Ave, Suite A	Newberry	49868	11/01/2008	10/31/2013	$6,241.33	$74,895.96	$15.10	4,960	Lease
75	Mackinac	DHS	6406-2007-0157	199 Ferry Lane	St Ignace	49781	11/01/2005	10/31/2015	$3,320.00	$39,840.00	$9.50	4,195	Lease
76	Macomb	DHS	10329-2009-0169	19700 Hall Rd	Clinton Twp	48038	01/01/2009	12/31/2018	$41,437.50	$497,250.00	$20.98	23,697	Lease
77	Macomb	DHS	10768-2004-1302	43630 Hayes Road	Clinton Twp	48038	07/01/2006	06/30/2016	$17,211.79	$206,541.48	$22.75	8,789	Lease
78	Macomb	DHS	11340-2007-0133	41227 Mound Road	Sterling Heights	48312	01/01/2010	12/31/2019	$38,750.00	$465,000.00	$15.00	31,000	Lease
79	Macomb	DHS	11429-2009-0179	19800 Hall Rd	Clinton Twp	48038	06/01/2009	05/31/2019	$20,720.33	$248,643.96	$22.00	11,302	Lease

DTMB REAL ESTATE DIVISION
ACTIVE LEASE REPORT - OCTOBER 2014

	N	O	P	Q	R	S	T	U	V	W	X	Y	Z	AA
63	Office Building	Rent Authorized	Executive; 150 day	None	One 5 yr; 30 day	Public Utilities, Janitorial	424.00	5,998.00	0.00	0.00	0.00	0.00	$107,595.92	$16.72
64	Office Building	Rent Authorized	Standard; 90 day	None	None	Public Utilities, Janitorial	72,510.58	16,199.05	0.00	15,009.54	0.00	-11,158.00	$506,729.17	$14.68
65	Office Building	Rent Authorized	Standard; 90 day	None	None	Public Utilities, Janitorial	19,542.97	4,365.95	0.00	4,045.38	0.00	-3,007.00	$136,547.30	$14.68
66	Office Building	Rent Authorized	Leg. Rest; 0 days	None	Two 5 yr; 90 day	Gross (Full Service)	0.00	0.00	0.00	5,240.00	0.00	-10,116.00	$2,269,652.00	$21.03
67	Office Building	Rent Authorized	Standard; 120 day	None	None	Public Utilities	26,806.93	1,644.44	0.00	3,159.50	0.00	0.00	$91,610.87	$6.27
68	Office Building	Rent Authorized	Standard; 90 day	None	Two 5 yr; 30 day	Public Utilities	33,072.98	0.00	0.00	5,991.61	0.00	0.00	$197,944.59	$10.59
69	Office Building	Rent Authorized	Standard; 90 day	None	None	Gross (Full Service)	0.00	0.00	0.00	0.00	0.00	0.00	$2,832.00	$23.60
70	Office Building	Rent Authorized	Leg. Rest; 60 day	None	None	Gross (Full Service)	0.00	0.00	0.00	0.00	0.00	0.00	$150,000.00	$7.50
71	Office Building	Rent Authorized	Standard; 120 day	None	None	Gross (Full Service)	0.00	0.00	0.00	0.00	0.00	0.00	$43,842.60	$14.23
72	Office Building	Rent Authorized	Standard; 180 day	None	None	Public Utilities	41,155.50	0.00	0.00	930.00	0.00	0.00	$199,075.50	$14.78
73	Office Building	Rent Authorized	Standard; 30 day	None	None	Gross (Full Service)	0.00	0.00	0.00	0.00	0.00	0.00	$2,091.00	$13.94
74	Office Building	Holding Over	Standard; 90 day	None	None	Public Utilities, Janitorial, Pest Control	8,595.49	6,418.09	0.00	0.00	0.00	0.00	$89,909.54	$18.13
75	Office Building	Rent Authorized	Standard; 90 day	None	One 5 yr; 30 day	Public Utilities, Janitorial, Grounds, Pest Control	7,630.44	7,594.11	4,015.00	95.00	0.00	0.00	$59,174.55	$14.11
76	Office Building	Rent Authorized	Standard; 180 day	None	One 5 yr; 180 day	Gross (Full Service)	0.00	0.00	0.00	0.00	0.00	-18,924.00	$478,326.00	$20.19
77	Office Building	Rent Authorized	Standard; 90 day	None	None	Gross (Full Service)	0.00	0.00	0.00	0.00	0.00	0.00	$206,541.48	$23.50
78	Office Building	Rent Authorized	Standard; 90 day	None	Two 5 yr; 120 day	Public Utilities, Janitorial	43,870.74	14,882.92	0.00	8,737.99	0.00	0.00	$532,491.65	$17.18
79	Office Building	Rent Authorized	Standard; 365 day	None	One 5 yr; 365 day	Electricity	21,462.81	0.00	0.00	0.00	0.00	-10,488.00	$259,618.77	$22.97

DTMB REAL ESTATE DIVISION
ACTIVE LEASE REPORT - OCTOBER 2014

	AB	AC	AD	AE	AF	AG	AH	AI	AJ	AK	AL	AM
63	0.00	Actual	2013	G&M Bear Properties LLC	8737 Thome Drive	Sparta	MI	49345				
64	0.00	Actual	2013	Cascade Commons, LLC	1946 Turner Avenue NW	Grand Rapids	MI	49504				
65	0.00	Actual	2013	Cascade Commons, LLC	1946 Turner Avenue NW	Grand Rapids	MI	49504				
66	0.00	Actual	2013	County of Kent	300 Monroe NW	Grand Rapids	MI	49502				
67	0.00	Actual	2013	Lake County	800 10th Street	Baldwin	MI	49304-7971				
68	0.00	Actual	2013	Lapeer County	255 Clay Street	Lapeer	MI	48446				
69	0.00	Actual	2013	Benzie Leelanau Dis. Health Dept	6051 Frankfort Hwy,, Suite 100	Benzonia	MI	49616				
70	0.00	Actual	2013	County of Lenawee	301 N Main St	Adrian	MI	49221				
71	0.00	Actual	2013	County of Lenawee	301 N Main St	Adrian	MI	49221				
72	0.00	Actual	2013	Livingston County	304 E. Grand River	Howell	MI	48843				
73	0.00	Actual	2013	The County of Livingston	304 East Grand River	Howell	MI	48843				
74	0.00	Actual	2013	Goldthorpe Enterprises Inc.	23972 County Road 98	Mcmillan	MI	49853				
75	0.00	Actual	2013	J & D Basel Development LLC	9171 North Long Lake Road	Traverse City	MI	49685				
76	0.00	Actual	2013	Thirty-Fifth Macomb, LLC	Attn: Charles M Bayer Jr	Grosse Pt Farms	MI	48236				
77	0.00	Actual	2013	MC Portfolio LLC	6850 Nineteen Mile Road	Sterling Heights	MI	48314				
78	0.00	Actual	2013	CPD Properties, Inc.	38700 Van Dyke	Sterling Heights	MI	48312				
79	0.00	Actual	2013	Thirty-Fifth Macomb, LLC	Attn: Charles M Bayer Jr	Grosse Pt Farms	MI	48236				

DTMB REAL ESTATE DIVISION
ACTIVE LEASE REPORT - OCTOBER 2014

	A	B	C	D	E	F	G	H	I	J	K	L	M
80	Macomb	DHS	2257-1998-1192	21885 Dunham St.	Clinton Twp	48036	01/01/2001	12/31/2015	$56,309.67	$675,716.04	$19.00	35,564	Lease
81	Macomb	DHS	2259-2005-0159	27650-27690 Van Dyke	Warren	48093	08/01/1998	07/31/2018	$44,074.96	$528,899.52	$19.61	24,147	Lease
82	Manistee	DHS	10488-2006-0144	1672 US-31 South	Manistee	49660	10/17/1997	10/16/2022	$10,308.14	$123,697.68	$11.63	10,635	Lease
83	Marquette	DHS	10783-2009-0185	1498 O'Dovero Drive	Marquette	49855	08/01/2000	07/31/2015	$5,375.00	$64,500.00	$12.25	5,264	Lease
84	Marquette	DHS	2395-2012-0053	234 West Baraga Avenue	Marquette	49855	05/01/1992	11/30/2021	$17,041.04	$204,492.48	$14.79	13,825	Lease
85	Mason	DHS	10318-1995-1349	915 Diana Street	Ludington	49431	12/23/1996	12/22/2016	$3,079.75	$36,957.00	$3.53	10,477	Lease
86	Mecosta	DHS	10338-1990-1077	800 Water Tower Road	Big Rapids	49307	12/01/1996	11/30/2016	$21,493.41	$257,920.92	$15.59	16,544	Lease
87	Mecosta	DHS	11466-2013-0307	14330 Northland Dr	Big Rapids	49307	01/01/2014	12/31/2021	$4,740.62	$56,887.44	$13.42	4,239	Sublease
88	Mecosta	DHS	11674-2014-0012	410 North Third Avenue	Big Rapids	49307	12/01/2013	11/30/2014	$177.50	$2,130.00	$14.20	150	RA
89	Menominee	DHS	2644-2000-1391	2612 TENTH ST	Menominee	49858	01/01/2002	12/31/2016	$5,424.74	$65,096.88	$8.00	7,843	Lease
90	Midland	DHS	10237-2010-0078	1509 Washington	Midland	48640	03/29/2011	03/31/2021	$23,917.00	$287,004.00	$14.00	24,500	Lease
91	Midland	DHS	10609-2013-0452	1409 Washington	Midland	48640	02/01/2013	01/31/2014	$1,474.34	$17,692.08	$11.85	1,493	RA
92	Missaukee	DHS	10372-1995-1318	M-55	Lake City	49651	04/18/1997	04/17/2017	$15,926.53	$191,118.36	$10.74	17,795	Lease
93	Monroe	DHS	11184-2005-0237	903 S. Telegraph	Monroe	48161	01/14/2008	01/31/2023	$7,267.50	$87,210.00	$19.00	4,590	Lease
94	Monroe	DHS	11318-2006-0066	903 S. Telegraph	Monroe	48161	01/07/2008	01/31/2023	$39,005.42	$468,065.04	$20.00	24,635	Lease

DTMB REAL ESTATE DIVISION
ACTIVE LEASE REPORT - OCTOBER 2014

	N	O	P	Q	R	S	T	U	V	W	X	Y	Z	AA
80	Office Building	Rent Authorized	Standard; 90 day	None	One 5 yr; 90 day	Gross (Full Service)	0.00	0.00	0.00	3,913.53	0.00	0.00	$679,629.57	$19.11
81	Office Building	Rent Authorized	Standard; 90 day	None	None	Gross (Full Service)	0.00	0.00	0.00	0.00	0.00	0.00	$528,899.52	$21.90
82	Office Building	Rent Authorized	Exec. Leg; 60 day	None	None	Public Utilities, Janitorial, Dumpster Service	9,641.72	9,519.57	0.00	11,837.85	0.00	0.00	$154,696.82	$14.55
83	Office Building	Rent Authorized	Standard; 90 day	None	One 5 yr; 30 day	Public Utilities, Janitorial, Dumpster Service, Pest Control	10,264.80	5,264.00	0.00	0.00	0.00	0.00	$80,028.80	$15.20
84	Office Building	Rent Authorized	Standard; 90 day	None	Two 5 yr; 30 day	Gross (Full Service)	0.00	0.00	0.00	4,391.70	0.00	0.00	$208,884.18	$15.11
85	Office Building	Rent Authorized	Standard; 90 day	None	Two 5 yr; 60 day	Public Utilities, Janitorial, Dumpster Service, Pest Control	30,499.24	10,702.95	0.00	0.00	0.00	0.00	$78,159.19	$7.46
86	Office Building	Rent Authorized	Exec. Leg; 60 day	Anytime after 1st year	Two 5 yr; 30 day	Public Utilities, Janitorial, Dumpster Service, Grounds, Pest Control	40,010.09	14,033.95	0.00	28,717.42	0.00	4,376.00	$345,058.38	$20.86
87	Office Building	Rent Authorized	Either Party; 120 day	None	None	Gross (Full Service)	0.00	0.00	0.00	0.00	0.00	0.00	$56,887.44	$13.42
88	Office Building	Rent Authorized	Standard; 30 day	None	None	Janitorial	0.00	127.45	0.00	0.00	0.00	0.00	$2,257.45	$15.05
89	Office Building	Rent Authorized	Standard; 90 day	None	One 5 yr; 30 day	Public Utilities, Janitorial	10,807.38	8,575.00	0.00	0.00	0.00	0.00	$84,479.26	$10.77
90	Office Building	Rent Authorized	Standard; 120 day	None	Two 5 yr; 90 day	Public Utilities, Janitorial	35,088.70	15,957.40	0.00	0.00	539.40	0.00	$338,589.50	$13.82
91	Office Building	Holding Over	Standard; 30 day	None	None	Gross (Full Service)	0.00	0.00	0.00	0.00	0.00	0.00	$17,692.08	$11.85
92	Office Building	Rent Authorized	Standard; 90 day	None	Two 5 yr; 60 day	Public Utilities, Janitorial	36,036.99	15,467.36	0.00	3,271.25	0.00	0.00	$245,893.96	$13.82
93	Office Building	Rent Authorized	Executive; 150 day	None	One 5 yr; 90 day	Public Utilities	8,950.50	0.00	0.00	0.00	0.00	0.00	$96,160.50	$20.95
94	Office Building	Rent Authorized	Executive; 150 day	None	One 5 yr; 90 day	Public Utilities	0.00	18,834.96	0.00	0.00	0.00	0.00	$486,900.00	$19.76

DTMB REAL ESTATE DIVISION
ACTIVE LEASE REPORT - OCTOBER 2014

	AB	AC	AD	AE	AF	AG	AH	AI	AJ	AK	AL	AM
80	0.00	Actual	2013	Macomb County	10 North Main Street	Mt Clemens	MI	48043				
81	0.00	Actual	2013	Macomb County	10 North Main Street	Mt Clemens	MI	48043				
82	0.00	Actual	2013	Arissa LLC	16075 Cerro Vista Drive	Los Gatos	CA	95032				
83	0.00	Estimated	2013	O'Dovero Properties	110 Airport Road	Negaunee	MI	49866				
84	0.00	Actual	2013	Marquette County Board of Comm.	234 West Baraga Street	Marquette	MI	49855				
85	0.00	Actual	2013	Mason County	300 EAST LUDINGTON AVE.	Ludington	MI	49431				
86	0.00	Actual	2013	Wolgast Development LLC	4835 Town Centre Road	Saginaw	MI	48604				
87	0.00	Actual	2013	Michigan Works! West Central	14330 Northland Drive,	Big Rapids	MI	49307				
88	0.00	Actual	2013	Mecosta-Osceola ISD	15760 190th Ave	Big Rapids	MI	49307				
89	0.00	Actual	2013	Charles and Bette Gordon	N3689 CO. T	Marinette	WI	54143				
90	0.00	Actual	2013	Rapanos Family, L.c.	1421 Washington Street	Midland	MI	48640				
91	0.00	Actual	2013	Saginaw Co as Fis Agent GLBMW	1600 North Michigan Avenue	Saginaw	MI	48607				
92	0.00	Actual	2013	Gary C. Hoffman Trust Agreement	4864 Forest Ridge,	Cadillac	MI	49601				
93	0.00	Estimated	2013	Charlevoix Sunset, LLC	PO BOX 910	Holland	OH	43528				
94	0.00	Actual	2012	Charlevoix Sunset, LLC	PO BOX 910	Holland	OH	43528				

DTMB REAL ESTATE DIVISION
ACTIVE LEASE REPORT - OCTOBER 2014

	A	B	C	D	E	F	G	H	I	J	K	L	M
95	Montcalm	DHS	10122-1990-1070	619 N State St	Stanton	48888	08/28/1995	08/27/2015	$16,520.00	$198,240.00	$12.83	15,450	Lease
96	Montcalm	DHS	10887-2008-0121	110 S. Greenville West Drive	Greenville	48838	01/01/2009	12/31/2014	$962.37	$11,548.44	$17.52	612	Sublease
97	Montmorency	DHS	2314-2006-0045	11636 M-32 West	Atlanta	49709	01/01/2007	12/31/2016	$4,399.52	$52,794.24	$9.92	5,322	Lease
98	Muskegon	DHS	11283-2008-0076	316 Morris Street	Muskegon	49440	12/01/2008	05/31/2019	$11,281.00	$135,372.00	$19.88	6,811	Lease
99	Muskegon	DHS	6948-2007-0149	2700 Baker St.	Muskegon Heights	49444	10/01/2009	09/30/2019	$45,287.81	$543,453.72	$11.25	48,307	Lease
100	Newaygo	DHS	10293-1990-1058	1018 Newell St.	White Cloud	49349	07/01/1996	06/30/2016	$8,654.00	$103,848.00	$6.24	16,637	Lease
101	Newaygo	DHS	11243-2013-0309	4747 W 48th Street	Fremont	49412	11/01/2012	10/31/2014	$485.00	$5,820.00	$12.93	450	RA
102	Oakland	DHS	11367-2012-0444	51111 Woodward Avenue	Pontiac	48342	04/01/2013	03/31/2024	$86,957.58	$1,043,490.96	$15.50	67,322	Lease
103	Oakland	DHS	11703-2013-0238	51111 Woodward Avenue	Pontiac	48342	09/01/2013	10/31/2023	$15,769.83	$189,237.96	$14.00	13,517	Lease
104	Oakland	DHS	4397-2006-0230	25900 Greenfield Rd, Suite 400	Oak Park	48237	07/01/2008	11/30/2018	$13,802.83	$165,633.96	$14.00	11,831	Lease
105	Oakland	DHS	4606-2008-0003	195 Ladd Road	Walled Lake	48390	09/01/2008	11/30/2013	$33,400.50	$400,806.00	$21.00	19,086	Lease
106	Oakland	DHS	4872-2010-0004	30755 Montpelier	Madison Heights	48071	01/01/2012	12/31/2031	$38,230.00	$458,760.00	$17.25	26,595	Lease
107	Oakland	DHS	6938-2011-0079	235 N Saginaw St	Pontiac	48342	11/01/2002	10/31/2022	$35,655.00	$427,860.00	$15.00	28,524	Lease
108	Oceana	DHS	10726-1999-1163	4081 W Polk Rd.	Hart	49420	01/01/2002	12/31/2021	$17,970.00	$215,640.00	$13.78	15,646	Lease
109	Ogemaw	DHS	10393-2012-0050	444 E Houghton Avenue	West Branch	48661	12/06/1996	12/05/2026	$9,864.17	$118,370.04	$7.89	15,000	Lease
110	Ontonagon	DHS	6949-2007-0155	730 South 7th Street	Ontonagon	49953	10/01/2008	09/30/2018	$2,548.58	$30,582.96	$7.75	3,598	Lease
111	Osceola	DHS	11245-2008-0156	240 East Church	Reed City	49677	07/01/2010	06/30/2019	$650.00	$7,800.00	$14.31	545	Sublease

DTMB REAL ESTATE DIVISION
ACTIVE LEASE REPORT - OCTOBER 2014

	N	O	P	Q	R	S	T	U	V	W	X	Y	Z	AA
95	Office Building	Rent Authorized	Exec. Leg; 60 day	After 1st year of Possession	Two 5 yr; 60 day	Public Utilities, Janitorial, Dumpster Service	654.54	11,966.26	0.00	85.00	0.00	0.00	$210,945.80	$13.65
96	Office Building	Rent Authorized	Standard; 90 day	None	None	Gross (Full Service)	0.00	0.00	0.00	0.00	0.00	0.00	$11,548.44	$18.87
97	Office Building	Rent Authorized	Standard; 90 day	None	Two 5 yr; 60 day	Public Utilities	6,753.36	0.00	3,215.00	493.79	0.00	0.00	$63,256.39	$11.89
98	Office Building	Rent Authorized	Standard; 90 day	None	One 5 yr; 60 day	Gross (Full Service)	0.00	0.00	0.00	0.00	0.00	0.00	$135,372.00	$19.88
99	Office Building	Rent Authorized	Standard; 90 day	None	None	Public Utilities, Janitorial, Dumpster Service	118,173.16	46,761.38	0.00	0.00	0.00	0.00	$708,388.26	$14.66
100	Office Building	Rent Authorized	Standard; 60 day	None	Two 5 yr; 60 day	Public Utilities	72,239.63	3,015.56	0.00	7,204.53	0.00	0.00	$186,307.72	$11.20
101	Office Building	Rent Authorized	Standard; 30 day	None	None	Gross (Full Service)	0.00	0.00	0.00	0.00	0.00	0.00	$5,820.00	$12.93
102	Office Building	Rent Authorized	Standard; 120 day	None	Two 5 yr; 60 day	Gross (Full Service)	0.00	0.00	0.00	0.00	0.00	0.00	$1,043,490.96	$15.50
103	Office Building	Rent Authorized	Standard; 120 day	None	Two 5 yr; 60 day	Gross (Full Service)	0.00	0.00	0.00	0.00	0.00	0.00	$189,237.96	$14.00
104	Office Building	Rent Authorized	Standard; 90 day	None	Two 5 yr; 60 day	Gross (Full Service)	0.00	0.00	0.00	170.00	0.00	0.00	$165,803.96	$14.01
105	Office Building	Holding Over	Standard; 180 day	None	None	Public Utilities, Janitorial, Pest Control	38,841.96	11,366.12	0.00	1,770.63	0.00	0.00	$452,784.71	$23.72
106	Office Building	Rent Authorized	Standard; 120 day	None	None	Gross (Full Service)	0.00	0.00	0.00	0.00	0.00	0.00	$458,760.00	$17.25
107	Office Building	Rent Authorized	Standard; 120 day	None	Two 5 yr; 60 day	Public Utilities, Janitorial	41,643.66	20,500.58	0.00	7,504.93	0.00	5,761.00	$503,270.17	$17.64
108	Office Building	Rent Authorized	Exec. New; 90 day	None	Two 5 yr; 60 day	Public Utilities, Janitorial, Dumpster Service	40,667.92	14,409.35	0.00	0.00	0.00	0.00	$270,717.27	$17.30
109	Office Building	Rent Authorized	Standard; 60 day	None	Two 5 yr; 30 day	Public Utilities, Janitorial, Dumpster Service, Grounds, Pest Control	19,979.84	9,540.36	0.00	3,093.90	0.00	5,085.00	$156,069.14	$10.40
110	Office Building	Rent Authorized	Standard; 90 day	None	One 10 yr; 30 day	Public Utilities, Janitorial, Grounds, Pest Control	9,298.58	10,524.98	0.00	3,640.00	0.00	0.00	$54,046.52	$15.02
111	Office Building	Rent Authorized	Standard; 90 day	None	None	Gross (Full Service)	0.00	0.00	0.00	0.00	0.00	0.00	$7,800.00	$14.31

DTMB REAL ESTATE DIVISION
ACTIVE LEASE REPORT - OCTOBER 2014

	AB	AC	AD	AE	AF	AG	AH	AI	AJ	AK	AL	AM
95	0.00	Actual	2013	Deshano Construction Company	325 Commerce Court	Gladwin	MI	48624				
96	0.00	Actual	2013	Eightcap, Inc.	904 Oak Drive	Greenville	MI	48838				
97	0.00	Actual	2013	Gary and Pamela McMurphy	14860 Airport Road	Atlanta	MI	49709				
98	0.00	Actual	2013	Hinman Lake, LLC	750 Trade Centre Way	Kalamazoo	MI	49002				
99	0.00	Actual	2013	Tridonn Development Co.	1838 Ruddiman Drive	North Muskegon	MI	49445				
100	0.00	Actual	2013	The County of Newaygo	1087 Newell Street	White Cloud	MI	49349				
101	0.00	Actual	2013	Michigan Works! West Central	14330 Northland Drive,	Big Rapids	MI	49307				
102	0.00	Actual	2013	North Bay Drywall, Inc. Trust	715 S Point Blvd, Suite B	Petaluma	CA	94975				
103	0.00	Actual	2013	North Bay Drywall, Inc. Trust	715 S Point Blvd, Suite B	Petaluma	CA	94975				
104	0.00	Actual	2013	25900 Greenfield Road Holdings	c/o Mckinley Inc	Ann Arbor	MI	48104				
105	0.00	Actual	2013	A & J Plaza Square	23136 Alger Lane	St Clair Shores	MI	48080				
106	0.00	Actual	2013	River Valley Investors, LLC	40 Varda Landing	Sausalito	CA	94965				
107	0.00	Actual	2013	235 N Saginaw Associates, LLC	560 Kirts Blvd	Troy	MI	48084				
108	0.00	Actual	2013	Michigan-West LLC	611 E Main St	Hart	MI	49420				
109	0.00	Actual	2013	RL Development	Leonard Stephens	West Branch	MI	48661				
110	0.00	Actual	2013	Jill A. Lundgren Trust	12769 Mansfeldt Road	Baraga	MI	49908				
111	0.00	Actual	2013	Michigan Works! West Central	14330 Northland Drive,	Big Rapids	MI	49307				

DTMB REAL ESTATE DIVISION
ACTIVE LEASE REPORT - OCTOBER 2014

	A	B	C	D	E	F	G	H	I	J	K	L	M
112	Oscoda	DHS	4451-2006-0046	200 W Fifth St.	Mio	48647	03/01/2007	02/28/2017	$4,630.68	$55,568.16	$9.87	5,630	Lease
113	Otsego	DHS	11548-2011-0152	931 S. Otsego Avenue	Gaylord	49735	11/01/2013	10/31/2033	$18,765.31	$225,183.72	$15.45	14,575	Sublease
114	Ottawa	DHS	10585-1996-1112	12285 James Street	Holland	49424	01/01/2000	12/31/2014	$53,025.00	$636,300.00	$21.21	30,000	Lease
115	Ottawa	DHS	11112-2009-0197	119 Clover Avenue	Holland	49423	09/01/2005	11/30/2015	$3,398.21	$40,778.52	$9.49	4,297	Sublease
116	Presque Isle	DHS	7616-2005-0032	1242 W Third Street	Rogers City	49779	10/01/2006	09/30/2016	$5,754.80	$69,057.60	$12.90	5,003	Lease
117	Roscommon	DHS	11322-2009-0059	1015 Short Dr., Ste. 2	Prudenville	48651	04/01/2009	12/29/2013	$121.63	$1,459.56	$12.69	115	Sublease
118	Roscommon	DHS	2502-2006-0224	111 W Union	Roscommon	48653	01/01/1986	12/31/2016	$8,228.61	$98,743.32	$10.82	9,126	Lease
119	Saint Clair	DHS	10433-1995-1299	150 Fort St.	Port Huron	48060	06/01/1998	05/31/2023	$62,851.50	$754,218.00	$22.38	33,694	Lease
120	Saint Clair	DHS	4946-2004-1304	100 McMorran Blvd.	Port Huron	48060	09/01/2005	08/31/2015	$6,408.96	$76,907.52	$18.13	4,242	Lease
121	Saint Joseph	DHS	10538-2007-0098	692 East Main Street	Centerville	49032	09/01/1998	08/31/2018	$17,601.00	$211,212.00	$12.90	16,373	Lease
122	Sanilac	DHS	7026-2007-0102	515 S Sandusky	Sandusky	48471	12/07/2008	12/06/2018	$13,192.00	$158,304.00	$12.00	13,192	Lease
123	Schoolcraft	DHS	10448-1995-1224	300 Walnut St, Room 175A	Manistique	49854	08/19/1997	08/18/2022	$10,342.43	$124,109.16	$22.57	5,500	Lease
124	Shiawassee	DHS	11475-2010-0026	1720 West Main St. (M-21)	Owosso	48867	03/01/2011	02/28/2021	$30,400.00	$364,800.00	$15.20	24,000	Lease
125	Tuscola	DHS	6987-2007-0090	1365 CLEAVER RD	Caro	48723	11/01/2008	10/31/2028	$24,929.14	$299,149.68	$17.33	15,436	Lease
126	Van Buren	DHS	11395-2011-0011	32849 Red Arrow Highway	Paw Paw	49079	01/01/2012	12/31/2012	$782.94	$9,395.28	$15.98	588	RA

DTMB REAL ESTATE DIVISION
ACTIVE LEASE REPORT - OCTOBER 2014

	N	O	P	Q	R	S	T	U	V	W	X	Y	Z	AA
112	Office Building	Rent Authorized	Standard; 90 day	None	Two 5 yr; 30 day	Public Utilities, Janitorial, Dumpster Service, Grounds	10,844.34	768.00	2,595.40	25.00	0.00	0.00	$69,800.90	$12.40
113	Office Building	Rent Authorized	Leg. Rest; 90 day	None	One 5 yr; 60 day	Gross (Full Service)	0.00	0.00	0.00	0.00	0.00	0.00	$225,183.72	$15.45
114	Office Building	Rent Authorized	Exec. Leg; 180 day	None	Three 5 yr; 60 day	Gross (Full Service)	0.00	0.00	0.00	0.00	0.00	0.00	$636,300.00	$21.21
115	Office Building	Rent Authorized	Standard; 90 day	None	One 5 yr; 60 day	Janitorial	0.00	4,297.00	0.00	0.00	0.00	0.00	$45,075.52	$10.49
116	Office Building	Rent Authorized	Standard; 90 day	None	Two 5 yr; 30 day	Gross (Full Service)	0.00	0.00	0.00	0.00	0.00	0.00	$69,057.60	$13.80
117	Office Building	Holding Over	Standard; 90 day	None	None	Gross (Full Service)	0.00	0.00	0.00	0.00	0.00	0.00	$1,459.56	$12.69
118	Office Building	Rent Authorized	Standard; 90 day	None	None	Public Utilities, Janitorial, Dumpster Service, Grounds	14,666.52	9,784.53	2,907.00	0.00	0.00	11,324.00	$137,425.37	$15.06
119	Office Building	Rent Authorized	Exec. Leg; 90 day	None	One 5 yr; 90 day	Gross (Full Service)	0.00	0.00	0.00	326.70	0.00	0.00	$754,544.70	$22.39
120	Office Building	Rent Authorized	Standard; 60 day	None	One 5 yr; 30 day	Gross (Full Service)	0.00	0.00	0.00	0.00	0.00	0.00	$76,907.52	$18.13
121	Office Building	Rent Authorized	Standard; 90 day	None	One 5 yr; 60 day	Public Utilities, Janitorial, Dumpster Service, Pest Control	56,669.30	14,977.71	0.00	1,585.00	0.00	6,230.00	$290,674.01	$17.75
122	Office Building	Rent Authorized	Standard; 90 day	None	One 10 yr; 60 day	Public Utilities, Janitorial, Dumpster Service, Grounds, Pest Control	14,028.37	12,215.90	780.00	0.00	0.00	0.00	$185,328.27	$14.05
123	Office Building	Rent Authorized	Exec. Leg; 60 day	None	One 5 yr; 30 day	Gross (Full Service)	0.00	0.00	0.00	180.00	0.00	1,637.00	$125,926.16	$22.90
124	Retail	Rent Authorized	Executive; 90 day	None	Four 5 yr; 60 day	Gross (Full Service)	0.00	0.00	0.00	385.00	0.00	0.00	$365,185.00	$15.22
125	Office Building	Rent Authorized	Exec. New; 90 day	None	None	Gross (Full Service)	0.00	0.00	0.00	1,153.00	0.00	0.00	$300,302.68	$19.45
126	Retail	Holding Over	Standard; 30 day	None	None	Gross (Full Service)	0.00	0.00	0.00	0.00	0.00	0.00	$9,395.28	$15.98

DTMB REAL ESTATE DIVISION
ACTIVE LEASE REPORT - OCTOBER 2014

	AB	AC	AD	AE	AF	AG	AH	AI	AJ	AK	AL	AM
112	0.00	Actual	2013	Gary and Pamela McMurphy	14860 Airport Road	Atlanta	MI	49709				
113	0.00	Actual	2013	McGaylord, LLC	2170 W. Main Street	Owosso	MI	48867				
114	0.00	Actual	2013	County of Ottawa	12220 Fillmore	West Olive	MI	49460				
115	0.00	Estimated	2013	The Huntington National Bank	PO Box 182334	Columbus	OH	43216-2334				
116	0.00	Actual	2013	John Vogelheim	354 EAST HURON AVENUE	Rogers City	MI	49779				
117	0.00	Actual	2013	Region 7B Employment & Training	402 N. First Street	Harrison	MI	48625				
118	0.00	Actual	2013	Equity Trust Co Custodian FBO	225 Burns Road,	Elyria	OH	44035				
119	0.00	Actual	2013	County of St. Clair	201 McMorran Boulevard	Port Huron	MI	48060				
120	0.00	Actual	2013	City of Port Huron	100 McMorran Blvd.	Port Huron	MI	48060				
121	0.00	Actual	2013	Centreville Properties, LLC	2230 Lenora Drive	Stevensville	MI	49127				
122	0.00	Actual	2013	Dennings Properties, LLC	777 W Cedar Ave.	Gladwin	MI	48624				
123	0.00	Actual	2013	Schoolcraft County	300 Walnut Street, Room 164A	Manistique	MI	49854				
124	0.00	Actual	2013	1720 E Main LLC	721 W Oliver	Owosso	MI	48867				
125	0.00	Actual	2013	County of Tuscola	125 W Lincoln Street	Caro	MI	48723				
126	0.00	Actual	2013	MI Works Berrien-Cass-Van Buren	499 W. Main Street	Benton Harbor	MI	49022				

DTMB REAL ESTATE DIVISION
ACTIVE LEASE REPORT - OCTOBER 2014

	A	B	C	D	E	F	G	H	I	J	K	L	M
127	Van Buren	DHS	7405-1992-1031	57150 County Road 681	Hartford	49057	01/01/1991	12/31/2015	$14,819.50	$177,834.00	$4.87	36,509	Lease
128	Washtenaw	DHS	7455-1992-1165	22 Center St	Ypsilanti	48198	11/01/1991	10/31/2016	$25,656.00	$307,872.00	$7.26	42,397	Lease
129	Washtenaw	DHS	7693-2012-0226	3810 Packard Road	Ann Arbor	48104	12/01/2007	02/28/2023	$8,444.34	$101,332.08	$22.71	4,462	Lease
130	Wayne	DHS	10217-1994-1011	396 Glendale	Highland Park	48203	02/01/1998	01/31/2018	$31,536.30	$378,435.60	$13.95	27,128	Lease
131	Wayne	DHS	10218-1994-1014	13233 Hamilton	Highland Park	48203	02/01/1998	01/31/2018	$57,687.90	$692,254.80	$13.95	49,624	Lease
132	Wayne	DHS	10224-2005-0002	20500 EUREKA RD, Suite #210	Taylor	48180	01/01/2006	03/31/2011	$6,533.69	$78,404.28	$16.05	4,885	Lease
133	Wayne	DHS	10225-2006-0176	19251 Mack Avenue	Grosse Pt Woods	48236	06/01/2007	05/31/2022	$9,828.13	$117,937.56	$23.50	4,625	Lease
134	Wayne	DHS	10228-2008-0179	8625 Greenfield Road	Detroit	48228	04/15/2010	04/14/2020	$28,831.83	$345,981.96	$19.01	18,200	Lease
135	Wayne	DHS	10473-1999-1286	14061 Lappin Ave.	Detroit	48205	06/16/2002	06/15/2022	$74,894.69	$898,736.28	$24.61	36,520	Sublease
136	Wayne	DHS	10479-1995-1223	1801 Canfield	Detroit	48207	01/01/1999	12/31/2018	$81,168.75	$974,025.00	$19.50	49,950	Lease
137	Wayne	DHS	10949-2001-1227	27304 Plymouth	Redford	48239	12/01/2001	11/30/2016	$22,636.92	$271,643.04	$7.55	35,976	Sublease
138	Wayne	DHS	10998-2010-0668	30246 Plymouth Rd.	Livonia	48150	03/01/2012	02/28/2013	$6,516.32	$78,195.84	$17.15	4,560	RA
139	Wayne	DHS	11163-2010-0176	17411 Grand River	Detroit	48227	03/01/2010	02/28/2040	$16,484.00	$197,808.00	$18.56	10,139	Lease
140	Wayne	DHS	11246-2011-0377	35731 Michigan Ave	Wayne	48184	07/01/2012	06/30/2013	$9,298.97	$111,587.64	$18.53	6,022	RA
141	Wayne	DHS	11284-2006-0255	333 W. Fort St.	Detroit	48226	10/08/2007	10/31/2022	$10,405.54	$124,866.48	$17.25	6,842	Lease

DTMB REAL ESTATE DIVISION
ACTIVE LEASE REPORT - OCTOBER 2014

	N	O	P	Q	R	S	T	U	V	W	X	Y	Z	AA
127	Office Building	Rent Authorized	Leg. Rest; 60 day	None	None	Gross (Full Service)	0.00	0.00	0.00	0.00	0.00	53,008.00	$230,842.00	$6.32
128	Office Building	Rent Authorized	Executive Old; 60 day	None	One 5 yr; 30 day	Gross (Full Service)	0.00	0.00	0.00	5,748.77	0.00	0.00	$313,620.77	$7.40
129	Office Building	Rent Authorized	Standard; 90 day	None	None	Public Utilities	8,700.90	0.00	0.00	0.00	0.00	0.00	$110,032.98	$24.66
130	Office Building	Rent Authorized	Exec. Leg; 60 day	None	One 10 yr; 60 day	Public Utilities, Janitorial, Dumpster Service, Grounds, Pest Control	75,187.43	23,342.78	0.00	59,739.30	0.00	0.00	$536,705.11	$19.78
131	Office Building	Rent Authorized	Exec. Leg; 60 day	None	One 10 yr; 60 day	Public Utilities, Janitorial, Dumpster Service, Grounds, Pest Control	107,455.29	35,490.00	0.00	62,347.18	0.00	0.00	$897,547.27	$18.09
132	Office Building	Holding Over	Standard; 90 day	None	None	Gross (Full Service)	0.00	0.00	0.00	0.00	0.00	0.00	$78,404.28	$16.05
133	Office Building	Rent Authorized	Standard; 90 day	None	None	Public Utilities	9,018.75	0.00	0.00	0.00	0.00	0.00	$126,956.31	$27.45
134	Office Building	Rent Authorized	Exec. New; 180 day	None	Two 5 yr; 180 day	Public Utilities, Janitorial, Dumpster Service	30,548.95	16,383.32	0.00	2,527.29	0.00	0.00	$395,441.52	$21.73
135	Office Building	Rent Authorized	Exec. New; 60 day	None	One 5 yr; 90 day	Public Utilities, Janitorial, Dumpster Service, Grounds, Pest Control	138,704.12	32,106.44	0.00	38,991.16	44,584.47	-35,219.00	$1,117,903.47	$30.61
136	Office Building	Rent Authorized	Exec. Leg; 60 day	Year 11 & 20, First 60 days	One 5 yr; 180 day	Public Utilities, Janitorial, Dumpster Service, Grounds, Pest Control	166,654.81	32,512.55	0.00	5,634.69	0.00	74,710.00	$1,253,537.05	$25.10
137	Office Building	Rent Authorized	Standard; 90 day	None	One 5 yr; 120 day	Public Utilities, Janitorial, Dumpster Service, Pest Control	58,938.11	25,098.30	0.00	43,247.08	0.00	0.00	$398,926.53	$11.09
138	Office Building	Holding Over	Either Party; 90 day	None	None	Gross (Full Service)	0.00	0.00	0.00	0.00	0.00	0.00	$78,195.84	$17.15
139	Office Building	Rent Authorized	Standard; 90 day	None	One 5 yr; 60 day	Public Utilities, Janitorial	19,771.05	10,139.00	0.00	0.00	0.00	0.00	$227,718.05	$22.46
140	Office Building	Holding Over	Either Party; 90 day	None	None	Gross (Full Service)	0.00	0.00	0.00	0.00	0.00	0.00	$111,587.64	$18.53
141	Office Building	Rent Authorized	Standard; 120 day	None	None	Gross (Full Service)	0.00	0.00	0.00	0.00	0.00	0.00	$124,866.48	$18.25

DTMB REAL ESTATE DIVISION
ACTIVE LEASE REPORT - OCTOBER 2014

	AB	AC	AD	AE	AF	AG	AH	AI	AJ	AK	AL	AM
127	0.00	Actual	2013	County of Van Buren	212 Paw Paw St	Paw Paw	MI	49079				
128	0.00	Actual	2013	County of Washtenaw	PO BOX 8645	Ann Arbor	MI	48107				
129	0.00	Estimated	2013	Guenther, Robert	2864 Carpenter Road	Ann Arbor	MI	48108				
130	0.00	Actual	2013	City of Highland Park	535 Griswold St. Suite 550	Detroit	MI	48226				
131	0.00	Actual	2013	City of Highland Park	535 Griswold St. Suite 550	Detroit	MI	48226				
132	0.00	Actual	2013	Horizon Properties, L.L.C.	20600 Eureka, Suite 300	Taylor	MI	48180				
133	0.00	Estimated	2013	Pointe Plaza Limited Partnership	17800 Laurel Park Dr N	Livonia	MI	48152				
134	0.00	Actual	2013	Gesu, LLC	6334 Golden Lane	West Bloomfield	MI	48322				
135	0.00	Actual	2013	APCA MI H, TIC MI 1-13	c/o Paradigm Properties LLC	Boston	MA	02109				
136	0.00	Actual	2013	Forest Park Properties, L.L.C.	11123 Bugai Road	Traverse City	MI	49684				
137	0.00	Actual	2013	EJA Redford	810 Seventh Avenue 10th Fl	New York	NY	10019-5818				
138	0.00	Actual	2013	SEMCA Inc	25363 Eureka Rd	Taylor	MI	48180				
139	0.00	Estimated	2013	CFP Michigan II, LLC	18338 Minnetonka Blvd	Deephaven	MN	55392				
140	0.00	Actual	2013	SEMCA Inc	25363 Eureka Rd	Taylor	MI	48180				
141	0.00	Actual	2013	333 L.P., L.L.C.	c/o Sterling Group	Detroit	MI	48226				

DTMB REAL ESTATE DIVISION
ACTIVE LEASE REPORT - OCTOBER 2014

	A	B	C	D	E	F	G	H	I	J	K	L	M
142	Wayne	DHS	11328-2010-0068	25637 Ecorse Road	Taylor	48180	11/01/2010	10/31/2030	$41,147.00	$493,764.00	$15.45	31,959	Lease
143	Wayne	DHS	11329-2010-0212	4733 Connor	Detroit	48215	02/01/2010	03/31/2020	$56,777.00	$681,324.00	$19.98	34,100	Lease
144	Wayne	DHS	11330-2011-0318	12140 Joseph Campau Street	Hamtramck	48212	11/01/2009	03/31/2040	$47,500.00	$570,000.00	$19.00	30,000	Lease
145	Wayne	DHS	11331-2010-0195	17455 Grand River	Detroit	48227	04/01/2010	03/31/2040	$45,685.92	$548,231.04	$18.56	28,100	Lease
146	Wayne	DHS	11387-2011-0319	26355 Michigan Ave	Inkster	48141	10/01/2010	02/28/2041	$50,825.00	$609,900.00	$19.00	32,100	Lease
147	Wayne	DHS	11512-2013-9489	1641 Porter Street	Detroit	48216	05/01/2013	04/30/2014	$17,973.40	$215,680.80	$18.07	11,939	RA
148	Wayne	DHS	2539-1988-47	17330 Greydale	Detroit	48219	01/01/1978	09/30/2016	$44,501.40	$534,016.80	$17.85	29,914	Lease
149	Wayne	DHS	2625-1988-55	4505 Oakman Blvd	Detroit	48204	05/01/1988	05/31/2017	$31,160.42	$373,925.04	$12.50	29,914	Lease
150	Wayne	DHS	4333-2012-0157	5131 Grand River	Detroit	48208	04/01/2013	03/31/2023	$40,012.45	$480,149.40	$18.51	25,940	Lease
151	Wayne	DHS	6922-2007-0105	8655 Greenfield Road	Detroit	48228	04/15/2010	04/14/2020	$39,973.28	$479,679.36	$19.01	25,233	Lease
152	Wayne	DHS	7067-1990-111	6534 W Jefferson	Detroit	48209	06/01/1990	08/31/2010	$22,826.00	$273,912.00	$10.10	27,120	Lease
153	Alpena	MDOT	10739-1998-1291	1540 Airport Rd. M-32	Alpena	49707	02/22/2000	02/21/2020	$6,115.00	$73,380.00	$12.23	6,000	Lease
154	Dickinson	MDOT	6333-2004-1109	618 S Stephenson	Iron Mountain	49801	08/01/2005	07/31/2015	$0.00	$1.00	$0.00	1,625	Lease
155	Grand Traverse	MDOT	10606-2007-0152	2084 US 31 S	Traverse City	49684	01/01/2009	12/31/2018	$12,073.74	$144,884.88	$18.47	7,476	Lease
156	Kent	MDOT	11188-2009-0433	2660 Leonard, NE	Grand Rapids	49505	04/01/2006	03/31/2016	$26,340.52	$316,086.24	$20.87	13,821	Lease

DTMB REAL ESTATE DIVISION
ACTIVE LEASE REPORT - OCTOBER 2014

	N	O	P	Q	R	S	T	U	V	W	X	Y	Z	AA
142	Office Building	Rent Authorized	Exec. New; 180 day	None	None	Public Utilities, Janitorial	25,347.38	23,214.27	0.00	5,156.32	0.00	0.00	$547,481.97	$17.13
143	Office Building	Rent Authorized	Executive; 90 day	None	One 5 yr; 120 day	Public Utilities	66,141.75	0.00	0.00	2,207.40	0.00	0.00	$749,673.15	$21.98
144	Office Building	Rent Authorized	Legislative; 180 day	None	None	Public Utilities, Security	106,208.55	0.00	0.00	0.00	0.00	63,200.00	$739,408.55	$24.65
145	Office Building	Rent Authorized	Exec. New; 90 day	None	None	Public Utilities, Janitorial	46,348.83	21,088.08	0.00	17,534.02	0.00	0.00	$633,201.97	$22.53
146	Office Building	Rent Authorized	Legislative; 30 day	None	None	Public Utilities	91,940.90	0.00	0.00	1,732.70	0.00	47,971.00	$751,544.60	$23.41
147	Office Building	Rent Authorized	Standard; 30 day	None	None	Gross (Full Service)	0.00	0.00	0.00	0.00	0.00	0.00	$215,680.80	$18.07
148	Office Building	Rent Authorized	Standard; 90 day	None	One 5 yr; 90 day	Public Utilities	118,430.88	0.00	0.00	0.00	0.00	86,802.00	$739,249.68	$24.71
149	Office Building	Rent Authorized	Standard; 180 day	None	None	Public Utilities, Janitorial, Dumpster Service, Grounds, Pest Control	34,554.52	26,482.00	0.00	117,297.53	0.00	39,535.00	$591,794.09	$19.78
150	Office Building	Rent Authorized	Executive; 180 day	None	One 10 yr; 180 day	Public Utilities, Janitorial, Dumpster Service, Grounds, Pest Control	31,502.33	16,680.58	0.00	13,845.06	0.00	-9,508.00	$532,669.37	$20.53
151	Office Building	Rent Authorized	Exec. New; 180 day	None	Two 5 yr; 180 day	Public Utilities, Janitorial, Dumpster Service	42,360.23	22,717.68	0.00	3,504.44	0.00	0.00	$548,261.71	$21.73
152	Office Building	Holding Over	Standard; 90 day	None	None	Public Utilities, Janitorial, Grounds, Pest Control	51,014.50	26,348.54	0.00	6,043.33	0.00	0.00	$357,318.37	$13.18
153	Office Building	Rent Authorized	Standard; 90 day	None	One 5 yr; 60 day	Public Utilities, Janitorial	12,994.32	6,600.00	0.00	0.00	0.00	0.00	$92,974.32	$15.50
154	Office Building	Rent Authorized	Standard; 60 day	None	One 10 yr; 30 day	Public Utilities, Janitorial	3,168.75	1,625.00	0.00	0.00	0.00	0.00	$4,794.75	$2.95
155	Office Building	Rent Authorized	Standard; 90 day	None	None	Public Utilities	8,794.70	0.00	0.00	0.00	0.00	0.00	$153,679.58	$20.56
156	Office Building	Rent Authorized	Standard; 90 day	None	One 5 yr; 60 day	Gross (Full Service)	0.00	0.00	0.00	0.00	0.00	0.00	$316,086.24	$22.87

DTMB REAL ESTATE DIVISION
ACTIVE LEASE REPORT - OCTOBER 2014

	AB	AC	AD	AE	AF	AG	AH	AI	AJ	AK	AL	AM
142	0.00	Actual	2013	CFP Taylor Governmental Cntr LLC	18338 Minnetonka Blvd	Deephaven	MN	55392				
143	0.00	Actual	2013	Connor-Chene Properties, LLC	6020 West Maple Road	West Bloomfield	MI	48322				
144	0.00	Actual	2013	Charter County of Wayne	500 Griswold	Detroit	MI	48226				
145	0.00	Actual	2013	CFP Michigan II, LLC	18338 Minnetonka Blvd	Deephaven	MN	55392				
146	0.00	Actual	2013	Charter County of Wayne	500 Griswold	Detroit	MI	48226				
147	0.00	Actual	2013	MyLocker Properties, LLC	28241 Mound Road	Warren	MI	48092				
148	0.00	Actual	2013	Greydale Detroit LLC	150 Great Neck Road	Great Neck	NY	11021				
149	0.00	Actual	2013	SOS Oakman, LLC	24655 Southfield Road	Southfield	MI	48075				
150	0.00	Actual	2013	Grand River Ventures, LLC	11123 Bugai Road	Traverse City	MI	49684				
151	0.00	Actual	2013	Apollo Holdings, LLC	6334 Golden Lane	West Bloomfield	MI	48322				
152	0.00	Actual	2013	DSS #1 Limited Partnership	2146 Livernois Road	Troy	MI	48083				
153	0.00	Actual	2013	County of Alpena	Court House, Chisholm Street	Alpena	MI	49707				
154	0.00	Estimated	2013	City of Iron Mountain & Dickins	501 S. Stephenson Ave - City	Iron Mountain	MI	49801				
155	0.00	Actual	2013	Family Properties, L.L.C.	9572 East Bingham Road	Traverse City	MI	49684				
156	0.00	Actual	2013	2660 Leonard, LLC	4180 44th Street SE	Grand Rapids	MI	49512				

DTMB REAL ESTATE DIVISION
ACTIVE LEASE REPORT - OCTOBER 2014

	A	B	C	D	E	F	G	H	I	J	K	L	M
157	Livingston	MDOT	10483-2007-0053	10321 E Grand River St. Ste 500	Brighton	48116	04/01/2008	03/31/2018	$15,394.92	$184,739.04	$17.00	10,867	Lease
158	Mackinac	MDOT	4296-1980-34	M 185	Mackinac Island	49757	02/21/1980	02/20/2030	$0.00	$0.00	$0.00	0	Lease
159	Macomb	MDOT	10255-2005-0192	35414 and 35418 Mound Road	Sterling Heights	48314	06/01/2006	05/31/2016	$6,651.00	$79,812.00	$8.48	9,412	Lease
160	Macomb	MDOT	11566-2011-0332	26170 21 Mile Road	Chesterfield Twp	48051	12/01/2012	11/30/2022	$15,207.50	$182,490.00	$17.50	10,428	Lease
161	Wayne	MDOT	11138-2005-0167	2835 Bagley Avenue	Detroit	48216	07/15/2008	07/14/2018	$12,962.67	$155,552.04	$32.00	4,861	Lease
162	Wayne	MDOT	11714-2013-0299	34400 Industrial Road	Livonia	48150	11/01/2013	10/31/2014	$24,750.00	$297,000.00	$9.83	30,208	RA

DTMB REAL ESTATE DIVISION
ACTIVE LEASE REPORT - OCTOBER 2014

	N	O	P	Q	R	S	T	U	V	W	X	Y	Z	AA
157	Office Building	Rent Authorized	Standard; 90 day	None	None	Electricity, Janitorial	9,786.65	6,000.00	0.00	0.00	0.00	0.00	$200,525.69	$18.45
158	Land	Rent Authorized	Standard; 90 day	None	One 5 yr; 90 day	Gross (Full Service)	0.00	0.00	0.00	0.00	0.00	0.00	$0.00	$0.00
159	Laboratory	Rent Authorized	Standard; 90 day	None	One 5 yr; 60 day	Public Utilities, Janitorial, Dumpster Service, Pest Control	18,353.40	9,412.00	0.00	0.00	0.00	0.00	$107,577.40	$11.43
160	Office Building	Rent Authorized	Standard; 90 day	None	One 5 yr; 30 day	Public Utilities	10,170.14	0.00	0.00	0.00	0.00	0.00	$192,660.14	$18.48
161	Office Building	Rent Authorized	Standard; 120 day	None	One 10 yr; 90 day	Gross (Full Service)	0.00	0.00	0.00	0.00	0.00	0.00	$155,552.04	$32.00
162	Mixed Use	Rent Authorized	Standard; 30 day	None	None	Gross (Full Service)	0.00	0.00	0.00	0.00	0.00	0.00	$297,000.00	$9.83

DTMB REAL ESTATE DIVISION
ACTIVE LEASE REPORT - OCTOBER 2014

	AB	AC	AD	AE	AF	AG	AH	AI	AJ	AK	AL	AM
157	0.00	Actual	2013	Fonda Place Partners, LTD.	4121 Marsh Trail	Milford	MI	48380				
158	0.00	Actual	2013	City of Mackinac Island	Market Street	Mackinac Island	MI	49757-0455				
159	0.00	Estimated	2013	Mound Industrial Common s LLC	42850 Mound Road	Sterling Heights	MI	48314				
160	0.00	Actual	2013	Piera Commons, L.L.C.	50775 Richard W Blvd	Chesterfield	MI	48051				
161	0.00	Actual	2013	Plaza Del Norte, Inc.	2835 Bagley Street	Detroit	MI	48216				
162	0.00	Actual	2013	Adrian L. Leica	6306 Bay Point Drive	Washington	MI	48094				

From: Burns, Robert (DTMB)
Sent: Tuesday, January 06, 2015 3:33 PM
To: Doxie, William (DTMB)
Subject: FW: Flint Water
Attachments: Flint Water.pdf

Importance: High

Will – should this be sent to our lease contacts who have leases in Flint?

From: Shilling, James (MDE)
Sent: Tuesday, January 06, 2015 2:01 PM
To: Burns, Robert (DTMB)
Cc: Schultz, Jane (MDE); Shilling, James (MDE)
Subject: FW: Flint Water
Importance: High

Bob –
Are you or your office aware of this issue? Please see the attached.

I don't know if you have any other leases in the Flint area but I wanted to be sure your office knows this information.

Is there something we need to do?

Thanks

James Shilling
Facility and Department Manager
Office of Financial Management
Michigan Department of Education
517-373-8269

Invest in a child's future today. Support the MDE Culture of Reading.
www.michigan.gov/cultureofreading

From: Schultz, Jane (MDE)
Sent: Tuesday, January 06, 2015 1:16 PM

To: Shilling, James (MDE)
Subject: FW: Flint Water

FYI. I asked them if they notified DTMB.

From: Davlantes, Alex (MDE)
Sent: Tuesday, January 06, 2015 11:04 AM
To: Bouvy, Mark (MDE)
Cc: Schmitt, Jane (MDE); Schultz, Jane (MDE)
Subject: Flint Water

As requested..

They need to hook back up to Detroit water and pay the price ☺

IMPORTANT INFORMATION ABOUT YOUR DRINKING WATER

City of Flint Did Not Meet Treatment Requirements

Our water system was recently found to be in violation of a drinking water standard. Although this incident was not an emergency, as our customers, you have a right to know what happened and what we are doing to correct this situation.

We routinely monitor for the presence of drinking water contaminants. Samples were collected for total trihalomethanes (TTHM) analysis from eight locations on a quarterly basis (May 21, August 21, and November 20 of 2014). The average of the results at **ANY** of the eight locations must not exceed the maximum contaminant level (MCL) for TTHMs, otherwise our water system exceeds the Maximum Contaminant Level (MCL). The standard for TTHMs is 80 ug/L. The location reporting the highest TTHM level was 94 ug/L. Thus, our water system exceeds the TTHM MCL.

What should I do?

- There is nothing you need to do unless you have a severely compromised immune system, have an infant, or are elderly. In that case, you may be at increased risk and should seek advice about drinking water from your health care provider.
- You do not need to boil your water or take other corrective actions. If a situation arises where the water is no longer safe to drink, you will be notified within 24 hours.

What does this mean?

This is not an emergency. If it had been an emergency, you would have been notified within 24 hours.

People who drink water containing trihalomethanes in excess of the MCL over many years may experience problems with their liver, kidneys, or central nervous system, and may have an increased risk of getting cancer.

What is being done?

We are currently working on solutions to correct the problem. We anticipate resolving the problem in 2015.

For more information, please contact Mr. Brent Wright or Mike Glasgow at 810-787-6537 or the Water Plant at 4500 North Dort Highway, Flint, MI 48505.

Please share this information with all the other people who drink this water, especially those who may not have received this notice directly (for example, people in apartments, nursing homes, schools, and businesses). You can do this by posting this notice in a public place or distributing copies by hand or mail.

This notice is being sent to you by the City of Flint.

CERTIFICATION: F1 S3 WSSN: 02310

I certify that this water supply has fully complied with the public notification requirements in the Michigan Safe Drinking Water Act, 1976 PA 399, as amended, and the administrative rules. Reminder to water supplier: This notice/ certification must be sent to the DEQ.

Signature	Title	Date Distributed
Michael Glasgow	Assistant Supervisor	11/2/15

DTMB Real Estate Divison

Active Lease Report as of October 1, 2013 - Lease by County

	A	B	C	D	E	F	G	H	I	J	K	L	M	N	O	P
1	County	Dept	Lease #	Bldg. Address	Bldg. City	Bldg. Zip	Start Date	End Date	Monthly Rate	Annual Rent	SqFt Rate	SqFt	Contract Type	Use	Status	Option Term
2	Alcona	SOS	7483-2010-0370	205 N. State St	Harrisville	48740	6/1/2010	5/31/2020	$1,227.00	$14,724.00	$13.23	1,113	Lease	Office Building	Rent Authorized	None
3	Alger	SOS	2486-2004-1198	418 Mill St	Munising	49862	8/1/1995	7/13/2015	$545.00	$6,540.00	$10.90	600	Lease	Office Building	Rent Authorized	None
4	Alger	DHS	2719-1997-1020	103 Court St	Munising	49862	11/5/1999	11/4/2024	$8,607.06	$103,284.72	$18.59	5,556	Lease	Office Building	Rent Authorized	One 5yr; 30 days
5	Allegan	SOS	10135-2004-1067	430 Western Ave, Suite C	Allegan	49010	7/1/2006	6/30/2016	$1,867.80	$22,413.60	$12.47	1,584	Lease	Office Building	Rent Authorized	None
6	Allegan	MSP	1024-2009-0075	2 Oak St	Wayland	49348	1/1/2009	6/30/2016	$449.75	$5,397.00	$0.55	9,801	Lease	Parking	Rent Authorized	Two 2yr; 90 days
7	Allegan	DHS	11026-2003-1031	3255 122Nd Ave	Allegan	49010	9/1/2003	8/31/2023	$32,856.92	$394,283.04	$20.36	19,362	Sublease	Office Building	Rent Authorized	Two 5yr; 60 days
8	Allegan	MSP	11421-2010-0101	3463 Blue Star Highway	Saugatuck	48453	3/1/2010	2/28/2011	$0.00	$1.00	$1.00	835	RA	Office Building	Holding Over	None
9	Alpena	SOS	10096-2010-0505	2666 South Us-23	Alpena	49707	5/1/2010	4/30/2020	$1,645.00	$19,740.00	$10.00	1,974	Lease	Office Building	Rent Authorized	One 5yr; 60 days
10	Alpena	MDOT	10739-1998-1291	1540 Airport Rd	Alpena	49707	2/22/2000	2/21/2015	$6,115.00	$73,380.00	$12.23	6,000	Lease	Office Building	Rent Authorized	Two 5yr; 60 days
11	Alpena	MSP	10829-2000-1036	3283 W Washington Ave	Alpena	49707	1/1/2001	12/31/2020	$10,792.07	$129,504.84	$11.21	11,548	Lease	Office Building	Rent Authorized	Two 5yr; 30 days
12	Alpena	DHS	11069-2010-0127	315 West Chisholm	Alpena	49707	7/1/2006	10/31/2013	$1,229.34	$14,752.08	$10.08	1,463	Sublease	Office Building	Rent Authorized	None
13	Alpena	LARA	11628-2012-0198	315 W Chisholm St.	Alpena	49707	6/1/2012	5/31/2013	$237.55	$2,850.60	$10.00	285	RA	Office Building	Holding Over	None
14	Alpena	DHS	7707-1990-1254	711 W Chisholm St	Alpena	49707	12/1/1992	11/30/2022	$5,556.25	$66,675.00	$12.15	17,500	Lease	Office Building	Rent Authorized	None
15	Antrim	DHS	10171-2004-1006	203 E Cayuga St	Bellaire	49615	6/1/1994	12/31/2014	$6,512.08	$78,144.96	$12.97	6,025	Lease	Office Building	Rent Authorized	None
16	Antrim	SOS	10194-2004-1136	4607 S M-88 Highway	Bellaire	49615	4/1/2005	3/31/2015	$750.00	$9,000.00	$8.57	1,050	Lease	Office Building	Rent Authorized	None
17	Arenac	DHS	6928-1987-176	3709 Deer River	Standish	48658	11/1/1987	10/31/2012	$7,600.00	$91,200.00	$9.00	9,600	Lease	Office Building	Holding Over	Two 5yr; 90 days

	Q	R	S	T	U	V
1	Purchase Option	Cancel Clause	Tenant Responsibilities	Public Utilities	Janitorial	Grounds
2	None	Standard; 120 days	Gross (Full Service)	0.00	0.00	0.00
3	None	Standard; 30 days	Gross (Full Service)	0.00	0.00	0.00
4	None	Exec. Old; 60 days	Janitorial	0.00	6,774.05	0.00
5	None	Standard; 90 days	Public Utilities, Janitorial, Dumpster Service, Pest Control	4,930.41	3,736.00	0.00
6	None	Either Party; 60 days	Grounds	0.00	0.00	3,626.37
7	None	Leg. Rest; 90 days	Gross (Full Service)	38,273.77	0.00	0.00
8	None	Either Party; 60 days	Public Utilities, Janitorial	0.00	0.00	0.00
9	None	Standard; 90 days	Public Utilities, Janitorial, Dumpster Service	$4,401.19	$4,020.00	$0.00
10	None	Standard; 90 days	Public Utilities, Janitorial	13,260.00	9,780.00	0.00
11	After 10th yr of possession/ Market Value	Exec. New; 60 days	Public Utilities, Janitorial, Dumpster Service, Grounds, Pest Control	25,521.08	18,823.24	4,272.76
12	None	Standard; 90 days	Public Utilities, Janitorial, Dumpster Service, Grounds	3,233.23	2,384.69	541.31
13	None	Standard; 30 days	Public Utilities, Janitorial, Grounds, Dumpster Service, Pest Control	$629.85	$464.55	$105.45
14	None	Leg. Rest; 90 days	Public Utilities	38,273.77	0.00	0.00
15	None	Standard; 90 days	Gross (Full Service)	0.00	0.00	0.00
16	None	Standard; 90 days	Public Utilities, Janitorial	2,732.35	4,140.00	0.00
17	None	Standard; 90 days	Public Utilities, Janitorial, Dumpster Service, Grounds	17,610.27	9,402.34	0.00

DTMB Real Estate Divison

Active Lease Report as of October 1, 2013 - Lease by County

	W	X	Y	Z
1	Other	Security	Rent Adjustments	Total Expenses
2	0.00	0.00	0.00	14,724.00
3	0.00	0.00	0.00	6,540.00
4	0.00	0.00	0.00	110,058.77
5	101.00	0.00	0.00	31,181.01
6	0.00	0.00	0.00	9,023.37
7	0.00	0.00	0.00	432,556.81
8	0.00	0.00	0.00	1.00
9	$1,284.26	$0.00	$0.00	$29,445.45
10	0.00	0.00	0.00	96,420.00
11	0.00	0.00	0.00	178,121.92
12	0.00	0.00	0.00	20,911.31
13	$0.00	$0.00	$0.00	$4,050.45
14	0.00	0.00	(815.00)	104,133.77
15	1,781.90	0.00	37,590.91	117,517.77
16	889.98	0.00	0.00	16,762.33
17	0.00	0.00	7,730.00	125,942.61

	AA	AB	AC	AD	AE	AF	AG	AH	AI	AJ
1	Square Foot Rate Expense	Renovations	Expense	Expense Year	Lessor	Lessor Address	Lessor City	Lessor State	Lessor Zip	Property Specialist
2	13.23	0.00	Actual	2012	Bruce And Julie Dietz	105 Glenridge	Alpena	MI	49707	E25
3	10.90	0.00	Actual	2012	Michael J Kolbus	418 Mill Street	Munising	MI	49862	E100
4	19.81	0.00	Actual	2012	Alger County	P O Box 538	Munising	MI	49862	E102
5	19.68	0.00	Actual	2012	Schulz Properties, Llc	3255 118Th Avenue	Allegan	MI	49010	E92
6	0.92	0.00	Estimated	2012	Barry Brower	5149 Campbell Lake Road	Anacortes	WA	98221	E92
7	22.34	0.00	Actual	2012	County Of Allegan	3283 122Nd Avenue	Allegan	MI	49010	E25
8	1.00	0.00	Estimated	2012	Saugatuck Township	3461 Blue Star Highway	Saugatuck	MI	49453	
9	$14.92	$0.00	Actual	2012	Bear Pointe Ventures Llc	44160 Riverview Ridge	Clinton Twp	MI	48038	E25
10	16.07	0.00	Estimated	2012	County Of Alpena	Court House, Chisholm Street	Alpena	MI	49707	E100
11	15.42	0.00	Estimated	2012	Bruce And Julie Dietz	105 Glenridge	Alpena	MI	49707	
12	14.29	0.00	Estimated	2012	Northeast Michigan Consortium	20709 State Street	Onaway	MI	49765	E92
13	$14.21	$0.00	Estimated	2012	Northeast Michigan Consortium	20709 State Street	Onaway	MI	49765	E92
14	5.95	0.00	Actual	2012	County Of Alpena	Court House, Chisholm Street	Alpena	MI	49707	E25
15	19.51	0.00	Actual	2011	County Of Antrim	County Building	Bellaire	MI	49615	E100
16	15.96	0.00	Actual	2012	Asher And Evelyn J. Tadian	3861 N. Adams Road	Bloomfield Hills	MI	48304	E100
17	13.12	0.00	Actual	2012	Cathead Properties L.L.C.	777 West Cedar Ave.,	Gladwin	MI	48624	E92

DTMB Real Estate Divison

Active Lease Report as of October 1, 2013 - Lease by County

	A	B	C	D	E	F	G	H	I	J	K	L	M	N	O	P
18	Arenac	SOS	7879-2002-2084	529 Main St	Standish	48658	1/1/2003	12/31/2022	$1,245.42	$14,945.04	$8.75	1,708	Lease	Office Building	Rent Authorized	None
19	Baraga	DHS	10723-2007-0160	108 Main St	Baraga	49908	9/1/2000	8/31/2015	$8,357.46	$100,289.52	$15.23	6,585	Lease	Office Building	Rent Authorized	One 5yr; 30 days
20	Baraga	SOS	1285-2009-0003	115 N Front St	L'Anse	49946	4/1/2000	3/31/2020	$600.00	$7,200.00	$8.81	817	Lease	Office Building	Rent Authorized	None
21	Barry	SOS	10511-2012-0013	1611 S. Hanover	Hastings	49058	3/1/2008	2/28/2018	$3,699.71	$44,396.52	$15.97	2,780	Lease	Office Building	Rent Authorized	None
22	Barry	DHS	10766-1998-1164	430 E Barfield Drive	Hastings	49058	12/1/2000	11/30/2020	$20,167.00	$242,004.00	$19.00	12,737	Lease	Office Building	Rent Authorized	Two 5yr; 60 days
23	Barry	MSP	6563-2011-0356	1127 W. State St.	Hastings	49058	10/1/2010	9/30/2020	$1,132.80	$13,593.60	$9.60	1,416	Lease	Office Building	Rent Authorized	None
24	Bay	DHS	10343-2010-0642	1415 W Center Rd	Bay City	48732	12/11/1996	12/10/2016	$26,264.46	$315,173.52	$10.34	30,481	Lease	Office Building	Rent Authorized	Three 5yr; 60 days
25	Bay	SOS	10399-2006-0067	1007 N Euclid St	Bay City	48706	6/16/2007	6/15/2017	$3,575.00	$42,900.00	$12.00	3,575	Lease	Office Building	Rent Authorized	One 5yr; 60 days
26	Bay	MSP	10696-1999-1052	3202 S Euclid	Bay City	48706	6/1/1999	5/31/2014	$2,024.00	$24,288.00	$6.10	3,983	Lease	Office Building	Rent Authorized	None
27	Bay	MSF	11305-2009-0393	4071 North Euclid Ave	Bay City	48707	1/1/2010	12/31/2014	$407.00	$4,884.00	$11.82	414	Sublease	Office Building	Rent Authorized	None
28	Bay	DEQ	11320-2009-0008	401 Ketchum St	Bay City	48708	1/1/2009	12/31/2038	$30,866.00	$370,392.00	$17.60	21,045	Lease	Office Building	Rent Authorized	None
29	Bay	DHS	11342-2009-0105	401 Ketchum St	Bay City	48708	1/1/2009	12/31/2028	$6,561.95	$78,743.40	$19.93	3,951	Lease	Office Building	Rent Authorized	Two 5yr; 180 days
30	Bay	DOC	11609-2012-0113	1230 Washington Ave.	Bay City	48708	7/1/2012	1/31/2013	$656.68	$7,880.20	$9.61	820	RA	Office Building	Holding Over	None
31	Bay	DNR	7357-2003-1066	1700 Marquette St	Bay City	48706	12/1/1989	11/30/2014	$3,470.00	$41,640.00	$3.34	12,460	Lease	Warehouse	Rent Authorized	None
32	Benzie	SOS	11412-2009-0035	10577 Main St	Honor	49640	12/1/2009	11/30/2019	$2,100.00	$25,200.00	$16.80	1,500	Lease	Office Building	Rent Authorized	Two 5yr; 60 days
33	Benzie	DHS	2340-2007-0153	448 Court Place	Beulah	49617	11/1/1999	10/31/2019	$8,809.27	$105,711.24	$17.56	6,020	Lease	Office Building	Rent Authorized	Two 5yr; 30 days

	Q	R	S	T	U	V
18	None	Standard; 90 days	Public Utilities, Janitorial	3,643.30	5,340.00	0.00
19	None	Standard; 90 days	Public Utilities, Janitorial	16,053.26	6,729.15	0.00
20	None	Standard; 90 days	Gross (Full Service)	0.00	0.00	0.00
21	None	Standard; 90 days	Public Utilities, Janitorial	5,713.27	3,287.64	0.00
22	None	Exec. New; 90 days	Public Utilities, Janitorial, Pest Control	38,007.04	10,887.14	0.00
23	None	Standard; 90 days	Public Utilities	3,129.36	0.00	0.00
24	None	Standard; 120 days	Public Utilities, Janitorial, Dumpster Service, Pest Control	65,495.27	36,501.20	0.00
25	None	Standard; 90 days	Public Utilities, Janitorial, Dumpster Service	9,620.38	5,530.00	0.00
26	None	Standard; 90 days	Public Utilities, Janitorial	8,802.43	6,492.29	0.00
27	None	Standard; 90 days	Gross (Full Service)	0.00	0.00	0.00
28	None	Exec. New; 90 days	Public Utilities, Janitorial, Dumpster Service	39,909.79	27,013.20	0.00
29	None	Exec; 90 days	Public Utilities, Janitorial, Dumpster Service	8,731.71	6,440.13	0.00
30	None	Standard; 30 days	Gross (Full Service)	0.00	0.00	0.00
31	None	Standard; 90 days	Public Utilities, Janitorial, Dumpster Service, Grounds	5,069.70	0.00	0.00
32	None	Standard; 90 days	Janitorial	0.00	3,683.38	0.00
33	None	Exec. New; 60 days	Janitorial	0.00	6,683.10	0.00

	W	X	Y	Z
18	0.00	0.00	345.00	24,273.34
19	0.00	0.00	0.00	123,071.93
20	0.00	0.00	0.00	7,200.00
21	0.00	0.00	0.00	53,397.43
22	0.00	0.00	0.00	290,898.18
23	0.00	0.00	0.00	16,722.96
24	0.00	0.00	0.00	417,169.99
25	0.00	0.00	0.00	58,050.38
26	0.00	0.00	0.00	39,582.72
27	0.00	0.00	0.00	4,884.00
28	1,797.25	0.00	56,457.66	495,569.90
29	0.00	0.00	10,599.37	104,514.61
30	0.00	0.00	0.00	7,880.20
31	0.00	0.00	0.00	46,709.70
32	50.00	0.00	0.00	28,933.38
33	0.00	0.00	0.00	112,394.34

	AA	AB	AC	AD	AE	AF	AG	AH	AI	AJ
18	14.21	0.00	Actual	2012	Standish Plaza Associates	606 Handy Drive	Bay City	MI	48706	E25
19	18.69	0.00	Actual	2012	Steven P. & Nancy A. Kinnunen	15980 Niemi Rd	Atlantic Mine	MI	49905	E25
20	8.81	0.00	Actual	2012	William Mcglue, Post 144	115 North Front Street	L'Anse	MI	49946	E97
21	19.21	0.00	Actual	2012	Meadowstone, L.L.C.	231 W. Fulton Street	Grand Rapids	MI	49503	E100
22	22.84	0.00	Actual	2012	Strawberry Enterprises L.C.	821 S. Elmwood Avenue, Studio D	Traverse City	MI	49684	E100
23	11.81	0.00	Estimated	2012	Jsl Associates	1127 W. State Street	Hastings	MI	49058	E100
24	13.69	0.00	Actual	2012	Dore Hampton, Llc	900 Harry Truman Parkway	Bay City	MI	48706	E102
25	16.24	0.00	Actual	2012	Ray'S Family Center	715 Mcgraw Street	Bay City	MI	48708	E102
26	9.94	0.00	Estimated	2012	Enterprise Sales & Service Inc.	Po Box 1234	Bay City	MI	48706	E97
27	11.80	0.00	Actual	2012	County Of Saginaw	111 S. Michigan Avenue	Saginaw	MI	48602	E102
28	23.55	0.00	Actual	2012	Cfp Michigan, Llc	18338 Minnetonka Blvd	Deephaven	MN	55392	E25
29	26.45	0.00	Estimated	2012	Cfp Michigan, Llc	18338 Minnetonka Blvd	Deephaven	MN	55392	E25
30	9.61	0.00	Actual	2012	Bay County	515 Center Ave., Suite 401	Bay City	MI	48708	
31	3.75	0.00	Actual	2012	Enterprise Sales & Service Inc.	Po Box 1234	Bay City	MI	48706	E25
32	19.29	0.00	Actual	2012	Beaton Development, Inc.	4030 N. Setterbo Road	Suttons Bay	MI	49682	E92
33	18.67	0.00	Actual	2012	Benzie County	425 Court Place	Beulah	MI	49617	E92

DTMB Real Estate Divison

Active Lease Report as of October 1, 2013 - Lease by County

	A	B	C	D	E	F	G	H	I	J	K	L	M	N	O	P
34	Berrien	SOS	10309-2005-0166	110 E. Main St.	Niles	49120	8/16/2006	8/15/2016	$2,351.76	$28,221.12	$9.57	2,842	Lease	Office Building	Rent Authorized	None
35	Berrien	SOS	11074-2005-0160	1960 Mall Place	Benton Harbor	49022	1/1/2005	12/31/2014	$7,221.19	$86,654.28	$16.86	4,851	Lease	Office Building	Rent Authorized	One 5yr; 120 days
36	Berrien	DHS	11164-2010-0354	499 West Main St.,	Benton Harbor	49022	9/1/2012	8/31/2013	$5,382.00	$64,584.00	$18.72	3,450	RA	Office Building	Holding Over	None
37	Berrien	MVA	11279-2006-0243	115 Main St.	St Joseph	49085	1/1/2008	12/31/2013	$1,909.50	$22,914.00	$24.12	950	Lease	Office Building	Rent Authorized	None
38	Berrien	MSF	11661-2013-0074	499 West Main St.,	Benton Harbor	49022	9/1/2012	8/31/2013	$168.48	$2,021.76	$18.72	108	RA	Office Building	Holding Over	None
39	Berrien	DOC	7621-2010-0468	497 Waukonda Ave	Benton Harbor	49022	7/1/2009	6/30/2019	$8,356.00	$100,272.00	$17.53	5,720	Lease	Office Building	Rent Authorized	One 5yr; 60 days
40	Berrien	DHS	7807-2001-1330	401 Eighth St	Benton Harbor	49023	1/14/1994	1/13/2024	$128,259.66	$1,539,115.92	$20.89	73,684	Lease	Office Building	Rent Authorized	None
41	Branch	DHS	10485-1996-1367	388 Keith Wilhelm Dr	Coldwater	49036	4/1/1999	3/31/2019	$19,365.16	$232,381.92	$17.50	13,278	Lease	Office Building	Rent Authorized	Two 5yr; 30 days
42	Branch	MSF	11653-2012-0333	210 Vista Dr	Coldwater	49036	6/1/2012	5/31/2014	$389.29	$4,671.48	$22.68	206	RA	Office Building	Rent Authorized	None
43	Branch	SOS	7343-2009-0306	7 Vans Ave	Coldwater	49036	9/1/2010	8/31/2020	$1,234.00	$14,808.00	$7.15	2,071	Lease	Office Building	Rent Authorized	One 5yr; 60 days
44	Calhoun	DHS	10362-2005-0242	424 Riverside Dr	Battle Creek	49015	3/1/2007	5/31/2012	$6,907.08	$82,884.96	$15.07	5,500	Lease	Office Building	Holding Over	One 5yr; 60 days
45	Calhoun	SOS	11336-2007-0121	2545 Capital Ave Sw	Battle Creek	49015	10/23/2008	10/22/2018	$6,756.50	$81,078.00	$18.18	4,460	Lease	Office Building	Rent Authorized	One 5yr; 60 days
46	Calhoun	DOC	11394-2008-0057	190 E. Michigan	Battle Creek	49014	9/1/2009	8/30/2019	$5,084.45	$61,013.40	$15.33	3,980	Lease	Office Building	Rent Authorized	Two 5yr; 60 days
47	Calhoun	DEQ	11672-2013-0300	13444 Preston Drive	Marshall	49068	10/15/2012	9/30/2014	$5,920.00	$71,040.00	$20.00	3,552	RA	Office Building	Rent Authorized	None
48	Calhoun	DHS	11685-2013-0063	190 E. Michigan	Battle Creek	49014	2/1/2013	1/31/2014	$705.00	$8,460.00	$16.27	520	RA	Office Building	Rent Authorized	None
49	Calhoun	SOS	2329-2006-0085	308 S. Superior St	Albion	49224	6/1/2007	5/31/2017	$1,304.00	$15,648.00	$8.39	1,866	Lease	Office Building	Rent Authorized	One 10yr; 30 days
50	Calhoun	DHS	2524-2009-0009	190 E. Michigan	Battle Creek	49014	10/1/2007	9/30/2017	$51,016.95	$612,203.40	$16.81	36,419	Lease	Office Building	Rent Authorized	Two 5yr; 90 days
51	Cass	SOS	10332-2006-0065	601-C N Front St	Dowagiac	49047	10/1/1996	9/30/2016	$798.74	$9,584.88	$4.71	2,035	Lease	Office Building	Rent Authorized	None
52	Cass	DHS	10412-1996-1311	325 M-62 North	Cassopolis	49031	9/1/1998	8/31/2018	$15,833.34	$190,000.08	$12.50	15,200	Lease	Office Building	Rent Authorized	Two 5yr; 60 days

	Q	R	S	T	U	V
34	None	Standard; 90 days	Public Utilities, Janitorial, Dumpster Service, Pest Control	6,908.85	3,107.50	734.00
35	None	Standard; 90 days	Gross (Full Service)	0.00	0.00	0.00
36	None	Standard; 30 days	Gross (Full Service)	$0.00	$0.00	$0.00
37	None	Standard; 30 days	Janitorial	0.00	1,548.50	0.00
38	None	Standard; 30 days	Gross (Full Service)	$0.00	$0.00	$0.00
39	None	Standard; 90 days	Janitorial	0.00	10,233.00	0.00
40	None	Leg. Rest; 60 days	Public Utilities, Janitorial	130,202.25	45,811.72	0.00
41	None	Exec. Leg; 60 days	Janitorial	0.00	10,750.00	0.00
42	None	Standard; 30 days	Gross (Full Service)	0.00	0.00	0.00
43	None	Standard; 90 days	Public Utilities, Janitorial, Dumpster Service, Pest Control	5,634.89	5,476.00	0.00
44	None	Standard; 90 days	Gross (Full Service)	0.00	0.00	0.00
45	None	Standard; 90 days	Public Utilities	7,826.95	0.00	0.00
46	None	Standard; 90 days	Gross (Full Service)	0.00	0.00	0.00
47	None	Standard; 30 days	Gross (Full Service)	0.00	0.00	0.00
48	None	Standard; 30 days	Gross (Full Service)	0.00	0.00	0.00
49	None	Standard; 90 days	Public Utilities, Janitorial	4,754.74	5,224.00	0.00
50	None	Standard; 90 days	Gross (Full Service)	0.00	0.00	0.00
51	None	Standard; 90 days	Public Utilities, Janitorial, Dumpster Service, Pest Control	4,201.65	3,840.00	0.00
52	None	Exec. Leg; 60 days	Public Utilities, Janitorial, Dumpster Service, Pest Control	23,746.00	15,167.00	0.00

	W	X	Y	Z
34	0.00	0.00	0.00	38,971.47
35	380.50	0.00	0.00	87,034.78
36	$0.00	$0.00	$0.00	$64,584.00
37	0.00	0.00	0.00	24,462.50
38	$0.00	$0.00	$0.00	$2,021.76
39	0.00	0.00	0.00	110,505.00
40	0.00	0.00	233,847.00	1,948,976.89
41	0.00	0.00	17,059.51	260,191.43
42	0.00	0.00	0.00	4,671.48
43	976.78	0.00	0.00	26,895.67
44	0.00	0.00	0.00	82,884.96
45	0.00	0.00	0.00	88,904.95
46	0.00	0.00	0.00	61,013.40
47	0.00	0.00	0.00	71,040.00
48	0.00	0.00	0.00	8,460.00
49	0.00	0.00	0.00	25,626.74
50	0.00	0.00	0.00	612,203.40
51	0.00	0.00	276.00	17,902.53
52	1,333.00	0.00	1,429.00	231,675.08

	AA	AB	AC	AD	AE	AF	AG	AH	AI	AJ
34	13.71	0.00	Actual	2012	Riverfront Sc, Inc.	1410 S Clinton	Chicago	IL	60607	E92
35	17.94	0.00	Actual	2012	Orchards Plaza, Llc	1974 Mall Pl	Benton Harbor	MI	49022	E92
36	$18.72	$0.00	Actual	2012	Berrien-Cass-Van Buren Workforce	499 West Main St	Benton Harbor	MI	49022	E92
37	25.75	0.00	Actual	2012	B L & C Realty, Inc.	117 Main Street	St Joseph	MI	49085	E45
38	$18.72	$0.00	Actual	2012	Berrien-Cass-Van Buren Workforce	499 West Main St	Benton Harbor	MI	49022	E25
39	19.32	0.00	Actual	2012	Kalamazoo Probation Enhancement	519 South Park Street	Kalamazoo	MI	49007	E92
40	26.45	0.00	Actual	2012	B-H Prop. Ltd. Partnership	401 Eight St	Bath	MI	48808	E25
41	19.60	0.00	Actual	2012	County Of Branch	31 Division St	Coldwater	MI	49036	E25
42	22.68	0.00	Actual	2012	Michigan State Afl-Cio Hrdi	419 S Washington	Coldwater	MI	49036	E100
43	12.99	0.00	Actual	2012	B.W.P. Leasing Services, Llc	403 E. Chicago Street	Coldwater	MI	49036	E102
44	15.07	0.00	Actual	2012	Karen R. Baker	424 Riverside Drive	Battle Creek	MI	49015	E25
45	19.93	0.00	Actual	2012	Bc Capital Centre	750 Trade Centre Way, Suite 100	Kalamazoo	MI	49005	E102
46	15.33	0.00	Actual	2012	County Of Calhoun	315 W Green St	Marshall	MI	49068	E25
47	20.00	0.00	Actual	2012	Weston Solutions, Inc.	1400 Weston Way	West Chester	PA	19380	E92
48	16.27	0.00	Actual	2012	County Of Calhoun	315 W Green St	Marshall	MI	49068	E100
49	13.73	0.00	Actual	2012	Gateway Properties Of Albion Iv	P.O. Box 568	Albion	MI	49224	E92
50	16.81	0.00	Actual	2012	Calhoun County	315 West Green Street	Marshall	MI	49068	E100
51	8.80	0.00	Actual	2012	Lewis Cass Isd	61682 Dailey Road	Cassopolis	MI	49031	E25
52	15.24	0.00	Actual	2012	Essenburg Investment, Co., Llc	630 Ottawa Avenue,	Holland	MI	49423	E100

DTMB Real Estate Divison

Active Lease Report as of October 1, 2013 - Lease by County

	A	B	C	D	E	F	G	H	I	J	K	L	M	N	O	P
53	Cass	MSF	11533-2013-0017	601 - D Front St.	Dowagiac	49047	11/1/2012	10/31/2013	$311.55	$3,738.58	$17.47	214	RA	Office Building	Rent Authorized	None
54	Charlevoix	SOS	11647-2012-0286	185 M-66 Hwy	Charlevoix	49720	7/1/2013	6/30/2023	$1,013.63	$12,163.50	$8.50	1,431	Lease	Retail	Rent Authorized	Two 5yr;30 days
55	Cheboygan	DHS	10456-1995-1268	827 S Huron St	Cheboygan	49721	10/10/1997	10/9/2017	$4,833.34	$58,000.08	$5.30	10,950	Lease	Office Building	Rent Authorized	Two 5yr; 30 days
56	Cheboygan	SOS	10546-2007-0017	300 Mill St #110	Cheboygan	49721	11/1/2008	10/31/2018	$1,875.00	$22,500.00	$12.50	1,800	Lease	Office Building	Rent Authorized	Two 5yr; 30 days
57	Chippewa	SOS	10467-2007-0060	2700 Davitt St, Suite 2	Sault Ste Marie	49783	4/12/2008	4/30/2018	$1,464.00	$17,568.00	$9.89	1,776	Lease	Office Building	Rent Authorized	One 5yr; 30 days
58	Chippewa	DHS	10614-1997-1085	463 East Three Mile	Sault Ste Marie	49783	6/1/2000	5/31/2015	$18,673.17	$224,078.04	$16.38	13,680	Lease	Office Building	Rent Authorized	One 5yr; 30 days
59	Chippewa	DHS	11059-2009-0090	1118 E Easterday Ave	Sault Ste Marie	49783	7/1/2007	11/29/2013	$918.22	$11,018.64	$45.72	241	Sublease	Office Building	Rent Authorized	None
60	Chippewa	DOC	11125-2005-0133	Near Kinross Correctional Facility	Kinross	49788	12/1/2005	11/30/2045	$0.00	$58.33		0	Lease	Land	Rent Authorized	One 40 yr; 30 days
61	Chippewa	LARA	11630-2012-0200	1118 E Easterday Ave.	Sault Ste Marie	49783	5/15/2013	5/14/2014	$571.52	$6,858.24	$45.12	152	RA	Office Building	Holding Over	None
62	Clare	DHS	10173-1994-1179	725 Richard	Harrison	48625	12/15/1995	12/14/2015	$8,333.33	$99,999.96	$7.65	13,072	Lease	Office Building	Rent Authorized	None
63	Clare	DHS	10703-2005-0066	402 N. First St	Harrison	48625	7/1/2006	6/30/2021	$264.44	$3,173.28	$16.44	193	Lease	Office Building	Rent Authorized	None
64	Clare	DNR	11018-2002-2219	2115 Sullivan Dr	Harrison	48625	7/1/2003	6/30/2018	$2,567.91	$30,814.92	$6.08	5,069	Sublease	Office Building	Rent Authorized	One 5yr; 30 days
65	Clare	SOS	7769-2006-0068	121 Schoolcrest St.	Clare	48617	9/1/2007	8/31/2017	$1,758.55	$21,102.60	$15.08	1,400	Lease	Office Building	Rent Authorized	None
66	Clinton	DHS	11315-2007-0068	101 W Cass St	St Johns	48879	9/1/2007	8/31/2017	$738.68	$8,864.16	$9.45	938	Lease	Office Building	Rent Authorized	None
67	Clinton	DHS	11435-2009-0214	105 W. Tolles	St Johns	48879	4/1/2011	3/31/2031	$30,992.00	$371,904.00	$22.35	16,640	Lease	Office Building	Rent Authorized	Two 5yr; 60 days
68	Clinton	SOS	6793-2006-0070	1041 South Us-27	St Johns	48879	7/1/2007	6/30/2017	$2,173.44	$26,081.28	$8.75	2,675	Lease	Office Building	Rent Authorized	Two 5yr; 60 days

	Q	R	S	T	U	V
53	None	Standard; 30 days	Gross (Full Service)	0.00	0.00	0.00
54	None	Standard; 90 days	Public Utilities, Janitorial	0.00	0.00	0.00
55	None	Exec. Leg; 60 days	Public Utilities	20,025.04	0.00	0.00
56	None	Standard; 90 days	Public Utilities, Janitorial	3,200.24	5,040.00	0.00
57	None	Standard; 90 days	Public Utilities, Janitorial, Grounds	2,821.03	5,025.00	555.38
58	None	Standard; 90 days	Public Utilities, Janitorial, Dumpster Service, Grounds, Pest Control	41,425.45	11,116.42	0.00
59	None	Either party; 90 days	Gross (Full Service)	0.00	0.00	0.00
60	None	Standard; 90 days	Gross (Full Service)	0.00	0.00	0.00
61	None	Standard; 30 days	Gross (Full Service)	$0.00	$0.00	$0.00
62	None	Standard; 90 days	Public Utilities, Janitorial, Grounds	28,889.12	21,307.36	0.00
63	None	Standard; 60 days	Gross (Full Service)	0.00	0.00	0.00
64	None	Standard; 90 days	Janitorial	0.00	8,262.47	0.00
65	None	Standard; 90 days	Public Utilities, Janitorial, Dumpster Service	5,031.48	5,970.00	0.00
66	None	Standard; 60 days	Gross (Full Service)	0.00	0.00	0.00
67	None	Exec. New; 90 days	Public Utilities	36,774.40	0.00	0.00
68	None	Standard; 90 days	Public Utilities, Janitorial	4,926.48	4,994.00	0.00

	W	X	Y	Z
53	0.00	0.00	0.00	3,738.58
54	0.00	0.00	0.00	0.00
55	0.00	0.00	0.00	78,025.12
56	0.00	0.00	0.00	30,740.24
57	0.00	0.00	0.00	25,969.41
58	0.00	0.00	6,371.00	282,990.91
59	0.00	0.00	0.00	11,018.64
60	0.00	0.00	0.00	58.33
61	$0.00	$0.00	$0.00	$6,858.24
62	0.00	0.00	0.00	150,196.44
63	0.00	0.00	0.00	3,173.28
64	0.00	0.00	0.00	39,077.39
65	874.48	0.00	0.00	32,978.56
66	0.00	0.00	0.00	8,864.16
67	0.00	0.00	0.00	408,678.40
68	1,325.00	0.00	0.00	37,326.76

	AA	AB	AC	AD	AE	AF	AG	AH	AI	AJ
53	17.47	0.00	Actual	2012	Berrien-Cass-Van Buren Workforce	499 West Main St	Benton Harbor	MI	49022	
54	0.00	0.00	Estimated	2012	Captain's Corner, LLC	25900 W. 11 Miler Road #250	Southfield	MI	48034	
55	7.13	0.00	Actual	2012	County Of Cheboygan	County Bldg. 720 South Main St	Cheboygan	MI	49721	E100
56	17.08	0.00	Actual	2012	Tdk Development	2929 Cedar Beach Lane	Cheboygan	MI	49721	E100
57	14.62	0.00	Actual	2012	Salwan Atto	6257 Rose Blvd	West Bloomfield	MI	48322	E100
58	20.69	0.00	Actual	2012	Hillco Properties Llc	Po Box 4533	East Lansing	MI	48826	E100
59	45.72	0.00	Actual	2012	Eup Employment & Training	1118 E Easterday Ave	Sault Ste Marie	MI	49783	E102
60	0.00	0.00	Actual	2012	Chippewa County Edc	119 Airport Drive	Kincheloe	MI	49788	E100
61	$45.12	$0.00	Actual	2012	Eup Employment & Training	1118 E Easterday Ave	Sault Ste Marie	MI	49783	E100
62	11.49	0.00	Estimated	2012	Avis M. Gerber	415 South Morse Street	Reed City	MI	49677	E25
63	16.42	0.00	Actual	2012	Region 7B Employment & Training	402 N. First Street	Harrison	MI	48625	E92
64	7.71	0.00	Estimated	2012	City Of Harrison	229 E Beech St	Harrison	MI	48625	E92
65	23.56	0.00	Actual	2012	Jon Squires Enterprises	4108 Dyckman Rd.	Midland	MI	48640	E100
66	9.45	0.00	Actual	2012	St Johns Public Schools	501 West Sickels Street	St Johns	MI	48879	E100
67	24.56	0.00	Estimated	2012	Tolles Dhs, Llc	5000 E. Airport Road	Mt Pleasant	MI	48858	E100
68	13.95	6,012.50	Actual	2012	Harry'S St. Johns, Llc	2618 E. Paris S.E., Suite 500	Grand Rapids	MI	49546	E25

	A	B	C	D	E	F	G	H	I	J	K	L	M	N	O	P
69	Clinton	MSP	6842-1987-138	Capital City Airport	Lansing	48906	11/1/1986	10/31/2036	$2,459.43	$29,513.16	$0.32	85,000	Lease	Warehouse	Rent Authorized	none
70	Crawford	DCH	2760-2010-0130	5690 W M-72	Grayling	49738	7/1/1996	6/30/2016	$1,914.00	$22,968.00	$14.55	1,579	Lease	Office Building	Rent Authorized	Two 5yr; 30 days
71	Crawford	DHS	2797-2011-0371	500 Milltown Corner	Grayling	49738	10/1/2012	9/30/2022	$8,657.80	$103,893.60	$11.86	8,760	Lease	Office Building	Rent Authorized	One 5yr; 30 days
72	Crawford	MSP	2933-1989-63	103 James St	Grayling	49738	10/1/1989	12/31/2013	$10,626.21	$127,514.52	$11.37	11,215	Lease	Laboratory	Holding Over	None
73	Crawford	SOS	7661-2010-0108	2384C I-75 Business Loop	Grayling	49738	4/24/2011	4/30/2021	$962.00	$11,544.00	$10.66	1,083	Lease	Office Building	Rent Authorized	Two 5yr; 30 days
74	Delta	DHS	10769-2006-0168	2831 N Lincoln Rd	Escanaba	49829	10/1/2006	5/31/2013	$774.00	$9,288.00	$16.01	580	Lease	Office Building	Rent Authorized	None
75	Delta	DHS	11206-2006-0188	2831 N Lincoln Rd	Escanaba	49829	5/1/2007	5/31/2013	$0.00	$0.00	$0.00	367	Sublease	Office Building	Rent Authorized	None
76	Delta	MSP	293-1943-2	City Reservoir	Gladstone	49837	7/29/1943	7/28/2043	$0.00	$1.00	$0.00	0	Lease	Land	Rent Authorized	None
77	Delta	DNR	7500-2009-0407	1601 Ludington St	Escanaba	49829	12/1/2005	11/30/2015	$2,391.00	$28,692.00	$8.07	2,936	Lease	Laboratory	Rent Authorized	One 5yr; 30 days
78	Dickinson	DHS	11027-2010-0215	140 North Hooper St.	Kingsford	49802	8/1/2011	7/31/2013	$156.94	$1,883.28	$11.21	168	RA	Office Building	Holding Over	None
79	Dickinson	DHS	11306-2007-0064	1401 Carpenter Ave	Iron Mountain	49801	2/1/2009	1/31/2019	$6,552.00	$78,624.00	$9.00	8,736	Lease	Office Building	Rent Authorized	Two 5yr; 30 days
80	Dickinson	DTMB	11426-2009-0107	1401 Carpenter Ave	Iron Mountain	49801	10/1/2009	9/30/2019	$383.00	$4,596.00	$13.02	353	Lease	Office Building	Rent Authorized	Two 5yr; 30 days
81	Dickinson	MSP	298-2004-1250	Highway Us 2	Iron Mountain	49801	12/30/1985	6/30/2015	$44.59	$535.08		0	Lease	Land	Rent Authorized	None
82	Dickinson	MDOT	6333-2004-1109	618 S Stephenson	Iron Mountain	49801	8/1/2005	7/31/2015	$0.00	$1.00	$0.00	1,625	Lease	Office Building	Rent Authorized	One 10yr; 30 days
83	Dickinson	SOS	7667-2010-0542	1044 S. Stephenson Ave	Iron Mountain	49801	11/1/2006	10/31/2016	$1,837.00	$22,044.00	$11.05	1,925	Sublease	Office Building	Rent Authorized	None
84	Eaton	MVA	10159-2010-0463	16801 Wright Rd	Grand Ledge	48837	7/1/2011	6/30/2021	$1,583.33	$18,999.96		0	Lease	Land	Rent Authorized	None

	Q	R	S	T	U	V
69	None	Leg. Rest; 60 days	Public Utilities, Janitorial, Grounds	187,000.00	134,300.00	39,100.00
70	None	Standard; 90 days	Gross (Full Service)	0.00	0.00	0.00
71	None	Exec. New; 90 days	Public Utilities, Janitorial	15,057.05	14,435.04	0.00
72	None	Standard; 120 days	Gross (Full Service)	0.00	0.00	0.00
73	None	Standard; 90 days	Public Utilities, Janitorial	3,721.87	3,234.20	0.00
74	None	Standard; 90 days	Janitorial	0.00	945.40	0.00
75	None	Standard; 90 days	Public Utilities, Janitorial, Pest Control	811.07	598.21	0.00
76	None	No Cancellation	Gross (Full Service)	0.00	0.00	0.00
77	None	Standard; 90 days	Janitorial	0.00	0.00	0.00
78	None	Standard; 30 days	Gross (Full Service)	$0.00	$0.00	$0.00
79	None	Standard; 90 days	Public Utilities, Janitorial	22,695.99	10,853.15	0.00
80	None	Standard; 90 days	Gross (Full Service)	0.00	0.00	0.00
81	None	Standard; 30 days	Gross (Full Service)	0.00	0.00	0.00
82	None	Standard; 60 days	Public Utilities, Janitorial	3,591.25	2,648.75	0.00
83	None	Standard; 90 days	Public Utilities, Janitorial, Dumpster Service	7,618.06	3,900.00	0.00
84	None	Standard; 60 days	Gross (Full Service)	0.00	0.00	0.00

	W	X	Y	Z
69	0.00	0.00	0.00	389,913.16
70	0.00	0.00	0.00	22,968.00
71	0.00	0.00	7,113.00	140,498.69
72	0.00	0.00	0.00	127,514.52
73	0.00	0.00	0.00	18,500.07
74	0.00	0.00	0.00	10,233.40
75	0.00	0.00	0.00	1,409.28
76	0.00	0.00	0.00	1.00
77	0.00	0.00	0.00	28,692.00
78	$0.00	$0.00	$0.00	$1,883.28
79	0.00	0.00	0.00	112,173.14
80	0.00	0.00	0.00	4,596.00
81	0.00	0.00	0.00	535.08
82	0.00	0.00	0.00	6,241.00
83	0.00	0.00	0.00	33,562.06
84	0.00	0.00	0.00	18,999.96

	AA	AB	AC	AD	AE	AF	AG	AH	AI	AJ
69	4.59	0.00	Estimated	2012	Capital Region Airport Auth.	4100 Capital City Boulevard	Lansing	MI	48906	E11
70	14.55	0.00	Actual	2012	Randy G & Dorothy L Thompson	5688 M-72 West, Grayling,	Grayling	MI	49738	E100
71	16.04	0.00	Actual	2012	Covenant Capital, Inc.	Po Box 927	Lake City	MI	49651	E102
72	11.37	0.00	Actual	2012	City Of Grayling	Po Box 549	Grayling	MI	49738	E102
73	17.08	0.00	Actual	2012	Grayling Mini Mall #4 Llc	Po Box 897	Grayling	MI	49738	E25
74	17.64	0.00	Estimated	2012	Bosk Properties	Po Box 461	Escanaba	MI	49829	E25
75	3.84	0.00	Estimated	2012	Six County Employment Alliance	2950 College Avenue	Escanaba	MI	49829	E25
76	0.00	0.00	Actual	2012	City Of Gladstone	1100 Delta Avenue	Gladstone	MI	49837	E102
77	9.77	0.00	Actual	2012	Bay De Noc Development, Llc	Po Box 278	Escanaba	MI	49829	E25
78	$11.21	$0.00	Actual	2012	Trico Opportunities, Inc.	Po Box 2610	Kingsford	MI	48902	E25
79	12.84	0.00	Actual	2012	Cable Constructors Inc.	Po Box 190	Iron Mountain	MI	49801	E97
80	13.02	0.00	Actual	2012	Cci Systems Inc.	Po Box 190	Iron Mountain	MI	49801	E25
81	0.00	0.00	Actual	2012	City Of Iron Mountain	501 South Stephenson Avenue	Iron Mountain	MI	49801	E92
82	3.84	0.00	Estimated	2012	City Of Iron Mountain & Dickins	501 S. Stephenson Ave - City	Iron Mountain	MI	49801	E25
83	17.43	0.00	Actual	2012	Osborne Properties Lmtd Prtnrsp.	4210 West Old Shakopee Road Suite 200	Bloomington	MN	55437	E92
84	0.00	0.00	Actual	2012	City Of Grand Ledge	200 E. Jefferson	Grand Ledge	MI	48837	E25

DTMB Real Estate Divison

Active Lease Report as of October 1, 2013 - Lease by County

	A	B	C	D	E	F	G	H	I	J	K	L	M	N	O	P
85	Eaton	DHS	10291-2006-0028	7109 W Saginaw Highway	Lansing	48917	10/15/1995	11/30/2013	$94,196.81	$1,130,361.72	$14.75	71,769	Lease	Office Building	Rent Authorized	None
86	Eaton	SOS	10447-2006-0126	5827 & 5829 W Saginaw	Lansing	48917	6/1/2007	5/31/2017	$7,791.67	$93,500.04	$17.00	5,500	Lease	Office Building	Rent Authorized	None
87	Eaton	LARA	10853-2000-1204	7707 Rickle Rd	Lansing	48917	4/1/2001	3/31/2016	$27,497.71	$329,972.52	$28.99	11,382	Lease	Laboratory	Rent Authorized	None
88	Eaton	DTMB	10990-2007-0100	515 Westshire Drive	Lansing	48917	2/1/2008	1/31/2018	$23,500.00	$282,000.00	$15.00	18,800	Lease	Office Building	Rent Authorized	None
89	Eaton	LARA	11567-2012-0384	4300 W. Saginaw Hwy.	Lansing	48917	8/1/2012	7/31/2013	$39,377.67	$472,532.04	$17.00	27,796	RA	Office Building	Holding Over	None
90	Eaton	DHS	4358-2004-1088	1050 Independence Blvd.	Charlotte	48813	1/1/2007	12/31/2016	$13,027.00	$156,324.00	$8.45	18,500	Lease	Office Building	Rent Authorized	One 5yr; 60 days
91	Emmet	DHS	10870-1999-1262	2229 Summit Park Drive	Petoskey	49770	8/1/2001	7/31/2021	$13,652.50	$163,830.00	$12.90	12,700	Lease	Office Building	Rent Authorized	Two 5yr; 30 days
92	Emmet	DHS	11079-2010-0031	2225 Summit Park Drive	Petoskey	49770	6/1/2009	10/31/2013	$2,055.00	$24,660.00	$45.00	548	Sublease	Office Building	Rent Authorized	One 5yr; 20 days
93	Emmet	DCR	11538-2011-0052	225 Summit Park Drive	Petoskey	49770	10/1/2011	9/30/2012	$240.00	$2,880.00	$45.00	64	RA	Office Building	Holding Over	None
94	Emmet	SOS	7523-2005-0038	1187 Us-31 North	Petoskey	49770	5/1/2006	4/30/2016	$1,967.86	$23,614.32	$10.53	2,041	Lease	Office Building	Rent Authorized	None
95	Genessee	SOS	10022-2003-1098	11960 N Saginaw	Mt Morris	48458	1/1/2004	11/15/2013	$2,033.00	$24,396.00	$10.28	2,372	Lease	Office Building	Rent Authorized	None
96	Genessee	MSP	10235-2011-0407	4481 Corunna Rd	Flint	48532	12/20/1995	12/19/2025	$0.00	$0.00		10,712	Lease	Office Building	Rent Authorized	none
97	Genessee	SOS	10666-1997-1099	302 N Main St	Davison	48423	4/3/2003	3/31/2015	$2,608.33	$31,299.96	$10.00	3,130	Lease	Office Building	Rent Authorized	One 5yr; 60 days
98	Genessee	DCH	10678-2004-1196	14165 Fenton Rd	Fenton	48430	7/1/2005	6/30/2015	$5,314.25	$63,771.00	$21.75	2,932	Lease	Office Building	Rent Authorized	None
99	Genessee	DHS	10694-2009-0367	711 N Saginaw St	Flint	48503	9/1/2005	12/31/2015	$9,290.42	$111,485.04	$11.00	10,135	Lease	Office Building	Rent Authorized	One 5yr; 60 days
100	Genessee	SOS	10751-2004-1216	5512 Fenton Rd	Flint	48507	7/1/2005	6/30/2015	$7,668.17	$92,018.04	$13.90	6,620	Lease	Office Building	Rent Authorized	One 5yr; 180 days

	Q	R	S	T	U	V
85	None	Exec. New; 90 days	Public Utilities	104,592.58	0.00	0.00
86	None	Standard; 90 days	Public Utilities, Janitorial	10,004.50	5,155.80	0.00
87	None	Exec. New; 90 days	Public Utilities	79,957.46	0.00	0.00
88	None	Standard; 90 days	Gross (Full Service)	0.00	0.00	0.00
89	None	Standard; 30 days	Gross (Full Service)	$0.00	$0.00	$0.00
90	None	Standard; 90 days	Public Utilities	27,938.01	0.00	0.00
91	None	Exec. New; 60 days	Public Utilities, Janitorial, Dumpster Service	28,067.00	20,701.00	0.00
92	None	Standard; 90 days	Gross (Full Service)	0.00	0.00	0.00
93	None	Standard; 30 days	Gross (Full Service)	0.00	0.00	0.00
94	None	Standard; 90 days	Public Utilities, Janitorial, Dumpster Service	6,866.94	4,607.59	0.00
95	None	Standard; 90 days	Public Utilities, Janitorial	7,132.29	5,340.00	0.00
96	None	Exec. Old; 60 days	Janitorial	0.00	17,460.56	0.00
97	None	Standard; 90 days	Public Utilities, Janitorial	7,625.69	2,640.00	0.00
98	None	Standard; 60 days	Gross (Full Service)	0.00	0.00	0.00
99	None	Standard; 60 days	Gross (Full Service)	0.00	0.00	0.00
100	None	Standard; 90 days	Public Utilities, Janitorial	17,183.20	5,040.00	0.00

	W	X	Y	Z
85	0.00	0.00	0.00	1,234,954.30
86	858.42	0.00	0.00	109,518.76
87	0.00	0.00	4,938.00	414,867.98
88	0.00	0.00	0.00	282,000.00
89	$0.00	$0.00	$0.00	$472,532.04
90	0.00	0.00	0.00	184,262.01
91	0.00	0.00	(2,288.00)	210,310.00
92	0.00	0.00	0.00	24,660.00
93	0.00	0.00	0.00	2,880.00
94	564.00	0.00	0.00	35,652.85
95	60.00	0.00	0.00	36,928.29
96	0.00	0.00	0.00	17,460.56
97	0.00	0.00	0.00	41,565.65
98	0.00	0.00	0.00	63,771.00
99	0.00	0.00	0.00	111,485.04
100	245.22	0.00	0.00	114,486.46

	AA	AB	AC	AD	AE	AF	AG	AH	AI	AJ
85	17.21	0.00	Actual	2012	Bittersweet Land Company, Llc	200-D Westgate Parkway	Amarillo	TX	79121	E92
86	19.91	0.00	Actual	2012	Brixmor Ga Delta Center	22054 Farmington Road	Farmington	MI	48336	E92
87	36.45	0.00	Actual	2012	Lawrence D. & Doris A. Clark	6851 Millet Highway	Lansing	MI	48917	E100
88	15.00	0.00	Actual	2012	Paul V. Genilozzi	900 Victor Office Center	Lansing	MI	48933	E97
89	$17.00	$0.00	Actual	2012	4300 West Saginaw L.L.C.	4660 South Hagadorn Road	East Lansing	MI	48823	E100
90	9.96	0.00	Actual	2012	County Of Eaton	1045 Independence Boulevard	Charlotte	MI	48813	E25
91	16.56	0.00	Estimated	2012	Fia Investment Llc	3916 Traxler Court	Bay City	MI	48706	
92	45.00	0.00	Actual	2012	Nw Mi Council Of Governments	600 E Front St, Suite 104	Traverse City	MI	49685	E97
93	45.00	0.00	Actual	2012	Nw Mi Council Of Governments	600 E Front St, Suite 104	Traverse City	MI	49685	E100
94	17.47	0.00	Actual	2012	Koffman & Mcentee L.L.C.	Po Box 0903	Bay City	MI	48707	E25
95	15.57	0.00	Actual	2012	Mt. Morris Plaza, L.L.C.	30835 W 10 Mile Rd	Farmington Hills	MI	48336	E100
96	1.63	0.00	Estimated	2012	Genesee County 9-1-1 Consortium	G-4481 Corunna Road	Flint	MI	48532``	E25
97	13.28	0.00	Actual	2012	City Of Davison	200 East Flint Street	Davison	MI	48423	E25
98	21.75	0.00	Actual	2012	Northtown Commons L.L.C.	10809 Sparkling Waters Court	South Lyon	MI	48178	E100
99	11.00	0.00	Actual	2012	Career Alliance, Inc.	711 North Saginaw Street, Ste #300	Flint	MI	48503	E100
100	17.29	1,223.00	Actual	2012	Chesterfield Industrial Corp.	27223 23 Mile Road	Chesterfield	MI	48051	E25

DTMB Real Estate Divison

Active Lease Report as of October 1, 2013 - Lease by County

	A	B	C	D	E	F	G	H	I	J	K	L	M	N	O	P
101	Genessee	MSF	10884-2000-1229	711 N Saginaw St	Flint	48503	8/1/2001	7/31/2016	$471.67	$5,660.04	$10.00	566	Lease	Office Building	Rent Authorized	None
102	Genessee	DHS	11428-2012-0052	4809 Clio Rd	Flint	48505	10/1/2011	9/30/2041	$56,902.25	$682,827.00	$16.76	40,734	Lease	Office Building	Rent Authorized	None
103	Genessee	DOC	11507-2012-0033	251 West Court St	Flint	48504	10/1/2011	9/30/2021	$10,040.00	$120,480.00	$9.50	12,682	Lease	Office Building	Rent Authorized	One 5yr; 30 days
104	Genessee	MDE	11530-2010-0512	1235 W. Court St	Flint	48503	7/1/2012	6/30/2032	$171,666.00	$2,059,992.00	$17.76	115,966	Lease	Training	Rent Authorized	One 10yr; 90 days
105	Genessee	DNR	11539-2013-0200	8359 Farrand Rd	Otisville	48463	4/1/2013	3/31/2014	$400.00	$4,800.00	$0.89	5,400	RA	Warehouse	Rent Authorized	none
106	Genessee	SOS	11546-2011-0078	15045 Dixie Hwy, Holly	Holly	48933	10/1/2011	9/30/2015	$2,140.00	$25,680.00	$8.66	2,965	Lease	Office Building	Rent Authorized	One %yr; 30 days
107	Genessee	MVA	11577-2011-0410	3292 S. Linden Rd	Flint	48532	10/1/2012	9/30/2022	$2,962.50	$35,550.00	$19.75	1,800	Lease	Office Building	Rent Authorized	None
108	Genessee	LARA	6477-2013-0066	G-1388 W Bristol Rd	Flint	48507	1/8/2013	1/7/2014	$3,628.33	$43,539.96	$10.00	4,354	RA	Office Building	Rent Authorized	None
109	Genessee	DHS	7692-1991-1074	660 S Saginaw St	Flint	48502	3/9/1991	3/8/2021	$23,507.00	$282,084.00	$5.77	48,917	Lease	Office Building	Rent Authorized	None
110	Genessee	SOS	7890-2011-0392	408 S Saginaw	Flint	48502	1/1/2013	12/31/2017	$2,678.29	$32,139.48	$9.52	3,376	Lease	Office Building	Rent Authorized	None
111	Gladwin	DNR	11020-2011-0013	201 S. State St	Gladwin	48624	5/1/2012	4/30/2017	$380.00	$4,560.00	$3.13	1,456	Lease	Warehouse	Rent Authorized	One 5yr; 90 days
112	Gladwin	DHS	6858-2012-0136	250 W State St	Gladwin	48624	12/1/2012	11/29/2013	$11,777.64	$141,331.68	$17.64	8,012	RA	Office Building	Rent Authorized	None
113	Gladwin	SOS	7563-2005-0063	1208 North State St	Gladwin	48624	3/1/2006	12/23/2013	$1,150.00	$13,800.00	$8.00	1,725	Lease	Office Building	Rent Authorized	None
114	Gogebic	DHS	10491-1996-1273	301 Lead St	Bessemer	49911	1/1/1998	12/31/2017	$8,691.58	$104,298.96	$13.83	7,541	Lease	Office Building	Rent Authorized	None
115	Gogebic	SOS	1158-2007-0025	206 East Mary St	Bessemer	49911	11/1/2002	10/31/2017	$846.00	$10,152.00	$8.46	1,200	Lease	Office Building	Rent Authorized	None
116	Gogebic	MSP	325-1960-1	City Resevoir	Wakefield	49968	5/19/1960	5/18/2060	$0.00	$1.00	$0.00	0	Lease	Land	Rent Authorized	None

	Q	R	S	T	U	V
101	None	Standard; 60 days	Gross (Full Service)	0.00	0.00	0.00
102	Option to buy for $1	Leg. Rest; 30 days	Public Utilities	96,860.20	0.00	0.00
103	None	Standard; 120 days	Gross (Full Service)	0.00	0.00	0.00
104	Anytime after 7th year	Leg.; 30 days	Gross (Full Service)	0.00	0.00	0.00
105	None	Standard; 30 days	Public Utilities, Janitorial, Dumpster Service, Grounds, Pest Control	11,934.00	8,802.00	1,998.00
106	None	Standard; 30 days	Janitorial	0.00	4,832.95	0.00
107	None	Standard; 90 days	Janitorial	0.00	0.00	0.00
108	None	Standard; 30 days	Public Utilities, Janitorial	9,622.34	7,097.02	0.00
109	None	Leg. Rest; 60 days	Gross (Full Service)	0.00	0.00	0.00
110	None	Standard; 90 days	Public Utilities, Janitorial	7,460.96	5,502.88	0.00
111	None	Standard; 90 days	Gross (Full Service)	0.00	0.00	0.00
112	None	Standard; 30 days	Public Utilities, Janitorial, Dumpster Service, Pest Control	17,706.52	13,059.56	2,964.44
113	None	Standard; 90 days	Public Utilities, Janitorial, Dumpster Service	3,643.46	5,560.00	0.00
114	Anytime after 1st year	Standard; 90 days	Public Utilities, Janitorial	14,258.22	6,550.50	0.00
115	None	Standard; 90 days	Public Utilities, Janitorial, Dumpster Service	2,793.40	4,836.00	0.00
116	None	Either party; 90 days	Gross (Full Service)	0.00	0.00	0.00

	W	X	Y	Z
101	0.00	0.00	0.00	5,660.04
102	0.00	0.00	0.00	779,687.20
103	0.00	30,416.00	0.00	150,896.00
104	0.00	0.00	0.00	2,059,992.00
105	0.00	0.00	0.00	27,534.00
106	0.00	0.00	0.00	30,512.95
107	0.00	0.00	0.00	35,550.00
108	0.00	0.00	0.00	60,259.32
109	0.00	0.00	0.00	282,084.00
110	0.00	0.00	0.00	45,103.32
111	0.00	0.00	0.00	4,560.00
112	8,184.46	0.00	4,297.00	187,543.66
113	649.72	0.00	0.00	23,653.18
114	0.00	0.00	0.00	125,107.68
115	94.80	0.00	0.00	17,876.20
116	0.00	0.00	0.00	1.00

	AA	AB	AC	AD	AE	AF	AG	AH	AI	AJ
101	10.00	0.00	Actual	2012	Career Alliance, Inc.	711 North Saginaw Street, Ste #300	Flint	MI	48503	E97
102	19.14	0.00	Actual	2012	The Economic Dev, Corp. Of Flint	1101 S. Saginaw St	Flint	MI	48502	E102
103	11.90	0.00	Actual	2012	County Of Genesee	1101 Beach St	Flint	MI	48502	E100
104	17.76	569,692.11	Actual	2012	Lurvey White Ventures 1, Llc	5225 S. Linden Road	Swartz Creek	MI	48473	E102
105	5.10	0.00	Estimated	2012	Forest Township	130 E Main	Otisville	MI	48463	E100
106	10.29	0.00	Estimated	2012	Blakely Enterprise's, Inc.	15045 Dixie Highway, Suite A	Holly	MI	48442	E92
107	19.75	0.00	Actual	2012	Shapiro Ii, L.L.C.	3487 S. Linden Road	Flint	MI	48507	E100
108	13.84	0.00	Estimated	2012	Michael J. Costanza	5081 S Genesee	Grand Blanc	MI	48439	E92
109	5.77	0.00	Actual	2012	County Of Genesee	1101 Beach St	Flint	MI	48502	E102
110	13.36	0.00	Estimated	2012	Bnb Company	405 South State	Davison	MI	48423	E25
111	3.13	0.00	Actual	2012	City Of Gladwin	1000 West Cedar Avenue	Gladwin	MI	48624	E97
112	23.41	0.00	Estimated	2012	Mary R. Griffore/M&M Kreckman	458 St. Andrews Drive,	Gladwin	MI	48624	E92
113	13.71	0.00	Actual	2012	Ashcraft-Gladwin Llc	4615 Temple Dr	Harrison	MI	48625	E100
114	16.59	0.00	Actual	2012	Bessemer Projects, Inc.	200 South Sophie Street	Bessemer	MI	49911	E102
115	14.90	0.00	Actual	2012	Grimgribber Rentals Llc	3182 County Mm	Sturgeon Bay	WI	54235	E97
116	0.00	0.00	Actual	2012	City Of Wakefield	311 Sunday Lake Street	Wakefield	MI	49968	E100

	A	B	C	D	E	F	G	H	I	J	K	L	M	N	O	P
117	Gogebic	MSP	338-2004-1279	Adjacent To Msp Post Building	Wakefield	49968	4/16/1990	4/15/2015	$0.00	$0.33		0	Lease	Parking	Rent Authorized	None
118	Gogebic	MSP	339-1986-2	100 Sunday Lake St	Wakefield	49968	1/1/1936	12/31/2035	$0.00	$1.00	$0.00	11,955	Lease	Land	Rent Authorized	None
119	Grand Traverse	SOS	10031-2004-1307	1759 Barlow	Traverse City	49684	3/20/2006	3/19/2016	$7,120.00	$85,440.00	$17.85	4,786	Lease	Office Building	Rent Authorized	One 5yr; 30 days
120	Grand Traverse	DHS	10301-2004-1111	315 E Front St	Traverse City	49684	2/9/1996	2/8/2016	$39,878.00	$478,536.00	$18.54	25,813	Lease	Office Building	Rent Authorized	Two 5yr; 60 days
121	Grand Traverse	DNR	10531-2013-0143	970 Emerson	Traverse City	49684	12/25/2012	11/30/2013	$11,375.98	$136,511.76	$11.62	11,748	RA	Office Building	Rent Authorized	None
122	Grand Traverse	MDOT	10606-2007-0152	2084 Us31 S	Traverse City	49684	1/1/2009	12/31/2018	$11,506.37	$138,076.44	$18.47	7,476	Lease	Office Building	Rent Authorized	None
123	Grand Traverse	MSF	11249-2012-0222	1209 E Garfield	Traverse City	49686	3/1/2013	2/28/2014	$1,200.00	$14,400.00	$32.00	450	RA	Office Building	Rent Authorized	None
124	Grand Traverse	DHS	11500-2010-9058	315 E Front St	Traverse City	49684	2/1/2011	1/31/2016	$5,041.00	$60,492.00	$17.20	3,517	Lease	Office Building	Rent Authorized	Two 5yr; 30 days
125	Grand Traverse	LARA	11627-2012-0197	1209 E Garfield	Traverse City	49686	6/1/2012	2/28/2013	$520.83	$6,249.96	$25.00	250	RA	Office Building	Holding Over	None
126	Grand Traverse	LARA	7891-2003-1042	10850 Traverse Hwy	Traverse City	49684	11/1/2003	1/31/2014	$2,451.50	$29,418.00	$14.71	2,000	Lease	Office Building	Rent Authorized	None
127	Gratiot	SOS	10107-2003-1132	221 N State St	Alma	48801	9/9/2004	9/30/2014	$1,102.50	$13,230.00	$5.72	2,314	Lease	Office Building	Rent Authorized	None
128	Gratiot	DHS	10423-1994-1326	201 Commerce Dr	Ithaca	48847	10/10/1997	10/9/2017	$14,800.00	$177,600.00	$15.00	11,840	Lease	Office Building	Rent Authorized	None
129	Gratiot	DHS	10794-2008-0140	327 E Center St	Alma	48801	1/1/2009	12/31/2013	$576.45	$6,917.40	$15.43	427	Lease	Office Building	Rent Authorized	None
130	Hillsdale	SOS	10244-2005-0217	59 E St Joe St	Hillsdale	49242	9/1/2006	8/31/2016	$2,550.00	$30,600.00	$15.00	1,800	Lease	Office Building	Rent Authorized	None
131	Hillsdale	DHS	10347-1995-1006	40 Care Dr	Hillsdale	49242	6/18/1997	6/17/2017	$20,467.83	$245,613.96	$17.27	14,222	Lease	Office Building	Rent Authorized	Two 5yr; 30 days
132	Hillsdale	MSF	11220-2006-0162	21 Care Dr	Hillsdale	49242	6/1/2009	5/31/2014	$10.37	$124.44	$10.37	80	Sublease	Office Building	Rent Authorized	None
133	Hillsdale	MSP	302-1955-1	Fayette Twp Hillsdale Cty	Jonesville	49250	4/15/1955	4/14/2054	$0.00	$1.00	$0.00	0	Lease	Land	Rent Authorized	none

	Q	R	S	T	U	V
117	None	Standard; 30 days	Grounds	0.00	0.00	0.00
118	None	Standard; 30 days	Gross (Full Service)	0.00	0.00	0.00
119	None	Standard; 90 days	Gross (Full Service)	0.00	0.00	0.00
120	None	Exec. New; 60 days	Public Utilities, Janitorial	57,046.73	42,075.19	0.00
121	None	Standard; 30 days	Public Utilities, Janitorial, Grounds, Pest Control	10,207.60	0.00	1,407.50
122	None	Standard; 90 days	Public Utilities	16,521.96	0.00	0.00
123	None	Standard; 30 days	Gross (Full Service)	0.00	0.00	0.00
124	None	Standard; 90 days	Public Utilities	7,772.57	0.00	0.00
125	None	Standard; 30 days	Gross (Full Service)	0.00	0.00	0.00
126	None	Standard; 90 days	Gross (Full Service)	0.00	0.00	0.00
127	None	Standard; 90 days	Public Utilities, Janitorial	4,992.30	3,948.00	0.00
128	None	Standard; 90 days	Public Utilities, Janitorial	34,439.52	9,937.54	0.00
129	None	Standard; 90 days	Gross (Full Service)	0.00	0.00	0.00
130	None	Standard; 90 days	Public Utilities, Janitorial	3,821.33	4,120.00	0.00
131	None	Exec. New; 60 days	Gross (Full Service)	0.00	0.00	0.00
132	None	Standard; 60 days	Gross (Full Service)	0.00	0.00	0.00
133	None	Lessor; 30 days	Gross (Full Service)	0.00	0.00	0.00

	W	X	Y	Z
117	0.00	0.00	0.00	0.33
118	0.00	0.00	0.00	1.00
119	0.00	0.00	0.00	85,440.00
120	0.00	0.00	23,845.00	601,502.92
121	1,143.84	0.00	0.00	149,270.70
122	0.00	0.00	0.00	154,598.40
123	0.00	0.00	0.00	14,400.00
124	0.00	0.00	0.00	68,264.57
125	0.00	0.00	0.00	6,249.96
126	0.00	0.00	0.00	29,418.00
127	0.00	0.00	0.00	22,170.30
128	0.00	0.00	6,038.00	228,015.06
129	0.00	0.00	0.00	6,917.40
130	0.00	0.00	0.00	38,541.33
131	0.00	0.00	41,793.00	287,406.96
132	0.00	0.00	0.00	124.44
133	0.00	0.00	0.00	1.00

	AA	AB	AC	AD	AE	AF	AG	AH	AI	AJ
117	0.00	0.00	Actual	2012	City Of Wakefield-City Hall	311 Sunday Lake Street.	Wakefield	MI	49968	E92
118	0.00	0.00	Actual	2012	City Of Wakefield	311 Sunday Lake Street	Wakefield	MI	49968	E25
119	17.85	0.00	Actual	2012	Blair Plaza, Llc	526 W. 14Th St., Suite 221	Traverse City	MI	49684	E92
120	23.30	0.00	Estimated	2012	River Front Plaza, Inc..	P. O. Box 75	Elmira	MI	49730	E92
121	12.71	0.00	Actual	2012	Ronald L. Sommerfield	11808 Russell Ridge Dr	Williamsburg	MI	49690	E97
122	20.68	0.00	Estimated	2012	Family Properties, L.L.C.	9572 East Bingham Road,	Traverse City	MI	49684	E25
123	32.00	0.00	Actual	2012	Nw Mi Council Of Governments	600 E Front St, Suite 104	Traverse City	MI	49685	E25
124	19.41	0.00	Estimated	2012	River Front Plaza, Inc..	P. O. Box 75	Elmira	MI	49730	E102
125	25.00	0.00	Actual	2012	Nw Mi Council Of Governments	600 E Front St, Suite 104	Traverse City	MI	49685	E25
126	14.71	0.00	Actual	2012	Bayview Professional Centre Llc	P.O. Box 348	Traverse City	MI	49684	E100
127	9.58	0.00	Actual	2012	City Of Alma	525 E Superior St.	Alma	MI	48801	E100
128	19.26	0.00	Actual	2012	H & M Properties	813 N Main Street	Mt Pleasant	MI	48858	E25
129	16.20	0.00	Actual	2012	Gratiot-Isabella Resd	1131 East Center Street	Ithaca	MI	48847	E25
130	21.41	0.00	Actual	2012	Ronald M And Connie J Gow	5171 Bean Road	Allen	MI	49227	E92
131	20.21	0.00	Actual	2012	County Of Hillsdale	County Courthouse	Hillsdale	MI	49242	E97
132	1.56	0.00	Actual	2012	South Central Michigan Works	310 W Bacon St	Hillsdale	MI	49242	E25
133	0.00	0.00	Actual	2012	Fayette Twp Hillsdale Cty	6600 Dobson Rd	Jonesville	MI	49250	E25

	A	B	C	D	E	F	G	H	I	J	K	L	M	N	O	P
134	Houghton	SOS	10508-2007-0026	902 Razorback Drive	Houghton	49931	1/12/2008	1/31/2018	$1,760.44	$21,125.28	$11.45	1,845	Lease	Office Building	Rent Authorized	Two 5yr; 30 days
135	Houghton	MSF	11088-2007-0039	902 Razorback Dr.	Houghton	49931	6/1/2007	4/30/2013	$156.00	$1,872.00	$33.43	56	Sublease	Office Building	Rent Authorized	None
136	Houghton	DNR	11265-2006-0190	Houghton Co Hangar 11	Calumet	49913	7/1/2007	5/31/2014	$600.00	$7,200.00	$4.62	1,990	Sublease	Warehouse	Rent Authorized	None
137	Houghton	LARA	11641-2012-0267	902 Razorback Drive	Houghton	49931	6/1/2012	5/31/2013	$50.21	$602.56	$10.76	56	RA	Office Building	Rent Authorized	None
138	Houghton	DHS	2331-2004-1211	200 Quincy St	Hancock	49930	10/1/2005	9/30/2016	$6,905.60	$82,867.20	$6.45	11,754	Lease	Office Building	Rent Authorized	None
139	Houghton	DHS	7000-2005-0197	809 Hecla St	Hancock	49930	12/1/2005	11/30/2015	$66.67	$800.04	$8.89	90	Lease	Office Building	Rent Authorized	One 5yr; 30 days
140	Huron	DHS	2193-2010-0077	1911 Sand Beach Rd	Bad Axe	48413	8/1/2011	7/31/2021	$7,978.58	$95,742.96	$10.18	9,405	Lease	Office Building	Rent Authorized	One 10yr; 60 days
141	Huron	SOS	7402-2009-0292	33 Patrick Drive	Bad Axe	48413	9/1/2005	8/31/2015	$1,667.50	$20,010.00	$14.29	1,400	Lease	Office Building	Rent Authorized	One 5yr; 30 days
142	Ingham	MSP	10120-2008-0167	2510 Kerry St	Lansing	48912	3/1/2009	2/28/2014	$4,241.67	$50,900.04	$20.00	2,545	Lease	Office Building	Rent Authorized	One 5yr; 60 days
143	Ingham	AG	10149-2008-0079	116 W Ottawa St	Lansing	48933	7/1/2009	6/30/2019	$5,927.07	$71,124.84	$7.88	9,026	Lease	Office Building	Rent Authorized	One 5yr; 30 days
144	Ingham	DCR	10226-1995-1035	201 N Washington	Lansing	48933	2/1/1990	1/31/2020	$3,665.42	$43,985.04	$19.00	2,315	Lease	Office Building	Rent Authorized	None
145	Ingham	DTMB	10249-2005-0026	124 W Allegan Ste 200	Lansing	48933	10/1/2005	9/30/2015	$6,670.04	$80,040.48	$16.51	4,848	Lease	Office Building	Rent Authorized	None
146	Ingham	MSP	10261-1994-1204	4000 Collins Rd	Lansing	48910	9/10/1996	2/29/2016	$105,766.10	$1,269,193.20	$16.34	77,674	Lease	Office Building	Rent Authorized	None
147	Ingham	DTMB	10464-2012-0116	300 E Michigan Ave	Lansing	48933	8/1/1997	7/31/2017	$41,628.75	$499,545.00	$15.00	33,303	Lease	Office Building	Rent Authorized	None
148	Ingham	LARA	10469-2006-0022	2501 Woodlake Circle	Okemos	48864	6/1/1997	7/31/2017	$83,375.00	$1,000,500.00	$17.51	52,290	Lease	Office Building	Rent Authorized	None
149	Ingham	DOC	10476-2006-0228	1305 S Washington Ave, Suite #103	Lansing	48910	8/1/1997	7/31/2017	$9,557.30	$114,687.60	$17.77	6,454	Lease	Office Building	Rent Authorized	None

	Q	R	S	T	U	V
134	None	Standard; 90 days	Public Utilities, Janitorial	3,395.35	3,900.00	0.00
135	None	Standard; 90 days	Gross (Full Service)	$0.00	$0.00	$0.00
136	None	Standard; 90 days	Public Utilities, Janitorial	$4,397.90	$3,243.70	$0.00
137	None	Standard; 30 days	Gross (Full Service)	0.00	0.00	0.00
138	None	Standard; 90 days	Public Utilities	19,213.90	0.00	0.00
139	None	Standard; 90 days	Gross (Full Service)	0.00	0.00	0.00
140	None	Standard; 90 days	Public Utilities, Janitorial, Dumpster Service, Grounds	20,785.05	15,330.15	3,479.85
141	None	Standard; 90 days	Public Utilities, Janitorial	3,398.91	5,095.50	0.00
142	None	Standard; 90 days	Public Utilities	5,624.45	0.00	0.00
143	None	Standard; 90 days	Public Utilities	19,947.46	0.00	0.00
144	180 days after occupancy	Leg. Rest; 180 days	Gross (Full Service)	0.00	0.00	0.00
145	None	Standard; 90 days	Gross (Full Service)	0.00	0.00	0.00
146	None	Standard; 90 days	Public Utilities	171,659.54	0.00	0.00
147	None	Standard; 180 days	Electricity	41,112.98	0.00	0.00
148	None	Standard; 180 days	Public Utilities	115,560.90	0.00	0.00
149	None	Standard; 90 days	Public Utilities	10,270.00	0.00	0.00

	W	X	Y	Z
134	78.00	0.00	0.00	28,498.63
135	$0.00	$0.00	$0.00	$1,872.00
136	$0.00	$0.00	$0.00	$14,841.60
137	0.00	0.00	0.00	602.56
138	0.00	0.00	0.00	102,081.10
139	0.00	0.00	0.00	800.04
140	0.00	0.00	0.00	135,338.01
141	0.00	0.00	0.00	28,504.41
142	0.00	0.00	0.00	56,524.49
143	0.00	0.00	0.00	91,072.30
144	0.00	0.00	0.00	43,985.04
145	0.00	0.00	0.00	80,040.48
146	0.00	0.00	63,437.00	1,504,289.74
147	0.00	0.00	0.00	540,657.98
148	0.00	0.00	0.00	1,116,060.90
149	0.00	0.00	0.00	124,957.60

	AA	AB	AC	AD	AE	AF	AG	AH	AI	AJ
134	15.45	0.00	Actual	2012	Moyle Retail Centres Llc	46702 Highway M-26	Houghton	MI	49931	E102
135	$33.43	$0.00	Actual	2012	Western Up Manpower Consortium	100 West Cloverland Drive	Ironwood	MI	49938	E25
136	$7.46	$0.00	Estimated	2012	Masini Aero Marine	20049 State Hwy M-203	Hancock	MI	49930	E25
137	10.76	0.00	Actual	2012	Western U.P. Michigan Works!	100 West Cloverland Drive	Ironwood	MI	49938	
138	8.68	0.00	Actual	2012	County Of Houghton	401 E Houghton Avenue	Houghton	MI	49931	E100
139	8.89	0.00	Actual	2012	Copper Country Isd	809 Hecla Street	Hancock	MI	49930	E92
140	14.39	0.00	Estimated	2012	Hhlw Development Company	1895 Sand Beach Road	Bad Axe	MI	48413	E102
141	20.36	0.00	Actual	2012	Rooney Realty Holdings, Llc	P.O. Box 271	Bad Axe	MI	48413	E97
142	22.21	0.00	Estimated	2012	Corprex Center Llc	2510 Kerry Street, Suite 102	Lansing	MI	48912	E25
143	10.09	0.00	Estimated	2012	Prosecuting Attorneys Assoc.	116 West Ottawa Street	Lansing	MI	48913	E97
144	19.00	0.00	Actual	2012	Victor Ii Partnership	201 N Washington Square	Lansing	MI	48933	E97
145	16.51	0.00	Actual	2012	Boji Tower, L.L.C.	124 West Allegan, Suite 2100	Lansing	MI	48933	E92
146	19.37	0.00	Estimated	2012	Lansing Dhs, Llc	P.O. Box 417	Grosse Ile	MI	48138	E25
147	16.23	0.00	Actual	2012	River Plaza Limited Liability	316 E Michigan Avenue	Lansing	MI	48933	E25
148	21.34	0.00	Estimated	2012	Mwc Associates Llc	1111 E.Michigan Avenue, Suite 2331	East Lansing	MI	48823	E100
149	19.36	0.00	Actual	2012	Kmh Investment, Llc	1375 South Washington Avenue	Lansing	MI	48910	E92

	A	B	C	D	E	F	G	H	I	J	K	L	M	N	O	P
150	Ingham	DTMB	10521-1996-1310	201 N Washington	Lansing	48933	2/1/1990	1/31/2020	$867.67	$10,412.04	$19.00	548	Lease	Office Building	Rent Authorized	None
151	Ingham	MSP	10559-2008-0101	3234 W St. Joseph	Lansing	48917	7/1/1998	9/30/2018	$1,500.00	$18,000.00	$5.00	3,600	Lease	Warehouse	Rent Authorized	None
152	Ingham	MSHDA	10596-1997-1399	735 E Michigan Ave	Lansing	48912	4/1/2001	3/31/2021	$184,996.60	$2,219,959.20	$19.41	114,380	Lease	Office Building	Rent Authorized	None
153	Ingham	TRE	10708-2005-0239	2501 N Coolidge	East Lansing	48823	4/1/2001	3/31/2021	$51,473.80	$617,685.60	$24.12	24,986	Lease	Office Building	Rent Authorized	None
154	Ingham	DOC	10805-2000-1178	5341 S Pennsylvania	Lansing	48911	6/1/2000	5/31/2015	$6,127.04	$73,524.48	$12.25	6,002	Lease	Office Building	Rent Authorized	None
155	Ingham	DHS	10892-2011-0130	1048 Pierpont	Lansing	48911	2/1/2012	1/31/2022	$14,421.00	$173,052.00	$10.45	16,560	Lease	Office Building	Rent Authorized	Two 5yr; 30 days
156	Ingham	DCR	10900-2008-0083	110 W Michigan Ave	Lansing	48933	3/1/2009	2/28/2019	$17,016.00	$204,192.00	$14.00	13,613	Lease	Office Building	Rent Authorized	None
157	Ingham	AG	10911-2010-0376	2860 Eyde Parkway	East Lansing	48823	10/1/2001	9/30/2016	$29,679.00	$356,148.00	$16.95	21,012	Lease	Office Building	Rent Authorized	None
158	Ingham	DHS	10937-2010-0106	2110 S. Cedar St	Lansing	48910	5/1/2010	4/30/2015	$3,827.00	$45,924.00	$33.94	1,353	Sublease	Office Building	Rent Authorized	None
159	Ingham	TRE	10940-2005-0240	2501 N Coolidge	East Lansing	48823	5/18/2001	3/31/2021	$1,386.00	$16,632.00	$6.00	2,772	Lease	Office Building	Rent Authorized	None
160	Ingham	DTMB	10978-2002-2026	Lansing City Hall	Lansing	48933	9/1/2005	8/31/2015	$57,072.00	$684,864.00	$0.00	0	Lease	Parking	Rent Authorized	Eight 5yr; 90 days
161	Ingham	DCH	11072-2006-0232	109 West Michigan Ave	Lansing	48933	8/1/2005	10/31/2026	$80,902.50	$970,830.00	$17.16	51,750	Lease	Office Building	Rent Authorized	None
162	Ingham	DCH	11080-2007-0042	201 Townsend	Lansing	48933	10/3/2005	9/30/2026	$200,344.00	$2,404,128.00	$25.54	94,132	Lease	Office Building	Rent Authorized	None
163	Ingham	DCS	11169-2005-0216	400 S Pine St	Lansing	48933	7/1/2005	6/30/2029	$392,268.16	$4,707,217.92	$24.76	185,494	Lease	Office Building	Rent Authorized	None
164	Ingham	DTMB	11192-2006-0007	5511 Enterprise Drive	Lansing	48911	1/1/2007	12/31/2016	$15,086.00	$181,032.00	$6.10	29,668	Lease	Warehouse	Rent Authorized	One 5yr; 30 days
165	Ingham	DCH	11263-2006-0087	1001 Terminal Rd	Lansing	48906	8/1/2006	7/31/2016	$33,996.93	$407,963.16	$13.29	30,697	Lease	Office Building	Rent Authorized	Two 5yr; 30 days
166	Ingham	DCH	11278-2006-0239	914 Terminal Rd	Lansing	48906	12/1/2006	11/30/2016	$4,024.29	$48,291.48	$4.85	9,957	Lease	Warehouse	Rent Authorized	Two 5yr; 60 days

	Q	R	S	T	U	V
150	None	Leg. Rest; 180 days	Gross (Full Service)	0.00	0.00	0.00
151	None	Standard; 90 days	Public Utilities, Janitorial, Dumpster Service	7,920.00	5,688.00	0.00
152	Every 5 yrs; 120 days	Exec. New; 60 days	Public Utilities	166,173.00	0.00	0.00
153	None	Exec. New; 180 days	Gross (Full Service)	0.00	0.00	0.00
154	None	Standard; 60 days	Public Utilities, Pest Control	15,762.00	0.00	0.00
155	None	Standard; 90 days	Electricity	17,388.00	0.00	0.00
156	None	Standard; 90 days	Gross (Full Service)	0.00	0.00	0.00
157	None	Standard; 90 days	Electricity	22,062.60	0.00	0.00
158	None	Standard; 90 days	Gross (Full Service)	0.00	0.00	0.00
159	None	Exec. New; 180 days	Gross (Full Service)	0.00	0.00	0.00
160	None	Standard; 90 days	Gross (Full Service)	0.00	0.00	0.00
161	None	Exec. New; 90 days	Gross (Full Service)	0.00	0.00	0.00
162	None	Exec; 90 days	Gross (Full Service)	0.00	0.00	0.00
163	None	Leg. Rest; 60 days	Public Utilities	379,917.00	0.00	0.00
164	None	Standard; 90 days	Public Utilities, Janitorial	22,543.29	4,930.88	0.00
165	None	Standard; 90 days	Public Utilities	53,998.50	0.00	0.00
166	None	Standard; 90 days	Public Utilities, Janitorial	22,004.97	16,229.91	0.00

	W	X	Y	Z
150	0.00	0.00	0.00	10,412.04
151	0.00	0.00	0.00	31,608.00
152	0.00	0.00	353,061.00	2,739,193.20
153	0.00	0.00	0.00	617,685.60
154	0.00	16,644.00	0.00	105,930.48
155	0.00	0.00	(2,807.00)	187,633.00
156	0.00	0.00	0.00	204,192.00
157	0.00	0.00	0.00	378,210.60
158	0.00	0.00	0.00	45,924.00
159	0.00	0.00	0.00	16,632.00
160	0.00	0.00	0.00	684,864.00
161	0.00	0.00	0.00	970,830.00
162	0.00	0.00	0.00	2,404,128.00
163	(36,091.00)	0.00	0.00	5,051,043.92
164	0.00	0.00	0.00	208,506.17
165	0.00	0.00	0.00	461,961.66
166	0.00	0.00	0.00	86,526.36

	AA	AB	AC	AD	AE	AF	AG	AH	AI	AJ
150	19.00	0.00	Actual	2012	Victor Ii Partnership	201 N Washington Square	Lansing	MI	48933	E25
151	8.78	0.00	Estimated	2012	Jrt Properties, L.L.C.	3236 W. St. Joseph Street	Lansing	MI	48917	E92
152	23.95	0.00	Actual	2012	Sxje Ii, L.L.C.	2800 Byron Circle Drive	Lansing	MI	48912	E25
153	24.72	0.00	Actual	2012	Sam X Eyde & Judith A Eyde	2800 Bryon Circle	Lansing	MI	48912	E100
154	17.65	0.00	Actual	2012	Reichenbach, L.L.C.	4216 Legacy Parkway	Lansing	MI	48909	E25
155	11.33	0.00	Estimated	2012	Holiday Park Realty, Llc	150 Great Neck Road, Suite 304	Great Neck	NY	11021	E25
156	15.00	0.00	Actual	2012	Capital Tower, Llc	110 W. Washington Ave.	Lansing	MI	48933	E25
157	18.00	0.00	Estimated	2012	Louis&George Eyde Ltd.Fam.Prnsh p	4660 S. Hagadorn Road, Suite 660	East Lansing	MI	48823	E100
158	33.94	0.00	Actual	2012	Capital Area Michigan Works!	2110 S Cedar	Lansing	MI	48910	E100
159	6.00	0.00	Actual	2012	Sam X Eyde & Judith A Eyde	2800 Bryon Circle	Lansing	MI	48912	E25
160	0.00	0.00	Actual	2012	City Of Lansing	124 W Michigan	Lansing	MI	48933	E25
161	18.76	0.00	Actual	2012	Paul Gentilozzi	201 N. Washington Square	Lansing	MI	48933	E100
162	25.54	0.00	Actual	2012	Boji Group Of Lansing L.L.C.	124 West Allegan, Suite 2100	Lansing	MI	48933	E25
163	27.23	3,036.00	Actual	2012	Heart Of The City Associates	4275 Five Oaks Drive	Lansing	MI	48911	E92
164	7.03	0.00	Actual	2012	Gtb Properties, Llc	1111 Michigan Avenue,	East Lansing	MI	48823	E25
165	15.05	0.00	Actual	2012	Kerrins, L.L.C.	P.O. Box 14073	Lansing	MI	48901	E25
166	8.69	0.00	Estimated	2012	Chrismark I, Llc	600 S. Walnut, P.O. Box 14073	Lansing	MI	48901	E92

DTMB Real Estate Divison

Active Lease Report as of October 1, 2013 - Lease by County

	A	B	C	D	E	F	G	H	I	J	K	L	M	N	O	P
167	Ingham	DTMB	11282-2006-0246	3101 Technology Blvd	Lansing	48910	5/1/2007	4/30/2017	$16,189.83	$194,277.96	$14.00	13,877	Lease	Office Building	Rent Authorized	Two 5yr; 60 days
168	Ingham	DCH	11300-2008-0100	737 Filley St, Suite A	Lansing	48906	10/1/2008	9/30/2014	$2,931.25	$35,175.00	$5.25	6,700	Lease	Warehouse	Rent Authorized	Four 1yr; 30 days
169	Ingham	MSHDA	11351-2013-0159	636 E. Michigan Ave	Lansing	48912	3/1/2013	2/28/2014	$1,400.00	$16,800.00		0	RA	Parking	Rent Authorized	None
170	Ingham	DCH	11368-2009-0024	300 E Michigan Ave	Lansing	48933	5/1/2009	4/30/2014	$13,858.45	$166,301.40	$14.31	11,625	Lease	Office Building	Rent Authorized	None
171	Ingham	MSP	11384-2008-0130	106 W Allegan St	Lansing	48933	1/1/2010	12/31/2014	$17,396.17	$208,754.04	$15.50	13,468	Lease	Office Building	Rent Authorized	Two 5yr; 30 days
172	Ingham	SOS	11399-2009-0001	806 Hogsback Rd, Suite A	Mason	48854	11/9/2009	10/30/2019	$4,561.67	$54,740.04	$17.00	3,220	Lease	Office Building	Rent Authorized	One 5yr; 180 days
173	Ingham	DEQ	11404-2009-0004	635 Filley St	Lansing	48906	8/1/2010	7/31/2020	$10,087.00	$121,044.00	$5.33	22,710	Lease	Warehouse	Rent Authorized	Two 5yr; 30 days
174	Ingham	LARA	11420-2009-0336	4300 W. Saginaw Highway	Lansing	48917	2/1/2011	1/31/2012	$53,439.50	$641,274.00	$17.00	37,722	RA	Office Building	Holding Over	None
175	Ingham	SOS	11480-2010-0063	3315 E. Michigan Ave	Lansing	48823	2/11/2011	1/31/2021	$8,250.00	$99,000.00	$14.68	6,745	Lease	Office Building	Rent Authorized	Two 5yr; 30 days
176	Ingham	DHS	11515-2010-0520	120 North Washington Square	Lansing	48933	10/1/2010	9/30/2015	$24,594.00	$295,128.00	$12.75	23,147	Lease	Office Building	Rent Authorized	None
177	Ingham	LARA	11570-2012-0383	6520 Mercantile Way	Lansing	48911	7/1/2012	6/30/2013	$5,380.00	$64,560.00	$10.45	6,178	RA	Office Building	Holding Over	None
178	Ingham	MSF	11576-2011-0373	201 N Washington	Lansing	48933	2/1/1990	1/31/2020	$70,683.17	$848,198.04	$19.00	44,642	Lease	Office Building	Rent Authorized	None
179	Ingham	LARA	11608-2012-0094	6546 Mercantile Way	Lansing	48911	1/1/2012	12/31/2012	$5,999.00	$71,988.00	$10.50	8,656	RA	Office Building	Holding Over	None
180	Ingham	DTMB	11670-2012-0461	106 W Allegan St	Lansing	48933	10/1/2012	9/30/2013	$24,724.33	$296,691.96	$11.00	26,972	RA	Office Building	Holding Over	None
181	Ingham	DTMB	11677-2013-0058	106 W Allegan St	Lansing	48933	1/1/2013	12/31/2013	$11,429.00	$137,148.00	$11.00	12,468	RA	Office Building	Rent Authorized	None
182	Ingham	DTMB	11682-2013-0095	106 W Allegan St	Lansing	48933	2/1/2013	1/31/2014	$10,302.42	$123,629.04	$11.00	11,239	RA	Office Building	Rent Authorized	None

	Q	R	S	T	U	V
167	None	Standard; 90 days	Gross (Full Service)	0.00	0.00	0.00
168	None	Standard; 90 days	Public Utilities, Janitorial, Dumpster Service	5,012.10	0.00	0.00
169	None	Standard; 30 days	Gross (Full Service)	0.00	0.00	0.00
170	None	Standard; 120 days	Electricity	11,208.96	0.00	0.00
171	None	Standard; 90 days	Gross (Full Service)	0.00	0.00	0.00
172	None	Standard; 120 days	Gross (Full Service)	0.00	0.00	0.00
173	None	Standard; 90 days	Public Utilities, Janitorial, Grounds	13,031.03	5,745.50	10,758.00
174	None	Standard; 30 days	Gross (Full Service)	0.00	0.00	0.00
175	None	Standard; 90 days	Gross (Full Service)	0.00	0.00	0.00
176	None	Standard; 90 days	Gross (Full Service)	0.00	0.00	0.00
177	None	Standard; 30 days	Gross (Full Service)	$0.00	$0.00	$0.00
178	None	Leg. Rest; 180 days	Gross (Full Service)	0.00	0.00	0.00
179	None	Standard; 30 days	Electricity	$9,088.80	$0.00	$0.00
180	None	Standard; 30 days	Gross (Full Service)	0.00	0.00	0.00
181	None	Standard; 30 days	Gross (Full Service)	0.00	0.00	0.00
182	None	Standard; 30 days	Gross (Full Service)	0.00	0.00	0.00

	W	X	Y	Z
167	0.00	0.00	0.00	194,277.96
168	0.00	0.00	0.00	40,187.10
169	0.00	0.00	0.00	16,800.00
170	0.00	0.00	0.00	177,510.36
171	0.00	0.00	0.00	208,754.04
172	222.72	0.00	0.00	54,962.76
173	1,857.00	0.00	0.00	152,435.53
174	0.00	0.00	0.00	641,274.00
175	272.72	0.00	0.00	99,272.72
176	0.00	0.00	0.00	295,128.00
177	$0.00	$0.00	$0.00	$64,560.00
178	0.00	0.00	0.00	848,198.04
179	$0.00	$0.00	$0.00	$81,076.80
180	0.00	0.00	0.00	296,691.96
181	0.00	0.00	0.00	137,148.00
182	0.00	0.00	0.00	123,629.04

	AA	AB	AC	AD	AE	AF	AG	AH	AI	AJ
167	14.00	0.00	Actual	2012	Granger Park Development L.L.C.	6267 Aurrlius Road	Lansing	MI	48911	E92
168	6.00	0.00	Actual	2012	Spadafore Distributing Co.	2932 Sanders Road	Lansing	MI	48917	E92
169	0.00	0.00	Actual	2012	Mi Avenue Development Co., Llc	405 E. Maple Street	Lansing	MI	48906	E93
170	15.27	0.00	Actual	2012	River Plaza Llc	316 E Michigan Avenue	Lansing	MI	48933	E93
171	15.50	0.00	Actual	2012	Hollister Holding, Llc	124 W. Allegan, Suite 2000	Lansing	MI	48933	E100
172	17.07	0.00	Actual	2012	Cedar View Prof. Park L.L.C.	3384 James Phillips Drive	Okemos	MI	48864	E25
173	6.71	0.00	Actual	2012	Spadafore Distributing Co.	2932 Sanders Road	Lansing	MI	48917	E25
174	17.00	0.00	Actual	2012	4300 West Saginaw L.L.C.	4660 South Hagadorn Road	East Lansing	MI	48823	E97
175	14.72	0.00	Actual	2012	3301 East Michigan Partnership	Lorna Mchugh	East Lansing	MI	48823	E100
176	12.75	0.00	Actual	2012	Oma Lansing, Llc	120 N. Washington Square, Suite 625	Lansing	MI	48933	E102
177	$10.45	$0.00	Actual	2012	Holiday Park Realty, LLC	150 Great Neck Road, Suite 304	Great Neck	NY	11021	E92
178	19.00	0.00	Actual	2012	Victor Ii Partnership	201 N Washington Square	Lansing	MI	48933	E100
179	$9.37	$0.00	Estimated	2012	Holiday Park Realty, LLC	150 Great Neck Road, Suite 304	Great Neck	NY	11021	
180	11.00	0.00	Actual	2012	Hollister Holding, Llc	124 W. Allegan, Suite 2000	Lansing	MI	48933	E25
181	11.00	0.00	Actual	2012	Hollister Holding, Llc	124 W. Allegan, Suite 2000	Lansing	MI	48933	
182	11.00	0.00	Actual	2012	Hollister Holding, Llc	124 W. Allegan, Suite 2000	Lansing	MI	48933	E25

DTMB Real Estate Divison

Active Lease Report as of October 1, 2013 - Lease by County

	A	B	C	D	E	F	G	H	I	J	K	L	M	N	O	P
183	Ingham	DOC	11684-2013-0103	620 South Capitol Ave	Lansing	48906	4/1/2013	3/31/2014	$804.00	$9,648.00	$16.00	603	RA	Office Building	Rent Authorized	None
184	Ingham	DTMB	11690-2012-0184	2395 Jollly Rd	Okemos	48911	3/1/2013	2/28/2014	$10,876.76	$130,521.12	$17.50	7,458	RA	Office Building	Rent Authorized	None
185	Ingham	MVA	11696-2013-0175	222 Washington Square, North	Lansing	48933	5/1/2013	3/31/2014	$11,157.00	$133,884.00	$9.00	14,876	RA	Office Building	Rent Authorized	None
186	Ingham	DTMB	11697-2013-0176	222 Washington Square, North	Lansing	48933	3/1/2013	2/28/2014	$10,836.33	$130,035.96	$9.50	13,688	RA	Office Building	Rent Authorized	None
187	Ingham	LARA	11700-2013-0205	110 W Michigan Ave	Lansing	48933	5/21/2013	4/30/2014	$8,194.33	$98,331.96	$15.25	6,448	RA	Office Building	Rent Authorized	None
188	Ingham	LARA	11733-2013-0129	6545 Mercantile Way	Lansing	48911	2/1/2013	1/31/2014	$0.08	$0.96		144	RA	Other	Rent Authorized	None
189	Ingham	LARA	2432-2012-0044	6546 Mercantile Way	Lansing	48911	2/1/2012	1/31/2022	$15,800.40	$189,604.80	$10.45	18,144	Lease	Office Building	Rent Authorized	Two 5yr; 30 days
190	Ingham	DEQ	2705-2011-0035	6520 Mercantile Way	Lansing	48911	10/1/2011	3/1/2023	$8,268.56	$99,222.72	$10.45	9,495	Lease	Office Building	Rent Authorized	Two 5yr; 30 days
191	Ingham	LARA	2787-2006-0019	5015 S. Cedar St	Lansing	48910	12/30/1998	1/31/2016	$18,248.75	$218,985.00	$13.00	16,845	Lease	Office Building	Rent Authorized	None
192	Ingham	DHS	6233-1985-43	5305 S Cedar #315	Lansing	48911	1/1/1985	12/31/2014	$36,647.56	$439,770.72	$6.61	66,573	Lease	Office Building	Rent Authorized	Nine 5yr; 120 days
193	Ingham	MVA	6618-1985-96	2502 S Washngton	Lansing	48910	8/1/1985	7/31/2013	$0.00	$0.00	$0.00	0	RA	Land	Holding Over	None
194	Ingham	DEQ	6686-2000-1348	815 Filley St	Lansing	48906	4/1/2001	3/31/2016	$14,719.73	$176,636.76	$4.05	43,614	Lease	Laboratory	Rent Authorized	One 5yr; 60 days Two 10yr; 60 days
195	Ingham	SOS	6976-2012-0408	1301 Sunset Ave	Lansing	48909	10/1/2007	9/30/2017	$8,604.50	$103,254.00	$3.00	34,418	Lease	Warehouse	Rent Authorized	One 5yr; 30 days
196	Ingham	DOC	7157-2005-0212	206 E Michigan Ave	Lansing	48933	10/1/2005	9/30/2018	$168,045.00	$2,016,540.00	$19.98	96,990	Lease	Office Building	Rent Authorized	None
197	Ingham	DHS	7158-1990-115	201 N Washington	Lansing	48933	2/1/1990	1/31/2020	$45,905.58	$550,866.96	$19.00	28,993	Lease	Office Building	Rent Authorized	None
198	Ingham	TRE	7316-2007-0070	5015 S. Cedar St	Lansing	48910	3/1/2008	2/28/2018	$6,863.75	$82,365.00	$15.00	5,491	Lease	Office Building	Rent Authorized	None

	Q	R	S	T	U	V
183	None	Standard; 30 days	Gross (Full Service)	0.00	0.00	0.00
184	None	Standard; 30 days	Gross (Full Service)	0.00	0.00	0.00
185	None	Standard; 90 days	Gross (Full Service)	0.00	0.00	0.00
186	None	Standard; 30 days	Gross (Full Service)	0.00	0.00	0.00
187	None	Standard; 30 days	Gross (Full Service)	0.00	0.00	0.00
188	None	Standard; 30 days	Gross (Full Service)	0.00	0.00	0.00
189	None	Standard; 90 days	Electricity	19,051.20	0.00	0.00
190	None	Exec. New; 90 days	Gross (Full Service)	0.00	0.00	0.00
191	None	Standard; 60 days	Gross (Full Service)	0.00	0.00	0.00
192	None	Standard; 60 days	Gross (Full Service)	0.00	0.00	0.00
193	None	Standard; 30 days	Gross (Full Service)	0.00	0.00	0.00
194	None	Standard; 60 days	Public Utilities, Janitorial, Dumpster Service, Grounds, Pest Control	31,167.18	2,918.28	2,160.00
195	None	Standard; 90 days	Public Utilities, Janitorial, Dumpster Service	37,093.70	2,762.60	0.00
196	None	Exec. New; 180 days	Public Utilities	160,275.00	0.00	0.00
197	None	Leg. Rest; 180 days	Gross (Full Service)	0.00	0.00	0.00
198	None	Standard; 90 days	Gross (Full Service)	0.00	0.00	0.00

	W	X	Y	Z
183	0.00	0.00	0.00	9,648.00
184	0.00	0.00	0.00	130,521.12
185	0.00	0.00	0.00	133,884.00
186	0.00	0.00	0.00	130,035.96
187	0.00	0.00	0.00	98,331.96
188	0.00	0.00	0.00	0.96
189	0.00	0.00	0.00	208,656.00
190	0.00	0.00	0.00	99,222.72
191	0.00	0.00	0.00	218,985.00
192	0.00	0.00	41,607.00	481,377.72
193	0.00	0.00	0.00	0.00
194	1,945.52	0.00	19,609.00	234,436.74
195	1,198.08	0.00	0.00	144,308.38
196	0.00	51,106.00	0.00	2,227,921.00
197	0.00	0.00	0.00	550,866.96
198	0.00	0.00	0.00	82,365.00

	AA	AB	AC	AD	AE	AF	AG	AH	AI	AJ
183	16.00	0.00	Actual	2012	Mi Sheriffs Assoc Educational	620 South Capitol Avenue	Lansing	MI	48933	E97
184	17.50	0.00	Actual	2012	Meip Borrower C, Llc	2365 Woodlake Drive	Okemos	MI	48864	E100
185	9.00	0.00	Actual	2012	R&A Development, L.L.C.	200 Washington Sq N	Lansing	MI	48933	E102
186	9.50	0.00	Actual	2012	R&A Development, L.L.C.	200 Washington Sq N	Lansing	MI	48933	E97
187	15.25	0.00	Actual	2012	Capital Tower, Llc	110 W. Washington Ave.	Lansing	MI	48933	E25
188	0.01	0.00	Actual	2012	Holiday Park Realty, Llc	150 Great Neck Road, Suite 304	Great Neck	NY	11021	E97
189	11.50	0.00	Actual	2012	Holiday Park Realty, Llc	150 Great Neck Road, Suite 304	Great Neck	NY	11021	E45
190	10.45	0.00	Actual	2012	Holiday Park Realty, Llc	150 Great Neck Road, Suite 304	Great Neck	NY	11021	E102
191	13.00	0.00	Actual	2012	Eyde Construction Company	4660 South Hagadorn Road	East Lansing	MI	48823	E25
192	7.23	0.00	Actual	2012	County Of Ingham	121 East Maple	Mason	MI	48854	E102
193	0.00	0.00	Actual	2012	Ingham Medical Center	401 W Greenlawn	Lansing	MI	48910	E25
194	5.38	0.00	Actual	2012	Spadafore Distributing Co.	2932 Sanders Road	Lansing	MI	48917	E100
195	4.19	0.00	Actual	2012	1301 Sunset Partners	Kenneth Simon	Cadillac	MI	49601	E25
196	22.97	0.00	Actual	2012	Riverview Associates One Limited	1118 Centennial Way	Lansing	MI	48908	E25
197	19.00	0.00	Actual	2012	Victor Ii Partnership	201 N Washington Square	Lansing	MI	48933	E97
198	15.00	0.00	Actual	2012	Eyde Construction Company	4660 South Hagadorn Road	East Lansing	MI	48823	E25

DTMB Real Estate Divison

Active Lease Report as of October 1, 2013 - Lease by County

	A	B	C	D	E	F	G	H	I	J	K	L	M	N	O	P
199	Ingham	LARA	7617-2004-1165	1808 W Saginaw St	Lansing	48917	6/1/2006	5/31/2016	$12,914.00	$154,968.00	$12.80	11,260	Lease	Office Building	Rent Authorized	None
200	Ingham	MSP	7852-2007-0092	Undisclosed			11/1/2008	10/31/2018	$1,145.67	$13,748.04	$4.91	2,800	Lease	Office Building	Rent Authorized	Two 5yr; 30 days
201	Ingham	MDARD	9-1956-1	1615 S Harrison Rd	East Lansing	48823	12/30/1956	2/10/2056	$0.00	$1.00	$0.00	43,000	Lease	Laboratory	Rent Authorized	None
202	Ionia	DHS	10132-2007-0033	920 E. Lincoln Ave	Ionia	48846	2/1/1995	1/31/2015	$14,274.00	$171,288.00	$13.22	12,955	Lease	Office Building	Rent Authorized	One 3yr; 60 days
203	Ionia	DHS	11207-2012-0047	309 W. Adams St	Ionia	48846	1/1/2009	4/30/2014	$585.55	$7,026.60	$23.19	303	Sublease	Office Building	Rent Authorized	None
204	Ionia	SOS	11254-2005-0079	603 West Adams	Ionia	48846	8/1/2007	7/31/2017	$2,750.00	$33,000.00	$11.00	3,000	Lease	Office Building	Rent Authorized	One 5yr; 30 days
205	Ionia	SOS	11454-2009-0334	301 West Genesee St.	Lapeer	48446	7/19/2011	7/18/2021	$5,866.00	$70,392.50	$18.50	3,805	Lease	Office Building	Rent Authorized	Two 5yr; 30 days
206	Iosco	SOS	10198-2004-1287	1712 E. Huron Rd	East Tawas	48730	7/1/2006	6/30/2016	$1,073.25	$12,879.00	$9.00	1,431	Lease	Office Building	Rent Authorized	None
207	Iosco	DNR	11030-2009-0086	Us 123 & Wadsworth	East Tawas	48730	6/1/2009	5/31/2019	$0.00	$0.00		13,200	Lease	Land	Rent Authorized	None
208	Iosco	DHS	2364-2007-0043	2145 E Huron Rd	East Tawas	48763	10/1/2007	9/30/2017	$10,150.00	$121,800.00	$11.99	10,160	Lease	Office Building	Rent Authorized	Two 5yr; 30 days
209	Iron	SOS	10569-2007-0071	992 Lalley Rd	Iron River	49935	8/10/2008	8/31/2013	$1,297.83	$15,573.96	$11.77	1,323	Lease	Office Building	Rent Authorized	Two 5yr; 30 days
210	Iron	DNR	11032-2006-0130	Iron County Airport	Mastodon Twp	49920	1/1/2007	12/31/2012	$0.00	$87.00		0	Lease	Land	Holding Over	Two 1yr; 30 days
211	Iron	DHS	7136-2008-0067	337 Brady Ave	Caspian	49915	8/1/2009	7/31/2014	$5,305.05	$63,660.60	$6.55	9,720	Lease	Office Building	Rent Authorized	Two 5yr; 30 days
212	Isabella	MSP	10571-1996-1446	3580 S Isabella Rd	Mt Pleasant	48858	2/1/1999	1/31/2019	$10,375.00	$124,500.00	$12.39	10,050	Lease	Office Building	Rent Authorized	Two 5yr; 60 days
213	Isabella	DHS	11344-2007-0144	Parkland Drive	Mt Pleasant	48858	10/1/2009	7/31/2019	$40,280.14	$483,361.68	$23.37	20,683	Lease	Office Building	Rent Authorized	Two 5yr; 60 days
214	Isabella	SOS	6756-2008-0082	1245 N Mission St	Mt Pleasant	48858	8/1/2009	7/31/2019	$3,062.50	$36,750.00	$15.00	2,450	Lease	Office Building	Rent Authorized	One 5yr; 60 days

	Q	R	S	T	U	V
199	None	Standard; 90 days	Public Utilities	24,884.60	0.00	0.00
200	None	Standard; 60 days	Public Utilities, Janitorial, Dumpster Service, Grounds	6,188.00	4,564.00	1,036.00
201	None	Standard; 30 days	Gross (Full Service)	0.00	0.00	0.00
202	None	Exec. Leg; 120 days	Public Utilities, Janitorial, Dumpster Service, Pest Control	28,630.55	21,116.65	0.00
203	None	Standard; 90 days	Gross (Full Service)	0.00	0.00	0.00
204	None	Standard; 90 days	Public Utilities	6,884.90	0.00	0.00
205	None	Standard; 90 days	Gross (Full Service)	$0.00	$0.00	$0.00
206	None	Standard; 90 days	Public Utilities, Janitorial, Dumpster Service	4,410.06	5,252.00	0.00
207	None	Either party; 90 days	Gross (Full Service)	0.00	0.00	0.00
208	None	Standard; 90 days	Public Utilities, Janitorial, Grounds, Pest Control	26,165.05	10,018.33	0.00
209	None	Standard; 90 days	Public Utilities, Janitorial, Dumpster Service, Grounds	1,493.35	4,160.00	270.00
210	None	Standard; 90 days	Grounds	0.00	0.00	0.00
211	None	Standard; 90 days	Public Utilities, Janitorial, Grounds, Pest Control	21,481.20	15,843.60	3,596.40
212	None	Exec. New; 60 days	Public Utilities, Janitorial	22,210.50	16,381.50	0.00
213	None	Standard; 90 days	Electricity	21,717.15	0.00	0.00
214		Standard; 90 days	Public Utilities, Janitorial	6,222.10	4,455.00	0.00

	W	X	Y	Z
199	0.00	0.00	0.00	179,852.60
200	0.00	0.00	0.00	25,536.04
201	0.00	0.00	0.00	1.00
202	0.00	0.00	25,460.00	246,495.20
203	0.00	0.00	0.00	7,026.60
204	0.00	0.00	0.00	39,884.90
205	$0.00	$0.00	$0.00	$70,392.50
206	853.68	0.00	0.00	23,394.74
207	0.00	0.00	0.00	0.00
208	0.00	0.00	0.00	157,983.38
209	144.21	0.00	0.00	21,641.52
210	0.00	0.00	0.00	87.00
211	0.00	0.00	0.00	104,581.80
212	0.00	0.00	0.00	163,092.00
213	0.00	0.00	0.00	505,078.83
214	0.00	0.00	0.00	47,427.10

	AA	AB	AC	AD	AE	AF	AG	AH	AI	AJ
199	15.97	0.00	Estimated	2012	John-Pierre Mendoza - Jpm Dev.	P.O. Box 3406	Merced	CA	95344	E100
200	9.12	0.00	Estimated	2012	Nrj Llc	1111 Michigan Ave #201	East Lansing	MI	48823	E92
201	0.00	0.00	Actual	2012	State Board Of Agriculture	M.S.U.	East Lansing	MI	48823	E100
202	19.03	0.00	Actual	2012	H & M Properties	813 N Main Street	Mt Pleasant	MI	48858	E102
203	23.19	0.00	Actual	2012	Central Area Mi Works Agency	904 Oak Drive	Greenville	MI	48838	E25
204	13.29	0.00	Actual	2012	Saginaw Ionia, Llc	1674 Champagne Dr N	Saginaw	MI	48604	E97
205	$18.50	$0.00	Actual	2012	Cornerstone Management Team, Llc	301 West Genesee St	Lapeer	MI	48446	E93
206	16.35	0.00	Actual	2012	Midway Super Market, Inc.	P.O. Box 0903	Bay City	MI	48707	E92
207	0.00	0.00	Actual	2012	City Of East Tawas	760 Newman Street	East Tawas	MI	48730	E102
208	15.55	0.00	Actual	2012	Jjs Wolf Realty Llc	4336 Elmonte Street	Saginaw	MI	48638	E100
209	16.36	4,640.38	Actual	2012	Maule Properties, Llc	1313 Evergreen Drive	Iron Mountain	MI	49801	E89
210	0.00	0.00	Actual	2012	County Of Iron	2 South Sixth Street	Crystal Falls	MI	49920	E25
211	10.76	0.00	Estimated	2012	A & B Rentals	2122 Pisoni Road	Iron River	MI	49935	E97
212	16.23	0.00	Estimated	2012	County Of Isabella	200 North Main	Mt Pleasant	MI	48858	E92
213	24.42	0.00	Estimated	2012	Parkland Dhs, Llc	5000 Airport Road	Mt Pleasant	MI	48858	E92
214	19.36	0.00	Actual	2012	Pleasant Plaza, Inc.	950 South Crawford Road	Mt Pleasant	MI	48858	E92

	A	B	C	D	E	F	G	H	I	J	K	L	M	N	O	P
215	Isabella	DHS	7119-2009-0054	2258 Enterprise	Mt Pleasant	48858	4/1/2010	2/28/2017	$5,432.12	$65,185.44	$14.15	4,608	Lease	Office Building	Rent Authorized	None
216	Jackson	DHS	10735-2005-0089	209 E Washington St	Jackson	49201	5/1/2006	12/31/2013	$4,500.00	$54,000.00	$16.14	3,346	Lease	Office Building	Rent Authorized	None
217	Jackson	MSF	11070-2006-0163	209 E Washington St	Jackson	49201	6/1/2009	5/31/2014	$359.19	$4,310.28	$12.04	358	Sublease	Office Building	Rent Authorized	None
218	Jackson	DOC	11221-2010-0469	1697 Lansing Ave	Jackson	49202	5/1/2007	4/30/2017	$4,514.00	$54,168.00	$8.17	6,373	Lease	Office Building	Rent Authorized	Two 5yr; 60 days
219	Jackson	SOS	11430-2009-0187	1184 Jackson Crossing - G102	Jackson	49202	3/1/2011	2/28/2021	$7,792.00	$93,504.00	$17.00	5,500	Lease	Office Building	Rent Authorized	Two 5yr; 30 days
220	Kalamazoo	DHS	10174-2008-0142	151 South Rose St.	Kalamazoo	49007	12/1/2009	11/30/2019	$35,295.60	$423,547.20	$17.56	24,120	Lease	Office Building	Rent Authorized	One 5yr; 60 days
221	Kalamazoo	DHS	10266-2005-0044	322 Stockbridge Ave	Kalamazoo	49001	10/1/2006	9/30/2016	$6,448.75	$77,385.00	$10.50	7,370	Lease	Office Building	Rent Authorized	None
222	Kalamazoo	DCH	10555-2006-0253	Box A-1312 Oakland Dr	Kalamazoo	49008	7/1/1998	6/30/2098	$0.00	$0.00		0	Lease	Hospital	Rent Authorized	None
223	Kalamazoo	DEQ	10704-1994-1151	7953 Adobe Rd	Kalamazoo	49009	11/1/2000	10/31/2020	$23,072.00	$276,864.00	$13.94	19,860	Lease	Office Building	Rent Authorized	Two 5yr; 60 days
224	Kalamazoo	DHS	10810-2010-0194	940 N. 10Th St	Kalamazoo	49001	8/1/2000	7/31/2015	$5,868.00	$70,416.00	$17.60	4,001	Lease	Office Building	Rent Authorized	None
225	Kalamazoo	TRE	10904-2009-0057	535 S. Burdick St	Kalamazoo	49007	5/1/2006	4/30/2016	$3,234.81	$38,817.72	$18.25	2,127	Lease	Office Building	Rent Authorized	One 5yr; 60 days
226	Kalamazoo	SOS	11096-2004-1200	603 Romence	Portage	49024	9/27/2005	9/30/2015	$6,604.00	$79,248.00	$16.51	4,800	Lease	Office Building	Rent Authorized	One 5yr; 120 days
227	Kalamazoo	DHS	11147-2005-0044	322 Stockbridge Ave	Kalamazoo	49001	10/1/2006	9/30/2016	$50,737.75	$608,853.00	$10.50	57,986	Lease	Office Building	Rent Authorized	None
228	Kalamazoo	DOC	11216-2010-0643	201 W Kalamazoo Ave	Kalamazoo	49007	5/1/2007	4/30/2017	$3,517.50	$42,210.00	$12.60	3,350	Lease	Office Building	Rent Authorized	Two 5yr; 30 days
229	Kalamazoo	SOS	11390-2008-0137	3298 Stadium Drive	Kalamazoo	49008	10/1/2009	9/30/2019	$8,218.88	$98,626.56	$21.21	4,650	Lease	Office Building	Rent Authorized	None

	Q	R	S	T	U	V
215	None	Standard; 90 days	Gross (Full Service)	0.00	0.00	0.00
216	None	Standard; 90 days	Gross (Full Service)	0.00	0.00	0.00
217	None	Standard; 60 days	Gross (Full Service)	0.00	0.00	0.00
218	None	Standard; 90 days	Gross (Full Service)	0.00	0.00	0.00
219	None	Standard; 120 days	Gross (Full Service)	0.00	0.00	0.00
220	None	Standard; 90 days	Electricity	25,326.00	0.00	0.00
221	None	Standard; 90 days	Public Utilities	16,287.70	0.00	0.00
222	None	Standard; 60 days	Public Utilities, Janitorial, Dumpster Service, Grounds	546,257.69	0.00	0.00
223	None	Exec. New; 90 days	Public Utilities, Janitorial	37,730.10	15,058.00	0.00
224	None	Standard; 60 days	Public Utilities	8,842.21	0.00	0.00
225	None	Standard; 90 days	Gross (Full Service)	0.00	0.00	0.00
226	None	Standard; 90 days	Public Utilities, Pest Control	12,791.94	0.00	0.00
227	None	Standard; 90 days	Public Utilities	183,095.82	86,765.56	0.00
228	None	Standard; 90 days	Gross (Full Service)	0.00	0.00	0.00
229	None	Standard; 90 days	Public Utilities, Janitorial	9,492.20	5,088.00	0.00

	W	X	Y	Z
215	0.00	0.00	0.00	65,185.44
216	0.00	0.00	0.00	54,000.00
217	0.00	0.00	0.00	4,310.28
218	0.00	0.00	0.00	54,168.00
219	0.00	0.00	0.00	93,504.00
220	0.00	0.00	0.00	448,873.20
221	0.00	0.00	0.00	93,672.70
222	0.00	0.00	0.00	546,257.69
223	0.00	0.00	23,873.00	353,525.10
224	0.00	0.00	0.00	79,258.21
225	0.00	0.00	0.00	38,817.72
226	0.00	0.00	16,225.00	108,264.94
227	0.00	0.00	0.00	878,714.38
228	0.00	0.00	0.00	42,210.00
229	0.00	0.00	0.00	113,206.76

	AA	AB	AC	AD	AE	AF	AG	AH	AI	AJ
215	14.15	0.00	Actual	2012	Edward J. & Nancy J. Degroat	4901 Towne Centre Road, Suite 140	Saginaw	MI	48604	E92
216	16.14	0.00	Actual	2012	Commonwealth Commerce Center	209 E. Washington	Jackson	MI	49201	E92
217	12.04	0.00	Actual	2012	South Central Michigan Works	310 W Bacon St	Hillsdale	MI	49242	E92
218	8.50	0.00	Actual	2012	County Of Jackson	120 W Michigan Ave	Jackson	MI	49201	E100
219	17.00	0.00	Actual	2012	Ramco Gershenson Properties Lp	31500 Northwestern Hwy	Farmington Hills	MI	48334	E102
220	18.61	0.00	Estimated	2012	Gilmore Real Estate, Llc	162 E. Michigan Avenue	Kalamazoo	MI	49007	E95
221	12.71	0.00	Estimated	2012	Louis&George Eyde Ltd.Fam.Prnshp	4660 S. Hagadorn Road, Suite 660	East Lansing	MI	48823	E92
222	0.00	0.00	Actual	2012	Western Michigan University	W Michigan S3050	Kalamazoo	MI	49008	E100
223	17.80	0.00	Actual	2012	D & J Real Estate, L.L.C.	4200 W Centre Avenue	Portage	MI	49024	E97
224	19.81	0.00	Estimated	2012	Westpointe Development, Llc.	2221 Health Drive S.W., Suite 2200	Wyoming	MI	49519	E100
225	18.25	0.00	Actual	2012	Wbc Properties Ltd Partnership	535 S Burdick Street, Suite 1	Kalamazoo	MI	49005	E25
226	22.56	0.00	Actual	2012	Bre Romence Village, Llc	255 East Brown Street	Birmingham	MI	48009	E102
227	15.15	0.00	Actual	2012	Louis&George Eyde Ltd.Fam.Prnshp	4660 S. Hagadorn Road, Suite 660	East Lansing	MI	48823	E93
228	12.60	0.00	Actual	2012	County Of Kalamazoo	201 W Kalamazoo	Kalamazoo	MI	49007	E92
229	24.35	0.00	Actual	2012	Hinman Stadium, Llc	750 Trade Centre Way	Kalamazoo	MI	49002	E25

DTMB Real Estate Divison

Active Lease Report as of October 1, 2013 - Lease by County

	A	B	C	D	E	F	G	H	I	J	K	L	M	N	O	P
230	Kalamazoo	DEQ	11459-2009-0390	5272 W. Michigan Ave.	Kalamazoo	49008	5/1/2010	7/31/2015	$1,750.00	$21,000.00	$22.22	945	Sublease	Warehouse	Rent Authorized	Two 5yr; 30 days
231	Kalamazoo	DHS	11484-2010-0079	151 South Rose St	Kalamazoo	49007	9/1/2010	8/31/2020	$7,847.00	$94,164.00	$17.35	5,427	Lease	Office Building	Rent Authorized	Two 5yr; 60 days
232	Kalamazoo	LARA	11626-2012-0196	1601 South Burdick	Kalamazoo	49001	5/1/2012	4/30/2013	$270.93	$3,251.16	$21.82	149	RA	Office Building	Holding Over	None
233	Kalamazoo	DHS	6959-2006-0227	4210 S Westnedge	Kalamazoo	49008	4/1/2008	3/31/2018	$8,205.33	$98,463.96	$17.00	5,792	Lease	Office Building	Rent Authorized	
234	Kalkaska	DHS	2435-2008-0149	503 N Birch St	Kalkaska	49646	4/1/2010	3/31/2020	$5,634.87	$67,618.44	$8.76	7,719	Lease	Office Building	Rent Authorized	Two 5yr; 30 days
235	Kalkaska	SOS	2831-2003-1138	114 Northland Plaza	Kalkaska	49646	5/1/2004	4/30/2014	$850.00	$10,200.00	$7.80	1,230	Lease	Office Building	Rent Authorized	None
236	Kent	SOS	10048-2003-1131	534 South State St	Sparta	49345	7/1/2004	6/30/2014	$1,643.26	$19,719.12	$7.85	2,512	Lease	Office Building	Rent Authorized	None
237	Kent	DHS	10064-2002-2191	750 Front Ave Nw	Grand Rapids	49504	11/1/2004	6/30/2014	$8,123.45	$97,481.40	$14.27	6,831	Lease	Office Building	Rent Authorized	None
238	Kent	DHS	10109-2004-1123	536 South State St	Sparta	49345	1/1/2006	12/31/2015	$4,193.46	$50,321.52	$8.85	5,686	Lease	Office Building	Rent Authorized	None
239	Kent	DHS	10214-2005-0042	5303 28Th St Court Se	Grand Rapids	49512	7/1/2006	6/30/2016	$34,514.00	$414,168.00	$12.00	34,514	Lease	Office Building	Rent Authorized	None
240	Kent	DHS	10232-2005-0043	5303 28Th St Court Se	Grand Rapids	49512	7/1/2006	6/30/2016	$9,300.00	$111,600.00	$12.00	9,300	Lease	Office Building	Rent Authorized	None
241	Kent	SOS	10262-2010-0193	3472 Plainfield Ave Ne	Grand Rapids	49503	7/1/2011	6/30/2021	$5,663.00	$67,956.00	$11.50	5,909	Lease	Office Building	Rent Authorized	Two 5yr; 30 days
242	Kent	LARA	10484-2006-0191	2942 Fuller Ave Ne	Grand Rapids	49505	9/1/2007	8/31/2017	$18,270.00	$219,240.00	$15.00	13,920	Lease	Office Building	Rent Authorized	One 5yr; 60 days
243	Kent	MSP	10673-1998-1069	8650 Algoma Ave	Rockford	49341	8/1/1999	7/31/2014	$3,294.50	$39,534.00	$6.96	5,680	Lease	Office Building	Rent Authorized	None
244	Kent	SOS	10720-2008-0134	1056 28Th St Sw	Wyoming	49509	3/1/2010	2/29/2020	$5,533.38	$66,400.56	$11.03	6,020	Lease	Office Building	Rent Authorized	One 5yr; 60 days
245	Kent	DTMB	10954-2008-0164	One North Division Ave	Grand Rapids	49503	5/1/2002	9/30/2028	$296,266.36	$3,555,196.32	$25.95	137,000	Lease	Office Building	Rent Authorized	Two 5yr; 30 days
246	Kent	DHS	11110-2010-0036	121 Franklin St Se	Grand Rapids	49507	6/1/2009	5/31/2029	$187,242.00	$2,246,904.00	$20.82	107,925	Sublease	Office Building	Rent Authorized	Two 5yr; 90 days

	Q	R	S	T	U	V
230	None	Standard; 90 days	Gross (Full Service)	0.00	0.00	0.00
231	None	Standard; 90 days	Electricity	5,698.35	0.00	0.00
232	None	Standard; 30 days	Gross (Full Service)	$0.00	$0.00	$0.00
233	None	Standard; 90 days	Public Utilities, Janitorial	12,800.32	9,440.96	0.00
234	None	Standard; 90 days	Gross (Full Service)	0.00	0.00	0.00
235	None	Standard; 60 days	Janitorial	0.00	4,462.50	0.00
236	None	Standard; 90 days	Public Utilities, Janitorial, Pest Control	6,051.54	4,140.00	0.00
237	None	Standard; 180 days	Electricity	7,172.55	0.00	0.00
238	None	Standard; 90 days	Public Utilities, Janitorial, Pest Control	12,566.06	9,268.18	0.00
239	None	Standard; 90 days	Public Utilities, Janitorial	76,275.94	56,257.82	0.00
240	None	Standard; 90 days	Public Utilities, Janitorial	20,553.00	15,159.00	0.00
241	None	Standard; 90 days	Gross (Full Service)	0.00	0.00	0.00
242	None	Standard; 90 days	Public Utilities	30,763.20	0.00	0.00
243	None	Standard; 60 days	Public Utilities, Janitorial	12,552.80	9,258.40	0.00
244	None	Standard; 90 days	Public Utilities, Janitorial	13,365.26	5,228.00	0.00
245	Buy for $1 and initial lease	Leg. Rest; 60 days	Public Utilities	252,538.79	0.00	0.00
246	None	Leg. Rest; 0 days	Gross (Full Service)	0.00	0.00	0.00

	W	X	Y	Z
230	0.00	0.00	0.00	21,000.00
231	0.00	0.00	0.00	99,862.35
232	$0.00	$0.00	$0.00	$3,251.16
233	0.00	0.00	0.00	120,705.24
234	0.00	0.00	0.00	67,618.44
235	0.00	0.00	0.00	14,662.50
236	0.00	0.00	0.00	29,910.66
237	0.00	0.00	0.00	104,653.95
238	0.00	0.00	0.00	72,155.76
239	0.00	0.00	(5,753.00)	540,948.76
240	0.00	0.00	(1,550.00)	145,762.00
241	297.20	0.00	(738.00)	67,515.20
242	0.00	0.00	0.00	250,003.20
243	0.00	0.00	0.00	61,345.20
244	0.00	0.00	0.00	84,993.82
245	0.00	0.00	0.00	3,807,735.11
246	0.00	0.00	(91,736.00)	2,155,168.00

	AA	AB	AC	AD	AE	AF	AG	AH	AI	AJ
230	22.22	0.00	Actual	2012	Wmu Board Of Trustees	1903 W Michigan Ave Ms 5222	Kalamazoo	MI	49008	E25
231	18.40	0.00	Estimated	2012	Gilmore Real Estate, Llc	162 E. Michigan Avenue	Kalamazoo	MI	49007	E92
232	$21.82	$0.00	Actual	2012	W. E. Upjohn Institute	300 S. Westnedge Ave.	Kalamazoo	MI	49007	E92
233	20.84	0.00	Estimated	2012	Linda Lou Larocque	118 Superior Street	South Haven	MI	49090	E97
234	8.76	0.00	Actual	2012	County Of Kalkaska	605 N Birch Street	Kalkaska	MI	49646	E100
235	11.92	0.00	Actual	2012	Ronald And Janice Ascione	2101 Us 131 N.W.	Kalkaska	MI	49646	E100
236	11.91	0.00	Actual	2012	G&M Bear Properties Llc	8737 Thome Drive	Sparta	MI	49345	E102
237	15.32	0.00	Estimated	2012	Ac Holdings Llc	750 Front Ave Nw	Grand Rapids	MI	49504	E100
238	12.69	0.00	Estimated	2012	G&M Bear Properties Llc	8737 Thome Drive	Sparta	MI	49345	E102
239	15.67	0.00	Estimated	2012	Cascade Commons, Llc	1946 Turner Avenue Nw	Grand Rapids	MI	49504	E102
240	15.67	0.00	Estimated	2012	Cascade Commons, Llc	1946 Turner Avenue Nw	Grand Rapids	MI	49504	E100
241	11.43	0.00	Actual	2012	Northtown Center Inc	2920 Fuller Ave Ne	Grand Rapids	MI	49505	E102
242	17.96	0.00	Actual	2012	H & H Mmgt & Devel. Co., L.L.C.	2920 Fuller Avenue, N.E.	Grand Rapids	MI	49505	E100
243	10.80	0.00	Estimated	2012	Rogue River Development L.L.C.	8620 Algoma Avenue	Rockford	MI	49341	E100
244	14.12	0.00	Actual	2012	Sun Valley - Mi Ltd Partnership	70 Ne Loop 410	San Antonio	TX	78216	E97
245	27.79	0.00	Actual	2012	City Of Grand Rapids	201 Market	Grand Rapids	MI	49503	E102
246	19.97	0.00	Actual	2012	County Of Kent	300 Monroe Nw	Grand Rapids	MI	49502	

	A	B	C	D	E	F	G	H	I	J	K	L	M	N	O	P
247	Kent	DTMB	11185-2006-0013	1 Michigan St Ne	Grand Rapids	49504	9/25/2005	9/30/2057	$4,416.32	$52,995.84		0	Lease	Parking	Rent Authorized	One 50yr; 365 days
248	Kent	MDOT	11188-2009-0433	2660 Leonard, Ne	Grand Rapids	49505	4/1/2006	3/31/2016	$26,340.52	$316,086.24	$20.87	13,821	Lease	Office Building	Rent Authorized	One 5yr; 60 days
249	Kent	BSL	11293-2004-1054	3391-B Plainfield Ave Ne	Grand Rapids	49505	12/1/2007	11/30/2017	$7,602.50	$91,230.00	$16.37	5,573	Lease	Office Building	Rent Authorized	One 5yr; 60 days
250	Kent	SOS	11347-2007-0138	3665 28Th St Se	Grand Rapids	49512	8/7/2008	8/6/2018	$8,287.00	$99,444.00	$8.86	8,287	Lease	Office Building	Rent Authorized	One 5yr; 60 days
251	Kent	LARA	6144-2006-0047	3391-A Plainfield Ave Ne	Grand Rapids	49505	12/1/2007	11/30/2017	$11,794.65	$141,535.80	$15.77	8,975	Lease	Office Building	Rent Authorized	One 5yr; 60 days
252	Kent	LARA	7132-2009-0192	2922 Fuller Ave Ne	Grand Rapids	49505	9/1/2007	8/31/2017	$1,772.81	$21,273.72	$15.77	1,349	Lease	Office Building	Rent Authorized	One 5yr; 60 days
253	Kent	DEQ	7813-2007-0134	3415 Roger B Chaffee Se	Wyoming	49548	9/1/2008	8/31/2018	$1,450.00	$17,400.00	$7.50	2,000	Lease	Warehouse	Rent Authorized	None
254	Keweenaw	SOS	10602-1997-1282	4541 North St	Mohawk	49950	1/28/1999	1/27/2014	$806.67	$9,680.04	$11.00	880	Lease	Office Building	Rent Authorized	None
255	Lake	DHS	7551-2010-0580	4459 M-37	Baldwin	49304	1/1/1992	12/31/2021	$5,000.00	$60,000.00	$4.11	14,600	Lease	Office Building	Rent Authorized	None
256	Lapeer	DHS	2710-2009-0314	1505 Suncrest Dr	Lapeer	48446	10/1/2010	9/30/2015	$13,240.00	$158,880.00	$8.50	18,692	Lease	Office Building	Rent Authorized	Two 5yr; 30 days
257	Leelanau	MSP	10753-1999-1394		Leland	49654	1/1/2000	12/31/2029	$0.00	$0.00	$0.00	1,000	Lease	Land	Rent Authorized	Two 10yr; 90 days
258	Leelanau	DHS	11033-2008-0146	7401 East Duck Lake Rd	Lake Leelanau	49653	1/1/2007	12/31/2014	$236.00	$2,832.00	$22.00	120	Sublease	Office Building	Rent Authorized	None
259	Leelanau	SOS	6655-2007-0139	100-B Cedar St.	Suttons Bay	49682	9/1/2008	8/31/2013	$1,053.25	$12,639.00	$14.04	900	Lease	Office Building	Holding Over	None
260	Lenawee	MSF	11219-2008-0038	1040 South Winter St	Adrian	49221	6/1/2009	5/31/2014	$241.92	$2,903.04	$14.23	204	Sublease	Office Building	Rent Authorized	None
261	Lenawee	SOS	11523-2010-0621	1040 South Winter St	Adrian	49221	12/1/2011	11/30/2021	$4,107.87	$49,294.44	$14.21	3,469	Lease	Office Building	Rent Authorized	Two 5yr; 60 days
262	Lenawee	DHS	7211-1990-118	1040 South Winter St	Adrian	49221	4/1/1990	4/30/2019	$12,500.00	$150,000.00	$7.50	20,000	Lease	Office Building	Rent Authorized	None
263	Lenawee	DHS	7225-2004-1189	1040 South Winter St	Adrian	49221	11/1/2005	10/31/2015	$3,653.55	$43,842.60	$14.23	3,081	Lease	Office Building	Rent Authorized	None
264	Livingston	DHS	10440-1994-1263	2300 E Grand River	Howell	48844	6/6/1997	6/5/2017	$13,082.50	$156,990.00	$12.10	13,470	Lease	Office Building	Rent Authorized	None

	Q	R	S	T	U	V
247	None	Standard; 90 days	Gross (Full Service)	0.00	0.00	0.00
248	None	Standard; 90 days	Gross (Full Service)	0.00	0.00	0.00
249	None	Standard; 90 days	Public Utilities	8,995.01	0.00	0.00
250	None	Standard; 90 days	Public Utilities, Janitorial	12,793.10	6,830.00	0.00
251	None	Standard; 90 days	Public Utilities	19,834.75	0.00	0.00
252	None	Standard; 90 days	Electricity	1,416.45	0.00	0.00
253	None	Standard; 90 days	Public Utilities, Janitorial, Dumpster Service, Pest Control	1,500.05	0.00	0.00
254	None	Standard; 90 days	Public Utilities, Janitorial, Grounds	1,944.80	1,434.40	325.60
255	None	Standard; 120 days	Public Utilities	32,266.00	23,798.00	0.00
256	None	Standard; 90 days	Public Utilities	32,767.22	0.00	0.00
257	Right of First Refusal	Standard; 180 days	Electricity, Grounds	1,050.00	0.00	370.00
258	None	Either party; 90 days	Gross (Full Service)	0.00	0.00	0.00
259	None	Standard; 90 days	Public Utilities, Janitorial	$1,989.00	$1,467.00	$0.00
260	None	Standard; 60 days	Gross (Full Service)	0.00	0.00	0.00
261	None	Standard; 90 days	Gross (Full Service)	0.00	0.00	0.00
262	None	Leg. Rest; 60 days	Gross (Full Service)	0.00	0.00	0.00
263	None	Standard; 120 days	Gross (Full Service)	0.00	0.00	0.00
264	None	Standard; 180 days	Public Utilities	38,866.61	0.00	0.00

	W	X	Y	Z
247	0.00	0.00	0.00	52,995.84
248	0.00	0.00	0.00	316,086.24
249	2,278.00	0.00	0.00	102,503.01
250	16,631.45	0.00	0.00	135,698.55
251	0.00	0.00	0.00	161,370.55
252	0.00	0.00	0.00	22,690.17
253	537.39	0.00	0.00	19,437.44
254	0.00	0.00	0.00	13,384.84
255	0.00	0.00	0.00	116,064.00
256	0.00	0.00	0.00	191,647.22
257	0.00	0.00	0.00	1,420.00
258	0.00	0.00	0.00	2,832.00
259	$0.00	$0.00	$0.00	$16,095.00
260	0.00	0.00	0.00	2,903.04
261	0.00	0.00	0.00	49,294.44
262	0.00	0.00	0.00	150,000.00
263	0.00	0.00	0.00	43,842.60
264	0.00	0.00	0.00	195,856.61

	AA	AB	AC	AD	AE	AF	AG	AH	AI	AJ
247	0.00	0.00	Actual	2012	Michigan Street Development Llc	408 E. Kalamazoo Plaza	Lansing	MI	48933	E100
248	22.87	0.00	Actual	2012	2660 Leonard, Llc	4180 44Th Street Se	Grand Rapids	MI	49512	E92
249	18.39	0.00	Actual	2012	Steven & Alicia Pestka Jnt Trst	2920 Fuller Ave Ne	Grand Rapids	MI	49505	E25
250	16.37	0.00	Actual	2012	Centerpointe Partners, Llc	6755 Daly Road	West Bloomfield	MI	48322	E97
251	17.98	0.00	Estimated	2012	Steven & Alicia Pestka Jnt Trst	2920 Fuller Ave Ne	Grand Rapids	MI	49505	E25
252	16.82	0.00	Estimated	2012	H & H Mmgt & Devel. Co., L.L.C.	2920 Fuller Avenue, N.E.	Grand Rapids	MI	49505	E25
253	9.72	0.00	Actual	2012	Ace Vending Service, Inc.	3417 Roger B. Chaffee Se	Grand Rapids	MI	49545	E100
254	15.21	0.00	Estimated	2012	James Trevethan	17463 Osma Plat Road	Houghton	MI	49931	E25
255	7.95	0.00	Estimated	2012	Lake County	800 10Th Street	Baldwin	MI	49304	E100
256	10.25	0.00	Actual	2012	Lapeer County	255 Clay Street	Lapeer	MI	48446	E92
257	1.42	0.00	Estimated	2012	County Of Leelanau	301 Cedar Street	Leland	MI	49654	E92
258	23.60	0.00	Actual	2012	Benzie Leelanau Dis. Health Dept	6051 Frankfort Hwy,, Suite 100	Benzonia	MI	49616	E92
259	$17.88	$0.00	Estimated	2012	Sharon A. Williams	105 Broadway	Suttons Bay	MI	49682	E25
260	14.23	0.00	Actual	2012	South Central Michigan Works	310 W Bacon St	Hillsdale	MI	49242	E102
261	14.21	0.00	Actual	2012	County Of Lenawee	301 N Main St	Adrian	MI	49221	E97
262	7.50	0.00	Actual	2012	County Of Lenawee	301 N Main St	Adrian	MI	49221	E97
263	14.23	0.00	Actual	2012	County Of Lenawee	301 N Main St	Adrian	MI	49221	E100
264	14.54	0.00	Actual	2012	Livingston County	304 E. Grand River	Howell	MI	48843	E102

	A	B	C	D	E	F	G	H	I	J	K	L	M	N	O	P
265	Livingston	MDOT	10483-2007-0053	10321 E Grand River St. Ste 500	Brighton	48116	4/1/2008	3/31/2018	$15,394.92	$184,739.04	$17.00	10,867	Lease	Office Building	Rent Authorized	None
266	Livingston	LARA	11191-2013-0209	1240 Packard Drive	Howell	48843	4/1/2013	3/31/2014	$174.25	$2,091.00	$13.94	150	RA	Office Building	Rent Authorized	None
267	Livingston	MSP	11415-2010-0532	4363 Buno Rd	Brighton	48114	12/1/2012	11/30/2032	$11,457.00	$137,484.00	$17.18	8,000	Sublease	Office Building	Rent Authorized	Two 5yr; 30 days
268	Livingston	SOS	11489-2010-0060	1448 Lawson Rd	Howell	48843	1/1/2011	12/31/2020	$7,500.00	$90,000.00	$18.00	5,000	Lease	Office Building	Rent Authorized	Two 5yr; 60 days
269	Livingston	DOC	11491-2010-0155	2530 East Grand River	Howell	48843	8/1/2011	10/31/2021	$6,559.58	$78,715.00	$17.50	4,498	Lease	Office Building	Rent Authorized	Two 5yr; 30 days
270	Luce	DNR	11041-2007-0013	Luce County Airport	Newberry	49868	1/1/2005	12/31/2012	$0.00	$33.33	$0.00	0	Lease	Land	Holding Over	Six 1yr; 30 days
271	Luce	DHS	4481-2007-0161	500 W Mcmillan Ave, 2Nd Floor	Newberry	49868	11/1/2008	10/31/2013	$6,241.33	$74,895.96	$15.10	4,960	Lease	Office Building	Rent Authorized	None
272	Luce	SOS	4965-2010-0201	504 W Mcmillan Ave	Newberry	49868	6/1/2006	5/31/2021	$862.00	$10,344.00	$13.00	796	Lease	Office Building	Rent Authorized	Two 5yr; 30 days
273	Luce	DNR	7849-2012-0016	5100 State Hwy M123	Newberry	49868	10/1/2012	9/30/2022	$5,024.85	$60,298.20	$9.35	6,449	Lease	Office Building	Rent Authorized	Two 5yr; 30 days
274	Mackinac	MSP	10778-1999-1102	W1022 West Us-2	St Ignace	49781	3/10/2000	3/9/2015	$1,331.10	$15,973.20	$10.20	1,566	Lease	Mechanic Shop	Rent Authorized	None
275	Mackinac	SOS	2715-2006-0069	386 North State St	St Ignace	49781	12/1/2007	11/30/2017	$1,300.00	$15,600.00	$10.00	1,480	Lease	Office Building	Rent Authorized	None
276	Mackinac	MDOT	4296-1980-34	M 185	Mackinac Island	49757	2/21/1980	2/20/2030	$0.00	$0.00	$0.00	0	Lease	Land	Rent Authorized	One 50yr; 90 days
277	Mackinac	DHS	6406-2007-0157	199 Ferry Lane	St Ignace	49781	11/1/2005	10/31/2015	$3,320.00	$39,840.00	$9.50	4,195	Lease	Office Building	Rent Authorized	One 5yr; 30 days
278	Macomb	SOS	10184-2011-0300	71130 Van Dyke	Romeo	48065	2/1/2013	1/31/2023	$1,851.75	$22,221.00	$13.50	1,646	Lease	Office Building	Rent Authorized	One 5yr; 60 days
279	Macomb	MDOT	10255-2005-0192	35414 And 35418 Mound Rd	Sterling Heights	48314	6/1/2006	5/31/2016	$6,651.00	$79,812.00	$8.48	9,412	Lease	Laboratory	Rent Authorized	One 5yr; 60 days
280	Macomb	DHS	10329-2009-0169	19700 Hall Rd	Clinton Twp	48038	1/1/2009	12/31/2018	$41,437.50	$497,250.00	$20.98	23,697	Lease	Office Building	Rent Authorized	One 5yr; 180 days

	Q	R	S	T	U	V
265	None	Standard; 90 days	Electricity, Janitorial	11,410.35	17,713.21	0.00
266	None	Standard; 30 days	Gross (Full Service)	0.00	0.00	0.00
267	None	Exec. New; 90 days	Public Utilities, Janitorial, Pest Control	17,680.00	13,040.00	0.00
268	None	Standard; 90 days	Public Utilities, Janitorial	11,893.26	13,490.00	0.00
269	None	Standard; 90 days	Gross (Full Service)	0.00	0.00	0.00
270	None	Standard; 90 days	Gross (Full Service)	0.00	0.00	0.00
271	None	Standard; 90 days	Public Utilities, Janitorial, Pest Control	8,068.65	6,457.75	0.00
272	None	Standard; 90 days	Public Utilities	1,994.88	0.00	0.00
273	None	Standard; 90 days	Public Utilities, Janitorial, Dumpster Service, Grounds	14,252.29	10,511.87	2,386.13
274	None	Standard; 90 days	Public Utilities, Janitorial	3,460.86	2,552.58	0.00
275	None	Standard; 180 days	Public Utilities, Janitorial, Dumpster Service, Grounds	3,270.80	2,412.40	547.60
276	None	Standard; 90 days	Gross (Full Service)	0.00	0.00	0.00
277	None	Standard; 90 days	Public Utilities, Janitorial, Grounds, Pest Control	9,270.95	6,837.85	1,552.15
278	None	Standard; 90 days	Public Utilities, Janitorial, Pest Control	4,315.53	3,960.87	0.00
279	None	Standard; 90 days	Public Utilities, Janitorial, Dumpster Service, Pest Control	20,800.52	15,341.56	0.00
280	None	Standard; 180 days	Gross (Full Service)	0.00	0.00	0.00

	W	X	Y	Z
265	0.00	0.00	0.00	213,862.60
266	0.00	0.00	0.00	2,091.00
267	0.00	0.00	0.00	168,204.00
268	282.50	0.00	0.00	115,665.76
269	0.00	0.00	0.00	78,715.00
270	0.00	0.00	0.00	33.33
271	0.00	0.00	0.00	89,422.36
272	0.00	0.00	0.00	12,338.88
273	0.00	0.00	0.00	87,448.49
274	0.00	0.00	0.00	21,986.64
275	0.00	0.00	0.00	21,830.80
276	0.00	0.00	0.00	0.00
277	0.00	0.00	0.00	57,500.95
278	529.77	0.00	0.00	31,027.17
279	0.00	0.00	0.00	115,954.08
280	0.00	0.00	(7,507.00)	489,743.00

	AA	AB	AC	AD	AE	AF	AG	AH	AI	AJ
265	19.68	0.00	Estimated	2012	Fonda Place Partners, Ltd.	4121 Marsh Trail	Milford	MI	48380	E102
266	13.94	0.00	Actual	2012	The County Of Livingston	304 East Grand River	Howell	MI	48843	E25
267	21.03	0.00	Estimated	2012	Charter Township Of Brighton	4360 Buno Road	Brighton	MI	48114	E92
268	23.13	0.00	Actual	2012	I-96 Kohls Associates, L.L.C.	3280 Woodward Avenue,	Royal Oak	MI	48073	E92
269	17.50	0.00	Actual	2012	Newtowne Center, LLC	320 North Main Street	Ann Arbor	MI	48104	
270	0.00	0.00	Actual	2012	County Of Luce	County Government Building	Newberry	MI	49868	E92
271	18.03	0.00	Actual	2012	Goldthorpe Enterprises Inc.	23972 County Road 98	Mcmillan	MI	49853	E92
272	15.50	0.00	Actual	2012	Goldthorpe Enterprises Inc.	23972 County Road 98	Mcmillan	MI	49853	E25
273	13.56	0.00	Estimated	2012	Laurel Lea Development Co., Inc	13954 State Highway M-28	Newberry	MI	49868	E25
274	14.04	0.00	Estimated	2012	Margaret M. Huskey	182 First Street	St Ignace	MI	49781	E100
275	14.75	0.00	Estimated	2012	Thomas Briggs	Po Box 836	St Ignace	MI	49781	E102
276	0.00	0.00	Actual	2012	City Of Mackinac Island	Market Street	Mackinac Island	MI	49757	E102
277	13.71	0.00	Estimated	2012	J & D Basel Development Llc	9171 North Long Lake Road	Traverse City	MI	49685	E100
278	18.85	0.00	Actual	2012	Stockbridge Michigan, Llc	Po Box 8385	Bloomfield Hills	MI	48302	E92
279	12.32	0.00	Estimated	2012	Mound Industrial Commons Llc	42850 Mound Road	Sterling Heights	MI	48314	E25
280	20.67	0.00	Actual	2012	Thirty-Fifth Macomb, Llc	Attn: Charles M Bayer Jr	Grosse Pt Farms	MI	48236	E25

DTMB Real Estate Divison

Active Lease Report as of October 1, 2013 - Lease by County

	A	B	C	D	E	F	G	H	I	J	K	L	M	N	O	P
281	Macomb	TRE	10570-2009-0063	41300 Dequindre	Sterling Heights	48314	11/1/2009	2/28/2019	$22,769.50	$273,234.00	$19.50	14,012	Lease	Office Building	Rent Authorized	None
282	Macomb	DHS	10768-2004-1302	43630 Hayes Rd	Clinton Twp	48038	7/1/2006	6/30/2016	$17,211.79	$206,541.48	$22.75	8,789	Lease	Office Building	Rent Authorized	
283	Macomb	SOS	10865-2010-0466	51305 Gratiot	Chesterfield Twp	48051	10/1/2011	9/30/2021	$5,667.00	$68,004.00	$17.00	4,000	Lease	Office Building	Rent Authorized	Two 5yr; 30 days
284	Macomb	DEQ	11040-2004-1154	27700 Donald Court	Warren	48090	1/4/2005	1/3/2025	$37,273.23	$447,278.76	$12.45	35,926	Lease	Office Building	Rent Authorized	One 5yr; 90 days
285	Macomb	MSF	11068-2013-0072	43630 Hayes Rd	Clinton Twp	48038	10/1/2012	9/30/2013	$461.25	$5,535.00	$22.50	246	RA	Office Building	Holding Over	None
286	Macomb	MVA	11099-2010-0018	44521 Schoenherr	Sterling Heights	48313	2/1/2005	1/31/2016	$2,000.00	$24,000.00	$17.14	1,400	Lease	Office Building	Rent Authorized	One 5yr; 30 days
287	Macomb	SOS	11106-2004-1205	37015 Gratiot Ave	Clinton Twp	48043	12/1/2005	6/30/2015	$9,444.54	$113,334.48	$16.92	6,506	Lease	Office Building	Rent Authorized	One 5yr; 120 days
288	Macomb	SOS	11111-2004-1203	24040 Harper Ave	St Clair Shores	48080	7/1/2005	6/30/2015	$10,848.50	$130,182.00	$26.00	5,007	Lease	Office Building	Rent Authorized	Two 5yr; 180 days
289	Macomb	SOS	11149-2006-0177	50640 Schoenherr	Shelby Twp	48315	10/1/2006	9/30/2016	$9,116.00	$109,392.00	$20.00	5,500	Lease	Office Building	Rent Authorized	None
290	Macomb	MSF	11250-2013-0069	15950 Twelve Mile Rd.	Roseville	48066	10/1/2012	9/30/2013	$788.00	$9,455.60	$21.49	440	RA	Office Building	Holding Over	None
291	Macomb	DHS	11340-2007-0133	41227 Mound Rd	Sterling Heights	48312	1/1/2010	12/31/2019	$38,750.00	$465,000.00	$15.00	31,000	Lease	Office Building	Rent Authorized	Two 5yr; 120 days
292	Macomb	DHS	11429-2009-0179	19800 Hall Rd	Clinton Twp	48038	6/1/2009	5/31/2019	$20,720.33	$248,643.96	$22.00	11,302	Lease	Office Building	Rent Authorized	One 5yr; 365 days
293	Macomb	SOS	11499-2010-0330	7917 19 Mile Rd	Sterling Heights	48314	5/14/2012	5/13/2022	$8,409.00	$100,908.00	$14.00	7,207	Lease	Office Building	Rent Authorized	None
294	Macomb	MDOT	11566-2011-0332	26170 21 Mile Rd	Chesterfield	48051	12/1/2012	11/30/2022	$15,207.50	$182,490.00	$17.50	10,428	Lease	Office Building	Rent Authorized	One 5yr; 30 days
295	Macomb	DHS	2257-1998-1192	21885 Dunham St	Clinton Twp	48036	1/1/2001	12/31/2015	$56,309.67	$675,716.04	$19.00	35,564	Lease	Office Building	Rent Authorized	One 5yr; 90 days
296	Macomb	DHS	2259-2005-0159	27650-27690 Van Dyke	Warren	48093	8/1/1998	7/31/2018	$44,074.96	$528,899.52	$19.61	24,147	Lease	Office Building	Rent Authorized	None
297	Macomb	DOC	2664-2012-0459	76 S Main St	Mt Clemens	48043	12/1/2012	11/30/2013	$9,894.83	$118,737.96	$17.92	6,626	RA	Office Building	Rent Authorized	None

	Q	R	S	T	U	V
281	None	Standard; 90 days	Gross (Full Service)	0.00	0.00	0.00
282	None	Standard; 90 days	Gross (Full Service)	0.00	0.00	0.00
283	None	Standard; 90 days	Public Utilities, Janitorial	10,089.50	3,903.32	0.00
284	None	Exec. New; 90 days	Public Utilities, Janitorial, Grounds	79,396.46	58,559.38	13,292.62
285	None	Standard; 30 days	Gross (Full Service)	0.00	0.00	0.00
286	None	Standard; 90 days	Janitorial	0.00	2,282.00	0.00
287	None	Standard; 90 days	Public Utilities, Janitorial	18,460.01	5,219.90	0.00
288	None	Standard; 60 days	Gross (Full Service)	0.00	0.00	0.00
289	None	Standard; 90 days	Janitorial	0.00	8,965.00	0.00
290	None	Standard; 30 days	Gross (Full Service)	$0.00	$0.00	$0.00
291	None	Standard; 90 days	Public Utilities, Janitorial	68,510.00	50,530.00	0.00
292	None	Standard; 365 days	Electricity	20,175.30	0.00	0.00
293	None	Standard; 90 days	Public Utilities, Janitorial, Pest Control	15,927.47	11,747.41	0.00
294	None	Standard; 90 days	Public Utilities	23,045.88	0.00	0.00
295	None	Standard; 90 days	Gross (Full Service)	0.00	0.00	0.00
296	None	Standard; 90 days	Gross (Full Service)	0.00	0.00	0.00
297	None	Standard; 30 days	Public Utilities	15,090.00	0.00	0.00

	W	X	Y	Z
281	0.00	0.00	0.00	273,234.00
282	0.00	0.00	0.00	206,541.48
283	282.72	0.00	0.00	82,279.54
284	0.00	0.00	(2,633.92)	595,893.30
285	0.00	0.00	0.00	5,535.00
286	0.00	0.00	0.00	26,282.00
287	(23.90)	0.00	0.00	136,990.49
288	0.00	0.00	0.00	130,182.00
289	0.00	0.00	0.00	118,357.00
290	$0.00	$0.00	$0.00	$9,455.60
291	0.00	0.00	0.00	584,040.00
292	0.00	0.00	(6,459.00)	262,360.26
293	0.00	0.00	0.00	128,582.88
294	0.00	0.00	0.00	205,535.88
295	0.00	0.00	0.00	675,716.04
296	0.00	0.00	0.00	528,899.52
297	0.00	0.00	0.00	133,827.96

	AA	AB	AC	AD	AE	AF	AG	AH	AI	AJ
281	19.50	0.00	Actual	2012	Amber Crest, Inc.	11111 Hall Road, Suite 425	Utica	MI	48317	E25
282	23.50	0.00	Actual	2012	Mc Portfolio Llc	6850 Nineteen Mile Road	Sterling Heights	MI	48314	E97
283	20.57	0.00	Actual	2012	Home-Field, L.L.C.	39525 13 Mile Road, Suite 250	Novi	MI	48377	E89
284	16.59	0.00	Estimated	2012	Leedership, Llc	6632 Telegraph Road, Suite 350	Bloomfield Hills	MI	48301	E25
285	22.50	0.00	Actual	2012	Macomb/St. Clair Workforce Devel	21885 Dunham	Clinton Twp	MI	48038	E89
286	18.77	0.00	Estimated	2012	Sterling Retail Llc	6303 26 Mile Road	Washington	MI	48094	E92
287	21.06	0.00	Actual	2012	Northpointe Plaza Limited Partne	29201 Telegraph Rd, Suite 450	Southfield	MI	48034	E92
288	26.00	0.00	Actual	2012	Danford Properties, Llc	26050 Orchard Lake Road, #300	Farmington Hills	MI	48334	E100
289	21.52	0.00	Estimated	2012	Summit Corporate Centre, Llc	30078 Schoenherr	Warren	MI	48088	E100
290	$21.49	$0.00	Actual	2012	Macomb/ St. Clair Workforce Development	21885 Dunham	Clinton Twp	MI	48038	E25
291	18.84	0.00	Estimated	2012	Cpd Properties, Inc.	38700 Van Dyke	Sterling Heights	MI	48312	E25
292	23.21	0.00	Actual	2012	Thirty-Fifth Macomb, Llc	Attn: Charles M Bayer Jr	Grosse Pt Farms	MI	48236	E100
293	17.84	0.00	Estimated	2012	42955 Van Dyke Ave., Llc	5560 Hampsire Dr.	West Bloomfield	MI	48322	E25
294	19.71	0.00	Estimated	2012	Piera Commons, L.L.C.	50775 Richard W Blvd	Chesterfield	MI	48051	E25
295	19.00	0.00	Actual	2012	Macomb County	10 North Main Street	Mt Clemens	MI	48043	E25
296	21.90	0.00	Actual	2012	Macomb County	10 North Main Street	Mt Clemens	MI	48043	E97
297	20.20	0.00	Actual	2012	Cannon Homes Inc	319 North Gratiot	Mt Clemens	MI	48043	E25

	A	B	C	D	E	F	G	H	I	J	K	L	M	N	O	P
298	Macomb	MSP	7170-2009-0002	42800 Merrill	Sterling Heights	48314	3/1/2010	2/28/2015	$15,933.69	$191,204.28	$14.75	12,963	Lease	Laboratory	Rent Authorized	One 5yr; 60 days
299	Macomb	BSL	7194-2004-1060	34700 Dequindre	Sterling Heights	48310	5/1/2005	4/30/2015	$4,649.88	$55,798.56	$13.03	4,281	Lease	Office Building	Rent Authorized	One 5yr; 90 days
300	Manistee	SOS	10094-2008-0085	1638 Us 31 S	Manistee	49660	9/1/2009	8/31/2019	$1,450.00	$17,400.00	$12.00	1,450	Lease	Office Building	Rent Authorized	None
301	Manistee	DHS	10488-2006-0144	1672 Us-31 South	Manistee	49660	10/17/1997	10/16/2022	$10,308.14	$123,697.68	$11.63	10,635	Lease	Office Building	Rent Authorized	One 5yr; 60 days
302	Marquette	DHS	10783-2009-0185	1498 O'Dovero Drive	Marquette	49855	8/1/2000	7/31/2015	$5,375.00	$64,500.00	$12.25	5,264	Lease	Office Building	Rent Authorized	One 5yr; 30 days
303	Marquette	DEQ	10993-2004-1102	420 5Th St	Gwinn	49841	8/1/2006	11/30/2013	$12,216.22	$146,594.64	$8.30	17,662	Lease	Office Building	Rent Authorized	One 5yr; 30 days
304	Marquette	SOS	11108-2004-1214	2025 S Highway 41 West	Marquette	49855	10/28/2005	10/27/2015	$5,666.75	$68,001.00	$13.50	4,772	Lease	Office Building	Rent Authorized	Three 5yr; 30 days
305	Marquette	LARA	2113-2008-0119	2833 Us 41 West	Marquette	49855	2/1/2010	1/31/2015	$2,177.00	$26,124.00	$10.46	2,497	Lease	Office Building	Rent Authorized	One 5yr; 60 days
306	Marquette	DHS	2395-2012-0053	234 West Baraga Ave	Marquette	49855	5/1/1992	11/30/2021	$17,041.04	$204,492.48	$14.79	13,825	Lease	Office Building	Rent Authorized	Two 5yr; 30 days
307	Mason	SOS	10177-2004-1286	5902 West Us-10	Ludington	49431	1/1/2006	12/31/2015	$2,067.00	$24,804.00	$14.67	1,650	Lease	Office Building	Rent Authorized	None
308	Mason	DHS	10318-1995-1349	915 Diana St	Ludington	49431	12/23/1996	12/22/2016	$3,079.75	$36,957.00	$3.53	10,477	Lease	Office Building	Rent Authorized	Two 5yr; 60 days
309	Mason	MSF	11706-2013-0267	5722 W US 10	Ludington	49431	7/1/2013	6/30/2014	$345.14	$4,141.62	$11.97	346	RA	Office Building	Rent Authorized	None
310	Mecosta	DHS	10338-1990-1077	800 Water Tower Rd	Big Rapids	49307	12/1/1996	11/30/2016	$21,493.41	$257,920.92	$15.59	16,544	Lease	Office Building	Rent Authorized	Two 5yr; 30 days
311	Mecosta	SOS	10492-2007-0016	206-A North Michigan Ave	Big Rapids	49307	1/13/2008	1/12/2018	$4,183.83	$50,205.96	$12.00	3,862	Lease	Office Building	Rent Authorized	Two 5yr; 60 days
312	Mecosta	DCH	10653-2008-0073	14485 Northland Drive	Big Rapids	49307	2/1/2009	1/31/2014	$83.33	$999.96	$10.00	100	Lease	Office Building	Rent Authorized	None

	Q	R	S	T	U	V
298	None	Standard; 90 days	Public Utilities, Janitorial	28,518.60	20,481.54	0.00
299	None	Standard; 90 days	Public Utilities, Janitorial, Dumpster Service	9,461.01	6,978.03	0.00
300	None	Standard; 90 days	Public Utilities, Janitorial	3,390.92	5,092.46	0.00
301	None	Exec. Leg; 60 days	Public Utilities, Janitorial, Dumpster Service	10,212.33	9,647.84	0.00
302	None	Standard; 90 days	Public Utilities, Janitorial, Dumpster Service, Pest Control	11,633.44	8,580.32	0.00
303	None	Standard; 90 days	Public Utilities	27,025.20	0.00	0.00
304	None	Standard; 90 days	Public Utilities, Janitorial	8,810.51	5,238.00	0.00
305	None	Standard; 90 days	Gross (Full Service)	0.00	0.00	0.00
306	None	Standard; 90 days	Gross (Full Service)	0.00	0.00	0.00
307	None	Standard; 60 days	Gross (Full Service)	0.00	0.00	0.00
308	None	Standard; 90 days	Public Utilities, Janitorial, Dumpster Service, Pest Control	29,589.98	10,102.72	0.00
309	None	Standard; 30 days	Gross (Full Service)	$0.00	$0.00	$0.00
310	None	Exec. Leg; 60 days	Public Utilities, Janitorial, Dumpster Service, Grounds, Pest Control	36,562.24	26,966.72	6,121.28
311	None	Standard; 90 days	Public Utilities, Janitorial	8,797.74	6,329.78	0.00
312	None	Either Party; 180 days	Gross (Full Service)	0.00	0.00	0.00

	W	X	Y	Z
298	0.00	0.00	0.00	240,204.42
299	0.00	0.00	0.00	72,237.60
300	0.00	0.00	0.00	25,883.38
301	0.00	0.00	0.00	143,557.85
302	0.00	0.00	0.00	84,713.76
303	80.00	0.00	0.00	173,699.84
304	206.94	0.00	0.00	82,256.45
305	0.00	0.00	0.00	26,124.00
306	0.00	0.00	0.00	204,492.48
307	0.00	0.00	0.00	24,804.00
308	0.00	0.00	10,122.00	86,771.70
309	$0.00	$0.00	$0.00	$4,141.62
310	0.00	0.00	5,153.00	332,724.16
311	33.00	0.00	0.00	65,366.48
312	0.00	0.00	0.00	999.96

	AA	AB	AC	AD	AE	AF	AG	AH	AI	AJ
298	18.53	0.00	Estimated	2012	Mancini Enterprises, Llc	6850 Enterprises, Llc	Sterling Heights	MI	48314	E102
299	16.87	0.00	Estimated	2012	Trout Henshaw 34700 Dequindre Ll	One Towne Sq #120	Southfield	MI	48076	E102
300	17.85	0.00	Actual	2012	Arissa Llc	16075 Cerro Vista Drive	Los Gatos	CA	95032	E97
301	13.50	0.00	Actual	2012	Arissa Llc	16075 Cerro Vista Drive	Los Gatos	CA	95032	E97
302	16.09	0.00	Estimated	2012	O'Dovero Properties	110 Airport Road	Negaunee	MI	49866	
303	9.83	0.00	Actual	2012	Telkite Enterprises Llc	417 A Avenue	Gwinn	MI	49841	E100
304	17.24	0.00	Actual	2012	Dagenais Real Estate Inc.	1505 N Lincoln Rd.	Escanaba	MI	49829	E100
305	10.46	0.00	Actual	2012	American Tv & Appl Of Madison	2404 West Beltline Hwy	Madison	WI	53713	E25
306	14.79	0.00	Actual	2012	Marquette County Board Of Comm.	234 West Baraga Street	Marquette	MI	49855	E97
307	15.03	0.00	Actual	2012	Nelson Llp.	3055 S. Lakeshore Dr.	Ludington	MI	49431	E25
308	8.28	0.00	Actual	2012	Mason County	300 East Ludington Ave.	Ludington	MI	49431	E25
309	$11.97	$0.00	Actual	2012	Michigan Works! West Central	14330 Northland Drive,	Big Rapids	MI	49307	E100
310	20.11	0.00	Estimated	2012	Wolgast Development Llc	4835 Town Centre Road	Saginaw	MI	48604	E25
311	16.93	0.00	Actual	2012	Giant Super Market Inc.	715 Mcgraw	Bay City	MI	48708	E92
312	10.00	0.00	Actual	2012	County Of Mecosta	400 Elm Street	Big Rapids	MI	49307	E93

	A	B	C	D	E	F	G	H	I	J	K	L	M	N	O	P
313	Mecosta	DHS	11466-2012-0456	14330 Northland Dr	Big Rapids	49307	2/1/2013	1/31/2014	$4,742.00	$56,904.00	$13.42	4,239	RA	Office Building	Rent Authorized	None
314	Mecosta	DHS	11674-2013-0025	410 North Third Ave	Big Rapids	49307	12/1/2012	11/30/2013	$177.50	$2,130.00	$14.20	150	RA	Office Building	Rent Authorized	None
315	Menominee	SOS	10185-2009-0174	4000 Tenth St	Menominee	49858	11/1/2005	10/31/2015	$1,693.75	$20,325.00	$15.00	1,355	Lease	Office Building	Rent Authorized	None
316	Menominee	DHS	2644-2000-1391	2612 Tenth St	Menominee	49858	1/1/2002	12/31/2016	$5,424.74	$65,096.88	$8.00	7,843	Lease	Office Building	Rent Authorized	One 5yr; 30 days
317	Midland	SOS	10192-2004-1126	1830 N Saginaw Rd	Midland	48640	3/1/2007	2/28/2017	$3,062.50	$36,750.00	$12.25	3,000	Lease	Office Building	Rent Authorized	None
318	Midland	DHS	10237-2010-0078	1509 Washington	Midland	48640	3/29/2011	3/31/2021	$23,917.00	$287,004.00	$14.00	24,500	Lease	Office Building	Rent Authorized	Two 5yr; 90 days
319	Midland	DHS	10609-2013-0452	1409 Washington	Midland	48640	2/1/2013	1/31/2014	$1,474.34	$17,692.05	$11.85	1,493	RA	Office Building	Rent Authorized	None
320	Missaukee	DHS	10372-1995-1318	3173 M-55	Lake City	49651	4/18/1997	4/17/2017	$15,926.53	$191,118.36	$10.74	17,795	Lease	Office Building	Rent Authorized	Two 5yr; 60 days
321	Missaukee	SOS	11102-2005-0093	49 N Morey Rd	Lake City	49651	1/1/2007	12/31/2016	$1,925.00	$23,100.00	$21.00	1,000	Lease	Office Building	Rent Authorized	One 5yr; 90 days
322	Monroe	SOS	10035-2003-1136	7200 Lewis Bldg. C	Temperance	48182	6/1/2005	5/31/2015	$2,646.00	$31,752.00	$12.70	2,500	Lease	Office Building	Rent Authorized	None
323	Monroe	MSF	11128-2013-0068	1531 N. Telegraph Suite D	Monroe	48162	1/1/2013	12/31/2013	$345.78	$4,149.36	$16.66	249	RA	Office Building	Rent Authorized	None
324	Monroe	DHS	11184-2005-0237	903 S. Telegraph	Monroe	48161	1/14/2008	1/13/2018	$8,032.50	$96,390.00	$21.00	4,590	Lease	Office Building	Rent Authorized	One 5yr; 90 days
325	Monroe	DHS	11318-2006-0066	903 S. Telegraph	Monroe	48161	1/7/2008	1/6/2018	$41,058.33	$492,699.96	$20.00	24,635	Lease	Office Building	Rent Authorized	One 5yr; 90 days
326	Monroe	SOS	6950-2007-0095	1107 South Telegraph Rd	Monroe	48161	8/1/2008	7/31/2018	$4,150.54	$49,806.48	$11.99	4,154	Lease	Office Building	Rent Authorized	None
327	Montcalm	DHS	10122-1990-1070	619 N State St	Stanton	48888	8/28/1995	8/27/2015	$16,520.00	$198,240.00	$12.83	15,450	Lease	Office Building	Rent Authorized	Two 5yr; 60 days
328	Montcalm	DHS	10887-2008-0121	110 S. Greenville West Drive	Greenville	48838	1/1/2009	12/31/2014	$962.37	$11,548.44	$17.52	612	Sublease	Office Building	Rent Authorized	None

	Q	R	S	T	U	V
313	None	Standard; 30 days	Gross (Full Service)	0.00	0.00	0.00
314	None	Standard; 30 days	Janitorial	0.00	244.50	0.00
315	None	Standard; 90 days	Public Utilities, Janitorial	2,050.41	3,376.71	0.00
316	None	Standard; 90 days	Public Utilities, Janitorial	10,348.57	8,584.00	0.00
317	None	Standard; 90 days	Public Utilities, Janitorial	6,812.24	5,555.00	0.00
318	None	Standard; 120 days	Public Utilities, Janitorial	31,064.10	16,360.48	0.00
319	None	Standard; 30 days	Gross (Full Service)	0.00	0.00	0.00
320	None	Standard; 90 days	Public Utilities, Janitorial	39,592.02	15,046.06	0.00
321	None	Standard; 90 days	Gross (Full Service)	0.00	0.00	0.00
322	None	Standard; 90 days	Gross (Full Service)	0.00	0.00	0.00
323	None	Standard; 30 days	Gross (Full Service)	0.00	0.00	0.00
324	None	Standard; 90 days	Gross (Full Service)	0.00	0.00	0.00
325	None	Standard; 90 days	Janitorial	0.00	18,834.96	0.00
326	None	Standard; 180 days	Public Utilities, Janitorial	8,185.47	3,881.84	0.00
327	After 1st year of Possession	Exec. Leg; 60 days	Public Utilities, Janitorial, Dumpster Service	34,144.50	25,183.50	7,107.00
328	None	Standard; 90 days	Gross (Full Service)	0.00	0.00	0.00

	W	X	Y	Z
313	0.00	0.00	0.00	56,904.00
314	0.00	0.00	0.00	2,374.50
315	0.00	0.00	0.00	25,752.12
316	0.00	0.00	0.00	84,029.45
317	811.64	0.00	0.00	49,928.88
318	0.00	0.00	0.00	334,428.58
319	0.00	0.00	0.00	21,904.68
320	0.00	0.00	0.00	245,756.44
321	0.00	0.00	0.00	23,100.00
322	0.00	0.00	0.00	31,752.00
323	0.00	0.00	0.00	4,149.36
324	0.00	0.00	0.00	96,390.00
325	0.00	0.00	0.00	511,534.92
326	445.17	0.00	0.00	62,318.96
327	0.00	0.00	0.00	264,675.00
328	0.00	0.00	0.00	11,548.44

	AA	AB	AC	AD	AE	AF	AG	AH	AI	AJ
313	13.42	0.00	Actual	2012	Michigan Works! West Central	14330 Northland Drive,	Big Rapids	MI	49307	E100
314	15.83	0.00	Estimated	2012	Mecosta-Osceola Isd	15760 190Th Ave	Big Rapids	MI	49307	E25
315	19.01	0.00	Actual	2012	Stephenson Bakery, Inc.	3104 13Th Street	Menominee	MI	49858	E25
316	10.71	0.00	Actual	2012	Charles And Bette Gordon	N3689 Co. T	Marinette	WI	54143	E100
317	16.64	0.00	Actual	2012	Nw Plaza Associates, Llc	31800 Northwestern Highway, Suite 310,	Farmington Hills	MI	48334	E97
318	13.65	0.00	Actual	2012	Rapanos Family, L.C.	1421 Washington Street,	Midland	MI	48640	E92
319	12.87	0.00	Actual	2012	County Of Saginaw	111 S. Michigan Avenue	Saginaw	MI	48602	E25
320	13.81	0.00	Actual	2012	Gary C. Hoffman Trust Agreement	4864 Forest Ridge,	Cadillac	MI	49601	E92
321	23.10	0.00	Actual	2012	Covenant Capital, Inc.	Po Box 927	Lake City	MI	49651	E25
322	12.70	0.00	Actual	2012	Bedford Plaza, Llc	6725 W. Central Avenue, Unit U	Toledo	OH	43617	E92
323	16.66	0.00	Actual	2012	Monroe Co Employment & Traing	1531 North Telegraph Road, Suite D,	Monroe	MI	48162	E25
324	21.00	0.00	Actual	2012	Charlevoix Sunset, Llc	Po Box 910	Holland	OH	43528	E25
325	20.76	0.00	Actual	2012	Charlevoix Sunset, Llc	Po Box 910	Holland	OH	43528	E25
326	15.00	0.00	Actual	2012	Linda Sieg, Wm & Robin Michaud	993 Tottenham Place	Monroe	MI	48161	E25
327	17.13	0.00	Estimated	2012	Deshano Construction Company	325 Commerce Court	Gladwin	MI	48624	E25
328	18.87	0.00	Actual	2012	Eightcap, Inc.	904 Oak Drive	Greenville	MI	48838	E25

	A	B	C	D	E	F	G	H	I	J	K	L	M	N	O	P
329	Montcalm	SOS	11168-2005-0157	701 S. Greenville West Drive	Greenville	48838	12/1/2005	11/30/2015	$4,349.45	$52,193.40	$17.34	3,010	Lease	Office Building	Rent Authorized	One 5yr; 120 days
330	Montcalm	MSP	1755-1996-1110	10300 Howard City-Edmore Rd	Lakeview	48850	1/1/1997	12/31/2016	$2,149.08	$25,788.96	$4.25	6,068	Lease	Office Building	Rent Authorized	None
331	Montmorency	SOS	10078-2008-0122	M-32/33 Elkland Center	Atlanta	49709	4/19/2009	4/30/2014	$399.80	$4,797.60	$6.05	793	Lease	Office Building	Rent Authorized	None
332	Montmorency	MDARD	10698-2008-0127	16860 M-32 East	Atlanta	49709	11/1/2014	10/31/2019	$4,092.92	$49,115.04	$5.43	9,500	Lease	Laboratory	Rent Authorized	One 5yr; 60 days
333	Montmorency	DHS	2314-2006-0045	11636 M-32 West	Atlanta	49709	1/1/2007	12/31/2016	$4,399.52	$52,794.24	$9.92	5,322	Lease	Office Building	Rent Authorized	Two 5yr; 60 days
334	Muskegon	SOS	10857-2010-0142	1485 East Apple Ave	Muskegon	49442	11/1/2012	10/31/2022	$5,759.98	$69,119.76	$13.74	5,030	Lease	Office Building	Rent Authorized	Two 5yr; 30 days
335	Muskegon	DHS	11283-2008-0076	316 Morris St	Muskegon	49440	12/1/2008	5/31/2019	$11,281.00	$135,372.00	$19.88	6,811	Lease	Office Building	Rent Authorized	One 5yr; 60 days
336	Muskegon	DOC	6651-2010-0100	985 East Barney	Muskegon	49444	1/1/2007	12/31/2021	$8,357.00	$100,284.00	$12.62	7,940	Lease	Office Building	Rent Authorized	One 5yr; 30 days
337	Muskegon	DHS	6948-2007-0149	2700 Baker St	Muskegon Heights	49444	10/1/2009	9/30/2019	$45,287.81	$543,453.72	$11.25	48,307	Lease	Office Building	Rent Authorized	None
338	Newaygo	DHS	10293-1990-1058	1018 Newell St	White Cloud	49349	7/1/1996	6/30/2016	$7,598.33	$91,179.96	$5.48	16,637	Lease	Office Building	Rent Authorized	Two 5yr; 60 days
339	Newaygo	SOS	11161-2004-1151	7159 West 48Th St	Fremont	49412	10/1/2005	9/30/2015	$2,187.50	$26,250.00	$17.50	1,500	Lease	Office Building	Rent Authorized	None
340	Newaygo	DHS	11243-2013-0309	4747 W 48Th St	Fremont	49412	11/1/2012	10/31/2014	$485.00	$5,820.00	$12.93	450	RA	Office Building	Rent Authorized	None
341	Newaygo	MSF	11620-2013-0057	4747 W 48Th St	Fremont	49412	11/1/2012	10/31/2013	$622.00	$7,464.00	$22.48	332	RA	Office Building	Rent Authorized	None
342	Oakland	SOS	10552-2010-0076	25263 Telegraph Rd	Southfield	48034	9/1/2010	8/31/2020	$0.00	$0.00	$13.75	5,827	Lease	Office Building	Rent Authorized	None
343	Oakland	SOS	10680-2008-0041	1111 E Long Lake Rd	Troy	48085	6/1/2009	5/31/2019	$5,786.25	$69,435.00	$15.00	4,629	Lease	Office Building	Rent Authorized	One 5yr; 60 days
344	Oakland	MVA	11093-2008-0170	21500 Northwestern Hwy, Ste #773	Southfield	48075	1/1/2010	12/31/2014	$3,499.00	$41,988.00	$21.11	1,989	Lease	Retail	Rent Authorized	One 5yr; 60 days

	Q	R	S	T	U	V
329	None	Standard; 90 days	Public Utilities, Janitorial	6,593.40	4,640.00	0.00
330	None	Standard; 60 days	Public Utilities, Janitorial, Dumpster Service, Grounds, Pest Control	13,410.28	9,890.84	2,245.16
331	None	Standard; 90 days	Janitorial	0.00	2,580.00	0.00
332	None	Standard; 90 days	Public Utilities, Janitorial, Grounds	3,135.97	3,991.92	2,190.00
333	None	Standard; 90 days	Public Utilities, Dumpster Service, Grounds	11,761.62	0.00	1,969.14
334	None	Standard; 90 days	Gross (Full Service)	0.00	0.00	0.00
335	None	Standard; 90 days	Gross (Full Service)	0.00	0.00	0.00
336	None	Standard; 90 days	Public Utilities, Janitorial, Grounds	17,547.40	12,942.20	0.00
337	None	Standard; 90 days	Public Utilities, Janitorial, Dumpster Service	129,369.32	46,346.03	0.00
338	None	Standard; 60 days	Public Utilities	55,807.09	0.00	0.00
339	None	Standard; 90 days	Public Utilities, Janitorial	3,963.17	4,212.48	0.00
340	None	Standard; 30 days	Gross (Full Service)	0.00	0.00	0.00
341	None	Standard; 30 days	Gross (Full Service)	0.00	0.00	0.00
342	None	Standard; 180 days	Public Utilities, Janitorial	12,337.74	4,154.78	0.00
343	None	Standard; 90 days	Public Utilities, Janitorial	10,130.95	3,900.00	0.00
344	None	Standard; 90 days	Janitorial	0.00	3,242.07	0.00

	W	X	Y	Z
329	62.00	0.00	0.00	63,488.80
330	0.00	0.00	2,466.00	53,801.24
331	0.00	0.00	0.00	7,377.60
332	2,227.12	0.00	0.00	60,660.05
333	0.00	0.00	0.00	66,525.00
334	341.52	0.00	0.00	69,461.28
335	0.00	0.00	0.00	135,372.00
336	0.00	0.00	0.00	130,773.60
337	0.00	0.00	0.00	719,169.07
338	0.00	0.00	0.00	146,987.05
339	0.00	0.00	0.00	34,425.65
340	0.00	0.00	0.00	5,820.00
341	0.00	0.00	0.00	7,464.00
342	497.52	0.00	0.00	16,990.04
343	1,747.72	0.00	0.00	85,213.67
344	0.00	0.00	0.00	45,230.07

	AA	AB	AC	AD	AE	AF	AG	AH	AI	AJ
329	21.09	0.00	Actual	2012	Hathaway Properties Llc	820 S. Greenville West Drive	Greenville	MI	48838	E25
330	8.87	0.00	Estimated	2012	Provada Gust	1420 North Long Rd	Pierson	MI	49339	E102
331	9.30	0.00	Actual	2012	C.R.Otto, J.H.Otto, R.W.Pore	18465 Pleasant Valley Road	Atlanta	MI	49709	E25
332	6.39	3,688.70	Actual	2012	D & Tk Incorporated	8344 Hall Road, Ste 209	Utica	MI	48317	E25
333	12.50	0.00	Estimated	2012	Gary And Pamela Mcmurphy	14860 Airport Road	Atlanta	MI	49709	E97
334	13.81	0.00	Actual	2012	Mad Dog Investments, Llc	1477 East Apple Ave	Muskegon	MI	49442	E25
335	19.88	0.00	Actual	2012	Hinman Lake, Llc	750 Trade Centre Way	Kalamazoo	MI	49002	
336	16.47	0.00	Estimated	2012	Kalamazoo Probation Enhancement	519 South Park Street	Kalamazoo	MI	49007	E102
337	14.89	0.00	Actual	2012	Tridonn Development Co.	1838 Ruddiman Drive	North Muskegon	MI	49445	E92
338	8.83	0.00	Actual	2012	The County Of Newaygo	1087 Newell Street	White Cloud	MI	49349	E100
339	22.95	0.00	Actual	2012	48Th Street Mall Group Fremont	403 Vienna Lane	Fremont	MI	49412	E100
340	12.93	0.00	Actual	2012	Michigan Works! West Central	14330 Northland Drive,	Big Rapids	MI	49307	
341	22.48	0.00	Actual	2012	Michigan Works! West Central	14330 Northland Drive,	Big Rapids	MI	49307	
342	2.92	0.00	Actual	2012	Tel-Ex Shopping Center, L.L.C.	2150 B Franklin Road	Bloomfield Hills	MI	48302	E92
343	18.41	0.00	Actual	2012	Long Lake Plaza Associates L.L.C	462 Cape May Street	Englewood	NJ	07631	
344	22.74	0.00	Estimated	2012	Gp-Northland Center, Llc	2000 Maplewood Dr	Maple Shade	NJ	08052	E92

	A	B	C	D	E	F	G	H	I	J	K	L	M	N	O	P
345	Oakland	SOS	11107-2004-1215	31164 Beck Rd	Novi	48377	3/1/2006	2/29/2016	$8,003.00	$96,036.00	$23.75	4,500	Lease	Office Building	Rent Authorized	None
346	Oakland	SOS	11115-2004-1202	1602 N Perry St	Pontiac	48340	7/1/2005	6/30/2015	$7,964.46	$95,573.52	$17.13	4,996	Lease	Office Building	Rent Authorized	Two 5yr; 180 days
347	Oakland	SOS	11334-2008-0106	672 North Milford Rd	Highland	48356	9/15/2008	9/30/2018	$7,368.63	$88,423.56	$16.50	5,359	Lease	Retail	Rent Authorized	One 5yr; 60 days
348	Oakland	SOS	11335-2007-0120	7090 Shashabaw Rd	Clarkston	48348	9/15/2008	8/31/2018	$6,966.67	$83,600.04	$17.90	4,000	Lease	Retail	Rent Authorized	One 5yr; 60 days
349	Oakland	DHS	11367-2012-0444	51111 Woodward Ave	Pontiac	48342	4/1/2013	3/31/2024	$86,957.58	$1,043,490.96	$15.50	67,322	Lease	Office Building	Rent Authorized	Two 5yr; 60 days
350	Oakland	LARA	11418-2010-0003	25680 West Eight Mile Rd	Southfield	48033	10/1/2010	9/30/2020	$17,728.00	$212,736.00	$12.50	17,019	Lease	Mixed Use	Rent Authorized	Two 5yr; 60 days
351	Oakland	LARA	11471-2009-0484	25660 West 8 Mile Rd	Southfield	48033	10/1/2010	9/30/2020	$10,879.00	$130,548.00	$12.50	10,444	Lease	Office Building	Rent Authorized	Two 5yr; 60 days
352	Oakland	SOS	11502-2010-0692	4301 Orchard Lake Rd	West Bloomfield	48323	8/1/2012	7/31/2022	$4,500.79	$54,009.48	$15.82	3,414	Lease	Office Building	Rent Authorized	One 5yr; 90 days
353	Oakland	DOC	11534-2011-0025	2001 Centerpointparkway, Suite 101	Pontiac	48341	5/1/2012	4/30/2022	$13,771.00	$165,252.00	$17.50	9,443	Lease	Office Building	Rent Authorized	Two 5yr; 30 days
354	Oakland	SOS	11574-2011-0383	13401 W. Ten Mile Rd	Oak Park	48237	12/1/2012	11/30/2022	$6,668.00	$80,016.00	$16.00	5,001	Lease	Office Building	Rent Authorized	Two 5yr; 90 days
355	Oakland	LARA	11651-2012-0312	51111 Woodward Ave	Pontiac	48342	7/1/2013	6/30/2023	$6,650.00	$79,800.00	$14.00	5,700	Lease	Office Building	Rent Authorized	None
356	Oakland	DHS	11703-2013-0238	51111 Woodward Ave	Pontiac	48342	7/1/2013	10/31/2023	$15,769.83	$189,237.96	$14.00	13,517	Lease	Office Building	Rent Authorized	Two 5yr; 60 days
357	Oakland	DHS	4397-2006-0230	25900 Greenfield Rd, Suite 400	Oak Park	48237	7/1/2008	11/30/2018	$13,802.83	$165,633.96	$14.00	11,831	Lease	Office Building	Rent Authorized	Two 5yr; 60 days
358	Oakland	DHS	4606-2008-0003	195 Ladd Rd	Walled Lake	48390	9/1/2008	11/30/2013	$33,400.50	$400,806.00	$21.00	19,086	Lease	Office Building	Rent Authorized	One 5yr; 90 days
359	Oakland	DHS	4872-2010-0004	30755 Montpelier	Madison Heights	48071	1/1/2012	12/31/2031	$38,230.00	$458,760.00	$17.25	26,595	Lease	Office Building	Rent Authorized	None
360	Oakland	DHS	6938-2011-0079	235 N Saginaw St	Pontiac	48342	11/1/2002	10/31/2022	$35,655.00	$427,860.00	$15.00	28,524	Lease	Office Building	Rent Authorized	Two 5yr; 60 days

	Q	R	S	T	U	V
345	None	Standard; 90 days	Janitorial	0.00	4,098.00	0.00
346	None	Standard; 90 days	Janitorial	0.00	3,795.47	0.00
347	None	Standard; 90 days	Gross (Full Service)	0.00	0.00	0.00
348	None	Standard; 90 days	Public Utilities, Janitorial	8,528.69	5,774.54	0.00
349	None	Standard; 120 days	Gross (Full Service)	0.00	0.00	0.00
350	None	Exec. New; 90 days	Public Utilities	19,266.00	0.00	0.00
351	None	Exec. New; 90 days	Public Utilities	11,972.00	0.00	0.00
352	None	Standard; 120 days	Public Utilities, Janitorial	7,435.70	2,472.00	0.00
353	None	Standard; 180 days	Public Utilities	7,900.00	0.00	0.00
354	None	Standard; 90 days	Gross (Full Service)	0.00	0.00	0.00
355	None	Standard; 90 days	Gross (Full Service)	0.00	0.00	0.00
356	None	Standard; 120 days	Gross (Full Service)	0.00	0.00	0.00
357	None	Standard; 90 days	Gross (Full Service)	0.00	0.00	0.00
358	None	Standard; 180 days	Public Utilities, Janitorial, Pest Control	42,180.06	31,110.18	0.00
359	None	Standard; 120 days	Gross (Full Service)	0.00	0.00	0.00
360	None	Standard; 120 days	Public Utilities, Janitorial	33,617.36	20,427.10	0.00

	W	X	Y	Z
345	315.92	0.00	0.00	100,449.92
346	621.22	0.00	0.00	99,990.21
347	0.00	0.00	0.00	88,423.56
348	302.10	0.00	0.00	98,205.37
349	0.00	0.00	0.00	1,043,490.96
350	0.00	0.00	0.00	232,002.00
351	0.00	0.00	0.00	142,520.00
352	5.40	0.00	0.00	63,922.58
353	0.00	0.00	0.00	173,152.00
354	0.00	0.00	0.00	80,016.00
355	0.00	0.00	0.00	79,800.00
356	0.00	0.00	0.00	189,237.96
357	0.00	0.00	0.00	165,633.96
358	0.00	0.00	0.00	474,096.24
359	0.00	0.00	50,747.00	509,507.00
360	0.00	0.00	5,995.00	487,899.46

	AA	AB	AC	AD	AE	AF	AG	AH	AI	AJ
345	22.32	0.00	Actual	2012	Novi Shopping Center, Llc	31000 Northwestern Highway, Suite 120	Farmington Hills	MI	48334	E25
346	20.01	4,560.00	Actual	2012	Bnr Group Llc	425 W. 11 Mile Road	Madison Heights	MI	48071	E102
347	16.50	0.00	Actual	2012	Nancy A. Hollis	13676 Holtforth	Fenton	MI	48430	E100
348	24.55	0.00	Actual	2012	Sashabaw Crossing, Llc	25900 W Eleven Mile Rd #250	Southfield	MI	48034	E25
349	15.50	0.00	Actual	2012	North Bay Drywall, Inc. Trust	715 S Point Blvd, Suite B	Petaluma	CA	94975	E92
350	13.63	0.00	Actual	2012	United Center, Llc	124 West Allegan Street	Lansing	MI	48933	E100
351	13.65	0.00	Actual	2012	United Center, Llc	124 West Allegan Street	Lansing	MI	48933	E25
352	18.72	0.00	Actual	2012	Azoi, L.L.C.	31550 Northwestern Highway	Farmington Hills	MI	48334	E92
353	18.34	0.00	Estimated	2012	Freedom Equities Llc	C/O Friedman Real Estate	Farmington Hills	MI	48331	E92
354	16.00	0.00	Actual	2012	Parkwoods Plaza Center, Llc	4036 Telegraph, Suite 201	Bloomfield Hills	MI	48302	E25
355	14.00	0.00	Actual	2012	North Bay Drywall, Inc. Trust	715 S Point Blvd, Suite B	Petaluma	CA	94975	E25
356	14.00	0.00	Actual	2012	North Bay Drywall, Inc. Trust	715 S Point Blvd, Suite B	Petaluma	CA	94975	E25
357	14.00	0.00	Actual	2012	25900 Greenfield Road Holdings	C/O Mckinley Inc	Ann Arbor	MI	48104	E25
358	24.84	0.00	Estimated	2012	A & J Plaza Square	23136 Alger Lane	St Clair Shores	MI	48080	E25
359	19.16	0.00	Actual	2012	River Valley Investors, Llc	40 Varda Landing	Sausalito	CA	94965	
360	17.10	0.00	Actual	2012	235 N Saginaw Associates, Llc	560 Kirts Blvd	Troy	MI	48084	E25

DTMB Real Estate Divison

Active Lease Report as of October 1, 2013 - Lease by County

	A	B	C	D	E	F	G	H	I	J	K	L	M	N	O	P
361	Oakland	SOS	7354-2010-0075	2250 Crooks Rd	Rochester Hills	48309	1/1/2011	12/31/2015	$3,681.00	$44,172.00	$14.25	3,100	Lease	Office Building	Rent Authorized	One 5yr; 60 days
362	Oakland	DNR	7622-2011-0009	26000 W Eight Mile Rd	Southfield	48034	8/1/1999	6/30/2017	$7,175.00	$86,100.00	$10.54	7,782	Lease	Office Building	Rent Authorized	One 10yr; 60 days
363	Oceana	DHS	10726-1999-1163	4081 W Polk Rd	Hart	49420	1/1/2002	12/31/2021	$17,970.00	$215,640.00	$13.78	15,646	Lease	Office Building	Rent Authorized	Two 5yr; 60 days
364	Oceana	SOS	6671-2005-0202	3740 W Polk	Hart	49420	5/1/2006	4/30/2016	$2,456.00	$29,472.00	$19.65	1,500	Lease	Office Building	Rent Authorized	One 5yr; 60 days
365	Ogemaw	SOS	10377-2005-0234	2349 W M-55	West Branch	48661	3/17/2007	3/16/2017	$1,924.00	$23,088.00	$12.62	1,830	Lease	Retail	Rent Authorized	None
366	Ogemaw	DHS	10393-2012-0050	444 E Houghton Ave	West Branch	48661	12/6/1996	12/5/2026	$9,864.17	$118,370.04	$7.89	15,000	Lease	Office Building	Rent Authorized	Two 5yr; 30 days
367	Ogemaw	MSF	11596-2012-0034	2389 S. M-76	West Branch	48661	9/1/2012	8/31/2014	$322.87	$3,874.44	$15.75	246	RA	Office Building	Rent Authorized	None
368	Ogemaw	MSP	1434-1972-2	Lot B Block 13	West Branch	48661	9/1/1972	8/30/2071	$0.00	$1.00	$0.00	400	Lease	Parking	Rent Authorized	None
369	Ontonagon	DHS	6949-2007-0155	730 South 7Th St	Ontonagon	49953	10/1/2008	9/30/2018	$2,323.70	$27,884.40	$7.75	3,598	Lease	Office Building	Rent Authorized	One 10yr; 30 days
370	Ontonagon	SOS	6951-2006-0076	728 S 7Th St	Ontonagon	49953	9/1/2007	8/31/2017	$453.33	$5,439.96	$7.75	680	Lease	Office Building	Rent Authorized	One 10yr; 30 days
371	Osceola	DHS	11245-2008-0156	240 East Church	Reed City	49677	7/1/2010	6/30/2019	$650.00	$7,800.00	$14.31	545	Sublease	Office Building	Rent Authorized	None
372	Osceola	SOS	11317-2007-0073	21719 Howard St	Reed City	49677	12/1/2008	11/30/2018	$1,246.10	$14,953.20	$13.82	1,082	Lease	Office Building	Rent Authorized	One 10yr; 60 days
373	Osceola	MSF	11621-2012-0122	240 East Church	Reed City	49677	7/1/2011	3/31/2013	$399.00	$4,790.09	$14.83	323	RA	Office Building	Holding Over	None
374	Oscoda	DHS	4451-2006-0046	200 W Fifth St	Mio	48647	3/1/2007	2/28/2017	$4,630.68	$55,568.16	$9.87	5,630	Lease	Office Building	Rent Authorized	Two 5yr; 60 days
375	Oscoda	SOS	6660-2007-0137	302 N Morenci	Mio	48647	1/13/2007	1/12/2017	$1,284.67	$15,416.04	$15.04	1,025	Lease	Retail	Rent Authorized	None

	Q	R	S	T	U	V
361	None	Standard; 90 days	Janitorial	0.00	4,017.34	0.00
362	None	Standard; 90 days	Public Utilities	13,842.01	0.00	0.00
363	Refer to Article VI of the lease	Exec. New; 90 days	Public Utilities, Janitorial, Dumpster Service	48,856.72	14,769.83	0.00
364	None	Standard; 90 days	Gross (Full Service)	0.00	0.00	0.00
365	None	Standard; 90 days	Public Utilities, Janitorial	4,259.05	4,345.00	0.00
366	None	Standard; 60 days	Public Utilities, Janitorial, Dumpster Service, Grounds, Pest Control	33,150.00	24,450.00	5,550.00
367	None	Standard; 30 days	Gross (Full Service)	$0.00	$0.00	$0.00
368	None	Standard; 30 days	Gross (Full Service)	0.00	0.00	0.00
369	None	Standard; 90 days	Public Utilities, Janitorial, Grounds, Pest Control	7,951.58	5,864.74	1,331.26
370	None	Standard; 90 days	Public Utilities, Janitorial, Grounds	1,502.80	1,108.40	251.60
371	None	Standard; 90 days	Gross (Full Service)	0.00	0.00	0.00
372	None	Standard; 90 days	Public Utilities, Janitorial	1,517.18	4,052.00	0.00
373	None	Standard; 30 days	Gross (Full Service)	$0.00	$0.00	$0.00
374	None	Standard; 90 days	Public Utilities, Janitorial, Dumpster Service, Grounds	12,442.30	9,176.90	2,083.10
375	None	Standard; 90 days	Public Utilities	3,281.55	0.00	0.00

	W	X	Y	Z
361	0.00	0.00	0.00	48,189.34
362	0.00	0.00	0.00	99,942.01
363	0.00	0.00	30,070.00	309,336.55
364	0.00	0.00	0.00	29,472.00
365	0.00	0.00	0.00	31,692.05
366	0.00	0.00	4,609.69	186,129.73
367	$0.00	$0.00	$0.00	$3,874.44
368	0.00	0.00	0.00	1.00
369	0.00	0.00	0.00	43,031.98
370	0.00	0.00	0.00	8,302.76
371	0.00	0.00	0.00	7,800.00
372	0.00	0.00	0.00	20,522.38
373	$0.00	$0.00	$0.00	$4,790.09
374	0.00	0.00	0.00	79,270.46
375	0.00	0.00	0.00	18,697.59

	AA	AB	AC	AD	AE	AF	AG	AH	AI	AJ
361	15.54	0.00	Actual	2012	Santia Family - Crooks Corner, L	17477 Iris Circle	Clinton Twp	MI	48036	E97
362	12.84	0.00	Actual	2012	The Wm J. Bellinger Revcbl Trust	3842 Elder	West Bloomfield	MI	48324	E102
363	19.77	0.00	Actual	2012	Michigan-West Llc	611 E Main St	Hart	MI	49420	E100
364	19.65	0.00	Actual	2012	James H. And Donna J. Hodges	27 State Street	Hart	MI	49420	E97
365	17.32	0.00	Actual	2012	Gustav D. Hobohm, Et Al	2214 Eastman Avenue	Midland	MI	48640	E97
366	12.41	0.00	Estimated	2012	Rl Development	Leonard Stephens	West Branch	MI	48661	E102
367	$15.75	$0.00	Actual	2012	Region 7B Employment & Training	402 N. First Street	Harrison	MI	48625	E25
368	0.00	0.00	Actual	2012	City Of West Branch	121 North Fourth Street	West Branch	MI	48661	E25
369	11.96	0.00	Estimated	2012	Jill A. Lundgren Trust	12769 Mansfeldt Road	Baraga	MI	49908	E100
370	12.21	0.00	Estimated	2012	Jill A. Lundgren Trust	12769 Mansfeldt Road	Baraga	MI	49908	E97
371	14.31	0.00	Actual	2012	Michigan Works! West Central	14330 Northland Drive,	Big Rapids	MI	49307	E100
372	18.97	0.00	Actual	2012	Kailing Land Company, Llc	153 220Th Avenue	Reed City	MI	49677	E25
373	$14.83	$0.00	Actual	2012	Michigan Works! West Central	14331 Northland Drive,	Big Rapids	MI	49308	E25
374	14.08	0.00	Estimated	2012	Gary And Pamela Mcmurphy	14860 Airport Road	Atlanta	MI	49709	E25
375	18.24	0.00	Actual	2012	Sam And Natalie Giardina	702 N Morenci Street	Mio	MI	48647	E25

	A	B	C	D	E	F	G	H	I	J	K	L	M	N	O	P
376	Otsego	DHS	10213-2006-0200	800 Livingston Blvd.	Gaylord	49735	8/1/2007	12/31/2013	$5,167.00	$62,004.00	$12.16	5,262	Lease	Office Building	Rent Authorized	Two 5yr; 30 days
377	Otsego	DEQ	10706-2009-0183	2100 W M-32	Gaylord	49735	11/1/1999	10/31/2016	$15,000.00	$180,000.00	$12.00	15,000	Lease	Office Building	Rent Authorized	One 5yr; 30 days
378	Otsego	MSP	10777-2009-0023	123 Fairview	Gaylord	49735	3/10/2000	12/31/2012	$4,000.00	$48,000.00	$9.23	5,200	Lease	Office Building	Holding Over	None
379	Otsego	DHS	10809-2004-1290	1165 Elkview	Gaylord	49735	7/16/2005	12/31/2013	$935.00	$11,220.00	$12.75	880	Lease	Office Building	Rent Authorized	none
380	Otsego	MSP	11031-2001-1071	580 South Otsego Ave	Gaylord	49735	10/1/2005	9/30/2015	$0.00	$5,000.00	$0.00	0	Lease	Land	Rent Authorized	One 10yr; 30 days
381	Otsego	LARA	11047-2008-0042	400 W Main St	Gaylord	49735	6/1/2009	11/15/2013	$1,400.00	$16,800.00	$16.36	1,027	Lease	Office Building	Rent Authorized	One 5yr; 30 days
382	Otsego	DHS	11270-2013-0235	1999 Waldren Drive	Gaylord	49735	1/1/2013	12/31/2013	$16,805.47	$201,665.64	$16.55	12,188	RA	Office Building	Rent Authorized	none
383	Otsego	MSF	11360-2011-0339	2927 D&M Dr.	Gaylord	49735	05/01/208	6/30/2013	$130.44	$1,565.22	$13.73	114	Sublease	Office Building	Holding Over	Two 5yr; 30 days
384	Otsego	MVA	11370-2008-0080	1249 West Main	Gaylord	49735	2/1/2009	12/15/2013	$2,000.00	$24,000.00	$17.91	1,340	Lease	Office Building	Rent Authorized	None
385	Otsego	SOS	2493-2007-0063	Alpine Plaza Mall	Gaylord	49735	9/1/2007	8/13/2017	$2,216.29	$26,595.48	$10.75	2,474	Lease	Retail	Rent Authorized	One 5yr; 30 days
386	Otsego	LARA	4382-2010-0548	200 S Court St	Gaylord	49735	11/15/2000	11/15/2013	$858.00	$10,296.00	$12.53	822	Lease	Office Building	Rent Authorized	One 5yr; 30 days
387	Otsego	MSP	6755-2005-0191	810 S Otsego Ave	Gaylord	49735	9/1/2006	8/31/2016	$1,800.00	$21,600.00	$12.00	1,800	Lease	Office Building	Rent Authorized	None
388	Otsego	LARA	7470-1994-1320	400 W Main St	Gaylord	49735	6/1/1995	11/15/2013	$3,075.00	$36,900.00	$13.99	2,638	Lease	Office Building	Holding Over	None
389	Ottawa	SOS	10496-2011-0298	1110 Robbins Rd.	Grand Haven	49417	12/1/2012	11/30/2017	$2,257.50	$27,090.00	$10.50	2,580	Lease	Office Building	Rent Authorized	None
390	Ottawa	SOS	10497-2010-0620	5211 Cherry Ave	Hudsonville	49426	9/1/2007	8/31/2019	$4,062.60	$48,751.20	$12.97	3,760	Lease	Office Building	Rent Authorized	None
391	Ottawa	DHS	10585-1996-1112	12285 James St	Holland	49424	1/1/2000	12/31/2014	$53,025.00	$636,300.00	$21.21	30,000	Lease	Office Building	Rent Authorized	Three 5yr; 60 days
392	Ottawa	MVA	10885-2012-0332	24 East 9Th St	Holland	49423	6/1/2007	5/31/2014	$1,292.69	$15,512.28	$18.25	850	Lease	Office Building	Rent Authorized	None

	Q	R	S	T	U	V
376	None	Standard; 90 days	Public Utilities, Janitorial	11,629.02	8,577.06	0.00
377	None	Standard; 90 days	Public Utilities, Janitorial, Dumpster Service, Grounds	18,673.25	11,940.00	0.00
378	None	Standard; 90 days	Public Utilities, Janitorial	11,492.00	8,476.00	0.00
379	None	Standard; 90 days	Gross (Full Service)	0.00	0.00	0.00
380	None	Standard; 90 days	Grounds	0.00	0.00	0.00
381	None	Standard; 90 days	Gross (Full Service)	0.00	0.00	0.00
382	None	Standard; 90 days	Public Utilities, Janitorial, Dumpster Service	11,566.75	1,317.40	0.00
383	None	Standard; 90 days	Gross (Full Service)	0.00	0.00	0.00
384	None	Standard; 90 days	Janitorial	0.00	2,184.20	0.00
385	None	Standard; 90 days	Public Utilities, Janitorial	$2,502.57	$3,758.70	$0.00
386	None	Standard; 90 days	Gross (Full Service)	0.00	0.00	0.00
387	None	Standard; 90 days	Public Utilities, Janitorial	3,978.00	2,934.00	0.00
388	None	Standard; 90 days	Public Utilities	5,829.98	0.00	0.00
389	None	Standard; 90 days	Public Utilities, Janitorial	$6,295.21	$3,893.00	$0.00
390	None	Standard; 90 days	Public Utilities, Janitorial, Dumpster Service	7,662.20	6,177.50	0.00
391	None	Exec. Leg; 180 days	Gross (Full Service)	0.00	0.00	0.00
392	None	Either Party; 60 days	Janitorial	0.00	1,385.50	0.00

	W	X	Y	Z
376	0.00	0.00	0.00	82,210.08
377	1,589.37	0.00	2,214.00	214,416.62
378	0.00	0.00	0.00	67,968.00
379	0.00	0.00	0.00	11,220.00
380	0.00	0.00	0.00	5,000.00
381	0.00	0.00	0.00	16,800.00
382	0.00	0.00	0.00	214,549.79
383	0.00	0.00	0.00	1,565.22
384	0.00	0.00	0.00	26,184.20
385	$246.37	$0.00	$0.00	$33,103.12
386	0.00	0.00	0.00	10,296.00
387	0.00	0.00	0.00	28,512.00
388	0.00	0.00	0.00	42,729.98
389	$0.00	$0.00	$0.00	$37,278.21
390	767.87	0.00	(3,482.00)	59,876.77
391	0.00	0.00	0.00	636,300.00
392	0.00	0.00	0.00	16,897.78

	AA	AB	AC	AD	AE	AF	AG	AH	AI	AJ
376	15.62	0.00	Estimated	2012	County Of Otsego	225 W Main Street, Room 202	Gaylord	MI	49735	E89
377	14.29	0.00	Actual	2012	Dedrick Investment Llc	3916 Traxler Court	Bay City	MI	48706	E97
378	13.07	0.00	Estimated	2012	Hayes And Bentz, Ent.	119 Fairview	Gaylord	MI	49735	E25
379	12.75	0.00	Actual	2012	Breitburn Operating Gp, Llc	P.O. Box 1256	Gaylord	MI	49735	E25
380	0.00	0.00	Actual	2012	County Of Otsego	225 W Main Street, Room 202	Gaylord	MI	49735	E100
381	16.36	0.00	Actual	2012	Alpine Executive Center	Po Box 856	Elk Rapids	MI	49629	E92
382	17.60	0.00	Actual	2012	Wellness Enterprise Llc	Attn: Gary Saks	Gaylord	MI	49735	E92
383	13.73	0.00	Actual	2012	Northeast Michigan Consortium	20709 State Street	Onaway	MI	49765	
384	19.54	0.00	Estimated	2012	Dap Gaylord Llc	26090 Lanny'S Road	Novi	MI	48375	E97
385	$13.38	$0.00	Actual	2012	Catt'S Realty Company	829 West Main Street	Gaylord	MI	49735	E102
386	12.53	0.00	Actual	2012	Northland Property Llc	P.O. Box 2100	Gaylord	MI	49734	E25
387	15.84	0.00	Estimated	2012	Bavarian Group	1561 East Mitchell	Petoskey	MI	49770	E25
388	16.20	0.00	Estimated	2012	Alpine Executive Center	Po Box 856	Elk Rapids	MI	49629	E97
389	$14.45	$0.00	Actual	2012	Deg Development Co. L.L.C.	1946 Turner N.W.	Grand Rapids	MI	49504	E100
390	15.92	0.00	Actual	2012	Cherry Plaza Llc	3499 Kelly Street	Hudsonville	MI	49426	E25
391	21.21	0.00	Actual	2012	County Of Ottawa	12220 Fillmore	West Olive	MI	49460	E25
392	19.88	0.00	Estimated	2012	9Th Street Properties, Llc	30 East 9Th Street	Holland	MI	49423	E97

	A	B	C	D	E	F	G	H	I	J	K	L	M	N	O	P
393	Ottawa	DNR	10967-2006-0218	4876 Allen Park Drive	Allendale	49401	10/1/2007	9/30/2022	$3,427.50	$41,130.00	$4.57	9,000	Lease	Warehouse	Rent Authorized	None
394	Ottawa	DHS	11112-2009-0197	119 Clover Ave	Holland	49423	9/1/2005	11/30/2015	$3,398.21	$40,778.52	$9.49	4,297	Sublease	Office Building	Rent Authorized	One 5yr; 60 days
395	Ottawa	SOS	11208-2006-0044	587-80 East 8Th St	Holland	49423	1/22/2009	1/31/2019	$3,675.00	$44,100.00	$10.50	4,200	Lease	Office Building	Rent Authorized	One 5yr; 60 days
396	Presque Isle	SOS	10308-2005-0126	246 N Bradley Highway	Rogers City	49779	11/1/2006	10/31/2016	$1,281.00	$15,372.00	$13.48	1,041	Lease	Office Building	Rent Authorized	None
397	Presque Isle	DHS	7616-2005-0032	1242 W Third St	Rogers City	49779	10/1/2006	9/30/2016	$5,754.80	$69,057.60	$12.90	5,003	Lease	Office Building	Rent Authorized	Two 5yr; 30 days
398	Roscommon	DHS	11322-2009-0059	1015 Short Drive, Suite 2,	Prudenville	48651	4/1/2009	12/29/2013	$121.63	$1,459.56	$12.69	115	Sublease	Office Building	Rent Authorized	None
399	Roscommon	DHS	2502-2006-0224	111 W Union	Roscommon	48653	1/1/1986	12/31/2016	$8,228.61	$98,743.32	$10.82	9,126	Lease	Office Building	Rent Authorized	None
400	Roscommon	SOS	6820-2005-0174	2565 S Gladwin Rd	Prudenville	48651	6/1/2006	5/31/2016	$850.00	$10,200.00	$8.01	1,274	Lease	Office Building	Rent Authorized	None
401	Saginaw	SOS	10065-2008-0016	115 S. Saginaw St	St Charles	48655	2/1/2009	1/31/2019	$922.92	$11,075.04	$9.43	1,174	Lease	Office Building	Rent Authorized	None
402	Saginaw	LARA	10180-2013-0213	4901 Towne Centre	Saginaw	48604	8/1/2005	7/31/2018	$4,606.25	$55,275.00	$16.50	3,350	Lease	Office Building	Rent Authorized	One 5yr; 60 days
403	Saginaw	SOS	10593-2008-0046	4404 Bay Rd	Saginaw	48603	7/1/2009	6/30/2019	$4,389.00	$52,668.00	$9.50	5,544	Lease	Office Building	Rent Authorized	None
404	Saginaw	SOS	10594-2009-0025	4212 Dixie Hwy	Saginaw	48601	10/1/2009	9/30/2019	$2,991.00	$35,892.00	$9.97	3,600	Lease	Office Building	Rent Authorized	None
405	Saginaw	LARA	11222-2006-0084	999 South Washington	Saginaw	48603	9/20/2007	9/19/2017	$52,804.27	$633,651.24	$21.85	29,000	Lease	Office Building	Rent Authorized	Two 5yr; 90 days
406	Saginaw	DOC	11511-2008-0058	1835 Treanor St	Saginaw	48601	6/1/2010	5/31/2021	$9,415.00	$112,980.00	$17.86	6,326	Lease	Office Building	Rent Authorized	One 5yr; 30 days
407	Saint Clair	DHS	10433-1995-1299	150 Fort St	Port Huron	48060	6/1/1998	5/31/2023	$62,851.50	$754,218.00	$22.38	33,694	Lease	Office Building	Rent Authorized	One 5yr; 90 days

	Q	R	S	T	U	V
393	None	Standard; 90 days	Public Utilities, Janitorial	19,890.00	14,670.00	0.00
394	None	Standard; 90 days	Janitorial	0.00	7,004.11	0.00
395	None	Standard; 90 days	Public Utilities, Janitorial	10,073.09	5,724.00	0.00
396	None	Standard; 90 days	Gross (Full Service)	0.00	0.00	0.00
397	None	Standard; 90 days	Gross (Full Service)	0.00	0.00	0.00
398	None	Standard; 90 days	Gross (Full Service)	0.00	0.00	0.00
399	None	Standard; 90 days	Public Utilities, Janitorial, Dumpster Service, Grounds	20,168.46	14,875.38	3,376.62
400	None	Standard; 90 days	Gross (Full Service)	0.00	0.00	0.00
401	None	Standard; 90 days	Public Utilities, Janitorial, Dumpster Service	3,035.63	4,645.00	0.00
402	None	Standard; 120 days	Gross (Full Service)	0.00	0.00	0.00
403	None	Standard; 90 days	Public Utilities, Janitorial	10,239.10	3,750.00	0.00
404	None	Standard; 90 days	Gross (Full Service)	0.00	0.00	0.00
405	None	Standard; 90 days	Gross (Full Service)	64,090.00	0.00	0.00
406	None	Either party; 90 days	Janitorial, Grounds	0.00	10,311.38	2,340.62
407	None	Exec. Leg; 90 days	Gross (Full Service)	0.00	0.00	0.00

	W	X	Y	Z
393	0.00	0.00	0.00	75,690.00
394	0.00	0.00	0.00	47,782.63
395	222.72	0.00	0.00	60,119.81
396	0.00	0.00	0.00	15,372.00
397	0.00	0.00	0.00	69,057.60
398	0.00	0.00	0.00	1,459.56
399	6,469.00	0.00	10,939.00	154,571.78
400	0.00	0.00	0.00	10,200.00
401	1,636.30	0.00	0.00	20,391.97
402	0.00	0.00	0.00	55,275.00
403	222.72	0.00	0.00	66,879.82
404	847.72	0.00	0.00	36,739.72
405	0.00	0.00	0.00	697,741.24
406	0.00	0.00	0.00	125,632.00
407	0.00	0.00	(251.06)	753,966.94

	AA	AB	AC	AD	AE	AF	AG	AH	AI	AJ
393	8.41	0.00	Estimated	2012	Rdr Development, L.L.C.	4850 Allen Park Drive, Ste 1	Allendale	MI	49401	E25
394	11.12	0.00	Estimated	2012	The Huntington National Bank	Po Box 182334	Columbus	OH	4321	E97
395	14.31	0.00	Actual	2012	Clinton Corporation	P. O. Box 839	Grandville	MI	49468	E25
396	14.77	0.00	Actual	2012	Claude A. & Pamela R. Vogelheim	417 South 6Th Street	Rogers City	MI	49779	E97
397	13.80	0.00	Actual	2012	John Vogelheim	354 East Huron Avenue	Rogers City	MI	49779	E102
398	12.69	0.00	Actual	2012	Region 7B Employment & Training	402 N. First Street	Harrison	MI	48625	E97
399	16.94	0.00	Estimated	2012	Equity Trust Co Custodian Fbo	225 Burns Road,	Elyria	OH	44035	E102
400	8.01	0.00	Actual	2012	Twp Bd Of The Twp Of Denton	P. O. Box 289	Prudenville	MI	48651	E97
401	17.37	10,736.08	Actual	2012	Downtown Development Authority	110 West Spruce Street	St Charles	MI	48655	E97
402	16.50	0.00	Actual	2012	Towne Center Investments	4901 Towne Center Road	Saginaw	MI	48604	E97
403	12.06	0.00	Actual	2012	Brixmor Ga Fashion Corner, Llc	22054 Farmington Road	Farmington	MI	48336	E97
404	10.21	0.00	Actual	2012	Sahasa Realty Corporation	1100 S. Washington, Suite 3	Saginaw	MI	48601	E92
405	24.06	0.00	Estimated	2012	Downtown Area Development Llc, I	3875 Bay Road	Saginaw	MI	48603	E25
406	19.86	0.00	Estimated	2012	Spadafore Distributing Co.	2932 Sanders Road	Lansing	MI	48917	
407	22.38	0.00	Actual	2012	County Of St Clair	201 Mcmorran Boulevard	Port Huron	MI	48060	E25

DTMB Real Estate Divison

Active Lease Report as of October 1, 2013 - Lease by County

	A	B	C	D	E	F	G	H	I	J	K	L	M	N	O	P
408	Saint Clair	DHS	4946-2004-1304	100 Mcmorran Blvd	Port Huron	48060	9/1/2005	8/31/2015	$6,408.96	$76,907.52	$18.13	4,242	Lease	Office Building	Rent Authorized	One 5yr; 30 days
409	Saint Clair	SOS	6695-2009-0175	2887 Krafft Rd	Port Huron	48060	6/1/2011	5/31/2021	$5,385.00	$64,620.00	$13.75	4,700	Lease	Office Building	Rent Authorized	None
410	Saint Joseph	DHS	10538-2007-0098	692 East Main St	Centreville	49032	9/1/1998	11/30/2013	$15,841.00	$190,092.00	$11.61	16,373	Lease	Office Building	Rent Authorized	None
411	Saint Joseph	SOS	10583-2004-1228	931 South Centerville Rd	Sturgis	49091	4/1/2005	3/31/2015	$4,359.00	$52,308.00	$16.57	3,156	Lease	Office Building	Rent Authorized	One 5yr; 60 days
412	Saint Joseph	DOC	11508-2010-0464	265 N Us-131	Three Rivers	49093	10/3/2011	9/30/2021	$3,463.00	$41,556.00	$16.96	2,450	Lease	Retail	Rent Authorized	One 5yr; 30 days
413	Sanilac	SOS	10285-2005-0065	277 E Sanilac	Sandusky	48471	6/1/2006	5/31/2016	$1,772.48	$21,269.76	$12.93	1,645	Lease	Office Building	Rent Authorized	One 5yr; 60 days
414	Sanilac	MSP	323-1940-1	90 W Sanilac Rd	Sandusky	48471	4/23/1940	4/22/2039	$0.00	$0.00	$0.00	2,100	Lease	Office Building	Rent Authorized	None
415	Sanilac	DHS	7026-2007-0102	515 S Sandusky	Sandusky	48471	12/7/2008	12/6/2018	$13,192.00	$158,304.00	$12.00	13,192	Lease	Office Building	Rent Authorized	One 10yr; 60 days
416	Schoolcraft	DHS	10448-1995-1224	300 Walnut St, Room 175A	Manistique	49854	8/19/1997	8/18/2022	$10,342.43	$124,109.16	$22.57	5,500	Lease	Office Building	Rent Authorized	One 5yr; 30 days
417	Schoolcraft	SOS	11473-2010-0019	300 Walnut St, Room 175A	Manistique	49854	8/1/2010	7/31/2015	$790.00	$9,480.00	$14.72	644	Lease	Office Building	Rent Authorized	Three 5yr; 30 days
418	Schoolcraft	MSP	305-1942-2	Lakeside Park Property	Manistique	49854	6/12/1942	6/11/2042	$0.00	$0.00	$0.00	0	Lease	Land	Rent Authorized	None
419	Shiawassee	SOS	11453-2009-0317	1720 West Main St. (M-21)	Owosso	48867	10/1/2010	9/30/2020	$3,800.00	$45,600.00	$15.50	3,000	Lease	Retail	Rent Authorized	One 5yr; 60 days
420	Shiawassee	DHS	11475-2010-0026	1720 West Main St. (M-21)	Owosso	48867	3/1/2011	2/28/2021	$30,400.00	$364,800.00	$15.20	24,000	Lease	Retail	Rent Authorized	Three 5yr; 60 days
421	Tuscola	MSP	10724-1997-1256	1485 Cleaver Rd	Caro	48723	8/1/2000	7/31/2015	$13,511.18	$162,134.16	$21.49	7,546	Lease	Office Building	Rent Authorized	Two 5yr; 90 days
422	Tuscola	SOS	11167-2006-0040	150 Millwood St	Caro	48723	12/1/2005	11/30/2015	$4,662.00	$55,944.00	$20.16	2,775	Lease	Office Building	Rent Authorized	One 5yr; 90 days

	Q	R	S	T	U	V
408	None	Standard; 60 days	Gross (Full Service)	0.00	0.00	0.00
409	None	Standard; 120 days	Public Utilities, Janitorial, Dumpster Service	8,135.53	8,480.00	0.00
410	None	Standard; 90 days	Public Utilities, Janitorial, Dumpster Service, Pest Control	61,865.25	15,465.41	0.00
411	None	Standard; 90 days	Gross (Full Service)	0.00	0.00	0.00
412	None	Standard; 90 days	Gross (Full Service)	0.00	0.00	0.00
413	None	Standard; 90 days	Public Utilities, Janitorial	4,621.29	4,140.00	0.00
414	None	No Cancellation	Gross (Full Service)	0.00	0.00	0.00
415	None	Standard; 90 days	Public Utilities, Janitorial, Dumpster Service, Grounds, Pest Control	29,154.32	21,502.96	4,881.04
416	None	Exec. Leg; 60 days	Gross (Full Service)	0.00	0.00	0.00
417	None	Either party; 90 days	Gross (Full Service)	0.00	0.00	0.00
418	None	No Cancellation	Gross (Full Service)	0.00	0.00	0.00
419	None	Standard; 90 days	Gross (Full Service)	0.00	0.00	0.00
420	None	Exec; 90 days	Gross (Full Service)	0.00	0.00	0.00
421	None	Exec. New; 60 days	Public Utilities, Janitorial, Dumpster Service, Grounds, Pest Control	16,676.66	12,299.98	2,792.02
422	None	Standard; 90 days	Janitorial	0.00	6,128.00	0.00

	W	X	Y	Z
408	0.00	0.00	0.00	76,907.52
409	1,038.50	0.00	0.00	82,274.03
410	0.00	0.00	(1,855.00)	265,567.66
411	0.00	0.00	0.00	52,308.00
412	0.00	0.00	0.00	41,556.00
413	0.00	0.00	0.00	30,031.05
414	0.00	0.00	0.00	0.00
415	0.00	0.00	0.00	213,842.32
416	0.00	0.00	6,538.00	130,647.16
417	0.00	0.00	0.00	9,480.00
418	0.00	0.00	0.00	0.00
419	0.00	0.00	0.00	45,600.00
420	0.00	0.00	0.00	364,800.00
421	0.00	0.00	0.00	193,902.82
422	0.00	0.00	0.00	62,072.00

	AA	AB	AC	AD	AE	AF	AG	AH	AI	AJ
408	18.13	0.00	Actual	2012	City Of Port Huron	100 Mcmorran Blvd	Port Huron	MI	48060	
409	17.51	0.00	Actual	2012	Top Notch Investments, Llc	3220 Erie Drive	Orchard Lake	MI	48324	E97
410	16.22	0.00	Actual	2012	Centreville Properties, Llc	2230 Lenora Drive	Stevensville	MI	49127	E92
411	16.57	0.00	Actual	2012	Fairfield Corporation	209 East Michigan Avenue	Battle Creek	MI	49014	E102
412	16.96	0.00	Actual	2012	Boscy-Westland Mall L.L.C.	4200 W. Centre Avenue	Portage	MI	49024	E25
413	18.26	0.00	Actual	2012	Stoutenburg Revokable Trust	275 S Banner Rd	Sandusky	MI	48471	E102
414	0.00	0.00	Actual	2012	Sanilac County Bd Of Supv	67 W Sanilac Rd	Sandusky	MI	48471	E97
415	16.21	0.00	Estimated	2012	Dennings Properties, Llc	777 W Cedar Ave	Gladwin	MI	48624	E92
416	23.75	0.00	Actual	2012	Schoolcraft County	300 Walnut Street, Room 164A	Manistique	MI	49854	E25
417	14.72	0.00	Actual	2012	Schoolcraft County	300 Walnut Street, Room 164A	Manistique	MI	49854	E97
418	0.00	0.00	Actual	2012	City Of Manistique	70 Maple Street	Manistique	MI	49854	E97
419	15.20	0.00	Actual	2012	1720 E Main Llc	721 W Oliver	Owosso	MI	48867	E25
420	15.20	0.00	Actual	2012	1720 E Main Llc	721 W Oliver	Owosso	MI	48867	E100
421	25.70	0.00	Estimated	2012	The County Of Tuscola	207 E Grant St	Caro	MI	48723	E25
422	22.37	1,223.00	Actual	2012	Tuscola Medical Center, Llc	150 Millwood Street	Caro	MI	48723	E11

	A	B	C	D	E	F	G	H	I	J	K	L	M	N	O	P
423	Tuscola	DHS	11210-2004-1322	1796 West Caro Rd	Caro	48723	9/1/2006	12/31/2013	$3,933.00	$47,196.00	$21.85	2,160	Lease	Office Building	Rent Authorized	None
424	Tuscola	DHS	6987-2007-0090	1365 Cleaver Rd	Caro	48723	11/1/2008	10/31/2028	$22,292.16	$267,505.92	$17.33	15,436	Lease	Office Building	Rent Authorized	None
425	Van Buren	SOS	10418-2007-0084	1037 East Michigan Ave	Paw Paw	49079	10/1/2008	9/30/2018	$1,620.00	$19,440.00	$10.80	1,800	Lease	Office Building	Rent Authorized	One 5yr; 60 days
426	Van Buren	MSF	11395-2011-0011	32849 Red Arrow Hwy	Paw Paw	49079	1/1/2012	12/31/2012	$783.02	$9,396.24	$15.98	588	RA	Retail	Holding Over	None
427	Van Buren	DHS	7405-1992-1031	57150 County Rd 681	Hartford	49057	1/1/1991	12/31/2015	$14,819.50	$177,834.00	$4.87	36,509	Lease	Office Building	Rent Authorized	None
428	Washtenaw	SOS	11236-2009-0160	295 North Maple Rd	Ann Arbor	48103	11/1/2009	10/31/2014	$10,752.00	$129,024.00	$20.16	6,400	Lease	Office Building	Rent Authorized	One 5yr; 90 days
429	Washtenaw	SOS	11633-2012-0203	4675 Washtenaw Ave	Ann Arbor	48108	6/1/2013	5/31/2023	$6,970.31	$83,643.72	$18.75	4,900	Lease	Office Building	Rent Authorized	Two 5yr; 90 days
430	Washtenaw	DHS	7455-1992-1165	22 Center St	Ypsilanti	48198	11/1/1991	10/31/2016	$25,656.00	$307,872.00	$7.26	42,397	Lease	Office Building	Rent Authorized	One 5yr; 30 days
431	Washtenaw	SOS	7637-2005-0218	1113 South Main St	Chelsea	48118	8/1/2006	7/31/2016	$1,419.00	$17,028.00	$7.43	2,293	Lease	Office Building	Rent Authorized	One 5yr; 30 days
432	Washtenaw	DHS	7693-2012-0226	3810 Packard Rd	Ann Arbor	48104	12/1/2007	2/28/2023	$8,444.34	$101,332.08	$21.36	4,462	Lease	Office Building	Rent Authorized	None
433	Wayne	DHS	10217-1994-1011	396 Glendale	Highland Park	48203	2/1/1998	1/31/2018	$31,536.30	$378,435.60	$13.95	27,128	Lease	Office Building	Rent Authorized	One 10yr; 60 days
434	Wayne	DHS	10218-1994-1014	13233 Hamilton	Highland Park	48203	2/1/1998	1/31/2018	$57,687.90	$692,254.80	$13.95	49,624	Lease	Office Building	Rent Authorized	One 10yr; 60 days
435	Wayne	DHS	10224-2005-0002	20500 Eureka Rd, Suite #210	Taylor	48180	1/1/2006	3/31/2011	$6,533.69	$78,404.28	$16.05	4,885	Lease	Office Building	Holding Over	None
436	Wayne	DHS	10225-2006-0176	19251 Mack Ave	Grosse Pt Woods	48236	6/1/2007	5/31/2022	$9,828.13	$117,937.56	$23.50	4,625	Lease	Office Building	Rent Authorized	None
437	Wayne	DHS	10228-2008-0179	8625 Greenfield Rd	Detroit	48228	4/15/2010	4/14/2020	$28,831.83	$345,981.96	$19.01	18,200	Lease	Office Building	Rent Authorized	Two 5yr; 180 days
438	Wayne	SOS	10283-2009-0379	20210 West 7 Mile Rd	Detroit	48219	1/1/2012	12/31/2012	$4,888.21	$58,658.52	$16.75	3,502	RA	Office Building	Holding Over	None

	Q	R	S	T	U	V
423	None	Standard; 90 days	Gross (Full Service)	0.00	0.00	0.00
424	None	Exec. New; 90 days	Gross (Full Service)	0.00	0.00	0.00
425	None	Standard; 90 days	Public Utilities, Janitorial, Pest Control	3,912.59	3,456.00	0.00
426	None	Standard; 30 days	Gross (Full Service)	0.00	0.00	0.00
427		Leg. Rest; 60 days	Gross (Full Service)	0.00	0.00	0.00
428		Standard; 90 days	Public Utilities, Janitorial	12,182.29	4,482.00	0.00
429	None	Standard; 180 days	Gross (Full Service)	0.00	0.00	0.00
430		Exec. Old; 60 days	Gross (Full Service)	0.00	0.00	0.00
431		Standard; 90 days	Public Utilities, Janitorial	6,045.66	4,590.00	0.00
432		Standard; 90 days	Public Utilities	9,861.02	0.00	0.00
433	None	Exec. Leg; 60 days	Public Utilities, Janitorial, Dumpster Service, Grounds, Pest Control	59,952.88	44,218.64	10,037.36
434	None	Exec. Leg; 60 days	Public Utilities, Janitorial, Dumpster Service, Grounds, Pest Control	109,669.04	80,887.12	18,360.88
435	None	Standard; 90 days	Gross (Full Service)	0.00	0.00	0.00
436	None	Standard; 90 days	Public Utilities	10,221.25	0.00	0.00
437	None	Exec. New; 180 days	Public Utilities, Janitorial, Dumpster Service	40,222.00	29,666.00	0.00
438	None	Standard; 60 days	Public Utilities, Janitorial, Dumpster Service, Pest Control	9,608.09	4,628.75	0.00

	W	X	Y	Z
423	0.00	0.00	0.00	47,196.00
424	0.00	0.00	0.00	267,505.92
425	0.00	0.00	0.00	26,808.59
426	0.00	0.00	0.00	9,396.24
427	0.00	0.00	53,318.00	231,152.00
428	974.85	0.00	0.00	146,663.14
429	0.00	0.00	0.00	83,643.72
430	0.00	0.00	(40,561.00)	267,311.00
431	143.00	0.00	0.00	27,806.66
432	0.00	0.00	0.00	111,193.10
433	0.00	0.00	0.00	492,644.48
434	0.00	0.00	0.00	901,171.84
435	0.00	0.00	0.00	78,404.28
436	0.00	0.00	0.00	128,158.81
437	0.00	0.00	0.00	415,869.96
438	1,091.93	0.00	0.00	73,987.29

	AA	AB	AC	AD	AE	AF	AG	AH	AI	AJ
423	21.85	0.00	Actual	2012	Caro Trans Opportunities, Llc	3995 East Deckerville Road	Cass City	MI	48726	E100
424	17.33	0.00	Actual	2012	County Of Tuscola	125 W Lincoln Street	Caro	MI	48723	E25
425	14.89	0.00	Actual	2012	Case Development	181 W. Michigan Avenue	Paw Paw	MI	49079	E100
426	15.98	0.00	Actual	2012	MI Works Berrien-Cass-Van Buren	499 W. Main St.	Benton Harbor	MI	49022	
427	6.33	0.00	Actual	2012	County Of Van Buren	212 Paw Paw St	Paw Paw	MI	49079	E25
428	22.92	0.00	Actual	2012	Brixmor Holdings 1 Spe, Llc	Brixmor Holdings 1 Spe, Llc	Farmington	MI	48336	E97
429	17.07	0.00	Actual	2012	Washtenaw Mckinley Comm, Llc	320 North Main Street	Ann Arbor	MI	48104	E25
430	6.30	0.00	Actual	2012	County Of Washtenaw	Po Box 8645	Ann Arbor	MI	48107	E25
431	12.13	15,512.00	Actual	2012	F.A. Kennedy Co., L.L.C.	1821 Spring Arbor Road	Jackson	MI	49203	E92
432	24.92	0.00	Estimated	2012	Guenther, Robert	2864 Carpenter Road	Ann Arbor	MI	48108	E100
433	18.16	0.00	Estimated	2012	City Of Highland Park	535 Griswold St. Suite 550	Detroit	MI	48226	E25
434	18.16	0.00	Estimated	2012	City Of Highland Park	535 Griswold St. Suite 550	Detroit	MI	48226	E97
435	16.05	0.00	Actual	2012	Horizon Properties, L.L.C.	20600 Eureka, Suite 300	Taylor	MI	48180	E92
436	27.71	0.00	Estimated	2012	Pointe Plaza Limited Partnership	17800 Laurel Park Dr N	Livonia	MI	48152	E100
437	22.85	0.00	Estimated	2012	Gesu, Llc	6334 Golden Lane	West Bloomfield	MI	48322	E25
438	21.13	0.00	Actual	2012	Seven Evergreen Property, Llc	2150-B Franklin Road	Bloomfield Hills	MI	48302	E92

	A	B	C	D	E	F	G	H	I	J	K	L	M	N	O	P
439	Wayne	SOS	10358-2006-0189	7760 W Vernor	Detroit	48209	5/1/2009	7/31/2014	$3,063.67	$36,764.04	$14.00	2,626	Lease	Office Building	Rent Authorized	None
440	Wayne	DHS	10473-1999-1286	14061 Lappin Ave	Detroit	48205	6/16/2002	6/15/2022	$74,894.69	$898,736.28	$24.61	36,520	Sublease	Office Building	Rent Authorized	One 5yr; 90 days
441	Wayne	DHS	10479-1995-1223	1801 Canfield	Detroit	48207	1/1/1999	12/31/2018	$81,168.75	$974,025.00	$19.50	49,950	Lease	Office Building	Rent Authorized	None
442	Wayne	SOS	10586-2008-0118	5094 Schaeffer Rd	Dearborn	48126	12/1/2009	11/30/2019	$7,744.00	$92,928.00	$18.75	4,956	Lease	Office Building	Rent Authorized	None
443	Wayne	SOS	10604-2009-0019	8717 Joseph Campau	Hamtramck	48212	10/1/2004	12/31/2014	$6,132.75	$73,593.00	$16.65	4,420	Lease	Office Building	Rent Authorized	None
444	Wayne	SOS	10670-2008-0099	795 Sumpter Rd	Belleville	48111	12/1/2009	11/30/2014	$3,440.61	$41,287.32	$11.82	3,493	Lease	Office Building	Rent Authorized	One 5yr; 60 days
445	Wayne	SOS	10818-2009-0284	3040 Van Horn Rd	Trenton	48183	10/1/2010	9/30/2015	$3,214.00	$38,568.00	$8.10	4,761	Lease	Office Building	Rent Authorized	One 5yr; 90 days
446	Wayne	MSF	10843-2002-2208	455 Fort St	Detroit	48226	5/1/2000	4/30/2001	$2,298.63	$27,583.56	$12.95	2,130	Sublease	Office Building	Holding Over	None
447	Wayne	SOS	10935-2000-1411	9560 E Eight Mile	Detroit	48234	12/1/2001	11/30/2016	$4,022.00	$48,264.00	$16.25	3,300	Lease	Office Building	Rent Authorized	None
448	Wayne	DHS	10949-2001-1227	27304 Plymouth	Redford	48239	12/1/2001	11/30/2016	$22,636.92	$271,643.04	$7.55	35,976	Sublease	Office Building	Rent Authorized	One 5yr; 120 days
449	Wayne	DTMB	10963-2001-1332	116 Lothrop Ave	Detroit	48201	9/1/2003	8/31/2021	$3,611.00	$43,332.00	$0.00	0	Lease	Parking	Rent Authorized	Two 5yr; 180 days
450	Wayne	DTMB	10964-2001-1333	6540 Cass Ave	Detroit	48201	9/1/2003	8/31/2021	$51,300.00	$615,600.00	$0.00	0	Lease	Parking	Rent Authorized	Two 5yr; 180 days
451	Wayne	DOC	10965-2010-0206	5300 Lawton	Detroit	48208	9/1/2003	8/31/2023	$51,608.00	$619,296.00	$16.09	38,494	Lease	Mixed Use	Rent Authorized	None
452	Wayne	DHS	10998-2010-0668	30246 Plymouth Road	Livonia	48150	3/1/2012	2/28/2013	$6,517.00	$78,204.00	$17.15	4,560	RA	Office Building	Holding Over	None
453	Wayne	AG	11024-2005-0013	1025 E. Forest	Detroit	48207	7/21/2005	7/20/2010	$0.00	$0.00		8,450	Sublease	Office Building	Holding Over	None

	Q	R	S	T	U	V
439	None	Standard; 90 days	Public Utilities, Janitorial	5,803.46	4,280.38	0.00
440	None	Exec. New; 60 days	Public Utilities, Janitorial, Dumpster Service, Grounds, Pest Control	80,709.20	59,527.60	13,512.40
441	Year 11 & 20; First 60 days	Exec. Leg; 60 days	Public Utilities, Janitorial, Dumpster Service, Grounds, Pest Control	110,389.50	81,418.50	18,481.50
442	None	Standard; 90 days	Public Utilities, Janitorial	16,206.74	7,992.00	0.00
443	None	Standard; 90 days	Public Utilities, Janitorial, Dumpster Service, Pest Control	9,675.16	3,310.61	0.00
444	None	Standard; 90 days	Public Utilities, Janitorial	13,015.05	2,585.00	0.00
445	None	Standard; 90 days	Public Utilities, Janitorial, Dumpster Service, Pest Control	9,562.39	3,094.96	0.00
446	None	Standard; 30 days	Gross (Full Service)	0.00	0.00	0.00
447	None	Standard; 90 days	Public Utilities, Janitorial, Dumpster Service	10,401.46	5,213.65	0.00
448	None	Standard; 90 days	Public Utilities, Janitorial, Dumpster Service, Pest Control	79,506.96	58,640.88	0.00
449	None	Standard; 90 days	Gross (Full Service)	0.00	0.00	0.00
450	None	Standard; 90 days	Security	0.00	0.00	0.00
451	None	Exec. New; 180 days	Public Utilities, Janitorial, Dumpster Service, Pest Control	38,729.00	37,711.00	0.00
452	None	Either Party; 90 days	Gross (Full Service)	0.00	0.00	0.00
453	None	Either party; 90 days	Gross (Full Service)	0.00	0.00	0.00

	W	X	Y	Z
439	0.00	0.00	0.00	46,847.88
440	0.00	0.00	112,895.00	1,165,380.48
441	0.00	0.00	94,170.00	1,278,484.50
442	232.52	0.00	0.00	117,359.26
443	774.93	0.00	0.00	87,353.70
444	222.72	0.00	0.00	57,110.09
445	1,156.77	0.00	4,642.00	57,024.12
446	0.00	0.00	0.00	27,583.56
447	3,000.74	0.00	0.00	66,879.85
448	0.00	0.00	0.00	409,790.88
449	0.00	0.00	0.00	43,332.00
450	0.00	49,031.10	0.00	664,631.10
451	2,238.00	0.00	0.00	697,974.00
452	0.00	0.00	0.00	78,204.00
453	0.00	0.00	0.00	0.00

	AA	AB	AC	AD	AE	AF	AG	AH	AI	AJ
439	17.84	0.00	Estimated	2012	Rebert Building, Llc	7752 West Vernor	Detroit	MI	48209	E25
440	31.91	0.00	Estimated	2012	Apca Mi H, Tic Mi 1-13	C/O Paradigm Properties Llc	Boston	MA	02109	E102
441	25.60	0.00	Estimated	2012	Forest Park Properties, L.L.C.	1300 Kirkway	Bloomfield Hills	MI	48302	E97
442	23.68	0.00	Actual	2012	Michigan Schaeffer, L.L.C.	28000 Middlebelt Road	Farmington Hills	MI	48334	E100
443	19.76	0.00	Actual	2012	Henry Velleman Revoc Livin Trust	9618 Joseph Campau	Hamtramck	MI	48212	E25
444	16.35	0.00	Actual	2012	Belle Plaza Shopping Center, Ii	901 Ridgewood	Bloomfield Hills	MI	48304	E102
445	11.98	0.00	Actual	2012	Trafford Square L.P.	12627 Greenfield Avenue	Detroit	MI	48227	E97
446	12.95	0.00	Actual	2012	City Of Detroit	707 W Milwaukee	Detroit	MI	48202	E102
447	20.27	755.00	Actual	2012	Bel-Air Realty LLC	150 Great Neck Road	Great Neck	NY	11021	E92
448	11.39	0.00	Estimated	2012	Eja Redford	810 Seventh Avenue 10Th Fl	New York	NY	10019	E89
449	0.00	0.00	Actual	2012	New Center Parking Decks Venture	70 W Madison #3940	Chicago	IL	60602	E100
450	0.00	0.00	Actual	2012	New Center Parking Decks Venture	70 W Madison #3940	Chicago	IL	60602	E92
451	18.13	0.00	Actual	2012	5300 Lawton, Inc	2411 Vinewood	Detroit	MI	48216	E97
452	17.15	0.00	Actual	2012	SEMCA	25363 Eureka Rd	Taylor	MI	48180	48180
453	0.00	0.00	Actual	2012	Wayne County 3Rd Judicial Court	1025 E. Forest	Detroit	MI	48207	E92

DTMB Real Estate Divison

Active Lease Report as of October 1, 2013 - Lease by County

	A	B	C	D	E	F	G	H	I	J	K	L	M	N	O	P
454	Wayne	MSP	11065-2003-1148	645-661 W Baltimore St	Detroit	48202	1/1/2005	12/31/2019	$3,300.00	$39,600.00		0	Lease	Parking	Rent Authorized	None
455	Wayne	SOS	11109-2009-0184	6090 Wayne Rd	Westland	48185	8/1/2005	7/31/2015	$5,083.33	$60,999.96	$12.50	4,880	Lease	Office Building	Rent Authorized	One 5yr; 30 days
456	Wayne	MVA	11127-2010-0467	30104 Ford Rd	Garden City	48135	8/1/2006	7/31/2016	$2,120.00	$25,440.00	$16.50	1,400	Lease	Office Building	Rent Authorized	None
457	Wayne	MSF	11129-2013-0120	15100 Northline Rd	Southgate	48195	2/1/2013	1/31/2014	$462.87	$5,554.44	$17.25	322	RA	Office Building	Rent Authorized	None
458	Wayne	MDOT	11138-2005-0167	2835 Bagley Ave	Detroit	48216	7/15/2008	7/14/2018	$12,962.67	$155,552.04	$32.00	4,861	Lease	Office Building	Rent Authorized	One 10yr; 90 days
459	Wayne	SOS	11144-2004-1208	17176 Farmington Rd	Livonia	48153	7/17/2006	10/31/2015	$17,998.75	$215,985.00	$20.57	10,500	Lease	Office Building	Rent Authorized	None
460	Wayne	SOS	11146-2004-1209	21572 Ecorse Rd	Taylor	48180	1/1/2006	12/31/2015	$8,812.83	$105,753.96	$19.30	4,840	Lease	Office Building	Rent Authorized	None
461	Wayne	DHS	11163-2010-0176	17411 Grand River	Detroit	48227	3/1/2010	2/28/2040	$16,484.00	$197,808.00	$18.56	10,139	Lease	Office Building	Rent Authorized	None
462	Wayne	SOS	11193-2005-0085	18412 Telegraph Rd	Brownstown	48174	7/1/2006	6/30/2016	$5,876.33	$70,515.96	$19.75	3,400	Lease	Office Building	Rent Authorized	Three 5yr; 60 days
463	Wayne	SOS	11195-2005-0060	14634-36 Mack Ave	Detroit	48215	8/24/2006	8/23/2016	$6,816.00	$81,792.00	$25.56	3,200	Lease	Office Building	Rent Authorized	Two 5yr; 90 days
464	Wayne	DHS	11246-2011-0377	35731 Michigan Ave	Wayne	48184	7/1/2012	6/30/2013	$9,298.97	$111,587.66	$18.53	6,022	RA	Office Building	Holding Over	None
465	Wayne	DOC	11259-2006-0166	920 West Fort	Lincoln Park	48192	12/1/2007	11/30/2017	$17,176.25	$206,115.00	$19.50	10,570	Lease	Office Building	Rent Authorized	One 5yr; 60 days
466	Wayne	DHS	11284-2006-0255	333 W. Fort St	Detroit	48226	10/8/2007	10/31/2022	$10,405.54	$124,866.48	$17.25	6,842	Lease	Office Building	Rent Authorized	None
467	Wayne	SOS	11299-2007-0027	8500 North Lilley Rd	Canton	48187	10/13/2009	10/12/2019	$9,250.00	$111,000.00	$18.50	6,000	Lease	Office Building	Rent Authorized	One 5yr; 60 days
468	Wayne	DHS	11328-2010-0068	25637 Ecorse Rd	Taylor	48180	11/1/2010	10/31/2030	$41,147.00	$493,764.00	$15.45	31,959	Lease	Office Building	Rent Authorized	None
469	Wayne	DHS	11329-2010-0212	4733 Connor	Detroit	48215	2/1/2010	3/31/2020	$56,777.00	$681,324.00	$19.98	34,100	Lease	Office Building	Rent Authorized	Two 5yr; 120 days
470	Wayne	DHS	11330-2011-0318	12140 Joseph Campau St	Hamtramck	48212	11/1/2009	3/31/2040	$47,500.00	$570,000.00	$19.00	30,000	Lease	Office Building	Rent Authorized	None

	Q	R	S	T	U	V
454	None	Standard; 90 days	Gross (Full Service)	0.00	0.00	0.00
455	None	Standard; 90 days	Public Utilities, Janitorial	11,711.89	3,690.00	0.00
456	None	Standard; 90 days	Gross (Full Service)	0.00	0.00	0.00
457	None	Standard; 30 days	Gross (Full Service)	0.00	0.00	0.00
458	None	Standard; 120 days	Gross (Full Service)	0.00	0.00	0.00
459	None	Standard; 90 days	Public Utilities, Janitorial, Dumpster Service, Pest Control	23,205.00	17,115.00	0.00
460	None	Standard; 120 days	Public Utilities, Janitorial	10,469.94	4,579.88	0.00
461	None	Standard; 90 days	Public Utilities, Janitorial	22,407.19	16,526.57	0.00
462	None	Standard; 90 days	Gross (Full Service)	0.00	0.00	0.00
463	None	Standard; 90 days	Public Utilities, Janitorial	10,806.19	5,161.03	0.00
464	None	Either Party; 90 days	Gross (Full Service)	0.00	0.00	0.00
465	None	Exec. New; 90 days	Public Utilities	15,490.00	0.00	0.00
466	None	Standard; 120 days	Gross (Full Service)	0.00	0.00	0.00
467	None	Standard; 30 days	Gross (Full Service)	0.00	0.00	0.00
468	None	Exec. New; 180 days	Public Utilities, Janitorial	70,629.39	52,093.17	0.00
469	None	Exec. New; 90 days	Public Utilities	60,004.13	0.00	0.00
470	None	Leg.; 180 days	Public Utilities	69,463.97	0.00	0.00

	W	X	Y	Z
454	0.00	0.00	0.00	39,600.00
455	222.72	0.00	0.00	76,624.57
456	0.00	0.00	0.00	25,440.00
457	0.00	0.00	0.00	5,554.44
458	0.00	0.00	0.00	155,552.04
459	0.00	0.00	0.00	256,305.00
460	1,022.20	0.00	0.00	121,825.98
461	0.00	0.00	0.00	236,741.76
462	222.06	0.00	0.00	70,738.02
463	693.72	0.00	(222.00)	98,230.94
464	0.00	0.00	0.00	111,587.66
465	0.00	25,838.00	0.00	247,443.00
466	0.00	0.00	0.00	124,866.48
467	491.00	0.00	0.00	111,491.00
468	0.00	0.00	0.00	616,486.56
469	0.00	0.00	0.00	741,328.13
470	0.00	2,077.76	66,781.00	708,322.73

	AA	AB	AC	AD	AE	AF	AG	AH	AI	AJ
454	0.00	0.00	Actual	2012	Fk South Llc	C/O Farbman Group, 105 Fisher Bldg	Detroit	MI	48202	E25
455	15.70	0.00	Actual	2012	Westview Associates, Llc	30407 West 13 Mile Road	Farmington Hills	MI	48334	E25
456	18.17	0.00	Actual	2012	Pierce Place Llc	1715 Middlebelt Road	Garden City	MI	48135	E25
457	17.25	0.00	Actual	2012	Downriver Community Conference	15100 Northline Road	Southgate	MI	48195	E102
458	32.00	0.00	Actual	2012	Plaza Del Norte	2835 Bagley	Detroit	MI	48216	E102
459	24.41	0.00	Estimated	2012	Farmington Six Llc	4521 Pga Blvd	Palm Beach Garde	FL	33418	E102
460	25.17	0.00	Actual	2012	Taylor Commons Lmt Partnership	22333 Allen Road	Woodhaven	MI	48183	E92
461	23.35	0.00	Estimated	2012	Cfp Michigan Ii, Llc	18338 Minnetonka Blvd	Deephaven	MN	55392	E25
462	20.81	0.00	Actual	2012	Flood Properties Llc	18406 Telegraph Road	Brownstown	MI	48143	E100
463	30.70	0.00	Actual	2012	Mack-Alter Llc	18633 Mack Avenue	Detroit	MI	48236	E102
464	18.53	0.00	Actual	2012	SEMCA	25364 Eureka Rd	Taylor	MI	48181	
465	23.41	0.00	Actual	2012	Blue Shamrock, Llc	1065 Nortoon	Lincoln Park	MI	48381	E102
466	18.25	0.00	Actual	2012	333 L.P., L.L.C.	C/O Sterling Group	Detroit	MI	48226	E97
467	18.58	0.00	Actual	2012	Golden Gate Shopping Center, Llc	4104 W. Maple Rd	Bloomfield Hills	MI	48301	E100
468	19.29	0.00	Estimated	2012	Cfp Taylor Governmental Cntr Llc	18338 Minnetonka Blvd	Deephaven	MN	55392	E102
469	21.74	0.00	Actual	2012	Connor-Chene Properties, Llc	6020 West Maple Road	West Bloomfield	MI	48322	E25
470	23.61	0.00	Actual	2012	Charter County Of Wayne	500 Griswold	Detroit	MI	48226	E25

DTMB Real Estate Divison

Active Lease Report as of October 1, 2013 - Lease by County

	A	B	C	D	E	F	G	H	I	J	K	L	M	N	O	P
471	Wayne	DHS	11331-2010-0195	17455 Grand River	Detroit	48227	4/1/2010	3/31/2040	$45,685.92	$548,231.04	$18.56	28,100	Lease	Office Building	Rent Authorized	None
472	Wayne	DHS	11387-2011-0319	26355 Michigan Ave	Inkster	48141	10/1/2010	2/28/2041	$50,825.00	$609,900.00	$19.00	32,100	Lease	Office Building	Rent Authorized	None
473	Wayne	SOS	11389-2008-0136	17500 Livernois	Detroit	48221	4/16/2010	4/15/2020	$6,720.54	$80,646.48	$21.50	3,751	Lease	Office Building	Rent Authorized	None
474	Wayne	SOS	11495-2010-0196	26603 Michigan Ave	Inkster	48141	5/1/2011	4/30/2021	$7,933.00	$95,196.00	$17.00	5,600	Lease	Office Building	Rent Authorized	Two 5yr;30 days
475	Wayne	DHS	11512-2013-9489	1641 Porter St	Detroit	48216	5/1/2013	4/30/2014	$17,973.40	$215,680.80	$18.07	11,939	RA	Office Building	Rent Authorized	None
476	Wayne	BSL	11532-2010-0099	33231 Plymouth Rd.	Livonia	48150	6/1/2011	5/31/2021	$5,300.00	$63,614.20	$11.18	5,690	Lease	Office Building	Rent Authorized	Two 5yr; 90 days
477	Wayne	MSF	11637-2013-0193	35731 Michigan Ave	Wayne	48184	7/1/2013	6/30/2014	$98.83	$1,185.96	$18.53	64	RA	Office Building	Rent Authorized	None
478	Wayne	MSF	11638-2013-0067	30246 Plymouth Rd	Livonia	48150	3/1/2013	2/28/2014	$591.33	$7,095.96	$17.14	414	RA	Office Building	Rent Authorized	None
479	Wayne	DHS	2539-1988-47	17330 Greydale	Detroit	48219	1/1/1978	9/30/2016	$44,501.40	$534,016.80	$17.85	29,914	Lease	Office Building	Rent Authorized	One 5yr; 90 days
480	Wayne	DHS	2625-1988-55	4505 Oakman Blvd	Detroit	48204	5/1/1988	5/31/2017	$31,160.42	$373,925.04	$12.50	29,914	Lease	Office Building	Rent Authorized	None
481	Wayne	DHS	4333-2012-0157	5131 Grand River	Detroit	48208	4/1/2013	3/31/2023	$40,012.45	$480,149.40	$18.51	25,940	Lease	Office Building	Rent Authorized	One 10yr; 180 days
482	Wayne	LARA	4581-2006-0178	14333 Woodrow Wilson	Detroit	48238	6/1/2007	5/31/2017	$27,579.46	$330,953.52	$2.61	115,718	Lease	Warehouse	Rent Authorized	Two 5yr; 90 days
483	Wayne	DHS	6922-2007-0105	8655 Greenfield Rd	Detroit	48228	4/15/2010	4/14/2020	$39,973.28	$479,679.36	$19.01	25,233	Lease	Office Building	Rent Authorized	Two 5yr; 180 days
484	Wayne	DHS	7067-1990-111	6534 W Jefferson	Detroit	48209	6/1/1990	8/31/2010	$22,826.00	$273,912.00	$10.10	27,120	Lease	Office Building	Holding Over	One 10yr; 60 days
485	Wayne	SOS	7153-2004-1217	25700 Joy Rd	Redford	48239	10/10/2005	10/9/2015	$5,866.67	$70,400.04	$14.50	4,400	Lease	Office Building	Rent Authorized	One 5yr; 90 days

	Q	R	S	T	U	V
471	None	Exec. New; 90 days	Public Utilities, Janitorial	62,101.00	45,803.00	0.00
472	None	Leg.; 30 days	Public Utilities	93,786.51	0.00	0.00
473	None	Standard; 90 days	Public Utilities	10,255.27	0.00	0.00
474	None	Standard; 90 days	Gross (Full Service)	0.00	0.00	0.00
475	None	Standard; 30 days	Gross (Full Service)	0.00	0.00	0.00
476	None	Standard; 90 days	Gross (Full Service)	$0.00	$0.00	$0.00
477	None	Either party; 90 days	Gross (Full Service)	0.00	0.00	0.00
478	None	Either party; 90 days	Gross (Full Service)	0.00	0.00	0.00
479	None	Standard; 90 days	Public Utilities	66,109.94	0.00	0.00
480	None	Standard; 180 days	Public Utilities, Janitorial, Dumpster Service, Grounds, Pest Control	66,109.94	48,759.85	11,068.18
481	None	Exec; 180 days	Public Utilities, Janitorial, Dumpster Service, Grounds, Pest Control	57,327.40	42,282.20	9,597.80
482	None	Standard; 120 days	Public Utilities, Janitorial, Dumpster Service, Grounds	255,736.78	188,620.34	45,815.66
483	None	Exec. New; 180 days	Public Utilities, Janitorial, Dumpster Service	55,764.93	41,129.79	0.00
484	None	Standard; 90 days	Public Utilities, Janitorial, Grounds, Pest Control	59,935.20	44,205.60	10,034.40
485	None	Standard; 90 days	Public Utilities	8,569.83	0.00	0.00

	W	X	Y	Z
471	0.00	0.00	0.00	656,135.04
472	4,076.64	0.00	61,765.00	769,528.15
473	222.72	0.00	0.00	91,124.47
474	525.20	0.00	0.00	95,721.20
475	0.00	0.00	0.00	215,680.80
476	$0.00	$0.00	$0.00	$63,614.20
477	0.00	0.00	0.00	1,185.96
478	0.00	0.00	0.00	7,095.96
479	0.00	0.00	0.00	600,126.74
480	0.00	0.00	22,440.00	522,303.01
481	22,081.77	0.00	6,525.00	604,913.57
482	0.00	0.00	0.00	821,126.30
483	0.00	0.00	0.00	576,574.08
484	0.00	0.00	0.00	388,087.20
485	222.72	0.00	0.00	79,192.59

	AA	AB	AC	AD	AE	AF	AG	AH	AI	AJ
471	23.35	0.00	Estimated	2012	Cfp Michigan Ii, Llc	18338 Minnetonka Blvd	Deephaven	MN	55392	E97
472	23.97	0.00	Actual	2012	Charter County Of Wayne	500 Griswold	Detroit	MI	48226	E25
473	24.29	0.00	Actual	2012	Binno And Shallal	42690 Woodward Ave, Suite 225	Bloomfield Hills	MI	48304	E100
474	17.09	0.00	Actual	2012	City Market Place	124 W. Allegan Street	Lansing	MI	48933	E100
475	18.07	0.00	Actual	2012	Mylocker Properties, Llc	28241 Mound Road	Warren	MI	48092	E102
476	$11.18	$0.00	Actual	2012	Sheldon Center, L.L.C	24255 W.13 Mile Rd. Suite 220	Bingham Farms	MI	48025	E25
477	18.53	0.00	Actual	2012	Semca	25363 Eureka Rd	Taylor	MI	48180	E25
478	17.14	0.00	Actual	2012	Semca	25363 Eureka Rd	Taylor	MI	48180	E100
479	20.06	0.00	Estimated	2012	17330 Greydale Llc	4975 Spanish Heights Drive	Las Vegas	NV	89148	E100
480	17.46	0.00	Estimated	2012	Sos Oakman, Llc	24655 Southfield Road	Southfield	MI	48075	E25
481	23.32	0.00	Estimated	2012	Grand River Ventures, Llc	1300 Kirkway	Bloomfield Hills	MI	48302	E102
482	7.10	0.00	Estimated	2012	14333 Associates, Llc	560 Kirts Blvd	Troy	MI	48084	E25
483	22.85	0.00	Estimated	2012	Apollo Holdings, Llc	6334 Golden Lane	West Bloomfield	MI	48322	E97
484	14.31	0.00	Estimated	2012	Dss #1 Limited Partnership	2146 Livernois Road	Troy	MI	48083	E25
485	18.00	0.00	Actual	2012	Iws Ventures Llc	31300 Orchard Lake Road	Farmington Hills	MI	48334	E102

DTMB Real Estate Divison

Active Lease Report as of October 1, 2013 - Lease by County

	A	B	C	D	E	F	G	H	I	J	K	L	M	N	O	P
486	Wayne	DHS	7287-2001-1069	25350 Ecorse Rd	Taylor	48180	3/1/1991	5/31/2011	$11,958.33	$143,499.96	$3.50	41,000	Lease	Office Building	Holding Over	None
487	Wexford	DEQ	10215-2002-2201	120 Chapin St	Cadillac	49601	5/1/1996	4/30/2016	$16,322.50	$195,870.00	$10.15	19,305	Lease	Office Building	Rent Authorized	None
488	Wexford	MSP	10651-1998-1109	7711 S Us 131	Cadillac	49601	2/1/1999	1/31/2019	$16,295.00	$195,540.00	$9.70	20,168	Lease	Office Building	Rent Authorized	Two 5yr; 90 days
489	Wexford	MSF	11625-2012-0190	401 Lake St., Suite 700	Cadillac	49601	7/1/2012	6/30/2013	$145.83	$1,750.00	$25.00	70	RA	Office Building	Holding Over	None
490	Wexford	SOS	7525-2005-0068	1574 N Mitchell	Cadillac	49601	1/1/2007	12/31/2012	$2,745.00	$32,940.00	$14.26	2,310	Lease	Office Building	Holding Over	One 5yr; 30 days
491	Z-Out of State	TRE	10588-2010-0549	360 W Butterfield	Elmhurst	60126	11/1/2011	2/28/2022	$4,525.00	$54,300.00	$21.00	2,586	Lease	Office Building	Rent Authorized	None
492	Z-Out of State	TRE	11113-2004-1259	2975 Westchester Ave, Fourth Fl.	Purchase	10577	3/1/2006	2/28/2016	$6,787.00	$81,444.00	$25.95	3,139	Lease	Office Building	Rent Authorized	None
493	Z-Out of State	TRE	11372-2008-0089	6100 Rockside Woods Blvd.	Independence	44131	4/1/2009	3/31/2014	$3,274.38	$39,292.56	$16.25	2,418	Lease	Office Building	Rent Authorized	One 5yr; 60 days
494	Z-Out of State	TRE	11386-2008-0128	2171 Campus Drive	Irvine	92612	9/1/2009	8/31/2014	$5,087.35	$61,048.20	$20.99	2,825	Lease	Other	Rent Authorized	None
495	Z-Out of State	GOV	2445-2012-0211	400/444 N Capitol St Nw	Washington	20001	2/1/2012	1/31/2020	$10,211.09	$122,533.08	$54.80	2,236	Sublease	Office Building	Rent Authorized	None
496	Z-Out of State	TRE	7113-2005-0007	12200 Ford Rd	Dallas	75234	4/1/2006	3/31/2016	$2,760.29	$33,123.48	$15.50	2,137	Lease	Office Building	Rent Authorized	None
497									Total Monthly Rent	Total Annual Rent	Avg. Total Rent	Total Square Footage				
498									$7,045,924.42	$84,556,296.37	#REF!	5,604,170				

	Q	R	S	T	U	V
486	None	Leg. Rest; 60 days	Public Utilities, Janitorial	94,158.28	34,631.13	0.00
487	None	Exec. New; 180 days	Public Utilities, Janitorial, Dumpster Service, Pest Control	36,238.59	19,051.04	0.00
488	Option to buy after 5 years	Exec. New; 30 days	Public Utilities, Janitorial, Dumpster Service, Grounds, Pest Control	44,571.28	32,873.84	7,462.16
489	None	Standard; 30 days	Gross (Full Service)	0.00	0.00	0.00
490	None	Standard; 90 days	Public Utilities	7,800.31	0.00	0.00
491	None	Standard; 120 days	Electricity	1,998.40	0.00	0.00
492	None	Standard; 90 days	Gross (Full Service)	0.00	0.00	0.00
493	None	Standard; 90 days	Gross (Full Service)	0.00	0.00	0.00
494	None	Standard; 90 days	Gross (Full Service)	0.00	0.00	0.00
495	None	180 days & end of a month	Gross (Full Service)	0.00	0.00	0.00
496	None	Standard; 90 days	Gross (Full Service)	0.00	0.00	0.00
497						
498						

	W	X	Y	Z
486	7,259.27	0.00	0.00	279,548.64
487	2,906.76	0.00	0.00	254,066.39
488	0.00	0.00	7,075.00	287,522.28
489	0.00	0.00	0.00	1,750.00
490	0.00	0.00	0.00	40,740.31
491	9++	0.00	0.00	56,298.40
492	0.00	0.00	0.00	81,444.00
493	0.00	0.00	0.00	39,292.56
494	0.00	0.00	0.00	61,048.20
495	0.00	0.00	0.00	122,533.08
496	0.00	0.00	0.00	33,123.48
497				
498				

	AA	AB	AC	AD	AE	AF	AG	AH	AI	AJ
486	6.82	0.00	Actual	2012	City Of Taylor	23555 Goddard Road	Taylor	MI	48180	E25
487	13.16	0.00	Actual	2012	City Of Cadillac	Municipal Complex	Cadillac	MI	49601	E100
488	14.26	0.00	Estimated	2012	B R B Properties, Llc	200 East Main St	Cadillac	MI	49601	E100
489	25.00	0.00	Actual	2012	Nw Mi Council Of Governments	600 E Front St, Suite 104	Traverse City	MI	49685	
490	17.64	0.00	Actual	2012	Mitchell Road Mall, Llc	28400 Northwestern Hwy 4Th Fl	Southfield	MI	48034	E92
491	21.77	0.00	Actual	2012	360 Butterfield, Llc	2239 W North Ave #4-A	Chicago	IL	60647	E102
492	25.95	0.00	Actual	2012	572 Main Street, Corp.	120 Bloomingdale Rd	White Plains	NY	10605	E25
493	16.25	0.00	Actual	2012	6100 Associates, Ltd.	23250 Chagrin Blvd #255	Beachwood	OH	44122	E102
494	21.61	0.00	Actual	2012	Tpf Partners	2361 Campus Drive	Irvine	CA	92612	E25
495	54.80	0.00	Actual	2012	State Services Organization	444 N Capitol Nw	Washington	DC	20001	E100
496	15.50	0.00	Actual	2012	Metro Glen, L.P.	720 North Post Oak Road	Houston	TX	77024	E25
497										E89
498										

DTMB Real Estate Divison

Active Lease Report as of October 1, 2013 - State as Lessor

	A	B	C	D	E	F	G	H	I	J	K	L	M	N	O
1	County	Lessor	Lease #	Bldg Address	Bldg City	Bldg Zip	Start Date	End Date	Monthly Rate	Annual Rate	Sq Ft Rate	Sq Ft	Contract Type	Use	Status
2	Mackinac	Mackinac Bridge Authority	10004-1993-1122	Mackinac Bridge	St Ignace	49781	7/1/1993	9/30/2013	$2,000.00	$24,000	$2.82	8,515	Lease	Office Bldg	Rent Authorized
3	Jackson	DOC`	10797-2011-0076		Blackman Twp.	49246	1/1/2012	12/31/2021	$0.00	$0	$0.00	0	N/A	Land	Rent Authorized
4	Alger	DTMB	10927-2007-0164	E 20640 Adams Trail	Burt Twp	48417	2/26/2008	9/30/2020	$0.00	$0	$0.00	0	Lease	Other	Rent Authorized
5	Ingham	DTMB	11061-2008-0079	320 S. Walnut St	Lansing	48933	11/1/2009	11/30/2014	$568.75	$6,825	$19.84	344	Lease	Office Bldg	Rent Authorized
6	Kent	DTMB	11194-2006-0008	One North Division	Grand Rapids	49503	5/1/2005	12/30/2015	$150,983.25	$1,811,799	$33.00	54,903	Lease	Office Bldg	Rent Authorized
7	Marquette	MSP	11286-2006-9198	180 US-41 East	Negaunee	49866	10/1/2011	9/30/2012	$2,000.00	$24,000	$6.46	3,712	RA	Office Bldg	Holding Over
8	Roscommon	MSP	11321-2007-0077	9011 W Lake City Rd	Roscommon Twp	48629	1/1/2007	9/30/2017	$1.00	$0	$0.00	0	Lease	Land	Rent Authorized
9	Marquette	DOC	11355-2008-0014	100 N Big Creek Rd	Chocolay Twp	49855	9/1/2008	12/31/2013	$0.00	$1	$0.00	14,400	Lease	Other	Rent Authorized
10	Kalamazoo	DHS	11365-2010-0679	322 Stockbridge Ave	Kalamazoo	49001	3/1/2011	2/29/2012	$350.00	$4,200	$10.50	400	Sublease	Office Bldg	Rent Authorized
11	Marquette	MSP	11388-2008-0132	180 US-41 East	Negaunee	49866	4/1/2010	3/31/2015	$2,223.96	$26,688	$12.50	2,135	Lease	Other	Rent Authorized
12	Ingham	DTMB	11393-2008-0151	625 W Allegan St	Lansing	48933	10/1/2008	10/1/2028	$3,057.17	$36,691	$2.48	14,784	Lease	Office Bldg	Rent Authorized
13	Eaton	DTMB	11409-2012-0114	7150 Harris Dr	Dimondale	48913	10/1/2012	9/30/2013			$26.67	510	Lease	Office Bldg	Rent Authorized
14	Saginaw	DTMB	11455-2009-0353	411 A E Genesee	Saginaw	48607	2/1/2010	1/31/2015	$172.00	$2,064	$129.00	16	Lease	Office Bldg	Rent Authorized
15	Mackinac	MSP	11544-2011-0074	706 N. State Street	St. Ignace	49781	1/1/2011	12/31/2021	$0.00	$0	$0.00	0	Lease	Office Bldg	Rent Authorized
16	Marquette	DOC	11545-2011-0075	100 North Big Creek Road	Marquette	49855	9/1/2011	10/31/2021	$0.00	0	0	0	Lease	Land	Rent Authorized
17	Wayne	DTMB	11554-2011-0228	1120 West State Fair Avenue	Detroit	48203	11/26/2004	9/13/2014	$0.00	0	$19.40	30917	Lease	Other	Rent Authorized
18	Branch	DOC	11565-2011-0326	None	Coldwater	49036	1/1/2012	12/31/2022	$0.00	$0	$0.00	0	Lease	Land	Rent Authorized
19	Wayne	Public Services Credit Union	11606-2012-0077	3044 W. Grand Blvd.	Detroit	48202	2/1/2013	1/30/2018			$16.64	3,547	Sublease	Office Bldg	Rent Authorized
20	Ingham	DTMB	11607-2012-0080	810 Marshall St	Lansing	48912	12/1/2012	11/30/2013	$0.00	$0	$0.00	0	RA	Other	Rent Authorized
21	Bay	MSP	11644-2012-0272	2402 Saltzburg Rd.	Williams Twp.	48706	6/1/2012	5/31/2013	$0.00	$0	$0.00	0	RA	Land	Rent Authorized
22	Kalamazoo	MVA	11657-2012-0351		Oshtemo	49009	5/1/2013	4/30/2021	0	0	$0.00	0	Lease	Land	Rent Authorized
23	Saginaw	DTMB	11663-2012-0400	244 N Warren St	Saginaw	48607	9/1/2012	11/30/2013			$9.95	20	RA	Office Bldg	Rent Authorized

DTMB Real Estate Divison

Active Lease Report as of October 1, 2013 - State as Lessor

	P	Q	R
1	Renewal	Cancellation	Tenant
2	None	Executive Legislative; 60 days	State Police
3	None	Either Party; 120 days	Mark Spears
4	None	No Cancellation	US Coast Guard
5	One 5 yr; 90 days	Either Party; 90 days	Lake Trust Credit Union
6	None	No Cancellation	US General Services Administration
7	None	Either Party; 30 days	County of Marquette
8	Two 10 yr; 90 days	Either Party; 90 days	Houghton Lake Little League
9	Three; 5 yr	Either Party; 365 days	Marquette County
10	None	Either Party; 30 days	Kalamazoo Community Mental Health SAS
11	Two 5 yr; 150 days	Either Party; 60 or 120 days	County of Marquette
12	None	Standard; 30 days	Lansing Board of Water and Light
13	None	Either Party; 30 days	ING North America Insurance Group
14	One 5 yr; 90 days	Either Party; 90 days	Valley State Credit Union
15	Two 5 yr; 90 days	Lessor; 90 days	Mackinac County Road Commision
16	None	Standard; 180 days	William DeVought
17	Two 5yr; 60 days	Lessee; 90 days	Fieldhouse, LLC
18	None	Standard; 30 Days	Coldwater Township
19	None	None	DTMB
20	None	Standard; 30 Days	American Red Cross
21	None	Either Party; 30 days	Mr. Thomas John Putt
22	None	Either Party; 180 days	Drobny Brothers, LLC
23	None	Either Party; 30 days	Great Lakes Bay Michigan Works

DTMB Real Estate Divison

Active Lease Report as of October 1, 2013 - State as Lessor

	A	B	C	D	E	F	G	H	I	J	K	L	M	N	O
24	Out of State	DTMB	11691-2013-0140	400/444 N Capitol St	Washington DC	20001	2/1/2013	1/31/2014	$1,718.80	$20,625	$130.54	158	N/A	Office Bldg	Rent Authorized
25	Jackson	DOC	301-1939-1	Blackman Township Police Post	Jackson	49201	12/30/1939	3/31/2038	$0.00	$1	$0.00	0	Lease	Other	Rent Authorized
26	Genessee	DCH	4154-2004-1055	Caro Center	Caro	48723	8/1/2004	9/30/2013	$0.00	$0	$5.40	171	Lease	Office Bldg	Rent Authorized
27	Jackson	DOC	6834-1985-111	Parnell Rd	Jackson	49201	11/1/1985	10/31/2060	$0.00	$1	$0.00	0	Lease	Other	Rent Authorized
28	Ingham	DTMB	7305-2010-0360	400 S Pine St	Lansing	49833	11/1/2009	11/30/2014	$77.00	$924	$23.10	40	Sub-Lease	Office Bldg	Rent Authorized
29	Livingston	MSP	7854-1992-1023	9900 High Slope Ct	Brighton	48114	2/1/1993	3/1/2013	$0.00	$1	$0.00	7,500	Lease	Other	Rent Authorized

DTMB Real Estate Divison

Active Lease Report as of October 1, 2013 - State as Lessor

	P	Q	R
24	None	Standard; 30 Days	Pitcock Consulting LLC
25	None	No Cancellation	State Police
26	None	Standard; 90 days	Valley State Credit Union
27	None	No Cancellation	County of Jackson
28	One 5 yr; 90 days	Either Party; 90 days	Lake Trust Credit Union
29	One 20 yr; 30 days	Standard; 30 days	Detroit Cellulcar Telephone

DTMB Real Estate Divison

Active Lease Report as of October 1, 2013 - Lease by County

	A	B	C	D	E	F	G	H	I	J	K	L	M	N	O	P
1	County	Dept	Lease #	Bldg. Address	Bldg. City	Bldg. Zip	Start Date	End Date	Monthly Rate	Annual Rent	SqFt Rate	SqFt	Contract Type	Use	Status	Option Term
2	Alcona	SOS	7483-2010-0370	205 N. State St	Harrisville	48740	6/1/2010	5/31/2020	$1,227.00	$14,724.00	$13.23	1,113	Lease	Office Building	Rent Authorized	None
3	Alger	SOS	2486-2004-1198	418 Mill St	Munising	49862	8/1/1995	7/13/2015	$545.00	$6,540.00	$10.90	600	Lease	Office Building	Rent Authorized	None
4	Alger	DHS	2719-1997-1020	103 Court St	Munising	49862	11/5/1999	11/4/2024	$8,607.06	$103,284.72	$18.59	5,556	Lease	Office Building	Rent Authorized	One 5yr; 30 days
5	Allegan	SOS	10135-2004-1067	430 Western Ave, Suite C	Allegan	49010	7/1/2006	6/30/2016	$1,867.80	$22,413.60	$12.47	1,584	Lease	Office Building	Rent Authorized	None
6	Allegan	MSP	1024-2009-0075	2 Oak St	Wayland	49348	1/1/2009	6/30/2016	$449.75	$5,397.00	$0.55	9,801	Lease	Parking	Rent Authorized	Two 2yr; 90 days
7	Allegan	DHS	11026-2003-1031	3255 122Nd Ave	Allegan	49010	9/1/2003	8/31/2023	$32,856.92	$394,283.04	$20.36	19,362	Sublease	Office Building	Rent Authorized	Two 5yr; 60 days
8	Allegan	MSP	11421-2010-0101	3463 Blue Star Highway	Saugatuck	48453	3/1/2010	2/28/2011	$0.00	$1.00	$1.00	835	RA	Office Building	Holding Over	None
9	Alpena	SOS	10096-2010-0505	2666 South Us-23	Alpena	49707	5/1/2010	4/30/2020	$1,645.00	$19,740.00	$10.00	1,974	Lease	Office Building	Rent Authorized	One 5yr; 60 days
10	Alpena	MDOT	10739-1998-1291	1540 Airport Rd	Alpena	49707	2/22/2000	2/21/2015	$6,115.00	$73,380.00	$12.23	6,000	Lease	Office Building	Rent Authorized	Two 5yr; 60 days
11	Alpena	MSP	10829-2000-1036	3283 W Washington Ave	Alpena	49707	1/1/2001	12/31/2020	$10,792.07	$129,504.84	$11.21	11,548	Lease	Office Building	Rent Authorized	Two 5yr; 30 days
12	Alpena	DHS	11069-2010-0127	315 West Chisholm	Alpena	49707	7/1/2006	10/31/2013	$1,229.34	$14,752.08	$10.08	1,463	Sublease	Office Building	Rent Authorized	None
13	Alpena	LARA	11628-2012-0198	315 W Chisholm St.	Alpena	49707	6/1/2012	5/31/2013	$237.55	$2,850.60	$10.00	285	RA	Office Building	Holding Over	None
14	Alpena	DHS	7707-1990-1254	711 W Chisholm St	Alpena	49707	12/1/1992	11/30/2022	$5,556.25	$66,675.00	$12.15	17,500	Lease	Office Building	Rent Authorized	None
15	Antrim	DHS	10171-2004-1006	203 E Cayuga St	Bellaire	49615	6/1/1994	12/31/2014	$6,512.08	$78,144.96	$12.97	6,025	Lease	Office Building	Rent Authorized	None
16	Antrim	SOS	10194-2004-1136	4607 S M-88 Highway	Bellaire	49615	4/1/2005	3/31/2015	$750.00	$9,000.00	$8.57	1,050	Lease	Office Building	Rent Authorized	None
17	Arenac	DHS	6928-1987-176	3709 Deer River	Standish	48658	11/1/1987	10/31/2012	$7,600.00	$91,200.00	$9.00	9,600	Lease	Office Building	Holding Over	Two 5yr; 90 days

	Q	R	S	T	U	V
1	Purchase Option	Cancel Clause	Tenant Responsibilities	Public Utilities	Janitorial	Grounds
2	None	Standard; 120 days	Gross (Full Service)	0.00	0.00	0.00
3	None	Standard; 30 days	Gross (Full Service)	0.00	0.00	0.00
4	None	Exec. Old; 60 days	Janitorial	0.00	6,774.05	0.00
5	None	Standard; 90 days	Public Utilities, Janitorial, Dumpster Service, Pest Control	4,930.41	3,736.00	0.00
6	None	Either Party; 60 days	Grounds	0.00	0.00	3,626.37
7	None	Leg. Rest; 90 days	Gross (Full Service)	38,273.77	0.00	0.00
8	None	Either Party; 60 days	Public Utilities, Janitorial	0.00	0.00	0.00
9	None	Standard; 90 days	Public Utilities, Janitorial, Dumpster Service	$4,401.19	$4,020.00	$0.00
10	None	Standard; 90 days	Public Utilities, Janitorial	13,260.00	9,780.00	0.00
11	After 10th yr of possession/ Market Value	Exec. New; 60 days	Public Utilities, Janitorial, Dumpster Service, Grounds, Pest Control	25,521.08	18,823.24	4,272.76
12	None	Standard; 90 days	Public Utilities, Janitorial, Dumpster Service, Grounds	3,233.23	2,384.69	541.31
13	None	Standard; 30 days	Public Utilities, Janitorial, Grounds, Dumpster Service, Pest Control	$629.85	$464.55	$105.45
14	None	Leg. Rest; 90 days	Public Utilities	38,273.77	0.00	0.00
15	None	Standard; 90 days	Gross (Full Service)	0.00	0.00	0.00
16	None	Standard; 90 days	Public Utilities, Janitorial	2,732.35	4,140.00	0.00
17	None	Standard; 90 days	Public Utilities, Janitorial, Dumpster Service, Grounds	17,610.27	9,402.34	0.00

DTMB Real Estate Divison

Active Lease Report as of October 1, 2013 - Lease by County

	W	X	Y	Z
1	Other	Security	Rent Adjustments	Total Expenses
2	0.00	0.00	0.00	14,724.00
3	0.00	0.00	0.00	6,540.00
4	0.00	0.00	0.00	110,058.77
5	101.00	0.00	0.00	31,181.01
6	0.00	0.00	0.00	9,023.37
7	0.00	0.00	0.00	432,556.81
8	0.00	0.00	0.00	1.00
9	$1,284.26	$0.00	$0.00	$29,445.45
10	0.00	0.00	0.00	96,420.00
11	0.00	0.00	0.00	178,121.92
12	0.00	0.00	0.00	20,911.31
13	$0.00	$0.00	$0.00	$4,050.45
14	0.00	0.00	(815.00)	104,133.77
15	1,781.90	0.00	37,590.91	117,517.77
16	889.98	0.00	0.00	16,762.33
17	0.00	0.00	7,730.00	125,942.61

	AA	AB	AC	AD	AE	AF	AG	AH	AI	AJ
1	Square Foot Rate Expense	Renovations	Expense	Expense Year	Lessor	Lessor Address	Lessor City	Lessor State	Lessor Zip	Property Specialist
2	13.23	0.00	Actual	2012	Bruce And Julie Dietz	105 Glenridge	Alpena	MI	49707	E25
3	10.90	0.00	Actual	2012	Michael J Kolbus	418 Mill Street	Munising	MI	49862	E100
4	19.81	0.00	Actual	2012	Alger County	P O Box 538	Munising	MI	49862	E102
5	19.68	0.00	Actual	2012	Schulz Properties, Llc	3255 118Th Avenue	Allegan	MI	49010	E92
6	0.92	0.00	Estimated	2012	Barry Brower	5149 Campbell Lake Road	Anacortes	WA	98221	E92
7	22.34	0.00	Actual	2012	County Of Allegan	3283 122Nd Avenue	Allegan	MI	49010	E25
8	1.00	0.00	Estimated	2012	Saugatuck Township	3461 Blue Star Highway	Saugatuck	MI	49453	
9	$14.92	$0.00	Actual	2012	Bear Pointe Ventures Llc	44160 Riverview Ridge	Clinton Twp	MI	48038	E25
10	16.07	0.00	Estimated	2012	County Of Alpena	Court House, Chisholm Street	Alpena	MI	49707	E100
11	15.42	0.00	Estimated	2012	Bruce And Julie Dietz	105 Glenridge	Alpena	MI	49707	
12	14.29	0.00	Estimated	2012	Northeast Michigan Consortium	20709 State Street	Onaway	MI	49765	E92
13	$14.21	$0.00	Estimated	2012	Northeast Michigan Consortium	20709 State Street	Onaway	MI	49765	E92
14	5.95	0.00	Actual	2012	County Of Alpena	Court House, Chisholm Street	Alpena	MI	49707	E25
15	19.51	0.00	Actual	2011	County Of Antrim	County Building	Bellaire	MI	49615	E100
16	15.96	0.00	Actual	2012	Asher And Evelyn J. Tadian	3861 N. Adams Road	Bloomfield Hills	MI	48304	E100
17	13.12	0.00	Actual	2012	Cathead Properties L.L.C.	777 West Cedar Ave.,	Gladwin	MI	48624	E92

DTMB Real Estate Divison

Active Lease Report as of October 1, 2013 - Lease by County

	A	B	C	D	E	F	G	H	I	J	K	L	M	N	O	P
18	Arenac	SOS	7879-2002-2084	529 Main St	Standish	48658	1/1/2003	12/31/2022	$1,245.42	$14,945.04	$8.75	1,708	Lease	Office Building	Rent Authorized	None
19	Baraga	DHS	10723-2007-0160	108 Main St	Baraga	49908	9/1/2000	8/31/2015	$8,357.46	$100,289.52	$15.23	6,585	Lease	Office Building	Rent Authorized	One 5yr; 30 days
20	Baraga	SOS	1285-2009-0003	115 N Front St	L'Anse	49946	4/1/2000	3/31/2020	$600.00	$7,200.00	$8.81	817	Lease	Office Building	Rent Authorized	None
21	Barry	SOS	10511-2012-0013	1611 S. Hanover	Hastings	49058	3/1/2008	2/28/2018	$3,699.71	$44,396.52	$15.97	2,780	Lease	Office Building	Rent Authorized	None
22	Barry	DHS	10766-1998-1164	430 E Barfield Drive	Hastings	49058	12/1/2000	11/30/2020	$20,167.00	$242,004.00	$19.00	12,737	Lease	Office Building	Rent Authorized	Two 5yr; 60 days
23	Barry	MSP	6563-2011-0356	1127 W. State St.	Hastings	49058	10/1/2010	9/30/2020	$1,132.80	$13,593.60	$9.60	1,416	Lease	Office Building	Rent Authorized	None
24	Bay	DHS	10343-2010-0642	1415 W Center Rd	Bay City	48732	12/11/1996	12/10/2016	$26,264.46	$315,173.52	$10.34	30,481	Lease	Office Building	Rent Authorized	Three 5yr; 60 days
25	Bay	SOS	10399-2006-0067	1007 N Euclid St	Bay City	48706	6/16/2007	6/15/2017	$3,575.00	$42,900.00	$12.00	3,575	Lease	Office Building	Rent Authorized	One 5yr; 60 days
26	Bay	MSP	10696-1999-1052	3202 S Euclid	Bay City	48706	6/1/1999	5/31/2014	$2,024.00	$24,288.00	$6.10	3,983	Lease	Office Building	Rent Authorized	None
27	Bay	MSF	11305-2009-0393	4071 North Euclid Ave	Bay City	48707	1/1/2010	12/31/2014	$407.00	$4,884.00	$11.82	414	Sublease	Office Building	Rent Authorized	None
28	Bay	DEQ	11320-2009-0008	401 Ketchum St	Bay City	48708	1/1/2009	12/31/2038	$30,866.00	$370,392.00	$17.60	21,045	Lease	Office Building	Rent Authorized	None
29	Bay	DHS	11342-2009-0105	401 Ketchum St	Bay City	48708	1/1/2009	12/31/2028	$6,561.95	$78,743.40	$19.93	3,951	Lease	Office Building	Rent Authorized	Two 5yr; 180 days
30	Bay	DOC	11609-2012-0113	1230 Washington Ave.	Bay City	48708	7/1/2012	1/31/2013	$656.68	$7,880.20	$9.61	820	RA	Office Building	Holding Over	None
31	Bay	DNR	7357-2003-1066	1700 Marquette St	Bay City	48706	12/1/1989	11/30/2014	$3,470.00	$41,640.00	$3.34	12,460	Lease	Warehouse	Rent Authorized	None
32	Benzie	SOS	11412-2009-0035	10577 Main St	Honor	49640	12/1/2009	11/30/2019	$2,100.00	$25,200.00	$16.80	1,500	Lease	Office Building	Rent Authorized	Two 5yr; 60 days
33	Benzie	DHS	2340-2007-0153	448 Court Place	Beulah	49617	11/1/1999	10/31/2019	$8,809.27	$105,711.24	$17.56	6,020	Lease	Office Building	Rent Authorized	Two 5yr; 30 days

	Q	R	S	T	U	V
18	None	Standard; 90 days	Public Utilities, Janitorial	3,643.30	5,340.00	0.00
19	None	Standard; 90 days	Public Utilities, Janitorial	16,053.26	6,729.15	0.00
20	None	Standard; 90 days	Gross (Full Service)	0.00	0.00	0.00
21	None	Standard; 90 days	Public Utilities, Janitorial	5,713.27	3,287.64	0.00
22	None	Exec. New; 90 days	Public Utilities, Janitorial, Pest Control	38,007.04	10,887.14	0.00
23	None	Standard; 90 days	Public Utilities	3,129.36	0.00	0.00
24	None	Standard; 120 days	Public Utilities, Janitorial, Dumpster Service, Pest Control	65,495.27	36,501.20	0.00
25	None	Standard; 90 days	Public Utilities, Janitorial, Dumpster Service	9,620.38	5,530.00	0.00
26	None	Standard; 90 days	Public Utilities, Janitorial	8,802.43	6,492.29	0.00
27	None	Standard; 90 days	Gross (Full Service)	0.00	0.00	0.00
28	None	Exec. New; 90 days	Public Utilities, Janitorial, Dumpster Service	39,909.79	27,013.20	0.00
29	None	Exec; 90 days	Public Utilities, Janitorial, Dumpster Service	8,731.71	6,440.13	0.00
30	None	Standard; 30 days	Gross (Full Service)	0.00	0.00	0.00
31	None	Standard; 90 days	Public Utilities, Janitorial, Dumpster Service, Grounds	5,069.70	0.00	0.00
32	None	Standard; 90 days	Janitorial	0.00	3,683.38	0.00
33	None	Exec. New; 60 days	Janitorial	0.00	6,683.10	0.00

	W	X	Y	Z
18	0.00	0.00	345.00	24,273.34
19	0.00	0.00	0.00	123,071.93
20	0.00	0.00	0.00	7,200.00
21	0.00	0.00	0.00	53,397.43
22	0.00	0.00	0.00	290,898.18
23	0.00	0.00	0.00	16,722.96
24	0.00	0.00	0.00	417,169.99
25	0.00	0.00	0.00	58,050.38
26	0.00	0.00	0.00	39,582.72
27	0.00	0.00	0.00	4,884.00
28	1,797.25	0.00	56,457.66	495,569.90
29	0.00	0.00	10,599.37	104,514.61
30	0.00	0.00	0.00	7,880.20
31	0.00	0.00	0.00	46,709.70
32	50.00	0.00	0.00	28,933.38
33	0.00	0.00	0.00	112,394.34

	AA	AB	AC	AD	AE	AF	AG	AH	AI	AJ
18	14.21	0.00	Actual	2012	Standish Plaza Associates	606 Handy Drive	Bay City	MI	48706	E25
19	18.69	0.00	Actual	2012	Steven P. & Nancy A. Kinnunen	15980 Niemi Rd	Atlantic Mine	MI	49905	E25
20	8.81	0.00	Actual	2012	William Mcglue, Post 144	115 North Front Street	L'Anse	MI	49946	E97
21	19.21	0.00	Actual	2012	Meadowstone, L.L.C.	231 W. Fulton Street	Grand Rapids	MI	49503	E100
22	22.84	0.00	Actual	2012	Strawberry Enterprises L.C.	821 S. Elmwood Avenue, Studio D	Traverse City	MI	49684	E100
23	11.81	0.00	Estimated	2012	Jsl Associates	1127 W. State Street	Hastings	MI	49058	E100
24	13.69	0.00	Actual	2012	Dore Hampton, Llc	900 Harry Truman Parkway	Bay City	MI	48706	E102
25	16.24	0.00	Actual	2012	Ray'S Family Center	715 Mcgraw Street	Bay City	MI	48708	E102
26	9.94	0.00	Estimated	2012	Enterprise Sales & Service Inc.	Po Box 1234	Bay City	MI	48706	E97
27	11.80	0.00	Actual	2012	County Of Saginaw	111 S. Michigan Avenue	Saginaw	MI	48602	E102
28	23.55	0.00	Actual	2012	Cfp Michigan, Llc	18338 Minnetonka Blvd	Deephaven	MN	55392	E25
29	26.45	0.00	Estimated	2012	Cfp Michigan, Llc	18338 Minnetonka Blvd	Deephaven	MN	55392	E25
30	9.61	0.00	Actual	2012	Bay County	515 Center Ave., Suite 401	Bay City	MI	48708	
31	3.75	0.00	Actual	2012	Enterprise Sales & Service Inc.	Po Box 1234	Bay City	MI	48706	E25
32	19.29	0.00	Actual	2012	Beaton Development, Inc.	4030 N. Setterbo Road	Suttons Bay	MI	49682	E92
33	18.67	0.00	Actual	2012	Benzie County	425 Court Place	Beulah	MI	49617	E92

DTMB Real Estate Divison

Active Lease Report as of October 1, 2013 - Lease by County

	A	B	C	D	E	F	G	H	I	J	K	L	M	N	O	P
34	Berrien	SOS	10309-2005-0166	110 E. Main St.	Niles	49120	8/16/2006	8/15/2016	$2,351.76	$28,221.12	$9.57	2,842	Lease	Office Building	Rent Authorized	None
35	Berrien	SOS	11074-2005-0160	1960 Mall Place	Benton Harbor	49022	1/1/2005	12/31/2014	$7,221.19	$86,654.28	$16.86	4,851	Lease	Office Building	Rent Authorized	One 5yr; 120 days
36	Berrien	DHS	11164-2010-0354	499 West Main St.,	Benton Harbor	49022	9/1/2012	8/31/2013	$5,382.00	$64,584.00	$18.72	3,450	RA	Office Building	Holding Over	None
37	Berrien	MVA	11279-2006-0243	115 Main St.	St Joseph	49085	1/1/2008	12/31/2013	$1,909.50	$22,914.00	$24.12	950	Lease	Office Building	Rent Authorized	None
38	Berrien	MSF	11661-2013-0074	499 West Main St.,	Benton Harbor	49022	9/1/2012	8/31/2013	$168.48	$2,021.76	$18.72	108	RA	Office Building	Holding Over	None
39	Berrien	DOC	7621-2010-0468	497 Waukonda Ave	Benton Harbor	49022	7/1/2009	6/30/2019	$8,356.00	$100,272.00	$17.53	5,720	Lease	Office Building	Rent Authorized	One 5yr; 60 days
40	Berrien	DHS	7807-2001-1330	401 Eighth St	Benton Harbor	49023	1/14/1994	1/13/2024	$128,259.66	$1,539,115.92	$20.89	73,684	Lease	Office Building	Rent Authorized	None
41	Branch	DHS	10485-1996-1367	388 Keith Wilhelm Dr	Coldwater	49036	4/1/1999	3/31/2019	$19,365.16	$232,381.92	$17.50	13,278	Lease	Office Building	Rent Authorized	Two 5yr; 30 days
42	Branch	MSF	11653-2012-0333	210 Vista Dr	Coldwater	49036	6/1/2012	5/31/2014	$389.29	$4,671.48	$22.68	206	RA	Office Building	Rent Authorized	None
43	Branch	SOS	7343-2009-0306	7 Vans Ave	Coldwater	49036	9/1/2010	8/31/2020	$1,234.00	$14,808.00	$7.15	2,071	Lease	Office Building	Rent Authorized	One 5yr; 60 days
44	Calhoun	DHS	10362-2005-0242	424 Riverside Dr	Battle Creek	49015	3/1/2007	5/31/2012	$6,907.08	$82,884.96	$15.07	5,500	Lease	Office Building	Holding Over	One 5yr; 60 days
45	Calhoun	SOS	11336-2007-0121	2545 Capital Ave Sw	Battle Creek	49015	10/23/2008	10/22/2018	$6,756.50	$81,078.00	$18.18	4,460	Lease	Office Building	Rent Authorized	One 5yr; 60 days
46	Calhoun	DOC	11394-2008-0057	190 E. Michigan	Battle Creek	49014	9/1/2009	8/30/2019	$5,084.45	$61,013.40	$15.33	3,980	Lease	Office Building	Rent Authorized	Two 5yr; 60 days
47	Calhoun	DEQ	11672-2013-0300	13444 Preston Drive	Marshall	49068	10/15/2012	9/30/2014	$5,920.00	$71,040.00	$20.00	3,552	RA	Office Building	Rent Authorized	None
48	Calhoun	DHS	11685-2013-0063	190 E. Michigan	Battle Creek	49014	2/1/2013	1/31/2014	$705.00	$8,460.00	$16.27	520	RA	Office Building	Rent Authorized	None
49	Calhoun	SOS	2329-2006-0085	308 S. Superior St	Albion	49224	6/1/2007	5/31/2017	$1,304.00	$15,648.00	$8.39	1,866	Lease	Office Building	Rent Authorized	One 10yr; 30 days
50	Calhoun	DHS	2524-2009-0009	190 E. Michigan	Battle Creek	49014	10/1/2007	9/30/2017	$51,016.95	$612,203.40	$16.81	36,419	Lease	Office Building	Rent Authorized	Two 5yr; 90 days
51	Cass	SOS	10332-2006-0065	601-C N Front St	Dowagiac	49047	10/1/1996	9/30/2016	$798.74	$9,584.88	$4.71	2,035	Lease	Office Building	Rent Authorized	None
52	Cass	DHS	10412-1996-1311	325 M-62 North	Cassopolis	49031	9/1/1998	8/31/2018	$15,833.34	$190,000.08	$12.50	15,200	Lease	Office Building	Rent Authorized	Two 5yr; 60 days

	Q	R	S	T	U	V
34	None	Standard; 90 days	Public Utilities, Janitorial, Dumpster Service, Pest Control	6,908.85	3,107.50	734.00
35	None	Standard; 90 days	Gross (Full Service)	0.00	0.00	0.00
36	None	Standard; 30 days	Gross (Full Service)	$0.00	$0.00	$0.00
37	None	Standard; 30 days	Janitorial	0.00	1,548.50	0.00
38	None	Standard; 30 days	Gross (Full Service)	$0.00	$0.00	$0.00
39	None	Standard; 90 days	Janitorial	0.00	10,233.00	0.00
40	None	Leg. Rest; 60 days	Public Utilities, Janitorial	130,202.25	45,811.72	0.00
41	None	Exec. Leg; 60 days	Janitorial	0.00	10,750.00	0.00
42	None	Standard; 30 days	Gross (Full Service)	0.00	0.00	0.00
43	None	Standard; 90 days	Public Utilities, Janitorial, Dumpster Service, Pest Control	5,634.89	5,476.00	0.00
44	None	Standard; 90 days	Gross (Full Service)	0.00	0.00	0.00
45	None	Standard; 90 days	Public Utilities	7,826.95	0.00	0.00
46	None	Standard; 90 days	Gross (Full Service)	0.00	0.00	0.00
47	None	Standard; 30 days	Gross (Full Service)	0.00	0.00	0.00
48	None	Standard; 30 days	Gross (Full Service)	0.00	0.00	0.00
49	None	Standard; 90 days	Public Utilities, Janitorial	4,754.74	5,224.00	0.00
50	None	Standard; 90 days	Gross (Full Service)	0.00	0.00	0.00
51	None	Standard; 90 days	Public Utilities, Janitorial, Dumpster Service, Pest Control	4,201.65	3,840.00	0.00
52	None	Exec. Leg; 60 days	Public Utilities, Janitorial, Dumpster Service, Pest Control	23,746.00	15,167.00	0.00

	W	X	Y	Z
34	0.00	0.00	0.00	38,971.47
35	380.50	0.00	0.00	87,034.78
36	$0.00	$0.00	$0.00	$64,584.00
37	0.00	0.00	0.00	24,462.50
38	$0.00	$0.00	$0.00	$2,021.76
39	0.00	0.00	0.00	110,505.00
40	0.00	0.00	233,847.00	1,948,976.89
41	0.00	0.00	17,059.51	260,191.43
42	0.00	0.00	0.00	4,671.48
43	976.78	0.00	0.00	26,895.67
44	0.00	0.00	0.00	82,884.96
45	0.00	0.00	0.00	88,904.95
46	0.00	0.00	0.00	61,013.40
47	0.00	0.00	0.00	71,040.00
48	0.00	0.00	0.00	8,460.00
49	0.00	0.00	0.00	25,626.74
50	0.00	0.00	0.00	612,203.40
51	0.00	0.00	276.00	17,902.53
52	1,333.00	0.00	1,429.00	231,675.08

	AA	AB	AC	AD	AE	AF	AG	AH	AI	AJ
34	13.71	0.00	Actual	2012	Riverfront Sc, Inc.	1410 S Clinton	Chicago	IL	60607	E92
35	17.94	0.00	Actual	2012	Orchards Plaza, Llc	1974 Mall Pl	Benton Harbor	MI	49022	E92
36	$18.72	$0.00	Actual	2012	Berrien-Cass-Van Buren Workforce	499 West Main St	Benton Harbor	MI	49022	E92
37	25.75	0.00	Actual	2012	B L & C Realty, Inc.	117 Main Street	St Joseph	MI	49085	E45
38	$18.72	$0.00	Actual	2012	Berrien-Cass-Van Buren Workforce	499 West Main St	Benton Harbor	MI	49022	E25
39	19.32	0.00	Actual	2012	Kalamazoo Probation Enhancement	519 South Park Street	Kalamazoo	MI	49007	E92
40	26.45	0.00	Actual	2012	B-H Prop. Ltd. Partnership	401 Eight St	Bath	MI	48808	E25
41	19.60	0.00	Actual	2012	County Of Branch	31 Division St	Coldwater	MI	49036	E25
42	22.68	0.00	Actual	2012	Michigan State Afl-Cio Hrdi	419 S Washington	Coldwater	MI	49036	E100
43	12.99	0.00	Actual	2012	B.W.P. Leasing Services, Llc	403 E. Chicago Street	Coldwater	MI	49036	E102
44	15.07	0.00	Actual	2012	Karen R. Baker	424 Riverside Drive	Battle Creek	MI	49015	E25
45	19.93	0.00	Actual	2012	Bc Capital Centre	750 Trade Centre Way, Suite 100	Kalamazoo	MI	49005	E102
46	15.33	0.00	Actual	2012	County Of Calhoun	315 W Green St	Marshall	MI	49068	E25
47	20.00	0.00	Actual	2012	Weston Solutions, Inc.	1400 Weston Way	West Chester	PA	19380	E92
48	16.27	0.00	Actual	2012	County Of Calhoun	315 W Green St	Marshall	MI	49068	E100
49	13.73	0.00	Actual	2012	Gateway Properties Of Albion Iv	P.O. Box 568	Albion	MI	49224	E92
50	16.81	0.00	Actual	2012	Calhoun County	315 West Green Street	Marshall	MI	49068	E100
51	8.80	0.00	Actual	2012	Lewis Cass Isd	61682 Dailey Road	Cassopolis	MI	49031	E25
52	15.24	0.00	Actual	2012	Essenburg Investment, Co., Llc	630 Ottawa Avenue,	Holland	MI	49423	E100

DTMB Real Estate Divison

Active Lease Report as of October 1, 2013 - Lease by County

	A	B	C	D	E	F	G	H	I	J	K	L	M	N	O	P
53	Cass	MSF	11533-2013-0017	601 - D Front St.	Dowagiac	49047	11/1/2012	10/31/2013	$311.55	$3,738.58	$17.47	214	RA	Office Building	Rent Authorized	None
54	Charlevoix	SOS	11647-2012-0286	185 M-66 Hwy	Charlevoix	49720	7/1/2013	6/30/2023	$1,013.63	$12,163.50	$8.50	1,431	Lease	Retail	Rent Authorized	Two 5yr;30 days
55	Cheboygan	DHS	10456-1995-1268	827 S Huron St	Cheboygan	49721	10/10/1997	10/9/2017	$4,833.34	$58,000.08	$5.30	10,950	Lease	Office Building	Rent Authorized	Two 5yr; 30 days
56	Cheboygan	SOS	10546-2007-0017	300 Mill St #110	Cheboygan	49721	11/1/2008	10/31/2018	$1,875.00	$22,500.00	$12.50	1,800	Lease	Office Building	Rent Authorized	Two 5yr; 30 days
57	Chippewa	SOS	10467-2007-0060	2700 Davitt St, Suite 2	Sault Ste Marie	49783	4/12/2008	4/30/2018	$1,464.00	$17,568.00	$9.89	1,776	Lease	Office Building	Rent Authorized	One 5yr; 30 days
58	Chippewa	DHS	10614-1997-1085	463 East Three Mile	Sault Ste Marie	49783	6/1/2000	5/31/2015	$18,673.17	$224,078.04	$16.38	13,680	Lease	Office Building	Rent Authorized	One 5yr; 30 days
59	Chippewa	DHS	11059-2009-0090	1118 E Easterday Ave	Sault Ste Marie	49783	7/1/2007	11/29/2013	$918.22	$11,018.64	$45.72	241	Sublease	Office Building	Rent Authorized	None
60	Chippewa	DOC	11125-2005-0133	Near Kinross Correctional Facility	Kinross	49788	12/1/2005	11/30/2045	$0.00	$58.33		0	Lease	Land	Rent Authorized	One 40 yr; 30 days
61	Chippewa	LARA	11630-2012-0200	1118 E Easterday Ave.	Sault Ste Marie	49783	5/15/2013	5/14/2014	$571.52	$6,858.24	$45.12	152	RA	Office Building	Holding Over	None
62	Clare	DHS	10173-1994-1179	725 Richard	Harrison	48625	12/15/1995	12/14/2015	$8,333.33	$99,999.96	$7.65	13,072	Lease	Office Building	Rent Authorized	None
63	Clare	DHS	10703-2005-0066	402 N. First St	Harrison	48625	7/1/2006	6/30/2021	$264.44	$3,173.28	$16.44	193	Lease	Office Building	Rent Authorized	None
64	Clare	DNR	11018-2002-2219	2115 Sullivan Dr	Harrison	48625	7/1/2003	6/30/2018	$2,567.91	$30,814.92	$6.08	5,069	Sublease	Office Building	Rent Authorized	One 5yr; 30 days
65	Clare	SOS	7769-2006-0068	121 Schoolcrest St.	Clare	48617	9/1/2007	8/31/2017	$1,758.55	$21,102.60	$15.08	1,400	Lease	Office Building	Rent Authorized	None
66	Clinton	DHS	11315-2007-0068	101 W Cass St	St Johns	48879	9/1/2007	8/31/2017	$738.68	$8,864.16	$9.45	938	Lease	Office Building	Rent Authorized	None
67	Clinton	DHS	11435-2009-0214	105 W. Tolles	St Johns	48879	4/1/2011	3/31/2031	$30,992.00	$371,904.00	$22.35	16,640	Lease	Office Building	Rent Authorized	Two 5yr; 60 days
68	Clinton	SOS	6793-2006-0070	1041 South Us-27	St Johns	48879	7/1/2007	6/30/2017	$2,173.44	$26,081.28	$8.75	2,675	Lease	Office Building	Rent Authorized	Two 5yr; 60 days

	Q	R	S	T	U	V
53	None	Standard; 30 days	Gross (Full Service)	0.00	0.00	0.00
54	None	Standard; 90 days	Public Utilities, Janitorial	0.00	0.00	0.00
55	None	Exec. Leg; 60 days	Public Utilities	20,025.04	0.00	0.00
56	None	Standard; 90 days	Public Utilities, Janitorial	3,200.24	5,040.00	0.00
57	None	Standard; 90 days	Public Utilities, Janitorial, Grounds	2,821.03	5,025.00	555.38
58	None	Standard; 90 days	Public Utilities, Janitorial, Dumpster Service, Grounds, Pest Control	41,425.45	11,116.42	0.00
59	None	Either party; 90 days	Gross (Full Service)	0.00	0.00	0.00
60	None	Standard; 90 days	Gross (Full Service)	0.00	0.00	0.00
61	None	Standard; 30 days	Gross (Full Service)	$0.00	$0.00	$0.00
62	None	Standard; 90 days	Public Utilities, Janitorial, Grounds	28,889.12	21,307.36	0.00
63	None	Standard; 60 days	Gross (Full Service)	0.00	0.00	0.00
64	None	Standard; 90 days	Janitorial	0.00	8,262.47	0.00
65	None	Standard; 90 days	Public Utilities, Janitorial, Dumpster Service	5,031.48	5,970.00	0.00
66	None	Standard; 60 days	Gross (Full Service)	0.00	0.00	0.00
67	None	Exec. New; 90 days	Public Utilities	36,774.40	0.00	0.00
68	None	Standard; 90 days	Public Utilities, Janitorial	4,926.48	4,994.00	0.00

	W	X	Y	Z
53	0.00	0.00	0.00	3,738.58
54	0.00	0.00	0.00	0.00
55	0.00	0.00	0.00	78,025.12
56	0.00	0.00	0.00	30,740.24
57	0.00	0.00	0.00	25,969.41
58	0.00	0.00	6,371.00	282,990.91
59	0.00	0.00	0.00	11,018.64
60	0.00	0.00	0.00	58.33
61	$0.00	$0.00	$0.00	$6,858.24
62	0.00	0.00	0.00	150,196.44
63	0.00	0.00	0.00	3,173.28
64	0.00	0.00	0.00	39,077.39
65	874.48	0.00	0.00	32,978.56
66	0.00	0.00	0.00	8,864.16
67	0.00	0.00	0.00	408,678.40
68	1,325.00	0.00	0.00	37,326.76

	AA	AB	AC	AD	AE	AF	AG	AH	AI	AJ
53	17.47	0.00	Actual	2012	Berrien-Cass-Van Buren Workforce	499 West Main St	Benton Harbor	MI	49022	
54	0.00	0.00	Estimated	2012	Captain's Corner, LLC	25900 W. 11 Miler Road #250	Southfield	MI	48034	
55	7.13	0.00	Actual	2012	County Of Cheboygan	County Bldg. 720 South Main St	Cheboygan	MI	49721	E100
56	17.08	0.00	Actual	2012	Tdk Development	2929 Cedar Beach Lane	Cheboygan	MI	49721	E100
57	14.62	0.00	Actual	2012	Salwan Atto	6257 Rose Blvd	West Bloomfield	MI	48322	E100
58	20.69	0.00	Actual	2012	Hillco Properties Llc	Po Box 4533	East Lansing	MI	48826	E100
59	45.72	0.00	Actual	2012	Eup Employment & Training	1118 E Easterday Ave	Sault Ste Marie	MI	49783	E102
60	0.00	0.00	Actual	2012	Chippewa County Edc	119 Airport Drive	Kincheloe	MI	49788	E100
61	$45.12	$0.00	Actual	2012	Eup Employment & Training	1118 E Easterday Ave	Sault Ste Marie	MI	49783	E100
62	11.49	0.00	Estimated	2012	Avis M. Gerber	415 South Morse Street	Reed City	MI	49677	E25
63	16.42	0.00	Actual	2012	Region 7B Employment & Training	402 N. First Street	Harrison	MI	48625	E92
64	7.71	0.00	Estimated	2012	City Of Harrison	229 E Beech St	Harrison	MI	48625	E92
65	23.56	0.00	Actual	2012	Jon Squires Enterprises	4108 Dyckman Rd.	Midland	MI	48640	E100
66	9.45	0.00	Actual	2012	St Johns Public Schools	501 West Sickels Street	St Johns	MI	48879	E100
67	24.56	0.00	Estimated	2012	Tolles Dhs, Llc	5000 E. Airport Road	Mt Pleasant	MI	48858	E100
68	13.95	6,012.50	Actual	2012	Harry'S St. Johns, Llc	2618 E. Paris S.E., Suite 500	Grand Rapids	MI	49546	E25

	A	B	C	D	E	F	G	H	I	J	K	L	M	N	O	P
69	Clinton	MSP	6842-1987-138	Capital City Airport	Lansing	48906	11/1/1986	10/31/2036	$2,459.43	$29,513.16	$0.32	85,000	Lease	Warehouse	Rent Authorized	none
70	Crawford	DCH	2760-2010-0130	5690 W M-72	Grayling	49738	7/1/1996	6/30/2016	$1,914.00	$22,968.00	$14.55	1,579	Lease	Office Building	Rent Authorized	Two 5yr; 30 days
71	Crawford	DHS	2797-2011-0371	500 Milltown Corner	Grayling	49738	10/1/2012	9/30/2022	$8,657.80	$103,893.60	$11.86	8,760	Lease	Office Building	Rent Authorized	One 5yr; 30 days
72	Crawford	MSP	2933-1989-63	103 James St	Grayling	49738	10/1/1989	12/31/2013	$10,626.21	$127,514.52	$11.37	11,215	Lease	Laboratory	Holding Over	None
73	Crawford	SOS	7661-2010-0108	2384C I-75 Business Loop	Grayling	49738	4/24/2011	4/30/2021	$962.00	$11,544.00	$10.66	1,083	Lease	Office Building	Rent Authorized	Two 5yr; 30 days
74	Delta	DHS	10769-2006-0168	2831 N Lincoln Rd	Escanaba	49829	10/1/2006	5/31/2013	$774.00	$9,288.00	$16.01	580	Lease	Office Building	Rent Authorized	None
75	Delta	DHS	11206-2006-0188	2831 N Lincoln Rd	Escanaba	49829	5/1/2007	5/31/2013	$0.00	$0.00	$0.00	367	Sublease	Office Building	Rent Authorized	None
76	Delta	MSP	293-1943-2	City Reservoir	Gladstone	49837	7/29/1943	7/28/2043	$0.00	$1.00	$0.00	0	Lease	Land	Rent Authorized	None
77	Delta	DNR	7500-2009-0407	1601 Ludington St	Escanaba	49829	12/1/2005	11/30/2015	$2,391.00	$28,692.00	$8.07	2,936	Lease	Laboratory	Rent Authorized	One 5yr; 30 days
78	Dickinson	DHS	11027-2010-0215	140 North Hooper St.	Kingsford	49802	8/1/2011	7/31/2013	$156.94	$1,883.28	$11.21	168	RA	Office Building	Holding Over	None
79	Dickinson	DHS	11306-2007-0064	1401 Carpenter Ave	Iron Mountain	49801	2/1/2009	1/31/2019	$6,552.00	$78,624.00	$9.00	8,736	Lease	Office Building	Rent Authorized	Two 5yr; 30 days
80	Dickinson	DTMB	11426-2009-0107	1401 Carpenter Ave	Iron Mountain	49801	10/1/2009	9/30/2019	$383.00	$4,596.00	$13.02	353	Lease	Office Building	Rent Authorized	Two 5yr; 30 days
81	Dickinson	MSP	298-2004-1250	Highway Us 2	Iron Mountain	49801	12/30/1985	6/30/2015	$44.59	$535.08		0	Lease	Land	Rent Authorized	None
82	Dickinson	MDOT	6333-2004-1109	618 S Stephenson	Iron Mountain	49801	8/1/2005	7/31/2015	$0.00	$1.00	$0.00	1,625	Lease	Office Building	Rent Authorized	One 10yr; 30 days
83	Dickinson	SOS	7667-2010-0542	1044 S. Stephenson Ave	Iron Mountain	49801	11/1/2006	10/31/2016	$1,837.00	$22,044.00	$11.05	1,925	Sublease	Office Building	Rent Authorized	None
84	Eaton	MVA	10159-2010-0463	16801 Wright Rd	Grand Ledge	48837	7/1/2011	6/30/2021	$1,583.33	$18,999.96		0	Lease	Land	Rent Authorized	None

	Q	R	S	T	U	V
69	None	Leg. Rest; 60 days	Public Utilities, Janitorial, Grounds	187,000.00	134,300.00	39,100.00
70	None	Standard; 90 days	Gross (Full Service)	0.00	0.00	0.00
71	None	Exec. New; 90 days	Public Utilities, Janitorial	15,057.05	14,435.04	0.00
72	None	Standard; 120 days	Gross (Full Service)	0.00	0.00	0.00
73	None	Standard; 90 days	Public Utilities, Janitorial	3,721.87	3,234.20	0.00
74	None	Standard; 90 days	Janitorial	0.00	945.40	0.00
75	None	Standard; 90 days	Public Utilities, Janitorial, Pest Control	811.07	598.21	0.00
76	None	No Cancellation	Gross (Full Service)	0.00	0.00	0.00
77	None	Standard; 90 days	Janitorial	0.00	0.00	0.00
78	None	Standard; 30 days	Gross (Full Service)	$0.00	$0.00	$0.00
79	None	Standard; 90 days	Public Utilities, Janitorial	22,695.99	10,853.15	0.00
80	None	Standard; 90 days	Gross (Full Service)	0.00	0.00	0.00
81	None	Standard; 30 days	Gross (Full Service)	0.00	0.00	0.00
82	None	Standard; 60 days	Public Utilities, Janitorial	3,591.25	2,648.75	0.00
83	None	Standard; 90 days	Public Utilities, Janitorial, Dumpster Service	7,618.06	3,900.00	0.00
84	None	Standard; 60 days	Gross (Full Service)	0.00	0.00	0.00

	W	X	Y	Z
69	0.00	0.00	0.00	389,913.16
70	0.00	0.00	0.00	22,968.00
71	0.00	0.00	7,113.00	140,498.69
72	0.00	0.00	0.00	127,514.52
73	0.00	0.00	0.00	18,500.07
74	0.00	0.00	0.00	10,233.40
75	0.00	0.00	0.00	1,409.28
76	0.00	0.00	0.00	1.00
77	0.00	0.00	0.00	28,692.00
78	$0.00	$0.00	$0.00	$1,883.28
79	0.00	0.00	0.00	112,173.14
80	0.00	0.00	0.00	4,596.00
81	0.00	0.00	0.00	535.08
82	0.00	0.00	0.00	6,241.00
83	0.00	0.00	0.00	33,562.06
84	0.00	0.00	0.00	18,999.96

	AA	AB	AC	AD	AE	AF	AG	AH	AI	AJ
69	4.59	0.00	Estimated	2012	Capital Region Airport Auth.	4100 Capital City Boulevard	Lansing	MI	48906	E11
70	14.55	0.00	Actual	2012	Randy G & Dorothy L Thompson	5688 M-72 West, Grayling,	Grayling	MI	49738	E100
71	16.04	0.00	Actual	2012	Covenant Capital, Inc.	Po Box 927	Lake City	MI	49651	E102
72	11.37	0.00	Actual	2012	City Of Grayling	Po Box 549	Grayling	MI	49738	E102
73	17.08	0.00	Actual	2012	Grayling Mini Mall #4 Llc	Po Box 897	Grayling	MI	49738	E25
74	17.64	0.00	Estimated	2012	Bosk Properties	Po Box 461	Escanaba	MI	49829	E25
75	3.84	0.00	Estimated	2012	Six County Employment Alliance	2950 College Avenue	Escanaba	MI	49829	E25
76	0.00	0.00	Actual	2012	City Of Gladstone	1100 Delta Avenue	Gladstone	MI	49837	E102
77	9.77	0.00	Actual	2012	Bay De Noc Development, Llc	Po Box 278	Escanaba	MI	49829	E25
78	$11.21	$0.00	Actual	2012	Trico Opportunities, Inc.	Po Box 2610	Kingsford	MI	48902	E25
79	12.84	0.00	Actual	2012	Cable Constructors Inc.	Po Box 190	Iron Mountain	MI	49801	E97
80	13.02	0.00	Actual	2012	Cci Systems Inc.	Po Box 190	Iron Mountain	MI	49801	E25
81	0.00	0.00	Actual	2012	City Of Iron Mountain	501 South Stephenson Avenue	Iron Mountain	MI	49801	E92
82	3.84	0.00	Estimated	2012	City Of Iron Mountain & Dickins	501 S. Stephenson Ave - City	Iron Mountain	MI	49801	E25
83	17.43	0.00	Actual	2012	Osborne Properties Lmtd Prtnrsp.	4210 West Old Shakopee Road Suite 200	Bloomington	MN	55437	E92
84	0.00	0.00	Actual	2012	City Of Grand Ledge	200 E. Jefferson	Grand Ledge	MI	48837	E25

DTMB Real Estate Divison

Active Lease Report as of October 1, 2013 - Lease by County

	A	B	C	D	E	F	G	H	I	J	K	L	M	N	O	P
85	Eaton	DHS	10291-2006-0028	7109 W Saginaw Highway	Lansing	48917	10/15/1995	11/30/2013	$94,196.81	$1,130,361.72	$14.75	71,769	Lease	Office Building	Rent Authorized	None
86	Eaton	SOS	10447-2006-0126	5827 & 5829 W Saginaw	Lansing	48917	6/1/2007	5/31/2017	$7,791.67	$93,500.04	$17.00	5,500	Lease	Office Building	Rent Authorized	None
87	Eaton	LARA	10853-2000-1204	7707 Rickle Rd	Lansing	48917	4/1/2001	3/31/2016	$27,497.71	$329,972.52	$28.99	11,382	Lease	Laboratory	Rent Authorized	None
88	Eaton	DTMB	10990-2007-0100	515 Westshire Drive	Lansing	48917	2/1/2008	1/31/2018	$23,500.00	$282,000.00	$15.00	18,800	Lease	Office Building	Rent Authorized	None
89	Eaton	LARA	11567-2012-0384	4300 W. Saginaw Hwy.	Lansing	48917	8/1/2012	7/31/2013	$39,377.67	$472,532.04	$17.00	27,796	RA	Office Building	Holding Over	None
90	Eaton	DHS	4358-2004-1088	1050 Independence Blvd.	Charlotte	48813	1/1/2007	12/31/2016	$13,027.00	$156,324.00	$8.45	18,500	Lease	Office Building	Rent Authorized	One 5yr; 60 days
91	Emmet	DHS	10870-1999-1262	2229 Summit Park Drive	Petoskey	49770	8/1/2001	7/31/2021	$13,652.50	$163,830.00	$12.90	12,700	Lease	Office Building	Rent Authorized	Two 5yr; 30 days
92	Emmet	DHS	11079-2010-0031	2225 Summit Park Drive	Petoskey	49770	6/1/2009	10/31/2013	$2,055.00	$24,660.00	$45.00	548	Sublease	Office Building	Rent Authorized	One 5yr; 20 days
93	Emmet	DCR	11538-2011-0052	225 Summit Park Drive	Petoskey	49770	10/1/2011	9/30/2012	$240.00	$2,880.00	$45.00	64	RA	Office Building	Holding Over	None
94	Emmet	SOS	7523-2005-0038	1187 Us-31 North	Petoskey	49770	5/1/2006	4/30/2016	$1,967.86	$23,614.32	$10.53	2,041	Lease	Office Building	Rent Authorized	None
95	Genessee	SOS	10022-2003-1098	11960 N Saginaw	Mt Morris	48458	1/1/2004	11/15/2013	$2,033.00	$24,396.00	$10.28	2,372	Lease	Office Building	Rent Authorized	None
96	Genessee	MSP	10235-2011-0407	4481 Corunna Rd	Flint	48532	12/20/1995	12/19/2025	$0.00	$0.00		10,712	Lease	Office Building	Rent Authorized	none
97	Genessee	SOS	10666-1997-1099	302 N Main St	Davison	48423	4/3/2003	3/31/2015	$2,608.33	$31,299.96	$10.00	3,130	Lease	Office Building	Rent Authorized	One 5yr; 60 days
98	Genessee	DCH	10678-2004-1196	14165 Fenton Rd	Fenton	48430	7/1/2005	6/30/2015	$5,314.25	$63,771.00	$21.75	2,932	Lease	Office Building	Rent Authorized	None
99	Genessee	DHS	10694-2009-0367	711 N Saginaw St	Flint	48503	9/1/2005	12/31/2015	$9,290.42	$111,485.04	$11.00	10,135	Lease	Office Building	Rent Authorized	One 5yr; 60 days
100	Genessee	SOS	10751-2004-1216	5512 Fenton Rd	Flint	48507	7/1/2005	6/30/2015	$7,668.17	$92,018.04	$13.90	6,620	Lease	Office Building	Rent Authorized	One 5yr; 180 days

	Q	R	S	T	U	V
85	None	Exec. New; 90 days	Public Utilities	104,592.58	0.00	0.00
86	None	Standard; 90 days	Public Utilities, Janitorial	10,004.50	5,155.80	0.00
87	None	Exec. New; 90 days	Public Utilities	79,957.46	0.00	0.00
88	None	Standard; 90 days	Gross (Full Service)	0.00	0.00	0.00
89	None	Standard; 30 days	Gross (Full Service)	$0.00	$0.00	$0.00
90	None	Standard; 90 days	Public Utilities	27,938.01	0.00	0.00
91	None	Exec. New; 60 days	Public Utilities, Janitorial, Dumpster Service	28,067.00	20,701.00	0.00
92	None	Standard; 90 days	Gross (Full Service)	0.00	0.00	0.00
93	None	Standard; 30 days	Gross (Full Service)	0.00	0.00	0.00
94	None	Standard; 90 days	Public Utilities, Janitorial, Dumpster Service	6,866.94	4,607.59	0.00
95	None	Standard; 90 days	Public Utilities, Janitorial	7,132.29	5,340.00	0.00
96	None	Exec. Old; 60 days	Janitorial	0.00	17,460.56	0.00
97	None	Standard; 90 days	Public Utilities, Janitorial	7,625.69	2,640.00	0.00
98	None	Standard; 60 days	Gross (Full Service)	0.00	0.00	0.00
99	None	Standard; 60 days	Gross (Full Service)	0.00	0.00	0.00
100	None	Standard; 90 days	Public Utilities, Janitorial	17,183.20	5,040.00	0.00

	W	X	Y	Z
85	0.00	0.00	0.00	1,234,954.30
86	858.42	0.00	0.00	109,518.76
87	0.00	0.00	4,938.00	414,867.98
88	0.00	0.00	0.00	282,000.00
89	$0.00	$0.00	$0.00	$472,532.04
90	0.00	0.00	0.00	184,262.01
91	0.00	0.00	(2,288.00)	210,310.00
92	0.00	0.00	0.00	24,660.00
93	0.00	0.00	0.00	2,880.00
94	564.00	0.00	0.00	35,652.85
95	60.00	0.00	0.00	36,928.29
96	0.00	0.00	0.00	17,460.56
97	0.00	0.00	0.00	41,565.65
98	0.00	0.00	0.00	63,771.00
99	0.00	0.00	0.00	111,485.04
100	245.22	0.00	0.00	114,486.46

	AA	AB	AC	AD	AE	AF	AG	AH	AI	AJ
85	17.21	0.00	Actual	2012	Bittersweet Land Company, Llc	200-D Westgate Parkway	Amarillo	TX	79121	E92
86	19.91	0.00	Actual	2012	Brixmor Ga Delta Center	22054 Farmington Road	Farmington	MI	48336	E92
87	36.45	0.00	Actual	2012	Lawrence D. & Doris A. Clark	6851 Millet Highway	Lansing	MI	48917	E100
88	15.00	0.00	Actual	2012	Paul V. Genilozzi	900 Victor Office Center	Lansing	MI	48933	E97
89	$17.00	$0.00	Actual	2012	4300 West Saginaw L.L.C.	4660 South Hagadorn Road	East Lansing	MI	48823	E100
90	9.96	0.00	Actual	2012	County Of Eaton	1045 Independence Boulevard	Charlotte	MI	48813	E25
91	16.56	0.00	Estimated	2012	Fia Investment Llc	3916 Traxler Court	Bay City	MI	48706	
92	45.00	0.00	Actual	2012	Nw Mi Council Of Governments	600 E Front St, Suite 104	Traverse City	MI	49685	E97
93	45.00	0.00	Actual	2012	Nw Mi Council Of Governments	600 E Front St, Suite 104	Traverse City	MI	49685	E100
94	17.47	0.00	Actual	2012	Koffman & Mcentee L.L.C.	Po Box 0903	Bay City	MI	48707	E25
95	15.57	0.00	Actual	2012	Mt. Morris Plaza, L.L.C.	30835 W 10 Mile Rd	Farmington Hills	MI	48336	E100
96	1.63	0.00	Estimated	2012	Genesee County 9-1-1 Consortium	G-4481 Corunna Road	Flint	MI	48532``	E25
97	13.28	0.00	Actual	2012	City Of Davison	200 East Flint Street	Davison	MI	48423	E25
98	21.75	0.00	Actual	2012	Northtown Commons L.L.C.	10809 Sparkling Waters Court	South Lyon	MI	48178	E100
99	11.00	0.00	Actual	2012	Career Alliance, Inc.	711 North Saginaw Street, Ste #300	Flint	MI	48503	E100
100	17.29	1,223.00	Actual	2012	Chesterfield Industrial Corp.	27223 23 Mile Road	Chesterfield	MI	48051	E25

DTMB Real Estate Divison

Active Lease Report as of October 1, 2013 - Lease by County

	A	B	C	D	E	F	G	H	I	J	K	L	M	N	O	P
101	Genessee	MSF	10884-2000-1229	711 N Saginaw St	Flint	48503	8/1/2001	7/31/2016	$471.67	$5,660.04	$10.00	566	Lease	Office Building	Rent Authorized	None
102	Genessee	DHS	11428-2012-0052	4809 Clio Rd	Flint	48505	10/1/2011	9/30/2041	$56,902.25	$682,827.00	$16.76	40,734	Lease	Office Building	Rent Authorized	None
103	Genessee	DOC	11507-2012-0033	251 West Court St	Flint	48504	10/1/2011	9/30/2021	$10,040.00	$120,480.00	$9.50	12,682	Lease	Office Building	Rent Authorized	One 5yr; 30 days
104	Genessee	MDE	11530-2010-0512	1235 W. Court St	Flint	48503	7/1/2012	6/30/2032	$171,666.00	$2,059,992.00	$17.76	115,966	Lease	Training	Rent Authorized	One 10yr; 90 days
105	Genessee	DNR	11539-2013-0200	8359 Farrand Rd	Otisville	48463	4/1/2013	3/31/2014	$400.00	$4,800.00	$0.89	5,400	RA	Warehouse	Rent Authorized	none
106	Genessee	SOS	11546-2011-0078	15045 Dixie Hwy, Holly	Holly	48933	10/1/2011	9/30/2015	$2,140.00	$25,680.00	$8.66	2,965	Lease	Office Building	Rent Authorized	One %yr; 30 days
107	Genessee	MVA	11577-2011-0410	3292 S. Linden Rd	Flint	48532	10/1/2012	9/30/2022	$2,962.50	$35,550.00	$19.75	1,800	Lease	Office Building	Rent Authorized	None
108	Genessee	LARA	6477-2013-0066	G-1388 W Bristol Rd	Flint	48507	1/8/2013	1/7/2014	$3,628.33	$43,539.96	$10.00	4,354	RA	Office Building	Rent Authorized	None
109	Genessee	DHS	7692-1991-1074	660 S Saginaw St	Flint	48502	3/9/1991	3/8/2021	$23,507.00	$282,084.00	$5.77	48,917	Lease	Office Building	Rent Authorized	None
110	Genessee	SOS	7890-2011-0392	408 S Saginaw	Flint	48502	1/1/2013	12/31/2017	$2,678.29	$32,139.48	$9.52	3,376	Lease	Office Building	Rent Authorized	None
111	Gladwin	DNR	11020-2011-0013	201 S. State St	Gladwin	48624	5/1/2012	4/30/2017	$380.00	$4,560.00	$3.13	1,456	Lease	Warehouse	Rent Authorized	One 5yr; 90 days
112	Gladwin	DHS	6858-2012-0136	250 W State St	Gladwin	48624	12/1/2012	11/29/2013	$11,777.64	$141,331.68	$17.64	8,012	RA	Office Building	Rent Authorized	None
113	Gladwin	SOS	7563-2005-0063	1208 North State St	Gladwin	48624	3/1/2006	12/23/2013	$1,150.00	$13,800.00	$8.00	1,725	Lease	Office Building	Rent Authorized	None
114	Gogebic	DHS	10491-1996-1273	301 Lead St	Bessemer	49911	1/1/1998	12/31/2017	$8,691.58	$104,298.96	$13.83	7,541	Lease	Office Building	Rent Authorized	None
115	Gogebic	SOS	1158-2007-0025	206 East Mary St	Bessemer	49911	11/1/2002	10/31/2017	$846.00	$10,152.00	$8.46	1,200	Lease	Office Building	Rent Authorized	None
116	Gogebic	MSP	325-1960-1	City Resevoir	Wakefield	49968	5/19/1960	5/18/2060	$0.00	$1.00	$0.00	0	Lease	Land	Rent Authorized	None

	Q	R	S	T	U	V
101	None	Standard; 60 days	Gross (Full Service)	0.00	0.00	0.00
102	Option to buy for $1	Leg. Rest; 30 days	Public Utilities	96,860.20	0.00	0.00
103	None	Standard; 120 days	Gross (Full Service)	0.00	0.00	0.00
104	Anytime after 7th year	Leg.; 30 days	Gross (Full Service)	0.00	0.00	0.00
105	None	Standard; 30 days	Public Utilities, Janitorial, Dumpster Service, Grounds, Pest Control	11,934.00	8,802.00	1,998.00
106	None	Standard; 30 days	Janitorial	0.00	4,832.95	0.00
107	None	Standard; 90 days	Janitorial	0.00	0.00	0.00
108	None	Standard; 30 days	Public Utilities, Janitorial	9,622.34	7,097.02	0.00
109	None	Leg. Rest; 60 days	Gross (Full Service)	0.00	0.00	0.00
110	None	Standard; 90 days	Public Utilities, Janitorial	7,460.96	5,502.88	0.00
111	None	Standard; 90 days	Gross (Full Service)	0.00	0.00	0.00
112	None	Standard; 30 days	Public Utilities, Janitorial, Dumpster Service, Pest Control	17,706.52	13,059.56	2,964.44
113	None	Standard; 90 days	Public Utilities, Janitorial, Dumpster Service	3,643.46	5,560.00	0.00
114	Anytime after 1st year	Standard; 90 days	Public Utilities, Janitorial	14,258.22	6,550.50	0.00
115	None	Standard; 90 days	Public Utilities, Janitorial, Dumpster Service	2,793.40	4,836.00	0.00
116	None	Either party; 90 days	Gross (Full Service)	0.00	0.00	0.00

	W	X	Y	Z
101	0.00	0.00	0.00	5,660.04
102	0.00	0.00	0.00	779,687.20
103	0.00	30,416.00	0.00	150,896.00
104	0.00	0.00	0.00	2,059,992.00
105	0.00	0.00	0.00	27,534.00
106	0.00	0.00	0.00	30,512.95
107	0.00	0.00	0.00	35,550.00
108	0.00	0.00	0.00	60,259.32
109	0.00	0.00	0.00	282,084.00
110	0.00	0.00	0.00	45,103.32
111	0.00	0.00	0.00	4,560.00
112	8,184.46	0.00	4,297.00	187,543.66
113	649.72	0.00	0.00	23,653.18
114	0.00	0.00	0.00	125,107.68
115	94.80	0.00	0.00	17,876.20
116	0.00	0.00	0.00	1.00

	AA	AB	AC	AD	AE	AF	AG	AH	AI	AJ
101	10.00	0.00	Actual	2012	Career Alliance, Inc.	711 North Saginaw Street, Ste #300	Flint	MI	48503	E97
102	19.14	0.00	Actual	2012	The Economic Dev, Corp. Of Flint	1101 S. Saginaw St	Flint	MI	48502	E102
103	11.90	0.00	Actual	2012	County Of Genesee	1101 Beach St	Flint	MI	48502	E100
104	17.76	569,692.11	Actual	2012	Lurvey White Ventures 1, Llc	5225 S. Linden Road	Swartz Creek	MI	48473	E102
105	5.10	0.00	Estimated	2012	Forest Township	130 E Main	Otisville	MI	48463	E100
106	10.29	0.00	Estimated	2012	Blakely Enterprise's, Inc.	15045 Dixie Highway, Suite A	Holly	MI	48442	E92
107	19.75	0.00	Actual	2012	Shapiro Ii, L.L.C.	3487 S. Linden Road	Flint	MI	48507	E100
108	13.84	0.00	Estimated	2012	Michael J. Costanza	5081 S Genesee	Grand Blanc	MI	48439	E92
109	5.77	0.00	Actual	2012	County Of Genesee	1101 Beach St	Flint	MI	48502	E102
110	13.36	0.00	Estimated	2012	Bnb Company	405 South State	Davison	MI	48423	E25
111	3.13	0.00	Actual	2012	City Of Gladwin	1000 West Cedar Avenue	Gladwin	MI	48624	E97
112	23.41	0.00	Estimated	2012	Mary R. Griffore/M&M Kreckman	458 St. Andrews Drive,	Gladwin	MI	48624	E92
113	13.71	0.00	Actual	2012	Ashcraft-Gladwin Llc	4615 Temple Dr	Harrison	MI	48625	E100
114	16.59	0.00	Actual	2012	Bessemer Projects, Inc.	200 South Sophie Street	Bessemer	MI	49911	E102
115	14.90	0.00	Actual	2012	Grimgribber Rentals Llc	3182 County Mm	Sturgeon Bay	WI	54235	E97
116	0.00	0.00	Actual	2012	City Of Wakefield	311 Sunday Lake Street	Wakefield	MI	49968	E100

	A	B	C	D	E	F	G	H	I	J	K	L	M	N	O	P
117	Gogebic	MSP	338-2004-1279	Adjacent To Msp Post Building	Wakefield	49968	4/16/1990	4/15/2015	$0.00	$0.33		0	Lease	Parking	Rent Authorized	None
118	Gogebic	MSP	339-1986-2	100 Sunday Lake St	Wakefield	49968	1/1/1936	12/31/2035	$0.00	$1.00	$0.00	11,955	Lease	Land	Rent Authorized	None
119	Grand Traverse	SOS	10031-2004-1307	1759 Barlow	Traverse City	49684	3/20/2006	3/19/2016	$7,120.00	$85,440.00	$17.85	4,786	Lease	Office Building	Rent Authorized	One 5yr; 30 days
120	Grand Traverse	DHS	10301-2004-1111	315 E Front St	Traverse City	49684	2/9/1996	2/8/2016	$39,878.00	$478,536.00	$18.54	25,813	Lease	Office Building	Rent Authorized	Two 5yr; 60 days
121	Grand Traverse	DNR	10531-2013-0143	970 Emerson	Traverse City	49684	12/25/2012	11/30/2013	$11,375.98	$136,511.76	$11.62	11,748	RA	Office Building	Rent Authorized	None
122	Grand Traverse	MDOT	10606-2007-0152	2084 Us31 S	Traverse City	49684	1/1/2009	12/31/2018	$11,506.37	$138,076.44	$18.47	7,476	Lease	Office Building	Rent Authorized	None
123	Grand Traverse	MSF	11249-2012-0222	1209 E Garfield	Traverse City	49686	3/1/2013	2/28/2014	$1,200.00	$14,400.00	$32.00	450	RA	Office Building	Rent Authorized	None
124	Grand Traverse	DHS	11500-2010-9058	315 E Front St	Traverse City	49684	2/1/2011	1/31/2016	$5,041.00	$60,492.00	$17.20	3,517	Lease	Office Building	Rent Authorized	Two 5yr; 30 days
125	Grand Traverse	LARA	11627-2012-0197	1209 E Garfield	Traverse City	49686	6/1/2012	2/28/2013	$520.83	$6,249.96	$25.00	250	RA	Office Building	Holding Over	None
126	Grand Traverse	LARA	7891-2003-1042	10850 Traverse Hwy	Traverse City	49684	11/1/2003	1/31/2014	$2,451.50	$29,418.00	$14.71	2,000	Lease	Office Building	Rent Authorized	None
127	Gratiot	SOS	10107-2003-1132	221 N State St	Alma	48801	9/9/2004	9/30/2014	$1,102.50	$13,230.00	$5.72	2,314	Lease	Office Building	Rent Authorized	None
128	Gratiot	DHS	10423-1994-1326	201 Commerce Dr	Ithaca	48847	10/10/1997	10/9/2017	$14,800.00	$177,600.00	$15.00	11,840	Lease	Office Building	Rent Authorized	None
129	Gratiot	DHS	10794-2008-0140	327 E Center St	Alma	48801	1/1/2009	12/31/2013	$576.45	$6,917.40	$15.43	427	Lease	Office Building	Rent Authorized	None
130	Hillsdale	SOS	10244-2005-0217	59 E St Joe St	Hillsdale	49242	9/1/2006	8/31/2016	$2,550.00	$30,600.00	$15.00	1,800	Lease	Office Building	Rent Authorized	None
131	Hillsdale	DHS	10347-1995-1006	40 Care Dr	Hillsdale	49242	6/18/1997	6/17/2017	$20,467.83	$245,613.96	$17.27	14,222	Lease	Office Building	Rent Authorized	Two 5yr; 30 days
132	Hillsdale	MSF	11220-2006-0162	21 Care Dr	Hillsdale	49242	6/1/2009	5/31/2014	$10.37	$124.44	$10.37	80	Sublease	Office Building	Rent Authorized	None
133	Hillsdale	MSP	302-1955-1	Fayette Twp Hillsdale Cty	Jonesville	49250	4/15/1955	4/14/2054	$0.00	$1.00	$0.00	0	Lease	Land	Rent Authorized	none

	Q	R	S	T	U	V
117	None	Standard; 30 days	Grounds	0.00	0.00	0.00
118	None	Standard; 30 days	Gross (Full Service)	0.00	0.00	0.00
119	None	Standard; 90 days	Gross (Full Service)	0.00	0.00	0.00
120	None	Exec. New; 60 days	Public Utilities, Janitorial	57,046.73	42,075.19	0.00
121	None	Standard; 30 days	Public Utilities, Janitorial, Grounds, Pest Control	10,207.60	0.00	1,407.50
122	None	Standard; 90 days	Public Utilities	16,521.96	0.00	0.00
123	None	Standard; 30 days	Gross (Full Service)	0.00	0.00	0.00
124	None	Standard; 90 days	Public Utilities	7,772.57	0.00	0.00
125	None	Standard; 30 days	Gross (Full Service)	0.00	0.00	0.00
126	None	Standard; 90 days	Gross (Full Service)	0.00	0.00	0.00
127	None	Standard; 90 days	Public Utilities, Janitorial	4,992.30	3,948.00	0.00
128	None	Standard; 90 days	Public Utilities, Janitorial	34,439.52	9,937.54	0.00
129	None	Standard; 90 days	Gross (Full Service)	0.00	0.00	0.00
130	None	Standard; 90 days	Public Utilities, Janitorial	3,821.33	4,120.00	0.00
131	None	Exec. New; 60 days	Gross (Full Service)	0.00	0.00	0.00
132	None	Standard; 60 days	Gross (Full Service)	0.00	0.00	0.00
133	None	Lessor; 30 days	Gross (Full Service)	0.00	0.00	0.00

	W	X	Y	Z
117	0.00	0.00	0.00	0.33
118	0.00	0.00	0.00	1.00
119	0.00	0.00	0.00	85,440.00
120	0.00	0.00	23,845.00	601,502.92
121	1,143.84	0.00	0.00	149,270.70
122	0.00	0.00	0.00	154,598.40
123	0.00	0.00	0.00	14,400.00
124	0.00	0.00	0.00	68,264.57
125	0.00	0.00	0.00	6,249.96
126	0.00	0.00	0.00	29,418.00
127	0.00	0.00	0.00	22,170.30
128	0.00	0.00	6,038.00	228,015.06
129	0.00	0.00	0.00	6,917.40
130	0.00	0.00	0.00	38,541.33
131	0.00	0.00	41,793.00	287,406.96
132	0.00	0.00	0.00	124.44
133	0.00	0.00	0.00	1.00

	AA	AB	AC	AD	AE	AF	AG	AH	AI	AJ
117	0.00	0.00	Actual	2012	City Of Wakefield-City Hall	311 Sunday Lake Street.	Wakefield	MI	49968	E92
118	0.00	0.00	Actual	2012	City Of Wakefield	311 Sunday Lake Street	Wakefield	MI	49968	E25
119	17.85	0.00	Actual	2012	Blair Plaza, Llc	526 W. 14Th St., Suite 221	Traverse City	MI	49684	E92
120	23.30	0.00	Estimated	2012	River Front Plaza, Inc..	P. O. Box 75	Elmira	MI	49730	E92
121	12.71	0.00	Actual	2012	Ronald L. Sommerfield	11808 Russell Ridge Dr	Williamsburg	MI	49690	E97
122	20.68	0.00	Estimated	2012	Family Properties, L.L.C.	9572 East Bingham Road,	Traverse City	MI	49684	E25
123	32.00	0.00	Actual	2012	Nw Mi Council Of Governments	600 E Front St, Suite 104	Traverse City	MI	49685	E25
124	19.41	0.00	Estimated	2012	River Front Plaza, Inc..	P. O. Box 75	Elmira	MI	49730	E102
125	25.00	0.00	Actual	2012	Nw Mi Council Of Governments	600 E Front St, Suite 104	Traverse City	MI	49685	E25
126	14.71	0.00	Actual	2012	Bayview Professional Centre Llc	P.O. Box 348	Traverse City	MI	49684	E100
127	9.58	0.00	Actual	2012	City Of Alma	525 E Superior St.	Alma	MI	48801	E100
128	19.26	0.00	Actual	2012	H & M Properties	813 N Main Street	Mt Pleasant	MI	48858	E25
129	16.20	0.00	Actual	2012	Gratiot-Isabella Resd	1131 East Center Street	Ithaca	MI	48847	E25
130	21.41	0.00	Actual	2012	Ronald M And Connie J Gow	5171 Bean Road	Allen	MI	49227	E92
131	20.21	0.00	Actual	2012	County Of Hillsdale	County Courthouse	Hillsdale	MI	49242	E97
132	1.56	0.00	Actual	2012	South Central Michigan Works	310 W Bacon St	Hillsdale	MI	49242	E25
133	0.00	0.00	Actual	2012	Fayette Twp Hillsdale Cty	6600 Dobson Rd	Jonesville	MI	49250	E25

	A	B	C	D	E	F	G	H	I	J	K	L	M	N	O	P
134	Houghton	SOS	10508-2007-0026	902 Razorback Drive	Houghton	49931	1/12/2008	1/31/2018	$1,760.44	$21,125.28	$11.45	1,845	Lease	Office Building	Rent Authorized	Two 5yr; 30 days
135	Houghton	MSF	11088-2007-0039	902 Razorback Dr.	Houghton	49931	6/1/2007	4/30/2013	$156.00	$1,872.00	$33.43	56	Sublease	Office Building	Rent Authorized	None
136	Houghton	DNR	11265-2006-0190	Houghton Co Hangar 11	Calumet	49913	7/1/2007	5/31/2014	$600.00	$7,200.00	$4.62	1,990	Sublease	Warehouse	Rent Authorized	None
137	Houghton	LARA	11641-2012-0267	902 Razorback Drive	Houghton	49931	6/1/2012	5/31/2013	$50.21	$602.56	$10.76	56	RA	Office Building	Rent Authorized	None
138	Houghton	DHS	2331-2004-1211	200 Quincy St	Hancock	49930	10/1/2005	9/30/2016	$6,905.60	$82,867.20	$6.45	11,754	Lease	Office Building	Rent Authorized	None
139	Houghton	DHS	7000-2005-0197	809 Hecla St	Hancock	49930	12/1/2005	11/30/2015	$66.67	$800.04	$8.89	90	Lease	Office Building	Rent Authorized	One 5yr; 30 days
140	Huron	DHS	2193-2010-0077	1911 Sand Beach Rd	Bad Axe	48413	8/1/2011	7/31/2021	$7,978.58	$95,742.96	$10.18	9,405	Lease	Office Building	Rent Authorized	One 10yr; 60 days
141	Huron	SOS	7402-2009-0292	33 Patrick Drive	Bad Axe	48413	9/1/2005	8/31/2015	$1,667.50	$20,010.00	$14.29	1,400	Lease	Office Building	Rent Authorized	One 5yr; 30 days
142	Ingham	MSP	10120-2008-0167	2510 Kerry St	Lansing	48912	3/1/2009	2/28/2014	$4,241.67	$50,900.04	$20.00	2,545	Lease	Office Building	Rent Authorized	One 5yr; 60 days
143	Ingham	AG	10149-2008-0079	116 W Ottawa St	Lansing	48933	7/1/2009	6/30/2019	$5,927.07	$71,124.84	$7.88	9,026	Lease	Office Building	Rent Authorized	One 5yr; 30 days
144	Ingham	DCR	10226-1995-1035	201 N Washington	Lansing	48933	2/1/1990	1/31/2020	$3,665.42	$43,985.04	$19.00	2,315	Lease	Office Building	Rent Authorized	None
145	Ingham	DTMB	10249-2005-0026	124 W Allegan Ste 200	Lansing	48933	10/1/2005	9/30/2015	$6,670.04	$80,040.48	$16.51	4,848	Lease	Office Building	Rent Authorized	None
146	Ingham	MSP	10261-1994-1204	4000 Collins Rd	Lansing	48910	9/10/1996	2/29/2016	$105,766.10	$1,269,193.20	$16.34	77,674	Lease	Office Building	Rent Authorized	None
147	Ingham	DTMB	10464-2012-0116	300 E Michigan Ave	Lansing	48933	8/1/1997	7/31/2017	$41,628.75	$499,545.00	$15.00	33,303	Lease	Office Building	Rent Authorized	None
148	Ingham	LARA	10469-2006-0022	2501 Woodlake Circle	Okemos	48864	6/1/1997	7/31/2017	$83,375.00	$1,000,500.00	$17.51	52,290	Lease	Office Building	Rent Authorized	None
149	Ingham	DOC	10476-2006-0228	1305 S Washington Ave, Suite #103	Lansing	48910	8/1/1997	7/31/2017	$9,557.30	$114,687.60	$17.77	6,454	Lease	Office Building	Rent Authorized	None

	Q	R	S	T	U	V
134	None	Standard; 90 days	Public Utilities, Janitorial	3,395.35	3,900.00	0.00
135	None	Standard; 90 days	Gross (Full Service)	$0.00	$0.00	$0.00
136	None	Standard; 90 days	Public Utilities, Janitorial	$4,397.90	$3,243.70	$0.00
137	None	Standard; 30 days	Gross (Full Service)	0.00	0.00	0.00
138	None	Standard; 90 days	Public Utilities	19,213.90	0.00	0.00
139	None	Standard; 90 days	Gross (Full Service)	0.00	0.00	0.00
140	None	Standard; 90 days	Public Utilities, Janitorial, Dumpster Service, Grounds	20,785.05	15,330.15	3,479.85
141	None	Standard; 90 days	Public Utilities, Janitorial	3,398.91	5,095.50	0.00
142	None	Standard; 90 days	Public Utilities	5,624.45	0.00	0.00
143	None	Standard; 90 days	Public Utilities	19,947.46	0.00	0.00
144	180 days after occupancy	Leg. Rest; 180 days	Gross (Full Service)	0.00	0.00	0.00
145	None	Standard; 90 days	Gross (Full Service)	0.00	0.00	0.00
146	None	Standard; 90 days	Public Utilities	171,659.54	0.00	0.00
147	None	Standard; 180 days	Electricity	41,112.98	0.00	0.00
148	None	Standard; 180 days	Public Utilities	115,560.90	0.00	0.00
149	None	Standard; 90 days	Public Utilities	10,270.00	0.00	0.00

	W	X	Y	Z
134	78.00	0.00	0.00	28,498.63
135	$0.00	$0.00	$0.00	$1,872.00
136	$0.00	$0.00	$0.00	$14,841.60
137	0.00	0.00	0.00	602.56
138	0.00	0.00	0.00	102,081.10
139	0.00	0.00	0.00	800.04
140	0.00	0.00	0.00	135,338.01
141	0.00	0.00	0.00	28,504.41
142	0.00	0.00	0.00	56,524.49
143	0.00	0.00	0.00	91,072.30
144	0.00	0.00	0.00	43,985.04
145	0.00	0.00	0.00	80,040.48
146	0.00	0.00	63,437.00	1,504,289.74
147	0.00	0.00	0.00	540,657.98
148	0.00	0.00	0.00	1,116,060.90
149	0.00	0.00	0.00	124,957.60

	AA	AB	AC	AD	AE	AF	AG	AH	AI	AJ
134	15.45	0.00	Actual	2012	Moyle Retail Centres Llc	46702 Highway M-26	Houghton	MI	49931	E102
135	$33.43	$0.00	Actual	2012	Western Up Manpower Consortium	100 West Cloverland Drive	Ironwood	MI	49938	E25
136	$7.46	$0.00	Estimated	2012	Masini Aero Marine	20049 State Hwy M-203	Hancock	MI	49930	E25
137	10.76	0.00	Actual	2012	Western U.P. Michigan Works!	100 West Cloverland Drive	Ironwood	MI	49938	
138	8.68	0.00	Actual	2012	County Of Houghton	401 E Houghton Avenue	Houghton	MI	49931	E100
139	8.89	0.00	Actual	2012	Copper Country Isd	809 Hecla Street	Hancock	MI	49930	E92
140	14.39	0.00	Estimated	2012	Hhlw Development Company	1895 Sand Beach Road	Bad Axe	MI	48413	E102
141	20.36	0.00	Actual	2012	Rooney Realty Holdings, Llc	P.O. Box 271	Bad Axe	MI	48413	E97
142	22.21	0.00	Estimated	2012	Corprex Center Llc	2510 Kerry Street, Suite 102	Lansing	MI	48912	E25
143	10.09	0.00	Estimated	2012	Prosecuting Attorneys Assoc.	116 West Ottawa Street	Lansing	MI	48913	E97
144	19.00	0.00	Actual	2012	Victor Ii Partnership	201 N Washington Square	Lansing	MI	48933	E97
145	16.51	0.00	Actual	2012	Boji Tower, L.L.C.	124 West Allegan, Suite 2100	Lansing	MI	48933	E92
146	19.37	0.00	Estimated	2012	Lansing Dhs, Llc	P.O. Box 417	Grosse Ile	MI	48138	E25
147	16.23	0.00	Actual	2012	River Plaza Limited Liability	316 E Michigan Avenue	Lansing	MI	48933	E25
148	21.34	0.00	Estimated	2012	Mwc Associates Llc	1111 E.Michigan Avenue, Suite 2331	East Lansing	MI	48823	E100
149	19.36	0.00	Actual	2012	Kmh Investment, Llc	1375 South Washington Avenue	Lansing	MI	48910	E92

	A	B	C	D	E	F	G	H	I	J	K	L	M	N	O	P
150	Ingham	DTMB	10521-1996-1310	201 N Washington	Lansing	48933	2/1/1990	1/31/2020	$867.67	$10,412.04	$19.00	548	Lease	Office Building	Rent Authorized	None
151	Ingham	MSP	10559-2008-0101	3234 W St. Joseph	Lansing	48917	7/1/1998	9/30/2018	$1,500.00	$18,000.00	$5.00	3,600	Lease	Warehouse	Rent Authorized	None
152	Ingham	MSHDA	10596-1997-1399	735 E Michigan Ave	Lansing	48912	4/1/2001	3/31/2021	$184,996.60	$2,219,959.20	$19.41	114,380	Lease	Office Building	Rent Authorized	None
153	Ingham	TRE	10708-2005-0239	2501 N Coolidge	East Lansing	48823	4/1/2001	3/31/2021	$51,473.80	$617,685.60	$24.12	24,986	Lease	Office Building	Rent Authorized	None
154	Ingham	DOC	10805-2000-1178	5341 S Pennsylvania	Lansing	48911	6/1/2000	5/31/2015	$6,127.04	$73,524.48	$12.25	6,002	Lease	Office Building	Rent Authorized	None
155	Ingham	DHS	10892-2011-0130	1048 Pierpont	Lansing	48911	2/1/2012	1/31/2022	$14,421.00	$173,052.00	$10.45	16,560	Lease	Office Building	Rent Authorized	Two 5yr; 30 days
156	Ingham	DCR	10900-2008-0083	110 W Michigan Ave	Lansing	48933	3/1/2009	2/28/2019	$17,016.00	$204,192.00	$14.00	13,613	Lease	Office Building	Rent Authorized	None
157	Ingham	AG	10911-2010-0376	2860 Eyde Parkway	East Lansing	48823	10/1/2001	9/30/2016	$29,679.00	$356,148.00	$16.95	21,012	Lease	Office Building	Rent Authorized	None
158	Ingham	DHS	10937-2010-0106	2110 S. Cedar St	Lansing	48910	5/1/2010	4/30/2015	$3,827.00	$45,924.00	$33.94	1,353	Sublease	Office Building	Rent Authorized	None
159	Ingham	TRE	10940-2005-0240	2501 N Coolidge	East Lansing	48823	5/18/2001	3/31/2021	$1,386.00	$16,632.00	$6.00	2,772	Lease	Office Building	Rent Authorized	None
160	Ingham	DTMB	10978-2002-2026	Lansing City Hall	Lansing	48933	9/1/2005	8/31/2015	$57,072.00	$684,864.00	$0.00	0	Lease	Parking	Rent Authorized	Eight 5yr; 90 days
161	Ingham	DCH	11072-2006-0232	109 West Michigan Ave	Lansing	48933	8/1/2005	10/31/2026	$80,902.50	$970,830.00	$17.16	51,750	Lease	Office Building	Rent Authorized	None
162	Ingham	DCH	11080-2007-0042	201 Townsend	Lansing	48933	10/3/2005	9/30/2026	$200,344.00	$2,404,128.00	$25.54	94,132	Lease	Office Building	Rent Authorized	None
163	Ingham	DCS	11169-2005-0216	400 S Pine St	Lansing	48933	7/1/2005	6/30/2029	$392,268.16	$4,707,217.92	$24.76	185,494	Lease	Office Building	Rent Authorized	None
164	Ingham	DTMB	11192-2006-0007	5511 Enterprise Drive	Lansing	48911	1/1/2007	12/31/2016	$15,086.00	$181,032.00	$6.10	29,668	Lease	Warehouse	Rent Authorized	One 5yr; 30 days
165	Ingham	DCH	11263-2006-0087	1001 Terminal Rd	Lansing	48906	8/1/2006	7/31/2016	$33,996.93	$407,963.16	$13.29	30,697	Lease	Office Building	Rent Authorized	Two 5yr; 30 days
166	Ingham	DCH	11278-2006-0239	914 Terminal Rd	Lansing	48906	12/1/2006	11/30/2016	$4,024.29	$48,291.48	$4.85	9,957	Lease	Warehouse	Rent Authorized	Two 5yr; 60 days

	Q	R	S	T	U	V
150	None	Leg. Rest; 180 days	Gross (Full Service)	0.00	0.00	0.00
151	None	Standard; 90 days	Public Utilities, Janitorial, Dumpster Service	7,920.00	5,688.00	0.00
152	Every 5 yrs; 120 days	Exec. New; 60 days	Public Utilities	166,173.00	0.00	0.00
153	None	Exec. New; 180 days	Gross (Full Service)	0.00	0.00	0.00
154	None	Standard; 60 days	Public Utilities, Pest Control	15,762.00	0.00	0.00
155	None	Standard; 90 days	Electricity	17,388.00	0.00	0.00
156	None	Standard; 90 days	Gross (Full Service)	0.00	0.00	0.00
157	None	Standard; 90 days	Electricity	22,062.60	0.00	0.00
158	None	Standard; 90 days	Gross (Full Service)	0.00	0.00	0.00
159	None	Exec. New; 180 days	Gross (Full Service)	0.00	0.00	0.00
160	None	Standard; 90 days	Gross (Full Service)	0.00	0.00	0.00
161	None	Exec. New; 90 days	Gross (Full Service)	0.00	0.00	0.00
162	None	Exec; 90 days	Gross (Full Service)	0.00	0.00	0.00
163	None	Leg. Rest; 60 days	Public Utilities	379,917.00	0.00	0.00
164	None	Standard; 90 days	Public Utilities, Janitorial	22,543.29	4,930.88	0.00
165	None	Standard; 90 days	Public Utilities	53,998.50	0.00	0.00
166	None	Standard; 90 days	Public Utilities, Janitorial	22,004.97	16,229.91	0.00

	W	X	Y	Z
150	0.00	0.00	0.00	10,412.04
151	0.00	0.00	0.00	31,608.00
152	0.00	0.00	353,061.00	2,739,193.20
153	0.00	0.00	0.00	617,685.60
154	0.00	16,644.00	0.00	105,930.48
155	0.00	0.00	(2,807.00)	187,633.00
156	0.00	0.00	0.00	204,192.00
157	0.00	0.00	0.00	378,210.60
158	0.00	0.00	0.00	45,924.00
159	0.00	0.00	0.00	16,632.00
160	0.00	0.00	0.00	684,864.00
161	0.00	0.00	0.00	970,830.00
162	0.00	0.00	0.00	2,404,128.00
163	(36,091.00)	0.00	0.00	5,051,043.92
164	0.00	0.00	0.00	208,506.17
165	0.00	0.00	0.00	461,961.66
166	0.00	0.00	0.00	86,526.36

	AA	AB	AC	AD	AE	AF	AG	AH	AI	AJ
150	19.00	0.00	Actual	2012	Victor Ii Partnership	201 N Washington Square	Lansing	MI	48933	E25
151	8.78	0.00	Estimated	2012	Jrt Properties, L.L.C.	3236 W. St. Joseph Street	Lansing	MI	48917	E92
152	23.95	0.00	Actual	2012	Sxje Ii, L.L.C.	2800 Byron Circle Drive	Lansing	MI	48912	E25
153	24.72	0.00	Actual	2012	Sam X Eyde & Judith A Eyde	2800 Bryon Circle	Lansing	MI	48912	E100
154	17.65	0.00	Actual	2012	Reichenbach, L.L.C.	4216 Legacy Parkway	Lansing	MI	48909	E25
155	11.33	0.00	Estimated	2012	Holiday Park Realty, Llc	150 Great Neck Road, Suite 304	Great Neck	NY	11021	E25
156	15.00	0.00	Actual	2012	Capital Tower, Llc	110 W. Washington Ave.	Lansing	MI	48933	E25
157	18.00	0.00	Estimated	2012	Louis&George Eyde Ltd.Fam.Prnsh p	4660 S. Hagadorn Road, Suite 660	East Lansing	MI	48823	E100
158	33.94	0.00	Actual	2012	Capital Area Michigan Works!	2110 S Cedar	Lansing	MI	48910	E100
159	6.00	0.00	Actual	2012	Sam X Eyde & Judith A Eyde	2800 Bryon Circle	Lansing	MI	48912	E25
160	0.00	0.00	Actual	2012	City Of Lansing	124 W Michigan	Lansing	MI	48933	E25
161	18.76	0.00	Actual	2012	Paul Gentilozzi	201 N. Washington Square	Lansing	MI	48933	E100
162	25.54	0.00	Actual	2012	Boji Group Of Lansing L.L.C.	124 West Allegan, Suite 2100	Lansing	MI	48933	E25
163	27.23	3,036.00	Actual	2012	Heart Of The City Associates	4275 Five Oaks Drive	Lansing	MI	48911	E92
164	7.03	0.00	Actual	2012	Gtb Properties, Llc	1111 Michigan Avenue,	East Lansing	MI	48823	E25
165	15.05	0.00	Actual	2012	Kerrins, L.L.C.	P.O. Box 14073	Lansing	MI	48901	E25
166	8.69	0.00	Estimated	2012	Chrismark I, Llc	600 S. Walnut, P.O. Box 14073	Lansing	MI	48901	E92

DTMB Real Estate Divison

Active Lease Report as of October 1, 2013 - Lease by County

	A	B	C	D	E	F	G	H	I	J	K	L	M	N	O	P
167	Ingham	DTMB	11282-2006-0246	3101 Technology Blvd	Lansing	48910	5/1/2007	4/30/2017	$16,189.83	$194,277.96	$14.00	13,877	Lease	Office Building	Rent Authorized	Two 5yr; 60 days
168	Ingham	DCH	11300-2008-0100	737 Filley St, Suite A	Lansing	48906	10/1/2008	9/30/2014	$2,931.25	$35,175.00	$5.25	6,700	Lease	Warehouse	Rent Authorized	Four 1yr; 30 days
169	Ingham	MSHDA	11351-2013-0159	636 E. Michigan Ave	Lansing	48912	3/1/2013	2/28/2014	$1,400.00	$16,800.00		0	RA	Parking	Rent Authorized	None
170	Ingham	DCH	11368-2009-0024	300 E Michigan Ave	Lansing	48933	5/1/2009	4/30/2014	$13,858.45	$166,301.40	$14.31	11,625	Lease	Office Building	Rent Authorized	None
171	Ingham	MSP	11384-2008-0130	106 W Allegan St	Lansing	48933	1/1/2010	12/31/2014	$17,396.17	$208,754.04	$15.50	13,468	Lease	Office Building	Rent Authorized	Two 5yr; 30 days
172	Ingham	SOS	11399-2009-0001	806 Hogsback Rd, Suite A	Mason	48854	11/9/2009	10/30/2019	$4,561.67	$54,740.04	$17.00	3,220	Lease	Office Building	Rent Authorized	One 5yr; 180 days
173	Ingham	DEQ	11404-2009-0004	635 Filley St	Lansing	48906	8/1/2010	7/31/2020	$10,087.00	$121,044.00	$5.33	22,710	Lease	Warehouse	Rent Authorized	Two 5yr; 30 days
174	Ingham	LARA	11420-2009-0336	4300 W. Saginaw Highway	Lansing	48917	2/1/2011	1/31/2012	$53,439.50	$641,274.00	$17.00	37,722	RA	Office Building	Holding Over	None
175	Ingham	SOS	11480-2010-0063	3315 E. Michigan Ave	Lansing	48823	2/11/2011	1/31/2021	$8,250.00	$99,000.00	$14.68	6,745	Lease	Office Building	Rent Authorized	Two 5yr; 30 days
176	Ingham	DHS	11515-2010-0520	120 North Washington Square	Lansing	48933	10/1/2010	9/30/2015	$24,594.00	$295,128.00	$12.75	23,147	Lease	Office Building	Rent Authorized	None
177	Ingham	LARA	11570-2012-0383	6520 Mercantile Way	Lansing	48911	7/1/2012	6/30/2013	$5,380.00	$64,560.00	$10.45	6,178	RA	Office Building	Holding Over	None
178	Ingham	MSF	11576-2011-0373	201 N Washington	Lansing	48933	2/1/1990	1/31/2020	$70,683.17	$848,198.04	$19.00	44,642	Lease	Office Building	Rent Authorized	None
179	Ingham	LARA	11608-2012-0094	6546 Mercantile Way	Lansing	48911	1/1/2012	12/31/2012	$5,999.00	$71,988.00	$10.50	8,656	RA	Office Building	Holding Over	None
180	Ingham	DTMB	11670-2012-0461	106 W Allegan St	Lansing	48933	10/1/2012	9/30/2013	$24,724.33	$296,691.96	$11.00	26,972	RA	Office Building	Holding Over	None
181	Ingham	DTMB	11677-2013-0058	106 W Allegan St	Lansing	48933	1/1/2013	12/31/2013	$11,429.00	$137,148.00	$11.00	12,468	RA	Office Building	Rent Authorized	None
182	Ingham	DTMB	11682-2013-0095	106 W Allegan St	Lansing	48933	2/1/2013	1/31/2014	$10,302.42	$123,629.04	$11.00	11,239	RA	Office Building	Rent Authorized	None

	Q	R	S	T	U	V
167	None	Standard; 90 days	Gross (Full Service)	0.00	0.00	0.00
168	None	Standard; 90 days	Public Utilities, Janitorial, Dumpster Service	5,012.10	0.00	0.00
169	None	Standard; 30 days	Gross (Full Service)	0.00	0.00	0.00
170	None	Standard; 120 days	Electricity	11,208.96	0.00	0.00
171	None	Standard; 90 days	Gross (Full Service)	0.00	0.00	0.00
172	None	Standard; 120 days	Gross (Full Service)	0.00	0.00	0.00
173	None	Standard; 90 days	Public Utilities, Janitorial, Grounds	13,031.03	5,745.50	10,758.00
174	None	Standard; 30 days	Gross (Full Service)	0.00	0.00	0.00
175	None	Standard; 90 days	Gross (Full Service)	0.00	0.00	0.00
176	None	Standard; 90 days	Gross (Full Service)	0.00	0.00	0.00
177	None	Standard; 30 days	Gross (Full Service)	$0.00	$0.00	$0.00
178	None	Leg. Rest; 180 days	Gross (Full Service)	0.00	0.00	0.00
179	None	Standard; 30 days	Electricity	$9,088.80	$0.00	$0.00
180	None	Standard; 30 days	Gross (Full Service)	0.00	0.00	0.00
181	None	Standard; 30 days	Gross (Full Service)	0.00	0.00	0.00
182	None	Standard; 30 days	Gross (Full Service)	0.00	0.00	0.00

	W	X	Y	Z
167	0.00	0.00	0.00	194,277.96
168	0.00	0.00	0.00	40,187.10
169	0.00	0.00	0.00	16,800.00
170	0.00	0.00	0.00	177,510.36
171	0.00	0.00	0.00	208,754.04
172	222.72	0.00	0.00	54,962.76
173	1,857.00	0.00	0.00	152,435.53
174	0.00	0.00	0.00	641,274.00
175	272.72	0.00	0.00	99,272.72
176	0.00	0.00	0.00	295,128.00
177	$0.00	$0.00	$0.00	$64,560.00
178	0.00	0.00	0.00	848,198.04
179	$0.00	$0.00	$0.00	$81,076.80
180	0.00	0.00	0.00	296,691.96
181	0.00	0.00	0.00	137,148.00
182	0.00	0.00	0.00	123,629.04

	AA	AB	AC	AD	AE	AF	AG	AH	AI	AJ
167	14.00	0.00	Actual	2012	Granger Park Development L.L.C.	6267 Aurrlius Road	Lansing	MI	48911	E92
168	6.00	0.00	Actual	2012	Spadafore Distributing Co.	2932 Sanders Road	Lansing	MI	48917	E92
169	0.00	0.00	Actual	2012	Mi Avenue Development Co., Llc	405 E. Maple Street	Lansing	MI	48906	E93
170	15.27	0.00	Actual	2012	River Plaza Llc	316 E Michigan Avenue	Lansing	MI	48933	E93
171	15.50	0.00	Actual	2012	Hollister Holding, Llc	124 W. Allegan, Suite 2000	Lansing	MI	48933	E100
172	17.07	0.00	Actual	2012	Cedar View Prof. Park L.L.C.	3384 James Phillips Drive	Okemos	MI	48864	E25
173	6.71	0.00	Actual	2012	Spadafore Distributing Co.	2932 Sanders Road	Lansing	MI	48917	E25
174	17.00	0.00	Actual	2012	4300 West Saginaw L.L.C.	4660 South Hagadorn Road	East Lansing	MI	48823	E97
175	14.72	0.00	Actual	2012	3301 East Michigan Partnership	Lorna Mchugh	East Lansing	MI	48823	E100
176	12.75	0.00	Actual	2012	Oma Lansing, Llc	120 N. Washington Square, Suite 625	Lansing	MI	48933	E102
177	$10.45	$0.00	Actual	2012	Holiday Park Realty, LLC	150 Great Neck Road, Suite 304	Great Neck	NY	11021	E92
178	19.00	0.00	Actual	2012	Victor Ii Partnership	201 N Washington Square	Lansing	MI	48933	E100
179	$9.37	$0.00	Estimated	2012	Holiday Park Realty, LLC	150 Great Neck Road, Suite 304	Great Neck	NY	11021	
180	11.00	0.00	Actual	2012	Hollister Holding, Llc	124 W. Allegan, Suite 2000	Lansing	MI	48933	E25
181	11.00	0.00	Actual	2012	Hollister Holding, Llc	124 W. Allegan, Suite 2000	Lansing	MI	48933	
182	11.00	0.00	Actual	2012	Hollister Holding, Llc	124 W. Allegan, Suite 2000	Lansing	MI	48933	E25

DTMB Real Estate Divison

Active Lease Report as of October 1, 2013 - Lease by County

	A	B	C	D	E	F	G	H	I	J	K	L	M	N	O	P
183	Ingham	DOC	11684-2013-0103	620 South Capitol Ave	Lansing	48906	4/1/2013	3/31/2014	$804.00	$9,648.00	$16.00	603	RA	Office Building	Rent Authorized	None
184	Ingham	DTMB	11690-2012-0184	2395 Jollly Rd	Okemos	48911	3/1/2013	2/28/2014	$10,876.76	$130,521.12	$17.50	7,458	RA	Office Building	Rent Authorized	None
185	Ingham	MVA	11696-2013-0175	222 Washington Square, North	Lansing	48933	5/1/2013	3/31/2014	$11,157.00	$133,884.00	$9.00	14,876	RA	Office Building	Rent Authorized	None
186	Ingham	DTMB	11697-2013-0176	222 Washington Square, North	Lansing	48933	3/1/2013	2/28/2014	$10,836.33	$130,035.96	$9.50	13,688	RA	Office Building	Rent Authorized	None
187	Ingham	LARA	11700-2013-0205	110 W Michigan Ave	Lansing	48933	5/21/2013	4/30/2014	$8,194.33	$98,331.96	$15.25	6,448	RA	Office Building	Rent Authorized	None
188	Ingham	LARA	11733-2013-0129	6545 Mercantile Way	Lansing	48911	2/1/2013	1/31/2014	$0.08	$0.96		144	RA	Other	Rent Authorized	None
189	Ingham	LARA	2432-2012-0044	6546 Mercantile Way	Lansing	48911	2/1/2012	1/31/2022	$15,800.40	$189,604.80	$10.45	18,144	Lease	Office Building	Rent Authorized	Two 5yr; 30 days
190	Ingham	DEQ	2705-2011-0035	6520 Mercantile Way	Lansing	48911	10/1/2011	3/1/2023	$8,268.56	$99,222.72	$10.45	9,495	Lease	Office Building	Rent Authorized	Two 5yr; 30 days
191	Ingham	LARA	2787-2006-0019	5015 S. Cedar St	Lansing	48910	12/30/1998	1/31/2016	$18,248.75	$218,985.00	$13.00	16,845	Lease	Office Building	Rent Authorized	None
192	Ingham	DHS	6233-1985-43	5305 S Cedar #315	Lansing	48911	1/1/1985	12/31/2014	$36,647.56	$439,770.72	$6.61	66,573	Lease	Office Building	Rent Authorized	Nine 5yr; 120 days
193	Ingham	MVA	6618-1985-96	2502 S Washngton	Lansing	48910	8/1/1985	7/31/2013	$0.00	$0.00	$0.00	0	RA	Land	Holding Over	None
194	Ingham	DEQ	6686-2000-1348	815 Filley St	Lansing	48906	4/1/2001	3/31/2016	$14,719.73	$176,636.76	$4.05	43,614	Lease	Laboratory	Rent Authorized	One 5yr; 60 days Two 10yr; 60 days
195	Ingham	SOS	6976-2012-0408	1301 Sunset Ave	Lansing	48909	10/1/2007	9/30/2017	$8,604.50	$103,254.00	$3.00	34,418	Lease	Warehouse	Rent Authorized	One 5yr; 30 days
196	Ingham	DOC	7157-2005-0212	206 E Michigan Ave	Lansing	48933	10/1/2005	9/30/2018	$168,045.00	$2,016,540.00	$19.98	96,990	Lease	Office Building	Rent Authorized	None
197	Ingham	DHS	7158-1990-115	201 N Washington	Lansing	48933	2/1/1990	1/31/2020	$45,905.58	$550,866.96	$19.00	28,993	Lease	Office Building	Rent Authorized	None
198	Ingham	TRE	7316-2007-0070	5015 S. Cedar St	Lansing	48910	3/1/2008	2/28/2018	$6,863.75	$82,365.00	$15.00	5,491	Lease	Office Building	Rent Authorized	None

	Q	R	S	T	U	V
183	None	Standard; 30 days	Gross (Full Service)	0.00	0.00	0.00
184	None	Standard; 30 days	Gross (Full Service)	0.00	0.00	0.00
185	None	Standard; 90 days	Gross (Full Service)	0.00	0.00	0.00
186	None	Standard; 30 days	Gross (Full Service)	0.00	0.00	0.00
187	None	Standard; 30 days	Gross (Full Service)	0.00	0.00	0.00
188	None	Standard; 30 days	Gross (Full Service)	0.00	0.00	0.00
189	None	Standard; 90 days	Electricity	19,051.20	0.00	0.00
190	None	Exec. New; 90 days	Gross (Full Service)	0.00	0.00	0.00
191	None	Standard; 60 days	Gross (Full Service)	0.00	0.00	0.00
192	None	Standard; 60 days	Gross (Full Service)	0.00	0.00	0.00
193	None	Standard; 30 days	Gross (Full Service)	0.00	0.00	0.00
194	None	Standard; 60 days	Public Utilities, Janitorial, Dumpster Service, Grounds, Pest Control	31,167.18	2,918.28	2,160.00
195	None	Standard; 90 days	Public Utilities, Janitorial, Dumpster Service	37,093.70	2,762.60	0.00
196	None	Exec. New; 180 days	Public Utilities	160,275.00	0.00	0.00
197	None	Leg. Rest; 180 days	Gross (Full Service)	0.00	0.00	0.00
198	None	Standard; 90 days	Gross (Full Service)	0.00	0.00	0.00

	W	X	Y	Z
183	0.00	0.00	0.00	9,648.00
184	0.00	0.00	0.00	130,521.12
185	0.00	0.00	0.00	133,884.00
186	0.00	0.00	0.00	130,035.96
187	0.00	0.00	0.00	98,331.96
188	0.00	0.00	0.00	0.96
189	0.00	0.00	0.00	208,656.00
190	0.00	0.00	0.00	99,222.72
191	0.00	0.00	0.00	218,985.00
192	0.00	0.00	41,607.00	481,377.72
193	0.00	0.00	0.00	0.00
194	1,945.52	0.00	19,609.00	234,436.74
195	1,198.08	0.00	0.00	144,308.38
196	0.00	51,106.00	0.00	2,227,921.00
197	0.00	0.00	0.00	550,866.96
198	0.00	0.00	0.00	82,365.00

	AA	AB	AC	AD	AE	AF	AG	AH	AI	AJ
183	16.00	0.00	Actual	2012	Mi Sheriffs Assoc Educational	620 South Capitol Avenue	Lansing	MI	48933	E97
184	17.50	0.00	Actual	2012	Meip Borrower C, Llc	2365 Woodlake Drive	Okemos	MI	48864	E100
185	9.00	0.00	Actual	2012	R&A Development, L.L.C.	200 Washington Sq N	Lansing	MI	48933	E102
186	9.50	0.00	Actual	2012	R&A Development, L.L.C.	200 Washington Sq N	Lansing	MI	48933	E97
187	15.25	0.00	Actual	2012	Capital Tower, Llc	110 W. Washington Ave.	Lansing	MI	48933	E25
188	0.01	0.00	Actual	2012	Holiday Park Realty, Llc	150 Great Neck Road, Suite 304	Great Neck	NY	11021	E97
189	11.50	0.00	Actual	2012	Holiday Park Realty, Llc	150 Great Neck Road, Suite 304	Great Neck	NY	11021	E45
190	10.45	0.00	Actual	2012	Holiday Park Realty, Llc	150 Great Neck Road, Suite 304	Great Neck	NY	11021	E102
191	13.00	0.00	Actual	2012	Eyde Construction Company	4660 South Hagadorn Road	East Lansing	MI	48823	E25
192	7.23	0.00	Actual	2012	County Of Ingham	121 East Maple	Mason	MI	48854	E102
193	0.00	0.00	Actual	2012	Ingham Medical Center	401 W Greenlawn	Lansing	MI	48910	E25
194	5.38	0.00	Actual	2012	Spadafore Distributing Co.	2932 Sanders Road	Lansing	MI	48917	E100
195	4.19	0.00	Actual	2012	1301 Sunset Partners	Kenneth Simon	Cadillac	MI	49601	E25
196	22.97	0.00	Actual	2012	Riverview Associates One Limited	1118 Centennial Way	Lansing	MI	48908	E25
197	19.00	0.00	Actual	2012	Victor Ii Partnership	201 N Washington Square	Lansing	MI	48933	E97
198	15.00	0.00	Actual	2012	Eyde Construction Company	4660 South Hagadorn Road	East Lansing	MI	48823	E25

DTMB Real Estate Divison

Active Lease Report as of October 1, 2013 - Lease by County

	A	B	C	D	E	F	G	H	I	J	K	L	M	N	O	P
199	Ingham	LARA	7617-2004-1165	1808 W Saginaw St	Lansing	48917	6/1/2006	5/31/2016	$12,914.00	$154,968.00	$12.80	11,260	Lease	Office Building	Rent Authorized	None
200	Ingham	MSP	7852-2007-0092	Undisclosed			11/1/2008	10/31/2018	$1,145.67	$13,748.04	$4.91	2,800	Lease	Office Building	Rent Authorized	Two 5yr; 30 days
201	Ingham	MDARD	9-1956-1	1615 S Harrison Rd	East Lansing	48823	12/30/1956	2/10/2056	$0.00	$1.00	$0.00	43,000	Lease	Laboratory	Rent Authorized	None
202	Ionia	DHS	10132-2007-0033	920 E. Lincoln Ave	Ionia	48846	2/1/1995	1/31/2015	$14,274.00	$171,288.00	$13.22	12,955	Lease	Office Building	Rent Authorized	One 3yr; 60 days
203	Ionia	DHS	11207-2012-0047	309 W. Adams St	Ionia	48846	1/1/2009	4/30/2014	$585.55	$7,026.60	$23.19	303	Sublease	Office Building	Rent Authorized	None
204	Ionia	SOS	11254-2005-0079	603 West Adams	Ionia	48846	8/1/2007	7/31/2017	$2,750.00	$33,000.00	$11.00	3,000	Lease	Office Building	Rent Authorized	One 5yr; 30 days
205	Ionia	SOS	11454-2009-0334	301 West Genesee St.	Lapeer	48446	7/19/2011	7/18/2021	$5,866.00	$70,392.50	$18.50	3,805	Lease	Office Building	Rent Authorized	Two 5yr; 30 days
206	Iosco	SOS	10198-2004-1287	1712 E. Huron Rd	East Tawas	48730	7/1/2006	6/30/2016	$1,073.25	$12,879.00	$9.00	1,431	Lease	Office Building	Rent Authorized	None
207	Iosco	DNR	11030-2009-0086	Us 123 & Wadsworth	East Tawas	48730	6/1/2009	5/31/2019	$0.00	$0.00		13,200	Lease	Land	Rent Authorized	None
208	Iosco	DHS	2364-2007-0043	2145 E Huron Rd	East Tawas	48763	10/1/2007	9/30/2017	$10,150.00	$121,800.00	$11.99	10,160	Lease	Office Building	Rent Authorized	Two 5yr; 30 days
209	Iron	SOS	10569-2007-0071	992 Lalley Rd	Iron River	49935	8/10/2008	8/31/2013	$1,297.83	$15,573.96	$11.77	1,323	Lease	Office Building	Rent Authorized	Two 5yr; 30 days
210	Iron	DNR	11032-2006-0130	Iron County Airport	Mastodon Twp	49920	1/1/2007	12/31/2012	$0.00	$87.00		0	Lease	Land	Holding Over	Two 1yr; 30 days
211	Iron	DHS	7136-2008-0067	337 Brady Ave	Caspian	49915	8/1/2009	7/31/2014	$5,305.05	$63,660.60	$6.55	9,720	Lease	Office Building	Rent Authorized	Two 5yr; 30 days
212	Isabella	MSP	10571-1996-1446	3580 S Isabella Rd	Mt Pleasant	48858	2/1/1999	1/31/2019	$10,375.00	$124,500.00	$12.39	10,050	Lease	Office Building	Rent Authorized	Two 5yr; 60 days
213	Isabella	DHS	11344-2007-0144	Parkland Drive	Mt Pleasant	48858	10/1/2009	7/31/2019	$40,280.14	$483,361.68	$23.37	20,683	Lease	Office Building	Rent Authorized	Two 5yr; 60 days
214	Isabella	SOS	6756-2008-0082	1245 N Mission St	Mt Pleasant	48858	8/1/2009	7/31/2019	$3,062.50	$36,750.00	$15.00	2,450	Lease	Office Building	Rent Authorized	One 5yr; 60 days

	Q	R	S	T	U	V
199	None	Standard; 90 days	Public Utilities	24,884.60	0.00	0.00
200	None	Standard; 60 days	Public Utilities, Janitorial, Dumpster Service, Grounds	6,188.00	4,564.00	1,036.00
201	None	Standard; 30 days	Gross (Full Service)	0.00	0.00	0.00
202	None	Exec. Leg; 120 days	Public Utilities, Janitorial, Dumpster Service, Pest Control	28,630.55	21,116.65	0.00
203	None	Standard; 90 days	Gross (Full Service)	0.00	0.00	0.00
204	None	Standard; 90 days	Public Utilities	6,884.90	0.00	0.00
205	None	Standard; 90 days	Gross (Full Service)	$0.00	$0.00	$0.00
206	None	Standard; 90 days	Public Utilities, Janitorial, Dumpster Service	4,410.06	5,252.00	0.00
207	None	Either party; 90 days	Gross (Full Service)	0.00	0.00	0.00
208	None	Standard; 90 days	Public Utilities, Janitorial, Grounds, Pest Control	26,165.05	10,018.33	0.00
209	None	Standard; 90 days	Public Utilities, Janitorial, Dumpster Service, Grounds	1,493.35	4,160.00	270.00
210	None	Standard; 90 days	Grounds	0.00	0.00	0.00
211	None	Standard; 90 days	Public Utilities, Janitorial, Grounds, Pest Control	21,481.20	15,843.60	3,596.40
212	None	Exec. New; 60 days	Public Utilities, Janitorial	22,210.50	16,381.50	0.00
213	None	Standard; 90 days	Electricity	21,717.15	0.00	0.00
214		Standard; 90 days	Public Utilities, Janitorial	6,222.10	4,455.00	0.00

	W	X	Y	Z
199	0.00	0.00	0.00	179,852.60
200	0.00	0.00	0.00	25,536.04
201	0.00	0.00	0.00	1.00
202	0.00	0.00	25,460.00	246,495.20
203	0.00	0.00	0.00	7,026.60
204	0.00	0.00	0.00	39,884.90
205	$0.00	$0.00	$0.00	$70,392.50
206	853.68	0.00	0.00	23,394.74
207	0.00	0.00	0.00	0.00
208	0.00	0.00	0.00	157,983.38
209	144.21	0.00	0.00	21,641.52
210	0.00	0.00	0.00	87.00
211	0.00	0.00	0.00	104,581.80
212	0.00	0.00	0.00	163,092.00
213	0.00	0.00	0.00	505,078.83
214	0.00	0.00	0.00	47,427.10

	AA	AB	AC	AD	AE	AF	AG	AH	AI	AJ
199	15.97	0.00	Estimated	2012	John-Pierre Mendoza - Jpm Dev.	P.O. Box 3406	Merced	CA	95344	E100
200	9.12	0.00	Estimated	2012	Nrj Llc	1111 Michigan Ave #201	East Lansing	MI	48823	E92
201	0.00	0.00	Actual	2012	State Board Of Agriculture	M.S.U.	East Lansing	MI	48823	E100
202	19.03	0.00	Actual	2012	H & M Properties	813 N Main Street	Mt Pleasant	MI	48858	E102
203	23.19	0.00	Actual	2012	Central Area Mi Works Agency	904 Oak Drive	Greenville	MI	48838	E25
204	13.29	0.00	Actual	2012	Saginaw Ionia, Llc	1674 Champagne Dr N	Saginaw	MI	48604	E97
205	$18.50	$0.00	Actual	2012	Cornerstone Management Team, Llc	301 West Genesee St	Lapeer	MI	48446	E93
206	16.35	0.00	Actual	2012	Midway Super Market, Inc.	P.O. Box 0903	Bay City	MI	48707	E92
207	0.00	0.00	Actual	2012	City Of East Tawas	760 Newman Street	East Tawas	MI	48730	E102
208	15.55	0.00	Actual	2012	Jjs Wolf Realty Llc	4336 Elmonte Street	Saginaw	MI	48638	E100
209	16.36	4,640.38	Actual	2012	Maule Properties, Llc	1313 Evergreen Drive	Iron Mountain	MI	49801	E89
210	0.00	0.00	Actual	2012	County Of Iron	2 South Sixth Street	Crystal Falls	MI	49920	E25
211	10.76	0.00	Estimated	2012	A & B Rentals	2122 Pisoni Road	Iron River	MI	49935	E97
212	16.23	0.00	Estimated	2012	County Of Isabella	200 North Main	Mt Pleasant	MI	48858	E92
213	24.42	0.00	Estimated	2012	Parkland Dhs, Llc	5000 Airport Road	Mt Pleasant	MI	48858	E92
214	19.36	0.00	Actual	2012	Pleasant Plaza, Inc.	950 South Crawford Road	Mt Pleasant	MI	48858	E92

	A	B	C	D	E	F	G	H	I	J	K	L	M	N	O	P
215	Isabella	DHS	7119-2009-0054	2258 Enterprise	Mt Pleasant	48858	4/1/2010	2/28/2017	$5,432.12	$65,185.44	$14.15	4,608	Lease	Office Building	Rent Authorized	None
216	Jackson	DHS	10735-2005-0089	209 E Washington St	Jackson	49201	5/1/2006	12/31/2013	$4,500.00	$54,000.00	$16.14	3,346	Lease	Office Building	Rent Authorized	None
217	Jackson	MSF	11070-2006-0163	209 E Washington St	Jackson	49201	6/1/2009	5/31/2014	$359.19	$4,310.28	$12.04	358	Sublease	Office Building	Rent Authorized	None
218	Jackson	DOC	11221-2010-0469	1697 Lansing Ave	Jackson	49202	5/1/2007	4/30/2017	$4,514.00	$54,168.00	$8.17	6,373	Lease	Office Building	Rent Authorized	Two 5yr; 60 days
219	Jackson	SOS	11430-2009-0187	1184 Jackson Crossing - G102	Jackson	49202	3/1/2011	2/28/2021	$7,792.00	$93,504.00	$17.00	5,500	Lease	Office Building	Rent Authorized	Two 5yr; 30 days
220	Kalamazoo	DHS	10174-2008-0142	151 South Rose St.	Kalamazoo	49007	12/1/2009	11/30/2019	$35,295.60	$423,547.20	$17.56	24,120	Lease	Office Building	Rent Authorized	One 5yr; 60 days
221	Kalamazoo	DHS	10266-2005-0044	322 Stockbridge Ave	Kalamazoo	49001	10/1/2006	9/30/2016	$6,448.75	$77,385.00	$10.50	7,370	Lease	Office Building	Rent Authorized	None
222	Kalamazoo	DCH	10555-2006-0253	Box A-1312 Oakland Dr	Kalamazoo	49008	7/1/1998	6/30/2098	$0.00	$0.00		0	Lease	Hospital	Rent Authorized	None
223	Kalamazoo	DEQ	10704-1994-1151	7953 Adobe Rd	Kalamazoo	49009	11/1/2000	10/31/2020	$23,072.00	$276,864.00	$13.94	19,860	Lease	Office Building	Rent Authorized	Two 5yr; 60 days
224	Kalamazoo	DHS	10810-2010-0194	940 N. 10Th St	Kalamazoo	49001	8/1/2000	7/31/2015	$5,868.00	$70,416.00	$17.60	4,001	Lease	Office Building	Rent Authorized	None
225	Kalamazoo	TRE	10904-2009-0057	535 S. Burdick St	Kalamazoo	49007	5/1/2006	4/30/2016	$3,234.81	$38,817.72	$18.25	2,127	Lease	Office Building	Rent Authorized	One 5yr; 60 days
226	Kalamazoo	SOS	11096-2004-1200	603 Romence	Portage	49024	9/27/2005	9/30/2015	$6,604.00	$79,248.00	$16.51	4,800	Lease	Office Building	Rent Authorized	One 5yr; 120 days
227	Kalamazoo	DHS	11147-2005-0044	322 Stockbridge Ave	Kalamazoo	49001	10/1/2006	9/30/2016	$50,737.75	$608,853.00	$10.50	57,986	Lease	Office Building	Rent Authorized	None
228	Kalamazoo	DOC	11216-2010-0643	201 W Kalamazoo Ave	Kalamazoo	49007	5/1/2007	4/30/2017	$3,517.50	$42,210.00	$12.60	3,350	Lease	Office Building	Rent Authorized	Two 5yr; 30 days
229	Kalamazoo	SOS	11390-2008-0137	3298 Stadium Drive	Kalamazoo	49008	10/1/2009	9/30/2019	$8,218.88	$98,626.56	$21.21	4,650	Lease	Office Building	Rent Authorized	None

	Q	R	S	T	U	V
215	None	Standard; 90 days	Gross (Full Service)	0.00	0.00	0.00
216	None	Standard; 90 days	Gross (Full Service)	0.00	0.00	0.00
217	None	Standard; 60 days	Gross (Full Service)	0.00	0.00	0.00
218	None	Standard; 90 days	Gross (Full Service)	0.00	0.00	0.00
219	None	Standard; 120 days	Gross (Full Service)	0.00	0.00	0.00
220	None	Standard; 90 days	Electricity	25,326.00	0.00	0.00
221	None	Standard; 90 days	Public Utilities	16,287.70	0.00	0.00
222	None	Standard; 60 days	Public Utilities, Janitorial, Dumpster Service, Grounds	546,257.69	0.00	0.00
223	None	Exec. New; 90 days	Public Utilities, Janitorial	37,730.10	15,058.00	0.00
224	None	Standard; 60 days	Public Utilities	8,842.21	0.00	0.00
225	None	Standard; 90 days	Gross (Full Service)	0.00	0.00	0.00
226	None	Standard; 90 days	Public Utilities, Pest Control	12,791.94	0.00	0.00
227	None	Standard; 90 days	Public Utilities	183,095.82	86,765.56	0.00
228	None	Standard; 90 days	Gross (Full Service)	0.00	0.00	0.00
229	None	Standard; 90 days	Public Utilities, Janitorial	9,492.20	5,088.00	0.00

	W	X	Y	Z
215	0.00	0.00	0.00	65,185.44
216	0.00	0.00	0.00	54,000.00
217	0.00	0.00	0.00	4,310.28
218	0.00	0.00	0.00	54,168.00
219	0.00	0.00	0.00	93,504.00
220	0.00	0.00	0.00	448,873.20
221	0.00	0.00	0.00	93,672.70
222	0.00	0.00	0.00	546,257.69
223	0.00	0.00	23,873.00	353,525.10
224	0.00	0.00	0.00	79,258.21
225	0.00	0.00	0.00	38,817.72
226	0.00	0.00	16,225.00	108,264.94
227	0.00	0.00	0.00	878,714.38
228	0.00	0.00	0.00	42,210.00
229	0.00	0.00	0.00	113,206.76

	AA	AB	AC	AD	AE	AF	AG	AH	AI	AJ
215	14.15	0.00	Actual	2012	Edward J. & Nancy J. Degroat	4901 Towne Centre Road, Suite 140	Saginaw	MI	48604	E92
216	16.14	0.00	Actual	2012	Commonwealth Commerce Center	209 E. Washington	Jackson	MI	49201	E92
217	12.04	0.00	Actual	2012	South Central Michigan Works	310 W Bacon St	Hillsdale	MI	49242	E92
218	8.50	0.00	Actual	2012	County Of Jackson	120 W Michigan Ave	Jackson	MI	49201	E100
219	17.00	0.00	Actual	2012	Ramco Gershenson Properties Lp	31500 Northwestern Hwy	Farmington Hills	MI	48334	E102
220	18.61	0.00	Estimated	2012	Gilmore Real Estate, Llc	162 E. Michigan Avenue	Kalamazoo	MI	49007	E95
221	12.71	0.00	Estimated	2012	Louis&George Eyde Ltd.Fam.Prnshp	4660 S. Hagadorn Road, Suite 660	East Lansing	MI	48823	E92
222	0.00	0.00	Actual	2012	Western Michigan University	W Michigan S3050	Kalamazoo	MI	49008	E100
223	17.80	0.00	Actual	2012	D & J Real Estate, L.L.C.	4200 W Centre Avenue	Portage	MI	49024	E97
224	19.81	0.00	Estimated	2012	Westpointe Development, Llc.	2221 Health Drive S.W., Suite 2200	Wyoming	MI	49519	E100
225	18.25	0.00	Actual	2012	Wbc Properties Ltd Partnership	535 S Burdick Street, Suite 1	Kalamazoo	MI	49005	E25
226	22.56	0.00	Actual	2012	Bre Romence Village, Llc	255 East Brown Street	Birmingham	MI	48009	E102
227	15.15	0.00	Actual	2012	Louis&George Eyde Ltd.Fam.Prnshp	4660 S. Hagadorn Road, Suite 660	East Lansing	MI	48823	E93
228	12.60	0.00	Actual	2012	County Of Kalamazoo	201 W Kalamazoo	Kalamazoo	MI	49007	E92
229	24.35	0.00	Actual	2012	Hinman Stadium, Llc	750 Trade Centre Way	Kalamazoo	MI	49002	E25

DTMB Real Estate Divison

Active Lease Report as of October 1, 2013 - Lease by County

	A	B	C	D	E	F	G	H	I	J	K	L	M	N	O	P
230	Kalamazoo	DEQ	11459-2009-0390	5272 W. Michigan Ave.	Kalamazoo	49008	5/1/2010	7/31/2015	$1,750.00	$21,000.00	$22.22	945	Sublease	Warehouse	Rent Authorized	Two 5yr; 30 days
231	Kalamazoo	DHS	11484-2010-0079	151 South Rose St	Kalamazoo	49007	9/1/2010	8/31/2020	$7,847.00	$94,164.00	$17.35	5,427	Lease	Office Building	Rent Authorized	Two 5yr; 60 days
232	Kalamazoo	LARA	11626-2012-0196	1601 South Burdick	Kalamazoo	49001	5/1/2012	4/30/2013	$270.93	$3,251.16	$21.82	149	RA	Office Building	Holding Over	None
233	Kalamazoo	DHS	6959-2006-0227	4210 S Westnedge	Kalamazoo	49008	4/1/2008	3/31/2018	$8,205.33	$98,463.96	$17.00	5,792	Lease	Office Building	Rent Authorized	
234	Kalkaska	DHS	2435-2008-0149	503 N Birch St	Kalkaska	49646	4/1/2010	3/31/2020	$5,634.87	$67,618.44	$8.76	7,719	Lease	Office Building	Rent Authorized	Two 5yr; 30 days
235	Kalkaska	SOS	2831-2003-1138	114 Northland Plaza	Kalkaska	49646	5/1/2004	4/30/2014	$850.00	$10,200.00	$7.80	1,230	Lease	Office Building	Rent Authorized	None
236	Kent	SOS	10048-2003-1131	534 South State St	Sparta	49345	7/1/2004	6/30/2014	$1,643.26	$19,719.12	$7.85	2,512	Lease	Office Building	Rent Authorized	None
237	Kent	DHS	10064-2002-2191	750 Front Ave Nw	Grand Rapids	49504	11/1/2004	6/30/2014	$8,123.45	$97,481.40	$14.27	6,831	Lease	Office Building	Rent Authorized	None
238	Kent	DHS	10109-2004-1123	536 South State St	Sparta	49345	1/1/2006	12/31/2015	$4,193.46	$50,321.52	$8.85	5,686	Lease	Office Building	Rent Authorized	None
239	Kent	DHS	10214-2005-0042	5303 28Th St Court Se	Grand Rapids	49512	7/1/2006	6/30/2016	$34,514.00	$414,168.00	$12.00	34,514	Lease	Office Building	Rent Authorized	None
240	Kent	DHS	10232-2005-0043	5303 28Th St Court Se	Grand Rapids	49512	7/1/2006	6/30/2016	$9,300.00	$111,600.00	$12.00	9,300	Lease	Office Building	Rent Authorized	None
241	Kent	SOS	10262-2010-0193	3472 Plainfield Ave Ne	Grand Rapids	49503	7/1/2011	6/30/2021	$5,663.00	$67,956.00	$11.50	5,909	Lease	Office Building	Rent Authorized	Two 5yr; 30 days
242	Kent	LARA	10484-2006-0191	2942 Fuller Ave Ne	Grand Rapids	49505	9/1/2007	8/31/2017	$18,270.00	$219,240.00	$15.00	13,920	Lease	Office Building	Rent Authorized	One 5yr; 60 days
243	Kent	MSP	10673-1998-1069	8650 Algoma Ave	Rockford	49341	8/1/1999	7/31/2014	$3,294.50	$39,534.00	$6.96	5,680	Lease	Office Building	Rent Authorized	None
244	Kent	SOS	10720-2008-0134	1056 28Th St Sw	Wyoming	49509	3/1/2010	2/29/2020	$5,533.38	$66,400.56	$11.03	6,020	Lease	Office Building	Rent Authorized	One 5yr; 60 days
245	Kent	DTMB	10954-2008-0164	One North Division Ave	Grand Rapids	49503	5/1/2002	9/30/2028	$296,266.36	$3,555,196.32	$25.95	137,000	Lease	Office Building	Rent Authorized	Two 5yr; 30 days
246	Kent	DHS	11110-2010-0036	121 Franklin St Se	Grand Rapids	49507	6/1/2009	5/31/2029	$187,242.00	$2,246,904.00	$20.82	107,925	Sublease	Office Building	Rent Authorized	Two 5yr; 90 days

	Q	R	S	T	U	V
230	None	Standard; 90 days	Gross (Full Service)	0.00	0.00	0.00
231	None	Standard; 90 days	Electricity	5,698.35	0.00	0.00
232	None	Standard; 30 days	Gross (Full Service)	$0.00	$0.00	$0.00
233	None	Standard; 90 days	Public Utilities, Janitorial	12,800.32	9,440.96	0.00
234	None	Standard; 90 days	Gross (Full Service)	0.00	0.00	0.00
235	None	Standard; 60 days	Janitorial	0.00	4,462.50	0.00
236	None	Standard; 90 days	Public Utilities, Janitorial, Pest Control	6,051.54	4,140.00	0.00
237	None	Standard; 180 days	Electricity	7,172.55	0.00	0.00
238	None	Standard; 90 days	Public Utilities, Janitorial, Pest Control	12,566.06	9,268.18	0.00
239	None	Standard; 90 days	Public Utilities, Janitorial	76,275.94	56,257.82	0.00
240	None	Standard; 90 days	Public Utilities, Janitorial	20,553.00	15,159.00	0.00
241	None	Standard; 90 days	Gross (Full Service)	0.00	0.00	0.00
242	None	Standard; 90 days	Public Utilities	30,763.20	0.00	0.00
243	None	Standard; 60 days	Public Utilities, Janitorial	12,552.80	9,258.40	0.00
244	None	Standard; 90 days	Public Utilities, Janitorial	13,365.26	5,228.00	0.00
245	Buy for $1 and initial lease	Leg. Rest; 60 days	Public Utilities	252,538.79	0.00	0.00
246	None	Leg. Rest; 0 days	Gross (Full Service)	0.00	0.00	0.00

	W	X	Y	Z
230	0.00	0.00	0.00	21,000.00
231	0.00	0.00	0.00	99,862.35
232	$0.00	$0.00	$0.00	$3,251.16
233	0.00	0.00	0.00	120,705.24
234	0.00	0.00	0.00	67,618.44
235	0.00	0.00	0.00	14,662.50
236	0.00	0.00	0.00	29,910.66
237	0.00	0.00	0.00	104,653.95
238	0.00	0.00	0.00	72,155.76
239	0.00	0.00	(5,753.00)	540,948.76
240	0.00	0.00	(1,550.00)	145,762.00
241	297.20	0.00	(738.00)	67,515.20
242	0.00	0.00	0.00	250,003.20
243	0.00	0.00	0.00	61,345.20
244	0.00	0.00	0.00	84,993.82
245	0.00	0.00	0.00	3,807,735.11
246	0.00	0.00	(91,736.00)	2,155,168.00

	AA	AB	AC	AD	AE	AF	AG	AH	AI	AJ
230	22.22	0.00	Actual	2012	Wmu Board Of Trustees	1903 W Michigan Ave Ms 5222	Kalamazoo	MI	49008	E25
231	18.40	0.00	Estimated	2012	Gilmore Real Estate, Llc	162 E. Michigan Avenue	Kalamazoo	MI	49007	E92
232	$21.82	$0.00	Actual	2012	W. E. Upjohn Institute	300 S. Westnedge Ave.	Kalamazoo	MI	49007	E92
233	20.84	0.00	Estimated	2012	Linda Lou Larocque	118 Superior Street	South Haven	MI	49090	E97
234	8.76	0.00	Actual	2012	County Of Kalkaska	605 N Birch Street	Kalkaska	MI	49646	E100
235	11.92	0.00	Actual	2012	Ronald And Janice Ascione	2101 Us 131 N.W.	Kalkaska	MI	49646	E100
236	11.91	0.00	Actual	2012	G&M Bear Properties Llc	8737 Thome Drive	Sparta	MI	49345	E102
237	15.32	0.00	Estimated	2012	Ac Holdings Llc	750 Front Ave Nw	Grand Rapids	MI	49504	E100
238	12.69	0.00	Estimated	2012	G&M Bear Properties Llc	8737 Thome Drive	Sparta	MI	49345	E102
239	15.67	0.00	Estimated	2012	Cascade Commons, Llc	1946 Turner Avenue Nw	Grand Rapids	MI	49504	E102
240	15.67	0.00	Estimated	2012	Cascade Commons, Llc	1946 Turner Avenue Nw	Grand Rapids	MI	49504	E100
241	11.43	0.00	Actual	2012	Northtown Center Inc	2920 Fuller Ave Ne	Grand Rapids	MI	49505	E102
242	17.96	0.00	Actual	2012	H & H Mmgt & Devel. Co., L.L.C.	2920 Fuller Avenue, N.E.	Grand Rapids	MI	49505	E100
243	10.80	0.00	Estimated	2012	Rogue River Development L.L.C.	8620 Algoma Avenue	Rockford	MI	49341	E100
244	14.12	0.00	Actual	2012	Sun Valley - Mi Ltd Partnership	70 Ne Loop 410	San Antonio	TX	78216	E97
245	27.79	0.00	Actual	2012	City Of Grand Rapids	201 Market	Grand Rapids	MI	49503	E102
246	19.97	0.00	Actual	2012	County Of Kent	300 Monroe Nw	Grand Rapids	MI	49502	

	A	B	C	D	E	F	G	H	I	J	K	L	M	N	O	P
247	Kent	DTMB	11185-2006-0013	1 Michigan St Ne	Grand Rapids	49504	9/25/2005	9/30/2057	$4,416.32	$52,995.84		0	Lease	Parking	Rent Authorized	One 50yr; 365 days
248	Kent	MDOT	11188-2009-0433	2660 Leonard, Ne	Grand Rapids	49505	4/1/2006	3/31/2016	$26,340.52	$316,086.24	$20.87	13,821	Lease	Office Building	Rent Authorized	One 5yr; 60 days
249	Kent	BSL	11293-2004-1054	3391-B Plainfield Ave Ne	Grand Rapids	49505	12/1/2007	11/30/2017	$7,602.50	$91,230.00	$16.37	5,573	Lease	Office Building	Rent Authorized	One 5yr; 60 days
250	Kent	SOS	11347-2007-0138	3665 28Th St Se	Grand Rapids	49512	8/7/2008	8/6/2018	$8,287.00	$99,444.00	$8.86	8,287	Lease	Office Building	Rent Authorized	One 5yr; 60 days
251	Kent	LARA	6144-2006-0047	3391-A Plainfield Ave Ne	Grand Rapids	49505	12/1/2007	11/30/2017	$11,794.65	$141,535.80	$15.77	8,975	Lease	Office Building	Rent Authorized	One 5yr; 60 days
252	Kent	LARA	7132-2009-0192	2922 Fuller Ave Ne	Grand Rapids	49505	9/1/2007	8/31/2017	$1,772.81	$21,273.72	$15.77	1,349	Lease	Office Building	Rent Authorized	One 5yr; 60 days
253	Kent	DEQ	7813-2007-0134	3415 Roger B Chaffee Se	Wyoming	49548	9/1/2008	8/31/2018	$1,450.00	$17,400.00	$7.50	2,000	Lease	Warehouse	Rent Authorized	None
254	Keweenaw	SOS	10602-1997-1282	4541 North St	Mohawk	49950	1/28/1999	1/27/2014	$806.67	$9,680.04	$11.00	880	Lease	Office Building	Rent Authorized	None
255	Lake	DHS	7551-2010-0580	4459 M-37	Baldwin	49304	1/1/1992	12/31/2021	$5,000.00	$60,000.00	$4.11	14,600	Lease	Office Building	Rent Authorized	None
256	Lapeer	DHS	2710-2009-0314	1505 Suncrest Dr	Lapeer	48446	10/1/2010	9/30/2015	$13,240.00	$158,880.00	$8.50	18,692	Lease	Office Building	Rent Authorized	Two 5yr; 30 days
257	Leelanau	MSP	10753-1999-1394		Leland	49654	1/1/2000	12/31/2029	$0.00	$0.00	$0.00	1,000	Lease	Land	Rent Authorized	Two 10yr; 90 days
258	Leelanau	DHS	11033-2008-0146	7401 East Duck Lake Rd	Lake Leelanau	49653	1/1/2007	12/31/2014	$236.00	$2,832.00	$22.00	120	Sublease	Office Building	Rent Authorized	None
259	Leelanau	SOS	6655-2007-0139	100-B Cedar St.	Suttons Bay	49682	9/1/2008	8/31/2013	$1,053.25	$12,639.00	$14.04	900	Lease	Office Building	Holding Over	None
260	Lenawee	MSF	11219-2008-0038	1040 South Winter St	Adrian	49221	6/1/2009	5/31/2014	$241.92	$2,903.04	$14.23	204	Sublease	Office Building	Rent Authorized	None
261	Lenawee	SOS	11523-2010-0621	1040 South Winter St	Adrian	49221	12/1/2011	11/30/2021	$4,107.87	$49,294.44	$14.21	3,469	Lease	Office Building	Rent Authorized	Two 5yr; 60 days
262	Lenawee	DHS	7211-1990-118	1040 South Winter St	Adrian	49221	4/1/1990	4/30/2019	$12,500.00	$150,000.00	$7.50	20,000	Lease	Office Building	Rent Authorized	None
263	Lenawee	DHS	7225-2004-1189	1040 South Winter St	Adrian	49221	11/1/2005	10/31/2015	$3,653.55	$43,842.60	$14.23	3,081	Lease	Office Building	Rent Authorized	None
264	Livingston	DHS	10440-1994-1263	2300 E Grand River	Howell	48844	6/6/1997	6/5/2017	$13,082.50	$156,990.00	$12.10	13,470	Lease	Office Building	Rent Authorized	None

	Q	R	S	T	U	V
247	None	Standard; 90 days	Gross (Full Service)	0.00	0.00	0.00
248	None	Standard; 90 days	Gross (Full Service)	0.00	0.00	0.00
249	None	Standard; 90 days	Public Utilities	8,995.01	0.00	0.00
250	None	Standard; 90 days	Public Utilities, Janitorial	12,793.10	6,830.00	0.00
251	None	Standard; 90 days	Public Utilities	19,834.75	0.00	0.00
252	None	Standard; 90 days	Electricity	1,416.45	0.00	0.00
253	None	Standard; 90 days	Public Utilities, Janitorial, Dumpster Service, Pest Control	1,500.05	0.00	0.00
254	None	Standard; 90 days	Public Utilities, Janitorial, Grounds	1,944.80	1,434.40	325.60
255	None	Standard; 120 days	Public Utilities	32,266.00	23,798.00	0.00
256	None	Standard; 90 days	Public Utilities	32,767.22	0.00	0.00
257	Right of First Refusal	Standard; 180 days	Electricity, Grounds	1,050.00	0.00	370.00
258	None	Either party; 90 days	Gross (Full Service)	0.00	0.00	0.00
259	None	Standard; 90 days	Public Utilities, Janitorial	$1,989.00	$1,467.00	$0.00
260	None	Standard; 60 days	Gross (Full Service)	0.00	0.00	0.00
261	None	Standard; 90 days	Gross (Full Service)	0.00	0.00	0.00
262	None	Leg. Rest; 60 days	Gross (Full Service)	0.00	0.00	0.00
263	None	Standard; 120 days	Gross (Full Service)	0.00	0.00	0.00
264	None	Standard; 180 days	Public Utilities	38,866.61	0.00	0.00

	W	X	Y	Z
247	0.00	0.00	0.00	52,995.84
248	0.00	0.00	0.00	316,086.24
249	2,278.00	0.00	0.00	102,503.01
250	16,631.45	0.00	0.00	135,698.55
251	0.00	0.00	0.00	161,370.55
252	0.00	0.00	0.00	22,690.17
253	537.39	0.00	0.00	19,437.44
254	0.00	0.00	0.00	13,384.84
255	0.00	0.00	0.00	116,064.00
256	0.00	0.00	0.00	191,647.22
257	0.00	0.00	0.00	1,420.00
258	0.00	0.00	0.00	2,832.00
259	$0.00	$0.00	$0.00	$16,095.00
260	0.00	0.00	0.00	2,903.04
261	0.00	0.00	0.00	49,294.44
262	0.00	0.00	0.00	150,000.00
263	0.00	0.00	0.00	43,842.60
264	0.00	0.00	0.00	195,856.61

	AA	AB	AC	AD	AE	AF	AG	AH	AI	AJ
247	0.00	0.00	Actual	2012	Michigan Street Development Llc	408 E. Kalamazoo Plaza	Lansing	MI	48933	E100
248	22.87	0.00	Actual	2012	2660 Leonard, Llc	4180 44Th Street Se	Grand Rapids	MI	49512	E92
249	18.39	0.00	Actual	2012	Steven & Alicia Pestka Jnt Trst	2920 Fuller Ave Ne	Grand Rapids	MI	49505	E25
250	16.37	0.00	Actual	2012	Centerpointe Partners, Llc	6755 Daly Road	West Bloomfield	MI	48322	E97
251	17.98	0.00	Estimated	2012	Steven & Alicia Pestka Jnt Trst	2920 Fuller Ave Ne	Grand Rapids	MI	49505	E25
252	16.82	0.00	Estimated	2012	H & H Mmgt & Devel. Co., L.L.C.	2920 Fuller Avenue, N.E.	Grand Rapids	MI	49505	E25
253	9.72	0.00	Actual	2012	Ace Vending Service, Inc.	3417 Roger B. Chaffee Se	Grand Rapids	MI	49545	E100
254	15.21	0.00	Estimated	2012	James Trevethan	17463 Osma Plat Road	Houghton	MI	49931	E25
255	7.95	0.00	Estimated	2012	Lake County	800 10Th Street	Baldwin	MI	49304	E100
256	10.25	0.00	Actual	2012	Lapeer County	255 Clay Street	Lapeer	MI	48446	E92
257	1.42	0.00	Estimated	2012	County Of Leelanau	301 Cedar Street	Leland	MI	49654	E92
258	23.60	0.00	Actual	2012	Benzie Leelanau Dis. Health Dept	6051 Frankfort Hwy,, Suite 100	Benzonia	MI	49616	E92
259	$17.88	$0.00	Estimated	2012	Sharon A. Williams	105 Broadway	Suttons Bay	MI	49682	E25
260	14.23	0.00	Actual	2012	South Central Michigan Works	310 W Bacon St	Hillsdale	MI	49242	E102
261	14.21	0.00	Actual	2012	County Of Lenawee	301 N Main St	Adrian	MI	49221	E97
262	7.50	0.00	Actual	2012	County Of Lenawee	301 N Main St	Adrian	MI	49221	E97
263	14.23	0.00	Actual	2012	County Of Lenawee	301 N Main St	Adrian	MI	49221	E100
264	14.54	0.00	Actual	2012	Livingston County	304 E. Grand River	Howell	MI	48843	E102

	A	B	C	D	E	F	G	H	I	J	K	L	M	N	O	P
265	Livingston	MDOT	10483-2007-0053	10321 E Grand River St. Ste 500	Brighton	48116	4/1/2008	3/31/2018	$15,394.92	$184,739.04	$17.00	10,867	Lease	Office Building	Rent Authorized	None
266	Livingston	LARA	11191-2013-0209	1240 Packard Drive	Howell	48843	4/1/2013	3/31/2014	$174.25	$2,091.00	$13.94	150	RA	Office Building	Rent Authorized	None
267	Livingston	MSP	11415-2010-0532	4363 Buno Rd	Brighton	48114	12/1/2012	11/30/2032	$11,457.00	$137,484.00	$17.18	8,000	Sublease	Office Building	Rent Authorized	Two 5yr; 30 days
268	Livingston	SOS	11489-2010-0060	1448 Lawson Rd	Howell	48843	1/1/2011	12/31/2020	$7,500.00	$90,000.00	$18.00	5,000	Lease	Office Building	Rent Authorized	Two 5yr; 60 days
269	Livingston	DOC	11491-2010-0155	2530 East Grand River	Howell	48843	8/1/2011	10/31/2021	$6,559.58	$78,715.00	$17.50	4,498	Lease	Office Building	Rent Authorized	Two 5yr; 30 days
270	Luce	DNR	11041-2007-0013	Luce County Airport	Newberry	49868	1/1/2005	12/31/2012	$0.00	$33.33	$0.00	0	Lease	Land	Holding Over	Six 1yr; 30 days
271	Luce	DHS	4481-2007-0161	500 W Mcmillan Ave, 2Nd Floor	Newberry	49868	11/1/2008	10/31/2013	$6,241.33	$74,895.96	$15.10	4,960	Lease	Office Building	Rent Authorized	None
272	Luce	SOS	4965-2010-0201	504 W Mcmillan Ave	Newberry	49868	6/1/2006	5/31/2021	$862.00	$10,344.00	$13.00	796	Lease	Office Building	Rent Authorized	Two 5yr; 30 days
273	Luce	DNR	7849-2012-0016	5100 State Hwy M123	Newberry	49868	10/1/2012	9/30/2022	$5,024.85	$60,298.20	$9.35	6,449	Lease	Office Building	Rent Authorized	Two 5yr; 30 days
274	Mackinac	MSP	10778-1999-1102	W1022 West Us-2	St Ignace	49781	3/10/2000	3/9/2015	$1,331.10	$15,973.20	$10.20	1,566	Lease	Mechanic Shop	Rent Authorized	None
275	Mackinac	SOS	2715-2006-0069	386 North State St	St Ignace	49781	12/1/2007	11/30/2017	$1,300.00	$15,600.00	$10.00	1,480	Lease	Office Building	Rent Authorized	None
276	Mackinac	MDOT	4296-1980-34	M 185	Mackinac Island	49757	2/21/1980	2/20/2030	$0.00	$0.00	$0.00	0	Lease	Land	Rent Authorized	One 50yr; 90 days
277	Mackinac	DHS	6406-2007-0157	199 Ferry Lane	St Ignace	49781	11/1/2005	10/31/2015	$3,320.00	$39,840.00	$9.50	4,195	Lease	Office Building	Rent Authorized	One 5yr; 30 days
278	Macomb	SOS	10184-2011-0300	71130 Van Dyke	Romeo	48065	2/1/2013	1/31/2023	$1,851.75	$22,221.00	$13.50	1,646	Lease	Office Building	Rent Authorized	One 5yr; 60 days
279	Macomb	MDOT	10255-2005-0192	35414 And 35418 Mound Rd	Sterling Heights	48314	6/1/2006	5/31/2016	$6,651.00	$79,812.00	$8.48	9,412	Lease	Laboratory	Rent Authorized	One 5yr; 60 days
280	Macomb	DHS	10329-2009-0169	19700 Hall Rd	Clinton Twp	48038	1/1/2009	12/31/2018	$41,437.50	$497,250.00	$20.98	23,697	Lease	Office Building	Rent Authorized	One 5yr; 180 days

	Q	R	S	T	U	V
265	None	Standard; 90 days	Electricity, Janitorial	11,410.35	17,713.21	0.00
266	None	Standard; 30 days	Gross (Full Service)	0.00	0.00	0.00
267	None	Exec. New; 90 days	Public Utilities, Janitorial, Pest Control	17,680.00	13,040.00	0.00
268	None	Standard; 90 days	Public Utilities, Janitorial	11,893.26	13,490.00	0.00
269	None	Standard; 90 days	Gross (Full Service)	0.00	0.00	0.00
270	None	Standard; 90 days	Gross (Full Service)	0.00	0.00	0.00
271	None	Standard; 90 days	Public Utilities, Janitorial, Pest Control	8,068.65	6,457.75	0.00
272	None	Standard; 90 days	Public Utilities	1,994.88	0.00	0.00
273	None	Standard; 90 days	Public Utilities, Janitorial, Dumpster Service, Grounds	14,252.29	10,511.87	2,386.13
274	None	Standard; 90 days	Public Utilities, Janitorial	3,460.86	2,552.58	0.00
275	None	Standard; 180 days	Public Utilities, Janitorial, Dumpster Service, Grounds	3,270.80	2,412.40	547.60
276	None	Standard; 90 days	Gross (Full Service)	0.00	0.00	0.00
277	None	Standard; 90 days	Public Utilities, Janitorial, Grounds, Pest Control	9,270.95	6,837.85	1,552.15
278	None	Standard; 90 days	Public Utilities, Janitorial, Pest Control	4,315.53	3,960.87	0.00
279	None	Standard; 90 days	Public Utilities, Janitorial, Dumpster Service, Pest Control	20,800.52	15,341.56	0.00
280	None	Standard; 180 days	Gross (Full Service)	0.00	0.00	0.00

	W	X	Y	Z
265	0.00	0.00	0.00	213,862.60
266	0.00	0.00	0.00	2,091.00
267	0.00	0.00	0.00	168,204.00
268	282.50	0.00	0.00	115,665.76
269	0.00	0.00	0.00	78,715.00
270	0.00	0.00	0.00	33.33
271	0.00	0.00	0.00	89,422.36
272	0.00	0.00	0.00	12,338.88
273	0.00	0.00	0.00	87,448.49
274	0.00	0.00	0.00	21,986.64
275	0.00	0.00	0.00	21,830.80
276	0.00	0.00	0.00	0.00
277	0.00	0.00	0.00	57,500.95
278	529.77	0.00	0.00	31,027.17
279	0.00	0.00	0.00	115,954.08
280	0.00	0.00	(7,507.00)	489,743.00

	AA	AB	AC	AD	AE	AF	AG	AH	AI	AJ
265	19.68	0.00	Estimated	2012	Fonda Place Partners, Ltd.	4121 Marsh Trail	Milford	MI	48380	E102
266	13.94	0.00	Actual	2012	The County Of Livingston	304 East Grand River	Howell	MI	48843	E25
267	21.03	0.00	Estimated	2012	Charter Township Of Brighton	4360 Buno Road	Brighton	MI	48114	E92
268	23.13	0.00	Actual	2012	I-96 Kohls Associates, L.L.C.	3280 Woodward Avenue,	Royal Oak	MI	48073	E92
269	17.50	0.00	Actual	2012	Newtowne Center, LLC	320 North Main Street	Ann Arbor	MI	48104	
270	0.00	0.00	Actual	2012	County Of Luce	County Government Building	Newberry	MI	49868	E92
271	18.03	0.00	Actual	2012	Goldthorpe Enterprises Inc.	23972 County Road 98	Mcmillan	MI	49853	E92
272	15.50	0.00	Actual	2012	Goldthorpe Enterprises Inc.	23972 County Road 98	Mcmillan	MI	49853	E25
273	13.56	0.00	Estimated	2012	Laurel Lea Development Co., Inc	13954 State Highway M-28	Newberry	MI	49868	E25
274	14.04	0.00	Estimated	2012	Margaret M. Huskey	182 First Street	St Ignace	MI	49781	E100
275	14.75	0.00	Estimated	2012	Thomas Briggs	Po Box 836	St Ignace	MI	49781	E102
276	0.00	0.00	Actual	2012	City Of Mackinac Island	Market Street	Mackinac Island	MI	49757	E102
277	13.71	0.00	Estimated	2012	J & D Basel Development Llc	9171 North Long Lake Road	Traverse City	MI	49685	E100
278	18.85	0.00	Actual	2012	Stockbridge Michigan, Llc	Po Box 8385	Bloomfield Hills	MI	48302	E92
279	12.32	0.00	Estimated	2012	Mound Industrial Commons Llc	42850 Mound Road	Sterling Heights	MI	48314	E25
280	20.67	0.00	Actual	2012	Thirty-Fifth Macomb, Llc	Attn: Charles M Bayer Jr	Grosse Pt Farms	MI	48236	E25

DTMB Real Estate Divison

Active Lease Report as of October 1, 2013 - Lease by County

	A	B	C	D	E	F	G	H	I	J	K	L	M	N	O	P
281	Macomb	TRE	10570-2009-0063	41300 Dequindre	Sterling Heights	48314	11/1/2009	2/28/2019	$22,769.50	$273,234.00	$19.50	14,012	Lease	Office Building	Rent Authorized	None
282	Macomb	DHS	10768-2004-1302	43630 Hayes Rd	Clinton Twp	48038	7/1/2006	6/30/2016	$17,211.79	$206,541.48	$22.75	8,789	Lease	Office Building	Rent Authorized	
283	Macomb	SOS	10865-2010-0466	51305 Gratiot	Chesterfield Twp	48051	10/1/2011	9/30/2021	$5,667.00	$68,004.00	$17.00	4,000	Lease	Office Building	Rent Authorized	Two 5yr; 30 days
284	Macomb	DEQ	11040-2004-1154	27700 Donald Court	Warren	48090	1/4/2005	1/3/2025	$37,273.23	$447,278.76	$12.45	35,926	Lease	Office Building	Rent Authorized	One 5yr; 90 days
285	Macomb	MSF	11068-2013-0072	43630 Hayes Rd	Clinton Twp	48038	10/1/2012	9/30/2013	$461.25	$5,535.00	$22.50	246	RA	Office Building	Holding Over	None
286	Macomb	MVA	11099-2010-0018	44521 Schoenherr	Sterling Heights	48313	2/1/2005	1/31/2016	$2,000.00	$24,000.00	$17.14	1,400	Lease	Office Building	Rent Authorized	One 5yr; 30 days
287	Macomb	SOS	11106-2004-1205	37015 Gratiot Ave	Clinton Twp	48043	12/1/2005	6/30/2015	$9,444.54	$113,334.48	$16.92	6,506	Lease	Office Building	Rent Authorized	One 5yr; 120 days
288	Macomb	SOS	11111-2004-1203	24040 Harper Ave	St Clair Shores	48080	7/1/2005	6/30/2015	$10,848.50	$130,182.00	$26.00	5,007	Lease	Office Building	Rent Authorized	Two 5yr; 180 days
289	Macomb	SOS	11149-2006-0177	50640 Schoenherr	Shelby Twp	48315	10/1/2006	9/30/2016	$9,116.00	$109,392.00	$20.00	5,500	Lease	Office Building	Rent Authorized	None
290	Macomb	MSF	11250-2013-0069	15950 Twelve Mile Rd.	Roseville	48066	10/1/2012	9/30/2013	$788.00	$9,455.60	$21.49	440	RA	Office Building	Holding Over	None
291	Macomb	DHS	11340-2007-0133	41227 Mound Rd	Sterling Heights	48312	1/1/2010	12/31/2019	$38,750.00	$465,000.00	$15.00	31,000	Lease	Office Building	Rent Authorized	Two 5yr; 120 days
292	Macomb	DHS	11429-2009-0179	19800 Hall Rd	Clinton Twp	48038	6/1/2009	5/31/2019	$20,720.33	$248,643.96	$22.00	11,302	Lease	Office Building	Rent Authorized	One 5yr; 365 days
293	Macomb	SOS	11499-2010-0330	7917 19 Mile Rd	Sterling Heights	48314	5/14/2012	5/13/2022	$8,409.00	$100,908.00	$14.00	7,207	Lease	Office Building	Rent Authorized	None
294	Macomb	MDOT	11566-2011-0332	26170 21 Mile Rd	Chesterfield	48051	12/1/2012	11/30/2022	$15,207.50	$182,490.00	$17.50	10,428	Lease	Office Building	Rent Authorized	One 5yr; 30 days
295	Macomb	DHS	2257-1998-1192	21885 Dunham St	Clinton Twp	48036	1/1/2001	12/31/2015	$56,309.67	$675,716.04	$19.00	35,564	Lease	Office Building	Rent Authorized	One 5yr; 90 days
296	Macomb	DHS	2259-2005-0159	27650-27690 Van Dyke	Warren	48093	8/1/1998	7/31/2018	$44,074.96	$528,899.52	$19.61	24,147	Lease	Office Building	Rent Authorized	None
297	Macomb	DOC	2664-2012-0459	76 S Main St	Mt Clemens	48043	12/1/2012	11/30/2013	$9,894.83	$118,737.96	$17.92	6,626	RA	Office Building	Rent Authorized	None

	Q	R	S	T	U	V
281	None	Standard; 90 days	Gross (Full Service)	0.00	0.00	0.00
282	None	Standard; 90 days	Gross (Full Service)	0.00	0.00	0.00
283	None	Standard; 90 days	Public Utilities, Janitorial	10,089.50	3,903.32	0.00
284	None	Exec. New; 90 days	Public Utilities, Janitorial, Grounds	79,396.46	58,559.38	13,292.62
285	None	Standard; 30 days	Gross (Full Service)	0.00	0.00	0.00
286	None	Standard; 90 days	Janitorial	0.00	2,282.00	0.00
287	None	Standard; 90 days	Public Utilities, Janitorial	18,460.01	5,219.90	0.00
288	None	Standard; 60 days	Gross (Full Service)	0.00	0.00	0.00
289	None	Standard; 90 days	Janitorial	0.00	8,965.00	0.00
290	None	Standard; 30 days	Gross (Full Service)	$0.00	$0.00	$0.00
291	None	Standard; 90 days	Public Utilities, Janitorial	68,510.00	50,530.00	0.00
292	None	Standard; 365 days	Electricity	20,175.30	0.00	0.00
293	None	Standard; 90 days	Public Utilities, Janitorial, Pest Control	15,927.47	11,747.41	0.00
294	None	Standard; 90 days	Public Utilities	23,045.88	0.00	0.00
295	None	Standard; 90 days	Gross (Full Service)	0.00	0.00	0.00
296	None	Standard; 90 days	Gross (Full Service)	0.00	0.00	0.00
297	None	Standard; 30 days	Public Utilities	15,090.00	0.00	0.00

	W	X	Y	Z
281	0.00	0.00	0.00	273,234.00
282	0.00	0.00	0.00	206,541.48
283	282.72	0.00	0.00	82,279.54
284	0.00	0.00	(2,633.92)	595,893.30
285	0.00	0.00	0.00	5,535.00
286	0.00	0.00	0.00	26,282.00
287	(23.90)	0.00	0.00	136,990.49
288	0.00	0.00	0.00	130,182.00
289	0.00	0.00	0.00	118,357.00
290	$0.00	$0.00	$0.00	$9,455.60
291	0.00	0.00	0.00	584,040.00
292	0.00	0.00	(6,459.00)	262,360.26
293	0.00	0.00	0.00	128,582.88
294	0.00	0.00	0.00	205,535.88
295	0.00	0.00	0.00	675,716.04
296	0.00	0.00	0.00	528,899.52
297	0.00	0.00	0.00	133,827.96

	AA	AB	AC	AD	AE	AF	AG	AH	AI	AJ
281	19.50	0.00	Actual	2012	Amber Crest, Inc.	11111 Hall Road, Suite 425	Utica	MI	48317	E25
282	23.50	0.00	Actual	2012	Mc Portfolio Llc	6850 Nineteen Mile Road	Sterling Heights	MI	48314	E97
283	20.57	0.00	Actual	2012	Home-Field, L.L.C.	39525 13 Mile Road, Suite 250	Novi	MI	48377	E89
284	16.59	0.00	Estimated	2012	Leedership, Llc	6632 Telegraph Road, Suite 350	Bloomfield Hills	MI	48301	E25
285	22.50	0.00	Actual	2012	Macomb/St. Clair Workforce Devel	21885 Dunham	Clinton Twp	MI	48038	E89
286	18.77	0.00	Estimated	2012	Sterling Retail Llc	6303 26 Mile Road	Washington	MI	48094	E92
287	21.06	0.00	Actual	2012	Northpointe Plaza Limited Partne	29201 Telegraph Rd, Suite 450	Southfield	MI	48034	E92
288	26.00	0.00	Actual	2012	Danford Properties, Llc	26050 Orchard Lake Road, #300	Farmington Hills	MI	48334	E100
289	21.52	0.00	Estimated	2012	Summit Corporate Centre, Llc	30078 Schoenherr	Warren	MI	48088	E100
290	$21.49	$0.00	Actual	2012	Macomb/ St. Clair Workforce Development	21885 Dunham	Clinton Twp	MI	48038	E25
291	18.84	0.00	Estimated	2012	Cpd Properties, Inc.	38700 Van Dyke	Sterling Heights	MI	48312	E25
292	23.21	0.00	Actual	2012	Thirty-Fifth Macomb, Llc	Attn: Charles M Bayer Jr	Grosse Pt Farms	MI	48236	E100
293	17.84	0.00	Estimated	2012	42955 Van Dyke Ave., Llc	5560 Hampsire Dr.	West Bloomfield	MI	48322	E25
294	19.71	0.00	Estimated	2012	Piera Commons, L.L.C.	50775 Richard W Blvd	Chesterfield	MI	48051	E25
295	19.00	0.00	Actual	2012	Macomb County	10 North Main Street	Mt Clemens	MI	48043	E25
296	21.90	0.00	Actual	2012	Macomb County	10 North Main Street	Mt Clemens	MI	48043	E97
297	20.20	0.00	Actual	2012	Cannon Homes Inc	319 North Gratiot	Mt Clemens	MI	48043	E25

	A	B	C	D	E	F	G	H	I	J	K	L	M	N	O	P
298	Macomb	MSP	7170-2009-0002	42800 Merrill	Sterling Heights	48314	3/1/2010	2/28/2015	$15,933.69	$191,204.28	$14.75	12,963	Lease	Laboratory	Rent Authorized	One 5yr; 60 days
299	Macomb	BSL	7194-2004-1060	34700 Dequindre	Sterling Heights	48310	5/1/2005	4/30/2015	$4,649.88	$55,798.56	$13.03	4,281	Lease	Office Building	Rent Authorized	One 5yr; 90 days
300	Manistee	SOS	10094-2008-0085	1638 Us 31 S	Manistee	49660	9/1/2009	8/31/2019	$1,450.00	$17,400.00	$12.00	1,450	Lease	Office Building	Rent Authorized	None
301	Manistee	DHS	10488-2006-0144	1672 Us-31 South	Manistee	49660	10/17/1997	10/16/2022	$10,308.14	$123,697.68	$11.63	10,635	Lease	Office Building	Rent Authorized	One 5yr; 60 days
302	Marquette	DHS	10783-2009-0185	1498 O'Dovero Drive	Marquette	49855	8/1/2000	7/31/2015	$5,375.00	$64,500.00	$12.25	5,264	Lease	Office Building	Rent Authorized	One 5yr; 30 days
303	Marquette	DEQ	10993-2004-1102	420 5Th St	Gwinn	49841	8/1/2006	11/30/2013	$12,216.22	$146,594.64	$8.30	17,662	Lease	Office Building	Rent Authorized	One 5yr; 30 days
304	Marquette	SOS	11108-2004-1214	2025 S Highway 41 West	Marquette	49855	10/28/2005	10/27/2015	$5,666.75	$68,001.00	$13.50	4,772	Lease	Office Building	Rent Authorized	Three 5yr; 30 days
305	Marquette	LARA	2113-2008-0119	2833 Us 41 West	Marquette	49855	2/1/2010	1/31/2015	$2,177.00	$26,124.00	$10.46	2,497	Lease	Office Building	Rent Authorized	One 5yr; 60 days
306	Marquette	DHS	2395-2012-0053	234 West Baraga Ave	Marquette	49855	5/1/1992	11/30/2021	$17,041.04	$204,492.48	$14.79	13,825	Lease	Office Building	Rent Authorized	Two 5yr; 30 days
307	Mason	SOS	10177-2004-1286	5902 West Us-10	Ludington	49431	1/1/2006	12/31/2015	$2,067.00	$24,804.00	$14.67	1,650	Lease	Office Building	Rent Authorized	None
308	Mason	DHS	10318-1995-1349	915 Diana St	Ludington	49431	12/23/1996	12/22/2016	$3,079.75	$36,957.00	$3.53	10,477	Lease	Office Building	Rent Authorized	Two 5yr; 60 days
309	Mason	MSF	11706-2013-0267	5722 W US 10	Ludington	49431	7/1/2013	6/30/2014	$345.14	$4,141.62	$11.97	346	RA	Office Building	Rent Authorized	None
310	Mecosta	DHS	10338-1990-1077	800 Water Tower Rd	Big Rapids	49307	12/1/1996	11/30/2016	$21,493.41	$257,920.92	$15.59	16,544	Lease	Office Building	Rent Authorized	Two 5yr; 30 days
311	Mecosta	SOS	10492-2007-0016	206-A North Michigan Ave	Big Rapids	49307	1/13/2008	1/12/2018	$4,183.83	$50,205.96	$12.00	3,862	Lease	Office Building	Rent Authorized	Two 5yr; 60 days
312	Mecosta	DCH	10653-2008-0073	14485 Northland Drive	Big Rapids	49307	2/1/2009	1/31/2014	$83.33	$999.96	$10.00	100	Lease	Office Building	Rent Authorized	None

	Q	R	S	T	U	V
298	None	Standard; 90 days	Public Utilities, Janitorial	28,518.60	20,481.54	0.00
299	None	Standard; 90 days	Public Utilities, Janitorial, Dumpster Service	9,461.01	6,978.03	0.00
300	None	Standard; 90 days	Public Utilities, Janitorial	3,390.92	5,092.46	0.00
301	None	Exec. Leg; 60 days	Public Utilities, Janitorial, Dumpster Service	10,212.33	9,647.84	0.00
302	None	Standard; 90 days	Public Utilities, Janitorial, Dumpster Service, Pest Control	11,633.44	8,580.32	0.00
303	None	Standard; 90 days	Public Utilities	27,025.20	0.00	0.00
304	None	Standard; 90 days	Public Utilities, Janitorial	8,810.51	5,238.00	0.00
305	None	Standard; 90 days	Gross (Full Service)	0.00	0.00	0.00
306	None	Standard; 90 days	Gross (Full Service)	0.00	0.00	0.00
307	None	Standard; 60 days	Gross (Full Service)	0.00	0.00	0.00
308	None	Standard; 90 days	Public Utilities, Janitorial, Dumpster Service, Pest Control	29,589.98	10,102.72	0.00
309	None	Standard; 30 days	Gross (Full Service)	$0.00	$0.00	$0.00
310	None	Exec. Leg; 60 days	Public Utilities, Janitorial, Dumpster Service, Grounds, Pest Control	36,562.24	26,966.72	6,121.28
311	None	Standard; 90 days	Public Utilities, Janitorial	8,797.74	6,329.78	0.00
312	None	Either Party; 180 days	Gross (Full Service)	0.00	0.00	0.00

	W	X	Y	Z
298	0.00	0.00	0.00	240,204.42
299	0.00	0.00	0.00	72,237.60
300	0.00	0.00	0.00	25,883.38
301	0.00	0.00	0.00	143,557.85
302	0.00	0.00	0.00	84,713.76
303	80.00	0.00	0.00	173,699.84
304	206.94	0.00	0.00	82,256.45
305	0.00	0.00	0.00	26,124.00
306	0.00	0.00	0.00	204,492.48
307	0.00	0.00	0.00	24,804.00
308	0.00	0.00	10,122.00	86,771.70
309	$0.00	$0.00	$0.00	$4,141.62
310	0.00	0.00	5,153.00	332,724.16
311	33.00	0.00	0.00	65,366.48
312	0.00	0.00	0.00	999.96

	AA	AB	AC	AD	AE	AF	AG	AH	AI	AJ
298	18.53	0.00	Estimated	2012	Mancini Enterprises, Llc	6850 Enterprises, Llc	Sterling Heights	MI	48314	E102
299	16.87	0.00	Estimated	2012	Trout Henshaw 34700 Dequindre Ll	One Towne Sq #120	Southfield	MI	48076	E102
300	17.85	0.00	Actual	2012	Arissa Llc	16075 Cerro Vista Drive	Los Gatos	CA	95032	E97
301	13.50	0.00	Actual	2012	Arissa Llc	16075 Cerro Vista Drive	Los Gatos	CA	95032	E97
302	16.09	0.00	Estimated	2012	O'Dovero Properties	110 Airport Road	Negaunee	MI	49866	
303	9.83	0.00	Actual	2012	Telkite Enterprises Llc	417 A Avenue	Gwinn	MI	49841	E100
304	17.24	0.00	Actual	2012	Dagenais Real Estate Inc.	1505 N Lincoln Rd.	Escanaba	MI	49829	E100
305	10.46	0.00	Actual	2012	American Tv & Appl Of Madison	2404 West Beltline Hwy	Madison	WI	53713	E25
306	14.79	0.00	Actual	2012	Marquette County Board Of Comm.	234 West Baraga Street	Marquette	MI	49855	E97
307	15.03	0.00	Actual	2012	Nelson Llp.	3055 S. Lakeshore Dr.	Ludington	MI	49431	E25
308	8.28	0.00	Actual	2012	Mason County	300 East Ludington Ave.	Ludington	MI	49431	E25
309	$11.97	$0.00	Actual	2012	Michigan Works! West Central	14330 Northland Drive,	Big Rapids	MI	49307	E100
310	20.11	0.00	Estimated	2012	Wolgast Development Llc	4835 Town Centre Road	Saginaw	MI	48604	E25
311	16.93	0.00	Actual	2012	Giant Super Market Inc.	715 Mcgraw	Bay City	MI	48708	E92
312	10.00	0.00	Actual	2012	County Of Mecosta	400 Elm Street	Big Rapids	MI	49307	E93

	A	B	C	D	E	F	G	H	I	J	K	L	M	N	O	P
313	Mecosta	DHS	11466-2012-0456	14330 Northland Dr	Big Rapids	49307	2/1/2013	1/31/2014	$4,742.00	$56,904.00	$13.42	4,239	RA	Office Building	Rent Authorized	None
314	Mecosta	DHS	11674-2013-0025	410 North Third Ave	Big Rapids	49307	12/1/2012	11/30/2013	$177.50	$2,130.00	$14.20	150	RA	Office Building	Rent Authorized	None
315	Menominee	SOS	10185-2009-0174	4000 Tenth St	Menominee	49858	11/1/2005	10/31/2015	$1,693.75	$20,325.00	$15.00	1,355	Lease	Office Building	Rent Authorized	None
316	Menominee	DHS	2644-2000-1391	2612 Tenth St	Menominee	49858	1/1/2002	12/31/2016	$5,424.74	$65,096.88	$8.00	7,843	Lease	Office Building	Rent Authorized	One 5yr; 30 days
317	Midland	SOS	10192-2004-1126	1830 N Saginaw Rd	Midland	48640	3/1/2007	2/28/2017	$3,062.50	$36,750.00	$12.25	3,000	Lease	Office Building	Rent Authorized	None
318	Midland	DHS	10237-2010-0078	1509 Washington	Midland	48640	3/29/2011	3/31/2021	$23,917.00	$287,004.00	$14.00	24,500	Lease	Office Building	Rent Authorized	Two 5yr; 90 days
319	Midland	DHS	10609-2013-0452	1409 Washington	Midland	48640	2/1/2013	1/31/2014	$1,474.34	$17,692.05	$11.85	1,493	RA	Office Building	Rent Authorized	None
320	Missaukee	DHS	10372-1995-1318	3173 M-55	Lake City	49651	4/18/1997	4/17/2017	$15,926.53	$191,118.36	$10.74	17,795	Lease	Office Building	Rent Authorized	Two 5yr; 60 days
321	Missaukee	SOS	11102-2005-0093	49 N Morey Rd	Lake City	49651	1/1/2007	12/31/2016	$1,925.00	$23,100.00	$21.00	1,000	Lease	Office Building	Rent Authorized	One 5yr; 90 days
322	Monroe	SOS	10035-2003-1136	7200 Lewis Bldg. C	Temperance	48182	6/1/2005	5/31/2015	$2,646.00	$31,752.00	$12.70	2,500	Lease	Office Building	Rent Authorized	None
323	Monroe	MSF	11128-2013-0068	1531 N. Telegraph Suite D	Monroe	48162	1/1/2013	12/31/2013	$345.78	$4,149.36	$16.66	249	RA	Office Building	Rent Authorized	None
324	Monroe	DHS	11184-2005-0237	903 S. Telegraph	Monroe	48161	1/14/2008	1/13/2018	$8,032.50	$96,390.00	$21.00	4,590	Lease	Office Building	Rent Authorized	One 5yr; 90 days
325	Monroe	DHS	11318-2006-0066	903 S. Telegraph	Monroe	48161	1/7/2008	1/6/2018	$41,058.33	$492,699.96	$20.00	24,635	Lease	Office Building	Rent Authorized	One 5yr; 90 days
326	Monroe	SOS	6950-2007-0095	1107 South Telegraph Rd	Monroe	48161	8/1/2008	7/31/2018	$4,150.54	$49,806.48	$11.99	4,154	Lease	Office Building	Rent Authorized	None
327	Montcalm	DHS	10122-1990-1070	619 N State St	Stanton	48888	8/28/1995	8/27/2015	$16,520.00	$198,240.00	$12.83	15,450	Lease	Office Building	Rent Authorized	Two 5yr; 60 days
328	Montcalm	DHS	10887-2008-0121	110 S. Greenville West Drive	Greenville	48838	1/1/2009	12/31/2014	$962.37	$11,548.44	$17.52	612	Sublease	Office Building	Rent Authorized	None

	Q	R	S	T	U	V
313	None	Standard; 30 days	Gross (Full Service)	0.00	0.00	0.00
314	None	Standard; 30 days	Janitorial	0.00	244.50	0.00
315	None	Standard; 90 days	Public Utilities, Janitorial	2,050.41	3,376.71	0.00
316	None	Standard; 90 days	Public Utilities, Janitorial	10,348.57	8,584.00	0.00
317	None	Standard; 90 days	Public Utilities, Janitorial	6,812.24	5,555.00	0.00
318	None	Standard; 120 days	Public Utilities, Janitorial	31,064.10	16,360.48	0.00
319	None	Standard; 30 days	Gross (Full Service)	0.00	0.00	0.00
320	None	Standard; 90 days	Public Utilities, Janitorial	39,592.02	15,046.06	0.00
321	None	Standard; 90 days	Gross (Full Service)	0.00	0.00	0.00
322	None	Standard; 90 days	Gross (Full Service)	0.00	0.00	0.00
323	None	Standard; 30 days	Gross (Full Service)	0.00	0.00	0.00
324	None	Standard; 90 days	Gross (Full Service)	0.00	0.00	0.00
325	None	Standard; 90 days	Janitorial	0.00	18,834.96	0.00
326	None	Standard; 180 days	Public Utilities, Janitorial	8,185.47	3,881.84	0.00
327	After 1st year of Possession	Exec. Leg; 60 days	Public Utilities, Janitorial, Dumpster Service	34,144.50	25,183.50	7,107.00
328	None	Standard; 90 days	Gross (Full Service)	0.00	0.00	0.00

	W	X	Y	Z
313	0.00	0.00	0.00	56,904.00
314	0.00	0.00	0.00	2,374.50
315	0.00	0.00	0.00	25,752.12
316	0.00	0.00	0.00	84,029.45
317	811.64	0.00	0.00	49,928.88
318	0.00	0.00	0.00	334,428.58
319	0.00	0.00	0.00	21,904.68
320	0.00	0.00	0.00	245,756.44
321	0.00	0.00	0.00	23,100.00
322	0.00	0.00	0.00	31,752.00
323	0.00	0.00	0.00	4,149.36
324	0.00	0.00	0.00	96,390.00
325	0.00	0.00	0.00	511,534.92
326	445.17	0.00	0.00	62,318.96
327	0.00	0.00	0.00	264,675.00
328	0.00	0.00	0.00	11,548.44

	AA	AB	AC	AD	AE	AF	AG	AH	AI	AJ
313	13.42	0.00	Actual	2012	Michigan Works! West Central	14330 Northland Drive,	Big Rapids	MI	49307	E100
314	15.83	0.00	Estimated	2012	Mecosta-Osceola Isd	15760 190Th Ave	Big Rapids	MI	49307	E25
315	19.01	0.00	Actual	2012	Stephenson Bakery, Inc.	3104 13Th Street	Menominee	MI	49858	E25
316	10.71	0.00	Actual	2012	Charles And Bette Gordon	N3689 Co. T	Marinette	WI	54143	E100
317	16.64	0.00	Actual	2012	Nw Plaza Associates, Llc	31800 Northwestern Highway, Suite 310,	Farmington Hills	MI	48334	E97
318	13.65	0.00	Actual	2012	Rapanos Family, L.C.	1421 Washington Street,	Midland	MI	48640	E92
319	12.87	0.00	Actual	2012	County Of Saginaw	111 S. Michigan Avenue	Saginaw	MI	48602	E25
320	13.81	0.00	Actual	2012	Gary C. Hoffman Trust Agreement	4864 Forest Ridge,	Cadillac	MI	49601	E92
321	23.10	0.00	Actual	2012	Covenant Capital, Inc.	Po Box 927	Lake City	MI	49651	E25
322	12.70	0.00	Actual	2012	Bedford Plaza, Llc	6725 W. Central Avenue, Unit U	Toledo	OH	43617	E92
323	16.66	0.00	Actual	2012	Monroe Co Employment & Traing	1531 North Telegraph Road, Suite D,	Monroe	MI	48162	E25
324	21.00	0.00	Actual	2012	Charlevoix Sunset, Llc	Po Box 910	Holland	OH	43528	E25
325	20.76	0.00	Actual	2012	Charlevoix Sunset, Llc	Po Box 910	Holland	OH	43528	E25
326	15.00	0.00	Actual	2012	Linda Sieg, Wm & Robin Michaud	993 Tottenham Place	Monroe	MI	48161	E25
327	17.13	0.00	Estimated	2012	Deshano Construction Company	325 Commerce Court	Gladwin	MI	48624	E25
328	18.87	0.00	Actual	2012	Eightcap, Inc.	904 Oak Drive	Greenville	MI	48838	E25

	A	B	C	D	E	F	G	H	I	J	K	L	M	N	O	P
329	Montcalm	SOS	11168-2005-0157	701 S. Greenville West Drive	Greenville	48838	12/1/2005	11/30/2015	$4,349.45	$52,193.40	$17.34	3,010	Lease	Office Building	Rent Authorized	One 5yr; 120 days
330	Montcalm	MSP	1755-1996-1110	10300 Howard City-Edmore Rd	Lakeview	48850	1/1/1997	12/31/2016	$2,149.08	$25,788.96	$4.25	6,068	Lease	Office Building	Rent Authorized	None
331	Montmorency	SOS	10078-2008-0122	M-32/33 Elkland Center	Atlanta	49709	4/19/2009	4/30/2014	$399.80	$4,797.60	$6.05	793	Lease	Office Building	Rent Authorized	None
332	Montmorency	MDARD	10698-2008-0127	16860 M-32 East	Atlanta	49709	11/1/2014	10/31/2019	$4,092.92	$49,115.04	$5.43	9,500	Lease	Laboratory	Rent Authorized	One 5yr; 60 days
333	Montmorency	DHS	2314-2006-0045	11636 M-32 West	Atlanta	49709	1/1/2007	12/31/2016	$4,399.52	$52,794.24	$9.92	5,322	Lease	Office Building	Rent Authorized	Two 5yr; 60 days
334	Muskegon	SOS	10857-2010-0142	1485 East Apple Ave	Muskegon	49442	11/1/2012	10/31/2022	$5,759.98	$69,119.76	$13.74	5,030	Lease	Office Building	Rent Authorized	Two 5yr; 30 days
335	Muskegon	DHS	11283-2008-0076	316 Morris St	Muskegon	49440	12/1/2008	5/31/2019	$11,281.00	$135,372.00	$19.88	6,811	Lease	Office Building	Rent Authorized	One 5yr; 60 days
336	Muskegon	DOC	6651-2010-0100	985 East Barney	Muskegon	49444	1/1/2007	12/31/2021	$8,357.00	$100,284.00	$12.62	7,940	Lease	Office Building	Rent Authorized	One 5yr; 30 days
337	Muskegon	DHS	6948-2007-0149	2700 Baker St	Muskegon Heights	49444	10/1/2009	9/30/2019	$45,287.81	$543,453.72	$11.25	48,307	Lease	Office Building	Rent Authorized	None
338	Newaygo	DHS	10293-1990-1058	1018 Newell St	White Cloud	49349	7/1/1996	6/30/2016	$7,598.33	$91,179.96	$5.48	16,637	Lease	Office Building	Rent Authorized	Two 5yr; 60 days
339	Newaygo	SOS	11161-2004-1151	7159 West 48Th St	Fremont	49412	10/1/2005	9/30/2015	$2,187.50	$26,250.00	$17.50	1,500	Lease	Office Building	Rent Authorized	None
340	Newaygo	DHS	11243-2013-0309	4747 W 48Th St	Fremont	49412	11/1/2012	10/31/2014	$485.00	$5,820.00	$12.93	450	RA	Office Building	Rent Authorized	None
341	Newaygo	MSF	11620-2013-0057	4747 W 48Th St	Fremont	49412	11/1/2012	10/31/2013	$622.00	$7,464.00	$22.48	332	RA	Office Building	Rent Authorized	None
342	Oakland	SOS	10552-2010-0076	25263 Telegraph Rd	Southfield	48034	9/1/2010	8/31/2020	$0.00	$0.00	$13.75	5,827	Lease	Office Building	Rent Authorized	None
343	Oakland	SOS	10680-2008-0041	1111 E Long Lake Rd	Troy	48085	6/1/2009	5/31/2019	$5,786.25	$69,435.00	$15.00	4,629	Lease	Office Building	Rent Authorized	One 5yr; 60 days
344	Oakland	MVA	11093-2008-0170	21500 Northwestern Hwy, Ste #773	Southfield	48075	1/1/2010	12/31/2014	$3,499.00	$41,988.00	$21.11	1,989	Lease	Retail	Rent Authorized	One 5yr; 60 days

	Q	R	S	T	U	V
329	None	Standard; 90 days	Public Utilities, Janitorial	6,593.40	4,640.00	0.00
330	None	Standard; 60 days	Public Utilities, Janitorial, Dumpster Service, Grounds, Pest Control	13,410.28	9,890.84	2,245.16
331	None	Standard; 90 days	Janitorial	0.00	2,580.00	0.00
332	None	Standard; 90 days	Public Utilities, Janitorial, Grounds	3,135.97	3,991.92	2,190.00
333	None	Standard; 90 days	Public Utilities, Dumpster Service, Grounds	11,761.62	0.00	1,969.14
334	None	Standard; 90 days	Gross (Full Service)	0.00	0.00	0.00
335	None	Standard; 90 days	Gross (Full Service)	0.00	0.00	0.00
336	None	Standard; 90 days	Public Utilities, Janitorial, Grounds	17,547.40	12,942.20	0.00
337	None	Standard; 90 days	Public Utilities, Janitorial, Dumpster Service	129,369.32	46,346.03	0.00
338	None	Standard; 60 days	Public Utilities	55,807.09	0.00	0.00
339	None	Standard; 90 days	Public Utilities, Janitorial	3,963.17	4,212.48	0.00
340	None	Standard; 30 days	Gross (Full Service)	0.00	0.00	0.00
341	None	Standard; 30 days	Gross (Full Service)	0.00	0.00	0.00
342	None	Standard; 180 days	Public Utilities, Janitorial	12,337.74	4,154.78	0.00
343	None	Standard; 90 days	Public Utilities, Janitorial	10,130.95	3,900.00	0.00
344	None	Standard; 90 days	Janitorial	0.00	3,242.07	0.00

	W	X	Y	Z
329	62.00	0.00	0.00	63,488.80
330	0.00	0.00	2,466.00	53,801.24
331	0.00	0.00	0.00	7,377.60
332	2,227.12	0.00	0.00	60,660.05
333	0.00	0.00	0.00	66,525.00
334	341.52	0.00	0.00	69,461.28
335	0.00	0.00	0.00	135,372.00
336	0.00	0.00	0.00	130,773.60
337	0.00	0.00	0.00	719,169.07
338	0.00	0.00	0.00	146,987.05
339	0.00	0.00	0.00	34,425.65
340	0.00	0.00	0.00	5,820.00
341	0.00	0.00	0.00	7,464.00
342	497.52	0.00	0.00	16,990.04
343	1,747.72	0.00	0.00	85,213.67
344	0.00	0.00	0.00	45,230.07

	AA	AB	AC	AD	AE	AF	AG	AH	AI	AJ
329	21.09	0.00	Actual	2012	Hathaway Properties Llc	820 S. Greenville West Drive	Greenville	MI	48838	E25
330	8.87	0.00	Estimated	2012	Provada Gust	1420 North Long Rd	Pierson	MI	49339	E102
331	9.30	0.00	Actual	2012	C.R.Otto, J.H.Otto, R.W.Pore	18465 Pleasant Valley Road	Atlanta	MI	49709	E25
332	6.39	3,688.70	Actual	2012	D & Tk Incorporated	8344 Hall Road, Ste 209	Utica	MI	48317	E25
333	12.50	0.00	Estimated	2012	Gary And Pamela Mcmurphy	14860 Airport Road	Atlanta	MI	49709	E97
334	13.81	0.00	Actual	2012	Mad Dog Investments, Llc	1477 East Apple Ave	Muskegon	MI	49442	E25
335	19.88	0.00	Actual	2012	Hinman Lake, Llc	750 Trade Centre Way	Kalamazoo	MI	49002	
336	16.47	0.00	Estimated	2012	Kalamazoo Probation Enhancement	519 South Park Street	Kalamazoo	MI	49007	E102
337	14.89	0.00	Actual	2012	Tridonn Development Co.	1838 Ruddiman Drive	North Muskegon	MI	49445	E92
338	8.83	0.00	Actual	2012	The County Of Newaygo	1087 Newell Street	White Cloud	MI	49349	E100
339	22.95	0.00	Actual	2012	48Th Street Mall Group Fremont	403 Vienna Lane	Fremont	MI	49412	E100
340	12.93	0.00	Actual	2012	Michigan Works! West Central	14330 Northland Drive,	Big Rapids	MI	49307	
341	22.48	0.00	Actual	2012	Michigan Works! West Central	14330 Northland Drive,	Big Rapids	MI	49307	
342	2.92	0.00	Actual	2012	Tel-Ex Shopping Center, L.L.C.	2150 B Franklin Road	Bloomfield Hills	MI	48302	E92
343	18.41	0.00	Actual	2012	Long Lake Plaza Associates L.L.C	462 Cape May Street	Englewood	NJ	07631	
344	22.74	0.00	Estimated	2012	Gp-Northland Center, Llc	2000 Maplewood Dr	Maple Shade	NJ	08052	E92

	A	B	C	D	E	F	G	H	I	J	K	L	M	N	O	P
345	Oakland	SOS	11107-2004-1215	31164 Beck Rd	Novi	48377	3/1/2006	2/29/2016	$8,003.00	$96,036.00	$23.75	4,500	Lease	Office Building	Rent Authorized	None
346	Oakland	SOS	11115-2004-1202	1602 N Perry St	Pontiac	48340	7/1/2005	6/30/2015	$7,964.46	$95,573.52	$17.13	4,996	Lease	Office Building	Rent Authorized	Two 5yr; 180 days
347	Oakland	SOS	11334-2008-0106	672 North Milford Rd	Highland	48356	9/15/2008	9/30/2018	$7,368.63	$88,423.56	$16.50	5,359	Lease	Retail	Rent Authorized	One 5yr; 60 days
348	Oakland	SOS	11335-2007-0120	7090 Shashabaw Rd	Clarkston	48348	9/15/2008	8/31/2018	$6,966.67	$83,600.04	$17.90	4,000	Lease	Retail	Rent Authorized	One 5yr; 60 days
349	Oakland	DHS	11367-2012-0444	51111 Woodward Ave	Pontiac	48342	4/1/2013	3/31/2024	$86,957.58	$1,043,490.96	$15.50	67,322	Lease	Office Building	Rent Authorized	Two 5yr; 60 days
350	Oakland	LARA	11418-2010-0003	25680 West Eight Mile Rd	Southfield	48033	10/1/2010	9/30/2020	$17,728.00	$212,736.00	$12.50	17,019	Lease	Mixed Use	Rent Authorized	Two 5yr; 60 days
351	Oakland	LARA	11471-2009-0484	25660 West 8 Mile Rd	Southfield	48033	10/1/2010	9/30/2020	$10,879.00	$130,548.00	$12.50	10,444	Lease	Office Building	Rent Authorized	Two 5yr; 60 days
352	Oakland	SOS	11502-2010-0692	4301 Orchard Lake Rd	West Bloomfield	48323	8/1/2012	7/31/2022	$4,500.79	$54,009.48	$15.82	3,414	Lease	Office Building	Rent Authorized	One 5yr; 90 days
353	Oakland	DOC	11534-2011-0025	2001 Centerpointparkway, Suite 101	Pontiac	48341	5/1/2012	4/30/2022	$13,771.00	$165,252.00	$17.50	9,443	Lease	Office Building	Rent Authorized	Two 5yr; 30 days
354	Oakland	SOS	11574-2011-0383	13401 W. Ten Mile Rd	Oak Park	48237	12/1/2012	11/30/2022	$6,668.00	$80,016.00	$16.00	5,001	Lease	Office Building	Rent Authorized	Two 5yr; 90 days
355	Oakland	LARA	11651-2012-0312	51111 Woodward Ave	Pontiac	48342	7/1/2013	6/30/2023	$6,650.00	$79,800.00	$14.00	5,700	Lease	Office Building	Rent Authorized	None
356	Oakland	DHS	11703-2013-0238	51111 Woodward Ave	Pontiac	48342	7/1/2013	10/31/2023	$15,769.83	$189,237.96	$14.00	13,517	Lease	Office Building	Rent Authorized	Two 5yr; 60 days
357	Oakland	DHS	4397-2006-0230	25900 Greenfield Rd, Suite 400	Oak Park	48237	7/1/2008	11/30/2018	$13,802.83	$165,633.96	$14.00	11,831	Lease	Office Building	Rent Authorized	Two 5yr; 60 days
358	Oakland	DHS	4606-2008-0003	195 Ladd Rd	Walled Lake	48390	9/1/2008	11/30/2013	$33,400.50	$400,806.00	$21.00	19,086	Lease	Office Building	Rent Authorized	One 5yr; 90 days
359	Oakland	DHS	4872-2010-0004	30755 Montpelier	Madison Heights	48071	1/1/2012	12/31/2031	$38,230.00	$458,760.00	$17.25	26,595	Lease	Office Building	Rent Authorized	None
360	Oakland	DHS	6938-2011-0079	235 N Saginaw St	Pontiac	48342	11/1/2002	10/31/2022	$35,655.00	$427,860.00	$15.00	28,524	Lease	Office Building	Rent Authorized	Two 5yr; 60 days

	Q	R	S	T	U	V
345	None	Standard; 90 days	Janitorial	0.00	4,098.00	0.00
346	None	Standard; 90 days	Janitorial	0.00	3,795.47	0.00
347	None	Standard; 90 days	Gross (Full Service)	0.00	0.00	0.00
348	None	Standard; 90 days	Public Utilities, Janitorial	8,528.69	5,774.54	0.00
349	None	Standard; 120 days	Gross (Full Service)	0.00	0.00	0.00
350	None	Exec. New; 90 days	Public Utilities	19,266.00	0.00	0.00
351	None	Exec. New; 90 days	Public Utilities	11,972.00	0.00	0.00
352	None	Standard; 120 days	Public Utilities, Janitorial	7,435.70	2,472.00	0.00
353	None	Standard; 180 days	Public Utilities	7,900.00	0.00	0.00
354	None	Standard; 90 days	Gross (Full Service)	0.00	0.00	0.00
355	None	Standard; 90 days	Gross (Full Service)	0.00	0.00	0.00
356	None	Standard; 120 days	Gross (Full Service)	0.00	0.00	0.00
357	None	Standard; 90 days	Gross (Full Service)	0.00	0.00	0.00
358	None	Standard; 180 days	Public Utilities, Janitorial, Pest Control	42,180.06	31,110.18	0.00
359	None	Standard; 120 days	Gross (Full Service)	0.00	0.00	0.00
360	None	Standard; 120 days	Public Utilities, Janitorial	33,617.36	20,427.10	0.00

	W	X	Y	Z
345	315.92	0.00	0.00	100,449.92
346	621.22	0.00	0.00	99,990.21
347	0.00	0.00	0.00	88,423.56
348	302.10	0.00	0.00	98,205.37
349	0.00	0.00	0.00	1,043,490.96
350	0.00	0.00	0.00	232,002.00
351	0.00	0.00	0.00	142,520.00
352	5.40	0.00	0.00	63,922.58
353	0.00	0.00	0.00	173,152.00
354	0.00	0.00	0.00	80,016.00
355	0.00	0.00	0.00	79,800.00
356	0.00	0.00	0.00	189,237.96
357	0.00	0.00	0.00	165,633.96
358	0.00	0.00	0.00	474,096.24
359	0.00	0.00	50,747.00	509,507.00
360	0.00	0.00	5,995.00	487,899.46

	AA	AB	AC	AD	AE	AF	AG	AH	AI	AJ
345	22.32	0.00	Actual	2012	Novi Shopping Center, Llc	31000 Northwestern Highway, Suite 120	Farmington Hills	MI	48334	E25
346	20.01	4,560.00	Actual	2012	Bnr Group Llc	425 W. 11 Mile Road	Madison Heights	MI	48071	E102
347	16.50	0.00	Actual	2012	Nancy A. Hollis	13676 Holtforth	Fenton	MI	48430	E100
348	24.55	0.00	Actual	2012	Sashabaw Crossing, Llc	25900 W Eleven Mile Rd #250	Southfield	MI	48034	E25
349	15.50	0.00	Actual	2012	North Bay Drywall, Inc. Trust	715 S Point Blvd, Suite B	Petaluma	CA	94975	E92
350	13.63	0.00	Actual	2012	United Center, Llc	124 West Allegan Street	Lansing	MI	48933	E100
351	13.65	0.00	Actual	2012	United Center, Llc	124 West Allegan Street	Lansing	MI	48933	E25
352	18.72	0.00	Actual	2012	Azoi, L.L.C.	31550 Northwestern Highway	Farmington Hills	MI	48334	E92
353	18.34	0.00	Estimated	2012	Freedom Equities Llc	C/O Friedman Real Estate	Farmington Hills	MI	48331	E92
354	16.00	0.00	Actual	2012	Parkwoods Plaza Center, Llc	4036 Telegraph, Suite 201	Bloomfield Hills	MI	48302	E25
355	14.00	0.00	Actual	2012	North Bay Drywall, Inc. Trust	715 S Point Blvd, Suite B	Petaluma	CA	94975	E25
356	14.00	0.00	Actual	2012	North Bay Drywall, Inc. Trust	715 S Point Blvd, Suite B	Petaluma	CA	94975	E25
357	14.00	0.00	Actual	2012	25900 Greenfield Road Holdings	C/O Mckinley Inc	Ann Arbor	MI	48104	E25
358	24.84	0.00	Estimated	2012	A & J Plaza Square	23136 Alger Lane	St Clair Shores	MI	48080	E25
359	19.16	0.00	Actual	2012	River Valley Investors, Llc	40 Varda Landing	Sausalito	CA	94965	
360	17.10	0.00	Actual	2012	235 N Saginaw Associates, Llc	560 Kirts Blvd	Troy	MI	48084	E25

DTMB Real Estate Divison

Active Lease Report as of October 1, 2013 - Lease by County

	A	B	C	D	E	F	G	H	I	J	K	L	M	N	O	P
361	Oakland	SOS	7354-2010-0075	2250 Crooks Rd	Rochester Hills	48309	1/1/2011	12/31/2015	$3,681.00	$44,172.00	$14.25	3,100	Lease	Office Building	Rent Authorized	One 5yr; 60 days
362	Oakland	DNR	7622-2011-0009	26000 W Eight Mile Rd	Southfield	48034	8/1/1999	6/30/2017	$7,175.00	$86,100.00	$10.54	7,782	Lease	Office Building	Rent Authorized	One 10yr; 60 days
363	Oceana	DHS	10726-1999-1163	4081 W Polk Rd	Hart	49420	1/1/2002	12/31/2021	$17,970.00	$215,640.00	$13.78	15,646	Lease	Office Building	Rent Authorized	Two 5yr; 60 days
364	Oceana	SOS	6671-2005-0202	3740 W Polk	Hart	49420	5/1/2006	4/30/2016	$2,456.00	$29,472.00	$19.65	1,500	Lease	Office Building	Rent Authorized	One 5yr; 60 days
365	Ogemaw	SOS	10377-2005-0234	2349 W M-55	West Branch	48661	3/17/2007	3/16/2017	$1,924.00	$23,088.00	$12.62	1,830	Lease	Retail	Rent Authorized	None
366	Ogemaw	DHS	10393-2012-0050	444 E Houghton Ave	West Branch	48661	12/6/1996	12/5/2026	$9,864.17	$118,370.04	$7.89	15,000	Lease	Office Building	Rent Authorized	Two 5yr; 30 days
367	Ogemaw	MSF	11596-2012-0034	2389 S. M-76	West Branch	48661	9/1/2012	8/31/2014	$322.87	$3,874.44	$15.75	246	RA	Office Building	Rent Authorized	None
368	Ogemaw	MSP	1434-1972-2	Lot B Block 13	West Branch	48661	9/1/1972	8/30/2071	$0.00	$1.00	$0.00	400	Lease	Parking	Rent Authorized	None
369	Ontonagon	DHS	6949-2007-0155	730 South 7Th St	Ontonagon	49953	10/1/2008	9/30/2018	$2,323.70	$27,884.40	$7.75	3,598	Lease	Office Building	Rent Authorized	One 10yr; 30 days
370	Ontonagon	SOS	6951-2006-0076	728 S 7Th St	Ontonagon	49953	9/1/2007	8/31/2017	$453.33	$5,439.96	$7.75	680	Lease	Office Building	Rent Authorized	One 10yr; 30 days
371	Osceola	DHS	11245-2008-0156	240 East Church	Reed City	49677	7/1/2010	6/30/2019	$650.00	$7,800.00	$14.31	545	Sublease	Office Building	Rent Authorized	None
372	Osceola	SOS	11317-2007-0073	21719 Howard St	Reed City	49677	12/1/2008	11/30/2018	$1,246.10	$14,953.20	$13.82	1,082	Lease	Office Building	Rent Authorized	One 10yr; 60 days
373	Osceola	MSF	11621-2012-0122	240 East Church	Reed City	49677	7/1/2011	3/31/2013	$399.00	$4,790.09	$14.83	323	RA	Office Building	Holding Over	None
374	Oscoda	DHS	4451-2006-0046	200 W Fifth St	Mio	48647	3/1/2007	2/28/2017	$4,630.68	$55,568.16	$9.87	5,630	Lease	Office Building	Rent Authorized	Two 5yr; 60 days
375	Oscoda	SOS	6660-2007-0137	302 N Morenci	Mio	48647	1/13/2007	1/12/2017	$1,284.67	$15,416.04	$15.04	1,025	Lease	Retail	Rent Authorized	None

	Q	R	S	T	U	V
361	None	Standard; 90 days	Janitorial	0.00	4,017.34	0.00
362	None	Standard; 90 days	Public Utilities	13,842.01	0.00	0.00
363	Refer to Article VI of the lease	Exec. New; 90 days	Public Utilities, Janitorial, Dumpster Service	48,856.72	14,769.83	0.00
364	None	Standard; 90 days	Gross (Full Service)	0.00	0.00	0.00
365	None	Standard; 90 days	Public Utilities, Janitorial	4,259.05	4,345.00	0.00
366	None	Standard; 60 days	Public Utilities, Janitorial, Dumpster Service, Grounds, Pest Control	33,150.00	24,450.00	5,550.00
367	None	Standard; 30 days	Gross (Full Service)	$0.00	$0.00	$0.00
368	None	Standard; 30 days	Gross (Full Service)	0.00	0.00	0.00
369	None	Standard; 90 days	Public Utilities, Janitorial, Grounds, Pest Control	7,951.58	5,864.74	1,331.26
370	None	Standard; 90 days	Public Utilities, Janitorial, Grounds	1,502.80	1,108.40	251.60
371	None	Standard; 90 days	Gross (Full Service)	0.00	0.00	0.00
372	None	Standard; 90 days	Public Utilities, Janitorial	1,517.18	4,052.00	0.00
373	None	Standard; 30 days	Gross (Full Service)	$0.00	$0.00	$0.00
374	None	Standard; 90 days	Public Utilities, Janitorial, Dumpster Service, Grounds	12,442.30	9,176.90	2,083.10
375	None	Standard; 90 days	Public Utilities	3,281.55	0.00	0.00

	W	X	Y	Z
361	0.00	0.00	0.00	48,189.34
362	0.00	0.00	0.00	99,942.01
363	0.00	0.00	30,070.00	309,336.55
364	0.00	0.00	0.00	29,472.00
365	0.00	0.00	0.00	31,692.05
366	0.00	0.00	4,609.69	186,129.73
367	$0.00	$0.00	$0.00	$3,874.44
368	0.00	0.00	0.00	1.00
369	0.00	0.00	0.00	43,031.98
370	0.00	0.00	0.00	8,302.76
371	0.00	0.00	0.00	7,800.00
372	0.00	0.00	0.00	20,522.38
373	$0.00	$0.00	$0.00	$4,790.09
374	0.00	0.00	0.00	79,270.46
375	0.00	0.00	0.00	18,697.59

	AA	AB	AC	AD	AE	AF	AG	AH	AI	AJ
361	15.54	0.00	Actual	2012	Santia Family - Crooks Corner, L	17477 Iris Circle	Clinton Twp	MI	48036	E97
362	12.84	0.00	Actual	2012	The Wm J. Bellinger Revcbl Trust	3842 Elder	West Bloomfield	MI	48324	E102
363	19.77	0.00	Actual	2012	Michigan-West Llc	611 E Main St	Hart	MI	49420	E100
364	19.65	0.00	Actual	2012	James H. And Donna J. Hodges	27 State Street	Hart	MI	49420	E97
365	17.32	0.00	Actual	2012	Gustav D. Hobohm, Et Al	2214 Eastman Avenue	Midland	MI	48640	E97
366	12.41	0.00	Estimated	2012	Rl Development	Leonard Stephens	West Branch	MI	48661	E102
367	$15.75	$0.00	Actual	2012	Region 7B Employment & Training	402 N. First Street	Harrison	MI	48625	E25
368	0.00	0.00	Actual	2012	City Of West Branch	121 North Fourth Street	West Branch	MI	48661	E25
369	11.96	0.00	Estimated	2012	Jill A. Lundgren Trust	12769 Mansfeldt Road	Baraga	MI	49908	E100
370	12.21	0.00	Estimated	2012	Jill A. Lundgren Trust	12769 Mansfeldt Road	Baraga	MI	49908	E97
371	14.31	0.00	Actual	2012	Michigan Works! West Central	14330 Northland Drive,	Big Rapids	MI	49307	E100
372	18.97	0.00	Actual	2012	Kailing Land Company, Llc	153 220Th Avenue	Reed City	MI	49677	E25
373	$14.83	$0.00	Actual	2012	Michigan Works! West Central	14331 Northland Drive,	Big Rapids	MI	49308	E25
374	14.08	0.00	Estimated	2012	Gary And Pamela Mcmurphy	14860 Airport Road	Atlanta	MI	49709	E25
375	18.24	0.00	Actual	2012	Sam And Natalie Giardina	702 N Morenci Street	Mio	MI	48647	E25

	A	B	C	D	E	F	G	H	I	J	K	L	M	N	O	P
376	Otsego	DHS	10213-2006-0200	800 Livingston Blvd.	Gaylord	49735	8/1/2007	12/31/2013	$5,167.00	$62,004.00	$12.16	5,262	Lease	Office Building	Rent Authorized	Two 5yr; 30 days
377	Otsego	DEQ	10706-2009-0183	2100 W M-32	Gaylord	49735	11/1/1999	10/31/2016	$15,000.00	$180,000.00	$12.00	15,000	Lease	Office Building	Rent Authorized	One 5yr; 30 days
378	Otsego	MSP	10777-2009-0023	123 Fairview	Gaylord	49735	3/10/2000	12/31/2012	$4,000.00	$48,000.00	$9.23	5,200	Lease	Office Building	Holding Over	None
379	Otsego	DHS	10809-2004-1290	1165 Elkview	Gaylord	49735	7/16/2005	12/31/2013	$935.00	$11,220.00	$12.75	880	Lease	Office Building	Rent Authorized	none
380	Otsego	MSP	11031-2001-1071	580 South Otsego Ave	Gaylord	49735	10/1/2005	9/30/2015	$0.00	$5,000.00	$0.00	0	Lease	Land	Rent Authorized	One 10yr; 30 days
381	Otsego	LARA	11047-2008-0042	400 W Main St	Gaylord	49735	6/1/2009	11/15/2013	$1,400.00	$16,800.00	$16.36	1,027	Lease	Office Building	Rent Authorized	One 5yr; 30 days
382	Otsego	DHS	11270-2013-0235	1999 Waldren Drive	Gaylord	49735	1/1/2013	12/31/2013	$16,805.47	$201,665.64	$16.55	12,188	RA	Office Building	Rent Authorized	none
383	Otsego	MSF	11360-2011-0339	2927 D&M Dr.	Gaylord	49735	05/01/208	6/30/2013	$130.44	$1,565.22	$13.73	114	Sublease	Office Building	Holding Over	Two 5yr; 30 days
384	Otsego	MVA	11370-2008-0080	1249 West Main	Gaylord	49735	2/1/2009	12/15/2013	$2,000.00	$24,000.00	$17.91	1,340	Lease	Office Building	Rent Authorized	None
385	Otsego	SOS	2493-2007-0063	Alpine Plaza Mall	Gaylord	49735	9/1/2007	8/13/2017	$2,216.29	$26,595.48	$10.75	2,474	Lease	Retail	Rent Authorized	One 5yr; 30 days
386	Otsego	LARA	4382-2010-0548	200 S Court St	Gaylord	49735	11/15/2000	11/15/2013	$858.00	$10,296.00	$12.53	822	Lease	Office Building	Rent Authorized	One 5yr; 30 days
387	Otsego	MSP	6755-2005-0191	810 S Otsego Ave	Gaylord	49735	9/1/2006	8/31/2016	$1,800.00	$21,600.00	$12.00	1,800	Lease	Office Building	Rent Authorized	None
388	Otsego	LARA	7470-1994-1320	400 W Main St	Gaylord	49735	6/1/1995	11/15/2013	$3,075.00	$36,900.00	$13.99	2,638	Lease	Office Building	Holding Over	None
389	Ottawa	SOS	10496-2011-0298	1110 Robbins Rd.	Grand Haven	49417	12/1/2012	11/30/2017	$2,257.50	$27,090.00	$10.50	2,580	Lease	Office Building	Rent Authorized	None
390	Ottawa	SOS	10497-2010-0620	5211 Cherry Ave	Hudsonville	49426	9/1/2007	8/31/2019	$4,062.60	$48,751.20	$12.97	3,760	Lease	Office Building	Rent Authorized	None
391	Ottawa	DHS	10585-1996-1112	12285 James St	Holland	49424	1/1/2000	12/31/2014	$53,025.00	$636,300.00	$21.21	30,000	Lease	Office Building	Rent Authorized	Three 5yr; 60 days
392	Ottawa	MVA	10885-2012-0332	24 East 9Th St	Holland	49423	6/1/2007	5/31/2014	$1,292.69	$15,512.28	$18.25	850	Lease	Office Building	Rent Authorized	None

	Q	R	S	T	U	V
376	None	Standard; 90 days	Public Utilities, Janitorial	11,629.02	8,577.06	0.00
377	None	Standard; 90 days	Public Utilities, Janitorial, Dumpster Service, Grounds	18,673.25	11,940.00	0.00
378	None	Standard; 90 days	Public Utilities, Janitorial	11,492.00	8,476.00	0.00
379	None	Standard; 90 days	Gross (Full Service)	0.00	0.00	0.00
380	None	Standard; 90 days	Grounds	0.00	0.00	0.00
381	None	Standard; 90 days	Gross (Full Service)	0.00	0.00	0.00
382	None	Standard; 90 days	Public Utilities, Janitorial, Dumpster Service	11,566.75	1,317.40	0.00
383	None	Standard; 90 days	Gross (Full Service)	0.00	0.00	0.00
384	None	Standard; 90 days	Janitorial	0.00	2,184.20	0.00
385	None	Standard; 90 days	Public Utilities, Janitorial	$2,502.57	$3,758.70	$0.00
386	None	Standard; 90 days	Gross (Full Service)	0.00	0.00	0.00
387	None	Standard; 90 days	Public Utilities, Janitorial	3,978.00	2,934.00	0.00
388	None	Standard; 90 days	Public Utilities	5,829.98	0.00	0.00
389	None	Standard; 90 days	Public Utilities, Janitorial	$6,295.21	$3,893.00	$0.00
390	None	Standard; 90 days	Public Utilities, Janitorial, Dumpster Service	7,662.20	6,177.50	0.00
391	None	Exec. Leg; 180 days	Gross (Full Service)	0.00	0.00	0.00
392	None	Either Party; 60 days	Janitorial	0.00	1,385.50	0.00

	W	X	Y	Z
376	0.00	0.00	0.00	82,210.08
377	1,589.37	0.00	2,214.00	214,416.62
378	0.00	0.00	0.00	67,968.00
379	0.00	0.00	0.00	11,220.00
380	0.00	0.00	0.00	5,000.00
381	0.00	0.00	0.00	16,800.00
382	0.00	0.00	0.00	214,549.79
383	0.00	0.00	0.00	1,565.22
384	0.00	0.00	0.00	26,184.20
385	$246.37	$0.00	$0.00	$33,103.12
386	0.00	0.00	0.00	10,296.00
387	0.00	0.00	0.00	28,512.00
388	0.00	0.00	0.00	42,729.98
389	$0.00	$0.00	$0.00	$37,278.21
390	767.87	0.00	(3,482.00)	59,876.77
391	0.00	0.00	0.00	636,300.00
392	0.00	0.00	0.00	16,897.78

	AA	AB	AC	AD	AE	AF	AG	AH	AI	AJ
376	15.62	0.00	Estimated	2012	County Of Otsego	225 W Main Street, Room 202	Gaylord	MI	49735	E89
377	14.29	0.00	Actual	2012	Dedrick Investment Llc	3916 Traxler Court	Bay City	MI	48706	E97
378	13.07	0.00	Estimated	2012	Hayes And Bentz, Ent.	119 Fairview	Gaylord	MI	49735	E25
379	12.75	0.00	Actual	2012	Breitburn Operating Gp, Llc	P.O. Box 1256	Gaylord	MI	49735	E25
380	0.00	0.00	Actual	2012	County Of Otsego	225 W Main Street, Room 202	Gaylord	MI	49735	E100
381	16.36	0.00	Actual	2012	Alpine Executive Center	Po Box 856	Elk Rapids	MI	49629	E92
382	17.60	0.00	Actual	2012	Wellness Enterprise Llc	Attn: Gary Saks	Gaylord	MI	49735	E92
383	13.73	0.00	Actual	2012	Northeast Michigan Consortium	20709 State Street	Onaway	MI	49765	
384	19.54	0.00	Estimated	2012	Dap Gaylord Llc	26090 Lanny'S Road	Novi	MI	48375	E97
385	$13.38	$0.00	Actual	2012	Catt'S Realty Company	829 West Main Street	Gaylord	MI	49735	E102
386	12.53	0.00	Actual	2012	Northland Property Llc	P.O. Box 2100	Gaylord	MI	49734	E25
387	15.84	0.00	Estimated	2012	Bavarian Group	1561 East Mitchell	Petoskey	MI	49770	E25
388	16.20	0.00	Estimated	2012	Alpine Executive Center	Po Box 856	Elk Rapids	MI	49629	E97
389	$14.45	$0.00	Actual	2012	Deg Development Co. L.L.C.	1946 Turner N.W.	Grand Rapids	MI	49504	E100
390	15.92	0.00	Actual	2012	Cherry Plaza Llc	3499 Kelly Street	Hudsonville	MI	49426	E25
391	21.21	0.00	Actual	2012	County Of Ottawa	12220 Fillmore	West Olive	MI	49460	E25
392	19.88	0.00	Estimated	2012	9Th Street Properties, Llc	30 East 9Th Street	Holland	MI	49423	E97

	A	B	C	D	E	F	G	H	I	J	K	L	M	N	O	P
393	Ottawa	DNR	10967-2006-0218	4876 Allen Park Drive	Allendale	49401	10/1/2007	9/30/2022	$3,427.50	$41,130.00	$4.57	9,000	Lease	Warehouse	Rent Authorized	None
394	Ottawa	DHS	11112-2009-0197	119 Clover Ave	Holland	49423	9/1/2005	11/30/2015	$3,398.21	$40,778.52	$9.49	4,297	Sublease	Office Building	Rent Authorized	One 5yr; 60 days
395	Ottawa	SOS	11208-2006-0044	587-80 East 8Th St	Holland	49423	1/22/2009	1/31/2019	$3,675.00	$44,100.00	$10.50	4,200	Lease	Office Building	Rent Authorized	One 5yr; 60 days
396	Presque Isle	SOS	10308-2005-0126	246 N Bradley Highway	Rogers City	49779	11/1/2006	10/31/2016	$1,281.00	$15,372.00	$13.48	1,041	Lease	Office Building	Rent Authorized	None
397	Presque Isle	DHS	7616-2005-0032	1242 W Third St	Rogers City	49779	10/1/2006	9/30/2016	$5,754.80	$69,057.60	$12.90	5,003	Lease	Office Building	Rent Authorized	Two 5yr; 30 days
398	Roscommon	DHS	11322-2009-0059	1015 Short Drive, Suite 2,	Prudenville	48651	4/1/2009	12/29/2013	$121.63	$1,459.56	$12.69	115	Sublease	Office Building	Rent Authorized	None
399	Roscommon	DHS	2502-2006-0224	111 W Union	Roscommon	48653	1/1/1986	12/31/2016	$8,228.61	$98,743.32	$10.82	9,126	Lease	Office Building	Rent Authorized	None
400	Roscommon	SOS	6820-2005-0174	2565 S Gladwin Rd	Prudenville	48651	6/1/2006	5/31/2016	$850.00	$10,200.00	$8.01	1,274	Lease	Office Building	Rent Authorized	None
401	Saginaw	SOS	10065-2008-0016	115 S. Saginaw St	St Charles	48655	2/1/2009	1/31/2019	$922.92	$11,075.04	$9.43	1,174	Lease	Office Building	Rent Authorized	None
402	Saginaw	LARA	10180-2013-0213	4901 Towne Centre	Saginaw	48604	8/1/2005	7/31/2018	$4,606.25	$55,275.00	$16.50	3,350	Lease	Office Building	Rent Authorized	One 5yr; 60 days
403	Saginaw	SOS	10593-2008-0046	4404 Bay Rd	Saginaw	48603	7/1/2009	6/30/2019	$4,389.00	$52,668.00	$9.50	5,544	Lease	Office Building	Rent Authorized	None
404	Saginaw	SOS	10594-2009-0025	4212 Dixie Hwy	Saginaw	48601	10/1/2009	9/30/2019	$2,991.00	$35,892.00	$9.97	3,600	Lease	Office Building	Rent Authorized	None
405	Saginaw	LARA	11222-2006-0084	999 South Washington	Saginaw	48603	9/20/2007	9/19/2017	$52,804.27	$633,651.24	$21.85	29,000	Lease	Office Building	Rent Authorized	Two 5yr; 90 days
406	Saginaw	DOC	11511-2008-0058	1835 Treanor St	Saginaw	48601	6/1/2010	5/31/2021	$9,415.00	$112,980.00	$17.86	6,326	Lease	Office Building	Rent Authorized	One 5yr; 30 days
407	Saint Clair	DHS	10433-1995-1299	150 Fort St	Port Huron	48060	6/1/1998	5/31/2023	$62,851.50	$754,218.00	$22.38	33,694	Lease	Office Building	Rent Authorized	One 5yr; 90 days

	Q	R	S	T	U	V
393	None	Standard; 90 days	Public Utilities, Janitorial	19,890.00	14,670.00	0.00
394	None	Standard; 90 days	Janitorial	0.00	7,004.11	0.00
395	None	Standard; 90 days	Public Utilities, Janitorial	10,073.09	5,724.00	0.00
396	None	Standard; 90 days	Gross (Full Service)	0.00	0.00	0.00
397	None	Standard; 90 days	Gross (Full Service)	0.00	0.00	0.00
398	None	Standard; 90 days	Gross (Full Service)	0.00	0.00	0.00
399	None	Standard; 90 days	Public Utilities, Janitorial, Dumpster Service, Grounds	20,168.46	14,875.38	3,376.62
400	None	Standard; 90 days	Gross (Full Service)	0.00	0.00	0.00
401	None	Standard; 90 days	Public Utilities, Janitorial, Dumpster Service	3,035.63	4,645.00	0.00
402	None	Standard; 120 days	Gross (Full Service)	0.00	0.00	0.00
403	None	Standard; 90 days	Public Utilities, Janitorial	10,239.10	3,750.00	0.00
404	None	Standard; 90 days	Gross (Full Service)	0.00	0.00	0.00
405	None	Standard; 90 days	Gross (Full Service)	64,090.00	0.00	0.00
406	None	Either party; 90 days	Janitorial, Grounds	0.00	10,311.38	2,340.62
407	None	Exec. Leg; 90 days	Gross (Full Service)	0.00	0.00	0.00

	W	X	Y	Z
393	0.00	0.00	0.00	75,690.00
394	0.00	0.00	0.00	47,782.63
395	222.72	0.00	0.00	60,119.81
396	0.00	0.00	0.00	15,372.00
397	0.00	0.00	0.00	69,057.60
398	0.00	0.00	0.00	1,459.56
399	6,469.00	0.00	10,939.00	154,571.78
400	0.00	0.00	0.00	10,200.00
401	1,636.30	0.00	0.00	20,391.97
402	0.00	0.00	0.00	55,275.00
403	222.72	0.00	0.00	66,879.82
404	847.72	0.00	0.00	36,739.72
405	0.00	0.00	0.00	697,741.24
406	0.00	0.00	0.00	125,632.00
407	0.00	0.00	(251.06)	753,966.94

	AA	AB	AC	AD	AE	AF	AG	AH	AI	AJ
393	8.41	0.00	Estimated	2012	Rdr Development, L.L.C.	4850 Allen Park Drive, Ste 1	Allendale	MI	49401	E25
394	11.12	0.00	Estimated	2012	The Huntington National Bank	Po Box 182334	Columbus	OH	4321	E97
395	14.31	0.00	Actual	2012	Clinton Corporation	P. O. Box 839	Grandville	MI	49468	E25
396	14.77	0.00	Actual	2012	Claude A. & Pamela R. Vogelheim	417 South 6Th Street	Rogers City	MI	49779	E97
397	13.80	0.00	Actual	2012	John Vogelheim	354 East Huron Avenue	Rogers City	MI	49779	E102
398	12.69	0.00	Actual	2012	Region 7B Employment & Training	402 N. First Street	Harrison	MI	48625	E97
399	16.94	0.00	Estimated	2012	Equity Trust Co Custodian Fbo	225 Burns Road,	Elyria	OH	44035	E102
400	8.01	0.00	Actual	2012	Twp Bd Of The Twp Of Denton	P. O. Box 289	Prudenville	MI	48651	E97
401	17.37	10,736.08	Actual	2012	Downtown Development Authority	110 West Spruce Street	St Charles	MI	48655	E97
402	16.50	0.00	Actual	2012	Towne Center Investments	4901 Towne Center Road	Saginaw	MI	48604	E97
403	12.06	0.00	Actual	2012	Brixmor Ga Fashion Corner, Llc	22054 Farmington Road	Farmington	MI	48336	E97
404	10.21	0.00	Actual	2012	Sahasa Realty Corporation	1100 S. Washington, Suite 3	Saginaw	MI	48601	E92
405	24.06	0.00	Estimated	2012	Downtown Area Development Llc, I	3875 Bay Road	Saginaw	MI	48603	E25
406	19.86	0.00	Estimated	2012	Spadafore Distributing Co.	2932 Sanders Road	Lansing	MI	48917	
407	22.38	0.00	Actual	2012	County Of St Clair	201 Mcmorran Boulevard	Port Huron	MI	48060	E25

DTMB Real Estate Divison

Active Lease Report as of October 1, 2013 - Lease by County

	A	B	C	D	E	F	G	H	I	J	K	L	M	N	O	P
408	Saint Clair	DHS	4946-2004-1304	100 Mcmorran Blvd	Port Huron	48060	9/1/2005	8/31/2015	$6,408.96	$76,907.52	$18.13	4,242	Lease	Office Building	Rent Authorized	One 5yr; 30 days
409	Saint Clair	SOS	6695-2009-0175	2887 Krafft Rd	Port Huron	48060	6/1/2011	5/31/2021	$5,385.00	$64,620.00	$13.75	4,700	Lease	Office Building	Rent Authorized	None
410	Saint Joseph	DHS	10538-2007-0098	692 East Main St	Centreville	49032	9/1/1998	11/30/2013	$15,841.00	$190,092.00	$11.61	16,373	Lease	Office Building	Rent Authorized	None
411	Saint Joseph	SOS	10583-2004-1228	931 South Centerville Rd	Sturgis	49091	4/1/2005	3/31/2015	$4,359.00	$52,308.00	$16.57	3,156	Lease	Office Building	Rent Authorized	One 5yr; 60 days
412	Saint Joseph	DOC	11508-2010-0464	265 N Us-131	Three Rivers	49093	10/3/2011	9/30/2021	$3,463.00	$41,556.00	$16.96	2,450	Lease	Retail	Rent Authorized	One 5yr; 30 days
413	Sanilac	SOS	10285-2005-0065	277 E Sanilac	Sandusky	48471	6/1/2006	5/31/2016	$1,772.48	$21,269.76	$12.93	1,645	Lease	Office Building	Rent Authorized	One 5yr; 60 days
414	Sanilac	MSP	323-1940-1	90 W Sanilac Rd	Sandusky	48471	4/23/1940	4/22/2039	$0.00	$0.00	$0.00	2,100	Lease	Office Building	Rent Authorized	None
415	Sanilac	DHS	7026-2007-0102	515 S Sandusky	Sandusky	48471	12/7/2008	12/6/2018	$13,192.00	$158,304.00	$12.00	13,192	Lease	Office Building	Rent Authorized	One 10yr; 60 days
416	Schoolcraft	DHS	10448-1995-1224	300 Walnut St, Room 175A	Manistique	49854	8/19/1997	8/18/2022	$10,342.43	$124,109.16	$22.57	5,500	Lease	Office Building	Rent Authorized	One 5yr; 30 days
417	Schoolcraft	SOS	11473-2010-0019	300 Walnut St, Room 175A	Manistique	49854	8/1/2010	7/31/2015	$790.00	$9,480.00	$14.72	644	Lease	Office Building	Rent Authorized	Three 5yr; 30 days
418	Schoolcraft	MSP	305-1942-2	Lakeside Park Property	Manistique	49854	6/12/1942	6/11/2042	$0.00	$0.00	$0.00	0	Lease	Land	Rent Authorized	None
419	Shiawassee	SOS	11453-2009-0317	1720 West Main St. (M-21)	Owosso	48867	10/1/2010	9/30/2020	$3,800.00	$45,600.00	$15.50	3,000	Lease	Retail	Rent Authorized	One 5yr; 60 days
420	Shiawassee	DHS	11475-2010-0026	1720 West Main St. (M-21)	Owosso	48867	3/1/2011	2/28/2021	$30,400.00	$364,800.00	$15.20	24,000	Lease	Retail	Rent Authorized	Three 5yr; 60 days
421	Tuscola	MSP	10724-1997-1256	1485 Cleaver Rd	Caro	48723	8/1/2000	7/31/2015	$13,511.18	$162,134.16	$21.49	7,546	Lease	Office Building	Rent Authorized	Two 5yr; 90 days
422	Tuscola	SOS	11167-2006-0040	150 Millwood St	Caro	48723	12/1/2005	11/30/2015	$4,662.00	$55,944.00	$20.16	2,775	Lease	Office Building	Rent Authorized	One 5yr; 90 days

	Q	R	S	T	U	V
408	None	Standard; 60 days	Gross (Full Service)	0.00	0.00	0.00
409	None	Standard; 120 days	Public Utilities, Janitorial, Dumpster Service	8,135.53	8,480.00	0.00
410	None	Standard; 90 days	Public Utilities, Janitorial, Dumpster Service, Pest Control	61,865.25	15,465.41	0.00
411	None	Standard; 90 days	Gross (Full Service)	0.00	0.00	0.00
412	None	Standard; 90 days	Gross (Full Service)	0.00	0.00	0.00
413	None	Standard; 90 days	Public Utilities, Janitorial	4,621.29	4,140.00	0.00
414	None	No Cancellation	Gross (Full Service)	0.00	0.00	0.00
415	None	Standard; 90 days	Public Utilities, Janitorial, Dumpster Service, Grounds, Pest Control	29,154.32	21,502.96	4,881.04
416	None	Exec. Leg; 60 days	Gross (Full Service)	0.00	0.00	0.00
417	None	Either party; 90 days	Gross (Full Service)	0.00	0.00	0.00
418	None	No Cancellation	Gross (Full Service)	0.00	0.00	0.00
419	None	Standard; 90 days	Gross (Full Service)	0.00	0.00	0.00
420	None	Exec; 90 days	Gross (Full Service)	0.00	0.00	0.00
421	None	Exec. New; 60 days	Public Utilities, Janitorial, Dumpster Service, Grounds, Pest Control	16,676.66	12,299.98	2,792.02
422	None	Standard; 90 days	Janitorial	0.00	6,128.00	0.00

	W	X	Y	Z
408	0.00	0.00	0.00	76,907.52
409	1,038.50	0.00	0.00	82,274.03
410	0.00	0.00	(1,855.00)	265,567.66
411	0.00	0.00	0.00	52,308.00
412	0.00	0.00	0.00	41,556.00
413	0.00	0.00	0.00	30,031.05
414	0.00	0.00	0.00	0.00
415	0.00	0.00	0.00	213,842.32
416	0.00	0.00	6,538.00	130,647.16
417	0.00	0.00	0.00	9,480.00
418	0.00	0.00	0.00	0.00
419	0.00	0.00	0.00	45,600.00
420	0.00	0.00	0.00	364,800.00
421	0.00	0.00	0.00	193,902.82
422	0.00	0.00	0.00	62,072.00

	AA	AB	AC	AD	AE	AF	AG	AH	AI	AJ
408	18.13	0.00	Actual	2012	City Of Port Huron	100 Mcmorran Blvd	Port Huron	MI	48060	
409	17.51	0.00	Actual	2012	Top Notch Investments, Llc	3220 Erie Drive	Orchard Lake	MI	48324	E97
410	16.22	0.00	Actual	2012	Centreville Properties, Llc	2230 Lenora Drive	Stevensville	MI	49127	E92
411	16.57	0.00	Actual	2012	Fairfield Corporation	209 East Michigan Avenue	Battle Creek	MI	49014	E102
412	16.96	0.00	Actual	2012	Boscy-Westland Mall L.L.C.	4200 W. Centre Avenue	Portage	MI	49024	E25
413	18.26	0.00	Actual	2012	Stoutenburg Revokable Trust	275 S Banner Rd	Sandusky	MI	48471	E102
414	0.00	0.00	Actual	2012	Sanilac County Bd Of Supv	67 W Sanilac Rd	Sandusky	MI	48471	E97
415	16.21	0.00	Estimated	2012	Dennings Properties, Llc	777 W Cedar Ave	Gladwin	MI	48624	E92
416	23.75	0.00	Actual	2012	Schoolcraft County	300 Walnut Street, Room 164A	Manistique	MI	49854	E25
417	14.72	0.00	Actual	2012	Schoolcraft County	300 Walnut Street, Room 164A	Manistique	MI	49854	E97
418	0.00	0.00	Actual	2012	City Of Manistique	70 Maple Street	Manistique	MI	49854	E97
419	15.20	0.00	Actual	2012	1720 E Main Llc	721 W Oliver	Owosso	MI	48867	E25
420	15.20	0.00	Actual	2012	1720 E Main Llc	721 W Oliver	Owosso	MI	48867	E100
421	25.70	0.00	Estimated	2012	The County Of Tuscola	207 E Grant St	Caro	MI	48723	E25
422	22.37	1,223.00	Actual	2012	Tuscola Medical Center, Llc	150 Millwood Street	Caro	MI	48723	E11

	A	B	C	D	E	F	G	H	I	J	K	L	M	N	O	P
423	Tuscola	DHS	11210-2004-1322	1796 West Caro Rd	Caro	48723	9/1/2006	12/31/2013	$3,933.00	$47,196.00	$21.85	2,160	Lease	Office Building	Rent Authorized	None
424	Tuscola	DHS	6987-2007-0090	1365 Cleaver Rd	Caro	48723	11/1/2008	10/31/2028	$22,292.16	$267,505.92	$17.33	15,436	Lease	Office Building	Rent Authorized	None
425	Van Buren	SOS	10418-2007-0084	1037 East Michigan Ave	Paw Paw	49079	10/1/2008	9/30/2018	$1,620.00	$19,440.00	$10.80	1,800	Lease	Office Building	Rent Authorized	One 5yr; 60 days
426	Van Buren	MSF	11395-2011-0011	32849 Red Arrow Hwy	Paw Paw	49079	1/1/2012	12/31/2012	$783.02	$9,396.24	$15.98	588	RA	Retail	Holding Over	None
427	Van Buren	DHS	7405-1992-1031	57150 County Rd 681	Hartford	49057	1/1/1991	12/31/2015	$14,819.50	$177,834.00	$4.87	36,509	Lease	Office Building	Rent Authorized	None
428	Washtenaw	SOS	11236-2009-0160	295 North Maple Rd	Ann Arbor	48103	11/1/2009	10/31/2014	$10,752.00	$129,024.00	$20.16	6,400	Lease	Office Building	Rent Authorized	One 5yr; 90 days
429	Washtenaw	SOS	11633-2012-0203	4675 Washtenaw Ave	Ann Arbor	48108	6/1/2013	5/31/2023	$6,970.31	$83,643.72	$18.75	4,900	Lease	Office Building	Rent Authorized	Two 5yr; 90 days
430	Washtenaw	DHS	7455-1992-1165	22 Center St	Ypsilanti	48198	11/1/1991	10/31/2016	$25,656.00	$307,872.00	$7.26	42,397	Lease	Office Building	Rent Authorized	One 5yr; 30 days
431	Washtenaw	SOS	7637-2005-0218	1113 South Main St	Chelsea	48118	8/1/2006	7/31/2016	$1,419.00	$17,028.00	$7.43	2,293	Lease	Office Building	Rent Authorized	One 5yr; 30 days
432	Washtenaw	DHS	7693-2012-0226	3810 Packard Rd	Ann Arbor	48104	12/1/2007	2/28/2023	$8,444.34	$101,332.08	$21.36	4,462	Lease	Office Building	Rent Authorized	None
433	Wayne	DHS	10217-1994-1011	396 Glendale	Highland Park	48203	2/1/1998	1/31/2018	$31,536.30	$378,435.60	$13.95	27,128	Lease	Office Building	Rent Authorized	One 10yr; 60 days
434	Wayne	DHS	10218-1994-1014	13233 Hamilton	Highland Park	48203	2/1/1998	1/31/2018	$57,687.90	$692,254.80	$13.95	49,624	Lease	Office Building	Rent Authorized	One 10yr; 60 days
435	Wayne	DHS	10224-2005-0002	20500 Eureka Rd, Suite #210	Taylor	48180	1/1/2006	3/31/2011	$6,533.69	$78,404.28	$16.05	4,885	Lease	Office Building	Holding Over	None
436	Wayne	DHS	10225-2006-0176	19251 Mack Ave	Grosse Pt Woods	48236	6/1/2007	5/31/2022	$9,828.13	$117,937.56	$23.50	4,625	Lease	Office Building	Rent Authorized	None
437	Wayne	DHS	10228-2008-0179	8625 Greenfield Rd	Detroit	48228	4/15/2010	4/14/2020	$28,831.83	$345,981.96	$19.01	18,200	Lease	Office Building	Rent Authorized	Two 5yr; 180 days
438	Wayne	SOS	10283-2009-0379	20210 West 7 Mile Rd	Detroit	48219	1/1/2012	12/31/2012	$4,888.21	$58,658.52	$16.75	3,502	RA	Office Building	Holding Over	None

	Q	R	S	T	U	V
423	None	Standard; 90 days	Gross (Full Service)	0.00	0.00	0.00
424	None	Exec. New; 90 days	Gross (Full Service)	0.00	0.00	0.00
425	None	Standard; 90 days	Public Utilities, Janitorial, Pest Control	3,912.59	3,456.00	0.00
426	None	Standard; 30 days	Gross (Full Service)	0.00	0.00	0.00
427		Leg. Rest; 60 days	Gross (Full Service)	0.00	0.00	0.00
428		Standard; 90 days	Public Utilities, Janitorial	12,182.29	4,482.00	0.00
429	None	Standard; 180 days	Gross (Full Service)	0.00	0.00	0.00
430		Exec. Old; 60 days	Gross (Full Service)	0.00	0.00	0.00
431		Standard; 90 days	Public Utilities, Janitorial	6,045.66	4,590.00	0.00
432		Standard; 90 days	Public Utilities	9,861.02	0.00	0.00
433	None	Exec. Leg; 60 days	Public Utilities, Janitorial, Dumpster Service, Grounds, Pest Control	59,952.88	44,218.64	10,037.36
434	None	Exec. Leg; 60 days	Public Utilities, Janitorial, Dumpster Service, Grounds, Pest Control	109,669.04	80,887.12	18,360.88
435	None	Standard; 90 days	Gross (Full Service)	0.00	0.00	0.00
436	None	Standard; 90 days	Public Utilities	10,221.25	0.00	0.00
437	None	Exec. New; 180 days	Public Utilities, Janitorial, Dumpster Service	40,222.00	29,666.00	0.00
438	None	Standard; 60 days	Public Utilities, Janitorial, Dumpster Service, Pest Control	9,608.09	4,628.75	0.00

	W	X	Y	Z
423	0.00	0.00	0.00	47,196.00
424	0.00	0.00	0.00	267,505.92
425	0.00	0.00	0.00	26,808.59
426	0.00	0.00	0.00	9,396.24
427	0.00	0.00	53,318.00	231,152.00
428	974.85	0.00	0.00	146,663.14
429	0.00	0.00	0.00	83,643.72
430	0.00	0.00	(40,561.00)	267,311.00
431	143.00	0.00	0.00	27,806.66
432	0.00	0.00	0.00	111,193.10
433	0.00	0.00	0.00	492,644.48
434	0.00	0.00	0.00	901,171.84
435	0.00	0.00	0.00	78,404.28
436	0.00	0.00	0.00	128,158.81
437	0.00	0.00	0.00	415,869.96
438	1,091.93	0.00	0.00	73,987.29

	AA	AB	AC	AD	AE	AF	AG	AH	AI	AJ
423	21.85	0.00	Actual	2012	Caro Trans Opportunities, Llc	3995 East Deckerville Road	Cass City	MI	48726	E100
424	17.33	0.00	Actual	2012	County Of Tuscola	125 W Lincoln Street	Caro	MI	48723	E25
425	14.89	0.00	Actual	2012	Case Development	181 W. Michigan Avenue	Paw Paw	MI	49079	E100
426	15.98	0.00	Actual	2012	MI Works Berrien-Cass-Van Buren	499 W. Main St.	Benton Harbor	MI	49022	
427	6.33	0.00	Actual	2012	County Of Van Buren	212 Paw Paw St	Paw Paw	MI	49079	E25
428	22.92	0.00	Actual	2012	Brixmor Holdings 1 Spe, Llc	Brixmor Holdings 1 Spe, Llc	Farmington	MI	48336	E97
429	17.07	0.00	Actual	2012	Washtenaw Mckinley Comm, Llc	320 North Main Street	Ann Arbor	MI	48104	E25
430	6.30	0.00	Actual	2012	County Of Washtenaw	Po Box 8645	Ann Arbor	MI	48107	E25
431	12.13	15,512.00	Actual	2012	F.A. Kennedy Co., L.L.C.	1821 Spring Arbor Road	Jackson	MI	49203	E92
432	24.92	0.00	Estimated	2012	Guenther, Robert	2864 Carpenter Road	Ann Arbor	MI	48108	E100
433	18.16	0.00	Estimated	2012	City Of Highland Park	535 Griswold St. Suite 550	Detroit	MI	48226	E25
434	18.16	0.00	Estimated	2012	City Of Highland Park	535 Griswold St. Suite 550	Detroit	MI	48226	E97
435	16.05	0.00	Actual	2012	Horizon Properties, L.L.C.	20600 Eureka, Suite 300	Taylor	MI	48180	E92
436	27.71	0.00	Estimated	2012	Pointe Plaza Limited Partnership	17800 Laurel Park Dr N	Livonia	MI	48152	E100
437	22.85	0.00	Estimated	2012	Gesu, Llc	6334 Golden Lane	West Bloomfield	MI	48322	E25
438	21.13	0.00	Actual	2012	Seven Evergreen Property, Llc	2150-B Franklin Road	Bloomfield Hills	MI	48302	E92

	A	B	C	D	E	F	G	H	I	J	K	L	M	N	O	P
439	Wayne	SOS	10358-2006-0189	7760 W Vernor	Detroit	48209	5/1/2009	7/31/2014	$3,063.67	$36,764.04	$14.00	2,626	Lease	Office Building	Rent Authorized	None
440	Wayne	DHS	10473-1999-1286	14061 Lappin Ave	Detroit	48205	6/16/2002	6/15/2022	$74,894.69	$898,736.28	$24.61	36,520	Sublease	Office Building	Rent Authorized	One 5yr; 90 days
441	Wayne	DHS	10479-1995-1223	1801 Canfield	Detroit	48207	1/1/1999	12/31/2018	$81,168.75	$974,025.00	$19.50	49,950	Lease	Office Building	Rent Authorized	None
442	Wayne	SOS	10586-2008-0118	5094 Schaeffer Rd	Dearborn	48126	12/1/2009	11/30/2019	$7,744.00	$92,928.00	$18.75	4,956	Lease	Office Building	Rent Authorized	None
443	Wayne	SOS	10604-2009-0019	8717 Joseph Campau	Hamtramck	48212	10/1/2004	12/31/2014	$6,132.75	$73,593.00	$16.65	4,420	Lease	Office Building	Rent Authorized	None
444	Wayne	SOS	10670-2008-0099	795 Sumpter Rd	Belleville	48111	12/1/2009	11/30/2014	$3,440.61	$41,287.32	$11.82	3,493	Lease	Office Building	Rent Authorized	One 5yr; 60 days
445	Wayne	SOS	10818-2009-0284	3040 Van Horn Rd	Trenton	48183	10/1/2010	9/30/2015	$3,214.00	$38,568.00	$8.10	4,761	Lease	Office Building	Rent Authorized	One 5yr; 90 days
446	Wayne	MSF	10843-2002-2208	455 Fort St	Detroit	48226	5/1/2000	4/30/2001	$2,298.63	$27,583.56	$12.95	2,130	Sublease	Office Building	Holding Over	None
447	Wayne	SOS	10935-2000-1411	9560 E Eight Mile	Detroit	48234	12/1/2001	11/30/2016	$4,022.00	$48,264.00	$16.25	3,300	Lease	Office Building	Rent Authorized	None
448	Wayne	DHS	10949-2001-1227	27304 Plymouth	Redford	48239	12/1/2001	11/30/2016	$22,636.92	$271,643.04	$7.55	35,976	Sublease	Office Building	Rent Authorized	One 5yr; 120 days
449	Wayne	DTMB	10963-2001-1332	116 Lothrop Ave	Detroit	48201	9/1/2003	8/31/2021	$3,611.00	$43,332.00	$0.00	0	Lease	Parking	Rent Authorized	Two 5yr; 180 days
450	Wayne	DTMB	10964-2001-1333	6540 Cass Ave	Detroit	48201	9/1/2003	8/31/2021	$51,300.00	$615,600.00	$0.00	0	Lease	Parking	Rent Authorized	Two 5yr; 180 days
451	Wayne	DOC	10965-2010-0206	5300 Lawton	Detroit	48208	9/1/2003	8/31/2023	$51,608.00	$619,296.00	$16.09	38,494	Lease	Mixed Use	Rent Authorized	None
452	Wayne	DHS	10998-2010-0668	30246 Plymouth Road	Livonia	48150	3/1/2012	2/28/2013	$6,517.00	$78,204.00	$17.15	4,560	RA	Office Building	Holding Over	None
453	Wayne	AG	11024-2005-0013	1025 E. Forest	Detroit	48207	7/21/2005	7/20/2010	$0.00	$0.00		8,450	Sublease	Office Building	Holding Over	None

	Q	R	S	T	U	V
439	None	Standard; 90 days	Public Utilities, Janitorial	5,803.46	4,280.38	0.00
440	None	Exec. New; 60 days	Public Utilities, Janitorial, Dumpster Service, Grounds, Pest Control	80,709.20	59,527.60	13,512.40
441	Year 11 & 20; First 60 days	Exec. Leg; 60 days	Public Utilities, Janitorial, Dumpster Service, Grounds, Pest Control	110,389.50	81,418.50	18,481.50
442	None	Standard; 90 days	Public Utilities, Janitorial	16,206.74	7,992.00	0.00
443	None	Standard; 90 days	Public Utilities, Janitorial, Dumpster Service, Pest Control	9,675.16	3,310.61	0.00
444	None	Standard; 90 days	Public Utilities, Janitorial	13,015.05	2,585.00	0.00
445	None	Standard; 90 days	Public Utilities, Janitorial, Dumpster Service, Pest Control	9,562.39	3,094.96	0.00
446	None	Standard; 30 days	Gross (Full Service)	0.00	0.00	0.00
447	None	Standard; 90 days	Public Utilities, Janitorial, Dumpster Service	10,401.46	5,213.65	0.00
448	None	Standard; 90 days	Public Utilities, Janitorial, Dumpster Service, Pest Control	79,506.96	58,640.88	0.00
449	None	Standard; 90 days	Gross (Full Service)	0.00	0.00	0.00
450	None	Standard; 90 days	Security	0.00	0.00	0.00
451	None	Exec. New; 180 days	Public Utilities, Janitorial, Dumpster Service, Pest Control	38,729.00	37,711.00	0.00
452	None	Either Party; 90 days	Gross (Full Service)	0.00	0.00	0.00
453	None	Either party; 90 days	Gross (Full Service)	0.00	0.00	0.00

	W	X	Y	Z
439	0.00	0.00	0.00	46,847.88
440	0.00	0.00	112,895.00	1,165,380.48
441	0.00	0.00	94,170.00	1,278,484.50
442	232.52	0.00	0.00	117,359.26
443	774.93	0.00	0.00	87,353.70
444	222.72	0.00	0.00	57,110.09
445	1,156.77	0.00	4,642.00	57,024.12
446	0.00	0.00	0.00	27,583.56
447	3,000.74	0.00	0.00	66,879.85
448	0.00	0.00	0.00	409,790.88
449	0.00	0.00	0.00	43,332.00
450	0.00	49,031.10	0.00	664,631.10
451	2,238.00	0.00	0.00	697,974.00
452	0.00	0.00	0.00	78,204.00
453	0.00	0.00	0.00	0.00

	AA	AB	AC	AD	AE	AF	AG	AH	AI	AJ
439	17.84	0.00	Estimated	2012	Rebert Building, Llc	7752 West Vernor	Detroit	MI	48209	E25
440	31.91	0.00	Estimated	2012	Apca Mi H, Tic Mi 1-13	C/O Paradigm Properties Llc	Boston	MA	02109	E102
441	25.60	0.00	Estimated	2012	Forest Park Properties, L.L.C.	1300 Kirkway	Bloomfield Hills	MI	48302	E97
442	23.68	0.00	Actual	2012	Michigan Schaeffer, L.L.C.	28000 Middlebelt Road	Farmington Hills	MI	48334	E100
443	19.76	0.00	Actual	2012	Henry Velleman Revoc Livin Trust	9618 Joseph Campau	Hamtramck	MI	48212	E25
444	16.35	0.00	Actual	2012	Belle Plaza Shopping Center, Ii	901 Ridgewood	Bloomfield Hills	MI	48304	E102
445	11.98	0.00	Actual	2012	Trafford Square L.P.	12627 Greenfield Avenue	Detroit	MI	48227	E97
446	12.95	0.00	Actual	2012	City Of Detroit	707 W Milwaukee	Detroit	MI	48202	E102
447	20.27	755.00	Actual	2012	Bel-Air Realty LLC	150 Great Neck Road	Great Neck	NY	11021	E92
448	11.39	0.00	Estimated	2012	Eja Redford	810 Seventh Avenue 10Th Fl	New York	NY	10019	E89
449	0.00	0.00	Actual	2012	New Center Parking Decks Venture	70 W Madison #3940	Chicago	IL	60602	E100
450	0.00	0.00	Actual	2012	New Center Parking Decks Venture	70 W Madison #3940	Chicago	IL	60602	E92
451	18.13	0.00	Actual	2012	5300 Lawton, Inc	2411 Vinewood	Detroit	MI	48216	E97
452	17.15	0.00	Actual	2012	SEMCA	25363 Eureka Rd	Taylor	MI	48180	48180
453	0.00	0.00	Actual	2012	Wayne County 3Rd Judicial Court	1025 E. Forest	Detroit	MI	48207	E92

DTMB Real Estate Divison

Active Lease Report as of October 1, 2013 - Lease by County

	A	B	C	D	E	F	G	H	I	J	K	L	M	N	O	P
454	Wayne	MSP	11065-2003-1148	645-661 W Baltimore St	Detroit	48202	1/1/2005	12/31/2019	$3,300.00	$39,600.00		0	Lease	Parking	Rent Authorized	None
455	Wayne	SOS	11109-2009-0184	6090 Wayne Rd	Westland	48185	8/1/2005	7/31/2015	$5,083.33	$60,999.96	$12.50	4,880	Lease	Office Building	Rent Authorized	One 5yr; 30 days
456	Wayne	MVA	11127-2010-0467	30104 Ford Rd	Garden City	48135	8/1/2006	7/31/2016	$2,120.00	$25,440.00	$16.50	1,400	Lease	Office Building	Rent Authorized	None
457	Wayne	MSF	11129-2013-0120	15100 Northline Rd	Southgate	48195	2/1/2013	1/31/2014	$462.87	$5,554.44	$17.25	322	RA	Office Building	Rent Authorized	None
458	Wayne	MDOT	11138-2005-0167	2835 Bagley Ave	Detroit	48216	7/15/2008	7/14/2018	$12,962.67	$155,552.04	$32.00	4,861	Lease	Office Building	Rent Authorized	One 10yr; 90 days
459	Wayne	SOS	11144-2004-1208	17176 Farmington Rd	Livonia	48153	7/17/2006	10/31/2015	$17,998.75	$215,985.00	$20.57	10,500	Lease	Office Building	Rent Authorized	None
460	Wayne	SOS	11146-2004-1209	21572 Ecorse Rd	Taylor	48180	1/1/2006	12/31/2015	$8,812.83	$105,753.96	$19.30	4,840	Lease	Office Building	Rent Authorized	None
461	Wayne	DHS	11163-2010-0176	17411 Grand River	Detroit	48227	3/1/2010	2/28/2040	$16,484.00	$197,808.00	$18.56	10,139	Lease	Office Building	Rent Authorized	None
462	Wayne	SOS	11193-2005-0085	18412 Telegraph Rd	Brownstown	48174	7/1/2006	6/30/2016	$5,876.33	$70,515.96	$19.75	3,400	Lease	Office Building	Rent Authorized	Three 5yr; 60 days
463	Wayne	SOS	11195-2005-0060	14634-36 Mack Ave	Detroit	48215	8/24/2006	8/23/2016	$6,816.00	$81,792.00	$25.56	3,200	Lease	Office Building	Rent Authorized	Two 5yr; 90 days
464	Wayne	DHS	11246-2011-0377	35731 Michigan Ave	Wayne	48184	7/1/2012	6/30/2013	$9,298.97	$111,587.66	$18.53	6,022	RA	Office Building	Holding Over	None
465	Wayne	DOC	11259-2006-0166	920 West Fort	Lincoln Park	48192	12/1/2007	11/30/2017	$17,176.25	$206,115.00	$19.50	10,570	Lease	Office Building	Rent Authorized	One 5yr; 60 days
466	Wayne	DHS	11284-2006-0255	333 W. Fort St	Detroit	48226	10/8/2007	10/31/2022	$10,405.54	$124,866.48	$17.25	6,842	Lease	Office Building	Rent Authorized	None
467	Wayne	SOS	11299-2007-0027	8500 North Lilley Rd	Canton	48187	10/13/2009	10/12/2019	$9,250.00	$111,000.00	$18.50	6,000	Lease	Office Building	Rent Authorized	One 5yr; 60 days
468	Wayne	DHS	11328-2010-0068	25637 Ecorse Rd	Taylor	48180	11/1/2010	10/31/2030	$41,147.00	$493,764.00	$15.45	31,959	Lease	Office Building	Rent Authorized	None
469	Wayne	DHS	11329-2010-0212	4733 Connor	Detroit	48215	2/1/2010	3/31/2020	$56,777.00	$681,324.00	$19.98	34,100	Lease	Office Building	Rent Authorized	Two 5yr; 120 days
470	Wayne	DHS	11330-2011-0318	12140 Joseph Campau St	Hamtramck	48212	11/1/2009	3/31/2040	$47,500.00	$570,000.00	$19.00	30,000	Lease	Office Building	Rent Authorized	None

	Q	R	S	T	U	V
454	None	Standard; 90 days	Gross (Full Service)	0.00	0.00	0.00
455	None	Standard; 90 days	Public Utilities, Janitorial	11,711.89	3,690.00	0.00
456	None	Standard; 90 days	Gross (Full Service)	0.00	0.00	0.00
457	None	Standard; 30 days	Gross (Full Service)	0.00	0.00	0.00
458	None	Standard; 120 days	Gross (Full Service)	0.00	0.00	0.00
459	None	Standard; 90 days	Public Utilities, Janitorial, Dumpster Service, Pest Control	23,205.00	17,115.00	0.00
460	None	Standard; 120 days	Public Utilities, Janitorial	10,469.94	4,579.88	0.00
461	None	Standard; 90 days	Public Utilities, Janitorial	22,407.19	16,526.57	0.00
462	None	Standard; 90 days	Gross (Full Service)	0.00	0.00	0.00
463	None	Standard; 90 days	Public Utilities, Janitorial	10,806.19	5,161.03	0.00
464	None	Either Party; 90 days	Gross (Full Service)	0.00	0.00	0.00
465	None	Exec. New; 90 days	Public Utilities	15,490.00	0.00	0.00
466	None	Standard; 120 days	Gross (Full Service)	0.00	0.00	0.00
467	None	Standard; 30 days	Gross (Full Service)	0.00	0.00	0.00
468	None	Exec. New; 180 days	Public Utilities, Janitorial	70,629.39	52,093.17	0.00
469	None	Exec. New; 90 days	Public Utilities	60,004.13	0.00	0.00
470	None	Leg.; 180 days	Public Utilities	69,463.97	0.00	0.00

	W	X	Y	Z
454	0.00	0.00	0.00	39,600.00
455	222.72	0.00	0.00	76,624.57
456	0.00	0.00	0.00	25,440.00
457	0.00	0.00	0.00	5,554.44
458	0.00	0.00	0.00	155,552.04
459	0.00	0.00	0.00	256,305.00
460	1,022.20	0.00	0.00	121,825.98
461	0.00	0.00	0.00	236,741.76
462	222.06	0.00	0.00	70,738.02
463	693.72	0.00	(222.00)	98,230.94
464	0.00	0.00	0.00	111,587.66
465	0.00	25,838.00	0.00	247,443.00
466	0.00	0.00	0.00	124,866.48
467	491.00	0.00	0.00	111,491.00
468	0.00	0.00	0.00	616,486.56
469	0.00	0.00	0.00	741,328.13
470	0.00	2,077.76	66,781.00	708,322.73

	AA	AB	AC	AD	AE	AF	AG	AH	AI	AJ
454	0.00	0.00	Actual	2012	Fk South Llc	C/O Farbman Group, 105 Fisher Bldg	Detroit	MI	48202	E25
455	15.70	0.00	Actual	2012	Westview Associates, Llc	30407 West 13 Mile Road	Farmington Hills	MI	48334	E25
456	18.17	0.00	Actual	2012	Pierce Place Llc	1715 Middlebelt Road	Garden City	MI	48135	E25
457	17.25	0.00	Actual	2012	Downriver Community Conference	15100 Northline Road	Southgate	MI	48195	E102
458	32.00	0.00	Actual	2012	Plaza Del Norte	2835 Bagley	Detroit	MI	48216	E102
459	24.41	0.00	Estimated	2012	Farmington Six Llc	4521 Pga Blvd	Palm Beach Garde	FL	33418	E102
460	25.17	0.00	Actual	2012	Taylor Commons Lmt Partnership	22333 Allen Road	Woodhaven	MI	48183	E92
461	23.35	0.00	Estimated	2012	Cfp Michigan Ii, Llc	18338 Minnetonka Blvd	Deephaven	MN	55392	E25
462	20.81	0.00	Actual	2012	Flood Properties Llc	18406 Telegraph Road	Brownstown	MI	48143	E100
463	30.70	0.00	Actual	2012	Mack-Alter Llc	18633 Mack Avenue	Detroit	MI	48236	E102
464	18.53	0.00	Actual	2012	SEMCA	25364 Eureka Rd	Taylor	MI	48181	
465	23.41	0.00	Actual	2012	Blue Shamrock, Llc	1065 Nortoon	Lincoln Park	MI	48381	E102
466	18.25	0.00	Actual	2012	333 L.P., L.L.C.	C/O Sterling Group	Detroit	MI	48226	E97
467	18.58	0.00	Actual	2012	Golden Gate Shopping Center, Llc	4104 W. Maple Rd	Bloomfield Hills	MI	48301	E100
468	19.29	0.00	Estimated	2012	Cfp Taylor Governmental Cntr Llc	18338 Minnetonka Blvd	Deephaven	MN	55392	E102
469	21.74	0.00	Actual	2012	Connor-Chene Properties, Llc	6020 West Maple Road	West Bloomfield	MI	48322	E25
470	23.61	0.00	Actual	2012	Charter County Of Wayne	500 Griswold	Detroit	MI	48226	E25

DTMB Real Estate Divison

Active Lease Report as of October 1, 2013 - Lease by County

	A	B	C	D	E	F	G	H	I	J	K	L	M	N	O	P
471	Wayne	DHS	11331-2010-0195	17455 Grand River	Detroit	48227	4/1/2010	3/31/2040	$45,685.92	$548,231.04	$18.56	28,100	Lease	Office Building	Rent Authorized	None
472	Wayne	DHS	11387-2011-0319	26355 Michigan Ave	Inkster	48141	10/1/2010	2/28/2041	$50,825.00	$609,900.00	$19.00	32,100	Lease	Office Building	Rent Authorized	None
473	Wayne	SOS	11389-2008-0136	17500 Livernois	Detroit	48221	4/16/2010	4/15/2020	$6,720.54	$80,646.48	$21.50	3,751	Lease	Office Building	Rent Authorized	None
474	Wayne	SOS	11495-2010-0196	26603 Michigan Ave	Inkster	48141	5/1/2011	4/30/2021	$7,933.00	$95,196.00	$17.00	5,600	Lease	Office Building	Rent Authorized	Two 5yr;30 days
475	Wayne	DHS	11512-2013-9489	1641 Porter St	Detroit	48216	5/1/2013	4/30/2014	$17,973.40	$215,680.80	$18.07	11,939	RA	Office Building	Rent Authorized	None
476	Wayne	BSL	11532-2010-0099	33231 Plymouth Rd.	Livonia	48150	6/1/2011	5/31/2021	$5,300.00	$63,614.20	$11.18	5,690	Lease	Office Building	Rent Authorized	Two 5yr; 90 days
477	Wayne	MSF	11637-2013-0193	35731 Michigan Ave	Wayne	48184	7/1/2013	6/30/2014	$98.83	$1,185.96	$18.53	64	RA	Office Building	Rent Authorized	None
478	Wayne	MSF	11638-2013-0067	30246 Plymouth Rd	Livonia	48150	3/1/2013	2/28/2014	$591.33	$7,095.96	$17.14	414	RA	Office Building	Rent Authorized	None
479	Wayne	DHS	2539-1988-47	17330 Greydale	Detroit	48219	1/1/1978	9/30/2016	$44,501.40	$534,016.80	$17.85	29,914	Lease	Office Building	Rent Authorized	One 5yr; 90 days
480	Wayne	DHS	2625-1988-55	4505 Oakman Blvd	Detroit	48204	5/1/1988	5/31/2017	$31,160.42	$373,925.04	$12.50	29,914	Lease	Office Building	Rent Authorized	None
481	Wayne	DHS	4333-2012-0157	5131 Grand River	Detroit	48208	4/1/2013	3/31/2023	$40,012.45	$480,149.40	$18.51	25,940	Lease	Office Building	Rent Authorized	One 10yr; 180 days
482	Wayne	LARA	4581-2006-0178	14333 Woodrow Wilson	Detroit	48238	6/1/2007	5/31/2017	$27,579.46	$330,953.52	$2.61	115,718	Lease	Warehouse	Rent Authorized	Two 5yr; 90 days
483	Wayne	DHS	6922-2007-0105	8655 Greenfield Rd	Detroit	48228	4/15/2010	4/14/2020	$39,973.28	$479,679.36	$19.01	25,233	Lease	Office Building	Rent Authorized	Two 5yr; 180 days
484	Wayne	DHS	7067-1990-111	6534 W Jefferson	Detroit	48209	6/1/1990	8/31/2010	$22,826.00	$273,912.00	$10.10	27,120	Lease	Office Building	Holding Over	One 10yr; 60 days
485	Wayne	SOS	7153-2004-1217	25700 Joy Rd	Redford	48239	10/10/2005	10/9/2015	$5,866.67	$70,400.04	$14.50	4,400	Lease	Office Building	Rent Authorized	One 5yr; 90 days

	Q	R	S	T	U	V
471	None	Exec. New; 90 days	Public Utilities, Janitorial	62,101.00	45,803.00	0.00
472	None	Leg.; 30 days	Public Utilities	93,786.51	0.00	0.00
473	None	Standard; 90 days	Public Utilities	10,255.27	0.00	0.00
474	None	Standard; 90 days	Gross (Full Service)	0.00	0.00	0.00
475	None	Standard; 30 days	Gross (Full Service)	0.00	0.00	0.00
476	None	Standard; 90 days	Gross (Full Service)	$0.00	$0.00	$0.00
477	None	Either party; 90 days	Gross (Full Service)	0.00	0.00	0.00
478	None	Either party; 90 days	Gross (Full Service)	0.00	0.00	0.00
479	None	Standard; 90 days	Public Utilities	66,109.94	0.00	0.00
480	None	Standard; 180 days	Public Utilities, Janitorial, Dumpster Service, Grounds, Pest Control	66,109.94	48,759.85	11,068.18
481	None	Exec; 180 days	Public Utilities, Janitorial, Dumpster Service, Grounds, Pest Control	57,327.40	42,282.20	9,597.80
482	None	Standard; 120 days	Public Utilities, Janitorial, Dumpster Service, Grounds	255,736.78	188,620.34	45,815.66
483	None	Exec. New; 180 days	Public Utilities, Janitorial, Dumpster Service	55,764.93	41,129.79	0.00
484	None	Standard; 90 days	Public Utilities, Janitorial, Grounds, Pest Control	59,935.20	44,205.60	10,034.40
485	None	Standard; 90 days	Public Utilities	8,569.83	0.00	0.00

	W	X	Y	Z
471	0.00	0.00	0.00	656,135.04
472	4,076.64	0.00	61,765.00	769,528.15
473	222.72	0.00	0.00	91,124.47
474	525.20	0.00	0.00	95,721.20
475	0.00	0.00	0.00	215,680.80
476	$0.00	$0.00	$0.00	$63,614.20
477	0.00	0.00	0.00	1,185.96
478	0.00	0.00	0.00	7,095.96
479	0.00	0.00	0.00	600,126.74
480	0.00	0.00	22,440.00	522,303.01
481	22,081.77	0.00	6,525.00	604,913.57
482	0.00	0.00	0.00	821,126.30
483	0.00	0.00	0.00	576,574.08
484	0.00	0.00	0.00	388,087.20
485	222.72	0.00	0.00	79,192.59

	AA	AB	AC	AD	AE	AF	AG	AH	AI	AJ
471	23.35	0.00	Estimated	2012	Cfp Michigan Ii, Llc	18338 Minnetonka Blvd	Deephaven	MN	55392	E97
472	23.97	0.00	Actual	2012	Charter County Of Wayne	500 Griswold	Detroit	MI	48226	E25
473	24.29	0.00	Actual	2012	Binno And Shallal	42690 Woodward Ave, Suite 225	Bloomfield Hills	MI	48304	E100
474	17.09	0.00	Actual	2012	City Market Place	124 W. Allegan Street	Lansing	MI	48933	E100
475	18.07	0.00	Actual	2012	Mylocker Properties, Llc	28241 Mound Road	Warren	MI	48092	E102
476	$11.18	$0.00	Actual	2012	Sheldon Center, L.L.C	24255 W.13 Mile Rd. Suite 220	Bingham Farms	MI	48025	E25
477	18.53	0.00	Actual	2012	Semca	25363 Eureka Rd	Taylor	MI	48180	E25
478	17.14	0.00	Actual	2012	Semca	25363 Eureka Rd	Taylor	MI	48180	E100
479	20.06	0.00	Estimated	2012	17330 Greydale Llc	4975 Spanish Heights Drive	Las Vegas	NV	89148	E100
480	17.46	0.00	Estimated	2012	Sos Oakman, Llc	24655 Southfield Road	Southfield	MI	48075	E25
481	23.32	0.00	Estimated	2012	Grand River Ventures, Llc	1300 Kirkway	Bloomfield Hills	MI	48302	E102
482	7.10	0.00	Estimated	2012	14333 Associates, Llc	560 Kirts Blvd	Troy	MI	48084	E25
483	22.85	0.00	Estimated	2012	Apollo Holdings, Llc	6334 Golden Lane	West Bloomfield	MI	48322	E97
484	14.31	0.00	Estimated	2012	Dss #1 Limited Partnership	2146 Livernois Road	Troy	MI	48083	E25
485	18.00	0.00	Actual	2012	Iws Ventures Llc	31300 Orchard Lake Road	Farmington Hills	MI	48334	E102

DTMB Real Estate Divison

Active Lease Report as of October 1, 2013 - Lease by County

	A	B	C	D	E	F	G	H	I	J	K	L	M	N	O	P
486	Wayne	DHS	7287-2001-1069	25350 Ecorse Rd	Taylor	48180	3/1/1991	5/31/2011	$11,958.33	$143,499.96	$3.50	41,000	Lease	Office Building	Holding Over	None
487	Wexford	DEQ	10215-2002-2201	120 Chapin St	Cadillac	49601	5/1/1996	4/30/2016	$16,322.50	$195,870.00	$10.15	19,305	Lease	Office Building	Rent Authorized	None
488	Wexford	MSP	10651-1998-1109	7711 S Us 131	Cadillac	49601	2/1/1999	1/31/2019	$16,295.00	$195,540.00	$9.70	20,168	Lease	Office Building	Rent Authorized	Two 5yr; 90 days
489	Wexford	MSF	11625-2012-0190	401 Lake St., Suite 700	Cadillac	49601	7/1/2012	6/30/2013	$145.83	$1,750.00	$25.00	70	RA	Office Building	Holding Over	None
490	Wexford	SOS	7525-2005-0068	1574 N Mitchell	Cadillac	49601	1/1/2007	12/31/2012	$2,745.00	$32,940.00	$14.26	2,310	Lease	Office Building	Holding Over	One 5yr; 30 days
491	Z-Out of State	TRE	10588-2010-0549	360 W Butterfield	Elmhurst	60126	11/1/2011	2/28/2022	$4,525.00	$54,300.00	$21.00	2,586	Lease	Office Building	Rent Authorized	None
492	Z-Out of State	TRE	11113-2004-1259	2975 Westchester Ave, Fourth Fl.	Purchase	10577	3/1/2006	2/28/2016	$6,787.00	$81,444.00	$25.95	3,139	Lease	Office Building	Rent Authorized	None
493	Z-Out of State	TRE	11372-2008-0089	6100 Rockside Woods Blvd.	Independence	44131	4/1/2009	3/31/2014	$3,274.38	$39,292.56	$16.25	2,418	Lease	Office Building	Rent Authorized	One 5yr; 60 days
494	Z-Out of State	TRE	11386-2008-0128	2171 Campus Drive	Irvine	92612	9/1/2009	8/31/2014	$5,087.35	$61,048.20	$20.99	2,825	Lease	Other	Rent Authorized	None
495	Z-Out of State	GOV	2445-2012-0211	400/444 N Capitol St Nw	Washington	20001	2/1/2012	1/31/2020	$10,211.09	$122,533.08	$54.80	2,236	Sublease	Office Building	Rent Authorized	None
496	Z-Out of State	TRE	7113-2005-0007	12200 Ford Rd	Dallas	75234	4/1/2006	3/31/2016	$2,760.29	$33,123.48	$15.50	2,137	Lease	Office Building	Rent Authorized	None
497									Total Monthly Rent	Total Annual Rent	Avg. Total Rent	Total Square Footage				
498									$7,045,924.42	$84,556,296.37	#REF!	5,604,170				

	Q	R	S	T	U	V
486	None	Leg. Rest; 60 days	Public Utilities, Janitorial	94,158.28	34,631.13	0.00
487	None	Exec. New; 180 days	Public Utilities, Janitorial, Dumpster Service, Pest Control	36,238.59	19,051.04	0.00
488	Option to buy after 5 years	Exec. New; 30 days	Public Utilities, Janitorial, Dumpster Service, Grounds, Pest Control	44,571.28	32,873.84	7,462.16
489	None	Standard; 30 days	Gross (Full Service)	0.00	0.00	0.00
490	None	Standard; 90 days	Public Utilities	7,800.31	0.00	0.00
491	None	Standard; 120 days	Electricity	1,998.40	0.00	0.00
492	None	Standard; 90 days	Gross (Full Service)	0.00	0.00	0.00
493	None	Standard; 90 days	Gross (Full Service)	0.00	0.00	0.00
494	None	Standard; 90 days	Gross (Full Service)	0.00	0.00	0.00
495	None	180 days & end of a month	Gross (Full Service)	0.00	0.00	0.00
496	None	Standard; 90 days	Gross (Full Service)	0.00	0.00	0.00
497						
498						

	W	X	Y	Z
486	7,259.27	0.00	0.00	279,548.64
487	2,906.76	0.00	0.00	254,066.39
488	0.00	0.00	7,075.00	287,522.28
489	0.00	0.00	0.00	1,750.00
490	0.00	0.00	0.00	40,740.31
491	9++	0.00	0.00	56,298.40
492	0.00	0.00	0.00	81,444.00
493	0.00	0.00	0.00	39,292.56
494	0.00	0.00	0.00	61,048.20
495	0.00	0.00	0.00	122,533.08
496	0.00	0.00	0.00	33,123.48
497				
498				

	AA	AB	AC	AD	AE	AF	AG	AH	AI	AJ
486	6.82	0.00	Actual	2012	City Of Taylor	23555 Goddard Road	Taylor	MI	48180	E25
487	13.16	0.00	Actual	2012	City Of Cadillac	Municipal Complex	Cadillac	MI	49601	E100
488	14.26	0.00	Estimated	2012	B R B Properties, Llc	200 East Main St	Cadillac	MI	49601	E100
489	25.00	0.00	Actual	2012	Nw Mi Council Of Governments	600 E Front St, Suite 104	Traverse City	MI	49685	
490	17.64	0.00	Actual	2012	Mitchell Road Mall, Llc	28400 Northwestern Hwy 4Th Fl	Southfield	MI	48034	E92
491	21.77	0.00	Actual	2012	360 Butterfield, Llc	2239 W North Ave #4-A	Chicago	IL	60647	E102
492	25.95	0.00	Actual	2012	572 Main Street, Corp.	120 Bloomingdale Rd	White Plains	NY	10605	E25
493	16.25	0.00	Actual	2012	6100 Associates, Ltd.	23250 Chagrin Blvd #255	Beachwood	OH	44122	E102
494	21.61	0.00	Actual	2012	Tpf Partners	2361 Campus Drive	Irvine	CA	92612	E25
495	54.80	0.00	Actual	2012	State Services Organization	444 N Capitol Nw	Washington	DC	20001	E100
496	15.50	0.00	Actual	2012	Metro Glen, L.P.	720 North Post Oak Road	Houston	TX	77024	E25
497										E89
498										

DTMB Real Estate Divison

Active Lease Report as of October 1, 2013 - State as Lessor

	A	B	C	D	E	F	G	H	I	J	K	L	M	N	O
1	County	Lessor	Lease #	Bldg Address	Bldg City	Bldg Zip	Start Date	End Date	Monthly Rate	Annual Rate	Sq Ft Rate	Sq Ft	Contract Type	Use	Status
2	Mackinac	Mackinac Bridge Authority	10004-1993-1122	Mackinac Bridge	St Ignace	49781	7/1/1993	9/30/2013	$2,000.00	$24,000	$2.82	8,515	Lease	Office Bldg	Rent Authorized
3	Jackson	DOC`	10797-2011-0076		Blackman Twp.	49246	1/1/2012	12/31/2021	$0.00	$0	$0.00	0	N/A	Land	Rent Authorized
4	Alger	DTMB	10927-2007-0164	E 20640 Adams Trail	Burt Twp	48417	2/26/2008	9/30/2020	$0.00	$0	$0.00	0	Lease	Other	Rent Authorized
5	Ingham	DTMB	11061-2008-0079	320 S. Walnut St	Lansing	48933	11/1/2009	11/30/2014	$568.75	$6,825	$19.84	344	Lease	Office Bldg	Rent Authorized
6	Kent	DTMB	11194-2006-0008	One North Division	Grand Rapids	49503	5/1/2005	12/30/2015	$150,983.25	$1,811,799	$33.00	54,903	Lease	Office Bldg	Rent Authorized
7	Marquette	MSP	11286-2006-9198	180 US-41 East	Negaunee	49866	10/1/2011	9/30/2012	$2,000.00	$24,000	$6.46	3,712	RA	Office Bldg	Holding Over
8	Roscommon	MSP	11321-2007-0077	9011 W Lake City Rd	Roscommon Twp	48629	1/1/2007	9/30/2017	$1.00	$0	$0.00	0	Lease	Land	Rent Authorized
9	Marquette	DOC	11355-2008-0014	100 N Big Creek Rd	Chocolay Twp	49855	9/1/2008	12/31/2013	$0.00	$1	$0.00	14,400	Lease	Other	Rent Authorized
10	Kalamazoo	DHS	11365-2010-0679	322 Stockbridge Ave	Kalamazoo	49001	3/1/2011	2/29/2012	$350.00	$4,200	$10.50	400	Sublease	Office Bldg	Rent Authorized
11	Marquette	MSP	11388-2008-0132	180 US-41 East	Negaunee	49866	4/1/2010	3/31/2015	$2,223.96	$26,688	$12.50	2,135	Lease	Other	Rent Authorized
12	Ingham	DTMB	11393-2008-0151	625 W Allegan St	Lansing	48933	10/1/2008	10/1/2028	$3,057.17	$36,691	$2.48	14,784	Lease	Office Bldg	Rent Authorized
13	Eaton	DTMB	11409-2012-0114	7150 Harris Dr	Dimondale	48913	10/1/2012	9/30/2013			$26.67	510	Lease	Office Bldg	Rent Authorized
14	Saginaw	DTMB	11455-2009-0353	411 A E Genesee	Saginaw	48607	2/1/2010	1/31/2015	$172.00	$2,064	$129.00	16	Lease	Office Bldg	Rent Authorized
15	Mackinac	MSP	11544-2011-0074	706 N. State Street	St. Ignace	49781	1/1/2011	12/31/2021	$0.00	$0	$0.00	0	Lease	Office Bldg	Rent Authorized
16	Marquette	DOC	11545-2011-0075	100 North Big Creek Road	Marquette	49855	9/1/2011	10/31/2021	$0.00	0	0	0	Lease	Land	Rent Authorized
17	Wayne	DTMB	11554-2011-0228	1120 West State Fair Avenue	Detroit	48203	11/26/2004	9/13/2014	$0.00	0	$19.40	30917	Lease	Other	Rent Authorized
18	Branch	DOC	11565-2011-0326	None	Coldwater	49036	1/1/2012	12/31/2022	$0.00	$0	$0.00	0	Lease	Land	Rent Authorized
19	Wayne	Public Services Credit Union	11606-2012-0077	3044 W. Grand Blvd.	Detroit	48202	2/1/2013	1/30/2018			$16.64	3,547	Sublease	Office Bldg	Rent Authorized
20	Ingham	DTMB	11607-2012-0080	810 Marshall St	Lansing	48912	12/1/2012	11/30/2013	$0.00	$0	$0.00	0	RA	Other	Rent Authorized
21	Bay	MSP	11644-2012-0272	2402 Saltzburg Rd.	Williams Twp.	48706	6/1/2012	5/31/2013	$0.00	$0	$0.00	0	RA	Land	Rent Authorized
22	Kalamazoo	MVA	11657-2012-0351		Oshtemo	49009	5/1/2013	4/30/2021	0	0	$0.00	0	Lease	Land	Rent Authorized
23	Saginaw	DTMB	11663-2012-0400	244 N Warren St	Saginaw	48607	9/1/2012	11/30/2013			$9.95	20	RA	Office Bldg	Rent Authorized

DTMB Real Estate Divison

Active Lease Report as of October 1, 2013 - State as Lessor

	P	Q	R
1	Renewal	Cancellation	Tenant
2	None	Executive Legislative; 60 days	State Police
3	None	Either Party; 120 days	Mark Spears
4	None	No Cancellation	US Coast Guard
5	One 5 yr; 90 days	Either Party; 90 days	Lake Trust Credit Union
6	None	No Cancellation	US General Services Administration
7	None	Either Party; 30 days	County of Marquette
8	Two 10 yr; 90 days	Either Party; 90 days	Houghton Lake Little League
9	Three; 5 yr	Either Party; 365 days	Marquette County
10	None	Either Party; 30 days	Kalamazoo Community Mental Health SAS
11	Two 5 yr; 150 days	Either Party; 60 or 120 days	County of Marquette
12	None	Standard; 30 days	Lansing Board of Water and Light
13	None	Either Party; 30 days	ING North America Insurance Group
14	One 5 yr; 90 days	Either Party; 90 days	Valley State Credit Union
15	Two 5 yr; 90 days	Lessor; 90 days	Mackinac County Road Commision
16	None	Standard; 180 days	William DeVought
17	Two 5yr; 60 days	Lessee; 90 days	Fieldhouse, LLC
18	None	Standard; 30 Days	Coldwater Township
19	None	None	DTMB
20	None	Standard; 30 Days	American Red Cross
21	None	Either Party; 30 days	Mr. Thomas John Putt
22	None	Either Party; 180 days	Drobny Brothers, LLC
23	None	Either Party; 30 days	Great Lakes Bay Michigan Works

DTMB Real Estate Divison

Active Lease Report as of October 1, 2013 - State as Lessor

	A	B	C	D	E	F	G	H	I	J	K	L	M	N	O
24	Out of State	DTMB	11691-2013-0140	400/444 N Capitol St	Washington DC	20001	2/1/2013	1/31/2014	$1,718.80	$20,625	$130.54	158	N/A	Office Bldg	Rent Authorized
25	Jackson	DOC	301-1939-1	Blackman Township Police Post	Jackson	49201	12/30/1939	3/31/2038	$0.00	$1	$0.00	0	Lease	Other	Rent Authorized
26	Genessee	DCH	4154-2004-1055	Caro Center	Caro	48723	8/1/2004	9/30/2013	$0.00	$0	$5.40	171	Lease	Office Bldg	Rent Authorized
27	Jackson	DOC	6834-1985-111	Parnell Rd	Jackson	49201	11/1/1985	10/31/2060	$0.00	$1	$0.00	0	Lease	Other	Rent Authorized
28	Ingham	DTMB	7305-2010-0360	400 S Pine St	Lansing	49833	11/1/2009	11/30/2014	$77.00	$924	$23.10	40	Sub-Lease	Office Bldg	Rent Authorized
29	Livingston	MSP	7854-1992-1023	9900 High Slope Ct	Brighton	48114	2/1/1993	3/1/2013	$0.00	$1	$0.00	7,500	Lease	Other	Rent Authorized

DTMB Real Estate Divison

Active Lease Report as of October 1, 2013 - State as Lessor

	P	Q	R
24	None	Standard; 30 Days	Pitcock Consulting LLC
25	None	No Cancellation	State Police
26	None	Standard; 90 days	Valley State Credit Union
27	None	No Cancellation	County of Jackson
28	One 5 yr; 90 days	Either Party; 90 days	Lake Trust Credit Union
29	One 20 yr; 30 days	Standard; 30 days	Detroit Cellulcar Telephone

DTMB Real Estate Divison

Active Lease Report as of October 1, 2013 - Lease by County

	A	B	C	D	E	F	G	H	I	J	K	L	M	N	O	P
1	County	Dept	Lease #	Bldg. Address	Bldg. City	Bldg. Zip	Start Date	End Date	Monthly Rate	Annual Rent	SqFt Rate	SqFt	Contract Type	Use	Status	Option Term
2	Alcona	SOS	7483-2010-0370	205 N. State St	Harrisville	48740	6/1/2010	5/31/2020	$1,227.00	$14,724.00	$13.23	1,113	Lease	Office Building	Rent Authorized	None
3	Alger	SOS	2486-2004-1198	418 Mill St	Munising	49862	8/1/1995	7/13/2015	$545.00	$6,540.00	$10.90	600	Lease	Office Building	Rent Authorized	None
4	Alger	DHS	2719-1997-1020	103 Court St	Munising	49862	11/5/1999	11/4/2024	$8,607.06	$103,284.72	$18.59	5,556	Lease	Office Building	Rent Authorized	One 5yr; 30 days
5	Allegan	SOS	10135-2004-1067	430 Western Ave, Suite C	Allegan	49010	7/1/2006	6/30/2016	$1,867.80	$22,413.60	$12.47	1,584	Lease	Office Building	Rent Authorized	None
6	Allegan	MSP	1024-2009-0075	2 Oak St	Wayland	49348	1/1/2009	6/30/2016	$449.75	$5,397.00	$0.55	9,801	Lease	Parking	Rent Authorized	Two 2yr; 90 days
7	Allegan	DHS	11026-2003-1031	3255 122Nd Ave	Allegan	49010	9/1/2003	8/31/2023	$32,856.92	$394,283.04	$20.36	19,362	Sublease	Office Building	Rent Authorized	Two 5yr; 60 days
8	Allegan	MSP	11421-2010-0101	3463 Blue Star Highway	Saugatuck	48453	3/1/2010	2/28/2011	$0.00	$1.00	$1.00	835	RA	Office Building	Holding Over	None
9	Alpena	SOS	10096-2010-0505	2666 South Us-23	Alpena	49707	5/1/2010	4/30/2020	$1,645.00	$19,740.00	$10.00	1,974	Lease	Office Building	Rent Authorized	One 5yr; 60 days
10	Alpena	MDOT	10739-1998-1291	1540 Airport Rd	Alpena	49707	2/22/2000	2/21/2015	$6,115.00	$73,380.00	$12.23	6,000	Lease	Office Building	Rent Authorized	Two 5yr; 60 days
11	Alpena	MSP	10829-2000-1036	3283 W Washington Ave	Alpena	49707	1/1/2001	12/31/2020	$10,792.07	$129,504.84	$11.21	11,548	Lease	Office Building	Rent Authorized	Two 5yr; 30 days
12	Alpena	DHS	11069-2010-0127	315 West Chisholm	Alpena	49707	7/1/2006	10/31/2013	$1,229.34	$14,752.08	$10.08	1,463	Sublease	Office Building	Rent Authorized	None
13	Alpena	LARA	11628-2012-0198	315 W Chisholm St.	Alpena	49707	6/1/2012	5/31/2013	$237.55	$2,850.60	$10.00	285	RA	Office Building	Holding Over	None
14	Alpena	DHS	7707-1990-1254	711 W Chisholm St	Alpena	49707	12/1/1992	11/30/2022	$5,556.25	$66,675.00	$12.15	17,500	Lease	Office Building	Rent Authorized	None
15	Antrim	DHS	10171-2004-1006	203 E Cayuga St	Bellaire	49615	6/1/1994	12/31/2014	$6,512.08	$78,144.96	$12.97	6,025	Lease	Office Building	Rent Authorized	None
16	Antrim	SOS	10194-2004-1136	4607 S M-88 Highway	Bellaire	49615	4/1/2005	3/31/2015	$750.00	$9,000.00	$8.57	1,050	Lease	Office Building	Rent Authorized	None
17	Arenac	DHS	6928-1987-176	3709 Deer River	Standish	48658	11/1/1987	10/31/2012	$7,600.00	$91,200.00	$9.00	9,600	Lease	Office Building	Holding Over	Two 5yr; 90 days

	Q	R	S	T	U	V
1	Purchase Option	Cancel Clause	Tenant Responsibilities	Public Utilities	Janitorial	Grounds
2	None	Standard; 120 days	Gross (Full Service)	0.00	0.00	0.00
3	None	Standard; 30 days	Gross (Full Service)	0.00	0.00	0.00
4	None	Exec. Old; 60 days	Janitorial	0.00	6,774.05	0.00
5	None	Standard; 90 days	Public Utilities, Janitorial, Dumpster Service, Pest Control	4,930.41	3,736.00	0.00
6	None	Either Party; 60 days	Grounds	0.00	0.00	3,626.37
7	None	Leg. Rest; 90 days	Gross (Full Service)	38,273.77	0.00	0.00
8	None	Either Party; 60 days	Public Utilities, Janitorial	0.00	0.00	0.00
9	None	Standard; 90 days	Public Utilities, Janitorial, Dumpster Service	$4,401.19	$4,020.00	$0.00
10	None	Standard; 90 days	Public Utilities, Janitorial	13,260.00	9,780.00	0.00
11	After 10th yr of possession/ Market Value	Exec. New; 60 days	Public Utilities, Janitorial, Dumpster Service, Grounds, Pest Control	25,521.08	18,823.24	4,272.76
12	None	Standard; 90 days	Public Utilities, Janitorial, Dumpster Service, Grounds	3,233.23	2,384.69	541.31
13	None	Standard; 30 days	Public Utilities, Janitorial, Grounds, Dumpster Service, Pest Control	$629.85	$464.55	$105.45
14	None	Leg. Rest; 90 days	Public Utilities	38,273.77	0.00	0.00
15	None	Standard; 90 days	Gross (Full Service)	0.00	0.00	0.00
16	None	Standard; 90 days	Public Utilities, Janitorial	2,732.35	4,140.00	0.00
17	None	Standard; 90 days	Public Utilities, Janitorial, Dumpster Service, Grounds	17,610.27	9,402.34	0.00

DTMB Real Estate Divison

Active Lease Report as of October 1, 2013 - Lease by County

	W	X	Y	Z
1	Other	Security	Rent Adjustments	Total Expenses
2	0.00	0.00	0.00	14,724.00
3	0.00	0.00	0.00	6,540.00
4	0.00	0.00	0.00	110,058.77
5	101.00	0.00	0.00	31,181.01
6	0.00	0.00	0.00	9,023.37
7	0.00	0.00	0.00	432,556.81
8	0.00	0.00	0.00	1.00
9	$1,284.26	$0.00	$0.00	$29,445.45
10	0.00	0.00	0.00	96,420.00
11	0.00	0.00	0.00	178,121.92
12	0.00	0.00	0.00	20,911.31
13	$0.00	$0.00	$0.00	$4,050.45
14	0.00	0.00	(815.00)	104,133.77
15	1,781.90	0.00	37,590.91	117,517.77
16	889.98	0.00	0.00	16,762.33
17	0.00	0.00	7,730.00	125,942.61

	AA	AB	AC	AD	AE	AF	AG	AH	AI	AJ
1	Square Foot Rate Expense	Renovations	Expense	Expense Year	Lessor	Lessor Address	Lessor City	Lessor State	Lessor Zip	Property Specialist
2	13.23	0.00	Actual	2012	Bruce And Julie Dietz	105 Glenridge	Alpena	MI	49707	E25
3	10.90	0.00	Actual	2012	Michael J Kolbus	418 Mill Street	Munising	MI	49862	E100
4	19.81	0.00	Actual	2012	Alger County	P O Box 538	Munising	MI	49862	E102
5	19.68	0.00	Actual	2012	Schulz Properties, Llc	3255 118Th Avenue	Allegan	MI	49010	E92
6	0.92	0.00	Estimated	2012	Barry Brower	5149 Campbell Lake Road	Anacortes	WA	98221	E92
7	22.34	0.00	Actual	2012	County Of Allegan	3283 122Nd Avenue	Allegan	MI	49010	E25
8	1.00	0.00	Estimated	2012	Saugatuck Township	3461 Blue Star Highway	Saugatuck	MI	49453	
9	$14.92	$0.00	Actual	2012	Bear Pointe Ventures Llc	44160 Riverview Ridge	Clinton Twp	MI	48038	E25
10	16.07	0.00	Estimated	2012	County Of Alpena	Court House, Chisholm Street	Alpena	MI	49707	E100
11	15.42	0.00	Estimated	2012	Bruce And Julie Dietz	105 Glenridge	Alpena	MI	49707	
12	14.29	0.00	Estimated	2012	Northeast Michigan Consortium	20709 State Street	Onaway	MI	49765	E92
13	$14.21	$0.00	Estimated	2012	Northeast Michigan Consortium	20709 State Street	Onaway	MI	49765	E92
14	5.95	0.00	Actual	2012	County Of Alpena	Court House, Chisholm Street	Alpena	MI	49707	E25
15	19.51	0.00	Actual	2011	County Of Antrim	County Building	Bellaire	MI	49615	E100
16	15.96	0.00	Actual	2012	Asher And Evelyn J. Tadian	3861 N. Adams Road	Bloomfield Hills	MI	48304	E100
17	13.12	0.00	Actual	2012	Cathead Properties L.L.C.	777 West Cedar Ave.,	Gladwin	MI	48624	E92

DTMB Real Estate Divison

Active Lease Report as of October 1, 2013 - Lease by County

	A	B	C	D	E	F	G	H	I	J	K	L	M	N	O	P
18	Arenac	SOS	7879-2002-2084	529 Main St	Standish	48658	1/1/2003	12/31/2022	$1,245.42	$14,945.04	$8.75	1,708	Lease	Office Building	Rent Authorized	None
19	Baraga	DHS	10723-2007-0160	108 Main St	Baraga	49908	9/1/2000	8/31/2015	$8,357.46	$100,289.52	$15.23	6,585	Lease	Office Building	Rent Authorized	One 5yr; 30 days
20	Baraga	SOS	1285-2009-0003	115 N Front St	L'Anse	49946	4/1/2000	3/31/2020	$600.00	$7,200.00	$8.81	817	Lease	Office Building	Rent Authorized	None
21	Barry	SOS	10511-2012-0013	1611 S. Hanover	Hastings	49058	3/1/2008	2/28/2018	$3,699.71	$44,396.52	$15.97	2,780	Lease	Office Building	Rent Authorized	None
22	Barry	DHS	10766-1998-1164	430 E Barfield Drive	Hastings	49058	12/1/2000	11/30/2020	$20,167.00	$242,004.00	$19.00	12,737	Lease	Office Building	Rent Authorized	Two 5yr; 60 days
23	Barry	MSP	6563-2011-0356	1127 W. State St.	Hastings	49058	10/1/2010	9/30/2020	$1,132.80	$13,593.60	$9.60	1,416	Lease	Office Building	Rent Authorized	None
24	Bay	DHS	10343-2010-0642	1415 W Center Rd	Bay City	48732	12/11/1996	12/10/2016	$26,264.46	$315,173.52	$10.34	30,481	Lease	Office Building	Rent Authorized	Three 5yr; 60 days
25	Bay	SOS	10399-2006-0067	1007 N Euclid St	Bay City	48706	6/16/2007	6/15/2017	$3,575.00	$42,900.00	$12.00	3,575	Lease	Office Building	Rent Authorized	One 5yr; 60 days
26	Bay	MSP	10696-1999-1052	3202 S Euclid	Bay City	48706	6/1/1999	5/31/2014	$2,024.00	$24,288.00	$6.10	3,983	Lease	Office Building	Rent Authorized	None
27	Bay	MSF	11305-2009-0393	4071 North Euclid Ave	Bay City	48707	1/1/2010	12/31/2014	$407.00	$4,884.00	$11.82	414	Sublease	Office Building	Rent Authorized	None
28	Bay	DEQ	11320-2009-0008	401 Ketchum St	Bay City	48708	1/1/2009	12/31/2038	$30,866.00	$370,392.00	$17.60	21,045	Lease	Office Building	Rent Authorized	None
29	Bay	DHS	11342-2009-0105	401 Ketchum St	Bay City	48708	1/1/2009	12/31/2028	$6,561.95	$78,743.40	$19.93	3,951	Lease	Office Building	Rent Authorized	Two 5yr; 180 days
30	Bay	DOC	11609-2012-0113	1230 Washington Ave.	Bay City	48708	7/1/2012	1/31/2013	$656.68	$7,880.20	$9.61	820	RA	Office Building	Holding Over	None
31	Bay	DNR	7357-2003-1066	1700 Marquette St	Bay City	48706	12/1/1989	11/30/2014	$3,470.00	$41,640.00	$3.34	12,460	Lease	Warehouse	Rent Authorized	None
32	Benzie	SOS	11412-2009-0035	10577 Main St	Honor	49640	12/1/2009	11/30/2019	$2,100.00	$25,200.00	$16.80	1,500	Lease	Office Building	Rent Authorized	Two 5yr; 60 days
33	Benzie	DHS	2340-2007-0153	448 Court Place	Beulah	49617	11/1/1999	10/31/2019	$8,809.27	$105,711.24	$17.56	6,020	Lease	Office Building	Rent Authorized	Two 5yr; 30 days

	Q	R	S	T	U	V
18	None	Standard; 90 days	Public Utilities, Janitorial	3,643.30	5,340.00	0.00
19	None	Standard; 90 days	Public Utilities, Janitorial	16,053.26	6,729.15	0.00
20	None	Standard; 90 days	Gross (Full Service)	0.00	0.00	0.00
21	None	Standard; 90 days	Public Utilities, Janitorial	5,713.27	3,287.64	0.00
22	None	Exec. New; 90 days	Public Utilities, Janitorial, Pest Control	38,007.04	10,887.14	0.00
23	None	Standard; 90 days	Public Utilities	3,129.36	0.00	0.00
24	None	Standard; 120 days	Public Utilities, Janitorial, Dumpster Service, Pest Control	65,495.27	36,501.20	0.00
25	None	Standard; 90 days	Public Utilities, Janitorial, Dumpster Service	9,620.38	5,530.00	0.00
26	None	Standard; 90 days	Public Utilities, Janitorial	8,802.43	6,492.29	0.00
27	None	Standard; 90 days	Gross (Full Service)	0.00	0.00	0.00
28	None	Exec. New; 90 days	Public Utilities, Janitorial, Dumpster Service	39,909.79	27,013.20	0.00
29	None	Exec; 90 days	Public Utilities, Janitorial, Dumpster Service	8,731.71	6,440.13	0.00
30	None	Standard; 30 days	Gross (Full Service)	0.00	0.00	0.00
31	None	Standard; 90 days	Public Utilities, Janitorial, Dumpster Service, Grounds	5,069.70	0.00	0.00
32	None	Standard; 90 days	Janitorial	0.00	3,683.38	0.00
33	None	Exec. New; 60 days	Janitorial	0.00	6,683.10	0.00

	W	X	Y	Z
18	0.00	0.00	345.00	24,273.34
19	0.00	0.00	0.00	123,071.93
20	0.00	0.00	0.00	7,200.00
21	0.00	0.00	0.00	53,397.43
22	0.00	0.00	0.00	290,898.18
23	0.00	0.00	0.00	16,722.96
24	0.00	0.00	0.00	417,169.99
25	0.00	0.00	0.00	58,050.38
26	0.00	0.00	0.00	39,582.72
27	0.00	0.00	0.00	4,884.00
28	1,797.25	0.00	56,457.66	495,569.90
29	0.00	0.00	10,599.37	104,514.61
30	0.00	0.00	0.00	7,880.20
31	0.00	0.00	0.00	46,709.70
32	50.00	0.00	0.00	28,933.38
33	0.00	0.00	0.00	112,394.34

	AA	AB	AC	AD	AE	AF	AG	AH	AI	AJ
18	14.21	0.00	Actual	2012	Standish Plaza Associates	606 Handy Drive	Bay City	MI	48706	E25
19	18.69	0.00	Actual	2012	Steven P. & Nancy A. Kinnunen	15980 Niemi Rd	Atlantic Mine	MI	49905	E25
20	8.81	0.00	Actual	2012	William Mcglue, Post 144	115 North Front Street	L'Anse	MI	49946	E97
21	19.21	0.00	Actual	2012	Meadowstone, L.L.C.	231 W. Fulton Street	Grand Rapids	MI	49503	E100
22	22.84	0.00	Actual	2012	Strawberry Enterprises L.C.	821 S. Elmwood Avenue, Studio D	Traverse City	MI	49684	E100
23	11.81	0.00	Estimated	2012	Jsl Associates	1127 W. State Street	Hastings	MI	49058	E100
24	13.69	0.00	Actual	2012	Dore Hampton, Llc	900 Harry Truman Parkway	Bay City	MI	48706	E102
25	16.24	0.00	Actual	2012	Ray'S Family Center	715 Mcgraw Street	Bay City	MI	48708	E102
26	9.94	0.00	Estimated	2012	Enterprise Sales & Service Inc.	Po Box 1234	Bay City	MI	48706	E97
27	11.80	0.00	Actual	2012	County Of Saginaw	111 S. Michigan Avenue	Saginaw	MI	48602	E102
28	23.55	0.00	Actual	2012	Cfp Michigan, Llc	18338 Minnetonka Blvd	Deephaven	MN	55392	E25
29	26.45	0.00	Estimated	2012	Cfp Michigan, Llc	18338 Minnetonka Blvd	Deephaven	MN	55392	E25
30	9.61	0.00	Actual	2012	Bay County	515 Center Ave., Suite 401	Bay City	MI	48708	
31	3.75	0.00	Actual	2012	Enterprise Sales & Service Inc.	Po Box 1234	Bay City	MI	48706	E25
32	19.29	0.00	Actual	2012	Beaton Development, Inc.	4030 N. Setterbo Road	Suttons Bay	MI	49682	E92
33	18.67	0.00	Actual	2012	Benzie County	425 Court Place	Beulah	MI	49617	E92

DTMB Real Estate Divison

Active Lease Report as of October 1, 2013 - Lease by County

	A	B	C	D	E	F	G	H	I	J	K	L	M	N	O	P
34	Berrien	SOS	10309-2005-0166	110 E. Main St.	Niles	49120	8/16/2006	8/15/2016	$2,351.76	$28,221.12	$9.57	2,842	Lease	Office Building	Rent Authorized	None
35	Berrien	SOS	11074-2005-0160	1960 Mall Place	Benton Harbor	49022	1/1/2005	12/31/2014	$7,221.19	$86,654.28	$16.86	4,851	Lease	Office Building	Rent Authorized	One 5yr; 120 days
36	Berrien	DHS	11164-2010-0354	499 West Main St.,	Benton Harbor	49022	9/1/2012	8/31/2013	$5,382.00	$64,584.00	$18.72	3,450	RA	Office Building	Holding Over	None
37	Berrien	MVA	11279-2006-0243	115 Main St.	St Joseph	49085	1/1/2008	12/31/2013	$1,909.50	$22,914.00	$24.12	950	Lease	Office Building	Rent Authorized	None
38	Berrien	MSF	11661-2013-0074	499 West Main St.,	Benton Harbor	49022	9/1/2012	8/31/2013	$168.48	$2,021.76	$18.72	108	RA	Office Building	Holding Over	None
39	Berrien	DOC	7621-2010-0468	497 Waukonda Ave	Benton Harbor	49022	7/1/2009	6/30/2019	$8,356.00	$100,272.00	$17.53	5,720	Lease	Office Building	Rent Authorized	One 5yr; 60 days
40	Berrien	DHS	7807-2001-1330	401 Eighth St	Benton Harbor	49023	1/14/1994	1/13/2024	$128,259.66	$1,539,115.92	$20.89	73,684	Lease	Office Building	Rent Authorized	None
41	Branch	DHS	10485-1996-1367	388 Keith Wilhelm Dr	Coldwater	49036	4/1/1999	3/31/2019	$19,365.16	$232,381.92	$17.50	13,278	Lease	Office Building	Rent Authorized	Two 5yr; 30 days
42	Branch	MSF	11653-2012-0333	210 Vista Dr	Coldwater	49036	6/1/2012	5/31/2014	$389.29	$4,671.48	$22.68	206	RA	Office Building	Rent Authorized	None
43	Branch	SOS	7343-2009-0306	7 Vans Ave	Coldwater	49036	9/1/2010	8/31/2020	$1,234.00	$14,808.00	$7.15	2,071	Lease	Office Building	Rent Authorized	One 5yr; 60 days
44	Calhoun	DHS	10362-2005-0242	424 Riverside Dr	Battle Creek	49015	3/1/2007	5/31/2012	$6,907.08	$82,884.96	$15.07	5,500	Lease	Office Building	Holding Over	One 5yr; 60 days
45	Calhoun	SOS	11336-2007-0121	2545 Capital Ave Sw	Battle Creek	49015	10/23/2008	10/22/2018	$6,756.50	$81,078.00	$18.18	4,460	Lease	Office Building	Rent Authorized	One 5yr; 60 days
46	Calhoun	DOC	11394-2008-0057	190 E. Michigan	Battle Creek	49014	9/1/2009	8/30/2019	$5,084.45	$61,013.40	$15.33	3,980	Lease	Office Building	Rent Authorized	Two 5yr; 60 days
47	Calhoun	DEQ	11672-2013-0300	13444 Preston Drive	Marshall	49068	10/15/2012	9/30/2014	$5,920.00	$71,040.00	$20.00	3,552	RA	Office Building	Rent Authorized	None
48	Calhoun	DHS	11685-2013-0063	190 E. Michigan	Battle Creek	49014	2/1/2013	1/31/2014	$705.00	$8,460.00	$16.27	520	RA	Office Building	Rent Authorized	None
49	Calhoun	SOS	2329-2006-0085	308 S. Superior St	Albion	49224	6/1/2007	5/31/2017	$1,304.00	$15,648.00	$8.39	1,866	Lease	Office Building	Rent Authorized	One 10yr; 30 days
50	Calhoun	DHS	2524-2009-0009	190 E. Michigan	Battle Creek	49014	10/1/2007	9/30/2017	$51,016.95	$612,203.40	$16.81	36,419	Lease	Office Building	Rent Authorized	Two 5yr; 90 days
51	Cass	SOS	10332-2006-0065	601-C N Front St	Dowagiac	49047	10/1/1996	9/30/2016	$798.74	$9,584.88	$4.71	2,035	Lease	Office Building	Rent Authorized	None
52	Cass	DHS	10412-1996-1311	325 M-62 North	Cassopolis	49031	9/1/1998	8/31/2018	$15,833.34	$190,000.08	$12.50	15,200	Lease	Office Building	Rent Authorized	Two 5yr; 60 days

	Q	R	S	T	U	V
34	None	Standard; 90 days	Public Utilities, Janitorial, Dumpster Service, Pest Control	6,908.85	3,107.50	734.00
35	None	Standard; 90 days	Gross (Full Service)	0.00	0.00	0.00
36	None	Standard; 30 days	Gross (Full Service)	$0.00	$0.00	$0.00
37	None	Standard; 30 days	Janitorial	0.00	1,548.50	0.00
38	None	Standard; 30 days	Gross (Full Service)	$0.00	$0.00	$0.00
39	None	Standard; 90 days	Janitorial	0.00	10,233.00	0.00
40	None	Leg. Rest; 60 days	Public Utilities, Janitorial	130,202.25	45,811.72	0.00
41	None	Exec. Leg; 60 days	Janitorial	0.00	10,750.00	0.00
42	None	Standard; 30 days	Gross (Full Service)	0.00	0.00	0.00
43	None	Standard; 90 days	Public Utilities, Janitorial, Dumpster Service, Pest Control	5,634.89	5,476.00	0.00
44	None	Standard; 90 days	Gross (Full Service)	0.00	0.00	0.00
45	None	Standard; 90 days	Public Utilities	7,826.95	0.00	0.00
46	None	Standard; 90 days	Gross (Full Service)	0.00	0.00	0.00
47	None	Standard; 30 days	Gross (Full Service)	0.00	0.00	0.00
48	None	Standard; 30 days	Gross (Full Service)	0.00	0.00	0.00
49	None	Standard; 90 days	Public Utilities, Janitorial	4,754.74	5,224.00	0.00
50	None	Standard; 90 days	Gross (Full Service)	0.00	0.00	0.00
51	None	Standard; 90 days	Public Utilities, Janitorial, Dumpster Service, Pest Control	4,201.65	3,840.00	0.00
52	None	Exec. Leg; 60 days	Public Utilities, Janitorial, Dumpster Service, Pest Control	23,746.00	15,167.00	0.00

	W	X	Y	Z
34	0.00	0.00	0.00	38,971.47
35	380.50	0.00	0.00	87,034.78
36	$0.00	$0.00	$0.00	$64,584.00
37	0.00	0.00	0.00	24,462.50
38	$0.00	$0.00	$0.00	$2,021.76
39	0.00	0.00	0.00	110,505.00
40	0.00	0.00	233,847.00	1,948,976.89
41	0.00	0.00	17,059.51	260,191.43
42	0.00	0.00	0.00	4,671.48
43	976.78	0.00	0.00	26,895.67
44	0.00	0.00	0.00	82,884.96
45	0.00	0.00	0.00	88,904.95
46	0.00	0.00	0.00	61,013.40
47	0.00	0.00	0.00	71,040.00
48	0.00	0.00	0.00	8,460.00
49	0.00	0.00	0.00	25,626.74
50	0.00	0.00	0.00	612,203.40
51	0.00	0.00	276.00	17,902.53
52	1,333.00	0.00	1,429.00	231,675.08

	AA	AB	AC	AD	AE	AF	AG	AH	AI	AJ
34	13.71	0.00	Actual	2012	Riverfront Sc, Inc.	1410 S Clinton	Chicago	IL	60607	E92
35	17.94	0.00	Actual	2012	Orchards Plaza, Llc	1974 Mall Pl	Benton Harbor	MI	49022	E92
36	$18.72	$0.00	Actual	2012	Berrien-Cass-Van Buren Workforce	499 West Main St	Benton Harbor	MI	49022	E92
37	25.75	0.00	Actual	2012	B L & C Realty, Inc.	117 Main Street	St Joseph	MI	49085	E45
38	$18.72	$0.00	Actual	2012	Berrien-Cass-Van Buren Workforce	499 West Main St	Benton Harbor	MI	49022	E25
39	19.32	0.00	Actual	2012	Kalamazoo Probation Enhancement	519 South Park Street	Kalamazoo	MI	49007	E92
40	26.45	0.00	Actual	2012	B-H Prop. Ltd. Partnership	401 Eight St	Bath	MI	48808	E25
41	19.60	0.00	Actual	2012	County Of Branch	31 Division St	Coldwater	MI	49036	E25
42	22.68	0.00	Actual	2012	Michigan State Afl-Cio Hrdi	419 S Washington	Coldwater	MI	49036	E100
43	12.99	0.00	Actual	2012	B.W.P. Leasing Services, Llc	403 E. Chicago Street	Coldwater	MI	49036	E102
44	15.07	0.00	Actual	2012	Karen R. Baker	424 Riverside Drive	Battle Creek	MI	49015	E25
45	19.93	0.00	Actual	2012	Bc Capital Centre	750 Trade Centre Way, Suite 100	Kalamazoo	MI	49005	E102
46	15.33	0.00	Actual	2012	County Of Calhoun	315 W Green St	Marshall	MI	49068	E25
47	20.00	0.00	Actual	2012	Weston Solutions, Inc.	1400 Weston Way	West Chester	PA	19380	E92
48	16.27	0.00	Actual	2012	County Of Calhoun	315 W Green St	Marshall	MI	49068	E100
49	13.73	0.00	Actual	2012	Gateway Properties Of Albion Iv	P.O. Box 568	Albion	MI	49224	E92
50	16.81	0.00	Actual	2012	Calhoun County	315 West Green Street	Marshall	MI	49068	E100
51	8.80	0.00	Actual	2012	Lewis Cass Isd	61682 Dailey Road	Cassopolis	MI	49031	E25
52	15.24	0.00	Actual	2012	Essenburg Investment, Co., Llc	630 Ottawa Avenue,	Holland	MI	49423	E100

DTMB Real Estate Divison

Active Lease Report as of October 1, 2013 - Lease by County

	A	B	C	D	E	F	G	H	I	J	K	L	M	N	O	P
53	Cass	MSF	11533-2013-0017	601 - D Front St.	Dowagiac	49047	11/1/2012	10/31/2013	$311.55	$3,738.58	$17.47	214	RA	Office Building	Rent Authorized	None
54	Charlevoix	SOS	11647-2012-0286	185 M-66 Hwy	Charlevoix	49720	7/1/2013	6/30/2023	$1,013.63	$12,163.50	$8.50	1,431	Lease	Retail	Rent Authorized	Two 5yr;30 days
55	Cheboygan	DHS	10456-1995-1268	827 S Huron St	Cheboygan	49721	10/10/1997	10/9/2017	$4,833.34	$58,000.08	$5.30	10,950	Lease	Office Building	Rent Authorized	Two 5yr; 30 days
56	Cheboygan	SOS	10546-2007-0017	300 Mill St #110	Cheboygan	49721	11/1/2008	10/31/2018	$1,875.00	$22,500.00	$12.50	1,800	Lease	Office Building	Rent Authorized	Two 5yr; 30 days
57	Chippewa	SOS	10467-2007-0060	2700 Davitt St, Suite 2	Sault Ste Marie	49783	4/12/2008	4/30/2018	$1,464.00	$17,568.00	$9.89	1,776	Lease	Office Building	Rent Authorized	One 5yr; 30 days
58	Chippewa	DHS	10614-1997-1085	463 East Three Mile	Sault Ste Marie	49783	6/1/2000	5/31/2015	$18,673.17	$224,078.04	$16.38	13,680	Lease	Office Building	Rent Authorized	One 5yr; 30 days
59	Chippewa	DHS	11059-2009-0090	1118 E Easterday Ave	Sault Ste Marie	49783	7/1/2007	11/29/2013	$918.22	$11,018.64	$45.72	241	Sublease	Office Building	Rent Authorized	None
60	Chippewa	DOC	11125-2005-0133	Near Kinross Correctional Facility	Kinross	49788	12/1/2005	11/30/2045	$0.00	$58.33		0	Lease	Land	Rent Authorized	One 40 yr; 30 days
61	Chippewa	LARA	11630-2012-0200	1118 E Easterday Ave.	Sault Ste Marie	49783	5/15/2013	5/14/2014	$571.52	$6,858.24	$45.12	152	RA	Office Building	Holding Over	None
62	Clare	DHS	10173-1994-1179	725 Richard	Harrison	48625	12/15/1995	12/14/2015	$8,333.33	$99,999.96	$7.65	13,072	Lease	Office Building	Rent Authorized	None
63	Clare	DHS	10703-2005-0066	402 N. First St	Harrison	48625	7/1/2006	6/30/2021	$264.44	$3,173.28	$16.44	193	Lease	Office Building	Rent Authorized	None
64	Clare	DNR	11018-2002-2219	2115 Sullivan Dr	Harrison	48625	7/1/2003	6/30/2018	$2,567.91	$30,814.92	$6.08	5,069	Sublease	Office Building	Rent Authorized	One 5yr; 30 days
65	Clare	SOS	7769-2006-0068	121 Schoolcrest St.	Clare	48617	9/1/2007	8/31/2017	$1,758.55	$21,102.60	$15.08	1,400	Lease	Office Building	Rent Authorized	None
66	Clinton	DHS	11315-2007-0068	101 W Cass St	St Johns	48879	9/1/2007	8/31/2017	$738.68	$8,864.16	$9.45	938	Lease	Office Building	Rent Authorized	None
67	Clinton	DHS	11435-2009-0214	105 W. Tolles	St Johns	48879	4/1/2011	3/31/2031	$30,992.00	$371,904.00	$22.35	16,640	Lease	Office Building	Rent Authorized	Two 5yr; 60 days
68	Clinton	SOS	6793-2006-0070	1041 South Us-27	St Johns	48879	7/1/2007	6/30/2017	$2,173.44	$26,081.28	$8.75	2,675	Lease	Office Building	Rent Authorized	Two 5yr; 60 days

	Q	R	S	T	U	V
53	None	Standard; 30 days	Gross (Full Service)	0.00	0.00	0.00
54	None	Standard; 90 days	Public Utilities, Janitorial	0.00	0.00	0.00
55	None	Exec. Leg; 60 days	Public Utilities	20,025.04	0.00	0.00
56	None	Standard; 90 days	Public Utilities, Janitorial	3,200.24	5,040.00	0.00
57	None	Standard; 90 days	Public Utilities, Janitorial, Grounds	2,821.03	5,025.00	555.38
58	None	Standard; 90 days	Public Utilities, Janitorial, Dumpster Service, Grounds, Pest Control	41,425.45	11,116.42	0.00
59	None	Either party; 90 days	Gross (Full Service)	0.00	0.00	0.00
60	None	Standard; 90 days	Gross (Full Service)	0.00	0.00	0.00
61	None	Standard; 30 days	Gross (Full Service)	$0.00	$0.00	$0.00
62	None	Standard; 90 days	Public Utilities, Janitorial, Grounds	28,889.12	21,307.36	0.00
63	None	Standard; 60 days	Gross (Full Service)	0.00	0.00	0.00
64	None	Standard; 90 days	Janitorial	0.00	8,262.47	0.00
65	None	Standard; 90 days	Public Utilities, Janitorial, Dumpster Service	5,031.48	5,970.00	0.00
66	None	Standard; 60 days	Gross (Full Service)	0.00	0.00	0.00
67	None	Exec. New; 90 days	Public Utilities	36,774.40	0.00	0.00
68	None	Standard; 90 days	Public Utilities, Janitorial	4,926.48	4,994.00	0.00

	W	X	Y	Z
53	0.00	0.00	0.00	3,738.58
54	0.00	0.00	0.00	0.00
55	0.00	0.00	0.00	78,025.12
56	0.00	0.00	0.00	30,740.24
57	0.00	0.00	0.00	25,969.41
58	0.00	0.00	6,371.00	282,990.91
59	0.00	0.00	0.00	11,018.64
60	0.00	0.00	0.00	58.33
61	$0.00	$0.00	$0.00	$6,858.24
62	0.00	0.00	0.00	150,196.44
63	0.00	0.00	0.00	3,173.28
64	0.00	0.00	0.00	39,077.39
65	874.48	0.00	0.00	32,978.56
66	0.00	0.00	0.00	8,864.16
67	0.00	0.00	0.00	408,678.40
68	1,325.00	0.00	0.00	37,326.76

	AA	AB	AC	AD	AE	AF	AG	AH	AI	AJ
53	17.47	0.00	Actual	2012	Berrien-Cass-Van Buren Workforce	499 West Main St	Benton Harbor	MI	49022	
54	0.00	0.00	Estimated	2012	Captain's Corner, LLC	25900 W. 11 Miler Road #250	Southfield	MI	48034	
55	7.13	0.00	Actual	2012	County Of Cheboygan	County Bldg. 720 South Main St	Cheboygan	MI	49721	E100
56	17.08	0.00	Actual	2012	Tdk Development	2929 Cedar Beach Lane	Cheboygan	MI	49721	E100
57	14.62	0.00	Actual	2012	Salwan Atto	6257 Rose Blvd	West Bloomfield	MI	48322	E100
58	20.69	0.00	Actual	2012	Hillco Properties Llc	Po Box 4533	East Lansing	MI	48826	E100
59	45.72	0.00	Actual	2012	Eup Employment & Training	1118 E Easterday Ave	Sault Ste Marie	MI	49783	E102
60	0.00	0.00	Actual	2012	Chippewa County Edc	119 Airport Drive	Kincheloe	MI	49788	E100
61	$45.12	$0.00	Actual	2012	Eup Employment & Training	1118 E Easterday Ave	Sault Ste Marie	MI	49783	E100
62	11.49	0.00	Estimated	2012	Avis M. Gerber	415 South Morse Street	Reed City	MI	49677	E25
63	16.42	0.00	Actual	2012	Region 7B Employment & Training	402 N. First Street	Harrison	MI	48625	E92
64	7.71	0.00	Estimated	2012	City Of Harrison	229 E Beech St	Harrison	MI	48625	E92
65	23.56	0.00	Actual	2012	Jon Squires Enterprises	4108 Dyckman Rd.	Midland	MI	48640	E100
66	9.45	0.00	Actual	2012	St Johns Public Schools	501 West Sickels Street	St Johns	MI	48879	E100
67	24.56	0.00	Estimated	2012	Tolles Dhs, Llc	5000 E. Airport Road	Mt Pleasant	MI	48858	E100
68	13.95	6,012.50	Actual	2012	Harry'S St. Johns, Llc	2618 E. Paris S.E., Suite 500	Grand Rapids	MI	49546	E25

	A	B	C	D	E	F	G	H	I	J	K	L	M	N	O	P
69	Clinton	MSP	6842-1987-138	Capital City Airport	Lansing	48906	11/1/1986	10/31/2036	$2,459.43	$29,513.16	$0.32	85,000	Lease	Warehouse	Rent Authorized	none
70	Crawford	DCH	2760-2010-0130	5690 W M-72	Grayling	49738	7/1/1996	6/30/2016	$1,914.00	$22,968.00	$14.55	1,579	Lease	Office Building	Rent Authorized	Two 5yr; 30 days
71	Crawford	DHS	2797-2011-0371	500 Milltown Corner	Grayling	49738	10/1/2012	9/30/2022	$8,657.80	$103,893.60	$11.86	8,760	Lease	Office Building	Rent Authorized	One 5yr; 30 days
72	Crawford	MSP	2933-1989-63	103 James St	Grayling	49738	10/1/1989	12/31/2013	$10,626.21	$127,514.52	$11.37	11,215	Lease	Laboratory	Holding Over	None
73	Crawford	SOS	7661-2010-0108	2384C I-75 Business Loop	Grayling	49738	4/24/2011	4/30/2021	$962.00	$11,544.00	$10.66	1,083	Lease	Office Building	Rent Authorized	Two 5yr; 30 days
74	Delta	DHS	10769-2006-0168	2831 N Lincoln Rd	Escanaba	49829	10/1/2006	5/31/2013	$774.00	$9,288.00	$16.01	580	Lease	Office Building	Rent Authorized	None
75	Delta	DHS	11206-2006-0188	2831 N Lincoln Rd	Escanaba	49829	5/1/2007	5/31/2013	$0.00	$0.00	$0.00	367	Sublease	Office Building	Rent Authorized	None
76	Delta	MSP	293-1943-2	City Reservoir	Gladstone	49837	7/29/1943	7/28/2043	$0.00	$1.00	$0.00	0	Lease	Land	Rent Authorized	None
77	Delta	DNR	7500-2009-0407	1601 Ludington St	Escanaba	49829	12/1/2005	11/30/2015	$2,391.00	$28,692.00	$8.07	2,936	Lease	Laboratory	Rent Authorized	One 5yr; 30 days
78	Dickinson	DHS	11027-2010-0215	140 North Hooper St.	Kingsford	49802	8/1/2011	7/31/2013	$156.94	$1,883.28	$11.21	168	RA	Office Building	Holding Over	None
79	Dickinson	DHS	11306-2007-0064	1401 Carpenter Ave	Iron Mountain	49801	2/1/2009	1/31/2019	$6,552.00	$78,624.00	$9.00	8,736	Lease	Office Building	Rent Authorized	Two 5yr; 30 days
80	Dickinson	DTMB	11426-2009-0107	1401 Carpenter Ave	Iron Mountain	49801	10/1/2009	9/30/2019	$383.00	$4,596.00	$13.02	353	Lease	Office Building	Rent Authorized	Two 5yr; 30 days
81	Dickinson	MSP	298-2004-1250	Highway Us 2	Iron Mountain	49801	12/30/1985	6/30/2015	$44.59	$535.08		0	Lease	Land	Rent Authorized	None
82	Dickinson	MDOT	6333-2004-1109	618 S Stephenson	Iron Mountain	49801	8/1/2005	7/31/2015	$0.00	$1.00	$0.00	1,625	Lease	Office Building	Rent Authorized	One 10yr; 30 days
83	Dickinson	SOS	7667-2010-0542	1044 S. Stephenson Ave	Iron Mountain	49801	11/1/2006	10/31/2016	$1,837.00	$22,044.00	$11.05	1,925	Sublease	Office Building	Rent Authorized	None
84	Eaton	MVA	10159-2010-0463	16801 Wright Rd	Grand Ledge	48837	7/1/2011	6/30/2021	$1,583.33	$18,999.96		0	Lease	Land	Rent Authorized	None

	Q	R	S	T	U	V
69	None	Leg. Rest; 60 days	Public Utilities, Janitorial, Grounds	187,000.00	134,300.00	39,100.00
70	None	Standard; 90 days	Gross (Full Service)	0.00	0.00	0.00
71	None	Exec. New; 90 days	Public Utilities, Janitorial	15,057.05	14,435.04	0.00
72	None	Standard; 120 days	Gross (Full Service)	0.00	0.00	0.00
73	None	Standard; 90 days	Public Utilities, Janitorial	3,721.87	3,234.20	0.00
74	None	Standard; 90 days	Janitorial	0.00	945.40	0.00
75	None	Standard; 90 days	Public Utilities, Janitorial, Pest Control	811.07	598.21	0.00
76	None	No Cancellation	Gross (Full Service)	0.00	0.00	0.00
77	None	Standard; 90 days	Janitorial	0.00	0.00	0.00
78	None	Standard; 30 days	Gross (Full Service)	$0.00	$0.00	$0.00
79	None	Standard; 90 days	Public Utilities, Janitorial	22,695.99	10,853.15	0.00
80	None	Standard; 90 days	Gross (Full Service)	0.00	0.00	0.00
81	None	Standard; 30 days	Gross (Full Service)	0.00	0.00	0.00
82	None	Standard; 60 days	Public Utilities, Janitorial	3,591.25	2,648.75	0.00
83	None	Standard; 90 days	Public Utilities, Janitorial, Dumpster Service	7,618.06	3,900.00	0.00
84	None	Standard; 60 days	Gross (Full Service)	0.00	0.00	0.00

	W	X	Y	Z
69	0.00	0.00	0.00	389,913.16
70	0.00	0.00	0.00	22,968.00
71	0.00	0.00	7,113.00	140,498.69
72	0.00	0.00	0.00	127,514.52
73	0.00	0.00	0.00	18,500.07
74	0.00	0.00	0.00	10,233.40
75	0.00	0.00	0.00	1,409.28
76	0.00	0.00	0.00	1.00
77	0.00	0.00	0.00	28,692.00
78	$0.00	$0.00	$0.00	$1,883.28
79	0.00	0.00	0.00	112,173.14
80	0.00	0.00	0.00	4,596.00
81	0.00	0.00	0.00	535.08
82	0.00	0.00	0.00	6,241.00
83	0.00	0.00	0.00	33,562.06
84	0.00	0.00	0.00	18,999.96

	AA	AB	AC	AD	AE	AF	AG	AH	AI	AJ
69	4.59	0.00	Estimated	2012	Capital Region Airport Auth.	4100 Capital City Boulevard	Lansing	MI	48906	E11
70	14.55	0.00	Actual	2012	Randy G & Dorothy L Thompson	5688 M-72 West, Grayling,	Grayling	MI	49738	E100
71	16.04	0.00	Actual	2012	Covenant Capital, Inc.	Po Box 927	Lake City	MI	49651	E102
72	11.37	0.00	Actual	2012	City Of Grayling	Po Box 549	Grayling	MI	49738	E102
73	17.08	0.00	Actual	2012	Grayling Mini Mall #4 Llc	Po Box 897	Grayling	MI	49738	E25
74	17.64	0.00	Estimated	2012	Bosk Properties	Po Box 461	Escanaba	MI	49829	E25
75	3.84	0.00	Estimated	2012	Six County Employment Alliance	2950 College Avenue	Escanaba	MI	49829	E25
76	0.00	0.00	Actual	2012	City Of Gladstone	1100 Delta Avenue	Gladstone	MI	49837	E102
77	9.77	0.00	Actual	2012	Bay De Noc Development, Llc	Po Box 278	Escanaba	MI	49829	E25
78	$11.21	$0.00	Actual	2012	Trico Opportunities, Inc.	Po Box 2610	Kingsford	MI	48902	E25
79	12.84	0.00	Actual	2012	Cable Constructors Inc.	Po Box 190	Iron Mountain	MI	49801	E97
80	13.02	0.00	Actual	2012	Cci Systems Inc.	Po Box 190	Iron Mountain	MI	49801	E25
81	0.00	0.00	Actual	2012	City Of Iron Mountain	501 South Stephenson Avenue	Iron Mountain	MI	49801	E92
82	3.84	0.00	Estimated	2012	City Of Iron Mountain & Dickins	501 S. Stephenson Ave - City	Iron Mountain	MI	49801	E25
83	17.43	0.00	Actual	2012	Osborne Properties Lmtd Prtnrsp.	4210 West Old Shakopee Road Suite 200	Bloomington	MN	55437	E92
84	0.00	0.00	Actual	2012	City Of Grand Ledge	200 E. Jefferson	Grand Ledge	MI	48837	E25

DTMB Real Estate Divison

Active Lease Report as of October 1, 2013 - Lease by County

	A	B	C	D	E	F	G	H	I	J	K	L	M	N	O	P
85	Eaton	DHS	10291-2006-0028	7109 W Saginaw Highway	Lansing	48917	10/15/1995	11/30/2013	$94,196.81	$1,130,361.72	$14.75	71,769	Lease	Office Building	Rent Authorized	None
86	Eaton	SOS	10447-2006-0126	5827 & 5829 W Saginaw	Lansing	48917	6/1/2007	5/31/2017	$7,791.67	$93,500.04	$17.00	5,500	Lease	Office Building	Rent Authorized	None
87	Eaton	LARA	10853-2000-1204	7707 Rickle Rd	Lansing	48917	4/1/2001	3/31/2016	$27,497.71	$329,972.52	$28.99	11,382	Lease	Laboratory	Rent Authorized	None
88	Eaton	DTMB	10990-2007-0100	515 Westshire Drive	Lansing	48917	2/1/2008	1/31/2018	$23,500.00	$282,000.00	$15.00	18,800	Lease	Office Building	Rent Authorized	None
89	Eaton	LARA	11567-2012-0384	4300 W. Saginaw Hwy.	Lansing	48917	8/1/2012	7/31/2013	$39,377.67	$472,532.04	$17.00	27,796	RA	Office Building	Holding Over	None
90	Eaton	DHS	4358-2004-1088	1050 Independence Blvd.	Charlotte	48813	1/1/2007	12/31/2016	$13,027.00	$156,324.00	$8.45	18,500	Lease	Office Building	Rent Authorized	One 5yr; 60 days
91	Emmet	DHS	10870-1999-1262	2229 Summit Park Drive	Petoskey	49770	8/1/2001	7/31/2021	$13,652.50	$163,830.00	$12.90	12,700	Lease	Office Building	Rent Authorized	Two 5yr; 30 days
92	Emmet	DHS	11079-2010-0031	2225 Summit Park Drive	Petoskey	49770	6/1/2009	10/31/2013	$2,055.00	$24,660.00	$45.00	548	Sublease	Office Building	Rent Authorized	One 5yr; 20 days
93	Emmet	DCR	11538-2011-0052	225 Summit Park Drive	Petoskey	49770	10/1/2011	9/30/2012	$240.00	$2,880.00	$45.00	64	RA	Office Building	Holding Over	None
94	Emmet	SOS	7523-2005-0038	1187 Us-31 North	Petoskey	49770	5/1/2006	4/30/2016	$1,967.86	$23,614.32	$10.53	2,041	Lease	Office Building	Rent Authorized	None
95	Genessee	SOS	10022-2003-1098	11960 N Saginaw	Mt Morris	48458	1/1/2004	11/15/2013	$2,033.00	$24,396.00	$10.28	2,372	Lease	Office Building	Rent Authorized	None
96	Genessee	MSP	10235-2011-0407	4481 Corunna Rd	Flint	48532	12/20/1995	12/19/2025	$0.00	$0.00		10,712	Lease	Office Building	Rent Authorized	none
97	Genessee	SOS	10666-1997-1099	302 N Main St	Davison	48423	4/3/2003	3/31/2015	$2,608.33	$31,299.96	$10.00	3,130	Lease	Office Building	Rent Authorized	One 5yr; 60 days
98	Genessee	DCH	10678-2004-1196	14165 Fenton Rd	Fenton	48430	7/1/2005	6/30/2015	$5,314.25	$63,771.00	$21.75	2,932	Lease	Office Building	Rent Authorized	None
99	Genessee	DHS	10694-2009-0367	711 N Saginaw St	Flint	48503	9/1/2005	12/31/2015	$9,290.42	$111,485.04	$11.00	10,135	Lease	Office Building	Rent Authorized	One 5yr; 60 days
100	Genessee	SOS	10751-2004-1216	5512 Fenton Rd	Flint	48507	7/1/2005	6/30/2015	$7,668.17	$92,018.04	$13.90	6,620	Lease	Office Building	Rent Authorized	One 5yr; 180 days

	Q	R	S	T	U	V
85	None	Exec. New; 90 days	Public Utilities	104,592.58	0.00	0.00
86	None	Standard; 90 days	Public Utilities, Janitorial	10,004.50	5,155.80	0.00
87	None	Exec. New; 90 days	Public Utilities	79,957.46	0.00	0.00
88	None	Standard; 90 days	Gross (Full Service)	0.00	0.00	0.00
89	None	Standard; 30 days	Gross (Full Service)	$0.00	$0.00	$0.00
90	None	Standard; 90 days	Public Utilities	27,938.01	0.00	0.00
91	None	Exec. New; 60 days	Public Utilities, Janitorial, Dumpster Service	28,067.00	20,701.00	0.00
92	None	Standard; 90 days	Gross (Full Service)	0.00	0.00	0.00
93	None	Standard; 30 days	Gross (Full Service)	0.00	0.00	0.00
94	None	Standard; 90 days	Public Utilities, Janitorial, Dumpster Service	6,866.94	4,607.59	0.00
95	None	Standard; 90 days	Public Utilities, Janitorial	7,132.29	5,340.00	0.00
96	None	Exec. Old; 60 days	Janitorial	0.00	17,460.56	0.00
97	None	Standard; 90 days	Public Utilities, Janitorial	7,625.69	2,640.00	0.00
98	None	Standard; 60 days	Gross (Full Service)	0.00	0.00	0.00
99	None	Standard; 60 days	Gross (Full Service)	0.00	0.00	0.00
100	None	Standard; 90 days	Public Utilities, Janitorial	17,183.20	5,040.00	0.00

	W	X	Y	Z
85	0.00	0.00	0.00	1,234,954.30
86	858.42	0.00	0.00	109,518.76
87	0.00	0.00	4,938.00	414,867.98
88	0.00	0.00	0.00	282,000.00
89	$0.00	$0.00	$0.00	$472,532.04
90	0.00	0.00	0.00	184,262.01
91	0.00	0.00	(2,288.00)	210,310.00
92	0.00	0.00	0.00	24,660.00
93	0.00	0.00	0.00	2,880.00
94	564.00	0.00	0.00	35,652.85
95	60.00	0.00	0.00	36,928.29
96	0.00	0.00	0.00	17,460.56
97	0.00	0.00	0.00	41,565.65
98	0.00	0.00	0.00	63,771.00
99	0.00	0.00	0.00	111,485.04
100	245.22	0.00	0.00	114,486.46

	AA	AB	AC	AD	AE	AF	AG	AH	AI	AJ
85	17.21	0.00	Actual	2012	Bittersweet Land Company, Llc	200-D Westgate Parkway	Amarillo	TX	79121	E92
86	19.91	0.00	Actual	2012	Brixmor Ga Delta Center	22054 Farmington Road	Farmington	MI	48336	E92
87	36.45	0.00	Actual	2012	Lawrence D. & Doris A. Clark	6851 Millet Highway	Lansing	MI	48917	E100
88	15.00	0.00	Actual	2012	Paul V. Genilozzi	900 Victor Office Center	Lansing	MI	48933	E97
89	$17.00	$0.00	Actual	2012	4300 West Saginaw L.L.C.	4660 South Hagadorn Road	East Lansing	MI	48823	E100
90	9.96	0.00	Actual	2012	County Of Eaton	1045 Independence Boulevard	Charlotte	MI	48813	E25
91	16.56	0.00	Estimated	2012	Fia Investment Llc	3916 Traxler Court	Bay City	MI	48706	
92	45.00	0.00	Actual	2012	Nw Mi Council Of Governments	600 E Front St, Suite 104	Traverse City	MI	49685	E97
93	45.00	0.00	Actual	2012	Nw Mi Council Of Governments	600 E Front St, Suite 104	Traverse City	MI	49685	E100
94	17.47	0.00	Actual	2012	Koffman & Mcentee L.L.C.	Po Box 0903	Bay City	MI	48707	E25
95	15.57	0.00	Actual	2012	Mt. Morris Plaza, L.L.C.	30835 W 10 Mile Rd	Farmington Hills	MI	48336	E100
96	1.63	0.00	Estimated	2012	Genesee County 9-1-1 Consortium	G-4481 Corunna Road	Flint	MI	48532``	E25
97	13.28	0.00	Actual	2012	City Of Davison	200 East Flint Street	Davison	MI	48423	E25
98	21.75	0.00	Actual	2012	Northtown Commons L.L.C.	10809 Sparkling Waters Court	South Lyon	MI	48178	E100
99	11.00	0.00	Actual	2012	Career Alliance, Inc.	711 North Saginaw Street, Ste #300	Flint	MI	48503	E100
100	17.29	1,223.00	Actual	2012	Chesterfield Industrial Corp.	27223 23 Mile Road	Chesterfield	MI	48051	E25

DTMB Real Estate Divison

Active Lease Report as of October 1, 2013 - Lease by County

	A	B	C	D	E	F	G	H	I	J	K	L	M	N	O	P
101	Genessee	MSF	10884-2000-1229	711 N Saginaw St	Flint	48503	8/1/2001	7/31/2016	$471.67	$5,660.04	$10.00	566	Lease	Office Building	Rent Authorized	None
102	Genessee	DHS	11428-2012-0052	4809 Clio Rd	Flint	48505	10/1/2011	9/30/2041	$56,902.25	$682,827.00	$16.76	40,734	Lease	Office Building	Rent Authorized	None
103	Genessee	DOC	11507-2012-0033	251 West Court St	Flint	48504	10/1/2011	9/30/2021	$10,040.00	$120,480.00	$9.50	12,682	Lease	Office Building	Rent Authorized	One 5yr; 30 days
104	Genessee	MDE	11530-2010-0512	1235 W. Court St	Flint	48503	7/1/2012	6/30/2032	$171,666.00	$2,059,992.00	$17.76	115,966	Lease	Training	Rent Authorized	One 10yr; 90 days
105	Genessee	DNR	11539-2013-0200	8359 Farrand Rd	Otisville	48463	4/1/2013	3/31/2014	$400.00	$4,800.00	$0.89	5,400	RA	Warehouse	Rent Authorized	none
106	Genessee	SOS	11546-2011-0078	15045 Dixie Hwy, Holly	Holly	48933	10/1/2011	9/30/2015	$2,140.00	$25,680.00	$8.66	2,965	Lease	Office Building	Rent Authorized	One %yr; 30 days
107	Genessee	MVA	11577-2011-0410	3292 S. Linden Rd	Flint	48532	10/1/2012	9/30/2022	$2,962.50	$35,550.00	$19.75	1,800	Lease	Office Building	Rent Authorized	None
108	Genessee	LARA	6477-2013-0066	G-1388 W Bristol Rd	Flint	48507	1/8/2013	1/7/2014	$3,628.33	$43,539.96	$10.00	4,354	RA	Office Building	Rent Authorized	None
109	Genessee	DHS	7692-1991-1074	660 S Saginaw St	Flint	48502	3/9/1991	3/8/2021	$23,507.00	$282,084.00	$5.77	48,917	Lease	Office Building	Rent Authorized	None
110	Genessee	SOS	7890-2011-0392	408 S Saginaw	Flint	48502	1/1/2013	12/31/2017	$2,678.29	$32,139.48	$9.52	3,376	Lease	Office Building	Rent Authorized	None
111	Gladwin	DNR	11020-2011-0013	201 S. State St	Gladwin	48624	5/1/2012	4/30/2017	$380.00	$4,560.00	$3.13	1,456	Lease	Warehouse	Rent Authorized	One 5yr; 90 days
112	Gladwin	DHS	6858-2012-0136	250 W State St	Gladwin	48624	12/1/2012	11/29/2013	$11,777.64	$141,331.68	$17.64	8,012	RA	Office Building	Rent Authorized	None
113	Gladwin	SOS	7563-2005-0063	1208 North State St	Gladwin	48624	3/1/2006	12/23/2013	$1,150.00	$13,800.00	$8.00	1,725	Lease	Office Building	Rent Authorized	None
114	Gogebic	DHS	10491-1996-1273	301 Lead St	Bessemer	49911	1/1/1998	12/31/2017	$8,691.58	$104,298.96	$13.83	7,541	Lease	Office Building	Rent Authorized	None
115	Gogebic	SOS	1158-2007-0025	206 East Mary St	Bessemer	49911	11/1/2002	10/31/2017	$846.00	$10,152.00	$8.46	1,200	Lease	Office Building	Rent Authorized	None
116	Gogebic	MSP	325-1960-1	City Resevoir	Wakefield	49968	5/19/1960	5/18/2060	$0.00	$1.00	$0.00	0	Lease	Land	Rent Authorized	None

	Q	R	S	T	U	V
101	None	Standard; 60 days	Gross (Full Service)	0.00	0.00	0.00
102	Option to buy for $1	Leg. Rest; 30 days	Public Utilities	96,860.20	0.00	0.00
103	None	Standard; 120 days	Gross (Full Service)	0.00	0.00	0.00
104	Anytime after 7th year	Leg.; 30 days	Gross (Full Service)	0.00	0.00	0.00
105	None	Standard; 30 days	Public Utilities, Janitorial, Dumpster Service, Grounds, Pest Control	11,934.00	8,802.00	1,998.00
106	None	Standard; 30 days	Janitorial	0.00	4,832.95	0.00
107	None	Standard; 90 days	Janitorial	0.00	0.00	0.00
108	None	Standard; 30 days	Public Utilities, Janitorial	9,622.34	7,097.02	0.00
109	None	Leg. Rest; 60 days	Gross (Full Service)	0.00	0.00	0.00
110	None	Standard; 90 days	Public Utilities, Janitorial	7,460.96	5,502.88	0.00
111	None	Standard; 90 days	Gross (Full Service)	0.00	0.00	0.00
112	None	Standard; 30 days	Public Utilities, Janitorial, Dumpster Service, Pest Control	17,706.52	13,059.56	2,964.44
113	None	Standard; 90 days	Public Utilities, Janitorial, Dumpster Service	3,643.46	5,560.00	0.00
114	Anytime after 1st year	Standard; 90 days	Public Utilities, Janitorial	14,258.22	6,550.50	0.00
115	None	Standard; 90 days	Public Utilities, Janitorial, Dumpster Service	2,793.40	4,836.00	0.00
116	None	Either party; 90 days	Gross (Full Service)	0.00	0.00	0.00

	W	X	Y	Z
101	0.00	0.00	0.00	5,660.04
102	0.00	0.00	0.00	779,687.20
103	0.00	30,416.00	0.00	150,896.00
104	0.00	0.00	0.00	2,059,992.00
105	0.00	0.00	0.00	27,534.00
106	0.00	0.00	0.00	30,512.95
107	0.00	0.00	0.00	35,550.00
108	0.00	0.00	0.00	60,259.32
109	0.00	0.00	0.00	282,084.00
110	0.00	0.00	0.00	45,103.32
111	0.00	0.00	0.00	4,560.00
112	8,184.46	0.00	4,297.00	187,543.66
113	649.72	0.00	0.00	23,653.18
114	0.00	0.00	0.00	125,107.68
115	94.80	0.00	0.00	17,876.20
116	0.00	0.00	0.00	1.00

	AA	AB	AC	AD	AE	AF	AG	AH	AI	AJ
101	10.00	0.00	Actual	2012	Career Alliance, Inc.	711 North Saginaw Street, Ste #300	Flint	MI	48503	E97
102	19.14	0.00	Actual	2012	The Economic Dev, Corp. Of Flint	1101 S. Saginaw St	Flint	MI	48502	E102
103	11.90	0.00	Actual	2012	County Of Genesee	1101 Beach St	Flint	MI	48502	E100
104	17.76	569,692.11	Actual	2012	Lurvey White Ventures 1, Llc	5225 S. Linden Road	Swartz Creek	MI	48473	E102
105	5.10	0.00	Estimated	2012	Forest Township	130 E Main	Otisville	MI	48463	E100
106	10.29	0.00	Estimated	2012	Blakely Enterprise's, Inc.	15045 Dixie Highway, Suite A	Holly	MI	48442	E92
107	19.75	0.00	Actual	2012	Shapiro Ii, L.L.C.	3487 S. Linden Road	Flint	MI	48507	E100
108	13.84	0.00	Estimated	2012	Michael J. Costanza	5081 S Genesee	Grand Blanc	MI	48439	E92
109	5.77	0.00	Actual	2012	County Of Genesee	1101 Beach St	Flint	MI	48502	E102
110	13.36	0.00	Estimated	2012	Bnb Company	405 South State	Davison	MI	48423	E25
111	3.13	0.00	Actual	2012	City Of Gladwin	1000 West Cedar Avenue	Gladwin	MI	48624	E97
112	23.41	0.00	Estimated	2012	Mary R. Griffore/M&M Kreckman	458 St. Andrews Drive,	Gladwin	MI	48624	E92
113	13.71	0.00	Actual	2012	Ashcraft-Gladwin Llc	4615 Temple Dr	Harrison	MI	48625	E100
114	16.59	0.00	Actual	2012	Bessemer Projects, Inc.	200 South Sophie Street	Bessemer	MI	49911	E102
115	14.90	0.00	Actual	2012	Grimgribber Rentals Llc	3182 County Mm	Sturgeon Bay	WI	54235	E97
116	0.00	0.00	Actual	2012	City Of Wakefield	311 Sunday Lake Street	Wakefield	MI	49968	E100

	A	B	C	D	E	F	G	H	I	J	K	L	M	N	O	P
117	Gogebic	MSP	338-2004-1279	Adjacent To Msp Post Building	Wakefield	49968	4/16/1990	4/15/2015	$0.00	$0.33		0	Lease	Parking	Rent Authorized	None
118	Gogebic	MSP	339-1986-2	100 Sunday Lake St	Wakefield	49968	1/1/1936	12/31/2035	$0.00	$1.00	$0.00	11,955	Lease	Land	Rent Authorized	None
119	Grand Traverse	SOS	10031-2004-1307	1759 Barlow	Traverse City	49684	3/20/2006	3/19/2016	$7,120.00	$85,440.00	$17.85	4,786	Lease	Office Building	Rent Authorized	One 5yr; 30 days
120	Grand Traverse	DHS	10301-2004-1111	315 E Front St	Traverse City	49684	2/9/1996	2/8/2016	$39,878.00	$478,536.00	$18.54	25,813	Lease	Office Building	Rent Authorized	Two 5yr; 60 days
121	Grand Traverse	DNR	10531-2013-0143	970 Emerson	Traverse City	49684	12/25/2012	11/30/2013	$11,375.98	$136,511.76	$11.62	11,748	RA	Office Building	Rent Authorized	None
122	Grand Traverse	MDOT	10606-2007-0152	2084 Us31 S	Traverse City	49684	1/1/2009	12/31/2018	$11,506.37	$138,076.44	$18.47	7,476	Lease	Office Building	Rent Authorized	None
123	Grand Traverse	MSF	11249-2012-0222	1209 E Garfield	Traverse City	49686	3/1/2013	2/28/2014	$1,200.00	$14,400.00	$32.00	450	RA	Office Building	Rent Authorized	None
124	Grand Traverse	DHS	11500-2010-9058	315 E Front St	Traverse City	49684	2/1/2011	1/31/2016	$5,041.00	$60,492.00	$17.20	3,517	Lease	Office Building	Rent Authorized	Two 5yr; 30 days
125	Grand Traverse	LARA	11627-2012-0197	1209 E Garfield	Traverse City	49686	6/1/2012	2/28/2013	$520.83	$6,249.96	$25.00	250	RA	Office Building	Holding Over	None
126	Grand Traverse	LARA	7891-2003-1042	10850 Traverse Hwy	Traverse City	49684	11/1/2003	1/31/2014	$2,451.50	$29,418.00	$14.71	2,000	Lease	Office Building	Rent Authorized	None
127	Gratiot	SOS	10107-2003-1132	221 N State St	Alma	48801	9/9/2004	9/30/2014	$1,102.50	$13,230.00	$5.72	2,314	Lease	Office Building	Rent Authorized	None
128	Gratiot	DHS	10423-1994-1326	201 Commerce Dr	Ithaca	48847	10/10/1997	10/9/2017	$14,800.00	$177,600.00	$15.00	11,840	Lease	Office Building	Rent Authorized	None
129	Gratiot	DHS	10794-2008-0140	327 E Center St	Alma	48801	1/1/2009	12/31/2013	$576.45	$6,917.40	$15.43	427	Lease	Office Building	Rent Authorized	None
130	Hillsdale	SOS	10244-2005-0217	59 E St Joe St	Hillsdale	49242	9/1/2006	8/31/2016	$2,550.00	$30,600.00	$15.00	1,800	Lease	Office Building	Rent Authorized	None
131	Hillsdale	DHS	10347-1995-1006	40 Care Dr	Hillsdale	49242	6/18/1997	6/17/2017	$20,467.83	$245,613.96	$17.27	14,222	Lease	Office Building	Rent Authorized	Two 5yr; 30 days
132	Hillsdale	MSF	11220-2006-0162	21 Care Dr	Hillsdale	49242	6/1/2009	5/31/2014	$10.37	$124.44	$10.37	80	Sublease	Office Building	Rent Authorized	None
133	Hillsdale	MSP	302-1955-1	Fayette Twp Hillsdale Cty	Jonesville	49250	4/15/1955	4/14/2054	$0.00	$1.00	$0.00	0	Lease	Land	Rent Authorized	none

	Q	R	S	T	U	V
117	None	Standard; 30 days	Grounds	0.00	0.00	0.00
118	None	Standard; 30 days	Gross (Full Service)	0.00	0.00	0.00
119	None	Standard; 90 days	Gross (Full Service)	0.00	0.00	0.00
120	None	Exec. New; 60 days	Public Utilities, Janitorial	57,046.73	42,075.19	0.00
121	None	Standard; 30 days	Public Utilities, Janitorial, Grounds, Pest Control	10,207.60	0.00	1,407.50
122	None	Standard; 90 days	Public Utilities	16,521.96	0.00	0.00
123	None	Standard; 30 days	Gross (Full Service)	0.00	0.00	0.00
124	None	Standard; 90 days	Public Utilities	7,772.57	0.00	0.00
125	None	Standard; 30 days	Gross (Full Service)	0.00	0.00	0.00
126	None	Standard; 90 days	Gross (Full Service)	0.00	0.00	0.00
127	None	Standard; 90 days	Public Utilities, Janitorial	4,992.30	3,948.00	0.00
128	None	Standard; 90 days	Public Utilities, Janitorial	34,439.52	9,937.54	0.00
129	None	Standard; 90 days	Gross (Full Service)	0.00	0.00	0.00
130	None	Standard; 90 days	Public Utilities, Janitorial	3,821.33	4,120.00	0.00
131	None	Exec. New; 60 days	Gross (Full Service)	0.00	0.00	0.00
132	None	Standard; 60 days	Gross (Full Service)	0.00	0.00	0.00
133	None	Lessor; 30 days	Gross (Full Service)	0.00	0.00	0.00

	W	X	Y	Z
117	0.00	0.00	0.00	0.33
118	0.00	0.00	0.00	1.00
119	0.00	0.00	0.00	85,440.00
120	0.00	0.00	23,845.00	601,502.92
121	1,143.84	0.00	0.00	149,270.70
122	0.00	0.00	0.00	154,598.40
123	0.00	0.00	0.00	14,400.00
124	0.00	0.00	0.00	68,264.57
125	0.00	0.00	0.00	6,249.96
126	0.00	0.00	0.00	29,418.00
127	0.00	0.00	0.00	22,170.30
128	0.00	0.00	6,038.00	228,015.06
129	0.00	0.00	0.00	6,917.40
130	0.00	0.00	0.00	38,541.33
131	0.00	0.00	41,793.00	287,406.96
132	0.00	0.00	0.00	124.44
133	0.00	0.00	0.00	1.00

	AA	AB	AC	AD	AE	AF	AG	AH	AI	AJ
117	0.00	0.00	Actual	2012	City Of Wakefield-City Hall	311 Sunday Lake Street.	Wakefield	MI	49968	E92
118	0.00	0.00	Actual	2012	City Of Wakefield	311 Sunday Lake Street	Wakefield	MI	49968	E25
119	17.85	0.00	Actual	2012	Blair Plaza, Llc	526 W. 14Th St., Suite 221	Traverse City	MI	49684	E92
120	23.30	0.00	Estimated	2012	River Front Plaza, Inc..	P. O. Box 75	Elmira	MI	49730	E92
121	12.71	0.00	Actual	2012	Ronald L. Sommerfield	11808 Russell Ridge Dr	Williamsburg	MI	49690	E97
122	20.68	0.00	Estimated	2012	Family Properties, L.L.C.	9572 East Bingham Road,	Traverse City	MI	49684	E25
123	32.00	0.00	Actual	2012	Nw Mi Council Of Governments	600 E Front St, Suite 104	Traverse City	MI	49685	E25
124	19.41	0.00	Estimated	2012	River Front Plaza, Inc..	P. O. Box 75	Elmira	MI	49730	E102
125	25.00	0.00	Actual	2012	Nw Mi Council Of Governments	600 E Front St, Suite 104	Traverse City	MI	49685	E25
126	14.71	0.00	Actual	2012	Bayview Professional Centre Llc	P.O. Box 348	Traverse City	MI	49684	E100
127	9.58	0.00	Actual	2012	City Of Alma	525 E Superior St.	Alma	MI	48801	E100
128	19.26	0.00	Actual	2012	H & M Properties	813 N Main Street	Mt Pleasant	MI	48858	E25
129	16.20	0.00	Actual	2012	Gratiot-Isabella Resd	1131 East Center Street	Ithaca	MI	48847	E25
130	21.41	0.00	Actual	2012	Ronald M And Connie J Gow	5171 Bean Road	Allen	MI	49227	E92
131	20.21	0.00	Actual	2012	County Of Hillsdale	County Courthouse	Hillsdale	MI	49242	E97
132	1.56	0.00	Actual	2012	South Central Michigan Works	310 W Bacon St	Hillsdale	MI	49242	E25
133	0.00	0.00	Actual	2012	Fayette Twp Hillsdale Cty	6600 Dobson Rd	Jonesville	MI	49250	E25

	A	B	C	D	E	F	G	H	I	J	K	L	M	N	O	P
134	Houghton	SOS	10508-2007-0026	902 Razorback Drive	Houghton	49931	1/12/2008	1/31/2018	$1,760.44	$21,125.28	$11.45	1,845	Lease	Office Building	Rent Authorized	Two 5yr; 30 days
135	Houghton	MSF	11088-2007-0039	902 Razorback Dr.	Houghton	49931	6/1/2007	4/30/2013	$156.00	$1,872.00	$33.43	56	Sublease	Office Building	Rent Authorized	None
136	Houghton	DNR	11265-2006-0190	Houghton Co Hangar 11	Calumet	49913	7/1/2007	5/31/2014	$600.00	$7,200.00	$4.62	1,990	Sublease	Warehouse	Rent Authorized	None
137	Houghton	LARA	11641-2012-0267	902 Razorback Drive	Houghton	49931	6/1/2012	5/31/2013	$50.21	$602.56	$10.76	56	RA	Office Building	Rent Authorized	None
138	Houghton	DHS	2331-2004-1211	200 Quincy St	Hancock	49930	10/1/2005	9/30/2016	$6,905.60	$82,867.20	$6.45	11,754	Lease	Office Building	Rent Authorized	None
139	Houghton	DHS	7000-2005-0197	809 Hecla St	Hancock	49930	12/1/2005	11/30/2015	$66.67	$800.04	$8.89	90	Lease	Office Building	Rent Authorized	One 5yr; 30 days
140	Huron	DHS	2193-2010-0077	1911 Sand Beach Rd	Bad Axe	48413	8/1/2011	7/31/2021	$7,978.58	$95,742.96	$10.18	9,405	Lease	Office Building	Rent Authorized	One 10yr; 60 days
141	Huron	SOS	7402-2009-0292	33 Patrick Drive	Bad Axe	48413	9/1/2005	8/31/2015	$1,667.50	$20,010.00	$14.29	1,400	Lease	Office Building	Rent Authorized	One 5yr; 30 days
142	Ingham	MSP	10120-2008-0167	2510 Kerry St	Lansing	48912	3/1/2009	2/28/2014	$4,241.67	$50,900.04	$20.00	2,545	Lease	Office Building	Rent Authorized	One 5yr; 60 days
143	Ingham	AG	10149-2008-0079	116 W Ottawa St	Lansing	48933	7/1/2009	6/30/2019	$5,927.07	$71,124.84	$7.88	9,026	Lease	Office Building	Rent Authorized	One 5yr; 30 days
144	Ingham	DCR	10226-1995-1035	201 N Washington	Lansing	48933	2/1/1990	1/31/2020	$3,665.42	$43,985.04	$19.00	2,315	Lease	Office Building	Rent Authorized	None
145	Ingham	DTMB	10249-2005-0026	124 W Allegan Ste 200	Lansing	48933	10/1/2005	9/30/2015	$6,670.04	$80,040.48	$16.51	4,848	Lease	Office Building	Rent Authorized	None
146	Ingham	MSP	10261-1994-1204	4000 Collins Rd	Lansing	48910	9/10/1996	2/29/2016	$105,766.10	$1,269,193.20	$16.34	77,674	Lease	Office Building	Rent Authorized	None
147	Ingham	DTMB	10464-2012-0116	300 E Michigan Ave	Lansing	48933	8/1/1997	7/31/2017	$41,628.75	$499,545.00	$15.00	33,303	Lease	Office Building	Rent Authorized	None
148	Ingham	LARA	10469-2006-0022	2501 Woodlake Circle	Okemos	48864	6/1/1997	7/31/2017	$83,375.00	$1,000,500.00	$17.51	52,290	Lease	Office Building	Rent Authorized	None
149	Ingham	DOC	10476-2006-0228	1305 S Washington Ave, Suite #103	Lansing	48910	8/1/1997	7/31/2017	$9,557.30	$114,687.60	$17.77	6,454	Lease	Office Building	Rent Authorized	None

	Q	R	S	T	U	V
134	None	Standard; 90 days	Public Utilities, Janitorial	3,395.35	3,900.00	0.00
135	None	Standard; 90 days	Gross (Full Service)	$0.00	$0.00	$0.00
136	None	Standard; 90 days	Public Utilities, Janitorial	$4,397.90	$3,243.70	$0.00
137	None	Standard; 30 days	Gross (Full Service)	0.00	0.00	0.00
138	None	Standard; 90 days	Public Utilities	19,213.90	0.00	0.00
139	None	Standard; 90 days	Gross (Full Service)	0.00	0.00	0.00
140	None	Standard; 90 days	Public Utilities, Janitorial, Dumpster Service, Grounds	20,785.05	15,330.15	3,479.85
141	None	Standard; 90 days	Public Utilities, Janitorial	3,398.91	5,095.50	0.00
142	None	Standard; 90 days	Public Utilities	5,624.45	0.00	0.00
143	None	Standard; 90 days	Public Utilities	19,947.46	0.00	0.00
144	180 days after occupancy	Leg. Rest; 180 days	Gross (Full Service)	0.00	0.00	0.00
145	None	Standard; 90 days	Gross (Full Service)	0.00	0.00	0.00
146	None	Standard; 90 days	Public Utilities	171,659.54	0.00	0.00
147	None	Standard; 180 days	Electricity	41,112.98	0.00	0.00
148	None	Standard; 180 days	Public Utilities	115,560.90	0.00	0.00
149	None	Standard; 90 days	Public Utilities	10,270.00	0.00	0.00

	W	X	Y	Z
134	78.00	0.00	0.00	28,498.63
135	$0.00	$0.00	$0.00	$1,872.00
136	$0.00	$0.00	$0.00	$14,841.60
137	0.00	0.00	0.00	602.56
138	0.00	0.00	0.00	102,081.10
139	0.00	0.00	0.00	800.04
140	0.00	0.00	0.00	135,338.01
141	0.00	0.00	0.00	28,504.41
142	0.00	0.00	0.00	56,524.49
143	0.00	0.00	0.00	91,072.30
144	0.00	0.00	0.00	43,985.04
145	0.00	0.00	0.00	80,040.48
146	0.00	0.00	63,437.00	1,504,289.74
147	0.00	0.00	0.00	540,657.98
148	0.00	0.00	0.00	1,116,060.90
149	0.00	0.00	0.00	124,957.60

	AA	AB	AC	AD	AE	AF	AG	AH	AI	AJ
134	15.45	0.00	Actual	2012	Moyle Retail Centres Llc	46702 Highway M-26	Houghton	MI	49931	E102
135	$33.43	$0.00	Actual	2012	Western Up Manpower Consortium	100 West Cloverland Drive	Ironwood	MI	49938	E25
136	$7.46	$0.00	Estimated	2012	Masini Aero Marine	20049 State Hwy M-203	Hancock	MI	49930	E25
137	10.76	0.00	Actual	2012	Western U.P. Michigan Works!	100 West Cloverland Drive	Ironwood	MI	49938	
138	8.68	0.00	Actual	2012	County Of Houghton	401 E Houghton Avenue	Houghton	MI	49931	E100
139	8.89	0.00	Actual	2012	Copper Country Isd	809 Hecla Street	Hancock	MI	49930	E92
140	14.39	0.00	Estimated	2012	Hhlw Development Company	1895 Sand Beach Road	Bad Axe	MI	48413	E102
141	20.36	0.00	Actual	2012	Rooney Realty Holdings, Llc	P.O. Box 271	Bad Axe	MI	48413	E97
142	22.21	0.00	Estimated	2012	Corprex Center Llc	2510 Kerry Street, Suite 102	Lansing	MI	48912	E25
143	10.09	0.00	Estimated	2012	Prosecuting Attorneys Assoc.	116 West Ottawa Street	Lansing	MI	48913	E97
144	19.00	0.00	Actual	2012	Victor Ii Partnership	201 N Washington Square	Lansing	MI	48933	E97
145	16.51	0.00	Actual	2012	Boji Tower, L.L.C.	124 West Allegan, Suite 2100	Lansing	MI	48933	E92
146	19.37	0.00	Estimated	2012	Lansing Dhs, Llc	P.O. Box 417	Grosse Ile	MI	48138	E25
147	16.23	0.00	Actual	2012	River Plaza Limited Liability	316 E Michigan Avenue	Lansing	MI	48933	E25
148	21.34	0.00	Estimated	2012	Mwc Associates Llc	1111 E.Michigan Avenue, Suite 2331	East Lansing	MI	48823	E100
149	19.36	0.00	Actual	2012	Kmh Investment, Llc	1375 South Washington Avenue	Lansing	MI	48910	E92

	A	B	C	D	E	F	G	H	I	J	K	L	M	N	O	P
150	Ingham	DTMB	10521-1996-1310	201 N Washington	Lansing	48933	2/1/1990	1/31/2020	$867.67	$10,412.04	$19.00	548	Lease	Office Building	Rent Authorized	None
151	Ingham	MSP	10559-2008-0101	3234 W St. Joseph	Lansing	48917	7/1/1998	9/30/2018	$1,500.00	$18,000.00	$5.00	3,600	Lease	Warehouse	Rent Authorized	None
152	Ingham	MSHDA	10596-1997-1399	735 E Michigan Ave	Lansing	48912	4/1/2001	3/31/2021	$184,996.60	$2,219,959.20	$19.41	114,380	Lease	Office Building	Rent Authorized	None
153	Ingham	TRE	10708-2005-0239	2501 N Coolidge	East Lansing	48823	4/1/2001	3/31/2021	$51,473.80	$617,685.60	$24.12	24,986	Lease	Office Building	Rent Authorized	None
154	Ingham	DOC	10805-2000-1178	5341 S Pennsylvania	Lansing	48911	6/1/2000	5/31/2015	$6,127.04	$73,524.48	$12.25	6,002	Lease	Office Building	Rent Authorized	None
155	Ingham	DHS	10892-2011-0130	1048 Pierpont	Lansing	48911	2/1/2012	1/31/2022	$14,421.00	$173,052.00	$10.45	16,560	Lease	Office Building	Rent Authorized	Two 5yr; 30 days
156	Ingham	DCR	10900-2008-0083	110 W Michigan Ave	Lansing	48933	3/1/2009	2/28/2019	$17,016.00	$204,192.00	$14.00	13,613	Lease	Office Building	Rent Authorized	None
157	Ingham	AG	10911-2010-0376	2860 Eyde Parkway	East Lansing	48823	10/1/2001	9/30/2016	$29,679.00	$356,148.00	$16.95	21,012	Lease	Office Building	Rent Authorized	None
158	Ingham	DHS	10937-2010-0106	2110 S. Cedar St	Lansing	48910	5/1/2010	4/30/2015	$3,827.00	$45,924.00	$33.94	1,353	Sublease	Office Building	Rent Authorized	None
159	Ingham	TRE	10940-2005-0240	2501 N Coolidge	East Lansing	48823	5/18/2001	3/31/2021	$1,386.00	$16,632.00	$6.00	2,772	Lease	Office Building	Rent Authorized	None
160	Ingham	DTMB	10978-2002-2026	Lansing City Hall	Lansing	48933	9/1/2005	8/31/2015	$57,072.00	$684,864.00	$0.00	0	Lease	Parking	Rent Authorized	Eight 5yr; 90 days
161	Ingham	DCH	11072-2006-0232	109 West Michigan Ave	Lansing	48933	8/1/2005	10/31/2026	$80,902.50	$970,830.00	$17.16	51,750	Lease	Office Building	Rent Authorized	None
162	Ingham	DCH	11080-2007-0042	201 Townsend	Lansing	48933	10/3/2005	9/30/2026	$200,344.00	$2,404,128.00	$25.54	94,132	Lease	Office Building	Rent Authorized	None
163	Ingham	DCS	11169-2005-0216	400 S Pine St	Lansing	48933	7/1/2005	6/30/2029	$392,268.16	$4,707,217.92	$24.76	185,494	Lease	Office Building	Rent Authorized	None
164	Ingham	DTMB	11192-2006-0007	5511 Enterprise Drive	Lansing	48911	1/1/2007	12/31/2016	$15,086.00	$181,032.00	$6.10	29,668	Lease	Warehouse	Rent Authorized	One 5yr; 30 days
165	Ingham	DCH	11263-2006-0087	1001 Terminal Rd	Lansing	48906	8/1/2006	7/31/2016	$33,996.93	$407,963.16	$13.29	30,697	Lease	Office Building	Rent Authorized	Two 5yr; 30 days
166	Ingham	DCH	11278-2006-0239	914 Terminal Rd	Lansing	48906	12/1/2006	11/30/2016	$4,024.29	$48,291.48	$4.85	9,957	Lease	Warehouse	Rent Authorized	Two 5yr; 60 days

	Q	R	S	T	U	V
150	None	Leg. Rest; 180 days	Gross (Full Service)	0.00	0.00	0.00
151	None	Standard; 90 days	Public Utilities, Janitorial, Dumpster Service	7,920.00	5,688.00	0.00
152	Every 5 yrs; 120 days	Exec. New; 60 days	Public Utilities	166,173.00	0.00	0.00
153	None	Exec. New; 180 days	Gross (Full Service)	0.00	0.00	0.00
154	None	Standard; 60 days	Public Utilities, Pest Control	15,762.00	0.00	0.00
155	None	Standard; 90 days	Electricity	17,388.00	0.00	0.00
156	None	Standard; 90 days	Gross (Full Service)	0.00	0.00	0.00
157	None	Standard; 90 days	Electricity	22,062.60	0.00	0.00
158	None	Standard; 90 days	Gross (Full Service)	0.00	0.00	0.00
159	None	Exec. New; 180 days	Gross (Full Service)	0.00	0.00	0.00
160	None	Standard; 90 days	Gross (Full Service)	0.00	0.00	0.00
161	None	Exec. New; 90 days	Gross (Full Service)	0.00	0.00	0.00
162	None	Exec; 90 days	Gross (Full Service)	0.00	0.00	0.00
163	None	Leg. Rest; 60 days	Public Utilities	379,917.00	0.00	0.00
164	None	Standard; 90 days	Public Utilities, Janitorial	22,543.29	4,930.88	0.00
165	None	Standard; 90 days	Public Utilities	53,998.50	0.00	0.00
166	None	Standard; 90 days	Public Utilities, Janitorial	22,004.97	16,229.91	0.00

	W	X	Y	Z
150	0.00	0.00	0.00	10,412.04
151	0.00	0.00	0.00	31,608.00
152	0.00	0.00	353,061.00	2,739,193.20
153	0.00	0.00	0.00	617,685.60
154	0.00	16,644.00	0.00	105,930.48
155	0.00	0.00	(2,807.00)	187,633.00
156	0.00	0.00	0.00	204,192.00
157	0.00	0.00	0.00	378,210.60
158	0.00	0.00	0.00	45,924.00
159	0.00	0.00	0.00	16,632.00
160	0.00	0.00	0.00	684,864.00
161	0.00	0.00	0.00	970,830.00
162	0.00	0.00	0.00	2,404,128.00
163	(36,091.00)	0.00	0.00	5,051,043.92
164	0.00	0.00	0.00	208,506.17
165	0.00	0.00	0.00	461,961.66
166	0.00	0.00	0.00	86,526.36

	AA	AB	AC	AD	AE	AF	AG	AH	AI	AJ
150	19.00	0.00	Actual	2012	Victor Ii Partnership	201 N Washington Square	Lansing	MI	48933	E25
151	8.78	0.00	Estimated	2012	Jrt Properties, L.L.C.	3236 W. St. Joseph Street	Lansing	MI	48917	E92
152	23.95	0.00	Actual	2012	Sxje Ii, L.L.C.	2800 Byron Circle Drive	Lansing	MI	48912	E25
153	24.72	0.00	Actual	2012	Sam X Eyde & Judith A Eyde	2800 Bryon Circle	Lansing	MI	48912	E100
154	17.65	0.00	Actual	2012	Reichenbach, L.L.C.	4216 Legacy Parkway	Lansing	MI	48909	E25
155	11.33	0.00	Estimated	2012	Holiday Park Realty, Llc	150 Great Neck Road, Suite 304	Great Neck	NY	11021	E25
156	15.00	0.00	Actual	2012	Capital Tower, Llc	110 W. Washington Ave.	Lansing	MI	48933	E25
157	18.00	0.00	Estimated	2012	Louis&George Eyde Ltd.Fam.Prnsh p	4660 S. Hagadorn Road, Suite 660	East Lansing	MI	48823	E100
158	33.94	0.00	Actual	2012	Capital Area Michigan Works!	2110 S Cedar	Lansing	MI	48910	E100
159	6.00	0.00	Actual	2012	Sam X Eyde & Judith A Eyde	2800 Bryon Circle	Lansing	MI	48912	E25
160	0.00	0.00	Actual	2012	City Of Lansing	124 W Michigan	Lansing	MI	48933	E25
161	18.76	0.00	Actual	2012	Paul Gentilozzi	201 N. Washington Square	Lansing	MI	48933	E100
162	25.54	0.00	Actual	2012	Boji Group Of Lansing L.L.C.	124 West Allegan, Suite 2100	Lansing	MI	48933	E25
163	27.23	3,036.00	Actual	2012	Heart Of The City Associates	4275 Five Oaks Drive	Lansing	MI	48911	E92
164	7.03	0.00	Actual	2012	Gtb Properties, Llc	1111 Michigan Avenue,	East Lansing	MI	48823	E25
165	15.05	0.00	Actual	2012	Kerrins, L.L.C.	P.O. Box 14073	Lansing	MI	48901	E25
166	8.69	0.00	Estimated	2012	Chrismark I, Llc	600 S. Walnut, P.O. Box 14073	Lansing	MI	48901	E92

DTMB Real Estate Divison

Active Lease Report as of October 1, 2013 - Lease by County

	A	B	C	D	E	F	G	H	I	J	K	L	M	N	O	P
167	Ingham	DTMB	11282-2006-0246	3101 Technology Blvd	Lansing	48910	5/1/2007	4/30/2017	$16,189.83	$194,277.96	$14.00	13,877	Lease	Office Building	Rent Authorized	Two 5yr; 60 days
168	Ingham	DCH	11300-2008-0100	737 Filley St, Suite A	Lansing	48906	10/1/2008	9/30/2014	$2,931.25	$35,175.00	$5.25	6,700	Lease	Warehouse	Rent Authorized	Four 1yr; 30 days
169	Ingham	MSHDA	11351-2013-0159	636 E. Michigan Ave	Lansing	48912	3/1/2013	2/28/2014	$1,400.00	$16,800.00		0	RA	Parking	Rent Authorized	None
170	Ingham	DCH	11368-2009-0024	300 E Michigan Ave	Lansing	48933	5/1/2009	4/30/2014	$13,858.45	$166,301.40	$14.31	11,625	Lease	Office Building	Rent Authorized	None
171	Ingham	MSP	11384-2008-0130	106 W Allegan St	Lansing	48933	1/1/2010	12/31/2014	$17,396.17	$208,754.04	$15.50	13,468	Lease	Office Building	Rent Authorized	Two 5yr; 30 days
172	Ingham	SOS	11399-2009-0001	806 Hogsback Rd, Suite A	Mason	48854	11/9/2009	10/30/2019	$4,561.67	$54,740.04	$17.00	3,220	Lease	Office Building	Rent Authorized	One 5yr; 180 days
173	Ingham	DEQ	11404-2009-0004	635 Filley St	Lansing	48906	8/1/2010	7/31/2020	$10,087.00	$121,044.00	$5.33	22,710	Lease	Warehouse	Rent Authorized	Two 5yr; 30 days
174	Ingham	LARA	11420-2009-0336	4300 W. Saginaw Highway	Lansing	48917	2/1/2011	1/31/2012	$53,439.50	$641,274.00	$17.00	37,722	RA	Office Building	Holding Over	None
175	Ingham	SOS	11480-2010-0063	3315 E. Michigan Ave	Lansing	48823	2/11/2011	1/31/2021	$8,250.00	$99,000.00	$14.68	6,745	Lease	Office Building	Rent Authorized	Two 5yr; 30 days
176	Ingham	DHS	11515-2010-0520	120 North Washington Square	Lansing	48933	10/1/2010	9/30/2015	$24,594.00	$295,128.00	$12.75	23,147	Lease	Office Building	Rent Authorized	None
177	Ingham	LARA	11570-2012-0383	6520 Mercantile Way	Lansing	48911	7/1/2012	6/30/2013	$5,380.00	$64,560.00	$10.45	6,178	RA	Office Building	Holding Over	None
178	Ingham	MSF	11576-2011-0373	201 N Washington	Lansing	48933	2/1/1990	1/31/2020	$70,683.17	$848,198.04	$19.00	44,642	Lease	Office Building	Rent Authorized	None
179	Ingham	LARA	11608-2012-0094	6546 Mercantile Way	Lansing	48911	1/1/2012	12/31/2012	$5,999.00	$71,988.00	$10.50	8,656	RA	Office Building	Holding Over	None
180	Ingham	DTMB	11670-2012-0461	106 W Allegan St	Lansing	48933	10/1/2012	9/30/2013	$24,724.33	$296,691.96	$11.00	26,972	RA	Office Building	Holding Over	None
181	Ingham	DTMB	11677-2013-0058	106 W Allegan St	Lansing	48933	1/1/2013	12/31/2013	$11,429.00	$137,148.00	$11.00	12,468	RA	Office Building	Rent Authorized	None
182	Ingham	DTMB	11682-2013-0095	106 W Allegan St	Lansing	48933	2/1/2013	1/31/2014	$10,302.42	$123,629.04	$11.00	11,239	RA	Office Building	Rent Authorized	None

	Q	R	S	T	U	V
167	None	Standard; 90 days	Gross (Full Service)	0.00	0.00	0.00
168	None	Standard; 90 days	Public Utilities, Janitorial, Dumpster Service	5,012.10	0.00	0.00
169	None	Standard; 30 days	Gross (Full Service)	0.00	0.00	0.00
170	None	Standard; 120 days	Electricity	11,208.96	0.00	0.00
171	None	Standard; 90 days	Gross (Full Service)	0.00	0.00	0.00
172	None	Standard; 120 days	Gross (Full Service)	0.00	0.00	0.00
173	None	Standard; 90 days	Public Utilities, Janitorial, Grounds	13,031.03	5,745.50	10,758.00
174	None	Standard; 30 days	Gross (Full Service)	0.00	0.00	0.00
175	None	Standard; 90 days	Gross (Full Service)	0.00	0.00	0.00
176	None	Standard; 90 days	Gross (Full Service)	0.00	0.00	0.00
177	None	Standard; 30 days	Gross (Full Service)	$0.00	$0.00	$0.00
178	None	Leg. Rest; 180 days	Gross (Full Service)	0.00	0.00	0.00
179	None	Standard; 30 days	Electricity	$9,088.80	$0.00	$0.00
180	None	Standard; 30 days	Gross (Full Service)	0.00	0.00	0.00
181	None	Standard; 30 days	Gross (Full Service)	0.00	0.00	0.00
182	None	Standard; 30 days	Gross (Full Service)	0.00	0.00	0.00

	W	X	Y	Z
167	0.00	0.00	0.00	194,277.96
168	0.00	0.00	0.00	40,187.10
169	0.00	0.00	0.00	16,800.00
170	0.00	0.00	0.00	177,510.36
171	0.00	0.00	0.00	208,754.04
172	222.72	0.00	0.00	54,962.76
173	1,857.00	0.00	0.00	152,435.53
174	0.00	0.00	0.00	641,274.00
175	272.72	0.00	0.00	99,272.72
176	0.00	0.00	0.00	295,128.00
177	$0.00	$0.00	$0.00	$64,560.00
178	0.00	0.00	0.00	848,198.04
179	$0.00	$0.00	$0.00	$81,076.80
180	0.00	0.00	0.00	296,691.96
181	0.00	0.00	0.00	137,148.00
182	0.00	0.00	0.00	123,629.04

	AA	AB	AC	AD	AE	AF	AG	AH	AI	AJ
167	14.00	0.00	Actual	2012	Granger Park Development L.L.C.	6267 Aurrlius Road	Lansing	MI	48911	E92
168	6.00	0.00	Actual	2012	Spadafore Distributing Co.	2932 Sanders Road	Lansing	MI	48917	E92
169	0.00	0.00	Actual	2012	Mi Avenue Development Co., Llc	405 E. Maple Street	Lansing	MI	48906	E93
170	15.27	0.00	Actual	2012	River Plaza Llc	316 E Michigan Avenue	Lansing	MI	48933	E93
171	15.50	0.00	Actual	2012	Hollister Holding, Llc	124 W. Allegan, Suite 2000	Lansing	MI	48933	E100
172	17.07	0.00	Actual	2012	Cedar View Prof. Park L.L.C.	3384 James Phillips Drive	Okemos	MI	48864	E25
173	6.71	0.00	Actual	2012	Spadafore Distributing Co.	2932 Sanders Road	Lansing	MI	48917	E25
174	17.00	0.00	Actual	2012	4300 West Saginaw L.L.C.	4660 South Hagadorn Road	East Lansing	MI	48823	E97
175	14.72	0.00	Actual	2012	3301 East Michigan Partnership	Lorna Mchugh	East Lansing	MI	48823	E100
176	12.75	0.00	Actual	2012	Oma Lansing, Llc	120 N. Washington Square, Suite 625	Lansing	MI	48933	E102
177	$10.45	$0.00	Actual	2012	Holiday Park Realty, LLC	150 Great Neck Road, Suite 304	Great Neck	NY	11021	E92
178	19.00	0.00	Actual	2012	Victor Ii Partnership	201 N Washington Square	Lansing	MI	48933	E100
179	$9.37	$0.00	Estimated	2012	Holiday Park Realty, LLC	150 Great Neck Road, Suite 304	Great Neck	NY	11021	
180	11.00	0.00	Actual	2012	Hollister Holding, Llc	124 W. Allegan, Suite 2000	Lansing	MI	48933	E25
181	11.00	0.00	Actual	2012	Hollister Holding, Llc	124 W. Allegan, Suite 2000	Lansing	MI	48933	
182	11.00	0.00	Actual	2012	Hollister Holding, Llc	124 W. Allegan, Suite 2000	Lansing	MI	48933	E25

DTMB Real Estate Divison

Active Lease Report as of October 1, 2013 - Lease by County

	A	B	C	D	E	F	G	H	I	J	K	L	M	N	O	P
183	Ingham	DOC	11684-2013-0103	620 South Capitol Ave	Lansing	48906	4/1/2013	3/31/2014	$804.00	$9,648.00	$16.00	603	RA	Office Building	Rent Authorized	None
184	Ingham	DTMB	11690-2012-0184	2395 Jollly Rd	Okemos	48911	3/1/2013	2/28/2014	$10,876.76	$130,521.12	$17.50	7,458	RA	Office Building	Rent Authorized	None
185	Ingham	MVA	11696-2013-0175	222 Washington Square, North	Lansing	48933	5/1/2013	3/31/2014	$11,157.00	$133,884.00	$9.00	14,876	RA	Office Building	Rent Authorized	None
186	Ingham	DTMB	11697-2013-0176	222 Washington Square, North	Lansing	48933	3/1/2013	2/28/2014	$10,836.33	$130,035.96	$9.50	13,688	RA	Office Building	Rent Authorized	None
187	Ingham	LARA	11700-2013-0205	110 W Michigan Ave	Lansing	48933	5/21/2013	4/30/2014	$8,194.33	$98,331.96	$15.25	6,448	RA	Office Building	Rent Authorized	None
188	Ingham	LARA	11733-2013-0129	6545 Mercantile Way	Lansing	48911	2/1/2013	1/31/2014	$0.08	$0.96		144	RA	Other	Rent Authorized	None
189	Ingham	LARA	2432-2012-0044	6546 Mercantile Way	Lansing	48911	2/1/2012	1/31/2022	$15,800.40	$189,604.80	$10.45	18,144	Lease	Office Building	Rent Authorized	Two 5yr; 30 days
190	Ingham	DEQ	2705-2011-0035	6520 Mercantile Way	Lansing	48911	10/1/2011	3/1/2023	$8,268.56	$99,222.72	$10.45	9,495	Lease	Office Building	Rent Authorized	Two 5yr; 30 days
191	Ingham	LARA	2787-2006-0019	5015 S. Cedar St	Lansing	48910	12/30/1998	1/31/2016	$18,248.75	$218,985.00	$13.00	16,845	Lease	Office Building	Rent Authorized	None
192	Ingham	DHS	6233-1985-43	5305 S Cedar #315	Lansing	48911	1/1/1985	12/31/2014	$36,647.56	$439,770.72	$6.61	66,573	Lease	Office Building	Rent Authorized	Nine 5yr; 120 days
193	Ingham	MVA	6618-1985-96	2502 S Washngton	Lansing	48910	8/1/1985	7/31/2013	$0.00	$0.00	$0.00	0	RA	Land	Holding Over	None
194	Ingham	DEQ	6686-2000-1348	815 Filley St	Lansing	48906	4/1/2001	3/31/2016	$14,719.73	$176,636.76	$4.05	43,614	Lease	Laboratory	Rent Authorized	One 5yr; 60 days Two 10yr; 60 days
195	Ingham	SOS	6976-2012-0408	1301 Sunset Ave	Lansing	48909	10/1/2007	9/30/2017	$8,604.50	$103,254.00	$3.00	34,418	Lease	Warehouse	Rent Authorized	One 5yr; 30 days
196	Ingham	DOC	7157-2005-0212	206 E Michigan Ave	Lansing	48933	10/1/2005	9/30/2018	$168,045.00	$2,016,540.00	$19.98	96,990	Lease	Office Building	Rent Authorized	None
197	Ingham	DHS	7158-1990-115	201 N Washington	Lansing	48933	2/1/1990	1/31/2020	$45,905.58	$550,866.96	$19.00	28,993	Lease	Office Building	Rent Authorized	None
198	Ingham	TRE	7316-2007-0070	5015 S. Cedar St	Lansing	48910	3/1/2008	2/28/2018	$6,863.75	$82,365.00	$15.00	5,491	Lease	Office Building	Rent Authorized	None

	Q	R	S	T	U	V
183	None	Standard; 30 days	Gross (Full Service)	0.00	0.00	0.00
184	None	Standard; 30 days	Gross (Full Service)	0.00	0.00	0.00
185	None	Standard; 90 days	Gross (Full Service)	0.00	0.00	0.00
186	None	Standard; 30 days	Gross (Full Service)	0.00	0.00	0.00
187	None	Standard; 30 days	Gross (Full Service)	0.00	0.00	0.00
188	None	Standard; 30 days	Gross (Full Service)	0.00	0.00	0.00
189	None	Standard; 90 days	Electricity	19,051.20	0.00	0.00
190	None	Exec. New; 90 days	Gross (Full Service)	0.00	0.00	0.00
191	None	Standard; 60 days	Gross (Full Service)	0.00	0.00	0.00
192	None	Standard; 60 days	Gross (Full Service)	0.00	0.00	0.00
193	None	Standard; 30 days	Gross (Full Service)	0.00	0.00	0.00
194	None	Standard; 60 days	Public Utilities, Janitorial, Dumpster Service, Grounds, Pest Control	31,167.18	2,918.28	2,160.00
195	None	Standard; 90 days	Public Utilities, Janitorial, Dumpster Service	37,093.70	2,762.60	0.00
196	None	Exec. New; 180 days	Public Utilities	160,275.00	0.00	0.00
197	None	Leg. Rest; 180 days	Gross (Full Service)	0.00	0.00	0.00
198	None	Standard; 90 days	Gross (Full Service)	0.00	0.00	0.00

	W	X	Y	Z
183	0.00	0.00	0.00	9,648.00
184	0.00	0.00	0.00	130,521.12
185	0.00	0.00	0.00	133,884.00
186	0.00	0.00	0.00	130,035.96
187	0.00	0.00	0.00	98,331.96
188	0.00	0.00	0.00	0.96
189	0.00	0.00	0.00	208,656.00
190	0.00	0.00	0.00	99,222.72
191	0.00	0.00	0.00	218,985.00
192	0.00	0.00	41,607.00	481,377.72
193	0.00	0.00	0.00	0.00
194	1,945.52	0.00	19,609.00	234,436.74
195	1,198.08	0.00	0.00	144,308.38
196	0.00	51,106.00	0.00	2,227,921.00
197	0.00	0.00	0.00	550,866.96
198	0.00	0.00	0.00	82,365.00

	AA	AB	AC	AD	AE	AF	AG	AH	AI	AJ
183	16.00	0.00	Actual	2012	Mi Sheriffs Assoc Educational	620 South Capitol Avenue	Lansing	MI	48933	E97
184	17.50	0.00	Actual	2012	Meip Borrower C, Llc	2365 Woodlake Drive	Okemos	MI	48864	E100
185	9.00	0.00	Actual	2012	R&A Development, L.L.C.	200 Washington Sq N	Lansing	MI	48933	E102
186	9.50	0.00	Actual	2012	R&A Development, L.L.C.	200 Washington Sq N	Lansing	MI	48933	E97
187	15.25	0.00	Actual	2012	Capital Tower, Llc	110 W. Washington Ave.	Lansing	MI	48933	E25
188	0.01	0.00	Actual	2012	Holiday Park Realty, Llc	150 Great Neck Road, Suite 304	Great Neck	NY	11021	E97
189	11.50	0.00	Actual	2012	Holiday Park Realty, Llc	150 Great Neck Road, Suite 304	Great Neck	NY	11021	E45
190	10.45	0.00	Actual	2012	Holiday Park Realty, Llc	150 Great Neck Road, Suite 304	Great Neck	NY	11021	E102
191	13.00	0.00	Actual	2012	Eyde Construction Company	4660 South Hagadorn Road	East Lansing	MI	48823	E25
192	7.23	0.00	Actual	2012	County Of Ingham	121 East Maple	Mason	MI	48854	E102
193	0.00	0.00	Actual	2012	Ingham Medical Center	401 W Greenlawn	Lansing	MI	48910	E25
194	5.38	0.00	Actual	2012	Spadafore Distributing Co.	2932 Sanders Road	Lansing	MI	48917	E100
195	4.19	0.00	Actual	2012	1301 Sunset Partners	Kenneth Simon	Cadillac	MI	49601	E25
196	22.97	0.00	Actual	2012	Riverview Associates One Limited	1118 Centennial Way	Lansing	MI	48908	E25
197	19.00	0.00	Actual	2012	Victor Ii Partnership	201 N Washington Square	Lansing	MI	48933	E97
198	15.00	0.00	Actual	2012	Eyde Construction Company	4660 South Hagadorn Road	East Lansing	MI	48823	E25

DTMB Real Estate Divison

Active Lease Report as of October 1, 2013 - Lease by County

	A	B	C	D	E	F	G	H	I	J	K	L	M	N	O	P
199	Ingham	LARA	7617-2004-1165	1808 W Saginaw St	Lansing	48917	6/1/2006	5/31/2016	$12,914.00	$154,968.00	$12.80	11,260	Lease	Office Building	Rent Authorized	None
200	Ingham	MSP	7852-2007-0092	Undisclosed			11/1/2008	10/31/2018	$1,145.67	$13,748.04	$4.91	2,800	Lease	Office Building	Rent Authorized	Two 5yr; 30 days
201	Ingham	MDARD	9-1956-1	1615 S Harrison Rd	East Lansing	48823	12/30/1956	2/10/2056	$0.00	$1.00	$0.00	43,000	Lease	Laboratory	Rent Authorized	None
202	Ionia	DHS	10132-2007-0033	920 E. Lincoln Ave	Ionia	48846	2/1/1995	1/31/2015	$14,274.00	$171,288.00	$13.22	12,955	Lease	Office Building	Rent Authorized	One 3yr; 60 days
203	Ionia	DHS	11207-2012-0047	309 W. Adams St	Ionia	48846	1/1/2009	4/30/2014	$585.55	$7,026.60	$23.19	303	Sublease	Office Building	Rent Authorized	None
204	Ionia	SOS	11254-2005-0079	603 West Adams	Ionia	48846	8/1/2007	7/31/2017	$2,750.00	$33,000.00	$11.00	3,000	Lease	Office Building	Rent Authorized	One 5yr; 30 days
205	Ionia	SOS	11454-2009-0334	301 West Genesee St.	Lapeer	48446	7/19/2011	7/18/2021	$5,866.00	$70,392.50	$18.50	3,805	Lease	Office Building	Rent Authorized	Two 5yr; 30 days
206	Iosco	SOS	10198-2004-1287	1712 E. Huron Rd	East Tawas	48730	7/1/2006	6/30/2016	$1,073.25	$12,879.00	$9.00	1,431	Lease	Office Building	Rent Authorized	None
207	Iosco	DNR	11030-2009-0086	Us 123 & Wadsworth	East Tawas	48730	6/1/2009	5/31/2019	$0.00	$0.00		13,200	Lease	Land	Rent Authorized	None
208	Iosco	DHS	2364-2007-0043	2145 E Huron Rd	East Tawas	48763	10/1/2007	9/30/2017	$10,150.00	$121,800.00	$11.99	10,160	Lease	Office Building	Rent Authorized	Two 5yr; 30 days
209	Iron	SOS	10569-2007-0071	992 Lalley Rd	Iron River	49935	8/10/2008	8/31/2013	$1,297.83	$15,573.96	$11.77	1,323	Lease	Office Building	Rent Authorized	Two 5yr; 30 days
210	Iron	DNR	11032-2006-0130	Iron County Airport	Mastodon Twp	49920	1/1/2007	12/31/2012	$0.00	$87.00		0	Lease	Land	Holding Over	Two 1yr; 30 days
211	Iron	DHS	7136-2008-0067	337 Brady Ave	Caspian	49915	8/1/2009	7/31/2014	$5,305.05	$63,660.60	$6.55	9,720	Lease	Office Building	Rent Authorized	Two 5yr; 30 days
212	Isabella	MSP	10571-1996-1446	3580 S Isabella Rd	Mt Pleasant	48858	2/1/1999	1/31/2019	$10,375.00	$124,500.00	$12.39	10,050	Lease	Office Building	Rent Authorized	Two 5yr; 60 days
213	Isabella	DHS	11344-2007-0144	Parkland Drive	Mt Pleasant	48858	10/1/2009	7/31/2019	$40,280.14	$483,361.68	$23.37	20,683	Lease	Office Building	Rent Authorized	Two 5yr; 60 days
214	Isabella	SOS	6756-2008-0082	1245 N Mission St	Mt Pleasant	48858	8/1/2009	7/31/2019	$3,062.50	$36,750.00	$15.00	2,450	Lease	Office Building	Rent Authorized	One 5yr; 60 days

	Q	R	S	T	U	V
199	None	Standard; 90 days	Public Utilities	24,884.60	0.00	0.00
200	None	Standard; 60 days	Public Utilities, Janitorial, Dumpster Service, Grounds	6,188.00	4,564.00	1,036.00
201	None	Standard; 30 days	Gross (Full Service)	0.00	0.00	0.00
202	None	Exec. Leg; 120 days	Public Utilities, Janitorial, Dumpster Service, Pest Control	28,630.55	21,116.65	0.00
203	None	Standard; 90 days	Gross (Full Service)	0.00	0.00	0.00
204	None	Standard; 90 days	Public Utilities	6,884.90	0.00	0.00
205	None	Standard; 90 days	Gross (Full Service)	$0.00	$0.00	$0.00
206	None	Standard; 90 days	Public Utilities, Janitorial, Dumpster Service	4,410.06	5,252.00	0.00
207	None	Either party; 90 days	Gross (Full Service)	0.00	0.00	0.00
208	None	Standard; 90 days	Public Utilities, Janitorial, Grounds, Pest Control	26,165.05	10,018.33	0.00
209	None	Standard; 90 days	Public Utilities, Janitorial, Dumpster Service, Grounds	1,493.35	4,160.00	270.00
210	None	Standard; 90 days	Grounds	0.00	0.00	0.00
211	None	Standard; 90 days	Public Utilities, Janitorial, Grounds, Pest Control	21,481.20	15,843.60	3,596.40
212	None	Exec. New; 60 days	Public Utilities, Janitorial	22,210.50	16,381.50	0.00
213	None	Standard; 90 days	Electricity	21,717.15	0.00	0.00
214		Standard; 90 days	Public Utilities, Janitorial	6,222.10	4,455.00	0.00

	W	X	Y	Z
199	0.00	0.00	0.00	179,852.60
200	0.00	0.00	0.00	25,536.04
201	0.00	0.00	0.00	1.00
202	0.00	0.00	25,460.00	246,495.20
203	0.00	0.00	0.00	7,026.60
204	0.00	0.00	0.00	39,884.90
205	$0.00	$0.00	$0.00	$70,392.50
206	853.68	0.00	0.00	23,394.74
207	0.00	0.00	0.00	0.00
208	0.00	0.00	0.00	157,983.38
209	144.21	0.00	0.00	21,641.52
210	0.00	0.00	0.00	87.00
211	0.00	0.00	0.00	104,581.80
212	0.00	0.00	0.00	163,092.00
213	0.00	0.00	0.00	505,078.83
214	0.00	0.00	0.00	47,427.10

	AA	AB	AC	AD	AE	AF	AG	AH	AI	AJ
199	15.97	0.00	Estimated	2012	John-Pierre Mendoza - Jpm Dev.	P.O. Box 3406	Merced	CA	95344	E100
200	9.12	0.00	Estimated	2012	Nrj Llc	1111 Michigan Ave #201	East Lansing	MI	48823	E92
201	0.00	0.00	Actual	2012	State Board Of Agriculture	M.S.U.	East Lansing	MI	48823	E100
202	19.03	0.00	Actual	2012	H & M Properties	813 N Main Street	Mt Pleasant	MI	48858	E102
203	23.19	0.00	Actual	2012	Central Area Mi Works Agency	904 Oak Drive	Greenville	MI	48838	E25
204	13.29	0.00	Actual	2012	Saginaw Ionia, Llc	1674 Champagne Dr N	Saginaw	MI	48604	E97
205	$18.50	$0.00	Actual	2012	Cornerstone Management Team, Llc	301 West Genesee St	Lapeer	MI	48446	E93
206	16.35	0.00	Actual	2012	Midway Super Market, Inc.	P.O. Box 0903	Bay City	MI	48707	E92
207	0.00	0.00	Actual	2012	City Of East Tawas	760 Newman Street	East Tawas	MI	48730	E102
208	15.55	0.00	Actual	2012	Jjs Wolf Realty Llc	4336 Elmonte Street	Saginaw	MI	48638	E100
209	16.36	4,640.38	Actual	2012	Maule Properties, Llc	1313 Evergreen Drive	Iron Mountain	MI	49801	E89
210	0.00	0.00	Actual	2012	County Of Iron	2 South Sixth Street	Crystal Falls	MI	49920	E25
211	10.76	0.00	Estimated	2012	A & B Rentals	2122 Pisoni Road	Iron River	MI	49935	E97
212	16.23	0.00	Estimated	2012	County Of Isabella	200 North Main	Mt Pleasant	MI	48858	E92
213	24.42	0.00	Estimated	2012	Parkland Dhs, Llc	5000 Airport Road	Mt Pleasant	MI	48858	E92
214	19.36	0.00	Actual	2012	Pleasant Plaza, Inc.	950 South Crawford Road	Mt Pleasant	MI	48858	E92

	A	B	C	D	E	F	G	H	I	J	K	L	M	N	O	P
215	Isabella	DHS	7119-2009-0054	2258 Enterprise	Mt Pleasant	48858	4/1/2010	2/28/2017	$5,432.12	$65,185.44	$14.15	4,608	Lease	Office Building	Rent Authorized	None
216	Jackson	DHS	10735-2005-0089	209 E Washington St	Jackson	49201	5/1/2006	12/31/2013	$4,500.00	$54,000.00	$16.14	3,346	Lease	Office Building	Rent Authorized	None
217	Jackson	MSF	11070-2006-0163	209 E Washington St	Jackson	49201	6/1/2009	5/31/2014	$359.19	$4,310.28	$12.04	358	Sublease	Office Building	Rent Authorized	None
218	Jackson	DOC	11221-2010-0469	1697 Lansing Ave	Jackson	49202	5/1/2007	4/30/2017	$4,514.00	$54,168.00	$8.17	6,373	Lease	Office Building	Rent Authorized	Two 5yr; 60 days
219	Jackson	SOS	11430-2009-0187	1184 Jackson Crossing - G102	Jackson	49202	3/1/2011	2/28/2021	$7,792.00	$93,504.00	$17.00	5,500	Lease	Office Building	Rent Authorized	Two 5yr; 30 days
220	Kalamazoo	DHS	10174-2008-0142	151 South Rose St.	Kalamazoo	49007	12/1/2009	11/30/2019	$35,295.60	$423,547.20	$17.56	24,120	Lease	Office Building	Rent Authorized	One 5yr; 60 days
221	Kalamazoo	DHS	10266-2005-0044	322 Stockbridge Ave	Kalamazoo	49001	10/1/2006	9/30/2016	$6,448.75	$77,385.00	$10.50	7,370	Lease	Office Building	Rent Authorized	None
222	Kalamazoo	DCH	10555-2006-0253	Box A-1312 Oakland Dr	Kalamazoo	49008	7/1/1998	6/30/2098	$0.00	$0.00		0	Lease	Hospital	Rent Authorized	None
223	Kalamazoo	DEQ	10704-1994-1151	7953 Adobe Rd	Kalamazoo	49009	11/1/2000	10/31/2020	$23,072.00	$276,864.00	$13.94	19,860	Lease	Office Building	Rent Authorized	Two 5yr; 60 days
224	Kalamazoo	DHS	10810-2010-0194	940 N. 10Th St	Kalamazoo	49001	8/1/2000	7/31/2015	$5,868.00	$70,416.00	$17.60	4,001	Lease	Office Building	Rent Authorized	None
225	Kalamazoo	TRE	10904-2009-0057	535 S. Burdick St	Kalamazoo	49007	5/1/2006	4/30/2016	$3,234.81	$38,817.72	$18.25	2,127	Lease	Office Building	Rent Authorized	One 5yr; 60 days
226	Kalamazoo	SOS	11096-2004-1200	603 Romence	Portage	49024	9/27/2005	9/30/2015	$6,604.00	$79,248.00	$16.51	4,800	Lease	Office Building	Rent Authorized	One 5yr; 120 days
227	Kalamazoo	DHS	11147-2005-0044	322 Stockbridge Ave	Kalamazoo	49001	10/1/2006	9/30/2016	$50,737.75	$608,853.00	$10.50	57,986	Lease	Office Building	Rent Authorized	None
228	Kalamazoo	DOC	11216-2010-0643	201 W Kalamazoo Ave	Kalamazoo	49007	5/1/2007	4/30/2017	$3,517.50	$42,210.00	$12.60	3,350	Lease	Office Building	Rent Authorized	Two 5yr; 30 days
229	Kalamazoo	SOS	11390-2008-0137	3298 Stadium Drive	Kalamazoo	49008	10/1/2009	9/30/2019	$8,218.88	$98,626.56	$21.21	4,650	Lease	Office Building	Rent Authorized	None

	Q	R	S	T	U	V
215	None	Standard; 90 days	Gross (Full Service)	0.00	0.00	0.00
216	None	Standard; 90 days	Gross (Full Service)	0.00	0.00	0.00
217	None	Standard; 60 days	Gross (Full Service)	0.00	0.00	0.00
218	None	Standard; 90 days	Gross (Full Service)	0.00	0.00	0.00
219	None	Standard; 120 days	Gross (Full Service)	0.00	0.00	0.00
220	None	Standard; 90 days	Electricity	25,326.00	0.00	0.00
221	None	Standard; 90 days	Public Utilities	16,287.70	0.00	0.00
222	None	Standard; 60 days	Public Utilities, Janitorial, Dumpster Service, Grounds	546,257.69	0.00	0.00
223	None	Exec. New; 90 days	Public Utilities, Janitorial	37,730.10	15,058.00	0.00
224	None	Standard; 60 days	Public Utilities	8,842.21	0.00	0.00
225	None	Standard; 90 days	Gross (Full Service)	0.00	0.00	0.00
226	None	Standard; 90 days	Public Utilities, Pest Control	12,791.94	0.00	0.00
227	None	Standard; 90 days	Public Utilities	183,095.82	86,765.56	0.00
228	None	Standard; 90 days	Gross (Full Service)	0.00	0.00	0.00
229	None	Standard; 90 days	Public Utilities, Janitorial	9,492.20	5,088.00	0.00

	W	X	Y	Z
215	0.00	0.00	0.00	65,185.44
216	0.00	0.00	0.00	54,000.00
217	0.00	0.00	0.00	4,310.28
218	0.00	0.00	0.00	54,168.00
219	0.00	0.00	0.00	93,504.00
220	0.00	0.00	0.00	448,873.20
221	0.00	0.00	0.00	93,672.70
222	0.00	0.00	0.00	546,257.69
223	0.00	0.00	23,873.00	353,525.10
224	0.00	0.00	0.00	79,258.21
225	0.00	0.00	0.00	38,817.72
226	0.00	0.00	16,225.00	108,264.94
227	0.00	0.00	0.00	878,714.38
228	0.00	0.00	0.00	42,210.00
229	0.00	0.00	0.00	113,206.76

	AA	AB	AC	AD	AE	AF	AG	AH	AI	AJ
215	14.15	0.00	Actual	2012	Edward J. & Nancy J. Degroat	4901 Towne Centre Road, Suite 140	Saginaw	MI	48604	E92
216	16.14	0.00	Actual	2012	Commonwealth Commerce Center	209 E. Washington	Jackson	MI	49201	E92
217	12.04	0.00	Actual	2012	South Central Michigan Works	310 W Bacon St	Hillsdale	MI	49242	E92
218	8.50	0.00	Actual	2012	County Of Jackson	120 W Michigan Ave	Jackson	MI	49201	E100
219	17.00	0.00	Actual	2012	Ramco Gershenson Properties Lp	31500 Northwestern Hwy	Farmington Hills	MI	48334	E102
220	18.61	0.00	Estimated	2012	Gilmore Real Estate, Llc	162 E. Michigan Avenue	Kalamazoo	MI	49007	E95
221	12.71	0.00	Estimated	2012	Louis&George Eyde Ltd.Fam.Prnshp	4660 S. Hagadorn Road, Suite 660	East Lansing	MI	48823	E92
222	0.00	0.00	Actual	2012	Western Michigan University	W Michigan S3050	Kalamazoo	MI	49008	E100
223	17.80	0.00	Actual	2012	D & J Real Estate, L.L.C.	4200 W Centre Avenue	Portage	MI	49024	E97
224	19.81	0.00	Estimated	2012	Westpointe Development, Llc.	2221 Health Drive S.W., Suite 2200	Wyoming	MI	49519	E100
225	18.25	0.00	Actual	2012	Wbc Properties Ltd Partnership	535 S Burdick Street, Suite 1	Kalamazoo	MI	49005	E25
226	22.56	0.00	Actual	2012	Bre Romence Village, Llc	255 East Brown Street	Birmingham	MI	48009	E102
227	15.15	0.00	Actual	2012	Louis&George Eyde Ltd.Fam.Prnshp	4660 S. Hagadorn Road, Suite 660	East Lansing	MI	48823	E93
228	12.60	0.00	Actual	2012	County Of Kalamazoo	201 W Kalamazoo	Kalamazoo	MI	49007	E92
229	24.35	0.00	Actual	2012	Hinman Stadium, Llc	750 Trade Centre Way	Kalamazoo	MI	49002	E25

DTMB Real Estate Divison

Active Lease Report as of October 1, 2013 - Lease by County

	A	B	C	D	E	F	G	H	I	J	K	L	M	N	O	P
230	Kalamazoo	DEQ	11459-2009-0390	5272 W. Michigan Ave.	Kalamazoo	49008	5/1/2010	7/31/2015	$1,750.00	$21,000.00	$22.22	945	Sublease	Warehouse	Rent Authorized	Two 5yr; 30 days
231	Kalamazoo	DHS	11484-2010-0079	151 South Rose St	Kalamazoo	49007	9/1/2010	8/31/2020	$7,847.00	$94,164.00	$17.35	5,427	Lease	Office Building	Rent Authorized	Two 5yr; 60 days
232	Kalamazoo	LARA	11626-2012-0196	1601 South Burdick	Kalamazoo	49001	5/1/2012	4/30/2013	$270.93	$3,251.16	$21.82	149	RA	Office Building	Holding Over	None
233	Kalamazoo	DHS	6959-2006-0227	4210 S Westnedge	Kalamazoo	49008	4/1/2008	3/31/2018	$8,205.33	$98,463.96	$17.00	5,792	Lease	Office Building	Rent Authorized	
234	Kalkaska	DHS	2435-2008-0149	503 N Birch St	Kalkaska	49646	4/1/2010	3/31/2020	$5,634.87	$67,618.44	$8.76	7,719	Lease	Office Building	Rent Authorized	Two 5yr; 30 days
235	Kalkaska	SOS	2831-2003-1138	114 Northland Plaza	Kalkaska	49646	5/1/2004	4/30/2014	$850.00	$10,200.00	$7.80	1,230	Lease	Office Building	Rent Authorized	None
236	Kent	SOS	10048-2003-1131	534 South State St	Sparta	49345	7/1/2004	6/30/2014	$1,643.26	$19,719.12	$7.85	2,512	Lease	Office Building	Rent Authorized	None
237	Kent	DHS	10064-2002-2191	750 Front Ave Nw	Grand Rapids	49504	11/1/2004	6/30/2014	$8,123.45	$97,481.40	$14.27	6,831	Lease	Office Building	Rent Authorized	None
238	Kent	DHS	10109-2004-1123	536 South State St	Sparta	49345	1/1/2006	12/31/2015	$4,193.46	$50,321.52	$8.85	5,686	Lease	Office Building	Rent Authorized	None
239	Kent	DHS	10214-2005-0042	5303 28Th St Court Se	Grand Rapids	49512	7/1/2006	6/30/2016	$34,514.00	$414,168.00	$12.00	34,514	Lease	Office Building	Rent Authorized	None
240	Kent	DHS	10232-2005-0043	5303 28Th St Court Se	Grand Rapids	49512	7/1/2006	6/30/2016	$9,300.00	$111,600.00	$12.00	9,300	Lease	Office Building	Rent Authorized	None
241	Kent	SOS	10262-2010-0193	3472 Plainfield Ave Ne	Grand Rapids	49503	7/1/2011	6/30/2021	$5,663.00	$67,956.00	$11.50	5,909	Lease	Office Building	Rent Authorized	Two 5yr; 30 days
242	Kent	LARA	10484-2006-0191	2942 Fuller Ave Ne	Grand Rapids	49505	9/1/2007	8/31/2017	$18,270.00	$219,240.00	$15.00	13,920	Lease	Office Building	Rent Authorized	One 5yr; 60 days
243	Kent	MSP	10673-1998-1069	8650 Algoma Ave	Rockford	49341	8/1/1999	7/31/2014	$3,294.50	$39,534.00	$6.96	5,680	Lease	Office Building	Rent Authorized	None
244	Kent	SOS	10720-2008-0134	1056 28Th St Sw	Wyoming	49509	3/1/2010	2/29/2020	$5,533.38	$66,400.56	$11.03	6,020	Lease	Office Building	Rent Authorized	One 5yr; 60 days
245	Kent	DTMB	10954-2008-0164	One North Division Ave	Grand Rapids	49503	5/1/2002	9/30/2028	$296,266.36	$3,555,196.32	$25.95	137,000	Lease	Office Building	Rent Authorized	Two 5yr; 30 days
246	Kent	DHS	11110-2010-0036	121 Franklin St Se	Grand Rapids	49507	6/1/2009	5/31/2029	$187,242.00	$2,246,904.00	$20.82	107,925	Sublease	Office Building	Rent Authorized	Two 5yr; 90 days

	Q	R	S	T	U	V
230	None	Standard; 90 days	Gross (Full Service)	0.00	0.00	0.00
231	None	Standard; 90 days	Electricity	5,698.35	0.00	0.00
232	None	Standard; 30 days	Gross (Full Service)	$0.00	$0.00	$0.00
233	None	Standard; 90 days	Public Utilities, Janitorial	12,800.32	9,440.96	0.00
234	None	Standard; 90 days	Gross (Full Service)	0.00	0.00	0.00
235	None	Standard; 60 days	Janitorial	0.00	4,462.50	0.00
236	None	Standard; 90 days	Public Utilities, Janitorial, Pest Control	6,051.54	4,140.00	0.00
237	None	Standard; 180 days	Electricity	7,172.55	0.00	0.00
238	None	Standard; 90 days	Public Utilities, Janitorial, Pest Control	12,566.06	9,268.18	0.00
239	None	Standard; 90 days	Public Utilities, Janitorial	76,275.94	56,257.82	0.00
240	None	Standard; 90 days	Public Utilities, Janitorial	20,553.00	15,159.00	0.00
241	None	Standard; 90 days	Gross (Full Service)	0.00	0.00	0.00
242	None	Standard; 90 days	Public Utilities	30,763.20	0.00	0.00
243	None	Standard; 60 days	Public Utilities, Janitorial	12,552.80	9,258.40	0.00
244	None	Standard; 90 days	Public Utilities, Janitorial	13,365.26	5,228.00	0.00
245	Buy for $1 and initial lease	Leg. Rest; 60 days	Public Utilities	252,538.79	0.00	0.00
246	None	Leg. Rest; 0 days	Gross (Full Service)	0.00	0.00	0.00

	W	X	Y	Z
230	0.00	0.00	0.00	21,000.00
231	0.00	0.00	0.00	99,862.35
232	$0.00	$0.00	$0.00	$3,251.16
233	0.00	0.00	0.00	120,705.24
234	0.00	0.00	0.00	67,618.44
235	0.00	0.00	0.00	14,662.50
236	0.00	0.00	0.00	29,910.66
237	0.00	0.00	0.00	104,653.95
238	0.00	0.00	0.00	72,155.76
239	0.00	0.00	(5,753.00)	540,948.76
240	0.00	0.00	(1,550.00)	145,762.00
241	297.20	0.00	(738.00)	67,515.20
242	0.00	0.00	0.00	250,003.20
243	0.00	0.00	0.00	61,345.20
244	0.00	0.00	0.00	84,993.82
245	0.00	0.00	0.00	3,807,735.11
246	0.00	0.00	(91,736.00)	2,155,168.00

	AA	AB	AC	AD	AE	AF	AG	AH	AI	AJ
230	22.22	0.00	Actual	2012	Wmu Board Of Trustees	1903 W Michigan Ave Ms 5222	Kalamazoo	MI	49008	E25
231	18.40	0.00	Estimated	2012	Gilmore Real Estate, Llc	162 E. Michigan Avenue	Kalamazoo	MI	49007	E92
232	$21.82	$0.00	Actual	2012	W. E. Upjohn Institute	300 S. Westnedge Ave.	Kalamazoo	MI	49007	E92
233	20.84	0.00	Estimated	2012	Linda Lou Larocque	118 Superior Street	South Haven	MI	49090	E97
234	8.76	0.00	Actual	2012	County Of Kalkaska	605 N Birch Street	Kalkaska	MI	49646	E100
235	11.92	0.00	Actual	2012	Ronald And Janice Ascione	2101 Us 131 N.W.	Kalkaska	MI	49646	E100
236	11.91	0.00	Actual	2012	G&M Bear Properties Llc	8737 Thome Drive	Sparta	MI	49345	E102
237	15.32	0.00	Estimated	2012	Ac Holdings Llc	750 Front Ave Nw	Grand Rapids	MI	49504	E100
238	12.69	0.00	Estimated	2012	G&M Bear Properties Llc	8737 Thome Drive	Sparta	MI	49345	E102
239	15.67	0.00	Estimated	2012	Cascade Commons, Llc	1946 Turner Avenue Nw	Grand Rapids	MI	49504	E102
240	15.67	0.00	Estimated	2012	Cascade Commons, Llc	1946 Turner Avenue Nw	Grand Rapids	MI	49504	E100
241	11.43	0.00	Actual	2012	Northtown Center Inc	2920 Fuller Ave Ne	Grand Rapids	MI	49505	E102
242	17.96	0.00	Actual	2012	H & H Mmgt & Devel. Co., L.L.C.	2920 Fuller Avenue, N.E.	Grand Rapids	MI	49505	E100
243	10.80	0.00	Estimated	2012	Rogue River Development L.L.C.	8620 Algoma Avenue	Rockford	MI	49341	E100
244	14.12	0.00	Actual	2012	Sun Valley - Mi Ltd Partnership	70 Ne Loop 410	San Antonio	TX	78216	E97
245	27.79	0.00	Actual	2012	City Of Grand Rapids	201 Market	Grand Rapids	MI	49503	E102
246	19.97	0.00	Actual	2012	County Of Kent	300 Monroe Nw	Grand Rapids	MI	49502	

	A	B	C	D	E	F	G	H	I	J	K	L	M	N	O	P
247	Kent	DTMB	11185-2006-0013	1 Michigan St Ne	Grand Rapids	49504	9/25/2005	9/30/2057	$4,416.32	$52,995.84		0	Lease	Parking	Rent Authorized	One 50yr; 365 days
248	Kent	MDOT	11188-2009-0433	2660 Leonard, Ne	Grand Rapids	49505	4/1/2006	3/31/2016	$26,340.52	$316,086.24	$20.87	13,821	Lease	Office Building	Rent Authorized	One 5yr; 60 days
249	Kent	BSL	11293-2004-1054	3391-B Plainfield Ave Ne	Grand Rapids	49505	12/1/2007	11/30/2017	$7,602.50	$91,230.00	$16.37	5,573	Lease	Office Building	Rent Authorized	One 5yr; 60 days
250	Kent	SOS	11347-2007-0138	3665 28Th St Se	Grand Rapids	49512	8/7/2008	8/6/2018	$8,287.00	$99,444.00	$8.86	8,287	Lease	Office Building	Rent Authorized	One 5yr; 60 days
251	Kent	LARA	6144-2006-0047	3391-A Plainfield Ave Ne	Grand Rapids	49505	12/1/2007	11/30/2017	$11,794.65	$141,535.80	$15.77	8,975	Lease	Office Building	Rent Authorized	One 5yr; 60 days
252	Kent	LARA	7132-2009-0192	2922 Fuller Ave Ne	Grand Rapids	49505	9/1/2007	8/31/2017	$1,772.81	$21,273.72	$15.77	1,349	Lease	Office Building	Rent Authorized	One 5yr; 60 days
253	Kent	DEQ	7813-2007-0134	3415 Roger B Chaffee Se	Wyoming	49548	9/1/2008	8/31/2018	$1,450.00	$17,400.00	$7.50	2,000	Lease	Warehouse	Rent Authorized	None
254	Keweenaw	SOS	10602-1997-1282	4541 North St	Mohawk	49950	1/28/1999	1/27/2014	$806.67	$9,680.04	$11.00	880	Lease	Office Building	Rent Authorized	None
255	Lake	DHS	7551-2010-0580	4459 M-37	Baldwin	49304	1/1/1992	12/31/2021	$5,000.00	$60,000.00	$4.11	14,600	Lease	Office Building	Rent Authorized	None
256	Lapeer	DHS	2710-2009-0314	1505 Suncrest Dr	Lapeer	48446	10/1/2010	9/30/2015	$13,240.00	$158,880.00	$8.50	18,692	Lease	Office Building	Rent Authorized	Two 5yr; 30 days
257	Leelanau	MSP	10753-1999-1394		Leland	49654	1/1/2000	12/31/2029	$0.00	$0.00	$0.00	1,000	Lease	Land	Rent Authorized	Two 10yr; 90 days
258	Leelanau	DHS	11033-2008-0146	7401 East Duck Lake Rd	Lake Leelanau	49653	1/1/2007	12/31/2014	$236.00	$2,832.00	$22.00	120	Sublease	Office Building	Rent Authorized	None
259	Leelanau	SOS	6655-2007-0139	100-B Cedar St.	Suttons Bay	49682	9/1/2008	8/31/2013	$1,053.25	$12,639.00	$14.04	900	Lease	Office Building	Holding Over	None
260	Lenawee	MSF	11219-2008-0038	1040 South Winter St	Adrian	49221	6/1/2009	5/31/2014	$241.92	$2,903.04	$14.23	204	Sublease	Office Building	Rent Authorized	None
261	Lenawee	SOS	11523-2010-0621	1040 South Winter St	Adrian	49221	12/1/2011	11/30/2021	$4,107.87	$49,294.44	$14.21	3,469	Lease	Office Building	Rent Authorized	Two 5yr; 60 days
262	Lenawee	DHS	7211-1990-118	1040 South Winter St	Adrian	49221	4/1/1990	4/30/2019	$12,500.00	$150,000.00	$7.50	20,000	Lease	Office Building	Rent Authorized	None
263	Lenawee	DHS	7225-2004-1189	1040 South Winter St	Adrian	49221	11/1/2005	10/31/2015	$3,653.55	$43,842.60	$14.23	3,081	Lease	Office Building	Rent Authorized	None
264	Livingston	DHS	10440-1994-1263	2300 E Grand River	Howell	48844	6/6/1997	6/5/2017	$13,082.50	$156,990.00	$12.10	13,470	Lease	Office Building	Rent Authorized	None

	Q	R	S	T	U	V
247	None	Standard; 90 days	Gross (Full Service)	0.00	0.00	0.00
248	None	Standard; 90 days	Gross (Full Service)	0.00	0.00	0.00
249	None	Standard; 90 days	Public Utilities	8,995.01	0.00	0.00
250	None	Standard; 90 days	Public Utilities, Janitorial	12,793.10	6,830.00	0.00
251	None	Standard; 90 days	Public Utilities	19,834.75	0.00	0.00
252	None	Standard; 90 days	Electricity	1,416.45	0.00	0.00
253	None	Standard; 90 days	Public Utilities, Janitorial, Dumpster Service, Pest Control	1,500.05	0.00	0.00
254	None	Standard; 90 days	Public Utilities, Janitorial, Grounds	1,944.80	1,434.40	325.60
255	None	Standard; 120 days	Public Utilities	32,266.00	23,798.00	0.00
256	None	Standard; 90 days	Public Utilities	32,767.22	0.00	0.00
257	Right of First Refusal	Standard; 180 days	Electricity, Grounds	1,050.00	0.00	370.00
258	None	Either party; 90 days	Gross (Full Service)	0.00	0.00	0.00
259	None	Standard; 90 days	Public Utilities, Janitorial	$1,989.00	$1,467.00	$0.00
260	None	Standard; 60 days	Gross (Full Service)	0.00	0.00	0.00
261	None	Standard; 90 days	Gross (Full Service)	0.00	0.00	0.00
262	None	Leg. Rest; 60 days	Gross (Full Service)	0.00	0.00	0.00
263	None	Standard; 120 days	Gross (Full Service)	0.00	0.00	0.00
264	None	Standard; 180 days	Public Utilities	38,866.61	0.00	0.00

	W	X	Y	Z
247	0.00	0.00	0.00	52,995.84
248	0.00	0.00	0.00	316,086.24
249	2,278.00	0.00	0.00	102,503.01
250	16,631.45	0.00	0.00	135,698.55
251	0.00	0.00	0.00	161,370.55
252	0.00	0.00	0.00	22,690.17
253	537.39	0.00	0.00	19,437.44
254	0.00	0.00	0.00	13,384.84
255	0.00	0.00	0.00	116,064.00
256	0.00	0.00	0.00	191,647.22
257	0.00	0.00	0.00	1,420.00
258	0.00	0.00	0.00	2,832.00
259	$0.00	$0.00	$0.00	$16,095.00
260	0.00	0.00	0.00	2,903.04
261	0.00	0.00	0.00	49,294.44
262	0.00	0.00	0.00	150,000.00
263	0.00	0.00	0.00	43,842.60
264	0.00	0.00	0.00	195,856.61

	AA	AB	AC	AD	AE	AF	AG	AH	AI	AJ
247	0.00	0.00	Actual	2012	Michigan Street Development Llc	408 E. Kalamazoo Plaza	Lansing	MI	48933	E100
248	22.87	0.00	Actual	2012	2660 Leonard, Llc	4180 44Th Street Se	Grand Rapids	MI	49512	E92
249	18.39	0.00	Actual	2012	Steven & Alicia Pestka Jnt Trst	2920 Fuller Ave Ne	Grand Rapids	MI	49505	E25
250	16.37	0.00	Actual	2012	Centerpointe Partners, Llc	6755 Daly Road	West Bloomfield	MI	48322	E97
251	17.98	0.00	Estimated	2012	Steven & Alicia Pestka Jnt Trst	2920 Fuller Ave Ne	Grand Rapids	MI	49505	E25
252	16.82	0.00	Estimated	2012	H & H Mmgt & Devel. Co., L.L.C.	2920 Fuller Avenue, N.E.	Grand Rapids	MI	49505	E25
253	9.72	0.00	Actual	2012	Ace Vending Service, Inc.	3417 Roger B. Chaffee Se	Grand Rapids	MI	49545	E100
254	15.21	0.00	Estimated	2012	James Trevethan	17463 Osma Plat Road	Houghton	MI	49931	E25
255	7.95	0.00	Estimated	2012	Lake County	800 10Th Street	Baldwin	MI	49304	E100
256	10.25	0.00	Actual	2012	Lapeer County	255 Clay Street	Lapeer	MI	48446	E92
257	1.42	0.00	Estimated	2012	County Of Leelanau	301 Cedar Street	Leland	MI	49654	E92
258	23.60	0.00	Actual	2012	Benzie Leelanau Dis. Health Dept	6051 Frankfort Hwy,, Suite 100	Benzonia	MI	49616	E92
259	$17.88	$0.00	Estimated	2012	Sharon A. Williams	105 Broadway	Suttons Bay	MI	49682	E25
260	14.23	0.00	Actual	2012	South Central Michigan Works	310 W Bacon St	Hillsdale	MI	49242	E102
261	14.21	0.00	Actual	2012	County Of Lenawee	301 N Main St	Adrian	MI	49221	E97
262	7.50	0.00	Actual	2012	County Of Lenawee	301 N Main St	Adrian	MI	49221	E97
263	14.23	0.00	Actual	2012	County Of Lenawee	301 N Main St	Adrian	MI	49221	E100
264	14.54	0.00	Actual	2012	Livingston County	304 E. Grand River	Howell	MI	48843	E102

	A	B	C	D	E	F	G	H	I	J	K	L	M	N	O	P
265	Livingston	MDOT	10483-2007-0053	10321 E Grand River St. Ste 500	Brighton	48116	4/1/2008	3/31/2018	$15,394.92	$184,739.04	$17.00	10,867	Lease	Office Building	Rent Authorized	None
266	Livingston	LARA	11191-2013-0209	1240 Packard Drive	Howell	48843	4/1/2013	3/31/2014	$174.25	$2,091.00	$13.94	150	RA	Office Building	Rent Authorized	None
267	Livingston	MSP	11415-2010-0532	4363 Buno Rd	Brighton	48114	12/1/2012	11/30/2032	$11,457.00	$137,484.00	$17.18	8,000	Sublease	Office Building	Rent Authorized	Two 5yr; 30 days
268	Livingston	SOS	11489-2010-0060	1448 Lawson Rd	Howell	48843	1/1/2011	12/31/2020	$7,500.00	$90,000.00	$18.00	5,000	Lease	Office Building	Rent Authorized	Two 5yr; 60 days
269	Livingston	DOC	11491-2010-0155	2530 East Grand River	Howell	48843	8/1/2011	10/31/2021	$6,559.58	$78,715.00	$17.50	4,498	Lease	Office Building	Rent Authorized	Two 5yr; 30 days
270	Luce	DNR	11041-2007-0013	Luce County Airport	Newberry	49868	1/1/2005	12/31/2012	$0.00	$33.33	$0.00	0	Lease	Land	Holding Over	Six 1yr; 30 days
271	Luce	DHS	4481-2007-0161	500 W Mcmillan Ave, 2Nd Floor	Newberry	49868	11/1/2008	10/31/2013	$6,241.33	$74,895.96	$15.10	4,960	Lease	Office Building	Rent Authorized	None
272	Luce	SOS	4965-2010-0201	504 W Mcmillan Ave	Newberry	49868	6/1/2006	5/31/2021	$862.00	$10,344.00	$13.00	796	Lease	Office Building	Rent Authorized	Two 5yr; 30 days
273	Luce	DNR	7849-2012-0016	5100 State Hwy M123	Newberry	49868	10/1/2012	9/30/2022	$5,024.85	$60,298.20	$9.35	6,449	Lease	Office Building	Rent Authorized	Two 5yr; 30 days
274	Mackinac	MSP	10778-1999-1102	W1022 West Us-2	St Ignace	49781	3/10/2000	3/9/2015	$1,331.10	$15,973.20	$10.20	1,566	Lease	Mechanic Shop	Rent Authorized	None
275	Mackinac	SOS	2715-2006-0069	386 North State St	St Ignace	49781	12/1/2007	11/30/2017	$1,300.00	$15,600.00	$10.00	1,480	Lease	Office Building	Rent Authorized	None
276	Mackinac	MDOT	4296-1980-34	M 185	Mackinac Island	49757	2/21/1980	2/20/2030	$0.00	$0.00	$0.00	0	Lease	Land	Rent Authorized	One 50yr; 90 days
277	Mackinac	DHS	6406-2007-0157	199 Ferry Lane	St Ignace	49781	11/1/2005	10/31/2015	$3,320.00	$39,840.00	$9.50	4,195	Lease	Office Building	Rent Authorized	One 5yr; 30 days
278	Macomb	SOS	10184-2011-0300	71130 Van Dyke	Romeo	48065	2/1/2013	1/31/2023	$1,851.75	$22,221.00	$13.50	1,646	Lease	Office Building	Rent Authorized	One 5yr; 60 days
279	Macomb	MDOT	10255-2005-0192	35414 And 35418 Mound Rd	Sterling Heights	48314	6/1/2006	5/31/2016	$6,651.00	$79,812.00	$8.48	9,412	Lease	Laboratory	Rent Authorized	One 5yr; 60 days
280	Macomb	DHS	10329-2009-0169	19700 Hall Rd	Clinton Twp	48038	1/1/2009	12/31/2018	$41,437.50	$497,250.00	$20.98	23,697	Lease	Office Building	Rent Authorized	One 5yr; 180 days

	Q	R	S	T	U	V
265	None	Standard; 90 days	Electricity, Janitorial	11,410.35	17,713.21	0.00
266	None	Standard; 30 days	Gross (Full Service)	0.00	0.00	0.00
267	None	Exec. New; 90 days	Public Utilities, Janitorial, Pest Control	17,680.00	13,040.00	0.00
268	None	Standard; 90 days	Public Utilities, Janitorial	11,893.26	13,490.00	0.00
269	None	Standard; 90 days	Gross (Full Service)	0.00	0.00	0.00
270	None	Standard; 90 days	Gross (Full Service)	0.00	0.00	0.00
271	None	Standard; 90 days	Public Utilities, Janitorial, Pest Control	8,068.65	6,457.75	0.00
272	None	Standard; 90 days	Public Utilities	1,994.88	0.00	0.00
273	None	Standard; 90 days	Public Utilities, Janitorial, Dumpster Service, Grounds	14,252.29	10,511.87	2,386.13
274	None	Standard; 90 days	Public Utilities, Janitorial	3,460.86	2,552.58	0.00
275	None	Standard; 180 days	Public Utilities, Janitorial, Dumpster Service, Grounds	3,270.80	2,412.40	547.60
276	None	Standard; 90 days	Gross (Full Service)	0.00	0.00	0.00
277	None	Standard; 90 days	Public Utilities, Janitorial, Grounds, Pest Control	9,270.95	6,837.85	1,552.15
278	None	Standard; 90 days	Public Utilities, Janitorial, Pest Control	4,315.53	3,960.87	0.00
279	None	Standard; 90 days	Public Utilities, Janitorial, Dumpster Service, Pest Control	20,800.52	15,341.56	0.00
280	None	Standard; 180 days	Gross (Full Service)	0.00	0.00	0.00

	W	X	Y	Z
265	0.00	0.00	0.00	213,862.60
266	0.00	0.00	0.00	2,091.00
267	0.00	0.00	0.00	168,204.00
268	282.50	0.00	0.00	115,665.76
269	0.00	0.00	0.00	78,715.00
270	0.00	0.00	0.00	33.33
271	0.00	0.00	0.00	89,422.36
272	0.00	0.00	0.00	12,338.88
273	0.00	0.00	0.00	87,448.49
274	0.00	0.00	0.00	21,986.64
275	0.00	0.00	0.00	21,830.80
276	0.00	0.00	0.00	0.00
277	0.00	0.00	0.00	57,500.95
278	529.77	0.00	0.00	31,027.17
279	0.00	0.00	0.00	115,954.08
280	0.00	0.00	(7,507.00)	489,743.00

	AA	AB	AC	AD	AE	AF	AG	AH	AI	AJ
265	19.68	0.00	Estimated	2012	Fonda Place Partners, Ltd.	4121 Marsh Trail	Milford	MI	48380	E102
266	13.94	0.00	Actual	2012	The County Of Livingston	304 East Grand River	Howell	MI	48843	E25
267	21.03	0.00	Estimated	2012	Charter Township Of Brighton	4360 Buno Road	Brighton	MI	48114	E92
268	23.13	0.00	Actual	2012	I-96 Kohls Associates, L.L.C.	3280 Woodward Avenue,	Royal Oak	MI	48073	E92
269	17.50	0.00	Actual	2012	Newtowne Center, LLC	320 North Main Street	Ann Arbor	MI	48104	
270	0.00	0.00	Actual	2012	County Of Luce	County Government Building	Newberry	MI	49868	E92
271	18.03	0.00	Actual	2012	Goldthorpe Enterprises Inc.	23972 County Road 98	Mcmillan	MI	49853	E92
272	15.50	0.00	Actual	2012	Goldthorpe Enterprises Inc.	23972 County Road 98	Mcmillan	MI	49853	E25
273	13.56	0.00	Estimated	2012	Laurel Lea Development Co., Inc	13954 State Highway M-28	Newberry	MI	49868	E25
274	14.04	0.00	Estimated	2012	Margaret M. Huskey	182 First Street	St Ignace	MI	49781	E100
275	14.75	0.00	Estimated	2012	Thomas Briggs	Po Box 836	St Ignace	MI	49781	E102
276	0.00	0.00	Actual	2012	City Of Mackinac Island	Market Street	Mackinac Island	MI	49757	E102
277	13.71	0.00	Estimated	2012	J & D Basel Development Llc	9171 North Long Lake Road	Traverse City	MI	49685	E100
278	18.85	0.00	Actual	2012	Stockbridge Michigan, Llc	Po Box 8385	Bloomfield Hills	MI	48302	E92
279	12.32	0.00	Estimated	2012	Mound Industrial Commons Llc	42850 Mound Road	Sterling Heights	MI	48314	E25
280	20.67	0.00	Actual	2012	Thirty-Fifth Macomb, Llc	Attn: Charles M Bayer Jr	Grosse Pt Farms	MI	48236	E25

DTMB Real Estate Divison

Active Lease Report as of October 1, 2013 - Lease by County

	A	B	C	D	E	F	G	H	I	J	K	L	M	N	O	P
281	Macomb	TRE	10570-2009-0063	41300 Dequindre	Sterling Heights	48314	11/1/2009	2/28/2019	$22,769.50	$273,234.00	$19.50	14,012	Lease	Office Building	Rent Authorized	None
282	Macomb	DHS	10768-2004-1302	43630 Hayes Rd	Clinton Twp	48038	7/1/2006	6/30/2016	$17,211.79	$206,541.48	$22.75	8,789	Lease	Office Building	Rent Authorized	
283	Macomb	SOS	10865-2010-0466	51305 Gratiot	Chesterfield Twp	48051	10/1/2011	9/30/2021	$5,667.00	$68,004.00	$17.00	4,000	Lease	Office Building	Rent Authorized	Two 5yr; 30 days
284	Macomb	DEQ	11040-2004-1154	27700 Donald Court	Warren	48090	1/4/2005	1/3/2025	$37,273.23	$447,278.76	$12.45	35,926	Lease	Office Building	Rent Authorized	One 5yr; 90 days
285	Macomb	MSF	11068-2013-0072	43630 Hayes Rd	Clinton Twp	48038	10/1/2012	9/30/2013	$461.25	$5,535.00	$22.50	246	RA	Office Building	Holding Over	None
286	Macomb	MVA	11099-2010-0018	44521 Schoenherr	Sterling Heights	48313	2/1/2005	1/31/2016	$2,000.00	$24,000.00	$17.14	1,400	Lease	Office Building	Rent Authorized	One 5yr; 30 days
287	Macomb	SOS	11106-2004-1205	37015 Gratiot Ave	Clinton Twp	48043	12/1/2005	6/30/2015	$9,444.54	$113,334.48	$16.92	6,506	Lease	Office Building	Rent Authorized	One 5yr; 120 days
288	Macomb	SOS	11111-2004-1203	24040 Harper Ave	St Clair Shores	48080	7/1/2005	6/30/2015	$10,848.50	$130,182.00	$26.00	5,007	Lease	Office Building	Rent Authorized	Two 5yr; 180 days
289	Macomb	SOS	11149-2006-0177	50640 Schoenherr	Shelby Twp	48315	10/1/2006	9/30/2016	$9,116.00	$109,392.00	$20.00	5,500	Lease	Office Building	Rent Authorized	None
290	Macomb	MSF	11250-2013-0069	15950 Twelve Mile Rd.	Roseville	48066	10/1/2012	9/30/2013	$788.00	$9,455.60	$21.49	440	RA	Office Building	Holding Over	None
291	Macomb	DHS	11340-2007-0133	41227 Mound Rd	Sterling Heights	48312	1/1/2010	12/31/2019	$38,750.00	$465,000.00	$15.00	31,000	Lease	Office Building	Rent Authorized	Two 5yr; 120 days
292	Macomb	DHS	11429-2009-0179	19800 Hall Rd	Clinton Twp	48038	6/1/2009	5/31/2019	$20,720.33	$248,643.96	$22.00	11,302	Lease	Office Building	Rent Authorized	One 5yr; 365 days
293	Macomb	SOS	11499-2010-0330	7917 19 Mile Rd	Sterling Heights	48314	5/14/2012	5/13/2022	$8,409.00	$100,908.00	$14.00	7,207	Lease	Office Building	Rent Authorized	None
294	Macomb	MDOT	11566-2011-0332	26170 21 Mile Rd	Chesterfield	48051	12/1/2012	11/30/2022	$15,207.50	$182,490.00	$17.50	10,428	Lease	Office Building	Rent Authorized	One 5yr; 30 days
295	Macomb	DHS	2257-1998-1192	21885 Dunham St	Clinton Twp	48036	1/1/2001	12/31/2015	$56,309.67	$675,716.04	$19.00	35,564	Lease	Office Building	Rent Authorized	One 5yr; 90 days
296	Macomb	DHS	2259-2005-0159	27650-27690 Van Dyke	Warren	48093	8/1/1998	7/31/2018	$44,074.96	$528,899.52	$19.61	24,147	Lease	Office Building	Rent Authorized	None
297	Macomb	DOC	2664-2012-0459	76 S Main St	Mt Clemens	48043	12/1/2012	11/30/2013	$9,894.83	$118,737.96	$17.92	6,626	RA	Office Building	Rent Authorized	None

	Q	R	S	T	U	V
281	None	Standard; 90 days	Gross (Full Service)	0.00	0.00	0.00
282	None	Standard; 90 days	Gross (Full Service)	0.00	0.00	0.00
283	None	Standard; 90 days	Public Utilities, Janitorial	10,089.50	3,903.32	0.00
284	None	Exec. New; 90 days	Public Utilities, Janitorial, Grounds	79,396.46	58,559.38	13,292.62
285	None	Standard; 30 days	Gross (Full Service)	0.00	0.00	0.00
286	None	Standard; 90 days	Janitorial	0.00	2,282.00	0.00
287	None	Standard; 90 days	Public Utilities, Janitorial	18,460.01	5,219.90	0.00
288	None	Standard; 60 days	Gross (Full Service)	0.00	0.00	0.00
289	None	Standard; 90 days	Janitorial	0.00	8,965.00	0.00
290	None	Standard; 30 days	Gross (Full Service)	$0.00	$0.00	$0.00
291	None	Standard; 90 days	Public Utilities, Janitorial	68,510.00	50,530.00	0.00
292	None	Standard; 365 days	Electricity	20,175.30	0.00	0.00
293	None	Standard; 90 days	Public Utilities, Janitorial, Pest Control	15,927.47	11,747.41	0.00
294	None	Standard; 90 days	Public Utilities	23,045.88	0.00	0.00
295	None	Standard; 90 days	Gross (Full Service)	0.00	0.00	0.00
296	None	Standard; 90 days	Gross (Full Service)	0.00	0.00	0.00
297	None	Standard; 30 days	Public Utilities	15,090.00	0.00	0.00

	W	X	Y	Z
281	0.00	0.00	0.00	273,234.00
282	0.00	0.00	0.00	206,541.48
283	282.72	0.00	0.00	82,279.54
284	0.00	0.00	(2,633.92)	595,893.30
285	0.00	0.00	0.00	5,535.00
286	0.00	0.00	0.00	26,282.00
287	(23.90)	0.00	0.00	136,990.49
288	0.00	0.00	0.00	130,182.00
289	0.00	0.00	0.00	118,357.00
290	$0.00	$0.00	$0.00	$9,455.60
291	0.00	0.00	0.00	584,040.00
292	0.00	0.00	(6,459.00)	262,360.26
293	0.00	0.00	0.00	128,582.88
294	0.00	0.00	0.00	205,535.88
295	0.00	0.00	0.00	675,716.04
296	0.00	0.00	0.00	528,899.52
297	0.00	0.00	0.00	133,827.96

	AA	AB	AC	AD	AE	AF	AG	AH	AI	AJ
281	19.50	0.00	Actual	2012	Amber Crest, Inc.	11111 Hall Road, Suite 425	Utica	MI	48317	E25
282	23.50	0.00	Actual	2012	Mc Portfolio Llc	6850 Nineteen Mile Road	Sterling Heights	MI	48314	E97
283	20.57	0.00	Actual	2012	Home-Field, L.L.C.	39525 13 Mile Road, Suite 250	Novi	MI	48377	E89
284	16.59	0.00	Estimated	2012	Leedership, Llc	6632 Telegraph Road, Suite 350	Bloomfield Hills	MI	48301	E25
285	22.50	0.00	Actual	2012	Macomb/St. Clair Workforce Devel	21885 Dunham	Clinton Twp	MI	48038	E89
286	18.77	0.00	Estimated	2012	Sterling Retail Llc	6303 26 Mile Road	Washington	MI	48094	E92
287	21.06	0.00	Actual	2012	Northpointe Plaza Limited Partne	29201 Telegraph Rd, Suite 450	Southfield	MI	48034	E92
288	26.00	0.00	Actual	2012	Danford Properties, Llc	26050 Orchard Lake Road, #300	Farmington Hills	MI	48334	E100
289	21.52	0.00	Estimated	2012	Summit Corporate Centre, Llc	30078 Schoenherr	Warren	MI	48088	E100
290	$21.49	$0.00	Actual	2012	Macomb/ St. Clair Workforce Development	21885 Dunham	Clinton Twp	MI	48038	E25
291	18.84	0.00	Estimated	2012	Cpd Properties, Inc.	38700 Van Dyke	Sterling Heights	MI	48312	E25
292	23.21	0.00	Actual	2012	Thirty-Fifth Macomb, Llc	Attn: Charles M Bayer Jr	Grosse Pt Farms	MI	48236	E100
293	17.84	0.00	Estimated	2012	42955 Van Dyke Ave., Llc	5560 Hampsire Dr.	West Bloomfield	MI	48322	E25
294	19.71	0.00	Estimated	2012	Piera Commons, L.L.C.	50775 Richard W Blvd	Chesterfield	MI	48051	E25
295	19.00	0.00	Actual	2012	Macomb County	10 North Main Street	Mt Clemens	MI	48043	E25
296	21.90	0.00	Actual	2012	Macomb County	10 North Main Street	Mt Clemens	MI	48043	E97
297	20.20	0.00	Actual	2012	Cannon Homes Inc	319 North Gratiot	Mt Clemens	MI	48043	E25

	A	B	C	D	E	F	G	H	I	J	K	L	M	N	O	P
298	Macomb	MSP	7170-2009-0002	42800 Merrill	Sterling Heights	48314	3/1/2010	2/28/2015	$15,933.69	$191,204.28	$14.75	12,963	Lease	Laboratory	Rent Authorized	One 5yr; 60 days
299	Macomb	BSL	7194-2004-1060	34700 Dequindre	Sterling Heights	48310	5/1/2005	4/30/2015	$4,649.88	$55,798.56	$13.03	4,281	Lease	Office Building	Rent Authorized	One 5yr; 90 days
300	Manistee	SOS	10094-2008-0085	1638 Us 31 S	Manistee	49660	9/1/2009	8/31/2019	$1,450.00	$17,400.00	$12.00	1,450	Lease	Office Building	Rent Authorized	None
301	Manistee	DHS	10488-2006-0144	1672 Us-31 South	Manistee	49660	10/17/1997	10/16/2022	$10,308.14	$123,697.68	$11.63	10,635	Lease	Office Building	Rent Authorized	One 5yr; 60 days
302	Marquette	DHS	10783-2009-0185	1498 O'Dovero Drive	Marquette	49855	8/1/2000	7/31/2015	$5,375.00	$64,500.00	$12.25	5,264	Lease	Office Building	Rent Authorized	One 5yr; 30 days
303	Marquette	DEQ	10993-2004-1102	420 5Th St	Gwinn	49841	8/1/2006	11/30/2013	$12,216.22	$146,594.64	$8.30	17,662	Lease	Office Building	Rent Authorized	One 5yr; 30 days
304	Marquette	SOS	11108-2004-1214	2025 S Highway 41 West	Marquette	49855	10/28/2005	10/27/2015	$5,666.75	$68,001.00	$13.50	4,772	Lease	Office Building	Rent Authorized	Three 5yr; 30 days
305	Marquette	LARA	2113-2008-0119	2833 Us 41 West	Marquette	49855	2/1/2010	1/31/2015	$2,177.00	$26,124.00	$10.46	2,497	Lease	Office Building	Rent Authorized	One 5yr; 60 days
306	Marquette	DHS	2395-2012-0053	234 West Baraga Ave	Marquette	49855	5/1/1992	11/30/2021	$17,041.04	$204,492.48	$14.79	13,825	Lease	Office Building	Rent Authorized	Two 5yr; 30 days
307	Mason	SOS	10177-2004-1286	5902 West Us-10	Ludington	49431	1/1/2006	12/31/2015	$2,067.00	$24,804.00	$14.67	1,650	Lease	Office Building	Rent Authorized	None
308	Mason	DHS	10318-1995-1349	915 Diana St	Ludington	49431	12/23/1996	12/22/2016	$3,079.75	$36,957.00	$3.53	10,477	Lease	Office Building	Rent Authorized	Two 5yr; 60 days
309	Mason	MSF	11706-2013-0267	5722 W US 10	Ludington	49431	7/1/2013	6/30/2014	$345.14	$4,141.62	$11.97	346	RA	Office Building	Rent Authorized	None
310	Mecosta	DHS	10338-1990-1077	800 Water Tower Rd	Big Rapids	49307	12/1/1996	11/30/2016	$21,493.41	$257,920.92	$15.59	16,544	Lease	Office Building	Rent Authorized	Two 5yr; 30 days
311	Mecosta	SOS	10492-2007-0016	206-A North Michigan Ave	Big Rapids	49307	1/13/2008	1/12/2018	$4,183.83	$50,205.96	$12.00	3,862	Lease	Office Building	Rent Authorized	Two 5yr; 60 days
312	Mecosta	DCH	10653-2008-0073	14485 Northland Drive	Big Rapids	49307	2/1/2009	1/31/2014	$83.33	$999.96	$10.00	100	Lease	Office Building	Rent Authorized	None

	Q	R	S	T	U	V
298	None	Standard; 90 days	Public Utilities, Janitorial	28,518.60	20,481.54	0.00
299	None	Standard; 90 days	Public Utilities, Janitorial, Dumpster Service	9,461.01	6,978.03	0.00
300	None	Standard; 90 days	Public Utilities, Janitorial	3,390.92	5,092.46	0.00
301	None	Exec. Leg; 60 days	Public Utilities, Janitorial, Dumpster Service	10,212.33	9,647.84	0.00
302	None	Standard; 90 days	Public Utilities, Janitorial, Dumpster Service, Pest Control	11,633.44	8,580.32	0.00
303	None	Standard; 90 days	Public Utilities	27,025.20	0.00	0.00
304	None	Standard; 90 days	Public Utilities, Janitorial	8,810.51	5,238.00	0.00
305	None	Standard; 90 days	Gross (Full Service)	0.00	0.00	0.00
306	None	Standard; 90 days	Gross (Full Service)	0.00	0.00	0.00
307	None	Standard; 60 days	Gross (Full Service)	0.00	0.00	0.00
308	None	Standard; 90 days	Public Utilities, Janitorial, Dumpster Service, Pest Control	29,589.98	10,102.72	0.00
309	None	Standard; 30 days	Gross (Full Service)	$0.00	$0.00	$0.00
310	None	Exec. Leg; 60 days	Public Utilities, Janitorial, Dumpster Service, Grounds, Pest Control	36,562.24	26,966.72	6,121.28
311	None	Standard; 90 days	Public Utilities, Janitorial	8,797.74	6,329.78	0.00
312	None	Either Party; 180 days	Gross (Full Service)	0.00	0.00	0.00

	W	X	Y	Z
298	0.00	0.00	0.00	240,204.42
299	0.00	0.00	0.00	72,237.60
300	0.00	0.00	0.00	25,883.38
301	0.00	0.00	0.00	143,557.85
302	0.00	0.00	0.00	84,713.76
303	80.00	0.00	0.00	173,699.84
304	206.94	0.00	0.00	82,256.45
305	0.00	0.00	0.00	26,124.00
306	0.00	0.00	0.00	204,492.48
307	0.00	0.00	0.00	24,804.00
308	0.00	0.00	10,122.00	86,771.70
309	$0.00	$0.00	$0.00	$4,141.62
310	0.00	0.00	5,153.00	332,724.16
311	33.00	0.00	0.00	65,366.48
312	0.00	0.00	0.00	999.96

	AA	AB	AC	AD	AE	AF	AG	AH	AI	AJ
298	18.53	0.00	Estimated	2012	Mancini Enterprises, Llc	6850 Enterprises, Llc	Sterling Heights	MI	48314	E102
299	16.87	0.00	Estimated	2012	Trout Henshaw 34700 Dequindre Ll	One Towne Sq #120	Southfield	MI	48076	E102
300	17.85	0.00	Actual	2012	Arissa Llc	16075 Cerro Vista Drive	Los Gatos	CA	95032	E97
301	13.50	0.00	Actual	2012	Arissa Llc	16075 Cerro Vista Drive	Los Gatos	CA	95032	E97
302	16.09	0.00	Estimated	2012	O'Dovero Properties	110 Airport Road	Negaunee	MI	49866	
303	9.83	0.00	Actual	2012	Telkite Enterprises Llc	417 A Avenue	Gwinn	MI	49841	E100
304	17.24	0.00	Actual	2012	Dagenais Real Estate Inc.	1505 N Lincoln Rd.	Escanaba	MI	49829	E100
305	10.46	0.00	Actual	2012	American Tv & Appl Of Madison	2404 West Beltline Hwy	Madison	WI	53713	E25
306	14.79	0.00	Actual	2012	Marquette County Board Of Comm.	234 West Baraga Street	Marquette	MI	49855	E97
307	15.03	0.00	Actual	2012	Nelson Llp.	3055 S. Lakeshore Dr.	Ludington	MI	49431	E25
308	8.28	0.00	Actual	2012	Mason County	300 East Ludington Ave.	Ludington	MI	49431	E25
309	$11.97	$0.00	Actual	2012	Michigan Works! West Central	14330 Northland Drive,	Big Rapids	MI	49307	E100
310	20.11	0.00	Estimated	2012	Wolgast Development Llc	4835 Town Centre Road	Saginaw	MI	48604	E25
311	16.93	0.00	Actual	2012	Giant Super Market Inc.	715 Mcgraw	Bay City	MI	48708	E92
312	10.00	0.00	Actual	2012	County Of Mecosta	400 Elm Street	Big Rapids	MI	49307	E93

	A	B	C	D	E	F	G	H	I	J	K	L	M	N	O	P
313	Mecosta	DHS	11466-2012-0456	14330 Northland Dr	Big Rapids	49307	2/1/2013	1/31/2014	$4,742.00	$56,904.00	$13.42	4,239	RA	Office Building	Rent Authorized	None
314	Mecosta	DHS	11674-2013-0025	410 North Third Ave	Big Rapids	49307	12/1/2012	11/30/2013	$177.50	$2,130.00	$14.20	150	RA	Office Building	Rent Authorized	None
315	Menominee	SOS	10185-2009-0174	4000 Tenth St	Menominee	49858	11/1/2005	10/31/2015	$1,693.75	$20,325.00	$15.00	1,355	Lease	Office Building	Rent Authorized	None
316	Menominee	DHS	2644-2000-1391	2612 Tenth St	Menominee	49858	1/1/2002	12/31/2016	$5,424.74	$65,096.88	$8.00	7,843	Lease	Office Building	Rent Authorized	One 5yr; 30 days
317	Midland	SOS	10192-2004-1126	1830 N Saginaw Rd	Midland	48640	3/1/2007	2/28/2017	$3,062.50	$36,750.00	$12.25	3,000	Lease	Office Building	Rent Authorized	None
318	Midland	DHS	10237-2010-0078	1509 Washington	Midland	48640	3/29/2011	3/31/2021	$23,917.00	$287,004.00	$14.00	24,500	Lease	Office Building	Rent Authorized	Two 5yr; 90 days
319	Midland	DHS	10609-2013-0452	1409 Washington	Midland	48640	2/1/2013	1/31/2014	$1,474.34	$17,692.05	$11.85	1,493	RA	Office Building	Rent Authorized	None
320	Missaukee	DHS	10372-1995-1318	3173 M-55	Lake City	49651	4/18/1997	4/17/2017	$15,926.53	$191,118.36	$10.74	17,795	Lease	Office Building	Rent Authorized	Two 5yr; 60 days
321	Missaukee	SOS	11102-2005-0093	49 N Morey Rd	Lake City	49651	1/1/2007	12/31/2016	$1,925.00	$23,100.00	$21.00	1,000	Lease	Office Building	Rent Authorized	One 5yr; 90 days
322	Monroe	SOS	10035-2003-1136	7200 Lewis Bldg. C	Temperance	48182	6/1/2005	5/31/2015	$2,646.00	$31,752.00	$12.70	2,500	Lease	Office Building	Rent Authorized	None
323	Monroe	MSF	11128-2013-0068	1531 N. Telegraph Suite D	Monroe	48162	1/1/2013	12/31/2013	$345.78	$4,149.36	$16.66	249	RA	Office Building	Rent Authorized	None
324	Monroe	DHS	11184-2005-0237	903 S. Telegraph	Monroe	48161	1/14/2008	1/13/2018	$8,032.50	$96,390.00	$21.00	4,590	Lease	Office Building	Rent Authorized	One 5yr; 90 days
325	Monroe	DHS	11318-2006-0066	903 S. Telegraph	Monroe	48161	1/7/2008	1/6/2018	$41,058.33	$492,699.96	$20.00	24,635	Lease	Office Building	Rent Authorized	One 5yr; 90 days
326	Monroe	SOS	6950-2007-0095	1107 South Telegraph Rd	Monroe	48161	8/1/2008	7/31/2018	$4,150.54	$49,806.48	$11.99	4,154	Lease	Office Building	Rent Authorized	None
327	Montcalm	DHS	10122-1990-1070	619 N State St	Stanton	48888	8/28/1995	8/27/2015	$16,520.00	$198,240.00	$12.83	15,450	Lease	Office Building	Rent Authorized	Two 5yr; 60 days
328	Montcalm	DHS	10887-2008-0121	110 S. Greenville West Drive	Greenville	48838	1/1/2009	12/31/2014	$962.37	$11,548.44	$17.52	612	Sublease	Office Building	Rent Authorized	None

	Q	R	S	T	U	V
313	None	Standard; 30 days	Gross (Full Service)	0.00	0.00	0.00
314	None	Standard; 30 days	Janitorial	0.00	244.50	0.00
315	None	Standard; 90 days	Public Utilities, Janitorial	2,050.41	3,376.71	0.00
316	None	Standard; 90 days	Public Utilities, Janitorial	10,348.57	8,584.00	0.00
317	None	Standard; 90 days	Public Utilities, Janitorial	6,812.24	5,555.00	0.00
318	None	Standard; 120 days	Public Utilities, Janitorial	31,064.10	16,360.48	0.00
319	None	Standard; 30 days	Gross (Full Service)	0.00	0.00	0.00
320	None	Standard; 90 days	Public Utilities, Janitorial	39,592.02	15,046.06	0.00
321	None	Standard; 90 days	Gross (Full Service)	0.00	0.00	0.00
322	None	Standard; 90 days	Gross (Full Service)	0.00	0.00	0.00
323	None	Standard; 30 days	Gross (Full Service)	0.00	0.00	0.00
324	None	Standard; 90 days	Gross (Full Service)	0.00	0.00	0.00
325	None	Standard; 90 days	Janitorial	0.00	18,834.96	0.00
326	None	Standard; 180 days	Public Utilities, Janitorial	8,185.47	3,881.84	0.00
327	After 1st year of Possession	Exec. Leg; 60 days	Public Utilities, Janitorial, Dumpster Service	34,144.50	25,183.50	7,107.00
328	None	Standard; 90 days	Gross (Full Service)	0.00	0.00	0.00

	W	X	Y	Z
313	0.00	0.00	0.00	56,904.00
314	0.00	0.00	0.00	2,374.50
315	0.00	0.00	0.00	25,752.12
316	0.00	0.00	0.00	84,029.45
317	811.64	0.00	0.00	49,928.88
318	0.00	0.00	0.00	334,428.58
319	0.00	0.00	0.00	21,904.68
320	0.00	0.00	0.00	245,756.44
321	0.00	0.00	0.00	23,100.00
322	0.00	0.00	0.00	31,752.00
323	0.00	0.00	0.00	4,149.36
324	0.00	0.00	0.00	96,390.00
325	0.00	0.00	0.00	511,534.92
326	445.17	0.00	0.00	62,318.96
327	0.00	0.00	0.00	264,675.00
328	0.00	0.00	0.00	11,548.44

	AA	AB	AC	AD	AE	AF	AG	AH	AI	AJ
313	13.42	0.00	Actual	2012	Michigan Works! West Central	14330 Northland Drive,	Big Rapids	MI	49307	E100
314	15.83	0.00	Estimated	2012	Mecosta-Osceola Isd	15760 190Th Ave	Big Rapids	MI	49307	E25
315	19.01	0.00	Actual	2012	Stephenson Bakery, Inc.	3104 13Th Street	Menominee	MI	49858	E25
316	10.71	0.00	Actual	2012	Charles And Bette Gordon	N3689 Co. T	Marinette	WI	54143	E100
317	16.64	0.00	Actual	2012	Nw Plaza Associates, Llc	31800 Northwestern Highway, Suite 310,	Farmington Hills	MI	48334	E97
318	13.65	0.00	Actual	2012	Rapanos Family, L.C.	1421 Washington Street,	Midland	MI	48640	E92
319	12.87	0.00	Actual	2012	County Of Saginaw	111 S. Michigan Avenue	Saginaw	MI	48602	E25
320	13.81	0.00	Actual	2012	Gary C. Hoffman Trust Agreement	4864 Forest Ridge,	Cadillac	MI	49601	E92
321	23.10	0.00	Actual	2012	Covenant Capital, Inc.	Po Box 927	Lake City	MI	49651	E25
322	12.70	0.00	Actual	2012	Bedford Plaza, Llc	6725 W. Central Avenue, Unit U	Toledo	OH	43617	E92
323	16.66	0.00	Actual	2012	Monroe Co Employment & Traing	1531 North Telegraph Road, Suite D,	Monroe	MI	48162	E25
324	21.00	0.00	Actual	2012	Charlevoix Sunset, Llc	Po Box 910	Holland	OH	43528	E25
325	20.76	0.00	Actual	2012	Charlevoix Sunset, Llc	Po Box 910	Holland	OH	43528	E25
326	15.00	0.00	Actual	2012	Linda Sieg, Wm & Robin Michaud	993 Tottenham Place	Monroe	MI	48161	E25
327	17.13	0.00	Estimated	2012	Deshano Construction Company	325 Commerce Court	Gladwin	MI	48624	E25
328	18.87	0.00	Actual	2012	Eightcap, Inc.	904 Oak Drive	Greenville	MI	48838	E25

	A	B	C	D	E	F	G	H	I	J	K	L	M	N	O	P
329	Montcalm	SOS	11168-2005-0157	701 S. Greenville West Drive	Greenville	48838	12/1/2005	11/30/2015	$4,349.45	$52,193.40	$17.34	3,010	Lease	Office Building	Rent Authorized	One 5yr; 120 days
330	Montcalm	MSP	1755-1996-1110	10300 Howard City-Edmore Rd	Lakeview	48850	1/1/1997	12/31/2016	$2,149.08	$25,788.96	$4.25	6,068	Lease	Office Building	Rent Authorized	None
331	Montmorency	SOS	10078-2008-0122	M-32/33 Elkland Center	Atlanta	49709	4/19/2009	4/30/2014	$399.80	$4,797.60	$6.05	793	Lease	Office Building	Rent Authorized	None
332	Montmorency	MDARD	10698-2008-0127	16860 M-32 East	Atlanta	49709	11/1/2014	10/31/2019	$4,092.92	$49,115.04	$5.43	9,500	Lease	Laboratory	Rent Authorized	One 5yr; 60 days
333	Montmorency	DHS	2314-2006-0045	11636 M-32 West	Atlanta	49709	1/1/2007	12/31/2016	$4,399.52	$52,794.24	$9.92	5,322	Lease	Office Building	Rent Authorized	Two 5yr; 60 days
334	Muskegon	SOS	10857-2010-0142	1485 East Apple Ave	Muskegon	49442	11/1/2012	10/31/2022	$5,759.98	$69,119.76	$13.74	5,030	Lease	Office Building	Rent Authorized	Two 5yr; 30 days
335	Muskegon	DHS	11283-2008-0076	316 Morris St	Muskegon	49440	12/1/2008	5/31/2019	$11,281.00	$135,372.00	$19.88	6,811	Lease	Office Building	Rent Authorized	One 5yr; 60 days
336	Muskegon	DOC	6651-2010-0100	985 East Barney	Muskegon	49444	1/1/2007	12/31/2021	$8,357.00	$100,284.00	$12.62	7,940	Lease	Office Building	Rent Authorized	One 5yr; 30 days
337	Muskegon	DHS	6948-2007-0149	2700 Baker St	Muskegon Heights	49444	10/1/2009	9/30/2019	$45,287.81	$543,453.72	$11.25	48,307	Lease	Office Building	Rent Authorized	None
338	Newaygo	DHS	10293-1990-1058	1018 Newell St	White Cloud	49349	7/1/1996	6/30/2016	$7,598.33	$91,179.96	$5.48	16,637	Lease	Office Building	Rent Authorized	Two 5yr; 60 days
339	Newaygo	SOS	11161-2004-1151	7159 West 48Th St	Fremont	49412	10/1/2005	9/30/2015	$2,187.50	$26,250.00	$17.50	1,500	Lease	Office Building	Rent Authorized	None
340	Newaygo	DHS	11243-2013-0309	4747 W 48Th St	Fremont	49412	11/1/2012	10/31/2014	$485.00	$5,820.00	$12.93	450	RA	Office Building	Rent Authorized	None
341	Newaygo	MSF	11620-2013-0057	4747 W 48Th St	Fremont	49412	11/1/2012	10/31/2013	$622.00	$7,464.00	$22.48	332	RA	Office Building	Rent Authorized	None
342	Oakland	SOS	10552-2010-0076	25263 Telegraph Rd	Southfield	48034	9/1/2010	8/31/2020	$0.00	$0.00	$13.75	5,827	Lease	Office Building	Rent Authorized	None
343	Oakland	SOS	10680-2008-0041	1111 E Long Lake Rd	Troy	48085	6/1/2009	5/31/2019	$5,786.25	$69,435.00	$15.00	4,629	Lease	Office Building	Rent Authorized	One 5yr; 60 days
344	Oakland	MVA	11093-2008-0170	21500 Northwestern Hwy, Ste #773	Southfield	48075	1/1/2010	12/31/2014	$3,499.00	$41,988.00	$21.11	1,989	Lease	Retail	Rent Authorized	One 5yr; 60 days

	Q	R	S	T	U	V
329	None	Standard; 90 days	Public Utilities, Janitorial	6,593.40	4,640.00	0.00
330	None	Standard; 60 days	Public Utilities, Janitorial, Dumpster Service, Grounds, Pest Control	13,410.28	9,890.84	2,245.16
331	None	Standard; 90 days	Janitorial	0.00	2,580.00	0.00
332	None	Standard; 90 days	Public Utilities, Janitorial, Grounds	3,135.97	3,991.92	2,190.00
333	None	Standard; 90 days	Public Utilities, Dumpster Service, Grounds	11,761.62	0.00	1,969.14
334	None	Standard; 90 days	Gross (Full Service)	0.00	0.00	0.00
335	None	Standard; 90 days	Gross (Full Service)	0.00	0.00	0.00
336	None	Standard; 90 days	Public Utilities, Janitorial, Grounds	17,547.40	12,942.20	0.00
337	None	Standard; 90 days	Public Utilities, Janitorial, Dumpster Service	129,369.32	46,346.03	0.00
338	None	Standard; 60 days	Public Utilities	55,807.09	0.00	0.00
339	None	Standard; 90 days	Public Utilities, Janitorial	3,963.17	4,212.48	0.00
340	None	Standard; 30 days	Gross (Full Service)	0.00	0.00	0.00
341	None	Standard; 30 days	Gross (Full Service)	0.00	0.00	0.00
342	None	Standard; 180 days	Public Utilities, Janitorial	12,337.74	4,154.78	0.00
343	None	Standard; 90 days	Public Utilities, Janitorial	10,130.95	3,900.00	0.00
344	None	Standard; 90 days	Janitorial	0.00	3,242.07	0.00

	W	X	Y	Z
329	62.00	0.00	0.00	63,488.80
330	0.00	0.00	2,466.00	53,801.24
331	0.00	0.00	0.00	7,377.60
332	2,227.12	0.00	0.00	60,660.05
333	0.00	0.00	0.00	66,525.00
334	341.52	0.00	0.00	69,461.28
335	0.00	0.00	0.00	135,372.00
336	0.00	0.00	0.00	130,773.60
337	0.00	0.00	0.00	719,169.07
338	0.00	0.00	0.00	146,987.05
339	0.00	0.00	0.00	34,425.65
340	0.00	0.00	0.00	5,820.00
341	0.00	0.00	0.00	7,464.00
342	497.52	0.00	0.00	16,990.04
343	1,747.72	0.00	0.00	85,213.67
344	0.00	0.00	0.00	45,230.07

	AA	AB	AC	AD	AE	AF	AG	AH	AI	AJ
329	21.09	0.00	Actual	2012	Hathaway Properties Llc	820 S. Greenville West Drive	Greenville	MI	48838	E25
330	8.87	0.00	Estimated	2012	Provada Gust	1420 North Long Rd	Pierson	MI	49339	E102
331	9.30	0.00	Actual	2012	C.R.Otto, J.H.Otto, R.W.Pore	18465 Pleasant Valley Road	Atlanta	MI	49709	E25
332	6.39	3,688.70	Actual	2012	D & Tk Incorporated	8344 Hall Road, Ste 209	Utica	MI	48317	E25
333	12.50	0.00	Estimated	2012	Gary And Pamela Mcmurphy	14860 Airport Road	Atlanta	MI	49709	E97
334	13.81	0.00	Actual	2012	Mad Dog Investments, Llc	1477 East Apple Ave	Muskegon	MI	49442	E25
335	19.88	0.00	Actual	2012	Hinman Lake, Llc	750 Trade Centre Way	Kalamazoo	MI	49002	
336	16.47	0.00	Estimated	2012	Kalamazoo Probation Enhancement	519 South Park Street	Kalamazoo	MI	49007	E102
337	14.89	0.00	Actual	2012	Tridonn Development Co.	1838 Ruddiman Drive	North Muskegon	MI	49445	E92
338	8.83	0.00	Actual	2012	The County Of Newaygo	1087 Newell Street	White Cloud	MI	49349	E100
339	22.95	0.00	Actual	2012	48Th Street Mall Group Fremont	403 Vienna Lane	Fremont	MI	49412	E100
340	12.93	0.00	Actual	2012	Michigan Works! West Central	14330 Northland Drive,	Big Rapids	MI	49307	
341	22.48	0.00	Actual	2012	Michigan Works! West Central	14330 Northland Drive,	Big Rapids	MI	49307	
342	2.92	0.00	Actual	2012	Tel-Ex Shopping Center, L.L.C.	2150 B Franklin Road	Bloomfield Hills	MI	48302	E92
343	18.41	0.00	Actual	2012	Long Lake Plaza Associates L.L.C	462 Cape May Street	Englewood	NJ	07631	
344	22.74	0.00	Estimated	2012	Gp-Northland Center, Llc	2000 Maplewood Dr	Maple Shade	NJ	08052	E92

	A	B	C	D	E	F	G	H	I	J	K	L	M	N	O	P
345	Oakland	SOS	11107-2004-1215	31164 Beck Rd	Novi	48377	3/1/2006	2/29/2016	$8,003.00	$96,036.00	$23.75	4,500	Lease	Office Building	Rent Authorized	None
346	Oakland	SOS	11115-2004-1202	1602 N Perry St	Pontiac	48340	7/1/2005	6/30/2015	$7,964.46	$95,573.52	$17.13	4,996	Lease	Office Building	Rent Authorized	Two 5yr; 180 days
347	Oakland	SOS	11334-2008-0106	672 North Milford Rd	Highland	48356	9/15/2008	9/30/2018	$7,368.63	$88,423.56	$16.50	5,359	Lease	Retail	Rent Authorized	One 5yr; 60 days
348	Oakland	SOS	11335-2007-0120	7090 Shashabaw Rd	Clarkston	48348	9/15/2008	8/31/2018	$6,966.67	$83,600.04	$17.90	4,000	Lease	Retail	Rent Authorized	One 5yr; 60 days
349	Oakland	DHS	11367-2012-0444	51111 Woodward Ave	Pontiac	48342	4/1/2013	3/31/2024	$86,957.58	$1,043,490.96	$15.50	67,322	Lease	Office Building	Rent Authorized	Two 5yr; 60 days
350	Oakland	LARA	11418-2010-0003	25680 West Eight Mile Rd	Southfield	48033	10/1/2010	9/30/2020	$17,728.00	$212,736.00	$12.50	17,019	Lease	Mixed Use	Rent Authorized	Two 5yr; 60 days
351	Oakland	LARA	11471-2009-0484	25660 West 8 Mile Rd	Southfield	48033	10/1/2010	9/30/2020	$10,879.00	$130,548.00	$12.50	10,444	Lease	Office Building	Rent Authorized	Two 5yr; 60 days
352	Oakland	SOS	11502-2010-0692	4301 Orchard Lake Rd	West Bloomfield	48323	8/1/2012	7/31/2022	$4,500.79	$54,009.48	$15.82	3,414	Lease	Office Building	Rent Authorized	One 5yr; 90 days
353	Oakland	DOC	11534-2011-0025	2001 Centerpointparkway, Suite 101	Pontiac	48341	5/1/2012	4/30/2022	$13,771.00	$165,252.00	$17.50	9,443	Lease	Office Building	Rent Authorized	Two 5yr; 30 days
354	Oakland	SOS	11574-2011-0383	13401 W. Ten Mile Rd	Oak Park	48237	12/1/2012	11/30/2022	$6,668.00	$80,016.00	$16.00	5,001	Lease	Office Building	Rent Authorized	Two 5yr; 90 days
355	Oakland	LARA	11651-2012-0312	51111 Woodward Ave	Pontiac	48342	7/1/2013	6/30/2023	$6,650.00	$79,800.00	$14.00	5,700	Lease	Office Building	Rent Authorized	None
356	Oakland	DHS	11703-2013-0238	51111 Woodward Ave	Pontiac	48342	7/1/2013	10/31/2023	$15,769.83	$189,237.96	$14.00	13,517	Lease	Office Building	Rent Authorized	Two 5yr; 60 days
357	Oakland	DHS	4397-2006-0230	25900 Greenfield Rd, Suite 400	Oak Park	48237	7/1/2008	11/30/2018	$13,802.83	$165,633.96	$14.00	11,831	Lease	Office Building	Rent Authorized	Two 5yr; 60 days
358	Oakland	DHS	4606-2008-0003	195 Ladd Rd	Walled Lake	48390	9/1/2008	11/30/2013	$33,400.50	$400,806.00	$21.00	19,086	Lease	Office Building	Rent Authorized	One 5yr; 90 days
359	Oakland	DHS	4872-2010-0004	30755 Montpelier	Madison Heights	48071	1/1/2012	12/31/2031	$38,230.00	$458,760.00	$17.25	26,595	Lease	Office Building	Rent Authorized	None
360	Oakland	DHS	6938-2011-0079	235 N Saginaw St	Pontiac	48342	11/1/2002	10/31/2022	$35,655.00	$427,860.00	$15.00	28,524	Lease	Office Building	Rent Authorized	Two 5yr; 60 days

	Q	R	S	T	U	V
345	None	Standard; 90 days	Janitorial	0.00	4,098.00	0.00
346	None	Standard; 90 days	Janitorial	0.00	3,795.47	0.00
347	None	Standard; 90 days	Gross (Full Service)	0.00	0.00	0.00
348	None	Standard; 90 days	Public Utilities, Janitorial	8,528.69	5,774.54	0.00
349	None	Standard; 120 days	Gross (Full Service)	0.00	0.00	0.00
350	None	Exec. New; 90 days	Public Utilities	19,266.00	0.00	0.00
351	None	Exec. New; 90 days	Public Utilities	11,972.00	0.00	0.00
352	None	Standard; 120 days	Public Utilities, Janitorial	7,435.70	2,472.00	0.00
353	None	Standard; 180 days	Public Utilities	7,900.00	0.00	0.00
354	None	Standard; 90 days	Gross (Full Service)	0.00	0.00	0.00
355	None	Standard; 90 days	Gross (Full Service)	0.00	0.00	0.00
356	None	Standard; 120 days	Gross (Full Service)	0.00	0.00	0.00
357	None	Standard; 90 days	Gross (Full Service)	0.00	0.00	0.00
358	None	Standard; 180 days	Public Utilities, Janitorial, Pest Control	42,180.06	31,110.18	0.00
359	None	Standard; 120 days	Gross (Full Service)	0.00	0.00	0.00
360	None	Standard; 120 days	Public Utilities, Janitorial	33,617.36	20,427.10	0.00

	W	X	Y	Z
345	315.92	0.00	0.00	100,449.92
346	621.22	0.00	0.00	99,990.21
347	0.00	0.00	0.00	88,423.56
348	302.10	0.00	0.00	98,205.37
349	0.00	0.00	0.00	1,043,490.96
350	0.00	0.00	0.00	232,002.00
351	0.00	0.00	0.00	142,520.00
352	5.40	0.00	0.00	63,922.58
353	0.00	0.00	0.00	173,152.00
354	0.00	0.00	0.00	80,016.00
355	0.00	0.00	0.00	79,800.00
356	0.00	0.00	0.00	189,237.96
357	0.00	0.00	0.00	165,633.96
358	0.00	0.00	0.00	474,096.24
359	0.00	0.00	50,747.00	509,507.00
360	0.00	0.00	5,995.00	487,899.46

	AA	AB	AC	AD	AE	AF	AG	AH	AI	AJ
345	22.32	0.00	Actual	2012	Novi Shopping Center, Llc	31000 Northwestern Highway, Suite 120	Farmington Hills	MI	48334	E25
346	20.01	4,560.00	Actual	2012	Bnr Group Llc	425 W. 11 Mile Road	Madison Heights	MI	48071	E102
347	16.50	0.00	Actual	2012	Nancy A. Hollis	13676 Holtforth	Fenton	MI	48430	E100
348	24.55	0.00	Actual	2012	Sashabaw Crossing, Llc	25900 W Eleven Mile Rd #250	Southfield	MI	48034	E25
349	15.50	0.00	Actual	2012	North Bay Drywall, Inc. Trust	715 S Point Blvd, Suite B	Petaluma	CA	94975	E92
350	13.63	0.00	Actual	2012	United Center, Llc	124 West Allegan Street	Lansing	MI	48933	E100
351	13.65	0.00	Actual	2012	United Center, Llc	124 West Allegan Street	Lansing	MI	48933	E25
352	18.72	0.00	Actual	2012	Azoi, L.L.C.	31550 Northwestern Highway	Farmington Hills	MI	48334	E92
353	18.34	0.00	Estimated	2012	Freedom Equities Llc	C/O Friedman Real Estate	Farmington Hills	MI	48331	E92
354	16.00	0.00	Actual	2012	Parkwoods Plaza Center, Llc	4036 Telegraph, Suite 201	Bloomfield Hills	MI	48302	E25
355	14.00	0.00	Actual	2012	North Bay Drywall, Inc. Trust	715 S Point Blvd, Suite B	Petaluma	CA	94975	E25
356	14.00	0.00	Actual	2012	North Bay Drywall, Inc. Trust	715 S Point Blvd, Suite B	Petaluma	CA	94975	E25
357	14.00	0.00	Actual	2012	25900 Greenfield Road Holdings	C/O Mckinley Inc	Ann Arbor	MI	48104	E25
358	24.84	0.00	Estimated	2012	A & J Plaza Square	23136 Alger Lane	St Clair Shores	MI	48080	E25
359	19.16	0.00	Actual	2012	River Valley Investors, Llc	40 Varda Landing	Sausalito	CA	94965	
360	17.10	0.00	Actual	2012	235 N Saginaw Associates, Llc	560 Kirts Blvd	Troy	MI	48084	E25

DTMB Real Estate Divison

Active Lease Report as of October 1, 2013 - Lease by County

	A	B	C	D	E	F	G	H	I	J	K	L	M	N	O	P
361	Oakland	SOS	7354-2010-0075	2250 Crooks Rd	Rochester Hills	48309	1/1/2011	12/31/2015	$3,681.00	$44,172.00	$14.25	3,100	Lease	Office Building	Rent Authorized	One 5yr; 60 days
362	Oakland	DNR	7622-2011-0009	26000 W Eight Mile Rd	Southfield	48034	8/1/1999	6/30/2017	$7,175.00	$86,100.00	$10.54	7,782	Lease	Office Building	Rent Authorized	One 10yr; 60 days
363	Oceana	DHS	10726-1999-1163	4081 W Polk Rd	Hart	49420	1/1/2002	12/31/2021	$17,970.00	$215,640.00	$13.78	15,646	Lease	Office Building	Rent Authorized	Two 5yr; 60 days
364	Oceana	SOS	6671-2005-0202	3740 W Polk	Hart	49420	5/1/2006	4/30/2016	$2,456.00	$29,472.00	$19.65	1,500	Lease	Office Building	Rent Authorized	One 5yr; 60 days
365	Ogemaw	SOS	10377-2005-0234	2349 W M-55	West Branch	48661	3/17/2007	3/16/2017	$1,924.00	$23,088.00	$12.62	1,830	Lease	Retail	Rent Authorized	None
366	Ogemaw	DHS	10393-2012-0050	444 E Houghton Ave	West Branch	48661	12/6/1996	12/5/2026	$9,864.17	$118,370.04	$7.89	15,000	Lease	Office Building	Rent Authorized	Two 5yr; 30 days
367	Ogemaw	MSF	11596-2012-0034	2389 S. M-76	West Branch	48661	9/1/2012	8/31/2014	$322.87	$3,874.44	$15.75	246	RA	Office Building	Rent Authorized	None
368	Ogemaw	MSP	1434-1972-2	Lot B Block 13	West Branch	48661	9/1/1972	8/30/2071	$0.00	$1.00	$0.00	400	Lease	Parking	Rent Authorized	None
369	Ontonagon	DHS	6949-2007-0155	730 South 7Th St	Ontonagon	49953	10/1/2008	9/30/2018	$2,323.70	$27,884.40	$7.75	3,598	Lease	Office Building	Rent Authorized	One 10yr; 30 days
370	Ontonagon	SOS	6951-2006-0076	728 S 7Th St	Ontonagon	49953	9/1/2007	8/31/2017	$453.33	$5,439.96	$7.75	680	Lease	Office Building	Rent Authorized	One 10yr; 30 days
371	Osceola	DHS	11245-2008-0156	240 East Church	Reed City	49677	7/1/2010	6/30/2019	$650.00	$7,800.00	$14.31	545	Sublease	Office Building	Rent Authorized	None
372	Osceola	SOS	11317-2007-0073	21719 Howard St	Reed City	49677	12/1/2008	11/30/2018	$1,246.10	$14,953.20	$13.82	1,082	Lease	Office Building	Rent Authorized	One 10yr; 60 days
373	Osceola	MSF	11621-2012-0122	240 East Church	Reed City	49677	7/1/2011	3/31/2013	$399.00	$4,790.09	$14.83	323	RA	Office Building	Holding Over	None
374	Oscoda	DHS	4451-2006-0046	200 W Fifth St	Mio	48647	3/1/2007	2/28/2017	$4,630.68	$55,568.16	$9.87	5,630	Lease	Office Building	Rent Authorized	Two 5yr; 60 days
375	Oscoda	SOS	6660-2007-0137	302 N Morenci	Mio	48647	1/13/2007	1/12/2017	$1,284.67	$15,416.04	$15.04	1,025	Lease	Retail	Rent Authorized	None

	Q	R	S	T	U	V
361	None	Standard; 90 days	Janitorial	0.00	4,017.34	0.00
362	None	Standard; 90 days	Public Utilities	13,842.01	0.00	0.00
363	Refer to Article VI of the lease	Exec. New; 90 days	Public Utilities, Janitorial, Dumpster Service	48,856.72	14,769.83	0.00
364	None	Standard; 90 days	Gross (Full Service)	0.00	0.00	0.00
365	None	Standard; 90 days	Public Utilities, Janitorial	4,259.05	4,345.00	0.00
366	None	Standard; 60 days	Public Utilities, Janitorial, Dumpster Service, Grounds, Pest Control	33,150.00	24,450.00	5,550.00
367	None	Standard; 30 days	Gross (Full Service)	$0.00	$0.00	$0.00
368	None	Standard; 30 days	Gross (Full Service)	0.00	0.00	0.00
369	None	Standard; 90 days	Public Utilities, Janitorial, Grounds, Pest Control	7,951.58	5,864.74	1,331.26
370	None	Standard; 90 days	Public Utilities, Janitorial, Grounds	1,502.80	1,108.40	251.60
371	None	Standard; 90 days	Gross (Full Service)	0.00	0.00	0.00
372	None	Standard; 90 days	Public Utilities, Janitorial	1,517.18	4,052.00	0.00
373	None	Standard; 30 days	Gross (Full Service)	$0.00	$0.00	$0.00
374	None	Standard; 90 days	Public Utilities, Janitorial, Dumpster Service, Grounds	12,442.30	9,176.90	2,083.10
375	None	Standard; 90 days	Public Utilities	3,281.55	0.00	0.00

	W	X	Y	Z
361	0.00	0.00	0.00	48,189.34
362	0.00	0.00	0.00	99,942.01
363	0.00	0.00	30,070.00	309,336.55
364	0.00	0.00	0.00	29,472.00
365	0.00	0.00	0.00	31,692.05
366	0.00	0.00	4,609.69	186,129.73
367	$0.00	$0.00	$0.00	$3,874.44
368	0.00	0.00	0.00	1.00
369	0.00	0.00	0.00	43,031.98
370	0.00	0.00	0.00	8,302.76
371	0.00	0.00	0.00	7,800.00
372	0.00	0.00	0.00	20,522.38
373	$0.00	$0.00	$0.00	$4,790.09
374	0.00	0.00	0.00	79,270.46
375	0.00	0.00	0.00	18,697.59

	AA	AB	AC	AD	AE	AF	AG	AH	AI	AJ
361	15.54	0.00	Actual	2012	Santia Family - Crooks Corner, L	17477 Iris Circle	Clinton Twp	MI	48036	E97
362	12.84	0.00	Actual	2012	The Wm J. Bellinger Revcbl Trust	3842 Elder	West Bloomfield	MI	48324	E102
363	19.77	0.00	Actual	2012	Michigan-West Llc	611 E Main St	Hart	MI	49420	E100
364	19.65	0.00	Actual	2012	James H. And Donna J. Hodges	27 State Street	Hart	MI	49420	E97
365	17.32	0.00	Actual	2012	Gustav D. Hobohm, Et Al	2214 Eastman Avenue	Midland	MI	48640	E97
366	12.41	0.00	Estimated	2012	Rl Development	Leonard Stephens	West Branch	MI	48661	E102
367	$15.75	$0.00	Actual	2012	Region 7B Employment & Training	402 N. First Street	Harrison	MI	48625	E25
368	0.00	0.00	Actual	2012	City Of West Branch	121 North Fourth Street	West Branch	MI	48661	E25
369	11.96	0.00	Estimated	2012	Jill A. Lundgren Trust	12769 Mansfeldt Road	Baraga	MI	49908	E100
370	12.21	0.00	Estimated	2012	Jill A. Lundgren Trust	12769 Mansfeldt Road	Baraga	MI	49908	E97
371	14.31	0.00	Actual	2012	Michigan Works! West Central	14330 Northland Drive,	Big Rapids	MI	49307	E100
372	18.97	0.00	Actual	2012	Kailing Land Company, Llc	153 220Th Avenue	Reed City	MI	49677	E25
373	$14.83	$0.00	Actual	2012	Michigan Works! West Central	14331 Northland Drive,	Big Rapids	MI	49308	E25
374	14.08	0.00	Estimated	2012	Gary And Pamela Mcmurphy	14860 Airport Road	Atlanta	MI	49709	E25
375	18.24	0.00	Actual	2012	Sam And Natalie Giardina	702 N Morenci Street	Mio	MI	48647	E25

	A	B	C	D	E	F	G	H	I	J	K	L	M	N	O	P
376	Otsego	DHS	10213-2006-0200	800 Livingston Blvd.	Gaylord	49735	8/1/2007	12/31/2013	$5,167.00	$62,004.00	$12.16	5,262	Lease	Office Building	Rent Authorized	Two 5yr; 30 days
377	Otsego	DEQ	10706-2009-0183	2100 W M-32	Gaylord	49735	11/1/1999	10/31/2016	$15,000.00	$180,000.00	$12.00	15,000	Lease	Office Building	Rent Authorized	One 5yr; 30 days
378	Otsego	MSP	10777-2009-0023	123 Fairview	Gaylord	49735	3/10/2000	12/31/2012	$4,000.00	$48,000.00	$9.23	5,200	Lease	Office Building	Holding Over	None
379	Otsego	DHS	10809-2004-1290	1165 Elkview	Gaylord	49735	7/16/2005	12/31/2013	$935.00	$11,220.00	$12.75	880	Lease	Office Building	Rent Authorized	none
380	Otsego	MSP	11031-2001-1071	580 South Otsego Ave	Gaylord	49735	10/1/2005	9/30/2015	$0.00	$5,000.00	$0.00	0	Lease	Land	Rent Authorized	One 10yr; 30 days
381	Otsego	LARA	11047-2008-0042	400 W Main St	Gaylord	49735	6/1/2009	11/15/2013	$1,400.00	$16,800.00	$16.36	1,027	Lease	Office Building	Rent Authorized	One 5yr; 30 days
382	Otsego	DHS	11270-2013-0235	1999 Waldren Drive	Gaylord	49735	1/1/2013	12/31/2013	$16,805.47	$201,665.64	$16.55	12,188	RA	Office Building	Rent Authorized	none
383	Otsego	MSF	11360-2011-0339	2927 D&M Dr.	Gaylord	49735	05/01/208	6/30/2013	$130.44	$1,565.22	$13.73	114	Sublease	Office Building	Holding Over	Two 5yr; 30 days
384	Otsego	MVA	11370-2008-0080	1249 West Main	Gaylord	49735	2/1/2009	12/15/2013	$2,000.00	$24,000.00	$17.91	1,340	Lease	Office Building	Rent Authorized	None
385	Otsego	SOS	2493-2007-0063	Alpine Plaza Mall	Gaylord	49735	9/1/2007	8/13/2017	$2,216.29	$26,595.48	$10.75	2,474	Lease	Retail	Rent Authorized	One 5yr; 30 days
386	Otsego	LARA	4382-2010-0548	200 S Court St	Gaylord	49735	11/15/2000	11/15/2013	$858.00	$10,296.00	$12.53	822	Lease	Office Building	Rent Authorized	One 5yr; 30 days
387	Otsego	MSP	6755-2005-0191	810 S Otsego Ave	Gaylord	49735	9/1/2006	8/31/2016	$1,800.00	$21,600.00	$12.00	1,800	Lease	Office Building	Rent Authorized	None
388	Otsego	LARA	7470-1994-1320	400 W Main St	Gaylord	49735	6/1/1995	11/15/2013	$3,075.00	$36,900.00	$13.99	2,638	Lease	Office Building	Holding Over	None
389	Ottawa	SOS	10496-2011-0298	1110 Robbins Rd.	Grand Haven	49417	12/1/2012	11/30/2017	$2,257.50	$27,090.00	$10.50	2,580	Lease	Office Building	Rent Authorized	None
390	Ottawa	SOS	10497-2010-0620	5211 Cherry Ave	Hudsonville	49426	9/1/2007	8/31/2019	$4,062.60	$48,751.20	$12.97	3,760	Lease	Office Building	Rent Authorized	None
391	Ottawa	DHS	10585-1996-1112	12285 James St	Holland	49424	1/1/2000	12/31/2014	$53,025.00	$636,300.00	$21.21	30,000	Lease	Office Building	Rent Authorized	Three 5yr; 60 days
392	Ottawa	MVA	10885-2012-0332	24 East 9Th St	Holland	49423	6/1/2007	5/31/2014	$1,292.69	$15,512.28	$18.25	850	Lease	Office Building	Rent Authorized	None

	Q	R	S	T	U	V
376	None	Standard; 90 days	Public Utilities, Janitorial	11,629.02	8,577.06	0.00
377	None	Standard; 90 days	Public Utilities, Janitorial, Dumpster Service, Grounds	18,673.25	11,940.00	0.00
378	None	Standard; 90 days	Public Utilities, Janitorial	11,492.00	8,476.00	0.00
379	None	Standard; 90 days	Gross (Full Service)	0.00	0.00	0.00
380	None	Standard; 90 days	Grounds	0.00	0.00	0.00
381	None	Standard; 90 days	Gross (Full Service)	0.00	0.00	0.00
382	None	Standard; 90 days	Public Utilities, Janitorial, Dumpster Service	11,566.75	1,317.40	0.00
383	None	Standard; 90 days	Gross (Full Service)	0.00	0.00	0.00
384	None	Standard; 90 days	Janitorial	0.00	2,184.20	0.00
385	None	Standard; 90 days	Public Utilities, Janitorial	$2,502.57	$3,758.70	$0.00
386	None	Standard; 90 days	Gross (Full Service)	0.00	0.00	0.00
387	None	Standard; 90 days	Public Utilities, Janitorial	3,978.00	2,934.00	0.00
388	None	Standard; 90 days	Public Utilities	5,829.98	0.00	0.00
389	None	Standard; 90 days	Public Utilities, Janitorial	$6,295.21	$3,893.00	$0.00
390	None	Standard; 90 days	Public Utilities, Janitorial, Dumpster Service	7,662.20	6,177.50	0.00
391	None	Exec. Leg; 180 days	Gross (Full Service)	0.00	0.00	0.00
392	None	Either Party; 60 days	Janitorial	0.00	1,385.50	0.00

	W	X	Y	Z
376	0.00	0.00	0.00	82,210.08
377	1,589.37	0.00	2,214.00	214,416.62
378	0.00	0.00	0.00	67,968.00
379	0.00	0.00	0.00	11,220.00
380	0.00	0.00	0.00	5,000.00
381	0.00	0.00	0.00	16,800.00
382	0.00	0.00	0.00	214,549.79
383	0.00	0.00	0.00	1,565.22
384	0.00	0.00	0.00	26,184.20
385	$246.37	$0.00	$0.00	$33,103.12
386	0.00	0.00	0.00	10,296.00
387	0.00	0.00	0.00	28,512.00
388	0.00	0.00	0.00	42,729.98
389	$0.00	$0.00	$0.00	$37,278.21
390	767.87	0.00	(3,482.00)	59,876.77
391	0.00	0.00	0.00	636,300.00
392	0.00	0.00	0.00	16,897.78

	AA	AB	AC	AD	AE	AF	AG	AH	AI	AJ
376	15.62	0.00	Estimated	2012	County Of Otsego	225 W Main Street, Room 202	Gaylord	MI	49735	E89
377	14.29	0.00	Actual	2012	Dedrick Investment Llc	3916 Traxler Court	Bay City	MI	48706	E97
378	13.07	0.00	Estimated	2012	Hayes And Bentz, Ent.	119 Fairview	Gaylord	MI	49735	E25
379	12.75	0.00	Actual	2012	Breitburn Operating Gp, Llc	P.O. Box 1256	Gaylord	MI	49735	E25
380	0.00	0.00	Actual	2012	County Of Otsego	225 W Main Street, Room 202	Gaylord	MI	49735	E100
381	16.36	0.00	Actual	2012	Alpine Executive Center	Po Box 856	Elk Rapids	MI	49629	E92
382	17.60	0.00	Actual	2012	Wellness Enterprise Llc	Attn: Gary Saks	Gaylord	MI	49735	E92
383	13.73	0.00	Actual	2012	Northeast Michigan Consortium	20709 State Street	Onaway	MI	49765	
384	19.54	0.00	Estimated	2012	Dap Gaylord Llc	26090 Lanny'S Road	Novi	MI	48375	E97
385	$13.38	$0.00	Actual	2012	Catt'S Realty Company	829 West Main Street	Gaylord	MI	49735	E102
386	12.53	0.00	Actual	2012	Northland Property Llc	P.O. Box 2100	Gaylord	MI	49734	E25
387	15.84	0.00	Estimated	2012	Bavarian Group	1561 East Mitchell	Petoskey	MI	49770	E25
388	16.20	0.00	Estimated	2012	Alpine Executive Center	Po Box 856	Elk Rapids	MI	49629	E97
389	$14.45	$0.00	Actual	2012	Deg Development Co. L.L.C.	1946 Turner N.W.	Grand Rapids	MI	49504	E100
390	15.92	0.00	Actual	2012	Cherry Plaza Llc	3499 Kelly Street	Hudsonville	MI	49426	E25
391	21.21	0.00	Actual	2012	County Of Ottawa	12220 Fillmore	West Olive	MI	49460	E25
392	19.88	0.00	Estimated	2012	9Th Street Properties, Llc	30 East 9Th Street	Holland	MI	49423	E97

	A	B	C	D	E	F	G	H	I	J	K	L	M	N	O	P
393	Ottawa	DNR	10967-2006-0218	4876 Allen Park Drive	Allendale	49401	10/1/2007	9/30/2022	$3,427.50	$41,130.00	$4.57	9,000	Lease	Warehouse	Rent Authorized	None
394	Ottawa	DHS	11112-2009-0197	119 Clover Ave	Holland	49423	9/1/2005	11/30/2015	$3,398.21	$40,778.52	$9.49	4,297	Sublease	Office Building	Rent Authorized	One 5yr; 60 days
395	Ottawa	SOS	11208-2006-0044	587-80 East 8Th St	Holland	49423	1/22/2009	1/31/2019	$3,675.00	$44,100.00	$10.50	4,200	Lease	Office Building	Rent Authorized	One 5yr; 60 days
396	Presque Isle	SOS	10308-2005-0126	246 N Bradley Highway	Rogers City	49779	11/1/2006	10/31/2016	$1,281.00	$15,372.00	$13.48	1,041	Lease	Office Building	Rent Authorized	None
397	Presque Isle	DHS	7616-2005-0032	1242 W Third St	Rogers City	49779	10/1/2006	9/30/2016	$5,754.80	$69,057.60	$12.90	5,003	Lease	Office Building	Rent Authorized	Two 5yr; 30 days
398	Roscommon	DHS	11322-2009-0059	1015 Short Drive, Suite 2,	Prudenville	48651	4/1/2009	12/29/2013	$121.63	$1,459.56	$12.69	115	Sublease	Office Building	Rent Authorized	None
399	Roscommon	DHS	2502-2006-0224	111 W Union	Roscommon	48653	1/1/1986	12/31/2016	$8,228.61	$98,743.32	$10.82	9,126	Lease	Office Building	Rent Authorized	None
400	Roscommon	SOS	6820-2005-0174	2565 S Gladwin Rd	Prudenville	48651	6/1/2006	5/31/2016	$850.00	$10,200.00	$8.01	1,274	Lease	Office Building	Rent Authorized	None
401	Saginaw	SOS	10065-2008-0016	115 S. Saginaw St	St Charles	48655	2/1/2009	1/31/2019	$922.92	$11,075.04	$9.43	1,174	Lease	Office Building	Rent Authorized	None
402	Saginaw	LARA	10180-2013-0213	4901 Towne Centre	Saginaw	48604	8/1/2005	7/31/2018	$4,606.25	$55,275.00	$16.50	3,350	Lease	Office Building	Rent Authorized	One 5yr; 60 days
403	Saginaw	SOS	10593-2008-0046	4404 Bay Rd	Saginaw	48603	7/1/2009	6/30/2019	$4,389.00	$52,668.00	$9.50	5,544	Lease	Office Building	Rent Authorized	None
404	Saginaw	SOS	10594-2009-0025	4212 Dixie Hwy	Saginaw	48601	10/1/2009	9/30/2019	$2,991.00	$35,892.00	$9.97	3,600	Lease	Office Building	Rent Authorized	None
405	Saginaw	LARA	11222-2006-0084	999 South Washington	Saginaw	48603	9/20/2007	9/19/2017	$52,804.27	$633,651.24	$21.85	29,000	Lease	Office Building	Rent Authorized	Two 5yr; 90 days
406	Saginaw	DOC	11511-2008-0058	1835 Treanor St	Saginaw	48601	6/1/2010	5/31/2021	$9,415.00	$112,980.00	$17.86	6,326	Lease	Office Building	Rent Authorized	One 5yr; 30 days
407	Saint Clair	DHS	10433-1995-1299	150 Fort St	Port Huron	48060	6/1/1998	5/31/2023	$62,851.50	$754,218.00	$22.38	33,694	Lease	Office Building	Rent Authorized	One 5yr; 90 days

	Q	R	S	T	U	V
393	None	Standard; 90 days	Public Utilities, Janitorial	19,890.00	14,670.00	0.00
394	None	Standard; 90 days	Janitorial	0.00	7,004.11	0.00
395	None	Standard; 90 days	Public Utilities, Janitorial	10,073.09	5,724.00	0.00
396	None	Standard; 90 days	Gross (Full Service)	0.00	0.00	0.00
397	None	Standard; 90 days	Gross (Full Service)	0.00	0.00	0.00
398	None	Standard; 90 days	Gross (Full Service)	0.00	0.00	0.00
399	None	Standard; 90 days	Public Utilities, Janitorial, Dumpster Service, Grounds	20,168.46	14,875.38	3,376.62
400	None	Standard; 90 days	Gross (Full Service)	0.00	0.00	0.00
401	None	Standard; 90 days	Public Utilities, Janitorial, Dumpster Service	3,035.63	4,645.00	0.00
402	None	Standard; 120 days	Gross (Full Service)	0.00	0.00	0.00
403	None	Standard; 90 days	Public Utilities, Janitorial	10,239.10	3,750.00	0.00
404	None	Standard; 90 days	Gross (Full Service)	0.00	0.00	0.00
405	None	Standard; 90 days	Gross (Full Service)	64,090.00	0.00	0.00
406	None	Either party; 90 days	Janitorial, Grounds	0.00	10,311.38	2,340.62
407	None	Exec. Leg; 90 days	Gross (Full Service)	0.00	0.00	0.00

	W	X	Y	Z
393	0.00	0.00	0.00	75,690.00
394	0.00	0.00	0.00	47,782.63
395	222.72	0.00	0.00	60,119.81
396	0.00	0.00	0.00	15,372.00
397	0.00	0.00	0.00	69,057.60
398	0.00	0.00	0.00	1,459.56
399	6,469.00	0.00	10,939.00	154,571.78
400	0.00	0.00	0.00	10,200.00
401	1,636.30	0.00	0.00	20,391.97
402	0.00	0.00	0.00	55,275.00
403	222.72	0.00	0.00	66,879.82
404	847.72	0.00	0.00	36,739.72
405	0.00	0.00	0.00	697,741.24
406	0.00	0.00	0.00	125,632.00
407	0.00	0.00	(251.06)	753,966.94

	AA	AB	AC	AD	AE	AF	AG	AH	AI	AJ
393	8.41	0.00	Estimated	2012	Rdr Development, L.L.C.	4850 Allen Park Drive, Ste 1	Allendale	MI	49401	E25
394	11.12	0.00	Estimated	2012	The Huntington National Bank	Po Box 182334	Columbus	OH	4321	E97
395	14.31	0.00	Actual	2012	Clinton Corporation	P. O. Box 839	Grandville	MI	49468	E25
396	14.77	0.00	Actual	2012	Claude A. & Pamela R. Vogelheim	417 South 6Th Street	Rogers City	MI	49779	E97
397	13.80	0.00	Actual	2012	John Vogelheim	354 East Huron Avenue	Rogers City	MI	49779	E102
398	12.69	0.00	Actual	2012	Region 7B Employment & Training	402 N. First Street	Harrison	MI	48625	E97
399	16.94	0.00	Estimated	2012	Equity Trust Co Custodian Fbo	225 Burns Road,	Elyria	OH	44035	E102
400	8.01	0.00	Actual	2012	Twp Bd Of The Twp Of Denton	P. O. Box 289	Prudenville	MI	48651	E97
401	17.37	10,736.08	Actual	2012	Downtown Development Authority	110 West Spruce Street	St Charles	MI	48655	E97
402	16.50	0.00	Actual	2012	Towne Center Investments	4901 Towne Center Road	Saginaw	MI	48604	E97
403	12.06	0.00	Actual	2012	Brixmor Ga Fashion Corner, Llc	22054 Farmington Road	Farmington	MI	48336	E97
404	10.21	0.00	Actual	2012	Sahasa Realty Corporation	1100 S. Washington, Suite 3	Saginaw	MI	48601	E92
405	24.06	0.00	Estimated	2012	Downtown Area Development Llc, I	3875 Bay Road	Saginaw	MI	48603	E25
406	19.86	0.00	Estimated	2012	Spadafore Distributing Co.	2932 Sanders Road	Lansing	MI	48917	
407	22.38	0.00	Actual	2012	County Of St Clair	201 Mcmorran Boulevard	Port Huron	MI	48060	E25

DTMB Real Estate Divison

Active Lease Report as of October 1, 2013 - Lease by County

	A	B	C	D	E	F	G	H	I	J	K	L	M	N	O	P
408	Saint Clair	DHS	4946-2004-1304	100 Mcmorran Blvd	Port Huron	48060	9/1/2005	8/31/2015	$6,408.96	$76,907.52	$18.13	4,242	Lease	Office Building	Rent Authorized	One 5yr; 30 days
409	Saint Clair	SOS	6695-2009-0175	2887 Krafft Rd	Port Huron	48060	6/1/2011	5/31/2021	$5,385.00	$64,620.00	$13.75	4,700	Lease	Office Building	Rent Authorized	None
410	Saint Joseph	DHS	10538-2007-0098	692 East Main St	Centreville	49032	9/1/1998	11/30/2013	$15,841.00	$190,092.00	$11.61	16,373	Lease	Office Building	Rent Authorized	None
411	Saint Joseph	SOS	10583-2004-1228	931 South Centerville Rd	Sturgis	49091	4/1/2005	3/31/2015	$4,359.00	$52,308.00	$16.57	3,156	Lease	Office Building	Rent Authorized	One 5yr; 60 days
412	Saint Joseph	DOC	11508-2010-0464	265 N Us-131	Three Rivers	49093	10/3/2011	9/30/2021	$3,463.00	$41,556.00	$16.96	2,450	Lease	Retail	Rent Authorized	One 5yr; 30 days
413	Sanilac	SOS	10285-2005-0065	277 E Sanilac	Sandusky	48471	6/1/2006	5/31/2016	$1,772.48	$21,269.76	$12.93	1,645	Lease	Office Building	Rent Authorized	One 5yr; 60 days
414	Sanilac	MSP	323-1940-1	90 W Sanilac Rd	Sandusky	48471	4/23/1940	4/22/2039	$0.00	$0.00	$0.00	2,100	Lease	Office Building	Rent Authorized	None
415	Sanilac	DHS	7026-2007-0102	515 S Sandusky	Sandusky	48471	12/7/2008	12/6/2018	$13,192.00	$158,304.00	$12.00	13,192	Lease	Office Building	Rent Authorized	One 10yr; 60 days
416	Schoolcraft	DHS	10448-1995-1224	300 Walnut St, Room 175A	Manistique	49854	8/19/1997	8/18/2022	$10,342.43	$124,109.16	$22.57	5,500	Lease	Office Building	Rent Authorized	One 5yr; 30 days
417	Schoolcraft	SOS	11473-2010-0019	300 Walnut St, Room 175A	Manistique	49854	8/1/2010	7/31/2015	$790.00	$9,480.00	$14.72	644	Lease	Office Building	Rent Authorized	Three 5yr; 30 days
418	Schoolcraft	MSP	305-1942-2	Lakeside Park Property	Manistique	49854	6/12/1942	6/11/2042	$0.00	$0.00	$0.00	0	Lease	Land	Rent Authorized	None
419	Shiawassee	SOS	11453-2009-0317	1720 West Main St. (M-21)	Owosso	48867	10/1/2010	9/30/2020	$3,800.00	$45,600.00	$15.50	3,000	Lease	Retail	Rent Authorized	One 5yr; 60 days
420	Shiawassee	DHS	11475-2010-0026	1720 West Main St. (M-21)	Owosso	48867	3/1/2011	2/28/2021	$30,400.00	$364,800.00	$15.20	24,000	Lease	Retail	Rent Authorized	Three 5yr; 60 days
421	Tuscola	MSP	10724-1997-1256	1485 Cleaver Rd	Caro	48723	8/1/2000	7/31/2015	$13,511.18	$162,134.16	$21.49	7,546	Lease	Office Building	Rent Authorized	Two 5yr; 90 days
422	Tuscola	SOS	11167-2006-0040	150 Millwood St	Caro	48723	12/1/2005	11/30/2015	$4,662.00	$55,944.00	$20.16	2,775	Lease	Office Building	Rent Authorized	One 5yr; 90 days

	Q	R	S	T	U	V
408	None	Standard; 60 days	Gross (Full Service)	0.00	0.00	0.00
409	None	Standard; 120 days	Public Utilities, Janitorial, Dumpster Service	8,135.53	8,480.00	0.00
410	None	Standard; 90 days	Public Utilities, Janitorial, Dumpster Service, Pest Control	61,865.25	15,465.41	0.00
411	None	Standard; 90 days	Gross (Full Service)	0.00	0.00	0.00
412	None	Standard; 90 days	Gross (Full Service)	0.00	0.00	0.00
413	None	Standard; 90 days	Public Utilities, Janitorial	4,621.29	4,140.00	0.00
414	None	No Cancellation	Gross (Full Service)	0.00	0.00	0.00
415	None	Standard; 90 days	Public Utilities, Janitorial, Dumpster Service, Grounds, Pest Control	29,154.32	21,502.96	4,881.04
416	None	Exec. Leg; 60 days	Gross (Full Service)	0.00	0.00	0.00
417	None	Either party; 90 days	Gross (Full Service)	0.00	0.00	0.00
418	None	No Cancellation	Gross (Full Service)	0.00	0.00	0.00
419	None	Standard; 90 days	Gross (Full Service)	0.00	0.00	0.00
420	None	Exec; 90 days	Gross (Full Service)	0.00	0.00	0.00
421	None	Exec. New; 60 days	Public Utilities, Janitorial, Dumpster Service, Grounds, Pest Control	16,676.66	12,299.98	2,792.02
422	None	Standard; 90 days	Janitorial	0.00	6,128.00	0.00

	W	X	Y	Z
408	0.00	0.00	0.00	76,907.52
409	1,038.50	0.00	0.00	82,274.03
410	0.00	0.00	(1,855.00)	265,567.66
411	0.00	0.00	0.00	52,308.00
412	0.00	0.00	0.00	41,556.00
413	0.00	0.00	0.00	30,031.05
414	0.00	0.00	0.00	0.00
415	0.00	0.00	0.00	213,842.32
416	0.00	0.00	6,538.00	130,647.16
417	0.00	0.00	0.00	9,480.00
418	0.00	0.00	0.00	0.00
419	0.00	0.00	0.00	45,600.00
420	0.00	0.00	0.00	364,800.00
421	0.00	0.00	0.00	193,902.82
422	0.00	0.00	0.00	62,072.00

	AA	AB	AC	AD	AE	AF	AG	AH	AI	AJ
408	18.13	0.00	Actual	2012	City Of Port Huron	100 Mcmorran Blvd	Port Huron	MI	48060	
409	17.51	0.00	Actual	2012	Top Notch Investments, Llc	3220 Erie Drive	Orchard Lake	MI	48324	E97
410	16.22	0.00	Actual	2012	Centreville Properties, Llc	2230 Lenora Drive	Stevensville	MI	49127	E92
411	16.57	0.00	Actual	2012	Fairfield Corporation	209 East Michigan Avenue	Battle Creek	MI	49014	E102
412	16.96	0.00	Actual	2012	Boscy-Westland Mall L.L.C.	4200 W. Centre Avenue	Portage	MI	49024	E25
413	18.26	0.00	Actual	2012	Stoutenburg Revokable Trust	275 S Banner Rd	Sandusky	MI	48471	E102
414	0.00	0.00	Actual	2012	Sanilac County Bd Of Supv	67 W Sanilac Rd	Sandusky	MI	48471	E97
415	16.21	0.00	Estimated	2012	Dennings Properties, Llc	777 W Cedar Ave	Gladwin	MI	48624	E92
416	23.75	0.00	Actual	2012	Schoolcraft County	300 Walnut Street, Room 164A	Manistique	MI	49854	E25
417	14.72	0.00	Actual	2012	Schoolcraft County	300 Walnut Street, Room 164A	Manistique	MI	49854	E97
418	0.00	0.00	Actual	2012	City Of Manistique	70 Maple Street	Manistique	MI	49854	E97
419	15.20	0.00	Actual	2012	1720 E Main Llc	721 W Oliver	Owosso	MI	48867	E25
420	15.20	0.00	Actual	2012	1720 E Main Llc	721 W Oliver	Owosso	MI	48867	E100
421	25.70	0.00	Estimated	2012	The County Of Tuscola	207 E Grant St	Caro	MI	48723	E25
422	22.37	1,223.00	Actual	2012	Tuscola Medical Center, Llc	150 Millwood Street	Caro	MI	48723	E11

	A	B	C	D	E	F	G	H	I	J	K	L	M	N	O	P
423	Tuscola	DHS	11210-2004-1322	1796 West Caro Rd	Caro	48723	9/1/2006	12/31/2013	$3,933.00	$47,196.00	$21.85	2,160	Lease	Office Building	Rent Authorized	None
424	Tuscola	DHS	6987-2007-0090	1365 Cleaver Rd	Caro	48723	11/1/2008	10/31/2028	$22,292.16	$267,505.92	$17.33	15,436	Lease	Office Building	Rent Authorized	None
425	Van Buren	SOS	10418-2007-0084	1037 East Michigan Ave	Paw Paw	49079	10/1/2008	9/30/2018	$1,620.00	$19,440.00	$10.80	1,800	Lease	Office Building	Rent Authorized	One 5yr; 60 days
426	Van Buren	MSF	11395-2011-0011	32849 Red Arrow Hwy	Paw Paw	49079	1/1/2012	12/31/2012	$783.02	$9,396.24	$15.98	588	RA	Retail	Holding Over	None
427	Van Buren	DHS	7405-1992-1031	57150 County Rd 681	Hartford	49057	1/1/1991	12/31/2015	$14,819.50	$177,834.00	$4.87	36,509	Lease	Office Building	Rent Authorized	None
428	Washtenaw	SOS	11236-2009-0160	295 North Maple Rd	Ann Arbor	48103	11/1/2009	10/31/2014	$10,752.00	$129,024.00	$20.16	6,400	Lease	Office Building	Rent Authorized	One 5yr; 90 days
429	Washtenaw	SOS	11633-2012-0203	4675 Washtenaw Ave	Ann Arbor	48108	6/1/2013	5/31/2023	$6,970.31	$83,643.72	$18.75	4,900	Lease	Office Building	Rent Authorized	Two 5yr; 90 days
430	Washtenaw	DHS	7455-1992-1165	22 Center St	Ypsilanti	48198	11/1/1991	10/31/2016	$25,656.00	$307,872.00	$7.26	42,397	Lease	Office Building	Rent Authorized	One 5yr; 30 days
431	Washtenaw	SOS	7637-2005-0218	1113 South Main St	Chelsea	48118	8/1/2006	7/31/2016	$1,419.00	$17,028.00	$7.43	2,293	Lease	Office Building	Rent Authorized	One 5yr; 30 days
432	Washtenaw	DHS	7693-2012-0226	3810 Packard Rd	Ann Arbor	48104	12/1/2007	2/28/2023	$8,444.34	$101,332.08	$21.36	4,462	Lease	Office Building	Rent Authorized	None
433	Wayne	DHS	10217-1994-1011	396 Glendale	Highland Park	48203	2/1/1998	1/31/2018	$31,536.30	$378,435.60	$13.95	27,128	Lease	Office Building	Rent Authorized	One 10yr; 60 days
434	Wayne	DHS	10218-1994-1014	13233 Hamilton	Highland Park	48203	2/1/1998	1/31/2018	$57,687.90	$692,254.80	$13.95	49,624	Lease	Office Building	Rent Authorized	One 10yr; 60 days
435	Wayne	DHS	10224-2005-0002	20500 Eureka Rd, Suite #210	Taylor	48180	1/1/2006	3/31/2011	$6,533.69	$78,404.28	$16.05	4,885	Lease	Office Building	Holding Over	None
436	Wayne	DHS	10225-2006-0176	19251 Mack Ave	Grosse Pt Woods	48236	6/1/2007	5/31/2022	$9,828.13	$117,937.56	$23.50	4,625	Lease	Office Building	Rent Authorized	None
437	Wayne	DHS	10228-2008-0179	8625 Greenfield Rd	Detroit	48228	4/15/2010	4/14/2020	$28,831.83	$345,981.96	$19.01	18,200	Lease	Office Building	Rent Authorized	Two 5yr; 180 days
438	Wayne	SOS	10283-2009-0379	20210 West 7 Mile Rd	Detroit	48219	1/1/2012	12/31/2012	$4,888.21	$58,658.52	$16.75	3,502	RA	Office Building	Holding Over	None

	Q	R	S	T	U	V
423	None	Standard; 90 days	Gross (Full Service)	0.00	0.00	0.00
424	None	Exec. New; 90 days	Gross (Full Service)	0.00	0.00	0.00
425	None	Standard; 90 days	Public Utilities, Janitorial, Pest Control	3,912.59	3,456.00	0.00
426	None	Standard; 30 days	Gross (Full Service)	0.00	0.00	0.00
427		Leg. Rest; 60 days	Gross (Full Service)	0.00	0.00	0.00
428		Standard; 90 days	Public Utilities, Janitorial	12,182.29	4,482.00	0.00
429	None	Standard; 180 days	Gross (Full Service)	0.00	0.00	0.00
430		Exec. Old; 60 days	Gross (Full Service)	0.00	0.00	0.00
431		Standard; 90 days	Public Utilities, Janitorial	6,045.66	4,590.00	0.00
432		Standard; 90 days	Public Utilities	9,861.02	0.00	0.00
433	None	Exec. Leg; 60 days	Public Utilities, Janitorial, Dumpster Service, Grounds, Pest Control	59,952.88	44,218.64	10,037.36
434	None	Exec. Leg; 60 days	Public Utilities, Janitorial, Dumpster Service, Grounds, Pest Control	109,669.04	80,887.12	18,360.88
435	None	Standard; 90 days	Gross (Full Service)	0.00	0.00	0.00
436	None	Standard; 90 days	Public Utilities	10,221.25	0.00	0.00
437	None	Exec. New; 180 days	Public Utilities, Janitorial, Dumpster Service	40,222.00	29,666.00	0.00
438	None	Standard; 60 days	Public Utilities, Janitorial, Dumpster Service, Pest Control	9,608.09	4,628.75	0.00

	W	X	Y	Z
423	0.00	0.00	0.00	47,196.00
424	0.00	0.00	0.00	267,505.92
425	0.00	0.00	0.00	26,808.59
426	0.00	0.00	0.00	9,396.24
427	0.00	0.00	53,318.00	231,152.00
428	974.85	0.00	0.00	146,663.14
429	0.00	0.00	0.00	83,643.72
430	0.00	0.00	(40,561.00)	267,311.00
431	143.00	0.00	0.00	27,806.66
432	0.00	0.00	0.00	111,193.10
433	0.00	0.00	0.00	492,644.48
434	0.00	0.00	0.00	901,171.84
435	0.00	0.00	0.00	78,404.28
436	0.00	0.00	0.00	128,158.81
437	0.00	0.00	0.00	415,869.96
438	1,091.93	0.00	0.00	73,987.29

	AA	AB	AC	AD	AE	AF	AG	AH	AI	AJ
423	21.85	0.00	Actual	2012	Caro Trans Opportunities, Llc	3995 East Deckerville Road	Cass City	MI	48726	E100
424	17.33	0.00	Actual	2012	County Of Tuscola	125 W Lincoln Street	Caro	MI	48723	E25
425	14.89	0.00	Actual	2012	Case Development	181 W. Michigan Avenue	Paw Paw	MI	49079	E100
426	15.98	0.00	Actual	2012	MI Works Berrien-Cass-Van Buren	499 W. Main St.	Benton Harbor	MI	49022	
427	6.33	0.00	Actual	2012	County Of Van Buren	212 Paw Paw St	Paw Paw	MI	49079	E25
428	22.92	0.00	Actual	2012	Brixmor Holdings 1 Spe, Llc	Brixmor Holdings 1 Spe, Llc	Farmington	MI	48336	E97
429	17.07	0.00	Actual	2012	Washtenaw Mckinley Comm, Llc	320 North Main Street	Ann Arbor	MI	48104	E25
430	6.30	0.00	Actual	2012	County Of Washtenaw	Po Box 8645	Ann Arbor	MI	48107	E25
431	12.13	15,512.00	Actual	2012	F.A. Kennedy Co., L.L.C.	1821 Spring Arbor Road	Jackson	MI	49203	E92
432	24.92	0.00	Estimated	2012	Guenther, Robert	2864 Carpenter Road	Ann Arbor	MI	48108	E100
433	18.16	0.00	Estimated	2012	City Of Highland Park	535 Griswold St. Suite 550	Detroit	MI	48226	E25
434	18.16	0.00	Estimated	2012	City Of Highland Park	535 Griswold St. Suite 550	Detroit	MI	48226	E97
435	16.05	0.00	Actual	2012	Horizon Properties, L.L.C.	20600 Eureka, Suite 300	Taylor	MI	48180	E92
436	27.71	0.00	Estimated	2012	Pointe Plaza Limited Partnership	17800 Laurel Park Dr N	Livonia	MI	48152	E100
437	22.85	0.00	Estimated	2012	Gesu, Llc	6334 Golden Lane	West Bloomfield	MI	48322	E25
438	21.13	0.00	Actual	2012	Seven Evergreen Property, Llc	2150-B Franklin Road	Bloomfield Hills	MI	48302	E92

	A	B	C	D	E	F	G	H	I	J	K	L	M	N	O	P
439	Wayne	SOS	10358-2006-0189	7760 W Vernor	Detroit	48209	5/1/2009	7/31/2014	$3,063.67	$36,764.04	$14.00	2,626	Lease	Office Building	Rent Authorized	None
440	Wayne	DHS	10473-1999-1286	14061 Lappin Ave	Detroit	48205	6/16/2002	6/15/2022	$74,894.69	$898,736.28	$24.61	36,520	Sublease	Office Building	Rent Authorized	One 5yr; 90 days
441	Wayne	DHS	10479-1995-1223	1801 Canfield	Detroit	48207	1/1/1999	12/31/2018	$81,168.75	$974,025.00	$19.50	49,950	Lease	Office Building	Rent Authorized	None
442	Wayne	SOS	10586-2008-0118	5094 Schaeffer Rd	Dearborn	48126	12/1/2009	11/30/2019	$7,744.00	$92,928.00	$18.75	4,956	Lease	Office Building	Rent Authorized	None
443	Wayne	SOS	10604-2009-0019	8717 Joseph Campau	Hamtramck	48212	10/1/2004	12/31/2014	$6,132.75	$73,593.00	$16.65	4,420	Lease	Office Building	Rent Authorized	None
444	Wayne	SOS	10670-2008-0099	795 Sumpter Rd	Belleville	48111	12/1/2009	11/30/2014	$3,440.61	$41,287.32	$11.82	3,493	Lease	Office Building	Rent Authorized	One 5yr; 60 days
445	Wayne	SOS	10818-2009-0284	3040 Van Horn Rd	Trenton	48183	10/1/2010	9/30/2015	$3,214.00	$38,568.00	$8.10	4,761	Lease	Office Building	Rent Authorized	One 5yr; 90 days
446	Wayne	MSF	10843-2002-2208	455 Fort St	Detroit	48226	5/1/2000	4/30/2001	$2,298.63	$27,583.56	$12.95	2,130	Sublease	Office Building	Holding Over	None
447	Wayne	SOS	10935-2000-1411	9560 E Eight Mile	Detroit	48234	12/1/2001	11/30/2016	$4,022.00	$48,264.00	$16.25	3,300	Lease	Office Building	Rent Authorized	None
448	Wayne	DHS	10949-2001-1227	27304 Plymouth	Redford	48239	12/1/2001	11/30/2016	$22,636.92	$271,643.04	$7.55	35,976	Sublease	Office Building	Rent Authorized	One 5yr; 120 days
449	Wayne	DTMB	10963-2001-1332	116 Lothrop Ave	Detroit	48201	9/1/2003	8/31/2021	$3,611.00	$43,332.00	$0.00	0	Lease	Parking	Rent Authorized	Two 5yr; 180 days
450	Wayne	DTMB	10964-2001-1333	6540 Cass Ave	Detroit	48201	9/1/2003	8/31/2021	$51,300.00	$615,600.00	$0.00	0	Lease	Parking	Rent Authorized	Two 5yr; 180 days
451	Wayne	DOC	10965-2010-0206	5300 Lawton	Detroit	48208	9/1/2003	8/31/2023	$51,608.00	$619,296.00	$16.09	38,494	Lease	Mixed Use	Rent Authorized	None
452	Wayne	DHS	10998-2010-0668	30246 Plymouth Road	Livonia	48150	3/1/2012	2/28/2013	$6,517.00	$78,204.00	$17.15	4,560	RA	Office Building	Holding Over	None
453	Wayne	AG	11024-2005-0013	1025 E. Forest	Detroit	48207	7/21/2005	7/20/2010	$0.00	$0.00		8,450	Sublease	Office Building	Holding Over	None

	Q	R	S	T	U	V
439	None	Standard; 90 days	Public Utilities, Janitorial	5,803.46	4,280.38	0.00
440	None	Exec. New; 60 days	Public Utilities, Janitorial, Dumpster Service, Grounds, Pest Control	80,709.20	59,527.60	13,512.40
441	Year 11 & 20; First 60 days	Exec. Leg; 60 days	Public Utilities, Janitorial, Dumpster Service, Grounds, Pest Control	110,389.50	81,418.50	18,481.50
442	None	Standard; 90 days	Public Utilities, Janitorial	16,206.74	7,992.00	0.00
443	None	Standard; 90 days	Public Utilities, Janitorial, Dumpster Service, Pest Control	9,675.16	3,310.61	0.00
444	None	Standard; 90 days	Public Utilities, Janitorial	13,015.05	2,585.00	0.00
445	None	Standard; 90 days	Public Utilities, Janitorial, Dumpster Service, Pest Control	9,562.39	3,094.96	0.00
446	None	Standard; 30 days	Gross (Full Service)	0.00	0.00	0.00
447	None	Standard; 90 days	Public Utilities, Janitorial, Dumpster Service	10,401.46	5,213.65	0.00
448	None	Standard; 90 days	Public Utilities, Janitorial, Dumpster Service, Pest Control	79,506.96	58,640.88	0.00
449	None	Standard; 90 days	Gross (Full Service)	0.00	0.00	0.00
450	None	Standard; 90 days	Security	0.00	0.00	0.00
451	None	Exec. New; 180 days	Public Utilities, Janitorial, Dumpster Service, Pest Control	38,729.00	37,711.00	0.00
452	None	Either Party; 90 days	Gross (Full Service)	0.00	0.00	0.00
453	None	Either party; 90 days	Gross (Full Service)	0.00	0.00	0.00

	W	X	Y	Z
439	0.00	0.00	0.00	46,847.88
440	0.00	0.00	112,895.00	1,165,380.48
441	0.00	0.00	94,170.00	1,278,484.50
442	232.52	0.00	0.00	117,359.26
443	774.93	0.00	0.00	87,353.70
444	222.72	0.00	0.00	57,110.09
445	1,156.77	0.00	4,642.00	57,024.12
446	0.00	0.00	0.00	27,583.56
447	3,000.74	0.00	0.00	66,879.85
448	0.00	0.00	0.00	409,790.88
449	0.00	0.00	0.00	43,332.00
450	0.00	49,031.10	0.00	664,631.10
451	2,238.00	0.00	0.00	697,974.00
452	0.00	0.00	0.00	78,204.00
453	0.00	0.00	0.00	0.00

	AA	AB	AC	AD	AE	AF	AG	AH	AI	AJ
439	17.84	0.00	Estimated	2012	Rebert Building, Llc	7752 West Vernor	Detroit	MI	48209	E25
440	31.91	0.00	Estimated	2012	Apca Mi H, Tic Mi 1-13	C/O Paradigm Properties Llc	Boston	MA	02109	E102
441	25.60	0.00	Estimated	2012	Forest Park Properties, L.L.C.	1300 Kirkway	Bloomfield Hills	MI	48302	E97
442	23.68	0.00	Actual	2012	Michigan Schaeffer, L.L.C.	28000 Middlebelt Road	Farmington Hills	MI	48334	E100
443	19.76	0.00	Actual	2012	Henry Velleman Revoc Livin Trust	9618 Joseph Campau	Hamtramck	MI	48212	E25
444	16.35	0.00	Actual	2012	Belle Plaza Shopping Center, Ii	901 Ridgewood	Bloomfield Hills	MI	48304	E102
445	11.98	0.00	Actual	2012	Trafford Square L.P.	12627 Greenfield Avenue	Detroit	MI	48227	E97
446	12.95	0.00	Actual	2012	City Of Detroit	707 W Milwaukee	Detroit	MI	48202	E102
447	20.27	755.00	Actual	2012	Bel-Air Realty LLC	150 Great Neck Road	Great Neck	NY	11021	E92
448	11.39	0.00	Estimated	2012	Eja Redford	810 Seventh Avenue 10Th Fl	New York	NY	10019	E89
449	0.00	0.00	Actual	2012	New Center Parking Decks Venture	70 W Madison #3940	Chicago	IL	60602	E100
450	0.00	0.00	Actual	2012	New Center Parking Decks Venture	70 W Madison #3940	Chicago	IL	60602	E92
451	18.13	0.00	Actual	2012	5300 Lawton, Inc	2411 Vinewood	Detroit	MI	48216	E97
452	17.15	0.00	Actual	2012	SEMCA	25363 Eureka Rd	Taylor	MI	48180	48180
453	0.00	0.00	Actual	2012	Wayne County 3Rd Judicial Court	1025 E. Forest	Detroit	MI	48207	E92

DTMB Real Estate Divison

Active Lease Report as of October 1, 2013 - Lease by County

	A	B	C	D	E	F	G	H	I	J	K	L	M	N	O	P
454	Wayne	MSP	11065-2003-1148	645-661 W Baltimore St	Detroit	48202	1/1/2005	12/31/2019	$3,300.00	$39,600.00		0	Lease	Parking	Rent Authorized	None
455	Wayne	SOS	11109-2009-0184	6090 Wayne Rd	Westland	48185	8/1/2005	7/31/2015	$5,083.33	$60,999.96	$12.50	4,880	Lease	Office Building	Rent Authorized	One 5yr; 30 days
456	Wayne	MVA	11127-2010-0467	30104 Ford Rd	Garden City	48135	8/1/2006	7/31/2016	$2,120.00	$25,440.00	$16.50	1,400	Lease	Office Building	Rent Authorized	None
457	Wayne	MSF	11129-2013-0120	15100 Northline Rd	Southgate	48195	2/1/2013	1/31/2014	$462.87	$5,554.44	$17.25	322	RA	Office Building	Rent Authorized	None
458	Wayne	MDOT	11138-2005-0167	2835 Bagley Ave	Detroit	48216	7/15/2008	7/14/2018	$12,962.67	$155,552.04	$32.00	4,861	Lease	Office Building	Rent Authorized	One 10yr; 90 days
459	Wayne	SOS	11144-2004-1208	17176 Farmington Rd	Livonia	48153	7/17/2006	10/31/2015	$17,998.75	$215,985.00	$20.57	10,500	Lease	Office Building	Rent Authorized	None
460	Wayne	SOS	11146-2004-1209	21572 Ecorse Rd	Taylor	48180	1/1/2006	12/31/2015	$8,812.83	$105,753.96	$19.30	4,840	Lease	Office Building	Rent Authorized	None
461	Wayne	DHS	11163-2010-0176	17411 Grand River	Detroit	48227	3/1/2010	2/28/2040	$16,484.00	$197,808.00	$18.56	10,139	Lease	Office Building	Rent Authorized	None
462	Wayne	SOS	11193-2005-0085	18412 Telegraph Rd	Brownstown	48174	7/1/2006	6/30/2016	$5,876.33	$70,515.96	$19.75	3,400	Lease	Office Building	Rent Authorized	Three 5yr; 60 days
463	Wayne	SOS	11195-2005-0060	14634-36 Mack Ave	Detroit	48215	8/24/2006	8/23/2016	$6,816.00	$81,792.00	$25.56	3,200	Lease	Office Building	Rent Authorized	Two 5yr; 90 days
464	Wayne	DHS	11246-2011-0377	35731 Michigan Ave	Wayne	48184	7/1/2012	6/30/2013	$9,298.97	$111,587.66	$18.53	6,022	RA	Office Building	Holding Over	None
465	Wayne	DOC	11259-2006-0166	920 West Fort	Lincoln Park	48192	12/1/2007	11/30/2017	$17,176.25	$206,115.00	$19.50	10,570	Lease	Office Building	Rent Authorized	One 5yr; 60 days
466	Wayne	DHS	11284-2006-0255	333 W. Fort St	Detroit	48226	10/8/2007	10/31/2022	$10,405.54	$124,866.48	$17.25	6,842	Lease	Office Building	Rent Authorized	None
467	Wayne	SOS	11299-2007-0027	8500 North Lilley Rd	Canton	48187	10/13/2009	10/12/2019	$9,250.00	$111,000.00	$18.50	6,000	Lease	Office Building	Rent Authorized	One 5yr; 60 days
468	Wayne	DHS	11328-2010-0068	25637 Ecorse Rd	Taylor	48180	11/1/2010	10/31/2030	$41,147.00	$493,764.00	$15.45	31,959	Lease	Office Building	Rent Authorized	None
469	Wayne	DHS	11329-2010-0212	4733 Connor	Detroit	48215	2/1/2010	3/31/2020	$56,777.00	$681,324.00	$19.98	34,100	Lease	Office Building	Rent Authorized	Two 5yr; 120 days
470	Wayne	DHS	11330-2011-0318	12140 Joseph Campau St	Hamtramck	48212	11/1/2009	3/31/2040	$47,500.00	$570,000.00	$19.00	30,000	Lease	Office Building	Rent Authorized	None

	Q	R	S	T	U	V
454	None	Standard; 90 days	Gross (Full Service)	0.00	0.00	0.00
455	None	Standard; 90 days	Public Utilities, Janitorial	11,711.89	3,690.00	0.00
456	None	Standard; 90 days	Gross (Full Service)	0.00	0.00	0.00
457	None	Standard; 30 days	Gross (Full Service)	0.00	0.00	0.00
458	None	Standard; 120 days	Gross (Full Service)	0.00	0.00	0.00
459	None	Standard; 90 days	Public Utilities, Janitorial, Dumpster Service, Pest Control	23,205.00	17,115.00	0.00
460	None	Standard; 120 days	Public Utilities, Janitorial	10,469.94	4,579.88	0.00
461	None	Standard; 90 days	Public Utilities, Janitorial	22,407.19	16,526.57	0.00
462	None	Standard; 90 days	Gross (Full Service)	0.00	0.00	0.00
463	None	Standard; 90 days	Public Utilities, Janitorial	10,806.19	5,161.03	0.00
464	None	Either Party; 90 days	Gross (Full Service)	0.00	0.00	0.00
465	None	Exec. New; 90 days	Public Utilities	15,490.00	0.00	0.00
466	None	Standard; 120 days	Gross (Full Service)	0.00	0.00	0.00
467	None	Standard; 30 days	Gross (Full Service)	0.00	0.00	0.00
468	None	Exec. New; 180 days	Public Utilities, Janitorial	70,629.39	52,093.17	0.00
469	None	Exec. New; 90 days	Public Utilities	60,004.13	0.00	0.00
470	None	Leg.; 180 days	Public Utilities	69,463.97	0.00	0.00

	W	X	Y	Z
454	0.00	0.00	0.00	39,600.00
455	222.72	0.00	0.00	76,624.57
456	0.00	0.00	0.00	25,440.00
457	0.00	0.00	0.00	5,554.44
458	0.00	0.00	0.00	155,552.04
459	0.00	0.00	0.00	256,305.00
460	1,022.20	0.00	0.00	121,825.98
461	0.00	0.00	0.00	236,741.76
462	222.06	0.00	0.00	70,738.02
463	693.72	0.00	(222.00)	98,230.94
464	0.00	0.00	0.00	111,587.66
465	0.00	25,838.00	0.00	247,443.00
466	0.00	0.00	0.00	124,866.48
467	491.00	0.00	0.00	111,491.00
468	0.00	0.00	0.00	616,486.56
469	0.00	0.00	0.00	741,328.13
470	0.00	2,077.76	66,781.00	708,322.73

	AA	AB	AC	AD	AE	AF	AG	AH	AI	AJ
454	0.00	0.00	Actual	2012	Fk South Llc	C/O Farbman Group, 105 Fisher Bldg	Detroit	MI	48202	E25
455	15.70	0.00	Actual	2012	Westview Associates, Llc	30407 West 13 Mile Road	Farmington Hills	MI	48334	E25
456	18.17	0.00	Actual	2012	Pierce Place Llc	1715 Middlebelt Road	Garden City	MI	48135	E25
457	17.25	0.00	Actual	2012	Downriver Community Conference	15100 Northline Road	Southgate	MI	48195	E102
458	32.00	0.00	Actual	2012	Plaza Del Norte	2835 Bagley	Detroit	MI	48216	E102
459	24.41	0.00	Estimated	2012	Farmington Six Llc	4521 Pga Blvd	Palm Beach Garde	FL	33418	E102
460	25.17	0.00	Actual	2012	Taylor Commons Lmt Partnership	22333 Allen Road	Woodhaven	MI	48183	E92
461	23.35	0.00	Estimated	2012	Cfp Michigan Ii, Llc	18338 Minnetonka Blvd	Deephaven	MN	55392	E25
462	20.81	0.00	Actual	2012	Flood Properties Llc	18406 Telegraph Road	Brownstown	MI	48143	E100
463	30.70	0.00	Actual	2012	Mack-Alter Llc	18633 Mack Avenue	Detroit	MI	48236	E102
464	18.53	0.00	Actual	2012	SEMCA	25364 Eureka Rd	Taylor	MI	48181	
465	23.41	0.00	Actual	2012	Blue Shamrock, Llc	1065 Nortoon	Lincoln Park	MI	48381	E102
466	18.25	0.00	Actual	2012	333 L.P., L.L.C.	C/O Sterling Group	Detroit	MI	48226	E97
467	18.58	0.00	Actual	2012	Golden Gate Shopping Center, Llc	4104 W. Maple Rd	Bloomfield Hills	MI	48301	E100
468	19.29	0.00	Estimated	2012	Cfp Taylor Governmental Cntr Llc	18338 Minnetonka Blvd	Deephaven	MN	55392	E102
469	21.74	0.00	Actual	2012	Connor-Chene Properties, Llc	6020 West Maple Road	West Bloomfield	MI	48322	E25
470	23.61	0.00	Actual	2012	Charter County Of Wayne	500 Griswold	Detroit	MI	48226	E25

DTMB Real Estate Divison

Active Lease Report as of October 1, 2013 - Lease by County

	A	B	C	D	E	F	G	H	I	J	K	L	M	N	O	P
471	Wayne	DHS	11331-2010-0195	17455 Grand River	Detroit	48227	4/1/2010	3/31/2040	$45,685.92	$548,231.04	$18.56	28,100	Lease	Office Building	Rent Authorized	None
472	Wayne	DHS	11387-2011-0319	26355 Michigan Ave	Inkster	48141	10/1/2010	2/28/2041	$50,825.00	$609,900.00	$19.00	32,100	Lease	Office Building	Rent Authorized	None
473	Wayne	SOS	11389-2008-0136	17500 Livernois	Detroit	48221	4/16/2010	4/15/2020	$6,720.54	$80,646.48	$21.50	3,751	Lease	Office Building	Rent Authorized	None
474	Wayne	SOS	11495-2010-0196	26603 Michigan Ave	Inkster	48141	5/1/2011	4/30/2021	$7,933.00	$95,196.00	$17.00	5,600	Lease	Office Building	Rent Authorized	Two 5yr;30 days
475	Wayne	DHS	11512-2013-9489	1641 Porter St	Detroit	48216	5/1/2013	4/30/2014	$17,973.40	$215,680.80	$18.07	11,939	RA	Office Building	Rent Authorized	None
476	Wayne	BSL	11532-2010-0099	33231 Plymouth Rd.	Livonia	48150	6/1/2011	5/31/2021	$5,300.00	$63,614.20	$11.18	5,690	Lease	Office Building	Rent Authorized	Two 5yr; 90 days
477	Wayne	MSF	11637-2013-0193	35731 Michigan Ave	Wayne	48184	7/1/2013	6/30/2014	$98.83	$1,185.96	$18.53	64	RA	Office Building	Rent Authorized	None
478	Wayne	MSF	11638-2013-0067	30246 Plymouth Rd	Livonia	48150	3/1/2013	2/28/2014	$591.33	$7,095.96	$17.14	414	RA	Office Building	Rent Authorized	None
479	Wayne	DHS	2539-1988-47	17330 Greydale	Detroit	48219	1/1/1978	9/30/2016	$44,501.40	$534,016.80	$17.85	29,914	Lease	Office Building	Rent Authorized	One 5yr; 90 days
480	Wayne	DHS	2625-1988-55	4505 Oakman Blvd	Detroit	48204	5/1/1988	5/31/2017	$31,160.42	$373,925.04	$12.50	29,914	Lease	Office Building	Rent Authorized	None
481	Wayne	DHS	4333-2012-0157	5131 Grand River	Detroit	48208	4/1/2013	3/31/2023	$40,012.45	$480,149.40	$18.51	25,940	Lease	Office Building	Rent Authorized	One 10yr; 180 days
482	Wayne	LARA	4581-2006-0178	14333 Woodrow Wilson	Detroit	48238	6/1/2007	5/31/2017	$27,579.46	$330,953.52	$2.61	115,718	Lease	Warehouse	Rent Authorized	Two 5yr; 90 days
483	Wayne	DHS	6922-2007-0105	8655 Greenfield Rd	Detroit	48228	4/15/2010	4/14/2020	$39,973.28	$479,679.36	$19.01	25,233	Lease	Office Building	Rent Authorized	Two 5yr; 180 days
484	Wayne	DHS	7067-1990-111	6534 W Jefferson	Detroit	48209	6/1/1990	8/31/2010	$22,826.00	$273,912.00	$10.10	27,120	Lease	Office Building	Holding Over	One 10yr; 60 days
485	Wayne	SOS	7153-2004-1217	25700 Joy Rd	Redford	48239	10/10/2005	10/9/2015	$5,866.67	$70,400.04	$14.50	4,400	Lease	Office Building	Rent Authorized	One 5yr; 90 days

	Q	R	S	T	U	V
471	None	Exec. New; 90 days	Public Utilities, Janitorial	62,101.00	45,803.00	0.00
472	None	Leg.; 30 days	Public Utilities	93,786.51	0.00	0.00
473	None	Standard; 90 days	Public Utilities	10,255.27	0.00	0.00
474	None	Standard; 90 days	Gross (Full Service)	0.00	0.00	0.00
475	None	Standard; 30 days	Gross (Full Service)	0.00	0.00	0.00
476	None	Standard; 90 days	Gross (Full Service)	$0.00	$0.00	$0.00
477	None	Either party; 90 days	Gross (Full Service)	0.00	0.00	0.00
478	None	Either party; 90 days	Gross (Full Service)	0.00	0.00	0.00
479	None	Standard; 90 days	Public Utilities	66,109.94	0.00	0.00
480	None	Standard; 180 days	Public Utilities, Janitorial, Dumpster Service, Grounds, Pest Control	66,109.94	48,759.85	11,068.18
481	None	Exec; 180 days	Public Utilities, Janitorial, Dumpster Service, Grounds, Pest Control	57,327.40	42,282.20	9,597.80
482	None	Standard; 120 days	Public Utilities, Janitorial, Dumpster Service, Grounds	255,736.78	188,620.34	45,815.66
483	None	Exec. New; 180 days	Public Utilities, Janitorial, Dumpster Service	55,764.93	41,129.79	0.00
484	None	Standard; 90 days	Public Utilities, Janitorial, Grounds, Pest Control	59,935.20	44,205.60	10,034.40
485	None	Standard; 90 days	Public Utilities	8,569.83	0.00	0.00

	W	X	Y	Z
471	0.00	0.00	0.00	656,135.04
472	4,076.64	0.00	61,765.00	769,528.15
473	222.72	0.00	0.00	91,124.47
474	525.20	0.00	0.00	95,721.20
475	0.00	0.00	0.00	215,680.80
476	$0.00	$0.00	$0.00	$63,614.20
477	0.00	0.00	0.00	1,185.96
478	0.00	0.00	0.00	7,095.96
479	0.00	0.00	0.00	600,126.74
480	0.00	0.00	22,440.00	522,303.01
481	22,081.77	0.00	6,525.00	604,913.57
482	0.00	0.00	0.00	821,126.30
483	0.00	0.00	0.00	576,574.08
484	0.00	0.00	0.00	388,087.20
485	222.72	0.00	0.00	79,192.59

	AA	AB	AC	AD	AE	AF	AG	AH	AI	AJ
471	23.35	0.00	Estimated	2012	Cfp Michigan Ii, Llc	18338 Minnetonka Blvd	Deephaven	MN	55392	E97
472	23.97	0.00	Actual	2012	Charter County Of Wayne	500 Griswold	Detroit	MI	48226	E25
473	24.29	0.00	Actual	2012	Binno And Shallal	42690 Woodward Ave, Suite 225	Bloomfield Hills	MI	48304	E100
474	17.09	0.00	Actual	2012	City Market Place	124 W. Allegan Street	Lansing	MI	48933	E100
475	18.07	0.00	Actual	2012	Mylocker Properties, Llc	28241 Mound Road	Warren	MI	48092	E102
476	$11.18	$0.00	Actual	2012	Sheldon Center, L.L.C	24255 W.13 Mile Rd. Suite 220	Bingham Farms	MI	48025	E25
477	18.53	0.00	Actual	2012	Semca	25363 Eureka Rd	Taylor	MI	48180	E25
478	17.14	0.00	Actual	2012	Semca	25363 Eureka Rd	Taylor	MI	48180	E100
479	20.06	0.00	Estimated	2012	17330 Greydale Llc	4975 Spanish Heights Drive	Las Vegas	NV	89148	E100
480	17.46	0.00	Estimated	2012	Sos Oakman, Llc	24655 Southfield Road	Southfield	MI	48075	E25
481	23.32	0.00	Estimated	2012	Grand River Ventures, Llc	1300 Kirkway	Bloomfield Hills	MI	48302	E102
482	7.10	0.00	Estimated	2012	14333 Associates, Llc	560 Kirts Blvd	Troy	MI	48084	E25
483	22.85	0.00	Estimated	2012	Apollo Holdings, Llc	6334 Golden Lane	West Bloomfield	MI	48322	E97
484	14.31	0.00	Estimated	2012	Dss #1 Limited Partnership	2146 Livernois Road	Troy	MI	48083	E25
485	18.00	0.00	Actual	2012	Iws Ventures Llc	31300 Orchard Lake Road	Farmington Hills	MI	48334	E102

DTMB Real Estate Divison

Active Lease Report as of October 1, 2013 - Lease by County

	A	B	C	D	E	F	G	H	I	J	K	L	M	N	O	P
486	Wayne	DHS	7287-2001-1069	25350 Ecorse Rd	Taylor	48180	3/1/1991	5/31/2011	$11,958.33	$143,499.96	$3.50	41,000	Lease	Office Building	Holding Over	None
487	Wexford	DEQ	10215-2002-2201	120 Chapin St	Cadillac	49601	5/1/1996	4/30/2016	$16,322.50	$195,870.00	$10.15	19,305	Lease	Office Building	Rent Authorized	None
488	Wexford	MSP	10651-1998-1109	7711 S Us 131	Cadillac	49601	2/1/1999	1/31/2019	$16,295.00	$195,540.00	$9.70	20,168	Lease	Office Building	Rent Authorized	Two 5yr; 90 days
489	Wexford	MSF	11625-2012-0190	401 Lake St., Suite 700	Cadillac	49601	7/1/2012	6/30/2013	$145.83	$1,750.00	$25.00	70	RA	Office Building	Holding Over	None
490	Wexford	SOS	7525-2005-0068	1574 N Mitchell	Cadillac	49601	1/1/2007	12/31/2012	$2,745.00	$32,940.00	$14.26	2,310	Lease	Office Building	Holding Over	One 5yr; 30 days
491	Z-Out of State	TRE	10588-2010-0549	360 W Butterfield	Elmhurst	60126	11/1/2011	2/28/2022	$4,525.00	$54,300.00	$21.00	2,586	Lease	Office Building	Rent Authorized	None
492	Z-Out of State	TRE	11113-2004-1259	2975 Westchester Ave, Fourth Fl.	Purchase	10577	3/1/2006	2/28/2016	$6,787.00	$81,444.00	$25.95	3,139	Lease	Office Building	Rent Authorized	None
493	Z-Out of State	TRE	11372-2008-0089	6100 Rockside Woods Blvd.	Independence	44131	4/1/2009	3/31/2014	$3,274.38	$39,292.56	$16.25	2,418	Lease	Office Building	Rent Authorized	One 5yr; 60 days
494	Z-Out of State	TRE	11386-2008-0128	2171 Campus Drive	Irvine	92612	9/1/2009	8/31/2014	$5,087.35	$61,048.20	$20.99	2,825	Lease	Other	Rent Authorized	None
495	Z-Out of State	GOV	2445-2012-0211	400/444 N Capitol St Nw	Washington	20001	2/1/2012	1/31/2020	$10,211.09	$122,533.08	$54.80	2,236	Sublease	Office Building	Rent Authorized	None
496	Z-Out of State	TRE	7113-2005-0007	12200 Ford Rd	Dallas	75234	4/1/2006	3/31/2016	$2,760.29	$33,123.48	$15.50	2,137	Lease	Office Building	Rent Authorized	None
497									Total Monthly Rent	Total Annual Rent	Avg. Total Rent	Total Square Footage				
498									$7,045,924.42	$84,556,296.37	#REF!	5,604,170				

	Q	R	S	T	U	V
486	None	Leg. Rest; 60 days	Public Utilities, Janitorial	94,158.28	34,631.13	0.00
487	None	Exec. New; 180 days	Public Utilities, Janitorial, Dumpster Service, Pest Control	36,238.59	19,051.04	0.00
488	Option to buy after 5 years	Exec. New; 30 days	Public Utilities, Janitorial, Dumpster Service, Grounds, Pest Control	44,571.28	32,873.84	7,462.16
489	None	Standard; 30 days	Gross (Full Service)	0.00	0.00	0.00
490	None	Standard; 90 days	Public Utilities	7,800.31	0.00	0.00
491	None	Standard; 120 days	Electricity	1,998.40	0.00	0.00
492	None	Standard; 90 days	Gross (Full Service)	0.00	0.00	0.00
493	None	Standard; 90 days	Gross (Full Service)	0.00	0.00	0.00
494	None	Standard; 90 days	Gross (Full Service)	0.00	0.00	0.00
495	None	180 days & end of a month	Gross (Full Service)	0.00	0.00	0.00
496	None	Standard; 90 days	Gross (Full Service)	0.00	0.00	0.00
497						
498						

	W	X	Y	Z
486	7,259.27	0.00	0.00	279,548.64
487	2,906.76	0.00	0.00	254,066.39
488	0.00	0.00	7,075.00	287,522.28
489	0.00	0.00	0.00	1,750.00
490	0.00	0.00	0.00	40,740.31
491	9++	0.00	0.00	56,298.40
492	0.00	0.00	0.00	81,444.00
493	0.00	0.00	0.00	39,292.56
494	0.00	0.00	0.00	61,048.20
495	0.00	0.00	0.00	122,533.08
496	0.00	0.00	0.00	33,123.48
497				
498				

	AA	AB	AC	AD	AE	AF	AG	AH	AI	AJ
486	6.82	0.00	Actual	2012	City Of Taylor	23555 Goddard Road	Taylor	MI	48180	E25
487	13.16	0.00	Actual	2012	City Of Cadillac	Municipal Complex	Cadillac	MI	49601	E100
488	14.26	0.00	Estimated	2012	B R B Properties, Llc	200 East Main St	Cadillac	MI	49601	E100
489	25.00	0.00	Actual	2012	Nw Mi Council Of Governments	600 E Front St, Suite 104	Traverse City	MI	49685	
490	17.64	0.00	Actual	2012	Mitchell Road Mall, Llc	28400 Northwestern Hwy 4Th Fl	Southfield	MI	48034	E92
491	21.77	0.00	Actual	2012	360 Butterfield, Llc	2239 W North Ave #4-A	Chicago	IL	60647	E102
492	25.95	0.00	Actual	2012	572 Main Street, Corp.	120 Bloomingdale Rd	White Plains	NY	10605	E25
493	16.25	0.00	Actual	2012	6100 Associates, Ltd.	23250 Chagrin Blvd #255	Beachwood	OH	44122	E102
494	21.61	0.00	Actual	2012	Tpf Partners	2361 Campus Drive	Irvine	CA	92612	E25
495	54.80	0.00	Actual	2012	State Services Organization	444 N Capitol Nw	Washington	DC	20001	E100
496	15.50	0.00	Actual	2012	Metro Glen, L.P.	720 North Post Oak Road	Houston	TX	77024	E25
497										E89
498										

DTMB Real Estate Divison

Active Lease Report as of October 1, 2013 - State as Lessor

	A	B	C	D	E	F	G	H	I	J	K	L	M	N	O
1	County	Lessor	Lease #	Bldg Address	Bldg City	Bldg Zip	Start Date	End Date	Monthly Rate	Annual Rate	Sq Ft Rate	Sq Ft	Contract Type	Use	Status
2	Mackinac	Mackinac Bridge Authority	10004-1993-1122	Mackinac Bridge	St Ignace	49781	7/1/1993	9/30/2013	$2,000.00	$24,000	$2.82	8,515	Lease	Office Bldg	Rent Authorized
3	Jackson	DOC`	10797-2011-0076		Blackman Twp.	49246	1/1/2012	12/31/2021	$0.00	$0	$0.00	0	N/A	Land	Rent Authorized
4	Alger	DTMB	10927-2007-0164	E 20640 Adams Trail	Burt Twp	48417	2/26/2008	9/30/2020	$0.00	$0	$0.00	0	Lease	Other	Rent Authorized
5	Ingham	DTMB	11061-2008-0079	320 S. Walnut St	Lansing	48933	11/1/2009	11/30/2014	$568.75	$6,825	$19.84	344	Lease	Office Bldg	Rent Authorized
6	Kent	DTMB	11194-2006-0008	One North Division	Grand Rapids	49503	5/1/2005	12/30/2015	$150,983.25	$1,811,799	$33.00	54,903	Lease	Office Bldg	Rent Authorized
7	Marquette	MSP	11286-2006-9198	180 US-41 East	Negaunee	49866	10/1/2011	9/30/2012	$2,000.00	$24,000	$6.46	3,712	RA	Office Bldg	Holding Over
8	Roscommon	MSP	11321-2007-0077	9011 W Lake City Rd	Roscommon Twp	48629	1/1/2007	9/30/2017	$1.00	$0	$0.00	0	Lease	Land	Rent Authorized
9	Marquette	DOC	11355-2008-0014	100 N Big Creek Rd	Chocolay Twp	49855	9/1/2008	12/31/2013	$0.00	$1	$0.00	14,400	Lease	Other	Rent Authorized
10	Kalamazoo	DHS	11365-2010-0679	322 Stockbridge Ave	Kalamazoo	49001	3/1/2011	2/29/2012	$350.00	$4,200	$10.50	400	Sublease	Office Bldg	Rent Authorized
11	Marquette	MSP	11388-2008-0132	180 US-41 East	Negaunee	49866	4/1/2010	3/31/2015	$2,223.96	$26,688	$12.50	2,135	Lease	Other	Rent Authorized
12	Ingham	DTMB	11393-2008-0151	625 W Allegan St	Lansing	48933	10/1/2008	10/1/2028	$3,057.17	$36,691	$2.48	14,784	Lease	Office Bldg	Rent Authorized
13	Eaton	DTMB	11409-2012-0114	7150 Harris Dr	Dimondale	48913	10/1/2012	9/30/2013			$26.67	510	Lease	Office Bldg	Rent Authorized
14	Saginaw	DTMB	11455-2009-0353	411 A E Genesee	Saginaw	48607	2/1/2010	1/31/2015	$172.00	$2,064	$129.00	16	Lease	Office Bldg	Rent Authorized
15	Mackinac	MSP	11544-2011-0074	706 N. State Street	St. Ignace	49781	1/1/2011	12/31/2021	$0.00	$0	$0.00	0	Lease	Office Bldg	Rent Authorized
16	Marquette	DOC	11545-2011-0075	100 North Big Creek Road	Marquette	49855	9/1/2011	10/31/2021	$0.00	0	0	0	Lease	Land	Rent Authorized
17	Wayne	DTMB	11554-2011-0228	1120 West State Fair Avenue	Detroit	48203	11/26/2004	9/13/2014	$0.00	0	$19.40	30917	Lease	Other	Rent Authorized
18	Branch	DOC	11565-2011-0326	None	Coldwater	49036	1/1/2012	12/31/2022	$0.00	$0	$0.00	0	Lease	Land	Rent Authorized
19	Wayne	Public Services Credit Union	11606-2012-0077	3044 W. Grand Blvd.	Detroit	48202	2/1/2013	1/30/2018			$16.64	3,547	Sublease	Office Bldg	Rent Authorized
20	Ingham	DTMB	11607-2012-0080	810 Marshall St	Lansing	48912	12/1/2012	11/30/2013	$0.00	$0	$0.00	0	RA	Other	Rent Authorized
21	Bay	MSP	11644-2012-0272	2402 Saltzburg Rd.	Williams Twp.	48706	6/1/2012	5/31/2013	$0.00	$0	$0.00	0	RA	Land	Rent Authorized
22	Kalamazoo	MVA	11657-2012-0351		Oshtemo	49009	5/1/2013	4/30/2021	0	0	$0.00	0	Lease	Land	Rent Authorized
23	Saginaw	DTMB	11663-2012-0400	244 N Warren St	Saginaw	48607	9/1/2012	11/30/2013			$9.95	20	RA	Office Bldg	Rent Authorized

DTMB Real Estate Divison

Active Lease Report as of October 1, 2013 - State as Lessor

	P	Q	R
1	Renewal	Cancellation	Tenant
2	None	Executive Legislative; 60 days	State Police
3	None	Either Party; 120 days	Mark Spears
4	None	No Cancellation	US Coast Guard
5	One 5 yr; 90 days	Either Party; 90 days	Lake Trust Credit Union
6	None	No Cancellation	US General Services Administration
7	None	Either Party; 30 days	County of Marquette
8	Two 10 yr; 90 days	Either Party; 90 days	Houghton Lake Little League
9	Three; 5 yr	Either Party; 365 days	Marquette County
10	None	Either Party; 30 days	Kalamazoo Community Mental Health SAS
11	Two 5 yr; 150 days	Either Party; 60 or 120 days	County of Marquette
12	None	Standard; 30 days	Lansing Board of Water and Light
13	None	Either Party; 30 days	ING North America Insurance Group
14	One 5 yr; 90 days	Either Party; 90 days	Valley State Credit Union
15	Two 5 yr; 90 days	Lessor; 90 days	Mackinac County Road Commision
16	None	Standard; 180 days	William DeVought
17	Two 5yr; 60 days	Lessee; 90 days	Fieldhouse, LLC
18	None	Standard; 30 Days	Coldwater Township
19	None	None	DTMB
20	None	Standard; 30 Days	American Red Cross
21	None	Either Party; 30 days	Mr. Thomas John Putt
22	None	Either Party; 180 days	Drobny Brothers, LLC
23	None	Either Party; 30 days	Great Lakes Bay Michigan Works

DTMB Real Estate Divison

Active Lease Report as of October 1, 2013 - State as Lessor

	A	B	C	D	E	F	G	H	I	J	K	L	M	N	O
24	Out of State	DTMB	11691-2013-0140	400/444 N Capitol St	Washington DC	20001	2/1/2013	1/31/2014	$1,718.80	$20,625	$130.54	158	N/A	Office Bldg	Rent Authorized
25	Jackson	DOC	301-1939-1	Blackman Township Police Post	Jackson	49201	12/30/1939	3/31/2038	$0.00	$1	$0.00	0	Lease	Other	Rent Authorized
26	Genessee	DCH	4154-2004-1055	Caro Center	Caro	48723	8/1/2004	9/30/2013	$0.00	$0	$5.40	171	Lease	Office Bldg	Rent Authorized
27	Jackson	DOC	6834-1985-111	Parnell Rd	Jackson	49201	11/1/1985	10/31/2060	$0.00	$1	$0.00	0	Lease	Other	Rent Authorized
28	Ingham	DTMB	7305-2010-0360	400 S Pine St	Lansing	49833	11/1/2009	11/30/2014	$77.00	$924	$23.10	40	Sub-Lease	Office Bldg	Rent Authorized
29	Livingston	MSP	7854-1992-1023	9900 High Slope Ct	Brighton	48114	2/1/1993	3/1/2013	$0.00	$1	$0.00	7,500	Lease	Other	Rent Authorized

DTMB Real Estate Divison

Active Lease Report as of October 1, 2013 - State as Lessor

	P	Q	R
24	None	Standard; 30 Days	Pitcock Consulting LLC
25	None	No Cancellation	State Police
26	None	Standard; 90 days	Valley State Credit Union
27	None	No Cancellation	County of Jackson
28	One 5 yr; 90 days	Either Party; 90 days	Lake Trust Credit Union
29	One 20 yr; 30 days	Standard; 30 days	Detroit Cellulcar Telephone

From: Rich Homberg <rhomberg@dptv.org>
Sent: Tuesday, March 03, 2015 11:32 AM
To: Rich Homberg
Subject: A New Financial and Operating Plan for the Detroit Public Schools - Live at 2pm - Watch Live Stream on Detroit Public Television Starting at 2 p.m. today

A New Financial and Operating Plan for the Detroit Public Schools

Watch Live Stream on Detroit Public Television Starting at 2 p.m. today

http://www.dptv.org/video/detroit-public-schools-news/

As the Detroit Public Schools (DPS) District struggles with a nearly $170 million budget deficit, its newly appointed financial emergency manager, Darnell Earley, will announce today a 45-day Financial and Operating Plan, which includes 10-point management plan that will guide the district toward financial stability and educational competitiveness. Detroit Public Television (DPTV) will stream the announcement live on our website, starting at 2 p.m. today.
http://www.dptv.org/video/detroit-public-schools-news/

Earley replaced Jack Martin in February as DPS' fourth emergency manager in six years. Prior to that, he served as the city of Flint's EM. His experience includes serving as Saginaw city manager, Flint city administrator and Ingham County's budget director and deputy controller. Earley is a municipal finance expert known for working closely with community organizations. During his career, he has held many other high-profile professional positions, including director of research and public policy staff (Michigan House of Representatives); township manager (Buena Vista Charter Township, Michigan); administrative assistant to the county administrator/EEO (Muskegon, Michigan) and director of community development (Urban League in Muskegon).

Tune in and find out what his plan entails and how it can benefit DPS students.

Rich Homberg/President and CEO - @RichHomberg
Detroit Public Television - 248-640-4169
rhomberg@dptv.org

Our Values: Trust, Achievement, Growth, Creativity, Service, Respect, Teamwork
You are receiving these emails because I believe the content may be of interest to you. You can unsubscribe from these emails at any time.

(Unofficial) Active Lease Report - March 1, 2015
DHS Proposed Office Closure List

	A	B	C	D	E	F	G	H	I	J	K	L	M	N	O
1	County	Agency	Lease #	Building Address	Bldg. City	Bldg. Zip	Start Date	End Date	Monthly Rent	Annual Rent	SqFt. Rate	SqFt.	Contract Type	Use	Status
2	Alcona	DOS	7483-2010-0370	205 N. State St.	Harrisville	48740	06/01/2010	05/31/2020	$1,227.00	$14,724.00	$13.23	$1,113.00	Lease	Office Building	Rent Authorized
3	Alger	DHS	2719-1997-1020	103 Court St.	Munising	49862	11/05/1999	11/04/2024	$8,607.06	$103,284.72	$18.59	$5,556.00	Lease	Office Building	Rent Authorized
4	Alger	DOS	2486-2004-1198	418 Mill St.	Munising	49862	08/01/1995	07/13/2015	$545.00	$6,540.00	$10.90	$600.00	Lease	Office Building	Rent Authorized
5	Allegan	DHS	11026-2003-1031	3255 122nd Ave.	Allegan	49010	09/01/2003	08/31/2023	$32,856.92	$394,283.04	$20.36	$19,362.00	Sublease	Office Building	Rent Authorized
6	Allegan	DOS	10135-2004-1067	430 Western Ave, Ste. C	Allegan	49010	07/01/2006	06/30/2016	$1,867.80	$22,413.60	$14.15	$1,584.00	Lease	Office Building	Rent Authorized
7	Allegan	MSP	11421-2010-0104	3463 Blue Star Hwy.	Saugatuck	49453	03/01/2010	02/28/2011	$0.00	$1.00	$835.00	$1.00	RA	Office Building	Hold Over
8	Allegan	MSP	1024-2009-0075	2 Oak St.	Wayland	49348	01/01/2009	12/31/2016	$495.85	$5,950.20	$0.61	$9,801.00	Lease	Office Building	Rent Authorized
9	Alpena	DHS	7707-1990-1254	711 W Chisholm St.	Alpena	49707	12/01/1992	11/30/2022	$5,556.25	$66,675.00	$3.81	$17,500.00	Lease	Office Building	Rent Authorized
10	Alpena	DOS	10096-2010-0505	2666 South US-23,	Alpena	49707	05/01/2010	04/30/2020	$1,645.00	$19,740.00	$10.00	$1,974.00	Lease	Retail	Rent Authorized
11	Alpena	LARA	11628-2014-0259	315 W Chisholm St.	Alpena	49707	06/01/2014	05/31/2015	$237.55	$2,850.60	$14.23	$197.00	RA	Office Building	Rent Authorized
12	Alpena	MDOT	10739-1998-1291	1540 Airport Rd. M-32	Alpena	49707	02/22/2000	02/21/2020	$3,000.00	$36,000.00	$12.23	$6,000.00	Lease	Office Building	Rent Authorized
13	Alpena	MSP	10829-2000-1036	3283 W. Washington Ave.	Alpena	49707	01/01/2001	12/31/2020	$10,792.07	$129,504.84	$11.21	$11,548.00	Lease	Office Building	Rent Authorized
14	Antrim	DHS	10171-2004-1006	203 E Cayuga St.	Bellaire	49615	06/01/1994	03/31/2015	$6,512.08	$78,144.96	$12.97	$6,025.00	Lease	Office Building	Rent Authorized
15	Antrim	DOS	10194-2004-1136	4607 S M-88 Highway	Bellaire	49615	04/01/2005	03/31/2015	$750.00	$9,000.00	$8.57	$1,050.00	Lease	Office Building	Rent Authorized
16	Arenac	DHS	11786-2012-0365	3109 S Deep River	Standish	48658	11/01/2013	10/31/2023	$9,400.00	$112,800.00	$11.75	$9,600.00	Lease	Office Building	Rent Authorized

	P	Q	R	S	T	U	V	W	X	Y	Z	AA	AB	AC
1	Cancel Clause	Purchase Options	Option Term	Lease Responsibilities	Public Utilities	Janitor	Grounds	Other	Security	Rent Adjust	Total Additional Expenses	Total Add'l Expenses SFR	Renovation	Expenses
2	Standard; 120 day	None	None	Gross (Full Service)	$0.00	$0.00	$0.00	$0.00	$0.00	$0.00	$14,724.00	$13.23	$0.00	Actual
3	Exec. Old; 60 day	None	One 5 yr; 30 day	Janitorial	$0.00	$6,492.05	$0.00	$0.00	$0.00	$0.00	$109,776.77	$19.76	$0.00	Actual
4	Standard; 30 day	None	None	Gross (Full Service)	$0.00	$0.00	$0.00	$0.00	$0.00	$0.00	$6,540.00	$10.90	$0.00	Actual
5	Leg. Rest; 90 day	None	Two 5 yr; 60 day	Gross (Full Service)	$0.00	$0.00	$0.00	$0.00	$0.00	$0.00	$394,283.04	$20.36	$0.00	Actual
6	Standard; 90 day	None	None	Public Utilities, Janitorial, Dumpster Service, Pest Control	$4,849.03	$3,736.00	$0.00	$0.00	$0.00	$0.00	$30,998.63	$19.57	$0.00	Actual
7	Either Party; 60 day	None	None	Public Utilities, Janitorial	$0.00	$0.00	$0.00	$0.00	$0.00	$0.00	$1.00	$0.00	$0.00	Actual
8	Either Party; 60 day	None	One 2 yr; 90 day	Grounds	$19,803.71	$8,840.00	$0.00	$2,217.94	$0.00	$0.00	$36,811.85	$3.76	$0.00	Actual
9	Leg. Rest; 90 day	None	None	Public Utilities	$41,412.96	$0.00	$0.00	$0.00	$0.00	$0.00	$108,087.96	$6.18	$0.00	Actual
10	Standard; 90 day	None	One 10 yr; 60 day	Public Utilities, Janitorial, Dumpster Service	$4,482.19	$5,639.25	$0.00	$0.00	$0.00	$0.00	$29,861.44	$15.13	$0.00	Actual
11	Standard; 90 day	None	None	Gross (Full Service)	$0.00	$0.00	$0.00	$0.00	$0.00	$0.00	$2,850.60	$14.47	$0.00	Actual
12	Standard; 90 day	None	One 5 yr; 60 day	Public Utilities, Janitorial	$8,658.73	$6,600.00	$0.00	$0.00	$0.00	$0.00	$51,258.73	$8.54	$0.00	Actual
13	Exec. New; 60 day	Market after 10th yr	Two 5 yr; 30 day	Public Utilities, Janitorial, Grounds, Dumpster Service, Pest Control	$31,671.68	$4,089.02	$3,176.00	$2,324.63	$0.00	$0.00	$170,766.17	$14.79	$0.00	Actual
14	Standard; 90 day	None	None	Gross (Full Service)	$0.00	$0.00	$0.00	$0.00	$0.00	$0.00	$78,144.96	$12.97	$0.00	Actual
15	Standard; 90 day	None	None	Public Utilities, Janitorial	$2,750.78	$4,713.27	$0.00	$0.00	$0.00	$0.00	$16,464.05	$15.68	$0.00	Actual
16	Standard; 90 day	None	Two 5 yr; 30 day	Public Utilities, Janitorial, Grounds, Dumpster Service	$22,461.90	$6,791.96	$8,198.08	$2,287.86	$0.00	$0.00	$152,539.80	$15.89	$0.00	Actual

	AD	AE	AF	AG	AH	AI
1	Expenses FY	Lessor	Lessor Address	Lessor City	Lessor State	Lessor Zip
2	2014	Bruce and Julie Dietz	105 Glenridge	Alpena	MI	49707
3	2014	Alger County	P O Box 538	Munising	MI	49862
4	2014	Michael J Kolbus	418 Mill Street	Munising	MI	49862
5	2014	County of Allegan	3283 122nd Avenue	Allegan	MI	49010
6	2014	Schulz Properties, LLC	3255 118th Avenue	Allegan	MI	49010
7	2014	Saugatuck Township	3461 Blue Star Highway	Saugatuck	MI	49453
8	2014	Barry Brower	5149 Campbell Lake Road	Anacortes	WA	98221
9	2014	County of Alpena	Court House, Chisholm Street	Alpena	MI	49707
10	2014	Bear Pointe Ventures LLC	44160 Riverview Ridge	Clinton Twp	MI	48038
11	2014	Northeast Michigan Consortium	20709 State Street	Onaway	MI	49765
12	2014	County of Alpena	Court House, Chisholm Street	Alpena	MI	49707
13	2014	Bruce and Julie Dietz	105 Glenridge	Alpena	MI	49707
14	2014	County of Antrim	County Building	Bellaire	MI	49615
15	2014	Oalaego, LLC	7709 Cottage Drive	Bellaire	MI	49615
16	2014	Cathead Properties L.L.C.	777 W Cedar Ave	Gladwin	MI	48624

(Unofficial) Active Lease Report - March 1, 2015
DHS Proposed Office Closure List

	A	B	C	D	E	F	G	H	I	J	K	L	M	N	O
17	Arenac	DOS	7879-2002-2084	529 Main St.	Standish	48658	01/01/2003	12/31/2022	$1,245.42	$14,945.04	$8.75	$1,708.00	Lease	Office Building	Rent Authorized
18	Baraga	DHS	10723-2007-0160	108 Main St.	Baraga	49908	09/01/2000	08/31/2015	$8,357.46	$100,289.52	$15.23	$6,585.00	Lease	Office Building	Rent Authorized
19	Baraga	DOS	1285-2009-0003	115 N Front St.	L'Anse	49946	04/01/2000	03/31/2020	$600.00	$7,200.00	$8.81	$817.00	Lease	Office Building	Rent Authorized
20	Barry	DHS	10766-1998-1164	430 E Barfield Dr.	Hastings	49058	12/01/2000	11/30/2020	$20,167.00	$242,004.00	$19.00	$12,737.00	Lease	Office Building	Rent Authorized
21	Barry	DOS	10511-2012-0013	1611 S. Hanover	Hastings	49058	03/01/2008	02/28/2018	$3,699.71	$44,396.52	$15.97	$2,780.00	Lease	Office Building	Rent Authorized
22	Barry	MSP	6563-2011-0356	1127 W. State St.	Hastings	49058	10/01/2010	09/30/2020	$1,132.80	$13,593.60	$9.60	$1,416.00	Lease	Office Building	Rent Authorized
23	Bay	DEQ	11320-2009-0008	401 Ketchum St.	Bay City	48708	01/01/2009	12/31/2038	$33,461.55	$401,538.60	$19.08	$21,045.00	Lease	Office Building	Rent Authorized
24	Bay	DHS	10343-2010-0642	1415 W Center Rd.	Bay City	48732	12/11/1996	12/10/2016	$26,264.46	$315,173.52	$10.34	$30,481.00	Lease	Office Building	Rent Authorized
25	Bay	DNR	7357-2013-0354	1700 Marquette St.	Bay City	48706	12/01/2014	11/30/2024	$3,893.75	$46,725.00	$3.75	$12,460.00	Lease	Warehouse	Rent Authorized
26	Bay	DOC	11609-2012-0113	1230 Washington Ave.	Bay City	48708	07/01/2012	01/31/2013	$657.00	$7,884.00	$9.61	$820.00	RA	Office Building	Hold Over
27	Bay	DOS	10399-2006-0067	1007 N Euclid St.	Bay City	48706	06/16/2007	06/15/2017	$3,575.00	$42,900.00	$12.00	$3,575.00	Lease	Office Building	Rent Authorized
28	Bay	MSF	11305-2014-0367	4071 N. Euclid Ave.	Bay City	48707	06/01/2014	05/31/2015	$97.52	$1,170.24	$11.82	$99.00	RA	Office Building	Rent Authorized
29	Bay	MSP	10696-2013-0360	3202 S Euclid	Bay City	48706	06/01/2014	05/31/2019	$2,356.61	$28,279.32	$7.10	$3,983.00	Lease	Mixed Use	Rent Authorized
30	Benzie	DHS	2340-2007-0153	448 Court Place	Beulah	49617	11/01/1999	10/31/2019	$9,075.15	$108,901.80	$18.09	$6,020.00	Lease	Office Building	Rent Authorized
31	Benzie	DOS	11412-2009-0035	10577 Main St.	Honor	49640	12/01/2009	11/30/2019	$2,100.00	$25,200.00	$16.80	$1,500.00	Lease	Office Building	Rent Authorized

	P	Q	R	S	T	U	V	W	X	Y	Z	AA	AB	AC
17	Standard; 90 day	None	None	Public Utilities, Janitorial	$4,602.81	$5,690.00	$0.00	$0.00	$0.00	$0.00	$25,237.85	$14.78	$0.00	Actual
18	Standard; 90 day	Anytime after 1st year	One 5 yr; 30 day	Public Utilities, Janitorial	$16,045.61	$7,082.15	$0.00	$1,506.00	$0.00	$0.00	$124,923.28	$18.97	$0.00	Actual
19	Standard; 90 day	None	None	Gross (Full Service)	$0.00	$0.00	$0.00	$0.00	$0.00	$0.00	$7,200.00	$8.81	$0.00	Actual
20	Exec. New; 90 day	None	Two 5 yr; 60 day	Public Utilities, Janitorial, Pest Control	$37,736.95	$12,171.20	$0.00	$999.60	$0.00	$0.00	$292,911.75	$23.00	$0.00	Actual
21	Standard; 90 day	None	None	Public Utilities, Janitorial	$5,561.45	$3,720.00	$0.00	$0.00	$0.00	$0.00	$53,677.97	$19.31	$0.00	Actual
22	Standard; 90 day	None	None	Public Utilities	$2,761.20	$0.00	$0.00	$0.00	$0.00	$0.00	$16,354.80	$11.55	$0.00	Estimated
23	Exec. New; 90 day	None	None	Public Utilities, Janitorial, Dumpster Service	$54,539.68	$34,473.06	$200.00	$0.00	$0.00	$60,011.00	$550,762.34	$26.17	$0.00	Actual
24	Standard; 120 day	None	Three 5 yr; 30 day	Public Utilities, Janitorial, Dumpster Service, Pest Control	$67,677.01	$65,671.54	$0.00	$3,999.76	$0.00	$0.00	$452,521.83	$14.85	$0.00	Actual
25	Standard; 90 day	None	None	Public Utilities, Janitorial, Grounds, Dumpster Service	$10,237.58	$0.00	$0.00	$0.00	$0.00	$0.00	$56,962.58	$4.57	$0.00	Actual
26	Standard; 30 day	None	None	Gross (Full Service)	$0.00	$0.00	$0.00	$0.00	$0.00	$0.00	$7,884.00	$9.61	$0.00	Actual
27	Standard; 90 day	None	One 5 yr; 60 day	Public Utilities, Janitorial, Dumpster Service	$10,807.75	$6,359.34	$0.00	$845.64	$0.00	$0.00	$60,912.73	$17.04	$0.00	Actual
28	Standard; 30 day	None	None	Gross (Full Service)	$0.00	$0.00	$0.00	$0.00	$0.00	$0.00	$1,170.24	$11.82	$0.00	Actual
29	Standard; 90 day	None	Two 5 yr; 60 day	Public Utilities, Janitorial	$7,766.85	$3,983.00	$0.00	$0.00	$0.00	$0.00	$40,029.17	$10.05	$0.00	Estimated
30	Exec. New; 60 day	None	Two 5 yr; 30 day	Janitorial	$0.00	$6,099.60	$0.00	$964.99	$0.00	$0.00	$115,966.39	$19.26	$0.00	Actual
31	Standard; 90 day	None	Two 5 yr; 60 day	Janitorial	$0.00	$4,200.00	$0.00	$0.00	$0.00	$0.00	$29,400.00	$19.60	$0.00	Actual

	AD	AE	AF	AG	AH	AI
17	2014	Standish Plaza Associates	606 Handy Drive	Bay City	MI	48706
18	2014	Steven P. & Nancy A. Kinnunen	15980 Niemi Rd	Atlantic Mine	MI	49905
19	2014	William McGlue, Post 144	115 North Front St.	L'Anse	MI	49946
20	2014	Strawberry Enterprises L.C.	821 S. Elmwood Avenue, Studio D	Traverse City	MI	49684
21	2014	Meadowstone, L.L.C.	231 W. Fulton Street	Grand Rapids	MI	49503
22	2013	JSL Associates	1127 W. State Street	Hastings	MI	49058
23	2014	CFP Michigan, LLC	18338 Minnetonka Blvd	Deephaven	MN	55392
24	2014	Dore Hampton, LLC	900 Harry Truman Parkway	Bay City	MI	48706
25	2014	Enterprise Sales & Service Inc.	PO BOX 1234	Bay City	MI	48706
26	2014	Bay County	515 Center Avenue, Suite 401	Bay City	MI	48708
27	2014	Ray's Family Center	715 McGraw Street	Bay City	MI	48708
28	2014	Saginaw Co as Fis Agent GLBMW	1600 North Michigan Avenue	Saginaw	MI	48602
29	2013	Enterprise Sales & Service Inc.	PO BOX 1234	Bay City	MI	48706
30	2014	Benzie County	425 Court Place	Beulah	MI	49617
31	2014	Beaton Development, Inc.	4030 N. Setterbo Road	Suttons Bay	MI	49682

(Unofficial) Active Lease Report - March 1, 2015
DHS Proposed Office Closure List

	A	B	C	D	E	F	G	H	I	J	K	L	M	N	O
32	Berrien	DHS	7807-2001-1330	401 Eighth St	Benton Harbor	49022	01/14/1994	01/13/2024	$133,857.55	$1,606,290.60	$21.80	$73,684.00	Lease	Office Building	Rent Authorized
33	Berrien	DOC	7621-2010-0468	497 Waukonda Ave.	Benton Harbor	49022	07/01/2009	06/30/2019	$8,833.00	$105,996.00	$18.53	$5,720.00	Lease	Office Building	Rent Authorized
34	Berrien	DOS	11074-2005-0160	1960 Mall Place	Benton Harbor	49022	01/01/2005	12/31/2019	$7,625.44	$91,505.28	$17.86	$4,851.00	Lease	Office Building	Rent Authorized
35	Berrien	MSF	11661-2014-0233	499 W Main St.	Benton Harbor	49022	06/01/2014	05/31/2015	$168.48	$2,021.76	$18.72	$108.00	RA	Office Building	Rent Authorized
36	Berrien	DOS	10309-2005-0166	110 E. Main St.	Niles	49120	08/16/2006	08/15/2016	$2,351.76	$28,221.12	$9.57	$2,842.00	Lease	Office Building	Rent Authorized
37	Berrien	DMVA	11279-2006-0243	115 Main St.	St Joseph	49085	01/01/2008	12/31/2017	$2,025.08	$24,300.96	$24.12	$950.00	Lease	Office Building	Rent Authorized
38	Branch	DHS	10485-1996-1367	388 Keith Wilhelm Dr.	Coldwater	49036	04/01/1999	03/31/2019	$19,365.16	$232,381.92	$17.50	$13,278.00	Lease	Office Building	Rent Authorized
39	Branch	DOS	7343-2009-0306	7 Vans Ave.	Coldwater	49036	09/01/2010	08/31/2020	$1,234.00	$14,808.00	$7.15	$2,071.00	Lease	Office Building	Rent Authorized
40	Calhoun	DOS	2329-2006-0085	308 S. Superior St.	Albion	49224	06/01/2007	05/31/2017	$1,304.00	$15,648.00	$8.39	$1,866.00	Lease	Office Building	Rent Authorized
41	Calhoun	DHS	10362-2011-0233	424 Riverside Dr.	Battle Creek	49015	06/01/2013	05/31/2023	$7,186.67	$86,240.04	$15.68	$5,500.00	Lease	Office Building	Rent Authorized
42	Calhoun	DHS	11685-2013-0063	190 E. Michigan	Battle Creek	49014	02/01/2013	01/31/2014	$705.00	$8,460.00	$16.27	$520.00	RA	Office Building	Hold Over
43	Calhoun	DHS	2524-2009-0009	190 E. Michigan	Battle Creek	49014	10/01/2007	09/30/2017	$51,016.95	$612,203.40	$16.81	$36,419.00	Lease	Office Building	Rent Authorized
44	Calhoun	DOC	11394-2008-0057	190 E. Michigan	Battle Creek	49014	09/01/2009	08/30/2019	$5,575.32	$66,903.84	$15.33	$3,980.00	Lease	Office Building	Rent Authorized
45	Calhoun	DOS	11336-2007-0121	2545 Capital Ave. SW	Battle Creek	49015	10/23/2008	10/22/2018	$6,756.50	$81,078.00	$18.18	$4,460.00	Lease	Office Building	Rent Authorized
46	Calhoun	MSF	11731-2014-0238	135 Hamblin Ave.	Battle Creek	49017	07/01/2014	06/30/2015	$295.88	$3,550.56	$17.07	$208.00	RA	Office Building	Rent Authorized

	P	Q	R	S	T	U	V	W	X	Y	Z	AA	AB	AC
32	Leg. Rest; 60 day	365 days after 01/13/23	None	Public Utilities, Janitorial	$122,234.07	$85,055.98	$0.00	$7,404.60	$0.00	$283,163.00	$2,104,148.25	$28.56	$16,594.37	Actual
33	Standard; 90 day	None	One 5 yr; 60 day	Janitorial	$0.00	$10,233.00	$0.00	$0.00	$0.00	$0.00	$116,229.00	$20.32	$0.00	Actual
34	Standard; 90 day	None	None	Gross (Full Service)	$0.00	$0.00	$0.00	$296.96	$0.00	$0.00	$91,802.24	$18.92	$0.00	Actual
35	Standard; 30 day	None	None	Gross (Full Service)	$0.00	$0.00	$0.00	$0.00	$0.00	$0.00	$2,021.76	$18.72	$0.00	Actual
36	Standard; 90 day	None	None	Public Utilities, Janitorial, Dumpster Service, Pest Control	$7,289.96	$3,824.52	$0.00	$296.96	$0.00	$0.00	$39,632.56	$13.95	$0.00	Actual
37	Standard; 30 day	None	None	Janitorial	$0.00	$0.00	$0.00	$0.00	$0.00	$0.00	$24,300.96	$25.58	$0.00	Actual
38	Exec. Leg; 60 day	None	Two 5 yr; 30 day	Janitorial, Dumpster Service	$0.00	$11,700.00	$0.00	$5,057.54	$0.00	$20,191.00	$269,330.46	$20.28	$0.00	Actual
39	Standard; 90 day	None	One 5 yr; 60 day	Public Utilities, Janitorial, Dumpster Service, Pest Control	$5,672.39	$4,318.98	$0.00	$70.00	$0.00	$0.00	$24,869.37	$12.01	$0.00	Actual
40	Standard; 90 day	None	One 10 yr; 30 day	Public Utilities, Janitorial	$5,087.97	$3,549.08	$0.00	$0.00	$0.00	$0.00	$24,285.05	$13.01	$0.00	Actual
41	Standard; 90 day	None	One 5 yr; 30 day	Gross (Full Service)	$0.00	$0.00	$0.00	$0.00	$0.00	$0.00	$86,240.04	$15.68	$0.00	Actual
42	Standard; 30 day	None	None	Gross (Full Service)	$0.00	$0.00	$0.00	$0.00	$0.00	$0.00	$8,460.00	$16.27	$0.00	Actual
43	Standard; 90 day	None	Two 5 yr; 90 day	Gross (Full Service)	$1,742.17	$0.00	$0.00	$0.00	$0.00	$0.00	$613,945.57	$16.86	$26,355.28	Actual
44	Standard; 90 day	None	Two 5 yr; 60 day	Gross (Full Service)	$0.00	$0.00	$0.00	$0.00	$0.00	$0.00	$66,903.84	$16.81	$0.00	Actual
45	Standard; 90 day	None	One 5 yr; 60 day	Public Utilities	$8,185.54	$0.00	$0.00	$399.46	$0.00	$0.00	$89,663.00	$20.10	$0.00	Actual
46	Standard; 30 day	None	None	Gross (Full Service)	$0.00	$0.00	$0.00	$0.00	$0.00	$0.00	$3,550.56	$17.07	$0.00	Actual

	AD	AE	AF	AG	AH	AI
32	2014	B-H Prop. Ltd. Partnership	14031 Webster	Bath	MI	48808
33	2014	Kalamazoo Probation Enhancement	519 South Park Street	Kalamazoo	MI	49007
34	2014	Orchards Plaza, LLC	1974 Mall Pl	Benton Harbor	MI	49022
35	2014	Berrien-Cass-Van Buren Workforce	499 West Main St	Benton Harbor	MI	49022
36	2014	Riverfront SC, Inc.	1410 S Clinton	Chicago	IL	60607
37	2014	B L & C Realty, Inc.	117 Main Street	St Joseph	MI	49085
38	2014	County of Branch	31 Division St	Coldwater	MI	49036
39	2014	B.W.P. Leasing Services, LLC	403 E. Chicago Street	Coldwater	MI	49036
40	2014	Gateway Properties of Albion IV	P.O. Box 568	Albion	MI	49224
41	2014	Karen R. Baker	424 Riverside Drive	Battle Creek	MI	49015
42	2014	COUNTY OF CALHOUN	315 W Green St	Marshall	MI	49068
43	2014	Calhoun County	315 WEST GREEN STREET	Marshall	MI	49068
44	2014	COUNTY OF CALHOUN	315 W Green St	Marshall	MI	49068
45	2014	BC Capital Centre	750 Trade Centre Way, Suite 100	Kalamazoo	MI	49005
46	2014	Calhoun Co Comm Mental Health	140 W. Michigan Avenue	Battle Creek	MI	49017

(Unofficial) Active Lease Report - March 1, 2015
DHS Proposed Office Closure List

	A	B	C	D	E	F	G	H	I	J	K	L	M	N	O
47	Calhoun	DEQ	11672-2014-0312	13444 Preston Dr.	Marshall	49068	10/01/2014	09/30/2015	$5,920.00	$71,040.00	$20.00	$3,552.00	RA	Office Building	Rent Authorized
48	Cass	DHS	10412-1996-1311	325 M-62 North	Cassopolis	49031	09/01/1998	08/31/2018	$15,833.34	$190,000.08	$12.50	$15,200.00	Lease	Office Building	Rent Authorized
49	Cass	DOS	10332-2006-0065	601 N Front St.	Dowagiac	49047	10/01/1996	09/30/2016	$798.74	$9,584.88	$4.71	$2,035.00	Lease	Office Building	Rent Authorized
50	Cass	MSF	11533-2015-0015	601 N Front St.	Dowagiac	49047	07/01/2014	06/30/2015	$311.54	$3,738.48	$17.47	$214.00	RA	Office Building	Rent Authorized
51	Charlevoix	DOS	11647-2012-0286	185 M-66 Highway	Charlevoix	49720	07/01/2013	06/30/2023	$1,013.63	$12,163.56	$8.50	$1,431.00	Lease	Retail	Rent Authorized
52	Cheboygan	DHS	10456-1995-1268	827 S. Huron St.	Cheboygan	49721	10/10/1997	10/09/2017	$4,833.34	$58,000.08	$5.30	$10,950.00	Lease	Office Building	Rent Authorized
53	Cheboygan	DOS	10546-2007-0017	300 Mill St. #110	Cheboygan	49721	11/01/2008	10/31/2018	$2,280.00	$27,360.00	$12.50	$1,800.00	Lease	Office Building	Rent Authorized
54	Chippewa	DOC	11125-2005-0133	Near Kinross Correctional Facility	Kinross	49788	12/01/2005	11/30/2045	$0.00	$58.33		$0.00	Lease	Land	Rent Authorized
55	Chippewa	DHS	10614-1997-1085	463 E. Three Mile	Sault Ste Marie	49783	06/01/2000	05/31/2020	$18,673.17	$224,078.04	$16.38	$13,680.00	Lease	Office Building	Rent Authorized
56	Chippewa	DOS	10467-2007-0060	2700 Davitt St., Suite 2	Sault Ste Marie	49783	04/12/2008	04/30/2018	$1,464.00	$17,568.00	$9.89	$1,776.00	Lease	Office Building	Rent Authorized
57	Chippewa	LARA	11630-2014-0192	1118 E Easterday Ave.	Sault Ste Marie	49783	05/15/2014	05/14/2015	$594.33	$7,131.96	$46.92	$152.00	RA	Office Building	Rent Authorized
58	Clare	DOS	7769-2006-0068	121 Schoolcrest St.	Clare	48617	09/01/2007	08/31/2017	$1,758.55	$21,102.60	$15.08	$1,400.00	Lease	Office Building	Rent Authorized
59	Clare	DHS	10173-1994-1179	725 Richard	Harrison	48625	12/15/1995	12/14/2015	$8,333.33	$99,999.96	$7.65	$13,072.00	Lease	Office Building	Rent Authorized
60	Clare	DHS	10703-2005-0066	402 N. First St.	Harrison	48625	07/01/2006	06/30/2021	$264.44	$3,173.28	$16.44	$193.20	Lease	Office Building	Rent Authorized
61	Clare	DNR	11018-2002-2219	2115 Sullivan Dr.	Harrison	48625	07/01/2003	06/30/2018	$2,567.91	$30,814.92	$6.08	$5,069.00	Sublease	Office Building	Rent Authorized

	P	Q	R	S	T	U	V	W	X	Y	Z	AA	AB	AC
47	Either Party; 90 day	None	None	Gross (Full Service)	$0.00	$0.00	$0.00	$0.00	$0.00	$0.00	$71,040.00	$20.00	$0.00	Actual
48	Exec. Leg; 60 day	None	Two 5 yr; 60 day	Public Utilities, Janitorial, Dumpster Service, Pest Control	$21,044.59	$17,228.47	$0.00	$1,278.76	$0.00	$6,482.00	$236,033.90	$15.53	$0.00	Actual
49	Standard; 90 day	None	None	Public Utilities, Janitorial, Dumpster Service, Pest Control	$4,763.21	$3,840.00	$0.00	$0.00	$0.00	$0.00	$18,188.09	$8.94	$0.00	Actual
50	Either Party; 30 day	None	None	Gross (Full Service)	$0.00	$0.00	$0.00	$0.00	$0.00	$0.00	$3,738.48	$17.47	$0.00	Actual
51	Standard; 90 day	None	Two 5 yr; 30 day	Public Utilities, Janitorial	$3,848.74	$5,742.80	$0.00	$0.00	$0.00	$0.00	$21,755.10	$15.20	$0.00	Actual
52	Exec. Leg; 60 day	None	Two 5 yr; 30 day	Public Utilities	$25,444.26	$0.00	$0.00	$663.60	$0.00	$7,592.00	$91,699.94	$8.37	$0.00	Actual
53	Standard; 90 day	None	Two 5 yr; 30 day	Public Utilities, Janitorial	$3,425.00	$3,900.00	$0.00	$0.00	$0.00	$0.00	$34,685.00	$19.27	$0.00	Actual
54	Standard; 90 day	None	One 40 yr; 30 day	Gross (Full Service)	$0.00	$0.00	$0.00	$0.00	$0.00	$0.00	$58.33	$0.00	$0.00	Actual
55	Standard; 90 day	Anytime after 1st year	None	Public Utilities, Janitorial, Dumpster Service, Pest Control	$34,731.97	$12,442.31	$8,636.00	$1,200.60	$0.00	$11,343.00	$292,431.92	$21.38	$0.00	Actual
56	Standard; 90 day	None	One 5 yr; 30 day	Public Utilities, Janitorial, Grounds	$2,894.12	$4,050.00	$0.00	$0.00	$0.00	$0.00	$24,512.12	$13.80	$0.00	Actual
57	Standard; 30 day	None	None	Gross (Full Service)	$0.00	$0.00	$0.00	$0.00	$0.00	$0.00	$7,131.96	$46.92	$0.00	Actual
58	Standard; 90 day	None	None	Public Utilities, Janitorial, Dumpster Service	$4,802.61	$6,687.32	$0.00	$0.00	$0.00	$0.00	$32,592.53	$23.28	$0.00	Actual
59	Standard; 90 day	None	None	Public Utilities, Janitorial, Grounds	$24,670.97	$16,514.21	$1,820.00	$930.00	$0.00	$0.00	$143,935.14	$11.01	$0.00	Actual
60	Standard; 60 day	None	None	Gross (Full Service)	$0.00	$0.00	$0.00	$0.00	$0.00	$0.00	$3,173.28	$16.42	$0.00	Actual
61	Standard; 90 day	None	One 5 yr; 30 day	Janitorial	$0.00	$5,069.00	$0.00	$0.00	$0.00	$0.00	$35,883.92	$7.08	$0.00	Estimated

	AD	AE	AF	AG	AH	AI
47	2014	CHEMICAL BANK	333 E. Main Street	Midland	MI	48640
48	2014	Essenburg Investment, Co., LLC	581 Ottawa Ave, Suite 300	Holland	MI	49423
49	2014	Lewis Cass ISD	61682 Dailey Road	Cassopolis	MI	49031
50	2014	Berrien-Cass-Van Buren Workforce	499 West Main St	Benton Harbor	MI	49022
51	2014	Capitain' Corner, LLC	Todd A Wyett	Southfield	MI	48034
52	2014	County of Cheboygan	County Bldg. 720 South Main St.	Cheboygan	MI	49721
53	2014	TDK Development	2929 Cedar Beach Lane	Cheboygan	MI	49721
54	2013	Chippewa County EDC	119 Airport Drive	Kincheloe	MI	49788
55	2014	Hillco Properties LLC	2180 Commons Parkway	Okemos	MI	48864
56	2014	Salwan Atto	6257 Rose Blvd	West Bloomfield	MI	48322
57	2014	EUP Employment & Training	1118 E Easterday Ave	Sault Ste Marie	MI	49783
58	2014	Jon Squires Enterprises	4108 Dyckman Rd.	Midland	MI	48640
59	2014	Avis M. Gerber	415 South Morse Street	Reed City	MI	49677
60	2014	Region 7B Employment & Training	402 N. First Street	Harrison	MI	48625
61	2013	City of Harrison	229 E Beech St	Harrison	MI	48625

(Unofficial) Active Lease Report - March 1, 2015
DHS Proposed Office Closure List

	A	B	C	D	E	F	G	H	I	J	K	L	M	N	O
62	Clinton	MSP	6842-1987-138	Capital City Airport	Lansing	48906	11/01/1986	10/31/2036	$2,459.43	$29,513.16	$0.32	$85,000.00	Lease	Office Building	Rent Authorized
63	Clinton	DHS	11435-2009-0214	105 W. Tolles	St Johns	48879	04/01/2011	03/31/2031	$30,992.00	$371,904.00	$22.35	$16,640.00	Lease	Office Building	Rent Authorized
64	Clinton	DOS	6793-2006-0070	1041 SOUTH US-27	St Johns	48879	07/01/2007	06/30/2017	$2,173.44	$26,081.28	$9.75	$2,675.00	Lease	Office Building	Rent Authorized
65	Crawford	DCH	2760-2010-0130	5690 W M-72	Grayling	49738	07/01/1996	06/30/2016	$1,914.00	$22,968.00	$14.55	$1,579.00	Lease	Office Building	Rent Authorized
66	Crawford	DHS	2797-2011-0371	500 Milltown Corner	Grayling	49738	10/01/2012	09/30/2022	$8,657.80	$103,893.60	$11.86	$8,760.00	Lease	Office Building	Rent Authorized
67	Crawford	DOS	7661-2010-0108	2384C I-75 Business Loop	Grayling	49738	04/24/2011	04/30/2021	$962.00	$11,544.00	$10.66	$1,083.00	Lease	Office Building	Rent Authorized
68	Crawford	MSP	2933-2009-0330	103 James St.	Grayling	49738	10/01/1989	09/30/2017	$10,626.21	$127,514.52	$11.37	$11,215.00	Lease	Laboratory	Rent Authorized
69	Delta	DNR	7500-2009-0407	1601 Ludington St.	Escanaba	49829	12/01/2005	11/30/2020	$2,391.00	$28,692.00	$10.06	$2,936.00	Lease	Laboratory	Rent Authorized
70	Delta	MSF	11798-2014-0352	2950 College Avenue	Escanaba	49829	08/01/2014	07/31/2015	$124.08	$1,488.96	$16.01	$93.00	RA	Office Building	Rent Authorized
71	Dickinson	DHS	11306-2007-0064	1401 Carpenter Ave.	Iron Mountain	49801	02/01/2009	01/31/2019	$6,552.00	$78,624.00	$9.00	$8,736.00	Lease	Office Building	Rent Authorized
72	Dickinson	DOS	7667-2010-0542	1044 S. Stephenson Ave.	Iron Mountain	49801	11/01/2006	10/31/2016	$1,837.00	$22,044.00	$11.05	$1,925.00	Sublease	Office Building	Rent Authorized
73	Dickinson	DTMB	11426-2009-0107	1401 Carpenter Ave.	Iron Mountain	49801	10/01/2009	09/30/2019	$442.00	$5,304.00	$13.02	$353.00	Lease	Office Building	Rent Authorized
74	Dickinson	MDOT	6333-2004-1109	618 S Stephenson	Iron Mountain	49801	08/01/2005	07/31/2025	$0.00	$1.00	$0.00	$1,625.00	Lease	Office Building	Rent Authorized
75	Dickinson	MSP	298-2004-1250	Highway US 2	Iron Mountain	49801	12/30/1985	06/30/2015	$44.59	$535.08		$0.00	Lease	Land	Rent Authorized
76	Dickinson	DHS	11027-2013-0272	140 North Hooper St.	Kingsford	49802	08/01/2014	07/31/2015	$0.00	$0.00	$0.00	$168.00	RA	Office Building	Rent Authorized
77	Eaton	DHS	4358-2004-1088	1050 Independence Blvd.	Charlotte	48813	01/01/2007	12/31/2016	$13,027.08	$156,324.96	$8.45	$18,500.00	Lease	Office Building	Rent Authorized
78	Eaton	DMVA	10159-2010-0463	16801 Wright Rd.	Grand Ledge	48837	07/01/2011	06/30/2021	$1,583.33	$18,999.96		$0.00	Lease	Land	Rent Authorized

	P	Q	R	S	T	U	V	W	X	Y	Z	AA	AB	AC
62	Leg. Rest; 60 day	None	None	Public Utilities, Janitorial, Grounds	$11,104.00	$6,321.99	$90.00	$913.63	$0.00	$0.00	$47,942.78	$0.56	$0.00	Actual
63	Exec. New; 90 day	None	Two 5 yr; 60 day	Public Utilities	$32,448.00	$0.00	$0.00	$0.00	$0.00	$0.00	$404,352.00	$24.30	$0.00	Estimated
64	Standard; 90 day	None	Two 5 yr; 60 day	Public Utilities, Janitorial	$5,729.45	$4,705.00	$0.00	$0.00	$0.00	$0.00	$36,515.73	$13.65	$0.00	Actual
65	Standard; 90 day	None	Two 5 yr; 30 day	Gross (Full Service)	$0.00	$0.00	$0.00	$0.00	$0.00	$0.00	$22,968.00	$14.55	$0.00	Actual
66	Exec. New; 90 day	None	One 5 yr; 30 day	Public Utilities, Janitorial	$16,092.27	$7,606.71	$0.00	$7,393.68	$0.00	$0.00	$134,986.26	$15.41	$0.00	Actual
67	Standard; 90 day	None	Two 5 yr; 30 day	Public Utilities, Janitorial	$3,871.31	$3,140.36	$0.00	$0.00	$0.00	$0.00	$18,555.67	$17.13	$0.00	Actual
68	Standard; 120 day	None	None	Gross (Full Service)	$0.00	$512.29	$0.00	$1,988.10	$0.00	$0.00	$130,014.91	$11.59	$0.00	Actual
69	Standard; 90 day	None	None	Janitorial	$0.00	$0.00	$0.00	$0.00	$0.00	$0.00	$28,692.00	$9.77	$0.00	Actual
70	Standard; 30 day	None	None	Gross (Full Service)	$0.00	$0.00	$0.00	$0.00	$0.00	$0.00	$1,488.96	$16.01	$0.00	Actual
71	Standard; 90 day	None	Two 5 yr; 30 day	Public Utilities, Janitorial	$20,916.66	$10,901.00	$0.00	$4,486.18	$0.00	$0.00	$114,927.84	$13.16	$0.00	Actual
72	Standard; 90 day	None	None	Public Utilities, Janitorial, Dumpster Service	$7,425.70	$4,023.00	$0.00	$0.00	$0.00	$0.00	$33,492.70	$17.40	$0.00	Actual
73	Standard; 90 day	None	One 5 yr; 30 day	Gross (Full Service)	$0.00	$0.00	$0.00	$0.00	$0.00	$0.00	$5,304.00	$15.03	$0.00	Actual
74	Standard; 60 day	None	None	Public Utilities, Janitorial	$3,168.75	$1,625.00	$0.00	$0.00	$0.00	$0.00	$4,794.75	$2.95	$0.00	Estimated
75	Standard; 30 day	None	None	Gross (Full Service)	$0.00	$0.00	$0.00	$0.00	$0.00	$0.00	$535.08	$0.00	$0.00	Actual
76	Standard; 30 day	None	None	Gross (Full Service)	$0.00	$0.00	$0.00	$0.00	$0.00	$0.00	$0.00	$0.00	$0.00	Actual
77	Standard; 90 day	None	One 5 yr; 60 day	Public Utilities	$27,564.49	$0.00	$0.00	$0.00	$0.00	$0.00	$183,889.45	$9.94	$0.00	Actual
78	Standard; 60 day	None	None	Gross (Full Service)	$0.00	$0.00	$0.00	$0.00	$0.00	$0.00	$18,999.96	$0.00	$0.00	Actual

	AD	AE	AF	AG	AH	AI
62	2014	Capital Region Airport Auth	4100 Capital City Boulevard	Lansing	MI	48906
63	2013	Tolles DHS, LLC	5000 E. Airport Road	Mt Pleasant	MI	48858
64	2014	Harry's St. Johns, LLC	2618 E. Paris S.E., Suite 500	Grand Rapids	MI	49546
65	2014	Randy G & Dorothy L Thompson	5688 M-72 West, Grayling,	Grayling	MI	49738
66	2014	Covenant Capital, Inc.	PO Box 927	Lake City	MI	49651
67	2014	Grayling Mini Mall #4 LLC	PO Box 897	Grayling	MI	49738
68	2014	City of Grayling	PO Box 549	Grayling	MI	49738
69	2014	Bay de Noc Development, LLC	PO Box 278	Escanaba	MI	49829
70	2014	Six County Employment Alliance	2950 College Ave	Escanaba	MI	49829
71	2014	Cable Constructors Inc.	Po Box 190	Iron Mountain	MI	49801
72	2014	Osborne Properties LMTD Prtnrsp.	4210 West Old Shakopee Road Suite 200	Bloomington	MN	55437
73	2014	CCI Systems Inc.	Po Box 190	Iron Mountain	MI	49801
74	2013	City of Iron Mountain & Dickins	501 S. Stephenson Ave - City	Iron Mountain	MI	49801
75	2014	City of Iron Mountain	501 South Stephenson Avenue	Iron Mountain	MI	49801
76	2014	Trico Opportunities, Inc.	PO Box 2610	Kingsford	MI	48902
77	2014	County of Eaton	1045 Independence Boulevard	Charlotte	MI	48813
78	2014	City of Grand Ledge	200 E. Jefferson	Grand Ledge	MI	48837

	A	B	C	D	E	F	G	H	I	J	K	L	M	N	O
79	Eaton	DTMB	10990-2007-0100	515 Westshire Dr.	Lansing	48917	02/01/2008	01/31/2018	$23,970.00	$287,640.00	$15.00	$18,800.00	Lease	Office Building	Rent Authorized
80	Eaton	LARA	10853-2000-1204	7707 Rickle Rd.	Lansing	48917	04/01/2001	03/31/2016	$27,607.27	$331,287.24	$29.11	$11,382.00	Lease	Laboratory	Rent Authorized
81	Emmet	DCR	11538-2011-0052	225 Summit Park Dr.	Petoskey	49770	10/01/2011	09/30/2012	$240.00	$2,880.00	$45.00	$64.00	RA	Office Building	Hold Over
82	Emmet	DHS	10870-1999-1262	2229 Summit Park Dr.	Petoskey	49770	08/01/2001	07/31/2021	$13,652.50	$163,830.00	$12.90	$12,700.00	Lease	Office Building	Rent Authorized
83	Emmet	DOS	7523-2005-0038	1187 US-31 North	Petoskey	49770	05/01/2006	04/30/2016	$1,967.86	$23,614.32	$10.53	$2,041.00	Lease	Office Building	Rent Authorized
84	Emmet	MSF	11079-2013-0253	2225 Summit Park Drive	Petoskey	49770	11/01/2013	10/31/2014	$336.25	$4,035.00	$26.90	$120.00	RA	Office Building	Hold Over
85	Genessee	DOS	11579-2012-0001	4256 W. Vienna Road	Clio	48420	10/01/2013	09/30/2023	$4,103.16	$49,237.92	$14.00	$3,517.00	Lease	Office Building	Rent Authorized
86	Genessee	DOS	10666-1997-1099	302 N Main St.	Davison	48423	04/01/2000	03/31/2020	$2,608.33	$31,299.96	$10.00	$3,130.00	Lease	Office Building	Rent Authorized
87	Genessee	DCH	10678-2014-0178	14165 Fenton Rd.	Fenton	48430	07/01/2005	06/30/2020	$5,314.25	$63,771.00	$18.00	$2,932.00	Lease	Office Building	Rent Authorized
88	Genessee	DHS	10694-2009-0367	711 N Saginaw St.	Flint	48503	09/01/2005	12/31/2015	$9,290.42	$111,485.04	$11.00	$10,135.00	Lease	Office Building	Rent Authorized
89	Genessee	DHS	11428-2012-0052	4809 Clio Rd.	Flint	48504	10/01/2011	09/30/2041	$56,902.25	$682,827.00	$16.76	$40,734.00	Lease	Office Building	Rent Authorized
90	Genessee	DHS	7692-1991-1074	630 S Saginaw St.	Flint	48502	03/09/1991	03/08/2021	$23,507.00	$282,084.00	$5.77	$48,917.00	Lease	Office Building	Rent Authorized
91	Genessee	DMVA	11577-2011-0410	3292 S. Linden Rd.	Flint	48532	10/01/2012	09/30/2022	$2,962.50	$35,550.00	$19.75	$1,800.00	Lease	Office Building	Rent Authorized
92	Genessee	DOC	11507-2012-0033	251 West Court St.	Flint	48504	10/01/2011	09/30/2021	$10,040.00	$120,480.00	$9.50	$12,682.00	Lease	Office Building	Rent Authorized
93	Genessee	DOS	10751-2004-1216	5512 Fenton Rd.	Flint	48507	07/01/2005	06/30/2020	$7,668.17	$92,018.04	$13.90	$6,620.00	Lease	Office Building	Rent Authorized
94	Genessee	DOS	7890-2011-0392	408 S Saginaw	Flint	48502	01/01/2013	12/31/2017	$2,678.29	$32,139.48	$9.52	$3,376.00	Lease	Office Building	Rent Authorized

	P	Q	R	S	T	U	V	W	X	Y	Z	AA	AB	AC
79	Standard; 90 day	None	None	Gross (Full Service)	$0.00	$0.00	$0.00	$0.00	$0.00	$0.00	$287,640.00	$15.30	$0.00	Actual
80	Exec. New; 90 day	None	None	Public Utilities	$97,015.14	$0.00	$0.00	$0.00	$0.00	$184.00	$428,486.38	$37.65	$0.00	Actual
81	Standard; 30 day	None	None	Gross (Full Service)	$0.00	$0.00	$0.00	$0.00	$0.00	$0.00	$2,880.00	$45.00	$0.00	Actual
82	Exec. New; 60 day	None	Two 5 yr; 30 day	Public Utilities, Janitorial, Dumpster Service	$6,354.08	$13,478.05	$0.00	$510.00	$0.00	-$5,493.00	$178,679.13	$14.07	$20,389.99	Actual
83	Standard; 90 day	None	None	Public Utilities, Janitorial, Dumpster Service	$7,776.17	$5,306.99	$0.00	$0.00	$0.00	$0.00	$36,697.48	$17.98	$0.00	Actual
84	Standard; 30 day	None	None	Gross (Full Service)	$0.00	$0.00	$0.00	$0.00	$0.00	$0.00	$4,035.00	$33.63	$0.00	Actual
85	Standard; 90 day	None	Two 5 yr; 30 day	Public Utilities, Janitorial	$12,557.02	$6,727.86	$0.00	$3,211.70	$0.00	$0.00	$71,734.50	$20.40	$0.00	Actual
86	Standard; 90 day	None	None	Public Utilities, Janitorial	$8,306.09	$2,872.50	$0.00	$296.96	$0.00	$0.00	$42,775.51	$13.67	$0.00	Actual
87	Standard; 60 day	None	None	Electricity	$0.00	$0.00	$0.00	$0.00	$0.00	$0.00	$63,771.00	$21.75	$0.00	N/A
88	Standard; 60 day	None	One 5 yr; 60 day	Gross (Full Service)	$0.00	$0.00	$0.00	$0.00	$0.00	$0.00	$111,485.04	$11.00	$0.00	Actual
89	Leg. Rest; 30 day	Option to buy for $1	None	Public Utilities, Security	$125,299.44	$0.00	$0.00	$2,551.00	$0.00	$67,842.00	$878,519.44	$21.57	$0.00	Actual
90	Leg. Rest; 60 day	None	None	Gross (Full Service)	$0.00	$0.00	$0.00	$0.00	$0.00	-$20,407.00	$261,677.00	$5.35	$0.00	Actual
91	Standard; 90 day	None	None	Janitorial	$0.00	$0.00	$0.00	$0.00	$0.00	$0.00	$35,550.00	$19.75	$0.00	Actual
92	Standard; 120 day	None	One 5 yr; 30 day	Gross (Full Service)	$2,410.00	$0.00	$0.00	$0.00	$33,237.00	$0.00	$156,127.00	$12.31	$0.00	Actual
93	Standard; 90 day	None	None	Public Utilities, Janitorial	$20,719.79	$5,258.00	$0.00	$453.38	$0.00	$0.00	$118,449.21	$17.89	$0.00	Actual
94	Standard; 90 day	None	None	Public Utilities, Janitorial	$10,950.35	$3,640.50	$0.00	$0.00	$446.83	$0.00	$47,177.16	$13.97	$0.00	Actual

	AD	AE	AF	AG	AH	AI
79	2014	Paul V. Genilozzi	900 Victor Office Center	Lansing	MI	48933
80	2014	Lawrence D. & Doris A. Clark	6851 Millet Highway	Lansing	MI	48917
81	2013	NW MI Council of Governments	600 E Front St, Suite 104	Traverse City	MI	49696
82	2014	FIA Investment LLC	3916 Traxler Court	Bay City	MI	48706
83	2014	Koffman & Mcentee L.L.C.	PO Box 0903	Bay City	MI	48707
84	2014	NW MI Council of Governments	600 E Front St, Suite 104	Traverse City	MI	49696
85	2014	4270 W. Vienna Road, LLC	27033 Van Dyke	Warren	MI	48092
86	2014	City Of Davison	200 East Flint Street	Davison	MI	48423
87		Northtown Commons L.L.C.	10809 Sparkling Waters Court	South Lyon	MI	48178
88	2014	Career Alliance, Inc.	711 North Saginaw Street, Ste #300	Flint	MI	48503
89	2014	The Economic Dev, Corp. of Flint	1101 S. Saginaw St	Flint	MI	48502
90	2014	County of Genesee	1101 Beach St.	Flint	MI	48502
91	2014	Shapiro II, L.L.C.	3487 S. Linden Road	Flint	MI	48507
92	2014	County of Genesee	1101 Beach St.	Flint	MI	48502
93	2014	Chesterfield Industrial Corp.	27322 23 Mile Rd.	Chesterfield	MI	48051
94	2014	BNB Company	405 South State	Davison	MI	48423

(Unofficial) Active Lease Report - March 1, 2015
DHS Proposed Office Closure List

	A	B	C	D	E	F	G	H	I	J	K	L	M	N	O
95	Genessee	LARA	6477-2014-0118	G-1388 W Bristol Rd.	Flint	48507	01/08/2014	02/28/2015	$3,628.33	$43,539.96	$10.00	$4,354.00	RA	Office Building	Hold Over
96	Genessee	MDE	11530-2013-0438	1235 W. Court St.	Flint	48503	07/01/2012	06/30/2032	$174,800.62	$2,097,607.44	$18.09	$115,966.00	Lease	Training	Rent Authorized
97	Genessee	MSF	10884-2000-1229	711 N Saginaw St.	Flint	48503	08/01/2001	07/31/2016	$471.67	$5,660.04	$10.00	$566.00	Lease	Office Building	Rent Authorized
98	Genessee	MSP	10235-2011-0407	4481 Corunna Rd.	Flint	48532	12/20/1995	12/19/2025	$10,416.67	$125,000.04	$11.67	$10,712.00	Lease	Office Building	Rent Authorized
99	Genessee	DOS	11546-2011-0078	15045 Dixie Hwy.	Holly	48933	10/01/2011	09/30/2015	$2,140.00	$25,680.00	$8.66	$2,965.00	Lease	Office Building	Rent Authorized
100	Genessee	DNR	11539-2014-0145	8359 Farrand Rd.	Otisville	48463	04/01/2014	03/31/2015	$400.00	$4,800.00	$0.89	$5,400.00	RA	Warehouse	Rent Authorized
101	Gladwin	DHS	11656-2012-0359	675 Cedar Ave.	Gladwin	48624	11/01/2013	10/31/2023	$13,612.50	$163,350.00	$14.85	$11,000.00	Lease	Office Building	Rent Authorized
102	Gladwin	DNR	11020-2011-0013	201 S. State St.	Gladwin	48624	05/01/2012	04/30/2017	$380.00	$4,560.00	$3.13	$1,456.00	Lease	Warehouse	Rent Authorized
103	Gladwin	DOS	11666-2012-0414	675 Cedar Ave.	Gladwin	48624	11/01/2013	10/31/2023	$2,475.00	$29,700.00	$14.85	$2,000.00	Lease	Office Building	Rent Authorized
104	Gogebic	DHS	10491-1996-1273	301 Lead St.	Bessemer	49911	01/01/1998	12/31/2017	$8,691.58	$104,298.96	$13.83	$7,541.00	Lease	Office Building	Rent Authorized
105	Gogebic	DOS	1158-2007-0025	206 East Mary St.	Bessemer	49911	11/01/2002	10/31/2017	$846.00	$10,152.00	$8.46	$1,200.00	Lease	Office Building	Rent Authorized
106	Gogebic	MSP	338-2004-1279	Adjacent to MSP Post Building	Wakefield	49968	04/16/1990	04/15/2015	$0.00	$0.33		$0.00	Lease	Parking	Rent Authorized
107	Gogebic	MSP	339-1986-2	100 Sunday Lake St.	Wakefield	49968	01/01/1936	12/31/2035	$0.00	$1.00	$0.00	$11,955.00	Lease	Land	Rent Authorized
108	Grand Traverse	DHS	10301-2004-1111	315 E Front St	Traverse City	49684	02/09/1996	02/08/2016	$39,878.00	$478,536.00	$18.54	$25,813.00	Lease	Office Building	Rent Authorized

	P	Q	R	S	T	U	V	W	X	Y	Z	AA	AB	AC
95	Standard; 30 day	None	None	Public Utilities, Janitorial, Dumpster Service	$8,722.00	$0.00	$0.00	$0.00	$0.00	$0.00	$52,261.96	$12.00	$0.00	Actual
96	Legislative; 30 day	None	One 10 yr; 90 day	Gross (Full Service)	$0.00	$0.00	$0.00	$0.00	$0.00	$0.00	$2,097,607.44	$18.09	$25,000.00	Actual
97	Standard; 60 day	None	None	Gross (Full Service)	$0.00	$0.00	$0.00	$0.00	$0.00	$0.00	$5,660.04	$10.00	$0.00	Actual
98	Exec. Old; 60 day	None	None	Janitorial	$843.29	$15,386.56	$0.00	$1,489.00	$0.00	$0.00	$142,718.89	$13.32	$0.00	Actual
99	Standard; 30 day	None	One 5 yr; 30 day	Janitorial	$0.00	$6,303.88	$0.00	$0.00	$0.00	$0.00	$31,983.88	$10.79	$0.00	Actual
100	Standard; 30 day	None	None	Public Utilities, Janitorial, Grounds, Dumpster Service, Pest Control	$0.00	$0.00	$0.00	$0.00	$0.00	$0.00	$4,800.00	$0.89	$0.00	N/A
101	Legislative; 90 day	None	Two 5 yr; 30 day	Gross (Full Service)	$5,552.50	$1,482.30	$0.00	$887.85	$0.00	$0.00	$171,272.65	$15.57	$0.00	Actual
102	Standard; 90 day	None	One 5 yr; 90 day	Gross (Full Service)	$0.00	$0.00	$0.00	$0.00	$0.00	$0.00	$4,560.00	$3.13	$0.00	Actual
103	Standard; 90 day	None	Two 5 yr; 30 day	Gross (Full Service)	$0.00	$0.00	$0.00	$0.00	$0.00	$0.00	$29,700.00	$14.85	$0.00	Actual
104	Standard; 90 day	Anytime after 1st year	None	Public Utilities, Janitorial	$14,529.76	$7,778.17	$0.00	$2,978.00	$0.00	-$1,614.00	$127,970.89	$16.97	$0.00	Actual
105	Standard; 90 day	None	None	Public Utilities, Janitorial, Dumpster Service	$3,161.47	$4,832.73	$0.00	$0.00	$0.00	$0.00	$18,146.20	$15.12	$0.00	Actual
106	Standard; 30 day	None	None	Grounds	$0.00	$0.00	$0.00	$0.00	$0.00	$0.00	$0.33	$0.00	$0.00	N/A
107	Standard; 30 day	None	None	Gross (Full Service)	$0.00	$0.00	$0.00	$0.00	$0.00	$0.00	$1.00	$0.00	$0.00	Actual
108	Exec. New; 60 day	None	None	Public Utilities, Janitorial	$83,763.53	$44,150.00	$0.00	$3,500.00	$0.00	$26,485.00	$636,434.53	$24.66	$0.00	Actual

	AD	AE	AF	AG	AH	AI
95	2015	Michael J. Costanza	5081 S Genesee	Grand Blanc	MI	48439
96	2014	Lurvey White Ventures 1, LLC	503 S. Saginaw Street, Ste 1500	Flint	MI	48502
97	2014	Career Alliance, Inc.	711 North Saginaw Street, Ste #300	Flint	MI	48503
98	2014	Genesee County 9-1-1 Consortium	G-4481 Corunna Road	Flint	MI	48532
99	2014	Blakely Enterprise's, Inc.	15045 Dixie Highway, Suite A	Holly	MI	48442
100		Forest Township	130 E Main	Otisville	MI	48463
101	2014	McGladwin, LLC	2170 W. Main Street	Owosso	MI	48867
102	2014	City of Gladwin	1000 West Cedar Avenue	Gladwin	MI	48624
103	2014	McGladwin, LLC	2170 W. Main Street	Owosso	MI	48867
104	2014	Bessemer Projects, Inc.	200 South Sophie Street	Bessemer	MI	49911
105	2014	Grimgribber Rentals LLC	3182 County MM	Sturgeon Bay	WI	54235
106		City of Wakefield-City Hall	311 Sunday Lake Street.	Wakefield	MI	49968
107	2014	City of Wakefield	311 Sunday Lake Street	Wakefield	MI	49968
108	2014	River Front Plaza, Inc..	8692 M-32 Highway	Elmira	MI	49730

	A	B	C	D	E	F	G	H	I	J	K	L	M	N	O
109	Grand Traverse	DNR	10531-2013-0143	970 Emerson	Traverse City	49684	12/25/2012	11/30/2014	$11,375.98	$136,511.76	$11.62	$11,748.00	RA	Warehouse	Hold Over
110	Grand Traverse	DOS	10031-2004-1307	1759 Barlow	Traverse City	49684	03/20/2006	03/19/2016	$7,120.00	$85,440.00	$17.85	$4,786.00	Lease	Office Building	Rent Authorized
111	Grand Traverse	LARA	11627-2014-0365	1209 S Garfield	Traverse City	49686	03/01/2015	02/29/2016	$800.00	$9,600.00	$30.00	$320.00	RA	Office Building	Rent Authorized
112	Grand Traverse	LARA	11688-2013-0122	3333 Cass Rd	Traverse City	49684	05/01/2014	04/30/2024	$3,124.60	$37,495.20	$18.38	$2,040.00	Lease	Office Building	Rent Authorized
113	Grand Traverse	MDOT	10606-2007-0152	2084 US 31 S	Traverse City	49684	01/01/2009	12/31/2018	$12,073.74	$144,884.88	$18.47	$7,476.00	Lease	Office Building	Rent Authorized
114	Grand Traverse	MSF	11249-2015-0010	1209 S Garfield	Traverse City	49686	11/01/2014	10/31/2015	$986.67	$11,840.04	$32.00	$370.00	RA	Office Building	Rent Authorized
115	Gratiot	DHS	10794-2015-0013	327 E Center St.	Alma	48801	11/01/2014	05/31/2016	$321.46	$3,857.52	$15.43	$250.00	RA	Office Building	Rent Authorized
116	Gratiot	DOS	10107-2003-1132	221 N State St.	Alma	48801	09/09/2004	05/31/2015	$1,102.50	$13,230.00	$5.72	$2,314.00	Lease	Office Building	Hold Over
117	Gratiot	DHS	10423-1994-1326	201 Commerce Dr.	Ithaca	48847	10/10/1997	10/09/2017	$14,800.00	$177,600.00	$15.00	$11,840.00	Lease	Office Building	Rent Authorized
118	Hillsdale	DHS	10347-1995-1006	40 Care Dr.	Hillsdale	49242	06/18/1997	06/17/2017	$20,467.83	$245,613.96	$17.27	$14,222.00	Lease	Office Building	Rent Authorized
119	Hillsdale	DOS	10244-2005-0217	59 E St. Joe St.	Hillsdale	49242	09/01/2006	08/31/2016	$2,550.00	$30,600.00	$17.00	$1,800.00	Lease	Office Building	Rent Authorized
120	Hillsdale	MSF	11220-2015-0039	21 Care Dr.	Hillsdale	49242	01/01/2015	12/31/2015	$66.54	$798.48	$10.37	$77.00	RA	Office Building	Rent Authorized
121	Hillsdale	MSP	302-1955-1	Fayette Twp Hillsdale Cty	Jonesville	49250	04/15/1955	04/14/2054	$0.00	$1.00	$0.00	$0.00	Lease	Land	Rent Authorized
122	Houghton	DNR	11265-2006-0190	Houghton County Memorial Airport	Calumet	49913	07/01/2007	05/31/2016	$785.84	$9,430.08	$4.86	$1,990.00	Sublease	Warehouse	Rent Authorized
123	Houghton	DHS	11765-2014-0214	809 Hecla St., Room 140	Hancock	49930	03/01/2014	02/028/2015	$0.00	$1.00	$0.00	$90.00	RA	Office Building	Rent Authorized

	P	Q	R	S	T	U	V	W	X	Y	Z	AA	AB	AC
109	Standard; 30 day	None	None	Public Utilities, Janitorial, Grounds, Dumpster Service, Pest Control	$10,581.91	$0.00	$2,932.50	$1,601.47	$0.00	$0.00	$151,627.64	$12.91	$0.00	Actual
110	Standard; 90 day	None	One 5 yr; 30 day	Gross (Full Service)	$0.00	$0.00	$0.00	$296.96	$0.00	$0.00	$85,736.96	$17.91	$0.00	Actual
111	Either Party; 30 day	None	None	Gross (Full Service)	$0.00	$0.00	$0.00	$0.00	$0.00	$0.00	$9,600.00	$30.00	$0.00	Actual
112	Standard; 90 day	None	Two 5 yr; 30 day	Gross (Full Service)	$0.00	$0.00	$0.00	$0.00	$0.00	$0.00	$37,495.20	$18.38	$0.00	Actual
113	Standard; 90 day	None	None	Public Utilities	$4,978.86	$0.00	$0.00	$0.00	$0.00	$0.00	$149,863.74	$20.05	$0.00	Actual
114	Standard; 30 day	None	None	Gross (Full Service)	$0.00	$0.00	$0.00	$0.00	$0.00	$0.00	$11,840.04	$32.00	$0.00	Actual
115	Standard; 30 day	None	None	Gross (Full Service)	$0.00	$0.00	$0.00	$0.00	$0.00	$0.00	$3,857.52	$15.43	$0.00	Actual
116	Standard; 90 day	None	None	Public Utilities, Janitorial	$5,300.67	$4,228.00	$0.00	$0.00	$0.00	$0.00	$22,758.67	$9.84	$0.00	Actual
117	Standard; 90 day	None	None	Public Utilities, Janitorial	$48,200.29	$9,267.50	$0.00	$680.65	$0.00	$7,389.00	$243,137.44	$20.54	$0.00	Actual
118	Exec. New; 60 day	None	Two 5 yr; 30 day	Gross (Full Service)	$0.00	$0.00	$0.00	$4,829.00	$0.00	$36,682.00	$287,124.96	$20.19	$0.00	Actual
119	Standard; 90 day	None	None	Public Utilities, Janitorial	$3,691.46	$3,867.30	$0.00	$0.00	$0.00	$0.00	$38,158.76	$21.20	$0.00	Actual
120	Standard; 30 day	None	None	Gross (Full Service)	$0.00	$0.00	$0.00	$0.00	$0.00	$0.00	$798.48	$10.37	$0.00	Actual
121	Lessor; 30 day	None	None	Gross (Full Service)	$0.00	$0.00	$0.00	$0.00	$0.00	$0.00	$1.00	$0.00	$0.00	Actual
122	Standard; 90 day	None	Two 1 yr; 30 day	Public Utilities, Janitorial	$2,399.13	$0.00	$0.00	$0.00	$0.00	$0.00	$11,829.21	$5.94	$0.00	Actual
123	Standard; 30 day	None	None	Gross (Full Service)	$0.00	$0.00	$0.00	$0.00	$0.00	$0.00	$1.00	$0.00	$0.00	Actual

	AD	AE	AF	AG	AH	AI
109	2014	Ronald L. Sommerfield	11808 Russell Ridge Dr	Williamsburg	MI	49690
110	2014	Blair Plaza, LLC	526 W. 14th St., Suite 221	Traverse City	MI	49684
111	2014	NW MI Council of Governments	600 E Front St, Suite 104	Traverse City	MI	49696
112	2014	GLMJ Investments, LLC				
113	2014	Family Properties, L.L.C.	9572 East Bingham Road	Traverse City	MI	49684
114	2014	NW MI Council of Governments	600 E Front St, Suite 104	Traverse City	MI	49696
115	2014	Gratiot-Isabella RESD	1131 East Center Street	Ithaca	MI	48847
116	2014	CITY OF ALMA	525 E SUPERIOR ST.	Alma	MI	48801
117	2014	H & M Properties	813 N Main Street	Mt Pleasant	MI	48858
118	2014	County of Hillsdale	County Courthouse	Hillsdale	MI	49242
119	2014	Ronald M and Connie J Gow	5171 Bean Road	Allen	MI	49227
120	2014	South Central Michigan Works	21 Care Drive	Hillsdale	MI	49242
121	2014	Fayette Twp Hillsdale Cty	6600 Dobson Rd	Jonesville	MI	49250
122	2014	Masini Aero Marine	20049 State Hwy M-203	Hancock	MI	49930
123	2014	Copper County ISD	809 Hecla St.	Hancock	MI	49930

(Unofficial) Active Lease Report - March 1, 2015
DHS Proposed Office Closure List

	A	B	C	D	E	F	G	H	I	J	K	L	M	N	O
124	Houghton	LARA	11743-2014-0007	110 East Quincy Street	Hancock	49930	11/01/2013	10/31/2014	$39.12	$469.44	$9.78	$48.00	RA	Office Building	Hold Over
125	Houghton	DHS	11662-2012-0399	47420 Highway M-26	Houghton	49331	02/01/2014	01/31/2024	$16,242.71	$194,912.52	$15.50	$12,575.00	Lease	Office Building	Rent Authorized
126	Houghton	DOS	10508-2007-0026	902 Razorback Dr.	Houghton	49931	01/12/2008	01/31/2018	$1,760.44	$21,125.28	$11.45	$1,845.00	Lease	Office Building	Rent Authorized
127	Huron	DHS	2193-2010-0077	1911 Sand Beach Rd	Bad Axe	48413	08/01/2011	07/31/2021	$7,978.58	$95,742.96	$10.18	$9,405.00	Lease	Office Building	Rent Authorized
128	Huron	DOS	7402-2009-0292	33 Patrick Dr.	Bad Axe	48413	09/01/2005	08/31/2015	$1,667.50	$20,010.00	$14.29	$1,400.00	Lease	Office Building	Rent Authorized
129	Ingham	AG	10911-2010-0376	2860 Eyde Parkway	East Lansing	48823	10/01/2001	09/30/2016	$29,679.00	$356,148.00	$16.95	$21,012.00	Lease	Office Building	Rent Authorized
130	Ingham	MDARD	9-1956-1	1615 S Harrison Road	East Lansing	48823	12/30/1956	02/10/2006	$0.00	$1.00	$0.00	$43,000.00	Lease	Laboratory	Hold Over
131	Ingham	MDT	10708-2014-0087	2501 N Coolidge	East Lansing	48823	10/17/2013	03/31/2021	$37,499.85	$449,998.20	$22.04	$22,455.00	Lease	Office Building	Rent Authorized
132	Ingham	MDT	10940-2014-0138	2501 N Coolidge	East Lansing	48823	05/18/2001	03/31/2021	$5,705.30	$68,463.60	$12.91	$5,303.00	Lease	Office Building	Rent Authorized
133	Ingham	AG	10149-2008-0079	116 W Ottawa Street	Lansing	48933-1602	07/01/2009	06/30/2019	$5,927.07	$71,124.84	$7.88	$9,026.00	Lease	Office Building	Rent Authorized
134	Ingham	CSC	11169-2005-0216	400 S Pine St.	Lansing	48933-2250	07/01/2005	06/30/2029	$402,074.86	$4,824,898.32	$26.01	$185,494.00	Lease	Office Building	Rent Authorized
135	Ingham	DCH	11072-2006-0232	109 West Michigan Avenue	Lansing	48933	08/01/2005	10/31/2026	$80,902.50	$970,830.00	$18.76	$51,750.00	Lease	Office Building	Rent Authorized
136	Ingham	DCH	11080-2007-0042	201 Townsend	Lansing	48913	10/03/2005	09/30/2026	$200,344.00	$2,404,128.00	$25.54	$94,132.00	Lease	Office Building	Rent Authorized
137	Ingham	DCH	11263-2006-0087	1001 Terminal Rd.	Lansing	48906	08/01/2006	07/31/2021	$33,996.93	$407,963.16	$13.29	$30,697.00	Lease	Office Building	Rent Authorized

	P	Q	R	S	T	U	V	W	X	Y	Z	AA	AB	AC
124	Standard; 30 day	None	None	Gross (Full Service)	$0.00	$0.00	$0.00	$0.00	$0.00	$0.00	$469.44	$9.78	$0.00	N/A
125	Standard; 90 day	None	Two 5 yr; 30 day	Public Utilities	$22,215.37	$0.00	$0.00	$8,515.66	$0.00	$0.00	$225,643.55	$17.94	$0.00	Actual
126	Standard; 90 day	None	Two 5 yr; 30 day	Public Utilities, Janitorial	$4,123.20	$3,900.00	$0.00	$0.00	$0.00	$0.00	$29,148.48	$15.80	$0.00	Actual
127	Standard; 90 day	None	One 10 yr; 60 day	Public Utilities, Janitorial. Grounds, Dumpster Service	$12,442.56	$12,218.11	$6,533.00	$652.80	$0.00	$0.00	$127,589.43	$13.57	$0.00	Actual
128	Standard; 90 day	None	One 5 yr; 30 day	Public Utilities, Janitorial	$3,465.88	$4,930.95	$0.00	$0.00	$0.00	$0.00	$28,406.83	$20.29	$0.00	Actual
129	Standard; 90 day	None	None	Electricity	$34,470.50	$0.00	$0.00	$888.00	$0.00	$0.00	$391,506.50	$18.63	$0.00	Actual
130	Standard; 30 day	None	None	Public Utilities, Janitorial, Grounds	$459,174.43	$33,845.50	$16,398.40	$48,521.00	$0.00	$0.00	$557,940.33	$12.98	$58,061.00	Actual
131	Executive; 180 day	None	Three 10 yr; 30 day	Gross (Full Service)	$0.00	$0.00	$0.00	$0.00	$0.00	$0.00	$449,998.20	$20.04	$0.00	Actual
132	Exec. New; 180 day	None	Three 5 yr; 30 days	Gross (Full Service)	$0.00	$0.00	$0.00	$0.00	$0.00	$0.00	$68,463.60	$12.91	$0.00	Actual
133	Standard; 90 day	None	One 5 yr; 30 day	Public Utilities	$17,700.00	$0.00	$0.00	$0.00	$0.00	$0.00	$88,824.84	$9.84	$0.00	Estimated
134	Leg. Rest; 60 day	None	None	Public Utilities	$434,077.31	$0.00	$0.00	-$36,159.00	$0.00	$0.00	$5,222,816.63	$28.16	$0.00	Actual
135	Exec. New; 90 day	None	None	Gross (Full Service)	$0.00	$0.00	$0.00	$0.00	$0.00	$0.00	$970,830.00	$18.76	$0.00	Actual
136	Executive; 90 day	None	None	Gross (Full Service)	$0.00	$0.00	$0.00	$0.00	$0.00	$0.00	$2,404,128.00	$25.54	$0.00	Actual
137	Standard; 90 day	None	One 5 yr; 30 day	Public Utilities	$59,722.49	$0.00	$0.00	$0.00	$0.00	$0.00	$467,685.65	$15.24	$0.00	Actual

	AD	AE	AF	AG	AH	AI
124		Western UP Alliance	110 E Quincy	Hancock	MI	49930
125	2014	CCM DHS, LLC	46702 Highway M-26	Houghton	MI	49931
126	2014	Moyle Retail Centres LLC	46702 Highway M-26	Houghton	MI	49931
127	2014	Sand Beach Road Associates, LLC	4240 Leppek Road	Ubly	MI	48475
128	2014	Rooney Realty Holdings, LLC	P.O. Box 271	Bad Axe	MI	48413
129	2014	Louis&George Eyde Ltd.Fam.Prnshp	300 S Washington Square, Suite 400	Lansing	MI	48933
130	2013	State Board of Agriculture	M.S.U.	East Lansing	MI	48823
131	2014	2501 Coolidge Office Condo, LLC	c/o Thomas Hallowell, Domain Capital Advisors	Atlanta	GA	30309
132	2014	Cooloff Group, LLC	2501 Coolidge Road, Suite 501	East Lansing	MI	48823
133	2013	Prosecuting Attorneys Assoc.	116 West Ottawa Street	Lansing	MI	48913
134	2014	Heart of the City Associates	4275 Five Oaks Drive	Lansing	MI	48911
135	2014	Paul Gentilozzi	201 N. Washington Square	Lansing	MI	48933
136	2014	Boji Group of Lansing L.L.C.	124 West Allegan, Suite 2100	Lansing	MI	48933
137	2014	Kerrins, L.L.C.	P.O. BOX 14073	Lansing	MI	48901

	A	B	C	D	E	F	G	H	I	J	K	L	M	N	O
138	Ingham	DCH	11278-2006-0239	914 Terminal Road	Lansing	48906	12/01/2006	11/30/2016	$4,024.29	$48,291.48	$4.85	$9,957.00	Lease	Warehouse	Rent Authorized
139	Ingham	DCH	11300-2008-0100	737 Filley Street, Suite A	Lansing	48906	10/01/2008	09/30/2015	$3,098.75	$37,185.00	$5.40	$6,700.00	Lease	Warehouse	Rent Authorized
140	Ingham	DCH	11368-2009-0024	300 E Michigan Avenue	Lansing	48933	05/01/2009	04/30/2019	$14,773.44	$177,281.28	$14.32	$11,625.00	Lease	Office Building	Rent Authorized
141	Ingham	DCR	10226-1995-1035	201 N Washington	Lansing	48933	02/01/1990	01/31/2020	$3,954.79	$47,457.48	$20.50	$2,315.00	Lease	Office Building	Rent Authorized
142	Ingham	DCR	10900-2008-0083	110 W Michigan Avenue	Lansing	48933	03/01/2009	02/28/2019	$15,881.83	$190,581.96	$15.00	$13,613.00	Lease	Office Building	Rent Authorized
143	Ingham	DEQ	11404-2009-0004	635 Filley St	Lansing	48906	08/01/2010	07/31/2020	$10,087.00	$121,044.00	$5.33	$22,710.00	Lease	Warehouse	Rent Authorized
144	Ingham	DEQ	2705-2011-0035	6520 Mercantile Way	Lansing	48911	10/01/2011	03/01/2023	$8,664.19	$103,970.28	$10.45	$9,495.00	Lease	Office Building	Rent Authorized
145	Ingham	DEQ	6686-2000-1348	815 Filley Street	Lansing	48906	04/01/2001	03/31/2016	$14,719.73	$176,636.76	$4.05	$43,614.00	Lease	Laboratory	Rent Authorized
146	Ingham	DHS	10892-2011-0130	1048 Pierpont	Lansing	48911	02/01/2012	01/31/2022	$14,421.00	$173,052.00	$10.45	$16,560.00	Lease	Office Building	Rent Authorized
147	Ingham	DHS	11515-2010-0520	120 North Washington Square	Lansing	48933	10/01/2010	09/30/2015	$24,594.00	$295,128.00	$12.75	$23,147.00	Lease	Office Building	Rent Authorized
148	Ingham	DHS	6233-1985-43	5305 S Cedar #315	Lansing	48911	01/01/1985	12/31/2019	$40,574.65	$486,895.80	$6.61	$66,573.00	Lease	Office Building	Rent Authorized
149	Ingham	DHS	7158-1990-115	201 N Washington	Lansing	48933	02/01/1990	01/31/2020	$49,529.71	$594,356.52	$20.50	$28,993.00	Lease	Office Building	Rent Authorized
150	Ingham	DMVA	11696-2014-0089	222 Washington Square, North	Lansing	48933	04/01/2014	03/31/2019	$14,876.00	$178,512.00	$12.00	$14,876.00	Lease	Office Building	Rent Authorized

	P	Q	R	S	T	U	V	W	X	Y	Z	AA	AB	AC
138	Standard; 90 day	Option to Buy anytime after 1st year of occupancy	Two 5 yr; 60 day	Public Utilities, Janitorial	$8,577.43	$0.00	$0.00	$0.00	$0.00	$0.00	$56,868.91	$5.71	$0.00	Actual
139	Standard; 90 day	None	Three 1 yr; 30 day	Public Utilities, Janitorial, Dumpster Service	$5,429.99	$0.00	$0.00	$0.00	$0.00	$0.00	$42,614.99	$6.36	$0.00	Actual
140	Standard; 120 day	None	None	Electricity	$13,385.24	$0.00	$0.00	$0.00	$0.00	$0.00	$190,666.52	$16.40	$0.00	Actual
141	Standard; 90 day	180 days after occupancy	None	Gross (Full Service)	$0.00	$0.00	$0.00	$0.00	$0.00	$0.00	$47,457.48	$20.50	$0.00	Actual
142	Standard; 90 day	None	None	Gross (Full Service)	$0.00	$0.00	$0.00	$0.00	$0.00	$0.00	$190,581.96	$14.00	$0.00	Actual
143	Standard; 90 day	None	Two 5 yr; 30 day	Public Utilities, Janitorial, Grounds	$17,102.88	$6,990.57	$6,910.00	$440.00	$0.00	$0.00	$152,487.45	$6.71	$0.00	Actual
144	Exec. New; 90 day	None	Two 5 yr; 30 day	Gross (Full Service)	$0.00	$0.00	$0.00	$0.00	$0.00	$0.00	$103,970.28	$10.95	$0.00	Actual
145	Standard; 60 day	None	One 5 yr; 60 day & Two 10 yr; 60 day	Public Utilities, Janitorial, Grounds, Dumpster Service, Pest Control	$34,688.60	$3,852.84	$5,375.00	$3,557.00	$0.00	$26,910.00	$251,020.20	$5.76	$0.00	Actual
146	Standard; 90 day	None	Two 5 yr; 30 day	Electricity	$22,943.15	$0.00	$0.00	$0.00	$0.00	$0.00	$195,995.15	$11.84	$0.00	Actual
147	Standard; 90 day	None	None	Gross (Full Service)	$0.00	$0.00	$0.00	$6,909.24	$0.00	$0.00	$302,037.24	$13.05	$0.00	Actual
148	Standard; 60 day	None	Eight 5 yr; 120 day	Gross (Full Service)	$0.00	$0.00	$0.00	$0.00	$0.00	$47,125.00	$534,020.80	$8.02	$0.00	Actual
149	Standard; 90 day	None	None	Gross (Full Service)	$0.00	$0.00	$0.00	$0.00	$0.00	$0.00	$594,356.52	$20.50	$0.00	Actual
150	Standard; 90 day	None	Two 5 yr; 30 day	Gross (Full Service)	$0.00	$0.00	$0.00	$0.00	$0.00	$0.00	$178,512.00	$12.00	$0.00	Actual

	AD	AE	AF	AG	AH	AI
138	2014	Chrismark I, LLC	600 S. Walnut, P.O. Box 14073	Lansing	MI	48901
139	2014	Spadafore Distributing Co.	2932 Sanders Road	Lansing	MI	48917
140	2014	River Plaza LLC	316 E Michigan Avenue	Lansing	MI	48933
141	2013	Victor II Partnership	201 N Washington Square	Lansing	MI	48933
142	2013	Capital Tower, LLC	110 W. Washington Ave.	Lansing	MI	48933
143	2014	Spadafore Distributing Co.	2932 Sanders Road	Lansing	MI	48917
144	2014	Holiday Park Realty, LLC	150 Great Neck Road, Suite 304	Great Neck	NY	11021
145	2014	Spadafore Distributing Co.	2932 Sanders Road	Lansing	MI	48917
146	2014	Holiday Park Realty, LLC	150 Great Neck Road, Suite 304	Great Neck	NY	11021
147	2014	OMA Lansing, LLC	120 N. Washington Square, Suite 625	Lansing	MI	48933
148	2014	County of Ingham	121 East Maple	Mason	MI	48854
149	2014	Victor II Partnership	201 N Washington Square	Lansing	MI	48933
150	2014	R & A Development, L.L.C.	200 Washington Sq N	Lansing	MI	48933

	A	B	C	D	E	F	G	H	I	J	K	L	M	N	O
151	Ingham	DMVA	6618-1985-96	2502 S Washington	Lansing	48910	08/01/1985	07/31/2013	$0.00	$0.00	$0.00	$0.00	RA	Land	Hold Over
152	Ingham	DOC	10476-2006-0228	1305 S Washington Avenue, Suite #103	Lansing	48910	08/01/1997	07/31/2017	$9,557.30	$114,687.60	$17.77	$6,454.00	Lease	Office Building	Rent Authorized
153	Ingham	DOC	10805-2000-1178	5341 S Pennsylvania	Lansing	48911	06/01/2000	05/31/2015	$6,127.04	$73,524.48	$12.25	$6,002.00	Lease	Office Building	Rent Authorized
154	Ingham	DOC	7157-2005-0212	206 E Michigan Ave.	Lansing	48933	10/01/2005	09/30/2028	$173,976.92	$2,087,723.04	$21.21	$96,990.00	Lease	Office Building	Rent Authorized
155	Ingham	DOS	11480-2010-0063	3315 E. Michigan Ave.	Lansing	48823	02/11/2011	01/31/2021	$8,250.00	$99,000.00	$14.68	$6,745.00	Lease	Office Building	Rent Authorized
156	Ingham	DOS	11634-2012-0209	8158 Executive Court, Suite 30	Lansing	48913	12/01/2013	11/30/2023	$5,437.50	$65,250.00	$14.50	$4,500.00	Lease	Office Building	Rent Authorized
157	Ingham	DOS	6976-2012-0408	1301 Sunset Ave	Lansing	48909	10/01/2007	09/30/2017	$8,604.50	$103,254.00	$3.00	$34,418.00	Lease	Warehouse	Rent Authorized
158	Ingham	DTMB	10249-2005-0026	124 W Allegan STE 200	Lansing	48933	10/01/2005	09/30/2015	$6,670.04	$80,040.48	$16.51	$4,848.00	Lease	Office Building	Rent Authorized
159	Ingham	DTMB	10464-2012-0116	300 E Michigan Avenue	Lansing	48933	08/01/1997	07/31/2017	$41,628.75	$499,545.00	$15.00	$33,303.00	Lease	Office Building	Rent Authorized
160	Ingham	DTMB	10521-1996-1310	201 N Washington	Lansing	48933	02/01/1990	01/31/2020	$936.17	$11,234.04	$20.50	$548.00	Lease	Office Building	Rent Authorized
161	Ingham	DTMB	10838-2014-0286	1033 S Washington Avenue	Lansing	48933	08/01/2014	07/31/2015	$5,822.72	$69,872.64	$9.33	$7,489.00	RA	Office Building	Rent Authorized
162	Ingham	DTMB	10978-2002-2026	Lansing City Hall	Lansing	48933	09/01/2005	08/31/2015	$60,639.00	$727,668.00	$0.00	$0.00	Lease	Parking	Rent Authorized
163	Ingham	DTMB	11192-2006-0007	5511 Enterprise Drive	Lansing	48911	01/01/2007	12/31/2016	$15,086.00	$181,032.00	$6.10	$29,668.00	Lease	Warehouse	Rent Authorized
164	Ingham	DTMB	11677-2015-0051	106 W Allegan Street	Lansing	48933	01/01/2015	12/31/2015	$12,987.50	$155,850.00	$12.50	$12,468.00	RA	Office Building	Rent Authorized
165	Ingham	DTMB	11682-2015-0054	106 W Allegan Street	Lansing	48933	02/01/2015	01/31/2016	$11,707.29	$140,487.48	$12.50	$11,239.00	RA	Office Building	Rent Authorized
166	Ingham	DTMB	11697-2015-0175	222 Washington Square, North	Lansing	48933	03/01/2015	02/29/2016	$10,836.33	$130,035.96	$9.50	$13,688.00	RA	Office Building	Rent Authorized

	P	Q	R	S	T	U	V	W	X	Y	Z	AA	AB	AC
151	Standard; 30 day	None	None	Gross (Full Service)	$0.00	$0.00	$0.00	$0.00	$0.00	$0.00	$0.00	$0.00	$0.00	Actual
152	Standard; 90 day	None	None	Public Utilities	$24,961.00	$0.00	$0.00	$0.00	$2,498.00	$0.00	$142,146.60	$22.02	$0.00	Actual
153	Standard; 60 day	None	None	Public Utilities, Pest Control	$2,657.00	$0.00	$0.00	$0.00	$15,699.00	$0.00	$91,880.48	$15.31	$0.00	Actual
154	Leg. Rest; 30 day	None	One 5 yr; 30 day	Public Utilities, Security	$169,347.00	$0.00	$0.00	$0.00	$40,113.00	$0.00	$2,297,183.04	$23.68	$0.00	Actual
155	Standard; 90 day	None	Two 5 yr; 30 day	Gross (Full Service)	$0.00	$0.00	$0.00	$296.96	$0.00	$0.00	$99,296.96	$14.72	$0.00	Actual
156	Standard; 90 day	None	Two 5 yr; 30 day	Public Utilities, Janitorial	$5,261.01	$6,127.85	$0.00	$296.96	$0.00	$0.00	$76,935.82	$17.10	$0.00	Actual
157	Standard; 90 day	None	One 5 yr; 30 day	Public Utilities, Janitorial, Dumpster Service	$38,853.80	$1,944.33	$0.00	$0.00	$0.00	$0.00	$144,052.13	$4.19	$0.00	Actual
158	Standard; 90 day	None	None	Gross (Full Service)	$0.00	$0.00	$0.00	$0.00	$0.00	$0.00	$80,040.48	$16.51	$0.00	Actual
159	Standard; 180 day	None	None	Electricity	$51,454.23	$0.00	$0.00	$0.00	$0.00	$0.00	$550,999.23	$16.55	$0.00	Actual
160	Standard; 90 day	None	None	Gross (Full Service)	$0.00	$0.00	$0.00	$0.00	$0.00	$0.00	$11,234.04	$20.50	$0.00	Actual
161	Standard; 30 day	None	None	Gross (Full Service)	$0.00	$0.00	$0.00	$0.00	$0.00	$0.00	$69,872.64	$9.33	$0.00	Actual
162	Standard; 90 day	None	Eight 5 Yr; 90 day	Gross (Full Service)	$0.00	$0.00	$0.00	$0.00	$0.00	$0.00	$727,668.00	$0.00	$0.00	Actual
163	Standard; 90 day	None	One 5 yr; 30 day	Public Utilities, Janitorial	$26,587.79	$4,589.33	$0.00	$0.00	$0.00	$0.00	$212,209.12	$7.15	$0.00	Actual
164	Standard; 30 day	None	None	Gross (Full Service)	$0.00	$0.00	$0.00	$0.00	$0.00	$0.00	$155,850.00	$12.50	$0.00	Actual
165	Standard; 30 day	None	None	Gross (Full Service)	$0.00	$0.00	$0.00	$0.00	$0.00	$0.00	$140,487.48	$12.50	$0.00	Actual
166	Standard; 30 day	None	None	Gross (Full Service)	$0.00	$0.00	$0.00	$0.00	$0.00	$0.00	$130,035.96	$9.50	$0.00	Actual

	AD	AE	AF	AG	AH	AI
151	2014	Ingham Medical Center	401 W Greenlawn	Lansing	MI	48910
152	2014	KMH Investment, LLC	1375 South Washington Avenue	Lansing	MI	48910
153	2014	Reichenbach, L.L.C.	4216 Legacy Parkway	Lansing	MI	48909
154	2014	Riverview Associates One Limited	316 East Michigan Avenue	Lansing	MI	48933
155	2014	3301 East Michigan Partnership	Lorna McHugh	East Lansing	MI	48823
156	2014	LOUIS J EYDE/GEORGE F. EYDE	4660 S. HAGADORN RD. SUITE 660	East Lansing	MI	48823
157	2014	1301 Sunset Warehouse, LLC	Dan Puuri	Haslett	MI	48840
158	2014	Boji Tower, L.L.C.	124 West Allegan, Suite 2100	Lansing	MI	48933
159	2014	River Plaza Limited Liability	316 E Michigan Avenue	Lansing	MI	48933
160	2014	Victor II Partnership	201 N Washington Square	Lansing	MI	48933
161	2014	Investors Equity Group, Inc.	611 S Capitol Ave, Suite A	Lansing	MI	48933
162	2014	City of Lansing	124 W Michigan	Lansing	MI	48933
163	2014	GTB Properties, LLC	1111 Michigan Avenue	East Lansing	MI	48823
164	2014	Hollister Holding, LLC	124 W. Allegan, Suite 2100	Lansing	MI	48933
165	2014	Hollister Holding, LLC	124 W. Allegan, Suite 2100	Lansing	MI	48933
166	2014	R & A Development, L.L.C.	200 Washington Sq N	Lansing	MI	48933

	A	B	C	D	E	F	G	H	I	J	K	L	M	N	O
167	Ingham	DTMB	11747-2014-0044	201 N Washington	Lansing	48933	05/01/2014	04/30/2019	$29,397.67	$352,772.04	$14.00	$25,198.00	Lease	Office Building	Rent Authorized
168	Ingham	DTMB	11752-2014-0065	222 Washington Square, North	Lansing	48933	04/01/2014	03/31/2017	$9,000.00	$108,000.00	$9.00	$12,000.00	Lease	Office Building	Rent Authorized
169	Ingham	DTMB	11753-2015-0059	106 W Allegan Street	Lansing	48933	01/01/2015	12/31/2015	$10,967.71	$131,612.52	$12.50	$10,529.00	RA	Office Building	Rent Authorized
170	Ingham	LARA	10291-2006-0028	7109 W Saginaw Hwy	Lansing	48917	10/15/1995	10/31/2034	$86,661.12	$1,039,933.44	$14.49	$71,769.00	Lease	Office Building	Rent Authorized
171	Ingham	LARA	11282-2006-0246	3101 Technology Blvd	Lansing	48910	05/01/2007	04/30/2017	$16,189.83	$194,277.96	$14.00	$13,877.00	Lease	Office Building	Rent Authorized
172	Ingham	LARA	11420-2009-0336	4300 W. Saginaw Highway	Lansing	48917	02/01/2011	01/31/2012	$53,439.50	$641,274.00	$17.00	$37,722.00	RA	Office Building	Hold Over
173	Ingham	LARA	11570-2012-0383	6520 Mercantile Way	Lansing	48911	07/01/2012	12/31/2014	$5,380.00	$64,560.00	$10.45	$6,178.00	RA	Office Building	Hold Over
174	Ingham	LARA	11608-2012-0094	6546 Mercantile Way	Lansing	48911	01/01/2012	11/30/2014	$5,999.00	$71,988.00	$10.50	$8,656.00	RA	Office Building	Hold Over
175	Ingham	LARA	2787-2006-0019	5015 S. Cedar Street	Lansing	48910	12/30/1998	01/31/2016	$18,248.75	$218,985.00	$13.00	$16,845.00	Lease	Office Building	Rent Authorized
176	Ingham	MDE	11708-2015-0104	1033 S Washington Avenue	Lansing	48933	11/01/2014	10/31/2015	$9,337.91	$112,054.92	$13.42	$8,350.00	RA	Office Building	Rent Authorized
177	Ingham	MDT	7316-2007-0070	5015 S. Cedar Street	Lansing	48910	03/01/2008	02/28/2018	$6,863.75	$82,365.00	$15.00	$5,491.00	Lease	Office Building	Rent Authorized
178	Ingham	MSF	11576-2011-0373	201 N Washington	Lansing	48933	02/01/1990	01/31/2020	$79,025.79	$948,309.48	$20.50	$46,259.00	Lease	Office Building	Rent Authorized
179	Ingham	MSF	11680-2013-0349	2110 S. Cedar St.	Lansing	48910	06/15/2014	05/31/2015	$1,541.44	$18,497.28	$33.94	$545.00	RA	Office Building	Rent Authorized
180	Ingham	MSHDA	10596-1997-1399	735 E Michigan Ave	Lansing	48912	04/01/2001	03/31/2021	$187,115.74	$2,245,388.88	$19.63	$114,380.00	Lease	Office Building	Rent Authorized
181	Ingham	MSHDA	11351-2015-0027	636 E. Michigan Avenue	Lansing	48912	12/01/2014	11/30/2015	$1,750.00	$21,000.00		$0.00	RA	Parking	Rent Authorized
182	Ingham	MSP	10120-2008-0167	2510 Kerry St.	Lansing	48912	03/01/2009	02/28/2019	$4,241.67	$50,900.04	$20.00	$2,545.00	Lease	Office Building	Rent Authorized

	P	Q	R	S	T	U	V	W	X	Y	Z	AA	AB	AC
167	Leg. Rest; 90 day	None	Two 1 yr; 30 day	Gross (Full Service)	$0.00	$0.00	$0.00	$0.00	$0.00	$0.00	$352,772.04	$14.00	$0.00	Actual
168	Standard; 90 day	None	Five 1 yr; 90 day	Gross (Full Service)	$0.00	$0.00	$0.00	$0.00	$0.00	$0.00	$108,000.00	$9.00	$0.00	Actual
169	Standard; 30 day	None	None	Gross (Full Service)	$0.00	$0.00	$0.00	$0.00	$0.00	$0.00	$131,612.52	$12.50	$0.00	Actual
170	Leg. Rest; 90 day	None	One 5 yr; 60 day	Public Utilities	$25,424.39	$705.79	$0.00	$5,026.12	$0.00	$0.00	$1,071,089.74	$14.92	$0.00	Actual
171	Standard; 90 day	None	Two 5 yr; 60 day	Gross (Full Service)	$0.00	$0.00	$0.00	$0.00	$0.00	$0.00	$194,277.96	$14.00	$0.00	Actual
172	Standard; 30 day	None	None	Gross (Full Service)	$0.00	$0.00	$0.00	$0.00	$0.00	$0.00	$641,274.00	$17.00	$0.00	Actual
173	Standard; 30 day	None	None	Gross (Full Service)	$0.00	$0.00	$0.00	$0.00	$0.00	$0.00	$64,560.00	$10.45	$0.00	Actual
174	Standard; 30 day	None	None	Electricity	$10,514.72	$0.00	$0.00	$0.00	$0.00	$0.00	$82,502.72	$9.53	$0.00	Actual
175	Standard; 60 day	None	None	Gross (Full Service)	$0.00	$0.00	$0.00	$0.00	$0.00	$0.00	$218,985.00	$13.00	$0.00	Actual
176	Standard; 30 day	None	None	Gross (Full Service)	$0.00	$0.00	$0.00	$0.00	$0.00	$0.00	$112,054.92	$13.42	$0.00	Actual
177	Standard; 90 day	None	None	Gross (Full Service)	$0.00	$0.00	$0.00	$0.00	$0.00	$0.00	$82,365.00	$15.00	$0.00	Actual
178	Standard; 90 day	None	None	Gross (Full Service)	$0.00	$0.00	$0.00	$0.00	$0.00	$0.00	$948,309.48	$20.50	$0.00	Actual
179	Standard; 30 day	None	None	Gross (Full Service)	$0.00	$0.00	$0.00	$0.00	$0.00	$0.00	$18,497.28	$33.94	$0.00	Actual
180	Exec. New; 60 day	None	None	Public Utilities	$183,345.98	$0.00	$0.00	$0.00	$0.00	$366,694.00	$2,795,428.86	$24.44	$505,048.00	Actual
181	Standard; 30 day	None	None	Gross (Full Service)	$0.00	$0.00	$0.00	$0.00	$0.00	$0.00	$21,000.00	$0.00	$0.00	N/A
182	Standard; 90 day	None	None	Public Utilities	$4,962.75	$0.00	$0.00	$0.00	$0.00	$0.00	$55,862.79	$21.95	$0.00	Estimated

	AD	AE	AF	AG	AH	AI
167	2014	Victor II Partnership	201 N Washington Square	Lansing	MI	48933
168	2014	R & A Development, L.L.C.	200 Washington Sq N	Lansing	MI	48933
169	2014	Hollister Holding, LLC	124 W. Allegan, Suite 2100	Lansing	MI	48933
170	2014	Saginaw Plaza, Ltd.	200-D Westgate Parkway	Amarillo	TX	79121
171	2014	Granger Park Development L.L.C.	6267 Aurrlius Road	Lansing	MI	48823
172	2014	4300 West Saginaw L.L.C.	4660 South Hagadorn Road	East Lansing	MI	48823
173	2013	Holiday Park Realty, LLC	150 Great Neck Road, Suite 304	Great Neck	NY	11021
174	2014	Holiday Park Realty, LLC	150 Great Neck Road, Suite 304	Great Neck	NY	11021
175	2014	Eyde Construction Company	4660 South Hagadorn Road	East Lansing	MI	48823
176	2014	Investors Equity Group, Inc.	611 S Capitol Ave, Suite A	Lansing	MI	48933
177	2014	Eyde Construction Company	4660 South Hagadorn Road	East Lansing	MI	48823
178	2014	Victor II Partnership	201 N Washington Square	Lansing	MI	48933
179	2014	Capital Area Michigan Works!	2110 S Cedar	Lansing	MI	48910
180	2014	SXJE II, L.L.C.	2800 Byron Circle Drive	Lansing	MI	48912
181		MI Avenue Development Co., LLC	405 E. Maple Street	Lansing	MI	48906
182	2013	Corprex Center LLC	2510 Kerry St	Lansing	MI	48912

	A	B	C	D	E	F	G	H	I	J	K	L	M	N	O
183	Ingham	MSP	10261-1994-1204	4000 Collins Rd.	Lansing	48910	09/10/1996	02/29/2016	$105,766.10	$1,269,193.20	$16.34	$77,674.00	Lease	Office Building	Rent Authorized
184	Ingham	MSP	10559-2008-0101	3234 W St. Joseph	Lansing	48917	07/01/1998	09/30/2018	$1,500.00	$18,000.00	$5.00	$3,600.00	Lease	Warehouse	Rent Authorized
185	Ingham	MSP	11384-2008-0130	106 W Allegan Street	Lansing	48933	01/01/2010	12/31/2019	$18,237.92	$218,855.04	$15.50	$13,468.00	Lease	Office Building	Rent Authorized
186	Ingham	DOS	11399-2009-0001	806 Hogsback Road, Suite A	Mason	48854	11/09/2009	10/30/2019	$4,964.17	$59,570.04	$17.00	$3,220.00	Lease	Office Building	Rent Authorized
187	Ingham	DCH	11782-2014-0299	3970 Heritage	Okemos	48864	08/01/2014	07/31/2024	$15,170.17	$182,042.04	$14.00	$13,003.00	Lease	Office Building	Rent Authorized
188	Ingham	LARA	10469-2006-0022	2501 Woodlake Circle	Okemos	48864	06/01/1997	07/31/2017	$85,876.00	$1,030,512.00	$19.13	$52,290.00	Lease	Office Building	Rent Authorized
189	Ingham	LARA	11737-2013-0443	2395 Jollly Road	Okemos	48864	03/01/2014	02/28/2019	$10,254.75	$123,057.00	$16.50	$7,458.00	Lease	Office Building	Rent Authorized
190	Ionia	DHS	10132-2007-0033	920 E. Lincoln Ave	Ionia	48846	02/01/1995	04/30/2015	$14,274.00	$171,288.00	$13.22	$12,955.00	Lease	Office Building	Rent Authorized
191	Ionia	DOS	11254-2005-0079	603 West Adams	Ionia	48846	08/01/2007	07/31/2017	$2,750.00	$33,000.00	$11.00	$3,000.00	Lease	Office Building	Rent Authorized
192	Iosco	DHS	2364-2007-0043	2145 E Huron Rd.	East Tawas	48763	10/01/2007	09/30/2017	$10,150.00	$121,800.00	$11.99	$10,160.00	Lease	Office Building	Rent Authorized
193	Iosco	DNR	11030-2009-0086	US 123 & Wadsworth	East Tawas	48730	06/01/2009	05/31/2019	$0.00	$0.00		$13,200.00	Lease	Land	Rent Authorized
194	Iosco	DOS	10198-2004-1287	1712 E. Huron Road	East Tawas	48730	07/01/2006	06/30/2016	$1,073.25	$12,879.00	$9.00	$1,431.00	Lease	Office Building	Rent Authorized
195	Iron	DHS	7136-2008-0067	337 Brady Ave.	Caspian	49915	08/01/2009	07/31/2019	$6,277.50	$75,330.00	$7.75	$9,720.00	Lease	Office Building	Rent Authorized
196	Iron	DOS	10569-2007-0071	992 Lalley Road	Iron River	49935	08/10/2008	08/31/2018	$1,297.83	$15,573.96	$11.77	$1,323.00	Lease	Office Building	Rent Authorized
197	Iron	MSP	10814-1999-1101	3 West Genesee Street	Iron River	49935	12/22/2000	12/21/2015	$1,125.00	$13,500.00	$10.66	$1,800.00	Lease	Mechanic Shop	Rent Authorized

	P	Q	R	S	T	U	V	W	X	Y	Z	AA	AB	AC
183	Standard; 90 day	None	None	Public Utilities	$48,790.00	$0.00	$0.00	$0.00	$0.00	$61,112.00	$1,379,095.20	$17.75	$0.00	Actual
184	Standard; 90 day	None	None	Public Utilities, Janitorial, Dumpster Service	$7,020.00	$3,600.00	$0.00	$0.00	$0.00	$0.00	$28,620.00	$7.95	$0.00	Estimated
185	Standard; 90 day	None	One 5 yr; 30 day	Gross (Full Service)	$0.00	$0.00	$0.00	$0.00	$0.00	$0.00	$218,855.04	$16.25	$0.00	Actual
186	Standard; 120 day	None	One 5 Yr; 180 day	Gross (Full Service)	$0.00	$0.00	$0.00	$296.96	$0.00	$0.00	$59,867.00	$18.59	$0.00	Actual
187	Executive.; 120 day	None	One 5 yr; 30 day	Gross (Full Service)	$0.00	$0.00	$0.00	$0.00	$0.00	$0.00	$182,042.04	$14.00	$0.00	Actual
188	Standard; 180 day	None	None	Public Utilities	$120,204.70	$0.00	$0.00	$0.00	$0.00	$0.00	$1,150,716.70	$22.01	$0.00	Actual
189	Standard; 90 day	None	Two 5 yr; 30 day	Gross (Full Service)	$0.00	$0.00	$0.00	$0.00	$0.00	$0.00	$123,057.00	$16.50	$0.00	N/A
190	Exec. Leg; 120 day	None	None	Public Utilities, Janitorial, Dumpster Service, Pest Control	$37,244.53	$26,326.80	$0.00	$480.00	$0.00	$19,991.00	$255,330.33	$19.71	$0.00	Actual
191	Standard; 90 day	None	One 5 yr; 30 day	Public Utilities	$7,338.26	$0.00	$0.00	$0.00	$0.00	$0.00	$40,338.26	$13.45	$0.00	Actual
192	Standard; 90 day	None	Two 5 yr; 30 day	Public Utilities, Janitorial, Grounds, Pest Control	$20,584.32	$11,399.51	$4,910.00	$1,710.40	$0.00	$0.00	$160,404.23	$15.79	$0.00	Actual
193	Either Party; 90 day	None	None	Gross (Full Service)	$0.00	$0.00	$0.00	$0.00	$0.00	$0.00	$0.00	$0.00	$0.00	Actual
194	Standard; 90 day	None	None	Public Utilities, Janitorial, Dumpster Service	$5,337.07	$6,769.76	$0.00	$0.00	$0.00	$0.00	$24,985.83	$17.46	$0.00	Actual
195	Standard; 90 day	None	One 5 yr; 30 day	Public Utilities, Janitorial, Grounds, Dumpster Service, Pest Control	$15,075.76	$7,503.85	$4,325.00	$3,059.28	$0.00	$0.00	$105,293.89	$10.83	$0.00	Actual
196	Standard; 90 day	None	One 5 yr; 30 day	Public Utilities, Janitorial, Grounds	$2,182.41	$4,184.11	$1,109.25	$0.00	$0.00	$0.00	$23,049.73	$17.42	$0.00	Actual
197	Standard; 90 day	None	None	Public Utilities, Janitorial	$0.00	$0.00	$0.00	$0.00	$0.00	$0.00	$13,500.00	$7.50	$0.00	N/A

	AD	AE	AF	AG	AH	AI
183	2014	Lansing DHS, LLC	P.O. Box 417	Grosse Ile	MI	48138
184	2013	JRT Properties, L.L.C.	3236 W. St. Joseph Street	Lansing	MI	48917
185	2014	Hollister Holding, LLC	124 W. Allegan, Suite 2100	Lansing	MI	48933
186	2014	Cedar View Prof. Park L.L.C.	3384 James Phillips Drive	Okemos	MI	48864
187	2014	LouisJ/George F.Eyde Family, LLC				
188	2014	MWC Associates LLC	1111 E.Michigan Avenue, Suite 2331	East Lansing	MI	48823
189		FII-M C5-OFF-LANSING, LLC	8150 North Central Expressway	Dallas	TX	75206
190	2014	H & M Properties	813 N Main Street	Mt Pleasant	MI	48858
191	2014	Saginaw Ionia, LLC	1674 Champagne Dr N	Saginaw	MI	48604
192	2014	JJS Wolf Realty LLC	4336 Elmonte Street	Saginaw	MI	48638
193	2014	City of East Tawas	760 Newman Street	East Tawas	MI	48730
194	2014	Midway Super Market, Inc.	P.O. Box 0903	Bay City	MI	48707
195	2014	A & B Rentals	2122 Pisoni Road	Iron River	MI	49935
196	2014	Maule Properties, LLC	1313 Evergreen Drive	Iron Mountain	MI	49801
197		Northland Super Service, INC	500 West Genesee Street.	Iron River	MI	49935

	A	B	C	D	E	F	G	H	I	J	K	L	M	N	O
198	Iron	DNR	11032-2006-0130	Iron County Airport	Mastodon Twp	49920	01/01/2007	12/31/2012	$0.00	$87.00		$0.00	Lease	Land	Hold Over
199	Isabella	DHS	11344-2007-0144	PARKLAND DRIVE	Mt Pleasant	48858	10/01/2009	07/31/2019	$40,280.14	$483,361.68	$23.37	$20,683.00	Lease	Office Building	Rent Authorized
200	Isabella	DHS	7119-2009-0054	2258 Enterprise	Mt Pleasant	48858	04/01/2010	02/28/2017	$5,432.12	$65,185.44	$14.15	$4,608.00	Lease	Office Building	Rent Authorized
201	Isabella	DOS	6756-2008-0082	1245 N MISSION ST	Mt Pleasant	48858	08/01/2009	07/31/2019	$3,062.50	$36,750.00	$15.00	$2,450.00	Lease	Office Building	Rent Authorized
202	Isabella	MSP	10571-1996-1446	3580 S Isabella Rd	Mt Pleasant	48858	02/01/1999	01/31/2019	$10,375.00	$124,500.00	$12.39	$10,050.00	Lease	Office Building	Rent Authorized
203	Jackson	DOC	11221-2010-0469	1697 Lansing Avenue	Jackson	49202	05/01/2007	04/30/2017	$4,514.00	$54,168.00	$8.17	$6,373.00	Lease	Office Building	Rent Authorized
204	Jackson	DOS	11430-2009-0187	1184 Jackson Crossing - G102	Jackson	49202	03/01/2011	02/28/2021	$7,792.00	$93,504.00	$17.00	$5,500.00	Lease	Office Building	Rent Authorized
205	Jackson	MSF	11070-2015-0049	209 E Washington Ave	Jackson	49201	01/01/2015	12/31/2015	$128.43	$1,541.16	$12.04	$128.00	RA	Office Building	Rent Authorized
206	Kalamazoo	DCH	10555-2006-0253	Box A-1312 Oakland Dr	Kalamazoo	49008	07/01/1998	06/30/2098	$0.00	$0.00		$0.00	Lease	Hospital	Rent Authorized
207	Kalamazoo	DEQ	10704-1994-1151	7953 Adobe Rd	Kalamazoo	49009	11/01/2000	10/31/2020	$23,072.00	$276,864.00	$13.94	$19,860.00	Lease	Office Building	Rent Authorized
208	Kalamazoo	DEQ	11459-2009-0390	5272 W. Michigan Ave.	Kalamazoo	49008	05/01/2010	07/31/2020	$1,894.00	$22,728.00	$23.58	$945.00	Sublease	Warehouse	Rent Authorized
209	Kalamazoo	DHS	10174-2008-0142	151 South Rose St.	Kalamazoo	49007	12/01/2009	11/30/2019	$35,295.60	$423,547.20	$17.56	$24,120.00	Lease	Office Building	Rent Authorized
210	Kalamazoo	DHS	10266-2005-0044	322 Stockbridge Ave	Kalamazoo	49001	10/01/2006	09/30/2016	$6,448.75	$77,385.00	$10.50	$7,370.00	Lease	Office Building	Rent Authorized
211	Kalamazoo	DHS	11147-2005-0044	322 Stockbridge Ave	Kalamazoo	49001	10/01/2006	09/30/2016	$50,737.75	$608,853.00	$10.50	$57,986.00	Lease	Office Building	Rent Authorized
212	Kalamazoo	DHS	11484-2010-0079	151 South Rose St	Kalamazoo	49007	09/01/2010	08/31/2020	$7,847.00	$94,164.00	$17.35	$5,427.00	Lease	Office Building	Rent Authorized

	P	Q	R	S	T	U	V	W	X	Y	Z	AA	AB	AC
198	Standard; 90 day	None	None	Grounds	$0.00	$0.00	$0.00	$0.00	$0.00	$0.00	$87.00	$0.00	$0.00	Estimated
199	Standard; 90 day	None	Two 5 yr; 60 day	Electricity	$26,983.00	$0.00	$0.00	$0.00	$0.00	$0.00	$510,344.68	$24.67	$0.00	Actual
200	Standard; 90 day	None	None	Gross (Full Service)	$0.00	$0.00	$0.00	$0.00	$0.00	$0.00	$65,185.44	$14.15	$0.00	Actual
201	Standard; 90 day	None	One 5 yr; 60 day	Public Utilities, Janitorial	$6,842.83	$3,808.42	$0.00	$0.00	$0.00	$0.00	$47,401.25	$19.35	$0.00	Actual
202	Exec. New; 60 day	None	Two 5 yr; 30 day	Public Utilities, Janitorial	$24,320.69	$11,284.01	$5,294.00	$4,513.00	$0.00	$0.00	$169,911.70	$16.91	$0.00	Actual
203	Standard; 90 day	None	Two 5 yr; 60 day	Gross (Full Service)	$0.00	$0.00	$0.00	$0.00	$0.00	$0.00	$54,168.00	$8.50	$0.00	Actual
204	Standard; 120 day	None	One 5 yr; 30 day	Gross (Full Service)	$0.00	$0.00	$0.00	$391.46	$0.00	$0.00	$93,895.46	$17.07	$0.00	Actual
205	Standard; 30 day	None	None	Gross (Full Service)	$0.00	$0.00	$0.00	$0.00	$0.00	$0.00	$1,541.16	$12.04	$0.00	Actual
206	Standard; 60 day	None	None	Public Utilities, Janitorial, Grounds, Dumpster Service	$591,396.99	$0.00	$0.00	$0.00	$0.00	$0.00	$591,396.99	$0.00	$0.00	Actual
207	Exec. New; 90 day	None	Two 5 yr; 60 day	Public Utilities, Janitorial	$40,133.29	$13,925.00	$0.00	$0.00	$0.00	$32,877.00	$363,799.29	$18.32	$0.00	Actual
208	Standard; 90 day	None	One 5 yr; 30 day	Gross (Full Service)	$0.00	$0.00	$0.00	$0.00	$0.00	$0.00	$22,728.00	$24.05	$0.00	Actual
209	Standard; 90 day	None	One 5 yr; 60 day	Electricity	$37,236.52	$0.00	$0.00	$0.00	$0.00	$0.00	$460,783.72	$19.10	$0.00	Actual
210	Standard; 90 day	None	None	Public Utilities	$189,858.09	$98,994.61	$0.00	$4,464.19	$0.00	$0.00	$370,701.89	$50.30	$0.00	Actual
211	Standard; 90 day	None	None	Public Utilities	$171,629.52	$86,916.66	$0.00	$16,584.70	$0.00	$0.00	$883,983.88	$15.24	$0.00	Actual
212	Standard; 90 day	None	Two 5 yr; 60 day	Electricity	$9,063.09	$0.00	$0.00	$0.00	$0.00	$0.00	$103,227.09	$19.02	$0.00	Estimated

	AD	AE	AF	AG	AH	AI
198	2013	County of Iron	2 South Sixth Street	Crystal Falls	MI	49920
199	2014	Parkland DHS, LLC	5000 Airport Road	Mt Pleasant	MI	48858
200	2014	Edward J. & Nancy J. DeGroat	4901 Towne Centre Road, Suite 140	Saginaw	MI	48604
201	2014	Pleasant Plaza, Inc.	950 South Crawford Road	Mt Pleasant	MI	48858
202	2014	County of Isabella	200 North Main	Mt Pleasant	MI	48858
203	2014	COUNTY OF JACKSON	120 W MICHIGAN AVE	Jackson	MI	49201
204	2014	Ramco Gershenson Properties LP	31500 Northwestern Hwy	Farmington Hills	MI	48334
205	2014	South Central Michigan Works	21 Care Drive	Hillsdale	MI	49242
206	2014	Western Michigan University	W Michigan S3050	Kalamazoo	MI	49008
207	2014	D & J Real Estate, L.L.C.	4200 W Centre Avenue	Portage	MI	49024
208	2014	WMU Board of Trustees	1903 W Michigan Ave MS 5222	Kalamazoo	MI	49008
209	2014	Gilmore Real Estate, LLC	162 E. Michigan Avenue	Kalamazoo	MI	49007
210	2014	Louis&George Eyde Ltd.Fam.Prnshp	300 S Washington Square, Suite 400	Lansing	MI	48933
211	2013	Louis&George Eyde Ltd.Fam.Prnshp	300 S Washington Square, Suite 400	Lansing	MI	48933
212	2013	Gilmore Real Estate, LLC	162 E. Michigan Avenue	Kalamazoo	MI	49007

	A	B	C	D	E	F	G	H	I	J	K	L	M	N	O
213	Kalamazoo	DHS	6959-2006-0227	4210 S Westnedge	Kalamazoo	49008	04/01/2008	03/31/2018	$8,205.33	$98,463.96	$17.00	$5,792.00	Lease	Office Building	Rent Authorized
214	Kalamazoo	DOC	11718-2013-0316	1421 Healy Street	Kalamazoo	49007	07/01/2014	06/30/2022	$3,517.50	$42,210.00	$12.60	$3,350.00	Lease	Office Building	Rent Authorized
215	Kalamazoo	DOS	11390-2008-0137	3298 Stadium Drive	Kalamazoo	49008	10/01/2009	09/30/2019	$8,218.88	$98,626.56	$21.21	$4,650.00	Lease	Office Building	Rent Authorized
216	Kalamazoo	LARA	10810-2010-0194	940 N. 10th St	Kalamazoo	49001	08/01/2000	07/31/2015	$5,868.00	$70,416.00	$17.60	$4,001.00	Lease	Office Building	Rent Authorized
217	Kalamazoo	LARA	11626-2014-0390	1601 S. Burdick	Kalamazoo	49001	01/01/2015	12/31/2015	$270.00	$3,240.00	$25.31	$128.00	RA	Office Building	Rent Authorized
218	Kalamazoo	MDT	10904-2009-0057	535 S. Burdick St	Kalamazoo	49007	05/01/2006	04/30/2016	$3,234.81	$38,817.72	$18.25	$2,127.00	Lease	Office Building	Rent Authorized
219	Kalamazoo	MSF	11646-2015-0038	1601 S. Burdick	Kalamazoo	49001	09/01/2013	08/31/2015	$331.14	$3,973.68	$25.31	$157.00	RA	Office Building	Rent Authorized
220	Kalamazoo	DOS	11096-2004-1200	603 Romence	Portage	49024	09/27/2005	09/30/2015	$6,604.00	$79,248.00	$16.51	$4,800.00	Lease	Office Building	Rent Authorized
221	Kalkaska	DHS	2435-2008-0149	503 N Birch Street	Kalkaska	49646	04/01/2010	03/31/2020	$5,634.87	$67,618.44	$8.76	$7,719.00	Lease	Office Building	Rent Authorized
222	Kalkaska	DOS	11693-2013-0157	114 W. Mile Road	Kalkaska	49646	10/01/2014	09/30/2024	$1,513.75	$18,165.00	$12.11	$1,500.00	Lease	Office Building	Rent Authorized
223	Kent	BSL	11293-2004-1054	3391-B Plainfield Ave NE	Grand Rapids	49505	12/01/2007	11/30/2017	$7,602.50	$91,230.00	$16.37	$5,573.00	Lease	Office Building	Rent Authorized
224	Kent	DHS	10064-2002-2191	750 Front Street NW	Grand Rapids	49504	11/01/2004	09/30/2019	$9,108.00	$109,296.00	$16.00	$6,831.00	Lease	Office Building	Rent Authorized
225	Kent	DHS	10214-2005-0042	5303 28th Street Court SE	Grand Rapids	49512	07/01/2006	06/30/2016	$34,514.00	$414,168.00	$12.00	$34,514.00	Lease	Office Building	Rent Authorized
226	Kent	DHS	10232-2005-0043	5303 28th Street Court SE	Grand Rapids	49512	07/01/2006	06/30/2016	$9,300.00	$111,600.00	$12.00	$9,300.00	Lease	Office Building	Rent Authorized
227	Kent	DHS	11110-2010-0036	121 Franklin Street SE	Grand Rapids	49507	06/01/2009	05/31/2029	$195,652.00	$2,347,824.00	$21.75	$107,925.40	Sublease	Office Building	Rent Authorized
228	Kent	DOS	10262-2010-0193	3472 Plainfield Ave NE	Grand Rapids	49503	07/01/2011	06/30/2021	$5,663.00	$67,956.00	$11.50	$5,909.00	Lease	Office Building	Rent Authorized

	P	Q	R	S	T	U	V	W	X	Y	Z	AA	AB	AC
213	Standard; 90 day	None	None	Public Utilities, Janitorial	$6,438.98	$4,728.00	$0.00	$0.00	$0.00	$0.00	$109,630.94	$18.93	$0.00	Actual
214	Standard; 90 day	None	One 5 yr; 30 day	Gross (Full Service)	$0.00	$0.00	$0.00	$0.00	$0.00	$0.00	$42,210.00	$12.60	$0.00	N/A
215	Standard; 90 day	None	None	Public Utilities, Janitorial	$10,785.12	$5,088.00	$0.00	$296.96	$0.00	$0.00	$114,796.64	$24.69	$0.00	Actual
216	Standard; 60 day	None	None	Public Utilities	$5,354.76	$0.00	$0.00	$0.00	$0.00	$0.00	$75,770.76	$18.94	$0.00	Actual
217	Either Party; 30 day	None	None	Gross (Full Service)	$0.00	$0.00	$0.00	$0.00	$0.00	$0.00	$3,240.00	$25.31	$0.00	Actual
218	Standard; 90 day	None	One 5 yr; 60 day	Gross (Full Service)	$0.00	$0.00	$0.00	$0.00	$0.00	$0.00	$38,817.72	$18.25	$0.00	Actual
219	Either Party; 30 day	None	None	Gross (Full Service)	$0.00	$0.00	$0.00	$0.00	$0.00	$0.00	$3,973.68	$25.31	$0.00	Actual
220	Standard; 90 day	None	One 5 yr; 120 day	Public Utilities, Pest Control	$17,088.22	$0.00	$0.00	$3,121.96	$0.00	$12,514.00	$111,972.18	$23.33	$0.00	Actual
221	Standard; 90 day	None	Two 5 yr; 30 day	Gross (Full Service)	$320.68	$0.00	$0.00	$140.00	$0.00	$0.00	$68,079.12	$8.82	$0.00	Actual
222	Standard; 90 day	None	Two 5 yr; 30 day	Gross (Full Service)	$0.00	$0.00	$0.00	$0.00	$0.00	$0.00	$18,165.00	$12.11	$0.00	Actual
223	Standard; 90 day	None	One 5 yr; 60 day	Public Utilities	$9,780.36	$0.00	$0.00	$2,124.00	$0.00	$0.00	$103,134.36	$18.51	$0.00	Actual
224	Standard; 180 day	None	One 5 yr; 90 day	Electricity	$14,225.09	$0.00	$0.00	$0.00	$0.00	$0.00	$123,521.09	$18.08	$0.00	Actual
225	Standard; 90 day	None	None	Public Utilities, Janitorial	$90,992.04	$15,134.00	$0.00	$1,993.15	$0.00	-$10,782.00	$511,505.19	$14.82	$0.00	Actual
226	Standard; 90 day	None	None	Public Utilities, Janitorial	$19,542.97	$4,365.95	$0.00	$4,045.38	$0.00	-$3,007.00	$136,547.30	$14.68	$0.00	Actual
227	Leg. Rest; Zero day	None	Two 5 yr; 90 day	Gross (Full Service)	$0.00	$0.00	$0.00	$0.00	$0.00	$151,891.00	$2,499,715.00	$23.16	$14,512.00	Actual
228	Standard; 90 day	None	Two 5 yr; 30 day	Gross (Full Service)	$0.00	$0.00	$0.00	$534.48	$0.00	$0.00	$68,490.48	$11.59	$0.00	Actual

	AD	AE	AF	AG	AH	AI
213	2014	Linda Lou Larocque	118 Superior Street	South Haven	MI	49090
214		Kalamazoo County	201 W Kalamazoo	Kalamazoo	MI	49007
215	2014	Hinman Stadium, LLC	750 Trade Centre Way	Kalamazoo	MI	49002
216	2014	Westpointe Development, LLC.	2221 Health Drive S.W., Suite 2200	Wyoming	MI	49519
217	2014	W.E. Upjohn Institute	300 S Westnedge Ave	Kalamazoo	MI	49007
218	2014	WBC Properties LTD Partnership	535 S Burdick Street, Suite 1	Kalamazoo	MI	49005-0751
219	2014	W.E. Upjohn Institute	300 S Westnedge Ave	Kalamazoo	MI	49007
220	2014	BRE Romence Village, LLC	260 East Brown Street	Birmingham	MI	48009
221	2014	County Of Kalkaska	605 N Birch Street	Kalkaska	MI	49646
222	2014	Ronald and Janice Ascione	2101 US 131 N.W.	Kalkaska	MI	49646
223	2014	Steven & Alicia Pestka Jnt Trst	2920 Fuller Ave NE	Grand Rapids	MI	49505
224	2014	AC Holdings-GR, L.L.C.	750 Front Street NW	Grand Rapids	MI	49504
225	2014	Cascade Commons, LLC	1946 Turner Avenue NW	Grand Rapids	MI	49504
226	2013	Cascade Commons, LLC	1946 Turner Avenue NW	Grand Rapids	MI	49504
227	2014	County of Kent	300 Monroe NW	Grand Rapids	MI	49502
228	2014	Northtown Center Inc	2920 Fuller Ave NE	Grand Rapids	MI	49505

	A	B	C	D	E	F	G	H	I	J	K	L	M	N	O
229	Kent	DOS	11347-2007-0138	3601 28th Street SE	Grand Rapids	49512	08/07/2008	08/06/2018	$8,287.00	$99,444.00	$12.00	$8,287.00	Lease	Office Building	Rent Authorized
230	Kent	DTMB	10954-2008-0164	One North Division Avenue	Grand Rapids	49503	05/01/2002	09/30/2028	$298,307.51	$3,579,690.12	$26.12	$137,000.00	Sublease	Office Building	Rent Authorized
231	Kent	DTMB	11185-2006-0013	21 Michigan Street NE	Grand Rapids	49504	10/01/2005	09/30/2057	$2,478.00	$29,736.00		$0.00	Lease	Parking	Rent Authorized
232	Kent	LARA	10484-2006-0191	2942 Fuller Ave NE	Grand Rapids	49505	09/01/2007	08/31/2017	$18,270.00	$219,240.00	$15.75	$13,920.00	Lease	Office Building	Rent Authorized
233	Kent	LARA	6144-2006-0047	3391-A Plainfield Ave NE	Grand Rapids	49505	12/01/2007	11/30/2017	$11,794.65	$141,535.80	$15.77	$8,975.00	Lease	Office Building	Rent Authorized
234	Kent	LARA	7132-2009-0192	2922 Fuller Ave NE	Grand Rapids	49505	09/01/2007	08/31/2017	$1,772.81	$21,273.72	$15.77	$1,349.00	Lease	Office Building	Rent Authorized
235	Kent	MDOT	11188-2009-0433	2660 Leonard, NE	Grand Rapids	49505	04/01/2006	03/31/2016	$26,340.52	$316,086.24	$20.87	$13,821.00	Lease	Office Building	Rent Authorized
236	Kent	MSP	10673-1998-1069	8650 Algoma Ave	Rockford	49341	08/01/1999	07/31/2014	$3,294.50	$39,534.00	$6.96	$5,680.00	Lease	Mixed Use	Hold Over
237	Kent	DHS	10109-2013-0249	536 South State Street	Sparta	49345	12/01/2013	11/30/2023	$8,431.16	$101,173.92	$15.72	$6,436.00	Lease	Office Building	Rent Authorized
238	Kent	DOS	10048-2013-0167	534 South State Street	Sparta	49345	11/01/2013	10/31/2023	$1,988.67	$23,864.04	$9.50	$2,512.00	Lease	Office Building	Rent Authorized
239	Kent	DEQ	7813-2007-0134	3415 Roger B Chaffee SE	Wyoming	49548	09/01/2008	08/31/2018	$1,450.00	$17,400.00	$8.70	$2,000.00	Lease	Warehouse	Rent Authorized
240	Kent	DOS	10720-2008-0134	1056 28th Street SW	Wyoming	49509	03/01/2010	02/29/2020	$5,864.48	$70,373.76	$11.03	$6,020.00	Lease	Office Building	Rent Authorized
241	Keweenaw	DOS	10602-1997-1282	3616 US Hwy 41	Mohawk	49950	01/28/1999	01/27/2014	$806.67	$9,680.04	$11.00	$880.00	Lease	Office Building	Hold Over
242	Lake	DHS	7551-2010-0580	4459 M-37	Baldwin	49304	01/01/1992	12/31/2021	$5,000.00	$60,000.00	$4.11	$14,600.00	Lease	Office Building	Rent Authorized
243	Lapeer	DHS	2710-2009-0314	1505 Suncrest Dr	Lapeer	48446	10/01/2010	09/30/2015	$13,240.00	$158,880.00	$8.50	$18,692.00	Lease	Office Building	Rent Authorized

	P	Q	R	S	T	U	V	W	X	Y	Z	AA	AB	AC
229	Standard; 90 day	None	One 5 yr; 60 day	Public Utilities, Janitorial	$15,112.47	$6,625.00	$0.00	$391.96	$0.00	$0.00	$121,573.43	$14.67	$0.00	Actual
230	Leg. Rest; 60 day	180 days anytime after 10th yr	Two 5 yr; 30 day	Public Utilities	$290,805.93	$0.00	$0.00	$0.00	$0.00	$14,922.00	$3,885,418.05	$28.36	$0.00	Actual
231	Standard; 90 day	None	One 50 Yr; 365 days	Gross (Full Service)	$0.00	$0.00	$0.00	$0.00	$0.00	$0.00	$29,736.00	$0.00	$0.00	Actual
232	Standard; 90 day	None	One 5 yr; 60 day	Public Utilities	$16,426.44	$0.00	$0.00	$0.00	$0.00	$0.00	$235,666.44	$16.93	$0.00	Actual
233	Standard; 90 day	None	One 5 yr; 60 day	Public Utilities	$16,313.43	$0.00	$0.00	$0.00	$0.00	$0.00	$157,849.23	$17.59	$0.00	Actual
234	Standard; 90 day	None	One 5 yr; 60 day	Electricity	$2,252.83	$0.00	$0.00	$0.00	$0.00	$0.00	$23,526.55	$17.44	$0.00	Estimated
235	Standard; 90 day	None	One 5 yr; 60 day	Gross (Full Service)	$0.00	$0.00	$0.00	$0.00	$0.00	$0.00	$316,086.24	$22.87	$0.00	Actual
236	Standard; 60 day	None	None	Public Utilities, Janitorial	$11,076.00	$5,680.00	$0.00	$0.00	$0.00	$0.00	$56,290.00	$9.91	$0.00	Estimated
237	Executive; 150 day	None	One 5 yr; 30 day	Public Utilities, Janitorial	$857.09	$25,275.50	$0.00	$11,315.92	$0.00	$0.00	$138,622.43	$21.54	$34,888.50	Actual
238	Standard; 90 day	None	One 5 yr; 30 day	Public Utilities, Janitorial	$6,066.27	$4,194.40	$0.00	$1,400.00	$0.00	$0.00	$35,524.71	$14.14	$0.00	Actual
239	Standard; 90 day	None	None	Public Utilities, Janitorial, Dumpster Service, Pest Control	$2,063.44	$0.00	$0.00	$932.91	$0.00	$0.00	$20,396.35	$10.20	$0.00	Actual
240	Standard; 90 day	None	One 5 yr; 60 day	Public Utilities, Janitorial	$13,511.38	$5,289.00	$0.00	$296.96	$0.00	$0.00	$89,471.10	$14.86	$0.00	Actual
241	Standard; 90 day	None	Two 5 yr; 30 day	Public Utilities, Janitorial, Grounds	$2,477.61	$4,995.00	$6,104.00	$0.00	$0.00	$0.00	$23,256.65	$26.43	$0.00	Actual
242	Standard; 120 day	None	None	Public Utilities	$25,167.82	$1,765.14	$0.00	$3,752.70	$0.00	$0.00	$90,685.66	$6.21	$0.00	Actual
243	Standard; 90 day	None	Two 5 yr; 30 day	Public Utilities	$31,926.56	$660.00	$0.00	$505.02	$0.00	$0.00	$191,971.58	$10.27	$0.00	Actual

	AD	AE	AF	AG	AH	AI
229	2014	CENTERPOINT OWNER LLC	32 Union Square East, Suite 1100	New York	NY	10003
230	2014	City of Grand Rapids	201 Market	Grand Rapids	MI	49503
231	2014	Spectrum Health Hospitals	100 Michigan Street NE	Grand Rapids	MI	49503
232	2014	H & H Mmgt & Devel. Co., L.L.C.	2920 Fuller Avenue, N.E.	Grand Rapids	MI	49505
233	2014	Steven & Alicia Pestka Jnt Trst	2920 Fuller Ave NE	Grand Rapids	MI	49505
234	2012	H & H Mmgt & Devel. Co., L.L.C.	2920 Fuller Avenue, N.E.	Grand Rapids	MI	49505
235	2014	2660 Leonard, LLC	4180 44th Street SE	Grand Rapids	MI	49512
236	2013	Rogue River Development L.L.C.	8620 Algoma Avenue	Rockford	MI	49341
237	2014	G&M Bear Properties LLC	745 S. State Street	Sparta	MI	49345
238	2014	G&M Bear Properties LLC	745 S. State Street	Sparta	MI	49345
239	2014	Ace Vending Service, Inc.	3417 Roger B. Chaffee SE	Grand Rapids	MI	49545
240	2014	S & S Shopping Centers, Ltd	70 N.E. Loop 410	San Antonio	TX	78216
241	2014	James Trevethan	17463 Osma Plat Road	Houghton	MI	49931
242	2014	Lake County	800 10th Street	Baldwin	MI	49304
243	2014	Lapeer County	255 Clay Street	Lapeer	MI	48446

	A	B	C	D	E	F	G	H	I	J	K	L	M	N	O
244	Lapeer	DOS	11454-2009-0334	301 West Genesee St.	Lapeer	48446	07/19/2011	07/18/2021	$5,866.00	$70,392.00	$18.50	$3,805.00	Lease	Office Building	Rent Authorized
245	Lapeer	MSF	11707-2014-0237	550 Lake Drive	Lapeer	48446	07/01/2014	05/31/2015	$533.26	$6,399.12	$17.58	$364.00	RA	Office Building	Rent Authorized
246	Leelanau	DHS	11033-2008-0146	7401 East Duck Lake Road	Lake Leelanau	49653	01/01/2007	12/31/2016	$250.00	$3,000.00	$23.60	$120.00	Sublease	Office Building	Rent Authorized
247	Leelanau	MSP	10753-1999-1394		Leland	49654	01/01/2000	12/31/2029	$0.00	$0.00	$0.00	$1,000.00	Lease	Land	Rent Authorized
248	Leelanau	DOS	6655-2007-0139	100-B Cedar St.	Suttons Bay	49682	09/01/2008	08/31/2013	$1,053.25	$12,639.00	$14.04	$900.00	Lease	Office Building	Hold Over
249	Lenawee	DHS	7211-1990-118	1040 S. Winter Street	Adrian	49221	04/01/1990	04/30/2019	$12,916.67	$155,000.04	$7.50	$20,000.00	Lease	Office Building	Rent Authorized
250	Lenawee	DOS	11523-2010-0621	1040 S. Winter Street	Adrian	49221	12/01/2011	11/30/2021	$4,107.87	$49,294.44	$14.21	$3,469.00	Lease	Office Building	Rent Authorized
251	Lenawee	MSF	11219-2014-0038	1040 S. Winter Street	Adrian	49221	06/01/2014	05/31/2015	$241.92	$2,903.04	$14.23	$204.00	RA	Office Building	Rent Authorized
252	Livingston	MDOT	10483-2007-0053	10321 E Grand River St. Ste 500	Brighton	48116	04/01/2008	03/31/2018	$15,856.76	$190,281.12	$17.00	$10,867.00	Lease	Office Building	Rent Authorized
253	Livingston	MSP	11415-2010-0532	4363 Buno Road	Brighton	48114	12/01/2012	11/30/2032	$11,457.00	$137,484.00	$17.18	$8,000.00	Sublease	Office Building	Rent Authorized
254	Livingston	DHS	10440-1994-1263	2300 E Grand River	Howell	48844	06/06/1997	06/05/2017	$13,082.50	$156,990.00	$12.10	$13,470.00	Lease	Office Building	Rent Authorized
255	Livingston	DOC	11491-2010-0155	2530 East Grand River	Howell	48843	11/01/2011	01/31/2022	$6,560.00	$78,720.00	$17.50	$4,498.00	Lease	Office Building	Rent Authorized
256	Livingston	DOS	11489-2010-0060	1448 Lawson Road	Howell	48843	01/01/2011	12/31/2020	$7,500.00	$90,000.00	$18.00	$5,000.00	Lease	Office Building	Rent Authorized
257	Livingston	MSF	11740-2013-0449	1240 Packard Drive	Howell	48843	04/01/2014	03/31/2015	$124.42	$1,493.04	$14.93	$100.00	RA	Office Building	Rent Authorized
258	Luce	DHS	4481-2007-0161	500 W McMillan Ave, Suite A	Newberry	49868	11/01/2008	10/31/2023	$6,241.33	$74,895.96	$15.10	$4,960.00	Lease	Office Building	Rent Authorized
259	Luce	DNR	11041-2007-0013	5340 County Rd 399	Newberry	49868	01/01/2005	12/31/2016	$33.33	$399.96	$0.00	$0.00	Lease	Land	Rent Authorized

	P	Q	R	S	T	U	V	W	X	Y	Z	AA	AB	AC
244	Standard; 90 day	None	Two 5 yr; 30 day	Gross (Full Service)	$0.00	$0.00	$0.00	$336.96	$0.00	$0.00	$70,728.96	$18.59	$0.00	Actual
245	Standard; 30 day	None	None	Gross (Full Service)	$0.00	$0.00	$0.00	$0.00	$0.00	$0.00	$6,399.12	$17.58	$0.00	Actual
246	Either Party; 90 day	None	One 2 yr; 90 day & 1 yr; 90 day	Gross (Full Service)	$372.18	$0.00	$0.00	$0.00	$0.00	$0.00	$3,372.18	$28.10	$0.00	Actual
247	Standard; 180 day	Right of First Refusal	Two 10 yr; 90 day	Electricity, Grounds	$1,670.00	$0.00	$330.00	$0.00	$0.00	$0.00	$2,000.00	$2.00	$0.00	Estimated
248	Standard; 90 day	None	None	Public Utilities, Janitorial	$2,924.66	$4,040.00	$0.00	$0.00	$0.00	$0.00	$19,603.66	$21.78	$0.00	Actual
249	Leg. Rest; 60 day	None	None	Gross (Full Service)	$0.00	$0.00	$0.00	$0.00	$0.00	$0.00	$155,000.04	$7.75	$0.00	Actual
250	Standard; 90 day	None	Two 5 yr; 60 day	Gross (Full Service)	$0.00	$0.00	$0.00	$0.00	$0.00	$0.00	$49,294.44	$14.21	$0.00	Actual
251	Standard; 30 day	None	None	Gross (Full Service)	$0.00	$0.00	$0.00	$0.00	$0.00	$0.00	$2,903.04	$14.23	$0.00	Actual
252	Standard; 90 day	None	None	Electricity, Janitorial	$4,166.01	$6,000.00	$0.00	$0.00	$0.00	$0.00	$200,447.13	$18.45	$0.00	Actual
253	Exec. New; 90 day	None	Two 5 yr; 30 day	Public Utilities, Janitorial, Pest Control	$31,867.74	$10,917.25	$0.00	$731.46	$0.00	$12,548.00	$193,548.45	$24.19	$0.00	Actual
254	Standard; 180 day	None	None	Public Utilities	$36,509.84	$0.00	$0.00	$5,959.78	$0.00	$0.00	$199,459.62	$14.81	$0.00	Actual
255	Standard; 90 day	None	Two 5 yr; 30 day	Gross (Full Service)	$0.00	$0.00	$0.00	$0.00	$0.00	$0.00	$78,720.00	$17.50	$0.00	Actual
256	Standard; 90 day	None	Two 5 yr; 60 day	Public Utilities, Janitorial	$11,317.78	$4,600.00	$0.00	$296.96	$0.00	$0.00	$106,214.74	$21.24	$0.00	Actual
257	Either Party; 30 day	None	None	Gross (Full Service)	$0.00	$0.00	$0.00	$0.00	$0.00	$0.00	$1,493.04	$14.93	$0.00	Actual
258	Standard; 90 day	None	Two 5 yr; 30 day	Public Utilities, Janitorial, Pest Control	$11,111.25	$6,768.45	$0.00	$1,563.43	$0.00	$0.00	$94,339.09	$19.02	$0.00	Actual
259	Standard; 90 day	None	Eight 1 yr; 60 day	Gross (Full Service)	$0.00	$0.00	$0.00	$0.00	$0.00	$0.00	$399.96	$0.00	$0.00	Actual

	AD	AE	AF	AG	AH	AI
244	2014	Cornerstone Management Team, LLC	310 West Genessee Street	Lapeer	MI	48446
245	2014	Thumb Area Emplymt Training Cons	3270 Wilson Street	Marlette	MI	48453
246	2014	Benzie Leelanau Dis. Health Dept	6051 Frankfort Hwy,, Suite 100	Benzonia	MI	49616
247	2013	County Of Leelanau	301 Cedar Street	Leland	MI	49654
248	2014	Sharon A. Williams	105 Broadway	Suttons Bay	MI	49682
249	2014	County of Lenawee	301 N Main St	Adrian	MI	49221
250	2014	County of Lenawee	301 N Main St	Adrian	MI	49221
251	2014	South Central Michigan Works	21 Care Drive	Hillsdale	MI	49242
252	2014	Fonda Place Partners, LTD.	4121 Marsh Trail	Milford	MI	48380
253	2014	Charter Township of Brighton	4360 Buno Road	Brighton	MI	48114
254	2014	Livingston County	304 E. Grand River	Howell	MI	48843
255	2014	Newtowne Center, LLC				
256	2014	I-96 Kohls Associates, L.L.C.	3280 Woodward Avenue,	Royal Oak	MI	48073
257	2014	The County of Livingston	304 East Grand River	Howell	MI	48843
258	2014	Goldthorpe Enterprises Inc.	23972 County Road 98	Mcmillan	MI	49853
259	2014	County of Luce	County Government Building	Newberry	MI	49868

	A	B	C	D	E	F	G	H	I	J	K	L	M	N	O
260	Luce	DNR	7849-2012-0016	5100 State Hwy M123	Newberry	49868	10/01/2012	09/30/2022	$5,024.85	$60,298.20	$9.35	$6,449.00	Lease	Office Building	Rent Authorized
261	Luce	DOS	4965-2010-0201	504 W McMillan Avenue	Newberry	49868	06/01/2006	05/31/2021	$862.00	$10,344.00	$13.00	$796.00	Lease	Office Building	Rent Authorized
262	Mackinac	MDOT	4296-1980-34	M 185	Mackinac Island	49757	02/21/1980	02/20/2030	$0.00	$0.00	$0.00	$0.00	Lease	Land	Rent Authorized
263	Mackinac	DHS	6406-2007-0157	199 Ferry Lane	St Ignace	49781	11/01/2005	10/31/2015	$3,320.00	$39,840.00	$9.50	$4,195.00	Lease	Office Building	Rent Authorized
264	Mackinac	DOS	2715-2006-0069	386 North State Street	St Ignace	49781	12/01/2007	11/30/2017	$1,300.00	$15,600.00	$10.00	$1,480.00	Lease	Office Building	Rent Authorized
265	Mackinac	MSP	10778-1999-1102	W1022 West US-2	St Ignace	49781	03/10/2000	06/09/2015	$1,331.10	$15,973.20	$10.20	$1,566.00	Lease	Mechanic Shop	Rent Authorized
266	Macomb	MDOT	11566-2011-0332	26170 21 Mile Road	Chesterfield	48051	12/01/2012	11/30/2022	$15,207.50	$182,490.00	$17.50	$10,428.00	Lease	Office Building	Rent Authorized
267	Macomb	DOS	10865-2010-0466	51305 GRATIOT	Chesterfield Twp	48051	10/01/2011	09/30/2021	$5,667.00	$68,004.00	$17.00	$4,000.00	Lease	Office Building	Rent Authorized
268	Macomb	DHS	10329-2009-0169	19700 Hall Rd	Clinton Twp	48038	01/01/2009	12/31/2018	$41,854.16	$502,249.92	$20.76	$24,197.00	Lease	Office Building	Rent Authorized
269	Macomb	DHS	10768-2004-1302	43630 Hayes Road	Clinton Twp	48038	07/01/2006	06/30/2016	$17,761.10	$213,133.20	$24.25	$8,789.00	Lease	Office Building	Rent Authorized
270	Macomb	DHS	11429-2009-0179	19800 Hall Rd	Clinton Twp	48038	06/01/2009	05/31/2019	$20,720.33	$248,643.96	$22.00	$11,302.00	Lease	Office Building	Rent Authorized
271	Macomb	DHS	2257-1998-1192	21885 Dunham St.	Clinton Twp	48036	01/01/2001	12/31/2015	$56,309.67	$675,716.04	$19.00	$35,564.00	Lease	Office Building	Rent Authorized
272	Macomb	DOS	11106-2004-1205	37015 Gratiot Avenue	Clinton Twp	48043	12/01/2005	11/30/2015	$9,444.54	$113,334.48	$16.92	$6,506.00	Lease	Office Building	Rent Authorized
273	Macomb	MSF	11068-2014-0384	43630 Hayes Road	Clinton Twp	48038	07/01/2014	05/31/2015	$461.25	$5,535.00	$22.50	$246.00	RA	Office Building	Rent Authorized
274	Macomb	MSF	11252-2014-0386	75 North River Road	Mt Clemens	48043	07/01/2014	05/31/2015	$227.50	$2,730.00	$19.50	$140.00	RA	Office Building	Rent Authorized

	P	Q	R	S	T	U	V	W	X	Y	Z	AA	AB	AC
260	Standard; 90 day	None	Two 5 yr; 30 day	Public Utilities, Janitorial, Grounds, Dumpster Service	$8,287.38	$0.00	$3,500.00	$0.00	$0.00	$0.00	$72,085.58	$11.18	$0.00	Actual
261	Standard; 90 day	None	One 5 yr; 30 day	Public Utilities	$1,879.46	$0.00	$0.00	$0.00	$0.00	$0.00	$12,223.46	$15.36	$0.00	Actual
262	Standard; 90 day	None	One 50 yr; 90 day	Gross (Full Service)	$0.00	$0.00	$0.00	$0.00	$0.00	$0.00	$0.00	$0.00	$0.00	Actual
263	Standard; 90 day	None	One 5 yr; 30 day	Public Utilities, Janitorial, Grounds, Pest Control	$8,316.69	$7,642.52	$5,055.00	$798.00	$0.00	$0.00	$61,652.21	$14.70	$0.00	Actual
264	Standard; 180 day	None	None	Public Utilities, Janitorial, Grounds, Dumpster Service	$5,328.15	$4,255.00	$0.00	$0.00	$0.00	$0.00	$25,183.15	$17.02	$0.00	Actual
265	Standard; 90 day	None	None	Public Utilities, Janitorial	$3,053.70	$1,566.00	$0.00	$0.00	$0.00	$0.00	$20,592.90	$13.15	$0.00	Estimated
266	Standard; 90 day	None	One 5 yr; 30 day	Public Utilities	$9,503.12	$0.00	$0.00	$0.00	$0.00	$0.00	$191,993.12	$18.41	$0.00	Actual
267	Standard; 90 day	None	Two 5 yr; 30 day	Public Utilities, Janitorial	$10,653.97	$4,260.00	$0.00	$296.96	$0.00	$0.00	$83,214.93	$20.80	$0.00	Actual
268	Standard; 180 day	None	One 5 yr; 180 day	Gross (Full Service)	$0.00	$0.00	$0.00	$0.00	$0.00	-$23,093.00	$479,156.92	$19.80	$0.00	Actual
269	Standard; 90 day	None	None	Gross (Full Service)	$0.00	$0.00	$0.00	$0.00	$0.00	$0.00	$213,133.20	$24.25	$0.00	Actual
270	Standard; 365 day	None	One 5 yr; 365 day	Electricity	$21,462.81	$0.00	$0.00	$0.00	$0.00	-$10,488.00	$259,618.77	$22.97	$0.00	Actual
271	Standard; 90 day	None	One 5 yr; 90 day	Gross (Full Service)	$0.00	$0.00	$0.00	$3,913.53	$0.00	$0.00	$679,629.57	$19.11	$0.00	Actual
272	Standard; 90 day	None	One 5 yr; 120 day	Public Utilities, Janitorial	$17,859.71	$4,650.39	$0.00	$478.77	$0.00	$0.00	$136,323.35	$20.95	$0.00	Actual
273	Standard; 30 day	None	None	Gross (Full Service)	$0.00	$0.00	$0.00	$0.00	$0.00	$0.00	$5,535.00	$22.50	$0.00	Actual
274	Standard; 30 day	None	None	Gross (Full Service)	$0.00	$0.00	$0.00	$0.00	$0.00	$0.00	$2,730.00	$19.50	$0.00	Actual

	AD	AE	AF	AG	AH	AI
260	2014	Laurel Lea Development CO., Inc	13954 State Highway M-28	Newberry	MI	49868
261	2014	Goldthorpe Enterprises Inc.	23972 County Road 98	Mcmillan	MI	49853
262	2014	City of Mackinac Island	Market Street	Mackinac Island	MI	49757
263	2014	J & D Basel Development LLC	9171 North Long Lake Road	Traverse City	MI	49685
264	2014	Thomas Briggs	PO Box 836	St Ignace	MI	49781
265	2013	Margaret M. Huskey	182 First Street	St Ignace	MI	49781
266	2014	Piera Commons, L.L.C.	50775 Richard W Blvd	Chesterfield	MI	48051
267	2014	Home-Field, L.L.C.	39525 13 Mile Road, Suite 250	Novi	MI	48377
268	2014	Thirty-Fifth Macomb, LLC	Charles M Bayer Jr	Grosse Pt Farms	MI	48236
269	2014	MC Portfolio LLC	30078 Schoenherr Road	Warren	MI	48066
270	2013	Thirty-Fifth Macomb, LLC	Charles M Bayer Jr	Grosse Pt Farms	MI	48236
271	2014	Macomb County	10 North Main Street	Mt Clemens	MI	48043
272	2014	Northpointe Plaza Limited Partne	29201 Telegraph Rd, Suite 450	Southfield	MI	48034
273	2014	Macomb/St. Clair Workforce Devel	21885 Dunham	Clinton Twp	MI	48038
274	2014	Macomb/St. Clair Workforce Devel	21885 Dunham	Clinton Twp	MI	48038

(Unofficial) Active Lease Report - March 1, 2015
DHS Proposed Office Closure List

	A	B	C	D	E	F	G	H	I	J	K	L	M	N	O
275	Macomb	DOS	10184-2011-0300	71130 Van Dyke	Romeo	48065	02/01/2013	01/31/2023	$1,851.75	$22,221.00	$13.50	$1,646.00	Lease	Office Building	Rent Authorized
276	Macomb	DOC	11650-2013-0315	15950 12 Mile	Roseville	48066	02/24/2015	01/31/2025	$7,596.75	$91,161.00	$15.75	$5,788.00	Lease	Office Building	Rent Authorized
277	Macomb	MSF	11250-2014-0330	15950 Twelve Mile Road	Roseville	48066	07/01/2014	05/31/2015	$114.45	$1,373.40	$21.46	$64.00	RA	Office Building	Rent Authorized
278	Macomb	DOS	11149-2006-0177	50640 Schoenherr	Shelby Twp	48315	10/01/2006	09/30/2016	$9,116.00	$109,392.00	$19.89	$5,500.00	Lease	Office Building	Rent Authorized
279	Macomb	DOS	11111-2004-1203	24040 HARPER AVENUE	St Clair Shores	48080	07/01/2005	06/30/2015	$10,848.50	$130,182.00	$26.00	$5,007.00	Lease	Office Building	Rent Authorized
280	Macomb	BSL	7194-2004-1060	34700 DEQUINDRE	Sterling Heights	48310	05/01/2005	04/30/2015	$4,649.88	$55,798.56	$13.03	$4,281.00	Lease	Office Building	Rent Authorized
281	Macomb	DHS	11340-2007-0133	41227 Mound Road	Sterling Heights	48312	01/01/2010	12/31/2019	$38,750.00	$465,000.00	$15.00	$31,000.00	Lease	Office Building	Rent Authorized
282	Macomb	DMVA	11099-2010-0018	44521 Schoenherr	Sterling Heights	48313	02/01/2005	01/31/2016	$2,000.00	$24,000.00	$17.14	$1,400.00	Lease	Office Building	Rent Authorized
283	Macomb	DOS	11499-2010-0330	7917 19 Mile Road	Sterling Heights	48314	05/14/2012	05/13/2022	$8,409.00	$100,908.00	$14.00	$7,207.00	Lease	Office Building	Rent Authorized
284	Macomb	MDOT	10255-2005-0192	35414 and 35418 Mound Road	Sterling Heights	48314	06/01/2006	05/31/2016	$6,651.00	$79,812.00	$8.48	$9,412.00	Lease	Laboratory	Rent Authorized
285	Macomb	MDT	10570-2009-0063	41300-41400 Dequindre	Sterling Heights	48314	02/05/1999	02/28/2019	$25,396.75	$304,761.00	$21.75	$14,012.00	Lease	Office Building	Rent Authorized
286	Macomb	MSP	7170-2009-0002	42800 MERRILL	Sterling Heights	48314	03/01/2010	02/29/2020	$16,473.81	$197,685.72	$14.75	$12,963.00	Lease	Laboratory	Rent Authorized
287	Macomb	DEQ	11040-2004-1154	27700 Donald Court	Warren	48090	01/04/2005	01/03/2025	$47,332.50	$567,990.00	$15.81	$35,926.00	Lease	Office Building	Rent Authorized
288	Macomb	DHS	2259-2005-0159	27650-27690 Van Dyke	Warren	48093	08/01/1998	07/31/2018	$44,074.96	$528,899.52	$19.61	$24,147.00	Lease	Office Building	Rent Authorized
289	Macomb	DOS	11617-2012-0112	11533 E. Twelve Mile Road	Warren	48093	09/01/2013	08/31/2018	$7,750.00	$93,000.00	$18.60	$5,000.00	Lease	Office Building	Rent Authorized

	P	Q	R	S	T	U	V	W	X	Y	Z	AA	AB	AC
275	Standard; 90 day	None	One 5 yr; 60 day	Public Utilities, Janitorial, Pest Control	$4,676.41	$3,959.88	$0.00	$162.64	$0.00	$0.00	$31,019.93	$18.85	$0.00	Actual
276	Standard; 90 day	None	Two 5 yr; 30 day	Gross (Full Service)	$0.00	$0.00	$0.00	$0.00	$0.00	$0.00	$91,161.00	$15.75	$0.00	N/A
277	Standard; 30 day	None	None	Gross (Full Service)	$0.00	$0.00	$0.00	$0.00	$0.00	$0.00	$1,373.40	$21.46	$0.00	Actual
278	Standard; 90 day	None	One 5 yr; 60 day	Janitorial	$0.00	$4,260.00	$0.00	$296.96	$0.00	$0.00	$113,948.96	$20.72	$0.00	Actual
279	Standard; 60 day	None	Two 5 yr; 180 day	Gross (Full Service)	$0.00	$0.00	$0.00	$296.96	$0.00	$0.00	$130,478.96	$26.06	$0.00	Actual
280	Standard; 90 day	None	One 5 yr; 90 day	Public Utilities, Janitorial, Dumpster Service	$7,216.95	$8,645.00	$0.00	$2,484.00	$0.00	$0.00	$74,144.51	$17.32	$0.00	Actual
281	Standard; 90 day	None	Two 5 yr; 120 day	Public Utilities, Janitorial	$45,201.76	$16,342.83	$0.00	$3,005.10	$0.00	$0.00	$529,549.69	$17.08	$25,456.83	Actual
282	Standard; 90 day	None	One 5 yr; 30 day	Janitorial	$0.00	$2,282.00	$0.00	$0.00	$0.00	$0.00	$26,282.00	$18.77	$0.00	Actual
283	Standard; 90 day	None	Two 5 yr; 30 day	Public Utilities, Janitorial, Pest Control	$13,104.58	$4,842.52	$0.00	$393.96	$0.00	$0.00	$119,249.06	$16.55	$0.00	Actual
284	Standard; 90 day	None	One 5 yr; 60 day	Public Utilities, Janitorial, Dumpster Service, Pest Control	$18,353.40	$9,412.00	$0.00	$0.00	$0.00	$0.00	$107,577.40	$11.43	$0.00	Estimated
285	Standard; 90 day	None	Two 5 yr; 90 day	Gross (Full Service)	$0.00	$0.00	$0.00	$0.00	$0.00	$0.00	$304,761.00	$21.75	$0.00	Actual
286	Standard; 90 day	None	None	Public Utilities, Janitorial	$35,253.12	$3,872.73	$0.00	$637.47	$1,760.02	$0.00	$239,209.06	$18.45	$0.00	Actual
287	Exec. New; 90 day	None	One 5 yr; 90 day	Public Utilities, Janitorial, Grounds	$54,566.54	$26,564.96	$7,672.00	$3,000.00	$0.00	-$1,656.00	$658,137.50	$18.32	$0.00	Actual
288	Standard; 90 day	None	None	Gross (Full Service)	$0.00	$0.00	$0.00	$569.00	$0.00	$0.00	$529,468.52	$21.93	$0.00	Actual
289	Standard; 90 day	None	Two 5 yr; 30 day	Gross (Full Service)	$0.00	$0.00	$0.00	$296.96	$0.00	$0.00	$93,296.96	$18.66	$0.00	Actual

	AD	AE	AF	AG	AH	AI
275	2014	Stockbridge Michigan, LLC	PO Box 8385	Bloomfield Hills	MI	48302
276		MC Portfolio LLC	30078 Schoenherr Road	Warren	MI	48066
277	2014	Macomb/St. Clair Workforce Devel	21885 Dunham	Clinton Twp	MI	48038
278	2014	Summit Corporate Centre, LLC	30078 Schoenherr	Warren	MI	48088
279	2014	Danford Properties, LLC	26050 Orchard Lake Road, #300	Farmington Hills	MI	48334
280	2014	Trout Henshaw 34700 Dequindre LL	One Towne Sq #120	Southfield	MI	48076
281	2014	CPD Properties, Inc.	38700 Van Dyke	Sterling Heights	MI	48312
282	2014	STERLING RETAIL LLC	6303 26 Mile Road	Washington	MI	48094
283	2014	42955 Van Dyke Ave., LLC	5560 Hampsire Dr.	West Bloomfield	MI	48322
284	2013	Mound Industrial Common s LLC	42850 Mound Road	Sterling Heights	MI	48314
285	2014	Bonaventure-Macomb, LLC	44004 Woodward Avenue	Bloomfield Twp	MI	48302
286	2014	Mancini Enterprises, LLC	6850 Nineteen Mile	Sterling Heights	MI	48314
287	2014	Leedership, LLC	6632 Telegraph Road, Suite 350	Bloomfield Hills	MI	48301
288	2014	Macomb County	10 North Main Street	Mt Clemens	MI	48043
289	2014	HOO Twelve, LLC	27600 Northwestern Hwy	Southfield	MI	48034

	A	B	C	D	E	F	G	H	I	J	K	L	M	N	O
290	Manistee	DHS	10488-2006-0144	1672 US-31 South	Manistee	49660	10/17/1997	10/16/2022	$10,308.14	$123,697.68	$11.63	$10,635.00	Lease	Office Building	Rent Authorized
291	Manistee	DOS	10094-2008-0085	1638 US 31 S	Manistee	49660	09/01/2009	08/31/2019	$1,450.00	$17,400.00	$12.00	$1,450.00	Lease	Office Building	Rent Authorized
292	Marquette	AG	12759-2014-0405	1401 Presque Isle Avenue	Marquette	49855	02/01/2014	01/31/2015	$944.75	$11,337.00	$17.52	$647.00	RA	Other	Rent Authorized
293	Marquette	DEQ	11654-2012-0349	1504 West Washington Street	Marquette	49855	10/15/2013	10/14/2023	$12,294.76	$147,537.12	$12.34	$11,956.00	Lease	Office Building	Rent Authorized
294	Marquette	DHS	10783-2009-0185	1498 O'Dovero Drive	Marquette	49855	08/01/2000	07/31/2020	$5,375.00	$64,500.00	$12.45	$5,264.00	Lease	Office Building	Rent Authorized
295	Marquette	DHS	2395-2012-0053	234 West Baraga Avenue	Marquette	49855	05/01/1992	11/30/2021	$17,041.04	$204,492.48	$14.79	$13,825.00	Lease	Office Building	Rent Authorized
296	Marquette	DOS	11108-2004-1214	2025 S Highway 41 West	Marquette	49855	10/28/2005	10/27/2015	$5,666.75	$68,001.00	$13.50	$4,772.00	Lease	Office Building	Rent Authorized
297	Marquette	LARA	2113-2008-0119	2833 Us 41 West	Marquette	49855	02/01/2010	01/31/2020	$2,345.75	$28,149.00	$11.27	$2,497.00	Lease	Office Building	Rent Authorized
298	Mason	DHS	10318-1995-1349	915 Diana Street	Ludington	49431	12/23/1996	12/22/2016	$3,079.75	$36,957.00	$3.53	$10,477.00	Lease	Office Building	Rent Authorized
299	Mason	DOS	10177-2004-1286	5902 West US-10	Ludington	49431	01/01/2006	12/31/2015	$2,067.00	$24,804.00	$14.67	$1,650.00	Lease	Office Building	Rent Authorized
300	Mason	MSF	11706-2014-0369	5722 W US 10	Ludington	49431	07/01/2014	06/30/2015	$345.00	$4,140.00	$11.97	$346.00	RA	Office Building	Rent Authorized
301	Mecosta	DCH	10653-2008-0073	14485 Northland Drive	Big Rapids	49307	02/01/2099	01/31/2019	$83.33	$999.96	$10.00	$100.00	Lease	Office Building	Rent Authorized
302	Mecosta	DHS	10338-1990-1077	800 Water Tower Road	Big Rapids	49307	12/01/1996	11/30/2016	$21,493.41	$257,920.92	$15.59	$16,544.00	Lease	Office Building	Rent Authorized

	P	Q	R	S	T	U	V	W	X	Y	Z	AA	AB	AC
290	Exec. Leg; 60 day	None	None	Public Utilities, Janitorial, Dumpster Service	$12,388.77	$10,702.42	$0.00	$436.80	$0.00	$0.00	$147,225.67	$13.84	$0.00	Actual
291	Standard; 90 day	None	None	Public Utilities, Janitorial	$3,665.57	$4,904.00	$0.00	$0.00	$0.00	$0.00	$25,969.57	$17.91	$0.00	Actual
292	Standard; 30 day	None	None	Gross (Full Service)	$0.00	$0.00	$0.00	$0.00	$0.00	$0.00	$11,337.00	$17.52	$0.00	Actual
293	Executive.; 120 day	None	Two 5 yr; 60 day	Public Utilities, Janitorial	$14,690.88	$11,930.65	$0.00	$0.00	$0.00	$0.00	$174,158.65	$14.57	$199,919.04	Actual
294	Standard; 90 day	None	None	Public Utilities, Janitorial, Dumpster Service, Pest Control	$2,855.33	$3,039.06	$0.00	$0.00	$0.00	$0.00	$70,394.39	$13.37	$0.00	Actual
295	Standard; 90 day	None	Two 5 yr; 30 day	Gross (Full Service)	$0.00	$0.00	$0.00	$1,266.08	$0.00	$0.00	$205,758.56	$14.88	$0.00	Actual
296	Standard; 90 day	None	Three 5 yr; 30 day	Public Utilities, Janitorial	$9,181.39	$5,439.00	$0.00	$282.40	$0.00	$0.00	$82,903.79	$17.37	$0.00	Actual
297	Standard; 90 day	None	None	Gross (Full Service)	$0.00	$0.00	$0.00	$0.00	$0.00	$0.00	$28,149.00	$11.27	$0.00	Actual
298	Standard; 90 day	None	Two 5 yr; 60 day	Public Utilities, Janitorial, Dumpster Service, Pest Control	$33,119.53	$12,107.71	$0.00	$1,284.00	$0.00	$7,355.00	$90,823.24	$8.67	$0.00	Actual
299	Standard; 60 day	None	None	Gross (Full Service)	$0.00	$0.00	$0.00	$0.00	$0.00	$0.00	$24,804.00	$15.03	$0.00	Actual
300	Standard; 30 day	None	None	Gross (Full Service)	$0.00	$0.00	$0.00	$0.00	$0.00	$0.00	$4,140.00	$11.97	$0.00	Actual
301	Either Party; 180 day	None	None	Gross (Full Service)	$0.00	$0.00	$0.00	$0.00	$0.00	$0.00	$999.96	$10.00	$0.00	Actual
302	Exec. Leg; 60 day	Anytime after 1st year	Two 5 yr; 30 day	Public Utilities, Janitorial, Grounds, Dumpster Service, Pest Control	$44,584.86	$14,601.62	$26,677.25	$9,301.97	$0.00	$4,508.00	$357,594.62	$21.61	$0.00	Actual

	AD	AE	AF	AG	AH	AI
290	2014	Arissa LLC	16075 Cerro Vista Drive	Los Gatos	CA	95032
291	2014	Arissa LLC	16075 Cerro Vista Drive	Los Gatos	CA	95032
292	2014	NORTHERN MICHIGAN UNIVERSITY	UNIVERSITY CENTER & CAMPUS ACTIVITIES	Marquette	MI	49855
293	2014	Peter E O'Dovero Living Trust	110 Airport Road	Negaunee	MI	49866
294	2014	O'Dovero Properties	110 Airport Road	Negaunee	MI	49866
295	2014	Marquette County Board of Comm.	234 West Baraga Street	Marquette	MI	49855
296	2014	Dagenais Real Estate Inc.	1505 N Lincoln Rd.	Escanaba	MI	49829
297	2014	Palomaki & Anderson, LLC	5152 US HWY 41	Marquette	MI	49855
298	2014	Mason County	300 EAST LUDINGTON AVE.	Ludington	MI	49431
299	2014	Nelson LLP.	3055 S. Lakeshore Dr.	Ludington	MI	49431
300	2014	Michigan Works! West Central	14330 Northland Drive,	Big Rapids	MI	49307
301	2014	County of Mecosta	400 Elm Street, Rm 131	Big Rapids	MI	49307
302	2014	Wolgast Development LLC	4835 Town Centre Road	Saginaw	MI	48604

	A	B	C	D	E	F	G	H	I	J	K	L	M	N	O
303	Mecosta	DHS	11466-2013-0307	14330 Northland Dr	Big Rapids	49307	01/01/2014	07/31/2015	$4,740.62	$56,887.44	$13.42	$4,239.00	Sublease	Office Building	Rent Authorized
304	Mecosta	DHS	11674-2014-0012	410 North Third Avenue	Big Rapids	49307	12/01/2013	11/30/2014	$177.50	$2,130.00	$14.20	$150.00	RA	Office Building	Hold Over
305	Mecosta	DOS	10492-2007-0016	206-A North Michigan Ave.	Big Rapids	49307	01/13/2008	01/12/2018	$4,183.83	$50,205.96	$12.00	$3,862.00	Lease	Office Building	Rent Authorized
306	Mecosta	DNR	11763-2014-0183	22250 Northland Drive	Paris	49338	04/01/2014	03/31/2015	$350.00	$4,200.00	$13.50	$311.00	RA	Office Building	Rent Authorized
307	Menominee	DHS	2644-2000-1391	2612 TENTH ST	Menominee	49858	01/01/2002	12/31/2016	$5,424.74	$65,096.88	$8.00	$7,843.00	Lease	Office Building	Rent Authorized
308	Menominee	DOS	10185-2009-0174	4000 Tenth St.	Menominee	49858	11/01/2005	10/31/2015	$1,693.75	$20,325.00	$15.00	$1,355.00	Lease	Office Building	Rent Authorized
309	Midland	DHS	10237-2010-0078	1509 WASHINGTON	Midland	48640	03/29/2011	03/31/2021	$23,917.00	$287,004.00	$14.00	$24,500.00	Lease	Office Building	Rent Authorized
310	Midland	DHS	10609-2014-0174	1409 Washington	Midland	48640	06/01/2014	05/31/2015	$1,474.34	$17,692.08	$11.85	$1,493.00	RA	Office Building	Rent Authorized
311	Midland	DOS	10192-2004-1126	1830 N SAGINAW RD	Midland	48640	03/01/2007	02/28/2017	$3,062.50	$36,750.00	$12.25	$3,000.00	Lease	Office Building	Rent Authorized
312	Midland	MSF	11719-2014-0096	1409 Washington	Midland	48640	02/01/2014	05/31/2015	$206.39	$2,476.68	$11.85	$209.00	RA	Office Building	Rent Authorized
313	Missaukee	DHS	10372-1995-1318	M-55	Lake City	49651	04/18/1997	04/17/2017	$15,926.53	$191,118.36	$10.74	$17,795.00	Lease	Office Building	Rent Authorized
314	Missaukee	DOS	11102-2005-0093	49 N Morey Rd	Lake City	49651	01/01/2007	12/31/2016	$1,925.00	$23,100.00	$21.00	$1,000.00	Lease	Office Building	Rent Authorized
315	Monroe	DHS	11184-2005-0237	903 S. Telegraph	Monroe	48161	01/14/2008	01/31/2023	$7,267.50	$87,210.00	$19.00	$4,590.00	Lease	Office Building	Rent Authorized
316	Monroe	DHS	11318-2006-0066	903 S. Telegraph	Monroe	48161	01/07/2008	01/31/2023	$39,005.42	$468,065.04	$20.00	$24,635.00	Lease	Office Building	Rent Authorized
317	Monroe	DOS	6950-2007-0095	1107 South Telegraph Road	Monroe	48161	08/01/2008	07/31/2018	$4,150.54	$49,806.48	$11.99	$4,154.00	Lease	Office Building	Rent Authorized
318	Monroe	MSF	11128-2015-0041	1531 N. Telegraph Road	Monroe	48162	01/01/2015	12/31/2015	$173.54	$2,082.48	$16.66	$125.00	RA	Office Building	Rent Authorized
319	Monroe	DOS	10035-2003-1136	7200 Lewis Ave	Temperance	48182	06/01/2005	08/31/2015	$2,646.00	$31,752.00	$12.70	$2,500.00	Lease	Office Building	Rent Authorized

	P	Q	R	S	T	U	V	W	X	Y	Z	AA	AB	AC
303	Either Party; 120 day	None	None	Gross (Full Service)	$0.00	$0.00	$0.00	$0.00	$0.00	$0.00	$56,887.44	$13.42	$0.00	Actual
304		None	None	Janitorial	$0.00	$127.45	$0.00	$0.00	$0.00	$0.00	$2,257.45	$15.05	$0.00	Actual
305	Standard; 90 day	None	Two 5 yr; 60 day	Public Utilities, Janitorial	$7,938.96	$4,687.44	$0.00	$296.96	$0.00	$0.00	$63,129.32	$16.35	$0.00	Actual
306	Either Party; 90 day	None	None	Public Utilities	$0.00	$0.00	$0.00	$0.00	$0.00	$0.00	$4,200.00	$13.50	$0.00	N/A
307		None	One 5 yr; 30 day	Public Utilities, Janitorial	$12,557.31	$8,559.00	$0.00	$0.00	$0.00	$0.00	$86,213.19	$10.99	$0.00	Actual
308	Standard; 90 day	None	None	Public Utilities, Janitorial	$2,017.56	$3,629.00	$0.00	$0.00	$0.00	$0.00	$25,971.56	$19.17	$0.00	Actual
309	Standard; 120 day	None	Two 5 yr; 90 day	Public Utilities, Janitorial	$38,863.05	$16,476.15	$0.00	$4,174.40	$0.00	$0.00	$346,517.60	$14.14	$0.00	Actual
310	Standard; 30 day	None	None	Gross (Full Service)	$0.00	$0.00	$0.00	$0.00	$0.00	$0.00	$17,692.08	$11.85	$0.00	Actual
311	Standard; 90 day	None	None	Public Utilities, Janitorial	$7,466.28	$5,987.34	$0.00	$296.96	$0.00	$0.00	$50,500.58	$16.83	$0.00	Actual
312	Standard; 30 day	None	None	Gross (Full Service)	$0.00	$0.00	$0.00	$0.00	$0.00	$0.00	$2,476.68	$11.85	$0.00	Actual
313	Standard; 90 day	None	Two 5 yr; 60 day	Public Utilities, Janitorial	$42,105.28	$28,891.97	$0.00	$2,161.05	$0.00	$0.00	$264,276.66	$14.85	$0.00	Actual
314	Standard; 90 day	None	One 5 yr; 90 day	Gross (Full Service)	$0.00	$0.00	$0.00	$0.00	$0.00	$0.00	$23,100.00	$23.10	$0.00	Actual
315	Executive; 150 day	None	One 5 yr; 90 day	Public Utilities	$3,964.17	$0.00	$0.00	$100.00	$0.00	$0.00	$91,274.17	$19.89	$0.00	Actual
316	Executive; 150 day	None	One 5 yr; 90 day	Public Utilities	$0.00	$18,834.96	$0.00	$0.00	$0.00	$0.00	$486,900.00	$19.76	$0.00	Actual
317	Standard; 180 day	None	None	Public Utilities, Janitorial	$9,776.46	$3,658.00	$0.00	$296.96	$0.00	$0.00	$63,537.90	$15.30	$0.00	Actual
318	Standard; 30 day	None	None	Gross (Full Service)	$0.00	$0.00	$0.00	$0.00	$0.00	$0.00	$2,082.48	$16.66	$0.00	Actual
319	Standard; 90 day	None	None	Gross (Full Service)	$0.00	$0.00	$0.00	$692.96	$0.00	$0.00	$32,444.96	$12.98	$0.00	Actual

	AD	AE	AF	AG	AH	AI
303	2014	Michigan Works! West Central	14330 Northland Drive,	Big Rapids	MI	49307
304	2013	Mecosta-Osceola ISD	15760 190th Ave	Big Rapids	MI	49307
305	2014	Giant Super Market Inc.	715 MCGRAW	Bay City	MI	48708
306		Mecosta County Park Commission	Gregory Rasmussen	Paris	MI	49338
307	2014	Charles and Bette Gordon	N3689 CO. T	Marinette	WI	54143
308	2014	Stephenson Bakery, Inc.	3104 13th Street	Menominee	MI	49858
309	2014	Rapanos Family, L.c.	1421 Washington Street	Midland	MI	48640
310	2014	Saginaw Co as Fis Agent GLBMW	1600 North Michigan Avenue	Saginaw	MI	48602
311	2014	NW Plaza Associates, LLC	31800 Northwestern Highway, Suite 310.	Farmington Hills	MI	48334
312	2014	Saginaw Co as Fis Agent GLBMW	1600 North Michigan Avenue	Saginaw	MI	48602
313	2014	Gary C. Hoffman Trust Agreement	4864 Forest Ridge,	Cadillac	MI	49601
314	2014	Covenant Capital, Inc.	PO Box 927	Lake City	MI	49651
315	2014	Charlevoix Sunset, LLC	PO BOX 910	Holland	OH	43528
316	2012	Charlevoix Sunset, LLC	PO BOX 910	Holland	OH	43528
317	2014	Linda Sieg, Wm & Robin Michaud	993 Tottenham Place	Monroe	MI	48161
318	2014	Monroe Co Employment & Traing	1531 North Telegraph, Suite D.	Monroe	MI	48162
319	2014	Bedford Plaza, LLC	6725 W. Central Avenue, Unit U	Toledo	OH	43617

	A	B	C	D	E	F	G	H	I	J	K	L	M	N	O
320	Montcalm	DOS	11168-2005-0157	701 S. Greenville West Drive	Greenville	48838	12/01/2005	11/30/2020	$4,349.45	$52,193.40	$17.34	$3,010.00	Lease	Office Building	Rent Authorized
321	Montcalm	MSP	1755-1996-1110	10300 Howard City-Edmore Road	Lakeview	48850	01/01/1997	12/31/2016	$2,149.08	$25,788.96	$4.25	$6,068.00	Lease	Office Building	Rent Authorized
322	Montcalm	DHS	10122-1990-1070	619 N State St	Stanton	48888	08/28/1995	08/31/2020	$16,520.00	$198,240.00	$12.83	$15,450.00	Lease	Office Building	Rent Authorized
323	Montmorency	DHS	2314-2006-0045	11636 M-32 West	Atlanta	49709	01/01/2007	12/31/2016	$4,399.52	$52,794.24	$9.92	$5,322.00	Lease	Office Building	Rent Authorized
324	Montmorency	DOS	10078-2008-0122	12519 State Street	Atlanta	49709	04/19/2009	04/30/2024	$399.80	$4,797.60	$6.05	$793.00	Lease	Office Building	Rent Authorized
325	Montmorency	MDARD	10698-2008-0127	16860 M-32 East	Atlanta	49709	11/01/2009	10/31/2019	$4,298.75	$51,585.00	$5.17	$9,500.00	Lease	Laboratory	Rent Authorized
326	Muskegon	DOC	6651-2010-0100	985 East Barney	Muskegon	49444	01/01/2007	12/31/2021	$8,357.00	$100,284.00	$12.62	$7,940.00	Lease	Office Building	Rent Authorized
327	Muskegon	DOS	10857-2010-0142	1485 East Apple Avenue	Muskegon	49442	11/01/2012	10/31/2022	$5,759.98	$69,119.76	$13.74	$5,030.00	Lease	Office Building	Rent Authorized
328	Muskegon	MSF	11704-2013-0258	316 Morris Street	Muskegon	49440	07/01/2013	05/31/2015	$372.00	$4,464.00	$22.32	$200.00	RA	Office Building	Rent Authorized
329	Muskegon	DHS	6948-2007-0149	2700 Baker St.	Muskegon Heights	49444	10/01/2009	09/30/2019	$45,287.81	$543,453.72	$11.25	$48,307.00	Lease	Office Building	Rent Authorized
330	Newaygo	DOS	11161-2004-1151	7159 West 48th Street	Fremont	49412	10/01/2005	09/30/2015	$2,187.50	$26,250.00	$17.50	$1,500.00	Lease	Office Building	Rent Authorized
331	Newaygo	MSF	11620-2014-0035	4747 W 48th Street	Fremont	49412	11/01/2013	10/31/2014	$311.00	$3,732.00	$22.48	$166.00	RA	Office Building	Hold Over
332	Newaygo	DHS	10293-1990-1058	1018 Newell St.	White Cloud	49349	07/01/1996	06/30/2016	$8,654.00	$103,848.00	$6.24	$16,637.00	Lease	Office Building	Rent Authorized
333	Oakland	DOS	11335-2007-0120	7090 Shashabaw Road	Clarkston	48348	09/15/2008	08/31/2018	$6,966.67	$83,600.04	$17.90	$4,000.00	Lease	Office Building	Rent Authorized
334	Oakland	DOS	11334-2008-0106	672 North Milford Road	Highland	48356	09/15/2008	09/30/2018	$8,261.79	$99,141.48	$16.50	$5,359.00	Lease	Office Building	Rent Authorized

	P	Q	R	S	T	U	V	W	X	Y	Z	AA	AB	AC
320	Standard; 90 day	None	One 5 yr; 120 day	Public Utilities, Janitorial	$7,206.87	$4,710.00	$0.00	$35.00	$0.00	$0.00	$64,145.27	$21.31	$0.00	Actual
321	Standard; 60 day	None	None	Public Utilities, Janitorial, Grounds, Dumpster Service, Pest Control	$29,251.13	$8,156.05	$6,418.40	$2,458.03	$0.00	$1,583.00	$73,655.57	$12.14	$0.00	Actual
322	Exec. Leg; 60 day	Anytime after 1st year	Two 5 yr; 60 day	Public Utilities, Janitorial, Dumpster Service	$39,522.39	$12,531.16	$0.00	$574.14	$0.00	$0.00	$250,867.69	$16.24	$0.00	Actual
323	Standard; 90 day	None	Two 5 yr; 60 day	Public Utilites, Grounds, Dumpster Service	$7,559.37	$462.00	$4,265.00	$103.70	$0.00	$0.00	$65,184.31	$12.25	$0.00	Actual
324	Standard; 90 day	None	One 5 Yr; 30 day	Janitorial	$0.00	$2,740.00	$0.00	$0.00	$0.00	$0.00	$7,537.60	$9.51	$0.00	Actual
325	Standard; 90 day	None	Two 5 yr; 60 day	Public Utilities, Janitorial, Grounds, Dumpster Service	$7,473.32	$3,981.96	$2,925.00	$1,527.58	$0.00	$0.00	$67,492.86	$7.10	$0.00	Actual
326	Standard; 90 day	None	One 10 yr; 30 day	Public Utilities, Janitorial, Grounds	$54,044.00	$8,933.00	$0.00	$277.00	$15,465.00	$0.00	$179,003.00	$22.54	$0.00	Actual
327	Standard; 90 day	None	Two 5 yr; 30 day	Gross (Full Service)	$0.00	$0.00	$0.00	$296.96	$0.00	$0.00	$69,416.72	$13.80	$0.00	Actual
328	Standard; 30 day	None	None	Gross (Full Service)	$0.00	$0.00	$0.00	$0.00	$0.00	$0.00	$4,464.00	$22.32	$0.00	Actual
329	Standard; 90 day	None	None	Public Utilities, Janitorial, Dumpster Service	$123,935.87	$80,347.93	$0.00	$61,381.00	$0.00	$0.00	$809,118.52	$16.75	$370,237.54	Actual
330	Standard; 90 day	None	None	Public Utilities, Janitorial	$3,842.31	$4,883.53	$0.00	$0.00	$0.00	$0.00	$34,975.84	$23.32	$0.00	Actual
331	Standard; 30 day	None	None	Gross (Full Service)	$0.00	$0.00	$0.00	$0.00	$0.00	$0.00	$3,732.00	$22.48	$0.00	Actual
332	Standard; 60 day	None	Two 5 yr; 60 day	Public Utilities	$70,123.64	$2,991.55	$0.00	$300.00	$0.00	$0.00	$177,263.19	$10.65	$85,357.34	Actual
333	Standard; 90 day	None	One 5 yr; 60 day	Public Utilities, Janitorial	$7,648.34	$5,712.00	$0.00	$296.96	$0.00	$0.00	$97,257.34	$24.31	$0.00	Actual
334	Standard; 90 day	None	One 5 yr; 60 day	Gross (Full Service)	$0.00	$0.00	$0.00	$494.66	$0.00	$0.00	$99,636.14	$18.59	$0.00	Actual

	AD	AE	AF	AG	AH	AI
320	2014	Hathaway Properties LLC	820 S. Greenville West Drive	Greenville	MI	48838
321	2014	Provada Gust	1420 North Long Rd	Pierson	MI	49339
322	2014	DeShano Construction Company	325 Commerce Court	Gladwin	MI	48624
323	2014	Gary and Pamela McMurphy	14860 Airport Road	Atlanta	MI	49709
324	2014	J. H.Otto, W. G. Otto, AIG, LLC	18465 Pleasant Valley Road	Atlanta	MI	49709
325	2013	D & TK Incorporated	8344 Hall Road, Ste 209	Utica	MI	48317
326	2014	Kalamazoo Probation Enhancement	519 South Park Street	Kalamazoo	MI	49007
327	2014	Mad Dog Investments, LLC	1477 East Apple Ave	Muskegon	MI	49442
328	2014	Muskegon County	990 Terrace	Muskegon	MI	49440
329	2014	Tridonn Development Co.	1838 Ruddiman Drive	North Muskegon	MI	49445
330	2014	48th Street Mall Group Fremont	403 Vienna Lane	Fremont	MI	49412
331	2014	Michigan Works! West Central	14330 Northland Drive,	Big Rapids	MI	49307
332	2014	The County of Newaygo	1087 Newell Street	White Cloud	MI	49349
333	2014	Sashabaw Crossing, LLC	25900 W Eleven Mile Rd #250	Southfield	MI	48034
334	2014	Nancy A. Hollis	13676 Holtforth	Fenton	MI	48430

	A	B	C	D	E	F	G	H	I	J	K	L	M	N	O
335	Oakland	DHS	4872-2010-0004	30755 Montpelier	Madison Heights	48071	01/01/2012	12/31/2031	$38,230.00	$458,760.00	$17.25	$26,595.00	Lease	Office Building	Rent Authorized
336	Oakland	DOS	11107-2004-1215	31164 Beck Road	Novi	48377-1020	03/01/2006	02/29/2016	$8,003.00	$96,036.00	$23.75	$4,500.00	Lease	Office Building	Rent Authorized
337	Oakland	DHS	4397-2006-0230	25900 Greenfield Rd, Suite 400	Oak Park	48237	07/01/2008	11/30/2018	$13,802.83	$165,633.96	$14.00	$11,831.00	Lease	Office Building	Rent Authorized
338	Oakland	DOS	11574-2011-0383	13401 W. Ten Mile Road	Oak Park	48237	12/01/2012	11/30/2022	$6,668.00	$80,016.00	$16.00	$5,001.00	Lease	Office Building	Rent Authorized
339	Oakland	DHS	11367-2012-0444	51111 Woodward Avenue	Pontiac	48342	04/01/2013	03/31/2024	$86,957.58	$1,043,490.96	$15.50	$67,322.00	Lease	Office Building	Rent Authorized
340	Oakland	DHS	11703-2013-0238	51111 Woodward Avenue	Pontiac	48342	09/01/2013	10/31/2023	$15,769.83	$189,237.96	$14.00	$13,517.00	Lease	Office Building	Rent Authorized
341	Oakland	DHS	6938-2011-0079	235 N Saginaw St	Pontiac	48342	11/01/2002	10/31/2022	$35,655.00	$427,860.00	$15.00	$28,524.00	Lease	Office Building	Rent Authorized
342	Oakland	DOC	11534-2011-0025	2001 CenterpointParkway, Ste. 101	Pontiac	48341	05/01/2012	04/30/2022	$13,771.00	$165,252.00	$17.50	$9,443.00	Lease	Office Building	Rent Authorized
343	Oakland	DOS	11115-2004-1202	1602 N Perry St	Pontiac	48340	07/01/2005	06/30/2015	$7,964.46	$95,573.52	$17.13	$4,996.00	Lease	Office Building	Rent Authorized
344	Oakland	LARA	11651-2012-0312	51111 Woodward Avenue	Pontiac	48342	07/01/2013	06/30/2023	$6,650.00	$79,800.00	$14.00	$5,700.00	Lease	Office Building	Rent Authorized
345	Oakland	DOS	7354-2010-0075	2250 Crooks Rd.	Rochester Hills	48309	01/01/2011	12/31/2015	$3,681.00	$44,172.00	$14.25	$3,100.00	Lease	Office Building	Rent Authorized
346	Oakland	DHS	11636-2012-0186	25620 West Eight Mile	Southfield	48033	10/13/2014	10/31/2024	$24,833.33	$297,999.96	$12.50	$23,840.00	Lease	Other	Rent Authorized
347	Oakland	DOS	10552-2010-0076	25263 Telegraph Road	Southfield	48034	09/01/2010	08/31/2020	$6,667.00	$80,004.00	$13.75	$5,827.00	Lease	Office Building	Rent Authorized
348	Oakland	LARA	11418-2010-0003	25680 West Eight Mile Road	Southfield	48033	10/01/2010	09/30/2020	$17,728.00	$212,736.00	$12.50	$17,019.00	Lease	Mixed Use	Rent Authorized
349	Oakland	LARA	11471-2009-0484	25660 West 8 Mile Road	Southfield	48033	10/01/2010	09/30/2020	$10,879.00	$130,548.00	$12.50	$10,444.00	Lease	Office Building	Rent Authorized

	P	Q	R	S	T	U	V	W	X	Y	Z	AA	AB	AC
335	Standard; 120 day	None	None	Gross (Full Service)	$66,586.70	$7,764.90	$0.00	$5,634.12	$0.00	$0.00	$538,745.72	$20.26	$0.00	Actual
336	Standard; 90 day	None	None	Janitorial	$0.00	$4,164.00	$0.00	$296.96	$0.00	$0.00	$100,496.96	$22.33	$0.00	Actual
337	Standard; 90 day	None	Two 5 yr; 60 day	Gross (Full Service)	$0.00	$0.00	$0.00	$0.00	$0.00	$0.00	$165,633.96	$14.00	$0.00	Actual
338	Standard; 90 day	None	Two 5 yr; 90 day	Gross (Full Service)	$0.00	$0.00	$0.00	$296.96	$0.00	$0.00	$80,312.96	$16.06	$0.00	Actual
339	Standard; 120 day	None	Two 5 yr; 60 day	Gross (Full Service)	$0.00	$0.00	$0.00	$0.00	$0.00	$0.00	$1,043,490.96	$15.50	$0.00	Actual
340	Standard; 120 day	None	Two 5 yr; 60 day	Gross (Full Service)	$0.00	$0.00	$0.00	$0.00	$0.00	$0.00	$189,237.96	$14.00	$0.00	Actual
341	Standard; 120 day	None	Two 5 yr; 60 day	Public Utilities, Janitorial	$41,587.70	$36,853.06	$0.00	$6,671.09	$0.00	$0.00	$512,971.85	$17.98	$0.00	Actual
342	Standard; 180 day	None	Two 5 yr; 30 day	Public Utilities	$18,822.00	$10,085.00	$0.00	$0.00	$26,792.00	$0.00	$220,951.00	$23.40	$0.00	Actual
343	Standard; 90 day	None	Two 5 yr; 180 day	Janitorial	$0.00	$4,637.15	$0.00	$466.66	$0.00	$0.00	$100,677.33	$20.15	$0.00	Actual
344	Standard; 90 day	None	None	Gross (Full Service)	$0.00	$0.00	$0.00	$0.00	$0.00	$0.00	$79,800.00	$14.00	$0.00	Actual
345	Standard; 90 day	None	One 5 yr; 60 day	Janitorial	$0.00	$4,112.31	$0.00	$2,305.96	$0.00	$0.00	$50,590.27	$16.32	$0.00	Actual
346	Executive; 90 day	None	Two 5 Yr; 90 day	Public Utilities	$8,141.00	$0.00	$0.00	$519.60	$0.00	$0.00	$306,660.56	$12.86	$0.00	Actual
347	Standard; 180 day	None	None	Public Utilities, Janitorial	$12,318.31	$4,280.89	$0.00	$296.96	$0.00	$0.00	$96,900.16	$16.63	$0.00	Actual
348	Exec. New; 90 day	None	Two 5 yr; 60 day	Public Utilities	$6,780.53	$0.00	$0.00	$0.00	$0.00	$0.00	$219,516.53	$12.90	$0.00	Actual
349	Exec. New; 90 day	None	Two 5 yr; 60 day	Public Utilities	$24,898.04	$0.00	$0.00	$0.00	$0.00	$0.00	$155,446.04	$14.88	$0.00	Actual

	AD	AE	AF	AG	AH	AI
335	2014	River Valley Investors, LLC	40 Varda Landing	Sausalito	CA	94965
336	2014	Novi Shopping Center, LLC	31000 Northwestern Highway, Suite 120	Farmington Hills	MI	48334
337	2014	LSREF2 Oreo (Direct), LLC	2711 N. Haskell Ave	Dallas	TX	75204
338	2014	Parkwoods Plaza Center, LLC	4036 Telegraph, Suite 201	Bloomfield Hills	MI	48302
339	2014	North Bay Drywall, Inc. Trust	715 S Point Blvd, Suite B	Petaluma	CA	94975
340	2014	North Bay Drywall, Inc. Trust	715 S Point Blvd, Suite B	Petaluma	CA	94975
341	2014	235 N Saginaw Associates, LLC	560 Kirts Blvd	Troy	MI	48084
342	2014	Freedom Equities LLC	c/o Friedman Real Estate	Farmington Hills	MI	48331
343	2014	BNR Group LLC	425 W. 11 Mile Road	Madison Heights	MI	48071
344	2014	North Bay Drywall, Inc. Trust	715 S Point Blvd, Suite B	Petaluma	CA	94975
345	2014	Santia Family - Crooks Corner, L	17477 Iris Circle	Clinton Twp	MI	48036
346	2014	United Center, LLC	124 West Allegan Street	Lansing	MI	48933
347	2014	Tel-Ex Shopping Center, L.L.C.	2150 B Franklin Road	Bloomfield Hills	MI	48302
348	2014	United Center, LLC	124 West Allegan Street	Lansing	MI	48933
349	2014	United Center, LLC	124 West Allegan Street	Lansing	MI	48933

	A	B	C	D	E	F	G	H	I	J	K	L	M	N	O
350	Oakland	DOS	10680-2008-0041	1111 E Long Lake Road	Troy	48085	06/01/2009	05/31/2019	$6,364.88	$76,378.56	$15.00	$4,629.00	Lease	Office Building	Rent Authorized
351	Oakland	DOS	11502-2010-0692	4301 Orchard Lake Road	West Bloomfield	48323	08/01/2012	07/31/2022	$4,500.79	$54,009.48	$15.82	$3,414.00	Lease	Office Building	Rent Authorized
352	Oceana	DHS	10726-1999-1163	4081 W Polk Rd.	Hart	49420	01/01/2002	12/31/2021	$17,970.00	$215,640.00	$13.78	$15,646.00	Lease	Office Building	Rent Authorized
353	Oceana	DOS	6671-2005-0202	3740 W Polk	Hart	49420	05/01/2006	04/30/2016	$2,456.00	$29,472.00	$19.65	$1,500.00	Lease	Office Building	Rent Authorized
354	Ogemaw	DHS	10393-2012-0050	444 E Houghton Avenue	West Branch	48661	12/06/1996	12/05/2026	$9,864.17	$118,370.04	$7.89	$15,000.00	Lease	Office Building	Rent Authorized
355	Ogemaw	DOS	10377-2005-0234	2349 W M-55	West Branch	48661	03/17/2007	03/16/2017	$1,924.00	$23,088.00	$12.62	$1,830.00	Lease	Retail	Rent Authorized
356	Ogemaw	MSF	11596-2013-0319	2389 South M-76	West Branch	48661	09/01/2013	08/31/2014	$161.44	$1,937.28	$15.75	$123.00	RA	Office Building	Hold Over
357	Ogemaw	MSP	1434-1972-2	Lot B Block 13	West Branch	48661	09/01/1972	08/30/2071	$0.00	$1.00	$0.00	$400.00	Lease	Parking	Rent Authorized
358	Ontonagon	DHS	11745-2014-0011	408 Copper Street	Ontonagon	49953	11/01/2014	10/31/2015	$1,258.83	$15,105.96	$13.00	$1,162.00	RA	Other	Rent Authorized
359	Ontonagon	DHS	6949-2007-0155	730 South 7th Street	Ontonagon	49953	10/01/2008	12/18/2014	$2,548.58	$30,582.96	$8.50	$3,598.00	Lease	Office Building	Hold Over
360	Ontonagon	DOS	6951-2006-0076	728 S 7TH ST	Ontonagon	49953	09/01/2007	08/31/2017	$453.33	$5,439.96	$7.75	$680.00	Lease	Office Building	Rent Authorized
361	Osceola	DHS	11245-2008-0156	240 East Church	Reed City	49677	07/01/2010	06/30/2019	$650.00	$7,800.00	$14.31	$545.00	Sublease	Office Building	Rent Authorized
362	Osceola	DOS	11317-2007-0073	21719 Howard St.	Reed City	49677	12/01/2008	11/30/2018	$1,246.10	$14,953.20	$13.82	$1,082.00	Lease	Office Building	Rent Authorized
363	Oscoda	DHS	4451-2006-0046	200 W Fifth St.	Mio	48647	03/01/2007	02/28/2017	$4,630.68	$55,568.16	$9.87	$5,630.00	Lease	Office Building	Rent Authorized

	P	Q	R	S	T	U	V	W	X	Y	Z	AA	AB	AC
350	Standard; 90 day	None	One 5 yr; 60 day	Public Utilities, Janitorial	$10,144.68	$4,050.00	$0.00	$666.96	$0.00	$0.00	$91,240.20	$19.71	$0.00	Actual
351	Standard; 120 day	None	One 5 yr; 90 day	Public Utilities, Janitorial	$6,954.90	$4,320.00	$0.00	$296.96	$0.00	$0.00	$65,581.34	$19.21	$0.00	Actual
352	Exec. New; 90 day	None	Two 5 yr; 60 day	Public Utilities, Janitorial, Dumpster Service	$38,637.54	$30,731.64	$0.00	$3,040.56	$0.00	$8,837.00	$296,886.74	$18.98	$0.00	Actual
353	Standard; 90 day	None	One 5 yr; 60 day	Gross (Full Service)	$0.00	$0.00	$0.00	$0.00	$0.00	$0.00	$29,472.00	$19.65	$0.00	Actual
354	Standard; 60 day	None	Two 5 yr; 30 day	Public Utilities, Janitorial, Grounds, Dumpster Service, Pest Control	$30,748.41	$10,624.20	$3,695.00	$477.40	$0.00	$5,429.00	$169,344.05	$11.29	$0.00	Actual
355	Standard; 90 day	None	None	Public Utilities, Janitorial	$5,002.66	$4,029.00	$0.00	$0.00	$0.00	$0.00	$32,119.66	$17.55	$0.00	Actual
356	Standard; 30 day	None	None	Gross (Full Service)	$0.00	$0.00	$0.00	$0.00	$0.00	$0.00	$1,937.28	$15.75	$0.00	Actual
357	Standard; 30 day	None	None	Gross (Full Service)	$0.00	$0.00	$0.00	$0.00	$0.00	$0.00	$1.00	$0.00	$0.00	Actual
358	Standard; 30 day	None	None	Gross (Full Service)	$8,051.51	$10,658.00	$4,880.00	$1,325.00	$0.00	$0.00	$40,020.47	$34.44	$0.00	Actual
359	Standard; 90 day	None	One 10 yr; 30 day	Public Utilities, Janitorial, Grounds, Dumpster Service, Pest Control	$9,298.58	$10,524.98	$3,640.00	$0.00	$0.00	$0.00	$54,046.52	$15.02	$0.00	Actual
360	Standard; 90 day	None	One 10 yr; 30 day	Public Utilities, Janitorial, Grounds	$1,553.64	$4,966.23	$792.80	$0.00	$0.00	$0.00	$12,752.63	$18.75	$0.00	Actual
361	Standard; 90 day	None	None	Gross (Full Service)	$0.00	$0.00	$0.00	$0.00	$0.00	$0.00	$7,800.00	$14.31	$0.00	Actual
362	Standard; 90 day	None	One 10 yr; 60 day	Public Utilities, Janitorial	$3,050.64	$3,030.00	$0.00	$0.00	$0.00	$0.00	$21,033.84	$19.44	$0.00	Actual
363	Standard; 90 day	None	Two 5 yr; 30 day	Public Utilities, Janitorial, Grounds, Dumpster Service	$10,823.41	$1,068.00	$2,070.00	$1,166.46	$0.00	$0.00	$70,696.03	$12.56	$0.00	Actual

	AD	AE	AF	AG	AH	AI
350	2014	Long Lake Plaza Associates L.L.C	462 Cape May Street	Englewood	NJ	07631
351	2014	Azoi, L.L.C.	31550 Northwestern Highway	Farmington Hills	MI	48334
352	2014	Michigan-West LLC	611 E Main St	Hart	MI	49420
353	2014	James H. and Donna J. Hodges	315 Church Street	Hart	MI	49420
354	2014	RL Development	Leonard Stephens	West Branch	MI	48661
355	2014	Gustav D. Hobohm, ET AL	2214 Eastman Avenue	Midland	MI	48640
356	2014	Region 7B Employment & Training	402 N. First Street	Harrison	MI	48625
357	2014	City of West Branch	121 North Fourth Street	West Branch	MI	48661
358	2014	Western U.P. Health Department				
359	2013	Jill A. Lundgren Trust	12769 Mansfeldt Road	Baraga	MI	49908
360	2014	Jill A. Lundgren Trust	12769 Mansfeldt Road	Baraga	MI	49908
361	2014	Michigan Works! West Central	14330 Northland Drive,	Big Rapids	MI	49307
362	2014	Kailing Land Company, LLC	153 220th Avenue	Reed City	MI	49677
363	2014	Gary and Pamela McMurphy	14860 Airport Road	Atlanta	MI	49709

	A	B	C	D	E	F	G	H	I	J	K	L	M	N	O
364	Oscoda	DOS	6660-2007-0137	302 N Morenci	Mio	48647	01/13/2007	01/12/2017	$1,284.67	$15,416.04	$15.04	$1,025.00	Lease	Office Building	Rent Authorized
365	Otsego	DEQ	10706-2009-0183	2100 W M-32	Gaylord	49735	11/01/1999	10/31/2016	$15,000.00	$180,000.00	$12.00	$15,000.00	Lease	Office Building	Rent Authorized
366	Otsego	DHS	11548-2011-0152	931 S. Otsego Avenue	Gaylord	49735	11/01/2013	10/31/2033	$18,765.31	$225,183.72	$15.45	$14,575.00	Sublease	Office Building	Rent Authorized
367	Otsego	DMVA	11557-2011-0252	931 S. Otsego Avenue	Gaylord	49735	11/01/2013	10/31/2033	$1,416.25	$16,995.00	$15.45	$1,100.00	Sublease	Office Building	Rent Authorized
368	Otsego	DOS	11558-2011-0253	931 S. Otsego Avenue	Gaylord	49735	10/28/2013	10/31/2033	$2,575.00	$30,900.00	$15.45	$2,000.00	Lease	Office Building	Rent Authorized
369	Otsego	LARA	11571-2011-0357	931 S. Otsego Avenue	Gaylord	49735	10/22/2013	10/31/2033	$7,789.37	$93,472.44	$15.45	$6,050.00	Lease	Office Building	Rent Authorized
370	Otsego	MSF	11738-2013-0447	2927 D & M DR	Gaylord	49735	07/01/2013	06/30/2014	$320.76	$3,849.12	$14.58	$264.00	RA	Office Building	Hold Over
371	Otsego	MSP	10777-2009-0023	123 Fairview	Gaylord	49735	03/10/2000	03/31/2017	$4,000.00	$48,000.00	$9.23	$5,200.00	Lease	Mechanic Shop	Rent Authorized
372	Otsego	MSP	11031-2001-1071	580 South Otsego Avenue	Gaylord	49735	10/01/2005	09/30/2015	$0.00	$5,000.00	$0.00	$0.00	Lease	Land	Rent Authorized
373	Otsego	MSP	11750-2014-0054	931 S. Otsego Avenue	Gaylord	49735	12/01/2014	11/30/2034	$12,231.25	$146,775.00	$11.27	$13,025.00	Sublease	Office Building	Rent Authorized
374	Ottawa	DNR	10967-2006-0218	4876 Allen Park Drive	Allendale	49401	10/01/2007	09/30/2022	$3,427.50	$41,130.00	$4.57	$9,000.00	Lease	Warehouse	Rent Authorized
375	Ottawa	DOS	10496-2011-0298	1110 Robbins Road	Grand Haven	49417	12/01/2007	11/30/2017	$2,257.50	$27,090.00	$10.50	$2,580.00	Lease	Office Building	Rent Authorized
376	Ottawa	DHS	10585-1996-1112	12285 James Street	Holland	49424	01/01/2000	12/31/2019	$31,250.00	$375,000.00	$12.50	$30,000.00	Lease	Office Building	Rent Authorized
377	Ottawa	DHS	11112-2009-0197	119 Clover Avenue	Holland	49423	09/01/2005	11/30/2015	$3,121.29	$37,455.48	$9.48	$3,951.00	Sublease	Office Building	Rent Authorized
378	Ottawa	DMVA	10885-2014-0285	24 East 9th Street	Holland	49423	06/01/2014	05/31/2015	$1,292.69	$15,512.28	$18.25	$850.00	RA	Office Building	Rent Authorized
379	Ottawa	DOS	11208-2006-0044	587-80 East 8th Street	Holland	49423	01/22/2009	01/31/2019	$4,042.50	$48,510.00	$10.50	$4,200.00	Lease	Office Building	Rent Authorized

	P	Q	R	S	T	U	V	W	X	Y	Z	AA	AB	AC
364	Standard; 90 day	None	None	Public Utilities	$3,284.76	$0.00	$0.00	$0.00	$0.00	$0.00	$18,700.80	$18.24	$0.00	Actual
365	Standard; 90 day	Anytme after 5th year	One 5 yr; 30 day	Public Utilities, Janitorial, Grounds, Dumpster Service	$22,472.62	$14,821.40	$2,610.00	$0.00	$0.00	$2,780.00	$222,684.02	$14.85	$0.00	Actual
366	Leg. Rest; 90 day	None	One 5 yr; 60 day	Gross (Full Service)	$3,281.42	$2,149.72	$0.00	$13,605.58	$0.00	$0.00	$244,220.44	$16.76	$0.00	Actual
367	Standard; 90 day	None	One 5 yr; 60 day	Gross (Full Service)	$0.00	$0.00	$0.00	$0.00	$0.00	$0.00	$16,995.00	$15.45	$0.00	Actual
368	Standard; 90 day	None	One 5 yr; 60 day	Gross (Full Service)	$0.00	$0.00	$0.00	$0.00	$0.00	$0.00	$30,900.00	$15.45	$0.00	Actual
369	Leg. Rest; 90 day	None	One 5 yr; 60 day	Gross (Full Service)	$0.00	$0.00	$0.00	$0.00	$0.00	$0.00	$93,472.44	$15.45	$0.00	Actual
370	Standard; 30 day	None	None	Gross (Full Service)	$0.00	$0.00	$0.00	$0.00	$0.00	$0.00	$3,849.12	$14.58	$0.00	Actual
371	Standard; 90 day	None	One 5 yr; 30 day	Public Utilities, Janitorial	$10,140.00	$5,200.00	$0.00	$0.00	$0.00	$0.00	$63,340.00	$12.18	$0.00	Estimated
372	Standard; 90 day	None	One 10 yr; 30 day	Grounds	$0.00	$0.00	$0.00	$0.00	$0.00	$0.00	$5,000.00	$0.00	$0.00	N/A
373	Executive; 90 day	None	One 5 yr; 60 day	Gross (Full Service)	$0.00	$0.00	$0.00	$0.00	$0.00	$0.00	$146,775.00	$11.27	$0.00	Actual
374	Standard; 90 day	None	None	Public Utilities, Janitorial	$3,490.47	$0.00	$0.00	$0.00	$0.00	$0.00	$44,620.47	$4.96	$0.00	Actual
375	Standard; 90 day	None	None	Public Utilities, Janitorial	$6,195.60	$3,590.27	$0.00	$0.00	$296.96	$0.00	$37,172.83	$14.41	$0.00	Actual
376	Standard; 90 day	None	Two 5 yr; 60 day	Gross (Full Service)	$0.00	$0.00	$0.00	$0.00	$0.00	$0.00	$375,000.00	$12.50	$0.00	Actual
377	Standard; 90 day	None	One 5 yr; 60 day	Janitorial	$0.00	$4,297.00	$0.00	$0.00	$0.00	$0.00	$41,752.48	$10.57	$0.00	Estimated
378	Standard; 30 day	None	None	Janitorial	$0.00	$0.00	$0.00	$0.00	$0.00	$0.00	$15,512.28	$18.25	$0.00	Actual
379	Standard; 90 day	None	One 5 yr; 60 day	Public Utilities, Janitorial	$9,859.59	$5,911.78	$0.00	$380.32	$0.00	$0.00	$64,661.69	$15.40	$0.00	Actual

	AD	AE	AF	AG	AH	AI
364	2014	Sam and Natalie Giardina	702 N Morenci Street	Mio	MI	48647
365	2014	Dedrick Investment LLC	3916 Traxler Court	Bay City	MI	48706
366	2014	McGaylord, LLC	2170 W. Main Street	Owosso	MI	48867
367	2014	McGaylord, LLC	2170 W. Main Street	Owosso	MI	48867
368	2014	McGaylord, LLC	2170 W. Main Street	Owosso	MI	48867
369	2014	McGaylord, LLC	2170 W. Main Street	Owosso	MI	48867
370	2014	Northeast Michigan Consortium	20709 State Street	Onaway	MI	49765
371	2013	Hayes and Bentz, Ent.	119 Fairview	Gaylord	MI	49735
372		County of Otsego	225 W Main Street, Room 202	Gaylord	MI	49735
373	2014	McGaylord, LLC	2170 W. Main Street	Owosso	MI	48867
374	2014	RDR Development, L.L.C.	4850 Allen Park Drive, Ste 1	Allendale	MI	49401
375	2014	DEG Development Co., L.L.C.	1946 Turner N.W.	Grand Rapids	MI	49504
376	2014	County of Ottawa	12220 Fillmore	West Olive	MI	49460
377	2013	The Huntington National Bank	37 W. Broad Street, Suite 1000	Columbus	OH	43215
378	2014	9th Street Properties, LLC	30 East 9th Street	Holland	MI	49423
379	2014	Clinton Corporation	P. O. Box 839	Grandville	MI	49468

	A	B	C	D	E	F	G	H	I	J	K	L	M	N	O
380	Ottawa	MSF	11720-2014-0395	119 Clover Avenue	Holland	49423	09/01/2014	08/31/2015	$273.63	$3,283.56	$9.49	$346.00	RA	Office Building	Rent Authorized
381	Ottawa	DOS	10497-2010-0620	5211 Cherry Avenue	Hudsonville	49426	09/01/2007	08/31/2019	$4,114.26	$49,371.12	$12.97	$3,760.00	Lease	Office Building	Rent Authorized
382	Presque Isle	DHS	7616-2005-0032	1242 W Third Street	Rogers City	49779	10/01/2006	09/30/2016	$5,754.80	$69,057.60	$12.90	$5,003.00	Lease	Office Building	Rent Authorized
383	Presque Isle	DOS	10308-2005-0126	246 N Bradley Highway	Rogers City	49779	11/01/2006	10/31/2016	$1,281.00	$15,372.00	$13.48	$1,041.00	Lease	Office Building	Rent Authorized
384	Roscommon	DOS	6820-2005-0174	2565 S Gladwin Rd	Prudenville	48651	06/01/2006	05/31/2016	$850.00	$10,200.00	$8.01	$1,274.00	Lease	Office Building	Rent Authorized
385	Roscommon	DHS	2502-2006-0224	111 W Union	Roscommon	48653	01/01/1986	12/31/2016	$8,228.61	$98,743.32	$10.82	$9,126.00	Lease	Office Building	Rent Authorized
386	Saginaw	DOC	11511-2008-0058	1835 Treanor St.	Saginaw	48601	06/01/2010	05/31/2021	$9,415.00	$112,980.00	$17.86	$6,326.00	Lease	Office Building	Rent Authorized
387	Saginaw	DOS	10593-2008-0046	4404 Bay Rd	Saginaw	48603	07/01/2009	06/30/2019	$5,049.66	$60,595.92	$10.93	$5,544.00	Lease	Office Building	Rent Authorized
388	Saginaw	DOS	10594-2009-0025	4212 DIXIE HWY	Saginaw	48601	10/01/2009	09/30/2019	$2,991.00	$35,892.00	$9.97	$3,600.00	Lease	Office Building	Rent Authorized
389	Saginaw	LARA	10180-2013-0213	4901 Towne Centre	Saginaw	48604	08/01/2005	07/31/2018	$5,204.38	$62,452.56	$16.50	$3,785.00	Lease	Office Building	Rent Authorized
390	Saginaw	LARA	11222-2006-0084	999 South Washington	Saginaw	48603	09/20/2007	09/19/2017	$39,029.17	$468,350.04	$21.85	$29,000.00	Lease	Office Building	Rent Authorized
391	Saginaw	MSF	11732-2013-0368	312 E. Genesee	Saginaw	48602	07/01/2013	05/31/2015	$401.61	$4,819.32	$23.74	$203.00	RA	Office Building	Rent Authorized
392	Saginaw	DOS	10065-2008-0016	115 S. Saginaw Street	St Charles	48655	02/01/2009	01/31/2019	$941.16	$11,293.92	$9.62	$1,174.00	Lease	Office Building	Rent Authorized
393	Saint Clair	DHS	10433-1995-1299	150 Fort St.	Port Huron	48060	06/01/1998	05/31/2023	$62,851.50	$754,218.00	$22.38	$33,694.00	Lease	Office Building	Rent Authorized
394	Saint Clair	DHS	4946-2004-1304	100 McMorran Blvd.	Port Huron	48060	09/01/2005	08/31/2015	$6,408.96	$76,907.52	$18.13	$4,242.00	Lease	Office Building	Rent Authorized
395	Saint Clair	DOS	6695-2009-0175	2887 Krafft Rd	Port Huron	48060	06/01/2011	05/31/2021	$5,385.00	$64,620.00	$13.75	$4,700.00	Lease	Office Building	Rent Authorized

	P	Q	R	S	T	U	V	W	X	Y	Z	AA	AB	AC
380	Standard; 30 day	None	None	Janitorial	$0.00	$0.00	$0.00	$0.00	$0.00	$0.00	$3,283.56	$9.49	$0.00	Actual
381	Standard; 90 day	None	None	Public Utilities, Janitorial, Dumpster Service	$8,579.72	$4,205.00	$0.00	$351.92	$0.00	-$3,925.00	$58,582.76	$15.58	$0.00	Actual
382	Standard; 90 day	None	Two 5 yr; 30 day	Gross (Full Service)	$0.00	$0.00	$0.00	$0.00	$0.00	$0.00	$69,057.60	$13.80	$0.00	Actual
383	Standard; 90 day	None	None	Gross (Full Service)	$0.00	$0.00	$0.00	$0.00	$0.00	$0.00	$15,372.00	$14.77	$0.00	Actual
384	Standard; 90 day	None	None	Gross (Full Service)	$0.00	$0.00	$0.00	$0.00	$0.00	$0.00	$10,200.00	$8.01	$0.00	Actual
385	Standard; 90 day	None	None	Public Utilities, Janitorial, Grounds, Dumpster Service	$22,344.43	$11,446.42	$3,385.00	$1,764.74	$0.00	$11,942.00	$149,625.91	$16.40	$0.00	Actual
386	Standard; 90 day	None	None	Janitorial, Dumpster Service, Grounds	$0.00	$6,326.00	$2,087.58	$0.00	$0.00	$0.00	$121,393.58	$19.19	$0.00	Estimated
387	Standard; 90 day	None	None	Public Utilities, Janitorial	$13,379.16	$7,640.00	$0.00	$296.96	$0.00	$0.00	$81,912.04	$14.77	$0.00	Actual
388	Standard; 90 day	None	None	Gross (Full Service)	$0.00	$0.00	$0.00	$418.96	$0.00	$0.00	$36,310.96	$10.09	$0.00	Actual
389	Standard; 120 day	None	One 5 yr; 60 day	Gross (Full Service)	$0.00	$0.00	$0.00	$0.00	$0.00	$0.00	$62,452.56	$16.50	$0.00	Actual
390	Standard; 90 day	None	Two 5 yr; 90 day	Gross (Full Service)	$0.00	$0.00	$0.00	$0.00	$0.00	$0.00	$468,350.04	$16.15	$0.00	Actual
391	Standard; 30 day	None	None	Gross (Full Service)	$0.00	$0.00	$0.00	$0.00	$0.00	$0.00	$4,819.32	$23.74	$0.00	Actual
392	Standard; 90 day	None	None	Public Utilities, Janitorial, Dumpster Service	$2,891.59	$5,498.60	$0.00	$0.00	$0.00	$0.00	$19,684.11	$16.77	$0.00	Actual
393	Exec. Leg; 90 day	None	One 5 yr; 90 day	Gross (Full Service)	$0.00	$0.00	$0.00	$2,320.17	$0.00	$0.00	$756,538.17	$22.45	$0.00	Actual
394	Standard; 60 day	None	One 5 yr; 30 day	Gross (Full Service)	$0.00	$0.00	$0.00	$0.00	$0.00	$0.00	$76,907.52	$18.13	$0.00	Actual
395	Standard; 120 day	None	None	Public Utilities, Janitorial, Dumpster Service	$7,868.09	$7,592.00	$0.00	$296.96	$0.00	$0.00	$80,377.05	$17.10	$0.00	Actual

	AD	AE	AF	AG	AH	AI
380	2014	The Huntington National Bank	37 W. Broad Street, Suite 1000	Columbus	OH	43215
381	2014	Cherry Plaza LLC	3499 Kelly Street	Hudsonville	MI	49426
382	2014	John Vogelheim	354 EAST HURON AVENUE	Rogers City	MI	49779
383	2014	Claude A. & Pamela R. Vogelheim	417 South 6th Street	Rogers City	MI	49779
384	2014	Twp Bd of The Twp of Denton	P. O. Box 289	Prudenville	MI	48651
385	2014	Equity Trust Co Custodian FBO	225 Burns Road,	Elyria	OH	44035
386	2013	Spadafore Distributing Co.	2932 Sanders Road	Lansing	MI	48917
387	2014	Brixmor GA Fashion Corner, LLC	22054 Farmington Road	Farmington	MI	48336
388	2014	Sahasa Realty Corporation	1100 S. Washington, Suite 3	Saginaw	MI	48601
389	2014	Towne Center Investments	4901 Towne Center, Suite 140	Saginaw	MI	48604
390	2013	Downtown Area Development LLC	3875 Bay Road	Saginaw	MI	48603
391	2014	Saginaw Co as Fis Agent GLBMW	1600 North Michigan Avenue	Saginaw	MI	48602
392	2014	Downtown Development Authority	110 West Spruce Street	St Charles	MI	48655
393	2014	County of St. Clair	201 McMorran Boulevard	Port Huron	MI	48060
394	2014	City of Port Huron	100 McMorran Blvd.	Port Huron	MI	48060
395	2014	Top Notch Investments, LLC	3220 Erie Drive	Orchard Lake	MI	48324

	A	B	C	D	E	F	G	H	I	J	K	L	M	N	O
396	Saint Clair	MSF	11251-2014-0385	100 McMorran Blvd.	Port Huron	48060	07/01/2014	05/31/2015	$238.45	$2,861.40	$18.58	$154.00	RA	Office Building	Rent Authorized
397	Saint Joseph	DHS	10538-2007-0098	692 East Main Street	Centreville	49032	09/01/1998	08/31/2018	$19,171.58	$230,058.96	$12.90	$16,373.00	Lease	Office Building	Rent Authorized
398	Saint Joseph	DOS	10583-2004-1228	931 South Centerville Road	Sturgis	49091	04/01/2005	03/31/2020	$4,359.00	$52,308.00	$16.57	$3,156.00	Lease	Office Building	Rent Authorized
399	Saint Joseph	DOC	11508-2010-0464	265 N US-131	Three Rivers	49093	10/03/2011	09/30/2021	$3,463.00	$41,556.00	$16.96	$2,450.00	Lease	Retail	Rent Authorized
400	Sanilac	DHS	7026-2007-0102	515 S Sandusky	Sandusky	48471	12/07/2008	12/06/2018	$13,192.00	$158,304.00	$12.00	$13,192.00	Lease	Office Building	Rent Authorized
401	Sanilac	DOS	10285-2005-0065	277 E Sanilac	Sandusky	48471	06/01/2006	05/31/2016	$1,772.48	$21,269.76	$12.93	$1,645.00	Lease	Office Building	Rent Authorized
402	Sanilac	MSP	323-1940-1	90 W Sanilac Rd	Sandusky	48471	04/23/1940	04/22/2039	$0.00	$0.00	$0.00	$2,100.00	Lease	Office Building	Rent Authorized
403	Schoolcraft	DHS	10448-1995-1224	300 Walnut St, Room 175A	Manistique	49854	08/19/1997	09/30/2022	$11,086.00	$133,032.00	$24.19	$5,500.00	Lease	Office Building	Rent Authorized
404	Schoolcraft	DOS	11473-2010-0019	300 Walnut St, Room 175A	Manistique	49854	08/01/2010	07/31/2015	$790.00	$9,480.00	$14.72	$644.00	Lease	Office Building	Rent Authorized
405	Schoolcraft	MSP	305-1942-2	Lakeside Park Property	Manistique	49854	06/12/1942	06/11/2042	$0.00	$0.00	$0.00	$0.00	Lease	Land	Rent Authorized
406	Shiawassee	DHS	11475-2010-0026	1720 West Main St. (M-21)	Owosso	48867	03/01/2011	02/28/2021	$30,400.00	$364,800.00	$15.20	$24,000.00	Lease	Office Building	Rent Authorized
407	Shiawassee	DOS	11453-2009-0317	1720 West Main St. (M-21)	Owosso	48867	10/01/2010	09/30/2020	$3,800.00	$45,600.00	$15.50	$3,000.00	Lease	Office Building	Rent Authorized
408	Shiawassee	MSF	11712-2013-0285	1975 West Main Street	Owosso	48867	07/09/2013	06/30/2014	$247.05	$2,964.60	$12.20	$243.00	RA	Office Building	Hold Over
409	Tuscola	DHS	11715-2014-0430	165 Butler Street	Caro	48723	10/01/2014	05/31/2016	$475.00	$5,700.00	$4.75	$1,200.00	RA		Rent Authorized

	P	Q	R	S	T	U	V	W	X	Y	Z	AA	AB	AC
396	Standard; 30 day	None	None	Gross (Full Service)	$0.00	$0.00	$0.00	$0.00	$0.00	$0.00	$2,861.40	$18.58	$0.00	Actual
397	Standard; 90 day	None	One 5 yr; 60 day	Public Utilities, Janitorial, Dumpster Service, Pest Control	$46,652.51	$15,006.83	$0.00	$4,223.94	$0.00	$0.00	$295,942.24	$18.08	$0.00	Actual
398	Standard; 90 day	None	None	Gross (Full Service)	$0.00	$0.00	$0.00	$0.00	$0.00	$0.00	$52,308.00	$16.57	$0.00	Actual
399	Standard; 90 day	None	None	Gross (Full Service)	$0.00	$0.00	$0.00	$0.00	$0.00	$0.00	$41,556.00	$16.96	$0.00	Actual
400	Standard; 90 day	None	One 10 yr; 60 day	Public Utilities, Janitorial, Grounds, Dumpster Service, Pest Control	$20,112.62	$13,070.00	$15,670.00	$2,065.66	$0.00	$0.00	$209,222.28	$15.86	$0.00	Actual
401	Standard; 90 day	None	One 5 yr; 60 day	Public Utilities, Janitorial	$4,816.57	$4,565.00	$0.00	$211.00	$0.00	$0.00	$30,862.33	$18.76	$0.00	Actual
402	No Cancellation	None	None	Gross (Full Service)	$0.00	$0.00	$0.00	$0.00	$0.00	$0.00	$0.00	$0.00	$0.00	Actual
403	Exec. Leg; 60 day	None	One 5 yr; 30 day	Gross (Full Service)	$0.00	$0.00	$0.00	$0.00	$0.00	$0.00	$133,032.00	$24.19	$0.00	Actual
404	Standard; 90 day	None	Three 5 yr; 30 day	Gross (Full Service)	$0.00	$0.00	$0.00	$0.00	$0.00	$0.00	$9,480.00	$14.72	$0.00	Actual
405	No Cancellation	None	None	Gross (Full Service)	$0.00	$0.00	$0.00	$0.00	$0.00	$0.00	$0.00	$0.00	$0.00	Actual
406	Executive; 90 day	None	Four 5 yr; 60 day	Gross (Full Service)	$0.00	$0.00	$0.00	$534.00	$0.00	$0.00	$365,334.00	$15.22	$0.00	Actual
407	Standard; 90 day	None	One 5 yr; 60 day	Gross (Full Service)	$0.00	$0.00	$0.00	$296.96	$0.00	$0.00	$45,896.96	$15.30	$0.00	Actual
408	Standard; 30 day	None	None	Gross (Full Service)	$0.00	$0.00	$0.00	$0.00	$0.00	$0.00	$2,964.60	$12.20	$0.00	Actual
409	Standard; 30 day	None	None	Gross (Full Service)	$1,564.20	$0.00	$0.00	$0.00	$0.00	$0.00	$7,264.20	$6.05	$3,798.89	Actual

	AD	AE	AF	AG	AH	AI
396	2014	Macomb/St. Clair Workforce Devel	21885 Dunham	Clinton Twp	MI	48038
397	2014	Centreville Properties, LLC	2230 Leonora Drive	Stevensville	MI	49127
398	2014	Fairfield Corporation	209 East Michigan Avenue	Battle Creek	MI	49014
399	2014	Boscy-Westland Mall L.L.C.	4200 W. Centre Avenue	Portage	MI	49024
400	2014	Dennings Properties, LLC	777 W Cedar Ave.	Gladwin	MI	48624
401	2014	Stoutenburg Revokable Trust	275 S Banner Rd	Sandusky	MI	48471
402	2014	Sanilac County Bd Of Supv	67 W Sanilac Rd	Sandusky	MI	48471
403	2014	Schoolcraft County	300 Walnut Street, Room 164A	Manistique	MI	49854
404	2014	Schoolcraft County	300 Walnut Street, Room 164A	Manistique	MI	49854
405	2014	City of Manistique	70 Maple Street	Manistique	MI	49854
406	2014	1720 E Main LLC	721 W Oliver	Owosso	MI	48867
407	2014	1720 E Main LLC	721 W Oliver	Owosso	MI	48867
408	2014	Michigan Works! Career Alliance	711 N Saginaw St	Flint	MI	48503
409	2014	Human Development Commission	429 Montague Street	Caro	MI	48723

	A	B	C	D	E	F	G	H	I	J	K	L	M	N	O
410	Tuscola	DHS	6987-2007-0090	1365 CLEAVER RD	Caro	48723	11/01/2008	10/31/2028	$24,929.14	$299,149.68	$17.33	$15,436.00	Lease	Office Building	Rent Authorized
411	Tuscola	DOS	11167-2006-0040	150 MILLWOOD STREET	Caro	48723-1630	12/01/2005	11/30/2015	$4,893.25	$58,719.00	$21.16	$2,775.00	Lease	Office Building	Rent Authorized
412	Tuscola	MSP	10724-1997-1256	1485 CLEAVER RD	Caro	48723	08/01/2000	07/31/2020	$13,511.18	$162,134.16	$21.49	$7,546.00	Lease	Office Building	Rent Authorized
413	Van Buren	DHS	7405-1992-1031	57150 County Road 681	Hartford	49057	01/01/1991	12/31/2025	$38,942.93	$467,315.16	$12.80	$36,509.00	Lease	Office Building	Rent Authorized
414	Van Buren	DHS	11395-2014-0210	32849 Red Arrow Highway	Paw Paw	49079	01/01/2014	12/31/2014	$191.76	$2,301.12	$15.98	$144.00	RA	Office Building	Hold Over
415	Van Buren	DOS	10418-2007-0084	1037 East Michigan Avenue	Paw Paw	49079	10/01/2008	09/30/2018	$1,620.00	$19,440.00	$10.80	$1,800.00	Lease	Office Building	Rent Authorized
416	Van Buren	MSF	11755-2013-0173	32849 Red Arrow Highway	Paw Paw	49079	01/01/2014	12/31/2014	$591.16	$7,093.92	$15.98	$444.00	RA	Office Building	Rent Authorized
417	Washtenaw	DHS	7693-2012-0226	3810 Packard Road	Ann Arbor	48104	12/01/2007	02/28/2023	$8,444.34	$101,332.08	$22.71	$4,462.00	Lease	Office Building	Rent Authorized
418	Washtenaw	DNR	11789-2014-0319	400 N. Ingalls	Ann Arbor	48109	06/01/2014	05/31/2015	$2,851.64	$34,219.68	$12.59	$2,718.00	RA	Office Building	Rent Authorized
419	Washtenaw	DOS	11236-2009-0160	295 North Maple Rd	Ann Arbor	48103	11/01/2009	10/31/2019	$10,752.00	$129,024.00	$20.16	$6,400.00	Lease	Office Building	Rent Authorized
420	Washtenaw	DOS	11633-2012-0203	4675 Washtenaw Avenue	Ann Arbor	48108	06/01/2013	05/31/2023	$6,970.31	$83,643.72	$18.75	$4,461.00	Lease	Office Building	Rent Authorized
421	Washtenaw	DOS	7637-2005-0218	1113 South Main Street	Chelsea	48118	08/01/2006	07/31/2016	$1,419.00	$17,028.00	$7.43	$2,293.00	Lease	Office Building	Rent Authorized
422	Washtenaw	DHS	7455-1992-1165	22 Center St	Ypsilanti	48198	11/01/1991	10/31/2016	$25,656.00	$307,872.00	$7.26	$42,397.00	Lease	Office Building	Rent Authorized
423	Wayne	DOS	11580-2012-0005	164 E. Columbia	Belleville	48111	07/18/8014	07/31/2024	$4,932.08	$59,184.96	$16.83	$3,517.00	Lease	Office Building	Rent Authorized
424	Wayne	DOS	11193-2005-0085	18412 Telegraph Road	Brownstown	48174	07/01/2006	06/30/2016	$5,876.33	$70,515.96	$19.75	$3,400.00	Lease	Office Building	Rent Authorized

	P	Q	R	S	T	U	V	W	X	Y	Z	AA	AB	AC
410	Exec. New; 90 day	None	None	Gross (Full Service)	$0.00	$0.00	$0.00	$672.00	$0.00	$0.00	$299,821.68	$19.42	$0.00	Actual
411	Standard; 90 day	None	One 5 yr; 90 day	Janitorial	$0.00	$6,410.00	$0.00	$0.00	$0.00	$0.00	$65,129.00	$23.47	$0.00	Actual
412	Exec. New; 60 day	None	One 5 yr; 90 day	Public Utilities, Janitorial, Grounds, Dumpster Service, Pest Control	$31,747.60	$17,795.91	$7,340.00	$1,757.99	$0.00	$0.00	$220,775.66	$29.26	$0.00	Actual
413	Leg. Rest; 60 day	None	None	Gross (Full Service)	$0.00	$0.00	$0.00	$0.00	$0.00	$0.00	$467,315.16	$12.80	$0.00	Actual
414	Standard; 30 day	None	None	Gross (Full Service)	$0.00	$0.00	$0.00	$0.00	$0.00	$0.00	$2,301.12	$15.98	$0.00	Actual
415	Standard; 90 day	None	One 5 yr; 60 day	Public Utilities, Janitorial, Pest Control	$4,044.01	$3,556.00	$0.00	$0.00	$0.00	$0.00	$27,040.01	$15.02	$0.00	Actual
416	Standard; 30 day	None	None	Gross (Full Service)	$0.00	$0.00	$0.00	$0.00	$0.00	$0.00	$7,093.92	$15.98	$0.00	Actual
417	Standard; 90 day	None	None	Public Utilities	$7,102.80	$5,582.46	$0.00	$1,183.48	$0.00	$0.00	$115,200.82	$25.82	$0.00	Actual
418	Either Party; 270 day	None	None	Gross (Full Service)	$0.00	$0.00	$0.00	$0.00	$0.00	$0.00	$34,219.68	$12.59	$0.00	Actual
419	Standard; 150 day	None	One 5 yr; 90 day	Public Utilities, Janitorial	$13,420.32	$8,140.00	$0.00	$296.96	$0.00	$0.00	$150,881.28	$23.58	$0.00	Actual
420	Standard; 180 day	None	Two 5 yr; 90 day	Gross (Full Service)	$0.00	$0.00	$0.00	$296.96	$0.00	$0.00	$83,940.68	$18.82	$0.00	Actual
421	Standard; 90 day	None	One 5 yr; 30 day	Public Utilities, Janitorial	$5,768.91	$4,400.00	$0.00	$0.00	$0.00	$0.00	$27,196.91	$11.86	$0.00	Actual
422	Exec. Old; 60 day	None	One 5 yr; 30 day	Gross (Full Service)	$0.00	$0.00	$0.00	$2,904.48	$0.00	$0.00	$310,776.48	$7.33	$0.00	Actual
423	Standard; 90 day	None	Two 5 yr; 30 day	Public Utilities, Janitorial	$0.00	$0.00	$0.00	$0.00	$0.00	$0.00	$59,184.96	$16.83	$0.00	N/A
424	Standard; 90 day	None	Three 5 yr; 60 day	Gross (Full Service)	$0.00	$0.00	$0.00	$296.96	$0.00	$0.00	$70,812.92	$20.83	$0.00	Actual

	AD	AE	AF	AG	AH	AI
410	2014	County of Tuscola	125 W Lincoln Street	Caro	MI	48723
411	2014	Tuscola Medical Center, LLC	150 Millwood Street	Caro	MI	48723
412	2014	County of Tuscola	125 W Lincoln Street	Caro	MI	48723
413	2014	County of Van Buren	219 E Paw Paw, Suite 303	Paw Paw	MI	49079
414	2014	Berrien-Cass-Van Buren Workforce	499 West Main St	Benton Harbor	MI	49022
415	2014	Case Development	181 W. Michigan Avenue	Paw Paw	MI	49079
416	2014	Berrien-Cass-Van Buren Workforce	499 West Main St	Benton Harbor	MI	49022
417	2014	Guenther, Robert	2864 Carpenter Road	Ann Arbor	MI	48108
418	2014	Regents of the University of MI	326 E. Hoover	Ann Arbor	MI	48109
419	2014	Brixmor Holdings 1 SPE, LLC	Brixmor Holdings 1 SPE, LLC	Farmington	MI	48336
420	2014	Washtenaw McKinley Comm, LLC	320 North Main Street	Ann Arbor	MI	48104
421	2014	F.A. Kennedy Co., L.L.C.	1821 Spring Arbor Road	Jackson	MI	49203
422	2014	County of Washtenaw	PO BOX 8645	Ann Arbor	MI	48107
423		Davenport Development, L.L.C.	301 Industrial Park Drive	Belleville	MI	48111
424	2014	Flood Properties LLC	18406 Telegraph Road	Brownstown	MI	48143

	A	B	C	D	E	F	G	H	I	J	K	L	M	N	O
425	Wayne	DOS	11299-2007-0027	8500 North Lilley Road	Canton	48187	10/13/2009	10/12/2019	$9,250.00	$111,000.00	$18.50	$6,000.00	Lease	Office Building	Rent Authorized
426	Wayne	DOS	10586-2008-0118	5094 Schaeffer Road	Dearborn	48126	12/01/2009	11/30/2019	$8,252.00	$99,024.00	$18.75	$4,956.00	Lease	Office Building	Rent Authorized
427	Wayne	AG	11024-2005-0013	1025 E. Forest	Detroit	48207	07/21/2005	07/20/2010	$0.00	$0.00		$8,450.00	Sublease	Office Building	Hold Over
428	Wayne	DHS	10228-2008-0179	8625 Greenfield Road	Detroit	48228	04/15/2010	04/14/2020	$28,831.83	$345,981.96	$19.01	$18,200.00	Lease	Office Building	Rent Authorized
429	Wayne	DHS	10473-1999-1286	14061 Lappin Ave.	Detroit	48205	06/16/2002	06/15/2022	$76,446.76	$917,361.12	$25.12	$36,520.00	Sublease	Office Building	Rent Authorized
430	Wayne	DHS	10479-1995-1223	1801 Canfield	Detroit	48207	01/01/1999	12/31/2018	$81,168.75	$974,025.00	$19.50	$49,950.00	Lease	Office Building	Rent Authorized
431	Wayne	DHS	11163-2010-0176	17411 & 17455 Grand River	Detroit	48227	03/01/2010	02/28/2040	$16,484.00	$197,808.00	$19.51	$10,139.00	Lease	Office Building	Rent Authorized
432	Wayne	DHS	11284-2006-0255	333 W. Fort St.	Detroit	48226	10/08/2007	10/31/2022	$10,405.54	$124,866.48	$17.25	$6,842.00	Lease	Office Building	Rent Authorized
433	Wayne	DHS	11329-2010-0212	4733 Connor	Detroit	48215	02/01/2010	03/31/2020	$56,777.00	$681,324.00	$19.98	$34,100.00	Lease	Office Building	Rent Authorized
434	Wayne	DHS	11331-2010-0195	17411 & 17455 Grand River	Detroit	48227	04/01/2010	03/31/2040	$45,685.92	$548,231.04	$19.51	$28,100.00	Lease	Office Building	Rent Authorized
435	Wayne	DHS	11512-2013-9489	1641 Porter Street	Detroit	48216	05/01/2013	04/30/2014	$17,973.40	$215,680.80	$18.07	$11,939.00	RA	Office Building	Hold Over
436	Wayne	DHS	2539-1988-47	17330 Greydale	Detroit	48219	01/01/1978	09/30/2016	$45,278.71	$543,344.52	$18.16	$29,914.00	Lease	Office Building	Rent Authorized
437	Wayne	DHS	2625-1988-55	4505 Oakman Blvd	Detroit	48204	05/01/1988	05/31/2017	$31,160.42	$373,925.04	$12.50	$29,914.00	Lease	Office Building	Rent Authorized

	P	Q	R	S	T	U	V	W	X	Y	Z	AA	AB	AC
425	Standard; 30 day	None	One 5 yr; 60 day	Gross (Full Service)	$0.00	$0.00	$0.00	$296.96	$0.00	$0.00	$111,296.96	$18.55	$0.00	Actual
426	Standard; 90 day	None	None	Public Utilities, Janitorial	$16,383.90	$5,400.00	$0.00	$296.96	$0.00	$0.00	$121,104.86	$24.44	$0.00	Actual
427	Either Party; 90 day	None	None	Gross (Full Service)	$0.00	$0.00	$0.00	$0.00	$0.00	$0.00	$0.00	$0.00	$0.00	Actual
428	Exec New; 180 day	None	Two 5 yr; 180 day	Public Utilities, Janitorial, Dumpster Service	$98,132.36	$69,165.01	$0.00	$27,885.98	$0.00	$0.00	$541,165.31	$29.73	$0.00	Actual
429	Exec. New; 60 day	None	One 5 yr; 90 day	Public Utilities, Janitorial, Grounds, Dumpster Service, Pest Control	$94,486.16	$61,000.86	$11,485.00	$8,918.72	$0.00	-$34,640.00	$1,058,611.86	$28.99	$2,425.00	Actual
430	Exec. Leg; 60 day	Year 11 & 20, First 60 days	One 5 yr; 180 day	Public Utilities, Janitorial, Grounds, Dumpster Service, Pest Control	$167,386.35	$63,169.95	$33,644.00	$6,067.84	$0.00	$68,728.00	$1,313,021.14	$26.29	$0.00	Actual
431	Exec. New; 90 day	None	One 5 yr; 60 day	Public Utilities, Janitorial	$19,771.05	$10,139.00	$0.00	$0.00	$0.00	$0.00	$227,718.05	$22.46	$0.00	Estimated
432	Standard; 120 day	None	None	Gross (Full Service)	$165.00	$308.75	$0.00	$0.00	$0.00	$0.00	$125,340.23	$18.32	$0.00	Actual
433	Executive; 90 day	None	One 5 yr; 120 day	Public Utilities	$56,658.33	$0.00	$0.00	$2,520.50	$0.00	$0.00	$740,502.83	$21.72	$0.00	Actual
434	Exec. New; 90 day	None	None	Public Utilities, Janitorial	$81,513.13	$41,855.36	$0.00	$1,633.20	$0.00	$0.00	$673,232.73	$23.96	$0.00	Actual
435	Standard; 30 day	None	None	Gross (Full Service)	$0.00	$0.00	$0.00	$0.00	$0.00	$0.00	$215,680.80	$18.07	$0.00	Actual
436	Standard; 90 day	None	One 5 yr; 90 day	Public Utilities	$84,574.15	$0.00	$0.00	$8,418.05	$0.00	$96,130.00	$732,466.72	$24.49	$126,635.30	Actual
437	Standard; 180 day	None	None	Public Utilities, Janitorial, Grounds, Dumpster Service, Pest Control	$54,345.87	$2,526.06	$1,105.00	$7,159.15	$0.00	$39,403.00	$478,464.12	$15.99	$2,667.68	Actual

	AD	AE	AF	AG	AH	AI
425	2014	Golden Gate Shopping Center, LLC	4104 W. Maple Rd	Bloomfield Hills	MI	48301
426	2014	Michigan Schaeffer, L.L.C.	28000 Middlebelt Road	Farmington Hills	MI	48334
427	2013	Wayne County 3rd Judicial Court	1025 E. Forest	Detroit	MI	48207
428	2014	Gesu, LLC	6334 Golden Lane	West Bloomfield	MI	48322
429	2014	APCA MI H, TIC MI 1-13	c/o Paradigm Properties LLC	Boston	MA	02108
430	2014	Forest Park Properties, L.L.C.	11123 Bugai Road	Traverse City	MI	49684
431	2013	CFP Michigan II, LLC	18338 Minnetonka Blvd	Deephaven	MN	55392
432	2014	333 L.P., L.L.C.	c/o Sterling Group	Detroit	MI	48226
433	2014	Connor-Chene Properties, LLC	6020 West Maple Road	West Bloomfield	MI	48322
434	2014	CFP Michigan II, LLC	18338 Minnetonka Blvd	Deephaven	MN	55392
435	2014	MyLocker Properties, LLC	28241 Mound Road	Warren	MI	48092
436	2014	Greydale Detroit LLC	150 Great Neck Road	Great Neck	NY	11021
437	2014	SOS Oakman, LLC	24655 Southfield Road	Southfield	MI	48075

	A	B	C	D	E	F	G	H	I	J	K	L	M	N	O
438	Wayne	DHS	4333-2012-0157	5131 Grand River	Detroit	48208	04/01/2013	03/31/2023	$40,012.45	$480,149.40	$18.51	$25,940.00	Lease	Office Building	Rent Authorized
439	Wayne	DHS	6922-2007-0105	8655 Greenfield Road	Detroit	48228	04/15/2010	04/14/2020	$39,973.28	$479,679.36	$19.01	$25,233.00	Lease	Office Building	Rent Authorized
440	Wayne	DHS	7067-1990-111	6534 W Jefferson	Detroit	48209	06/01/1990	08/31/2010	$22,826.00	$273,912.00	$10.10	$27,120.00	Lease	Office Building	Hold Over
441	Wayne	DOC	10965-2010-0206	5300 Lawton	Detroit	48208	09/01/2003	08/31/2023	$51,608.00	$619,296.00	$16.09	$38,494.00	Lease	Mixed Use	Rent Authorized
442	Wayne	DOS	10283-2009-0379	20210 West 7 Mile Road	Detroit	48219	01/01/2012	12/31/2012	$4,888.21	$58,658.52	$16.75	$3,502.00	RA	Office Building	Hold Over
443	Wayne	DOS	10935-2000-1411	9560 E Eight Mile	Detroit	48234	12/01/2001	11/30/2016	$4,022.00	$48,264.00	$16.25	$3,300.00	Lease	Office Building	Rent Authorized
444	Wayne	DOS	11195-2005-0060	14634-36 Mack Avenue	Detroit	48215	08/24/2006	08/23/2016	$6,816.00	$81,792.00	$25.56	$3,200.00	Lease	Office Building	Rent Authorized
445	Wayne	DOS	11389-2008-0136	17500 Livernois	Detroit	48221	04/16/2010	04/15/2020	$7,561.39	$90,736.68	$21.50	$3,751.00	Lease	Office Building	Rent Authorized
446	Wayne	DOS	11686-2013-0114	2835 Bagley Street	Detroit	48216	09/15/2014	09/30/2024	$4,617.09	$55,405.08	$17.69	$3,132.00	Lease	Office Building	Rent Authorized
447	Wayne	DTMB	10963-2001-1332	116 Lothrop Ave	Detroit	48201	09/01/2003	08/31/2021	$2,025.00	$24,300.00	$0.00	$0.00	Lease	Parking	Rent Authorized
448	Wayne	LARA	4581-2006-0178	14333 Woodrow Wilson	Detroit	48238	06/01/2007	05/31/2017	$27,579.46	$330,953.52	$2.86	$115,718.00	Lease	Warehouse	Rent Authorized
449	Wayne	MDOT	11138-2005-0167	2835 Bagley Street	Detroit	48216	07/15/2008	07/14/2018	$12,962.67	$155,552.04	$32.00	$4,861.00	Lease	Office Building	Rent Authorized
450	Wayne	MDOT	11820-2015-0086	2835 Bagley Street	Detroit	48216	03/01/2015	02/29/2016	$5,310.21	$63,722.52	$17.75	$3,590.00	RA	Office Building	Rent Authorized
451	Wayne	MSF	10843-2002-2208	455 FORT ST	Detroit	48226	05/01/2000	04/30/2001	$2,298.63	$27,583.56	$12.95	$2,130.00	Sublease	Office Building	Hold Over

	P	Q	R	S	T	U	V	W	X	Y	Z	AA	AB	AC
438	Executive; 180 day	None	One 10 yr; 180 day	Public Utilities, Janitorial, Grounds, Dumpster Service, Pest Control	$59,430.40	$39,910.21	$16,358.00	$11,884.47	$0.00	$0.00	$607,732.48	$23.43	$0.00	Actual
439	Exec New; 180 day	None	Two 5 yr; 180 day	Public Utilities, Janitorial, Dumpster Service	$59,291.05	$22,678.58	$0.00	$5,991.70	$0.00	$0.00	$567,640.69	$22.50	$0.00	Actual
440	Standard; 90 day	None	None	Public Utilities, Janitorial, Grounds, Pest Control	$46,665.63	$45,735.31	$10,869.00	$7,551.48	$0.00	$0.00	$384,733.42	$14.19	$0.00	Actual
441	Exec New; 180 day	None	None	Public Utilities, Janitorial, Dumpster Service, Pest Control	$83,448.00	$36,896.00	$0.00	$2,654.00	$59,135.00	$0.00	$801,429.00	$20.82	$0.00	Actual
442	Standard; 60 day	None	None	Public Utilities, Janitorial, Dumpster Service, Pest Control	$9,407.32	$4,527.38	$0.00	$296.96	$0.00	$0.00	$72,890.18	$20.81	$0.00	Actual
443	Standard; 90 day	None	None	Public Utilities, Janitorial, Dumpster Service	$10,951.65	$5,202.88	$0.00	$1,592.96	$0.00	$0.00	$66,011.49	$20.00	$0.00	Actual
444	Standard; 90 day	None	Two 5 yr; 90 day	Public Utilities, Janitorial	$10,776.20	$7,584.00	$0.00	$616.96	$0.00	-$304.00	$100,465.16	$31.40	$0.00	Actual
445	Standard; 90 day	None	None	Public Utilities	$8,898.24	$0.00	$0.00	$296.96	$0.00	$0.00	$99,931.88	$26.64	$0.00	Actual
446	Standard; 120 day	None	Two 5 yr; 30 day	Gross (Full Service)	$0.00	$0.00	$0.00	$0.00	$0.00	$0.00	$55,405.08	$17.69	$0.00	Actual
447	Standard; 90 day	None	Two 5 yr; 180 day	Gross (Full Service)	$0.00	$0.00	$0.00	$0.00	$0.00	$0.00	$24,300.00	$0.00	$0.00	Actual
448	Executive; 180 day	None	Two 5 yr; 90 day	Public Utilities, Janitorial, Grounds, Dumpster Service	$116,685.16	$0.00	$0.00	$0.00	$0.00	$0.00	$447,638.68	$3.87	$0.00	Actual
449	Standard; 120 day	None	One 10 yr; 90 day	Gross (Full Service)	$0.00	$0.00	$0.00	$0.00	$0.00	$0.00	$155,552.04	$32.00	$0.00	Actual
450	Either Party; 60 day	None	None	Security	$0.00	$0.00	$0.00	$0.00	$0.00	$0.00	$63,722.52	$17.75	$0.00	N/A
451	Standard; 30 day	None	None	Gross (Full Service)	$0.00	$0.00	$0.00	$0.00	$0.00	$0.00	$27,583.56	$12.95	$0.00	Actual

	AD	AE	AF	AG	AH	AI
438	2014	Grand River Ventures, LLC	11123 Bugai Road	Traverse City	MI	49684
439	2013	Apollo Holdings, LLC	6334 Golden Lane	West Bloomfield	MI	48322
440	2014	DSS #1 Limited Partnership	2146 Livernois Road	Troy	MI	48083
441	2014	5300 Lawton, Inc	2411 Vinewood	Detroit	MI	48216
442	2014	Seven Evergreen Property, LLC	2150-B Franklin Road	Bloomfield Hills	MI	48302
443	2014	Bel-Air Realty LLC	150 Great Neck Road	Great Neck	NY	11021
444	2014	Mack-Alter LLC	18633 Mack Avenue	Detroit	MI	48236
445	2014	Binno and Shallal	42690 Woodward Ave, Suite 225	Bloomfield Hills	MI	48304
446	2014	Plaza Del Norte, Inc.	2835 Bagley Street	Detroit	MI	48216
447	2014	New Center Parking Decks Venture	70 W Madison #3940	Chicago	IL	60602
448	2014	14333 Associates, LLC	560 Kirts Blvd	Troy	MI	48084
449	2014	Plaza Del Norte, Inc.	2835 Bagley Street	Detroit	MI	48216
450		Plaza Del Norte, Inc.	2835 Bagley Street	Detroit	MI	48216
451	2014	City of Detroit	707 W Milwaukee	Detroit	MI	48202

	A	B	C	D	E	F	G	H	I	J	K	L	M	N	O
452	Wayne	MSP	11065-2003-1148	645-661 W Baltimore Street	Detroit	48202	01/01/2005	12/31/2019	$3,850.00	$46,200.00		$0.00	Lease	Parking	Rent Authorized
453	Wayne	DMVA	11127-2010-0467	30104 Ford Rd.	Garden City	48135	08/01/2006	07/31/2016	$2,120.00	$25,440.00	$16.50	$1,400.00	Lease	Office Building	Rent Authorized
454	Wayne	DHS	10225-2006-0176	19251 Mack Avenue	Grosse Pt Woods	48236	06/01/2007	05/31/2022	$9,828.13	$117,937.56	$25.50	$4,625.00	Lease	Office Building	Rent Authorized
455	Wayne	DHS	11330-2011-0318	12140 Joseph Campau Street	Hamtramck	48212	11/01/2009	03/31/2040	$47,500.00	$570,000.00	$19.00	$30,000.00	Lease	Office Building	Rent Authorized
456	Wayne	DOS	11729-2013-0348	9001 Joseph Campau Street	Hamtramck	48212	11/24/2014	10/31/2024	$6,817.71	$81,812.52	$18.70	$4,375.00	Lease	Office Building	Rent Authorized
457	Wayne	DHS	10217-1994-1011	396 Glendale	Highland Park	48203	02/01/1998	01/31/2018	$31,536.30	$378,435.60	$13.95	$27,128.00	Lease	Office Building	Rent Authorized
458	Wayne	DHS	10218-1994-1014	13233 Hamilton	Highland Park	48203	02/01/1998	01/31/2018	$57,687.90	$692,254.80	$13.95	$49,624.00	Lease	Office Building	Rent Authorized
459	Wayne	DHS	11387-2011-0319	26355 Michigan Ave	Inkster	48141	10/01/2010	02/28/2041	$50,825.00	$609,900.00	$19.00	$32,100.00	Lease	Office Building	Rent Authorized
460	Wayne	DOS	11495-2010-0196	26603 Michigan Avenue	Inkster	48141	05/01/2011	04/30/2021	$7,933.00	$95,196.00	$17.00	$5,600.00	Lease	Office Building	Rent Authorized
461	Wayne	DOC	11259-2006-0166	920 West Fort	Lincoln Park	48192	12/01/2007	11/30/2017	$17,176.25	$206,115.00	$19.50	$10,570.00	Lease	Office Building	Rent Authorized
462	Wayne	BSL	11532-2010-0099	33231 Plymouth Rd.	Livonia	48150	06/01/2011	05/31/2021	$5,300.00	$63,600.00	$11.18	$5,690.00	Lease	Office Building	Rent Authorized
463	Wayne	DHS	10998-2010-0668	30246 Plymouth Rd.	Livonia	48150	03/01/2012	02/28/2013	$6,516.32	$78,195.84	$17.15	$4,560.00	RA	Office Building	Hold Over
464	Wayne	DOS	11144-2004-1208	17176 Farmington Road	Livonia	48153	07/17/2006	01/31/2016	$17,998.75	$215,985.00	$20.57	$10,500.00	Lease	Office Building	Rent Authorized
465	Wayne	MSF	11638-2013-0067	30246 Plymouth Rd.	Livonia	48150	03/01/2013	02/28/2014	$591.33	$7,095.96	$17.14	$414.00	RA	Office Building	Hold Over

	P	Q	R	S	T	U	V	W	X	Y	Z	AA	AB	AC
452	Standard; 90 day	None	None	Gross (Full Service)	$0.00	$0.00	$0.00	$0.00	$0.00	$0.00	$46,200.00	$0.00	$0.00	Actual
453	Standard; 90 day	None	Two 5 yr; 30 day	Gross (Full Service)	$0.00	$0.00	$0.00	$0.00	$0.00	$0.00	$25,440.00	$18.17	$0.00	Actual
454	Standard; 90 day	None	None	Public Utilities	$3,523.59	$0.00	$0.00	$0.00	$0.00	$0.00	$121,461.15	$26.26	$0.00	Actual
455	Legislative; 180 day	None	None	Public Utilities, Security	$150,016.49	$0.00	$5,520.55	$0.00	$0.00	$56,551.00	$782,088.04	$26.07	$0.00	Actual
456	Standard; 90 day	None	Two 5 yr; 30 days	Public Utilities	$0.00	$0.00	$0.00	$0.00	$0.00	$0.00	$81,812.52	$18.70	$34,000.00	Actual
457	Exec. Leg; 60 day	None	One 10 yr; 60 day	Public Utilities, Janitorial, Grounds, Dumpster Service, Pest Control	$48,573.84	$36,247.95	$14,500.00	$62,969.55	$0.00	$0.00	$540,726.94	$19.93	$4,669.86	Actual
458	Exec. Leg; 60 day	None	One 10 yr; 60 day	Public Utilities, Janitorial, Grounds, Dumpster Service, Pest Control	$87,377.78	$65,988.16	$14,370.00	$24,350.74	$0.00	$0.00	$884,341.48	$17.82	$0.00	Actual
459	Legislative; 30 day	None	None	Public Utilities	$86,046.04	$0.00	$0.00	$3,660.35	$0.00	$53,954.00	$753,560.39	$23.48	$0.00	Actual
460	Standard; 90 day	None	Two 5 yr; 30 day	Gross (Full Service)	$0.00	$0.00	$0.00	$296.96	$0.00	$0.00	$95,492.96	$17.05	$0.00	Actual
461	Exec. New; 90 day	None	One 5 yr; 60 day	Public Utilities	$14,940.00	$0.00	$0.00	$0.00	$25,858.00	$0.00	$246,913.00	$23.36	$0.00	Actual
462	Standard; 90 day	None	Two 5 yr, 30 day	Gross (Full Service)	$0.00	$0.00	$0.00	$2,235.10	$0.00	$0.00	$65,835.10	$11.57	$0.00	Actual
463	Either Party; 90 day	None	None	Gross (Full Service)	$0.00	$0.00	$0.00	$0.00	$0.00	$0.00	$78,195.84	$17.15	$0.00	Actual
464	Standard; 90 day	None	None	Public Utilities, Janitorial, Dumpster Service, Pest Control	$25,681.76	$8,249.53	$0.00	$396.96	$0.00	$0.00	$250,313.25	$23.84	$0.00	Actual
465	Either Party; 90 day	None	None	Gross (Full Service)	$0.00	$0.00	$0.00	$0.00	$0.00	$0.00	$7,095.96	$17.14	$0.00	Actual

	AD	AE	AF	AG	AH	AI
452	2014	FK South LLC	c/o Farbman Group, 105 Fisher Bldg	Detroit	MI	48202
453	2014	Pierce Place LLC	1715 Middlebelt Road	Garden City	MI	48135
454	2014	Pointe Plaza Limited Partnership	17800 Laurel Park Dr N	Livonia	MI	48152
455	2014	Charter County of Wayne	500 Griswold	Detroit	MI	48226
456	2014	JOSEPH CAMPAU SHOPPES, L.L.C.	4036 Telegraph Road	Bloomfield Hills	MI	48302
457	2014	City of Highland Park	535 Griswold St. Suite 550	Detroit	MI	48226
458	2014	City of Highland Park	535 Griswold St. Suite 550	Detroit	MI	48226
459	2014	Charter County of Wayne	500 Griswold	Detroit	MI	48226
460	2014	City Market Place	124 W. Allegan Street	Lansing	MI	48933
461	2014	Blue Shamrock, LLC	1065 Nortoon	Lincoln Park	MI	48381
462	2014	Sheldon Center, L.L.C.	24255 W. 13 Mile Road Suite 220	Bingham Farms	MI	48025
463	2014	SEMCA Inc	25363 Eureka Rd	Taylor	MI	48180
464	2014	Farmington Six LLC	4521 PGA Blvd	Palm Beach Garde	FL	33418
465	2014	SEMCA Inc	25363 Eureka Rd	Taylor	MI	48180

	A	B	C	D	E	F	G	H	I	J	K	L	M	N	O
466	Wayne	DHS	10949-2001-1227	27304 Plymouth	Redford	48239	12/01/2001	11/30/2016	$22,636.92	$271,643.04	$7.55	$35,976.00	Sublease	Office Building	Rent Authorized
467	Wayne	DOS	7153-2004-1217	25700 Joy Road	Redford	48239	10/10/2005	01/09/2016	$5,866.67	$70,400.04	$16.00	$4,400.00	Lease	Office Building	Rent Authorized
468	Wayne	MSF	11129-2013-0120	15100 Northline Road	Southgate	48195	02/01/2013	01/31/2014	$462.87	$5,554.44	$17.25	$322.00	RA	Office Building	Hold Over
469	Wayne	DHS	10224-2005-0002	20500 EUREKA RD, Suite #210	Taylor	48180	01/01/2006	03/31/2011	$6,533.69	$78,404.28	$16.05	$4,885.00	Lease	Office Building	Hold Over
470	Wayne	DHS	11328-2010-0068	25637 Ecorse Road	Taylor	48180	11/01/2010	10/31/2030	$41,147.00	$493,764.00	$15.45	$31,959.00	Lease	Office Building	Rent Authorized
471	Wayne	DOS	11146-2004-1209	21572 Ecorse Rd.	Taylor	48180	01/01/2006	03/31/2016	$8,812.83	$105,753.96	$19.30	$4,840.00	Lease	Office Building	Rent Authorized
472	Wayne	DOS	10818-2009-0284	3040 Van Horn Road	Trenton	48183	10/01/2010	09/30/2020	$3,214.00	$38,568.00	$8.10	$4,761.00	Lease	Office Building	Rent Authorized
473	Wayne	DHS	11246-2011-0377	35731 Michigan Ave	Wayne	48184	07/01/2012	06/30/2013	$9,298.97	$111,587.64	$18.53	$6,022.00	RA	Office Building	Hold Over
474	Wayne	MSF	11637-2014-0034	35731 Michigan Ave	Wayne	48184	07/01/2014	06/30/2015	$98.83	$1,185.96	$18.53	$64.00	RA	Office Building	Rent Authorized
475	Wayne	DOS	11109-2009-0184	6090 Wayne Road	Westland	48185	08/01/2005	10/31/2015	$5,083.33	$60,999.96	$12.50	$4,880.00	Lease	Office Building	Rent Authorized
476	Wexford	DEQ	10215-2002-2201	120 Chapin St	Cadillac	49601	05/01/1996	04/30/2016	$16,322.50	$195,870.00	$10.15	$19,305.00	Lease	Office Building	Rent Authorized
477	Wexford	DOS	7525-2005-0068	1574 N Mitchell	Cadillac	49601	01/01/2007	12/31/2012	$2,745.00	$32,940.00	$14.26	$2,310.00	Lease	Office Building	Hold Over
478	Wexford	MSP	10651-1998-1109	7711 S US 131	Cadillac	49601	02/01/1999	01/31/2019	$16,414.00	$196,968.00	$9.77	$20,168.00	Lease	Office Building	Rent Authorized
479	Z-Out of State	MDT	7113-2005-0007	12200 FORD RD	Dallas	75234	04/01/1995	03/31/2016	$2,760.29	$33,123.48	$15.50	$2,137.00	Lease	Office Building	Rent Authorized

	P	Q	R	S	T	U	V	W	X	Y	Z	AA	AB	AC
466	Standard; 90 day	None	One 5 yr; 120 day	Public Utilities, Janitorial, Dumpster Service, Pest Control	$79,638.40	$44,631.12	$0.00	$21,786.57	$0.00	$0.00	$417,699.13	$11.61	$0.00	Actual
467	Standard; 90 day	None	None	Public Utilities	$8,482.24	$0.00	$0.00	$296.96	$0.00	$0.00	$79,179.24	$18.00	$0.00	Actual
468	Standard; 30 day	None	None	Gross (Full Service)	$0.00	$0.00	$0.00	$0.00	$0.00	$0.00	$5,554.44	$17.25	$0.00	Actual
469	Standard; 90 day	None	None	Gross (Full Service)	$0.00	$0.00	$0.00	$0.00	$0.00	$0.00	$78,404.28	$16.05	$0.00	Actual
470	Exec New; 180 day	None	None	Public Utilities, Janitorial	$44,338.20	$44,847.88	$0.00	$6,896.30	$0.00	$0.00	$589,846.38	$18.46	$0.00	Actual
471	Standard; 120 day	None	None	Public Utilities, Janitorial, Dumpster Service	$11,463.82	$5,527.13	$0.00	$752.96	$0.00	$0.00	$123,497.87	$25.52	$4,325.00	Actual
472	Standard; 90 day	None	None	Public Utilities, Janitorial, Dumpster Service, Pest Control	$10,182.20	$3,874.13	$0.00	$296.96	$0.00	$5,746.00	$58,667.29	$12.32	$0.00	Actual
473	Either Party; 90 day	None	None	Gross (Full Service)	$0.00	$0.00	$0.00	$0.00	$0.00	$0.00	$111,587.64	$18.53	$0.00	Actual
474	Either Party; 90 day	None	None	Gross (Full Service)	$0.00	$0.00	$0.00	$0.00	$0.00	$0.00	$1,185.96	$18.53	$0.00	Actual
475	Standard; 90 day	None	None	Public Utilities, Janitorial	$12,155.90	$3,690.00	$0.00	$471.96	$0.00	$0.00	$77,317.82	$15.84	$0.00	Actual
476	Exec New; 180 day	None	None	Public Utilities, Janitorial, Dumpster Service, Pest Control	$43,127.34	$19,838.16	$0.00	$803.10	$0.00	$0.00	$259,638.60	$13.45	$0.00	Actual
477	Standard; 90 day	None	None	Public Utilities	$8,162.38	$0.00	$0.00	$0.00	$0.00	$0.00	$41,102.38	$17.79	$0.00	Actual
478	Exec. New; 30 day	None	Two 5 yr; 90 day	Public Utilities, Janitorial, Grounds, Dumpster Service, Pest Control	$36,679.47	$9,782.94	$9,069.48	$2,847.93	$929.00	$4,318.00	$260,594.82	$12.92	$0.00	Actual
479	Standard; 90 day	None	None	Gross (Full Service)	$0.00	$0.00	$0.00	$0.00	$0.00	$0.00	$33,123.48	$15.50	$0.00	Actual

	AD	AE	AF	AG	AH	AI
466	2014	EJA Redford	810 Seventh Avenue 10th Fl	New York	NY	10019
467	2014	IWS Ventures LLC	31300 Orchard Lake Road	Farmington Hills	MI	48334
468	2014	Downriver Community Conference	15100 Northline Road	Southgate	MI	48195
469	2014	Horizon Properties, L.L.C.	20600 Eureka, Suite 300	Taylor	MI	48180
470	2014	CFP Taylor Governmental Cntr LLC	18338 Minnetonka Blvd	Deephaven	MN	55392
471	2014	Taylor Commons Lmt Partnership	22333 Allen Road	Woodhaven	MI	48183
472	2014	Trafford Square L.P.	5695 Silver Pond	West Bloomfield	MI	48322
473	2014	SEMCA Inc	25363 Eureka Rd	Taylor	MI	48180
474	2014	SEMCA Inc	25363 Eureka Rd	Taylor	MI	48180
475	2014	Westview Associates, LLC	30407 West 13 Mile Road	Farmington Hills	MI	48334
476	2014	City of Cadillac	Municipal Complex	Cadillac	MI	49601
477	2014	Mitchell Road Mall, LLC	28400 Northwestern Hwy 4th Fl	Southfield	MI	48034
478	2014	B R B Properties, LLC	200 East Main St	Cadillac	MI	49601
479	2014	Metro Glen, L.P.	720 North Post Oak Road	Houston	TX	77024

(Unofficial) Active Lease Report - March 1, 2015
DHS Proposed Office Closure List

	A	B	C	D	E	F	G	H	I	J	K	L	M	N	O
480	Z-Out of State	MDT	10588-2010-0549	360 W Butterfield	Elmhurst	60126	11/01/2011	02/28/2022	$4,525.00	$54,300.00	$21.00	$2,586.00	Lease	Office Building	Rent Authorized
481	Z-Out of State	MDT	11372-2008-0089	6100 Rockside Woods Blvd.	Independence	44131	04/01/2009	03/31/2019	$3,627.00	$43,524.00	$18.00	$2,418.00	Lease	Office Building	Rent Authorized
482	Z-Out of State	MDT	11386-2008-0128	2171 Campus Dr.	Irvine	92612	09/01/2009	08/31/2020	$4,943.75	$59,325.00	$21.00	$2,825.00	Lease	Office Building	Rent Authorized
483	Z-Out of State	MDT	11113-2004-1259	2975 Westchester Avenue, Fourth Fl.	Purchase	10577	03/01/2006	02/28/2016	$6,787.00	$81,444.00	$25.95	$3,139.00	Lease	Office Building	Rent Authorized
484	Z-Out of State	EXEC	2445-2012-0211	400/444 N Capitol St NW	Washington	20001	02/01/2012	01/31/2020	$10,675.76	$128,109.12	$54.80	$2,236.00	Sublease	Office Building	Rent Authorized

	P	Q	R	S	T	U	V	W	X	Y	Z	AA	AB	AC
480	Standard; 120 day	None	None	Electricity	$2,162.48	$0.00	$0.00	$0.00	$0.00	$0.00	$56,462.48	$21.83	$0.00	Actual
481	Standard; 90 day	None	None	Gross (Full Service)	$0.00	$0.00	$0.00	$0.00	$0.00	$0.00	$43,524.00	$18.00	$0.00	Actual
482	Standard; 90 day	None	Two 3 yr; 180 day	Gross (Full Service)	$0.00	$0.00	$0.00	$0.00	$0.00	$0.00	$59,325.00	$21.00	$0.00	Actual
483	Standard; 90 day	None	None	Gross (Full Service)	$0.00	$0.00	$0.00	$0.00	$0.00	$0.00	$81,444.00	$25.95	$0.00	Actual
484	180 days & end of a month	None	None	Gross (Full Service)	$0.00	$0.00	$0.00	$0.00	$0.00	$0.00	$128,109.12	$57.29	$0.00	Actual

	AD	AE	AF	AG	AH	AI
480	2013	360 Butterfield, LLC	2239 W North Ave #4-A	Chicago	IL	60647
481	2014	6100 Associates, Ltd.	23250 Chagrin Blvd #255	Beachwood	OH	44122
482	2014	TPF Partners	2361 Campus Drive	Irvine	CA	92612
483	2014	572 Main Street, Corp.	120 Bloomingdale Rd	White Plains	NY	10605
484	2014	State Services Organization	444 N Capitol NW	Washington	DC	20001

From: State of Michigan <MISOM@govsubscriptions.michigan.gov>
Sent: Thursday, January 14, 2016 5:24 PM
To: Doxie, William (DTMB)
Subject: Volunteer Opportunity in Flint

Right-click here to download pictures. To help protect your privacy, Outlook prevented automatic download of this picture from the Internet.
Michigan State Employee banner image

The State Emergency Operations Center (SEOC) is coordinating a response to the ongoing health and safety issues in the city of Flint's drinking water. Teams from the Michigan State Police, Genesee County Sheriff's Department, Michigan Department of Health and Human Services, and volunteer organizations have been delivering bottled water, water filters, replacement cartridges and water testing kits at homes in the city of Flint since Tuesday.

To help with this critical work, the SEOC is looking for volunteers to expand this effort and continue this distribution during the upcoming holiday weekend. Teams are being assembled for shifts on Saturday, January 16; Sunday, January 17; and Monday, January 18, 2016. If you are interested in volunteering your time for this critical work, please complete the information in one of the attached surveys (depending on which day you are volunteering).

To volunteer on Saturday, January 16, https://www.surveymonkey.com/r/28NVJBL

To volunteer on Sunday, January 17, https://www.surveymonkey.com/r/26NMJKK

To volunteer on Monday, January 18, https://www.surveymonkey.com/r/26P7P5G

Volunteers will begin their assignment at the Local Emergency Operations Center located in the Genesee County Administration Building located at 1101 Beach St, Flint at 9 a.m. and end by 4 p.m. Parking is available at the corner of Beach Street and 8th Street. Lunch will be provided. This is strictly a volunteer effort, as all three days will be unpaid. Volunteers are responsible for their own transportation; mileage reimbursement for personal vehicles is not authorized. Volunteers should dress for working outdoors and wear foot attire appropriate for walking.

This opportunity is for state employees and their immediate family members 16 years of age or older only, others looking to assist should volunteer through the American Red Cross in Flint. The volunteer coordination center for the Red Cross is located at 1401 S. Grand Traverse, Flint, MI. They are open from 9 a.m. to 7 p.m.

For more information on the state's response efforts, visit www.michigan.gov/flintwater.

This e-mail was sent to doxiew@michigan.gov using GovDelivery on behalf of: the State of Michigan, 111 S.

Capitol Ave., Lansing, MI. *You are receiving this message because you are a State of Michigan employee.*

From: Droste, Kerri (DTMB)
Sent: Tuesday, January 19, 2016 2:42 PM
To: Doxie, William (DTMB);Burns, Robert (DTMB)
Subject: FW: Flint Water

Will and Bob --

Do you have the answer to this by chance?

Kerri Droste
Facilities and Business Services Administration
Department of Technology, Management & Budget
Drostek@michigan.gov
517-284-7953

DTMB
HELP. CONNECT. SOLVE.

From: Hengesbach, Dane (DTMB)
Sent: Tuesday, January 19, 2016 2:08 PM
To: Droste, Kerri (DTMB) <drostek@michigan.gov>
Subject: Flint Water

Kerri, do you know anything about Facilities renting a warehouse in Flint to hold all the water. Just curious if you knew what Index they were charging that to? We are going to set up an index for DTMB to use for all expenses that are related to this so I would like to get that changed if possible. Once we have the index I will let you know so that going forward you can Facilities charge all future expenses here.

From: Warner, Kurt (DHHS)
Sent: Wednesday, January 20, 2016 3:56 PM
To: Bos, Troy (DTMB);Burns, Robert (DTMB);Doxie, William (DTMB)
Cc: Allen, Tommy (DHHS);McDaniel, Laura Leigh (DHHS);Yope, Eric (DTMB)
Subject: RE: Grandmont Office #11331

Troy,

I decided to read through the emails again and then I thought that I really need to request that we make every attempt possible to have the landlord check out this location. With what is happening in Flint, I want to make sure that we have done everything within our authority to seek assistance from the Landlord. I'm sure that when I go back to the UAW and explain our responses, the assertion of the UAW will be to frame this in a manner of Flint water and they may go to the press about our callous disregard of state employee's health.

In an email that you sent in March of 2015 you made suggestions to Mr. Murray and I'm wondering if there was any follow up to our suggestions to see if he made those.

I also have to take this to our Chief Deputy and I'm concerned that he may take this to Brom, so I just want to make sure that we are comfortable with everything prior to me getting back to the UAW.

Thanks for taking another look.
Kurt

From: Bos, Troy (DTMB)
Sent: Wednesday, January 20, 2016 11:03 AM
To: Warner, Kurt (DHHS) <WarnerK5@michigan.gov>; Burns, Robert (DTMB) <BurnsR@michigan.gov>; Doxie, William (DTMB) <DoxieW@michigan.gov>
Cc: Allen, Tommy (DHHS) <AllenT5@michigan.gov>; McDaniel, Laura Leigh (DHHS) <McDanielL2@michigan.gov>; Yope, Eric (DTMB) <yopee@michigan.gov>
Subject: RE: Grandmont Office #11331

Kurt,

We discussed this issue internally today and this office cannot require a landlord to remediate non-leased space that has been shown (see test results) to not impact DHHS space.

Thank you,

Troy Bos
Lease Compliance
DTMB Real Estate Division
Office: 517.335.6877

Attachment: Previous DHHS Email

From: Warner, Kurt (DHHS)
Sent: Wednesday, January 20, 2016 9:03 AM

To: Burns, Robert (DTMB) <BurnsR@michigan.gov>; Bos, Troy (DTMB) <bost@michigan.gov>; Doxie, William (DTMB) <DoxieW@michigan.gov>
Cc: Allen, Tommy (DHHS) <AllenT5@michigan.gov>; McDaniel, Laura Leigh (DHHS) <McDanielL2@michigan.gov>
Subject: Grandmont Office
Importance: High

Good morning,

I totally forgot to bring this up yesterday at our meeting. I have been asked repeatedly about what we are going to do about the above location and the asserted mold that is in the basement. The department has conducted several air quality test in the area that we occupy and the results have come back ok. However, the UAW states that we should be doing more, which I am not sure what else we can do.

Therefore, I am asking if there is anything else that DTMB –RED can do to ask the current landlord to check into the asserted mold in the basement.

Can you please let me know at your earliest convinence or maybe we can have a conference call to discuss it further.

Thanks
Kurt

_____

Kurt Warner, Director
Bureau of Organizational Services
Financial Operations Administration
Michigan Department of Health & Human Services
Telephone – 517-335-6911
Cellular – 517-285-5803

Confidentiality Notice: This message, including any attachments, is intended solely for the use of the named recipient(s) and may contain confidential and/or privileged information. Any unauthorized review, use, disclosure or distribution of any confidential and/or privileged information contained in this e-mail is expressly prohibited. If you are not the intended recipient, please contact the sender by reply e-mail and destroy any and all copies of the original message.

From: Bos, Troy (DTMB)
Sent: Thursday, January 21, 2016 11:56 AM
To: Warner, Kurt (DHHS);Burns, Robert (DTMB);Doxie, William (DTMB)
Cc: Allen, Tommy (DHHS);McDaniel, Laura Leigh (DHHS);Yope, Eric (DTMB)
Subject: RE: Grandmont Office #11331
Attachments: 17455 Grand River Detroit Mold and Moisture Report 020415.pdf

Kurt,

May we see the other testing reports performed at the request of DHHS that are outside the one that is attached?

Thank you,

Troy

From: Warner, Kurt (DHHS)
Sent: Wednesday, January 20, 2016 3:56 PM
To: Bos, Troy (DTMB) <bost@michigan.gov>; Burns, Robert (DTMB) <BurnsR@michigan.gov>; Doxie, William (DTMB) <DoxieW@michigan.gov>
Cc: Allen, Tommy (DHHS) <AllenT5@michigan.gov>; McDaniel, Laura Leigh (DHHS) <McDanielL2@michigan.gov>; Yope, Eric (DTMB) <yopee@michigan.gov>
Subject: RE: Grandmont Office #11331

Troy,

I decided to read through the emails again and then I thought that I really need to request that we make every attempt possible to have the landlord check out this location. With what is happening in Flint, I want to make sure that we have done everything within our authority to seek assistance from the Landlord. I'm sure that when I go back to the UAW and explain our responses, the assertion of the UAW will be to frame this in a manner of Flint water and they may go to the press about our callous disregard of state employee's health.

In an email that you sent in March of 2015 you made suggestions to Mr. Murray and I'm wondering if there was any follow up to our suggestions to see if he made those.

I also have to take this to our Chief Deputy and I'm concerned that he may take this to Brom, so I just want to make sure that we are comfortable with everything prior to me getting back to the UAW.

Thanks for taking another look.
Kurt

From: Bos, Troy (DTMB)
Sent: Wednesday, January 20, 2016 11:03 AM
To: Warner, Kurt (DHHS) <WarnerK5@michigan.gov>; Burns, Robert (DTMB) <BurnsR@michigan.gov>; Doxie, William (DTMB) <DoxieW@michigan.gov>
Cc: Allen, Tommy (DHHS) <AllenT5@michigan.gov>; McDaniel, Laura Leigh (DHHS) <McDanielL2@michigan.gov>; Yope, Eric (DTMB) <yopee@michigan.gov>
Subject: RE: Grandmont Office #11331

Kurt,

We discussed this issue internally today and this office cannot require a landlord to remediate non-leased space that has been shown (see test results) to not impact DHHS space.

Thank you,

Troy Bos
Lease Compliance
DTMB Real Estate Division
Office: 517.335.6877

Attachment: Previous DHHS Email

From: Warner, Kurt (DHHS)
Sent: Wednesday, January 20, 2016 9:03 AM
To: Burns, Robert (DTMB) <BurnsR@michigan.gov>; Bos, Troy (DTMB) <bost@michigan.gov>; Doxie, William (DTMB) <DoxieW@michigan.gov>
Cc: Allen, Tommy (DHHS) <AllenT5@michigan.gov>; McDaniel, Laura Leigh (DHHS) <McDanielL2@michigan.gov>
Subject: Grandmont Office
Importance: High

Good morning,

I totally forgot to bring this up yesterday at our meeting. I have been asked repeatedly about what we are going to do about the above location and the asserted mold that is in the basement. The department has conducted several air quality test in the area that we occupy and the results have come back ok. However, the UAW states that we should be doing more, which I am not sure what else we can do.

Therefore, I am asking if there is anything else that DTMB –RED can do to ask the current landlord to check into the asserted mold in the basement.

Can you please let me know at your earliest convinence or maybe we can have a conference call to discuss it further.

Thanks
Kurt

_____
Kurt Warner, Director
Bureau of Organizational Services
Financial Operations Administration
Michigan Department of Health & Human Services
Telephone – 517-335-6911
Cellular – 517-285-5803

Confidentiality Notice: This message, including any attachments, is intended solely for the use of the named recipient(s) and may contain confidential and/or privileged information. Any unauthorized review, use, disclosure or distribution of

any confidential and/or privileged information contained in this e-mail is expressly prohibited. If you are not the intended recipient, please contact the sender by reply e-mail and destroy any and all copies of the original message.

From: Warner, Kurt (DHHS)
Sent: Thursday, January 21, 2016 11:59 AM
To: Bos, Troy (DTMB);Burns, Robert (DTMB);Doxie, William (DTMB)
Cc: Allen, Tommy (DHHS);McDaniel, Laura Leigh (DHHS);Yope, Eric (DTMB)
Subject: RE: Grandmont Office #11331

Tommy will forward those to you when he returns to the office.

Thanks
Kurt

From: Bos, Troy (DTMB)
Sent: Thursday, January 21, 2016 11:56 AM
To: Warner, Kurt (DHHS) <WarnerK5@michigan.gov>; Burns, Robert (DTMB) <BurnsR@michigan.gov>; Doxie, William (DTMB) <DoxieW@michigan.gov>
Cc: Allen, Tommy (DHHS) <AllenT5@michigan.gov>; McDaniel, Laura Leigh (DHHS) <McDanielL2@michigan.gov>; Yope, Eric (DTMB) <yopee@michigan.gov>
Subject: RE: Grandmont Office #11331

Kurt,

May we see the other testing reports performed at the request of DHHS that are outside the one that is attached?

Thank you,

Troy

From: Warner, Kurt (DHHS)
Sent: Wednesday, January 20, 2016 3:56 PM
To: Bos, Troy (DTMB) <bost@michigan.gov>; Burns, Robert (DTMB) <BurnsR@michigan.gov>; Doxie, William (DTMB) <DoxieW@michigan.gov>
Cc: Allen, Tommy (DHHS) <AllenT5@michigan.gov>; McDaniel, Laura Leigh (DHHS) <McDanielL2@michigan.gov>; Yope, Eric (DTMB) <yopee@michigan.gov>
Subject: RE: Grandmont Office #11331

Troy,

I decided to read through the emails again and then I thought that I really need to request that we make every attempt possible to have the landlord check out this location. With what is happening in Flint, I want to make sure that we have done everything within our authority to seek assistance from the Landlord. I'm sure that when I go back to the UAW and explain our responses, the assertion of the UAW will be to frame this in a manner of Flint water and they may go to the press about our callous disregard of state employee's health.

In an email that you sent in March of 2015 you made suggestions to Mr. Murray and I'm wondering if there was any follow up to our suggestions to see if he made those.

I also have to take this to our Chief Deputy and I'm concerned that he may take this to Brom, so I just want to make sure that we are comfortable with everything prior to me getting back to the UAW.

Thanks for taking another look.
Kurt

From: Bos, Troy (DTMB)
Sent: Wednesday, January 20, 2016 11:03 AM
To: Warner, Kurt (DHHS) <WarnerK5@michigan.gov>; Burns, Robert (DTMB) <BurnsR@michigan.gov>; Doxie, William (DTMB) <DoxieW@michigan.gov>
Cc: Allen, Tommy (DHHS) <AllenT5@michigan.gov>; McDaniel, Laura Leigh (DHHS) <McDanielL2@michigan.gov>; Yope, Eric (DTMB) <yopee@michigan.gov>
Subject: RE: Grandmont Office #11331

Kurt,

We discussed this issue internally today and this office cannot require a landlord to remediate non-leased space that has been shown (see test results) to not impact DHHS space.

Thank you,

Troy Bos
Lease Compliance
DTMB Real Estate Division
Office: 517.335.6877

Attachment: Previous DHHS Email

From: Warner, Kurt (DHHS)
Sent: Wednesday, January 20, 2016 9:03 AM
To: Burns, Robert (DTMB) <BurnsR@michigan.gov>; Bos, Troy (DTMB) <bost@michigan.gov>; Doxie, William (DTMB) <DoxieW@michigan.gov>
Cc: Allen, Tommy (DHHS) <AllenT5@michigan.gov>; McDaniel, Laura Leigh (DHHS) <McDanielL2@michigan.gov>
Subject: Grandmont Office
Importance: High

Good morning,

I totally forgot to bring this up yesterday at our meeting. I have been asked repeatedly about what we are going to do about the above location and the asserted mold that is in the basement. The department has conducted several air quality test in the area that we occupy and the results have come back ok. However, the UAW states that we should be doing more, which I am not sure what else we can do.

Therefore, I am asking if there is anything else that DTMB –RED can do to ask the current landlord to check into the asserted mold in the basement.

Can you please let me know at your earliest convinence or maybe we can have a conference call to discuss it further.

Thanks
Kurt

_____

Kurt Warner, Director
Bureau of Organizational Services
Financial Operations Administration
Michigan Department of Health & Human Services
Telephone – 517-335-6911
Cellular – 517-285-5803

Confidentiality Notice: This message, including any attachments, is intended solely for the use of the named recipient(s) and may contain confidential and/or privileged information. Any unauthorized review, use, disclosure or distribution of any confidential and/or privileged information contained in this e-mail is expressly prohibited. If you are not the intended recipient, please contact the sender by reply e-mail and destroy any and all copies of the original message.

From: Doll, Jeanette (DTMB)
Sent: Thursday, January 21, 2016 2:21 PM
To: Doxie, William (DTMB)
Subject: Automatic reply: Flint Warehouse Rental Agreement (#4315)

I am currently on special assignment and have limited ability to respond to requests that are not associated with the Flint Water Response.

If you need assistance with a building closure, please contact Central Control at (517) 373-0196 for immediate assistance.

Jeanette

From: Governor's Office <governorsoffice@govsubscriptions.michigan.gov>
Sent: Friday, January 22, 2016 12:47 PM
To: Doxie, William (DTMB)
Subject: "He's his own best spokesman"

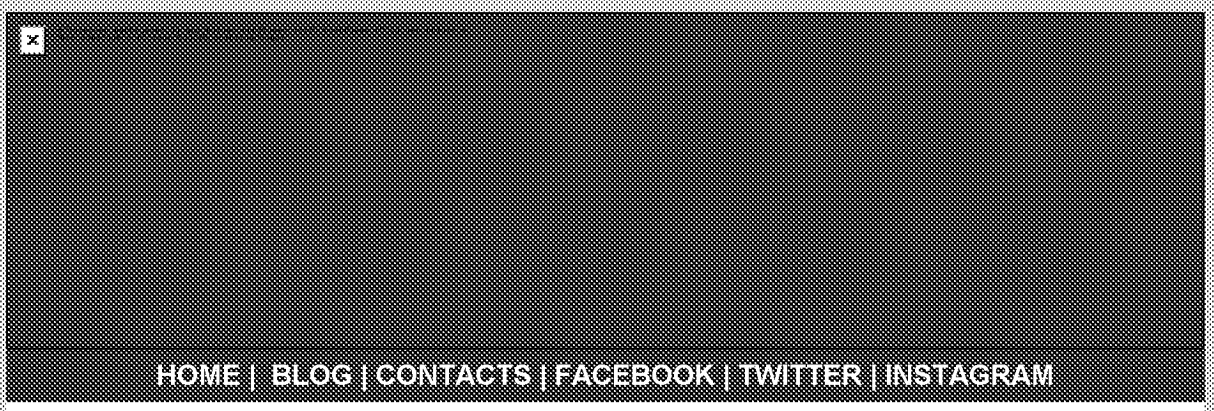

How we are fixing the Flint water crsis

Governor Rick Snyder has committed to spending the rest of his time as Governor to fixing the Flint water crisis. Over the last few days, he has sat down to explain what happened and how we're fixing the Flint water crisis. Watch the interviews below and be sure to read the Governor's Op-Ed in the USA Today.

Governor Snyder on Morning Joe

"What is so frustrating and what makes you so angry is you have a handful of experts who were career civil servants that made terrible decisions, in my view. We have to live with the consequences, and they worked for me, so I accept that responsibility. We are going to fix this problem." Watch Governor Snyder address how we are fixing the Flint water crisis on Morning Joe.

Right-click here to download pictures. To help protect your privacy, Outlook prevented automatic download of this picture from the Internet.
Watch the Governor's interview with the Morning Joe crew

Governor Snyder with Charlie LeDuff on Fox 2 Detroit

"I feel awful about this. These are people. They've been harmed. You can't feel good about that. The people of Flint have been harmed and a major influence of that harm

came from people who worked for me, and I feel responsible for that. But I am committed to solving the problem and addressing the damage as much as possible for the rest of the time I'm Governor." Watch Governor Snyder address the Flint water crisis with Charlie LeDuff on Fox 2 News.



Governor Snyder's 2016 State of the State

"Michiganders don't quit, we don't give up, instead we will work with even more passion and commitment to truly improve our state. For everyone who's chosen to make Michigan their home, this is more than a promise, this is my commitment." Watch Governor Snyder's full closing statement from his 2016 State of the State address.

Governor in USA Today: "I will fix this, and I mean it."



"Residents in one of Michigan's proud cities cannot drink their water. That's unacceptable. The crisis in Flint arose from missteps at all levels of government — local, state and federal. But as governor, I take responsibility for what these families are going through, and I'm holding people in my administration accountable for their failures." Click here to read the Governor's full op-ed.

Washington Post: "Michigan Gov. Rick Snyder is in a tough spot, but he's his own best spokesman"

Snyder has born the brunt of criticism in the local health crisis that has turned into a national scandal. But unlike many other politicians facing crises of leadership, Snyder may also be his own best counter-programming. **Click here to read the full story in the Washington Post.**



Visit HelpForFlint.com to learn how you can help Flint residents.

STAY CONNECTED:

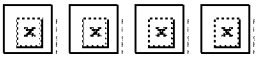

SUBSCRIBER SERVICES:
Manage Preferences | Unsubscribe | Help

This email was sent to doxiew@michigan.gov on behalf of: The Executive Office of the Governor · 111 South Capitol Avenue · Lansing, MI 48909 · 517-335-7858

From: State of Michigan <MISOM@govsubscriptions.michigan.gov>
Sent: Friday, January 22, 2016 4:31 PM
To: Doxie, William (DTMB)
Subject: Flint Volunteer Efforts



Dear State Employees,

Gov. Rick Snyder and I want to thank everyone who donated their time during the holiday weekend to deliver bottled water, water filters, replacement cartridges and water testing kits to families in the city of Flint. We are working hard to ensure all residents are provided with the safe water resources they need, and each donation and hour of your time volunteered goes a long way.

For employees who would like to help the residents of Flint, there are several opportunities to do so. Please visit www.helpforflint.com to learn how you can help.

For additional information and updates, visit www.michigan.gov/flintwater.

Again, thank you for all your support.

Sincerely, Mike Zimmer
Office of Good Government Director
Dept. of Licensing and Regulatory Affairs Director

This e-mail was sent to doxiew@michigan.gov using GovDelivery on behalf of: the State of Michigan, 111 S. Capitol Ave., Lansing, MI. *You are receiving this message because you are a State of Michigan employee.*

From: Allen, Tommy (DHHS)
Sent: Tuesday, January 26, 2016 6:53 AM
To: Warner, Kurt (DHHS);Bos, Troy (DTMB);Burns, Robert (DTMB);Doxie, William (DTMB)
Cc: McDaniel, Laura Leigh (DHHS);Yope, Eric (DTMB)
Subject: RE: Grandmont Office #11331
Attachments: Mold Report 2.9.15.pdf; Mold Report 9.25.14.pdf; Mold Report 10.7.14.pdf

Air quality tests for Grandmont DHHS.

From: Warner, Kurt (DHHS)
Sent: Thursday, January 21, 2016 11:59 AM
To: Bos, Troy (DTMB) <bost@michigan.gov>; Burns, Robert (DTMB) <BurnsR@michigan.gov>; Doxie, William (DTMB) <DoxieW@michigan.gov>
Cc: Allen, Tommy (DHHS) <AllenT5@michigan.gov>; McDaniel, Laura Leigh (DHHS) <McDanielL2@michigan.gov>; Yope, Eric (DTMB) <yopee@michigan.gov>
Subject: RE: Grandmont Office #11331

Tommy will forward those to you when he returns to the office.

Thanks
Kurt

From: Bos, Troy (DTMB)
Sent: Thursday, January 21, 2016 11:56 AM
To: Warner, Kurt (DHHS) <WarnerK5@michigan.gov>; Burns, Robert (DTMB) <BurnsR@michigan.gov>; Doxie, William (DTMB) <DoxieW@michigan.gov>
Cc: Allen, Tommy (DHHS) <AllenT5@michigan.gov>; McDaniel, Laura Leigh (DHHS) <McDanielL2@michigan.gov>; Yope, Eric (DTMB) <yopee@michigan.gov>
Subject: RE: Grandmont Office #11331

Kurt,

May we see the other testing reports performed at the request of DHHS that are outside the one that is attached?

Thank you,

Troy

From: Warner, Kurt (DHHS)
Sent: Wednesday, January 20, 2016 3:56 PM
To: Bos, Troy (DTMB) <bost@michigan.gov>; Burns, Robert (DTMB) <BurnsR@michigan.gov>; Doxie, William (DTMB) <DoxieW@michigan.gov>
Cc: Allen, Tommy (DHHS) <AllenT5@michigan.gov>; McDaniel, Laura Leigh (DHHS) <McDanielL2@michigan.gov>; Yope, Eric (DTMB) <yopee@michigan.gov>
Subject: RE: Grandmont Office #11331

Troy,

I decided to read through the emails again and then I thought that I really need to request that we make every attempt possible to have the landlord check out this location. With what is happening in Flint, I want to make sure that we have done everything within our authority to seek assistance from the Landlord. I'm sure that when I go back to the UAW and explain our responses, the assertion of the UAW will be to frame this in a manner of Flint water and they may go to the press about our callous disregard of state employee's health.

In an email that you sent in March of 2015 you made suggestions to Mr. Murray and I'm wondering if there was any follow up to our suggestions to see if he made those.

I also have to take this to our Chief Deputy and I'm concerned that he may take this to Brom, so I just want to make sure that we are comfortable with everything prior to me getting back to the UAW.

Thanks for taking another look.
Kurt

From: Bos, Troy (DTMB)
Sent: Wednesday, January 20, 2016 11:03 AM
To: Warner, Kurt (DHHS) <WarnerK5@michigan.gov>; Burns, Robert (DTMB) <BurnsR@michigan.gov>; Doxie, William (DTMB) <DoxieW@michigan.gov>
Cc: Allen, Tommy (DHHS) <AllenT5@michigan.gov>; McDaniel, Laura Leigh (DHHS) <McDanielL2@michigan.gov>; Yope, Eric (DTMB) <yopee@michigan.gov>
Subject: RE: Grandmont Office #11331

Kurt,

We discussed this issue internally today and this office cannot require a landlord to remediate non-leased space that has been shown (see test results) to not impact DHHS space.

Thank you,

Troy Bos
Lease Compliance
DTMB Real Estate Division
Office: 517.335.6877

Attachment: Previous DHHS Email

From: Warner, Kurt (DHHS)
Sent: Wednesday, January 20, 2016 9:03 AM
To: Burns, Robert (DTMB) <BurnsR@michigan.gov>; Bos, Troy (DTMB) <bost@michigan.gov>; Doxie, William (DTMB) <DoxieW@michigan.gov>
Cc: Allen, Tommy (DHHS) <AllenT5@michigan.gov>; McDaniel, Laura Leigh (DHHS) <McDanielL2@michigan.gov>
Subject: Grandmont Office
Importance: High

Good morning,

I totally forgot to bring this up yesterday at our meeting. I have been asked repeatedly about what we are going to do about the above location and the asserted mold that is in the basement. The department has conducted several air quality test in the area that we occupy and the results have come back ok. However, the UAW states that we should be doing more, which I am not sure what else we can do.

Therefore, I am asking if there is anything else that DTMB –RED can do to ask the current landlord to check into the asserted mold in the basement.

Can you please let me know at your earliest convinence or maybe we can have a conference call to discuss it further.

Thanks
Kurt

_____

Kurt Warner, Director
Bureau of Organizational Services
Financial Operations Administration
Michigan Department of Health & Human Services
Telephone – 517-335-6911
Cellular – 517-285-5803

Confidentiality Notice: This message, including any attachments, is intended solely for the use of the named recipient(s) and may contain confidential and/or privileged information. Any unauthorized review, use, disclosure or distribution of any confidential and/or privileged information contained in this e-mail is expressly prohibited. If you are not the intended recipient, please contact the sender by reply e-mail and destroy any and all copies of the original message.

From: Dept. Technology, Management & Budget <dtmb@govsubscriptions.michigan.gov>
Sent: Tuesday, January 26, 2016 8:39 AM
To: Doxie, William (DTMB)
Subject: Contributing time, muscle and money

Right-click here to download pictures. To help protect your privacy, Outlook prevented automatic download of this picture from the Internet.
DTMB Header 1022.15

During this month's Martin Luther King Jr. holiday weekend, some state employees turned their "day off" into a "day on" in Flint. There, they delivered bottled water, water filters, replacement cartridges and water testing kits to families. The volunteers joined other Michiganders, turning Dr. King's birthday observance into a day of service.

Right-click here to download pictures. To help protect your privacy, Outlook prevented automatic download of this picture from the Internet.
H2O

Mike Zimmer, director of the Office of Good Government and the Department of Licensing and Regulatory Affairs, has shared a link – www.helpforflint.com – that offers other opportunities to contribute time, muscle and money to bring clean drinking water to the community.Here in DTMB, some of our employees didn't wait for an invitation to lend a hand. Office of Retirement Services staff contributed funds that were used to buy 31 cases and 23 gallons of water, which a local organization transported to Flint.

Autumn Hubbard, Ambrea Mack and Sarah Esquivel, who are in the photo at the left, nearly emptied the shelves at their local grocery store. Thanks for your efforts.

everyone.

Now work.

Last week, I signed a new policy that formalizes the annual employee review process and sets expectations for employees and managers. Administrative Policy 200.37 establishes consistent standards for implementing performance plans and reviews. Some of the standards are practices we have followed for years. Others are new. Some of particular note include:

- The mandatory use of HRMN
- A standard Feb. 1-Jan. 31 rating period for all employees
- An Individual Development Plan that specifies training or development programs for each employee
- Competencies and objectives that align to DTMB goals or scorecard metrics
- Consequences for managers and supervisors who do not complete the review process as required

A fundamental role of each DTMB manager or supervisor is to provide employees with direction and feedback on their performance. Employees also are expected to take an active role in pursuing professional development opportunities and achieving their competencies and objectives. I encourage you to review the new policy and talk with your manager or supervisor if you have questions. Of course, I welcome your questions and input as well. Please send your comments and ideas to me at behend@michigan.gov.

I know these have been busy weeks for many of you as you take on additional responsibilities and work hard to provide resources and services for our customers and citizens across the state. Please know that your hard work has not gone unnoticed. Thank you for everything you do, every day.

Have a great week,

David

Right-click here to download pictures. To help protect your privacy, Outlook prevented automatic download of this picture from the Internet.
HCS

The Department of Technology, Management and Budget
You are receiving this email because you are an employee of the Department of Technology, Management and Budget. If you have questions about your subscription, please contact DTMB-Communications@michigan.gov.

This email was sent to doxiew@michigan.gov using GovDelivery, on behalf of DTMB · Lewis Cass Building · 320 South Walnut Street · Lansing, MI 48933 · 517-373-1004

From: Smith, Carol (DEQ)
Sent: Tuesday, January 26, 2016 11:34 AM
To: Doxie, William (DTMB)
Subject: RE: Sample Storage Space

Will
IS the DMVA the same as the national guard?

Carol Smith
MDEQ Laboratory
Organic Unit Manager
517-335-9550
smithc@mi.gov

From: Doxie, William (DTMB)
Sent: Tuesday, January 26, 2016 11:26 AM
To: Droste, Neal (DTMB); Burns, Robert (DTMB); Shane, Kirby (DEQ); Robinson, Harle (DTMB); Shah, Sandip (DHHS); Bailey, Maureen (DTMB); McDonald, Paul (DEQ); Hawes, Mary Kay (DEQ)
Cc: Smith, Carol (DEQ); Pieper, Julia (DEQ); Krisztian, George (DEQ); Leeming, Susan (DEQ); Wagner, Robert (DEQ); Uphaus, Jamie (DTMB); Salters, Scott (DTMB); Droste, Kerri (DTMB)
Subject: RE: Sample Storage Space

FYI: Maureen Bailey on my team contacted DMVA today. DMVA confirmed that it does not have any warehouse/storage space at the MLK location across the street from the proposed storage space.

Will

William H. Doxie, Jr.
Leasing Manager
General Office Building
7150 Harris Drive, 3B
Lansing, Michigan 48909
Phone. 517-284-7930
Cell: 517-282-8131
doxiew@michigan.gov

From: Droste, Neal (DTMB)
Sent: Tuesday, January 26, 2016 11:16 AM
To: Doxie, William (DTMB) <DoxieW@michigan.gov>; Burns, Robert (DTMB) <BurnsR@michigan.gov>; Shane, Kirby (DEQ) <SHANEK@michigan.gov>; Robinson, Harle (DTMB) <robinsonh1@michigan.gov>; Shah, Sandip (DHHS) <shahs@michigan.gov>; Bailey, Maureen (DTMB) <baileym1@michigan.gov>
Cc: Smith, Carol (DEQ) <SMITHC@michigan.gov>; Pieper, Julia (DEQ) <PIEPERJ2@michigan.gov>; Krisztian, George (DEQ) <krisztiang@michigan.gov>; Leeming, Susan (DEQ) <LeemingS@michigan.gov>; Wagner, Robert (DEQ) <WAGNERR1@michigan.gov>; Uphaus, Jamie (DTMB) <uphausj@michigan.gov>; Salters, Scott (DTMB) <salterss@michigan.gov>; Droste, Kerri (DTMB) <drostek@michigan.gov>
Subject: RE: Sample Storage Space

Thanks Will☺!!

Neal Droste

Facilities Supervisor Zone 5
State Lab, Grand Tower, MSP HQ and Records Buildings
(517) 335-4273
drosten@michigan.gov

Help.Connect.Solve

From: Doxie, William (DTMB)
Sent: Tuesday, January 26, 2016 10:48 AM
To: Droste, Neal (DTMB) <DrosteN@michigan.gov>; Burns, Robert (DTMB) <BurnsR@michigan.gov>; Shane, Kirby (DEQ) <SHANEK@michigan.gov>; Robinson, Harle (DTMB) <robinsonh1@michigan.gov>; Shah, Sandip (DHHS) <shahs@michigan.gov>; Bailey, Maureen (DTMB) <baileym1@michigan.gov>
Cc: Smith, Carol (DEQ) <SMITHC@michigan.gov>; Pieper, Julia (DEQ) <PIEPERJ2@michigan.gov>; Krisztian, George (DEQ) <krisztiang@michigan.gov>; Leeming, Susan (DEQ) <LeemingS@michigan.gov>; Wagner, Robert (DEQ) <WAGNERR1@michigan.gov>; Uphaus, Jamie (DTMB) <uphausj@michigan.gov>; Salters, Scott (DTMB) <salterss@michigan.gov>
Subject: RE: Sample Storage Space

Kerri --

We are working on this issue as I type this response to you.

Will

William H. Doxie, Jr.
Leasing Manager
General Office Building
7150 Harris Drive, 3B
Lansing, Michigan 48909
Phone. 517-284-7930
Cell: 517-282-8131
doxiew@michigan.gov

From: Droste, Neal (DTMB)
Sent: Tuesday, January 26, 2016 10:38 AM
To: Burns, Robert (DTMB) <BurnsR@michigan.gov>; Shane, Kirby (DEQ) <SHANEK@michigan.gov>; Robinson, Harle (DTMB) <robinsonh1@michigan.gov>; Shah, Sandip (DHHS) <shahs@michigan.gov>; Doxie, William (DTMB) <DoxieW@michigan.gov>; Bailey, Maureen (DTMB) <baileym1@michigan.gov>
Cc: Smith, Carol (DEQ) <SMITHC@michigan.gov>; Pieper, Julia (DEQ) <PIEPERJ2@michigan.gov>; Krisztian, George (DEQ) <krisztiang@michigan.gov>; Leeming, Susan (DEQ) <LeemingS@michigan.gov>; Wagner, Robert (DEQ) <WAGNERR1@michigan.gov>; Uphaus, Jamie (DTMB) <uphausj@michigan.gov>; Salters, Scott (DTMB) <salterss@michigan.gov>
Subject: RE: Sample Storage Space

Hi Will,

Carol has brought to my attention that there may be some concerns with the adjacent lease space at the Lab. She was also wondering if anyone has reached out to the DMVA across the road for possible storage space? Could you please advise to her concerns at your earliest convenience? Thanks in advance for your help with this Will and have a great day!!

Neal Droste

Facilities Supervisor Zone 5
State Lab, Grand Tower, MSP HQ and Records Buildings
(517) 335-4273
drosten@michigan.gov
DTMB Help.Connect.Solve

From: Burns, Robert (DTMB)
Sent: Wednesday, January 13, 2016 12:40 PM
To: Shane, Kirby (DEQ) <SHANEK@michigan.gov>; Droste, Neal (DTMB) <DrosteN@michigan.gov>; Robinson, Harle (DTMB) <robinsonh1@michigan.gov>; Shah, Sandip (DHHS) <shahs@michigan.gov>; Doxie, William (DTMB) <DoxieW@michigan.gov>; Bailey, Maureen (DTMB) <baileym1@michigan.gov>
Cc: Smith, Carol (DEQ) <SMITHC@michigan.gov>; Pieper, Julia (DEQ) <PIEPERJ2@michigan.gov>; Krisztian, George (DEQ) <krisztiang@michigan.gov>; Leeming, Susan (DEQ) <LeemingS@michigan.gov>; Wagner, Robert (DEQ) <WAGNERR1@michigan.gov>; Uphaus, Jamie (DTMB) <uphausj@michigan.gov>; Salters, Scott (DTMB) <salterss@michigan.gov>
Subject: RE: Sample Storage Space

Mr. Shane,

I have added in Will Doxie, my Leasing Manager, who may be able to help. His team is working on leasing a distribution center for a related purpose that may also serve your needs. Will's team can assist you.

Bob

From: Shane, Kirby (DEQ)
Sent: Wednesday, January 13, 2016 12:05 PM
To: Droste, Neal (DTMB) <DrosteN@michigan.gov>; Robinson, Harle (DTMB) <robinsonh1@michigan.gov>; Shah, Sandip (DHHS) <shahs@michigan.gov>; Burns, Robert (DTMB) <BurnsR@michigan.gov>
Cc: Smith, Carol (DEQ) <SMITHC@michigan.gov>; Pieper, Julia (DEQ) <PIEPERJ2@michigan.gov>; Krisztian, George (DEQ) <krisztiang@michigan.gov>; Leeming, Susan (DEQ) <LeemingS@michigan.gov>; Wagner, Robert (DEQ) <WAGNERR1@michigan.gov>; Uphaus, Jamie (DTMB) <uphausj@michigan.gov>; Salters, Scott (DTMB) <salterss@michigan.gov>
Subject: RE: Sample Storage Space

Thanks, Neal.

Kirby Shane
Chief, Inorganic Unit
Laboratory Services
MichiganDEQ

shanek@michigan.gov
517.335.9888

From: Droste, Neal (DTMB)
Sent: Wednesday, January 13, 2016 11:49 AM
To: Shane, Kirby (DEQ); Robinson, Harle (DTMB); Shah, Sandip (DHHS); Burns, Robert (DTMB)
Cc: Smith, Carol (DEQ); Pieper, Julia (DEQ); Krisztian, George (DEQ); Leeming, Susan (DEQ); Wagner, Robert (DEQ); Uphaus, Jamie (DTMB); Salters, Scott (DTMB)
Subject: RE: Sample Storage Space

Hi Shane,

I have cc'd our Real Estate Division Director Bob Burns on this reply in hopes his team can assist with finding some available storage space.

Please let me know if you need anything else Kirby and have a great day!!

Neal Droste

Facilities Supervisor Zone 5
State Lab, Grand Tower, MSP HQ and Records Buildings
(517) 335-4273
drosten@michigan.gov

DTMB Help.Connect.Solve

From: Shane, Kirby (DEQ)
Sent: Wednesday, January 13, 2016 11:41 AM
To: Droste, Neal (DTMB) <DrosteN@michigan.gov>; Robinson, Harle (DTMB) <robinsonh1@michigan.gov>; Shah, Sandip (DHHS) <shahs@michigan.gov>
Cc: Smith, Carol (DEQ) <SMITHC@michigan.gov>; Pieper, Julia (DEQ) <PIEPERJ2@michigan.gov>; Krisztian, George (DEQ) <krisztiang@michigan.gov>; Leeming, Susan (DEQ) <LeemingS@michigan.gov>; Wagner, Robert (DEQ) <WAGNERR1@michigan.gov>
Subject: Sample Storage Space

Neal – Based on our phone conversation, I'm looking for storage/warehouse space for a potentially large amount of water samples over the next few months with the State of Emergency that is happening in Flint right now. Wondering if there are any locations near the Lab that we could utilize for this effort if necessary. At a minimum, the space would need to be secured and temperature controlled, only to prevent freezing. Also looking for pallets that can hold around 1000 Lbs or more. The idea is that we palletize samples here and have them transferred to this storage location on a daily/weekly basis as necessary. There is really no storage space for this kind of capacity here at the State Lab. Initial estimate of space needs based on the number of potential samples would be 1000-1500 ft^2, enough to hold around 100 (3'x4') pallets with additional space to maneuver around to get to specific pallets if necessary.

Sandip – Copying you on this message if you have any ideas that could help.

Thank you!
Kirby

Kirby Shane
Chief, Inorganic Unit
Laboratory Services
MichiganDEQ
shanek@michigan.gov
517.335.9888

From: Smith, Carol (DEQ)
Sent: Tuesday, January 26, 2016 11:47 AM
To: Doxie, William (DTMB)
Subject: RE: Sample Storage Space

Thanks Will.

Carol Smith
MDEQ Laboratory
Organic Unit Manager
517-335-9550
smithc@mi.gov

From: Doxie, William (DTMB)
Sent: Tuesday, January 26, 2016 11:37 AM
To: Smith, Carol (DEQ)
Subject: RE: Sample Storage Space

Hello Carol –

Yes – The National Guard would be synonymous.

Will

William H. Doxie, Jr.
Leasing Manager
General Office Building
7150 Harris Drive, 3B
Lansing, Michigan 48909
Phone. 517-284-7930
Cell: 517-282-8131
doxiew@michigan.gov

From: Smith, Carol (DEQ)
Sent: Tuesday, January 26, 2016 11:34 AM
To: Doxie, William (DTMB) <DoxieW@michigan.gov>
Subject: RE: Sample Storage Space

Will
IS the DMVA the same as the national guard?

Carol Smith
MDEQ Laboratory
Organic Unit Manager
517-335-9550
smithc@mi.gov

From: Doxie, William (DTMB)
Sent: Tuesday, January 26, 2016 11:26 AM
To: Droste, Neal (DTMB); Burns, Robert (DTMB); Shane, Kirby (DEQ); Robinson, Harle (DTMB); Shah, Sandip (DHHS); Bailey, Maureen (DTMB); McDonald, Paul (DEQ); Hawes, Mary Kay (DEQ)
Cc: Smith, Carol (DEQ); Pieper, Julia (DEQ); Krisztian, George (DEQ); Leeming, Susan (DEQ); Wagner, Robert (DEQ); Uphaus, Jamie (DTMB); Salters, Scott (DTMB); Droste, Kerri (DTMB)
Subject: RE: Sample Storage Space

FYI: Maureen Bailey on my team contacted DMVA today. DMVA confirmed that it does not have any warehouse/storage space at the MLK location across the street from the proposed storage space.

Will

William H. Doxie, Jr.
Leasing Manager
General Office Building
7150 Harris Drive, 3B
Lansing, Michigan 48909
Phone. 517-284-7930
Cell: 517-282-8131
doxiew@michigan.gov

From: Droste, Neal (DTMB)
Sent: Tuesday, January 26, 2016 11:16 AM
To: Doxie, William (DTMB) <DoxieW@michigan.gov>; Burns, Robert (DTMB) <BurnsR@michigan.gov>; Shane, Kirby (DEQ) <SHANEK@michigan.gov>; Robinson, Harle (DTMB) <robinsonh1@michigan.gov>; Shah, Sandip (DHHS) <shahs@michigan.gov>; Bailey, Maureen (DTMB) <baileym1@michigan.gov>
Cc: Smith, Carol (DEQ) <SMITHC@michigan.gov>; Pieper, Julia (DEQ) <PIEPERJ2@michigan.gov>; Krisztian, George (DEQ) <krisztiang@michigan.gov>; Leeming, Susan (DEQ) <LeemingS@michigan.gov>; Wagner, Robert (DEQ) <WAGNERR1@michigan.gov>; Uphaus, Jamie (DTMB) <uphausj@michigan.gov>; Salters, Scott (DTMB) <salterss@michigan.gov>; Droste, Kerri (DTMB) <drostek@michigan.gov>
Subject: RE: Sample Storage Space

Thanks Will☺!!

Neal Droste

Facilities Supervisor Zone 5
State Lab, Grand Tower, MSP HQ and Records Buildings
(517) 335-4273
drosten@michigan.gov

Help.Connect.Solve

From: Doxie, William (DTMB)
Sent: Tuesday, January 26, 2016 10:48 AM
To: Droste, Neal (DTMB) <DrosteN@michigan.gov>; Burns, Robert (DTMB) <BurnsR@michigan.gov>; Shane, Kirby (DEQ)

<SHANEK@michigan.gov>; Robinson, Harle (DTMB) <robinsonh1@michigan.gov>; Shah, Sandip (DHHS) <shahs@michigan.gov>; Bailey, Maureen (DTMB) <baileym1@michigan.gov>
Cc: Smith, Carol (DEQ) <SMITHC@michigan.gov>; Pieper, Julia (DEQ) <PIEPERJ2@michigan.gov>; Krisztian, George (DEQ) <krisztiang@michigan.gov>; Leeming, Susan (DEQ) <LeemingS@michigan.gov>; Wagner, Robert (DEQ) <WAGNERR1@michigan.gov>; Uphaus, Jamie (DTMB) <uphausj@michigan.gov>; Salters, Scott (DTMB) <salterss@michigan.gov>
Subject: RE: Sample Storage Space

Kerri --

We are working on this issue as I type this response to you.

Will

William H. Doxie, Jr.
Leasing Manager
General Office Building
7150 Harris Drive, 3B
Lansing, Michigan 48909
Phone. 517-284-7930
Cell: 517-282-8131
doxiew@michigan.gov

From: Droste, Neal (DTMB)
Sent: Tuesday, January 26, 2016 10:38 AM
To: Burns, Robert (DTMB) <BurnsR@michigan.gov>; Shane, Kirby (DEQ) <SHANEK@michigan.gov>; Robinson, Harle (DTMB) <robinsonh1@michigan.gov>; Shah, Sandip (DHHS) <shahs@michigan.gov>; Doxie, William (DTMB) <DoxieW@michigan.gov>; Bailey, Maureen (DTMB) <baileym1@michigan.gov>
Cc: Smith, Carol (DEQ) <SMITHC@michigan.gov>; Pieper, Julia (DEQ) <PIEPERJ2@michigan.gov>; Krisztian, George (DEQ) <krisztiang@michigan.gov>; Leeming, Susan (DEQ) <LeemingS@michigan.gov>; Wagner, Robert (DEQ) <WAGNERR1@michigan.gov>; Uphaus, Jamie (DTMB) <uphausj@michigan.gov>; Salters, Scott (DTMB) <salterss@michigan.gov>
Subject: RE: Sample Storage Space

Hi Will,

Carol has brought to my attention that there may be some concerns with the adjacent lease space at the Lab. She was also wondering if anyone has reached out to the DMVA across the road for possible storage space? Could you please advise to her concerns at your earliest convenience? Thanks in advance for your help with this Will and have a great day!!

Neal Droste

Facilities Supervisor Zone 5
State Lab, Grand Tower, MSP HQ and Records Buildings
(517) 335-4273
drosten@michigan.gov

Help.Connect.Solve

From: Burns, Robert (DTMB)
Sent: Wednesday, January 13, 2016 12:40 PM
To: Shane, Kirby (DEQ) <SHANEK@michigan.gov>; Droste, Neal (DTMB) <DrosteN@michigan.gov>; Robinson, Harle (DTMB) <robinsonh1@michigan.gov>; Shah, Sandip (DHHS) <shahs@michigan.gov>; Doxie, William (DTMB) <DoxieW@michigan.gov>; Bailey, Maureen (DTMB) <baileym1@michigan.gov>
Cc: Smith, Carol (DEQ) <SMITHC@michigan.gov>; Pieper, Julia (DEQ) <PIEPERJ2@michigan.gov>; Krisztian, George (DEQ) <krisztiang@michigan.gov>; Leeming, Susan (DEQ) <LeemingS@michigan.gov>; Wagner, Robert (DEQ) <WAGNERR1@michigan.gov>; Uphaus, Jamie (DTMB) <uphausj@michigan.gov>; Salters, Scott (DTMB) <salterss@michigan.gov>
Subject: RE: Sample Storage Space

Mr. Shane,

I have added in Will Doxie, my Leasing Manager, who may be able to help. His team is working on leasing a distribution center for a related purpose that may also serve your needs. Will's team can assist you.

Bob

From: Shane, Kirby (DEQ)
Sent: Wednesday, January 13, 2016 12:05 PM
To: Droste, Neal (DTMB) <DrosteN@michigan.gov>; Robinson, Harle (DTMB) <robinsonh1@michigan.gov>; Shah, Sandip (DHHS) <shahs@michigan.gov>; Burns, Robert (DTMB) <BurnsR@michigan.gov>
Cc: Smith, Carol (DEQ) <SMITHC@michigan.gov>; Pieper, Julia (DEQ) <PIEPERJ2@michigan.gov>; Krisztian, George (DEQ) <krisztiang@michigan.gov>; Leeming, Susan (DEQ) <LeemingS@michigan.gov>; Wagner, Robert (DEQ) <WAGNERR1@michigan.gov>; Uphaus, Jamie (DTMB) <uphausj@michigan.gov>; Salters, Scott (DTMB) <salterss@michigan.gov>
Subject: RE: Sample Storage Space

Thanks, Neal.

Kirby Shane
Chief, Inorganic Unit
Laboratory Services
MichiganDEQ
shanek@michigan.gov
517.335.9888

From: Droste, Neal (DTMB)
Sent: Wednesday, January 13, 2016 11:49 AM
To: Shane, Kirby (DEQ); Robinson, Harle (DTMB); Shah, Sandip (DHHS); Burns, Robert (DTMB)
Cc: Smith, Carol (DEQ); Pieper, Julia (DEQ); Krisztian, George (DEQ); Leeming, Susan (DEQ); Wagner, Robert (DEQ); Uphaus, Jamie (DTMB); Salters, Scott (DTMB)
Subject: RE: Sample Storage Space

Hi Shane,

I have cc'd our Real Estate Division Director Bob Burns on this reply in hopes his team can assist with finding some available storage space.

Please let me know if you need anything else Kirby and have a great day!!

Neal Droste

Facilities Supervisor Zone 5
State Lab, Grand Tower, MSP HQ and Records Buildings
(517) 335-4273
drosten@michigan.gov

DTMB Help.Connect.Solve

From: Shane, Kirby (DEQ)
Sent: Wednesday, January 13, 2016 11:41 AM
To: Droste, Neal (DTMB) <DrosteN@michigan.gov>; Robinson, Harle (DTMB) <robinsonh1@michigan.gov>; Shah, Sandip (DHHS) <shahs@michigan.gov>
Cc: Smith, Carol (DEQ) <SMITHC@michigan.gov>; Pieper, Julia (DEQ) <PIEPERJ2@michigan.gov>; Krisztian, George (DEQ) <krisztiang@michigan.gov>; Leeming, Susan (DEQ) <LeemingS@michigan.gov>; Wagner, Robert (DEQ) <WAGNERR1@michigan.gov>
Subject: Sample Storage Space

Neal – Based on our phone conversation, I'm looking for storage/warehouse space for a potentially large amount of water samples over the next few months with the State of Emergency that is happening in Flint right now. Wondering if there are any locations near the Lab that we could utilize for this effort if necessary. At a minimum, the space would need to be secured and temperature controlled, only to prevent freezing. Also looking for pallets that can hold around 1000 Lbs or more. The idea is that we palletize samples here and have them transferred to this storage location on a daily/weekly basis as necessary. There is really no storage space for this kind of capacity here at the State Lab. Initial estimate of space needs based on the number of potential samples would be 1000-1500 ft^2, enough to hold around 100 (3'x4') pallets with additional space to maneuver around to get to specific pallets if necessary.

Sandip – Copying you on this message if you have any ideas that could help.

Thank you!
Kirby

Kirby Shane
Chief, Inorganic Unit
Laboratory Services
MichiganDEQ
shanek@michigan.gov
517.335.9888

From: Darby, Marchan (DTMB)
Sent: Thursday, January 28, 2016 9:47 AM
To: Doxie, William (DTMB)
Subject: Automatic reply: Michigan cities beyond Flint have concerning lead water levels, data shows

I will be out of the office on Wednesday afternoon (January 27th) and all day on Thursday (January 28th), with no access to voicemail or email.

For urgent matters, please contact the Real Estate Division at 517-335-6877.

I will respond to your message as soon as possible!

Thank you! Make it a GREAT day!

Marchan Darby
Property Analyst, State of Michigan
517-284-7931 - Direct

From: Arking, David (DTMB)
Sent: Thursday, January 28, 2016 9:47 AM
To: Doxie, William (DTMB)
Subject: Automatic reply: Michigan cities beyond Flint have concerning lead water levels, data shows

I will be away from the office on Thursday, January 28, 2016. However, I will respond to all messages left for me when I return on Friday, January 29, 2016. If you need more immediate assistance, please call the main DTMB/RED telephone line at 517-284-7930. Thank you.

H. David Arking
Project Manager
DTMB Real Estate Division

From: Sullivan, Bernice (DTMB)
Sent: Thursday, January 28, 2016 12:18 PM
To: Doxie, William (DTMB)
Subject: Michigan cities beyond Flint have concerning lead water levels, data shows

Thanks!

From: Doxie, William (DTMB)
Sent: Thursday, January 28, 2016 9:47 AM
To: Doxie, William (DTMB) <DoxieW@michigan.gov>
Subject: Michigan cities beyond Flint have concerning lead water levels, data shows

Interesting article – it will allow you to check your own lead water levels. Kalamazoo is a surprise.

http://www.mlive.com/news/index.ssf/2016/01/lead_in_michigan_cities_water.html

William H. Doxie, Jr.
Leasing Manager
General Office Building
7150 Harris Drive, 3B
Lansing, Michigan 48909
Phone. 517-284-7930
Cell: 517-282-8131
doxiew@michigan.gov

From: Governor's Office <governorsoffice@govsubscriptions.michigan.gov>
Sent: Friday, January 29, 2016 9:48 AM
To: Doxie, William (DTMB)
Subject: Thank you for your service

Right-click here to download pictures. To help protect your privacy, Outlook prevented automatic download of this picture from the Internet.
FlagHonors

THANK YOU!

Fellow employees,

Each day, more than 46,000 state of Michigan employees come to work with the confidence and commitment to make Michigan a better place to live, work and play. I appreciate the way you care about the citizens we serve, and how it is reflected in the work that you do.

As you have heard from me and the media, our reputation and trust can be severely impacted when people do not make good decisions, or use good judgment in solving problems. That principle is universal, but never more so than when public health is at stake. What happened in Flint can never be allowed to happen again anywhere in our state.

I know that you want to work in a place where employee input is valued, efforts are recognized, and teams are always striving for continuous improvement. That's why we introduced employee surveys, Bureaucracy Busters and other reinvention initiatives. We want and deserve a culture of innovation, continuous improvement and employee engagement at every level. We can never take for granted how important the people are who depend on us to do our jobs, and I am asking you not to let the situation in Flint negatively impact your motivation to excel every day.

Many of you have taken an interest in helping the citizens of Flint on your own time, and I'd like to take this opportunity to recognize and thank those who have volunteered over the last couple of weekends. You have worked tirelessly to deliver cases of bottled water, water filters, replacement cartridges and water testing kits to the families in need. I appreciate you donating your time to help our fellow Michiganders. To date, more than 37,000 homes have been visited by one of our water resource teams.

For employees who would like to further help the people of Flint, please visit www.HelpForFlint.com to learn how you can do so. For additional information and to sign up for daily updates, please visit www.mi.gov/FlintWater. I am committed to ensuring that all residents have access to safe and clean water.

Again, I'd like to express my gratitude for the work you do every day to continuously improve our state and earn the trust of those you serve. You make a real difference.

Thanks,

Right-click here to download pictures. To help protect your privacy, Outlook prevented automatic download of this picture from the Internet.
Governor Snyder signature

Governor Rick Snyder

Right-click here to download pictures. To help protect your privacy, Outlook prevented automatic download of this picture from the Internet.
Photos of state employees volunteering

STAY CONNECTED:

This email was sent to doziew@michigan.gov on behalf of: The Executive Office of the Governor · 111 South Capitol Avenue · Lansing, MI 48909 · 517-335-7858

From: Governor's Office <governorsoffice@govsubscriptions.michigan.gov>
Sent: Wednesday, February 03, 2016 6:11 PM
To: Doxie, William (DTMB)
Subject: "Flint residents should not have to pay for water they cannot drink"



HOME | NEWSROOM | BLOG | CONTACT | FACEBOOK | TWITTER | INSTAGRAM

Budget recommendation will include $30 million request for Flint water bill repayments



When Governor Rick Snyder presents his budget recommendation next Wednesday, Feb. 10, he will include a $30 million request for the residents of Flint to keep their water service on and eliminate the need to pay for water they cannot completely trust to drink.

Under the governor's ask, the funding would enable the city of Flint to apply credits for customers on future bills. Estimates show water is roughly 47 percent of billing and sewer costs are around 53 percent. The credit would be applied to consumption usage (roughly

65 percent) of a resident's water portion of the bill, such as for bathing, drinking, cooking, and washing your hands. Residents still would be responsible for paying the sewer portion of their water bills.

Professor Marc Edwards of Virginia Tech said, "This essentially refunds all the money associated with consumption or consumer use. I think it's an amazing gesture of common sense and good will and it corrects an injustice. I don't think there's a precedent for this. I feel so encouraged by the direction this is going."

Click here to learn more about the budget request.



We spoke with Staff Sgt. Thomas Vega about the critical resources they're providing to Flint families every day. He also encouraged residents to pick up and return their water testing kits to Flint fire stations. Test results will be posted online at www.mi.gov/flintwater. **Click here to watch the video.**

www.mi.gov/FlintWater | www.HelpForFlint.com

STAY CONNECTED:

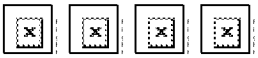

SUBSCRIBER SERVICES:
Manage Preferences | Unsubscribe | Help

This email was sent to doxiew@michigan.gov on behalf of: The Executive Office of the Governor · 111 South Capitol Avenue · Lansing, MI 48909 · 517-335-7858

From: Governor's Office <governorsoffice@govsubscriptions.michigan.gov>
Sent: Thursday, February 11, 2016 5:51 PM
To: Doxie, William (DTMB)
Subject: What this year's budget means for Michigan...

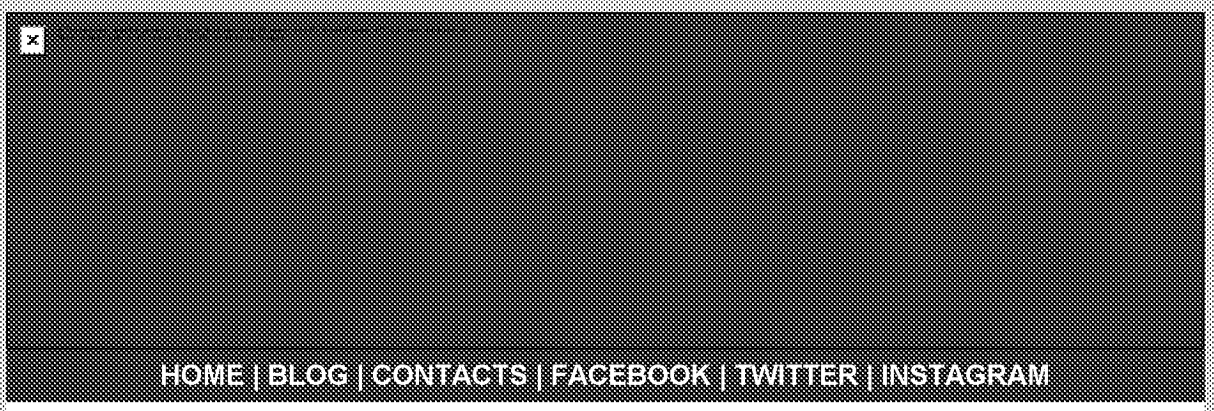

HOME | BLOG | CONTACTS | FACEBOOK | TWITTER | INSTAGRAM

VIDEO: What Governor Snyder's FY17 budget means for Michigan



Gov. Rick Snyder's FY 2017 budget calls for critical investments for the Flint water crisis, statewide infrastructure and the Detroit Public Schools. The governor's recommendation also addresses the skyrocketing costs of specialty medications that Michigan residents depend on for better health outcomes.

This budget also stays committed to the Governor's core statewide priorities of education, talent and economic development, health and human services, and public safety.

The proposed FY 2017 budget makes key investments to strengthen the state for all of Michigan's families. Click here to learn more about the top 6 takeaways from the

Governor's FY 2017 state budget.

Click a tweet to tweet it out:



The #MIBudget @OneToughNerd proposed yesterday makes key investments to strengthen Michigan for all families --> www.mi.gov/MIBudget

--> @OneToughNerd's #MIBudget includes $72 million a year for Detroit Public Schools. It is time to act now --> www.mi.gov/MIBudget

--> @onetoughnerd's significant investment in #Flint families is the right thing to do. #FlintFWD #MIBudget www.mi.gov/MIBudget

STAY CONNECTED:

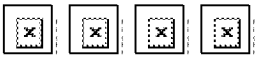

SUBSCRIBER SERVICES:
Manage Preferences | Unsubscribe | Help

This email was sent to doziew@michigan.gov on behalf of: The Executive Office of the Governor · 111 South Capitol Avenue · Lansing, MI 48909 · 517-335-7858

From: Governor's Office <governorsoffice@govsubscriptions.michigan.gov>
Sent: Tuesday, February 16, 2016 5:17 PM
To: Doxie, William (DTMB)
Subject: VIDEO: Volunteering in Flint

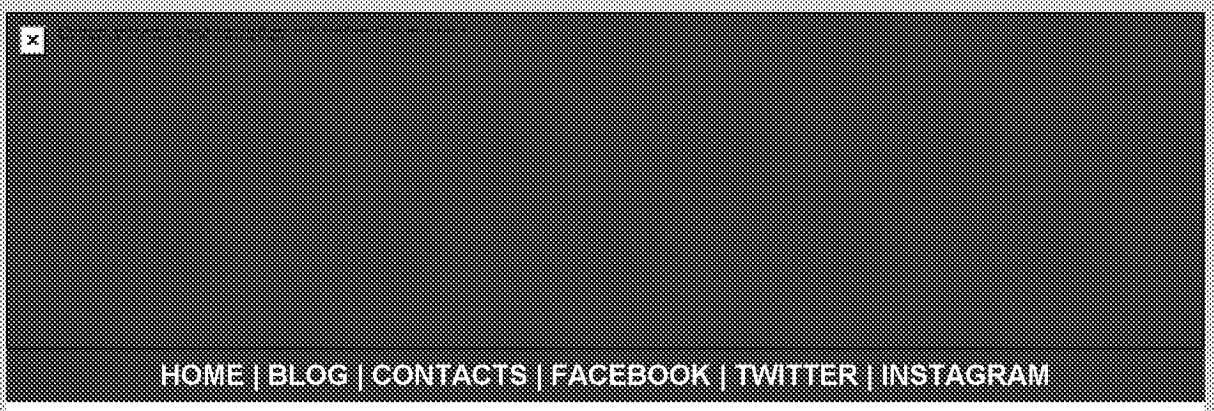

HOME | BLOG | CONTACTS | FACEBOOK | TWITTER | INSTAGRAM

VIDEO: How volunteers are helping Flint



Volunteers at the Food Bank of Eastern Michigan are working hard to collect donations in order to help the families of Flint. Last Thursday, Governor Snyder visited with the many dedicated volunteers and helped sort cans of food.

Good nutrition is critically important for Flint's children. Foods that are high in calcium, vitamin C, and iron can help limit the effects of lead exposure. To donate or volunteer at the Food Bank of Eastern Michigan, visit www.fbem.org.

Click here to watch the video and learn more about how the Food Bank of Eastern Michigan is helping Flint's families.

Right-click here to download pictures. To help protect your privacy, Outlook prevented automatic download of this picture from the Internet.
click here to watch the video

LISTEN IN: Governor Snyder's tele-town hall with Flint residents

Governor Snyder hosted his third town hall with Flint residents on Thursday, Feb. 11, answering their questions directly. *Click here to listen to the call.*

STAY CONNECTED:

SUBSCRIBER SERVICES:
Manage Preferences | Unsubscribe | Help

This email was sent to doxiew@michigan.gov on behalf of: The Executive Office of the Governor · 111 South Capitol Avenue · Lansing, MI 48909 · 517-335-7858

From: DTMB Director and CIO David Behen <dtmb@govsubscriptions.michigan.gov>
Sent: Wednesday, February 17, 2016 10:10 AM
To: Doxie, William (DTMB)
Subject: The Gov. Snyder's Budget Proposal



Good morning everyone. I hope everyone had a great holiday weekend.

I had the good fortune to travel to Marquette on Monday with Chad Laidlaw, DTMB's policy and planning analyst, to meet with city, business and university leaders and to address the Economic Club of Marquette. I told them about the many things DTMB does, placing special emphasis on our work in mobility and cybersecurity. Marquette is really developing and making its mark as an innovative and entrepreneurial community.

Now work.

The executive budget Gov. Snyder presented last week outlined his investment plan for Michigan. Yes, the proposal for fiscal year 2017-18 outlined a strategy to address the critical challenges of addressing the Flint water crisis and turning around Detroit's Public Schools, but the $54.9 billion plan also includes investment in four key areas:

- **Education.** The budget increases investment to K-12 schools, community colleges and the state's public universities. Additional funds are proposed to expand career, technical, science, technology, engineering and math programs.
- **Protecting the Public.** The governor's plan expands the Secure Cities program, which has reduced violent crime in four major Michigan cities. Funds also would support an additional trooper recruit school and an academy to train corrections officers, among other initiatives.
- **Putting People First.** The governor recommends continued expansion of the Healthy Kids Dental Program and funding efforts to ensure residents have access to affordable health care. His proposal boosts funds to help cover new higher cost specialty medications to treat conditions such as hepatitis C and cystic fibrosis, among others.
- **Investing in Infrastructure.** The proposal allocates $1.2 billion to maintain and repair Michigan roads, bridges and other critical infrastructure.

The budget proposal also includes FY 2017-18 funding recommendations for DTMB. Gov. Snyder recommends ongoing funding of $1.3 billion for department operations and a one-time allocation of $32.4 million.

A few highlights include:

- $502 million for information technology support for all state agencies and $132.8 million for 14 high-priority IT projects in seven agencies. He recommends increasing the Information Technology Investment Fund by $7 million, from $65 million to $72 million. This fund supports several major multiyear IT projects and upgrades, including the replacement of outdated legacy systems.
- An additional $5 million to support cybersecurity improvements to safeguard citizens' personal information and protect critical infrastructure and government services.
- IT support of $6.5 million to modernize the Office of Retirement Services' systems and enhance customer service for more than 530,000 current and future retirees.

You can see the full executive budget recommendations, which are posted on the Budget Office website. Details of DTMB's proposed budget begin on page B-75.

We can expect to see many changes before the budgets are signed and become effective Oct. 1. The executive budget will be used by the House and Senate Appropriations Committees as they work on their own budgets and hold committee hearings on the proposals. I'll keep you posted as the process moves ahead.

As always, I welcome your notes, whether about the budget process or any other topic. Please send them to me at behend@michigan.gov.

Thank you again for all the good work you do. I hope you have a great week ahead.

David

The Department of Technology, Management and Budget
You are receiving this email because you are an employee of the Department of Technology, Management and Budget. If you have questions about your subscription, please contact DTMB-Communications@michigan.gov.

This email was sent to doxiew@michigan.gov using GovDelivery, on behalf of DTMB · Lewis Cass Building · 320 South Walnut Street · Lansing, MI 48933 517-373-1004

From: Doxie, William (DTMB)
Sent: Thursday, January 21, 2016 9:28 AM
To: Doxie, Shulawn (MDE)
Subject: Flint Crisis - Warehouse Costs
Attachments: Flint Crisis Memo 012016.pdf

Babe –

Enclosed is the memo I constructed to discuss costs to house the water and other supplies in Flint. When time permits review it for ease of reading and understanding. I may be required to send this to other parties.

Thanks,

Will

William H. Doxie, Jr.
Leasing Manager
General Office Building
7150 Harris Drive, 3B
Lansing, Michigan 48909
Phone. 517-284-7930
Cell: 517-282-8131
doxiew@michigan.gov

TO: Chris Christiansen, Director DTMB OIP

CC: Bob Burns, Director DTMB Real Estate Division

Maureen Bailey, DTMB Real Estate Division

FROM: Will Doxie, DTMB Leasing Manager

RE: **Flint Crisis - Warehouse Costs**

Please review the costs associated with the warehouse space quoted by Gary Porrett, Sr. (Lessor). Mr. Porrett has agreed to provide the state 80,000 of warehouse space at $4.00 per square feet. Utility costs will be passed through to the State of Michigan. Mr. Porrett will provide four workers and one supervisor to move water and supplies from semi-trucks trucks to his warehouse. Total daily costs to operate the project including labor is $5,697 per day ($2,079,550 annually). Laborers have worked 12 hours and seven days a week since inception of the business relationship. DTMB Real Estate Division performed due diligence to ensure that the expenses are within market costs.

FLINT WATER CRISIS WAREHOUSE STORGAGE & HANDLING
ESTIMATED COSTS

	#	$/HR	HRS	$/SF	SF	DAILY COSTS	TOTAL ANNUAL COSTS
WAREHOUSE COSTS							
Warehouse Lease				$ 4.00	80,000	$ 876.71	$ 320,000
Utilities				$ 1.60	80,000	$ 350.68	$ 128,000
Total Warehouse Costs						$ 1,227	$ 448,000
LABOR & WORK OPERATOR COSTS							
Laborers	4	$ 30.00	8.00			$ 960	$ 350,400
Laborers OT	4	$ 45.00	4.00			$ 720	$ 262,800
Supervisor	1	$ 45.00	8.00			$ 360	$ 131,400
Supervisor OT	1	$ 67.50	4.00			$ 270	$ 98,550
Forklift	4	$ 45.00	8.00			$ 1,440	$ 525,600
Forklift OT	4	$ 45.00	4.00			$ 720	$ 262,800
Total Labor & Work Operator Costs						$ 4,470	$ 1,631,550
TOTAL COSTS						$ 5,697	$ 2,079,550

From: Doxie, Shulawn (MDE)
Sent: Thursday, January 21, 2016 1:53 PM
To: Doxie, William (DTMB)
Subject: RE: Flint Crisis - Warehouse Costs

Looks good. I just have a few suggestions below.

the state 80,000 of warehouse space at $4.00 per square feet. Would it read better to say, the State of Michigan 80,000 square footage of warehouse space at $4.00 per square feet?

Utility costs will be passed through to the State of Michigan. Would it read better to say, the State of Michigan will be responsible for paying the utility costs for the duration of the lease agreement?

Total daily costs to operate the project including labor is $5,697 per day ($2,079,550 annually). Would it read better to say
Total daily costs to operate the storage warehouse including labor…..?

Laborers have worked 12 hours and seven days a week since inception of the business relationship. I would suggest including the date of inception.

From: Doxie, William (DTMB)
Sent: Thursday, January 21, 2016 9:28 AM
To: Doxie, Shulawn (MDE) <DoxieS@michigan.gov>
Subject: Flint Crisis - Warehouse Costs

Babe –

Enclosed is the memo I constructed to discuss costs to house the water and other supplies in Flint. When time permits review it for ease of reading and understanding. I may be required to send this to other parties.

Thanks,

Will

William H. Doxie, Jr.
Leasing Manager
General Office Building
7150 Harris Drive, 3B
Lansing, Michigan 48909
Phone. 517-284-7930
Cell: 517-282-8131
doxiew@michigan.gov

From: Doxie, William (DTMB)
Sent: Thursday, January 21, 2016 4:06 PM
To: Smith, Sharnna (DTMB)
Subject: RE: Snyder - Flint Water Details

Wow!

From: Smith, Sharnna (DTMB)
Sent: Thursday, January 21, 2016 2:23 PM
To: Mayes, Holly (DTMB) <MayesH@michigan.gov>; Garrison, Kris (DTMB) <garrisonk@michigan.gov>; Geyer, James (DTMB) <GeyerJ@michigan.gov>; King, Kurt (DTMB) <KiNGK3@michigan.gov>; Darby, Marchan (DTMB) <DarbyM@michigan.gov>; Spitzley, Troy (DTMB) <SpitzleyT@michigan.gov>; Doxie, William (DTMB) <DoxieW@michigan.gov>; Sump, Anthony (DTMB) <SumpA@michigan.gov>; harechel@gmail.com; Doxie, Shulawn (MDE) <DoxieS@michigan.gov>; Feldpausch, Olivia (DTMB) <FeldpauschO@michigan.gov>
Subject: FW: Snyder - Flint Water Details

2nd Link Updated -
http://www.cbsnews.com/news/flint-lead-water-crisis-michigan-governor-rick-snyder-e-mails-reveal-details/

From: Smith, Sharnna (DTMB)
Sent: Thursday, January 21, 2016 2:12 PM
To: Mayes, Holly (DTMB) <MayesH@michigan.gov>; Garrison, Kris (DTMB) <garrisonk@michigan.gov>; Geyer, James (DTMB) <GeyerJ@michigan.gov>; King, Kurt (DTMB) <KiNGK3@michigan.gov>; Darby, Marchan (DTMB) <DarbyM@michigan.gov>; Spitzley, Troy (DTMB) <SpitzleyT@michigan.gov>; Doxie, William (DTMB) <DoxieW@michigan.gov>; Sump, Anthony (DTMB) <SumpA@michigan.gov>; harechel@gmail.com; Doxie, Shulawn (MDE) <DoxieS@michigan.gov>; Feldpausch, Olivia (DTMB) <FeldpauschO@michigan.gov>
Subject: Snyder - Flint Water Details

In case you haven't seen these stories yet -

CBS News Interview -
http://www.cbsnews.com/news/michigan-gov-at-least-100-kids-affected-by-lead-in-flint-water/
(Re-coat the pipes? In relation to time and money it seems that replacing them entirely would be best.)

Governor's Chief of Staff got to 'retire' yesterday (wow) -
http://www.cbsnews.com/news/michigan-gov-at-least-100-kids-affected-by-lead-in-flint-water/

Sent: Tuesday, January 26, 2016 12:07 PM
To: thompsonk1@michigan.gov
Subject: Storage Space

Hi Kristi –

How are you? I'm writing to inquire if you might have 1,600 SF of heated storage space available to lease to DEQ. They are looking for emergency space to house pallets of water test related to the Flint Crisis.

William H. Doxie, Jr.
Leasing Manager
General Office Building
7150 Harris Drive, 3B
Lansing, Michigan 48909
Phone. 517-284-7930
Cell: 517-282-8131
doxiew@michigan.gov

From: Doxie, William (DTMB)
Sent: Thursday, October 18, 2012 1:28 PM
To: Doxie, Shulawn (MDE)
Subject: FW: MIRS' Statewide Headlines & Press Releases

From: MIRS Delivery [mailto:mirsdelivery@mirsnews.com]
Sent: Thursday, October 18, 2012 8:07 AM
To: Doxie, William (DTMB)
Subject: MIRS' Statewide Headlines & Press Releases

You are receiving the following headlines from various news sources and list of recent press releases received at MIRS as part of your paid subscription to MIRSnews.com If you do not wish to receive these e-mails, please go to your MIRSnews.com account preferences.

Michigan's fungal meningitis case count climbs

*"**LANSING, Mich. (AP)** — Authorities are reporting 44 Michigan cases of fungal meningitis in the national outbreak, along with four non-meningitis infection cases related to the same contaminated steroids."*

Source: *Petoskey News-Review* **Date:** *10-18-2012* **Link:** *http://www.petoskeynews.com/news/featured/pnr-michigans-fungal-meningitis-case-count-climbs-20121017,0,2204770.story*

Care union hits polls Nov. 6 - Sides are divided over whether it's a safety measure or a power grab

"Is it an important step toward keeping our parents — and maybe ourselves — safe or nothing more than a bold-faced union power grab?"

Source: *Livingston County Daily Press & Argus* **Date:** *10-18-2012* **Link:** *http://www.livingstondaily.com/article/20121018/NEWS01/210180307/Care-union-hits-polls-Nov-6-Sides-divided-over-whether-s-safety-measure-power-grab?odyssey=tab|topnews|text|Frontpage*

On the hunt for Michigan wolf population solutions

"Less than one year after Michigan's gray wolves were removed from the federal endangered species list, a new fight is emerging over whether the animals should now be hunted or returned to protected status."

Source: *Lansing State Journal* **Date:** *10-18-2012* **Link:** *http://www.lansingstatejournal.com/article/20121018/MICHIGANDER/310180028/On-hunt-Michigan-wolf-population-solutions?odyssey=tab|topnews|text|Frontpage*

Pete Hoekstra in Grand Rapids touts his 'spark plug' for Michigan jobs

"GRAND RAPIDS, MI – Pete Hoekstra met Wednesday, Oct. 17 with MLive staff in Grand Rapids to make his case for election in a U.S. Senate race that includes the incumbent Democrat, Debbie Stabenow."

Source: *M-Live* **Date:** *10-18-2012* **Link:** *http://www.mlive.com/news/grand-rapids/index.ssf/2012/10/pete_hoekstra_in_grand_rapids.html#incart_river*

Incumbents abound in Genesee County state House races

"

GENESEE COUNTY, MI -- Despite recent changes to Michigan House district boundaries, voters in Genesee County will see plenty of familiar faces.
"

Source: *M-Live* **Date:** *10-18-2012* **Link:** *http://www.mlive.com/news/flint/index.ssf/2012/10/incumbents_abundant_in_genesee.html#incart_river_default*

Michigan Decides 2012: Vote YES for collective bargaining and Proposal 2 to build strong communities (guest column)

"Proposal 2, the campaign to protect working families, really boils down to a question of protecting collective bargaining rights. Collective bargaining gives us a voice to negotiate fair wages, benefits and safe working conditions that benefit us all."

Source: *M-Live* **Date:** *10-18-2012* **Link:** *http://www.mlive.com/opinion/index.ssf/2012/10/michigan_decides_2012_vote_yes.html*

Michigan Decides 2012: Educators say vote NO on Proposal 2 to protect students, local schools (guest column)

"When we think back to our time in elementary school we quickly recall our friends, our teachers and principals and maybe even a life changing experience or two. Of course we also recall many of the lessons we learned, from our ABCs to those pesky multiplication tables and the importance of doing our homework before completing a project or taking a big test."

Source: *M-Live* **Date:** *10-18-2012* **Link:** *http://www.mlive.com/opinion/index.ssf/2012/10/michigan_decides_2012_educator.html#incart_river_default*

Driskell vs. Ouimet: 52nd District House race features battle of economic agendas

"The battle to represent the 52nd District in western Washtenaw County in the Michigan House of Representatives pits two agendas for state economic growth against each other.

"

Source: *annarbor.com* **Date:** *10-18-2012* **Link:** *http://annarbor.com/news/saline/battleground-saline-front-yards-play-host-to-heated-52nd-district-state-house-race/*

Airport board approves $13M retail program for McNamara Terminal

"Romulus — The Wayne County Airport Authority board approved a new program Wednesday for the McNamara Terminal at Detroit Metropolitan Airport that's expected to net $13 million in retailer investment and introduce specialty shops."

Source: *Detroit News* **Date:** *10-18-2012* **Link:** *http://www.detroitnews.com/article/20121018/METRO01/210180405/1409/metro/Airport-board-approves-13M-retail-program-McNamara-Terminal*

Patterson hopes to return to work soon

"Oakland County Executive L. Brooks Patterson said Wednesday he could return to work by the end of next week."

Source: *Detroit News* **Date:** *10-18-2012* **Link:** *http://www.detroitnews.com/article/20121018/METRO02/210180380/1409/metro/Patterson-hopes-return-work-soon*

Michigan youth work and conservation program could get boost from Senate plan

"LANSING, MI – Legislation aimed at reviving Michigan's Civilian Conservation Corps was overwhelmingly approved by the state Senate with bipartisan support on Wednesday."

Source: *M-Live* **Date:** *10-18-2012* **Link:** *http://www.mlive.com/news/index.ssf/2012/10/michigan_civilian_conservation.html#incart_river_default*

Tim Skubick: What if legislators schedule a Capitol session and nobody shows?

"In the grand scheme of things, this is a blip, but a blip worth reporting."

Source: *M-Live* **Date:** *10-18-2012* **Link:** *http://www.mlive.com/politics/index.ssf/2012/10/tim_skubick_what_if_legislator.html#incart_river_default*

Michigan laws combating child pornography would get update with Senate bills

"LANSING, MI – Bills aimed at improving efforts to crack down on child pornography are advancing in the Michigan Legislature."

Source: *M-Live* **Date:** *10-18-2012* **Link:**
http://www.mlive.com/news/index.ssf/2012/10/michigan_laws_combating_child.html#incart_river_default

---

Michigan jobless rate dips for first time in six months

"The state unemployment rate edged down for the first time since April by one-tenth of a percentage point, dropping to 9.3percent for September, according to monthly survey data released Wednesday by the Michigan Department of Technology, Management & Budget."

Source: *Detroit News* **Date:** *10-18-2012* **Link:**
http://www.detroitnews.com/article/20121018/BIZ/210180346/Michigan-jobless-rate-dips-first-time-six-months?odyssey=mod|newswell|text|FRONTPAGE|p

---

Activists cite 'broken' promises, urge Detroit immigration official to quit

"Detroit — Immigration activists and Latino community members called Wednesday for the director of the local office of Immigration and Customs Enforcement to resign, citing what they called questionable stops by federal agents of two sets of parents on the city's southwest side."

Source: *Detroit News* **Date:** *10-18-2012* **Link:**
http://www.detroitnews.com/article/20121018/METRO/210180375/Activists-cite-broken-promises-urge-Detroit-immigration-official-quit?odyssey=mod|newswell|text|FRONTPAGE|p

---

Odd result takes shape in redrawn 11th District

"Kerry Bentivolio has been a flop as a homebuilder. His teaching career ended abruptly last year under pressure. His Santa Claus credentials once were rejected by the White House."

Source: *Detroit News* **Date:** *10-18-2012* **Link:**
http://www.detroitnews.com/article/20121018/OPINION03/210180377/Odd-result-takes-shape-redrawn-11th-District?odyssey=tab|topnews|text|FRONTPAGE

Brian Dickerson: Proposal 2 showdown bodes ill for all of us

"For as long as most Michiganders have been alive, the war between labor and management in our state has been a cold one."

Source: *Detroit Free Press* **Date:** *10-18-2012* **Link:** *http://www.freep.com/article/20121018/COL04/310180260/Brian-Dickerson-Proposal-2-showdown-bodes-ill-for-all-of-us*

Michigan teen a star -- not a joke -- as she is honored in the Senate

"LANSING -- The Michigan Senate has honored a mid-Michigan girl who was named to her high school homecoming court as part of an apparent prank."

Source: *Detroit Free Press* **Date:** *10-18-2012* **Link:** *http://www.freep.com/article/20121018/NEWS06/310180199/Michigan-teen-a-star-not-a-joke-as-she-is-honored-in-the-Senate?odyssey=mod|newswell|text|FRONTPAGE|s*

More and more Michigan voters skip the polls in favor of absentee ballots

"Long before Nov. 6 comes along, Brent Stanton will have cast his vote for president."

Source: *Detroit Free Press* **Date:** *10-18-2012* **Link:** *http://www.freep.com/article/20121018/NEWS06/310180368/More-and-more-Michigan-voters-skip-the-polls-in-favor-of-absentee-ballots?odyssey=tab|topnews|text|FRONTPAGE*

Teamsters leader urges members to support Moroun-backed Prop 6

"Businessman Manuel (Matty) Moroun has a powerful new labor ally for Proposal 6, and it could mean tens of thousands more voters for the billionaire's quest to halt or delay construction of Gov. Rick Snyder's new bridge to Canada."

Source: *Detroit Free Press* **Date:** *10-18-2012* **Link:** *http://www.freep.com/article/20121018/BUSINESS06/310180311/Teamsters-leader-urges-members-to-support-Moroun-backed-Prop-6?odyssey=tab|topnews|text|FRONTPAGE*

Hundreds of bird deaths sound alarm on problems in the Great Lakes

"Volunteers and biologists walking the beaches of northwestern Michigan's Sleeping Bear Dunes National Lakeshore the past few days have counted nearly 300 dead or dying loons and other fish-eating birds -- all victims of botulism that has scientists concerned about the changing ecology of the Great Lakes."

Source: *Detroit Free Press* **Date:** *10-18-2012* **Link:** *http://www.freep.com/article/20121018/NEWS06/310180370/Hundreds-of-bird-deaths-sound-alarm-on-problems-in-the-Great-Lakes?odyssey=tab|topnews|text|FRONTPAGE*

Extortion accusations up next in Kwame Kilpatrick trial

"Chapter 3 begins today in Kwame Kilpatrick's public corruption trial with the prosecution introducing the jury to its next story line: extortion."

Source: *Detroit Free Press* **Date:** *10-18-2012* **Link:** *http://www.freep.com/article/20121018/NEWS0102/310180284/Extortion-accusations-up-next-in-Kwame-Kilpatrick-trial?odyssey=tab|topnews|text|FRONTPAGE*

Press Releases

The facts on Proposal 2

"

Corporate special interests continue to spread lies about Proposal 2 to protect collective bargaining rights. Let's be clear. ***Proposal 2 gives Michigan's working families a voice to negotiate for fair wages, benefits and safer working conditions that benefit us all."***

Source: *Michigan Democratic Party* **Date:** *10-18-2012* **Link:** *http://mirsnews.com/pdfs/Press_Releases/1350507295_MDP3.pdf*

The facts on Proposal 2

"

Corporate special interests continue to spread lies about Proposal 2 to protect collective bargaining rights. Let's be clear. ***Proposal 2 gives Michigan's working families a voice to negotiate for fair wages, benefits and safer working conditions that benefit us all."***

Source: *Michigan Democratic Party* **Date:** *10-18-2012* **Link:** *http://mirsnews.com/pdfs/Press_Releases/1350506893_MDP2.pdf*

Inforum's Election 2012: An Insider's Perspective Release

"

LANSING, Mich. *— Inforum, a professional women's alliance, invites you to "Election 2012: An Insider's Perspective" on Thursday, Oct. 25, from 11:30 a.m. to 1:30 p.m. at the Michigan Chamber of Commerce, 600 S. Walnut St., Lansing."*

Source: *Inforum* **Date:** *10-18-2012* **Link:** *http://mirsnews.com/pdfs/Press_Releases/1350506852_Inforum1.pdf*

While America Moves Forward, Michigan Falls Behind

"

KENTWOOD, MI – While the national unemployment rate declined by 0.3% in September, Michigan's unemployment rate barely changed - declining only 0.1% - and remains a full percentage point higher than it was in April. "

Source: *Scott Urbanowski for State Representative* **Date:** *10-18-2012* **Link:** *http://mirsnews.com/pdfs/Press_Releases/1350506797_Scott1.pdf*

SNYDER MEDIA ADVISORY for Thursday, Oct. 18 and Friday, Oct. 19

"

Lt. Gov. Brian Calley will offer remarks at the bus rapid transit agreement ceremony."

Source: *Office of the Governor* **Date:** *10-18-2012* **Link:** *http://mirsnews.com/pdfs/Press_Releases/1350506749_Gov3.pdf*

GARY McDOWELL'S FALSE CLAIMS ON DR. DAN'S RECORD

"

TRUTH: *This statement is straight from the talking points of career politician Gary McDowell's Washington allies and has been proven false. In fact, this has been called the* ***2011 Lie of the Year*** *by Politifact.com. (Bill Adair, Angie Drobnic Holan, "Lie of the Year 2011: 'Republicans voted to end Medicare" Politifact.com, Dec. 20, 2011)"*

Source: *Dr. Dan Benishek for U.S. Representative* **Date:** *10-18-2012* **Link:** *http://mirsnews.com/pdfs/Press_Releases/1350506709_benishek3.pdf*

Schuette Praises Agreement to Secure Permanent Protection of Blue Cross Assets Schuette Praises Agre

"

***LANSING** - Attorney General Bill Schuette today praised an agreement between Senate leaders, Governor Rick Snyder and the Attorney General's office that resulted in the crafting of a Security Provision to protect current and future Blue Cross assets for the People of Michigan."*

Source: *Attorney General Bill Schuette* **Date:** *10-18-2012* **Link:** *http://mirsnews.com/pdfs/Press_Releases/1350506660_AG2.pdf*

At Traverse City Debate, Gary McDowell takes apart Congressman Benishek's two years of Failure

"

TRAVERSE CITY, MI – In their second of three scheduled debates, Gary McDowell laid out his vision for Northern Michigan and held Congressman Benishek accountable for failing to look out for Northern Michigan in Congress."

Source: *Gary McDowell, Democratic Candidate for Congress in MI-01* **Date:** *10-18-2012* **Link:** *http://mirsnews.com/pdfs/Press_Releases/1350506617_Mcdowell1.pdf*

Dr. Dan: Washington's Failed Policies Hurt Job Creation

"

Traverse City – Today, Dr. Dan Benishek, issued the following statement in response to the Michigan unemployment rate, which came in at a dismal 9.3% for the month of September:"

Source: *Dr. Dan Benishek for U.S. Representative* **Date:** *10-18-2012* **Link:** *http://mirsnews.com/pdfs/Press_Releases/1350506536_Benishek2.pdf*

Mitt Romney's Strong Record on Women

"

Women have become accustomed to strong words from politicians on equality and our role in the world. They are, after all, trying to win our votes. But when Mitt Romney talks about women, when he says he believes that we can do any job a man can do, I know from experience that he's speaking from the heart."

Source: *Romney for President* **Date:** *10-18-2012* **Link:** *http://mirsnews.com/pdfs/Press_Releases/1350506439_Romney1.pdf*

MEDIA-Grand Valley to host pre-election panel discussion

"

GRAND RAPIDS, Mich. — Grand Valley State University will host a panel that will explore and debate the issues on voters' minds a week before Barack Obama and Mitt Romney face off in the general election on November 6."

Source: *Grand Valley State University* **Date:** *10-18-2012* **Link:** *http://mirsnews.com/pdfs/Press_Releases/1350506391_GVSU1.pdf*

WOMEN DECIDE 2012: CECILE RICHARDS TO PARTICIPATE IN WOMEN FOR OBAMA ROUNDTABLE IN FLINT

"

***FLINT** – Tomorrow, Planned Parenthood Action Fund President* Cecile Richards joins Women for Obama - Michigan for a roundtable on the issues that matter for women's health and economic security. "*

Source: *Obama for America* **Date:** *10-18-2012* **Link:** *http://mirsnews.com/pdfs/Press_Releases/1350502998_Obama5.pdf*

'Swift and Sure' bills approved by Senate

"

***LANSING**—The Michigan Senate on Wednesday approved legislation sponsored by Sen. John Proos to protect public safety and reduce prison costs by creating a "Swift and Sure" punishment program in Michigan for parolees and probationers. "*

Source: *Sen. John Proos* **Date:** *10-18-2012* **Link:** *http://mirsnews.com/pdfs/Press_Releases/1350502429_PROOS1.pdf*

Camp Demands Answers from Army Corps of Engineers

"

Midland, MI – Today, Congressman Dave Camp (R-MI) called on the Army Corps of Engineers (Corps) to explain their decision to not comply with the timeline set by the Stop the Invasive Species Act. "

Source: *U.S. Rep. Dave Camp* **Date:** *10-18-2012* **Link:** *http://mirsnews.com/pdfs/Press_Releases/1350501399_Camp1.pdf*

Mayor of Traverse City, Grand Traverse Area Local Officials Voice Concerns on Proposal 3

"

LANSING, Mich. – Traverse City Mayor Michael Estes joined with local officials and leaders today in Traverse City to express concerns about Proposal 3, which could result in state bureaucrats taking away local control over planning, zoning and other local decisions. Proposal 3, also known as the "25 x 25" proposal, is a costly constitutional energy mandate which would require Michigan to meet a 25 percent by 2025 renewable energy standard no matter the cost to the state's families and businesses. "

Source: *CARE (Clean Affordable Renewable Energy) for Michigan Coalition* **Date:** *10-18-2012* **Link:** *http://mirsnews.com/pdfs/Press_Releases/1350501349_CARE2.pdf*

AARP Michigan President: State's Vulnerable Senior Citizens Would Be Hit Hard by Proposal 3

"

LANSING, Mich. – Proposal 3 would put a $12 billion burden on Michigan's electric customers and the state's vulnerable senior citizens would be hit hard by the costly mandate, according to the president of AARP Michigan."

Source: *AARP of Michigan* **Date:** *10-18-2012* **Link:** *http://mirsnews.com/pdfs/Press_Releases/1350501326_AARP3.pdf*

Schuette Legislation Combating Child Pornography Passes Michigan Senate

"

***LANSING** – Michigan Attorney General Bill Schuette praised the Michigan Senate today for unanimously passing his legislation aimed at strengthening laws which protect Michigan families from child pornography. The bills, which target those who would create or distribute child pornography, now head to the Michigan House of Representatives for consideration. "*

Source: *Attorney General Bill Schuette* **Date:** *10-18-2012* **Link:** *http://mirsnews.com/pdfs/Press_Releases/1350501266_Schuette1.pdf*

Bullard: Brown Must Explain Her Pattern of Disregard for Campaign Finance Laws

"

Pontiac, MI-Oakland County Clerk Bill Bullard is calling on his opponent Rep. Lisa Brown to explain her pattern of disregarding campaign finance laws. Campaign finance administration is an important duty of the county clerk and transparency is needed for public trust in the office."

Source: *Oakland County Clerk Bill Bullard* **Date:** *10-18-2012* **Link:** *http://mirsnews.com/pdfs/Press_Releases/1350501229_Bullard1.pdf*

Michigan's September Unemployment Rate Edges Downward

"

Lansing – Michigan's seasonally adjusted unemployment rate in September edged down over the month by one-tenth of a percentage point to 9.3 percent, according to data released today by the Michigan Department of Technology, Management & Budget (DTMB). "

Source: *MI Department of Technology, Management & Budget* **Date:** *10-18-2012* **Link:** *http://mirsnews.com/pdfs/Press_Releases/1350501185_DTMB1.pdf*

BlueGreen Alliance Lauds 40 Years of Cleaner Water, Lays Out Plan for Future

"

WASHINGTON, DC (October 17, 2012) Honoring 40 years of progress made as a result of the Clean Water Act, the BlueGreen Alliance's labor and environmental leaders celebrated this historic act today and laid out a plan to build on its legacy by bolstering America's aging water infrastructure system and commitment to protecting our waters."

Source: *BlueGreen Alliance* **Date:** *10-18-2012* **Link:** *http://mirsnews.com/pdfs/Press_Releases/1350501149_BGA2.pdf*

Support Dr. Taj on Thursday Night!

"

Thursday night Dr. Taj will face a room full of right-wing medical professionals and supporters. His will be the only voice for the Affordable Care Act, the only voice for the hard-working men and women of the 11th District."

Source: *Taj for Congress* **Date:** *10-18-2012* **Link:** *http://mirsnews.com/pdfs/Press_Releases/1350500278_Taj2.pdf*

THURSDAY – Report Details Major Pipeline Threat to Great Lakes

"

Ann Arbor, MI (October 17, 2012) – The National Wildlife Federation is releasing a report warning the public about an enormous threat to the Great Lakes; Line 5 of the Lakehead system owned by Enbridge Energy."

Source: *National Wildlife Federation's Great Lakes Regional Center* **Date:** *10-18-2012* **Link:** *http://mirsnews.com/pdfs/Press_Releases/1350494731_NWF1.pdf*

Moolenaar, Rendon honor Whitney Kropp at Michigan Capitol

"

***LANSING** — Sen. John Moolenaar and Rep. Bruce Rendon welcomed Ogemaw Heights High School student Whitney Kropp to the Michigan Capitol on Wednesday."*

Source: *Sen. John Moolenaar* **Date:** *10-18-2012* **Link:**
http://mirsnews.com/pdfs/Press_Releases/1350494572_Moolenaar1.pdf

---

ROMNEY'S EVER-EVOLVING AUTO RESCUE STORY FLATLY REJECTED BY FACT CHECKERS

"

The Claim: Romney said Obama followed his advice and let General Motors Co. (GM) and Chrysler Group LLC go bankrupt, "a process that was necessary to get those companies back on their feet," he said. "That was precisely what I recommended and ultimately what happened.""

Source: *Obama for America* **Date:** *10-18-2012* **Link:**
http://mirsnews.com/pdfs/Press_Releases/1350493152_Obama4.pdf

---

FEC Filing Highlights: Bentivolio Campaign Bankrolled by Big Oil and the Moroun Family

"

Novi, MI - - The release of Federal Elections Commission (FEC) October Quarterly filings revealed that Kerry Bentivolio's biggest supporters are Exxon-Mobil and the Moroun Family. Bentivolio has raised almost 10% of his cash on hand from these two sources, so it's little wonder that he is on the side of billionaires and multinational corporations instead of the people of the 11th District."

Source: *Taj for Congress* **Date:** *10-18-2012* **Link:**
http://mirsnews.com/pdfs/Press_Releases/1350493097_TAJ1.pdf

Southeast Michigan Regional Energy Office endorses Proposal 3

"

*FERNDALE – The **Southeast Michigan Regional Energy Office**, an organization dedicated to reducing energy costs, has endorsed **Proposal 3**, which will move Michigan to a higher renewable energy standard."*

Source: *Michigan Energy, Michigan Jobs* **Date:** *10-18-2012* **Link:** *http://mirsnews.com/pdfs/Press_Releases/1350493056_MEMJ2.pdf*

ICE Targets Parents at Detroit Schools: Advocates Call for Immediate Release of Hector Orozco

"DETROIT – At a rally today outside Cesar Chavez Academy in Southwest Detroit, dozens of community leaders stood in solidarity with families who had been stopped or detained by Immigration and Customs Enforcement agents outside local schools the previous day."

Source: *Alliance for Immigration Rights and Reform* **Date:** *10-18-2012* **Link:** *http://mirsnews.com/pdfs/Press_Releases/1350493009_AIR2.pdf*

Women's Roundtable and Coffee with Michigan Women for Mitt

"

LANSING, MI – *TODAY, Women for Mitt will participate in a coffee roundtable event with Ronna Romney McDaniel, members of Women for Mitt and Michigan female small business owners to discuss how they can change the election and improve their families' economic situation in November by electing Mitt Romney. "*

Source: *Michigan Victory Republican National Committee* **Date:** *10-18-2012* **Link:** *http://mirsnews.com/pdfs/Press_Releases/1350487756_MV3.pdf*

Legislators, Business Leaders, National Experts Come Together to Discuss Need for Full and Open Elec

"

New Polling Results Released at Event Reveal that 72% of Voters in Michigan Favor a New Law to Allow Customers Ability to Choose Electric Service from Suppliers *"*

Source: *Energy Choice Now* **Date:** *10-18-2012* **Link:** *http://mirsnews.com/pdfs/Press_Releases/1350487519_ECN1.pdf*

Website Release

"

Website Release"

Source: *Traverse City Area Chamber of Commerce* **Date:** *10-18-2012* **Link:** *http://mirsnews.com/pdfs/Press_Releases/1350487439_TCCC1.pdf*

Equine Trailways Subcommittee to meet Oct. 23 in Clare

"

The Equine Trailways Subcommittee (ETS) will hold its regular meeting on Tuesday, Oct. 23, the Department of Natural Resources announced today. The public meeting will be held at the Doherty Hotel, 604 North McEwan, in Clare, Mich., starting at 10 a.m."

Source: *MI Department of Natural Resources* **Date:** *10-18-2012* **Link:** *http://mirsnews.com/pdfs/Press_Releases/1350487335_DNR1.pdf*

CECILE RICHARDS JOINS MICHIGAN DEMOCRATS FOR WOMEN DECIDE 2012 EVENT AT MICHIGAN STATE UNIVERSITY

"

***EAST LANSING** – This evening, Planned Parenthood Action Fund President Cecile Richards joins Obama for America Michigan for a Women Decide 2012 Get-Out-The-Vote event on the campus of Michigan State University."*

Source: *Obama for America* **Date:** *10-18-2012* **Link:** *http://mirsnews.com/pdfs/Press_Releases/1350487292_Obama3.pdf*

Definitive Study Analyzes "2/3" Ballot Proposal and Michigan's Current Tax Limitations

"

East Lansing, Mich. – East Lansing, Mich.-based Anderson Economic Group (AEG) today released a report "Analysis of the "2/3" Ballot Proposal and Michigan's Constitutional Tax Limitations" that examines the proposed legislative supermajority vote requirement for new and increased state taxes in light of existing state tax limits."

Source: *Anderson Economic Group* **Date:** *10-18-2012* **Link:** *http://mirsnews.com/pdfs/Press_Releases/1350487251_AEG1.pdf*

Women In Binders Or In The Workforce?

"Last night, President Obama made it clear that standing up for women was one of his top priorities. Meanwhile, Governor Romney told the country that he had "binders full of women.""

Source: *Protect Your Care* **Date:** *10-18-2012* **Link:** *http://mirsnews.com/pdfs/Press_Releases/1350487212_PYC1.pdf*

Michigan Voters Have Their Say on Social Security and Medicare

"

***LANSING, MI** – With Election Day less three weeks away, AARP Michigan volunteers are delivering this week a report entitled "Michiganders Have Their Say about Medicare and Social Security" to Michigan members of Congress and congressional candidates."*

Source: *AARP of Michigan* **Date:** *10-18-2012* **Link:**
http://mirsnews.com/pdfs/Press_Releases/1350486095_AARP2.pdf

Southeast Michigan Regional Energy Office endorses Proposal 3

"

*FERNDALE – The **Southeast Michigan Regional Energy Office**, an organization dedicated to reducing energy costs, has endorsed **Proposal 3**, which will move Michigan to a higher renewable energy standard."*

Source: *Michigan Energy, Michigan Jobs* **Date:** *10-18-2012* **Link:**
http://mirsnews.com/pdfs/Press_Releases/1350486065_MEMJ1.pdf

Vote No on 5 Odd Couple Video #3: Wolverines Agree

"

With the big game coming up Saturday in Ann Arbor and the Go Blue-Go Green rivalry heating up around the state, Wolverines and Spartans strongly agree that Michigan voters must VOTE NO on Proposal 5."

Source: *Martin Waymire Advocacy Communications* **Date:** *10-18-2012* **Link:**
http://mirsnews.com/pdfs/Press_Releases/1350486031_MWA1.pdf

Please join me tonight!

"

*Please join me **tonight** for my only General Election Fundraiser!"*

Source: *Sam Singh for State Representative* **Date:** *10-18-2012* **Link:**
http://mirsnews.com/pdfs/Press_Releases/1350485982_Singh1.pdf

---

Traverse City Mayor and Grand Traverse Area Local Officials to Hold Media Roundtable Opposing Prop

"

Media roundtable with local officials in opposition to Proposal 3, a costly constitutional mandate requiring a dramatic increase in renewable energy. "

Source: *CARE (Clean Affordable Renewable Energy) for Michigan Coalition* **Date:** *10-18-2012* **Link:** *http://mirsnews.com/pdfs/Press_Releases/1350485930_*

Traverse City Mayor and Grand Traverse Area Local Officials to Hold Media Roundtable Opposing Prop

"

Media roundtable with local officials in opposition to Proposal 3, a costly constitutional mandate requiring a dramatic increase in renewable energy. "

Source: *CARE (Clean Affordable Renewable Energy) for Michigan Coalition* **Date:** *10-18-2012* **Link:** *http://mirsnews.com/pdfs/Press_Releases/1350485925_CARE1.pdf*

Michigan Home Builders Endorse Andy Schor in the District 68 State House Race

"(Lansing, MI) – Friends of Housing, which is the political action arm of the Home Builders Association of Michigan (HBAM), has endorsed ***Andy Schor*** *in the* ***District 68*** *State House race in the November 6 general election."*

Source: *Home Builders Association of Michigan (HBAM)* **Date:** *10-18-2012* **Link:** *http://mirsnews.com/pdfs/Press_Releases/1350485407_Home1.pdf*

Tomorrow Night Eight Women, One Women's Organization and One Man to Be Honored by the Michigan Women

"

Lansing, MI –A world famous tennis player, an environmental educator, and the first woman elected to the State Legislature are among the 8 notable women and one women's organization selected by independent juries for induction into the 2012 class of the Michigan Women's Hall of Fame. "

Source: *Michigan Women's Hall of Fame* **Date:** *10-18-2012* **Link:** *http://mirsnews.com/pdfs/Press_Releases/1350484481_MWHF1.pdf*

BlueGreen Alliance Lauds Clean Water Act, Puts Forth Plan to Reinforce Water Infrastructure

"

WASHINGTON, DC – Honoring the 40th anniversary of the landmark environmental law, the Clean Water Act, ***Wednesday, October 17 at 1 p.m. ET,*** *BlueGreen Alliance labor and environmental partners will hold a teleconference call touting the benefits of these important regulations and laying out a strategic plan to bring our country's aging water infrastructure system into the 21st century and improve water protection and efficiency."*

Source: *BlueGreen Alliance* **Date:** *10-18-2012* **Link:** *http://mirsnews.com/pdfs/Press_Releases/1350484419_BGA1.pdf*

---

down to the wire

"

The race for control of the United States Senate is coming down to the wire."

Source: *U.S. Sen. Carl Levin* **Date:** *10-18-2012* **Link:** *http://mirsnews.com/pdfs/Press_Releases/1350484287_Levin1.pdf*

Hold Press Conference Call in Reaction to Clear Choice Presented in Presidential Debate

"

Lansing, MI *– TODAY, Michigan Attorney General Bill Schuette and State Representative Lisa Posthumus Lyons will hold a press conference call to discuss why Mitt Romney was the clear winner of last night's debate. "*

Source: *Michigan Victory Republican National Committee* **Date:** *10-18-2012* **Link:** *http://mirsnews.com/pdfs/Press_Releases/1350484253_MV2.pdf*

Recent Michigan Court of Appeals Releases

"

The Michigan Court of Appeals released the following opinion(s) on 10/16/2012. "

Source: *Michigan Court of Appeals* **Date:** *10-18-2012* **Link:** *http://mirsnews.com/pdfs/Press_Releases/1350484171_COA1.pdf*

Advisory: Parent Targeted by ICE at Detroit School to Speak Out

"

DETROIT – The Alliance for Immigrants Rights and Reform (AIR) will be joined by community members and elected officials to shine a light on the disturbing reemergence of abuse and violations by local immigration agents."

Source: *Alliance for Immigration Rights and Reform* **Date:** *10-18-2012* **Link:** *http://mirsnews.com/pdfs/Press_Releases/1350484131_AIR1.pdf*

Pap-O-Rama, free cancer screening event for uninsured women, being held Saturday

"

LANSING, Mich. – Pap-O-Rama, a free cervical cancer screening program co-sponsored by Sparrow and the Sparrow Foundation's Women Working Wonders (W3), will be held Saturday, Oct. 20, at Alliance Obstetrics and Gynecology, 1560 Turf Lane, East Lansing."

Source: *Sparrow Health System* **Date:** *10-18-2012* **Link:** *http://mirsnews.com/pdfs/Press_Releases/1350484091_Sparrow1.pdf*

---

73 votes

"

We have a unique opportunity this November. ***We can change the direction of the Michigan Supreme Court for years to come by electing these three candidates -- Judge Connie Marie Kelley, Judge Shelia Johnson and Bridget Mary McCormack."***

Source: *Michigan Democratic Party* **Date:** *10-18-2012* **Link:** *http://mirsnews.com/pdfs/Press_Releases/1350484040_MDP1.pdf*

Hold Press Conference Call in Reaction to Clear Choice Presented in Presidential Debate

"

Lansing, MI *– TODAY, Michigan Attorney General Bill Schuette and State Representative Lisa Posthumus Lyons will hold a press conference call to discuss why Mitt Romney was the clear winner of last night's debate. "*

Source: *Michigan Victory Republican National Committee* **Date:** *10-18-2012* **Link:** *http://mirsnews.com/pdfs/Press_Releases/1350483997_MV1.pdf*

Schuette Statement on Mitt Romney's Performance at the Presidential Town Hall Debate

"

MIDLAND - Today Michigan Attorney General and Romney Campaign Chairman for the State of Michigan Bill Schuette made the following statement following the Presidential town hall debate at Hofstra University:"

Source: *Attorney General Bill Schuette* **Date:** *10-18-2012* **Link:** *http://mirsnews.com/pdfs/Press_Releases/1350483952_Schuette1.pdf*

Statement from Campaign Manager Jim Messina on Tonight's Debate

"

CHICAGO -- *Obama for America released the following statement from Campaign Manager Jim Messina in reaction to tonight's debate:"*

Source: *Obama for America* **Date:** *10-18-2012* **Link:** *http://mirsnews.com/pdfs/Press_Releases/1350483911_Obama2.pdf*

Dr. Dan Wins Second Debate

"

Traverse City, MI— Tonight, after winning the League of Women Voter Forum in Traverse City against Gary McDowell, Dr. Benishek released the following statement."

Source: *Dr. Dan Benishek for U.S. Representative* **Date:** *10-18-2012* **Link:** *http://mirsnews.com/pdfs/Press_Releases/1350483846_Benishek1.pdf*

FACT CHECK: Romney Said Coal Plants "Kill People"

"

As President Obama just said, as Governor of Massachusetts, Mitt Romney said a coal-fired plant "kills people" and touted his power plant regulations there as the "toughest in the nation." Watch Romney say the plant "kills people": https://www.youtube.com/watch?v=HZAs6vrgr6I "

Source: *Obama for America* **Date:** *10-18-2012* **Link:** *http://mirsnews.com/pdfs/Press_Releases/1350483770_Obama1.pdf*

AARP Statement on BCBS bills

"

AARP Michigan State Director Jacqueline Morrison made the following statement about AARP Michigan's position on the Blue Cross/Blue Shield bills that were passed out of the Senate Insurance Committee today:"

Source: *AARP of Michigan* **Date:** *10-18-2012* **Link:**
http://mirsnews.com/pdfs/Press_Releases/1350483725_AARP1.pdf

Snyder signs bills to enhance court operations

"

LANSING, Mich. – Gov. Rick Snyder today signed legislation to increase the efficiency of the Michigan court system and enhance responsiveness for certain complex cases."

Source: *Office of the Governor* **Date:** *10-18-2012* **Link:**
http://mirsnews.com/pdfs/Press_Releases/1350483679_Gov2.pdf

Orders revise Independent Living Council, Committee on Juvenile Justice

"

LANSING, Mich. – Gov. Rick Snyder today issued two executive orders. Executive Order 2012-15 revises the ex officio membership of the Michigan Statewide Independent Living Council to comply with federal requirements. Executive Order 2012-16 revises the Michigan Committee on Juvenile Justice (MCJJ), which was established under Executive Order 2012-1."

Source: *Office of the Governor* **Date:** *10-18-2012* **Link:**
http://mirsnews.com/pdfs/Press_Releases/1350483623_Gov1.pdf

Presidential Debate Party Locations TONIGHT! & More Important Information...

"

Presidential Debate Watch Parties in the County TONIGHT"

Source: *Oakland County Democratic Party* **Date:** *10-18-2012* **Link:**
http://mirsnews.com/pdfs/Press_Releases/1350483438_OCDP1.pdf

Local Officials Hold Media Roundtable Opposing Proposal 3

"

Threats to local control, high cost to families and businesses are chief concerns"

Source: *Truscott Rossman* **Date:** *10-18-2012* **Link:** *http://mirsnews.com/pdfs/Press_Releases/1350483324_TR1.pdf*

GroupWise Users Note: If an underlined link does not work, highlight the entire link, then right-click on it and select "Go to".

In order to read the MIRS Newsletter, you must have a username and password.

If you need a password or username to access our reports online at: http://mirsnews.com. Please call us at (517) 482-2125 or send an email to info@mirsnews.com

© 1996-2012 Michigan Information and Research Service Inc., All Rights Reserved. Unauthorized distribution of this e-mail without permission of the publisher constitutes a violation of applicable federal copyright laws and is punishable by a fines of up to $150,000 per incident. This copyright is strictly enforced.

MIRS Inc.
910 W. Ottawa
PO Box 19303
Lansing, MI 48915
Phone 517-482-2125 Fax 517-374-0949
www.mirsnews.com

Quote #: SR1-1DB6GG4-01

Quote Date: 06/10/2013

AT&T Point of Contact:

John Giampa
Phone: (248) 885-5907
email: jg0254@att.com

Quotation Prepared for:

State of Michigan
630 S. Saginaw
Flint, MI

Shannon Priest

Entrance Facilities - 630 S. Saginaw, Flint

Refer to attached Scope of Work Sheet(s) - Attachment A

Refer to attached Assumptions Sheet(s) - Attachment B

This Quotation is provided subject to the Terms and Conditions of the AT&T "Link Michigan" Master Agreement and Pricing Schedule (MA). This work will be performed under the terms and conditions set forth in BPO #071B2200138. By signing below, both A&T and the State agree to the information contained within this agreement.

This quote is valid until 07/10/2013. After that date, the proposal is subject to price verification/adjustment.

Installation on an expedited basis will require a separate charge to cover short interval shipping and/or premium labor charges that are not reflected in this quotation.

Billing policy shall be as agreed upon in the AT&T "Link Michigan" Master Agreement and Pricing Schedule (MA) between AT&T and State of Michigan unless mutually agreed upon changes are stated herein.

Total Material Price =	$748.00
Total Installation (Labor) Price =	$2,520.00
Grand Total (excluding expedited shipping or taxes) =	**$3,268.00**

CUSTOMER APPROVAL / AT&T AUTHORIZATION

State of Michigan		AT&T	
Signed:		Signed:	
Printed Name:		Printed Name:	
Title:		Title:	
Date:		Date:	

-- Proprietary Information --
Information Contained Herein is for the Authorized Parties Hereto and
Not for General Distribution Within or Outside of Their Respective Organizations.

Attachment A - Scope of Work

1.0 General / Project Overview

1.01 This proposal was prepared by Cindy Meloche, 248-423-5343, cm5782@att.com.

1.02 AT&T shall furnish and install labor and materials associated with Entrance Facilities to support network fiber installation at the State of Michigan facility at 630 S. Saginaw in Flint, MI, providing a certified design and installation. This installation will be per the site evaluation and as further described below.

1.03 This proposal does not include installation during frozen ground conditions, or while State-imposed Frost Laws are in effect. Installation during such time would dramatically increase the pricing provided in this proposal.

1.04 There is no fiber cable included in this proposal.

1.05 There are no LAN Electronics included in this proposal.

2.0 Scope of Work - Entrance Facilities

2.01 **External:** Site is ready for fiber installation.

2.02 **Interior Extension:** AT&T shall furnish and install copper patch cord connection from Smart Jack to Router.

2.03 **Backboard, Power and Ground requirements.** AT&T shall furnish and install:
a) Fire-rated Backboard: NO - Backboard Space is existing
b) 110v power source: YES
c) #6 Ground at the proposed equipment location: YES

3.0 OSP Construction where applicable

3.01 All Sidewalks, streets, alleyways, gutters, façade, and landscaping items along the cable pathway and around the entrance facilities will be replaced to its original condition or better. AT&T reserves the right to replace sod, trees, and/or shrubbery during favorable times of the year to ensure growth of the replaced items. This will not preclude acceptance and payment of the project if substantial completion and operation of the network has been achieved.

3.02 Client and building owner must approve all penetrations into building structures, in writing, before commencement of work. All penetrations into building will be sealed around the conduits (sleeves) to help prevent water penetration or other material from intruding into structure from around the metal conduit sleeve.

3.03 AT&T shall place the conduit described above using directional boring as the primary method of installation. This is preferred due to the minimal impact upon the conduit route's environmental conditions. Directional boring techniques may reduce the restoration requirements of the project. Restoration efforts are directly affected by the utility density along the route and with the level of landscaping encountered along the parkways and around buildings.

3.04 AT&T shall place a portion of the conduit for this installation using open trenching methods. When trenching methods are utilized, during backfill activities, AT&T shall place a warning tape above the conduit to alert any future excavator of the presence of an underground facility. This Warning Tape will be placed approximately 18" below the existing ground surface. The tape may contain specific information about the owner of the facility, including contact information.

3.05 Prior to underground conduit placement operations, AT&T shall notify all utilities and agencies of the pending construction through a State-Approved One-Call service (MISS-DIG) as required by law. AT&T may elect to "pot-hole" the marked utilities for location verification.

Note: Delays by Member Utilities in locating facilities in the public right-of-way or on private property may effect the timeline of this project. These types of delays are outside the control of AT&T.

3.06 Any grade-mounted hand-holes will be constructed of a fiberglass-reinforced aggregate matrix bound with polymer resin or reinforced concrete. The hand-hole cover will be mounted flush with existing grade and constructed with a load rating of AASHTO H-20. All conduits entering or exiting hand-holes will be sealed to prevent the movement of water through the duct.

3.07 Excavated surface areas shall be restored to equal or better than their state prior to construction.

4.0 Rock Clause where applicable

4.01 An additional charge may apply if solid rock is encountered while directional boring. In the event solid rock is encountered, AT&T shall notify Client in writing prior to incursion of additional fees related to the rock.

5.0 Quality of Work

5.01 AT&T's installation practices will be governed by EIA/TIA Telecommunications Building Wiring Standards, the BICSI Telecommunication Distribution Methods Manual and local building codes.

5.02 All work shall be done in accordance with the respective drawings, written specifications, supplemental information, industry standards, trade practice, and applicable regulatory agencies.

5.03 All work shall be performed by competent personnel and executed in a neat and workmanlike manner providing a thorough and complete installation.

5.04 Any work deemed inferior shall be reported to AT&T for immediate corrective action.

5.05 AT&T shall be responsible on a daily basis for cleanup and removal of all debris resulting from work performed by AT&T. Upon completion of the project, AT&T shall remove all tools, equipment, obstructions or debris present as a result of AT&T's portion of the overall project.

6.0 Schedule

6.01 AT&T's normal work schedule for this project shall be Monday - Friday, 8:00am - 5:00pm. Work beyond this schedule requires the approval of AT&T or overtime rates will be charged to the Customer via a Change Order.

6.02 Refer to the attached 'Assumptions' list for additional schedule information.

7.0 Installation Oversight

7.01 AT&T shall provide project management/coordination to monitor and control all technical and administrative support activities related to this SOW.

7.02 AT&T shall provide qualified on-site installation supervision.

8.0 Warranty

8.01 AT&T's proposal includes a 90-day labor warranty.

8.02 AT&T warrants that: (i) For a period of ninety (90) days following completion of the Project, Services provided will have been performed in a workmanlike manner and (ii) Any material provided will be free from defects for a period of ninety (90) days following completion of the project.

8.03 If AT&T responds to a Client's request for repairs during the warranty period and determines that the problem(s) is not covered by the contracted warranties, AT&T will invoice and Client agrees to pay AT&T a minimum two (2)-hour service charge (at AT&T's then current hourly rates).

8.04 All manufacturers' warranties that extend past the AT&T standard warranty period will be passed through to Client. Warranty issues outside the AT&T standard warranty period must be negotiated direct between Client and the Manufacturer.

-- Proprietary Information --
Information Contained Herein is for the Authorized Parties Hereto and
Not for General Distribution Within or Outside of Their Respective Organizations.

Attachment A - Scope of Work

9.0 Facility Damage

9.01 AT&T Risk Management Services is responsible for handling any damage claims occurring as a result of performing work, i.e. damaged voice and/or data hardware, broken ceiling tiles, damaged walls, scratched furniture, etc.

9.02 AT&T reserves the right to replace required items with suitable substitutes of the removed items. This will not preclude acceptance and payment of the project if substantial completion and operation of the network has been achieved.

10.0 Changes to the Scope of Work

10.01 After the project begins AT&T will not perform any verbally-requested change orders. Any work not specifically outlined within this Scope of Work is deemed to be Out of Scope and subject to the Change Order process. AT&T has endeavored to provide accurate counts of equipment, cabling, etc. based on the information provided.

10.02 All Change Orders will be accepted in written form and approved by Client and AT&T prior to commencement of work on Change Order Requests.

-- Proprietary Information --
Information Contained Herein is for the Authorized Parties Hereto and
Not for General Distribution Within or Outside of Their Respective Organizations.

Attachment B - Assumptions

1.0 General

1.01 For reference in this proposal only, State of Michigan shall be identified as Client.

1.02 Client agrees to all terms and conditions herein, including payment terms and the timely return of Client Acceptance Form(s) provided upon project completion.

1.03 AT&T liability arising out of or relating to the work described in this quote is limited to the amount paid to AT&T for this work.

1.04 This proposal is based on the completion of the entire scope of work. A reduction in the amount of work to be completed may increase the price of individual work functions.

1.05 If Client is not the property owner, then Client represents and warrants to AT&T that it has obtained any necessary approvals from the property and/or building owner for this project.

1.06 This proposal assumes there is no requirement for the payment of prevailing Wages, Davis Bacon Wages, Walsh-Healy wages, Contract Service Act Wages or any other predetermined or prevailing Wages or fringe benefits. In the event there is a requirement for the payment of specific wages and/or fringe benefits, the difference between such specific wages and / or benefits and the actual wages and / or benefits paid, plus AT&T's normal mark-up for overhead and profit shall be an extra to this proposal.

1.07 All new cable pathway structures (metallic conduit, duct, innerduct, pull-boxes, etc.) included in this proposal, even though installed exclusively to support installation of AT&T service-providing cable, shall be considered Client-owned.

1.08 Material pricing in this proposal represents "price in effect" at the time of purchase. Receipt of a Client Purchase Order will authorize AT&T to purchase the products required to complete the project as scheduled. AT&T reserves the right to adjust this proposal based on the cost of materials at the time Client provides a Purchase Order.

2.0 Exclusions

2.01 This proposal does not include any costs associated with third party/independent quality assurance or testing.

2.02 This proposal does not include bringing the existing facilities up to code.

2.03 This proposal does not include grounding and bonding of existing equipment, manholes or cabling.

2.04 This proposal does not include any power strips.

-- Proprietary Information --
Information Contained Herein is for the Authorized Parties Hereto and
Not for General Distribution Within or Outside of Their Respective Organizations.

Attachment B - Assumptions

3.0 Client Responsibilities

3.01 AT&T will utilize the one call locate system (MISS-DIG) to have the existing public utilities located.

The Client, <u>at the Client's expense</u>, will locate private lines (water, sewer, power, sprinkler, coax, telephone, etc.).

A good locate is a mark within 18 inches of the actual underground facility (per American Public Works Association guidelines). AT&T is not responsible for damages that occur as a result of a miss-located or "not located" facility.

3.02 Client will be responsible for identifying all areas containing asbestos, lead paint, and /or other hazardous materials. Client will also be responsible for the removal and /or abatement of all hazardous materials and any associated costs.

3.03 Client will be responsible for identifying and additional costs associated with any Historical or environmental (endangered species, archeological sites/digs, etc.) issues.

3.04 Client is responsible for providing access to any buildings, equipment rooms, etc., necessary for AT&T to complete the required work. Client will provide adequate parking for AT&T equipment and employees at no additional cost to AT&T or its sub-contractors, for the duration of this project.

3.05 Client will provide a point of contact to interface with AT&T point of contact.

3.06 Client will provide access to all work areas during normal and after duty hours if required.

3.07 Client is responsible for providing adequate power and power access in locations where equipment is to be placed. If additional power is required it will be responsibility of Client.

3.08 Client is responsible for providing a safe, secure and lockable location for the storage of equipment and materials during the installation interval.

3.09 AT&T assumes that the regulated network circuit or circuits will be installed and tested, by the regulated utility company. This proposal is for the cable pathway only.

3.10 Client is responsible for all costs associated with permits, easements and / or right-of-ways. No such permits are anticipated for this project, however, in the event AT&T identifies the need for permits at any location, we shall advise the Client of the need and assist in permit application.

-- Proprietary Information --
Information Contained Herein is for the Authorized Parties Hereto and
Not for General Distribution Within or Outside of Their Respective Organizations.

Attachment B - Assumptions

4.0 Schedule

4.01 AT&T's requires a minimum of 10 working days notice before the start of work.

4.02 AT&T installation charges indicated in this proposal are based on a construction interval as noted on the quotation sheet and/or Scope of Work. Client may be responsible for increased charges if additional labor or premium wages are required to achieve a shorter installation interval at Client's request. Client may be responsible for increased charges if additional labor or premium wages are required to maintain the contracted installation interval following Client delays.

4.03 Alterations or deviations, if any, from the above scope of work, or any delays or postponements of the work by the Client or it's agents which result in additional materials or labor costs, will become an extra charge which will be billed as an addition to this proposal amount. Any extra move on or off the job site due to circumstances beyond AT&T's control will be billed as an extra at hourly labor and equipment rates in effect at the time.

4.04 AT&T will perform this job in its entirety only and all work will be performed within AT&T's normal work schedules, unless Client contracts for premium work scheduling.

4.05 Completion date for this project will be negotiated pending contract signing and/or Client Purchase Order receipt by AT&T, and may depend on the manufacturer's ability to ship the necessary products.

4.06 This proposal assumes all material and /or equipment will be transported standard ground fashion. No air freight or expedite costs are included.

4.07 Any delays caused by outside parties (i.e., the Client, general contractor, electricians or contract vendors other than AT&T) will be documented and presented to the Point of Contact for resolution.

5.0 Existing Conditions

5.01 AT&T assumes there are no abnormal environmental or hazardous conditions on the Client's premise which would require extraordinary safety and/or regulatory functions, activities, permits or certifications for AT&T to perform the required work.

5.02 Unless specifically described otherwise in the Scope of Work, no provision has been made in this proposal for the removal, evacuation or disposal of Client-owned, obsolete cabling facilities or components. Compliance with local, state, and federal codes beyond the installation of the cabling system mentioned in this proposal, is the responsibility of Client.

5.03 AT&T assumes an existing TIA-607 compliant Building Ground System meeting local, state, and national electrical codes within each telecommunications room. Where bonding to this ground system is required, AT&T shall install a telecommunications grounding bus bar and #6 AWG ground conductor for bonding to the existing building grounding system. Where a building ground system is not installed, code or standards compliant, Client will be notified and given an opportunity to make appropriate corrections. Additional work performed by AT&T to provide code or standard compliance shall be at Client's expense.

5.04 AT&T does not guarantee Client's existing cable facilities.

-- Proprietary Information --
Information Contained Herein is for the Authorized Parties Hereto and
Not for General Distribution Within or Outside of Their Respective Organizations.

Attachment B - Assumptions

6.0 Underground Construction where applicable

6.01 All restoration shall be seed, not full sod, with grass seed compatible or equal to existing turf conditions. AT&T reserves the right to seed at suitable times of the year to promote growth of the seeded areas.

6.02 Costs associated with underground construction are based on standard (clay/black-dirt) soil conditions assuming a clear and unobstructed pathway. If the any of the following conditions are encountered during construction, additional fees may apply (AT&T will deliver a separate, written proposal in the form of a Change Order which must be approved before any additional fees are incurred):

1) Rocky Soil - Soil containing rock to the point of substantially inhibiting the directional-boring process.

2) Solid Rock - Rock requiring trenching and/or jack hammering to facilitate the underground pathway placement.

3) Obstructions - Unforeseen debris left underground during previous construction (i.e. tanks, foundations, project debris, etc.) which requires obstruction removal or route modification.

4) Undisclosed Contaminated Soil - Soil containing one or more contaminants from an unintentional or intentional spilling, or a naturally occurring contaminant which requires removal or route modification.

Note - Client is solely responsible to identify contaminated soil conditions before construction. Should contaminated soil be encountered, AT&T will adhere to all rules and regulations governing the handling of such soil. Potential additional costs include special training and/or procedures required to handle soil as well as cartage/disposal of any contaminated soil that needs to be removed from the site.

6.03 AT&T assumes all existing manholes are equipped with racks, bonded, and grounded according to telecommunication industry standards. The proposal does not include bring existing facilities up to industry standards.

6.04 AT&T assumes no soil compaction testing is required.

6.05 AT&T assumes no soil erosion control is required.

6.06 AT&T assumes no de-watering (well points) are required.

-- Proprietary Information --
Information Contained Herein is for the Authorized Parties Hereto and
Not for General Distribution Within or Outside of Their Respective Organizations.

Attachment C - Bill of Materials / Project Report

Description	Qty	Unit	Unit Price	Extended Price
Exterior work - None needed				
Interior extension				
Materials - 25' Cat 5e Patch Cord	1	ls	$ 14.00	$ 14.00
Interior extension Sub Total				**$14.00**
Backboard, Power and Ground				
Materials	1	ls	$ 734.00	$ 734.00
Installation Labor	1	ls	$ 2,520.00	$ 2,520.00
Backboard, Power and Ground Sub Total				**$3,254.00**
Project Summary				
Materials Total				**$748.00**
Labor Total				**$2,520.00**
Grand Total				**$3,268.00**
Prices above do not reflect Shipping or Taxes.				

-- Proprietary Information --
Information Contained Herein is for the Authorized Parties Hereto and
Not for General Distribution Within or Outside of Their Respective Organizations.

Quote #: SR1-1N7QKUR-12

Quote Date: 01/09/2014

AT&T Point of Contact:

John Giampa
Phone: (248) 885-5907
email: jg0254@att.com

Quotation Prepared for:

State of Michigan
630 S Saginaw
Flint, MI

Shannon Priest

Entrance Facilities - 630 S Saginaw, Flint

Refer to attached Scope of Work Sheet(s) - Attachment A

Refer to attached Assumptions Sheet(s) - Attachment B

This Quotation is provided subject to the Terms and Conditions of the AT&T "Link Michigan" Master Agreement and Pricing Schedule (MA). This work will be performed under the terms and conditions set forth in BPO #071B2200138. By signing below, both A&T and the State agree to the information contained within this agreement.

This quote is valid until 02/08/2014. After that date, the proposal is subject to price verification/adjustment.

Installation on an expedited basis will require a separate charge to cover short interval shipping and/or premium labor charges that are not reflected in this quotation.

Billing policy shall be as agreed upon in the AT&T "Link Michigan" Master Agreement and Pricing Schedule (MA) between AT&T and State of Michigan unless mutually agreed upon changes are stated herein.

Total Material Price =	$4,263.00
Total Installation (Labor) Price =	$6,192.00
Grand Total (excluding expedited shipping or taxes) =	**$10,455.00**

CUSTOMER APPROVAL / AT&T AUTHORIZATION

State of Michigan		AT&T	
Signed:		Signed:	
Printed Name:		Printed Name:	
Title:		Title:	
Date:		Date:	

-- Proprietary Information --
Information Contained Herein is for the Authorized Parties Hereto and
Not for General Distribution Within or Outside of Their Respective Organizations.

Attachment A - Scope of Work

1.0 General / Project Overview

1.01 This proposal was prepared by Cindy Meloche, 248-423-5343, cm5782@att.com.

1.02 AT&T shall furnish and install materials associated with a structured cabling system at the State of Michigan facility at 630 S Saginaw in Flint, MI, providing a certified design and installation. This installation will be per the site evaluation and as further described below.

1.03 This proposal does not include installation during frozen ground conditions, or while State-imposed Frost Laws are in effect. Installation during such time would dramatically increase the pricing provided in this proposal.

1.04 There is no fiber cable included in this proposal.

1.05 There are no LAN Electronics included in this proposal.

2.0 Scope of Work - Entrance Facilities

2.01 **External:** n/a

2.02 **Interior Extension:** AT&T shall furnish and install fiber and copper patch cord connections from Smart Jack to Router.

2.03 **Backboard, Power and Ground requirements.** AT&T shall furnish and install:

a) Fire-rated Backboard: NO - backboard is existing
b) 110v power source: YES
c) #6 Ground at the proposed equipment location: NO
d) Extend approx. 475' of 1.25" EMT, mount 6 pull boxes, core & fire stop 4 interior walls from 2nd floor DEMARC to DHS 2nd floor server room, provide dedicated 110v circuit for rack mounted Cieana in DHS server room

-- Proprietary Information --
Information Contained Herein is for the Authorized Parties Hereto and
Not for General Distribution Within or Outside of Their Respective Organizations.

Attachment A - Scope of Work

3.0 OSP Construction where applicable

3.01 All Sidewalks, streets, alleyways, gutters, façade, and landscaping items along the cable pathway and around the entrance facilities will be replaced to its original condition or better. AT&T reserves the right to replace sod, trees, and/or shrubbery during favorable times of the year to ensure growth of the replaced items. This will not preclude acceptance and payment of the project if substantial completion and operation of the network has been achieved.

3.02 Client and building owner must approve all penetrations into building structures, in writing, before commencement of work. All penetrations into building will be sealed around the conduits (sleeves) to help prevent water penetration or other material from intruding into structure from around the metal conduit sleeve.

3.03 AT&T shall place the conduit described above using directional boring as the primary method of installation. This is preferred due to the minimal impact upon the conduit route's environmental conditions. Directional boring techniques may reduce the restoration requirements of the project. Restoration efforts are directly affected by the utility density along the route and with the level of landscaping encountered along the parkways and around buildings.

3.04 AT&T shall place a portion of the conduit for this installation using open trenching methods. When trenching methods are utilized, during backfill activities, AT&T shall place a warning tape above the conduit to alert any future excavator of the presence of an underground facility. This Warning Tape will be placed approximately 18" below the existing ground surface. The tape may contain specific information about the owner of the facility, including contact information.

3.05 Prior to underground conduit placement operations, AT&T shall notify all utilities and agencies of the pending construction through a State-Approved One-Call service (MISS-DIG) as required by law. AT&T may elect to "pot-hole" the marked utilities for location verification.

Note: Delays by Member Utilities in locating facilities in the public right-of-way or on private property may effect the timeline of this project. These types of delays are outside the control of AT&T.

3.06 Any grade-mounted hand-holes will be constructed of a fiberglass-reinforced aggregate matrix bound with polymer resin or reinforced concrete. The hand-hole cover will be mounted flush with existing grade and constructed with a load rating of AASHTO H-20. All conduits entering or exiting hand-holes will be sealed to prevent the movement of water through the duct.

3.07 Excavated surface areas shall be restored to equal or better than their state prior to construction.

4.0 Rock Clause where applicable

4.01 An additional charge may apply if solid rock is encountered while directional boring. In the event solid rock is encountered, AT&T shall notify Client in writing prior to incursion of additional fees related to the rock.

-- Proprietary Information --
Information Contained Herein is for the Authorized Parties Hereto and
Not for General Distribution Within or Outside of Their Respective Organizations.

Attachment A - Scope of Work

5.0 Quality of Work

5.01 AT&T's installation practices will be governed by EIA/TIA Telecommunications Building Wiring Standards, the BICSI Telecommunication Distribution Methods Manual and local building codes.

5.02 All work shall be done in accordance with the respective drawings, written specifications, supplemental information, industry standards, trade practice, and applicable regulatory agencies.

5.03 All work shall be performed by competent personnel and executed in a neat and workmanlike manner providing a thorough and complete installation.

5.04 Any work deemed inferior shall be reported to AT&T for immediate corrective action.

5.05 AT&T shall be responsible on a daily basis for cleanup and removal of all debris resulting from work performed by AT&T. Upon completion of the project, AT&T shall remove all tools, equipment, obstructions or debris present as a result of AT&T's portion of the overall project.

6.0 Schedule

6.01 AT&T's normal work schedule for this project shall be Monday - Friday, 8:00am - 5:00pm. Work beyond this schedule requires the approval of AT&T or overtime rates will be charged to the Customer via a Change Order.

6.02 Refer to the attached 'Assumptions' list for additional schedule information.

7.0 Installation Oversight

7.01 AT&T shall provide project management/coordination to monitor and control all technical and administrative support activities related to this SOW.

7.02 AT&T shall provide qualified on-site installation supervision.

8.0 Warranty

8.01 AT&T's proposal includes a 90-day labor warranty.

8.02 AT&T warrants that: (i) For a period of ninety (90) days following completion of the Project, Services provided will have been performed in a workmanlike manner and (ii) Any material provided will be free from defects for a period of ninety (90) days following completion of the project.

8.03 If AT&T responds to a Client's request for repairs during the warranty period and determines that the problem(s) is not covered by the contracted warranties, AT&T will invoice and Client agrees to pay AT&T a minimum two (2)-hour service charge (at AT&T's then current hourly rates).

8.04 All manufacturers' warranties that extend past the AT&T standard warranty period will be passed through to Client. Warranty issues outside the AT&T standard warranty period must be negotiated direct between Client and the Manufacturer.

9.0 Facility Damage

9.01 AT&T Risk Management Services is responsible for handling any damage claims occurring as a result of performing work, i.e. damaged voice and/or data hardware, broken ceiling tiles, damaged walls, scratched furniture, etc.

9.02 AT&T reserves the right to replace required items with suitable substitutes of the removed items. This will not preclude acceptance and payment of the project if substantial completion and operation of the network has been achieved.

-- Proprietary Information --
Information Contained Herein is for the Authorized Parties Hereto and
Not for General Distribution Within or Outside of Their Respective Organizations.

Attachment A - Scope of Work

10.0 Changes to the Scope of Work

10.01 After the project begins AT&T will not perform any verbally-requested change orders. Any work not specifically outlined within this Scope of Work is deemed to be Out of Scope and subject to the Change Order process. AT&T has endeavored to provide accurate counts of equipment, cabling, etc. based on the information provided.

10.02 All Change Orders will be accepted in written form and approved by Client and AT&T prior to commencement of work on Change Order Requests.

-- Proprietary Information --
Information Contained Herein is for the Authorized Parties Hereto and
Not for General Distribution Within or Outside of Their Respective Organizations.

Attachment B - Assumptions

1.0 General

1.01 For reference in this proposal only, State of Michigan shall be identified as Client.

1.02 Client agrees to all terms and conditions herein, including payment terms and the timely return of Client Acceptance Form(s) provided upon project completion.

1.03 AT&T liability arising out of or relating to the work described in this quote is limited to the amount paid to AT&T for this work.

1.04 This proposal is based on the completion of the entire scope of work. A reduction in the amount of work to be completed may increase the price of individual work functions.

1.05 If Client is not the property owner, then Client represents and warrants to AT&T that it has obtained any necessary approvals from the property and/or building owner for this project.

1.06 This proposal assumes there is no requirement for the payment of prevailing Wages, Davis Bacon Wages, Walsh-Healy wages, Contract Service Act Wages or any other predetermined or prevailing Wages or fringe benefits. In the event there is a requirement for the payment of specific wages and/or fringe benefits, the difference between such specific wages and / or benefits and the actual wages and / or benefits paid, plus AT&T's normal mark-up for overhead and profit shall be an extra to this proposal.

1.07 All new cable pathway structures (metallic conduit, duct, innerduct, pull-boxes, etc.) included in this proposal, even though installed exclusively to support installation of AT&T service-providing cable, shall be considered Client-owned.

1.08 Material pricing in this proposal represents "price in effect" at the time of purchase. Receipt of a Client Purchase Order will authorize AT&T to purchase the products required to complete the project as scheduled. AT&T reserves the right to adjust this proposal based on the cost of materials at the time Client provides a Purchase Order.

2.0 Exclusions

2.01 This proposal does not include any costs associated with third party/independent quality assurance or testing.

2.02 This proposal does not include bringing the existing facilities up to code.

2.03 This proposal does not include grounding and bonding of existing equipment, manholes or cabling.

2.04 This proposal does not include any power strips.

-- Proprietary Information --
Information Contained Herein is for the Authorized Parties Hereto and
Not for General Distribution Within or Outside of Their Respective Organizations.

Attachment B - Assumptions

3.0 Client Responsibilities

3.01 AT&T will utilize the one call locate system (MISS-DIG) to have the existing public utilities located.

The Client, <u>at the Client's expense</u>, will locate private lines (water, sewer, power, sprinkler, coax, telephone, etc.).

A good locate is a mark within 18 inches of the actual underground facility (per American Public Works Association guidelines). AT&T is not responsible for damages that occur as a result of a miss-located or "not located" facility.

3.02 Client will be responsible for identifying all areas containing asbestos, lead paint, and /or other hazardous materials. Client will also be responsible for the removal and /or abatement of all hazardous materials and any associated costs.

3.03 Client will be responsible for identifying and additional costs associated with any Historical or environmental (endangered species, archeological sites/digs, etc.) issues.

3.04 Client is responsible for providing access to any buildings, equipment rooms, etc., necessary for AT&T to complete the required work. Client will provide adequate parking for AT&T equipment and employees at no additional cost to AT&T or its sub-contractors, for the duration of this project.

3.05 Client will provide a point of contact to interface with AT&T point of contact.

3.06 Client will provide access to all work areas during normal and after duty hours if required.

3.07 Client is responsible for providing adequate power and power access in locations where equipment is to be placed. If additional power is required it will be responsibility of Client.

3.08 Client is responsible for providing a safe, secure and lockable location for the storage of equipment and materials during the installation interval.

3.09 AT&T assumes that the regulated network circuit or circuits will be installed and tested, by the regulated utility company. This proposal is for the cable pathway only.

3.10 Client is responsible for all costs associated with permits, easements and / or right-of-ways. No such permits are anticipated for this project, however, in the event AT&T identifies the need for permits at any location, we shall advise the Client of the need and assist in permit application.

-- Proprietary Information --
Information Contained Herein is for the Authorized Parties Hereto and
Not for General Distribution Within or Outside of Their Respective Organizations.

Attachment B - Assumptions

4.0 Schedule

4.01 AT&T's requires a minimum of 10 working days notice before the start of work.

4.02 AT&T installation charges indicated in this proposal are based on a construction interval as noted on the quotation sheet and/or Scope of Work. Client may be responsible for increased charges if additional labor or premium wages are required to achieve a shorter installation interval at Client's request. Client may be responsible for increased charges if additional labor or premium wages are required to maintain the contracted installation interval following Client delays.

4.03 Alterations or deviations, if any, from the above scope of work, or any delays or postponements of the work by the Client or it's agents which result in additional materials or labor costs, will become an extra charge which will be billed as an addition to this proposal amount. Any extra move on or off the job site due to circumstances beyond AT&T's control will be billed as an extra at hourly labor and equipment rates in effect at the time.

4.04 AT&T will perform this job in its entirety only and all work will be performed within AT&T's normal work schedules, unless Client contracts for premium work scheduling.

4.05 Completion date for this project will be negotiated pending contract signing and/or Client Purchase Order receipt by AT&T, and may depend on the manufacturer's ability to ship the necessary products.

4.06 This proposal assumes all material and /or equipment will be transported standard ground fashion. No air freight or expedite costs are included.

4.07 Any delays caused by outside parties (i.e., the Client, general contractor, electricians or contract vendors other than AT&T) will be documented and presented to the Point of Contact for resolution.

5.0 Existing Conditions

5.01 AT&T assumes there are no abnormal environmental or hazardous conditions on the Client's premise which would require extraordinary safety and/or regulatory functions, activities, permits or certifications for AT&T to perform the required work.

5.02 Unless specifically described otherwise in the Scope of Work, no provision has been made in this proposal for the removal, evacuation or disposal of Client-owned, obsolete cabling facilities or components. Compliance with local, state, and federal codes beyond the installation of the cabling system mentioned in this proposal, is the responsibility of Client.

5.03 AT&T assumes an existing TIA-607 compliant Building Ground System meeting local, state, and national electrical codes within each telecommunications room. Where bonding to this ground system is required, AT&T shall install a telecommunications grounding bus bar and #6 AWG ground conductor for bonding to the existing building grounding system. Where a building ground system is not installed, code or standards compliant, Client will be notified and given an opportunity to make appropriate corrections. Additional work performed by AT&T to provide code or standard compliance shall be at Client's expense.

5.04 AT&T does not guarantee Client's existing cable facilities.

-- Proprietary Information --
Information Contained Herein is for the Authorized Parties Hereto and
Not for General Distribution Within or Outside of Their Respective Organizations.

Attachment B - Assumptions

6.0 Underground Construction where applicable

6.01 All restoration shall be seed, not full sod, with grass seed compatible or equal to existing turf conditions. AT&T reserves the right to seed at suitable times of the year to promote growth of the seeded areas.

6.02 Costs associated with underground construction are based on standard (clay/black-dirt) soil conditions assuming a clear and unobstructed pathway. If the any of the following conditions are encountered during construction, additional fees may apply (AT&T will deliver a separate, written proposal in the form of a Change Order which must be approved before any additional fees are incurred):

1) Rocky Soil - Soil containing rock to the point of substantially inhibiting the directional-boring process.

2) Solid Rock - Rock requiring trenching and/or jack hammering to facilitate the underground pathway placement.

3) Obstructions - Unforeseen debris left underground during previous construction (i.e. tanks, foundations, project debris, etc.) which requires obstruction removal or route modification.

4) Undisclosed Contaminated Soil - Soil containing one or more contaminants from an unintentional or intentional spilling, or a naturally occurring contaminant which requires removal or route modification.

Note - Client is solely responsible to identify contaminated soil conditions before construction. Should contaminated soil be encountered, AT&T will adhere to all rules and regulations governing the handling of such soil. Potential additional costs include special training and/or procedures required to handle soil as well as cartage/disposal of any contaminated soil that needs to be removed from the site.

6.03 AT&T assumes all existing manholes are equipped with racks, bonded, and grounded according to telecommunication industry standards. The proposal does not include bring existing facilities up to industry standards.

6.04 AT&T assumes no soil compaction testing is required.

6.05 AT&T assumes no soil erosion control is required.

6.06 AT&T assumes no de-watering (well points) are required.

-- Proprietary Information --
Information Contained Herein is for the Authorized Parties Hereto and
Not for General Distribution Within or Outside of Their Respective Organizations.

Attachment C - Bill of Materials / Project Report

Description	Qty	Unit	Unit Price	Extended Price
Exterior work - none needed				
Interior extension				
Materials	1	ls	$ 14.00	$ 14.00
Interior extension Sub Total				**$14.00**
Backboard, Power and Ground				
Materials	1	ls	$ 4,249.00	$ 4,249.00
Installation Labor	1	ls	$ 6,192.00	$ 6,192.00
Backboard, Power and Ground Sub Total				**$10,441.00**
Project Summary				
Materials Total				**$4,263.00**
Labor Total				**$6,192.00**
Grand Total				**$10,455.00**
Prices above do not reflect Shipping or Taxes.				

-- Proprietary Information --
Information Contained Herein is for the Authorized Parties Hereto and
Not for General Distribution Within or Outside of Their Respective Organizations.

Attachment D - Diagram

Title	Scale	Date	Drawn By:
Schematic Diagram	**No Scale**	**1/10/2014**	**Cindy Meloche**

-- Proprietary Information --

Information Contained Herein is for the Authorized Parties Hereto and
Not for General Distribution Within or Outside of Their Respective Organizations.

DTMB Real Estate Divison

Privately-owned, State-leased Facilities

Required by Section 221a(1)(b) of Public Act 431 of 1984

	A	B	C	D	E	F	G	H	I	J	K	L	M	N	O	P
1	County	Dept	Lease #	Bldg. Address	Bldg. City	Bldg. Zip	Start Date	End Date	Monthly Rate	Annual Rent	SqFt Rate	SqFt	Contract Type	Use	Status	Option Term
2	Alcona	SOS	7483-2010-0370	205 N. State St	Harrisville	48740	6/1/2010	5/31/2020	$1,227.00	$14,724.00	$13.23	1,113	Lease	Office Building	Rent Authorized	None
3	Alger	DHS	2719-1997-1020	103 Court St	Munising	49862	11/5/1999	11/4/2024	$8,607.06	$103,284.72	$18.59	5,556	Lease	Office Building	Rent Authorized	One 5yr; 30 days
4	Alger	SOS	2486-2004-1198	418 Mill St	Munising	49862	8/1/1995	7/13/2015	$545.00	$6,540.00	$10.90	600	Lease	Office Building	Rent Authorized	None
5	Allegan	DHS	11026-2003-1031	3255 122Nd Ave	Allegan	49010	9/1/2003	8/31/2023	$32,856.92	$394,283.04	$20.36	19,362	Sublease	Office Building	Rent Authorized	Two 5yr; 60 days
6	Allegan	MSP	11421-2010-0101	3463 Blue Star Highway	Saugatuck	48453	3/1/2010	2/28/2011	$0.00	$1.00	$1.00	835	RA	Office Building	Holding Over	None
7	Allegan	MSP	1024-2009-0075	2 Oak St	Wayland	49348	1/1/2009	6/30/2016	$449.75	$5,397.00	$0.55	9,801	Lease	Parking	Rent Authorized	Two 2yr; 90 days
8	Allegan	SOS	10135-2004-1067	430 Western Ave, Suite C	Allegan	49010	7/1/2006	6/30/2016	$1,867.80	$22,413.60	$12.47	1,584	Lease	Office Building	Rent Authorized	None
9	Alpena	DHS	11069-2010-0127	315 West Chisholm	Alpena	49707	7/1/2006	10/31/2013	$1,229.34	$14,752.08	$10.08	1,463	Sublease	Office Building	Rent Authorized	None
10	Alpena	DHS	7707-1990-1254	711 W Chisholm St	Alpena	49707	12/1/1992	11/30/2022	$5,556.25	$66,675.00	$12.15	17,500	Lease	Office Building	Rent Authorized	None
11	Alpena	LARA	11628-2012-0198	315 W Chisholm St.	Alpena	49707	6/1/2012	5/31/2013	$237.55	$2,850.60	$10.00	285	RA	Office Building	Holding Over	None
12	Alpena	MDOT	10739-1998-1291	1540 Airport Rd	Alpena	49707	2/22/2000	2/21/2015	$6,115.00	$73,380.00	$12.23	6,000	Lease	Office Building	Rent Authorized	Two 5yr; 60 days
13	Alpena	MSP	10829-2000-1036	3283 W Washington Ave	Alpena	49707	1/1/2001	12/31/2020	$10,792.07	$129,504.84	$11.21	11,548	Lease	Office Building	Rent Authorized	Two 5yr; 30 days
14	Alpena	SOS	10096-2010-0505	2666 South Us-23	Alpena	49707	5/1/2010	4/30/2020	$1,645.00	$19,740.00	$10.00	1,974	Lease	Office Building	Rent Authorized	One 5yr; 60 days
15	Antrim	DHS	10171-2004-1006	203 E Cayuga St	Bellaire	49615	6/1/1994	12/31/2014	$6,512.08	$78,144.96	$12.97	6,025	Lease	Office Building	Rent Authorized	None
16	Antrim	SOS	10194-2004-1136	4607 S M-88 Highway	Bellaire	49615	4/1/2005	3/31/2015	$750.00	$9,000.00	$8.57	1,050	Lease	Office Building	Rent Authorized	None
17	Arenac	DHS	6928-1987-176	3709 Deer River	Standish	48658	11/1/1987	10/31/2012	$7,600.00	$91,200.00	$9.00	9,600	Lease	Office Building	Holding Over	Two 5yr; 90 days

DTMB Real Estate Divison
Privately-owned, State-leased Facilities
Required by Section 221a(1)(b) of Public Act 431 of 1984

	Q	R	S	T	U	V
1	Purchase Option	Cancel Clause	Tenant Responsibilities	Public Utilities	Janitorial	Grounds
2	None	Standard; 120 days	Gross (Full Service)	0.00	0.00	0.00
3	None	Exec. Old; 60 days	Janitorial	0.00	6,774.05	0.00
4	None	Standard; 30 days	Gross (Full Service)	0.00	0.00	0.00
5	None	Leg. Rest; 90 days	Gross (Full Service)	38,273.77	0.00	0.00
6	None	Either Party; 60 days	Public Utilities, Janitorial	0.00	0.00	0.00
7	None	Either Party; 60 days	Grounds	0.00	0.00	3,626.37
8	None	Standard; 90 days	Public Utilities, Janitorial, Dumpster Service, Pest Control	4,930.41	3,736.00	0.00
9	None	Standard; 90 days	Public Utilities, Janitorial, Dumpster Service, Grounds	3,233.23	2,384.69	541.31
10	None	Leg. Rest; 90 days	Public Utilities	38,273.77	0.00	0.00
11	None	Standard; 30 days	Public Utilities, Janitorial, Grounds, Dumpster Service, Pest Control	$629.85	$464.55	$105.45
12	None	Standard; 90 days	Public Utilities, Janitorial	13,260.00	9,780.00	0.00
13	After 10th yr of possession/ Market Value	Exec. New; 60 days	Public Utilities, Janitorial, Dumpster Service, Grounds, Pest Control	25,521.08	18,823.24	4,272.76
14	None	Standard; 90 days	Public Utilities, Janitorial, Dumpster Service	$4,401.19	$4,020.00	$0.00
15	None	Standard; 90 days	Gross (Full Service)	0.00	0.00	0.00
16	None	Standard; 90 days	Public Utilities, Janitorial	2,732.35	4,140.00	0.00
17	None	Standard; 90 days	Public Utilities, Janitorial, Dumpster Service, Grounds	17,610.27	9,402.34	0.00

DTMB Real Estate Divison
Privately-owned, State-leased Facilities
Required by Section 221a(1)(b) of Public Act 431 of 1984

	W	X	Y
1	Other	Security	Rent Adjustments
2	0.00	0.00	0.00
3	0.00	0.00	0.00
4	0.00	0.00	0.00
5	0.00	0.00	0.00
6	0.00	0.00	0.00
7	0.00	0.00	0.00
8	101.00	0.00	0.00
9	0.00	0.00	0.00
10	0.00	0.00	(815.00)
11	$0.00	$0.00	$0.00
12	0.00	0.00	0.00
13	0.00	0.00	0.00
14	$1,284.26	$0.00	$0.00
15	1,781.90	0.00	37,590.91
16	889.98	0.00	0.00
17	0.00	0.00	7,730.00

DTMB Real Estate Divison
Privately-owned, State-leased Facilities
Required by Section 221a(1)(b) of Public Act 431 of 1984

	Z	AA	AB	AC	AD	AE	AF	AG	AH	AI	AJ	AK	AL	AM
1	Total Annual Cost w/ Tenant Expenses	Square Foot Rate w/ Tenant Expenses	Renovations	Expense	Expense Year	Lessor	Lessor Address	Lessor City	Lessor State	Lessor Zip	Property Specialist	Number of workstations, hard walled offices, etc.	Number of employees, and contractors at this facility.	Occupancy Rate
2	14,724.00	13.23	0.00	Actual	2012	Bruce And Julie Dietz	105 Glenridge	Alpena	MI	49707	E25			N/A - Branch Office
3	110,058.77	19.81	0.00	Actual	2012	Alger County	P O Box 538	Munising	MI	49862	E102	17	10	59%
4	6,540.00	10.90	0.00	Actual	2012	Michael J Kolbus	418 Mill Street	Munising	MI	49862	E100			N/A - Branch Office
5	432,556.81	22.34	0.00	Actual	2012	County Of Allegan	3283 122Nd Avenue	Allegan	MI	49010	E25	92	92	100%
6	1.00	1.00	0.00	Estimated	2012	Saugatuck Township	3461 Blue Star Highway	Saugatuck	MI	49453				100%
7	9,023.37	0.92	0.00	Estimated	2012	Barry Brower	5149 Campbell Lake Road	Anacortes	WA	98221	E92			N/A - Parking
8	31,181.01	19.68	0.00	Actual	2012	Schulz Properties, Llc	3255 118Th Avenue	Allegan	MI	49010	E92			N/A - Branch Office
9	20,911.31	14.29	0.00	Estimated	2012	Northeast Michigan Consortium	20709 State Street	Onaway	MI	49765	E92			
10	104,133.77	5.95	0.00	Actual	2012	County Of Alpena	Court House, Chisholm Street	Alpena	MI	49707	E25	69	57	83%
11	$4,050.45	$14.21	$0.00	Estimated	2012	Northeast Michigan Consortium	20709 State Street	Onaway	MI	49765	E92	2	1	50%
12	96,420.00	16.07	0.00	Estimated	2012	County Of Alpena	Court House, Chisholm Street	Alpena	MI	49707	E100	19	19	100%
13	178,121.92	15.42	0.00	Estimated	2012	Bruce And Julie Dietz	105 Glenridge	Alpena	MI	49707		15	32	100%
14	$29,445.45	$14.92	$0.00	Actual	2012	Bear Pointe Ventures Llc	44160 Riverview Ridge	Clinton Twp	MI	48038	E25			N/A - Branch Office
15	117,517.77	19.51	0.00	Actual	2011	County Of Antrim	County Building	Bellaire	MI	49615	E100	17	15	88%
16	16,762.33	15.96	0.00	Actual	2012	Asher And Evelyn J. Tadian	3861 N. Adams Road	Bloomfield Hills	MI	48304	E100			N/A - Branch Office
17	125,942.61	13.12	0.00	Actual	2012	Cathead Properties L.L.C.	777 West Cedar Ave.,	Gladwin	MI	48624	E92	36	34	94%

DTMB Real Estate Divison
Privately-owned, State-leased Facilities
Required by Section 221a(1)(b) of Public Act 431 of 1984

	AN
1	Notes
2	Branch Office
3	
4	Branch Office
5	
6	
7	
8	Branch Office
9	In Process of Cancellation 10/31/2013
10	
11	
12	
13	
14	Branch Office
15	
16	Branch Office
17	

DTMB Real Estate Divison
Privately-owned, State-leased Facilities
Required by Section 221a(1)(b) of Public Act 431 of 1984

	A	B	C	D	E	F	G	H	I	J	K	L	M	N	O	P
18	Arenac	SOS	7879-2002-2084	529 Main St	Standish	48658	1/1/2003	12/31/2022	$1,245.42	$14,945.04	$8.75	1,708	Lease	Office Building	Rent Authorized	None
19	Baraga	DHS	10723-2007-0160	108 Main St	Baraga	49908	9/1/2000	8/31/2015	$8,357.46	$100,289.52	$15.23	6,585	Lease	Office Building	Rent Authorized	One 5yr; 30 days
20	Baraga	SOS	1285-2009-0003	115 N Front St	L'Anse	49946	4/1/2000	3/31/2020	$600.00	$7,200.00	$8.81	817	Lease	Office Building	Rent Authorized	None
21	Barry	DHS	10766-1998-1164	430 E Barfield Drive	Hastings	49058	12/1/2000	11/30/2020	$20,167.00	$242,004.00	$19.00	12,737	Lease	Office Building	Rent Authorized	Two 5yr; 60 days
22	Barry	MSP	6563-2011-0356	1127 W. State St.	Hastings	49058	10/1/2010	9/30/2020	$1,132.80	$13,593.60	$9.60	1,416	Lease	Office Building	Rent Authorized	None
23	Barry	SOS	10511-2012-0013	1611 S. Hanover	Hastings	49058	3/1/2008	2/28/2018	$3,699.71	$44,396.52	$15.97	2,780	Lease	Office Building	Rent Authorized	None
24	Bay	DEQ	11320-2009-0008	401 Ketchum St	Bay City	48708	1/1/2009	12/31/2038	$30,866.00	$370,392.00	$17.60	21,045	Lease	Office Building	Rent Authorized	None
25	Bay	DHS	10343-2010-0642	1415 W Center Rd	Bay City	48732	12/11/1996	12/10/2016	$26,264.46	$315,173.52	$10.34	30,481	Lease	Office Building	Rent Authorized	Three 5yr; 60 days
26	Bay	DHS	11342-2009-0105	401 Ketchum St	Bay City	48708	1/1/2009	12/31/2028	$6,561.95	$78,743.40	$19.93	3,951	Lease	Office Building	Rent Authorized	Two 5yr; 180 days
27	Bay	DNR	7357-2003-1066	1700 Marquette St	Bay City	48706	12/1/1989	11/30/2014	$3,470.00	$41,640.00	$3.34	12,460	Lease	Warehouse	Rent Authorized	None
28	Bay	DOC	11609-2012-0113	1230 Washington Ave.	Bay City	48708	7/1/2012	1/31/2013	$656.68	$7,880.20	$9.61	820	RA	Office Building	Holding Over	None
29	Bay	MSF	11305-2009-0393	4071 North Euclid Ave	Bay City	48707	1/1/2010	12/31/2014	$407.00	$4,884.00	$11.82	414	Sublease	Office Building	Rent Authorized	None
30	Bay	MSP	10696-1999-1052	3202 S Euclid	Bay City	48706	6/1/1999	5/31/2014	$2,024.00	$24,288.00	$6.10	3,983	Lease	Office Building	Rent Authorized	None
31	Bay	SOS	10399-2006-0067	1007 N Euclid St	Bay City	48706	6/16/2007	6/15/2017	$3,575.00	$42,900.00	$12.00	3,575	Lease	Office Building	Rent Authorized	One 5yr; 60 days
32	Benzie	DHS	2340-2007-0153	448 Court Place	Beulah	49617	11/1/1999	10/31/2019	$8,809.27	$105,711.24	$17.56	6,020	Lease	Office Building	Rent Authorized	Two 5yr; 30 days
33	Benzie	SOS	11412-2009-0035	10577 Main St	Honor	49640	12/1/2009	11/30/2019	$2,100.00	$25,200.00	$16.80	1,500	Lease	Office Building	Rent Authorized	Two 5yr; 60 days
34	Berrien	DHS	11164-2010-0354	499 West Main St.,	Benton Harbor	49022	9/1/2012	8/31/2013	$5,382.00	$64,584.00	$18.72	3,450	RA	Office Building	Holding Over	None

DTMB Real Estate Divison
Privately-owned, State-leased Facilities
Required by Section 221a(1)(b) of Public Act 431 of 1984

	Q	R	S	T	U	V
18	None	Standard; 90 days	Public Utilities, Janitorial	3,643.30	5,340.00	0.00
19	None	Standard; 90 days	Public Utilities, Janitorial	16,053.26	6,729.15	0.00
20	None	Standard; 90 days	Gross (Full Service)	0.00	0.00	0.00
21	None	Exec. New; 90 days	Public Utilities, Janitorial, Pest Control	38,007.04	10,887.14	0.00
22	None	Standard; 90 days	Public Utilities	3,129.36	0.00	0.00
23	None	Standard; 90 days	Public Utilities, Janitorial	5,713.27	3,287.64	0.00
24	None	Exec. New; 90 days	Public Utilities, Janitorial, Dumpster Service	39,909.79	27,013.20	0.00
25	None	Standard; 120 days	Public Utilities, Janitorial, Dumpster Service, Pest Control	65,495.27	36,501.20	0.00
26	None	Exec; 90 days	Public Utilities, Janitorial, Dumpster Service	8,731.71	6,440.13	0.00
27	None	Standard; 90 days	Public Utilities, Janitorial, Dumpster Service, Grounds	5,069.70	0.00	0.00
28	None	Standard; 30 days	Gross (Full Service)	0.00	0.00	0.00
29	None	Standard; 90 days	Gross (Full Service)	0.00	0.00	0.00
30	None	Standard; 90 days	Public Utilities, Janitorial	8,802.43	6,492.29	0.00
31	None	Standard; 90 days	Public Utilities, Janitorial, Dumpster Service	9,620.38	5,530.00	0.00
32	None	Exec. New; 60 days	Janitorial	0.00	6,683.10	0.00
33	None	Standard; 90 days	Janitorial	0.00	3,683.38	0.00
34	None	Standard; 30 days	Gross (Full Service)	$0.00	$0.00	$0.00

DTMB Real Estate Divison
Privately-owned, State-leased Facilities
Required by Section 221a(1)(b) of Public Act 431 of 1984

	W	X	Y
18	0.00	0.00	345.00
19	0.00	0.00	0.00
20	0.00	0.00	0.00
21	0.00	0.00	0.00
22	0.00	0.00	0.00
23	0.00	0.00	0.00
24	1,797.25	0.00	56,457.66
25	0.00	0.00	0.00
26	0.00	0.00	10,599.37
27	0.00	0.00	0.00
28	0.00	0.00	0.00
29	0.00	0.00	0.00
30	0.00	0.00	0.00
31	0.00	0.00	0.00
32	0.00	0.00	0.00
33	50.00	0.00	0.00
34	$0.00	$0.00	$0.00

DTMB Real Estate Divison
Privately-owned, State-leased Facilities
Required by Section 221a(1)(b) of Public Act 431 of 1984

	Z	AA	AB	AC	AD	AE	AF	AG	AH	AI	AJ	AK	AL	AM
18	24,273.34	14.21	0.00	Actual	2012	Standish Plaza Associates	606 Handy Drive	Bay City	MI	48706	E25			N/A - Branch Office
19	123,071.93	18.69	0.00	Actual	2012	Steven P. & Nancy A. Kinnunen	15980 Niemi Rd	Atlantic Mine	MI	49905	E25	20	11	55%
20	7,200.00	8.81	0.00	Actual	2012	William Mcglue, Post 144	115 North Front Street	L'Anse	MI	49946	E97			N/A - Branch Office
21	290,898.18	22.84	0.00	Actual	2012	Strawberry Enterprises L.C.	821 S. Elmwood Avenue, Studio D	Traverse City	MI	49684	E100	50	45	90%
22	16,722.96	11.81	0.00	Estimated	2012	Jsl Associates	1127 W. State Street	Hastings	MI	49058	E100	4	14	100%
23	53,397.43	19.21	0.00	Actual	2012	Meadowstone, L.L.C.	231 W. Fulton Street	Grand Rapids	MI	49503	E100			N/A - Branch Office
24	495,569.90	23.55	0.00	Actual	2012	Cfp Michigan, Llc	18338 Minnetonka Blvd	Deephaven	MN	55392	E25			
25	417,169.99	13.69	0.00	Actual	2012	Dore Hampton, Llc	900 Harry Truman Parkway	Bay City	MI	48706	E102	107	107	100%
26	104,514.61	26.45	0.00	Estimated	2012	Cfp Michigan, Llc	18338 Minnetonka Blvd	Deephaven	MN	55392	E25	18	18	100%
27	46,709.70	3.75	0.00	Actual	2012	Enterprise Sales & Service Inc.	Po Box 1234	Bay City	MI	48706	E25			N/A - Warehouse
28	7,880.20	9.61	0.00	Actual	2012	Bay County	515 Center Ave., Suite 401	Bay City	MI	48708				
29	4,884.00	11.80	0.00	Actual	2012	County Of Saginaw	111 S. Michigan Avenue	Saginaw	MI	48602	E102			100%
30	39,582.72	9.94	0.00	Estimated	2012	Enterprise Sales & Service Inc.	Po Box 1234	Bay City	MI	48706	E97	5	7	100%
31	58,050.38	16.24	0.00	Actual	2012	Ray'S Family Center	715 Mcgraw Street	Bay City	MI	48708	E102			N/A - Branch Office
32	112,394.34	18.67	0.00	Actual	2012	Benzie County	425 Court Place	Beulah	MI	49617	E92	35	28	80%
33	28,933.38	19.29	0.00	Actual	2012	Beaton Development, Inc.	4030 N. Setterbo Road	Suttons Bay	MI	49682	E92			N/A - Branch Office
34	$64,584.00	$18.72	$0.00	Actual	2012	Berrien-Cass-Van Buren Workforce	499 West Main St	Benton Harbor	MI	49022	E92	16	16	100%

DTMB Real Estate Divison
Privately-owned, State-leased Facilities
Required by Section 221a(1)(b) of Public Act 431 of 1984

	AN
18	Branch Office
19	
20	Branch Office
21	
22	
23	Branch Office
24	No occupancy information supplied by Agency
25	
26	
27	
28	No occupancy information supplied by Agency
29	
30	
31	Branch Office
32	
33	Branch Office
34	

DTMB Real Estate Divison
Privately-owned, State-leased Facilities
Required by Section 221a(1)(b) of Public Act 431 of 1984

	A	B	C	D	E	F	G	H	I	J	K	L	M	N	O	P
35	Berrien	DHS	7807-2001-1330	401 Eighth St	Benton Harbor	49023	1/14/1994	1/13/2024	$128,259.66	$1,539,115.92	$20.89	73,684	Lease	Office Building	Rent Authorized	None
36	Berrien	DOC	7621-2010-0468	497 Waukonda Ave	Benton Harbor	49022	7/1/2009	6/30/2019	$8,356.00	$100,272.00	$17.53	5,720	Lease	Office Building	Rent Authorized	One 5yr; 60 days
37	Berrien	MSF	11661-2013-0074	499 West Main St.,	Benton Harbor	49022	9/1/2012	8/31/2013	$168.48	$2,021.76	$18.72	108	RA	Office Building	Holding Over	None
38	Berrien	MVA	11279-2006-0243	115 Main St.	St Joseph	49085	1/1/2008	12/31/2013	$1,909.50	$22,914.00	$24.12	950	Lease	Office Building	Rent Authorized	None
39	Berrien	SOS	10309-2005-0166	110 E. Main St.	Niles	49120	8/16/2006	8/15/2016	$2,351.76	$28,221.12	$9.57	2,842	Lease	Office Building	Rent Authorized	None
40	Berrien	SOS	11074-2005-0160	1960 Mall Place	Benton Harbor	49022	1/1/2005	12/31/2014	$7,221.19	$86,654.28	$16.86	4,851	Lease	Office Building	Rent Authorized	One 5yr; 120 days
41	Branch	DHS	10485-1996-1367	388 Keith Wilhelm Dr	Coldwater	49036	4/1/1999	3/31/2019	$19,365.16	$232,381.92	$17.50	13,278	Lease	Office Building	Rent Authorized	Two 5yr; 30 days
42	Branch	MSF	11653-2012-0333	210 Vista Dr	Coldwater	49036	6/1/2012	5/31/2014	$389.29	$4,671.48	$22.68	206	RA	Office Building	Rent Authorized	None
43	Branch	SOS	7343-2009-0306	7 Vans Ave	Coldwater	49036	9/1/2010	8/31/2020	$1,234.00	$14,808.00	$7.15	2,071	Lease	Office Building	Rent Authorized	One 5yr; 60 days
44	Calhoun	DEQ	11672-2013-0300	13444 Preston Drive	Marshall	49068	10/15/2012	9/30/2014	$5,920.00	$71,040.00	$20.00	3,552	RA	Office Building	Rent Authorized	None
45	Calhoun	DHS	10362-2005-0242	424 Riverside Dr	Battle Creek	49015	3/1/2007	5/31/2012	$6,907.08	$82,884.96	$15.07	5,500	Lease	Office Building	Holding Over	One 5yr; 60 days
46	Calhoun	DHS	11685-2013-0063	190 E. Michigan	Battle Creek	49014	2/1/2013	1/31/2014	$705.00	$8,460.00	$16.27	520	RA	Office Building	Rent Authorized	None
47	Calhoun	DHS	2524-2009-0009	190 E. Michigan	Battle Creek	49014	10/1/2007	9/30/2017	$51,016.95	$612,203.40	$16.81	36,419	Lease	Office Building	Rent Authorized	Two 5yr; 90 days
48	Calhoun	DOC	11394-2008-0057	190 E. Michigan	Battle Creek	49014	9/1/2009	8/30/2019	$5,084.45	$61,013.40	$15.33	3,980	Lease	Office Building	Rent Authorized	Two 5yr; 60 days
49	Calhoun	SOS	11336-2007-0121	2545 Capital Ave Sw	Battle Creek	49015	10/23/2008	10/22/2018	$6,756.50	$81,078.00	$18.18	4,460	Lease	Office Building	Rent Authorized	One 5yr; 60 days
50	Calhoun	SOS	2329-2006-0085	308 S. Superior St	Albion	49224	6/1/2007	5/31/2017	$1,304.00	$15,648.00	$8.39	1,866	Lease	Office Building	Rent Authorized	One 10yr; 30 days
51	Cass	DHS	10412-1996-1311	325 M-62 North	Cassopolis	49031	9/1/1998	8/31/2018	$15,833.34	$190,000.08	$12.50	15,200	Lease	Office Building	Rent Authorized	Two 5yr; 60 days
52	Cass	MSF	11533-2013-0017	601 - D Front St.	Dowagiac	49047	11/1/2012	10/31/2013	$311.55	$3,738.58	$17.47	214	RA	Office Building	Rent Authorized	None
53	Cass	SOS	10332-2006-0065	601-C N Front St	Dowagiac	49047	10/1/1996	9/30/2016	$798.74	$9,584.88	$4.71	2,035	Lease	Office Building	Rent Authorized	None

DTMB Real Estate Divison
Privately-owned, State-leased Facilities
Required by Section 221a(1)(b) of Public Act 431 of 1984

	Q	R	S	T	U	V
35	None	Leg. Rest; 60 days	Public Utilities, Janitorial	130,202.25	45,811.72	0.00
36	None	Standard; 90 days	Janitorial	0.00	10,233.00	0.00
37	None	Standard; 30 days	Gross (Full Service)	$0.00	$0.00	$0.00
38	None	Standard; 30 days	Janitorial	0.00	1,548.50	0.00
39	None	Standard; 90 days	Public Utilities, Janitorial, Dumpster Service, Pest Control	6,908.85	3,107.50	734.00
40	None	Standard; 90 days	Gross (Full Service)	0.00	0.00	0.00
41	None	Exec. Leg; 60 days	Janitorial	0.00	10,750.00	0.00
42	None	Standard; 30 days	Gross (Full Service)	0.00	0.00	0.00
43	None	Standard; 90 days	Public Utilities, Janitorial, Dumpster Service, Pest Control	5,634.89	5,476.00	0.00
44	None	Standard; 30 days	Gross (Full Service)	0.00	0.00	0.00
45	None	Standard; 90 days	Gross (Full Service)	0.00	0.00	0.00
46	None	Standard; 30 days	Gross (Full Service)	0.00	0.00	0.00
47	None	Standard; 90 days	Gross (Full Service)	0.00	0.00	0.00
48	None	Standard; 90 days	Gross (Full Service)	0.00	0.00	0.00
49	None	Standard; 90 days	Public Utilities	7,826.95	0.00	0.00
50	None	Standard; 90 days	Public Utilities, Janitorial	4,754.74	5,224.00	0.00
51	None	Exec. Leg; 60 days	Public Utilities, Janitorial, Dumpster Service, Pest Control	23,746.00	15,167.00	0.00
52	None	Standard; 30 days	Gross (Full Service)	0.00	0.00	0.00
53	None	Standard; 90 days	Public Utilities, Janitorial, Dumpster Service, Pest Control	4,201.65	3,840.00	0.00

DTMB Real Estate Divison
Privately-owned, State-leased Facilities
Required by Section 221a(1)(b) of Public Act 431 of 1984

	W	X	Y
35	0.00	0.00	233,847.00
36	0.00	0.00	0.00
37	$0.00	$0.00	$0.00
38	0.00	0.00	0.00
39	0.00	0.00	0.00
40	380.50	0.00	0.00
41	0.00	0.00	17,059.51
42	0.00	0.00	0.00
43	976.78	0.00	0.00
44	0.00	0.00	0.00
45	0.00	0.00	0.00
46	0.00	0.00	0.00
47	0.00	0.00	0.00
48	0.00	0.00	0.00
49	0.00	0.00	0.00
50	0.00	0.00	0.00
51	1,333.00	0.00	1,429.00
52	0.00	0.00	0.00
53	0.00	0.00	276.00

DTMB Real Estate Divison
Privately-owned, State-leased Facilities
Required by Section 221a(1)(b) of Public Act 431 of 1984

	Z	AA	AB	AC	AD	AE	AF	AG	AH	AI	AJ	AK	AL	AM
35	1,948,976.89	26.45	0.00	Actual	2012	B-H Prop. Ltd. Partnership	401 Eight St	Bath	MI	48808	E25	230	198	86%
36	110,505.00	19.32	0.00	Actual	2012	Kalamazoo Probation Enhancement	519 South Park Street	Kalamazoo	MI	49007	E92			
37	$2,021.76	$18.72	$0.00	Actual	2012	Berrien-Cass-Van Buren Workforce	499 West Main St	Benton Harbor	MI	49022	E25			100%
38	24,462.50	25.75	0.00	Actual	2012	B L & C Realty, Inc.	117 Main Street	St Joseph	MI	49085	E45	2	2	100%
39	38,971.47	13.71	0.00	Actual	2012	Riverfront Sc, Inc.	1410 S Clinton	Chicago	IL	60607	E92			N/A - Branch Office
40	87,034.78	17.94	0.00	Actual	2012	Orchards Plaza, Llc	1974 Mall Pl	Benton Harbor	MI	49022	E92			N/A - Branch Office
41	260,191.43	19.60	0.00	Actual	2012	County Of Branch	31 Division St	Coldwater	MI	49036	E25	61	57	93%
42	4,671.48	22.68	0.00	Actual	2012	Michigan State Afl-Cio Hrdi	419 S Washington	Coldwater	MI	49036	E100			100%
43	26,895.67	12.99	0.00	Actual	2012	B.W.P. Leasing Services, Llc	403 E. Chicago Street	Coldwater	MI	49036	E102			N/A - Branch Office
44	71,040.00	20.00	0.00	Actual	2012	Weston Solutions, Inc.	1400 Weston Way	West Chester	PA	19380	E92			100%
45	82,884.96	15.07	0.00	Actual	2012	Karen R. Baker	424 Riverside Drive	Battle Creek	MI	49015	E25	24	22	92%
46	8,460.00	16.27	0.00	Actual	2012	County Of Calhoun	315 W Green St	Marshall	MI	49068	E100			100%
47	612,203.40	16.81	0.00	Actual	2012	Calhoun County	315 West Green Street	Marshall	MI	49068	E100	196	187	95%
48	61,013.40	15.33	0.00	Actual	2012	County Of Calhoun	315 W Green St	Marshall	MI	49068	E25			
49	88,904.95	19.93	0.00	Actual	2012	Bc Capital Centre	750 Trade Centre Way, Suite 100	Kalamazoo	MI	49005	E102			N/A - Branch Office
50	25,626.74	13.73	0.00	Actual	2012	Gateway Properties Of Albion Iv	P.O. Box 568	Albion	MI	49224	E92			N/A - Branch Office
51	231,675.08	15.24	0.00	Actual	2012	Essenburg Investment, Co., Llc	630 Ottawa Avenue,	Holland	MI	49423	E100	64	64	100%
52	3,738.58	17.47	0.00	Actual	2012	Berrien-Cass-Van Buren Workforce	499 West Main St	Benton Harbor	MI	49022				100%
53	17,902.53	8.80	0.00	Actual	2012	Lewis Cass Isd	61682 Dailey Road	Cassopolis	MI	49031	E25			N/A - Branch Office

DTMB Real Estate Divison
Privately-owned, State-leased Facilities
Required by Section 221a(1)(b) of Public Act 431 of 1984

	AN
35	
36	No occupancy information supplied by Agency
37	
38	
39	Branch Office
40	Branch Office
41	
42	
43	Branch Office
44	
45	
46	
47	
48	'No occupancy information supplied by Agency
49	Branch Office
50	Branch Office
51	
52	
53	Branch Office

DTMB Real Estate Divison
Privately-owned, State-leased Facilities
Required by Section 221a(1)(b) of Public Act 431 of 1984

	A	B	C	D	E	F	G	H	I	J	K	L	M	N	O	P
54	Charlevoix	SOS	11647-2012-0286	185 M-66 Hwy	Charlevoix	49720	7/1/2013	6/30/2023	$1,013.63	$12,163.50	$8.50	1,431	Lease	Retail	Rent Authorized	Two 5yr;30 days
55	Cheboygan	DHS	10456-1995-1268	827 S Huron St	Cheboygan	49721	10/10/1997	10/9/2017	$4,833.34	$58,000.08	$5.30	10,950	Lease	Office Building	Rent Authorized	Two 5yr; 30 days
56	Cheboygan	SOS	10546-2007-0017	300 Mill St #110	Cheboygan	49721	11/1/2008	10/31/2018	$1,875.00	$22,500.00	$12.50	1,800	Lease	Office Building	Rent Authorized	Two 5yr; 30 days
57	Chippewa	DHS	11059-2009-0090	1118 E Easterday Ave	Sault Ste Marie	49783	7/1/2007	11/29/2013	$918.22	$11,018.64	$45.72	241	Sublease	Office Building	Rent Authorized	None
58	Chippewa	DHS	10614-1997-1085	463 East Three Mile	Sault Ste Marie	49783	6/1/2000	5/31/2015	$18,673.17	$224,078.04	$16.38	13,680	Lease	Office Building	Rent Authorized	One 5yr; 30 days
59	Chippewa	DOC	11125-2005-0133	Near Kinross Correctional Facility	Kinross	49788	12/1/2005	11/30/2045	$0.00	$58.33		0	Lease	Land	Rent Authorized	One 40 yr; 30 days
60	Chippewa	LARA	11630-2012-0200	1118 E Easterday Ave.	Sault Ste Marie	49783	5/15/2013	5/14/2014	$571.52	$6,858.24	$45.12	152	RA	Office Building	Holding Over	None
61	Chippewa	SOS	10467-2007-0060	2700 Davitt St, Suite 2	Sault Ste Marie	49783	4/12/2008	4/30/2018	$1,464.00	$17,568.00	$9.89	1,776	Lease	Office Building	Rent Authorized	One 5yr; 30 days
62	Clare	DHS	10173-1994-1179	725 Richard	Harrison	48625	12/15/1995	12/14/2015	$8,333.33	$99,999.96	$7.65	13,072	Lease	Office Building	Rent Authorized	None
63	Clare	DHS	10703-2005-0066	402 N. First St	Harrison	48625	7/1/2006	6/30/2021	$264.44	$3,173.28	$16.44	193	Lease	Office Building	Rent Authorized	None
64	Clare	DNR	11018-2002-2219	2115 Sullivan Dr	Harrison	48625	7/1/2003	6/30/2018	$2,567.91	$30,814.92	$6.08	5,069	Sublease	Office Building	Rent Authorized	One 5yr; 30 days
65	Clare	SOS	7769-2006-0068	121 Schoolcrest St.	Clare	48617	9/1/2007	8/31/2017	$1,758.55	$21,102.60	$15.08	1,400	Lease	Office Building	Rent Authorized	None
66	Clinton	DHS	11315-2007-0068	101 W Cass St	St Johns	48879	9/1/2007	8/31/2017	$738.68	$8,864.16	$9.45	938	Lease	Office Building	Rent Authorized	None
67	Clinton	DHS	11435-2009-0214	105 W. Tolles	St Johns	48879	4/1/2011	3/31/2031	$30,992.00	$371,904.00	$22.35	16,640	Lease	Office Building	Rent Authorized	Two 5yr; 60 days
68	Clinton	MSP	6842-1987-138	Capital City Airport	Lansing	48906	11/1/1986	10/31/2036	$2,459.43	$29,513.16	$0.32	85,000	Lease	Warehouse	Rent Authorized	none
69	Clinton	SOS	6793-2006-0070	1041 South Us-27	St Johns	48879	7/1/2007	6/30/2017	$2,173.44	$26,081.28	$8.75	2,675	Lease	Office Building	Rent Authorized	Two 5yr; 60 days
70	Crawford	DCH	2760-2010-0130	5690 W M-72	Grayling	49738	7/1/1996	6/30/2016	$1,914.00	$22,968.00	$14.55	1,579	Lease	Office Building	Rent Authorized	Two 5yr; 30 days

DTMB Real Estate Divison
Privately-owned, State-leased Facilities
Required by Section 221a(1)(b) of Public Act 431 of 1984

	Q	R	S	T	U	V
54	None	Standard; 90 days	Public Utilities, Janitorial	0.00	0.00	0.00
55	None	Exec. Leg; 60 days	Public Utilities	20,025.04	0.00	0.00
56	None	Standard; 90 days	Public Utilities, Janitorial	3,200.24	5,040.00	0.00
57	None	Either party; 90 days	Gross (Full Service)	0.00	0.00	0.00
58	None	Standard; 90 days	Public Utilities, Janitorial, Dumpster Service, Grounds, Pest Control	41,425.45	11,116.42	0.00
59	None	Standard; 90 days	Gross (Full Service)	0.00	0.00	0.00
60	None	Standard; 30 days	Gross (Full Service)	$0.00	$0.00	$0.00
61	None	Standard; 90 days	Public Utilities, Janitorial, Grounds	2,821.03	5,025.00	555.38
62	None	Standard; 90 days	Public Utilities, Janitorial, Grounds	28,889.12	21,307.36	0.00
63	None	Standard; 60 days	Gross (Full Service)	0.00	0.00	0.00
64	None	Standard; 90 days	Janitorial	0.00	8,262.47	0.00
65	None	Standard; 90 days	Public Utilities, Janitorial, Dumpster Service	5,031.48	5,970.00	0.00
66	None	Standard; 60 days	Gross (Full Service)	0.00	0.00	0.00
67	None	Exec. New; 90 days	Public Utilities	36,774.40	0.00	0.00
68	None	Leg. Rest; 60 days	Public Utilities, Janitorial, Grounds	187,000.00	134,300.00	39,100.00
69	None	Standard; 90 days	Public Utilities, Janitorial	4,926.48	4,994.00	0.00
70	None	Standard; 90 days	Gross (Full Service)	0.00	0.00	0.00

DTMB Real Estate Divison
Privately-owned, State-leased Facilities
Required by Section 221a(1)(b) of Public Act 431 of 1984

	W	X	Y
54	0.00	0.00	0.00
55	0.00	0.00	0.00
56	0.00	0.00	0.00
57	0.00	0.00	0.00
58	0.00	0.00	6,371.00
59	0.00	0.00	0.00
60	$0.00	$0.00	$0.00
61	0.00	0.00	0.00
62	0.00	0.00	0.00
63	0.00	0.00	0.00
64	0.00	0.00	0.00
65	874.48	0.00	0.00
66	0.00	0.00	0.00
67	0.00	0.00	0.00
68	0.00	0.00	0.00
69	1,325.00	0.00	0.00
70	0.00	0.00	0.00

DTMB Real Estate Divison
Privately-owned, State-leased Facilities
Required by Section 221a(1)(b) of Public Act 431 of 1984

	Z	AA	AB	AC	AD	AE	AF	AG	AH	AI	AJ	AK	AL	AM
54	0.00	0.00	0.00	Estimated	2012	Captain's Corner, LLC	25900 W. 11 Miler Road #250	Southfield	MI	48034				N/A - Branch Office
55	78,025.12	7.13	0.00	Actual	2012	County Of Cheboygan	County Bldg. 720 South Main St	Cheboygan	MI	49721	E100	54	51	94%
56	30,740.24	17.08	0.00	Actual	2012	Tdk Development	2929 Cedar Beach Lane	Cheboygan	MI	49721	E100			N/A - Branch Office
57	11,018.64	45.72	0.00	Actual	2012	Eup Employment & Training	1118 E Easterday Ave	Sault Ste Marie	MI	49783	E102			
58	282,990.91	20.69	0.00	Actual	2012	Hillco Properties Llc	Po Box 4533	East Lansing	MI	48826	E100	59	52	88%
59	58.33	0.00	0.00	Actual	2012	Chippewa County Edc	119 Airport Drive	Kincheloe	MI	49788	E100			N/A - Land
60	$6,858.24	$45.12	$0.00	Actual	2012	Eup Employment & Training	1118 E Easterday Ave	Sault Ste Marie	MI	49783	E100	2	1	50%
61	25,969.41	14.62	0.00	Actual	2012	Salwan Atto	6257 Rose Blvd	West Bloomfield	MI	48322	E100			N/A - Branch Office
62	150,196.44	11.49	0.00	Estimated	2012	Avis M. Gerber	415 South Morse Street	Reed City	MI	49677	E25	54	42	78%
63	3,173.28	16.42	0.00	Actual	2012	Region 7B Employment & Training	402 N. First Street	Harrison	MI	48625	E92	1	1	100%
64	39,077.39	7.71	0.00	Estimated	2012	City Of Harrison	229 E Beech St	Harrison	MI	48625	E92	23	19	83%
65	32,978.56	23.56	0.00	Actual	2012	Jon Squires Enterprises	4108 Dyckman Rd.	Midland	MI	48640	E100			N/A - Branch Office
66	8,864.16	9.45	0.00	Actual	2012	St Johns Public Schools	501 West Sickels Street	St Johns	MI	48879	E100	1	1	100%
67	408,678.40	24.56	0.00	Estimated	2012	Tolles Dhs, Llc	5000 E. Airport Road	Mt Pleasant	MI	48858	E100	68	68	100%
68	389,913.16	4.59	0.00	Estimated	2012	Capital Region Airport Auth.	4100 Capital City Boulevard	Lansing	MI	48906	E11			N/A - Warehouse
69	37,326.76	13.95	6,012.50	Actual	2012	Harry'S St. Johns, Llc	2618 E. Paris S.E., Suite 500	Grand Rapids	MI	49546	E25			N/A - Branch Office
70	22,968.00	14.55	0.00	Actual	2012	Randy G & Dorothy L Thompson	5688 M-72 West, Grayling,	Grayling	MI	49738	E100	5	5	100%

DTMB Real Estate Divison
Privately-owned, State-leased Facilities
Required by Section 221a(1)(b) of Public Act 431 of 1984

	AN
54	Branch Office
55	
56	Branch Office
57	In Process of Cancellation 11/29/2013
58	
59	
60	
61	Branch Office
62	
63	
64	estimated from older data
65	Branch Office
66	
67	
68	
69	Branch Office
70	

DTMB Real Estate Divison
Privately-owned, State-leased Facilities
Required by Section 221a(1)(b) of Public Act 431 of 1984

	A	B	C	D	E	F	G	H	I	J	K	L	M	N	O	P
71	Crawford	DHS	2797-2011-0371	500 Milltown Corner	Grayling	49738	10/1/2012	9/30/2022	$8,657.80	$103,893.60	$11.86	8,760	Lease	Office Building	Rent Authorized	One 5yr; 30 days
72	Crawford	MSP	2933-1989-63	103 James St	Grayling	49738	10/1/1989	12/31/2013	$10,626.21	$127,514.52	$11.37	11,215	Lease	Laboratory	Holding Over	None
73	Crawford	SOS	7661-2010-0108	2384C I-75 Business Loop	Grayling	49738	4/24/2011	4/30/2021	$962.00	$11,544.00	$10.66	1,083	Lease	Office Building	Rent Authorized	Two 5yr; 30 days
74	Delta	DNR	7500-2009-0407	1601 Ludington St	Escanaba	49829	12/1/2005	11/30/2015	$2,391.00	$28,692.00	$8.07	2,936	Lease	Laboratory	Rent Authorized	One 5yr; 30 days
75	Delta	MSP	293-1943-2	City Reservoir	Gladstone	49837	7/29/1943	7/28/2043	$0.00	$1.00	$0.00	0	Lease	Land	Rent Authorized	None
76	Dickinson	DHS	11027-2010-0215	140 North Hooper St.	Kingsford	49802	8/1/2011	7/31/2013	$156.94	$1,883.28	$11.21	168	RA	Office Building	Holding Over	None
77	Dickinson	DHS	11306-2007-0064	1401 Carpenter Ave	Iron Mountain	49801	2/1/2009	1/31/2019	$6,552.00	$78,624.00	$9.00	8,736	Lease	Office Building	Rent Authorized	Two 5yr; 30 days
78	Dickinson	DTMB	11426-2009-0107	1401 Carpenter Ave	Iron Mountain	49801	10/1/2009	9/30/2019	$383.00	$4,596.00	$13.02	353	Lease	Office Building	Rent Authorized	Two 5yr; 30 days
79	Dickinson	MDOT	6333-2004-1109	618 S Stephenson	Iron Mountain	49801	8/1/2005	7/31/2015	$0.00	$1.00	$0.00	1,625	Lease	Office Building	Rent Authorized	One 10yr; 30 days
80	Dickinson	MSP	298-2004-1250	Highway Us 2	Iron Mountain	49801	12/30/1985	6/30/2015	$44.59	$535.08		0	Lease	Land	Rent Authorized	None
81	Dickinson	SOS	7667-2010-0542	1044 S. Stephenson Ave	Iron Mountain	49801	11/1/2006	10/31/2016	$1,837.00	$22,044.00	$11.05	1,925	Sublease	Office Building	Rent Authorized	None
82	Eaton	DHS	10291-2006-0028	7109 W Saginaw Highway	Lansing	48917	10/15/1995	11/30/2013	$94,196.81	$1,130,361.72	$14.75	71,769	Lease	Office Building	Rent Authorized	None
83	Eaton	DHS	4358-2004-1088	1050 Independence Blvd.	Charlotte	48813	1/1/2007	12/31/2016	$13,027.00	$156,324.00	$8.45	18,500	Lease	Office Building	Rent Authorized	One 5yr; 60 days
84	Eaton	DTMB	10990-2007-0100	515 Westshire Drive	Lansing	48917	2/1/2008	1/31/2018	$23,500.00	$282,000.00	$15.00	18,800	Lease	Office Building	Rent Authorized	None
85	Eaton	LARA	10853-2000-1204	7707 Rickle Rd	Lansing	48917	4/1/2001	3/31/2016	$27,497.71	$329,972.52	$28.99	11,382	Lease	Laboratory	Rent Authorized	None
86	Eaton	LARA	11567-2012-0384	4300 W. Saginaw Hwy.	Lansing	48917	8/1/2012	7/31/2013	$39,377.67	$472,532.04	$17.00	27,796	RA	Office Building	Holding Over	None
87	Eaton	MVA	10159-2010-0463	16801 Wright Rd	Grand Ledge	48837	7/1/2011	6/30/2021	$1,583.33	$18,999.96		0	Lease	Land	Rent Authorized	None

DTMB Real Estate Divison
Privately-owned, State-leased Facilities
Required by Section 221a(1)(b) of Public Act 431 of 1984

	Q	R	S	T	U	V
71	None	Exec. New; 90 days	Public Utilities, Janitorial	15,057.05	14,435.04	0.00
72	None	Standard; 120 days	Gross (Full Service)	0.00	0.00	0.00
73	None	Standard; 90 days	Public Utilities, Janitorial	3,721.87	3,234.20	0.00
74	None	Standard; 90 days	Janitorial	0.00	0.00	0.00
75	None	No Cancellation	Gross (Full Service)	0.00	0.00	0.00
76	None	Standard; 30 days	Gross (Full Service)	$0.00	$0.00	$0.00
77	None	Standard; 90 days	Public Utilities, Janitorial	22,695.99	10,853.15	0.00
78	None	Standard; 90 days	Gross (Full Service)	0.00	0.00	0.00
79	None	Standard; 60 days	Public Utilities, Janitorial	3,591.25	2,648.75	0.00
80	None	Standard; 30 days	Gross (Full Service)	0.00	0.00	0.00
81	None	Standard; 90 days	Public Utilities, Janitorial, Dumpster Service	7,618.06	3,900.00	0.00
82	None	Exec. New; 90 days	Public Utilities	104,592.58	0.00	0.00
83	None	Standard; 90 days	Public Utilities	27,938.01	0.00	0.00
84	None	Standard; 90 days	Gross (Full Service)	0.00	0.00	0.00
85	None	Exec. New; 90 days	Public Utilities	79,957.46	0.00	0.00
86	None	Standard; 30 days	Gross (Full Service)	$0.00	$0.00	$0.00
87	None	Standard; 60 days	Gross (Full Service)	0.00	0.00	0.00

DTMB Real Estate Divison
Privately-owned, State-leased Facilities
Required by Section 221a(1)(b) of Public Act 431 of 1984

	W	X	Y
71	0.00	0.00	7,113.00
72	0.00	0.00	0.00
73	0.00	0.00	0.00
74	0.00	0.00	0.00
75	0.00	0.00	0.00
76	$0.00	$0.00	$0.00
77	0.00	0.00	0.00
78	0.00	0.00	0.00
79	0.00	0.00	0.00
80	0.00	0.00	0.00
81	0.00	0.00	0.00
82	0.00	0.00	0.00
83	0.00	0.00	0.00
84	0.00	0.00	0.00
85	0.00	0.00	4,938.00
86	$0.00	$0.00	$0.00
87	0.00	0.00	0.00

DTMB Real Estate Divison
Privately-owned, State-leased Facilities
Required by Section 221a(1)(b) of Public Act 431 of 1984

	Z	AA	AB	AC	AD	AE	AF	AG	AH	AI	AJ	AK	AL	AM
71	140,498.69	16.04	0.00	Actual	2012	Covenant Capital, Inc.	Po Box 927	Lake City	MI	49651	E102	20	14	70%
72	127,514.52	11.37	0.00	Actual	2012	City Of Grayling	Po Box 549	Grayling	MI	49738	E102			N/A - Lab
73	18,500.07	17.08	0.00	Actual	2012	Grayling Mini Mall #4 Llc	Po Box 897	Grayling	MI	49738	E25			N/A - Branch Office
74	28,692.00	9.77	0.00	Actual	2012	Bay De Noc Development, Llc	Po Box 278	Escanaba	MI	49829	E25			N/A - Lab
75	1.00	0.00	0.00	Actual	2012	City Of Gladstone	1100 Delta Avenue	Gladstone	MI	49837	E102			N/A - Land
76	$1,883.28	$11.21	$0.00	Actual	2012	Trico Opportunities, Inc.	Po Box 2610	Kingsford	MI	48902	E25	1	1	100%
77	112,173.14	12.84	0.00	Actual	2012	Cable Constructors Inc.	Po Box 190	Iron Mountain	MI	49801	E97	28	17	61%
78	4,596.00	13.02	0.00	Actual	2012	Cci Systems Inc.	Po Box 190	Iron Mountain	MI	49801	E25			100%
79	6,241.00	3.84	0.00	Estimated	2012	City Of Iron Mountain & Dickins	501 S. Stephenson Ave - City	Iron Mountain	MI	49801	E25	1	1	100%
80	535.08	0.00	0.00	Actual	2012	City Of Iron Mountain	501 South Stephenson Avenue	Iron Mountain	MI	49801	E92			N/A - Land
81	33,562.06	17.43	0.00	Actual	2012	Osborne Properties Lmtd Prtnrsp.	4210 West Old Shakopee Road Suite 200	Bloomington	MN	55437	E92			N/A - Branch Office
82	1,234,954.30	17.21	0.00	Actual	2012	Bittersweet Land Company, Llc	200-D Westgate Parkway	Amarillo	TX	79121	E92			
83	184,262.01	9.96	0.00	Actual	2012	County Of Eaton	1045 Independence Boulevard	Charlotte	MI	48813	E25	93	89	96%
84	282,000.00	15.00	0.00	Actual	2012	Paul V. Genilozzi	900 Victor Office Center	Lansing	MI	48933	E97	85	70	82%
85	414,867.98	36.45	0.00	Actual	2012	Lawrence D. & Doris A. Clark	6851 Millet Highway	Lansing	MI	48917	E100	12	9	N/A - Lab
86	$472,532.04	$17.00	$0.00	Actual	2012	4300 West Saginaw L.L.C.	4660 South Hagadorn Road	East Lansing	MI	48823	E100	170	165	97%
87	18,999.96	0.00	0.00	Actual	2012	City Of Grand Ledge	200 E. Jefferson	Grand Ledge	MI	48837	E25			N/A - Land

DTMB Real Estate Divison
Privately-owned, State-leased Facilities
Required by Section 221a(1)(b) of Public Act 431 of 1984

	AN
71	
72	
73	Branch Office
74	
75	
76	
77	
78	
79	
80	
81	Branch Office
82	In Process of Cancellation 11/30/2013
83	
84	Estimated
85	
86	
87	

DTMB Real Estate Divison
Privately-owned, State-leased Facilities
Required by Section 221a(1)(b) of Public Act 431 of 1984

	A	B	C	D	E	F	G	H	I	J	K	L	M	N	O	P
88	Eaton	SOS	10447-2006-0126	5827 & 5829 W Saginaw	Lansing	48917	6/1/2007	5/31/2017	$7,791.67	$93,500.04	$17.00	5,500	Lease	Office Building	Rent Authorized	None
89	Emmet	DCR	11538-2011-0052	225 Summit Park Drive	Petoskey	49770	10/1/2011	9/30/2012	$240.00	$2,880.00	$45.00	64	RA	Office Building	Holding Over	None
90	Emmet	DHS	11079-2010-0031	2225 Summit Park Drive	Petoskey	49770	6/1/2009	10/31/2013	$2,055.00	$24,660.00	$45.00	548	Sublease	Office Building	Rent Authorized	One 5yr; 20 days
91	Emmet	DHS	10870-1999-1262	2229 Summit Park Drive	Petoskey	49770	8/1/2001	7/31/2021	$13,652.50	$163,830.00	$12.90	12,700	Lease	Office Building	Rent Authorized	Two 5yr; 30 days
92	Emmet	SOS	7523-2005-0038	1187 Us-31 North	Petoskey	49770	5/1/2006	4/30/2016	$1,967.86	$23,614.32	$10.53	2,041	Lease	Office Building	Rent Authorized	None
93	Genessee	DCH	10678-2004-1196	14165 Fenton Rd	Fenton	48430	7/1/2005	6/30/2015	$5,314.25	$63,771.00	$21.75	2,932	Lease	Office Building	Rent Authorized	None
94	Genessee	DHS	10694-2009-0367	711 N Saginaw St	Flint	48503	9/1/2005	12/31/2015	$9,290.42	$111,485.04	$11.00	10,135	Lease	Office Building	Rent Authorized	One 5yr; 60 days
95	Genessee	DHS	11428-2012-0052	4809 Clio Rd	Flint	48505	10/1/2011	9/30/2041	$56,902.25	$682,827.00	$16.76	40,734	Lease	Office Building	Rent Authorized	None
96	Genessee	DHS	7692-1991-1074	660 S Saginaw St	Flint	48502	3/9/1991	3/8/2021	$23,507.00	$282,084.00	$5.77	48,917	Lease	Office Building	Rent Authorized	None
97	Genessee	DNR	11539-2013-0200	8359 Farrand Rd	Otisville	48463	4/1/2013	3/31/2014	$400.00	$4,800.00	$0.89	5,400	RA	Warehouse	Rent Authorized	none
98	Genessee	DOC	11507-2012-0033	251 West Court St	Flint	48504	10/1/2011	9/30/2021	$10,040.00	$120,480.00	$9.50	12,682	Lease	Office Building	Rent Authorized	One 5yr; 30 days
99	Genessee	LARA	6477-2013-0066	G-1388 W Bristol Rd	Flint	48507	1/8/2013	1/7/2014	$3,628.33	$43,539.96	$10.00	4,354	RA	Office Building	Rent Authorized	None
100	Genessee	MDE	11530-2010-0512	1235 W. Court St	Flint	48503	7/1/2012	6/30/2032	$171,666.00	$2,059,992.00	$17.76	115,966	Lease	School	Rent Authorized	One 10yr; 90 days
101	Genessee	MSF	10884-2000-1229	711 N Saginaw St	Flint	48503	8/1/2001	7/31/2016	$471.67	$5,660.04	$10.00	566	Lease	Office Building	Rent Authorized	None
102	Genessee	MSP	10235-2011-0407	4481 Corunna Rd	Flint	48532	12/20/1995	12/19/2025	$0.00	$0.00		10,712	Lease	Office Building	Rent Authorized	none
103	Genessee	MVA	11577-2011-0410	3292 S. Linden Rd	Flint	48532	10/1/2012	9/30/2022	$2,962.50	$35,550.00	$19.75	1,800	Lease	Office Building	Rent Authorized	None

	Q	R	S	T	U	V
88	None	Standard; 90 days	Public Utilities, Janitorial	10,004.50	5,155.80	0.00
89	None	Standard; 30 days	Gross (Full Service)	0.00	0.00	0.00
90	None	Standard; 90 days	Gross (Full Service)	0.00	0.00	0.00
91	None	Exec. New; 60 days	Public Utilities, Janitorial, Dumpster Service	28,067.00	20,701.00	0.00
92	None	Standard; 90 days	Public Utilities, Janitorial, Dumpster Service	6,866.94	4,607.59	0.00
93	None	Standard; 60 days	Gross (Full Service)	0.00	0.00	0.00
94	None	Standard; 60 days	Gross (Full Service)	0.00	0.00	0.00
95	Option to buy for $1	Leg. Rest; 30 days	Public Utilities	96,860.20	0.00	0.00
96	None	Leg. Rest; 60 days	Gross (Full Service)	0.00	0.00	0.00
97	None	Standard; 30 days	Public Utilities, Janitorial, Dumpster Service, Grounds, Pest Control	11,934.00	8,802.00	1,998.00
98	None	Standard; 120 days	Gross (Full Service)	0.00	0.00	0.00
99	None	Standard; 30 days	Public Utilities, Janitorial	9,622.34	7,097.02	0.00
100	Anytime after 7th year	Leg.; 30 days	Gross (Full Service)	0.00	0.00	0.00
101	None	Standard; 60 days	Gross (Full Service)	0.00	0.00	0.00
102	None	Exec. Old; 60 days	Janitorial	0.00	17,460.56	0.00
103	None	Standard; 90 days	Janitorial	0.00	0.00	0.00

DTMB Real Estate Divison
Privately-owned, State-leased Facilities
Required by Section 221a(1)(b) of Public Act 431 of 1984

	W	X	Y
88	858.42	0.00	0.00
89	0.00	0.00	0.00
90	0.00	0.00	0.00
91	0.00	0.00	(2,288.00)
92	564.00	0.00	0.00
93	0.00	0.00	0.00
94	0.00	0.00	0.00
95	0.00	0.00	0.00
96	0.00	0.00	0.00
97	0.00	0.00	0.00
98	0.00	30,416.00	0.00
99	0.00	0.00	0.00
100	0.00	0.00	0.00
101	0.00	0.00	0.00
102	0.00	0.00	0.00
103	0.00	0.00	0.00

DTMB Real Estate Divison
Privately-owned, State-leased Facilities
Required by Section 221a(1)(b) of Public Act 431 of 1984

	Z	AA	AB	AC	AD	AE	AF	AG	AH	AI	AJ	AK	AL	AM
88	109,518.76	19.91	0.00	Actual	2012	Brixmor Ga Delta Center	22054 Farmington Road	Farmington	MI	48336	E92			N/A - Branch Office
89	2,880.00	45.00	0.00	Actual	2012	Nw Mi Council Of Governments	600 E Front St, Suite 104	Traverse City	MI	49685	E100			100%
90	24,660.00	45.00	0.00	Actual	2012	Nw Mi Council Of Governments	600 E Front St, Suite 104	Traverse City	MI	49685	E97			
91	210,310.00	16.56	0.00	Estimated	2012	Fia Investment Llc	3916 Traxler Court	Bay City	MI	48706		59	58	98%
92	35,652.85	17.47	0.00	Actual	2012	Koffman & Mcentee L.L.C.	Po Box 0903	Bay City	MI	48707	E25			N/A - Branch Office
93	63,771.00	21.75	0.00	Actual	2012	Northtown Commons L.L.C.	10809 Sparkling Waters Court	South Lyon	MI	48178	E100	8	8	100%
94	111,485.04	11.00	0.00	Actual	2012	Career Alliance, Inc.	711 North Saginaw Street, Ste #300	Flint	MI	48503	E100	19	19	100%
95	779,687.20	19.14	0.00	Actual	2012	The Economic Dev, Corp. Of Flint	1101 S. Saginaw St	Flint	MI	48502	E102	129	124	96%
96	282,084.00	5.77	0.00	Actual	2012	County Of Genesee	1101 Beach St	Flint	MI	48502	E102	180	173	96%
97	27,534.00	5.10	0.00	Estimated	2012	Forest Township	130 E Main	Otisville	MI	48463	E100			N/A - Warehouse
98	150,896.00	11.90	0.00	Actual	2012	County Of Genesee	1101 Beach St	Flint	MI	48502	E100			
99	60,259.32	13.84	0.00	Estimated	2012	Michael J. Costanza	5081 S Genesee	Grand Blanc	MI	48439	E92	3	3	100%
100	2,059,992.00	17.76	569,692.11	Actual	2012	Lurvey White Ventures 1, Llc	5225 S. Linden Road	Swartz Creek	MI	48473	E102			N/A - School
101	5,660.04	10.00	0.00	Actual	2012	Career Alliance, Inc.	711 North Saginaw Street, Ste #300	Flint	MI	48503	E97			100%
102	17,460.56	1.63	0.00	Estimated	2012	Genesee County 9-1-1 Consortium	G-4481 Corunna Road	Flint	MI	48532``	E25	54	86	100%
103	35,550.00	19.75	0.00	Actual	2012	Shapiro Ii, L.L.C.	3487 S. Linden Road	Flint	MI	48507	E100			100%

DTMB Real Estate Divison
Privately-owned, State-leased Facilities
Required by Section 221a(1)(b) of Public Act 431 of 1984

	AN
88	Branch Office
89	
90	In Process of Cancellation 10/31/2013
91	
92	Branch Office
93	
94	
95	
96	
97	
98	No information supplied by the Agency
99	
100	
101	
102	
103	

DTMB Real Estate Divison
Privately-owned, State-leased Facilities
Required by Section 221a(1)(b) of Public Act 431 of 1984

	A	B	C	D	E	F	G	H	I	J	K	L	M	N	O	P
104	Genessee	SOS	10022-2003-1098	11960 N Saginaw	Mt Morris	48458	1/1/2004	11/15/2013	$2,033.00	$24,396.00	$10.28	2,372	Lease	Office Building	Rent Authorized	None
105	Genessee	SOS	10666-1997-1099	302 N Main St	Davison	48423	4/3/2003	3/31/2015	$2,608.33	$31,299.96	$10.00	3,130	Lease	Office Building	Rent Authorized	One 5yr; 60 days
106	Genessee	SOS	10751-2004-1216	5512 Fenton Rd	Flint	48507	7/1/2005	6/30/2015	$7,668.17	$92,018.04	$13.90	6,620	Lease	Office Building	Rent Authorized	One 5yr; 180 days
107	Genessee	SOS	11546-2011-0078	15045 Dixie Hwy, Holly	Holly	48933	10/1/2011	9/30/2015	$2,140.00	$25,680.00	$8.66	2,965	Lease	Office Building	Rent Authorized	One %yr; 30 days
108	Genessee	SOS	7890-2011-0392	408 S Saginaw	Flint	48502	1/1/2013	12/31/2017	$2,678.29	$32,139.48	$9.52	3,376	Lease	Office Building	Rent Authorized	None
109	Gladwin	DHS	6858-2012-0136	250 W State St	Gladwin	48624	12/1/2012	11/29/2013	$11,777.64	$141,331.68	$17.64	8,012	RA	Office Building	Rent Authorized	None
110	Gladwin	DNR	11020-2011-0013	201 S. State St	Gladwin	48624	5/1/2012	4/30/2017	$380.00	$4,560.00	$3.13	1,456	Lease	Warehouse	Rent Authorized	One 5yr; 90 days
111	Gladwin	SOS	7563-2005-0063	1208 North State St	Gladwin	48624	3/1/2006	12/23/2013	$1,150.00	$13,800.00	$8.00	1,725	Lease	Office Building	Rent Authorized	None
112	Gogebic	DHS	10491-1996-1273	301 Lead St	Bessemer	49911	1/1/1998	12/31/2017	$8,691.58	$104,298.96	$13.83	7,541	Lease	Office Building	Rent Authorized	None
113	Gogebic	MSP	325-1960-1	City Resevoir	Wakefield	49968	5/19/1960	5/18/2060	$0.00	$1.00	$0.00	0	Lease	Land	Rent Authorized	None
114	Gogebic	MSP	339-1986-2	100 Sunday Lake St	Wakefield	49968	1/1/1936	12/31/2035	$0.00	$1.00	$0.00	11,955	Lease	Land	Rent Authorized	None
115	Gogebic	MSP	338-2004-1279	Adjacent To Msp Post Building	Wakefield	49968	4/16/1990	4/15/2015	$0.00	$0.33		0	Lease	Parking	Rent Authorized	None
116	Gogebic	SOS	1158-2007-0025	206 East Mary St	Bessemer	49911	11/1/2002	10/31/2017	$846.00	$10,152.00	$8.46	1,200	Lease	Office Building	Rent Authorized	None
117	Grand Traverse	DHS	10301-2004-1111	315 E Front St	Traverse City	49684	2/9/1996	2/8/2016	$39,878.00	$478,536.00	$18.54	25,813	Lease	Office Building	Rent Authorized	Two 5yr; 60 days
118	Grand Traverse	DHS	11500-2010-9058	315 E Front St	Traverse City	49684	2/1/2011	1/31/2016	$5,041.00	$60,492.00	$17.20	3,517	Lease	Office Building	Rent Authorized	Two 5yr; 30 days
119	Grand Traverse	DNR	10531-2013-0143	970 Emerson	Traverse City	49684	12/25/2012	11/30/2013	$11,375.98	$136,511.76	$11.62	11,748	RA	Warehouse	Rent Authorized	None
120	Grand Traverse	LARA	11627-2012-0197	1209 E Garfield	Traverse City	49686	6/1/2012	2/28/2013	$520.83	$6,249.96	$25.00	250	RA	Office Building	Holding Over	None
121	Grand Traverse	LARA	7891-2003-1042	10850 Traverse Hwy	Traverse City	49684	11/1/2003	1/31/2014	$2,451.50	$29,418.00	$14.71	2,000	Lease	Office Building	Rent Authorized	None
122	Grand Traverse	MDOT	10606-2007-0152	2084 Us31 S	Traverse City	49684	1/1/2009	12/31/2018	$11,506.37	$138,076.44	$18.47	7,476	Lease	Office Building	Rent Authorized	None

DTMB Real Estate Divison
Privately-owned, State-leased Facilities
Required by Section 221a(1)(b) of Public Act 431 of 1984

	Q	R	S	T	U	V
104	None	Standard; 90 days	Public Utilities, Janitorial	7,132.29	5,340.00	0.00
105	None	Standard; 90 days	Public Utilities, Janitorial	7,625.69	2,640.00	0.00
106	None	Standard; 90 days	Public Utilities, Janitorial	17,183.20	5,040.00	0.00
107	None	Standard; 30 days	Janitorial	0.00	4,832.95	0.00
108	None	Standard; 90 days	Public Utilities, Janitorial	7,460.96	5,502.88	0.00
109	None	Standard; 30 days	Public Utilities, Janitorial, Dumpster Service, Pest Control	17,706.52	13,059.56	2,964.44
110	None	Standard; 90 days	Gross (Full Service)	0.00	0.00	0.00
111	None	Standard; 90 days	Public Utilities, Janitorial, Dumpster Service	3,643.46	5,560.00	0.00
112	Anytime after 1st year	Standard; 90 days	Public Utilities, Janitorial	14,258.22	6,550.50	0.00
113	None	Either party; 90 days	Gross (Full Service)	0.00	0.00	0.00
114	None	Standard; 30 days	Gross (Full Service)	0.00	0.00	0.00
115	None	Standard; 30 days	Grounds	0.00	0.00	0.00
116	None	Standard; 90 days	Public Utilities, Janitorial, Dumpster Service	2,793.40	4,836.00	0.00
117	None	Exec. New; 60 days	Public Utilities, Janitorial	57,046.73	42,075.19	0.00
118	None	Standard; 90 days	Public Utilities	7,772.57	0.00	0.00
119	None	Standard; 30 days	Public Utilities, Janitorial, Grounds, Pest Control	10,207.60	0.00	1,407.50
120	None	Standard; 30 days	Gross (Full Service)	0.00	0.00	0.00
121	None	Standard; 90 days	Gross (Full Service)	0.00	0.00	0.00
122	None	Standard; 90 days	Public Utilities	16,521.96	0.00	0.00

DTMB Real Estate Divison
Privately-owned, State-leased Facilities
Required by Section 221a(1)(b) of Public Act 431 of 1984

	W	X	Y
104	60.00	0.00	0.00
105	0.00	0.00	0.00
106	245.22	0.00	0.00
107	0.00	0.00	0.00
108	0.00	0.00	0.00
109	8,184.46	0.00	4,297.00
110	0.00	0.00	0.00
111	649.72	0.00	0.00
112	0.00	0.00	0.00
113	0.00	0.00	0.00
114	0.00	0.00	0.00
115	0.00	0.00	0.00
116	94.80	0.00	0.00
117	0.00	0.00	23,845.00
118	0.00	0.00	0.00
119	1,143.84	0.00	0.00
120	0.00	0.00	0.00
121	0.00	0.00	0.00
122	0.00	0.00	0.00

DTMB Real Estate Divison
Privately-owned, State-leased Facilities
Required by Section 221a(1)(b) of Public Act 431 of 1984

	Z	AA	AB	AC	AD	AE	AF	AG	AH	AI	AJ	AK	AL	AM
104	36,928.29	15.57	0.00	Actual	2012	Mt. Morris Plaza, L.L.C.	30835 W 10 Mile Rd	Farmington Hills	MI	48336	E100			N/A - Branch Office
105	41,565.65	13.28	0.00	Actual	2012	City Of Davison	200 East Flint Street	Davison	MI	48423	E25			N/A - Branch Office
106	114,486.46	17.29	1,223.00	Actual	2012	Chesterfield Industrial Corp.	27223 23 Mile Road	Chesterfield	MI	48051	E25			N/A - Branch Office
107	30,512.95	10.29	0.00	Estimated	2012	Blakely Enterprise's, Inc.	15045 Dixie Highway, Suite A	Holly	MI	48442	E92			N/A - Branch Office
108	45,103.32	13.36	0.00	Estimated	2012	Bnb Company	405 South State	Davison	MI	48423	E25			N/A - Branch Office
109	187,543.66	23.41	0.00	Estimated	2012	Mary R. Griffore/M&M Kreckman	458 St. Andrews Drive,	Gladwin	MI	48624	E92	37	36	97%
110	4,560.00	3.13	0.00	Actual	2012	City Of Gladwin	1000 West Cedar Avenue	Gladwin	MI	48624	E97			N/A - Warehouse
111	23,653.18	13.71	0.00	Actual	2012	Ashcraft-Gladwin Llc	4615 Temple Dr	Harrison	MI	48625	E100			N/A - Branch Office
112	125,107.68	16.59	0.00	Actual	2012	Bessemer Projects, Inc.	200 South Sophie Street	Bessemer	MI	49911	E102	32	28	88%
113	1.00	0.00	0.00	Actual	2012	City Of Wakefield	311 Sunday Lake Street	Wakefield	MI	49968	E100			N/A - Land
114	1.00	0.00	0.00	Actual	2012	City Of Wakefield	311 Sunday Lake Street	Wakefield	MI	49968	E25			N/A - Land
115	0.33	0.00	0.00	Actual	2012	City Of Wakefield-City Hall	311 Sunday Lake Street.	Wakefield	MI	49968	E92			N/A - Parking
116	17,876.20	14.90	0.00	Actual	2012	Grimgribber Rentals Llc	3182 County Mm	Sturgeon Bay	WI	54235	E97			N/A - Branch Office
117	601,502.92	23.30	0.00	Estimated	2012	River Front Plaza, Inc..	P. O. Box 75	Elmira	MI	49730	E92	10	10	100%
118	68,264.57	19.41	0.00	Estimated	2012	River Front Plaza, Inc..	P. O. Box 75	Elmira	MI	49730	E102	9	9	100%
119	149,270.70	12.71	0.00	Actual	2012	Ronald L. Sommerfield	11808 Russell Ridge Dr	Williamsburg	MI	49690	E97			N/A- Warehouse and Garage
120	6,249.96	25.00	0.00	Actual	2012	Nw Mi Council Of Governments	600 E Front St, Suite 104	Traverse City	MI	49685	E25	2	2	100%
121	29,418.00	14.71	0.00	Actual	2012	Bayview Professional Centre Llc	P.O. Box 348	Traverse City	MI	49684	E100	5	2	40%
122	154,598.40	20.68	0.00	Estimated	2012	Family Properties, L.L.C.	9572 East Bingham Road,	Traverse City	MI	49684	E25	24	24	100%

DTMB Real Estate Divison
Privately-owned, State-leased Facilities
Required by Section 221a(1)(b) of Public Act 431 of 1984

	AN
104	Branch Office
105	Branch Office
106	Branch Office
107	Branch Office
108	Branch Office
109	
110	
111	Branch Office
112	
113	
114	
115	
116	Branch Office
117	
118	
119	Majority warehouse and garage with minor office area
120	
121	
122	

DTMB Real Estate Divison
Privately-owned, State-leased Facilities
Required by Section 221a(1)(b) of Public Act 431 of 1984

	A	B	C	D	E	F	G	H	I	J	K	L	M	N	O	P
123	Grand Traverse	MSF	11249-2012-0222	1209 E Garfield	Traverse City	49686	3/1/2013	2/28/2014	$1,200.00	$14,400.00	$32.00	450	RA	Office Building	Rent Authorized	None
124	Grand Traverse	SOS	10031-2004-1307	1759 Barlow	Traverse City	49684	3/20/2006	3/19/2016	$7,120.00	$85,440.00	$17.85	4,786	Lease	Office Building	Rent Authorized	One 5yr; 30 days
125	Gratiot	DHS	10423-1994-1326	201 Commerce Dr	Ithaca	48847	10/10/1997	10/9/2017	$14,800.00	$177,600.00	$15.00	11,840	Lease	Office Building	Rent Authorized	None
126	Gratiot	DHS	10794-2008-0140	327 E Center St	Alma	48801	1/1/2009	12/31/2013	$576.45	$6,917.40	$15.43	427	Lease	Office Building	Rent Authorized	None
127	Gratiot	SOS	10107-2003-1132	221 N State St	Alma	48801	9/9/2004	9/30/2014	$1,102.50	$13,230.00	$5.72	2,314	Lease	Office Building	Rent Authorized	None
128	Hillsdale	DHS	10347-1995-1006	40 Care Dr	Hillsdale	49242	6/18/1997	6/17/2017	$20,467.83	$245,613.96	$17.27	14,222	Lease	Office Building	Rent Authorized	Two 5yr; 30 days
129	Hillsdale	MSF	11220-2006-0162	21 Care Dr	Hillsdale	49242	6/1/2009	5/31/2014	$10.37	$124.44	$10.37	80	Sublease	Office Building	Rent Authorized	None
130	Hillsdale	MSP	302-1955-1	Fayette Twp Hillsdale Cty	Jonesville	49250	4/15/1955	4/14/2054	$0.00	$1.00	$0.00	0	Lease	Land	Rent Authorized	none
131	Hillsdale	SOS	10244-2005-0217	59 E St Joe St	Hillsdale	49242	9/1/2006	8/31/2016	$2,550.00	$30,600.00	$15.00	1,800	Lease	Office Building	Rent Authorized	None
132	Houghton	DHS	2331-2004-1211	200 Quincy St	Hancock	49930	10/1/2005	9/30/2016	$6,905.60	$82,867.20	$6.45	11,754	Lease	Office Building	Rent Authorized	None
133	Houghton	DHS	7000-2005-0197	809 Hecla St	Hancock	49930	12/1/2005	11/30/2015	$66.67	$800.04	$8.89	90	Lease	Office Building	Rent Authorized	One 5yr; 30 days
134	Houghton	DNR	11265-2006-0190	Houghton Co Hangar 11	Calumet	49913	7/1/2007	5/31/2014	$600.00	$7,200.00	$4.62	1,990	Sublease	Warehouse	Rent Authorized	None
135	Houghton	LARA	11641-2012-0267	902 Razorback Drive	Houghton	49931	6/1/2012	5/31/2013	$50.21	$602.56	$10.76	56	RA	Office Building	Rent Authorized	None
136	Houghton	MSF	11088-2007-0039	902 Razorback Dr.	Houghton	49931	6/1/2007	4/30/2013	$156.00	$1,872.00	$33.43	56	Sublease	Office Building	Rent Authorized	None
137	Houghton	SOS	10508-2007-0026	902 Razorback Drive	Houghton	49931	1/12/2008	1/31/2018	$1,760.44	$21,125.28	$11.45	1,845	Lease	Office Building	Rent Authorized	Two 5yr; 30 days
138	Huron	DHS	2193-2010-0077	1911 Sand Beach Rd	Bad Axe	48413	8/1/2011	7/31/2021	$7,978.58	$95,742.96	$10.18	9,405	Lease	Office Building	Rent Authorized	One 10yr; 60 days
139	Huron	SOS	7402-2009-0292	33 Patrick Drive	Bad Axe	48413	9/1/2005	8/31/2015	$1,667.50	$20,010.00	$14.29	1,400	Lease	Office Building	Rent Authorized	One 5yr; 30 days
140	Ingham	AG	10149-2008-0079	116 W Ottawa St	Lansing	48933	7/1/2009	6/30/2019	$5,927.07	$71,124.84	$7.88	9,026	Lease	Office Building	Rent Authorized	One 5yr; 30 days

DTMB Real Estate Divison
Privately-owned, State-leased Facilities
Required by Section 221a(1)(b) of Public Act 431 of 1984

	Q	R	S	T	U	V
123	None	Standard; 30 days	Gross (Full Service)	0.00	0.00	0.00
124	None	Standard; 90 days	Gross (Full Service)	0.00	0.00	0.00
125	None	Standard; 90 days	Public Utilities, Janitorial	34,439.52	9,937.54	0.00
126	None	Standard; 90 days	Gross (Full Service)	0.00	0.00	0.00
127	None	Standard; 90 days	Public Utilities, Janitorial	4,992.30	3,948.00	0.00
128	None	Exec. New; 60 days	Gross (Full Service)	0.00	0.00	0.00
129	None	Standard; 60 days	Gross (Full Service)	0.00	0.00	0.00
130	None	Lessor; 30 days	Gross (Full Service)	0.00	0.00	0.00
131	None	Standard; 90 days	Public Utilities, Janitorial	3,821.33	4,120.00	0.00
132	None	Standard; 90 days	Public Utilities	19,213.90	0.00	0.00
133	None	Standard; 90 days	Gross (Full Service)	0.00	0.00	0.00
134	None	Standard; 90 days	Public Utilities, Janitorial	$4,397.90	$3,243.70	$0.00
135	None	Standard; 30 days	Gross (Full Service)	0.00	0.00	0.00
136	None	Standard; 90 days	Gross (Full Service)	$0.00	$0.00	$0.00
137	None	Standard; 90 days	Public Utilities, Janitorial	3,395.35	3,900.00	0.00
138	None	Standard; 90 days	Public Utilities, Janitorial, Dumpster Service, Grounds	20,785.05	15,330.15	3,479.85
139	None	Standard; 90 days	Public Utilities, Janitorial	3,398.91	5,095.50	0.00
140	None	Standard; 90 days	Public Utilities	19,947.46	0.00	0.00

DTMB Real Estate Divison
Privately-owned, State-leased Facilities
Required by Section 221a(1)(b) of Public Act 431 of 1984

	W	X	Y
123	0.00	0.00	0.00
124	0.00	0.00	0.00
125	0.00	0.00	6,038.00
126	0.00	0.00	0.00
127	0.00	0.00	0.00
128	0.00	0.00	41,793.00
129	0.00	0.00	0.00
130	0.00	0.00	0.00
131	0.00	0.00	0.00
132	0.00	0.00	0.00
133	0.00	0.00	0.00
134	$0.00	$0.00	$0.00
135	0.00	0.00	0.00
136	$0.00	$0.00	$0.00
137	78.00	0.00	0.00
138	0.00	0.00	0.00
139	0.00	0.00	0.00
140	0.00	0.00	0.00

DTMB Real Estate Divison
Privately-owned, State-leased Facilities
Required by Section 221a(1)(b) of Public Act 431 of 1984

	Z	AA	AB	AC	AD	AE	AF	AG	AH	AI	AJ	AK	AL	AM
123	14,400.00	32.00	0.00	Actual	2012	Nw Mi Council Of Governments	600 E Front St, Suite 104	Traverse City	MI	49685	E25			100%
124	85,440.00	17.85	0.00	Actual	2012	Blair Plaza, Llc	526 W. 14Th St., Suite 221	Traverse City	MI	49684	E92			N/A - Branch Office
125	228,015.06	19.26	0.00	Actual	2012	H & M Properties	813 N Main Street	Mt Pleasant	MI	48858	E25	52	50	96%
126	6,917.40	16.20	0.00	Actual	2012	Gratiot-Isabella Resd	1131 East Center Street	Ithaca	MI	48847	E25	1	1	100%
127	22,170.30	9.58	0.00	Actual	2012	City Of Alma	525 E Superior St.	Alma	MI	48801	E100			N/A - Branch Office
128	287,406.96	20.21	0.00	Actual	2012	County Of Hillsdale	County Courthouse	Hillsdale	MI	49242	E97	60	56	93%
129	124.44	1.56	0.00	Actual	2012	South Central Michigan Works	310 W Bacon St	Hillsdale	MI	49242	E25			100%
130	1.00	0.00	0.00	Actual	2012	Fayette Twp Hillsdale Cty	6600 Dobson Rd	Jonesville	MI	49250	E25			N/A - Land
131	38,541.33	21.41	0.00	Actual	2012	Ronald M And Connie J Gow	5171 Bean Road	Allen	MI	49227	E92			N/A - Branch Office
132	102,081.10	8.68	0.00	Actual	2012	County Of Houghton	401 E Houghton Avenue	Houghton	MI	49931	E100	32	29	91%
133	800.04	8.89	0.00	Actual	2012	Copper Country Isd	809 Hecla Street	Hancock	MI	49930	E92	1	1	100%
134	$14,841.60	$7.46	$0.00	Estimated	2012	Masini Aero Marine	20049 State Hwy M-203	Hancock	MI	49930	E25			N/A - Warehouse
135	602.56	10.76	0.00	Actual	2012	Western U.P. Michigan Works!	100 West Cloverland Drive	Ironwood	MI	49938				100%
136	$1,872.00	$33.43	$0.00	Actual	2012	Western Up Manpower Consortium	100 West Cloverland Drive	Ironwood	MI	49938	E25			100%
137	28,498.63	15.45	0.00	Actual	2012	Moyle Retail Centres Llc	46702 Highway M-26	Houghton	MI	49931	E102			N/A - Branch Office
138	135,338.01	14.39	0.00	Estimated	2012	Hhlw Development Company	1895 Sand Beach Road	Bad Axe	MI	48413	E102	38	30	79%
139	28,504.41	20.36	0.00	Actual	2012	Rooney Realty Holdings, Llc	P.O. Box 271	Bad Axe	MI	48413	E97			N/A - Branch Office
140	91,072.30	10.09	0.00	Estimated	2012	Prosecuting Attorneys Assoc.	116 West Ottawa Street	Lansing	MI	48913	E97			

DTMB Real Estate Divison
Privately-owned, State-leased Facilities
Required by Section 221a(1)(b) of Public Act 431 of 1984

	AN
123	
124	Branch Office
125	
126	
127	Branch Office
128	
129	
130	
131	Branch Office
132	
133	
134	
135	
136	
137	Branch Office
138	
139	Branch Office
140	'No occupancy information supplied by Agency

DTMB Real Estate Divison
Privately-owned, State-leased Facilities
Required by Section 221a(1)(b) of Public Act 431 of 1984

	A	B	C	D	E	F	G	H	I	J	K	L	M	N	O	P
141	Ingham	AG	10911-2010-0376	2860 Eyde Parkway	East Lansing	48823	10/1/2001	9/30/2016	$29,679.00	$356,148.00	$16.95	21,012	Lease	Office Building	Rent Authorized	None
142	Ingham	DCH	11072-2006-0232	109 West Michigan Ave	Lansing	48933	8/1/2005	10/31/2026	$80,902.50	$970,830.00	$17.16	51,750	Lease	Office Building	Rent Authorized	None
143	Ingham	DCH	11080-2007-0042	201 Townsend	Lansing	48933	10/3/2005	9/30/2026	$200,344.00	$2,404,128.00	$25.54	94,132	Lease	Office Building	Rent Authorized	None
144	Ingham	DCH	11263-2006-0087	1001 Terminal Rd	Lansing	48906	8/1/2006	7/31/2016	$33,996.93	$407,963.16	$13.29	30,697	Lease	Office Building	Rent Authorized	Two 5yr; 30 days
145	Ingham	DCH	11368-2009-0024	300 E Michigan Ave	Lansing	48933	5/1/2009	4/30/2014	$13,858.45	$166,301.40	$14.31	11,625	Lease	Office Building	Rent Authorized	None
146	Ingham	DCH	7617-2004-1165	1808 W Saginaw St	Lansing	48917	6/1/2006	5/31/2016	$12,914.00	$154,968.00	$12.80	11,260	Lease	Office Building	Rent Authorized	None
147	Ingham	DCH	11278-2006-0239	914 Terminal Rd	Lansing	48906	12/1/2006	11/30/2016	$4,024.29	$48,291.48	$4.85	9,957	Lease	Warehouse	Rent Authorized	Two 5yr; 60 days
148	Ingham	DCH	11300-2008-0100	737 Filley St, Suite A	Lansing	48906	10/1/2008	9/30/2014	$2,931.25	$35,175.00	$5.25	6,700	Lease	Warehouse	Rent Authorized	Four 1yr; 30 days
149	Ingham	DCR	10226-1995-1035	201 N Washington	Lansing	48933	2/1/1990	1/31/2020	$3,665.42	$43,985.04	$19.00	2,315	Lease	Office Building	Rent Authorized	None
150	Ingham	DCR	10900-2008-0083	110 W Michigan Ave	Lansing	48933	3/1/2009	2/28/2019	$17,016.00	$204,192.00	$14.00	13,613	Lease	Office Building	Rent Authorized	None
151	Ingham	DCS	11169-2005-0216	400 S Pine St	Lansing	48933	7/1/2005	6/30/2029	$392,268.16	$4,707,217.92	$24.76	185,494	Lease	Office Building	Rent Authorized	None
152	Ingham	DEQ	6686-2000-1348	815 Filley St	Lansing	48906	4/1/2001	3/31/2016	$14,719.73	$176,636.76	$4.05	43,614	Lease	Laboratory	Rent Authorized	One 5yr; 60 days Two 10yr; 60 days
153	Ingham	DEQ	2705-2011-0035	6520 Mercantile Way	Lansing	48911	10/1/2011	3/1/2023	$8,268.56	$99,222.72	$10.45	9,495	Lease	Office Building	Rent Authorized	Two 5yr; 30 days
154	Ingham	DEQ	11404-2009-0004	635 Filley St	Lansing	48906	8/1/2010	7/31/2020	$10,087.00	$121,044.00	$5.33	22,710	Lease	Warehouse	Rent Authorized	Two 5yr; 30 days
155	Ingham	DHS	6233-1985-43	5305 S Cedar #315	Lansing	48911	1/1/1985	12/31/2014	$36,647.56	$439,770.72	$6.61	66,573	Lease	Office Building	Rent Authorized	Nine 5yr; 120 days
156	Ingham	DHS	10892-2011-0130	1048 Pierpont	Lansing	48911	2/1/2012	1/31/2022	$14,421.00	$173,052.00	$10.45	16,560	Lease	Office Building	Rent Authorized	Two 5yr; 30 days

	Q	R	S	T	U	V
141	None	Standard; 90 days	Electricity	22,062.60	0.00	0.00
142	None	Exec. New; 90 days	Gross (Full Service)	0.00	0.00	0.00
143	None	Exec; 90 days	Gross (Full Service)	0.00	0.00	0.00
144	None	Standard; 90 days	Public Utilities	53,998.50	0.00	0.00
145	None	Standard; 120 days	Electricity	11,208.96	0.00	0.00
146	None	Standard; 90 days	Public Utilities	24,884.60	0.00	0.00
147	None	Standard; 90 days	Public Utilities, Janitorial	22,004.97	16,229.91	0.00
148	None	Standard; 90 days	Public Utilities, Janitorial, Dumpster Service	5,012.10	0.00	0.00
149	180 days after occupancy	Leg. Rest; 180 days	Gross (Full Service)	0.00	0.00	0.00
150	None	Standard; 90 days	Gross (Full Service)	0.00	0.00	0.00
151	None	Leg. Rest; 60 days	Public Utilities	379,917.00	0.00	0.00
152	None	Standard; 60 days	Public Utilities, Janitorial, Dumpster Service, Grounds, Pest Control	31,167.18	2,918.28	2,160.00
153	None	Exec. New; 90 days	Gross (Full Service)	0.00	0.00	0.00
154	None	Standard; 90 days	Public Utilities, Janitorial, Grounds	13,031.03	5,745.50	10,758.00
155	None	Standard; 60 days	Gross (Full Service)	0.00	0.00	0.00
156	None	Standard; 90 days	Electricity	17,388.00	0.00	0.00

DTMB Real Estate Divison
Privately-owned, State-leased Facilities
Required by Section 221a(1)(b) of Public Act 431 of 1984

	W	X	Y
141	0.00	0.00	0.00
142	0.00	0.00	0.00
143	0.00	0.00	0.00
144	0.00	0.00	0.00
145	0.00	0.00	0.00
146	0.00	0.00	0.00
147	0.00	0.00	0.00
148	0.00	0.00	0.00
149	0.00	0.00	0.00
150	0.00	0.00	0.00
151	(36,091.00)	0.00	0.00
152	1,945.52	0.00	19,609.00
153	0.00	0.00	0.00
154	1,857.00	0.00	0.00
155	0.00	0.00	41,607.00
156	0.00	0.00	(2,807.00)

DTMB Real Estate Divison
Privately-owned, State-leased Facilities
Required by Section 221a(1)(b) of Public Act 431 of 1984

	Z	AA	AB	AC	AD	AE	AF	AG	AH	AI	AJ	AK	AL	AM
141	378,210.60	18.00	0.00	Estimated	2012	Louis&George Eyde Ltd.Fam.Prnshp	4660 S. Hagadorn Road, Suite 660	East Lansing	MI	48823	E100			
142	970,830.00	18.76	0.00	Actual	2012	Paul Gentilozzi	201 N. Washington Square	Lansing	MI	48933	E100	239	192	80%
143	2,404,128.00	25.54	0.00	Actual	2012	Boji Group Of Lansing L.L.C.	124 West Allegan, Suite 2100	Lansing	MI	48933	E25	377	332	88%
144	461,961.66	15.05	0.00	Actual	2012	Kerrins, L.L.C.	P.O. Box 14073	Lansing	MI	48901	E25	42	36	86%
145	177,510.36	15.27	0.00	Actual	2012	River Plaza Llc	316 E Michigan Avenue	Lansing	MI	48933	E93	38	38	100%
146	179,852.60	15.97	0.00	Estimated	2012	John-Pierre Mendoza - Jpm Dev.	P.O. Box 3406	Merced	CA	95344	E100	70	64	91%
147	86,526.36	8.69	0.00	Estimated	2012	Chrismark I, Llc	600 S. Walnut, P.O. Box 14073	Lansing	MI	48901	E92			N/A - Warehouse
148	40,187.10	6.00	0.00	Actual	2012	Spadafore Distributing Co.	2932 Sanders Road	Lansing	MI	48917	E92			N/A - Warehouse
149	43,985.04	19.00	0.00	Actual	2012	Victor Ii Partnership	201 N Washington Square	Lansing	MI	48933	E97			
150	204,192.00	15.00	0.00	Actual	2012	Capital Tower, Llc	110 W. Washington Ave.	Lansing	MI	48933	E25			
151	5,051,043.92	27.23	3,036.00	Actual	2012	Heart Of The City Associates	4275 Five Oaks Drive	Lansing	MI	48911	E92			100%
152	234,436.74	5.38	0.00	Actual	2012	Spadafore Distributing Co.	2932 Sanders Road	Lansing	MI	48917	E100			N/A - Lab
153	99,222.72	10.45	0.00	Actual	2012	Holiday Park Realty, Llc	150 Great Neck Road, Suite 304	Great Neck	NY	11021	E102			
154	152,435.53	6.71	0.00	Actual	2012	Spadafore Distributing Co.	2932 Sanders Road	Lansing	MI	48917	E25			N/A - Warehouse
155	481,377.72	7.23	0.00	Actual	2012	County Of Ingham	121 East Maple	Mason	MI	48854	E102	302	257	85%
156	187,633.00	11.33	0.00	Estimated	2012	Holiday Park Realty, Llc	150 Great Neck Road, Suite 304	Great Neck	NY	11021	E25	22	22	100%

	AN
141	'No occupancy information supplied by Agency
142	
143	
144	
145	
146	
147	
148	
149	'No occupancy information supplied by Agency
150	'No occupancy information supplied by Agency
151	Building exceeding DCH capacity
152	
153	'No occupancy information supplied by Agency
154	
155	Estimated base don older data
156	

DTMB Real Estate Divison
Privately-owned, State-leased Facilities
Required by Section 221a(1)(b) of Public Act 431 of 1984

	A	B	C	D	E	F	G	H	I	J	K	L	M	N	O	P
157	Ingham	DHS	10937-2010-0106	2110 S. Cedar St	Lansing	48910	5/1/2010	4/30/2015	$3,827.00	$45,924.00	$33.94	1,353	Sublease	Office Building	Rent Authorized	None
158	Ingham	DHS	11515-2010-0520	120 North Washington Square	Lansing	48933	10/1/2010	9/30/2015	$24,594.00	$295,128.00	$12.75	23,147	Lease	Office Building	Rent Authorized	None
159	Ingham	DHS	7158-1990-115	201 N Washington	Lansing	48933	2/1/1990	1/31/2020	$45,905.58	$550,866.96	$19.00	28,993	Lease	Office Building	Rent Authorized	None
160	Ingham	DIFS	11700-2013-0205	110 W Michigan Ave	Lansing	48933	5/21/2013	4/30/2014	$8,194.33	$98,331.96	$15.25	6,448	RA	Office Building	Rent Authorized	None
161	Ingham	DOC	10476-2006-0228	1305 S Washington Ave, Suite #103	Lansing	48910	8/1/1997	7/31/2017	$9,557.30	$114,687.60	$17.77	6,454	Lease	Office Building	Rent Authorized	None
162	Ingham	DOC	10805-2000-1178	5341 S Pennsylvania	Lansing	48911	6/1/2000	5/31/2015	$6,127.04	$73,524.48	$12.25	6,002	Lease	Office Building	Rent Authorized	None
163	Ingham	DOC	11684-2013-0103	620 South Capitol Ave	Lansing	48906	4/1/2013	3/31/2014	$804.00	$9,648.00	$16.00	603	RA	Office Building	Rent Authorized	None
164	Ingham	DOC	7157-2005-0212	206 E Michigan Ave	Lansing	48933	10/1/2005	9/30/2018	$168,045.00	$2,016,540.00	$19.98	96,990	Lease	Office Building	Rent Authorized	None
165	Ingham	DTMB	10249-2005-0026	124 W Allegan Ste 200	Lansing	48933	10/1/2005	9/30/2015	$6,670.04	$80,040.48	$16.51	4,848	Lease	Office Building	Rent Authorized	None
166	Ingham	DTMB	10464-2012-0116	300 E Michigan Ave	Lansing	48933	8/1/1997	7/31/2017	$41,628.75	$499,545.00	$15.00	33,303	Lease	Office Building	Rent Authorized	None
167	Ingham	DTMB	10521-1996-1310	201 N Washington	Lansing	48933	2/1/1990	1/31/2020	$867.67	$10,412.04	$19.00	548	Lease	Office Building	Rent Authorized	None
168	Ingham	DTMB	11282-2006-0246	3101 Technology Blvd	Lansing	48910	5/1/2007	4/30/2017	$16,189.83	$194,277.96	$14.00	13,877	Lease	Office Building	Rent Authorized	Two 5yr; 60 days
169	Ingham	DTMB	11670-2012-0461	106 W Allegan St	Lansing	48933	10/1/2012	9/30/2013	$24,724.33	$296,691.96	$11.00	26,972	RA	Office Building	Holding Over	None
170	Ingham	DTMB	11677-2013-0058	106 W Allegan St	Lansing	48933	1/1/2013	12/31/2013	$11,429.00	$137,148.00	$11.00	12,468	RA	Office Building	Rent Authorized	None
171	Ingham	DTMB	11682-2013-0095	106 W Allegan St	Lansing	48933	2/1/2013	1/31/2014	$10,302.42	$123,629.04	$11.00	11,239	RA	Office Building	Rent Authorized	None
172	Ingham	DTMB	11690-2012-0184	2395 Jollly Rd	Okemos	48911	3/1/2013	2/28/2014	$10,876.76	$130,521.12	$17.50	7,458	RA	Office Building	Rent Authorized	None

DTMB Real Estate Divison
Privately-owned, State-leased Facilities
Required by Section 221a(1)(b) of Public Act 431 of 1984

	Q	R	S	T	U	V
157	None	Standard; 90 days	Gross (Full Service)	0.00	0.00	0.00
158	None	Standard; 90 days	Gross (Full Service)	0.00	0.00	0.00
159	None	Leg. Rest; 180 days	Gross (Full Service)	0.00	0.00	0.00
160	None	Standard; 30 days	Gross (Full Service)	0.00	0.00	0.00
161	None	Standard; 90 days	Public Utilities	10,270.00	0.00	0.00
162	None	Standard; 60 days	Public Utilities, Pest Control	15,762.00	0.00	0.00
163	None	Standard; 30 days	Gross (Full Service)	0.00	0.00	0.00
164	None	Exec. New; 180 days	Public Utilities	160,275.00	0.00	0.00
165	None	Standard; 90 days	Gross (Full Service)	0.00	0.00	0.00
166	None	Standard; 180 days	Electricity	41,112.98	0.00	0.00
167	None	Leg. Rest; 180 days	Gross (Full Service)	0.00	0.00	0.00
168	None	Standard; 90 days	Gross (Full Service)	0.00	0.00	0.00
169	None	Standard; 30 days	Gross (Full Service)	0.00	0.00	0.00
170	None	Standard; 30 days	Gross (Full Service)	0.00	0.00	0.00
171	None	Standard; 30 days	Gross (Full Service)	0.00	0.00	0.00
172	None	Standard; 30 days	Gross (Full Service)	0.00	0.00	0.00

DTMB Real Estate Divison
Privately-owned, State-leased Facilities
Required by Section 221a(1)(b) of Public Act 431 of 1984

	W	X	Y
157	0.00	0.00	0.00
158	0.00	0.00	0.00
159	0.00	0.00	0.00
160	0.00	0.00	0.00
161	0.00	0.00	0.00
162	0.00	16,644.00	0.00
163	0.00	0.00	0.00
164	0.00	51,106.00	0.00
165	0.00	0.00	0.00
166	0.00	0.00	0.00
167	0.00	0.00	0.00
168	0.00	0.00	0.00
169	0.00	0.00	0.00
170	0.00	0.00	0.00
171	0.00	0.00	0.00
172	0.00	0.00	0.00

DTMB Real Estate Divison
Privately-owned, State-leased Facilities
Required by Section 221a(1)(b) of Public Act 431 of 1984

	Z	AA	AB	AC	AD	AE	AF	AG	AH	AI	AJ	AK	AL	AM
157	45,924.00	33.94	0.00	Actual	2012	Capital Area Michigan Works!	2110 S Cedar	Lansing	MI	48910	E100	2	1	50%
158	295,128.00	12.75	0.00	Actual	2012	Oma Lansing, Llc	120 N. Washington Square, Suite 625	Lansing	MI	48933	E102	200	136	68%
159	550,866.96	19.00	0.00	Actual	2012	Victor Ii Partnership	201 N Washington Square	Lansing	MI	48933	E97	76	69	91%
160	98,331.96	15.25	0.00	Actual	2012	Capital Tower, Llc	110 W. Washington Ave.	Lansing	MI	48933	E25			100%
161	124,957.60	19.36	0.00	Actual	2012	Kmh Investment, Llc	1375 South Washington Avenue	Lansing	MI	48910	E92			
162	105,930.48	17.65	0.00	Actual	2012	Reichenbach, L.L.C.	4216 Legacy Parkway	Lansing	MI	48909	E25			
163	9,648.00	16.00	0.00	Actual	2012	Mi Sheriffs Assoc Educational	620 South Capitol Avenue	Lansing	MI	48933	E97			
164	2,227,921.00	22.97	0.00	Actual	2012	Riverview Associates One Limited	1118 Centennial Way	Lansing	MI	48908	E25			
165	80,040.48	16.51	0.00	Actual	2012	Boji Tower, L.L.C.	124 West Allegan, Suite 2100	Lansing	MI	48933	E92	22	18	82%
166	540,657.98	16.23	0.00	Actual	2012	River Plaza Limited Liability	316 E Michigan Avenue	Lansing	MI	48933	E25	133	111	83%
167	10,412.04	19.00	0.00	Actual	2012	Victor Ii Partnership	201 N Washington Square	Lansing	MI	48933	E25			100%
168	194,277.96	14.00	0.00	Actual	2012	Granger Park Development L.L.C.	6267 Aurrlius Road	Lansing	MI	48911	E92			100%
169	296,691.96	11.00	0.00	Actual	2012	Hollister Holding, Llc	124 W. Allegan, Suite 2000	Lansing	MI	48933	E25			100%
170	137,148.00	11.00	0.00	Actual	2012	Hollister Holding, Llc	124 W. Allegan, Suite 2000	Lansing	MI	48933				100%
171	123,629.04	11.00	0.00	Actual	2012	Hollister Holding, Llc	124 W. Allegan, Suite 2000	Lansing	MI	48933	E25			100%
172	130,521.12	17.50	0.00	Actual	2012	Meip Borrower C, Llc	2365 Woodlake Drive	Okemos	MI	48864	E100			100%

	AN
157	
158	
159	
160	
161	'No occupancy information supplied by Agency
162	'No occupancy information supplied by Agency
163	'No occupancy information supplied by Agency
164	'No occupancy information supplied by Agency
165	
166	
167	
168	Temporary Space
169	Temporary Space
170	Temporary Space
171	Temporary Space
172	Temporary Space

DTMB Real Estate Divison
Privately-owned, State-leased Facilities
Required by Section 221a(1)(b) of Public Act 431 of 1984

	A	B	C	D	E	F	G	H	I	J	K	L	M	N	O	P
173	Ingham	DTMB	11697-2013-0176	222 Washington Square, North	Lansing	48933	3/1/2013	2/28/2014	$10,836.33	$130,035.96	$9.50	13,688	RA	Office Building	Rent Authorized	None
174	Ingham	DTMB	10978-2002-2026	Lansing City Hall	Lansing	48933	9/1/2005	8/31/2015	$57,072.00	$684,864.00	$0.00	0	Lease	Parking	Rent Authorized	Eight 5yr; 90 days
175	Ingham	DTMB	11192-2006-0007	5511 Enterprise Drive	Lansing	48911	1/1/2007	12/31/2016	$15,086.00	$181,032.00	$6.10	29,668	Lease	Warehouse	Rent Authorized	One 5yr; 30 days
176	Ingham	LARA	10469-2006-0022	2501 Woodlake Circle	Okemos	48864	6/1/1997	7/31/2017	$83,375.00	$1,000,500.00	$17.51	52,290	Lease	Office Building	Rent Authorized	None
177	Ingham	LARA	11420-2009-0336	4300 W. Saginaw Highway	Lansing	48917	2/1/2011	1/31/2012	$53,439.50	$641,274.00	$17.00	37,722	RA	Office Building	Holding Over	None
178	Ingham	LARA	11570-2012-0383	6520 Mercantile Way	Lansing	48911	7/1/2012	6/30/2013	$5,380.00	$64,560.00	$10.45	6,178	RA	Office Building	Holding Over	None
179	Ingham	LARA	11608-2012-0094	6546 Mercantile Way	Lansing	48911	1/1/2012	12/31/2012	$5,999.00	$71,988.00	$10.50	8,656	RA	Office Building	Holding Over	None
180	Ingham	LARA	2432-2012-0044	6546 Mercantile Way	Lansing	48911	2/1/2012	1/31/2022	$15,800.40	$189,604.80	$10.45	18,144	Lease	Office Building	Rent Authorized	Two 5yr; 30 days
181	Ingham	LARA	2787-2006-0019	5015 S. Cedar St	Lansing	48910	12/30/1998	1/31/2016	$18,248.75	$218,985.00	$13.00	16,845	Lease	Office Building	Rent Authorized	None
182	Ingham	LARA	11733-2013-0129	6545 Mercantile Way	Lansing	48911	2/1/2013	1/31/2014	$0.08	$0.96		144	RA	Warehouse	Rent Authorized	None
183	Ingham	MDARD	9-1956-1	1615 S Harrison Rd	East Lansing	48823	12/30/1956	2/10/2056	$0.00	$1.00	$0.00	43,000	Lease	Laboratory	Rent Authorized	None
184	Ingham	MSF	11576-2011-0373	201 N Washington	Lansing	48933	2/1/1990	1/31/2020	$70,683.17	$848,198.04	$19.00	44,642	Lease	Office Building	Rent Authorized	None
185	Ingham	MSHDA	10596-1997-1399	735 E Michigan Ave	Lansing	48912	4/1/2001	3/31/2021	$184,996.60	$2,219,959.20	$19.41	114,380	Lease	Office Building	Rent Authorized	None
186	Ingham	MSHDA	11351-2013-0159	636 E. Michigan Ave	Lansing	48912	3/1/2013	2/28/2014	$1,400.00	$16,800.00		0	RA	Parking	Rent Authorized	None
187	Ingham	MSP	10120-2008-0167	2510 Kerry St	Lansing	48912	3/1/2009	2/28/2014	$4,241.67	$50,900.04	$20.00	2,545	Lease	Office Building	Rent Authorized	One 5yr; 60 days
188	Ingham	MSP	10261-1994-1204	4000 Collins Rd	Lansing	48910	9/10/1996	2/29/2016	$105,766.10	$1,269,193.20	$16.34	77,674	Lease	Office Building	Rent Authorized	None
189	Ingham	MSP	11384-2008-0130	106 W Allegan St	Lansing	48933	1/1/2010	12/31/2014	$17,396.17	$208,754.04	$15.50	13,468	Lease	Office Building	Rent Authorized	Two 5yr; 30 days

	Q	R	S	T	U	V
173	None	Standard; 30 days	Gross (Full Service)	0.00	0.00	0.00
174	None	Standard; 90 days	Gross (Full Service)	0.00	0.00	0.00
175	None	Standard; 90 days	Public Utilities, Janitorial	22,543.29	4,930.88	0.00
176	None	Standard; 180 days	Public Utilities	115,560.90	0.00	0.00
177	None	Standard; 30 days	Gross (Full Service)	0.00	0.00	0.00
178	None	Standard; 30 days	Gross (Full Service)	$0.00	$0.00	$0.00
179	None	Standard; 30 days	Electricity	$9,088.80	$0.00	$0.00
180	None	Standard; 90 days	Electricity	19,051.20	0.00	0.00
181	None	Standard; 60 days	Gross (Full Service)	0.00	0.00	0.00
182	None	Standard; 30 days	Gross (Full Service)	0.00	0.00	0.00
183	None	Standard; 30 days	Gross (Full Service)	0.00	0.00	0.00
184	None	Leg. Rest; 180 days	Gross (Full Service)	0.00	0.00	0.00
185	Every 5 yrs; 120 days	Exec. New; 60 days	Public Utilities	166,173.00	0.00	0.00
186	None	Standard; 30 days	Gross (Full Service)	0.00	0.00	0.00
187	None	Standard; 90 days	Public Utilities	5,624.45	0.00	0.00
188	None	Standard; 90 days	Public Utilities	171,659.54	0.00	0.00
189	None	Standard; 90 days	Gross (Full Service)	0.00	0.00	0.00

DTMB Real Estate Divison
Privately-owned, State-leased Facilities
Required by Section 221a(1)(b) of Public Act 431 of 1984

	W	X	Y
173	0.00	0.00	0.00
174	0.00	0.00	0.00
175	0.00	0.00	0.00
176	0.00	0.00	0.00
177	0.00	0.00	0.00
178	$0.00	$0.00	$0.00
179	$0.00	$0.00	$0.00
180	0.00	0.00	0.00
181	0.00	0.00	0.00
182	0.00	0.00	0.00
183	0.00	0.00	0.00
184	0.00	0.00	0.00
185	0.00	0.00	353,061.00
186	0.00	0.00	0.00
187	0.00	0.00	0.00
188	0.00	0.00	63,437.00
189	0.00	0.00	0.00

DTMB Real Estate Divison
Privately-owned, State-leased Facilities
Required by Section 221a(1)(b) of Public Act 431 of 1984

	Z	AA	AB	AC	AD	AE	AF	AG	AH	AI	AJ	AK	AL	AM
173	130,035.96	9.50	0.00	Actual	2012	R&A Development, L.L.C.	200 Washington Sq N	Lansing	MI	48933	E97			100%
174	684,864.00	0.00	0.00	Actual	2012	City Of Lansing	124 W Michigan	Lansing	MI	48933	E25			N/A - Parking
175	208,506.17	7.03	0.00	Actual	2012	Gtb Properties, Llc	1111 Michigan Avenue,	East Lansing	MI	48823	E25			N/A - Warehouse
176	1,116,060.90	21.34	0.00	Estimated	2012	Mwc Associates Llc	1111 E.Michigan Avenue, Suite 2331	East Lansing	MI	48823	E100	225	216	96%
177	641,274.00	17.00	0.00	Actual	2012	4300 West Saginaw L.L.C.	4660 South Hagadorn Road	East Lansing	MI	48823	E97	225	158	70%
178	$64,560.00	$10.45	$0.00	Actual	2012	Holiday Park Realty, LLC	150 Great Neck Road, Suite 304	Great Neck	NY	11021	E92	12	12	100%
179	$81,076.80	$9.37	$0.00	Estimated	2012	Holiday Park Realty, LLC	150 Great Neck Road, Suite 304	Great Neck	NY	11021		38	37	97%
180	208,656.00	11.50	0.00	Actual	2012	Holiday Park Realty, Llc	150 Great Neck Road, Suite 304	Great Neck	NY	11021	E45	87	78	90%
181	218,985.00	13.00	0.00	Actual	2012	Eyde Construction Company	4660 South Hagadorn Road	East Lansing	MI	48823	E25	44	25	57%
182	0.96	0.01	0.00	Actual	2012	Holiday Park Realty, Llc	150 Great Neck Road, Suite 304	Great Neck	NY	11021	E97			N/A - Warehouse
183	1.00	0.00	0.00	Actual	2012	State Board Of Agriculture	M.S.U.	East Lansing	MI	48823	E100			N/A - Lab
184	848,198.04	19.00	0.00	Actual	2012	Victor Ii Partnership	201 N Washington Square	Lansing	MI	48933	E100	202	172	85%
185	2,739,193.20	23.95	0.00	Actual	2012	Sxje Ii, L.L.C.	2800 Byron Circle Drive	Lansing	MI	48912	E25	480	408	85%
186	16,800.00	0.00	0.00	Actual	2012	Mi Avenue Development Co., Llc	405 E. Maple Street	Lansing	MI	48906	E93			N/A - Parking
187	56,524.49	22.21	0.00	Estimated	2012	Corprex Center Llc	2510 Kerry Street, Suite 102	Lansing	MI	48912	E25	10	6	60%
188	1,504,289.74	19.37	0.00	Estimated	2012	Lansing Dhs, Llc	P.O. Box 417	Grosse Ile	MI	48138	E25	232	144	62%
189	208,754.04	15.50	0.00	Actual	2012	Hollister Holding, Llc	124 W. Allegan, Suite 2000	Lansing	MI	48933	E100	26	21	81%

DTMB Real Estate Divison
Privately-owned, State-leased Facilities
Required by Section 221a(1)(b) of Public Act 431 of 1984

	AN
173	Temporary Space
174	
175	
176	
177	
178	
179	
180	
181	
182	
183	
184	Estimated
185	Estimated
186	
187	
188	
189	

DTMB Real Estate Divison
Privately-owned, State-leased Facilities
Required by Section 221a(1)(b) of Public Act 431 of 1984

	A	B	C	D	E	F	G	H	I	J	K	L	M	N	O	P
190	Ingham	MSP	7852-2007-0092	Undisclosed			11/1/2008	10/31/2018	$1,145.67	$13,748.04	$4.91	2,800	Lease	Office Building	Rent Authorized	Two 5yr; 30 days
191	Ingham	MSP	10559-2008-0101	3234 W St. Joseph	Lansing	48917	7/1/1998	9/30/2018	$1,500.00	$18,000.00	$5.00	3,600	Lease	Warehouse	Rent Authorized	None
192	Ingham	MVA	6618-1985-96	2502 S Washngton	Lansing	48910	8/1/1985	7/31/2013	$0.00	$0.00	$0.00	0	RA	Land	Holding Over	None
193	Ingham	MVA	11696-2013-0175	222 Washington Square, North	Lansing	48933	5/1/2013	3/31/2014	$11,157.00	$133,884.00	$9.00	14,876	RA	Office Building	Rent Authorized	None
194	Ingham	SOS	11399-2009-0001	806 Hogsback Rd, Suite A	Mason	48854	11/9/2009	10/30/2019	$4,561.67	$54,740.04	$17.00	3,220	Lease	Office Building	Rent Authorized	One 5yr; 180 days
195	Ingham	SOS	11480-2010-0063	3315 E. Michigan Ave	Lansing	48823	2/11/2011	1/31/2021	$8,250.00	$99,000.00	$14.68	6,745	Lease	Office Building	Rent Authorized	Two 5yr; 30 days
196	Ingham	SOS	6976-2012-0408	1301 Sunset Ave	Lansing	48909	10/1/2007	9/30/2017	$8,604.50	$103,254.00	$3.00	34,418	Lease	Warehouse	Rent Authorized	One 5yr; 30 days
197	Ingham	TRE	10708-2005-0239	2501 N Coolidge	East Lansing	48823	4/1/2001	3/31/2021	$51,473.80	$617,685.60	$24.12	24,986	Lease	Office Building	Rent Authorized	None
198	Ingham	TRE	10940-2005-0240	2501 N Coolidge	East Lansing	48823	5/18/2001	3/31/2021	$1,386.00	$16,632.00	$6.00	2,772	Lease	Office Building	Rent Authorized	None
199	Ingham	TRE	7316-2007-0070	5015 S. Cedar St	Lansing	48910	3/1/2008	2/28/2018	$6,863.75	$82,365.00	$15.00	5,491	Lease	Office Building	Rent Authorized	None
200	Ionia	DHS	10132-2007-0033	920 E. Lincoln Ave	Ionia	48846	2/1/1995	1/31/2015	$14,274.00	$171,288.00	$13.22	12,955	Lease	Office Building	Rent Authorized	One 3yr; 60 days
201	Ionia	DHS	11207-2012-0047	309 W. Adams St	Ionia	48846	1/1/2009	4/30/2014	$585.55	$7,026.60	$23.19	303	Sublease	Office Building	Rent Authorized	None
202	Ionia	SOS	11254-2005-0079	603 West Adams	Ionia	48846	8/1/2007	7/31/2017	$2,750.00	$33,000.00	$11.00	3,000	Lease	Office Building	Rent Authorized	One 5yr; 30 days
203	Ionia	SOS	11454-2009-0334	301 West Genesee St.	Lapeer	48446	7/19/2011	7/18/2021	$5,866.00	$70,392.50	$18.50	3,805	Lease	Office Building	Rent Authorized	Two 5yr; 30 days
204	Iosco	DHS	2364-2007-0043	2145 E Huron Rd	East Tawas	48763	10/1/2007	9/30/2017	$10,150.00	$121,800.00	$11.99	10,160	Lease	Office Building	Rent Authorized	Two 5yr; 30 days
205	Iosco	DNR	11030-2009-0086	Us 123 & Wadsworth	East Tawas	48730	6/1/2009	5/31/2019	$0.00	$0.00		13,200	Lease	Land	Rent Authorized	None
206	Iosco	SOS	10198-2004-1287	1712 E. Huron Rd	East Tawas	48730	7/1/2006	6/30/2016	$1,073.25	$12,879.00	$9.00	1,431	Lease	Office Building	Rent Authorized	None

DTMB Real Estate Divison
Privately-owned, State-leased Facilities
Required by Section 221a(1)(b) of Public Act 431 of 1984

	Q	R	S	T	U	V
190	None	Standard; 60 days	Public Utilities, Janitorial, Dumpster Service, Grounds	6,188.00	4,564.00	1,036.00
191	None	Standard; 90 days	Public Utilities, Janitorial, Dumpster Service	7,920.00	5,688.00	0.00
192	None	Standard; 30 days	Gross (Full Service)	0.00	0.00	0.00
193	None	Standard; 90 days	Gross (Full Service)	0.00	0.00	0.00
194	None	Standard; 120 days	Gross (Full Service)	0.00	0.00	0.00
195	None	Standard; 90 days	Gross (Full Service)	0.00	0.00	0.00
196	None	Standard; 90 days	Public Utilities, Janitorial, Dumpster Service	37,093.70	2,762.60	0.00
197	None	Exec. New; 180 days	Gross (Full Service)	0.00	0.00	0.00
198	None	Exec. New; 180 days	Gross (Full Service)	0.00	0.00	0.00
199	None	Standard; 90 days	Gross (Full Service)	0.00	0.00	0.00
200	None	Exec. Leg; 120 days	Public Utilities, Janitorial, Dumpster Service, Pest Control	28,630.55	21,116.65	0.00
201	None	Standard; 90 days	Gross (Full Service)	0.00	0.00	0.00
202	None	Standard; 90 days	Public Utilities	6,884.90	0.00	0.00
203	None	Standard; 90 days	Gross (Full Service)	$0.00	$0.00	$0.00
204	None	Standard; 90 days	Public Utilities, Janitorial, Grounds, Pest Control	26,165.05	10,018.33	0.00
205	None	Either party; 90 days	Gross (Full Service)	0.00	0.00	0.00
206	None	Standard; 90 days	Public Utilities, Janitorial, Dumpster Service	4,410.06	5,252.00	0.00

DTMB Real Estate Divison
Privately-owned, State-leased Facilities
Required by Section 221a(1)(b) of Public Act 431 of 1984

	W	X	Y
190	0.00	0.00	0.00
191	0.00	0.00	0.00
192	0.00	0.00	0.00
193	0.00	0.00	0.00
194	222.72	0.00	0.00
195	272.72	0.00	0.00
196	1,198.08	0.00	0.00
197	0.00	0.00	0.00
198	0.00	0.00	0.00
199	0.00	0.00	0.00
200	0.00	0.00	25,460.00
201	0.00	0.00	0.00
202	0.00	0.00	0.00
203	$0.00	$0.00	$0.00
204	0.00	0.00	0.00
205	0.00	0.00	0.00
206	853.68	0.00	0.00

DTMB Real Estate Divison
Privately-owned, State-leased Facilities
Required by Section 221a(1)(b) of Public Act 431 of 1984

	Z	AA	AB	AC	AD	AE	AF	AG	AH	AI	AJ	AK	AL	AM
190	25,536.04	9.12	0.00	Estimated	2012	Nrj Llc	1111 Michigan Ave #201	East Lansing	MI	48823	E92	2	2	100%
191	31,608.00	8.78	0.00	Estimated	2012	Jrt Properties, L.L.C.	3236 W. St. Joseph Street	Lansing	MI	48917	E92			N/A - Warehouse
192	0.00	0.00	0.00	Actual	2012	Ingham Medical Center	401 W Greenlawn	Lansing	MI	48910	E25			N/A - Land
193	133,884.00	9.00	0.00	Actual	2012	R&A Development, L.L.C.	200 Washington Sq N	Lansing	MI	48933	E102			100%
194	54,962.76	17.07	0.00	Actual	2012	Cedar View Prof. Park L.L.C.	3384 James Phillips Drive	Okemos	MI	48864	E25			N/A - Branch Office
195	99,272.72	14.72	0.00	Actual	2012	3301 East Michigan Partnership	Lorna Mchugh	East Lansing	MI	48823	E100			N/A - Branch Office
196	144,308.38	4.19	0.00	Actual	2012	1301 Sunset Partners	Kenneth Simon	Cadillac	MI	49601	E25			N/A - Warehouse
197	617,685.60	24.72	0.00	Actual	2012	Sam X Eyde & Judith A Eyde	2800 Bryon Circle	Lansing	MI	48912	E100	82	79	96%
198	16,632.00	6.00	0.00	Actual	2012	Sam X Eyde & Judith A Eyde	2800 Bryon Circle	Lansing	MI	48912	E25	6	6	100%
199	82,365.00	15.00	0.00	Actual	2012	Eyde Construction Company	4660 South Hagadorn Road	East Lansing	MI	48823	E25	31	30	97%
200	246,495.20	19.03	0.00	Actual	2012	H & M Properties	813 N Main Street	Mt Pleasant	MI	48858	E102	68	61	90%
201	7,026.60	23.19	0.00	Actual	2012	Central Area Mi Works Agency	904 Oak Drive	Greenville	MI	48838	E25	1	1	100%
202	39,884.90	13.29	0.00	Actual	2012	Saginaw Ionia, Llc	1674 Champagne Dr N	Saginaw	MI	48604	E97			N/A - Branch Office
203	$70,392.50	$18.50	$0.00	Actual	2012	Cornerstone Management Team, Llc	301 West Genesee St	Lapeer	MI	48446	E93			N/A - Branch Office
204	157,983.38	15.55	0.00	Actual	2012	Jjs Wolf Realty Llc	4336 Elmonte Street	Saginaw	MI	48638	E100	41	37	90%
205	0.00	0.00	0.00	Actual	2012	City Of East Tawas	760 Newman Street	East Tawas	MI	48730	E102			N/A - Land
206	23,394.74	16.35	0.00	Actual	2012	Midway Super Market, Inc.	P.O. Box 0903	Bay City	MI	48707	E92			N/A - Branch Office

DTMB Real Estate Divison
Privately-owned, State-leased Facilities
Required by Section 221a(1)(b) of Public Act 431 of 1984

	AN
190	
191	
192	
193	
194	Branch Office
195	Branch Office
196	
197	
198	
199	
200	
201	
202	Branch Office
203	Branch Office
204	
205	
206	Branch Office

DTMB Real Estate Divison
Privately-owned, State-leased Facilities
Required by Section 221a(1)(b) of Public Act 431 of 1984

	A	B	C	D	E	F	G	H	I	J	K	L	M	N	O	P
207	Iron	DHS	7136-2008-0067	337 Brady Ave	Caspian	49915	8/1/2009	7/31/2014	$5,305.05	$63,660.60	$6.55	9,720	Lease	Office Building	Rent Authorized	Two 5yr; 30 days
208	Iron	DNR	11032-2006-0130	Iron County Airport	Mastodon Twp	49920	1/1/2007	12/31/2012	$0.00	$87.00		0	Lease	Land	Holding Over	Two 1yr; 30 days
209	Iron	SOS	10569-2007-0071	992 Lalley Rd	Iron River	49935	8/10/2008	8/31/2013	$1,297.83	$15,573.96	$11.77	1,323	Lease	Office Building	Rent Authorized	Two 5yr; 30 days
210	Isabella	DHS	11344-2007-0144	Parkland Drive	Mt Pleasant	48858	10/1/2009	7/31/2019	$40,280.14	$483,361.68	$23.37	20,683	Lease	Office Building	Rent Authorized	Two 5yr; 60 days
211	Isabella	DHS	7119-2009-0054	2258 Enterprise	Mt Pleasant	48858	4/1/2010	2/28/2017	$5,432.12	$65,185.44	$14.15	4,608	Lease	Office Building	Rent Authorized	None
212	Isabella	MSP	10571-1996-1446	3580 S Isabella Rd	Mt Pleasant	48858	2/1/1999	1/31/2019	$10,375.00	$124,500.00	$12.39	10,050	Lease	Office Building	Rent Authorized	Two 5yr; 60 days
213	Isabella	SOS	6756-2008-0082	1245 N Mission St	Mt Pleasant	48858	8/1/2009	7/31/2019	$3,062.50	$36,750.00	$15.00	2,450	Lease	Office Building	Rent Authorized	One 5yr; 60 days
214	Jackson	DHS	10735-2005-0089	209 E Washington St	Jackson	49201	5/1/2006	12/31/2013	$4,500.00	$54,000.00	$16.14	3,346	Lease	Office Building	Rent Authorized	None
215	Jackson	DOC	11221-2010-0469	1697 Lansing Ave	Jackson	49202	5/1/2007	4/30/2017	$4,514.00	$54,168.00	$8.17	6,373	Lease	Office Building	Rent Authorized	Two 5yr; 60 days
216	Jackson	MSF	11070-2006-0163	209 E Washington St	Jackson	49201	6/1/2009	5/31/2014	$359.19	$4,310.28	$12.04	358	Sublease	Office Building	Rent Authorized	None
217	Jackson	SOS	11430-2009-0187	1184 Jackson Crossing - G102	Jackson	49202	3/1/2011	2/28/2021	$7,792.00	$93,504.00	$17.00	5,500	Lease	Office Building	Rent Authorized	Two 5yr; 30 days
218	Kalamazoo	DCH	10555-2006-0253	Box A-1312 Oakland Dr	Kalamazoo	49008	7/1/1998	6/30/2098	$0.00	$0.00		0	Lease	Hospital	Rent Authorized	None
219	Kalamazoo	DEQ	10704-1994-1151	7953 Adobe Rd	Kalamazoo	49009	11/1/2000	10/31/2020	$23,072.00	$276,864.00	$13.94	19,860	Lease	Office Building	Rent Authorized	Two 5yr; 60 days
220	Kalamazoo	DEQ	11459-2009-0390	5272 W. Michigan Ave.	Kalamazoo	49008	5/1/2010	7/31/2015	$1,750.00	$21,000.00	$22.22	945	Sublease	Warehouse	Rent Authorized	Two 5yr; 30 days
221	Kalamazoo	DHS	10174-2008-0142	151 South Rose St.	Kalamazoo	49007	12/1/2009	11/30/2019	$35,295.60	$423,547.20	$17.56	24,120	Lease	Office Building	Rent Authorized	One 5yr; 60 days
222	Kalamazoo	DHS	10266-2005-0044	322 Stockbridge Ave	Kalamazoo	49001	10/1/2006	9/30/2016	$6,448.75	$77,385.00	$10.50	7,370	Lease	Office Building	Rent Authorized	None
223	Kalamazoo	DHS	10810-2010-0194	940 N. 10Th St	Kalamazoo	49001	8/1/2000	7/31/2015	$5,868.00	$70,416.00	$17.60	4,001	Lease	Office Building	Rent Authorized	None

DTMB Real Estate Divison
Privately-owned, State-leased Facilities
Required by Section 221a(1)(b) of Public Act 431 of 1984

	Q	R	S	T	U	V
207	None	Standard; 90 days	Public Utilities, Janitorial, Grounds, Pest Control	21,481.20	15,843.60	3,596.40
208	None	Standard; 90 days	Grounds	0.00	0.00	0.00
209	None	Standard; 90 days	Public Utilities, Janitorial, Dumpster Service, Grounds	1,493.35	4,160.00	270.00
210	None	Standard; 90 days	Electricity	21,717.15	0.00	0.00
211	None	Standard; 90 days	Gross (Full Service)	0.00	0.00	0.00
212	None	Exec. New; 60 days	Public Utilities, Janitorial	22,210.50	16,381.50	0.00
213		Standard; 90 days	Public Utilities, Janitorial	6,222.10	4,455.00	0.00
214	None	Standard; 90 days	Gross (Full Service)	0.00	0.00	0.00
215	None	Standard; 90 days	Gross (Full Service)	0.00	0.00	0.00
216	None	Standard; 60 days	Gross (Full Service)	0.00	0.00	0.00
217	None	Standard; 120 days	Gross (Full Service)	0.00	0.00	0.00
218	None	Standard; 60 days	Public Utilities, Janitorial, Dumpster Service, Grounds	546,257.69	0.00	0.00
219	None	Exec. New; 90 days	Public Utilities, Janitorial	37,730.10	15,058.00	0.00
220	None	Standard; 90 days	Gross (Full Service)	0.00	0.00	0.00
221	None	Standard; 90 days	Electricity	25,326.00	0.00	0.00
222	None	Standard; 90 days	Public Utilities	16,287.70	0.00	0.00
223	None	Standard; 60 days	Public Utilities	8,842.21	0.00	0.00

DTMB Real Estate Divison
Privately-owned, State-leased Facilities
Required by Section 221a(1)(b) of Public Act 431 of 1984

	W	X	Y
207	0.00	0.00	0.00
208	0.00	0.00	0.00
209	144.21	0.00	0.00
210	0.00	0.00	0.00
211	0.00	0.00	0.00
212	0.00	0.00	0.00
213	0.00	0.00	0.00
214	0.00	0.00	0.00
215	0.00	0.00	0.00
216	0.00	0.00	0.00
217	0.00	0.00	0.00
218	0.00	0.00	0.00
219	0.00	0.00	23,873.00
220	0.00	0.00	0.00
221	0.00	0.00	0.00
222	0.00	0.00	0.00
223	0.00	0.00	0.00

	Z	AA	AB	AC	AD	AE	AF	AG	AH	AI	AJ	AK	AL	AM
207	104,581.80	10.76	0.00	Estimated	2012	A & B Rentals	2122 Pisoni Road	Iron River	MI	49935	E97	17	14	82%
208	87.00	0.00	0.00	Actual	2012	County Of Iron	2 South Sixth Street	Crystal Falls	MI	49920	E25			N/A - Land
209	21,641.52	16.36	4,640.38	Actual	2012	Maule Properties, Llc	1313 Evergreen Drive	Iron Mountain	MI	49801	E89			N/A - Branch Office
210	505,078.83	24.42	0.00	Estimated	2012	Parkland Dhs, Llc	5000 Airport Road	Mt Pleasant	MI	48858	E92	85	75	88%
211	65,185.44	14.15	0.00	Actual	2012	Edward J. & Nancy J. Degroat	4901 Towne Centre Road, Suite 140	Saginaw	MI	48604	E92	10	10	100%
212	163,092.00	16.23	0.00	Estimated	2012	County Of Isabella	200 North Main	Mt Pleasant	MI	48858	E92	13	24	100%
213	47,427.10	19.36	0.00	Actual	2012	Pleasant Plaza, Inc.	950 South Crawford Road	Mt Pleasant	MI	48858	E92			N/A - Branch Office
214	54,000.00	16.14	0.00	Actual	2012	Commonwealth Commerce Center	209 E. Washington	Jackson	MI	49201	E92	10	6	60%
215	54,168.00	8.50	0.00	Actual	2012	County Of Jackson	120 W Michigan Ave	Jackson	MI	49201	E100			
216	4,310.28	12.04	0.00	Actual	2012	South Central Michigan Works	310 W Bacon St	Hillsdale	MI	49242	E92			100%
217	93,504.00	17.00	0.00	Actual	2012	Ramco Gershenson Properties Lp	31500 Northwestern Hwy	Farmington Hills	MI	48334	E102			N/A - Branch Office
218	546,257.69	0.00	0.00	Actual	2012	Western Michigan University	W Michigan S3050	Kalamazoo	MI	49008	E100			N/A - Hospital
219	353,525.10	17.80	0.00	Actual	2012	D & J Real Estate, L.L.C.	4200 W Centre Avenue	Portage	MI	49024	E97			
220	21,000.00	22.22	0.00	Actual	2012	Wmu Board Of Trustees	1903 W Michigan Ave Ms 5222	Kalamazoo	MI	49008	E25			N/A - Warehouse
221	448,873.20	18.61	0.00	Estimated	2012	Gilmore Real Estate, Llc	162 E. Michigan Avenue	Kalamazoo	MI	49007	E95	157	108	69%
222	93,672.70	12.71	0.00	Estimated	2012	Louis&George Eyde Ltd.Fam.Prnshp	4660 S. Hagadorn Road, Suite 660	East Lansing	MI	48823	E92	30	29	97%
223	79,258.21	19.81	0.00	Estimated	2012	Westpointe Development, Llc.	2221 Health Drive S.W., Suite 2200	Wyoming	MI	49519	E100	25	25	100%

DTMB Real Estate Divison
Privately-owned, State-leased Facilities
Required by Section 221a(1)(b) of Public Act 431 of 1984

	AN
207	
208	
209	Branch Office
210	
211	
212	
213	Branch Office
214	
215	No occupancy information supplied by Agency
216	
217	Branch Office
218	
219	No occupancy information supplied by Agency
220	
221	
222	
223	

DTMB Real Estate Divison
Privately-owned, State-leased Facilities
Required by Section 221a(1)(b) of Public Act 431 of 1984

	A	B	C	D	E	F	G	H	I	J	K	L	M	N	O	P
224	Kalamazoo	DHS	11147-2005-0044	322 Stockbridge Ave	Kalamazoo	49001	10/1/2006	9/30/2016	$50,737.75	$608,853.00	$10.50	57,986	Lease	Office Building	Rent Authorized	None
225	Kalamazoo	DHS	11484-2010-0079	151 South Rose St	Kalamazoo	49007	9/1/2010	8/31/2020	$7,847.00	$94,164.00	$17.35	5,427	Lease	Office Building	Rent Authorized	Two 5yr; 60 days
226	Kalamazoo	DHS	6959-2006-0227	4210 S Westnedge	Kalamazoo	49008	4/1/2008	3/31/2018	$8,205.33	$98,463.96	$17.00	5,792	Lease	Office Building	Rent Authorized	
227	Kalamazoo	DOC	11216-2010-0643	201 W Kalamazoo Ave	Kalamazoo	49007	5/1/2007	4/30/2017	$3,517.50	$42,210.00	$12.60	3,350	Lease	Office Building	Rent Authorized	Two 5yr; 30 days
228	Kalamazoo	LARA	11626-2012-0196	1601 South Burdick	Kalamazoo	49001	5/1/2012	4/30/2013	$270.93	$3,251.16	$21.82	149	RA	Office Building	Holding Over	None
229	Kalamazoo	SOS	11096-2004-1200	603 Romence	Portage	49024	9/27/2005	9/30/2015	$6,604.00	$79,248.00	$16.51	4,800	Lease	Office Building	Rent Authorized	One 5yr; 120 days
230	Kalamazoo	SOS	11390-2008-0137	3298 Stadium Drive	Kalamazoo	49008	10/1/2009	9/30/2019	$8,218.88	$98,626.56	$21.21	4,650	Lease	Office Building	Rent Authorized	None
231	Kalamazoo	TRE	10904-2009-0057	535 S. Burdick St	Kalamazoo	49007	5/1/2006	4/30/2016	$3,234.81	$38,817.72	$18.25	2,127	Lease	Office Building	Rent Authorized	One 5yr; 60 days
232	Kalkaska	DHS	2435-2008-0149	503 N Birch St	Kalkaska	49646	4/1/2010	3/31/2020	$5,634.87	$67,618.44	$8.76	7,719	Lease	Office Building	Rent Authorized	Two 5yr; 30 days
233	Kalkaska	SOS	2831-2003-1138	114 Northland Plaza	Kalkaska	49646	5/1/2004	4/30/2014	$850.00	$10,200.00	$7.80	1,230	Lease	Office Building	Rent Authorized	None
234	Kent	BSL	11293-2004-1054	3391-B Plainfield Ave Ne	Grand Rapids	49505	12/1/2007	11/30/2017	$7,602.50	$91,230.00	$16.37	5,573	Lease	Office Building	Rent Authorized	One 5yr; 60 days
235	Kent	DEQ	7813-2007-0134	3415 Roger B Chaffee Se	Wyoming	49548	9/1/2008	8/31/2018	$1,450.00	$17,400.00	$7.50	2,000	Lease	Warehouse	Rent Authorized	None
236	Kent	DHS	10232-2005-0043	5303 28Th St Court Se	Grand Rapids	49512	7/1/2006	6/30/2016	$9,300.00	$111,600.00	$12.00	9,300	Lease	Office Building	Rent Authorized	None
237	Kent	DHS	10064-2002-2191	750 Front Ave Nw	Grand Rapids	49504	11/1/2004	6/30/2014	$8,123.45	$97,481.40	$14.27	6,831	Lease	Office Building	Rent Authorized	None
238	Kent	DHS	10109-2004-1123	536 South State St	Sparta	49345	1/1/2006	12/31/2015	$4,193.46	$50,321.52	$8.85	5,686	Lease	Office Building	Rent Authorized	None
239	Kent	DHS	10214-2005-0042	5303 28Th St Court Se	Grand Rapids	49512	7/1/2006	6/30/2016	$34,514.00	$414,168.00	$12.00	34,514	Lease	Office Building	Rent Authorized	None
240	Kent	DHS	11110-2010-0036	121 Franklin St Se	Grand Rapids	49507	6/1/2009	5/31/2029	$187,242.00	$2,246,904.00	$20.82	107,925	Sublease	Office Building	Rent Authorized	Two 5yr; 90 days
241	Kent	DTMB	10954-2008-0164	One North Division Ave	Grand Rapids	49503	5/1/2002	9/30/2028	$296,266.36	$3,555,196.32	$25.95	137,000	Lease	Office Building	Rent Authorized	Two 5yr; 30 days

	Q	R	S	T	U	V
224	None	Standard; 90 days	Public Utilities	183,095.82	86,765.56	0.00
225	None	Standard; 90 days	Electricity	5,698.35	0.00	0.00
226	None	Standard; 90 days	Public Utilities, Janitorial	12,800.32	9,440.96	0.00
227	None	Standard; 90 days	Gross (Full Service)	0.00	0.00	0.00
228	None	Standard; 30 days	Gross (Full Service)	$0.00	$0.00	$0.00
229	None	Standard; 90 days	Public Utilities, Pest Control	12,791.94	0.00	0.00
230	None	Standard; 90 days	Public Utilities, Janitorial	9,492.20	5,088.00	0.00
231	None	Standard; 90 days	Gross (Full Service)	0.00	0.00	0.00
232	None	Standard; 90 days	Gross (Full Service)	0.00	0.00	0.00
233	None	Standard; 60 days	Janitorial	0.00	4,462.50	0.00
234	None	Standard; 90 days	Public Utilities	8,995.01	0.00	0.00
235	None	Standard; 90 days	Public Utilities, Janitorial, Dumpster Service, Pest Control	1,500.05	0.00	0.00
236	None	Standard; 90 days	Public Utilities, Janitorial	20,553.00	15,159.00	0.00
237	None	Standard; 180 days	Electricity	7,172.55	0.00	0.00
238	None	Standard; 90 days	Public Utilities, Janitorial, Pest Control	12,566.06	9,268.18	0.00
239	None	Standard; 90 days	Public Utilities, Janitorial	76,275.94	56,257.82	0.00
240	None	Leg. Rest; 0 days	Gross (Full Service)	0.00	0.00	0.00
241	Buy for $1 and initial lease	Leg. Rest; 60 days	Public Utilities	252,538.79	0.00	0.00

DTMB Real Estate Divison
Privately-owned, State-leased Facilities
Required by Section 221a(1)(b) of Public Act 431 of 1984

	W	X	Y
224	0.00	0.00	0.00
225	0.00	0.00	0.00
226	0.00	0.00	0.00
227	0.00	0.00	0.00
228	$0.00	$0.00	$0.00
229	0.00	0.00	16,225.00
230	0.00	0.00	0.00
231	0.00	0.00	0.00
232	0.00	0.00	0.00
233	0.00	0.00	0.00
234	2,278.00	0.00	0.00
235	537.39	0.00	0.00
236	0.00	0.00	(1,550.00)
237	0.00	0.00	0.00
238	0.00	0.00	0.00
239	0.00	0.00	(5,753.00)
240	0.00	0.00	(91,736.00)
241	0.00	0.00	0.00

DTMB Real Estate Divison
Privately-owned, State-leased Facilities
Required by Section 221a(1)(b) of Public Act 431 of 1984

	Z	AA	AB	AC	AD	AE	AF	AG	AH	AI	AJ	AK	AL	AM
224	878,714.38	15.15	0.00	Actual	2012	Louis&George Eyde Ltd.Fam.Prnshp	4660 S. Hagadorn Road, Suite 660	East Lansing	MI	48823	E93	292	275	94%
225	99,862.35	18.40	0.00	Estimated	2012	Gilmore Real Estate, Llc	162 E. Michigan Avenue	Kalamazoo	MI	49007	E92	22	15	68%
226	120,705.24	20.84	0.00	Estimated	2012	Linda Lou Larocque	118 Superior Street	South Haven	MI	49090	E97	15	11	73%
227	42,210.00	12.60	0.00	Actual	2012	County Of Kalamazoo	201 W Kalamazoo	Kalamazoo	MI	49007	E92			
228	$3,251.16	$21.82	$0.00	Actual	2012	W. E. Upjohn Institute	300 S. Westnedge Ave.	Kalamazoo	MI	49007	E92	2	2	100%
229	108,264.94	22.56	0.00	Actual	2012	Bre Romence Village, Llc	255 East Brown Street	Birmingham	MI	48009	E102			N/A - Branch Office
230	113,206.76	24.35	0.00	Actual	2012	Hinman Stadium, Llc	750 Trade Centre Way	Kalamazoo	MI	49002	E25			N/A - Branch Office
231	38,817.72	18.25	0.00	Actual	2012	Wbc Properties Ltd Partnership	535 S Burdick Street, Suite 1	Kalamazoo	MI	49005	E25	9	9	100%
232	67,618.44	8.76	0.00	Actual	2012	County Of Kalkaska	605 N Birch Street	Kalkaska	MI	49646	E100	26	23	88%
233	14,662.50	11.92	0.00	Actual	2012	Ronald And Janice Ascione	2101 Us 131 N.W.	Kalkaska	MI	49646	E100			N/A - Branch Office
234	102,503.01	18.39	0.00	Actual	2012	Steven & Alicia Pestka Jnt Trst	2920 Fuller Ave Ne	Grand Rapids	MI	49505	E25	14	13	100%
235	19,437.44	9.72	0.00	Actual	2012	Ace Vending Service, Inc.	3417 Roger B. Chaffee Se	Grand Rapids	MI	49545	E100			N/A - Warehouse
236	145,762.00	15.67	0.00	Estimated	2012	Cascade Commons, Llc	1946 Turner Avenue Nw	Grand Rapids	MI	49504	E100			N/A - Training Facility
237	104,653.95	15.32	0.00	Estimated	2012	Ac Holdings Llc	750 Front Ave Nw	Grand Rapids	MI	49504	E100	21	21	100%
238	72,155.76	12.69	0.00	Estimated	2012	G&M Bear Properties Llc	8737 Thome Drive	Sparta	MI	49345	E102	23	23	100%
239	540,948.76	15.67	0.00	Estimated	2012	Cascade Commons, Llc	1946 Turner Avenue Nw	Grand Rapids	MI	49504	E102	317	270	85%
240	2,155,168.00	19.97	0.00	Actual	2012	County Of Kent	300 Monroe Nw	Grand Rapids	MI	49502		480	456	95%
241	3,807,735.11	27.79	0.00	Actual	2012	City Of Grand Rapids	201 Market	Grand Rapids	MI	49503	E102			94%

	AN
224	
225	
226	
227	No occupancy information supplied by Agency
228	
229	Branch Office
230	Branch Office
231	
232	
233	Branch Office
234	Retail
235	
236	Training Facility
237	
238	
239	
240	
241	Occupants: GSA, LARA-UIA, DOS, DOC - Branch office and parole office considered at full occupancy, GSA is a tenant of the Starte. UIA is currently reducing their need.

DTMB Real Estate Divison
Privately-owned, State-leased Facilities
Required by Section 221a(1)(b) of Public Act 431 of 1984

	A	B	C	D	E	F	G	H	I	J	K	L	M	N	O	P
242	Kent	DTMB	11185-2006-0013	1 Michigan St Ne	Grand Rapids	49504	9/25/2005	9/30/2057	$4,416.32	$52,995.84		0	Lease	Parking	Rent Authorized	One 50yr; 365 days
243	Kent	LARA	10484-2006-0191	2942 Fuller Ave Ne	Grand Rapids	49505	9/1/2007	8/31/2017	$18,270.00	$219,240.00	$15.00	13,920	Lease	Office Building	Rent Authorized	One 5yr; 60 days
244	Kent	LARA	6144-2006-0047	3391-A Plainfield Ave Ne	Grand Rapids	49505	12/1/2007	11/30/2017	$11,794.65	$141,535.80	$15.77	8,975	Lease	Office Building	Rent Authorized	One 5yr; 60 days
245	Kent	LARA	7132-2009-0192	2922 Fuller Ave Ne	Grand Rapids	49505	9/1/2007	8/31/2017	$1,772.81	$21,273.72	$15.77	1,349	Lease	Office Building	Rent Authorized	One 5yr; 60 days
246	Kent	MDOT	11188-2009-0433	2660 Leonard, Ne	Grand Rapids	49505	4/1/2006	3/31/2016	$26,340.52	$316,086.24	$20.87	13,821	Lease	Office Building	Rent Authorized	One 5yr; 60 days
247	Kent	MSP	10673-1998-1069	8650 Algoma Ave	Rockford	49341	8/1/1999	7/31/2014	$3,294.50	$39,534.00	$6.96	5,680	Lease	Office Building	Rent Authorized	None
248	Kent	SOS	10048-2003-1131	534 South State St	Sparta	49345	7/1/2004	6/30/2014	$1,643.26	$19,719.12	$7.85	2,512	Lease	Office Building	Rent Authorized	None
249	Kent	SOS	10262-2010-0193	3472 Plainfield Ave Ne	Grand Rapids	49503	7/1/2011	6/30/2021	$5,663.00	$67,956.00	$11.50	5,909	Lease	Office Building	Rent Authorized	Two 5yr; 30 days
250	Kent	SOS	10720-2008-0134	1056 28Th St Sw	Wyoming	49509	3/1/2010	2/29/2020	$5,533.38	$66,400.56	$11.03	6,020	Lease	Office Building	Rent Authorized	One 5yr; 60 days
251	Kent	SOS	11347-2007-0138	3665 28Th St Se	Grand Rapids	49512	8/7/2008	8/6/2018	$8,287.00	$99,444.00	$8.86	8,287	Lease	Office Building	Rent Authorized	One 5yr; 60 days
252	Keweenaw	SOS	10602-1997-1282	4541 North St	Mohawk	49950	1/28/1999	1/27/2014	$806.67	$9,680.04	$11.00	880	Lease	Office Building	Rent Authorized	None
253	Lake	DHS	7551-2010-0580	4459 M-37	Baldwin	49304	1/1/1992	12/31/2021	$5,000.00	$60,000.00	$4.11	14,600	Lease	Office Building	Rent Authorized	None
254	Lapeer	DHS	2710-2009-0314	1505 Suncrest Dr	Lapeer	48446	10/1/2010	9/30/2015	$13,240.00	$158,880.00	$8.50	18,692	Lease	Office Building	Rent Authorized	Two 5yr; 30 days
255	Leelanau	DHS	11033-2008-0146	7401 East Duck Lake Rd	Lake Leelanau	49653	1/1/2007	12/31/2014	$236.00	$2,832.00	$22.00	120	Sublease	Office Building	Rent Authorized	None
256	Leelanau	MSP	10753-1999-1394		Leland	49654	1/1/2000	12/31/2029	$0.00	$0.00	$0.00	1,000	Lease	Land	Rent Authorized	Two 10yr; 90 days
257	Leelanau	SOS	6655-2007-0139	100-B Cedar St.	Suttons Bay	49682	9/1/2008	8/31/2013	$1,053.25	$12,639.00	$14.04	900	Lease	Office Building	Holding Over	None
258	Lenawee	DHS	7211-1990-118	1040 South Winter St	Adrian	49221	4/1/1990	4/30/2019	$12,500.00	$150,000.00	$7.50	20,000	Lease	Office Building	Rent Authorized	None
259	Lenawee	DHS	7225-2004-1189	1040 South Winter St	Adrian	49221	11/1/2005	10/31/2015	$3,653.55	$43,842.60	$14.23	3,081	Lease	Office Building	Rent Authorized	None
260	Lenawee	MSF	11219-2008-0038	1040 South Winter St	Adrian	49221	6/1/2009	5/31/2014	$241.92	$2,903.04	$14.23	204	Sublease	Office Building	Rent Authorized	None

	Q	R	S	T	U	V
242	None	Standard; 90 days	Gross (Full Service)	0.00	0.00	0.00
243	None	Standard; 90 days	Public Utilities	30,763.20	0.00	0.00
244	None	Standard; 90 days	Public Utilities	19,834.75	0.00	0.00
245	None	Standard; 90 days	Electricity	1,416.45	0.00	0.00
246	None	Standard; 90 days	Gross (Full Service)	0.00	0.00	0.00
247	None	Standard; 60 days	Public Utilities, Janitorial	12,552.80	9,258.40	0.00
248	None	Standard; 90 days	Public Utilities, Janitorial, Pest Control	6,051.54	4,140.00	0.00
249	None	Standard; 90 days	Gross (Full Service)	0.00	0.00	0.00
250	None	Standard; 90 days	Public Utilities, Janitorial	13,365.26	5,228.00	0.00
251	None	Standard; 90 days	Public Utilities, Janitorial	12,793.10	6,830.00	0.00
252	None	Standard; 90 days	Public Utilities, Janitorial, Grounds	1,944.80	1,434.40	325.60
253	None	Standard; 120 days	Public Utilities	32,266.00	23,798.00	0.00
254	None	Standard; 90 days	Public Utilities	32,767.22	0.00	0.00
255	None	Either party; 90 days	Gross (Full Service)	0.00	0.00	0.00
256	Right of First Refusal	Standard; 180 days	Electricity, Grounds	1,050.00	0.00	370.00
257	None	Standard; 90 days	Public Utilities, Janitorial	$1,989.00	$1,467.00	$0.00
258	None	Leg. Rest; 60 days	Gross (Full Service)	0.00	0.00	0.00
259	None	Standard; 120 days	Gross (Full Service)	0.00	0.00	0.00
260	None	Standard; 60 days	Gross (Full Service)	0.00	0.00	0.00

DTMB Real Estate Divison
Privately-owned, State-leased Facilities
Required by Section 221a(1)(b) of Public Act 431 of 1984

	W	X	Y
242	0.00	0.00	0.00
243	0.00	0.00	0.00
244	0.00	0.00	0.00
245	0.00	0.00	0.00
246	0.00	0.00	0.00
247	0.00	0.00	0.00
248	0.00	0.00	0.00
249	297.20	0.00	(738.00)
250	0.00	0.00	0.00
251	16,631.45	0.00	0.00
252	0.00	0.00	0.00
253	0.00	0.00	0.00
254	0.00	0.00	0.00
255	0.00	0.00	0.00
256	0.00	0.00	0.00
257	$0.00	$0.00	$0.00
258	0.00	0.00	0.00
259	0.00	0.00	0.00
260	0.00	0.00	0.00

DTMB Real Estate Divison
Privately-owned, State-leased Facilities
Required by Section 221a(1)(b) of Public Act 431 of 1984

	Z	AA	AB	AC	AD	AE	AF	AG	AH	AI	AJ	AK	AL	AM
242	52,995.84	0.00	0.00	Actual	2012	Michigan Street Development Llc	408 E. Kalamazoo Plaza	Lansing	MI	48933	E100			N/A - Parking
243	250,003.20	17.96	0.00	Actual	2012	H & H Mmgt & Devel. Co., L.L.C.	2920 Fuller Avenue, N.E.	Grand Rapids	MI	49505	E100	26	36	138%
244	161,370.55	17.98	0.00	Estimated	2012	Steven & Alicia Pestka Jnt Trst	2920 Fuller Ave Ne	Grand Rapids	MI	49505	E25	42	9	21%
245	22,690.17	16.82	0.00	Estimated	2012	H & H Mmgt & Devel. Co., L.L.C.	2920 Fuller Avenue, N.E.	Grand Rapids	MI	49505	E25	6	10	167%
246	316,086.24	22.87	0.00	Actual	2012	2660 Leonard, Llc	4180 44Th Street Se	Grand Rapids	MI	49512	E92	48	48	100%
247	61,345.20	10.80	0.00	Estimated	2012	Rogue River Development L.L.C.	8620 Algoma Avenue	Rockford	MI	49341	E100	7	7	100%
248	29,910.66	11.91	0.00	Actual	2012	G&M Bear Properties Llc	8737 Thome Drive	Sparta	MI	49345	E102			N/A - Branch Office
249	67,515.20	11.43	0.00	Actual	2012	Northtown Center Inc	2920 Fuller Ave Ne	Grand Rapids	MI	49505	E102			N/A - Branch Office
250	84,993.82	14.12	0.00	Actual	2012	Sun Valley - Mi Ltd Partnership	70 Ne Loop 410	San Antonio	TX	78216	E97			N/A - Branch Office
251	135,698.55	16.37	0.00	Actual	2012	Centerpointe Partners, Llc	6755 Daly Road	West Bloomfield	MI	48322	E97			N/A - Branch Office
252	13,384.84	15.21	0.00	Estimated	2012	James Trevethan	17463 Osma Plat Road	Houghton	MI	49931	E25			N/A - Branch Office
253	116,064.00	7.95	0.00	Estimated	2012	Lake County	800 10Th Street	Baldwin	MI	49304	E100	44	40	91%
254	191,647.22	10.25	0.00	Actual	2012	Lapeer County	255 Clay Street	Lapeer	MI	48446	E92	91	81	89%
255	2,832.00	23.60	0.00	Actual	2012	Benzie Leelanau Dis. Health Dept	6051 Frankfort Hwy,, Suite 100	Benzonia	MI	49616	E92	2	2	100%
256	1,420.00	1.42	0.00	Estimated	2012	County Of Leelanau	301 Cedar Street	Leland	MI	49654	E92			N/A - Land
257	$16,095.00	$17.88	$0.00	Estimated	2012	Sharon A. Williams	105 Broadway	Suttons Bay	MI	49682	E25			N/A - Branch Office
258	150,000.00	7.50	0.00	Actual	2012	County Of Lenawee	301 N Main St	Adrian	MI	49221	E97	93	85	91%
259	43,842.60	14.23	0.00	Actual	2012	County Of Lenawee	301 N Main St	Adrian	MI	49221	E100	11	9	82%
260	2,903.04	14.23	0.00	Actual	2012	South Central Michigan Works	310 W Bacon St	Hillsdale	MI	49242	E102			100%

DTMB Real Estate Divison
Privately-owned, State-leased Facilities
Required by Section 221a(1)(b) of Public Act 431 of 1984

	AN
242	
243	Location has hoteling stations for staff that work out of the office and/or travel.
244	
245	
246	
247	
248	Branch Office
249	Branch Office
250	Branch Office
251	Branch Office
252	Branch Office
253	
254	
255	
256	
257	Branch Office
258	
259	
260	

DTMB Real Estate Divison
Privately-owned, State-leased Facilities
Required by Section 221a(1)(b) of Public Act 431 of 1984

	A	B	C	D	E	F	G	H	I	J	K	L	M	N	O	P
261	Lenawee	SOS	11523-2010-0621	1040 South Winter St	Adrian	49221	12/1/2011	11/30/2021	$4,107.87	$49,294.44	$14.21	3,469	Lease	Office Building	Rent Authorized	Two 5yr; 60 days
262	Livingston	DHS	10440-1994-1263	2300 E Grand River	Howell	48844	6/6/1997	6/5/2017	$13,082.50	$156,990.00	$12.10	13,470	Lease	Office Building	Rent Authorized	None
263	Livingston	DOC	11491-2010-0155	2530 East Grand River	Howell	48843	8/1/2011	10/31/2021	$6,559.58	$78,715.00	$17.50	4,498	Lease	Office Building	Rent Authorized	Two 5yr; 30 days
264	Livingston	LARA	11191-2013-0209	1240 Packard Drive	Howell	48843	4/1/2013	3/31/2014	$174.25	$2,091.00	$13.94	150	RA	Office Building	Rent Authorized	None
265	Livingston	MDOT	10483-2007-0053	10321 E Grand River St. Ste 500	Brighton	48116	4/1/2008	3/31/2018	$15,394.92	$184,739.04	$17.00	10,867	Lease	Office Building	Rent Authorized	None
266	Livingston	MSP	11415-2010-0532	4363 Buno Rd	Brighton	48114	12/1/2012	11/30/2032	$11,457.00	$137,484.00	$17.18	8,000	Sublease	Office Building	Rent Authorized	Two 5yr; 30 days
267	Livingston	SOS	11489-2010-0060	1448 Lawson Rd	Howell	48843	1/1/2011	12/31/2020	$7,500.00	$90,000.00	$18.00	5,000	Lease	Office Building	Rent Authorized	Two 5yr; 60 days
268	Luce	DHS	4481-2007-0161	500 W Mcmillan Ave, 2Nd Floor	Newberry	49868	11/1/2008	10/31/2013	$6,241.33	$74,895.96	$15.10	4,960	Lease	Office Building	Rent Authorized	None
269	Luce	DNR	11041-2007-0013	Luce County Airport	Newberry	49868	1/1/2005	12/31/2012	$0.00	$33.33	$0.00	0	Lease	Land	Holding Over	Six 1yr; 30 days
270	Luce	DNR	7849-2012-0016	5100 State Hwy M123	Newberry	49868	10/1/2012	9/30/2022	$5,024.85	$60,298.20	$9.35	6,449	Lease	Office Building	Rent Authorized	Two 5yr; 30 days
271	Luce	SOS	4965-2010-0201	504 W Mcmillan Ave	Newberry	49868	6/1/2006	5/31/2021	$862.00	$10,344.00	$13.00	796	Lease	Office Building	Rent Authorized	Two 5yr; 30 days
272	Mackinac	DHS	6406-2007-0157	199 Ferry Lane	St Ignace	49781	11/1/2005	10/31/2015	$3,320.00	$39,840.00	$9.50	4,195	Lease	Office Building	Rent Authorized	One 5yr; 30 days
273	Mackinac	MDOT	4296-1980-34	M 185	Mackinac Island	49757	2/21/1980	2/20/2030	$0.00	$0.00	$0.00	0	Lease	Land	Rent Authorized	One 50yr; 90 days
274	Mackinac	MSP	10778-1999-1102	W1022 West Us-2	St Ignace	49781	3/10/2000	3/9/2015	$1,331.10	$15,973.20	$10.20	1,566	Lease	Mechanic Shop	Rent Authorized	None
275	Mackinac	SOS	2715-2006-0069	386 North State St	St Ignace	49781	12/1/2007	11/30/2017	$1,300.00	$15,600.00	$10.00	1,480	Lease	Office Building	Rent Authorized	None
276	Macomb	BSL	7194-2004-1060	34700 Dequindre	Sterling Heights	48310	5/1/2005	4/30/2015	$4,649.88	$55,798.56	$13.03	4,281	Lease	Office Building	Rent Authorized	One 5yr; 90 days
277	Macomb	DEQ	11040-2004-1154	27700 Donald Court	Warren	48090	1/4/2005	1/3/2025	$37,273.23	$447,278.76	$12.45	35,926	Lease	Office Building	Rent Authorized	One 5yr; 90 days
278	Macomb	DHS	10329-2009-0169	19700 Hall Rd	Clinton Twp	48038	1/1/2009	12/31/2018	$41,437.50	$497,250.00	$20.98	23,697	Lease	Office Building	Rent Authorized	One 5yr; 180 days

DTMB Real Estate Divison
Privately-owned, State-leased Facilities
Required by Section 221a(1)(b) of Public Act 431 of 1984

	Q	R	S	T	U	V
261	None	Standard; 90 days	Gross (Full Service)	0.00	0.00	0.00
262	None	Standard; 180 days	Public Utilities	38,866.61	0.00	0.00
263	None	Standard; 90 days	Gross (Full Service)	0.00	0.00	0.00
264	None	Standard; 30 days	Gross (Full Service)	0.00	0.00	0.00
265	None	Standard; 90 days	Electricity, Janitorial	11,410.35	17,713.21	0.00
266	None	Exec. New; 90 days	Public Utilities, Janitorial, Pest Control	17,680.00	13,040.00	0.00
267	None	Standard; 90 days	Public Utilities, Janitorial	11,893.26	13,490.00	0.00
268	None	Standard; 90 days	Public Utilities, Janitorial, Pest Control	8,068.65	6,457.75	0.00
269	None	Standard; 90 days	Gross (Full Service)	0.00	0.00	0.00
270	None	Standard; 90 days	Public Utilities, Janitorial, Dumpster Service, Grounds	14,252.29	10,511.87	2,386.13
271	None	Standard; 90 days	Public Utilities	1,994.88	0.00	0.00
272	None	Standard; 90 days	Public Utilities, Janitorial, Grounds, Pest Control	9,270.95	6,837.85	1,552.15
273	None	Standard; 90 days	Gross (Full Service)	0.00	0.00	0.00
274	None	Standard; 90 days	Public Utilities, Janitorial	3,460.86	2,552.58	0.00
275	None	Standard; 180 days	Public Utilities, Janitorial, Dumpster Service, Grounds	3,270.80	2,412.40	547.60
276	None	Standard; 90 days	Public Utilities, Janitorial, Dumpster Service	9,461.01	6,978.03	0.00
277	None	Exec. New; 90 days	Public Utilities, Janitorial, Grounds	79,396.46	58,559.38	13,292.62
278	None	Standard; 180 days	Gross (Full Service)	0.00	0.00	0.00

DTMB Real Estate Divison
Privately-owned, State-leased Facilities
Required by Section 221a(1)(b) of Public Act 431 of 1984

	W	X	Y
261	0.00	0.00	0.00
262	0.00	0.00	0.00
263	0.00	0.00	0.00
264	0.00	0.00	0.00
265	0.00	0.00	0.00
266	0.00	0.00	0.00
267	282.50	0.00	0.00
268	0.00	0.00	0.00
269	0.00	0.00	0.00
270	0.00	0.00	0.00
271	0.00	0.00	0.00
272	0.00	0.00	0.00
273	0.00	0.00	0.00
274	0.00	0.00	0.00
275	0.00	0.00	0.00
276	0.00	0.00	0.00
277	0.00	0.00	(2,633.92)
278	0.00	0.00	(7,507.00)

DTMB Real Estate Divison
Privately-owned, State-leased Facilities
Required by Section 221a(1)(b) of Public Act 431 of 1984

	Z	AA	AB	AC	AD	AE	AF	AG	AH	AI	AJ	AK	AL	AM
261	49,294.44	14.21	0.00	Actual	2012	County Of Lenawee	301 N Main St	Adrian	MI	49221	E97			N/A - Branch Office
262	195,856.61	14.54	0.00	Actual	2012	Livingston County	304 E. Grand River	Howell	MI	48843	E102	77	77	100%
263	78,715.00	17.50	0.00	Actual	2012	Newtowne Center, LLC	320 North Main Street	Ann Arbor	MI	48104				
264	2,091.00	13.94	0.00	Actual	2012	The County Of Livingston	304 East Grand River	Howell	MI	48843	E25	1	1	100%
265	213,862.60	19.68	0.00	Estimated	2012	Fonda Place Partners, Ltd.	4121 Marsh Trail	Milford	MI	48380	E102	35	34	97%
266	168,204.00	21.03	0.00	Estimated	2012	Charter Township Of Brighton	4360 Buno Road	Brighton	MI	48114	E92	25	32	100%
267	115,665.76	23.13	0.00	Actual	2012	I-96 Kohls Associates, L.L.C.	3280 Woodward Avenue,	Royal Oak	MI	48073	E92			N/A - Branch Office
268	89,422.36	18.03	0.00	Actual	2012	Goldthorpe Enterprises Inc.	23972 County Road 98	Mcmillan	MI	49853	E92	18	12	67%
269	33.33	0.00	0.00	Actual	2012	County Of Luce	County Government Building	Newberry	MI	49868	E92			N/A - Land
270	87,448.49	13.56	0.00	Estimated	2012	Laurel Lea Development Co., Inc	13954 State Highway M-28	Newberry	MI	49868	E25			100%
271	12,338.88	15.50	0.00	Actual	2012	Goldthorpe Enterprises Inc.	23972 County Road 98	Mcmillan	MI	49853	E25			N/A - Branch Office
272	57,500.95	13.71	0.00	Estimated	2012	J & D Basel Development Llc	9171 North Long Lake Road	Traverse City	MI	49685	E100	17	12	71%
273	0.00	0.00	0.00	Actual	2012	City Of Mackinac Island	Market Street	Mackinac Island	MI	49757	E102			N/A - Land
274	21,986.64	14.04	0.00	Estimated	2012	Margaret M. Huskey	182 First Street	St Ignace	MI	49781	E100			N/A - Mechanic Shop
275	21,830.80	14.75	0.00	Estimated	2012	Thomas Briggs	Po Box 836	St Ignace	MI	49781	E102			N/A - Branch Office
276	72,237.60	16.87	0.00	Estimated	2012	Trout Henshaw 34700 Dequindre Ll	One Towne Sq #120	Southfield	MI	48076	E102	16	14	100%
277	595,893.30	16.59	0.00	Estimated	2012	Leedership, Llc	6632 Telegraph Road, Suite 350	Bloomfield Hills	MI	48301	E25			
278	489,743.00	20.67	0.00	Actual	2012	Thirty-Fifth Macomb, Llc	Attn: Charles M Bayer Jr	Grosse Pt Farms	MI	48236	E25	157	150	96%

DTMB Real Estate Divison
Privately-owned, State-leased Facilities
Required by Section 221a(1)(b) of Public Act 431 of 1984

	AN
261	Branch Office
262	
263	No occupancy information supplied by Agency
264	
265	
266	
267	Branch Office
268	
269	
270	
271	Branch Office
272	
273	
274	
275	Branch Office
276	Retail
277	No occupancy information supplied by Agency
278	

DTMB Real Estate Divison
Privately-owned, State-leased Facilities
Required by Section 221a(1)(b) of Public Act 431 of 1984

	A	B	C	D	E	F	G	H	I	J	K	L	M	N	O	P
279	Macomb	DHS	10768-2004-1302	43630 Hayes Rd	Clinton Twp	48038	7/1/2006	6/30/2016	$17,211.79	$206,541.48	$22.75	8,789	Lease	Office Building	Rent Authorized	
280	Macomb	DHS	11340-2007-0133	41227 Mound Rd	Sterling Heights	48312	1/1/2010	12/31/2019	$38,750.00	$465,000.00	$15.00	31,000	Lease	Office Building	Rent Authorized	Two 5yr; 120 days
281	Macomb	DHS	11429-2009-0179	19800 Hall Rd	Clinton Twp	48038	6/1/2009	5/31/2019	$20,720.33	$248,643.96	$22.00	11,302	Lease	Office Building	Rent Authorized	One 5yr; 365 days
282	Macomb	DHS	2257-1998-1192	21885 Dunham St	Clinton Twp	48036	1/1/2001	12/31/2015	$56,309.67	$675,716.04	$19.00	35,564	Lease	Office Building	Rent Authorized	One 5yr; 90 days
283	Macomb	DHS	2259-2005-0159	27650-27690 Van Dyke	Warren	48093	8/1/1998	7/31/2018	$44,074.96	$528,899.52	$19.61	24,147	Lease	Office Building	Rent Authorized	None
284	Macomb	DOC	2664-2012-0459	76 S Main St	Mt Clemens	48043	12/1/2012	11/30/2013	$9,894.83	$118,737.96	$17.92	6,626	RA	Office Building	Rent Authorized	None
285	Macomb	MDOT	10255-2005-0192	35414 And 35418 Mound Rd	Sterling Heights	48314	6/1/2006	5/31/2016	$6,651.00	$79,812.00	$8.48	9,412	Lease	Laboratory	Rent Authorized	One 5yr; 60 days
286	Macomb	MDOT	11566-2011-0332	26170 21 Mile Rd	Chesterfield	48051	12/1/2012	11/30/2022	$15,207.50	$182,490.00	$17.50	10,428	Lease	Office Building	Rent Authorized	One 5yr; 30 days
287	Macomb	MSF	11068-2013-0072	43630 Hayes Rd	Clinton Twp	48038	10/1/2012	9/30/2013	$461.25	$5,535.00	$22.50	246	RA	Office Building	Holding Over	None
288	Macomb	MSF	11250-2013-0069	15950 Twelve Mile Rd.	Roseville	48066	10/1/2012	9/30/2013	$788.00	$9,455.60	$21.49	440	RA	Office Building	Holding Over	None
289	Macomb	MSP	7170-2009-0002	42800 Merrill	Sterling Heights	48314	3/1/2010	2/28/2015	$15,933.69	$191,204.28	$14.75	12,963	Lease	Laboratory	Rent Authorized	One 5yr; 60 days
290	Macomb	MVA	11099-2010-0018	44521 Schoenherr	Sterling Heights	48313	2/1/2005	1/31/2016	$2,000.00	$24,000.00	$17.14	1,400	Lease	Office Building	Rent Authorized	One 5yr; 30 days
291	Macomb	SOS	10184-2011-0300	71130 Van Dyke	Romeo	48065	2/1/2013	1/31/2023	$1,851.75	$22,221.00	$13.50	1,646	Lease	Office Building	Rent Authorized	One 5yr; 60 days
292	Macomb	SOS	10865-2010-0466	51305 Gratiot	Chesterfield Twp	48051	10/1/2011	9/30/2021	$5,667.00	$68,004.00	$17.00	4,000	Lease	Office Building	Rent Authorized	Two 5yr; 30 days
293	Macomb	SOS	11106-2004-1205	37015 Gratiot Ave	Clinton Twp	48043	12/1/2005	6/30/2015	$9,444.54	$113,334.48	$16.92	6,506	Lease	Office Building	Rent Authorized	One 5yr; 120 days
294	Macomb	SOS	11111-2004-1203	24040 Harper Ave	St Clair Shores	48080	7/1/2005	6/30/2015	$10,848.50	$130,182.00	$26.00	5,007	Lease	Office Building	Rent Authorized	Two 5yr; 180 days
295	Macomb	SOS	11149-2006-0177	50640 Schoenherr	Shelby Twp	48315	10/1/2006	9/30/2016	$9,116.00	$109,392.00	$20.00	5,500	Lease	Office Building	Rent Authorized	None

	Q	R	S	T	U	V
279	None	Standard; 90 days	Gross (Full Service)	0.00	0.00	0.00
280	None	Standard; 90 days	Public Utilities, Janitorial	68,510.00	50,530.00	0.00
281	None	Standard; 365 days	Electricity	20,175.30	0.00	0.00
282	None	Standard; 90 days	Gross (Full Service)	0.00	0.00	0.00
283	None	Standard; 90 days	Gross (Full Service)	0.00	0.00	0.00
284	None	Standard; 30 days	Public Utilities	15,090.00	0.00	0.00
285	None	Standard; 90 days	Public Utilities, Janitorial, Dumpster Service, Pest Control	20,800.52	15,341.56	0.00
286	None	Standard; 90 days	Public Utilities	23,045.88	0.00	0.00
287	None	Standard; 30 days	Gross (Full Service)	0.00	0.00	0.00
288	None	Standard; 30 days	Gross (Full Service)	$0.00	$0.00	$0.00
289	None	Standard; 90 days	Public Utilities, Janitorial	28,518.60	20,481.54	0.00
290	None	Standard; 90 days	Janitorial	0.00	2,282.00	0.00
291	None	Standard; 90 days	Public Utilities, Janitorial, Pest Control	4,315.53	3,960.87	0.00
292	None	Standard; 90 days	Public Utilities, Janitorial	10,089.50	3,903.32	0.00
293	None	Standard; 90 days	Public Utilities, Janitorial	18,460.01	5,219.90	0.00
294	None	Standard; 60 days	Gross (Full Service)	0.00	0.00	0.00
295	None	Standard; 90 days	Janitorial	0.00	8,965.00	0.00

DTMB Real Estate Divison
Privately-owned, State-leased Facilities
Required by Section 221a(1)(b) of Public Act 431 of 1984

	W	X	Y
279	0.00	0.00	0.00
280	0.00	0.00	0.00
281	0.00	0.00	(6,459.00)
282	0.00	0.00	0.00
283	0.00	0.00	0.00
284	0.00	0.00	0.00
285	0.00	0.00	0.00
286	0.00	0.00	0.00
287	0.00	0.00	0.00
288	$0.00	$0.00	$0.00
289	0.00	0.00	0.00
290	0.00	0.00	0.00
291	529.77	0.00	0.00
292	282.72	0.00	0.00
293	(23.90)	0.00	0.00
294	0.00	0.00	0.00
295	0.00	0.00	0.00

DTMB Real Estate Divison
Privately-owned, State-leased Facilities
Required by Section 221a(1)(b) of Public Act 431 of 1984

	Z	AA	AB	AC	AD	AE	AF	AG	AH	AI	AJ	AK	AL	AM
279	206,541.48	23.50	0.00	Actual	2012	Mc Portfolio Llc	6850 Nineteen Mile Road	Sterling Heights	MI	48314	E97	18	18	100%
280	584,040.00	18.84	0.00	Estimated	2012	Cpd Properties, Inc.	38700 Van Dyke	Sterling Heights	MI	48312	E25	125	121	97%
281	262,360.26	23.21	0.00	Actual	2012	Thirty-Fifth Macomb, Llc	Attn: Charles M Bayer Jr	Grosse Pt Farms	MI	48236	E100	157	150	96%
282	675,716.04	19.00	0.00	Actual	2012	Macomb County	10 North Main Street	Mt Clemens	MI	48043	E25	176	170	97%
283	528,899.52	21.90	0.00	Actual	2012	Macomb County	10 North Main Street	Mt Clemens	MI	48043	E97	118	111	94%
284	133,827.96	20.20	0.00	Actual	2012	Cannon Homes Inc	319 North Gratiot	Mt Clemens	MI	48043	E25			
285	115,954.08	12.32	0.00	Estimated	2012	Mound Industrial Commons Llc	42850 Mound Road	Sterling Heights	MI	48314	E25	16	16	N/A - Lab
286	205,535.88	19.71	0.00	Estimated	2012	Piera Commons, L.L.C.	50775 Richard W Blvd	Chesterfield	MI	48051	E25	35	35	100%
287	5,535.00	22.50	0.00	Actual	2012	Macomb/St. Clair Workforce Devel	21885 Dunham	Clinton Twp	MI	48038	E89			100%
288	$9,455.60	$21.49	$0.00	Actual	2012	Macomb/ St. Clair Workforce Development	21885 Dunham	Clinton Twp	MI	48038	E25			100%
289	240,204.42	18.53	0.00	Estimated	2012	Mancini Enterprises, Llc	6850 Enterprises, Llc	Sterling Heights	MI	48314	E102			N/A - Lab
290	26,282.00	18.77	0.00	Estimated	2012	Sterling Retail Llc	6303 26 Mile Road	Washington	MI	48094	E92	3	3	100%
291	31,027.17	18.85	0.00	Actual	2012	Stockbridge Michigan, Llc	Po Box 8385	Bloomfield Hills	MI	48302	E92			N/A - Branch Office
292	82,279.54	20.57	0.00	Actual	2012	Home-Field, L.L.C.	39525 13 Mile Road, Suite 250	Novi	MI	48377	E89			N/A - Branch Office
293	136,990.49	21.06	0.00	Actual	2012	Northpointe Plaza Limited Partne	29201 Telegraph Rd, Suite 450	Southfield	MI	48034	E92			N/A - Branch Office
294	130,182.00	26.00	0.00	Actual	2012	Danford Properties, Llc	26050 Orchard Lake Road, #300	Farmington Hills	MI	48334	E100			N/A - Branch Office
295	118,357.00	21.52	0.00	Estimated	2012	Summit Corporate Centre, Llc	30078 Schoenherr	Warren	MI	48088	E100			N/A - Branch Office

DTMB Real Estate Divison
Privately-owned, State-leased Facilities
Required by Section 221a(1)(b) of Public Act 431 of 1984

	AN
279	
280	
281	
282	
283	
284	No occupancy information supplied by Agency
285	
286	
287	
288	
289	
290	
291	Branch Office
292	Branch Office
293	Branch Office
294	Branch Office
295	Branch Office

DTMB Real Estate Divison
Privately-owned, State-leased Facilities
Required by Section 221a(1)(b) of Public Act 431 of 1984

	A	B	C	D	E	F	G	H	I	J	K	L	M	N	O	P
296	Macomb	SOS	11499-2010-0330	7917 19 Mile Rd	Sterling Heights	48314	5/14/2012	5/13/2022	$8,409.00	$100,908.00	$14.00	7,207	Lease	Office Building	Rent Authorized	None
297	Macomb	TRE	10570-2009-0063	41300 Dequindre	Sterling Heights	48314	11/1/2009	2/28/2019	$22,769.50	$273,234.00	$19.50	14,012	Lease	Office Building	Rent Authorized	None
298	Manistee	DHS	10488-2006-0144	1672 Us-31 South	Manistee	49660	10/17/1997	10/16/2022	$10,308.14	$123,697.68	$11.63	10,635	Lease	Office Building	Rent Authorized	One 5yr; 60 days
299	Manistee	SOS	10094-2008-0085	1638 Us 31 S	Manistee	49660	9/1/2009	8/31/2019	$1,450.00	$17,400.00	$12.00	1,450	Lease	Office Building	Rent Authorized	None
300	Marquette	DEQ	10993-2004-1102	420 5Th St	Gwinn	49841	8/1/2006	11/30/2013	$12,216.22	$146,594.64	$8.30	17,662	Lease	Office Building	Rent Authorized	One 5yr; 30 days
301	Marquette	DHS	10783-2009-0185	1498 O'Dovero Drive	Marquette	49855	8/1/2000	7/31/2015	$5,375.00	$64,500.00	$12.25	5,264	Lease	Office Building	Rent Authorized	One 5yr; 30 days
302	Marquette	DHS	2395-2012-0053	234 West Baraga Ave	Marquette	49855	5/1/1992	11/30/2021	$17,041.04	$204,492.48	$14.79	13,825	Lease	Office Building	Rent Authorized	Two 5yr; 30 days
303	Marquette	LARA	2113-2008-0119	2833 Us 41 West	Marquette	49855	2/1/2010	1/31/2015	$2,177.00	$26,124.00	$10.46	2,497	Lease	Office Building	Rent Authorized	One 5yr; 60 days
304	Marquette	SOS	11108-2004-1214	2025 S Highway 41 West	Marquette	49855	10/28/2005	10/27/2015	$5,666.75	$68,001.00	$13.50	4,772	Lease	Office Building	Rent Authorized	Three 5yr; 30 days
305	Mason	DHS	10318-1995-1349	915 Diana St	Ludington	49431	12/23/1996	12/22/2016	$3,079.75	$36,957.00	$3.53	10,477	Lease	Office Building	Rent Authorized	Two 5yr; 60 days
306	Mason	MSF	11706-2013-0267	5722 W US 10	Ludington	49431	7/1/2013	6/30/2014	$345.14	$4,141.62	$11.97	346	RA	Office Building	Rent Authorized	None
307	Mason	SOS	10177-2004-1286	5902 West Us-10	Ludington	49431	1/1/2006	12/31/2015	$2,067.00	$24,804.00	$14.67	1,650	Lease	Office Building	Rent Authorized	None
308	Mecosta	DCH	10653-2008-0073	14485 Northland Drive	Big Rapids	49307	2/1/2009	1/31/2014	$83.33	$999.96	$10.00	100	Lease	Office Building	Rent Authorized	None
309	Mecosta	DHS	10338-1990-1077	800 Water Tower Rd	Big Rapids	49307	12/1/1996	11/30/2016	$21,493.41	$257,920.92	$15.59	16,544	Lease	Office Building	Rent Authorized	Two 5yr; 30 days
310	Mecosta	DHS	11466-2012-0456	14330 Northland Dr	Big Rapids	49307	2/1/2013	1/31/2014	$4,742.00	$56,904.00	$13.42	4,239	RA	Office Building	Rent Authorized	None
311	Mecosta	DHS	11674-2013-0025	410 North Third Ave	Big Rapids	49307	12/1/2012	11/30/2013	$177.50	$2,130.00	$14.20	150	RA	Office Building	Rent Authorized	None
312	Mecosta	SOS	10492-2007-0016	206-A North Michigan Ave	Big Rapids	49307	1/13/2008	1/12/2018	$4,183.83	$50,205.96	$12.00	3,862	Lease	Office Building	Rent Authorized	Two 5yr; 60 days
313	Menominee	DHS	2644-2000-1391	2612 Tenth St	Menominee	49858	1/1/2002	12/31/2016	$5,424.74	$65,096.88	$8.00	7,843	Lease	Office Building	Rent Authorized	One 5yr; 30 days

	Q	R	S	T	U	V
296	None	Standard; 90 days	Public Utilities, Janitorial, Pest Control	15,927.47	11,747.41	0.00
297	None	Standard; 90 days	Gross (Full Service)	0.00	0.00	0.00
298	None	Exec. Leg; 60 days	Public Utilities, Janitorial, Dumpster Service	10,212.33	9,647.84	0.00
299	None	Standard; 90 days	Public Utilities, Janitorial	3,390.92	5,092.46	0.00
300	None	Standard; 90 days	Public Utilities	27,025.20	0.00	0.00
301	None	Standard; 90 days	Public Utilities, Janitorial, Dumpster Service, Pest Control	11,633.44	8,580.32	0.00
302	None	Standard; 90 days	Gross (Full Service)	0.00	0.00	0.00
303	None	Standard; 90 days	Gross (Full Service)	0.00	0.00	0.00
304	None	Standard; 90 days	Public Utilities, Janitorial	8,810.51	5,238.00	0.00
305	None	Standard; 90 days	Public Utilities, Janitorial, Dumpster Service, Pest Control	29,589.98	10,102.72	0.00
306	None	Standard; 30 days	Gross (Full Service)	$0.00	$0.00	$0.00
307	None	Standard; 60 days	Gross (Full Service)	0.00	0.00	0.00
308	None	Either Party; 180 days	Gross (Full Service)	0.00	0.00	0.00
309	None	Exec. Leg; 60 days	Public Utilities, Janitorial, Dumpster Service, Grounds, Pest Control	36,562.24	26,966.72	6,121.28
310	None	Standard; 30 days	Gross (Full Service)	0.00	0.00	0.00
311	None	Standard; 30 days	Janitorial	0.00	244.50	0.00
312	None	Standard; 90 days	Public Utilities, Janitorial	8,797.74	6,329.78	0.00
313	None	Standard; 90 days	Public Utilities, Janitorial	10,348.57	8,584.00	0.00

DTMB Real Estate Divison
Privately-owned, State-leased Facilities
Required by Section 221a(1)(b) of Public Act 431 of 1984

	W	X	Y
296	0.00	0.00	0.00
297	0.00	0.00	0.00
298	0.00	0.00	0.00
299	0.00	0.00	0.00
300	80.00	0.00	0.00
301	0.00	0.00	0.00
302	0.00	0.00	0.00
303	0.00	0.00	0.00
304	206.94	0.00	0.00
305	0.00	0.00	10,122.00
306	$0.00	$0.00	$0.00
307	0.00	0.00	0.00
308	0.00	0.00	0.00
309	0.00	0.00	5,153.00
310	0.00	0.00	0.00
311	0.00	0.00	0.00
312	33.00	0.00	0.00
313	0.00	0.00	0.00

DTMB Real Estate Divison
Privately-owned, State-leased Facilities
Required by Section 221a(1)(b) of Public Act 431 of 1984

	Z	AA	AB	AC	AD	AE	AF	AG	AH	AI	AJ	AK	AL	AM
296	128,582.88	17.84	0.00	Estimated	2012	42955 Van Dyke Ave., Llc	5560 Hampsire Dr.	West Bloomfield	MI	48322	E25			N/A - Branch Office
297	273,234.00	19.50	0.00	Actual	2012	Amber Crest, Inc.	11111 Hall Road, Suite 425	Utica	MI	48317	E25	68	68	100%
298	143,557.85	13.50	0.00	Actual	2012	Arissa Llc	16075 Cerro Vista Drive	Los Gatos	CA	95032	E97	37	37	100%
299	25,883.38	17.85	0.00	Actual	2012	Arissa Llc	16075 Cerro Vista Drive	Los Gatos	CA	95032	E97			N/A - Branch Office
300	173,699.84	9.83	0.00	Actual	2012	Telkite Enterprises Llc	417 A Avenue	Gwinn	MI	49841	E100			
301	84,713.76	16.09	0.00	Estimated	2012	O'Dovero Properties	110 Airport Road	Negaunee	MI	49866		7	7	100%
302	204,492.48	14.79	0.00	Actual	2012	Marquette County Board Of Comm.	234 West Baraga Street	Marquette	MI	49855	E97	65	65	100%
303	26,124.00	10.46	0.00	Actual	2012	American Tv & Appl Of Madison	2404 West Beltline Hwy	Madison	WI	53713	E25	5	3	60%
304	82,256.45	17.24	0.00	Actual	2012	Dagenais Real Estate Inc.	1505 N Lincoln Rd.	Escanaba	MI	49829	E100			N/A - Branch Office
305	86,771.70	8.28	0.00	Actual	2012	Mason County	300 East Ludington Ave.	Ludington	MI	49431	E25	28	26	93%
306	$4,141.62	$11.97	$0.00	Actual	2012	Michigan Works! West Central	14330 Northland Drive,	Big Rapids	MI	49307	E100			100%
307	24,804.00	15.03	0.00	Actual	2012	Nelson Llp.	3055 S. Lakeshore Dr.	Ludington	MI	49431	E25			N/A - Branch Office
308	999.96	10.00	0.00	Actual	2012	County Of Mecosta	400 Elm Street	Big Rapids	MI	49307	E93	1	1	100%
309	332,724.16	20.11	0.00	Estimated	2012	Wolgast Development Llc	4835 Town Centre Road	Saginaw	MI	48604	E25	84	84	100%
310	56,904.00	13.42	0.00	Actual	2012	Michigan Works! West Central	14330 Northland Drive,	Big Rapids	MI	49307	E100	7	7	100%
311	2,374.50	15.83	0.00	Estimated	2012	Mecosta-Osceola Isd	15760 190Th Ave	Big Rapids	MI	49307	E25	1	1	100%
312	65,366.48	16.93	0.00	Actual	2012	Giant Super Market Inc.	715 Mcgraw	Bay City	MI	48708	E92			N/A - Branch Office
313	84,029.45	10.71	0.00	Actual	2012	Charles And Bette Gordon	N3689 Co. T	Marinette	WI	54143	E100	21	15	71%

DTMB Real Estate Divison
Privately-owned, State-leased Facilities
Required by Section 221a(1)(b) of Public Act 431 of 1984

	AN
296	Branch Office
297	
298	
299	Branch Office
300	In process of cancellation
301	
302	
303	
304	Branch Office
305	
306	
307	Branch Office
308	
309	
310	
311	
312	Branch Office
313	

DTMB Real Estate Divison
Privately-owned, State-leased Facilities
Required by Section 221a(1)(b) of Public Act 431 of 1984

	A	B	C	D	E	F	G	H	I	J	K	L	M	N	O	P
314	Menominee	SOS	10185-2009-0174	4000 Tenth St	Menominee	49858	11/1/2005	10/31/2015	$1,693.75	$20,325.00	$15.00	1,355	Lease	Office Building	Rent Authorized	None
315	Midland	DHS	10237-2010-0078	1509 Washington	Midland	48640	3/29/2011	3/31/2021	$23,917.00	$287,004.00	$14.00	24,500	Lease	Office Building	Rent Authorized	Two 5yr; 90 days
316	Midland	DHS	10609-2013-0452	1409 Washington	Midland	48640	2/1/2013	1/31/2014	$1,474.34	$17,692.05	$11.85	1,493	RA	Office Building	Rent Authorized	None
317	Midland	SOS	10192-2004-1126	1830 N Saginaw Rd	Midland	48640	3/1/2007	2/28/2017	$3,062.50	$36,750.00	$12.25	3,000	Lease	Office Building	Rent Authorized	None
318	Missaukee	DHS	10372-1995-1318	3173 M-55	Lake City	49651	4/18/1997	4/17/2017	$15,926.53	$191,118.36	$10.74	17,795	Lease	Office Building	Rent Authorized	Two 5yr; 60 days
319	Missaukee	SOS	11102-2005-0093	49 N Morey Rd	Lake City	49651	1/1/2007	12/31/2016	$1,925.00	$23,100.00	$21.00	1,000	Lease	Office Building	Rent Authorized	One 5yr; 90 days
320	Monroe	DHS	11184-2005-0237	903 S. Telegraph	Monroe	48161	1/14/2008	1/13/2018	$8,032.50	$96,390.00	$21.00	4,590	Lease	Office Building	Rent Authorized	One 5yr; 90 days
321	Monroe	DHS	11318-2006-0066	903 S. Telegraph	Monroe	48161	1/7/2008	1/6/2018	$41,058.33	$492,699.96	$20.00	24,635	Lease	Office Building	Rent Authorized	One 5yr; 90 days
322	Monroe	MSF	11128-2013-0068	1531 N. Telegraph Suite D	Monroe	48162	1/1/2013	12/31/2013	$345.78	$4,149.36	$16.66	249	RA	Office Building	Rent Authorized	None
323	Monroe	SOS	10035-2003-1136	7200 Lewis Bldg. C	Temperance	48182	6/1/2005	5/31/2015	$2,646.00	$31,752.00	$12.70	2,500	Lease	Office Building	Rent Authorized	None
324	Monroe	SOS	6950-2007-0095	1107 South Telegraph Rd	Monroe	48161	8/1/2008	7/31/2018	$4,150.54	$49,806.48	$11.99	4,154	Lease	Office Building	Rent Authorized	None
325	Montcalm	DHS	10122-1990-1070	619 N State St	Stanton	48888	8/28/1995	8/27/2015	$16,520.00	$198,240.00	$12.83	15,450	Lease	Office Building	Rent Authorized	Two 5yr; 60 days
326	Montcalm	DHS	10887-2008-0121	110 S. Greenville West Drive	Greenville	48838	1/1/2009	12/31/2014	$962.37	$11,548.44	$17.52	612	Sublease	Office Building	Rent Authorized	None
327	Montcalm	MSP	1755-1996-1110	10300 Howard City-Edmore Rd	Lakeview	48850	1/1/1997	12/31/2016	$2,149.08	$25,788.96	$4.25	6,068	Lease	Office Building	Rent Authorized	None
328	Montcalm	SOS	11168-2005-0157	701 S. Greenville West Drive	Greenville	48838	12/1/2005	11/30/2015	$4,349.45	$52,193.40	$17.34	3,010	Lease	Office Building	Rent Authorized	One 5yr; 120 days
329	Montmorency	DHS	2314-2006-0045	11636 M-32 West	Atlanta	49709	1/1/2007	12/31/2016	$4,399.52	$52,794.24	$9.92	5,322	Lease	Office Building	Rent Authorized	Two 5yr; 60 days

	Q	R	S	T	U	V
314	None	Standard; 90 days	Public Utilities, Janitorial	2,050.41	3,376.71	0.00
315	None	Standard; 120 days	Public Utilities, Janitorial	31,064.10	16,360.48	0.00
316	None	Standard; 30 days	Gross (Full Service)	0.00	0.00	0.00
317	None	Standard; 90 days	Public Utilities, Janitorial	6,812.24	5,555.00	0.00
318	None	Standard; 90 days	Public Utilities, Janitorial	39,592.02	15,046.06	0.00
319	None	Standard; 90 days	Gross (Full Service)	0.00	0.00	0.00
320	None	Standard; 90 days	Gross (Full Service)	0.00	0.00	0.00
321	None	Standard; 90 days	Janitorial	0.00	18,834.96	0.00
322	None	Standard; 30 days	Gross (Full Service)	0.00	0.00	0.00
323	None	Standard; 90 days	Gross (Full Service)	0.00	0.00	0.00
324	None	Standard; 180 days	Public Utilities, Janitorial	8,185.47	3,881.84	0.00
325	After 1st year of Possession	Exec. Leg; 60 days	Public Utilities, Janitorial, Dumpster Service	34,144.50	25,183.50	7,107.00
326	None	Standard; 90 days	Gross (Full Service)	0.00	0.00	0.00
327	None	Standard; 60 days	Public Utilities, Janitorial, Dumpster Service, Grounds, Pest Control	13,410.28	9,890.84	2,245.16
328	None	Standard; 90 days	Public Utilities, Janitorial	6,593.40	4,640.00	0.00
329	None	Standard; 90 days	Public Utilities, Dumpster Service, Grounds	11,761.62	0.00	1,969.14

DTMB Real Estate Divison
Privately-owned, State-leased Facilities
Required by Section 221a(1)(b) of Public Act 431 of 1984

	W	X	Y
314	0.00	0.00	0.00
315	0.00	0.00	0.00
316	0.00	0.00	0.00
317	811.64	0.00	0.00
318	0.00	0.00	0.00
319	0.00	0.00	0.00
320	0.00	0.00	0.00
321	0.00	0.00	0.00
322	0.00	0.00	0.00
323	0.00	0.00	0.00
324	445.17	0.00	0.00
325	0.00	0.00	0.00
326	0.00	0.00	0.00
327	0.00	0.00	2,466.00
328	62.00	0.00	0.00
329	0.00	0.00	0.00

DTMB Real Estate Divison
Privately-owned, State-leased Facilities
Required by Section 221a(1)(b) of Public Act 431 of 1984

	Z	AA	AB	AC	AD	AE	AF	AG	AH	AI	AJ	AK	AL	AM
314	25,752.12	19.01	0.00	Actual	2012	Stephenson Bakery, Inc.	3104 13Th Street	Menominee	MI	49858	E25			N/A - Branch Office
315	334,428.58	13.65	0.00	Actual	2012	Rapanos Family, L.C.	1421 Washington Street,	Midland	MI	48640	E92	2	2	100%
316	21,904.68	12.87	0.00	Actual	2012	County Of Saginaw	111 S. Michigan Avenue	Saginaw	MI	48602	E25	5	3	60%
317	49,928.88	16.64	0.00	Actual	2012	Nw Plaza Associates, Llc	31800 Northwestern Highway, Suite 310,	Farmington Hills	MI	48334	E97			N/A - Branch Office
318	245,756.44	13.81	0.00	Actual	2012	Gary C. Hoffman Trust Agreement	4864 Forest Ridge,	Cadillac	MI	49601	E92	66	65	98%
319	23,100.00	23.10	0.00	Actual	2012	Covenant Capital, Inc.	Po Box 927	Lake City	MI	49651	E25			N/A - Branch Office
320	96,390.00	21.00	0.00	Actual	2012	Charlevoix Sunset, Llc	Po Box 910	Holland	OH	43528	E25	14	12	86%
321	511,534.92	20.76	0.00	Actual	2012	Charlevoix Sunset, Llc	Po Box 910	Holland	OH	43528	E25	105	100	95%
322	4,149.36	16.66	0.00	Actual	2012	Monroe Co Employment & Traing	1531 North Telegraph Road, Suite D,	Monroe	MI	48162	E25			100%
323	31,752.00	12.70	0.00	Actual	2012	Bedford Plaza, Llc	6725 W. Central Avenue, Unit U	Toledo	OH	43617	E92			N/A - Branch Office
324	62,318.96	15.00	0.00	Actual	2012	Linda Sieg, Wm & Robin Michaud	993 Tottenham Place	Monroe	MI	48161	E25			N/A - Branch Office
325	264,675.00	17.13	0.00	Estimated	2012	Deshano Construction Company	325 Commerce Court	Gladwin	MI	48624	E25	67	67	100%
326	11,548.44	18.87	0.00	Actual	2012	Eightcap, Inc.	904 Oak Drive	Greenville	MI	48838	E25	1	1	100%
327	53,801.24	8.87	0.00	Estimated	2012	Provada Gust	1420 North Long Rd	Pierson	MI	49339	E102	13	14	100%
328	63,488.80	21.09	0.00	Actual	2012	Hathaway Properties Llc	820 S. Greenville West Drive	Greenville	MI	48838	E25			N/A - Branch Office
329	66,525.00	12.50	0.00	Estimated	2012	Gary And Pamela Mcmurphy	14860 Airport Road	Atlanta	MI	49709	E97	16	11	69%

DTMB Real Estate Divison
Privately-owned, State-leased Facilities
Required by Section 221a(1)(b) of Public Act 431 of 1984

	AN
314	Branch Office
315	
316	
317	Branch Office
318	
319	Branch Office
320	
321	
322	
323	Branch Office
324	Branch Office
325	
326	
327	
328	Branch Office
329	

DTMB Real Estate Divison
Privately-owned, State-leased Facilities
Required by Section 221a(1)(b) of Public Act 431 of 1984

	A	B	C	D	E	F	G	H	I	J	K	L	M	N	O	P
330	Montmorency	MDARD	10698-2008-0127	16860 M-32 East	Atlanta	49709	11/1/2014	10/31/2019	$4,092.92	$49,115.04	$5.43	9,500	Lease	Laboratory	Rent Authorized	One 5yr; 60 days
331	Montmorency	SOS	10078-2008-0122	M-32/33 Elkland Center	Atlanta	49709	4/19/2009	4/30/2014	$399.80	$4,797.60	$6.05	793	Lease	Office Building	Rent Authorized	None
332	Muskegon	DHS	11283-2008-0076	316 Morris St	Muskegon	49440	12/1/2008	5/31/2019	$11,281.00	$135,372.00	$19.88	6,811	Lease	Office Building	Rent Authorized	One 5yr; 60 days
333	Muskegon	DHS	6948-2007-0149	2700 Baker St	Muskegon Heights	49444	10/1/2009	9/30/2019	$45,287.81	$543,453.72	$11.25	48,307	Lease	Office Building	Rent Authorized	None
334	Muskegon	DOC	6651-2010-0100	985 East Barney	Muskegon	49444	1/1/2007	12/31/2021	$8,357.00	$100,284.00	$12.62	7,940	Lease	Office Building	Rent Authorized	One 5yr; 30 days
335	Muskegon	SOS	10857-2010-0142	1485 East Apple Ave	Muskegon	49442	11/1/2012	10/31/2022	$5,759.98	$69,119.76	$13.74	5,030	Lease	Office Building	Rent Authorized	Two 5yr; 30 days
336	Newaygo	DHS	10293-1990-1058	1018 Newell St	White Cloud	49349	7/1/1996	6/30/2016	$7,598.33	$91,179.96	$5.48	16,637	Lease	Office Building	Rent Authorized	Two 5yr; 60 days
337	Newaygo	DHS	11243-2013-0309	4747 W 48Th St	Fremont	49412	11/1/2012	10/31/2014	$485.00	$5,820.00	$12.93	450	RA	Office Building	Rent Authorized	None
338	Newaygo	MSF	11620-2013-0057	4747 W 48Th St	Fremont	49412	11/1/2012	10/31/2013	$622.00	$7,464.00	$22.48	332	RA	Office Building	Rent Authorized	None
339	Newaygo	SOS	11161-2004-1151	7159 West 48Th St	Fremont	49412	10/1/2005	9/30/2015	$2,187.50	$26,250.00	$17.50	1,500	Lease	Office Building	Rent Authorized	None
340	Oakland	DHS	11367-2012-0444	51111 Woodward Ave	Pontiac	48342	4/1/2013	3/31/2024	$86,957.58	$1,043,490.96	$15.50	67,322	Lease	Office Building	Rent Authorized	Two 5yr; 60 days
341	Oakland	DHS	11703-2013-0238	51111 Woodward Ave	Pontiac	48342	7/1/2013	10/31/2023	$15,769.83	$189,237.96	$14.00	13,517	Lease	Office Building	Rent Authorized	Two 5yr; 60 days
342	Oakland	DHS	4397-2006-0230	25900 Greenfield Rd, Suite 400	Oak Park	48237	7/1/2008	11/30/2018	$13,802.83	$165,633.96	$14.00	11,831	Lease	Office Building	Rent Authorized	Two 5yr; 60 days
343	Oakland	DHS	4606-2008-0003	195 Ladd Rd	Walled Lake	48390	9/1/2008	11/30/2013	$33,400.50	$400,806.00	$21.00	19,086	Lease	Office Building	Rent Authorized	One 5yr; 90 days
344	Oakland	DHS	4872-2010-0004	30755 Montpelier	Madison Heights	48071	1/1/2012	12/31/2031	$38,230.00	$458,760.00	$17.25	26,595	Lease	Office Building	Rent Authorized	None
345	Oakland	DHS	6938-2011-0079	235 N Saginaw St	Pontiac	48342	11/1/2002	10/31/2022	$35,655.00	$427,860.00	$15.00	28,524	Lease	Office Building	Rent Authorized	Two 5yr; 60 days
346	Oakland	DNR	7622-2011-0009	26000 W Eight Mile Rd	Southfield	48034	8/1/1999	6/30/2017	$7,175.00	$86,100.00	$10.54	7,782	Lease	Office Building	Rent Authorized	One 10yr; 60 days

DTMB Real Estate Divison
Privately-owned, State-leased Facilities
Required by Section 221a(1)(b) of Public Act 431 of 1984

	Q	R	S	T	U	V
330	None	Standard; 90 days	Public Utilities, Janitorial, Grounds	3,135.97	3,991.92	2,190.00
331	None	Standard; 90 days	Janitorial	0.00	2,580.00	0.00
332	None	Standard; 90 days	Gross (Full Service)	0.00	0.00	0.00
333	None	Standard; 90 days	Public Utilities, Janitorial, Dumpster Service	129,369.32	46,346.03	0.00
334	None	Standard; 90 days	Public Utilities, Janitorial, Grounds	17,547.40	12,942.20	0.00
335	None	Standard; 90 days	Gross (Full Service)	0.00	0.00	0.00
336	None	Standard; 60 days	Public Utilities	55,807.09	0.00	0.00
337	None	Standard; 30 days	Gross (Full Service)	0.00	0.00	0.00
338	None	Standard; 30 days	Gross (Full Service)	0.00	0.00	0.00
339	None	Standard; 90 days	Public Utilities, Janitorial	3,963.17	4,212.48	0.00
340	None	Standard; 120 days	Gross (Full Service)	0.00	0.00	0.00
341	None	Standard; 120 days	Gross (Full Service)	0.00	0.00	0.00
342	None	Standard; 90 days	Gross (Full Service)	0.00	0.00	0.00
343	None	Standard; 180 days	Public Utilities, Janitorial, Pest Control	42,180.06	31,110.18	0.00
344	None	Standard; 120 days	Gross (Full Service)	0.00	0.00	0.00
345	None	Standard; 120 days	Public Utilities, Janitorial	33,617.36	20,427.10	0.00
346	None	Standard; 90 days	Public Utilities	13,842.01	0.00	0.00

DTMB Real Estate Divison
Privately-owned, State-leased Facilities
Required by Section 221a(1)(b) of Public Act 431 of 1984

	W	X	Y
330	2,227.12	0.00	0.00
331	0.00	0.00	0.00
332	0.00	0.00	0.00
333	0.00	0.00	0.00
334	0.00	0.00	0.00
335	341.52	0.00	0.00
336	0.00	0.00	0.00
337	0.00	0.00	0.00
338	0.00	0.00	0.00
339	0.00	0.00	0.00
340	0.00	0.00	0.00
341	0.00	0.00	0.00
342	0.00	0.00	0.00
343	0.00	0.00	0.00
344	0.00	0.00	50,747.00
345	0.00	0.00	5,995.00
346	0.00	0.00	0.00

DTMB Real Estate Divison
Privately-owned, State-leased Facilities
Required by Section 221a(1)(b) of Public Act 431 of 1984

	Z	AA	AB	AC	AD	AE	AF	AG	AH	AI	AJ	AK	AL	AM
330	60,660.05	6.39	3,688.70	Actual	2012	D & Tk Incorporated	8344 Hall Road, Ste 209	Utica	MI	48317	E25			N/A - Lab
331	7,377.60	9.30	0.00	Actual	2012	C.R.Otto, J.H.Otto, R.W.Pore	18465 Pleasant Valley Road	Atlanta	MI	49709	E25			N/A - Branch Office
332	135,372.00	19.88	0.00	Actual	2012	Hinman Lake, Llc	750 Trade Centre Way	Kalamazoo	MI	49002		19	19	100%
333	719,169.07	14.89	0.00	Actual	2012	Tridonn Development Co.	1838 Ruddiman Drive	North Muskegon	MI	49445	E92	113	113	100%
334	130,773.60	16.47	0.00	Estimated	2012	Kalamazoo Probation Enhancement	519 South Park Street	Kalamazoo	MI	49007	E102			
335	69,461.28	13.81	0.00	Actual	2012	Mad Dog Investments, Llc	1477 East Apple Ave	Muskegon	MI	49442	E25			N/A - Branch Office
336	146,987.05	8.83	0.00	Actual	2012	The County Of Newaygo	1087 Newell Street	White Cloud	MI	49349	E100	72	72	100%
337	5,820.00	12.93	0.00	Actual	2012	Michigan Works! West Central	14330 Northland Drive,	Big Rapids	MI	49307		72	72	100%
338	7,464.00	22.48	0.00	Actual	2012	Michigan Works! West Central	14330 Northland Drive,	Big Rapids	MI	49307				100%
339	34,425.65	22.95	0.00	Actual	2012	48Th Street Mall Group Fremont	403 Vienna Lane	Fremont	MI	49412	E100			N/A - Branch Office
340	1,043,490.96	15.50	0.00	Actual	2012	North Bay Drywall, Inc. Trust	715 S Point Blvd, Suite B	Petaluma	CA	94975	E92	350	341	97%
341	189,237.96	14.00	0.00	Actual	2012	North Bay Drywall, Inc. Trust	715 S Point Blvd, Suite B	Petaluma	CA	94975	E25	350	340	100%
342	165,633.96	14.00	0.00	Actual	2012	25900 Greenfield Road Holdings	C/O Mckinley Inc	Ann Arbor	MI	48104	E25	24	23	96%
343	474,096.24	24.84	0.00	Estimated	2012	A & J Plaza Square	23136 Alger Lane	St Clair Shores	MI	48080	E25	97	97	100%
344	509,507.00	19.16	0.00	Actual	2012	River Valley Investors, Llc	40 Varda Landing	Sausalito	CA	94965		113	113	100%
345	487,899.46	17.10	0.00	Actual	2012	235 N Saginaw Associates, Llc	560 Kirts Blvd	Troy	MI	48084	E25	109	105	96%
346	99,942.01	12.84	0.00	Actual	2012	The Wm J. Bellinger Revcbl Trust	3842 Elder	West Bloomfield	MI	48324	E102			

DTMB Real Estate Divison
Privately-owned, State-leased Facilities
Required by Section 221a(1)(b) of Public Act 431 of 1984

	AN
330	
331	Branch Office
332	
333	
334	No occupancy information supplied by Agency
335	Branch Office
336	
337	
338	
339	Branch Office
340	
341	
342	
343	
344	
345	
346	No occupancy information supplied by Agency

DTMB Real Estate Divison
Privately-owned, State-leased Facilities
Required by Section 221a(1)(b) of Public Act 431 of 1984

	A	B	C	D	E	F	G	H	I	J	K	L	M	N	O	P
347	Oakland	DOC	11534-2011-0025	2001 Centerpointparkway, Suite 101	Pontiac	48341	5/1/2012	4/30/2022	$13,771.00	$165,252.00	$17.50	9,443	Lease	Office Building	Rent Authorized	Two 5yr; 30 days
348	Oakland	LARA	11418-2010-0003	25680 West Eight Mile Rd	Southfield	48033	10/1/2010	9/30/2020	$17,728.00	$212,736.00	$12.50	17,019	Lease	Mixed Use	Rent Authorized	Two 5yr; 60 days
349	Oakland	LARA	11471-2009-0484	25660 West 8 Mile Rd	Southfield	48033	10/1/2010	9/30/2020	$10,879.00	$130,548.00	$12.50	10,444	Lease	Office Building	Rent Authorized	Two 5yr; 60 days
350	Oakland	LARA	11651-2012-0312	51111 Woodward Ave	Pontiac	48342	7/1/2013	6/30/2023	$6,650.00	$79,800.00	$14.00	5,700	Lease	Office Building	Rent Authorized	None
351	Oakland	MVA	11093-2008-0170	21500 Northwestern Hwy, Ste #773	Southfield	48075	1/1/2010	12/31/2014	$3,499.00	$41,988.00	$21.11	1,989	Lease	Retail	Rent Authorized	One 5yr; 60 days
352	Oakland	SOS	10552-2010-0076	25263 Telegraph Rd	Southfield	48034	9/1/2010	8/31/2020	$0.00	$0.00	$13.75	5,827	Lease	Office Building	Rent Authorized	None
353	Oakland	SOS	10680-2008-0041	1111 E Long Lake Rd	Troy	48085	6/1/2009	5/31/2019	$5,786.25	$69,435.00	$15.00	4,629	Lease	Office Building	Rent Authorized	One 5yr; 60 days
354	Oakland	SOS	11107-2004-1215	31164 Beck Rd	Novi	48377	3/1/2006	2/29/2016	$8,003.00	$96,036.00	$23.75	4,500	Lease	Office Building	Rent Authorized	None
355	Oakland	SOS	11115-2004-1202	1602 N Perry St	Pontiac	48340	7/1/2005	6/30/2015	$7,964.46	$95,573.52	$17.13	4,996	Lease	Office Building	Rent Authorized	Two 5yr; 180 days
356	Oakland	SOS	11502-2010-0692	4301 Orchard Lake Rd	West Bloomfield	48323	8/1/2012	7/31/2022	$4,500.79	$54,009.48	$15.82	3,414	Lease	Office Building	Rent Authorized	One 5yr; 90 days
357	Oakland	SOS	11574-2011-0383	13401 W. Ten Mile Rd	Oak Park	48237	12/1/2012	11/30/2022	$6,668.00	$80,016.00	$16.00	5,001	Lease	Office Building	Rent Authorized	Two 5yr; 90 days
358	Oakland	SOS	7354-2010-0075	2250 Crooks Rd	Rochester Hills	48309	1/1/2011	12/31/2015	$3,681.00	$44,172.00	$14.25	3,100	Lease	Office Building	Rent Authorized	One 5yr; 60 days
359	Oakland	SOS	11334-2008-0106	672 North Milford Rd	Highland	48356	9/15/2008	9/30/2018	$7,368.63	$88,423.56	$16.50	5,359	Lease	Retail	Rent Authorized	One 5yr; 60 days
360	Oakland	SOS	11335-2007-0120	7090 Shashabaw Rd	Clarkston	48348	9/15/2008	8/31/2018	$6,966.67	$83,600.04	$17.90	4,000	Lease	Retail	Rent Authorized	One 5yr; 60 days
361	Oceana	DHS	10726-1999-1163	4081 W Polk Rd	Hart	49420	1/1/2002	12/31/2021	$17,970.00	$215,640.00	$13.78	15,646	Lease	Office Building	Rent Authorized	Two 5yr; 60 days
362	Oceana	SOS	6671-2005-0202	3740 W Polk	Hart	49420	5/1/2006	4/30/2016	$2,456.00	$29,472.00	$19.65	1,500	Lease	Office Building	Rent Authorized	One 5yr; 60 days

	Q	R	S	T	U	V
347	None	Standard; 180 days	Public Utilities	7,900.00	0.00	0.00
348	None	Exec. New; 90 days	Public Utilities	19,266.00	0.00	0.00
349	None	Exec. New; 90 days	Public Utilities	11,972.00	0.00	0.00
350	None	Standard; 90 days	Gross (Full Service)	0.00	0.00	0.00
351	None	Standard; 90 days	Janitorial	0.00	3,242.07	0.00
352	None	Standard; 180 days	Public Utilities, Janitorial	12,337.74	4,154.78	0.00
353	None	Standard; 90 days	Public Utilities, Janitorial	10,130.95	3,900.00	0.00
354	None	Standard; 90 days	Janitorial	0.00	4,098.00	0.00
355	None	Standard; 90 days	Janitorial	0.00	3,795.47	0.00
356	None	Standard; 120 days	Public Utilities, Janitorial	7,435.70	2,472.00	0.00
357	None	Standard; 90 days	Gross (Full Service)	0.00	0.00	0.00
358	None	Standard; 90 days	Janitorial	0.00	4,017.34	0.00
359	None	Standard; 90 days	Gross (Full Service)	0.00	0.00	0.00
360	None	Standard; 90 days	Public Utilities, Janitorial	8,528.69	5,774.54	0.00
361	Refer to Article VI of the lease	Exec. New; 90 days	Public Utilities, Janitorial, Dumpster Service	48,856.72	14,769.83	0.00
362	None	Standard; 90 days	Gross (Full Service)	0.00	0.00	0.00

DTMB Real Estate Divison
Privately-owned, State-leased Facilities
Required by Section 221a(1)(b) of Public Act 431 of 1984

	W	X	Y
347	0.00	0.00	0.00
348	0.00	0.00	0.00
349	0.00	0.00	0.00
350	0.00	0.00	0.00
351	0.00	0.00	0.00
352	497.52	0.00	0.00
353	1,747.72	0.00	0.00
354	315.92	0.00	0.00
355	621.22	0.00	0.00
356	5.40	0.00	0.00
357	0.00	0.00	0.00
358	0.00	0.00	0.00
359	0.00	0.00	0.00
360	302.10	0.00	0.00
361	0.00	0.00	30,070.00
362	0.00	0.00	0.00

DTMB Real Estate Divison
Privately-owned, State-leased Facilities
Required by Section 221a(1)(b) of Public Act 431 of 1984

	Z	AA	AB	AC	AD	AE	AF	AG	AH	AI	AJ	AK	AL	AM
347	173,152.00	18.34	0.00	Estimated	2012	Freedom Equities Llc	C/O Friedman Real Estate	Farmington Hills	MI	48331	E92			
348	232,002.00	13.63	0.00	Actual	2012	United Center, Llc	124 West Allegan Street	Lansing	MI	48933	E100	44	40	91%
349	142,520.00	13.65	0.00	Actual	2012	United Center, Llc	124 West Allegan Street	Lansing	MI	48933	E25	22	19	86%
350	79,800.00	14.00	0.00	Actual	2012	North Bay Drywall, Inc. Trust	715 S Point Blvd, Suite B	Petaluma	CA	94975	E25	4	4	100%
351	45,230.07	22.74	0.00	Estimated	2012	Gp-Northland Center, Llc	2000 Maplewood Dr	Maple Shade	NJ	08052	E92	3	3	100%
352	16,990.04	2.92	0.00	Actual	2012	Tel-Ex Shopping Center, L.L.C.	2150 B Franklin Road	Bloomfield Hills	MI	48302	E92			N/A - Branch Office
353	85,213.67	18.41	0.00	Actual	2012	Long Lake Plaza Associates L.L.C	462 Cape May Street	Englewood	NJ	07631				N/A - Branch Office
354	100,449.92	22.32	0.00	Actual	2012	Novi Shopping Center, Llc	31000 Northwestern Highway, Suite 120	Farmington Hills	MI	48334	E25			N/A - Branch Office
355	99,990.21	20.01	4,560.00	Actual	2012	Bnr Group Llc	425 W. 11 Mile Road	Madison Heights	MI	48071	E102			N/A - Branch Office
356	63,922.58	18.72	0.00	Actual	2012	Azoi, L.L.C.	31550 Northwestern Highway	Farmington Hills	MI	48334	E92			N/A - Branch Office
357	80,016.00	16.00	0.00	Actual	2012	Parkwoods Plaza Center, Llc	4036 Telegraph, Suite 201	Bloomfield Hills	MI	48302	E25			N/A - Branch Office
358	48,189.34	15.54	0.00	Actual	2012	Santia Family - Crooks Corner, L	17477 Iris Circle	Clinton Twp	MI	48036	E97			N/A - Branch Office
359	88,423.56	16.50	0.00	Actual	2012	Nancy A. Hollis	13676 Holtforth	Fenton	MI	48430	E100			N/A - Branch Office
360	98,205.37	24.55	0.00	Actual	2012	Sashabaw Crossing, Llc	25900 W Eleven Mile Rd #250	Southfield	MI	48034	E25			N/A - Branch Office
361	309,336.55	19.77	0.00	Actual	2012	Michigan-West Llc	611 E Main St	Hart	MI	49420	E100	70	70	100%
362	29,472.00	19.65	0.00	Actual	2012	James H. And Donna J. Hodges	27 State Street	Hart	MI	49420	E97			N/A - Branch Office

DTMB Real Estate Divison
Privately-owned, State-leased Facilities
Required by Section 221a(1)(b) of Public Act 431 of 1984

	AN
347	No occupancy information supplied by Agency
348	
349	
350	
351	
352	Branch Office
353	Branch Office
354	Branch Office
355	Branch Office
356	Branch Office
357	Branch Office
358	Branch Office
359	Branch Office
360	Branch Office
361	
362	Branch Office

DTMB Real Estate Divison
Privately-owned, State-leased Facilities
Required by Section 221a(1)(b) of Public Act 431 of 1984

	A	B	C	D	E	F	G	H	I	J	K	L	M	N	O	P
363	Ogemaw	DHS	10393-2012-0050	444 E Houghton Ave	West Branch	48661	12/6/1996	12/5/2026	$9,864.17	$118,370.04	$7.89	15,000	Lease	Office Building	Rent Authorized	Two 5yr; 30 days
364	Ogemaw	MSF	11596-2012-0034	2389 S. M-76	West Branch	48661	9/1/2012	8/31/2014	$322.87	$3,874.44	$15.75	246	RA	Office Building	Rent Authorized	None
365	Ogemaw	MSP	1434-1972-2	Lot B Block 13	West Branch	48661	9/1/1972	8/30/2071	$0.00	$1.00	$0.00	400	Lease	Parking	Rent Authorized	None
366	Ogemaw	SOS	10377-2005-0234	2349 W M-55	West Branch	48661	3/17/2007	3/16/2017	$1,924.00	$23,088.00	$12.62	1,830	Lease	Retail	Rent Authorized	None
367	Ontonagon	DHS	6949-2007-0155	730 South 7Th St	Ontonagon	49953	10/1/2008	9/30/2018	$2,323.70	$27,884.40	$7.75	3,598	Lease	Office Building	Rent Authorized	One 10yr; 30 days
368	Ontonagon	SOS	6951-2006-0076	728 S 7Th St	Ontonagon	49953	9/1/2007	8/31/2017	$453.33	$5,439.96	$7.75	680	Lease	Office Building	Rent Authorized	One 10yr; 30 days
369	Osceola	DHS	11245-2008-0156	240 East Church	Reed City	49677	7/1/2010	6/30/2019	$650.00	$7,800.00	$14.31	545	Sublease	Office Building	Rent Authorized	None
370	Osceola	MSF	11621-2012-0122	240 East Church	Reed City	49677	7/1/2011	3/31/2013	$399.00	$4,790.09	$14.83	323	RA	Office Building	Holding Over	None
371	Osceola	SOS	11317-2007-0073	21719 Howard St	Reed City	49677	12/1/2008	11/30/2018	$1,246.10	$14,953.20	$13.82	1,082	Lease	Office Building	Rent Authorized	One 10yr; 60 days
372	Oscoda	DHS	4451-2006-0046	200 W Fifth St	Mio	48647	3/1/2007	2/28/2017	$4,630.68	$55,568.16	$9.87	5,630	Lease	Office Building	Rent Authorized	Two 5yr; 60 days
373	Oscoda	SOS	6660-2007-0137	302 N Morenci	Mio	48647	1/13/2007	1/12/2017	$1,284.67	$15,416.04	$15.04	1,025	Lease	Retail	Rent Authorized	None
374	Otsego	DEQ	10706-2009-0183	2100 W M-32	Gaylord	49735	11/1/1999	10/31/2016	$15,000.00	$180,000.00	$12.00	15,000	Lease	Office Building	Rent Authorized	One 5yr; 30 days
375	Otsego	DHS	10213-2006-0200	800 Livingston Blvd.	Gaylord	49735	8/1/2007	12/31/2013	$5,167.00	$62,004.00	$12.16	5,262	Lease	Office Building	Rent Authorized	Two 5yr; 30 days
376	Otsego	DHS	10809-2004-1290	1165 Elkview	Gaylord	49735	7/16/2005	12/31/2013	$935.00	$11,220.00	$12.75	880	Lease	Office Building	Rent Authorized	none
377	Otsego	DHS	11270-2013-0235	1999 Waldren Drive	Gaylord	49735	1/1/2013	12/31/2013	$16,805.47	$201,665.64	$16.55	12,188	RA	Office Building	Rent Authorized	none
378	Otsego	LARA	11047-2008-0042	400 W Main St	Gaylord	49735	6/1/2009	11/15/2013	$1,400.00	$16,800.00	$16.36	1,027	Lease	Office Building	Rent Authorized	One 5yr; 30 days
379	Otsego	LARA	4382-2010-0548	200 S Court St	Gaylord	49735	11/15/2000	11/15/2013	$858.00	$10,296.00	$12.53	822	Lease	Office Building	Rent Authorized	One 5yr; 30 days

DTMB Real Estate Divison
Privately-owned, State-leased Facilities
Required by Section 221a(1)(b) of Public Act 431 of 1984

	Q	R	S	T	U	V
363	None	Standard; 60 days	Public Utilities, Janitorial, Dumpster Service, Grounds, Pest Control	33,150.00	24,450.00	5,550.00
364	None	Standard; 30 days	Gross (Full Service)	$0.00	$0.00	$0.00
365	None	Standard; 30 days	Gross (Full Service)	0.00	0.00	0.00
366	None	Standard; 90 days	Public Utilities, Janitorial	4,259.05	4,345.00	0.00
367	None	Standard; 90 days	Public Utilities, Janitorial, Grounds, Pest Control	7,951.58	5,864.74	1,331.26
368	None	Standard; 90 days	Public Utilities, Janitorial, Grounds	1,502.80	1,108.40	251.60
369	None	Standard; 90 days	Gross (Full Service)	0.00	0.00	0.00
370	None	Standard; 30 days	Gross (Full Service)	$0.00	$0.00	$0.00
371	None	Standard; 90 days	Public Utilities, Janitorial	1,517.18	4,052.00	0.00
372	None	Standard; 90 days	Public Utilities, Janitorial, Dumpster Service, Grounds	12,442.30	9,176.90	2,083.10
373	None	Standard; 90 days	Public Utilities	3,281.55	0.00	0.00
374	None	Standard; 90 days	Public Utilities, Janitorial, Dumpster Service, Grounds	18,673.25	11,940.00	0.00
375	None	Standard; 90 days	Public Utilities, Janitorial	11,629.02	8,577.06	0.00
376	None	Standard; 90 days	Gross (Full Service)	0.00	0.00	0.00
377	None	Standard; 90 days	Public Utilities, Janitorial, Dumpster Service	11,566.75	1,317.40	0.00
378	None	Standard; 90 days	Gross (Full Service)	0.00	0.00	0.00
379	None	Standard; 90 days	Gross (Full Service)	0.00	0.00	0.00

DTMB Real Estate Divison
Privately-owned, State-leased Facilities
Required by Section 221a(1)(b) of Public Act 431 of 1984

	W	X	Y
363	0.00	0.00	4,609.69
364	$0.00	$0.00	$0.00
365	0.00	0.00	0.00
366	0.00	0.00	0.00
367	0.00	0.00	0.00
368	0.00	0.00	0.00
369	0.00	0.00	0.00
370	$0.00	$0.00	$0.00
371	0.00	0.00	0.00
372	0.00	0.00	0.00
373	0.00	0.00	0.00
374	1,589.37	0.00	2,214.00
375	0.00	0.00	0.00
376	0.00	0.00	0.00
377	0.00	0.00	0.00
378	0.00	0.00	0.00
379	0.00	0.00	0.00

DTMB Real Estate Divison
Privately-owned, State-leased Facilities
Required by Section 221a(1)(b) of Public Act 431 of 1984

	Z	AA	AB	AC	AD	AE	AF	AG	AH	AI	AJ	AK	AL	AM
363	186,129.73	12.41	0.00	Estimated	2012	RI Development	Leonard Stephens	West Branch	MI	48661	E102	46	44	96%
364	$3,874.44	$15.75	$0.00	Actual	2012	Region 7B Employment & Training	402 N. First Street	Harrison	MI	48625	E25			100%
365	1.00	0.00	0.00	Actual	2012	City Of West Branch	121 North Fourth Street	West Branch	MI	48661	E25			N/A - Parking
366	31,692.05	17.32	0.00	Actual	2012	Gustav D. Hobohm, Et Al	2214 Eastman Avenue	Midland	MI	48640	E97			N/A - Branch Office
367	43,031.98	11.96	0.00	Estimated	2012	Jill A. Lundgren Trust	12769 Mansfeldt Road	Baraga	MI	49908	E100	10	7	70%
368	8,302.76	12.21	0.00	Estimated	2012	Jill A. Lundgren Trust	12769 Mansfeldt Road	Baraga	MI	49908	E97			N/A - Branch Office
369	7,800.00	14.31	0.00	Actual	2012	Michigan Works! West Central	14330 Northland Drive,	Big Rapids	MI	49307	E100	1	1	100%
370	$4,790.09	$14.83	$0.00	Actual	2012	Michigan Works! West Central	14331 Northland Drive,	Big Rapids	MI	49308	E25			100%
371	20,522.38	18.97	0.00	Actual	2012	Kailing Land Company, Llc	153 220Th Avenue	Reed City	MI	49677	E25			N/A - Branch Office
372	79,270.46	14.08	0.00	Estimated	2012	Gary And Pamela Mcmurphy	14860 Airport Road	Atlanta	MI	49709	E25	16	10	63%
373	18,697.59	18.24	0.00	Actual	2012	Sam And Natalie Giardina	702 N Morenci Street	Mio	MI	48647	E25			N/A - Branch Office
374	214,416.62	14.29	0.00	Actual	2012	Dedrick Investment Llc	3916 Traxler Court	Bay City	MI	48706	E97			
375	82,210.08	15.62	0.00	Estimated	2012	County Of Otsego	225 W Main Street, Room 202	Gaylord	MI	49735	E89			
376	11,220.00	12.75	0.00	Actual	2012	Breitburn Operating Gp, Llc	P.O. Box 1256	Gaylord	MI	49735	E25	2	2	100%
377	214,549.79	17.60	0.00	Actual	2012	Wellness Enterprise Llc	Attn: Gary Saks	Gaylord	MI	49735	E92	49	49	100%
378	16,800.00	16.36	0.00	Actual	2012	Alpine Executive Center	Po Box 856	Elk Rapids	MI	49629	E92	5	4	80%
379	10,296.00	12.53	0.00	Actual	2012	Northland Property Llc	P.O. Box 2100	Gaylord	MI	49734	E25	5	3	60%

DTMB Real Estate Divison
Privately-owned, State-leased Facilities
Required by Section 221a(1)(b) of Public Act 431 of 1984

	AN
363	
364	
365	
366	Branch Office
367	
368	Branch Office
369	
370	
371	Branch Office
372	
373	Branch Office
374	In process of cancellation
375	Facility Training
376	
377	
378	
379	

DTMB Real Estate Divison
Privately-owned, State-leased Facilities
Required by Section 221a(1)(b) of Public Act 431 of 1984

	A	B	C	D	E	F	G	H	I	J	K	L	M	N	O	P
380	Otsego	LARA	7470-1994-1320	400 W Main St	Gaylord	49735	6/1/1995	11/15/2013	$3,075.00	$36,900.00	$13.99	2,638	Lease	Office Building	Holding Over	None
381	Otsego	MSF	11360-2011-0339	2927 D&M Dr.	Gaylord	49735	05/01/208	6/30/2013	$130.44	$1,565.22	$13.73	114	Sublease	Office Building	Holding Over	Two 5yr; 30 days
382	Otsego	MSP	11031-2001-1071	580 South Otsego Ave	Gaylord	49735	10/1/2005	9/30/2015	$0.00	$5,000.00	$0.00	0	Lease	Land	Rent Authorized	One 10yr; 30 days
383	Otsego	MSP	10777-2009-0023	123 Fairview	Gaylord	49735	3/10/2000	12/31/2012	$4,000.00	$48,000.00	$9.23	5,200	Lease	Office Building	Holding Over	None
384	Otsego	MSP	6755-2005-0191	810 S Otsego Ave	Gaylord	49735	9/1/2006	8/31/2016	$1,800.00	$21,600.00	$12.00	1,800	Lease	Office Building	Rent Authorized	None
385	Otsego	MVA	11370-2008-0080	1249 West Main	Gaylord	49735	2/1/2009	12/15/2013	$2,000.00	$24,000.00	$17.91	1,340	Lease	Office Building	Rent Authorized	None
386	Otsego	SOS	2493-2007-0063	Alpine Plaza Mall	Gaylord	49735	9/1/2007	8/13/2017	$2,216.29	$26,595.48	$10.75	2,474	Lease	Retail	Rent Authorized	One 5yr; 30 days
387	Ottawa	DHS	10585-1996-1112	12285 James St	Holland	49424	1/1/2000	12/31/2014	$53,025.00	$636,300.00	$21.21	30,000	Lease	Office Building	Rent Authorized	Three 5yr; 60 days
388	Ottawa	DHS	11112-2009-0197	119 Clover Ave	Holland	49423	9/1/2005	11/30/2015	$3,398.21	$40,778.52	$9.49	4,297	Sublease	Office Building	Rent Authorized	One 5yr; 60 days
389	Ottawa	DNR	10967-2006-0218	4876 Allen Park Drive	Allendale	49401	10/1/2007	9/30/2022	$3,427.50	$41,130.00	$4.57	9,000	Lease	Warehouse	Rent Authorized	None
390	Ottawa	MVA	10885-2012-0332	24 East 9Th St	Holland	49423	6/1/2007	5/31/2014	$1,292.69	$15,512.28	$18.25	850	Lease	Office Building	Rent Authorized	None
391	Ottawa	SOS	10496-2011-0298	1110 Robbins Rd.	Grand Haven	49417	12/1/2012	11/30/2017	$2,257.50	$27,090.00	$10.50	2,580	Lease	Office Building	Rent Authorized	None
392	Ottawa	SOS	10497-2010-0620	5211 Cherry Ave	Hudsonville	49426	9/1/2007	8/31/2019	$4,062.60	$48,751.20	$12.97	3,760	Lease	Office Building	Rent Authorized	None
393	Ottawa	SOS	11208-2006-0044	587-80 East 8Th St	Holland	49423	1/22/2009	1/31/2019	$3,675.00	$44,100.00	$10.50	4,200	Lease	Office Building	Rent Authorized	One 5yr; 60 days
394	Presque Isle	DHS	7616-2005-0032	1242 W Third St	Rogers City	49779	10/1/2006	9/30/2016	$5,754.80	$69,057.60	$12.90	5,003	Lease	Office Building	Rent Authorized	Two 5yr; 30 days
395	Presque Isle	SOS	10308-2005-0126	246 N Bradley Highway	Rogers City	49779	11/1/2006	10/31/2016	$1,281.00	$15,372.00	$13.48	1,041	Lease	Office Building	Rent Authorized	None
396	Roscommon	DHS	11322-2009-0059	1015 Short Drive, Suite 2,	Prudenville	48651	4/1/2009	12/29/2013	$121.63	$1,459.56	$12.69	115	Sublease	Office Building	Rent Authorized	None
397	Roscommon	DHS	2502-2006-0224	111 W Union	Roscommon	48653	1/1/1986	12/31/2016	$8,228.61	$98,743.32	$10.82	9,126	Lease	Office Building	Rent Authorized	None

	Q	R	S	T	U	V
380	None	Standard; 90 days	Public Utilities	5,829.98	0.00	0.00
381	None	Standard; 90 days	Gross (Full Service)	0.00	0.00	0.00
382	None	Standard; 90 days	Grounds	0.00	0.00	0.00
383	None	Standard; 90 days	Public Utilities, Janitorial	11,492.00	8,476.00	0.00
384	None	Standard; 90 days	Public Utilities, Janitorial	3,978.00	2,934.00	0.00
385	None	Standard; 90 days	Janitorial	0.00	2,184.20	0.00
386	None	Standard; 90 days	Public Utilities, Janitorial	$2,502.57	$3,758.70	$0.00
387	None	Exec. Leg; 180 days	Gross (Full Service)	0.00	0.00	0.00
388	None	Standard; 90 days	Janitorial	0.00	7,004.11	0.00
389	None	Standard; 90 days	Public Utilities, Janitorial	19,890.00	14,670.00	0.00
390	None	Either Party; 60 days	Janitorial	0.00	1,385.50	0.00
391	None	Standard; 90 days	Public Utilities, Janitorial	$6,295.21	$3,893.00	$0.00
392	None	Standard; 90 days	Public Utilities, Janitorial, Dumpster Service	7,662.20	6,177.50	0.00
393	None	Standard; 90 days	Public Utilities, Janitorial	10,073.09	5,724.00	0.00
394	None	Standard; 90 days	Gross (Full Service)	0.00	0.00	0.00
395	None	Standard; 90 days	Gross (Full Service)	0.00	0.00	0.00
396	None	Standard; 90 days	Gross (Full Service)	0.00	0.00	0.00
397	None	Standard; 90 days	Public Utilities, Janitorial, Dumpster Service, Grounds	20,168.46	14,875.38	3,376.62

DTMB Real Estate Divison
Privately-owned, State-leased Facilities
Required by Section 221a(1)(b) of Public Act 431 of 1984

	W	X	Y
380	0.00	0.00	0.00
381	0.00	0.00	0.00
382	0.00	0.00	0.00
383	0.00	0.00	0.00
384	0.00	0.00	0.00
385	0.00	0.00	0.00
386	$246.37	$0.00	$0.00
387	0.00	0.00	0.00
388	0.00	0.00	0.00
389	0.00	0.00	0.00
390	0.00	0.00	0.00
391	$0.00	$0.00	$0.00
392	767.87	0.00	(3,482.00)
393	222.72	0.00	0.00
394	0.00	0.00	0.00
395	0.00	0.00	0.00
396	0.00	0.00	0.00
397	6,469.00	0.00	10,939.00

	Z	AA	AB	AC	AD	AE	AF	AG	AH	AI	AJ	AK	AL	AM
380	42,729.98	16.20	0.00	Estimated	2012	Alpine Executive Center	Po Box 856	Elk Rapids	MI	49629	E97	17	11	65%
381	1,565.22	13.73	0.00	Actual	2012	Northeast Michigan Consortium	20709 State Street	Onaway	MI	49765				100%
382	5,000.00	0.00	0.00	Actual	2012	County Of Otsego	225 W Main Street, Room 202	Gaylord	MI	49735	E100			N/A - Land
383	67,968.00	13.07	0.00	Estimated	2012	Hayes And Bentz, Ent.	119 Fairview	Gaylord	MI	49735	E25	10	6	100%
384	28,512.00	15.84	0.00	Estimated	2012	Bavarian Group	1561 East Mitchell	Petoskey	MI	49770	E25	9	5	100%
385	26,184.20	19.54	0.00	Estimated	2012	Dap Gaylord Llc	26090 Lanny'S Road	Novi	MI	48375	E97	2	2	100%
386	$33,103.12	$13.38	$0.00	Actual	2012	Catt'S Realty Company	829 West Main Street	Gaylord	MI	49735	E102			N/A - Branch Office
387	636,300.00	21.21	0.00	Actual	2012	County Of Ottawa	12220 Fillmore	West Olive	MI	49460	E25	132	131	99%
388	47,782.63	11.12	0.00	Estimated	2012	The Huntington National Bank	Po Box 182334	Columbus	OH	4321	E97	16	13	81%
389	75,690.00	8.41	0.00	Estimated	2012	Rdr Development, L.L.C.	4850 Allen Park Drive, Ste 1	Allendale	MI	49401	E25			N/A - Warehouse
390	16,897.78	19.88	0.00	Estimated	2012	9Th Street Properties, Llc	30 East 9Th Street	Holland	MI	49423	E97	2	2	100%
391	$37,278.21	$14.45	$0.00	Actual	2012	Deg Development Co. L.L.C.	1946 Turner N.W.	Grand Rapids	MI	49504	E100			N/A - Branch Office
392	59,876.77	15.92	0.00	Actual	2012	Cherry Plaza Llc	3499 Kelly Street	Hudsonville	MI	49426	E25			N/A - Branch Office
393	60,119.81	14.31	0.00	Actual	2012	Clinton Corporation	P. O. Box 839	Grandville	MI	49468	E25			N/A - Branch Office
394	69,057.60	13.80	0.00	Actual	2012	John Vogelheim	354 East Huron Avenue	Rogers City	MI	49779	E102	12	9	75%
395	15,372.00	14.77	0.00	Actual	2012	Claude A. & Pamela R. Vogelheim	417 South 6Th Street	Rogers City	MI	49779	E97			N/A - Branch Office
396	1,459.56	12.69	0.00	Actual	2012	Region 7B Employment & Training	402 N. First Street	Harrison	MI	48625	E97	1	1	100%
397	154,571.78	16.94	0.00	Estimated	2012	Equity Trust Co Custodian Fbo	225 Burns Road,	Elyria	OH	44035	E102	39	38	97%

DTMB Real Estate Divison
Privately-owned, State-leased Facilities
Required by Section 221a(1)(b) of Public Act 431 of 1984

	AN
380	
381	
382	
383	
384	
385	
386	Branch Office
387	
388	
389	
390	
391	Branch Office
392	Branch Office
393	Branch Office
394	
395	Branch Office
396	
397	

DTMB Real Estate Divison
Privately-owned, State-leased Facilities
Required by Section 221a(1)(b) of Public Act 431 of 1984

	A	B	C	D	E	F	G	H	I	J	K	L	M	N	O	P
398	Roscommon	SOS	6820-2005-0174	2565 S Gladwin Rd	Prudenville	48651	6/1/2006	5/31/2016	$850.00	$10,200.00	$8.01	1,274	Lease	Office Building	Rent Authorized	None
399	Saginaw	DOC	11511-2008-0058	1835 Treanor St	Saginaw	48601	6/1/2010	5/31/2021	$9,415.00	$112,980.00	$17.86	6,326	Lease	Office Building	Rent Authorized	One 5yr; 30 days
400	Saginaw	LARA	10180-2013-0213	4901 Towne Centre	Saginaw	48604	8/1/2005	7/31/2018	$4,606.25	$55,275.00	$16.50	3,350	Lease	Office Building	Rent Authorized	One 5yr; 60 days
401	Saginaw	LARA	11222-2006-0084	999 South Washington	Saginaw	48603	9/20/2007	9/19/2017	$52,804.27	$633,651.24	$21.85	29,000	Lease	Office Building	Rent Authorized	Two 5yr; 90 days
402	Saginaw	SOS	10065-2008-0016	115 S. Saginaw St	St Charles	48655	2/1/2009	1/31/2019	$922.92	$11,075.04	$9.43	1,174	Lease	Office Building	Rent Authorized	None
403	Saginaw	SOS	10593-2008-0046	4404 Bay Rd	Saginaw	48603	7/1/2009	6/30/2019	$4,389.00	$52,668.00	$9.50	5,544	Lease	Office Building	Rent Authorized	None
404	Saginaw	SOS	10594-2009-0025	4212 Dixie Hwy	Saginaw	48601	10/1/2009	9/30/2019	$2,991.00	$35,892.00	$9.97	3,600	Lease	Office Building	Rent Authorized	None
405	Saint Clair	DHS	10433-1995-1299	150 Fort St	Port Huron	48060	6/1/1998	5/31/2023	$62,851.50	$754,218.00	$22.38	33,694	Lease	Office Building	Rent Authorized	One 5yr; 90 days
406	Saint Clair	DHS	4946-2004-1304	100 Mcmorran Blvd	Port Huron	48060	9/1/2005	8/31/2015	$6,408.96	$76,907.52	$18.13	4,242	Lease	Office Building	Rent Authorized	One 5yr; 30 days
407	Saint Clair	SOS	6695-2009-0175	2887 Krafft Rd	Port Huron	48060	6/1/2011	5/31/2021	$5,385.00	$64,620.00	$13.75	4,700	Lease	Office Building	Rent Authorized	None
408	Saint Joseph	DHS	10538-2007-0098	692 East Main St	Centreville	49032	9/1/1998	11/30/2013	$15,841.00	$190,092.00	$11.61	16,373	Lease	Office Building	Rent Authorized	None
409	Saint Joseph	DOC	11508-2010-0464	265 N Us-131	Three Rivers	49093	10/3/2011	9/30/2021	$3,463.00	$41,556.00	$16.96	2,450	Lease	Retail	Rent Authorized	One 5yr; 30 days
410	Saint Joseph	SOS	10583-2004-1228	931 South Centerville Rd	Sturgis	49091	4/1/2005	3/31/2015	$4,359.00	$52,308.00	$16.57	3,156	Lease	Office Building	Rent Authorized	One 5yr; 60 days
411	Sanilac	DHS	7026-2007-0102	515 S Sandusky	Sandusky	48471	12/7/2008	12/6/2018	$13,192.00	$158,304.00	$12.00	13,192	Lease	Office Building	Rent Authorized	One 10yr; 60 days
412	Sanilac	MSP	323-1940-1	90 W Sanilac Rd	Sandusky	48471	4/23/1940	4/22/2039	$0.00	$0.00	$0.00	2,100	Lease	Office Building	Rent Authorized	None

	Q	R	S	T	U	V
398	None	Standard; 90 days	Gross (Full Service)	0.00	0.00	0.00
399	None	Either party; 90 days	Janitorial, Grounds	0.00	10,311.38	2,340.62
400	None	Standard; 120 days	Gross (Full Service)	0.00	0.00	0.00
401	None	Standard; 90 days	Gross (Full Service)	64,090.00	0.00	0.00
402	None	Standard; 90 days	Public Utilities, Janitorial, Dumpster Service	3,035.63	4,645.00	0.00
403	None	Standard; 90 days	Public Utilities, Janitorial	10,239.10	3,750.00	0.00
404	None	Standard; 90 days	Gross (Full Service)	0.00	0.00	0.00
405	None	Exec. Leg; 90 days	Gross (Full Service)	0.00	0.00	0.00
406	None	Standard; 60 days	Gross (Full Service)	0.00	0.00	0.00
407	None	Standard; 120 days	Public Utilities, Janitorial, Dumpster Service	8,135.53	8,480.00	0.00
408	None	Standard; 90 days	Public Utilities, Janitorial, Dumpster Service, Pest Control	61,865.25	15,465.41	0.00
409	None	Standard; 90 days	Gross (Full Service)	0.00	0.00	0.00
410	None	Standard; 90 days	Gross (Full Service)	0.00	0.00	0.00
411	None	Standard; 90 days	Public Utilities, Janitorial, Dumpster Service, Grounds, Pest Control	29,154.32	21,502.96	4,881.04
412	None	No Cancellation	Gross (Full Service)	0.00	0.00	0.00

DTMB Real Estate Divison
Privately-owned, State-leased Facilities
Required by Section 221a(1)(b) of Public Act 431 of 1984

	W	X	Y
398	0.00	0.00	0.00
399	0.00	0.00	0.00
400	0.00	0.00	0.00
401	0.00	0.00	0.00
402	1,636.30	0.00	0.00
403	222.72	0.00	0.00
404	847.72	0.00	0.00
405	0.00	0.00	(251.06)
406	0.00	0.00	0.00
407	1,038.50	0.00	0.00
408	0.00	0.00	(1,855.00)
409	0.00	0.00	0.00
410	0.00	0.00	0.00
411	0.00	0.00	0.00
412	0.00	0.00	0.00

DTMB Real Estate Divison
Privately-owned, State-leased Facilities
Required by Section 221a(1)(b) of Public Act 431 of 1984

	Z	AA	AB	AC	AD	AE	AF	AG	AH	AI	AJ	AK	AL	AM
398	10,200.00	8.01	0.00	Actual	2012	Twp Bd Of The Twp Of Denton	P. O. Box 289	Prudenville	MI	48651	E97			N/A - Branch Office
399	125,632.00	19.86	0.00	Estimated	2012	Spadafore Distributing Co.	2932 Sanders Road	Lansing	MI	48917				
400	55,275.00	16.50	0.00	Actual	2012	Towne Center Investments	4901 Towne Center Road	Saginaw	MI	48604	E97	13	11	85%
401	697,741.24	24.06	0.00	Estimated	2012	Downtown Area Development Llc, I	3875 Bay Road	Saginaw	MI	48603	E25	160	99	62%
402	20,391.97	17.37	10,736.08	Actual	2012	Downtown Development Authority	110 West Spruce Street	St Charles	MI	48655	E97			N/A - Branch Office
403	66,879.82	12.06	0.00	Actual	2012	Brixmor Ga Fashion Corner, Llc	22054 Farmington Road	Farmington	MI	48336	E97			N/A - Branch Office
404	36,739.72	10.21	0.00	Actual	2012	Sahasa Realty Corporation	1100 S. Washington, Suite 3	Saginaw	MI	48601	E92			N/A - Branch Office
405	753,966.94	22.38	0.00	Actual	2012	County Of St Clair	201 Mcmorran Boulevard	Port Huron	MI	48060	E25	161	161	100%
406	76,907.52	18.13	0.00	Actual	2012	City Of Port Huron	100 Mcmorran Blvd	Port Huron	MI	48060		16	11	69%
407	82,274.03	17.51	0.00	Actual	2012	Top Notch Investments, Llc	3220 Erie Drive	Orchard Lake	MI	48324	E97			N/A - Branch Office
408	265,567.66	16.22	0.00	Actual	2012	Centreville Properties, Llc	2230 Lenora Drive	Stevensville	MI	49127	E92	78	77	99%
409	41,556.00	16.96	0.00	Actual	2012	Boscy-Westland Mall L.L.C.	4200 W. Centre Avenue	Portage	MI	49024	E25			
410	52,308.00	16.57	0.00	Actual	2012	Fairfield Corporation	209 East Michigan Avenue	Battle Creek	MI	49014	E102			N/A - Branch Office
411	213,842.32	16.21	0.00	Estimated	2012	Dennings Properties, Llc	777 W Cedar Ave	Gladwin	MI	48624	E92	58	50	86%
412	0.00	0.00	0.00	Actual	2012	Sanilac County Bd Of Supv	67 W Sanilac Rd	Sandusky	MI	48471	E97	2	6	100%

DTMB Real Estate Divison
Privately-owned, State-leased Facilities
Required by Section 221a(1)(b) of Public Act 431 of 1984

	AN
398	Branch Office
399	No occupancy information supplied by Agency
400	In process of cancellation
401	
402	Branch Office
403	Branch Office
404	Branch Office
405	
406	
407	Branch Office
408	
409	No occupancy information supplied by Agency
410	Branch Office
411	
412	

DTMB Real Estate Divison
Privately-owned, State-leased Facilities
Required by Section 221a(1)(b) of Public Act 431 of 1984

	A	B	C	D	E	F	G	H	I	J	K	L	M	N	O	P
413	Sanilac	SOS	10285-2005-0065	277 E Sanilac	Sandusky	48471	6/1/2006	5/31/2016	$1,772.48	$21,269.76	$12.93	1,645	Lease	Office Building	Rent Authorized	One 5yr; 60 days
414	Schoolcraft	DHS	10448-1995-1224	300 Walnut St, Room 175A	Manistique	49854	8/19/1997	8/18/2022	$10,342.43	$124,109.16	$22.57	5,500	Lease	Office Building	Rent Authorized	One 5yr; 30 days
415	Schoolcraft	MSP	305-1942-2	Lakeside Park Property	Manistique	49854	6/12/1942	6/11/2042	$0.00	$0.00	$0.00	0	Lease	Land	Rent Authorized	None
416	Schoolcraft	SOS	11473-2010-0019	300 Walnut St, Room 175A	Manistique	49854	8/1/2010	7/31/2015	$790.00	$9,480.00	$14.72	644	Lease	Office Building	Rent Authorized	Three 5yr; 30 days
417	Shiawassee	DHS	11475-2010-0026	1720 West Main St. (M-21)	Owosso	48867	3/1/2011	2/28/2021	$30,400.00	$364,800.00	$15.20	24,000	Lease	Retail	Rent Authorized	Three 5yr; 60 days
418	Shiawassee	SOS	11453-2009-0317	1720 West Main St. (M-21)	Owosso	48867	10/1/2010	9/30/2020	$3,800.00	$45,600.00	$15.50	3,000	Lease	Retail	Rent Authorized	One 5yr; 60 days
419	Tuscola	DHS	11210-2004-1322	1796 West Caro Rd	Caro	48723	9/1/2006	12/31/2013	$3,933.00	$47,196.00	$21.85	2,160	Lease	Office Building	Rent Authorized	None
420	Tuscola	DHS	6987-2007-0090	1365 Cleaver Rd	Caro	48723	11/1/2008	10/31/2028	$22,292.16	$267,505.92	$17.33	15,436	Lease	Office Building	Rent Authorized	None
421	Tuscola	MSP	10724-1997-1256	1485 Cleaver Rd	Caro	48723	8/1/2000	7/31/2015	$13,511.18	$162,134.16	$21.49	7,546	Lease	Office Building	Rent Authorized	Two 5yr; 90 days
422	Tuscola	SOS	11167-2006-0040	150 Millwood St	Caro	48723	12/1/2005	11/30/2015	$4,662.00	$55,944.00	$20.16	2,775	Lease	Office Building	Rent Authorized	One 5yr; 90 days
423	Van Buren	DHS	7405-1992-1031	57150 County Rd 681	Hartford	49057	1/1/1991	12/31/2015	$14,819.50	$177,834.00	$4.87	36,509	Lease	Office Building	Rent Authorized	None
424	Van Buren	MSF	11395-2011-0011	32849 Red Arrow Hwy	Paw Paw	49079	1/1/2012	12/31/2012	$783.02	$9,396.24	$15.98	588	RA	Retail	Holding Over	None
425	Van Buren	SOS	10418-2007-0084	1037 East Michigan Ave	Paw Paw	49079	10/1/2008	9/30/2018	$1,620.00	$19,440.00	$10.80	1,800	Lease	Office Building	Rent Authorized	One 5yr; 60 days
426	Washtenaw	DHS	7455-1992-1165	22 Center St	Ypsilanti	48198	11/1/1991	10/31/2016	$25,656.00	$307,872.00	$7.26	42,397	Lease	Office Building	Rent Authorized	One 5yr; 30 days
427	Washtenaw	DHS	7693-2012-0226	3810 Packard Rd	Ann Arbor	48104	12/1/2007	2/28/2023	$8,444.34	$101,332.08	$21.36	4,462	Lease	Office Building	Rent Authorized	None
428	Washtenaw	SOS	11236-2009-0160	295 North Maple Rd	Ann Arbor	48103	11/1/2009	10/31/2014	$10,752.00	$129,024.00	$20.16	6,400	Lease	Office Building	Rent Authorized	One 5yr; 90 days
429	Washtenaw	SOS	11633-2012-0203	4675 Washtenaw Ave	Ann Arbor	48108	6/1/2013	5/31/2023	$6,970.31	$83,643.72	$18.75	4,900	Lease	Office Building	Rent Authorized	Two 5yr; 90 days
430	Washtenaw	SOS	7637-2005-0218	1113 South Main St	Chelsea	48118	8/1/2006	7/31/2016	$1,419.00	$17,028.00	$7.43	2,293	Lease	Office Building	Rent Authorized	One 5yr; 30 days

	Q	R	S	T	U	V
413	None	Standard; 90 days	Public Utilities, Janitorial	4,621.29	4,140.00	0.00
414	None	Exec. Leg; 60 days	Gross (Full Service)	0.00	0.00	0.00
415	None	No Cancellation	Gross (Full Service)	0.00	0.00	0.00
416	None	Either party; 90 days	Gross (Full Service)	0.00	0.00	0.00
417	None	Exec; 90 days	Gross (Full Service)	0.00	0.00	0.00
418	None	Standard; 90 days	Gross (Full Service)	0.00	0.00	0.00
419	None	Standard; 90 days	Gross (Full Service)	0.00	0.00	0.00
420	None	Exec. New; 90 days	Gross (Full Service)	0.00	0.00	0.00
421	None	Exec. New; 60 days	Public Utilities, Janitorial, Dumpster Service, Grounds, Pest Control	16,676.66	12,299.98	2,792.02
422	None	Standard; 90 days	Janitorial	0.00	6,128.00	0.00
423		Leg. Rest; 60 days	Gross (Full Service)	0.00	0.00	0.00
424	None	Standard; 30 days	Gross (Full Service)	0.00	0.00	0.00
425	None	Standard; 90 days	Public Utilities, Janitorial, Pest Control	3,912.59	3,456.00	0.00
426		Exec. Old; 60 days	Gross (Full Service)	0.00	0.00	0.00
427		Standard; 90 days	Public Utilities	9,861.02	0.00	0.00
428		Standard; 90 days	Public Utilities, Janitorial	12,182.29	4,482.00	0.00
429	None	Standard; 180 days	Gross (Full Service)	0.00	0.00	0.00
430		Standard; 90 days	Public Utilities, Janitorial	6,045.66	4,590.00	0.00

DTMB Real Estate Divison
Privately-owned, State-leased Facilities
Required by Section 221a(1)(b) of Public Act 431 of 1984

	W	X	Y
413	0.00	0.00	0.00
414	0.00	0.00	6,538.00
415	0.00	0.00	0.00
416	0.00	0.00	0.00
417	0.00	0.00	0.00
418	0.00	0.00	0.00
419	0.00	0.00	0.00
420	0.00	0.00	0.00
421	0.00	0.00	0.00
422	0.00	0.00	0.00
423	0.00	0.00	53,318.00
424	0.00	0.00	0.00
425	0.00	0.00	0.00
426	0.00	0.00	(40,561.00)
427	0.00	0.00	0.00
428	974.85	0.00	0.00
429	0.00	0.00	0.00
430	143.00	0.00	0.00

DTMB Real Estate Divison
Privately-owned, State-leased Facilities
Required by Section 221a(1)(b) of Public Act 431 of 1984

	Z	AA	AB	AC	AD	AE	AF	AG	AH	AI	AJ	AK	AL	AM
413	30,031.05	18.26	0.00	Actual	2012	Stoutenburg Revokable Trust	275 S Banner Rd	Sandusky	MI	48471	E102			N/A - Branch Office
414	130,647.16	23.75	0.00	Actual	2012	Schoolcraft County	300 Walnut Street, Room 164A	Manistique	MI	49854	E25	19	11	58%
415	0.00	0.00	0.00	Actual	2012	City Of Manistique	70 Maple Street	Manistique	MI	49854	E97			N/A - Land
416	9,480.00	14.72	0.00	Actual	2012	Schoolcraft County	300 Walnut Street, Room 164A	Manistique	MI	49854	E97			N/A - Branch Office
417	364,800.00	15.20	0.00	Actual	2012	1720 E Main Llc	721 W Oliver	Owosso	MI	48867	E100	102	102	100%
418	45,600.00	15.20	0.00	Actual	2012	1720 E Main Llc	721 W Oliver	Owosso	MI	48867	E25			N/A - Branch Office
419	47,196.00	21.85	0.00	Actual	2012	Caro Trans Opportunities, Llc	3995 East Deckerville Road	Cass City	MI	48726	E100			
420	267,505.92	17.33	0.00	Actual	2012	County Of Tuscola	125 W Lincoln Street	Caro	MI	48723	E25	94	92	98%
421	193,902.82	25.70	0.00	Estimated	2012	The County Of Tuscola	207 E Grant St	Caro	MI	48723	E25	13	15	100%
422	62,072.00	22.37	1,223.00	Actual	2012	Tuscola Medical Center, Llc	150 Millwood Street	Caro	MI	48723	E11			N/A - Branch Office
423	231,152.00	6.33	0.00	Actual	2012	County Of Van Buren	212 Paw Paw St	Paw Paw	MI	49079	E25	181	128	71%
424	9,396.24	15.98	0.00	Actual	2012	MI Works Berrien-Cass-Van Buren	499 W. Main St.	Benton Harbor	MI	49022				100%
425	26,808.59	14.89	0.00	Actual	2012	Case Development	181 W. Michigan Avenue	Paw Paw	MI	49079	E100			N/A - Branch Office
426	267,311.00	6.30	0.00	Actual	2012	County Of Washtenaw	Po Box 8645	Ann Arbor	MI	48107	E25	190	187	98%
427	111,193.10	24.92	0.00	Estimated	2012	Guenther, Robert	2864 Carpenter Road	Ann Arbor	MI	48108	E100	15	9	60%
428	146,663.14	22.92	0.00	Actual	2012	Brixmor Holdings 1 Spe, Llc	Brixmor Holdings 1 Spe, Llc	Farmington	MI	48336	E97			N/A - Branch Office
429	83,643.72	17.07	0.00	Actual	2012	Washtenaw Mckinley Comm, Llc	320 North Main Street	Ann Arbor	MI	48104	E25			N/A - Branch Office
430	27,806.66	12.13	15,512.00	Actual	2012	F.A. Kennedy Co., L.L.C.	1821 Spring Arbor Road	Jackson	MI	49203	E92			N/A - Branch Office

DTMB Real Estate Divison
Privately-owned, State-leased Facilities
Required by Section 221a(1)(b) of Public Act 431 of 1984

	AN
413	Branch Office
414	
415	
416	Branch Office
417	
418	Branch Office
419	In Process of Cancellation 12/31/2013
420	
421	
422	Branch Office
423	
424	
425	Branch Office
426	
427	
428	Branch Office
429	Branch Office
430	Branch Office

DTMB Real Estate Divison
Privately-owned, State-leased Facilities
Required by Section 221a(1)(b) of Public Act 431 of 1984

	A	B	C	D	E	F	G	H	I	J	K	L	M	N	O	P
431	Wayne	AG	11024-2005-0013	1025 E. Forest	Detroit	48207	7/21/2005	7/20/2010	$0.00	$0.00		8,450	Sublease	Office Building	Holding Over	None
432	Wayne	BSL	11532-2010-0099	33231 Plymouth Rd.	Livonia	48150	6/1/2011	5/31/2021	$5,300.00	$63,614.20	$11.18	5,690	Lease	Office Building	Rent Authorized	Two 5yr; 90 days
433	Wayne	DHS	10228-2008-0179	8625 Greenfield Rd	Detroit	48228	4/15/2010	4/14/2020	$28,831.83	$345,981.96	$19.01	18,200	Lease	Office Building	Rent Authorized	Two 5yr; 180 days
434	Wayne	DHS	10217-1994-1011	396 Glendale	Highland Park	48203	2/1/1998	1/31/2018	$31,536.30	$378,435.60	$13.95	27,128	Lease	Office Building	Rent Authorized	One 10yr; 60 days
435	Wayne	DHS	10218-1994-1014	13233 Hamilton	Highland Park	48203	2/1/1998	1/31/2018	$57,687.90	$692,254.80	$13.95	49,624	Lease	Office Building	Rent Authorized	One 10yr; 60 days
436	Wayne	DHS	10224-2005-0002	20500 Eureka Rd, Suite #210	Taylor	48180	1/1/2006	3/31/2011	$6,533.69	$78,404.28	$16.05	4,885	Lease	Office Building	Holding Over	None
437	Wayne	DHS	10225-2006-0176	19251 Mack Ave	Grosse Pt Woods	48236	6/1/2007	5/31/2022	$9,828.13	$117,937.56	$23.50	4,625	Lease	Office Building	Rent Authorized	None
438	Wayne	DHS	10473-1999-1286	14061 Lappin Ave	Detroit	48205	6/16/2002	6/15/2022	$74,894.69	$898,736.28	$24.61	36,520	Sublease	Office Building	Rent Authorized	One 5yr; 90 days
439	Wayne	DHS	10479-1995-1223	1801 Canfield	Detroit	48207	1/1/1999	12/31/2018	$81,168.75	$974,025.00	$19.50	49,950	Lease	Office Building	Rent Authorized	None
440	Wayne	DHS	10949-2001-1227	27304 Plymouth	Redford	48239	12/1/2001	11/30/2016	$22,636.92	$271,643.04	$7.55	35,976	Sublease	Office Building	Rent Authorized	One 5yr; 120 days
441	Wayne	DHS	10998-2010-0668	30246 Plymouth Road	Livonia	48150	3/1/2012	2/28/2013	$6,517.00	$78,204.00	$17.15	4,560	RA	Office Building	Holding Over	None
442	Wayne	DHS	11163-2010-0176	17411 Grand River	Detroit	48227	3/1/2010	2/28/2040	$16,484.00	$197,808.00	$18.56	10,139	Lease	Office Building	Rent Authorized	None
443	Wayne	DHS	11246-2011-0377	35731 Michigan Ave	Wayne	48184	7/1/2012	6/30/2013	$9,298.97	$111,587.66	$18.53	6,022	RA	Office Building	Holding Over	None
444	Wayne	DHS	11284-2006-0255	333 W. Fort St	Detroit	48226	10/8/2007	10/31/2022	$10,405.54	$124,866.48	$17.25	6,842	Lease	Office Building	Rent Authorized	None
445	Wayne	DHS	11328-2010-0068	25637 Ecorse Rd	Taylor	48180	11/1/2010	10/31/2030	$41,147.00	$493,764.00	$15.45	31,959	Lease	Office Building	Rent Authorized	None
446	Wayne	DHS	11329-2010-0212	4733 Connor	Detroit	48215	2/1/2010	3/31/2020	$56,777.00	$681,324.00	$19.98	34,100	Lease	Office Building	Rent Authorized	Two 5yr; 120 days

DTMB Real Estate Divison
Privately-owned, State-leased Facilities
Required by Section 221a(1)(b) of Public Act 431 of 1984

	Q	R	S	T	U	V
431	None	Either party; 90 days	Gross (Full Service)	0.00	0.00	0.00
432	None	Standard; 90 days	Gross (Full Service)	$0.00	$0.00	$0.00
433	None	Exec. New; 180 days	Public Utilities, Janitorial, Dumpster Service	40,222.00	29,666.00	0.00
434	None	Exec. Leg; 60 days	Public Utilities, Janitorial, Dumpster Service, Grounds, Pest Control	59,952.88	44,218.64	10,037.36
435	None	Exec. Leg; 60 days	Public Utilities, Janitorial, Dumpster Service, Grounds, Pest Control	109,669.04	80,887.12	18,360.88
436	None	Standard; 90 days	Gross (Full Service)	0.00	0.00	0.00
437	None	Standard; 90 days	Public Utilities	10,221.25	0.00	0.00
438	None	Exec. New; 60 days	Public Utilities, Janitorial, Dumpster Service, Grounds, Pest Control	80,709.20	59,527.60	13,512.40
439	Year 11 & 20; First 60 days	Exec. Leg; 60 days	Public Utilities, Janitorial, Dumpster Service, Grounds, Pest Control	110,389.50	81,418.50	18,481.50
440	None	Standard; 90 days	Public Utilities, Janitorial, Dumpster Service, Pest Control	79,506.96	58,640.88	0.00
441	None	Either Party; 90 days	Gross (Full Service)	0.00	0.00	0.00
442	None	Standard; 90 days	Public Utilities, Janitorial	22,407.19	16,526.57	0.00
443	None	Either Party; 90 days	Gross (Full Service)	0.00	0.00	0.00
444	None	Standard; 120 days	Gross (Full Service)	0.00	0.00	0.00
445	None	Exec. New; 180 days	Public Utilities, Janitorial	70,629.39	52,093.17	0.00
446	None	Exec. New; 90 days	Public Utilities	60,004.13	0.00	0.00

DTMB Real Estate Divison
Privately-owned, State-leased Facilities
Required by Section 221a(1)(b) of Public Act 431 of 1984

	W	X	Y
431	0.00	0.00	0.00
432	$0.00	$0.00	$0.00
433	0.00	0.00	0.00
434	0.00	0.00	0.00
435	0.00	0.00	0.00
436	0.00	0.00	0.00
437	0.00	0.00	0.00
438	0.00	0.00	112,895.00
439	0.00	0.00	94,170.00
440	0.00	0.00	0.00
441	0.00	0.00	0.00
442	0.00	0.00	0.00
443	0.00	0.00	0.00
444	0.00	0.00	0.00
445	0.00	0.00	0.00
446	0.00	0.00	0.00

DTMB Real Estate Divison
Privately-owned, State-leased Facilities
Required by Section 221a(1)(b) of Public Act 431 of 1984

	Z	AA	AB	AC	AD	AE	AF	AG	AH	AI	AJ	AK	AL	AM
431	0.00	0.00	0.00	Actual	2012	Wayne County 3Rd Judicial Court	1025 E. Forest	Detroit	MI	48207	E92			N/A - Court area
432	$63,614.20	$11.18	$0.00	Actual	2012	Sheldon Center, L.L.C	24255 W.13 Mile Rd. Suite 220	Bingham Farms	MI	48025	E25	12	12	100%
433	415,869.96	22.85	0.00	Estimated	2012	Gesu, Llc	6334 Golden Lane	West Bloomfield	MI	48322	E25			
434	492,644.48	18.16	0.00	Estimated	2012	City Of Highland Park	535 Griswold St. Suite 550	Detroit	MI	48226	E25	94	75	80%
435	901,171.84	18.16	0.00	Estimated	2012	City Of Highland Park	535 Griswold St. Suite 550	Detroit	MI	48226	E97	204	197	97%
436	78,404.28	16.05	0.00	Actual	2012	Horizon Properties, L.L.C.	20600 Eureka, Suite 300	Taylor	MI	48180	E92	11	11	100%
437	128,158.81	27.71	0.00	Estimated	2012	Pointe Plaza Limited Partnership	17800 Laurel Park Dr N	Livonia	MI	48152	E100	15	11	73%
438	1,165,380.48	31.91	0.00	Estimated	2012	Apca Mi H, Tic Mi 1-13	C/O Paradigm Properties Llc	Boston	MA	02109	E102	134	88	66%
439	1,278,484.50	25.60	0.00	Estimated	2012	Forest Park Properties, L.L.C.	1300 Kirkway	Bloomfield Hills	MI	48302	E97	196	185	94%
440	409,790.88	11.39	0.00	Estimated	2012	Eja Redford	810 Seventh Avenue 10Th Fl	New York	NY	10019	E89	112	97	87%
441	78,204.00	17.15	0.00	Actual	2012	SEMCA	25363 Eureka Rd	Taylor	MI	48180	48180	16	14	88%
442	236,741.76	23.35	0.00	Estimated	2012	Cfp Michigan Ii, Llc	18338 Minnetonka Blvd	Deephaven	MN	55392	E25	26	20	77%
443	111,587.66	18.53	0.00	Actual	2012	SEMCA	25364 Eureka Rd	Taylor	MI	48181		10	9	90%
444	124,866.48	18.25	0.00	Actual	2012	333 L.P., L.L.C.	C/O Sterling Group	Detroit	MI	48226	E97	35	30	86%
445	616,486.56	19.29	0.00	Estimated	2012	Cfp Taylor Governmental Cntr Llc	18338 Minnetonka Blvd	Deephaven	MN	55392	E102	120	107	89%
446	741,328.13	21.74	0.00	Actual	2012	Connor-Chene Properties, Llc	6020 West Maple Road	West Bloomfield	MI	48322	E25	141	91	65%

DTMB Real Estate Divison
Privately-owned, State-leased Facilities
Required by Section 221a(1)(b) of Public Act 431 of 1984

	AN
431	No cost space
432	Retail
433	Combined with Lease No. 8655
434	
435	
436	
437	
438	
439	
440	
441	
442	
443	
444	
445	
446	

DTMB Real Estate Divison
Privately-owned, State-leased Facilities
Required by Section 221a(1)(b) of Public Act 431 of 1984

	A	B	C	D	E	F	G	H	I	J	K	L	M	N	O	P
447	Wayne	DHS	11330-2011-0318	12140 Joseph Campau St	Hamtramck	48212	11/1/2009	3/31/2040	$47,500.00	$570,000.00	$19.00	30,000	Lease	Office Building	Rent Authorized	None
448	Wayne	DHS	11331-2010-0195	17455 Grand River	Detroit	48227	4/1/2010	3/31/2040	$45,685.92	$548,231.04	$18.56	28,100	Lease	Office Building	Rent Authorized	None
449	Wayne	DHS	11387-2011-0319	26355 Michigan Ave	Inkster	48141	10/1/2010	2/28/2041	$50,825.00	$609,900.00	$19.00	32,100	Lease	Office Building	Rent Authorized	None
450	Wayne	DHS	11512-2013-9489	1641 Porter St	Detroit	48216	5/1/2013	4/30/2014	$17,973.40	$215,680.80	$18.07	11,939	RA	Office Building	Rent Authorized	None
451	Wayne	DHS	2539-1988-47	17330 Greydale	Detroit	48219	1/1/1978	9/30/2016	$44,501.40	$534,016.80	$17.85	29,914	Lease	Office Building	Rent Authorized	One 5yr; 90 days
452	Wayne	DHS	2625-1988-55	4505 Oakman Blvd	Detroit	48204	5/1/1988	5/31/2017	$31,160.42	$373,925.04	$12.50	29,914	Lease	Office Building	Rent Authorized	None
453	Wayne	DHS	4333-2012-0157	5131 Grand River	Detroit	48208	4/1/2013	3/31/2023	$40,012.45	$480,149.40	$18.51	25,940	Lease	Office Building	Rent Authorized	One 10yr; 180 days
454	Wayne	DHS	6922-2007-0105	8655 Greenfield Rd	Detroit	48228	4/15/2010	4/14/2020	$39,973.28	$479,679.36	$19.01	25,233	Lease	Office Building	Rent Authorized	Two 5yr; 180 days
455	Wayne	DHS	7067-1990-111	6534 W Jefferson	Detroit	48209	6/1/1990	8/31/2010	$22,826.00	$273,912.00	$10.10	27,120	Lease	Office Building	Holding Over	One 10yr; 60 days
456	Wayne	DHS	7287-2001-1069	25350 Ecorse Rd	Taylor	48180	3/1/1991	5/31/2011	$11,958.33	$143,499.96	$3.50	41,000	Lease	Office Building	Holding Over	None
457	Wayne	DOC	10965-2010-0206	5300 Lawton	Detroit	48208	9/1/2003	8/31/2023	$51,608.00	$619,296.00	$16.09	38,494	Lease	Mixed Use	Rent Authorized	None
458	Wayne	DOC	11259-2006-0166	920 West Fort	Lincoln Park	48192	12/1/2007	11/30/2017	$17,176.25	$206,115.00	$19.50	10,570	Lease	Office Building	Rent Authorized	One 5yr; 60 days
459	Wayne	DTMB	10963-2001-1332	116 Lothrop Ave	Detroit	48201	9/1/2003	8/31/2021	$3,611.00	$43,332.00	$0.00	0	Lease	Parking	Rent Authorized	Two 5yr; 180 days
460	Wayne	DTMB	10964-2001-1333	6540 Cass Ave	Detroit	48201	9/1/2003	8/31/2021	$51,300.00	$615,600.00	$0.00	0	Lease	Parking	Rent Authorized	Two 5yr; 180 days
461	Wayne	LARA	4581-2006-0178	14333 Woodrow Wilson	Detroit	48238	6/1/2007	5/31/2017	$27,579.46	$330,953.52	$2.61	115,718	Lease	Warehouse	Rent Authorized	Two 5yr; 90 days
462	Wayne	MDOT	11138-2005-0167	2835 Bagley Ave	Detroit	48216	7/15/2008	7/14/2018	$12,962.67	$155,552.04	$32.00	4,861	Lease	Office Building	Rent Authorized	One 10yr; 90 days

	Q	R	S	T	U	V
447	None	Leg.; 180 days	Public Utilities	69,463.97	0.00	0.00
448	None	Exec. New; 90 days	Public Utilities, Janitorial	62,101.00	45,803.00	0.00
449	None	Leg.; 30 days	Public Utilities	93,786.51	0.00	0.00
450	None	Standard; 30 days	Gross (Full Service)	0.00	0.00	0.00
451	None	Standard; 90 days	Public Utilities	66,109.94	0.00	0.00
452	None	Standard; 180 days	Public Utilities, Janitorial, Dumpster Service, Grounds, Pest Control	66,109.94	48,759.85	11,068.18
453	None	Exec; 180 days	Public Utilities, Janitorial, Dumpster Service, Grounds, Pest Control	57,327.40	42,282.20	9,597.80
454	None	Exec. New; 180 days	Public Utilities, Janitorial, Dumpster Service	55,764.93	41,129.79	0.00
455	None	Standard; 90 days	Public Utilities, Janitorial, Grounds, Pest Control	59,935.20	44,205.60	10,034.40
456	None	Leg. Rest; 60 days	Public Utilities, Janitorial	94,158.28	34,631.13	0.00
457	None	Exec. New; 180 days	Public Utilities, Janitorial, Dumpster Service, Pest Control	38,729.00	37,711.00	0.00
458	None	Exec. New; 90 days	Public Utilities	15,490.00	0.00	0.00
459	None	Standard; 90 days	Gross (Full Service)	0.00	0.00	0.00
460	None	Standard; 90 days	Security	0.00	0.00	0.00
461	None	Standard; 120 days	Public Utilities, Janitorial, Dumpster Service, Grounds	255,736.78	188,620.34	45,815.66
462	None	Standard; 120 days	Gross (Full Service)	0.00	0.00	0.00

DTMB Real Estate Divison
Privately-owned, State-leased Facilities
Required by Section 221a(1)(b) of Public Act 431 of 1984

	W	X	Y
447	0.00	2,077.76	66,781.00
448	0.00	0.00	0.00
449	4,076.64	0.00	61,765.00
450	0.00	0.00	0.00
451	0.00	0.00	0.00
452	0.00	0.00	22,440.00
453	22,081.77	0.00	6,525.00
454	0.00	0.00	0.00
455	0.00	0.00	0.00
456	7,259.27	0.00	0.00
457	2,238.00	0.00	0.00
458	0.00	25,838.00	0.00
459	0.00	0.00	0.00
460	0.00	49,031.10	0.00
461	0.00	0.00	0.00
462	0.00	0.00	0.00

DTMB Real Estate Divison
Privately-owned, State-leased Facilities
Required by Section 221a(1)(b) of Public Act 431 of 1984

	Z	AA	AB	AC	AD	AE	AF	AG	AH	AI	AJ	AK	AL	AM
447	708,322.73	23.61	0.00	Actual	2012	Charter County Of Wayne	500 Griswold	Detroit	MI	48226	E25	122	75	61%
448	656,135.04	23.35	0.00	Estimated	2012	Cfp Michigan Ii, Llc	18338 Minnetonka Blvd	Deephaven	MN	55392	E97	112	76	68%
449	769,528.15	23.97	0.00	Actual	2012	Charter County Of Wayne	500 Griswold	Detroit	MI	48226	E25	121	115	95%
450	215,680.80	18.07	0.00	Actual	2012	Mylocker Properties, Llc	28241 Mound Road	Warren	MI	48092	E102	26	26	100%
451	600,126.74	20.06	0.00	Estimated	2012	17330 Greydale Llc	4975 Spanish Heights Drive	Las Vegas	NV	89148	E100	108	104	96%
452	522,303.01	17.46	0.00	Estimated	2012	Sos Oakman, Llc	24655 Southfield Road	Southfield	MI	48075	E25	160	160	100%
453	604,913.57	23.32	0.00	Estimated	2012	Grand River Ventures, Llc	1300 Kirkway	Bloomfield Hills	MI	48302	E102	103	77	75%
454	576,574.08	22.85	0.00	Estimated	2012	Apollo Holdings, Llc	6334 Golden Lane	West Bloomfield	MI	48322	E97	135	94	70%
455	388,087.20	14.31	0.00	Estimated	2012	Dss #1 Limited Partnership	2146 Livernois Road	Troy	MI	48083	E25	122	83	68%
456	279,548.64	6.82	0.00	Actual	2012	City Of Taylor	23555 Goddard Road	Taylor	MI	48180	E25	214	194	91%
457	697,974.00	18.13	0.00	Actual	2012	5300 Lawton, Inc	2411 Vinewood	Detroit	MI	48216	E97			
458	247,443.00	23.41	0.00	Actual	2012	Blue Shamrock, Llc	1065 Nortoon	Lincoln Park	MI	48381	E102			
459	43,332.00	0.00	0.00	Actual	2012	New Center Parking Decks Venture	70 W Madison #3940	Chicago	IL	60602	E100			N/A - Parking
460	664,631.10	0.00	0.00	Actual	2012	New Center Parking Decks Venture	70 W Madison #3940	Chicago	IL	60602	E92			N/A - Parking
461	821,126.30	7.10	0.00	Estimated	2012	14333 Associates, Llc	560 Kirts Blvd	Troy	MI	48084	E25			N/A - Warehouse
462	155,552.04	32.00	0.00	Actual	2012	Plaza Del Norte	2835 Bagley	Detroit	MI	48216	E102	2	2	100%

	AN
447	
448	
449	
450	
451	
452	
453	
454	
455	
456	
457	No occupancy information supplied by Agency
458	No occupancy information supplied by Agency
459	
460	
461	
462	

DTMB Real Estate Divison
Privately-owned, State-leased Facilities
Required by Section 221a(1)(b) of Public Act 431 of 1984

	A	B	C	D	E	F	G	H	I	J	K	L	M	N	O	P
463	Wayne	MSF	10843-2002-2208	455 Fort St	Detroit	48226	5/1/2000	4/30/2001	$2,298.63	$27,583.56	$12.95	2,130	Sublease	Office Building	Holding Over	None
464	Wayne	MSF	11129-2013-0120	15100 Northline Rd	Southgate	48195	2/1/2013	1/31/2014	$462.87	$5,554.44	$17.25	322	RA	Office Building	Rent Authorized	None
465	Wayne	MSF	11637-2013-0193	35731 Michigan Ave	Wayne	48184	7/1/2013	6/30/2014	$98.83	$1,185.96	$18.53	64	RA	Office Building	Rent Authorized	None
466	Wayne	MSF	11638-2013-0067	30246 Plymouth Rd	Livonia	48150	3/1/2013	2/28/2014	$591.33	$7,095.96	$17.14	414	RA	Office Building	Rent Authorized	None
467	Wayne	MSP	11065-2003-1148	645-661 W Baltimore St	Detroit	48202	1/1/2005	12/31/2019	$3,300.00	$39,600.00		0	Lease	Parking	Rent Authorized	None
468	Wayne	MVA	11127-2010-0467	30104 Ford Rd	Garden City	48135	8/1/2006	7/31/2016	$2,120.00	$25,440.00	$16.50	1,400	Lease	Office Building	Rent Authorized	None
469	Wayne	SOS	10283-2009-0379	20210 West 7 Mile Rd	Detroit	48219	1/1/2012	12/31/2012	$4,888.21	$58,658.52	$16.75	3,502	RA	Office Building	Holding Over	None
470	Wayne	SOS	10358-2006-0189	7760 W Vernor	Detroit	48209	5/1/2009	7/31/2014	$3,063.67	$36,764.04	$14.00	2,626	Lease	Office Building	Rent Authorized	None
471	Wayne	SOS	10586-2008-0118	5094 Schaeffer Rd	Dearborn	48126	12/1/2009	11/30/2019	$7,744.00	$92,928.00	$18.75	4,956	Lease	Office Building	Rent Authorized	None
472	Wayne	SOS	10604-2009-0019	8717 Joseph Campau	Hamtramck	48212	10/1/2004	12/31/2014	$6,132.75	$73,593.00	$16.65	4,420	Lease	Office Building	Rent Authorized	None
473	Wayne	SOS	10670-2008-0099	795 Sumpter Rd	Belleville	48111	12/1/2009	11/30/2014	$3,440.61	$41,287.32	$11.82	3,493	Lease	Office Building	Rent Authorized	One 5yr; 60 days
474	Wayne	SOS	10818-2009-0284	3040 Van Horn Rd	Trenton	48183	10/1/2010	9/30/2015	$3,214.00	$38,568.00	$8.10	4,761	Lease	Office Building	Rent Authorized	One 5yr; 90 days
475	Wayne	SOS	10935-2000-1411	9560 E Eight Mile	Detroit	48234	12/1/2001	11/30/2016	$4,022.00	$48,264.00	$16.25	3,300	Lease	Office Building	Rent Authorized	None
476	Wayne	SOS	11109-2009-0184	6090 Wayne Rd	Westland	48185	8/1/2005	7/31/2015	$5,083.33	$60,999.96	$12.50	4,880	Lease	Office Building	Rent Authorized	One 5yr; 30 days
477	Wayne	SOS	11144-2004-1208	17176 Farmington Rd	Livonia	48153	7/17/2006	10/31/2015	$17,998.75	$215,985.00	$20.57	10,500	Lease	Office Building	Rent Authorized	None
478	Wayne	SOS	11146-2004-1209	21572 Ecorse Rd	Taylor	48180	1/1/2006	12/31/2015	$8,812.83	$105,753.96	$19.30	4,840	Lease	Office Building	Rent Authorized	None
479	Wayne	SOS	11193-2005-0085	18412 Telegraph Rd	Brownstown	48174	7/1/2006	6/30/2016	$5,876.33	$70,515.96	$19.75	3,400	Lease	Office Building	Rent Authorized	Three 5yr; 60 days
480	Wayne	SOS	11195-2005-0060	14634-36 Mack Ave	Detroit	48215	8/24/2006	8/23/2016	$6,816.00	$81,792.00	$25.56	3,200	Lease	Office Building	Rent Authorized	Two 5yr; 90 days

DTMB Real Estate Divison
Privately-owned, State-leased Facilities
Required by Section 221a(1)(b) of Public Act 431 of 1984

	Q	R	S	T	U	V
463	None	Standard; 30 days	Gross (Full Service)	0.00	0.00	0.00
464	None	Standard; 30 days	Gross (Full Service)	0.00	0.00	0.00
465	None	Either party; 90 days	Gross (Full Service)	0.00	0.00	0.00
466	None	Either party; 90 days	Gross (Full Service)	0.00	0.00	0.00
467	None	Standard; 90 days	Gross (Full Service)	0.00	0.00	0.00
468	None	Standard; 90 days	Gross (Full Service)	0.00	0.00	0.00
469	None	Standard; 60 days	Public Utilities, Janitorial, Dumpster Service, Pest Control	9,608.09	4,628.75	0.00
470	None	Standard; 90 days	Public Utilities, Janitorial	5,803.46	4,280.38	0.00
471	None	Standard; 90 days	Public Utilities, Janitorial	16,206.74	7,992.00	0.00
472	None	Standard; 90 days	Public Utilities, Janitorial, Dumpster Service, Pest Control	9,675.16	3,310.61	0.00
473	None	Standard; 90 days	Public Utilities, Janitorial	13,015.05	2,585.00	0.00
474	None	Standard; 90 days	Public Utilities, Janitorial, Dumpster Service, Pest Control	9,562.39	3,094.96	0.00
475	None	Standard; 90 days	Public Utilities, Janitorial, Dumpster Service	10,401.46	5,213.65	0.00
476	None	Standard; 90 days	Public Utilities, Janitorial	11,711.89	3,690.00	0.00
477	None	Standard; 90 days	Public Utilities, Janitorial, Dumpster Service, Pest Control	23,205.00	17,115.00	0.00
478	None	Standard; 120 days	Public Utilities, Janitorial	10,469.94	4,579.88	0.00
479	None	Standard; 90 days	Gross (Full Service)	0.00	0.00	0.00
480	None	Standard; 90 days	Public Utilities, Janitorial	10,806.19	5,161.03	0.00

DTMB Real Estate Divison
Privately-owned, State-leased Facilities
Required by Section 221a(1)(b) of Public Act 431 of 1984

	W	X	Y
463	0.00	0.00	0.00
464	0.00	0.00	0.00
465	0.00	0.00	0.00
466	0.00	0.00	0.00
467	0.00	0.00	0.00
468	0.00	0.00	0.00
469	1,091.93	0.00	0.00
470	0.00	0.00	0.00
471	232.52	0.00	0.00
472	774.93	0.00	0.00
473	222.72	0.00	0.00
474	1,156.77	0.00	4,642.00
475	3,000.74	0.00	0.00
476	222.72	0.00	0.00
477	0.00	0.00	0.00
478	1,022.20	0.00	0.00
479	222.06	0.00	0.00
480	693.72	0.00	(222.00)

DTMB Real Estate Divison
Privately-owned, State-leased Facilities
Required by Section 221a(1)(b) of Public Act 431 of 1984

	Z	AA	AB	AC	AD	AE	AF	AG	AH	AI	AJ	AK	AL	AM
463	27,583.56	12.95	0.00	Actual	2012	City Of Detroit	707 W Milwaukee	Detroit	MI	48202	E102			
464	5,554.44	17.25	0.00	Actual	2012	Downriver Community Conference	15100 Northline Road	Southgate	MI	48195	E102			100%
465	1,185.96	18.53	0.00	Actual	2012	Semca	25363 Eureka Rd	Taylor	MI	48180	E25			100%
466	7,095.96	17.14	0.00	Actual	2012	Semca	25363 Eureka Rd	Taylor	MI	48180	E100			100%
467	39,600.00	0.00	0.00	Actual	2012	Fk South Llc	C/O Farbman Group, 105 Fisher Bldg	Detroit	MI	48202	E25			N/A - Parking
468	25,440.00	18.17	0.00	Actual	2012	Pierce Place Llc	1715 Middlebelt Road	Garden City	MI	48135	E25	3	3	100%
469	73,987.29	21.13	0.00	Actual	2012	Seven Evergreen Property, Llc	2150-B Franklin Road	Bloomfield Hills	MI	48302	E92			N/A - Branch Office
470	46,847.88	17.84	0.00	Estimated	2012	Rebert Building, Llc	7752 West Vernor	Detroit	MI	48209	E25			N/A - Branch Office
471	117,359.26	23.68	0.00	Actual	2012	Michigan Schaeffer, L.L.C.	28000 Middlebelt Road	Farmington Hills	MI	48334	E100			N/A - Branch Office
472	87,353.70	19.76	0.00	Actual	2012	Henry Velleman Revoc Livin Trust	9618 Joseph Campau	Hamtramck	MI	48212	E25			N/A - Branch Office
473	57,110.09	16.35	0.00	Actual	2012	Belle Plaza Shopping Center, Ii	901 Ridgewood	Bloomfield Hills	MI	48304	E102			N/A - Branch Office
474	57,024.12	11.98	0.00	Actual	2012	Trafford Square L.P.	12627 Greenfield Avenue	Detroit	MI	48227	E97			N/A - Branch Office
475	66,879.85	20.27	755.00	Actual	2012	Bel-Air Realty LLC	150 Great Neck Road	Great Neck	NY	11021	E92			N/A - Branch Office
476	76,624.57	15.70	0.00	Actual	2012	Westview Associates, Llc	30407 West 13 Mile Road	Farmington Hills	MI	48334	E25			N/A - Branch Office
477	256,305.00	24.41	0.00	Estimated	2012	Farmington Six Llc	4521 Pga Blvd	Palm Beach Garde	FL	33418	E102			N/A - Branch Office
478	121,825.98	25.17	0.00	Actual	2012	Taylor Commons Lmt Partnership	22333 Allen Road	Woodhaven	MI	48183	E92			N/A - Branch Office
479	70,738.02	20.81	0.00	Actual	2012	Flood Properties Llc	18406 Telegraph Road	Brownstown	MI	48143	E100			N/A - Branch Office
480	98,230.94	30.70	0.00	Actual	2012	Mack-Alter Llc	18633 Mack Avenue	Detroit	MI	48236	E102			N/A - Branch Office

DTMB Real Estate Divison
Privately-owned, State-leased Facilities
Required by Section 221a(1)(b) of Public Act 431 of 1984

	AN
463	In process of cancellation
464	
465	
466	
467	
468	
469	Branch Office
470	Branch Office
471	Branch Office
472	Branch Office
473	Branch Office
474	Branch Office
475	Branch Office
476	Branch Office
477	Branch Office
478	Branch Office
479	Branch Office
480	Branch Office

DTMB Real Estate Divison
Privately-owned, State-leased Facilities
Required by Section 221a(1)(b) of Public Act 431 of 1984

	A	B	C	D	E	F	G	H	I	J	K	L	M	N	O	P
481	Wayne	SOS	11299-2007-0027	8500 North Lilley Rd	Canton	48187	10/13/2009	10/12/2019	$9,250.00	$111,000.00	$18.50	6,000	Lease	Office Building	Rent Authorized	One 5yr; 60 days
482	Wayne	SOS	11389-2008-0136	17500 Livernois	Detroit	48221	4/16/2010	4/15/2020	$6,720.54	$80,646.48	$21.50	3,751	Lease	Office Building	Rent Authorized	None
483	Wayne	SOS	11495-2010-0196	26603 Michigan Ave	Inkster	48141	5/1/2011	4/30/2021	$7,933.00	$95,196.00	$17.00	5,600	Lease	Office Building	Rent Authorized	Two 5yr;30 days
484	Wayne	SOS	7153-2004-1217	25700 Joy Rd	Redford	48239	10/10/2005	10/9/2015	$5,866.67	$70,400.04	$14.50	4,400	Lease	Office Building	Rent Authorized	One 5yr; 90 days
485	Wexford	DEQ	10215-2002-2201	120 Chapin St	Cadillac	49601	5/1/1996	4/30/2016	$16,322.50	$195,870.00	$10.15	19,305	Lease	Office Building	Rent Authorized	None
486	Wexford	MSF	11625-2012-0190	401 Lake St., Suite 700	Cadillac	49601	7/1/2012	6/30/2013	$145.83	$1,750.00	$25.00	70	RA	Office Building	Holding Over	None
487	Wexford	MSP	10651-1998-1109	7711 S Us 131	Cadillac	49601	2/1/1999	1/31/2019	$16,295.00	$195,540.00	$9.70	20,168	Lease	Office Building	Rent Authorized	Two 5yr; 90 days
488	Wexford	SOS	7525-2005-0068	1574 N Mitchell	Cadillac	49601	1/1/2007	12/31/2012	$2,745.00	$32,940.00	$14.26	2,310	Lease	Office Building	Holding Over	One 5yr; 30 days
489	Z-Out of State	GOV	2445-2012-0211	400/444 N Capitol St Nw	Washington	20001	2/1/2012	1/31/2020	$10,211.09	$122,533.08	$54.80	2,236	Sublease	Office Building	Rent Authorized	None
490	Z-Out of State	TRE	10588-2010-0549	360 W Butterfield	Elmhurst	60126	11/1/2011	2/28/2022	$4,525.00	$54,300.00	$21.00	2,586	Lease	Office Building	Rent Authorized	None
491	Z-Out of State	TRE	11113-2004-1259	2975 Westchester Ave, Fourth Fl.	Purchase	10577	3/1/2006	2/28/2016	$6,787.00	$81,444.00	$25.95	3,139	Lease	Office Building	Rent Authorized	None
492	Z-Out of State	TRE	11372-2008-0089	6100 Rockside Woods Blvd.	Independence	44131	4/1/2009	3/31/2014	$3,274.38	$39,292.56	$16.25	2,418	Lease	Office Building	Rent Authorized	One 5yr; 60 days
493	Z-Out of State	TRE	7113-2005-0007	12200 Ford Rd	Dallas	75234	4/1/2006	3/31/2016	$2,760.29	$33,123.48	$15.50	2,137	Lease	Office Building	Rent Authorized	None
494	Z-Out of State	TRE	11386-2008-0128	2171 Campus Drive	Irvine	92612	9/1/2009	8/31/2014	$5,087.35	$61,048.20	$20.99	2,825	Lease	Other	Rent Authorized	None
495									Total Monthly Rent	Total Annual Rent		Total Square Footage				
496									$7,045,150.42	$84,547,008.37		5,603,223				

	Q	R	S	T	U	V
481	None	Standard; 30 days	Gross (Full Service)	0.00	0.00	0.00
482	None	Standard; 90 days	Public Utilities	10,255.27	0.00	0.00
483	None	Standard; 90 days	Gross (Full Service)	0.00	0.00	0.00
484	None	Standard; 90 days	Public Utilities	8,569.83	0.00	0.00
485	None	Exec. New; 180 days	Public Utilities, Janitorial, Dumpster Service, Pest Control	36,238.59	19,051.04	0.00
486	None	Standard; 30 days	Gross (Full Service)	0.00	0.00	0.00
487	Option to buy after 5 years	Exec. New; 30 days	Public Utilities, Janitorial, Dumpster Service, Grounds, Pest Control	44,571.28	32,873.84	7,462.16
488	None	Standard; 90 days	Public Utilities	7,800.31	0.00	0.00
489	None	180 days & end of a month	Gross (Full Service)	0.00	0.00	0.00
490	None	Standard; 120 days	Electricity	1,998.40	0.00	0.00
491	None	Standard; 90 days	Gross (Full Service)	0.00	0.00	0.00
492	None	Standard; 90 days	Gross (Full Service)	0.00	0.00	0.00
493	None	Standard; 90 days	Gross (Full Service)	0.00	0.00	0.00
494	None	Standard; 90 days	Gross (Full Service)	0.00	0.00	0.00
495						
496						

DTMB Real Estate Divison
Privately-owned, State-leased Facilities
Required by Section 221a(1)(b) of Public Act 431 of 1984

	W	X	Y
481	491.00	0.00	0.00
482	222.72	0.00	0.00
483	525.20	0.00	0.00
484	222.72	0.00	0.00
485	2,906.76	0.00	0.00
486	0.00	0.00	0.00
487	0.00	0.00	7,075.00
488	0.00	0.00	0.00
489	0.00	0.00	0.00
490	9++	0.00	0.00
491	0.00	0.00	0.00
492	0.00	0.00	0.00
493	0.00	0.00	0.00
494	0.00	0.00	0.00
495			
496			

DTMB Real Estate Divison
Privately-owned, State-leased Facilities
Required by Section 221a(1)(b) of Public Act 431 of 1984

	Z	AA	AB	AC	AD	AE	AF	AG	AH	AI	AJ	AK	AL	AM
481	111,491.00	18.58	0.00	Actual	2012	Golden Gate Shopping Center, Llc	4104 W. Maple Rd	Bloomfield Hills	MI	48301	E100			N/A - Branch Office
482	91,124.47	24.29	0.00	Actual	2012	Binno And Shallal	42690 Woodward Ave, Suite 225	Bloomfield Hills	MI	48304	E100			N/A - Branch Office
483	95,721.20	17.09	0.00	Actual	2012	City Market Place	124 W. Allegan Street	Lansing	MI	48933	E100			N/A - Branch Office
484	79,192.59	18.00	0.00	Actual	2012	Iws Ventures Llc	31300 Orchard Lake Road	Farmington Hills	MI	48334	E102			N/A - Branch Office
485	254,066.39	13.16	0.00	Actual	2012	City Of Cadillac	Municipal Complex	Cadillac	MI	49601	E100			
486	1,750.00	25.00	0.00	Actual	2012	Nw Mi Council Of Governments	600 E Front St, Suite 104	Traverse City	MI	49685				100%
487	287,522.28	14.26	0.00	Estimated	2012	B R B Properties, Llc	200 East Main St	Cadillac	MI	49601	E100	21	29	100%
488	40,740.31	17.64	0.00	Actual	2012	Mitchell Road Mall, Llc	28400 Northwestern Hwy 4Th Fl	Southfield	MI	48034	E92			N/A - Branch Office
489	122,533.08	54.80	0.00	Actual	2012	State Services Organization	444 N Capitol Nw	Washington	DC	20001	E100			100%
490	56,298.40	21.77	0.00	Actual	2012	360 Butterfield, Llc	2239 W North Ave #4-A	Chicago	IL	60647	E102	17	17	100%
491	81,444.00	25.95	0.00	Actual	2012	572 Main Street, Corp.	120 Bloomingdale Rd	White Plains	NY	10605	E25	13	3	23%
492	39,292.56	16.25	0.00	Actual	2012	6100 Associates, Ltd.	23250 Chagrin Blvd #255	Beachwood	OH	44122	E102	10	9	90%
493	33,123.48	15.50	0.00	Actual	2012	Metro Glen, L.P.	720 North Post Oak Road	Houston	TX	77024	E25	9	9	100%
494	61,048.20	21.61	0.00	Actual	2012	Tpf Partners	2361 Campus Drive	Irvine	CA	92612	E25	8	8	100%
495	Total Annual Rent w/ Expenses										E89			
496	$97,315,632.75													

DTMB Real Estate Divison
Privately-owned, State-leased Facilities
Required by Section 221a(1)(b) of Public Act 431 of 1984

	AN
481	Branch Office
482	Branch Office
483	Branch Office
484	Branch Office
485	No occupancy information supplied by Agency
486	
487	
488	Branch Office
489	
490	
491	
492	
493	
494	
495	
496	

DTMB Real Estate Division
Privately-owned, State Leased Facilities
Required by Section 221a(1)(b) of Public Act 431 of 1984

	A	B	C	D	E	F
1						
2	**Location**	**Agency**	**Street Address**	**City**	**County**	**Building Type**
3	**Allegan Ramp**	N/A	430 W. Allegan	Lansing	Ingham	Parking Ramp
4						
5						
6						
7	**Austin Building**	DOS, Treasury	430 W. Allegan	Lansing	Ingham	Office Building
8						
9						
10						
11	**Cadillac Place**	AG, DCH, DCR, DCS, DHS, DTMB, LARA, MSF, MSP, SOS, TRE	3020-3068 W. Grand Blvd.	Detroit	Wayne	Office Building
12						
13						
14						
15						
16						
17						
18						
19						
20						
21						
22						
23						
24						
25	**Constitution Hall**	DEQ, DNR, DARD, DTMB, LARA	525 W. Allegan	Lansing	Ingham	Office Building
26						
27						
28						
29	**Energy Center**	N/A	7432 Parson Dr.	Dimondale	Eaton	Physical Plant
30						
31						
32						
33						
34						
35						
36						
37						
38						
39						
40						
41	**Escanaba State Office Building**	DHS, LARA, DOS, DTMB	305 Ludington	Escanaba	Delta	Office Building

DTMB Real Estate Division
Privately-owned, State Leased Facilities
Required by Section 221a(1)(b) of Public Act 431 of 1984

	G	H	I	J	K
1					
2	Area (Sq. Ft.)	Number of Workstations/Offices	Number of Occupants	Occupancy Rate	Notes
3	9,508	1	1	100.00%	Predominantly Parking
4					
5					
6					
7		748	678	90.64%	
8					
9					
10					
11	1,338,710	2,567	1,755	68.37%	Multiple agencies planned for occupancy, including DHS, LARA and others. Associated lease cancellations not yet announced.
12					
13					
14					
15					
16					
17					
18					
19					
20					
21					
22					
23					
24					
25	471,592			Currently being restacked.	Currently being restacked.
26					
27					
28					
29		18	15		Predominantly a Physical Plant, but contains related office areas.
30					
31					
32					
33					
34					
35					
36					
37					
38					
39					
40					
41	24,298	87	81	93.10%	Restacked in 2011

DTMB Real Estate Division
Privately-owned, State Leased Facilities
Required by Section 221a(1)(b) of Public Act 431 of 1984

	L	M	N	O
1		PRELIMINARY PROJECT ESTIMATE - FIVE-YEAR CAPITAL OUTLAY ESTIMATES		
2	**Special Maintenance Projects**	**2014**	**2015**	**2016**
3				
4	Design and install new control panel to operate sump pumps in ramp			
5				
6	Install snowmelt system around Austin and VanWagoner buildings			
7				
8	Pressurize east, west and center stairways and install fire sprinkling in the penthouse			
9				
10	Replace supply air fans 5,6&7 and AHU#14 that service the upper and lower levels of the building entry from the ramp into the building.			
11				
12	Upgrade east and west freight elevators			$1,800,000
13				
14	OIP - install lobby security			
15				
16	Upgrade escalator/elevator in showroom area (one elevator is unusable)			
17				
18	Replace 95-year old piping in building (Phase I)			
19				
20	OIP-Fire system replacement			
21				
22	Design and construct conference center on 1st floor			
23				
24	Convert showroom into rentable office space			
25				
26	OIP-replace fire system			
27				
28	Replace damaged roof that is nearing its end of life cycle. Water has infiltrated the insulation and will cause the steel base to rust. (4 worst areas are being patched in 2013)			
29				
30	Install a unified plant control system			$375,000
31				
32	Replace original fire suppression system			$300,000
33				
34	Replace boiler #1			
35				
36	Install security enhancements - tunnel hatch access locks and exterior door upgrades			
37				
38	Waterproof exterior			
39				
40	Replace portion of roof			
41				

DTMB Real Estate Division
Privately-owned, State Leased Facilities
Required by Section 221a(1)(b) of Public Act 431 of 1984

	P	Q	R
1			
2	**2017**	**2018**	**2019**
3			
4	$100,000		
5			
6			$800,000
7			
8	$700,000		
9			
10		$120,000	
11			
12			
13			
14	$1,500,000		
15			
16	$1,000,000		
17			
18	$1,000,000		
19			
20		$2,000,000	
21			
22			$2,200,000
23			
24			$1,000,000
25			
26	$750,000		
27			
28		$600,000	
29			
30			
31			
32			
33			
34	$1,700,000		
35			
36	$75,000		
37			
38	$500,000		
39			
40		$200,000	
41			

DTMB Real Estate Division
Privately-owned, State Leased Facilities
Required by Section 221a(1)(b) of Public Act 431 of 1984

	A	B	C	D	E	F
42						
43						
44						
45						
46						
47						
48						
49						
50						
51						
52						
53						
54						
55	**Flint State Office Building**	DCR, DHS, DTMB, LARA, TRE	125 E. Union	Flint	Genesee	Office Building
56						
57	**General Office Building**	DOC, DTMB, LARA, SOS	7150 Harris Drive	Dimondale	Eaton	Office Building
58						
59						
60						
61						
62						
63	**General Services Building**	DTMB	7461 Crowner Drive	Dimondale	Eaton	Office Building
64						
65						
66						
67						
68						
69						
70						
71						
72						
73						
74						
75						
76						
77						
78						
79	**Grand Rapids State Office Building**	AG,DCR, DEQ, DHS, DTMB, LARA, TRE	350 Ottawa St.	Grand Rapids	Kent	Office Building
80						
81						
82						
83						
84						
85	**Grand Tower**	DHS	235 South Grand Ave.	Lansing	Ingham	Office Building
86						
87						

DTMB Real Estate Division
Privately-owned, State Leased Facilities
Required by Section 221a(1)(b) of Public Act 431 of 1984

	G	H	I	J	K
42					
43					
44					
45					
46					
47					
48					
49					
50					
51					
52					
53					
54					
55	107,564			Under Construction	Under Construction
56					
57	243,059	836	702	83.97%	Portions being vacated for upcoming State Emergency Operation Center (SEOC) construction.
58					
59					
60					
61					
62					
63	152,750	45	38	84.44%	
64					
65					
66					
67					
68					
69					
70					
71					
72					
73					
74					
75					
76					
77					
78					
79	88,672	255	224	87.84%	
80					
81					
82					
83					
84					
85	273,691			Currently being restacked	Currently being restacked thrugh major DHS-run project, will
86					
87					

DTMB Real Estate Division
Privately-owned, State Leased Facilities
Required by Section 221a(1)(b) of Public Act 431 of 1984

	L	M	N	O
42	Upgrade elevator controls and equipment to meet current ADA standards			
43				
44	Replace hot water piping			
45				
46	Repair/resurface parking lot			
47				
48	Waterproof building exterior			
49				
50	Replace switchgear			
51				
52	Replace main and riser to improve water flow			
53				
54	Replace roof			
55				
56	Parking Ramp - upgrade elevator controls and equipment to meet current ADA standards (in partnership with UM-F)		$450,000	
57				
58	Upgrade elevator controls and equipment to meet current ADA standards			$2,000,000
59				
60	Renovate restrooms to current ADA standards; scope and replace piping as needed			
61				
62	Repair and waterproof building exterior			
63				
64	Replace ACU #9 & #10			$500,000
65				
66	Install safer roof access for mechanical equipment maintenance			
67				
68	Repair/replace drainage system			
69				
70	Replace heat coils in AHU 5,6,7,&8			
71				
72	Replace portion of roof (one section of warehouse completed several years ago)			
73				
74	Replace windows with energy efficient system			
75				
76	Replace transformers			
77				
78	OIP-Fire system upgrade			
79				
80	Replace generator transfer switch and fuel source			$350,000
81				
82	Replace escalator, ceiling and lighting above			
83				
84	Replace transformers			
85				
86	Replace air handling systems that have exceeded design life. Install a new system utilizing district chilled water to reduce electrical demand thus reducing energy costs. Design is currently funded and in progress.		$3,500,000	
87				

DTMB Real Estate Division
Privately-owned, State Leased Facilities
Required by Section 221a(1)(b) of Public Act 431 of 1984

	P	Q	R
42	$200,000		
43			
44	$60,000		
45			
46	$200,000		
47			
48		$300,000	
49			
50		$500,000	
51			
52			$70,000
53			
54			$200,000
55			
56			
57			
58			
59			
60	$1,100,000		
61			
62		$100,000	
63			
64			
65			
66	$60,000		
67			
68	$200,000		
69			
70		$200,000	
71			
72		$1,500,000	
73			
74		$100,000	
75			
76			$100,000
77			
78			$200,000
79			
80			
81			
82	$1,000,000		
83			
84	$200,000		
85			
86			
87			

DTMB Real Estate Division
Privately-owned, State Leased Facilities
Required by Section 221a(1)(b) of Public Act 431 of 1984

	A	B	C	D	E	F
88						
89	**Hall of Justice**	Judicial Branch Only	925 W. Ottawa St.	Lansing	Ingham	Court Rooms/ Offices
90						
91						
92						
93						
94						
95						
96						
97	**Hannah Building**	EDU	608 W. Allegan	Lansing	Ingham	Office Building
98						
99						
100						
101						
102						
103						
104						
105						
106						
107						
108						
109						
110						
111	**Jackson State Office Building**	DEQ, DHS, DTMB, LARA	301 E. Lewis B. Glick Hwy.	Jackson	Jackson	Office Building
112						
113	**Joint Lab - North Complex**		3350 N. MLK Blvd.	Lansing	Ingham	Laboratory
114						
115						
116						
117						
118						
119						
120						
121						
122	**Joint Operations Center**		615 W. Allegan	Lansing	Ingham	Emergency Operations
123						
124						
125						
126						
127						
128	**LTA**		W. St. Joseph	Lansing	Ingham	Warehousing and Office Complex

DTMB Real Estate Division
Privately-owned, State Leased Facilities
Required by Section 221a(1)(b) of Public Act 431 of 1984

	G	H	I	J	K
88					
89	271,099			Judicial Branch Controlled	Judicial Branch Controlled
90					
91					
92					
93					
94					
95					
96					
97	180,196	772	638	82.64%	
98					
99					
100					
101					
102					
103					
104					
105					
106					
107					
108					
109					
110					
111	73,193	231	204	88.31%	
112					
113				At capacity	Per DCH laboratory at or exceeding capacity
114					
115					
116					
117					
118					
119					
120					
121					
122				At capacity	Emergency Operations Center at capacity
123					
124					
125					
126					
127					
128				Renovated areas at capacity	Warehousing, surplus operations and carpentry shop at capacity in renovated areas. Office areas awaiting renovation after occupancy identified.

DTMB Real Estate Division
Privately-owned, State Leased Facilities
Required by Section 221a(1)(b) of Public Act 431 of 1984

	L	M	N	O
88	Design and construct an insulated entry system to improve indoor air quality and energy efficiency (remove revolving doors)			
89				
90	Reconstruct the paver system at east entry and courtyard areas			$2,000,000
91				
92	Install automatic transfer station to the main electrical vault in the Distribution Center			
93				
94	Replace storm sewer			
95				
96	Replace parking ramp sprinkler system			
97				
98	Renovate restrooms to current ADA standards; scope and replace piping as needed			
99				
100	Replace storm drains			
101				
102	Upgrade HVAC System			
103				
104	Replace lighting throughout building with energy efficient system			
105				
106	Study for window system to determine overall condition and need for replacement			
107				
108	Replace motor circuit control panels			
109				
110	Replace/refurbish switchgear			
111				
112	Upgrade the building exterior to ensure a water/air tight seal, replace the roof, upgrade life safety systems and improve tenant environment including lighting, heating, ventilation, air conditioning, ceilings, hazardous abatement, fire system, including upgrades to the reporting systems in Central Control, furniture, carpeting, painting, and blinds.		$16,000,000	
113				
114	Update mechanical systems. A study is currently underway to determine the most economical and efficient method to heat the lab while providing steam for tenant-specific operations. Possible solutions may include recapitalization of existing boiler plant or installation of hot-water hydronic system. $2m was funded in FY13 for the study/design and controls; $5m is being earmarked for FY15 towards the construction of this project.		$5,000,000	
115				
116	Replace 66 damaged fume hoods			$2,500,000
117				
118	Install new HVAC controls			
119				
120	Replace air handling units			
121				
122				
123	Waterproof exterior			
124				
125	Resurface parking lot			
126				
127	Add a 3rd floor to the building			
128				

DTMB Real Estate Division
Privately-owned, State Leased Facilities
Required by Section 221a(1)(b) of Public Act 431 of 1984

	P	Q	R
88		$300,000	
89			
90			
91			
92	$125,000		
93			
94		$325,000	
95			
96		$900,000	
97			
98	$1,500,000		
99			
100	$500,000		
101			
102	$3,400,000		
103			
104		$200,000	
105			
106		$25,000	
107			
108			$200,000
109			
110			$1,750,000
111			
112			
113			
114			
115			
116			
117			
118	$4,000,000		
119			
120		$5,000,000	
121			
122			
123	$200,000		
124			
125			$50,000
126			
127			$1,500,000
128			

DTMB Real Estate Division
Privately-owned, State Leased Facilities
Required by Section 221a(1)(b) of Public Act 431 of 1984

	A	B	C	D	E	F
129						
130						
131						
132	**Lewis Cass Building**	DCH, DTMB, LARA	320 S. Walnut St.	Lansing	Ingham	Office Building
133						
134						
135						
136	**Lottery Building**	MSL, Gaming Control	101 E. Hillsdale	Lansing	Ingham	Office Building
137						
138						
139						
140						
141						
142						
143						
144						
145						
146	**Mason Building**	Vacant	530 W. Allegan	Lansing	Ingham	Office Building
147						
148	**MDOT Photo Lab**	MDOT	7050 Harris Drive	Dimondale	Eaton	Office Building
149						
150						
151						
152	**MDOT Warehouse**	MDOT	7575 Crowner Dr.	Dimondale	Eaton	Warehouse
153						
154						
155						
156						
157						
158						
159						
160	**Michigan Library and Historical Center**	DNR, EDU, LARA, MSF	702 W. Kalamazoo St.	Lansing	Ingham	Library and Offices
161						
162						
163						
164						
165						
166						
167						
168						
169						
170	**Operations Building**	Treasury, DTMB	3335 Parsons Drive	Dimondale	Eaton	Office Building
171						
172						
173						

DTMB Real Estate Division
Privately-owned, State Leased Facilities
Required by Section 221a(1)(b) of Public Act 431 of 1984

	G	H	I	J	K
129					
130					
131					
132	205,016	687	570	82.97%	
133					
134					
135					
136	286,561	177	168	94.92%	
137					
138					
139					
140					
141					
142					
143					
144					
145					
146	204,192			To be vacant at end of 2013.	Under construction and restack - being vacated
147					
148	28,831			To be vacant at end of 2013.	To be repurposed for MSP operations.
149					
150					
151					
152	93,594			Warehouse	Warehouse
153					
154					
155					
156					
157					
158					
159					
160	286,374	190	172	90.53%	Predominantly Museum and Library Space. Office portions shown
161					
162					
163					
164					
165					
166					
167					
168					
169					
170	346,736	1,067	933	87.44%	Currently being restacked
171					
172					
173					

DTMB Real Estate Division
Privately-owned, State Leased Facilities
Required by Section 221a(1)(b) of Public Act 431 of 1984

	L	M	N	O
129	Renovate Building 600 piping, AHU and north office; Building 400 office, and building 100 office, boiler, roof and windows			$3,000,000
130				
131	Replace/repair parking lot and concrete Phase I			
132				
133	Remove steam valve in Executive Lot and fill vault			$75,000
134				
135	Resurface Cass D parking lot			
136				
137	Upgrade HVAC system and controls			$2,500,000
138				
139	Replace automatic transfer switch that failed on 1/5/12			
140				
141	Renovate restrooms to current ADA standards; scope and upgrade piping as needed			
142				
143	Replace generator			
144				
145	Waterproof building exterior			
146				
147				
148				
149	Replace 1976 windows with energy efficient window system			
150				
151	Modify air handlers to isolate and maintain paper storage room conditions only so AHUs do not have to run 24/7/365			
152				
153	Waterproof exterior			
154				
155	Replace transformer			
156				
157	Replace windows with energy efficient system			
158				
159	Roof replacement			
160				
161	Waterproof building envelope and repair fountain area			$2,500,000
162				
163	Upgrade elevator controls and equipment to meet current ADA standards. Replace monitor system.			$3,500,000
164				
165	Replace air handling units			
166				
167	Replace windows with energy efficient system			
168				
169	Update restroom fixtures and counters; replace drinking fountains on 1st floor			
170				
171	Resurface parking lot			$3,000,000
172				
173	Repair exterior including tuckpointing and waterproofing			$450,000

	P	Q	R
129			
130			
131	$500,000		
132			
133			
134			
135	$880,000		
136			
137			
138			
139		$30,000	
140			
141			$400,000
142			
143			$200,000
144			
145			$400,000
146			
147			
148			
149		$150,000	
150			
151			$75,000
152			
153	$800,000		
154			
155			$200,000
156			
157			$50,000
158			
159			$900,000
160			
161			
162			
163			
164			
165		$3,500,000	
166			
167		$1,500,000	
168			
169			$1,500,000
170			
171			
172			
173			

DTMB Real Estate Division
Privately-owned, State Leased Facilities
Required by Section 221a(1)(b) of Public Act 431 of 1984

	A	B	C	D	E	F
174						
175						
176						
177						
178	**Ottawa Building**	LARA	611 W. Ottawa	Lansing	Ingham	Office Building
179						
180						
181						
182						
183						
184						
185						
186						
187						
188						
189						
190						
191						
192						
193						
194	**Records Building and Garage**	DNR, DTMB, TRE	3400 W. Grand River	Lansing	Ingham	Warehouse
195						
196						
197						
198						
199						
200						
201						
202	**Romney Building**	DTMB, LARA, MSF	111 S. Capitol	Lansing	Ingham	Office Building
203						
204						
205						
206						
207						
208						
209						
210						
211						
212						
213						
214						
215						
216						
217	**Saginaw State Office Building**	DHS, LARA, TRE, MSP	411 E Genesee	Saginaw	Saginaw	Office Building
218						
219						

DTMB Real Estate Division
Privately-owned, State Leased Facilities
Required by Section 221a(1)(b) of Public Act 431 of 1984

	G	H	I	J	K
174					
175					
176					
177					
178	174,600	656	561	85.52%	
179					
180					
181					
182					
183					
184					
185					
186					
187					
188					
189					
190					
191					
192					
193					
194	6,293			Records and Warehousing	Records and Warehousing
195					
196					
197					
198					
199					
200					
201					
202	228,927	644	466	72.36%	
203					
204					
205					
206					
207					
208					
209					
210					
211					
212					
213					
214					
215					
216					
217	111,186	342	295	86.26%	
218					
219					

DTMB Real Estate Division
Privately-owned, State Leased Facilities
Required by Section 221a(1)(b) of Public Act 431 of 1984

	L	M	N	O
174				
175	Replace all exterior door hardware			
176				
177	Replace roof			
178				
179	Replace storm drains			
180				
181	Renovate restrooms to current ADA standards; scope and upgrade piping as needed.			
182				
183	Replace carpet on 3rd floor			
184				
185	Upgrade HVAC system			
186				
187	Replace lighting throughout building with energy efficient system			
188				
189	Study for window system to determine overall condition and need for replacement			
190				
191	Replace motor circuit control panels			
192				
193	Replace/refurbish switchgear			
194				
195	Replace single pane glass and aluminum frame windows to reduce energy consumption			
196				
197	Replace roof (metal and built up roof excluding front area recently replaced)			
198				
199	Replace parking lot and drainage system that have deteriorated beyond repair			
200				
201	Upgrade heating system and controls			
202				
203	Upgrade elevator controls and equipment to meet current ADA standards		$2,500,000	
204				
205	Replace/repair and seal sidewalk wall and pillar bases along the north and west entrances			$400,000
206				
207	Install primary electrical switches to prevent power shutdown			$200,000
208				
209	Renovate restrooms to current ADA standards; scope and upgrade piping as needed			
210				
211	Replace generator			
212				
213	Replace/repair building window seals in the atrium area			
214				
215	Exterior repairs including waterproofing and tuckpointing as needed			
216				
217				
218	Replace obsolete switchgear that failed in 2012			
219				

DTMB Real Estate Division
Privately-owned, State Leased Facilities
Required by Section 221a(1)(b) of Public Act 431 of 1984

	P	Q	R
174			
175	$60,000		
176			
177			$2,500,000
178			
179	$500,000		
180			
181	$1,500,000		
182			
183	$230,000		
184			
185	$3,400,000		
186			
187		$200,000	
188			
189		$25,000	
190			
191			$200,000
192			
193			$1,750,000
194			
195	$75,000		
196			
197		$1,750,000	
198			
199		$1,000,000	
200			
201			$400,000
202			
203			
204			
205			
206			
207			
208			
209			$1,500,000
210			
211			$450,000
212			
213			$90,000
214			
215			$1,200,000
216			
217			
218	$650,000		
219			

DTMB Real Estate Division
Privately-owned, State Leased Facilities
Required by Section 221a(1)(b) of Public Act 431 of 1984

	A	B	C	D	E	F
220						
221						
222						
223						
224						
225						
226						
227						
228	**Secretary of State Building**	SOS	7064 Crowner Dr.	Dimondale	Eaton	Office Building
229						
230						
231	**State Police 1st District Headquarters**	MSP	7119 N Canal Rd.	Dimondale	Eaton	Police Post
232						
233						
234						
235						
236						
237	**State Police Training Academy**	MSP	7426 N. Canal Rd.	Dimondale	Eaton	Training
238						
239						
240						
241						
242						
243						
244						
245						
246						
247						
248						
249						
250						
251						
252						
253						
254						
255						
256						
257	**Traverse City State Office Building**	DHS, DTMB, LARA, MDARD, TRE	701 S. Elmwood	Traverse City	Grand Traverse	Office Building
258						
259						
260						
261						

DTMB Real Estate Division
Privately-owned, State Leased Facilities
Required by Section 221a(1)(b) of Public Act 431 of 1984

	G	H	I	J	K
220					
221					
222					
223					
224					
225					
226					
227					
228	119,316	456	411	90.13%	
229					
230					
231	138,384			Police Post	Police Post
232					
233					
234					
235					
236					
237	143,748			Training Academy	Training Academy
238					
239					
240					
241					
242					
243					
244					
245					
246					
247					
248					
249					
250					
251					
252					
253					
254					
255					
256					
257	51,655	147	140	95.24%	
258					
259					
260					
261					

DTMB Real Estate Division
Privately-owned, State Leased Facilities
Required by Section 221a(1)(b) of Public Act 431 of 1984

	L	M	N	O
220	Replace chiller #1			
221				
222	Install new energy efficient boiler to replace original boilers			
223				
224	Exterior repairs including waterproofing and tuckpointing as needed			
225				
226	Replace roof			
227				
228				
229	Upgrade building envelope including walls, windows, roof-top equipment and removal of roof-top piping, roof replacement, life safety systems and improve tenant environment including lighting, heating, ventilation, air conditioning, ceilings, hazardous abatement, fire system, restrooms, floor tile removal , carpeting and painting.		$25,000,000	
230				
231				
232	Replace air condensing unit, tube bundle and circulation pumps			
233				
234	Renovate restrooms and locker rooms to meet current ADA standards; scope and replace piping as needed.			
235				
236	Repair/replace drainage foundation tile system			
237				
238	Replace hot water heater and demo the water tank			$1,000,000
239				
240	Upgrade elevator controls and equipment to meet current ADA standards			$900,000
241				
242	Install insulated (low E) window system and waterproof exterior. Design was completed in 2013 and bid documents are ready to send out. It is DTMB/BOD's intention to fund in FY14 if funds are available.		$2,500,000	
243				
244	Replace air handling units			$5,500,000
245				
246	Pressurize high rise stairwell			$750,000
247				
248	Renovate restrooms to meet current ADA standards; scope and replace piping as needed.			
249				
250	Upgrade gymnasium HVAC and add cooling system			
251				
252	Replace transformers			
253				
254	Replace generator			
255				
256	Replace switchgear			
257				
258	Add a parking lot, sidewalk, parking lot and site improvements			
259				
260	Repair/replace hydronic heating system pipes			
261				

DTMB Real Estate Division
Privately-owned, State Leased Facilities
Required by Section 221a(1)(b) of Public Act 431 of 1984

	P	Q	R
220	$500,000		
221			
222		$1,000,000	
223			
224		$800,000	
225			
226			$350,000
227			
228			
229			
230			
231			
232		$200,000	
233			
234		$220,000	
235			
236		$200,000	
237			
238			
239			
240			
241			
242			
243			
244			
245			
246			
247			
248		$1,100,000	
249			
250		$600,000	
251			
252			$200,000
253			
254			$200,000
255			
256			$750,000
257			
258	$500,000		
259			
260	$100,000		
261			

DTMB Real Estate Division
Privately-owned, State Leased Facilities
Required by Section 221a(1)(b) of Public Act 431 of 1984

	A	B	C	D	E	F
262						
263						
264						
265						
266						
267						
268						
269						
270	**VanWagoner Building**	LARA, MDOT	425 W. Ottawa St.	Lansing	Ingham	Office Building
271						
272	**Vehicle and Travel Services**	DTMB, MSP	6951 Crowner Dr.	Dimondale	Eaton	Garage and Offices
273						
274						
275						
276						
277						
278	**Williams Building**	AG	525 W. Ottawa	Lansing	Ingham	Office Building
279						

DTMB Real Estate Division
Privately-owned, State Leased Facilities
Required by Section 221a(1)(b) of Public Act 431 of 1984

	G	H	I	J	K
262					
263					
264					
265					
266					
267					
268					
269					
270	231,657	975	854	87.59%	
271					
272	86,588	15	13	86.67%	Garage with minimal offices
273					
274					
275					
276					
277					
278	128,555	405	370	91.36%	
279					

DTMB Real Estate Division
Privately-owned, State Leased Facilities
Required by Section 221a(1)(b) of Public Act 431 of 1984

	L	M	N	O
262	Exterior repairs including waterproofing and tuckpointing as needed			
263				
264	Replace roof			
265				
266				
267	Relocate front sidewalk for pedestrian use during winter months when plowed snow from the street blocks the sidewalk.			
268				
269				
270				
271	Upgrade life safety systems and improve tenant environment including lighting, heating (including lobby entrance), ventilation, air conditioning, ceilings, hazardous abatement, fire system, carpeting, and painting. Estimate includes moving and swing space costs.			
272				
273	Replace transformers			
274				
275	Replace AHUs			
276				
277	Replace hot water system. Equipment is past life expectancy.			
278				
279	Replace fin tube perimeter heating system and insulate the columns to reduce thermal heat loss and reduce risk of freezing pipes; redesign and install lobby entrance heating			

DTMB Real Estate Division
Privately-owned, State Leased Facilities
Required by Section 221a(1)(b) of Public Act 431 of 1984

	P	Q	R
262		$800,000	
263			
264			$200,000
265			
266			
267			$75,000
268			
269			
270			
271	$42,100,000		
272			
273	$200,000		
274			
275		$1,500,000	
276			
277			$100,000
278			
279	$900,000		

Cell: K63
Comment: Burns, Robert (DTMB):

Quote #: SR1-1N7QKUR-12

Quote Date: 01/09/2014

AT&T Point of Contact:

John Giampa
Phone: (248) 885-5907
email: jg0254@att.com

Quotation Prepared for:

State of Michigan
630 S Saginaw
Flint, MI

Shannon Priest

Entrance Facilities - 630 S Saginaw, Flint

Refer to attached Scope of Work Sheet(s) - Attachment A

Refer to attached Assumptions Sheet(s) - Attachment B

This Quotation is provided subject to the Terms and Conditions of the AT&T "Link Michigan" Master Agreement and Pricing Schedule (MA). This work will be performed under the terms and conditions set forth in BPO #071B2200138. By signing below, both A&T and the State agree to the information contained within this agreement.

This quote is valid until 02/08/2014. After that date, the proposal is subject to price verification/adjustment.

Installation on an expedited basis will require a separate charge to cover short interval shipping and/or premium labor charges that are not reflected in this quotation.

Billing policy shall be as agreed upon in the AT&T "Link Michigan" Master Agreement and Pricing Schedule (MA) between AT&T and State of Michigan unless mutually agreed upon changes are stated herein.

Total Material Price =	$4,263.00
Total Installation (Labor) Price =	$6,192.00
Grand Total (excluding expedited shipping or taxes) =	**$10,455.00**

CUSTOMER APPROVAL / AT&T AUTHORIZATION

State of Michigan		AT&T	
Signed:		Signed:	
Printed Name:		Printed Name:	
Title:		Title:	
Date:		Date:	

-- Proprietary Information --
Information Contained Herein is for the Authorized Parties Hereto and
Not for General Distribution Within or Outside of Their Respective Organizations.

Attachment A - Scope of Work

1.0 General / Project Overview

1.01 This proposal was prepared by Cindy Meloche, 248-423-5343, cm5782@att.com.

1.02 AT&T shall furnish and install materials associated with a structured cabling system at the State of Michigan facility at 630 S Saginaw in Flint, MI, providing a certified design and installation. This installation will be per the site evaluation and as further described below.

1.03 This proposal does not include installation during frozen ground conditions, or while State-imposed Frost Laws are in effect. Installation during such time would dramatically increase the pricing provided in this proposal.

1.04 There is no fiber cable included in this proposal.

1.05 There are no LAN Electronics included in this proposal.

2.0 Scope of Work - Entrance Facilities

2.01 **External:** n/a

2.02 **Interior Extension:** AT&T shall furnish and install fiber and copper patch cord connections from Smart Jack to Router.

2.03 **Backboard, Power and Ground requirements.** AT&T shall furnish and install:

a) Fire-rated Backboard: NO - backboard is existing
b) 110v power source: YES
c) #6 Ground at the proposed equipment location: NO
d) Extend approx. 475' of 1.25" EMT, mount 6 pull boxes, core & fire stop 4 interior walls from 2nd floor DEMARC to DHS 2nd floor server room, provide dedicated 110v circuit for rack mounted Cieana in DHS server room

-- Proprietary Information --
Information Contained Herein is for the Authorized Parties Hereto and
Not for General Distribution Within or Outside of Their Respective Organizations.

Attachment A - Scope of Work

3.0 OSP Construction where applicable

3.01 All Sidewalks, streets, alleyways, gutters, façade, and landscaping items along the cable pathway and around the entrance facilities will be replaced to its original condition or better. AT&T reserves the right to replace sod, trees, and/or shrubbery during favorable times of the year to ensure growth of the replaced items. This will not preclude acceptance and payment of the project if substantial completion and operation of the network has been achieved.

3.02 Client and building owner must approve all penetrations into building structures, in writing, before commencement of work. All penetrations into building will be sealed around the conduits (sleeves) to help prevent water penetration or other material from intruding into structure from around the metal conduit sleeve.

3.03 AT&T shall place the conduit described above using directional boring as the primary method of installation. This is preferred due to the minimal impact upon the conduit route's environmental conditions. Directional boring techniques may reduce the restoration requirements of the project. Restoration efforts are directly affected by the utility density along the route and with the level of landscaping encountered along the parkways and around buildings.

3.04 AT&T shall place a portion of the conduit for this installation using open trenching methods. When trenching methods are utilized, during backfill activities, AT&T shall place a warning tape above the conduit to alert any future excavator of the presence of an underground facility. This Warning Tape will be placed approximately 18" below the existing ground surface. The tape may contain specific information about the owner of the facility, including contact information.

3.05 Prior to underground conduit placement operations, AT&T shall notify all utilities and agencies of the pending construction through a State-Approved One-Call service (MISS-DIG) as required by law. AT&T may elect to "pot-hole" the marked utilities for location verification.

Note: Delays by Member Utilities in locating facilities in the public right-of-way or on private property may effect the timeline of this project. These types of delays are outside the control of AT&T.

3.06 Any grade-mounted hand-holes will be constructed of a fiberglass-reinforced aggregate matrix bound with polymer resin or reinforced concrete. The hand-hole cover will be mounted flush with existing grade and constructed with a load rating of AASHTO H-20. All conduits entering or exiting hand-holes will be sealed to prevent the movement of water through the duct.

3.07 Excavated surface areas shall be restored to equal or better than their state prior to construction.

4.0 Rock Clause where applicable

4.01 An additional charge may apply if solid rock is encountered while directional boring. In the event solid rock is encountered, AT&T shall notify Client in writing prior to incursion of additional fees related to the rock.

-- Proprietary Information --
Information Contained Herein is for the Authorized Parties Hereto and
Not for General Distribution Within or Outside of Their Respective Organizations.

Attachment A - Scope of Work

5.0 Quality of Work

5.01 AT&T's installation practices will be governed by EIA/TIA Telecommunications Building Wiring Standards, the BICSI Telecommunication Distribution Methods Manual and local building codes.

5.02 All work shall be done in accordance with the respective drawings, written specifications, supplemental information, industry standards, trade practice, and applicable regulatory agencies.

5.03 All work shall be performed by competent personnel and executed in a neat and workmanlike manner providing a thorough and complete installation.

5.04 Any work deemed inferior shall be reported to AT&T for immediate corrective action.

5.05 AT&T shall be responsible on a daily basis for cleanup and removal of all debris resulting from work performed by AT&T. Upon completion of the project, AT&T shall remove all tools, equipment, obstructions or debris present as a result of AT&T's portion of the overall project.

6.0 Schedule

6.01 AT&T's normal work schedule for this project shall be Monday - Friday, 8:00am - 5:00pm. Work beyond this schedule requires the approval of AT&T or overtime rates will be charged to the Customer via a Change Order.

6.02 Refer to the attached 'Assumptions' list for additional schedule information.

7.0 Installation Oversight

7.01 AT&T shall provide project management/coordination to monitor and control all technical and administrative support activities related to this SOW.

7.02 AT&T shall provide qualified on-site installation supervision.

8.0 Warranty

8.01 AT&T's proposal includes a 90-day labor warranty.

8.02 AT&T warrants that: (i) For a period of ninety (90) days following completion of the Project, Services provided will have been performed in a workmanlike manner and (ii) Any material provided will be free from defects for a period of ninety (90) days following completion of the project.

8.03 If AT&T responds to a Client's request for repairs during the warranty period and determines that the problem(s) is not covered by the contracted warranties, AT&T will invoice and Client agrees to pay AT&T a minimum two (2)-hour service charge (at AT&T's then current hourly rates).

8.04 All manufacturers' warranties that extend past the AT&T standard warranty period will be passed through to Client. Warranty issues outside the AT&T standard warranty period must be negotiated direct between Client and the Manufacturer.

9.0 Facility Damage

9.01 AT&T Risk Management Services is responsible for handling any damage claims occurring as a result of performing work, i.e. damaged voice and/or data hardware, broken ceiling tiles, damaged walls, scratched furniture, etc.

9.02 AT&T reserves the right to replace required items with suitable substitutes of the removed items. This will not preclude acceptance and payment of the project if substantial completion and operation of the network has been achieved.

-- Proprietary Information --
Information Contained Herein is for the Authorized Parties Hereto and
Not for General Distribution Within or Outside of Their Respective Organizations.

Attachment A - Scope of Work

10.0 Changes to the Scope of Work

10.01 After the project begins AT&T will not perform any verbally-requested change orders. Any work not specifically outlined within this Scope of Work is deemed to be Out of Scope and subject to the Change Order process. AT&T has endeavored to provide accurate counts of equipment, cabling, etc. based on the information provided.

10.02 All Change Orders will be accepted in written form and approved by Client and AT&T prior to commencement of work on Change Order Requests.

-- Proprietary Information --
Information Contained Herein is for the Authorized Parties Hereto and
Not for General Distribution Within or Outside of Their Respective Organizations.

Attachment B - Assumptions

1.0 General

1.01 For reference in this proposal only, State of Michigan shall be identified as Client.

1.02 Client agrees to all terms and conditions herein, including payment terms and the timely return of Client Acceptance Form(s) provided upon project completion.

1.03 AT&T liability arising out of or relating to the work described in this quote is limited to the amount paid to AT&T for this work.

1.04 This proposal is based on the completion of the entire scope of work. A reduction in the amount of work to be completed may increase the price of individual work functions.

1.05 If Client is not the property owner, then Client represents and warrants to AT&T that it has obtained any necessary approvals from the property and/or building owner for this project.

1.06 This proposal assumes there is no requirement for the payment of prevailing Wages, Davis Bacon Wages, Walsh-Healy wages, Contract Service Act Wages or any other predetermined or prevailing Wages or fringe benefits. In the event there is a requirement for the payment of specific wages and/or fringe benefits, the difference between such specific wages and / or benefits and the actual wages and / or benefits paid, plus AT&T's normal mark-up for overhead and profit shall be an extra to this proposal.

1.07 All new cable pathway structures (metallic conduit, duct, innerduct, pull-boxes, etc.) included in this proposal, even though installed exclusively to support installation of AT&T service-providing cable, shall be considered Client-owned.

1.08 Material pricing in this proposal represents "price in effect" at the time of purchase. Receipt of a Client Purchase Order will authorize AT&T to purchase the products required to complete the project as scheduled. AT&T reserves the right to adjust this proposal based on the cost of materials at the time Client provides a Purchase Order.

2.0 Exclusions

2.01 This proposal does not include any costs associated with third party/independent quality assurance or testing.

2.02 This proposal does not include bringing the existing facilities up to code.

2.03 This proposal does not include grounding and bonding of existing equipment, manholes or cabling.

2.04 This proposal does not include any power strips.

-- Proprietary Information --
Information Contained Herein is for the Authorized Parties Hereto and
Not for General Distribution Within or Outside of Their Respective Organizations.

Attachment B - Assumptions

3.0 Client Responsibilities

3.01 AT&T will utilize the one call locate system (MISS-DIG) to have the existing public utilities located.

The Client, <u>at the Client's expense</u>, will locate private lines (water, sewer, power, sprinkler, coax, telephone, etc.).

A good locate is a mark within 18 inches of the actual underground facility (per American Public Works Association guidelines). AT&T is not responsible for damages that occur as a result of a miss-located or "not located" facility.

3.02 Client will be responsible for identifying all areas containing asbestos, lead paint, and /or other hazardous materials. Client will also be responsible for the removal and /or abatement of all hazardous materials and any associated costs.

3.03 Client will be responsible for identifying and additional costs associated with any Historical or environmental (endangered species, archeological sites/digs, etc.) issues.

3.04 Client is responsible for providing access to any buildings, equipment rooms, etc., necessary for AT&T to complete the required work. Client will provide adequate parking for AT&T equipment and employees at no additional cost to AT&T or its sub-contractors, for the duration of this project.

3.05 Client will provide a point of contact to interface with AT&T point of contact.

3.06 Client will provide access to all work areas during normal and after duty hours if required.

3.07 Client is responsible for providing adequate power and power access in locations where equipment is to be placed. If additional power is required it will be responsibility of Client.

3.08 Client is responsible for providing a safe, secure and lockable location for the storage of equipment and materials during the installation interval.

3.09 AT&T assumes that the regulated network circuit or circuits will be installed and tested, by the regulated utility company. This proposal is for the cable pathway only.

3.10 Client is responsible for all costs associated with permits, easements and / or right-of-ways. No such permits are anticipated for this project, however, in the event AT&T identifies the need for permits at any location, we shall advise the Client of the need and assist in permit application.

-- Proprietary Information --
Information Contained Herein is for the Authorized Parties Hereto and
Not for General Distribution Within or Outside of Their Respective Organizations.

Attachment B - Assumptions

4.0 Schedule

4.01 AT&T's requires a minimum of 10 working days notice before the start of work.

4.02 AT&T installation charges indicated in this proposal are based on a construction interval as noted on the quotation sheet and/or Scope of Work. Client may be responsible for increased charges if additional labor or premium wages are required to achieve a shorter installation interval at Client's request. Client may be responsible for increased charges if additional labor or premium wages are required to maintain the contracted installation interval following Client delays.

4.03 Alterations or deviations, if any, from the above scope of work, or any delays or postponements of the work by the Client or it's agents which result in additional materials or labor costs, will become an extra charge which will be billed as an addition to this proposal amount. Any extra move on or off the job site due to circumstances beyond AT&T's control will be billed as an extra at hourly labor and equipment rates in effect at the time.

4.04 AT&T will perform this job in its entirety only and all work will be performed within AT&T's normal work schedules, unless Client contracts for premium work scheduling.

4.05 Completion date for this project will be negotiated pending contract signing and/or Client Purchase Order receipt by AT&T, and may depend on the manufacturer's ability to ship the necessary products.

4.06 This proposal assumes all material and /or equipment will be transported standard ground fashion. No air freight or expedite costs are included.

4.07 Any delays caused by outside parties (i.e., the Client, general contractor, electricians or contract vendors other than AT&T) will be documented and presented to the Point of Contact for resolution.

5.0 Existing Conditions

5.01 AT&T assumes there are no abnormal environmental or hazardous conditions on the Client's premise which would require extraordinary safety and/or regulatory functions, activities, permits or certifications for AT&T to perform the required work.

5.02 Unless specifically described otherwise in the Scope of Work, no provision has been made in this proposal for the removal, evacuation or disposal of Client-owned, obsolete cabling facilities or components. Compliance with local, state, and federal codes beyond the installation of the cabling system mentioned in this proposal, is the responsibility of Client.

5.03 AT&T assumes an existing TIA-607 compliant Building Ground System meeting local, state, and national electrical codes within each telecommunications room. Where bonding to this ground system is required, AT&T shall install a telecommunications grounding bus bar and #6 AWG ground conductor for bonding to the existing building grounding system. Where a building ground system is not installed, code or standards compliant, Client will be notified and given an opportunity to make appropriate corrections. Additional work performed by AT&T to provide code or standard compliance shall be at Client's expense.

5.04 AT&T does not guarantee Client's existing cable facilities.

-- Proprietary Information --
Information Contained Herein is for the Authorized Parties Hereto and
Not for General Distribution Within or Outside of Their Respective Organizations.

Attachment B - Assumptions

6.0 Underground Construction where applicable

6.01 All restoration shall be seed, not full sod, with grass seed compatible or equal to existing turf conditions. AT&T reserves the right to seed at suitable times of the year to promote growth of the seeded areas.

6.02 Costs associated with underground construction are based on standard (clay/black-dirt) soil conditions assuming a clear and unobstructed pathway. If the any of the following conditions are encountered during construction, additional fees may apply (AT&T will deliver a separate, written proposal in the form of a Change Order which must be approved before any additional fees are incurred):

1) Rocky Soil - Soil containing rock to the point of substantially inhibiting the directional-boring process.

2) Solid Rock - Rock requiring trenching and/or jack hammering to facilitate the underground pathway placement.

3) Obstructions - Unforeseen debris left underground during previous construction (i.e. tanks, foundations, project debris, etc.) which requires obstruction removal or route modification.

4) Undisclosed Contaminated Soil - Soil containing one or more contaminants from an unintentional or intentional spilling, or a naturally occurring contaminant which requires removal or route modification.

Note - Client is solely responsible to identify contaminated soil conditions before construction. Should contaminated soil be encountered, AT&T will adhere to all rules and regulations governing the handling of such soil. Potential additional costs include special training and/or procedures required to handle soil as well as cartage/disposal of any contaminated soil that needs to be removed from the site.

6.03 AT&T assumes all existing manholes are equipped with racks, bonded, and grounded according to telecommunication industry standards. The proposal does not include bring existing facilities up to industry standards.

6.04 AT&T assumes no soil compaction testing is required.

6.05 AT&T assumes no soil erosion control is required.

6.06 AT&T assumes no de-watering (well points) are required.

-- Proprietary Information --
Information Contained Herein is for the Authorized Parties Hereto and
Not for General Distribution Within or Outside of Their Respective Organizations.

Attachment C - Bill of Materials / Project Report

Description	Qty	Unit	Unit Price	Extended Price
Exterior work - none needed				
Interior extension				
Materials	1	ls	$ 14.00	$ 14.00
Interior extension Sub Total				**$14.00**
Backboard, Power and Ground				
Materials	1	ls	$ 4,249.00	$ 4,249.00
Installation Labor	1	ls	$ 6,192.00	$ 6,192.00
Backboard, Power and Ground Sub Total				**$10,441.00**
Project Summary				
Materials Total				**$4,263.00**
Labor Total				**$6,192.00**
Grand Total				**$10,455.00**
Prices above do not reflect Shipping or Taxes.				

-- Proprietary Information --
Information Contained Herein is for the Authorized Parties Hereto and
Not for General Distribution Within or Outside of Their Respective Organizations.

Attachment D - Diagram

Title	Scale	Date	Drawn By:
Schematic Diagram	**No Scale**	**1/10/2014**	**Cindy Meloche**

-- Proprietary Information --
Information Contained Herein is for the Authorized Parties Hereto and
Not for General Distribution Within or Outside of Their Respective Organizations.

	A	B	C	D	E	F	G	H
1	**Department**	**Project Manager**	**SR#**	**Status**	**Purpose**	**Location**	**Start Date**	**Due Date**
2	DHS	Bernice Sullivan	2012-0254	In Process	Adjustment	103 Court Street	26-Apr-12	
3	DHS	Bernice Sullivan	2012-0264	In Process	Adjustment	4459 M-37	03-May-12	
4	DHS	Bernice Sullivan	2013-0226	In Process	Adjustment	660 S. Saginaw	28-Mar-13	
5	DHS	Bernice Sullivan	2013-0227	In Process	Adjustment	660 S. Saginaw	28-Mar-13	
6	DHS	Bernice Sullivan	2013-0292	In Process	Adjustment	103 Court	28-May-13	
7	DHS	Bernice Sullivan	2013-0342	In Process	Adjustment	27304 Plymouth	08-Jul-13	
8	DHS	Bernice Sullivan	2013-0369	In Process	Adjustment	150 Fort Street	12-Jul-13	
9	DHS	Bernice Sullivan	2013-0381	In Process	Adjustment	40 Care Drive	24-Jul-13	
10	DHS	Bernice Sullivan	2013-0398	In Process	Adjustment	22 Center	20-Aug-13	
11	DHS	Bernice Sullivan	2013-0399	In Process	Adjustment	711 W. Chisholm	20-Aug-13	
12	DHS	Bernice Sullivan	2014-0144	In Process	Adjustment	203 E. Cayuga	14-Jan-14	

	I	J	K	L	M	N
1	**Old Lease #**	**City**	**Current End Date**	**Completion Date**	**New Lease #**	**Comments**
2	2719	Munising				2011 Oper. (See 2013-0292 for future details - working this w/2012 Oper) 08/13 Doc request sent to lessor. 08/24/12 TT LL. Review continuing. 06/12 Document review in progress. 05/03 Some docs received. 2nd doc request sent. 04/30 TT LL & doc request
3	7551	Baldwin				2011 Oper: (Last adjustment - amended to eliminate.) 02/11/13 TT LL & sent last of multiple document requests. Will complete or waive. 06/14/12 Met w/LL to explain what's needed & they will send. 06/08 reminder request to LL & email conversations. LL
4	7692	Flint				2011 Oper: (Submitted late with 2012 because LL owes State.) 05/20/13 Addtl docs received from LL and need review. 04/29 Doc request sent to LL.
5	7692	Flint				2012 Oper: 12/19/13 Request from LL to consider State participation in new maintenance bond. 05/20/13 Addtl docs recvd from LL and need review. 04/29/13 Doc request sent to LL..
6	2719	Munising				2012 Oper: 09/19 Recvd more info. Ready to compute. 08/23/13 Recvd some - LL gathering rest. 08/13/13 Doc request sent to lessor.
7	10949	Redford				2010-2012 Tax: 01/17/14 Final request to LL for pymt receipt. 01/08/14 Doc request sent to LL. Computations complete pending payment receipt for cost to obtain MTT Refund. 10/01 Recvd MTT refund papers. 07/31 Recvd more from LL & tax office. Doc reque
8	10433	Port Huron				2012 Oper & Bond: LL will owe State. Needs review by DTMB RED.
9	10347	Hillsdale				2012 Oper: 10/03 Recvd more docs. Needs review by DTMB RED. 07/31 Recvd more docs.
10	7455	Ypsilanti				2012 Oper: 08/26 Recvd more docs/info. LL will owe State. Needs review by DTMB RED.
11	7707	Alpena				Jun12 - May13 Oper (LL will owe State): 06/24 Recvd docs & Jen completed paperwork to Bee. 06/16/14 Doc request to LL on insurance. 06/13/14 Jen working on along with May 2014 submission. 08/22 Recvd basic docs. Needs review by DTMB RED for addtl doc re
12	10171	Bellaire				2012 Oper: 05/19 Recvd more info from LL and send questions back for final determination of amount. 04/30 Final disposition and question to LL. 04/14 Jen reviewd & more questions for LL. 04/08 & 04/11 Recvd more from LL. 04/03 Doc request sent to LL.

	A	B	C	D	E	F	G	H
13	DHS	Bernice Sullivan	2014-0223	In Process	Adjustment	121 Franklin SE	03-Mar-14	
14	DHS	Bernice Sullivan	2014-0243	In Process	Adjustment	827 Huron	13-Mar-14	
15	DHS	Bernice Sullivan	2014-0271	In Process	Adjustment	660 S. Saginaw	22-Mar-14	
16	DHS	Bernice Sullivan	2014-0283	In Process	Adjustment	27304 Plymouth	17-Apr-14	
17	DHS	Bernice Sullivan	2014-0322	In Process	Adjustment	300 Walnut	14-May-14	
18	DHS	Bernice Sullivan	2014-0334	In Process	Adjustment	388 Keith Wilhelm Drive	23-May-14	
19	DHS	Bernice Sullivan	2014-0359	In Process	Adjustment	711 W. Chisholm	13-Jun-14	
20	DHS	Bernice Sullivan	2014-0360	In Process	Adjustment	315 E. Front Street	23-Jun-14	
21	DOC	Bernice Sullivan	2014-0068	In Process	Adjustment	3283 W. Washington Avenue	05-Nov-13	
22	MSP	Bernice Sullivan	2014-0242	In Process	Adjustment	4363 Buno	10-Mar-14	
23	SOS	Bernice Sullivan	2014-0131	In Process	Adjustment	603 Romence	18-Dec-13	
24	SOS	Bernice Sullivan	2014-0321	In Process	Adjustment	3010 Van Horn	14-May-14	
25	DCH	David Arking	2014-0363	In Process	Contract Change Order	109 Michigan Avenue	18-Jun-14	
26	DCH	David Arking	2014-0366	In Process	Contract Change Order	109 Michigan Avenue	19-Jun-14	

	I	J	K	L	M	N
13	11110	Grand Rapids				2013 Oper: 05/23 Recvd more docs from LL under review. 05/01 FYI email to DHS regarding substantial increase in amount requested - $168,000. 04/23 Doc request sent to LL. 03/19 BLS began review of submission.
14	10456	Cheboygan				Oct 12 - Sept 13 Oper: 04/02 Recvd docs & need review. 03/13 LL inquired. Explanation of what's needed sent to LL.
15	7692	Flint				2013 Oper: 2 yrs in process. Needs review by DTMB RED.
16	10949	Redford				2013 Tax: Need to waive 3 previous years due to non-receipt of required documents and request docs on this year. (See 2013-0342)
17	10448	Manistique				Oct 2012 - Sep 2013 Oper: Last Adjust - Addend to gross rent in progress. 05/14 Recvd submission & needs review by DTMB RED.
18	10485	Coldwater				Apr13 - Mar14 Oper: 06/03 Completed review & computation with questions to Bee. 05/27 To Jen.
19	7707	Alpena				Jun13 - May14 Oper (LL will owe State): 06/13 Jen worked along with previous year. 06/16 Doc request to LL. 06/24 Recvd docs & Jen revised back to Bee.
20	10301	Traverse City				2013 Tax & Oper: 06/23 Jen completed & waiting for more supporting info from LL. Contacted DHS on-site regarding waste removal process and expense.
21	10829	Alpena				2002-2012 Tax (LL will owe State): 04/04/14 Jen revised to add the year 2013. Waiting to settle #11415 before we process this. 11/21/13 Tony signed. Need to call LL & mail. 11/15 Completed to Tony for sig. 11/05 No submissions. Retrieved docs from ta
22	11415	Brighton				2013 Tax: 1st adjustment. 06/19 TT LL - still gathering parcel docs. 06/02 Jen requested deed/parcel docs from LL & drafted letter of agree. 04/02 Mo will complete letter of agree with Brighton to correct Attach B to include missing parcels. TT Dietz.
23	11096	Portage	30-Sep-15			2013 Tax & Oper: 01/13 New LL inquired. Waived 2012 & doc request sent to LL for 2013.
24	10818	Trenton	31-Dec-15			2014 CAM: Adjusted annually, but LL submits quarterly. 05/02/14 Recvd Jan-Mar 2014 & reviewed - ok.
25	11072	Lansing				
26	11072	Lansing				

	A	B	C	D	E	F	G	H
27	DCH	David Arking	2014-0268	In Process	New State as Lessor Lease	201 Townsend Street	14-Mar-14	
28	DHS	David Arking	2014-0175	In Process	Contract Change Order	5303 S. Cedar Street	22-Jan-14	
29	DHS	David Arking	2014-0358	In Process	New State as Lessor Lease	920 E. Lincoln Avenue	11-Jun-14	
30	DMVA	David Arking	2014-0338	In Process	New State as Lessor Lease	710 S. State Street	28-May-14	
31	DTMB	David Arking	2014-0069	In Process	Addendum	530 W. Allegan Street	12-Nov-13	
32	DTMB	David Arking	2014-0142	In Process	Jurisdictional Transfer	NE Quarter of Sect 17	27-Dec-13	
33	DTMB	David Arking	2012-0266	In Process	New Lease	Lansing area State office buildings	30-Apr-12	
34	DTMB	David Arking	2014-0275	In Process	New State as Lessor Lease	1120 W. State Fair	04-Apr-14	
35	DTMB	David Arking	2013-0416	In Process	New State as Lessor Sub-Lease	400 South Pine Street	05-Aug-13	

	I	J	K	L	M	N
27	11080	Lansing			11771	This is a request for a State as Sub-Lessor Sub-Lease 6-12-14 - By this date, Davenport University had signed and returned the sub-lease and I sent it to DCH via ID mail for execution there. 4-28-14 - Draft Sub-Lease send to Davenport U. and to Owner
28	6233	Lansing	31-Dec-14			5-14-14 - Lessor advised that this CCO will also require approval by their full board next month. I advised DHS of this. Lessor also asked for and got clarification/confirmation of key CCO terms. 4-16-14 - Lessor advises they anticipate CCO approval at
29	10132	Ionia			11800	
30		Alma			11793	
31	11061	Lansing				6-3-14 - The AG approved the Addendum as proposed and it is slated to go on the 7-15-14 SAB meeting agenda. 4-24-14 - By this date LTCU had returned a replacement executed addendum which matched the signaturew resolution. I turned it in for approval as
32		Burr Oak Township				This is a multi-stage project for DEQ, but it turns out the only thing they need from DTMB is jurisdictional transfer of a parcel known as Parcel B in the materials they provided. 1-22-14 - Asked for and got name of DEQ contact with the land bank and t
33		Lansing			11642	6-6-14 -Lease approved by the AG, slated for SAB approval on 7-15-14. 5-5-15 - By this date, final draft of lease submitted to RED for AG's approval as to legal form. 4-18-14 - By this date, MSUFCU approved the lease text in principle, A second ATM site
34		Detroit			11774	6-16-14 - As of this date, the prospective tenant sent in a signed copy of the lease, an insurance certificate and a rent check. Also sent in copy of the LLC operating agrement but nothing therein establishes authroty to bind tenant in a contract. Have
35	11642	Lansing			11735	6-5-14 - Sublease package passed peer review and was submitted for AG review. Owner permission for sublease obtained as required in the parent lease. ATM sublease in the Capitol Commons Center bldg. See notes for sister ATM RFP project #2012-0266.

	A	B	C	D	E	F	G	H
36	MSP	David Arking	2014-0208	In Process	Contract Change Order	G-4481 Corunna Road	25-Feb-14	
37	MSP	David Arking	2014-0327	In Process	Contract Change Order	42800 Merrill Rd.	19-May-14	
38	MSP	David Arking	2014-0193	In Process	month-to-Month Agreement then no Lease	720 LaGrange	06-Feb-14	
39	MSP	David Arking	2013-0323	In Process	New State as Lessor Lease	1600 Silverbrook Avenue	17-Jun-13	
40	SOS	David Arking	2014-0347	In Process	Contract Change Order	992 Lalley Road E US-2	30-May-14	
41	TRE	David Arking	2014-0191	In Process	Addendum	2975 Westchester Avenue	10-Feb-14	
42	DEQ	Eric Yope	2014-0312	In Process	Month-to-Month Agreement then no Lease	13444 Preston Drive	29-Apr-14	

	I	J	K	L	M	N
36	10235	Flint				6-11-14 - CCO executed by MSP and returned. It passed peer review and I submitted it for approval via first available SAB agenda. 6-2-14 - Lessor signed and returned the CCO and I sent it to MSP's Andrew Stack via ID mail for execution there. 5-22-14 -
37	7170	Sterling Heights	29-Feb-20			6-18-14 - MSP executed and returned the CCO. It passed peer review and I submitted it to RED for inclusion on next available DTMB Director's Agenda. 6-9-14 - Lessor executed the CCO and returned it. I sent it on to the Lessee for execution there. 6-
38		South Haven			11687	2-14-14 - There is some question as to exactly whether or not the leased space includes the garage. MSP is researching this.
39		Niles			11724	THIS IS A LEASE OF MSP POST SPACE TO THE CITY OF NILES 4-16-14 - Revise lease drafed and sent to MSP for review and comment. 4-1-14 - Revised lease drafted and sent to MSP for review and comment. 2-3-14 - Met with reps from the City of Niles and from
40	10569	Iron River	31-Aug-13			6-25-14 - Lessor executed and returned the CCO. Will give the CCO to DOS at our scheduled 6/26 meeting for DOS project review execution. 6-17-14 - DOS approved the CCO documents in principle and I sent the CCO to the Lessor for approval and execution th
41	11113	Purchase, NY	28-Feb-16			Treasury seeks to reduce their square footage leased in this New York building via a lease addendum opr a new lease. 6-7-14 - Ditto. 5-4-14 - Inquired again and Lessor advised she is still looking for space for us. 4-15-14 - After several inquiries f
42	11672	Marshall	30-Sep-14			Different from previous rental agreements: WESTON Solutions will end its involvement and DEQ will be the sole overseer of the wind-down of the clean-up process. The wind-down could take 2 more years. WESTON will no longer be DEQ's sublessor. DEQ will

	A	B	C	D	E	F	G	H
43	DHS	Eric Yope	2013-0306	In Process	Addendum	750 Front Avenue NW	21-May-13	
44	DHS	Eric Yope	2014-0353	In Process	Cancel Lease	1040 S. Winter Street	06-Jun-14	
45	DHS	Eric Yope	2014-0331	In Process	Estoppel / Non-Disturbance	19251 Mack Avenue	21-May-14	
46	DHS	Eric Yope	2014-0074	In Process	month-to-Month Agreement then no Lease	35731 Michigan Avenue	08-Nov-13	
47	DHS	Eric Yope	2014-0201	In Process	Month-to-Month Agreement then no Lease	4704 St. Antoine	21-Feb-14	
48	DHS	Eric Yope	2014-0339	In Process	Month-to-Month Agreement then no Lease	1300 Cooper Street	27-May-14	

	I	J	K	L	M	N
43	10064	Grand Rapids	30-Sep-14			DHS project mgr: Susan M. @ 1-8286; Purpose: DHS would like to extend/renew the lease {w/o renovations}. 06-23-16 Updated Susan as the the status of the project. Begun drafting an entire new lease for the Lessor to review & sign. 05-28-14 Reviewed
44	7225	Adrian	31-Oct-15			DHS project mgr: Mary Kay H. @ 1-1894 06-20-14 Cancellation letter sent via over night delivery service and email; copies to DHS. Will need to have MK set up the close out inspection at the end of October. 06-19-14 Standard cancellation letter peer
45	10225	Grosse Pointe Woods	31-May-22			06-05-14 Estoppel & NonDisturbance Agreement signed by RED and mailed to Lessor; Need the Non Disturbance signed by the Lessor and returned at their earliest convenience. 05-29-14 Prepared Estoppel, Non Disturbance Agreement with cover letter; give
46	11246	Wayne	30-Jun-13			currently in "holding over" status. DHS project mgr: Mary Kay H. @ 1-1894; MRS staff to relocate to the new Western Wayne (CPS). 06-23-14 No change. To follow up with the Landlord once a determination is made regarding Western Wayne. 05-28-14 Revi
47		Detroit			11767	currently in "Tenant-at-Will" status (since 10/2004 it appears) @ DMC Hospital. DHS project mgr: Mary Kay H. @ 1-1894. Attempting to obtain a new rental agreement to replace the current Non-SOM approved agreement. 06-23-14 Reply email from Matt Kufta
48		Albion			11794	Calhoun MRS would like to have a presence in the Albion area for one MRS person. The Albion Housing Director has offered a space to DHS for $0.00 cost. 06-05-14 Talked with Ann Kemp/Albion about this project. Emailed her a draft RA with a cover let

	A	B	C	D	E	F	G	H
49	DHS	Eric Yope	2012-0382	In Process	Relocate and Cancel Lease	27540 Michigan Ave - Western Wayne	02-Aug-12	
50	DHS	Eric Yope	2013-0290	In Process	Relocate and Cancel Lease	2524 Clark Street	17-May-13	
51	DHS	Eric Yope	2014-0099	In Process	Renew Lease at current location	30246 Plymouth Road	05-Nov-13	
52	DNR	Eric Yope	2014-0319	In Process	Month-to-Month Agreement then Lease	400 N. Ingalls (School of Nursing)	07-May-14	
53	DTMB	Eric Yope	2014-0102	In Process	Addendum	1 Michigan Avenue	17-Dec-13	
54	LARA	Eric Yope	2014-0361	In Process	New Lease	t.b.d.	23-Jun-14	
55	MDOT	Eric Yope	2012-0054	In Process	Relocate and Cancel Lease	T.B.D.	15-Nov-11	

	I	J	K	L	M	N
49	2625	Inkster	31-May-17		11659	Western Wayne (Child Protective Services) temporarily @ Oakman (#2625); the new location will also include the MRS staffs from Taylor (#10224) & Wayne (#11246). Will need JCOS approval. DHS project mgr: Mary Kay H. @ 1-1894. 06-11-14 Timeline of even
50	7067	Detroit	31-Aug-10		11713	A.k.a. Fort Wayne (on Jefferson Ave) - DHS project mgr: Mary Kay H. @ 1-1894. The new location will include the MRS staffs from Fort Street (#11284) & Porter Street (#11512). 06-11-14 Lease Ad Board approved yesterday, executed today and distributed t
51	10998	Livonia	28-Feb-13			currently in "holding over" status. DHS project mgr: Mary Kay H. @ 1-1894: Attempting to obtain a new sub-lease to replace the current sub-M2M. 06-23-14 No change. Follow up with the Landlord needed. 05-28-14 Reviewed project status during the mon
52		Ann Arbor			11789	DNR-Fisheries Research staff has been located on the U of M campus for over 50 years. The space has been provided at no costs to the DNR. U of M is going to tear down the building in 2014 and wants to relocate the DNR staff to new space at a cost. 06-
53	11185	Grand Rapids	30-Sep-57			DTMB project mgr: Brandon Philip, Cybersecurity & Infrastructure Protection Office (517) 335-4110. Purpose: Lessor is asking SOM to move our nested parking area to the far east end of the ramp (further from the G.R. SOB). We are unwilling to do this as
54	4581	Detroit	31-May-17		11801	
55	10483	Ann Arbor/Ypsilanti	31-Mar-13		11601	MDOT project mgr: Tom Briggs @ 3-0453. Purpose of project: MDOT initiated a major reorg, as a result, the Tecumseh Office will be closing. With this action, the current Brighton office is no longer operationally viable to meet the needs of MDOT custom

	A	B	C	D	E	F	G	H
56	MSF	Eric Yope	2014-0108	In Process	month-to-Month Agreement then no Lease	30246 Plymouth Road	26-Nov-13	
57	MSF	Eric Yope	2014-0238	In Process	month-to-Month Agreement then no Lease	135 Hamblin Avenue	04-Mar-14	
58	MSP	Eric Yope	2014-0024	In Process	Addendum	t.b.d.	02-Oct-13	
59	MSP	Eric Yope	2013-0172	In Process	New Lease	714 Brewer Street	05-Feb-13	
60	SOS	Eric Yope	2014-0276	In Process	Addendum	2835 Bagley Street	02-Apr-14	
61	SOS	Eric Yope	2014-0357	In Process	Cancel Lease	795 Sumpter Road	10-Jun-14	
62	SOS	Eric Yope	2014-0372	In Process	Change of Address	3665 28th Street SE	13-Jun-14	

	I	J	K	L	M	N
56	11638	Livonia	28-Feb-14			MSF project mgr - Kristyn Blackmer @ 335-9369; Purpose: MSF is currently renting 414 sq ft, which is too much space for one employee, seeking to reduce the square footage while renewing RA. 06-23-14 No change. Follow up with the Landlord needed.
57	11731	Battle Creek	30-Jun-14			purpose: renewal of sub-rental agreement for Workforce Development Agency - Veteran Services; MSF project mgr - Kristyn Blackmer @ 335-9369 06-23-14 No change. Follow up with the Landlord needed. 05-23-14 Nothing from the Landlord. 03-18-14 Dr
58	6563	Hastings	30-Sep-20		11746	MSP project mgr: Elaine Keilen @ 336.6183; Agency is seeking 2,000-2,500 sq.ft. of office space 06-20-14 Left a voice message for Jim W. and forwarded him the email from Elaine/MSP that she sent yesterday about a change in commanders and changes to t
59		Marshall			11695	MSP project mgr: Dawn Davis @ 242-0621, DavisD35@michigan.gov DTMB-Design & Construction Div: Anup Shah - Project Field Representative, Phone #373-0058, cell #719-1193, shaha@michigan.gov The purpose of this project is to build a joint law enforcement
60	11686	Detroit	31-May-24			DOS Project mgr Larry Averill @ 373.2525; Purpose: A major consideration to this location was the opportunity to share public restrooms with MDOT in their lobby. If MDOT chooses to relocate to the new bridge, DOS does not want to lose the access to public
61	10670	Belleville	30-Nov-14			DOS project mgr: Larry A. @ 3-2525 06-24-14 Follow up email from Lessor confirming that he would not waive the number of days in the notification requirement. 06-20-14 Cancellation letter sent via over night delivery service and email: copies to DOS
62	11347	Grand Rapids	06-Aug-18			

	A	B	C	D	E	F	G	H
63	SOS	Eric Yope	2014-0316	In Process	Change of Ownership	1056 28th Street SW	06-May-14	
64	SOS	Eric Yope	2012-0005	In Process	Relocate and Cancel Lease	164 E. Columbia	20-Mar-12	
65	SOS	Eric Yope	2013-0114	In Process	Relocate and Cancel Lease	2835 Bagley Ave	28-Dec-12	
66	SOS	Eric Yope	2013-0287	In Process	Relocate and Cancel Lease	7 & Evergreen	09-May-13	
67	SOS	Eric Yope	2013-0348	In Process	Relocate and Cancel Lease	9001 Joseph Campau Street	05-Jul-13	
68	SOS	Eric Yope	2014-0278	In Process	Relocate and Cancel Lease	t.b.d.	03-Apr-14	

	I	J	K	L	M	N
63	10720	Wyoming	29-Feb-20			Purpose: change of ownership. DOS Project mgr Larry Averill @ 373.2525. 06-09-14 Update from Dustin L/lessor rep that he is still working to secure all of the required docs for the change of ownership. 05-30-14 Message from Kevin L/DOS that he got a
64	10670	Belleville	30-Nov-14		11580	DOS project mgr: Larry A. @ 3-2525; Current Lease expires 11/30/14, standard 90 day cancellation. 06-10-14 Cancellation request received from DOS for the current lease (RED project #2014-0357). 05-15-14 Reviewed project status during the monthly DOS
65	10358	Detroit	31-Jul-14		11686	Vernor - relocation next to the MDOT Welcome Center @ Ambassador Bridge. DOS project mgr: Larry A @3-2525. Current Lease expires 7/31/14, standard 90 day cancellation. 05-28-14 Update from Larry L./lessor that they have received approval and been gr
66	10283	Detroit	31-Dec-12		11711	NW Detroit (aka 7 Mile & Evergreen) DOS Project mgr Larry A. @ 3.2525; current Lease - in "holding over" status. 06-20-14 Provided Bill with the total renovation cost figure if DOS wants to do the lump sum payment alternative. 06-10-14 Update from
67	10604	Hamtramck	31-Dec-14		11729	DOS Project mgr Larry Averill @ 373.2525; current Lease expires 12/31/14, 90 day standard cancel. 06-23-14 Update from Larry; no floor plan from DOS before July 1st. Still waiting on DOS so that a pre-con mtg can be held. 05-23-14 Lease executed
68	2329	Albion	31-May-17		11773	DOS Project mgr Larry Averill @ 373.2525; current Lease expires 5/31/17; standard 90 day cancel. 06-13-14 Email from Larry to Brad with a couple questions Larry had after reviewing the SAP and talking with me. 06-09-14 Resent the SAP & recommendatio

	A	B	C	D	E	F	G	H
69	SOS	Eric Yope	2014-0308	In Process	Relocate and Cancel Lease	t.b.d.	25-Apr-14	
70	SOS	Eric Yope	2014-0313	In Process	Relocate and Cancel Lease	t.b.d.	28-Apr-14	
71	SOS	Eric Yope	2014-0324	In Process	Relocate and Cancel Lease	t.b.d.	16-May-14	
72	SOS	Eric Yope	2014-0325	In Process	Relocate and Cancel Lease	t.b.d.	19-May-14	
73	DHS	Jen Lascari	2014-0006	In Process	Addendum	7401 E. Duck Lake Road	17-Sep-13	
74	DHS	Jen Lascari	2014-0260	In Process	Addendum	920 E. Lincoln Avenue	21-Mar-14	

	I	J	K	L	M	N
69	10035	Temperance or Dundee	31-Aug-15		11785	current Lease expires 8/31/15; standard 90 day cancel. Purpose: SOS would like to canvass with an RFP 2 target areas to determine if office space is available that would be more geographically accessible to their southeast Michigan customer base. DOS Proj
70	7153	Redford	09-Jan-16		11787	current Lease expires 01/09/16; standard 90 day cancel. DOS Project mgr Larry Averill @ 373.2525. Broker assigned: Friedman Real Estate - Steve Eisenshtadt @ 248.848.3535. 06-25-14 Extension lttr sent to current lessor. 06-19-14 Email to current le
71	10818	Trenton	31-Dec-15		11790	current Lease expires 12/31/15; standard 90 day cancel. DOS Project mgr Larry Averill @ 373.2525. Broker assigned: CBRE. 06-25-14 Extension lttr sent to current lessor. 06-19-14 Email to current lessor sent; RFP checklist given to Leasa. 06-16-14
72	10586	Dearborn	30-Nov-19		11791	current Lease expires 11/30/2019; standard 90 day cancel. Second attempt in this sub-market. DOS Project mgr Larry Averill @ 373.2525. Broker assigned: Plante Moran- Rick Pifer @ 248.223.3698. 06-19-14 Email to current lessor sent; RFP checklist give
73	11033	Lake Leelanau	31-Dec-14			Agency Contact: Diane David; DavidD@michigan.gov 6/24/2014- To AG for legal review. 5/7/2014- Followed up on draft Addendum. Packet to Bob for review then to AG for legal review. 4/29/2014- Sent draft Addendum to Lessor for review. 4/28/2014- Prep
74	10132	Ionia	31-Jan-15			Agency Contact: Susan Moyer- 517-241-8286; moyers2@michigan.gov 5/28/2014- Susan and I met with Terry and Terese and the Lessor (Tom Myers and Darrell Herbruck). We went over the requested improvements and walked through the location. Lessor says about

	A	B	C	D	E	F	G	H
75	DHS	Jen Lascari	2014-0263	In Process	Cancel Lease	110 S. Greenville West Drive	31-Mar-14	
76	DHS	Jen Lascari	2014-0317	In Process	Cancel Lease	316 Morris Street	06-May-14	
77	DHS	Jen Lascari	2014-0371	In Process	Cancel Lease	103 Court Street	23-Jun-14	
78	DHS	Jen Lascari	2014-0362	In Process	Exercise Option	119 Clover Avenue	18-Jun-14	
79	DHS	Jen Lascari	2014-0262	In Process	Relocate and Cancel Lease	322 Stockbridge	21-Mar-14	
80	DHS	Jen Lascari	2014-0345	In Process	Relocate and Cancel Lease	TBD	30-May-14	

	I	J	K	L	M	N
75	10887	Greenville	31-Dec-14			Agency Contact: Susan Moyer Cancellation Date Requested: 7/31/2014 Move-out date- TBD 4/23/2014- Mtg with DHS. Provided update. Will work to schedule close-out inspection. 4/7/2014- Delivery confirmation rec'd for cancellation notice. 4/6/2014-
76	11283	Muskegon	31-May-19			Agency Contact: Susan Moyer- 517-241-8286 Cancel eff 9/30/2014 Move-out date- 8/14/2014 5/21/14- Kirk from Hinman Lake called to see if DHS would consider a reduced rental rate to stay in the space. Advised of the close-out process. 5/20
77	2719	Munising	04-Nov-24			Agency Contact: Diane David 6/25/2014- Confirmed that staff will be moving into Leased space and calculated the cost savings. Drafted Executive cancel letter and noted that the rent includes the repayment of a 25-year bond. Gave packet to Bob for revie
78	11112	Holland	30-Nov-15			Agency Contact: Susan Moyer- 517-241-8286; moyers2@michigan.gov 6/26/2014- Sent state agency notification, prepared project plan and sent to Susan for approval, reviewed legals and the lease documents.
79	11147	Kalamazoo	30-Sep-16		11769	Agency Contact: Susan Moyer- 517-241-8286; moyers2@michigan.gov 6/4/2014- Susan Moyer contacted me to let me know that she requested the space estimators from local mgrs to be returned by the end of June. 5/27/2014- Followed up with Susan regarding t
80	10488 & 2340	Manistee	16-Oct-22		11796	Agency Contact: Diane David- 517-241-8539; DavidD@michigan.gov BROKER: THE MILLER GROUP Proposals due to RED: August 1, 2014 6/23/2014- Sent email to current Lessors to notify of RFP. 6/20/2014- To Leasa for post

	A	B	C	D	E	F	G	H
81	DHS	Jen Lascari	2013-0390	In Process	Renew Lease at current location	203 E. Cayuga Street	07-Aug-13	
82	LARA	Jen Lascari	2014-0365	In Process	Month-to-Month Agreement then no Lease	1209 S. Garfield Road	19-Jun-14	
83	MSF	Jen Lascari	2014-0315	In Process	Addendum	2110 S. Cedar Street	02-May-14	
84	MSF	Jen Lascari	2014-0233	In Process	month-to-Month Agreement then no Lease	499 West Main Street	10-Mar-14	
85	MSF	Jen Lascari	2014-0348	In Process	month-to-Month Agreement then no Lease	2110 S. Cedar Street	02-Jun-14	
86	MSF	Jen Lascari	2014-0352	In Process	month-to-Month Agreement then no Lease	TBD	10-Jun-14	
87	MSF	Jen Lascari	2014-0369	In Process	month-to-Month Agreement then no Lease	5722 West US 10	20-Jun-14	

	I	J	K	L	M	N
81	10171	Bellaire	31-Dec-14			Agency Contact: Diane David- (517)241-8539; DavidD@michigan.gov 6/23/2014- Tina with Antrim County contacted me to advise that their goal is to have all reviews complete in time for the Board of Commissioners meeting on September 11, 2014. 6/20/2014-
82	11627	Traverse City	25-Feb-15			Agency Contact: Ethan Thelen- 517-243-3278; thelene@michigan.gov 6/26/2014- Prepared and sent project plan for review and approval. Drafted Sub Rental and Attachment B pending approval of project plan.
83	11680	Lansing	31-May-15			Agency Contact: Kristyn Blackmer- 517-335-9369; blackmerk1@michigan.org 6/26/2014- To Bob for review and signature. 6/13/2014- Received executed agreement from Agency. Prepared packet for peer review. 6/11/2014- Rec'd executed agreement from landlo
84	11661	Benton Harbor	31-May-14			Agency Contact- Kristyn Blackmer- 517-335-9369 4/11/2014- Lisa stated they are waiting for the Master Lease to be renewed before executing the Sub Agreement for MSF. 4/10/2014- Sent an email to Lisa Ankenbruck requesting a status update on the signatu
85		Lansing			11795	Agency Contact- Kristyn Blackmer- 517335-9369; blackmerk1@michigan.org 6/26/2014- To Bob for review and signature. 6/13/2014- Received executed agreement from Agency. Prepared packet for peer review. 6/11/2014- Sent Sub Rental, Non Binding and ESCR
86	11748	Escanaba			11798	Agency Contact: Kristyn Blackmer- 517-335-9369 Replacing SR#2014-0232 which was cancelled due to location change.
87	11706	Ludington	30-Jun-14			

	A	B	C	D	E	F	G	H
88	MSP	Jen Lascari	2014-0332	In Process	New Lease	TBD	22-May-14	
89	SOS	Jen Lascari	2014-0247	In Process	Addendum	300 Walnut Street	20-Mar-14	
90	SOS	Jen Lascari	2014-0279	In Process	Contract Change Order	504 W. McMillan Avenue	01-Apr-14	
91	SOS	Jen Lascari	2014-0287	In Process	Relocate and Cancel Lease	TBD	17-Apr-14	
92	SOS	Jen Lascari	2014-0356	In Process	Relocate and Cancel Lease	TBD	06-Jun-14	
93	SOS	Jen Lascari	2014-0248	In Process	Renew Lease at current location	7159 W. 48th Street	24-Mar-14	

	I	J	K	L	M	N
88		Detroit			11792	Agency Contact- Kathleen Fay; fayk@michigan.gov 517-336-6151 6/24/2014- Will and I contacted Kathy to check on the status. She stated she had not received any response from Tim or Jim regarding the agreement, either. Will contact us if hears back or ne
89	11473	Manistique	31-Jul-15			5/19/14 - Reassigned to Jen from Tony. 6/17/2014- Lessor contacted me to let me know draft Addendum must be reviewed by County Board. 6/5/2014- Sent draft Addendum to Lessor for review and approval of terms. 6/4/2014- Prepared Addendum draft; age
90	4965	Newberry				
91	6655	Suttons Bay	31-Aug-13		11776	Agency Contact: Drew Vincent- vincenta@michigan.gov; 517-373-2613 Proposals due to RED on June 20, 2014 6/25/2014- Received and reviewing proposals and sent proposals received memo to DOS. 5/30/2014- Questions and Answers posted to website. 5/15/
92	10135	Allegan	30-Jun-16		11799	Agency Contact: Larry Averill- averilll@michigan.gov; 517-373-2525 BROKER: NAI GLOBAL- Mary Anne Wisniski; mawr@naiwwm.com 6/18/2014- Sent Broker pertinent dates for completion of the RFP. 6/16/2014- Prepared and sent state agency notification and p
93	11161	Fremont	30-Sep-15			Agency Contact: Drew Vincent- 517-373-2613 6/26/2014- Packet to Bob for review then to AG for legal review. 6/19/2014- Spoke with Mr. Mousel. He stated that he would probably place the executed Lease in the mail tomorrow. 5/27/2014- Contacted Drew

	A	B	C	D	E	F	G	H
94	SOS	Jen Lascari	2014-0323	In Process	Renew Lease at current location	4607 S M-88 Hwy	19-May-14	
95	DCR	Jim Clark	2012-0330	In Process	New BOA	110 W. Michigan Avenue	19-Jun-12	
96	DHS	Marchan Darby	2013-0170	In Process	Addendum	119 Clover Avenue	06-Feb-13	
97	DHS	Marchan Darby	2014-0048	In Process	Cancel Lease	401 Ketchum Street	16-Oct-13	
98	DHS	Marchan Darby	2013-0373	In Process	Month-to-Month Agreement then no Lease	195 Ladd Road	24-Jul-13	
99	DHS	Marchan Darby	2014-0174	In Process	month-to-month Agreement then SubLease	1409 Washington	04-Feb-14	
100	DHS	Marchan Darby	2012-0186	In Process	New Lease	25620 West 8 Mile	04-Mar-12	

	I	J	K	L	M	N
94	10194	Bellaire	31-Mar-15			6/13/2014- Prepared SAP and sent to Lessor to complete and return by June 27, 2014. Contacted DOS regarding any improvements and advised this will be a renewal rather than an addendum due to the fact that the existing lease is 10 years old. 6/11/2014-
95	BOA	Lansing				One office or cubicle large enough to accommodate a small meeting table.
96	11112	Holland	30-Nov-15			Project Mgr is Susie Moyer. The request is to separate MSF and MRS by reducing the space in the lease via addendum and creating a new MSF agreement BC 05/13/14 and SAB 05/20/14
97	11342	Bay City	31-Dec-28			Agency Contact: Susie Moyer - 241-8286 06/10/14-talked to Kenyotta Brown and she asked for a 1:00 walk-thru time do to their drive time….set for July 28th at 1:00 04/15/14-talked to Mr. Wikol…he is looking for another state tenant to occupy the sp
98	4606	Walled Lake	30-Nov-13			Agency Contact: Michelle Holloway 1-2989 Mickie - 248-354-0121 (work) or 248-877-1112 (cell) 03/20/14-recvd report from Belinda and sent to Mickie for submission to the fire chief for completion of the fire inspection report 02/19/14-sent alar
99	10609	Midland	31-Jan-14			Agency Contact: Michelle Holloway 241-2989 LESSOR CONTACT: Wonzella Doyal 989-280-9906 05/23/14-received agreements from Wonzella….ID mailed them to DHS for signatures 05/15/14-emailed Wonzella the agreements
100	4606	Southfield	31-Aug-13		11636	Agency Contact: MK Hawes 06/23/14-received updated schedule from Keith and report from Dean Barr 06/11/14-site meeting…previewed site which is under construction now…will be sending meeting minutes on 06/12…proposal of new time of

	A	B	C	D	E	F	G	H
101	DHS	Marchan Darby	2013-0346	In Process	Renew Lease at current location	692 E. Main Street	09-Jul-13	
102	DNR	Marchan Darby	2014-0256	In Process	Cancel Lease	26000 W. Eight Mile Road	28-Mar-14	
103	DOC	Marchan Darby	2014-0135	In Process	Month-to-Month Agreement then Lease	515 Center Avenue	26-Dec-13	
104	DOC	Marchan Darby	2013-0339	In Process	month-to-Month Agreement then no Lease	76 S. Main	17-Jun-13	
105	DOC	Marchan Darby	2013-0315	In Process	New Lease	15950 12 Mile Road Suite 120	11-Jun-13	
106	DOC	Marchan Darby	2014-0179	In Process	New Lease	TBD	23-Jan-14	

	I	J	K	L	M	N
101	10538	Centreville	31-Aug-13			Agency Contact: Susie Moyer - 241-8286----2.9 extension thru 11/30/13 BC: 03/04/2014 SAB: 03/11/2014 05/12/14-email from Mr. Rushlow stating that Tandus pricing has gone up and he's waiting for department to contact him for paint and ca
102	7622	Southfield	30-Jun-17			Agency Contact: Lisa Murnoe 517-284-5956 / or Steve Olson (DNR Manager)….effective date of cancellation: 07/03/2014 06/11/14-talked to Mr. Bellinger and he requested the 1st for the walk-thru….set for 11:00 a.m…..let Tony know that I'll be available
103	11609	Bay City	31-Jan-13			Agency Contact - Sue Donaldson NEED TO SUPERSEDE AND CANCEL 2014-2015 AGREEMENT IN NEW LEASE 06/23/14-talked to Amber--they have to take the SAP and all agreements before the Ways and Means Committee on the first Tuesday of July and the ful
104	2664	Mt. Clemens	30-Nov-13			Agency Contact: Kami Pasch - 517-241-7229 05/21/14-talked to Kami and a Realtor showed up at this location unannounced today….talked to Kaye and asked that the Realtor call me for access…she should call Melonie Hardy at 5/493-5888 or Lisa Badalanti at
105	2664	Roseville	30-Nov-13		11650	Agency Contact: Kami Pasch - 517-241-7229 or 517-974-5545 Current Agreement expires 11/30/2013 05/30/14-emailed Iris to see if she mailed lease back… 05/20/14-in review by Iris….she requested the SAB summary again….waiting on lease to
106		Port Huron			11762	Agency Contact: Kami Pasch 06/18/14-did site tours (6 locations) from broker canvassing….Kami requested information on 3 of them….will follow up with Jamie to ensure he is working on it 06/05/14-recvd possible site location information from Jamie….wi

	A	B	C	D	E	F	G	H
107	LARA	Marchan Darby	2012-0267	In Process	Month-to-Month Agreement then no Lease	902 Razorback Drive	25-Apr-12	
108	LARA	Marchan Darby	2014-0114	In Process	New Lease	515 Center Avenue	10-Dec-13	
109	MDOT	Marchan Darby	2014-0115	In Process	Contract Change Order	35414 Mound Road	11-Dec-13	
110	MDOT	Marchan Darby	2014-0261	In Process	Contract Change Order	35414 Mound Road	21-Mar-14	
111	MSF	Marchan Darby	2014-0330	In Process	Addendum	15950 Twelve Mile Road	20-May-14	
112	MSF	Marchan Darby	2013-0258	In Process	Month-to-Month Agreement then no Lease	316 Morris Avenue	23-Apr-13	

	I	J	K	L	M	N
107		Houghton		41739	11641	Teri Martin 243-3399 06/17/14-recvd signed agreement from LARA at our quarterly meeting 06/12/14-per Teri, agreement submitted to Al Phol today for signature 06/02/14- called Holly b/c I have not received agreement…..she resent signed agreement….forw
108		Bay City			11757	Agency Contact: Ethan Thelen Location Contact: Elliottc2@michigan.gov - 810-730-9849 06/19/14-talked to Ethan and he stated that BSPS is hard to get in touch with…they are working on getting us several of the permits so that we can determine if
109	10255	Sterling Heights	31-May-15			Tom Briggs 04/01/14-talked to Tom and he is waiting on the owner to provide his management fee, the contractor to put a date on the bid, and to ensure that we have everything addressed in this initial quote prior to giving me his sign-off to proceed 0
110	10255	Sterling Heights				Agency Contact - Tom Briggs 05/29/14-recvd signed copy from department…submitting for peer review…gave to Leasa for SAB submission 05/23/14-recvd signed copy from LL…emailed Tom that sending to him today via ID mail 05/01/14-pricing approved by Davi
111	11250	Roseville	30-Sep-14			Agency Contact: Kristyn Blackmer 517-335-9369 - blackmerk1@michigan.org 06/23/14-talked to Mr. Bierbusse and let him know that we would be reducing the square footage for this agreement and that we would be running all of the agreements on the same ti
112		Muskegon			11704	Agency Contact: Jasmine Bentley 517-373-1536 / Kirk Driensenga 616-443-6986 (cell) or 616-957-3711 06/23/14-resent agreement for signature to Mr. Stone with email requesting an update….reply from Mr. Stone that the agreement should be through their a

	A	B	C	D	E	F	G	H
113	MSF	Marchan Darby	2013-0329	In Process	month-to-Month Agreement then no Lease	119 Clover Avenue	20-Jun-13	
114	MSF	Marchan Darby	2014-0237	In Process	month-to-Month Agreement then no Lease	550 Lake Drive	04-Mar-14	
115	MSF	Marchan Darby	2014-0367	In Process	month-to-Month Agreement then no Lease	4071 N. Euclid Avenue	20-Jun-14	
116	MSF	Marchan Darby	2014-0096	In Process	Renew Lease at current location	1409 Washington	07-Nov-13	
117	MSP	Marchan Darby	2014-0257	In Process	Exercise Option	1485 Cleaver Road	27-Mar-14	
118	SOS	Marchan Darby	2013-0327	In Process	Non-Disturbance Agreement	506-40 Schoenherr	14-Jun-13	
119	SOS	Marchan Darby	2014-0291	In Process	Relocate and Cancel Lease	TBD	17-Apr-14	
120	SOS	Marchan Darby	2014-0292	In Process	Relocate and Cancel Lease	TBD	17-Apr-14	

	I	J	K	L	M	N
113	11112	Holland			11720	Agency Contact: Jasmine Bentley 373-1536 06/23/14-pulled file back so that it can be submitted with 11112 (DHS) as they relate to one another 06/20/14-left on B's desk for review for Bob's signature 06/19/14-gave to Jen for peer review
114	11707	Lapeer	30-Jun-14			Agency Contact: Kristyn Blackmer 517-335-9369 Fiscal Controller - Kelly ext. 223
115	11305	Bay City	31-Aug-14			
116	11719	Midland	31-Jan-14			Agency Contact: Jasmine Bentley 373-1536 LESSOR: Wonzella Doyal 989-280-9906 06/12/14-given to Mo to peer review…submitted to B for review…submitted to Bob for signature 06/02/14-per notes below, forwarded agreements to Kristyn for signature
117	10724	Caro	31-Jul-15			Agency Contact - Elaine Keilen Doug's cell phone - 616-340-7090 06/04/14-talked to Doug and he is the attorney for the county….sent him a SAP and he would like to propose a couple of
118	11149	Shelby Township	30-Sep-16			Agency Contact: Drew Vincent…..requested date of return--July 31, 2013 02/19/14-requested an update…project on hold on LLs end…not signed yet 09/26/13-still working on getting all of the signatures 08/13/13-talked to Pam and they are still working on
119	11111	St. Clair Shores	30-Jun-15		11778	Agency Contact: Drew Vincent 517-373-2613 - desk or 517-204-2923 - cell PER Drew--Gross leases preferred Current Lessor: kim@gershensonrealty.com 06/19/14-sent RFP responses to Drew with my avialability 06/18
120	10552	Southfield	31-Aug-20		11779	Agency Contact: Drew Vincent 517-373-2613 - desk or 517-204-2923 - cell PER Drew--Gross leases preferred 06/20/14-talked to Drew…he is waiting to get the availability from the branch managers for site tours….I've verifie

	A	B	C	D	E	F	G	H
121	SOS	Marchan Darby	2014-0293	In Process	Relocate and Cancel Lease	T.B.D	17-Apr-14	
122	SOS	Marchan Darby	2014-0296	In Process	Relocate and Cancel Lease	TBD	22-Apr-14	
123	SOS	Marchan Darby	2014-0297	In Process	Relocate and Cancel Lease	TBD	22-Apr-14	
124	CSC	Maureen Bailey	2014-0326	In Process	Contract Change Order	400 S. Pine St.	19-May-14	
125	DCH	Maureen Bailey	2014-0178	In Process	Addendum	14165 Fenton Road	27-Jan-14	
126	DCH	Maureen Bailey	2014-0295	In Process	Addendum	201 Townsend Street	21-Apr-14	
127	DCH	Maureen Bailey	2014-0298	In Process	Cancel Lease	1808 W. Saginaw Street	24-Apr-14	

	I	J	K	L	M	N
121	11115	Pontiac	30-Jun-15		11780	Agency Contact: Drew Vincent 517-373-2613 - desk or 517-204-2923 - cell PER Drew--Gross leases preferred Angel (current lessor) angel@larryhoward.us 248-542-0005 ext. 27 06/23/14-site tours were scheduled for Wednesday, the 25th…postponed due to
122	11106	Clinton Township	30-Nov-15		11784	Agency Contact: Drew Vincent 517-373-2613 - desk or 517-204-2923 - cell Current Lessor Contact: 248-353-1111 Ginny Cicotte…gcicotte@nuvest.com 06/20/14-sent proposals recvd to Rick, Drew and Roy 05/14/14-talked to Ginny and sent her email notificat
123	10865	Chesterfield Township	30-Sep-21		11783	Agency Contact: Drew Vincent 517-373-2613 - desk or 517-204-2923 - cell Current Lessor Contact - Mike Hamame 248-789-8900 06/25/14-forwarded proposals to broker (one proposal received) 05/20/14-talked to Mr. Hamame and sent him the information for t
124	11169	Lansing	30-Jun-29			6/23/2014-Lessor sent a Lease back with an additional .25 savings, this is in for Director's approval to proceed with final signatures. 5/30/2014-LL indicates the lender is close to approving the Lease Addendum proposal for renovations. 5/21/2014-The De
125	10678	Fenton	30-Jun-15			6/23/2014-No response from DCH yet. 5/21/2014-Troy Spitzley will request a formal answer from the Department that they can't move from their current location to the State Office Building in Flint. 3/14/2014-This is being looked at to move to State Office
126	11080	Lansing	30-Sep-26			6/18/2014-Peer review prior to AG submittal. 5/14/2014-This Addendum is written, ready for peer review prior to sending to LL for approval. Addendum to add new space to the first floor.
127	7617	Lansing	31-May-16			*****6/23/2014-This space was replace with Heritage Road in Okemos, the Department has moved, the Lease is at the AG's for approval. This Lease will cancel on July 26, 2014, new space was determined by RFP. 3:00 Walk Through on July 25th.

	A	B	C	D	E	F	G	H
128	DCH	Maureen Bailey	2014-0299	In Process	Relocate and Cancel Lease	3970 Heritage	24-Apr-14	
129	DHS	Maureen Bailey	2014-0235	In Process	Cancel Lease	101 W. Cass Street	04-Mar-14	
130	DHS	Maureen Bailey	2014-0239	In Process	month-to-Month Agreement then no Lease	101 W. Cass Street	04-Mar-14	
131	DIFS	Maureen Bailey	2014-0306	In Process	month-to-Month Agreement then no Lease	110 W. Michigan Avenue	25-Apr-14	
132	DNR	Maureen Bailey	2013-0359	In Process	Renew Lease at current location	1700 Marquette Street	12-Jul-13	
133	DOC	Maureen Bailey	2014-0056	In Process	Addendum	206 East Michigan	23-Oct-14	
134	DOC	Maureen Bailey	2013-0316	In Process	New Lease	TBD	11-Jun-13	
135	DOE	Maureen Bailey	2013-0347	In Process	Addendum	1235 West Court Street	09-Jul-13	
136	DTMB	Maureen Bailey	2014-0286	In Process	month-to-Month Agreement then no Lease	1033 S. Washington Avenue	14-Apr-14	
137	DTMB	Maureen Bailey	2014-0289	In Process	Renew Lease at current location	124 W. Allegan	08-Apr-14	
138	LARA	Maureen Bailey	2011-0378	In Process	Relocate and Cancel Lease	7109 W. Saginaw, prior-May Street	31-Aug-11	

	I	J	K	L	M	N
128	7617	Okemos	31-May-16		11782	***6/23/2014-A new Lease was writen and sent to the LL, it was submitted for AG approval.This space replaces 1808 W. Saginaw which cancels July 26th, 2014. The Department indicated they would be ready to authorize rent in a few days under the rental agre
129	11315	St. Johns	31-Aug-17			*****Cancellation Letter was sent to the Lessor on 3/14/2014 effective May 14, 2014.
130	11315	St. Johns	31-Aug-17		11755	4/25/2014-Sent to LL for review and signature. 4/14/2014-To MD for review. 4/8/2014-To department for review.
131	11700	Lansing	30-Apr-14			****6/24/2015-Department sent contact information for this space. 5/30/2014-LL is aware they are moving out, will start to show the space. 5/12/2014-Told LL the Department was holding the Rental Agreement because they will pay under a hold-over situation
132	7357	Bay City	30-Nov-14			***6/2/14-Department does not want to go through with the fencing, Lease pulled from Director's office to make changes before AG submittal. 5/20/2014-This was given to MD prior to Director for AG's review. 4/28/2014-The signed copy from the LL was sent
133	7157	Lansing	30-Sep-18			***6/25/2014-This Addendum has been peer reviewed and is on its way to the AG for review. New Addendum to this Lease will save the State over $1M over the next five years.
134	11216	Kalamazoo	30-Apr-17			***6/25/2014-This Lease addendum is at the Attorney General for review. 5/20/2014-Sent to County for signature. 5/12/14-Peer review of Addendum was approved to send to the County for signature. 5/8/2014-Mr. Faul called back regarding the square footage
135	11530	Flint	30-Jun-32			****6/25/2014-This is sheduled to be on the July 22, 2014 BC and the July 29, SAB. 6/25/2014-This is at the Attorney General for review. 6/3/14-In for peer review. 5/29/2014-Addendum to LL and agency for review. 5/15/2014-Work on this Addendum will beg
136	10838	Lansing	31-Jul-14			6/25/2014-Request new floor plan, LL wants a $.95 more per square foot for leases space. 4/25/2014-This requires more square footage, waiting for floor plan.
137	10249	Lansing	30-Sep-15			6/25/2014-Negotiate new rental rate for this Lease. Amend this lease to extend for Children's Ombudsmen
138	2117	Lansing	31-Dec-12		10291	***6/11/14-Approved Lease was sent to the LL with a copy to the Department. 5/20/2014-This addendum is on the June 10th SAB. 5/8/2014-The agency will relocate to 7109 W. Saginaw Street, Lansing. An addendum #3 has been written to back fill the space DHS

	A	B	C	D	E	F	G	H
139	MDARD	Maureen Bailey	2014-0121	In Process	Renew Lease at current location	1615 S. Harrison Road	10-Dec-13	
140	MSF	Maureen Bailey	2014-0106	In Process	Addendum	201 N. Washington Square	18-Nov-13	
141	MSP	Maureen Bailey	2014-0053	In Process	Addendum	580 Otsego	18-Oct-13	
142	MSP	Maureen Bailey	2014-0064	In Process	Addendum	106 W. Allegan Street	28-Oct-13	
143	MSP	Maureen Bailey	2014-0349	In Process	month-to-Month Agreement then no Lease	LTA	04-Jun-14	
144	MSP	Maureen Bailey	2014-0054	In Process	New Lease	931 Otsego Street	18-Oct-13	
145	MSP	Maureen Bailey	2012-0176	In Process	Relocate and Cancel Lease	103 James Street	29-Feb-12	
146	MSP	Maureen Bailey	2011-0355	In Process	Renew Lease at current location	123 Fairview	05-Aug-11	

	I	J	K	L	M	N
139	9-1956-1	East Lansing				*****6/23/2014 Was informed the DNR is trying to purchase this space for Agriculture from the University. 5/20/2014-This has been elevated for DTMB to get MSU cooperation. 5/3/14-Report on progress of this issue to Director for intervention. 4/25/2014C
140	11576	Lansing	31-Jan-20			6/25/2014-This space is available, Bob will send me a floor plan of the space. 5/4/3/2014-Called Bob Schaar regarding the MEDC taking over space used by DIFS. 4/13/2014 This will be discussed when the new person taking Jasmin's place is here. 1/13/2014-
141	11031	Gaylord	30-Sep-15			6/25/2014-New Addendum will be written within the next month. 5/15/2014-This is a Lease that MSP has written an MOU on and now wants me to incorporate their changes into an addendum. 4/7/2014-This may be re-assigned. 4/2/14-New Addendum to be negotiated
142	11384	Lansing	31-Dec-14			****6/23/2014-This Lease was approved by SAB on June 10th. It is in the process of being signed by the Director. 5/30/2014-Lease/Addendum is on the June 10, 2014 SAB agenda 5/21/2014-To Lessor for signature. 5/14/2014-Notice from AG this was approved t
143		Lansing			11797	6/23/2014-Lease space for a warehouse may be available at the LTA facility. Troy Bos is taking the lead to find space and coordinate a walk-thru with the department and Real Estate.
144	7852 & 6755	Gaylord			11750	6/23/2014-The Lessor sent the correct square footage to this office on June 22 for a Lease to be processed. 5/14/2014 The total square footage and new floor plan went to MSP for review, waiting for approval. 4/2/14-Waiting for the correct square footage
145	2933, 10777, 6755, 7852	Grayling	30-Sep-12		11623	****6/26/2014-This is scheduled for the July 29th SAB. 6/25/2014-At the AG's office. 5/20/2014-This to MD for peer review prior to AG review. 5/14/2014-This Addendum was returned and is being prepared for the AG. 5/7/14-Secretary called, is putting the
146	10777	Gaylord	31-Mar-12			6/25-LL e-mailed back they put them in the mail yesterday. 6/24/2014-Sent an e-mail to the LL requesting the mail the signed addendum. 5/30/2014-The Addendum is still not signed, the secretary will have it in the mail by the end of the week. 4/24/201

	A	B	C	D	E	F	G	H
147	SOS	Maureen Bailey	2014-0288	In Process	Addendum	408 S. Saginaw	09-Apr-14	
148	SOS	Maureen Bailey	2014-0290	In Process	Relocate and Cancel Lease	TBD	17-Apr-14	
149	DEQ	Tony Sump	2014-0001	In Process	Relocate and Cancel Lease	120 W. Chapin Street	01-Oct-13	
150	DHS	Tony Sump	2013-0345	In Process	Addendum	300 Walnut Street	27-Jun-13	
151	DHS	Tony Sump	2014-0307	In Process	Addendum	827 S. Huron Street	25-Apr-14	
152	DHS	Tony Sump	2014-0346	In Process	Cancel Lease	809 Hecla Street	30-May-14	
153	DHS	Tony Sump	2014-0150	In Process	Month-to-Month Agreement then Lease	103 Court Street	16-Jan-14	
154	DHS	Tony Sump	2013-0272	In Process	Month-to-Month Agreement then no Lease	140 North Hooper Street	25-Apr-13	
155	DHS	Tony Sump	2014-0016	In Process	Month-to-Month Agreement then no Lease	809 Hecla Street	30-Sep-13	
156	DHS	Tony Sump	2014-0303	In Process	New Lease	730 S. Seventh Street	24-Apr-14	

	I	J	K	L	M	N
147	7890	Flint	31-Dec-17			6/18/2014-The Department is deciding if they want this additional space as offered by the Lessor under 'first right of refusal'. 6/9/14-DOS will make a decision by Wednesday, June 11, 2014 about expanding this space. 5/21/2014- Must be rescheduled. 5/13
148	10751	Flint	30-Jun-15		11777	6/25/2014-Conference call between the broker and myself on Thursday at 12:45 p.m. 6/18/2014-Response to RFP is due by 3:p.m. today for space in the Flint area. 5/14/2014-Broker got the sample floor plan from SOS and will post the RFP today. 5/12/14-4/25
149	10215	Cadillac	30-Apr-16		11741	6/12/14 Will sent email from Kevin they want to stay and negotiate lower rent for same space. 10/10/13 Kevin copied me in an broadcast email outlining the need to downsize and mentioned the possibility of moving if they are not happy with the co-tenancy…
150	10448	Manistique	18-Aug-22			*6/24/14 Still at AG 6/10/14 Sent to AG 5/27/14 Draft ready for Peer review/ AG submission 4/21/14 No change. 3/21/14 No change 02/28/14 Recvd signature authority from LL. 2/25/14 Approved draft came in from County. Waiting for signature authority to send
151	10456	Cheboygan	09-Oct-17			****Lessor proposed addendum to eliminate annual adjustment to gross rent. 06/23/14 Under evaluation by DTMB RED.
152	7000	Hancock	30-Nov-15			Cancellation will be supersede existing Lease
153	2719	Munising			11759	6/24/14 Awaiting server room update for AC and installation 6/19/14 SAP Approved by DHS 6/17/14 Spoke with Diane on AC inclusion of cost/50 mo called left VM for Alger 5/27/14 Email SAP to Diane 5/23/14 SAP presented from Alger County 4/21/14 Need to ask
154	11027	Kingsford	31-Jul-13			*6/23/14 Received Draft back from TRICO sent to DHS for signature 6/19/14 Send final draft with changes to new TRICO Director Christine 6/17/14 Received draft with changes from LL emailed new draft for approval 5/27/14 Emailed draft to LL 4/15/14 Sent dra
155	7000	Hancock	30-Nov-15		11765	*6/24/14 Still with Bob *6/19/14 ISD is not able to supply Deed or Board apporoval docs at this time (they convene in July) Bob Signing it without update legals due to zero rent. 5/28/14 Agreement signed by DHS need deed from ISD *5/23/14 Received signe
156	6949	Ontonagon			11781	

	A	B	C	D	E	F	G	H
157	DHS	Tony Sump	2012-0365	In Process	Renew Lease at current location	3709 Deer River	19-Jul-12	
158	DHS	Tony Sump	2013-0023	In Process	Renew Lease at current location	500 W. McMillan Avenue	02-Oct-12	
159	DNR	Tony Sump	2014-0132	In Process	Exercise Option	Houghton County Memorial Airport	10-Jan-14	
160	DNR	Tony Sump	2014-0329	In Process	Exercise Option	Luce County Airport	19-May-14	
161	DOC	Tony Sump	2014-0249	In Process	Estoppel	265 N. US	26-Mar-14	
162	LARA	Tony Sump	2014-0192	In Process	Renew Lease at current location	1118 E. Easterday	11-Feb-14	
163	LARA	Tony Sump	2013-0101	In Process	renew month-to-month Lease	315 Chisholm	07-Dec-12	
164	MSF	Tony Sump	2013-0253	In Process	Month-to-Month Agreement then Lease	2225 Summit Park Drive	05-Apr-13	
165	MSF	Tony Sump	2012-0276	In Process	Month-to-Month Agreement then no Lease	1601 South Burdick	11-May-12	
166	MSF	Tony Sump	2013-0196	In Process	month-to-Month Agreement then no Lease	240 East Church	01-Mar-13	
167	MSF	Tony Sump	2014-0097	In Process	month-to-Month Agreement then no Lease	15100 Northline Road	07-Nov-13	
168	MSF	Tony Sump	2014-0234	In Process	month-to-Month Agreement then no Lease	2927 D & M Drive	10-Mar-14	

	I	J	K	L	M	N
157	6928	Standish	31-Jan-13		11786	*6/24/14 Still at AG *6/10/14 Sent to AG *5/23/14 ready for peer review *4/21/14 Lease drafts sent to LL and Dept for final approval 3/25/14 Received LL approval of final draft 3/21/14 Waiting for final draft approval from LL *2/24 Spoke with LL about DHS
158	4481	Newberry	31-Oct-13			*6/24/14 With Bob 6/15/14 Sent to Peer review then to Bob 5/27/14 Emailed Diane asking for approval of draft 4/18/14 DHS/LL Draft approval needed *3/24/14 Spoke with Diane about Carpet language *2/21/14 Sent draft for DHS approval 12/21/14 Draft sent to
159	11265	Calumet	31-May-14			6/18/14 Exercise at current rate 3/10/14 Sent rate reduction letter 2/19/14 Pulled Lease file- CoStar market analysis shows limited results
160	11041	Newberry	31-Dec-14			6/18/14 Drafted Ex Option letter/updated Archibus - in peer review with Jen
161	11508	Three Rivers	30-Sep-21			
162	11630	Sault Ste. Marie	14-May-14			6/17/2014 Spoke with Gwen, she will be sending the original signed copy to us ASAP 6/9/14 No change 5/12/14 Draft Sent to Gwen (LL) 3/5/14 Needs market analysis - opened project.
163	11628	Alpena	31-May-13			*6/9/14 new draft with changes sent to Edie for approval *6/6/14 Edie sent draft with changes *1/27/13 No Longer on Hold, Ethan re-opened project… go forward with Agreement… 9/23/13 No change On Hold 7/2/13 6/6/13 Waiting on Master Lease from LL- once Mas
164	11079	Petoskey	31-May-14			6/3/14 Draft approved from Kyistyn 3/17/2014 RA draft ready for LL/MSF approval sent to LL 10/29/2013 Sent SAP to MSF for approval 8/27/13 Steve Suhugart emailed the following response: The rate will be $25 per square foot. Tentatively, the amount of squ
165	11085-	Kalamazoo	31-Dec-13		11646	6/23/14 Agency approved drafts & LL Approved final draft and is returning signed original 12/16/13 On Hold 10/4/13 Still holding 8/14/13 No change 7/22/13 No change 6/28/13 Sent RA draft to LL and Dept for perusal. 6/24/13 Marchan discussing agreement wit
166	11621	Reed City				*5/6/14 Called again left VM *3/5/14 No change 1/7/2014 Left VM for LL 9/16/13 Called Left message for response to M2M 7/24/13 Sent Draft to Mr. Griffin 6/23/13 Continue with renewal - creating new draft FOUND: ***4/22/13 Carmen had the master files for b
167	11129	Southgate	31-Jan-14			*6/20/14 Emailed draft came back undeliverable, emailed interim director *3/12/14 Mailed signature request letter and draft *2/14/14 Left voicemail for Kim (DCC Director) 1/15/14 Left message for Jasmine- verifying 618
168	11738	Gaylord	30-Jun-14			

	A	B	C	D	E	F	G	H
169	MSF	Tony Sump	2014-0370	In Process	month-to-Month Agreement then no Lease	2389 South M-76	20-Jun-14	
170	MSF	Tony Sump	2014-0110	In Process	Renew Sub-Lease at current location	1118 E. Easterday	25-Nov-13	
171	MSP	Tony Sump	2014-0355	In Process	Cancel Lease	City Resevoir	10-Jun-14	
172	MSP	Tony Sump	2014-0211	In Process	New Lease	555 N. Bradley Highway	03-Mar-14	
173	MSP	Tony Sump	2013-0011	In Process	Renew Lease at current location	180 Highway US 41 East	04-Oct-12	
174	MSP	Tony Sump	2014-0266	In Process	Renew Lease at current location	Highway US-2	18-Mar-14	
175	SOS	Tony Sump	2013-0155	In Process	Addendum	12519 State Street	22-Jan-13	
176	SOS	Tony Sump	2013-0157	In Process	Relocate and Cancel Lease	114 Northland Plaza	28-Jan-13	
177	SOS	Tony Sump	2013-0353	In Process	Relocate and Cancel Lease	221 N. State Street	26-Jun-13	
178	SOS	Tony Sump	2013-0156	In Process	Renew Lease at current location	3616 US Highway 41	22-Jan-13	
179	DCH	Tracy Clark	2009-0115	In Process	Conveyance of Property	Caro Center	05-Feb-09	

	I	J	K	L	M	N
169	11596	West Branch	31-Aug-13			
170	11059	Sault Ste Marie	29-Nov-13			1/15/14 Left message for Jasmine- verifying 618
171	293	Gladstone	28-Jul-43			*6/19/14 City of Gladstone emailed asking where property located, they didn't have a lease on record. Sent them the lease *6/18/14 Cancellation letter sent to LL *6/16/14 Submitted Cacellation letter to Bob
172		Rogers City			11764	5/19/14 Emailed Kelly again with SAP 5/21/14 Emailed Contact (Kelly at Tendercare) with SAP *4/8/14 Email from Dawn Davis with contact *3/28/14 Called MSP asking for contact info for Tendercare.
173	11286	Negaunee	30-Sep-12			6/17/14 Spoke with Kathy on Glad project and said I would have draft to her this week 5/14/14 Started draft of ne agreement with new measurements 5/09/14 Kathy said finally has a directive for this location *10/8/14 On hold per Kathy 9/27/13 email fro MSP
174	298	Iron Mountain	30-Jun-15			5/27/14 Still awaiting SAP *4/20/14 Sent SAP to Isaac (City Clerk)
175	10078	Atlanta				*6/24/14 Emailed draft again *6/18/14 Called LL left message on machine 6/5/14 No change 5/5/14 still waiting on draft approval from LL 4/9/14 Sent Draft to LL for approval 3/13/14 Starting Addendum, draft and collecting documents 2/7/14 SAP approval obta
176	2831	Kalkaska			11693	6/24/14 Passed AD board and BC - emailed drew to start planning pre-con meeting *6/15/14 Awaiting AB/BC 5/20/14 Back from AG awaiting AB/BC 5/14/14 Sent to AG for re-approval/sign on on lessor amount *5/5/14 amount verified and Square foot rate was too h
177	10107	Alma	30-Sep-14		11728	*6/24/14 Tom emailed Drew asking for an update *6/17/14 Tom emailed Drew asking for an update *6/14/14 Drew working on floor plan and DOS approval of Lease *5/14/14 received lease draft from broker for peer review 4/14/14 Proposal given to DOS by Tom (CBR
178	10602	Mohawk				6/23/14 Mr. Tomasi called and said he is sending the Legals and a true plat plan 6/15/14 Awaiting play plan and address clarification from LL Attorney 6/13/14 Received approval from DOS prepping for AG 4/14/14 Questions at meeting 4/1/14 Bill sent email s
179		Indianfields Township				PROJECT CANCELLED 8/13/13No change. 4/9/12 Received email from Jim McLoskey (now with Sen Mike Greens' office) advising that Tuscola Airport Authority is still interested in purchasing the N. side of M-81. He will contact DCH regarding status of intent fo

	A	B	C	D	E	F	G	H
180	DEQ	Tracy Clark	2014-0078	In Process	Restrictive Covenant		20-Nov-13	
181	DHS	Tracy Clark	2010-0434	In Process	Conveyance of Property	Medbury Parking Lot	25-May-10	
182	DHS	Tracy Clark	2013-0352	In Process	Special Project	Nokomis	11-Apr-13	
183	DOC	Tracy Clark	2009-0117	In Process	Conveyance of Property	Western Wayne Correctional Facility	05-Feb-09	
184	DOC	Tracy Clark	2012-0401	In Process	Conveyance of Property	42530 M-26	09-Aug-12	
185	DTMB	Tracy Clark	2009-0123	In Process	Conveyance of Property	MPSCS Property #12	05-Feb-09	
186	DTMB	Tracy Clark	2009-0125	In Process	Conveyance of Property	MPSCS Property #7	05-Feb-09	
187	DTMB	Tracy Clark	2009-0128	In Process	Conveyance of Property	MPSCS Property #13	05-Feb-09	
188	DTMB	Tracy Clark	2009-0129	In Process	Conveyance of Property	MPSCS Property #4	05-Feb-09	

	I	J	K	L	M	N
180		Richmond Rownship				6/14 Letter sent advising that DTMB will not execute restrictive covenant. Request for restrictive covenant on MPSCS property #14. Owner of neighboring property requests that State sign (accept) a restrictive covenant on surplus property that they conta
181		Detroit				4/21/14 No change. 2/26/14 Discussed during DHS-RED project meeting. Condition and location of parking lot is very bad. DHS will inspect on next trip to Detroit. Will post on RED website but also I suggest new legislation that will allow lot to be remar
182						4/21/14 No Change 2/26/14 Discussed during DHS/RED project meeting. Diane D is still waiting for call back from DNR. 1/13/14 Awaiting Direction from DHS. Discussed with Diane Transfer Nokomis from DHS to DNR.
183		Plymouth				4/21/14 No recent inquiries. 1/29/14 No change. 12/5/13 HB 5179 introduced by Rep Heize, to convey the property to the Land Bank. 12/09/13 No new inquiries. 3/12/13 Met with Gloria Anderson @ DOC to review archived files for map and survey documents that
184		Painesdale				12/16/13 Kamp Kitwin. Needs Legislation.
185		Munising				04/21/14 No Change - Project re-assigned back to Tracy DeClercq. 7/25/11 - Project Temporarily re-assigned to Carol Schulz. Parcel #12 MPSCS surplus tower project. RFP with MPSCS surplus tower site properties posted on the DMB Real Estate web site 4/16/
186		Keene Twp.				4/21/14 No inquiries. 01/14/14 No change. 10/20/11 - Project re-assigned back to Tracy DeClercq. 7/25/11 - Project Temporarily re-assigned to Carol Schulz. Parcel #7 MPSCS surplus tower project.RFP with MPSCS surplus tower site properties posted on the
187		Ossineke Township				4/21/14 No Change - Project re-assigned back to Tracy DeClercq. 7/25/11 - Project Temporarily re-assigned to Carol Schulz. Parcel #13 MPSCS surplus tower project.RFP with MPSCS surplus tower site properties posted on the DMB Real Estate web site 4/16/10
188		Hawes Township				4/21/14 No Change. 10/20/11 - Project re-assigned back to Tracy DeClercq. 7/25/11 - Project Temporarily re-assigned to Carol Schulz. Parcel #4 MPSCS surplus tower project.RFP with MPSCS surplus tower site properties posted on the DMB Real Estate web sit

	A	B	C	D	E	F	G	H
189	DTMB	Tracy Clark	2009-0130	In Process	Conveyance of Property	MPSCS Property #3	05-Feb-09	
190	DTMB	Tracy Clark	2009-0132	In Process	Conveyance of Property	MPSCS Property #1	05-Feb-09	
191	DTMB	Tracy Clark	2009-0133	In Process	Conveyance of Property	MPSCS Property #17	05-Feb-09	
192	DTMB	Tracy Clark	2009-0134	In Process	Conveyance of Property	MPSCS Property	05-Feb-09	
193	DTMB	Tracy Clark	2009-0135	In Process	Conveyance of Property	MPSCS Property #2	05-Feb-09	
194	DTMB	Tracy Clark	2009-0136	In Process	Conveyance of Property	MPSCS Property #15	05-Feb-09	
195	DTMB	Tracy Clark	2014-0310	In Process	Conveyance of Property	Scott Correctional Facility	29-Apr-14	
196	DTMB	Tracy Clark	2014-0304	In Process	Easement	REIS/Hawthorn Center	24-Apr-14	
197	DTMB	Tracy Clark	2014-0320	In Process	Parcel Release	REIS-Northville		
198	DTMB	Tracy Clark	2013-0216	In Process	Special Project		21-Mar-13	

	I	J	K	L	M	N
189		Boon Township				4/21/14 No Change.10/20/11 - Project re-assigned back to Tracy DeClercq. 7/25/11 - Project Temporarily re-assigned to Carol Schulz. Parcel #3 MPSCS (parcel C) surplus tower project. RFP with MPSCS surplus tower site properties posted on the DMB Real Est
190		Bergland Township				4/21/14 No Change - Project re-assigned back to Tracy DeClercq. 7/25/11 - Project Temporarily re-assigned to Carol Schulz. Parcel 1 - RFP with MPSCS surplus tower site properties posted on the DMB Real Estate web site 4/16/10. Fifteen properties poste
191		Watersmeet Township				4/21/14 No Change 10/20/11 - Project re-assigned back to Tracy DeClercq. 7/25/11 - Project Temporarily re-assigned to Carol Schulz. Parcel 17 - RFP with MPSCS surplus tower site properties posted on the DMB Real Estate web site 4/16/10. Fifteen propert
192		Richmond Township				24/21/14 No Change. 1/31/13 No Change. 10/20/11 - Project re-assigned back to Tracy DeClercq. 7/25/11 - Project Temporarily re-assigned to Carol Schulz. Parcel 14 - RFP with MPSCS surplus tower site properties posted on the DMB Real Estate web site 4/16
193		Berlin Township				4/21/14 No Change. 3/26/12 Received 2 inquires. 10/20/11 - Project re-assigned back to Tracy DeClercq. 7/25/11 - Project Temporarily re-assigned to Carol Schulz. Parcel #2 - RFP with MPSCS surplus tower site properties posted on the DMB Real Estate web
194		Rock River Township				4/21/14 No Change - Project re-assigned back to Tracy DeClercq. 7/25/11 - Project Temporarily re-assigned to Carol Schulz. Parcel 15 - RFP with MPSCS surplus tower site properties posted on the DMB Real Estate web site 4/16/10. Fifteen properties poste
195						
196		Northville				4-29-14 Easement peer reviewed by D. Arking and given to Leasa for submission to Ad Bd.
197		Detroit				Easement completed and to Bob Burns for signature. Requst for Easement to add additional trees to U of M medical facility being built on former Northville Psychiatric Center that was sold to REIS. Additional facet of this project is for the demolition of
198						2/07/14 Adding projects to spreadsheet. 7/1/13 Draft Chart completed for Director review. 3/26/13 - Small Chart of all property declared surplus to post to web.

	A	B	C	D	E	F	G	H
199	DTMB	Tracy Clark	2014-0120	In Process	Special Project	Legion Villa / 107 Evergreen Road	19-Dec-13	
200	MSP	Tracy Clark	2009-0113	In Process	Conveyance of Property	Mt. Pleasant State Police Post	05-Feb-09	
201	MSP	Tracy Clark	2011-0089	In Process	Conveyance of Property	405 North Euclid	13-Jan-11	
202	MSP	Tracy Clark	2012-0088	In Process	Conveyance of Property	1501 South Huron Street	19-Dec-11	
203	MSP	Tracy Clark	2012-0313	In Process	Conveyance of Property	930 US 41	07-Jun-12	
204	MSP	Tracy Clark	2012-0314	In Process	Conveyance of Property	212 Arthur Street	07-Jun-12	
205	MSP	Tracy Clark	2012-0315	In Process	Conveyance of Property	1876 North State Road	07-Jun-12	
206	MSP	Tracy Clark	2012-0316	In Process	Conveyance of Property	414 East Munising	07-Jun-12	
207	MSP	Tracy Clark	2013-0030	In Process	Conveyance of Property	610 W. Columbia Avenue	18-Oct-12	
208	MSP	Tracy Clark	2013-0031	In Process	Conveyance of Property	2222 North Adrian Highway	18-Oct-12	
209	MSP	Tracy Clark	2013-0123	In Process	Conveyance of Property	405 North Euclid Avenue	07-Jan-13	

	I	J	K	L	M	N
199		Battle Creek				4/4/14 Got call from Calhoun County Sherrif Dept. 5 kids ranging in age from 12-7 were caught having broken into facility. Some of the kids were injured by broken glass when attempting to flee by jumping out of the windows. Deputy asks if SOM is going
200		Mt. Pleasant				4/21/14 Provided copy of titlework and blueprints to Donna Criss (Interested Party). Scheduled property tour for Mt. Pleasant Realtor, Dyonne Fahlman. 2/13/14 MSP Kathy Fay suggests demolition. Suggest DCD demo estimate and updated appraisal to make d
201		Bay City				This project is duplicate of 2013-0050. Rec'd and responded to public inquiry. Requested occupancy status from MSP. 7/7 Project on HOLD. MSP still occupying post property. When MSP vacates property it appears post will revert to the City of Bay City.
202		Ypsilanti		41340		3/7/2013 Project Complete. 1/10/13 Prepare req for AG assignment & deed preparation. Property Offered to Lugs. Ypsi Twp. accepts. 2012 PA 489 effective 12/28/12/SB 1133 passed 9/13/12, awaiting approval of House. 11/22/11 Property declared surplus by M
203		L'Anse				12/09/13 Need Legislation.
204		Manistee				12/09/2013 Need Legislation. We have issues with the city regarding this property and the surplus MPSCS Tower property that was sold previously. 6/8/12 Requested background info from J Spencer & K Fay.
205		Ithaca				712/09/2013 No Change.10/25/12 Need legislation. 6/8/12 Requested background info from J. Spencer and K. Fay.
206		Munising				Complete. 10/25/12 Received release of Right of First Refusal from Cimberly-Clark Corp. Will send to be recorded. 6/15 Requested AG assign attorney. 6/8/12 Requested background information from J. Spencer and K. Fay.
207		Battle Creek				12/09/13 Surplus MSP Post. Needs Legislation.
208		Adrian				12/09/13 MSP Post Conveyance. Need Legislation.
209		Bay City				4/21/14 No Change.12/03/13 request AG assignment and opinion. Surplus MSP post property with conflicting reverter clause. Title company has advised that it will require County officially terminate it's interest. Preliminary conversation with County di

	A	B	C	D	E	F	G	H
210	DOE	Troy Bos	2014-0342	In Process	Compliance Issue	1235 W. Court Street	27-May-14	
211	DTMB	Troy Bos	2013-0279	In Process	Addendum	6540 Cass Avenue	09-Apr-13	
212	DTMB	Troy Bos	2014-0185	In Process	Addendum	3044 W. Grand Blvd.	27-Jan-14	
213	DTMB	Troy Bos	2014-0062	In Process	Compliance Issue	515 Westshire Drive	04-Nov-13	
214	DTMB	Troy Bos	2014-0311	In Process	New State as Lessor Lease	Cadillac Place	02-May-14	
215	DTMB	Troy Bos	2014-0157	In Process	Special Project		17-Dec-14	
216	DTMB	Troy Bos	2014-0158	In Process	Special Project		17-Dec-14	
217	DTMB	Troy Bos	2014-0159	In Process	Special Project		17-Dec-14	

	I	J	K	L	M	N
210	11530	Flint				Emergency Power Failed during a May 22, 2014 power outage. 6/6/2014 - Temporary emergency generator was installed while new generator being installed. Six weeks for the new generator. 6/3/2014 - E-mail sent to Ridgway after they stated the system had b
211	10964	Detroit	31-Aug-21			Purpose - The SOM will assume responsibility for managing security at the Cass Ave Parking Deck and will also install our own card access system onsite and manage access rights to the ramp. Originally the request was to convert the responsibility for sec
212	11603	Detroit				JP Morgan Chase - Utilities should be added into the lease.
213	10990	Lansing	31-Jan-18			Water Intrusion and trip hazards in the parking lot. 6/3/2014 - Paul e-mailed back that he was having the Asphalt Pavement Association of Michigan's (APAM) General Council and their Engineering Director to do a walk through with him. We approved his opt
214		Detroit			11788t	Negotiate new space with DWMHA. 6/25/2014 - I e-mailed DWMHA & they are still evaluating. 5/28/2014 - Response provided to the broker & potential tenant. Favorable rates were provided.
215						Records Management Project - Ongoing 2/11/2014 - Policy on State as Lessor leasing (SS & Fed ID #'s)
216						Information Management Committee - Ongoing 7/02/2014 - Workgroup session 2/11/2014 - Meeting. 1. DTMB Orientation, MCS Matrix Team (Data Classification Standard), Sub-Committees Progress Reports: Information Privacty & Security Program, Contracts &
217						New Brokerage Contract - Process development 06/27/2014 - E-mail sent to Will asking if he had any suggestions yet. 06/02/2014 - Draft evaluation from submitted to Will & CC'd Bob. 2/24/2014 - Will and I met to develop eval form / I will create a draft

	A	B	C	D	E	F	G	H
218	DTMB	Troy Bos	2014-0160	In Process	Special Project		17-Dec-14	
219	DTMB	Troy Bos	2014-0218	In Process	Special Project		11-Feb-14	
220	MSP	Troy Bos	2013-0288	In Process	Addendum	645-661 West Baltimore Avenue	07-May-13	
221	SOS	Troy Bos	2014-0076	In Process	Compliance Issue	11533 E. Twelve Mile	14-Nov-13	
222	SOS	Troy Bos	2014-0305	In Process	Compliance Issue	603 Romence	24-Apr-14	

	I	J	K	L	M	N
218						Remove Real Estate from audit report (Office of Internal Services) - Issued by Office of the Auditor General 2/10/2014 - Conference call meeting w/ John going over the forms needed to clear info.
219						Emaint - X3 (Demo, testing and potentially doing an addendum). Information has been sent. 06/25/2014 - sent e-mail to Jay w/ suggested demo dates in July. 5/28/2014 - VP (Co-Star Real Estate Mgt) demonstration. Follow-up questions were asked (awaiting
220	11065	Detroit	31-Dec-19			MSP Project mgr Elaine Keilen @ 336.6496; Purpose - revise the number of parking spaces for two MSP units and add security fencing: Mich Gaming Control Board – 30 spaces (desires a reduction to 20 spaces), MSP – 30 spaces (desires an increase to 50 spac
221	11617	Warren	31-Aug-18			6/23/2014 - LL informed Drew work would start on the 24th. 6/18/2014 - Schedule 6/23, 6/24, 6/25, and 6/28 - after hours 6/10/2014 - I asked Carol where the info was at 3:00 pm via e-mail / she responded she is waiting on info. 6/9/2014 - Evidently Car
222	11096	Portage	30-Sep-15			South Kalamazoo County Plus Office *Larry* Carpet moving (LL installed, mfr fixed yrs ago & will not take responsibility - blames chairs). 6/19/2014 - Mfr. Sent me to claims dept. (background information not conducive for doing a complaint) 6/18/2014 -

	A	B	C	D	E	F	G	H	I	J	K	L	M	N	O	P	Q	R
1	30-Jun-14																	
2	**SUMMARY: PROJECT MANAGERS**																	
3		**PROJECTS**	**ADDEND**	**ADJ**	**CANCEL**	**CCO**	**CHANGE OWNER**	**COMPL ISSUE**	**CONVEY**	**EASE**	**ESTOPPEL**	**JURIS TRANSF**	**LAND ACQ**	**LIC/ PERM**	**LEASE**	**M2M**	**MOU**	**NON-DISTURB**
4	**Bernice Sullivan**	**23**	0	23	0	0	0	0	0	0	0	0	0	0	0	0	0	0
5	**David Arking**	**17**	2	0	0	6	0	0	0	0	0	1	0	0	1	1	0	0
6	**Eric Yope**	**31**	4	0	2	0	1	0	0	0	1	0	0	0	2	7	0	0
7	**Jen Lascari**	**22**	4	0	3	1	0	0	0	0	0	0	0	0	1	5	0	0
8	**Marchan Darby**	**28**	2	0	2	2	0	0	0	0	0	0	0	0	4	9	0	1
9	**Maureen Bailey**	**25**	8	0	2	1	0	0	0	0	0	0	0	0	2	4	0	0
10	**Tony Sump**	**30**	3	0	2	0	0	0	0	0	1	0	0	0	2	9	0	0
11	**Tracy Clark**	**31**	0	0	0	0	0	0	25	1	0	0	0	0	0	0	0	0
12	**Troy Bos**	**13**	3	0	0	0	0	4	0	0	0	0	0	0	0	0	0	0
13	**TOTAL**	**220**	**26**	**23**	**11**	**10**	**1**	**4**	**25**	**1**	**2**	**1**	**0**	**0**	**12**	**35**	**0**	**1**
14																		
15																		
16																		
17	**SUMMARY: PROJECT TYPES**																	
18		**PROJ TYPE**																
19	**ADDEND**	**26**																
20	**ADJ**	**23**																
21	**CANCEL**	**11**																
22	**CCO**	**10**																
23	**CHANGE OWNER**	**1**																
24	**COMPL ISSUE**	**4**																
25	**CONVEY**	**25**																
26	**EASE**	**1**																
27	**ESTOPPEL**	**2**																
28	**JURIS TRANSF**	**1**																
29	**LAND ACQ**	**0**																
30	**LIC/ PERM**	**0**																
31	**LEASE**	**12**																
32	**M2M**	**35**																
33	**MOU**	**0**																
34	**NON-DISTURB**	**1**																
35	**OPTION**	**4**																
36	**RELO/ CANCEL**	**30**																
37	**RENEW**	**16**																
38	**SPEC PROJ**	**8**																
39	**SOM/ LESSOR**	**7**																
40	**OTHER**	**3**																
41	**TOTAL**	**220**																
42																		
43																		
44																		
45																		
46																		
47																		
48																		
49																		
50																		

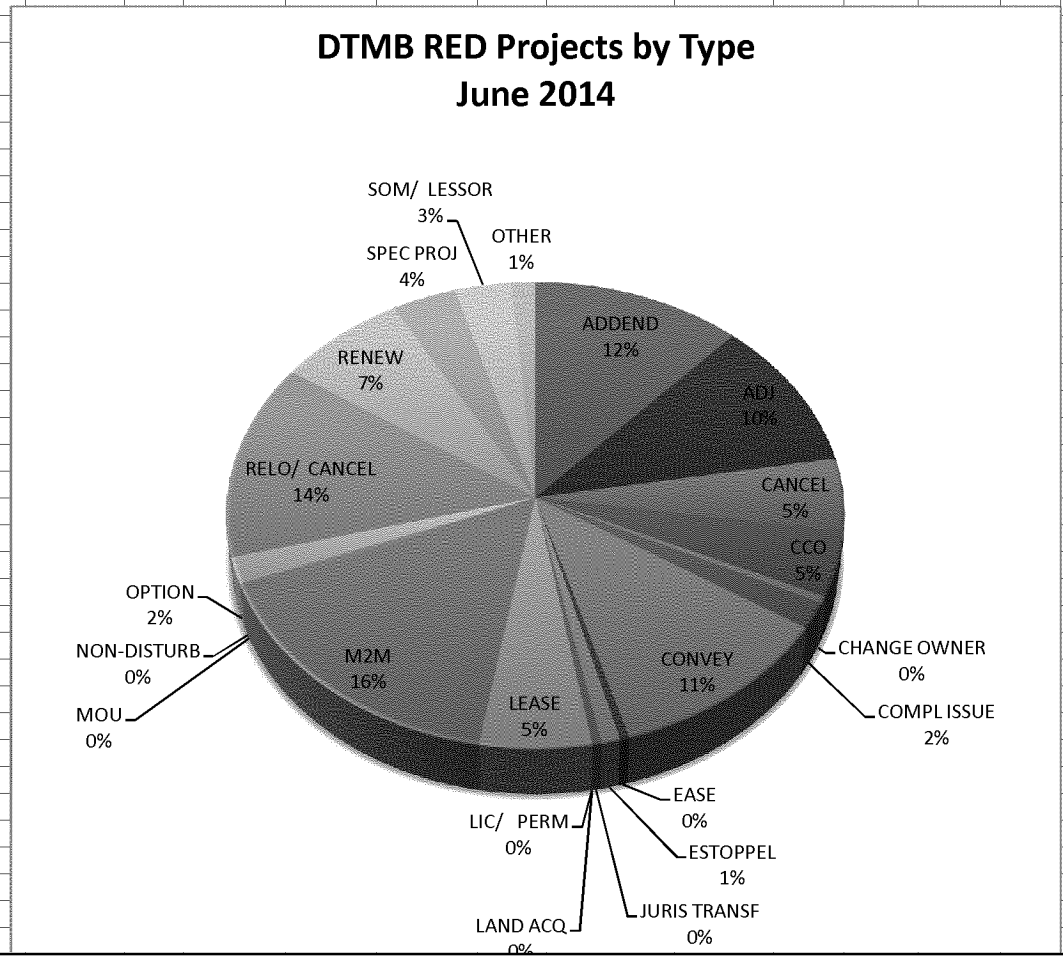

	S	T	U	V	W	X	Y
1							
2							
3	**OPTION**	**RELO/ CANCEL**	**RENEW**	**SPEC PROJ**	**SOM/ LESSOR**	**OTHER**	**TOTAL**
4	0	0	0	0	0	0	23
5	0	0	0	0	6	0	17
6	0	12	1	0	0	1	31
7	1	4	3	0	0	0	22
8	1	7	0	0	0	0	28
9	0	4	4	0	0	0	25
10	2	3	8	0	0	0	30
11	0	0	0	3	0	2	31
12	0	0	0	5	1	0	13
13	**4**	**30**	**16**	**8**	**7**	**3**	**220**
14							
15							
16							
17							
18							
19							
20							
21							
22							
23							
24							
25							
26							
27							
28							
29							
30							
31							
32							
33							
34							
35							
36							
37							
38							
39							
40							
41							
42							
43							
44							
45							
46							
47							
48							
49							
50							

	A	B	C	D	E	F	G	H	I	J	K	L	M	N	O	P	Q	R
51										0%								
52																		

	A	B	C	D	E	F	G	H	I	J	K	L	M	N	O	P	Q	R	S	T	U	V
1			**DCH**	**DEQ**	**DHS**	**DIFS**	**DMVA**	**DNR**	**DOC**	**DTMB**	**LARA**	**MDARD**	**MDE**	**MDOT**	**MSF**	**MSHDA**	**MSP**	**MVA**	**SOS**	**TRE**	**CSC**	**TOTAL**
2		**Bernice Sullivan**	0	0	19	0	0	0	1	0	0	0	0	0	0	0	1	0	2	0	0	**23**
3		**David Arking**	3	0	2	0	1	0	0	5	0	0	0	0	0	0	4	0	1	1	0	**17**
4		**Eric Yope**	0	1	9	0	0	1	0	1	1	0	0	1	2	0	2	0	13	0	0	**31**
5		**Jen Lascari**	0	0	9	0	0	0	0	0	1	0	0	0	5	0	1	0	6	0	0	**22**
6		**Marchan Darby**	0	0	6	0	0	1	4	0	2	0	0	2	6	0	1	0	6	0	0	**28**
7		**Maureen Bailey**	4	0	2	1	0	1	2	2	1	1	1	0	1	0	6	0	2	0	1	**25**
8		**Tony Sump**	0	1	9	0	0	2	1	0	2	0	0	0	7	0	4	0	4	0	0	**30**
9		**Tracy Clark**	1	1	2	0	0	0	2	15	0	0	0	0	0	0	10	0	0	0	0	**31**
10		**Troy Bos**	0	0	0	0	0	0	0	9	0	0	1	0	0	0	1	0	2	0	0	**13**
11		**TOTAL**	**8**	**3**	**58**	**1**	**1**	**5**	**10**	**32**	**7**	**1**	**2**	**3**	**21**	**0**	**30**	**0**	**36**	**1**	**1**	**220**
12																						
13																						
14		**SUMMARY: PROJECT MANAGERS**																				
15			**PROJECTS**																			
16		**Bernice Sullivan**	**23**																			
17		**David Arking**	**17**																			
18		**Eric Yope**	**31**																			
19		**Jen Lascari**	**22**																			
20		**Marchan Darby**	**28**																			
21		**Maureen Bailey**	**25**																			
22		**Tony Sump**	**30**																			
23		**Tracy Clark**	**31**																			
24		**Troy Bos**	**13**																			
25		**TOTAL**	**220**																			
26																						
27																						
28																						
29																						
30																						
31																						
32																						
33																						
34																						
35																						
36																						
37																						
38																						
39																						
40																						
41																						
42																						
43																						
44																						
45																						
46																						
47																						
48																						
49																						
50																						
51																						
52		**SUMMARY: PROJECT BY DEPT/AGENCY**																				

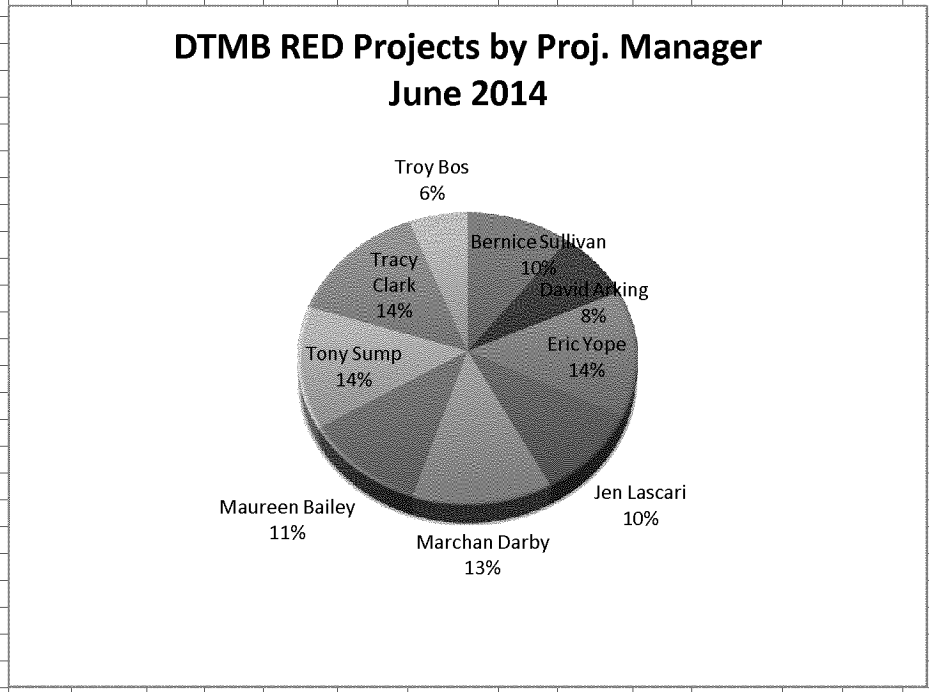

DEPT/AGENCY	PROJECTS
CSC	1
DCH	8
DEQ	3
DHS	58
DIFS	1
DMVA	1
DNR	5
DOC	10
DTMB	32
LARA	7
MDARD	1
MDE	2
MDOT	3
MSF	21
MSHDA	0
MSP	30
MVA	0
SOS	36
TRE	1
TOTAL	220

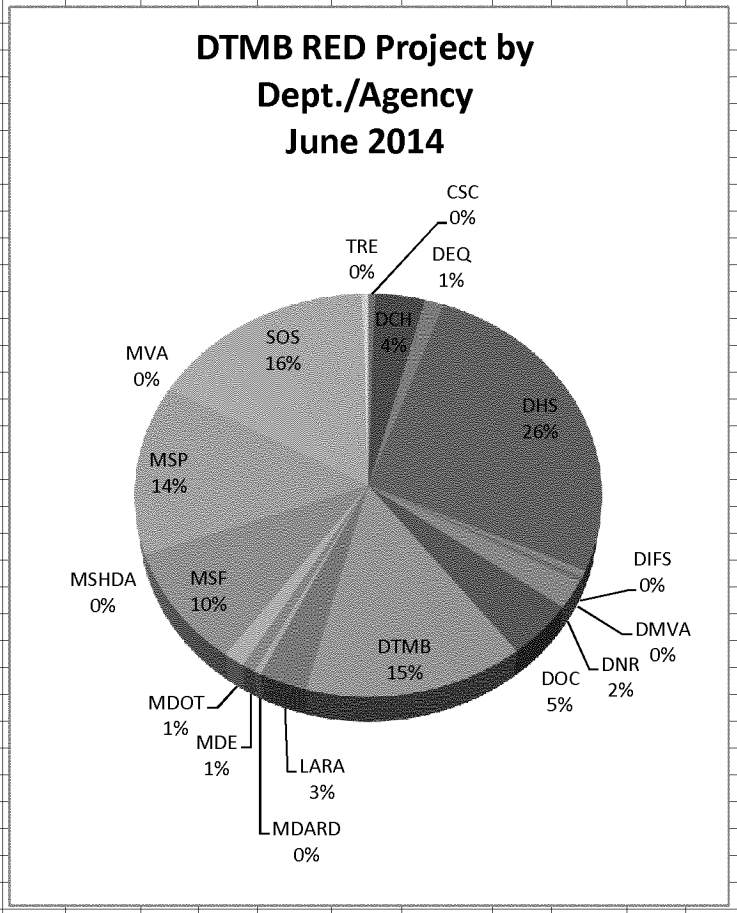

	A	B	C	D	E	F	G	H	I	J	K	L	M	N	O	P
1	**SUMMARY FY14: PROJECT MANAGERS**															
2		**Oct-13**	**Nov-13**	**Dec-13**	**Jan-14**	**Feb-14**	**Mar-14**	**Apr-14**	**May-14**	**Jun-14**	**Jul-14**	**Aug-14**	**Sep-14**			
3	**Bernice Sullivan**	23	22	18	20	21	25	29	24	23						
4	**David Arking**	26	26	33	25	20	23	27	18	17						
5	**Eric Yope**	28	28	25	18	17	18	19	28	31						
6	**Jen Lascari**	21	18	11	13	19	19	23	20	22						
7	**Marchan Darby**	32	41	37	37	33	35	32	31	28						
8	**Maureen Bailey**	33	39	29	25	24	24	30	29	25						
9	**Tony Sump**	37	34	32	33	31	38	36	39	30						
10	**Tracy Clark**	40	43	37	33	27	27	27	30	31						
11	**Troy Bos**	13	12	11	20	23	19	24	13	13						
12	**TOTAL PROJECTS**	**253**	**263**	**233**	**224**	**215**	**228**	**247**	**232**	**220**	**0**	**0**	**0**			
13																
14																
15																
16																
17																
18																
19																
20																
21																
22	**SUMMARY FY14: PROJECT TYPES**															
23		**Oct-13**	**Nov-13**	**Dec-13**	**Jan-14**	**Feb-14**	**Mar-14**	**Apr-14**	**May-14**	**Jun-14**	**Jul-14**	**Aug-14**	**Sep-14**	**Avg/Mo**		
24	**ADDEND**	**21**	**23**	**21**	**18**	**21**	**18**	**21**	**25**	**26**	**0**	**0**	**0**	**22**		
25	**ADJUSTMENT**	**22**	**21**	**18**	**20**	**21**	**25**	**29**	**24**	**23**	**0**	**0**	**0**	**23**		
26	**CANCEL**	**23**	**23**	**12**	**5**	**7**	**10**	**9**	**10**	**11**	**0**	**0**	**0**	**12**		
27	**CCO**	**7**	**6**	**11**	**12**	**8**	**14**	**17**	**13**	**10**	**0**	**0**	**0**	**11**		
28	**CHANGE OWNER**	**2**	**2**	**3**	**2**	**0**	**1**	**1**	**2**	**1**	**0**	**0**	**0**	**2**		
29	**COMPL ISSUE**	**5**	**6**	**7**	**8**	**10**	**9**	**10**	**6**	**4**	**0**	**0**	**0**	**7**		
30	**CONVEY**	**33**	**33**	**34**	**26**	**24**	**24**	**24**	**25**	**25**	**0**	**0**	**0**	**28**		
31	**EASE**	**1**	**1**	**1**	**1**	**0**	**0**	**1**	**1**	**1**	**0**	**0**	**0**	**1**		
32	**ESTOPPEL**	**0**	**0**	**1**	**1**	**0**	**1**	**1**	**3**	**2**	**0**	**0**	**0**	**1**		
33	**JURIS TRANSF**	**2**	**2**	**2**	**3**	**1**	**1**	**1**	**1**	**1**	**0**	**0**	**0**	**2**		
34	**LAND ACQ**	**1**	**1**	**1**	**0**	**0**	**0**	**0**	**0**	**0**	**0**	**0**	**0**	**0**		
35	**LIC/ PERM**	**1**	**2**	**2**	**1**	**1**	**1**	**1**	**0**	**0**	**0**	**0**	**0**	**1**		
36	**LEASE**	**14**	**14**	**15**	**15**	**19**	**17**	**18**	**16**	**12**	**0**	**0**	**0**	**16**		
37	**M2M**	**51**	**54**	**41**	**42**	**44**	**45**	**49**	**40**	**35**	**0**	**0**	**0**	**45**		
38	**MOU**	**1**	**0**	**0**	**0**	**0**	**0**	**0**	**0**	**0**	**0**	**0**	**0**	**0**		
39	**NON-DISTURB**	**0**	**0**	**4**	**5**	**4**	**5**	**1**	**1**	**1**	**0**	**0**	**0**	**2**		
40	**OPTION**	**3**	**3**	**2**	**5**	**4**	**5**	**6**	**5**	**4**	**0**	**0**	**0**	**4**		
41	**RELO/ CANCEL**	**27**	**27**	**19**	**17**	**16**	**16**	**19**	**25**	**30**	**0**	**0**	**0**	**22**		
42	**RENEW**	**22**	**23**	**27**	**23**	**22**	**21**	**22**	**18**	**16**	**0**	**0**	**0**	**22**		
43	**SPEC PROJ**	**7**	**6**	**4**	**12**	**12**	**11**	**11**	**8**	**8**	**0**	**0**	**0**	**9**		
44	**SOM/ LESSOR**	**6**	**7**	**5**	**6**	**0**	**3**	**5**	**6**	**7**	**0**	**0**	**0**	**5**		
45	**OTHER**	**4**	**9**	**3**	**2**	**1**	**1**	**1**	**3**	**3**	**0**	**0**	**0**	**3**		
46	**TOTAL**	**253**	**263**	**233**	**224**	**215**	**228**	**247**	**232**	**220**	**0**	**0**	**0**	**235**		
47																
48																
49																
50																
51																
52																

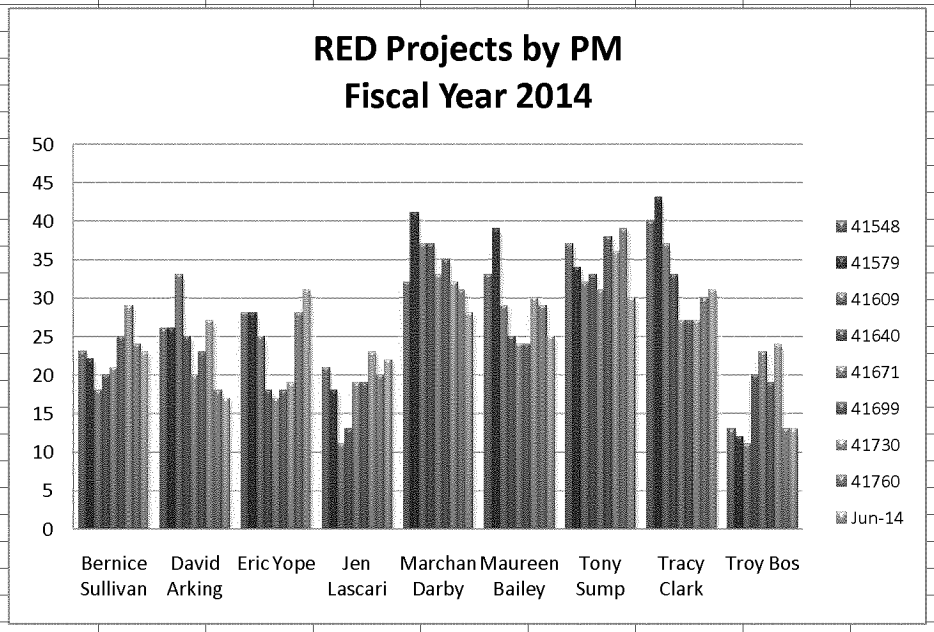
RED Projects by PM
Fiscal Year 2014
50
45
40
35
30
25
20
15
10
5
0
Bernice Sullivan
David Arking
Eric Yope
Jen Lascari
Marchan Darby
Maureen Bailey
Tony Sump
Tracy Clark
Troy Bos
41548
41579
41609
41640
41671
41699
41730
41760
Jun-14

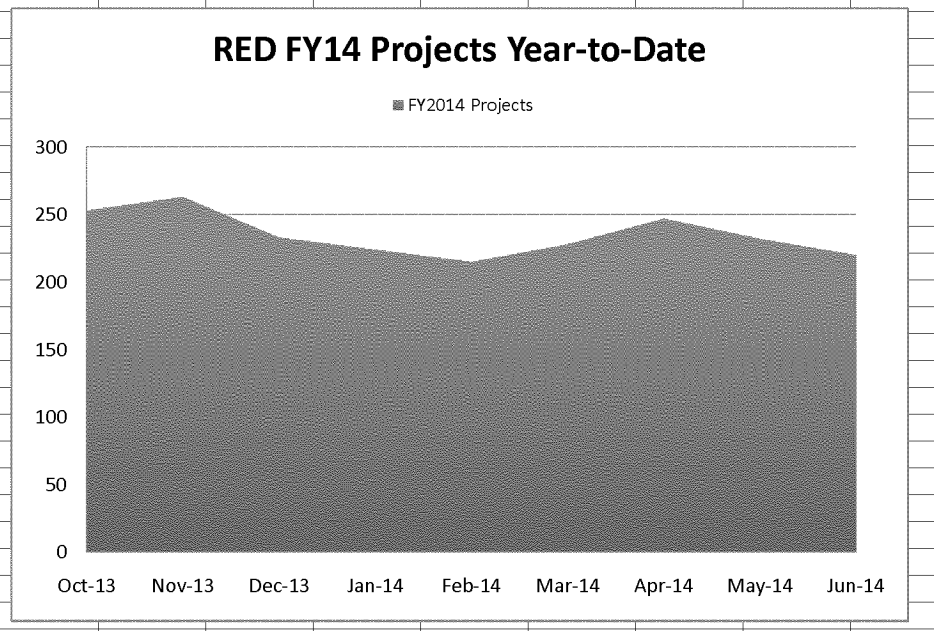
RED FY14 Projects Year-to-Date
FY2014 Projects
300
250
200
150
100
50
0
Oct-13
Nov-13
Dec-13
Jan-14
Feb-14
Mar-14
Apr-14
May-14
Jun-14

	A	B	C	D	E	F	G	H	I	J	K	L	M	N	O	P
53																
54																
55																
56											Jul-14	Aug-14	Sep-14			
57																
58	SUMMARY FY14: PROJECT BY DEPT/AGENCY										0	0	0			
59	DEPT/AGENCY	Oct-13	Nov-13	Dec-13	Jan-14	Feb-14	Mar-14	Apr-14	May-14	Jun-14	0	0	0			
60	CSC	0	0	0	0	0	0	0	1	1	0	0	0			
61	DCH	3	7	7	5	3	3	5	6	8	0	0	0			
62	DEQ	7	4	7	5	5	4	4	4	3	0	0	0			
63	DHS	75	75	61	58	57	71	65	59	58	0	0	0			
64	DIFS	0	0	0	1	1	1	1	1	1	0	0	0			
65	DMVA	10	1	2	1	1	1	1	1	1	0	0	0			
66	DNR	2	2	1	3	4	4	3	5	5	0	0	0			
67	DOC	3	11	11	9	9	9	11	9	10	0	0	0			
68	DTMB	28	31	33	38	36	32	40	36	32	0	0	0			
69	LARA	13	18	13	12	13	14	12	9	7	0	0	0			
70	MDARD	0	0	1	1	1	1	1	1	1	0	0	0			
71	MDE	2	2	2	1	1	1	2	3	2	0	0	0			
72	MDOT	5	4	4	2	2	2	4	3	3	0	0	0			
73	MSF	37	40	33	29	29	27	27	23	21	0	0	0			
74	MSHDA	1	1	0	0	1	1	1	1	0	0	0	0			
75	MSP	32	32	32	36	31	37	38	33	30	0	0	0			
76	MVA	4	5	2	2	0	0	1	1	0	0	0	0			
77	SOS	30	28	21	17	16	15	27	35	36						
78	TRE	1	2	3	4	5	5	4	1	1						
79	TOTAL	253	263	233	224	215	228	247	232	220						
80																
81																
82																
83																
84																
85																
86																
87																
88																
89																
90																
91																
92																
93																
94																
95																
96																
97																
98																
99																
100																
101																
102																
103																
104																

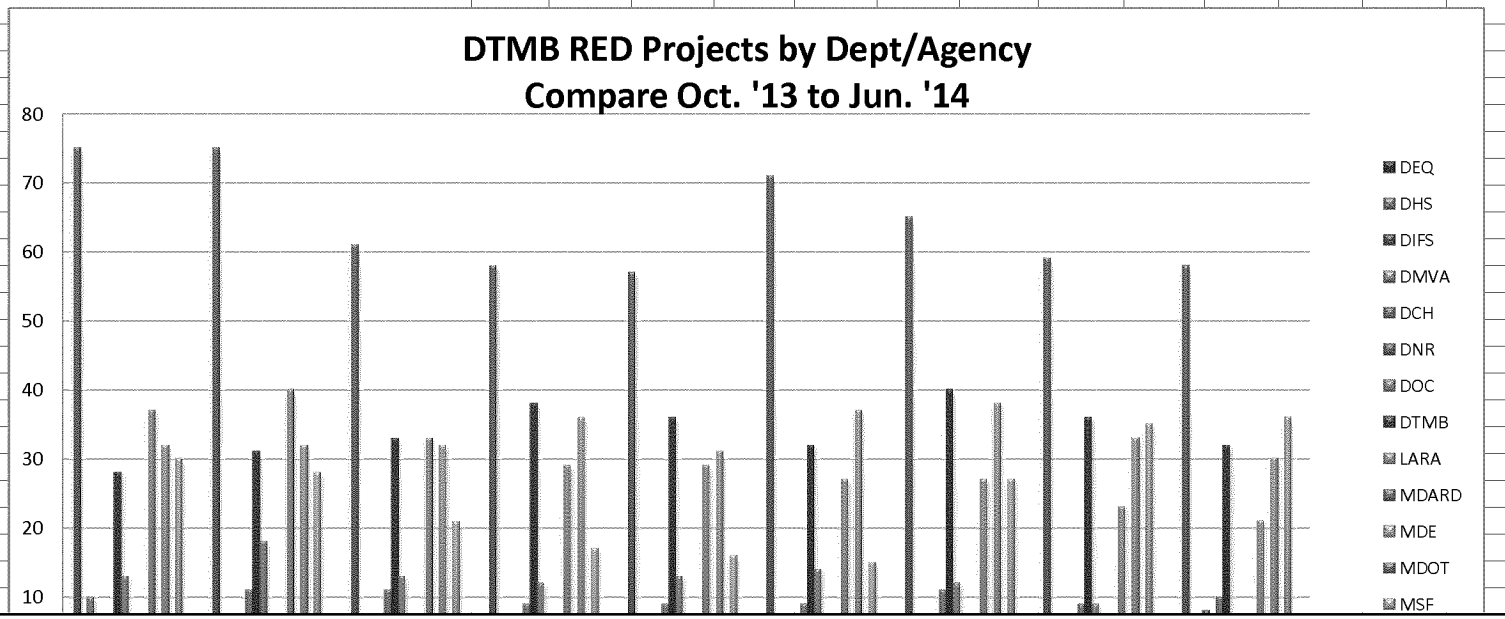

	Q	R	S	T	U	V	W	X	Y
53									
54									
55									
56									
57									
58									
59									
60									
61									
62									
63									
64									
65									
66									
67									
68									
69									
70									
71									
72									
73									
74									
75									
76									
77									
78									
79									
80									
81									
82									
83									
84									
85									
86									
87									
88									
89									
90									
91									
92									
93									
94									
95									
96									
97									
98									
99									
100									
101									
102									
103									
104									


0
Oct-13
Nov-13
Dec-13
Jan-14
Feb-14
Mar-14
Apr-14
May-14
Jun-14
MSF
MSHDA
MSP

	Q	R	S	T	U	V	W	X	Y
105									
106									
107									
108									
109									

Bridge

News and analysis from The Center for Michigan • http://thecenterformichigan.net
©2015 Bridge Michigan. All Rights Reserved. • Join us online at http://bridgemi.com
Original article URL: http://bridgemi.com/2015/01/why-detroit-new-school-leadership-won't-much-matter/

Talent & education

Why Detroit's new school leadership won't much matter

22 January 2015

by Chastity Pratt Dawsey
Bridge Magazine

Detroit saw three sweeping governance changes to the Detroit Public Schools' power structure in the past decade. And last week, DPS got its 10th leader since 1999 with the appointment of yet another emergency manager, Darnell Earley. At least one more idea for changing the chain of command is currently on the table.



Through several leadership changes and emergency manager appointments over nearly two decades, Detroit students continue to lag behind students at other big-city schools.

The ongoing search for the best leadership hierarchy for Detroit's schools is an important conversation.

And an ineffective one.

Michigan is having the wrong discussion regarding Detroit's public schools, experts and teachers say. When it comes to Detroit schools, arguably the worst in the nation, the current conversation needs to center around implementing educational strategies that work in the classroom, rather than another round of arguments over who should be in charge, these school experts say.

Continuously low test scores and student enrollment declines have shown that changing the governance model – shifting control from an elected school board to mayoral or state oversight – has done virtually nothing to improve the schools in Detroit. After nearly two decades of state interventions, Detroit's troubled school district has been transformed into three school systems, all with their own challenges – DPS, a large and growing network of charter schools, and the Education Achievement Authority, the statewide reform district that operates 15 low-performing schools in the city.

"I don't think a governance fix is what's going to fix Detroit's schools," said Tonya Allen, president and CEO of the Skillman Foundation and co-chair of the newly created

Coalition for the Future of Detroit Schoolchildren. The coalition includes local leaders and educators and formed in December with a 90-day mission to make recommendations on Detroit schools to the mayor, governor and legislature about school governance, finance and academic expectations.


Tonya Allen

"Many things work. Our biggest barrier is stability," Allen said. "We haven't stuck with anything. But it's difficult to do any reforms when you have screwed up governance."

Change change again

Excellent Schools Detroit, an advocacy group with a representative on the coalition, has suggested that Mayor Mike Duggan be involved in creating a portfolio system in Detroit that would give the mayor control over key operations such as transportation and enrollment in Detroit, for DPS, the EAA and charters.

But Duggan has declined to say publicly whether he wants control over the schools, to play a significant role or remain on the sideline. Perhaps in a show of the power being invested in the coalition, his office referred questions about the future of Detroit school reform to Allen.

Any power structure change that the coalition, state legislature and governor's office is contemplating for Detroit's schools is, at best, another opportunity to do something sustainable to improve education, studies show. But that power change – as with any governance structure – has little impact on learning unless accompanied by rigorous, proven educational methods.

For instance, reseachers at the Institute on Educational Law and Policy at Rutgers University in Newark studied **governance models in nine cities**, including Detroit, through 2010. The researchers were unable to conclusively tie any specific form of governance to improved student achievement, concluding that quality reforms in the classroom impact achievement regardless of the governance model.

Improvement is possible in low-achieving schools. The 2014 Bridge series, **"The Smartest Kids in the Nation"** illustrated how schools in Massachusetts, Tennessee, Florida and Minnesota have catapulted past Michigan academically or made huge academic gains on the National Assessment of Educational Progress (NAEP) test, also known as the Nation's Report Card.

The series showed how sustained, evidence-based policies, such as high academic standards, extensive early childhood education programs and higher investment in low-income, low-achieving urban schools can reap rewards.

In Detroit, a majority of students now attend charter schools, which on average **achieve at about the same rate** as the traditional public schools.

Tom Watkins was the state superintendent and, by law, a member of the reform Detroit school board in the years following the watershed 1999 state takeover of DPS. During those six years, scores on the state standardized MEAP test inched up growth, but was not sustained. Since then, Detroit students' scores on the NAEP have remained the

worst among 21 large urban cities since the state appointed the first of four emergency managers for DPS in 2009.


Tom Watkins

If the adults at the table – from educators to the coalition, mayor, legislature and governor – are not focusing on the core issues of teaching and learning strategies, they're not talking about improving schools, Watkins said. Improving Detroit's schools is not about who's in charge, said Watkins, now president and CEO of the Detroit Wayne Mental Health Authority.

"We're close to two decades in with Detroit," Watkins said. "Would anyone say we've stopped the hemorrhaging? It's a lot easier to balance the books. It's hard to educate children. Real change is required.

"I have faith the recommendations that come down from the coalition will be an educational grand bargain and that maybe the emergency manager is a temporary fix that's a prelude to hopefully a long term solution that puts teaching, learning and children over power, politics, control and adults."

Here, there everywhere

The Rutgers study,"Governance and Urban School Improvement: Lessons for New Jersey From Nine Cities," examined school reforms in Baltimore, Boston, Cleveland, Chicago, Detroit, Hartford, New York, Philadelphia, and Washington, D.C. The researchers concluded that "effective governance is necessary, but not sufficient, to move school reform." Researchers found the adoption of a new governance model brought a higher level of public commitment to education, more public and private funding, "and more attention to successes."

But not necessarily better schools.

Urban areas such as Detroit need to concentrate on what is generally known about school reform – that it requires effective strategies at the building level, "strong leadership by the principal; the recruitment, retention and support of high quality teachers and administrators; as well as addressing the myriad problems outside of the schools related to poverty and its effects are also vital to urban school improvement," the research found.

Still, Michigan has tried over and over again to change the governance of DPS, espousing the changes as a solution to power struggles, inept leadership and financial difficulties as well as the precursor to improved achievement.

In 1999, the state legislature passed the Michigan School Reform Act that replaced the elected Detroit school board with a board that was appointed by the mayor and included the state superintendent (or a designee).

The law gave Detroit residents the opportunity to vote to return to an elected board after five years. By 2005, the state-run DPS overspent the budget by $200 million, and resolved it with a bond to avoid deficit. Detroiters did vote to turn the schools back over to an elected board. A new elected school board was seated in 2006 and selected a new

superintendent in 2007 – Connie Calloway, a leader from the tiny school district of Normandy, Missouri.

A deficit began to accrue again, fueled by a historic student enrollment decline and school closures. That deficit climbed to more than $300 million by 2009. And in a third governance structure change in a decade, Gov. Jennifer Granholm appointed the first emergency financial manager to take power over the budget from the elected board.

Every few years as the leadership and governance structure have changed, so have classroom reforms – reading programs have come and gone, after school tutoring programs came and went. Now community partnerships that bring social services into buildings along with after-school sports, art and music is the reform de jour.

A new chief

Last week, Gov. Rick Snyder appointed Darnell Earley, former emergency manager in Flint, to be the fourth emergency manager over DPS. He, too, said finding ways to improve achievement will be key.


Darnell Earley

On the heels of that appointment, state Rep. Sherry Gay-Dagnogo (D-Detroit) led a delegation of state legislators on a tour of Detroit schools. A former DPS teacher, she said teachers and students showed off new improvements in instruction.

Gay-Dagnogo, who is on the Coalition for the Future of Detroit Schoolchildren and favors an elected school board form of leadership, said improving education will come when academic policy aligns with leadership decisions.

"The primary things we're aiming at are academic solutions," she said. "Those have to be afforded by finances and governance that allow those to be put in place. None of these conversations are mutually exclusive."

Gay-Dagnogo, who is on the Coalition for the Future of Detroit Schoolchildren, said the next chapter for schooling in Detroit must be to rally around specific best teaching practices.


Sherry Gay-Dagnogo

If school improvement in Detroit is a chicken-or-egg debate – what needs to change first, governance or classroom practices? – schooling should take priority in the discussion, said Stephanie Griffin, one of two classroom teachers on the 31-member coalition.

A 10-year veteran, Griffin teaches at Brenda Scott Academy, an EAA school and has taught in charters. In her view: students need to learn to read by third grade; the same rigorous content should be used in all schools, and school leaders need to solicit input from teachers and also reduce and cap the amount of time spent on standardized tests.

"Solving every problem in education in Detroit? I don't think that's what our goal is – we're more realistic than that," Griffin said of the coalition's work. "Our main concern is improving education for the children of Detroit. That's what needs to finally happen."

Bridge Magazine is convening partner for the Detroit Journalism Cooperative (DJC), comprised of five nonprofit media outlets focused on the city's future after bankruptcy. The group includes Michigan Radio, WDET, Detroit Public Television and New Michigan Media. Support for the DJC comes from the John S. and James L. Knight Foundation, Renaissance Journalism's Michigan Reporting Initiative and the Ford Foundation.

19 comments from Bridge readers.

***

January 22, 2015 at 8:39 am

Entrenched poverty with all of the social ills attached to that is the main reason Detroit schools have been a failure, multiple changes in management structures at the top will not solve anything.

Donna Anuskiewicz

January 22, 2015 at 10:32 am

What really accounts for low performance in Detroit schools? What role does poverty play? Are there other factors? Shouldn't the city try to find the answers to these questions?

Duane

January 22, 2015 at 2:43 pm

Donna,
Your questions seem more likely to uncover problems that can be addressed. Commonly when people make a board statement about what is causing any problem they make the problem appear insurmountable and discourage efforts to solve the root causes.
I wish we there were a reader conversation starting with your questions.

Rich Robinson

January 22, 2015 at 9:45 am

Thanks for a very informative story.

John Miller

January 22, 2015 at 9:54 am

It's disappointing that you would link to the Detroit Free Press' biased anti-charter report as "evidence" that charter schools don't outperform traditional schools. In fact, research shows the opposite to be true. Let's look at the facts as we seek to raise the level of education in Detroit. And the facts are that charter schools ARE doing things better. **http://www.annarbor.com/news/study-michigan-charter-school-students-out-learning-their-peers-at-traditional-districts/**

Mike Davisson

January 22, 2015 at 9:49 pm

The article you posted to support the alleged success of charter schools is based heavily on a CREDO study. CREDO is funded by the Walton Family Foundation, which spent "more than $164 million in 2013 to promote its corporate-influenced education reform agenda in 2013" (**http://www.washingtonpost.com/blogs/answer-sheet/wp/2014/04/02/walton-foundations-pours-164-million-in-2013-education-grants-who-won/**). CREDO isn't exactly unbiased. There is evidence to support that the CREDO report isn't all it's cracked up to be. (**http://dianeravitch.net/2013/02/26/an-inside-the-doe-view-of-the-nyc-credo-study/**)

David Waymire
January 22, 2015 at 10:26 am

The Rutgers study…examined school reforms in Baltimore, Boston, Cleveland, Chicago, Detroit, Hartford, New York, Philadelphia, and Washington, D.C. ….
Urban areas such as Detroit need to concentrate on what is generally known about school reform – that it requires effective strategies at the building level, "strong leadership by the principal; the recruitment, retention and support of high quality teachers and administrators; as well as addressing the myriad problems outside of the schools related to poverty and its effects are also vital to urban school improvement," the research found.
So what have we done on "recruiting, retaining and supporting high quality teachers and administrators" in Detroit? Cut pay. Cut benefits. Cut staffing. Every single person engaged in education knows these are not ways to get the best and brightest to take on the toughest job in education today. But the political leadership and public focus only on one thing…balancing the budget, even though it clearly has inadequate resources. Even the governor recognized this, trying to raise millions to pile on top of the state student support for the EAA. Until we do what is needed to get the best educators on the ground in Detroit, we won't move the needle.

tom
January 22, 2015 at 10:28 am

I think first you have to teach the parent(s) how to help their kids to learn.

Greg Thrasher
January 22, 2015 at 11:02 am

Yawn…Same circular chatter with yet another round and rotation of tired talking heads all of them impotent and lacking any sense of how to alter the educational outcomes of our students in post industrial era venues… WTF

Chuck Fellows
January 22, 2015 at 12:15 pm

Cass Tech is a remarkable school. Wayne State is a wonderful University.
Why is that?
The Charter School Model is serving children better than traditional Public Schools – at least that's what the children and the parents say. (Several studies too, but they are unfortunately engaged in the battle of the "studies" driven by a fraudulent "accountability " mania).
Why is that?
To varying degrees each of the above examples has some autonomy to chart its' own learning journey, a journey aligned with and relevant to the individual child that recognizes the child's life context. Children, teachers and local administrators working toward a mutually beneficial, continually improving learning journey, over time, seeking support and guidence on their terms using public money to produce remarkable results.
Notice what's missing?
Now imagine what might happen if we could honor these examples, observe and emulate what they do framed by local circumstance and make the "missing" part jsut disappear everywhere.

John Q. Public
January 22, 2015 at 9:30 pm

"The Charter School Model is serving children better than traditional Public Schools – at least that's what the children and the parents say."
Sounds like classic cognitive dissonance, a la "Congress sucks, but MY representative is fantastic!" and "Public schools are terrible, but MY district is just fine." Rare is the parent who is willing to say, "I switched my kids to charter schools, and boy, did I screw up with THAT decision!."

Ren Farley
January 22, 2015 at 1:48 pm

The Census Bureau's 2013 American Community Survey reported that 59% of children under 18 in Detroit lived in impoverished households. Only Flint (69%) and Rochester, NY (60%) had higher rates of child poverty.
Let's hope that Governor Snyder can effectively reform state supported schools in Detroit. The largest current demographic trend in the state is the migration of African Americans from Detroit to the suburbs. I suspect that is driven, in large part, by perceptions of the quality of state supported schools in Detroit.
I hope the Governor and legislature will address the issue of the very elevated rate of childhood poverty in
Michigan. 34 states have lower rates of childhood poverty than Michigan.

sbanicki
January 22, 2015 at 1:54 pm

The creation of Charter schools in Detroit did not help. It took funds from a financially strapped district and spread them over more schools while leaving the overhead of DPS unchanged.
The schools in Detroit can excel however a key ingredient, money, was needlessly given away under the clity'so bankruptcy and it will be difficult to replace….**http://lstrn.us/1osgaee**

John S.
January 22, 2015 at 3:57 pm

The author is on target. The agenda that adults always seem focused upon (public vs. charter vs. private; class sizes; union vs. non-union; per pupil expenditures) has little and sometimes nothing to do with the academic performance of students. Most variation across districts in academic performance is explained by variation in the SES of the district. Still, low SES is no excuse for what happens in school districts that perform more poorly than would be expected based upon their SES (e.g., Detroit Public Schools). The Rutgers Study should have useful ideas. Some years ago Professor Ken Meier gave a talk at WSU based upon his research and identified five school district level/school level factors associated with improvements in academic performance: (1) stable and competent administration; (2) parental involvement; (3) high academic standards; (4) hard work; and (5) stable curriculum. Other likely factors include (6) capable, experienced, and dedicated principals and teachers; (7) sufficient learning materials; (8) good nutrition; (9) a non-toxic home environment (no paint chips or water with lead). The author also mentions early childhood education.

Bertha
January 22, 2015 at 5:06 pm

Good article, I hope that all the research articles and talking to other school districts would make a difference in what the committee is going to do. it is so true that focusing on the leadership and not focusing on leadership and academics at the same time has not made a difference. Our teachers in the class are trying so hard to make a difference. It is so difficult to work with students who are so far behind.I wish the committee could go to different schools and really see what's going on in that classroom how hard teachers are working under conditions that no one should have to work under. Our teachers and principals are doing a job that should be recognized. I hope this committee will come up with strategies that will actually help our young people in the classroom.

Lewis M. Dickens
January 22, 2015 at 8:58 pm

That sure was huge de rigueur passel of poop rife with bundles of bafflegab fashion speak, generalities, glosses, inanities and zany generalities that never once looked at the curriculum but simply dealt with the horrors without calling it that and never "getting down to busiess." How many words were in that demoralizing and undermining essay?
Visiting King and the PTA last week all they could talk about was the "Core Curriculum" looking it up you simply got more bafflegab and glorious generalities.

This has gotten so damned disgusting that it's no wonder that the kids are performing poorly because that is what's being delivered by the adults.
So Disgusting… and they have included John Rakolta in the consortium… HOW DAMNED DUMB CAN YOU GET?

Miss Ann
January 22, 2015 at 9:58 pm

As an educator, it has become almost impossible to stay positive as it concerns DPS. You show me a bad teacher, and I will show you a bad administrator. Detroit Public School is filled with African American females in Stilettos, who do not know what is going on in their own building. How many of these principals don't even bother to read the teacher's lesson plans and actually walk-throughs to see first hand what is going on in the classroom. Instead, they build these small, I call them hate groups, that only allow "certain" teachers in. So why if all of the teachers at a school are "highly qualified" aren't the students performing at least grade level? Detroit's problem is "cronyism." It has never been eradicated. If the superintendents evaluated the principals like they should, then the principals helped, assisted, and supported their teachers then Detroit Public Schools would not be the waste land that is has become. These kids deserve to have the successes that all other students are afforded. But, we must take a hard look at ourselves, (man in the mirror) and cast the blame where it belongs within our own rank and file.

Miss R.
January 25, 2015 at 12:42 pm

I completely agree with you, however it's not just the building administrators but the administrators above them also. It is disappointing to see how many administrators still have job, when they have no idea what they are doing, don't care about current research, etc. It is my opinion based on my own observations, that many of the administrators and unfortunately primarily the African American women in Stilettos, are on a major power trip. The mentality seems to be that because they are in a position of power, whatever they say to do, whether it makes sense or not, whether it is for the good of the children or not, it better be done, no questions asked. If you question their motives or express concerns about whether is it good for the children, etc., watch out because now you are a target when it comes time for evaluations. It is never about the good of the children in a school, I when the principal is on a power trip. It's all about the principal. Principal's like that, do not know how to work as a team with the teachers and parents.
Teachers, parents, and even students (students in upper grades) should be allowed to have some kind of input when it comes to the evaluations of administrators. Unfortunately, teacher evaluations (although they are supposed to be objective) are still very subjective and can be manipulated by administrators. There should be some way that parents, students, and teachers are able to share their observations (maybe in the form anonomys surveys) of the building principals. Principals' administrators should have information from the people that he/she is directly involved with on a daily basis. Obviously, there will always be some evaluations that come from angry parents, teachers, and students, as well as evaluations that are on the other extreme. Typically, the truth lies somewhere in the middle. My point, is that the information from parents, teachers, and students, should also be considered in the evaluation of building administrators.
Teachers should also be permitted to evaluate their department supervisors right to the top administrators within the department that they are directly working under. There are situations where teachers are teaching in a building under the building administrator, but they are also under a specific department, because the teachers must have specific credentials in order to teach certain groups of children. Teachers observations of their supervisors and administrators should also be considered in those evaluations for the reasons mentioned above.
Unfortunately, I don't know how the district could go about accomplishing this, as it would probably be a logistical and financial nightmare. One can always hope… The children need

good teachers, administrators, and district personnel. Does anyone know if this has been tried in any other districts?

Mary McKissic
January 24, 2015 at 9:55 am

This writer deserves an award for recognizing and writing about the real problems. After years of having Emergency Managers' educational experiments and financial failures, we should have learned that hiring another EM is a mistake. Use his salary toward the DPS budget deficit. We need to provide the students of Detroit with excellence in education. We can't afford another failed educational experiment and financial failure.

©2015 Bridge Michigan. All Rights Reserved.

DTMB Real Estate Division
Active Lease Report - October 1, 2014

	A	B	C	D	E	F	G	H	I	J	K	L	M	N
1	County	Agency	Lease #	Building Address	Bldg. City	Bldg. Zip	Start Date	End Date	Monthly Rent	Annual Rent	SqFt. Rate	SqFt.	Contract Type	Use
2	Alcona	SOS	7483-2010-0370	205 N. State St.	Harrisville	48740	06/01/2010	05/31/2020	$1,227.00	$14,724.00	$13.23	1,113	Lease	Office Building
3	Alger	DHS	2719-1997-1020	103 Court St.	Munising	49862	11/05/1999	11/04/2024	$8,607.06	$103,284.72	$18.59	5,556	Lease	Office Building
4	Alger	SOS	2486-2004-1198	418 Mill St.	Munising	49862	08/01/1995	07/13/2015	$545.00	$6,540.00	$10.90	600	Lease	Office Building
5	Allegan	DHS	11026-2003-1031	3255 122nd Ave.	Allegan	49010	09/01/2003	08/31/2023	$32,856.92	$394,283.04	$20.36	19,362	Sub-Lease	Office Building
6	Allegan	SOS	10135-2004-1067	430 Western Ave, Ste. C	Allegan	49010	07/01/2006	06/30/2016	$1,867.80	$22,413.60	$12.47	1,584	Lease	Office Building
7	Allegan	MSP	11421-2010-0101	3463 Blue Star Hwy.	Saugatuck	49453	03/01/2010	02/28/2011	$0.00	$1.00	N/A	835	RA	Office Building
8	Allegan	MSP	1024-2009-0075	2 Oak St.	Wayland	49348	01/01/2009	12/31/2016	$472.24	$5,666.88	$0.58	9,801	Lease	Parking
9	Alpena	DHS	7707-1990-1254	711 W Chisholm St.	Alpena	49707	12/01/1992	11/30/2022	$5,556.25	$66,675.00	$3.81	17,500	Lease	Office Building
10	Alpena	LARA	11628-2014-0259	315 W Chisholm St.	Alpena	49707	06/01/2014	05/31/2015	$237.55	$2,850.60	$14.23	197	RA	Office Building
11	Alpena	MDOT	10739-1998-1291	1540 Airport Rd. M-32	Alpena	49707	02/22/2000	02/21/2020	$6,115.00	$73,380.00	$12.23	6,000	Lease	Office Building
12	Alpena	MSP	10829-2000-1036	3283 W. Washington Ave.	Alpena	49707	01/01/2001	12/31/2020	$10,792.07	$129,504.84	$11.21	11,548	Lease	Office Building
13	Alpena	SOS	10096-2010-0505	2666 South US-23,	Alpena	49707	05/01/2010	04/30/2020	$1,645.00	$19,740.00	$10.00	1,974	Lease	Retail
14	Antrim	DHS	10171-2004-1006	203 E Cayuga St.	Bellaire	49615	06/01/1994	12/31/2014	$6,512.08	$78,144.96	$12.97	6,025	Lease	Office Building
15	Antrim	SOS	10194-2004-1136	4607 S M-88 Highway	Bellaire	49615	04/01/2005	03/31/2015	$750.00	$9,000.00	$8.57	1,050	Lease	Office Building
16	Arenac	DHS	6928-1987-176	3709 Deer River	Standish	48658	11/01/1987	01/31/2013	$7,200.00	$86,400.00	$9.00	9,600	Lease	Office Building
17	Arenac	SOS	7879-2002-2084	529 Main St.	Standish	48658	01/01/2003	12/31/2022	$1,245.42	$14,945.04	$8.75	1,708	Lease	Office Building
18	Baraga	DHS	10723-2007-0160	108 Main St.	Baraga	49908	09/01/2000	08/31/2015	$8,357.46	$100,289.52	$15.23	6,585	Lease	Office Building
19	Baraga	SOS	1285-2009-0003	115 N Front St.	L'Anse	49946	04/01/2000	03/31/2020	$600.00	$7,200.00	$8.81	817	Lease	Office Building
20	Barry	DHS	10766-1998-1164	430 E Barfield Dr.	Hastings	49058	12/01/2000	11/30/2020	$20,167.00	$242,004.00	$19.00	12,737	Lease	Office Building
21	Barry	MSP	6563-2011-0356	1127 W. State St.	Hastings	49058	10/01/2010	09/30/2020	$1,132.80	$13,593.60	$9.60	1,416	Lease	Office Building
22	Barry	SOS	10511-2012-0013	1611 S. Hanover	Hastings	49058	03/01/2008	02/28/2018	$3,699.71	$44,396.52	$15.97	2,780	Lease	Office Building
23	Bay	DEQ	11320-2009-0008	401 Ketchum St.	Bay City	48708	01/01/2009	12/31/2038	$33,461.55	$401,538.60	$19.08	21,045	Lease	Office Building
24	Bay	DHS	10343-2010-0642	1415 W Center Rd.	Bay City	48732	12/11/1996	12/10/2016	$26,264.46	$315,173.52	$10.34	30,481	Lease	Office Building
25	Bay	DNR	7357-2003-1066	1700 Marquette St.	Bay City	48706	12/01/1989	11/30/2014	$3,470.00	$41,640.00	$3.34	12,460	Lease	Warehouse
26	Bay	DOC	11609-2012-0113	1230 Washington Ave.	Bay City	48708	07/01/2012	01/31/2013	$657.00	$7,884.00	$9.61	820	RA	Office Building
27	Bay	MSF	11305-2014-0367	4071 N. Euclid Ave.	Bay City	48707	06/01/2014	05/31/2015	$97.52	$1,170.24	$11.82	99	RA	Office Building
28	Bay	MSP	10696-2013-0360	3202 S Euclid	Bay City	48706	06/01/2014	05/31/2019	$2,356.61	$28,279.32	$7.10	3,983	Lease	Mixed Use

	O	P	Q	R	S	T	U	V	W	X	Y
1	Status	Cancel Clause	Purchase Options	Option Term	Lease Responsibilities	Public Utilities	Janitor	Grounds	Other	Security	Rent Adjust
2	Rent Authorized	Standard; 120 day	None	None	Gross (Full Service)	$0.00	$0.00	$0.00	$0.00	$0.00	$0.00
3	Rent Authorized	Exec. Old; 60 day	None	One 5 yr; 30 day	Janitorial	$0.00	$6,798.57	$0.00	$0.00	$0.00	$0.00
4	Rent Authorized	Standard; 30 day	None	None	Gross (Full Service)	$0.00	$0.00	$0.00	$0.00	$0.00	$0.00
5	Rent Authorized	Leg. Rest.; 90 day	None	Two 5 yr; 60 day	Gross (Full Service)	$0.00	$0.00	$0.00	$912.36	$0.00	$0.00
6	Rent Authorized	Standard; 90 day	None	None	Public Utilities, Janitorial, Dumpster Service, Pest Control	$4,673.65	$3,736.00	$0.00	$90.00	$0.00	$0.00
7	Holding Over	Either Party; 60 day	None	None	Public Utilities, Janitorial	$0.00	$0.00	$0.00	$0.00	$0.00	$0.00
8	Rent Authorized	Either Party; 60 day	None	One 2 yr; 90 day	Grounds	$0.00	$0.00	$468.00	$0.00	$0.00	$0.00
9	Rent Authorized	Leg. Rest.; 90 day	None	None	Public Utilities	$40,403.11	$0.00	$0.00	$2,995.00	$0.00	$0.00
10	Rent Authorized	Standard; 90 day	None	None	Gross (Full Service)	$0.00	$0.00	$0.00	$0.00	$0.00	$0.00
11	Rent Authorized	Standard; 90 day	None	One 5 yr; 60 day	Public Utilities, Janitorial	$12,994.32	$6,600.00	$0.00	$0.00	$0.00	$0.00
12	Rent Authorized	Exec. New; 60 day	Market after 10th yr	Two 5 yr; 30 day	Public Utilities, Janitorial, Grounds, Dumpster Service, Pest Control	$31,735.62	$5,170.04	$1,934.50	$4,627.40	$0.00	$0.00
13	Rent Authorized	Standard; 90 day	None	One 10 yr; 60 day	Public Utilities, Janitorial, Dumpster Service	$4,237.85	$3,778.80	$0.00	$1,262.22	$0.00	$0.00
14	Rent Authorized	Standard; 90 day	None	None	Gross (Full Service)	$0.00	$0.00	$0.00	$0.00	$0.00	$0.00
15	Rent Authorized	Standard; 90 day	None	None	Public Utilities, Janitorial	$2,729.60	$4,810.00	$0.00	$750.58	$0.00	$0.00
16	Holding Over	Standard; 90 day	None	One 5 yr; 90 day	Public Utilities, Janitorial, Grounds, Dumpster Service	$18,408.30	$8,766.98	$6,616.40	$0.00	$0.00	$7,616.00
17	Rent Authorized	Standard; 90 day	None	None	Public Utilities, Janitorial	$3,936.89	$5,418.25	$0.00	$0.00	$0.00	$0.00
18	Rent Authorized	Standard; 90 day	Anytime after 1st year	One 5 yr; 30 day	Public Utilities, Janitorial	$14,351.99	$6,879.95	$0.00	$0.00	$0.00	$0.00
19	Rent Authorized	Standard; 90 day	None	None	Gross (Full Service)	$0.00	$0.00	$0.00	$0.00	$0.00	$0.00
20	Rent Authorized	Exec. New; 90 day	None	Two 5 yr; 60 day	Public Utilities, Janitorial, Pest Control	$37,616.92	$10,563.89	$0.00	$0.00	$0.00	$0.00
21	Rent Authorized	Standard; 90 day	None	None	Public Utilities	$2,761.20	$0.00	$0.00	$0.00	$0.00	$0.00
22	Rent Authorized	Standard; 90 day	None	None	Public Utilities, Janitorial	$5,499.28	$3,688.00	$0.00	$68.50	$0.00	$0.00
23	Rent Authorized	Exec. New; 90 day	None	None	Public Utilities, Janitorial, Dumpster Service	$39,909.79	$27,013.20	$0.00	$1,797.25	$0.00	$56,457.66
24	Rent Authorized	Standard; 120 day	None	Six 5 yr; 30 day	Public Utilities, Janitorial, Dumpster Service, Pest Control	$63,448.44	$37,127.78	$0.00	$1,528.36	$0.00	$0.00
25	Rent Authorized	Standard; 90 day	None	None	Public Utilities, Janitorial, Grounds, Dumpster Service	$5,316.92	$0.00	$0.00	$408.72	$0.00	$0.00
26	Holding Over	Standard; 30 day	None	None	Gross (Full Service)	$0.00	$0.00	$0.00	$0.00	$0.00	$0.00
27	Rent Authorized	Standard; 30 day	None	None	Gross (Full Service)	$0.00	$0.00	$0.00	$0.00	$0.00	$0.00
28	Rent Authorized	Standard; 90 day	None	Two 5 yr; 60 day	Public Utilities, Janitorial	$7,766.85	$3,983.00	$0.00	$0.00	$0.00	$0.00

DTMB Real Estate Division
Active Lease Report - October 1, 2014

	Z	AA	AB	AC	AD	AE	AF	AG	AH	AI	AJ	AK
1	Total Expenses	Square Foot Rate Expense	Renovation	Expenses	Expense Year	Lessor	Lessor Address	Lessor City	Lessor State	Lessor Zip	Number of workstations, hard-walled offices, etc.	Number of employees, and contractors at this facility.
2	$14,724.00	$13.23	$0.00	Actual	2013	Bruce and Julie Dietz	105 Glenridge	Alpena	MI	49707	N/A	N/A
3	$110,083.29	$19.81	$0.00	Actual	2013	Alger County	P O Box 538	Munising	MI	49862	18	10
4	$6,540.00	$10.90	$0.00	Actual	2013	Michael J Kolbus	418 Mill Street	Munising	MI	49862	N/A	N/A
5	$395,195.40	$20.41	$0.00	Actual	2013	County of Allegan	3283 122nd Avenue	Allegan	MI	49010	91	88
6	$30,913.25	$19.52	$0.00	Actual	2013	Schulz Properties, LLC	3255 118th Avenue	Allegan	MI	49010	N/A	N/A
7	$12.00	$0.01	$0.00	N/A		Saugatuck Township	3461 Blue Star Highway	Saugatuck	MI	49453	N/A	N/A
8	$6,134.88	$0.63	$0.00	Actual	2013	Barry Brower	5149 Campbell Lake Road	Anacortes	WA	98221	N/A	N/A
9	$110,073.11	$6.29	$0.00	Actual	2013	County of Alpena	Court House, Chisholm Street	Alpena	MI	49707	71	59
10	$2,850.60	$14.47	$0.00	N/A		Northeast Michigan Consortium	20709 State Street	Onaway	MI	49765	1	1
11	$92,974.32	$15.50	$0.00	Actual	2013	County of Alpena	Court House, Chisholm Street	Alpena	MI	49707	19	19
12	$172,972.40	$14.98	$0.00	Actual	2013	Bruce and Julie Dietz	105 Glenridge	Alpena	MI	49707		
13	$29,018.87	$14.70	$0.00	Actual	2013	Bear Pointe Ventures LLC	44160 Riverview Ridge	Clinton Twp	MI	48038	N/A	N/A
14	$78,144.96	$12.97	$0.00	Actual	2013	County of Antrim	County Building	Bellaire	MI	49615	17	17
15	$17,290.18	$16.47	$0.00	Actual	2013	Oalaego, LLC	7709 Cottage Drive	Bellaire	MI	49615	N/A	N/A
16	$127,807.68	$13.31	$0.00	Actual	2013	Cathead Properties L.L.C.	777 W Cedar Ave	Gladwin	MI	48624	36	34
17	$24,300.18	$14.23	$0.00	Actual	2013	Standish Plaza Associates	606 Handy Drive	Bay City	MI	48706	N/A	N/A
18	$121,521.46	$18.45	$0.00	Actual	2013	Steven P. & Nancy A. Kinnunen	15980 Niemi Rd	Atlantic Mine	MI	49905	16	14
19	$7,200.00	$8.81	$0.00	Actual	2013	William McGlue, Post 144	115 North Front St.	L'Anse	MI	49946	N/A	N/A
20	$290,184.81	$22.78	$0.00	Actual	2013	Strawberry Enterprises L.C.	821 S. Elmwood Avenue, Studio D	Traverse City	MI	49684	38	37
21	$16,354.80	$11.55	$0.00	Estimated	2013	JSL Associates	1127 W. State Street	Hastings	MI	49058		
22	$53,652.30	$19.30	$0.00	Actual	2013	Meadowstone, L.L.C.	231 W. Fulton Street	Grand Rapids	MI	49503	N/A	N/A
23	$526,716.50	$25.03	$0.00	Actual	2012	CFP Michigan, LLC	18338 Minnetonka Blvd	Deephaven	MN	55392	79	57
24	$417,278.10	$13.69	$0.00	Actual	2013	Dore Hampton, LLC	900 Harry Truman Parkway	Bay City	MI	48706	120	120
25	$47,365.64	$3.80	$0.00	Actual	2013	Enterprise Sales & Service Inc.	PO BOX 1234	Bay City	MI	48706	N/A	N/A
26	$7,884.00	$9.61	$0.00	Actual	2013	Bay County	515 Center Avenue, Suite 401	Bay City	MI	48708		
27	$1,170.24	$11.82	$0.00	N/A		Saginaw Co as Fis Agent GLBMW	1600 North Michigan Avenue	Saginaw	MI	48602	1	1
28	$40,029.17	$10.05	$0.00	Estimated	2013	Enterprise Sales & Service Inc.	PO BOX 1234	Bay City	MI	48706		

	AL	AM
1	Occupancy Rate	Notes
2	N/A - Branch Office	Branch Office
3	56%	
4	N/A - Branch Office	Branch Office
5	97%	
6	N/A - Branch Office	Branch Office
7	N/A	
8	100%	Parking
9	83%	
10	100%	
11	100%	2013 Data
12	100%	MSP - Police Post
13	N/A - Branch Office	Branch Office
14	100%	
15	N/A - Branch Office	Branch Office
16	94%	2013 Data
17	N/A - Branch Office	Branch Office
18	88%	
19	N/A - Branch Office	Branch Office
20	97%	
21	100%	MSP - Police Post
22	N/A - Branch Office	Branch Office
23	72%	10.618% of this facility is warehouse and laboratory
24	100%	
25	N/A - Warehouse	Warehouse
26		Agency did not supply requested information
27	100%	
28	100%	MSP - Police Post

DTMB Real Estate Division
Active Lease Report - October 1, 2014

	A	B	C	D	E	F	G	H	I	J	K	L	M	N
29	Bay	SOS	10399-2006-0067	1007 N Euclid St.	Bay City	48706	06/16/2007	06/15/2017	$3,575.00	$42,900.00	$12.00	3,575	Lease	Office Building
30	Benzie	DHS	2340-2007-0153	448 Court Place	Beulah	49617	11/01/1999	10/31/2019	$8,809.27	$105,711.24	$17.56	6,020	Lease	Office Building
31	Benzie	SOS	11412-2009-0035	10577 Main St.	Honor	49640	12/01/2009	11/30/2019	$2,100.00	$25,200.00	$16.80	1,500	Lease	Office Building
32	Berrien	DHS	7807-2001-1330	401 Eighth St	Benton Harbor	49022	01/14/1994	01/13/2024	$131,024.05	$1,572,288.60	$21.34	73,684	Lease	Office Building
33	Berrien	DOC	7621-2010-0468	497 Waukonda Ave.	Benton Harbor	49022	07/01/2009	06/30/2019	$8,833.00	$105,996.00	$18.53	5,720	Lease	Office Building
34	Berrien	MSF	11661-2014-0028	499 W Main St.	Benton Harbor	49022	09/01/2013	05/31/2014	$168.48	$2,021.76	$18.72	108	RA	Office Building
35	Berrien	SOS	11074-2005-0160	1960 Mall Place	Benton Harbor	49022	01/01/2005	12/31/2014	$7,221.19	$86,654.28	$16.86	4,851	Lease	Office Building
36	Berrien	SOS	10309-2005-0166	110 E. Main St.	Niles	49120	08/16/2006	08/15/2016	$2,351.76	$28,221.12	$9.57	2,842	Lease	Office Building
37	Berrien	DMVA	11279-2006-0243	115 Main St.	St Joseph	49085	01/01/2008	12/31/2017	$1,996.50	$23,958.00	$24.12	950	Lease	Office Building
38	Branch	DHS	10485-1996-1367	388 Keith Wilhelm Dr.	Coldwater	49036	04/01/1999	03/31/2019	$19,365.16	$232,381.92	$17.50	13,278	Lease	Office Building
39	Branch	SOS	7343-2009-0306	7 Vans Ave.	Coldwater	49036	09/01/2010	08/31/2020	$1,234.00	$14,808.00	$7.15	2,071	Lease	Office Building
40	Calhoun	DHS	11794-2014-0339	1300 Cooper St.	Albion	49224	06/01/2014	05/31/2015	$0.00	$0.00	$0.00	500	RA	Office Building
41	Calhoun	SOS	2329-2006-0085	308 S. Superior St.	Albion	49224	06/01/2007	05/31/2017	$1,304.00	$15,648.00	$8.39	1,866	Lease	Office Building
42	Calhoun	DHS	10362-2011-0233	424 Riverside Dr.	Battle Creek	49015	06/01/2013	05/31/2023	$7,186.67	$86,240.04	$15.68	5,500	Lease	Office Building
43	Calhoun	DHS	11685-2013-0063	190 E. Michigan	Battle Creek	49014	02/01/2013	01/31/2014	$705.00	$8,460.00	$16.27	520	RA	Office Building
44	Calhoun	DHS	2524-2009-0009	190 E. Michigan	Battle Creek	49014	10/01/2007	09/30/2017	$51,016.95	$612,203.40	$16.81	36,419	Lease	Office Building
45	Calhoun	DOC	11394-2008-0057	190 E. Michigan	Battle Creek	49014	09/01/2009	08/30/2019	$5,575.32	$66,903.84	$15.33	3,980	Lease	Office Building
46	Calhoun	MSF	11731-2013-0364	135 Hamblin Ave.	Battle Creek	49017	07/01/2013	06/30/2014	$263.66	$3,163.92	$16.74	189	RA	Office Building
47	Calhoun	SOS	11336-2007-0121	2545 Capital Ave. SW	Battle Creek	49015	10/23/2008	10/22/2018	$6,756.50	$81,078.00	$18.18	4,460	Lease	Office Building
48	Calhoun	DEQ	11672-2013-0300	13444 Preston Dr.	Marshall	49068	10/15/2012	09/30/2014	$5,920.00	$71,040.00	$20.00	3,552	RA	Office Building
49	Cass	DHS	10412-1996-1311	325 M-62 North	Cassopolis	49031	09/01/1998	08/31/2018	$15,833.34	$190,000.08	$12.50	15,200	Lease	Office Building
50	Cass	MSF	11533-2014-0039	601 N Front St.	Dowagiac	49047	11/01/2013	06/30/2014	$311.54	$3,738.48	$17.47	214	RA	Office Building
51	Cass	SOS	10332-2006-0065	601 N Front St.	Dowagiac	49047	10/01/1996	09/30/2016	$798.74	$9,584.88	$4.71	2,035	Lease	Office Building
52	Charlevoix	SOS	11647-2012-0286	185 M-66 Highway	Charlevoix	49720	07/01/2013	06/30/2023	$1,013.63	$12,163.56	$8.50	1,431	Lease	Retail
53	Cheboygan	DHS	10456-1995-1268	827 S. Huron St.	Cheboygan	49721	10/10/1997	10/09/2017	$4,833.34	$58,000.08	$5.30	10,950	Lease	Office Building
54	Cheboygan	SOS	10546-2007-0017	300 Mill St. #110	Cheboygan	49721	11/01/2008	10/31/2018	$2,280.00	$27,360.00	$12.50	1,800	Lease	Office Building
55	Chippewa	DOC	11125-2005-0133	Near Kinross Correctional Facility	Kinross	49788	12/01/2005	11/30/2045	$0.00	$58.33	$0.00	0	Lease	Land
56	Chippewa	DHS	10614-1997-1085	463 E. Three Mile	Sault Ste Marie	49783	06/01/2000	05/31/2020	$18,673.17	$224,078.04	$16.38	13,680	Lease	Office Building
57	Chippewa	LARA	11630-2014-0192	1118 E. Easterday Ave.	Sault Ste Marie	49783	05/15/2014	05/14/2015	$594.32	$7,131.84	$46.92	152	RA	Office Building
58	Chippewa	SOS	10467-2007-0060	2700 Davitt St., Suite 2	Sault Ste Marie	49783	04/12/2008	04/30/2018	$1,464.00	$17,568.00	$9.89	1,776	Lease	Office Building
59	Clare	SOS	7769-2006-0068	121 Schoolcrest St.	Clare	48617	09/01/2007	08/31/2017	$1,758.55	$21,102.60	$15.08	1,400	Lease	Office Building

	O	P	Q	R	S	T	U	V	W	X	Y
29	Rent Authorized	Standard; 90 day	None	One 5 yr; 60 day	Public Utilities, Janitorial, Dumpster Service	$10,072.05	$5,794.59	$0.00	$237.49	$4,952.16	$0.00
30	Rent Authorized	Exec. New; 60 day	None	Two 5 yr; 30 day	Janitorial	$0.00	$6,519.93	$0.00	$887.62	$0.00	$0.00
31	Rent Authorized	Standard; 90 day	None	Two 5 yr; 60 day	Janitorial	$0.00	$4,056.24	$0.00	$50.00	$0.00	$0.00
32	Rent Authorized	Leg. Rest.; 60 day	365 days after 01/13/23	None	Public Utilities, Janitorial	$119,172.44	$46,404.72	$0.00	$8,852.08	$0.00	$231,659.00
33	Rent Authorized	Standard; 90 day	None	One 5 yr; 60 day	Janitorial	$0.00	$9,849.00	$0.00	$0.00	$0.00	$0.00
34	Holding Over	Standard; 30 day	None	None	Gross (Full Service)	$0.00	$0.00	$0.00	$0.00	$0.00	$0.00
35	Rent Authorized	Standard; 90 day	None	One 5 yr; 120 day	Gross (Full Service)	$0.00	$0.00	$0.00	$380.50	$21,880.98	$0.00
36	Rent Authorized	Standard; 90 day	None	None	Public Utilities, Janitorial, Dumpster Service, Pest Control	$6,464.89	$3,120.00	$684.00	$0.00	$4,952.16	$0.00
37	Rent Authorized	Standard; 30 day	None	None	Janitorial	$0.00	$0.00	$0.00	$0.00	$0.00	$0.00
38	Rent Authorized	Exec. Leg; 60 day	None	Two 5 yr; 30 day	Janitorial, Dumpster Service	$0.00	$9,800.00	$0.00	$721.92	$0.00	$16,629.00
39	Rent Authorized	Standard; 90 day	None	One 5 yr; 60 day	Public Utilities, Janitorial, Dumpster Service, Pest Control	$5,486.90	$4,836.00	$0.00	$618.78	$0.00	$0.00
40	Rent Authorized	Either Party; 30 day	None	None	Gross (Full Service)	$0.00	$0.00	$0.00	$0.00	$0.00	$0.00
41	Rent Authorized	Standard; 90 day	None	One 10 yr; 30 day	Public Utilities, Janitorial	$4,697.17	$4,553.15	$0.00	$0.00	$0.00	$0.00
42	Rent Authorized	Standard; 90 day	None	One 5 Yr; 30 day	Gross (Full Service)	$0.00	$0.00	$0.00	$0.00	$0.00	$0.00
43	Holding Over	Standard; 30 day	None	None	Gross (Full Service)	$0.00	$0.00	$0.00	$0.00	$0.00	$0.00
44	Rent Authorized	Standard; 90 day	None	Two 5 yr; 90 day	Gross (Full Service)	$0.00	$0.00	$0.00	$10,340.00	$0.00	$0.00
45	Rent Authorized	Standard; 90 day	None	Two 5 yr; 60 day	Gross (Full Service)	$0.00	$0.00	$0.00	$0.00	$0.00	$0.00
46	Holding Over	Standard; 30 day	None	None	Gross (Full Service)	$0.00	$0.00	$0.00	$0.00	$0.00	$0.00
47	Rent Authorized	Standard; 90 day	None	One 5 yr; 60 day	Public Utilities	$7,597.56	$0.00	$0.00	$236.85	$4,914.64	$0.00
48	Rent Authorized	Either Party; 30 day	None	None	Gross (Full Service)	$0.00	$0.00	$0.00	$0.00	$0.00	$0.00
49	Rent Authorized	Exec. Leg; 60 day	None	Two 5 yr; 60 day	Public Utilities, Janitorial, Dumpster Service, Pest Control	$7,990.48	$12,920.04	$0.00	$1,310.57	$0.00	$5,236.00
50	Holding Over	Standard; 30 day	None	None	Gross (Full Service)	$0.00	$0.00	$0.00	$0.00	$0.00	$0.00
51	Rent Authorized	Standard; 90 day	None	None	Public Utilities, Janitorial, Dumpster Service, Pest Control	$4,355.75	$3,840.00	$0.00	$0.00	$0.00	$36.00
52	Rent Authorized	Standard; 90 day	None	Two 5 yr; 30 day	Public Utilities, Janitorial	$0.00	$0.00	$0.00	$0.00	$0.00	$0.00
53	Rent Authorized	Exec. Leg; 60 day	None	Two 5 yr; 30 day	Public Utilities	$22,335.92	$0.00	$0.00	$122.72	$0.00	$7,646.00
54	Rent Authorized	Standard; 90 day	None	Two 5 yr; 30 day	Public Utilities, Janitorial	$2,705.75	$3,900.00	$0.00	$0.00	$0.00	$0.00
55	Rent Authorized	Standard; 90 day	None	One 40 yr; 30 day	Gross (Full Service)	$0.00	$0.00	$0.00	$0.00	$0.00	$0.00
56	Rent Authorized	Standard; 90 day	Anytime after 1st year	None	Public Utilities, Janitorial, Grounds, Dumpster Service, Pest Control	$33,649.89	$12,114.84	$0.00	$0.00	$8,362.00	$9,451.00
57	Rent Authorized	Standard; 30 day	None	None	Gross (Full Service)	$0.00	$0.00	$0.00	$0.00	$0.00	$0.00
58	Rent Authorized	Standard; 90 day	None	One 5 yr; 30 day	Public Utilities, Janitorial, Grounds	$2,603.84	$3,666.00	$0.00	$0.00	$0.00	$0.00
59	Rent Authorized	Standard; 90 day	None	None	Public Utilities, Janitorial, Dumpster Service	$5,405.56	$5,725.70	$0.00	$835.97	$0.00	$0.00

	Z	AA	AB	AC	AD	AE	AF	AG	AH	AI	AJ	AK
29	$63,956.29	$17.89	$0.00	Actual	2013	Ray's Family Center	715 McGraw Street	Bay City	MI	48708	N/A	N/A
30	$113,118.79	$18.79	$0.00	Actual	2013	Benzie County	425 Court Place	Beulah	MI	49617	23	19
31	$29,306.24	$19.54	$0.00	Actual	2013	Beaton Development, Inc.	4030 N. Setterbo Road	Suttons Bay	MI	49682	N/A	N/A
32	$1,978,376.84	$26.85	$0.00	Actual	2013	B-H Prop. Ltd. Partnership	14031 Webster	Bath	MI	48808	225	213
33	$115,845.00	$20.25	$0.00	Actual	2013	Kalamazoo Probation Enhancement	519 South Park Street	Kalamazoo	MI	49007		
34	$2,021.76	$18.72	$0.00	Actual	2013	Berrien-Cass-Van Buren Workforce	499 West Main St	Benton Harbor	MI	49022	1	1
35	$108,915.76	$22.45	$0.00	Actual	2013	Orchards Plaza, LLC	1974 Mall Pl	Benton Harbor	MI	49022	N/A	N/A
36	$43,442.17	$15.29	$0.00	Actual	2013	Riverfront SC, Inc.	1410 S Clinton	Chicago	IL	60607	N/A	N/A
37	$23,958.00	$25.22	$0.00	Actual	2013	B L & C Realty, Inc.	117 Main Street	St Joseph	MI	49085	3	1
38	$259,532.84	$19.55	$0.00	Actual	2013	County of Branch	31 Division St	Coldwater	MI	49036	60	55
39	$25,749.68	$12.43	$0.00	Actual	2013	B.W.P. Leasing Services, LLC	403 E. Chicago Street	Coldwater	MI	49036	N/A	N/A
40	$0.00	$0.00	$0.00	Actual	2013	Albion Housing Commission	1300 Cooper St.	Albion	MI	49224		
41	$24,898.32	$13.34	$0.00	Actual	2013	Gateway Properties of Albion IV	P.O. Box 568	Albion	MI	49224	N/A	N/A
42	$86,240.04	$15.68	$0.00	Actual	2013	Karen R. Baker	424 Riverside Drive	Battle Creek	MI	49015	24	22
43	$8,460.00	$16.27	$0.00	Actual	2013	County of Calhoun	315 W Green St	Marshall	MI	49068	N/A	N/A
44	$622,543.40	$17.09	$0.00	Actual	2013	County of Calhoun	315 W Green St	Marshall	MI	49068	192	183
45	$66,903.84	$16.81	$0.00	Actual	2013	County of Calhoun	315 W Green St	Marshall	MI	49068		
46	$3,163.92	$16.74	$0.00	Actual	2013	Calhoun Co Comm Mental Health	140 W. Michigan Avenue	Battle Creek	MI	49017	1	1
47	$93,827.05	$21.04	$0.00	Actual	2013	BC Capital Centre	750 Trade Centre Way, Suite 100	Kalamazoo	MI	49005	N/A	N/A
48	$71,040.00	$20.00	$0.00	Actual	2013	Weston Solutions, Inc.	1400 Weston Way	West Chester	PA	19380	5	5
49	$217,457.17	$14.31	$0.00	Actual	2013	Essenburg Investment, Co., LLC	630 Ottawa Avenue,	Holland	MI	49423	66	63
50	$3,738.48	$17.47	$0.00	Actual	2013	Berrien-Cass-Van Buren Workforce	499 West Main St	Benton Harbor	MI	49022	2	2
51	$17,816.63	$8.76	$0.00	Actual	2013	Lewis Cass ISD	61682 Dailey Road	Cassopolis	MI	49031	N/A	N/A
52	$12,163.56	$8.50	$0.00	N/A		Capitain' Corner, LLC	Todd A Wyett	Southfield	MI	48034	N/A	N/A
53	$88,104.72	$8.05	$0.00	Actual	2013	County of Cheboygan	County Bldg. 720 South Main St.	Cheboygan	MI	49721	50	43
54	$33,965.75	$18.87	$0.00	Actual	2013	TDK Development	2929 Cedar Beach Lane	Cheboygan	MI	49721	N/A	N/A
55	$58.33	$0.00	$0.00	Actual	2013	Chippewa County EDC	119 Airport Drive	Kincheloe	MI	49788	N/A	N/A
56	$287,655.77	$21.03	$0.00	Actual	2013	Hillco Properties LLC	2180 Commons Parkway	Okemos	MI	48864	55	51
57	$7,131.84	$46.92	$0.00	Actual	2013	EUP Employment & Training	1118 E. Easterday Ave.	Sault Ste. Marie	MI	49783	2	1
58	$23,837.84	$13.42	$0.00	Actual	2013	Salwan Atto	6257 Rose Blvd	West Bloomfield	MI	48322	N/A	N/A
59	$33,069.83	$23.62	$0.00	Actual	2013	Jon Squires Enterprises	4108 Dyckman Rd.	Midland	MI	48640	N/A	N/A

	AL	AM
29	N/A - Branch Office	Branch Office
30	83%	
31	N/A - Branch Office	Branch Office
32	95%	
33	100%	Parole office
34	100%	
35	N/A - Branch Office	Branch Office
36	N/A - Branch Office	Branch Office
37	33%	
38	92%	
39	N/A - Branch Office	Branch Office
40		
41	N/A - Branch Office	Branch Office
42	92%	2013 Data
43		N/A - Additional Conference Space
44	95%	
45	100%	Parole office
46	100%	
47	N/A - Branch Office	Branch Office
48	100%	
49	95%	
50	100%	
51	N/A - Branch Office	Branch Office
52	N/A - Branch Office	Branch Office
53	86%	
54	N/A - Branch Office	Branch Office
55	N/A - Land	Land
56	93%	
57	50%	
58	N/A - Branch Office	Branch Office
59	N/A - Branch Office	Branch Office

	A	B	C	D	E	F	G	H	I	J	K	L	M	N
60	Clare	DHS	10173-1994-1179	725 Richard	Harrison	48625	12/15/1995	12/14/2015	$8,333.33	$99,999.96	$7.65	13,072	Lease	Office Building
61	Clare	DHS	10703-2005-0066	402 N. First St.	Harrison	48625	07/01/2006	06/30/2021	$264.44	$3,173.28	$16.44	193	Lease	Office Building
62	Clare	DNR	11018-2002-2219	2115 Sullivan Dr.	Harrison	48625	07/01/2003	06/30/2018	$2,567.91	$30,814.92	$6.08	5,069	Sub-Lease	Office Building
63	Clinton	MSP	6842-1987-138	Capital City Airport	Lansing	48906	11/01/1986	10/31/2036	$2,459.43	$29,513.16	$0.32	85,000	Lease	Warehouse
64	Clinton	DHS	11435-2009-0214	105 W. Tolles	St Johns	48879	04/01/2011	03/31/2031	$30,992.00	$371,904.00	$22.35	16,640	Lease	Office Building
65	Clinton	SOS	6793-2006-0070	1041 South US-27	St Johns	48879	07/01/2007	06/30/2017	$2,173.44	$26,081.28	$9.75	2,675	Lease	Office Building
66	Crawford	DCH	2760-2010-0130	5690 W M-72	Grayling	49738	07/01/1996	06/30/2016	$1,914.00	$22,968.00	$14.55	1,579	Lease	Office Building
67	Crawford	DHS	2797-2011-0371	500 Milltown Corner	Grayling	49738	10/01/2012	09/30/2022	$8,657.80	$103,893.60	$11.86	8,760	Lease	Office Building
68	Crawford	MSP	2933-2009-0330	103 James St.	Grayling	49738	10/01/1989	09/30/2017	$10,626.21	$127,514.52	$11.37	11,215	Lease	Laboratory
69	Crawford	SOS	7661-2010-0108	2384C I-75 Business Loop	Grayling	49738	04/24/2011	04/30/2021	$962.00	$11,544.00	$10.66	1,083	Lease	Office Building
70	Delta	DNR	7500-2009-0407	1601 Ludington St.	Escanaba	49829	12/01/2005	11/30/2015	$2,391.00	$28,692.00	$8.07	2,936	Lease	Laboratory
71	Dickinson	DHS	11306-2007-0064	1401 Carpenter Ave.	Iron Mountain	49801	02/01/2009	01/31/2019	$6,552.00	$78,624.00	$9.00	8,736	Lease	Office Building
72	Dickinson	DTMB	11426-2009-0107	1401 Carpenter Ave.	Iron Mountain	49801	10/01/2009	09/30/2019	$383.00	$4,596.00	$13.02	353	Lease	Office Building
73	Dickinson	MDOT	6333-2004-1109	618 S Stephenson	Iron Mountain	49801	08/01/2005	07/31/2025	$0.00	$1.00	$0.00	1,625	Lease	Office Building
74	Dickinson	MSP	298-2004-1250	Highway US 2	Iron Mountain	49801	12/30/1985	06/30/2015	$44.59	$535.08	$0.00	0	Lease	Land
75	Dickinson	SOS	7667-2010-0542	1044 S. Stephenson Ave.	Iron Mountain	49801	11/01/2006	10/31/2016	$1,837.00	$22,044.00	$11.05	1,925	Sub-Lease	Office Building
76	Dickinson	DHS	11027-2010-0215	140 North Hooper St.	Kingsford	49802	08/01/2014	07/31/2015	$156.94	$1,883.28	$11.21	168	RA	Office Building
77	Eaton	DHS	4358-2004-1088	1050 Independence Blvd.	Charlotte	48813	01/01/2007	12/31/2016	$13,027.00	$156,324.00	$8.45	18,500	Lease	Office Building
78	Eaton	DMVA	10159-2010-0463	16801 Wright Rd.	Grand Ledge	48837	07/01/2011	06/30/2021	$1,583.33	$18,999.96	$0.00	0	Lease	Land
79	Eaton	DTMB	10990-2007-0100	515 Westshire Dr.	Lansing	48917	02/01/2008	01/31/2018	$23,970.00	$287,640.00	$15.00	18,800	Lease	Office Building
80	Eaton	LARA	10853-2000-1204	7707 Rickle Rd.	Lansing	48917	04/01/2001	03/31/2016	$27,607.27	$331,287.24	$29.11	11,382	Lease	Laboratory
81	Emmet	DCR	11538-2011-0052	225 Summit Park Dr.	Petoskey	49770	10/01/2011	09/30/2012	$240.00	$2,880.00	$45.00	64	RA	Office Building
82	Emmet	DHS	10870-1999-1262	2229 Summit Park Dr.	Petoskey	49770	08/01/2001	07/31/2021	$13,652.50	$163,830.00	$12.90	12,700	Lease	Office Building
83	Emmet	SOS	7523-2005-0038	1187 US-31 North	Petoskey	49770	05/01/2006	04/30/2016	$1,967.86	$23,614.32	$10.53	2,041	Lease	Office Building
84	Genesee	SOS	11579-2012-0001	4256 W. Vienna Road	Clio	48420	10/01/2013	09/30/2023	$4,103.16	$49,237.92	$14.00	3,517	Lease	Office Building
85	Genesee	SOS	10666-1997-1099	302 N Main St.	Davison	48423	04/03/2003	03/31/2015	$2,608.33	$31,299.96	$10.00	3,130	Lease	Office Building
86	Genesee	DCH	10678-2004-1196	14165 Fenton Rd.	Fenton	48430	07/01/2005	06/30/2015	$5,314.25	$63,771.00	$21.75	2,932	Lease	Office Building
87	Genesee	DHS	10694-2009-0367	711 N Saginaw St.	Flint	48503	09/01/2005	12/31/2015	$9,290.42	$111,485.04	$11.00	10,135	Lease	Office Building
88	Genesee	DHS	11428-2012-0052	4809 Clio Rd.	Flint	48505	10/01/2011	09/30/2041	$56,902.25	$682,827.00	$16.76	40,734	Lease	Office Building
89	Genesee	DHS	7692-1991-1074	630 S Saginaw St.	Flint	48502	03/09/1991	03/08/2021	$23,507.00	$282,084.00	$5.77	48,917	Lease	Office Building
90	Genesee	DMVA	11577-2011-0410	3292 S. Linden Rd.	Flint	48532	10/01/2012	09/30/2022	$2,962.50	$35,550.00	$19.75	1,800	Lease	Office Building
91	Genesee	DOC	11507-2012-0033	251 West Court St.	Flint	48504	10/01/2011	09/30/2021	$10,040.00	$120,480.00	$9.50	12,682	Lease	Office Building
92	Genesee	LARA	6477-2014-0118	G-1388 W Bristol Rd.	Flint	48507	01/08/2014	01/07/2015	$3,628.33	$43,539.96	$10.00	4,354	RA	Office Building

	O	P	Q	R	S	T	U	V	W	X	Y
60	Rent Authorized	Standard; 90 day	None	None	Public Utilities, Janitorial, Grounds	$47,861.97	$14,177.35	$1,342.55	$0.00	$0.00	$0.00
61	Rent Authorized	Standard; 60 day	None	None	Gross (Full Service)	$0.00	$0.00	$0.00	$0.00	$0.00	$0.00
62	Rent Authorized	Standard; 90 day	None	One 5 yr; 30 day	Janitorial	$0.00	$5,069.00	$0.00	$0.00	$0.00	$0.00
63	Rent Authorized	Leg. Rest.; 60 day	None	None	Public Utilities, Janitorial, Grounds	$18,026.47	$6,216.80	$90.00	$913.63	$0.00	$0.00
64	Rent Authorized	Exec. New; 90 day	None	Two 5 yr; 60 day	Public Utilities	$32,448.00	$0.00	$0.00	$0.00	$0.00	$0.00
65	Rent Authorized	Standard; 90 day	None	Two 5 yr; 60 day	Public Utilities, Janitorial	$5,138.41	$4,952.00	$0.00	$115.00	$0.00	$0.00
66	Rent Authorized	Standard; 90 day	None	Two 5 yr; 30 day	Gross (Full Service)	$0.00	$0.00	$0.00	$0.00	$0.00	$0.00
67	Rent Authorized	Exec. New; 90 day	None	One 5 yr; 30 day	Public Utilities, Janitorial	$13,747.13	$14,154.84	$0.00	$998.00	$0.00	$4,761.00
68	Rent Authorized	Standard; 120 day	None	None	Gross (Full Service)	$0.00	$0.00	$0.00	$0.00	$0.00	$0.00
69	Rent Authorized	Standard; 90 day	None	Two 5 yr; 30 day	Public Utilities, Janitorial	$4,011.01	$3,119.28	$0.00	$0.00	$0.00	$0.00
70	Rent Authorized	Standard; 90 day	None	One 5 yr; 30 day	Janitorial	$0.00	$0.00	$0.00	$0.00	$0.00	$0.00
71	Rent Authorized	Standard; 90 day	None	Two 5 yr; 30 day	Public Utilities, Janitorial	$20,158.13	$10,507.20	$0.00	$0.00	$0.00	$0.00
72	Rent Authorized	Standard; 90 day	None	One 5 yr; 30 day	Gross (Full Service)	$0.00	$0.00	$0.00	$0.00	$0.00	$0.00
73	Rent Authorized	Standard; 60 day	None	None	Public Utilities, Janitorial, Grounds	$3,168.75	$1,625.00	$0.00	$0.00	$0.00	$0.00
74	Rent Authorized	Standard; 30 day	None	None	Gross (Full Service)	$0.00	$0.00	$0.00	$0.00	$0.00	$0.00
75	Rent Authorized	Standard; 90 day	None	None	Public Utilities, Janitorial, Dumpster Service	$6,999.25	$3,549.00	$0.00	$100.82	$0.00	$0.00
76	Rent Authorized	Standard; 30 day	None	None	Gross (Full Service)	$0.00	$0.00	$0.00	$0.00	$0.00	$0.00
77	Rent Authorized	Standard; 90 day	None	One 5 yr; 60 day	Public Utilities	$27,648.76	$0.00	$0.00	$7,604.30	$0.00	$0.00
78	Rent Authorized	Standard; 60 day	None	None	Gross (Full Service)	$0.00	$0.00	$0.00	$0.00	$0.00	$0.00
79	Rent Authorized	Standard; 90 day	None	None	Gross (Full Service)	$0.00	$0.00	$0.00	$0.00	$0.00	$0.00
80	Rent Authorized	Exec. New; 90 day	None	None	Public Utilities	$86,037.95	$0.00	$0.00	$0.00	$0.00	$305.00
81	Holding Over	Standard; 30 day	None	None	Gross (Full Service)	$0.00	$0.00	$0.00	$0.00	$0.00	$0.00
82	Rent Authorized	Exec. New; 60 day	None	Two 5 yr; 30 day	Public Utilities, Janitorial, Dumpster Service	$6,541.61	$12,255.02	$0.00	$1,381.37	$0.00	-$2,664.00
83	Rent Authorized	Standard; 90 day	None	None	Public Utilities, Janitorial, Dumpster Service	$6,149.88	$4,385.41	$0.00	$668.67	$0.00	$0.00
84	Rent Authorized	Standard; 90 day	None	Two 5 yr; 30 day	Public Utilities, Janitorial	$7,183.36	$5,340.00	$0.00	$1,666.05	$4,952.16	$0.00
85	Rent Authorized	Standard; 90 day	None	One 5 yr; 60 day	Public Utilities, Janitorial	$7,580.81	$2,857.14	$0.00	$236.85	$0.00	$0.00
86	Rent Authorized	Standard; 60 day	None	None	Gross (Full Service)	$0.00	$0.00	$0.00	$0.00	$0.00	$0.00
87	Rent Authorized	Standard; 60 day	None	One 5 yr; 60 day	Gross (Full Service)	$0.00	$0.00	$0.00	$0.00	$0.00	$0.00
88	Rent Authorized	Leg. Rest.; 30 day	Option to buy for $1	None	Public Utilities, Security	$92,129.73	$0.00	$0.00	$0.00	$0.00	$56,177.24
89	Rent Authorized	Leg. Rest.; 60 day	None	None	Gross (Full Service)	$0.00	$0.00	$0.00	$0.00	$0.00	-$17,309.04
90	Rent Authorized	Standard; 90 day	None	None	Janitorial	$0.00	$0.00	$0.00	$0.00	$0.00	$0.00
91	Rent Authorized	Standard; 120 day	None	One 5 yr; 30 day	Gross (Full Service)	$0.00	$0.00	$0.00	$0.00	$30,416.00	$0.00
92	Rent Authorized	Standard; 30 day	None	None	Public Utilities, Janitorial	$0.00	$0.00	$0.00	$0.00	$0.00	$0.00

	Z	AA	AB	AC	AD	AE	AF	AG	AH	AI	AJ	AK
60	$163,381.83	$12.50	$0.00	Actual	2013	Avis M. Gerber	415 South Morse Street	Reed City	MI	49677	51	36
61	$3,173.28	$16.42	$0.00	Actual	2013	Region 7B Employment & Training	402 N. First Street	Harrison	MI	48625	1	1
62	$35,883.92	$7.08	$0.00	Estimated	2013	City of Harrison	229 E Beech St	Harrison	MI	48625	4	3
63	$54,760.06	$0.64	$0.00	Actual	2013	Capital Region Airport Auth	4100 Capital City Boulevard	Lansing	MI	48906		
64	$404,352.00	$24.30	$0.00	Estimated	2013	Tolles DHS, LLC	5000 E. Airport Road	Mt Pleasant	MI	48858	66	57
65	$36,286.69	$13.57	$0.00	Actual	2013	Harry's St. Johns, LLC	2618 E. Paris S.E., Suite 500	Grand Rapids	MI	49546	N/A	N/A
66	$22,968.00	$14.55	$0.00	Actual	2013	Randy G & Dorothy L Thompson	5688 M-72 West, Grayling,	Grayling	MI	49738	5	4
67	$137,554.57	$15.70	$0.00	Actual	2013	Covenant Capital, Inc.	PO Box 927	Lake City	MI	49651	31	28
68	$127,514.52	$11.37	$0.00	N/A		City of Grayling	PO Box 549	Grayling	MI	49738		
69	$18,674.29	$17.24	$0.00	Actual	2013	Grayling Mini Mall #4 LLC	PO Box 897	Grayling	MI	49738	N/A	N/A
70	$28,692.00	$9.77	$0.00	N/A	0	Bay de Noc Development, LLC	PO Box 278	Escanaba	MI	49829	9	9
71	$109,289.33	$12.51	$0.00	Actual	2013	Cable Constructors Inc.	Po Box 190	Iron Mountain	MI	49801	27	25
72	$4,596.00	$13.02	$0.00	Actual	2013	CCI Systems Inc.	Po Box 190	Iron Mountain	MI	49801	1	1
73	$4,794.75	$2.95	$0.00	Estimated	2013	City of Iron Mountain & Dickins	501 S. Stephenson Ave	Iron Mountain	MI	49801	1	1
74	$535.08	$0.00	$0.00	Actual	2013	City of Iron Mountain	501 South Stephenson Avenue	Iron Mountain	MI	49801	N/A	N/A
75	$32,693.07	$16.98	$0.00	Actual	2013	Osborne Properties LMTD Prtnrsp.	4210 West Old Shakopee Road Suite 200	Bloomington	MN	55437	N/A	N/A
76	$1,883.28	$11.21	$0.00	Actual	2013	Trico Opportunities, Inc.	PO Box 2610	Kingsford	MI	48902	1	1
77	$191,577.06	$10.36	$0.00	Actual	2013	County of Eaton	1045 Independence Boulevard	Charlotte	MI	48813	85	85
78	$18,999.96	$0.00	$0.00	Actual	2013	City of Grand Ledge	200 E. Jefferson	Grand Ledge	MI	48837	N/A	N/A
79	$287,640.00	$15.30	$0.00	Actual	2013	Paul V. Genilozzi	900 Victor Office Center	Lansing	MI	48933	114	101
80	$417,630.19	$36.69	$0.00	Actual	2013	Lawrence D. & Doris A. Clark	6851 Millet Highway	Lansing	MI	48917	12	8
81	$2,880.00	$45.00	$0.00	Actual	2013	NW MI Council of Governments	600 E Front St, Suite 104	Traverse City	MI	49696		
82	$181,344.00	$14.28	$0.00	Actual	2013	FIA Investment LLC	3916 Traxler Court	Bay City	MI	48706	59	58
83	$34,818.28	$17.06	$0.00	Actual	2013	Koffman & Mcentee L.L.C.	PO Box 0903	Bay City	MI	48707	N/A	N/A
84	$68,379.49	$19.44	$0.00	Actual	2013	4270 W. Vienna Road, LLC	27033 Van Dyke	Warren	MI	48092	N/A	N/A
85	$41,974.76	$13.41	$0.00	Actual	2013	City Of Davison	200 East Flint Street	Davison	MI	48423	N/A	N/A
86	$63,771.00	$21.75	$0.00	Actual	2013	Northtown Commons L.L.C.	10809 Sparkling Waters Court	South Lyon	MI	48178	10	10
87	$111,485.04	$11.00	$0.00	Actual	2013	Career Alliance, Inc.	711 North Saginaw Street, Ste #300	Flint	MI	48503	31	21
88	$831,133.97	$20.40	$0.00	Actual	2013	The Economic Dev, Corp. of Flint	1101 S. Saginaw St	Flint	MI	48502	139	128
89	$264,774.96	$5.41	$0.00	Actual	2013	County of Genesee	1101 Beach St.	Flint	MI	48502	162	161
90	$35,550.00	$19.75	$0.00	Actual	2013	Shapiro II, L.L.C.	3487 S. Linden Road	Flint	MI	48507	4	2
91	$150,896.00	$11.90	$0.00	Actual	2013	County of Genesee	1101 Beach St.	Flint	MI	48502		
92	$43,539.96	$10.00	$0.00	N/A		Michael J. Costanza	5081 S Genesee	Grand Blanc	MI	48439	3	3

	AL	AM
60	71%	
61	100%	
62	75%	
63	100%	MSP - Warehouse
64	86%	
65	N/A - Branch Office	Branch Office
66	80%	
67	90%	
68	100%	MSP - Laboratory
69	N/A - Branch Office	Branch Office
70	100%	
71	93%	
72	100%	
73	100%	
74	N/A - Land	Land
75	N/A - Branch Office	Branch Office
76	100%	
77	100%	
78	N/A - Land	Land
79	89%	
80	67%	
81		Agency did not supply requested information
82	98%	2013 Data
83	N/A - Branch Office	Branch Office
84	N/A - Branch Office	Branch Office
85	N/A - Branch Office	Branch Office
86	100%	
87	68%	
88	92%	
89	99%	
90	50%	
91	100%	Parole office
92	100%	

	A	B	C	D	E	F	G	H	I	J	K	L	M	N
93	Genesee	MDE	11530-2013-0438	1235 W. Court St.	Flint	48503	07/01/2012	06/30/2032	$174,680.08	$2,096,160.96	$18.08	115,966	Lease	Training
94	Genesee	MSF	10884-2000-1229	711 N Saginaw St.	Flint	48503	08/01/2001	07/31/2016	$471.67	$5,660.04	$10.00	566	Lease	Office Building
95	Genesee	MSP	10235-2011-0407	4481 Corunna Rd.	Flint	48532	12/20/1995	12/19/2025	$10,416.67	$125,000.04	$11.67	10,712	Lease	Office Building
96	Genesee	SOS	10751-2004-1216	5512 Fenton Rd.	Flint	48507	07/01/2005	06/30/2015	$7,668.17	$92,018.04	$13.90	6,620	Lease	Office Building
97	Genesee	SOS	7890-2011-0392	408 S Saginaw	Flint	48502	01/01/2013	12/31/2017	$2,678.29	$32,139.48	$9.52	3,376	Lease	Office Building
98	Genesee	SOS	11546-2011-0078	15045 Dixie Hwy.	Holly	48933	10/01/2011	09/30/2015	$2,140.00	$25,680.00	$8.66	2,965	Lease	Office Building
99	Genesee	DNR	11539-2014-0145	8359 Farrand Rd.	Otisville	48463	04/01/2014	03/31/2015	$400.00	$4,800.00	$0.89	5,400	RA	Warehouse
100	Gladwin	DHS	11656-2012-0359	675 Cedar Ave.	Gladwin	48624	11/01/2013	10/31/2023	$13,612.50	$163,350.00	$14.85	11,000	Lease	Office Building
101	Gladwin	DNR	11020-2011-0013	201 S. State St.	Gladwin	48624	05/01/2012	04/30/2017	$380.00	$4,560.00	$3.13	1,456	Lease	Warehouse
102	Gladwin	SOS	11666-2012-0414	675 Cedar Ave.	Gladwin	48624	11/01/2013	10/31/2023	$2,475.00	$29,700.00	$14.85	2,000	Lease	Office Building
103	Gogebic	DHS	10491-1996-1273	301 Lead St.	Bessemer	49911	01/01/1998	12/31/2017	$8,691.58	$104,298.96	$13.83	7,541	Lease	Office Building
104	Gogebic	SOS	1158-2007-0025	206 East Mary St.	Bessemer	49911	11/01/2002	10/31/2017	$846.00	$10,152.00	$8.46	1,200	Lease	Office Building
105	Gogebic	MSP	325-1960-1	City Resevoir	Wakefield	49968	05/19/1960	05/18/2060	$0.00	$1.00	$0.00	0	Lease	Land
106	Gogebic	MSP	338-2004-1279	Adjacent to MSP Post Building	Wakefield	49968	04/16/1990	04/15/2015	$0.00	$0.33	$0.00	0	Lease	Parking
107	Gogebic	MSP	339-1986-2	100 Sunday Lake St.	Wakefield	49968	01/01/1936	12/31/2035	$0.00	$1.00	$0.00	11,955	Lease	Land
108	Grand Traverse	DHS	10301-2004-1111	315 E Front St	Traverse City	49684	02/09/1996	02/08/2016	$39,878.00	$478,536.00	$18.54	25,813	Lease	Office Building
109	Grand Traverse	DNR	10531-2013-0143	970 Emerson	Traverse City	49684	12/25/2012	11/30/2014	$11,375.98	$136,511.76	$11.62	11,748	RA	Warehouse
110	Grand Traverse	LARA	11627-2014-0229	1209 S Garfield	Traverse City	49686	03/01/2014	02/28/2015	$800.00	$9,600.00	$30.00	320	RA	Office Building
111	Grand Traverse	LARA	11688-2013-0122	3333 Cass Rd	Traverse City	49684	05/01/2014	04/30/2024	$3,124.60	$37,495.20	$18.38	2,040	Lease	Office Building
112	Grand Traverse	MDOT	10606-2007-0152	2084 US 31 S	Traverse City	49684	01/01/2009	12/31/2018	$12,073.74	$144,884.88	$18.47	7,476	Lease	Office Building
113	Grand Traverse	MSF	11249-2014-0122	1209 S Garfield	Traverse City	49686	03/01/2014	02/28/2015	$1,200.00	$14,400.00	$32.00	450	RA	Office Building
114	Grand Traverse	SOS	10031-2004-1307	1759 Barlow	Traverse City	49684	03/20/2006	03/19/2016	$7,120.00	$85,440.00	$17.85	4,786	Lease	Office Building
115	Gratiot	DHS	10794-2014-0013	327 E Center St.	Alma	48801	11/01/2013	10/31/2014	$321.46	$3,857.52	$15.43	250	RA	Office Building
116	Gratiot	SOS	10107-2003-1132	221 N State St.	Alma	48801	09/09/2004	09/30/2014	$1,102.50	$13,230.00	$5.72	2,314	Lease	Office Building
117	Gratiot	DHS	10423-1994-1326	201 Commerce Dr.	Ithaca	48847	10/10/1997	10/09/2017	$14,800.00	$177,600.00	$15.00	11,840	Lease	Office Building
118	Hillsdale	DHS	10347-1995-1006	40 Care Dr.	Hillsdale	49242	06/18/1997	06/17/2017	$20,467.83	$245,613.96	$17.27	14,222	Lease	Office Building
119	Hillsdale	MSF	11220-2006-0162	21 Care Dr.	Hillsdale	49242	06/01/2009	05/31/2014	$10.37	$124.44	$10.37	80	Sub-Lease	Office Building
120	Hillsdale	SOS	10244-2005-0217	59 E St. Joe St.	Hillsdale	49242	09/01/2006	08/31/2016	$2,550.00	$30,600.00	$15.00	1,800	Lease	Office Building
121	Hillsdale	MSP	302-1955-1	Fayette Twp Hillsdale Cty	Jonesville	49250	04/15/1955	04/14/2054	$0.00	$1.00	$0.00	0	Lease	Land
122	Houghton	DNR	11265-2006-0190	Houghton County Memorial Airport	Calumet	49913	07/01/2007	05/31/2015	$785.84	$9,430.08	$4.74	1,990	Sub-Lease	Warehouse
123	Houghton	DHS	11765-2014-0214	809 Hecla St.	Hancock	49930	03/01/2014	02/28/2015	$0.08	$1.00	$0.01	90	RA	Office Building
124	Houghton	LARA	11743-2014-0007	110 East Quincy Street	Hancock	49930	11/01/2013	10/31/2014	$39.12	$469.44	$9.78	48	RA	Office Building
125	Houghton	DHS	11662-2012-0399	47420 Highway M-26	Houghton	49331	02/01/2014	01/31/2024	$16,242.71	$194,912.52	$15.50	12,575	Lease	Office Building
126	Houghton	SOS	10508-2007-0026	902 Razorback Dr.	Houghton	49931	01/12/2008	01/31/2018	$1,760.44	$21,125.28	$11.45	1,845	Lease	Office Building

	O	P	Q	R	S	T	U	V	W	X	Y
93	Rent Authorized	Legislative; 30 day	None	None	Gross (Full Service)	$0.00	$0.00	$0.00	$0.00	$0.00	$0.00
94	Rent Authorized	Standard; 60 day	None	None	Gross (Full Service)	$0.00	$0.00	$0.00	$0.00	$0.00	$0.00
95	Rent Authorized	Exec. Old; 60 day	None	None	Janitorial	$811.40	$18,234.32	$0.00	$1,823.35	$0.00	$0.00
96	Rent Authorized	Standard; 90 day	None	One 5 yr; 180 day	Public Utilities, Janitorial	$17,514.77	$4,581.00	$0.00	$465.13	$18,165.48	$0.00
97	Rent Authorized	Standard; 90 day	None	None	Public Utilities, Janitorial	$9,847.14	$3,480.00	$236.85	$0.00	$20,536.20	$0.00
98	Rent Authorized	Standard; 30 day	None	One 5 yr; 30 day	Janitorial	$0.00	$2,965.00	$0.00	$0.00	$0.00	$0.00
99	Rent Authorized	Standard; 30 day	None	None	Public Utilities, Janitorial, Grounds, Dumpster Service, Pest Control	$0.00	$0.00	$0.00	$0.00	$0.00	$0.00
100	Rent Authorized	Legislative; 90 day	None	Two 5 yr; 30 day	Gross (Full Service)	$0.00	$0.00	$0.00	$0.00	$0.00	$0.00
101	Rent Authorized	Standard; 90 day	None	One 5 yr; 90 day	Gross (Full Service)	$0.00	$0.00	$0.00	$0.00	$0.00	$0.00
102	Rent Authorized	Standard; 90 day	None	Two 5 yr; 30 day	Gross (Full Service)	$0.00	$0.00	$0.00	$0.00	$0.00	$0.00
103	Rent Authorized	Standard; 90 day	Anytime after 1st year	None	Public Utilities, Janitorial	$15,365.66	$6,539.50	$0.00	$0.00	$2,410.15	-$3,795.00
104	Rent Authorized	Standard; 90 day	None	None	Public Utilities, Janitorial, Dumpster Service	$2,548.96	$4,140.00	$0.00	$110.40	$0.00	$0.00
105	Rent Authorized	Either Party; 90 day	None	None	Gross (Full Service)	$0.00	$0.00	$0.00	$0.00	$0.00	$0.00
106	Rent Authorized	Standard; 30 day	None	None	Grounds	$0.00	$0.00	$0.00	$0.00	$0.00	$0.00
107	Rent Authorized	Standard; 30 day	None	None	Gross (Full Service)	$0.00	$0.00	$0.00	$0.00	$0.00	$0.00
108	Rent Authorized	Exec. New; 60 day	None	Two 5 yr; 60 day	Public Utilities, Janitorial	$50,335.35	$42,120.00	$0.00	$0.00	$0.00	$20,999.00
109	Rent Authorized	Standard; 30 day	None	None	Public Utilities, Janitorial, Grounds, Dumpster Service, Pest Control	$13,022.55	$0.00	$1,665.00	$1,394.90	$0.00	$0.00
110	Rent Authorized	Standard; 30 day	None	None	Gross (Full Service)	$0.00	$0.00	$0.00	$0.00	$0.00	$0.00
111	Rent Authorized	Standard; 90 day	None	Two 5 yr; 30 day	Gross (Full Service)	$0.00	$0.00	$0.00	$0.00	$0.00	$0.00
112	Rent Authorized	Standard; 90 day	None	None	Public Utilities	$8,794.70	$0.00	$0.00	$0.00	$0.00	$0.00
113	Rent Authorized	Standard; 30 day	None	None	Gross (Full Service)	$0.00	$0.00	$0.00	$0.00	$0.00	$0.00
114	Rent Authorized	Standard; 90 day	None	One 5 yr; 30 day	Gross (Full Service)	$0.00	$130.00	$0.00	$236.85	$4,952.16	$0.00
115	Rent Authorized	Standard; 30 day	None	None	Gross (Full Service)	$0.00	$0.00	$0.00	$0.00	$0.00	$0.00
116	Rent Authorized	Standard; 90 day	None	None	Public Utilities, Janitorial	$5,387.18	$4,548.00	$0.00	$0.00	$0.00	$0.00
117	Rent Authorized	Standard; 90 day	None	None	Public Utilities, Janitorial	$36,209.63	$10,033.42	$0.00	$0.00	$0.00	$6,568.00
118	Rent Authorized	Exec. New; 60 day	None	Two 5 yr; 30 day	Gross (Full Service)	$0.00	$0.00	$0.00	$0.00	$0.00	$0.00
119	Holding Over	Standard; 60 day	None	None	Gross (Full Service)	$0.00	$0.00	$0.00	$0.00	$0.00	$0.00
120	Rent Authorized	Standard; 90 day	None	None	Public Utilities, Janitorial	$3,648.88	$4,060.00	$0.00	$0.00	$0.00	$0.00
121	Rent Authorized	Lessor; 30 day	None	None	Gross (Full Service)	$0.00	$0.00	$0.00	$0.00	$0.00	$0.00
122	Rent Authorized	Standard; 90 day	None	Three 1 yr; 30 day	Public Utilities, Janitorial	$2,661.19	$0.00	$0.00	$0.00	$0.00	$0.00
123	Rent Authorized	Standard; 90 day	None	None	Gross (Full Service)	$0.00	$0.00	$0.00	$0.00	$0.00	$0.00
124	Rent Authorized	Standard; 30 day	None	None	Gross (Full Service)	$0.00	$0.00	$0.00	$0.00	$0.00	$0.00
125	Rent Authorized	Standard; 90 day	None	Two 5 yr; 30 day	Public Utilities	$0.00	$0.00	$0.00	$0.00	$0.00	$0.00
126	Rent Authorized	Standard; 90 day	None	Two 5 yr; 30 day	Public Utilities, Janitorial	$3,388.05	$3,666.00	$0.00	$73.60	$0.00	$0.00

	Z	AA	AB	AC	AD	AE	AF	AG	AH	AI	AJ	AK
93	$2,096,160.96	$18.08	$84,334.00	Actual	2013	Lurvey White Ventures 1, LLC	5225 S. Linden Road	Swartz Creek	MI	48473	N/A	N/A
94	$5,660.04	$10.00	$0.00	Actual	2013	Career Alliance, Inc.	711 North Saginaw Street, Ste #300	Flint	MI	48503	3	3
95	$145,869.11	$13.62	$0.00	Actual	2013	Genesee County 9-1-1 Consortium	G-4481 Corunna Road	Flint	MI	48532		
96	$132,744.42	$20.05	$0.00	Actual	2013	Chesterfield Industrial Corp.	27223 23 Mile Rd.	Chesterfield	MI	48051	N/A	N/A
97	$66,239.67	$19.62	$0.00	Actual	2013	BNB Company	405 South State	Davison	MI	48423	N/A	N/A
98	$28,645.00	$9.66	$0.00	Estimated	2013	Blakely Enterprise's, Inc.	15045 Dixie Highway, Suite A	Holly	MI	48442	N/A	N/A
99	$4,800.00	$0.89	$0.00	N/A		Forest Township	130 E Main	Otisville	MI	48463	N/A	N/A
100	$163,350.00	$14.85	$0.00	Actual	2013	McGladwin, LLC	2170 W. Main Street	Owosso	MI	48867	38	33
101	$4,560.00	$3.13	$0.00	Actual	2013	City of Gladwin	1000 West Cedar Avenue	Gladwin	MI	48624	11	11
102	$29,700.00	$14.85	$0.00	Actual	2013	McGladwin, LLC	2170 W. Main Street	Owosso	MI	48867	N/A	N/A
103	$124,819.27	$16.55	$0.00	Actual	2013	Bessemer Projects, Inc.	200 South Sophie Street	Bessemer	MI	49911	33	33
104	$16,951.36	$14.13	$0.00	Actual	2013	Grimgribber Rentals LLC	3182 County MM	Sturgeon Bay	WI	54235	N/A	N/A
105	$1.00	$0.00	$0.00	Actual	2013	City of Wakefield	311 Sunday Lake Street	Wakefield	MI	49968	N/A	N/A
106	$0.33	$0.00	$0.00	N/A		City of Wakefield-City Hall	311 Sunday Lake Street.	Wakefield	MI	49968	N/A	N/A
107	$1.00	$0.00	$0.00	Actual	2013	City of Wakefield	311 Sunday Lake Street	Wakefield	MI	49968	N/A	N/A
108	$591,990.35	$22.93	$0.00	Estimated	2013	River Front Plaza, Inc..	8692 M-32 Highway	Elmira	MI	49730	124	122
109	$152,594.21	$12.99	$0.00	Actual	2013	Ronald L. Sommerfield	11808 Russell Ridge Dr	Williamsburg	MI	49690	19	16
110	$9,600.00	$30.00	$0.00	N/A		NW MI Council of Governments	600 E Front St, Suite 104	Traverse City	MI	49696	2	2
111	$37,495.20	$18.38	$0.00	N/A		GLMJ Investments, LLC					3	3
112	$153,679.58	$20.56	$0.00	Actual	2013	Family Properties, L.L.C.	9572 East Bingham Road	Traverse City	MI	49684	26	24
113	$14,400.00	$32.00	$0.00	N/A		NW MI Council of Governments	600 E Front St, Suite 104	Traverse City	MI	49696	3	3
114	$90,759.01	$18.96	$0.00	Actual	2013	Blair Plaza, LLC	526 W. 14th St., Suite 221	Traverse City	MI	49684	N/A	N/A
115	$3,857.52	$15.43	$0.00	Actual	2013	Gratiot-Isabella RESD	1131 East Center Street	Ithaca	MI	48847	1	1
116	$23,165.18	$10.01	$0.00	Actual	2013	City of Alma	525 E Superior St.	Alma	MI	48801	N/A	N/A
117	$230,411.05	$19.46	$0.00	Actual	2013	H & M Properties	813 N Main Street	Mt Pleasant	MI	48858	47	45
118	$245,613.96	$17.27	$0.00	Actual	2013	County of Hillsdale	County Courthouse	Hillsdale	MI	49242	69	60
119	$124.44	$1.56	$0.00	Actual	2013	South Central Michigan Works	21 Care Drive	Hillsdale	MI	49242	0	0
120	$38,308.88	$21.28	$0.00	Actual	2013	Ronald M and Connie J Gow	5171 Bean Road	Allen	MI	49227	N/A	N/A
121	$1.00	$0.00	$0.00	Actual	2013	Fayette Twp Hillsdale Cty	6600 Dobson Rd	Jonesville	MI	49250	N/A	N/A
122	$12,091.27	$6.08	$0.00	Actual	2013	Masini Aero Marine	20049 State Hwy M-203	Hancock	MI	49930	1	1
123	$1.00	$0.01	$0.00	Actual	2013	Copper Country ISD	809 Hecla Street	Hancock	MI	49930	1	1
124	$469.44	$9.78	$0.00	N/A		Western UP Alliance	110 E Quincy	Hancock	MI	49930	1	1
125	$194,912.52	$15.50	$0.00	N/A		CCM DHS, LLC	46702 Highway M-26	Houghton	MI	49931	36	29
126	$28,252.93	$15.31	$0.00	Actual	2013	Moyle Retail Centres LLC	46702 Highway M-26	Houghton	MI	49931	N/A	N/A

	AL	AM
93	N/A - Training	Training
94	100%	
95	100%	MSP - Police Post
96	N/A - Branch Office	Branch Office
97	N/A - Branch Office	Branch Office
98	N/A - Branch Office	Branch Office
99	N/A - Warehouse	Warehouse
100	87%	
101	100%	
102	N/A - Branch Office	Branch Office
103	100%	
104	N/A - Branch Office	Branch Office
105	N/A - Land	Land
106	N/A - Parking	Parking
107	N/A - Land	Land
108	98%	
109	84%	
110	100%	
111	100%	
112	92%	
113	100%	
114	N/A - Branch Office	Branch Office
115	100%	
116	N/A - Branch Office	Branch Office
117	96%	
118	87%	
119	0%	Lease to be Cancelled
120	N/A - Branch Office	Branch Office
121	N/A - Land	Land
122	100%	
123	100%	
124	100%	
125	81%	
126	N/A - Branch Office	Branch Office

	A	B	C	D	E	F	G	H	I	J	K	L	M	N
127	Huron	DHS	2193-2010-0077	1911 Sand Beach Rd	Bad Axe	48413	08/01/2011	07/31/2021	$7,978.58	$95,742.96	$10.18	9,405	Lease	Office Building
128	Huron	SOS	7402-2009-0292	33 Patrick Dr.	Bad Axe	48413	09/01/2005	08/31/2015	$1,667.50	$20,010.00	$14.29	1,400	Lease	Office Building
129	Ingham	AG	10911-2010-0376	2860 Eyde Parkway	East Lansing	48823	10/01/2001	09/30/2016	$29,679.00	$356,148.00	$16.95	21,012	Lease	Office Building
130	Ingham	MDARD	9-1956-1	1615 S Harrison Road	East Lansing	48823	12/30/1956	02/10/2006	$0.00	$1.00	$0.00	43,000	Lease	Laboratory
131	Ingham	MDT	10708-2014-0087	2501 N Coolidge	East Lansing	48823	10/17/2013	03/31/2021	$37,499.85	$449,998.20	$20.04	22,455	Lease	Office Building
132	Ingham	MDT	10940-2014-0138	2501 N Coolidge	East Lansing	48823	05/18/2001	03/31/2021	$5,705.30	$68,463.60	$12.91	5,303	Lease	Office Building
133	Ingham	AG	10149-2008-0079	116 W Ottawa Street	Lansing	48933	07/01/2009	06/30/2019	$5,927.07	$71,124.84	$7.88	9,026	Lease	Office Building
134	Ingham	CSC	11169-2005-0216	400 S Pine St.	Lansing	48933	07/01/2005	06/30/2029	$402,074.86	$4,824,898.32	$26.01	185,494	Lease	Office Building
135	Ingham	DCH	11072-2006-0232	109 West Michigan Avenue	Lansing	48933	08/01/2005	10/31/2026	$80,902.50	$970,830.00	$18.76	51,750	Lease	Office Building
136	Ingham	DCH	11080-2007-0042	201 Townsend	Lansing	48913	10/03/2005	09/30/2026	$200,344.00	$2,404,128.00	$25.54	94,132	Lease	Office Building
137	Ingham	DCH	11263-2006-0087	1001 Terminal Rd.	Lansing	48906	08/01/2006	07/31/2016	$33,996.93	$407,963.16	$13.29	30,697	Lease	Office Building
138	Ingham	DCH	11278-2006-0239	914 Terminal Road	Lansing	48906	12/01/2006	11/30/2016	$4,024.29	$48,291.48	$4.85	9,957	Lease	Warehouse
139	Ingham	DCH	11300-2008-0100	737 Filley Street, Suite A	Lansing	48906	10/01/2008	09/30/2015	$3,015.00	$36,180.00	$5.40	6,700	Lease	Warehouse
140	Ingham	DCH	11368-2009-0024	300 E Michigan Avenue	Lansing	48933	05/01/2009	04/30/2019	$14,773.44	$177,281.28	$14.32	11,625	Lease	Office Building
141	Ingham	DCR	10226-1995-1035	201 N Washington	Lansing	48933	02/01/1990	01/31/2020	$3,665.42	$43,985.04	$19.00	2,315	Lease	Office Building
142	Ingham	DCR	10900-2008-0083	110 W Michigan Avenue	Lansing	48933	03/01/2009	02/28/2019	$15,881.83	$190,581.96	$15.00	13,613	Lease	Office Building
143	Ingham	DEQ	11404-2009-0004	635 Filley St	Lansing	48906	08/01/2010	07/31/2020	$10,087.00	$121,044.00	$5.33	22,710	Lease	Warehouse
144	Ingham	DEQ	2705-2011-0035	6520 Mercantile Way	Lansing	48911	10/01/2011	03/01/2023	$8,268.56	$99,222.72	$10.45	9,495	Lease	Office Building
145	Ingham	DEQ	6686-2000-1348	815 Filley Street	Lansing	48906	04/01/2001	03/31/2016	$14,719.73	$176,636.76	$4.05	43,614	Lease	Laboratory
146	Ingham	DHS	10892-2011-0130	1048 Pierpont	Lansing	48911	02/01/2012	01/31/2022	$14,421.00	$173,052.00	$10.45	16,560	Lease	Office Building
147	Ingham	DHS	11515-2010-0520	120 North Washington Square	Lansing	48933	10/01/2010	09/30/2015	$24,594.00	$295,128.00	$12.75	23,147	Lease	Office Building
148	Ingham	DHS	6233-1985-43	5305 S Cedar #315	Lansing	48911	01/01/1985	12/31/2019	$36,647.56	$439,770.72	$6.61	66,573	Lease	Office Building
149	Ingham	DHS	7158-1990-115	201 N Washington	Lansing	48933	02/01/1990	01/31/2020	$45,905.58	$550,866.96	$19.00	28,993	Lease	Office Building
150	Ingham	DMVA	11696-2014-0089	222 Washington Square, North	Lansing	48933	04/01/2014	03/31/2019	$14,876.00	$178,512.00	$12.00	14,876	Lease	Office Building
151	Ingham	DMVA	6618-1985-96	2502 S Washington	Lansing	48910	08/01/1985	07/31/2013	$0.00	$0.00	$0.00	0	RA	Land
152	Ingham	DOC	10476-2006-0228	1305 S Washington Avenue, Suite #103	Lansing	48910	08/01/1997	07/31/2017	$9,557.30	$114,687.60	$17.77	6,454	Lease	Office Building

	O	P	Q	R	S	T	U	V	W	X	Y
127	Rent Authorized	Standard; 90 day	None	One 10 yr; 60 day	Public Utilities, Janitorial, Grounds, Dumpster Service	$13,629.28	$14,639.02	$3,812.80	$1,746.00	$0.00	$0.00
128	Rent Authorized	Standard; 90 day	None	One 5 yr; 30 day	Public Utilities, Janitorial	$3,826.65	$4,999.00	$0.00	$0.00	$0.00	$0.00
129	Rent Authorized	Standard; 90 day	None	None	Electricity	$36,890.73	$0.00	$0.00	$888.00	$0.00	$0.00
130	Holding Over	Standard; 30 day	None	None	Public Utilities, Janitorial, Grounds	$459,174.43	$33,845.50	$16,398.40	$48,521.00	$0.00	$0.00
131	Rent Authorized	Executive; 180 day	None	Three 10 yr; 30 day	Gross (Full Service)	$0.00	$0.00	$0.00	$0.00	$0.00	$0.00
132	Rent Authorized	Exec. New; 180 day	None	Three 5 yr; 30 day	Gross (Full Service)	$0.00	$0.00	$0.00	$0.00	$0.00	$0.00
133	Rent Authorized	Standard; 90 day	None	One 5 yr; 30 day	Public Utilities	$17,600.70	$0.00	$0.00	$0.00	$0.00	$0.00
134	Rent Authorized	Leg. Rest.; 60 day	None	None	Public Utilities	$175,361.69	$0.00	$0.00	-$36,082.50	$0.00	$0.00
135	Rent Authorized	Exec. New; 90 day	None	None	Gross (Full Service)	$0.00	$0.00	$0.00	$0.00	$0.00	$0.00
136	Rent Authorized	Executive; 90 day	None	None	Gross (Full Service)	$0.00	$0.00	$0.00	$0.00	$0.00	$0.00
137	Rent Authorized	Standard; 90 day	None	Two 5 yr; 30 day	Public Utilities	$57,108.61	$0.00	$0.00	$0.00	$0.00	$0.00
138	Rent Authorized	Standard; 90 day	Anytime after 1st year	Two 5 yr; 60 day	Public Utilities, Janitorial	$19,416.15	$9,957.00	$0.00	$0.00	$0.00	$0.00
139	Rent Authorized	Standard; 90 day	None	Three 1 yr; 30 day	Public Utilities, Janitorial, Dumpster Service	$5,388.29	$0.00	$0.00	$0.00	$0.00	$0.00
140	Rent Authorized	Standard; 120 day	None	None	Electricity	$12,851.82	$0.00	$0.00	$0.00	$0.00	$0.00
141	Rent Authorized	Leg. Rest.; 180 day	180 days after occupancy	None	Gross (Full Service)	$0.00	$0.00	$0.00	$0.00	$0.00	$0.00
142	Rent Authorized	Standard; 90 day	None	None	Gross (Full Service)	$0.00	$0.00	$0.00	$0.00	$0.00	$0.00
143	Rent Authorized	Standard; 90 day	None	Two 5 yr; 30 day	Public Utilities, Janitorial, Grounds	$13,031.03	$5,745.50	$10,758.00	$1,857.00	$0.00	$0.00
144	Rent Authorized	Exec. New; 90 day	None	Two 5 yr; 30 day	Gross (Full Service)	$0.00	$0.00	$0.00	$0.00	$0.00	$0.00
145	Rent Authorized	Standard; 60 day	None	One 5 yr; 60 day & Two 10 year; 60 day	Public Utilities, Janitorial, Grounds, Dumpster Service, Pest Control	$31,167.18	$2,918.28	$2,160.00	$1,945.52	$0.00	$19,609.00
146	Rent Authorized	Standard; 90 day	None	Two 5 yr; 30 day	Electricity	$27,655.20	$0.00	$0.00	$0.00	$0.00	$0.00
147	Rent Authorized	Standard; 90 day	None	None	Gross (Full Service)	$0.00	$0.00	$0.00	$0.00	$0.00	$0.00
148	Rent Authorized	Standard; 60 day	None	Eight 5 yr; 120 day	Gross (Full Service)	$0.00	$0.00	$0.00	$10,320.89	$0.00	$43,323.00
149	Rent Authorized	Leg. Rest.; 180 day	None	None	Gross (Full Service)	$0.00	$0.00	$0.00	$0.00	$0.00	$0.00
150	Rent Authorized	Standard; 90 day	None	Two 5 yr; 30 day	Gross (Full Service)	$0.00	$0.00	$0.00	$0.00	$0.00	$0.00
151	Holding Over	Standard; 30 day	None	None	Gross (Full Service)	$0.00	$0.00	$0.00	$0.00	$0.00	$0.00
152	Rent Authorized	Standard; 90 day	None	None	Public Utilities	$10,287.00	$0.00	$0.00	$0.00	$2,500.00	$0.00

	Z	AA	AB	AC	AD	AE	AF	AG	AH	AI	AJ	AK
127	$129,570.06	$13.78	$0.00	Actual	2013	HHLW Development Company	1895 Sand Beach Road	Bad Axe	MI	48413	28	26
128	$28,835.65	$20.60	$0.00	Actual	2013	Rooney Realty Holdings, LLC	P.O. Box 271	Bad Axe	MI	48413	N/A	N/A
129	$393,926.73	$18.75	$0.00	Actual	2013	Louis&George Eyde Ltd.Fam.Prnshp	4660 S. Hagadorn Road, Suite 660	East Lansing	MI	48823		
130	$557,940.33	$12.98	$58,061.00	Actual	2013	State Board of Agriculture	M.S.U.	East Lansing	MI	48823	N/A	N/A
131	$449,998.20	$20.04	$0.00	N/A		2501 Coolidge Office Condo, LLC	c/o Thomas Hallowell, Domain Capital Advisors	Atlanta	GA	30309	82	80
132	$68,463.60	$12.91	$0.00	N/A		Cooloff Group, LLC	2501 Coolidge Road, Suite 501	East Lansing	MI	48823	6	6
133	$88,725.54	$9.83	$0.00	Estimated	2013	Prosecuting Attorneys Assoc.	116 West Ottawa Street	Lansing	MI	48913		
134	$4,964,177.51	$26.76	$0.00	Actual	2013	Heart of the City Associates	4275 Five Oaks Drive	Lansing	MI	48911	247	189
135	$970,830.00	$18.76	$0.00	Actual	2013	Paul Gentilozzi	201 N. Washington Square	Lansing	MI	48933	179	172
136	$2,404,128.00	$25.54	$0.00	Actual	2013	Boji Group of Lansing L.L.C.	124 West Allegan, Suite 2100	Lansing	MI	48933	377	332
137	$465,071.77	$15.15	$0.00	Actual	2013	Kerrins, L.L.C.	P.O. BOX 14073	Lansing	MI	48901	40	38
138	$77,664.63	$7.80	$0.00	Estimated	2013	Chrismark I, LLC	600 S. Walnut, P.O. Box 14073	Lansing	MI	48901	N/A	N/A
139	$41,568.29	$6.20	$0.00	Actual	2013	Spadafore Distributing Co.	2932 Sanders Road	Lansing	MI	48917	N/A	N/A
140	$190,133.10	$16.36	$0.00	Actual	2013	River Plaza LLC	316 E Michigan Avenue	Lansing	MI	48933	38	35
141	$43,985.04	$19.00	$0.00	Actual	2013	Victor II Partnership	201 N Washington Square	Lansing	MI	48933		
142	$190,581.96	$14.00	$0.00	Actual	2013	Capital Tower, LLC	110 W. Washington Ave.	Lansing	MI	48933		
143	$152,435.53	$6.71	$0.00	Actual	2012	Spadafore Distributing Co.	2932 Sanders Road	Lansing	MI	48917	17	16
144	$99,222.72	$10.45	$0.00	Actual	2013	Holiday Park Realty, LLC	150 Great Neck Road, Suite 304	Great Neck	NY	11021	1	1
145	$234,436.74	$5.38	$0.00	Actual	2012	Spadafore Distributing Co.	2932 Sanders Road	Lansing	MI	48917	10	10
146	$200,707.20	$12.12	$0.00	Estimated	2013	Holiday Park Realty, LLC	150 Great Neck Road, Suite 304	Great Neck	NY	11021	30	19
147	$295,128.00	$12.75	$0.00	Actual	2013	OMA Lansing, LLC	120 N. Washington Square, Suite 625	Lansing	MI	48933	15	15
148	$493,414.61	$7.41	$0.00	Actual	2013	County of Ingham	121 East Maple	Mason	MI	48854	253	253
149	$550,866.96	$19.00	$0.00	Actual	2013	Victor II Partnership	201 N Washington Square	Lansing	MI	48933	67	62
150	$178,512.00	$12.00	$0.00	N/A		R&A Development, L.L.C.	200 Washington Sq N	Lansing	MI	48933	43	36
151	$0.00	$0.00	$0.00	Actual	2013	Ingham Medical Center	401 W Greenlawn	Lansing	MI	48910		
152	$127,474.60	$19.75	$0.00	Actual	2013	KMH Investment, LLC	1375 South Washington Avenue	Lansing	MI	48910		

	AL	AM
127	93%	
128	N/A - Branch Office	Branch Office
129		Agency did not supply requested information
130	N/A - Lab	Laboratory
131	98%	
132	100%	
133		Agency did not supply requested information
134	77%	
135	96%	
136	88%	2013 Data
137	95%	
138	N/A - Warehouse	Warehouse
139	N/A - Warehouse	Warehouse
140	92%	
141		Agency did not supply requested information
142		Agency did not supply requested information
143	94%	77.280% of this facility is warehouse, fabrication and storage
144	100%	
145	100%	86% of this facility is warehouse, fabrication, and storage - only 3.898% of total SqFt is laboratory. DTMB is mischaracterizing the actual use of this facility.
146	63%	
147	100%	
148	100%	
149	93%	
150	84%	
151	N/A - Land	Land
152	100%	Parole office

	A	B	C	D	E	F	G	H	I	J	K	L	M	N
153	Ingham	DOC	10805-2000-1178	5341 S Pennsylvania	Lansing	48911	06/01/2000	05/31/2015	$6,127.04	$73,524.48	$12.25	6,002	Lease	Office Building
154	Ingham	DOC	11684-2014-0148	620 South Capitol Avenue	Lansing	48906	04/01/2014	03/31/2015	$804.00	$9,648.00	$16.00	603	RA	Office Building
155	Ingham	DOC	7157-2005-0212	206 E Michigan Ave.	Lansing	48933	10/01/2005	09/30/2018	$171,405.83	$2,056,869.96	$21.21	96,990	Lease	Office Building
156	Ingham	DTMB	10249-2005-0026	124 W Allegan STE 200	Lansing	48933	10/01/2005	09/30/2015	$6,670.04	$80,040.48	$16.51	4,848	Lease	Office Building
157	Ingham	DTMB	10464-2012-0116	300 E Michigan Avenue	Lansing	48933	08/01/1997	07/31/2017	$41,628.75	$499,545.00	$15.00	33,303	Lease	Office Building
158	Ingham	DTMB	10521-1996-1310	201 N Washington	Lansing	48933	02/01/1990	01/31/2020	$867.67	$10,412.04	$19.00	548	Lease	Office Building
159	Ingham	DTMB	10838-2013-0366	1033 S Washington Avenue	Lansing	48933	08/01/2013	07/31/2014	$4,992.67	$59,912.04	$8.00	7,489	RA	Office Building
160	Ingham	DTMB	10978-2002-2026	Lansing City Hall	Lansing	48933	09/01/2005	08/31/2015	$60,639.00	$727,668.00	$0.00	0	Lease	Parking
161	Ingham	DTMB	11192-2006-0007	5511 Enterprise Drive	Lansing	48911	01/01/2007	12/31/2016	$15,086.00	$181,032.00	$6.10	29,668	Lease	Warehouse
162	Ingham	DTMB	11677-2014-0112	106 W Allegan Street	Lansing	48933	01/01/2014	12/31/2014	$12,468.00	$149,616.00	$12.00	12,468	RA	Office Building
163	Ingham	DTMB	11682-2014-0141	106 W Allegan Street	Lansing	48933	02/01/2014	01/31/2015	$11,239.00	$134,868.00	$12.00	11,239	RA	Office Building
164	Ingham	DTMB	11697-2014-0105	222 Washington Square, North	Lansing	48933	03/01/2014	02/28/2015	$10,836.33	$130,035.96	$9.50	13,688	RA	Office Building
165	Ingham	DTMB	11747-2014-0044	201 N Washington	Lansing	48933	05/01/2014	04/30/2019	$22,851.50	$274,218.00	$14.00	25,198	Lease	Office Building
166	Ingham	DTMB	11752-2014-0065	222 Washington Square, North	Lansing	48933	04/01/2014	03/31/2017	$9,000.00	$108,000.00	$9.00	12,000	Lease	Office Building
167	Ingham	DTMB	11753-2014-0066	106 W Allegan Street	Lansing	48933	01/01/2014	12/31/2014	$10,529.00	$126,348.00	$12.00	10,529	RA	Office Building
168	Ingham	LARA	11282-2006-0246	3101 Technology Blvd	Lansing	48910	05/01/2007	04/30/2017	$16,189.83	$194,277.96	$14.00	13,877	Lease	Office Building
169	Ingham	LARA	11420-2009-0336	4300 W. Saginaw Highway	Lansing	48917	02/01/2011	01/31/2012	$53,439.50	$641,274.00	$17.00	37,722	RA	Office Building
170	Ingham	LARA	11567-2012-0384	4300 W. Saginaw Highway	Lansing	48917	08/01/2012	11/30/2014	$39,377.67	$472,532.04	$17.00	27,796	RA	Office Building
171	Ingham	LARA	11570-2012-0383	6520 Mercantile Way	Lansing	48911	07/01/2012	11/30/2014	$5,380.00	$64,560.00	$10.45	6,178	RA	Office Building
172	Ingham	LARA	11608-2012-0094	6546 Mercantile Way	Lansing	48911	01/01/2012	11/30/2014	$5,999.00	$71,988.00	$10.50	8,656	RA	Office Building
173	Ingham	LARA	11733-2013-0129	6545 Mercantile Way	Lansing	48911	02/01/2013	01/31/2014	$149.76	$1,797.12	$12.48	144	RA	Office Building
174	Ingham	LARA	2432-2012-0044	6546 Mercantile Way	Lansing	48911	02/01/2012	11/30/2014	$15,800.40	$189,604.80	$10.45	18,144	Lease	Office Building
175	Ingham	LARA	2787-2006-0019	5015 S. Cedar Street	Lansing	48910	12/30/1998	01/31/2016	$18,248.75	$218,985.00	$13.00	16,845	Lease	Office Building
176	Ingham	MDE	11708-2013-0269	1033 S Washington Avenue	Lansing	48933	11/01/2013	10/31/2014	$9,337.91	$112,054.92	$13.42	8,350	RA	Office Building
177	Ingham	MDT	7316-2007-0070	5015 S. Cedar Street	Lansing	48910	03/01/2008	02/28/2018	$6,863.75	$82,365.00	$15.00	5,491	Lease	Office Building
178	Ingham	MSF	11576-2011-0373	201 N Washington	Lansing	48933	02/01/1990	01/31/2020	$70,683.17	$848,198.04	$19.00	44,642	Lease	Office Building
179	Ingham	MSF	11680-2013-0349	2110 S. Cedar St.	Lansing	48910	06/15/2014	05/31/2015	$1,541.44	$18,497.28	$33.94	545	RA	Office Building

	O	P	Q	R	S	T	U	V	W	X	Y
153	Rent Authorized	Standard; 60 day	None	None	Public Utilities, Pest Control	$2,510.00	$0.00	$0.00	$0.00	$16,361.00	$0.00
154	Rent Authorized	Standard; 30 day	None	None	Gross (Full Service)	$0.00	$0.00	$0.00	$0.00	$0.00	$0.00
155	Rent Authorized	Exec. New; 180 day	None	None	Public Utilities	$165,662.00	$0.00	$0.00	$0.00	$34,501.00	$0.00
156	Rent Authorized	Standard; 90 day	None	None	Gross (Full Service)	$0.00	$0.00	$0.00	$0.00	$0.00	$0.00
157	Rent Authorized	Standard; 180 day	None	None	Electricity	$51,788.24	$0.00	$0.00	$0.00	$0.00	$0.00
158	Rent Authorized	Leg. Rest.; 180 day	None	None	Gross (Full Service)	$0.00	$0.00	$0.00	$0.00	$0.00	$0.00
159	Holding Over	Either Party; 30 day	None	None	Gross (Full Service)	$0.00	$0.00	$0.00	$0.00	$0.00	$0.00
160	Rent Authorized	Standard; 90 day	None	Eight 5 Yr; 90 day	Gross (Full Service)	$0.00	$0.00	$0.00	$0.00	$0.00	$0.00
161	Rent Authorized	Standard; 90 day	None	One 5 yr; 30 day	Public Utilities, Janitorial	$26,011.88	$4,455.66	$0.00	$0.00	$0.00	$0.00
162	Rent Authorized	Standard; 30 day	None	None	Gross (Full Service)	$0.00	$0.00	$0.00	$0.00	$0.00	$0.00
163	Rent Authorized	Standard; 30 day	None	None	Gross (Full Service)	$0.00	$0.00	$0.00	$0.00	$0.00	$0.00
164	Rent Authorized	Standard; 30 day	None	None	Gross (Full Service)	$0.00	$0.00	$0.00	$0.00	$0.00	$0.00
165	Rent Authorized	Exec. Leg; 90 day	None	Two 1 yr; 30 day	Gross (Full Service)	$0.00	$0.00	$0.00	$0.00	$0.00	$0.00
166	Rent Authorized	Standard; 90 day	None	Five 1 yr; 90 day	Gross (Full Service)	$0.00	$0.00	$0.00	$0.00	$0.00	$0.00
167	Rent Authorized	Standard; 30 day	None	None	Gross (Full Service)	$0.00	$0.00	$0.00	$0.00	$0.00	$0.00
168	Rent Authorized	Standard; 90 day	None	Two 5 yr; 60 day	Gross (Full Service)	$0.00	$0.00	$0.00	$0.00	$0.00	$0.00
169	Holding Over	Standard; 30 day	None	None	Gross (Full Service)	$0.00	$0.00	$0.00	$0.00	$0.00	$0.00
170	Holding Over	Standard; 30 day	None	None	Gross (Full Service)	$0.00	$0.00	$0.00	$0.00	$0.00	$0.00
171	Holding Over	Standard; 30 day	None	None	Gross (Full Service)	$0.00	$0.00	$0.00	$0.00	$0.00	$0.00
172	Holding Over	Standard; 30 day	None	None	Electricity	$14,455.52	$0.00	$0.00	$0.00	$0.00	$0.00
173	Holding Over	Standard; 30 day	None	None	Gross (Full Service)	$0.00	$0.00	$0.00	$0.00	$0.00	$0.00
174	Rent Authorized	Standard; 90 day	None	Two 5 yr; 30 day	Electricity	$48,629.34	$0.00	$0.00	$0.00	$0.00	$0.00
175	Rent Authorized	Standard; 60 day	None	None	Gross (Full Service)	$0.00	$0.00	$0.00	$0.00	$0.00	$0.00
176	Rent Authorized	Standard; 30 day	None	None	Gross (Full Service)	$0.00	$0.00	$0.00	$0.00	$0.00	$0.00
177	Rent Authorized	Standard; 90 day	None	None	Gross (Full Service)	$0.00	$0.00	$0.00	$0.00	$0.00	$0.00
178	Rent Authorized	Leg. Rest.; 180 day	None	None	Gross (Full Service)	$0.00	$0.00	$0.00	$0.00	$0.00	$0.00
179	Rent Authorized	Standard; 30 day	None	None	Gross (Full Service)	$0.00	$0.00	$0.00	$0.00	$0.00	$0.00

	Z	AA	AB	AC	AD	AE	AF	AG	AH	AI	AJ	AK
153	$92,395.48	$15.39	$0.00	Actual	2013	Reichenbach, L.L.C.	4216 Legacy Parkway	Lansing	MI	48909		
154	$9,648.00	$16.00	$0.00	N/A		MI Sheriffs Assoc Educational	620 South Capitol Avenue	Lansing	MI	48933		
155	$2,257,032.96	$23.27	$0.00	Actual	2013	Riverview Associates One Limited	1118 Centennial Way	Lansing	MI	48908		
156	$80,040.48	$16.51	$0.00	Actual	2013	Boji Tower, L.L.C.	124 West Allegan, Suite 2100	Lansing	MI	48933	22	18
157	$551,333.24	$16.56	$0.00	Actual	2013	River Plaza Limited Liability	316 E Michigan Avenue	Lansing	MI	48933	150	125
158	$10,412.04	$19.00	$0.00	Actual	2013	Victor II Partnership	201 N Washington Square	Lansing	MI	48933	9	9
159	$59,912.04	$8.00	$0.00	Actual	2013	Investors Equity Group, Inc.	611 S Capitol Ave, Suite A	Lansing	MI	48933	28	28
160	$727,668.00	$0.00	$0.00	Actual	2013	City of Lansing	124 W Michigan	Lansing	MI	48933	N/A	N/A
161	$211,499.54	$7.13	$0.00	Actual	2013	GTB Properties, LLC	1111 Michigan Avenue	East Lansing	MI	48823	N/A	N/A
162	$149,616.00	$12.00	$0.00	Actual	2013	Hollister Holding, LLC	124 W. Allegan, Suite 2100	Lansing	MI	48933	72	63
163	$134,868.00	$12.00	$0.00	Actual	2013	Hollister Holding, LLC	124 W. Allegan, Suite 2100	Lansing	MI	48933	12	12
164	$130,035.96	$9.50	$0.00	N/A		R&A Development, L.L.C.	200 Washington Sq N	Lansing	MI	48933	96	84
165	$274,218.00	$10.88	$0.00	N/A		Victor II Partnership	201 N Washington Square	Lansing	MI	48933	130	97
166	$108,000.00	$9.00	$0.00	N/A		R&A Development, L.L.C.	200 Washington Sq N	Lansing	MI	48933	90	89
167	$126,348.00	$12.00	$0.00	Actual	2013	Hollister Holding, LLC	124 W. Allegan, Suite 2100	Lansing	MI	48933	20	20
168	$194,277.96	$14.00	$0.00	Actual	2013	Granger Park Development L.L.C.	6267 Aurrlius Road	Lansing	MI	48823	45	37
169	$641,274.00	$17.00	$0.00	Actual	2013	4300 West Saginaw L.L.C.	4660 South Hagadorn Road	East Lansing	MI	48823	225	120
170	$472,532.04	$17.00	$0.00	Actual	2013	4300 West Saginaw L.L.C.	4660 South Hagadorn Road	East Lansing	MI	48823	167	153
171	$64,560.00	$10.45	$0.00	Actual	2013	Holiday Park Realty, LLC	150 Great Neck Road, Suite 304	Great Neck	NY	11021	13	13
172	$86,443.52	$9.99	$0.00	Estimated	2013	Holiday Park Realty, LLC	150 Great Neck Road, Suite 304	Great Neck	NY	11021	37	35
173	$0.96	$0.01	$0.00	Actual	2013	Holiday Park Realty, LLC	150 Great Neck Road, Suite 304	Great Neck	NY	11021	0	0
174	$238,234.14	$13.13	$0.00	Actual	2013	Holiday Park Realty, LLC	150 Great Neck Road, Suite 304	Great Neck	NY	11021	80	30
175	$218,985.00	$13.00	$0.00	Actual	2013	Eyde Construction Company	4660 South Hagadorn Road	East Lansing	MI	48823	46	23
176	$112,054.92	$13.42	$0.00	N/A		Investors Equity Group, Inc.	611 S Capitol Ave, Suite A	Lansing	MI	48933	30	28
177	$82,365.00	$15.00	$0.00	Actual	2013	Eyde Construction Company	4660 South Hagadorn Road	East Lansing	MI	48823	31	30
178	$848,198.04	$19.00	$0.00	Actual	2013	Victor II Partnership	201 N Washington Square	Lansing	MI	48933	202	172
179	$18,497.28	$33.94	$0.00	N/A		Capital Area Michigan Works!	2110 S Cedar	Lansing	MI	48910	4	4

	AL	AM
153	100%	Parole office
154		Agency did not supply requested information
155	100%	Parole office
156	82%	
157	83%	
158	100%	
159	100%	
160	N/A - Parking	Parking
161	N/A- Warehouse	Warehouse
162	88%	
163	100%	
164	88%	
165	75%	
166	99%	
167	100%	
168	82%	
169	53%	
170	92%	
171	100%	
172	95%	
173	100%	
174	38%	
175	50%	
176	93%	
177	97%	
178	85%	2013 Data
179	100%	

	A	B	C	D	E	F	G	H	I	J	K	L	M	N
180	Ingham	MSHDA	10596-1997-1399	735 E Michigan Ave	Lansing	48912	04/01/2001	03/31/2021	$187,115.74	$2,245,388.88	$19.63	114,380	Lease	Office Building
181	Ingham	MSHDA	11351-2013-0159	636 E. Michigan Avenue	Lansing	48912	03/01/2013	02/28/2014	$1,400.00	$16,800.00	$0.00	0	RA	Parking
182	Ingham	MSP	10120-2008-0167	2510 Kerry St.	Lansing	48912	03/01/2009	02/28/2019	$4,241.67	$50,900.04	$20.00	2,545	Lease	Office Building
183	Ingham	MSP	10261-1994-1204	4000 Collins Rd.	Lansing	48910	09/10/1996	02/29/2016	$105,766.10	$1,269,193.20	$16.34	77,674	Lease	Office Building
184	Ingham	MSP	10559-2008-0101	3234 W St. Joseph	Lansing	48917	07/01/1998	09/30/2018	$1,500.00	$18,000.00	$5.00	3,600	Lease	Warehouse
185	Ingham	MSP	11384-2008-0130	106 W Allegan Street	Lansing	48933	01/01/2010	12/31/2019	$17,396.17	$208,754.04	$15.50	13,468	Lease	Office Building
186	Ingham	SOS	11480-2010-0063	3315 E. Michigan Ave.	Lansing	48823	02/11/2011	01/31/2021	$8,250.00	$99,000.00	$14.68	6,745	Lease	Office Building
187	Ingham	SOS	11634-2012-0209	8158 Executive Court, Suite 30	Lansing	48913	12/01/2013	11/30/2023	$5,437.50	$65,250.00	$14.50	4,500	Lease	Office Building
188	Ingham	SOS	6976-2012-0408	1301 Sunset Ave	Lansing	48909	10/01/2007	09/30/2017	$8,604.50	$103,254.00	$3.00	34,418	Lease	Warehouse
189	Ingham	SOS	11399-2009-0001	806 Hogsback Road, Suite A	Mason	48854	11/09/2009	10/30/2019	$4,561.67	$54,740.04	$17.00	3,220	Lease	Office Building
190	Ingham	LARA	10469-2006-0022	2501 Woodlake Circle	Okemos	48864	06/01/1997	07/31/2017	$85,876.00	$1,030,512.00	$19.13	52,290	Lease	Office Building
191	Ingham	LARA	11737-2013-0443	2395 Jolly Rd.	Okemos	48864	03/01/2014	02/28/2019	$10,254.75	$123,057.00	$16.50	7,458	Lease	Office Building
192	Ionia	DHS	10132-2007-0033	920 E. Lincoln Ave	Ionia	48846	02/01/1995	01/31/2015	$14,274.00	$171,288.00	$13.22	12,955	Lease	Office Building
193	Ionia	SOS	11254-2005-0079	603 West Adams	Ionia	48846	08/01/2007	07/31/2017	$2,750.00	$33,000.00	$11.00	3,000	Lease	Office Building
194	Iosco	DHS	2364-2007-0043	2145 E Huron Rd.	East Tawas	48763	10/01/2007	09/30/2017	$10,150.00	$121,800.00	$11.99	10,160	Lease	Office Building
195	Iosco	DNR	11030-2009-0086	US 123 & Wadsworth	East Tawas	48730	06/01/2009	05/31/2019	$0.00	$0.00	$0.00	13,200	Lease	Land
196	Iosco	SOS	10198-2004-1287	1712 E. Huron Road	East Tawas	48730	07/01/2006	06/30/2016	$1,073.25	$12,879.00	$9.00	1,431	Lease	Office Building
197	Iron	DHS	7136-2008-0067	337 Brady Ave.	Caspian	49915	08/01/2009	07/31/2019	$6,277.50	$75,330.00	$7.75	9,720	Lease	Office Building
198	Iron	SOS	10569-2007-0071	992 Lalley Road	Iron River	49935	08/10/2008	08/31/2018	$1,297.83	$15,573.96	$11.77	1,323	Lease	Office Building
199	Iron	DNR	11032-2006-0130	Iron County Airport	Mastodon Twp	49920	01/01/2007	12/31/2012	$0.00	$87.00	$0.00	0	Lease	Land
200	Isabella	DHS	11344-2007-0144	Parkland Dr.	Mt Pleasant	48858	10/01/2009	07/31/2019	$40,280.14	$483,361.68	$23.37	20,683	Lease	Office Building
201	Isabella	DHS	7119-2009-0054	2258 Enterprise	Mt Pleasant	48858	04/01/2010	02/28/2017	$5,432.12	$65,185.44	$14.15	4,608	Lease	Office Building
202	Isabella	MSP	10571-1996-1446	3580 S Isabella Rd	Mt Pleasant	48858	02/01/1999	01/31/2019	$10,375.00	$124,500.00	$12.39	10,050	Lease	Office Building
203	Isabella	SOS	6756-2008-0082	1245 N. Mission St.	Mt Pleasant	48858	08/01/2009	07/31/2019	$3,062.50	$36,750.00	$15.00	2,450	Lease	Office Building
204	Jackson	DOC	11221-2010-0469	1697 Lansing Avenue	Jackson	49202	05/01/2007	04/30/2017	$4,514.00	$54,168.00	$8.17	6,373	Lease	Office Building
205	Jackson	MSF	11070-2013-0255	209 E Washington	Jackson	49201	08/01/2013	07/31/2014	$128.43	$1,541.16	$12.04	128	RA	Office Building
206	Jackson	MSF	11772-2014-0275	209 E Washington	Jackson	49201	05/01/2014	10/31/2014	$64.21	$770.52	$12.04	64	RA	Office Building
207	Jackson	SOS	11430-2009-0187	1184 Jackson Crossing - G102	Jackson	49202	03/01/2011	02/28/2021	$7,792.00	$93,504.00	$17.00	5,500	Lease	Office Building
208	Kalamazoo	DCH	10555-2006-0253	Box A-1312 Oakland Dr	Kalamazoo	49008	07/01/1998	06/30/2098	$0.00	$0.00	$0.00	0	Lease	Hospital
209	Kalamazoo	DEQ	10704-1994-1151	7953 Adobe Rd	Kalamazoo	49009	11/01/2000	10/31/2020	$23,072.00	$276,864.00	$13.94	19,860	Lease	Office Building
210	Kalamazoo	DEQ	11459-2009-0390	5272 W. Michigan Ave.	Kalamazoo	49008	05/01/2010	07/31/2015	$1,894.00	$22,728.00	$23.58	945	Sub-Lease	Warehouse

	O	P	Q	R	S	T	U	V	W	X	Y
180	Rent Authorized	Exec. New; 60 day	None	One 5 yr; 120 day	Public Utilities	$186,662.00	$0.00	$0.00	$0.00	$0.00	$359,687.00
181	Holding Over	Standard; 30 day	None	None	Gross (Full Service)	$0.00	$0.00	$0.00	$0.00	$0.00	$0.00
182	Rent Authorized	Standard; 90 day	None	None	Public Utilities	$4,962.75	$0.00	$0.00	$0.00	$0.00	$0.00
183	Rent Authorized	Standard; 90 day	None	None	Public Utilities	$48,382.52	$0.00	$0.00	$2,009.00	$6,446.23	$64,564.00
184	Rent Authorized	Standard; 90 day	None	None	Public Utilities, Janitorial, Dumpster Service	$7,020.00	$3,600.00	$0.00	$0.00	$0.00	$0.00
185	Rent Authorized	Standard; 90 day	None	One 5 yr; 30 day	Gross (Full Service)	$0.00	$0.00	$0.00	$0.00	$0.00	$0.00
186	Rent Authorized	Standard; 90 day	None	Two 5 yr; 30 day	Gross (Full Service)	$0.00	$0.00	$0.00	$323.85	$4,952.16	$0.00
187	Rent Authorized	Standard; 90 day	None	Two 5 yr; 30 day	Public Utilities, Janitorial	$0.00	$0.00	$0.00	$0.00	$0.00	$0.00
188	Rent Authorized	Standard; 90 day	None	One 5 yr; 30 day	Public Utilities, Janitorial, Dumpster Service	$37,093.70	$2,762.60	$0.00	$1,198.08	$0.00	$0.00
189	Rent Authorized	Standard; 120 day	None	One 5 yr; 180 day	Gross (Full Service)	$0.00	$0.00	$0.00	$316.85	$4,952.16	$0.00
190	Rent Authorized	Standard; 180 day	None	None	Public Utilities	$112,935.31	$0.00	$0.00	$0.00	$0.00	$0.00
191	Rent Authorized	Standard; 90 day	None	Two 5 yr; 30 day	Gross (Full Service)	$0.00	$0.00	$0.00	$0.00	$0.00	$0.00
192	Rent Authorized	Exec. Leg; 120 day	None	One 3 yr; 60 day	Public Utilities, Janitorial, Dumpster Service, Pest Control	$30,312.00	$13,854.67	$0.00	$85.00	$0.00	$18,378.00
193	Rent Authorized	Standard; 90 day	None	One 5 yr; 30 day	Public Utilities	$6,748.24	$0.00	$0.00	$0.00	$0.00	$0.00
194	Rent Authorized	Standard; 90 day	None	Two 5 yr; 30 day	Public Utilities, Janitorial, Grounds, Pest Control	$27,855.34	$9,532.46	$2,183.60	$354.00	$0.00	$0.00
195	Rent Authorized	Either Party; 90 day	None	None	Gross (Full Service)	$0.00	$0.00	$0.00	$0.00	$0.00	$0.00
196	Rent Authorized	Standard; 90 day	None	None	Public Utilities, Janitorial, Dumpster Service	$5,413.73	$5,205.00	$0.00	$737.07	$0.00	$0.00
197	Rent Authorized	Standard; 90 day	None	One 5 yr; 30 day	Public Utilities, Janitorial, Grounds, Dumpster Service, Pest Control	$12,718.70	$7,371.70	$4,272.97	$0.00	$0.00	$0.00
198	Rent Authorized	Standard; 90 day	None	One 5 yr; 30 day	Public Utilities, Janitorial, Grounds	$1,319.47	$4,144.27	$1,221.25	$147.60	$0.00	$0.00
199	Holding Over	Standard; 90 day	None	None	Grounds	$0.00	$0.00	$0.00	$0.00	$0.00	$0.00
200	Rent Authorized	Standard; 90 day	None	Two 5 yr; 60 day	Electricity	$0.00	$0.00	$0.00	$0.00	$0.00	$0.00
201	Rent Authorized	Standard; 90 day	None	None	Gross (Full Service)	$0.00	$0.00	$0.00	$0.00	$0.00	$0.00
202	Rent Authorized	Exec. New; 60 day	None	Two 5 yr; 30 day	Public Utilities, Janitorial	$22,871.02	$11,832.34	$1,840.00	$1,357.62	$0.00	$0.00
203	Rent Authorized	Standard; 90 day	None	One 5 yr; 60 day	Public Utilities, Janitorial	$5,885.36	$3,819.00	$0.00	$0.00	$0.00	$0.00
204	Rent Authorized	Standard; 90 day	None	Two 5 yr; 60 day	Gross (Full Service)	$0.00	$0.00	$0.00	$0.00	$0.00	$0.00
205	Holding Over	Standard; 30 day	None	None	Gross (Full Service)	$0.00	$0.00	$0.00	$0.00	$0.00	$0.00
206	Rent Authorized	Standard; 30 day	None	None	Gross (Full Service)	$0.00	$0.00	$0.00	$0.00	$0.00	$0.00
207	Rent Authorized	Standard; 120 day	None	One 5 yr; 30 day	Gross (Full Service)	$0.00	$0.00	$0.00	$236.85	$4,952.16	$0.00
208	Rent Authorized	Standard; 60 day	None	None	Public Utilities, Janitorial, Grounds, Dumpster Service	$480,294.88	$0.00	$0.00	$0.00	$0.00	$0.00
209	Rent Authorized	Exec. New; 90 day	None	Two 5 yr; 60 day	Public Utilities, Janitorial	$37,730.10	$15,058.00	$0.00	$0.00	$0.00	$23,873.00
210	Rent Authorized	Standard; 90 day	None	Two 5 yr; 30 day	Gross (Full Service)	$0.00	$0.00	$0.00	$0.00	$0.00	$0.00

	Z	AA	AB	AC	AD	AE	AF	AG	AH	AI	AJ	AK
180	$2,791,737.88	$24.41	$505,048.00	Actual	2013	SXJE II, L.L.C.	2800 Byron Circle Drive	Lansing	MI	48912	342	285
181	$16,800.00	$0.00	$0.00	Actual	2013	MI Avenue Development Co., LLC	405 E. Maple Street	Lansing	MI	48906	N/A	N/A
182	$55,862.79	$21.95	$0.00	Estimated	2013	Corprex Center LLC	2510 Kerry St	Lansing	MI	48912		
183	$1,390,594.95	$17.90	$0.00	Actual	2013	Lansing DHS, LLC	P.O. Box 417	Grosse Ile	MI	48138	129	129
184	$28,620.00	$7.95	$0.00	Estimated	2013	JRT Properties, L.L.C.	3236 W. St. Joseph Street	Lansing	MI	48917		
185	$208,754.04	$15.50	$0.00	Actual	2013	Hollister Holding, LLC	124 W. Allegan, Suite 2100	Lansing	MI	48933		
186	$104,276.01	$15.46	$0.00	Actual	2013	3301 East Michigan Partnership	Lorna McHugh	East Lansing	MI	48823	N/A	N/A
187	$65,250.00	$14.50	$0.00	N/A		Louis J Eyde/George F. Eyde	4660 S. Hagadorn Rd. Ste. 660	East Lansing	MI	48823	N/A	N/A
188	$144,308.38	$4.19	$0.00	Actual	2012	1301 Sunset Warehouse, LLC	Dan Puuri	Haslett	MI	48840	N/A	N/A
189	$60,009.05	$18.64	$0.00	Actual	2013	Cedar View Prof. Park L.L.C.	3384 James Phillips Drive	Okemos	MI	48864	N/A	N/A
190	$1,143,447.31	$21.87	$0.00	Actual	2013	MWC Associates LLC	1111 E.Michigan Avenue, Suite 2331	East Lansing	MI	48823	223	193
191	$123,057.00	$16.50	$0.00	Actual	2013	FII-M C5-OFF-Lansing, LLC	8150 North Central Expressway, Suite 1200	Dallas	TX	75206	38	35
192	$233,917.67	$18.06	$0.00	Actual	2013	H & M Properties	813 N Main Street	Mt Pleasant	MI	48858	66	56
193	$39,748.24	$13.25	$0.00	Actual	2013	Saginaw Ionia, LLC	1674 Champagne Dr N	Saginaw	MI	48604	N/A	N/A
194	$161,725.40	$15.92	$0.00	Actual	2013	JJS Wolf Realty LLC	4336 Elmonte Street	Saginaw	MI	48638	40	38
195	$0.00	$0.00	$0.00	Actual	2013	City of East Tawas	760 Newman Street	East Tawas	MI	48730	1	1
196	$24,234.80	$16.94	$0.00	Actual	2013	Midway Super Market, Inc.	P.O. Box 0903	Bay City	MI	48707	N/A	N/A
197	$99,693.37	$10.26	$0.00	Actual	2013	A & B Rentals	2122 Pisoni Road	Iron River	MI	49935	22	22
198	$22,406.55	$16.94	$0.00	Actual	2013	Maule Properties, LLC	1313 Evergreen Drive	Iron Mountain	MI	49801	N/A	N/A
199	$87.00	$0.00	$0.00	N/A		County of Iron	2 South Sixth Street	Crystal Falls	MI	49920		
200	$483,361.68	$23.37	$0.00	Actual	2012	Parkland DHS, LLC	5000 Airport Road	Mt Pleasant	MI	48858	85	64
201	$65,185.44	$14.15	$0.00	Actual	2013	Edward J. & Nancy J. DeGroat	4901 Towne Centre Road, Suite 140	Saginaw	MI	48604	14	5
202	$162,400.98	$16.16	$0.00	Actual	2013	County of Isabella	200 North Main	Mt Pleasant	MI	48858		
203	$46,454.36	$18.96	$0.00	Actual	2013	Pleasant Plaza, Inc.	950 South Crawford Road	Mt Pleasant	MI	48858	N/A	N/A
204	$54,168.00	$8.50	$0.00	Actual	2013	County of Jackson	120 W Michigan Ave.	Jackson	MI	49201		
205	$1,541.16	$12.04	$0.00	N/A		South Central Michigan Works	21 Care Drive	Hillsdale	MI	49242	1	1
206	$770.52	$12.04	$0.00	N/A		South Central Michigan Works	21 Care Drive	Hillsdale	MI	49242	1	1
207	$98,693.01	$17.94	$0.00	Actual	2013	Ramco Gershenson Properties LP	31500 Northwestern Hwy	Farmington Hills	MI	48334	N/A	N/A
208	$480,294.88	$0.00	$0.00	Actual	2013	Western Michigan University	W Michigan S3050	Kalamazoo	MI	49008		
209	$353,525.10	$17.80	$0.00	Actual	2012	D & J Real Estate, L.L.C.	4200 W Centre Avenue	Portage	MI	49024	77	66
210	$22,728.00	$24.05	$0.00	Actual	2013	WMU Board of Trustees	1903 W Michigan Ave MS 5222	Kalamazoo	MI	49008	N/A	N/A

	AL	AM
180	83%	
181	N/A - Parking	Parking
182	100%	MSP - Police Post
183	100%	
184	100%	MSP - Warehouse
185	100%	MSP - Police Post
186	N/A - Branch Office	Branch Office
187	N/A - Branch Office	Branch Office
188	N/A - Branch Office	Branch Office
189	N/A - Branch Office	Branch Office
190	87%	
191	92%	
192	85%	
193	N/A - Branch Office	Branch Office
194	95%	
195	100%	
196	N/A - Branch Office	Branch Office
197	100%	
198	N/A - Branch Office	Branch Office
199	N/A - Land	Land
200	75%	
201	36%	
202	100%	MSP - Police Post
203	N/A - Branch Office	Branch Office
204	100%	Parole office
205	100%	
206	100%	
207	N/A - Branch Office	Branch Office
208	100%	Hospital
209	86%	6.556% of this facility is warehouse and laboratory
210	0%	Storage of oil drilling samples for petroleum and natural gas industry

	A	B	C	D	E	F	G	H	I	J	K	L	M	N
211	Kalamazoo	DHS	10174-2008-0142	151 South Rose St.	Kalamazoo	49007	12/01/2009	11/30/2019	$35,295.60	$423,547.20	$17.56	24,120	Lease	Office Building
212	Kalamazoo	DHS	10266-2005-0044	322 Stockbridge Ave	Kalamazoo	49001	10/01/2006	09/30/2016	$6,448.75	$77,385.00	$10.50	7,370	Lease	Office Building
213	Kalamazoo	DHS	11147-2005-0044	322 Stockbridge Ave	Kalamazoo	49001	10/01/2006	09/30/2016	$50,737.75	$608,853.00	$10.50	57,986	Lease	Office Building
214	Kalamazoo	DHS	11484-2010-0079	151 South Rose St	Kalamazoo	49007	09/01/2010	08/31/2020	$7,847.00	$94,164.00	$17.35	5,427	Lease	Office Building
215	Kalamazoo	DHS	6959-2006-0227	4210 S Westnedge	Kalamazoo	49008	04/01/2008	03/31/2018	$8,205.33	$98,463.96	$17.00	5,792	Lease	Office Building
216	Kalamazoo	DOC	11216-2010-0643	201 W Kalamazoo Ave.	Kalamazoo	49007	05/01/2007	04/30/2017	$3,517.50	$42,210.00	$12.60	3,350	Lease	Office Building
217	Kalamazoo	LARA	10810-2010-0194	940 N. 10th St	Kalamazoo	49001	08/01/2000	07/31/2015	$5,868.00	$70,416.00	$17.60	4,001	Lease	Office Building
218	Kalamazoo	LARA	11626-2013-0096	1601 S. Burdick	Kalamazoo	49001	01/01/2014	12/31/2014	$270.00	$3,240.00	$25.31	128	RA	Office Building
219	Kalamazoo	MDT	10904-2009-0057	535 S. Burdick St	Kalamazoo	49007	05/01/2006	04/30/2016	$3,234.81	$38,817.72	$18.25	2,127	Lease	Office Building
220	Kalamazoo	SOS	11390-2008-0137	3298 Stadium Drive	Kalamazoo	49008	10/01/2009	09/30/2019	$8,218.88	$98,626.56	$21.21	4,650	Lease	Office Building
221	Kalamazoo	SOS	11096-2004-1200	603 Romence	Portage	49024	09/27/2005	09/30/2015	$6,604.00	$79,248.00	$16.51	4,800	Lease	Office Building
222	Kalkaska	DHS	2435-2008-0149	503 N Birch Street	Kalkaska	49646	04/01/2010	03/31/2020	$5,634.87	$67,618.44	$8.76	7,719	Lease	Office Building
223	Kent	BSL	11293-2004-1054	3391-B Plainfield Ave NE	Grand Rapids	49505	12/01/2007	11/30/2017	$7,602.50	$91,230.00	$16.37	5,573	Lease	Office Building
224	Kent	DHS	10064-2002-2191	750 Front Ave NW	Grand Rapids	49504	11/01/2004	09/30/2014	$8,123.45	$97,481.40	$14.27	6,831	Lease	Office Building
225	Kent	DHS	10214-2005-0042	5303 28th Street Court SE	Grand Rapids	49512	07/01/2006	06/30/2016	$34,514.00	$414,168.00	$12.00	34,514	Lease	Office Building
226	Kent	DHS	10232-2005-0043	5303 28th Street Court SE	Grand Rapids	49512	07/01/2006	06/30/2016	$9,300.00	$111,600.00	$12.00	9,300	Lease	Office Building
227	Kent	DHS	11110-2010-0036	121 Franklin Street SE	Grand Rapids	49507	06/01/2009	05/31/2029	$201,411.00	$2,416,932.00	$22.39	107,925	Sub-Lease	Office Building
228	Kent	DTMB	10954-2008-0164	One North Division Avenue	Grand Rapids	49503	05/01/2002	09/30/2028	$297,271.85	$3,567,262.20	$26.04	137,000	Sub-Lease	Office Building
229	Kent	DTMB	11185-2006-0013	21 Michigan Street NE	Grand Rapids	49504	10/01/2005	09/30/2057	$4,504.65	$54,055.80	$0.00	0	Lease	Parking
230	Kent	LARA	10484-2006-0191	2942 Fuller Ave NE	Grand Rapids	49505	09/01/2007	08/31/2017	$18,270.00	$219,240.00	$15.00	13,920	Lease	Office Building
231	Kent	LARA	6144-2006-0047	3391-A Plainfield Ave NE	Grand Rapids	49505	12/01/2007	11/30/2017	$11,794.65	$141,535.80	$15.77	8,975	Lease	Office Building
232	Kent	LARA	7132-2009-0192	2922 Fuller Ave NE	Grand Rapids	49505	09/01/2007	08/31/2017	$1,772.81	$21,273.72	$15.77	1,349	Lease	Office Building
233	Kent	MDOT	11188-2009-0433	2660 Leonard, NE	Grand Rapids	49505	04/01/2006	03/31/2016	$26,340.52	$316,086.24	$20.87	13,821	Lease	Office Building
234	Kent	SOS	10262-2010-0193	3472 Plainfield Ave NE	Grand Rapids	49503	07/01/2011	06/30/2021	$5,663.00	$67,956.00	$11.50	5,909	Lease	Office Building
235	Kent	SOS	11347-2007-0138	3601 28th Street SE	Grand Rapids	49512	08/07/2008	08/06/2018	$8,287.00	$99,444.00	$12.00	8,287	Lease	Office Building
236	Kent	MSP	10673-1998-1069	8650 Algoma Ave	Rockford	49341	08/01/1999	07/31/2014	$3,294.50	$39,534.00	$6.96	5,680	Lease	Mixed Use
237	Kent	DHS	10109-2013-0249	536 South State Street	Sparta	49345	12/01/2013	11/30/2023	$8,431.16	$101,173.92	$15.72	6,436	Lease	Office Building
238	Kent	SOS	10048-2013-0167	534 South State Street	Sparta	49345	11/01/2013	10/31/2023	$1,988.67	$23,864.04	$9.50	2,512	Lease	Office Building
239	Kent	DEQ	7813-2007-0134	3415 Roger B Chaffee SE	Wyoming	49548	09/01/2008	08/31/2018	$1,450.00	$17,400.00	$8.70	2,000	Lease	Warehouse
240	Kent	SOS	10720-2008-0134	1056 28th Street SW	Wyoming	49509	03/01/2010	02/29/2020	$5,533.38	$66,400.56	$11.03	6,020	Lease	Office Building

	O	P	Q	R	S	T	U	V	W	X	Y
211	Rent Authorized	Standard; 90 day	None	One 5 yr; 60 day	Electricity	$40,280.40	$0.00	$0.00	$0.00	$0.00	$0.00
212	Rent Authorized	Standard; 90 day	None	None	Public Utilities	$21,821.25	$0.00	$0.00	$0.00	$0.00	$0.00
213	Rent Authorized	Standard; 90 day	None	None	Public Utilities	$171,629.52	$86,916.66	$0.00	$16,584.70	$0.00	$0.00
214	Rent Authorized	Standard; 90 day	None	Two 5 yr; 60 day	Electricity	$9,063.09	$0.00	$0.00	$0.00	$0.00	$0.00
215	Rent Authorized	Standard; 90 day	None	None	Public Utilities, Janitorial	$11,294.40	$5,792.00	$0.00	$0.00	$0.00	$0.00
216	Rent Authorized	Standard; 90 day	None	Two 5 yr; 30 day	Gross (Full Service)	$0.00	$0.00	$0.00	$0.00	$0.00	$0.00
217	Rent Authorized	Standard; 60 day	None	None	Public Utilities	$5,508.53	$0.00	$0.00	$0.00	$0.00	$0.00
218	Rent Authorized	Either Party; 30 day	None	None	Gross (Full Service)	$0.00	$0.00	$0.00	$0.00	$0.00	$0.00
219	Rent Authorized	Standard; 90 day	None	One 5 yr; 60 day	Gross (Full Service)	$0.00	$0.00	$0.00	$0.00	$0.00	$0.00
220	Rent Authorized	Standard; 90 day	None	None	Public Utilities, Janitorial	$10,716.40	$5,088.00	$0.00	$236.85	$4,913.75	$0.00
221	Rent Authorized	Standard; 90 day	None	One 5 yr; 120 day	Public Utilities, Pest Control	$13,520.81	$0.00	$0.00	$316.85	$4,914.64	$0.00
222	Rent Authorized	Standard; 90 day	None	Two 5 yr; 30 day	Gross (Full Service)	$0.00	$0.00	$0.00	$0.00	$0.00	$0.00
223	Rent Authorized	Standard; 90 day	None	One 5 yr; 60 day	Public Utilities	$9,735.63	$0.00	$0.00	$2,493.00	$0.00	$0.00
224	Rent Authorized	Standard; 180 day	None	None	Electricity	$11,407.77	$0.00	$0.00	$0.00	$0.00	$0.00
225	Rent Authorized	Standard; 90 day	None	None	Public Utilities, Janitorial	$72,510.58	$16,199.05	$0.00	$15,009.54	$0.00	-$11,158.00
226	Rent Authorized	Standard; 90 day	None	None	Public Utilities, Janitorial	$19,542.97	$4,365.95	$0.00	$4,045.38	$0.00	-$3,007.00
227	Rent Authorized	Leg. Rest.; 0 day	None	Two 5 yr; 90 day	Gross (Full Service)	$0.00	$0.00	$0.00	$5,240.00	$0.00	-$10,116.00
228	Rent Authorized	Leg. Rest.; 60 day	180 days anytime after 10th yr	Two 5 yr; 30 day	Public Utilities	$246,860.47	$0.00	$0.00	$12,068.45	$0.00	$15,295.00
229	Rent Authorized	Standard; 90 day	None	One 50 yr; 365 day	Gross (Full Service)	$0.00	$0.00	$0.00	$0.00	$0.00	$0.00
230	Rent Authorized	Standard; 90 day	None	One 5 yr; 60 day	Public Utilities	$16,797.71	$0.00	$0.00	$0.00	$0.00	$0.00
231	Rent Authorized	Standard; 90 day	None	One 5 yr; 60 day	Public Utilities	$15,683.77	$0.00	$0.00	$0.00	$0.00	$0.00
232	Rent Authorized	Standard; 90 day	None	One 5 yr; 60 day	Electricity	$2,252.83	$0.00	$0.00	$0.00	$0.00	$0.00
233	Rent Authorized	Standard; 90 day	None	One 5 yr; 60 day	Gross (Full Service)	$0.00	$0.00	$0.00	$0.00	$0.00	$0.00
234	Rent Authorized	Standard; 90 day	None	Two 5 yr; 30 day	Gross (Full Service)	$0.00	$0.00	$0.00	$236.85	$4,932.51	$0.00
235	Rent Authorized	Standard; 90 day	None	One 5 yr; 60 day	Public Utilities, Janitorial	$27,924.92	$11,795.50	$0.00	$885.70	$12,948.58	$0.00
236	Holding Over	Standard; 60 day	None	None	Public Utilities, Janitorial	$11,076.00	$5,680.00	$0.00	$0.00	$0.00	$0.00
237	Rent Authorized	Executive; 150 day	None	One 5 Yr; 30 day	Public Utilities, Janitorial	$424.00	$5,998.00	$0.00	$0.00	$0.00	$0.00
238	Rent Authorized	Standard; 90 day	None	One 5 Yr; 30 day	Public Utilities, Janitorial	$5,728.99	$4,240.00	$0.00	$0.00	$0.00	$0.00
239	Rent Authorized	Standard; 90 day	None	None	Public Utilities, Janitorial, Dumpster Service, Pest Control	$1,500.05	$0.00	$0.00	$537.39	$0.00	$0.00
240	Rent Authorized	Standard; 90 day	None	One 5 yr; 60 day	Public Utilities, Janitorial	$13,365.26	$5,228.00	$0.00	$0.00	$0.00	$0.00

	Z	AA	AB	AC	AD	AE	AF	AG	AH	AI	AJ	AK
211	$463,827.60	$19.23	$0.00	Estimated	2013	Gilmore Real Estate, LLC	162 E. Michigan Avenue	Kalamazoo	MI	49007	151	125
212	$99,206.25	$13.46	$0.00	Actual	2013	Louis&George Eyde Ltd.Fam.Prnshp	4660 S. Hagadorn Road, Suite 660	East Lansing	MI	48823		
213	$883,983.88	$15.24	$0.00	Actual	2013	Louis&George Eyde Ltd.Fam.Prnshp	4660 S. Hagadorn Road, Suite 660	East Lansing	MI	48823	292	275
214	$103,227.09	$19.02	$0.00	Estimated	2013	Gilmore Real Estate, LLC	162 E. Michigan Avenue	Kalamazoo	MI	49007	18	17
215	$115,550.36	$19.95	$0.00	Estimated	2013	Linda Lou Larocque	118 Superior Street	South Haven	MI	49090	20	16
216	$42,210.00	$12.60	$0.00	Actual	2013	County Of Kalamazoo	201 W Kalamazoo	Kalamazoo	MI	49007		
217	$75,924.53	$18.98	$0.00	Actual	2013	Westpointe Development, LLC.	2221 Health Drive S.W., Suite 2200	Wyoming	MI	49519	5	3
218	$3,240.00	$25.31	$0.00	N/A		W.E. Upjohn Institute	300 S Westnedge Ave	Kalamazoo	MI	49007	2	2
219	$38,817.72	$18.25	$0.00	Actual	2013	WBC Properties LTD Partnership	535 S Burdick Street, Suite 1	Kalamazoo	MI	49005	9	9
220	$119,581.56	$25.72	$0.00	Actual	2013	Hinman Stadium, LLC	750 Trade Centre Way	Kalamazoo	MI	49002	N/A	N/A
221	$98,000.30	$20.42	$0.00	Actual	2013	BRE Romence Village, LLC	260 East Brown Street	Birmingham	MI	48009	N/A	N/A
222	$67,618.44	$8.76	$0.00	Actual	2013	County Of Kalkaska	605 N Birch Street	Kalkaska	MI	49646	23	23
223	$103,458.63	$18.56	$0.00	Actual	2013	Steven & Alicia Pestka Jnt Trst	2920 Fuller Ave NE	Grand Rapids	MI	49505		
224	$108,889.17	$15.94	$0.00	Estimated	2013	AC Holdings LLC	750 Front Ave NW	Grand Rapids	MI	49504	21	21
225	$506,729.17	$14.68	$0.00	Actual	2013	Cascade Commons, LLC	1946 Turner Avenue NW	Grand Rapids	MI	49504	182	166
226	$136,547.30	$14.68	$0.00	Actual	2013	Cascade Commons, LLC	1946 Turner Avenue NW	Grand Rapids	MI	49504	N/A	N/A
227	$2,412,056.00	$22.35	$0.00	Actual	2013	County of Kent	300 Monroe NW	Grand Rapids	MI	49502	478	465
228	$3,841,486.12	$28.04	$0.00	Actual	2013	City of Grand Rapids	201 Market	Grand Rapids	MI	49503	252	160
229	$54,055.80	$0.00	$0.00	Actual	2013	Spectrum Health Hospitals	100 Michigan Street NE	Grand Rapids	MI	49503	N/A	N/A
230	$236,037.71	$16.96	$0.00	Actual	2013	H & H Mmgt & Devel. Co., L.L.C.	2920 Fuller Avenue, N.E.	Grand Rapids	MI	49505	36	36
231	$157,219.57	$17.52	$0.00	Actual	2013	Steven & Alicia Pestka Jnt Trst	2920 Fuller Ave NE	Grand Rapids	MI	49505	45	6
232	$23,526.55	$17.44	$0.00	Estimated	2012	H & H Mmgt & Devel. Co., L.L.C.	2920 Fuller Avenue, N.E.	Grand Rapids	MI	49505	9	8
233	$316,086.24	$22.87	$0.00	Actual	2013	2660 Leonard, LLC	4180 44th Street SE	Grand Rapids	MI	49512	48	48
234	$73,125.36	$12.38	$0.00	Actual	2013	Northtown Center Inc	2920 Fuller Ave NE	Grand Rapids	MI	49505	N/A	N/A
235	$152,998.70	$18.46	$0.00	Actual	2013	Centerpoint Owner LLC	32 Union Square East, Suite 1100	New York	NY	10003	N/A	N/A
236	$56,290.00	$9.91	$0.00	Estimated	2013	Rogue River Development L.L.C.	8620 Algoma Avenue	Rockford	MI	49341		
237	$107,595.92	$16.72	$0.00	Actual	2013	G&M Bear Properties LLC	745 S. State Street	Sparta	MI	49345	30	28
238	$33,833.03	$13.47	$0.00	Actual	2013	G&M Bear Properties LLC	745 S. State Street	Sparta	MI	49345	N/A	N/A
239	$19,437.44	$9.72	$0.00	Actual	2012	Ace Vending Service, Inc.	3417 Roger B. Chaffee SE	Grand Rapids	MI	49545	N/A	N/A
240	$84,993.82	$14.12	$0.00	Actual	2012	S & S Shopping Centers, Ltd	70 N.E. Loop 410	San Antonio	TX	78216	N/A	N/A

	AL	AM
211	83%	
212		Occupancy information included in Lease No. 11147
213	94%	2013 Data - Includes both Lease No. 11147 and Lease No. 10266 Occupancy Information
214	94%	
215	80%	
216	100%	Parole office
217	60%	
218	100%	
219	100%	
220	N/A - Branch Office	Branch Office
221	N/A - Branch Office	Branch Office
222	100%	
223		Agency did not supply requested information
224	100%	2013 Data
225	91%	
226		N/A - Training
227	97%	
228		
229	N/A - Parking	Parking
230	100%	2013 Data - Location has hotelling stations for staff that work out of the office and/or travel.
231	13%	
232	89%	
233	100%	
234	N/A - Branch Office	Branch Office
235	N/A - Branch Office	Branch Office
236	100%	MSP - Police Post
237	93%	
238	N/A - Branch Office	Branch Office
239	0%	Storage space for equipment for employees of the GRR S.O.B. - no room in GRR S.O.B.
240	N/A - Branch Office	Branch Office

	A	B	C	D	E	F	G	H	I	J	K	L	M	N
241	Keweenaw	SOS	10602-1997-1282	4541 North St	Mohawk	49950	01/28/1999	01/27/2014	$806.67	$9,680.04	$11.00	880	Lease	Office Building
242	Lake	DHS	7551-2010-0580	4459 M-37	Baldwin	49304	01/01/1992	12/31/2021	$5,000.00	$60,000.00	$4.11	14,600	Lease	Office Building
243	Lapeer	DHS	2710-2009-0314	1505 Suncrest Dr	Lapeer	48446	10/01/2010	09/30/2015	$13,240.00	$158,880.00	$8.50	18,692	Lease	Office Building
244	Lapeer	MSF	11707-2014-0237	550 Lake Drive	Lapeer	48446	07/01/2014	05/31/2015	$533.26	$6,399.12	$17.58	364	RA	Office Building
245	Lapeer	SOS	11454-2009-0334	301 West Genesee St.	Lapeer	48446	07/19/2011	07/18/2021	$5,866.00	$70,392.00	$18.50	3,805	Lease	Office Building
246	Leelanau	DHS	11033-2008-0146	7401 East Duck Lake Road	Lake Leelanau	49653	01/01/2007	12/31/2016	$236.00	$2,832.00	$23.60	120	Sub-Lease	Office Building
247	Leelanau	MSP	10753-1999-1394		Leland	49654	01/01/2000	12/31/2029	$0.00	$0.00	$0.00	1,000	Lease	Land
248	Leelanau	SOS	6655-2007-0139	100-B Cedar St.	Suttons Bay	49682	09/01/2008	08/31/2013	$1,053.25	$12,639.00	$14.04	900	Lease	Office Building
249	Lenawee	DHS	7211-1990-118	1040 South Winter Street	Adrian	49221	04/01/1990	04/30/2019	$12,916.67	$155,000.04	$7.50	20,000	Lease	Office Building
250	Lenawee	DHS	7225-2004-1189	1040 South Winter Street	Adrian	49221	11/01/2005	10/31/2014	$3,653.55	$43,842.60	$14.23	3,081	Lease	Office Building
251	Lenawee	MSF	11219-2014-0038	1040 South Winter Street	Adrian	49221	06/01/2014	05/31/2015	$241.92	$2,903.04	$14.23	204	RA	Office Building
252	Lenawee	SOS	11523-2010-0621	1040 South Winter Street	Adrian	49221	12/01/2011	11/30/2021	$4,107.87	$49,294.44	$14.21	3,469	Lease	Office Building
253	Livingston	MDOT	10483-2007-0053	10321 E Grand River St. Ste 500	Brighton	48116	04/01/2008	03/31/2018	$15,856.76	$190,281.12	$17.00	10,867	Lease	Office Building
254	Livingston	MSP	11415-2010-0532	4363 Buno Road	Brighton	48114	12/01/2012	11/30/2032	$11,457.00	$137,484.00	$17.18	8,000	Sub-Lease	Office Building
255	Livingston	DHS	10440-1994-1263	2300 E Grand River	Howell	48844	06/06/1997	06/05/2017	$13,082.50	$156,990.00	$12.10	13,470	Lease	Office Building
256	Livingston	DHS	11191-2013-0209	1240 Packard Drive	Howell	48843	04/01/2013	03/31/2014	$174.25	$2,091.00	$13.94	150	RA	Office Building
257	Livingston	DOC	11491-2010-0155	2530 East Grand River Rd.	Howell	48843	11/01/2011	01/31/2022	$6,559.58	$78,715.00	$17.50	4,498	Lease	Office Building
258	Livingston	MSF	11740-2013-0449	1240 Packard Drive	Howell	48843	04/01/2014	03/31/2015	$124.42	$1,493.04	$14.93	100	RA	Office Building
259	Livingston	SOS	11489-2010-0060	1448 Lawson Road	Howell	48843	01/01/2011	12/31/2020	$7,500.00	$90,000.00	$18.00	5,000	Lease	Office Building
260	Luce	DHS	4481-2007-0161	500 W McMillan Ave, Suite A	Newberry	49868	11/01/2008	10/31/2023	$6,241.33	$74,895.96	$15.10	4,960	Lease	Office Building
261	Luce	DNR	11041-2007-0013	5340 County Rd 399	Newberry	49868	01/01/2005	12/31/2015	$33.33	$399.96	$0.00	0	Lease	Land
262	Luce	DNR	7849-2012-0016	5100 State Hwy M123	Newberry	49868	10/01/2012	09/30/2022	$5,024.85	$60,298.20	$9.35	6,449	Lease	Office Building
263	Luce	SOS	4965-2010-0201	504 W McMillan Avenue	Newberry	49868	06/01/2006	05/31/2021	$862.00	$10,344.00	$13.00	796	Lease	Office Building
264	Mackinac	MDOT	4296-1980-34	M 185	Mackinac Island	49757	02/21/1980	02/20/2030	$0.00	$0.00	$0.00	0	Lease	Land
265	Mackinac	DHS	6406-2007-0157	199 Ferry Lane	St Ignace	49781	11/01/2005	10/31/2015	$3,320.00	$39,840.00	$9.50	4,195	Lease	Office Building
266	Mackinac	MSP	10778-1999-1102	W1022 West US-2	St Ignace	49781	03/10/2000	03/09/2015	$1,331.10	$15,973.20	$10.20	1,566	Lease	Mechanic Shop
267	Mackinac	SOS	2715-2006-0069	386 North State Street	St Ignace	49781	12/01/2007	11/30/2017	$1,300.00	$15,600.00	$10.00	1,480	Lease	Office Building
268	Macomb	MDOT	11566-2011-0332	26170 21 Mile Road	Chesterfield	48051	12/01/2012	11/30/2022	$15,207.50	$182,490.00	$17.50	10,428	Lease	Office Building
269	Macomb	SOS	10865-2010-0466	51305 Gratiot	Chesterfield Twp	48051	10/01/2011	09/30/2021	$5,667.00	$68,004.00	$17.00	4,000	Lease	Office Building

	O	P	Q	R	S	T	U	V	W	X	Y
241	Holding Over	Standard; 90 day	None	None	Public Utilities, Janitorial, Grounds	$2,391.42	$4,650.00	$5,809.00	$30.00	$0.00	$0.00
242	Rent Authorized	Standard; 120 day	None	None	Public Utilities	$26,806.93	$1,644.44	$0.00	$3,159.50	$0.00	$0.00
243	Rent Authorized	Standard; 90 day	None	Two 5 yr; 30 day	Public Utilities	$33,072.98	$0.00	$0.00	$5,991.61	$0.00	$0.00
244	Rent Authorized	Standard; 30 day	None	None	Gross (Full Service)	$0.00	$0.00	$0.00	$0.00	$0.00	$0.00
245	Rent Authorized	Standard; 90 day	None	Two 5 yr; 30 day	Gross (Full Service)	$0.00	$0.00	$0.00	$368.32	$4,952.16	$0.00
246	Rent Authorized	Either Party; 90 day	None	One 2 yr; 90 day & One 1 yr; 90	Gross (Full Service)	$0.00	$0.00	$0.00	$0.00	$0.00	$0.00
247	Rent Authorized	Standard; 180 day	Right of First Refusal	Two 10 yr; 90 day	Electricity, Grounds	$1,670.00	$0.00	$330.00	$0.00	$0.00	$0.00
248	Holding Over	Standard; 90 day	None	None	Public Utilities, Janitorial	$2,768.16	$3,975.00	$0.00	$0.00	$0.00	$0.00
249	Rent Authorized	Leg. Rest.; 60 day	None	None	Gross (Full Service)	$0.00	$0.00	$0.00	$0.00	$0.00	$0.00
250	Rent Authorized	Standard; 120 day	None	None	Gross (Full Service)	$0.00	$0.00	$0.00	$0.00	$0.00	$0.00
251	Rent Authorized	Standard; 30 day	None	None	Gross (Full Service)	$0.00	$0.00	$0.00	$0.00	$0.00	$0.00
252	Rent Authorized	Standard; 90 day	None	Two 5 yr; 60 day	Gross (Full Service)	$0.00	$0.00	$0.00	$0.00	$3,675.00	$0.00
253	Rent Authorized	Standard; 90 day	None	None	Public Utilities, Janitorial	$9,786.65	$6,000.00	$0.00	$0.00	$0.00	$0.00
254	Rent Authorized	Exec. New; 90 day	None	Two 5 yr; 30 day	Public Utilities, Janitorial, Pest Control	$15,600.00	$8,000.00	$0.00	$0.00	$0.00	$0.00
255	Rent Authorized	Standard; 180 day	None	None	Public Utilities	$41,155.50	$0.00	$0.00	$930.00	$0.00	$0.00
256	Holding Over	Standard; 30 day	None	None	Gross (Full Service)	$0.00	$0.00	$0.00	$0.00	$0.00	$0.00
257	Rent Authorized	Standard; 90 day	None	Two 5 yr; 30 day	Gross (Full Service)	$0.00	$0.00	$0.00	$0.00	$0.00	$0.00
258	Rent Authorized	Either Party; 30 day	None	None	Gross (Full Service)	$0.00	$0.00	$0.00	$0.00	$0.00	$0.00
259	Rent Authorized	Standard; 90 day	None	Two 5 yr; 60 day	Public Utilities, Janitorial	$11,845.66	$4,540.00	$0.00	$236.85	$4,226.16	$0.00
260	Rent Authorized	Standard; 90 day	None	None	Public Utilities, Janitorial, Pest Control	$8,595.49	$6,418.09	$0.00	$0.00	$0.00	$0.00
261	Rent Authorized	Standard; 90 day	None	Nine 1 yr; 60 day	Grounds	$0.00	$0.00	$0.00	$0.00	$0.00	$0.00
262	Rent Authorized	Standard; 90 day	None	Two 5 yr; 30 day	Public Utilities, Janitorial, Grounds, Dumpster Service	$7,477.85	$5,793.00	$0.00	$3,605.00	$0.00	$0.00
263	Rent Authorized	Standard; 90 day	None	One 5 yr; 30 day	Public Utilities	$2,404.95	$0.00	$0.00	$0.00	$0.00	$0.00
264	Rent Authorized	Standard; 90 day	None	One 50 yr; 90 day	Gross (Full Service)	$0.00	$0.00	$0.00	$0.00	$0.00	$0.00
265	Rent Authorized	Standard; 90 day	None	One 5 yr; 30 day	Public Utilities, Janitorial, Grounds, Pest Control	$7,630.44	$7,594.11	$4,015.00	$95.00	$0.00	$0.00
266	Rent Authorized	Standard; 90 day	None	None	Public Utilities, Janitorial	$3,053.70	$1,566.00	$0.00	$0.00	$0.00	$0.00
267	Rent Authorized	Standard; 180 day	None	None	Public Utilities, Janitorial, Grounds, Dumpster Service	$4,214.47	$4,244.90	$0.00	$0.00	$0.00	$0.00
268	Rent Authorized	Standard; 90 day	None	One 5 yr; 30 day	Public Utilities	$10,170.14	$0.00	$0.00	$0.00	$0.00	$0.00
269	Rent Authorized	Standard; 90 day	None	Two 5 yr; 30 day	Public Utilities, Janitorial	$9,158.34	$4,352.48	$0.00	$236.85	$4,226.16	$0.00

	Z	AA	AB	AC	AD	AE	AF	AG	AH	AI	AJ	AK
241	$22,560.46	$25.64	$0.00	Actual	2013	James Trevethan	17463 Osma Plat Road	Houghton	MI	49931	N/A	N/A
242	$91,610.87	$6.27	$0.00	Actual	2013	Lake County	800 10th Street	Baldwin	MI	49304	44	40
243	$197,944.59	$10.59	$0.00	Actual	2013	Lapeer County	255 Clay Street	Lapeer	MI	48446	72	57
244	$6,399.12	$17.58	$0.00	N/A		Thumb Area Emplymt Training Cons	3270 Wilson Street	Marlette	MI	48453	3	3
245	$75,712.48	$19.90	$0.00	Actual	2013	Cornerstone Management Team, LLC	310 West Genessee Street	Lapeer	MI	48446	N/A	N/A
246	$2,832.00	$23.60	$0.00	Actual	2013	Benzie Leelanau Dis. Health Dept	6051 Frankfort Hwy,, Suite 100	Benzonia	MI	49616	1	1
247	$2,000.00	$2.00	$0.00	Estimated	2013	County Of Leelanau	301 Cedar Street	Leland	MI	49654	N/A	N/A
248	$19,382.16	$21.54	$0.00	Actual	2013	Sharon A. Williams	105 Broadway	Suttons Bay	MI	49682	N/A	N/A
249	$155,000.04	$7.75	$0.00	Actual	2013	County of Lenawee	301 N Main St	Adrian	MI	49221	97	88
250	$43,842.60	$14.23	$0.00	Actual	2013	County of Lenawee	301 N Main St	Adrian	MI	49221	12	5
251	$2,903.04	$14.23	$0.00	N/A		South Central Michigan Works	21 Care Drive	Hillsdale	MI	49242	2	2
252	$52,969.44	$15.27	$0.00	Actual	2013	County of Lenawee	301 N Main St	Adrian	MI	49221	N/A	N/A
253	$206,067.77	$18.96	$0.00	Actual	2013	Fonda Place Partners, LTD.	4121 Marsh Trail	Milford	MI	48380	35	35
254	$161,084.00	$20.14	$0.00	Estimated	2013	Charter Township of Brighton	4360 Buno Road	Brighton	MI	48114		
255	$199,075.50	$14.78	$0.00	Actual	2013	Livingston County	304 E. Grand River	Howell	MI	48843	77	63
256	$2,091.00	$13.94	$0.00	Actual	2013	The County of Livingston	304 East Grand River	Howell	MI	48843	2	2
257	$78,715.00	$17.50	$0.00	Actual	2013	Newtowne Center, LLC	320 N. Main St., Suite 200	Ann Arbor	MI	48104		
258	$1,493.04	$14.93	$0.00	N/A		The County of Livingston	304 East Grand River	Howell	MI	48843	1	1
259	$110,848.67	$22.17	$0.00	Actual	2013	I-96 Kohls Associates, L.L.C.	3280 Woodward Avenue,	Royal Oak	MI	48073	N/A	N/A
260	$89,909.54	$18.13	$0.00	Actual	2013	Goldthorpe Enterprises Inc.	23972 County Road 98	Mcmillan	MI	49853	19	17
261	$399.96	$0.00	$0.00	N/A		County of Luce	County Government Building	Newberry	MI	49868	1	1
262	$77,174.05	$11.97	$0.00	Actual	2013	Laurel Lea Development CO., Inc	13954 State Highway M-28	Newberry	MI	49868	32	27
263	$12,748.95	$16.02	$0.00	Actual	2013	Goldthorpe Enterprises Inc.	23972 County Road 98	Mcmillan	MI	49853	N/A	N/A
264	$0.00	$0.00	$0.00	Actual	2013	City of Mackinac Island	Market Street	Mackinac Island	MI	49757	N/A	N/A
265	$59,174.55	$14.11	$0.00	Actual	2013	J & D Basel Development LLC	9171 North Long Lake Road	Traverse City	MI	49685	17	14
266	$20,592.90	$13.15	$0.00	Estimated	2013	Margaret M. Huskey	182 First Street	St Ignace	MI	49781		
267	$24,059.37	$16.26	$0.00	Actual	2013	Thomas Briggs	PO Box 836	St Ignace	MI	49781	N/A	N/A
268	$192,660.14	$18.48	$0.00	Actual	2013	Piera Commons, L.L.C.	50775 Richard W Blvd	Chesterfield	MI	48051	36	33
269	$85,977.83	$21.49	$0.00	Actual	2013	Home-Field, L.L.C.	39525 13 Mile Road, Suite 250	Novi	MI	48377	N/A	N/A

	AL	AM
241	N/A - Branch Office	Branch Office
242	91%	
243	79%	
244	100%	
245	N/A - Branch Office	Branch Office
246	100%	
247	N/A - Land	Land
248	N/A - Branch Office	Branch Office
249	91%	
250	42%	
251	100%	
252	N/A - Branch Office	Branch Office
253	100%	
254	100%	MSP - Police Post
255	82%	
256	100%	
257	100%	Parole office
258	100%	
259	N/A - Branch Office	Branch Office
260	89%	
261	100%	
262	84%	
263	N/A - Branch Office	Branch Office
264	N/A - Land	Land
265	82%	
266	100%	MSP - Mechanic Shop
267	N/A - Branch Office	Branch Office
268	92%	
269	N/A - Branch Office	Branch Office

	A	B	C	D	E	F	G	H	I	J	K	L	M	N
270	Macomb	DHS	10329-2009-0169	19700 Hall Rd	Clinton Twp	48038	01/01/2009	12/31/2018	$41,437.50	$497,250.00	$20.98	23,697	Lease	Office Building
271	Macomb	DHS	10768-2004-1302	43630 Hayes Road	Clinton Twp	48038	07/01/2006	06/30/2016	$17,761.10	$213,133.20	$24.25	8,789	Lease	Office Building
272	Macomb	DHS	11429-2009-0179	19800 Hall Rd	Clinton Twp	48038	06/01/2009	05/31/2019	$20,720.33	$248,643.96	$22.00	11,302	Lease	Office Building
273	Macomb	DHS	2257-1998-1192	21885 Dunham St.	Clinton Twp	48036	01/01/2001	12/31/2015	$56,309.67	$675,716.04	$19.00	35,564	Lease	Office Building
274	Macomb	MSF	11068-2014-0384	43630 Hayes Road	Clinton Twp	48038	07/01/2014	05/31/2015	$461.25	$5,535.00	$22.50	246	RA	Office Building
275	Macomb	SOS	11106-2004-1205	37015 Gratiot Avenue	Clinton Twp	48043	12/01/2005	11/30/2015	$9,444.54	$113,334.48	$16.92	6,506	Lease	Office Building
276	Macomb	DOC	2664-2012-0459	76 S. Main St.	Mt Clemens	48043	12/01/2012	11/30/2013	$9,894.83	$118,737.96	$17.92	6,626	RA	Office Building
277	Macomb	MSF	11252-2014-0386	75 North River Road	Mt Clemens	48043	07/01/2014	05/31/2015	$227.50	$2,730.00	$19.50	140	RA	Office Building
278	Macomb	SOS	10184-2011-0300	71130 Van Dyke	Romeo	48065	02/01/2013	01/31/2023	$1,851.75	$22,221.00	$13.50	1,646	Lease	Office Building
279	Macomb	MSF	11250-2014-0330	15950 Twelve Mile Road	Roseville	48066	07/01/2014	05/31/2015	$114.45	$1,373.40	$21.46	64	RA	Office Building
280	Macomb	SOS	11149-2006-0177	50640 Schoenherr	Shelby Twp	48315	10/01/2006	09/30/2016	$9,116.00	$109,392.00	$19.89	5,500	Lease	Office Building
281	Macomb	SOS	11111-2004-1203	24040 Harper Ave.	St Clair Shores	48080	07/01/2005	06/30/2015	$10,848.50	$130,182.00	$26.00	5,007	Lease	Office Building
282	Macomb	BSL	7194-2004-1060	34700 Dequindre	Sterling Heights	48310	05/01/2005	04/30/2015	$4,649.88	$55,798.56	$13.03	4,281	Lease	Office Building
283	Macomb	DHS	11340-2007-0133	41227 Mound Road	Sterling Heights	48312	01/01/2010	12/31/2019	$38,750.00	$465,000.00	$15.00	31,000	Lease	Office Building
284	Macomb	DMVA	11099-2010-0018	44521 Schoenherr	Sterling Heights	48313	02/01/2005	01/31/2016	$2,000.00	$24,000.00	$17.14	1,400	Lease	Office Building
285	Macomb	MDOT	10255-2005-0192	35414 and 35418 Mound Road	Sterling Heights	48314	06/01/2006	05/31/2016	$6,651.00	$79,812.00	$8.48	9,412	Lease	Laboratory
286	Macomb	MDT	10570-2009-0063	41300-41400 Dequindre	Sterling Heights	48314	02/05/1999	02/28/2019	$25,396.75	$304,761.00	$21.75	14,012	Lease	Office Building
287	Macomb	MSP	7170-2009-0002	42800 Merrill	Sterling Heights	48314	03/01/2010	02/29/2020	$15,933.69	$191,204.28	$14.75	12,963	Lease	Laboratory
288	Macomb	SOS	11499-2010-0330	7917 19 Mile Road	Sterling Heights	48314	05/14/2012	05/13/2022	$8,409.00	$100,908.00	$14.00	7,207	Lease	Office Building
289	Macomb	DEQ	11040-2004-1154	27700 Donald Court	Warren	48090	01/04/2005	01/03/2025	$37,273.23	$447,278.76	$12.45	35,926	Lease	Office Building
290	Macomb	DHS	2259-2005-0159	27650-27690 Van Dyke	Warren	48093	08/01/1998	07/31/2018	$44,074.96	$528,899.52	$19.61	24,147	Lease	Office Building
291	Macomb	SOS	11617-2012-0112	11533 E. Twelve Mile Road	Warren	48093	09/01/2013	08/31/2018	$7,750.00	$93,000.00	$18.60	5,000	Lease	Office Building
292	Manistee	DHS	10488-2006-0144	1672 US-31 South	Manistee	49660	10/17/1997	10/16/2022	$10,308.14	$123,697.68	$11.63	10,635	Lease	Office Building
293	Manistee	SOS	10094-2008-0085	1638 US 31 S	Manistee	49660	09/01/2009	08/31/2019	$1,450.00	$17,400.00	$12.00	1,450	Lease	Office Building
294	Marquette	AG	12759-2014-0405	1401 Presque Isle Avenue	Marquette	49855	02/01/2014	01/31/2015	$944.75	$11,337.00	$17.52	647	RA	Office Building
295	Marquette	DEQ	11654-2012-0349	1504 West Washington Street	Marquette	49855	10/15/2013	10/14/2023	$12,294.76	$147,537.12	$12.34	11,956	Lease	Office Building
296	Marquette	DHS	10783-2009-0185	1498 O'Dovero Drive	Marquette	49855	08/01/2000	07/31/2015	$5,375.00	$64,500.00	$12.25	5,264	Lease	Office Building

	O	P	Q	R	S	T	U	V	W	X	Y
270	Rent Authorized	Standard; 180 day	None	One 5 yr; 180 day	Gross (Full Service)	$0.00	$0.00	$0.00	$0.00	$0.00	-$20,093.19
271	Rent Authorized	Standard; 90 day	None	None	Gross (Full Service)	$0.00	$0.00	$0.00	$0.00	$0.00	$0.00
272	Rent Authorized	Standard; 365 day	None	One 5 yr; 365 day	Electricity	$21,462.81	$0.00	$0.00	$0.00	$0.00	-$10,488.00
273	Rent Authorized	Standard; 90 day	None	One 5 yr; 90 day	Gross (Full Service)	$0.00	$0.00	$0.00	$3,913.53	$0.00	$0.00
274	Rent Authorized	Standard; 30 day	None	None	Gross (Full Service)	$0.00	$0.00	$0.00	$0.00	$0.00	$0.00
275	Rent Authorized	Standard; 90 day	None	One 5 yr; 120 day	Public Utilities, Janitorial	$17,563.70	$4,935.27	$0.00	$821.05	$7,324.96	$0.00
276	Holding Over	Standard; 30 day	None	None	Public Utilities	$14,179.00	$0.00	$0.00	$0.00	$25,200.00	$0.00
277	Rent Authorized	Standard; 30 day	None	None	Gross (Full Service)	$0.00	$0.00	$0.00	$0.00	$0.00	$0.00
278	Rent Authorized	Standard; 90 day	None	One 5 yr; 60 day	Public Utilities, Janitorial, Pest Control	$4,350.46	$3,659.88	$0.00	$0.00	$0.00	$0.00
279	Rent Authorized	Standard; 30 day	None	None	Gross (Full Service)	$0.00	$0.00	$0.00	$0.00	$0.00	$0.00
280	Rent Authorized	Standard; 90 day	None	One 5 yr; 60 day	Janitorial	$0.00	$4,510.00	$0.00	$358.15	$4,952.16	$0.00
281	Rent Authorized	Standard; 60 day	None	Two 5 yr; 180 day	Gross (Full Service)	$0.00	$0.00	$0.00	$0.00	$0.00	$0.00
282	Rent Authorized	Standard; 90 day	None	One 5 yr; 90 day	Public Utilities, Janitorial, Dumpster Service	$7,015.46	$7,447.00	$0.00	$2,586.00	$0.00	$0.00
283	Rent Authorized	Standard; 90 day	None	Two 5 yr; 120 day	Public Utilities, Janitorial	$43,870.74	$14,882.92	$0.00	$8,737.99	$0.00	$0.00
284	Rent Authorized	Standard; 90 day	None	One 2 yr; 30 day	Janitorial	$0.00	$2,282.00	$0.00	$0.00	$0.00	$0.00
285	Rent Authorized	Standard; 90 day	None	One 5 yr; 60 day	Public Utilities, Janitorial, Dumpster Service, Pest Control	$18,353.40	$9,412.00	$0.00	$0.00	$0.00	$0.00
286	Rent Authorized	Standard; 90 day	None	Two 5 yr; 90 day	Gross (Full Service)	$0.00	$0.00	$0.00	$0.00	$0.00	$0.00
287	Rent Authorized	Standard; 90 day	None	None	Public Utilities, Janitorial	$36,108.98	$0.00	$0.00	$4,502.19	$1,624.00	$0.00
288	Rent Authorized	Standard; 90 day	None	Two 5 yr; 30 day	Public Utilities, Janitorial, Pest Control	$9,122.68	$3,308.48	$0.00	$204.85	$15,963.76	$0.00
289	Rent Authorized	Exec. New; 90 day	None	One 5 yr; 90 day	Public Utilities, Janitorial, Grounds	$53,460.28	$25,814.96	$1,914.00	$360.00	$0.00	-$2,633.92
290	Rent Authorized	Standard; 90 day	None	None	Gross (Full Service)	$0.00	$0.00	$0.00	$0.00	$0.00	$0.00
291	Rent Authorized	Standard; 90 day	None	Two 5 yr; 30 day	Gross (Full Service)	$13,957.04	$3,435.43	$0.00	$513.36	$4,226.16	$0.00
292	Rent Authorized	Exec. Leg; 60 day	None	None	Public Utilities, Janitorial, Dumpster Service	$9,641.72	$9,519.57	$0.00	$11,837.85	$0.00	$0.00
293	Rent Authorized	Standard; 90 day	None	None	Public Utilities, Janitorial	$3,646.01	$5,010.30	$0.00	$0.00	$0.00	$0.00
294	Rent Authorized	Standard; 30 day	None	None	Gross (Full Service)	$0.00	$0.00	$0.00	$0.00	$0.00	$0.00
295	Rent Authorized	Executive; 120 day	None	Two 5 yr; 60 day	Public Utilities, Janitorial	$0.00	$0.00	$0.00	$0.00	$0.00	$0.00
296	Rent Authorized	Standard; 90 day	None	One 5 yr; 30 day	Public Utilities, Janitorial, Dumpster Service, Pest Control	$10,264.80	$5,264.00	$0.00	$0.00	$0.00	$0.00

	Z	AA	AB	AC	AD	AE	AF	AG	AH	AI	AJ	AK
270	$477,156.81	$20.14	$0.00	Actual	2014	Thirty-Fifth Macomb, LLC	Attn: Charles M Bayer Jr	Grosse Pt Farms	MI	48236	57	42
271	$213,133.20	$24.25	$0.00	Actual	2013	MC Portfolio LLC	6850 Nineteen Mile Road	Sterling Heights	MI	48314	18	18
272	$259,618.77	$22.97	$0.00	Actual	2013	Thirty-Fifth Macomb, LLC	Attn: Charles M Bayer Jr	Grosse Pt Farms	MI	48236	157	150
273	$679,629.57	$19.11	$0.00	Actual	2013	Macomb County	10 North Main Street	Mt Clemens	MI	48043	206	170
274	$5,535.00	$22.50	$0.00	Actual	2013	Macomb/St. Clair Workforce Devel	21885 Dunham	Clinton Twp	MI	48038	2	2
275	$143,979.46	$22.13	$0.00	Actual	2013	Northpointe Plaza Limited Partne	29201 Telegraph Rd, Suite 450	Southfield	MI	48034	N/A	N/A
276	$158,116.96	$23.86	$0.00	Actual	2013	Cannon Homes Inc	319 N. Gratiot	Mt Clemens	MI	48043		
277	$2,730.00	$19.50	$0.00	Actual	2013	Macomb/St. Clair Workforce Devel	21885 Dunham	Clinton Twp	MI	48038	1	1
278	$30,231.34	$18.37	$0.00	Actual	2013	Stockbridge Michigan, LLC	PO Box 8385	Bloomfield Hills	MI	48302	N/A	N/A
279	$1,373.40	$21.46	$0.00	N/A		Macomb/St. Clair Workforce Devel	21885 Dunham	Clinton Twp	MI	48038	1	1
280	$119,212.31	$21.67	$0.00	Actual	2013	Summit Corporate Centre, LLC	30078 Schoenherr	Warren	MI	48088	N/A	N/A
281	$130,182.00	$26.00	$0.00	Actual	2013	Danford Properties, LLC	26050 Orchard Lake Road, #300	Farmington Hills	MI	48334	N/A	N/A
282	$72,847.02	$17.02	$0.00	Actual	2013	Trout Henshaw 34700 Dequindre LL	One Towne Sq #120	Southfield	MI	48076		
283	$532,491.65	$17.18	$0.00	Actual	2013	CPD Properties, Inc.	38700 Van Dyke	Sterling Heights	MI	48312	137	122
284	$26,282.00	$18.77	$0.00	Actual	2013	Sterling Retail LLC	6303 26 Mile Road	Washington	MI	48094	3	3
285	$107,577.40	$11.43	$0.00	Estimated	2013	Mound Industrial Common s LLC	42850 Mound Road	Sterling Heights	MI	48314	12	12
286	$304,761.00	$21.75	$0.00	Actual	2013	Amber Crest, Inc.	11111 Hall Road, Suite 425	Utica	MI	48317	68	68
287	$233,439.45	$18.01	$0.00	Actual	2013	Mancini Enterprises, LLC	6850 Nineteen Mile	Sterling Heights	MI	48314		
288	$129,507.77	$17.97	$0.00	Actual	2013	42955 Van Dyke Ave., LLC	5560 Hampsire Dr.	West Bloomfield	MI	48322	N/A	N/A
289	$526,194.08	$14.65	$0.00	Actual	2012	Leedership, LLC	6632 Telegraph Road, Suite 350	Bloomfield Hills	MI	48301	168	131
290	$528,899.52	$21.90	$0.00	Actual	2013	Macomb County	10 North Main Street	Mt Clemens	MI	48043	133	116
291	$115,131.99	$23.03	$0.00	Actual	2013	HOO Twelve, LLC	27600 Northwestern Hwy	Southfield	MI	48034	N/A	N/A
292	$154,696.82	$14.55	$0.00	Actual	2013	Arissa LLC	16075 Cerro Vista Drive	Los Gatos	CA	95032	33	27
293	$26,056.31	$17.97	$0.00	Actual	2013	Arissa LLC	16075 Cerro Vista Drive	Los Gatos	CA	95032	N/A	N/A
294	$11,337.00	$17.52	$0.00	N/A		Norhtern Michigan University	University Center & Campus Activities	Marquette	MI	49855		
295	$147,537.12	$12.34	$199,919.04	Actual	2014	Peter E O'Dovero Living Trust	110 Airport Road	Negaunee	MI	49866	42	37
296	$80,028.80	$15.20	$0.00	Estimated	2013	O'Dovero Properties	110 Airport Road	Negaunee	MI	49866	7	7

	AL	AM
270	74%	
271	100%	
272	96%	2013 Data
273	83%	
274	100%	
275	N/A - Branch Office	Branch Office
276	100%	Parole office
277	100%	
278	N/A - Branch Office	Branch Office
279	100%	
280	N/A - Branch Office	Branch Office
281	N/A - Branch Office	Branch Office
282		Agency did not supply requested information
283	89%	
284	100%	
285	100%	
286	100%	
287	100%	MSP - Laboratory
288	N/A - Branch Office	Branch Office
289	78%	7.173% of this facility is warehouse and laboratory
290	87%	
291	N/A - Branch Office	Branch Office
292	82%	
293	N/A - Branch Office	Branch Office
294		Agency did not supply requested information
295	88%	3.212% of this facility is laboratory - no warehousing
296	100%	

	A	B	C	D	E	F	G	H	I	J	K	L	M	N
297	Marquette	DHS	2395-2012-0053	234 West Baraga Avenue	Marquette	49855	05/01/1992	11/30/2021	$17,041.04	$204,492.48	$14.79	13,825	Lease	Office Building
298	Marquette	LARA	2113-2008-0119	2833 Us 41 West	Marquette	49855	02/01/2010	01/31/2015	$2,177.00	$26,124.00	$10.46	2,497	Lease	Office Building
299	Marquette	SOS	11108-2004-1214	2025 S Highway 41 West	Marquette	49855	10/28/2005	10/27/2015	$5,666.75	$68,001.00	$13.50	4,772	Lease	Office Building
300	Mason	DHS	10318-1995-1349	915 Diana Street	Ludington	49431	12/23/1996	12/22/2016	$3,079.75	$36,957.00	$3.53	10,477	Lease	Office Building
301	Mason	MSF	11706-2014-0369	5722 W US 10	Ludington	49431	07/01/2014	06/30/2015	$345.00	$4,140.00	$11.97	346	RA	Office Building
302	Mason	SOS	10177-2004-1286	5902 West US-10	Ludington	49431	01/01/2006	12/31/2015	$2,067.00	$24,804.00	$14.67	1,650	Lease	Office Building
303	Mecosta	DCH	10653-2008-0073	14485 Northland Drive	Big Rapids	49307	02/01/2099	01/31/2019	$83.33	$999.96	$10.00	100	Lease	Office Building
304	Mecosta	DHS	10338-1990-1077	800 Water Tower Road	Big Rapids	49307	12/01/1996	11/30/2016	$21,493.41	$257,920.92	$15.59	16,544	Lease	Office Building
305	Mecosta	DHS	11466-2013-0307	14330 Northland Dr	Big Rapids	49307	01/01/2014	12/31/2021	$4,740.62	$56,887.44	$13.42	4,239	Sub-Lease	Office Building
306	Mecosta	DHS	11674-2014-0012	410 North Third Avenue	Big Rapids	49307	12/01/2013	11/30/2014	$177.50	$2,130.00	$14.20	150	RA	Office Building
307	Mecosta	SOS	10492-2007-0016	206-A North Michigan Ave.	Big Rapids	49307	01/13/2008	01/12/2018	$4,183.83	$50,205.96	$12.00	3,862	Lease	Office Building
308	Mecosta	DNR	11763-2014-0183	22250 Northland Drive	Paris	49338	04/01/2014	03/31/2015	$350.00	$4,200.00	$13.50	311	RA	Office Building
309	Menominee	DHS	2644-2000-1391	2612 Tenth St.	Menominee	49858	01/01/2002	12/31/2016	$5,424.74	$65,096.88	$8.00	7,843	Lease	Office Building
310	Menominee	SOS	10185-2009-0174	4000 Tenth St.	Menominee	49858	11/01/2005	10/31/2015	$1,693.75	$20,325.00	$15.00	1,355	Lease	Office Building
311	Midland	DHS	10237-2010-0078	1509 Washington	Midland	48640	03/29/2011	03/31/2021	$23,917.00	$287,004.00	$14.00	24,500	Lease	Office Building
312	Midland	DHS	10609-2014-0174	1409 Washington	Midland	48640	06/01/2014	05/31/2015	$1,474.34	$17,692.08	$11.85	1,493	RA	Office Building
313	Midland	MSF	11719-2014-0096	1409 Washington	Midland	48640	02/01/2014	05/31/2015	$206.39	$2,476.68	$11.85	209	RA	Office Building
314	Midland	SOS	10192-2004-1126	1830 N. Saginaw Rd.	Midland	48640	03/01/2007	02/28/2017	$3,062.50	$36,750.00	$12.25	3,000	Lease	Office Building
315	Missaukee	DHS	10372-1995-1318	M-55	Lake City	49651	04/18/1997	04/17/2017	$15,926.53	$191,118.36	$10.74	17,795	Lease	Office Building
316	Missaukee	SOS	11102-2005-0093	49 N Morey Rd	Lake City	49651	01/01/2007	12/31/2016	$1,925.00	$23,100.00	$21.00	1,000	Lease	Office Building
317	Monroe	DHS	11184-2005-0237	903 S. Telegraph	Monroe	48161	01/14/2008	01/31/2023	$7,267.50	$87,210.00	$19.00	4,590	Lease	Office Building
318	Monroe	DHS	11318-2006-0066	903 S. Telegraph	Monroe	48161	01/07/2008	01/31/2023	$39,005.42	$468,065.04	$20.00	24,635	Lease	Office Building
319	Monroe	MSF	11128-2014-0040	1531 N. Telegraph Road	Monroe	48162	01/01/2014	12/31/2014	$173.54	$2,082.48	$16.66	125	RA	Office Building
320	Monroe	SOS	6950-2007-0095	1107 South Telegraph Road	Monroe	48161	08/01/2008	07/31/2018	$4,150.54	$49,806.48	$11.99	4,154	Lease	Office Building
321	Monroe	SOS	10035-2003-1136	7200 Lewis Bldg. C	Temperance	48182	06/01/2005	08/31/2015	$2,646.00	$31,752.00	$12.70	2,500	Lease	Office Building
322	Montcalm	SOS	11168-2005-0157	701 S. Greenville West Drive	Greenville	48838	12/01/2005	11/30/2015	$4,349.45	$52,193.40	$17.34	3,010	Lease	Office Building
323	Montcalm	MSP	1755-1996-1110	10300 Howard City-Edmore Road	Lakeview	48850	01/01/1997	12/31/2016	$2,149.08	$25,788.96	$4.25	6,068	Lease	Office Building
324	Montcalm	DHS	10122-1990-1070	619 N State St	Stanton	48888	08/28/1995	08/31/2020	$16,520.00	$198,240.00	$12.83	15,450	Lease	Office Building

	O	P	Q	R	S	T	U	V	W	X	Y
297	Rent Authorized	Standard; 90 day	None	Two 5 yr; 30 day	Gross (Full Service)	$0.00	$0.00	$0.00	$4,391.70	$0.00	$0.00
298	Rent Authorized	Standard; 90 day	None	One 5 yr; 60 day	Gross (Full Service)	$0.00	$0.00	$0.00	$0.00	$0.00	$0.00
299	Rent Authorized	Standard; 90 day	None	Three 5 yr; 30 day	Public Utilities, Janitorial	$7,550.59	$4,223.04	$0.00	$0.00	$0.00	$0.00
300	Rent Authorized	Standard; 90 day	None	Two 5 yr; 60 day	Public Utilities, Janitorial, Dumpster Service, Pest Control	$30,499.24	$10,702.95	$0.00	$0.00	$0.00	$0.00
301	Rent Authorized	Standard; 30 day	None	None	Gross (Full Service)	$0.00	$0.00	$0.00	$0.00	$0.00	$0.00
302	Rent Authorized	Standard; 60 day	None	None	Gross (Full Service)	$0.00	$0.00	$0.00	$0.00	$0.00	$0.00
303	Rent Authorized	Either Party; 180 day	None	None	Gross (Full Service)	$0.00	$0.00	$0.00	$0.00	$0.00	$0.00
304	Rent Authorized	Exec. Leg; 60 day	Anytime after 1st year	Two 5 yr; 30 day	Public Utilities, Janitorial, Grounds, Dumpster Service, Pest Control	$40,010.09	$14,033.95	$0.00	$28,717.42	$0.00	$4,376.00
305	Rent Authorized	Either Party; 120 day	None	None	Gross (Full Service)	$0.00	$0.00	$0.00	$0.00	$0.00	$0.00
306	Rent Authorized	Standard; 30 day	None	None	Janitorial	$0.00	$127.45	$0.00	$0.00	$0.00	$0.00
307	Rent Authorized	Standard; 90 day	None	Two 5 yr; 60 day	Public Utilities, Janitorial	$5,142.62	$3,947.75	$0.00	$236.85	$0.00	$0.00
308	Rent Authorized	Either Party; 90 day	None	None	Public Utilities	$0.00	$0.00	$0.00	$0.00	$0.00	$0.00
309	Rent Authorized	Standard; 90 day	None	One 5 yr; 30 day	Public Utilities, Janitorial	$10,807.38	$8,575.00	$0.00	$0.00	$0.00	$0.00
310	Rent Authorized	Standard; 90 day	None	None	Public Utilities, Janitorial	$2,031.16	$3,458.53	$0.00	$0.00	$0.00	$0.00
311	Rent Authorized	Standard; 120 day	None	Two 5 yr; 90 day	Public Utilities, Janitorial	$35,088.70	$15,957.40	$0.00	$0.00	$539.40	$0.00
312	Rent Authorized	Standard; 30 day	None	None	Gross (Full Service)	$0.00	$0.00	$0.00	$0.00	$0.00	$0.00
313	Rent Authorized	Standard; 30 day	None	None	Gross (Full Service)	$0.00	$0.00	$0.00	$0.00	$0.00	$0.00
314	Rent Authorized	Standard; 90 day	None	None	Public Utilities, Janitorial	$7,153.48	$4,761.95	$0.00	$1,033.75	$4,952.16	$0.00
315	Rent Authorized	Standard; 90 day	None	Two 5 yr; 60 day	Public Utilities, Janitorial	$36,036.99	$15,467.36	$0.00	$3,271.25	$0.00	$0.00
316	Rent Authorized	Standard; 90 day	None	One 5 yr; 90 day	Gross (Full Service)	$0.00	$0.00	$0.00	$0.00	$0.00	$0.00
317	Rent Authorized	Executive; 150 day	None	One 5 yr; 90 day	Public Utilities	$8,950.50	$0.00	$0.00	$0.00	$0.00	$0.00
318	Rent Authorized	Executive; 150 day	None	One 5 yr; 90 day	Public Utilities	$0.00	$18,834.96	$0.00	$0.00	$0.00	$0.00
319	Rent Authorized	Standard; 30 day	None	None	Gross (Full Service)	$0.00	$0.00	$0.00	$0.00	$0.00	$0.00
320	Rent Authorized	Standard; 180 day	None	None	Public Utilities, Janitorial	$8,661.07	$3,196.80	$0.00	$424.53	$4,932.51	$0.00
321	Rent Authorized	Standard; 90 day	None	None	Gross (Full Service)	$0.00	$0.00	$0.00	$660.85	$0.00	$0.00
322	Rent Authorized	Standard; 90 day	None	One 5 yr; 120 day	Public Utilities, Janitorial	$6,754.33	$4,820.00	$0.00	$35.00	$0.00	$0.00
323	Rent Authorized	Standard; 60 day	None	None	Public Utilities, Janitorial, Grounds, Dumpster Service, Pest Control	$12,032.55	$7,287.33	$3,172.00	$371.30	$0.00	$1,782.00
324	Rent Authorized	Exec. Leg; 60 day	Anytime after 1st year	Two 5 yr; 60 day	Public Utilities, Janitorial, Dumpster Service	$35,584.00	$11,966.26	$0.00	$85.00	$0.00	$0.00

	Z	AA	AB	AC	AD	AE	AF	AG	AH	AI	AJ	AK
297	$208,884.18	$15.11	$0.00	Actual	2013	Marquette County Board of Comm.	234 West Baraga Street	Marquette	MI	49855	65	65
298	$26,124.00	$10.46	$0.00	Actual	2013	Palomaki & Anderson, LLC	2152 US Hwy 41	Marquette	MI	49855	5	3
299	$79,774.63	$16.72	$0.00	Actual	2013	Dagenais Real Estate Inc.	1505 N Lincoln Rd.	Escanaba	MI	49829	N/A	N/A
300	$78,159.19	$7.46	$0.00	Actual	2013	Mason County	300 E. Ludington Ave.	Ludington	MI	49431	28	26
301	$4,140.00	$11.97	$0.00	N/A		Michigan Works! West Central	14330 Northland Drive,	Big Rapids	MI	49307	1	1
302	$24,804.00	$15.03	$0.00	Actual	2013	Nelson LLP.	3055 S. Lakeshore Dr.	Ludington	MI	49431	N/A	N/A
303	$999.96	$10.00	$0.00	Actual	2013	County of Mecosta	400 Elm Street, Rm 131	Big Rapids	MI	49307	1	1
304	$345,058.38	$20.86	$0.00	Actual	2013	Wolgast Development LLC	4835 Town Centre Road	Saginaw	MI	48604	81	71
305	$56,887.44	$13.42	$0.00	Actual	2013	Michigan Works! West Central	14330 Northland Drive,	Big Rapids	MI	49307	9	9
306	$2,257.45	$15.05	$0.00	Actual	2013	Mecosta-Osceola ISD	15760 190th Ave	Big Rapids	MI	49307	1	1
307	$59,533.18	$15.42	$0.00	Actual	2013	Giant Super Market Inc.	715 McGraw	Bay City	MI	48708	N/A	N/A
308	$4,200.00	$13.50	$0.00	N/A		Mecosta County Park Commission	Gregory Rasmussen	Paris	MI	49338		
309	$84,479.26	$10.77	$0.00	Actual	2013	Charles and Bette Gordon	N3689 CO. T	Marinette	WI	54143	24	22
310	$25,814.69	$19.05	$0.00	Actual	2013	Stephenson Bakery, Inc.	3104 13th Street	Menominee	MI	49858	N/A	N/A
311	$338,589.50	$13.82	$0.00	Actual	2013	Rapanos Family, L.c.	1421 Washington Street	Midland	MI	48640	1	1
312	$17,692.08	$11.85	$0.00	N/A		Saginaw Co as Fis Agent GLBMW	1600 North Michigan Avenue	Saginaw	MI	48602	79	79
313	$2,476.68	$11.85	$0.00	N/A		Saginaw Co as Fis Agent GLBMW	1600 North Michigan Avenue	Saginaw	MI	48602	1	1
314	$54,651.34	$18.22	$0.00	Actual	2013	NW Plaza Associates, LLC	31800 Northwestern Highway, Suite 310,	Farmington Hills	MI	48334	N/A	N/A
315	$245,893.96	$13.82	$0.00	Actual	2013	Gary C. Hoffman Trust Agreement	4864 Forest Ridge,	Cadillac	MI	49601	75	69
316	$23,100.00	$23.10	$0.00	Actual	2013	Covenant Capital, Inc.	PO Box 927	Lake City	MI	49651	N/A	N/A
317	$96,160.50	$20.95	$0.00	Estimated	2013	Charlevoix Sunset, LLC	PO BOX 910	Holland	OH	43528	17	13
318	$486,900.00	$19.76	$0.00	Actual	2012	Charlevoix Sunset, LLC	PO BOX 910	Holland	OH	43528	105	100
319	$2,082.48	$16.66	$0.00	Actual	2013	Monroe Co Employment & Traing	1531 North Telegraph Road, Suite D,	Monroe	MI	48162	1	1
320	$67,021.39	$16.13	$0.00	Actual	2013	Linda Sieg, Wm & Robin Michaud	993 Tottenham Place	Monroe	MI	48161	N/A	N/A
321	$32,412.85	$12.97	$1,279.00	Actual	2013	Bedford Plaza, LLC	6725 W. Central Avenue, Unit U	Toledo	OH	43617	N/A	N/A
322	$63,802.73	$21.20	$0.00	Actual	2013	Hathaway Properties LLC	820 S. Greenville West Drive	Greenville	MI	48838	N/A	N/A
323	$50,434.14	$8.31	$0.00	Actual	2013	Provada Gust	1420 North Long Rd	Pierson	MI	49339		
324	$245,875.26	$15.91	$0.00	Actual	2013	DeShano Construction Company	325 Commerce Court	Gladwin	MI	48624	77	70

	AL	AM
297	100%	2013 Data
298	60%	
299	N/A - Branch Office	Branch Office
300	93%	
301	100%	
302	N/A - Branch Office	Branch Office
303	100%	
304	88%	
305	100%	
306	100%	
307	N/A - Branch Office	Branch Office
308		Agency did not supply requested information
309	92%	
310	N/A - Branch Office	Branch Office
311	100%	
312	100%	
313	100%	
314	N/A - Branch Office	Branch Office
315	92%	
316	N/A - Branch Office	Branch Office
317	76%	
318	95%	2013 Data
319	100%	
320	N/A - Branch Office	Branch Office
321	N/A - Branch Office	Branch Office
322	N/A - Branch Office	Branch Office
323	100%	MSP - Police Post
324	91%	

	A	B	C	D	E	F	G	H	I	J	K	L	M	N
325	Montmorency	DHS	2314-2006-0045	11636 M-32 West	Atlanta	49709	01/01/2007	12/31/2016	$4,399.52	$52,794.24	$9.92	5,322	Lease	Office Building
326	Montmorency	MDARD	10698-2008-0127	16860 M-32 East	Atlanta	49709	11/01/2009	10/31/2019	$4,092.92	$49,115.04	$5.17	9,500	Lease	Laboratory
327	Montmorency	SOS	10078-2008-0122	M-32/33 Elkland Center	Atlanta	49709	04/19/2009	04/30/2014	$399.80	$4,797.60	$6.05	793	Lease	Office Building
328	Muskegon	DOC	6651-2010-0100	985 East Barney	Muskegon	49444	01/01/2007	12/31/2021	$8,357.00	$100,284.00	$12.62	7,940	Lease	Office Building
329	Muskegon	MSF	11704-2013-0258	316 Morris Street	Muskegon	49440	07/01/2013	06/30/2014	$372.00	$4,464.00	$22.32	200	RA	Office Building
330	Muskegon	SOS	10857-2010-0142	1485 East Apple Avenue	Muskegon	49442	11/01/2012	10/31/2022	$5,759.98	$69,119.76	$13.74	5,030	Lease	Office Building
331	Muskegon	DHS	6948-2007-0149	2700 Baker St.	Muskegon Heights	49444	10/01/2009	09/30/2019	$45,287.81	$543,453.72	$11.25	48,307	Lease	Office Building
332	Newaygo	DHS	11243-2013-0309	4747 W 48th Street	Fremont	49412	11/01/2012	10/31/2014	$485.00	$5,820.00	$12.93	450	RA	Office Building
333	Newaygo	MSF	11620-2014-0035	4747 W 48th Street	Fremont	49412	11/01/2013	10/31/2014	$311.00	$3,732.00	$22.48	166	RA	Office Building
334	Newaygo	SOS	11161-2004-1151	7159 West 48th Street	Fremont	49412	10/01/2005	09/30/2015	$2,187.50	$26,250.00	$17.50	1,500	Lease	Office Building
335	Newaygo	DHS	10293-1990-1058	1018 Newell St.	White Cloud	49349	07/01/1996	06/30/2016	$8,654.00	$103,848.00	$6.24	16,637	Lease	Office Building
336	Oakland	SOS	11335-2007-0120	7090 Shashabaw Road	Clarkston	48348	09/15/2008	08/31/2018	$6,966.67	$83,600.04	$17.90	4,000	Lease	Office Building
337	Oakland	SOS	11334-2008-0106	672 North Milford Road	Highland	48356	09/15/2008	09/30/2018	$8,261.79	$99,141.48	$16.50	5,359	Lease	Office Building
338	Oakland	DHS	4872-2010-0004	30755 Montpelier	Madison Heights	48071	01/01/2012	12/31/2031	$38,230.00	$458,760.00	$17.25	26,595	Lease	Office Building
339	Oakland	SOS	11107-2004-1215	31164 Beck Road	Novi	48377	03/01/2006	02/29/2016	$8,003.00	$96,036.00	$23.75	4,500	Lease	Office Building
340	Oakland	DHS	4397-2006-0230	25900 Greenfield Rd, Suite 400	Oak Park	48237	07/01/2008	11/30/2018	$13,802.83	$165,633.96	$14.00	11,831	Lease	Office Building
341	Oakland	SOS	11574-2011-0383	13401 W. Ten Mile Road	Oak Park	48237	12/01/2012	11/30/2022	$6,668.00	$80,016.00	$16.00	5,001	Lease	Office Building
342	Oakland	DHS	11367-2012-0444	51111 Woodward Avenue	Pontiac	48342	04/01/2013	03/31/2024	$86,957.58	$1,043,490.96	$15.50	67,322	Lease	Office Building
343	Oakland	DHS	11703-2013-0238	51111 Woodward Avenue	Pontiac	48342	09/01/2013	10/31/2023	$15,769.83	$189,237.96	$14.00	13,517	Lease	Office Building
344	Oakland	DHS	6938-2011-0079	235 N Saginaw St	Pontiac	48342	11/01/2002	10/31/2022	$35,655.00	$427,860.00	$15.00	28,524	Lease	Office Building
345	Oakland	DOC	11534-2011-0025	2001 CenterpointParkway, Ste. 101	Pontiac	48341	05/01/2012	04/30/2022	$13,771.00	$165,252.00	$17.50	9,443	Lease	Office Building
346	Oakland	LARA	11651-2012-0312	51111 Woodward Avenue	Pontiac	48342	07/01/2013	06/30/2023	$6,650.00	$79,800.00	$14.00	5,700	Lease	Office Building
347	Oakland	SOS	11115-2004-1202	1602 N Perry St	Pontiac	48340	07/01/2005	06/30/2015	$7,964.46	$95,573.52	$17.13	4,996	Lease	Office Building
348	Oakland	SOS	7354-2010-0075	2250 Crooks Rd.	Rochester Hills	48309	01/01/2011	12/31/2015	$3,681.00	$44,172.00	$14.25	3,100	Lease	Office Building
349	Oakland	DMVA	11093-2008-0170	21500 Northwestern Hwy, Ste #773	Southfield	48075	01/01/2010	12/31/2014	$3,499.00	$41,988.00	$21.11	1,989	Lease	Retail
350	Oakland	LARA	11418-2010-0003	25680 West Eight Mile Road	Southfield	48033	10/01/2010	09/30/2020	$17,728.00	$212,736.00	$12.50	17,019	Lease	Mixed Use

	O	P	Q	R	S	T	U	V	W	X	Y
325	Rent Authorized	Standard; 90 day	None	Two 5 yr; 60 day	Public Utilities, Grounds, Dumpster Service	$6,753.36	$0.00	$3,215.00	$493.79	$0.00	$0.00
326	Rent Authorized	Standard; 90 day	None	Two 5 yr; 60 day	Public Utilities, Janitorial, Grounds, Dumpster Service	$7,473.32	$3,981.96	$2,925.00	$1,527.58	$0.00	$0.00
327	Rent Authorized	Standard; 90 day	None	None	Janitorial	$0.00	$2,580.00	$0.00	$0.00	$0.00	$0.00
328	Rent Authorized	Standard; 90 day	None	One 10 yr; 30 day	Public Utilities, Janitorial, Grounds	$47,458.00	$9,860.00	$0.00	$0.00	$15,363.00	$0.00
329	Holding Over	Standard; 30 day	None	None	Gross (Full Service)	$0.00	$0.00	$0.00	$0.00	$0.00	$0.00
330	Rent Authorized	Standard; 90 day	None	Two 5 yr; 30 day	Gross (Full Service)	$0.00	$0.00	$0.00	$151.30	$20,967.03	$0.00
331	Rent Authorized	Standard; 90 day	None	None	Public Utilities, Janitorial, Dumpster Service	$118,173.16	$46,761.38	$0.00	$0.00	$0.00	$0.00
332	Rent Authorized	Standard; 30 day	None	None	Gross (Full Service)	$0.00	$0.00	$0.00	$0.00	$0.00	$0.00
333	Rent Authorized	Standard; 30 day	None	None	Gross (Full Service)	$0.00	$0.00	$0.00	$0.00	$0.00	$0.00
334	Rent Authorized	Standard; 90 day	None	None	Public Utilities, Janitorial	$3,671.15	$3,932.48	$0.00	$0.00	$0.00	$0.00
335	Rent Authorized	Standard; 60 day	None	Two 5 yr; 60 day	Public Utilities	$72,239.63	$3,015.56	$0.00	$7,204.53	$0.00	$0.00
336	Rent Authorized	Standard; 90 day	None	One 5 yr; 60 day	Public Utilities, Janitorial	$8,439.19	$5,020.83	$0.00	$378.60	$4,208.55	$0.00
337	Rent Authorized	Standard; 90 day	None	One 5 yr; 60 day	Gross (Full Service)	$0.00	$0.00	$0.00	$236.85	$4,226.16	$0.00
338	Rent Authorized	Standard; 120 day	None	None	Gross (Full Service)	$0.00	$0.00	$0.00	$0.00	$0.00	$0.00
339	Rent Authorized	Standard; 90 day	None	None	Janitorial	$0.00	$4,164.00	$0.00	$736.85	$4,210.15	$0.00
340	Rent Authorized	Standard; 90 day	None	Two 5 yr; 60 day	Gross (Full Service)	$0.00	$0.00	$0.00	$170.00	$0.00	$0.00
341	Rent Authorized	Standard; 90 day	None	Two 5 yr; 90 day	Gross (Full Service)	$4,040.87	$1,205.72	$0.00	$248.85	$18,368.77	$0.00
342	Rent Authorized	Standard; 120 day	None	Two 5 yr; 60 day	Gross (Full Service)	$0.00	$0.00	$0.00	$0.00	$0.00	$0.00
343	Rent Authorized	Standard; 120 day	None	Two 5 yr; 60 day	Gross (Full Service)	$0.00	$0.00	$0.00	$0.00	$0.00	$0.00
344	Rent Authorized	Standard; 120 day	None	Two 5 yr; 60 day	Public Utilities, Janitorial	$41,643.66	$20,500.58	$0.00	$7,504.93	$0.00	$5,761.00
345	Rent Authorized	Standard; 180 day	None	Two 5 yr; 30 day	Public Utilities	$18,413.85	$0.00	$0.00	$0.00	$0.00	$0.00
346	Rent Authorized	Standard; 90 day	None	None	Gross (Full Service)	$0.00	$0.00	$0.00	$0.00	$0.00	$0.00
347	Rent Authorized	Standard; 90 day	None	Two 5 yr; 180 day	Janitorial	$0.00	$3,852.20	$0.00	$451.85	$17,981.00	$0.00
348	Rent Authorized	Standard; 90 day	None	One 5 yr; 60 day	Janitorial	$0.00	$3,896.27	$0.00	$236.85	$4,226.16	$0.00
349	Rent Authorized	Standard; 90 day	None	One 5 yr; 60 day	Janitorial	$0.00	$0.00	$0.00	$0.00	$0.00	$0.00
350	Rent Authorized	Exec. New; 90 day	None	Two 5 yr; 60 day	Public Utilities	$21,672.73	$0.00	$0.00	$0.00	$0.00	$0.00

	Z	AA	AB	AC	AD	AE	AF	AG	AH	AI	AJ	AK
325	$63,256.39	$11.89	$0.00	Actual	2013	Gary and Pamela McMurphy	14860 Airport Road	Atlanta	MI	49709	18	18
326	$65,022.90	$6.84	$0.00	Actual	2013	D & TK Incorporated	8344 Hall Road, Ste 209	Utica	MI	48317	N/A	N/A
327	$7,377.60	$9.30	$0.00	Actual	2013	C.R.Otto, J.H.Otto, R.W.Pore	18465 Pleasant Valley Road	Atlanta	MI	49709	N/A	N/A
328	$172,965.00	$21.78	$0.00	Actual	2013	Kalamazoo Probation Enhancement	519 South Park Street	Kalamazoo	MI	49007		
329	$4,464.00	$22.32	$0.00	N/A		Muskegon County	990 Terrace	Muskegon	MI	49440	2	2
330	$90,238.09	$17.94	$0.00	Actual	2013	Mad Dog Investments, LLC	1477 East Apple Ave	Muskegon	MI	49442	N/A	N/A
331	$708,388.26	$14.66	$0.00	Actual	2013	Tridonn Development Co.	1838 Ruddiman Drive	North Muskegon	MI	49445	283	250
332	$5,820.00	$12.93	$0.00	Actual	2013	Michigan Works! West Central	14330 Northland Drive,	Big Rapids	MI	49307	1	1
333	$3,732.00	$22.48	$0.00	Actual	2013	Michigan Works! West Central	14330 Northland Drive,	Big Rapids	MI	49307	1	1
334	$33,853.63	$22.57	$0.00	Actual	2013	48th Street Mall Group Fremont	403 Vienna Lane	Fremont	MI	49412	N/A	N/A
335	$186,307.72	$11.20	$0.00	Actual	2013	The County of Newaygo	1087 Newell Street	White Cloud	MI	49349	75	73
336	$101,647.21	$25.41	$0.00	Actual	2013	Sashabaw Crossing, LLC	25900 W Eleven Mile Rd #250	Southfield	MI	48034	N/A	N/A
337	$103,604.49	$19.33	$0.00	Actual	2013	Nancy A. Hollis	13676 Holtforth	Fenton	MI	48430	N/A	N/A
338	$458,760.00	$17.25	$0.00	Actual	2013	River Valley Investors, LLC	40 Varda Landing	Sausalito	CA	94965	128	125
339	$105,147.00	$23.37	$0.00	Actual	2013	Novi Shopping Center, LLC	31000 Northwestern Highway, Suite 120	Farmington Hills	MI	48334	N/A	N/A
340	$165,803.96	$14.01	$0.00	Actual	2013	LSREF2 Oreo (Direct), LLC	2711 N. Haskell Ave	Dallas	TX	75204	32	24
341	$103,880.21	$20.77	$0.00	Actual	2013	Parkwoods Plaza Center, LLC	4036 Telegraph, Suite 201	Bloomfield Hills	MI	48302	N/A	N/A
342	$1,043,490.96	$15.50	$0.00	Actual	2013	North Bay Drywall, Inc. Trust	715 S Point Blvd, Suite B	Petaluma	CA	94975	225	218
343	$189,237.96	$14.00	$0.00	Actual	2013	North Bay Drywall, Inc. Trust	715 S Point Blvd, Suite B	Petaluma	CA	94975	75	68
344	$503,270.17	$17.64	$0.00	Actual	2013	235 N Saginaw Associates, LLC	560 Kirts Blvd	Troy	MI	48084	128	104
345	$183,665.85	$19.45	$0.00	Estimated	2013	Freedom Equities LLC	c/o Friedman Real Estate	Farmington Hills	MI	48331		
346	$79,800.00	$14.00	$0.00	Actual	2013	North Bay Drywall, Inc. Trust	715 S Point Blvd, Suite B	Petaluma	CA	94975	4	4
347	$117,858.57	$23.59	$0.00	Actual	2013	BNR Group LLC	425 W. 11 Mile Road	Madison Heights	MI	48071	N/A	N/A
348	$52,531.28	$16.95	$0.00	Actual	2013	Santia Family - Crooks Corner, L	17477 Iris Circle	Clinton Twp	MI	48036	N/A	N/A
349	$41,988.00	$21.11	$0.00	Actual	2013	GP-Northland Center, LLC	2000 Maplewood Dr	Maple Shade	NJ	08052	3	2
350	$234,408.73	$13.77	$0.00	Actual	2013	United Center, LLC	124 West Allegan Street	Lansing	MI	48933	45	40

	AL	AM
325	100%	
326	N/A - Lab	Laboratory
327	N/A - Branch Office	Branch Office
328	100%	Parole office
329	100%	
330	N/A - Branch Office	Branch Office
331	88%	
332	100%	
333	100%	
334	N/A - Branch Office	Branch Office
335	97%	
336	N/A - Branch Office	Branch Office
337	N/A - Branch Office	Branch Office
338	98%	
339	N/A - Branch Office	Branch Office
340	75%	
341	N/A - Branch Office	Branch Office
342	97%	
343	91%	
344	81%	
345	100%	Parole office
346	100%	
347	N/A - Branch Office	Branch Office
348	N/A - Branch Office	Branch Office
349	67%	
350	89%	

	A	B	C	D	E	F	G	H	I	J	K	L	M	N
351	Oakland	LARA	11471-2009-0484	25660 West 8 Mile Road	Southfield	48033	10/01/2010	09/30/2020	$10,879.00	$130,548.00	$12.50	10,444	Lease	Office Building
352	Oakland	SOS	10552-2010-0076	25263 Telegraph Road	Southfield	48034	09/01/2010	08/31/2020	$6,676.77	$80,121.25	$13.75	5,827	Lease	Office Building
353	Oakland	SOS	10680-2008-0041	1111 E Long Lake Road	Troy	48085	06/01/2009	05/31/2019	$6,364.88	$76,378.56	$15.00	4,629	Lease	Office Building
354	Oakland	DHS	4606-2008-0003	195 Ladd Road	Walled Lake	48390	09/01/2008	11/30/2013	$34,163.94	$409,967.28	$21.00	19,086	Lease	Office Building
355	Oakland	SOS	11502-2010-0692	4301 Orchard Lake Road	West Bloomfield	48323	08/01/2012	07/31/2022	$4,500.79	$54,009.48	$15.82	3,414	Lease	Office Building
356	Oceana	DHS	10726-1999-1163	4081 W Polk Rd.	Hart	49420	01/01/2002	12/31/2021	$17,970.00	$215,640.00	$13.78	15,646	Lease	Office Building
357	Oceana	SOS	6671-2005-0202	3740 W Polk	Hart	49420	05/01/2006	04/30/2016	$2,456.00	$29,472.00	$19.65	1,500	Lease	Office Building
358	Ogemaw	DHS	10393-2012-0050	444 E Houghton Avenue	West Branch	48661	12/06/1996	12/05/2026	$9,864.17	$118,370.04	$7.89	15,000	Lease	Office Building
359	Ogemaw	MSF	11596-2013-0319	2389 South M-76	West Branch	48661	09/01/2013	08/31/2014	$161.44	$1,937.28	$15.75	123	RA	Office Building
360	Ogemaw	MSP	1434-1972-2	Lot B Block 13	West Branch	48661	09/01/1972	08/30/2071	$0.00	$1.00	$0.00	400	Lease	Parking
361	Ogemaw	SOS	10377-2005-0234	2349 W M-55	West Branch	48661	03/17/2007	03/16/2017	$1,924.00	$23,088.00	$12.62	1,830	Lease	Retail
362	Ontonagon	DHS	6949-2007-0155	730 South 7th Street	Ontonagon	49953	10/01/2008	12/18/2014	$2,548.58	$30,582.96	$8.50	3,598	Lease	Office Building
363	Ontonagon	SOS	6951-2006-0076	728 S 7th St.	Ontonagon	49953	09/01/2007	08/31/2017	$453.33	$5,439.96	$7.75	680	Lease	Office Building
364	Osceola	DHS	11245-2008-0156	240 East Church	Reed City	49677	07/01/2010	06/30/2019	$650.00	$7,800.00	$14.31	545	Sub-Lease	Office Building
365	Osceola	SOS	11317-2007-0073	21719 Howard St.	Reed City	49677	12/01/2008	11/30/2018	$1,246.10	$14,953.20	$13.82	1,082	Lease	Office Building
366	Oscoda	DHS	4451-2006-0046	200 W Fifth St.	Mio	48647	03/01/2007	02/28/2017	$4,630.68	$55,568.16	$9.87	5,630	Lease	Office Building
367	Oscoda	SOS	6660-2007-0137	302 N Morenci	Mio	48647	01/13/2007	01/12/2017	$1,284.67	$15,416.04	$15.04	1,025	Lease	Office Building
368	Otsego	DEQ	10706-2009-0183	2100 W M-32	Gaylord	49735	11/01/1999	10/31/2016	$15,000.00	$180,000.00	$12.00	15,000	Lease	Office Building
369	Otsego	DHS	11548-2011-0152	931 S. Otsego Avenue	Gaylord	49735	11/01/2013	10/31/2033	$18,765.31	$225,183.72	$15.45	14,575	Sub-Lease	Office Building
370	Otsego	DMVA	11557-2011-0252	931 S. Otsego Avenue	Gaylord	49735	11/01/2013	10/31/2033	$1,416.25	$16,995.00	$15.45	1,100	Sub-Lease	Office Building
371	Otsego	LARA	11571-2011-0357	931 S. Otsego Avenue	Gaylord	49735	10/22/2013	10/31/2033	$7,789.37	$93,472.44	$15.45	6,050	Lease	Office Building
372	Otsego	MSF	11738-2013-0447	2927 D & M DR	Gaylord	49735	07/01/2013	06/30/2014	$320.76	$3,849.12	$14.58	264	RA	Office Building
373	Otsego	MSP	10777-2009-0023	123 Fairview	Gaylord	49735	03/10/2000	03/31/2012	$4,000.00	$48,000.00	$9.23	5,200	Lease	Mechanic Shop
374	Otsego	MSP	11031-2001-1071	580 South Otsego Avenue	Gaylord	49735	10/01/2005	09/30/2015	$0.00	$5,000.00	$0.00	0	Lease	Land
375	Otsego	MSP	6755-2005-0191	810 S Otsego Avenue	Gaylord	49735	09/01/2006	08/31/2016	$1,800.00	$21,600.00	$12.00	1,800	Lease	Office Building
376	Otsego	SOS	11558-2011-0253	931 S. Otsego Avenue	Gaylord	49735	10/28/2013	10/31/2033	$2,575.00	$30,900.00	$15.45	2,000	Lease	Office Building
377	Ottawa	DNR	10967-2006-0218	4876 Allen Park Drive	Allendale	49401	10/01/2007	09/30/2022	$3,427.50	$41,130.00	$4.57	9,000	Lease	Warehouse
378	Ottawa	SOS	10496-2011-0298	1110 Robbins Road	Grand Haven	49417	12/01/2007	11/30/2017	$2,257.50	$27,090.00	$10.50	2,580	Lease	Office Building
379	Ottawa	DHS	10585-1996-1112	12285 James Street	Holland	49424	01/01/2000	12/31/2019	$53,025.00	$636,300.00	$21.21	30,000	Lease	Office Building

	O	P	Q	R	S	T	U	V	W	X	Y
351	Rent Authorized	Exec. New; 90 day	None	Two 5 yr; 60 day	Public Utilities	$9,942.63	$0.00	$0.00	$0.00	$0.00	$0.00
352	Rent Authorized	Standard; 180 day	None	None	Public Utilities, Janitorial	$12,285.35	$3,800.74	$0.00	$724.35	$19,281.76	$0.00
353	Rent Authorized	Standard; 90 day	None	One 5 yr; 60 day	Public Utilities, Janitorial	$10,018.16	$3,900.00	$0.00	$954.24	$4,226.16	$0.00
354	Holding Over	Standard; 120 day	None	None	Public Utilities, Janitorial, Pest Control	$38,841.96	$11,366.12	$0.00	$1,770.63	$0.00	$0.00
355	Rent Authorized	Standard; 120 day	None	One 5 yr; 90 day	Public Utilities, Janitorial	$9,519.77	$4,320.00	$0.00	$378.85	$4,226.16	$0.00
356	Rent Authorized	Exec. New; 90 day	None	Two 5 yr; 60 day	Public Utilities, Janitorial, Dumpster Service	$40,667.92	$14,409.35	$0.00	$0.00	$0.00	$0.00
357	Rent Authorized	Standard; 90 day	None	One 5 yr; 60 day	Gross (Full Service)	$0.00	$0.00	$0.00	$0.00	$0.00	$0.00
358	Rent Authorized	Standard; 60 day	None	Two 5 yr; 30 day	Public Utilities, Janitorial, Grounds, Dumpster Service, Pest Control	$19,979.84	$9,540.36	$0.00	$3,093.90	$0.00	$5,085.00
359	Holding Over	Standard; 30 day	None	None	Gross (Full Service)	$0.00	$0.00	$0.00	$0.00	$0.00	$0.00
360	Rent Authorized	Standard; 30 day	None	None	Gross (Full Service)	$0.00	$0.00	$0.00	$0.00	$0.00	$0.00
361	Rent Authorized	Standard; 90 day	None	None	Public Utilities, Janitorial	$4,133.62	$3,744.00	$0.00	$0.00	$0.00	$0.00
362	Rent Authorized	Standard; 90 day	None	One 10 yr; 30 day	Public Utilities, Janitorial, Grounds, Dumpster Service, Pest Control	$9,298.58	$10,524.98	$0.00	$3,640.00	$0.00	$0.00
363	Rent Authorized	Standard; 90 day	None	One 10 yr; 30 day	Public Utilities, Janitorial, Grounds	$1,487.79	$4,584.00	$728.00	$635.97	$0.00	$0.00
364	Rent Authorized	Standard; 90 day	None	None	Gross (Full Service)	$0.00	$0.00	$0.00	$0.00	$0.00	$0.00
365	Rent Authorized	Standard; 90 day	None	One 10 yr; 60 day	Public Utilities, Janitorial	$1,516.37	$4,040.00	$0.00	$0.00	$0.00	$0.00
366	Rent Authorized	Standard; 90 day	None	Two 5 yr; 30 day	Public Utilities, Janitorial, Grounds, Dumpster Service	$10,844.34	$768.00	$2,595.40	$25.00	$0.00	$0.00
367	Rent Authorized	Standard; 90 day	None	None	Public Utilities	$3,571.93	$0.00	$0.00	$0.00	$0.00	$0.00
368	Rent Authorized	Standard; 90 day	Anytme after 5th year	One 5 yr; 30 day	Public Utilities, Janitorial, Grounds, Dumpster Service	$18,673.25	$11,940.00	$0.00	$1,589.37	$0.00	$0.00
369	Rent Authorized	Leg. Rest.; 90 day	None	One 5 yr; 60 day	Gross (Full Service)	$0.00	$0.00	$0.00	$0.00	$0.00	$0.00
370	Rent Authorized	Standard; 90 day	None	One 5 yr; 60 day	Gross (Full Service)	$0.00	$0.00	$0.00	$0.00	$0.00	$0.00
371	Rent Authorized	Leg. Rest.; 90 day	None	One 5 yr; 60 day	Gross (Full Service)	$0.00	$0.00	$0.00	$0.00	$0.00	$0.00
372	Holding Over	Standard; 30 day	None	None	Gross (Full Service)	$0.00	$0.00	$0.00	$0.00	$0.00	$0.00
373	Holding Over	Standard; 90 day	None	None	Public Utilities, Janitorial	$10,140.00	$5,200.00	$0.00	$0.00	$0.00	$0.00
374	Rent Authorized	Standard; 90 day	None	One 10 yr; 30 day	Grounds	$0.00	$0.00	$0.00	$0.00	$0.00	$0.00
375	Rent Authorized	Standard; 90 day	None	None	Public Utilities, Janitorial	$3,510.00	$1,800.00	$0.00	$0.00	$0.00	$0.00
376	Rent Authorized	Standard; 90 day	None	One 5 yr; 60 day	Gross (Full Service)	$0.00	$0.00	$0.00	$0.00	$0.00	$0.00
377	Rent Authorized	Standard; 90 day	None	None	Public Utilities, Janitorial	$2,983.31	$0.00	$0.00	$0.00	$0.00	$0.00
378	Rent Authorized	Standard; 90 day	None	None	Public Utilities, Janitorial	$6,353.10	$3,708.00	$0.00	$0.00	$236.85	$0.00
379	Rent Authorized	Exec. Leg; 180 day	None	Two 5 yr; 60 day	Gross (Full Service)	$0.00	$0.00	$0.00	$0.00	$0.00	$0.00

	Z	AA	AB	AC	AD	AE	AF	AG	AH	AI	AJ	AK
351	$140,490.63	$13.45	$0.00	Actual	2013	United Center, LLC	124 West Allegan Street	Lansing	MI	48933	24	20
352	$116,213.45	$19.94	$0.00	Actual	2013	Tel-Ex Shopping Center, L.L.C.	2150 B Franklin Road	Bloomfield Hills	MI	48302	N/A	N/A
353	$95,477.12	$20.63	$0.00	Actual	2013	Long Lake Plaza Associates L.L.C	462 Cape May Street	Englewood	NJ	07631	N/A	N/A
354	$461,945.99	$24.20	$0.00	Actual	2013	A & J Plaza Square	23136 Alger Lane	St Clair Shores	MI	48080		
355	$72,454.26	$21.22	$0.00	Actual	2013	Azoi, L.L.C.	31550 Northwestern Highway	Farmington Hills	MI	48334	N/A	N/A
356	$270,717.27	$17.30	$0.00	Actual	2013	Michigan-West LLC	611 E Main St	Hart	MI	49420	70	70
357	$29,472.00	$19.65	$0.00	Actual	2013	James H. and Donna J. Hodges	315 Church Street	Hart	MI	49420	N/A	N/A
358	$156,069.14	$10.40	$0.00	Actual	2013	RL Development	Leonard Stephens	West Branch	MI	48661	51	45
359	$1,937.28	$15.75	$0.00	N/A		Region 7B Employment & Training	402 N. First Street	Harrison	MI	48625	1	1
360	$1.00	$0.00	$0.00	Actual	2013	City of West Branch	121 North Fourth Street	West Branch	MI	48661	N/A	N/A
361	$30,965.62	$16.92	$0.00	Actual	2013	Gustav D. Hobohm, ET AL	2214 Eastman Avenue	Midland	MI	48640	N/A	N/A
362	$54,046.52	$15.02	$0.00	Actual	2013	Jill A. Lundgren Trust	12769 Mansfeldt Road	Baraga	MI	49908		
363	$12,875.72	$18.93	$0.00	Actual	2013	Jill A. Lundgren Trust	12769 Mansfeldt Road	Baraga	MI	49908	N/A	N/A
364	$7,800.00	$14.31	$0.00	Actual	2013	Michigan Works! West Central	14330 Northland Drive,	Big Rapids	MI	49307	1	1
365	$20,509.57	$18.96	$0.00	Actual	2013	Kailing Land Company, LLC	153 220th Avenue	Reed City	MI	49677	N/A	N/A
366	$69,800.90	$12.40	$0.00	Actual	2013	Gary and Pamela McMurphy	14860 Airport Road	Atlanta	MI	49709	22	20
367	$18,987.97	$18.52	$0.00	Actual	2013	Sam and Natalie Giardina	702 N Morenci Street	Mio	MI	48647	N/A	N/A
368	$212,202.62	$14.15	$0.00	Actual	2012	Dedrick Investment LLC	3916 Traxler Court	Bay City	MI	48706	64	54
369	$225,183.72	$15.45	$0.00	Actual	2013	McGaylord, LLC	2170 W. Main Street	Owosso	MI	48867	51	51
370	$16,995.00	$15.45	$0.00	Actual	2013	McGaylord, LLC	2170 W. Main Street	Owosso	MI	48867	4	2
371	$93,472.44	$15.45	$0.00	Actual	2013	McGaylord, LLC	2170 W. Main Street	Owosso	MI	48867	30	25
372	$3,849.12	$14.58	$0.00	Actual	2013	Northeast Michigan Consortium	20709 State Street	Onaway	MI	49765	2	2
373	$63,340.00	$12.18	$0.00	Estimated	2013	Hayes and Bentz, Ent.	119 Fairview	Gaylord	MI	49735		
374	$5,000.00	$0.00	$0.00	N/A		County of Otsego	225 W Main Street, Room 202	Gaylord	MI	49735	N/A	N/A
375	$26,910.00	$14.95	$0.00	Estimated	2013	Bavarian Group	1561 East Mitchell	Petoskey	MI	49770		
376	$30,900.00	$15.45	$0.00	Actual	2013	McGaylord, LLC	2170 W. Main Street	Owosso	MI	48867	N/A	N/A
377	$44,113.31	$4.90	$0.00	Actual	2013	RDR Development, L.L.C.	4850 Allen Park Drive, Ste 1	Allendale	MI	49401	N/A	N/A
378	$37,387.95	$14.49	$0.00	Actual	2013	DEG Development Co., L.L.C.	1946 Turner N.W.	Grand Rapids	MI	49504	N/A	N/A
379	$636,300.00	$21.21	$0.00	Actual	2013	County of Ottawa	12220 Fillmore	West Olive	MI	49460	136	134

	AL	AM
351	83%	
352	N/A - Branch Office	Branch Office
353	N/A - Branch Office	Branch Office
354		Lease Cancelled effective 11/30/2014
355	N/A - Branch Office	Branch Office
356	100%	
357	N/A - Branch Office	Branch Office
358	88%	
359	100%	
360	100%	N/A - Parking
361	N/A - Branch Office	Branch Office
362		Lease Cancelled
363	N/A - Branch Office	Branch Office
364	100%	
365	N/A - Branch Office	Branch Office
366	91%	
367	N/A - Branch Office	Branch Office
368	84%	16.093% of this facility is warehouse and laboratory
369	100%	2013 Data
370	50%	
371	83%	
372	100%	
373	100%	MSP - Mechanic Shop
374	N/A - Land	Land
375	100%	MSP - Police Post
376	N/A - Branch Office	Branch Office
377	N/A - Warehouse	Warehouse
378	N/A - Branch Office	Branch Office
379	99%	

	A	B	C	D	E	F	G	H	I	J	K	L	M	N
380	Ottawa	DHS	11112-2009-0197	119 Clover Avenue	Holland	49423	09/01/2005	11/30/2020	$3,121.29	$37,455.48	$9.48	3,951	Sub-Lease	Office Building
381	Ottawa	DMVA	10885-2014-0285	24 East 9th Street	Holland	49423	06/01/2014	05/31/2015	$1,292.71	$15,512.50	$18.25	850	RA	Office Building
382	Ottawa	MSF	11720-2013-0329	119 Clover Avenue	Holland	49423	09/01/2013	08/31/2014	$273.63	$3,283.56	$9.49	346	RA	Office Building
383	Ottawa	SOS	11208-2006-0044	587-80 East 8th Street	Holland	49423	01/22/2009	01/31/2019	$4,042.50	$48,510.00	$10.50	4,200	Lease	Office Building
384	Ottawa	SOS	10497-2010-0620	5211 Cherry Avenue	Hudsonville	49426	09/01/2007	08/31/2019	$4,114.26	$49,371.12	$12.97	3,760	Lease	Office Building
385	Presque Isle	DHS	7616-2005-0032	1242 W Third Street	Rogers City	49779	10/01/2006	09/30/2016	$5,754.80	$69,057.60	$12.90	5,003	Lease	Office Building
386	Presque Isle	SOS	10308-2005-0126	246 N Bradley Highway	Rogers City	49779	11/01/2006	10/31/2016	$1,281.00	$15,372.00	$13.48	1,041	Lease	Office Building
387	Roscommon	SOS	6820-2005-0174	2565 S Gladwin Rd	Prudenville	48651	06/01/2006	05/31/2016	$850.00	$10,200.00	$8.01	1,274	Lease	Office Building
388	Roscommon	DHS	2502-2006-0224	111 W Union	Roscommon	48653	01/01/1986	12/31/2016	$8,228.61	$98,743.32	$10.82	9,126	Lease	Office Building
389	Saginaw	DOC	11511-2008-0058	1835 Treanor St.	Saginaw	48601	06/01/2010	05/31/2021	$9,415.00	$112,980.00	$17.86	6,326	Lease	Office Building
390	Saginaw	LARA	10180-2013-0213	4901 Towne Centre	Saginaw	48604	08/01/2005	07/31/2018	$5,204.38	$62,452.56	$16.50	3,785	Lease	Office Building
391	Saginaw	LARA	11222-2006-0084	999 South Washington	Saginaw	48603	09/20/2007	09/19/2017	$39,029.17	$468,350.04	$21.85	29,000	Lease	Office Building
392	Saginaw	MSF	11732-2013-0368	312 E. Genesee	Saginaw	48602	07/01/2013	05/31/2015	$401.61	$4,819.32	$23.74	203	RA	Office Building
393	Saginaw	SOS	10593-2008-0046	4404 Bay Rd	Saginaw	48603	07/01/2009	06/30/2019	$5,049.66	$60,595.92	$10.93	5,544	Lease	Office Building
394	Saginaw	SOS	10594-2009-0025	4212 Dixie Hwy.	Saginaw	48601	10/01/2009	09/30/2019	$2,991.00	$35,892.00	$9.97	3,600	Lease	Office Building
395	Saginaw	SOS	10065-2008-0016	115 S. Saginaw Street	St Charles	48655	02/01/2009	01/31/2019	$941.16	$11,293.92	$9.62	1,174	Lease	Office Building
396	Saint Clair	DHS	10433-1995-1299	150 Fort St.	Port Huron	48060	06/01/1998	05/31/2023	$62,851.50	$754,218.00	$22.38	33,694	Lease	Office Building
397	Saint Clair	DHS	4946-2004-1304	100 McMorran Blvd.	Port Huron	48060	09/01/2005	08/31/2015	$6,408.96	$76,907.52	$18.13	4,242	Lease	Office Building
398	Saint Clair	MSF	11251-2014-0385	100 McMorran Blvd.	Port Huron	48060	07/01/2014	05/31/2015	$238.45	$2,861.40	$18.58	154	RA	Office Building
399	Saint Clair	SOS	6695-2009-0175	2887 Krafft Rd	Port Huron	48060	06/01/2011	05/31/2021	$5,385.00	$64,620.00	$13.75	4,700	Lease	Office Building
400	Saint Joseph	DHS	10538-2007-0098	692 East Main Street	Centreville	49032	09/01/1998	08/31/2018	$19,171.58	$230,058.96	$12.90	16,373	Lease	Office Building
401	Saint Joseph	SOS	10583-2004-1228	931 South Centerville Road	Sturgis	49091	04/01/2005	03/31/2020	$4,359.00	$52,308.00	$16.57	3,156	Lease	Office Building
402	Saint Joseph	DOC	11508-2010-0464	265 N US-131	Three Rivers	49093	10/03/2011	09/30/2021	$3,463.00	$41,556.00	$16.96	2,450	Lease	Retail
403	Sanilac	DHS	7026-2007-0102	515 S Sandusky	Sandusky	48471	12/07/2008	12/06/2018	$13,192.00	$158,304.00	$12.00	13,192	Lease	Office Building
404	Sanilac	MSP	323-1940-1	90 W Sanilac Rd	Sandusky	48471	04/23/1940	04/22/2039	$0.00	$0.00	$0.00	2,100	Lease	Office Building
405	Sanilac	SOS	10285-2005-0065	277 E Sanilac	Sandusky	48471	06/01/2006	05/31/2016	$1,772.48	$21,269.76	$12.93	1,645	Lease	Office Building
406	Schoolcraft	DHS	10448-1995-1224	300 Walnut St, Room 175A	Manistique	49854	08/19/1997	08/18/2022	$10,342.43	$124,109.16	$22.57	5,500	Lease	Office Building

	O	P	Q	R	S	T	U	V	W	X	Y
380	Rent Authorized	Standard; 90 day	None	None	Janitorial	$0.00	$4,297.00	$0.00	$0.00	$0.00	$0.00
381	Rent Authorized	Standard; 30 day	None	None	Janitorial	$0.00	$0.00	$0.00	$0.00	$0.00	$0.00
382	Holding Over	Standard; 30 day	None	None	Janitorial	$0.00	$0.00	$0.00	$0.00	$0.00	$0.00
383	Rent Authorized	Standard; 90 day	None	One 5 yr; 60 day	Public Utilities, Janitorial	$9,702.08	$5,849.00	$0.00	$236.85	$9,506.20	$0.00
384	Rent Authorized	Standard; 90 day	None	None	Public Utilities, Janitorial, Dumpster Service	$7,523.01	$3,724.80	$0.00	$678.96	$4,952.16	-$4,192.00
385	Rent Authorized	Standard; 90 day	None	Two 5 yr; 30 day	Gross (Full Service)	$0.00	$0.00	$0.00	$0.00	$0.00	$0.00
386	Rent Authorized	Standard; 90 day	None	None	Gross (Full Service)	$0.00	$0.00	$0.00	$0.00	$0.00	$0.00
387	Rent Authorized	Standard; 90 day	None	None	Gross (Full Service)	$0.00	$0.00	$0.00	$0.00	$0.00	$0.00
388	Rent Authorized	Standard; 90 day	None	None	Public Utilities, Janitorial, Grounds, Dumpster Service	$14,666.52	$9,784.53	$2,907.00	$0.00	$0.00	$11,324.00
389	Rent Authorized	Standard; 90 day	None	None	Janitorial, Grounds, Dumpster Service	$0.00	$6,326.00	$2,087.58	$0.00	$0.00	$0.00
390	Rent Authorized	Standard; 120 day	None	One 5 yr; 60 day	Gross (Full Service)	$0.00	$0.00	$0.00	$0.00	$0.00	$0.00
391	Rent Authorized	Standard; 90 day	None	Two 5 yr; 90 day	Gross (Full Service)	$0.00	$0.00	$0.00	$0.00	$0.00	$0.00
392	Rent Authorized	Standard; 30 day	None	None	Gross (Full Service)	$0.00	$0.00	$0.00	$0.00	$0.00	$0.00
393	Rent Authorized	Standard; 90 day	None	None	Public Utilities, Janitorial	$11,482.45	$6,476.25	$0.00	$236.85	$4,952.16	$0.00
394	Rent Authorized	Standard; 90 day	None	None	Gross (Full Service)	$0.00	$0.00	$0.00	$236.85	$17,920.68	$0.00
395	Rent Authorized	Standard; 90 day	None	None	Public Utilities, Janitorial, Dumpster Service	$2,929.12	$4,684.00	$0.00	$794.52	$0.00	$0.00
396	Rent Authorized	Exec. Leg; 90 day	None	One 5 yr; 90 day	Gross (Full Service)	$0.00	$0.00	$0.00	$326.70	$0.00	$0.00
397	Rent Authorized	Standard; 60 day	None	One 5 yr; 30 day	Gross (Full Service)	$0.00	$0.00	$0.00	$0.00	$0.00	$0.00
398	Rent Authorized	Standard; 30 day	None	None	Gross (Full Service)	$0.00	$0.00	$0.00	$0.00	$0.00	$0.00
399	Rent Authorized	Standard; 120 day	None	None	Public Utilities, Janitorial, Dumpster Service	$8,610.82	$7,232.85	$0.00	$271.85	$4,910.88	$0.00
400	Rent Authorized	Standard; 90 day	None	One 5 yr; 60 day	Public Utilities, Janitorial, Dumpster Service, Pest Control	$56,669.30	$14,977.71	$0.00	$1,585.00	$0.00	$6,230.00
401	Rent Authorized	Standard; 90 day	None	None	Gross (Full Service)	$0.00	$0.00	$0.00	$0.00	$0.00	$0.00
402	Rent Authorized	Standard; 90 day	None	None	Gross (Full Service)	$0.00	$0.00	$0.00	$0.00	$0.00	$0.00
403	Rent Authorized	Standard; 90 day	None	One 10 yr; 60 day	Public Utilities, Janitorial, Grounds, Dumpster Service, Pest Control	$14,028.37	$12,215.90	$780.00	$0.00	$0.00	$0.00
404	Rent Authorized	No Cancellation	None	None	Gross (Full Service)	$0.00	$0.00	$0.00	$0.00	$0.00	$0.00
405	Rent Authorized	Standard; 90 day	None	One 5 yr; 60 day	Public Utilities, Janitorial, Dumpster Service	$4,508.00	$3,767.40	$0.00	$160.00	$0.00	$0.00
406	Rent Authorized	Exec. Leg; 60 day	None	One 5 yr; 30 day	Gross (Full Service)	$0.00	$0.00	$0.00	$180.00	$0.00	$1,637.00

	Z	AA	AB	AC	AD	AE	AF	AG	AH	AI	AJ	AK
380	$41,752.48	$10.57	$0.00	Estimated	2013	The Huntington National Bank	37 W. Broad Street, Suite 1000	Columbus	OH	43215	14	14
381	$15,512.28	$18.25	$0.00	Actual	2013	9th Street Properties, LLC	30 East 9th Street	Holland	MI	49423	4	2
382	$3,283.56	$9.49	$0.00	N/A		The Huntington National Bank	37 W. Broad Street, Suite 1000	Columbus	OH	43215	3	3
383	$73,804.13	$17.57	$0.00	Actual	2013	Clinton Corporation	P. O. Box 839	Grandville	MI	49468	N/A	N/A
384	$62,058.05	$16.50	$0.00	Actual	2013	Cherry Plaza LLC	3499 Kelly Street	Hudsonville	MI	49426	N/A	N/A
385	$69,057.60	$13.80	$0.00	Actual	2013	John Vogelheim	354 EAST HURON AVENUE	Rogers City	MI	49779	14	10
386	$15,372.00	$14.77	$0.00	Actual	2013	Claude A. & Pamela R. Vogelheim	417 South 6th Street	Rogers City	MI	49779	N/A	N/A
387	$10,200.00	$8.01	$0.00	Actual	2013	Twp Bd of The Twp of Denton	P. O. Box 289	Prudenville	MI	48651	N/A	N/A
388	$137,425.37	$15.06	$0.00	Actual	2013	Equity Trust Co Custodian FBO	225 Burns Road,	Elyria	OH	44035	36	33
389	$121,393.58	$19.19	$0.00	Estimated	2013	Spadafore Distributing Co.	2932 Sanders Road	Lansing	MI	48917		
390	$62,452.56	$16.50	$0.00	Actual	2013	Towne Center Investments	4901 Towne Center, Suite 140	Saginaw	MI	48604	12	7
391	$468,350.04	$16.15	$0.00	Actual	2013	Downtown Area Development LLC	3875 Bay Road	Saginaw	MI	48603	161	97
392	$4,819.32	$23.74	$0.00	N/A		Saginaw Co as Fis Agent GLBMW	1600 North Michigan Avenue	Saginaw	MI	48602	1	1
393	$83,743.63	$15.11	$0.00	Actual	2013	Brixmor GA Fashion Corner, LLC	22054 Farmington Road	Farmington	MI	48336	N/A	N/A
394	$54,049.53	$15.01	$0.00	Actual	2013	Sahasa Realty Corporation	1100 S. Washington, Suite 3	Saginaw	MI	48601	N/A	N/A
395	$19,701.56	$16.78	$0.00	Actual	2013	Downtown Development Authority	110 West Spruce Street	St Charles	MI	48655	N/A	N/A
396	$754,544.70	$22.39	$0.00	Actual	2013	County of St. Clair	201 McMorran Boulevard	Port Huron	MI	48060		
397	$76,907.52	$18.13	$0.00	Actual	2013	City of Port Huron	100 McMorran Blvd.	Port Huron	MI	48060	21	15
398	$2,861.40	$18.58	$0.00	Actual	2013	Macomb/St. Clair Workforce Devel	21885 Dunham	Clinton Twp	MI	48038	1	1
399	$85,646.40	$18.22	$0.00	Actual	2013	Top Notch Investments, LLC	3220 Erie Drive	Orchard Lake	MI	48324	N/A	N/A
400	$309,520.97	$18.90	$0.00	Actual	2013	Centreville Properties, LLC	2230 Leonora Drive	Stevensville	MI	49127	78	73
401	$52,308.00	$16.57	$0.00	Actual	2013	Fairfield Corporation	209 East Michigan Avenue	Battle Creek	MI	49014	N/A	N/A
402	$41,556.00	$16.96	$0.00	Actual	2013	Boscy-Westland Mall L.L.C.	4200 W. Centre Avenue	Portage	MI	49024		
403	$185,328.27	$14.05	$0.00	Actual	2013	Dennings Properties, LLC	777 W Cedar Ave.	Gladwin	MI	48624	53	45
404	$0.00	$0.00	$0.00	Actual	2013	Sanilac County Bd Of Supv	67 W Sanilac Rd	Sandusky	MI	48471		
405	$29,705.16	$18.06	$0.00	Actual	2013	Stoutenburg Revokable Trust	275 S Banner Rd	Sandusky	MI	48471	N/A	N/A
406	$125,926.16	$22.90	$0.00	Actual	2013	Schoolcraft County	300 Walnut Street, Room 164A	Manistique	MI	49854	19	12

	AL	AM
380	100%	
381	50%	
382	100%	
383	N/A - Branch Office	Branch Office
384	N/A - Branch Office	Branch Office
385	71%	
386	N/A - Branch Office	Branch Office
387	N/A - Branch Office	Branch Office
388	92%	
389	100%	Parole office
390	58%	
391	60%	
392	100%	
393	N/A - Branch Office	Branch Office
394	N/A - Branch Office	Branch Office
395	N/A - Branch Office	Branch Office
396		Agency did not supply requested information
397	71%	
398	100%	
399	N/A - Branch Office	Branch Office
400	94%	
401	N/A - Branch Office	Branch Office
402	100%	Parole office
403	85%	
404	100%	MSP - Police Post
405	N/A - Branch Office	Branch Office
406	63%	

	A	B	C	D	E	F	G	H	I	J	K	L	M	N
407	Schoolcraft	MSP	305-1942-2	Lakeside Park Property	Manistique	49854	06/12/1942	06/11/2042	$0.00	$0.00	$0.00	0	Lease	Land
408	Schoolcraft	SOS	11473-2010-0019	300 Walnut St, Room 175A	Manistique	49854	08/01/2010	07/31/2015	$790.00	$9,480.00	$14.72	644	Lease	Office Building
409	Shiawassee	DHS	11475-2010-0026	1720 West Main St. (M-21)	Owosso	48867	03/01/2011	02/28/2021	$30,400.00	$364,800.00	$15.20	24,000	Lease	Retail
410	Shiawassee	MSF	11712-2013-0285	1975 West Main Street	Owosso	48867	07/09/2013	06/30/2014	$247.05	$2,964.60	$12.20	243	RA	Office Building
411	Shiawassee	SOS	11453-2009-0317	1720 West Main St. (M-21)	Owosso	48867	10/01/2010	09/30/2020	$3,800.00	$45,600.00	$15.50	3,000	Lease	Retail
412	Tuscola	DHS	11715-2013-0308	165 Butler Street	Caro	48723	10/01/2013	09/30/2014	$475.00	$5,700.00	$4.75	1,200	RA	Office Building
413	Tuscola	DHS	6987-2007-0090	1365 Cleaver Rd.	Caro	48723	11/01/2008	10/31/2028	$24,929.14	$299,149.68	$17.33	15,436	Lease	Office Building
414	Tuscola	MSP	10724-1997-1256	1485 Cleaver Rd.	Caro	48723	08/01/2000	07/31/2015	$13,511.18	$162,134.16	$21.49	7,546	Lease	Office Building
415	Tuscola	SOS	11167-2006-0040	150 Millwood St.	Caro	48723	12/01/2005	11/30/2015	$4,777.63	$57,331.56	$20.66	2,775	Lease	Office Building
416	Van Buren	DHS	7405-1992-1031	57150 County Road 681	Hartford	49057	01/01/1991	12/31/2025	$38,942.93	$467,315.16	$12.80	36,509	Lease	Office Building
417	Van Buren	DHS	11395-2014-0210	32849 Red Arrow Highway	Paw Paw	49079	01/01/2014	12/31/2014	$191.76	$2,301.12	$15.98	144	RA	Office Building
418	Van Buren	MSF	11755-2013-0173	32849 Red Arrow Highway	Paw Paw	49079	01/01/2014	12/31/2014	$591.16	$7,093.92	$15.98	444	RA	Office Building
419	Van Buren	SOS	10418-2007-0084	1037 East Michigan Avenue	Paw Paw	49079	10/01/2008	09/30/2018	$1,620.00	$19,440.00	$10.80	1,800	Lease	Office Building
420	Washtenaw	DHS	7693-2012-0226	3810 Packard Road	Ann Arbor	48104	12/01/2007	02/28/2023	$8,444.34	$101,332.08	$22.71	4,462	Lease	Office Building
421	Washtenaw	DNR	11789-2014-0319	400 N. Ingalls	Ann Arbor	48109	06/01/2014	05/31/2015	$2,851.64	$34,219.68	$12.59	2,718	RA	Office Building
422	Washtenaw	SOS	11236-2009-0160	295 North Maple Rd	Ann Arbor	48103	11/01/2009	10/31/2019	$10,752.00	$129,024.00	$20.16	6,400	Lease	Office Building
423	Washtenaw	SOS	11633-2012-0203	4675 Washtenaw Avenue	Ann Arbor	48108	06/01/2013	05/31/2023	$6,970.31	$83,643.72	$18.75	4,461	Lease	Office Building
424	Washtenaw	SOS	7637-2005-0218	1113 South Main Street	Chelsea	48118	08/01/2006	07/31/2016	$1,419.00	$17,028.00	$7.43	2,293	Lease	Office Building
425	Washtenaw	DHS	7455-1992-1165	22 Center St	Ypsilanti	48198	11/01/1991	10/31/2016	$25,656.00	$307,872.00	$7.26	42,397	Lease	Office Building
426	Wayne	SOS	11580-2012-0005	164 E. Columbia	Belleville	48111	07/18/8014	07/31/2024	$4,932.08	$59,184.96	$16.83	3,517	Lease	Office Building
427	Wayne	SOS	11193-2005-0085	18412 Telegraph Road	Brownstown	48174	07/01/2006	06/30/2016	$5,876.33	$70,515.96	$19.75	3,400	Lease	Office Building
428	Wayne	SOS	11299-2007-0027	8500 North Lilley Road	Canton	48187	10/13/2009	10/12/2019	$9,250.00	$111,000.00	$18.50	6,000	Lease	Office Building
429	Wayne	SOS	10586-2008-0118	5094 Schaeffer Road	Dearborn	48126	12/01/2009	11/30/2019	$7,744.00	$92,928.00	$18.75	4,956	Lease	Office Building
430	Wayne	AG	11024-2005-0013	1025 E. Forest	Detroit	48207	07/21/2005	07/20/2010	$0.00	$0.00	$0.00	8,450	Sub-Lease	Office Building
431	Wayne	DHS	10228-2008-0179	8625 Greenfield Road	Detroit	48228	04/15/2010	04/14/2020	$28,831.83	$345,981.96	$19.01	18,200	Lease	Office Building
432	Wayne	DHS	10473-1999-1286	14061 Lappin Ave.	Detroit	48205	06/16/2002	06/15/2022	$76,446.76	$917,361.12	$25.12	36,520	Sub-Lease	Office Building
433	Wayne	DHS	10479-1995-1223	1801 Canfield	Detroit	48207	01/01/1999	12/31/2018	$81,168.75	$974,025.00	$19.50	49,950	Lease	Office Building

	O	P	Q	R	S	T	U	V	W	X	Y
407	Rent Authorized	No Cancellation	None	None	Gross (Full Service)	$0.00	$0.00	$0.00	$0.00	$0.00	$0.00
408	Rent Authorized	Standard; 90 day	None	Three 5 yr; 30 day	Gross (Full Service)	$0.00	$0.00	$0.00	$0.00	$0.00	$0.00
409	Rent Authorized	Executive; 90 day	None	Four 5 yr; 60 day	Gross (Full Service)	$0.00	$0.00	$0.00	$385.00	$0.00	$0.00
410	Holding Over	Standard; 30 day	None	None	Gross (Full Service)	$0.00	$0.00	$0.00	$0.00	$0.00	$0.00
411	Rent Authorized	Standard; 90 day	None	One 5 yr; 60 day	Gross (Full Service)	$0.00	$0.00	$0.00	$236.85	$4,952.16	$0.00
412	Rent Authorized	Standard; 30 day	None	None	Gross (Full Service)	$0.00	$0.00	$0.00	$0.00	$0.00	$0.00
413	Rent Authorized	Exec. New; 90 day	None	None	Gross (Full Service)	$0.00	$0.00	$0.00	$1,153.00	$0.00	$0.00
414	Rent Authorized	Exec. New; 60 day	None	Two 5 yr; 90 day	Public Utilities, Janitorial, Grounds, Dumpster Service, Pest Control	$34,538.73	$7,020.00	$6,932.00	$5,533.03	$5,906.27	$0.00
415	Rent Authorized	Standard; 90 day	None	One 5 yr; 90 day	Janitorial	$0.00	$6,068.49	$0.00	$0.00	$0.00	$0.00
416	Rent Authorized	Leg. Rest.; 60 day	None	None	Gross (Full Service)	$0.00	$0.00	$0.00	$0.00	$0.00	$0.00
417	Rent Authorized	Standard; 30 day	None	None	Gross (Full Service)	$0.00	$0.00	$0.00	$0.00	$0.00	$0.00
418	Rent Authorized	Standard; 30 day	None	None	Gross (Full Service)	$0.00	$0.00	$0.00	$0.00	$0.00	$0.00
419	Rent Authorized	Standard; 90 day	None	One 5 yr; 60 day	Public Utilities, Janitorial, Pest Control	$4,337.61	$3,556.00	$0.00	$0.00	$0.00	$0.00
420	Rent Authorized	Standard; 90 day	None	None	Public Utilities	$8,700.90	$0.00	$0.00	$0.00	$0.00	$0.00
421	Rent Authorized	Either Party; 270 day	None	None	Gross (Full Service)	$0.00	$0.00	$0.00	$0.00	$0.00	$0.00
422	Rent Authorized	Standard; 90 day	None	One 5 yr; 90 day	Public Utilities, Janitorial	$12,035.56	$5,965.99	$0.00	$273.85	$4,226.16	$0.00
423	Rent Authorized	Standard; 180 day	None	Two 5 yr; 90 day	Gross (Full Service)	$5,175.44	$2,260.86	$0.00	$1,609.65	$21,074.15	$0.00
424	Rent Authorized	Standard; 90 day	None	One 5 yr; 30 day	Public Utilities, Janitorial	$5,874.08	$4,300.00	$0.00	$0.00	$0.00	$0.00
425	Rent Authorized	Exec. Old; 60 day	None	One 5 yr; 30 day	Gross (Full Service)	$0.00	$0.00	$0.00	$5,748.77	$0.00	$0.00
426	Rent Authorized	Standard; 90 day	None	Two 5 yr; 30 day	Public Utilities, Janitorial	$0.00	$0.00	$0.00	$0.00	$0.00	$0.00
427	Rent Authorized	Standard; 90 day	None	Three 5 yr; 60 day	Gross (Full Service)	$0.00	$0.00	$0.00	$271.85	$4,226.16	$0.00
428	Rent Authorized	Standard; 30 day	None	One 5 yr; 60 day	Gross (Full Service)	$0.00	$0.00	$0.00	$236.85	$4,226.16	$0.00
429	Rent Authorized	Standard; 90 day	None	None	Public Utilities, Janitorial	$14,247.94	$5,292.00	$0.00	$236.85	$12,003.75	$0.00
430	Holding Over	Either Party; 90 day	None	None	Gross (Full Service)	$0.00	$0.00	$0.00	$0.00	$0.00	$0.00
431	Rent Authorized	Exec. New; 180 day	None	Two 5 yr; 180 day	Public Utilities, Janitorial, Dumpster Service	$30,548.95	$16,383.32	$0.00	$2,527.29	$0.00	$0.00
432	Rent Authorized	Exec. New; 60 day	None	One 5 yr; 90 day	Public Utilities, Janitorial, Grounds, Dumpster Service, Pest Control	$138,704.12	$32,106.44	$0.00	$38,991.16	$44,584.47	-$35,219.00
433	Rent Authorized	Exec. Leg; 60 day	Year 11 & 20, First 60 days	One 5 yr; 180 day	Public Utilities, Janitorial, Grounds, Dumpster Service, Pest Control	$166,654.81	$32,512.55	$0.00	$5,634.69	$0.00	$74,710.00

	Z	AA	AB	AC	AD	AE	AF	AG	AH	AI	AJ	AK
407	$0.00	$0.00	$0.00	Actual	2013	City of Manistique	70 Maple Street	Manistique	MI	49854	N/A	N/A
408	$9,480.00	$14.72	$0.00	Actual	2013	Schoolcraft County	300 Walnut Street, Room 164A	Manistique	MI	49854	N/A	N/A
409	$365,185.00	$15.22	$0.00	Actual	2013	1720 E Main LLC	721 W Oliver	Owosso	MI	48867	100	78
410	$2,964.60	$12.20	$0.00	Actual	2013	Michigan Works! Career Alliance	711 N Saginaw St	Flint	MI	48503	0	0
411	$50,789.01	$16.93	$0.00	Actual	2013	1720 E Main LLC	721 W Oliver	Owosso	MI	48867	N/A	N/A
412	$5,700.00	$4.75	$0.00	N/A		Human Development Commission	429 Montague Street	Caro	MI	48723		
413	$300,302.68	$19.45	$0.00	Actual	2013	County of Tuscola	125 W Lincoln Street	Caro	MI	48723	94	92
414	$222,064.19	$29.43	$0.00	Actual	2013	The County of Tuscola	207 E. Grant St.	Caro	MI	48723		
415	$63,400.05	$22.85	$0.00	Actual	2013	Tuscola Medical Center, LLC	150 Millwood Street	Caro	MI	48723	N/A	N/A
416	$467,315.16	$12.80	$0.00	N/A	0	County of Van Buren	219 E Paw Paw, Suite 303	Paw Paw	MI	49079	138	120
417	$2,301.12	$15.98	$0.00	N/A		MI Works Berrien-Cass-Van Buren	499 W. Main Street	Benton Harbor	MI	49022	1	1
418	$7,093.92	$15.98	$0.00	Actual	2013	Berrien-Cass-Van Buren Workforce	499 West Main St	Benton Harbor	MI	49022	3	3
419	$27,333.61	$15.19	$0.00	Actual	2013	Case Development	181 W. Michigan Avenue	Paw Paw	MI	49079	N/A	N/A
420	$110,032.98	$24.66	$0.00	Estimated	2013	Guenther, Robert	2864 Carpenter Road	Ann Arbor	MI	48108	15	14
421	$34,219.68	$12.59	$0.00	N/A		Regents of the University of MI	326 E. Hoover	Ann Arbor	MI	48109		
422	$151,525.56	$23.68	$0.00	Actual	2013	Brixmor Holdings 1 SPE, LLC	Brixmor Holdings 1 SPE, LLC	Farmington	MI	48336	N/A	N/A
423	$113,763.82	$25.50	$0.00	Actual	2013	Washtenaw McKinley Comm, LLC	320 North Main Street	Ann Arbor	MI	48104	N/A	N/A
424	$27,202.08	$11.86	$0.00	Actual	2013	F.A. Kennedy Co., L.L.C.	1821 Spring Arbor Road	Jackson	MI	49203	N/A	N/A
425	$313,620.77	$7.40	$0.00	Actual	2013	County of Washtenaw	PO BOX 8645	Ann Arbor	MI	48107	190	187
426	$59,184.96	$16.83	$0.00	N/A		Davenport Development, L.L.C.	301 Industrial Park Drive	Belleville	MI	48111	N/A	N/A
427	$75,013.97	$22.06	$0.00	Actual	2013	Flood Properties LLC	18406 Telegraph Road	Brownstown	MI	48143	N/A	N/A
428	$115,463.01	$19.24	$0.00	Actual	2013	Golden Gate Shopping Center, LLC	4104 W. Maple Rd	Bloomfield Hills	MI	48301	N/A	N/A
429	$124,708.54	$25.16	$0.00	Actual	2013	Michigan Schaeffer, L.L.C.	28000 Middlebelt Road	Farmington Hills	MI	48334	N/A	N/A
430	$0.00	$0.00	$0.00	Actual	2013	Wayne County 3rd Judicial Court	1025 E. Forest	Detroit	MI	48207		
431	$395,441.52	$21.73	$0.00	Actual	2013	Gesu, LLC	6334 Golden Lane	West Bloomfield	MI	48322	65	48
432	$1,136,528.31	$31.12	$0.00	Actual	2013	APCA MI H, TIC MI 1-13	c/o Paradigm Properties LLC	Boston	MA	02109	171	105
433	$1,253,537.05	$25.10	$0.00	Actual	2013	Forest Park Properties, L.L.C.	11123 Bugai Road	Traverse City	MI	49684	242	167

	AL	AM
407	N/A - Land	Land
408	N/A - Branch Office	Branch Office
409	78%	
410		
411	N/A - Branch Office	Branch Office
412		Agency did not supply requested information
413	98%	2013 Data
414	100%	MSP - Police Post
415	N/A - Branch Office	Branch Office
416	87%	
417	100%	
418	100%	
419	N/A - Branch Office	Branch Office
420	93%	
421	100%	Parole office
422	N/A - Branch Office	Branch Office
423	N/A - Branch Office	Branch Office
424	N/A - Branch Office	Branch Office
425	98%	2013 Data
426	N/A - Branch Office	Branch Office
427	N/A - Branch Office	Branch Office
428	N/A - Branch Office	Branch Office
429	N/A - Branch Office	Branch Office
430		Agency did not supply requested information
431	74%	
432	61%	
433	69%	

DTMB Real Estate Division
Active Lease Report - October 1, 2014

	A	B	C	D	E	F	G	H	I	J	K	L	M	N
434	Wayne	DHS	11163-2010-0176	17411 & 17455 Grand River	Detroit	48227	03/01/2010	02/28/2040	$16,484.00	$197,808.00	$19.51	10,139	Lease	Office Building
435	Wayne	DHS	11284-2006-0255	333 W. Fort St.	Detroit	48226	10/08/2007	10/31/2022	$10,405.54	$124,866.48	$17.25	6,842	Lease	Office Building
436	Wayne	DHS	11329-2010-0212	4733 Connor	Detroit	48215	02/01/2010	03/31/2020	$56,777.00	$681,324.00	$19.98	34,100	Lease	Office Building
437	Wayne	DHS	11331-2010-0195	17411 & 17455 Grand River	Detroit	48227	04/01/2010	03/31/2040	$45,685.92	$548,231.04	$19.51	28,100	Lease	Office Building
438	Wayne	DHS	11512-2013-9489	1641 Porter Street	Detroit	48216	05/01/2013	04/30/2014	$17,973.40	$215,680.80	$18.07	11,939	RA	Office Building
439	Wayne	DHS	11767-2014-0201	4704 St. Antoine, Ste. CG73	Detroit	48201	06/01/2014	05/31/2015	$0.00	$0.00	$0.00	2,416	RA	Office Building
440	Wayne	DHS	2539-1988-47	17330 Greydale	Detroit	48219	01/01/1978	09/30/2016	$45,278.71	$543,344.52	$18.16	29,914	Lease	Office Building
441	Wayne	DHS	2625-1988-55	4505 Oakman Blvd	Detroit	48204	05/01/1988	05/31/2017	$31,160.42	$373,925.04	$12.50	29,914	Lease	Office Building
442	Wayne	DHS	4333-2012-0157	5131 Grand River	Detroit	48208	04/01/2013	03/31/2023	$40,012.45	$480,149.40	$18.51	25,940	Lease	Office Building
443	Wayne	DHS	6922-2007-0105	8655 Greenfield Road	Detroit	48228	04/15/2010	04/14/2020	$39,973.28	$479,679.36	$19.01	25,233	Lease	Office Building
444	Wayne	DHS	7067-1990-111	6534 W Jefferson	Detroit	48209	06/01/1990	08/31/2010	$22,826.00	$273,912.00	$10.10	27,120	Lease	Office Building
445	Wayne	DOC	10965-2010-0206	5300 Lawton	Detroit	48208	09/01/2003	08/31/2023	$51,608.00	$619,296.00	$16.09	38,494	Lease	Mixed Use
446	Wayne	DTMB	10963-2001-1332	116 Lothrop Ave	Detroit	48201	09/01/2003	08/31/2021	$2,025.00	$24,300.00	$0.00	0	Lease	Parking
447	Wayne	LARA	4581-2006-0178	14333 Woodrow Wilson	Detroit	48238	06/01/2007	05/31/2017	$27,579.46	$330,953.52	$2.86	115,718	Lease	Warehouse
448	Wayne	MDOT	11138-2005-0167	2835 Bagley Avenue	Detroit	48216	07/15/2008	07/14/2018	$12,962.67	$155,552.04	$32.00	4,861	Lease	Office Building
449	Wayne	MSF	10843-2002-2208	455 Fort St.	Detroit	48226	05/01/2000	04/30/2001	$2,298.63	$27,583.56	$12.95	2,130	Sub-Lease	Office Building
450	Wayne	MSP	11065-2003-1148	645-661 W Baltimore Street	Detroit	48202	01/01/2005	12/31/2019	$3,850.00	$46,200.00	$0.00	0	Lease	Parking
451	Wayne	SOS	10283-2009-0379	20210 West 7 Mile Road	Detroit	48219	01/01/2012	12/31/2012	$4,888.21	$58,658.52	$16.75	3,502	RA	Office Building
452	Wayne	SOS	10358-2006-0189	7760 W Vernor	Detroit	48209	05/01/2009	10/10/2014	$3,063.67	$36,764.04	$14.00	2,626	Lease	Office Building
453	Wayne	SOS	10935-2000-1411	9560 E Eight Mile	Detroit	48234	12/01/2001	11/30/2016	$4,022.00	$48,264.00	$16.25	3,300	Lease	Office Building
454	Wayne	SOS	11195-2005-0060	14634-36 Mack Avenue	Detroit	48215	08/24/2006	08/23/2016	$6,816.00	$81,792.00	$25.56	3,200	Lease	Office Building
455	Wayne	SOS	11389-2008-0136	17500 Livernois	Detroit	48221	04/16/2010	04/15/2020	$6,720.54	$80,646.48	$21.50	3,751	Lease	Office Building
456	Wayne	DMVA	11127-2010-0467	30104 Ford Rd.	Garden City	48135	08/01/2006	07/31/2016	$2,120.00	$25,440.00	$16.50	1,400	Lease	Office Building
457	Wayne	DHS	10225-2006-0176	19251 Mack Avenue	Grosse Pt Woods	48236	06/01/2007	05/31/2022	$9,828.13	$117,937.56	$25.50	4,625	Lease	Office Building
458	Wayne	DHS	11330-2011-0318	12140 Joseph Campau Street	Hamtramck	48212	11/01/2009	03/31/2040	$47,500.00	$570,000.00	$19.00	30,000	Lease	Office Building
459	Wayne	SOS	10604-2009-0019	8717 Joseph Campau	Hamtramck	48212	10/01/2004	12/31/2014	$6,132.75	$73,593.00	$16.65	4,420	Lease	Office Building

	O	P	Q	R	S	T	U	V	W	X	Y
434	Rent Authorized	Exec. New; 90 day	None	One 5 yr; 60 day	Public Utilities, Janitorial	$19,771.05	$10,139.00	$0.00	$0.00	$0.00	$0.00
435	Rent Authorized	Standard; 120 day	None	None	Gross (Full Service)	$0.00	$0.00	$0.00	$0.00	$0.00	$0.00
436	Rent Authorized	Executive; 90 day	None	One 5 yr; 120 day	Public Utilities	$66,141.75	$0.00	$0.00	$2,207.40	$0.00	$0.00
437	Rent Authorized	Exec. New; 90 day	None	None	Public Utilities, Janitorial	$46,348.83	$21,088.08	$0.00	$17,534.02	$0.00	$0.00
438	Holding Over	Standard; 30 day	None	None	Gross (Full Service)	$0.00	$0.00	$0.00	$0.00	$0.00	$0.00
439	Rent Authorized	Standard; 30 day	None	None	Gross (Full Service)	$0.00	$0.00	$0.00	$0.00	$0.00	$0.00
440	Rent Authorized	Standard; 90 day	None	One 5 yr; 90 day	Public Utilities	$118,430.88	$0.00	$0.00	$0.00	$0.00	$0.00
441	Rent Authorized	Standard; 180 day	None	None	Public Utilities, Janitorial, Grounds, Dumpster Service, Pest Control	$34,554.52	$26,482.00	$0.00	$117,297.53	$0.00	$39,535.00
442	Rent Authorized	Executive; 180 day	None	One 10 yr; 180 day	Public Utilities, Janitorial, Grounds, Dumpster Service, Pest Control	$31,502.33	$16,680.58	$0.00	$13,845.06	$0.00	-$9,508.00
443	Rent Authorized	Exec. New; 180 day	None	Two 5 yr; 180 day	Public Utilities, Janitorial, Dumpster Service	$42,360.23	$22,717.68	$0.00	$3,504.44	$0.00	$0.00
444	Holding Over	Standard; 90 day	None	None	Public Utilities, Janitorial, Grounds, Pest Control	$51,014.50	$26,348.54	$0.00	$6,043.33	$0.00	$0.00
445	Rent Authorized	Exec. New; 180 day	None	None	Public Utilities, Janitorial, Dumpster Service, Pest Control	$112,128.00	$42,854.00	$0.00	$3,062.00	$50,668.00	$0.00
446	Rent Authorized	Standard; 90 day	None	Two 5 yr; 180 day	Gross (Full Service)	$0.00	$0.00	$0.00	$0.00	$0.00	$0.00
447	Rent Authorized	Executive; 180 day	None	Two 5 yr; 90 day	Public Utilities, Janitorial, Grounds, Dumpster Service	$134,510.58	$10,600.00	$18,180.00	$0.00	$0.00	$0.00
448	Rent Authorized	Standard; 120 day	None	One 10 yr; 90 day	Gross (Full Service)	$0.00	$0.00	$0.00	$0.00	$0.00	$0.00
449	Holding Over	Standard; 30 day	None	None	Gross (Full Service)	$0.00	$0.00	$0.00	$0.00	$0.00	$0.00
450	Rent Authorized	Standard; 90 day	None	None	Gross (Full Service)	$0.00	$0.00	$0.00	$0.00	$0.00	$0.00
451	Holding Over	Standard; 60 day	None	None	Public Utilities, Janitorial, Dumpster Service, Pest Control	$9,364.68	$3,982.48	$0.00	$1,181.20	$45,809.57	$0.00
452	Holding Over	Standard; 90 day	None	None	Public Utilities, Janitorial	$10,101.69	$3,680.00	$0.00	$236.85	$22,544.66	$0.00
453	Rent Authorized	Standard; 90 day	None	None	Public Utilities, Janitorial, Dumpster Service	$10,366.03	$4,559.88	$0.00	$1,322.52	$24,195.16	$0.00
454	Rent Authorized	Standard; 90 day	None	Two 5 yr; 90 day	Public Utilities, Janitorial	$12,083.98	$5,539.00	$0.00	$282.85	$25,053.46	-$349.00
455	Rent Authorized	Standard; 90 day	None	None	Public Utilities	$10,966.57	$0.00	$0.00	$328.85	$23,060.96	$0.00
456	Rent Authorized	Standard; 90 day	None	Two 5 yr; 30 day	Gross (Full Service)	$0.00	$0.00	$0.00	$0.00	$0.00	$0.00
457	Rent Authorized	Standard; 90 day	None	None	Public Utilities	$9,018.75	$0.00	$0.00	$0.00	$0.00	$0.00
458	Rent Authorized	Legislative; 180 day	None	None	Public Utilities, Security	$106,208.55	$0.00	$0.00	$0.00	$0.00	$63,200.00
459	Rent Authorized	Standard; 90 day	None	None	Public Utilities, Janitorial, Dumpster Service, Pest Control	$8,831.22	$4,229.01	$0.00	$1,102.71	$23,131.76	$0.00

	Z	AA	AB	AC	AD	AE	AF	AG	AH	AI	AJ	AK
434	$227,718.05	$22.46	$0.00	Estimated	2013	CFP Michigan II, LLC	18338 Minnetonka Blvd	Deephaven	MN	55392	22	22
435	$124,866.48	$18.25	$0.00	Actual	2013	333 L.P., L.L.C.	c/o Sterling Group	Detroit	MI	48226	18	15
436	$749,673.15	$21.98	$0.00	Actual	2013	Connor-Chene Properties, LLC	6020 West Maple Road	West Bloomfield	MI	48322	143	123
437	$633,201.97	$22.53	$0.00	Actual	2013	CFP Michigan II, LLC	18338 Minnetonka Blvd	Deephaven	MN	55392	116	103
438	$215,680.80	$18.07	$0.00	Actual	2013	MyLocker Properties, LLC	28241 Mound Road	Warren	MI	48092	17	16
439	$0.00	$0.00	$0.00	Actual	2013	Detroit Medical Center	3390 John	Detroit	MI	48201		
440	$661,775.40	$22.12	$0.00	Actual	2013	Greydale Detroit LLC	150 Great Neck Road	Great Neck	NY	11021	124	115
441	$591,794.09	$19.78	$0.00	Actual	2013	SOS Oakman, LLC	24655 Southfield Road	Southfield	MI	48075	160	160
442	$532,669.37	$20.53	$0.00	Actual	2013	Grand River Ventures, LLC	11123 Bugai Road	Traverse City	MI	49684	125	62
443	$548,261.71	$21.73	$0.00	Actual	2013	Apollo Holdings, LLC	6334 Golden Lane	West Bloomfield	MI	48322	86	68
444	$357,318.37	$13.18	$0.00	Actual	2013	DSS #1 Limited Partnership	2146 Livernois Road	Troy	MI	48083	128	84
445	$828,008.00	$21.51	$0.00	Actual	2013	5300 Lawton, Inc	2411 Vinewood	Detroit	MI	48216		
446	$24,300.00	$0.00	$0.00	Actual	2013	New Center Parking Decks Venture	70 W Madison #3940	Chicago	IL	60602	N/A	N/A
447	$494,244.10	$4.27	$0.00	Actual	2013	14333 Associates, LLC	560 Kirts Blvd	Troy	MI	48084	N/A	N/A
448	$155,552.04	$32.00	$0.00	Actual	2013	Plaza Del Norte, Inc.	2835 Bagley Street	Detroit	MI	48216	3	3
449	$27,583.56	$12.95	$0.00	Actual	2013	City of Detroit	707 W Milwaukee	Detroit	MI	48202	0	0
450	$46,200.00	$0.00	$0.00	Actual	2013	FK South LLC	c/o Farbman Group, 105 Fisher Bldg	Detroit	MI	48202	N/A	N/A
451	$118,996.45	$33.98	$0.00	Actual	2013	Seven Evergreen Property, LLC	2150-B Franklin Road	Bloomfield Hills	MI	48302	N/A	N/A
452	$73,327.24	$27.92	$0.00	Actual	2013	Rebert Building, LLC	7752 West Vernor	Detroit	MI	48209	N/A	N/A
453	$88,707.59	$26.88	$0.00	Actual	2013	Bel-Air Realty LLC	150 Great Neck Road	Great Neck	NY	11021	N/A	N/A
454	$124,402.29	$38.88	$0.00	Actual	2013	Mack-Alter LLC	18633 Mack Avenue	Detroit	MI	48236	N/A	N/A
455	$115,002.86	$30.66	$0.00	Actual	2013	Binno and Shallal	42690 Woodward Ave, Suite 225	Bloomfield Hills	MI	48304	N/A	N/A
456	$25,440.00	$18.17	$0.00	Actual	2013	Pierce Place LLC	1715 Middlebelt Road	Garden City	MI	48135	2	2
457	$126,956.31	$27.45	$0.00	Estimated	2013	Pointe Plaza Limited Partnership	17800 Laurel Park Dr N	Livonia	MI	48152	71	12
458	$739,408.55	$24.65	$0.00	Actual	2013	Charter County of Wayne	500 Griswold	Detroit	MI	48226	125	90
459	$110,887.70	$25.09	$0.00	Actual	2013	Henry Velleman Revoc Livin Trust	9618 Joseph Campau	Hamtramck	MI	48212	N/A	N/A

	AL	AM
434	100%	
435	83%	
436	86%	
437	89%	
438	94%	
439		Agency did not supply requested information
440	93%	
441	100%	2013 Data
442	50%	
443	79%	
444	66%	
445	100%	Parole office
446	N/A - Parking	Parking
447	N/A - Warehouse	Warehouse
448	100%	
449		
450	N/A - Parking	Parking
451	N/A - Branch Office	Branch Office
452	N/A - Branch Office	Branch Office
453	N/A - Branch Office	Branch Office
454	N/A - Branch Office	Branch Office
455	N/A - Branch Office	Branch Office
456	100%	
457	17%	
458	72%	
459	N/A - Branch Office	Branch Office

	A	B	C	D	E	F	G	H	I	J	K	L	M	N
460	Wayne	DHS	10217-1994-1011	396 Glendale	Highland Park	48203	02/01/1998	01/31/2018	$31,536.30	$378,435.60	$13.95	27,128	Lease	Office Building
461	Wayne	DHS	10218-1994-1014	13233 Hamilton	Highland Park	48203	02/01/1998	01/31/2018	$57,687.90	$692,254.80	$13.95	49,624	Lease	Office Building
462	Wayne	DHS	11387-2011-0319	26355 Michigan Ave	Inkster	48141	10/01/2010	02/28/2041	$50,825.00	$609,900.00	$19.00	32,100	Lease	Office Building
463	Wayne	SOS	11495-2010-0196	26603 Michigan Avenue	Inkster	48141	05/01/2011	04/30/2021	$7,933.00	$95,196.00	$17.00	5,600	Lease	Office Building
464	Wayne	DOC	11259-2006-0166	920 West Fort	Lincoln Park	48192	12/01/2007	11/30/2017	$17,176.25	$206,115.00	$19.50	10,570	Lease	Office Building
465	Wayne	BSL	11532-2010-0099	33231 Plymouth Rd.	Livonia	48150	06/01/2011	05/31/2021	$5,300.00	$63,600.00	$11.18	5,690	Lease	Office Building
466	Wayne	DHS	10998-2010-0668	30246 Plymouth Rd.	Livonia	48150	03/01/2012	02/28/2013	$6,516.32	$78,195.84	$17.15	4,560	RA	Office Building
467	Wayne	MDOT	11714-2013-0299	34400 Industrial Road	Livonia	48150	11/01/2013	10/31/2014	$24,750.00	$297,000.00	$9.83	30,208	RA	Mixed Use
468	Wayne	MSF	11638-2013-0067	30246 Plymouth Rd.	Livonia	48150	03/01/2013	02/28/2014	$591.33	$7,095.96	$17.14	414	RA	Office Building
469	Wayne	SOS	11144-2004-1208	17176 Farmington Road	Livonia	48153	07/17/2006	10/31/2015	$17,998.75	$215,985.00	$20.57	10,500	Lease	Office Building
470	Wayne	DHS	10949-2001-1227	27304 Plymouth	Redford	48239	12/01/2001	11/30/2016	$22,636.92	$271,643.04	$7.55	35,976	Sub-Lease	Office Building
471	Wayne	SOS	7153-2004-1217	25700 Joy Road	Redford	48239	10/10/2005	01/09/2016	$5,866.67	$70,400.04	$16.00	4,400	Lease	Office Building
472	Wayne	MSF	11129-2013-0120	15100 Northline Road	Southgate	48195	02/01/2013	01/31/2014	$462.87	$5,554.44	$17.25	322	RA	Office Building
473	Wayne	DHS	10224-2005-0002	20500 Eureka Rd, Suite #210	Taylor	48180	01/01/2006	03/31/2011	$6,533.69	$78,404.28	$16.05	4,885	Lease	Office Building
474	Wayne	DHS	11328-2010-0068	25637 Ecorse Road	Taylor	48180	11/01/2010	10/31/2030	$41,147.00	$493,764.00	$15.45	31,959	Lease	Office Building
475	Wayne	SOS	11146-2004-1209	21572 Ecorse Rd.	Taylor	48180	01/01/2006	12/31/2015	$8,812.83	$105,753.96	$19.30	4,840	Lease	Office Building
476	Wayne	SOS	10818-2009-0284	3040 Van Horn Road	Trenton	48183	10/01/2010	12/31/2015	$3,214.00	$38,568.00	$8.10	4,761	Lease	Office Building
477	Wayne	DHS	11246-2011-0377	35731 Michigan Ave	Wayne	48184	07/01/2012	06/30/2013	$9,298.97	$111,587.64	$18.53	6,022	RA	Office Building
478	Wayne	MSF	11637-2014-0034	35731 Michigan Ave	Wayne	48184	07/01/2014	06/30/2015	$98.83	$1,185.96	$18.53	64	RA	Office Building
479	Wayne	SOS	11109-2009-0184	6090 Wayne Road	Westland	48185	08/01/2005	10/31/2015	$5,083.33	$60,999.96	$12.50	4,880	Lease	Office Building
480	Wexford	DEQ	10215-2002-2201	120 Chapin St	Cadillac	49601	05/01/1996	04/30/2016	$16,322.50	$195,870.00	$10.15	19,305	Lease	Office Building
481	Wexford	MSP	10651-1998-1109	7711 S US 131	Cadillac	49601	02/01/1999	01/31/2019	$16,414.00	$196,968.00	$9.77	20,168	Lease	Office Building
482	Wexford	SOS	7525-2005-0068	1574 N Mitchell	Cadillac	49601	01/01/2007	12/31/2012	$2,745.00	$32,940.00	$14.26	2,310	Lease	Office Building
483	Z-Out of State	MDT	7113-2005-0007	12200 Ford Rd.	Dallas	75234	04/01/2006	03/31/2016	$2,760.29	$33,123.48	$15.50	2,137	Lease	Office Building
484	Z-Out of State	MDT	10588-2010-0549	360 W Butterfield	Elmhurst	60126	11/01/2011	02/28/2022	$4,525.00	$54,300.00	$21.00	2,586	Lease	Office Building
485	Z-Out of State	MDT	11372-2008-0089	6100 Rockside Woods Blvd.	Independence	44131	04/01/2009	03/31/2019	$3,627.00	$43,524.00	$18.00	2,418	Lease	Office Building
486	Z-Out of State	MDT	11386-2008-0128	2171 Campus Dr.	Irvine	92612	09/01/2009	08/31/2020	$4,943.75	$59,325.00	$21.00	2,825	Lease	Office Building

	O	P	Q	R	S	T	U	V	W	X	Y
460	Rent Authorized	Exec. Leg; 60 day	None	One 10 yr; 60 day	Public Utilities, Janitorial, Grounds, Dumpster Service, Pest Control	$75,187.43	$23,342.78	$0.00	$59,739.30	$0.00	$0.00
461	Rent Authorized	Exec. Leg; 60 day	None	One 10 yr; 60 day	Public Utilities, Janitorial, Grounds, Dumpster Service, Pest Control	$107,455.29	$35,490.00	$0.00	$62,347.18	$0.00	$0.00
462	Rent Authorized	Legislative; 30 day	None	None	Public Utilities	$91,940.90	$0.00	$0.00	$1,732.70	$0.00	$47,971.00
463	Rent Authorized	Standard; 90 day	None	Two 5 yr; 30 day	Gross (Full Service)	$0.00	$0.00	$0.00	$236.85	$8,185.36	$0.00
464	Rent Authorized	Exec. New; 90 day	None	One 5 yr; 60 day	Public Utilities	$15,306.00	$0.00	$0.00	$0.00	$12,270.00	$0.00
465	Rent Authorized	Standard; 90 day	None	Two 5 yr; 30 day	Gross (Full Service)	$0.00	$0.00	$0.00	$1,722.90	$0.00	$0.00
466	Holding Over	Either Party; 90 day	None	None	Gross (Full Service)	$0.00	$0.00	$0.00	$0.00	$0.00	$0.00
467	Rent Authorized	Standard; 30 day	None	None	Gross (Full Service)	$0.00	$0.00	$0.00	$0.00	$0.00	$0.00
468	Holding Over	Either Party; 90 day	None	None	Gross (Full Service)	$0.00	$0.00	$0.00	$0.00	$0.00	$0.00
469	Rent Authorized	Standard; 90 day	None	None	Public Utilities, Janitorial, Dumpster Service, Pest Control	$18,127.26	$4,757.00	$0.00	$861.19	$7,266.20	$0.00
470	Rent Authorized	Standard; 90 day	None	One 5 yr; 120 day	Public Utilities, Janitorial, Dumpster Service, Pest Control	$58,938.11	$25,098.30	$0.00	$43,247.08	$0.00	$0.00
471	Rent Authorized	Standard; 90 day	None	None	Public Utilities	$8,234.19	$0.00	$0.00	$486.85	$25,535.96	$0.00
472	Holding Over	Standard; 30 day	None	None	Gross (Full Service)	$0.00	$0.00	$0.00	$0.00	$0.00	$0.00
473	Holding Over	Standard; 90 day	None	None	Gross (Full Service)	$0.00	$0.00	$0.00	$0.00	$0.00	$0.00
474	Rent Authorized	Exec. New; 180 day	None	None	Public Utilities, Janitorial	$25,347.38	$23,214.27	$0.00	$5,156.32	$0.00	$0.00
475	Rent Authorized	Standard; 120 day	None	None	Public Utilities, Janitorial	$11,457.24	$4,559.88	$0.00	$1,153.73	$4,226.16	$0.00
476	Rent Authorized	Standard; 90 day	None	None	Public Utilities, Janitorial, Dumpster Service, Pest Control	$9,189.57	$3,018.10	$0.00	$784.50	$4,226.16	$3,540.00
477	Holding Over	Either Party; 90 day	None	None	Gross (Full Service)	$0.00	$0.00	$0.00	$0.00	$0.00	$0.00
478	Rent Authorized	Standard; 90 day	None	None	Gross (Full Service)	$0.00	$0.00	$0.00	$0.00	$0.00	$0.00
479	Rent Authorized	Standard; 90 day	None	None	Public Utilities, Janitorial	$11,356.78	$3,540.00	$0.00	$321.14	$4,226.16	$0.00
480	Rent Authorized	Exec. New; 180 day	None	None	Public Utilities, Janitorial, Dumpster Service, Pest Control	$36,238.59	$19,051.04	$0.00	$2,906.76	$0.00	$0.00
481	Rent Authorized	Exec. New; 30 day	None	Two 5 yr; 90 day	Public Utilities, Janitorial, Grounds, Dumpster Service, Pest Control	$32,635.04	$9,857.90	$840.03	$2,622.85	$0.00	$5,029.00
482	Holding Over	Standard; 90 day	None	None	Public Utilities	$6,683.82	$0.00	$0.00	$0.00	$0.00	$0.00
483	Rent Authorized	Standard; 90 day	None	None	Gross (Full Service)	$0.00	$0.00	$0.00	$0.00	$0.00	$0.00
484	Rent Authorized	Standard; 120 day	None	None	Electricity	$2,162.48	$0.00	$0.00	$0.00	$0.00	$0.00
485	Rent Authorized	Standard; 90 day	None	None	Gross (Full Service)	$0.00	$0.00	$0.00	$0.00	$0.00	$0.00
486	Rent Authorized	Standard; 90 day	None	Two 3 yr; 180 day	Gross (Full Service)	$0.00	$0.00	$0.00	$0.00	$0.00	$0.00

	Z	AA	AB	AC	AD	AE	AF	AG	AH	AI	AJ	AK
460	$536,705.11	$19.78	$0.00	Actual	2013	City of Highland Park	535 Griswold St. Suite 550	Detroit	MI	48226	0	0
461	$897,547.27	$18.09	$0.00	Actual	2013	City of Highland Park	535 Griswold St. Suite 550	Detroit	MI	48226	258	193
462	$751,544.60	$23.41	$0.00	Actual	2013	Charter County of Wayne	500 Griswold	Detroit	MI	48226	133	115
463	$103,618.21	$18.50	$0.00	Actual	2013	City Market Place	124 W. Allegan Street	Lansing	MI	48933	N/A	N/A
464	$233,691.00	$22.11	$0.00	Actual	2013	Blue Shamrock, LLC	1065 Nortoon	Lincoln Park	MI	48381		
465	$65,322.90	$11.48	$0.00	Actual	2013	Sheldon Center, L.L.C.	24255 W. 13 Mile Road Suite 220	Bingham Farms	MI	48025		
466	$78,195.84	$17.15	$0.00	Actual	2013	SEMCA Inc	25363 Eureka Rd	Taylor	MI	48180	16	14
467	$297,000.00	$9.83	$0.00	Actual	2013	Adrian L. Leica	6306 Bay Point Drive	Washington	MI	48094	76	57
468	$7,095.96	$17.14	$0.00	Actual	2013	SEMCA Inc	25363 Eureka Rd	Taylor	MI	48180	1	1
469	$246,996.65	$23.52	$0.00	Actual	2013	Farmington Six LLC	4521 PGA Blvd	Palm Beach Garde	FL	33418	N/A	N/A
470	$398,926.53	$11.09	$0.00	Actual	2013	EJA Redford	810 Seventh Avenue 10th Fl	New York	NY	10019	122	109
471	$104,657.04	$23.79	$0.00	Actual	2013	IWS Ventures LLC	31300 Orchard Lake Road	Farmington Hills	MI	48334	N/A	N/A
472	$5,554.44	$17.25	$0.00	Actual	2013	Downriver Community Conference	15100 Northline Road	Southgate	MI	48195	1	1
473	$78,404.28	$16.05	$0.00	Actual	2013	Horizon Properties, L.L.C.	20600 Eureka, Suite 300	Taylor	MI	48180	19	10
474	$547,481.97	$17.13	$0.00	Actual	2013	CFP Taylor Governmental Cntr LLC	18338 Minnetonka Blvd	Deephaven	MN	55392	125	110
475	$127,150.97	$26.27	$0.00	Actual	2013	Taylor Commons Lmt Partnership	22333 Allen Road	Woodhaven	MI	48183	N/A	N/A
476	$59,326.33	$12.46	$0.00	Actual	2013	Trafford Square L.P.	12627 Greenfield Avenue	Detroit	MI	48227	N/A	N/A
477	$111,587.64	$18.53	$0.00	Actual	2013	SEMCA Inc	25363 Eureka Rd	Taylor	MI	48180	10	9
478	$1,185.96	$18.53	$0.00	Actual	2013	SEMCA Inc	25363 Eureka Rd	Taylor	MI	48180	1	1
479	$80,444.04	$16.48	$0.00	Actual	2013	Westview Associates, LLC	30407 West 13 Mile Road	Farmington Hills	MI	48334	N/A	N/A
480	$254,066.39	$13.16	$0.00	Actual	2012	City of Cadillac	Municipal Complex	Cadillac	MI	49601	93	73
481	$247,952.82	$12.29	$0.00	Actual	2013	B R B Properties, LLC	200 East Main St	Cadillac	MI	49601		
482	$39,623.82	$17.15	$0.00	Actual	2013	Mitchell Road Mall, LLC	28400 Northwestern Hwy 4th Fl	Southfield	MI	48034	N/A	N/A
483	$33,123.48	$15.50	$0.00	Actual	2013	Metro Glen, L.P.	720 North Post Oak Road	Houston	TX	77024	9	9
484	$56,462.48	$21.83	$0.00	Actual	2013	360 Butterfield, LLC	2239 W North Ave #4-A	Chicago	IL	60647	16	16
485	$43,524.00	$18.00	$0.00	Actual	2013	6100 Associates, Ltd.	23250 Chagrin Blvd #255	Beachwood	OH	44122	10	9
486	$59,325.00	$21.00	$0.00	Actual	2013	TPF Partners	2361 Campus Drive	Irvine	CA	92612	8	8

	AL	AM
460	0%	Agency Moved Out of Building
461	75%	
462	86%	
463	N/A - Branch Office	Branch Office
464	100%	Parole office
465		Agency did not supply requested information
466	88%	
467	75%	
468	100%	
469	N/A - Branch Office	Branch Office
470	89%	
471	N/A - Branch Office	Branch Office
472	100%	
473	53%	
474	88%	
475	N/A - Branch Office	Branch Office
476	N/A - Branch Office	Branch Office
477	90%	
478	100%	
479	N/A - Branch Office	Branch Office
480	78%	10.940% of this facility is warehouse and laboratory
481	100%	MSP - Police Post
482	N/A - Branch Office	Branch Office
483	100%	
484	100%	
485	90%	
486	100%	2013 Data

DTMB Real Estate Division

Active Lease Report - October 1, 2014

	A	B	C	D	E	F	G	H	I	J	K	L	M	N
487	Z-Out of State	MDT	11113-2004-1259	2975 Westchester Avenue, Fourth Fl.	Purchase	10577	03/01/2006	02/28/2016	$6,787.00	$81,444.00	$25.95	3,139	Lease	Office Building
488	Z-Out of State	GOV	2445-2012-0211	400/444 N Capitol St NW	Washington	20001	02/01/2012	01/31/2020	$10,440.84	$125,290.08	$54.80	2,236	Sub-Lease	Office Building
489									Total Monthly Rate	Total Annual Rent	Avg. SqFt. Rate	Total Sq. Footage		
490									$6,984,366.91	$83,817,555.53	$13.78	5,508,495		

	O	P	Q	R	S	T	U	V	W	X	Y
487	Rent Authorized	Standard; 90 day	None	None	Gross (Full Service)	$0.00	$0.00	$0.00	$0.00	$0.00	$0.00
488	Rent Authorized	180 day & end of a month	None	None	Gross (Full Service)	$0.00	$0.00	$0.00	$0.00	$0.00	$0.00
489											
490											

	Z	AA	AB	AC	AD	AE	AF	AG	AH	AI	AJ	AK
487	$81,444.00	$25.95	$0.00	Actual	2013	572 Main Street, Corp.	120 Bloomingdale Rd	White Plains	NY	10605	13	3
488	$125,290.08	$56.03	$0.00	Actual	2013	State Services Organization	444 N Capitol NW	Washington	DC	20001		
489												
490												

	AL	AM
487	23%	
488		Agency did not supply requested information
489		
490		

	A	B	C	D	E	F	G	H	I	J	K	L	M	N	O
1	County	Lessor	Lease #	Bldg Address	Bldg City	Bldg Zip	Start Date	End Date	Monthly Rate	Annual Rate	Sq Ft Rate	Sq Ft	Contract Type	Use	Status
2	Mackinac	Mackinac Bridge Authority	10004-2013-0446	Mackinac Bridge	St Ignace	49781	10/1/2013	9/30/2023	$2,800.00	$33,600	$2.82	8,515	Lease	Office Bldg	Holding Over
3	Jackson	DOC	10797-2011-0076	4000 Cooper St.	Blackman Twp.	49246	1/1/2012	12/31/2021	$2,205.00	$26,460	$0.00	0	N/A	Land	Rent Authorized
4	Alger	DTMB	10927-2007-0164	E 20640 Adams Trail	Burt Twp	48417	2/26/2008	9/30/2020	$0.00	$1	$0.00	0	Lease	Other	Rent Authorized
5	Kent	DTMB	11194-2006-0008	One North Division	Grand Rapids	49503	5/1/2005	12/30/2015	$150,983.25	$1,811,799	$33.00	54,903	Lease	Office Bldg	Rent Authorized
6	Marquette	MSP	11286-2006-9198	180 US-41 East	Negaunee	49866	10/1/2011	9/30/2012	$2,000.00	$24,000	$6.46	3,712	RA	Office Bldg	Holding Over
7	Roscommon	MSP	11321-2007-0077	9011 W Lake City Rd	Roscommon Twp	48629	1/1/2007	9/30/2017	$1.00	$0	$0.00	0	Lease	Land	Rent Authorized
8	Marquette	DOC	11355-2008-0014	100 N Big Creek Rd	Chocolay Twp	49855	9/1/2008	12/31/2019	$0.00	$1	$0.00	14,400	Lease	Other	Rent Authorized
9	Kalamazoo	DHS	11365-2010-0679	322 Stockbridge Ave	Kalamazoo	49001	3/1/2012	8/31/2016	$350.00	$4,200	$10.50	400	Sublease	Office Bldg	Rent Authorized
10	Marquette	MSP	11388-2008-0132	180 US-41 East	Negaunee	49866	4/1/2010	3/31/2015	$2,223.96	$26,688	$12.50	2,135	Lease	Other	Rent Authorized
11	Ingham	DTMB	11393-2008-0151	625 W Allegan St	Lansing	48933	10/1/2008	10/1/2028	$3,057.17	$36,691	$2.48	14,784	Lease	Office Bldg	Rent Authorized
12	Eaton	DTMB	11409-2013-0231	7150 Harris Dr	Dimondale	48913	10/1/2013	12/31/2018	$1,133.33	$13,600	$26.67	510	Lease	Office Bldg	Rent Authorized
13	Saginaw	DTMB	11455-2009-0353	411 A E Genesee	Saginaw	48607	2/1/2010	1/31/2015	$172.00	$2,064	$129.00	16	Lease	Office Bldg	Rent Authorized
14	Mackinac	MSP	11544-2011-0074	706 N. State Street	St. Ignace	49781	1/1/2011	12/31/2020	$0.00	$1	$0.00	0	Lease	Office Bldg	Rent Authorized
15	Marquette	DOC	11545-2011-0075	100 North Big Creek Road	Marquette	49855	9/1/2011	10/31/2021	$1,050.00	$12,600.00	$0.00	0	Lease	Land	Rent Authorized
16	Wayne	DTMB	11554-2011-0228	1120 West State Fair Avenue	Detroit	48203	11/26/2004	9/30/2019	$4,166.66	$49,999.92	$19.40	30,917	Lease	Other	Rent Authorized
17	Branch	DOC	11565-2011-0326	None	Coldwater	49036	1/1/2012	12/31/2022	$0.00	$1	$0.00	0	Lease	Land	Rent Authorized
18	Wayne	DTMB	11606-2012-0077	3044 W. Grand Blvd.	Detroit	48202	2/1/2013	1/30/2018	$4,918.51	$59,022.08	$16.64	3,547	Sublease	Office Bldg	Rent Authorized
19	Ingham	DTMB	11607-2013-0408	810 Marshall St	Lansing	48912	12/1/2013	12/31/2018	$0.00	$1	$0.00	0	RA	Parking	Rent Authorized
20	Wayne	SOM	11616-2014-0117	3044 W. Grand Blvd.	Detroit	48202	10/1/2011	9/30/2014	$8,779.62	$105,355	$15.36	6,860	RA	Office Bldg	Rent Authorized
21	Ingham	DTMB	11642-2012-0266	320 S. Walnut St	Lansing	48933	7/1/2014	6/30/2019	$3,869.45	$46,433		224	Lease	Office Bldg	Rent Authorized
22	Bay	MSP	11644-2013-0265	2402 Saltzburg Rd.	Williams Twp.	48706	6/1/2013	5/23/2018	$100.00	$1,200	$0.00	0	Lease	Land	Rent Authorized
23	Kalamazoo	MVA	11657-2012-0351	N.A.	Oshtemo	49009	5/1/2013	4/30/2021	221.69	2660.28	$0.00	0	Lease	Land	Rent Authorized
24	Out of State	DTMB	11691-2013-0140	400/444 N Capitol St	Washington DC	20001	2/1/2013	1/31/2014	$1,600.78	$19,209	$116.42	165	N/A	Office Bldg	Rent Authorized

	P	Q	R
1	Renewal	Cancellation	Tenant
2	None	Legislative; 180 day	State Police
3	None	Either Party; 120 days	Mark Sears
4	None	No Cancellation	US Coast Guard
5	None	No Cancellation	US General Services Administration
6	None	Either Party; 30 days	County of Marquette
7	Two 10 yr; 90 days	Either Party; 90 days	Houghton Lake Little League
8	Two; 5 yr	Either Party; 365 days	Marquette County
9	None	Either Party; 30 days	Kalamazoo Community Mental Health SAS
10	Two 5 yr; 150 days	Either Party; 60 or 120 days	County of Marquette
11	None	Standard; 30 days	Lansing Board of Water and Light
12	None	Either Party; 30 days	Voya Services Company
13	One 5 yr; 90 days	Either Party; 90 days	Valley State Credit Union
14	Two 5 yr; 90 days	Lessor; 90 days	Mackinac County Road Commision
15	None	Standard; 180 days	William DeVought
16	One 5yr; 60 days	Lessee; 90 days	Fieldhouse, LLC
17	None	Standard; 30 Days	Coldwater Township
18	None	Lessor; 90 days	Public Service Credit Union
19	None	Either Party; 90 days	American Red Cross
20	None	None	MEDC
21	Two 3 yr	Either Party; 90 days	MSU Federal Credit Union
22	None	Either Party; 30 days	Mr. Thomas John Putt
23	None	Either Party; 180 days	Drobny Brothers, LLC
24	None	Standard; 30 Days	Pitcock Consulting LLC

	A	B	C	D	E	F	G	H	I	J	K	L	M	N	O
25	Lansing	DTMB	11735-2013-0416	400 S Pine St	Lansing	48933	9/2/2014	7/2/2019	$297.50	$3,570	$0.00	16	Sublease	Office Bldg	Rent Authorized
26	Wayne	DTMB	11760-2014-0162	1120 West State Fair Blvd.	Detroit	48203	2/1/2014	1/31/2015	$17,955.00	$215,460	$0.00	0	RA	Other	Rent Authorized
27	Jackson	DOC	301-1939-1	Blackman Township Police Post	Jackson	49201	12/30/1939	3/31/2038	$0.00	$1	$0.00	0	Lease	Other	Rent Authorized
28	Genessee	DCH	4154-2013-0378	Caro Center	Caro	48723	10/1/2013	9/30/2018	$125.00	$1,500	$8.77	171	Lease	Office Bldg	Rent Authorized
29	Jackson	DOC	6834-1985-111	Parnell Rd	Jackson	49201	11/1/1985	10/31/2060	$0.00	$1	$0.00	0	Lease	Other	Rent Authorized
30		Total No. of State-as-Lessor Leases							Total Monthly Rent:	Total Annual Rent:		Total Sq Ft:			
31		28							$208,009.92	$2,496,118.78		141,274.80			

	P	Q	R
25	Dependent on Renewal of Parent Lease No. 11109	Either Party; 90 days	MSU Federal Credit Union
26	None	Either Party; 90 days	Grand Trunk Western Railroad
27	None	No Cancellation	State Police
28	Two 3 yr; 90 days	Either Party; 90 days	Valley State Credit Union
29	None	No Cancellation	County of Jackson
30			
31			

DTMB Real Estate Division

Active Lease Report as of October 1, 2014 - Lease History

	A	B	C	D
1	Legislative Report Date	Number of Leases	Overall Reduction # of Leases (Compared to 2002)	Leased Space (Square Feet)
2	10/01/02	700		9,029,183
3	04/01/03	686	-2.00%	8,960,707
4	10/01/03	662	-5.43%	8,689,549
5	04/01/04	639	-8.71%	8,824,924
6	10/01/04	608	-13.14%	8,896,430
7	04/01/05	614	-13.14%	8,699,255
8	10/01/05	594	-15.14%	8,568,887
9	04/01/06	590	-15.71%	7,991,606
10	10/01/06	580	-17.14%	7,878,815
11	04/01/07	598	-14.57%	8,073,948
12	10/01/07	598	-14.57%	7,854,222
13	4/1/2008	589	-15.86%	7,809,586
14	10/1/2008	578	-17.43%	7,732,024
15	4/1/2009	568	-18.86%	7,673,566
16	10/1/2009	569	-18.71%	7,694,209
17	4/1/2010	557	-20.43%	7,903,789
18	10/1/2010	547	-21.86%	7,848,091
19	6/1/2011	543	-22.43%	7,715,739
20	1/1/2012	522	-25.43%	6,445,813
21	6/1/2012	516	-26.29%	6,172,174
22	1/1/2013	506	-27.71%	6,037,863
23	3/1/2013	498	-28.86%	6,004,827
24	10/1/2013	495	-29.29%	5,604,170
25	3/1/2014	486	-30.57%	5,471,758
26	10/1/2014	487	-30.43%	5,508,495
27				
28	**Area and rent reductions Since 2002: (Excludes 2011 purchase of Cadillac Place)**			
29	Area Reduction			
30				
31	**Area and rent reductions Since 10/1/10: (Excludes 2011 purchase of Cadillac Place)***			
32	Leases eliminated			60
33	Area Reduction (SF)			1,068,213
34	**Estimated** annual base rent avoidance due to area reduction			$14,758,470.84
35	Total Annual Rent Difference			$2,949,933
36	** No significant leases were eliminated between 10/1/2010 and 1/1/11.*			
37				

DTMB Real Estate Division

Active Lease Report as of October 1, 2014 - Lease History

	E	F	G	H	I	J	K	L	M	N	O	P
1	Overall Reduction Leased Space (Compared to 2002)	Space (sq.ft.) Change (Compared to Previous Report)	Annual Rent for Leased Space	Rent Change (Compared to 2002)	Rent Change (Compared to Previous Report)		Overall Reduction Annual Rent (Compared to 2002)	Total Rent/ Total S.F.	Total Rate	Total Rate/ No. of Leases	Total Rate Including Expenses	Total Rate (Including Expenses) / No. of Leases
2			$125,917,422					$13.95	$6,046.59	$8.64		
3	-0.76%	(68,476)	$125,657,618	$259,804	($259,804)		-0.21%	$14.02	$6,478.63	$9.44		
4	-3.76%	(271,158)	$124,045,716	$1,871,706	($1,611,902)		-1.49%	$14.28	$6,935.12	$10.48		
5	-2.26%	135,375	$119,829,531	$6,087,891	($4,216,185)		-4.83%	$13.58				
6	-1.47%	71,506	$119,941,126	$5,976,296	$111,595		-4.75%	$13.48	$7,096.99	$11.67		
7	-1.47%	(197,175)	$118,992,727	$6,924,695	($948,399)		-4.75%	$13.68				
8	-5.10%	(130,368)	$118,207,395	$7,710,027	($785,332)		-6.12%	$13.79				
9	-11.49%	(577,281)	$105,292,925	$20,624,497	($12,914,470)		-16.38%	$13.18				
10	-12.74%	(112,791)	$102,072,547	$23,844,875	($3,220,378)		-18.94%	$12.96	$7,059.41	$12.17		
11	-10.58%	195,133	$106,381,737	$19,535,685	$4,309,190		-15.51%	$13.18	$7,588.96	$12.69		
12	-13.01%	(219,726)	$105,385,268	$20,532,154	($996,469)		-16.31%	$13.42	$7,696.53	$12.87		
13	-13.51%	(44,636)	$105,273,735	$20,643,687	($111,533)		-16.39%	$13.48	$7,753.33	$13.16		
14	-14.37%	(77,562)	$105,626,729	$20,290,693	$352,994		-16.11%	$13.66	$7,686.71	$13.30		
15	-15.01%	(58,458)	$104,977,963	$20,939,459	($648,766)		-16.63%	$13.68	$6,611.06	$11.64		
16	-14.79%	20,643	$108,155,894	$17,761,528	$3,177,931		-14.11%	$14.06	$7,568.29	$13.30		
17	-12.46%	209,580	$109,441,288	$16,476,134	$1,285,394		-13.08%	$13.85	$5,097.08	$9.15		
18	-13.08%	(55,698)	$107,959,529	$17,957,893	($1,481,759)		-14.26%	$13.76	$7,366.28	$13.47	$8,677.74	$15.86
19	-14.55%	(132,352)	$108,769,972	$17,147,450	$810,443		-13.62%	$14.10	$7,383.16	$13.60		
20	-28.61%	(1,269,926)	$85,952,397	$39,965,025	($22,817,575)	**	-31.74%	$13.33	$7,035.53	$13.48		
21	-31.64%	(273,639)	$85,047,471	$40,869,951	($904,926)	**	-32.46%	$13.78	$6,956.86	$13.48		
22	-33.13%	(134,311)	$85,617,045	$40,300,377	$569,574	**	-32.01%	$14.18	$6,963.68	$13.76		
23	-33.50%	(33,036)	$85,086,624	$40,830,798	($530,421)	**	-32.43%	$14.17	$6,863.12	$13.78	$7,943.47	$15.95
24	-37.93%	(400,657)	$84,556,296	$41,361,126	($530,328)	**	-32.85%	$15.09	$6,777.81	$13.69	$7,320.93	$14.79
25	-39.40%	(132,412)	$83,669,148	$42,248,274	($887,148)	**	-33.55%	$15.29	$6,689.04	$13.76	$7,683.23	$15.81
26	-38.99%	36,737	$83,817,556	$42,099,866	$148,407	**	-33.43%	$15.22	$6,694.83	$13.75	$7,710.34	$15.83
27												
28												
29			2,249,305									
30												
31												
32												
33												
34	to	$16,716,717	$14.5 million reported.									
35												
36												
37												

DTMB Real Estate Division

Active Lease Report as of October 1, 2014 - Lease History

	Q	R	S
1	Total Rent Including Expenses	Number of Gross (Full Service) Leases	Percentage of Gross (Full Service) Leases
2			
3			
4			
5			
6			
7			
8			
9			
10			
11		248	41.47%
12		270	45.15%
13		220	37.35%
14		201	34.78%
15		149	26.23%
16		191	33.57%
17		159	28.55%
18	$123,342,520.11	158	28.88%
19		148	27.26%
20		201	38.51%
21		203	39.34%
22		206	40.71%
23	$98,982,688.92	196	39.36%
24	$97,327,275.43	202	40.81%
25	$95,846,892.45	204	41.98%
26	$95,592,546.66	209	42.92%
27			
28			
29			
30			
31			
32			
33			
34			
35			
36			
37			

DTMB Real Estate Division

Active Lease Report as of October 1, 2014 - Lease History

	A	B	C	D
38	**Figures include lease reductions as a result of State purchase of Cadillac place in 2011, which included:			
39	FY2011 Cadillac Place Area:		1,271,383.00	sq.ft.
40	FY2011 C'Place Rent:		$21,192,039.96	annual
41		Shown as None or No Expenses for Tenant Responsibilities		

DTMB - Real Estate Division
Active Lease Report - March 1, 2015
Lease By County

	A	B	C	D	E	F	G	H	I	J	K	L	M	N	O
1	County	Agency	Lease #	Building Address	Bldg. City	Bldg. Zip	Start Date	End Date	Monthly Rent	Annual Rent	SqFt. Rate	SqFt.	Contract Type	Use	Status
2	Alcona	DOS	7483-2010-0370	205 N. State St.	Harrisville	48740	06/01/2010	05/31/2020	$1,227.33	$14,728.00	$13.23	1,113	Lease	Office Building	Rent Authorized
3	Alger	DHS	2719-1997-1020	103 Court St.	Munising	49862	11/05/1999	11/04/2024	$8,607.06	$103,284.72	$18.59	5,556	Lease	Office Building	Rent Authorized
4	Alger	DOS	2486-2004-1198	418 Mill St.	Munising	49862	08/01/1995	07/13/2015	$545.00	$6,540.00	$10.90	600	Lease	Office Building	Rent Authorized
5	Allegan	DHS	11026-2003-1031	3255 122nd Ave.	Allegan	49010	09/01/2003	08/31/2023	$32,856.92	$394,283.04	$20.36	19,362	Sublease	Office Building	Rent Authorized
6	Allegan	DOS	10135-2004-1067	430 Western Ave, Ste. C	Allegan	49010	07/01/2006	06/30/2016	$1,867.80	$22,413.60	$14.15	1,584	Lease	Office Building	Rent Authorized
7	Allegan	MSP	11421-2010-0104	3463 Blue Star Hwy.	Saugatuck	49453	03/01/2010	02/28/2011	$0.00	$1.00	$0.00	835	RA	Office Building	Hold Over
8	Allegan	MSP	1024-2009-0075	2 Oak St.	Wayland	49348	01/01/2009	12/31/2016	$495.85	$5,950.20	$0.61	9,801	Lease	Office Building	Rent Authorized
9	Alpena	DHS	7707-1990-1254	711 W Chisholm St.	Alpena	49707	12/01/1992	11/30/2022	$5,556.25	$66,675.00	$3.81	17,500	Lease	Office Building	Rent Authorized
10	Alpena	DOS	10096-2010-0505	2666 South US-23,	Alpena	49707	05/01/2010	04/30/2020	$1,645.00	$19,740.00	$10.00	1,974	Lease	Retail	Rent Authorized
11	Alpena	LARA	11628-2014-0259	315 W Chisholm St.	Alpena	49707	06/01/2014	05/31/2015	$233.77	$2,805.24	$14.24	197	RA	Office Building	Rent Authorized
12	Alpena	MDOT	10739-1998-1291	1540 Airport Rd. M-32	Alpena	49707	02/22/2000	02/21/2020	$3,000.00	$36,000.00	$12.23	6,000	Lease	Office Building	Rent Authorized
13	Alpena	MSP	10829-2000-1036	3283 W. Washington Ave.	Alpena	49707	01/01/2001	12/31/2020	$10,792.07	$129,504.84	$11.21	11,548	Lease	Office Building	Rent Authorized
14	Antrim	DHS	10171-2004-1006	203 E Cayuga St.	Bellaire	49615	06/01/1994	03/31/2015	$6,512.08	$78,144.96	$12.97	6,025	Lease	Office Building	Hold Over
15	Antrim	DOS	10194-2004-1136	4607 S M-88 Highway	Bellaire	49615	04/01/2005	03/31/2015	$750.00	$9,000.00	$8.57	1,050	Lease	Office Building	Rent Authorized
16	Arenac	DHS	11786-2012-0365	3109 S Deep River	Standish	48658	11/01/2013	10/31/2023	$9,400.00	$112,800.00	$11.75	9,600	Lease	Office Building	Rent Authorized
17	Arenac	DOS	7879-2002-2084	529 Main St.	Standish	48658	01/01/2003	12/31/2022	$1,245.42	$14,945.04	$8.75	1,708	Lease	Office Building	Rent Authorized
18	Baraga	DHS	10723-2007-0160	108 Main St.	Baraga	49908	09/01/2000	08/31/2015	$8,357.46	$100,289.52	$15.23	6,585	Lease	Office Building	Rent Authorized
19	Baraga	DOS	1285-2009-0003	115 N Front St.	L'Anse	49946	04/01/2000	03/31/2020	$600.00	$7,200.00	$8.81	817	Lease	Office Building	Rent Authorized
20	Barry	DHS	10766-1998-1164	430 E Barfield Dr.	Hastings	49058	12/01/2000	11/30/2020	$20,167.00	$242,004.00	$19.00	12,737	Lease	Office Building	Rent Authorized

DTMB - Real Estate Division
Active Lease Report - March 1, 2015
Lease By County

	P	Q	R	S	T	U	V	W	X	Y	Z	AA	AB
1	Cancel Clause	Purchase Options	Option Term	Tenant Responsibilities	Public Utilities	Janitor	Grounds	Other	Security	Rent Adjust	Total Additional Expenses	Total Add'l Expenses SFR	Renovation
2	Standard; 120 day	None	None	Gross (Full Service)	$0.00	$0.00	$0.00	$0.00	$0.00	$0.00	$14,728.00	$13.23	$0.00
3	Exec. Old; 60 day	None	One 5 yr; 30 day	Janitorial	$0.00	$6,492.05	$0.00	$0.00	$0.00	$0.00	$109,776.77	$19.76	$0.00
4	Standard; 30 day	None	None	Gross (Full Service)	$0.00	$0.00	$0.00	$0.00	$0.00	$0.00	$6,540.00	$10.90	$0.00
5	Leg. Rest; 90 day	None	Two 5 yr; 60 day	Gross (Full Service)	$0.00	$0.00	$0.00	$0.00	$0.00	$0.00	$394,283.04	$20.36	$0.00
6	Standard; 90 day	None	None	Public Utilities, Janitorial, Dumpster Service, Pest Control	$4,849.03	$3,736.00	$0.00	$0.00	$0.00	$0.00	$30,998.63	$19.57	$0.00
7	Either Party; 60 day	None	None	Public Utilities, Janitorial	$0.00	$0.00	$0.00	$0.00	$0.00	$0.00	$1.00	$0.00	$0.00
8	Either Party; 60 day	None	One 2 yr; 90 day	Grounds	$19,803.71	$8,840.00	$0.00	$2,217.94	$0.00	$0.00	$36,811.85	$3.76	$0.00
9	Leg. Rest; 60 day	None	None	Public Utilities	$41,412.96	$0.00	$0.00	$0.00	$0.00	$0.00	$108,087.96	$6.18	$0.00
10	Standard; 90 day	None	One 10 yr; 60 day	Public Utilities, Janitorial, Dumpster Service	$4,482.19	$5,639.25	$0.00	$0.00	$0.00	$0.00	$29,861.44	$15.13	$0.00
11	Standard; 90 day	None	None	Gross (Full Service)	$0.00	$0.00	$0.00	$0.00	$0.00	$0.00	$2,850.60	$14.47	$0.00
12	Standard; 90 day	None	One 5 yr; 60 day	Public Utilities, Janitorial	$8,658.73	$6,600.00	$0.00	$0.00	$0.00	$0.00	$51,258.73	$8.54	$0.00
13	Exec. New; 60 day	Market after 10th yr	Two 5 yr; 30 day	Public Utilities, Janitorial, Grounds, Dumpster Service, Pest Control	$31,671.68	$4,089.02	$3,176.00	$2,324.63	$0.00	$0.00	$170,766.17	$14.79	$0.00
14	Standard; 90 day	None	None	Gross (Full Service)	$0.00	$0.00	$0.00	$0.00	$0.00	$0.00	$78,144.96	$12.97	$0.00
15	Standard; 90 day	None	None	Public Utilities, Janitorial	$2,750.78	$4,713.27	$0.00	$0.00	$0.00	$0.00	$16,464.05	$15.68	$0.00
16	Standard; 90 day	None	Two 5 yr; 30 day	Public Utilities, Janitorial, Grounds, Dumpster Service	$22,461.90	$6,791.96	$8,198.08	$2,287.86	$0.00	$0.00	$152,539.80	$15.89	$0.00
17	Standard; 90 day	None	None	Public Utilities, Janitorial	$4,602.81	$5,690.00	$0.00	$0.00	$0.00	$0.00	$25,237.85	$14.78	$0.00
18	Standard; 90 day	Anytime after 1st year	One 5 yr; 30 day	Public Utilities, Janitorial	$16,045.61	$7,082.15	$0.00	$1,506.00	$0.00	$0.00	$124,923.28	$18.97	$0.00
19	Standard; 90 day	None	None	Gross (Full Service)	$0.00	$0.00	$0.00	$0.00	$0.00	$0.00	$7,200.00	$8.81	$0.00
20	Exec. New; 90 day	None	Two 5 yr; 60 day	Public Utilities, Janitorial, Pest Control	$37,736.95	$12,171.20	$0.00	$999.60	$0.00	$0.00	$292,911.75	$23.00	$0.00

DTMB - Real Estate Division
Active Lease Report - March 1, 2015
Lease By County

	AC	AD	AE	AF	AG	AH	AI
1	Expenses	Expenses FY	Lessor	Lessor Address	Lessor City	Lessor State	Lessor Zip
2	Actual	2014	Bruce and Julie Dietz	105 Glenridge	Alpena	MI	49707
3	Actual	2014	Alger County	P O Box 538	Munising	MI	49862
4	Actual	2014	Michael J Kolbus	418 Mill Street	Munising	MI	49862
5	Actual	2014	County of Allegan	3283 122nd Avenue	Allegan	MI	49010
6	Actual	2014	Schulz Properties, LLC	3255 118th Avenue	Allegan	MI	49010
7	Actual	2014	Saugatuck Township	3461 Blue Star Highway	Saugatuck	MI	49453
8	Actual	2014	Barry Brower	5149 Campbell Lake Road	Anacortes	WA	98221
9	Actual	2014	County of Alpena	Court House, Chisholm Street	Alpena	MI	49707
10	Actual	2014	Bear Pointe Ventures LLC	44160 Riverview Ridge	Clinton Twp	MI	48038
11	Actual	2014	Northeast Michigan Consortium	20709 State Street	Onaway	MI	49765
12	Actual	2014	County of Alpena	Court House, Chisholm Street	Alpena	MI	49707
13	Actual	2014	Bruce and Julie Dietz	105 Glenridge	Alpena	MI	49707
14	Actual	2014	County of Antrim	County Building	Bellaire	MI	49615
15	Actual	2014	Oalaego, LLC	7709 Cottage Drive	Bellaire	MI	49615
16	Actual	2014	Cathead Properties L.L.C.	777 W Cedar Ave	Gladwin	MI	48624
17	Actual	2014	Standish Plaza Associates	606 Handy Drive	Bay City	MI	48706
18	Actual	2014	Steven P. & Nancy A. Kinnunen	15980 Niemi Rd	Atlantic Mine	MI	49905
19	Actual	2014	William McGlue, Post 144	115 North Front St.	L'Anse	MI	49946
20	Actual	2014	Strawberry Enterprises L.C.	821 S. Elmwood Avenue, Studio D	Traverse City	MI	49684

DTMB - Real Estate Division
Active Lease Report - March 1, 2015
Lease By County

	A	B	C	D	E	F	G	H	I	J	K	L	M	N	O
21	Barry	DOS	10511-2012-0013	1611 S. Hanover	Hastings	49058	03/01/2008	02/28/2018	$3,699.71	$44,396.52	$15.97	2,780	Lease	Office Building	Rent Authorized
22	Barry	MSP	6563-2011-0356	1127 W. State St.	Hastings	49058	10/01/2010	09/30/2020	$1,132.80	$13,593.60	$9.60	1,416	Lease	Office Building	Rent Authorized
23	Bay	DEQ	11320-2009-0008	401 Ketchum St.	Bay City	48708	01/01/2009	12/31/2038	$33,461.55	$401,538.60	$19.08	21,045	Lease	Office Building	Rent Authorized
24	Bay	DHS	10343-2010-0642	1415 W Center Rd.	Bay City	48732	12/11/1996	12/10/2016	$26,264.46	$315,173.52	$10.34	30,481	Lease	Office Building	Rent Authorized
25	Bay	DNR	7357-2013-0354	1700 Marquette St.	Bay City	48706	12/01/2014	11/30/2024	$3,893.75	$46,725.00	$3.75	12,460	Lease	Warehouse	Rent Authorized
26	Bay	DOC	11609-2012-0113	1230 Washington Ave.	Bay City	48708	07/01/2012	01/31/2013	$657.00	$7,884.00	$9.61	820	RA	Office Building	Hold Over
27	Bay	DOS	10399-2006-0067	1007 N Euclid St.	Bay City	48706	06/16/2007	06/15/2017	$3,872.92	$46,475.04	$13.00	3,575	Lease	Office Building	Rent Authorized
28	Bay	MSF	11305-2014-0367	4071 N. Euclid Ave.	Bay City	48707	06/01/2014	05/31/2015	$97.52	$1,170.24	$11.82	99	RA	Office Building	Rent Authorized
29	Bay	MSP	10696-2013-0360	3202 S Euclid	Bay City	48706	06/01/2014	05/31/2019	$2,356.61	$28,279.32	$7.10	3,983	Lease	Mixed Use	Rent Authorized
30	Benzie	DHS	2340-2007-0153	448 Court Place	Beulah	49617	11/01/1999	10/31/2019	$9,075.15	$108,901.80	$18.09	6,020	Lease	Office Building	Rent Authorized
31	Benzie	DOS	11412-2009-0035	10577 Main St.	Honor	49640	12/01/2009	11/30/2019	$2,100.00	$25,200.00	$16.80	1,500	Lease	Office Building	Rent Authorized
32	Berrien	DHS	7807-2001-1330	401 Eighth St	Benton Harbor	49022	01/14/1994	01/13/2024	$133,857.55	$1,606,290.60	$21.80	73,684	Lease	Office Building	Rent Authorized
33	Berrien	DOC	7621-2010-0468	497 Waukonda Ave.	Benton Harbor	49022	07/01/2009	06/30/2019	$8,833.00	$105,996.00	$18.53	5,720	Lease	Office Building	Rent Authorized
34	Berrien	DOS	11074-2005-0160	1960 Mall Place	Benton Harbor	49022	01/01/2005	12/31/2019	$7,625.44	$91,505.28	$17.86	4,851	Lease	Office Building	Rent Authorized
35	Berrien	MSF	11661-2014-0233	499 W Main St.	Benton Harbor	49022	06/01/2014	05/31/2015	$168.48	$2,021.76	$18.72	108	RA	Office Building	Rent Authorized
36	Berrien	DOS	10309-2005-0166	110 E. Main St.	Niles	49120	08/16/2006	08/15/2016	$2,351.76	$28,221.12	$9.57	2,842	Lease	Office Building	Rent Authorized
37	Berrien	DMVA	11279-2006-0243	115 Main St.	St Joseph	49085	01/01/2008	12/31/2017	$2,025.08	$24,300.96	$24.12	950	Lease	Office Building	Rent Authorized
38	Branch	DHS	10485-1996-1367	388 Keith Wilhelm Dr.	Coldwater	49036	04/01/1999	03/31/2019	$19,365.16	$232,381.92	$17.50	13,278	Lease	Office Building	Rent Authorized
39	Branch	DOS	7343-2009-0306	7 Vans Ave.	Coldwater	49036	09/01/2010	08/31/2020	$1,234.00	$14,808.00	$7.15	2,071	Lease	Office Building	Rent Authorized

	P	Q	R	S	T	U	V	W	X	Y	Z	AA	AB
21	Standard; 90 day	None	None	Public Utilities, Janitorial	$5,561.45	$3,720.00	$0.00	$0.00	$0.00	$0.00	$53,677.97	$19.31	$0.00
22	Standard; 90 day	None	None	Public Utilities	$3,101.04	$0.00	$0.00	$0.00	$0.00	$0.00	$16,694.64	$11.79	$0.00
23	Exec. New; 90 day	None	None	Public Utilities, Janitorial, Dumpster Service	$54,539.68	$34,473.06	$200.00	$0.00	$0.00	$60,011.00	$550,762.34	$26.17	$0.00
24	Standard; 120 day	None	Three 5 yr; 30 day	Public Utilities, Janitorial, Dumpster Service, Pest Control	$67,677.01	$65,671.54	$0.00	$3,999.76	$0.00	$0.00	$452,521.83	$14.85	$0.00
25	Standard; 90 day	None	None	Public Utilities, Janitorial, Grounds, Dumpster Service	$10,237.58	$0.00	$0.00	$0.00	$0.00	$0.00	$56,962.58	$4.57	$0.00
26	Standard; 30 day	None	None	Gross (Full Service)	$0.00	$0.00	$0.00	$0.00	$0.00	$0.00	$7,884.00	$9.61	$0.00
27	Standard; 90 day	None	One 5 yr; 60 day	Public Utilities, Janitorial, Dumpster Service	$10,807.75	$6,359.34	$0.00	$845.64	$0.00	$0.00	$64,487.77	$18.04	$0.00
28	Standard; 30 day	None	None	Gross (Full Service)	$0.00	$0.00	$0.00	$0.00	$0.00	$0.00	$1,170.24	$11.82	$0.00
29	Standard; 90 day	None	Two 5 yr; 60 day	Public Utilities, Janitorial	$8,722.77	$5,217.73	$0.00	$0.00	$0.00	$0.00	$42,219.80	$10.60	$0.00
30	Exec. New; 60 day	None	Two 5 yr; 30 day	Janitorial	$0.00	$6,099.60	$0.00	$964.99	$0.00	$0.00	$115,966.39	$19.26	$0.00
31	Standard; 90 day	None	Two 5 yr; 60 day	Janitorial	$0.00	$4,200.00	$0.00	$0.00	$0.00	$0.00	$29,400.00	$19.60	$0.00
32	Leg. Rest; 60 day	365 days after 01/13/23	None	Public Utilities, Janitorial	$122,234.07	$85,055.98	$0.00	$7,404.60	$0.00	$283,163.00	$2,104,148.25	$28.56	$16,594.37
33	Standard; 90 day	None	One 5 yr; 60 day	Janitorial	$0.00	$10,233.00	$0.00	$0.00	$0.00	$0.00	$116,229.00	$20.32	$0.00
34	Standard; 90 day	None	None	Gross (Full Service)	$0.00	$0.00	$0.00	$296.96	$0.00	$0.00	$91,802.24	$18.92	$0.00
35	Standard; 30 day	None	None	Gross (Full Service)	$0.00	$0.00	$0.00	$0.00	$0.00	$0.00	$2,021.76	$18.72	$0.00
36	Standard; 90 day	None	None	Public Utilities, Janitorial, Dumpster Service, Pest Control	$7,289.96	$3,824.52	$0.00	$296.96	$0.00	$0.00	$39,632.56	$13.95	$0.00
37	Standard; 30 day	None	None	Janitorial	$0.00	$0.00	$0.00	$0.00	$0.00	$0.00	$24,300.96	$25.58	$0.00
38	Exec. Leg; 60 day	None	Two 5 yr; 30 day	Janitorial, Dumpster Service	$0.00	$11,700.00	$0.00	$5,057.54	$0.00	$20,191.00	$269,330.46	$20.28	$0.00
39	Standard; 90 day	None	One 5 yr; 60 day	Public Utilities, Janitorial, Dumpster Service, Pest Control	$5,672.39	$4,318.98	$0.00	$70.00	$0.00	$0.00	$24,869.37	$12.01	$0.00

	AC	AD	AE	AF	AG	AH	AI
21	Actual	2014	Meadowstone, L.L.C.	231 W. Fulton Street	Grand Rapids	MI	49503
22	Estimated	2014	JSL Associates	1127 W. State Street	Hastings	MI	49058
23	Actual	2014	CFP Michigan, LLC	18338 Minnetonka Blvd	Deephaven	MN	55392
24	Actual	2014	Dore Hampton, LLC	900 Harry Truman Parkway	Bay City	MI	48706
25	Actual	2014	Enterprise Sales & Service Inc.	PO BOX 1234	Bay City	MI	48706
26	Actual	2014	Bay County	515 Center Avenue, Suite 401	Bay City	MI	48708
27	Actual	2014	Ray's Family Center	715 McGraw Street	Bay City	MI	48708
28	Actual	2014	Saginaw Co as Fis Agent GLBMW	1600 North Michigan Avenue	Saginaw	MI	48602
29	Estimated	2014	Enterprise Sales & Service Inc.	PO BOX 1234	Bay City	MI	48706
30	Actual	2014	Benzie County	425 Court Place	Beulah	MI	49617
31	Actual	2014	Beaton Development, Inc.	4030 N. Setterbo Road	Suttons Bay	MI	49682
32	Actual	2014	B-H Prop. Ltd. Partnership	14031 Webster	Bath	MI	48808
33	Actual	2014	Kalamazoo Probation Enhancement	519 South Park Street	Kalamazoo	MI	49007
34	Actual	2014	Orchards Plaza, LLC	1974 Mall Pl	Benton Harbor	MI	49022
35	Actual	2014	Berrien-Cass-Van Buren Workforce	499 West Main St	Benton Harbor	MI	49022
36	Actual	2014	Riverfront SC, Inc.	1410 S Clinton	Chicago	IL	60607
37	Actual	2014	B L & C Realty, Inc.	117 Main Street	St Joseph	MI	49085
38	Actual	2014	County of Branch	31 Division St	Coldwater	MI	49036
39	Actual	2014	B.W.P. Leasing Services, LLC	403 E. Chicago Street	Coldwater	MI	49036

DTMB - Real Estate Division
Active Lease Report - March 1, 2015
Lease By County

	A	B	C	D	E	F	G	H	I	J	K	L	M	N	O
40	Calhoun	DOS	2329-2006-0085	308 S. Superior St.	Albion	49224	06/01/2007	05/31/2017	$1,304.00	$15,648.00	$8.39	1,866	Lease	Office Building	Rent Authorized
41	Calhoun	DHS	10362-2011-0233	424 Riverside Dr.	Battle Creek	49015	06/01/2013	05/31/2023	$7,186.67	$86,240.04	$15.68	5,500	Lease	Office Building	Rent Authorized
42	Calhoun	DHS	11685-2013-0063	190 E. Michigan	Battle Creek	49014	02/01/2013	01/31/2014	$705.00	$8,460.00	$16.27	520	RA	Office Building	Hold Over
43	Calhoun	DHS	2524-2009-0009	190 E. Michigan	Battle Creek	49014	10/01/2007	09/30/2017	$51,016.95	$612,203.40	$16.81	36,419	Lease	Office Building	Rent Authorized
44	Calhoun	DOC	11394-2008-0057	190 E. Michigan	Battle Creek	49014	09/01/2009	08/30/2019	$5,575.32	$66,903.84	$15.33	3,980	Lease	Office Building	Rent Authorized
45	Calhoun	DOS	11336-2007-0121	2545 Capital Ave. SW	Battle Creek	49015	10/23/2008	10/22/2018	$6,757.50	$81,090.00	$18.18	4,460	Lease	Office Building	Rent Authorized
46	Calhoun	MSF	11731-2014-0238	135 Hamblin Ave.	Battle Creek	49017	07/01/2014	06/30/2015	$295.88	$3,550.56	$17.07	208	RA	Office Building	Rent Authorized
47	Calhoun	DEQ	11672-2014-0312	13444 Preston Dr.	Marshall	49068	10/01/2014	09/30/2015	$5,920.00	$71,040.00	$20.00	3,552	RA	Office Building	Rent Authorized
48	Cass	DHS	10412-1996-1311	325 M-62 North	Cassopolis	49031	09/01/1998	08/31/2018	$15,833.34	$190,000.08	$12.50	15,200	Lease	Office Building	Rent Authorized
49	Cass	DOS	10332-2006-0065	601 N Front St.	Dowagiac	49047	10/01/1996	09/30/2016	$798.74	$9,584.88	$4.71	2,035	Lease	Office Building	Rent Authorized
50	Cass	MSF	11533-2015-0015	601 N Front St.	Dowagiac	49047	07/01/2014	06/30/2015	$311.54	$3,738.48	$17.47	214	RA	Office Building	Rent Authorized
51	Charlevoix	DOS	11647-2012-0286	185 M-66 Highway	Charlevoix	49720	07/01/2013	06/30/2023	$1,013.63	$12,163.56	$8.50	1,431	Lease	Retail	Rent Authorized
52	Cheboygan	DHS	10456-1995-1268	827 S. Huron St.	Cheboygan	49721	10/10/1997	10/09/2017	$4,833.34	$58,000.08	$5.30	10,950	Lease	Office Building	Rent Authorized
53	Cheboygan	DOS	10546-2007-0017	300 Mill St. #110	Cheboygan	49721	11/01/2008	10/31/2018	$2,280.00	$27,360.00	$12.50	1,800	Lease	Office Building	Rent Authorized
54	Chippewa	DOC	11125-2005-0133	Near Kinross Correctional Facility	Kinross	49788	12/01/2005	11/30/2045	$0.00	$58.33		-	Lease	Land	Rent Authorized
55	Chippewa	DHS	10614-1997-1085	463 E. Three Mile	Sault Ste Marie	49783	06/01/2000	05/31/2020	$18,673.17	$224,078.04	$16.38	13,680	Lease	Office Building	Rent Authorized
56	Chippewa	DOS	10467-2007-0060	2700 Davitt St., Suite 2	Sault Ste Marie	49783	04/12/2008	04/30/2018	$1,464.00	$17,568.00	$9.89	1,776	Lease	Office Building	Rent Authorized
57	Chippewa	LARA	11630-2014-0192	1118 E Easterday Ave.	Sault Ste Marie	49783	05/15/2014	05/14/2015	$594.33	$7,131.96	$46.92	152	RA	Office Building	Rent Authorized
58	Clare	DOS	7769-2006-0068	121 Schoolcrest St.	Clare	48617	09/01/2007	08/31/2017	$1,758.55	$21,102.60	$15.08	1,400	Lease	Office Building	Rent Authorized

	P	Q	R	S	T	U	V	W	X	Y	Z	AA	AB
40	Standard; 90 day	None	One 10 yr; 30 day	Public Utilities, Janitorial	$5,087.97	$3,549.08	$0.00	$0.00	$0.00	$0.00	$24,285.05	$13.01	$0.00
41	Standard; 90 day	None	One 5 yr; 30 day	Gross (Full Service)	$0.00	$0.00	$0.00	$0.00	$0.00	$0.00	$86,240.04	$15.68	$0.00
42	Standard; 30 day	None	None	Gross (Full Service)	$0.00	$0.00	$0.00	$0.00	$0.00	$0.00	$8,460.00	$16.27	$0.00
43	Standard; 90 day	None	Two 5 yr; 90 day	Gross (Full Service)	$1,742.17	$0.00	$0.00	$0.00	$0.00	$0.00	$613,945.57	$16.86	$26,355.28
44	Standard; 90 day	None	Two 5 yr; 60 day	Gross (Full Service)	$0.00	$0.00	$0.00	$0.00	$0.00	$0.00	$66,903.84	$16.81	$0.00
45	Standard; 90 day	None	One 5 yr; 60 day	Public Utilities	$8,185.54	$0.00	$0.00	$399.46	$0.00	$0.00	$89,675.00	$20.11	$0.00
46	Standard; 30 day	None	None	Gross (Full Service)	$0.00	$0.00	$0.00	$0.00	$0.00	$0.00	$3,550.56	$17.07	$0.00
47	Either Party; 90 day	None	None	Gross (Full Service)	$0.00	$0.00	$0.00	$0.00	$0.00	$0.00	$71,040.00	$20.00	$0.00
48	Exec. Leg; 60 day	None	Two 5 yr; 60 day	Public Utilities, Janitorial, Dumpster Service, Pest Control	$21,044.59	$17,228.47	$0.00	$1,278.76	$0.00	$6,482.00	$236,033.90	$15.53	$0.00
49	Standard; 90 day	None	None	Public Utilities, Janitorial, Dumpster Service, Pest Control	$4,763.21	$3,840.00	$0.00	$0.00	$0.00	$0.00	$18,188.09	$8.94	$0.00
50	Either Party; 30 day	None	None	Gross (Full Service)	$0.00	$0.00	$0.00	$0.00	$0.00	$0.00	$3,738.48	$17.47	$0.00
51	Standard; 90 day	None	Two 5 yr; 30 day	Public Utilities, Janitorial	$3,848.74	$5,742.80	$0.00	$0.00	$0.00	$0.00	$21,755.10	$15.20	$0.00
52	Exec. Leg; 60 day	None	Two 5 yr; 30 day	Public Utilities	$25,444.26	$0.00	$0.00	$663.60	$0.00	$7,592.00	$91,699.94	$8.37	$0.00
53	Standard; 90 day	None	Two 5 yr; 30 day	Public Utilities, Janitorial	$3,425.00	$3,900.00	$0.00	$0.00	$0.00	$0.00	$34,685.00	$19.27	$0.00
54	Standard; 90 day	None	One 40 yr; 30 day	Gross (Full Service)	$0.00	$0.00	$0.00	$0.00	$0.00	$0.00	$58.33	$0.00	$0.00
55	Standard; 90 day	Anytime after 1st year	None	Public Utilities, Janitorial, Dumpster Service, Pest Control	$34,731.97	$12,442.31	$8,636.00	$1,200.60	$0.00	$11,343.00	$292,431.92	$21.38	$0.00
56	Standard; 90 day	None	One 5 yr; 30 day	Public Utilities, Janitorial, Grounds	$2,894.12	$4,050.00	$0.00	$0.00	$0.00	$0.00	$24,512.12	$13.80	$0.00
57	Standard; 30 day	None	None	Gross (Full Service)	$0.00	$0.00	$0.00	$0.00	$0.00	$0.00	$7,131.96	$46.92	$0.00
58	Standard; 90 day	None	None	Public Utilities, Janitorial, Dumpster Service	$4,802.61	$6,687.32	$0.00	$0.00	$0.00	$0.00	$32,592.53	$23.28	$0.00

	AC	AD	AE	AF	AG	AH	AI
40	Actual	2014	Gateway Properties of Albion IV	P.O. Box 568	Albion	MI	49224
41	Actual	2014	Karen R. Baker	424 Riverside Drive	Battle Creek	MI	49015
42	Actual	2014	Calhoun County	315 W Green St	Marshall	MI	49068
43	Actual	2014	Calhoun County	315 West Green St.	Marshall	MI	49068
44	Actual	2014	Calhoun County	315 W Green St	Marshall	MI	49068
45	Actual	2014	BC Capital Centre	750 Trade Centre Way, Suite 100	Kalamazoo	MI	49005
46	Actual	2014	Calhoun Co Comm Mental Health	140 W. Michigan Avenue	Battle Creek	MI	49017
47	Actual	2014	CHEMICAL BANK	333 E. Main Street	Midland	MI	48640
48	Actual	2014	Essenburg Investment, Co., LLC	581 Ottawa Ave, Suite 300	Holland	MI	49423
49	Actual	2014	Lewis Cass ISD	61682 Dailey Road	Cassopolis	MI	49031
50	Actual	2014	Berrien-Cass-Van Buren Workforce	499 West Main St	Benton Harbor	MI	49022
51	Actual	2014	Capitain' Corner, LLC	Todd A Wyett	Southfield	MI	48034
52	Actual	2014	County of Cheboygan	County Bldg. 720 South Main St.	Cheboygan	MI	49721
53	Actual	2014	TDK Development	2929 Cedar Beach Lane	Cheboygan	MI	49721
54	Actual	2013	Chippewa County EDC	119 Airport Drive	Kincheloe	MI	49788
55	Actual	2014	Hillco Properties LLC	2180 Commons Parkway	Okemos	MI	48864
56	Actual	2014	Salwan Atto	6257 Rose Blvd	West Bloomfield	MI	48322
57	Actual	2014	EUP Employment & Training	1118 E Easterday Ave	Sault Ste Marie	MI	49783
58	Actual	2014	Jon Squires Enterprises	4108 Dyckman Rd.	Midland	MI	48640

DTMB - Real Estate Division
Active Lease Report - March 1, 2015
Lease By County

	A	B	C	D	E	F	G	H	I	J	K	L	M	N	O
59	Clare	DHS	10173-1994-1179	725 Richard	Harrison	48625	12/15/1995	12/14/2015	$8,333.33	$99,999.96	$7.65	13,072	Lease	Office Building	Rent Authorized
60	Clare	DHS	10703-2005-0066	402 N. First St.	Harrison	48625	07/01/2006	06/30/2021	$264.44	$3,173.28	$16.44	193	Lease	Office Building	Rent Authorized
61	Clare	DNR	11018-2002-2219	2115 Sullivan Dr.	Harrison	48625	07/01/2003	06/30/2018	$2,567.91	$30,814.92	$6.08	5,069	Sublease	Office Building	Rent Authorized
62	Clinton	MSP	6842-1987-138	Capital City Airport	Lansing	48906	11/01/1986	10/31/2036	$2,459.43	$29,513.16	$0.32	85,000	Lease	Office Building	Rent Authorized
63	Clinton	DHS	11435-2009-0214	105 W. Tolles	St Johns	48879	04/01/2011	03/31/2031	$30,992.00	$371,904.00	$22.35	16,640	Lease	Office Building	Rent Authorized
64	Clinton	DOS	6793-2006-0070	1041 SOUTH US-27	St Johns	48879	07/01/2007	06/30/2017	$2,173.44	$26,081.28	$9.75	2,675	Lease	Office Building	Rent Authorized
65	Crawford	DCH	2760-2010-0130	5690 W M-72	Grayling	49738	07/01/1996	06/30/2016	$1,914.00	$22,968.00	$14.55	1,579	Lease	Office Building	Rent Authorized
66	Crawford	DHS	2797-2011-0371	500 Milltown Corner	Grayling	49738	10/01/2012	09/30/2022	$8,657.80	$103,893.60	$11.86	8,760	Lease	Office Building	Rent Authorized
67	Crawford	DOS	7661-2010-0108	2384C I-75 Business Loop	Grayling	49738	04/24/2011	04/30/2021	$962.00	$11,544.00	$10.66	1,083	Lease	Office Building	Rent Authorized
68	Crawford	MSP	2933-2009-0330	103 James St.	Grayling	49738	10/01/1989	09/30/2017	$10,626.21	$127,514.52	$11.37	11,215	Lease	Laboratory	Rent Authorized
69	Delta	DNR	7500-2009-0407	1601 Ludington St.	Escanaba	49829	12/01/2005	11/30/2020	$2,391.00	$28,692.00	$10.06	2,936	Lease	Laboratory	Rent Authorized
70	Delta	MSF	11798-2014-0352	2950 College Avenue	Escanaba	49829	08/01/2014	07/31/2015	$124.08	$1,488.96	$16.01	93	RA	Office Building	Rent Authorized
71	Dickinson	DHS	11306-2007-0064	1401 Carpenter Ave.	Iron Mountain	49801	02/01/2009	01/31/2019	$6,552.00	$78,624.00	$9.00	8,736	Lease	Office Building	Rent Authorized
72	Dickinson	DOS	7667-2010-0542	1044 S. Stephenson Ave.	Iron Mountain	49801	11/01/2006	10/31/2016	$1,837.00	$22,044.00	$11.05	1,925	Sublease	Office Building	Rent Authorized
73	Dickinson	DTMB	11426-2009-0107	1401 Carpenter Ave.	Iron Mountain	49801	10/01/2009	09/30/2019	$442.00	$5,304.00	$13.02	353	Lease	Office Building	Rent Authorized
74	Dickinson	MDOT	6333-2004-1109	618 S Stephenson	Iron Mountain	49801	08/01/2005	07/31/2025	$0.00	$1.00	$0.00	1,625	Lease	Office Building	Rent Authorized
75	Dickinson	MSP	298-2004-1250	Highway US 2	Iron Mountain	49801	12/30/1985	06/30/2015	$44.59	$535.08		-	Lease	Land	Rent Authorized
76	Dickinson	DHS	11027-2013-0272	140 North Hooper St.	Kingsford	49802	08/01/2014	07/31/2015	$0.00	$0.00	$0.00	168	RA	Office Building	Rent Authorized
77	Eaton	DHS	4358-2004-1088	1050 Independence Blvd.	Charlotte	48813	01/01/2007	12/31/2016	$13,027.08	$156,324.96	$8.45	18,500	Lease	Office Building	Rent Authorized

	P	Q	R	S	T	U	V	W	X	Y	Z	AA	AB
59	Standard; 90 day	None	None	Public Utilities, Janitorial, Grounds	$24,670.97	$16,514.21	$1,820.00	$930.00	$0.00	$0.00	$143,935.14	$11.01	$0.00
60	Standard; 60 day	None	None	Gross (Full Service)	$0.00	$0.00	$0.00	$0.00	$0.00	$0.00	$3,173.28	$16.42	$0.00
61	Standard; 90 day	None	One 5 yr; 30 day	Janitorial	$0.00	$6,640.39	$0.00	$0.00	$0.00	$0.00	$37,459.91	$7.39	$0.00
62	Leg. Rest; 60 day	None	None	Public Utilities, Janitorial, Grounds	$11,104.00	$6,321.99	$90.00	$913.63	$0.00	$0.00	$47,942.78	$0.56	$0.00
63	Exec. New; 90 day	None	Two 5 yr; 60 day	Public Utilities	$36,441.60	$0.00	$0.00	$0.00	$0.00	$0.00	$408,345.60	$24.54	$0.00
64	Standard; 90 day	None	Two 5 yr; 60 day	Public Utilities, Janitorial	$5,729.45	$4,705.00	$0.00	$0.00	$0.00	$0.00	$36,515.73	$13.65	$0.00
65	Standard; 90 day	None	Two 5 yr; 30 day	Gross (Full Service)	$0.00	$0.00	$0.00	$0.00	$0.00	$0.00	$22,968.00	$14.55	$0.00
66	Exec. New; 90 day	None	One 5 yr; 30 day	Public Utilities, Janitorial	$16,092.27	$7,606.71	$0.00	$7,393.68	$0.00	$0.00	$134,986.26	$15.41	$0.00
67	Standard; 90 day	None	Two 5 yr; 30 day	Public Utilities, Janitorial	$3,871.31	$3,140.36	$0.00	$0.00	$0.00	$0.00	$18,555.67	$17.13	$0.00
68	Standard; 120 day	None	None	Gross (Full Service)	$0.00	$512.29	$0.00	$1,988.10	$0.00	$0.00	$130,014.91	$11.59	$0.00
69	Standard; 90 day	None	None	Janitorial	$0.00	$0.00	$0.00	$0.00	$0.00	$0.00	$28,692.00	$9.77	$0.00
70	Standard; 30 day	None	None	Gross (Full Service)	$0.00	$0.00	$0.00	$0.00	$0.00	$0.00	$1,488.96	$16.01	$0.00
71	Standard; 90 day	None	Two 5 yr; 30 day	Public Utilities, Janitorial	$20,916.66	$10,901.00	$0.00	$4,486.18	$0.00	$0.00	$114,927.84	$13.16	$0.00
72	Standard; 90 day	None	None	Public Utilities, Janitorial, Dumpster Service	$7,425.70	$4,023.00	$0.00	$0.00	$0.00	$0.00	$33,492.70	$17.40	$0.00
73	Standard; 90 day	None	One 5 yr; 30 day	Gross (Full Service)	$0.00	$0.00	$0.00	$0.00	$0.00	$0.00	$5,304.00	$15.03	$0.00
74	Standard; 60 day	None	None	Public Utilities, Janitorial	$3,558.75	$2,128.75	$0.00	$0.00	$0.00	$0.00	$5,687.50	$3.50	$0.00
75	Standard; 30 day	None	None	Gross (Full Service)	$0.00	$0.00	$0.00	$0.00	$0.00	$0.00	$535.08	$0.00	$0.00
76	Standard; 30 day	None	None	Gross (Full Service)	$0.00	$0.00	$0.00	$0.00	$0.00	$0.00	$0.00	$0.00	$0.00
77	Standard; 90 day	None	One 5 yr; 60 day	Public Utilities	$27,564.49	$0.00	$0.00	$0.00	$0.00	$0.00	$183,889.45	$9.94	$0.00

	AC	AD	AE	AF	AG	AH	AI
59	Actual	2014	Avis M. Gerber	415 South Morse Street	Reed City	MI	49677
60	Actual	2014	Region 7B Employment & Training	402 N. First Street	Harrison	MI	48625
61	Estimated	2014	City of Harrison	229 E Beech St	Harrison	MI	48625
62	Actual	2014	Capital Region Airport Auth	4100 Capital City Boulevard	Lansing	MI	48906
63	Estimated	2014	Tolles DHS, LLC	5000 E. Airport Road	Mt Pleasant	MI	48858
64	Actual	2014	Harry's St. Johns, LLC	2618 E. Paris S.E., Suite 500	Grand Rapids	MI	49546
65	Actual	2014	Randy G & Dorothy L Thompson	5688 M-72 West, Grayling,	Grayling	MI	49738
66	Actual	2014	Covenant Capital, Inc.	PO Box 927	Lake City	MI	49651
67	Actual	2014	Grayling Mini Mall #4 LLC	PO Box 897	Grayling	MI	49738
68	Actual	2014	City of Grayling	PO Box 549	Grayling	MI	49738
69	Actual	2014	Bay de Noc Development, LLC	PO Box 278	Escanaba	MI	49829
70	Actual	2014	Six County Employment Alliance	2950 College Ave	Escanaba	MI	49829
71	Actual	2014	Cable Constructors Inc.	Po Box 190	Iron Mountain	MI	49801
72	Actual	2014	Osborne Properties LMTD Prtnrsp.	4210 West Old Shakopee Road Suite 200	Bloomington	MN	55437
73	Actual	2014	CCI Systems Inc.	Po Box 190	Iron Mountain	MI	49801
74	Estimated	2014	City of Iron Mountain & Dickins	501 S. Stephenson Ave - City	Iron Mountain	MI	49801
75	Actual	2014	City of Iron Mountain	501 South Stephenson Avenue	Iron Mountain	MI	49801
76	Actual	2014	Trico Opportunities, Inc.	PO Box 2610	Kingsford	MI	48902
77	Actual	2014	County of Eaton	1045 Independence Boulevard	Charlotte	MI	48813

DTMB - Real Estate Division
Active Lease Report - March 1, 2015
Lease By County

	A	B	C	D	E	F	G	H	I	J	K	L	M	N	O
78	Eaton	DMVA	10159-2010-0463	16801 Wright Rd.	Grand Ledge	48837	07/01/2011	06/30/2021	$1,583.33	$18,999.96		-	Lease	Land	Rent Authorized
79	Eaton	DTMB	10990-2007-0100	515 Westshire Dr.	Lansing	48917	02/01/2008	01/31/2018	$23,970.00	$287,640.00	$15.00	18,800	Lease	Office Building	Rent Authorized
80	Eaton	LARA	10291-2006-0028	7109 W Saginaw Hwy	Lansing	48917	10/15/1995	10/31/2034	$86,661.12	$1,039,933.44	$14.49	71,769	Lease	Office Building	Rent Authorized
81	Eaton	LARA	10853-2000-1204	7707 Rickle Rd.	Lansing	48917	04/01/2001	03/31/2016	$27,607.27	$331,287.24	$29.11	11,382	Lease	Laboratory	Rent Authorized
82	Eaton	LARA	11420-2009-0336	4300 W. Saginaw Highway	Lansing	48917	02/01/2011	01/31/2012	$53,439.50	$641,274.00	$17.00	37,722	RA	Office Building	Hold Over
83	Emmet	DCR	11538-2011-0052	225 Summit Park Dr.	Petoskey	49770	10/01/2011	09/30/2012	$240.00	$2,880.00	$45.00	64	RA	Office Building	Hold Over
84	Emmet	DHS	10870-1999-1262	2229 Summit Park Dr.	Petoskey	49770	08/01/2001	07/31/2021	$13,652.50	$163,830.00	$12.90	12,700	Lease	Office Building	Rent Authorized
85	Emmet	DOS	7523-2005-0038	1187 US-31 North	Petoskey	49770	05/01/2006	04/30/2016	$1,967.86	$23,614.32	$10.53	2,041	Lease	Office Building	Rent Authorized
86	Genesee	DOS	11579-2012-0001	4256 W. Vienna Road	Clio	48420	10/01/2013	09/30/2023	$4,103.16	$49,237.92	$14.00	3,517	Lease	Office Building	Rent Authorized
87	Genesee	DOS	10666-1997-1099	302 N Main St.	Davison	48423	04/01/2000	03/31/2020	$2,608.33	$31,299.96	$10.00	3,130	Lease	Office Building	Rent Authorized
88	Genesee	DCH	10678-2014-0178	14165 Fenton Rd.	Fenton	48430	07/01/2005	06/30/2020	$4,398.00	$52,776.00	$18.00	2,932	Lease	Office Building	Rent Authorized
89	Genesee	DHS	10694-2009-0367	711 N Saginaw St.	Flint	48503	09/01/2005	12/31/2015	$9,290.42	$111,485.04	$11.00	10,135	Lease	Office Building	Rent Authorized
90	Genesee	DHS	11428-2012-0052	4809 Clio Rd.	Flint	48504	10/01/2011	09/30/2041	$56,902.25	$682,827.00	$16.76	40,734	Lease	Office Building	Rent Authorized
91	Genesee	DHS	7692-1991-1074	630 S Saginaw St.	Flint	48502	03/09/1991	03/08/2021	$23,507.00	$282,084.00	$5.77	48,917	Lease	Office Building	Rent Authorized
92	Genesee	DMVA	11577-2011-0410	3292 S. Linden Rd.	Flint	48532	10/01/2012	09/30/2022	$2,962.50	$35,550.00	$19.75	1,800	Lease	Office Building	Rent Authorized
93	Genesee	DOC	11507-2012-0033	251 West Court St.	Flint	48504	10/01/2011	09/30/2021	$10,040.00	$120,480.00	$9.50	12,682	Lease	Office Building	Rent Authorized
94	Genesee	DOS	10751-2004-1216	5512 Fenton Rd.	Flint	48507	07/01/2005	06/30/2020	$7,668.17	$92,018.04	$13.90	6,620	Lease	Office Building	Rent Authorized
95	Genesee	DOS	7890-2011-0392	408 S Saginaw	Flint	48502	01/01/2013	12/31/2017	$2,678.29	$32,139.48	$9.52	3,376	Lease	Office Building	Rent Authorized
96	Genesee	LARA	6477-2014-0118	G-1388 W Bristol Rd.	Flint	48507	01/08/2014	02/28/2015	$3,628.33	$43,539.96	$10.00	4,354	RA	Office Building	Hold Over
97	Genesee	MDE	11530-2013-0438	1235 W. Court St.	Flint	48503	07/01/2012	06/30/2032	$174,800.62	$2,097,607.44	$18.09	115,966	Lease	Training	Rent Authorized

	P	Q	R	S	T	U	V	W	X	Y	Z	AA	AB
78	Standard; 60 day	None	None	Gross (Full Service)	$0.00	$0.00	$0.00	$0.00	$0.00	$0.00	$18,999.96	$0.00	$0.00
79	Standard; 90 day	None	None	Gross (Full Service)	$0.00	$0.00	$0.00	$0.00	$0.00	$0.00	$287,640.00	$15.30	$0.00
80	Leg. Rest; 90 day	None	One 5 yr; 60 day	Public Utilities	$25,424.39	$705.79	$0.00	$5,026.12	$0.00	$0.00	$1,071,089.74	$14.92	$0.00
81	Exec. New; 90 day	None	None	Public Utilities	$97,015.14	$0.00	$0.00	$0.00	$0.00	$184.00	$428,486.38	$37.65	$0.00
82	Standard; 30 day	None	None	Gross (Full Service)	$0.00	$0.00	$0.00	$0.00	$0.00	$0.00	$641,274.00	$17.00	$0.00
83	Standard; 30 day	None	None	Gross (Full Service)	$0.00	$0.00	$0.00	$0.00	$0.00	$0.00	$2,880.00	$45.00	$0.00
84	Exec. New; 60 day	None	Two 5 yr; 30 day	Public Utilities, Janitorial, Dumpster Service	$6,354.08	$13,478.05	$0.00	$510.00	$0.00	-$5,493.00	$178,679.13	$14.07	$20,389.99
85	Standard; 90 day	None	None	Public Utilities, Janitorial, Dumpster Service	$7,776.17	$5,306.99	$0.00	$0.00	$0.00	$0.00	$36,697.48	$17.98	$0.00
86	Standard; 90 day	None	Two 5 yr; 30 day	Public Utilities, Janitorial	$12,557.02	$6,727.86	$0.00	$3,211.70	$0.00	$0.00	$71,734.50	$20.40	$0.00
87	Standard; 90 day	None	None	Public Utilities, Janitorial	$8,306.09	$2,872.50	$0.00	$296.96	$0.00	$0.00	$42,775.51	$13.67	$0.00
88	Standard; 60 day	None	None	Electricity	$0.00	$0.00	$0.00	$0.00	$0.00	$0.00	$63,771.00	$21.75	$0.00
89	Standard; 60 day	None	One 5 yr; 60 day	Gross (Full Service)	$0.00	$0.00	$0.00	$0.00	$0.00	$0.00	$111,485.04	$11.00	$0.00
90	Leg. Rest; 30 day	Option to buy for $1	None	Public Utilities, Security	$125,299.44	$0.00	$0.00	$2,551.00	$0.00	$67,842.00	$878,519.44	$21.57	$0.00
91	Leg. Rest; 60 day	None	None	Gross (Full Service)	$0.00	$0.00	$0.00	$0.00	$0.00	-$20,407.00	$261,677.00	$5.35	$0.00
92	Standard; 90 day	None	None	Janitorial	$0.00	$0.00	$0.00	$0.00	$0.00	$0.00	$35,550.00	$19.75	$0.00
93	Standard; 120 day	None	One 5 yr; 30 day	Gross (Full Service)	$2,410.00	$0.00	$0.00	$0.00	$33,237.00	$0.00	$156,127.00	$12.31	$0.00
94	Standard; 90 day	None	None	Public Utilities, Janitorial	$20,719.79	$5,258.00	$0.00	$453.38	$0.00	$0.00	$118,449.21	$17.89	$0.00
95	Standard; 90 day	None	None	Public Utilities, Janitorial	$10,950.35	$3,640.50	$0.00	$0.00	$446.83	$0.00	$47,177.16	$13.97	$0.00
96	Standard; 30 day	None	None	Public Utilities, Janitorial, Dumpster Service	$8,722.00	$0.00	$0.00	$0.00	$0.00	$0.00	$52,261.96	$12.00	$0.00
97	Legislative; 30 day	None	One 10 yr; 90 day	Gross (Full Service)	$0.00	$0.00	$0.00	$0.00	$0.00	$0.00	$2,097,607.44	$18.09	$25,000.00

	AC	AD	AE	AF	AG	AH	AI
78	Actual	2014	City of Grand Ledge	200 E. Jefferson	Grand Ledge	MI	48837
79	Actual	2014	Paul V. Genilozzi	900 Victor Office Center	Lansing	MI	48933
80	Actual	2014	Saginaw Plaza, Ltd.	200-D Westgate Parkway	Amarillo	TX	79121
81	Actual	2014	Lawrence D. & Doris A. Clark	6851 Millet Highway	Lansing	MI	48917
82	Actual	2014	4300 West Saginaw L.L.C.	P.O. Box 4218	East Lansing	MI	48823
83	Actual	2013	NW MI Council of Governments	600 E Front St, Suite 104	Traverse City	MI	49696
84	Actual	2014	FIA Investment LLC	3916 Traxler Court	Bay City	MI	48706
85	Actual	2014	Koffman & Mcentee L.L.C.	PO Box 0903	Bay City	MI	48707
86	Actual	2014	4270 W. Vienna Road, LLC	27033 Van Dyke	Warren	MI	48092
87	Actual	2014	City Of Davison	200 East Flint Street	Davison	MI	48423
88	N/A		Northtown Commons L.L.C.	10809 Sparkling Waters Court	South Lyon	MI	48178
89	Actual	2014	Career Alliance, Inc.	711 North Saginaw Street, Ste #300	Flint	MI	48503
90	Actual	2014	The Economic Dev, Corp. of Flint	1101 S. Saginaw St	Flint	MI	48502
91	Actual	2014	County of Genesee	1101 Beach St.	Flint	MI	48502
92	Actual	2014	Shapiro II, L.L.C.	3487 S. Linden Road	Flint	MI	48507
93	Actual	2014	County of Genesee	1101 Beach St.	Flint	MI	48502
94	Actual	2014	Chesterfield Industrial Corp.	27322 23 Mile Rd.	Chesterfield	MI	48051
95	Actual	2014	BNB Company	405 South State	Davison	MI	48423
96	Actual	2015	Michael J. Costanza	5081 S Genesee	Grand Blanc	MI	48439
97	Actual	2014	Lurvey White Ventures 1, LLC	503 S. Saginaw Street, Ste 1500	Flint	MI	48502

DTMB - Real Estate Division
Active Lease Report - March 1, 2015
Lease By County

	A	B	C	D	E	F	G	H	I	J	K	L	M	N	O
98	Genesee	MSF	10884-2000-1229	711 N Saginaw St.	Flint	48503	08/01/2001	07/31/2016	$471.67	$5,660.04	$10.00	566	Lease	Office Building	Rent Authorized
99	Genesee	MSP	10235-2011-0407	4481 Corunna Rd.	Flint	48532	12/20/1995	12/19/2025	$10,416.67	$125,000.04	$11.67	10,712	Lease	Office Building	Rent Authorized
100	Genesee	DOS	11546-2011-0078	15045 Dixie Hwy.	Holly	48933	11/01/2011	10/31/2015	$2,140.00	$25,680.00	$8.66	2,965	Lease	Office Building	Rent Authorized
101	Genesee	DNR	11539-2014-0145	8359 Farrand Rd.	Otisville	48463	04/01/2014	03/31/2015	$400.00	$4,800.00	$0.89	5,400	RA	Warehouse	Rent Authorized
102	Gladwin	DHS	11656-2012-0359	675 Cedar Ave.	Gladwin	48624	11/01/2013	10/31/2023	$13,612.50	$163,350.00	$14.85	11,000	Lease	Office Building	Rent Authorized
103	Gladwin	DNR	11020-2011-0013	201 S. State St.	Gladwin	48624	05/01/2012	04/30/2017	$380.00	$4,560.00	$3.13	1,456	Lease	Warehouse	Rent Authorized
104	Gladwin	DOS	11666-2012-0414	675 Cedar Ave.	Gladwin	48624	11/01/2013	10/31/2023	$2,475.00	$29,700.00	$14.85	2,000	Lease	Office Building	Rent Authorized
105	Gogebic	DHS	10491-1996-1273	301 Lead St.	Bessemer	49911	01/01/1998	12/31/2017	$8,691.58	$104,298.96	$13.83	7,541	Lease	Office Building	Rent Authorized
106	Gogebic	DOS	1158-2007-0025	206 East Mary St.	Bessemer	49911	11/01/2002	10/31/2017	$846.00	$10,152.00	$8.46	1,200	Lease	Office Building	Rent Authorized
107	Gogebic	MSP	338-2004-1279	Adjacent to MSP Post Building	Wakefield	49968	04/16/1990	04/15/2015	$0.00	$0.33		-	Lease	Parking	Rent Authorized
108	Gogebic	MSP	339-1986-2	100 Sunday Lake St.	Wakefield	49968	01/01/1936	12/31/2035	$0.00	$1.00	$0.00	11,955	Lease	Land	Rent Authorized
109	Grand Traverse	DHS	10301-2004-1111	315 E Front St	Traverse City	49684	02/09/1996	02/08/2016	$39,878.00	$478,536.00	$18.54	25,813	Lease	Office Building	Rent Authorized
110	Grand Traverse	DNR	10531-2013-0143	970 Emerson	Traverse City	49684	12/25/2012	11/30/2014	$11,375.98	$136,511.76	$11.62	11,748	RA	Warehouse	Hold Over
111	Grand Traverse	DOS	10031-2004-1307	1759 Barlow	Traverse City	49684	03/20/2006	03/19/2016	$7,120.00	$85,440.00	$17.85	4,786	Lease	Office Building	Rent Authorized
112	Grand Traverse	LARA	11627-2014-0365	1209 S Garfield	Traverse City	49686	03/01/2015	02/29/2016	$800.00	$9,600.00	$30.00	320	RA	Office Building	Rent Authorized
113	Grand Traverse	LARA	11688-2013-0122	3333 Cass Rd	Traverse City	49684	05/01/2014	04/30/2024	$3,124.60	$37,495.20	$18.38	2,040	Lease	Office Building	Rent Authorized
114	Grand Traverse	MDOT	10606-2007-0152	2084 US 31 S	Traverse City	49684	01/01/2009	12/31/2018	$12,073.74	$144,884.88	$18.47	7,476	Lease	Office Building	Rent Authorized
115	Grand Traverse	MSF	11249-2015-0010	1209 S Garfield	Traverse City	49686	11/01/2014	10/31/2015	$986.67	$11,840.04	$32.00	370	RA	Office Building	Rent Authorized
116	Gratiot	DHS	10794-2015-0013	327 E Center St.	Alma	48801	11/01/2014	05/31/2016	$321.46	$3,857.52	$15.43	250	RA	Office Building	Rent Authorized

	P	Q	R	S	T	U	V	W	X	Y	Z	AA	AB
98	Standard; 60 day	None	None	Gross (Full Service)	$0.00	$0.00	$0.00	$0.00	$0.00	$0.00	$5,660.04	$10.00	$0.00
99	Exec. Old; 60 day	None	None	Janitorial	$843.29	$15,386.56	$0.00	$1,489.00	$0.00	$0.00	$142,718.89	$13.32	$0.00
100	Standard; 30 day	None	One 5 yr; 30 day	Janitorial	$0.00	$6,303.88	$0.00	$0.00	$0.00	$0.00	$31,983.88	$10.79	$0.00
101	Standard; 30 day	None	None	Public Utilities, Janitorial, Grounds, Dumpster Service, Pest Control	$0.00	$0.00	$0.00	$0.00	$0.00	$0.00	$4,800.00	$0.89	$0.00
102	Legislative; 90 day	None	Two 5 yr; 30 day	Gross (Full Service)	$5,552.50	$1,482.30	$0.00	$887.85	$0.00	$0.00	$171,272.65	$15.57	$0.00
103	Standard; 90 day	None	One 5 yr; 90 day	Gross (Full Service)	$0.00	$0.00	$0.00	$0.00	$0.00	$0.00	$4,560.00	$3.13	$0.00
104	Standard; 90 day	None	Two 5 yr; 30 day	Gross (Full Service)	$0.00	$0.00	$0.00	$0.00	$0.00	$0.00	$29,700.00	$14.85	$0.00
105	Standard; 90 day	Anytime after 1st year	None	Public Utilities, Janitorial	$14,529.76	$7,778.17	$0.00	$2,978.00	$0.00	-$1,614.00	$127,970.89	$16.97	$0.00
106	Standard; 90 day	None	None	Public Utilities, Janitorial, Dumpster Service	$3,161.47	$4,832.73	$0.00	$0.00	$0.00	$0.00	$18,146.20	$15.12	$0.00
107	Standard; 30 day	None	None	Grounds	$0.00	$0.00	$0.00	$0.00	$0.00	$0.00	$0.33	$0.00	$0.00
108	Standard; 30 day	None	None	Gross (Full Service)	$0.00	$0.00	$0.00	$0.00	$0.00	$0.00	$1.00	$0.00	$0.00
109	Exec. New; 60 day	None	Two 5 yr; 60 day	Public Utilities, Janitorial	$83,763.53	$44,150.00	$0.00	$3,500.00	$0.00	$26,485.00	$636,434.53	$24.66	$0.00
110	Standard; 30 day	None	None	Public Utilities, Janitorial, Grounds, Dumpster Service, Pest Control	$10,581.91	$0.00	$2,932.50	$1,601.47	$0.00	$0.00	$151,627.64	$12.91	$0.00
111	Standard; 90 day	None	One 5 yr; 30 day	Gross (Full Service)	$0.00	$0.00	$0.00	$296.96	$0.00	$0.00	$85,736.96	$17.91	$0.00
112	Either Party; 30 day	None	None	Gross (Full Service)	$0.00	$0.00	$0.00	$0.00	$0.00	$0.00	$9,600.00	$30.00	$0.00
113	Standard; 90 day	None	Two 5 yr; 30 day	Gross (Full Service)	$0.00	$0.00	$0.00	$0.00	$0.00	$0.00	$37,495.20	$18.38	$0.00
114	Standard; 90 day	None	None	Public Utilities	$4,978.86	$0.00	$0.00	$0.00	$0.00	$0.00	$149,863.74	$20.05	$0.00
115	Standard; 30 day	None	None	Gross (Full Service)	$0.00	$0.00	$0.00	$0.00	$0.00	$0.00	$11,840.04	$32.00	$0.00
116	Standard; 30 day	None	None	Gross (Full Service)	$0.00	$0.00	$0.00	$0.00	$0.00	$0.00	$3,857.52	$15.43	$0.00

	AC	AD	AE	AF	AG	AH	AI
98	Actual	2014	Career Alliance, Inc.	711 North Saginaw Street, Ste #300	Flint	MI	48503
99	Actual	2014	Genesee County 9-1-1 Consortium	G-4481 Corunna Road	Flint	MI	48532
100	Actual	2014	Blakely Enterprise's, Inc.	15045 Dixie Highway, Suite A	Holly	MI	48442
101	N/A		Forest Township	130 E Main	Otisville	MI	48463
102	Actual	2014	McGladwin, LLC	2170 W. Main Street	Owosso	MI	48867
103	Actual	2014	City of Gladwin	1000 West Cedar Avenue	Gladwin	MI	48624
104	Actual	2014	McGladwin, LLC	2170 W. Main Street	Owosso	MI	48867
105	Actual	2014	Bessemer Projects, Inc.	200 South Sophie Street	Bessemer	MI	49911
106	Actual	2014	Grimgribber Rentals LLC	3182 County MM	Sturgeon Bay	WI	54235
107	N/A		City of Wakefield-City Hall	311 Sunday Lake Street.	Wakefield	MI	49968
108	Actual	2014	City of Wakefield	311 Sunday Lake Street	Wakefield	MI	49968
109	Actual	2014	River Front Plaza, Inc..	8692 M-32 Highway	Elmira	MI	49730
110	Actual	2014	Ronald L. Sommerfield	11808 Russell Ridge Dr	Williamsburg	MI	49690
111	Actual	2014	Blair Plaza, LLC	526 W. 14th St., Suite 221	Traverse City	MI	49684
112	Actual	2014	NW MI Council of Governments	600 E Front St, Suite 104	Traverse City	MI	49696
113	Actual	2014	GLMJ Investments, LLC	1170 Bay View Rd.	Petoskey	MI	49770
114	Actual	2014	Family Properties, L.L.C.	9572 East Bingham Road	Traverse City	MI	49684
115	Actual	2014	NW MI Council of Governments	600 E Front St, Suite 104	Traverse City	MI	49696
116	Actual	2014	Gratiot-Isabella RESD	1131 East Center Street	Ithaca	MI	48847

DTMB - Real Estate Division
Active Lease Report - March 1, 2015
Lease By County

	A	B	C	D	E	F	G	H	I	J	K	L	M	N	O
117	Gratiot	DOS	10107-2003-1132	221 N State St.	Alma	48801	09/09/2004	05/31/2015	$1,102.50	$13,230.00	$5.72	2,314	Lease	Office Building	Rent Authorized
118	Gratiot	DHS	10423-1994-1326	201 Commerce Dr.	Ithaca	48847	10/10/1997	10/09/2017	$14,800.00	$177,600.00	$15.00	11,840	Lease	Office Building	Rent Authorized
119	Hillsdale	DHS	10347-1995-1006	40 Care Dr.	Hillsdale	49242	06/18/1997	06/17/2017	$20,467.83	$245,613.96	$17.27	14,222	Lease	Office Building	Rent Authorized
120	Hillsdale	DOS	10244-2005-0217	59 E St. Joe St.	Hillsdale	49242	09/01/2006	08/31/2016	$2,550.00	$30,600.00	$17.00	1,800	Lease	Office Building	Rent Authorized
121	Hillsdale	MSF	11220-2015-0039	21 Care Dr.	Hillsdale	49242	01/01/2015	12/31/2015	$66.54	$798.48	$10.37	77	RA	Office Building	Rent Authorized
122	Hillsdale	MSP	302-1955-1	Fayette Twp Hillsdale Cty	Jonesville	49250	04/15/1955	04/14/2054	$0.00	$1.00	$0.00	-	Lease	Land	Rent Authorized
123	Houghton	DNR	11265-2006-0190	Houghton County Memorial Airport	Calumet	49913	07/01/2007	05/31/2016	$785.84	$9,430.08	$4.86	1,990	Sublease	Warehouse	Rent Authorized
124	Houghton	DHS	11765-2014-0214	809 Hecla St., Room 140	Hancock	49930	03/01/2014	02/028/2015	$0.00	$1.00	$0.00	90	RA	Office Building	Hold Over
125	Houghton	LARA	11743-2014-0007	110 East Quincy Street	Hancock	49930	11/01/2013	10/31/2014	$39.12	$469.44	$9.78	48	RA	Office Building	Hold Over
126	Houghton	DHS	11662-2012-0399	47420 Highway M-26	Houghton	49331	02/01/2014	01/31/2024	$16,242.71	$194,912.52	$15.50	12,575	Lease	Office Building	Rent Authorized
127	Houghton	DOS	10508-2007-0026	902 Razorback Dr.	Houghton	49931	01/12/2008	01/31/2018	$1,760.44	$21,125.28	$11.45	1,845	Lease	Office Building	Rent Authorized
128	Huron	DHS	2193-2010-0077	1911 Sand Beach Rd	Bad Axe	48413	08/01/2011	07/31/2021	$7,978.58	$95,742.96	$10.18	9,405	Lease	Office Building	Rent Authorized
129	Huron	DOS	7402-2009-0292	33 Patrick Dr.	Bad Axe	48413	09/01/2005	08/31/2015	$1,667.50	$20,010.00	$14.29	1,400	Lease	Office Building	Rent Authorized
130	Ingham	AG	10911-2010-0376	2860 Eyde Parkway	East Lansing	48823	10/01/2001	09/30/2016	$29,679.00	$356,148.00	$16.95	21,012	Lease	Office Building	Rent Authorized
131	Ingham	MDARD	9-1956-1	1615 S Harrison Road	East Lansing	48823	12/30/1956	02/10/2006	$0.00	$1.00	$0.00	43,000	Lease	Laboratory	Hold Over
132	Ingham	MDT	10708-2014-0087	2501 N Coolidge	East Lansing	48823	10/17/2013	03/31/2021	$37,499.85	$449,998.20	$22.04	22,455	Lease	Office Building	Rent Authorized
133	Ingham	MDT	10940-2014-0138	2501 N Coolidge	East Lansing	48823	05/18/2001	03/31/2021	$5,705.30	$68,463.60	$12.91	5,303	Lease	Office Building	Rent Authorized
134	Ingham	AG	10149-2008-0079	116 W Ottawa Street	Lansing	48933-1602	07/01/2009	06/30/2019	$5,927.07	$71,124.84	$7.88	9,026	Lease	Office Building	Rent Authorized
135	Ingham	CSC	11169-2005-0216	400 S Pine St.	Lansing	48933-2250	07/01/2005	06/30/2029	$402,074.86	$4,824,898.32	$26.01	185,494	Lease	Office Building	Rent Authorized
136	Ingham	DCH	11072-2006-0232	109 West Michigan Avenue	Lansing	48933	08/01/2005	10/31/2026	$80,902.50	$970,830.00	$18.76	51,750	Lease	Office Building	Rent Authorized

	P	Q	R	S	T	U	V	W	X	Y	Z	AA	AB
117	Standard; 90 day	None	None	Public Utilities, Janitorial	$5,300.67	$4,228.00	$0.00	$0.00	$0.00	$0.00	$22,758.67	$9.84	$0.00
118	Standard; 90 day	None	None	Public Utilities, Janitorial	$48,200.29	$9,267.50	$0.00	$680.65	$0.00	$7,389.00	$243,137.44	$20.54	$0.00
119	Exec. New; 60 day	None	Two 5 yr; 30 day	Gross (Full Service)	$0.00	$0.00	$0.00	$4,829.00	$0.00	$36,682.00	$287,124.96	$20.19	$0.00
120	Standard; 90 day	None	None	Public Utilities, Janitorial	$3,691.46	$3,867.30	$0.00	$0.00	$0.00	$0.00	$38,158.76	$21.20	$0.00
121	Standard; 30 day	None	None	Gross (Full Service)	$0.00	$0.00	$0.00	$0.00	$0.00	$0.00	$798.48	$10.37	$0.00
122	Lessor; 30 day	None	None	Gross (Full Service)	$0.00	$0.00	$0.00	$0.00	$0.00	$0.00	$1.00	$0.00	$0.00
123	Standard; 90 day	None	Two 1 yr; 30 day	Public Utilities, Janitorial	$2,399.13	$0.00	$0.00	$0.00	$0.00	$0.00	$11,829.21	$5.94	$0.00
124	Standard; 30 day	None	None	Gross (Full Service)	$0.00	$0.00	$0.00	$0.00	$0.00	$0.00	$1.00	$0.00	$0.00
125	Standard; 30 day	None	None	Gross (Full Service)	$0.00	$0.00	$0.00	$0.00	$0.00	$0.00	$469.44	$9.78	$0.00
126	Standard; 90 day	None	Two 5 yr; 30 day	Public Utilities	$22,215.37	$0.00	$0.00	$8,515.66	$0.00	$0.00	$225,643.55	$17.94	$0.00
127	Standard; 90 day	None	Two 5 yr; 30 day	Public Utilities, Janitorial	$4,123.20	$3,900.00	$0.00	$0.00	$0.00	$0.00	$29,148.48	$15.80	$0.00
128	Standard; 90 day	None	One 10 yr; 60 day	Public Utilities, Janitorial. Grounds, Dumpster Service	$12,442.56	$12,218.11	$6,533.00	$652.80	$0.00	$0.00	$127,589.43	$13.57	$0.00
129	Standard; 90 day	None	One 5 yr; 30 day	Public Utilities, Janitorial	$3,465.88	$4,930.95	$0.00	$0.00	$0.00	$0.00	$28,406.83	$20.29	$0.00
130	Standard; 90 day	None	None	Electricity	$34,470.50	$0.00	$0.00	$888.00	$0.00	$0.00	$391,506.50	$18.63	$0.00
131	Standard; 30 day	None	None	Public Utilities, Janitorial, Grounds	$459,174.43	$33,845.50	$16,398.40	$48,521.00	$0.00	$0.00	$557,940.33	$12.98	$58,061.00
132	Executive; 180 day	None	Three 10 yr; 30 day	Gross (Full Service)	$0.00	$0.00	$0.00	$0.00	$0.00	$0.00	$449,998.20	$20.04	$0.00
133	Exec. New; 180 day	None	Three 5 yr; 30 days	Gross (Full Service)	$0.00	$0.00	$0.00	$0.00	$0.00	$0.00	$68,463.60	$12.91	$0.00
134	Standard; 90 day	None	One 5 yr; 30 day	Public Utilities	$19,766.94	$0.00	$0.00	$0.00	$0.00	$0.00	$90,891.82	$10.07	$0.00
135	Leg. Rest; 60 day	None	None	Public Utilities	$434,077.31	$0.00	$0.00	-$36,159.00	$0.00	$0.00	$5,222,816.63	$28.16	$0.00
136	Exec. New; 90 day	None	None	Gross (Full Service)	$0.00	$0.00	$0.00	$0.00	$0.00	$0.00	$970,830.00	$18.76	$0.00

	AC	AD	AE	AF	AG	AH	AI
117	Actual	2014	CITY OF ALMA	525 E SUPERIOR ST.	Alma	MI	48801
118	Actual	2014	H & M Properties	813 N Main Street	Mt Pleasant	MI	48858
119	Actual	2014	County of Hillsdale	County Courthouse	Hillsdale	MI	49242
120	Actual	2014	Ronald M and Connie J Gow	5171 Bean Road	Allen	MI	49227
121	Actual	2014	South Central Michigan Works	21 Care Drive	Hillsdale	MI	49242
122	Actual	2014	Fayette Twp Hillsdale Cty	6600 Dobson Rd	Jonesville	MI	49250
123	Actual	2014	Masini Aero Marine	20049 State Hwy M-203	Hancock	MI	49930
124	Actual	2014	Copper County ISD	809 Hecla St.	Hancock	MI	49930
125	N/A		Western UP Alliance	110 E Quincy	Hancock	MI	49930
126	Actual	2014	CCM DHS, LLC	46702 Highway M-26	Houghton	MI	49931
127	Actual	2014	Moyle Retail Centres LLC	46702 Highway M-26	Houghton	MI	49931
128	Actual	2014	Sand Beach Road Associates, LLC	4240 Leppek Road	Ubly	MI	48475
129	Actual	2014	Rooney Realty Holdings, LLC	P.O. Box 271	Bad Axe	MI	48413
130	Actual	2014	Louis&George Eyde Ltd.Fam.Prnshp	300 S Washington Square, Suite 400	Lansing	MI	48933
131	Actual	2013	State Board of Agriculture	M.S.U.	East Lansing	MI	48823
132	Actual	2014	2501 Coolidge Office Condo, LLC	c/o Thomas Hallowell, Domain Capital Advisors	Atlanta	GA	30309
133	Actual	2014	Cooloff Group, LLC	2501 Coolidge Road, Suite 501	East Lansing	MI	48823
134	Estimated	2014	Prosecuting Attorneys Assoc.	116 West Ottawa Street	Lansing	MI	48913
135	Actual	2014	Heart of the City Associates	4275 Five Oaks Drive	Lansing	MI	48911
136	Actual	2014	Paul Gentilozzi	201 N. Washington Square	Lansing	MI	48933

DTMB - Real Estate Division
Active Lease Report - March 1, 2015
Lease By County

	A	B	C	D	E	F	G	H	I	J	K	L	M	N	O
137	Ingham	DCH	11080-2007-0042	201 Townsend	Lansing	48913	10/03/2005	12/31/2016	$200,344.00	$2,404,128.00	$25.54	94,132	Lease	Office Building	Rent Authorized
138	Ingham	DCH	11263-2006-0087	927/1001 Terminal Rd.	Lansing	48906	08/01/2006	07/31/2021	$33,996.93	$407,963.16	$13.29	30,697	Lease	Office Building	Rent Authorized
139	Ingham	DCH	11278-2006-0239	914 Terminal Road	Lansing	48906	12/01/2006	11/30/2016	$4,024.29	$48,291.48	$4.85	9,957	Lease	Warehouse	Rent Authorized
140	Ingham	DCH	11300-2008-0100	737 Filley Street, Suite A	Lansing	48906	10/01/2008	09/30/2015	$3,098.75	$37,185.00	$5.55	6,700	Lease	Warehouse	Rent Authorized
141	Ingham	DCH	11368-2009-0024	300 E Michigan Avenue	Lansing	48933	05/01/2009	04/30/2019	$14,773.44	$177,281.28	$15.25	11,625	Lease	Office Building	Rent Authorized
142	Ingham	DCR	10226-1995-1035	201 N Washington	Lansing	48933	02/01/1990	01/31/2020	$3,954.79	$47,457.48	$20.50	2,315	Lease	Office Building	Rent Authorized
143	Ingham	DCR	10900-2008-0083	110 W Michigan Avenue	Lansing	48933	03/01/2009	02/28/2019	$15,881.83	$190,581.96	$15.00	13,613	Lease	Office Building	Rent Authorized
144	Ingham	DEQ	11404-2009-0004	635 Filley St	Lansing	48906	08/01/2010	07/31/2020	$10,087.00	$121,044.00	$5.33	22,710	Lease	Warehouse	Rent Authorized
145	Ingham	DEQ	2705-2011-0035	6520 Mercantile Way	Lansing	48911	10/01/2011	03/01/2023	$8,664.19	$103,970.28	$10.95	9,495	Lease	Office Building	Rent Authorized
146	Ingham	DEQ	6686-2000-1348	815 Filley Street	Lansing	48906	04/01/2001	03/31/2016	$14,719.73	$176,636.76	$4.05	43,614	Lease	Laboratory	Rent Authorized
147	Ingham	DHS	10892-2011-0130	1048 Pierpont	Lansing	48911	02/01/2012	01/31/2022	$14,421.00	$173,052.00	$10.45	16,560	Lease	Office Building	Rent Authorized
148	Ingham	DHS	11515-2010-0520	120 North Washington Square	Lansing	48933	10/01/2010	09/30/2015	$24,594.00	$295,128.00	$12.75	23,147	Lease	Office Building	Rent Authorized
149	Ingham	DHS	6233-1985-43	5305 S Cedar #315	Lansing	48911	01/01/1985	12/31/2019	$40,574.65	$486,895.80	$7.31	66,573	Lease	Office Building	Rent Authorized
150	Ingham	DHS	7158-1990-115	201 N Washington	Lansing	48933	02/01/1990	01/31/2020	$49,529.71	$594,356.52	$21.53	28,993	Lease	Office Building	Rent Authorized
151	Ingham	DMVA	11696-2014-0089	222 Washington Square, North	Lansing	48933	04/01/2014	03/31/2019	$14,876.00	$178,512.00	$12.00	14,876	Lease	Office Building	Rent Authorized
152	Ingham	DMVA	6618-1985-96	2502 S Washington	Lansing	48910	08/01/1985	07/31/2013	$0.00	$0.00	$0.00	-	RA	Land	Hold Over

	P	Q	R	S	T	U	V	W	X	Y	Z	AA	AB
137	Executive; 90 day	None	None	Gross (Full Service)	$0.00	$0.00	$0.00	$0.00	$0.00	$0.00	$2,404,128.00	$25.54	$0.00
138	Standard; 90 day	Within 24 months of effective date of lease or within 5th, 10th, 15th or 20th yr	One 5 yr; 30 day	Public Utilities	$59,722.49	$0.00	$0.00	$0.00	$0.00	$0.00	$467,685.65	$15.24	$0.00
139	Standard; 90 day	Option to Buy anytime after 1st year of occupancy	Two 5 yr; 60 day	Public Utilities, Janitorial	$8,577.43	$0.00	$0.00	$0.00	$0.00	$0.00	$56,868.91	$5.71	$0.00
140	Standard; 90 day	None	Three 1 yr; 30 day	Public Utilities, Janitorial, Dumpster Service	$5,429.99	$0.00	$0.00	$0.00	$0.00	$0.00	$42,614.99	$6.36	$0.00
141	Standard; 120 day	None	None	Electricity	$13,385.24	$0.00	$0.00	$0.00	$0.00	$0.00	$190,666.52	$16.40	$0.00
142	Standard; 90 day	180 days after occupancy	None	Gross (Full Service)	$0.00	$0.00	$0.00	$0.00	$0.00	$0.00	$47,457.48	$20.50	$0.00
143	Standard; 90 day	None	None	Gross (Full Service)	$0.00	$0.00	$0.00	$0.00	$0.00	$0.00	$190,581.96	$14.00	$0.00
144	Standard; 90 day	None	Two 5 yr; 30 day	Public Utilities, Janitorial, Grounds	$17,102.88	$6,990.57	$6,910.00	$440.00	$0.00	$0.00	$152,487.45	$6.71	$0.00
145	Exec. New; 90 day	None	Two 5 yr; 30 day	Gross (Full Service)	$0.00	$0.00	$0.00	$0.00	$0.00	$0.00	$103,970.28	$10.95	$0.00
146	Standard; 60 day	None	One 5 yr; 60 day & Two 10 yr; 60 day	Public Utilities, Janitorial, Grounds, Dumpster Service, Pest Control	$34,688.60	$3,852.84	$5,375.00	$3,557.00	$0.00	$26,910.00	$251,020.20	$5.76	$0.00
147	Standard; 90 day	None	Two 5 yr; 30 day	Electricity	$22,943.15	$0.00	$0.00	$0.00	$0.00	$0.00	$195,995.15	$11.84	$0.00
148	Standard; 90 day	None	None	Gross (Full Service)	$0.00	$0.00	$0.00	$6,909.24	$0.00	$0.00	$302,037.24	$13.05	$0.00
149	Standard; 60 day	None	Eight 5 yr; 120 day	Gross (Full Service)	$0.00	$0.00	$0.00	$0.00	$0.00	$47,125.00	$534,020.80	$8.02	$0.00
150	Standard; 90 day	None	None	Gross (Full Service)	$0.00	$0.00	$0.00	$0.00	$0.00	$0.00	$594,356.52	$20.50	$0.00
151	Standard; 90 day	None	Two 5 yr; 30 day	Gross (Full Service)	$0.00	$0.00	$0.00	$0.00	$0.00	$0.00	$178,512.00	$12.00	$0.00
152	Standard; 30 day	None	None	Gross (Full Service)	$0.00	$0.00	$0.00	$0.00	$0.00	$0.00	$0.00	$0.00	$0.00

	AC	AD	AE	AF	AG	AH	AI
137	Actual	2014	Michigan Strategic Fund	101 S. Washington Ste. 520	Lansing	MI	48933
138	Actual	2014	Kerrins, L.L.C.	P.O. BOX 14073	Lansing	MI	48901
139	Actual	2014	Chrismark I, LLC	600 S. Walnut, P.O. Box 14073	Lansing	MI	48901
140	Actual	2014	Spadafore Distributing Co.	2932 Sanders Road	Lansing	MI	48917
141	Actual	2014	River Plaza LLC	316 E Michigan Avenue	Lansing	MI	48933
142	Actual	2013	Victor II Partnership	201 N Washington Square	Lansing	MI	48933
143	Actual	2013	Capital Tower, LLC	110 W. Washington Ave.	Lansing	MI	48933
144	Actual	2014	Spadafore Distributing Co.	2932 Sanders Road	Lansing	MI	48917
145	Actual	2014	Holiday Park Realty, LLC	150 Great Neck Road, Suite 304	Great Neck	NY	11021
146	Actual	2014	Spadafore Distributing Co.	2932 Sanders Road	Lansing	MI	48917
147	Actual	2014	Holiday Park Realty, LLC	150 Great Neck Road, Suite 304	Great Neck	NY	11021
148	Actual	2014	OMA Lansing, LLC	120 N. Washington Square, Suite 625	Lansing	MI	48933
149	Actual	2014	County of Ingham	121 East Maple	Mason	MI	48854
150	Actual	2014	Victor II Partnership	201 N Washington Square	Lansing	MI	48933
151	Actual	2014	R & A Development, L.L.C.	200 Washington Sq N	Lansing	MI	48933
152	Actual	2014	Ingham Medical Center	401 W Greenlawn	Lansing	MI	48910

DTMB - Real Estate Division
Active Lease Report - March 1, 2015
Lease By County

	A	B	C	D	E	F	G	H	I	J	K	L	M	N	O
153	Ingham	DOC	10476-2006-0228	1305 S Washington Avenue, Suite #103	Lansing	48910	08/01/1997	07/31/2017	$9,557.30	$114,687.60	$17.77	6,454	Lease	Office Building	Rent Authorized
154	Ingham	DOC	10805-2000-1178	5341 S Pennsylvania	Lansing	48911	06/01/2000	05/31/2015	$6,127.04	$73,524.48	$12.25	6,002	Lease	Office Building	Rent Authorized
155	Ingham	DOC	7157-2005-0212	206 E Michigan Ave.	Lansing	48933	10/01/2005	09/30/2028	$173,976.92	$2,087,723.04	$21.53	96,990	Lease	Office Building	Rent Authorized
156	Ingham	DOS	11480-2010-0063	3315 E. Michigan Ave.	Lansing	48823	02/11/2011	01/31/2021	$8,250.00	$99,000.00	$14.68	6,745	Lease	Office Building	Rent Authorized
157	Ingham	DOS	11634-2012-0209	8158 Executive Court, Suite 30	Lansing	48913	12/01/2013	11/30/2023	$5,437.50	$65,250.00	$14.50	4,500	Lease	Office Building	Rent Authorized
158	Ingham	DOS	6976-2012-0408	1301 Sunset Ave	Lansing	48909	10/01/2007	09/30/2017	$8,604.50	$103,254.00	$3.00	34,418	Lease	Warehouse	Rent Authorized
159	Ingham	DTMB	10249-2005-0026	124 W Allegan STE 200	Lansing	48933	10/01/2005	09/30/2015	$6,670.04	$80,040.48	$16.51	4,848	Lease	Office Building	Rent Authorized
160	Ingham	DTMB	10464-2012-0116	300 E Michigan Avenue	Lansing	48933	08/01/1997	07/31/2017	$41,628.75	$499,545.00	$15.00	33,303	Lease	Office Building	Rent Authorized
161	Ingham	DTMB	10521-1996-1310	201 N Washington	Lansing	48933	02/01/1990	01/31/2020	$936.17	$11,234.04	$20.50	548	Lease	Office Building	Rent Authorized
162	Ingham	DTMB	10838-2014-0286	1033 S Washington Avenue	Lansing	48933	08/01/2014	07/31/2015	$5,822.72	$69,872.64	$9.33	7,489	RA	Office Building	Rent Authorized
163	Ingham	DTMB	10978-2002-2026	Lansing City Hall	Lansing	48933	09/01/2005	08/31/2015	$60,639.00	$727,668.00	$0.00	-	Lease	Parking	Rent Authorized
164	Ingham	DTMB	11192-2006-0007	5511 Enterprise Drive	Lansing	48911	01/01/2007	12/31/2016	$15,086.00	$181,032.00	$6.10	29,668	Lease	Warehouse	Rent Authorized
165	Ingham	DTMB	11677-2015-0051	106 W Allegan Street	Lansing	48933	01/01/2015	12/31/2015	$12,987.50	$155,850.00	$12.50	12,468	RA	Office Building	Rent Authorized
166	Ingham	DTMB	11682-2015-0054	106 W Allegan Street	Lansing	48933	02/01/2015	01/31/2016	$11,707.29	$140,487.48	$12.50	11,239	RA	Office Building	Rent Authorized
167	Ingham	DTMB	11697-2015-0175	222 Washington Square, North	Lansing	48933	03/01/2015	02/29/2016	$10,836.33	$130,035.96	$9.50	13,688	RA	Office Building	Rent Authorized
168	Ingham	DTMB	11747-2014-0044	201 N Washington	Lansing	48933	05/01/2014	04/30/2019	$29,397.67	$352,772.04	$14.00	25,198	Lease	Office Building	Rent Authorized
169	Ingham	DTMB	11752-2014-0065	222 Washington Square, North	Lansing	48933	04/01/2014	03/31/2017	$9,000.00	$108,000.00	$9.00	12,000	Lease	Office Building	Rent Authorized
170	Ingham	DTMB	11753-2015-0059	106 W Allegan Street	Lansing	48933	01/01/2015	12/31/2015	$10,967.71	$131,612.52	$12.50	10,529	RA	Office Building	Rent Authorized

	P	Q	R	S	T	U	V	W	X	Y	Z	AA	AB
153	Standard; 90 day	None	None	Public Utilities	$24,961.00	$0.00	$0.00	$0.00	$2,498.00	$0.00	$142,146.60	$22.02	$0.00
154	Standard; 60 day	None	None	Public Utilities, Pest Control	$2,657.00	$0.00	$0.00	$0.00	$15,699.00	$0.00	$91,880.48	$15.31	$0.00
155	Leg. Rest; 30 day	None	One 5 yr; 30 day	Public Utilities, Security	$169,347.00	$0.00	$0.00	$0.00	$40,113.00	$0.00	$2,297,183.04	$23.68	$0.00
156	Standard; 90 day	None	Two 5 yr; 30 day	Gross (Full Service)	$0.00	$0.00	$0.00	$296.96	$0.00	$0.00	$99,296.96	$14.72	$0.00
157	Standard; 90 day	None	Two 5 yr; 30 day	Public Utilities, Janitorial	$5,261.01	$6,127.85	$0.00	$296.96	$0.00	$0.00	$76,935.82	$17.10	$0.00
158	Standard; 90 day	None	One 5 yr; 30 day	Public Utilities, Janitorial, Dumpster Service	$38,853.80	$1,944.33	$0.00	$0.00	$0.00	$0.00	$144,052.13	$4.19	$0.00
159	Standard; 90 day	None	None	Gross (Full Service)	$0.00	$0.00	$0.00	$0.00	$0.00	$0.00	$80,040.48	$16.51	$0.00
160	Standard; 180 day	None	None	Electricity	$51,454.23	$0.00	$0.00	$0.00	$0.00	$0.00	$550,999.23	$16.55	$0.00
161	Standard; 90 day	None	None	Gross (Full Service)	$0.00	$0.00	$0.00	$0.00	$0.00	$0.00	$11,234.04	$20.50	$0.00
162	Standard; 30 day	None	None	Gross (Full Service)	$0.00	$0.00	$0.00	$0.00	$0.00	$0.00	$69,872.64	$9.33	$0.00
163	Standard; 90 day	None	Eight 5 Yr; 90 day	Gross (Full Service)	$0.00	$0.00	$0.00	$0.00	$0.00	$0.00	$727,668.00	$0.00	$0.00
164	Standard; 90 day	None	One 5 yr; 30 day	Public Utilities, Janitorial	$26,587.79	$4,589.33	$0.00	$0.00	$0.00	$0.00	$212,209.12	$7.15	$0.00
165	Standard; 30 day	None	None	Gross (Full Service)	$0.00	$0.00	$0.00	$0.00	$0.00	$0.00	$155,850.00	$12.50	$0.00
166	Standard; 30 day	None	None	Gross (Full Service)	$0.00	$0.00	$0.00	$0.00	$0.00	$0.00	$140,487.48	$12.50	$0.00
167	Standard; 30 day	None	None	Gross (Full Service)	$0.00	$0.00	$0.00	$0.00	$0.00	$0.00	$130,035.96	$9.50	$0.00
168	Leg. Rest; 90 day	None	Two 1 yr; 30 day	Gross (Full Service)	$0.00	$0.00	$0.00	$0.00	$0.00	$0.00	$352,772.04	$14.00	$0.00
169	Standard; 90 day	None	Five 1 yr; 90 day	Gross (Full Service)	$0.00	$0.00	$0.00	$0.00	$0.00	$0.00	$108,000.00	$9.00	$0.00
170	Standard; 30 day	None	None	Gross (Full Service)	$0.00	$0.00	$0.00	$0.00	$0.00	$0.00	$131,612.52	$12.50	$0.00

	AC	AD	AE	AF	AG	AH	AI
153	Actual	2014	KMH Investment, LLC	1375 South Washington Avenue	Lansing	MI	48910
154	Actual	2014	Reichenbach, L.L.C.	4216 Legacy Parkway	Lansing	MI	48909
155	Actual	2014	Riverview Associates One Limited	316 East Michigan Avenue	Lansing	MI	48933
156	Actual	2014	3301 East Michigan Partnership	Lorna McHugh	East Lansing	MI	48823
157	Actual	2014	LOUIS J EYDE/GEORGE F. EYDE	4660 S. HAGADORN RD. SUITE 660	East Lansing	MI	48823
158	Actual	2014	1301 Sunset Warehouse, LLC	Dan Puuri	Haslett	MI	48840
159	Actual	2014	Boji Tower, L.L.C.	124 West Allegan, Suite 2100	Lansing	MI	48933
160	Actual	2014	River Plaza Limited Liability	316 E Michigan Avenue	Lansing	MI	48933
161	Actual	2014	Victor II Partnership	201 N Washington Square	Lansing	MI	48933
162	Actual	2014	Investors Equity Group, Inc.	611 S Capitol Ave, Suite A	Lansing	MI	48933
163	Actual	2014	City of Lansing	124 W Michigan	Lansing	MI	48933
164	Actual	2014	GTB Properties, LLC	1111 Michigan Avenue	East Lansing	MI	48823
165	Actual	2014	Hollister Holding, LLC	124 W. Allegan, Suite 2100	Lansing	MI	48933
166	Actual	2014	Hollister Holding, LLC	124 W. Allegan, Suite 2100	Lansing	MI	48933
167	Actual	2014	R & A Development, L.L.C.	200 Washington Sq N	Lansing	MI	48933
168	Actual	2014	Victor II Partnership	201 N Washington Square	Lansing	MI	48933
169	Actual	2014	R & A Development, L.L.C.	200 Washington Sq N	Lansing	MI	48933
170	Actual	2014	Hollister Holding, LLC	124 W. Allegan, Suite 2100	Lansing	MI	48933

DTMB - Real Estate Division
Active Lease Report - March 1, 2015
Lease By County

	A	B	C	D	E	F	G	H	I	J	K	L	M	N	O
171	Ingham	LARA	11282-2006-0246	3101 Technology Blvd	Lansing	48910	05/01/2007	04/30/2017	$16,189.83	$194,277.96	$14.00	13,877	Lease	Office Building	Rent Authorized
172	Ingham	LARA	2787-2006-0019	5015 S. Cedar Street	Lansing	48910	12/30/1998	01/31/2016	$18,248.75	$218,985.00	$13.00	16,845	Lease	Office Building	Rent Authorized
173	Ingham	MDE	11708-2015-0104	1033 S Washington Avenue	Lansing	48933	11/01/2014	10/31/2015	$9,337.91	$112,054.92	$13.42	8,350	RA	Office Building	Rent Authorized
174	Ingham	MDT	7316-2007-0070	5015 S. Cedar Street	Lansing	48910	03/01/2008	02/28/2018	$6,863.75	$82,365.00	$15.00	5,491	Lease	Office Building	Rent Authorized
175	Ingham	MSF	11576-2011-0373	201 N Washington	Lansing	48933	02/01/1990	01/31/2020	$79,025.79	$948,309.48	$20.50	46,259	Lease	Office Building	Rent Authorized
176	Ingham	MSF	11680-2013-0349	2110 S. Cedar St.	Lansing	48910	06/15/2014	05/31/2015	$1,541.44	$18,497.28	$33.94	545	RA	Office Building	Rent Authorized
177	Ingham	MSHDA	10596-1997-1399	735 E Michigan Ave	Lansing	48912	04/01/2001	03/31/2021	$187,115.74	$2,245,388.88	$19.63	114,380	Lease	Office Building	Rent Authorized
178	Ingham	MSHDA	11351-2013-0159	636 E. Michigan Avenue	Lansing	48912	03/01/2013	02/28/2014	$1,400.00	$16,800.00		-	RA	Parking	Hold Over
179	Ingham	MSP	10120-2008-0167	2510 Kerry St.	Lansing	48912	03/01/2009	02/28/2019	$4,241.67	$50,900.04	$20.00	2,545	Lease	Office Building	Rent Authorized
180	Ingham	MSP	10261-1994-1204	4000 Collins Rd.	Lansing	48910	09/10/1996	02/29/2016	$105,766.10	$1,269,193.20	$16.34	77,674	Lease	Office Building	Rent Authorized
181	Ingham	MSP	10559-2008-0101	3234 W St. Joseph	Lansing	48917	07/01/1998	09/30/2018	$1,500.00	$18,000.00	$5.00	3,600	Lease	Warehouse	Rent Authorized
182	Ingham	MSP	11384-2008-0130	106 W Allegan Street	Lansing	48933	01/01/2010	12/31/2019	$18,237.92	$218,855.04	$15.50	13,468	Lease	Office Building	Rent Authorized
183	Ingham	DOS	11399-2009-0001	806 Hogsback Road, Suite A	Mason	48854	11/09/2009	10/30/2019	$4,964.17	$59,570.04	$18.50	3,220	Lease	Office Building	Rent Authorized
184	Ingham	DCH	11782-2014-0299	3970 Heritage	Okemos	48864	08/01/2014	07/31/2024	$15,170.17	$182,042.04	$14.00	13,003	Lease	Office Building	Rent Authorized
185	Ingham	LARA	10469-2006-0022	2501 Woodlake Circle	Okemos	48864	06/01/1997	07/31/2017	$85,876.00	$1,030,512.00	$19.13	52,290	Lease	Office Building	Rent Authorized
186	Ingham	LARA	11737-2013-0443	2395 Jollly Road	Okemos	48864	03/01/2014	02/28/2019	$10,254.75	$123,057.00	$16.50	7,458	Lease	Office Building	Rent Authorized
187	Ionia	DHS	10132-2007-0033	920 E. Lincoln Ave	Ionia	48846	02/01/1995	04/30/2015	$14,274.00	$171,288.00	$13.22	12,955	Lease	Office Building	Rent Authorized
188	Ionia	DOS	11254-2005-0079	603 West Adams	Ionia	48846	08/01/2007	07/31/2017	$2,750.00	$33,000.00	$11.00	3,000	Lease	Office Building	Rent Authorized

	P	Q	R	S	T	U	V	W	X	Y	Z	AA	AB
171	Standard; 90 day	None	Two 5 yr; 60 day	Gross (Full Service)	$0.00	$0.00	$0.00	$0.00	$0.00	$0.00	$194,277.96	$14.00	$0.00
172	Standard; 60 day	None	None	Gross (Full Service)	$0.00	$0.00	$0.00	$0.00	$0.00	$0.00	$218,985.00	$13.00	$0.00
173	Standard; 30 day	None	None	Gross (Full Service)	$0.00	$0.00	$0.00	$0.00	$0.00	$0.00	$112,054.92	$13.42	$0.00
174	Standard; 90 day	None	None	Gross (Full Service)	$0.00	$0.00	$0.00	$0.00	$0.00	$0.00	$82,365.00	$15.00	$0.00
175	Standard; 90 day	None	None	Gross (Full Service)	$0.00	$0.00	$0.00	$0.00	$0.00	$0.00	$948,309.48	$20.50	$0.00
176	Standard; 30 day	None	None	Gross (Full Service)	$0.00	$0.00	$0.00	$0.00	$0.00	$0.00	$18,497.28	$33.94	$0.00
177	Exec. New; 60 day	None	None	Public Utilities	$183,345.98	$0.00	$0.00	$0.00	$0.00	$366,694.00	$2,795,428.86	$24.44	$505,048.00
178	Standard; 30 day	None	None	Gross (Full Service)	$0.00	$0.00	$0.00	$0.00	$0.00	$0.00	$16,800.00	$0.00	$0.00
179	Standard; 90 day	None	None	Public Utilities	$5,573.55	$0.00	$0.00	$0.00	$0.00	$0.00	$56,473.55	$22.19	$0.00
180	Standard; 90 day	None	None	Public Utilities	$48,790.00	$0.00	$0.00	$0.00	$0.00	$61,112.00	$1,379,095.20	$17.75	$0.00
181	Standard; 90 day	None	None	Public Utilities, Janitorial, Dumpster Service	$7,884.00	$4,716.00	$0.00	$0.00	$0.00	$0.00	$30,600.00	$8.50	$0.00
182	Standard; 90 day	None	One 5 yr; 30 day	Gross (Full Service)	$0.00	$0.00	$0.00	$0.00	$0.00	$0.00	$218,855.04	$16.25	$0.00
183	Standard; 120 day	None	One 5 Yr; 180 day	Gross (Full Service)	$0.00	$0.00	$0.00	$296.96	$0.00	$0.00	$59,867.00	$18.59	$0.00
184	Executive.; 120 day	None	One 5 yr; 30 day	Gross (Full Service)	$0.00	$0.00	$0.00	$0.00	$0.00	$0.00	$182,042.04	$14.00	$0.00
185	Standard; 180 day	None	None	Public Utilities	$120,204.70	$0.00	$0.00	$0.00	$0.00	$0.00	$1,150,716.70	$22.01	$0.00
186	Standard; 90 day	None	Two 5 yr; 30 day	Gross (Full Service)	$0.00	$0.00	$0.00	$0.00	$0.00	$0.00	$123,057.00	$16.50	$0.00
187	Exec. Leg; 120 day	None	None	Public Utilities, Janitorial, Dumpster Service, Pest Control	$37,244.53	$26,326.80	$0.00	$480.00	$0.00	$19,991.00	$255,330.33	$19.71	$0.00
188	Standard; 90 day	None	One 5 yr; 30 day	Public Utilities	$7,338.26	$0.00	$0.00	$0.00	$0.00	$0.00	$40,338.26	$13.45	$0.00

	AC	AD	AE	AF	AG	AH	AI
171	Actual	2014	Granger Park Development L.L.C.	6267 Aurrlius Road	Lansing	MI	48823
172	Actual	2014	Eyde Construction Company	4660 South Hagadorn Road	East Lansing	MI	48823
173	Actual	2014	Investors Equity Group, Inc.	611 S Capitol Ave, Suite A	Lansing	MI	48933
174	Actual	2014	Eyde Construction Company	4660 South Hagadorn Road	East Lansing	MI	48823
175	Actual	2014	Victor II Partnership	201 N Washington Square	Lansing	MI	48933
176	Actual	2014	Capital Area Michigan Works!	2110 S Cedar	Lansing	MI	48910
177	Actual	2014	SXJE II, L.L.C.	2800 Byron Circle Drive	Lansing	MI	48912
178	N/A		MI Avenue Development Co., LLC	405 E. Maple Street	Lansing	MI	48906
179	Estimated	2014	Corprex Center LLC	2510 Kerry St	Lansing	MI	48912
180	Actual	2014	Lansing DHS, LLC	P.O. Box 417	Grosse Ile	MI	48138
181	Estimated	2014	JRT Properties, L.L.C.	3236 W. St. Joseph Street	Lansing	MI	48917
182	Actual	2014	Hollister Holding, LLC	124 W. Allegan, Suite 2100	Lansing	MI	48933
183	Actual	2014	Cedar View Prof. Park L.L.C.	3384 James Phillips Drive	Okemos	MI	48864
184	Actual	2014	LouisJ/George F.Eyde Family, LLC	4660 Hagadorn Rd., Suite 600	East Lansing	MI	48823
185	Actual	2014	MWC Associates LLC C/O CB Richard Ellis Martin	1111 E.Michigan Avenue, Suite 2331	East Lansing	MI	48823
186	N/A		FII-M C5-OFF-Lansing, LLC	8150 North Central Expressway	Dallas	TX	75206
187	Actual	2014	H & M Properties	813 N Main Street	Mt Pleasant	MI	48858
188	Actual	2014	Saginaw Ionia, LLC	1674 Champagne Dr N	Saginaw	MI	48604

DTMB - Real Estate Division
Active Lease Report - March 1, 2015
Lease By County

	A	B	C	D	E	F	G	H	I	J	K	L	M	N	O
189	Iosco	DHS	2364-2007-0043	2145 E Huron Rd.	East Tawas	48763	10/01/2007	09/30/2017	$10,150.00	$121,800.00	$11.99	10,160	Lease	Office Building	Rent Authorized
190	Iosco	DNR	11030-2009-0086	US 123 & Wadsworth	East Tawas	48730	06/01/2009	05/31/2019	$0.00	$0.00		13,200	Lease	Land	Rent Authorized
191	Iosco	DOS	10198-2004-1287	1712 E. Huron Road	East Tawas	48730	07/01/2006	06/30/2016	$1,073.25	$12,879.00	$9.00	1,431	Lease	Office Building	Rent Authorized
192	Iron	DHS	7136-2008-0067	337 Brady Ave.	Caspian	49915	08/01/2009	07/31/2019	$6,277.50	$75,330.00	$7.75	9,720	Lease	Office Building	Rent Authorized
193	Iron	DOS	10569-2007-0071	992 Lalley Road	Iron River	49935	08/10/2008	08/31/2018	$1,297.83	$15,573.96	$11.77	1,323	Lease	Office Building	Rent Authorized
194	Iron	MSP	10814-1999-1101	3 West Genesee Street	Iron River	49935	12/22/2000	12/21/2015	$1,125.00	$13,500.00	$10.66	1,800	Lease	Mechanic Shop	Rent Authorized
195	Iron	DNR	11032-2006-0130	Iron County Airport	Mastodon Twp	49920	01/01/2007	12/31/2012	$0.00	$1,043.97	$0.00	-	Lease	Land	Hold Over
196	Isabella	DHS	11344-2007-0144	Parkland Drive	Mt Pleasant	48858	10/01/2009	07/31/2019	$40,280.14	$483,361.68	$23.37	20,683	Lease	Office Building	Rent Authorized
197	Isabella	DHS	7119-2009-0054	2258 Enterprise	Mt Pleasant	48858	04/01/2010	02/28/2017	$5,432.12	$65,185.44	$14.15	4,608	Lease	Office Building	Rent Authorized
198	Isabella	DOS	6756-2008-0082	1245 N Mission St	Mt Pleasant	48858	08/01/2009	07/31/2019	$3,062.50	$36,750.00	$15.00	2,450	Lease	Office Building	Rent Authorized
199	Isabella	MSP	10571-1996-1446	3580 S Isabella Rd	Mt Pleasant	48858	02/01/1999	01/31/2019	$10,375.00	$124,500.00	$12.39	10,050	Lease	Office Building	Rent Authorized
200	Jackson	DOC	11221-2010-0469	1697 Lansing Avenue	Jackson	49202	05/01/2007	04/30/2017	$4,514.00	$54,168.00	$8.17	6,373	Lease	Office Building	Rent Authorized
201	Jackson	DOS	11430-2009-0187	1184 Jackson Crossing - G102	Jackson	49202	03/01/2011	02/28/2021	$7,792.00	$93,504.00	$17.00	5,500	Lease	Office Building	Rent Authorized
202	Jackson	MSF	11070-2015-0049	209 E Washington Ave	Jackson	49201	01/01/2015	12/31/2015	$128.43	$1,541.16	$12.04	128	RA	Office Building	Rent Authorized
203	Kalamazoo	DCH	10555-2006-0253	Box A-1312 Oakland Dr	Kalamazoo	49008	07/01/1998	06/30/2098	$0.00	$0.00		-	Lease	Hospital	Rent Authorized
204	Kalamazoo	DEQ	10704-1994-1151	7953 Adobe Rd	Kalamazoo	49009	11/01/2000	10/31/2020	$23,072.00	$276,864.00	$13.94	19,860	Lease	Office Building	Rent Authorized
205	Kalamazoo	DEQ	11459-2009-0390	5272 W. Michigan Ave.	Kalamazoo	49008	05/01/2010	07/31/2020	$1,894.00	$22,728.00	$24.05	945	Sublease	Warehouse	Rent Authorized
206	Kalamazoo	DHS	10174-2008-0142	151 South Rose St.	Kalamazoo	49007	12/01/2009	11/30/2019	$35,295.60	$423,547.20	$17.56	24,120	Lease	Office Building	Rent Authorized
207	Kalamazoo	DHS	10266-2005-0044	322 Stockbridge Ave	Kalamazoo	49001	10/01/2006	09/30/2016	$6,448.75	$77,385.00	$10.50	7,370	Lease	Office Building	Rent Authorized

	P	Q	R	S	T	U	V	W	X	Y	Z	AA	AB
189	Standard; 90 day	None	Two 5 yr; 30 day	Public Utilities, Janitorial, Grounds, Pest Control	$20,584.32	$11,399.51	$4,910.00	$1,710.40	$0.00	$0.00	$160,404.23	$15.79	$0.00
190	Either Party; 90 day	None	None	Gross (Full Service)	$0.00	$0.00	$0.00	$0.00	$0.00	$0.00	$0.00	$0.00	$0.00
191	Standard; 90 day	None	None	Public Utilities, Janitorial, Dumpster Service	$5,337.07	$6,769.76	$0.00	$0.00	$0.00	$0.00	$24,985.83	$17.46	$0.00
192	Standard; 90 day	None	One 5 yr; 30 day	Public Utilities, Janitorial, Grounds, Dumpster Service, Pest Control	$15,075.76	$7,503.85	$4,325.00	$3,059.28	$0.00	$0.00	$105,293.89	$10.83	$0.00
193	Standard; 90 day	None	One 5 yr; 30 day	Public Utilities, Janitorial, Grounds	$2,182.41	$4,184.11	$1,109.25	$0.00	$0.00	$0.00	$23,049.73	$17.42	$0.00
194	Standard; 90 day	None	None	Public Utilities, Janitorial	$3,942.00	$2,358.00	$0.00	$0.00	$0.00	$0.00	$19,800.00	$11.00	$0.00
195	Standard; 90 day	None	None	Grounds	$0.00	$0.00	$0.00	$0.00	$0.00	$0.00	$1,043.97	$0.00	$0.00
196	Standard; 90 day	None	Two 5 yr; 60 day	Electricity	$26,983.00	$0.00	$0.00	$0.00	$0.00	$0.00	$510,344.68	$24.67	$0.00
197	Standard; 90 day	None	None	Gross (Full Service)	$0.00	$0.00	$0.00	$0.00	$0.00	$0.00	$65,185.44	$14.15	$0.00
198	Standard; 90 day	None	One 5 yr; 60 day	Public Utilities, Janitorial	$6,842.83	$3,808.42	$0.00	$0.00	$0.00	$0.00	$47,401.25	$19.35	$0.00
199	Exec. New; 60 day	None	Two 5 yr; 30 day	Public Utilities, Janitorial	$24,320.69	$11,284.01	$5,294.00	$4,513.00	$0.00	$0.00	$169,911.70	$16.91	$0.00
200	Standard; 90 day	None	Two 5 yr; 60 day	Gross (Full Service)	$0.00	$0.00	$0.00	$0.00	$0.00	$0.00	$54,168.00	$8.50	$0.00
201	Standard; 120 day	None	One 5 yr; 30 day	Gross (Full Service)	$0.00	$0.00	$0.00	$391.46	$0.00	$0.00	$93,895.46	$17.07	$0.00
202	Standard; 30 day	None	None	Gross (Full Service)	$0.00	$0.00	$0.00	$0.00	$0.00	$0.00	$1,541.16	$12.04	$0.00
203	Standard; 60 day	None	None	Public Utilities, Janitorial, Grounds, Dumpster Service	$591,396.99	$0.00	$0.00	$0.00	$0.00	$0.00	$591,396.99	$0.00	$0.00
204	Exec. New; 90 day	None	Two 5 yr; 60 day	Public Utilities, Janitorial	$40,133.29	$13,925.00	$0.00	$0.00	$0.00	$32,877.00	$363,799.29	$18.32	$0.00
205	Standard; 90 day	None	One 5 yr; 30 day	Gross (Full Service)	$0.00	$0.00	$0.00	$0.00	$0.00	$0.00	$22,728.00	$24.05	$0.00
206	Standard; 90 day	None	One 5 yr; 60 day	Electricity	$37,236.52	$0.00	$0.00	$0.00	$0.00	$0.00	$460,783.72	$19.10	$0.00
207	Standard; 90 day	None	None	Public Utilities	$189,858.09	$98,994.61	$0.00	$4,464.19	$0.00	$0.00	$370,701.89	$50.30	$0.00

	AC	AD	AE	AF	AG	AH	AI
189	Actual	2014	JJS Wolf Realty LLC	4336 Elmonte Street	Saginaw	MI	48638
190	Actual	2014	City of East Tawas	760 Newman Street	East Tawas	MI	48730
191	Actual	2014	Midway Super Market, Inc.	P.O. Box 0903	Bay City	MI	48707
192	Actual	2014	A & B Rentals	2122 Pisoni Road	Iron River	MI	49935
193	Actual	2014	Maule Properties, LLC	1313 Evergreen Drive	Iron Mountain	MI	49801
194	Actual	2014	Northland Super Service, INC	500 West Genesee Street.	Iron River	MI	49935
195	Actual	2014	County of Iron	2 South Sixth Street	Crystal Falls	MI	49920
196	Actual	2014	Parkland DHS, LLC	5000 Airport Road	Mt Pleasant	MI	48858
197	Actual	2014	Edward J. & Nancy J. DeGroat	4901 Towne Centre Road, Suite 140	Saginaw	MI	48604
198	Actual	2014	Pleasant Plaza, Inc.	950 South Crawford Road	Mt Pleasant	MI	48858
199	Actual	2014	County of Isabella	200 North Main	Mt Pleasant	MI	48858
200	Actual	2014	County of Jackson	120 W Michigan Ave	Jackson	MI	49201
201	Actual	2014	Ramco Gershenson Properties LP	31500 Northwestern Hwy	Farmington Hills	MI	48334
202	Actual	2014	South Central Michigan Works	21 Care Drive	Hillsdale	MI	49242
203	Actual	2014	Western Michigan University	W Michigan S3050	Kalamazoo	MI	49008
204	Actual	2014	D & J Real Estate, L.L.C.	4200 W Centre Avenue	Portage	MI	49024
205	Actual	2014	WMU Board of Trustees	1903 W Michigan Ave MS 5222	Kalamazoo	MI	49008
206	Actual	2014	Gilmore Real Estate, LLC	162 E. Michigan Avenue	Kalamazoo	MI	49007
207	Actual	2014	Louis&George Eyde Ltd.Fam.Prnshp	300 S Washington Square, Suite 400	Lansing	MI	48933

DTMB - Real Estate Division
Active Lease Report - March 1, 2015
Lease By County

	A	B	C	D	E	F	G	H	I	J	K	L	M	N	O
208	Kalamazoo	DHS	11147-2005-0044	322 Stockbridge Ave	Kalamazoo	49001	10/01/2006	09/30/2016	$50,737.75	$608,853.00	$10.50	57,986	Lease	Office Building	Rent Authorized
209	Kalamazoo	DHS	11484-2010-0079	151 South Rose St	Kalamazoo	49007	09/01/2010	08/31/2020	$7,847.00	$94,164.00	$17.35	5,427	Lease	Office Building	Rent Authorized
210	Kalamazoo	DHS	6959-2006-0227	4210 S Westnedge	Kalamazoo	49008	04/01/2008	03/31/2018	$8,205.33	$98,463.96	$17.00	5,792	Lease	Office Building	Rent Authorized
211	Kalamazoo	DOC	11718-2013-0316	1421 Healy Street	Kalamazoo	49007	07/01/2014	06/30/2022	$3,517.50	$42,210.00	$12.60	3,350	Lease	Office Building	Rent Authorized
212	Kalamazoo	DOS	11390-2008-0137	3298 Stadium Drive	Kalamazoo	49008	10/01/2009	09/30/2019	$8,218.88	$98,626.56	$21.21	4,650	Lease	Office Building	Rent Authorized
213	Kalamazoo	LARA	10810-2010-0194	940 N. 10th St	Kalamazoo	49001	08/01/2000	07/31/2015	$5,868.00	$70,416.00	$17.60	4,001	Lease	Office Building	Rent Authorized
214	Kalamazoo	LARA	11626-2014-0390	1601 S. Burdick	Kalamazoo	49001	01/01/2015	12/31/2015	$270.00	$3,240.00	$25.31	128	RA	Office Building	Rent Authorized
215	Kalamazoo	MDT	10904-2009-0057	535 S. Burdick St	Kalamazoo	49007	05/01/2006	04/30/2016	$3,234.81	$38,817.72	$18.25	2,127	Lease	Office Building	Rent Authorized
216	Kalamazoo	MSF	11646-2015-0038	1601 S. Burdick	Kalamazoo	49001	09/01/2013	08/31/2015	$331.14	$3,973.68	$25.31	157	RA	Office Building	Rent Authorized
217	Kalamazoo	DOS	11096-2004-1200	603 Romence	Portage	49024	09/27/2005	09/30/2015	$6,604.00	$79,248.00	$16.51	4,800	Lease	Office Building	Rent Authorized
218	Kalkaska	DHS	2435-2008-0149	503 N Birch Street	Kalkaska	49646	04/01/2010	03/31/2020	$5,634.87	$67,618.44	$8.76	7,719	Lease	Office Building	Rent Authorized
219	Kalkaska	DOS	11693-2013-0157	114 W. Mile Road	Kalkaska	49646	10/01/2014	09/30/2024	$1,513.75	$18,165.00	$12.11	1,500	Lease	Office Building	Rent Authorized
220	Kent	BSL	11293-2004-1054	3391-B Plainfield Ave NE	Grand Rapids	49505	12/01/2007	11/30/2017	$7,602.50	$91,230.00	$16.37	5,573	Lease	Office Building	Rent Authorized
221	Kent	DHS	10064-2002-2191	750 Front Street NW	Grand Rapids	49504	11/01/2004	09/30/2019	$9,108.00	$109,296.00	$16.00	6,831	Lease	Office Building	Rent Authorized
222	Kent	DHS	10214-2005-0042	5303 28th Street Court SE	Grand Rapids	49512	07/01/2006	06/30/2016	$34,514.00	$414,168.00	$12.00	34,514	Lease	Office Building	Rent Authorized
223	Kent	DHS	10232-2005-0043	5303 28th Street Court SE	Grand Rapids	49512	07/01/2006	06/30/2016	$9,300.00	$111,600.00	$12.00	9,300	Lease	Office Building	Rent Authorized
224	Kent	DHS	11110-2010-0036	121 Franklin Street SE	Grand Rapids	49507	06/01/2009	05/31/2029	$195,652.00	$2,347,824.00	$21.75	107,925	Sublease	Office Building	Rent Authorized
225	Kent	DOS	10262-2010-0193	3472 Plainfield Ave NE	Grand Rapids	49503	07/01/2011	06/30/2021	$5,663.00	$67,956.00	$11.50	5,909	Lease	Office Building	Rent Authorized
226	Kent	DOS	11347-2007-0138	3601 28th Street SE	Grand Rapids	49512	08/07/2008	08/06/2018	$8,287.00	$99,444.00	$12.00	8,287	Lease	Office Building	Rent Authorized
227	Kent	DTMB	10954-2008-0164	One North Division Avenue	Grand Rapids	49503	05/01/2002	09/30/2028	$298,307.51	$3,579,690.12	$26.12	137,000	Sublease	Office Building	Rent Authorized
228	Kent	DTMB	11185-2006-0013	21 Michigan Street NE	Grand Rapids	49504	10/01/2005	09/30/2057	$2,478.00	$29,736.00		-	Lease	Parking	Rent Authorized

	P	Q	R	S	T	U	V	W	X	Y	Z	AA	AB
208	Standard; 90 day	None	None	Public Utilities	$171,629.52	$86,916.66	$0.00	$16,584.70	$0.00	$0.00	$883,983.88	$15.24	$0.00
209	Standard; 90 day	None	Two 5 yr; 60 day	Electricity	$7,760.61	$0.00	$0.00	$0.00	$0.00	$0.00	$101,919.06	$18.78	$0.00
210	Standard; 90 day	None	None	Public Utilities, Janitorial	$6,438.98	$4,728.00	$0.00	$0.00	$0.00	$0.00	$109,630.94	$18.93	$0.00
211	Standard; 90 day	None	One 5 yr; 30 day	Gross (Full Service)	$0.00	$0.00	$0.00	$0.00	$0.00	$0.00	$42,210.00	$12.60	$0.00
212	Standard; 90 day	None	None	Public Utilities, Janitorial	$10,785.12	$5,088.00	$0.00	$296.96	$0.00	$0.00	$114,796.64	$24.69	$0.00
213	Standard; 60 day	None	None	Public Utilities	$5,354.76	$0.00	$0.00	$0.00	$0.00	$0.00	$75,770.76	$18.94	$0.00
214	Either Party; 30 day	None	None	Gross (Full Service)	$0.00	$0.00	$0.00	$0.00	$0.00	$0.00	$3,240.00	$25.31	$0.00
215	Standard; 90 day	None	One 5 yr; 60 day	Gross (Full Service)	$0.00	$0.00	$0.00	$0.00	$0.00	$0.00	$38,817.72	$18.25	$0.00
216	Either Party; 30 day	None	None	Gross (Full Service)	$0.00	$0.00	$0.00	$0.00	$0.00	$0.00	$3,973.68	$25.31	$0.00
217	Standard; 90 day	None	One 5 yr; 120 day	Public Utilities, Pest Control	$17,088.22	$0.00	$0.00	$3,121.96	$0.00	$12,514.00	$111,972.18	$23.33	$0.00
218	Standard; 90 day	None	Two 5 yr; 30 day	Gross (Full Service)	$320.68	$0.00	$0.00	$140.00	$0.00	$0.00	$68,079.12	$8.82	$0.00
219	Standard; 90 day	None	Two 5 yr; 30 day	Gross (Full Service)	$0.00	$0.00	$0.00	$0.00	$0.00	$0.00	$18,165.00	$12.11	$0.00
220	Standard; 90 day	None	One 5 yr; 60 day	Public Utilities	$9,780.36	$0.00	$0.00	$2,124.00	$0.00	$0.00	$103,134.36	$18.51	$0.00
221	Standard; 180 day	None	One 5 yr; 90 day	Electricity	$14,225.09	$0.00	$0.00	$0.00	$0.00	$0.00	$123,521.09	$18.08	$0.00
222	Standard; 90 day	None	None	Public Utilities, Janitorial	$90,992.04	$15,134.00	$0.00	$1,993.15	$0.00	-$10,782.00	$511,505.19	$14.82	$0.00
223	Standard; 90 day	None	None	Public Utilities, Janitorial	$19,542.97	$4,365.95	$0.00	$4,045.38	$0.00	-$3,007.00	$136,547.30	$14.68	$0.00
224	Leg. Rest; Zero day	None	Two 5 yr; 90 day	Gross (Full Service)	$0.00	$0.00	$0.00	$0.00	$0.00	$151,891.00	$2,499,715.00	$23.16	$14,512.00
225	Standard; 90 day	None	Two 5 yr; 30 day	Gross (Full Service)	$0.00	$0.00	$0.00	$534.48	$0.00	$0.00	$68,490.48	$11.59	$0.00
226	Standard; 90 day	None	One 5 yr; 60 day	Public Utilities, Janitorial	$15,112.47	$6,625.00	$0.00	$391.96	$0.00	$0.00	$121,573.43	$14.67	$0.00
227	Leg. Rest; 60 day	180 days anytime after 10th yr	Two 5 yr; 30 day	Public Utilities	$290,805.93	$0.00	$0.00	$0.00	$0.00	$14,922.00	$3,885,418.05	$28.36	$0.00
228	Standard; 90 day	None	One 50 Yr; 365 days	Gross (Full Service)	$0.00	$0.00	$0.00	$0.00	$0.00	$0.00	$29,736.00	$0.00	$0.00

	AC	AD	AE	AF	AG	AH	AI
208	Actual	2013	Louis&George Eyde Ltd.Fam.Prnshp	300 S Washington Square, Suite 400	Lansing	MI	48933
209	Estimated	2014	Gilmore Real Estate, LLC	162 E. Michigan Avenue	Kalamazoo	MI	49007
210	Actual	2014	Linda Lou Larocque	118 Superior Street	South Haven	MI	49090
211	N/A		Kalamazoo County	201 W Kalamazoo	Kalamazoo	MI	49007
212	Actual	2014	Hinman Stadium, LLC	750 Trade Centre Way	Kalamazoo	MI	49002
213	Actual	2014	Westpointe Development, LLC.	2221 Health Drive S.W., Suite 2200	Wyoming	MI	49519
214	Actual	2014	W.E. Upjohn Institute	300 S Westnedge Ave	Kalamazoo	MI	49007
215	Actual	2014	WBC Properties LTD Partnership	535 S Burdick Street, Suite 1	Kalamazoo	MI	49005-0751
216	Actual	2014	W.E. Upjohn Institute	300 S Westnedge Ave	Kalamazoo	MI	49007
217	Actual	2014	BRE Romence Village, LLC	260 East Brown Street	Birmingham	MI	48009
218	Actual	2014	County Of Kalkaska	605 N Birch Street	Kalkaska	MI	49646
219	Actual	2014	Ronald and Janice Ascione	2101 US 131 N.W.	Kalkaska	MI	49646
220	Actual	2014	Steven & Alicia Pestka Jnt Trst	2920 Fuller Ave NE	Grand Rapids	MI	49505
221	Actual	2014	AC Holdings-GR, L.L.C.	750 Front Street NW	Grand Rapids	MI	49504
222	Actual	2014	Cascade Commons, LLC	1946 Turner Avenue NW	Grand Rapids	MI	49504
223	Actual	2013	Cascade Commons, LLC	1946 Turner Avenue NW	Grand Rapids	MI	49504
224	Actual	2014	County of Kent	300 Monroe NW	Grand Rapids	MI	49502
225	Actual	2014	Northtown Center Inc	2920 Fuller Ave NE	Grand Rapids	MI	49505
226	Actual	2014	CenterpointOwner LLC	32 Union Square East, Suite 1100	New York	NY	10003
227	Actual	2014	City of Grand Rapids	201 Market	Grand Rapids	MI	49503
228	Actual	2014	Spectrum Health Hospitals	100 Michigan Street NE	Grand Rapids	MI	49503

DTMB - Real Estate Division
Active Lease Report - March 1, 2015
Lease By County

	A	B	C	D	E	F	G	H	I	J	K	L	M	N	O
229	Kent	LARA	10484-2006-0191	2942 Fuller Ave NE	Grand Rapids	49505	09/01/2007	08/31/2017	$18,270.00	$219,240.00	$15.75	13,920	Lease	Office Building	Rent Authorized
230	Kent	LARA	6144-2006-0047	3391-A Plainfield Ave NE	Grand Rapids	49505	12/01/2007	11/30/2017	$11,794.65	$141,535.80	$15.77	8,975	Lease	Office Building	Rent Authorized
231	Kent	LARA	7132-2009-0192	2922 Fuller Ave NE	Grand Rapids	49505	09/01/2007	08/31/2017	$1,772.81	$21,273.72	$15.77	1,349	Lease	Office Building	Rent Authorized
232	Kent	MDOT	11188-2009-0433	2660 Leonard, NE	Grand Rapids	49505	04/01/2006	03/31/2016	$26,340.52	$316,086.24	$20.87	13,821	Lease	Office Building	Rent Authorized
233	Kent	MSP	10673-1998-1069	8650 Algoma Ave	Rockford	49341	08/01/1999	07/31/2014	$3,294.50	$39,534.00	$6.96	5,680	Lease	Mixed Use	Hold Over
234	Kent	DHS	10109-2013-0249	536 South State Street	Sparta	49345	12/01/2013	11/30/2023	$8,431.16	$101,173.92	$15.72	6,436	Lease	Office Building	Rent Authorized
235	Kent	DOS	10048-2013-0167	534 South State Street	Sparta	49345	11/01/2013	10/31/2023	$1,988.67	$23,864.04	$9.50	2,512	Lease	Office Building	Rent Authorized
236	Kent	DEQ	7813-2007-0134	3415 Roger B Chaffee SE	Wyoming	49548	09/01/2008	08/31/2018	$1,450.00	$17,400.00	$8.70	2,000	Lease	Warehouse	Rent Authorized
237	Kent	DOS	10720-2008-0134	1056 28th Street SW	Wyoming	49509	03/01/2010	02/29/2020	$5,864.48	$70,373.76	$11.03	6,020	Lease	Office Building	Rent Authorized
238	Keweenaw	DOS	10602-1997-1282	3616 US Hwy 41	Mohawk	49950	01/28/1999	01/27/2014	$806.67	$9,680.04	$11.00	880	Lease	Office Building	Hold Over
239	Lake	DHS	7551-2010-0580	4459 M-37	Baldwin	49304	01/01/1992	12/31/2021	$5,000.00	$60,000.00	$4.11	14,600	Lease	Office Building	Rent Authorized
240	Lapeer	DHS	2710-2009-0314	1505 Suncrest Dr	Lapeer	48446	10/01/2010	09/30/2015	$13,240.00	$158,880.00	$8.50	18,692	Lease	Office Building	Rent Authorized
241	Lapeer	DOS	11454-2009-0334	301 West Genesee St.	Lapeer	48446	07/19/2011	07/18/2021	$5,866.00	$70,392.00	$18.50	3,805	Lease	Office Building	Rent Authorized
242	Lapeer	MSF	11707-2014-0237	550 Lake Drive	Lapeer	48446	07/01/2014	05/31/2015	$533.26	$6,399.12	$17.58	364	RA	Office Building	Rent Authorized
243	Leelanau	DHS	11033-2008-0146	7401 East Duck Lake Road	Lake Leelanau	49653	01/01/2007	12/31/2016	$250.00	$3,000.00	$25.00	120	Sublease	Office Building	Rent Authorized
244	Leelanau	MSP	10753-1999-1394		Leland	49654	01/01/2000	12/31/2029	$0.00	$0.00	$0.00	1,000	Lease	Land	Rent Authorized
245	Leelanau	DOS	6655-2007-0139	100-B Cedar St.	Suttons Bay	49682	09/01/2008	08/31/2013	$1,053.25	$12,639.00	$14.04	900	Lease	Office Building	Hold Over
246	Lenawee	DHS	7211-1990-118	1040 S. Winter Street	Adrian	49221	04/01/1990	04/30/2019	$12,916.67	$155,000.04	$7.50	20,000	Lease	Office Building	Rent Authorized
247	Lenawee	DOS	11523-2010-0621	1040 S. Winter Street	Adrian	49221	12/01/2011	11/30/2021	$4,107.87	$49,294.44	$14.21	3,469	Lease	Office Building	Rent Authorized
248	Lenawee	MSF	11219-2014-0038	1040 S. Winter Street	Adrian	49221	06/01/2014	05/31/2015	$241.92	$2,903.04	$14.23	204	RA	Office Building	Rent Authorized

	P	Q	R	S	T	U	V	W	X	Y	Z	AA	AB
229	Standard; 90 day	None	One 5 yr; 60 day	Public Utilities	$16,426.44	$0.00	$0.00	$0.00	$0.00	$0.00	$235,666.44	$16.93	$0.00
230	Standard; 90 day	None	One 5 yr; 60 day	Public Utilities	$16,313.43	$0.00	$0.00	$0.00	$0.00	$0.00	$157,849.23	$17.59	$0.00
231	Standard; 90 day	None	One 5 yr; 60 day	Electricity	$1,929.07	$0.00	$0.00	$0.00	$0.00	$0.00	$23,202.80	$17.20	$0.00
232	Standard; 90 day	None	One 5 yr; 60 day	Gross (Full Service)	$0.00	$0.00	$0.00	$0.00	$0.00	$0.00	$316,086.24	$22.87	$0.00
233	Standard; 60 day	None	None	Public Utilities, Janitorial	$12,439.20	$7,440.80	$0.00	$0.00	$0.00	$0.00	$59,412.80	$10.46	$0.00
234	Executive; 150 day	None	One 5 yr; 30 day	Public Utilities, Janitorial	$857.09	$25,275.50	$0.00	$11,315.92	$0.00	$0.00	$138,622.43	$21.54	$34,888.50
235	Standard; 90 day	None	One 5 yr; 30 day	Public Utilities, Janitorial	$6,066.27	$4,194.40	$0.00	$1,400.00	$0.00	$0.00	$35,524.71	$14.14	$0.00
236	Standard; 90 day	None	None	Public Utilities, Janitorial, Dumpster Service, Pest Control	$2,063.44	$0.00	$0.00	$932.91	$0.00	$0.00	$20,396.35	$10.20	$0.00
237	Standard; 90 day	None	One 5 yr; 60 day	Public Utilities, Janitorial	$13,511.38	$5,289.00	$0.00	$296.96	$0.00	$0.00	$89,471.10	$14.86	$0.00
238	Standard; 90 day	None	Two 5 yr; 30 day	Public Utilities, Janitorial, Grounds	$2,477.61	$4,995.00	$6,104.00	$0.00	$0.00	$0.00	$23,256.65	$26.43	$0.00
239	Standard; 120 day	None	None	Public Utilities	$25,167.82	$1,765.14	$0.00	$3,752.70	$0.00	$0.00	$90,685.66	$6.21	$0.00
240	Standard; 90 day	None	Two 5 yr; 30 day	Public Utilities	$31,926.56	$660.00	$0.00	$505.02	$0.00	$0.00	$191,971.58	$10.27	$0.00
241	Standard; 90 day	None	Two 5 yr; 30 day	Gross (Full Service)	$0.00	$0.00	$0.00	$336.96	$0.00	$0.00	$70,728.96	$18.59	$0.00
242	Standard; 30 day	None	None	Gross (Full Service)	$0.00	$0.00	$0.00	$0.00	$0.00	$0.00	$6,399.12	$17.58	$0.00
243	Either Party; 90 day	None	One 2 yr; 90 day & 1 yr; 90 day	Gross (Full Service)	$372.18	$0.00	$0.00	$0.00	$0.00	$0.00	$3,372.18	$28.10	$0.00
244	Standard; 180 day	Right of First Refusal	Two 10 yr; 90 day	Electricity, Grounds	$0.00	$0.00	$0.00	$0.00	$0.00	$0.00	$0.00	$0.00	$0.00
245	Standard; 90 day	None	None	Public Utilities, Janitorial	$2,924.66	$4,040.00	$0.00	$0.00	$0.00	$0.00	$19,603.66	$21.78	$0.00
246	Leg. Rest; 60 day	None	None	Gross (Full Service)	$0.00	$0.00	$0.00	$0.00	$0.00	$0.00	$155,000.04	$7.75	$0.00
247	Standard; 90 day	None	Two 5 yr; 60 day	Gross (Full Service)	$0.00	$0.00	$0.00	$0.00	$0.00	$0.00	$49,294.44	$14.21	$0.00
248	Standard; 30 day	None	None	Gross (Full Service)	$0.00	$0.00	$0.00	$0.00	$0.00	$0.00	$2,903.04	$14.23	$0.00

	AC	AD	AE	AF	AG	AH	AI
229	Actual	2014	H & H Mmgt & Devel. Co., L.L.C.	2920 Fuller Avenue, N.E.	Grand Rapids	MI	49505
230	Actual	2014	Steven & Alicia Pestka Jnt Trst	2920 Fuller Ave NE	Grand Rapids	MI	49505
231	Estimated	2014	H & H Mmgt & Devel. Co., L.L.C.	2920 Fuller Avenue, N.E.	Grand Rapids	MI	49505
232	Actual	2014	2660 Leonard, LLC	4180 44th Street SE	Grand Rapids	MI	49512
233	Estimated	2014	Rogue River Development L.L.C.	8620 Algoma Avenue	Rockford	MI	49341
234	Actual	2014	G&M Bear Properties LLC	745 S. State Street	Sparta	MI	49345
235	Actual	2014	G&M Bear Properties LLC	745 S. State Street	Sparta	MI	49345
236	Actual	2014	Ace Vending Service, Inc.	3417 Roger B. Chaffee SE	Grand Rapids	MI	49545
237	Actual	2014	S & S Shopping Centers, Ltd	70 N.E. Loop 410	San Antonio	TX	78216
238	Actual	2014	James Trevethan	17463 Osma Plat Road	Houghton	MI	49931
239	Actual	2014	Lake County	800 10th Street	Baldwin	MI	49304
240	Actual	2014	Lapeer County	255 Clay Street	Lapeer	MI	48446
241	Actual	2014	Cornerstone Management Team, LLC	310 West Genessee Street	Lapeer	MI	48446
242	Actual	2014	Thumb Area Emplymt Training Cons	3270 Wilson Street	Marlette	MI	48453
243	Actual	2014	Benzie Leelanau Dis. Health Dept	6051 Frankfort Hwy,, Suite 100	Benzonia	MI	49616
244	Actual	2014	County Of Leelanau	301 Cedar Street	Leland	MI	49654
245	Actual	2014	Sharon A. Williams	105 Broadway	Suttons Bay	MI	49682
246	Actual	2014	County of Lenawee	301 N Main St	Adrian	MI	49221
247	Actual	2014	County of Lenawee	301 N Main St	Adrian	MI	49221
248	Actual	2014	South Central Michigan Works	21 Care Drive	Hillsdale	MI	49242

DTMB - Real Estate Division
Active Lease Report - March 1, 2015
Lease By County

	A	B	C	D	E	F	G	H	I	J	K	L	M	N	O
249	Livingston	MDOT	10483-2007-0053	10321 E Grand River St. Ste 500	Brighton	48116	04/01/2008	03/31/2018	$15,856.76	$190,281.12	$17.00	10,867	Lease	Office Building	Rent Authorized
250	Livingston	MSP	11415-2010-0532	4363 Buno Road	Brighton	48114	12/01/2012	11/30/2032	$11,457.00	$137,484.00	$17.18	8,000	Sublease	Office Building	Rent Authorized
251	Livingston	DHS	10440-1994-1263	2300 E Grand River	Howell	48844	06/06/1997	06/05/2017	$13,082.50	$156,990.00	$12.10	13,470	Lease	Office Building	Rent Authorized
252	Livingston	DOC	11491-2010-0155	2530 East Grand River	Howell	48843	11/01/2011	01/31/2022	$6,560.00	$78,720.00	$17.50	4,498	Lease	Office Building	Rent Authorized
253	Livingston	DOS	11489-2010-0060	1448 Lawson Road	Howell	48843	01/01/2011	12/31/2020	$7,500.00	$90,000.00	$18.00	5,000	Lease	Office Building	Rent Authorized
254	Livingston	MSF	11740-2013-0449	1240 Packard Drive	Howell	48843	04/01/2014	03/31/2015	$124.42	$1,493.04	$14.93	100	RA	Office Building	Rent Authorized
255	Luce	DHS	4481-2007-0161	500 W McMillan Ave, Suite A	Newberry	49868	11/01/2008	10/31/2023	$6,241.33	$74,895.96	$15.10	4,960	Lease	Office Building	Rent Authorized
256	Luce	DNR	11041-2007-0013	5340 County Rd 399	Newberry	49868	01/01/2005	12/31/2016	$33.33	$399.96	$0.00	-	Lease	Land	Rent Authorized
257	Luce	DNR	7849-2012-0016	5100 State Hwy M123	Newberry	49868	10/01/2012	09/30/2022	$5,024.85	$60,298.20	$9.35	6,449	Lease	Office Building	Rent Authorized
258	Luce	DOS	4965-2010-0201	504 W McMillan Avenue	Newberry	49868	06/01/2006	05/31/2021	$862.33	$10,348.00	$13.00	796	Lease	Office Building	Rent Authorized
259	Mackinac	MDOT	4296-1980-34	M 185	Mackinac Island	49757	02/21/1980	02/20/2030	$0.00	$0.00	$0.00	-	Lease	Land	Rent Authorized
260	Mackinac	DHS	6406-2007-0157	199 Ferry Lane	St Ignace	49781	11/01/2005	10/31/2015	$3,320.00	$39,840.00	$9.50	4,195	Lease	Office Building	Rent Authorized
261	Mackinac	DOS	2715-2006-0069	386 North State Street	St Ignace	49781	12/01/2007	11/30/2017	$1,300.00	$15,600.00	$10.54	1,480	Lease	Office Building	Rent Authorized
262	Mackinac	MSP	10778-1999-1102	W1022 West US-2	St Ignace	49781	03/10/2000	06/09/2015	$1,331.10	$15,973.20	$10.20	1,566	Lease	Mechanic Shop	Rent Authorized
263	Macomb	MDOT	11566-2011-0332	26170 21 Mile Road	Chesterfield	48051	12/01/2012	11/30/2022	$15,207.50	$182,490.00	$17.50	10,428	Lease	Office Building	Rent Authorized
264	Macomb	DOS	10865-2010-0466	51305 Gratiot	Chesterfield Twp	48051	10/01/2011	09/30/2021	$5,667.00	$68,004.00	$17.00	4,000	Lease	Office Building	Rent Authorized
265	Macomb	DHS	10329-2009-0169	19700 Hall Rd	Clinton Twp	48038	01/01/2009	12/31/2018	$41,854.16	$502,249.92	$20.76	24,197	Lease	Office Building	Rent Authorized
266	Macomb	DHS	10768-2004-1302	43630 Hayes Road	Clinton Twp	48038	07/01/2006	06/30/2016	$17,761.10	$213,133.20	$24.25	8,789	Lease	Office Building	Rent Authorized
267	Macomb	DHS	11429-2009-0179	19800 Hall Rd	Clinton Twp	48038	06/01/2009	05/31/2019	$20,720.33	$248,643.96	$22.00	11,302	Lease	Office Building	Rent Authorized
268	Macomb	DHS	2257-1998-1192	21885 Dunham St.	Clinton Twp	48036	01/01/2001	12/31/2015	$56,309.67	$675,716.04	$19.00	35,564	Lease	Office Building	Rent Authorized

	P	Q	R	S	T	U	V	W	X	Y	Z	AA	AB
249	Standard; 90 day	None	None	Electricity, Janitorial	$4,166.01	$6,000.00	$0.00	$0.00	$0.00	$0.00	$200,447.13	$18.45	$0.00
250	Exec. New; 90 day	None	Two 5 yr; 30 day	Public Utilities, Janitorial, Pest Control	$31,867.74	$10,917.25	$0.00	$731.46	$0.00	$12,548.00	$193,548.45	$24.19	$0.00
251	Standard; 180 day	None	None	Public Utilities	$36,509.84	$0.00	$0.00	$5,959.78	$0.00	$0.00	$199,459.62	$14.81	$0.00
252	Standard; 90 day	None	Two 5 yr; 30 day	Gross (Full Service)	$0.00	$0.00	$0.00	$0.00	$0.00	$0.00	$78,720.00	$17.50	$0.00
253	Standard; 90 day	None	Two 5 yr; 60 day	Public Utilities, Janitorial	$11,317.78	$4,600.00	$0.00	$296.96	$0.00	$0.00	$106,214.74	$21.24	$0.00
254	Either Party; 30 day	None	None	Gross (Full Service)	$0.00	$0.00	$0.00	$0.00	$0.00	$0.00	$1,493.04	$14.93	$0.00
255	Standard; 90 day	None	Two 5 yr; 30 day	Public Utilities, Janitorial, Pest Control	$11,111.25	$6,768.45	$0.00	$1,563.43	$0.00	$0.00	$94,339.09	$19.02	$0.00
256	Standard; 90 day	None	Eight 1 yr; 60 day	Gross (Full Service)	$0.00	$0.00	$0.00	$0.00	$0.00	$0.00	$399.96	$0.00	$0.00
257	Standard; 90 day	None	Two 5 yr; 30 day	Public Utilities, Janitorial, Grounds, Dumpster Service	$8,287.38	$0.00	$3,500.00	$0.00	$0.00	$0.00	$72,085.58	$11.18	$0.00
258	Standard; 90 day	None	One 5 yr; 30 day	Public Utilities	$1,879.46	$0.00	$0.00	$0.00	$0.00	$0.00	$12,227.46	$15.36	$0.00
259	Standard; 90 day	None	One 50 yr; 90 day	Gross (Full Service)	$0.00	$0.00	$0.00	$0.00	$0.00	$0.00	$0.00	$0.00	$0.00
260	Standard; 90 day	None	One 5 yr; 30 day	Public Utilities, Janitorial, Grounds, Pest Control	$8,316.69	$7,642.52	$5,055.00	$798.00	$0.00	$0.00	$61,652.21	$14.70	$0.00
261	Standard; 180 day	None	None	Public Utilities, Janitorial, Grounds, Dumpster Service	$5,328.15	$4,255.00	$0.00	$0.00	$0.00	$0.00	$25,183.15	$17.02	$0.00
262	Standard; 90 day	None	None	Public Utilities, Janitorial	$3,429.54	$2,051.46	$0.00	$0.00	$0.00	$0.00	$21,454.20	$13.70	$0.00
263	Standard; 90 day	None	One 5 yr; 30 day	Public Utilities	$9,503.12	$0.00	$0.00	$0.00	$0.00	$0.00	$191,993.12	$18.41	$0.00
264	Standard; 90 day	None	Two 5 yr; 30 day	Public Utilities, Janitorial	$10,653.97	$4,260.00	$0.00	$296.96	$0.00	$0.00	$83,214.93	$20.80	$0.00
265	Standard; 180 day	None	One 5 yr; 180 day	Gross (Full Service)	$0.00	$0.00	$0.00	$0.00	$0.00	-$23,093.00	$479,156.92	$19.80	$0.00
266	Standard; 90 day	None	None	Gross (Full Service)	$0.00	$0.00	$0.00	$0.00	$0.00	$0.00	$213,133.20	$24.25	$0.00
267	Standard; 365 day	None	One 5 yr; 365 day	Electricity	$21,462.81	$0.00	$0.00	$0.00	$0.00	-$10,488.00	$259,618.77	$22.97	$0.00
268	Standard; 90 day	None	One 5 yr; 90 day	Gross (Full Service)	$0.00	$0.00	$0.00	$3,913.53	$0.00	$0.00	$679,629.57	$19.11	$0.00

	AC	AD	AE	AF	AG	AH	AI
249	Actual	2014	Fonda Place Partners, LTD.	4121 Marsh Trail	Milford	MI	48380
250	Actual	2014	Charter Township of Brighton	4360 Buno Road	Brighton	MI	48114
251	Actual	2014	Livingston County	304 E. Grand River	Howell	MI	48843
252	Actual	2014	Newtowne Center, LLC				
253	Actual	2014	I-96 Kohls Associates, L.L.C.	3280 Woodward Avenue,	Royal Oak	MI	48073
254	Actual	2014	The County of Livingston	304 East Grand River	Howell	MI	48843
255	Actual	2014	Goldthorpe Enterprises Inc.	23972 County Road 98	Mcmillan	MI	49853
256	Actual	2014	County of Luce	County Government Building	Newberry	MI	49868
257	Actual	2014	Laurel Lea Development CO., Inc	13954 State Highway M-28	Newberry	MI	49868
258	Actual	2014	Goldthorpe Enterprises Inc.	23972 County Road 98	Mcmillan	MI	49853
259	Actual	2014	City of Mackinac Island	Market Street	Mackinac Island	MI	49757
260	Actual	2014	J & D Basel Development LLC	9171 North Long Lake Road	Traverse City	MI	49685
261	Actual	2014	Thomas Briggs	PO Box 836	St Ignace	MI	49781
262	Estimated	2014	Margaret M. Huskey	182 First Street	St Ignace	MI	49781
263	Actual	2014	Piera Commons, L.L.C.	50775 Richard W Blvd	Chesterfield	MI	48051
264	Actual	2014	Home-Field, L.L.C.	39525 13 Mile Road, Suite 250	Novi	MI	48377
265	Actual	2014	Thirty-Fifth Macomb, LLC	Charles M Bayer Jr	Grosse Pt Farms	MI	48236
266	Actual	2014	MC Portfolio LLC	30078 Schoenherr Road	Warren	MI	48066
267	Actual	2013	Thirty-Fifth Macomb, LLC	Charles M Bayer Jr	Grosse Pt Farms	MI	48236
268	Actual	2014	Macomb County	10 North Main Street	Mt Clemens	MI	48043

	A	B	C	D	E	F	G	H	I	J	K	L	M	N	O
269	Macomb	DOS	11106-2004-1205	37015 Gratiot Avenue	Clinton Twp	48043	12/01/2005	11/30/2015	$9,444.54	$113,334.48	$16.92	6,506	Lease	Office Building	Rent Authorized
270	Macomb	MSF	11068-2014-0384	43630 Hayes Road	Clinton Twp	48038	07/01/2014	05/31/2015	$461.25	$5,535.00	$22.50	246	RA	Office Building	Rent Authorized
271	Macomb	MSF	11252-2014-0386	75 North River Road	Mt Clemens	48043	07/01/2014	05/31/2015	$227.50	$2,730.00	$19.50	140	RA	Office Building	Rent Authorized
272	Macomb	DOS	10184-2011-0300	71130 Van Dyke	Romeo	48065	02/01/2013	01/31/2023	$1,851.75	$22,221.00	$13.50	1,646	Lease	Office Building	Rent Authorized
273	Macomb	DOC	11650-2013-0315	15950 12 Mile	Roseville	48066	02/24/2015	01/31/2025	$7,596.75	$91,161.00	$15.75	5,788	Lease	Office Building	Rent Authorized
274	Macomb	MSF	11250-2014-0330	15950 Twelve Mile Road	Roseville	48066	07/01/2014	05/31/2015	$114.45	$1,373.40	$21.46	64	RA	Office Building	Rent Authorized
275	Macomb	DOS	11149-2006-0177	50640 Schoenherr	Shelby Twp	48315	10/01/2006	09/30/2016	$9,116.00	$109,392.00	$19.89	5,500	Lease	Office Building	Rent Authorized
276	Macomb	DOS	11111-2004-1203	24040 HARPER AVENUE	St Clair Shores	48080	07/01/2005	06/30/2015	$10,848.50	$130,182.00	$26.00	5,007	Lease	Office Building	Rent Authorized
277	Macomb	BSL	7194-2004-1060	34700 DEQUINDRE	Sterling Heights	48310	05/01/2005	04/30/2015	$4,649.88	$55,798.56	$13.03	4,281	Lease	Office Building	Rent Authorized
278	Macomb	DHS	11340-2007-0133	41227 Mound Road	Sterling Heights	48312	01/01/2010	12/31/2019	$38,750.00	$465,000.00	$15.00	31,000	Lease	Office Building	Rent Authorized
279	Macomb	DMVA	11099-2010-0018	44521 Schoenherr	Sterling Heights	48313	02/01/2005	01/31/2016	$2,000.00	$24,000.00	$17.14	1,400	Lease	Office Building	Rent Authorized
280	Macomb	DOS	11499-2010-0330	7917 19 Mile Road	Sterling Heights	48314	05/14/2012	05/13/2022	$8,409.00	$100,908.00	$14.00	7,207	Lease	Office Building	Rent Authorized
281	Macomb	MDOT	10255-2005-0192	35414 and 35418 Mound Road	Sterling Heights	48314	06/01/2006	05/31/2016	$6,651.00	$79,812.00	$8.48	9,412	Lease	Mixed Use	Rent Authorized
282	Macomb	MDT	10570-2009-0063	41300-41400 Dequindre	Sterling Heights	48314	02/05/1999	02/28/2019	$25,396.75	$304,761.00	$21.75	14,012	Lease	Office Building	Rent Authorized
283	Macomb	MSP	7170-2009-0002	42800 Merrill	Sterling Heights	48314	03/01/2010	02/29/2020	$16,473.81	$197,685.72	$14.75	12,963	Lease	Laboratory	Rent Authorized
284	Macomb	DEQ	11040-2004-1154	27700 Donald Court	Warren	48090	01/04/2005	01/03/2025	$47,332.50	$567,990.00	$15.81	35,926	Lease	Office Building	Rent Authorized
285	Macomb	DHS	2259-2005-0159	27650-27690 Van Dyke	Warren	48093	08/01/1998	07/31/2018	$44,074.96	$528,899.52	$19.61	24,147	Lease	Office Building	Rent Authorized
286	Macomb	DOS	11617-2012-0112	11533 E. Twelve Mile Road	Warren	48093	09/01/2013	08/31/2018	$7,750.00	$93,000.00	$18.60	5,000	Lease	Office Building	Rent Authorized
287	Manistee	DHS	10488-2006-0144	1672 US-31 South	Manistee	49660	10/17/1997	10/16/2022	$10,308.14	$123,697.68	$11.63	10,635	Lease	Office Building	Rent Authorized

	P	Q	R	S	T	U	V	W	X	Y	Z	AA	AB
269	Standard; 90 day	None	One 5 yr; 120 day	Public Utilities, Janitorial	$17,859.71	$4,650.39	$0.00	$478.77	$0.00	$0.00	$136,323.35	$20.95	$0.00
270	Standard; 30 day	None	None	Gross (Full Service)	$0.00	$0.00	$0.00	$0.00	$0.00	$0.00	$5,535.00	$22.50	$0.00
271	Standard; 30 day	None	None	Gross (Full Service)	$0.00	$0.00	$0.00	$0.00	$0.00	$0.00	$2,730.00	$19.50	$0.00
272	Standard; 90 day	None	One 5 yr; 60 day	Public Utilities, Janitorial, Pest Control	$4,676.41	$3,959.88	$0.00	$162.64	$0.00	$0.00	$31,019.93	$18.85	$0.00
273	Standard; 90 day	None	Two 5 yr; 30 day	Gross (Full Service)	$0.00	$0.00	$0.00	$0.00	$0.00	$0.00	$91,161.00	$15.75	$0.00
274	Standard; 30 day	None	None	Gross (Full Service)	$0.00	$0.00	$0.00	$0.00	$0.00	$0.00	$1,373.40	$21.46	$0.00
275	Standard; 90 day	None	One 5 yr; 60 day	Janitorial	$0.00	$4,260.00	$0.00	$296.96	$0.00	$0.00	$113,948.96	$20.72	$0.00
276	Standard; 60 day	None	Two 5 yr; 180 day	Gross (Full Service)	$0.00	$0.00	$0.00	$296.96	$0.00	$0.00	$130,478.96	$26.06	$0.00
277	Standard; 90 day	None	One 5 yr; 90 day	Public Utilities, Janitorial, Dumpster Service	$7,216.95	$8,645.00	$0.00	$2,484.00	$0.00	$0.00	$74,144.51	$17.32	$0.00
278	Standard; 90 day	None	Two 5 yr; 120 day	Public Utilities, Janitorial	$45,201.76	$16,342.83	$0.00	$3,005.10	$0.00	$0.00	$529,549.69	$17.08	$25,456.83
279	Standard; 90 day	None	One 5 yr; 30 day	Janitorial	$0.00	$2,282.00	$0.00	$0.00	$0.00	$0.00	$26,282.00	$18.77	$0.00
280	Standard; 90 day	None	Two 5 yr; 30 day	Public Utilities, Janitorial, Pest Control	$13,104.58	$4,842.52	$0.00	$393.96	$0.00	$0.00	$119,249.06	$16.55	$0.00
281	Standard; 90 day	None	One 5 yr; 60 day	Public Utilities, Janitorial, Dumpster Service, Pest Control	$20,612.28	$12,329.72	$0.00	$0.00	$0.00	$0.00	$112,755.76	$11.98	$0.00
282	Standard; 90 day	None	Two 5 yr; 90 day	Gross (Full Service)	$0.00	$0.00	$0.00	$0.00	$0.00	$0.00	$304,761.00	$21.75	$0.00
283	Standard; 90 day	None	None	Public Utilities, Janitorial	$35,253.12	$3,872.73	$0.00	$637.47	$1,760.02	$0.00	$239,209.06	$18.45	$0.00
284	Exec. New; 90 day	None	One 5 yr; 90 day	Public Utilities, Janitorial, Grounds	$54,566.54	$26,564.96	$7,672.00	$3,000.00	$0.00	-$1,656.00	$658,137.50	$18.32	$0.00
285	Standard; 90 day	None	None	Gross (Full Service)	$0.00	$0.00	$0.00	$569.00	$0.00	$0.00	$529,468.52	$21.93	$0.00
286	Standard; 90 day	None	Two 5 yr; 30 day	Gross (Full Service)	$0.00	$0.00	$0.00	$296.96	$0.00	$0.00	$93,296.96	$18.66	$0.00
287	Exec. Leg; 60 day	None	None	Public Utilities, Janitorial, Dumpster Service	$12,388.77	$10,702.42	$0.00	$436.80	$0.00	$0.00	$147,225.67	$13.84	$0.00

	AC	AD	AE	AF	AG	AH	AI
269	Actual	2014	Northpointe Plaza Limited Partne	29201 Telegraph Rd, Suite 450	Southfield	MI	48034
270	Actual	2014	Macomb/St. Clair Workforce Devel	21885 Dunham	Clinton Twp	MI	48038
271	Actual	2014	Macomb/St. Clair Workforce Devel	21885 Dunham	Clinton Twp	MI	48038
272	Actual	2014	Stockbridge Michigan, LLC	PO Box 8385	Bloomfield Hills	MI	48302
273	N/A		MC Portfolio LLC	30078 Schoenherr Road	Warren	MI	48066
274	Actual	2014	Macomb/St. Clair Workforce Devel	21885 Dunham	Clinton Twp	MI	48038
275	Actual	2014	Summit Corporate Centre, LLC	30078 Schoenherr	Warren	MI	48088
276	Actual	2014	Danford Properties, LLC	26050 Orchard Lake Road, #300	Farmington Hills	MI	48334
277	Actual	2014	Trout Henshaw 34700 Dequindre LL	One Towne Sq #120	Southfield	MI	48076
278	Actual	2014	CPD Properties, Inc.	38700 Van Dyke	Sterling Heights	MI	48312
279	Actual	2014	STERLING RETAIL LLC	6303 26 Mile Road	Washington	MI	48094
280	Actual	2014	42955 Van Dyke Ave., LLC	5560 Hampsire Dr.	West Bloomfield	MI	48322
281	Estimated	2014	Mound Industrial Common s LLC	42850 Mound Road	Sterling Heights	MI	48314
282	Actual	2014	Bonaventure-Macomb, LLC	44004 Woodward Avenue	Bloomfield Twp	MI	48302
283	Actual	2014	Mancini Enterprises, LLC	6850 Nineteen Mile	Sterling Heights	MI	48314
284	Actual	2014	Leedership, LLC	6632 Telegraph Road, Suite 350	Bloomfield Hills	MI	48301
285	Actual	2014	Macomb County	10 North Main Street	Mt Clemens	MI	48043
286	Actual	2014	HOO Twelve, LLC	27600 Northwestern Hwy	Southfield	MI	48034
287	Actual	2014	Arissa LLC	16075 Cerro Vista Drive	Los Gatos	CA	95032

DTMB - Real Estate Division
Active Lease Report - March 1, 2015
Lease By County

	A	B	C	D	E	F	G	H	I	J	K	L	M	N	O
288	Manistee	DOS	10094-2008-0085	1638 US 31 S	Manistee	49660	09/01/2009	08/31/2019	$1,450.00	$17,400.00	$12.00	1,450	Lease	Office Building	Rent Authorized
289	Marquette	AG	12759-2014-0405	1401 Presque Isle Avenue	Marquette	49855	02/01/2014	01/31/2015	$944.75	$11,337.00	$17.52	647	RA	Other	Rent Authorized
290	Marquette	DEQ	11654-2012-0349	1504 West Washington Street	Marquette	49855	10/15/2013	10/14/2023	$12,294.76	$147,537.12	$12.34	11,956	Lease	Office Building	Rent Authorized
291	Marquette	DHS	10783-2009-0185	1498 O'Dovero Drive	Marquette	49855	08/01/2000	07/31/2020	$5,375.00	$64,500.00	$12.25	5,264	Lease	Office Building	Rent Authorized
292	Marquette	DHS	2395-2012-0053	234 West Baraga Avenue	Marquette	49855	05/01/1992	11/30/2021	$17,041.04	$204,492.48	$14.79	13,825	Lease	Office Building	Rent Authorized
293	Marquette	DOS	11108-2004-1214	2025 S Highway 41 West	Marquette	49855	10/28/2005	10/27/2015	$5,666.75	$68,001.00	$13.50	4,772	Lease	Office Building	Rent Authorized
294	Marquette	LARA	2113-2008-0119	2833 Us 41 West	Marquette	49855	02/01/2010	01/31/2020	$2,345.75	$28,149.00	$11.27	2,497	Lease	Office Building	Rent Authorized
295	Mason	DHS	10318-1995-1349	915 Diana Street	Ludington	49431	12/23/1996	12/22/2016	$3,079.75	$36,957.00	$3.53	10,477	Lease	Office Building	Rent Authorized
296	Mason	DOS	10177-2004-1286	5902 West US-10	Ludington	49431	01/01/2006	12/31/2015	$2,067.00	$24,804.00	$14.67	1,650	Lease	Office Building	Rent Authorized
297	Mason	MSF	11706-2014-0369	5722 W US 10	Ludington	49431	07/01/2014	06/30/2015	$345.00	$4,140.00	$11.97	346	RA	Office Building	Rent Authorized
298	Mecosta	DCH	10653-2008-0073	14485 Northland Drive	Big Rapids	49307	02/01/2099	01/31/2019	$83.33	$999.96	$0.00	100	Lease	Office Building	Rent Authorized
299	Mecosta	DHS	10338-1990-1077	800 Water Tower Road	Big Rapids	49307	12/01/1996	11/30/2016	$21,493.41	$257,920.92	$15.59	16,544	Lease	Office Building	Rent Authorized
300	Mecosta	DHS	11466-2013-0307	14330 Northland Dr	Big Rapids	49307	01/01/2014	07/31/2015	$4,740.62	$56,887.44	$13.42	4,239	Sublease	Office Building	Rent Authorized
301	Mecosta	DHS	11674-2014-0012	410 North Third Avenue	Big Rapids	49307	12/01/2013	11/30/2014	$177.50	$2,130.00	$14.20	150	RA	Office Building	Hold Over
302	Mecosta	DOS	10492-2007-0016	206-A North Michigan Ave.	Big Rapids	49307	01/13/2008	01/12/2018	$4,183.83	$50,205.96	$12.00	3,862	Lease	Office Building	Rent Authorized
303	Mecosta	DNR	11763-2014-0183	22250 Northland Drive	Paris	49338	04/01/2014	03/31/2015	$350.00	$4,200.00	$13.50	311	RA	Office Building	Rent Authorized
304	Menominee	DHS	2644-2000-1391	2612 Tenth St	Menominee	49858	01/01/2002	12/31/2016	$5,424.74	$65,096.88	$8.30	7,843	Lease	Office Building	Rent Authorized
305	Menominee	DOS	10185-2009-0174	4000 Tenth St.	Menominee	49858	11/01/2005	10/31/2015	$1,693.75	$20,325.00	$15.00	1,355	Lease	Office Building	Rent Authorized
306	Midland	DHS	10237-2010-0078	1509 Washinton	Midland	48640	03/29/2011	03/31/2021	$23,917.00	$287,004.00	$14.00	24,500	Lease	Office Building	Rent Authorized

	P	Q	R	S	T	U	V	W	X	Y	Z	AA	AB
288	Standard; 90 day	None	None	Public Utilities, Janitorial	$3,665.57	$4,904.00	$0.00	$0.00	$0.00	$0.00	$25,969.57	$17.91	$0.00
289	Standard; 30 day	None	None	Gross (Full Service)	$0.00	$0.00	$0.00	$0.00	$0.00	$0.00	$11,337.00	$17.52	$0.00
290	Executive.; 120 day	None	Two 5 yr; 60 day	Public Utilities, Janitorial	$14,690.88	$11,930.65	$0.00	$0.00	$0.00	$0.00	$174,158.65	$14.57	$199,919.04
291	Standard; 90 day	None	None	Public Utilities, Janitorial, Dumpster Service, Pest Control	$2,855.33	$3,039.06	$0.00	$0.00	$0.00	$0.00	$70,394.39	$13.37	$0.00
292	Standard; 90 day	None	Two 5 yr; 30 day	Gross (Full Service)	$0.00	$0.00	$0.00	$1,266.08	$0.00	$0.00	$205,758.56	$14.88	$0.00
293	Standard; 90 day	None	Three 5 yr; 30 day	Public Utilities, Janitorial	$9,181.39	$5,439.00	$0.00	$282.40	$0.00	$0.00	$82,903.79	$17.37	$0.00
294	Standard; 90 day	None	None	Gross (Full Service)	$0.00	$0.00	$0.00	$0.00	$0.00	$0.00	$28,149.00	$11.27	$0.00
295	Standard; 90 day	None	Two 5 yr; 60 day	Public Utilities, Janitorial, Dumpster Service, Pest Control	$33,119.53	$12,107.71	$0.00	$1,284.00	$0.00	$7,355.00	$90,823.24	$8.67	$0.00
296	Standard; 60 day	None	None	Gross (Full Service)	$0.00	$0.00	$0.00	$0.00	$0.00	$0.00	$24,804.00	$15.03	$0.00
297	Standard; 30 day	None	None	Gross (Full Service)	$0.00	$0.00	$0.00	$0.00	$0.00	$0.00	$4,140.00	$11.97	$0.00
298	Either Party; 180 day	None	None	Gross (Full Service)	$0.00	$0.00	$0.00	$0.00	$0.00	$0.00	$999.96	$10.00	$0.00
299	Exec. Leg; 60 day	Anytime after 1st year	Two 5 yr; 30 day	Public Utilities, Janitorial, Grounds, Dumpster Service, Pest Control	$44,584.86	$14,601.62	$26,677.25	$9,301.97	$0.00	$4,508.00	$357,594.62	$21.61	$0.00
300	Either Party; 120 day	None	None	Gross (Full Service)	$0.00	$0.00	$0.00	$0.00	$0.00	$0.00	$56,887.44	$13.42	$0.00
301	Standard; 30 day	None	None	Janitorial	$0.00	$127.45	$0.00	$0.00	$0.00	$0.00	$2,257.45	$15.05	$0.00
302	Standard; 90 day	None	Two 5 yr; 60 day	Public Utilities, Janitorial	$7,938.96	$4,687.44	$0.00	$296.96	$0.00	$0.00	$63,129.32	$16.35	$0.00
303	Either Party; 90 day	None	None	Public Utilities	$0.00	$0.00	$0.00	$0.00	$0.00	$0.00	$4,200.00	$13.50	$0.00
304	Standard; 90 day	None	One 5 yr; 30 day	Public Utilities, Janitorial	$12,557.31	$8,559.00	$0.00	$0.00	$0.00	$0.00	$86,213.19	$10.99	$0.00
305	Standard; 90 day	None	None	Public Utilities, Janitorial	$2,017.56	$3,629.00	$0.00	$0.00	$0.00	$0.00	$25,971.56	$19.17	$0.00
306	Standard; 120 day	None	Two 5 yr; 90 day	Public Utilities, Janitorial	$38,863.05	$16,476.15	$0.00	$4,174.40	$0.00	$0.00	$346,517.60	$14.14	$0.00

	AC	AD	AE	AF	AG	AH	AI
288	Actual	2014	Arissa LLC	16075 Cerro Vista Drive	Los Gatos	CA	95032
289	Actual	2014	NORTHERN MICHIGAN UNIVERSITY	UNIVERSITY CENTER & CAMPUS ACTIVITIES	Marquette	MI	49855
290	Actual	2014	Peter E O'Dovero Living Trust	110 Airport Road	Negaunee	MI	49866
291	Actual	2014	O'Dovero Properties	110 Airport Road	Negaunee	MI	49866
292	Actual	2014	Marquette County Board of Comm.	234 West Baraga Street	Marquette	MI	49855
293	Actual	2014	Dagenais Real Estate Inc.	1505 N Lincoln Rd.	Escanaba	MI	49829
294	Actual	2014	Palomaki & Anderson, LLC	5152 US HWY 41	Marquette	MI	49855
295	Actual	2014	Mason County	300 EAST LUDINGTON AVE.	Ludington	MI	49431
296	Actual	2014	Nelson LLP.	3055 S. Lakeshore Dr.	Ludington	MI	49431
297	Actual	2014	Michigan Works! West Central	14330 Northland Drive,	Big Rapids	MI	49307
298	Actual	2014	County of Mecosta	400 Elm Street, Rm 131	Big Rapids	MI	49307
299	Actual	2014	Wolgast Development LLC	4835 Town Centre Road	Saginaw	MI	48604
300	Actual	2014	Michigan Works! West Central	14330 Northland Drive,	Big Rapids	MI	49307
301	Actual	2013	Mecosta-Osceola ISD	15760 190th Ave	Big Rapids	MI	49307
302	Actual	2014	Giant Super Market Inc.	715 MCGRAW	Bay City	MI	48708
303	N/A		Mecosta County Park Commission	Gregory Rasmussen	Paris	MI	49338
304	Actual	2014	Charles and Bette Gordon	N3689 CO. T	Marinette	WI	54143
305	Actual	2014	Stephenson Bakery, Inc.	3104 13th Street	Menominee	MI	49858
306	Actual	2014	Rapanos Family, L.c.	1421 Washington Street	Midland	MI	48640

DTMB - Real Estate Division
Active Lease Report - March 1, 2015
Lease By County

	A	B	C	D	E	F	G	H	I	J	K	L	M	N	O
307	Midland	DHS	10609-2014-0174	1409 Washington	Midland	48640	06/01/2014	05/31/2015	$1,474.34	$17,692.08	$11.85	1,493	RA	Office Building	Rent Authorized
308	Midland	DOS	10192-2004-1126	1830 N Saginaw Rd	Midland	48640	03/01/2007	02/28/2017	$3,062.50	$36,750.00	$12.25	3,000	Lease	Office Building	Rent Authorized
309	Midland	MSF	11719-2014-0096	1409 Washington	Midland	48640	02/01/2014	05/31/2015	$206.39	$2,476.68	$11.85	209	RA	Office Building	Rent Authorized
310	Missaukee	DHS	10372-1995-1318	M-55	Lake City	49651	04/18/1997	04/17/2017	$15,926.53	$191,118.36	$10.74	17,795	Lease	Office Building	Rent Authorized
311	Missaukee	DOS	11102-2005-0093	49 N Morey Rd	Lake City	49651	01/01/2007	12/31/2016	$1,925.00	$23,100.00	$21.00	1,000	Lease	Office Building	Rent Authorized
312	Monroe	DHS	11184-2005-0237	903 S. Telegraph	Monroe	48161	01/14/2008	01/31/2023	$7,267.50	$87,210.00	$19.00	4,590	Lease	Office Building	Rent Authorized
313	Monroe	DHS	11318-2006-0066	903 S. Telegraph	Monroe	48161	01/07/2008	01/31/2023	$39,005.42	$468,065.04	$20.00	24,635	Lease	Office Building	Rent Authorized
314	Monroe	DOS	6950-2007-0095	1107 South Telegraph Road	Monroe	48161	08/01/2008	07/31/2018	$4,150.54	$49,806.48	$11.99	4,154	Lease	Office Building	Rent Authorized
315	Monroe	MSF	11128-2015-0041	1531 N. Telegraph Road	Monroe	48162	01/01/2015	12/31/2015	$173.54	$2,082.48	$16.66	125	RA	Office Building	Rent Authorized
316	Monroe	DOS	10035-2003-1136	7200 Lewis Ave	Temperance	48182	06/01/2005	08/31/2015	$2,646.00	$31,752.00	$12.70	2,500	Lease	Office Building	Rent Authorized
317	Montcalm	DOS	11168-2005-0157	701 S. Greenville West Drive	Greenville	48838	12/01/2005	11/30/2020	$4,349.45	$52,193.40	$17.34	3,010	Lease	Office Building	Rent Authorized
318	Montcalm	MSP	1755-1996-1110	10300 Howard City-Edmore Road	Lakeview	48850	01/01/1997	12/31/2016	$2,149.08	$25,788.96	$4.25	6,068	Lease	Office Building	Rent Authorized
319	Montcalm	DHS	10122-1990-1070	619 N State St	Stanton	48888	08/28/1995	08/31/2020	$16,520.00	$198,240.00	$12.83	15,450	Lease	Office Building	Rent Authorized
320	Montmorency	DHS	2314-2006-0045	11636 M-32 West	Atlanta	49709	01/01/2007	12/31/2016	$4,399.52	$52,794.24	$9.92	5,322	Lease	Office Building	Rent Authorized
321	Montmorency	DOS	10078-2008-0122	12519 State Street	Atlanta	49709	04/19/2009	04/30/2024	$399.80	$4,797.60	$6.05	793	Lease	Office Building	Rent Authorized
322	Montmorency	MDARD	10698-2008-0127	16860 M-32 East	Atlanta	49709	11/01/2009	10/31/2019	$4,298.75	$51,585.00	$5.17	9,500	Lease	Warehouse	Rent Authorized
323	Muskegon	DOC	6651-2010-0100	985 East Barney	Muskegon	49444	01/01/2007	12/31/2021	$8,357.00	$100,284.00	$12.62	7,940	Lease	Office Building	Rent Authorized
324	Muskegon	DOS	10857-2010-0142	1485 East Apple Avenue	Muskegon	49442	11/01/2012	10/31/2022	$5,759.98	$69,119.76	$13.74	5,030	Lease	Office Building	Rent Authorized

	P	Q	R	S	T	U	V	W	X	Y	Z	AA	AB
307	Standard; 30 day	None	None	Gross (Full Service)	$0.00	$0.00	$0.00	$0.00	$0.00	$0.00	$17,692.08	$11.85	$0.00
308	Standard; 90 day	None	None	Public Utilities, Janitorial	$7,466.28	$5,987.34	$0.00	$296.96	$0.00	$0.00	$50,500.58	$16.83	$0.00
309	Standard; 30 day	None	None	Gross (Full Service)	$0.00	$0.00	$0.00	$0.00	$0.00	$0.00	$2,476.68	$11.85	$0.00
310	Standard; 90 day	None	Two 5 yr; 60 day	Public Utilities, Janitorial	$42,105.28	$28,891.97	$0.00	$2,161.05	$0.00	$0.00	$264,276.66	$14.85	$0.00
311	Standard; 90 day	None	One 5 yr; 90 day	Gross (Full Service)	$0.00	$0.00	$0.00	$0.00	$0.00	$0.00	$23,100.00	$23.10	$0.00
312	Executive; 150 day	None	One 5 yr; 90 day	Public Utilities	$3,964.17	$0.00	$0.00	$100.00	$0.00	$0.00	$91,274.17	$19.89	$0.00
313	Executive; 150 day	None	One 5 yr; 90 day	Public Utilities	$0.00	$18,834.96	$0.00	$0.00	$0.00	$0.00	$486,900.00	$19.76	$0.00
314	Standard; 180 day	None	None	Public Utilities, Janitorial	$9,776.46	$3,658.00	$0.00	$296.96	$0.00	$0.00	$63,537.90	$15.30	$0.00
315	Standard; 30 day	None	None	Gross (Full Service)	$0.00	$0.00	$0.00	$0.00	$0.00	$0.00	$2,082.48	$16.66	$0.00
316	Standard; 90 day	None	None	Gross (Full Service)	$0.00	$0.00	$0.00	$692.96	$0.00	$0.00	$32,444.96	$12.98	$0.00
317	Standard; 90 day	None	One 5 yr; 120 day	Public Utilities, Janitorial	$7,206.87	$4,710.00	$0.00	$35.00	$0.00	$0.00	$64,145.27	$21.31	$0.00
318	Standard; 60 day	None	None	Public Utilities, Janitorial, Grounds, Dumpster Service, Pest Control	$29,251.13	$8,156.05	$6,418.40	$2,458.03	$0.00	$1,583.00	$73,655.57	$12.14	$0.00
319	Exec. Leg; 60 day	Anytime after 1st year	Two 5 yr; 60 day	Public Utilities, Janitorial, Dumpster Service	$39,522.39	$12,531.16	$0.00	$574.14	$0.00	$0.00	$250,867.69	$16.24	$0.00
320	Standard; 90 day	None	Two 5 yr; 60 day	Public Utilites, Grounds, Dumpster Service	$7,559.37	$462.00	$4,265.00	$103.70	$0.00	$0.00	$65,184.31	$12.25	$0.00
321	Standard; 90 day	None	One 5 Yr; 30 day	Janitorial	$0.00	$2,740.00	$0.00	$0.00	$0.00	$0.00	$7,537.60	$9.51	$0.00
322	Standard; 90 day	None	Two 5 yr; 60 day	Public Utilities, Janitorial, Grounds, Dumpster Service	$7,473.32	$3,981.96	$2,925.00	$1,527.58	$0.00	$0.00	$67,492.86	$7.10	$0.00
323	Standard; 90 day	None	One 10 yr; 30 day	Public Utilities, Janitorial, Grounds	$54,044.00	$8,933.00	$0.00	$277.00	$15,465.00	$0.00	$179,003.00	$22.54	$0.00
324	Standard; 90 day	None	Two 5 yr; 30 day	Gross (Full Service)	$0.00	$0.00	$0.00	$296.96	$0.00	$0.00	$69,416.72	$13.80	$0.00

	AC	AD	AE	AF	AG	AH	AI
307	Actual	2014	Saginaw Co as Fis Agent GLBMW	1600 North Michigan Avenue	Saginaw	MI	48602
308	Actual	2014	NW Plaza Associates, LLC	31800 Northwestern Highway, Suite 310,	Farmington Hills	MI	48334
309	Actual	2014	Saginaw Co as Fis Agent GLBMW	1600 North Michigan Avenue	Saginaw	MI	48602
310	Actual	2014	Gary C. Hoffman Trust Agreement	4864 Forest Ridge,	Cadillac	MI	49601
311	Actual	2014	Covenant Capital, Inc.	PO Box 927	Lake City	MI	49651
312	Actual	2014	Charlevoix Sunset, LLC	PO BOX 910	Holland	OH	43528
313	Actual	2012	Charlevoix Sunset, LLC	PO BOX 910	Holland	OH	43528
314	Actual	2014	Linda Sieg, Wm & Robin Michaud	993 Tottenham Place	Monroe	MI	48161
315	Actual	2014	Monroe Co Employment & Traing	1531 North Telegraph, Suite D,	Monroe	MI	48162
316	Actual	2014	Bedford Plaza, LLC	6725 W. Central Avenue, Unit U	Toledo	OH	43617
317	Actual	2014	Hathaway Properties LLC	820 S. Greenville West Drive	Greenville	MI	48838
318	Actual	2014	Provada Gust	1420 North Long Rd	Pierson	MI	49339
319	Actual	2014	DeShano Construction Company	325 Commerce Court	Gladwin	MI	48624
320	Actual	2014	Gary and Pamela McMurphy	14860 Airport Road	Atlanta	MI	49709
321	Actual	2014	J. H.Otto, W. G. Otto, AIG, LLC	18465 Pleasant Valley Road	Atlanta	MI	49709
322	Actual	2013	D & TK Incorporated	8344 Hall Road, Ste 209	Utica	MI	48317
323	Actual	2014	Kalamazoo Probation Enhancement	519 South Park Street	Kalamazoo	MI	49007
324	Actual	2014	Mad Dog Investments, LLC	1477 East Apple Ave	Muskegon	MI	49442

DTMB - Real Estate Division
Active Lease Report - March 1, 2015
Lease By County

	A	B	C	D	E	F	G	H	I	J	K	L	M	N	O
325	Muskegon	MSF	11704-2013-0258	316 Morris Street	Muskegon	49440	07/01/2013	05/31/2015	$372.00	$4,464.00	$22.32	200	RA	Office Building	Rent Authorized
326	Muskegon	DHS	6948-2007-0149	2700 Baker St.	Muskegon Heights	49444	10/01/2009	09/30/2019	$45,287.81	$543,453.72	$11.25	48,307	Lease	Office Building	Rent Authorized
327	Newaygo	DOS	11161-2004-1151	7159 West 48th Street	Fremont	49412	10/01/2005	09/30/2015	$2,187.50	$26,250.00	$17.50	1,500	Lease	Office Building	Rent Authorized
328	Newaygo	MSF	11620-2014-0035	4747 W 48th Street	Fremont	49412	11/01/2013	10/31/2014	$311.00	$3,732.00	$22.48	166	RA	Office Building	Hold Over
329	Newaygo	DHS	10293-1990-1058	1018 Newell St.	White Cloud	49349	07/01/1996	06/30/2016	$8,654.00	$103,848.00	$6.24	16,637	Lease	Office Building	Rent Authorized
330	Oakland	DOS	11335-2007-0120	7090 Shashabaw Road	Clarkston	48348	09/15/2008	08/31/2018	$6,966.67	$83,600.04	$20.90	4,000	Lease	Office Building	Rent Authorized
331	Oakland	DOS	11334-2008-0106	672 North Milford Road	Highland	48356	09/15/2008	09/30/2018	$8,261.79	$99,141.48	$18.50	5,359	Lease	Office Building	Rent Authorized
332	Oakland	DHS	4872-2010-0004	30755 Montpelier	Madison Heights	48071	01/01/2012	12/31/2031	$38,230.00	$458,760.00	$17.25	26,595	Lease	Office Building	Rent Authorized
333	Oakland	DOS	11107-2004-1215	31164 Beck Road	Novi	48377-1020	03/01/2006	02/29/2016	$8,006.25	$96,075.00	$21.35	4,500	Lease	Office Building	Rent Authorized
334	Oakland	DHS	4397-2006-0230	25900 Greenfield Rd, Suite 400	Oak Park	48237	07/01/2008	11/30/2018	$13,802.83	$165,633.96	$14.00	11,831	Lease	Office Building	Rent Authorized
335	Oakland	DOS	11574-2011-0383	13401 W. Ten Mile Road	Oak Park	48237	12/01/2012	11/30/2022	$6,668.00	$80,016.00	$16.00	5,001	Lease	Office Building	Rent Authorized
336	Oakland	DHS	11367-2012-0444	51111 Woodward Avenue	Pontiac	48342	04/01/2013	03/31/2024	$86,957.58	$1,043,490.96	$15.50	67,322	Lease	Office Building	Rent Authorized
337	Oakland	DHS	11703-2013-0238	51111 Woodward Avenue	Pontiac	48342	09/01/2013	10/31/2023	$15,769.83	$189,237.96	$14.00	13,517	Lease	Office Building	Rent Authorized
338	Oakland	DHS	6938-2011-0079	235 N Saginaw St	Pontiac	48342	11/01/2002	10/31/2022	$35,655.00	$427,860.00	$15.00	28,524	Lease	Office Building	Rent Authorized
339	Oakland	DOC	11534-2011-0025	2001 CenterpointParkway, Ste. 101	Pontiac	48341	05/01/2012	04/30/2022	$13,771.00	$165,252.00	$17.50	9,443	Lease	Office Building	Rent Authorized
340	Oakland	DOS	11115-2004-1202	1602 N Perry St	Pontiac	48340	07/01/2005	06/30/2015	$7,964.46	$95,573.52	$17.13	4,996	Lease	Office Building	Rent Authorized
341	Oakland	LARA	11651-2012-0312	51111 Woodward Avenue	Pontiac	48342	07/01/2013	06/30/2023	$6,650.00	$79,800.00	$14.00	5,700	Lease	Office Building	Rent Authorized
342	Oakland	DOS	7354-2010-0075	2250 Crooks Rd.	Rochester Hills	48309	01/01/2011	12/31/2015	$3,681.00	$44,172.00	$14.25	3,100	Lease	Office Building	Rent Authorized

	P	Q	R	S	T	U	V	W	X	Y	Z	AA	AB
325	Standard; 30 day	None	None	Gross (Full Service)	$0.00	$0.00	$0.00	$0.00	$0.00	$0.00	$4,464.00	$22.32	$0.00
326	Standard; 90 day	None	None	Public Utilities, Janitorial, Dumpster Service	$123,935.87	$80,347.93	$0.00	$61,381.00	$0.00	$0.00	$809,118.52	$16.75	$370,237.54
327	Standard; 90 day	None	None	Public Utilities, Janitorial	$3,842.31	$4,883.53	$0.00	$0.00	$0.00	$0.00	$34,975.84	$23.32	$0.00
328	Standard; 30 day	None	None	Gross (Full Service)	$0.00	$0.00	$0.00	$0.00	$0.00	$0.00	$3,732.00	$22.48	$0.00
329	Standard; 60 day	None	Two 5 yr; 60 day	Public Utilities	$70,123.64	$2,991.55	$0.00	$300.00	$0.00	$0.00	$177,263.19	$10.65	$85,357.34
330	Standard; 90 day	None	One 5 yr; 60 day	Public Utilities, Janitorial	$7,648.34	$5,712.00	$0.00	$296.96	$0.00	$0.00	$97,257.34	$24.31	$0.00
331	Standard; 90 day	None	One 5 yr; 60 day	Gross (Full Service)	$0.00	$0.00	$0.00	$494.66	$0.00	$0.00	$99,636.14	$18.59	$0.00
332	Standard; 120 day	None	None	Gross (Full Service)	$66,586.70	$7,764.90	$0.00	$5,634.12	$0.00	$0.00	$538,745.72	$20.26	$0.00
333	Standard; 90 day	None	None	Janitorial	$0.00	$4,164.00	$0.00	$296.96	$0.00	$0.00	$100,239.00	$22.28	$0.00
334	Standard; 90 day	None	Two 5 yr; 60 day	Gross (Full Service)	$0.00	$0.00	$0.00	$0.00	$0.00	$0.00	$165,633.96	$14.00	$0.00
335	Standard; 90 day	None	Two 5 yr; 90 day	Gross (Full Service)	$0.00	$0.00	$0.00	$296.96	$0.00	$0.00	$80,312.96	$16.06	$0.00
336	Standard; 120 day	None	Two 5 yr; 60 day	Gross (Full Service)	$0.00	$0.00	$0.00	$0.00	$0.00	$0.00	$1,043,490.96	$15.50	$0.00
337	Standard; 120 day	None	Two 5 yr; 60 day	Gross (Full Service)	$0.00	$0.00	$0.00	$0.00	$0.00	$0.00	$189,237.96	$14.00	$0.00
338	Standard; 120 day	None	Two 5 yr; 60 day	Public Utilities, Janitorial	$41,587.70	$36,853.06	$0.00	$6,671.09	$0.00	$0.00	$512,971.85	$17.98	$0.00
339	Standard; 180 day	None	Two 5 yr; 30 day	Public Utilities	$18,822.00	$10,085.00	$0.00	$0.00	$26,792.00	$0.00	$220,951.00	$23.40	$0.00
340	Standard; 90 day	None	Two 5 yr; 180 day	Janitorial	$0.00	$4,637.15	$0.00	$466.66	$0.00	$0.00	$100,677.33	$20.15	$0.00
341	Standard; 90 day	None	None	Gross (Full Service)	$0.00	$0.00	$0.00	$0.00	$0.00	$0.00	$79,800.00	$14.00	$0.00
342	Standard; 90 day	None	One 5 yr; 60 day	Janitorial	$0.00	$4,112.31	$0.00	$2,305.96	$0.00	$0.00	$50,590.27	$16.32	$0.00

	AC	AD	AE	AF	AG	AH	AI
325	Actual	2014	Muskegon County	990 Terrace	Muskegon	MI	49440
326	Actual	2014	Tridonn Development Co.	1838 Ruddiman Drive	North Muskegon	MI	49445
327	Actual	2014	48th Street Mall Group Fremont	403 Vienna Lane	Fremont	MI	49412
328	Actual	2014	Michigan Works! West Central	14330 Northland Drive,	Big Rapids	MI	49307
329	Actual	2014	The County of Newaygo	1087 Newell Street	White Cloud	MI	49349
330	Actual	2014	Sashabaw Crossing, LLC	25900 W Eleven Mile Rd #250	Southfield	MI	48034
331	Actual	2014	Nancy A. Hollis	13676 Holtforth	Fenton	MI	48430
332	Actual	2014	River Valley Investors, LLC	40 Varda Landing	Sausalito	CA	94965
333	Actual	2014	Novi Shopping Center, LLC	31000 Northwestern Highway, Suite 120	Farmington Hills	MI	48334
334	Actual	2014	LSREF2 Oreo (Direct), LLC	2711 N. Haskell Ave	Dallas	TX	75204
335	Actual	2014	Parkwoods Plaza Center, LLC	4036 Telegraph, Suite 201	Bloomfield Hills	MI	48302
336	Actual	2014	North Bay Drywall, Inc. Trust	715 S Point Blvd, Suite B	Petaluma	CA	94975
337	Actual	2014	North Bay Drywall, Inc. Trust	715 S Point Blvd, Suite B	Petaluma	CA	94975
338	Actual	2014	235 N Saginaw Associates, LLC	560 Kirts Blvd	Troy	MI	48084
339	Actual	2014	Freedom Equities LLC	c/o Friedman Real Estate	Farmington Hills	MI	48331
340	Actual	2014	BNR Group LLC	425 W. 11 Mile Road	Madison Heights	MI	48071
341	Actual	2014	North Bay Drywall, Inc. Trust	715 S Point Blvd, Suite B	Petaluma	CA	94975
342	Actual	2014	Santia Family - Crooks Corner, L	17477 Iris Circle	Clinton Twp	MI	48036

DTMB - Real Estate Division
Active Lease Report - March 1, 2015
Lease By County

	A	B	C	D	E	F	G	H	I	J	K	L	M	N	O
343	Oakland	DHS	11636-2012-0186	25620 West Eight Mile	Southfield	48033	10/13/2014	10/31/2024	$24,833.33	$297,999.96	$12.50	23,840	Lease	Office Building	Rent Authorized
344	Oakland	DOS	10552-2010-0076	25263 Telegraph Road	Southfield	48034	09/01/2010	08/31/2020	$6,677.00	$80,124.00	$13.75	5,827	Lease	Office Building	Rent Authorized
345	Oakland	LARA	11418-2010-0003	25680 West Eight Mile Road	Southfield	48033	10/01/2010	09/30/2020	$17,728.00	$212,736.00	$12.50	17,019	Lease	Mixed Use	Rent Authorized
346	Oakland	LARA	11471-2009-0484	25660 West 8 Mile Road	Southfield	48033	10/01/2010	09/30/2020	$10,879.00	$130,548.00	$12.50	10,444	Lease	Office Building	Rent Authorized
347	Oakland	DOS	10680-2008-0041	1111 E Long Lake Road	Troy	48085	06/01/2009	05/31/2019	$6,364.88	$76,378.56	$15.00	4,629	Lease	Office Building	Rent Authorized
348	Oakland	DOS	11502-2010-0692	4301 Orchard Lake Road	West Bloomfield	48323	08/01/2012	07/31/2022	$4,500.79	$54,009.48	$15.82	3,414	Lease	Office Building	Rent Authorized
349	Oceana	DHS	10726-1999-1163	4081 W Polk Rd.	Hart	49420	01/01/2002	12/31/2021	$17,970.00	$215,640.00	$13.78	15,646	Lease	Office Building	Rent Authorized
350	Oceana	DOS	6671-2005-0202	3740 W Polk	Hart	49420	05/01/2006	04/30/2016	$2,456.00	$29,472.00	$19.65	1,500	Lease	Office Building	Rent Authorized
351	Ogemaw	DHS	10393-2012-0050	444 E Houghton Avenue	West Branch	48661	12/06/1996	12/05/2026	$9,864.17	$118,370.04	$7.89	15,000	Lease	Office Building	Rent Authorized
352	Ogemaw	DOS	10377-2005-0234	2349 W M-55	West Branch	48661	03/17/2007	03/16/2017	$1,924.00	$23,088.00	$12.62	1,830	Lease	Retail	Rent Authorized
353	Ogemaw	MSF	11596-2013-0319	2389 South M-76	West Branch	48661	09/01/2013	08/31/2014	$161.44	$1,937.28	$15.75	123	RA	Office Building	Hold Over
354	Ogemaw	MSP	1434-1972-2	Lot B Block 13	West Branch	48661	09/01/1972	08/30/2071	$0.00	$1.00	$0.00	400	Lease	Parking	Rent Authorized
355	Ontonagon	DHS	11745-2014-0011	408 Copper Street	Ontonagon	49953	11/01/2014	10/31/2015	$1,258.83	$15,105.96	$13.00	1,162	RA	Other	Rent Authorized
356	Ontonagon	DOS	6951-2006-0076	728 S 7TH ST	Ontonagon	49953	09/01/2007	08/31/2017	$453.33	$5,439.96	$7.75	680	Lease	Office Building	Rent Authorized
357	Osceola	DHS	11245-2008-0156	240 East Church	Reed City	49677	07/01/2010	06/30/2019	$650.00	$7,800.00	$14.31	545	Sublease	Office Building	Rent Authorized
358	Osceola	DOS	11317-2007-0073	21719 Howard St.	Reed City	49677	12/01/2008	11/30/2018	$1,246.10	$14,953.20	$13.82	1,082	Lease	Office Building	Rent Authorized
359	Oscoda	DHS	4451-2006-0046	200 W Fifth St.	Mio	48647	03/01/2007	02/28/2017	$4,630.68	$55,568.16	$9.87	5,630	Lease	Office Building	Rent Authorized
360	Oscoda	DOS	6660-2007-0137	302 N Morenci	Mio	48647	01/13/2007	01/12/2017	$1,284.67	$15,416.04	$15.04	1,025	Lease	Office Building	Rent Authorized

	P	Q	R	S	T	U	V	W	X	Y	Z	AA	AB
343	Executive; 90 day	None	Two 5 Yr; 90 day	Public Utilities	$8,141.00	$0.00	$0.00	$519.60	$0.00	$0.00	$306,660.56	$12.86	$0.00
344	Standard; 180 day	None	None	Public Utilities, Janitorial	$12,318.31	$4,280.89	$0.00	$296.96	$0.00	$0.00	$97,020.16	$16.65	$0.00
345	Exec. New; 90 day	None	Two 5 yr; 60 day	Public Utilities	$6,780.53	$0.00	$0.00	$0.00	$0.00	$0.00	$219,516.53	$12.90	$0.00
346	Exec. New; 90 day	None	Two 5 yr; 60 day	Public Utilities	$24,898.04	$0.00	$0.00	$0.00	$0.00	$0.00	$155,446.04	$14.88	$0.00
347	Standard; 90 day	None	One 5 yr; 60 day	Public Utilities, Janitorial	$10,144.68	$4,050.00	$0.00	$666.96	$0.00	$0.00	$91,240.20	$19.71	$0.00
348	Standard; 120 day	None	One 5 yr; 90 day	Public Utilities, Janitorial	$6,954.90	$4,320.00	$0.00	$296.96	$0.00	$0.00	$65,581.34	$19.21	$0.00
349	Exec. New; 90 day	None	Two 5 yr; 60 day	Public Utilities, Janitorial, Dumpster Service	$38,637.54	$30,731.64	$0.00	$3,040.56	$0.00	$8,837.00	$296,886.74	$18.98	$0.00
350	Standard; 90 day	None	One 5 yr; 60 day	Gross (Full Service)	$0.00	$0.00	$0.00	$0.00	$0.00	$0.00	$29,472.00	$19.65	$0.00
351	Standard; 60 day	None	Two 5 yr; 30 day	Public Utilities, Janitorial, Grounds, Dumpster Service, Pest Control	$30,748.41	$10,624.20	$3,695.00	$477.40	$0.00	$5,429.00	$169,344.05	$11.29	$0.00
352	Standard; 90 day	None	None	Public Utilities, Janitorial	$5,002.66	$4,029.00	$0.00	$0.00	$0.00	$0.00	$32,119.66	$17.55	$0.00
353	Standard; 30 day	None	None	Gross (Full Service)	$0.00	$0.00	$0.00	$0.00	$0.00	$0.00	$1,937.28	$15.75	$0.00
354	Standard; 30 day	None	None	Gross (Full Service)	$0.00	$0.00	$0.00	$0.00	$0.00	$0.00	$1.00	$0.00	$0.00
355	Standard; 30 day	None	None	Gross (Full Service)	$0.00	$0.00	$0.00	$0.00	$0.00	$0.00	$15,105.96	$13.00	$0.00
356	Standard; 90 day	None	One 10 yr; 30 day	Public Utilities, Janitorial, Grounds	$1,553.64	$4,966.23	$792.80	$0.00	$0.00	$0.00	$12,752.63	$18.75	$0.00
357	Standard; 90 day	None	None	Gross (Full Service)	$0.00	$0.00	$0.00	$0.00	$0.00	$0.00	$7,800.00	$14.31	$0.00
358	Standard; 90 day	None	One 10 yr; 60 day	Public Utilities, Janitorial	$3,050.64	$3,030.00	$0.00	$0.00	$0.00	$0.00	$21,033.84	$19.44	$0.00
359	Standard; 90 day	None	Two 5 yr; 30 day	Public Utilities, Janitorial, Grounds, Dumpster Service	$10,823.41	$1,068.00	$2,070.00	$1,166.46	$0.00	$0.00	$70,696.03	$12.56	$0.00
360	Standard; 90 day	None	None	Public Utilities	$3,284.76	$0.00	$0.00	$0.00	$0.00	$0.00	$18,700.80	$18.24	$0.00

	AC	AD	AE	AF	AG	AH	AI
343	Actual	2014	United Center, LLC	124 West Allegan Street	Lansing	MI	48933
344	Actual	2014	Tel-Ex Shopping Center, L.L.C.	2150 B Franklin Road	Bloomfield Hills	MI	48302
345	Actual	2014	United Center, LLC	124 West Allegan Street	Lansing	MI	48933
346	Actual	2014	United Center, LLC	124 West Allegan Street	Lansing	MI	48933
347	Actual	2014	Long Lake Plaza Associates L.L.C	462 Cape May Street	Englewood	NJ	07631
348	Actual	2014	Azoi, L.L.C.	31550 Northwestern Highway	Farmington Hills	MI	48334
349	Actual	2014	Michigan-West LLC	611 E Main St	Hart	MI	49420
350	Actual	2014	James H. and Donna J. Hodges	315 Church Street	Hart	MI	49420
351	Actual	2014	RL Development	Leonard Stephens	West Branch	MI	48661
352	Actual	2014	Gustav D. Hobohm, ET AL	2214 Eastman Avenue	Midland	MI	48640
353	Actual	2014	Region 7B Employment & Training	402 N. First Street	Harrison	MI	48625
354	Actual	2014	City of West Branch	121 North Fourth Street	West Branch	MI	48661
355	Actual	2014	Western U.P. Health Department				
356	Actual	2014	Jill A. Lundgren Trust	12769 Mansfeldt Road	Baraga	MI	49908
357	Actual	2014	Michigan Works! West Central	14330 Northland Drive,	Big Rapids	MI	49307
358	Actual	2014	Kailing Land Company, LLC	153 220th Avenue	Reed City	MI	49677
359	Actual	2014	Gary and Pamela McMurphy	14860 Airport Road	Atlanta	MI	49709
360	Actual	2014	Sam and Natalie Giardina	702 N Morenci Street	Mio	MI	48647

DTMB - Real Estate Division
Active Lease Report - March 1, 2015
Lease By County

	A	B	C	D	E	F	G	H	I	J	K	L	M	N	O
361	Otsego	DEQ	10706-2009-0183	2100 W M-32	Gaylord	49735	11/01/1999	10/31/2016	$15,000.00	$180,000.00	$12.00	15,000	Lease	Office Building	Rent Authorized
362	Otsego	DHS	11548-2011-0152	931 S. Otsego Avenue	Gaylord	49735	11/01/2013	10/31/2033	$18,765.31	$225,183.72	$15.45	14,575	Sublease	Office Building	Rent Authorized
363	Otsego	DMVA	11557-2011-0252	931 S. Otsego Avenue	Gaylord	49735	11/01/2013	10/31/2033	$1,416.25	$16,995.00	$15.45	1,100	Sublease	Office Building	Rent Authorized
364	Otsego	DOS	11558-2011-0253	931 S. Otsego Avenue	Gaylord	49735	10/28/2013	10/31/2033	$2,575.00	$30,900.00	$15.45	2,000	Lease	Office Building	Rent Authorized
365	Otsego	LARA	11571-2011-0357	931 S. Otsego Avenue	Gaylord	49735	10/22/2013	10/31/2033	$7,789.37	$93,472.44	$15.45	6,050	Lease	Office Building	Rent Authorized
366	Otsego	MSF	11738-2013-0447	2927 D & M DR	Gaylord	49735	07/01/2013	06/30/2014	$320.76	$3,849.12	$14.58	264	RA	Office Building	Hold Over
367	Otsego	MSP	10777-2009-0023	123 Fairview	Gaylord	49735	03/10/2000	03/31/2017	$4,000.00	$48,000.00	$9.23	5,200	Lease	Mechanic Shop	Rent Authorized
368	Otsego	MSP	11031-2001-1071	580 South Otsego Avenue	Gaylord	49735	10/01/2005	09/30/2015	$0.00	$5,000.00	$0.00	-	Lease	Land	Rent Authorized
369	Otsego	MSP	11750-2014-0054	931 S. Otsego Avenue	Gaylord	49735	12/01/2014	11/30/2034	$12,231.25	$146,775.00	$11.27	13,025	Sublease	Office Building	Rent Authorized
370	Ottawa	DNR	10967-2006-0218	4876 Allen Park Drive	Allendale	49401	10/01/2007	09/30/2022	$3,427.50	$41,130.00	$4.57	9,000	Lease	Warehouse	Rent Authorized
371	Ottawa	DOS	10496-2011-0298	1110 Robbins Road	Grand Haven	49417	12/01/2007	11/30/2017	$2,257.50	$27,090.00	$10.50	2,580	Lease	Office Building	Rent Authorized
372	Ottawa	DHS	10585-1996-1112	12285 James Street	Holland	49424	01/01/2000	12/31/2019	$31,250.00	$375,000.00	$12.50	30,000	Lease	Office Building	Rent Authorized
373	Ottawa	DHS	11112-2009-0197	119 Clover Avenue	Holland	49423	09/01/2005	11/30/2015	$3,121.29	$37,455.48	$9.48	3,951	Sublease	Office Building	Rent Authorized
374	Ottawa	DMVA	10885-2014-0285	24 East 9th Street	Holland	49423	06/01/2014	05/31/2015	$1,292.69	$15,512.28	$18.25	850	RA	Office Building	Rent Authorized
375	Ottawa	DOS	11208-2006-0044	587-80 East 8th Street	Holland	49423	01/22/2009	01/31/2019	$4,042.50	$48,510.00	$10.50	4,200	Lease	Office Building	Rent Authorized
376	Ottawa	MSF	11720-2014-0395	119 Clover Avenue	Holland	49423	09/01/2014	08/31/2015	$273.63	$3,283.56	$9.49	346	RA	Office Building	Rent Authorized
377	Ottawa	DOS	10497-2010-0620	5211 Cherry Avenue	Hudsonville	49426	09/01/2007	08/31/2019	$4,114.26	$49,371.12	$12.97	3,760	Lease	Office Building	Rent Authorized
378	Presque Isle	DHS	7616-2005-0032	1242 W Third Street	Rogers City	49779	10/01/2006	09/30/2016	$5,754.80	$69,057.60	$13.80	5,003	Lease	Office Building	Rent Authorized
379	Presque Isle	DOS	10308-2005-0126	246 N Bradley Highway	Rogers City	49779	11/01/2006	10/31/2016	$1,281.00	$15,372.00	$13.48	1,041	Lease	Office Building	Rent Authorized

	P	Q	R	S	T	U	V	W	X	Y	Z	AA	AB
361	Standard; 90 day	Anytme after 5th year	One 5 yr; 30 day	Public Utilities, Janitorial, Grounds, Dumpster Service	$22,472.62	$14,821.40	$2,610.00	$0.00	$0.00	$2,780.00	$222,684.02	$14.85	$0.00
362	Leg. Rest; 90 day	None	One 5 yr; 60 day	Gross (Full Service)	$3,281.42	$2,149.72	$0.00	$13,605.58	$0.00	$0.00	$244,220.44	$16.76	$0.00
363	Standard; 90 day	None	One 5 yr; 60 day	Gross (Full Service)	$0.00	$0.00	$0.00	$0.00	$0.00	$0.00	$16,995.00	$15.45	$0.00
364	Standard; 90 day	None	One 5 yr; 60 day	Gross (Full Service)	$0.00	$0.00	$0.00	$0.00	$0.00	$0.00	$30,900.00	$15.45	$0.00
365	Leg. Rest; 90 day	None	One 5 yr; 60 day	Gross (Full Service)	$0.00	$0.00	$0.00	$0.00	$0.00	$0.00	$93,472.44	$15.45	$0.00
366	Standard; 30 day	None	None	Gross (Full Service)	$0.00	$0.00	$0.00	$0.00	$0.00	$0.00	$3,849.12	$14.58	$0.00
367	Standard; 90 day	None	One 5 yr; 30 day	Public Utilities, Janitorial	$11,388.00	$6,812.00	$0.00	$0.00	$0.00	$0.00	$66,196.00	$12.73	$0.00
368	Standard; 90 day	None	One 10 yr; 30 day	Grounds	$0.00	$0.00	$0.00	$0.00	$0.00	$0.00	$5,000.00	$0.00	$0.00
369	Executive; 90 day	None	One 5 yr; 60 day	Gross (Full Service)	$0.00	$0.00	$0.00	$0.00	$0.00	$0.00	$146,775.00	$11.27	$0.00
370	Standard; 90 day	None	None	Public Utilities, Janitorial	$3,490.47	$0.00	$0.00	$0.00	$0.00	$0.00	$44,620.47	$4.96	$0.00
371	Standard; 90 day	None	None	Public Utilities, Janitorial	$6,195.60	$3,590.27	$0.00	$0.00	$296.96	$0.00	$37,172.83	$14.41	$0.00
372	Standard; 90 day	None	Two 5 yr; 60 day	Gross (Full Service)	$0.00	$0.00	$0.00	$0.00	$0.00	$0.00	$375,000.00	$12.50	$0.00
373	Standard; 90 day	None	One 5 yr; 60 day	Janitorial	$0.00	$5,175.81	$0.00	$0.00	$0.00	$0.00	$42,631.29	$10.79	$0.00
374	Standard; 30 day	None	None	Janitorial	$0.00	$0.00	$0.00	$0.00	$0.00	$0.00	$15,512.28	$18.25	$0.00
375	Standard; 90 day	None	One 5 yr; 60 day	Public Utilities, Janitorial	$9,859.59	$5,911.78	$0.00	$380.32	$0.00	$0.00	$64,661.69	$15.40	$0.00
376	Standard; 30 day	None	None	Janitorial	$0.00	$0.00	$0.00	$0.00	$0.00	$0.00	$3,283.56	$9.49	$0.00
377	Standard; 90 day	None	None	Public Utilities, Janitorial, Dumpster Service	$8,579.72	$4,205.00	$0.00	$351.92	$0.00	-$3,925.00	$58,582.76	$15.58	$0.00
378	Standard; 90 day	None	Two 5 yr; 30 day	Gross (Full Service)	$0.00	$0.00	$0.00	$0.00	$0.00	$0.00	$69,057.60	$13.80	$0.00
379	Standard; 90 day	None	None	Gross (Full Service)	$0.00	$0.00	$0.00	$0.00	$0.00	$0.00	$15,372.00	$14.77	$0.00

	AC	AD	AE	AF	AG	AH	AI
361	Actual	2014	Dedrick Investment LLC	3916 Traxler Court	Bay City	MI	48706
362	Actual	2014	McGaylord, LLC	2170 W. Main Street	Owosso	MI	48867
363	Actual	2014	McGaylord, LLC	2170 W. Main Street	Owosso	MI	48867
364	Actual	2014	McGaylord, LLC	2170 W. Main Street	Owosso	MI	48867
365	Actual	2014	McGaylord, LLC	2170 W. Main Street	Owosso	MI	48867
366	Actual	2014	Northeast Michigan Consortium	20709 State Street	Onaway	MI	49765
367	Estimated	2014	Hayes and Bentz, Ent.	119 Fairview	Gaylord	MI	49735
368	N/A		County of Otsego	225 W Main Street, Room 202	Gaylord	MI	49735
369	Actual	2014	McGaylord, LLC	2170 W. Main Street	Owosso	MI	48867
370	Actual	2014	RDR Development, L.L.C.	4850 Allen Park Drive, Ste 1	Allendale	MI	49401
371	Actual	2014	DEG Development Co., L.L.C.	1946 Turner N.W.	Grand Rapids	MI	49504
372	Actual	2014	County of Ottawa	12220 Fillmore	West Olive	MI	49460
373	Estimated	2014	The Huntington National Bank	37 W. Broad Street, Suite 1000	Columbus	OH	43215
374	Actual	2014	9th Street Properties, LLC	30 East 9th Street	Holland	MI	49423
375	Actual	2014	Clinton Corporation	P. O. Box 839	Grandville	MI	49468
376	Actual	2014	The Huntington National Bank	37 W. Broad Street, Suite 1000	Columbus	OH	43215
377	Actual	2014	Cherry Plaza LLC	3499 Kelly Street	Hudsonville	MI	49426
378	Actual	2014	John Vogelheim	354 EAST HURON AVENUE	Rogers City	MI	49779
379	Actual	2014	Claude A. & Pamela R. Vogelheim	417 South 6th Street	Rogers City	MI	49779

DTMB - Real Estate Division
Active Lease Report - March 1, 2015
Lease By County

	A	B	C	D	E	F	G	H	I	J	K	L	M	N	O
380	Roscommon	DOS	6820-2005-0174	2565 S Gladwin Rd	Prudenville	48651	06/01/2006	05/31/2016	$850.00	$10,200.00	$8.01	1,274	Lease	Office Building	Rent Authorized
381	Roscommon	DHS	2502-2006-0224	111 W Union	Roscommon	48653	01/01/1986	12/31/2016	$8,228.61	$98,743.32	$10.82	9,126	Lease	Office Building	Rent Authorized
382	Saginaw	DOC	11511-2008-0058	1835 Treanor St.	Saginaw	48601	06/01/2010	05/31/2021	$9,415.00	$112,980.00	$17.86	6,326	Lease	Office Building	Rent Authorized
383	Saginaw	DOS	10593-2008-0046	4404 Bay Rd	Saginaw	48603	07/01/2009	06/30/2019	$5,049.66	$60,595.92	$10.93	5,544	Lease	Office Building	Rent Authorized
384	Saginaw	DOS	10594-2009-0025	4212 Dixie Hwy	Saginaw	48601	10/01/2009	09/30/2019	$2,991.00	$35,892.00	$9.97	3,600	Lease	Office Building	Rent Authorized
385	Saginaw	LARA	10180-2013-0213	4901 Towne Centre	Saginaw	48604	08/01/2005	07/31/2018	$5,204.38	$62,452.56	$16.50	3,785	Lease	Office Building	Rent Authorized
386	Saginaw	LARA	11222-2006-0084	999 South Washington	Saginaw	48603	09/20/2007	09/19/2017	$39,029.17	$468,350.04	$21.85	29,000	Lease	Office Building	Rent Authorized
387	Saginaw	MSF	11732-2013-0368	312 E. Genesee	Saginaw	48602	07/01/2014	05/31/2015	$401.61	$4,819.32	$23.74	203	RA	Office Building	Rent Authorized
388	Saginaw	DOS	10065-2008-0016	115 S. Saginaw Street	St Charles	48655	02/01/2009	01/31/2019	$941.16	$11,293.92	$9.62	1,174	Lease	Office Building	Rent Authorized
389	Saint Clair	DHS	10433-1995-1299	150 Fort St.	Port Huron	48060	06/01/1998	05/31/2023	$62,851.50	$754,218.00	$22.38	33,694	Lease	Office Building	Rent Authorized
390	Saint Clair	DHS	4946-2004-1304	100 McMorran Blvd.	Port Huron	48060	09/01/2005	08/31/2015	$6,408.96	$76,907.52	$18.13	4,242	Lease	Office Building	Rent Authorized
391	Saint Clair	DOS	6695-2009-0175	2887 Krafft Rd	Port Huron	48060	06/01/2011	05/31/2021	$5,385.00	$64,620.00	$13.75	4,700	Lease	Office Building	Rent Authorized
392	Saint Clair	MSF	11251-2014-0385	100 McMorran Blvd.	Port Huron	48060	07/01/2014	05/31/2015	$238.45	$2,861.40	$18.58	154	RA	Office Building	Rent Authorized
393	Saint Joseph	DHS	10538-2007-0098	692 East Main Street	Centreville	49032	09/01/1998	08/31/2018	$19,171.58	$230,058.96	$12.90	16,373	Lease	Office Building	Rent Authorized
394	Saint Joseph	DOS	10583-2004-1228	931 South Centerville Road	Sturgis	49091	04/01/2005	03/31/2020	$4,359.00	$52,308.00	$16.57	3,156	Lease	Office Building	Rent Authorized
395	Saint Joseph	DOC	11508-2010-0464	265 N US-131	Three Rivers	49093	10/03/2011	09/30/2021	$3,463.00	$41,556.00	$16.96	2,450	Lease	Retail	Rent Authorized
396	Sanilac	DHS	7026-2007-0102	515 S Sandusky	Sandusky	48471	12/07/2008	12/06/2018	$13,192.00	$158,304.00	$12.00	13,192	Lease	Office Building	Rent Authorized
397	Sanilac	DOS	10285-2005-0065	277 E Sanilac	Sandusky	48471	06/01/2006	05/31/2016	$1,772.48	$21,269.76	$12.93	1,645	Lease	Office Building	Rent Authorized

	P	Q	R	S	T	U	V	W	X	Y	Z	AA	AB
380	Standard; 90 day	None	None	Gross (Full Service)	$0.00	$0.00	$0.00	$0.00	$0.00	$0.00	$10,200.00	$8.01	$0.00
381	Standard; 90 day	None	None	Public Utilities, Janitorial, Grounds, Dumpster Service	$22,344.43	$11,446.42	$3,385.00	$1,764.74	$0.00	$11,942.00	$149,625.91	$16.40	$0.00
382	Standard; 90 day	None	None	Janitorial, Dumpster Service, Grounds	$0.00	$8,287.06	$3,163.00	$0.00	$0.00	$0.00	$124,432.42	$19.67	$0.00
383	Standard; 90 day	None	None	Public Utilities, Janitorial	$13,379.16	$7,640.00	$0.00	$296.96	$0.00	$0.00	$81,912.04	$14.77	$0.00
384	Standard; 90 day	None	None	Gross (Full Service)	$0.00	$0.00	$0.00	$418.96	$0.00	$0.00	$36,310.96	$10.09	$0.00
385	Standard; 120 day	None	One 5 yr; 60 day	Gross (Full Service)	$0.00	$0.00	$0.00	$0.00	$0.00	$0.00	$62,452.56	$16.50	$0.00
386	Standard; 90 day	None	Two 5 yr; 90 day	Gross (Full Service)	$0.00	$0.00	$0.00	$0.00	$0.00	$0.00	$468,350.04	$16.15	$0.00
387	Standard; 30 day	None	None	Gross (Full Service)	$0.00	$0.00	$0.00	$0.00	$0.00	$0.00	$4,819.32	$23.74	$0.00
388	Standard; 90 day	None	None	Public Utilities, Janitorial, Dumpster Service	$2,891.59	$5,498.60	$0.00	$0.00	$0.00	$0.00	$19,684.11	$16.77	$0.00
389	Exec. Leg; 90 day	None	One 5 yr; 90 day	Gross (Full Service)	$0.00	$0.00	$0.00	$2,320.17	$0.00	$0.00	$756,538.17	$22.45	$0.00
390	Standard; 60 day	None	One 5 yr; 30 day	Gross (Full Service)	$0.00	$0.00	$0.00	$0.00	$0.00	$0.00	$76,907.52	$18.13	$0.00
391	Standard; 120 day	None	None	Public Utilities, Janitorial, Dumpster Service	$7,868.09	$7,592.00	$0.00	$296.96	$0.00	$0.00	$80,377.05	$17.10	$0.00
392	Standard; 30 day	None	None	Gross (Full Service)	$0.00	$0.00	$0.00	$0.00	$0.00	$0.00	$2,861.40	$18.58	$0.00
393	Standard; 90 day	None	One 5 yr; 60 day	Public Utilities, Janitorial, Dumpster Service, Pest Control	$46,652.51	$15,006.83	$0.00	$4,223.94	$0.00	$0.00	$295,942.24	$18.08	$0.00
394	Standard; 90 day	None	None	Gross (Full Service)	$0.00	$0.00	$0.00	$0.00	$0.00	$0.00	$52,308.00	$16.57	$0.00
395	Standard; 90 day	None	None	Gross (Full Service)	$0.00	$0.00	$0.00	$0.00	$0.00	$0.00	$41,556.00	$16.96	$0.00
396	Standard; 90 day	None	One 10 yr; 60 day	Public Utilities, Janitorial, Grounds, Dumpster Service, Pest Control	$20,112.62	$13,070.00	$15,670.00	$2,065.66	$0.00	$0.00	$209,222.28	$15.86	$0.00
397	Standard; 90 day	None	One 5 yr; 60 day	Public Utilities, Janitorial	$4,816.57	$4,565.00	$0.00	$211.00	$0.00	$0.00	$30,862.33	$18.76	$0.00

	AC	AD	AE	AF	AG	AH	AI
380	Actual	2014	Twp Bd of The Twp of Denton	P. O. Box 289	Prudenville	MI	48651
381	Actual	2014	Equity Trust Co Custodian FBO	225 Burns Road,	Elyria	OH	44035
382	Estimated	2014	Spadafore Distributing Co.	2932 Sanders Road	Lansing	MI	48917
383	Actual	2014	Brixmor GA Fashion Corner, LLC	22054 Farmington Road	Farmington	MI	48336
384	Actual	2014	Sahasa Realty Corporation	1100 S. Washington, Suite 3	Saginaw	MI	48601
385	Actual	2014	Towne Center Investments	4901 Towne Center, Suite 140	Saginaw	MI	48604
386	Actual	2013	Downtown Area Development LLC	3875 Bay Road	Saginaw	MI	48603
387	Actual	2014	Saginaw Co as Fis Agent GLBMW	1600 North Michigan Avenue	Saginaw	MI	48602
388	Actual	2014	Downtown Development Authority	110 West Spruce Street	St Charles	MI	48655
389	Actual	2014	County of St. Clair	201 McMorran Boulevard	Port Huron	MI	48060
390	Actual	2014	City of Port Huron	100 McMorran Blvd.	Port Huron	MI	48060
391	Actual	2014	Top Notch Investments, LLC	3220 Erie Drive	Orchard Lake	MI	48324
392	Actual	2014	Macomb/St. Clair Workforce Devel	21885 Dunham	Clinton Twp	MI	48038
393	Actual	2014	Centreville Properties, LLC	2230 Leonora Drive	Stevensville	MI	49127
394	Actual	2014	Fairfield Corporation	209 East Michigan Avenue	Battle Creek	MI	49014
395	Actual	2014	Boscy-Westland Mall L.L.C.	4200 W. Centre Avenue	Portage	MI	49024
396	Actual	2014	Dennings Properties, LLC	777 W Cedar Ave.	Gladwin	MI	48624
397	Actual	2014	Stoutenburg Revokable Trust	275 S Banner Rd	Sandusky	MI	48471

DTMB - Real Estate Division
Active Lease Report - March 1, 2015
Lease By County

	A	B	C	D	E	F	G	H	I	J	K	L	M	N	O
398	Sanilac	MSP	323-1940-1	90 W Sanilac Rd	Sandusky	48471	04/23/1940	04/22/2039	$0.00	$0.00	$0.00	2,100	Lease	Office Building	Rent Authorized
399	Schoolcraft	DHS	10448-1995-1224	300 Walnut St, Room 175A	Manistique	49854	08/19/1997	09/30/2022	$11,086.00	$133,032.00	$24.19	5,500	Lease	Office Building	Rent Authorized
400	Schoolcraft	DOS	11473-2010-0019	300 Walnut St, Room 175A	Manistique	49854	08/01/2010	07/31/2015	$790.00	$9,480.00	$14.72	644	Lease	Office Building	Rent Authorized
401	Schoolcraft	MSP	305-1942-2	Lakeside Park Property	Manistique	49854	06/12/1942	06/11/2042	$0.00	$0.00	$0.00	-	Lease	Land	Rent Authorized
402	Shiawassee	DHS	11475-2010-0026	1720 West Main St. (M-21)	Owosso	48867	03/01/2011	02/28/2021	$30,400.00	$364,800.00	$15.20	24,000	Lease	Office Building	Rent Authorized
403	Shiawassee	DOS	11453-2009-0317	1720 West Main St. (M-21)	Owosso	48867	03/01/2011	02/28/2021	$3,800.00	$45,600.00	$15.50	3,000	Lease	Office Building	Rent Authorized
404	Shiawassee	MSF	11712-2013-0285	1975 West Main Street	Owosso	48867	07/09/2013	06/30/2014	$247.05	$2,964.60	$12.20	243	RA	Office Building	Hold Over
405	Tuscola	DHS	11715-2014-0430	165 Butler Street	Caro	48723	10/01/2014	05/31/2016	$475.00	$5,700.00	$4.75	1,200	RA	Office Building	Rent Authorized
406	Tuscola	DHS	6987-2007-0090	1365 Cleaver Rd	Caro	48723	11/01/2008	10/31/2028	$24,929.14	$299,149.68	$17.33	15,436	Lease	Office Building	Rent Authorized
407	Tuscola	DOS	11167-2006-0040	150 Millwood St	Caro	48723-1630	12/01/2005	11/30/2015	$4,893.25	$58,719.00	$21.16	2,775	Lease	Office Building	Rent Authorized
408	Tuscola	MSP	10724-1997-1256	1485 Cleaver Rd	Caro	48723	08/01/2000	07/31/2020	$13,511.18	$162,134.16	$21.49	7,546	Lease	Office Building	Rent Authorized
409	Van Buren	DHS	7405-1992-1031	57150 County Road 681	Hartford	49057	01/01/1991	12/31/2025	$38,942.93	$467,315.16	$12.80	36,509	Lease	Office Building	Rent Authorized
410	Van Buren	DHS	11395-2014-0210	32849 Red Arrow Highway	Paw Paw	49079	01/01/2014	12/31/2014	$191.76	$2,301.12	$15.98	144	RA	Office Building	Hold Over
411	Van Buren	DOS	10418-2007-0084	1037 East Michigan Avenue	Paw Paw	49079	10/01/2008	09/30/2018	$1,620.00	$19,440.00	$10.80	1,800	Lease	Office Building	Rent Authorized
412	Van Buren	MSF	11755-2015-0042	32849 Red Arrow Highway	Paw Paw	49079	01/01/2015	12/31/2015	$591.16	$7,093.92	$15.98	444	RA	Office Building	Rent Authorized
413	Washtenaw	DHS	7693-2012-0226	3810 Packard Road	Ann Arbor	48104	12/01/2007	02/28/2023	$8,444.34	$101,332.08	$22.71	4,462	Lease	Office Building	Rent Authorized
414	Washtenaw	DNR	11789-2014-0319	400 N. Ingalls	Ann Arbor	48109	06/01/2014	05/31/2015	$2,851.64	$34,219.68	$12.59	2,718	RA	Office Building	Rent Authorized
415	Washtenaw	DOS	11236-2009-0160	295 North Maple Rd	Ann Arbor	48103	11/01/2009	10/31/2019	$10,752.00	$129,024.00	$20.16	6,400	Lease	Office Building	Rent Authorized
416	Washtenaw	DOS	11633-2012-0203	4675 Washtenaw Avenue	Ann Arbor	48108	06/01/2013	05/31/2023	$6,970.31	$83,643.72	$18.75	4,461	Lease	Office Building	Rent Authorized
417	Washtenaw	DOS	7637-2005-0218	1113 South Main Street	Chelsea	48118	08/01/2006	07/31/2016	$1,419.00	$17,028.00	$7.43	2,293	Lease	Office Building	Rent Authorized

	P	Q	R	S	T	U	V	W	X	Y	Z	AA	AB
398	No Cancellation	None	None	Gross (Full Service)	$0.00	$0.00	$0.00	$0.00	$0.00	$0.00	$0.00	$0.00	$0.00
399	Exec. Leg; 60 day	None	One 5 yr; 30 day	Gross (Full Service)	$0.00	$0.00	$0.00	$0.00	$0.00	$0.00	$133,032.00	$24.19	$0.00
400	Standard; 90 day	None	Three 5 yr; 30 day	Gross (Full Service)	$0.00	$0.00	$0.00	$0.00	$0.00	$0.00	$9,480.00	$14.72	$0.00
401	No Cancellation	None	None	Gross (Full Service)	$0.00	$0.00	$0.00	$0.00	$0.00	$0.00	$0.00	$0.00	$0.00
402	Executive; 90 day	None	Four 5 yr; 60 day	Gross (Full Service)	$0.00	$0.00	$0.00	$534.00	$0.00	$0.00	$365,334.00	$15.22	$0.00
403	Standard; 90 day	None	One 5 yr; 60 day	Gross (Full Service)	$0.00	$0.00	$0.00	$296.96	$0.00	$0.00	$45,896.96	$15.30	$0.00
404	Standard; 30 day	None	None	Gross (Full Service)	$0.00	$0.00	$0.00	$0.00	$0.00	$0.00	$2,964.60	$12.20	$0.00
405	Standard; 30 day	None	None	Gross (Full Service)	$1,564.20	$0.00	$0.00	$0.00	$0.00	$0.00	$7,264.20	$6.05	$3,798.89
406	Exec. New; 90 day	None	None	Gross (Full Service)	$0.00	$0.00	$0.00	$672.00	$0.00	$0.00	$299,821.68	$19.42	$0.00
407	Standard; 90 day	None	One 5 yr; 90 day	Janitorial	$0.00	$6,410.00	$0.00	$0.00	$0.00	$0.00	$65,129.00	$23.47	$0.00
408	Exec. New; 60 day	None	One 5 yr; 90 day	Public Utilities, Janitorial, Grounds, Dumpster Service, Pest Control	$31,747.60	$17,795.91	$7,340.00	$1,757.99	$0.00	$0.00	$220,775.66	$29.26	$0.00
409	Leg. Rest; 60 day	None	None	Gross (Full Service)	$0.00	$0.00	$0.00	$0.00	$0.00	$0.00	$467,315.16	$12.80	$0.00
410	Standard; 30 day	None	None	Gross (Full Service)	$0.00	$0.00	$0.00	$0.00	$0.00	$0.00	$2,301.12	$15.98	$0.00
411	Standard; 90 day	None	One 5 yr; 60 day	Public Utilities, Janitorial, Pest Control	$4,044.01	$3,556.00	$0.00	$0.00	$0.00	$0.00	$27,040.01	$15.02	$0.00
412	Standard; 30 day	None	None	Gross (Full Service)	$0.00	$0.00	$0.00	$0.00	$0.00	$0.00	$7,093.92	$15.98	$0.00
413	Standard; 90 day	None	None	Public Utilities	$7,102.80	$5,582.46	$0.00	$1,183.48	$0.00	$0.00	$115,200.82	$25.82	$0.00
414	Either Party; 270 day	None	None	Gross (Full Service)	$0.00	$0.00	$0.00	$0.00	$0.00	$0.00	$34,219.68	$12.59	$0.00
415	Standard; 150 day	None	One 5 yr; 90 day	Public Utilities, Janitorial	$13,420.32	$8,140.00	$0.00	$296.96	$0.00	$0.00	$150,881.28	$23.58	$0.00
416	Standard; 90 day	None	Two 5 yr; 90 day	Gross (Full Service)	$0.00	$0.00	$0.00	$296.96	$0.00	$0.00	$83,940.68	$18.82	$0.00
417	Standard; 90 day	None	One 5 yr; 30 day	Public Utilities, Janitorial	$5,768.91	$4,400.00	$0.00	$0.00	$0.00	$0.00	$27,196.91	$11.86	$0.00

	AC	AD	AE	AF	AG	AH	AI
398	Actual	2014	Sanilac County Bd Of Supv	67 W Sanilac Rd	Sandusky	MI	48471
399	Actual	2014	Schoolcraft County	300 Walnut Street, Room 164A	Manistique	MI	49854
400	Actual	2014	Schoolcraft County	300 Walnut Street, Room 164A	Manistique	MI	49854
401	Actual	2014	City of Manistique	70 Maple Street	Manistique	MI	49854
402	Actual	2014	1720 E Main LLC	721 W Oliver	Owosso	MI	48867
403	Actual	2014	1720 E Main LLC	721 W Oliver	Owosso	MI	48867
404	Actual	2014	Michigan Works! Career Alliance	711 N Saginaw St	Flint	MI	48503
405	Actual	2014	Human Development Commission	429 Montague Street	Caro	MI	48723
406	Actual	2014	County of Tuscola	125 W Lincoln Street	Caro	MI	48723
407	Actual	2014	Tuscola Medical Center, LLC	150 Millwood Street	Caro	MI	48723
408	Actual	2014	County of Tuscola	125 W Lincoln Street	Caro	MI	48723
409	Actual	2014	County of Van Buren	219 E Paw Paw, Suite 303	Paw Paw	MI	49079
410	Actual	2014	Berrien-Cass-Van Buren Workforce	499 West Main St	Benton Harbor	MI	49022
411	Actual	2014	Case Development	181 W. Michigan Avenue	Paw Paw	MI	49079
412	Actual	2014	Berrien-Cass-Van Buren Workforce	499 West Main St	Benton Harbor	MI	49022
413	Actual	2014	Guenther, Robert	2864 Carpenter Road	Ann Arbor	MI	48108
414	Actual	2014	Regents of the University of MI	326 E. Hoover	Ann Arbor	MI	48109
415	Actual	2014	Brixmor Holdings 1 SPE, LLC	Brixmor Holdings 1 SPE, LLC	Farmington	MI	48336
416	Actual	2014	Washtenaw McKinley Comm, LLC	320 North Main Street	Ann Arbor	MI	48104
417	Actual	2014	F.A. Kennedy Co., L.L.C.	1821 Spring Arbor Road	Jackson	MI	49203

DTMB - Real Estate Division
Active Lease Report - March 1, 2015
Lease By County

	A	B	C	D	E	F	G	H	I	J	K	L	M	N	O
418	Washtenaw	DHS	7455-1992-1165	22 Center St	Ypsilanti	48198	11/01/1991	10/31/2016	$25,656.00	$307,872.00	$7.26	42,397	Lease	Office Building	Rent Authorized
419	Wayne	DOS	11580-2012-0005	164 E. Columbia	Belleville	48111	07/18/2014	07/31/2024	$4,932.08	$59,184.96	$16.83	3,517	Lease	Office Building	Rent Authorized
420	Wayne	DOS	11193-2005-0085	18412 Telegraph Road	Brownstown	48174	07/01/2006	06/30/2016	$5,876.33	$70,515.96	$20.74	3,400	Lease	Office Building	Rent Authorized
421	Wayne	DOS	11299-2007-0027	8500 North Lilley Road	Canton	48187	10/13/2009	10/12/2019	$9,250.00	$111,000.00	$18.50	6,000	Lease	Office Building	Rent Authorized
422	Wayne	DOS	10586-2008-0118	5094 Schaeffer Road	Dearborn	48126	12/01/2009	11/30/2019	$8,252.00	$99,024.00	$18.75	4,956	Lease	Office Building	Rent Authorized
423	Wayne	AG	11024-2005-0013	1025 E. Forest	Detroit	48207	07/21/2005	07/20/2010	$0.00	$0.00		8,450	Sublease	Office Building	Hold Over
424	Wayne	DHS	10228-2008-0179	8625 Greenfield Road	Detroit	48228	04/15/2010	04/14/2020	$28,831.83	$345,981.96	$19.01	18,200	Lease	Office Building	Rent Authorized
425	Wayne	DHS	10473-1999-1286	14061 Lappin Ave.	Detroit	48205	06/16/2002	06/15/2022	$76,446.76	$917,361.12	$25.12	36,520	Sublease	Office Building	Rent Authorized
426	Wayne	DHS	10479-1995-1223	1801 Canfield	Detroit	48207	01/01/1999	12/31/2018	$81,168.75	$974,025.00	$19.50	49,950	Lease	Office Building	Rent Authorized
427	Wayne	DHS	11163-2010-0176	17411 & 17455 Grand River	Detroit	48227	03/01/2010	02/28/2040	$16,484.00	$197,808.00	$19.51	10,139	Lease	Office Building	Rent Authorized
428	Wayne	DHS	11284-2006-0255	333 W. Fort St.	Detroit	48226	10/08/2007	10/31/2022	$10,405.54	$124,866.48	$17.25	6,842	Lease	Office Building	Rent Authorized
429	Wayne	DHS	11329-2010-0212	4733 Connor	Detroit	48215	02/01/2010	03/31/2020	$56,777.00	$681,324.00	$19.98	34,100	Lease	Office Building	Rent Authorized
430	Wayne	DHS	11331-2010-0195	17411 & 17455 Grand River	Detroit	48227	04/01/2010	03/31/2040	$45,685.92	$548,231.04	$19.51	28,100	Lease	Office Building	Rent Authorized
431	Wayne	DHS	11512-2013-9489	1641 Porter Street	Detroit	48216	05/01/2013	04/30/2014	$17,973.40	$215,680.80	$18.07	11,939	RA	Office Building	Hold Over
432	Wayne	DHS	2539-1988-47	17330 Greydale	Detroit	48219	01/01/1978	09/30/2016	$45,278.71	$543,344.52	$18.16	29,914	Lease	Office Building	Rent Authorized
433	Wayne	DHS	2625-1988-55	4505 Oakman Blvd	Detroit	48204	05/01/1988	05/31/2017	$31,160.42	$373,925.04	$12.50	29,914	Lease	Office Building	Rent Authorized
434	Wayne	DHS	4333-2012-0157	5131 Grand River	Detroit	48208	04/01/2013	03/31/2023	$40,012.45	$480,149.40	$18.51	25,940	Lease	Office Building	Rent Authorized
435	Wayne	DHS	6922-2007-0105	8655 Greenfield Road	Detroit	48228	04/15/2010	04/14/2020	$39,973.28	$479,679.36	$19.01	25,233	Lease	Office Building	Rent Authorized

	P	Q	R	S	T	U	V	W	X	Y	Z	AA	AB
418	Exec. Old; 60 day	None	One 5 yr; 30 day	Gross (Full Service)	$0.00	$0.00	$0.00	$2,904.48	$0.00	$0.00	$310,776.48	$7.33	$0.00
419	Standard; 90 day	None	Two 5 yr; 30 day	Public Utilities, Janitorial	$0.00	$0.00	$0.00	$0.00	$0.00	$0.00	$59,184.96	$16.83	$0.00
420	Standard; 90 day	None	Three 5 yr; 60 day	Gross (Full Service)	$0.00	$0.00	$0.00	$296.96	$0.00	$0.00	$70,812.92	$20.83	$0.00
421	Standard; 90 day	None	One 5 yr; 60 day	Gross (Full Service)	$0.00	$0.00	$0.00	$296.96	$0.00	$0.00	$111,296.96	$18.55	$0.00
422	Standard; 90 day	None	None	Public Utilities, Janitorial	$16,383.90	$5,400.00	$0.00	$296.96	$0.00	$0.00	$121,104.86	$24.44	$0.00
423	Either Party; 90 day	None	None	Gross (Full Service)	$0.00	$0.00	$0.00	$0.00	$0.00	$0.00	$0.00	$0.00	$0.00
424	Exec. New; 180 day	None	Two 5 yr; 180 day	Public Utilities, Janitorial, Dumpster Service	$98,132.36	$69,165.01	$0.00	$27,885.98	$0.00	$0.00	$541,165.31	$29.73	$0.00
425	Exec. New; 60 day	None	One 5 yr; 90 day	Public Utilities, Janitorial, Grounds, Dumpster Service, Pest Control	$94,486.16	$61,000.86	$11,485.00	$8,918.72	$0.00	-$34,640.00	$1,058,611.86	$28.99	$2,425.00
426	Exec. Leg; 60 day	Year 11 & 20, First 60 days	One 5 yr; 180 day	Public Utilities, Janitorial, Grounds, Dumpster Service, Pest Control	$167,386.35	$63,169.95	$33,644.00	$6,067.84	$0.00	$68,728.00	$1,313,021.14	$26.29	$0.00
427	Exec. New; 90 day	None	One 5 yr; 60 day	Public Utilities, Janitorial	$22,204.41	$13,282.09	$0.00	$0.00	$0.00	$0.00	$233,298.39	$23.01	$0.00
428	Standard; 120 day	None	None	Gross (Full Service)	$165.00	$308.75	$0.00	$0.00	$0.00	$0.00	$125,340.23	$18.32	$0.00
429	Executive; 90 day	None	One 5 yr; 120 day	Public Utilities	$56,658.33	$0.00	$0.00	$2,520.50	$0.00	$0.00	$740,502.83	$21.72	$0.00
430	Exec. New; 90 day	None	None	Public Utilities, Janitorial	$81,513.13	$41,855.36	$0.00	$1,633.20	$0.00	$0.00	$673,232.73	$23.96	$0.00
431	Standard; 30 day	None	None	Gross (Full Service)	$0.00	$0.00	$0.00	$0.00	$0.00	$0.00	$215,680.80	$18.07	$0.00
432	Standard; 90 day	None	One 5 yr; 90 day	Public Utilities	$84,574.15	$0.00	$0.00	$8,418.05	$0.00	$96,130.00	$732,466.72	$24.49	$126,635.30
433	Standard; 180 day	None	None	Public Utilities, Janitorial, Grounds, Dumpster Service, Pest Control	$54,345.87	$2,526.06	$1,105.00	$7,159.15	$0.00	$39,403.00	$478,464.12	$15.99	$2,667.68
434	Executive; 180 day	None	One 10 yr; 180 day	Public Utilities, Janitorial, Grounds, Dumpster Service, Pest Control	$59,430.40	$39,910.21	$16,358.00	$11,884.47	$0.00	$0.00	$607,732.48	$23.43	$0.00
435	Exec. New; 180 day	None	Two 5 yr; 180 day	Public Utilities, Janitorial, Dumpster Service	$59,291.05	$22,678.58	$0.00	$5,991.70	$0.00	$0.00	$567,640.69	$22.50	$0.00

	AC	AD	AE	AF	AG	AH	AI
418	Actual	2014	County of Washtenaw	PO BOX 8645	Ann Arbor	MI	48107
419	N/A		Davenport Development, L.L.C.	301 Industrial Park Drive	Belleville	MI	48111
420	Actual	2014	Flood Properties LLC	18406 Telegraph Road	Brownstown	MI	48143
421	Actual	2014	Golden Gate Shopping Center, LLC	4104 W. Maple Rd	Bloomfield Hills	MI	48301
422	Actual	2014	Michigan Schaeffer, L.L.C.	28000 Middlebelt Road	Farmington Hills	MI	48334
423	Actual	2013	Wayne County 3rd Judicial Court	1025 E. Forest	Detroit	MI	48207
424	Actual	2014	Gesu, LLC	6334 Golden Lane	West Bloomfield	MI	48322
425	Actual	2014	APCA MI H, TIC MI 1-13	c/o Paradigm Properties LLC	Boston	MA	02108
426	Actual	2014	Forest Park Properties, L.L.C.	11123 Bugai Road	Traverse City	MI	49684
427	Estimated	2014	CFP Michigan II, LLC	18338 Minnetonka Blvd	Deephaven	MN	55392
428	Actual	2014	333 L.P., L.L.C.	c/o Sterling Group	Detroit	MI	48226
429	Actual	2014	Connor-Chene Properties, LLC	6020 West Maple Road	West Bloomfield	MI	48322
430	Actual	2014	CFP Michigan II, LLC	18338 Minnetonka Blvd	Deephaven	MN	55392
431	Actual	2014	MyLocker Properties, LLC	28241 Mound Road	Warren	MI	48092
432	Actual	2014	Greydale Detroit LLC	150 Great Neck Road	Great Neck	NY	11021
433	Actual	2014	SOS Oakman, LLC	24655 Southfield Road	Southfield	MI	48075
434	Actual	2014	Grand River Ventures, LLC	11123 Bugai Road	Traverse City	MI	49684
435	Actual	2013	Apollo Holdings, LLC	6334 Golden Lane	West Bloomfield	MI	48322

DTMB - Real Estate Division
Active Lease Report - March 1, 2015
Lease By County

	A	B	C	D	E	F	G	H	I	J	K	L	M	N	O
436	Wayne	DHS	7067-1990-111	6534 W Jefferson	Detroit	48209	06/01/1990	08/31/2010	$22,826.00	$273,912.00	$10.10	27,120	Lease	Office Building	Hold Over
437	Wayne	DOC	10965-2010-0206	5300 Lawton	Detroit	48208	09/01/2003	08/31/2023	$51,608.00	$619,296.00	$16.09	38,494	Lease	Mixed Use	Rent Authorized
438	Wayne	DOS	10283-2009-0379	20210 West 7 Mile Road	Detroit	48219	01/01/2012	12/31/2012	$4,888.21	$58,658.52	$16.75	3,502	RA	Office Building	Hold Over
439	Wayne	DOS	10935-2000-1411	9560 E Eight Mile	Detroit	48234	12/01/2001	11/30/2016	$4,022.00	$48,264.00	$16.25	3,300	Lease	Office Building	Rent Authorized
440	Wayne	DOS	11195-2005-0060	14634-36 Mack Avenue	Detroit	48215	08/24/2006	08/23/2016	$6,816.00	$81,792.00	$25.56	3,200	Lease	Office Building	Rent Authorized
441	Wayne	DOS	11389-2008-0136	17500 Livernois	Detroit	48221	04/15/2010	04/14/2020	$6,720.54	$80,646.48	$21.50	3,751	Lease	Office Building	Rent Authorized
442	Wayne	DOS	11686-2013-0114	2835 Bagley Street	Detroit	48216	09/15/2014	09/30/2024	$4,617.09	$55,405.08	$17.69	3,132	Lease	Office Building	Rent Authorized
443	Wayne	DTMB	10963-2001-1332	116 Lothrop Ave	Detroit	48201	09/01/2003	08/31/2021	$2,025.00	$24,300.00	$0.00	-	Lease	Parking	Rent Authorized
444	Wayne	LARA	4581-2006-0178	14333 Woodrow Wilson	Detroit	48238	06/01/2007	05/31/2017	$27,579.46	$330,953.52	$2.86	115,718	Lease	Mixed Use	Rent Authorized
445	Wayne	MDOT	11138-2005-0167	2835 Bagley Street	Detroit	48216	07/15/2008	07/14/2018	$12,962.67	$155,552.04	$32.00	4,861	Lease	Office Building	Rent Authorized
446	Wayne	MDOT	11820-2015-0086	2835 Bagley Street	Detroit	48216	03/01/2015	02/29/2016	$5,310.21	$63,722.52	$17.75	3,590	RA	Office Building	Rent Authorized
447	Wayne	MSF	10843-2002-2208	455 Fort St	Detroit	48226	05/01/2000	04/30/2001	$2,298.63	$27,583.56	$12.95	2,130	Sublease	Office Building	Hold Over
448	Wayne	MSP	11065-2003-1148	645-661 W Baltimore Street	Detroit	48202	01/01/2005	12/31/2019	$3,850.00	$46,200.00		-	Lease	Parking	Rent Authorized
449	Wayne	DMVA	11127-2010-0467	30104 Ford Rd.	Garden City	48135	08/01/2006	07/31/2016	$2,120.00	$25,440.00	$16.50	1,400	Lease	Office Building	Rent Authorized
450	Wayne	DHS	10225-2006-0176	19251 Mack Avenue	Grosse Pt Woods	48236	06/01/2007	05/31/2022	$9,828.13	$117,937.56	$25.50	4,625	Lease	Office Building	Rent Authorized
451	Wayne	DHS	11330-2011-0318	12140 Joseph Campau Street	Hamtramck	48212	11/01/2009	03/31/2040	$47,500.00	$570,000.00	$19.00	30,000	Lease	Office Building	Rent Authorized
452	Wayne	DOS	11729-2013-0348	9001 Joseph Campau Street	Hamtramck	48212	11/24/2014	10/31/2024	$6,817.71	$81,812.52	$18.70	4,375	Lease	Office Building	Rent Authorized
453	Wayne	DHS	10217-1994-1011	396 Glendale	Highland Park	48203	02/01/1998	01/31/2018	$31,536.30	$378,435.60	$13.95	27,128	Lease	Office Building	Rent Authorized

	P	Q	R	S	T	U	V	W	X	Y	Z	AA	AB
436	Standard; 90 day	None	None	Public Utilities, Janitorial, Grounds, Pest Control	$46,665.63	$45,735.31	$10,869.00	$7,551.48	$0.00	$0.00	$384,733.42	$14.19	$0.00
437	Exec. New; 180 day	None	None	Public Utilities, Janitorial, Dumpster Service, Pest Control	$83,448.00	$36,896.00	$0.00	$2,654.00	$59,135.00	$0.00	$801,429.00	$20.82	$0.00
438	Standard; 60 day	None	None	Public Utilities, Janitorial, Dumpster Service, Pest Control	$9,407.32	$4,527.38	$0.00	$296.96	$0.00	$0.00	$72,890.18	$20.81	$0.00
439	Standard; 90 day	None	None	Public Utilities, Janitorial, Dumpster Service	$10,951.65	$5,202.88	$0.00	$1,592.96	$0.00	$0.00	$66,011.49	$20.00	$0.00
440	Standard; 90 day	None	Two 5 yr; 90 day	Public Utilities, Janitorial	$10,776.20	$7,584.00	$0.00	$616.96	$0.00	-$304.00	$100,465.16	$31.40	$0.00
441	Standard; 90 day	None	None	Public Utilities	$8,898.24	$0.00	$0.00	$296.96	$0.00	$0.00	$89,841.68	$23.95	$0.00
442	Standard; 120 day	None	Two 5 yr; 30 day	Gross (Full Service)	$0.00	$0.00	$0.00	$0.00	$0.00	$0.00	$55,405.08	$17.69	$0.00
443	Standard; 90 day	None	Two 5 yr; 180 day	Gross (Full Service)	$0.00	$0.00	$0.00	$0.00	$0.00	$0.00	$24,300.00	$0.00	$0.00
444	Executive; 180 day	None	Two 5 yr; 90 day	Public Utilities, Janitorial, Grounds, Dumpster Service	$116,685.16	$0.00	$0.00	$0.00	$0.00	$0.00	$447,638.68	$3.87	$0.00
445	Standard; 120 day	None	One 10 yr; 90 day	Gross (Full Service)	$0.00	$0.00	$0.00	$0.00	$0.00	$0.00	$155,552.04	$32.00	$0.00
446	Either Party; 60 day	None	None	Security	$0.00	$0.00	$0.00	$0.00	$0.00	$0.00	$63,722.52	$17.75	$0.00
447	Standard; 30 day	None	None	Gross (Full Service)	$0.00	$0.00	$0.00	$0.00	$0.00	$0.00	$27,583.56	$12.95	$0.00
448	Standard; 90 day	None	None	Gross (Full Service)	$0.00	$0.00	$0.00	$0.00	$0.00	$0.00	$46,200.00	$0.00	$0.00
449	Standard; 90 day	None	Two 5 yr; 30 day	Gross (Full Service)	$0.00	$0.00	$0.00	$0.00	$0.00	$0.00	$25,440.00	$18.17	$0.00
450	Standard; 90 day	None	None	Public Utilities	$3,523.59	$0.00	$0.00	$0.00	$0.00	$0.00	$121,461.15	$26.26	$0.00
451	Legislative; 180 day	None	None	Public Utilities, Security	$150,016.49	$0.00	$5,520.55	$0.00	$0.00	$56,551.00	$782,088.04	$26.07	$0.00
452	Standard; 90 day	None	Two 5 yr; 30 days	Public Utilities	$0.00	$0.00	$0.00	$0.00	$0.00	$0.00	$81,812.52	$18.70	$34,000.00
453	Exec. Leg; 60 day	None	One 10 yr; 60 day	Public Utilities, Janitorial, Grounds, Dumpster Service, Pest Control	$48,573.84	$36,247.95	$14,500.00	$62,969.55	$0.00	$0.00	$540,726.94	$19.93	$4,669.86

	AC	AD	AE	AF	AG	AH	AI
436	Actual	2014	DSS #1 Limited Partnership	2146 Livernois Road	Troy	MI	48083
437	Actual	2014	5300 Lawton, Inc	2411 Vinewood	Detroit	MI	48216
438	Actual	2014	Seven Evergreen Property, LLC	2150-B Franklin Road	Bloomfield Hills	MI	48302
439	Actual	2014	Bel-Air Realty LLC	150 Great Neck Road	Great Neck	NY	11021
440	Actual	2014	Mack-Alter LLC	18633 Mack Avenue	Detroit	MI	48236
441	Actual	2014	Binno and Shallal	42690 Woodward Ave, Suite 225	Bloomfield Hills	MI	48304
442	Actual	2014	Plaza Del Norte, Inc.	2835 Bagley Street	Detroit	MI	48216
443	Actual	2014	New Center Parking Decks Venture	70 W Madison #3940	Chicago	IL	60602
444	Actual	2014	14333 Associates, LLC	560 Kirts Blvd	Troy	MI	48084
445	Actual	2014	Plaza Del Norte, Inc.	2835 Bagley Street	Detroit	MI	48216
446	N/A		Plaza Del Norte, Inc.	2835 Bagley Street	Detroit	MI	48216
447	Actual	2014	City of Detroit	707 W Milwaukee	Detroit	MI	48202
448	Actual	2014	FK South LLC	c/o Farbman Group, 105 Fisher Bldg	Detroit	MI	48202
449	Actual	2014	Pierce Place LLC	1715 Middlebelt Road	Garden City	MI	48135
450	Actual	2014	Pointe Plaza Limited Partnership	17800 Laurel Park Dr N	Livonia	MI	48152
451	Actual	2014	Charter County of Wayne	500 Griswold	Detroit	MI	48226
452	Actual	2014	JOSEPH CAMPAU SHOPPES, L.L.C.	4036 Telegraph Road	Bloomfield Hills	MI	48302
453	Actual	2014	City of Highland Park	535 Griswold St. Suite 550	Detroit	MI	48226

DTMB - Real Estate Division
Active Lease Report - March 1, 2015
Lease By County

	A	B	C	D	E	F	G	H	I	J	K	L	M	N	O
454	Wayne	DHS	10218-1994-1014	13233 Hamilton	Highland Park	48203	02/01/1998	01/31/2018	$57,687.90	$692,254.80	$13.95	49,624	Lease	Office Building	Rent Authorized
455	Wayne	DHS	11387-2011-0319	26355 Michigan Ave	Inkster	48141	10/01/2010	02/28/2041	$50,825.00	$609,900.00	$19.00	32,100	Lease	Office Building	Rent Authorized
456	Wayne	DOS	11495-2010-0196	26603 Michigan Avenue	Inkster	48141	04/01/2011	03/31/2021	$7,933.00	$95,196.00	$17.00	5,600	Lease	Office Building	Rent Authorized
457	Wayne	DOC	11259-2006-0166	920 West Fort	Lincoln Park	48192	12/01/2007	11/30/2017	$17,176.25	$206,115.00	$19.50	10,570	Lease	Office Building	Rent Authorized
458	Wayne	BSL	11532-2010-0099	33231 Plymouth Rd.	Livonia	48150	06/01/2011	05/31/2021	$5,300.00	$63,600.00	$11.18	5,690	Lease	Office Building	Rent Authorized
459	Wayne	DHS	10998-2010-0668	30246 Plymouth Rd.	Livonia	48150	03/01/2012	02/28/2013	$6,516.32	$78,195.84	$17.15	4,560	RA	Office Building	Hold Over
460	Wayne	DOS	11144-2004-1208	17176 Farmington Road	Livonia	48153	07/17/2006	01/31/2016	$17,998.75	$215,985.00	$20.57	10,500	Lease	Office Building	Rent Authorized
461	Wayne	MSF	11638-2013-0067	30246 Plymouth Rd.	Livonia	48150	03/01/2013	02/28/2014	$591.33	$7,095.96	$17.14	414	RA	Office Building	Hold Over
462	Wayne	DHS	10949-2001-1227	27304 Plymouth	Redford	48239	12/01/2001	11/30/2016	$22,636.92	$271,643.04	$7.55	35,976	Sublease	Office Building	Rent Authorized
463	Wayne	DOS	7153-2004-1217	25700 Joy Road	Redford	48239	10/10/2005	01/09/2016	$5,866.67	$70,400.04	$16.00	4,400	Lease	Office Building	Rent Authorized
464	Wayne	MSF	11129-2013-0120	15100 Northline Road	Southgate	48195	02/01/2013	01/31/2014	$462.87	$5,554.44	$17.25	322	RA	Office Building	Hold Over
465	Wayne	DHS	10224-2005-0002	20500 EUREKA RD, Suite #210	Taylor	48180	01/01/2006	03/31/2011	$6,533.69	$78,404.28	$16.05	4,885	Lease	Office Building	Hold Over
466	Wayne	DHS	11328-2010-0068	25637 Ecorse Road	Taylor	48180	11/01/2010	10/31/2030	$41,147.00	$493,764.00	$15.45	31,959	Lease	Office Building	Rent Authorized
467	Wayne	DOS	11146-2004-1209	21572 Ecorse Rd.	Taylor	48180	01/01/2006	03/31/2016	$8,812.83	$105,753.96	$19.30	4,840	Lease	Office Building	Rent Authorized
468	Wayne	DOS	10818-2009-0284	3040 Van Horn Road	Trenton	48183	10/01/2010	09/30/2020	$3,214.00	$38,568.00	$8.10	4,761	Lease	Office Building	Rent Authorized
469	Wayne	DHS	11246-2011-0377	35731 Michigan Ave	Wayne	48184	07/01/2012	06/30/2013	$9,298.97	$111,587.64	$18.53	6,022	RA	Office Building	Hold Over
470	Wayne	MSF	11637-2014-0034	35731 Michigan Ave	Wayne	48184	07/01/2014	06/30/2015	$98.83	$1,185.96	$18.53	64	RA	Office Building	Rent Authorized
471	Wayne	DOS	11109-2009-0184	6090 Wayne Road	Westland	48185	08/01/2005	10/31/2015	$5,083.33	$60,999.96	$12.50	4,880	Lease	Office Building	Rent Authorized
472	Wexford	DEQ	10215-2002-2201	120 Chapin St	Cadillac	49601	05/01/1996	04/30/2016	$16,322.50	$195,870.00	$10.15	19,305	Lease	Office Building	Rent Authorized

	P	Q	R	S	T	U	V	W	X	Y	Z	AA	AB
454	Exec. Leg; 60 day	None	One 10 yr; 60 day	Public Utilities, Janitorial, Grounds, Dumpster Service, Pest Control	$87,377.78	$65,988.16	$14,370.00	$24,350.74	$0.00	$0.00	$884,341.48	$17.82	$0.00
455	Legislative; 30 day	None	None	Public Utilities	$86,046.04	$0.00	$0.00	$3,660.35	$0.00	$53,954.00	$753,560.39	$23.48	$0.00
456	Standard; 90 day	None	Two 5 yr; 30 day	Gross (Full Service)	$0.00	$0.00	$0.00	$296.96	$0.00	$0.00	$95,492.96	$17.05	$0.00
457	Exec. New; 90 day	None	One 5 yr; 60 day	Public Utilities	$14,940.00	$0.00	$0.00	$0.00	$25,858.00	$0.00	$246,913.00	$23.36	$0.00
458	Standard; 90 day	None	Two 5 yr, 30 day	Gross (Full Service)	$0.00	$0.00	$0.00	$2,235.10	$0.00	$0.00	$65,835.10	$11.57	$0.00
459	Either Party; 90 day	None	None	Gross (Full Service)	$0.00	$0.00	$0.00	$0.00	$0.00	$0.00	$78,195.84	$17.15	$0.00
460	Standard; 90 day	None	None	Public Utilities, Janitorial, Dumpster Service, Pest Control	$25,681.76	$8,249.53	$0.00	$396.96	$0.00	$0.00	$250,313.25	$23.84	$0.00
461	Either Party; 90 day	None	None	Gross (Full Service)	$0.00	$0.00	$0.00	$0.00	$0.00	$0.00	$7,095.96	$17.14	$0.00
462	Standard; 90 day	None	One 5 yr; 120 day	Public Utilities, Janitorial, Dumpster Service, Pest Control	$79,638.40	$44,631.12	$0.00	$21,786.57	$0.00	$0.00	$417,699.13	$11.61	$0.00
463	Standard; 90 day	None	None	Public Utilities	$8,482.24	$0.00	$0.00	$296.96	$0.00	$0.00	$79,179.24	$18.00	$0.00
464	Standard; 30 day	None	None	Gross (Full Service)	$0.00	$0.00	$0.00	$0.00	$0.00	$0.00	$5,554.44	$17.25	$0.00
465	Standard; 90 day	None	None	Gross (Full Service)	$0.00	$0.00	$0.00	$0.00	$0.00	$0.00	$78,404.28	$16.05	$0.00
466	Exec. New; 180 day	None	None	Public Utilities, Janitorial	$44,338.20	$44,847.88	$0.00	$6,896.30	$0.00	$0.00	$589,846.38	$18.46	$0.00
467	Standard; 120 day	None	None	Public Utilities, Janitorial, Dumpster Service	$11,463.82	$5,527.13	$0.00	$752.96	$0.00	$0.00	$123,497.87	$25.52	$4,325.00
468	Standard; 90 day	None	None	Public Utilities, Janitorial, Dumpster Service, Pest Control	$10,182.20	$3,874.13	$0.00	$296.96	$0.00	$5,746.00	$58,667.29	$12.32	$0.00
469	Either Party; 90 day	None	None	Gross (Full Service)	$0.00	$0.00	$0.00	$0.00	$0.00	$0.00	$111,587.64	$18.53	$0.00
470	Either Party; 90 day	None	None	Gross (Full Service)	$0.00	$0.00	$0.00	$0.00	$0.00	$0.00	$1,185.96	$18.53	$0.00
471	Standard; 90 day	None	One 5 yr; 30 day	Public Utilities, Janitorial	$12,155.90	$3,690.00	$0.00	$471.96	$0.00	$0.00	$77,317.82	$15.84	$0.00
472	Exec. New; 180 day	None	None	Public Utilities, Janitorial, Dumpster Service, Pest Control	$43,127.34	$19,838.16	$0.00	$803.10	$0.00	$0.00	$259,638.60	$13.45	$0.00

	AC	AD	AE	AF	AG	AH	AI
454	Actual	2014	City of Highland Park	535 Griswold St. Suite 550	Detroit	MI	48226
455	Actual	2014	Charter County of Wayne	500 Griswold	Detroit	MI	48226
456	Actual	2014	City Market Place	124 W. Allegan Street	Lansing	MI	48933
457	Actual	2014	Blue Shamrock, LLC	1065 Nortoon	Lincoln Park	MI	48381
458	Actual	2014	Sheldon Center, L.L.C.	24255 W. 13 Mile Road Suite 220	Bingham Farms	MI	48025
459	Actual	2014	SEMCA Inc	25363 Eureka Rd	Taylor	MI	48180
460	Actual	2014	Farmington Six LLC	4521 PGA Blvd	Palm Beach Garde	FL	33418
461	Actual	2014	SEMCA Inc	25363 Eureka Rd	Taylor	MI	48180
462	Actual	2014	EJA Redford	810 Seventh Avenue 10th Fl	New York	NY	10019
463	Actual	2014	IWS Ventures LLC	31300 Orchard Lake Road	Farmington Hills	MI	48334
464	Actual	2014	Downriver Community Conference	15100 Northline Road	Southgate	MI	48195
465	Actual	2014	Horizon Properties, L.L.C.	20600 Eureka, Suite 300	Taylor	MI	48180
466	Actual	2014	CFP Taylor Governmental Cntr LLC	18338 Minnetonka Blvd	Deephaven	MN	55392
467	Actual	2014	Taylor Commons Lmt Partnership	22333 Allen Road	Woodhaven	MI	48183
468	Actual	2014	Trafford Square L.P.	5695 Silver Pond	West Bloomfield	MI	48322
469	Actual	2014	SEMCA Inc	25363 Eureka Rd	Taylor	MI	48180
470	Actual	2014	SEMCA Inc	25363 Eureka Rd	Taylor	MI	48180
471	Actual	2014	Westview Associates, LLC	30407 West 13 Mile Road	Farmington Hills	MI	48334
472	Actual	2014	City of Cadillac	Municipal Complex	Cadillac	MI	49601

DTMB - Real Estate Division
Active Lease Report - March 1, 2015
Lease By County

	A	B	C	D	E	F	G	H	I	J	K	L	M	N	O
473	Wexford	DOS	7525-2005-0068	1574 N Mitchell	Cadillac	49601	01/01/2007	12/31/2012	$2,745.00	$32,940.00	$14.26	2,310	Lease	Office Building	Hold Over
474	Wexford	MSP	10651-1998-1109	7711 S US 131	Cadillac	49601	02/01/1999	01/31/2019	$16,414.00	$196,968.00	$9.77	20,168	Lease	Office Building	Rent Authorized
475	Z-Out of State	MDT	7113-2005-0007	12200 Ford Rd	Dallas	75234	04/01/1995	03/31/2016	$2,760.29	$33,123.48	$15.50	2,137	Lease	Office Building	Rent Authorized
476	Z-Out of State	MDT	10588-2010-0549	360 W Butterfield	Elmhurst	60126	11/01/2011	02/28/2022	$4,525.00	$54,300.00	$21.00	2,586	Lease	Office Building	Rent Authorized
477	Z-Out of State	MDT	11372-2008-0089	6100 Rockside Woods Blvd.	Independence	44131	04/01/2009	03/31/2019	$3,627.00	$43,524.00	$18.00	2,418	Lease	Office Building	Rent Authorized
478	Z-Out of State	MDT	11386-2008-0128	2171 Campus Dr.	Irvine	92612	09/01/2009	08/31/2020	$4,943.75	$59,325.00	$21.00	2,825	Lease	Office Building	Rent Authorized
479	Z-Out of State	MDT	11113-2004-1259	2975 Westchester Avenue, Fourth Fl.	Purchase	10577	03/01/2006	02/28/2016	$6,787.00	$81,444.00	$25.95	3,139	Lease	Office Building	Rent Authorized
480	Z-Out of State	EXEC	2445-2012-0211	400/444 N Capitol St NW	Washington	20001	02/01/2012	01/31/2020	$10,675.76	$128,109.12	$54.80	2,236	Sublease	Office Building	Rent Authorized
481									Total Monthly Rate	Total Annual Rent	Avg. SqFt Rate	Total Square Footage			
482									$7,011,708.94	$84,146,616.99	$14.19	5,515,247			

	P	Q	R	S	T	U	V	W	X	Y	Z	AA	AB
473	Standard; 90 day	None	None	Public Utilities	$8,162.38	$0.00	$0.00	$0.00	$0.00	$0.00	$41,102.38	$17.79	$0.00
474	Exec. New; 30 day	None	Two 5 yr; 90 day	Public Utilities, Janitorial, Grounds, Dumpster Service, Pest Control	$36,679.47	$9,782.94	$9,069.48	$2,847.93	$929.00	$4,318.00	$260,594.82	$12.92	$0.00
475	Standard; 90 day	None	None	Gross (Full Service)	$0.00	$0.00	$0.00	$0.00	$0.00	$0.00	$33,123.48	$15.50	$0.00
476	Standard; 120 day	None	None	Electricity	$2,162.48	$0.00	$0.00	$0.00	$0.00	$0.00	$56,462.48	$21.83	$0.00
477	Standard; 90 day	None	None	Gross (Full Service)	$0.00	$0.00	$0.00	$0.00	$0.00	$0.00	$43,524.00	$18.00	$0.00
478	Standard; 90 day	None	Two 3 yr; 180 day	Gross (Full Service)	$0.00	$0.00	$0.00	$0.00	$0.00	$0.00	$59,325.00	$21.00	$0.00
479	Standard; 90 day	None	None	Gross (Full Service)	$0.00	$0.00	$0.00	$0.00	$0.00	$0.00	$81,444.00	$25.95	$0.00
480	180 days & end of a month	None	None	Gross (Full Service)	$0.00	$0.00	$0.00	$0.00	$0.00	$0.00	$128,109.12	$57.29	$0.00
481													
482													

DTMB - Real Estate Division
Active Lease Report - March 1, 2015
Lease By County

	AC	AD	AE	AF	AG	AH	AI
473	Actual	2014	Mitchell Road Mall, LLC	28400 Northwestern Hwy 4th Fl	Southfield	MI	48034
474	Actual	2014	B R B Properties, LLC	200 East Main St	Cadillac	MI	49601
475	Actual	2014	Metro Glen, L.P.	720 North Post Oak Road	Houston	TX	77024
476	Actual	2013	360 Butterfield, LLC	2239 W North Ave #4-A	Chicago	IL	60647
477	Actual	2014	6100 Associates, Ltd.	23250 Chagrin Blvd #255	Beachwood	OH	44122
478	Actual	2014	TPF Partners	2361 Campus Drive	Irvine	CA	92612
479	Actual	2014	572 Main Street, Corp.	120 Bloomingdale Rd	White Plains	NY	10605
480	Actual	2014	State Services Organization	444 N Capitol NW	Washington	DC	20001
481							
482							

DTMB - Real Estate Division
Active Lease Report - March 1, 2015
Lease by Department

	A	B	C	D	E	F	G	H	I	J	K	L	M	N	O	P
1	County	Agency	Lease #	Building Address	Bldg. City	Bldg. Zip	Start Date	End Date	Monthly Rent	Annual Rent	SqFt. Rate	SqFt.	Contract Type	Use	Status	Cancel Clause
2	Ingham	AG	10911-2010-0376	2860 Eyde Parkway	East Lansing	48823	10/1/2001	9/30/2016	$29,679.00	$356,148.00	$16.95	21,012	Lease	Office Building	Rent Authorized	Standard; 90 day
3	Ingham	AG	10149-2008-0079	116 W Ottawa Street	Lansing	48933-1602	7/1/2009	6/30/2019	$5,927.07	$71,124.84	$7.88	9,026	Lease	Office Building	Rent Authorized	Standard; 90 day
4	Marquette	AG	12759-2014-0405	1401 Presque Isle Avenue	Marquette	49855	2/1/2014	1/31/2015	$944.75	$11,337.00	$17.52	647	RA	Other	Rent Authorized	Standard; 30 day
5	Wayne	AG	11024-2005-0013	1025 E. Forest	Detroit	48207	7/21/2005	7/20/2010	$0.00	$0.00	$0.00	8,450	Sublease	Office Building	Hold Over	Either Party; 90 day
6	Kent	BSL	11293-2004-1054	3391-B Plainfield Ave NE	Grand Rapids	49505	12/1/2007	11/30/2017	$7,602.50	$91,230.00	$16.37	5,573	Lease	Office Building	Rent Authorized	Standard; 90 day
7	Macomb	BSL	7194-2004-1060	34700 DEQUINDRE	Sterling Heights	48310	5/1/2005	4/30/2015	$4,649.88	$55,798.56	$13.03	4,281	Lease	Office Building	Rent Authorized	Standard; 90 day
8	Wayne	BSL	11532-2010-0099	33231 Plymouth Rd.	Livonia	48150	6/1/2011	5/31/2021	$5,300.00	$63,600.00	$11.18	5,690	Lease	Office Building	Rent Authorized	Standard; 90 day
9	Ingham	CSC	11169-2005-0216	400 S Pine St.	Lansing	48933-2250	7/1/2005	6/30/2029	$402,074.86	$4,824,898.32	$26.01	185,494	Lease	Office Building	Rent Authorized	Leg. Rest; 60 day
10	Crawford	DCH	2760-2010-0130	5690 W M-72	Grayling	49738	7/1/1996	6/30/2016	$1,914.00	$22,968.00	$14.55	1,579	Lease	Office Building	Rent Authorized	Standard; 90 day
11	Genesee	DCH	10678-2014-0178	14165 Fenton Rd.	Fenton	48430	7/1/2005	6/30/2020	$4,398.00	$52,776.00	$18.00	2,932	Lease	Office Building	Rent Authorized	Standard; 60 day
12	Ingham	DCH	11072-2006-0232	109 West Michigan Avenue	Lansing	48933	8/1/2005	10/31/2026	$80,902.50	$970,830.00	$18.76	51,750	Lease	Office Building	Rent Authorized	Exec. New; 90 day
13	Ingham	DCH	11080-2007-0042	201 Townsend	Lansing	48913	10/3/2005	12/31/2016	$200,344.00	$2,404,128.00	$25.54	94,132	Lease	Office Building	Rent Authorized	Executive; 90 day
14	Ingham	DCH	11263-2006-0087	927/1001 Terminal Rd.	Lansing	48906	8/1/2006	7/31/2021	$33,996.93	$407,963.16	$13.29	30,697	Lease	Office Building	Rent Authorized	Standard; 90 day

DTMB - Real Estate Division
Active Lease Report - March 1, 2015
Lease by Department

	Q	R	S	T	U	V	W	X	Y	Z	AA	AB	AC	AD
1	Purchase Options	Option Term	Tenant Responsibilities	Public Utilities	Janitor	Grounds	Other	Security	Rent Adjust	Total Additional Expenses	Total Add'l Expenses SFR	Renovation	Expenses	Expenses FY
2	None	None	Electricity	$34,470.50	$0.00	$0.00	$888.00	$0.00	$0.00	$391,506.50	$18.63	$0.00	Actual	2014
3	None	One 5 yr; 30 day	Public Utilities	$19,766.94	$0.00	$0.00	$0.00	$0.00	$0.00	$90,891.82	$10.07	$0.00	Estimated	2014
4	None	None	Gross (Full Service)	$0.00	$0.00	$0.00	$0.00	$0.00	$0.00	$11,337.00	$17.52	$0.00	Actual	2014
5	None	None	Gross (Full Service)	$0.00	$0.00	$0.00	$0.00	$0.00	$0.00	$0.00	$0.00	$0.00	Actual	2013
6	None	One 5 yr; 60 day	Public Utilities	$9,780.36	$0.00	$0.00	$2,124.00	$0.00	$0.00	$103,134.36	$18.51	$0.00	Actual	2014
7	None	One 5 yr; 90 day	Public Utilities, Janitorial, Dumpster Service	$7,216.95	$8,645.00	$0.00	$2,484.00	$0.00	$0.00	$74,144.51	$17.32	$0.00	Actual	2014
8	None	Two 5 yr, 30 day	Gross (Full Service)	$0.00	$0.00	$0.00	$2,235.10	$0.00	$0.00	$65,835.10	$11.57	$0.00	Actual	2014
9	None	None	Public Utilities	$434,077.31	$0.00	$0.00	-$36,159.00	$0.00	$0.00	$5,222,816.63	$28.16	$0.00	Actual	2014
10	None	Two 5 yr; 30 day	Gross (Full Service)	$0.00	$0.00	$0.00	$0.00	$0.00	$0.00	$22,968.00	$14.55	$0.00	Actual	2014
11	None	None	Electricity	$0.00	$0.00	$0.00	$0.00	$0.00	$0.00	$63,771.00	$21.75	$0.00	N/A	0
12	None	None	Gross (Full Service)	$0.00	$0.00	$0.00	$0.00	$0.00	$0.00	$970,830.00	$18.76	$0.00	Actual	2014
13	None	None	Gross (Full Service)	$0.00	$0.00	$0.00	$0.00	$0.00	$0.00	$2,404,128.00	$25.54	$0.00	Actual	2014
14	Within 24 months of effective date of lease or within 5th, 10th, 15th or 20th yr	One 5 yr; 30 day	Public Utilities	$59,722.49	$0.00	$0.00	$0.00	$0.00	$0.00	$467,685.65	$15.24	$0.00	Actual	2014

DTMB - Real Estate Division
Active Lease Report - March 1, 2015
Lease by Department

	AE	AF	AG	AH	AI
1	**Lessor**	**Lessor Address**	**Lessor City**	**Lessor State**	**Lessor Zip**
2	Louis&George Eyde Ltd.Fam.Prnshp	300 S Washington Square, Suite 400	Lansing	MI	48933
3	Prosecuting Attorneys Assoc.	116 West Ottawa Street	Lansing	MI	48913
4	NORTHERN MICHIGAN UNIVERSITY	UNIVERSITY CENTER & CAMPUS ACTIVITIES	Marquette	MI	49855
5	Wayne County 3rd Judicial Court	1025 E. Forest	Detroit	MI	48207
6	Steven & Alicia Pestka Jnt Trst	2920 Fuller Ave NE	Grand Rapids	MI	49505
7	Trout Henshaw 34700 Dequindre LL	One Towne Sq #120	Southfield	MI	48076
8	Sheldon Center, L.L.C.	24255 W. 13 Mile Road Suite 220	Bingham Farms	MI	48025
9	Heart of the City Associates	4275 Five Oaks Drive	Lansing	MI	48911
10	Randy G & Dorothy L Thompson	5688 M-72 West, Grayling,	Grayling	MI	49738
11	Northtown Commons L.L.C.	10809 Sparkling Waters Court	South Lyon	MI	48178
12	Paul Gentilozzi	201 N. Washington Square	Lansing	MI	48933
13	Michigan Strategic Fund	101 S. Washington Ste. 520	Lansing	MI	48933
14	Kerrins, L.L.C.	P.O. BOX 14073	Lansing	MI	48901

DTMB - Real Estate Division
Active Lease Report - March 1, 2015
Lease by Department

	A	B	C	D	E	F	G	H	I	J	K	L	M	N	O	P
15	Ingham	DCH	11278-2006-0239	914 Terminal Road	Lansing	48906	12/1/2006	11/30/2016	$4,024.29	$48,291.48	$4.85	9,957	Lease	Warehouse	Rent Authorized	Standard; 90 day
16	Ingham	DCH	11300-2008-0100	737 Filley Street, Suite A	Lansing	48906	10/1/2008	9/30/2015	$3,098.75	$37,185.00	$5.55	6,700	Lease	Warehouse	Rent Authorized	Standard; 90 day
17	Ingham	DCH	11368-2009-0024	300 E Michigan Avenue	Lansing	48933	5/1/2009	4/30/2019	$14,773.44	$177,281.28	$15.25	11,625	Lease	Office Building	Rent Authorized	Standard; 120 day
18	Ingham	DCH	11782-2014-0299	3970 Heritage	Okemos	48864	8/1/2014	7/31/2024	$15,170.17	$182,042.04	$14.00	13,003	Lease	Office Building	Rent Authorized	Executive.; 120 day
19	Kalamazoo	DCH	10555-2006-0253	Box A-1312 Oakland Dr	Kalamazoo	49008	7/1/1998	6/30/2098	$0.00	$0.00	$0.00	-	Lease	Hospital	Rent Authorized	Standard; 60 day
20	Mecosta	DCH	10653-2008-0073	14485 Northland Drive	Big Rapids	49307	2/1/2099	1/31/2019	$83.33	$999.96	$0.00	100	Lease	Office Building	Rent Authorized	Either Party; 180 day
21	Emmet	DCR	11538-2011-0052	225 Summit Park Dr.	Petoskey	49770	10/1/2011	9/30/2012	$240.00	$2,880.00	$45.00	64	RA	Office Building	Hold Over	Standard; 30 day
22	Ingham	DCR	10226-1995-1035	201 N Washington	Lansing	48933	2/1/1990	1/31/2020	$3,954.79	$47,457.48	$20.50	2,315	Lease	Office Building	Rent Authorized	Standard; 90 day
23	Ingham	DCR	10900-2008-0083	110 W Michigan Avenue	Lansing	48933	3/1/2009	2/28/2019	$15,881.83	$190,581.96	$15.00	13,613	Lease	Office Building	Rent Authorized	Standard; 90 day
24	Bay	DEQ	11320-2009-0008	401 Ketchum St.	Bay City	48708	1/1/2009	12/31/2038	$33,461.55	$401,538.60	$19.08	21,045	Lease	Office Building	Rent Authorized	Exec. New; 90 day
25	Calhoun	DEQ	11672-2014-0312	13444 Preston Dr.	Marshall	49068	10/1/2014	9/30/2015	$5,920.00	$71,040.00	$20.00	3,552	RA	Office Building	Rent Authorized	Either Party; 90 day
26	Ingham	DEQ	11404-2009-0004	635 Filley St	Lansing	48906	8/1/2010	7/31/2020	$10,087.00	$121,044.00	$5.33	22,710	Lease	Warehouse	Rent Authorized	Standard; 90 day
27	Ingham	DEQ	2705-2011-0035	6520 Mercantile Way	Lansing	48911	10/1/2011	3/1/2023	$8,664.19	$103,970.28	$10.95	9,495	Lease	Office Building	Rent Authorized	Exec. New; 90 day
28	Ingham	DEQ	6686-2000-1348	815 Filley Street	Lansing	48906	4/1/2001	3/31/2016	$14,719.73	$176,636.76	$4.05	43,614	Lease	Laboratory	Rent Authorized	Standard; 60 day
29	Kalamazoo	DEQ	10704-1994-1151	7953 Adobe Rd	Kalamazoo	49009	11/1/2000	10/31/2020	$23,072.00	$276,864.00	$13.94	19,860	Lease	Office Building	Rent Authorized	Exec. New; 90 day

DTMB - Real Estate Division
Active Lease Report - March 1, 2015
Lease by Department

	Q	R	S	T	U	V	W	X	Y	Z	AA	AB	AC	AD
15	Option to Buy anytime after 1st year of occupancy	Two 5 yr; 60 day	Public Utilities, Janitorial	$8,577.43	$0.00	$0.00	$0.00	$0.00	$0.00	$56,868.91	$5.71	$0.00	Actual	2014
16	None	Three 1 yr; 30 day	Public Utilities, Janitorial, Dumpster Service	$5,429.99	$0.00	$0.00	$0.00	$0.00	$0.00	$42,614.99	$6.36	$0.00	Actual	2014
17	None	None	Electricity	$13,385.24	$0.00	$0.00	$0.00	$0.00	$0.00	$190,666.52	$16.40	$0.00	Actual	2014
18	None	One 5 yr; 30 day	Gross (Full Service)	$0.00	$0.00	$0.00	$0.00	$0.00	$0.00	$182,042.04	$14.00	$0.00	Actual	2014
19	None	None	Public Utilities, Janitorial, Grounds, Dumpster Service	$591,396.99	$0.00	$0.00	$0.00	$0.00	$0.00	$591,396.99	$0.00	$0.00	Actual	2014
20	None	None	Gross (Full Service)	$0.00	$0.00	$0.00	$0.00	$0.00	$0.00	$999.96	$10.00	$0.00	Actual	2014
21	None	None	Gross (Full Service)	$0.00	$0.00	$0.00	$0.00	$0.00	$0.00	$2,880.00	$45.00	$0.00	Actual	2013
22	180 days after occupancy	None	Gross (Full Service)	$0.00	$0.00	$0.00	$0.00	$0.00	$0.00	$47,457.48	$20.50	$0.00	Actual	2013
23	None	None	Gross (Full Service)	$0.00	$0.00	$0.00	$0.00	$0.00	$0.00	$190,581.96	$14.00	$0.00	Actual	2013
24	None	None	Public Utilities, Janitorial, Dumpster Service	$54,539.68	$34,473.06	$200.00	$0.00	$0.00	$60,011.00	$550,762.34	$26.17	$0.00	Actual	2014
25	None	None	Gross (Full Service)	$0.00	$0.00	$0.00	$0.00	$0.00	$0.00	$71,040.00	$20.00	$0.00	Actual	2014
26	None	Two 5 yr; 30 day	Public Utilities, Janitorial, Grounds	$17,102.88	$6,990.57	$6,910.00	$440.00	$0.00	$0.00	$152,487.45	$6.71	$0.00	Actual	2014
27	None	Two 5 yr; 30 day	Gross (Full Service)	$0.00	$0.00	$0.00	$0.00	$0.00	$0.00	$103,970.28	$10.95	$0.00	Actual	2014
28	None	One 5 yr; 60 day & Two 10 yr; 60 day	Public Utilities, Janitorial, Grounds, Dumpster Service, Pest Control	$34,688.60	$3,852.84	$5,375.00	$3,557.00	$0.00	$26,910.00	$251,020.20	$5.76	$0.00	Actual	2014
29	None	Two 5 yr; 60 day	Public Utilities, Janitorial	$40,133.29	$13,925.00	$0.00	$0.00	$0.00	$32,877.00	$363,799.29	$18.32	$0.00	Actual	2014

DTMB - Real Estate Division
Active Lease Report - March 1, 2015
Lease by Department

	AE	AF	AG	AH	AI
15	Chrismark I, LLC	600 S. Walnut, P.O. Box 14073	Lansing	MI	48901
16	Spadafore Distributing Co.	2932 Sanders Road	Lansing	MI	48917
17	River Plaza LLC	316 E Michigan Avenue	Lansing	MI	48933
18	LouisJ/George F.Eyde Family, LLC	4660 Hagadorn Rd., Suite 600	East Lansing	MI	48823
19	Western Michigan University	W Michigan S3050	Kalamazoo	MI	49008
20	County of Mecosta	400 Elm Street, Rm 131	Big Rapids	MI	49307
21	NW MI Council of Governments	600 E Front St, Suite 104	Traverse City	MI	49696
22	Victor II Partnership	201 N Washington Square	Lansing	MI	48933
23	Capital Tower, LLC	110 W. Washington Ave.	Lansing	MI	48933
24	CFP Michigan, LLC	18338 Minnetonka Blvd	Deephaven	MN	55392
25	CHEMICAL BANK	333 E. Main Street	Midland	MI	48640
26	Spadafore Distributing Co.	2932 Sanders Road	Lansing	MI	48917
27	Holiday Park Realty, LLC	150 Great Neck Road, Suite 304	Great Neck	NY	11021
28	Spadafore Distributing Co.	2932 Sanders Road	Lansing	MI	48917
29	D & J Real Estate, L.L.C.	4200 W Centre Avenue	Portage	MI	49024

DTMB - Real Estate Division
Active Lease Report - March 1, 2015
Lease by Department

	A	B	C	D	E	F	G	H	I	J	K	L	M	N	O	P
30	Kalamazoo	DEQ	11459-2009-0390	5272 W. Michigan Ave.	Kalamazoo	49008	5/1/2010	7/31/2020	$1,894.00	$22,728.00	$24.05	945	Sublease	Warehouse	Rent Authorized	Standard; 90 day
31	Kent	DEQ	7813-2007-0134	3415 Roger B Chaffee SE	Wyoming	49548	9/1/2008	8/31/2018	$1,450.00	$17,400.00	$8.70	2,000	Lease	Warehouse	Rent Authorized	Standard; 90 day
32	Macomb	DEQ	11040-2004-1154	27700 Donald Court	Warren	48090	1/4/2005	1/3/2025	$47,332.50	$567,990.00	$15.81	35,926	Lease	Office Building	Rent Authorized	Exec. New; 90 day
33	Marquette	DEQ	11654-2012-0349	1504 West Washington Street	Marquette	49855	10/15/2013	10/14/2023	$12,294.76	$147,537.12	$12.34	11,956	Lease	Office Building	Rent Authorized	Executive.; 120 day
34	Otsego	DEQ	10706-2009-0183	2100 W M-32	Gaylord	49735	11/1/1999	10/31/2016	$15,000.00	$180,000.00	$12.00	15,000	Lease	Office Building	Rent Authorized	Standard; 90 day
35	Wexford	DEQ	10215-2002-2201	120 Chapin St	Cadillac	49601	5/1/1996	4/30/2016	$16,322.50	$195,870.00	$10.15	19,305	Lease	Office Building	Rent Authorized	Exec. New; 180 day
36	Alger	DHS	2719-1997-1020	103 Court St.	Munising	49862	11/5/1999	11/4/2024	$8,607.06	$103,284.72	$18.59	5,556	Lease	Office Building	Rent Authorized	Exec. Old; 60 day
37	Allegan	DHS	11026-2003-1031	3255 122nd Ave.	Allegan	49010	9/1/2003	8/31/2023	$32,856.92	$394,283.04	$20.36	19,362	Sublease	Office Building	Rent Authorized	Leg. Rest; 90 day
38	Alpena	DHS	7707-1990-1254	711 W Chisholm St.	Alpena	49707	12/1/1992	11/30/2022	$5,556.25	$66,675.00	$3.81	17,500	Lease	Office Building	Rent Authorized	Leg. Rest; 60 day
39	Antrim	DHS	10171-2004-1006	203 E Cayuga St.	Bellaire	49615	6/1/1994	3/31/2015	$6,512.08	$78,144.96	$12.97	6,025	Lease	Office Building	Hold Over	Standard; 90 day
40	Arenac	DHS	11786-2012-0365	3109 S Deep River	Standish	48658	11/1/2013	10/31/2023	$9,400.00	$112,800.00	$11.75	9,600	Lease	Office Building	Rent Authorized	Standard; 90 day
41	Baraga	DHS	10723-2007-0160	108 Main St.	Baraga	49908	9/1/2000	8/31/2015	$8,357.46	$100,289.52	$15.23	6,585	Lease	Office Building	Rent Authorized	Standard; 90 day
42	Barry	DHS	10766-1998-1164	430 E Barfield Dr.	Hastings	49058	12/1/2000	11/30/2020	$20,167.00	$242,004.00	$19.00	12,737	Lease	Office Building	Rent Authorized	Exec. New; 90 day
43	Bay	DHS	10343-2010-0642	1415 W Center Rd.	Bay City	48732	12/11/1996	12/10/2016	$26,264.46	$315,173.52	$10.34	30,481	Lease	Office Building	Rent Authorized	Standard; 120 day
44	Benzie	DHS	2340-2007-0153	448 Court Place	Beulah	49617	11/1/1999	10/31/2019	$9,075.15	$108,901.80	$18.09	6,020	Lease	Office Building	Rent Authorized	Exec. New; 60 day

	Q	R	S	T	U	V	W	X	Y	Z	AA	AB	AC	AD
30	None	One 5 yr; 30 day	Gross (Full Service)	$0.00	$0.00	$0.00	$0.00	$0.00	$0.00	$22,728.00	$24.05	$0.00	Actual	2014
31	None	None	Public Utilities, Janitorial, Dumpster Service, Pest Control	$2,063.44	$0.00	$0.00	$932.91	$0.00	$0.00	$20,396.35	$10.20	$0.00	Actual	2014
32	None	One 5 yr; 90 day	Public Utilities, Janitorial, Grounds	$54,566.54	$26,564.96	$7,672.00	$3,000.00	$0.00	-$1,656.00	$658,137.50	$18.32	$0.00	Actual	2014
33	None	Two 5 yr; 60 day	Public Utilities, Janitorial	$14,690.88	$11,930.65	$0.00	$0.00	$0.00	$0.00	$174,158.65	$14.57	$199,919.04	Actual	2014
34	Anytme after 5th year	One 5 yr; 30 day	Public Utilities, Janitorial, Grounds, Dumpster Service	$22,472.62	$14,821.40	$2,610.00	$0.00	$0.00	$2,780.00	$222,684.02	$14.85	$0.00	Actual	2014
35	None	None	Public Utilities, Janitorial, Dumpster Service, Pest Control	$43,127.34	$19,838.16	$0.00	$803.10	$0.00	$0.00	$259,638.60	$13.45	$0.00	Actual	2014
36	None	One 5 yr; 30 day	Janitorial	$0.00	$6,492.05	$0.00	$0.00	$0.00	$0.00	$109,776.77	$19.76	$0.00	Actual	2014
37	None	Two 5 yr; 60 day	Gross (Full Service)	$0.00	$0.00	$0.00	$0.00	$0.00	$0.00	$394,283.04	$20.36	$0.00	Actual	2014
38	None	None	Public Utilities	$41,412.96	$0.00	$0.00	$0.00	$0.00	$0.00	$108,087.96	$6.18	$0.00	Actual	2014
39	None	None	Gross (Full Service)	$0.00	$0.00	$0.00	$0.00	$0.00	$0.00	$78,144.96	$12.97	$0.00	Actual	2014
40	None	Two 5 yr; 30 day	Public Utilities, Janitorial, Grounds, Dumpster Service	$22,461.90	$6,791.96	$8,198.08	$2,287.86	$0.00	$0.00	$152,539.80	$15.89	$0.00	Actual	2014
41	Anytime after 1st year	One 5 yr; 30 day	Public Utilities, Janitorial	$16,045.61	$7,082.15	$0.00	$1,506.00	$0.00	$0.00	$124,923.28	$18.97	$0.00	Actual	2014
42	None	Two 5 yr; 60 day	Public Utilities, Janitorial, Pest Control	$37,736.95	$12,171.20	$0.00	$999.60	$0.00	$0.00	$292,911.75	$23.00	$0.00	Actual	2014
43	None	Three 5 yr; 30 day	Public Utilities, Janitorial, Dumpster Service, Pest Control	$67,677.01	$65,671.54	$0.00	$3,999.76	$0.00	$0.00	$452,521.83	$14.85	$0.00	Actual	2014
44	None	Two 5 yr; 30 day	Janitorial	$0.00	$6,099.60	$0.00	$964.99	$0.00	$0.00	$115,966.39	$19.26	$0.00	Actual	2014

DTMB - Real Estate Division
Active Lease Report - March 1, 2015
Lease by Department

	AE	AF	AG	AH	AI
30	WMU Board of Trustees	1903 W Michigan Ave MS 5222	Kalamazoo	MI	49008
31	Ace Vending Service, Inc.	3417 Roger B. Chaffee SE	Grand Rapids	MI	49545
32	Leedership, LLC	6632 Telegraph Road, Suite 350	Bloomfield Hills	MI	48301
33	Peter E O'Dovero Living Trust	110 Airport Road	Negaunee	MI	49866
34	Dedrick Investment LLC	3916 Traxler Court	Bay City	MI	48706
35	City of Cadillac	Municipal Complex	Cadillac	MI	49601
36	Alger County	P O Box 538	Munising	MI	49862
37	County of Allegan	3283 122nd Avenue	Allegan	MI	49010
38	County of Alpena	Court House, Chisholm Street	Alpena	MI	49707
39	County of Antrim	County Building	Bellaire	MI	49615
40	Cathead Properties L.L.C.	777 W Cedar Ave	Gladwin	MI	48624
41	Steven P. & Nancy A. Kinnunen	15980 Niemi Rd	Atlantic Mine	MI	49905
42	Strawberry Enterprises L.C.	821 S. Elmwood Avenue, Studio D	Traverse City	MI	49684
43	Dore Hampton, LLC	900 Harry Truman Parkway	Bay City	MI	48706
44	Benzie County	425 Court Place	Beulah	MI	49617

DTMB - Real Estate Division
Active Lease Report - March 1, 2015
Lease by Department

	A	B	C	D	E	F	G	H	I	J	K	L	M	N	O	P
45	Berrien	DHS	7807-2001-1330	401 Eighth St	Benton Harbor	49022	1/14/1994	1/13/2024	$133,857.55	$1,606,290.60	$21.80	73,684	Lease	Office Building	Rent Authorized	Leg. Rest; 60 day
46	Branch	DHS	10485-1996-1367	388 Keith Wilhelm Dr.	Coldwater	49036	4/1/1999	3/31/2019	$19,365.16	$232,381.92	$17.50	13,278	Lease	Office Building	Rent Authorized	Exec. Leg; 60 day
47	Calhoun	DHS	10362-2011-0233	424 Riverside Dr.	Battle Creek	49015	6/1/2013	5/31/2023	$7,186.67	$86,240.04	$15.68	5,500	Lease	Office Building	Rent Authorized	Standard; 90 day
48	Calhoun	DHS	11685-2013-0063	190 E. Michigan	Battle Creek	49014	2/1/2013	1/31/2014	$705.00	$8,460.00	$16.27	520	RA	Office Building	Hold Over	Standard; 30 day
49	Calhoun	DHS	2524-2009-0009	190 E. Michigan	Battle Creek	49014	10/1/2007	9/30/2017	$51,016.95	$612,203.40	$16.81	36,419	Lease	Office Building	Rent Authorized	Standard; 90 day
50	Cass	DHS	10412-1996-1311	325 M-62 North	Cassopolis	49031	9/1/1998	8/31/2018	$15,833.34	$190,000.08	$12.50	15,200	Lease	Office Building	Rent Authorized	Exec. Leg; 60 day
51	Cheboygan	DHS	10456-1995-1268	827 S. Huron St.	Cheboygan	49721	10/10/1997	10/9/2017	$4,833.34	$58,000.08	$5.30	10,950	Lease	Office Building	Rent Authorized	Exec. Leg; 60 day
52	Chippewa	DHS	10614-1997-1085	463 E. Three Mile	Sault Ste Marie	49783	6/1/2000	5/31/2020	$18,673.17	$224,078.04	$16.38	13,680	Lease	Office Building	Rent Authorized	Standard; 90 day
53	Clare	DHS	10173-1994-1179	725 Richard	Harrison	48625	12/15/1995	12/14/2015	$8,333.33	$99,999.96	$7.65	13,072	Lease	Office Building	Rent Authorized	Standard; 90 day
54	Clare	DHS	10703-2005-0066	402 N. First St.	Harrison	48625	7/1/2006	6/30/2021	$264.44	$3,173.28	$16.44	193	Lease	Office Building	Rent Authorized	Standard; 60 day
55	Clinton	DHS	11435-2009-0214	105 W. Tolles	St Johns	48879	4/1/2011	3/31/2031	$30,992.00	$371,904.00	$22.35	16,640	Lease	Office Building	Rent Authorized	Exec. New; 90 day
56	Crawford	DHS	2797-2011-0371	500 Milltown Corner	Grayling	49738	10/1/2012	9/30/2022	$8,657.80	$103,893.60	$11.86	8,760	Lease	Office Building	Rent Authorized	Exec. New; 90 day
57	Dickinson	DHS	11306-2007-0064	1401 Carpenter Ave.	Iron Mountain	49801	2/1/2009	1/31/2019	$6,552.00	$78,624.00	$9.00	8,736	Lease	Office Building	Rent Authorized	Standard; 90 day
58	Dickinson	DHS	11027-2013-0272	140 North Hooper St.	Kingsford	49802	8/1/2014	7/31/2015	$0.00	$0.00	$0.00	168	RA	Office Building	Rent Authorized	Standard; 30 day
59	Eaton	DHS	4358-2004-1088	1050 Independence Blvd.	Charlotte	48813	1/1/2007	12/31/2016	$13,027.08	$156,324.96	$8.45	18,500	Lease	Office Building	Rent Authorized	Standard; 90 day
60	Emmet	DHS	10870-1999-1262	2229 Summit Park Dr.	Petoskey	49770	8/1/2001	7/31/2021	$13,652.50	$163,830.00	$12.90	12,700	Lease	Office Building	Rent Authorized	Exec. New; 60 day

	Q	R	S	T	U	V	W	X	Y	Z	AA	AB	AC	AD
45	365 days after 01/13/23	None	Public Utilities, Janitorial	$122,234.07	$85,055.98	$0.00	$7,404.60	$0.00	$283,163.00	$2,104,148.25	$28.56	$16,594.37	Actual	2014
46	None	Two 5 yr; 30 day	Janitorial, Dumpster Service	$0.00	$11,700.00	$0.00	$5,057.54	$0.00	$20,191.00	$269,330.46	$20.28	$0.00	Actual	2014
47	None	One 5 yr; 30 day	Gross (Full Service)	$0.00	$0.00	$0.00	$0.00	$0.00	$0.00	$86,240.04	$15.68	$0.00	Actual	2014
48	None	None	Gross (Full Service)	$0.00	$0.00	$0.00	$0.00	$0.00	$0.00	$8,460.00	$16.27	$0.00	Actual	2014
49	None	Two 5 yr; 90 day	Gross (Full Service)	$1,742.17	$0.00	$0.00	$0.00	$0.00	$0.00	$613,945.57	$16.86	$26,355.28	Actual	2014
50	None	Two 5 yr; 60 day	Public Utilities, Janitorial, Dumpster Service, Pest Control	$21,044.59	$17,228.47	$0.00	$1,278.76	$0.00	$6,482.00	$236,033.90	$15.53	$0.00	Actual	2014
51	None	Two 5 yr; 30 day	Public Utilities	$25,444.26	$0.00	$0.00	$663.60	$0.00	$7,592.00	$91,699.94	$8.37	$0.00	Actual	2014
52	Anytime after 1st year	None	Public Utilities, Janitorial, Dumpster Service, Pest Control	$34,731.97	$12,442.31	$8,636.00	$1,200.60	$0.00	$11,343.00	$292,431.92	$21.38	$0.00	Actual	2014
53	None	None	Public Utilities, Janitorial, Grounds	$24,670.97	$16,514.21	$1,820.00	$930.00	$0.00	$0.00	$143,935.14	$11.01	$0.00	Actual	2014
54	None	None	Gross (Full Service)	$0.00	$0.00	$0.00	$0.00	$0.00	$0.00	$3,173.28	$16.42	$0.00	Actual	2014
55	None	Two 5 yr; 60 day	Public Utilities	$36,441.60	$0.00	$0.00	$0.00	$0.00	$0.00	$408,345.60	$24.54	$0.00	Estimated	2014
56	None	One 5 yr; 30 day	Public Utilities, Janitorial	$16,092.27	$7,606.71	$0.00	$7,393.68	$0.00	$0.00	$134,986.26	$15.41	$0.00	Actual	2014
57	None	Two 5 yr; 30 day	Public Utilities, Janitorial	$20,916.66	$10,901.00	$0.00	$4,486.18	$0.00	$0.00	$114,927.84	$13.16	$0.00	Actual	2014
58	None	None	Gross (Full Service)	$0.00	$0.00	$0.00	$0.00	$0.00	$0.00	$0.00	$0.00	$0.00	Actual	2014
59	None	One 5 yr; 60 day	Public Utilities	$27,564.49	$0.00	$0.00	$0.00	$0.00	$0.00	$183,889.45	$9.94	$0.00	Actual	2014
60	None	Two 5 yr; 30 day	Public Utilities, Janitorial, Dumpster Service	$6,354.08	$13,478.05	$0.00	$510.00	$0.00	-$5,493.00	$178,679.13	$14.07	$20,389.99	Actual	2014

DTMB - Real Estate Division
Active Lease Report - March 1, 2015
Lease by Department

	AE	AF	AG	AH	AI
45	B-H Prop. Ltd. Partnership	14031 Webster	Bath	MI	48808
46	County of Branch	31 Division St	Coldwater	MI	49036
47	Karen R. Baker	424 Riverside Drive	Battle Creek	MI	49015
48	Calhoun County	315 W Green St	Marshall	MI	49068
49	Calhoun County	315 West Green St.	Marshall	MI	49068
50	Essenburg Investment, Co., LLC	581 Ottawa Ave, Suite 300	Holland	MI	49423
51	County of Cheboygan	County Bldg. 720 South Main St.	Cheboygan	MI	49721
52	Hillco Properties LLC	2180 Commons Parkway	Okemos	MI	48864
53	Avis M. Gerber	415 South Morse Street	Reed City	MI	49677
54	Region 7B Employment & Training	402 N. First Street	Harrison	MI	48625
55	Tolles DHS, LLC	5000 E. Airport Road	Mt Pleasant	MI	48858
56	Covenant Capital, Inc.	PO Box 927	Lake City	MI	49651
57	Cable Constructors Inc.	Po Box 190	Iron Mountain	MI	49801
58	Trico Opportunities, Inc.	PO Box 2610	Kingsford	MI	48902
59	County of Eaton	1045 Independence Boulevard	Charlotte	MI	48813
60	FIA Investment LLC	3916 Traxler Court	Bay City	MI	48706

DTMB - Real Estate Division
Active Lease Report - March 1, 2015
Lease by Department

	A	B	C	D	E	F	G	H	I	J	K	L	M	N	O	P
61	Genesee	DHS	10694-2009-0367	711 N Saginaw St.	Flint	48503	9/1/2005	12/31/2015	$9,290.42	$111,485.04	$11.00	10,135	Lease	Office Building	Rent Authorized	Standard; 60 day
62	Genesee	DHS	11428-2012-0052	4809 Clio Rd.	Flint	48504	10/1/2011	9/30/2041	$56,902.25	$682,827.00	$16.76	40,734	Lease	Office Building	Rent Authorized	Leg. Rest; 30 day
63	Genesee	DHS	7692-1991-1074	630 S Saginaw St.	Flint	48502	3/9/1991	3/8/2021	$23,507.00	$282,084.00	$5.77	48,917	Lease	Office Building	Rent Authorized	Leg. Rest; 60 day
64	Gladwin	DHS	11656-2012-0359	675 Cedar Ave.	Gladwin	48624	11/1/2013	10/31/2023	$13,612.50	$163,350.00	$14.85	11,000	Lease	Office Building	Rent Authorized	Legislative; 90 day
65	Gogebic	DHS	10491-1996-1273	301 Lead St.	Bessemer	49911	1/1/1998	12/31/2017	$8,691.58	$104,298.96	$13.83	7,541	Lease	Office Building	Rent Authorized	Standard; 90 day
66	Grand Traverse	DHS	10301-2004-1111	315 E Front St	Traverse City	49684	2/9/1996	2/8/2016	$39,878.00	$478,536.00	$18.54	25,813	Lease	Office Building	Rent Authorized	Exec. New; 60 day
67	Gratiot	DHS	10794-2015-0013	327 E Center St.	Alma	48801	11/1/2014	5/31/2016	$321.46	$3,857.52	$15.43	250	RA	Office Building	Rent Authorized	Standard; 30 day
68	Gratiot	DHS	10423-1994-1326	201 Commerce Dr.	Ithaca	48847	10/10/1997	10/9/2017	$14,800.00	$177,600.00	$15.00	11,840	Lease	Office Building	Rent Authorized	Standard; 90 day
69	Hillsdale	DHS	10347-1995-1006	40 Care Dr.	Hillsdale	49242	6/18/1997	6/17/2017	$20,467.83	$245,613.96	$17.27	14,222	Lease	Office Building	Rent Authorized	Exec. New; 60 day
70	Houghton	DHS	11765-2014-0214	809 Hecla St., Room 140	Hancock	49930	3/1/2014	02/028/2015	$0.00	$1.00	$0.00	90	RA	Office Building	Hold Over	Standard; 30 day
71	Houghton	DHS	11662-2012-0399	47420 Highway M-26	Houghton	49331	2/1/2014	1/31/2024	$16,242.71	$194,912.52	$15.50	12,575	Lease	Office Building	Rent Authorized	Standard; 90 day
72	Huron	DHS	2193-2010-0077	1911 Sand Beach Rd	Bad Axe	48413	8/1/2011	7/31/2021	$7,978.58	$95,742.96	$10.18	9,405	Lease	Office Building	Rent Authorized	Standard; 90 day
73	Ingham	DHS	10892-2011-0130	1048 Pierpont	Lansing	48911	2/1/2012	1/31/2022	$14,421.00	$173,052.00	$10.45	16,560	Lease	Office Building	Rent Authorized	Standard; 90 day
74	Ingham	DHS	11515-2010-0520	120 North Washington Square	Lansing	48933	10/1/2010	9/30/2015	$24,594.00	$295,128.00	$12.75	23,147	Lease	Office Building	Rent Authorized	Standard; 90 day
75	Ingham	DHS	6233-1985-43	5305 S Cedar #315	Lansing	48911	1/1/1985	12/31/2019	$40,574.65	$486,895.80	$7.31	66,573	Lease	Office Building	Rent Authorized	Standard; 60 day

	Q	R	S	T	U	V	W	X	Y	Z	AA	AB	AC	AD
61	None	One 5 yr; 60 day	Gross (Full Service)	$0.00	$0.00	$0.00	$0.00	$0.00	$0.00	$111,485.04	$11.00	$0.00	Actual	2014
62	Option to buy for $1	None	Public Utilities, Security	$125,299.44	$0.00	$0.00	$2,551.00	$0.00	$67,842.00	$878,519.44	$21.57	$0.00	Actual	2014
63	None	None	Gross (Full Service)	$0.00	$0.00	$0.00	$0.00	$0.00	-$20,407.00	$261,677.00	$5.35	$0.00	Actual	2014
64	None	Two 5 yr; 30 day	Gross (Full Service)	$5,552.50	$1,482.30	$0.00	$887.85	$0.00	$0.00	$171,272.65	$15.57	$0.00	Actual	2014
65	Anytime after 1st year	None	Public Utilities, Janitorial	$14,529.76	$7,778.17	$0.00	$2,978.00	$0.00	-$1,614.00	$127,970.89	$16.97	$0.00	Actual	2014
66	None	Two 5 yr; 60 day	Public Utilities, Janitorial	$83,763.53	$44,150.00	$0.00	$3,500.00	$0.00	$26,485.00	$636,434.53	$24.66	$0.00	Actual	2014
67	None	None	Gross (Full Service)	$0.00	$0.00	$0.00	$0.00	$0.00	$0.00	$3,857.52	$15.43	$0.00	Actual	2014
68	None	None	Public Utilities, Janitorial	$48,200.29	$9,267.50	$0.00	$680.65	$0.00	$7,389.00	$243,137.44	$20.54	$0.00	Actual	2014
69	None	Two 5 yr; 30 day	Gross (Full Service)	$0.00	$0.00	$0.00	$4,829.00	$0.00	$36,682.00	$287,124.96	$20.19	$0.00	Actual	2014
70	None	None	Gross (Full Service)	$0.00	$0.00	$0.00	$0.00	$0.00	$0.00	$1.00	$0.00	$0.00	Actual	2014
71	None	Two 5 yr; 30 day	Public Utilities	$22,215.37	$0.00	$0.00	$8,515.66	$0.00	$0.00	$225,643.55	$17.94	$0.00	Actual	2014
72	None	One 10 yr; 60 day	Public Utilities, Janitorial. Grounds, Dumpster Service	$12,442.56	$12,218.11	$6,533.00	$652.80	$0.00	$0.00	$127,589.43	$13.57	$0.00	Actual	2014
73	None	Two 5 yr; 30 day	Electricity	$22,943.15	$0.00	$0.00	$0.00	$0.00	$0.00	$195,995.15	$11.84	$0.00	Actual	2014
74	None	None	Gross (Full Service)	$0.00	$0.00	$0.00	$6,909.24	$0.00	$0.00	$302,037.24	$13.05	$0.00	Actual	2014
75	None	Eight 5 yr; 120 day	Gross (Full Service)	$0.00	$0.00	$0.00	$0.00	$0.00	$47,125.00	$534,020.80	$8.02	$0.00	Actual	2014

DTMB - Real Estate Division
Active Lease Report - March 1, 2015
Lease by Department

	AE	AF	AG	AH	AI
61	Career Alliance, Inc.	711 North Saginaw Street, Ste #300	Flint	MI	48503
62	The Economic Dev, Corp. of Flint	1101 S. Saginaw St	Flint	MI	48502
63	County of Genesee	1101 Beach St.	Flint	MI	48502
64	McGladwin, LLC	2170 W. Main Street	Owosso	MI	48867
65	Bessemer Projects, Inc.	200 South Sophie Street	Bessemer	MI	49911
66	River Front Plaza, Inc..	8692 M-32 Highway	Elmira	MI	49730
67	Gratiot-Isabella RESD	1131 East Center Street	Ithaca	MI	48847
68	H & M Properties	813 N Main Street	Mt Pleasant	MI	48858
69	County of Hillsdale	County Courthouse	Hillsdale	MI	49242
70	Copper County ISD	809 Hecla St.	Hancock	MI	49930
71	CCM DHS, LLC	46702 Highway M-26	Houghton	MI	49931
72	Sand Beach Road Associates, LLC	4240 Leppek Road	Ubly	MI	48475
73	Holiday Park Realty, LLC	150 Great Neck Road, Suite 304	Great Neck	NY	11021
74	OMA Lansing, LLC	120 N. Washington Square, Suite 625	Lansing	MI	48933
75	County of Ingham	121 East Maple	Mason	MI	48854

DTMB - Real Estate Division
Active Lease Report - March 1, 2015
Lease by Department

	A	B	C	D	E	F	G	H	I	J	K	L	M	N	O	P
76	Ingham	DHS	7158-1990-115	201 N Washington	Lansing	48933	2/1/1990	1/31/2020	$49,529.71	$594,356.52	$21.53	28,993	Lease	Office Building	Rent Authorized	Standard; 90 day
77	Ionia	DHS	10132-2007-0033	920 E. Lincoln Ave	Ionia	48846	2/1/1995	4/30/2015	$14,274.00	$171,288.00	$13.22	12,955	Lease	Office Building	Rent Authorized	Exec. Leg; 120 day
78	Iosco	DHS	2364-2007-0043	2145 E Huron Rd.	East Tawas	48763	10/1/2007	9/30/2017	$10,150.00	$121,800.00	$11.99	10,160	Lease	Office Building	Rent Authorized	Standard; 90 day
79	Iron	DHS	7136-2008-0067	337 Brady Ave.	Caspian	49915	8/1/2009	7/31/2019	$6,277.50	$75,330.00	$7.75	9,720	Lease	Office Building	Rent Authorized	Standard; 90 day
80	Isabella	DHS	11344-2007-0144	Parkland Drive	Mt Pleasant	48858	10/1/2009	7/31/2019	$40,280.14	$483,361.68	$23.37	20,683	Lease	Office Building	Rent Authorized	Standard; 90 day
81	Isabella	DHS	7119-2009-0054	2258 Enterprise	Mt Pleasant	48858	4/1/2010	2/28/2017	$5,432.12	$65,185.44	$14.15	4,608	Lease	Office Building	Rent Authorized	Standard; 90 day
82	Kalamazoo	DHS	10174-2008-0142	151 South Rose St.	Kalamazoo	49007	12/1/2009	11/30/2019	$35,295.60	$423,547.20	$17.56	24,120	Lease	Office Building	Rent Authorized	Standard; 90 day
83	Kalamazoo	DHS	10266-2005-0044	322 Stockbridge Ave	Kalamazoo	49001	10/1/2006	9/30/2016	$6,448.75	$77,385.00	$10.50	7,370	Lease	Office Building	Rent Authorized	Standard; 90 day
84	Kalamazoo	DHS	11147-2005-0044	322 Stockbridge Ave	Kalamazoo	49001	10/1/2006	9/30/2016	$50,737.75	$608,853.00	$10.50	57,986	Lease	Office Building	Rent Authorized	Standard; 90 day
85	Kalamazoo	DHS	11484-2010-0079	151 South Rose St	Kalamazoo	49007	9/1/2010	8/31/2020	$7,847.00	$94,164.00	$17.35	5,427	Lease	Office Building	Rent Authorized	Standard; 90 day
86	Kalamazoo	DHS	6959-2006-0227	4210 S Westnedge	Kalamazoo	49008	4/1/2008	3/31/2018	$8,205.33	$98,463.96	$17.00	5,792	Lease	Office Building	Rent Authorized	Standard; 90 day
87	Kalkaska	DHS	2435-2008-0149	503 N Birch Street	Kalkaska	49646	4/1/2010	3/31/2020	$5,634.87	$67,618.44	$8.76	7,719	Lease	Office Building	Rent Authorized	Standard; 90 day
88	Kent	DHS	10064-2002-2191	750 Front Street NW	Grand Rapids	49504	11/1/2004	9/30/2019	$9,108.00	$109,296.00	$16.00	6,831	Lease	Office Building	Rent Authorized	Standard; 180 day
89	Kent	DHS	10214-2005-0042	5303 28th Street Court SE	Grand Rapids	49512	7/1/2006	6/30/2016	$34,514.00	$414,168.00	$12.00	34,514	Lease	Office Building	Rent Authorized	Standard; 90 day
90	Kent	DHS	10232-2005-0043	5303 28th Street Court SE	Grand Rapids	49512	7/1/2006	6/30/2016	$9,300.00	$111,600.00	$12.00	9,300	Lease	Office Building	Rent Authorized	Standard; 90 day
91	Kent	DHS	11110-2010-0036	121 Franklin Street SE	Grand Rapids	49507	6/1/2009	5/31/2029	$195,652.00	$2,347,824.00	$21.75	107,925	Sublease	Office Building	Rent Authorized	Leg. Rest; Zero day

DTMB - Real Estate Division
Active Lease Report - March 1, 2015
Lease by Department

	Q	R	S	T	U	V	W	X	Y	Z	AA	AB	AC	AD
76	None	None	Gross (Full Service)	$0.00	$0.00	$0.00	$0.00	$0.00	$0.00	$594,356.52	$20.50	$0.00	Actual	2014
77	None	None	Public Utilities, Janitorial, Dumpster Service, Pest Control	$37,244.53	$26,326.80	$0.00	$480.00	$0.00	$19,991.00	$255,330.33	$19.71	$0.00	Actual	2014
78	None	Two 5 yr; 30 day	Public Utilities, Janitorial, Grounds, Pest Control	$20,584.32	$11,399.51	$4,910.00	$1,710.40	$0.00	$0.00	$160,404.23	$15.79	$0.00	Actual	2014
79	None	One 5 yr; 30 day	Public Utilities, Janitorial, Grounds, Dumpster Service, Pest Control	$15,075.76	$7,503.85	$4,325.00	$3,059.28	$0.00	$0.00	$105,293.89	$10.83	$0.00	Actual	2014
80	None	Two 5 yr; 60 day	Electricity	$26,983.00	$0.00	$0.00	$0.00	$0.00	$0.00	$510,344.68	$24.67	$0.00	Actual	2014
81	None	None	Gross (Full Service)	$0.00	$0.00	$0.00	$0.00	$0.00	$0.00	$65,185.44	$14.15	$0.00	Actual	2014
82	None	One 5 yr; 60 day	Electricity	$37,236.52	$0.00	$0.00	$0.00	$0.00	$0.00	$460,783.72	$19.10	$0.00	Actual	2014
83	None	None	Public Utilities	$189,858.09	$98,994.61	$0.00	$4,464.19	$0.00	$0.00	$370,701.89	$50.30	$0.00	Actual	2014
84	None	None	Public Utilities	$171,629.52	$86,916.66	$0.00	$16,584.70	$0.00	$0.00	$883,983.88	$15.24	$0.00	Actual	2013
85	None	Two 5 yr; 60 day	Electricity	$7,760.61	$0.00	$0.00	$0.00	$0.00	$0.00	$101,919.06	$18.78	$0.00	Estimated	2014
86	None	None	Public Utilities, Janitorial	$6,438.98	$4,728.00	$0.00	$0.00	$0.00	$0.00	$109,630.94	$18.93	$0.00	Actual	2014
87	None	Two 5 yr; 30 day	Gross (Full Service)	$320.68	$0.00	$0.00	$140.00	$0.00	$0.00	$68,079.12	$8.82	$0.00	Actual	2014
88	None	One 5 yr; 90 day	Electricity	$14,225.09	$0.00	$0.00	$0.00	$0.00	$0.00	$123,521.09	$18.08	$0.00	Actual	2014
89	None	None	Public Utilities, Janitorial	$90,992.04	$15,134.00	$0.00	$1,993.15	$0.00	-$10,782.00	$511,505.19	$14.82	$0.00	Actual	2014
90	None	None	Public Utilities, Janitorial	$19,542.97	$4,365.95	$0.00	$4,045.38	$0.00	-$3,007.00	$136,547.30	$14.68	$0.00	Actual	2013
91	None	Two 5 yr; 90 day	Gross (Full Service)	$0.00	$0.00	$0.00	$0.00	$0.00	$151,891.00	$2,499,715.00	$23.16	$14,512.00	Actual	2014

	AE	AF	AG	AH	AI
76	Victor II Partnership	201 N Washington Square	Lansing	MI	48933
77	H & M Properties	813 N Main Street	Mt Pleasant	MI	48858
78	JJS Wolf Realty LLC	4336 Elmonte Street	Saginaw	MI	48638
79	A & B Rentals	2122 Pisoni Road	Iron River	MI	49935
80	Parkland DHS, LLC	5000 Airport Road	Mt Pleasant	MI	48858
81	Edward J. & Nancy J. DeGroat	4901 Towne Centre Road, Suite 140	Saginaw	MI	48604
82	Gilmore Real Estate, LLC	162 E. Michigan Avenue	Kalamazoo	MI	49007
83	Louis&George Eyde Ltd.Fam.Prnshp	300 S Washington Square, Suite 400	Lansing	MI	48933
84	Louis&George Eyde Ltd.Fam.Prnshp	300 S Washington Square, Suite 400	Lansing	MI	48933
85	Gilmore Real Estate, LLC	162 E. Michigan Avenue	Kalamazoo	MI	49007
86	Linda Lou Larocque	118 Superior Street	South Haven	MI	49090
87	County Of Kalkaska	605 N Birch Street	Kalkaska	MI	49646
88	AC Holdings-GR, L.L.C.	750 Front Street NW	Grand Rapids	MI	49504
89	Cascade Commons, LLC	1946 Turner Avenue NW	Grand Rapids	MI	49504
90	Cascade Commons, LLC	1946 Turner Avenue NW	Grand Rapids	MI	49504
91	County of Kent	300 Monroe NW	Grand Rapids	MI	49502

DTMB - Real Estate Division
Active Lease Report - March 1, 2015
Lease by Department

	A	B	C	D	E	F	G	H	I	J	K	L	M	N	O	P
92	Kent	DHS	10109-2013-0249	536 South State Street	Sparta	49345	12/1/2013	11/30/2023	$8,431.16	$101,173.92	$15.72	6,436	Lease	Office Building	Rent Authorized	Executive; 150 day
93	Lake	DHS	7551-2010-0580	4459 M-37	Baldwin	49304	1/1/1992	12/31/2021	$5,000.00	$60,000.00	$4.11	14,600	Lease	Office Building	Rent Authorized	Standard; 120 day
94	Lapeer	DHS	2710-2009-0314	1505 Suncrest Dr	Lapeer	48446	10/1/2010	9/30/2015	$13,240.00	$158,880.00	$8.50	18,692	Lease	Office Building	Rent Authorized	Standard; 90 day
95	Leelanau	DHS	11033-2008-0146	7401 East Duck Lake Road	Lake Leelanau	49653	1/1/2007	12/31/2016	$250.00	$3,000.00	$25.00	120	Sublease	Office Building	Rent Authorized	Either Party; 90 day
96	Lenawee	DHS	7211-1990-118	1040 S. Winter Street	Adrian	49221	4/1/1990	4/30/2019	$12,916.67	$155,000.04	$7.50	20,000	Lease	Office Building	Rent Authorized	Leg. Rest; 60 day
97	Livingston	DHS	10440-1994-1263	2300 E Grand River	Howell	48844	6/6/1997	6/5/2017	$13,082.50	$156,990.00	$12.10	13,470	Lease	Office Building	Rent Authorized	Standard; 180 day
98	Luce	DHS	4481-2007-0161	500 W McMillan Ave, Suite A	Newberry	49868	11/1/2008	10/31/2023	$6,241.33	$74,895.96	$15.10	4,960	Lease	Office Building	Rent Authorized	Standard; 90 day
99	Mackinac	DHS	6406-2007-0157	199 Ferry Lane	St Ignace	49781	11/1/2005	10/31/2015	$3,320.00	$39,840.00	$9.50	4,195	Lease	Office Building	Rent Authorized	Standard; 90 day
100	Macomb	DHS	10329-2009-0169	19700 Hall Rd	Clinton Twp	48038	1/1/2009	12/31/2018	$41,854.16	$502,249.92	$20.76	24,197	Lease	Office Building	Rent Authorized	Standard; 180 day
101	Macomb	DHS	10768-2004-1302	43630 Hayes Road	Clinton Twp	48038	7/1/2006	6/30/2016	$17,761.10	$213,133.20	$24.25	8,789	Lease	Office Building	Rent Authorized	Standard; 90 day
102	Macomb	DHS	11429-2009-0179	19800 Hall Rd	Clinton Twp	48038	6/1/2009	5/31/2019	$20,720.33	$248,643.96	$22.00	11,302	Lease	Office Building	Rent Authorized	Standard; 365 day
103	Macomb	DHS	2257-1998-1192	21885 Dunham St.	Clinton Twp	48036	1/1/2001	12/31/2015	$56,309.67	$675,716.04	$19.00	35,564	Lease	Office Building	Rent Authorized	Standard; 90 day
104	Macomb	DHS	11340-2007-0133	41227 Mound Road	Sterling Heights	48312	1/1/2010	12/31/2019	$38,750.00	$465,000.00	$15.00	31,000	Lease	Office Building	Rent Authorized	Standard; 90 day
105	Macomb	DHS	2259-2005-0159	27650-27690 Van Dyke	Warren	48093	8/1/1998	7/31/2018	$44,074.96	$528,899.52	$19.61	24,147	Lease	Office Building	Rent Authorized	Standard; 90 day
106	Manistee	DHS	10488-2006-0144	1672 US-31 South	Manistee	49660	10/17/1997	10/16/2022	$10,308.14	$123,697.68	$11.63	10,635	Lease	Office Building	Rent Authorized	Exec. Leg; 60 day
107	Marquette	DHS	10783-2009-0185	1498 O'Dovero Drive	Marquette	49855	8/1/2000	7/31/2020	$5,375.00	$64,500.00	$12.25	5,264	Lease	Office Building	Rent Authorized	Standard; 90 day
108	Marquette	DHS	2395-2012-0053	234 West Baraga Avenue	Marquette	49855	5/1/1992	11/30/2021	$17,041.04	$204,492.48	$14.79	13,825	Lease	Office Building	Rent Authorized	Standard; 90 day

DTMB - Real Estate Division
Active Lease Report - March 1, 2015
Lease by Department

	Q	R	S	T	U	V	W	X	Y	Z	AA	AB	AC	AD
92	None	One 5 yr; 30 day	Public Utilities, Janitorial	$857.09	$25,275.50	$0.00	$11,315.92	$0.00	$0.00	$138,622.43	$21.54	$34,888.50	Actual	2014
93	None	None	Public Utilities	$25,167.82	$1,765.14	$0.00	$3,752.70	$0.00	$0.00	$90,685.66	$6.21	$0.00	Actual	2014
94	None	Two 5 yr; 30 day	Public Utilities	$31,926.56	$660.00	$0.00	$505.02	$0.00	$0.00	$191,971.58	$10.27	$0.00	Actual	2014
95	None	One 2 yr; 90 day & 1 yr; 90 day	Gross (Full Service)	$372.18	$0.00	$0.00	$0.00	$0.00	$0.00	$3,372.18	$28.10	$0.00	Actual	2014
96	None	None	Gross (Full Service)	$0.00	$0.00	$0.00	$0.00	$0.00	$0.00	$155,000.04	$7.75	$0.00	Actual	2014
97	None	None	Public Utilities	$36,509.84	$0.00	$0.00	$5,959.78	$0.00	$0.00	$199,459.62	$14.81	$0.00	Actual	2014
98	None	Two 5 yr; 30 day	Public Utilities, Janitorial, Pest Control	$11,111.25	$6,768.45	$0.00	$1,563.43	$0.00	$0.00	$94,339.09	$19.02	$0.00	Actual	2014
99	None	One 5 yr; 30 day	Public Utilities, Janitorial, Grounds, Pest Control	$8,316.69	$7,642.52	$5,055.00	$798.00	$0.00	$0.00	$61,652.21	$14.70	$0.00	Actual	2014
100	None	One 5 yr; 180 day	Gross (Full Service)	$0.00	$0.00	$0.00	$0.00	$0.00	-$23,093.00	$479,156.92	$19.80	$0.00	Actual	2014
101	None	None	Gross (Full Service)	$0.00	$0.00	$0.00	$0.00	$0.00	$0.00	$213,133.20	$24.25	$0.00	Actual	2014
102	None	One 5 yr; 365 day	Electricity	$21,462.81	$0.00	$0.00	$0.00	$0.00	-$10,488.00	$259,618.77	$22.97	$0.00	Actual	2013
103	None	One 5 yr; 90 day	Gross (Full Service)	$0.00	$0.00	$0.00	$3,913.53	$0.00	$0.00	$679,629.57	$19.11	$0.00	Actual	2014
104	None	Two 5 yr; 120 day	Public Utilities, Janitorial	$45,201.76	$16,342.83	$0.00	$3,005.10	$0.00	$0.00	$529,549.69	$17.08	$25,456.83	Actual	2014
105	None	None	Gross (Full Service)	$0.00	$0.00	$0.00	$569.00	$0.00	$0.00	$529,468.52	$21.93	$0.00	Actual	2014
106	None	None	Public Utilities, Janitorial, Dumpster Service	$12,388.77	$10,702.42	$0.00	$436.80	$0.00	$0.00	$147,225.67	$13.84	$0.00	Actual	2014
107	None	None	Public Utilities, Janitorial, Dumpster Service, Pest Control	$2,855.33	$3,039.06	$0.00	$0.00	$0.00	$0.00	$70,394.39	$13.37	$0.00	Actual	2014
108	None	Two 5 yr; 30 day	Gross (Full Service)	$0.00	$0.00	$0.00	$1,266.08	$0.00	$0.00	$205,758.56	$14.88	$0.00	Actual	2014

DTMB - Real Estate Division
Active Lease Report - March 1, 2015
Lease by Department

	AE	AF	AG	AH	AI
92	G&M Bear Properties LLC	745 S. State Street	Sparta	MI	49345
93	Lake County	800 10th Street	Baldwin	MI	49304
94	Lapeer County	255 Clay Street	Lapeer	MI	48446
95	Benzie Leelanau Dis. Health Dept	6051 Frankfort Hwy,, Suite 100	Benzonia	MI	49616
96	County of Lenawee	301 N Main St	Adrian	MI	49221
97	Livingston County	304 E. Grand River	Howell	MI	48843
98	Goldthorpe Enterprises Inc.	23972 County Road 98	Mcmillan	MI	49853
99	J & D Basel Development LLC	9171 North Long Lake Road	Traverse City	MI	49685
100	Thirty-Fifth Macomb, LLC	Charles M Bayer Jr	Grosse Pt Farms	MI	48236
101	MC Portfolio LLC	30078 Schoenherr Road	Warren	MI	48066
102	Thirty-Fifth Macomb, LLC	Charles M Bayer Jr	Grosse Pt Farms	MI	48236
103	Macomb County	10 North Main Street	Mt Clemens	MI	48043
104	CPD Properties, Inc.	38700 Van Dyke	Sterling Heights	MI	48312
105	Macomb County	10 North Main Street	Mt Clemens	MI	48043
106	Arissa LLC	16075 Cerro Vista Drive	Los Gatos	CA	95032
107	O'Dovero Properties	110 Airport Road	Negaunee	MI	49866
108	Marquette County Board of Comm.	234 West Baraga Street	Marquette	MI	49855

DTMB - Real Estate Division
Active Lease Report - March 1, 2015
Lease by Department

	A	B	C	D	E	F	G	H	I	J	K	L	M	N	O	P
109	Mason	DHS	10318-1995-1349	915 Diana Street	Ludington	49431	12/23/1996	12/22/2016	$3,079.75	$36,957.00	$3.53	10,477	Lease	Office Building	Rent Authorized	Standard; 90 day
110	Mecosta	DHS	10338-1990-1077	800 Water Tower Road	Big Rapids	49307	12/1/1996	11/30/2016	$21,493.41	$257,920.92	$15.59	16,544	Lease	Office Building	Rent Authorized	Exec. Leg; 60 day
111	Mecosta	DHS	11466-2013-0307	14330 Northland Dr	Big Rapids	49307	1/1/2014	7/31/2015	$4,740.62	$56,887.44	$13.42	4,239	Sublease	Office Building	Rent Authorized	Either Party; 120 day
112	Mecosta	DHS	11674-2014-0012	410 North Third Avenue	Big Rapids	49307	12/1/2013	11/30/2014	$177.50	$2,130.00	$14.20	150	RA	Office Building	Hold Over	Standard; 30 day
113	Menominee	DHS	2644-2000-1391	2612 Tenth St	Menominee	49858	1/1/2002	12/31/2016	$5,424.74	$65,096.88	$8.30	7,843	Lease	Office Building	Rent Authorized	Standard; 90 day
114	Midland	DHS	10237-2010-0078	1509 Washinton	Midland	48640	3/29/2011	3/31/2021	$23,917.00	$287,004.00	$14.00	24,500	Lease	Office Building	Rent Authorized	Standard; 120 day
115	Midland	DHS	10609-2014-0174	1409 Washington	Midland	48640	6/1/2014	5/31/2015	$1,474.34	$17,692.08	$11.85	1,493	RA	Office Building	Rent Authorized	Standard; 30 day
116	Missaukee	DHS	10372-1995-1318	M-55	Lake City	49651	4/18/1997	4/17/2017	$15,926.53	$191,118.36	$10.74	17,795	Lease	Office Building	Rent Authorized	Standard; 90 day
117	Monroe	DHS	11184-2005-0237	903 S. Telegraph	Monroe	48161	1/14/2008	1/31/2023	$7,267.50	$87,210.00	$19.00	4,590	Lease	Office Building	Rent Authorized	Executive; 150 day
118	Monroe	DHS	11318-2006-0066	903 S. Telegraph	Monroe	48161	1/7/2008	1/31/2023	$39,005.42	$468,065.04	$20.00	24,635	Lease	Office Building	Rent Authorized	Executive; 150 day
119	Montcalm	DHS	10122-1990-1070	619 N State St	Stanton	48888	8/28/1995	8/31/2020	$16,520.00	$198,240.00	$12.83	15,450	Lease	Office Building	Rent Authorized	Exec. Leg; 60 day
120	Montmorency	DHS	2314-2006-0045	11636 M-32 West	Atlanta	49709	1/1/2007	12/31/2016	$4,399.52	$52,794.24	$9.92	5,322	Lease	Office Building	Rent Authorized	Standard; 90 day
121	Muskegon	DHS	6948-2007-0149	2700 Baker St.	Muskegon Heights	49444	10/1/2009	9/30/2019	$45,287.81	$543,453.72	$11.25	48,307	Lease	Office Building	Rent Authorized	Standard; 90 day
122	Newaygo	DHS	10293-1990-1058	1018 Newell St.	White Cloud	49349	7/1/1996	6/30/2016	$8,654.00	$103,848.00	$6.24	16,637	Lease	Office Building	Rent Authorized	Standard; 60 day
123	Oakland	DHS	4872-2010-0004	30755 Montpelier	Madison Heights	48071	1/1/2012	12/31/2031	$38,230.00	$458,760.00	$17.25	26,595	Lease	Office Building	Rent Authorized	Standard; 120 day
124	Oakland	DHS	4397-2006-0230	25900 Greenfield Rd, Suite 400	Oak Park	48237	7/1/2008	11/30/2018	$13,802.83	$165,633.96	$14.00	11,831	Lease	Office Building	Rent Authorized	Standard; 90 day

	Q	R	S	T	U	V	W	X	Y	Z	AA	AB	AC	AD
109	None	Two 5 yr; 60 day	Public Utilities, Janitorial, Dumpster Service, Pest Control	$33,119.53	$12,107.71	$0.00	$1,284.00	$0.00	$7,355.00	$90,823.24	$8.67	$0.00	Actual	2014
110	Anytime after 1st year	Two 5 yr; 30 day	Public Utilities, Janitorial, Grounds, Dumpster Service, Pest Control	$44,584.86	$14,601.62	$26,677.25	$9,301.97	$0.00	$4,508.00	$357,594.62	$21.61	$0.00	Actual	2014
111	None	None	Gross (Full Service)	$0.00	$0.00	$0.00	$0.00	$0.00	$0.00	$56,887.44	$13.42	$0.00	Actual	2014
112	None	None	Janitorial	$0.00	$127.45	$0.00	$0.00	$0.00	$0.00	$2,257.45	$15.05	$0.00	Actual	2013
113	None	One 5 yr; 30 day	Public Utilities, Janitorial	$12,557.31	$8,559.00	$0.00	$0.00	$0.00	$0.00	$86,213.19	$10.99	$0.00	Actual	2014
114	None	Two 5 yr; 90 day	Public Utilities, Janitorial	$38,863.05	$16,476.15	$0.00	$4,174.40	$0.00	$0.00	$346,517.60	$14.14	$0.00	Actual	2014
115	None	None	Gross (Full Service)	$0.00	$0.00	$0.00	$0.00	$0.00	$0.00	$17,692.08	$11.85	$0.00	Actual	2014
116	None	Two 5 yr; 60 day	Public Utilities, Janitorial	$42,105.28	$28,891.97	$0.00	$2,161.05	$0.00	$0.00	$264,276.66	$14.85	$0.00	Actual	2014
117	None	One 5 yr; 90 day	Public Utilities	$3,964.17	$0.00	$0.00	$100.00	$0.00	$0.00	$91,274.17	$19.89	$0.00	Actual	2014
118	None	One 5 yr; 90 day	Public Utilities	$0.00	$18,834.96	$0.00	$0.00	$0.00	$0.00	$486,900.00	$19.76	$0.00	Actual	2012
119	Anytime after 1st year	Two 5 yr; 60 day	Public Utilities, Janitorial, Dumpster Service	$39,522.39	$12,531.16	$0.00	$574.14	$0.00	$0.00	$250,867.69	$16.24	$0.00	Actual	2014
120	None	Two 5 yr; 60 day	Public Utilites, Grounds, Dumpster Service	$7,559.37	$462.00	$4,265.00	$103.70	$0.00	$0.00	$65,184.31	$12.25	$0.00	Actual	2014
121	None	None	Public Utilities, Janitorial, Dumpster Service	$123,935.87	$80,347.93	$0.00	$61,381.00	$0.00	$0.00	$809,118.52	$16.75	$370,237.54	Actual	2014
122	None	Two 5 yr; 60 day	Public Utilities	$70,123.64	$2,991.55	$0.00	$300.00	$0.00	$0.00	$177,263.19	$10.65	$85,357.34	Actual	2014
123	None	None	Gross (Full Service)	$66,586.70	$7,764.90	$0.00	$5,634.12	$0.00	$0.00	$538,745.72	$20.26	$0.00	Actual	2014
124	None	Two 5 yr; 60 day	Gross (Full Service)	$0.00	$0.00	$0.00	$0.00	$0.00	$0.00	$165,633.96	$14.00	$0.00	Actual	2014

	AE	AF	AG	AH	AI
109	Mason County	300 EAST LUDINGTON AVE.	Ludington	MI	49431
110	Wolgast Development LLC	4835 Town Centre Road	Saginaw	MI	48604
111	Michigan Works! West Central	14330 Northland Drive,	Big Rapids	MI	49307
112	Mecosta-Osceola ISD	15760 190th Ave	Big Rapids	MI	49307
113	Charles and Bette Gordon	N3689 CO. T	Marinette	WI	54143
114	Rapanos Family, L.c.	1421 Washington Street	Midland	MI	48640
115	Saginaw Co as Fis Agent GLBMW	1600 North Michigan Avenue	Saginaw	MI	48602
116	Gary C. Hoffman Trust Agreement	4864 Forest Ridge,	Cadillac	MI	49601
117	Charlevoix Sunset, LLC	PO BOX 910	Holland	OH	43528
118	Charlevoix Sunset, LLC	PO BOX 910	Holland	OH	43528
119	DeShano Construction Company	325 Commerce Court	Gladwin	MI	48624
120	Gary and Pamela McMurphy	14860 Airport Road	Atlanta	MI	49709
121	Tridonn Development Co.	1838 Ruddiman Drive	North Muskegon	MI	49445
122	The County of Newaygo	1087 Newell Street	White Cloud	MI	49349
123	River Valley Investors, LLC	40 Varda Landing	Sausalito	CA	94965
124	LSREF2 Oreo (Direct), LLC	2711 N. Haskell Ave	Dallas	TX	75204

DTMB - Real Estate Division
Active Lease Report - March 1, 2015
Lease by Department

	A	B	C	D	E	F	G	H	I	J	K	L	M	N	O	P
125	Oakland	DHS	11367-2012-0444	51111 Woodward Avenue	Pontiac	48342	4/1/2013	3/31/2024	$86,957.58	$1,043,490.96	$15.50	67,322	Lease	Office Building	Rent Authorized	Standard; 120 day
126	Oakland	DHS	11703-2013-0238	51111 Woodward Avenue	Pontiac	48342	9/1/2013	10/31/2023	$15,769.83	$189,237.96	$14.00	13,517	Lease	Office Building	Rent Authorized	Standard; 120 day
127	Oakland	DHS	6938-2011-0079	235 N Saginaw St	Pontiac	48342	11/1/2002	10/31/2022	$35,655.00	$427,860.00	$15.00	28,524	Lease	Office Building	Rent Authorized	Standard; 120 day
128	Oakland	DHS	11636-2012-0186	25620 West Eight Mile	Southfield	48033	10/13/2014	10/31/2024	$24,833.33	$297,999.96	$12.50	23,840	Lease	Office Building	Rent Authorized	Executive; 90 day
129	Oceana	DHS	10726-1999-1163	4081 W Polk Rd.	Hart	49420	1/1/2002	12/31/2021	$17,970.00	$215,640.00	$13.78	15,646	Lease	Office Building	Rent Authorized	Exec. New; 90 day
130	Ogemaw	DHS	10393-2012-0050	444 E Houghton Avenue	West Branch	48661	12/6/1996	12/5/2026	$9,864.17	$118,370.04	$7.89	15,000	Lease	Office Building	Rent Authorized	Standard; 60 day
131	Ontonagon	DHS	11745-2014-0011	408 Copper Street	Ontonagon	49953	11/1/2014	10/31/2015	$1,258.83	$15,105.96	$13.00	1,162	RA	Other	Rent Authorized	Standard; 30 day
132	Osceola	DHS	11245-2008-0156	240 East Church	Reed City	49677	7/1/2010	6/30/2019	$650.00	$7,800.00	$14.31	545	Sublease	Office Building	Rent Authorized	Standard; 90 day
133	Oscoda	DHS	4451-2006-0046	200 W Fifth St.	Mio	48647	3/1/2007	2/28/2017	$4,630.68	$55,568.16	$9.87	5,630	Lease	Office Building	Rent Authorized	Standard; 90 day
134	Otsego	DHS	11548-2011-0152	931 S. Otsego Avenue	Gaylord	49735	11/1/2013	10/31/2033	$18,765.31	$225,183.72	$15.45	14,575	Sublease	Office Building	Rent Authorized	Leg. Rest; 90 day
135	Ottawa	DHS	10585-1996-1112	12285 James Street	Holland	49424	1/1/2000	12/31/2019	$31,250.00	$375,000.00	$12.50	30,000	Lease	Office Building	Rent Authorized	Standard; 90 day
136	Ottawa	DHS	11112-2009-0197	119 Clover Avenue	Holland	49423	9/1/2005	11/30/2015	$3,121.29	$37,455.48	$9.48	3,951	Sublease	Office Building	Rent Authorized	Standard; 90 day
137	Presque Isle	DHS	7616-2005-0032	1242 W Third Street	Rogers City	49779	10/1/2006	9/30/2016	$5,754.80	$69,057.60	$13.80	5,003	Lease	Office Building	Rent Authorized	Standard; 90 day
138	Roscommon	DHS	2502-2006-0224	111 W Union	Roscommon	48653	1/1/1986	12/31/2016	$8,228.61	$98,743.32	$10.82	9,126	Lease	Office Building	Rent Authorized	Standard; 90 day
139	Saint Clair	DHS	10433-1995-1299	150 Fort St.	Port Huron	48060	6/1/1998	5/31/2023	$62,851.50	$754,218.00	$22.38	33,694	Lease	Office Building	Rent Authorized	Exec. Leg; 90 day
140	Saint Clair	DHS	4946-2004-1304	100 McMorran Blvd.	Port Huron	48060	9/1/2005	8/31/2015	$6,408.96	$76,907.52	$18.13	4,242	Lease	Office Building	Rent Authorized	Standard; 60 day

	Q	R	S	T	U	V	W	X	Y	Z	AA	AB	AC	AD
125	None	Two 5 yr; 60 day	Gross (Full Service)	$0.00	$0.00	$0.00	$0.00	$0.00	$0.00	$1,043,490.96	$15.50	$0.00	Actual	2014
126	None	Two 5 yr; 60 day	Gross (Full Service)	$0.00	$0.00	$0.00	$0.00	$0.00	$0.00	$189,237.96	$14.00	$0.00	Actual	2014
127	None	Two 5 yr; 60 day	Public Utilities, Janitorial	$41,587.70	$36,853.06	$0.00	$6,671.09	$0.00	$0.00	$512,971.85	$17.98	$0.00	Actual	2014
128	None	Two 5 Yr; 90 day	Public Utilities	$8,141.00	$0.00	$0.00	$519.60	$0.00	$0.00	$306,660.56	$12.86	$0.00	Actual	2014
129	None	Two 5 yr; 60 day	Public Utilities, Janitorial, Dumpster Service	$38,637.54	$30,731.64	$0.00	$3,040.56	$0.00	$8,837.00	$296,886.74	$18.98	$0.00	Actual	2014
130	None	Two 5 yr; 30 day	Public Utilities, Janitorial, Grounds, Dumpster Service, Pest Control	$30,748.41	$10,624.20	$3,695.00	$477.40	$0.00	$5,429.00	$169,344.05	$11.29	$0.00	Actual	2014
131	None	None	Gross (Full Service)	$0.00	$0.00	$0.00	$0.00	$0.00	$0.00	$15,105.96	$13.00	$0.00	Actual	2014
132	None	None	Gross (Full Service)	$0.00	$0.00	$0.00	$0.00	$0.00	$0.00	$7,800.00	$14.31	$0.00	Actual	2014
133	None	Two 5 yr; 30 day	Public Utilities, Janitorial, Grounds, Dumpster Service	$10,823.41	$1,068.00	$2,070.00	$1,166.46	$0.00	$0.00	$70,696.03	$12.56	$0.00	Actual	2014
134	None	One 5 yr; 60 day	Gross (Full Service)	$3,281.42	$2,149.72	$0.00	$13,605.58	$0.00	$0.00	$244,220.44	$16.76	$0.00	Actual	2014
135	None	Two 5 yr; 60 day	Gross (Full Service)	$0.00	$0.00	$0.00	$0.00	$0.00	$0.00	$375,000.00	$12.50	$0.00	Actual	2014
136	None	One 5 yr; 60 day	Janitorial	$0.00	$5,175.81	$0.00	$0.00	$0.00	$0.00	$42,631.29	$10.79	$0.00	Estimated	2014
137	None	Two 5 yr; 30 day	Gross (Full Service)	$0.00	$0.00	$0.00	$0.00	$0.00	$0.00	$69,057.60	$13.80	$0.00	Actual	2014
138	None	None	Public Utilities, Janitorial, Grounds, Dumpster Service	$22,344.43	$11,446.42	$3,385.00	$1,764.74	$0.00	$11,942.00	$149,625.91	$16.40	$0.00	Actual	2014
139	None	One 5 yr; 90 day	Gross (Full Service)	$0.00	$0.00	$0.00	$2,320.17	$0.00	$0.00	$756,538.17	$22.45	$0.00	Actual	2014
140	None	One 5 yr; 30 day	Gross (Full Service)	$0.00	$0.00	$0.00	$0.00	$0.00	$0.00	$76,907.52	$18.13	$0.00	Actual	2014

DTMB - Real Estate Division
Active Lease Report - March 1, 2015
Lease by Department

	AE	AF	AG	AH	AI
125	North Bay Drywall, Inc. Trust	715 S Point Blvd, Suite B	Petaluma	CA	94975
126	North Bay Drywall, Inc. Trust	715 S Point Blvd, Suite B	Petaluma	CA	94975
127	235 N Saginaw Associates, LLC	560 Kirts Blvd	Troy	MI	48084
128	United Center, LLC	124 West Allegan Street	Lansing	MI	48933
129	Michigan-West LLC	611 E Main St	Hart	MI	49420
130	RL Development	Leonard Stephens	West Branch	MI	48661
131	Western U.P. Health Department	0		0	0
132	Michigan Works! West Central	14330 Northland Drive,	Big Rapids	MI	49307
133	Gary and Pamela McMurphy	14860 Airport Road	Atlanta	MI	49709
134	McGaylord, LLC	2170 W. Main Street	Owosso	MI	48867
135	County of Ottawa	12220 Fillmore	West Olive	MI	49460
136	The Huntington National Bank	37 W. Broad Street, Suite 1000	Columbus	OH	43215
137	John Vogelheim	354 EAST HURON AVENUE	Rogers City	MI	49779
138	Equity Trust Co Custodian FBO	225 Burns Road,	Elyria	OH	44035
139	County of St. Clair	201 McMorran Boulevard	Port Huron	MI	48060
140	City of Port Huron	100 McMorran Blvd.	Port Huron	MI	48060

DTMB - Real Estate Division
Active Lease Report - March 1, 2015
Lease by Department

	A	B	C	D	E	F	G	H	I	J	K	L	M	N	O	P
141	Saint Joseph	DHS	10538-2007-0098	692 East Main Street	Centreville	49032	9/1/1998	8/31/2018	$19,171.58	$230,058.96	$12.90	16,373	Lease	Office Building	Rent Authorized	Standard; 90 day
142	Sanilac	DHS	7026-2007-0102	515 S Sandusky	Sandusky	48471	12/7/2008	12/6/2018	$13,192.00	$158,304.00	$12.00	13,192	Lease	Office Building	Rent Authorized	Standard; 90 day
143	Schoolcraft	DHS	10448-1995-1224	300 Walnut St, Room 175A	Manistique	49854	8/19/1997	9/30/2022	$11,086.00	$133,032.00	$24.19	5,500	Lease	Office Building	Rent Authorized	Exec. Leg; 60 day
144	Shiawassee	DHS	11475-2010-0026	1720 West Main St. (M-21)	Owosso	48867	3/1/2011	2/28/2021	$30,400.00	$364,800.00	$15.20	24,000	Lease	Office Building	Rent Authorized	Executive; 90 day
145	Tuscola	DHS	11715-2014-0430	165 Butler Street	Caro	48723	10/1/2014	5/31/2016	$475.00	$5,700.00	$4.75	1,200	RA	Office Building	Rent Authorized	Standard; 30 day
146	Tuscola	DHS	6987-2007-0090	1365 Cleaver Rd	Caro	48723	11/1/2008	10/31/2028	$24,929.14	$299,149.68	$17.33	15,436	Lease	Office Building	Rent Authorized	Exec. New; 90 day
147	Van Buren	DHS	7405-1992-1031	57150 County Road 681	Hartford	49057	1/1/1991	12/31/2025	$38,942.93	$467,315.16	$12.80	36,509	Lease	Office Building	Rent Authorized	Leg. Rest; 60 day
148	Van Buren	DHS	11395-2014-0210	32849 Red Arrow Highway	Paw Paw	49079	1/1/2014	12/31/2014	$191.76	$2,301.12	$15.98	144	RA	Office Building	Hold Over	Standard; 30 day
149	Washtenaw	DHS	7693-2012-0226	3810 Packard Road	Ann Arbor	48104	12/1/2007	2/28/2023	$8,444.34	$101,332.08	$22.71	4,462	Lease	Office Building	Rent Authorized	Standard; 90 day
150	Washtenaw	DHS	7455-1992-1165	22 Center St	Ypsilanti	48198	11/1/1991	10/31/2016	$25,656.00	$307,872.00	$7.26	42,397	Lease	Office Building	Rent Authorized	Exec. Old; 60 day
151	Wayne	DHS	10228-2008-0179	8625 Greenfield Road	Detroit	48228	4/15/2010	4/14/2020	$28,831.83	$345,981.96	$19.01	18,200	Lease	Office Building	Rent Authorized	Exec. New; 180 day
152	Wayne	DHS	10473-1999-1286	14061 Lappin Ave.	Detroit	48205	6/16/2002	6/15/2022	$76,446.76	$917,361.12	$25.12	36,520	Sublease	Office Building	Rent Authorized	Exec. New; 60 day
153	Wayne	DHS	10479-1995-1223	1801 Canfield	Detroit	48207	1/1/1999	12/31/2018	$81,168.75	$974,025.00	$19.50	49,950	Lease	Office Building	Rent Authorized	Exec. Leg; 60 day
154	Wayne	DHS	11163-2010-0176	17411 & 17455 Grand River	Detroit	48227	3/1/2010	2/28/2040	$16,484.00	$197,808.00	$19.51	10,139	Lease	Office Building	Rent Authorized	Exec. New; 90 day
155	Wayne	DHS	11284-2006-0255	333 W. Fort St.	Detroit	48226	10/8/2007	10/31/2022	$10,405.54	$124,866.48	$17.25	6,842	Lease	Office Building	Rent Authorized	Standard; 120 day

	Q	R	S	T	U	V	W	X	Y	Z	AA	AB	AC	AD
141	None	One 5 yr; 60 day	Public Utilities, Janitorial, Dumpster Service, Pest Control	$46,652.51	$15,006.83	$0.00	$4,223.94	$0.00	$0.00	$295,942.24	$18.08	$0.00	Actual	2014
142	None	One 10 yr; 60 day	Public Utilities, Janitorial, Grounds, Dumpster Service, Pest Control	$20,112.62	$13,070.00	$15,670.00	$2,065.66	$0.00	$0.00	$209,222.28	$15.86	$0.00	Actual	2014
143	None	One 5 yr; 30 day	Gross (Full Service)	$0.00	$0.00	$0.00	$0.00	$0.00	$0.00	$133,032.00	$24.19	$0.00	Actual	2014
144	None	Four 5 yr; 60 day	Gross (Full Service)	$0.00	$0.00	$0.00	$534.00	$0.00	$0.00	$365,334.00	$15.22	$0.00	Actual	2014
145	None	None	Gross (Full Service)	$1,564.20	$0.00	$0.00	$0.00	$0.00	$0.00	$7,264.20	$6.05	$3,798.89	Actual	2014
146	None	None	Gross (Full Service)	$0.00	$0.00	$0.00	$672.00	$0.00	$0.00	$299,821.68	$19.42	$0.00	Actual	2014
147	None	None	Gross (Full Service)	$0.00	$0.00	$0.00	$0.00	$0.00	$0.00	$467,315.16	$12.80	$0.00	Actual	2014
148	None	None	Gross (Full Service)	$0.00	$0.00	$0.00	$0.00	$0.00	$0.00	$2,301.12	$15.98	$0.00	Actual	2014
149	None	None	Public Utilities	$7,102.80	$5,582.46	$0.00	$1,183.48	$0.00	$0.00	$115,200.82	$25.82	$0.00	Actual	2014
150	None	One 5 yr; 30 day	Gross (Full Service)	$0.00	$0.00	$0.00	$2,904.48	$0.00	$0.00	$310,776.48	$7.33	$0.00	Actual	2014
151	None	Two 5 yr; 180 day	Public Utilities, Janitorial, Dumpster Service	$98,132.36	$69,165.01	$0.00	$27,885.98	$0.00	$0.00	$541,165.31	$29.73	$0.00	Actual	2014
152	None	One 5 yr; 90 day	Public Utilities, Janitorial, Grounds, Dumpster Service, Pest Control	$94,486.16	$61,000.86	$11,485.00	$8,918.72	$0.00	-$34,640.00	$1,058,611.86	$28.99	$2,425.00	Actual	2014
153	Year 11 & 20, First 60 days	One 5 yr; 180 day	Public Utilities, Janitorial, Grounds, Dumpster Service, Pest Control	$167,386.35	$63,169.95	$33,644.00	$6,067.84	$0.00	$68,728.00	$1,313,021.14	$26.29	$0.00	Actual	2014
154	None	One 5 yr; 60 day	Public Utilities, Janitorial	$22,204.41	$13,282.09	$0.00	$0.00	$0.00	$0.00	$233,298.39	$23.01	$0.00	Estimated	2014
155	None	None	Gross (Full Service)	$165.00	$308.75	$0.00	$0.00	$0.00	$0.00	$125,340.23	$18.32	$0.00	Actual	2014

	AE	AF	AG	AH	AI
141	Centreville Properties, LLC	2230 Leonora Drive	Stevensville	MI	49127
142	Dennings Properties, LLC	777 W Cedar Ave.	Gladwin	MI	48624
143	Schoolcraft County	300 Walnut Street, Room 164A	Manistique	MI	49854
144	1720 E Main LLC	721 W Oliver	Owosso	MI	48867
145	Human Development Commission	429 Montague Street	Caro	MI	48723
146	County of Tuscola	125 W Lincoln Street	Caro	MI	48723
147	County of Van Buren	219 E Paw Paw, Suite 303	Paw Paw	MI	49079
148	Berrien-Cass-Van Buren Workforce	499 West Main St	Benton Harbor	MI	49022
149	Guenther, Robert	2864 Carpenter Road	Ann Arbor	MI	48108
150	County of Washtenaw	PO BOX 8645	Ann Arbor	MI	48107
151	Gesu, LLC	6334 Golden Lane	West Bloomfield	MI	48322
152	APCA MI H, TIC MI 1-13	c/o Paradigm Properties LLC	Boston	MA	02108
153	Forest Park Properties, L.L.C.	11123 Bugai Road	Traverse City	MI	49684
154	CFP Michigan II, LLC	18338 Minnetonka Blvd	Deephaven	MN	55392
155	333 L.P., L.L.C.	c/o Sterling Group	Detroit	MI	48226

DTMB - Real Estate Division
Active Lease Report - March 1, 2015
Lease by Department

	A	B	C	D	E	F	G	H	I	J	K	L	M	N	O	P
156	Wayne	DHS	11329-2010-0212	4733 Connor	Detroit	48215	2/1/2010	3/31/2020	$56,777.00	$681,324.00	$19.98	34,100	Lease	Office Building	Rent Authorized	Executive; 90 day
157	Wayne	DHS	11331-2010-0195	17411 & 17455 Grand River	Detroit	48227	4/1/2010	3/31/2040	$45,685.92	$548,231.04	$19.51	28,100	Lease	Office Building	Rent Authorized	Exec. New; 90 day
158	Wayne	DHS	11512-2013-9489	1641 Porter Street	Detroit	48216	5/1/2013	4/30/2014	$17,973.40	$215,680.80	$18.07	11,939	RA	Office Building	Hold Over	Standard; 30 day
159	Wayne	DHS	2539-1988-47	17330 Greydale	Detroit	48219	1/1/1978	9/30/2016	$45,278.71	$543,344.52	$18.16	29,914	Lease	Office Building	Rent Authorized	Standard; 90 day
160	Wayne	DHS	2625-1988-55	4505 Oakman Blvd	Detroit	48204	5/1/1988	5/31/2017	$31,160.42	$373,925.04	$12.50	29,914	Lease	Office Building	Rent Authorized	Standard; 180 day
161	Wayne	DHS	4333-2012-0157	5131 Grand River	Detroit	48208	4/1/2013	3/31/2023	$40,012.45	$480,149.40	$18.51	25,940	Lease	Office Building	Rent Authorized	Executive; 180 day
162	Wayne	DHS	6922-2007-0105	8655 Greenfield Road	Detroit	48228	4/15/2010	4/14/2020	$39,973.28	$479,679.36	$19.01	25,233	Lease	Office Building	Rent Authorized	Exec. New; 180 day
163	Wayne	DHS	7067-1990-111	6534 W Jefferson	Detroit	48209	6/1/1990	8/31/2010	$22,826.00	$273,912.00	$10.10	27,120	Lease	Office Building	Hold Over	Standard; 90 day
164	Wayne	DHS	10225-2006-0176	19251 Mack Avenue	Grosse Pt Woods	48236	6/1/2007	5/31/2022	$9,828.13	$117,937.56	$25.50	4,625	Lease	Office Building	Rent Authorized	Standard; 90 day
165	Wayne	DHS	11330-2011-0318	12140 Joseph Campau Street	Hamtramck	48212	11/1/2009	3/31/2040	$47,500.00	$570,000.00	$19.00	30,000	Lease	Office Building	Rent Authorized	Legislative; 180 day
166	Wayne	DHS	10217-1994-1011	396 Glendale	Highland Park	48203	2/1/1998	1/31/2018	$31,536.30	$378,435.60	$13.95	27,128	Lease	Office Building	Rent Authorized	Exec. Leg; 60 day
167	Wayne	DHS	10218-1994-1014	13233 Hamilton	Highland Park	48203	2/1/1998	1/31/2018	$57,687.90	$692,254.80	$13.95	49,624	Lease	Office Building	Rent Authorized	Exec. Leg; 60 day
168	Wayne	DHS	11387-2011-0319	26355 Michigan Ave	Inkster	48141	10/1/2010	2/28/2041	$50,825.00	$609,900.00	$19.00	32,100	Lease	Office Building	Rent Authorized	Legislative; 30 day
169	Wayne	DHS	10998-2010-0668	30246 Plymouth Rd.	Livonia	48150	3/1/2012	2/28/2013	$6,516.32	$78,195.84	$17.15	4,560	RA	Office Building	Hold Over	Either Party; 90 day
170	Wayne	DHS	10949-2001-1227	27304 Plymouth	Redford	48239	12/1/2001	11/30/2016	$22,636.92	$271,643.04	$7.55	35,976	Sublease	Office Building	Rent Authorized	Standard; 90 day

	Q	R	S	T	U	V	W	X	Y	Z	AA	AB	AC	AD
156	None	One 5 yr; 120 day	Public Utilities	$56,658.33	$0.00	$0.00	$2,520.50	$0.00	$0.00	$740,502.83	$21.72	$0.00	Actual	2014
157	None	None	Public Utilities, Janitorial	$81,513.13	$41,855.36	$0.00	$1,633.20	$0.00	$0.00	$673,232.73	$23.96	$0.00	Actual	2014
158	None	None	Gross (Full Service)	$0.00	$0.00	$0.00	$0.00	$0.00	$0.00	$215,680.80	$18.07	$0.00	Actual	2014
159	None	One 5 yr; 90 day	Public Utilities	$84,574.15	$0.00	$0.00	$8,418.05	$0.00	$96,130.00	$732,466.72	$24.49	$126,635.30	Actual	2014
160	None	None	Public Utilities, Janitorial, Grounds, Dumpster Service, Pest Control	$54,345.87	$2,526.06	$1,105.00	$7,159.15	$0.00	$39,403.00	$478,464.12	$15.99	$2,667.68	Actual	2014
161	None	One 10 yr; 180 day	Public Utilities, Janitorial, Grounds, Dumpster Service, Pest Control	$59,430.40	$39,910.21	$16,358.00	$11,884.47	$0.00	$0.00	$607,732.48	$23.43	$0.00	Actual	2014
162	None	Two 5 yr; 180 day	Public Utilities, Janitorial, Dumpster Service	$59,291.05	$22,678.58	$0.00	$5,991.70	$0.00	$0.00	$567,640.69	$22.50	$0.00	Actual	2013
163	None	None	Public Utilities, Janitorial, Grounds, Pest Control	$46,665.63	$45,735.31	$10,869.00	$7,551.48	$0.00	$0.00	$384,733.42	$14.19	$0.00	Actual	2014
164	None	None	Public Utilities	$3,523.59	$0.00	$0.00	$0.00	$0.00	$0.00	$121,461.15	$26.26	$0.00	Actual	2014
165	None	None	Public Utilities, Security	$150,016.49	$0.00	$5,520.55	$0.00	$0.00	$56,551.00	$782,088.04	$26.07	$0.00	Actual	2014
166	None	One 10 yr; 60 day	Public Utilities, Janitorial, Grounds, Dumpster Service, Pest Control	$48,573.84	$36,247.95	$14,500.00	$62,969.55	$0.00	$0.00	$540,726.94	$19.93	$4,669.86	Actual	2014
167	None	One 10 yr; 60 day	Public Utilities, Janitorial, Grounds, Dumpster Service, Pest Control	$87,377.78	$65,988.16	$14,370.00	$24,350.74	$0.00	$0.00	$884,341.48	$17.82	$0.00	Actual	2014
168	None	None	Public Utilities	$86,046.04	$0.00	$0.00	$3,660.35	$0.00	$53,954.00	$753,560.39	$23.48	$0.00	Actual	2014
169	None	None	Gross (Full Service)	$0.00	$0.00	$0.00	$0.00	$0.00	$0.00	$78,195.84	$17.15	$0.00	Actual	2014
170	None	One 5 yr; 120 day	Public Utilities, Janitorial, Dumpster Service, Pest Control	$79,638.40	$44,631.12	$0.00	$21,786.57	$0.00	$0.00	$417,699.13	$11.61	$0.00	Actual	2014

	AE	AF	AG	AH	AI
156	Connor-Chene Properties, LLC	6020 West Maple Road	West Bloomfield	MI	48322
157	CFP Michigan II, LLC	18338 Minnetonka Blvd	Deephaven	MN	55392
158	MyLocker Properties, LLC	28241 Mound Road	Warren	MI	48092
159	Greydale Detroit LLC	150 Great Neck Road	Great Neck	NY	11021
160	SOS Oakman, LLC	24655 Southfield Road	Southfield	MI	48075
161	Grand River Ventures, LLC	11123 Bugai Road	Traverse City	MI	49684
162	Apollo Holdings, LLC	6334 Golden Lane	West Bloomfield	MI	48322
163	DSS #1 Limited Partnership	2146 Livernois Road	Troy	MI	48083
164	Pointe Plaza Limited Partnership	17800 Laurel Park Dr N	Livonia	MI	48152
165	Charter County of Wayne	500 Griswold	Detroit	MI	48226
166	City of Highland Park	535 Griswold St. Suite 550	Detroit	MI	48226
167	City of Highland Park	535 Griswold St. Suite 550	Detroit	MI	48226
168	Charter County of Wayne	500 Griswold	Detroit	MI	48226
169	SEMCA Inc	25363 Eureka Rd	Taylor	MI	48180
170	EJA Redford	810 Seventh Avenue 10th Fl	New York	NY	10019

DTMB - Real Estate Division
Active Lease Report - March 1, 2015
Lease by Department

	A	B	C	D	E	F	G	H	I	J	K	L	M	N	O	P
171	Wayne	DHS	10224-2005-0002	20500 EUREKA RD, Suite #210	Taylor	48180	1/1/2006	3/31/2011	$6,533.69	$78,404.28	$16.05	4,885	Lease	Office Building	Hold Over	Standard; 90 day
172	Wayne	DHS	11328-2010-0068	25637 Ecorse Road	Taylor	48180	11/1/2010	10/31/2030	$41,147.00	$493,764.00	$15.45	31,959	Lease	Office Building	Rent Authorized	Exec. New; 180 day
173	Wayne	DHS	11246-2011-0377	35731 Michigan Ave	Wayne	48184	7/1/2012	6/30/2013	$9,298.97	$111,587.64	$18.53	6,022	RA	Office Building	Hold Over	Either Party; 90 day
174	Berrien	DMVA	11279-2006-0243	115 Main St.	St Joseph	49085	1/1/2008	12/31/2017	$2,025.08	$24,300.96	$24.12	950	Lease	Office Building	Rent Authorized	Standard; 30 day
175	Eaton	DMVA	10159-2010-0463	16801 Wright Rd.	Grand Ledge	48837	7/1/2011	6/30/2021	$1,583.33	$18,999.96	$0.00	-	Lease	Land	Rent Authorized	Standard; 60 day
176	Genesee	DMVA	11577-2011-0410	3292 S. Linden Rd.	Flint	48532	10/1/2012	9/30/2022	$2,962.50	$35,550.00	$19.75	1,800	Lease	Office Building	Rent Authorized	Standard; 90 day
177	Ingham	DMVA	11696-2014-0089	222 Washington Square, North	Lansing	48933	4/1/2014	3/31/2019	$14,876.00	$178,512.00	$12.00	14,876	Lease	Office Building	Rent Authorized	Standard; 90 day
178	Ingham	DMVA	6618-1985-96	2502 S Washington	Lansing	48910	8/1/1985	7/31/2013	$0.00	$0.00	$0.00	-	RA	Land	Hold Over	Standard; 30 day
179	Macomb	DMVA	11099-2010-0018	44521 Schoenherr	Sterling Heights	48313	2/1/2005	1/31/2016	$2,000.00	$24,000.00	$17.14	1,400	Lease	Office Building	Rent Authorized	Standard; 90 day
180	Otsego	DMVA	11557-2011-0252	931 S. Otsego Avenue	Gaylord	49735	11/1/2013	10/31/2033	$1,416.25	$16,995.00	$15.45	1,100	Sublease	Office Building	Rent Authorized	Standard; 90 day
181	Ottawa	DMVA	10885-2014-0285	24 East 9th Street	Holland	49423	6/1/2014	5/31/2015	$1,292.69	$15,512.28	$18.25	850	RA	Office Building	Rent Authorized	Standard; 30 day
182	Wayne	DMVA	11127-2010-0467	30104 Ford Rd.	Garden City	48135	8/1/2006	7/31/2016	$2,120.00	$25,440.00	$16.50	1,400	Lease	Office Building	Rent Authorized	Standard; 90 day
183	Bay	DNR	7357-2013-0354	1700 Marquette St.	Bay City	48706	12/1/2014	11/30/2024	$3,893.75	$46,725.00	$3.75	12,460	Lease	Warehouse	Rent Authorized	Standard; 90 day
184	Clare	DNR	11018-2002-2219	2115 Sullivan Dr.	Harrison	48625	7/1/2003	6/30/2018	$2,567.91	$30,814.92	$6.08	5,069	Sublease	Office Building	Rent Authorized	Standard; 90 day
185	Delta	DNR	7500-2009-0407	1601 Ludington St.	Escanaba	49829	12/1/2005	11/30/2020	$2,391.00	$28,692.00	$10.06	2,936	Lease	Laboratory	Rent Authorized	Standard; 90 day
186	Genesee	DNR	11539-2014-0145	8359 Farrand Rd.	Otisville	48463	4/1/2014	3/31/2015	$400.00	$4,800.00	$0.89	5,400	RA	Warehouse	Rent Authorized	Standard; 30 day
187	Gladwin	DNR	11020-2011-0013	201 S. State St.	Gladwin	48624	5/1/2012	4/30/2017	$380.00	$4,560.00	$3.13	1,456	Lease	Warehouse	Rent Authorized	Standard; 90 day
188	Grand Traverse	DNR	10531-2013-0143	970 Emerson	Traverse City	49684	12/25/2012	11/30/2014	$11,375.98	$136,511.76	$11.62	11,748	RA	Warehouse	Hold Over	Standard; 30 day

	Q	R	S	T	U	V	W	X	Y	Z	AA	AB	AC	AD
171	None	None	Gross (Full Service)	$0.00	$0.00	$0.00	$0.00	$0.00	$0.00	$78,404.28	$16.05	$0.00	Actual	2014
172	None	None	Public Utilities, Janitorial	$44,338.20	$44,847.88	$0.00	$6,896.30	$0.00	$0.00	$589,846.38	$18.46	$0.00	Actual	2014
173	None	None	Gross (Full Service)	$0.00	$0.00	$0.00	$0.00	$0.00	$0.00	$111,587.64	$18.53	$0.00	Actual	2014
174	None	None	Janitorial	$0.00	$0.00	$0.00	$0.00	$0.00	$0.00	$24,300.96	$25.58	$0.00	Actual	2014
175	None	None	Gross (Full Service)	$0.00	$0.00	$0.00	$0.00	$0.00	$0.00	$18,999.96	$0.00	$0.00	Actual	2014
176	None	None	Janitorial	$0.00	$0.00	$0.00	$0.00	$0.00	$0.00	$35,550.00	$19.75	$0.00	Actual	2014
177	None	Two 5 yr; 30 day	Gross (Full Service)	$0.00	$0.00	$0.00	$0.00	$0.00	$0.00	$178,512.00	$12.00	$0.00	Actual	2014
178	None	None	Gross (Full Service)	$0.00	$0.00	$0.00	$0.00	$0.00	$0.00	$0.00	$0.00	$0.00	Actual	2014
179	None	One 5 yr; 30 day	Janitorial	$0.00	$2,282.00	$0.00	$0.00	$0.00	$0.00	$26,282.00	$18.77	$0.00	Actual	2014
180	None	One 5 yr; 60 day	Gross (Full Service)	$0.00	$0.00	$0.00	$0.00	$0.00	$0.00	$16,995.00	$15.45	$0.00	Actual	2014
181	None	None	Janitorial	$0.00	$0.00	$0.00	$0.00	$0.00	$0.00	$15,512.28	$18.25	$0.00	Actual	2014
182	None	Two 5 yr; 30 day	Gross (Full Service)	$0.00	$0.00	$0.00	$0.00	$0.00	$0.00	$25,440.00	$18.17	$0.00	Actual	2014
183	None	None	Public Utilities, Janitorial, Grounds, Dumpster Service	$10,237.58	$0.00	$0.00	$0.00	$0.00	$0.00	$56,962.58	$4.57	$0.00	Actual	2014
184	None	One 5 yr; 30 day	Janitorial	$0.00	$6,640.39	$0.00	$0.00	$0.00	$0.00	$37,459.91	$7.39	$0.00	Estimated	2014
185	None	None	Janitorial	$0.00	$0.00	$0.00	$0.00	$0.00	$0.00	$28,692.00	$9.77	$0.00	Actual	2014
186	None	None	Public Utilities, Janitorial, Grounds, Dumpster Service, Pest Control	$0.00	$0.00	$0.00	$0.00	$0.00	$0.00	$4,800.00	$0.89	$0.00	N/A	0
187	None	One 5 yr; 90 day	Gross (Full Service)	$0.00	$0.00	$0.00	$0.00	$0.00	$0.00	$4,560.00	$3.13	$0.00	Actual	2014
188	None	None	Public Utilities, Janitorial, Grounds, Dumpster Service, Pest Control	$10,581.91	$0.00	$2,932.50	$1,601.47	$0.00	$0.00	$151,627.64	$12.91	$0.00	Actual	2014

	AE	AF	AG	AH	AI
171	Horizon Properties, L.L.C.	20600 Eureka, Suite 300	Taylor	MI	48180
172	CFP Taylor Governmental Cntr LLC	18338 Minnetonka Blvd	Deephaven	MN	55392
173	SEMCA Inc	25363 Eureka Rd	Taylor	MI	48180
174	B L & C Realty, Inc.	117 Main Street	St Joseph	MI	49085
175	City of Grand Ledge	200 E. Jefferson	Grand Ledge	MI	48837
176	Shapiro II, L.L.C.	3487 S. Linden Road	Flint	MI	48507
177	R & A Development, L.L.C.	200 Washington Sq N	Lansing	MI	48933
178	Ingham Medical Center	401 W Greenlawn	Lansing	MI	48910
179	STERLING RETAIL LLC	6303 26 Mile Road	Washington	MI	48094
180	McGaylord, LLC	2170 W. Main Street	Owosso	MI	48867
181	9th Street Properties, LLC	30 East 9th Street	Holland	MI	49423
182	Pierce Place LLC	1715 Middlebelt Road	Garden City	MI	48135
183	Enterprise Sales & Service Inc.	PO BOX 1234	Bay City	MI	48706
184	City of Harrison	229 E Beech St	Harrison	MI	48625
185	Bay de Noc Development, LLC	PO Box 278	Escanaba	MI	49829
186	Forest Township	130 E Main	Otisville	MI	48463
187	City of Gladwin	1000 West Cedar Avenue	Gladwin	MI	48624
188	Ronald L. Sommerfield	11808 Russell Ridge Dr	Williamsburg	MI	49690

DTMB - Real Estate Division
Active Lease Report - March 1, 2015
Lease by Department

	A	B	C	D	E	F	G	H	I	J	K	L	M	N	O	P
189	Houghton	DNR	11265-2006-0190	Houghton County Memorial Airport	Calumet	49913	7/1/2007	5/31/2016	$785.84	$9,430.08	$4.86	1,990	Sublease	Warehouse	Rent Authorized	Standard; 90 day
190	Iosco	DNR	11030-2009-0086	US 123 & Wadsworth	East Tawas	48730	6/1/2009	5/31/2019	$0.00	$0.00	$0.00	13,200	Lease	Land	Rent Authorized	Either Party; 90 day
191	Iron	DNR	11032-2006-0130	Iron County Airport	Mastodon Twp	49920	1/1/2007	12/31/2012	$0.00	$1,043.97	$0.00	-	Lease	Land	Hold Over	Standard; 90 day
192	Luce	DNR	11041-2007-0013	5340 County Rd 399	Newberry	49868	1/1/2005	12/31/2016	$33.33	$399.96	$0.00	-	Lease	Land	Rent Authorized	Standard; 90 day
193	Luce	DNR	7849-2012-0016	5100 State Hwy M123	Newberry	49868	10/1/2012	9/30/2022	$5,024.85	$60,298.20	$9.35	6,449	Lease	Office Building	Rent Authorized	Standard; 90 day
194	Mecosta	DNR	11763-2014-0183	22250 Northland Drive	Paris	49338	4/1/2014	3/31/2015	$350.00	$4,200.00	$13.50	311	RA	Office Building	Rent Authorized	Either Party; 90 day
195	Ottawa	DNR	10967-2006-0218	4876 Allen Park Drive	Allendale	49401	10/1/2007	9/30/2022	$3,427.50	$41,130.00	$4.57	9,000	Lease	Warehouse	Rent Authorized	Standard; 90 day
196	Washtenaw	DNR	11789-2014-0319	400 N. Ingalls	Ann Arbor	48109	6/1/2014	5/31/2015	$2,851.64	$34,219.68	$12.59	2,718	RA	Office Building	Rent Authorized	Either Party; 270 day
197	Bay	DOC	11609-2012-0113	1230 Washington Ave.	Bay City	48708	7/1/2012	1/31/2013	$657.00	$7,884.00	$9.61	820	RA	Office Building	Hold Over	Standard; 30 day
198	Berrien	DOC	7621-2010-0468	497 Waukonda Ave.	Benton Harbor	49022	7/1/2009	6/30/2019	$8,833.00	$105,996.00	$18.53	5,720	Lease	Office Building	Rent Authorized	Standard; 90 day
199	Calhoun	DOC	11394-2008-0057	190 E. Michigan	Battle Creek	49014	9/1/2009	8/30/2019	$5,575.32	$66,903.84	$15.33	3,980	Lease	Office Building	Rent Authorized	Standard; 90 day
200	Chippewa	DOC	11125-2005-0133	Near Kinross Correctional Facility	Kinross	49788	12/1/2005	11/30/2045	$0.00	$58.33	$0.00	-	Lease	Land	Rent Authorized	Standard; 90 day
201	Genesee	DOC	11507-2012-0033	251 West Court St.	Flint	48504	10/1/2011	9/30/2021	$10,040.00	$120,480.00	$9.50	12,682	Lease	Office Building	Rent Authorized	Standard; 120 day
202	Ingham	DOC	10476-2006-0228	1305 S Washington Avenue, Suite #103	Lansing	48910	8/1/1997	7/31/2017	$9,557.30	$114,687.60	$17.77	6,454	Lease	Office Building	Rent Authorized	Standard; 90 day
203	Ingham	DOC	10805-2000-1178	5341 S Pennsylvania	Lansing	48911	6/1/2000	5/31/2015	$6,127.04	$73,524.48	$12.25	6,002	Lease	Office Building	Rent Authorized	Standard; 60 day
204	Ingham	DOC	7157-2005-0212	206 E Michigan Ave.	Lansing	48933	10/1/2005	9/30/2028	$173,976.92	$2,087,723.04	$21.53	96,990	Lease	Office Building	Rent Authorized	Leg. Rest; 30 day
205	Jackson	DOC	11221-2010-0469	1697 Lansing Avenue	Jackson	49202	5/1/2007	4/30/2017	$4,514.00	$54,168.00	$8.17	6,373	Lease	Office Building	Rent Authorized	Standard; 90 day

	Q	R	S	T	U	V	W	X	Y	Z	AA	AB	AC	AD
189	None	Two 1 yr; 30 day	Public Utilities, Janitorial	$2,399.13	$0.00	$0.00	$0.00	$0.00	$0.00	$11,829.21	$5.94	$0.00	Actual	2014
190	None	None	Gross (Full Service)	$0.00	$0.00	$0.00	$0.00	$0.00	$0.00	$0.00	$0.00	$0.00	Actual	2014
191	None	None	Grounds	$0.00	$0.00	$0.00	$0.00	$0.00	$0.00	$1,043.97	$0.00	$0.00	Actual	2014
192	None	Eight 1 yr; 60 day	Gross (Full Service)	$0.00	$0.00	$0.00	$0.00	$0.00	$0.00	$399.96	$0.00	$0.00	Actual	2014
193	None	Two 5 yr; 30 day	Public Utilities, Janitorial, Grounds, Dumpster Service	$8,287.38	$0.00	$3,500.00	$0.00	$0.00	$0.00	$72,085.58	$11.18	$0.00	Actual	2014
194	None	None	Public Utilities	$0.00	$0.00	$0.00	$0.00	$0.00	$0.00	$4,200.00	$13.50	$0.00	N/A	0
195	None	None	Public Utilities, Janitorial	$3,490.47	$0.00	$0.00	$0.00	$0.00	$0.00	$44,620.47	$4.96	$0.00	Actual	2014
196	None	None	Gross (Full Service)	$0.00	$0.00	$0.00	$0.00	$0.00	$0.00	$34,219.68	$12.59	$0.00	Actual	2014
197	None	None	Gross (Full Service)	$0.00	$0.00	$0.00	$0.00	$0.00	$0.00	$7,884.00	$9.61	$0.00	Actual	2014
198	None	One 5 yr; 60 day	Janitorial	$0.00	$10,233.00	$0.00	$0.00	$0.00	$0.00	$116,229.00	$20.32	$0.00	Actual	2014
199	None	Two 5 yr; 60 day	Gross (Full Service)	$0.00	$0.00	$0.00	$0.00	$0.00	$0.00	$66,903.84	$16.81	$0.00	Actual	2014
200	None	One 40 yr; 30 day	Gross (Full Service)	$0.00	$0.00	$0.00	$0.00	$0.00	$0.00	$58.33	$0.00	$0.00	Actual	2013
201	None	One 5 yr; 30 day	Gross (Full Service)	$2,410.00	$0.00	$0.00	$0.00	$33,237.00	$0.00	$156,127.00	$12.31	$0.00	Actual	2014
202	None	None	Public Utilities	$24,961.00	$0.00	$0.00	$0.00	$2,498.00	$0.00	$142,146.60	$22.02	$0.00	Actual	2014
203	None	None	Public Utilities, Pest Control	$2,657.00	$0.00	$0.00	$0.00	$15,699.00	$0.00	$91,880.48	$15.31	$0.00	Actual	2014
204	None	One 5 yr; 30 day	Public Utilities, Security	$169,347.00	$0.00	$0.00	$0.00	$40,113.00	$0.00	$2,297,183.04	$23.68	$0.00	Actual	2014
205	None	Two 5 yr; 60 day	Gross (Full Service)	$0.00	$0.00	$0.00	$0.00	$0.00	$0.00	$54,168.00	$8.50	$0.00	Actual	2014

DTMB - Real Estate Division
Active Lease Report - March 1, 2015
Lease by Department

	AE	AF	AG	AH	AI
189	Masini Aero Marine	20049 State Hwy M-203	Hancock	MI	49930
190	City of East Tawas	760 Newman Street	East Tawas	MI	48730
191	County of Iron	2 South Sixth Street	Crystal Falls	MI	49920
192	County of Luce	County Government Building	Newberry	MI	49868
193	Laurel Lea Development CO., Inc	13954 State Highway M-28	Newberry	MI	49868
194	Mecosta County Park Commission	Gregory Rasmussen	Paris	MI	49338
195	RDR Development, L.L.C.	4850 Allen Park Drive, Ste 1	Allendale	MI	49401
196	Regents of the University of MI	326 E. Hoover	Ann Arbor	MI	48109
197	Bay County	515 Center Avenue, Suite 401	Bay City	MI	48708
198	Kalamazoo Probation Enhancement	519 South Park Street	Kalamazoo	MI	49007
199	Calhoun County	315 W Green St	Marshall	MI	49068
200	Chippewa County EDC	119 Airport Drive	Kincheloe	MI	49788
201	County of Genesee	1101 Beach St.	Flint	MI	48502
202	KMH Investment, LLC	1375 South Washington Avenue	Lansing	MI	48910
203	Reichenbach, L.L.C.	4216 Legacy Parkway	Lansing	MI	48909
204	Riverview Associates One Limited	316 East Michigan Avenue	Lansing	MI	48933
205	County of Jackson	120 W Michigan Ave	Jackson	MI	49201

DTMB - Real Estate Division
Active Lease Report - March 1, 2015
Lease by Department

	A	B	C	D	E	F	G	H	I	J	K	L	M	N	O	P
206	Kalamazoo	DOC	11718-2013-0316	1421 Healy Street	Kalamazoo	49007	7/1/2014	6/30/2022	$3,517.50	$42,210.00	$12.60	3,350	Lease	Office Building	Rent Authorized	Standard; 90 day
207	Livingston	DOC	11491-2010-0155	2530 East Grand River	Howell	48843	11/1/2011	1/31/2022	$6,560.00	$78,720.00	$17.50	4,498	Lease	Office Building	Rent Authorized	Standard; 90 day
208	Macomb	DOC	11650-2013-0315	15950 12 Mile	Roseville	48066	2/24/2015	1/31/2025	$7,596.75	$91,161.00	$15.75	5,788	Lease	Office Building	Rent Authorized	Standard; 90 day
209	Muskegon	DOC	6651-2010-0100	985 East Barney	Muskegon	49444	1/1/2007	12/31/2021	$8,357.00	$100,284.00	$12.62	7,940	Lease	Office Building	Rent Authorized	Standard; 90 day
210	Oakland	DOC	11534-2011-0025	2001 CenterpointParkway, Ste. 101	Pontiac	48341	5/1/2012	4/30/2022	$13,771.00	$165,252.00	$17.50	9,443	Lease	Office Building	Rent Authorized	Standard; 180 day
211	Saginaw	DOC	11511-2008-0058	1835 Treanor St.	Saginaw	48601	6/1/2010	5/31/2021	$9,415.00	$112,980.00	$17.86	6,326	Lease	Office Building	Rent Authorized	Standard; 90 day
212	Saint Joseph	DOC	11508-2010-0464	265 N US-131	Three Rivers	49093	10/3/2011	9/30/2021	$3,463.00	$41,556.00	$16.96	2,450	Lease	Retail	Rent Authorized	Standard; 90 day
213	Wayne	DOC	10965-2010-0206	5300 Lawton	Detroit	48208	9/1/2003	8/31/2023	$51,608.00	$619,296.00	$16.09	38,494	Lease	Mixed Use	Rent Authorized	Exec. New; 180 day
214	Wayne	DOC	11259-2006-0166	920 West Fort	Lincoln Park	48192	12/1/2007	11/30/2017	$17,176.25	$206,115.00	$19.50	10,570	Lease	Office Building	Rent Authorized	Exec. New; 90 day
215	Alcona	DOS	7483-2010-0370	205 N. State St.	Harrisville	48740	6/1/2010	5/31/2020	$1,227.33	$14,728.00	$13.23	1,113	Lease	Office Building	Rent Authorized	Standard; 120 day
216	Alger	DOS	2486-2004-1198	418 Mill St.	Munising	49862	8/1/1995	7/13/2015	$545.00	$6,540.00	$10.90	600	Lease	Office Building	Rent Authorized	Standard; 30 day
217	Allegan	DOS	10135-2004-1067	430 Western Ave, Ste. C	Allegan	49010	7/1/2006	6/30/2016	$1,867.80	$22,413.60	$14.15	1,584	Lease	Office Building	Rent Authorized	Standard; 90 day
218	Alpena	DOS	10096-2010-0505	2666 South US-23,	Alpena	49707	5/1/2010	4/30/2020	$1,645.00	$19,740.00	$10.00	1,974	Lease	Retail	Rent Authorized	Standard; 90 day
219	Antrim	DOS	10194-2004-1136	4607 S M-88 Highway	Bellaire	49615	4/1/2005	3/31/2015	$750.00	$9,000.00	$8.57	1,050	Lease	Office Building	Rent Authorized	Standard; 90 day
220	Arenac	DOS	7879-2002-2084	529 Main St.	Standish	48658	1/1/2003	12/31/2022	$1,245.42	$14,945.04	$8.75	1,708	Lease	Office Building	Rent Authorized	Standard; 90 day
221	Baraga	DOS	1285-2009-0003	115 N Front St.	L'Anse	49946	4/1/2000	3/31/2020	$600.00	$7,200.00	$8.81	817	Lease	Office Building	Rent Authorized	Standard; 90 day
222	Barry	DOS	10511-2012-0013	1611 S. Hanover	Hastings	49058	3/1/2008	2/28/2018	$3,699.71	$44,396.52	$15.97	2,780	Lease	Office Building	Rent Authorized	Standard; 90 day

	Q	R	S	T	U	V	W	X	Y	Z	AA	AB	AC	AD
206	None	One 5 yr; 30 day	Gross (Full Service)	$0.00	$0.00	$0.00	$0.00	$0.00	$0.00	$42,210.00	$12.60	$0.00	N/A	0
207	None	Two 5 yr; 30 day	Gross (Full Service)	$0.00	$0.00	$0.00	$0.00	$0.00	$0.00	$78,720.00	$17.50	$0.00	Actual	2014
208	None	Two 5 yr; 30 day	Gross (Full Service)	$0.00	$0.00	$0.00	$0.00	$0.00	$0.00	$91,161.00	$15.75	$0.00	N/A	0
209	None	One 10 yr; 30 day	Public Utilities, Janitorial, Grounds	$54,044.00	$8,933.00	$0.00	$277.00	$15,465.00	$0.00	$179,003.00	$22.54	$0.00	Actual	2014
210	None	Two 5 yr; 30 day	Public Utilities	$18,822.00	$10,085.00	$0.00	$0.00	$26,792.00	$0.00	$220,951.00	$23.40	$0.00	Actual	2014
211	None	None	Janitorial, Dumpster Service, Grounds	$0.00	$8,287.06	$3,163.00	$0.00	$0.00	$0.00	$124,432.42	$19.67	$0.00	Estimated	2014
212	None	None	Gross (Full Service)	$0.00	$0.00	$0.00	$0.00	$0.00	$0.00	$41,556.00	$16.96	$0.00	Actual	2014
213	None	None	Public Utilities, Janitorial, Dumpster Service, Pest Control	$83,448.00	$36,896.00	$0.00	$2,654.00	$59,135.00	$0.00	$801,429.00	$20.82	$0.00	Actual	2014
214	None	One 5 yr; 60 day	Public Utilities	$14,940.00	$0.00	$0.00	$0.00	$25,858.00	$0.00	$246,913.00	$23.36	$0.00	Actual	2014
215	None	None	Gross (Full Service)	$0.00	$0.00	$0.00	$0.00	$0.00	$0.00	$14,728.00	$13.23	$0.00	Actual	2014
216	None	None	Gross (Full Service)	$0.00	$0.00	$0.00	$0.00	$0.00	$0.00	$6,540.00	$10.90	$0.00	Actual	2014
217	None	None	Public Utilities, Janitorial, Dumpster Service, Pest Control	$4,849.03	$3,736.00	$0.00	$0.00	$0.00	$0.00	$30,998.63	$19.57	$0.00	Actual	2014
218	None	One 10 yr; 60 day	Public Utilities, Janitorial, Dumpster Service	$4,482.19	$5,639.25	$0.00	$0.00	$0.00	$0.00	$29,861.44	$15.13	$0.00	Actual	2014
219	None	None	Public Utilities, Janitorial	$2,750.78	$4,713.27	$0.00	$0.00	$0.00	$0.00	$16,464.05	$15.68	$0.00	Actual	2014
220	None	None	Public Utilities, Janitorial	$4,602.81	$5,690.00	$0.00	$0.00	$0.00	$0.00	$25,237.85	$14.78	$0.00	Actual	2014
221	None	None	Gross (Full Service)	$0.00	$0.00	$0.00	$0.00	$0.00	$0.00	$7,200.00	$8.81	$0.00	Actual	2014
222	None	None	Public Utilities, Janitorial	$5,561.45	$3,720.00	$0.00	$0.00	$0.00	$0.00	$53,677.97	$19.31	$0.00	Actual	2014

	AE	AF	AG	AH	AI
206	Kalamazoo County	201 W Kalamazoo	Kalamazoo	MI	49007
207	Newtowne Center, LLC	0		0	0
208	MC Portfolio LLC	30078 Schoenherr Road	Warren	MI	48066
209	Kalamazoo Probation Enhancement	519 South Park Street	Kalamazoo	MI	49007
210	Freedom Equities LLC	c/o Friedman Real Estate	Farmington Hills	MI	48331
211	Spadafore Distributing Co.	2932 Sanders Road	Lansing	MI	48917
212	Boscy-Westland Mall L.L.C.	4200 W. Centre Avenue	Portage	MI	49024
213	5300 Lawton, Inc	2411 Vinewood	Detroit	MI	48216
214	Blue Shamrock, LLC	1065 Nortoon	Lincoln Park	MI	48381
215	Bruce and Julie Dietz	105 Glenridge	Alpena	MI	49707
216	Michael J Kolbus	418 Mill Street	Munising	MI	49862
217	Schulz Properties, LLC	3255 118th Avenue	Allegan	MI	49010
218	Bear Pointe Ventures LLC	44160 Riverview Ridge	Clinton Twp	MI	48038
219	Oalaego, LLC	7709 Cottage Drive	Bellaire	MI	49615
220	Standish Plaza Associates	606 Handy Drive	Bay City	MI	48706
221	William McGlue, Post 144	115 North Front St.	L'Anse	MI	49946
222	Meadowstone, L.L.C.	231 W. Fulton Street	Grand Rapids	MI	49503

DTMB - Real Estate Division
Active Lease Report - March 1, 2015
Lease by Department

	A	B	C	D	E	F	G	H	I	J	K	L	M	N	O	P
223	Bay	DOS	10399-2006-0067	1007 N Euclid St.	Bay City	48706	6/16/2007	6/15/2017	$3,872.92	$46,475.04	$13.00	3,575	Lease	Office Building	Rent Authorized	Standard; 90 day
224	Benzie	DOS	11412-2009-0035	10577 Main St.	Honor	49640	12/1/2009	11/30/2019	$2,100.00	$25,200.00	$16.80	1,500	Lease	Office Building	Rent Authorized	Standard; 90 day
225	Berrien	DOS	11074-2005-0160	1960 Mall Place	Benton Harbor	49022	1/1/2005	12/31/2019	$7,625.44	$91,505.28	$17.86	4,851	Lease	Office Building	Rent Authorized	Standard; 90 day
226	Berrien	DOS	10309-2005-0166	110 E. Main St.	Niles	49120	8/16/2006	8/15/2016	$2,351.76	$28,221.12	$9.57	2,842	Lease	Office Building	Rent Authorized	Standard; 90 day
227	Branch	DOS	7343-2009-0306	7 Vans Ave.	Coldwater	49036	9/1/2010	8/31/2020	$1,234.00	$14,808.00	$7.15	2,071	Lease	Office Building	Rent Authorized	Standard; 90 day
228	Calhoun	DOS	2329-2006-0085	308 S. Superior St.	Albion	49224	6/1/2007	5/31/2017	$1,304.00	$15,648.00	$8.39	1,866	Lease	Office Building	Rent Authorized	Standard; 90 day
229	Calhoun	DOS	11336-2007-0121	2545 Capital Ave. SW	Battle Creek	49015	10/23/2008	10/22/2018	$6,757.50	$81,090.00	$18.18	4,460	Lease	Office Building	Rent Authorized	Standard; 90 day
230	Cass	DOS	10332-2006-0065	601 N Front St.	Dowagiac	49047	10/1/1996	9/30/2016	$798.74	$9,584.88	$4.71	2,035	Lease	Office Building	Rent Authorized	Standard; 90 day
231	Charlevoix	DOS	11647-2012-0286	185 M-66 Highway	Charlevoix	49720	7/1/2013	6/30/2023	$1,013.63	$12,163.56	$8.50	1,431	Lease	Retail	Rent Authorized	Standard; 90 day
232	Cheboygan	DOS	10546-2007-0017	300 Mill St. #110	Cheboygan	49721	11/1/2008	10/31/2018	$2,280.00	$27,360.00	$12.50	1,800	Lease	Office Building	Rent Authorized	Standard; 90 day
233	Chippewa	DOS	10467-2007-0060	2700 Davitt St., Suite 2	Sault Ste Marie	49783	4/12/2008	4/30/2018	$1,464.00	$17,568.00	$9.89	1,776	Lease	Office Building	Rent Authorized	Standard; 90 day
234	Clare	DOS	7769-2006-0068	121 Schoolcrest St.	Clare	48617	9/1/2007	8/31/2017	$1,758.55	$21,102.60	$15.08	1,400	Lease	Office Building	Rent Authorized	Standard; 90 day
235	Clinton	DOS	6793-2006-0070	1041 SOUTH US-27	St Johns	48879	7/1/2007	6/30/2017	$2,173.44	$26,081.28	$9.75	2,675	Lease	Office Building	Rent Authorized	Standard; 90 day
236	Crawford	DOS	7661-2010-0108	2384C I-75 Business Loop	Grayling	49738	4/24/2011	4/30/2021	$962.00	$11,544.00	$10.66	1,083	Lease	Office Building	Rent Authorized	Standard; 90 day
237	Dickinson	DOS	7667-2010-0542	1044 S. Stephenson Ave.	Iron Mountain	49801	11/1/2006	10/31/2016	$1,837.00	$22,044.00	$11.05	1,925	Sublease	Office Building	Rent Authorized	Standard; 90 day
238	Emmet	DOS	7523-2005-0038	1187 US-31 North	Petoskey	49770	5/1/2006	4/30/2016	$1,967.86	$23,614.32	$10.53	2,041	Lease	Office Building	Rent Authorized	Standard; 90 day
239	Genesee	DOS	11579-2012-0001	4256 W. Vienna Road	Clio	48420	10/1/2013	9/30/2023	$4,103.16	$49,237.92	$14.00	3,517	Lease	Office Building	Rent Authorized	Standard; 90 day

	Q	R	S	T	U	V	W	X	Y	Z	AA	AB	AC	AD
223	None	One 5 yr; 60 day	Public Utilities, Janitorial, Dumpster Service	$10,807.75	$6,359.34	$0.00	$845.64	$0.00	$0.00	$64,487.77	$18.04	$0.00	Actual	2014
224	None	Two 5 yr; 60 day	Janitorial	$0.00	$4,200.00	$0.00	$0.00	$0.00	$0.00	$29,400.00	$19.60	$0.00	Actual	2014
225	None	None	Gross (Full Service)	$0.00	$0.00	$0.00	$296.96	$0.00	$0.00	$91,802.24	$18.92	$0.00	Actual	2014
226	None	None	Public Utilities, Janitorial, Dumpster Service, Pest Control	$7,289.96	$3,824.52	$0.00	$296.96	$0.00	$0.00	$39,632.56	$13.95	$0.00	Actual	2014
227	None	One 5 yr; 60 day	Public Utilities, Janitorial, Dumpster Service, Pest Control	$5,672.39	$4,318.98	$0.00	$70.00	$0.00	$0.00	$24,869.37	$12.01	$0.00	Actual	2014
228	None	One 10 yr; 30 day	Public Utilities, Janitorial	$5,087.97	$3,549.08	$0.00	$0.00	$0.00	$0.00	$24,285.05	$13.01	$0.00	Actual	2014
229	None	One 5 yr; 60 day	Public Utilities	$8,185.54	$0.00	$0.00	$399.46	$0.00	$0.00	$89,675.00	$20.11	$0.00	Actual	2014
230	None	None	Public Utilities, Janitorial, Dumpster Service, Pest Control	$4,763.21	$3,840.00	$0.00	$0.00	$0.00	$0.00	$18,188.09	$8.94	$0.00	Actual	2014
231	None	Two 5 yr; 30 day	Public Utilities, Janitorial	$3,848.74	$5,742.80	$0.00	$0.00	$0.00	$0.00	$21,755.10	$15.20	$0.00	Actual	2014
232	None	Two 5 yr; 30 day	Public Utilities, Janitorial	$3,425.00	$3,900.00	$0.00	$0.00	$0.00	$0.00	$34,685.00	$19.27	$0.00	Actual	2014
233	None	One 5 yr; 30 day	Public Utilities, Janitorial, Grounds	$2,894.12	$4,050.00	$0.00	$0.00	$0.00	$0.00	$24,512.12	$13.80	$0.00	Actual	2014
234	None	None	Public Utilities, Janitorial, Dumpster Service	$4,802.61	$6,687.32	$0.00	$0.00	$0.00	$0.00	$32,592.53	$23.28	$0.00	Actual	2014
235	None	Two 5 yr; 60 day	Public Utilities, Janitorial	$5,729.45	$4,705.00	$0.00	$0.00	$0.00	$0.00	$36,515.73	$13.65	$0.00	Actual	2014
236	None	Two 5 yr; 30 day	Public Utilities, Janitorial	$3,871.31	$3,140.36	$0.00	$0.00	$0.00	$0.00	$18,555.67	$17.13	$0.00	Actual	2014
237	None	None	Public Utilities, Janitorial, Dumpster Service	$7,425.70	$4,023.00	$0.00	$0.00	$0.00	$0.00	$33,492.70	$17.40	$0.00	Actual	2014
238	None	None	Public Utilities, Janitorial, Dumpster Service	$7,776.17	$5,306.99	$0.00	$0.00	$0.00	$0.00	$36,697.48	$17.98	$0.00	Actual	2014
239	None	Two 5 yr; 30 day	Public Utilities, Janitorial	$12,557.02	$6,727.86	$0.00	$3,211.70	$0.00	$0.00	$71,734.50	$20.40	$0.00	Actual	2014

DTMB - Real Estate Division
Active Lease Report - March 1, 2015
Lease by Department

	AE	AF	AG	AH	AI
223	Ray's Family Center	715 McGraw Street	Bay City	MI	48708
224	Beaton Development, Inc.	4030 N. Setterbo Road	Suttons Bay	MI	49682
225	Orchards Plaza, LLC	1974 Mall Pl	Benton Harbor	MI	49022
226	Riverfront SC, Inc.	1410 S Clinton	Chicago	IL	60607
227	B.W.P. Leasing Services, LLC	403 E. Chicago Street	Coldwater	MI	49036
228	Gateway Properties of Albion IV	P.O. Box 568	Albion	MI	49224
229	BC Capital Centre	750 Trade Centre Way, Suite 100	Kalamazoo	MI	49005
230	Lewis Cass ISD	61682 Dailey Road	Cassopolis	MI	49031
231	Capitain' Corner, LLC	Todd A Wyett	Southfield	MI	48034
232	TDK Development	2929 Cedar Beach Lane	Cheboygan	MI	49721
233	Salwan Atto	6257 Rose Blvd	West Bloomfield	MI	48322
234	Jon Squires Enterprises	4108 Dyckman Rd.	Midland	MI	48640
235	Harry's St. Johns, LLC	2618 E. Paris S.E., Suite 500	Grand Rapids	MI	49546
236	Grayling Mini Mall #4 LLC	PO Box 897	Grayling	MI	49738
237	Osborne Properties LMTD Prtnrsp.	4210 West Old Shakopee Road Suite 200	Bloomington	MN	55437
238	Koffman & Mcentee L.L.C.	PO Box 0903	Bay City	MI	48707
239	4270 W. Vienna Road, LLC	27033 Van Dyke	Warren	MI	48092

DTMB - Real Estate Division
Active Lease Report - March 1, 2015
Lease by Department

	A	B	C	D	E	F	G	H	I	J	K	L	M	N	O	P
240	Genesee	DOS	10666-1997-1099	302 N Main St.	Davison	48423	4/1/2000	3/31/2020	$2,608.33	$31,299.96	$10.00	3,130	Lease	Office Building	Rent Authorized	Standard; 90 day
241	Genesee	DOS	10751-2004-1216	5512 Fenton Rd.	Flint	48507	7/1/2005	6/30/2020	$7,668.17	$92,018.04	$13.90	6,620	Lease	Office Building	Rent Authorized	Standard; 90 day
242	Genesee	DOS	7890-2011-0392	408 S Saginaw	Flint	48502	1/1/2013	12/31/2017	$2,678.29	$32,139.48	$9.52	3,376	Lease	Office Building	Rent Authorized	Standard; 90 day
243	Genesee	DOS	11546-2011-0078	15045 Dixie Hwy.	Holly	48933	11/1/2011	10/31/2015	$2,140.00	$25,680.00	$8.66	2,965	Lease	Office Building	Rent Authorized	Standard; 30 day
244	Gladwin	DOS	11666-2012-0414	675 Cedar Ave.	Gladwin	48624	11/1/2013	10/31/2023	$2,475.00	$29,700.00	$14.85	2,000	Lease	Office Building	Rent Authorized	Standard; 90 day
245	Gogebic	DOS	1158-2007-0025	206 East Mary St.	Bessemer	49911	11/1/2002	10/31/2017	$846.00	$10,152.00	$8.46	1,200	Lease	Office Building	Rent Authorized	Standard; 90 day
246	Grand Traverse	DOS	10031-2004-1307	1759 Barlow	Traverse City	49684	3/20/2006	3/19/2016	$7,120.00	$85,440.00	$17.85	4,786	Lease	Office Building	Rent Authorized	Standard; 90 day
247	Gratiot	DOS	10107-2003-1132	221 N State St.	Alma	48801	9/9/2004	5/31/2015	$1,102.50	$13,230.00	$5.72	2,314	Lease	Office Building	Rent Authorized	Standard; 90 day
248	Hillsdale	DOS	10244-2005-0217	59 E St. Joe St.	Hillsdale	49242	9/1/2006	8/31/2016	$2,550.00	$30,600.00	$17.00	1,800	Lease	Office Building	Rent Authorized	Standard; 90 day
249	Houghton	DOS	10508-2007-0026	902 Razorback Dr.	Houghton	49931	1/12/2008	1/31/2018	$1,760.44	$21,125.28	$11.45	1,845	Lease	Office Building	Rent Authorized	Standard; 90 day
250	Huron	DOS	7402-2009-0292	33 Patrick Dr.	Bad Axe	48413	9/1/2005	8/31/2015	$1,667.50	$20,010.00	$14.29	1,400	Lease	Office Building	Rent Authorized	Standard; 90 day
251	Ingham	DOS	11480-2010-0063	3315 E. Michigan Ave.	Lansing	48823	2/11/2011	1/31/2021	$8,250.00	$99,000.00	$14.68	6,745	Lease	Office Building	Rent Authorized	Standard; 90 day
252	Ingham	DOS	11634-2012-0209	8158 Executive Court, Suite 30	Lansing	48913	12/1/2013	11/30/2023	$5,437.50	$65,250.00	$14.50	4,500	Lease	Office Building	Rent Authorized	Standard; 90 day
253	Ingham	DOS	6976-2012-0408	1301 Sunset Ave	Lansing	48909	10/1/2007	9/30/2017	$8,604.50	$103,254.00	$3.00	34,418	Lease	Warehouse	Rent Authorized	Standard; 90 day
254	Ingham	DOS	11399-2009-0001	806 Hogsback Road, Suite A	Mason	48854	11/9/2009	10/30/2019	$4,964.17	$59,570.04	$18.50	3,220	Lease	Office Building	Rent Authorized	Standard; 120 day
255	Ionia	DOS	11254-2005-0079	603 West Adams	Ionia	48846	8/1/2007	7/31/2017	$2,750.00	$33,000.00	$11.00	3,000	Lease	Office Building	Rent Authorized	Standard; 90 day
256	Iosco	DOS	10198-2004-1287	1712 E. Huron Road	East Tawas	48730	7/1/2006	6/30/2016	$1,073.25	$12,879.00	$9.00	1,431	Lease	Office Building	Rent Authorized	Standard; 90 day
257	Iron	DOS	10569-2007-0071	992 Lalley Road	Iron River	49935	8/10/2008	8/31/2018	$1,297.83	$15,573.96	$11.77	1,323	Lease	Office Building	Rent Authorized	Standard; 90 day

	Q	R	S	T	U	V	W	X	Y	Z	AA	AB	AC	AD
240	None	None	Public Utilities, Janitorial	$8,306.09	$2,872.50	$0.00	$296.96	$0.00	$0.00	$42,775.51	$13.67	$0.00	Actual	2014
241	None	None	Public Utilities, Janitorial	$20,719.79	$5,258.00	$0.00	$453.38	$0.00	$0.00	$118,449.21	$17.89	$0.00	Actual	2014
242	None	None	Public Utilities, Janitorial	$10,950.35	$3,640.50	$0.00	$0.00	$446.83	$0.00	$47,177.16	$13.97	$0.00	Actual	2014
243	None	One 5 yr; 30 day	Janitorial	$0.00	$6,303.88	$0.00	$0.00	$0.00	$0.00	$31,983.88	$10.79	$0.00	Actual	2014
244	None	Two 5 yr; 30 day	Gross (Full Service)	$0.00	$0.00	$0.00	$0.00	$0.00	$0.00	$29,700.00	$14.85	$0.00	Actual	2014
245	None	None	Public Utilities, Janitorial, Dumpster Service	$3,161.47	$4,832.73	$0.00	$0.00	$0.00	$0.00	$18,146.20	$15.12	$0.00	Actual	2014
246	None	One 5 yr; 30 day	Gross (Full Service)	$0.00	$0.00	$0.00	$296.96	$0.00	$0.00	$85,736.96	$17.91	$0.00	Actual	2014
247	None	None	Public Utilities, Janitorial	$5,300.67	$4,228.00	$0.00	$0.00	$0.00	$0.00	$22,758.67	$9.84	$0.00	Actual	2014
248	None	None	Public Utilities, Janitorial	$3,691.46	$3,867.30	$0.00	$0.00	$0.00	$0.00	$38,158.76	$21.20	$0.00	Actual	2014
249	None	Two 5 yr; 30 day	Public Utilities, Janitorial	$4,123.20	$3,900.00	$0.00	$0.00	$0.00	$0.00	$29,148.48	$15.80	$0.00	Actual	2014
250	None	One 5 yr; 30 day	Public Utilities, Janitorial	$3,465.88	$4,930.95	$0.00	$0.00	$0.00	$0.00	$28,406.83	$20.29	$0.00	Actual	2014
251	None	Two 5 yr; 30 day	Gross (Full Service)	$0.00	$0.00	$0.00	$296.96	$0.00	$0.00	$99,296.96	$14.72	$0.00	Actual	2014
252	None	Two 5 yr; 30 day	Public Utilities, Janitorial	$5,261.01	$6,127.85	$0.00	$296.96	$0.00	$0.00	$76,935.82	$17.10	$0.00	Actual	2014
253	None	One 5 yr; 30 day	Public Utilities, Janitorial, Dumpster Service	$38,853.80	$1,944.33	$0.00	$0.00	$0.00	$0.00	$144,052.13	$4.19	$0.00	Actual	2014
254	None	One 5 Yr; 180 day	Gross (Full Service)	$0.00	$0.00	$0.00	$296.96	$0.00	$0.00	$59,867.00	$18.59	$0.00	Actual	2014
255	None	One 5 yr; 30 day	Public Utilities	$7,338.26	$0.00	$0.00	$0.00	$0.00	$0.00	$40,338.26	$13.45	$0.00	Actual	2014
256	None	None	Public Utilities, Janitorial, Dumpster Service	$5,337.07	$6,769.76	$0.00	$0.00	$0.00	$0.00	$24,985.83	$17.46	$0.00	Actual	2014
257	None	One 5 yr; 30 day	Public Utilities, Janitorial, Grounds	$2,182.41	$4,184.11	$1,109.25	$0.00	$0.00	$0.00	$23,049.73	$17.42	$0.00	Actual	2014

	AE	AF	AG	AH	AI
240	City Of Davison	200 East Flint Street	Davison	MI	48423
241	Chesterfield Industrial Corp.	27322 23 Mile Rd.	Chesterfield	MI	48051
242	BNB Company	405 South State	Davison	MI	48423
243	Blakely Enterprise's, Inc.	15045 Dixie Highway, Suite A	Holly	MI	48442
244	McGladwin, LLC	2170 W. Main Street	Owosso	MI	48867
245	Grimgribber Rentals LLC	3182 County MM	Sturgeon Bay	WI	54235
246	Blair Plaza, LLC	526 W. 14th St., Suite 221	Traverse City	MI	49684
247	CITY OF ALMA	525 E SUPERIOR ST.	Alma	MI	48801
248	Ronald M and Connie J Gow	5171 Bean Road	Allen	MI	49227
249	Moyle Retail Centres LLC	46702 Highway M-26	Houghton	MI	49931
250	Rooney Realty Holdings, LLC	P.O. Box 271	Bad Axe	MI	48413
251	3301 East Michigan Partnership	Lorna McHugh	East Lansing	MI	48823
252	LOUIS J EYDE/GEORGE F. EYDE	4660 S. HAGADORN RD. SUITE 660	East Lansing	MI	48823
253	1301 Sunset Warehouse, LLC	Dan Puuri	Haslett	MI	48840
254	Cedar View Prof. Park L.L.C.	3384 James Phillips Drive	Okemos	MI	48864
255	Saginaw Ionia, LLC	1674 Champagne Dr N	Saginaw	MI	48604
256	Midway Super Market, Inc.	P.O. Box 0903	Bay City	MI	48707
257	Maule Properties, LLC	1313 Evergreen Drive	Iron Mountain	MI	49801

DTMB - Real Estate Division
Active Lease Report - March 1, 2015
Lease by Department

	A	B	C	D	E	F	G	H	I	J	K	L	M	N	O	P
258	Isabella	DOS	6756-2008-0082	1245 N Mission St	Mt Pleasant	48858	8/1/2009	7/31/2019	$3,062.50	$36,750.00	$15.00	2,450	Lease	Office Building	Rent Authorized	Standard; 90 day
259	Jackson	DOS	11430-2009-0187	1184 Jackson Crossing - G102	Jackson	49202	3/1/2011	2/28/2021	$7,792.00	$93,504.00	$17.00	5,500	Lease	Office Building	Rent Authorized	Standard; 120 day
260	Kalamazoo	DOS	11390-2008-0137	3298 Stadium Drive	Kalamazoo	49008	10/1/2009	9/30/2019	$8,218.88	$98,626.56	$21.21	4,650	Lease	Office Building	Rent Authorized	Standard; 90 day
261	Kalamazoo	DOS	11096-2004-1200	603 Romence	Portage	49024	9/27/2005	9/30/2015	$6,604.00	$79,248.00	$16.51	4,800	Lease	Office Building	Rent Authorized	Standard; 90 day
262	Kalkaska	DOS	11693-2013-0157	114 W. Mile Road	Kalkaska	49646	10/1/2014	9/30/2024	$1,513.75	$18,165.00	$12.11	1,500	Lease	Office Building	Rent Authorized	Standard; 90 day
263	Kent	DOS	10262-2010-0193	3472 Plainfield Ave NE	Grand Rapids	49503	7/1/2011	6/30/2021	$5,663.00	$67,956.00	$11.50	5,909	Lease	Office Building	Rent Authorized	Standard; 90 day
264	Kent	DOS	11347-2007-0138	3601 28th Street SE	Grand Rapids	49512	8/7/2008	8/6/2018	$8,287.00	$99,444.00	$12.00	8,287	Lease	Office Building	Rent Authorized	Standard; 90 day
265	Kent	DOS	10048-2013-0167	534 South State Street	Sparta	49345	11/1/2013	10/31/2023	$1,988.67	$23,864.04	$9.50	2,512	Lease	Office Building	Rent Authorized	Standard; 90 day
266	Kent	DOS	10720-2008-0134	1056 28th Street SW	Wyoming	49509	3/1/2010	2/29/2020	$5,864.48	$70,373.76	$11.03	6,020	Lease	Office Building	Rent Authorized	Standard; 90 day
267	Keweenaw	DOS	10602-1997-1282	3616 US Hwy 41	Mohawk	49950	1/28/1999	1/27/2014	$806.67	$9,680.04	$11.00	880	Lease	Office Building	Hold Over	Standard; 90 day
268	Lapeer	DOS	11454-2009-0334	301 West Genesee St.	Lapeer	48446	7/19/2011	7/18/2021	$5,866.00	$70,392.00	$18.50	3,805	Lease	Office Building	Rent Authorized	Standard; 90 day
269	Leelanau	DOS	6655-2007-0139	100-B Cedar St.	Suttons Bay	49682	9/1/2008	8/31/2013	$1,053.25	$12,639.00	$14.04	900	Lease	Office Building	Hold Over	Standard; 90 day
270	Lenawee	DOS	11523-2010-0621	1040 S. Winter Street	Adrian	49221	12/1/2011	11/30/2021	$4,107.87	$49,294.44	$14.21	3,469	Lease	Office Building	Rent Authorized	Standard; 90 day
271	Livingston	DOS	11489-2010-0060	1448 Lawson Road	Howell	48843	1/1/2011	12/31/2020	$7,500.00	$90,000.00	$18.00	5,000	Lease	Office Building	Rent Authorized	Standard; 90 day
272	Luce	DOS	4965-2010-0201	504 W McMillan Avenue	Newberry	49868	6/1/2006	5/31/2021	$862.33	$10,348.00	$13.00	796	Lease	Office Building	Rent Authorized	Standard; 90 day
273	Mackinac	DOS	2715-2006-0069	386 North State Street	St Ignace	49781	12/1/2007	11/30/2017	$1,300.00	$15,600.00	$10.54	1,480	Lease	Office Building	Rent Authorized	Standard; 180 day
274	Macomb	DOS	10865-2010-0466	51305 Gratiot	Chesterfield Twp	48051	10/1/2011	9/30/2021	$5,667.00	$68,004.00	$17.00	4,000	Lease	Office Building	Rent Authorized	Standard; 90 day
275	Macomb	DOS	11106-2004-1205	37015 Gratiot Avenue	Clinton Twp	48043	12/1/2005	11/30/2015	$9,444.54	$113,334.48	$16.92	6,506	Lease	Office Building	Rent Authorized	Standard; 90 day

DTMB - Real Estate Division
Active Lease Report - March 1, 2015
Lease by Department

	Q	R	S	T	U	V	W	X	Y	Z	AA	AB	AC	AD
258	None	One 5 yr; 60 day	Public Utilities, Janitorial	$6,842.83	$3,808.42	$0.00	$0.00	$0.00	$0.00	$47,401.25	$19.35	$0.00	Actual	2014
259	None	One 5 yr; 30 day	Gross (Full Service)	$0.00	$0.00	$0.00	$391.46	$0.00	$0.00	$93,895.46	$17.07	$0.00	Actual	2014
260	None	None	Public Utilities, Janitorial	$10,785.12	$5,088.00	$0.00	$296.96	$0.00	$0.00	$114,796.64	$24.69	$0.00	Actual	2014
261	None	One 5 yr; 120 day	Public Utilities, Pest Control	$17,088.22	$0.00	$0.00	$3,121.96	$0.00	$12,514.00	$111,972.18	$23.33	$0.00	Actual	2014
262	None	Two 5 yr; 30 day	Gross (Full Service)	$0.00	$0.00	$0.00	$0.00	$0.00	$0.00	$18,165.00	$12.11	$0.00	Actual	2014
263	None	Two 5 yr; 30 day	Gross (Full Service)	$0.00	$0.00	$0.00	$534.48	$0.00	$0.00	$68,490.48	$11.59	$0.00	Actual	2014
264	None	One 5 yr; 60 day	Public Utilities, Janitorial	$15,112.47	$6,625.00	$0.00	$391.96	$0.00	$0.00	$121,573.43	$14.67	$0.00	Actual	2014
265	None	One 5 yr; 30 day	Public Utilities, Janitorial	$6,066.27	$4,194.40	$0.00	$1,400.00	$0.00	$0.00	$35,524.71	$14.14	$0.00	Actual	2014
266	None	One 5 yr; 60 day	Public Utilities, Janitorial	$13,511.38	$5,289.00	$0.00	$296.96	$0.00	$0.00	$89,471.10	$14.86	$0.00	Actual	2014
267	None	Two 5 yr; 30 day	Public Utilities, Janitorial, Grounds	$2,477.61	$4,995.00	$6,104.00	$0.00	$0.00	$0.00	$23,256.65	$26.43	$0.00	Actual	2014
268	None	Two 5 yr; 30 day	Gross (Full Service)	$0.00	$0.00	$0.00	$336.96	$0.00	$0.00	$70,728.96	$18.59	$0.00	Actual	2014
269	None	None	Public Utilities, Janitorial	$2,924.66	$4,040.00	$0.00	$0.00	$0.00	$0.00	$19,603.66	$21.78	$0.00	Actual	2014
270	None	Two 5 yr; 60 day	Gross (Full Service)	$0.00	$0.00	$0.00	$0.00	$0.00	$0.00	$49,294.44	$14.21	$0.00	Actual	2014
271	None	Two 5 yr; 60 day	Public Utilities, Janitorial	$11,317.78	$4,600.00	$0.00	$296.96	$0.00	$0.00	$106,214.74	$21.24	$0.00	Actual	2014
272	None	One 5 yr; 30 day	Public Utilities	$1,879.46	$0.00	$0.00	$0.00	$0.00	$0.00	$12,227.46	$15.36	$0.00	Actual	2014
273	None	None	Public Utilities, Janitorial, Grounds, Dumpster Service	$5,328.15	$4,255.00	$0.00	$0.00	$0.00	$0.00	$25,183.15	$17.02	$0.00	Actual	2014
274	None	Two 5 yr; 30 day	Public Utilities, Janitorial	$10,653.97	$4,260.00	$0.00	$296.96	$0.00	$0.00	$83,214.93	$20.80	$0.00	Actual	2014
275	None	One 5 yr; 120 day	Public Utilities, Janitorial	$17,859.71	$4,650.39	$0.00	$478.77	$0.00	$0.00	$136,323.35	$20.95	$0.00	Actual	2014

DTMB - Real Estate Division
Active Lease Report - March 1, 2015
Lease by Department

	AE	AF	AG	AH	AI
258	Pleasant Plaza, Inc.	950 South Crawford Road	Mt Pleasant	MI	48858
259	Ramco Gershenson Properties LP	31500 Northwestern Hwy	Farmington Hills	MI	48334
260	Hinman Stadium, LLC	750 Trade Centre Way	Kalamazoo	MI	49002
261	BRE Romence Village, LLC	260 East Brown Street	Birmingham	MI	48009
262	Ronald and Janice Ascione	2101 US 131 N.W.	Kalkaska	MI	49646
263	Northtown Center Inc	2920 Fuller Ave NE	Grand Rapids	MI	49505
264	CenterpointOwner LLC	32 Union Square East, Suite 1100	New York	NY	10003
265	G&M Bear Properties LLC	745 S. State Street	Sparta	MI	49345
266	S & S Shopping Centers, Ltd	70 N.E. Loop 410	San Antonio	TX	78216
267	James Trevethan	17463 Osma Plat Road	Houghton	MI	49931
268	Cornerstone Management Team, LLC	310 West Genessee Street	Lapeer	MI	48446
269	Sharon A. Williams	105 Broadway	Suttons Bay	MI	49682
270	County of Lenawee	301 N Main St	Adrian	MI	49221
271	I-96 Kohls Associates, L.L.C.	3280 Woodward Avenue,	Royal Oak	MI	48073
272	Goldthorpe Enterprises Inc.	23972 County Road 98	Mcmillan	MI	49853
273	Thomas Briggs	PO Box 836	St Ignace	MI	49781
274	Home-Field, L.L.C.	39525 13 Mile Road, Suite 250	Novi	MI	48377
275	Northpointe Plaza Limited Partne	29201 Telegraph Rd, Suite 450	Southfield	MI	48034

DTMB - Real Estate Division
Active Lease Report - March 1, 2015
Lease by Department

	A	B	C	D	E	F	G	H	I	J	K	L	M	N	O	P
276	Macomb	DOS	10184-2011-0300	71130 Van Dyke	Romeo	48065	2/1/2013	1/31/2023	$1,851.75	$22,221.00	$13.50	1,646	Lease	Office Building	Rent Authorized	Standard; 90 day
277	Macomb	DOS	11149-2006-0177	50640 Schoenherr	Shelby Twp	48315	10/1/2006	9/30/2016	$9,116.00	$109,392.00	$19.89	5,500	Lease	Office Building	Rent Authorized	Standard; 90 day
278	Macomb	DOS	11111-2004-1203	24040 HARPER AVENUE	St Clair Shores	48080	7/1/2005	6/30/2015	$10,848.50	$130,182.00	$26.00	5,007	Lease	Office Building	Rent Authorized	Standard; 60 day
279	Macomb	DOS	11499-2010-0330	7917 19 Mile Road	Sterling Heights	48314	5/14/2012	5/13/2022	$8,409.00	$100,908.00	$14.00	7,207	Lease	Office Building	Rent Authorized	Standard; 90 day
280	Macomb	DOS	11617-2012-0112	11533 E. Twelve Mile Road	Warren	48093	9/1/2013	8/31/2018	$7,750.00	$93,000.00	$18.60	5,000	Lease	Office Building	Rent Authorized	Standard; 90 day
281	Manistee	DOS	10094-2008-0085	1638 US 31 S	Manistee	49660	9/1/2009	8/31/2019	$1,450.00	$17,400.00	$12.00	1,450	Lease	Office Building	Rent Authorized	Standard; 90 day
282	Marquette	DOS	11108-2004-1214	2025 S Highway 41 West	Marquette	49855	10/28/2005	10/27/2015	$5,666.75	$68,001.00	$13.50	4,772	Lease	Office Building	Rent Authorized	Standard; 90 day
283	Mason	DOS	10177-2004-1286	5902 West US-10	Ludington	49431	1/1/2006	12/31/2015	$2,067.00	$24,804.00	$14.67	1,650	Lease	Office Building	Rent Authorized	Standard; 60 day
284	Mecosta	DOS	10492-2007-0016	206-A North Michigan Ave.	Big Rapids	49307	1/13/2008	1/12/2018	$4,183.83	$50,205.96	$12.00	3,862	Lease	Office Building	Rent Authorized	Standard; 90 day
285	Menominee	DOS	10185-2009-0174	4000 Tenth St.	Menominee	49858	11/1/2005	10/31/2015	$1,693.75	$20,325.00	$15.00	1,355	Lease	Office Building	Rent Authorized	Standard; 90 day
286	Midland	DOS	10192-2004-1126	1830 N Saginaw Rd	Midland	48640	3/1/2007	2/28/2017	$3,062.50	$36,750.00	$12.25	3,000	Lease	Office Building	Rent Authorized	Standard; 90 day
287	Missaukee	DOS	11102-2005-0093	49 N Morey Rd	Lake City	49651	1/1/2007	12/31/2016	$1,925.00	$23,100.00	$21.00	1,000	Lease	Office Building	Rent Authorized	Standard; 90 day
288	Monroe	DOS	6950-2007-0095	1107 South Telegraph Road	Monroe	48161	8/1/2008	7/31/2018	$4,150.54	$49,806.48	$11.99	4,154	Lease	Office Building	Rent Authorized	Standard; 180 day
289	Monroe	DOS	10035-2003-1136	7200 Lewis Ave	Temperance	48182	6/1/2005	8/31/2015	$2,646.00	$31,752.00	$12.70	2,500	Lease	Office Building	Rent Authorized	Standard; 90 day
290	Montcalm	DOS	11168-2005-0157	701 S. Greenville West Drive	Greenville	48838	12/1/2005	11/30/2020	$4,349.45	$52,193.40	$17.34	3,010	Lease	Office Building	Rent Authorized	Standard; 90 day
291	Montmorency	DOS	10078-2008-0122	12519 State Street	Atlanta	49709	4/19/2009	4/30/2024	$399.80	$4,797.60	$6.05	793	Lease	Office Building	Rent Authorized	Standard; 90 day
292	Muskegon	DOS	10857-2010-0142	1485 East Apple Avenue	Muskegon	49442	11/1/2012	10/31/2022	$5,759.98	$69,119.76	$13.74	5,030	Lease	Office Building	Rent Authorized	Standard; 90 day

	Q	R	S	T	U	V	W	X	Y	Z	AA	AB	AC	AD
276	None	One 5 yr; 60 day	Public Utilities, Janitorial, Pest Control	$4,676.41	$3,959.88	$0.00	$162.64	$0.00	$0.00	$31,019.93	$18.85	$0.00	Actual	2014
277	None	One 5 yr; 60 day	Janitorial	$0.00	$4,260.00	$0.00	$296.96	$0.00	$0.00	$113,948.96	$20.72	$0.00	Actual	2014
278	None	Two 5 yr; 180 day	Gross (Full Service)	$0.00	$0.00	$0.00	$296.96	$0.00	$0.00	$130,478.96	$26.06	$0.00	Actual	2014
279	None	Two 5 yr; 30 day	Public Utilities, Janitorial, Pest Control	$13,104.58	$4,842.52	$0.00	$393.96	$0.00	$0.00	$119,249.06	$16.55	$0.00	Actual	2014
280	None	Two 5 yr; 30 day	Gross (Full Service)	$0.00	$0.00	$0.00	$296.96	$0.00	$0.00	$93,296.96	$18.66	$0.00	Actual	2014
281	None	None	Public Utilities, Janitorial	$3,665.57	$4,904.00	$0.00	$0.00	$0.00	$0.00	$25,969.57	$17.91	$0.00	Actual	2014
282	None	Three 5 yr; 30 day	Public Utilities, Janitorial	$9,181.39	$5,439.00	$0.00	$282.40	$0.00	$0.00	$82,903.79	$17.37	$0.00	Actual	2014
283	None	None	Gross (Full Service)	$0.00	$0.00	$0.00	$0.00	$0.00	$0.00	$24,804.00	$15.03	$0.00	Actual	2014
284	None	Two 5 yr; 60 day	Public Utilities, Janitorial	$7,938.96	$4,687.44	$0.00	$296.96	$0.00	$0.00	$63,129.32	$16.35	$0.00	Actual	2014
285	None	None	Public Utilities, Janitorial	$2,017.56	$3,629.00	$0.00	$0.00	$0.00	$0.00	$25,971.56	$19.17	$0.00	Actual	2014
286	None	None	Public Utilities, Janitorial	$7,466.28	$5,987.34	$0.00	$296.96	$0.00	$0.00	$50,500.58	$16.83	$0.00	Actual	2014
287	None	One 5 yr; 90 day	Gross (Full Service)	$0.00	$0.00	$0.00	$0.00	$0.00	$0.00	$23,100.00	$23.10	$0.00	Actual	2014
288	None	None	Public Utilities, Janitorial	$9,776.46	$3,658.00	$0.00	$296.96	$0.00	$0.00	$63,537.90	$15.30	$0.00	Actual	2014
289	None	None	Gross (Full Service)	$0.00	$0.00	$0.00	$692.96	$0.00	$0.00	$32,444.96	$12.98	$0.00	Actual	2014
290	None	One 5 yr; 120 day	Public Utilities, Janitorial	$7,206.87	$4,710.00	$0.00	$35.00	$0.00	$0.00	$64,145.27	$21.31	$0.00	Actual	2014
291	None	One 5 Yr; 30 day	Janitorial	$0.00	$2,740.00	$0.00	$0.00	$0.00	$0.00	$7,537.60	$9.51	$0.00	Actual	2014
292	None	Two 5 yr; 30 day	Gross (Full Service)	$0.00	$0.00	$0.00	$296.96	$0.00	$0.00	$69,416.72	$13.80	$0.00	Actual	2014

	AE	AF	AG	AH	AI
276	Stockbridge Michigan, LLC	PO Box 8385	Bloomfield Hills	MI	48302
277	Summit Corporate Centre, LLC	30078 Schoenherr	Warren	MI	48088
278	Danford Properties, LLC	26050 Orchard Lake Road, #300	Farmington Hills	MI	48334
279	42955 Van Dyke Ave., LLC	5560 Hampsire Dr.	West Bloomfield	MI	48322
280	HOO Twelve, LLC	27600 Northwestern Hwy	Southfield	MI	48034
281	Arissa LLC	16075 Cerro Vista Drive	Los Gatos	CA	95032
282	Dagenais Real Estate Inc.	1505 N Lincoln Rd.	Escanaba	MI	49829
283	Nelson LLP.	3055 S. Lakeshore Dr.	Ludington	MI	49431
284	Giant Super Market Inc.	715 MCGRAW	Bay City	MI	48708
285	Stephenson Bakery, Inc.	3104 13th Street	Menominee	MI	49858
286	NW Plaza Associates, LLC	31800 Northwestern Highway, Suite 310,	Farmington Hills	MI	48334
287	Covenant Capital, Inc.	PO Box 927	Lake City	MI	49651
288	Linda Sieg, Wm & Robin Michaud	993 Tottenham Place	Monroe	MI	48161
289	Bedford Plaza, LLC	6725 W. Central Avenue, Unit U	Toledo	OH	43617
290	Hathaway Properties LLC	820 S. Greenville West Drive	Greenville	MI	48838
291	J. H.Otto, W. G. Otto, AIG, LLC	18465 Pleasant Valley Road	Atlanta	MI	49709
292	Mad Dog Investments, LLC	1477 East Apple Ave	Muskegon	MI	49442

DTMB - Real Estate Division
Active Lease Report - March 1, 2015
Lease by Department

	A	B	C	D	E	F	G	H	I	J	K	L	M	N	O	P
293	Newaygo	DOS	11161-2004-1151	7159 West 48th Street	Fremont	49412	10/1/2005	9/30/2015	$2,187.50	$26,250.00	$17.50	1,500	Lease	Office Building	Rent Authorized	Standard; 90 day
294	Oakland	DOS	11335-2007-0120	7090 Shashabaw Road	Clarkston	48348	9/15/2008	8/31/2018	$6,966.67	$83,600.04	$20.90	4,000	Lease	Office Building	Rent Authorized	Standard; 90 day
295	Oakland	DOS	11334-2008-0106	672 North Milford Road	Highland	48356	9/15/2008	9/30/2018	$8,261.79	$99,141.48	$18.50	5,359	Lease	Office Building	Rent Authorized	Standard; 90 day
296	Oakland	DOS	11107-2004-1215	31164 Beck Road	Novi	48377-1020	3/1/2006	2/29/2016	$8,006.25	$96,075.00	$21.35	4,500	Lease	Office Building	Rent Authorized	Standard; 90 day
297	Oakland	DOS	11574-2011-0383	13401 W. Ten Mile Road	Oak Park	48237	12/1/2012	11/30/2022	$6,668.00	$80,016.00	$16.00	5,001	Lease	Office Building	Rent Authorized	Standard; 90 day
298	Oakland	DOS	11115-2004-1202	1602 N Perry St	Pontiac	48340	7/1/2005	6/30/2015	$7,964.46	$95,573.52	$17.13	4,996	Lease	Office Building	Rent Authorized	Standard; 90 day
299	Oakland	DOS	7354-2010-0075	2250 Crooks Rd.	Rochester Hills	48309	1/1/2011	12/31/2015	$3,681.00	$44,172.00	$14.25	3,100	Lease	Office Building	Rent Authorized	Standard; 90 day
300	Oakland	DOS	10552-2010-0076	25263 Telegraph Road	Southfield	48034	9/1/2010	8/31/2020	$6,677.00	$80,124.00	$13.75	5,827	Lease	Office Building	Rent Authorized	Standard; 180 day
301	Oakland	DOS	10680-2008-0041	1111 E Long Lake Road	Troy	48085	6/1/2009	5/31/2019	$6,364.88	$76,378.56	$15.00	4,629	Lease	Office Building	Rent Authorized	Standard; 90 day
302	Oakland	DOS	11502-2010-0692	4301 Orchard Lake Road	West Bloomfield	48323	8/1/2012	7/31/2022	$4,500.79	$54,009.48	$15.82	3,414	Lease	Office Building	Rent Authorized	Standard; 120 day
303	Oceana	DOS	6671-2005-0202	3740 W Polk	Hart	49420	5/1/2006	4/30/2016	$2,456.00	$29,472.00	$19.65	1,500	Lease	Office Building	Rent Authorized	Standard; 90 day
304	Ogemaw	DOS	10377-2005-0234	2349 W M-55	West Branch	48661	3/17/2007	3/16/2017	$1,924.00	$23,088.00	$12.62	1,830	Lease	Retail	Rent Authorized	Standard; 90 day
305	Ontonagon	DOS	6951-2006-0076	728 S 7TH ST	Ontonagon	49953	9/1/2007	8/31/2017	$453.33	$5,439.96	$7.75	680	Lease	Office Building	Rent Authorized	Standard; 90 day
306	Osceola	DOS	11317-2007-0073	21719 Howard St.	Reed City	49677	12/1/2008	11/30/2018	$1,246.10	$14,953.20	$13.82	1,082	Lease	Office Building	Rent Authorized	Standard; 90 day
307	Oscoda	DOS	6660-2007-0137	302 N Morenci	Mio	48647	1/13/2007	1/12/2017	$1,284.67	$15,416.04	$15.04	1,025	Lease	Office Building	Rent Authorized	Standard; 90 day
308	Otsego	DOS	11558-2011-0253	931 S. Otsego Avenue	Gaylord	49735	10/28/2013	10/31/2033	$2,575.00	$30,900.00	$15.45	2,000	Lease	Office Building	Rent Authorized	Standard; 90 day

	Q	R	S	T	U	V	W	X	Y	Z	AA	AB	AC	AD
293	None	None	Public Utilities, Janitorial	$3,842.31	$4,883.53	$0.00	$0.00	$0.00	$0.00	$34,975.84	$23.32	$0.00	Actual	2014
294	None	One 5 yr; 60 day	Public Utilities, Janitorial	$7,648.34	$5,712.00	$0.00	$296.96	$0.00	$0.00	$97,257.34	$24.31	$0.00	Actual	2014
295	None	One 5 yr; 60 day	Gross (Full Service)	$0.00	$0.00	$0.00	$494.66	$0.00	$0.00	$99,636.14	$18.59	$0.00	Actual	2014
296	None	None	Janitorial	$0.00	$4,164.00	$0.00	$296.96	$0.00	$0.00	$100,239.00	$22.28	$0.00	Actual	2014
297	None	Two 5 yr; 90 day	Gross (Full Service)	$0.00	$0.00	$0.00	$296.96	$0.00	$0.00	$80,312.96	$16.06	$0.00	Actual	2014
298	None	Two 5 yr; 180 day	Janitorial	$0.00	$4,637.15	$0.00	$466.66	$0.00	$0.00	$100,677.33	$20.15	$0.00	Actual	2014
299	None	One 5 yr; 60 day	Janitorial	$0.00	$4,112.31	$0.00	$2,305.96	$0.00	$0.00	$50,590.27	$16.32	$0.00	Actual	2014
300	None	None	Public Utilities, Janitorial	$12,318.31	$4,280.89	$0.00	$296.96	$0.00	$0.00	$97,020.16	$16.65	$0.00	Actual	2014
301	None	One 5 yr; 60 day	Public Utilities, Janitorial	$10,144.68	$4,050.00	$0.00	$666.96	$0.00	$0.00	$91,240.20	$19.71	$0.00	Actual	2014
302	None	One 5 yr; 90 day	Public Utilities, Janitorial	$6,954.90	$4,320.00	$0.00	$296.96	$0.00	$0.00	$65,581.34	$19.21	$0.00	Actual	2014
303	None	One 5 yr; 60 day	Gross (Full Service)	$0.00	$0.00	$0.00	$0.00	$0.00	$0.00	$29,472.00	$19.65	$0.00	Actual	2014
304	None	None	Public Utilities, Janitorial	$5,002.66	$4,029.00	$0.00	$0.00	$0.00	$0.00	$32,119.66	$17.55	$0.00	Actual	2014
305	None	One 10 yr; 30 day	Public Utilities, Janitorial, Grounds	$1,553.64	$4,966.23	$792.80	$0.00	$0.00	$0.00	$12,752.63	$18.75	$0.00	Actual	2014
306	None	One 10 yr; 60 day	Public Utilities, Janitorial	$3,050.64	$3,030.00	$0.00	$0.00	$0.00	$0.00	$21,033.84	$19.44	$0.00	Actual	2014
307	None	None	Public Utilities	$3,284.76	$0.00	$0.00	$0.00	$0.00	$0.00	$18,700.80	$18.24	$0.00	Actual	2014
308	None	One 5 yr; 60 day	Gross (Full Service)	$0.00	$0.00	$0.00	$0.00	$0.00	$0.00	$30,900.00	$15.45	$0.00	Actual	2014

	AE	AF	AG	AH	AI
293	48th Street Mall Group Fremont	403 Vienna Lane	Fremont	MI	49412
294	Sashabaw Crossing, LLC	25900 W Eleven Mile Rd #250	Southfield	MI	48034
295	Nancy A. Hollis	13676 Holtforth	Fenton	MI	48430
296	Novi Shopping Center, LLC	31000 Northwestern Highway, Suite 120	Farmington Hills	MI	48334
297	Parkwoods Plaza Center, LLC	4036 Telegraph, Suite 201	Bloomfield Hills	MI	48302
298	BNR Group LLC	425 W. 11 Mile Road	Madison Heights	MI	48071
299	Santia Family - Crooks Corner, L	17477 Iris Circle	Clinton Twp	MI	48036
300	Tel-Ex Shopping Center, L.L.C.	2150 B Franklin Road	Bloomfield Hills	MI	48302
301	Long Lake Plaza Associates L.L.C	462 Cape May Street	Englewood	NJ	07631
302	Azoi, L.L.C.	31550 Northwestern Highway	Farmington Hills	MI	48334
303	James H. and Donna J. Hodges	315 Church Street	Hart	MI	49420
304	Gustav D. Hobohm, ET AL	2214 Eastman Avenue	Midland	MI	48640
305	Jill A. Lundgren Trust	12769 Mansfeldt Road	Baraga	MI	49908
306	Kailing Land Company, LLC	153 220th Avenue	Reed City	MI	49677
307	Sam and Natalie Giardina	702 N Morenci Street	Mio	MI	48647
308	McGaylord, LLC	2170 W. Main Street	Owosso	MI	48867

DTMB - Real Estate Division
Active Lease Report - March 1, 2015
Lease by Department

	A	B	C	D	E	F	G	H	I	J	K	L	M	N	O	P
309	Ottawa	DOS	10496-2011-0298	1110 Robbins Road	Grand Haven	49417	12/1/2007	11/30/2017	$2,257.50	$27,090.00	$10.50	2,580	Lease	Office Building	Rent Authorized	Standard; 90 day
310	Ottawa	DOS	11208-2006-0044	587-80 East 8th Street	Holland	49423	1/22/2009	1/31/2019	$4,042.50	$48,510.00	$10.50	4,200	Lease	Office Building	Rent Authorized	Standard; 90 day
311	Ottawa	DOS	10497-2010-0620	5211 Cherry Avenue	Hudsonville	49426	9/1/2007	8/31/2019	$4,114.26	$49,371.12	$12.97	3,760	Lease	Office Building	Rent Authorized	Standard; 90 day
312	Presque Isle	DOS	10308-2005-0126	246 N Bradley Highway	Rogers City	49779	11/1/2006	10/31/2016	$1,281.00	$15,372.00	$13.48	1,041	Lease	Office Building	Rent Authorized	Standard; 90 day
313	Roscommon	DOS	6820-2005-0174	2565 S Gladwin Rd	Prudenville	48651	6/1/2006	5/31/2016	$850.00	$10,200.00	$8.01	1,274	Lease	Office Building	Rent Authorized	Standard; 90 day
314	Saginaw	DOS	10593-2008-0046	4404 Bay Rd	Saginaw	48603	7/1/2009	6/30/2019	$5,049.66	$60,595.92	$10.93	5,544	Lease	Office Building	Rent Authorized	Standard; 90 day
315	Saginaw	DOS	10594-2009-0025	4212 Dixie Hwy	Saginaw	48601	10/1/2009	9/30/2019	$2,991.00	$35,892.00	$9.97	3,600	Lease	Office Building	Rent Authorized	Standard; 90 day
316	Saginaw	DOS	10065-2008-0016	115 S. Saginaw Street	St Charles	48655	2/1/2009	1/31/2019	$941.16	$11,293.92	$9.62	1,174	Lease	Office Building	Rent Authorized	Standard; 90 day
317	Saint Clair	DOS	6695-2009-0175	2887 Krafft Rd	Port Huron	48060	6/1/2011	5/31/2021	$5,385.00	$64,620.00	$13.75	4,700	Lease	Office Building	Rent Authorized	Standard; 120 day
318	Saint Joseph	DOS	10583-2004-1228	931 South Centerville Road	Sturgis	49091	4/1/2005	3/31/2020	$4,359.00	$52,308.00	$16.57	3,156	Lease	Office Building	Rent Authorized	Standard; 90 day
319	Sanilac	DOS	10285-2005-0065	277 E Sanilac	Sandusky	48471	6/1/2006	5/31/2016	$1,772.48	$21,269.76	$12.93	1,645	Lease	Office Building	Rent Authorized	Standard; 90 day
320	Schoolcraft	DOS	11473-2010-0019	300 Walnut St, Room 175A	Manistique	49854	8/1/2010	7/31/2015	$790.00	$9,480.00	$14.72	644	Lease	Office Building	Rent Authorized	Standard; 90 day
321	Shiawassee	DOS	11453-2009-0317	1720 West Main St. (M-21)	Owosso	48867	3/1/2011	2/28/2021	$3,800.00	$45,600.00	$15.50	3,000	Lease	Office Building	Rent Authorized	Standard; 90 day
322	Tuscola	DOS	11167-2006-0040	150 Millwood St	Caro	48723-1630	12/1/2005	11/30/2015	$4,893.25	$58,719.00	$21.16	2,775	Lease	Office Building	Rent Authorized	Standard; 90 day
323	Van Buren	DOS	10418-2007-0084	1037 East Michigan Avenue	Paw Paw	49079	10/1/2008	9/30/2018	$1,620.00	$19,440.00	$10.80	1,800	Lease	Office Building	Rent Authorized	Standard; 90 day
324	Washtenaw	DOS	11236-2009-0160	295 North Maple Rd	Ann Arbor	48103	11/1/2009	10/31/2019	$10,752.00	$129,024.00	$20.16	6,400	Lease	Office Building	Rent Authorized	Standard; 150 day
325	Washtenaw	DOS	11633-2012-0203	4675 Washtenaw Avenue	Ann Arbor	48108	6/1/2013	5/31/2023	$6,970.31	$83,643.72	$18.75	4,461	Lease	Office Building	Rent Authorized	Standard; 90 day

	Q	R	S	T	U	V	W	X	Y	Z	AA	AB	AC	AD
309	None	None	Public Utilities, Janitorial	$6,195.60	$3,590.27	$0.00	$0.00	$296.96	$0.00	$37,172.83	$14.41	$0.00	Actual	2014
310	None	One 5 yr; 60 day	Public Utilities, Janitorial	$9,859.59	$5,911.78	$0.00	$380.32	$0.00	$0.00	$64,661.69	$15.40	$0.00	Actual	2014
311	None	None	Public Utilities, Janitorial, Dumpster Service	$8,579.72	$4,205.00	$0.00	$351.92	$0.00	-$3,925.00	$58,582.76	$15.58	$0.00	Actual	2014
312	None	None	Gross (Full Service)	$0.00	$0.00	$0.00	$0.00	$0.00	$0.00	$15,372.00	$14.77	$0.00	Actual	2014
313	None	None	Gross (Full Service)	$0.00	$0.00	$0.00	$0.00	$0.00	$0.00	$10,200.00	$8.01	$0.00	Actual	2014
314	None	None	Public Utilities, Janitorial	$13,379.16	$7,640.00	$0.00	$296.96	$0.00	$0.00	$81,912.04	$14.77	$0.00	Actual	2014
315	None	None	Gross (Full Service)	$0.00	$0.00	$0.00	$418.96	$0.00	$0.00	$36,310.96	$10.09	$0.00	Actual	2014
316	None	None	Public Utilities, Janitorial, Dumpster Service	$2,891.59	$5,498.60	$0.00	$0.00	$0.00	$0.00	$19,684.11	$16.77	$0.00	Actual	2014
317	None	None	Public Utilities, Janitorial, Dumpster Service	$7,868.09	$7,592.00	$0.00	$296.96	$0.00	$0.00	$80,377.05	$17.10	$0.00	Actual	2014
318	None	None	Gross (Full Service)	$0.00	$0.00	$0.00	$0.00	$0.00	$0.00	$52,308.00	$16.57	$0.00	Actual	2014
319	None	One 5 yr; 60 day	Public Utilities, Janitorial	$4,816.57	$4,565.00	$0.00	$211.00	$0.00	$0.00	$30,862.33	$18.76	$0.00	Actual	2014
320	None	Three 5 yr; 30 day	Gross (Full Service)	$0.00	$0.00	$0.00	$0.00	$0.00	$0.00	$9,480.00	$14.72	$0.00	Actual	2014
321	None	One 5 yr; 60 day	Gross (Full Service)	$0.00	$0.00	$0.00	$296.96	$0.00	$0.00	$45,896.96	$15.30	$0.00	Actual	2014
322	None	One 5 yr; 90 day	Janitorial	$0.00	$6,410.00	$0.00	$0.00	$0.00	$0.00	$65,129.00	$23.47	$0.00	Actual	2014
323	None	One 5 yr; 60 day	Public Utilities, Janitorial, Pest Control	$4,044.01	$3,556.00	$0.00	$0.00	$0.00	$0.00	$27,040.01	$15.02	$0.00	Actual	2014
324	None	One 5 yr; 90 day	Public Utilities, Janitorial	$13,420.32	$8,140.00	$0.00	$296.96	$0.00	$0.00	$150,881.28	$23.58	$0.00	Actual	2014
325	None	Two 5 yr; 90 day	Gross (Full Service)	$0.00	$0.00	$0.00	$296.96	$0.00	$0.00	$83,940.68	$18.82	$0.00	Actual	2014

	AE	AF	AG	AH	AI
309	DEG Development Co., L.L.C.	1946 Turner N.W.	Grand Rapids	MI	49504
310	Clinton Corporation	P. O. Box 839	Grandville	MI	49468
311	Cherry Plaza LLC	3499 Kelly Street	Hudsonville	MI	49426
312	Claude A. & Pamela R. Vogelheim	417 South 6th Street	Rogers City	MI	49779
313	Twp Bd of The Twp of Denton	P. O. Box 289	Prudenville	MI	48651
314	Brixmor GA Fashion Corner, LLC	22054 Farmington Road	Farmington	MI	48336
315	Sahasa Realty Corporation	1100 S. Washington, Suite 3	Saginaw	MI	48601
316	Downtown Development Authority	110 West Spruce Street	St Charles	MI	48655
317	Top Notch Investments, LLC	3220 Erie Drive	Orchard Lake	MI	48324
318	Fairfield Corporation	209 East Michigan Avenue	Battle Creek	MI	49014
319	Stoutenburg Revokable Trust	275 S Banner Rd	Sandusky	MI	48471
320	Schoolcraft County	300 Walnut Street, Room 164A	Manistique	MI	49854
321	1720 E Main LLC	721 W Oliver	Owosso	MI	48867
322	Tuscola Medical Center, LLC	150 Millwood Street	Caro	MI	48723
323	Case Development	181 W. Michigan Avenue	Paw Paw	MI	49079
324	Brixmor Holdings 1 SPE, LLC	Brixmor Holdings 1 SPE, LLC	Farmington	MI	48336
325	Washtenaw McKinley Comm, LLC	320 North Main Street	Ann Arbor	MI	48104

DTMB - Real Estate Division
Active Lease Report - March 1, 2015
Lease by Department

	A	B	C	D	E	F	G	H	I	J	K	L	M	N	O	P
326	Washtenaw	DOS	7637-2005-0218	1113 South Main Street	Chelsea	48118	8/1/2006	7/31/2016	$1,419.00	$17,028.00	$7.43	2,293	Lease	Office Building	Rent Authorized	Standard; 90 day
327	Wayne	DOS	11580-2012-0005	164 E. Columbia	Belleville	48111	7/18/2014	7/31/2024	$4,932.08	$59,184.96	$16.83	3,517	Lease	Office Building	Rent Authorized	Standard; 90 day
328	Wayne	DOS	11193-2005-0085	18412 Telegraph Road	Brownstown	48174	7/1/2006	6/30/2016	$5,876.33	$70,515.96	$20.74	3,400	Lease	Office Building	Rent Authorized	Standard; 90 day
329	Wayne	DOS	11299-2007-0027	8500 North Lilley Road	Canton	48187	10/13/2009	10/12/2019	$9,250.00	$111,000.00	$18.50	6,000	Lease	Office Building	Rent Authorized	Standard; 90 day
330	Wayne	DOS	10586-2008-0118	5094 Schaeffer Road	Dearborn	48126	12/1/2009	11/30/2019	$8,252.00	$99,024.00	$18.75	4,956	Lease	Office Building	Rent Authorized	Standard; 90 day
331	Wayne	DOS	10283-2009-0379	20210 West 7 Mile Road	Detroit	48219	1/1/2012	12/31/2012	$4,888.21	$58,658.52	$16.75	3,502	RA	Office Building	Hold Over	Standard; 60 day
332	Wayne	DOS	10935-2000-1411	9560 E Eight Mile	Detroit	48234	12/1/2001	11/30/2016	$4,022.00	$48,264.00	$16.25	3,300	Lease	Office Building	Rent Authorized	Standard; 90 day
333	Wayne	DOS	11195-2005-0060	14634-36 Mack Avenue	Detroit	48215	8/24/2006	8/23/2016	$6,816.00	$81,792.00	$25.56	3,200	Lease	Office Building	Rent Authorized	Standard; 90 day
334	Wayne	DOS	11389-2008-0136	17500 Livernois	Detroit	48221	4/15/2010	4/14/2020	$6,720.54	$80,646.48	$21.50	3,751	Lease	Office Building	Rent Authorized	Standard; 90 day
335	Wayne	DOS	11686-2013-0114	2835 Bagley Street	Detroit	48216	9/15/2014	9/30/2024	$4,617.09	$55,405.08	$17.69	3,132	Lease	Office Building	Rent Authorized	Standard; 120 day
336	Wayne	DOS	11729-2013-0348	9001 Joseph Campau Street	Hamtramck	48212	11/24/2014	10/31/2024	$6,817.71	$81,812.52	$18.70	4,375	Lease	Office Building	Rent Authorized	Standard; 90 day
337	Wayne	DOS	11495-2010-0196	26603 Michigan Avenue	Inkster	48141	4/1/2011	3/31/2021	$7,933.00	$95,196.00	$17.00	5,600	Lease	Office Building	Rent Authorized	Standard; 90 day
338	Wayne	DOS	11144-2004-1208	17176 Farmington Road	Livonia	48153	7/17/2006	1/31/2016	$17,998.75	$215,985.00	$20.57	10,500	Lease	Office Building	Rent Authorized	Standard; 90 day
339	Wayne	DOS	7153-2004-1217	25700 Joy Road	Redford	48239	10/10/2005	1/9/2016	$5,866.67	$70,400.04	$16.00	4,400	Lease	Office Building	Rent Authorized	Standard; 90 day
340	Wayne	DOS	11146-2004-1209	21572 Ecorse Rd.	Taylor	48180	1/1/2006	3/31/2016	$8,812.83	$105,753.96	$19.30	4,840	Lease	Office Building	Rent Authorized	Standard; 120 day
341	Wayne	DOS	10818-2009-0284	3040 Van Horn Road	Trenton	48183	10/1/2010	9/30/2020	$3,214.00	$38,568.00	$8.10	4,761	Lease	Office Building	Rent Authorized	Standard; 90 day

	Q	R	S	T	U	V	W	X	Y	Z	AA	AB	AC	AD
326	None	One 5 yr; 30 day	Public Utilities, Janitorial	$5,768.91	$4,400.00	$0.00	$0.00	$0.00	$0.00	$27,196.91	$11.86	$0.00	Actual	2014
327	None	Two 5 yr; 30 day	Public Utilities, Janitorial	$0.00	$0.00	$0.00	$0.00	$0.00	$0.00	$59,184.96	$16.83	$0.00	N/A	0
328	None	Three 5 yr; 60 day	Gross (Full Service)	$0.00	$0.00	$0.00	$296.96	$0.00	$0.00	$70,812.92	$20.83	$0.00	Actual	2014
329	None	One 5 yr; 60 day	Gross (Full Service)	$0.00	$0.00	$0.00	$296.96	$0.00	$0.00	$111,296.96	$18.55	$0.00	Actual	2014
330	None	None	Public Utilities, Janitorial	$16,383.90	$5,400.00	$0.00	$296.96	$0.00	$0.00	$121,104.86	$24.44	$0.00	Actual	2014
331	None	None	Public Utilities, Janitorial, Dumpster Service, Pest Control	$9,407.32	$4,527.38	$0.00	$296.96	$0.00	$0.00	$72,890.18	$20.81	$0.00	Actual	2014
332	None	None	Public Utilities, Janitorial, Dumpster Service	$10,951.65	$5,202.88	$0.00	$1,592.96	$0.00	$0.00	$66,011.49	$20.00	$0.00	Actual	2014
333	None	Two 5 yr; 90 day	Public Utilities, Janitorial	$10,776.20	$7,584.00	$0.00	$616.96	$0.00	-$304.00	$100,465.16	$31.40	$0.00	Actual	2014
334	None	None	Public Utilities	$8,898.24	$0.00	$0.00	$296.96	$0.00	$0.00	$89,841.68	$23.95	$0.00	Actual	2014
335	None	Two 5 yr; 30 day	Gross (Full Service)	$0.00	$0.00	$0.00	$0.00	$0.00	$0.00	$55,405.08	$17.69	$0.00	Actual	2014
336	None	Two 5 yr; 30 days	Public Utilities	$0.00	$0.00	$0.00	$0.00	$0.00	$0.00	$81,812.52	$18.70	$34,000.00	Actual	2014
337	None	Two 5 yr; 30 day	Gross (Full Service)	$0.00	$0.00	$0.00	$296.96	$0.00	$0.00	$95,492.96	$17.05	$0.00	Actual	2014
338	None	None	Public Utilities, Janitorial, Dumpster Service, Pest Control	$25,681.76	$8,249.53	$0.00	$396.96	$0.00	$0.00	$250,313.25	$23.84	$0.00	Actual	2014
339	None	None	Public Utilities	$8,482.24	$0.00	$0.00	$296.96	$0.00	$0.00	$79,179.24	$18.00	$0.00	Actual	2014
340	None	None	Public Utilities, Janitorial, Dumpster Service	$11,463.82	$5,527.13	$0.00	$752.96	$0.00	$0.00	$123,497.87	$25.52	$4,325.00	Actual	2014
341	None	None	Public Utilities, Janitorial, Dumpster Service, Pest Control	$10,182.20	$3,874.13	$0.00	$296.96	$0.00	$5,746.00	$58,667.29	$12.32	$0.00	Actual	2014

	AE	AF	AG	AH	AI
326	F.A. Kennedy Co., L.L.C.	1821 Spring Arbor Road	Jackson	MI	49203
327	Davenport Development, L.L.C.	301 Industrial Park Drive	Belleville	MI	48111
328	Flood Properties LLC	18406 Telegraph Road	Brownstown	MI	48143
329	Golden Gate Shopping Center, LLC	4104 W. Maple Rd	Bloomfield Hills	MI	48301
330	Michigan Schaeffer, L.L.C.	28000 Middlebelt Road	Farmington Hills	MI	48334
331	Seven Evergreen Property, LLC	2150-B Franklin Road	Bloomfield Hills	MI	48302
332	Bel-Air Realty LLC	150 Great Neck Road	Great Neck	NY	11021
333	Mack-Alter LLC	18633 Mack Avenue	Detroit	MI	48236
334	Binno and Shallal	42690 Woodward Ave, Suite 225	Bloomfield Hills	MI	48304
335	Plaza Del Norte, Inc.	2835 Bagley Street	Detroit	MI	48216
336	JOSEPH CAMPAU SHOPPES, L.L.C.	4036 Telegraph Road	Bloomfield Hills	MI	48302
337	City Market Place	124 W. Allegan Street	Lansing	MI	48933
338	Farmington Six LLC	4521 PGA Blvd	Palm Beach Garde	FL	33418
339	IWS Ventures LLC	31300 Orchard Lake Road	Farmington Hills	MI	48334
340	Taylor Commons Lmt Partnership	22333 Allen Road	Woodhaven	MI	48183
341	Trafford Square L.P.	5695 Silver Pond	West Bloomfield	MI	48322

DTMB - Real Estate Division
Active Lease Report - March 1, 2015
Lease by Department

	A	B	C	D	E	F	G	H	I	J	K	L	M	N	O	P
342	Wayne	DOS	11109-2009-0184	6090 Wayne Road	Westland	48185	8/1/2005	10/31/2015	$5,083.33	$60,999.96	$12.50	4,880	Lease	Office Building	Rent Authorized	Standard; 90 day
343	Wexford	DOS	7525-2005-0068	1574 N Mitchell	Cadillac	49601	1/1/2007	12/31/2012	$2,745.00	$32,940.00	$14.26	2,310	Lease	Office Building	Hold Over	Standard; 90 day
344	Dickinson	DTMB	11426-2009-0107	1401 Carpenter Ave.	Iron Mountain	49801	10/1/2009	9/30/2019	$442.00	$5,304.00	$13.02	353	Lease	Office Building	Rent Authorized	Standard; 90 day
345	Eaton	DTMB	10990-2007-0100	515 Westshire Dr.	Lansing	48917	2/1/2008	1/31/2018	$23,970.00	$287,640.00	$15.00	18,800	Lease	Office Building	Rent Authorized	Standard; 90 day
346	Ingham	DTMB	10249-2005-0026	124 W Allegan STE 200	Lansing	48933	10/1/2005	9/30/2015	$6,670.04	$80,040.48	$16.51	4,848	Lease	Office Building	Rent Authorized	Standard; 90 day
347	Ingham	DTMB	10464-2012-0116	300 E Michigan Avenue	Lansing	48933	8/1/1997	7/31/2017	$41,628.75	$499,545.00	$15.00	33,303	Lease	Office Building	Rent Authorized	Standard; 180 day
348	Ingham	DTMB	10521-1996-1310	201 N Washington	Lansing	48933	2/1/1990	1/31/2020	$936.17	$11,234.04	$20.50	548	Lease	Office Building	Rent Authorized	Standard; 90 day
349	Ingham	DTMB	10838-2014-0286	1033 S Washington Avenue	Lansing	48933	8/1/2014	7/31/2015	$5,822.72	$69,872.64	$9.33	7,489	RA	Office Building	Rent Authorized	Standard; 30 day
350	Ingham	DTMB	10978-2002-2026	Lansing City Hall	Lansing	48933	9/1/2005	8/31/2015	$60,639.00	$727,668.00	$0.00	-	Lease	Parking	Rent Authorized	Standard; 90 day
351	Ingham	DTMB	11192-2006-0007	5511 Enterprise Drive	Lansing	48911	1/1/2007	12/31/2016	$15,086.00	$181,032.00	$6.10	29,668	Lease	Warehouse	Rent Authorized	Standard; 90 day
352	Ingham	DTMB	11677-2015-0051	106 W Allegan Street	Lansing	48933	1/1/2015	12/31/2015	$12,987.50	$155,850.00	$12.50	12,468	RA	Office Building	Rent Authorized	Standard; 30 day
353	Ingham	DTMB	11682-2015-0054	106 W Allegan Street	Lansing	48933	2/1/2015	1/31/2016	$11,707.29	$140,487.48	$12.50	11,239	RA	Office Building	Rent Authorized	Standard; 30 day
354	Ingham	DTMB	11697-2015-0175	222 Washington Square, North	Lansing	48933	3/1/2015	2/29/2016	$10,836.33	$130,035.96	$9.50	13,688	RA	Office Building	Rent Authorized	Standard; 30 day
355	Ingham	DTMB	11747-2014-0044	201 N Washington	Lansing	48933	5/1/2014	4/30/2019	$29,397.67	$352,772.04	$14.00	25,198	Lease	Office Building	Rent Authorized	Leg. Rest; 90 day
356	Ingham	DTMB	11752-2014-0065	222 Washington Square, North	Lansing	48933	4/1/2014	3/31/2017	$9,000.00	$108,000.00	$9.00	12,000	Lease	Office Building	Rent Authorized	Standard; 90 day
357	Ingham	DTMB	11753-2015-0059	106 W Allegan Street	Lansing	48933	1/1/2015	12/31/2015	$10,967.71	$131,612.52	$12.50	10,529	RA	Office Building	Rent Authorized	Standard; 30 day
358	Kent	DTMB	10954-2008-0164	One North Division Avenue	Grand Rapids	49503	5/1/2002	9/30/2028	$298,307.51	$3,579,690.12	$26.12	137,000	Sublease	Office Building	Rent Authorized	Leg. Rest; 60 day

	Q	R	S	T	U	V	W	X	Y	Z	AA	AB	AC	AD
342	None	One 5 yr; 30 day	Public Utilities, Janitorial	$12,155.90	$3,690.00	$0.00	$471.96	$0.00	$0.00	$77,317.82	$15.84	$0.00	Actual	2014
343	None	None	Public Utilities	$8,162.38	$0.00	$0.00	$0.00	$0.00	$0.00	$41,102.38	$17.79	$0.00	Actual	2014
344	None	One 5 yr; 30 day	Gross (Full Service)	$0.00	$0.00	$0.00	$0.00	$0.00	$0.00	$5,304.00	$15.03	$0.00	Actual	2014
345	None	None	Gross (Full Service)	$0.00	$0.00	$0.00	$0.00	$0.00	$0.00	$287,640.00	$15.30	$0.00	Actual	2014
346	None	None	Gross (Full Service)	$0.00	$0.00	$0.00	$0.00	$0.00	$0.00	$80,040.48	$16.51	$0.00	Actual	2014
347	None	None	Electricity	$51,454.23	$0.00	$0.00	$0.00	$0.00	$0.00	$550,999.23	$16.55	$0.00	Actual	2014
348	None	None	Gross (Full Service)	$0.00	$0.00	$0.00	$0.00	$0.00	$0.00	$11,234.04	$20.50	$0.00	Actual	2014
349	None	None	Gross (Full Service)	$0.00	$0.00	$0.00	$0.00	$0.00	$0.00	$69,872.64	$9.33	$0.00	Actual	2014
350	None	Eight 5 Yr; 90 day	Gross (Full Service)	$0.00	$0.00	$0.00	$0.00	$0.00	$0.00	$727,668.00	$0.00	$0.00	Actual	2014
351	None	One 5 yr; 30 day	Public Utilities, Janitorial	$26,587.79	$4,589.33	$0.00	$0.00	$0.00	$0.00	$212,209.12	$7.15	$0.00	Actual	2014
352	None	None	Gross (Full Service)	$0.00	$0.00	$0.00	$0.00	$0.00	$0.00	$155,850.00	$12.50	$0.00	Actual	2014
353	None	None	Gross (Full Service)	$0.00	$0.00	$0.00	$0.00	$0.00	$0.00	$140,487.48	$12.50	$0.00	Actual	2014
354	None	None	Gross (Full Service)	$0.00	$0.00	$0.00	$0.00	$0.00	$0.00	$130,035.96	$9.50	$0.00	Actual	2014
355	None	Two 1 yr; 30 day	Gross (Full Service)	$0.00	$0.00	$0.00	$0.00	$0.00	$0.00	$352,772.04	$14.00	$0.00	Actual	2014
356	None	Five 1 yr; 90 day	Gross (Full Service)	$0.00	$0.00	$0.00	$0.00	$0.00	$0.00	$108,000.00	$9.00	$0.00	Actual	2014
357	None	None	Gross (Full Service)	$0.00	$0.00	$0.00	$0.00	$0.00	$0.00	$131,612.52	$12.50	$0.00	Actual	2014
358	180 days anytime after 10th yr	Two 5 yr; 30 day	Public Utilities	$290,805.93	$0.00	$0.00	$0.00	$0.00	$14,922.00	$3,885,418.05	$28.36	$0.00	Actual	2014

	AE	AF	AG	AH	AI
342	Westview Associates, LLC	30407 West 13 Mile Road	Farmington Hills	MI	48334
343	Mitchell Road Mall, LLC	28400 Northwestern Hwy 4th Fl	Southfield	MI	48034
344	CCI Systems Inc.	Po Box 190	Iron Mountain	MI	49801
345	Paul V. Genilozzi	900 Victor Office Center	Lansing	MI	48933
346	Boji Tower, L.L.C.	124 West Allegan, Suite 2100	Lansing	MI	48933
347	River Plaza Limited Liability	316 E Michigan Avenue	Lansing	MI	48933
348	Victor II Partnership	201 N Washington Square	Lansing	MI	48933
349	Investors Equity Group, Inc.	611 S Capitol Ave, Suite A	Lansing	MI	48933
350	City of Lansing	124 W Michigan	Lansing	MI	48933
351	GTB Properties, LLC	1111 Michigan Avenue	East Lansing	MI	48823
352	Hollister Holding, LLC	124 W. Allegan, Suite 2100	Lansing	MI	48933
353	Hollister Holding, LLC	124 W. Allegan, Suite 2100	Lansing	MI	48933
354	R & A Development, L.L.C.	200 Washington Sq N	Lansing	MI	48933
355	Victor II Partnership	201 N Washington Square	Lansing	MI	48933
356	R & A Development, L.L.C.	200 Washington Sq N	Lansing	MI	48933
357	Hollister Holding, LLC	124 W. Allegan, Suite 2100	Lansing	MI	48933
358	City of Grand Rapids	201 Market	Grand Rapids	MI	49503

DTMB - Real Estate Division
Active Lease Report - March 1, 2015
Lease by Department

	A	B	C	D	E	F	G	H	I	J	K	L	M	N	O	P
359	Kent	DTMB	11185-2006-0013	21 Michigan Street NE	Grand Rapids	49504	10/1/2005	9/30/2057	$2,478.00	$29,736.00	$0.00	-	Lease	Parking	Rent Authorized	Standard; 90 day
360	Wayne	DTMB	10963-2001-1332	116 Lothrop Ave	Detroit	48201	9/1/2003	8/31/2021	$2,025.00	$24,300.00	$0.00	-	Lease	Parking	Rent Authorized	Standard; 90 day
361	Z-Out of State	EXEC	2445-2012-0211	400/444 N Capitol St NW	Washington	20001	2/1/2012	1/31/2020	$10,675.76	$128,109.12	$54.80	2,236	Sublease	Office Building	Rent Authorized	180 days & end of a month
362	Alpena	LARA	11628-2014-0259	315 W Chisholm St.	Alpena	49707	6/1/2014	5/31/2015	$233.77	$2,805.24	$14.24	197	RA	Office Building	Rent Authorized	Standard; 90 day
363	Chippewa	LARA	11630-2014-0192	1118 E Easterday Ave.	Sault Ste Marie	49783	5/15/2014	5/14/2015	$594.33	$7,131.96	$46.92	152	RA	Office Building	Rent Authorized	Standard; 30 day
364	Eaton	LARA	10291-2006-0028	7109 W Saginaw Hwy	Lansing	48917	10/15/1995	10/31/2034	$86,661.12	$1,039,933.44	$14.49	71,769	Lease	Office Building	Rent Authorized	Leg. Rest; 90 day
365	Eaton	LARA	10853-2000-1204	7707 Rickle Rd.	Lansing	48917	4/1/2001	3/31/2016	$27,607.27	$331,287.24	$29.11	11,382	Lease	Laboratory	Rent Authorized	Exec. New; 90 day
366	Eaton	LARA	11420-2009-0336	4300 W. Saginaw Highway	Lansing	48917	2/1/2011	1/31/2012	$53,439.50	$641,274.00	$17.00	37,722	RA	Office Building	Hold Over	Standard; 30 day
367	Genesee	LARA	6477-2014-0118	G-1388 W Bristol Rd.	Flint	48507	1/8/2014	2/28/2015	$3,628.33	$43,539.96	$10.00	4,354	RA	Office Building	Hold Over	Standard; 30 day
368	Grand Traverse	LARA	11627-2014-0365	1209 S Garfield	Traverse City	49686	3/1/2015	2/29/2016	$800.00	$9,600.00	$30.00	320	RA	Office Building	Rent Authorized	Either Party; 30 day
369	Grand Traverse	LARA	11688-2013-0122	3333 Cass Rd	Traverse City	49684	5/1/2014	4/30/2024	$3,124.60	$37,495.20	$18.38	2,040	Lease	Office Building	Rent Authorized	Standard; 90 day
370	Houghton	LARA	11743-2014-0007	110 East Quincy Street	Hancock	49930	11/1/2013	10/31/2014	$39.12	$469.44	$9.78	48	RA	Office Building	Hold Over	Standard; 30 day
371	Ingham	LARA	11282-2006-0246	3101 Technology Blvd	Lansing	48910	5/1/2007	4/30/2017	$16,189.83	$194,277.96	$14.00	13,877	Lease	Office Building	Rent Authorized	Standard; 90 day
372	Ingham	LARA	2787-2006-0019	5015 S. Cedar Street	Lansing	48910	12/30/1998	1/31/2016	$18,248.75	$218,985.00	$13.00	16,845	Lease	Office Building	Rent Authorized	Standard; 60 day

	Q	R	S	T	U	V	W	X	Y	Z	AA	AB	AC	AD
359	None	One 50 Yr; 365 days	Gross (Full Service)	$0.00	$0.00	$0.00	$0.00	$0.00	$0.00	$29,736.00	$0.00	$0.00	Actual	2014
360	None	Two 5 yr; 180 day	Gross (Full Service)	$0.00	$0.00	$0.00	$0.00	$0.00	$0.00	$24,300.00	$0.00	$0.00	Actual	2014
361	None	None	Gross (Full Service)	$0.00	$0.00	$0.00	$0.00	$0.00	$0.00	$128,109.12	$57.29	$0.00	Actual	2014
362	None	None	Gross (Full Service)	$0.00	$0.00	$0.00	$0.00	$0.00	$0.00	$2,850.60	$14.47	$0.00	Actual	2014
363	None	None	Gross (Full Service)	$0.00	$0.00	$0.00	$0.00	$0.00	$0.00	$7,131.96	$46.92	$0.00	Actual	2014
364	None	One 5 yr; 60 day	Public Utilities	$25,424.39	$705.79	$0.00	$5,026.12	$0.00	$0.00	$1,071,089.74	$14.92	$0.00	Actual	2014
365	None	None	Public Utilities	$97,015.14	$0.00	$0.00	$0.00	$0.00	$184.00	$428,486.38	$37.65	$0.00	Actual	2014
366	None	None	Gross (Full Service)	$0.00	$0.00	$0.00	$0.00	$0.00	$0.00	$641,274.00	$17.00	$0.00	Actual	2014
367	None	None	Public Utilities, Janitorial, Dumpster Service	$8,722.00	$0.00	$0.00	$0.00	$0.00	$0.00	$52,261.96	$12.00	$0.00	Actual	2015
368	None	None	Gross (Full Service)	$0.00	$0.00	$0.00	$0.00	$0.00	$0.00	$9,600.00	$30.00	$0.00	Actual	2014
369	None	Two 5 yr; 30 day	Gross (Full Service)	$0.00	$0.00	$0.00	$0.00	$0.00	$0.00	$37,495.20	$18.38	$0.00	Actual	2014
370	None	None	Gross (Full Service)	$0.00	$0.00	$0.00	$0.00	$0.00	$0.00	$469.44	$9.78	$0.00	N/A	0
371	None	Two 5 yr; 60 day	Gross (Full Service)	$0.00	$0.00	$0.00	$0.00	$0.00	$0.00	$194,277.96	$14.00	$0.00	Actual	2014
372	None	None	Gross (Full Service)	$0.00	$0.00	$0.00	$0.00	$0.00	$0.00	$218,985.00	$13.00	$0.00	Actual	2014

	AE	AF	AG	AH	AI
359	Spectrum Health Hospitals	100 Michigan Street NE	Grand Rapids	MI	49503
360	New Center Parking Decks Venture	70 W Madison #3940	Chicago	IL	60602
361	State Services Organization	444 N Capitol NW	Washington	DC	20001
362	Northeast Michigan Consortium	20709 State Street	Onaway	MI	49765
363	EUP Employment & Training	1118 E Easterday Ave	Sault Ste Marie	MI	49783
364	Saginaw Plaza, Ltd.	200-D Westgate Parkway	Amarillo	TX	79121
365	Lawrence D. & Doris A. Clark	6851 Millet Highway	Lansing	MI	48917
366	4300 West Saginaw L.L.C.	P.O. Box 4218	East Lansing	MI	48823
367	Michael J. Costanza	5081 S Genesee	Grand Blanc	MI	48439
368	NW MI Council of Governments	600 E Front St, Suite 104	Traverse City	MI	49696
369	GLMJ Investments, LLC	1170 Bay View Rd.	Petoskey	MI	49770
370	Western UP Alliance	110 E Quincy	Hancock	MI	49930
371	Granger Park Development L.L.C.	6267 Aurrlius Road	Lansing	MI	48823
372	Eyde Construction Company	4660 South Hagadorn Road	East Lansing	MI	48823

DTMB - Real Estate Division
Active Lease Report - March 1, 2015
Lease by Department

	A	B	C	D	E	F	G	H	I	J	K	L	M	N	O	P
373	Ingham	LARA	10469-2006-0022	2501 Woodlake Circle	Okemos	48864	6/1/1997	7/31/2017	$85,876.00	$1,030,512.00	$19.13	52,290	Lease	Office Building	Rent Authorized	Standard; 180 day
374	Ingham	LARA	11737-2013-0443	2395 Jollly Road	Okemos	48864	3/1/2014	2/28/2019	$10,254.75	$123,057.00	$16.50	7,458	Lease	Office Building	Rent Authorized	Standard; 90 day
375	Kalamazoo	LARA	10810-2010-0194	940 N. 10th St	Kalamazoo	49001	8/1/2000	7/31/2015	$5,868.00	$70,416.00	$17.60	4,001	Lease	Office Building	Rent Authorized	Standard; 60 day
376	Kalamazoo	LARA	11626-2014-0390	1601 S. Burdick	Kalamazoo	49001	1/1/2015	12/31/2015	$270.00	$3,240.00	$25.31	128	RA	Office Building	Rent Authorized	Either Party; 30 day
377	Kent	LARA	10484-2006-0191	2942 Fuller Ave NE	Grand Rapids	49505	9/1/2007	8/31/2017	$18,270.00	$219,240.00	$15.75	13,920	Lease	Office Building	Rent Authorized	Standard; 90 day
378	Kent	LARA	6144-2006-0047	3391-A Plainfield Ave NE	Grand Rapids	49505	12/1/2007	11/30/2017	$11,794.65	$141,535.80	$15.77	8,975	Lease	Office Building	Rent Authorized	Standard; 90 day
379	Kent	LARA	7132-2009-0192	2922 Fuller Ave NE	Grand Rapids	49505	9/1/2007	8/31/2017	$1,772.81	$21,273.72	$15.77	1,349	Lease	Office Building	Rent Authorized	Standard; 90 day
380	Marquette	LARA	2113-2008-0119	2833 Us 41 West	Marquette	49855	2/1/2010	1/31/2020	$2,345.75	$28,149.00	$11.27	2,497	Lease	Office Building	Rent Authorized	Standard; 90 day
381	Oakland	LARA	11651-2012-0312	51111 Woodward Avenue	Pontiac	48342	7/1/2013	6/30/2023	$6,650.00	$79,800.00	$14.00	5,700	Lease	Office Building	Rent Authorized	Standard; 90 day
382	Oakland	LARA	11418-2010-0003	25680 West Eight Mile Road	Southfield	48033	10/1/2010	9/30/2020	$17,728.00	$212,736.00	$12.50	17,019	Lease	Mixed Use	Rent Authorized	Exec. New; 90 day
383	Oakland	LARA	11471-2009-0484	25660 West 8 Mile Road	Southfield	48033	10/1/2010	9/30/2020	$10,879.00	$130,548.00	$12.50	10,444	Lease	Office Building	Rent Authorized	Exec. New; 90 day
384	Otsego	LARA	11571-2011-0357	931 S. Otsego Avenue	Gaylord	49735	10/22/2013	10/31/2033	$7,789.37	$93,472.44	$15.45	6,050	Lease	Office Building	Rent Authorized	Leg. Rest; 90 day
385	Saginaw	LARA	10180-2013-0213	4901 Towne Centre	Saginaw	48604	8/1/2005	7/31/2018	$5,204.38	$62,452.56	$16.50	3,785	Lease	Office Building	Rent Authorized	Standard; 120 day
386	Saginaw	LARA	11222-2006-0084	999 South Washington	Saginaw	48603	9/20/2007	9/19/2017	$39,029.17	$468,350.04	$21.85	29,000	Lease	Office Building	Rent Authorized	Standard; 90 day
387	Wayne	LARA	4581-2006-0178	14333 Woodrow Wilson	Detroit	48238	6/1/2007	5/31/2017	$27,579.46	$330,953.52	$2.86	115,718	Lease	Mixed Use	Rent Authorized	Executive; 180 day

	Q	R	S	T	U	V	W	X	Y	Z	AA	AB	AC	AD
373	None	None	Public Utilities	$120,204.70	$0.00	$0.00	$0.00	$0.00	$0.00	$1,150,716.70	$22.01	$0.00	Actual	2014
374	None	Two 5 yr; 30 day	Gross (Full Service)	$0.00	$0.00	$0.00	$0.00	$0.00	$0.00	$123,057.00	$16.50	$0.00	N/A	0
375	None	None	Public Utilities	$5,354.76	$0.00	$0.00	$0.00	$0.00	$0.00	$75,770.76	$18.94	$0.00	Actual	2014
376	None	None	Gross (Full Service)	$0.00	$0.00	$0.00	$0.00	$0.00	$0.00	$3,240.00	$25.31	$0.00	Actual	2014
377	None	One 5 yr; 60 day	Public Utilities	$16,426.44	$0.00	$0.00	$0.00	$0.00	$0.00	$235,666.44	$16.93	$0.00	Actual	2014
378	None	One 5 yr; 60 day	Public Utilities	$16,313.43	$0.00	$0.00	$0.00	$0.00	$0.00	$157,849.23	$17.59	$0.00	Actual	2014
379	None	One 5 yr; 60 day	Electricity	$1,929.07	$0.00	$0.00	$0.00	$0.00	$0.00	$23,202.80	$17.20	$0.00	Estimated	2014
380	None	None	Gross (Full Service)	$0.00	$0.00	$0.00	$0.00	$0.00	$0.00	$28,149.00	$11.27	$0.00	Actual	2014
381	None	None	Gross (Full Service)	$0.00	$0.00	$0.00	$0.00	$0.00	$0.00	$79,800.00	$14.00	$0.00	Actual	2014
382	None	Two 5 yr; 60 day	Public Utilities	$6,780.53	$0.00	$0.00	$0.00	$0.00	$0.00	$219,516.53	$12.90	$0.00	Actual	2014
383	None	Two 5 yr; 60 day	Public Utilities	$24,898.04	$0.00	$0.00	$0.00	$0.00	$0.00	$155,446.04	$14.88	$0.00	Actual	2014
384	None	One 5 yr; 60 day	Gross (Full Service)	$0.00	$0.00	$0.00	$0.00	$0.00	$0.00	$93,472.44	$15.45	$0.00	Actual	2014
385	None	One 5 yr; 60 day	Gross (Full Service)	$0.00	$0.00	$0.00	$0.00	$0.00	$0.00	$62,452.56	$16.50	$0.00	Actual	2014
386	None	Two 5 yr; 90 day	Gross (Full Service)	$0.00	$0.00	$0.00	$0.00	$0.00	$0.00	$468,350.04	$16.15	$0.00	Actual	2013
387	None	Two 5 yr; 90 day	Public Utilities, Janitorial, Grounds, Dumpster Service	$116,685.16	$0.00	$0.00	$0.00	$0.00	$0.00	$447,638.68	$3.87	$0.00	Actual	2014

	AE	AF	AG	AH	AI
373	MWC Associates LLC C/O CB Richard Ellis Martin	1111 E.Michigan Avenue, Suite 2331	East Lansing	MI	48823
374	FII-M C5-OFF-Lansing, LLC	8150 North Central Expressway	Dallas	TX	75206
375	Westpointe Development, LLC.	2221 Health Drive S.W., Suite 2200	Wyoming	MI	49519
376	W.E. Upjohn Institute	300 S Westnedge Ave	Kalamazoo	MI	49007
377	H & H Mmgt & Devel. Co., L.L.C.	2920 Fuller Avenue, N.E.	Grand Rapids	MI	49505
378	Steven & Alicia Pestka Jnt Trst	2920 Fuller Ave NE	Grand Rapids	MI	49505
379	H & H Mmgt & Devel. Co., L.L.C.	2920 Fuller Avenue, N.E.	Grand Rapids	MI	49505
380	Palomaki & Anderson, LLC	5152 US HWY 41	Marquette	MI	49855
381	North Bay Drywall, Inc. Trust	715 S Point Blvd, Suite B	Petaluma	CA	94975
382	United Center, LLC	124 West Allegan Street	Lansing	MI	48933
383	United Center, LLC	124 West Allegan Street	Lansing	MI	48933
384	McGaylord, LLC	2170 W. Main Street	Owosso	MI	48867
385	Towne Center Investments	4901 Towne Center, Suite 140	Saginaw	MI	48604
386	Downtown Area Development LLC	3875 Bay Road	Saginaw	MI	48603
387	14333 Associates, LLC	560 Kirts Blvd	Troy	MI	48084

DTMB - Real Estate Division
Active Lease Report - March 1, 2015
Lease by Department

	A	B	C	D	E	F	G	H	I	J	K	L	M	N	O	P
388	Ingham	MDARD	9-1956-1	1615 S Harrison Road	East Lansing	48823	12/30/1956	2/10/2006	$0.00	$1.00	$0.00	43,000	Lease	Laboratory	Hold Over	Standard; 30 day
389	Montmorency	MDARD	10698-2008-0127	16860 M-32 East	Atlanta	49709	11/1/2009	10/31/2019	$4,298.75	$51,585.00	$5.17	9,500	Lease	Warehouse	Rent Authorized	Standard; 90 day
390	Genesee	MDE	11530-2013-0438	1235 W. Court St.	Flint	48503	7/1/2012	6/30/2032	$174,800.62	$2,097,607.44	$18.09	115,966	Lease	Training	Rent Authorized	Legislative; 30 day
391	Ingham	MDE	11708-2015-0104	1033 S Washington Avenue	Lansing	48933	11/1/2014	10/31/2015	$9,337.91	$112,054.92	$13.42	8,350	RA	Office Building	Rent Authorized	Standard; 30 day
392	Alpena	MDOT	10739-1998-1291	1540 Airport Rd. M-32	Alpena	49707	2/22/2000	2/21/2020	$3,000.00	$36,000.00	$12.23	6,000	Lease	Office Building	Rent Authorized	Standard; 90 day
393	Dickinson	MDOT	6333-2004-1109	618 S Stephenson	Iron Mountain	49801	8/1/2005	7/31/2025	$0.00	$1.00	$0.00	1,625	Lease	Office Building	Rent Authorized	Standard; 60 day
394	Grand Traverse	MDOT	10606-2007-0152	2084 US 31 S	Traverse City	49684	1/1/2009	12/31/2018	$12,073.74	$144,884.88	$18.47	7,476	Lease	Office Building	Rent Authorized	Standard; 90 day
395	Kent	MDOT	11188-2009-0433	2660 Leonard, NE	Grand Rapids	49505	4/1/2006	3/31/2016	$26,340.52	$316,086.24	$20.87	13,821	Lease	Office Building	Rent Authorized	Standard; 90 day
396	Livingston	MDOT	10483-2007-0053	10321 E Grand River St. Ste 500	Brighton	48116	4/1/2008	3/31/2018	$15,856.76	$190,281.12	$17.00	10,867	Lease	Office Building	Rent Authorized	Standard; 90 day
397	Mackinac	MDOT	4296-1980-34	M 185	Mackinac Island	49757	2/21/1980	2/20/2030	$0.00	$0.00	$0.00	-	Lease	Land	Rent Authorized	Standard; 90 day
398	Macomb	MDOT	11566-2011-0332	26170 21 Mile Road	Chesterfield	48051	12/1/2012	11/30/2022	$15,207.50	$182,490.00	$17.50	10,428	Lease	Office Building	Rent Authorized	Standard; 90 day
399	Macomb	MDOT	10255-2005-0192	35414 and 35418 Mound Road	Sterling Heights	48314	6/1/2006	5/31/2016	$6,651.00	$79,812.00	$8.48	9,412	Lease	Mixed Use	Rent Authorized	Standard; 90 day
400	Wayne	MDOT	11138-2005-0167	2835 Bagley Street	Detroit	48216	7/15/2008	7/14/2018	$12,962.67	$155,552.04	$32.00	4,861	Lease	Office Building	Rent Authorized	Standard; 120 day
401	Wayne	MDOT	11820-2015-0086	2835 Bagley Street	Detroit	48216	3/1/2015	2/29/2016	$5,310.21	$63,722.52	$17.75	3,590	RA	Office Building	Rent Authorized	Either Party; 60 day
402	Ingham	MDT	10708-2014-0087	2501 N Coolidge	East Lansing	48823	10/17/2013	3/31/2021	$37,499.85	$449,998.20	$22.04	22,455	Lease	Office Building	Rent Authorized	Executive; 180 day
403	Ingham	MDT	10940-2014-0138	2501 N Coolidge	East Lansing	48823	5/18/2001	3/31/2021	$5,705.30	$68,463.60	$12.91	5,303	Lease	Office Building	Rent Authorized	Exec. New; 180 day

	Q	R	S	T	U	V	W	X	Y	Z	AA	AB	AC	AD
388	None	None	Public Utilities, Janitorial, Grounds	$459,174.43	$33,845.50	$16,398.40	$48,521.00	$0.00	$0.00	$557,940.33	$12.98	$58,061.00	Actual	2013
389	None	Two 5 yr; 60 day	Public Utilities, Janitorial, Grounds, Dumpster Service	$7,473.32	$3,981.96	$2,925.00	$1,527.58	$0.00	$0.00	$67,492.86	$7.10	$0.00	Actual	2013
390	None	One 10 yr; 90 day	Gross (Full Service)	$0.00	$0.00	$0.00	$0.00	$0.00	$0.00	$2,097,607.44	$18.09	$25,000.00	Actual	2014
391	None	None	Gross (Full Service)	$0.00	$0.00	$0.00	$0.00	$0.00	$0.00	$112,054.92	$13.42	$0.00	Actual	2014
392	None	One 5 yr; 60 day	Public Utilities, Janitorial	$8,658.73	$6,600.00	$0.00	$0.00	$0.00	$0.00	$51,258.73	$8.54	$0.00	Actual	2014
393	None	None	Public Utilities, Janitorial	$3,558.75	$2,128.75	$0.00	$0.00	$0.00	$0.00	$5,687.50	$3.50	$0.00	Estimated	2014
394	None	None	Public Utilities	$4,978.86	$0.00	$0.00	$0.00	$0.00	$0.00	$149,863.74	$20.05	$0.00	Actual	2014
395	None	One 5 yr; 60 day	Gross (Full Service)	$0.00	$0.00	$0.00	$0.00	$0.00	$0.00	$316,086.24	$22.87	$0.00	Actual	2014
396	None	None	Electricity, Janitorial	$4,166.01	$6,000.00	$0.00	$0.00	$0.00	$0.00	$200,447.13	$18.45	$0.00	Actual	2014
397	None	One 50 yr; 90 day	Gross (Full Service)	$0.00	$0.00	$0.00	$0.00	$0.00	$0.00	$0.00	$0.00	$0.00	Actual	2014
398	None	One 5 yr; 30 day	Public Utilities	$9,503.12	$0.00	$0.00	$0.00	$0.00	$0.00	$191,993.12	$18.41	$0.00	Actual	2014
399	None	One 5 yr; 60 day	Public Utilities, Janitorial, Dumpster Service, Pest Control	$20,612.28	$12,329.72	$0.00	$0.00	$0.00	$0.00	$112,755.76	$11.98	$0.00	Estimated	2014
400	None	One 10 yr; 90 day	Gross (Full Service)	$0.00	$0.00	$0.00	$0.00	$0.00	$0.00	$155,552.04	$32.00	$0.00	Actual	2014
401	None	None	Security	$0.00	$0.00	$0.00	$0.00	$0.00	$0.00	$63,722.52	$17.75	$0.00	N/A	0
402	None	Three 10 yr; 30 day	Gross (Full Service)	$0.00	$0.00	$0.00	$0.00	$0.00	$0.00	$449,998.20	$20.04	$0.00	Actual	2014
403	None	Three 5 yr; 30 days	Gross (Full Service)	$0.00	$0.00	$0.00	$0.00	$0.00	$0.00	$68,463.60	$12.91	$0.00	Actual	2014

	AE	AF	AG	AH	AI
388	State Board of Agriculture	M.S.U.	East Lansing	MI	48823
389	D & TK Incorporated	8344 Hall Road, Ste 209	Utica	MI	48317
390	Lurvey White Ventures 1, LLC	503 S. Saginaw Street, Ste 1500	Flint	MI	48502
391	Investors Equity Group, Inc.	611 S Capitol Ave, Suite A	Lansing	MI	48933
392	County of Alpena	Court House, Chisholm Street	Alpena	MI	49707
393	City of Iron Mountain & Dickins	501 S. Stephenson Ave - City	Iron Mountain	MI	49801
394	Family Properties, L.L.C.	9572 East Bingham Road	Traverse City	MI	49684
395	2660 Leonard, LLC	4180 44th Street SE	Grand Rapids	MI	49512
396	Fonda Place Partners, LTD.	4121 Marsh Trail	Milford	MI	48380
397	City of Mackinac Island	Market Street	Mackinac Island	MI	49757
398	Piera Commons, L.L.C.	50775 Richard W Blvd	Chesterfield	MI	48051
399	Mound Industrial Common s LLC	42850 Mound Road	Sterling Heights	MI	48314
400	Plaza Del Norte, Inc.	2835 Bagley Street	Detroit	MI	48216
401	Plaza Del Norte, Inc.	2835 Bagley Street	Detroit	MI	48216
402	2501 Coolidge Office Condo, LLC	c/o Thomas Hallowell, Domain Capital Advisors	Atlanta	GA	30309
403	Cooloff Group, LLC	2501 Coolidge Road, Suite 501	East Lansing	MI	48823

DTMB - Real Estate Division
Active Lease Report - March 1, 2015
Lease by Department

	A	B	C	D	E	F	G	H	I	J	K	L	M	N	O	P
404	Ingham	MDT	7316-2007-0070	5015 S. Cedar Street	Lansing	48910	3/1/2008	2/28/2018	$6,863.75	$82,365.00	$15.00	5,491	Lease	Office Building	Rent Authorized	Standard; 90 day
405	Kalamazoo	MDT	10904-2009-0057	535 S. Burdick St	Kalamazoo	49007	5/1/2006	4/30/2016	$3,234.81	$38,817.72	$18.25	2,127	Lease	Office Building	Rent Authorized	Standard; 90 day
406	Macomb	MDT	10570-2009-0063	41300-41400 Dequindre	Sterling Heights	48314	2/5/1999	2/28/2019	$25,396.75	$304,761.00	$21.75	14,012	Lease	Office Building	Rent Authorized	Standard; 90 day
407	Z-Out of State	MDT	7113-2005-0007	12200 Ford Rd	Dallas	75234	4/1/1995	3/31/2016	$2,760.29	$33,123.48	$15.50	2,137	Lease	Office Building	Rent Authorized	Standard; 90 day
408	Z-Out of State	MDT	10588-2010-0549	360 W Butterfield	Elmhurst	60126	11/1/2011	2/28/2022	$4,525.00	$54,300.00	$21.00	2,586	Lease	Office Building	Rent Authorized	Standard; 120 day
409	Z-Out of State	MDT	11372-2008-0089	6100 Rockside Woods Blvd.	Independence	44131	4/1/2009	3/31/2019	$3,627.00	$43,524.00	$18.00	2,418	Lease	Office Building	Rent Authorized	Standard; 90 day
410	Z-Out of State	MDT	11386-2008-0128	2171 Campus Dr.	Irvine	92612	9/1/2009	8/31/2020	$4,943.75	$59,325.00	$21.00	2,825	Lease	Office Building	Rent Authorized	Standard; 90 day
411	Z-Out of State	MDT	11113-2004-1259	2975 Westchester Avenue, Fourth Fl.	Purchase	10577	3/1/2006	2/28/2016	$6,787.00	$81,444.00	$25.95	3,139	Lease	Office Building	Rent Authorized	Standard; 90 day
412	Bay	MSF	11305-2014-0367	4071 N. Euclid Ave.	Bay City	48707	6/1/2014	5/31/2015	$97.52	$1,170.24	$11.82	99	RA	Office Building	Rent Authorized	Standard; 30 day
413	Berrien	MSF	11661-2014-0233	499 W Main St.	Benton Harbor	49022	6/1/2014	5/31/2015	$168.48	$2,021.76	$18.72	108	RA	Office Building	Rent Authorized	Standard; 30 day
414	Calhoun	MSF	11731-2014-0238	135 Hamblin Ave.	Battle Creek	49017	7/1/2014	6/30/2015	$295.88	$3,550.56	$17.07	208	RA	Office Building	Rent Authorized	Standard; 30 day
415	Cass	MSF	11533-2015-0015	601 N Front St.	Dowagiac	49047	7/1/2014	6/30/2015	$311.54	$3,738.48	$17.47	214	RA	Office Building	Rent Authorized	Either Party; 30 day
416	Delta	MSF	11798-2014-0352	2950 College Avenue	Escanaba	49829	8/1/2014	7/31/2015	$124.08	$1,488.96	$16.01	93	RA	Office Building	Rent Authorized	Standard; 30 day
417	Genesee	MSF	10884-2000-1229	711 N Saginaw St.	Flint	48503	8/1/2001	7/31/2016	$471.67	$5,660.04	$10.00	566	Lease	Office Building	Rent Authorized	Standard; 60 day
418	Grand Traverse	MSF	11249-2015-0010	1209 S Garfield	Traverse City	49686	11/1/2014	10/31/2015	$986.67	$11,840.04	$32.00	370	RA	Office Building	Rent Authorized	Standard; 30 day
419	Hillsdale	MSF	11220-2015-0039	21 Care Dr.	Hillsdale	49242	1/1/2015	12/31/2015	$66.54	$798.48	$10.37	77	RA	Office Building	Rent Authorized	Standard; 30 day

	Q	R	S	T	U	V	W	X	Y	Z	AA	AB	AC	AD
404	None	None	Gross (Full Service)	$0.00	$0.00	$0.00	$0.00	$0.00	$0.00	$82,365.00	$15.00	$0.00	Actual	2014
405	None	One 5 yr; 60 day	Gross (Full Service)	$0.00	$0.00	$0.00	$0.00	$0.00	$0.00	$38,817.72	$18.25	$0.00	Actual	2014
406	None	Two 5 yr; 90 day	Gross (Full Service)	$0.00	$0.00	$0.00	$0.00	$0.00	$0.00	$304,761.00	$21.75	$0.00	Actual	2014
407	None	None	Gross (Full Service)	$0.00	$0.00	$0.00	$0.00	$0.00	$0.00	$33,123.48	$15.50	$0.00	Actual	2014
408	None	None	Electricity	$2,162.48	$0.00	$0.00	$0.00	$0.00	$0.00	$56,462.48	$21.83	$0.00	Actual	2013
409	None	None	Gross (Full Service)	$0.00	$0.00	$0.00	$0.00	$0.00	$0.00	$43,524.00	$18.00	$0.00	Actual	2014
410	None	Two 3 yr; 180 day	Gross (Full Service)	$0.00	$0.00	$0.00	$0.00	$0.00	$0.00	$59,325.00	$21.00	$0.00	Actual	2014
411	None	None	Gross (Full Service)	$0.00	$0.00	$0.00	$0.00	$0.00	$0.00	$81,444.00	$25.95	$0.00	Actual	2014
412	None	None	Gross (Full Service)	$0.00	$0.00	$0.00	$0.00	$0.00	$0.00	$1,170.24	$11.82	$0.00	Actual	2014
413	None	None	Gross (Full Service)	$0.00	$0.00	$0.00	$0.00	$0.00	$0.00	$2,021.76	$18.72	$0.00	Actual	2014
414	None	None	Gross (Full Service)	$0.00	$0.00	$0.00	$0.00	$0.00	$0.00	$3,550.56	$17.07	$0.00	Actual	2014
415	None	None	Gross (Full Service)	$0.00	$0.00	$0.00	$0.00	$0.00	$0.00	$3,738.48	$17.47	$0.00	Actual	2014
416	None	None	Gross (Full Service)	$0.00	$0.00	$0.00	$0.00	$0.00	$0.00	$1,488.96	$16.01	$0.00	Actual	2014
417	None	None	Gross (Full Service)	$0.00	$0.00	$0.00	$0.00	$0.00	$0.00	$5,660.04	$10.00	$0.00	Actual	2014
418	None	None	Gross (Full Service)	$0.00	$0.00	$0.00	$0.00	$0.00	$0.00	$11,840.04	$32.00	$0.00	Actual	2014
419	None	None	Gross (Full Service)	$0.00	$0.00	$0.00	$0.00	$0.00	$0.00	$798.48	$10.37	$0.00	Actual	2014

	AE	AF	AG	AH	AI
404	Eyde Construction Company	4660 South Hagadorn Road	East Lansing	MI	48823
405	WBC Properties LTD Partnership	535 S Burdick Street, Suite 1	Kalamazoo	MI	49005-0751
406	Bonaventure-Macomb, LLC	44004 Woodward Avenue	Bloomfield Twp	MI	48302
407	Metro Glen, L.P.	720 North Post Oak Road	Houston	TX	77024
408	360 Butterfield, LLC	2239 W North Ave #4-A	Chicago	IL	60647
409	6100 Associates, Ltd.	23250 Chagrin Blvd #255	Beachwood	OH	44122
410	TPF Partners	2361 Campus Drive	Irvine	CA	92612
411	572 Main Street, Corp.	120 Bloomingdale Rd	White Plains	NY	10605
412	Saginaw Co as Fis Agent GLBMW	1600 North Michigan Avenue	Saginaw	MI	48602
413	Berrien-Cass-Van Buren Workforce	499 West Main St	Benton Harbor	MI	49022
414	Calhoun Co Comm Mental Health	140 W. Michigan Avenue	Battle Creek	MI	49017
415	Berrien-Cass-Van Buren Workforce	499 West Main St	Benton Harbor	MI	49022
416	Six County Employment Alliance	2950 College Ave	Escanaba	MI	49829
417	Career Alliance, Inc.	711 North Saginaw Street, Ste #300	Flint	MI	48503
418	NW MI Council of Governments	600 E Front St, Suite 104	Traverse City	MI	49696
419	South Central Michigan Works	21 Care Drive	Hillsdale	MI	49242

DTMB - Real Estate Division
Active Lease Report - March 1, 2015
Lease by Department

	A	B	C	D	E	F	G	H	I	J	K	L	M	N	O	P
420	Ingham	MSF	11576-2011-0373	201 N Washington	Lansing	48933	2/1/1990	1/31/2020	$79,025.79	$948,309.48	$20.50	46,259	Lease	Office Building	Rent Authorized	Standard; 90 day
421	Ingham	MSF	11680-2013-0349	2110 S. Cedar St.	Lansing	48910	6/15/2014	5/31/2015	$1,541.44	$18,497.28	$33.94	545	RA	Office Building	Rent Authorized	Standard; 30 day
422	Jackson	MSF	11070-2015-0049	209 E Washington Ave	Jackson	49201	1/1/2015	12/31/2015	$128.43	$1,541.16	$12.04	128	RA	Office Building	Rent Authorized	Standard; 30 day
423	Kalamazoo	MSF	11646-2015-0038	1601 S. Burdick	Kalamazoo	49001	9/1/2013	8/31/2015	$331.14	$3,973.68	$25.31	157	RA	Office Building	Rent Authorized	Either Party; 30 day
424	Lapeer	MSF	11707-2014-0237	550 Lake Drive	Lapeer	48446	7/1/2014	5/31/2015	$533.26	$6,399.12	$17.58	364	RA	Office Building	Rent Authorized	Standard; 30 day
425	Lenawee	MSF	11219-2014-0038	1040 S. Winter Street	Adrian	49221	6/1/2014	5/31/2015	$241.92	$2,903.04	$14.23	204	RA	Office Building	Rent Authorized	Standard; 30 day
426	Livingston	MSF	11740-2013-0449	1240 Packard Drive	Howell	48843	4/1/2014	3/31/2015	$124.42	$1,493.04	$14.93	100	RA	Office Building	Rent Authorized	Either Party; 30 day
427	Macomb	MSF	11068-2014-0384	43630 Hayes Road	Clinton Twp	48038	7/1/2014	5/31/2015	$461.25	$5,535.00	$22.50	246	RA	Office Building	Rent Authorized	Standard; 30 day
428	Macomb	MSF	11252-2014-0386	75 North River Road	Mt Clemens	48043	7/1/2014	5/31/2015	$227.50	$2,730.00	$19.50	140	RA	Office Building	Rent Authorized	Standard; 30 day
429	Macomb	MSF	11250-2014-0330	15950 Twelve Mile Road	Roseville	48066	7/1/2014	5/31/2015	$114.45	$1,373.40	$21.46	64	RA	Office Building	Rent Authorized	Standard; 30 day
430	Mason	MSF	11706-2014-0369	5722 W US 10	Ludington	49431	7/1/2014	6/30/2015	$345.00	$4,140.00	$11.97	346	RA	Office Building	Rent Authorized	Standard; 30 day
431	Midland	MSF	11719-2014-0096	1409 Washington	Midland	48640	2/1/2014	5/31/2015	$206.39	$2,476.68	$11.85	209	RA	Office Building	Rent Authorized	Standard; 30 day
432	Monroe	MSF	11128-2015-0041	1531 N. Telegraph Road	Monroe	48162	1/1/2015	12/31/2015	$173.54	$2,082.48	$16.66	125	RA	Office Building	Rent Authorized	Standard; 30 day
433	Muskegon	MSF	11704-2013-0258	316 Morris Street	Muskegon	49440	7/1/2013	5/31/2015	$372.00	$4,464.00	$22.32	200	RA	Office Building	Rent Authorized	Standard; 30 day
434	Newaygo	MSF	11620-2014-0035	4747 W 48th Street	Fremont	49412	11/1/2013	10/31/2014	$311.00	$3,732.00	$22.48	166	RA	Office Building	Hold Over	Standard; 30 day

DTMB - Real Estate Division
Active Lease Report - March 1, 2015
Lease by Department

	Q	R	S	T	U	V	W	X	Y	Z	AA	AB	AC	AD
420	None	None	Gross (Full Service)	$0.00	$0.00	$0.00	$0.00	$0.00	$0.00	$948,309.48	$20.50	$0.00	Actual	2014
421	None	None	Gross (Full Service)	$0.00	$0.00	$0.00	$0.00	$0.00	$0.00	$18,497.28	$33.94	$0.00	Actual	2014
422	None	None	Gross (Full Service)	$0.00	$0.00	$0.00	$0.00	$0.00	$0.00	$1,541.16	$12.04	$0.00	Actual	2014
423	None	None	Gross (Full Service)	$0.00	$0.00	$0.00	$0.00	$0.00	$0.00	$3,973.68	$25.31	$0.00	Actual	2014
424	None	None	Gross (Full Service)	$0.00	$0.00	$0.00	$0.00	$0.00	$0.00	$6,399.12	$17.58	$0.00	Actual	2014
425	None	None	Gross (Full Service)	$0.00	$0.00	$0.00	$0.00	$0.00	$0.00	$2,903.04	$14.23	$0.00	Actual	2014
426	None	None	Gross (Full Service)	$0.00	$0.00	$0.00	$0.00	$0.00	$0.00	$1,493.04	$14.93	$0.00	Actual	2014
427	None	None	Gross (Full Service)	$0.00	$0.00	$0.00	$0.00	$0.00	$0.00	$5,535.00	$22.50	$0.00	Actual	2014
428	None	None	Gross (Full Service)	$0.00	$0.00	$0.00	$0.00	$0.00	$0.00	$2,730.00	$19.50	$0.00	Actual	2014
429	None	None	Gross (Full Service)	$0.00	$0.00	$0.00	$0.00	$0.00	$0.00	$1,373.40	$21.46	$0.00	Actual	2014
430	None	None	Gross (Full Service)	$0.00	$0.00	$0.00	$0.00	$0.00	$0.00	$4,140.00	$11.97	$0.00	Actual	2014
431	None	None	Gross (Full Service)	$0.00	$0.00	$0.00	$0.00	$0.00	$0.00	$2,476.68	$11.85	$0.00	Actual	2014
432	None	None	Gross (Full Service)	$0.00	$0.00	$0.00	$0.00	$0.00	$0.00	$2,082.48	$16.66	$0.00	Actual	2014
433	None	None	Gross (Full Service)	$0.00	$0.00	$0.00	$0.00	$0.00	$0.00	$4,464.00	$22.32	$0.00	Actual	2014
434	None	None	Gross (Full Service)	$0.00	$0.00	$0.00	$0.00	$0.00	$0.00	$3,732.00	$22.48	$0.00	Actual	2014

	AE	AF	AG	AH	AI
420	Victor II Partnership	201 N Washington Square	Lansing	MI	48933
421	Capital Area Michigan Works!	2110 S Cedar	Lansing	MI	48910
422	South Central Michigan Works	21 Care Drive	Hillsdale	MI	49242
423	W.E. Upjohn Institute	300 S Westnedge Ave	Kalamazoo	MI	49007
424	Thumb Area Emplymt Training Cons	3270 Wilson Street	Marlette	MI	48453
425	South Central Michigan Works	21 Care Drive	Hillsdale	MI	49242
426	The County of Livingston	304 East Grand River	Howell	MI	48843
427	Macomb/St. Clair Workforce Devel	21885 Dunham	Clinton Twp	MI	48038
428	Macomb/St. Clair Workforce Devel	21885 Dunham	Clinton Twp	MI	48038
429	Macomb/St. Clair Workforce Devel	21885 Dunham	Clinton Twp	MI	48038
430	Michigan Works! West Central	14330 Northland Drive,	Big Rapids	MI	49307
431	Saginaw Co as Fis Agent GLBMW	1600 North Michigan Avenue	Saginaw	MI	48602
432	Monroe Co Employment & Traing	1531 North Telegraph, Suite D,	Monroe	MI	48162
433	Muskegon County	990 Terrace	Muskegon	MI	49440
434	Michigan Works! West Central	14330 Northland Drive,	Big Rapids	MI	49307

DTMB - Real Estate Division
Active Lease Report - March 1, 2015
Lease by Department

	A	B	C	D	E	F	G	H	I	J	K	L	M	N	O	P
435	Ogemaw	MSF	11596-2013-0319	2389 South M-76	West Branch	48661	9/1/2013	8/31/2014	$161.44	$1,937.28	$15.75	123	RA	Office Building	Hold Over	Standard; 30 day
436	Otsego	MSF	11738-2013-0447	2927 D & M DR	Gaylord	49735	7/1/2013	6/30/2014	$320.76	$3,849.12	$14.58	264	RA	Office Building	Hold Over	Standard; 30 day
437	Ottawa	MSF	11720-2014-0395	119 Clover Avenue	Holland	49423	9/1/2014	8/31/2015	$273.63	$3,283.56	$9.49	346	RA	Office Building	Rent Authorized	Standard; 30 day
438	Saginaw	MSF	11732-2013-0368	312 E. Genesee	Saginaw	48602	7/1/2014	5/31/2015	$401.61	$4,819.32	$23.74	203	RA	Office Building	Rent Authorized	Standard; 30 day
439	Saint Clair	MSF	11251-2014-0385	100 McMorran Blvd.	Port Huron	48060	7/1/2014	5/31/2015	$238.45	$2,861.40	$18.58	154	RA	Office Building	Rent Authorized	Standard; 30 day
440	Shiawassee	MSF	11712-2013-0285	1975 West Main Street	Owosso	48867	7/9/2013	6/30/2014	$247.05	$2,964.60	$12.20	243	RA	Office Building	Hold Over	Standard; 30 day
441	Van Buren	MSF	11755-2015-0042	32849 Red Arrow Highway	Paw Paw	49079	1/1/2015	12/31/2015	$591.16	$7,093.92	$15.98	444	RA	Office Building	Rent Authorized	Standard; 30 day
442	Wayne	MSF	10843-2002-2208	455 Fort St	Detroit	48226	5/1/2000	4/30/2001	$2,298.63	$27,583.56	$12.95	2,130	Sublease	Office Building	Hold Over	Standard; 30 day
443	Wayne	MSF	11638-2013-0067	30246 Plymouth Rd.	Livonia	48150	3/1/2013	2/28/2014	$591.33	$7,095.96	$17.14	414	RA	Office Building	Hold Over	Either Party; 90 day
444	Wayne	MSF	11129-2013-0120	15100 Northline Road	Southgate	48195	2/1/2013	1/31/2014	$462.87	$5,554.44	$17.25	322	RA	Office Building	Hold Over	Standard; 30 day
445	Wayne	MSF	11637-2014-0034	35731 Michigan Ave	Wayne	48184	7/1/2014	6/30/2015	$98.83	$1,185.96	$18.53	64	RA	Office Building	Rent Authorized	Either Party; 90 day
446	Ingham	MSHDA	10596-1997-1399	735 E Michigan Ave	Lansing	48912	4/1/2001	3/31/2021	$187,115.74	$2,245,388.88	$19.63	114,380	Lease	Office Building	Rent Authorized	Exec. New; 60 day
447	Ingham	MSHDA	11351-2013-0159	636 E. Michigan Avenue	Lansing	48912	3/1/2013	2/28/2014	$1,400.00	$16,800.00	$0.00	-	RA	Parking	Hold Over	Standard; 30 day
448	Allegan	MSP	11421-2010-0104	3463 Blue Star Hwy.	Saugatuck	49453	3/1/2010	2/28/2011	$0.00	$1.00	$0.00	835	RA	Office Building	Hold Over	Either Party; 60 day
449	Allegan	MSP	1024-2009-0075	2 Oak St.	Wayland	49348	1/1/2009	12/31/2016	$495.85	$5,950.20	$0.61	9,801	Lease	Office Building	Rent Authorized	Either Party; 60 day
450	Alpena	MSP	10829-2000-1036	3283 W. Washington Ave.	Alpena	49707	1/1/2001	12/31/2020	$10,792.07	$129,504.84	$11.21	11,548	Lease	Office Building	Rent Authorized	Exec. New; 60 day

	Q	R	S	T	U	V	W	X	Y	Z	AA	AB	AC	AD
435	None	None	Gross (Full Service)	$0.00	$0.00	$0.00	$0.00	$0.00	$0.00	$1,937.28	$15.75	$0.00	Actual	2014
436	None	None	Gross (Full Service)	$0.00	$0.00	$0.00	$0.00	$0.00	$0.00	$3,849.12	$14.58	$0.00	Actual	2014
437	None	None	Janitorial	$0.00	$0.00	$0.00	$0.00	$0.00	$0.00	$3,283.56	$9.49	$0.00	Actual	2014
438	None	None	Gross (Full Service)	$0.00	$0.00	$0.00	$0.00	$0.00	$0.00	$4,819.32	$23.74	$0.00	Actual	2014
439	None	None	Gross (Full Service)	$0.00	$0.00	$0.00	$0.00	$0.00	$0.00	$2,861.40	$18.58	$0.00	Actual	2014
440	None	None	Gross (Full Service)	$0.00	$0.00	$0.00	$0.00	$0.00	$0.00	$2,964.60	$12.20	$0.00	Actual	2014
441	None	None	Gross (Full Service)	$0.00	$0.00	$0.00	$0.00	$0.00	$0.00	$7,093.92	$15.98	$0.00	Actual	2014
442	None	None	Gross (Full Service)	$0.00	$0.00	$0.00	$0.00	$0.00	$0.00	$27,583.56	$12.95	$0.00	Actual	2014
443	None	None	Gross (Full Service)	$0.00	$0.00	$0.00	$0.00	$0.00	$0.00	$7,095.96	$17.14	$0.00	Actual	2014
444	None	None	Gross (Full Service)	$0.00	$0.00	$0.00	$0.00	$0.00	$0.00	$5,554.44	$17.25	$0.00	Actual	2014
445	None	None	Gross (Full Service)	$0.00	$0.00	$0.00	$0.00	$0.00	$0.00	$1,185.96	$18.53	$0.00	Actual	2014
446	None	None	Public Utilities	$183,345.98	$0.00	$0.00	$0.00	$0.00	$366,694.00	$2,795,428.86	$24.44	$505,048.00	Actual	2014
447	None	None	Gross (Full Service)	$0.00	$0.00	$0.00	$0.00	$0.00	$0.00	$16,800.00	$0.00	$0.00	N/A	0
448	None	None	Public Utilities, Janitorial	$0.00	$0.00	$0.00	$0.00	$0.00	$0.00	$1.00	$0.00	$0.00	Actual	2014
449	None	One 2 yr; 90 day	Grounds	$19,803.71	$8,840.00	$0.00	$2,217.94	$0.00	$0.00	$36,811.85	$3.76	$0.00	Actual	2014
450	Market after 10th yr	Two 5 yr; 30 day	Public Utilities, Janitorial, Grounds, Dumpster Service, Pest Control	$31,671.68	$4,089.02	$3,176.00	$2,324.63	$0.00	$0.00	$170,766.17	$14.79	$0.00	Actual	2014

DTMB - Real Estate Division
Active Lease Report - March 1, 2015
Lease by Department

	AE	AF	AG	AH	AI
435	Region 7B Employment & Training	402 N. First Street	Harrison	MI	48625
436	Northeast Michigan Consortium	20709 State Street	Onaway	MI	49765
437	The Huntington National Bank	37 W. Broad Street, Suite 1000	Columbus	OH	43215
438	Saginaw Co as Fis Agent GLBMW	1600 North Michigan Avenue	Saginaw	MI	48602
439	Macomb/St. Clair Workforce Devel	21885 Dunham	Clinton Twp	MI	48038
440	Michigan Works! Career Alliance	711 N Saginaw St	Flint	MI	48503
441	Berrien-Cass-Van Buren Workforce	499 West Main St	Benton Harbor	MI	49022
442	City of Detroit	707 W Milwaukee	Detroit	MI	48202
443	SEMCA Inc	25363 Eureka Rd	Taylor	MI	48180
444	Downriver Community Conference	15100 Northline Road	Southgate	MI	48195
445	SEMCA Inc	25363 Eureka Rd	Taylor	MI	48180
446	SXJE II, L.L.C.	2800 Byron Circle Drive	Lansing	MI	48912
447	MI Avenue Development Co., LLC	405 E. Maple Street	Lansing	MI	48906
448	Saugatuck Township	3461 Blue Star Highway	Saugatuck	MI	49453
449	Barry Brower	5149 Campbell Lake Road	Anacortes	WA	98221
450	Bruce and Julie Dietz	105 Glenridge	Alpena	MI	49707

DTMB - Real Estate Division
Active Lease Report - March 1, 2015
Lease by Department

	A	B	C	D	E	F	G	H	I	J	K	L	M	N	O	P
451	Barry	MSP	6563-2011-0356	1127 W. State St.	Hastings	49058	10/1/2010	9/30/2020	$1,132.80	$13,593.60	$9.60	1,416	Lease	Office Building	Rent Authorized	Standard; 90 day
452	Bay	MSP	10696-2013-0360	3202 S Euclid	Bay City	48706	6/1/2014	5/31/2019	$2,356.61	$28,279.32	$7.10	3,983	Lease	Mixed Use	Rent Authorized	Standard; 90 day
453	Clinton	MSP	6842-1987-138	Capital City Airport	Lansing	48906	11/1/1986	10/31/2036	$2,459.43	$29,513.16	$0.32	85,000	Lease	Office Building	Rent Authorized	Leg. Rest; 60 day
454	Crawford	MSP	2933-2009-0330	103 James St.	Grayling	49738	10/1/1989	9/30/2017	$10,626.21	$127,514.52	$11.37	11,215	Lease	Laboratory	Rent Authorized	Standard; 120 day
455	Dickinson	MSP	298-2004-1250	Highway US 2	Iron Mountain	49801	12/30/1985	6/30/2015	$44.59	$535.08	$0.00	-	Lease	Land	Rent Authorized	Standard; 30 day
456	Genesee	MSP	10235-2011-0407	4481 Corunna Rd.	Flint	48532	12/20/1995	12/19/2025	$10,416.67	$125,000.04	$11.67	10,712	Lease	Office Building	Rent Authorized	Exec. Old; 60 day
457	Gogebic	MSP	338-2004-1279	Adjacent to MSP Post Building	Wakefield	49968	4/16/1990	4/15/2015	$0.00	$0.33	$0.00	-	Lease	Parking	Rent Authorized	Standard; 30 day
458	Gogebic	MSP	339-1986-2	100 Sunday Lake St.	Wakefield	49968	1/1/1936	12/31/2035	$0.00	$1.00	$0.00	11,955	Lease	Land	Rent Authorized	Standard; 30 day
459	Hillsdale	MSP	302-1955-1	Fayette Twp Hillsdale Cty	Jonesville	49250	4/15/1955	4/14/2054	$0.00	$1.00	$0.00	-	Lease	Land	Rent Authorized	Lessor; 30 day
460	Ingham	MSP	10120-2008-0167	2510 Kerry St.	Lansing	48912	3/1/2009	2/28/2019	$4,241.67	$50,900.04	$20.00	2,545	Lease	Office Building	Rent Authorized	Standard; 90 day
461	Ingham	MSP	10261-1994-1204	4000 Collins Rd.	Lansing	48910	9/10/1996	2/29/2016	$105,766.10	$1,269,193.20	$16.34	77,674	Lease	Office Building	Rent Authorized	Standard; 90 day
462	Ingham	MSP	10559-2008-0101	3234 W St. Joseph	Lansing	48917	7/1/1998	9/30/2018	$1,500.00	$18,000.00	$5.00	3,600	Lease	Warehouse	Rent Authorized	Standard; 90 day
463	Ingham	MSP	11384-2008-0130	106 W Allegan Street	Lansing	48933	1/1/2010	12/31/2019	$18,237.92	$218,855.04	$15.50	13,468	Lease	Office Building	Rent Authorized	Standard; 90 day
464	Iron	MSP	10814-1999-1101	3 West Genesee Street	Iron River	49935	12/22/2000	12/21/2015	$1,125.00	$13,500.00	$10.66	1,800	Lease	Mechanic Shop	Rent Authorized	Standard; 90 day
465	Isabella	MSP	10571-1996-1446	3580 S Isabella Rd	Mt Pleasant	48858	2/1/1999	1/31/2019	$10,375.00	$124,500.00	$12.39	10,050	Lease	Office Building	Rent Authorized	Exec. New; 60 day
466	Kent	MSP	10673-1998-1069	8650 Algoma Ave	Rockford	49341	8/1/1999	7/31/2014	$3,294.50	$39,534.00	$6.96	5,680	Lease	Mixed Use	Hold Over	Standard; 60 day
467	Leelanau	MSP	10753-1999-1394	0	Leland	49654	1/1/2000	12/31/2029	$0.00	$0.00	$0.00	1,000	Lease	Land	Rent Authorized	Standard; 180 day

DTMB - Real Estate Division
Active Lease Report - March 1, 2015
Lease by Department

	Q	R	S	T	U	V	W	X	Y	Z	AA	AB	AC	AD
451	None	None	Public Utilities	$3,101.04	$0.00	$0.00	$0.00	$0.00	$0.00	$16,694.64	$11.79	$0.00	Estimated	2014
452	None	Two 5 yr; 60 day	Public Utilities, Janitorial	$8,722.77	$5,217.73	$0.00	$0.00	$0.00	$0.00	$42,219.80	$10.60	$0.00	Estimated	2014
453	None	None	Public Utilities, Janitorial, Grounds	$11,104.00	$6,321.99	$90.00	$913.63	$0.00	$0.00	$47,942.78	$0.56	$0.00	Actual	2014
454	None	None	Gross (Full Service)	$0.00	$512.29	$0.00	$1,988.10	$0.00	$0.00	$130,014.91	$11.59	$0.00	Actual	2014
455	None	None	Gross (Full Service)	$0.00	$0.00	$0.00	$0.00	$0.00	$0.00	$535.08	$0.00	$0.00	Actual	2014
456	None	None	Janitorial	$843.29	$15,386.56	$0.00	$1,489.00	$0.00	$0.00	$142,718.89	$13.32	$0.00	Actual	2014
457	None	None	Grounds	$0.00	$0.00	$0.00	$0.00	$0.00	$0.00	$0.33	$0.00	$0.00	N/A	0
458	None	None	Gross (Full Service)	$0.00	$0.00	$0.00	$0.00	$0.00	$0.00	$1.00	$0.00	$0.00	Actual	2014
459	None	None	Gross (Full Service)	$0.00	$0.00	$0.00	$0.00	$0.00	$0.00	$1.00	$0.00	$0.00	Actual	2014
460	None	None	Public Utilities	$5,573.55	$0.00	$0.00	$0.00	$0.00	$0.00	$56,473.55	$22.19	$0.00	Estimated	2014
461	None	None	Public Utilities	$48,790.00	$0.00	$0.00	$0.00	$0.00	$61,112.00	$1,379,095.20	$17.75	$0.00	Actual	2014
462	None	None	Public Utilities, Janitorial, Dumpster Service	$7,884.00	$4,716.00	$0.00	$0.00	$0.00	$0.00	$30,600.00	$8.50	$0.00	Estimated	2014
463	None	One 5 yr; 30 day	Gross (Full Service)	$0.00	$0.00	$0.00	$0.00	$0.00	$0.00	$218,855.04	$16.25	$0.00	Actual	2014
464	None	None	Public Utilities, Janitorial	$3,942.00	$2,358.00	$0.00	$0.00	$0.00	$0.00	$19,800.00	$11.00	$0.00	Actual	2014
465	None	Two 5 yr; 30 day	Public Utilities, Janitorial	$24,320.69	$11,284.01	$5,294.00	$4,513.00	$0.00	$0.00	$169,911.70	$16.91	$0.00	Actual	2014
466	None	None	Public Utilities, Janitorial	$12,439.20	$7,440.80	$0.00	$0.00	$0.00	$0.00	$59,412.80	$10.46	$0.00	Estimated	2014
467	Right of First Refusal	Two 10 yr; 90 day	Electricity, Grounds	$0.00	$0.00	$0.00	$0.00	$0.00	$0.00	$0.00	$0.00	$0.00	Actual	2014

DTMB - Real Estate Division
Active Lease Report - March 1, 2015
Lease by Department

	AE	AF	AG	AH	AI
451	JSL Associates	1127 W. State Street	Hastings	MI	49058
452	Enterprise Sales & Service Inc.	PO BOX 1234	Bay City	MI	48706
453	Capital Region Airport Auth	4100 Capital City Boulevard	Lansing	MI	48906
454	City of Grayling	PO Box 549	Grayling	MI	49738
455	City of Iron Mountain	501 South Stephenson Avenue	Iron Mountain	MI	49801
456	Genesee County 9-1-1 Consortium	G-4481 Corunna Road	Flint	MI	48532
457	City of Wakefield-City Hall	311 Sunday Lake Street.	Wakefield	MI	49968
458	City of Wakefield	311 Sunday Lake Street	Wakefield	MI	49968
459	Fayette Twp Hillsdale Cty	6600 Dobson Rd	Jonesville	MI	49250
460	Corprex Center LLC	2510 Kerry St	Lansing	MI	48912
461	Lansing DHS, LLC	P.O. Box 417	Grosse Ile	MI	48138
462	JRT Properties, L.L.C.	3236 W. St. Joseph Street	Lansing	MI	48917
463	Hollister Holding, LLC	124 W. Allegan, Suite 2100	Lansing	MI	48933
464	Northland Super Service, INC	500 West Genesee Street.	Iron River	MI	49935
465	County of Isabella	200 North Main	Mt Pleasant	MI	48858
466	Rogue River Development L.L.C.	8620 Algoma Avenue	Rockford	MI	49341
467	County Of Leelanau	301 Cedar Street	Leland	MI	49654

DTMB - Real Estate Division
Active Lease Report - March 1, 2015
Lease by Department

	A	B	C	D	E	F	G	H	I	J	K	L	M	N	O	P
468	Livingston	MSP	11415-2010-0532	4363 Buno Road	Brighton	48114	12/1/2012	11/30/2032	$11,457.00	$137,484.00	$17.18	8,000	Sublease	Office Building	Rent Authorized	Exec. New; 90 day
469	Mackinac	MSP	10778-1999-1102	W1022 West US-2	St Ignace	49781	3/10/2000	6/9/2015	$1,331.10	$15,973.20	$10.20	1,566	Lease	Mechanic Shop	Rent Authorized	Standard; 90 day
470	Macomb	MSP	7170-2009-0002	42800 Merrill	Sterling Heights	48314	3/1/2010	2/29/2020	$16,473.81	$197,685.72	$14.75	12,963	Lease	Laboratory	Rent Authorized	Standard; 90 day
471	Montcalm	MSP	1755-1996-1110	10300 Howard City-Edmore Road	Lakeview	48850	1/1/1997	12/31/2016	$2,149.08	$25,788.96	$4.25	6,068	Lease	Office Building	Rent Authorized	Standard; 60 day
472	Ogemaw	MSP	1434-1972-2	Lot B Block 13	West Branch	48661	9/1/1972	8/30/2071	$0.00	$1.00	$0.00	400	Lease	Parking	Rent Authorized	Standard; 30 day
473	Otsego	MSP	10777-2009-0023	123 Fairview	Gaylord	49735	3/10/2000	3/31/2017	$4,000.00	$48,000.00	$9.23	5,200	Lease	Mechanic Shop	Rent Authorized	Standard; 90 day
474	Otsego	MSP	11031-2001-1071	580 South Otsego Avenue	Gaylord	49735	10/1/2005	9/30/2015	$0.00	$5,000.00	$0.00	-	Lease	Land	Rent Authorized	Standard; 90 day
475	Otsego	MSP	11750-2014-0054	931 S. Otsego Avenue	Gaylord	49735	12/1/2014	11/30/2034	$12,231.25	$146,775.00	$11.27	13,025	Sublease	Office Building	Rent Authorized	Executive; 90 day
476	Sanilac	MSP	323-1940-1	90 W Sanilac Rd	Sandusky	48471	4/23/1940	4/22/2039	$0.00	$0.00	$0.00	2,100	Lease	Office Building	Rent Authorized	No Cancellation
477	Schoolcraft	MSP	305-1942-2	Lakeside Park Property	Manistique	49854	6/12/1942	6/11/2042	$0.00	$0.00	$0.00	-	Lease	Land	Rent Authorized	No Cancellation
478	Tuscola	MSP	10724-1997-1256	1485 Cleaver Rd	Caro	48723	8/1/2000	7/31/2020	$13,511.18	$162,134.16	$21.49	7,546	Lease	Office Building	Rent Authorized	Exec. New; 60 day
479	Wayne	MSP	11065-2003-1148	645-661 W Baltimore Street	Detroit	48202	1/1/2005	12/31/2019	$3,850.00	$46,200.00	$0.00	-	Lease	Parking	Rent Authorized	Standard; 90 day
480	Wexford	MSP	10651-1998-1109	7711 S US 131	Cadillac	49601	2/1/1999	1/31/2019	$16,414.00	$196,968.00	$9.77	20,168	Lease	Office Building	Rent Authorized	Exec. New; 30 day

	Q	R	S	T	U	V	W	X	Y	Z	AA	AB	AC	AD
468	None	Two 5 yr; 30 day	Public Utilities, Janitorial, Pest Control	$31,867.74	$10,917.25	$0.00	$731.46	$0.00	$12,548.00	$193,548.45	$24.19	$0.00	Actual	2014
469	None	None	Public Utilities, Janitorial	$3,429.54	$2,051.46	$0.00	$0.00	$0.00	$0.00	$21,454.20	$13.70	$0.00	Estimated	2014
470	None	None	Public Utilities, Janitorial	$35,253.12	$3,872.73	$0.00	$637.47	$1,760.02	$0.00	$239,209.06	$18.45	$0.00	Actual	2014
471	None	None	Public Utilities, Janitorial, Grounds, Dumpster Service, Pest Control	$29,251.13	$8,156.05	$6,418.40	$2,458.03	$0.00	$1,583.00	$73,655.57	$12.14	$0.00	Actual	2014
472	None	None	Gross (Full Service)	$0.00	$0.00	$0.00	$0.00	$0.00	$0.00	$1.00	$0.00	$0.00	Actual	2014
473	None	One 5 yr; 30 day	Public Utilities, Janitorial	$11,388.00	$6,812.00	$0.00	$0.00	$0.00	$0.00	$66,196.00	$12.73	$0.00	Estimated	2014
474	None	One 10 yr; 30 day	Grounds	$0.00	$0.00	$0.00	$0.00	$0.00	$0.00	$5,000.00	$0.00	$0.00	N/A	0
475	None	One 5 yr; 60 day	Gross (Full Service)	$0.00	$0.00	$0.00	$0.00	$0.00	$0.00	$146,775.00	$11.27	$0.00	Actual	2014
476	None	None	Gross (Full Service)	$0.00	$0.00	$0.00	$0.00	$0.00	$0.00	$0.00	$0.00	$0.00	Actual	2014
477	None	None	Gross (Full Service)	$0.00	$0.00	$0.00	$0.00	$0.00	$0.00	$0.00	$0.00	$0.00	Actual	2014
478	None	One 5 yr; 90 day	Public Utilities, Janitorial, Grounds, Dumpster Service, Pest Control	$31,747.60	$17,795.91	$7,340.00	$1,757.99	$0.00	$0.00	$220,775.66	$29.26	$0.00	Actual	2014
479	None	None	Gross (Full Service)	$0.00	$0.00	$0.00	$0.00	$0.00	$0.00	$46,200.00	$0.00	$0.00	Actual	2014
480	None	Two 5 yr; 90 day	Public Utilities, Janitorial, Grounds, Dumpster Service, Pest Control	$36,679.47	$9,782.94	$9,069.48	$2,847.93	$929.00	$4,318.00	$260,594.82	$12.92	$0.00	Actual	2014

DTMB - Real Estate Division
Active Lease Report - March 1, 2015
Lease by Department

	AE	AF	AG	AH	AI
468	Charter Township of Brighton	4360 Buno Road	Brighton	MI	48114
469	Margaret M. Huskey	182 First Street	St Ignace	MI	49781
470	Mancini Enterprises, LLC	6850 Nineteen Mile	Sterling Heights	MI	48314
471	Provada Gust	1420 North Long Rd	Pierson	MI	49339
472	City of West Branch	121 North Fourth Street	West Branch	MI	48661
473	Hayes and Bentz, Ent.	119 Fairview	Gaylord	MI	49735
474	County of Otsego	225 W Main Street, Room 202	Gaylord	MI	49735
475	McGaylord, LLC	2170 W. Main Street	Owosso	MI	48867
476	Sanilac County Bd Of Supv	67 W Sanilac Rd	Sandusky	MI	48471
477	City of Manistique	70 Maple Street	Manistique	MI	49854
478	County of Tuscola	125 W Lincoln Street	Caro	MI	48723
479	FK South LLC	c/o Farbman Group, 105 Fisher Bldg	Detroit	MI	48202
480	B R B Properties, LLC	200 East Main St	Cadillac	MI	49601

DTMB - Real Estate
March 1, 2015 - Active Lease Report
Lease By Use

	A	B	C	D	E	F	G	H	I	J	K	L	M	N	O	P
1	County	Agency	Lease #	Building Address	Bldg. City	Bldg. Zip	Start Date	End Date	Monthly Rent	Annual Rent	SqFt. Rate	SqFt.	Contract Type	Use	Status	Cancel Clause
2	Kalamazoo	DCH	10555-2006-0253	Box A-1312 Oakland Dr	Kalamazoo	49008	7/1/1998	6/30/2098	$0.00	$0.00	$0.00	-	Lease	Hospital	Rent Authorized	Standard; 60 day
3	Crawford	MSP	2933-2009-0330	103 James St.	Grayling	49738	10/1/1989	9/30/2017	$10,626.21	$127,514.52	$11.37	11,215	Lease	Laboratory	Rent Authorized	Standard; 120 day
4	Delta	DNR	7500-2009-0407	1601 Ludington St.	Escanaba	49829	12/1/2005	11/30/2020	$2,391.00	$28,692.00	$10.06	2,936	Lease	Laboratory	Rent Authorized	Standard; 90 day
5	Eaton	LARA	10853-2000-1204	7707 Rickle Rd.	Lansing	48917	4/1/2001	3/31/2016	$27,607.27	$331,287.24	$29.11	11,382	Lease	Laboratory	Rent Authorized	Exec. New; 90 day
6	Ingham	MDARD	9-1956-1	1615 S Harrison Road	East Lansing	48823	12/30/1956	2/10/2006	$0.00	$1.00	$0.00	43,000	Lease	Laboratory	Hold Over	Standard; 30 day
7	Ingham	DEQ	6686-2000-1348	815 Filley Street	Lansing	48906	4/1/2001	3/31/2016	$14,719.73	$176,636.76	$4.05	43,614	Lease	Laboratory	Rent Authorized	Standard; 60 day
8	Macomb	MSP	7170-2009-0002	42800 Merrill	Sterling Heights	48314	3/1/2010	2/29/2020	$16,473.81	$197,685.72	$14.75	12,963	Lease	Laboratory	Rent Authorized	Standard; 90 day
9	Chippewa	DOC	11125-2005-0133	Near Kinross Correctional Facility	Kinross	49788	12/1/2005	11/30/2045	$0.00	$58.33	$0.00	-	Lease	Land	Rent Authorized	Standard; 90 day
10	Dickinson	MSP	298-2004-1250	Highway US 2	Iron Mountain	49801	12/30/1985	6/30/2015	$44.59	$535.08	$0.00	-	Lease	Land	Rent Authorized	Standard; 30 day
11	Eaton	DMVA	10159-2010-0463	16801 Wright Rd.	Grand Ledge	48837	7/1/2011	6/30/2021	$1,583.33	$18,999.96	$0.00	-	Lease	Land	Rent Authorized	Standard; 60 day
12	Gogebic	MSP	339-1986-2	100 Sunday Lake St.	Wakefield	49968	1/1/1936	12/31/2035	$0.00	$1.00	$0.00	11,955	Lease	Land	Rent Authorized	Standard; 30 day
13	Hillsdale	MSP	302-1955-1	Fayette Twp Hillsdale Cty	Jonesville	49250	4/15/1955	4/14/2054	$0.00	$1.00	$0.00	-	Lease	Land	Rent Authorized	Lessor; 30 day
14	Ingham	DMVA	6618-1985-96	2502 S Washington	Lansing	48910	8/1/1985	7/31/2013	$0.00	$0.00	$0.00	-	RA	Land	Hold Over	Standard; 30 day
15	Iosco	DNR	11030-2009-0086	US 123 & Wadsworth	East Tawas	48730	6/1/2009	5/31/2019	$0.00	$0.00	$0.00	13,200	Lease	Land	Rent Authorized	Either Party; 90 day
16	Iron	DNR	11032-2006-0130	Iron County Airport	Mastodon Twp	49920	1/1/2007	12/31/2012	$0.00	$1,043.97	$0.00	-	Lease	Land	Hold Over	Standard; 90 day

DTMB - Real Estate
March 1, 2015 - Active Lease Report
Lease By Use

	Q	R	S	T	U	V	W	X	Y	Z	AA	AB	AC	AD
1	Purchase Options	Option Term	Tenant Responsibilities	Public Utilities	Janitor	Grounds	Other	Security	Rent Adjust	Total Additional Expenses	Total Add'l Expenses SFR	Renovation	Expenses	Expenses FY
2	None	None	Public Utilities, Janitorial, Grounds, Dumpster Service	$591,396.99	$0.00	$0.00	$0.00	$0.00	$0.00	$591,396.99	$0.00	$0.00	Actual	2014
3	None	None	Gross (Full Service)	$0.00	$512.29	$0.00	$1,988.10	$0.00	$0.00	$130,014.91	$11.59	$0.00	Actual	2014
4	None	None	Janitorial	$0.00	$0.00	$0.00	$0.00	$0.00	$0.00	$28,692.00	$9.77	$0.00	Actual	2014
5	None	None	Public Utilities	$97,015.14	$0.00	$0.00	$0.00	$0.00	$184.00	$428,486.38	$37.65	$0.00	Actual	2014
6	None	None	Public Utilities, Janitorial, Grounds	$459,174.43	$33,845.50	$16,398.40	$48,521.00	$0.00	$0.00	$557,940.33	$12.98	$58,061.00	Actual	2013
7	None	One 5 yr; 60 day & Two 10 yr; 60 day	Public Utilities, Janitorial, Grounds, Dumpster Service, Pest Control	$34,688.60	$3,852.84	$5,375.00	$3,557.00	$0.00	$26,910.00	$251,020.20	$5.76	$0.00	Actual	2014
8	None	None	Public Utilities, Janitorial	$35,253.12	$3,872.73	$0.00	$637.47	$1,760.02	$0.00	$239,209.06	$18.45	$0.00	Actual	2014
9	None	One 40 yr; 30 day	Gross (Full Service)	$0.00	$0.00	$0.00	$0.00	$0.00	$0.00	$58.33	$0.00	$0.00	Actual	2013
10	None	None	Gross (Full Service)	$0.00	$0.00	$0.00	$0.00	$0.00	$0.00	$535.08	$0.00	$0.00	Actual	2014
11	None	None	Gross (Full Service)	$0.00	$0.00	$0.00	$0.00	$0.00	$0.00	$18,999.96	$0.00	$0.00	Actual	2014
12	None	None	Gross (Full Service)	$0.00	$0.00	$0.00	$0.00	$0.00	$0.00	$1.00	$0.00	$0.00	Actual	2014
13	None	None	Gross (Full Service)	$0.00	$0.00	$0.00	$0.00	$0.00	$0.00	$1.00	$0.00	$0.00	Actual	2014
14	None	None	Gross (Full Service)	$0.00	$0.00	$0.00	$0.00	$0.00	$0.00	$0.00	$0.00	$0.00	Actual	2014
15	None	None	Gross (Full Service)	$0.00	$0.00	$0.00	$0.00	$0.00	$0.00	$0.00	$0.00	$0.00	Actual	2014
16	None	None	Grounds	$0.00	$0.00	$0.00	$0.00	$0.00	$0.00	$1,043.97	$0.00	$0.00	Actual	2014

DTMB - Real Estate
March 1, 2015 - Active Lease Report
Lease By Use

	AE	AF	AG	AH	AI
1	**Lessor**	**Lessor Address**	**Lessor City**	**Lessor State**	**Lessor Zip**
2	Western Michigan University	W Michigan S3050	Kalamazoo	MI	49008
3	City of Grayling	PO Box 549	Grayling	MI	49738
4	Bay de Noc Development, LLC	PO Box 278	Escanaba	MI	49829
5	Lawrence D. & Doris A. Clark	6851 Millet Highway	Lansing	MI	48917
6	State Board of Agriculture	M.S.U.	East Lansing	MI	48823
7	Spadafore Distributing Co.	2932 Sanders Road	Lansing	MI	48917
8	Mancini Enterprises, LLC	6850 Nineteen Mile	Sterling Heights	MI	48314
9	Chippewa County EDC	119 Airport Drive	Kincheloe	MI	49788
10	City of Iron Mountain	501 South Stephenson Avenue	Iron Mountain	MI	49801
11	City of Grand Ledge	200 E. Jefferson	Grand Ledge	MI	48837
12	City of Wakefield	311 Sunday Lake Street	Wakefield	MI	49968
13	Fayette Twp Hillsdale Cty	6600 Dobson Rd	Jonesville	MI	49250
14	Ingham Medical Center	401 W Greenlawn	Lansing	MI	48910
15	City of East Tawas	760 Newman Street	East Tawas	MI	48730
16	County of Iron	2 South Sixth Street	Crystal Falls	MI	49920

DTMB - Real Estate
March 1, 2015 - Active Lease Report
Lease By Use

	A	B	C	D	E	F	G	H	I	J	K	L	M	N	O	P
17	Leelanau	MSP	10753-1999-1394	0	Leland	49654	1/1/2000	12/31/2029	$0.00	$0.00	$0.00	1,000	Lease	Land	Rent Authorized	Standard; 180 day
18	Luce	DNR	11041-2007-0013	5340 County Rd 399	Newberry	49868	1/1/2005	12/31/2016	$33.33	$399.96	$0.00	-	Lease	Land	Rent Authorized	Standard; 90 day
19	Mackinac	MDOT	4296-1980-34	M 185	Mackinac Island	49757	2/21/1980	2/20/2030	$0.00	$0.00	$0.00	-	Lease	Land	Rent Authorized	Standard; 90 day
20	Otsego	MSP	11031-2001-1071	580 South Otsego Avenue	Gaylord	49735	10/1/2005	9/30/2015	$0.00	$5,000.00	$0.00	-	Lease	Land	Rent Authorized	Standard; 90 day
21	Schoolcraft	MSP	305-1942-2	Lakeside Park Property	Manistique	49854	6/12/1942	6/11/2042	$0.00	$0.00	$0.00	-	Lease	Land	Rent Authorized	No Cancellation
22	Iron	MSP	10814-1999-1101	3 West Genesee Street	Iron River	49935	12/22/2000	12/21/2015	$1,125.00	$13,500.00	$10.66	1,800	Lease	Mechanic Shop	Rent Authorized	Standard; 90 day
23	Mackinac	MSP	10778-1999-1102	W1022 West US-2	St Ignace	49781	3/10/2000	6/9/2015	$1,331.10	$15,973.20	$10.20	1,566	Lease	Mechanic Shop	Rent Authorized	Standard; 90 day
24	Otsego	MSP	10777-2009-0023	123 Fairview	Gaylord	49735	3/10/2000	3/31/2017	$4,000.00	$48,000.00	$9.23	5,200	Lease	Mechanic Shop	Rent Authorized	Standard; 90 day
25	Bay	MSP	10696-2013-0360	3202 S Euclid	Bay City	48706	6/1/2014	5/31/2019	$2,356.61	$28,279.32	$7.10	3,983	Lease	Mixed Use	Rent Authorized	Standard; 90 day
26	Kent	MSP	10673-1998-1069	8650 Algoma Ave	Rockford	49341	8/1/1999	7/31/2014	$3,294.50	$39,534.00	$6.96	5,680	Lease	Mixed Use	Hold Over	Standard; 60 day
27	Macomb	MDOT	10255-2005-0192	35414 and 35418 Mound Road	Sterling Heights	48314	6/1/2006	5/31/2016	$6,651.00	$79,812.00	$8.48	9,412	Lease	Mixed Use	Rent Authorized	Standard; 90 day
28	Oakland	LARA	11418-2010-0003	25680 West Eight Mile Road	Southfield	48033	10/1/2010	9/30/2020	$17,728.00	$212,736.00	$12.50	17,019	Lease	Mixed Use	Rent Authorized	Exec. New; 90 day
29	Wayne	DOC	10965-2010-0206	5300 Lawton	Detroit	48208	9/1/2003	8/31/2023	$51,608.00	$619,296.00	$16.09	38,494	Lease	Mixed Use	Rent Authorized	Exec. New; 180 day
30	Wayne	LARA	4581-2006-0178	14333 Woodrow Wilson	Detroit	48238	6/1/2007	5/31/2017	$27,579.46	$330,953.52	$2.86	115,718	Lease	Mixed Use	Rent Authorized	Executive; 180 day
31	Alcona	DOS	7483-2010-0370	205 N. State St.	Harrisville	48740	6/1/2010	5/31/2020	$1,227.33	$14,728.00	$13.23	1,113	Lease	Office Building	Rent Authorized	Standard; 120 day
32	Alger	DHS	2719-1997-1020	103 Court St.	Munising	49862	11/5/1999	11/4/2024	$8,607.06	$103,284.72	$18.59	5,556	Lease	Office Building	Rent Authorized	Exec. Old; 60 day

DTMB - Real Estate
March 1, 2015 - Active Lease Report
Lease By Use

	Q	R	S	T	U	V	W	X	Y	Z	AA	AB	AC	AD
17	Right of First Refusal	Two 10 yr; 90 day	Electricity, Grounds	$0.00	$0.00	$0.00	$0.00	$0.00	$0.00	$0.00	$0.00	$0.00	Actual	2014
18	None	Eight 1 yr; 60 day	Gross (Full Service)	$0.00	$0.00	$0.00	$0.00	$0.00	$0.00	$399.96	$0.00	$0.00	Actual	2014
19	None	One 50 yr; 90 day	Gross (Full Service)	$0.00	$0.00	$0.00	$0.00	$0.00	$0.00	$0.00	$0.00	$0.00	Actual	2014
20	None	One 10 yr; 30 day	Grounds	$0.00	$0.00	$0.00	$0.00	$0.00	$0.00	$5,000.00	$0.00	$0.00	N/A	0
21	None	None	Gross (Full Service)	$0.00	$0.00	$0.00	$0.00	$0.00	$0.00	$0.00	$0.00	$0.00	Actual	2014
22	None	None	Public Utilities, Janitorial	$3,942.00	$2,358.00	$0.00	$0.00	$0.00	$0.00	$19,800.00	$11.00	$0.00	Actual	2014
23	None	None	Public Utilities, Janitorial	$3,429.54	$2,051.46	$0.00	$0.00	$0.00	$0.00	$21,454.20	$13.70	$0.00	Estimated	2014
24	None	One 5 yr; 30 day	Public Utilities, Janitorial	$11,388.00	$6,812.00	$0.00	$0.00	$0.00	$0.00	$66,196.00	$12.73	$0.00	Estimated	2014
25	None	Two 5 yr; 60 day	Public Utilities, Janitorial	$8,722.77	$5,217.73	$0.00	$0.00	$0.00	$0.00	$42,219.80	$10.60	$0.00	Estimated	2014
26	None	None	Public Utilities, Janitorial	$12,439.20	$7,440.80	$0.00	$0.00	$0.00	$0.00	$59,412.80	$10.46	$0.00	Estimated	2014
27	None	One 5 yr; 60 day	Public Utilities, Janitorial, Dumpster Service, Pest Control	$20,612.28	$12,329.72	$0.00	$0.00	$0.00	$0.00	$112,755.76	$11.98	$0.00	Estimated	2014
28	None	Two 5 yr; 60 day	Public Utilities	$6,780.53	$0.00	$0.00	$0.00	$0.00	$0.00	$219,516.53	$12.90	$0.00	Actual	2014
29	None	None	Public Utilities, Janitorial, Dumpster Service, Pest Control	$83,448.00	$36,896.00	$0.00	$2,654.00	$59,135.00	$0.00	$801,429.00	$20.82	$0.00	Actual	2014
30	None	Two 5 yr; 90 day	Public Utilities, Janitorial, Grounds, Dumpster Service	$116,685.16	$0.00	$0.00	$0.00	$0.00	$0.00	$447,638.68	$3.87	$0.00	Actual	2014
31	None	None	Gross (Full Service)	$0.00	$0.00	$0.00	$0.00	$0.00	$0.00	$14,728.00	$13.23	$0.00	Actual	2014
32	None	One 5 yr; 30 day	Janitorial	$0.00	$6,492.05	$0.00	$0.00	$0.00	$0.00	$109,776.77	$19.76	$0.00	Actual	2014

DTMB - Real Estate
March 1, 2015 - Active Lease Report
Lease By Use

	AE	AF	AG	AH	AI
17	County Of Leelanau	301 Cedar Street	Leland	MI	49654
18	County of Luce	County Government Building	Newberry	MI	49868
19	City of Mackinac Island	Market Street	Mackinac Island	MI	49757
20	County of Otsego	225 W Main Street, Room 202	Gaylord	MI	49735
21	City of Manistique	70 Maple Street	Manistique	MI	49854
22	Northland Super Service, INC	500 West Genesee Street.	Iron River	MI	49935
23	Margaret M. Huskey	182 First Street	St Ignace	MI	49781
24	Hayes and Bentz, Ent.	119 Fairview	Gaylord	MI	49735
25	Enterprise Sales & Service Inc.	PO BOX 1234	Bay City	MI	48706
26	Rogue River Development L.L.C.	8620 Algoma Avenue	Rockford	MI	49341
27	Mound Industrial Common s LLC	42850 Mound Road	Sterling Heights	MI	48314
28	United Center, LLC	124 West Allegan Street	Lansing	MI	48933
29	5300 Lawton, Inc	2411 Vinewood	Detroit	MI	48216
30	14333 Associates, LLC	560 Kirts Blvd	Troy	MI	48084
31	Bruce and Julie Dietz	105 Glenridge	Alpena	MI	49707
32	Alger County	P O Box 538	Munising	MI	49862

DTMB - Real Estate
March 1, 2015 - Active Lease Report
Lease By Use

	A	B	C	D	E	F	G	H	I	J	K	L	M	N	O	P
33	Alger	DOS	2486-2004-1198	418 Mill St.	Munising	49862	8/1/1995	7/13/2015	$545.00	$6,540.00	$10.90	600	Lease	Office Building	Rent Authorized	Standard; 30 day
34	Allegan	DHS	11026-2003-1031	3255 122nd Ave.	Allegan	49010	9/1/2003	8/31/2023	$32,856.92	$394,283.04	$20.36	19,362	Sublease	Office Building	Rent Authorized	Leg. Rest; 90 day
35	Allegan	DOS	10135-2004-1067	430 Western Ave, Ste. C	Allegan	49010	7/1/2006	6/30/2016	$1,867.80	$22,413.60	$14.15	1,584	Lease	Office Building	Rent Authorized	Standard; 90 day
36	Allegan	MSP	11421-2010-0104	3463 Blue Star Hwy.	Saugatuck	49453	3/1/2010	2/28/2011	$0.00	$1.00	$0.00	835	RA	Office Building	Hold Over	Either Party; 60 day
37	Allegan	MSP	1024-2009-0075	2 Oak St.	Wayland	49348	1/1/2009	12/31/2016	$495.85	$5,950.20	$0.61	9,801	Lease	Office Building	Rent Authorized	Either Party; 60 day
38	Alpena	DHS	7707-1990-1254	711 W Chisholm St.	Alpena	49707	12/1/1992	11/30/2022	$5,556.25	$66,675.00	$3.81	17,500	Lease	Office Building	Rent Authorized	Leg. Rest; 60 day
39	Alpena	LARA	11628-2014-0259	315 W Chisholm St.	Alpena	49707	6/1/2014	5/31/2015	$233.77	$2,805.24	$14.24	197	RA	Office Building	Rent Authorized	Standard; 90 day
40	Alpena	MDOT	10739-1998-1291	1540 Airport Rd. M-32	Alpena	49707	2/22/2000	2/21/2020	$3,000.00	$36,000.00	$12.23	6,000	Lease	Office Building	Rent Authorized	Standard; 90 day
41	Alpena	MSP	10829-2000-1036	3283 W. Washington Ave.	Alpena	49707	1/1/2001	12/31/2020	$10,792.07	$129,504.84	$11.21	11,548	Lease	Office Building	Rent Authorized	Exec. New; 60 day
42	Antrim	DHS	10171-2004-1006	203 E Cayuga St.	Bellaire	49615	6/1/1994	3/31/2015	$6,512.08	$78,144.96	$12.97	6,025	Lease	Office Building	Hold Over	Standard; 90 day
43	Antrim	DOS	10194-2004-1136	4607 S M-88 Highway	Bellaire	49615	4/1/2005	3/31/2015	$750.00	$9,000.00	$8.57	1,050	Lease	Office Building	Rent Authorized	Standard; 90 day
44	Arenac	DHS	11786-2012-0365	3109 S Deep River	Standish	48658	11/1/2013	10/31/2023	$9,400.00	$112,800.00	$11.75	9,600	Lease	Office Building	Rent Authorized	Standard; 90 day
45	Arenac	DOS	7879-2002-2084	529 Main St.	Standish	48658	1/1/2003	12/31/2022	$1,245.42	$14,945.04	$8.75	1,708	Lease	Office Building	Rent Authorized	Standard; 90 day
46	Baraga	DHS	10723-2007-0160	108 Main St.	Baraga	49908	9/1/2000	8/31/2015	$8,357.46	$100,289.52	$15.23	6,585	Lease	Office Building	Rent Authorized	Standard; 90 day
47	Baraga	DOS	1285-2009-0003	115 N Front St.	L'Anse	49946	4/1/2000	3/31/2020	$600.00	$7,200.00	$8.81	817	Lease	Office Building	Rent Authorized	Standard; 90 day
48	Barry	DHS	10766-1998-1164	430 E Barfield Dr.	Hastings	49058	12/1/2000	11/30/2020	$20,167.00	$242,004.00	$19.00	12,737	Lease	Office Building	Rent Authorized	Exec. New; 90 day

DTMB - Real Estate
March 1, 2015 - Active Lease Report
Lease By Use

	Q	R	S	T	U	V	W	X	Y	Z	AA	AB	AC	AD
33	None	None	Gross (Full Service)	$0.00	$0.00	$0.00	$0.00	$0.00	$0.00	$6,540.00	$10.90	$0.00	Actual	2014
34	None	Two 5 yr; 60 day	Gross (Full Service)	$0.00	$0.00	$0.00	$0.00	$0.00	$0.00	$394,283.04	$20.36	$0.00	Actual	2014
35	None	None	Public Utilities, Janitorial, Dumpster Service, Pest Control	$4,849.03	$3,736.00	$0.00	$0.00	$0.00	$0.00	$30,998.63	$19.57	$0.00	Actual	2014
36	None	None	Public Utilities, Janitorial	$0.00	$0.00	$0.00	$0.00	$0.00	$0.00	$1.00	$0.00	$0.00	Actual	2014
37	None	One 2 yr; 90 day	Grounds	$19,803.71	$8,840.00	$0.00	$2,217.94	$0.00	$0.00	$36,811.85	$3.76	$0.00	Actual	2014
38	None	None	Public Utilities	$41,412.96	$0.00	$0.00	$0.00	$0.00	$0.00	$108,087.96	$6.18	$0.00	Actual	2014
39	None	None	Gross (Full Service)	$0.00	$0.00	$0.00	$0.00	$0.00	$0.00	$2,850.60	$14.47	$0.00	Actual	2014
40	None	One 5 yr; 60 day	Public Utilities, Janitorial	$8,658.73	$6,600.00	$0.00	$0.00	$0.00	$0.00	$51,258.73	$8.54	$0.00	Actual	2014
41	Market after 10th yr	Two 5 yr; 30 day	Public Utilities, Janitorial, Grounds, Dumpster Service, Pest Control	$31,671.68	$4,089.02	$3,176.00	$2,324.63	$0.00	$0.00	$170,766.17	$14.79	$0.00	Actual	2014
42	None	None	Gross (Full Service)	$0.00	$0.00	$0.00	$0.00	$0.00	$0.00	$78,144.96	$12.97	$0.00	Actual	2014
43	None	None	Public Utilities, Janitorial	$2,750.78	$4,713.27	$0.00	$0.00	$0.00	$0.00	$16,464.05	$15.68	$0.00	Actual	2014
44	None	Two 5 yr; 30 day	Public Utilities, Janitorial, Grounds, Dumpster Service	$22,461.90	$6,791.96	$8,198.08	$2,287.86	$0.00	$0.00	$152,539.80	$15.89	$0.00	Actual	2014
45	None	None	Public Utilities, Janitorial	$4,602.81	$5,690.00	$0.00	$0.00	$0.00	$0.00	$25,237.85	$14.78	$0.00	Actual	2014
46	Anytime after 1st year	One 5 yr; 30 day	Public Utilities, Janitorial	$16,045.61	$7,082.15	$0.00	$1,506.00	$0.00	$0.00	$124,923.28	$18.97	$0.00	Actual	2014
47	None	None	Gross (Full Service)	$0.00	$0.00	$0.00	$0.00	$0.00	$0.00	$7,200.00	$8.81	$0.00	Actual	2014
48	None	Two 5 yr; 60 day	Public Utilities, Janitorial, Pest Control	$37,736.95	$12,171.20	$0.00	$999.60	$0.00	$0.00	$292,911.75	$23.00	$0.00	Actual	2014

DTMB - Real Estate
March 1, 2015 - Active Lease Report
Lease By Use

	AE	AF	AG	AH	AI
33	Michael J Kolbus	418 Mill Street	Munising	MI	49862
34	County of Allegan	3283 122nd Avenue	Allegan	MI	49010
35	Schulz Properties, LLC	3255 118th Avenue	Allegan	MI	49010
36	Saugatuck Township	3461 Blue Star Highway	Saugatuck	MI	49453
37	Barry Brower	5149 Campbell Lake Road	Anacortes	WA	98221
38	County of Alpena	Court House, Chisholm Street	Alpena	MI	49707
39	Northeast Michigan Consortium	20709 State Street	Onaway	MI	49765
40	County of Alpena	Court House, Chisholm Street	Alpena	MI	49707
41	Bruce and Julie Dietz	105 Glenridge	Alpena	MI	49707
42	County of Antrim	County Building	Bellaire	MI	49615
43	Oalaego, LLC	7709 Cottage Drive	Bellaire	MI	49615
44	Cathead Properties L.L.C.	777 W Cedar Ave	Gladwin	MI	48624
45	Standish Plaza Associates	606 Handy Drive	Bay City	MI	48706
46	Steven P. & Nancy A. Kinnunen	15980 Niemi Rd	Atlantic Mine	MI	49905
47	William McGlue, Post 144	115 North Front St.	L'Anse	MI	49946
48	Strawberry Enterprises L.C.	821 S. Elmwood Avenue, Studio D	Traverse City	MI	49684

DTMB - Real Estate
March 1, 2015 - Active Lease Report
Lease By Use

	A	B	C	D	E	F	G	H	I	J	K	L	M	N	O	P
49	Barry	DOS	10511-2012-0013	1611 S. Hanover	Hastings	49058	3/1/2008	2/28/2018	$3,699.71	$44,396.52	$15.97	2,780	Lease	Office Building	Rent Authorized	Standard; 90 day
50	Barry	MSP	6563-2011-0356	1127 W. State St.	Hastings	49058	10/1/2010	9/30/2020	$1,132.80	$13,593.60	$9.60	1,416	Lease	Office Building	Rent Authorized	Standard; 90 day
51	Bay	DEQ	11320-2009-0008	401 Ketchum St.	Bay City	48708	1/1/2009	12/31/2038	$33,461.55	$401,538.60	$19.08	21,045	Lease	Office Building	Rent Authorized	Exec. New; 90 day
52	Bay	DHS	10343-2010-0642	1415 W Center Rd.	Bay City	48732	12/11/1996	12/10/2016	$26,264.46	$315,173.52	$10.34	30,481	Lease	Office Building	Rent Authorized	Standard; 120 day
53	Bay	DOC	11609-2012-0113	1230 Washington Ave.	Bay City	48708	7/1/2012	1/31/2013	$657.00	$7,884.00	$9.61	820	RA	Office Building	Hold Over	Standard; 30 day
54	Bay	DOS	10399-2006-0067	1007 N Euclid St.	Bay City	48706	6/16/2007	6/15/2017	$3,872.92	$46,475.04	$13.00	3,575	Lease	Office Building	Rent Authorized	Standard; 90 day
55	Bay	MSF	11305-2014-0367	4071 N. Euclid Ave.	Bay City	48707	6/1/2014	5/31/2015	$97.52	$1,170.24	$11.82	99	RA	Office Building	Rent Authorized	Standard; 30 day
56	Benzie	DHS	2340-2007-0153	448 Court Place	Beulah	49617	11/1/1999	10/31/2019	$9,075.15	$108,901.80	$18.09	6,020	Lease	Office Building	Rent Authorized	Exec. New; 60 day
57	Benzie	DOS	11412-2009-0035	10577 Main St.	Honor	49640	12/1/2009	11/30/2019	$2,100.00	$25,200.00	$16.80	1,500	Lease	Office Building	Rent Authorized	Standard; 90 day
58	Berrien	DHS	7807-2001-1330	401 Eighth St	Benton Harbor	49022	1/14/1994	1/13/2024	$133,857.55	$1,606,290.60	$21.80	73,684	Lease	Office Building	Rent Authorized	Leg. Rest; 60 day
59	Berrien	DOC	7621-2010-0468	497 Waukonda Ave.	Benton Harbor	49022	7/1/2009	6/30/2019	$8,833.00	$105,996.00	$18.53	5,720	Lease	Office Building	Rent Authorized	Standard; 90 day
60	Berrien	DOS	11074-2005-0160	1960 Mall Place	Benton Harbor	49022	1/1/2005	12/31/2019	$7,625.44	$91,505.28	$17.86	4,851	Lease	Office Building	Rent Authorized	Standard; 90 day
61	Berrien	MSF	11661-2014-0233	499 W Main St.	Benton Harbor	49022	6/1/2014	5/31/2015	$168.48	$2,021.76	$18.72	108	RA	Office Building	Rent Authorized	Standard; 30 day
62	Berrien	DOS	10309-2005-0166	110 E. Main St.	Niles	49120	8/16/2006	8/15/2016	$2,351.76	$28,221.12	$9.57	2,842	Lease	Office Building	Rent Authorized	Standard; 90 day
63	Berrien	DMVA	11279-2006-0243	115 Main St.	St Joseph	49085	1/1/2008	12/31/2017	$2,025.08	$24,300.96	$24.12	950	Lease	Office Building	Rent Authorized	Standard; 30 day
64	Branch	DHS	10485-1996-1367	388 Keith Wilhelm Dr.	Coldwater	49036	4/1/1999	3/31/2019	$19,365.16	$232,381.92	$17.50	13,278	Lease	Office Building	Rent Authorized	Exec. Leg; 60 day

DTMB - Real Estate
March 1, 2015 - Active Lease Report
Lease By Use

	Q	R	S	T	U	V	W	X	Y	Z	AA	AB	AC	AD
49	None	None	Public Utilities, Janitorial	$5,561.45	$3,720.00	$0.00	$0.00	$0.00	$0.00	$53,677.97	$19.31	$0.00	Actual	2014
50	None	None	Public Utilities	$3,101.04	$0.00	$0.00	$0.00	$0.00	$0.00	$16,694.64	$11.79	$0.00	Estimated	2014
51	None	None	Public Utilities, Janitorial, Dumpster Service	$54,539.68	$34,473.06	$200.00	$0.00	$0.00	$60,011.00	$550,762.34	$26.17	$0.00	Actual	2014
52	None	Three 5 yr; 30 day	Public Utilities, Janitorial, Dumpster Service, Pest Control	$67,677.01	$65,671.54	$0.00	$3,999.76	$0.00	$0.00	$452,521.83	$14.85	$0.00	Actual	2014
53	None	None	Gross (Full Service)	$0.00	$0.00	$0.00	$0.00	$0.00	$0.00	$7,884.00	$9.61	$0.00	Actual	2014
54	None	One 5 yr; 60 day	Public Utilities, Janitorial, Dumpster Service	$10,807.75	$6,359.34	$0.00	$845.64	$0.00	$0.00	$64,487.77	$18.04	$0.00	Actual	2014
55	None	None	Gross (Full Service)	$0.00	$0.00	$0.00	$0.00	$0.00	$0.00	$1,170.24	$11.82	$0.00	Actual	2014
56	None	Two 5 yr; 30 day	Janitorial	$0.00	$6,099.60	$0.00	$964.99	$0.00	$0.00	$115,966.39	$19.26	$0.00	Actual	2014
57	None	Two 5 yr; 60 day	Janitorial	$0.00	$4,200.00	$0.00	$0.00	$0.00	$0.00	$29,400.00	$19.60	$0.00	Actual	2014
58	365 days after 01/13/23	None	Public Utilities, Janitorial	$122,234.07	$85,055.98	$0.00	$7,404.60	$0.00	$283,163.00	$2,104,148.25	$28.56	$16,594.37	Actual	2014
59	None	One 5 yr; 60 day	Janitorial	$0.00	$10,233.00	$0.00	$0.00	$0.00	$0.00	$116,229.00	$20.32	$0.00	Actual	2014
60	None	None	Gross (Full Service)	$0.00	$0.00	$0.00	$296.96	$0.00	$0.00	$91,802.24	$18.92	$0.00	Actual	2014
61	None	None	Gross (Full Service)	$0.00	$0.00	$0.00	$0.00	$0.00	$0.00	$2,021.76	$18.72	$0.00	Actual	2014
62	None	None	Public Utilities, Janitorial, Dumpster Service, Pest Control	$7,289.96	$3,824.52	$0.00	$296.96	$0.00	$0.00	$39,632.56	$13.95	$0.00	Actual	2014
63	None	None	Janitorial	$0.00	$0.00	$0.00	$0.00	$0.00	$0.00	$24,300.96	$25.58	$0.00	Actual	2014
64	None	Two 5 yr; 30 day	Janitorial, Dumpster Service	$0.00	$11,700.00	$0.00	$5,057.54	$0.00	$20,191.00	$269,330.46	$20.28	$0.00	Actual	2014

DTMB - Real Estate
March 1, 2015 - Active Lease Report
Lease By Use

	AE	AF	AG	AH	AI
49	Meadowstone, L.L.C.	231 W. Fulton Street	Grand Rapids	MI	49503
50	JSL Associates	1127 W. State Street	Hastings	MI	49058
51	CFP Michigan, LLC	18338 Minnetonka Blvd	Deephaven	MN	55392
52	Dore Hampton, LLC	900 Harry Truman Parkway	Bay City	MI	48706
53	Bay County	515 Center Avenue, Suite 401	Bay City	MI	48708
54	Ray's Family Center	715 McGraw Street	Bay City	MI	48708
55	Saginaw Co as Fis Agent GLBMW	1600 North Michigan Avenue	Saginaw	MI	48602
56	Benzie County	425 Court Place	Beulah	MI	49617
57	Beaton Development, Inc.	4030 N. Setterbo Road	Suttons Bay	MI	49682
58	B-H Prop. Ltd. Partnership	14031 Webster	Bath	MI	48808
59	Kalamazoo Probation Enhancement	519 South Park Street	Kalamazoo	MI	49007
60	Orchards Plaza, LLC	1974 Mall Pl	Benton Harbor	MI	49022
61	Berrien-Cass-Van Buren Workforce	499 West Main St	Benton Harbor	MI	49022
62	Riverfront SC, Inc.	1410 S Clinton	Chicago	IL	60607
63	B L & C Realty, Inc.	117 Main Street	St Joseph	MI	49085
64	County of Branch	31 Division St	Coldwater	MI	49036

DTMB - Real Estate
March 1, 2015 - Active Lease Report
Lease By Use

	A	B	C	D	E	F	G	H	I	J	K	L	M	N	O	P
65	Branch	DOS	7343-2009-0306	7 Vans Ave.	Coldwater	49036	9/1/2010	8/31/2020	$1,234.00	$14,808.00	$7.15	2,071	Lease	Office Building	Rent Authorized	Standard; 90 day
66	Calhoun	DOS	2329-2006-0085	308 S. Superior St.	Albion	49224	6/1/2007	5/31/2017	$1,304.00	$15,648.00	$8.39	1,866	Lease	Office Building	Rent Authorized	Standard; 90 day
67	Calhoun	DHS	10362-2011-0233	424 Riverside Dr.	Battle Creek	49015	6/1/2013	5/31/2023	$7,186.67	$86,240.04	$15.68	5,500	Lease	Office Building	Rent Authorized	Standard; 90 day
68	Calhoun	DHS	11685-2013-0063	190 E. Michigan	Battle Creek	49014	2/1/2013	1/31/2014	$705.00	$8,460.00	$16.27	520	RA	Office Building	Hold Over	Standard; 30 day
69	Calhoun	DHS	2524-2009-0009	190 E. Michigan	Battle Creek	49014	10/1/2007	9/30/2017	$51,016.95	$612,203.40	$16.81	36,419	Lease	Office Building	Rent Authorized	Standard; 90 day
70	Calhoun	DOC	11394-2008-0057	190 E. Michigan	Battle Creek	49014	9/1/2009	8/30/2019	$5,575.32	$66,903.84	$15.33	3,980	Lease	Office Building	Rent Authorized	Standard; 90 day
71	Calhoun	DOS	11336-2007-0121	2545 Capital Ave. SW	Battle Creek	49015	10/23/2008	10/22/2018	$6,757.50	$81,090.00	$18.18	4,460	Lease	Office Building	Rent Authorized	Standard; 90 day
72	Calhoun	MSF	11731-2014-0238	135 Hamblin Ave.	Battle Creek	49017	7/1/2014	6/30/2015	$295.88	$3,550.56	$17.07	208	RA	Office Building	Rent Authorized	Standard; 30 day
73	Calhoun	DEQ	11672-2014-0312	13444 Preston Dr.	Marshall	49068	10/1/2014	9/30/2015	$5,920.00	$71,040.00	$20.00	3,552	RA	Office Building	Rent Authorized	Either Party; 90 day
74	Cass	DHS	10412-1996-1311	325 M-62 North	Cassopolis	49031	9/1/1998	8/31/2018	$15,833.34	$190,000.08	$12.50	15,200	Lease	Office Building	Rent Authorized	Exec. Leg; 60 day
75	Cass	DOS	10332-2006-0065	601 N Front St.	Dowagiac	49047	10/1/1996	9/30/2016	$798.74	$9,584.88	$4.71	2,035	Lease	Office Building	Rent Authorized	Standard; 90 day
76	Cass	MSF	11533-2015-0015	601 N Front St.	Dowagiac	49047	7/1/2014	6/30/2015	$311.54	$3,738.48	$17.47	214	RA	Office Building	Rent Authorized	Either Party; 30 day
77	Cheboygan	DHS	10456-1995-1268	827 S. Huron St.	Cheboygan	49721	10/10/1997	10/9/2017	$4,833.34	$58,000.08	$5.30	10,950	Lease	Office Building	Rent Authorized	Exec. Leg; 60 day
78	Cheboygan	DOS	10546-2007-0017	300 Mill St. #110	Cheboygan	49721	11/1/2008	10/31/2018	$2,280.00	$27,360.00	$12.50	1,800	Lease	Office Building	Rent Authorized	Standard; 90 day
79	Chippewa	DHS	10614-1997-1085	463 E. Three Mile	Sault Ste Marie	49783	6/1/2000	5/31/2020	$18,673.17	$224,078.04	$16.38	13,680	Lease	Office Building	Rent Authorized	Standard; 90 day
80	Chippewa	DOS	10467-2007-0060	2700 Davitt St., Suite 2	Sault Ste Marie	49783	4/12/2008	4/30/2018	$1,464.00	$17,568.00	$9.89	1,776	Lease	Office Building	Rent Authorized	Standard; 90 day
81	Chippewa	LARA	11630-2014-0192	1118 E Easterday Ave.	Sault Ste Marie	49783	5/15/2014	5/14/2015	$594.33	$7,131.96	$46.92	152	RA	Office Building	Rent Authorized	Standard; 30 day

DTMB - Real Estate
March 1, 2015 - Active Lease Report
Lease By Use

	Q	R	S	T	U	V	W	X	Y	Z	AA	AB	AC	AD
65	None	One 5 yr; 60 day	Public Utilities, Janitorial, Dumpster Service, Pest Control	$5,672.39	$4,318.98	$0.00	$70.00	$0.00	$0.00	$24,869.37	$12.01	$0.00	Actual	2014
66	None	One 10 yr; 30 day	Public Utilities, Janitorial	$5,087.97	$3,549.08	$0.00	$0.00	$0.00	$0.00	$24,285.05	$13.01	$0.00	Actual	2014
67	None	One 5 yr; 30 day	Gross (Full Service)	$0.00	$0.00	$0.00	$0.00	$0.00	$0.00	$86,240.04	$15.68	$0.00	Actual	2014
68	None	None	Gross (Full Service)	$0.00	$0.00	$0.00	$0.00	$0.00	$0.00	$8,460.00	$16.27	$0.00	Actual	2014
69	None	Two 5 yr; 90 day	Gross (Full Service)	$1,742.17	$0.00	$0.00	$0.00	$0.00	$0.00	$613,945.57	$16.86	$26,355.28	Actual	2014
70	None	Two 5 yr; 60 day	Gross (Full Service)	$0.00	$0.00	$0.00	$0.00	$0.00	$0.00	$66,903.84	$16.81	$0.00	Actual	2014
71	None	One 5 yr; 60 day	Public Utilities	$8,185.54	$0.00	$0.00	$399.46	$0.00	$0.00	$89,675.00	$20.11	$0.00	Actual	2014
72	None	None	Gross (Full Service)	$0.00	$0.00	$0.00	$0.00	$0.00	$0.00	$3,550.56	$17.07	$0.00	Actual	2014
73	None	None	Gross (Full Service)	$0.00	$0.00	$0.00	$0.00	$0.00	$0.00	$71,040.00	$20.00	$0.00	Actual	2014
74	None	Two 5 yr; 60 day	Public Utilities, Janitorial, Dumpster Service, Pest Control	$21,044.59	$17,228.47	$0.00	$1,278.76	$0.00	$6,482.00	$236,033.90	$15.53	$0.00	Actual	2014
75	None	None	Public Utilities, Janitorial, Dumpster Service, Pest Control	$4,763.21	$3,840.00	$0.00	$0.00	$0.00	$0.00	$18,188.09	$8.94	$0.00	Actual	2014
76	None	None	Gross (Full Service)	$0.00	$0.00	$0.00	$0.00	$0.00	$0.00	$3,738.48	$17.47	$0.00	Actual	2014
77	None	Two 5 yr; 30 day	Public Utilities	$25,444.26	$0.00	$0.00	$663.60	$0.00	$7,592.00	$91,699.94	$8.37	$0.00	Actual	2014
78	None	Two 5 yr; 30 day	Public Utilities, Janitorial	$3,425.00	$3,900.00	$0.00	$0.00	$0.00	$0.00	$34,685.00	$19.27	$0.00	Actual	2014
79	Anytime after 1st year	None	Public Utilities, Janitorial, Dumpster Service, Pest Control	$34,731.97	$12,442.31	$8,636.00	$1,200.60	$0.00	$11,343.00	$292,431.92	$21.38	$0.00	Actual	2014
80	None	One 5 yr; 30 day	Public Utilities, Janitorial, Grounds	$2,894.12	$4,050.00	$0.00	$0.00	$0.00	$0.00	$24,512.12	$13.80	$0.00	Actual	2014
81	None	None	Gross (Full Service)	$0.00	$0.00	$0.00	$0.00	$0.00	$0.00	$7,131.96	$46.92	$0.00	Actual	2014

DTMB - Real Estate
March 1, 2015 - Active Lease Report
Lease By Use

	AE	AF	AG	AH	AI
65	B.W.P. Leasing Services, LLC	403 E. Chicago Street	Coldwater	MI	49036
66	Gateway Properties of Albion IV	P.O. Box 568	Albion	MI	49224
67	Karen R. Baker	424 Riverside Drive	Battle Creek	MI	49015
68	Calhoun County	315 W Green St	Marshall	MI	49068
69	Calhoun County	315 West Green St.	Marshall	MI	49068
70	Calhoun County	315 W Green St	Marshall	MI	49068
71	BC Capital Centre	750 Trade Centre Way, Suite 100	Kalamazoo	MI	49005
72	Calhoun Co Comm Mental Health	140 W. Michigan Avenue	Battle Creek	MI	49017
73	CHEMICAL BANK	333 E. Main Street	Midland	MI	48640
74	Essenburg Investment, Co., LLC	581 Ottawa Ave, Suite 300	Holland	MI	49423
75	Lewis Cass ISD	61682 Dailey Road	Cassopolis	MI	49031
76	Berrien-Cass-Van Buren Workforce	499 West Main St	Benton Harbor	MI	49022
77	County of Cheboygan	County Bldg. 720 South Main St.	Cheboygan	MI	49721
78	TDK Development	2929 Cedar Beach Lane	Cheboygan	MI	49721
79	Hillco Properties LLC	2180 Commons Parkway	Okemos	MI	48864
80	Salwan Atto	6257 Rose Blvd	West Bloomfield	MI	48322
81	EUP Employment & Training	1118 E Easterday Ave	Sault Ste Marie	MI	49783

DTMB - Real Estate
March 1, 2015 - Active Lease Report
Lease By Use

	A	B	C	D	E	F	G	H	I	J	K	L	M	N	O	P
82	Clare	DOS	7769-2006-0068	121 Schoolcrest St.	Clare	48617	9/1/2007	8/31/2017	$1,758.55	$21,102.60	$15.08	1,400	Lease	Office Building	Rent Authorized	Standard; 90 day
83	Clare	DHS	10173-1994-1179	725 Richard	Harrison	48625	12/15/1995	12/14/2015	$8,333.33	$99,999.96	$7.65	13,072	Lease	Office Building	Rent Authorized	Standard; 90 day
84	Clare	DHS	10703-2005-0066	402 N. First St.	Harrison	48625	7/1/2006	6/30/2021	$264.44	$3,173.28	$16.44	193	Lease	Office Building	Rent Authorized	Standard; 60 day
85	Clare	DNR	11018-2002-2219	2115 Sullivan Dr.	Harrison	48625	7/1/2003	6/30/2018	$2,567.91	$30,814.92	$6.08	5,069	Sublease	Office Building	Rent Authorized	Standard; 90 day
86	Clinton	MSP	6842-1987-138	Capital City Airport	Lansing	48906	11/1/1986	10/31/2036	$2,459.43	$29,513.16	$0.32	85,000	Lease	Office Building	Rent Authorized	Leg. Rest; 60 day
87	Clinton	DHS	11435-2009-0214	105 W. Tolles	St Johns	48879	4/1/2011	3/31/2031	$30,992.00	$371,904.00	$22.35	16,640	Lease	Office Building	Rent Authorized	Exec. New; 90 day
88	Clinton	DOS	6793-2006-0070	1041 SOUTH US-27	St Johns	48879	7/1/2007	6/30/2017	$2,173.44	$26,081.28	$9.75	2,675	Lease	Office Building	Rent Authorized	Standard; 90 day
89	Crawford	DCH	2760-2010-0130	5690 W M-72	Grayling	49738	7/1/1996	6/30/2016	$1,914.00	$22,968.00	$14.55	1,579	Lease	Office Building	Rent Authorized	Standard; 90 day
90	Crawford	DHS	2797-2011-0371	500 Milltown Corner	Grayling	49738	10/1/2012	9/30/2022	$8,657.80	$103,893.60	$11.86	8,760	Lease	Office Building	Rent Authorized	Exec. New; 90 day
91	Crawford	DOS	7661-2010-0108	2384C I-75 Business Loop	Grayling	49738	4/24/2011	4/30/2021	$962.00	$11,544.00	$10.66	1,083	Lease	Office Building	Rent Authorized	Standard; 90 day
92	Delta	MSF	11798-2014-0352	2950 College Avenue	Escanaba	49829	8/1/2014	7/31/2015	$124.08	$1,488.96	$16.01	93	RA	Office Building	Rent Authorized	Standard; 30 day
93	Dickinson	DHS	11306-2007-0064	1401 Carpenter Ave.	Iron Mountain	49801	2/1/2009	1/31/2019	$6,552.00	$78,624.00	$9.00	8,736	Lease	Office Building	Rent Authorized	Standard; 90 day
94	Dickinson	DOS	7667-2010-0542	1044 S. Stephenson Ave.	Iron Mountain	49801	11/1/2006	10/31/2016	$1,837.00	$22,044.00	$11.05	1,925	Sublease	Office Building	Rent Authorized	Standard; 90 day
95	Dickinson	DTMB	11426-2009-0107	1401 Carpenter Ave.	Iron Mountain	49801	10/1/2009	9/30/2019	$442.00	$5,304.00	$13.02	353	Lease	Office Building	Rent Authorized	Standard; 90 day
96	Dickinson	MDOT	6333-2004-1109	618 S Stephenson	Iron Mountain	49801	8/1/2005	7/31/2025	$0.00	$1.00	$0.00	1,625	Lease	Office Building	Rent Authorized	Standard; 60 day
97	Dickinson	DHS	11027-2013-0272	140 North Hooper St.	Kingsford	49802	8/1/2014	7/31/2015	$0.00	$0.00	$0.00	168	RA	Office Building	Rent Authorized	Standard; 30 day
98	Eaton	DHS	4358-2004-1088	1050 Independence Blvd.	Charlotte	48813	1/1/2007	12/31/2016	$13,027.08	$156,324.96	$8.45	18,500	Lease	Office Building	Rent Authorized	Standard; 90 day
99	Eaton	DTMB	10990-2007-0100	515 Westshire Dr.	Lansing	48917	2/1/2008	1/31/2018	$23,970.00	$287,640.00	$15.00	18,800	Lease	Office Building	Rent Authorized	Standard; 90 day

DTMB - Real Estate
March 1, 2015 - Active Lease Report
Lease By Use

	Q	R	S	T	U	V	W	X	Y	Z	AA	AB	AC	AD
82	None	None	Public Utilities, Janitorial, Dumpster Service	$4,802.61	$6,687.32	$0.00	$0.00	$0.00	$0.00	$32,592.53	$23.28	$0.00	Actual	2014
83	None	None	Public Utilities, Janitorial, Grounds	$24,670.97	$16,514.21	$1,820.00	$930.00	$0.00	$0.00	$143,935.14	$11.01	$0.00	Actual	2014
84	None	None	Gross (Full Service)	$0.00	$0.00	$0.00	$0.00	$0.00	$0.00	$3,173.28	$16.42	$0.00	Actual	2014
85	None	One 5 yr; 30 day	Janitorial	$0.00	$6,640.39	$0.00	$0.00	$0.00	$0.00	$37,459.91	$7.39	$0.00	Estimated	2014
86	None	None	Public Utilities, Janitorial, Grounds	$11,104.00	$6,321.99	$90.00	$913.63	$0.00	$0.00	$47,942.78	$0.56	$0.00	Actual	2014
87	None	Two 5 yr; 60 day	Public Utilities	$36,441.60	$0.00	$0.00	$0.00	$0.00	$0.00	$408,345.60	$24.54	$0.00	Estimated	2014
88	None	Two 5 yr; 60 day	Public Utilities, Janitorial	$5,729.45	$4,705.00	$0.00	$0.00	$0.00	$0.00	$36,515.73	$13.65	$0.00	Actual	2014
89	None	Two 5 yr; 30 day	Gross (Full Service)	$0.00	$0.00	$0.00	$0.00	$0.00	$0.00	$22,968.00	$14.55	$0.00	Actual	2014
90	None	One 5 yr; 30 day	Public Utilities, Janitorial	$16,092.27	$7,606.71	$0.00	$7,393.68	$0.00	$0.00	$134,986.26	$15.41	$0.00	Actual	2014
91	None	Two 5 yr; 30 day	Public Utilities, Janitorial	$3,871.31	$3,140.36	$0.00	$0.00	$0.00	$0.00	$18,555.67	$17.13	$0.00	Actual	2014
92	None	None	Gross (Full Service)	$0.00	$0.00	$0.00	$0.00	$0.00	$0.00	$1,488.96	$16.01	$0.00	Actual	2014
93	None	Two 5 yr; 30 day	Public Utilities, Janitorial	$20,916.66	$10,901.00	$0.00	$4,486.18	$0.00	$0.00	$114,927.84	$13.16	$0.00	Actual	2014
94	None	None	Public Utilities, Janitorial, Dumpster Service	$7,425.70	$4,023.00	$0.00	$0.00	$0.00	$0.00	$33,492.70	$17.40	$0.00	Actual	2014
95	None	One 5 yr; 30 day	Gross (Full Service)	$0.00	$0.00	$0.00	$0.00	$0.00	$0.00	$5,304.00	$15.03	$0.00	Actual	2014
96	None	None	Public Utilities, Janitorial	$3,558.75	$2,128.75	$0.00	$0.00	$0.00	$0.00	$5,687.50	$3.50	$0.00	Estimated	2014
97	None	None	Gross (Full Service)	$0.00	$0.00	$0.00	$0.00	$0.00	$0.00	$0.00	$0.00	$0.00	Actual	2014
98	None	One 5 yr; 60 day	Public Utilities	$27,564.49	$0.00	$0.00	$0.00	$0.00	$0.00	$183,889.45	$9.94	$0.00	Actual	2014
99	None	None	Gross (Full Service)	$0.00	$0.00	$0.00	$0.00	$0.00	$0.00	$287,640.00	$15.30	$0.00	Actual	2014

DTMB - Real Estate
March 1, 2015 - Active Lease Report
Lease By Use

	AE	AF	AG	AH	AI
82	Jon Squires Enterprises	4108 Dyckman Rd.	Midland	MI	48640
83	Avis M. Gerber	415 South Morse Street	Reed City	MI	49677
84	Region 7B Employment & Training	402 N. First Street	Harrison	MI	48625
85	City of Harrison	229 E Beech St	Harrison	MI	48625
86	Capital Region Airport Auth	4100 Capital City Boulevard	Lansing	MI	48906
87	Tolles DHS, LLC	5000 E. Airport Road	Mt Pleasant	MI	48858
88	Harry's St. Johns, LLC	2618 E. Paris S.E., Suite 500	Grand Rapids	MI	49546
89	Randy G & Dorothy L Thompson	5688 M-72 West, Grayling,	Grayling	MI	49738
90	Covenant Capital, Inc.	PO Box 927	Lake City	MI	49651
91	Grayling Mini Mall #4 LLC	PO Box 897	Grayling	MI	49738
92	Six County Employment Alliance	2950 College Ave	Escanaba	MI	49829
93	Cable Constructors Inc.	Po Box 190	Iron Mountain	MI	49801
94	Osborne Properties LMTD Prtnrsp.	4210 West Old Shakopee Road Suite 200	Bloomington	MN	55437
95	CCI Systems Inc.	Po Box 190	Iron Mountain	MI	49801
96	City of Iron Mountain & Dickins	501 S. Stephenson Ave - City	Iron Mountain	MI	49801
97	Trico Opportunities, Inc.	PO Box 2610	Kingsford	MI	48902
98	County of Eaton	1045 Independence Boulevard	Charlotte	MI	48813
99	Paul V. Genilozzi	900 Victor Office Center	Lansing	MI	48933

DTMB - Real Estate
March 1, 2015 - Active Lease Report
Lease By Use

	A	B	C	D	E	F	G	H	I	J	K	L	M	N	O	P
100	Eaton	LARA	10291-2006-0028	7109 W Saginaw Hwy	Lansing	48917	10/15/1995	10/31/2034	$86,661.12	$1,039,933.44	$14.49	71,769	Lease	Office Building	Rent Authorized	Leg. Rest; 90 day
101	Eaton	LARA	11420-2009-0336	4300 W. Saginaw Highway	Lansing	48917	2/1/2011	1/31/2012	$53,439.50	$641,274.00	$17.00	37,722	RA	Office Building	Hold Over	Standard; 30 day
102	Emmet	DCR	11538-2011-0052	225 Summit Park Dr.	Petoskey	49770	10/1/2011	9/30/2012	$240.00	$2,880.00	$45.00	64	RA	Office Building	Hold Over	Standard; 30 day
103	Emmet	DHS	10870-1999-1262	2229 Summit Park Dr.	Petoskey	49770	8/1/2001	7/31/2021	$13,652.50	$163,830.00	$12.90	12,700	Lease	Office Building	Rent Authorized	Exec. New; 60 day
104	Emmet	DOS	7523-2005-0038	1187 US-31 North	Petoskey	49770	5/1/2006	4/30/2016	$1,967.86	$23,614.32	$10.53	2,041	Lease	Office Building	Rent Authorized	Standard; 90 day
105	Genesee	DOS	11579-2012-0001	4256 W. Vienna Road	Clio	48420	10/1/2013	9/30/2023	$4,103.16	$49,237.92	$14.00	3,517	Lease	Office Building	Rent Authorized	Standard; 90 day
106	Genesee	DOS	10666-1997-1099	302 N Main St.	Davison	48423	4/1/2000	3/31/2020	$2,608.33	$31,299.96	$10.00	3,130	Lease	Office Building	Rent Authorized	Standard; 90 day
107	Genesee	DCH	10678-2014-0178	14165 Fenton Rd.	Fenton	48430	7/1/2005	6/30/2020	$4,398.00	$52,776.00	$18.00	2,932	Lease	Office Building	Rent Authorized	Standard; 60 day
108	Genesee	DHS	10694-2009-0367	711 N Saginaw St.	Flint	48503	9/1/2005	12/31/2015	$9,290.42	$111,485.04	$11.00	10,135	Lease	Office Building	Rent Authorized	Standard; 60 day
109	Genesee	DHS	11428-2012-0052	4809 Clio Rd.	Flint	48504	10/1/2011	9/30/2041	$56,902.25	$682,827.00	$16.76	40,734	Lease	Office Building	Rent Authorized	Leg. Rest; 30 day
110	Genesee	DHS	7692-1991-1074	630 S Saginaw St.	Flint	48502	3/9/1991	3/8/2021	$23,507.00	$282,084.00	$5.77	48,917	Lease	Office Building	Rent Authorized	Leg. Rest; 60 day
111	Genesee	DMVA	11577-2011-0410	3292 S. Linden Rd.	Flint	48532	10/1/2012	9/30/2022	$2,962.50	$35,550.00	$19.75	1,800	Lease	Office Building	Rent Authorized	Standard; 90 day
112	Genesee	DOC	11507-2012-0033	251 West Court St.	Flint	48504	10/1/2011	9/30/2021	$10,040.00	$120,480.00	$9.50	12,682	Lease	Office Building	Rent Authorized	Standard; 120 day
113	Genesee	DOS	10751-2004-1216	5512 Fenton Rd.	Flint	48507	7/1/2005	6/30/2020	$7,668.17	$92,018.04	$13.90	6,620	Lease	Office Building	Rent Authorized	Standard; 90 day
114	Genesee	DOS	7890-2011-0392	408 S Saginaw	Flint	48502	1/1/2013	12/31/2017	$2,678.29	$32,139.48	$9.52	3,376	Lease	Office Building	Rent Authorized	Standard; 90 day
115	Genesee	LARA	6477-2014-0118	G-1388 W Bristol Rd.	Flint	48507	1/8/2014	2/28/2015	$3,628.33	$43,539.96	$10.00	4,354	RA	Office Building	Hold Over	Standard; 30 day

DTMB - Real Estate
March 1, 2015 - Active Lease Report
Lease By Use

	Q	R	S	T	U	V	W	X	Y	Z	AA	AB	AC	AD
100	None	One 5 yr; 60 day	Public Utilities	$25,424.39	$705.79	$0.00	$5,026.12	$0.00	$0.00	$1,071,089.74	$14.92	$0.00	Actual	2014
101	None	None	Gross (Full Service)	$0.00	$0.00	$0.00	$0.00	$0.00	$0.00	$641,274.00	$17.00	$0.00	Actual	2014
102	None	None	Gross (Full Service)	$0.00	$0.00	$0.00	$0.00	$0.00	$0.00	$2,880.00	$45.00	$0.00	Actual	2013
103	None	Two 5 yr; 30 day	Public Utilities, Janitorial, Dumpster Service	$6,354.08	$13,478.05	$0.00	$510.00	$0.00	-$5,493.00	$178,679.13	$14.07	$20,389.99	Actual	2014
104	None	None	Public Utilities, Janitorial, Dumpster Service	$7,776.17	$5,306.99	$0.00	$0.00	$0.00	$0.00	$36,697.48	$17.98	$0.00	Actual	2014
105	None	Two 5 yr; 30 day	Public Utilities, Janitorial	$12,557.02	$6,727.86	$0.00	$3,211.70	$0.00	$0.00	$71,734.50	$20.40	$0.00	Actual	2014
106	None	None	Public Utilities, Janitorial	$8,306.09	$2,872.50	$0.00	$296.96	$0.00	$0.00	$42,775.51	$13.67	$0.00	Actual	2014
107	None	None	Electricity	$0.00	$0.00	$0.00	$0.00	$0.00	$0.00	$63,771.00	$21.75	$0.00	N/A	0
108	None	One 5 yr; 60 day	Gross (Full Service)	$0.00	$0.00	$0.00	$0.00	$0.00	$0.00	$111,485.04	$11.00	$0.00	Actual	2014
109	Option to buy for $1	None	Public Utilities, Security	$125,299.44	$0.00	$0.00	$2,551.00	$0.00	$67,842.00	$878,519.44	$21.57	$0.00	Actual	2014
110	None	None	Gross (Full Service)	$0.00	$0.00	$0.00	$0.00	$0.00	-$20,407.00	$261,677.00	$5.35	$0.00	Actual	2014
111	None	None	Janitorial	$0.00	$0.00	$0.00	$0.00	$0.00	$0.00	$35,550.00	$19.75	$0.00	Actual	2014
112	None	One 5 yr; 30 day	Gross (Full Service)	$2,410.00	$0.00	$0.00	$0.00	$33,237.00	$0.00	$156,127.00	$12.31	$0.00	Actual	2014
113	None	None	Public Utilities, Janitorial	$20,719.79	$5,258.00	$0.00	$453.38	$0.00	$0.00	$118,449.21	$17.89	$0.00	Actual	2014
114	None	None	Public Utilities, Janitorial	$10,950.35	$3,640.50	$0.00	$0.00	$446.83	$0.00	$47,177.16	$13.97	$0.00	Actual	2014
115	None	None	Public Utilities, Janitorial, Dumpster Service	$8,722.00	$0.00	$0.00	$0.00	$0.00	$0.00	$52,261.96	$12.00	$0.00	Actual	2015

DTMB - Real Estate
March 1, 2015 - Active Lease Report
Lease By Use

	AE	AF	AG	AH	AI
100	Saginaw Plaza, Ltd.	200-D Westgate Parkway	Amarillo	TX	79121
101	4300 West Saginaw L.L.C.	P.O. Box 4218	East Lansing	MI	48823
102	NW MI Council of Governments	600 E Front St, Suite 104	Traverse City	MI	49696
103	FIA Investment LLC	3916 Traxler Court	Bay City	MI	48706
104	Koffman & Mcentee L.L.C.	PO Box 0903	Bay City	MI	48707
105	4270 W. Vienna Road, LLC	27033 Van Dyke	Warren	MI	48092
106	City Of Davison	200 East Flint Street	Davison	MI	48423
107	Northtown Commons L.L.C.	10809 Sparkling Waters Court	South Lyon	MI	48178
108	Career Alliance, Inc.	711 North Saginaw Street, Ste #300	Flint	MI	48503
109	The Economic Dev, Corp. of Flint	1101 S. Saginaw St	Flint	MI	48502
110	County of Genesee	1101 Beach St.	Flint	MI	48502
111	Shapiro II, L.L.C.	3487 S. Linden Road	Flint	MI	48507
112	County of Genesee	1101 Beach St.	Flint	MI	48502
113	Chesterfield Industrial Corp.	27322 23 Mile Rd.	Chesterfield	MI	48051
114	BNB Company	405 South State	Davison	MI	48423
115	Michael J. Costanza	5081 S Genesee	Grand Blanc	MI	48439

DTMB - Real Estate
March 1, 2015 - Active Lease Report
Lease By Use

	A	B	C	D	E	F	G	H	I	J	K	L	M	N	O	P
116	Genesee	MSF	10884-2000-1229	711 N Saginaw St.	Flint	48503	8/1/2001	7/31/2016	$471.67	$5,660.04	$10.00	566	Lease	Office Building	Rent Authorized	Standard; 60 day
117	Genesee	MSP	10235-2011-0407	4481 Corunna Rd.	Flint	48532	12/20/1995	12/19/2025	$10,416.67	$125,000.04	$11.67	10,712	Lease	Office Building	Rent Authorized	Exec. Old; 60 day
118	Genesee	DOS	11546-2011-0078	15045 Dixie Hwy.	Holly	48933	11/1/2011	10/31/2015	$2,140.00	$25,680.00	$8.66	2,965	Lease	Office Building	Rent Authorized	Standard; 30 day
119	Gladwin	DHS	11656-2012-0359	675 Cedar Ave.	Gladwin	48624	11/1/2013	10/31/2023	$13,612.50	$163,350.00	$14.85	11,000	Lease	Office Building	Rent Authorized	Legislative; 90 day
120	Gladwin	DOS	11666-2012-0414	675 Cedar Ave.	Gladwin	48624	11/1/2013	10/31/2023	$2,475.00	$29,700.00	$14.85	2,000	Lease	Office Building	Rent Authorized	Standard; 90 day
121	Gogebic	DHS	10491-1996-1273	301 Lead St.	Bessemer	49911	1/1/1998	12/31/2017	$8,691.58	$104,298.96	$13.83	7,541	Lease	Office Building	Rent Authorized	Standard; 90 day
122	Gogebic	DOS	1158-2007-0025	206 East Mary St.	Bessemer	49911	11/1/2002	10/31/2017	$846.00	$10,152.00	$8.46	1,200	Lease	Office Building	Rent Authorized	Standard; 90 day
123	Grand Traverse	DHS	10301-2004-1111	315 E Front St	Traverse City	49684	2/9/1996	2/8/2016	$39,878.00	$478,536.00	$18.54	25,813	Lease	Office Building	Rent Authorized	Exec. New; 60 day
124	Grand Traverse	DOS	10031-2004-1307	1759 Barlow	Traverse City	49684	3/20/2006	3/19/2016	$7,120.00	$85,440.00	$17.85	4,786	Lease	Office Building	Rent Authorized	Standard; 90 day
125	Grand Traverse	LARA	11627-2014-0365	1209 S Garfield	Traverse City	49686	3/1/2015	2/29/2016	$800.00	$9,600.00	$30.00	320	RA	Office Building	Rent Authorized	Either Party; 30 day
126	Grand Traverse	LARA	11688-2013-0122	3333 Cass Rd	Traverse City	49684	5/1/2014	4/30/2024	$3,124.60	$37,495.20	$18.38	2,040	Lease	Office Building	Rent Authorized	Standard; 90 day
127	Grand Traverse	MDOT	10606-2007-0152	2084 US 31 S	Traverse City	49684	1/1/2009	12/31/2018	$12,073.74	$144,884.88	$18.47	7,476	Lease	Office Building	Rent Authorized	Standard; 90 day
128	Grand Traverse	MSF	11249-2015-0010	1209 S Garfield	Traverse City	49686	11/1/2014	10/31/2015	$986.67	$11,840.04	$32.00	370	RA	Office Building	Rent Authorized	Standard; 30 day
129	Gratiot	DHS	10794-2015-0013	327 E Center St.	Alma	48801	11/1/2014	5/31/2016	$321.46	$3,857.52	$15.43	250	RA	Office Building	Rent Authorized	Standard; 30 day
130	Gratiot	DOS	10107-2003-1132	221 N State St.	Alma	48801	9/9/2004	5/31/2015	$1,102.50	$13,230.00	$5.72	2,314	Lease	Office Building	Rent Authorized	Standard; 90 day
131	Gratiot	DHS	10423-1994-1326	201 Commerce Dr.	Ithaca	48847	10/10/1997	10/9/2017	$14,800.00	$177,600.00	$15.00	11,840	Lease	Office Building	Rent Authorized	Standard; 90 day
132	Hillsdale	DHS	10347-1995-1006	40 Care Dr.	Hillsdale	49242	6/18/1997	6/17/2017	$20,467.83	$245,613.96	$17.27	14,222	Lease	Office Building	Rent Authorized	Exec. New; 60 day

DTMB - Real Estate
March 1, 2015 - Active Lease Report
Lease By Use

	Q	R	S	T	U	V	W	X	Y	Z	AA	AB	AC	AD
116	None	None	Gross (Full Service)	$0.00	$0.00	$0.00	$0.00	$0.00	$0.00	$5,660.04	$10.00	$0.00	Actual	2014
117	None	None	Janitorial	$843.29	$15,386.56	$0.00	$1,489.00	$0.00	$0.00	$142,718.89	$13.32	$0.00	Actual	2014
118	None	One 5 yr; 30 day	Janitorial	$0.00	$6,303.88	$0.00	$0.00	$0.00	$0.00	$31,983.88	$10.79	$0.00	Actual	2014
119	None	Two 5 yr; 30 day	Gross (Full Service)	$5,552.50	$1,482.30	$0.00	$887.85	$0.00	$0.00	$171,272.65	$15.57	$0.00	Actual	2014
120	None	Two 5 yr; 30 day	Gross (Full Service)	$0.00	$0.00	$0.00	$0.00	$0.00	$0.00	$29,700.00	$14.85	$0.00	Actual	2014
121	Anytime after 1st year	None	Public Utilities, Janitorial	$14,529.76	$7,778.17	$0.00	$2,978.00	$0.00	-$1,614.00	$127,970.89	$16.97	$0.00	Actual	2014
122	None	None	Public Utilities, Janitorial, Dumpster Service	$3,161.47	$4,832.73	$0.00	$0.00	$0.00	$0.00	$18,146.20	$15.12	$0.00	Actual	2014
123	None	Two 5 yr; 60 day	Public Utilities, Janitorial	$83,763.53	$44,150.00	$0.00	$3,500.00	$0.00	$26,485.00	$636,434.53	$24.66	$0.00	Actual	2014
124	None	One 5 yr; 30 day	Gross (Full Service)	$0.00	$0.00	$0.00	$296.96	$0.00	$0.00	$85,736.96	$17.91	$0.00	Actual	2014
125	None	None	Gross (Full Service)	$0.00	$0.00	$0.00	$0.00	$0.00	$0.00	$9,600.00	$30.00	$0.00	Actual	2014
126	None	Two 5 yr; 30 day	Gross (Full Service)	$0.00	$0.00	$0.00	$0.00	$0.00	$0.00	$37,495.20	$18.38	$0.00	Actual	2014
127	None	None	Public Utilities	$4,978.86	$0.00	$0.00	$0.00	$0.00	$0.00	$149,863.74	$20.05	$0.00	Actual	2014
128	None	None	Gross (Full Service)	$0.00	$0.00	$0.00	$0.00	$0.00	$0.00	$11,840.04	$32.00	$0.00	Actual	2014
129	None	None	Gross (Full Service)	$0.00	$0.00	$0.00	$0.00	$0.00	$0.00	$3,857.52	$15.43	$0.00	Actual	2014
130	None	None	Public Utilities, Janitorial	$5,300.67	$4,228.00	$0.00	$0.00	$0.00	$0.00	$22,758.67	$9.84	$0.00	Actual	2014
131	None	None	Public Utilities, Janitorial	$48,200.29	$9,267.50	$0.00	$680.65	$0.00	$7,389.00	$243,137.44	$20.54	$0.00	Actual	2014
132	None	Two 5 yr; 30 day	Gross (Full Service)	$0.00	$0.00	$0.00	$4,829.00	$0.00	$36,682.00	$287,124.96	$20.19	$0.00	Actual	2014

DTMB - Real Estate
March 1, 2015 - Active Lease Report
Lease By Use

	AE	AF	AG	AH	AI
116	Career Alliance, Inc.	711 North Saginaw Street, Ste #300	Flint	MI	48503
117	Genesee County 9-1-1 Consortium	G-4481 Corunna Road	Flint	MI	48532
118	Blakely Enterprise's, Inc.	15045 Dixie Highway, Suite A	Holly	MI	48442
119	McGladwin, LLC	2170 W. Main Street	Owosso	MI	48867
120	McGladwin, LLC	2170 W. Main Street	Owosso	MI	48867
121	Bessemer Projects, Inc.	200 South Sophie Street	Bessemer	MI	49911
122	Grimgribber Rentals LLC	3182 County MM	Sturgeon Bay	WI	54235
123	River Front Plaza, Inc..	8692 M-32 Highway	Elmira	MI	49730
124	Blair Plaza, LLC	526 W. 14th St., Suite 221	Traverse City	MI	49684
125	NW MI Council of Governments	600 E Front St, Suite 104	Traverse City	MI	49696
126	GLMJ Investments, LLC	1170 Bay View Rd.	Petoskey	MI	49770
127	Family Properties, L.L.C.	9572 East Bingham Road	Traverse City	MI	49684
128	NW MI Council of Governments	600 E Front St, Suite 104	Traverse City	MI	49696
129	Gratiot-Isabella RESD	1131 East Center Street	Ithaca	MI	48847
130	CITY OF ALMA	525 E SUPERIOR ST.	Alma	MI	48801
131	H & M Properties	813 N Main Street	Mt Pleasant	MI	48858
132	County of Hillsdale	County Courthouse	Hillsdale	MI	49242

DTMB - Real Estate
March 1, 2015 - Active Lease Report
Lease By Use

	A	B	C	D	E	F	G	H	I	J	K	L	M	N	O	P
133	Hillsdale	DOS	10244-2005-0217	59 E St. Joe St.	Hillsdale	49242	9/1/2006	8/31/2016	$2,550.00	$30,600.00	$17.00	1,800	Lease	Office Building	Rent Authorized	Standard; 90 day
134	Hillsdale	MSF	11220-2015-0039	21 Care Dr.	Hillsdale	49242	1/1/2015	12/31/2015	$66.54	$798.48	$10.37	77	RA	Office Building	Rent Authorized	Standard; 30 day
135	Houghton	DHS	11765-2014-0214	809 Hecla St., Room 140	Hancock	49930	3/1/2014	02/028/2015	$0.00	$1.00	$0.00	90	RA	Office Building	Hold Over	Standard; 30 day
136	Houghton	LARA	11743-2014-0007	110 East Quincy Street	Hancock	49930	11/1/2013	10/31/2014	$39.12	$469.44	$9.78	48	RA	Office Building	Hold Over	Standard; 30 day
137	Houghton	DHS	11662-2012-0399	47420 Highway M-26	Houghton	49331	2/1/2014	1/31/2024	$16,242.71	$194,912.52	$15.50	12,575	Lease	Office Building	Rent Authorized	Standard; 90 day
138	Houghton	DOS	10508-2007-0026	902 Razorback Dr.	Houghton	49931	1/12/2008	1/31/2018	$1,760.44	$21,125.28	$11.45	1,845	Lease	Office Building	Rent Authorized	Standard; 90 day
139	Huron	DHS	2193-2010-0077	1911 Sand Beach Rd	Bad Axe	48413	8/1/2011	7/31/2021	$7,978.58	$95,742.96	$10.18	9,405	Lease	Office Building	Rent Authorized	Standard; 90 day
140	Huron	DOS	7402-2009-0292	33 Patrick Dr.	Bad Axe	48413	9/1/2005	8/31/2015	$1,667.50	$20,010.00	$14.29	1,400	Lease	Office Building	Rent Authorized	Standard; 90 day
141	Ingham	AG	10911-2010-0376	2860 Eyde Parkway	East Lansing	48823	10/1/2001	9/30/2016	$29,679.00	$356,148.00	$16.95	21,012	Lease	Office Building	Rent Authorized	Standard; 90 day
142	Ingham	MDT	10708-2014-0087	2501 N Coolidge	East Lansing	48823	10/17/2013	3/31/2021	$37,499.85	$449,998.20	$22.04	22,455	Lease	Office Building	Rent Authorized	Executive; 180 day
143	Ingham	MDT	10940-2014-0138	2501 N Coolidge	East Lansing	48823	5/18/2001	3/31/2021	$5,705.30	$68,463.60	$12.91	5,303	Lease	Office Building	Rent Authorized	Exec. New; 180 day
144	Ingham	AG	10149-2008-0079	116 W Ottawa Street	Lansing	48933-1602	7/1/2009	6/30/2019	$5,927.07	$71,124.84	$7.88	9,026	Lease	Office Building	Rent Authorized	Standard; 90 day
145	Ingham	CSC	11169-2005-0216	400 S Pine St.	Lansing	48933-2250	7/1/2005	6/30/2029	$402,074.86	$4,824,898.32	$26.01	185,494	Lease	Office Building	Rent Authorized	Leg. Rest; 60 day
146	Ingham	DCH	11072-2006-0232	109 West Michigan Avenue	Lansing	48933	8/1/2005	10/31/2026	$80,902.50	$970,830.00	$18.76	51,750	Lease	Office Building	Rent Authorized	Exec. New; 90 day
147	Ingham	DCH	11080-2007-0042	201 Townsend	Lansing	48913	10/3/2005	12/31/2016	$200,344.00	$2,404,128.00	$25.54	94,132	Lease	Office Building	Rent Authorized	Executive; 90 day

DTMB - Real Estate
March 1, 2015 - Active Lease Report
Lease By Use

	Q	R	S	T	U	V	W	X	Y	Z	AA	AB	AC	AD
133	None	None	Public Utilities, Janitorial	$3,691.46	$3,867.30	$0.00	$0.00	$0.00	$0.00	$38,158.76	$21.20	$0.00	Actual	2014
134	None	None	Gross (Full Service)	$0.00	$0.00	$0.00	$0.00	$0.00	$0.00	$798.48	$10.37	$0.00	Actual	2014
135	None	None	Gross (Full Service)	$0.00	$0.00	$0.00	$0.00	$0.00	$0.00	$1.00	$0.00	$0.00	Actual	2014
136	None	None	Gross (Full Service)	$0.00	$0.00	$0.00	$0.00	$0.00	$0.00	$469.44	$9.78	$0.00	N/A	0
137	None	Two 5 yr; 30 day	Public Utilities	$22,215.37	$0.00	$0.00	$8,515.66	$0.00	$0.00	$225,643.55	$17.94	$0.00	Actual	2014
138	None	Two 5 yr; 30 day	Public Utilities, Janitorial	$4,123.20	$3,900.00	$0.00	$0.00	$0.00	$0.00	$29,148.48	$15.80	$0.00	Actual	2014
139	None	One 10 yr; 60 day	Public Utilities, Janitorial. Grounds, Dumpster Service	$12,442.56	$12,218.11	$6,533.00	$652.80	$0.00	$0.00	$127,589.43	$13.57	$0.00	Actual	2014
140	None	One 5 yr; 30 day	Public Utilities, Janitorial	$3,465.88	$4,930.95	$0.00	$0.00	$0.00	$0.00	$28,406.83	$20.29	$0.00	Actual	2014
141	None	None	Electricity	$34,470.50	$0.00	$0.00	$888.00	$0.00	$0.00	$391,506.50	$18.63	$0.00	Actual	2014
142	None	Three 10 yr; 30 day	Gross (Full Service)	$0.00	$0.00	$0.00	$0.00	$0.00	$0.00	$449,998.20	$20.04	$0.00	Actual	2014
143	None	Three 5 yr; 30 days	Gross (Full Service)	$0.00	$0.00	$0.00	$0.00	$0.00	$0.00	$68,463.60	$12.91	$0.00	Actual	2014
144	None	One 5 yr; 30 day	Public Utilities	$19,766.94	$0.00	$0.00	$0.00	$0.00	$0.00	$90,891.82	$10.07	$0.00	Estimated	2014
145	None	None	Public Utilities	$434,077.31	$0.00	$0.00	-$36,159.00	$0.00	$0.00	$5,222,816.63	$28.16	$0.00	Actual	2014
146	None	None	Gross (Full Service)	$0.00	$0.00	$0.00	$0.00	$0.00	$0.00	$970,830.00	$18.76	$0.00	Actual	2014
147	None	None	Gross (Full Service)	$0.00	$0.00	$0.00	$0.00	$0.00	$0.00	$2,404,128.00	$25.54	$0.00	Actual	2014

DTMB - Real Estate
March 1, 2015 - Active Lease Report
Lease By Use

	AE	AF	AG	AH	AI
133	Ronald M and Connie J Gow	5171 Bean Road	Allen	MI	49227
134	South Central Michigan Works	21 Care Drive	Hillsdale	MI	49242
135	Copper County ISD	809 Hecla St.	Hancock	MI	49930
136	Western UP Alliance	110 E Quincy	Hancock	MI	49930
137	CCM DHS, LLC	46702 Highway M-26	Houghton	MI	49931
138	Moyle Retail Centres LLC	46702 Highway M-26	Houghton	MI	49931
139	Sand Beach Road Associates, LLC	4240 Leppek Road	Ubly	MI	48475
140	Rooney Realty Holdings, LLC	P.O. Box 271	Bad Axe	MI	48413
141	Louis&George Eyde Ltd.Fam.Prnshp	300 S Washington Square, Suite 400	Lansing	MI	48933
142	2501 Coolidge Office Condo, LLC	c/o Thomas Hallowell, Domain Capital Advisors	Atlanta	GA	30309
143	Cooloff Group, LLC	2501 Coolidge Road, Suite 501	East Lansing	MI	48823
144	Prosecuting Attorneys Assoc.	116 West Ottawa Street	Lansing	MI	48913
145	Heart of the City Associates	4275 Five Oaks Drive	Lansing	MI	48911
146	Paul Gentilozzi	201 N. Washington Square	Lansing	MI	48933
147	Michigan Strategic Fund	101 S. Washington Ste. 520	Lansing	MI	48933

DTMB - Real Estate
March 1, 2015 - Active Lease Report
Lease By Use

	A	B	C	D	E	F	G	H	I	J	K	L	M	N	O	P
148	Ingham	DCH	11263-2006-0087	927/1001 Terminal Rd.	Lansing	48906	8/1/2006	7/31/2021	$33,996.93	$407,963.16	$13.29	30,697	Lease	Office Building	Rent Authorized	Standard; 90 day
149	Ingham	DCH	11368-2009-0024	300 E Michigan Avenue	Lansing	48933	5/1/2009	4/30/2019	$14,773.44	$177,281.28	$15.25	11,625	Lease	Office Building	Rent Authorized	Standard; 120 day
150	Ingham	DCR	10226-1995-1035	201 N Washington	Lansing	48933	2/1/1990	1/31/2020	$3,954.79	$47,457.48	$20.50	2,315	Lease	Office Building	Rent Authorized	Standard; 90 day
151	Ingham	DCR	10900-2008-0083	110 W Michigan Avenue	Lansing	48933	3/1/2009	2/28/2019	$15,881.83	$190,581.96	$15.00	13,613	Lease	Office Building	Rent Authorized	Standard; 90 day
152	Ingham	DEQ	2705-2011-0035	6520 Mercantile Way	Lansing	48911	10/1/2011	3/1/2023	$8,664.19	$103,970.28	$10.95	9,495	Lease	Office Building	Rent Authorized	Exec. New; 90 day
153	Ingham	DHS	10892-2011-0130	1048 Pierpont	Lansing	48911	2/1/2012	1/31/2022	$14,421.00	$173,052.00	$10.45	16,560	Lease	Office Building	Rent Authorized	Standard; 90 day
154	Ingham	DHS	11515-2010-0520	120 North Washington Square	Lansing	48933	10/1/2010	9/30/2015	$24,594.00	$295,128.00	$12.75	23,147	Lease	Office Building	Rent Authorized	Standard; 90 day
155	Ingham	DHS	6233-1985-43	5305 S Cedar #315	Lansing	48911	1/1/1985	12/31/2019	$40,574.65	$486,895.80	$7.31	66,573	Lease	Office Building	Rent Authorized	Standard; 60 day
156	Ingham	DHS	7158-1990-115	201 N Washington	Lansing	48933	2/1/1990	1/31/2020	$49,529.71	$594,356.52	$21.53	28,993	Lease	Office Building	Rent Authorized	Standard; 90 day
157	Ingham	DMVA	11696-2014-0089	222 Washington Square, North	Lansing	48933	4/1/2014	3/31/2019	$14,876.00	$178,512.00	$12.00	14,876	Lease	Office Building	Rent Authorized	Standard; 90 day
158	Ingham	DOC	10476-2006-0228	1305 S Washington Avenue, Suite #103	Lansing	48910	8/1/1997	7/31/2017	$9,557.30	$114,687.60	$17.77	6,454	Lease	Office Building	Rent Authorized	Standard; 90 day
159	Ingham	DOC	10805-2000-1178	5341 S Pennsylvania	Lansing	48911	6/1/2000	5/31/2015	$6,127.04	$73,524.48	$12.25	6,002	Lease	Office Building	Rent Authorized	Standard; 60 day
160	Ingham	DOC	7157-2005-0212	206 E Michigan Ave.	Lansing	48933	10/1/2005	9/30/2028	$173,976.92	$2,087,723.04	$21.53	96,990	Lease	Office Building	Rent Authorized	Leg. Rest; 30 day
161	Ingham	DOS	11480-2010-0063	3315 E. Michigan Ave.	Lansing	48823	2/11/2011	1/31/2021	$8,250.00	$99,000.00	$14.68	6,745	Lease	Office Building	Rent Authorized	Standard; 90 day

DTMB - Real Estate
March 1, 2015 - Active Lease Report
Lease By Use

	Q	R	S	T	U	V	W	X	Y	Z	AA	AB	AC	AD
148	Within 24 months of effective date of lease or within 5th, 10th, 15th or 20th yr	One 5 yr; 30 day	Public Utilities	$59,722.49	$0.00	$0.00	$0.00	$0.00	$0.00	$467,685.65	$15.24	$0.00	Actual	2014
149	None	None	Electricity	$13,385.24	$0.00	$0.00	$0.00	$0.00	$0.00	$190,666.52	$16.40	$0.00	Actual	2014
150	180 days after occupancy	None	Gross (Full Service)	$0.00	$0.00	$0.00	$0.00	$0.00	$0.00	$47,457.48	$20.50	$0.00	Actual	2013
151	None	None	Gross (Full Service)	$0.00	$0.00	$0.00	$0.00	$0.00	$0.00	$190,581.96	$14.00	$0.00	Actual	2013
152	None	Two 5 yr; 30 day	Gross (Full Service)	$0.00	$0.00	$0.00	$0.00	$0.00	$0.00	$103,970.28	$10.95	$0.00	Actual	2014
153	None	Two 5 yr; 30 day	Electricity	$22,943.15	$0.00	$0.00	$0.00	$0.00	$0.00	$195,995.15	$11.84	$0.00	Actual	2014
154	None	None	Gross (Full Service)	$0.00	$0.00	$0.00	$6,909.24	$0.00	$0.00	$302,037.24	$13.05	$0.00	Actual	2014
155	None	Eight 5 yr; 120 day	Gross (Full Service)	$0.00	$0.00	$0.00	$0.00	$0.00	$47,125.00	$534,020.80	$8.02	$0.00	Actual	2014
156	None	None	Gross (Full Service)	$0.00	$0.00	$0.00	$0.00	$0.00	$0.00	$594,356.52	$20.50	$0.00	Actual	2014
157	None	Two 5 yr; 30 day	Gross (Full Service)	$0.00	$0.00	$0.00	$0.00	$0.00	$0.00	$178,512.00	$12.00	$0.00	Actual	2014
158	None	None	Public Utilities	$24,961.00	$0.00	$0.00	$0.00	$2,498.00	$0.00	$142,146.60	$22.02	$0.00	Actual	2014
159	None	None	Public Utilities, Pest Control	$2,657.00	$0.00	$0.00	$0.00	$15,699.00	$0.00	$91,880.48	$15.31	$0.00	Actual	2014
160	None	One 5 yr; 30 day	Public Utilities, Security	$169,347.00	$0.00	$0.00	$0.00	$40,113.00	$0.00	$2,297,183.04	$23.68	$0.00	Actual	2014
161	None	Two 5 yr; 30 day	Gross (Full Service)	$0.00	$0.00	$0.00	$296.96	$0.00	$0.00	$99,296.96	$14.72	$0.00	Actual	2014

DTMB - Real Estate
March 1, 2015 - Active Lease Report
Lease By Use

	AE	AF	AG	AH	AI
148	Kerrins, L.L.C.	P.O. BOX 14073	Lansing	MI	48901
149	River Plaza LLC	316 E Michigan Avenue	Lansing	MI	48933
150	Victor II Partnership	201 N Washington Square	Lansing	MI	48933
151	Capital Tower, LLC	110 W. Washington Ave.	Lansing	MI	48933
152	Holiday Park Realty, LLC	150 Great Neck Road, Suite 304	Great Neck	NY	11021
153	Holiday Park Realty, LLC	150 Great Neck Road, Suite 304	Great Neck	NY	11021
154	OMA Lansing, LLC	120 N. Washington Square, Suite 625	Lansing	MI	48933
155	County of Ingham	121 East Maple	Mason	MI	48854
156	Victor II Partnership	201 N Washington Square	Lansing	MI	48933
157	R & A Development, L.L.C.	200 Washington Sq N	Lansing	MI	48933
158	KMH Investment, LLC	1375 South Washington Avenue	Lansing	MI	48910
159	Reichenbach, L.L.C.	4216 Legacy Parkway	Lansing	MI	48909
160	Riverview Associates One Limited	316 East Michigan Avenue	Lansing	MI	48933
161	3301 East Michigan Partnership	Lorna McHugh	East Lansing	MI	48823

DTMB - Real Estate
March 1, 2015 - Active Lease Report
Lease By Use

	A	B	C	D	E	F	G	H	I	J	K	L	M	N	O	P
162	Ingham	DOS	11634-2012-0209	8158 Executive Court, Suite 30	Lansing	48913	12/1/2013	11/30/2023	$5,437.50	$65,250.00	$14.50	4,500	Lease	Office Building	Rent Authorized	Standard; 90 day
163	Ingham	DTMB	10249-2005-0026	124 W Allegan STE 200	Lansing	48933	10/1/2005	9/30/2015	$6,670.04	$80,040.48	$16.51	4,848	Lease	Office Building	Rent Authorized	Standard; 90 day
164	Ingham	DTMB	10464-2012-0116	300 E Michigan Avenue	Lansing	48933	8/1/1997	7/31/2017	$41,628.75	$499,545.00	$15.00	33,303	Lease	Office Building	Rent Authorized	Standard; 180 day
165	Ingham	DTMB	10521-1996-1310	201 N Washington	Lansing	48933	2/1/1990	1/31/2020	$936.17	$11,234.04	$20.50	548	Lease	Office Building	Rent Authorized	Standard; 90 day
166	Ingham	DTMB	10838-2014-0286	1033 S Washington Avenue	Lansing	48933	8/1/2014	7/31/2015	$5,822.72	$69,872.64	$9.33	7,489	RA	Office Building	Rent Authorized	Standard; 30 day
167	Ingham	DTMB	11677-2015-0051	106 W Allegan Street	Lansing	48933	1/1/2015	12/31/2015	$12,987.50	$155,850.00	$12.50	12,468	RA	Office Building	Rent Authorized	Standard; 30 day
168	Ingham	DTMB	11682-2015-0054	106 W Allegan Street	Lansing	48933	2/1/2015	1/31/2016	$11,707.29	$140,487.48	$12.50	11,239	RA	Office Building	Rent Authorized	Standard; 30 day
169	Ingham	DTMB	11697-2015-0175	222 Washington Square, North	Lansing	48933	3/1/2015	2/29/2016	$10,836.33	$130,035.96	$9.50	13,688	RA	Office Building	Rent Authorized	Standard; 30 day
170	Ingham	DTMB	11747-2014-0044	201 N Washington	Lansing	48933	5/1/2014	4/30/2019	$29,397.67	$352,772.04	$14.00	25,198	Lease	Office Building	Rent Authorized	Leg. Rest; 90 day
171	Ingham	DTMB	11752-2014-0065	222 Washington Square, North	Lansing	48933	4/1/2014	3/31/2017	$9,000.00	$108,000.00	$9.00	12,000	Lease	Office Building	Rent Authorized	Standard; 90 day
172	Ingham	DTMB	11753-2015-0059	106 W Allegan Street	Lansing	48933	1/1/2015	12/31/2015	$10,967.71	$131,612.52	$12.50	10,529	RA	Office Building	Rent Authorized	Standard; 30 day
173	Ingham	LARA	11282-2006-0246	3101 Technology Blvd	Lansing	48910	5/1/2007	4/30/2017	$16,189.83	$194,277.96	$14.00	13,877	Lease	Office Building	Rent Authorized	Standard; 90 day
174	Ingham	LARA	2787-2006-0019	5015 S. Cedar Street	Lansing	48910	12/30/1998	1/31/2016	$18,248.75	$218,985.00	$13.00	16,845	Lease	Office Building	Rent Authorized	Standard; 60 day
175	Ingham	MDE	11708-2015-0104	1033 S Washington Avenue	Lansing	48933	11/1/2014	10/31/2015	$9,337.91	$112,054.92	$13.42	8,350	RA	Office Building	Rent Authorized	Standard; 30 day
176	Ingham	MDT	7316-2007-0070	5015 S. Cedar Street	Lansing	48910	3/1/2008	2/28/2018	$6,863.75	$82,365.00	$15.00	5,491	Lease	Office Building	Rent Authorized	Standard; 90 day
177	Ingham	MSF	11576-2011-0373	201 N Washington	Lansing	48933	2/1/1990	1/31/2020	$79,025.79	$948,309.48	$20.50	46,259	Lease	Office Building	Rent Authorized	Standard; 90 day

DTMB - Real Estate
March 1, 2015 - Active Lease Report
Lease By Use

	Q	R	S	T	U	V	W	X	Y	Z	AA	AB	AC	AD
162	None	Two 5 yr; 30 day	Public Utilities, Janitorial	$5,261.01	$6,127.85	$0.00	$296.96	$0.00	$0.00	$76,935.82	$17.10	$0.00	Actual	2014
163	None	None	Gross (Full Service)	$0.00	$0.00	$0.00	$0.00	$0.00	$0.00	$80,040.48	$16.51	$0.00	Actual	2014
164	None	None	Electricity	$51,454.23	$0.00	$0.00	$0.00	$0.00	$0.00	$550,999.23	$16.55	$0.00	Actual	2014
165	None	None	Gross (Full Service)	$0.00	$0.00	$0.00	$0.00	$0.00	$0.00	$11,234.04	$20.50	$0.00	Actual	2014
166	None	None	Gross (Full Service)	$0.00	$0.00	$0.00	$0.00	$0.00	$0.00	$69,872.64	$9.33	$0.00	Actual	2014
167	None	None	Gross (Full Service)	$0.00	$0.00	$0.00	$0.00	$0.00	$0.00	$155,850.00	$12.50	$0.00	Actual	2014
168	None	None	Gross (Full Service)	$0.00	$0.00	$0.00	$0.00	$0.00	$0.00	$140,487.48	$12.50	$0.00	Actual	2014
169	None	None	Gross (Full Service)	$0.00	$0.00	$0.00	$0.00	$0.00	$0.00	$130,035.96	$9.50	$0.00	Actual	2014
170	None	Two 1 yr; 30 day	Gross (Full Service)	$0.00	$0.00	$0.00	$0.00	$0.00	$0.00	$352,772.04	$14.00	$0.00	Actual	2014
171	None	Five 1 yr; 90 day	Gross (Full Service)	$0.00	$0.00	$0.00	$0.00	$0.00	$0.00	$108,000.00	$9.00	$0.00	Actual	2014
172	None	None	Gross (Full Service)	$0.00	$0.00	$0.00	$0.00	$0.00	$0.00	$131,612.52	$12.50	$0.00	Actual	2014
173	None	Two 5 yr; 60 day	Gross (Full Service)	$0.00	$0.00	$0.00	$0.00	$0.00	$0.00	$194,277.96	$14.00	$0.00	Actual	2014
174	None	None	Gross (Full Service)	$0.00	$0.00	$0.00	$0.00	$0.00	$0.00	$218,985.00	$13.00	$0.00	Actual	2014
175	None	None	Gross (Full Service)	$0.00	$0.00	$0.00	$0.00	$0.00	$0.00	$112,054.92	$13.42	$0.00	Actual	2014
176	None	None	Gross (Full Service)	$0.00	$0.00	$0.00	$0.00	$0.00	$0.00	$82,365.00	$15.00	$0.00	Actual	2014
177	None	None	Gross (Full Service)	$0.00	$0.00	$0.00	$0.00	$0.00	$0.00	$948,309.48	$20.50	$0.00	Actual	2014

DTMB - Real Estate
March 1, 2015 - Active Lease Report
Lease By Use

	AE	AF	AG	AH	AI
162	LOUIS J EYDE/GEORGE F. EYDE	4660 S. HAGADORN RD. SUITE 660	East Lansing	MI	48823
163	Boji Tower, L.L.C.	124 West Allegan, Suite 2100	Lansing	MI	48933
164	River Plaza Limited Liability	316 E Michigan Avenue	Lansing	MI	48933
165	Victor II Partnership	201 N Washington Square	Lansing	MI	48933
166	Investors Equity Group, Inc.	611 S Capitol Ave, Suite A	Lansing	MI	48933
167	Hollister Holding, LLC	124 W. Allegan, Suite 2100	Lansing	MI	48933
168	Hollister Holding, LLC	124 W. Allegan, Suite 2100	Lansing	MI	48933
169	R & A Development, L.L.C.	200 Washington Sq N	Lansing	MI	48933
170	Victor II Partnership	201 N Washington Square	Lansing	MI	48933
171	R & A Development, L.L.C.	200 Washington Sq N	Lansing	MI	48933
172	Hollister Holding, LLC	124 W. Allegan, Suite 2100	Lansing	MI	48933
173	Granger Park Development L.L.C.	6267 Aurrlius Road	Lansing	MI	48823
174	Eyde Construction Company	4660 South Hagadorn Road	East Lansing	MI	48823
175	Investors Equity Group, Inc.	611 S Capitol Ave, Suite A	Lansing	MI	48933
176	Eyde Construction Company	4660 South Hagadorn Road	East Lansing	MI	48823
177	Victor II Partnership	201 N Washington Square	Lansing	MI	48933

DTMB - Real Estate
March 1, 2015 - Active Lease Report
Lease By Use

	A	B	C	D	E	F	G	H	I	J	K	L	M	N	O	P
178	Ingham	MSF	11680-2013-0349	2110 S. Cedar St.	Lansing	48910	6/15/2014	5/31/2015	$1,541.44	$18,497.28	$33.94	545	RA	Office Building	Rent Authorized	Standard; 30 day
179	Ingham	MSHDA	10596-1997-1399	735 E Michigan Ave	Lansing	48912	4/1/2001	3/31/2021	$187,115.74	$2,245,388.88	$19.63	114,380	Lease	Office Building	Rent Authorized	Exec. New; 60 day
180	Ingham	MSP	10120-2008-0167	2510 Kerry St.	Lansing	48912	3/1/2009	2/28/2019	$4,241.67	$50,900.04	$20.00	2,545	Lease	Office Building	Rent Authorized	Standard; 90 day
181	Ingham	MSP	10261-1994-1204	4000 Collins Rd.	Lansing	48910	9/10/1996	2/29/2016	$105,766.10	$1,269,193.20	$16.34	77,674	Lease	Office Building	Rent Authorized	Standard; 90 day
182	Ingham	MSP	11384-2008-0130	106 W Allegan Street	Lansing	48933	1/1/2010	12/31/2019	$18,237.92	$218,855.04	$15.50	13,468	Lease	Office Building	Rent Authorized	Standard; 90 day
183	Ingham	DOS	11399-2009-0001	806 Hogsback Road, Suite A	Mason	48854	11/9/2009	10/30/2019	$4,964.17	$59,570.04	$18.50	3,220	Lease	Office Building	Rent Authorized	Standard; 120 day
184	Ingham	DCH	11782-2014-0299	3970 Heritage	Okemos	48864	8/1/2014	7/31/2024	$15,170.17	$182,042.04	$14.00	13,003	Lease	Office Building	Rent Authorized	Executive.; 120 day
185	Ingham	LARA	10469-2006-0022	2501 Woodlake Circle	Okemos	48864	6/1/1997	7/31/2017	$85,876.00	$1,030,512.00	$19.13	52,290	Lease	Office Building	Rent Authorized	Standard; 180 day
186	Ingham	LARA	11737-2013-0443	2395 Jollly Road	Okemos	48864	3/1/2014	2/28/2019	$10,254.75	$123,057.00	$16.50	7,458	Lease	Office Building	Rent Authorized	Standard; 90 day
187	Ionia	DHS	10132-2007-0033	920 E. Lincoln Ave	Ionia	48846	2/1/1995	4/30/2015	$14,274.00	$171,288.00	$13.22	12,955	Lease	Office Building	Rent Authorized	Exec. Leg; 120 day
188	Ionia	DOS	11254-2005-0079	603 West Adams	Ionia	48846	8/1/2007	7/31/2017	$2,750.00	$33,000.00	$11.00	3,000	Lease	Office Building	Rent Authorized	Standard; 90 day
189	Iosco	DHS	2364-2007-0043	2145 E Huron Rd.	East Tawas	48763	10/1/2007	9/30/2017	$10,150.00	$121,800.00	$11.99	10,160	Lease	Office Building	Rent Authorized	Standard; 90 day
190	Iosco	DOS	10198-2004-1287	1712 E. Huron Road	East Tawas	48730	7/1/2006	6/30/2016	$1,073.25	$12,879.00	$9.00	1,431	Lease	Office Building	Rent Authorized	Standard; 90 day
191	Iron	DHS	7136-2008-0067	337 Brady Ave.	Caspian	49915	8/1/2009	7/31/2019	$6,277.50	$75,330.00	$7.75	9,720	Lease	Office Building	Rent Authorized	Standard; 90 day
192	Iron	DOS	10569-2007-0071	992 Lalley Road	Iron River	49935	8/10/2008	8/31/2018	$1,297.83	$15,573.96	$11.77	1,323	Lease	Office Building	Rent Authorized	Standard; 90 day
193	Isabella	DHS	11344-2007-0144	Parkland Drive	Mt Pleasant	48858	10/1/2009	7/31/2019	$40,280.14	$483,361.68	$23.37	20,683	Lease	Office Building	Rent Authorized	Standard; 90 day

DTMB - Real Estate
March 1, 2015 - Active Lease Report
Lease By Use

	Q	R	S	T	U	V	W	X	Y	Z	AA	AB	AC	AD
178	None	None	Gross (Full Service)	$0.00	$0.00	$0.00	$0.00	$0.00	$0.00	$18,497.28	$33.94	$0.00	Actual	2014
179	None	None	Public Utilities	$183,345.98	$0.00	$0.00	$0.00	$0.00	$366,694.00	$2,795,428.86	$24.44	$505,048.00	Actual	2014
180	None	None	Public Utilities	$5,573.55	$0.00	$0.00	$0.00	$0.00	$0.00	$56,473.55	$22.19	$0.00	Estimated	2014
181	None	None	Public Utilities	$48,790.00	$0.00	$0.00	$0.00	$0.00	$61,112.00	$1,379,095.20	$17.75	$0.00	Actual	2014
182	None	One 5 yr; 30 day	Gross (Full Service)	$0.00	$0.00	$0.00	$0.00	$0.00	$0.00	$218,855.04	$16.25	$0.00	Actual	2014
183	None	One 5 Yr; 180 day	Gross (Full Service)	$0.00	$0.00	$0.00	$296.96	$0.00	$0.00	$59,867.00	$18.59	$0.00	Actual	2014
184	None	One 5 yr; 30 day	Gross (Full Service)	$0.00	$0.00	$0.00	$0.00	$0.00	$0.00	$182,042.04	$14.00	$0.00	Actual	2014
185	None	None	Public Utilities	$120,204.70	$0.00	$0.00	$0.00	$0.00	$0.00	$1,150,716.70	$22.01	$0.00	Actual	2014
186	None	Two 5 yr; 30 day	Gross (Full Service)	$0.00	$0.00	$0.00	$0.00	$0.00	$0.00	$123,057.00	$16.50	$0.00	N/A	0
187	None	None	Public Utilities, Janitorial, Dumpster Service, Pest Control	$37,244.53	$26,326.80	$0.00	$480.00	$0.00	$19,991.00	$255,330.33	$19.71	$0.00	Actual	2014
188	None	One 5 yr; 30 day	Public Utilities	$7,338.26	$0.00	$0.00	$0.00	$0.00	$0.00	$40,338.26	$13.45	$0.00	Actual	2014
189	None	Two 5 yr; 30 day	Public Utilities, Janitorial, Grounds, Pest Control	$20,584.32	$11,399.51	$4,910.00	$1,710.40	$0.00	$0.00	$160,404.23	$15.79	$0.00	Actual	2014
190	None	None	Public Utilities, Janitorial, Dumpster Service	$5,337.07	$6,769.76	$0.00	$0.00	$0.00	$0.00	$24,985.83	$17.46	$0.00	Actual	2014
191	None	One 5 yr; 30 day	Public Utilities, Janitorial, Grounds, Dumpster Service, Pest Control	$15,075.76	$7,503.85	$4,325.00	$3,059.28	$0.00	$0.00	$105,293.89	$10.83	$0.00	Actual	2014
192	None	One 5 yr; 30 day	Public Utilities, Janitorial, Grounds	$2,182.41	$4,184.11	$1,109.25	$0.00	$0.00	$0.00	$23,049.73	$17.42	$0.00	Actual	2014
193	None	Two 5 yr; 60 day	Electricity	$26,983.00	$0.00	$0.00	$0.00	$0.00	$0.00	$510,344.68	$24.67	$0.00	Actual	2014

DTMB - Real Estate
March 1, 2015 - Active Lease Report
Lease By Use

	AE	AF	AG	AH	AI
178	Capital Area Michigan Works!	2110 S Cedar	Lansing	MI	48910
179	SXJE II, L.L.C.	2800 Byron Circle Drive	Lansing	MI	48912
180	Corprex Center LLC	2510 Kerry St	Lansing	MI	48912
181	Lansing DHS, LLC	P.O. Box 417	Grosse Ile	MI	48138
182	Hollister Holding, LLC	124 W. Allegan, Suite 2100	Lansing	MI	48933
183	Cedar View Prof. Park L.L.C.	3384 James Phillips Drive	Okemos	MI	48864
184	LouisJ/George F.Eyde Family, LLC	4660 Hagadorn Rd., Suite 600	East Lansing	MI	48823
185	MWC Associates LLC C/O CB Richard Ellis Martin	1111 E.Michigan Avenue, Suite 2331	East Lansing	MI	48823
186	FII-M C5-OFF-Lansing, LLC	8150 North Central Expressway	Dallas	TX	75206
187	H & M Properties	813 N Main Street	Mt Pleasant	MI	48858
188	Saginaw Ionia, LLC	1674 Champagne Dr N	Saginaw	MI	48604
189	JJS Wolf Realty LLC	4336 Elmonte Street	Saginaw	MI	48638
190	Midway Super Market, Inc.	P.O. Box 0903	Bay City	MI	48707
191	A & B Rentals	2122 Pisoni Road	Iron River	MI	49935
192	Maule Properties, LLC	1313 Evergreen Drive	Iron Mountain	MI	49801
193	Parkland DHS, LLC	5000 Airport Road	Mt Pleasant	MI	48858

DTMB - Real Estate
March 1, 2015 - Active Lease Report
Lease By Use

	A	B	C	D	E	F	G	H	I	J	K	L	M	N	O	P
194	Isabella	DHS	7119-2009-0054	2258 Enterprise	Mt Pleasant	48858	4/1/2010	2/28/2017	$5,432.12	$65,185.44	$14.15	4,608	Lease	Office Building	Rent Authorized	Standard; 90 day
195	Isabella	DOS	6756-2008-0082	1245 N Mission St	Mt Pleasant	48858	8/1/2009	7/31/2019	$3,062.50	$36,750.00	$15.00	2,450	Lease	Office Building	Rent Authorized	Standard; 90 day
196	Isabella	MSP	10571-1996-1446	3580 S Isabella Rd	Mt Pleasant	48858	2/1/1999	1/31/2019	$10,375.00	$124,500.00	$12.39	10,050	Lease	Office Building	Rent Authorized	Exec. New; 60 day
197	Jackson	DOC	11221-2010-0469	1697 Lansing Avenue	Jackson	49202	5/1/2007	4/30/2017	$4,514.00	$54,168.00	$8.17	6,373	Lease	Office Building	Rent Authorized	Standard; 90 day
198	Jackson	DOS	11430-2009-0187	1184 Jackson Crossing - G102	Jackson	49202	3/1/2011	2/28/2021	$7,792.00	$93,504.00	$17.00	5,500	Lease	Office Building	Rent Authorized	Standard; 120 day
199	Jackson	MSF	11070-2015-0049	209 E Washington Ave	Jackson	49201	1/1/2015	12/31/2015	$128.43	$1,541.16	$12.04	128	RA	Office Building	Rent Authorized	Standard; 30 day
200	Kalamazoo	DEQ	10704-1994-1151	7953 Adobe Rd	Kalamazoo	49009	11/1/2000	10/31/2020	$23,072.00	$276,864.00	$13.94	19,860	Lease	Office Building	Rent Authorized	Exec. New; 90 day
201	Kalamazoo	DHS	10174-2008-0142	151 South Rose St.	Kalamazoo	49007	12/1/2009	11/30/2019	$35,295.60	$423,547.20	$17.56	24,120	Lease	Office Building	Rent Authorized	Standard; 90 day
202	Kalamazoo	DHS	10266-2005-0044	322 Stockbridge Ave	Kalamazoo	49001	10/1/2006	9/30/2016	$6,448.75	$77,385.00	$10.50	7,370	Lease	Office Building	Rent Authorized	Standard; 90 day
203	Kalamazoo	DHS	11147-2005-0044	322 Stockbridge Ave	Kalamazoo	49001	10/1/2006	9/30/2016	$50,737.75	$608,853.00	$10.50	57,986	Lease	Office Building	Rent Authorized	Standard; 90 day
204	Kalamazoo	DHS	11484-2010-0079	151 South Rose St	Kalamazoo	49007	9/1/2010	8/31/2020	$7,847.00	$94,164.00	$17.35	5,427	Lease	Office Building	Rent Authorized	Standard; 90 day
205	Kalamazoo	DHS	6959-2006-0227	4210 S Westnedge	Kalamazoo	49008	4/1/2008	3/31/2018	$8,205.33	$98,463.96	$17.00	5,792	Lease	Office Building	Rent Authorized	Standard; 90 day
206	Kalamazoo	DOC	11718-2013-0316	1421 Healy Street	Kalamazoo	49007	7/1/2014	6/30/2022	$3,517.50	$42,210.00	$12.60	3,350	Lease	Office Building	Rent Authorized	Standard; 90 day
207	Kalamazoo	DOS	11390-2008-0137	3298 Stadium Drive	Kalamazoo	49008	10/1/2009	9/30/2019	$8,218.88	$98,626.56	$21.21	4,650	Lease	Office Building	Rent Authorized	Standard; 90 day
208	Kalamazoo	LARA	10810-2010-0194	940 N. 10th St	Kalamazoo	49001	8/1/2000	7/31/2015	$5,868.00	$70,416.00	$17.60	4,001	Lease	Office Building	Rent Authorized	Standard; 60 day
209	Kalamazoo	LARA	11626-2014-0390	1601 S. Burdick	Kalamazoo	49001	1/1/2015	12/31/2015	$270.00	$3,240.00	$25.31	128	RA	Office Building	Rent Authorized	Either Party; 30 day
210	Kalamazoo	MDT	10904-2009-0057	535 S. Burdick St	Kalamazoo	49007	5/1/2006	4/30/2016	$3,234.81	$38,817.72	$18.25	2,127	Lease	Office Building	Rent Authorized	Standard; 90 day

DTMB - Real Estate
March 1, 2015 - Active Lease Report
Lease By Use

	Q	R	S	T	U	V	W	X	Y	Z	AA	AB	AC	AD
194	None	None	Gross (Full Service)	$0.00	$0.00	$0.00	$0.00	$0.00	$0.00	$65,185.44	$14.15	$0.00	Actual	2014
195	None	One 5 yr; 60 day	Public Utilities, Janitorial	$6,842.83	$3,808.42	$0.00	$0.00	$0.00	$0.00	$47,401.25	$19.35	$0.00	Actual	2014
196	None	Two 5 yr; 30 day	Public Utilities, Janitorial	$24,320.69	$11,284.01	$5,294.00	$4,513.00	$0.00	$0.00	$169,911.70	$16.91	$0.00	Actual	2014
197	None	Two 5 yr; 60 day	Gross (Full Service)	$0.00	$0.00	$0.00	$0.00	$0.00	$0.00	$54,168.00	$8.50	$0.00	Actual	2014
198	None	One 5 yr; 30 day	Gross (Full Service)	$0.00	$0.00	$0.00	$391.46	$0.00	$0.00	$93,895.46	$17.07	$0.00	Actual	2014
199	None	None	Gross (Full Service)	$0.00	$0.00	$0.00	$0.00	$0.00	$0.00	$1,541.16	$12.04	$0.00	Actual	2014
200	None	Two 5 yr; 60 day	Public Utilities, Janitorial	$40,133.29	$13,925.00	$0.00	$0.00	$0.00	$32,877.00	$363,799.29	$18.32	$0.00	Actual	2014
201	None	One 5 yr; 60 day	Electricity	$37,236.52	$0.00	$0.00	$0.00	$0.00	$0.00	$460,783.72	$19.10	$0.00	Actual	2014
202	None	None	Public Utilities	$189,858.09	$98,994.61	$0.00	$4,464.19	$0.00	$0.00	$370,701.89	$50.30	$0.00	Actual	2014
203	None	None	Public Utilities	$171,629.52	$86,916.66	$0.00	$16,584.70	$0.00	$0.00	$883,983.88	$15.24	$0.00	Actual	2013
204	None	Two 5 yr; 60 day	Electricity	$7,760.61	$0.00	$0.00	$0.00	$0.00	$0.00	$101,919.06	$18.78	$0.00	Estimated	2014
205	None	None	Public Utilities, Janitorial	$6,438.98	$4,728.00	$0.00	$0.00	$0.00	$0.00	$109,630.94	$18.93	$0.00	Actual	2014
206	None	One 5 yr; 30 day	Gross (Full Service)	$0.00	$0.00	$0.00	$0.00	$0.00	$0.00	$42,210.00	$12.60	$0.00	N/A	0
207	None	None	Public Utilities, Janitorial	$10,785.12	$5,088.00	$0.00	$296.96	$0.00	$0.00	$114,796.64	$24.69	$0.00	Actual	2014
208	None	None	Public Utilities	$5,354.76	$0.00	$0.00	$0.00	$0.00	$0.00	$75,770.76	$18.94	$0.00	Actual	2014
209	None	None	Gross (Full Service)	$0.00	$0.00	$0.00	$0.00	$0.00	$0.00	$3,240.00	$25.31	$0.00	Actual	2014
210	None	One 5 yr; 60 day	Gross (Full Service)	$0.00	$0.00	$0.00	$0.00	$0.00	$0.00	$38,817.72	$18.25	$0.00	Actual	2014

DTMB - Real Estate
March 1, 2015 - Active Lease Report
Lease By Use

	AE	AF	AG	AH	AI
194	Edward J. & Nancy J. DeGroat	4901 Towne Centre Road, Suite 140	Saginaw	MI	48604
195	Pleasant Plaza, Inc.	950 South Crawford Road	Mt Pleasant	MI	48858
196	County of Isabella	200 North Main	Mt Pleasant	MI	48858
197	County of Jackson	120 W Michigan Ave	Jackson	MI	49201
198	Ramco Gershenson Properties LP	31500 Northwestern Hwy	Farmington Hills	MI	48334
199	South Central Michigan Works	21 Care Drive	Hillsdale	MI	49242
200	D & J Real Estate, L.L.C.	4200 W Centre Avenue	Portage	MI	49024
201	Gilmore Real Estate, LLC	162 E. Michigan Avenue	Kalamazoo	MI	49007
202	Louis&George Eyde Ltd.Fam.Prnshp	300 S Washington Square, Suite 400	Lansing	MI	48933
203	Louis&George Eyde Ltd.Fam.Prnshp	300 S Washington Square, Suite 400	Lansing	MI	48933
204	Gilmore Real Estate, LLC	162 E. Michigan Avenue	Kalamazoo	MI	49007
205	Linda Lou Larocque	118 Superior Street	South Haven	MI	49090
206	Kalamazoo County	201 W Kalamazoo	Kalamazoo	MI	49007
207	Hinman Stadium, LLC	750 Trade Centre Way	Kalamazoo	MI	49002
208	Westpointe Development, LLC.	2221 Health Drive S.W., Suite 2200	Wyoming	MI	49519
209	W.E. Upjohn Institute	300 S Westnedge Ave	Kalamazoo	MI	49007
210	WBC Properties LTD Partnership	535 S Burdick Street, Suite 1	Kalamazoo	MI	49005-0751

DTMB - Real Estate
March 1, 2015 - Active Lease Report
Lease By Use

	A	B	C	D	E	F	G	H	I	J	K	L	M	N	O	P
211	Kalamazoo	MSF	11646-2015-0038	1601 S. Burdick	Kalamazoo	49001	9/1/2013	8/31/2015	$331.14	$3,973.68	$25.31	157	RA	Office Building	Rent Authorized	Either Party; 30 day
212	Kalamazoo	DOS	11096-2004-1200	603 Romence	Portage	49024	9/27/2005	9/30/2015	$6,604.00	$79,248.00	$16.51	4,800	Lease	Office Building	Rent Authorized	Standard; 90 day
213	Kalkaska	DHS	2435-2008-0149	503 N Birch Street	Kalkaska	49646	4/1/2010	3/31/2020	$5,634.87	$67,618.44	$8.76	7,719	Lease	Office Building	Rent Authorized	Standard; 90 day
214	Kalkaska	DOS	11693-2013-0157	114 W. Mile Road	Kalkaska	49646	10/1/2014	9/30/2024	$1,513.75	$18,165.00	$12.11	1,500	Lease	Office Building	Rent Authorized	Standard; 90 day
215	Kent	BSL	11293-2004-1054	3391-B Plainfield Ave NE	Grand Rapids	49505	12/1/2007	11/30/2017	$7,602.50	$91,230.00	$16.37	5,573	Lease	Office Building	Rent Authorized	Standard; 90 day
216	Kent	DHS	10064-2002-2191	750 Front Street NW	Grand Rapids	49504	11/1/2004	9/30/2019	$9,108.00	$109,296.00	$16.00	6,831	Lease	Office Building	Rent Authorized	Standard; 180 day
217	Kent	DHS	10214-2005-0042	5303 28th Street Court SE	Grand Rapids	49512	7/1/2006	6/30/2016	$34,514.00	$414,168.00	$12.00	34,514	Lease	Office Building	Rent Authorized	Standard; 90 day
218	Kent	DHS	10232-2005-0043	5303 28th Street Court SE	Grand Rapids	49512	7/1/2006	6/30/2016	$9,300.00	$111,600.00	$12.00	9,300	Lease	Office Building	Rent Authorized	Standard; 90 day
219	Kent	DHS	11110-2010-0036	121 Franklin Street SE	Grand Rapids	49507	6/1/2009	5/31/2029	$195,652.00	$2,347,824.00	$21.75	107,925	Sublease	Office Building	Rent Authorized	Leg. Rest; Zero day
220	Kent	DOS	10262-2010-0193	3472 Plainfield Ave NE	Grand Rapids	49503	7/1/2011	6/30/2021	$5,663.00	$67,956.00	$11.50	5,909	Lease	Office Building	Rent Authorized	Standard; 90 day
221	Kent	DOS	11347-2007-0138	3601 28th Street SE	Grand Rapids	49512	8/7/2008	8/6/2018	$8,287.00	$99,444.00	$12.00	8,287	Lease	Office Building	Rent Authorized	Standard; 90 day
222	Kent	DTMB	10954-2008-0164	One North Division Avenue	Grand Rapids	49503	5/1/2002	9/30/2028	$298,307.51	$3,579,690.12	$26.12	137,000	Sublease	Office Building	Rent Authorized	Leg. Rest; 60 day
223	Kent	LARA	10484-2006-0191	2942 Fuller Ave NE	Grand Rapids	49505	9/1/2007	8/31/2017	$18,270.00	$219,240.00	$15.75	13,920	Lease	Office Building	Rent Authorized	Standard; 90 day
224	Kent	LARA	6144-2006-0047	3391-A Plainfield Ave NE	Grand Rapids	49505	12/1/2007	11/30/2017	$11,794.65	$141,535.80	$15.77	8,975	Lease	Office Building	Rent Authorized	Standard; 90 day
225	Kent	LARA	7132-2009-0192	2922 Fuller Ave NE	Grand Rapids	49505	9/1/2007	8/31/2017	$1,772.81	$21,273.72	$15.77	1,349	Lease	Office Building	Rent Authorized	Standard; 90 day
226	Kent	MDOT	11188-2009-0433	2660 Leonard, NE	Grand Rapids	49505	4/1/2006	3/31/2016	$26,340.52	$316,086.24	$20.87	13,821	Lease	Office Building	Rent Authorized	Standard; 90 day
227	Kent	DHS	10109-2013-0249	536 South State Street	Sparta	49345	12/1/2013	11/30/2023	$8,431.16	$101,173.92	$15.72	6,436	Lease	Office Building	Rent Authorized	Executive; 150 day

DTMB - Real Estate
March 1, 2015 - Active Lease Report
Lease By Use

	Q	R	S	T	U	V	W	X	Y	Z	AA	AB	AC	AD
211	None	None	Gross (Full Service)	$0.00	$0.00	$0.00	$0.00	$0.00	$0.00	$3,973.68	$25.31	$0.00	Actual	2014
212	None	One 5 yr; 120 day	Public Utilities, Pest Control	$17,088.22	$0.00	$0.00	$3,121.96	$0.00	$12,514.00	$111,972.18	$23.33	$0.00	Actual	2014
213	None	Two 5 yr; 30 day	Gross (Full Service)	$320.68	$0.00	$0.00	$140.00	$0.00	$0.00	$68,079.12	$8.82	$0.00	Actual	2014
214	None	Two 5 yr; 30 day	Gross (Full Service)	$0.00	$0.00	$0.00	$0.00	$0.00	$0.00	$18,165.00	$12.11	$0.00	Actual	2014
215	None	One 5 yr; 60 day	Public Utilities	$9,780.36	$0.00	$0.00	$2,124.00	$0.00	$0.00	$103,134.36	$18.51	$0.00	Actual	2014
216	None	One 5 yr; 90 day	Electricity	$14,225.09	$0.00	$0.00	$0.00	$0.00	$0.00	$123,521.09	$18.08	$0.00	Actual	2014
217	None	None	Public Utilities, Janitorial	$90,992.04	$15,134.00	$0.00	$1,993.15	$0.00	-$10,782.00	$511,505.19	$14.82	$0.00	Actual	2014
218	None	None	Public Utilities, Janitorial	$19,542.97	$4,365.95	$0.00	$4,045.38	$0.00	-$3,007.00	$136,547.30	$14.68	$0.00	Actual	2013
219	None	Two 5 yr; 90 day	Gross (Full Service)	$0.00	$0.00	$0.00	$0.00	$0.00	$151,891.00	$2,499,715.00	$23.16	$14,512.00	Actual	2014
220	None	Two 5 yr; 30 day	Gross (Full Service)	$0.00	$0.00	$0.00	$534.48	$0.00	$0.00	$68,490.48	$11.59	$0.00	Actual	2014
221	None	One 5 yr; 60 day	Public Utilities, Janitorial	$15,112.47	$6,625.00	$0.00	$391.96	$0.00	$0.00	$121,573.43	$14.67	$0.00	Actual	2014
222	180 days anytime after 10th yr	Two 5 yr; 30 day	Public Utilities	$290,805.93	$0.00	$0.00	$0.00	$0.00	$14,922.00	$3,885,418.05	$28.36	$0.00	Actual	2014
223	None	One 5 yr; 60 day	Public Utilities	$16,426.44	$0.00	$0.00	$0.00	$0.00	$0.00	$235,666.44	$16.93	$0.00	Actual	2014
224	None	One 5 yr; 60 day	Public Utilities	$16,313.43	$0.00	$0.00	$0.00	$0.00	$0.00	$157,849.23	$17.59	$0.00	Actual	2014
225	None	One 5 yr; 60 day	Electricity	$1,929.07	$0.00	$0.00	$0.00	$0.00	$0.00	$23,202.80	$17.20	$0.00	Estimated	2014
226	None	One 5 yr; 60 day	Gross (Full Service)	$0.00	$0.00	$0.00	$0.00	$0.00	$0.00	$316,086.24	$22.87	$0.00	Actual	2014
227	None	One 5 yr; 30 day	Public Utilities, Janitorial	$857.09	$25,275.50	$0.00	$11,315.92	$0.00	$0.00	$138,622.43	$21.54	$34,888.50	Actual	2014

DTMB - Real Estate
March 1, 2015 - Active Lease Report
Lease By Use

	AE	AF	AG	AH	AI
211	W.E. Upjohn Institute	300 S Westnedge Ave	Kalamazoo	MI	49007
212	BRE Romence Village, LLC	260 East Brown Street	Birmingham	MI	48009
213	County Of Kalkaska	605 N Birch Street	Kalkaska	MI	49646
214	Ronald and Janice Ascione	2101 US 131 N.W.	Kalkaska	MI	49646
215	Steven & Alicia Pestka Jnt Trst	2920 Fuller Ave NE	Grand Rapids	MI	49505
216	AC Holdings-GR, L.L.C.	750 Front Street NW	Grand Rapids	MI	49504
217	Cascade Commons, LLC	1946 Turner Avenue NW	Grand Rapids	MI	49504
218	Cascade Commons, LLC	1946 Turner Avenue NW	Grand Rapids	MI	49504
219	County of Kent	300 Monroe NW	Grand Rapids	MI	49502
220	Northtown Center Inc	2920 Fuller Ave NE	Grand Rapids	MI	49505
221	CenterpointOwner LLC	32 Union Square East, Suite 1100	New York	NY	10003
222	City of Grand Rapids	201 Market	Grand Rapids	MI	49503
223	H & H Mmgt & Devel. Co., L.L.C.	2920 Fuller Avenue, N.E.	Grand Rapids	MI	49505
224	Steven & Alicia Pestka Jnt Trst	2920 Fuller Ave NE	Grand Rapids	MI	49505
225	H & H Mmgt & Devel. Co., L.L.C.	2920 Fuller Avenue, N.E.	Grand Rapids	MI	49505
226	2660 Leonard, LLC	4180 44th Street SE	Grand Rapids	MI	49512
227	G&M Bear Properties LLC	745 S. State Street	Sparta	MI	49345

DTMB - Real Estate
March 1, 2015 - Active Lease Report
Lease By Use

	A	B	C	D	E	F	G	H	I	J	K	L	M	N	O	P
228	Kent	DOS	10048-2013-0167	534 South State Street	Sparta	49345	11/1/2013	10/31/2023	$1,988.67	$23,864.04	$9.50	2,512	Lease	Office Building	Rent Authorized	Standard; 90 day
229	Kent	DOS	10720-2008-0134	1056 28th Street SW	Wyoming	49509	3/1/2010	2/29/2020	$5,864.48	$70,373.76	$11.03	6,020	Lease	Office Building	Rent Authorized	Standard; 90 day
230	Keweenaw	DOS	10602-1997-1282	3616 US Hwy 41	Mohawk	49950	1/28/1999	1/27/2014	$806.67	$9,680.04	$11.00	880	Lease	Office Building	Hold Over	Standard; 90 day
231	Lake	DHS	7551-2010-0580	4459 M-37	Baldwin	49304	1/1/1992	12/31/2021	$5,000.00	$60,000.00	$4.11	14,600	Lease	Office Building	Rent Authorized	Standard; 120 day
232	Lapeer	DHS	2710-2009-0314	1505 Suncrest Dr	Lapeer	48446	10/1/2010	9/30/2015	$13,240.00	$158,880.00	$8.50	18,692	Lease	Office Building	Rent Authorized	Standard; 90 day
233	Lapeer	DOS	11454-2009-0334	301 West Genesee St.	Lapeer	48446	7/19/2011	7/18/2021	$5,866.00	$70,392.00	$18.50	3,805	Lease	Office Building	Rent Authorized	Standard; 90 day
234	Lapeer	MSF	11707-2014-0237	550 Lake Drive	Lapeer	48446	7/1/2014	5/31/2015	$533.26	$6,399.12	$17.58	364	RA	Office Building	Rent Authorized	Standard; 30 day
235	Leelanau	DHS	11033-2008-0146	7401 East Duck Lake Road	Lake Leelanau	49653	1/1/2007	12/31/2016	$250.00	$3,000.00	$25.00	120	Sublease	Office Building	Rent Authorized	Either Party; 90 day
236	Leelanau	DOS	6655-2007-0139	100-B Cedar St.	Suttons Bay	49682	9/1/2008	8/31/2013	$1,053.25	$12,639.00	$14.04	900	Lease	Office Building	Hold Over	Standard; 90 day
237	Lenawee	DHS	7211-1990-118	1040 S. Winter Street	Adrian	49221	4/1/1990	4/30/2019	$12,916.67	$155,000.04	$7.50	20,000	Lease	Office Building	Rent Authorized	Leg. Rest; 60 day
238	Lenawee	DOS	11523-2010-0621	1040 S. Winter Street	Adrian	49221	12/1/2011	11/30/2021	$4,107.87	$49,294.44	$14.21	3,469	Lease	Office Building	Rent Authorized	Standard; 90 day
239	Lenawee	MSF	11219-2014-0038	1040 S. Winter Street	Adrian	49221	6/1/2014	5/31/2015	$241.92	$2,903.04	$14.23	204	RA	Office Building	Rent Authorized	Standard; 30 day
240	Livingston	MDOT	10483-2007-0053	10321 E Grand River St. Ste 500	Brighton	48116	4/1/2008	3/31/2018	$15,856.76	$190,281.12	$17.00	10,867	Lease	Office Building	Rent Authorized	Standard; 90 day
241	Livingston	MSP	11415-2010-0532	4363 Buno Road	Brighton	48114	12/1/2012	11/30/2032	$11,457.00	$137,484.00	$17.18	8,000	Sublease	Office Building	Rent Authorized	Exec. New; 90 day
242	Livingston	DHS	10440-1994-1263	2300 E Grand River	Howell	48844	6/6/1997	6/5/2017	$13,082.50	$156,990.00	$12.10	13,470	Lease	Office Building	Rent Authorized	Standard; 180 day
243	Livingston	DOC	11491-2010-0155	2530 East Grand River	Howell	48843	11/1/2011	1/31/2022	$6,560.00	$78,720.00	$17.50	4,498	Lease	Office Building	Rent Authorized	Standard; 90 day
244	Livingston	DOS	11489-2010-0060	1448 Lawson Road	Howell	48843	1/1/2011	12/31/2020	$7,500.00	$90,000.00	$18.00	5,000	Lease	Office Building	Rent Authorized	Standard; 90 day
245	Livingston	MSF	11740-2013-0449	1240 Packard Drive	Howell	48843	4/1/2014	3/31/2015	$124.42	$1,493.04	$14.93	100	RA	Office Building	Rent Authorized	Either Party; 30 day

DTMB - Real Estate
March 1, 2015 - Active Lease Report
Lease By Use

	Q	R	S	T	U	V	W	X	Y	Z	AA	AB	AC	AD
228	None	One 5 yr; 30 day	Public Utilities, Janitorial	$6,066.27	$4,194.40	$0.00	$1,400.00	$0.00	$0.00	$35,524.71	$14.14	$0.00	Actual	2014
229	None	One 5 yr; 60 day	Public Utilities, Janitorial	$13,511.38	$5,289.00	$0.00	$296.96	$0.00	$0.00	$89,471.10	$14.86	$0.00	Actual	2014
230	None	Two 5 yr; 30 day	Public Utilities, Janitorial, Grounds	$2,477.61	$4,995.00	$6,104.00	$0.00	$0.00	$0.00	$23,256.65	$26.43	$0.00	Actual	2014
231	None	None	Public Utilities	$25,167.82	$1,765.14	$0.00	$3,752.70	$0.00	$0.00	$90,685.66	$6.21	$0.00	Actual	2014
232	None	Two 5 yr; 30 day	Public Utilities	$31,926.56	$660.00	$0.00	$505.02	$0.00	$0.00	$191,971.58	$10.27	$0.00	Actual	2014
233	None	Two 5 yr; 30 day	Gross (Full Service)	$0.00	$0.00	$0.00	$336.96	$0.00	$0.00	$70,728.96	$18.59	$0.00	Actual	2014
234	None	None	Gross (Full Service)	$0.00	$0.00	$0.00	$0.00	$0.00	$0.00	$6,399.12	$17.58	$0.00	Actual	2014
235	None	One 2 yr; 90 day & 1 yr; 90 day	Gross (Full Service)	$372.18	$0.00	$0.00	$0.00	$0.00	$0.00	$3,372.18	$28.10	$0.00	Actual	2014
236	None	None	Public Utilities, Janitorial	$2,924.66	$4,040.00	$0.00	$0.00	$0.00	$0.00	$19,603.66	$21.78	$0.00	Actual	2014
237	None	None	Gross (Full Service)	$0.00	$0.00	$0.00	$0.00	$0.00	$0.00	$155,000.04	$7.75	$0.00	Actual	2014
238	None	Two 5 yr; 60 day	Gross (Full Service)	$0.00	$0.00	$0.00	$0.00	$0.00	$0.00	$49,294.44	$14.21	$0.00	Actual	2014
239	None	None	Gross (Full Service)	$0.00	$0.00	$0.00	$0.00	$0.00	$0.00	$2,903.04	$14.23	$0.00	Actual	2014
240	None	None	Electricity, Janitorial	$4,166.01	$6,000.00	$0.00	$0.00	$0.00	$0.00	$200,447.13	$18.45	$0.00	Actual	2014
241	None	Two 5 yr; 30 day	Public Utilities, Janitorial, Pest Control	$31,867.74	$10,917.25	$0.00	$731.46	$0.00	$12,548.00	$193,548.45	$24.19	$0.00	Actual	2014
242	None	None	Public Utilities	$36,509.84	$0.00	$0.00	$5,959.78	$0.00	$0.00	$199,459.62	$14.81	$0.00	Actual	2014
243	None	Two 5 yr; 30 day	Gross (Full Service)	$0.00	$0.00	$0.00	$0.00	$0.00	$0.00	$78,720.00	$17.50	$0.00	Actual	2014
244	None	Two 5 yr; 60 day	Public Utilities, Janitorial	$11,317.78	$4,600.00	$0.00	$296.96	$0.00	$0.00	$106,214.74	$21.24	$0.00	Actual	2014
245	None	None	Gross (Full Service)	$0.00	$0.00	$0.00	$0.00	$0.00	$0.00	$1,493.04	$14.93	$0.00	Actual	2014

DTMB - Real Estate
March 1, 2015 - Active Lease Report
Lease By Use

	AE	AF	AG	AH	AI
228	G&M Bear Properties LLC	745 S. State Street	Sparta	MI	49345
229	S & S Shopping Centers, Ltd	70 N.E. Loop 410	San Antonio	TX	78216
230	James Trevethan	17463 Osma Plat Road	Houghton	MI	49931
231	Lake County	800 10th Street	Baldwin	MI	49304
232	Lapeer County	255 Clay Street	Lapeer	MI	48446
233	Cornerstone Management Team, LLC	310 West Genessee Street	Lapeer	MI	48446
234	Thumb Area Emplymt Training Cons	3270 Wilson Street	Marlette	MI	48453
235	Benzie Leelanau Dis. Health Dept	6051 Frankfort Hwy,, Suite 100	Benzonia	MI	49616
236	Sharon A. Williams	105 Broadway	Suttons Bay	MI	49682
237	County of Lenawee	301 N Main St	Adrian	MI	49221
238	County of Lenawee	301 N Main St	Adrian	MI	49221
239	South Central Michigan Works	21 Care Drive	Hillsdale	MI	49242
240	Fonda Place Partners, LTD.	4121 Marsh Trail	Milford	MI	48380
241	Charter Township of Brighton	4360 Buno Road	Brighton	MI	48114
242	Livingston County	304 E. Grand River	Howell	MI	48843
243	Newtowne Center, LLC	0		0	0
244	I-96 Kohls Associates, L.L.C.	3280 Woodward Avenue,	Royal Oak	MI	48073
245	The County of Livingston	304 East Grand River	Howell	MI	48843

DTMB - Real Estate
March 1, 2015 - Active Lease Report
Lease By Use

	A	B	C	D	E	F	G	H	I	J	K	L	M	N	O	P
246	Luce	DHS	4481-2007-0161	500 W McMillan Ave, Suite A	Newberry	49868	11/1/2008	10/31/2023	$6,241.33	$74,895.96	$15.10	4,960	Lease	Office Building	Rent Authorized	Standard; 90 day
247	Luce	DNR	7849-2012-0016	5100 State Hwy M123	Newberry	49868	10/1/2012	9/30/2022	$5,024.85	$60,298.20	$9.35	6,449	Lease	Office Building	Rent Authorized	Standard; 90 day
248	Luce	DOS	4965-2010-0201	504 W McMillan Avenue	Newberry	49868	6/1/2006	5/31/2021	$862.33	$10,348.00	$13.00	796	Lease	Office Building	Rent Authorized	Standard; 90 day
249	Mackinac	DHS	6406-2007-0157	199 Ferry Lane	St Ignace	49781	11/1/2005	10/31/2015	$3,320.00	$39,840.00	$9.50	4,195	Lease	Office Building	Rent Authorized	Standard; 90 day
250	Mackinac	DOS	2715-2006-0069	386 North State Street	St Ignace	49781	12/1/2007	11/30/2017	$1,300.00	$15,600.00	$10.54	1,480	Lease	Office Building	Rent Authorized	Standard; 180 day
251	Macomb	MDOT	11566-2011-0332	26170 21 Mile Road	Chesterfield	48051	12/1/2012	11/30/2022	$15,207.50	$182,490.00	$17.50	10,428	Lease	Office Building	Rent Authorized	Standard; 90 day
252	Macomb	DOS	10865-2010-0466	51305 Gratiot	Chesterfield Twp	48051	10/1/2011	9/30/2021	$5,667.00	$68,004.00	$17.00	4,000	Lease	Office Building	Rent Authorized	Standard; 90 day
253	Macomb	DHS	10329-2009-0169	19700 Hall Rd	Clinton Twp	48038	1/1/2009	12/31/2018	$41,854.16	$502,249.92	$20.76	24,197	Lease	Office Building	Rent Authorized	Standard; 180 day
254	Macomb	DHS	10768-2004-1302	43630 Hayes Road	Clinton Twp	48038	7/1/2006	6/30/2016	$17,761.10	$213,133.20	$24.25	8,789	Lease	Office Building	Rent Authorized	Standard; 90 day
255	Macomb	DHS	11429-2009-0179	19800 Hall Rd	Clinton Twp	48038	6/1/2009	5/31/2019	$20,720.33	$248,643.96	$22.00	11,302	Lease	Office Building	Rent Authorized	Standard; 365 day
256	Macomb	DHS	2257-1998-1192	21885 Dunham St.	Clinton Twp	48036	1/1/2001	12/31/2015	$56,309.67	$675,716.04	$19.00	35,564	Lease	Office Building	Rent Authorized	Standard; 90 day
257	Macomb	DOS	11106-2004-1205	37015 Gratiot Avenue	Clinton Twp	48043	12/1/2005	11/30/2015	$9,444.54	$113,334.48	$16.92	6,506	Lease	Office Building	Rent Authorized	Standard; 90 day
258	Macomb	MSF	11068-2014-0384	43630 Hayes Road	Clinton Twp	48038	7/1/2014	5/31/2015	$461.25	$5,535.00	$22.50	246	RA	Office Building	Rent Authorized	Standard; 30 day
259	Macomb	MSF	11252-2014-0386	75 North River Road	Mt Clemens	48043	7/1/2014	5/31/2015	$227.50	$2,730.00	$19.50	140	RA	Office Building	Rent Authorized	Standard; 30 day
260	Macomb	DOS	10184-2011-0300	71130 Van Dyke	Romeo	48065	2/1/2013	1/31/2023	$1,851.75	$22,221.00	$13.50	1,646	Lease	Office Building	Rent Authorized	Standard; 90 day
261	Macomb	DOC	11650-2013-0315	15950 12 Mile	Roseville	48066	2/24/2015	1/31/2025	$7,596.75	$91,161.00	$15.75	5,788	Lease	Office Building	Rent Authorized	Standard; 90 day

DTMB - Real Estate
March 1, 2015 - Active Lease Report
Lease By Use

	Q	R	S	T	U	V	W	X	Y	Z	AA	AB	AC	AD
246	None	Two 5 yr; 30 day	Public Utilities, Janitorial, Pest Control	$11,111.25	$6,768.45	$0.00	$1,563.43	$0.00	$0.00	$94,339.09	$19.02	$0.00	Actual	2014
247	None	Two 5 yr; 30 day	Public Utilities, Janitorial, Grounds, Dumpster Service	$8,287.38	$0.00	$3,500.00	$0.00	$0.00	$0.00	$72,085.58	$11.18	$0.00	Actual	2014
248	None	One 5 yr; 30 day	Public Utilities	$1,879.46	$0.00	$0.00	$0.00	$0.00	$0.00	$12,227.46	$15.36	$0.00	Actual	2014
249	None	One 5 yr; 30 day	Public Utilities, Janitorial, Grounds, Pest Control	$8,316.69	$7,642.52	$5,055.00	$798.00	$0.00	$0.00	$61,652.21	$14.70	$0.00	Actual	2014
250	None	None	Public Utilities, Janitorial, Grounds, Dumpster Service	$5,328.15	$4,255.00	$0.00	$0.00	$0.00	$0.00	$25,183.15	$17.02	$0.00	Actual	2014
251	None	One 5 yr; 30 day	Public Utilities	$9,503.12	$0.00	$0.00	$0.00	$0.00	$0.00	$191,993.12	$18.41	$0.00	Actual	2014
252	None	Two 5 yr; 30 day	Public Utilities, Janitorial	$10,653.97	$4,260.00	$0.00	$296.96	$0.00	$0.00	$83,214.93	$20.80	$0.00	Actual	2014
253	None	One 5 yr; 180 day	Gross (Full Service)	$0.00	$0.00	$0.00	$0.00	$0.00	-$23,093.00	$479,156.92	$19.80	$0.00	Actual	2014
254	None	None	Gross (Full Service)	$0.00	$0.00	$0.00	$0.00	$0.00	$0.00	$213,133.20	$24.25	$0.00	Actual	2014
255	None	One 5 yr; 365 day	Electricity	$21,462.81	$0.00	$0.00	$0.00	$0.00	-$10,488.00	$259,618.77	$22.97	$0.00	Actual	2013
256	None	One 5 yr; 90 day	Gross (Full Service)	$0.00	$0.00	$0.00	$3,913.53	$0.00	$0.00	$679,629.57	$19.11	$0.00	Actual	2014
257	None	One 5 yr; 120 day	Public Utilities, Janitorial	$17,859.71	$4,650.39	$0.00	$478.77	$0.00	$0.00	$136,323.35	$20.95	$0.00	Actual	2014
258	None	None	Gross (Full Service)	$0.00	$0.00	$0.00	$0.00	$0.00	$0.00	$5,535.00	$22.50	$0.00	Actual	2014
259	None	None	Gross (Full Service)	$0.00	$0.00	$0.00	$0.00	$0.00	$0.00	$2,730.00	$19.50	$0.00	Actual	2014
260	None	One 5 yr; 60 day	Public Utilities, Janitorial, Pest Control	$4,676.41	$3,959.88	$0.00	$162.64	$0.00	$0.00	$31,019.93	$18.85	$0.00	Actual	2014
261	None	Two 5 yr; 30 day	Gross (Full Service)	$0.00	$0.00	$0.00	$0.00	$0.00	$0.00	$91,161.00	$15.75	$0.00	N/A	0

DTMB - Real Estate
March 1, 2015 - Active Lease Report
Lease By Use

	AE	AF	AG	AH	AI
246	Goldthorpe Enterprises Inc.	23972 County Road 98	Mcmillan	MI	49853
247	Laurel Lea Development CO., Inc	13954 State Highway M-28	Newberry	MI	49868
248	Goldthorpe Enterprises Inc.	23972 County Road 98	Mcmillan	MI	49853
249	J & D Basel Development LLC	9171 North Long Lake Road	Traverse City	MI	49685
250	Thomas Briggs	PO Box 836	St Ignace	MI	49781
251	Piera Commons, L.L.C.	50775 Richard W Blvd	Chesterfield	MI	48051
252	Home-Field, L.L.C.	39525 13 Mile Road, Suite 250	Novi	MI	48377
253	Thirty-Fifth Macomb, LLC	Charles M Bayer Jr	Grosse Pt Farms	MI	48236
254	MC Portfolio LLC	30078 Schoenherr Road	Warren	MI	48066
255	Thirty-Fifth Macomb, LLC	Charles M Bayer Jr	Grosse Pt Farms	MI	48236
256	Macomb County	10 North Main Street	Mt Clemens	MI	48043
257	Northpointe Plaza Limited Partne	29201 Telegraph Rd, Suite 450	Southfield	MI	48034
258	Macomb/St. Clair Workforce Devel	21885 Dunham	Clinton Twp	MI	48038
259	Macomb/St. Clair Workforce Devel	21885 Dunham	Clinton Twp	MI	48038
260	Stockbridge Michigan, LLC	PO Box 8385	Bloomfield Hills	MI	48302
261	MC Portfolio LLC	30078 Schoenherr Road	Warren	MI	48066

DTMB - Real Estate
March 1, 2015 - Active Lease Report
Lease By Use

	A	B	C	D	E	F	G	H	I	J	K	L	M	N	O	P
262	Macomb	MSF	11250-2014-0330	15950 Twelve Mile Road	Roseville	48066	7/1/2014	5/31/2015	$114.45	$1,373.40	$21.46	64	RA	Office Building	Rent Authorized	Standard; 30 day
263	Macomb	DOS	11149-2006-0177	50640 Schoenherr	Shelby Twp	48315	10/1/2006	9/30/2016	$9,116.00	$109,392.00	$19.89	5,500	Lease	Office Building	Rent Authorized	Standard; 90 day
264	Macomb	DOS	11111-2004-1203	24040 HARPER AVENUE	St Clair Shores	48080	7/1/2005	6/30/2015	$10,848.50	$130,182.00	$26.00	5,007	Lease	Office Building	Rent Authorized	Standard; 60 day
265	Macomb	BSL	7194-2004-1060	34700 DEQUINDRE	Sterling Heights	48310	5/1/2005	4/30/2015	$4,649.88	$55,798.56	$13.03	4,281	Lease	Office Building	Rent Authorized	Standard; 90 day
266	Macomb	DHS	11340-2007-0133	41227 Mound Road	Sterling Heights	48312	1/1/2010	12/31/2019	$38,750.00	$465,000.00	$15.00	31,000	Lease	Office Building	Rent Authorized	Standard; 90 day
267	Macomb	DMVA	11099-2010-0018	44521 Schoenherr	Sterling Heights	48313	2/1/2005	1/31/2016	$2,000.00	$24,000.00	$17.14	1,400	Lease	Office Building	Rent Authorized	Standard; 90 day
268	Macomb	DOS	11499-2010-0330	7917 19 Mile Road	Sterling Heights	48314	5/14/2012	5/13/2022	$8,409.00	$100,908.00	$14.00	7,207	Lease	Office Building	Rent Authorized	Standard; 90 day
269	Macomb	MDT	10570-2009-0063	41300-41400 Dequindre	Sterling Heights	48314	2/5/1999	2/28/2019	$25,396.75	$304,761.00	$21.75	14,012	Lease	Office Building	Rent Authorized	Standard; 90 day
270	Macomb	DEQ	11040-2004-1154	27700 Donald Court	Warren	48090	1/4/2005	1/3/2025	$47,332.50	$567,990.00	$15.81	35,926	Lease	Office Building	Rent Authorized	Exec. New; 90 day
271	Macomb	DHS	2259-2005-0159	27650-27690 Van Dyke	Warren	48093	8/1/1998	7/31/2018	$44,074.96	$528,899.52	$19.61	24,147	Lease	Office Building	Rent Authorized	Standard; 90 day
272	Macomb	DOS	11617-2012-0112	11533 E. Twelve Mile Road	Warren	48093	9/1/2013	8/31/2018	$7,750.00	$93,000.00	$18.60	5,000	Lease	Office Building	Rent Authorized	Standard; 90 day
273	Manistee	DHS	10488-2006-0144	1672 US-31 South	Manistee	49660	10/17/1997	10/16/2022	$10,308.14	$123,697.68	$11.63	10,635	Lease	Office Building	Rent Authorized	Exec. Leg; 60 day
274	Manistee	DOS	10094-2008-0085	1638 US 31 S	Manistee	49660	9/1/2009	8/31/2019	$1,450.00	$17,400.00	$12.00	1,450	Lease	Office Building	Rent Authorized	Standard; 90 day
275	Marquette	DEQ	11654-2012-0349	1504 West Washington Street	Marquette	49855	10/15/2013	10/14/2023	$12,294.76	$147,537.12	$12.34	11,956	Lease	Office Building	Rent Authorized	Executive.; 120 day
276	Marquette	DHS	10783-2009-0185	1498 O'Dovero Drive	Marquette	49855	8/1/2000	7/31/2020	$5,375.00	$64,500.00	$12.25	5,264	Lease	Office Building	Rent Authorized	Standard; 90 day
277	Marquette	DHS	2395-2012-0053	234 West Baraga Avenue	Marquette	49855	5/1/1992	11/30/2021	$17,041.04	$204,492.48	$14.79	13,825	Lease	Office Building	Rent Authorized	Standard; 90 day

DTMB - Real Estate
March 1, 2015 - Active Lease Report
Lease By Use

	Q	R	S	T	U	V	W	X	Y	Z	AA	AB	AC	AD
262	None	None	Gross (Full Service)	$0.00	$0.00	$0.00	$0.00	$0.00	$0.00	$1,373.40	$21.46	$0.00	Actual	2014
263	None	One 5 yr; 60 day	Janitorial	$0.00	$4,260.00	$0.00	$296.96	$0.00	$0.00	$113,948.96	$20.72	$0.00	Actual	2014
264	None	Two 5 yr; 180 day	Gross (Full Service)	$0.00	$0.00	$0.00	$296.96	$0.00	$0.00	$130,478.96	$26.06	$0.00	Actual	2014
265	None	One 5 yr; 90 day	Public Utilities, Janitorial, Dumpster Service	$7,216.95	$8,645.00	$0.00	$2,484.00	$0.00	$0.00	$74,144.51	$17.32	$0.00	Actual	2014
266	None	Two 5 yr; 120 day	Public Utilities, Janitorial	$45,201.76	$16,342.83	$0.00	$3,005.10	$0.00	$0.00	$529,549.69	$17.08	$25,456.83	Actual	2014
267	None	One 5 yr; 30 day	Janitorial	$0.00	$2,282.00	$0.00	$0.00	$0.00	$0.00	$26,282.00	$18.77	$0.00	Actual	2014
268	None	Two 5 yr; 30 day	Public Utilities, Janitorial, Pest Control	$13,104.58	$4,842.52	$0.00	$393.96	$0.00	$0.00	$119,249.06	$16.55	$0.00	Actual	2014
269	None	Two 5 yr; 90 day	Gross (Full Service)	$0.00	$0.00	$0.00	$0.00	$0.00	$0.00	$304,761.00	$21.75	$0.00	Actual	2014
270	None	One 5 yr; 90 day	Public Utilities, Janitorial, Grounds	$54,566.54	$26,564.96	$7,672.00	$3,000.00	$0.00	-$1,656.00	$658,137.50	$18.32	$0.00	Actual	2014
271	None	None	Gross (Full Service)	$0.00	$0.00	$0.00	$569.00	$0.00	$0.00	$529,468.52	$21.93	$0.00	Actual	2014
272	None	Two 5 yr; 30 day	Gross (Full Service)	$0.00	$0.00	$0.00	$296.96	$0.00	$0.00	$93,296.96	$18.66	$0.00	Actual	2014
273	None	None	Public Utilities, Janitorial, Dumpster Service	$12,388.77	$10,702.42	$0.00	$436.80	$0.00	$0.00	$147,225.67	$13.84	$0.00	Actual	2014
274	None	None	Public Utilities, Janitorial	$3,665.57	$4,904.00	$0.00	$0.00	$0.00	$0.00	$25,969.57	$17.91	$0.00	Actual	2014
275	None	Two 5 yr; 60 day	Public Utilities, Janitorial	$14,690.88	$11,930.65	$0.00	$0.00	$0.00	$0.00	$174,158.65	$14.57	$199,919.04	Actual	2014
276	None	None	Public Utilities, Janitorial, Dumpster Service, Pest Control	$2,855.33	$3,039.06	$0.00	$0.00	$0.00	$0.00	$70,394.39	$13.37	$0.00	Actual	2014
277	None	Two 5 yr; 30 day	Gross (Full Service)	$0.00	$0.00	$0.00	$1,266.08	$0.00	$0.00	$205,758.56	$14.88	$0.00	Actual	2014

DTMB - Real Estate
March 1, 2015 - Active Lease Report
Lease By Use

	AE	AF	AG	AH	AI
262	Macomb/St. Clair Workforce Devel	21885 Dunham	Clinton Twp	MI	48038
263	Summit Corporate Centre, LLC	30078 Schoenherr	Warren	MI	48088
264	Danford Properties, LLC	26050 Orchard Lake Road, #300	Farmington Hills	MI	48334
265	Trout Henshaw 34700 Dequindre LL	One Towne Sq #120	Southfield	MI	48076
266	CPD Properties, Inc.	38700 Van Dyke	Sterling Heights	MI	48312
267	STERLING RETAIL LLC	6303 26 Mile Road	Washington	MI	48094
268	42955 Van Dyke Ave., LLC	5560 Hampsire Dr.	West Bloomfield	MI	48322
269	Bonaventure-Macomb, LLC	44004 Woodward Avenue	Bloomfield Twp	MI	48302
270	Leedership, LLC	6632 Telegraph Road, Suite 350	Bloomfield Hills	MI	48301
271	Macomb County	10 North Main Street	Mt Clemens	MI	48043
272	HOO Twelve, LLC	27600 Northwestern Hwy	Southfield	MI	48034
273	Arissa LLC	16075 Cerro Vista Drive	Los Gatos	CA	95032
274	Arissa LLC	16075 Cerro Vista Drive	Los Gatos	CA	95032
275	Peter E O'Dovero Living Trust	110 Airport Road	Negaunee	MI	49866
276	O'Dovero Properties	110 Airport Road	Negaunee	MI	49866
277	Marquette County Board of Comm.	234 West Baraga Street	Marquette	MI	49855

DTMB - Real Estate
March 1, 2015 - Active Lease Report
Lease By Use

	A	B	C	D	E	F	G	H	I	J	K	L	M	N	O	P
278	Marquette	DOS	11108-2004-1214	2025 S Highway 41 West	Marquette	49855	10/28/2005	10/27/2015	$5,666.75	$68,001.00	$13.50	4,772	Lease	Office Building	Rent Authorized	Standard; 90 day
279	Marquette	LARA	2113-2008-0119	2833 Us 41 West	Marquette	49855	2/1/2010	1/31/2020	$2,345.75	$28,149.00	$11.27	2,497	Lease	Office Building	Rent Authorized	Standard; 90 day
280	Mason	DHS	10318-1995-1349	915 Diana Street	Ludington	49431	12/23/1996	12/22/2016	$3,079.75	$36,957.00	$3.53	10,477	Lease	Office Building	Rent Authorized	Standard; 90 day
281	Mason	DOS	10177-2004-1286	5902 West US-10	Ludington	49431	1/1/2006	12/31/2015	$2,067.00	$24,804.00	$14.67	1,650	Lease	Office Building	Rent Authorized	Standard; 60 day
282	Mason	MSF	11706-2014-0369	5722 W US 10	Ludington	49431	7/1/2014	6/30/2015	$345.00	$4,140.00	$11.97	346	RA	Office Building	Rent Authorized	Standard; 30 day
283	Mecosta	DCH	10653-2008-0073	14485 Northland Drive	Big Rapids	49307	2/1/2099	1/31/2019	$83.33	$999.96	$0.00	100	Lease	Office Building	Rent Authorized	Either Party; 180 day
284	Mecosta	DHS	10338-1990-1077	800 Water Tower Road	Big Rapids	49307	12/1/1996	11/30/2016	$21,493.41	$257,920.92	$15.59	16,544	Lease	Office Building	Rent Authorized	Exec. Leg; 60 day
285	Mecosta	DHS	11466-2013-0307	14330 Northland Dr	Big Rapids	49307	1/1/2014	7/31/2015	$4,740.62	$56,887.44	$13.42	4,239	Sublease	Office Building	Rent Authorized	Either Party; 120 day
286	Mecosta	DHS	11674-2014-0012	410 North Third Avenue	Big Rapids	49307	12/1/2013	11/30/2014	$177.50	$2,130.00	$14.20	150	RA	Office Building	Hold Over	Standard; 30 day
287	Mecosta	DOS	10492-2007-0016	206-A North Michigan Ave.	Big Rapids	49307	1/13/2008	1/12/2018	$4,183.83	$50,205.96	$12.00	3,862	Lease	Office Building	Rent Authorized	Standard; 90 day
288	Mecosta	DNR	11763-2014-0183	22250 Northland Drive	Paris	49338	4/1/2014	3/31/2015	$350.00	$4,200.00	$13.50	311	RA	Office Building	Rent Authorized	Either Party; 90 day
289	Menominee	DHS	2644-2000-1391	2612 Tenth St	Menominee	49858	1/1/2002	12/31/2016	$5,424.74	$65,096.88	$8.30	7,843	Lease	Office Building	Rent Authorized	Standard; 90 day
290	Menominee	DOS	10185-2009-0174	4000 Tenth St.	Menominee	49858	11/1/2005	10/31/2015	$1,693.75	$20,325.00	$15.00	1,355	Lease	Office Building	Rent Authorized	Standard; 90 day
291	Midland	DHS	10237-2010-0078	1509 Washinton	Midland	48640	3/29/2011	3/31/2021	$23,917.00	$287,004.00	$14.00	24,500	Lease	Office Building	Rent Authorized	Standard; 120 day
292	Midland	DHS	10609-2014-0174	1409 Washington	Midland	48640	6/1/2014	5/31/2015	$1,474.34	$17,692.08	$11.85	1,493	RA	Office Building	Rent Authorized	Standard; 30 day
293	Midland	DOS	10192-2004-1126	1830 N Saginaw Rd	Midland	48640	3/1/2007	2/28/2017	$3,062.50	$36,750.00	$12.25	3,000	Lease	Office Building	Rent Authorized	Standard; 90 day

DTMB - Real Estate
March 1, 2015 - Active Lease Report
Lease By Use

	Q	R	S	T	U	V	W	X	Y	Z	AA	AB	AC	AD
278	None	Three 5 yr; 30 day	Public Utilities, Janitorial	$9,181.39	$5,439.00	$0.00	$282.40	$0.00	$0.00	$82,903.79	$17.37	$0.00	Actual	2014
279	None	None	Gross (Full Service)	$0.00	$0.00	$0.00	$0.00	$0.00	$0.00	$28,149.00	$11.27	$0.00	Actual	2014
280	None	Two 5 yr; 60 day	Public Utilities, Janitorial, Dumpster Service, Pest Control	$33,119.53	$12,107.71	$0.00	$1,284.00	$0.00	$7,355.00	$90,823.24	$8.67	$0.00	Actual	2014
281	None	None	Gross (Full Service)	$0.00	$0.00	$0.00	$0.00	$0.00	$0.00	$24,804.00	$15.03	$0.00	Actual	2014
282	None	None	Gross (Full Service)	$0.00	$0.00	$0.00	$0.00	$0.00	$0.00	$4,140.00	$11.97	$0.00	Actual	2014
283	None	None	Gross (Full Service)	$0.00	$0.00	$0.00	$0.00	$0.00	$0.00	$999.96	$10.00	$0.00	Actual	2014
284	Anytime after 1st year	Two 5 yr; 30 day	Public Utilities, Janitorial, Grounds, Dumpster Service, Pest Control	$44,584.86	$14,601.62	$26,677.25	$9,301.97	$0.00	$4,508.00	$357,594.62	$21.61	$0.00	Actual	2014
285	None	None	Gross (Full Service)	$0.00	$0.00	$0.00	$0.00	$0.00	$0.00	$56,887.44	$13.42	$0.00	Actual	2014
286	None	None	Janitorial	$0.00	$127.45	$0.00	$0.00	$0.00	$0.00	$2,257.45	$15.05	$0.00	Actual	2013
287	None	Two 5 yr; 60 day	Public Utilities, Janitorial	$7,938.96	$4,687.44	$0.00	$296.96	$0.00	$0.00	$63,129.32	$16.35	$0.00	Actual	2014
288	None	None	Public Utilities	$0.00	$0.00	$0.00	$0.00	$0.00	$0.00	$4,200.00	$13.50	$0.00	N/A	0
289	None	One 5 yr; 30 day	Public Utilities, Janitorial	$12,557.31	$8,559.00	$0.00	$0.00	$0.00	$0.00	$86,213.19	$10.99	$0.00	Actual	2014
290	None	None	Public Utilities, Janitorial	$2,017.56	$3,629.00	$0.00	$0.00	$0.00	$0.00	$25,971.56	$19.17	$0.00	Actual	2014
291	None	Two 5 yr; 90 day	Public Utilities, Janitorial	$38,863.05	$16,476.15	$0.00	$4,174.40	$0.00	$0.00	$346,517.60	$14.14	$0.00	Actual	2014
292	None	None	Gross (Full Service)	$0.00	$0.00	$0.00	$0.00	$0.00	$0.00	$17,692.08	$11.85	$0.00	Actual	2014
293	None	None	Public Utilities, Janitorial	$7,466.28	$5,987.34	$0.00	$296.96	$0.00	$0.00	$50,500.58	$16.83	$0.00	Actual	2014

DTMB - Real Estate
March 1, 2015 - Active Lease Report
Lease By Use

	AE	AF	AG	AH	AI
278	Dagenais Real Estate Inc.	1505 N Lincoln Rd.	Escanaba	MI	49829
279	Palomaki & Anderson, LLC	5152 US HWY 41	Marquette	MI	49855
280	Mason County	300 EAST LUDINGTON AVE.	Ludington	MI	49431
281	Nelson LLP.	3055 S. Lakeshore Dr.	Ludington	MI	49431
282	Michigan Works! West Central	14330 Northland Drive,	Big Rapids	MI	49307
283	County of Mecosta	400 Elm Street, Rm 131	Big Rapids	MI	49307
284	Wolgast Development LLC	4835 Town Centre Road	Saginaw	MI	48604
285	Michigan Works! West Central	14330 Northland Drive,	Big Rapids	MI	49307
286	Mecosta-Osceola ISD	15760 190th Ave	Big Rapids	MI	49307
287	Giant Super Market Inc.	715 MCGRAW	Bay City	MI	48708
288	Mecosta County Park Commission	Gregory Rasmussen	Paris	MI	49338
289	Charles and Bette Gordon	N3689 CO. T	Marinette	WI	54143
290	Stephenson Bakery, Inc.	3104 13th Street	Menominee	MI	49858
291	Rapanos Family, L.c.	1421 Washington Street	Midland	MI	48640
292	Saginaw Co as Fis Agent GLBMW	1600 North Michigan Avenue	Saginaw	MI	48602
293	NW Plaza Associates, LLC	31800 Northwestern Highway, Suite 310,	Farmington Hills	MI	48334

DTMB - Real Estate
March 1, 2015 - Active Lease Report
Lease By Use

	A	B	C	D	E	F	G	H	I	J	K	L	M	N	O	P
294	Midland	MSF	11719-2014-0096	1409 Washington	Midland	48640	2/1/2014	5/31/2015	$206.39	$2,476.68	$11.85	209	RA	Office Building	Rent Authorized	Standard; 30 day
295	Missaukee	DHS	10372-1995-1318	M-55	Lake City	49651	4/18/1997	4/17/2017	$15,926.53	$191,118.36	$10.74	17,795	Lease	Office Building	Rent Authorized	Standard; 90 day
296	Missaukee	DOS	11102-2005-0093	49 N Morey Rd	Lake City	49651	1/1/2007	12/31/2016	$1,925.00	$23,100.00	$21.00	1,000	Lease	Office Building	Rent Authorized	Standard; 90 day
297	Monroe	DHS	11184-2005-0237	903 S. Telegraph	Monroe	48161	1/14/2008	1/31/2023	$7,267.50	$87,210.00	$19.00	4,590	Lease	Office Building	Rent Authorized	Executive; 150 day
298	Monroe	DHS	11318-2006-0066	903 S. Telegraph	Monroe	48161	1/7/2008	1/31/2023	$39,005.42	$468,065.04	$20.00	24,635	Lease	Office Building	Rent Authorized	Executive; 150 day
299	Monroe	DOS	6950-2007-0095	1107 South Telegraph Road	Monroe	48161	8/1/2008	7/31/2018	$4,150.54	$49,806.48	$11.99	4,154	Lease	Office Building	Rent Authorized	Standard; 180 day
300	Monroe	MSF	11128-2015-0041	1531 N. Telegraph Road	Monroe	48162	1/1/2015	12/31/2015	$173.54	$2,082.48	$16.66	125	RA	Office Building	Rent Authorized	Standard; 30 day
301	Monroe	DOS	10035-2003-1136	7200 Lewis Ave	Temperance	48182	6/1/2005	8/31/2015	$2,646.00	$31,752.00	$12.70	2,500	Lease	Office Building	Rent Authorized	Standard; 90 day
302	Montcalm	DOS	11168-2005-0157	701 S. Greenville West Drive	Greenville	48838	12/1/2005	11/30/2020	$4,349.45	$52,193.40	$17.34	3,010	Lease	Office Building	Rent Authorized	Standard; 90 day
303	Montcalm	MSP	1755-1996-1110	10300 Howard City-Edmore Road	Lakeview	48850	1/1/1997	12/31/2016	$2,149.08	$25,788.96	$4.25	6,068	Lease	Office Building	Rent Authorized	Standard; 60 day
304	Montcalm	DHS	10122-1990-1070	619 N State St	Stanton	48888	8/28/1995	8/31/2020	$16,520.00	$198,240.00	$12.83	15,450	Lease	Office Building	Rent Authorized	Exec. Leg; 60 day
305	Montmorency	DHS	2314-2006-0045	11636 M-32 West	Atlanta	49709	1/1/2007	12/31/2016	$4,399.52	$52,794.24	$9.92	5,322	Lease	Office Building	Rent Authorized	Standard; 90 day
306	Montmorency	DOS	10078-2008-0122	12519 State Street	Atlanta	49709	4/19/2009	4/30/2024	$399.80	$4,797.60	$6.05	793	Lease	Office Building	Rent Authorized	Standard; 90 day
307	Muskegon	DOC	6651-2010-0100	985 East Barney	Muskegon	49444	1/1/2007	12/31/2021	$8,357.00	$100,284.00	$12.62	7,940	Lease	Office Building	Rent Authorized	Standard; 90 day
308	Muskegon	DOS	10857-2010-0142	1485 East Apple Avenue	Muskegon	49442	11/1/2012	10/31/2022	$5,759.98	$69,119.76	$13.74	5,030	Lease	Office Building	Rent Authorized	Standard; 90 day
309	Muskegon	MSF	11704-2013-0258	316 Morris Street	Muskegon	49440	7/1/2013	5/31/2015	$372.00	$4,464.00	$22.32	200	RA	Office Building	Rent Authorized	Standard; 30 day

DTMB - Real Estate
March 1, 2015 - Active Lease Report
Lease By Use

	Q	R	S	T	U	V	W	X	Y	Z	AA	AB	AC	AD
294	None	None	Gross (Full Service)	$0.00	$0.00	$0.00	$0.00	$0.00	$0.00	$2,476.68	$11.85	$0.00	Actual	2014
295	None	Two 5 yr; 60 day	Public Utilities, Janitorial	$42,105.28	$28,891.97	$0.00	$2,161.05	$0.00	$0.00	$264,276.66	$14.85	$0.00	Actual	2014
296	None	One 5 yr; 90 day	Gross (Full Service)	$0.00	$0.00	$0.00	$0.00	$0.00	$0.00	$23,100.00	$23.10	$0.00	Actual	2014
297	None	One 5 yr; 90 day	Public Utilities	$3,964.17	$0.00	$0.00	$100.00	$0.00	$0.00	$91,274.17	$19.89	$0.00	Actual	2014
298	None	One 5 yr; 90 day	Public Utilities	$0.00	$18,834.96	$0.00	$0.00	$0.00	$0.00	$486,900.00	$19.76	$0.00	Actual	2012
299	None	None	Public Utilities, Janitorial	$9,776.46	$3,658.00	$0.00	$296.96	$0.00	$0.00	$63,537.90	$15.30	$0.00	Actual	2014
300	None	None	Gross (Full Service)	$0.00	$0.00	$0.00	$0.00	$0.00	$0.00	$2,082.48	$16.66	$0.00	Actual	2014
301	None	None	Gross (Full Service)	$0.00	$0.00	$0.00	$692.96	$0.00	$0.00	$32,444.96	$12.98	$0.00	Actual	2014
302	None	One 5 yr; 120 day	Public Utilities, Janitorial	$7,206.87	$4,710.00	$0.00	$35.00	$0.00	$0.00	$64,145.27	$21.31	$0.00	Actual	2014
303	None	None	Public Utilities, Janitorial, Grounds, Dumpster Service, Pest Control	$29,251.13	$8,156.05	$6,418.40	$2,458.03	$0.00	$1,583.00	$73,655.57	$12.14	$0.00	Actual	2014
304	Anytime after 1st year	Two 5 yr; 60 day	Public Utilities, Janitorial, Dumpster Service	$39,522.39	$12,531.16	$0.00	$574.14	$0.00	$0.00	$250,867.69	$16.24	$0.00	Actual	2014
305	None	Two 5 yr; 60 day	Public Utilites, Grounds, Dumpster Service	$7,559.37	$462.00	$4,265.00	$103.70	$0.00	$0.00	$65,184.31	$12.25	$0.00	Actual	2014
306	None	One 5 Yr; 30 day	Janitorial	$0.00	$2,740.00	$0.00	$0.00	$0.00	$0.00	$7,537.60	$9.51	$0.00	Actual	2014
307	None	One 10 yr; 30 day	Public Utilities, Janitorial, Grounds	$54,044.00	$8,933.00	$0.00	$277.00	$15,465.00	$0.00	$179,003.00	$22.54	$0.00	Actual	2014
308	None	Two 5 yr; 30 day	Gross (Full Service)	$0.00	$0.00	$0.00	$296.96	$0.00	$0.00	$69,416.72	$13.80	$0.00	Actual	2014
309	None	None	Gross (Full Service)	$0.00	$0.00	$0.00	$0.00	$0.00	$0.00	$4,464.00	$22.32	$0.00	Actual	2014

DTMB - Real Estate
March 1, 2015 - Active Lease Report
Lease By Use

	AE	AF	AG	AH	AI
294	Saginaw Co as Fis Agent GLBMW	1600 North Michigan Avenue	Saginaw	MI	48602
295	Gary C. Hoffman Trust Agreement	4864 Forest Ridge,	Cadillac	MI	49601
296	Covenant Capital, Inc.	PO Box 927	Lake City	MI	49651
297	Charlevoix Sunset, LLC	PO BOX 910	Holland	OH	43528
298	Charlevoix Sunset, LLC	PO BOX 910	Holland	OH	43528
299	Linda Sieg, Wm & Robin Michaud	993 Tottenham Place	Monroe	MI	48161
300	Monroe Co Employment & Traing	1531 North Telegraph, Suite D,	Monroe	MI	48162
301	Bedford Plaza, LLC	6725 W. Central Avenue, Unit U	Toledo	OH	43617
302	Hathaway Properties LLC	820 S. Greenville West Drive	Greenville	MI	48838
303	Provada Gust	1420 North Long Rd	Pierson	MI	49339
304	DeShano Construction Company	325 Commerce Court	Gladwin	MI	48624
305	Gary and Pamela McMurphy	14860 Airport Road	Atlanta	MI	49709
306	J. H.Otto, W. G. Otto, AIG, LLC	18465 Pleasant Valley Road	Atlanta	MI	49709
307	Kalamazoo Probation Enhancement	519 South Park Street	Kalamazoo	MI	49007
308	Mad Dog Investments, LLC	1477 East Apple Ave	Muskegon	MI	49442
309	Muskegon County	990 Terrace	Muskegon	MI	49440

DTMB - Real Estate
March 1, 2015 - Active Lease Report
Lease By Use

	A	B	C	D	E	F	G	H	I	J	K	L	M	N	O	P
310	Muskegon	DHS	6948-2007-0149	2700 Baker St.	Muskegon Heights	49444	10/1/2009	9/30/2019	$45,287.81	$543,453.72	$11.25	48,307	Lease	Office Building	Rent Authorized	Standard; 90 day
311	Newaygo	DOS	11161-2004-1151	7159 West 48th Street	Fremont	49412	10/1/2005	9/30/2015	$2,187.50	$26,250.00	$17.50	1,500	Lease	Office Building	Rent Authorized	Standard; 90 day
312	Newaygo	MSF	11620-2014-0035	4747 W 48th Street	Fremont	49412	11/1/2013	10/31/2014	$311.00	$3,732.00	$22.48	166	RA	Office Building	Hold Over	Standard; 30 day
313	Newaygo	DHS	10293-1990-1058	1018 Newell St.	White Cloud	49349	7/1/1996	6/30/2016	$8,654.00	$103,848.00	$6.24	16,637	Lease	Office Building	Rent Authorized	Standard; 60 day
314	Oakland	DOS	11335-2007-0120	7090 Shashabaw Road	Clarkston	48348	9/15/2008	8/31/2018	$6,966.67	$83,600.04	$20.90	4,000	Lease	Office Building	Rent Authorized	Standard; 90 day
315	Oakland	DOS	11334-2008-0106	672 North Milford Road	Highland	48356	9/15/2008	9/30/2018	$8,261.79	$99,141.48	$18.50	5,359	Lease	Office Building	Rent Authorized	Standard; 90 day
316	Oakland	DHS	4872-2010-0004	30755 Montpelier	Madison Heights	48071	1/1/2012	12/31/2031	$38,230.00	$458,760.00	$17.25	26,595	Lease	Office Building	Rent Authorized	Standard; 120 day
317	Oakland	DOS	11107-2004-1215	31164 Beck Road	Novi	48377-1020	3/1/2006	2/29/2016	$8,006.25	$96,075.00	$21.35	4,500	Lease	Office Building	Rent Authorized	Standard; 90 day
318	Oakland	DHS	4397-2006-0230	25900 Greenfield Rd, Suite 400	Oak Park	48237	7/1/2008	11/30/2018	$13,802.83	$165,633.96	$14.00	11,831	Lease	Office Building	Rent Authorized	Standard; 90 day
319	Oakland	DOS	11574-2011-0383	13401 W. Ten Mile Road	Oak Park	48237	12/1/2012	11/30/2022	$6,668.00	$80,016.00	$16.00	5,001	Lease	Office Building	Rent Authorized	Standard; 90 day
320	Oakland	DHS	11367-2012-0444	51111 Woodward Avenue	Pontiac	48342	4/1/2013	3/31/2024	$86,957.58	$1,043,490.96	$15.50	67,322	Lease	Office Building	Rent Authorized	Standard; 120 day
321	Oakland	DHS	11703-2013-0238	51111 Woodward Avenue	Pontiac	48342	9/1/2013	10/31/2023	$15,769.83	$189,237.96	$14.00	13,517	Lease	Office Building	Rent Authorized	Standard; 120 day
322	Oakland	DHS	6938-2011-0079	235 N Saginaw St	Pontiac	48342	11/1/2002	10/31/2022	$35,655.00	$427,860.00	$15.00	28,524	Lease	Office Building	Rent Authorized	Standard; 120 day
323	Oakland	DOC	11534-2011-0025	2001 CenterpointParkway, Ste. 101	Pontiac	48341	5/1/2012	4/30/2022	$13,771.00	$165,252.00	$17.50	9,443	Lease	Office Building	Rent Authorized	Standard; 180 day
324	Oakland	DOS	11115-2004-1202	1602 N Perry St	Pontiac	48340	7/1/2005	6/30/2015	$7,964.46	$95,573.52	$17.13	4,996	Lease	Office Building	Rent Authorized	Standard; 90 day
325	Oakland	LARA	11651-2012-0312	51111 Woodward Avenue	Pontiac	48342	7/1/2013	6/30/2023	$6,650.00	$79,800.00	$14.00	5,700	Lease	Office Building	Rent Authorized	Standard; 90 day

DTMB - Real Estate
March 1, 2015 - Active Lease Report
Lease By Use

	Q	R	S	T	U	V	W	X	Y	Z	AA	AB	AC	AD
310	None	None	Public Utilities, Janitorial, Dumpster Service	$123,935.87	$80,347.93	$0.00	$61,381.00	$0.00	$0.00	$809,118.52	$16.75	$370,237.54	Actual	2014
311	None	None	Public Utilities, Janitorial	$3,842.31	$4,883.53	$0.00	$0.00	$0.00	$0.00	$34,975.84	$23.32	$0.00	Actual	2014
312	None	None	Gross (Full Service)	$0.00	$0.00	$0.00	$0.00	$0.00	$0.00	$3,732.00	$22.48	$0.00	Actual	2014
313	None	Two 5 yr; 60 day	Public Utilities	$70,123.64	$2,991.55	$0.00	$300.00	$0.00	$0.00	$177,263.19	$10.65	$85,357.34	Actual	2014
314	None	One 5 yr; 60 day	Public Utilities, Janitorial	$7,648.34	$5,712.00	$0.00	$296.96	$0.00	$0.00	$97,257.34	$24.31	$0.00	Actual	2014
315	None	One 5 yr; 60 day	Gross (Full Service)	$0.00	$0.00	$0.00	$494.66	$0.00	$0.00	$99,636.14	$18.59	$0.00	Actual	2014
316	None	None	Gross (Full Service)	$66,586.70	$7,764.90	$0.00	$5,634.12	$0.00	$0.00	$538,745.72	$20.26	$0.00	Actual	2014
317	None	None	Janitorial	$0.00	$4,164.00	$0.00	$296.96	$0.00	$0.00	$100,239.00	$22.28	$0.00	Actual	2014
318	None	Two 5 yr; 60 day	Gross (Full Service)	$0.00	$0.00	$0.00	$0.00	$0.00	$0.00	$165,633.96	$14.00	$0.00	Actual	2014
319	None	Two 5 yr; 90 day	Gross (Full Service)	$0.00	$0.00	$0.00	$296.96	$0.00	$0.00	$80,312.96	$16.06	$0.00	Actual	2014
320	None	Two 5 yr; 60 day	Gross (Full Service)	$0.00	$0.00	$0.00	$0.00	$0.00	$0.00	$1,043,490.96	$15.50	$0.00	Actual	2014
321	None	Two 5 yr; 60 day	Gross (Full Service)	$0.00	$0.00	$0.00	$0.00	$0.00	$0.00	$189,237.96	$14.00	$0.00	Actual	2014
322	None	Two 5 yr; 60 day	Public Utilities, Janitorial	$41,587.70	$36,853.06	$0.00	$6,671.09	$0.00	$0.00	$512,971.85	$17.98	$0.00	Actual	2014
323	None	Two 5 yr; 30 day	Public Utilities	$18,822.00	$10,085.00	$0.00	$0.00	$26,792.00	$0.00	$220,951.00	$23.40	$0.00	Actual	2014
324	None	Two 5 yr; 180 day	Janitorial	$0.00	$4,637.15	$0.00	$466.66	$0.00	$0.00	$100,677.33	$20.15	$0.00	Actual	2014
325	None	None	Gross (Full Service)	$0.00	$0.00	$0.00	$0.00	$0.00	$0.00	$79,800.00	$14.00	$0.00	Actual	2014

DTMB - Real Estate
March 1, 2015 - Active Lease Report
Lease By Use

	AE	AF	AG	AH	AI
310	Tridonn Development Co.	1838 Ruddiman Drive	North Muskegon	MI	49445
311	48th Street Mall Group Fremont	403 Vienna Lane	Fremont	MI	49412
312	Michigan Works! West Central	14330 Northland Drive,	Big Rapids	MI	49307
313	The County of Newaygo	1087 Newell Street	White Cloud	MI	49349
314	Sashabaw Crossing, LLC	25900 W Eleven Mile Rd #250	Southfield	MI	48034
315	Nancy A. Hollis	13676 Holtforth	Fenton	MI	48430
316	River Valley Investors, LLC	40 Varda Landing	Sausalito	CA	94965
317	Novi Shopping Center, LLC	31000 Northwestern Highway, Suite 120	Farmington Hills	MI	48334
318	LSREF2 Oreo (Direct), LLC	2711 N. Haskell Ave	Dallas	TX	75204
319	Parkwoods Plaza Center, LLC	4036 Telegraph, Suite 201	Bloomfield Hills	MI	48302
320	North Bay Drywall, Inc. Trust	715 S Point Blvd, Suite B	Petaluma	CA	94975
321	North Bay Drywall, Inc. Trust	715 S Point Blvd, Suite B	Petaluma	CA	94975
322	235 N Saginaw Associates, LLC	560 Kirts Blvd	Troy	MI	48084
323	Freedom Equities LLC	c/o Friedman Real Estate	Farmington Hills	MI	48331
324	BNR Group LLC	425 W. 11 Mile Road	Madison Heights	MI	48071
325	North Bay Drywall, Inc. Trust	715 S Point Blvd, Suite B	Petaluma	CA	94975

DTMB - Real Estate
March 1, 2015 - Active Lease Report
Lease By Use

	A	B	C	D	E	F	G	H	I	J	K	L	M	N	O	P
326	Oakland	DOS	7354-2010-0075	2250 Crooks Rd.	Rochester Hills	48309	1/1/2011	12/31/2015	$3,681.00	$44,172.00	$14.25	3,100	Lease	Office Building	Rent Authorized	Standard; 90 day
327	Oakland	DHS	11636-2012-0186	25620 West Eight Mile	Southfield	48033	10/13/2014	10/31/2024	$24,833.33	$297,999.96	$12.50	23,840	Lease	Office Building	Rent Authorized	Executive; 90 day
328	Oakland	DOS	10552-2010-0076	25263 Telegraph Road	Southfield	48034	9/1/2010	8/31/2020	$6,677.00	$80,124.00	$13.75	5,827	Lease	Office Building	Rent Authorized	Standard; 180 day
329	Oakland	LARA	11471-2009-0484	25660 West 8 Mile Road	Southfield	48033	10/1/2010	9/30/2020	$10,879.00	$130,548.00	$12.50	10,444	Lease	Office Building	Rent Authorized	Exec. New; 90 day
330	Oakland	DOS	10680-2008-0041	1111 E Long Lake Road	Troy	48085	6/1/2009	5/31/2019	$6,364.88	$76,378.56	$15.00	4,629	Lease	Office Building	Rent Authorized	Standard; 90 day
331	Oakland	DOS	11502-2010-0692	4301 Orchard Lake Road	West Bloomfield	48323	8/1/2012	7/31/2022	$4,500.79	$54,009.48	$15.82	3,414	Lease	Office Building	Rent Authorized	Standard; 120 day
332	Oceana	DHS	10726-1999-1163	4081 W Polk Rd.	Hart	49420	1/1/2002	12/31/2021	$17,970.00	$215,640.00	$13.78	15,646	Lease	Office Building	Rent Authorized	Exec. New; 90 day
333	Oceana	DOS	6671-2005-0202	3740 W Polk	Hart	49420	5/1/2006	4/30/2016	$2,456.00	$29,472.00	$19.65	1,500	Lease	Office Building	Rent Authorized	Standard; 90 day
334	Ogemaw	DHS	10393-2012-0050	444 E Houghton Avenue	West Branch	48661	12/6/1996	12/5/2026	$9,864.17	$118,370.04	$7.89	15,000	Lease	Office Building	Rent Authorized	Standard; 60 day
335	Ogemaw	MSF	11596-2013-0319	2389 South M-76	West Branch	48661	9/1/2013	8/31/2014	$161.44	$1,937.28	$15.75	123	RA	Office Building	Hold Over	Standard; 30 day
336	Ontonagon	DOS	6951-2006-0076	728 S 7TH ST	Ontonagon	49953	9/1/2007	8/31/2017	$453.33	$5,439.96	$7.75	680	Lease	Office Building	Rent Authorized	Standard; 90 day
337	Osceola	DHS	11245-2008-0156	240 East Church	Reed City	49677	7/1/2010	6/30/2019	$650.00	$7,800.00	$14.31	545	Sublease	Office Building	Rent Authorized	Standard; 90 day
338	Osceola	DOS	11317-2007-0073	21719 Howard St.	Reed City	49677	12/1/2008	11/30/2018	$1,246.10	$14,953.20	$13.82	1,082	Lease	Office Building	Rent Authorized	Standard; 90 day
339	Oscoda	DHS	4451-2006-0046	200 W Fifth St.	Mio	48647	3/1/2007	2/28/2017	$4,630.68	$55,568.16	$9.87	5,630	Lease	Office Building	Rent Authorized	Standard; 90 day
340	Oscoda	DOS	6660-2007-0137	302 N Morenci	Mio	48647	1/13/2007	1/12/2017	$1,284.67	$15,416.04	$15.04	1,025	Lease	Office Building	Rent Authorized	Standard; 90 day

DTMB - Real Estate
March 1, 2015 - Active Lease Report
Lease By Use

	Q	R	S	T	U	V	W	X	Y	Z	AA	AB	AC	AD
326	None	One 5 yr; 60 day	Janitorial	$0.00	$4,112.31	$0.00	$2,305.96	$0.00	$0.00	$50,590.27	$16.32	$0.00	Actual	2014
327	None	Two 5 Yr; 90 day	Public Utilities	$8,141.00	$0.00	$0.00	$519.60	$0.00	$0.00	$306,660.56	$12.86	$0.00	Actual	2014
328	None	None	Public Utilities, Janitorial	$12,318.31	$4,280.89	$0.00	$296.96	$0.00	$0.00	$97,020.16	$16.65	$0.00	Actual	2014
329	None	Two 5 yr; 60 day	Public Utilities	$24,898.04	$0.00	$0.00	$0.00	$0.00	$0.00	$155,446.04	$14.88	$0.00	Actual	2014
330	None	One 5 yr; 60 day	Public Utilities, Janitorial	$10,144.68	$4,050.00	$0.00	$666.96	$0.00	$0.00	$91,240.20	$19.71	$0.00	Actual	2014
331	None	One 5 yr; 90 day	Public Utilities, Janitorial	$6,954.90	$4,320.00	$0.00	$296.96	$0.00	$0.00	$65,581.34	$19.21	$0.00	Actual	2014
332	None	Two 5 yr; 60 day	Public Utilities, Janitorial, Dumpster Service	$38,637.54	$30,731.64	$0.00	$3,040.56	$0.00	$8,837.00	$296,886.74	$18.98	$0.00	Actual	2014
333	None	One 5 yr; 60 day	Gross (Full Service)	$0.00	$0.00	$0.00	$0.00	$0.00	$0.00	$29,472.00	$19.65	$0.00	Actual	2014
334	None	Two 5 yr; 30 day	Public Utilities, Janitorial, Grounds, Dumpster Service, Pest Control	$30,748.41	$10,624.20	$3,695.00	$477.40	$0.00	$5,429.00	$169,344.05	$11.29	$0.00	Actual	2014
335	None	None	Gross (Full Service)	$0.00	$0.00	$0.00	$0.00	$0.00	$0.00	$1,937.28	$15.75	$0.00	Actual	2014
336	None	One 10 yr; 30 day	Public Utilities, Janitorial, Grounds	$1,553.64	$4,966.23	$792.80	$0.00	$0.00	$0.00	$12,752.63	$18.75	$0.00	Actual	2014
337	None	None	Gross (Full Service)	$0.00	$0.00	$0.00	$0.00	$0.00	$0.00	$7,800.00	$14.31	$0.00	Actual	2014
338	None	One 10 yr; 60 day	Public Utilities, Janitorial	$3,050.64	$3,030.00	$0.00	$0.00	$0.00	$0.00	$21,033.84	$19.44	$0.00	Actual	2014
339	None	Two 5 yr; 30 day	Public Utilities, Janitorial, Grounds, Dumpster Service	$10,823.41	$1,068.00	$2,070.00	$1,166.46	$0.00	$0.00	$70,696.03	$12.56	$0.00	Actual	2014
340	None	None	Public Utilities	$3,284.76	$0.00	$0.00	$0.00	$0.00	$0.00	$18,700.80	$18.24	$0.00	Actual	2014

DTMB - Real Estate
March 1, 2015 - Active Lease Report
Lease By Use

	AE	AF	AG	AH	AI
326	Santia Family - Crooks Corner, L	17477 Iris Circle	Clinton Twp	MI	48036
327	United Center, LLC	124 West Allegan Street	Lansing	MI	48933
328	Tel-Ex Shopping Center, L.L.C.	2150 B Franklin Road	Bloomfield Hills	MI	48302
329	United Center, LLC	124 West Allegan Street	Lansing	MI	48933
330	Long Lake Plaza Associates L.L.C	462 Cape May Street	Englewood	NJ	07631
331	Azoi, L.L.C.	31550 Northwestern Highway	Farmington Hills	MI	48334
332	Michigan-West LLC	611 E Main St	Hart	MI	49420
333	James H. and Donna J. Hodges	315 Church Street	Hart	MI	49420
334	RL Development	Leonard Stephens	West Branch	MI	48661
335	Region 7B Employment & Training	402 N. First Street	Harrison	MI	48625
336	Jill A. Lundgren Trust	12769 Mansfeldt Road	Baraga	MI	49908
337	Michigan Works! West Central	14330 Northland Drive,	Big Rapids	MI	49307
338	Kailing Land Company, LLC	153 220th Avenue	Reed City	MI	49677
339	Gary and Pamela McMurphy	14860 Airport Road	Atlanta	MI	49709
340	Sam and Natalie Giardina	702 N Morenci Street	Mio	MI	48647

DTMB - Real Estate
March 1, 2015 - Active Lease Report
Lease By Use

	A	B	C	D	E	F	G	H	I	J	K	L	M	N	O	P
341	Otsego	DEQ	10706-2009-0183	2100 W M-32	Gaylord	49735	11/1/1999	10/31/2016	$15,000.00	$180,000.00	$12.00	15,000	Lease	Office Building	Rent Authorized	Standard; 90 day
342	Otsego	DHS	11548-2011-0152	931 S. Otsego Avenue	Gaylord	49735	11/1/2013	10/31/2033	$18,765.31	$225,183.72	$15.45	14,575	Sublease	Office Building	Rent Authorized	Leg. Rest; 90 day
343	Otsego	DMVA	11557-2011-0252	931 S. Otsego Avenue	Gaylord	49735	11/1/2013	10/31/2033	$1,416.25	$16,995.00	$15.45	1,100	Sublease	Office Building	Rent Authorized	Standard; 90 day
344	Otsego	DOS	11558-2011-0253	931 S. Otsego Avenue	Gaylord	49735	10/28/2013	10/31/2033	$2,575.00	$30,900.00	$15.45	2,000	Lease	Office Building	Rent Authorized	Standard; 90 day
345	Otsego	LARA	11571-2011-0357	931 S. Otsego Avenue	Gaylord	49735	10/22/2013	10/31/2033	$7,789.37	$93,472.44	$15.45	6,050	Lease	Office Building	Rent Authorized	Leg. Rest; 90 day
346	Otsego	MSF	11738-2013-0447	2927 D & M DR	Gaylord	49735	7/1/2013	6/30/2014	$320.76	$3,849.12	$14.58	264	RA	Office Building	Hold Over	Standard; 30 day
347	Otsego	MSP	11750-2014-0054	931 S. Otsego Avenue	Gaylord	49735	12/1/2014	11/30/2034	$12,231.25	$146,775.00	$11.27	13,025	Sublease	Office Building	Rent Authorized	Executive; 90 day
348	Ottawa	DOS	10496-2011-0298	1110 Robbins Road	Grand Haven	49417	12/1/2007	11/30/2017	$2,257.50	$27,090.00	$10.50	2,580	Lease	Office Building	Rent Authorized	Standard; 90 day
349	Ottawa	DHS	10585-1996-1112	12285 James Street	Holland	49424	1/1/2000	12/31/2019	$31,250.00	$375,000.00	$12.50	30,000	Lease	Office Building	Rent Authorized	Standard; 90 day
350	Ottawa	DHS	11112-2009-0197	119 Clover Avenue	Holland	49423	9/1/2005	11/30/2015	$3,121.29	$37,455.48	$9.48	3,951	Sublease	Office Building	Rent Authorized	Standard; 90 day
351	Ottawa	DMVA	10885-2014-0285	24 East 9th Street	Holland	49423	6/1/2014	5/31/2015	$1,292.69	$15,512.28	$18.25	850	RA	Office Building	Rent Authorized	Standard; 30 day
352	Ottawa	DOS	11208-2006-0044	587-80 East 8th Street	Holland	49423	1/22/2009	1/31/2019	$4,042.50	$48,510.00	$10.50	4,200	Lease	Office Building	Rent Authorized	Standard; 90 day
353	Ottawa	MSF	11720-2014-0395	119 Clover Avenue	Holland	49423	9/1/2014	8/31/2015	$273.63	$3,283.56	$9.49	346	RA	Office Building	Rent Authorized	Standard; 30 day
354	Ottawa	DOS	10497-2010-0620	5211 Cherry Avenue	Hudsonville	49426	9/1/2007	8/31/2019	$4,114.26	$49,371.12	$12.97	3,760	Lease	Office Building	Rent Authorized	Standard; 90 day
355	Presque Isle	DHS	7616-2005-0032	1242 W Third Street	Rogers City	49779	10/1/2006	9/30/2016	$5,754.80	$69,057.60	$13.80	5,003	Lease	Office Building	Rent Authorized	Standard; 90 day
356	Presque Isle	DOS	10308-2005-0126	246 N Bradley Highway	Rogers City	49779	11/1/2006	10/31/2016	$1,281.00	$15,372.00	$13.48	1,041	Lease	Office Building	Rent Authorized	Standard; 90 day
357	Roscommon	DOS	6820-2005-0174	2565 S Gladwin Rd	Prudenville	48651	6/1/2006	5/31/2016	$850.00	$10,200.00	$8.01	1,274	Lease	Office Building	Rent Authorized	Standard; 90 day

DTMB - Real Estate
March 1, 2015 - Active Lease Report
Lease By Use

	Q	R	S	T	U	V	W	X	Y	Z	AA	AB	AC	AD
341	Anytme after 5th year	One 5 yr; 30 day	Public Utilities, Janitorial, Grounds, Dumpster Service	$22,472.62	$14,821.40	$2,610.00	$0.00	$0.00	$2,780.00	$222,684.02	$14.85	$0.00	Actual	2014
342	None	One 5 yr; 60 day	Gross (Full Service)	$3,281.42	$2,149.72	$0.00	$13,605.58	$0.00	$0.00	$244,220.44	$16.76	$0.00	Actual	2014
343	None	One 5 yr; 60 day	Gross (Full Service)	$0.00	$0.00	$0.00	$0.00	$0.00	$0.00	$16,995.00	$15.45	$0.00	Actual	2014
344	None	One 5 yr; 60 day	Gross (Full Service)	$0.00	$0.00	$0.00	$0.00	$0.00	$0.00	$30,900.00	$15.45	$0.00	Actual	2014
345	None	One 5 yr; 60 day	Gross (Full Service)	$0.00	$0.00	$0.00	$0.00	$0.00	$0.00	$93,472.44	$15.45	$0.00	Actual	2014
346	None	None	Gross (Full Service)	$0.00	$0.00	$0.00	$0.00	$0.00	$0.00	$3,849.12	$14.58	$0.00	Actual	2014
347	None	One 5 yr; 60 day	Gross (Full Service)	$0.00	$0.00	$0.00	$0.00	$0.00	$0.00	$146,775.00	$11.27	$0.00	Actual	2014
348	None	None	Public Utilities, Janitorial	$6,195.60	$3,590.27	$0.00	$0.00	$296.96	$0.00	$37,172.83	$14.41	$0.00	Actual	2014
349	None	Two 5 yr; 60 day	Gross (Full Service)	$0.00	$0.00	$0.00	$0.00	$0.00	$0.00	$375,000.00	$12.50	$0.00	Actual	2014
350	None	One 5 yr; 60 day	Janitorial	$0.00	$5,175.81	$0.00	$0.00	$0.00	$0.00	$42,631.29	$10.79	$0.00	Estimated	2014
351	None	None	Janitorial	$0.00	$0.00	$0.00	$0.00	$0.00	$0.00	$15,512.28	$18.25	$0.00	Actual	2014
352	None	One 5 yr; 60 day	Public Utilities, Janitorial	$9,859.59	$5,911.78	$0.00	$380.32	$0.00	$0.00	$64,661.69	$15.40	$0.00	Actual	2014
353	None	None	Janitorial	$0.00	$0.00	$0.00	$0.00	$0.00	$0.00	$3,283.56	$9.49	$0.00	Actual	2014
354	None	None	Public Utilities, Janitorial, Dumpster Service	$8,579.72	$4,205.00	$0.00	$351.92	$0.00	-$3,925.00	$58,582.76	$15.58	$0.00	Actual	2014
355	None	Two 5 yr; 30 day	Gross (Full Service)	$0.00	$0.00	$0.00	$0.00	$0.00	$0.00	$69,057.60	$13.80	$0.00	Actual	2014
356	None	None	Gross (Full Service)	$0.00	$0.00	$0.00	$0.00	$0.00	$0.00	$15,372.00	$14.77	$0.00	Actual	2014
357	None	None	Gross (Full Service)	$0.00	$0.00	$0.00	$0.00	$0.00	$0.00	$10,200.00	$8.01	$0.00	Actual	2014

DTMB - Real Estate
March 1, 2015 - Active Lease Report
Lease By Use

	AE	AF	AG	AH	AI
341	Dedrick Investment LLC	3916 Traxler Court	Bay City	MI	48706
342	McGaylord, LLC	2170 W. Main Street	Owosso	MI	48867
343	McGaylord, LLC	2170 W. Main Street	Owosso	MI	48867
344	McGaylord, LLC	2170 W. Main Street	Owosso	MI	48867
345	McGaylord, LLC	2170 W. Main Street	Owosso	MI	48867
346	Northeast Michigan Consortium	20709 State Street	Onaway	MI	49765
347	McGaylord, LLC	2170 W. Main Street	Owosso	MI	48867
348	DEG Development Co., L.L.C.	1946 Turner N.W.	Grand Rapids	MI	49504
349	County of Ottawa	12220 Fillmore	West Olive	MI	49460
350	The Huntington National Bank	37 W. Broad Street, Suite 1000	Columbus	OH	43215
351	9th Street Properties, LLC	30 East 9th Street	Holland	MI	49423
352	Clinton Corporation	P. O. Box 839	Grandville	MI	49468
353	The Huntington National Bank	37 W. Broad Street, Suite 1000	Columbus	OH	43215
354	Cherry Plaza LLC	3499 Kelly Street	Hudsonville	MI	49426
355	John Vogelheim	354 EAST HURON AVENUE	Rogers City	MI	49779
356	Claude A. & Pamela R. Vogelheim	417 South 6th Street	Rogers City	MI	49779
357	Twp Bd of The Twp of Denton	P. O. Box 289	Prudenville	MI	48651

DTMB - Real Estate
March 1, 2015 - Active Lease Report
Lease By Use

	A	B	C	D	E	F	G	H	I	J	K	L	M	N	O	P
358	Roscommon	DHS	2502-2006-0224	111 W Union	Roscommon	48653	1/1/1986	12/31/2016	$8,228.61	$98,743.32	$10.82	9,126	Lease	Office Building	Rent Authorized	Standard; 90 day
359	Saginaw	DOC	11511-2008-0058	1835 Treanor St.	Saginaw	48601	6/1/2010	5/31/2021	$9,415.00	$112,980.00	$17.86	6,326	Lease	Office Building	Rent Authorized	Standard; 90 day
360	Saginaw	DOS	10593-2008-0046	4404 Bay Rd	Saginaw	48603	7/1/2009	6/30/2019	$5,049.66	$60,595.92	$10.93	5,544	Lease	Office Building	Rent Authorized	Standard; 90 day
361	Saginaw	DOS	10594-2009-0025	4212 Dixie Hwy	Saginaw	48601	10/1/2009	9/30/2019	$2,991.00	$35,892.00	$9.97	3,600	Lease	Office Building	Rent Authorized	Standard; 90 day
362	Saginaw	LARA	10180-2013-0213	4901 Towne Centre	Saginaw	48604	8/1/2005	7/31/2018	$5,204.38	$62,452.56	$16.50	3,785	Lease	Office Building	Rent Authorized	Standard; 120 day
363	Saginaw	LARA	11222-2006-0084	999 South Washington	Saginaw	48603	9/20/2007	9/19/2017	$39,029.17	$468,350.04	$21.85	29,000	Lease	Office Building	Rent Authorized	Standard; 90 day
364	Saginaw	MSF	11732-2013-0368	312 E. Genesee	Saginaw	48602	7/1/2014	5/31/2015	$401.61	$4,819.32	$23.74	203	RA	Office Building	Rent Authorized	Standard; 30 day
365	Saginaw	DOS	10065-2008-0016	115 S. Saginaw Street	St Charles	48655	2/1/2009	1/31/2019	$941.16	$11,293.92	$9.62	1,174	Lease	Office Building	Rent Authorized	Standard; 90 day
366	Saint Clair	DHS	10433-1995-1299	150 Fort St.	Port Huron	48060	6/1/1998	5/31/2023	$62,851.50	$754,218.00	$22.38	33,694	Lease	Office Building	Rent Authorized	Exec. Leg; 90 day
367	Saint Clair	DHS	4946-2004-1304	100 McMorran Blvd.	Port Huron	48060	9/1/2005	8/31/2015	$6,408.96	$76,907.52	$18.13	4,242	Lease	Office Building	Rent Authorized	Standard; 60 day
368	Saint Clair	DOS	6695-2009-0175	2887 Krafft Rd	Port Huron	48060	6/1/2011	5/31/2021	$5,385.00	$64,620.00	$13.75	4,700	Lease	Office Building	Rent Authorized	Standard; 120 day
369	Saint Clair	MSF	11251-2014-0385	100 McMorran Blvd.	Port Huron	48060	7/1/2014	5/31/2015	$238.45	$2,861.40	$18.58	154	RA	Office Building	Rent Authorized	Standard; 30 day
370	Saint Joseph	DHS	10538-2007-0098	692 East Main Street	Centreville	49032	9/1/1998	8/31/2018	$19,171.58	$230,058.96	$12.90	16,373	Lease	Office Building	Rent Authorized	Standard; 90 day
371	Saint Joseph	DOS	10583-2004-1228	931 South Centerville Road	Sturgis	49091	4/1/2005	3/31/2020	$4,359.00	$52,308.00	$16.57	3,156	Lease	Office Building	Rent Authorized	Standard; 90 day
372	Sanilac	DHS	7026-2007-0102	515 S Sandusky	Sandusky	48471	12/7/2008	12/6/2018	$13,192.00	$158,304.00	$12.00	13,192	Lease	Office Building	Rent Authorized	Standard; 90 day

DTMB - Real Estate
March 1, 2015 - Active Lease Report
Lease By Use

	Q	R	S	T	U	V	W	X	Y	Z	AA	AB	AC	AD
358	None	None	Public Utilities, Janitorial, Grounds, Dumpster Service	$22,344.43	$11,446.42	$3,385.00	$1,764.74	$0.00	$11,942.00	$149,625.91	$16.40	$0.00	Actual	2014
359	None	None	Janitorial, Dumpster Service, Grounds	$0.00	$8,287.06	$3,163.00	$0.00	$0.00	$0.00	$124,432.42	$19.67	$0.00	Estimated	2014
360	None	None	Public Utilities, Janitorial	$13,379.16	$7,640.00	$0.00	$296.96	$0.00	$0.00	$81,912.04	$14.77	$0.00	Actual	2014
361	None	None	Gross (Full Service)	$0.00	$0.00	$0.00	$418.96	$0.00	$0.00	$36,310.96	$10.09	$0.00	Actual	2014
362	None	One 5 yr; 60 day	Gross (Full Service)	$0.00	$0.00	$0.00	$0.00	$0.00	$0.00	$62,452.56	$16.50	$0.00	Actual	2014
363	None	Two 5 yr; 90 day	Gross (Full Service)	$0.00	$0.00	$0.00	$0.00	$0.00	$0.00	$468,350.04	$16.15	$0.00	Actual	2013
364	None	None	Gross (Full Service)	$0.00	$0.00	$0.00	$0.00	$0.00	$0.00	$4,819.32	$23.74	$0.00	Actual	2014
365	None	None	Public Utilities, Janitorial, Dumpster Service	$2,891.59	$5,498.60	$0.00	$0.00	$0.00	$0.00	$19,684.11	$16.77	$0.00	Actual	2014
366	None	One 5 yr; 90 day	Gross (Full Service)	$0.00	$0.00	$0.00	$2,320.17	$0.00	$0.00	$756,538.17	$22.45	$0.00	Actual	2014
367	None	One 5 yr; 30 day	Gross (Full Service)	$0.00	$0.00	$0.00	$0.00	$0.00	$0.00	$76,907.52	$18.13	$0.00	Actual	2014
368	None	None	Public Utilities, Janitorial, Dumpster Service	$7,868.09	$7,592.00	$0.00	$296.96	$0.00	$0.00	$80,377.05	$17.10	$0.00	Actual	2014
369	None	None	Gross (Full Service)	$0.00	$0.00	$0.00	$0.00	$0.00	$0.00	$2,861.40	$18.58	$0.00	Actual	2014
370	None	One 5 yr; 60 day	Public Utilities, Janitorial, Dumpster Service, Pest Control	$46,652.51	$15,006.83	$0.00	$4,223.94	$0.00	$0.00	$295,942.24	$18.08	$0.00	Actual	2014
371	None	None	Gross (Full Service)	$0.00	$0.00	$0.00	$0.00	$0.00	$0.00	$52,308.00	$16.57	$0.00	Actual	2014
372	None	One 10 yr; 60 day	Public Utilities, Janitorial, Grounds, Dumpster Service, Pest Control	$20,112.62	$13,070.00	$15,670.00	$2,065.66	$0.00	$0.00	$209,222.28	$15.86	$0.00	Actual	2014

DTMB - Real Estate
March 1, 2015 - Active Lease Report
Lease By Use

	AE	AF	AG	AH	AI
358	Equity Trust Co Custodian FBO	225 Burns Road,	Elyria	OH	44035
359	Spadafore Distributing Co.	2932 Sanders Road	Lansing	MI	48917
360	Brixmor GA Fashion Corner, LLC	22054 Farmington Road	Farmington	MI	48336
361	Sahasa Realty Corporation	1100 S. Washington, Suite 3	Saginaw	MI	48601
362	Towne Center Investments	4901 Towne Center, Suite 140	Saginaw	MI	48604
363	Downtown Area Development LLC	3875 Bay Road	Saginaw	MI	48603
364	Saginaw Co as Fis Agent GLBMW	1600 North Michigan Avenue	Saginaw	MI	48602
365	Downtown Development Authority	110 West Spruce Street	St Charles	MI	48655
366	County of St. Clair	201 McMorran Boulevard	Port Huron	MI	48060
367	City of Port Huron	100 McMorran Blvd.	Port Huron	MI	48060
368	Top Notch Investments, LLC	3220 Erie Drive	Orchard Lake	MI	48324
369	Macomb/St. Clair Workforce Devel	21885 Dunham	Clinton Twp	MI	48038
370	Centreville Properties, LLC	2230 Leonora Drive	Stevensville	MI	49127
371	Fairfield Corporation	209 East Michigan Avenue	Battle Creek	MI	49014
372	Dennings Properties, LLC	777 W Cedar Ave.	Gladwin	MI	48624

DTMB - Real Estate
March 1, 2015 - Active Lease Report
Lease By Use

	A	B	C	D	E	F	G	H	I	J	K	L	M	N	O	P
373	Sanilac	DOS	10285-2005-0065	277 E Sanilac	Sandusky	48471	6/1/2006	5/31/2016	$1,772.48	$21,269.76	$12.93	1,645	Lease	Office Building	Rent Authorized	Standard; 90 day
374	Sanilac	MSP	323-1940-1	90 W Sanilac Rd	Sandusky	48471	4/23/1940	4/22/2039	$0.00	$0.00	$0.00	2,100	Lease	Office Building	Rent Authorized	No Cancellation
375	Schoolcraft	DHS	10448-1995-1224	300 Walnut St, Room 175A	Manistique	49854	8/19/1997	9/30/2022	$11,086.00	$133,032.00	$24.19	5,500	Lease	Office Building	Rent Authorized	Exec. Leg; 60 day
376	Schoolcraft	DOS	11473-2010-0019	300 Walnut St, Room 175A	Manistique	49854	8/1/2010	7/31/2015	$790.00	$9,480.00	$14.72	644	Lease	Office Building	Rent Authorized	Standard; 90 day
377	Shiawassee	DHS	11475-2010-0026	1720 West Main St. (M-21)	Owosso	48867	3/1/2011	2/28/2021	$30,400.00	$364,800.00	$15.20	24,000	Lease	Office Building	Rent Authorized	Executive; 90 day
378	Shiawassee	DOS	11453-2009-0317	1720 West Main St. (M-21)	Owosso	48867	3/1/2011	2/28/2021	$3,800.00	$45,600.00	$15.50	3,000	Lease	Office Building	Rent Authorized	Standard; 90 day
379	Shiawassee	MSF	11712-2013-0285	1975 West Main Street	Owosso	48867	7/9/2013	6/30/2014	$247.05	$2,964.60	$12.20	243	RA	Office Building	Hold Over	Standard; 30 day
380	Tuscola	DHS	11715-2014-0430	165 Butler Street	Caro	48723	10/1/2014	5/31/2016	$475.00	$5,700.00	$4.75	1,200	RA	Office Building	Rent Authorized	Standard; 30 day
381	Tuscola	DHS	6987-2007-0090	1365 Cleaver Rd	Caro	48723	11/1/2008	10/31/2028	$24,929.14	$299,149.68	$17.33	15,436	Lease	Office Building	Rent Authorized	Exec. New; 90 day
382	Tuscola	DOS	11167-2006-0040	150 Millwood St	Caro	48723-1630	12/1/2005	11/30/2015	$4,893.25	$58,719.00	$21.16	2,775	Lease	Office Building	Rent Authorized	Standard; 90 day
383	Tuscola	MSP	10724-1997-1256	1485 Cleaver Rd	Caro	48723	8/1/2000	7/31/2020	$13,511.18	$162,134.16	$21.49	7,546	Lease	Office Building	Rent Authorized	Exec. New; 60 day
384	Van Buren	DHS	7405-1992-1031	57150 County Road 681	Hartford	49057	1/1/1991	12/31/2025	$38,942.93	$467,315.16	$12.80	36,509	Lease	Office Building	Rent Authorized	Leg. Rest; 60 day
385	Van Buren	DHS	11395-2014-0210	32849 Red Arrow Highway	Paw Paw	49079	1/1/2014	12/31/2014	$191.76	$2,301.12	$15.98	144	RA	Office Building	Hold Over	Standard; 30 day
386	Van Buren	DOS	10418-2007-0084	1037 East Michigan Avenue	Paw Paw	49079	10/1/2008	9/30/2018	$1,620.00	$19,440.00	$10.80	1,800	Lease	Office Building	Rent Authorized	Standard; 90 day
387	Van Buren	MSF	11755-2015-0042	32849 Red Arrow Highway	Paw Paw	49079	1/1/2015	12/31/2015	$591.16	$7,093.92	$15.98	444	RA	Office Building	Rent Authorized	Standard; 30 day
388	Washtenaw	DHS	7693-2012-0226	3810 Packard Road	Ann Arbor	48104	12/1/2007	2/28/2023	$8,444.34	$101,332.08	$22.71	4,462	Lease	Office Building	Rent Authorized	Standard; 90 day

DTMB - Real Estate
March 1, 2015 - Active Lease Report
Lease By Use

	Q	R	S	T	U	V	W	X	Y	Z	AA	AB	AC	AD
373	None	One 5 yr; 60 day	Public Utilities, Janitorial	$4,816.57	$4,565.00	$0.00	$211.00	$0.00	$0.00	$30,862.33	$18.76	$0.00	Actual	2014
374	None	None	Gross (Full Service)	$0.00	$0.00	$0.00	$0.00	$0.00	$0.00	$0.00	$0.00	$0.00	Actual	2014
375	None	One 5 yr; 30 day	Gross (Full Service)	$0.00	$0.00	$0.00	$0.00	$0.00	$0.00	$133,032.00	$24.19	$0.00	Actual	2014
376	None	Three 5 yr; 30 day	Gross (Full Service)	$0.00	$0.00	$0.00	$0.00	$0.00	$0.00	$9,480.00	$14.72	$0.00	Actual	2014
377	None	Four 5 yr; 60 day	Gross (Full Service)	$0.00	$0.00	$0.00	$534.00	$0.00	$0.00	$365,334.00	$15.22	$0.00	Actual	2014
378	None	One 5 yr; 60 day	Gross (Full Service)	$0.00	$0.00	$0.00	$296.96	$0.00	$0.00	$45,896.96	$15.30	$0.00	Actual	2014
379	None	None	Gross (Full Service)	$0.00	$0.00	$0.00	$0.00	$0.00	$0.00	$2,964.60	$12.20	$0.00	Actual	2014
380	None	None	Gross (Full Service)	$1,564.20	$0.00	$0.00	$0.00	$0.00	$0.00	$7,264.20	$6.05	$3,798.89	Actual	2014
381	None	None	Gross (Full Service)	$0.00	$0.00	$0.00	$672.00	$0.00	$0.00	$299,821.68	$19.42	$0.00	Actual	2014
382	None	One 5 yr; 90 day	Janitorial	$0.00	$6,410.00	$0.00	$0.00	$0.00	$0.00	$65,129.00	$23.47	$0.00	Actual	2014
383	None	One 5 yr; 90 day	Public Utilities, Janitorial, Grounds, Dumpster Service, Pest Control	$31,747.60	$17,795.91	$7,340.00	$1,757.99	$0.00	$0.00	$220,775.66	$29.26	$0.00	Actual	2014
384	None	None	Gross (Full Service)	$0.00	$0.00	$0.00	$0.00	$0.00	$0.00	$467,315.16	$12.80	$0.00	Actual	2014
385	None	None	Gross (Full Service)	$0.00	$0.00	$0.00	$0.00	$0.00	$0.00	$2,301.12	$15.98	$0.00	Actual	2014
386	None	One 5 yr; 60 day	Public Utilities, Janitorial, Pest Control	$4,044.01	$3,556.00	$0.00	$0.00	$0.00	$0.00	$27,040.01	$15.02	$0.00	Actual	2014
387	None	None	Gross (Full Service)	$0.00	$0.00	$0.00	$0.00	$0.00	$0.00	$7,093.92	$15.98	$0.00	Actual	2014
388	None	None	Public Utilities	$7,102.80	$5,582.46	$0.00	$1,183.48	$0.00	$0.00	$115,200.82	$25.82	$0.00	Actual	2014

DTMB - Real Estate
March 1, 2015 - Active Lease Report
Lease By Use

	AE	AF	AG	AH	AI
373	Stoutenburg Revokable Trust	275 S Banner Rd	Sandusky	MI	48471
374	Sanilac County Bd Of Supv	67 W Sanilac Rd	Sandusky	MI	48471
375	Schoolcraft County	300 Walnut Street, Room 164A	Manistique	MI	49854
376	Schoolcraft County	300 Walnut Street, Room 164A	Manistique	MI	49854
377	1720 E Main LLC	721 W Oliver	Owosso	MI	48867
378	1720 E Main LLC	721 W Oliver	Owosso	MI	48867
379	Michigan Works! Career Alliance	711 N Saginaw St	Flint	MI	48503
380	Human Development Commission	429 Montague Street	Caro	MI	48723
381	County of Tuscola	125 W Lincoln Street	Caro	MI	48723
382	Tuscola Medical Center, LLC	150 Millwood Street	Caro	MI	48723
383	County of Tuscola	125 W Lincoln Street	Caro	MI	48723
384	County of Van Buren	219 E Paw Paw, Suite 303	Paw Paw	MI	49079
385	Berrien-Cass-Van Buren Workforce	499 West Main St	Benton Harbor	MI	49022
386	Case Development	181 W. Michigan Avenue	Paw Paw	MI	49079
387	Berrien-Cass-Van Buren Workforce	499 West Main St	Benton Harbor	MI	49022
388	Guenther, Robert	2864 Carpenter Road	Ann Arbor	MI	48108

DTMB - Real Estate
March 1, 2015 - Active Lease Report
Lease By Use

	A	B	C	D	E	F	G	H	I	J	K	L	M	N	O	P
389	Washtenaw	DNR	11789-2014-0319	400 N. Ingalls	Ann Arbor	48109	6/1/2014	5/31/2015	$2,851.64	$34,219.68	$12.59	2,718	RA	Office Building	Rent Authorized	Either Party; 270 day
390	Washtenaw	DOS	11236-2009-0160	295 North Maple Rd	Ann Arbor	48103	11/1/2009	10/31/2019	$10,752.00	$129,024.00	$20.16	6,400	Lease	Office Building	Rent Authorized	Standard; 150 day
391	Washtenaw	DOS	11633-2012-0203	4675 Washtenaw Avenue	Ann Arbor	48108	6/1/2013	5/31/2023	$6,970.31	$83,643.72	$18.75	4,461	Lease	Office Building	Rent Authorized	Standard; 90 day
392	Washtenaw	DOS	7637-2005-0218	1113 South Main Street	Chelsea	48118	8/1/2006	7/31/2016	$1,419.00	$17,028.00	$7.43	2,293	Lease	Office Building	Rent Authorized	Standard; 90 day
393	Washtenaw	DHS	7455-1992-1165	22 Center St	Ypsilanti	48198	11/1/1991	10/31/2016	$25,656.00	$307,872.00	$7.26	42,397	Lease	Office Building	Rent Authorized	Exec. Old; 60 day
394	Wayne	DOS	11580-2012-0005	164 E. Columbia	Belleville	48111	7/18/2014	7/31/2024	$4,932.08	$59,184.96	$16.83	3,517	Lease	Office Building	Rent Authorized	Standard; 90 day
395	Wayne	DOS	11193-2005-0085	18412 Telegraph Road	Brownstown	48174	7/1/2006	6/30/2016	$5,876.33	$70,515.96	$20.74	3,400	Lease	Office Building	Rent Authorized	Standard; 90 day
396	Wayne	DOS	11299-2007-0027	8500 North Lilley Road	Canton	48187	10/13/2009	10/12/2019	$9,250.00	$111,000.00	$18.50	6,000	Lease	Office Building	Rent Authorized	Standard; 90 day
397	Wayne	DOS	10586-2008-0118	5094 Schaeffer Road	Dearborn	48126	12/1/2009	11/30/2019	$8,252.00	$99,024.00	$18.75	4,956	Lease	Office Building	Rent Authorized	Standard; 90 day
398	Wayne	AG	11024-2005-0013	1025 E. Forest	Detroit	48207	7/21/2005	7/20/2010	$0.00	$0.00	$0.00	8,450	Sublease	Office Building	Hold Over	Either Party; 90 day
399	Wayne	DHS	10228-2008-0179	8625 Greenfield Road	Detroit	48228	4/15/2010	4/14/2020	$28,831.83	$345,981.96	$19.01	18,200	Lease	Office Building	Rent Authorized	Exec. New; 180 day
400	Wayne	DHS	10473-1999-1286	14061 Lappin Ave.	Detroit	48205	6/16/2002	6/15/2022	$76,446.76	$917,361.12	$25.12	36,520	Sublease	Office Building	Rent Authorized	Exec. New; 60 day
401	Wayne	DHS	10479-1995-1223	1801 Canfield	Detroit	48207	1/1/1999	12/31/2018	$81,168.75	$974,025.00	$19.50	49,950	Lease	Office Building	Rent Authorized	Exec. Leg; 60 day
402	Wayne	DHS	11163-2010-0176	17411 & 17455 Grand River	Detroit	48227	3/1/2010	2/28/2040	$16,484.00	$197,808.00	$19.51	10,139	Lease	Office Building	Rent Authorized	Exec. New; 90 day
403	Wayne	DHS	11284-2006-0255	333 W. Fort St.	Detroit	48226	10/8/2007	10/31/2022	$10,405.54	$124,866.48	$17.25	6,842	Lease	Office Building	Rent Authorized	Standard; 120 day
404	Wayne	DHS	11329-2010-0212	4733 Connor	Detroit	48215	2/1/2010	3/31/2020	$56,777.00	$681,324.00	$19.98	34,100	Lease	Office Building	Rent Authorized	Executive; 90 day

DTMB - Real Estate
March 1, 2015 - Active Lease Report
Lease By Use

	Q	R	S	T	U	V	W	X	Y	Z	AA	AB	AC	AD
389	None	None	Gross (Full Service)	$0.00	$0.00	$0.00	$0.00	$0.00	$0.00	$34,219.68	$12.59	$0.00	Actual	2014
390	None	One 5 yr; 90 day	Public Utilities, Janitorial	$13,420.32	$8,140.00	$0.00	$296.96	$0.00	$0.00	$150,881.28	$23.58	$0.00	Actual	2014
391	None	Two 5 yr; 90 day	Gross (Full Service)	$0.00	$0.00	$0.00	$296.96	$0.00	$0.00	$83,940.68	$18.82	$0.00	Actual	2014
392	None	One 5 yr; 30 day	Public Utilities, Janitorial	$5,768.91	$4,400.00	$0.00	$0.00	$0.00	$0.00	$27,196.91	$11.86	$0.00	Actual	2014
393	None	One 5 yr; 30 day	Gross (Full Service)	$0.00	$0.00	$0.00	$2,904.48	$0.00	$0.00	$310,776.48	$7.33	$0.00	Actual	2014
394	None	Two 5 yr; 30 day	Public Utilities, Janitorial	$0.00	$0.00	$0.00	$0.00	$0.00	$0.00	$59,184.96	$16.83	$0.00	N/A	0
395	None	Three 5 yr; 60 day	Gross (Full Service)	$0.00	$0.00	$0.00	$296.96	$0.00	$0.00	$70,812.92	$20.83	$0.00	Actual	2014
396	None	One 5 yr; 60 day	Gross (Full Service)	$0.00	$0.00	$0.00	$296.96	$0.00	$0.00	$111,296.96	$18.55	$0.00	Actual	2014
397	None	None	Public Utilities, Janitorial	$16,383.90	$5,400.00	$0.00	$296.96	$0.00	$0.00	$121,104.86	$24.44	$0.00	Actual	2014
398	None	None	Gross (Full Service)	$0.00	$0.00	$0.00	$0.00	$0.00	$0.00	$0.00	$0.00	$0.00	Actual	2013
399	None	Two 5 yr; 180 day	Public Utilities, Janitorial, Dumpster Service	$98,132.36	$69,165.01	$0.00	$27,885.98	$0.00	$0.00	$541,165.31	$29.73	$0.00	Actual	2014
400	None	One 5 yr; 90 day	Public Utilities, Janitorial, Grounds, Dumpster Service, Pest Control	$94,486.16	$61,000.86	$11,485.00	$8,918.72	$0.00	-$34,640.00	$1,058,611.86	$28.99	$2,425.00	Actual	2014
401	Year 11 & 20, First 60 days	One 5 yr; 180 day	Public Utilities, Janitorial, Grounds, Dumpster Service, Pest Control	$167,386.35	$63,169.95	$33,644.00	$6,067.84	$0.00	$68,728.00	$1,313,021.14	$26.29	$0.00	Actual	2014
402	None	One 5 yr; 60 day	Public Utilities, Janitorial	$22,204.41	$13,282.09	$0.00	$0.00	$0.00	$0.00	$233,298.39	$23.01	$0.00	Estimated	2014
403	None	None	Gross (Full Service)	$165.00	$308.75	$0.00	$0.00	$0.00	$0.00	$125,340.23	$18.32	$0.00	Actual	2014
404	None	One 5 yr; 120 day	Public Utilities	$56,658.33	$0.00	$0.00	$2,520.50	$0.00	$0.00	$740,502.83	$21.72	$0.00	Actual	2014

DTMB - Real Estate
March 1, 2015 - Active Lease Report
Lease By Use

	AE	AF	AG	AH	AI
389	Regents of the University of MI	326 E. Hoover	Ann Arbor	MI	48109
390	Brixmor Holdings 1 SPE, LLC	Brixmor Holdings 1 SPE, LLC	Farmington	MI	48336
391	Washtenaw McKinley Comm, LLC	320 North Main Street	Ann Arbor	MI	48104
392	F.A. Kennedy Co., L.L.C.	1821 Spring Arbor Road	Jackson	MI	49203
393	County of Washtenaw	PO BOX 8645	Ann Arbor	MI	48107
394	Davenport Development, L.L.C.	301 Industrial Park Drive	Belleville	MI	48111
395	Flood Properties LLC	18406 Telegraph Road	Brownstown	MI	48143
396	Golden Gate Shopping Center, LLC	4104 W. Maple Rd	Bloomfield Hills	MI	48301
397	Michigan Schaeffer, L.L.C.	28000 Middlebelt Road	Farmington Hills	MI	48334
398	Wayne County 3rd Judicial Court	1025 E. Forest	Detroit	MI	48207
399	Gesu, LLC	6334 Golden Lane	West Bloomfield	MI	48322
400	APCA MI H, TIC MI 1-13	c/o Paradigm Properties LLC	Boston	MA	02108
401	Forest Park Properties, L.L.C.	11123 Bugai Road	Traverse City	MI	49684
402	CFP Michigan II, LLC	18338 Minnetonka Blvd	Deephaven	MN	55392
403	333 L.P., L.L.C.	c/o Sterling Group	Detroit	MI	48226
404	Connor-Chene Properties, LLC	6020 West Maple Road	West Bloomfield	MI	48322

DTMB - Real Estate
March 1, 2015 - Active Lease Report
Lease By Use

	A	B	C	D	E	F	G	H	I	J	K	L	M	N	O	P
405	Wayne	DHS	11331-2010-0195	17411 & 17455 Grand River	Detroit	48227	4/1/2010	3/31/2040	$45,685.92	$548,231.04	$19.51	28,100	Lease	Office Building	Rent Authorized	Exec. New; 90 day
406	Wayne	DHS	11512-2013-9489	1641 Porter Street	Detroit	48216	5/1/2013	4/30/2014	$17,973.40	$215,680.80	$18.07	11,939	RA	Office Building	Hold Over	Standard; 30 day
407	Wayne	DHS	2539-1988-47	17330 Greydale	Detroit	48219	1/1/1978	9/30/2016	$45,278.71	$543,344.52	$18.16	29,914	Lease	Office Building	Rent Authorized	Standard; 90 day
408	Wayne	DHS	2625-1988-55	4505 Oakman Blvd	Detroit	48204	5/1/1988	5/31/2017	$31,160.42	$373,925.04	$12.50	29,914	Lease	Office Building	Rent Authorized	Standard; 180 day
409	Wayne	DHS	4333-2012-0157	5131 Grand River	Detroit	48208	4/1/2013	3/31/2023	$40,012.45	$480,149.40	$18.51	25,940	Lease	Office Building	Rent Authorized	Executive; 180 day
410	Wayne	DHS	6922-2007-0105	8655 Greenfield Road	Detroit	48228	4/15/2010	4/14/2020	$39,973.28	$479,679.36	$19.01	25,233	Lease	Office Building	Rent Authorized	Exec. New; 180 day
411	Wayne	DHS	7067-1990-111	6534 W Jefferson	Detroit	48209	6/1/1990	8/31/2010	$22,826.00	$273,912.00	$10.10	27,120	Lease	Office Building	Hold Over	Standard; 90 day
412	Wayne	DOS	10283-2009-0379	20210 West 7 Mile Road	Detroit	48219	1/1/2012	12/31/2012	$4,888.21	$58,658.52	$16.75	3,502	RA	Office Building	Hold Over	Standard; 60 day
413	Wayne	DOS	10935-2000-1411	9560 E Eight Mile	Detroit	48234	12/1/2001	11/30/2016	$4,022.00	$48,264.00	$16.25	3,300	Lease	Office Building	Rent Authorized	Standard; 90 day
414	Wayne	DOS	11195-2005-0060	14634-36 Mack Avenue	Detroit	48215	8/24/2006	8/23/2016	$6,816.00	$81,792.00	$25.56	3,200	Lease	Office Building	Rent Authorized	Standard; 90 day
415	Wayne	DOS	11389-2008-0136	17500 Livernois	Detroit	48221	4/15/2010	4/14/2020	$6,720.54	$80,646.48	$21.50	3,751	Lease	Office Building	Rent Authorized	Standard; 90 day
416	Wayne	DOS	11686-2013-0114	2835 Bagley Street	Detroit	48216	9/15/2014	9/30/2024	$4,617.09	$55,405.08	$17.69	3,132	Lease	Office Building	Rent Authorized	Standard; 120 day
417	Wayne	MDOT	11138-2005-0167	2835 Bagley Street	Detroit	48216	7/15/2008	7/14/2018	$12,962.67	$155,552.04	$32.00	4,861	Lease	Office Building	Rent Authorized	Standard; 120 day
418	Wayne	MDOT	11820-2015-0086	2835 Bagley Street	Detroit	48216	3/1/2015	2/29/2016	$5,310.21	$63,722.52	$17.75	3,590	RA	Office Building	Rent Authorized	Either Party; 60 day
419	Wayne	MSF	10843-2002-2208	455 Fort St	Detroit	48226	5/1/2000	4/30/2001	$2,298.63	$27,583.56	$12.95	2,130	Sublease	Office Building	Hold Over	Standard; 30 day
420	Wayne	DMVA	11127-2010-0467	30104 Ford Rd.	Garden City	48135	8/1/2006	7/31/2016	$2,120.00	$25,440.00	$16.50	1,400	Lease	Office Building	Rent Authorized	Standard; 90 day

DTMB - Real Estate
March 1, 2015 - Active Lease Report
Lease By Use

	Q	R	S	T	U	V	W	X	Y	Z	AA	AB	AC	AD
405	None	None	Public Utilities, Janitorial	$81,513.13	$41,855.36	$0.00	$1,633.20	$0.00	$0.00	$673,232.73	$23.96	$0.00	Actual	2014
406	None	None	Gross (Full Service)	$0.00	$0.00	$0.00	$0.00	$0.00	$0.00	$215,680.80	$18.07	$0.00	Actual	2014
407	None	One 5 yr; 90 day	Public Utilities	$84,574.15	$0.00	$0.00	$8,418.05	$0.00	$96,130.00	$732,466.72	$24.49	$126,635.30	Actual	2014
408	None	None	Public Utilities, Janitorial, Grounds, Dumpster Service, Pest Control	$54,345.87	$2,526.06	$1,105.00	$7,159.15	$0.00	$39,403.00	$478,464.12	$15.99	$2,667.68	Actual	2014
409	None	One 10 yr; 180 day	Public Utilities, Janitorial, Grounds, Dumpster Service, Pest Control	$59,430.40	$39,910.21	$16,358.00	$11,884.47	$0.00	$0.00	$607,732.48	$23.43	$0.00	Actual	2014
410	None	Two 5 yr; 180 day	Public Utilities, Janitorial, Dumpster Service	$59,291.05	$22,678.58	$0.00	$5,991.70	$0.00	$0.00	$567,640.69	$22.50	$0.00	Actual	2013
411	None	None	Public Utilities, Janitorial, Grounds, Pest Control	$46,665.63	$45,735.31	$10,869.00	$7,551.48	$0.00	$0.00	$384,733.42	$14.19	$0.00	Actual	2014
412	None	None	Public Utilities, Janitorial, Dumpster Service, Pest Control	$9,407.32	$4,527.38	$0.00	$296.96	$0.00	$0.00	$72,890.18	$20.81	$0.00	Actual	2014
413	None	None	Public Utilities, Janitorial, Dumpster Service	$10,951.65	$5,202.88	$0.00	$1,592.96	$0.00	$0.00	$66,011.49	$20.00	$0.00	Actual	2014
414	None	Two 5 yr; 90 day	Public Utilities, Janitorial	$10,776.20	$7,584.00	$0.00	$616.96	$0.00	-$304.00	$100,465.16	$31.40	$0.00	Actual	2014
415	None	None	Public Utilities	$8,898.24	$0.00	$0.00	$296.96	$0.00	$0.00	$89,841.68	$23.95	$0.00	Actual	2014
416	None	Two 5 yr; 30 day	Gross (Full Service)	$0.00	$0.00	$0.00	$0.00	$0.00	$0.00	$55,405.08	$17.69	$0.00	Actual	2014
417	None	One 10 yr; 90 day	Gross (Full Service)	$0.00	$0.00	$0.00	$0.00	$0.00	$0.00	$155,552.04	$32.00	$0.00	Actual	2014
418	None	None	Security	$0.00	$0.00	$0.00	$0.00	$0.00	$0.00	$63,722.52	$17.75	$0.00	N/A	0
419	None	None	Gross (Full Service)	$0.00	$0.00	$0.00	$0.00	$0.00	$0.00	$27,583.56	$12.95	$0.00	Actual	2014
420	None	Two 5 yr; 30 day	Gross (Full Service)	$0.00	$0.00	$0.00	$0.00	$0.00	$0.00	$25,440.00	$18.17	$0.00	Actual	2014

DTMB - Real Estate
March 1, 2015 - Active Lease Report
Lease By Use

	AE	AF	AG	AH	AI
405	CFP Michigan II, LLC	18338 Minnetonka Blvd	Deephaven	MN	55392
406	MyLocker Properties, LLC	28241 Mound Road	Warren	MI	48092
407	Greydale Detroit LLC	150 Great Neck Road	Great Neck	NY	11021
408	SOS Oakman, LLC	24655 Southfield Road	Southfield	MI	48075
409	Grand River Ventures, LLC	11123 Bugai Road	Traverse City	MI	49684
410	Apollo Holdings, LLC	6334 Golden Lane	West Bloomfield	MI	48322
411	DSS #1 Limited Partnership	2146 Livernois Road	Troy	MI	48083
412	Seven Evergreen Property, LLC	2150-B Franklin Road	Bloomfield Hills	MI	48302
413	Bel-Air Realty LLC	150 Great Neck Road	Great Neck	NY	11021
414	Mack-Alter LLC	18633 Mack Avenue	Detroit	MI	48236
415	Binno and Shallal	42690 Woodward Ave, Suite 225	Bloomfield Hills	MI	48304
416	Plaza Del Norte, Inc.	2835 Bagley Street	Detroit	MI	48216
417	Plaza Del Norte, Inc.	2835 Bagley Street	Detroit	MI	48216
418	Plaza Del Norte, Inc.	2835 Bagley Street	Detroit	MI	48216
419	City of Detroit	707 W Milwaukee	Detroit	MI	48202
420	Pierce Place LLC	1715 Middlebelt Road	Garden City	MI	48135

DTMB - Real Estate
March 1, 2015 - Active Lease Report
Lease By Use

	A	B	C	D	E	F	G	H	I	J	K	L	M	N	O	P
421	Wayne	DHS	10225-2006-0176	19251 Mack Avenue	Grosse Pt Woods	48236	6/1/2007	5/31/2022	$9,828.13	$117,937.56	$25.50	4,625	Lease	Office Building	Rent Authorized	Standard; 90 day
422	Wayne	DHS	11330-2011-0318	12140 Joseph Campau Street	Hamtramck	48212	11/1/2009	3/31/2040	$47,500.00	$570,000.00	$19.00	30,000	Lease	Office Building	Rent Authorized	Legislative; 180 day
423	Wayne	DOS	11729-2013-0348	9001 Joseph Campau Street	Hamtramck	48212	11/24/2014	10/31/2024	$6,817.71	$81,812.52	$18.70	4,375	Lease	Office Building	Rent Authorized	Standard; 90 day
424	Wayne	DHS	10217-1994-1011	396 Glendale	Highland Park	48203	2/1/1998	1/31/2018	$31,536.30	$378,435.60	$13.95	27,128	Lease	Office Building	Rent Authorized	Exec. Leg; 60 day
425	Wayne	DHS	10218-1994-1014	13233 Hamilton	Highland Park	48203	2/1/1998	1/31/2018	$57,687.90	$692,254.80	$13.95	49,624	Lease	Office Building	Rent Authorized	Exec. Leg; 60 day
426	Wayne	DHS	11387-2011-0319	26355 Michigan Ave	Inkster	48141	10/1/2010	2/28/2041	$50,825.00	$609,900.00	$19.00	32,100	Lease	Office Building	Rent Authorized	Legislative; 30 day
427	Wayne	DOS	11495-2010-0196	26603 Michigan Avenue	Inkster	48141	4/1/2011	3/31/2021	$7,933.00	$95,196.00	$17.00	5,600	Lease	Office Building	Rent Authorized	Standard; 90 day
428	Wayne	DOC	11259-2006-0166	920 West Fort	Lincoln Park	48192	12/1/2007	11/30/2017	$17,176.25	$206,115.00	$19.50	10,570	Lease	Office Building	Rent Authorized	Exec. New; 90 day
429	Wayne	BSL	11532-2010-0099	33231 Plymouth Rd.	Livonia	48150	6/1/2011	5/31/2021	$5,300.00	$63,600.00	$11.18	5,690	Lease	Office Building	Rent Authorized	Standard; 90 day
430	Wayne	DHS	10998-2010-0668	30246 Plymouth Rd.	Livonia	48150	3/1/2012	2/28/2013	$6,516.32	$78,195.84	$17.15	4,560	RA	Office Building	Hold Over	Either Party; 90 day
431	Wayne	DOS	11144-2004-1208	17176 Farmington Road	Livonia	48153	7/17/2006	1/31/2016	$17,998.75	$215,985.00	$20.57	10,500	Lease	Office Building	Rent Authorized	Standard; 90 day
432	Wayne	MSF	11638-2013-0067	30246 Plymouth Rd.	Livonia	48150	3/1/2013	2/28/2014	$591.33	$7,095.96	$17.14	414	RA	Office Building	Hold Over	Either Party; 90 day
433	Wayne	DHS	10949-2001-1227	27304 Plymouth	Redford	48239	12/1/2001	11/30/2016	$22,636.92	$271,643.04	$7.55	35,976	Sublease	Office Building	Rent Authorized	Standard; 90 day
434	Wayne	DOS	7153-2004-1217	25700 Joy Road	Redford	48239	10/10/2005	1/9/2016	$5,866.67	$70,400.04	$16.00	4,400	Lease	Office Building	Rent Authorized	Standard; 90 day
435	Wayne	MSF	11129-2013-0120	15100 Northline Road	Southgate	48195	2/1/2013	1/31/2014	$462.87	$5,554.44	$17.25	322	RA	Office Building	Hold Over	Standard; 30 day

DTMB - Real Estate
March 1, 2015 - Active Lease Report
Lease By Use

	Q	R	S	T	U	V	W	X	Y	Z	AA	AB	AC	AD
421	None	None	Public Utilities	$3,523.59	$0.00	$0.00	$0.00	$0.00	$0.00	$121,461.15	$26.26	$0.00	Actual	2014
422	None	None	Public Utilities, Security	$150,016.49	$0.00	$5,520.55	$0.00	$0.00	$56,551.00	$782,088.04	$26.07	$0.00	Actual	2014
423	None	Two 5 yr; 30 days	Public Utilities	$0.00	$0.00	$0.00	$0.00	$0.00	$0.00	$81,812.52	$18.70	$34,000.00	Actual	2014
424	None	One 10 yr; 60 day	Public Utilities, Janitorial, Grounds, Dumpster Service, Pest Control	$48,573.84	$36,247.95	$14,500.00	$62,969.55	$0.00	$0.00	$540,726.94	$19.93	$4,669.86	Actual	2014
425	None	One 10 yr; 60 day	Public Utilities, Janitorial, Grounds, Dumpster Service, Pest Control	$87,377.78	$65,988.16	$14,370.00	$24,350.74	$0.00	$0.00	$884,341.48	$17.82	$0.00	Actual	2014
426	None	None	Public Utilities	$86,046.04	$0.00	$0.00	$3,660.35	$0.00	$53,954.00	$753,560.39	$23.48	$0.00	Actual	2014
427	None	Two 5 yr; 30 day	Gross (Full Service)	$0.00	$0.00	$0.00	$296.96	$0.00	$0.00	$95,492.96	$17.05	$0.00	Actual	2014
428	None	One 5 yr; 60 day	Public Utilities	$14,940.00	$0.00	$0.00	$0.00	$25,858.00	$0.00	$246,913.00	$23.36	$0.00	Actual	2014
429	None	Two 5 yr, 30 day	Gross (Full Service)	$0.00	$0.00	$0.00	$2,235.10	$0.00	$0.00	$65,835.10	$11.57	$0.00	Actual	2014
430	None	None	Gross (Full Service)	$0.00	$0.00	$0.00	$0.00	$0.00	$0.00	$78,195.84	$17.15	$0.00	Actual	2014
431	None	None	Public Utilities, Janitorial, Dumpster Service, Pest Control	$25,681.76	$8,249.53	$0.00	$396.96	$0.00	$0.00	$250,313.25	$23.84	$0.00	Actual	2014
432	None	None	Gross (Full Service)	$0.00	$0.00	$0.00	$0.00	$0.00	$0.00	$7,095.96	$17.14	$0.00	Actual	2014
433	None	One 5 yr; 120 day	Public Utilities, Janitorial, Dumpster Service, Pest Control	$79,638.40	$44,631.12	$0.00	$21,786.57	$0.00	$0.00	$417,699.13	$11.61	$0.00	Actual	2014
434	None	None	Public Utilities	$8,482.24	$0.00	$0.00	$296.96	$0.00	$0.00	$79,179.24	$18.00	$0.00	Actual	2014
435	None	None	Gross (Full Service)	$0.00	$0.00	$0.00	$0.00	$0.00	$0.00	$5,554.44	$17.25	$0.00	Actual	2014

DTMB - Real Estate
March 1, 2015 - Active Lease Report
Lease By Use

	AE	AF	AG	AH	AI
421	Pointe Plaza Limited Partnership	17800 Laurel Park Dr N	Livonia	MI	48152
422	Charter County of Wayne	500 Griswold	Detroit	MI	48226
423	JOSEPH CAMPAU SHOPPES, L.L.C.	4036 Telegraph Road	Bloomfield Hills	MI	48302
424	City of Highland Park	535 Griswold St. Suite 550	Detroit	MI	48226
425	City of Highland Park	535 Griswold St. Suite 550	Detroit	MI	48226
426	Charter County of Wayne	500 Griswold	Detroit	MI	48226
427	City Market Place	124 W. Allegan Street	Lansing	MI	48933
428	Blue Shamrock, LLC	1065 Nortoon	Lincoln Park	MI	48381
429	Sheldon Center, L.L.C.	24255 W. 13 Mile Road Suite 220	Bingham Farms	MI	48025
430	SEMCA Inc	25363 Eureka Rd	Taylor	MI	48180
431	Farmington Six LLC	4521 PGA Blvd	Palm Beach Garde	FL	33418
432	SEMCA Inc	25363 Eureka Rd	Taylor	MI	48180
433	EJA Redford	810 Seventh Avenue 10th Fl	New York	NY	10019
434	IWS Ventures LLC	31300 Orchard Lake Road	Farmington Hills	MI	48334
435	Downriver Community Conference	15100 Northline Road	Southgate	MI	48195

DTMB - Real Estate
March 1, 2015 - Active Lease Report
Lease By Use

	A	B	C	D	E	F	G	H	I	J	K	L	M	N	O	P
436	Wayne	DHS	10224-2005-0002	20500 EUREKA RD, Suite #210	Taylor	48180	1/1/2006	3/31/2011	$6,533.69	$78,404.28	$16.05	4,885	Lease	Office Building	Hold Over	Standard; 90 day
437	Wayne	DHS	11328-2010-0068	25637 Ecorse Road	Taylor	48180	11/1/2010	10/31/2030	$41,147.00	$493,764.00	$15.45	31,959	Lease	Office Building	Rent Authorized	Exec. New; 180 day
438	Wayne	DOS	11146-2004-1209	21572 Ecorse Rd.	Taylor	48180	1/1/2006	3/31/2016	$8,812.83	$105,753.96	$19.30	4,840	Lease	Office Building	Rent Authorized	Standard; 120 day
439	Wayne	DOS	10818-2009-0284	3040 Van Horn Road	Trenton	48183	10/1/2010	9/30/2020	$3,214.00	$38,568.00	$8.10	4,761	Lease	Office Building	Rent Authorized	Standard; 90 day
440	Wayne	DHS	11246-2011-0377	35731 Michigan Ave	Wayne	48184	7/1/2012	6/30/2013	$9,298.97	$111,587.64	$18.53	6,022	RA	Office Building	Hold Over	Either Party; 90 day
441	Wayne	MSF	11637-2014-0034	35731 Michigan Ave	Wayne	48184	7/1/2014	6/30/2015	$98.83	$1,185.96	$18.53	64	RA	Office Building	Rent Authorized	Either Party; 90 day
442	Wayne	DOS	11109-2009-0184	6090 Wayne Road	Westland	48185	8/1/2005	10/31/2015	$5,083.33	$60,999.96	$12.50	4,880	Lease	Office Building	Rent Authorized	Standard; 90 day
443	Wexford	DEQ	10215-2002-2201	120 Chapin St	Cadillac	49601	5/1/1996	4/30/2016	$16,322.50	$195,870.00	$10.15	19,305	Lease	Office Building	Rent Authorized	Exec. New; 180 day
444	Wexford	DOS	7525-2005-0068	1574 N Mitchell	Cadillac	49601	1/1/2007	12/31/2012	$2,745.00	$32,940.00	$14.26	2,310	Lease	Office Building	Hold Over	Standard; 90 day
445	Wexford	MSP	10651-1998-1109	7711 S US 131	Cadillac	49601	2/1/1999	1/31/2019	$16,414.00	$196,968.00	$9.77	20,168	Lease	Office Building	Rent Authorized	Exec. New; 30 day
446	Z-Out of State	MDT	7113-2005-0007	12200 Ford Rd	Dallas	75234	4/1/1995	3/31/2016	$2,760.29	$33,123.48	$15.50	2,137	Lease	Office Building	Rent Authorized	Standard; 90 day
447	Z-Out of State	MDT	10588-2010-0549	360 W Butterfield	Elmhurst	60126	11/1/2011	2/28/2022	$4,525.00	$54,300.00	$21.00	2,586	Lease	Office Building	Rent Authorized	Standard; 120 day
448	Z-Out of State	MDT	11372-2008-0089	6100 Rockside Woods Blvd.	Independence	44131	4/1/2009	3/31/2019	$3,627.00	$43,524.00	$18.00	2,418	Lease	Office Building	Rent Authorized	Standard; 90 day
449	Z-Out of State	MDT	11386-2008-0128	2171 Campus Dr.	Irvine	92612	9/1/2009	8/31/2020	$4,943.75	$59,325.00	$21.00	2,825	Lease	Office Building	Rent Authorized	Standard; 90 day
450	Z-Out of State	MDT	11113-2004-1259	2975 Westchester Avenue, Fourth Fl.	Purchase	10577	3/1/2006	2/28/2016	$6,787.00	$81,444.00	$25.95	3,139	Lease	Office Building	Rent Authorized	Standard; 90 day
451	Z-Out of State	EXEC	2445-2012-0211	400/444 N Capitol St NW	Washington	20001	2/1/2012	1/31/2020	$10,675.76	$128,109.12	$54.80	2,236	Sublease	Office Building	Rent Authorized	180 days & end of a month

DTMB - Real Estate
March 1, 2015 - Active Lease Report
Lease By Use

	Q	R	S	T	U	V	W	X	Y	Z	AA	AB	AC	AD
436	None	None	Gross (Full Service)	$0.00	$0.00	$0.00	$0.00	$0.00	$0.00	$78,404.28	$16.05	$0.00	Actual	2014
437	None	None	Public Utilities, Janitorial	$44,338.20	$44,847.88	$0.00	$6,896.30	$0.00	$0.00	$589,846.38	$18.46	$0.00	Actual	2014
438	None	None	Public Utilities, Janitorial, Dumpster Service	$11,463.82	$5,527.13	$0.00	$752.96	$0.00	$0.00	$123,497.87	$25.52	$4,325.00	Actual	2014
439	None	None	Public Utilities, Janitorial, Dumpster Service, Pest Control	$10,182.20	$3,874.13	$0.00	$296.96	$0.00	$5,746.00	$58,667.29	$12.32	$0.00	Actual	2014
440	None	None	Gross (Full Service)	$0.00	$0.00	$0.00	$0.00	$0.00	$0.00	$111,587.64	$18.53	$0.00	Actual	2014
441	None	None	Gross (Full Service)	$0.00	$0.00	$0.00	$0.00	$0.00	$0.00	$1,185.96	$18.53	$0.00	Actual	2014
442	None	One 5 yr; 30 day	Public Utilities, Janitorial	$12,155.90	$3,690.00	$0.00	$471.96	$0.00	$0.00	$77,317.82	$15.84	$0.00	Actual	2014
443	None	None	Public Utilities, Janitorial, Dumpster Service, Pest Control	$43,127.34	$19,838.16	$0.00	$803.10	$0.00	$0.00	$259,638.60	$13.45	$0.00	Actual	2014
444	None	None	Public Utilities	$8,162.38	$0.00	$0.00	$0.00	$0.00	$0.00	$41,102.38	$17.79	$0.00	Actual	2014
445	None	Two 5 yr; 90 day	Public Utilities, Janitorial, Grounds, Dumpster Service, Pest Control	$36,679.47	$9,782.94	$9,069.48	$2,847.93	$929.00	$4,318.00	$260,594.82	$12.92	$0.00	Actual	2014
446	None	None	Gross (Full Service)	$0.00	$0.00	$0.00	$0.00	$0.00	$0.00	$33,123.48	$15.50	$0.00	Actual	2014
447	None	None	Electricity	$2,162.48	$0.00	$0.00	$0.00	$0.00	$0.00	$56,462.48	$21.83	$0.00	Actual	2013
448	None	None	Gross (Full Service)	$0.00	$0.00	$0.00	$0.00	$0.00	$0.00	$43,524.00	$18.00	$0.00	Actual	2014
449	None	Two 3 yr; 180 day	Gross (Full Service)	$0.00	$0.00	$0.00	$0.00	$0.00	$0.00	$59,325.00	$21.00	$0.00	Actual	2014
450	None	None	Gross (Full Service)	$0.00	$0.00	$0.00	$0.00	$0.00	$0.00	$81,444.00	$25.95	$0.00	Actual	2014
451	None	None	Gross (Full Service)	$0.00	$0.00	$0.00	$0.00	$0.00	$0.00	$128,109.12	$57.29	$0.00	Actual	2014

DTMB - Real Estate
March 1, 2015 - Active Lease Report
Lease By Use

	AE	AF	AG	AH	AI
436	Horizon Properties, L.L.C.	20600 Eureka, Suite 300	Taylor	MI	48180
437	CFP Taylor Governmental Cntr LLC	18338 Minnetonka Blvd	Deephaven	MN	55392
438	Taylor Commons Lmt Partnership	22333 Allen Road	Woodhaven	MI	48183
439	Trafford Square L.P.	5695 Silver Pond	West Bloomfield	MI	48322
440	SEMCA Inc	25363 Eureka Rd	Taylor	MI	48180
441	SEMCA Inc	25363 Eureka Rd	Taylor	MI	48180
442	Westview Associates, LLC	30407 West 13 Mile Road	Farmington Hills	MI	48334
443	City of Cadillac	Municipal Complex	Cadillac	MI	49601
444	Mitchell Road Mall, LLC	28400 Northwestern Hwy 4th Fl	Southfield	MI	48034
445	B R B Properties, LLC	200 East Main St	Cadillac	MI	49601
446	Metro Glen, L.P.	720 North Post Oak Road	Houston	TX	77024
447	360 Butterfield, LLC	2239 W North Ave #4-A	Chicago	IL	60647
448	6100 Associates, Ltd.	23250 Chagrin Blvd #255	Beachwood	OH	44122
449	TPF Partners	2361 Campus Drive	Irvine	CA	92612
450	572 Main Street, Corp.	120 Bloomingdale Rd	White Plains	NY	10605
451	State Services Organization	444 N Capitol NW	Washington	DC	20001

DTMB - Real Estate
March 1, 2015 - Active Lease Report
Lease By Use

	A	B	C	D	E	F	G	H	I	J	K	L	M	N	O	P
452	Marquette	AG	12759-2014-0405	1401 Presque Isle Avenue	Marquette	49855	2/1/2014	1/31/2015	$944.75	$11,337.00	$17.52	647	RA	Other	Rent Authorized	Standard; 30 day
453	Ontonagon	DHS	11745-2014-0011	408 Copper Street	Ontonagon	49953	11/1/2014	10/31/2015	$1,258.83	$15,105.96	$13.00	1,162	RA	Other	Rent Authorized	Standard; 30 day
454	Gogebic	MSP	338-2004-1279	Adjacent to MSP Post Building	Wakefield	49968	4/16/1990	4/15/2015	$0.00	$0.33	$0.00	-	Lease	Parking	Rent Authorized	Standard; 30 day
455	Ingham	DTMB	10978-2002-2026	Lansing City Hall	Lansing	48933	9/1/2005	8/31/2015	$60,639.00	$727,668.00	$0.00	-	Lease	Parking	Rent Authorized	Standard; 90 day
456	Ingham	MSHDA	11351-2013-0159	636 E. Michigan Avenue	Lansing	48912	3/1/2013	2/28/2014	$1,400.00	$16,800.00	$0.00	-	RA	Parking	Hold Over	Standard; 30 day
457	Kent	DTMB	11185-2006-0013	21 Michigan Street NE	Grand Rapids	49504	10/1/2005	9/30/2057	$2,478.00	$29,736.00	$0.00	-	Lease	Parking	Rent Authorized	Standard; 90 day
458	Ogemaw	MSP	1434-1972-2	Lot B Block 13	West Branch	48661	9/1/1972	8/30/2071	$0.00	$1.00	$0.00	400	Lease	Parking	Rent Authorized	Standard; 30 day
459	Wayne	DTMB	10963-2001-1332	116 Lothrop Ave	Detroit	48201	9/1/2003	8/31/2021	$2,025.00	$24,300.00	$0.00	-	Lease	Parking	Rent Authorized	Standard; 90 day
460	Wayne	MSP	11065-2003-1148	645-661 W Baltimore Street	Detroit	48202	1/1/2005	12/31/2019	$3,850.00	$46,200.00	$0.00	-	Lease	Parking	Rent Authorized	Standard; 90 day
461	Alpena	DOS	10096-2010-0505	2666 South US-23,	Alpena	49707	5/1/2010	4/30/2020	$1,645.00	$19,740.00	$10.00	1,974	Lease	Retail	Rent Authorized	Standard; 90 day
462	Charlevoix	DOS	11647-2012-0286	185 M-66 Highway	Charlevoix	49720	7/1/2013	6/30/2023	$1,013.63	$12,163.56	$8.50	1,431	Lease	Retail	Rent Authorized	Standard; 90 day
463	Ogemaw	DOS	10377-2005-0234	2349 W M-55	West Branch	48661	3/17/2007	3/16/2017	$1,924.00	$23,088.00	$12.62	1,830	Lease	Retail	Rent Authorized	Standard; 90 day
464	Saint Joseph	DOC	11508-2010-0464	265 N US-131	Three Rivers	49093	10/3/2011	9/30/2021	$3,463.00	$41,556.00	$16.96	2,450	Lease	Retail	Rent Authorized	Standard; 90 day
465	Genesee	MDE	11530-2013-0438	1235 W. Court St.	Flint	48503	7/1/2012	6/30/2032	$174,800.62	$2,097,607.44	$18.09	115,966	Lease	Training	Rent Authorized	Legislative; 30 day
466	Bay	DNR	7357-2013-0354	1700 Marquette St.	Bay City	48706	12/1/2014	11/30/2024	$3,893.75	$46,725.00	$3.75	12,460	Lease	Warehouse	Rent Authorized	Standard; 90 day
467	Genesee	DNR	11539-2014-0145	8359 Farrand Rd.	Otisville	48463	4/1/2014	3/31/2015	$400.00	$4,800.00	$0.89	5,400	RA	Warehouse	Rent Authorized	Standard; 30 day

DTMB - Real Estate
March 1, 2015 - Active Lease Report
Lease By Use

	Q	R	S	T	U	V	W	X	Y	Z	AA	AB	AC	AD
452	None	None	Gross (Full Service)	$0.00	$0.00	$0.00	$0.00	$0.00	$0.00	$11,337.00	$17.52	$0.00	Actual	2014
453	None	None	Gross (Full Service)	$0.00	$0.00	$0.00	$0.00	$0.00	$0.00	$15,105.96	$13.00	$0.00	Actual	2014
454	None	None	Grounds	$0.00	$0.00	$0.00	$0.00	$0.00	$0.00	$0.33	$0.00	$0.00	N/A	0
455	None	Eight 5 Yr; 90 day	Gross (Full Service)	$0.00	$0.00	$0.00	$0.00	$0.00	$0.00	$727,668.00	$0.00	$0.00	Actual	2014
456	None	None	Gross (Full Service)	$0.00	$0.00	$0.00	$0.00	$0.00	$0.00	$16,800.00	$0.00	$0.00	N/A	0
457	None	One 50 Yr; 365 days	Gross (Full Service)	$0.00	$0.00	$0.00	$0.00	$0.00	$0.00	$29,736.00	$0.00	$0.00	Actual	2014
458	None	None	Gross (Full Service)	$0.00	$0.00	$0.00	$0.00	$0.00	$0.00	$1.00	$0.00	$0.00	Actual	2014
459	None	Two 5 yr; 180 day	Gross (Full Service)	$0.00	$0.00	$0.00	$0.00	$0.00	$0.00	$24,300.00	$0.00	$0.00	Actual	2014
460	None	None	Gross (Full Service)	$0.00	$0.00	$0.00	$0.00	$0.00	$0.00	$46,200.00	$0.00	$0.00	Actual	2014
461	None	One 10 yr; 60 day	Public Utilities, Janitorial, Dumpster Service	$4,482.19	$5,639.25	$0.00	$0.00	$0.00	$0.00	$29,861.44	$15.13	$0.00	Actual	2014
462	None	Two 5 yr; 30 day	Public Utilities, Janitorial	$3,848.74	$5,742.80	$0.00	$0.00	$0.00	$0.00	$21,755.10	$15.20	$0.00	Actual	2014
463	None	None	Public Utilities, Janitorial	$5,002.66	$4,029.00	$0.00	$0.00	$0.00	$0.00	$32,119.66	$17.55	$0.00	Actual	2014
464	None	None	Gross (Full Service)	$0.00	$0.00	$0.00	$0.00	$0.00	$0.00	$41,556.00	$16.96	$0.00	Actual	2014
465	None	One 10 yr; 90 day	Gross (Full Service)	$0.00	$0.00	$0.00	$0.00	$0.00	$0.00	$2,097,607.44	$18.09	$25,000.00	Actual	2014
466	None	None	Public Utilities, Janitorial, Grounds, Dumpster Service	$10,237.58	$0.00	$0.00	$0.00	$0.00	$0.00	$56,962.58	$4.57	$0.00	Actual	2014
467	None	None	Public Utilities, Janitorial, Grounds, Dumpster Service, Pest Control	$0.00	$0.00	$0.00	$0.00	$0.00	$0.00	$4,800.00	$0.89	$0.00	N/A	0

DTMB - Real Estate
March 1, 2015 - Active Lease Report
Lease By Use

	AE	AF	AG	AH	AI
452	NORTHERN MICHIGAN UNIVERSITY	UNIVERSITY CENTER & CAMPUS ACTIVITIES	Marquette	MI	49855
453	Western U.P. Health Department	0		0	0
454	City of Wakefield-City Hall	311 Sunday Lake Street.	Wakefield	MI	49968
455	City of Lansing	124 W Michigan	Lansing	MI	48933
456	MI Avenue Development Co., LLC	405 E. Maple Street	Lansing	MI	48906
457	Spectrum Health Hospitals	100 Michigan Street NE	Grand Rapids	MI	49503
458	City of West Branch	121 North Fourth Street	West Branch	MI	48661
459	New Center Parking Decks Venture	70 W Madison #3940	Chicago	IL	60602
460	FK South LLC	c/o Farbman Group, 105 Fisher Bldg	Detroit	MI	48202
461	Bear Pointe Ventures LLC	44160 Riverview Ridge	Clinton Twp	MI	48038
462	Capitain' Corner, LLC	Todd A Wyett	Southfield	MI	48034
463	Gustav D. Hobohm, ET AL	2214 Eastman Avenue	Midland	MI	48640
464	Boscy-Westland Mall L.L.C.	4200 W. Centre Avenue	Portage	MI	49024
465	Lurvey White Ventures 1, LLC	503 S. Saginaw Street, Ste 1500	Flint	MI	48502
466	Enterprise Sales & Service Inc.	PO BOX 1234	Bay City	MI	48706
467	Forest Township	130 E Main	Otisville	MI	48463

DTMB - Real Estate
March 1, 2015 - Active Lease Report
Lease By Use

	A	B	C	D	E	F	G	H	I	J	K	L	M	N	O	P
468	Gladwin	DNR	11020-2011-0013	201 S. State St.	Gladwin	48624	5/1/2012	4/30/2017	$380.00	$4,560.00	$3.13	1,456	Lease	Warehouse	Rent Authorized	Standard; 90 day
469	Grand Traverse	DNR	10531-2013-0143	970 Emerson	Traverse City	49684	12/25/2012	11/30/2014	$11,375.98	$136,511.76	$11.62	11,748	RA	Warehouse	Hold Over	Standard; 30 day
470	Houghton	DNR	11265-2006-0190	Houghton County Memorial Airport	Calumet	49913	7/1/2007	5/31/2016	$785.84	$9,430.08	$4.86	1,990	Sublease	Warehouse	Rent Authorized	Standard; 90 day
471	Ingham	DCH	11278-2006-0239	914 Terminal Road	Lansing	48906	12/1/2006	11/30/2016	$4,024.29	$48,291.48	$4.85	9,957	Lease	Warehouse	Rent Authorized	Standard; 90 day
472	Ingham	DCH	11300-2008-0100	737 Filley Street, Suite A	Lansing	48906	10/1/2008	9/30/2015	$3,098.75	$37,185.00	$5.55	6,700	Lease	Warehouse	Rent Authorized	Standard; 90 day
473	Ingham	DEQ	11404-2009-0004	635 Filley St	Lansing	48906	8/1/2010	7/31/2020	$10,087.00	$121,044.00	$5.33	22,710	Lease	Warehouse	Rent Authorized	Standard; 90 day
474	Ingham	DOS	6976-2012-0408	1301 Sunset Ave	Lansing	48909	10/1/2007	9/30/2017	$8,604.50	$103,254.00	$3.00	34,418	Lease	Warehouse	Rent Authorized	Standard; 90 day
475	Ingham	DTMB	11192-2006-0007	5511 Enterprise Drive	Lansing	48911	1/1/2007	12/31/2016	$15,086.00	$181,032.00	$6.10	29,668	Lease	Warehouse	Rent Authorized	Standard; 90 day
476	Ingham	MSP	10559-2008-0101	3234 W St. Joseph	Lansing	48917	7/1/1998	9/30/2018	$1,500.00	$18,000.00	$5.00	3,600	Lease	Warehouse	Rent Authorized	Standard; 90 day
477	Kalamazoo	DEQ	11459-2009-0390	5272 W. Michigan Ave.	Kalamazoo	49008	5/1/2010	7/31/2020	$1,894.00	$22,728.00	$24.05	945	Sublease	Warehouse	Rent Authorized	Standard; 90 day
478	Kent	DEQ	7813-2007-0134	3415 Roger B Chaffee SE	Wyoming	49548	9/1/2008	8/31/2018	$1,450.00	$17,400.00	$8.70	2,000	Lease	Warehouse	Rent Authorized	Standard; 90 day
479	Montmorency	MDARD	10698-2008-0127	16860 M-32 East	Atlanta	49709	11/1/2009	10/31/2019	$4,298.75	$51,585.00	$5.17	9,500	Lease	Warehouse	Rent Authorized	Standard; 90 day
480	Ottawa	DNR	10967-2006-0218	4876 Allen Park Drive	Allendale	49401	10/1/2007	9/30/2022	$3,427.50	$41,130.00	$4.57	9,000	Lease	Warehouse	Rent Authorized	Standard; 90 day

DTMB - Real Estate
March 1, 2015 - Active Lease Report
Lease By Use

	Q	R	S	T	U	V	W	X	Y	Z	AA	AB	AC	AD
468	None	One 5 yr; 90 day	Gross (Full Service)	$0.00	$0.00	$0.00	$0.00	$0.00	$0.00	$4,560.00	$3.13	$0.00	Actual	2014
469	None	None	Public Utilities, Janitorial, Grounds, Dumpster Service, Pest Control	$10,581.91	$0.00	$2,932.50	$1,601.47	$0.00	$0.00	$151,627.64	$12.91	$0.00	Actual	2014
470	None	Two 1 yr; 30 day	Public Utilities, Janitorial	$2,399.13	$0.00	$0.00	$0.00	$0.00	$0.00	$11,829.21	$5.94	$0.00	Actual	2014
471	Option to Buy anytime after 1st year of occupancy	Two 5 yr; 60 day	Public Utilities, Janitorial	$8,577.43	$0.00	$0.00	$0.00	$0.00	$0.00	$56,868.91	$5.71	$0.00	Actual	2014
472	None	Three 1 yr; 30 day	Public Utilities, Janitorial, Dumpster Service	$5,429.99	$0.00	$0.00	$0.00	$0.00	$0.00	$42,614.99	$6.36	$0.00	Actual	2014
473	None	Two 5 yr; 30 day	Public Utilities, Janitorial, Grounds	$17,102.88	$6,990.57	$6,910.00	$440.00	$0.00	$0.00	$152,487.45	$6.71	$0.00	Actual	2014
474	None	One 5 yr; 30 day	Public Utilities, Janitorial, Dumpster Service	$38,853.80	$1,944.33	$0.00	$0.00	$0.00	$0.00	$144,052.13	$4.19	$0.00	Actual	2014
475	None	One 5 yr; 30 day	Public Utilities, Janitorial	$26,587.79	$4,589.33	$0.00	$0.00	$0.00	$0.00	$212,209.12	$7.15	$0.00	Actual	2014
476	None	None	Public Utilities, Janitorial, Dumpster Service	$7,884.00	$4,716.00	$0.00	$0.00	$0.00	$0.00	$30,600.00	$8.50	$0.00	Estimated	2014
477	None	One 5 yr; 30 day	Gross (Full Service)	$0.00	$0.00	$0.00	$0.00	$0.00	$0.00	$22,728.00	$24.05	$0.00	Actual	2014
478	None	None	Public Utilities, Janitorial, Dumpster Service, Pest Control	$2,063.44	$0.00	$0.00	$932.91	$0.00	$0.00	$20,396.35	$10.20	$0.00	Actual	2014
479	None	Two 5 yr; 60 day	Public Utilities, Janitorial, Grounds, Dumpster Service	$7,473.32	$3,981.96	$2,925.00	$1,527.58	$0.00	$0.00	$67,492.86	$7.10	$0.00	Actual	2013
480	None	None	Public Utilities, Janitorial	$3,490.47	$0.00	$0.00	$0.00	$0.00	$0.00	$44,620.47	$4.96	$0.00	Actual	2014

DTMB - Real Estate
March 1, 2015 - Active Lease Report
Lease By Use

	AE	AF	AG	AH	AI
468	City of Gladwin	1000 West Cedar Avenue	Gladwin	MI	48624
469	Ronald L. Sommerfield	11808 Russell Ridge Dr	Williamsburg	MI	49690
470	Masini Aero Marine	20049 State Hwy M-203	Hancock	MI	49930
471	Chrismark I, LLC	600 S. Walnut, P.O. Box 14073	Lansing	MI	48901
472	Spadafore Distributing Co.	2932 Sanders Road	Lansing	MI	48917
473	Spadafore Distributing Co.	2932 Sanders Road	Lansing	MI	48917
474	1301 Sunset Warehouse, LLC	Dan Puuri	Haslett	MI	48840
475	GTB Properties, LLC	1111 Michigan Avenue	East Lansing	MI	48823
476	JRT Properties, L.L.C.	3236 W. St. Joseph Street	Lansing	MI	48917
477	WMU Board of Trustees	1903 W Michigan Ave MS 5222	Kalamazoo	MI	49008
478	Ace Vending Service, Inc.	3417 Roger B. Chaffee SE	Grand Rapids	MI	49545
479	D & TK Incorporated	8344 Hall Road, Ste 209	Utica	MI	48317
480	RDR Development, L.L.C.	4850 Allen Park Drive, Ste 1	Allendale	MI	49401

DTMB - Real Estate
March 1, 2015 - Active Lease Report

	A	B	C	D	E	F	G	H
1	NUMBER OF LEASES BY COUNTY							
2		County	# Leases	% Total	Annual Rent	% Total	Sq. Ft.	% Total
3	1	Alcona	1	0.21%	$14,728.00	0.02%	1,113	0.02%
4	2	Alger	2	0.42%	$109,824.72	0.13%	6,156	0.11%
5	3	Allegan	4	0.84%	$422,647.84	0.50%	31,582	0.57%
6	4	Alpena	5	1.04%	$254,725.08	0.30%	37,219	0.67%
7	5	Antrim	2	0.42%	$87,144.96	0.10%	7,075	0.13%
8	6	Arenac	2	0.42%	$127,745.04	0.15%	11,308	0.21%
9	7	Baraga	2	0.42%	$107,489.52	0.13%	7,402	0.13%
10	8	Barry	3	0.63%	$299,994.12	0.36%	16,933	0.31%
11	9	Bay	7	1.46%	$847,245.72	1.01%	72,463	1.31%
12	10	Benzie	2	0.42%	$134,101.80	0.16%	7,520	0.14%
13	11	Berrien	6	1.25%	$1,858,335.72	2.21%	88,155	1.60%
14	12	Branch	2	0.42%	$247,189.92	0.29%	15,349	0.28%
15	13	Calhoun	8	1.67%	$945,135.84	1.12%	56,505	1.02%
16	14	Cass	3	0.63%	$203,323.44	0.24%	17,449	0.32%
17	15	Charlevoix	1	0.21%	$12,163.56	0.01%	1,431	0.03%
18	16	Cheboygan	2	0.42%	$85,360.08	0.10%	12,750	0.23%
19	17	Chippewa	4	0.84%	$248,836.33	0.30%	15,608	0.28%
20	18	Clare	4	0.84%	$155,090.76	0.18%	19,734	0.36%
21	19	Clinton	3	0.63%	$427,498.44	0.51%	104,315	1.89%
22	20	Crawford	4	0.84%	$265,920.12	0.32%	22,637	0.41%
23	21	Delta	2	0.42%	$30,180.96	0.04%	3,029	0.05%
24	22	Dickinson	6	1.25%	$106,508.08	0.13%	12,807	0.23%
25	23	Eaton	6	1.25%	$2,475,459.60	2.94%	158,173	2.87%
26	24	Emmet	3	0.63%	$190,324.32	0.23%	14,805	0.27%
27	25	Genesee	16	3.34%	$3,792,184.92	4.51%	273,806	4.96%
28	26	Gladwin	3	0.63%	$197,610.00	0.23%	14,456	0.26%
29	27	Gogebic	4	0.84%	$114,452.29	0.14%	20,696	0.38%
30	28	Grand Traverse	7	1.46%	$904,307.88	1.07%	52,553	0.95%
31	29	Gratiot	3	0.63%	$194,687.52	0.23%	14,404	0.26%
32	30	Hillsdale	4	0.84%	$277,013.44	0.33%	16,099	0.29%
33	31	Houghton	5	1.04%	$225,938.32	0.27%	16,548	0.30%
34	32	Huron	2	0.42%	$115,752.96	0.14%	10,805	0.20%
35	33	Ingham	57	11.90%	$24,104,344.84	28.65%	1,428,139	25.89%
36	34	Ionia	2	0.42%	$204,288.00	0.24%	15,955	0.29%
37	35	Iosco	3	0.63%	$134,679.00	0.16%	24,791	0.45%
38	36	Iron	4	0.84%	$105,447.93	0.13%	12,843	0.23%
39	37	Isabella	4	0.84%	$709,797.12	0.84%	37,791	0.69%
40	38	Jackson	3	0.63%	$149,213.16	0.18%	12,001	0.22%

DTMB - Real Estate
March 1, 2015 - Active Lease Report

	A	B	C	D	E	F	G	H
41	39	Kalamazoo	15	3.13%	$1,938,537.12	2.30%	140,713	2.55%
42	40	Kalkaska	2	0.42%	$85,783.44	0.10%	9,219	0.17%
43	41	Kent	18	3.76%	$7,801,425.60	9.27%	376,052	6.82%
44	42	Keweenaw	1	0.21%	$9,680.04	0.01%	880	0.02%
45	43	Lake	1	0.21%	$60,000.00	0.07%	14,600	0.26%
46	44	Lapeer	3	0.63%	$235,671.12	0.28%	22,861	0.41%
47	45	Leelanau	3	0.63%	$15,639.00	0.02%	2,020	0.04%
48	46	Lenawee	3	0.63%	$207,197.52	0.25%	23,673	0.43%
49	47	Livingston	6	1.25%	$654,968.16	0.78%	41,935	0.76%
50	48	Luce	4	0.84%	$145,942.12	0.17%	12,205	0.22%
51	49	Mackinac	4	0.84%	$71,413.20	0.08%	7,241	0.13%
52	50	Macomb	24	5.01%	$4,784,020.80	5.69%	264,525	4.80%
53	51	Manistee	2	0.42%	$141,097.68	0.17%	12,085	0.22%
54	52	Marquette	6	1.25%	$524,016.60	0.62%	38,961	0.71%
55	53	Mason	3	0.63%	$65,901.00	0.08%	12,473	0.23%
56	54	Mecosta	6	1.25%	$372,344.28	0.44%	25,206	0.46%
57	55	Menominee	2	0.42%	$85,421.88	0.10%	9,198	0.17%
58	56	Midland	4	0.84%	$343,922.76	0.41%	29,202	0.53%
59	57	Missaukee	2	0.42%	$214,218.36	0.25%	18,795	0.34%
60	58	Monroe	5	1.04%	$638,916.00	0.76%	36,004	0.65%
61	59	Montcalm	3	0.63%	$276,222.36	0.33%	24,528	0.44%
62	60	Montmorency	3	0.63%	$109,176.84	0.13%	15,615	0.28%
63	61	Muskegon	4	0.84%	$717,321.48	0.85%	61,477	1.11%
64	62	Newaygo	3	0.63%	$133,830.00	0.16%	18,303	0.33%
65	63	Oakland	19	3.97%	$3,880,408.92	4.61%	255,061	4.62%
66	64	Oceana	2	0.42%	$245,112.00	0.29%	17,146	0.31%
67	65	Ogemaw	4	0.84%	$143,396.32	0.17%	17,353	0.31%
68	66	Ontonagon	2	0.42%	$20,545.92	0.02%	1,842	0.03%
69	67	Osceola	2	0.42%	$22,753.20	0.03%	1,627	0.03%
70	68	Oscoda	2	0.42%	$70,984.20	0.08%	6,655	0.12%
71	69	Otsego	9	1.88%	$750,175.28	0.89%	57,214	1.04%
72	70	Ottawa	8	1.67%	$597,352.44	0.71%	54,687	0.99%
73	71	Presque Isle	2	0.42%	$84,429.60	0.10%	6,044	0.11%
74	72	Roscommon	2	0.42%	$108,943.32	0.13%	10,400	0.19%
75	73	Saginaw	7	1.46%	$756,383.76	0.90%	49,632	0.90%
76	74	Saint Clair	4	0.84%	$898,606.92	1.07%	42,790	0.78%
77	75	Saint Joseph	3	0.63%	$323,922.96	0.38%	21,979	0.40%
78	76	Sanilac	3	0.63%	$179,573.76	0.21%	16,937	0.31%
79	77	Schoolcraft	3	0.63%	$142,512.00	0.17%	6,144	0.11%
80	78	Shiawassee	3	0.63%	$413,364.60	0.49%	27,243	0.49%

DTMB - Real Estate
March 1, 2015 - Active Lease Report

	A	B	C	D	E	F	G	H
81	79	Tuscola	4	0.84%	$525,702.84	0.62%	26,957	0.49%
82	80	Van Buren	4	0.84%	$496,150.20	0.59%	38,897	0.71%
83	81	Washtenaw	6	1.25%	$673,119.48	0.80%	62,731	1.14%
84	82	Wayne	53	11.06%	$12,468,216.96	14.82%	826,607	14.99%
85	83	Wexford	3	0.63%	$425,778.00	0.51%	41,783	0.76%
86		Z-Out of State	6	1.25%	$399,825.60	0.48%	15,341	0.28%
87		**TOTAL**	**479**	**100.00%**	**$84,146,616.99**	**100.00%**	**5,515,247**	**100.00%**

DTMB - Real Estate

March 1, 2015 - Active Lease Report

	A	B	C	D	E	F	G	H	I
1	Number of Leases by Department								
2			Department/Agency	# Leases	% Total	Annual Rent	% Total	Sq. Ft.	% Total
3	1	MDARD	Agriculture	2	0.42%	$51,586.00	0.06%	52,500	0.95%
4	2	AG	Attorney General	4	0.84%	$438,609.84	0.52%	39,135	0.71%
5	3	DCR	Civil Rights	3	0.63%	$240,919.44	0.29%	15,992	0.29%
6	4	CSC	Civil Service	1	0.21%	$4,824,898.32	5.73%	185,494	3.36%
7	5	DCH	Community Health	11	2.30%	$4,304,464.92	5.12%	222,475	4.03%
8	6	DIFS	Insurance and Financial Services	0	0.00%	$0.00	0.00%	0	0.00%
9	7	DOC	Corrections	18	3.76%	$4,088,999.29	4.86%	227,880	4.13%
10	8	MDE	Education	2	0.42%	$2,209,662.36	2.63%	124,316	2.25%
11	9	DEQ	Environmental Quality	12	2.51%	$2,282,618.76	2.71%	205,408	3.72%
12	10	EXEC	Executive	1	0.21%	$128,109.12	0.15%	2,236	0.04%
13	11	MSHDA	Housing Development Authority	2	0.42%	$2,262,188.88	2.69%	114,380	2.07%
14	12	DHS	Human Services	138	28.81%	$37,281,426.04	44.31%	2,490,156	45.15%
15	13	LARA	Licensing and Regulatory Affairs	26	5.43%	$5,542,535.52	6.59%	437,040	7.92%
16	14	DTMB	Technology, Management and Budget	17	3.55%	$6,514,820.28	7.74%	317,131	5.75%
17	15	BSL	Michigan Bureau of State Lottery	3	0.63%	$210,628.56	0.25%	15,544	0.28%
18	16	MSF	Michigan Strategic Fund	34	7.10%	$1,108,148.04	1.32%	55,695	1.01%
19	17	DMVA	Military & Veterans Affairs	9	1.88%	$339,310.20	0.40%	22,376	0.41%
20	18	DNR	Natural Resources	14	2.92%	$402,825.57	0.48%	72,737	1.32%
21	19	DOS	State	129	26.93%	$6,353,527.64	7.55%	444,861	8.07%
22	20	MSP	State Police	33	6.89%	$3,176,386.41	3.77%	339,318	6.15%
23	21	MDOT	Transportation	10	2.09%	$1,168,829.80	1.39%	68,080	1.23%
24	22	MDT	Treasury	10	2.09%	$1,216,122.00	1.45%	62,493	1.13%
25			**TOTAL**	**479**	**100.00%**	**$84,146,616.99**	**100.00%**	**5,515,247**	**100.00%**

DTMB - Real Estate

March 1, 2015 - Active Lease Report

	A	B	C	D	E	F	G
1	**Number of Leases by Use**						
2	**Type**	**# of Leases**	**% of Leases**	**Annual Rent**	**% Total**	**Square Ft**	**% Total**
3	Lease	389	81.21%	$73,300,677.55	87.11%	4,935,004	89.48%
4	Sub-lease	20	4.18%	$8,383,091.64	9.96%	405,083	7.34%
5	Rental Agreement (RA)	70	14.61%	$2,462,847.80	2.93%	175,159	3.18%
6	**Total**	**479**	**100%**	**$84,146,616.99**	**100.00%**	**5,515,247**	**100.00%**

DTMB - Real Estate

March 1, 2015 - Active Lease Report

	A	B	C	D	E	F	G
1	**Number of Leases by Use**						
2	**Type**	**# of Leases**	**% of Leases**	**Annual Rent**	**% Total**	**Square Ft**	**% Total**
3	Hospital	1	0.21%	$0.00	0.00%	0	0.00%
4	Laboratory	6	1.25%	$861,817.24	1.02%	125,110	2.27%
5	Land	13	2.71%	$26,039.30	0.03%	26,155	0.47%
6	Mechanic Shop	3	0.63%	$77,473.20	0.09%	8,566	0.16%
7	Mixed Use	6	1.25%	$1,310,610.84	1.56%	190,306	3.45%
8	Office Building	421	87.89%	$77,961,696.80	92.65%	4,877,698	88.44%
9	Other	2	0.42%	$26,442.96	0.03%	1,809	0.03%
10	Parking	7	1.46%	$844,705.33	1.00%	400	0.01%
11	Retail	4	0.84%	$96,547.56	0.11%	7,685	0.14%
12	Training	1	0.21%	$2,097,607.44	2.49%	115,966	2.10%
13	Warehouse	15	3.13%	$843,676.32	1.00%	161,552	2.93%
14	**Total**	**479**	**100.00%**	**$84,146,616.99**	**100.00%**	**5,515,247**	**100.00%**

DTMB - Real Estate
March 1, 2015 - Active Lease Report

	A	B	C	D	E	F	G	H
1	Number of Leases by Cancellation							
2		Cancellation	# of Leases	% Total	Annual Rent	% Total	Sq. Ft.	% Total
3	1	Standard	374	78.08%	$38,746,438.75	46.05%	2,842,429	51.54%
4								
5	2	Executive	61	12.73%	$23,135,594.16	27.49%	1,433,813	26.00%
6								
7	3	Legislative	20	4.18%	$21,676,342.56	25.76%	1,175,773	21.32%
8								
9	4	No Cancellation	2	0.42%	$0.00	0.00%	2,100	0.04%
10								
11	5	Other	22	4.59%	$588,241.52	0.70%	61,131	1.11%
12								
13		Total	479	100.00%	$84,146,616.99	100.00%	5,515,247	100.00%

DTMB - Real Estate Division
Active Lease Report - March 1, 2015
State As Lessor

	A	B	C	D	E	F	G	H	I	J	K	L	M
1	County	Lessor	Lease #	Bldg Address	Bldg City	Bldg Zip	Start Date	End Date	Monthly Rate	Annual Rate	Sq Ft Rate	Sq Ft	Contract Type
2	Alger	DTMB	10927-2007-0164	E 20640 Adams Trail	Burt Twp	48417	2/26/2008	9/30/2020	$0.00	$1.00	$0.00	0	Lease
3	Bay	MSP	11644-2013-0265	2402 Saltzburg Rd.	Williams Twp.	48706	6/1/2013	5/23/2018	$100.00	$1,200.00	$0.00	0	Lease
4	Branch	DOC	11565-2011-0326	None	Coldwater	49036	1/1/2012	12/31/2022	$0.00	$1.00	$0.00	0	Lease
5	Eaton	DTMB	11409-2013-0231	7150 Harris Dr	Dimondale	48913	10/1/2013	12/31/2018	$1,133.48	$13,601.76	$26.67	510	Lease
6	Ingham	DTMB	11393-2008-0151	625 W Allegan St	Lansing	48933	10/1/2008	10/1/2028	$3,057.17	$36,690.84	$2.48	14,784	Lease
7	Ingham	DTMB	11607-2013-0408	810 Marshall St	Lansing	48912	12/1/2013	12/31/2018	$0.00	$1.00	$0.00	0	Lease
8	Ingham	DTMB	11642-2012-0266	320 S. Walnut St	Lansing	48933	7/1/2014	6/30/2019	$3,869.45	$46,433.40	$17.27	224	Lease
9	Ingham	DCH	11771-2014-0268	201 Townsend	Lansing	48913	5/1/2014	4/30/2015	$0.00	$0.00	$0.00	3,210	Sublease
10	Jackson	DOC	10797-2011-0076	4000 Cooper St.	Blackman Twp.	49246	1/1/2012	12/31/2021	$2,205.00	$26,460.00	$0.00	0	Lease
11	Kalamazoo	DHS	11365-2010-0679	322 Stockbridge Ave	Kalamazoo	49001	3/1/2012	8/31/2016	$350.00	$4,200.00	$10.50	400	Sublease
12	Kalamazoo	MVA	11657-2012-0351	N.A.	Oshtemo	49009	5/1/2013	4/30/2021	$221.69	$2,660.28	$0.00	0	Lease
13	Kent	DTMB	11194-2006-0008	One North Division	Grand Rapids	49503	5/1/2005	12/30/2015	$150,983.25	$1,811,799.00	$33.00	54,903	Sublease
14	Lansing	DTMB	11735-2013-0416	400 S Pine St	Lansing	48933	9/2/2014	7/2/2019	$297.65	$3,571.80	$0.00	16	Sublease
15	Mackinac	Mackinac Bridge Authority	10004-2013-0446	Mackinac Bridge	St Ignace	49781	10/1/2013	9/30/2023	$2,800.00	$33,600.00	$0.00	0	Lease
16	Mackinac	MSP	11544-2011-0074	706 N. State Street	St. Ignace	49781	1/1/2011	12/31/2020	$0.00	$1.00	$0.00	0	Lease
17	Marquette	DOC	11355-2008-0014	100 N Big Creek Rd	Chocolay Twp	49855	9/1/2008	12/31/2019	$0.00	$1.00	$0.00	14,400	Lease
18	Marquette	DOC	11545-2011-0075	100 North Big Creek Road	Marquette	49855	9/1/2011	10/31/2021	$1,050.00	$12,600.00	$0.00	0	Lease
19	Marquette	MSP	11286-2006-9198	180 US 41 East	Negaunee	49866	10/1/2011	9/30/2012	$2,000.00	$24,000.00	$6.47	3,712	RA
20	Marquette	MSP	11388-2008-0132	180 US-41 East	Negaunee	49866	4/1/2010	3/31/2015	$2,223.96	$26,687.52	$12.50	2,135	Lease
21	Monroe	DOC	11671-2013	231 W. Front St.	Monroe	48161	11/1/2014	10/31/2019	$650.00	$7,800.00	$0.17	3,888	Lease
22	Out of State	DTMB	11691-2015-0078	400/444 N Capitol St	Washington DC	20001	2/1/2015	1/31/2016	$1,600.78	$19,209.30	$116.42	165	N/A
23	Roscommon	MSP	11321-2007-0077	9011 W Lake City Rd	Roscommon Twp	48629	1/1/2007	9/30/2017	$0.00	$1.00	$0.00	0	Lease
24	Saginaw	DTMB	11455-2009-0353	411 A E Genesee	Saginaw	48607	2/1/2010	1/31/2020	$172.00	$2,064.00	$129.00	16	Lease
25	Tuscola	DCH	4154-2013-0378	Caro Center	Caro	48723	10/1/2013	9/30/2018	$125.00	$1,500.00	$8.77	171	Lease
26	Van Buren	MSP	11687-2013-0118	MSP South Haven Garage	South Haven	49090	2/1/2015	1/31/2016	$0.00	$0.00	$0.00	0	RA
27	Wayne	DTMB	11603-2012-0061	3044 W. Grand Blvd	Detroit	48202	1/1/2012	12/31/2016	$4,879.68	$58,556.16	$16.64	3,519	Sublease
28	Wayne	DTMB	11611-2012-0104	3044 W. Grand Blvd	Detroit	48202	10/1/1985	12/31/2015	$1,695.00	$20,340.00	$12.00	1,695	Sublease
29	Wayne	DTMB	11612-2012-0105	3044 W. Grand Blvd	Detroit	48202	9/7/2010	9/6/2020	$1,893.33	$22,720.00	$16.00	1,420	GM Sublease
30	Wayne	DTMB	11615-2012-0108	3044 W. Grand Blvd	Detroit	48202	10/1/1986	9/30/1991	$434.00	$5,208.00	$6.94	750	GM M2M/ Holdover
31	Wayne	DTMB	11554-2011-0228	1120 West State Fair Avenue	Detroit	48203	11/26/2004	9/30/2019	$4,166.66	$49,999.92	$19.40	30,917	Lease

DTMB - Real Estate Division
Active Lease Report - March 1, 2015
State As Lessor

	N	O	P	Q	R
1	Use	Status	Renewal	Cancellation	Tenant
2	Other	Rent Authorized	None	No Cancellation	US Coast Guard
3	Land	Rent Authorized	None	Either Party; 180 days	Mr. Thomas John Putt
4	Land	Rent Authorized	None	Standard; 30 Days	Coldwater Township
5	Office Bldg	Rent Authorized	None	Either Party; 30 days	Voya Services Company
6	Office Bldg	Rent Authorized	None	Standard; 30 days	Lansing Board of Water and Light
7	Parking	Rent Authorized	None	Either Party; 90 days	American National Red Cross
8	Office Bldg	Rent Authorized	Two 3 yr renewal options	Either Party; 90 days	MSU Federal Credit Union
9	Office Bldg	Rent Authorized	None	Either Party; 30 days	Davenport University
10	Land	Rent Authorized	None	Either Party; 120 days	Mark Sears
11	Office Bldg	Rent Authorized	None	Either Party; 30 days	Kalamazoo Community Mental Health SAS
12	Land	Rent Authorized	None	Either Party; 180 days	Drobny Brothers, LLC
13	Office Bldg	Rent Authorized	None	No Cancellation	US General Services Administration
14	Office Bldg	Rent Authorized	Dependent on Renewal of Parent Lease No. 11109	Either Party; 90 days	MSU Federal Credit Union
15	Office Bldg	Rent Authorized	One - Open Ended - Renewal Terms Negotiated	Legislative; 180 day	State Police
16	Office Bldg	Rent Authorized	Two 5 yr; 90 days	Lessor; 90 days	Mackinac County Road Commision
17	Other	Rent Authorized	Two 5 yr; 30 days	Either Party; 365 days	Marquette County
18	Land	Rent Authorized	None	Standard; 180 days	William DeVought
19	Mixed Use	Holding Over	None	Either Party; 30 days	County of Marquette
20	Mixed Use	Rent Authorized	Two 5 yr; 150 days	Either Party; 60 or 120 days	County of Marquette
21	Mixed Use	Rent Authorized	Two 5yr; 90 days	Either Party; 90 days	CSDD, Inc.
22	Office Bldg	Rent Authorized	None	Standard; 30 Days	Pitcock Consulting LLC
23	Land	Rent Authorized	Two 10 yr; 90 days	Either Party; 90 days	Houghton Lake Little League
24	Office Bldg	Rent Authorized	None	Either Party; 90 days	Valley State Employees Credit Union
25	Office Bldg	Rent Authorized	Two 3 yr; 90 days	Either Party; 90 days	Valley State Employees Credit Union
26	Other	Rent Authorized	None	Either Party; 30 days	City of South Haven
27	Retail	Rent Authorized	180 day notice	180 day	JPMorgan Chase, N.A.
28	Retail	Rent Authorized	None (Due to PA 260 of 1978, Commission for the Blind requested space during last renewal and the AG sent a letter denying any future options)	None	Star Snack, Inc.
29	Retail	Rent Authorized	None	None	Subway Real Estate Corp.
30	Retail	Rent Authorized	None	N/A	American Hair Center
31	Other	Rent Authorized	One 5yr; 60 days	Lessor Sale of Propery	Fieldhouse, LLC

DTMB - Real Estate Division

Active Lease Report - March 1, 2015

State As Lessor

	A	B	C	D	E	F	G	H	I	J	K	L	M
32	Wayne	DTMB	11606-2012-0077	3044 W. Grand Blvd.	Detroit	48202	2/1/2013	1/30/2018	$4,918.51	$59,022.08	$16.64	3,547	Sublease
33	Wayne	SOM	11616-2014-0117	3044 W. Grand Blvd.	Detroit	48202	10/1/2011	9/30/2015	$8,779.62	$105,355.44	$15.36	6,860	RA
34	Wayne	DTMB	11760-2015-0008	1120 West State Fair Blvd.	Detroit	48203	2/1/2015	1/31/2016	$17,955.00	$215,460.00	$0.00	0	RA
35		Total No. of State-as-Lessor Leases							Total Monthly Rent:	Total Annual Rent:		Total Sq Ft:	
36		33							$217,561.22	$2,610,745.50		147,241.80	

DTMB - Real Estate Division
Active Lease Report - March 1, 2015
State As Lessor

	N	O	P	Q	R
32	Office Bldg	Rent Authorized	None	Lessor; 90 days	Public Service Credit Union
33	Office Bldg	Rent Authorized	None	None	MEDC
34	Other	Rent Authorized	None	Either Party; 90 days	Grand Trunk Western Railroad
35					
36					

DTMB - Real Estate Division
March 1, 2015 Active Lease Report
Local Units of Government

	A	B	C	D	E	F	G	H	I	J	K	L	M	N	O	P
1	County	Agency	Lease #	Building Address	Bldg. City	Bldg. Zip	Start Date	End Date	Monthly Rent	Annual Rent	SqFt. Rate	SqFt.	Contract Type	Use	Status	Cancel Clause
2	Alger	DHS	2719-1997-1020	103 Court St.	Munising	49862	11/05/1999	11/04/2024	$8,607.06	$103,284.72	$18.59	5,556	Lease	Office Building	Rent Authorized	Exec. Old; 60 day
3	Allegan	DHS	11026-2003-1031	3255 122nd Ave.	Allegan	49010	09/01/2003	08/31/2023	$32,856.92	$394,283.04	$20.36	19,362	Sublease	Office Building	Rent Authorized	Leg. Rest; 90 day
4	Allegan	MSP	11421-2010-0104	3463 Blue Star Hwy.	Saugatuck	49453	03/01/2010	02/28/2011	$0.00	$1.00	$0.00	835	RA	Office Building	Hold Over	Either Party; 60 day
5	Alpena	DHS	7707-1990-1254	711 W Chisholm St.	Alpena	49707	12/01/1992	11/30/2022	$5,556.25	$66,675.00	$3.81	17,500	Lease	Office Building	Rent Authorized	Leg. Rest; 90 day
6	Alpena	LARA	11628-2014-0259	315 W Chisholm St.	Alpena	49707	06/01/2014	05/31/2015	$233.77	$2,805.24	$14.24	197	RA	Office Building	Rent Authorized	Standard; 90 day
7	Alpena	MDOT	10739-1998-1291	1540 Airport Rd. M-32	Alpena	49707	02/22/2000	02/21/2020	$3,000.00	$36,000.00	$12.23	6,000	Lease	Office Building	Rent Authorized	Standard; 90 day
8	Antrim	DHS	10171-2004-1006	203 E Cayuga St.	Bellaire	49615	06/01/1994	03/31/2015	$6,512.08	$78,144.96	$12.97	6,025	Lease	Office Building	Hold Over	Standard; 90 day
9	Bay	DOC	11609-2012-0113	1230 Washington Ave.	Bay City	48708	07/01/2012	01/31/2013	$657.00	$7,884.00	$9.61	820	RA	Office Building	Hold Over	Standard; 30 day
10	Bay	MSF	11305-2014-0367	4071 N. Euclid Ave.	Bay City	48707	06/01/2014	05/31/2015	$97.52	$1,170.24	$11.82	99	RA	Office Building	Rent Authorized	Standard; 30 day
11	Benzie	DHS	2340-2007-0153	448 Court Place	Beulah	49617	11/01/1999	10/31/2019	$9,075.15	$108,901.80	$18.09	6,020	Lease	Office Building	Rent Authorized	Exec. New; 60 day
12	Berrien	MSF	11661-2014-0233	499 W Main St.	Benton Harbor	49022	06/01/2014	05/31/2015	$168.48	$2,021.76	$18.72	108	RA	Office Building	Rent Authorized	Standard; 30 day
13	Branch	DHS	10485-1996-1367	388 Keith Wilhelm Dr.	Coldwater	49036	04/01/1999	03/31/2019	$19,365.16	$232,381.92	$17.50	13,278	Lease	Office Building	Rent Authorized	Exec. Leg; 60 day
14	Calhoun	DHS	11685-2013-0063	190 E. Michigan	Battle Creek	49014	02/01/2013	01/31/2014	$705.00	$8,460.00	$16.27	520	RA	Office Building	Hold Over	Standard; 30 day
15	Calhoun	DHS	2524-2009-0009	190 E. Michigan	Battle Creek	49014	10/01/2007	09/30/2017	$51,016.95	$612,203.40	$16.81	36,419	Lease	Office Building	Rent Authorized	Standard; 90 day
16	Calhoun	DOC	11394-2008-0057	190 E. Michigan	Battle Creek	49014	09/01/2009	08/30/2019	$5,575.32	$66,903.84	$15.33	3,980	Lease	Office Building	Rent Authorized	Standard; 90 day
17	Calhoun	MSF	11731-2014-0238	135 Hamblin Ave.	Battle Creek	49017	07/01/2014	06/30/2015	$295.88	$3,550.56	$17.07	208	RA	Office Building	Rent Authorized	Standard; 30 day
18	Cass	MSF	11533-2015-0015	601 N Front St.	Dowagiac	49047	07/01/2014	06/30/2015	$311.54	$3,738.48	$17.47	214	RA	Office Building	Rent Authorized	Either Party; 30 day

DTMB - Real Estate Division
March 1, 2015 Active Lease Report
Local Units of Government

	Q	R	S	T	U	V	W	X
1	Purchase Options	Option Term	Lease Responsibilities	Lessor	Lessor Address	Lessor City	Lessor State	Lessor Zip
2	None	One 5 yr; 30 day	Janitorial	Alger County	P O Box 538	Munising	MI	49862
3	None	Two 5 yr; 60 day	Gross (Full Service)	County of Allegan	3283 122nd Avenue	Allegan	MI	49010
4	None	None	Public Utilities, Janitorial	Saugatuck Township	3461 Blue Star Highway	Saugatuck	MI	49453
5	None	None	Public Utilities	County of Alpena	Court House, Chisholm Street	Alpena	MI	49707
6	None	None	Gross (Full Service)	Northeast Michigan Consortium	20709 State Street	Onaway	MI	49765
7	None	One 5 yr; 60 day	Public Utilities, Janitorial	County of Alpena	Court House, Chisholm Street	Alpena	MI	49707
8	None	None	Gross (Full Service)	County of Antrim	County Building	Bellaire	MI	49615
9	None	None	Gross (Full Service)	Bay County	515 Center Avenue, Suite 401	Bay City	MI	48708
10	None	None	Gross (Full Service)	Saginaw Co as Fis Agent GLBMW	1600 North Michigan Avenue	Saginaw	MI	48602
11	None	Two 5 yr; 30 day	Janitorial	Benzie County	425 Court Place	Beulah	MI	49617
12	None	None	Gross (Full Service)	Berrien-Cass-Van Buren Workforce	499 West Main St	Benton Harbor	MI	49022
13	None	Two 5 yr; 30 day	Janitorial, Dumpster Service	County of Branch	31 Division St	Coldwater	MI	49036
14	None	None	Gross (Full Service)	COUNTY OF CALHOUN	315 W Green St	Marshall	MI	49068
15	None	Two 5 yr; 90 day	Gross (Full Service)	Calhoun County	315 WEST GREEN STREET	Marshall	MI	49068
16	None	Two 5 yr; 60 day	Gross (Full Service)	COUNTY OF CALHOUN	315 W Green St	Marshall	MI	49068
17	None	None	Gross (Full Service)	Calhoun Co Comm Mental Health	140 W. Michigan Avenue	Battle Creek	MI	49017
18	None	None	Gross (Full Service)	Berrien-Cass-Van Buren Workforce	499 West Main St	Benton Harbor	MI	49022

DTMB - Real Estate Division
March 1, 2015 Active Lease Report
Local Units of Government

	A	B	C	D	E	F	G	H	I	J	K	L	M	N	O	P
19	Cheboygan	DHS	10456-1995-1268	827 S. Huron St.	Cheboygan	49721	10/10/1997	10/09/2017	$4,833.34	$58,000.08	$5.30	10,950	Lease	Office Building	Rent Authorized	Exec. Leg; 60 day
20	Clare	DNR	11018-2002-2219	2115 Sullivan Dr.	Harrison	48625	07/01/2003	06/30/2018	$2,567.91	$30,814.92	$6.08	5,069	Sublease	Office Building	Rent Authorized	Standard; 90 day
21	Crawford	MSP	2933-2009-0330	103 James St.	Grayling	49738	10/01/1989	09/30/2017	$10,626.21	$127,514.52	$11.37	11,215	Lease	Laboratory	Rent Authorized	Standard; 120 day
22	Delta	MSF	11798-2014-0352	2950 College Avenue	Escanaba	49829	08/01/2014	07/31/2015	$124.08	$1,488.96	$16.01	93	RA	Office Building	Rent Authorized	Standard; 30 day
23	Dickinson	MDOT	6333-2004-1109	618 S Stephenson	Iron Mountain	49801	08/01/2005	07/31/2025	$0.00	$1.00	$0.00	1,625	Lease	Office Building	Rent Authorized	Standard; 60 day
24	Dickinson	MSP	298-2004-1250	Highway US 2	Iron Mountain	49801	12/30/1985	06/30/2015	$44.59	$535.08		-	Lease	Land	Rent Authorized	Standard; 30 day
25	Eaton	DHS	4358-2004-1088	1050 Independence Blvd.	Charlotte	48813	01/01/2007	12/31/2016	$13,027.08	$156,324.96	$8.45	18,500	Lease	Office Building	Rent Authorized	Standard; 90 day
26	Eaton	DMVA	10159-2010-0463	16801 Wright Rd.	Grand Ledge	48837	07/01/2011	06/30/2021	$1,583.33	$18,999.96		-	Lease	Land	Rent Authorized	Standard; 60 day
27	Emmet	DCR	11538-2011-0052	225 Summit Park Dr.	Petoskey	49770	10/01/2011	09/30/2012	$240.00	$2,880.00	$45.00	64	RA	Office Building	Hold Over	Standard; 30 day
28	Genesee	DOS	10666-1997-1099	302 N Main St.	Davison	48423	04/01/2000	03/31/2020	$2,608.33	$31,299.96	$10.00	3,130	Lease	Office Building	Rent Authorized	Standard; 90 day
29	Genesee	DHS	7692-1991-1074	630 S Saginaw St.	Flint	48502	03/09/1991	03/08/2021	$23,507.00	$282,084.00	$5.77	48,917	Lease	Office Building	Rent Authorized	Leg. Rest; 60 day
30	Genesee	DOC	11507-2012-0033	251 West Court St.	Flint	48504	10/01/2011	09/30/2021	$10,040.00	$120,480.00	$9.50	12,682	Lease	Office Building	Rent Authorized	Standard; 120 day
31	Genesee	MSP	10235-2011-0407	4481 Corunna Rd.	Flint	48532	12/20/1995	12/19/2025	$10,416.67	$125,000.04	$11.67	10,712	Lease	Office Building	Rent Authorized	Exec. Old; 60 day
32	Genesee	DNR	11539-2014-0145	8359 Farrand Rd.	Otisville	48463	04/01/2014	03/31/2015	$400.00	$4,800.00	$0.89	5,400	RA	Warehouse	Rent Authorized	Standard; 30 day
33	Gladwin	DNR	11020-2011-0013	201 S. State St.	Gladwin	48624	05/01/2012	04/30/2017	$380.00	$4,560.00	$3.13	1,456	Lease	Warehouse	Rent Authorized	Standard; 90 day
34	Gogebic	MSP	338-2004-1279	Adjacent to MSP Post Building	Wakefield	49968	04/16/1990	04/15/2015	$0.00	$0.33		-	Lease	Parking	Rent Authorized	Standard; 30 day
35	Gogebic	MSP	339-1986-2	100 Sunday Lake St.	Wakefield	49968	01/01/1936	12/31/2035	$0.00	$1.00	$0.00	11,955	Lease	Land	Rent Authorized	Standard; 30 day

DTMB - Real Estate Division
March 1, 2015 Active Lease Report
Local Units of Government

	Q	R	S	T	U	V	W	X
19	None	Two 5 yr; 30 day	Public Utilities	County of Cheboygan	County Bldg. 720 South Main St.	Cheboygan	MI	49721
20	None	One 5 yr; 30 day	Janitorial	City of Harrison	229 E Beech St	Harrison	MI	48625
21	None	None	Gross (Full Service)	City of Grayling	PO Box 549	Grayling	MI	49738
22	None	None	Gross (Full Service)	Six County Employment Alliance	2950 College Ave	Escanaba	MI	49829
23	None	None	Public Utilities, Janitorial	City of Iron Mountain & Dickins	501 S. Stephenson Ave - City	Iron Mountain	MI	49801
24	None	None	Gross (Full Service)	City of Iron Mountain	501 South Stephenson Avenue	Iron Mountain	MI	49801
25	None	One 5 yr; 60 day	Public Utilities	County of Eaton	1045 Independence Boulevard	Charlotte	MI	48813
26	None	None	Gross (Full Service)	City of Grand Ledge	200 E. Jefferson	Grand Ledge	MI	48837
27	None	None	Gross (Full Service)	NW MI Council of Governments	600 E Front St, Suite 104	Traverse City	MI	49696
28	None	None	Public Utilities, Janitorial	City Of Davison	200 East Flint Street	Davison	MI	48423
29	None	None	Gross (Full Service)	County of Genesee	1101 Beach St.	Flint	MI	48502
30	None	One 5 yr; 30 day	Gross (Full Service)	County of Genesee	1101 Beach St.	Flint	MI	48502
31	None	None	Janitorial	Genesee County 9-1-1 Consortium	G-4481 Corunna Road	Flint	MI	48532
32	None	None	Public Utilities, Janitorial, Grounds, Dumpster Service, Pest Control	Forest Township	130 E Main	Otisville	MI	48463
33	None	One 5 yr; 90 day	Gross (Full Service)	City of Gladwin	1000 West Cedar Avenue	Gladwin	MI	48624
34	None	None	Grounds	City of Wakefield-City Hall	311 Sunday Lake Street.	Wakefield	MI	49968
35	None	None	Gross (Full Service)	City of Wakefield	311 Sunday Lake Street	Wakefield	MI	49968

DTMB - Real Estate Division
March 1, 2015 Active Lease Report
Local Units of Government

	A	B	C	D	E	F	G	H	I	J	K	L	M	N	O	P
36	Grand Traverse	LARA	11627-2014-0365	1209 S Garfield	Traverse City	49686	03/01/2015	02/29/2016	$800.00	$9,600.00	$30.00	320	RA	Office Building	Rent Authorized	Either Party; 30 day
37	Grand Traverse	MSF	11249-2015-0010	1209 S Garfield	Traverse City	49686	11/01/2014	10/31/2015	$986.67	$11,840.04	$32.00	370	RA	Office Building	Rent Authorized	Standard; 30 day
38	Gratiot	DOS	10107-2003-1132	221 N State St.	Alma	48801	09/09/2004	05/31/2015	$1,102.50	$13,230.00	$5.72	2,314	Lease	Office Building	Rent Authorized	Standard; 90 day
39	Hillsdale	DHS	10347-1995-1006	40 Care Dr.	Hillsdale	49242	06/18/1997	06/17/2017	$20,467.83	$245,613.96	$17.27	14,222	Lease	Office Building	Rent Authorized	Exec. New; 60 day
40	Hillsdale	MSP	302-1955-1	Fayette Twp Hillsdale Cty	Jonesville	49250	04/15/1955	04/14/2054	$0.00	$1.00	$0.00	-	Lease	Land	Rent Authorized	Lessor; 30 day
41	Houghton	LARA	11743-2014-0007	110 East Quincy Street	Hancock	49930	11/01/2013	10/31/2014	$39.12	$469.44	$9.78	48	RA	Office Building	Hold Over	Standard; 30 day
42	Ingham	MDARD	9-1956-1	1615 S Harrison Road	East Lansing	48823	12/30/1956	02/10/2006	$0.00	$1.00	$0.00	43,000	Lease	Laboratory	Hold Over	Standard; 30 day
43	Ingham	DHS	6233-1985-43	5305 S Cedar #315	Lansing	48911	01/01/1985	12/31/2019	$40,574.65	$486,895.80	$7.31	66,573	Lease	Office Building	Rent Authorized	Standard; 60 day
44	Ingham	DTMB	10978-2002-2026	Lansing City Hall	Lansing	48933	09/01/2005	08/31/2015	$60,639.00	$727,668.00	$0.00	-	Lease	Parking	Rent Authorized	Standard; 90 day
45	Iosco	DNR	11030-2009-0086	US 123 & Wadsworth	East Tawas	48730	06/01/2009	05/31/2019	$0.00	$0.00		13,200	Lease	Land	Rent Authorized	Either Party; 90 day
46	Iron	DNR	11032-2006-0130	Iron County Airport	Mastodon Twp	49920	01/01/2007	12/31/2012	$0.00	$1,043.97	$0.00	-	Lease	Land	Hold Over	Standard; 90 day
47	Isabella	MSP	10571-1996-1446	3580 S Isabella Rd	Mt Pleasant	48858	02/01/1999	01/31/2019	$10,375.00	$124,500.00	$12.39	10,050	Lease	Office Building	Rent Authorized	Exec. New; 60 day
48	Jackson	DOC	11221-2010-0469	1697 Lansing Avenue	Jackson	49202	05/01/2007	04/30/2017	$4,514.00	$54,168.00	$8.17	6,373	Lease	Office Building	Rent Authorized	Standard; 90 day
49	Kalamazoo	DCH	10555-2006-0253	Box A-1312 Oakland Dr	Kalamazoo	49008	07/01/1998	06/30/2098	$0.00	$0.00		-	Lease	Hospital	Rent Authorized	Standard; 60 day
50	Kalamazoo	DEQ	11459-2009-0390	5272 W. Michigan Ave.	Kalamazoo	49008	05/01/2010	07/31/2020	$1,894.00	$22,728.00	$23.58	945	Sublease	Warehous e	Rent Authorized	Standard; 90 day
51	Kalamazoo	DOC	11718-2013-0316	1421 Healy Street	Kalamazoo	49007	07/01/2014	06/30/2022	$3,517.50	$42,210.00	$12.60	3,350	Lease	Office Building	Rent Authorized	Standard; 90 day
52	Kalkaska	DHS	2435-2008-0149	503 N Birch Street	Kalkaska	49646	04/01/2010	03/31/2020	$5,634.87	$67,618.44	$8.76	7,719	Lease	Office Building	Rent Authorized	Standard; 90 day
53	Kent	DHS	11110-2010-0036	121 Franklin Street SE	Grand Rapids	49507	06/01/2009	05/31/2029	$195,652.00	$2,347,824.00	$21.75	107,925	Sublease	Office Building	Rent Authorized	Leg. Rest; Zero day
54	Kent	DTMB	10954-2008-0164	One North Division Avenue	Grand Rapids	49503	05/01/2002	09/30/2028	$298,307.51	$3,579,690.12	$26.12	137,000	Sublease	Office Building	Rent Authorized	Leg. Rest; 60 day

DTMB - Real Estate Division
March 1, 2015 Active Lease Report
Local Units of Government

	Q	R	S	T	U	V	W	X
36	None	None	Gross (Full Service)	NW MI Council of Governments	600 E Front St, Suite 104	Traverse City	MI	49696
37	None	None	Gross (Full Service)	NW MI Council of Governments	600 E Front St, Suite 104	Traverse City	MI	49696
38	None	None	Public Utilities, Janitorial	CITY OF ALMA	525 E SUPERIOR ST.	Alma	MI	48801
39	None	Two 5 yr; 30 day	Gross (Full Service)	County of Hillsdale	County Courthouse	Hillsdale	MI	49242
40	None	None	Gross (Full Service)	Fayette Twp Hillsdale Cty	6600 Dobson Rd	Jonesville	MI	49250
41	None	None	Gross (Full Service)	Western UP Alliance	110 E Quincy	Hancock	MI	49930
42	None	None	Public Utilities, Janitorial, Grounds	State Board of Agriculture	M.S.U.	East Lansing	MI	48823
43	None	Eight 5 yr; 120 day	Gross (Full Service)	County of Ingham	121 East Maple	Mason	MI	48854
44	None	Eight 5 Yr; 90 day	Gross (Full Service)	City of Lansing	124 W Michigan	Lansing	MI	48933
45	None	None	Gross (Full Service)	City of East Tawas	760 Newman Street	East Tawas	MI	48730
46	None	None	Grounds	County of Iron	2 South Sixth Street	Crystal Falls	MI	49920
47	None	Two 5 yr; 30 day	Public Utilities, Janitorial	County of Isabella	200 North Main	Mt Pleasant	MI	48858
48	None	Two 5 yr; 60 day	Gross (Full Service)	COUNTY OF JACKSON	120 W MICHIGAN AVE	Jackson	MI	49201
49	None	None	Public Utilities, Janitorial, Grounds, Dumpster Service	Western Michigan University	W Michigan S3050	Kalamazoo	MI	49008
50	None	One 5 yr; 30 day	Gross (Full Service)	WMU Board of Trustees	1903 W Michigan Ave MS 5222	Kalamazoo	MI	49008
51	None	One 5 yr; 30 day	Gross (Full Service)	Kalamazoo County	201 W Kalamazoo	Kalamazoo	MI	49007
52	None	Two 5 yr; 30 day	Gross (Full Service)	County Of Kalkaska	605 N Birch Street	Kalkaska	MI	49646
53	None	Two 5 yr; 90 day	Gross (Full Service)	County of Kent	300 Monroe NW	Grand Rapids	MI	49502
54	180 days anytime after 10th yr	Two 5 yr; 30 day	Public Utilities	City of Grand Rapids	201 Market	Grand Rapids	MI	49503

DTMB - Real Estate Division
March 1, 2015 Active Lease Report
Local Units of Government

	A	B	C	D	E	F	G	H	I	J	K	L	M	N	O	P
55	Lake	DHS	7551-2010-0580	4459 M-37	Baldwin	49304	01/01/1992	12/31/2021	$5,000.00	$60,000.00	$4.11	14,600	Lease	Office Building	Rent Authorized	Standard; 120 day
56	Lapeer	DHS	2710-2009-0314	1505 Suncrest Dr	Lapeer	48446	10/01/2010	09/30/2015	$13,240.00	$158,880.00	$8.50	18,692	Lease	Office Building	Rent Authorized	Standard; 90 day
57	Leelanau	DHS	11033-2008-0146	7401 East Duck Lake Road	Lake Leelanau	49653	01/01/2007	12/31/2016	$250.00	$3,000.00	$23.60	120	Sublease	Office Building	Rent Authorized	Either Party; 90 day
58	Leelanau	MSP	10753-1999-1394		Leland	49654	01/01/2000	12/31/2029	$0.00	$0.00	$0.00	1,000	Lease	Land	Rent Authorized	Standard; 180 day
59	Lenawee	DHS	7211-1990-118	1040 S. Winter Street	Adrian	49221	04/01/1990	04/30/2019	$12,916.67	$155,000.04	$7.50	20,000	Lease	Office Building	Rent Authorized	Leg. Rest; 60 day
60	Lenawee	DOS	11523-2010-0621	1040 S. Winter Street	Adrian	49221	12/01/2011	11/30/2021	$4,107.87	$49,294.44	$14.21	3,469	Lease	Office Building	Rent Authorized	Standard; 90 day
61	Livingston	DHS	10440-1994-1263	2300 E Grand River	Howell	48844	06/06/1997	06/05/2017	$13,082.50	$156,990.00	$12.10	13,470	Lease	Office Building	Rent Authorized	Standard; 180 day
62	Livingston	MSF	11740-2013-0449	1240 Packard Drive	Howell	48843	04/01/2014	03/31/2015	$124.42	$1,493.04	$14.93	100	RA	Office Building	Rent Authorized	Either Party; 30 day
63	Luce	DNR	11041-2007-0013	5340 County Rd 399	Newberry	49868	01/01/2005	12/31/2016	$33.33	$399.96	$0.00	-	Lease	Land	Rent Authorized	Standard; 90 day
64	Mackinac	MDOT	4296-1980-34	M 185	Mackinac Island	49757	02/21/1980	02/20/2030	$0.00	$0.00	$0.00	-	Lease	Land	Rent Authorized	Standard; 90 day
65	Macomb	DHS	2257-1998-1192	21885 Dunham St.	Clinton Twp	48036	01/01/2001	12/31/2015	$56,309.67	$675,716.04	$19.00	35,564	Lease	Office Building	Rent Authorized	Standard; 90 day
66	Macomb	MSF	11068-2014-0384	43630 Hayes Road	Clinton Twp	48038	07/01/2014	05/31/2015	$461.25	$5,535.00	$22.50	246	RA	Office Building	Rent Authorized	Standard; 30 day
67	Macomb	MSF	11252-2014-0386	75 North River Road	Mt Clemens	48043	07/01/2014	05/31/2015	$227.50	$2,730.00	$19.50	140	RA	Office Building	Rent Authorized	Standard; 30 day
68	Macomb	MSF	11250-2014-0330	15950 Twelve Mile Road	Roseville	48066	07/01/2014	05/31/2015	$114.45	$1,373.40	$21.46	64	RA	Office Building	Rent Authorized	Standard; 30 day
69	Macomb	DHS	2259-2005-0159	27650-27690 Van Dyke	Warren	48093	08/01/1998	07/31/2018	$44,074.96	$528,899.52	$19.61	24,147	Lease	Office Building	Rent Authorized	Standard; 90 day
70	Marquette	AG	12759-2014-0405	1401 Presque Isle Avenue	Marquette	49855	02/01/2014	01/31/2015	$944.75	$11,337.00	$17.52	647	RA	Other	Rent Authorized	Standard; 30 day
71	Mason	DHS	10318-1995-1349	915 Diana Street	Ludington	49431	12/23/1996	12/22/2016	$3,079.75	$36,957.00	$3.53	10,477	Lease	Office Building	Rent Authorized	Standard; 90 day

DTMB - Real Estate Division
March 1, 2015 Active Lease Report
Local Units of Government

	Q	R	S	T	U	V	W	X
55	None	None	Public Utilities	Lake County	800 10th Street	Baldwin	MI	49304
56	None	Two 5 yr; 30 day	Public Utilities	Lapeer County	255 Clay Street	Lapeer	MI	48446
57	None	One 2 yr; 90 day & 1 yr; 90 day	Gross (Full Service)	Benzie Leelanau Dis. Health Dept	6051 Frankfort Hwy,, Suite 100	Benzonia	MI	49616
58	Right of First Refusal	Two 10 yr; 90 day	Electricity, Grounds	County Of Leelanau	301 Cedar Street	Leland	MI	49654
59	None	None	Gross (Full Service)	County of Lenawee	301 N Main St	Adrian	MI	49221
60	None	Two 5 yr; 60 day	Gross (Full Service)	County of Lenawee	301 N Main St	Adrian	MI	49221
61	None	None	Public Utilities	Livingston County	304 E. Grand River	Howell	MI	48843
62	None	None	Gross (Full Service)	The County of Livingston	304 East Grand River	Howell	MI	48843
63	None	Eight 1 yr; 60 day	Gross (Full Service)	County of Luce	County Government Building	Newberry	MI	49868
64	None	One 50 yr; 90 day	Gross (Full Service)	City of Mackinac Island	Market Street	Mackinac Island	MI	49757
65	None	One 5 yr; 90 day	Gross (Full Service)	Macomb County	10 North Main Street	Mt Clemens	MI	48043
66	None	None	Gross (Full Service)	Macomb/St. Clair Workforce Devel	21885 Dunham	Clinton Twp	MI	48038
67	None	None	Gross (Full Service)	Macomb/St. Clair Workforce Devel	21885 Dunham	Clinton Twp	MI	48038
68	None	None	Gross (Full Service)	Macomb/St. Clair Workforce Devel	21885 Dunham	Clinton Twp	MI	48038
69	None	None	Gross (Full Service)	Macomb County	10 North Main Street	Mt Clemens	MI	48043
70	None	None	Gross (Full Service)	NORTHERN MICHIGAN UNIVERSITY	UNIVERSITY CENTER & CAMPUS ACTIVITIES	Marquette	MI	49855
71	None	Two 5 yr; 60 day	Public Utilities, Janitorial, Dumpster Service, Pest Control	Mason County	300 EAST LUDINGTON AVE.	Ludington	MI	49431

DTMB - Real Estate Division
March 1, 2015 Active Lease Report
Local Units of Government

	A	B	C	D	E	F	G	H	I	J	K	L	M	N	O	P
72	Mecosta	DCH	10653-2008-0073	14485 Northland Drive	Big Rapids	49307	02/01/2099	01/31/2019	$83.33	$999.96	$0.00	100	Lease	Office Building	Rent Authorized	Either Party; 180 day
73	Midland	DHS	10609-2014-0174	1409 Washington	Midland	48640	06/01/2014	05/31/2015	$1,474.34	$17,692.08	$11.85	1,493	RA	Office Building	Rent Authorized	Standard; 30 day
74	Midland	MSF	11719-2014-0096	1409 Washington	Midland	48640	02/01/2014	05/31/2015	$206.39	$2,476.68	$11.85	209	RA	Office Building	Rent Authorized	Standard; 30 day
75	Monroe	MSF	11128-2015-0041	1531 N. Telegraph Road	Monroe	48162	01/01/2015	12/31/2015	$173.54	$2,082.48	$16.66	125	RA	Office Building	Rent Authorized	Standard; 30 day
76	Muskegon	MSF	11704-2013-0258	316 Morris Street	Muskegon	49440	07/01/2013	05/31/2015	$372.00	$4,464.00	$22.32	200	RA	Office Building	Rent Authorized	Standard; 30 day
77	Newaygo	DHS	10293-1990-1058	1018 Newell St.	White Cloud	49349	07/01/1996	06/30/2016	$8,654.00	$103,848.00	$6.24	16,637	Lease	Office Building	Rent Authorized	Standard; 60 day
78	Ogemaw	MSP	1434-1972-2	Lot B Block 13	West Branch	48661	09/01/1972	08/30/2071	$0.00	$1.00	$0.00	400	Lease	Parking	Rent Authorized	Standard; 30 day
79	Ontonagon	DHS	11745-2014-0011	408 Copper Street	Ontonagon	49953	11/01/2014	10/31/2015	$1,258.83	$15,105.96	$13.00	1,162	RA	Other	Rent Authorized	Standard; 30 day
80	Otsego	MSF	11738-2013-0447	2927 D & M DR	Gaylord	49735	07/01/2013	06/30/2014	$320.76	$3,849.12	$14.58	264	RA	Office Building	Hold Over	Standard; 30 day
81	Otsego	MSP	11031-2001-1071	580 South Otsego Avenue	Gaylord	49735	10/01/2005	09/30/2015	$0.00	$5,000.00	$0.00	-	Lease	Land	Rent Authorized	Standard; 90 day
82	Ottawa	DHS	10585-1996-1112	12285 James Street	Holland	49424	01/01/2000	12/31/2019	$31,250.00	$375,000.00	$12.50	30,000	Lease	Office Building	Rent Authorized	Standard; 90 day
83	Roscommon	DOS	6820-2005-0174	2565 S Gladwin Rd	Prudenville	48651	06/01/2006	05/31/2016	$850.00	$10,200.00	$8.01	1,274	Lease	Office Building	Rent Authorized	Standard; 90 day
84	Saginaw	MSF	11732-2013-0368	312 E. Genesee	Saginaw	48602	07/01/2014	05/31/2015	$401.61	$4,819.32	$23.74	203	RA	Office Building	Rent Authorized	Standard; 30 day
85	Saint Clair	DHS	10433-1995-1299	150 Fort St.	Port Huron	48060	06/01/1998	05/31/2023	$62,851.50	$754,218.00	$22.38	33,694	Lease	Office Building	Rent Authorized	Exec. Leg; 90 day
86	Saint Clair	DHS	4946-2004-1304	100 McMorran Blvd.	Port Huron	48060	09/01/2005	08/31/2015	$6,408.96	$76,907.52	$18.13	4,242	Lease	Office Building	Rent Authorized	Standard; 60 day
87	Saint Clair	MSF	11251-2014-0385	100 McMorran Blvd.	Port Huron	48060	07/01/2014	05/31/2015	$238.45	$2,861.40	$18.58	154	RA	Office Building	Rent Authorized	Standard; 30 day
88	Schoolcraft	DHS	10448-1995-1224	300 Walnut St, Room 175A	Manistique	49854	08/19/1997	09/30/2022	$11,086.00	$133,032.00	$24.19	5,500	Lease	Office Building	Rent Authorized	Exec. Leg; 60 day

DTMB - Real Estate Division
March 1, 2015 Active Lease Report
Local Units of Government

	Q	R	S	T	U	V	W	X
72	None	None	Gross (Full Service)	County of Mecosta	400 Elm Street, Rm 131	Big Rapids	MI	49307
73	None	None	Gross (Full Service)	Saginaw Co as Fis Agent GLBMW	1600 North Michigan Avenue	Saginaw	MI	48602
74	None	None	Gross (Full Service)	Saginaw Co as Fis Agent GLBMW	1600 North Michigan Avenue	Saginaw	MI	48602
75	None	None	Gross (Full Service)	Monroe Co Employment & Traing	1531 North Telegraph, Suite D,	Monroe	MI	48162
76	None	None	Gross (Full Service)	Muskegon County	990 Terrace	Muskegon	MI	49440
77	None	Two 5 yr; 60 day	Public Utilities	The County of Newaygo	1087 Newell Street	White Cloud	MI	49349
78	None	None	Gross (Full Service)	City of West Branch	121 North Fourth Street	West Branch	MI	48661
79	None	None	Gross (Full Service)	Western U.P. Health Department				
80	None	None	Gross (Full Service)	Northeast Michigan Consortium	20709 State Street	Onaway	MI	49765
81	None	One 10 yr; 30 day	Grounds	County of Otsego	225 W Main Street, Room 202	Gaylord	MI	49735
82	None	Two 5 yr; 60 day	Gross (Full Service)	County of Ottawa	12220 Fillmore	West Olive	MI	49460
83	None	None	Gross (Full Service)	Twp Bd of The Twp of Denton	P. O. Box 289	Prudenville	MI	48651
84	None	None	Gross (Full Service)	Saginaw Co as Fis Agent GLBMW	1600 North Michigan Avenue	Saginaw	MI	48602
85	None	One 5 yr; 90 day	Gross (Full Service)	County of St. Clair	201 McMorran Boulevard	Port Huron	MI	48060
86	None	One 5 yr; 30 day	Gross (Full Service)	City of Port Huron	100 McMorran Blvd.	Port Huron	MI	48060
87	None	None	Gross (Full Service)	Macomb/St. Clair Workforce Devel	21885 Dunham	Clinton Twp	MI	48038
88	None	One 5 yr; 30 day	Gross (Full Service)	Schoolcraft County	300 Walnut Street, Room 164A	Manistique	MI	49854

DTMB - Real Estate Division
March 1, 2015 Active Lease Report
Local Units of Government

	A	B	C	D	E	F	G	H	I	J	K	L	M	N	O	P
89	Schoolcraft	DOS	11473-2010-0019	300 Walnut St, Room 175A	Manistique	49854	08/01/2010	07/31/2015	$790.00	$9,480.00	$14.72	644	Lease	Office Building	Rent Authorized	Standard; 90 day
90	Schoolcraft	MSP	305-1942-2	Lakeside Park Property	Manistique	49854	06/12/1942	06/11/2042	$0.00	$0.00	$0.00	-	Lease	Land	Rent Authorized	No Cancellation
91	Tuscola	DHS	6987-2007-0090	1365 Cleaver Rd	Caro	48723	11/01/2008	10/31/2028	$24,929.14	$299,149.68	$17.33	15,436	Lease	Office Building	Rent Authorized	Exec. New; 90 day
92	Tuscola	MSP	10724-1997-1256	1485 Cleaver Rd	Caro	48723	08/01/2000	07/31/2020	$13,511.18	$162,134.16	$21.49	7,546	Lease	Office Building	Rent Authorized	Exec. New; 60 day
93	Van Buren	DHS	7405-1992-1031	57150 County Road 681	Hartford	49057	01/01/1991	12/31/2025	$38,942.93	$467,315.16	$12.80	36,509	Lease	Office Building	Rent Authorized	Leg. Rest; 60 day
94	Van Buren	DHS	11395-2014-0210	32849 Red Arrow Highway	Paw Paw	49079	01/01/2014	12/31/2014	$191.76	$2,301.12	$15.98	144	RA	Office Building	Hold Over	Standard; 30 day
95	Van Buren	MSF	11755-2015-0042	32849 Red Arrow Highway	Paw Paw	49079	01/01/2015	12/31/2015	$591.16	$7,093.92	$15.98	444	RA	Office Building	Rent Authorized	Standard; 30 day
96	Washtenaw	DHS	7455-1992-1165	22 Center St	Ypsilanti	48198	11/01/1991	10/31/2016	$25,656.00	$307,872.00	$7.26	42,397	Lease	Office Building	Rent Authorized	Exec. Old; 60 day
97	Wayne	MSF	10843-2002-2208	455 Fort St	Detroit	48226	05/01/2000	04/30/2001	$2,298.63	$27,583.56	$12.95	2,130	Sublease	Office Building	Hold Over	Standard; 30 day
98	Wayne	DHS	10217-1994-1011	396 Glendale	Highland Park	48203	02/01/1998	01/31/2018	$31,536.30	$378,435.60	$13.95	27,128	Lease	Office Building	Rent Authorized	Exec. Leg; 60 day
99	Wayne	DHS	10218-1994-1014	13233 Hamilton	Highland Park	48203	02/01/1998	01/31/2018	$57,687.90	$692,254.80	$13.95	49,624	Lease	Office Building	Rent Authorized	Exec. Leg; 60 day
100	Wayne	DOS	11495-2010-0196	26603 Michigan Avenue	Inkster	48141	04/01/2011	03/31/2021	$7,933.00	$95,196.00	$17.00	5,600	Lease	Office Building	Rent Authorized	Standard; 90 day
101	Wexford	DEQ	10215-2002-2201	120 Chapin St	Cadillac	49601	05/01/1996	04/30/2016	$16,322.50	$195,870.00	$10.15	19,305	Lease	Office Building	Rent Authorized	Exec. New; 180 day
102	Z-Out of State	EXEC	2445-2012-0211	400/444 N Capitol St NW	Washington	20001	02/01/2012	01/31/2020	$10,675.76	$128,109.12	$54.80	2,236	Sublease	Office Building	Rent Authorized	180 days & end of a month

DTMB - Real Estate Division
March 1, 2015 Active Lease Report
Local Units of Government

	Q	R	S	T	U	V	W	X
89	None	Three 5 yr; 30 day	Gross (Full Service)	Schoolcraft County	300 Walnut Street, Room 164A	Manistique	MI	49854
90	None	None	Gross (Full Service)	City of Manistique	70 Maple Street	Manistique	MI	49854
91	None	None	Gross (Full Service)	County of Tuscola	125 W Lincoln Street	Caro	MI	48723
92	None	One 5 yr; 90 day	Public Utilities, Janitorial, Grounds, Dumpster Service, Pest Control	County of Tuscola	125 W Lincoln Street	Caro	MI	48723
93	None	None	Gross (Full Service)	County of Van Buren	219 E Paw Paw, Suite 303	Paw Paw	MI	49079
94	None	None	Gross (Full Service)	Berrien-Cass-Van Buren Workforce	499 West Main St	Benton Harbor	MI	49022
95	None	None	Gross (Full Service)	Berrien-Cass-Van Buren Workforce	499 West Main St	Benton Harbor	MI	49022
96	None	One 5 yr; 30 day	Gross (Full Service)	County of Washtenaw	PO BOX 8645	Ann Arbor	MI	48107
97	None	None	Gross (Full Service)	City of Detroit	707 W Milwaukee	Detroit	MI	48202
98	None	One 10 yr; 60 day	Public Utilities, Janitorial, Grounds, Dumpster Service, Pest Control	City of Highland Park	535 Griswold St. Suite 550	Detroit	MI	48226
99	None	One 10 yr; 60 day	Public Utilities, Janitorial, Grounds, Dumpster Service, Pest Control	City of Highland Park	535 Griswold St. Suite 550	Detroit	MI	48226
100	None	Two 5 yr; 30 day	Gross (Full Service)	City Market Place	124 W. Allegan Street	Lansing	MI	48933
101	None	None	Public Utilities, Janitorial, Dumpster Service, Pest Control	City of Cadillac	Municipal Complex	Cadillac	MI	49601
102	None	None	Gross (Full Service)	State Services Organization	444 N Capitol NW	Washington	DC	20001

	A	B	C	D
1	Legislative Report Date	Number of Leases	Overall Reduction # of Leases (Compared to 2002)	Leased Space (Square Feet)
2	10/01/02	700		9,029,183
3	04/01/03	686	-2.00%	8,960,707
4	10/01/03	662	-5.43%	8,689,549
5	04/01/04	639	-8.71%	8,824,924
6	10/01/04	608	-13.14%	8,896,430
7	04/01/05	614	-13.14%	8,699,255
8	10/01/05	594	-15.14%	8,568,887
9	04/01/06	590	-15.71%	7,991,606
10	10/01/06	580	-17.14%	7,878,815
11	04/01/07	598	-14.57%	8,073,948
12	10/01/07	598	-14.57%	7,854,222
13	4/1/2008	589	-15.86%	7,809,586
14	10/1/2008	578	-17.43%	7,732,024
15	4/1/2009	568	-18.86%	7,673,566
16	10/1/2009	569	-18.71%	7,694,209
17	4/1/2010	557	-20.43%	7,903,789
18	10/1/2010	547	-21.86%	7,848,091
19	6/1/2011	543	-22.43%	7,715,739
20	1/1/2012	522	-25.43%	6,445,813
21	6/1/2012	516	-26.29%	6,172,174
22	1/1/2013	506	-27.71%	6,037,863
23	3/1/2013	498	-28.86%	6,004,827
24	10/1/2013	495	-29.29%	5,604,170
25	3/1/2014	486	-30.57%	5,471,758
26	10/1/2014	487	-30.43%	5,508,495
27	3/1/2015	479	-31.57%	5,515,247
28	**Area and rent reductions Since 2002: (Excludes 2011 purchase of Cadillac Place)**			
29	Area Reduction			
30				
31	**Area and rent reductions Since 10/1/10: (Excludes 2011 purchase of Cadillac Place)***			
32	Leases eliminated			68
33	Area Reduction (SF)			1,061,461
34	Estimated annual base rent avoidance due to area reduction			$14,601,623.82
35	Total Annual Rent			$2,620,872
36	** No significant leases were eliminated between 10/1/2010 and 1/1/11.*			
37				

	E	F	G	H	I	J	K	L	M	N	O	P	Q
1	Overall Reduction Leased Space (Compared to 2002)	Annual Space (sq.ft.) Change (Compared to Previous Report)	Annual Rent for Leased Space	Annual Rent Change (Compared to 2002)	Annual Rent Change (Compared to Previous Report)		Overall Reduction Annual Rent (Compared to 2002)	Total Rent/ Total S.F.	Total Rate	Total Rate/ No. of Leases	Total Rate Including Expenses	Total Rate (Including Expenses) / No. of Leases	Total Rent Including Expenses
2			$125,917,422					$13.95	$6,046.59	$8.64			
3	-0.76%	(68,476)	$125,657,618	$259,804	($259,804)		-0.21%	$14.02	$6,478.63	$9.44			
4	-3.76%	(271,158)	$124,045,716	$1,871,706	($1,611,902)		-1.49%	$14.28	$6,935.12	$10.48			
5	-2.26%	135,375	$119,829,531	$6,087,891	($4,216,185)		-4.83%	$13.58					
6	-1.47%	71,506	$119,941,126	$5,976,296	$111,595		-4.75%	$13.48	$7,096.99	$11.67			
7	-1.47%	(197,175)	$118,992,727	$6,924,695	($948,399)		-4.75%	$13.68					
8	-5.10%	(130,368)	$118,207,395	$7,710,027	($785,332)		-6.12%	$13.79					
9	-11.49%	(577,281)	$105,292,925	$20,624,497	($12,914,470)		-16.38%	$13.18					
10	-12.74%	(112,791)	$102,072,547	$23,844,875	($3,220,378)		-18.94%	$12.96	$7,059.41	$12.17			
11	-10.58%	195,133	$106,381,737	$19,535,685	$4,309,190		-15.51%	$13.18	$7,588.96	$12.69			
12	-13.01%	(219,726)	$105,385,268	$20,532,154	($996,469)		-16.31%	$13.42	$7,696.53	$12.87			
13	-13.51%	(44,636)	$105,273,735	$20,643,687	($111,533)		-16.39%	$13.48	$7,753.33	$13.16			
14	-14.37%	(77,562)	$105,626,729	$20,290,693	$352,994		-16.11%	$13.66	$7,686.71	$13.30			
15	-15.01%	(58,458)	$104,977,963	$20,939,459	($648,766)		-16.63%	$13.68	$6,611.06	$11.64			
16	-14.79%	20,643	$108,155,894	$17,761,528	$3,177,931		-14.11%	$14.06	$7,568.29	$13.30			
17	-12.46%	209,580	$109,441,288	$16,476,134	$1,285,394		-13.08%	$13.85	$5,097.08	$9.15			
18	-13.08%	(55,698)	$107,959,529	$17,957,893	($1,481,759)		-14.26%	$13.76	$7,366.28	$13.47	$8,677.74	$15.86	$123,342,520.11
19	-14.55%	(132,352)	$108,769,972	$17,147,450	$810,443		-13.62%	$14.10	$7,383.16	$13.60			
20	-28.61%	(1,269,926)	$85,952,397	$39,965,025	($22,817,575)	**	-31.74%	$13.33	$7,035.53	$13.48			
21	-31.64%	(273,639)	$85,047,471	$40,869,951	($904,926)	**	-32.46%	$13.78	$6,956.86	$13.48			
22	-33.13%	(134,311)	$85,617,045	$40,300,377	$569,574	**	-32.01%	$14.18	$6,963.68	$13.76			
23	-33.50%	(33,036)	$85,086,624	$40,830,798	($530,421)	**	-32.43%	$14.17	$6,863.12	$13.78	$7,943.47	$15.95	$98,982,688.92
24	-37.93%	(400,657)	$84,556,296	$41,361,126	($530,328)	**	-32.85%	$15.09	$6,777.81	$13.69	$7,320.93	$14.79	$97,327,275.43
25	-39.40%	(132,412)	$83,669,148	$42,248,274	($887,148)	**	-33.55%	$15.29	$6,689.04	$13.76	$7,683.23	$15.81	$95,846,892.45
26	-38.99%	36,737	$83,817,556	$42,099,866	$148,407	**	-33.43%	$15.22	$6,694.83	$13.75	$7,710.34	$15.83	$95,592,546.66
27	-38.92%	6,752	$84,146,617	$41,770,805	$329,061	**	-33.17%	$15.26	$6,652.83	$13.89	$7,669.74	$16.01	$97,317,547.50
28													
29			2,242,553										
30													
31													
32													
33													
34	to	$16,194,813	$14.5 million reported.										
35													
36													
37													

	R	S
1	Number of Gross (Full Service) Leases	Percentage of Gross (Full Service) Leases
2		
3		
4		
5		
6		
7		
8		
9		
10		
11	248	41.47%
12	270	45.15%
13	220	37.35%
14	201	34.78%
15	149	26.23%
16	191	33.57%
17	159	28.55%
18	158	28.88%
19	148	27.26%
20	201	38.51%
21	203	39.34%
22	206	40.71%
23	196	39.36%
24	202	40.81%
25	204	41.98%
26	209	42.92%
27	205	42.80%
28		
29		
30		
31		
32		
33		
34		
35		
36		
37		

	A	B	C	D
38	**Figures include lease reductions as a result of State purchase of Cadillac place in 2011, which included:			
39	FY2011 Cadillac Place Area:		1,271,383.00	sq.ft.
40	FY2011 C'Place Rent:		$21,192,039.96	annual
41		Shown as None or No Expenses for Tenant Responsibilities		

DTMB - Real Estate Division
Active Lease Report - March 1, 2015
Lease By County

County	Agency	Lease #	Building Address	Bldg. City	Bldg. Zip	Start Date	End Date	Monthly Rent	Annual Rent	SqFt. Rate	SqFt.	Contract Type	Use	Status	Cancel Clause	Purchase Options	Option Term	Tenant Responsibilities	Lessor	Lessor Address	Lessor City	Lessor State	Lessor Zip
Alcona	DOS	7483-2010-0370	205 N. State St.	Harrisville	48740	06/01/2010	05/31/2020	$1,227.33	$14,728.00	$13.23	1,113	Lease	Office Building	Rent Authorized	Standard; 120 day	None	None	Gross (Full Service)	Bruce and Julie Dietz	105 Glenridge	Alpena	MI	49707
Alger	MDHHS	2719-1997-1020	103 Court St.	Munising	49862	11/05/1999	11/04/2024	$8,607.06	$103,284.72	$18.59	5,556	Lease	Office Building	Rent Authorized	Exec. Old; 60 day	None	One 5 yr; 30 day	Janitorial	Alger County	P O Box 538	Munising	MI	49862
Alger	DOS	2486-2004-1198	418 Mill St.	Munising	49862	08/01/1995	07/13/2015	$545.00	$6,540.00	$10.90	600	Lease	Office Building	Rent Authorized	Standard; 30 day	None	None	Gross (Full Service)	Michael J Kolbus	418 Mill Street	Munising	MI	49862
Allegan	MDHHS	11026-2003-1031	3255 122nd Ave.	Allegan	49010	09/01/2003	08/31/2023	$32,856.92	$394,283.04	$20.36	19,362	Sublease	Office Building	Rent Authorized	Leg. Rest; 90 day	None	Two 5 yr; 60 day	Gross (Full Service)	County of Allegan	3283 122nd Avenue	Allegan	MI	49010
Allegan	DOS	10135-2004-1067	430 Western Ave, Ste. C	Allegan	49010	07/01/2006	06/30/2016	$1,867.80	$22,413.60	$14.15	1,584	Lease	Office Building	Rent Authorized	Standard; 90 day	None	None	Public Utilities, Janitorial, Dumpster Service, Pest Control	Schulz Properties, LLC	3255 118th Avenue	Allegan	MI	49010
Allegan	MSP	11421-2010-0104	3463 Blue Star Hwy.	Saugatuck	49453	03/01/2010	02/28/2011	$0.00	$1.00	$0.00	835	RA	Office Building	Hold Over	Either Party; 60 day	None	None	Public Utilities, Janitorial	Saugatuck Township	3461 Blue Star Highway	Saugatuck	MI	49453
Allegan	MSP	1024-2009-0075	2 Oak St.	Wayland	49348	01/01/2009	12/31/2016	$495.85	$5,950.20	$0.61	9,801	Lease	Office Building	Rent Authorized	Either Party; 60 day	None	One 2 yr; 90 day	Grounds	Barry Brower	5149 Campbell Lake Road	Anacortes	WA	98221
Alpena	MDHHS	7707-1990-1254	711 W Chisholm St.	Alpena	49707	12/01/1992	11/30/2022	$5,556.25	$66,675.00	$3.81	17,500	Lease	Office Building	Rent Authorized	Leg. Rest; 60 day	None	None	Public Utilities	County of Alpena	Court House, Chisholm Street	Alpena	MI	49707
Alpena	DOS	10096-2010-0505	2666 South US-23,	Alpena	49707	05/01/2010	04/30/2020	$1,645.00	$19,740.00	$10.00	1,974	Lease	Retail	Rent Authorized	Standard; 90 day	None	One 10 yr; 60 day	Public Utilities, Janitorial, Dumpster Service	Bear Pointe Ventures LLC	44160 Riverview Ridge	Clinton Twp	MI	48038
Alpena	LARA	11628-2014-0259	315 W Chisholm St.	Alpena	49707	06/01/2014	05/31/2015	$233.77	$2,805.24	$14.24	197	RA	Office Building	Rent Authorized	Standard; 90 day	None	None	Gross (Full Service)	Northeast Michigan Consortium	20709 State Street	Onaway	MI	49765
Alpena	MDOT	10739-1998-1291	1540 Airport Rd. M-32	Alpena	49707	02/22/2000	02/21/2020	$3,000.00	$36,000.00	$12.23	6,000	Lease	Office Building	Rent Authorized	Standard; 90 day	None	One 5 yr; 60 day	Public Utilities, Janitorial	County of Alpena	Court House, Chisholm Street	Alpena	MI	49707
Alpena	MSP	10829-2000-1036	3283 W. Washington Ave.	Alpena	49707	01/01/2001	12/31/2020	$10,792.07	$129,504.84	$11.21	11,548	Lease	Office Building	Rent Authorized	Exec. New; 60 day	Market after 10th yr	Two 5 yr; 30 day	Public Utilities, Janitorial, Grounds, Dumpster Service, Pest Control	Bruce and Julie Dietz	105 Glenridge	Alpena	MI	49707
Antrim	MDHHS	10171-2004-1006	203 E Cayuga St.	Bellaire	49615	06/01/1994	03/31/2015	$6,512.08	$78,144.96	$12.97	6,025	Lease	Office Building	Hold Over	Standard; 90 day	None	None	Gross (Full Service)	County of Antrim	County Building	Bellaire	MI	49615
Antrim	DOS	10194-2004-1136	4607 S M-88 Highway	Bellaire	49615	04/01/2005	03/31/2015	$750.00	$9,000.00	$8.57	1,050	Lease	Office Building	Rent Authorized	Standard; 90 day	None	None	Public Utilities, Janitorial	Oalaego, LLC	7709 Cottage Drive	Bellaire	MI	49615
Arenac	MDHHS	11786-2012-0365	3109 S Deep River	Standish	48658	11/01/2013	10/31/2023	$9,400.00	$112,800.00	$11.75	9,600	Lease	Office Building	Rent Authorized	Standard; 90 day	None	Two 5 yr; 30 day	Public Utilities, Janitorial, Grounds, Dumpster Service	Cathead Properties L.L.C.	777 W Cedar Ave	Gladwin	MI	48624

DTMB - Real Estate Division
Active Lease Report - March 1, 2015
Lease By County

County	Agency	Lease #	Building Address	Bldg. City	Bldg. Zip	Start Date	End Date	Monthly Rent	Annual Rent	SqFt. Rate	SqFt.	Contract Type	Use	Status	Cancel Clause	Purchase Options	Option Term	Tenant Responsibilities	Lessor	Lessor Address	Lessor City	Lessor State	Lessor Zip
Arenac	DOS	7879-2002-2084	529 Main St.	Standish	48658	01/01/2003	12/31/2022	$1,245.42	$14,945.04	$8.75	1,708	Lease	Office Building	Rent Authorized	Standard; 90 day	None	None	Public Utilities, Janitorial	Standish Plaza Associates	606 Handy Drive	Bay City	MI	48706
Baraga	MDHHS	10723-2007-0160	108 Main St.	Baraga	49908	09/01/2000	08/31/2015	$8,357.46	$100,289.52	$15.23	6,585	Lease	Office Building	Rent Authorized	Standard; 90 day	Anytime after 1st year	One 5 yr; 30 day	Public Utilities, Janitorial	Steven P. & Nancy A. Kinnunen	15980 Niemi Rd	Atlantic Mine	MI	49905
Baraga	DOS	1285-2009-0003	115 N Front St.	L'Anse	49946	04/01/2000	03/31/2020	$600.00	$7,200.00	$8.81	817	Lease	Office Building	Rent Authorized	Standard; 90 day	None	None	Gross (Full Service)	William McGlue, Post 144	115 North Front St.	L'Anse	MI	49946
Barry	MDHHS	10766-1998-1164	430 E Barfield Dr.	Hastings	49058	12/01/2000	11/30/2020	$20,167.00	$242,004.00	$19.00	12,737	Lease	Office Building	Rent Authorized	Exec. New; 90 day	None	Two 5 yr; 60 day	Public Utilities, Janitorial, Pest Control	Strawberry Enterprises L.C.	821 S. Elmwood Avenue, Studio D	Traverse City	MI	49684
Barry	DOS	10511-2012-0013	1611 S. Hanover	Hastings	49058	03/01/2008	02/28/2018	$3,699.71	$44,396.52	$15.97	2,780	Lease	Office Building	Rent Authorized	Standard; 90 day	None	None	Public Utilities, Janitorial	Meadowstone, L.L.C.	231 W. Fulton Street	Grand Rapids	MI	49503
Barry	MSP	6563-2011-0356	1127 W. State St.	Hastings	49058	10/01/2010	09/30/2020	$1,132.80	$13,593.60	$9.60	1,416	Lease	Office Building	Rent Authorized	Standard; 90 day	None	None	Public Utilities	JSL Associates	1127 W. State Street	Hastings	MI	49058
Bay	DEQ	11320-2009-0008	401 Ketchum St.	Bay City	48708	01/01/2009	12/31/2038	$33,461.55	$401,538.60	$19.08	21,045	Lease	Office Building	Rent Authorized	Exec. New; 90 day	None	None	Public Utilities, Janitorial, Dumpster Service	CFP Michigan, LLC	18338 Minnetonka Blvd	Deephaven	MN	55392
Bay	MDHHS	10343-2010-0642	1415 W Center Rd.	Bay City	48732	12/11/1996	12/10/2016	$26,264.46	$315,173.52	$10.34	30,481	Lease	Office Building	Rent Authorized	Standard; 120 day	None	Three 5 yr; 30 day	Public Utilities, Janitorial, Dumpster Service, Pest Control	Dore Hampton, LLC	900 Harry Truman Parkway	Bay City	MI	48706
Bay	DNR	7357-2013-0354	1700 Marquette St.	Bay City	48706	12/01/2014	11/30/2024	$3,893.75	$46,725.00	$3.75	12,460	Lease	Warehouse	Rent Authorized	Standard; 90 day	None	None	Public Utilities, Janitorial, Grounds, Dumpster Service	Enterprise Sales & Service Inc.	PO BOX 1234	Bay City	MI	48706
Bay	DOC	11609-2012-0113	1230 Washington Ave.	Bay City	48708	07/01/2012	01/31/2013	$657.00	$7,884.00	$9.61	820	RA	Office Building	Hold Over	Standard; 30 day	None	None	Gross (Full Service)	Bay County	515 Center Avenue, Suite 401	Bay City	MI	48708
Bay	DOS	10399-2006-0067	1007 N Euclid St.	Bay City	48706	06/16/2007	06/15/2017	$3,872.92	$46,475.04	$13.00	3,575	Lease	Office Building	Rent Authorized	Standard; 90 day	None	One 5 yr; 60 day	Public Utilities, Janitorial, Dumpster Service	Ray's Family Center	715 McGraw Street	Bay City	MI	48708
Bay	MSF	11305-2014-0367	4071 N. Euclid Ave.	Bay City	48707	06/01/2014	05/31/2015	$97.52	$1,170.24	$11.82	99	RA	Office Building	Rent Authorized	Standard; 30 day	None	None	Gross (Full Service)	Saginaw Co as Fis Agent GLBMW	1600 North Michigan Avenue	Saginaw	MI	48602
Bay	MSP	10696-2013-0360	3202 S Euclid	Bay City	48706	06/01/2014	05/31/2019	$2,356.61	$28,279.32	$7.10	3,983	Lease	Mixed Use	Rent Authorized	Standard; 90 day	None	Two 5 yr; 60 day	Public Utilities, Janitorial	Enterprise Sales & Service Inc.	PO BOX 1234	Bay City	MI	48706
Benzie	MDHHS	2340-2007-0153	448 Court Place	Beulah	49617	11/01/1999	10/31/2019	$9,075.15	$108,901.80	$18.09	6,020	Lease	Office Building	Rent Authorized	Exec. New; 60 day	None	Two 5 yr; 30 day	Janitorial	Benzie County	425 Court Place	Beulah	MI	49617
Benzie	DOS	11412-2009-0035	10577 Main St.	Honor	49640	12/01/2009	11/30/2019	$2,100.00	$25,200.00	$16.80	1,500	Lease	Office Building	Rent Authorized	Standard; 90 day	None	Two 5 yr; 60 day	Janitorial	Beaton Development, Inc.	4030 N. Setterbo Road	Suttons Bay	MI	49682

DTMB - Real Estate Division
Active Lease Report - March 1, 2015
Lease By County

County	Agency	Lease #	Building Address	Bldg. City	Bldg. Zip	Start Date	End Date	Monthly Rent	Annual Rent	SqFt. Rate	SqFt.	Contract Type	Use	Status	Cancel Clause	Purchase Options	Option Term	Tenant Responsibilities	Lessor	Lessor Address	Lessor City	Lessor State	Lessor Zip
Berrien	MDHHS	7807-2001-1330	401 Eighth St	Benton Harbor	49022	01/14/1994	01/13/2024	$133,857.55	$1,606,290.60	$21.80	73,684	Lease	Office Building	Rent Authorized	Leg. Rest; 60 day	365 days after 01/13/23	None	Public Utilities, Janitorial	B-H Prop. Ltd. Partnership	14031 Webster	Bath	MI	48808
Berrien	DOC	7621-2010-0468	497 Waukonda Ave.	Benton Harbor	49022	07/01/2009	06/30/2019	$8,833.00	$105,996.00	$18.53	5,720	Lease	Office Building	Rent Authorized	Standard; 90 day	None	One 5 yr; 60 day	Janitorial	Kalamazoo Probation Enhancement	519 South Park Street	Kalamazoo	MI	49007
Berrien	DOS	11074-2005-0160	1960 Mall Place	Benton Harbor	49022	01/01/2005	12/31/2019	$7,625.44	$91,505.28	$17.86	4,851	Lease	Office Building	Rent Authorized	Standard; 90 day	None	None	Gross (Full Service)	Orchards Plaza, LLC	1974 Mall Pl	Benton Harbor	MI	49022
Berrien	MSF	11661-2014-0233	499 W Main St.	Benton Harbor	49022	06/01/2014	05/31/2015	$168.48	$2,021.76	$18.72	108	RA	Office Building	Rent Authorized	Standard; 30 day	None	None	Gross (Full Service)	Berrien-Cass-Van Buren Workforce	499 West Main St	Benton Harbor	MI	49022
Berrien	DOS	10309-2005-0166	110 E. Main St.	Niles	49120	08/16/2006	08/15/2016	$2,351.76	$28,221.12	$9.57	2,842	Lease	Office Building	Rent Authorized	Standard; 90 day	None	None	Public Utilities, Janitorial, Dumpster Service, Pest Control	Riverfront SC, Inc.	1410 S Clinton	Chicago	IL	60607
Berrien	DMVA	11279-2006-0243	115 Main St.	St Joseph	49085	01/01/2008	12/31/2017	$2,025.08	$24,300.96	$24.12	950	Lease	Office Building	Rent Authorized	Standard; 30 day	None	None	Janitorial	B L & C Realty, Inc.	117 Main Street	St Joseph	MI	49085
Branch	MDHHS	10485-1996-1367	388 Keith Wilhelm Dr.	Coldwater	49036	04/01/1999	03/31/2019	$19,365.16	$232,381.92	$17.50	13,278	Lease	Office Building	Rent Authorized	Exec. Leg; 60 day	None	Two 5 yr; 30 day	Janitorial, Dumpster Service	County of Branch	31 Division St	Coldwater	MI	49036
Branch	DOS	7343-2009-0306	7 Vans Ave.	Coldwater	49036	09/01/2010	08/31/2020	$1,234.00	$14,808.00	$7.15	2,071	Lease	Office Building	Rent Authorized	Standard; 90 day	None	One 5 yr; 60 day	Public Utilities, Janitorial, Dumpster Service, Pest Control	B.W.P. Leasing Services, LLC	403 E. Chicago Street	Coldwater	MI	49036
Calhoun	DOS	2329-2006-0085	308 S. Superior St.	Albion	49224	06/01/2007	05/31/2017	$1,304.00	$15,648.00	$8.39	1,866	Lease	Office Building	Rent Authorized	Standard; 90 day	None	One 10 yr; 30 day	Public Utilities, Janitorial	Gateway Properties of Albion IV	P.O. Box 568	Albion	MI	49224
Calhoun	MDHHS	10362-2011-0233	424 Riverside Dr.	Battle Creek	49015	06/01/2013	05/31/2023	$7,186.67	$86,240.04	$15.68	5,500	Lease	Office Building	Rent Authorized	Standard; 90 day	None	One 5 yr; 30 day	Gross (Full Service)	Karen R. Baker	424 Riverside Drive	Battle Creek	MI	49015
Calhoun	MDHHS	11685-2013-0063	190 E. Michigan	Battle Creek	49014	02/01/2013	01/31/2014	$705.00	$8,460.00	$16.27	520	RA	Office Building	Hold Over	Standard; 30 day	None	None	Gross (Full Service)	Calhoun County	315 W Green St	Marshall	MI	49068
Calhoun	MDHHS	2524-2009-0009	190 E. Michigan	Battle Creek	49014	10/01/2007	09/30/2017	$51,016.95	$612,203.40	$16.81	36,419	Lease	Office Building	Rent Authorized	Standard; 90 day	None	Two 5 yr; 90 day	Gross (Full Service)	Calhoun County	315 West Green St.	Marshall	MI	49068
Calhoun	DOC	11394-2008-0057	190 E. Michigan	Battle Creek	49014	09/01/2009	08/30/2019	$5,575.32	$66,903.84	$15.33	3,980	Lease	Office Building	Rent Authorized	Standard; 90 day	None	Two 5 yr; 60 day	Gross (Full Service)	Calhoun County	315 W Green St	Marshall	MI	49068
Calhoun	DOS	11336-2007-0121	2545 Capital Ave. SW	Battle Creek	49015	10/23/2008	10/22/2018	$6,757.50	$81,090.00	$18.18	4,460	Lease	Office Building	Rent Authorized	Standard; 90 day	None	One 5 yr; 60 day	Public Utilities	BC Capital Centre	750 Trade Centre Way, Suite 100	Kalamazoo	MI	49005
Calhoun	MSF	11731-2014-0238	135 Hamblin Ave.	Battle Creek	49017	07/01/2014	06/30/2015	$295.88	$3,550.56	$17.07	208	RA	Office Building	Rent Authorized	Standard; 30 day	None	None	Gross (Full Service)	Calhoun Co Comm Mental Health	140 W. Michigan Avenue	Battle Creek	MI	49017

DTMB - Real Estate Division
Active Lease Report - March 1, 2015
Lease By County

County	Agency	Lease #	Building Address	Bldg. City	Bldg. Zip	Start Date	End Date	Monthly Rent	Annual Rent	SqFt. Rate	SqFt.	Contract Type	Use	Status	Cancel Clause	Purchase Options	Option Term	Tenant Responsibilities	Lessor	Lessor Address	Lessor City	Lessor State	Lessor Zip
Calhoun	DEQ	11672-2014-0312	13444 Preston Dr.	Marshall	49068	10/01/2014	09/30/2015	$5,920.00	$71,040.00	$20.00	3,552	RA	Office Building	Rent Authorized	Either Party; 90 day	None	None	Gross (Full Service)	CHEMICAL BANK	333 E. Main Street	Midland	MI	48640
Cass	MDHHS	10412-1996-1311	325 M-62 North	Cassopolis	49031	09/01/1998	08/31/2018	$15,833.34	$190,000.08	$12.50	15,200	Lease	Office Building	Rent Authorized	Exec. Leg; 60 day	None	Two 5 yr; 60 day	Public Utilities, Janitorial, Dumpster Service, Pest Control	Essenburg Investment, Co., LLC	581 Ottawa Ave, Suite 300	Holland	MI	49423
Cass	DOS	10332-2006-0065	601 N Front St.	Dowagiac	49047	10/01/1996	09/30/2016	$798.74	$9,584.88	$4.71	2,035	Lease	Office Building	Rent Authorized	Standard; 90 day	None	None	Public Utilities, Janitorial, Dumpster Service, Pest Control	Lewis Cass ISD	61682 Dailey Road	Cassopolis	MI	49031
Cass	MSF	11533-2015-0015	601 N Front St.	Dowagiac	49047	07/01/2014	06/30/2015	$311.54	$3,738.48	$17.47	214	RA	Office Building	Rent Authorized	Either Party; 30 day	None	None	Gross (Full Service)	Berrien-Cass-Van Buren Workforce	499 West Main St	Benton Harbor	MI	49022
Charlevoix	DOS	11647-2012-0286	185 M-66 Highway	Charlevoix	49720	07/01/2013	06/30/2023	$1,013.63	$12,163.56	$8.50	1,431	Lease	Retail	Rent Authorized	Standard; 90 day	None	Two 5 yr; 30 day	Public Utilities, Janitorial	Capitain' Corner, LLC	Todd A Wyett	Southfield	MI	48034
Cheboygan	MDHHS	10456-1995-1268	827 S. Huron St.	Cheboygan	49721	10/10/1997	10/09/2017	$4,833.34	$58,000.08	$5.30	10,950	Lease	Office Building	Rent Authorized	Exec. Leg; 60 day	None	Two 5 yr; 30 day	Public Utilities	County of Cheboygan	County Bldg. 720 South Main St.	Cheboygan	MI	49721
Cheboygan	DOS	10546-2007-0017	300 Mill St. #110	Cheboygan	49721	11/01/2008	10/31/2018	$2,280.00	$27,360.00	$12.50	1,800	Lease	Office Building	Rent Authorized	Standard; 90 day	None	Two 5 yr; 30 day	Public Utilities, Janitorial	TDK Development	2929 Cedar Beach Lane	Cheboygan	MI	49721
Chippewa	DOC	11125-2005-0133	Near Kinross Correctional Facility	Kinross	49788	12/01/2005	11/30/2045	$0.00	$58.33		-	Lease	Land	Rent Authorized	Standard; 90 day	None	One 40 yr; 30 day	Gross (Full Service)	Chippewa County EDC	119 Airport Drive	Kincheloe	MI	49788
Chippewa	MDHHS	10614-1997-1085	463 E. Three Mile	Sault Ste Marie	49783	06/01/2000	05/31/2020	$18,673.17	$224,078.04	$16.38	13,680	Lease	Office Building	Rent Authorized	Standard; 90 day	Anytime after 1st year	None	Public Utilities, Janitorial, Dumpster Service, Pest Control	Hillco Properties LLC	2180 Commons Parkway	Okemos	MI	48864
Chippewa	DOS	10467-2007-0060	2700 Davitt St., Suite 2	Sault Ste Marie	49783	04/12/2008	04/30/2018	$1,464.00	$17,568.00	$9.89	1,776	Lease	Office Building	Rent Authorized	Standard; 90 day	None	One 5 yr; 30 day	Public Utilities, Janitorial, Grounds	Salwan Atto	6257 Rose Blvd	West Bloomfield	MI	48322
Chippewa	LARA	11630-2014-0192	1118 E Easterday Ave.	Sault Ste Marie	49783	05/15/2014	05/14/2015	$594.33	$7,131.96	$46.92	152	RA	Office Building	Rent Authorized	Standard; 30 day	None	None	Gross (Full Service)	EUP Employment & Training	1118 E Easterday Ave	Sault Ste Marie	MI	49783
Clare	DOS	7769-2006-0068	121 Schoolcrest St.	Clare	48617	09/01/2007	08/31/2017	$1,758.55	$21,102.60	$15.08	1,400	Lease	Office Building	Rent Authorized	Standard; 90 day	None	None	Public Utilities, Janitorial, Dumpster Service	Jon Squires Enterprises	4108 Dyckman Rd.	Midland	MI	48640
Clare	MDHHS	10173-1994-1179	725 Richard	Harrison	48625	12/15/1995	12/14/2015	$8,333.33	$99,999.96	$7.65	13,072	Lease	Office Building	Rent Authorized	Standard; 90 day	None	None	Public Utilities, Janitorial, Grounds	Avis M. Gerber	415 South Morse Street	Reed City	MI	49677
Clare	MDHHS	10703-2005-0066	402 N. First St.	Harrison	48625	07/01/2006	06/30/2021	$264.44	$3,173.28	$16.44	193	Lease	Office Building	Rent Authorized	Standard; 60 day	None	None	Gross (Full Service)	Region 7B Employment & Training	402 N. First Street	Harrison	MI	48625
Clare	DNR	11018-2002-2219	2115 Sullivan Dr.	Harrison	48625	07/01/2003	06/30/2018	$2,567.91	$30,814.92	$6.08	5,069	Sublease	Office Building	Rent Authorized	Standard; 90 day	None	One 5 yr; 30 day	Janitorial	City of Harrison	229 E Beech St	Harrison	MI	48625
Clinton	MSP	6842-1987-138	Capital City Airport	Lansing	48906	11/01/1986	10/31/2036	$2,459.43	$29,513.16	$0.32	85,000	Lease	Office Building	Rent Authorized	Leg. Rest; 60 day	None	None	Public Utilities, Janitorial, Grounds	Capital Region Airport Auth	4100 Capital City Boulevard	Lansing	MI	48906

DTMB - Real Estate Division
Active Lease Report - March 1, 2015
Lease By County

County	Agency	Lease #	Building Address	Bldg. City	Bldg. Zip	Start Date	End Date	Monthly Rent	Annual Rent	SqFt. Rate	SqFt.	Contract Type	Use	Status	Cancel Clause	Purchase Options	Option Term	Tenant Responsibilities	Lessor	Lessor Address	Lessor City	Lessor State	Lessor Zip
Clinton	MDHHS	11435-2009-0214	105 W. Tolles	St Johns	48879	04/01/2011	03/31/2031	$30,992.00	$371,904.00	$22.35	16,640	Lease	Office Building	Rent Authorized	Exec. New; 90 day	None	Two 5 yr; 60 day	Public Utilities	Tolles DHS, LLC	5000 E. Airport Road	Mt Pleasant	MI	48858
Clinton	DOS	6793-2006-0070	1041 SOUTH US-27	St Johns	48879	07/01/2007	06/30/2017	$2,173.44	$26,081.28	$9.75	2,675	Lease	Office Building	Rent Authorized	Standard; 90 day	None	Two 5 yr; 60 day	Public Utilities, Janitorial	Harry's St. Johns, LLC	2618 E. Paris S.E., Suite 500	Grand Rapids	MI	49546
Crawford	DCH	2760-2010-0130	5690 W M-72	Grayling	49738	07/01/1996	06/30/2016	$1,914.00	$22,968.00	$14.55	1,579	Lease	Office Building	Rent Authorized	Standard; 90 day	None	Two 5 yr; 30 day	Gross (Full Service)	Randy G & Dorothy L Thompson	5688 M-72 West, Grayling,	Grayling	MI	49738
Crawford	MDHHS	2797-2011-0371	500 Milltown Corner	Grayling	49738	10/01/2012	09/30/2022	$8,657.80	$103,893.60	$11.86	8,760	Lease	Office Building	Rent Authorized	Exec. New; 90 day	None	One 5 yr; 30 day	Public Utilities, Janitorial	Covenant Capital, Inc.	PO Box 927	Lake City	MI	49651
Crawford	DOS	7661-2010-0108	2384C I-75 Business Loop	Grayling	49738	04/24/2011	04/30/2021	$962.00	$11,544.00	$10.66	1,083	Lease	Office Building	Rent Authorized	Standard; 90 day	None	Two 5 yr; 30 day	Public Utilities, Janitorial	Grayling Mini Mall #4 LLC	PO Box 897	Grayling	MI	49738
Crawford	MSP	2933-2009-0330	103 James St.	Grayling	49738	10/01/1989	09/30/2017	$10,626.21	$127,514.52	$11.37	11,215	Lease	Laboratory	Rent Authorized	Standard; 120 day	None	None	Gross (Full Service)	City of Grayling	PO Box 549	Grayling	MI	49738
Delta	DNR	7500-2009-0407	1601 Ludington St.	Escanaba	49829	12/01/2005	11/30/2020	$2,391.00	$28,692.00	$10.06	2,936	Lease	Laboratory	Rent Authorized	Standard; 90 day	None	None	Janitorial	Bay de Noc Development, LLC	PO Box 278	Escanaba	MI	49829
Delta	MSF	11798-2014-0352	2950 College Avenue	Escanaba	49829	08/01/2014	07/31/2015	$124.08	$1,488.96	$16.01	93	RA	Office Building	Rent Authorized	Standard; 30 day	None	None	Gross (Full Service)	Six County Employment Alliance	2950 College Ave	Escanaba	MI	49829
Dickinson	MDHHS	11306-2007-0064	1401 Carpenter Ave.	Iron Mountain	49801	02/01/2009	01/31/2019	$6,552.00	$78,624.00	$9.00	8,736	Lease	Office Building	Rent Authorized	Standard; 90 day	None	Two 5 yr; 30 day	Public Utilities, Janitorial	Cable Constructors Inc.	Po Box 190	Iron Mountain	MI	49801
Dickinson	DOS	7667-2010-0542	1044 S. Stephenson Ave.	Iron Mountain	49801	11/01/2006	10/31/2016	$1,837.00	$22,044.00	$11.05	1,925	Sublease	Office Building	Rent Authorized	Standard; 90 day	None	None	Public Utilities, Janitorial, Dumpster Service	Osborne Properties LMTD Prtnrsp.	4210 West Old Shakopee Road Suite 200	Bloomington	MN	55437
Dickinson	DTMB	11426-2009-0107	1401 Carpenter Ave.	Iron Mountain	49801	10/01/2009	09/30/2019	$442.00	$5,304.00	$13.02	353	Lease	Office Building	Rent Authorized	Standard; 90 day	None	One 5 yr; 30 day	Gross (Full Service)	CCI Systems Inc.	Po Box 190	Iron Mountain	MI	49801
Dickinson	MDOT	6333-2004-1109	618 S Stephenson	Iron Mountain	49801	08/01/2005	07/31/2025	$0.00	$1.00	$0.00	1,625	Lease	Office Building	Rent Authorized	Standard; 60 day	None	None	Public Utilities, Janitorial	City of Iron Mountain & Dickins	501 S. Stephenson Ave - City	Iron Mountain	MI	49801
Dickinson	MSP	298-2004-1250	Highway US 2	Iron Mountain	49801	12/30/1985	06/30/2015	$44.59	$535.08		-	Lease	Land	Rent Authorized	Standard; 30 day	None	None	Gross (Full Service)	City of Iron Mountain	501 South Stephenson Avenue	Iron Mountain	MI	49801
Dickinson	MDHHS	11027-2013-0272	140 North Hooper St.	Kingsford	49802	08/01/2014	07/31/2015	$0.00	$0.00	$0.00	168	RA	Office Building	Rent Authorized	Standard; 30 day	None	None	Gross (Full Service)	Trico Opportunities, Inc.	PO Box 2610	Kingsford	MI	48902
Eaton	MDHHS	4358-2004-1088	1050 Independence Blvd.	Charlotte	48813	01/01/2007	12/31/2016	$13,027.08	$156,324.96	$8.45	18,500	Lease	Office Building	Rent Authorized	Standard; 90 day	None	One 5 yr; 60 day	Public Utilities	County of Eaton	1045 Independence Boulevard	Charlotte	MI	48813
Eaton	DMVA	10159-2010-0463	16801 Wright Rd.	Grand Ledge	48837	07/01/2011	06/30/2021	$1,583.33	$18,999.96		-	Lease	Land	Rent Authorized	Standard; 60 day	None	None	Gross (Full Service)	City of Grand Ledge	200 E. Jefferson	Grand Ledge	MI	48837

DTMB - Real Estate Division
Active Lease Report - March 1, 2015
Lease By County

County	Agency	Lease #	Building Address	Bldg. City	Bldg. Zip	Start Date	End Date	Monthly Rent	Annual Rent	SqFt. Rate	SqFt.	Contract Type	Use	Status	Cancel Clause	Purchase Options	Option Term	Tenant Responsibilities	Lessor	Lessor Address	Lessor City	Lessor State	Lessor Zip
Eaton	DTMB	10990-2007-0100	515 Westshire Dr.	Lansing	48917	02/01/2008	01/31/2018	$23,970.00	$287,640.00	$15.00	18,800	Lease	Office Building	Rent Authorized	Standard; 90 day	None	None	Gross (Full Service)	Paul V. Genilozzi	900 Victor Office Center	Lansing	MI	48933
Eaton	LARA	10291-2006-0028	7109 W Saginaw Hwy	Lansing	48917	10/15/1995	10/31/2034	$86,661.12	$1,039,933.44	$14.49	71,769	Lease	Office Building	Rent Authorized	Leg. Rest; 90 day	None	One 5 yr; 60 day	Public Utilities	Saginaw Plaza, Ltd.	200-D Westgate Parkway	Amarillo	TX	79121
Eaton	LARA	10853-2000-1204	7707 Rickle Rd.	Lansing	48917	04/01/2001	03/31/2016	$27,607.27	$331,287.24	$29.11	11,382	Lease	Laboratory	Rent Authorized	Exec. New; 90 day	None	None	Public Utilities	Lawrence D. & Doris A. Clark	6851 Millet Highway	Lansing	MI	48917
Eaton	LARA	11420-2009-0336	4300 W. Saginaw Highway	Lansing	48917	02/01/2011	01/31/2012	$53,439.50	$641,274.00	$17.00	37,722	RA	Office Building	Hold Over	Standard; 30 day	None	None	Gross (Full Service)	4300 West Saginaw L.L.C.	P.O. Box 4218	East Lansing	MI	48823
Emmet	DCR	11538-2011-0052	225 Summit Park Dr.	Petoskey	49770	10/01/2011	09/30/2012	$240.00	$2,880.00	$45.00	64	RA	Office Building	Hold Over	Standard; 30 day	None	None	Gross (Full Service)	NW MI Council of Governments	600 E Front St, Suite 104	Traverse City	MI	49696
Emmet	MDHHS	10870-1999-1262	2229 Summit Park Dr.	Petoskey	49770	08/01/2001	07/31/2021	$13,652.50	$163,830.00	$12.90	12,700	Lease	Office Building	Rent Authorized	Exec. New; 60 day	None	Two 5 yr; 30 day	Public Utilities, Janitorial, Dumpster Service	FIA Investment LLC	3916 Traxler Court	Bay City	MI	48706
Emmet	DOS	7523-2005-0038	1187 US-31 North	Petoskey	49770	05/01/2006	04/30/2016	$1,967.86	$23,614.32	$10.53	2,041	Lease	Office Building	Rent Authorized	Standard; 90 day	None	None	Public Utilities, Janitorial, Dumpster Service	Koffman & Mcentee L.L.C.	PO Box 0903	Bay City	MI	48707
Genesee	DOS	11579-2012-0001	4256 W. Vienna Road	Clio	48420	10/01/2013	09/30/2023	$4,103.16	$49,237.92	$14.00	3,517	Lease	Office Building	Rent Authorized	Standard; 90 day	None	Two 5 yr; 30 day	Public Utilities, Janitorial	4270 W. Vienna Road, LLC	27033 Van Dyke	Warren	MI	48092
Genesee	DOS	10666-1997-1099	302 N Main St.	Davison	48423	04/01/2000	03/31/2020	$2,608.33	$31,299.96	$10.00	3,130	Lease	Office Building	Rent Authorized	Standard; 90 day	None	None	Public Utilities, Janitorial	City Of Davison	200 East Flint Street	Davison	MI	48423
Genesee	DCH	10678-2014-0178	14165 Fenton Rd.	Fenton	48430	07/01/2005	06/30/2020	$4,398.00	$52,776.00	$18.00	2,932	Lease	Office Building	Rent Authorized	Standard; 60 day	None	None	Electricity	Northtown Commons L.L.C.	10809 Sparkling Waters Court	South Lyon	MI	48178
Genesee	MDHHS	10694-2009-0367	711 N Saginaw St.	Flint	48503	09/01/2005	12/31/2015	$9,290.42	$111,485.04	$11.00	10,135	Lease	Office Building	Rent Authorized	Standard; 60 day	None	One 5 yr; 60 day	Gross (Full Service)	Career Alliance, Inc.	711 North Saginaw Street, Ste #300	Flint	MI	48503
Genesee	MDHHS	11428-2012-0052	4809 Clio Rd.	Flint	48504	10/01/2011	09/30/2041	$56,902.25	$682,827.00	$16.76	40,734	Lease	Office Building	Rent Authorized	Leg. Rest; 30 day	Option to buy for $1	None	Public Utilities, Security	The Economic Dev, Corp. of Flint	1101 S. Saginaw St	Flint	MI	48502
Genesee	MDHHS	7692-1991-1074	630 S Saginaw St.	Flint	48502	03/09/1991	03/08/2021	$23,507.00	$282,084.00	$5.77	48,917	Lease	Office Building	Rent Authorized	Leg. Rest; 60 day	None	None	Gross (Full Service)	County of Genesee	1101 Beach St.	Flint	MI	48502
Genesee	DMVA	11577-2011-0410	3292 S. Linden Rd.	Flint	48532	10/01/2012	09/30/2022	$2,962.50	$35,550.00	$19.75	1,800	Lease	Office Building	Rent Authorized	Standard; 90 day	None	None	Janitorial	Shapiro II, L.L.C.	3487 S. Linden Road	Flint	MI	48507
Genesee	DOC	11507-2012-0033	251 West Court St.	Flint	48504	10/01/2011	09/30/2021	$10,040.00	$120,480.00	$9.50	12,682	Lease	Office Building	Rent Authorized	Standard; 120 day	None	One 5 yr; 30 day	Gross (Full Service)	County of Genesee	1101 Beach St.	Flint	MI	48502
Genesee	DOS	10751-2004-1216	5512 Fenton Rd.	Flint	48507	07/01/2005	06/30/2020	$7,668.17	$92,018.04	$13.90	6,620	Lease	Office Building	Rent Authorized	Standard; 90 day	None	None	Public Utilities, Janitorial	Chesterfield Industrial Corp.	27322 23 Mile Rd.	Chesterfield	MI	48051
Genesee	DOS	7890-2011-0392	408 S Saginaw	Flint	48502	01/01/2013	12/31/2017	$2,678.29	$32,139.48	$9.52	3,376	Lease	Office Building	Rent Authorized	Standard; 90 day	None	None	Public Utilities, Janitorial	BNB Company	405 South State	Davison	MI	48423

DTMB - Real Estate Division
Active Lease Report - March 1, 2015
Lease By County

County	Agency	Lease #	Building Address	Bldg. City	Bldg. Zip	Start Date	End Date	Monthly Rent	Annual Rent	SqFt. Rate	SqFt.	Contract Type	Use	Status	Cancel Clause	Purchase Options	Option Term	Tenant Responsibilities	Lessor	Lessor Address	Lessor City	Lessor State	Lessor Zip
Genesee	LARA	6477-2014-0118	G-1388 W Bristol Rd.	Flint	48507	01/08/2014	02/28/2015	$3,628.33	$43,539.96	$10.00	4,354	RA	Office Building	Hold Over	Standard; 30 day	None	None	Public Utilities, Janitorial, Dumpster Service	Michael J. Costanza	5081 S Genesee	Grand Blanc	MI	48439
Genesee	MDE	11530-2013-0438	1235 W. Court St.	Flint	48503	07/01/2012	06/30/2032	$174,800.62	$2,097,607.44	$18.09	115,966	Lease	Training	Rent Authorized	Legislative; 30 day	None	One 10 yr; 90 day	Gross (Full Service)	Lurvey White Ventures 1, LLC	503 S. Saginaw Street, Ste 1500	Flint	MI	48502
Genesee	MSF	10884-2000-1229	711 N Saginaw St.	Flint	48503	08/01/2001	07/31/2016	$471.67	$5,660.04	$10.00	566	Lease	Office Building	Rent Authorized	Standard; 60 day	None	None	Gross (Full Service)	Career Alliance, Inc.	711 North Saginaw Street, Ste #300	Flint	MI	48503
Genesee	MSP	10235-2011-0407	4481 Corunna Rd.	Flint	48532	12/20/1995	12/19/2025	$10,416.67	$125,000.04	$11.67	10,712	Lease	Office Building	Rent Authorized	Exec. Old; 60 day	None	None	Janitorial	Genesee County 9-1-1 Consortium	G-4481 Corunna Road	Flint	MI	48532
Genesee	DOS	11546-2011-0078	15045 Dixie Hwy.	Holly	48933	11/01/2011	10/31/2015	$2,140.00	$25,680.00	$8.66	2,965	Lease	Office Building	Rent Authorized	Standard; 30 day	None	One 5 yr; 30 day	Janitorial	Blakely Enterprise's, Inc.	15045 Dixie Highway, Suite A	Holly	MI	48442
Genesee	DNR	11539-2014-0145	8359 Farrand Rd.	Otisville	48463	04/01/2014	03/31/2015	$400.00	$4,800.00	$0.89	5,400	RA	Warehouse	Rent Authorized	Standard; 30 day	None	None	Public Utilities, Janitorial, Grounds, Dumpster Service, Pest Control	Forest Township	130 E Main	Otisville	MI	48463
Gladwin	MDHHS	11656-2012-0359	675 Cedar Ave.	Gladwin	48624	11/01/2013	10/31/2023	$13,612.50	$163,350.00	$14.85	11,000	Lease	Office Building	Rent Authorized	Legislative; 90 day	None	Two 5 yr; 30 day	Gross (Full Service)	McGladwin, LLC	2170 W. Main Street	Owosso	MI	48867
Gladwin	DNR	11020-2011-0013	201 S. State St.	Gladwin	48624	05/01/2012	04/30/2017	$380.00	$4,560.00	$3.13	1,456	Lease	Warehouse	Rent Authorized	Standard; 90 day	None	One 5 yr; 90 day	Gross (Full Service)	City of Gladwin	1000 West Cedar Avenue	Gladwin	MI	48624
Gladwin	DOS	11666-2012-0414	675 Cedar Ave.	Gladwin	48624	11/01/2013	10/31/2023	$2,475.00	$29,700.00	$14.85	2,000	Lease	Office Building	Rent Authorized	Standard; 90 day	None	Two 5 yr; 30 day	Gross (Full Service)	McGladwin, LLC	2170 W. Main Street	Owosso	MI	48867
Gogebic	MDHHS	10491-1996-1273	301 Lead St.	Bessemer	49911	01/01/1998	12/31/2017	$8,691.58	$104,298.96	$13.83	7,541	Lease	Office Building	Rent Authorized	Standard; 90 day	Anytime after 1st year	None	Public Utilities, Janitorial	Bessemer Projects, Inc.	200 South Sophie Street	Bessemer	MI	49911
Gogebic	DOS	1158-2007-0025	206 East Mary St.	Bessemer	49911	11/01/2002	10/31/2017	$846.00	$10,152.00	$8.46	1,200	Lease	Office Building	Rent Authorized	Standard; 90 day	None	None	Public Utilities, Janitorial, Dumpster Service	Grimgribber Rentals LLC	3182 County MM	Sturgeon Bay	WI	54235
Gogebic	MSP	338-2004-1279	Adjacent to MSP Post Building	Wakefield	49968	04/16/1990	04/15/2015	$0.00	$0.33		-	Lease	Parking	Rent Authorized	Standard; 30 day	None	None	Grounds	City of Wakefield-City Hall	311 Sunday Lake Street.	Wakefield	MI	49968
Gogebic	MSP	339-1986-2	100 Sunday Lake St.	Wakefield	49968	01/01/1936	12/31/2035	$0.00	$1.00	$0.00	11,955	Lease	Land	Rent Authorized	Standard; 30 day	None	None	Gross (Full Service)	City of Wakefield	311 Sunday Lake Street	Wakefield	MI	49968
Grand Traverse	MDHHS	10301-2004-1111	315 E Front St	Traverse City	49684	02/09/1996	02/08/2016	$39,878.00	$478,536.00	$18.54	25,813	Lease	Office Building	Rent Authorized	Exec. New; 60 day	None	Two 5 yr; 60 day	Public Utilities, Janitorial	River Front Plaza, Inc..	8692 M-32 Highway	Elmira	MI	49730

DTMB - Real Estate Division
Active Lease Report - March 1, 2015
Lease By County

County	Agency	Lease #	Building Address	Bldg. City	Bldg. Zip	Start Date	End Date	Monthly Rent	Annual Rent	SqFt. Rate	SqFt.	Contract Type	Use	Status	Cancel Clause	Purchase Options	Option Term	Tenant Responsibilities	Lessor	Lessor Address	Lessor City	Lessor State	Lessor Zip
Grand Traverse	DNR	10531-2013-0143	970 Emerson	Traverse City	49684	12/25/2012	11/30/2014	$11,375.98	$136,511.76	$11.62	11,748	RA	Warehouse	Hold Over	Standard; 30 day	None	None	Public Utilities, Janitorial, Grounds, Dumpster Service, Pest Control	Ronald L. Sommerfield	11808 Russell Ridge Dr	Williamsburg	MI	49690
Grand Traverse	DOS	10031-2004-1307	1759 Barlow	Traverse City	49684	03/20/2006	03/19/2016	$7,120.00	$85,440.00	$17.85	4,786	Lease	Office Building	Rent Authorized	Standard; 90 day	None	One 5 yr; 30 day	Gross (Full Service)	Blair Plaza, LLC	526 W. 14th St., Suite 221	Traverse City	MI	49684
Grand Traverse	LARA	11627-2014-0365	1209 S Garfield	Traverse City	49686	03/01/2015	02/29/2016	$800.00	$9,600.00	$30.00	320	RA	Office Building	Rent Authorized	Either Party; 30 day	None	None	Gross (Full Service)	NW MI Council of Governments	600 E Front St, Suite 104	Traverse City	MI	49696
Grand Traverse	LARA	11688-2013-0122	3333 Cass Rd	Traverse City	49684	05/01/2014	04/30/2024	$3,124.60	$37,495.20	$18.38	2,040	Lease	Office Building	Rent Authorized	Standard; 90 day	None	Two 5 yr; 30 day	Gross (Full Service)	GLMJ Investments, LLC	1170 Bay View Rd.	Petoskey	MI	49770
Grand Traverse	MDOT	10606-2007-0152	2084 US 31 S	Traverse City	49684	01/01/2009	12/31/2018	$12,073.74	$144,884.88	$18.47	7,476	Lease	Office Building	Rent Authorized	Standard; 90 day	None	None	Public Utilities	Family Properties, L.L.C.	9572 East Bingham Road	Traverse City	MI	49684
Grand Traverse	MSF	11249-2015-0010	1209 S Garfield	Traverse City	49686	11/01/2014	10/31/2015	$986.67	$11,840.04	$32.00	370	RA	Office Building	Rent Authorized	Standard; 30 day	None	None	Gross (Full Service)	NW MI Council of Governments	600 E Front St, Suite 104	Traverse City	MI	49696
Gratiot	MDHHS	10794-2015-0013	327 E Center St.	Alma	48801	11/01/2014	05/31/2016	$321.46	$3,857.52	$15.43	250	RA	Office Building	Rent Authorized	Standard; 30 day	None	None	Gross (Full Service)	Gratiot-Isabella RESD	1131 East Center Street	Ithaca	MI	48847
Gratiot	DOS	10107-2003-1132	221 N State St.	Alma	48801	09/09/2004	05/31/2015	$1,102.50	$13,230.00	$5.72	2,314	Lease	Office Building	Rent Authorized	Standard; 90 day	None	None	Public Utilities, Janitorial	CITY OF ALMA	525 E SUPERIOR ST.	Alma	MI	48801
Gratiot	MDHHS	10423-1994-1326	201 Commerce Dr.	Ithaca	48847	10/10/1997	10/09/2017	$14,800.00	$177,600.00	$15.00	11,840	Lease	Office Building	Rent Authorized	Standard; 90 day	None	None	Public Utilities, Janitorial	H & M Properties	813 N Main Street	Mt Pleasant	MI	48858
Hillsdale	MDHHS	10347-1995-1006	40 Care Dr.	Hillsdale	49242	06/18/1997	06/17/2017	$20,467.83	$245,613.96	$17.27	14,222	Lease	Office Building	Rent Authorized	Exec. New; 60 day	None	Two 5 yr; 30 day	Gross (Full Service)	County of Hillsdale	County Courthouse	Hillsdale	MI	49242
Hillsdale	DOS	10244-2005-0217	59 E St. Joe St.	Hillsdale	49242	09/01/2006	08/31/2016	$2,550.00	$30,600.00	$17.00	1,800	Lease	Office Building	Rent Authorized	Standard; 90 day	None	None	Public Utilities, Janitorial	Ronald M and Connie J Gow	5171 Bean Road	Allen	MI	49227
Hillsdale	MSF	11220-2015-0039	21 Care Dr.	Hillsdale	49242	01/01/2015	12/31/2015	$66.54	$798.48	$10.37	77	RA	Office Building	Rent Authorized	Standard; 30 day	None	None	Gross (Full Service)	South Central Michigan Works	21 Care Drive	Hillsdale	MI	49242
Hillsdale	MSP	302-1955-1	Fayette Twp Hillsdale Cty	Jonesville	49250	04/15/1955	04/14/2054	$0.00	$1.00	$0.00	-	Lease	Land	Rent Authorized	Lessor; 30 day	None	None	Gross (Full Service)	Fayette Twp Hillsdale Cty	6600 Dobson Rd	Jonesville	MI	49250
Houghton	DNR	11265-2006-0190	Houghton County Memorial Airport	Calumet	49913	07/01/2007	05/31/2016	$785.84	$9,430.08	$4.86	1,990	Sublease	Warehouse	Rent Authorized	Standard; 90 day	None	Two 1 yr; 30 day	Public Utilities, Janitorial	Masini Aero Marine	20049 State Hwy M-203	Hancock	MI	49930
Houghton	MDHHS	11765-2014-0214	809 Hecla St., Room 140	Hancock	49930	03/01/2014	02/028/2015	$0.00	$1.00	$0.00	90	RA	Office Building	Hold Over	Standard; 30 day	None	None	Gross (Full Service)	Copper County ISD	809 Hecla St.	Hancock	MI	49930
Houghton	LARA	11743-2014-0007	110 East Quincy Street	Hancock	49930	11/01/2013	10/31/2014	$39.12	$469.44	$9.78	48	RA	Office Building	Hold Over	Standard; 30 day	None	None	Gross (Full Service)	Western UP Alliance	110 E Quincy	Hancock	MI	49930

DTMB - Real Estate Division
Active Lease Report - March 1, 2015
Lease By County

County	Agency	Lease #	Building Address	Bldg. City	Bldg. Zip	Start Date	End Date	Monthly Rent	Annual Rent	SqFt. Rate	SqFt.	Contract Type	Use	Status	Cancel Clause	Purchase Options	Option Term	Tenant Responsibilities	Lessor	Lessor Address	Lessor City	Lessor State	Lessor Zip
Houghton	MDHHS	11662-2012-0399	47420 Highway M-26	Houghton	49331	02/01/2014	01/31/2024	$16,242.71	$194,912.52	$15.50	12,575	Lease	Office Building	Rent Authorized	Standard; 90 day	None	Two 5 yr; 30 day	Public Utilities	CCM DHS, LLC	46702 Highway M-26	Houghton	MI	49931
Houghton	DOS	10508-2007-0026	902 Razorback Dr.	Houghton	49931	01/12/2008	01/31/2018	$1,760.44	$21,125.28	$11.45	1,845	Lease	Office Building	Rent Authorized	Standard; 90 day	None	Two 5 yr; 30 day	Public Utilities, Janitorial	Moyle Retail Centres LLC	46702 Highway M-26	Houghton	MI	49931
Huron	MDHHS	2193-2010-0077	1911 Sand Beach Rd	Bad Axe	48413	08/01/2011	07/31/2021	$7,978.58	$95,742.96	$10.18	9,405	Lease	Office Building	Rent Authorized	Standard; 90 day	None	One 10 yr; 60 day	Public Utilities, Janitorial. Grounds, Dumpster Service	Sand Beach Road Associates, LLC	4240 Leppek Road	Ubly	MI	48475
Huron	DOS	7402-2009-0292	33 Patrick Dr.	Bad Axe	48413	09/01/2005	08/31/2015	$1,667.50	$20,010.00	$14.29	1,400	Lease	Office Building	Rent Authorized	Standard; 90 day	None	One 5 yr; 30 day	Public Utilities, Janitorial	Rooney Realty Holdings, LLC	P.O. Box 271	Bad Axe	MI	48413
Ingham	AG	10911-2010-0376	2860 Eyde Parkway	East Lansing	48823	10/01/2001	09/30/2016	$29,679.00	$356,148.00	$16.95	21,012	Lease	Office Building	Rent Authorized	Standard; 90 day	None	None	Electricity	Louis&George Eyde Ltd.Fam.Prnshp	300 S Washington Square, Suite 400	Lansing	MI	48933
Ingham	MDARD	9-1956-1	1615 S Harrison Road	East Lansing	48823	12/30/1956	02/10/2006	$0.00	$1.00	$0.00	43,000	Lease	Laboratory	Hold Over	Standard; 30 day	None	None	Public Utilities, Janitorial, Grounds	State Board of Agriculture	M.S.U.	East Lansing	MI	48823
Ingham	MDT	10708-2014-0087	2501 N Coolidge	East Lansing	48823	10/17/2013	03/31/2021	$37,499.85	$449,998.20	$22.04	22,455	Lease	Office Building	Rent Authorized	Executive; 180 day	None	Three 10 yr; 30 day	Gross (Full Service)	2501 Coolidge Office Condo, LLC	c/o Thomas Hallowell, Domain Capital Advisors	Atlanta	GA	30309
Ingham	MDT	10940-2014-0138	2501 N Coolidge	East Lansing	48823	05/18/2001	03/31/2021	$5,705.30	$68,463.60	$12.91	5,303	Lease	Office Building	Rent Authorized	Exec. New; 180 day	None	Three 5 yr; 30 days	Gross (Full Service)	Cooloff Group, LLC	2501 Coolidge Road, Suite 501	East Lansing	MI	48823
Ingham	AG	10149-2008-0079	116 W Ottawa Street	Lansing	48933-1602	07/01/2009	06/30/2019	$5,927.07	$71,124.84	$7.88	9,026	Lease	Office Building	Rent Authorized	Standard; 90 day	None	One 5 yr; 30 day	Public Utilities	Prosecuting Attorneys Assoc.	116 West Ottawa Street	Lansing	MI	48913
Ingham	CSC	11169-2005-0216	400 S Pine St.	Lansing	48933-2250	07/01/2005	06/30/2029	$402,074.86	$4,824,898.32	$26.01	185,494	Lease	Office Building	Rent Authorized	Leg. Rest; 60 day	None	None	Public Utilities	Heart of the City Associates	4275 Five Oaks Drive	Lansing	MI	48911
Ingham	DCH	11072-2006-0232	109 West Michigan Avenue	Lansing	48933	08/01/2005	10/31/2026	$80,902.50	$970,830.00	$18.76	51,750	Lease	Office Building	Rent Authorized	Exec. New; 90 day	None	None	Gross (Full Service)	Paul Gentilozzi	201 N. Washington Square	Lansing	MI	48933
Ingham	DCH	11080-2007-0042	201 Townsend	Lansing	48913	10/03/2005	12/31/2016	$200,344.00	$2,404,128.00	$25.54	94,132	Lease	Office Building	Rent Authorized	Executive; 90 day	None	None	Gross (Full Service)	Michigan Strategic Fund	101 S. Washington Ste. 520	Lansing	MI	48933

DTMB - Real Estate Division
Active Lease Report - March 1, 2015
Lease By County

County	Agency	Lease #	Building Address	Bldg. City	Bldg. Zip	Start Date	End Date	Monthly Rent	Annual Rent	SqFt. Rate	SqFt.	Contract Type	Use	Status	Cancel Clause	Purchase Options	Option Term	Tenant Responsibilities	Lessor	Lessor Address	Lessor City	Lessor State	Lessor Zip
Ingham	DCH	11263-2006-0087	927/1001 Terminal Rd.	Lansing	48906	08/01/2006	07/31/2021	$33,996.93	$407,963.16	$13.29	30,697	Lease	Office Building	Rent Authorized	Standard; 90 day	Within 24 months of effective date of lease or within 5th, 10th, 15th or 20th yr	One 5 yr; 30 day	Public Utilities	Kerrins, L.L.C.	P.O. BOX 14073	Lansing	MI	48901
Ingham	DCH	11278-2006-0239	914 Terminal Road	Lansing	48906	12/01/2006	11/30/2016	$4,024.29	$48,291.48	$4.85	9,957	Lease	Warehouse	Rent Authorized	Standard; 90 day	Option to Buy anytime after 1st year of occupancy	Two 5 yr; 60 day	Public Utilities, Janitorial	Chrismark I, LLC	600 S. Walnut, P.O. Box 14073	Lansing	MI	48901
Ingham	DCH	11300-2008-0100	737 Filley Street, Suite A	Lansing	48906	10/01/2008	09/30/2015	$3,098.75	$37,185.00	$5.55	6,700	Lease	Warehouse	Rent Authorized	Standard; 90 day	None	Three 1 yr; 30 day	Public Utilities, Janitorial, Dumpster Service	Spadafore Distributing Co.	2932 Sanders Road	Lansing	MI	48917
Ingham	DCH	11368-2009-0024	300 E Michigan Avenue	Lansing	48933	05/01/2009	04/30/2019	$14,773.44	$177,281.28	$15.25	11,625	Lease	Office Building	Rent Authorized	Standard; 120 day	None	None	Electricity	River Plaza LLC	316 E Michigan Avenue	Lansing	MI	48933
Ingham	DCR	10226-1995-1035	201 N Washington	Lansing	48933	02/01/1990	01/31/2020	$3,954.79	$47,457.48	$20.50	2,315	Lease	Office Building	Rent Authorized	Standard; 90 day	180 days after occupancy	None	Gross (Full Service)	Victor II Partnership	201 N Washington Square	Lansing	MI	48933
Ingham	DCR	10900-2008-0083	110 W Michigan Avenue	Lansing	48933	03/01/2009	02/28/2019	$15,881.83	$190,581.96	$15.00	13,613	Lease	Office Building	Rent Authorized	Standard; 90 day	None	None	Gross (Full Service)	Capital Tower, LLC	110 W. Washington Ave.	Lansing	MI	48933
Ingham	DEQ	11404-2009-0004	635 Filley St	Lansing	48906	08/01/2010	07/31/2020	$10,087.00	$121,044.00	$5.33	22,710	Lease	Warehouse	Rent Authorized	Standard; 90 day	None	Two 5 yr; 30 day	Public Utilities, Janitorial, Grounds	Spadafore Distributing Co.	2932 Sanders Road	Lansing	MI	48917
Ingham	DEQ	2705-2011-0035	6520 Mercantile Way	Lansing	48911	10/01/2011	03/01/2023	$8,664.19	$103,970.28	$10.95	9,495	Lease	Office Building	Rent Authorized	Exec. New; 90 day	None	Two 5 yr; 30 day	Gross (Full Service)	Holiday Park Realty, LLC	150 Great Neck Road, Suite 304	Great Neck	NY	11021
Ingham	DEQ	6686-2000-1348	815 Filley Street	Lansing	48906	04/01/2001	03/31/2016	$14,719.73	$176,636.76	$4.05	43,614	Lease	Laboratory	Rent Authorized	Standard; 60 day	None	One 5 yr; 60 day & Two 10 yr; 60 day	Public Utilities, Janitorial, Grounds, Dumpster Service, Pest Control	Spadafore Distributing Co.	2932 Sanders Road	Lansing	MI	48917
Ingham	MDHHS	10892-2011-0130	1048 Pierpont	Lansing	48911	02/01/2012	01/31/2022	$14,421.00	$173,052.00	$10.45	16,560	Lease	Office Building	Rent Authorized	Standard; 90 day	None	Two 5 yr; 30 day	Electricity	Holiday Park Realty, LLC	150 Great Neck Road, Suite 304	Great Neck	NY	11021

DTMB - Real Estate Division
Active Lease Report - March 1, 2015
Lease By County

County	Agency	Lease #	Building Address	Bldg. City	Bldg. Zip	Start Date	End Date	Monthly Rent	Annual Rent	SqFt. Rate	SqFt.	Contract Type	Use	Status	Cancel Clause	Purchase Options	Option Term	Tenant Responsibilities	Lessor	Lessor Address	Lessor City	Lessor State	Lessor Zip
Ingham	MDHHS	11515-2010-0520	120 North Washington Square	Lansing	48933	10/01/2010	09/30/2015	$24,594.00	$295,128.00	$12.75	23,147	Lease	Office Building	Rent Authorized	Standard; 90 day	None	None	Gross (Full Service)	OMA Lansing, LLC	120 N. Washington Square, Suite 625	Lansing	MI	48933
Ingham	MDHHS	6233-1985-43	5305 S Cedar #315	Lansing	48911	01/01/1985	12/31/2019	$40,574.65	$486,895.80	$7.31	66,573	Lease	Office Building	Rent Authorized	Standard; 60 day	None	Eight 5 yr; 120 day	Gross (Full Service)	County of Ingham	121 East Maple	Mason	MI	48854
Ingham	MDHHS	7158-1990-115	201 N Washington	Lansing	48933	02/01/1990	01/31/2020	$49,529.71	$594,356.52	$21.53	28,993	Lease	Office Building	Rent Authorized	Standard; 90 day	None	None	Gross (Full Service)	Victor II Partnership	201 N Washington Square	Lansing	MI	48933
Ingham	DMVA	11696-2014-0089	222 Washington Square, North	Lansing	48933	04/01/2014	03/31/2019	$14,876.00	$178,512.00	$12.00	14,876	Lease	Office Building	Rent Authorized	Standard; 90 day	None	Two 5 yr; 30 day	Gross (Full Service)	R & A Development, L.L.C.	200 Washington Sq N	Lansing	MI	48933
Ingham	DMVA	6618-1985-96	2502 S Washington	Lansing	48910	08/01/1985	07/31/2013	$0.00	$0.00	$0.00	-	RA	Land	Hold Over	Standard; 30 day	None	None	Gross (Full Service)	Ingham Medical Center	401 W Greenlawn	Lansing	MI	48910
Ingham	DOC	10476-2006-0228	1305 S Washington Avenue, Suite #103	Lansing	48910	08/01/1997	07/31/2017	$9,557.30	$114,687.60	$17.77	6,454	Lease	Office Building	Rent Authorized	Standard; 90 day	None	None	Public Utilities	KMH Investment, LLC	1375 South Washington Avenue	Lansing	MI	48910
Ingham	DOC	10805-2000-1178	5341 S Pennsylvania	Lansing	48911	06/01/2000	05/31/2015	$6,127.04	$73,524.48	$12.25	6,002	Lease	Office Building	Rent Authorized	Standard; 60 day	None	None	Public Utilities, Pest Control	Reichenbach, L.L.C.	4216 Legacy Parkway	Lansing	MI	48909
Ingham	DOC	7157-2005-0212	206 E Michigan Ave.	Lansing	48933	10/01/2005	09/30/2028	$173,976.92	$2,087,723.04	$21.53	96,990	Lease	Office Building	Rent Authorized	Leg. Rest; 30 day	None	One 5 yr; 30 day	Public Utilities, Security	Riverview Associates One Limited	316 East Michigan Avenue	Lansing	MI	48933
Ingham	DOS	11480-2010-0063	3315 E. Michigan Ave.	Lansing	48823	02/11/2011	01/31/2021	$8,250.00	$99,000.00	$14.68	6,745	Lease	Office Building	Rent Authorized	Standard; 90 day	None	Two 5 yr; 30 day	Gross (Full Service)	3301 East Michigan Partnership	Lorna McHugh	East Lansing	MI	48823
Ingham	DOS	11634-2012-0209	8158 Executive Court, Suite 30	Lansing	48913	12/01/2013	11/30/2023	$5,437.50	$65,250.00	$14.50	4,500	Lease	Office Building	Rent Authorized	Standard; 90 day	None	Two 5 yr; 30 day	Public Utilities, Janitorial	LOUIS J EYDE/GEORGE F. EYDE	4660 S. HAGADORN RD. SUITE 660	East Lansing	MI	48823
Ingham	DOS	6976-2012-0408	1301 Sunset Ave	Lansing	48909	10/01/2007	09/30/2017	$8,604.50	$103,254.00	$3.00	34,418	Lease	Warehouse	Rent Authorized	Standard; 90 day	None	One 5 yr; 30 day	Public Utilities, Janitorial, Dumpster Service	1301 Sunset Warehouse, LLC	Dan Puuri	Haslett	MI	48840
Ingham	DTMB	10249-2005-0026	124 W Allegan STE 200	Lansing	48933	10/01/2005	09/30/2015	$6,670.04	$80,040.48	$16.51	4,848	Lease	Office Building	Rent Authorized	Standard; 90 day	None	None	Gross (Full Service)	Boji Tower, L.L.C.	124 West Allegan, Suite 2100	Lansing	MI	48933
Ingham	DTMB	10464-2012-0116	300 E Michigan Avenue	Lansing	48933	08/01/1997	07/31/2017	$41,628.75	$499,545.00	$15.00	33,303	Lease	Office Building	Rent Authorized	Standard; 180 day	None	None	Electricity	River Plaza Limited Liability	316 E Michigan Avenue	Lansing	MI	48933
Ingham	DTMB	10521-1996-1310	201 N Washington	Lansing	48933	02/01/1990	01/31/2020	$936.17	$11,234.04	$20.50	548	Lease	Office Building	Rent Authorized	Standard; 90 day	None	None	Gross (Full Service)	Victor II Partnership	201 N Washington Square	Lansing	MI	48933
Ingham	DTMB	10838-2014-0286	1033 S Washington Avenue	Lansing	48933	08/01/2014	07/31/2015	$5,822.72	$69,872.64	$9.33	7,489	RA	Office Building	Rent Authorized	Standard; 30 day	None	None	Gross (Full Service)	Investors Equity Group, Inc.	611 S Capitol Ave, Suite A	Lansing	MI	48933

DTMB - Real Estate Division
Active Lease Report - March 1, 2015
Lease By County

County	Agency	Lease #	Building Address	Bldg. City	Bldg. Zip	Start Date	End Date	Monthly Rent	Annual Rent	SqFt. Rate	SqFt.	Contract Type	Use	Status	Cancel Clause	Purchase Options	Option Term	Tenant Responsibilities	Lessor	Lessor Address	Lessor City	Lessor State	Lessor Zip
Ingham	DTMB	10978-2002-2026	Lansing City Hall	Lansing	48933	09/01/2005	08/31/2015	$60,639.00	$727,668.00	$0.00	-	Lease	Parking	Rent Authorized	Standard; 90 day	None	Eight 5 Yr; 90 day	Gross (Full Service)	City of Lansing	124 W Michigan	Lansing	MI	48933
Ingham	DTMB	11192-2006-0007	5511 Enterprise Drive	Lansing	48911	01/01/2007	12/31/2016	$15,086.00	$181,032.00	$6.10	29,668	Lease	Warehouse	Rent Authorized	Standard; 90 day	None	One 5 yr; 30 day	Public Utilities, Janitorial	GTB Properties, LLC	1111 Michigan Avenue	East Lansing	MI	48823
Ingham	DTMB	11677-2015-0051	106 W Allegan Street	Lansing	48933	01/01/2015	12/31/2015	$12,987.50	$155,850.00	$12.50	12,468	RA	Office Building	Rent Authorized	Standard; 30 day	None	None	Gross (Full Service)	Hollister Holding, LLC	124 W. Allegan, Suite 2100	Lansing	MI	48933
Ingham	DTMB	11682-2015-0054	106 W Allegan Street	Lansing	48933	02/01/2015	01/31/2016	$11,707.29	$140,487.48	$12.50	11,239	RA	Office Building	Rent Authorized	Standard; 30 day	None	None	Gross (Full Service)	Hollister Holding, LLC	124 W. Allegan, Suite 2100	Lansing	MI	48933
Ingham	DTMB	11697-2015-0175	222 Washington Square, North	Lansing	48933	03/01/2015	02/29/2016	$10,836.33	$130,035.96	$9.50	13,688	RA	Office Building	Rent Authorized	Standard; 30 day	None	None	Gross (Full Service)	R & A Development, L.L.C.	200 Washington Sq N	Lansing	MI	48933
Ingham	DTMB	11747-2014-0044	201 N Washington	Lansing	48933	05/01/2014	04/30/2019	$29,397.67	$352,772.04	$14.00	25,198	Lease	Office Building	Rent Authorized	Leg. Rest; 90 day	None	Two 1 yr; 30 day	Gross (Full Service)	Victor II Partnership	201 N Washington Square	Lansing	MI	48933
Ingham	DTMB	11752-2014-0065	222 Washington Square, North	Lansing	48933	04/01/2014	03/31/2017	$9,000.00	$108,000.00	$9.00	12,000	Lease	Office Building	Rent Authorized	Standard; 90 day	None	Five 1 yr; 90 day	Gross (Full Service)	R & A Development, L.L.C.	200 Washington Sq N	Lansing	MI	48933
Ingham	DTMB	11753-2015-0059	106 W Allegan Street	Lansing	48933	01/01/2015	12/31/2015	$10,967.71	$131,612.52	$12.50	10,529	RA	Office Building	Rent Authorized	Standard; 30 day	None	None	Gross (Full Service)	Hollister Holding, LLC	124 W. Allegan, Suite 2100	Lansing	MI	48933
Ingham	LARA	11282-2006-0246	3101 Technology Blvd	Lansing	48910	05/01/2007	04/30/2017	$16,189.83	$194,277.96	$14.00	13,877	Lease	Office Building	Rent Authorized	Standard; 90 day	None	Two 5 yr; 60 day	Gross (Full Service)	Granger Park Development L.L.C.	6267 Aurrlius Road	Lansing	MI	48823
Ingham	LARA	2787-2006-0019	5015 S. Cedar Street	Lansing	48910	12/30/1998	01/31/2016	$18,248.75	$218,985.00	$13.00	16,845	Lease	Office Building	Rent Authorized	Standard; 60 day	None	None	Gross (Full Service)	Eyde Construction Company	4660 South Hagadorn Road	East Lansing	MI	48823
Ingham	MDE	11708-2015-0104	1033 S Washington Avenue	Lansing	48933	11/01/2014	10/31/2015	$9,337.91	$112,054.92	$13.42	8,350	RA	Office Building	Rent Authorized	Standard; 30 day	None	None	Gross (Full Service)	Investors Equity Group, Inc.	611 S Capitol Ave, Suite A	Lansing	MI	48933
Ingham	MDT	7316-2007-0070	5015 S. Cedar Street	Lansing	48910	03/01/2008	02/28/2018	$6,863.75	$82,365.00	$15.00	5,491	Lease	Office Building	Rent Authorized	Standard; 90 day	None	None	Gross (Full Service)	Eyde Construction Company	4660 South Hagadorn Road	East Lansing	MI	48823
Ingham	MSF	11576-2011-0373	201 N Washington	Lansing	48933	02/01/1990	01/31/2020	$79,025.79	$948,309.48	$20.50	46,259	Lease	Office Building	Rent Authorized	Standard; 90 day	None	None	Gross (Full Service)	Victor II Partnership	201 N Washington Square	Lansing	MI	48933
Ingham	MSF	11680-2013-0349	2110 S. Cedar St.	Lansing	48910	06/15/2014	05/31/2015	$1,541.44	$18,497.28	$33.94	545	RA	Office Building	Rent Authorized	Standard; 30 day	None	None	Gross (Full Service)	Capital Area Michigan Works!	2110 S Cedar	Lansing	MI	48910
Ingham	MSHDA	10596-1997-1399	735 E Michigan Ave	Lansing	48912	04/01/2001	03/31/2021	$187,115.74	$2,245,388.88	$19.63	114,380	Lease	Office Building	Rent Authorized	Exec. New; 60 day	None	None	Public Utilities	SXJE II, L.L.C.	2800 Byron Circle Drive	Lansing	MI	48912

DTMB - Real Estate Division
Active Lease Report - March 1, 2015
Lease By County

County	Agency	Lease #	Building Address	Bldg. City	Bldg. Zip	Start Date	End Date	Monthly Rent	Annual Rent	SqFt. Rate	SqFt.	Contract Type	Use	Status	Cancel Clause	Purchase Options	Option Term	Tenant Responsibilities	Lessor	Lessor Address	Lessor City	Lessor State	Lessor Zip
Ingham	MSHDA	11351-2013-0159	636 E. Michigan Avenue	Lansing	48912	03/01/2013	02/28/2014	$1,400.00	$16,800.00		-	RA	Parking	Hold Over	Standard; 30 day	None	None	Gross (Full Service)	MI Avenue Development Co., LLC	405 E. Maple Street	Lansing	MI	48906
Ingham	MSP	10120-2008-0167	2510 Kerry St.	Lansing	48912	03/01/2009	02/28/2019	$4,241.67	$50,900.04	$20.00	2,545	Lease	Office Building	Rent Authorized	Standard; 90 day	None	None	Public Utilities	Corprex Center LLC	2510 Kerry St	Lansing	MI	48912
Ingham	MSP	10261-1994-1204	4000 Collins Rd.	Lansing	48910	09/10/1996	02/29/2016	$105,766.10	$1,269,193.20	$16.34	77,674	Lease	Office Building	Rent Authorized	Standard; 90 day	None	None	Public Utilities	Lansing DHS, LLC	P.O. Box 417	Grosse Ile	MI	48138
Ingham	MSP	10559-2008-0101	3234 W St. Joseph	Lansing	48917	07/01/1998	09/30/2018	$1,500.00	$18,000.00	$5.00	3,600	Lease	Warehouse	Rent Authorized	Standard; 90 day	None	None	Public Utilities, Janitorial, Dumpster Service	JRT Properties, L.L.C.	3236 W. St. Joseph Street	Lansing	MI	48917
Ingham	MSP	11384-2008-0130	106 W Allegan Street	Lansing	48933	01/01/2010	12/31/2019	$18,237.92	$218,855.04	$15.50	13,468	Lease	Office Building	Rent Authorized	Standard; 90 day	None	One 5 yr; 30 day	Gross (Full Service)	Hollister Holding, LLC	124 W. Allegan, Suite 2100	Lansing	MI	48933
Ingham	DOS	11399-2009-0001	806 Hogsback Road, Suite A	Mason	48854	11/09/2009	10/30/2019	$4,964.17	$59,570.04	$18.50	3,220	Lease	Office Building	Rent Authorized	Standard; 120 day	None	One 5 Yr; 180 day	Gross (Full Service)	Cedar View Prof. Park L.L.C.	3384 James Phillips Drive	Okemos	MI	48864
Ingham	DCH	11782-2014-0299	3970 Heritage	Okemos	48864	08/01/2014	07/31/2024	$15,170.17	$182,042.04	$14.00	13,003	Lease	Office Building	Rent Authorized	Executive.; 120 day	None	One 5 yr; 30 day	Gross (Full Service)	LouisJ/George F.Eyde Family, LLC	4660 Hagadorn Rd., Suite 600	East Lansing	MI	48823
Ingham	LARA	10469-2006-0022	2501 Woodlake Circle	Okemos	48864	06/01/1997	07/31/2017	$85,876.00	$1,030,512.00	$19.13	52,290	Lease	Office Building	Rent Authorized	Standard; 180 day	None	None	Public Utilities	MWC Associates LLC C/O CB Richard Ellis Martin	1111 E.Michigan Avenue, Suite 2331	East Lansing	MI	48823
Ingham	LARA	11737-2013-0443	2395 Jollly Road	Okemos	48864	03/01/2014	02/28/2019	$10,254.75	$123,057.00	$16.50	7,458	Lease	Office Building	Rent Authorized	Standard; 90 day	None	Two 5 yr; 30 day	Gross (Full Service)	FII-M C5-OFF-Lansing, LLC	8150 North Central Expressway	Dallas	TX	75206
Ionia	MDHHS	10132-2007-0033	920 E. Lincoln Ave	Ionia	48846	02/01/1995	04/30/2015	$14,274.00	$171,288.00	$13.22	12,955	Lease	Office Building	Rent Authorized	Exec. Leg; 120 day	None	None	Public Utilities, Janitorial, Dumpster Service, Pest Control	H & M Properties	813 N Main Street	Mt Pleasant	MI	48858
Ionia	DOS	11254-2005-0079	603 West Adams	Ionia	48846	08/01/2007	07/31/2017	$2,750.00	$33,000.00	$11.00	3,000	Lease	Office Building	Rent Authorized	Standard; 90 day	None	One 5 yr; 30 day	Public Utilities	Saginaw Ionia, LLC	1674 Champagne Dr N	Saginaw	MI	48604
Iosco	MDHHS	2364-2007-0043	2145 E Huron Rd.	East Tawas	48763	10/01/2007	09/30/2017	$10,150.00	$121,800.00	$11.99	10,160	Lease	Office Building	Rent Authorized	Standard; 90 day	None	Two 5 yr; 30 day	Public Utilities, Janitorial, Grounds, Pest Control	JJS Wolf Realty LLC	4336 Elmonte Street	Saginaw	MI	48638
Iosco	DNR	11030-2009-0086	US 123 & Wadsworth	East Tawas	48730	06/01/2009	05/31/2019	$0.00	$0.00		13,200	Lease	Land	Rent Authorized	Either Party; 90 day	None	None	Gross (Full Service)	City of East Tawas	760 Newman Street	East Tawas	MI	48730
Iosco	DOS	10198-2004-1287	1712 E. Huron Road	East Tawas	48730	07/01/2006	06/30/2016	$1,073.25	$12,879.00	$9.00	1,431	Lease	Office Building	Rent Authorized	Standard; 90 day	None	None	Public Utilities, Janitorial, Dumpster Service	Midway Super Market, Inc.	P.O. Box 0903	Bay City	MI	48707
Iron	MDHHS	7136-2008-0067	337 Brady Ave.	Caspian	49915	08/01/2009	07/31/2019	$6,277.50	$75,330.00	$7.75	9,720	Lease	Office Building	Rent Authorized	Standard; 90 day	None	One 5 yr; 30 day	Public Utilities, Janitorial, Grounds, Dumpster Service, Pest Control	A & B Rentals	2122 Pisoni Road	Iron River	MI	49935

DTMB - Real Estate Division
Active Lease Report - March 1, 2015
Lease By County

County	Agency	Lease #	Building Address	Bldg. City	Bldg. Zip	Start Date	End Date	Monthly Rent	Annual Rent	SqFt. Rate	SqFt.	Contract Type	Use	Status	Cancel Clause	Purchase Options	Option Term	Tenant Responsibilities	Lessor	Lessor Address	Lessor City	Lessor State	Lessor Zip
Iron	DOS	10569-2007-0071	992 Lalley Road	Iron River	49935	08/10/2008	08/31/2018	$1,297.83	$15,573.96	$11.77	1,323	Lease	Office Building	Rent Authorized	Standard; 90 day	None	One 5 yr; 30 day	Public Utilities, Janitorial, Grounds	Maule Properties, LLC	1313 Evergreen Drive	Iron Mountain	MI	49801
Iron	MSP	10814-1999-1101	3 West Genesee Street	Iron River	49935	12/22/2000	12/21/2015	$1,125.00	$13,500.00	$10.66	1,800	Lease	Mechanic Shop	Rent Authorized	Standard; 90 day	None	None	Public Utilities, Janitorial	Northland Super Service, INC	500 West Genesee Street.	Iron River	MI	49935
Iron	DNR	11032-2006-0130	Iron County Airport	Mastodon Twp	49920	01/01/2007	12/31/2012	$0.00	$1,043.97	$0.00	-	Lease	Land	Hold Over	Standard; 90 day	None	None	Grounds	County of Iron	2 South Sixth Street	Crystal Falls	MI	49920
Isabella	MDHHS	11344-2007-0144	Parkland Drive	Mt Pleasant	48858	10/01/2009	07/31/2019	$40,280.14	$483,361.68	$23.37	20,683	Lease	Office Building	Rent Authorized	Standard; 90 day	None	Two 5 yr; 60 day	Electricity	Parkland DHS, LLC	5000 Airport Road	Mt Pleasant	MI	48858
Isabella	MDHHS	7119-2009-0054	2258 Enterprise	Mt Pleasant	48858	04/01/2010	02/28/2017	$5,432.12	$65,185.44	$14.15	4,608	Lease	Office Building	Rent Authorized	Standard; 90 day	None	None	Gross (Full Service)	Edward J. & Nancy J. DeGroat	4901 Towne Centre Road, Suite 140	Saginaw	MI	48604
Isabella	DOS	6756-2008-0082	1245 N Mission St	Mt Pleasant	48858	08/01/2009	07/31/2019	$3,062.50	$36,750.00	$15.00	2,450	Lease	Office Building	Rent Authorized	Standard; 90 day	None	One 5 yr; 60 day	Public Utilities, Janitorial	Pleasant Plaza, Inc.	950 South Crawford Road	Mt Pleasant	MI	48858
Isabella	MSP	10571-1996-1446	3580 S Isabella Rd	Mt Pleasant	48858	02/01/1999	01/31/2019	$10,375.00	$124,500.00	$12.39	10,050	Lease	Office Building	Rent Authorized	Exec. New; 60 day	None	Two 5 yr; 30 day	Public Utilities, Janitorial	County of Isabella	200 North Main	Mt Pleasant	MI	48858
Jackson	DOC	11221-2010-0469	1697 Lansing Avenue	Jackson	49202	05/01/2007	04/30/2017	$4,514.00	$54,168.00	$8.17	6,373	Lease	Office Building	Rent Authorized	Standard; 90 day	None	Two 5 yr; 60 day	Gross (Full Service)	County of Jackson	120 W Michigan Ave	Jackson	MI	49201
Jackson	DOS	11430-2009-0187	1184 Jackson Crossing - G102	Jackson	49202	03/01/2011	02/28/2021	$7,792.00	$93,504.00	$17.00	5,500	Lease	Office Building	Rent Authorized	Standard; 120 day	None	One 5 yr; 30 day	Gross (Full Service)	Ramco Gershenson Properties LP	31500 Northwestern Hwy	Farmington Hills	MI	48334
Jackson	MSF	11070-2015-0049	209 E Washington Ave	Jackson	49201	01/01/2015	12/31/2015	$128.43	$1,541.16	$12.04	128	RA	Office Building	Rent Authorized	Standard; 30 day	None	None	Gross (Full Service)	South Central Michigan Works	21 Care Drive	Hillsdale	MI	49242
Kalamazoo	DCH	10555-2006-0253	Box A-1312 Oakland Dr	Kalamazoo	49008	07/01/1998	06/30/2098	$0.00	$0.00		-	Lease	Hospital	Rent Authorized	Standard; 60 day	None	None	Public Utilities, Janitorial, Grounds, Dumpster Service	Western Michigan University	W Michigan S3050	Kalamazoo	MI	49008
Kalamazoo	DEQ	10704-1994-1151	7953 Adobe Rd	Kalamazoo	49009	11/01/2000	10/31/2020	$23,072.00	$276,864.00	$13.94	19,860	Lease	Office Building	Rent Authorized	Exec. New; 90 day	None	Two 5 yr; 60 day	Public Utilities, Janitorial	D & J Real Estate, L.L.C.	4200 W Centre Avenue	Portage	MI	49024
Kalamazoo	DEQ	11459-2009-0390	5272 W. Michigan Ave.	Kalamazoo	49008	05/01/2010	07/31/2020	$1,894.00	$22,728.00	$24.05	945	Sublease	Warehouse	Rent Authorized	Standard; 90 day	None	One 5 yr; 30 day	Gross (Full Service)	WMU Board of Trustees	1903 W Michigan Ave MS 5222	Kalamazoo	MI	49008
Kalamazoo	MDHHS	10174-2008-0142	151 South Rose St.	Kalamazoo	49007	12/01/2009	11/30/2019	$35,295.60	$423,547.20	$17.56	24,120	Lease	Office Building	Rent Authorized	Standard; 90 day	None	One 5 yr; 60 day	Electricity	Gilmore Real Estate, LLC	162 E. Michigan Avenue	Kalamazoo	MI	49007
Kalamazoo	MDHHS	10266-2005-0044	322 Stockbridge Ave	Kalamazoo	49001	10/01/2006	09/30/2016	$6,448.75	$77,385.00	$10.50	7,370	Lease	Office Building	Rent Authorized	Standard; 90 day	None	None	Public Utilities	Louis&George Eyde Ltd.Fam.Prnshp	300 S Washington Square, Suite 400	Lansing	MI	48933
Kalamazoo	MDHHS	11147-2005-0044	322 Stockbridge Ave	Kalamazoo	49001	10/01/2006	09/30/2016	$50,737.75	$608,853.00	$10.50	57,986	Lease	Office Building	Rent Authorized	Standard; 90 day	None	None	Public Utilities	Louis&George Eyde Ltd.Fam.Prnshp	300 S Washington Square, Suite 400	Lansing	MI	48933

DTMB - Real Estate Division
Active Lease Report - March 1, 2015
Lease By County

County	Agency	Lease #	Building Address	Bldg. City	Bldg. Zip	Start Date	End Date	Monthly Rent	Annual Rent	SqFt. Rate	SqFt.	Contract Type	Use	Status	Cancel Clause	Purchase Options	Option Term	Tenant Responsibilities	Lessor	Lessor Address	Lessor City	Lessor State	Lessor Zip
Kalamazoo	MDHHS	11484-2010-0079	151 South Rose St	Kalamazoo	49007	09/01/2010	08/31/2020	$7,847.00	$94,164.00	$17.35	5,427	Lease	Office Building	Rent Authorized	Standard; 90 day	None	Two 5 yr; 60 day	Electricity	Gilmore Real Estate, LLC	162 E. Michigan Avenue	Kalamazoo	MI	49007
Kalamazoo	MDHHS	6959-2006-0227	4210 S Westnedge	Kalamazoo	49008	04/01/2008	03/31/2018	$8,205.33	$98,463.96	$17.00	5,792	Lease	Office Building	Rent Authorized	Standard; 90 day	None	None	Public Utilities, Janitorial	Linda Lou Larocque	118 Superior Street	South Haven	MI	49090
Kalamazoo	DOC	11718-2013-0316	1421 Healy Street	Kalamazoo	49007	07/01/2014	06/30/2022	$3,517.50	$42,210.00	$12.60	3,350	Lease	Office Building	Rent Authorized	Standard; 90 day	None	One 5 yr; 30 day	Gross (Full Service)	Kalamazoo County	201 W Kalamazoo	Kalamazoo	MI	49007
Kalamazoo	DOS	11390-2008-0137	3298 Stadium Drive	Kalamazoo	49008	10/01/2009	09/30/2019	$8,218.88	$98,626.56	$21.21	4,650	Lease	Office Building	Rent Authorized	Standard; 90 day	None	None	Public Utilities, Janitorial	Hinman Stadium, LLC	750 Trade Centre Way	Kalamazoo	MI	49002
Kalamazoo	LARA	10810-2010-0194	940 N. 10th St	Kalamazoo	49001	08/01/2000	07/31/2015	$5,868.00	$70,416.00	$17.60	4,001	Lease	Office Building	Rent Authorized	Standard; 60 day	None	None	Public Utilities	Westpointe Development, LLC.	2221 Health Drive S.W., Suite 2200	Wyoming	MI	49519
Kalamazoo	LARA	11626-2014-0390	1601 S. Burdick	Kalamazoo	49001	01/01/2015	12/31/2015	$270.00	$3,240.00	$25.31	128	RA	Office Building	Rent Authorized	Either Party; 30 day	None	None	Gross (Full Service)	W.E. Upjohn Institute	300 S Westnedge Ave	Kalamazoo	MI	49007
Kalamazoo	MDT	10904-2009-0057	535 S. Burdick St	Kalamazoo	49007	05/01/2006	04/30/2016	$3,234.81	$38,817.72	$18.25	2,127	Lease	Office Building	Rent Authorized	Standard; 90 day	None	One 5 yr; 60 day	Gross (Full Service)	WBC Properties LTD Partnership	535 S Burdick Street, Suite 1	Kalamazoo	MI	49005-0751
Kalamazoo	MSF	11646-2015-0038	1601 S. Burdick	Kalamazoo	49001	09/01/2013	08/31/2015	$331.14	$3,973.68	$25.31	157	RA	Office Building	Rent Authorized	Either Party; 30 day	None	None	Gross (Full Service)	W.E. Upjohn Institute	300 S Westnedge Ave	Kalamazoo	MI	49007
Kalamazoo	DOS	11096-2004-1200	603 Romence	Portage	49024	09/27/2005	09/30/2015	$6,604.00	$79,248.00	$16.51	4,800	Lease	Office Building	Rent Authorized	Standard; 90 day	None	One 5 yr; 120 day	Public Utilities, Pest Control	BRE Romence Village, LLC	260 East Brown Street	Birmingham	MI	48009
Kalkaska	MDHHS	2435-2008-0149	503 N Birch Street	Kalkaska	49646	04/01/2010	03/31/2020	$5,634.87	$67,618.44	$8.76	7,719	Lease	Office Building	Rent Authorized	Standard; 90 day	None	Two 5 yr; 30 day	Gross (Full Service)	County Of Kalkaska	605 N Birch Street	Kalkaska	MI	49646
Kalkaska	DOS	11693-2013-0157	114 W. Mile Road	Kalkaska	49646	10/01/2014	09/30/2024	$1,513.75	$18,165.00	$12.11	1,500	Lease	Office Building	Rent Authorized	Standard; 90 day	None	Two 5 yr; 30 day	Gross (Full Service)	Ronald and Janice Ascione	2101 US 131 N.W.	Kalkaska	MI	49646
Kent	BSL	11293-2004-1054	3391-B Plainfield Ave NE	Grand Rapids	49505	12/01/2007	11/30/2017	$7,602.50	$91,230.00	$16.37	5,573	Lease	Office Building	Rent Authorized	Standard; 90 day	None	One 5 yr; 60 day	Public Utilities	Steven & Alicia Pestka Jnt Trst	2920 Fuller Ave NE	Grand Rapids	MI	49505
Kent	MDHHS	10064-2002-2191	750 Front Street NW	Grand Rapids	49504	11/01/2004	09/30/2019	$9,108.00	$109,296.00	$16.00	6,831	Lease	Office Building	Rent Authorized	Standard; 180 day	None	One 5 yr; 90 day	Electricity	AC Holdings-GR, L.L.C.	750 Front Street NW	Grand Rapids	MI	49504
Kent	MDHHS	10214-2005-0042	5303 28th Street Court SE	Grand Rapids	49512	07/01/2006	06/30/2016	$34,514.00	$414,168.00	$12.00	34,514	Lease	Office Building	Rent Authorized	Standard; 90 day	None	None	Public Utilities, Janitorial	Cascade Commons, LLC	1946 Turner Avenue NW	Grand Rapids	MI	49504
Kent	MDHHS	10232-2005-0043	5303 28th Street Court SE	Grand Rapids	49512	07/01/2006	06/30/2016	$9,300.00	$111,600.00	$12.00	9,300	Lease	Office Building	Rent Authorized	Standard; 90 day	None	None	Public Utilities, Janitorial	Cascade Commons, LLC	1946 Turner Avenue NW	Grand Rapids	MI	49504
Kent	MDHHS	11110-2010-0036	121 Franklin Street SE	Grand Rapids	49507	06/01/2009	05/31/2029	$195,652.00	$2,347,824.00	$21.75	107,925	Sublease	Office Building	Rent Authorized	Leg. Rest; Zero day	None	Two 5 yr; 90 day	Gross (Full Service)	County of Kent	300 Monroe NW	Grand Rapids	MI	49502
Kent	DOS	10262-2010-0193	3472 Plainfield Ave NE	Grand Rapids	49503	07/01/2011	06/30/2021	$5,663.00	$67,956.00	$11.50	5,909	Lease	Office Building	Rent Authorized	Standard; 90 day	None	Two 5 yr; 30 day	Gross (Full Service)	Northtown Center Inc	2920 Fuller Ave NE	Grand Rapids	MI	49505

DTMB - Real Estate Division
Active Lease Report - March 1, 2015
Lease By County

County	Agency	Lease #	Building Address	Bldg. City	Bldg. Zip	Start Date	End Date	Monthly Rent	Annual Rent	SqFt. Rate	SqFt.	Contract Type	Use	Status	Cancel Clause	Purchase Options	Option Term	Tenant Responsibilities	Lessor	Lessor Address	Lessor City	Lessor State	Lessor Zip
Kent	DOS	11347-2007-0138	3601 28th Street SE	Grand Rapids	49512	08/07/2008	08/06/2018	$8,287.00	$99,444.00	$12.00	8,287	Lease	Office Building	Rent Authorized	Standard; 90 day	None	One 5 yr; 60 day	Public Utilities, Janitorial	CenterpointOwner LLC	32 Union Square East, Suite 1100	New York	NY	10003
Kent	DTMB	10954-2008-0164	One North Division Avenue	Grand Rapids	49503	05/01/2002	09/30/2028	$298,307.51	$3,579,690.12	$26.12	137,000	Sublease	Office Building	Rent Authorized	Leg. Rest; 60 day	180 days anytime after 10th yr	Two 5 yr; 30 day	Public Utilities	City of Grand Rapids	201 Market	Grand Rapids	MI	49503
Kent	DTMB	11185-2006-0013	21 Michigan Street NE	Grand Rapids	49504	10/01/2005	09/30/2057	$2,478.00	$29,736.00		-	Lease	Parking	Rent Authorized	Standard; 90 day	None	One 50 Yr; 365 days	Gross (Full Service)	Spectrum Health Hospitals	100 Michigan Street NE	Grand Rapids	MI	49503
Kent	LARA	10484-2006-0191	2942 Fuller Ave NE	Grand Rapids	49505	09/01/2007	08/31/2017	$18,270.00	$219,240.00	$15.75	13,920	Lease	Office Building	Rent Authorized	Standard; 90 day	None	One 5 yr; 60 day	Public Utilities	H & H Mmgt & Devel. Co., L.L.C.	2920 Fuller Avenue, N.E.	Grand Rapids	MI	49505
Kent	LARA	6144-2006-0047	3391-A Plainfield Ave NE	Grand Rapids	49505	12/01/2007	11/30/2017	$11,794.65	$141,535.80	$15.77	8,975	Lease	Office Building	Rent Authorized	Standard; 90 day	None	One 5 yr; 60 day	Public Utilities	Steven & Alicia Pestka Jnt Trst	2920 Fuller Ave NE	Grand Rapids	MI	49505
Kent	LARA	7132-2009-0192	2922 Fuller Ave NE	Grand Rapids	49505	09/01/2007	08/31/2017	$1,772.81	$21,273.72	$15.77	1,349	Lease	Office Building	Rent Authorized	Standard; 90 day	None	One 5 yr; 60 day	Electricity	H & H Mmgt & Devel. Co., L.L.C.	2920 Fuller Avenue, N.E.	Grand Rapids	MI	49505
Kent	MDOT	11188-2009-0433	2660 Leonard, NE	Grand Rapids	49505	04/01/2006	03/31/2016	$26,340.52	$316,086.24	$20.87	13,821	Lease	Office Building	Rent Authorized	Standard; 90 day	None	One 5 yr; 60 day	Gross (Full Service)	2660 Leonard, LLC	4180 44th Street SE	Grand Rapids	MI	49512
Kent	MSP	10673-1998-1069	8650 Algoma Ave	Rockford	49341	08/01/1999	07/31/2014	$3,294.50	$39,534.00	$6.96	5,680	Lease	Mixed Use	Hold Over	Standard; 60 day	None	None	Public Utilities, Janitorial	Rogue River Development L.L.C.	8620 Algoma Avenue	Rockford	MI	49341
Kent	MDHHS	10109-2013-0249	536 South State Street	Sparta	49345	12/01/2013	11/30/2023	$8,431.16	$101,173.92	$15.72	6,436	Lease	Office Building	Rent Authorized	Executive; 150 day	None	One 5 yr; 30 day	Public Utilities, Janitorial	G&M Bear Properties LLC	745 S. State Street	Sparta	MI	49345
Kent	DOS	10048-2013-0167	534 South State Street	Sparta	49345	11/01/2013	10/31/2023	$1,988.67	$23,864.04	$9.50	2,512	Lease	Office Building	Rent Authorized	Standard; 90 day	None	One 5 yr; 30 day	Public Utilities, Janitorial	G&M Bear Properties LLC	745 S. State Street	Sparta	MI	49345
Kent	DEQ	7813-2007-0134	3415 Roger B Chaffee SE	Wyoming	49548	09/01/2008	08/31/2018	$1,450.00	$17,400.00	$8.70	2,000	Lease	Warehouse	Rent Authorized	Standard; 90 day	None	None	Public Utilities, Janitorial, Dumpster Service, Pest Control	Ace Vending Service, Inc.	3417 Roger B. Chaffee SE	Grand Rapids	MI	49545
Kent	DOS	10720-2008-0134	1056 28th Street SW	Wyoming	49509	03/01/2010	02/29/2020	$5,864.48	$70,373.76	$11.03	6,020	Lease	Office Building	Rent Authorized	Standard; 90 day	None	One 5 yr; 60 day	Public Utilities, Janitorial	S & S Shopping Centers, Ltd	70 N.E. Loop 410	San Antonio	TX	78216
Keweenaw	DOS	10602-1997-1282	3616 US Hwy 41	Mohawk	49950	01/28/1999	01/27/2014	$806.67	$9,680.04	$11.00	880	Lease	Office Building	Hold Over	Standard; 90 day	None	Two 5 yr; 30 day	Public Utilities, Janitorial, Grounds	James Trevethan	17463 Osma Plat Road	Houghton	MI	49931
Lake	MDHHS	7551-2010-0580	4459 M-37	Baldwin	49304	01/01/1992	12/31/2021	$5,000.00	$60,000.00	$4.11	14,600	Lease	Office Building	Rent Authorized	Standard; 120 day	None	None	Public Utilities	Lake County	800 10th Street	Baldwin	MI	49304
Lapeer	MDHHS	2710-2009-0314	1505 Suncrest Dr	Lapeer	48446	10/01/2010	09/30/2015	$13,240.00	$158,880.00	$8.50	18,692	Lease	Office Building	Rent Authorized	Standard; 90 day	None	Two 5 yr; 30 day	Public Utilities	Lapeer County	255 Clay Street	Lapeer	MI	48446

DTMB - Real Estate Division
Active Lease Report - March 1, 2015
Lease By County

County	Agency	Lease #	Building Address	Bldg. City	Bldg. Zip	Start Date	End Date	Monthly Rent	Annual Rent	SqFt. Rate	SqFt.	Contract Type	Use	Status	Cancel Clause	Purchase Options	Option Term	Tenant Responsibilities	Lessor	Lessor Address	Lessor City	Lessor State	Lessor Zip
Lapeer	DOS	11454-2009-0334	301 West Genesee St.	Lapeer	48446	07/19/2011	07/18/2021	$5,866.00	$70,392.00	$18.50	3,805	Lease	Office Building	Rent Authorized	Standard; 90 day	None	Two 5 yr; 30 day	Gross (Full Service)	Cornerstone Management Team, LLC	310 West Genessee Street	Lapeer	MI	48446
Lapeer	MSF	11707-2014-0237	550 Lake Drive	Lapeer	48446	07/01/2014	05/31/2015	$533.26	$6,399.12	$17.58	364	RA	Office Building	Rent Authorized	Standard; 30 day	None	None	Gross (Full Service)	Thumb Area Emplymt Training Cons	3270 Wilson Street	Marlette	MI	48453
Leelanau	MDHHS	11033-2008-0146	7401 East Duck Lake Road	Lake Leelanau	49653	01/01/2007	12/31/2016	$250.00	$3,000.00	$25.00	120	Sublease	Office Building	Rent Authorized	Either Party; 90 day	None	One 2 yr; 90 day & 1 yr; 90 day	Gross (Full Service)	Benzie Leelanau Dis. Health Dept	6051 Frankfort Hwy,, Suite 100	Benzonia	MI	49616
Leelanau	MSP	10753-1999-1394		Leland	49654	01/01/2000	12/31/2029	$0.00	$0.00	$0.00	1,000	Lease	Land	Rent Authorized	Standard; 180 day	Right of First Refusal	Two 10 yr; 90 day	Electricity, Grounds	County Of Leelanau	301 Cedar Street	Leland	MI	49654
Leelanau	DOS	6655-2007-0139	100-B Cedar St.	Suttons Bay	49682	09/01/2008	08/31/2013	$1,053.25	$12,639.00	$14.04	900	Lease	Office Building	Hold Over	Standard; 90 day	None	None	Public Utilities, Janitorial	Sharon A. Williams	105 Broadway	Suttons Bay	MI	49682
Lenawee	MDHHS	7211-1990-118	1040 S. Winter Street	Adrian	49221	04/01/1990	04/30/2019	$12,916.67	$155,000.04	$7.50	20,000	Lease	Office Building	Rent Authorized	Leg. Rest; 60 day	None	None	Gross (Full Service)	County of Lenawee	301 N Main St	Adrian	MI	49221
Lenawee	DOS	11523-2010-0621	1040 S. Winter Street	Adrian	49221	12/01/2011	11/30/2021	$4,107.87	$49,294.44	$14.21	3,469	Lease	Office Building	Rent Authorized	Standard; 90 day	None	Two 5 yr; 60 day	Gross (Full Service)	County of Lenawee	301 N Main St	Adrian	MI	49221
Lenawee	MSF	11219-2014-0038	1040 S. Winter Street	Adrian	49221	06/01/2014	05/31/2015	$241.92	$2,903.04	$14.23	204	RA	Office Building	Rent Authorized	Standard; 30 day	None	None	Gross (Full Service)	South Central Michigan Works	21 Care Drive	Hillsdale	MI	49242
Livingston	MDOT	10483-2007-0053	10321 E Grand River St. Ste 500	Brighton	48116	04/01/2008	03/31/2018	$15,856.76	$190,281.12	$17.00	10,867	Lease	Office Building	Rent Authorized	Standard; 90 day	None	None	Electricity, Janitorial	Fonda Place Partners, LTD.	4121 Marsh Trail	Milford	MI	48380
Livingston	MSP	11415-2010-0532	4363 Buno Road	Brighton	48114	12/01/2012	11/30/2032	$11,457.00	$137,484.00	$17.18	8,000	Sublease	Office Building	Rent Authorized	Exec. New; 90 day	None	Two 5 yr; 30 day	Public Utilities, Janitorial, Pest Control	Charter Township of Brighton	4360 Buno Road	Brighton	MI	48114
Livingston	MDHHS	10440-1994-1263	2300 E Grand River	Howell	48844	06/06/1997	06/05/2017	$13,082.50	$156,990.00	$12.10	13,470	Lease	Office Building	Rent Authorized	Standard; 180 day	None	None	Public Utilities	Livingston County	304 E. Grand River	Howell	MI	48843
Livingston	DOC	11491-2010-0155	2530 East Grand River	Howell	48843	11/01/2011	01/31/2022	$6,560.00	$78,720.00	$17.50	4,498	Lease	Office Building	Rent Authorized	Standard; 90 day	None	Two 5 yr; 30 day	Gross (Full Service)	Newtowne Center, LLC				
Livingston	DOS	11489-2010-0060	1448 Lawson Road	Howell	48843	01/01/2011	12/31/2020	$7,500.00	$90,000.00	$18.00	5,000	Lease	Office Building	Rent Authorized	Standard; 90 day	None	Two 5 yr; 60 day	Public Utilities, Janitorial	I-96 Kohls Associates, L.L.C.	3280 Woodward Avenue,	Royal Oak	MI	48073
Livingston	MSF	11740-2013-0449	1240 Packard Drive	Howell	48843	04/01/2014	03/31/2015	$124.42	$1,493.04	$14.93	100	RA	Office Building	Rent Authorized	Either Party; 30 day	None	None	Gross (Full Service)	The County of Livingston	304 East Grand River	Howell	MI	48843
Luce	MDHHS	4481-2007-0161	500 W McMillan Ave, Suite A	Newberry	49868	11/01/2008	10/31/2023	$6,241.33	$74,895.96	$15.10	4,960	Lease	Office Building	Rent Authorized	Standard; 90 day	None	Two 5 yr; 30 day	Public Utilities, Janitorial, Pest Control	Goldthorpe Enterprises Inc.	23972 County Road 98	Mcmillan	MI	49853
Luce	DNR	11041-2007-0013	5340 County Rd 399	Newberry	49868	01/01/2005	12/31/2016	$33.33	$399.96	$0.00	-	Lease	Land	Rent Authorized	Standard; 90 day	None	Eight 1 yr; 60 day	Gross (Full Service)	County of Luce	County Government Building	Newberry	MI	49868

DTMB - Real Estate Division
Active Lease Report - March 1, 2015
Lease By County

County	Agency	Lease #	Building Address	Bldg. City	Bldg. Zip	Start Date	End Date	Monthly Rent	Annual Rent	SqFt. Rate	SqFt.	Contract Type	Use	Status	Cancel Clause	Purchase Options	Option Term	Tenant Responsibilities	Lessor	Lessor Address	Lessor City	Lessor State	Lessor Zip
Luce	DNR	7849-2012-0016	5100 State Hwy M123	Newberry	49868	10/01/2012	09/30/2022	$5,024.85	$60,298.20	$9.35	6,449	Lease	Office Building	Rent Authorized	Standard; 90 day	None	Two 5 yr; 30 day	Public Utilities, Janitorial, Grounds, Dumpster Service	Laurel Lea Development CO., Inc	13954 State Highway M-28	Newberry	MI	49868
Luce	DOS	4965-2010-0201	504 W McMillan Avenue	Newberry	49868	06/01/2006	05/31/2021	$862.33	$10,348.00	$13.00	796	Lease	Office Building	Rent Authorized	Standard; 90 day	None	One 5 yr; 30 day	Public Utilities	Goldthorpe Enterprises Inc.	23972 County Road 98	Mcmillan	MI	49853
Mackinac	MDOT	4296-1980-34	M 185	Mackinac Island	49757	02/21/1980	02/20/2030	$0.00	$0.00	$0.00	-	Lease	Land	Rent Authorized	Standard; 90 day	None	One 50 yr; 90 day	Gross (Full Service)	City of Mackinac Island	Market Street	Mackinac Island	MI	49757
Mackinac	MDHHS	6406-2007-0157	199 Ferry Lane	St Ignace	49781	11/01/2005	10/31/2015	$3,320.00	$39,840.00	$9.50	4,195	Lease	Office Building	Rent Authorized	Standard; 90 day	None	One 5 yr; 30 day	Public Utilities, Janitorial, Grounds, Pest Control	J & D Basel Development LLC	9171 North Long Lake Road	Traverse City	MI	49685
Mackinac	DOS	2715-2006-0069	386 North State Street	St Ignace	49781	12/01/2007	11/30/2017	$1,300.00	$15,600.00	$10.54	1,480	Lease	Office Building	Rent Authorized	Standard; 180 day	None	None	Public Utilities, Janitorial, Grounds, Dumpster Service	Thomas Briggs	PO Box 836	St Ignace	MI	49781
Mackinac	MSP	10778-1999-1102	W1022 West US-2	St Ignace	49781	03/10/2000	06/09/2015	$1,331.10	$15,973.20	$10.20	1,566	Lease	Mechanic Shop	Rent Authorized	Standard; 90 day	None	None	Public Utilities, Janitorial	Margaret M. Huskey	182 First Street	St Ignace	MI	49781
Macomb	MDOT	11566-2011-0332	26170 21 Mile Road	Chesterfield	48051	12/01/2012	11/30/2022	$15,207.50	$182,490.00	$17.50	10,428	Lease	Office Building	Rent Authorized	Standard; 90 day	None	One 5 yr; 30 day	Public Utilities	Piera Commons, L.L.C.	50775 Richard W Blvd	Chesterfield	MI	48051
Macomb	DOS	10865-2010-0466	51305 Gratiot	Chesterfield Twp	48051	10/01/2011	09/30/2021	$5,667.00	$68,004.00	$17.00	4,000	Lease	Office Building	Rent Authorized	Standard; 90 day	None	Two 5 yr; 30 day	Public Utilities, Janitorial	Home-Field, L.L.C.	39525 13 Mile Road, Suite 250	Novi	MI	48377
Macomb	MDHHS	10329-2009-0169	19700 Hall Rd	Clinton Twp	48038	01/01/2009	12/31/2018	$41,854.16	$502,249.92	$20.76	24,197	Lease	Office Building	Rent Authorized	Standard; 180 day	None	One 5 yr; 180 day	Gross (Full Service)	Thirty-Fifth Macomb, LLC	Charles M Bayer Jr	Grosse Pt Farms	MI	48236
Macomb	MDHHS	10768-2004-1302	43630 Hayes Road	Clinton Twp	48038	07/01/2006	06/30/2016	$17,761.10	$213,133.20	$24.25	8,789	Lease	Office Building	Rent Authorized	Standard; 90 day	None	None	Gross (Full Service)	MC Portfolio LLC	30078 Schoenherr Road	Warren	MI	48066
Macomb	MDHHS	11429-2009-0179	19800 Hall Rd	Clinton Twp	48038	06/01/2009	05/31/2019	$20,720.33	$248,643.96	$22.00	11,302	Lease	Office Building	Rent Authorized	Standard; 365 day	None	One 5 yr; 365 day	Electricity	Thirty-Fifth Macomb, LLC	Charles M Bayer Jr	Grosse Pt Farms	MI	48236
Macomb	MDHHS	2257-1998-1192	21885 Dunham St.	Clinton Twp	48036	01/01/2001	12/31/2015	$56,309.67	$675,716.04	$19.00	35,564	Lease	Office Building	Rent Authorized	Standard; 90 day	None	One 5 yr; 90 day	Gross (Full Service)	Macomb County	10 North Main Street	Mt Clemens	MI	48043
Macomb	DOS	11106-2004-1205	37015 Gratiot Avenue	Clinton Twp	48043	12/01/2005	11/30/2015	$9,444.54	$113,334.48	$16.92	6,506	Lease	Office Building	Rent Authorized	Standard; 90 day	None	One 5 yr; 120 day	Public Utilities, Janitorial	Northpointe Plaza Limited Partne	29201 Telegraph Rd, Suite 450	Southfield	MI	48034
Macomb	MSF	11068-2014-0384	43630 Hayes Road	Clinton Twp	48038	07/01/2014	05/31/2015	$461.25	$5,535.00	$22.50	246	RA	Office Building	Rent Authorized	Standard; 30 day	None	None	Gross (Full Service)	Macomb/St. Clair Workforce Devel	21885 Dunham	Clinton Twp	MI	48038
Macomb	MSF	11252-2014-0386	75 North River Road	Mt Clemens	48043	07/01/2014	05/31/2015	$227.50	$2,730.00	$19.50	140	RA	Office Building	Rent Authorized	Standard; 30 day	None	None	Gross (Full Service)	Macomb/St. Clair Workforce Devel	21885 Dunham	Clinton Twp	MI	48038

DTMB - Real Estate Division
Active Lease Report - March 1, 2015
Lease By County

County	Agency	Lease #	Building Address	Bldg. City	Bldg. Zip	Start Date	End Date	Monthly Rent	Annual Rent	SqFt. Rate	SqFt.	Contract Type	Use	Status	Cancel Clause	Purchase Options	Option Term	Tenant Responsibilities	Lessor	Lessor Address	Lessor City	Lessor State	Lessor Zip
Macomb	DOS	10184-2011-0300	71130 Van Dyke	Romeo	48065	02/01/2013	01/31/2023	$1,851.75	$22,221.00	$13.50	1,646	Lease	Office Building	Rent Authorized	Standard; 90 day	None	One 5 yr; 60 day	Public Utilities, Janitorial, Pest Control	Stockbridge Michigan, LLC	PO Box 8385	Bloomfield Hills	MI	48302
Macomb	DOC	11650-2013-0315	15950 12 Mile	Roseville	48066	02/24/2015	01/31/2025	$7,596.75	$91,161.00	$15.75	5,788	Lease	Office Building	Rent Authorized	Standard; 90 day	None	Two 5 yr; 30 day	Gross (Full Service)	MC Portfolio LLC	30078 Schoenherr Road	Warren	MI	48066
Macomb	MSF	11250-2014-0330	15950 Twelve Mile Road	Roseville	48066	07/01/2014	05/31/2015	$114.45	$1,373.40	$21.46	64	RA	Office Building	Rent Authorized	Standard; 30 day	None	None	Gross (Full Service)	Macomb/St. Clair Workforce Devel	21885 Dunham	Clinton Twp	MI	48038
Macomb	DOS	11149-2006-0177	50640 Schoenherr	Shelby Twp	48315	10/01/2006	09/30/2016	$9,116.00	$109,392.00	$19.89	5,500	Lease	Office Building	Rent Authorized	Standard; 90 day	None	One 5 yr; 60 day	Janitorial	Summit Corporate Centre, LLC	30078 Schoenherr	Warren	MI	48088
Macomb	DOS	11111-2004-1203	24040 HARPER AVENUE	St Clair Shores	48080	07/01/2005	06/30/2015	$10,848.50	$130,182.00	$26.00	5,007	Lease	Office Building	Rent Authorized	Standard; 60 day	None	Two 5 yr; 180 day	Gross (Full Service)	Danford Properties, LLC	26050 Orchard Lake Road, #300	Farmington Hills	MI	48334
Macomb	BSL	7194-2004-1060	34700 DEQUINDRE	Sterling Heights	48310	05/01/2005	04/30/2015	$4,649.88	$55,798.56	$13.03	4,281	Lease	Office Building	Rent Authorized	Standard; 90 day	None	One 5 yr; 90 day	Public Utilities, Janitorial, Dumpster Service	Trout Henshaw 34700 Dequindre LL	One Towne Sq #120	Southfield	MI	48076
Macomb	MDHHS	11340-2007-0133	41227 Mound Road	Sterling Heights	48312	01/01/2010	12/31/2019	$38,750.00	$465,000.00	$15.00	31,000	Lease	Office Building	Rent Authorized	Standard; 90 day	None	Two 5 yr; 120 day	Public Utilities, Janitorial	CPD Properties, Inc.	38700 Van Dyke	Sterling Heights	MI	48312
Macomb	DMVA	11099-2010-0018	44521 Schoenherr	Sterling Heights	48313	02/01/2005	01/31/2016	$2,000.00	$24,000.00	$17.14	1,400	Lease	Office Building	Rent Authorized	Standard; 90 day	None	One 5 yr; 30 day	Janitorial	STERLING RETAIL LLC	6303 26 Mile Road	Washington	MI	48094
Macomb	DOS	11499-2010-0330	7917 19 Mile Road	Sterling Heights	48314	05/14/2012	05/13/2022	$8,409.00	$100,908.00	$14.00	7,207	Lease	Office Building	Rent Authorized	Standard; 90 day	None	Two 5 yr; 30 day	Public Utilities, Janitorial, Pest Control	42955 Van Dyke Ave., LLC	5560 Hampsire Dr.	West Bloomfield	MI	48322
Macomb	MDOT	10255-2005-0192	35414 and 35418 Mound Road	Sterling Heights	48314	06/01/2006	05/31/2016	$6,651.00	$79,812.00	$8.48	9,412	Lease	Mixed Use	Rent Authorized	Standard; 90 day	None	One 5 yr; 60 day	Public Utilities, Janitorial, Dumpster Service, Pest Control	Mound Industrial Common s LLC	42850 Mound Road	Sterling Heights	MI	48314
Macomb	MDT	10570-2009-0063	41300-41400 Dequindre	Sterling Heights	48314	02/05/1999	02/28/2019	$25,396.75	$304,761.00	$21.75	14,012	Lease	Office Building	Rent Authorized	Standard; 90 day	None	Two 5 yr; 90 day	Gross (Full Service)	Bonaventure-Macomb, LLC	44004 Woodward Avenue	Bloomfield Twp	MI	48302
Macomb	MSP	7170-2009-0002	42800 Merrill	Sterling Heights	48314	03/01/2010	02/29/2020	$16,473.81	$197,685.72	$14.75	12,963	Lease	Laboratory	Rent Authorized	Standard; 90 day	None	None	Public Utilities, Janitorial	Mancini Enterprises, LLC	6850 Nineteen Mile	Sterling Heights	MI	48314
Macomb	DEQ	11040-2004-1154	27700 Donald Court	Warren	48090	01/04/2005	01/03/2025	$47,332.50	$567,990.00	$15.81	35,926	Lease	Office Building	Rent Authorized	Exec. New; 90 day	None	One 5 yr; 90 day	Public Utilities, Janitorial, Grounds	Leedership, LLC	6632 Telegraph Road, Suite 350	Bloomfield Hills	MI	48301
Macomb	MDHHS	2259-2005-0159	27650-27690 Van Dyke	Warren	48093	08/01/1998	07/31/2018	$44,074.96	$528,899.52	$19.61	24,147	Lease	Office Building	Rent Authorized	Standard; 90 day	None	None	Gross (Full Service)	Macomb County	10 North Main Street	Mt Clemens	MI	48043
Macomb	DOS	11617-2012-0112	11533 E. Twelve Mile Road	Warren	48093	09/01/2013	08/31/2018	$7,750.00	$93,000.00	$18.60	5,000	Lease	Office Building	Rent Authorized	Standard; 90 day	None	Two 5 yr; 30 day	Gross (Full Service)	HOO Twelve, LLC	27600 Northwestern Hwy	Southfield	MI	48034

DTMB - Real Estate Division
Active Lease Report - March 1, 2015
Lease By County

County	Agency	Lease #	Building Address	Bldg. City	Bldg. Zip	Start Date	End Date	Monthly Rent	Annual Rent	SqFt. Rate	SqFt.	Contract Type	Use	Status	Cancel Clause	Purchase Options	Option Term	Tenant Responsibilities	Lessor	Lessor Address	Lessor City	Lessor State	Lessor Zip
Manistee	MDHHS	10488-2006-0144	1672 US-31 South	Manistee	49660	10/17/1997	10/16/2022	$10,308.14	$123,697.68	$11.63	10,635	Lease	Office Building	Rent Authorized	Exec. Leg; 60 day	None	None	Public Utilities, Janitorial, Dumpster Service	Arissa LLC	16075 Cerro Vista Drive	Los Gatos	CA	95032
Manistee	DOS	10094-2008-0085	1638 US 31 S	Manistee	49660	09/01/2009	08/31/2019	$1,450.00	$17,400.00	$12.00	1,450	Lease	Office Building	Rent Authorized	Standard; 90 day	None	None	Public Utilities, Janitorial	Arissa LLC	16075 Cerro Vista Drive	Los Gatos	CA	95032
Marquette	AG	12759-2014-0405	1401 Presque Isle Avenue	Marquette	49855	02/01/2014	01/31/2015	$944.75	$11,337.00	$17.52	647	RA	Other	Rent Authorized	Standard; 30 day	None	None	Gross (Full Service)	NORTHERN MICHIGAN UNIVERSITY	UNIVERSITY CENTER & CAMPUS ACTIVITIES	Marquette	MI	49855
Marquette	DEQ	11654-2012-0349	1504 West Washington Street	Marquette	49855	10/15/2013	10/14/2023	$12,294.76	$147,537.12	$12.34	11,956	Lease	Office Building	Rent Authorized	Executive.; 120 day	None	Two 5 yr; 60 day	Public Utilities, Janitorial	Peter E O'Dovero Living Trust	110 Airport Road	Negaunee	MI	49866
Marquette	MDHHS	10783-2009-0185	1498 O'Dovero Drive	Marquette	49855	08/01/2000	07/31/2020	$5,375.00	$64,500.00	$12.25	5,264	Lease	Office Building	Rent Authorized	Standard; 90 day	None	None	Public Utilities, Janitorial, Dumpster Service, Pest Control	O'Dovero Properties	110 Airport Road	Negaunee	MI	49866
Marquette	MDHHS	2395-2012-0053	234 West Baraga Avenue	Marquette	49855	05/01/1992	11/30/2021	$17,041.04	$204,492.48	$14.79	13,825	Lease	Office Building	Rent Authorized	Standard; 90 day	None	Two 5 yr; 30 day	Gross (Full Service)	Marquette County Board of Comm.	234 West Baraga Street	Marquette	MI	49855
Marquette	DOS	11108-2004-1214	2025 S Highway 41 West	Marquette	49855	10/28/2005	10/27/2015	$5,666.75	$68,001.00	$13.50	4,772	Lease	Office Building	Rent Authorized	Standard; 90 day	None	Three 5 yr; 30 day	Public Utilities, Janitorial	Dagenais Real Estate Inc.	1505 N Lincoln Rd.	Escanaba	MI	49829
Marquette	LARA	2113-2008-0119	2833 Us 41 West	Marquette	49855	02/01/2010	01/31/2020	$2,345.75	$28,149.00	$11.27	2,497	Lease	Office Building	Rent Authorized	Standard; 90 day	None	None	Gross (Full Service)	Palomaki & Anderson, LLC	5152 US HWY 41	Marquette	MI	49855
Mason	MDHHS	10318-1995-1349	915 Diana Street	Ludington	49431	12/23/1996	12/22/2016	$3,079.75	$36,957.00	$3.53	10,477	Lease	Office Building	Rent Authorized	Standard; 90 day	None	Two 5 yr; 60 day	Public Utilities, Janitorial, Dumpster Service, Pest Control	Mason County	300 EAST LUDINGTON AVE.	Ludington	MI	49431
Mason	DOS	10177-2004-1286	5902 West US-10	Ludington	49431	01/01/2006	12/31/2015	$2,067.00	$24,804.00	$14.67	1,650	Lease	Office Building	Rent Authorized	Standard; 60 day	None	None	Gross (Full Service)	Nelson LLP.	3055 S. Lakeshore Dr.	Ludington	MI	49431
Mason	MSF	11706-2014-0369	5722 W US 10	Ludington	49431	07/01/2014	06/30/2015	$345.00	$4,140.00	$11.97	346	RA	Office Building	Rent Authorized	Standard; 30 day	None	None	Gross (Full Service)	Michigan Works! West Central	14330 Northland Drive,	Big Rapids	MI	49307
Mecosta	DCH	10653-2008-0073	14485 Northland Drive	Big Rapids	49307	02/01/2099	01/31/2019	$83.33	$999.96	$0.00	100	Lease	Office Building	Rent Authorized	Either Party; 180 day	None	None	Gross (Full Service)	County of Mecosta	400 Elm Street, Rm 131	Big Rapids	MI	49307
Mecosta	MDHHS	10338-1990-1077	800 Water Tower Road	Big Rapids	49307	12/01/1996	11/30/2016	$21,493.41	$257,920.92	$15.59	16,544	Lease	Office Building	Rent Authorized	Exec. Leg; 60 day	Anytime after 1st year	Two 5 yr; 30 day	Public Utilities, Janitorial, Grounds, Dumpster Service, Pest Control	Wolgast Development LLC	4835 Town Centre Road	Saginaw	MI	48604
Mecosta	MDHHS	11466-2013-0307	14330 Northland Dr	Big Rapids	49307	01/01/2014	07/31/2015	$4,740.62	$56,887.44	$13.42	4,239	Sublease	Office Building	Rent Authorized	Either Party; 120 day	None	None	Gross (Full Service)	Michigan Works! West Central	14330 Northland Drive,	Big Rapids	MI	49307
Mecosta	MDHHS	11674-2014-0012	410 North Third Avenue	Big Rapids	49307	12/01/2013	11/30/2014	$177.50	$2,130.00	$14.20	150	RA	Office Building	Hold Over	Standard; 30 day	None	None	Janitorial	Mecosta-Osceola ISD	15760 190th Ave	Big Rapids	MI	49307

DTMB - Real Estate Division
Active Lease Report - March 1, 2015
Lease By County

County	Agency	Lease #	Building Address	Bldg. City	Bldg. Zip	Start Date	End Date	Monthly Rent	Annual Rent	SqFt. Rate	SqFt.	Contract Type	Use	Status	Cancel Clause	Purchase Options	Option Term	Tenant Responsibilities	Lessor	Lessor Address	Lessor City	Lessor State	Lessor Zip
Mecosta	DOS	10492-2007-0016	206-A North Michigan Ave.	Big Rapids	49307	01/13/2008	01/12/2018	$4,183.83	$50,205.96	$12.00	3,862	Lease	Office Building	Rent Authorized	Standard; 90 day	None	Two 5 yr; 60 day	Public Utilities, Janitorial	Giant Super Market Inc.	715 MCGRAW	Bay City	MI	48708
Mecosta	DNR	11763-2014-0183	22250 Northland Drive	Paris	49338	04/01/2014	03/31/2015	$350.00	$4,200.00	$13.50	311	RA	Office Building	Rent Authorized	Either Party; 90 day	None	None	Public Utilities	Mecosta County Park Commission	Gregory Rasmussen	Paris	MI	49338
Menominee	MDHHS	2644-2000-1391	2612 Tenth St	Menominee	49858	01/01/2002	12/31/2016	$5,424.74	$65,096.88	$8.30	7,843	Lease	Office Building	Rent Authorized	Standard; 90 day	None	One 5 yr; 30 day	Public Utilities, Janitorial	Charles and Bette Gordon	N3689 CO. T	Marinette	WI	54143
Menominee	DOS	10185-2009-0174	4000 Tenth St.	Menominee	49858	11/01/2005	10/31/2015	$1,693.75	$20,325.00	$15.00	1,355	Lease	Office Building	Rent Authorized	Standard; 90 day	None	None	Public Utilities, Janitorial	Stephenson Bakery, Inc.	3104 13th Street	Menominee	MI	49858
Midland	MDHHS	10237-2010-0078	1509 Washinton	Midland	48640	03/29/2011	03/31/2021	$23,917.00	$287,004.00	$14.00	24,500	Lease	Office Building	Rent Authorized	Standard; 120 day	None	Two 5 yr; 90 day	Public Utilities, Janitorial	Rapanos Family, L.c.	1421 Washington Street	Midland	MI	48640
Midland	MDHHS	10609-2014-0174	1409 Washington	Midland	48640	06/01/2014	05/31/2015	$1,474.34	$17,692.08	$11.85	1,493	RA	Office Building	Rent Authorized	Standard; 30 day	None	None	Gross (Full Service)	Saginaw Co as Fis Agent GLBMW	1600 North Michigan Avenue	Saginaw	MI	48602
Midland	DOS	10192-2004-1126	1830 N Saginaw Rd	Midland	48640	03/01/2007	02/28/2017	$3,062.50	$36,750.00	$12.25	3,000	Lease	Office Building	Rent Authorized	Standard; 90 day	None	None	Public Utilities, Janitorial	NW Plaza Associates, LLC	31800 Northwestern Highway, Suite 310,	Farmington Hills	MI	48334
Midland	MSF	11719-2014-0096	1409 Washington	Midland	48640	02/01/2014	05/31/2015	$206.39	$2,476.68	$11.85	209	RA	Office Building	Rent Authorized	Standard; 30 day	None	None	Gross (Full Service)	Saginaw Co as Fis Agent GLBMW	1600 North Michigan Avenue	Saginaw	MI	48602
Missaukee	MDHHS	10372-1995-1318	M-55	Lake City	49651	04/18/1997	04/17/2017	$15,926.53	$191,118.36	$10.74	17,795	Lease	Office Building	Rent Authorized	Standard; 90 day	None	Two 5 yr; 60 day	Public Utilities, Janitorial	Gary C. Hoffman Trust Agreement	4864 Forest Ridge,	Cadillac	MI	49601
Missaukee	DOS	11102-2005-0093	49 N Morey Rd	Lake City	49651	01/01/2007	12/31/2016	$1,925.00	$23,100.00	$21.00	1,000	Lease	Office Building	Rent Authorized	Standard; 90 day	None	One 5 yr; 90 day	Gross (Full Service)	Covenant Capital, Inc.	PO Box 927	Lake City	MI	49651
Monroe	MDHHS	11184-2005-0237	903 S. Telegraph	Monroe	48161	01/14/2008	01/31/2023	$7,267.50	$87,210.00	$19.00	4,590	Lease	Office Building	Rent Authorized	Executive; 150 day	None	One 5 yr; 90 day	Public Utilities	Charlevoix Sunset, LLC	PO BOX 910	Holland	OH	43528
Monroe	MDHHS	11318-2006-0066	903 S. Telegraph	Monroe	48161	01/07/2008	01/31/2023	$39,005.42	$468,065.04	$20.00	24,635	Lease	Office Building	Rent Authorized	Executive; 150 day	None	One 5 yr; 90 day	Public Utilities	Charlevoix Sunset, LLC	PO BOX 910	Holland	OH	43528
Monroe	DOS	6950-2007-0095	1107 South Telegraph Road	Monroe	48161	08/01/2008	07/31/2018	$4,150.54	$49,806.48	$11.99	4,154	Lease	Office Building	Rent Authorized	Standard; 180 day	None	None	Public Utilities, Janitorial	Linda Sieg, Wm & Robin Michaud	993 Tottenham Place	Monroe	MI	48161
Monroe	MSF	11128-2015-0041	1531 N. Telegraph Road	Monroe	48162	01/01/2015	12/31/2015	$173.54	$2,082.48	$16.66	125	RA	Office Building	Rent Authorized	Standard; 30 day	None	None	Gross (Full Service)	Monroe Co Employment & Traing	1531 North Telegraph, Suite D,	Monroe	MI	48162
Monroe	DOS	10035-2003-1136	7200 Lewis Ave	Temperance	48182	06/01/2005	08/31/2015	$2,646.00	$31,752.00	$12.70	2,500	Lease	Office Building	Rent Authorized	Standard; 90 day	None	None	Gross (Full Service)	Bedford Plaza, LLC	6725 W. Central Avenue, Unit U	Toledo	OH	43617
Montcalm	DOS	11168-2005-0157	701 S. Greenville West Drive	Greenville	48838	12/01/2005	11/30/2020	$4,349.45	$52,193.40	$17.34	3,010	Lease	Office Building	Rent Authorized	Standard; 90 day	None	One 5 yr; 120 day	Public Utilities, Janitorial	Hathaway Properties LLC	820 S. Greenville West Drive	Greenville	MI	48838

DTMB - Real Estate Division
Active Lease Report - March 1, 2015
Lease By County

County	Agency	Lease #	Building Address	Bldg. City	Bldg. Zip	Start Date	End Date	Monthly Rent	Annual Rent	SqFt. Rate	SqFt.	Contract Type	Use	Status	Cancel Clause	Purchase Options	Option Term	Tenant Responsibilities	Lessor	Lessor Address	Lessor City	Lessor State	Lessor Zip
Montcalm	MSP	1755-1996-1110	10300 Howard City-Edmore Road	Lakeview	48850	01/01/1997	12/31/2016	$2,149.08	$25,788.96	$4.25	6,068	Lease	Office Building	Rent Authorized	Standard; 60 day	None	None	Public Utilities, Janitorial, Grounds, Dumpster Service, Pest Control	Provada Gust	1420 North Long Rd	Pierson	MI	49339
Montcalm	MDHHS	10122-1990-1070	619 N State St	Stanton	48888	08/28/1995	08/31/2020	$16,520.00	$198,240.00	$12.83	15,450	Lease	Office Building	Rent Authorized	Exec. Leg; 60 day	Anytime after 1st year	Two 5 yr; 60 day	Public Utilities, Janitorial, Dumpster Service	DeShano Construction Company	325 Commerce Court	Gladwin	MI	48624
Montmorency	MDHHS	2314-2006-0045	11636 M-32 West	Atlanta	49709	01/01/2007	12/31/2016	$4,399.52	$52,794.24	$9.92	5,322	Lease	Office Building	Rent Authorized	Standard; 90 day	None	Two 5 yr; 60 day	Public Utilites, Grounds, Dumpster Service	Gary and Pamela McMurphy	14860 Airport Road	Atlanta	MI	49709
Montmorency	DOS	10078-2008-0122	12519 State Street	Atlanta	49709	04/19/2009	04/30/2024	$399.80	$4,797.60	$6.05	793	Lease	Office Building	Rent Authorized	Standard; 90 day	None	One 5 Yr; 30 day	Janitorial	J. H.Otto, W. G. Otto, AIG, LLC	18465 Pleasant Valley Road	Atlanta	MI	49709
Montmorency	MDARD	10698-2008-0127	16860 M-32 East	Atlanta	49709	11/01/2009	10/31/2019	$4,298.75	$51,585.00	$5.17	9,500	Lease	Warehouse	Rent Authorized	Standard; 90 day	None	Two 5 yr; 60 day	Public Utilities, Janitorial, Grounds, Dumpster Service	D & TK Incorporated	8344 Hall Road, Ste 209	Utica	MI	48317
Muskegon	DOC	6651-2010-0100	985 East Barney	Muskegon	49444	01/01/2007	12/31/2021	$8,357.00	$100,284.00	$12.62	7,940	Lease	Office Building	Rent Authorized	Standard; 90 day	None	One 10 yr; 30 day	Public Utilities, Janitorial, Grounds	Kalamazoo Probation Enhancement	519 South Park Street	Kalamazoo	MI	49007
Muskegon	DOS	10857-2010-0142	1485 East Apple Avenue	Muskegon	49442	11/01/2012	10/31/2022	$5,759.98	$69,119.76	$13.74	5,030	Lease	Office Building	Rent Authorized	Standard; 90 day	None	Two 5 yr; 30 day	Gross (Full Service)	Mad Dog Investments, LLC	1477 East Apple Ave	Muskegon	MI	49442
Muskegon	MSF	11704-2013-0258	316 Morris Street	Muskegon	49440	07/01/2013	05/31/2015	$372.00	$4,464.00	$22.32	200	RA	Office Building	Rent Authorized	Standard; 30 day	None	None	Gross (Full Service)	Muskegon County	990 Terrace	Muskegon	MI	49440
Muskegon	MDHHS	6948-2007-0149	2700 Baker St.	Muskegon Heights	49444	10/01/2009	09/30/2019	$45,287.81	$543,453.72	$11.25	48,307	Lease	Office Building	Rent Authorized	Standard; 90 day	None	None	Public Utilities, Janitorial, Dumpster Service	Tridonn Development Co.	1838 Ruddiman Drive	North Muskegon	MI	49445
Newaygo	DOS	11161-2004-1151	7159 West 48th Street	Fremont	49412	10/01/2005	09/30/2015	$2,187.50	$26,250.00	$17.50	1,500	Lease	Office Building	Rent Authorized	Standard; 90 day	None	None	Public Utilities, Janitorial	48th Street Mall Group Fremont	403 Vienna Lane	Fremont	MI	49412
Newaygo	MSF	11620-2014-0035	4747 W 48th Street	Fremont	49412	11/01/2013	10/31/2014	$311.00	$3,732.00	$22.48	166	RA	Office Building	Hold Over	Standard; 30 day	None	None	Gross (Full Service)	Michigan Works! West Central	14330 Northland Drive,	Big Rapids	MI	49307
Newaygo	MDHHS	10293-1990-1058	1018 Newell St.	White Cloud	49349	07/01/1996	06/30/2016	$8,654.00	$103,848.00	$6.24	16,637	Lease	Office Building	Rent Authorized	Standard; 60 day	None	Two 5 yr; 60 day	Public Utilities	The County of Newaygo	1087 Newell Street	White Cloud	MI	49349
Oakland	DOS	11335-2007-0120	7090 Shashabaw Road	Clarkston	48348	09/15/2008	08/31/2018	$6,966.67	$83,600.04	$20.90	4,000	Lease	Office Building	Rent Authorized	Standard; 90 day	None	One 5 yr; 60 day	Public Utilities, Janitorial	Sashabaw Crossing, LLC	25900 W Eleven Mile Rd #250	Southfield	MI	48034
Oakland	DOS	11334-2008-0106	672 North Milford Road	Highland	48356	09/15/2008	09/30/2018	$8,261.79	$99,141.48	$18.50	5,359	Lease	Office Building	Rent Authorized	Standard; 90 day	None	One 5 yr; 60 day	Gross (Full Service)	Nancy A. Hollis	13676 Holtforth	Fenton	MI	48430
Oakland	MDHHS	4872-2010-0004	30755 Montpelier	Madison Heights	48071	01/01/2012	12/31/2031	$38,230.00	$458,760.00	$17.25	26,595	Lease	Office Building	Rent Authorized	Standard; 120 day	None	None	Gross (Full Service)	River Valley Investors, LLC	40 Varda Landing	Sausalito	CA	94965

DTMB - Real Estate Division
Active Lease Report - March 1, 2015
Lease By County

County	Agency	Lease #	Building Address	Bldg. City	Bldg. Zip	Start Date	End Date	Monthly Rent	Annual Rent	SqFt. Rate	SqFt.	Contract Type	Use	Status	Cancel Clause	Purchase Options	Option Term	Tenant Responsibilities	Lessor	Lessor Address	Lessor City	Lessor State	Lessor Zip
Oakland	DOS	11107-2004-1215	31164 Beck Road	Novi	48377-1020	03/01/2006	02/29/2016	$8,006.25	$96,075.00	$21.35	4,500	Lease	Office Building	Rent Authorized	Standard; 90 day	None	None	Janitorial	Novi Shopping Center, LLC	31000 Northwestern Highway, Suite 120	Farmington Hills	MI	48334
Oakland	MDHHS	4397-2006-0230	25900 Greenfield Rd, Suite 400	Oak Park	48237	07/01/2008	11/30/2018	$13,802.83	$165,633.96	$14.00	11,831	Lease	Office Building	Rent Authorized	Standard; 90 day	None	Two 5 yr; 60 day	Gross (Full Service)	LSREF2 Oreo (Direct), LLC	2711 N. Haskell Ave	Dallas	TX	75204
Oakland	DOS	11574-2011-0383	13401 W. Ten Mile Road	Oak Park	48237	12/01/2012	11/30/2022	$6,668.00	$80,016.00	$16.00	5,001	Lease	Office Building	Rent Authorized	Standard; 90 day	None	Two 5 yr; 90 day	Gross (Full Service)	Parkwoods Plaza Center, LLC	4036 Telegraph, Suite 201	Bloomfield Hills	MI	48302
Oakland	MDHHS	11367-2012-0444	51111 Woodward Avenue	Pontiac	48342	04/01/2013	03/31/2024	$86,957.58	$1,043,490.96	$15.50	67,322	Lease	Office Building	Rent Authorized	Standard; 120 day	None	Two 5 yr; 60 day	Gross (Full Service)	North Bay Drywall, Inc. Trust	715 S Point Blvd, Suite B	Petaluma	CA	94975
Oakland	MDHHS	11703-2013-0238	51111 Woodward Avenue	Pontiac	48342	09/01/2013	10/31/2023	$15,769.83	$189,237.96	$14.00	13,517	Lease	Office Building	Rent Authorized	Standard; 120 day	None	Two 5 yr; 60 day	Gross (Full Service)	North Bay Drywall, Inc. Trust	715 S Point Blvd, Suite B	Petaluma	CA	94975
Oakland	MDHHS	6938-2011-0079	235 N Saginaw St	Pontiac	48342	11/01/2002	10/31/2022	$35,655.00	$427,860.00	$15.00	28,524	Lease	Office Building	Rent Authorized	Standard; 120 day	None	Two 5 yr; 60 day	Public Utilities, Janitorial	235 N Saginaw Associates, LLC	560 Kirts Blvd	Troy	MI	48084
Oakland	DOC	11534-2011-0025	2001 CenterpointParkway, Ste. 101	Pontiac	48341	05/01/2012	04/30/2022	$13,771.00	$165,252.00	$17.50	9,443	Lease	Office Building	Rent Authorized	Standard; 180 day	None	Two 5 yr; 30 day	Public Utilities	Freedom Equities LLC	c/o Friedman Real Estate	Farmington Hills	MI	48331
Oakland	DOS	11115-2004-1202	1602 N Perry St	Pontiac	48340	07/01/2005	06/30/2015	$7,964.46	$95,573.52	$17.13	4,996	Lease	Office Building	Rent Authorized	Standard; 90 day	None	Two 5 yr; 180 day	Janitorial	BNR Group LLC	425 W. 11 Mile Road	Madison Heights	MI	48071
Oakland	LARA	11651-2012-0312	51111 Woodward Avenue	Pontiac	48342	07/01/2013	06/30/2023	$6,650.00	$79,800.00	$14.00	5,700	Lease	Office Building	Rent Authorized	Standard; 90 day	None	None	Gross (Full Service)	North Bay Drywall, Inc. Trust	715 S Point Blvd, Suite B	Petaluma	CA	94975
Oakland	DOS	7354-2010-0075	2250 Crooks Rd.	Rochester Hills	48309	01/01/2011	12/31/2015	$3,681.00	$44,172.00	$14.25	3,100	Lease	Office Building	Rent Authorized	Standard; 90 day	None	One 5 yr; 60 day	Janitorial	Santia Family - Crooks Corner, L	17477 Iris Circle	Clinton Twp	MI	48036
Oakland	MDHHS	11636-2012-0186	25620 West Eight Mile	Southfield	48033	10/13/2014	10/31/2024	$24,833.33	$297,999.96	$12.50	23,840	Lease	Office Building	Rent Authorized	Executive; 90 day	None	Two 5 Yr; 90 day	Public Utilities	United Center, LLC	124 West Allegan Street	Lansing	MI	48933
Oakland	DOS	10552-2010-0076	25263 Telegraph Road	Southfield	48034	09/01/2010	08/31/2020	$6,677.00	$80,124.00	$13.75	5,827	Lease	Office Building	Rent Authorized	Standard; 180 day	None	None	Public Utilities, Janitorial	Tel-Ex Shopping Center, L.L.C.	2150 B Franklin Road	Bloomfield Hills	MI	48302
Oakland	LARA	11418-2010-0003	25680 West Eight Mile Road	Southfield	48033	10/01/2010	09/30/2020	$17,728.00	$212,736.00	$12.50	17,019	Lease	Mixed Use	Rent Authorized	Exec. New; 90 day	None	Two 5 yr; 60 day	Public Utilities	United Center, LLC	124 West Allegan Street	Lansing	MI	48933
Oakland	LARA	11471-2009-0484	25660 West 8 Mile Road	Southfield	48033	10/01/2010	09/30/2020	$10,879.00	$130,548.00	$12.50	10,444	Lease	Office Building	Rent Authorized	Exec. New; 90 day	None	Two 5 yr; 60 day	Public Utilities	United Center, LLC	124 West Allegan Street	Lansing	MI	48933
Oakland	DOS	10680-2008-0041	1111 E Long Lake Road	Troy	48085	06/01/2009	05/31/2019	$6,364.88	$76,378.56	$15.00	4,629	Lease	Office Building	Rent Authorized	Standard; 90 day	None	One 5 yr; 60 day	Public Utilities, Janitorial	Long Lake Plaza Associates L.L.C	462 Cape May Street	Englewood	NJ	07631

DTMB - Real Estate Division
Active Lease Report - March 1, 2015
Lease By County

County	Agency	Lease #	Building Address	Bldg. City	Bldg. Zip	Start Date	End Date	Monthly Rent	Annual Rent	SqFt. Rate	SqFt.	Contract Type	Use	Status	Cancel Clause	Purchase Options	Option Term	Tenant Responsibilities	Lessor	Lessor Address	Lessor City	Lessor State	Lessor Zip
Oakland	DOS	11502-2010-0692	4301 Orchard Lake Road	West Bloomfield	48323	08/01/2012	07/31/2022	$4,500.79	$54,009.48	$15.82	3,414	Lease	Office Building	Rent Authorized	Standard; 120 day	None	One 5 yr; 90 day	Public Utilities, Janitorial	Azoi, L.L.C.	31550 Northwestern Highway	Farmington Hills	MI	48334
Oceana	MDHHS	10726-1999-1163	4081 W Polk Rd.	Hart	49420	01/01/2002	12/31/2021	$17,970.00	$215,640.00	$13.78	15,646	Lease	Office Building	Rent Authorized	Exec. New; 90 day	None	Two 5 yr; 60 day	Public Utilities, Janitorial, Dumpster Service	Michigan-West LLC	611 E Main St	Hart	MI	49420
Oceana	DOS	6671-2005-0202	3740 W Polk	Hart	49420	05/01/2006	04/30/2016	$2,456.00	$29,472.00	$19.65	1,500	Lease	Office Building	Rent Authorized	Standard; 90 day	None	One 5 yr; 60 day	Gross (Full Service)	James H. and Donna J. Hodges	315 Church Street	Hart	MI	49420
Ogemaw	MDHHS	10393-2012-0050	444 E Houghton Avenue	West Branch	48661	12/06/1996	12/05/2026	$9,864.17	$118,370.04	$7.89	15,000	Lease	Office Building	Rent Authorized	Standard; 60 day	None	Two 5 yr; 30 day	Public Utilities, Janitorial, Grounds, Dumpster Service, Pest Control	RL Development	Leonard Stephens	West Branch	MI	48661
Ogemaw	DOS	10377-2005-0234	2349 W M-55	West Branch	48661	03/17/2007	03/16/2017	$1,924.00	$23,088.00	$12.62	1,830	Lease	Retail	Rent Authorized	Standard; 90 day	None	None	Public Utilities, Janitorial	Gustav D. Hobohm, ET AL	2214 Eastman Avenue	Midland	MI	48640
Ogemaw	MSF	11596-2013-0319	2389 South M-76	West Branch	48661	09/01/2013	08/31/2014	$161.44	$1,937.28	$15.75	123	RA	Office Building	Hold Over	Standard; 30 day	None	None	Gross (Full Service)	Region 7B Employment & Training	402 N. First Street	Harrison	MI	48625
Ogemaw	MSP	1434-1972-2	Lot B Block 13	West Branch	48661	09/01/1972	08/30/2071	$0.00	$1.00	$0.00	400	Lease	Parking	Rent Authorized	Standard; 30 day	None	None	Gross (Full Service)	City of West Branch	121 North Fourth Street	West Branch	MI	48661
Ontonagon	MDHHS	11745-2014-0011	408 Copper Street	Ontonagon	49953	11/01/2014	10/31/2015	$1,258.83	$15,105.96	$13.00	1,162	RA	Other	Rent Authorized	Standard; 30 day	None	None	Gross (Full Service)	Western U.P. Health Department				
Ontonagon	DOS	6951-2006-0076	728 S 7TH ST	Ontonagon	49953	09/01/2007	08/31/2017	$453.33	$5,439.96	$7.75	680	Lease	Office Building	Rent Authorized	Standard; 90 day	None	One 10 yr; 30 day	Public Utilities, Janitorial, Grounds	Jill A. Lundgren Trust	12769 Mansfeldt Road	Baraga	MI	49908
Osceola	MDHHS	11245-2008-0156	240 East Church	Reed City	49677	07/01/2010	06/30/2019	$650.00	$7,800.00	$14.31	545	Sublease	Office Building	Rent Authorized	Standard; 90 day	None	None	Gross (Full Service)	Michigan Works! West Central	14330 Northland Drive,	Big Rapids	MI	49307
Osceola	DOS	11317-2007-0073	21719 Howard St.	Reed City	49677	12/01/2008	11/30/2018	$1,246.10	$14,953.20	$13.82	1,082	Lease	Office Building	Rent Authorized	Standard; 90 day	None	One 10 yr; 60 day	Public Utilities, Janitorial	Kailing Land Company, LLC	153 220th Avenue	Reed City	MI	49677
Oscoda	MDHHS	4451-2006-0046	200 W Fifth St.	Mio	48647	03/01/2007	02/28/2017	$4,630.68	$55,568.16	$9.87	5,630	Lease	Office Building	Rent Authorized	Standard; 90 day	None	Two 5 yr; 30 day	Public Utilities, Janitorial, Grounds, Dumpster Service	Gary and Pamela McMurphy	14860 Airport Road	Atlanta	MI	49709
Oscoda	DOS	6660-2007-0137	302 N Morenci	Mio	48647	01/13/2007	01/12/2017	$1,284.67	$15,416.04	$15.04	1,025	Lease	Office Building	Rent Authorized	Standard; 90 day	None	None	Public Utilities	Sam and Natalie Giardina	702 N Morenci Street	Mio	MI	48647
Otsego	DEQ	10706-2009-0183	2100 W M-32	Gaylord	49735	11/01/1999	10/31/2016	$15,000.00	$180,000.00	$12.00	15,000	Lease	Office Building	Rent Authorized	Standard; 90 day	Anytme after 5th year	One 5 yr; 30 day	Public Utilities, Janitorial, Grounds, Dumpster Service	Dedrick Investment LLC	3916 Traxler Court	Bay City	MI	48706
Otsego	MDHHS	11548-2011-0152	931 S. Otsego Avenue	Gaylord	49735	11/01/2013	10/31/2033	$18,765.31	$225,183.72	$15.45	14,575	Sublease	Office Building	Rent Authorized	Leg. Rest; 90 day	None	One 5 yr; 60 day	Gross (Full Service)	McGaylord, LLC	2170 W. Main Street	Owosso	MI	48867

DTMB - Real Estate Division
Active Lease Report - March 1, 2015
Lease By County

County	Agency	Lease #	Building Address	Bldg. City	Bldg. Zip	Start Date	End Date	Monthly Rent	Annual Rent	SqFt. Rate	SqFt.	Contract Type	Use	Status	Cancel Clause	Purchase Options	Option Term	Tenant Responsibilities	Lessor	Lessor Address	Lessor City	Lessor State	Lessor Zip
Otsego	DMVA	11557-2011-0252	931 S. Otsego Avenue	Gaylord	49735	11/01/2013	10/31/2033	$1,416.25	$16,995.00	$15.45	1,100	Sublease	Office Building	Rent Authorized	Standard; 90 day	None	One 5 yr; 60 day	Gross (Full Service)	McGaylord, LLC	2170 W. Main Street	Owosso	MI	48867
Otsego	DOS	11558-2011-0253	931 S. Otsego Avenue	Gaylord	49735	10/28/2013	10/31/2033	$2,575.00	$30,900.00	$15.45	2,000	Lease	Office Building	Rent Authorized	Standard; 90 day	None	One 5 yr; 60 day	Gross (Full Service)	McGaylord, LLC	2170 W. Main Street	Owosso	MI	48867
Otsego	LARA	11571-2011-0357	931 S. Otsego Avenue	Gaylord	49735	10/22/2013	10/31/2033	$7,789.37	$93,472.44	$15.45	6,050	Lease	Office Building	Rent Authorized	Leg. Rest; 90 day	None	One 5 yr; 60 day	Gross (Full Service)	McGaylord, LLC	2170 W. Main Street	Owosso	MI	48867
Otsego	MSF	11738-2013-0447	2927 D & M DR	Gaylord	49735	07/01/2013	06/30/2014	$320.76	$3,849.12	$14.58	264	RA	Office Building	Hold Over	Standard; 30 day	None	None	Gross (Full Service)	Northeast Michigan Consortium	20709 State Street	Onaway	MI	49765
Otsego	MSP	10777-2009-0023	123 Fairview	Gaylord	49735	03/10/2000	03/31/2017	$4,000.00	$48,000.00	$9.23	5,200	Lease	Mechanic Shop	Rent Authorized	Standard; 90 day	None	One 5 yr; 30 day	Public Utilities, Janitorial	Hayes and Bentz, Ent.	119 Fairview	Gaylord	MI	49735
Otsego	MSP	11031-2001-1071	580 South Otsego Avenue	Gaylord	49735	10/01/2005	09/30/2015	$0.00	$5,000.00	$0.00	-	Lease	Land	Rent Authorized	Standard; 90 day	None	One 10 yr; 30 day	Grounds	County of Otsego	225 W Main Street, Room 202	Gaylord	MI	49735
Otsego	MSP	11750-2014-0054	931 S. Otsego Avenue	Gaylord	49735	12/01/2014	11/30/2034	$12,231.25	$146,775.00	$11.27	13,025	Sublease	Office Building	Rent Authorized	Executive; 90 day	None	One 5 yr; 60 day	Gross (Full Service)	McGaylord, LLC	2170 W. Main Street	Owosso	MI	48867
Ottawa	DNR	10967-2006-0218	4876 Allen Park Drive	Allendale	49401	10/01/2007	09/30/2022	$3,427.50	$41,130.00	$4.57	9,000	Lease	Warehouse	Rent Authorized	Standard; 90 day	None	None	Public Utilities, Janitorial	RDR Development, L.L.C.	4850 Allen Park Drive, Ste 1	Allendale	MI	49401
Ottawa	DOS	10496-2011-0298	1110 Robbins Road	Grand Haven	49417	12/01/2007	11/30/2017	$2,257.50	$27,090.00	$10.50	2,580	Lease	Office Building	Rent Authorized	Standard; 90 day	None	None	Public Utilities, Janitorial	DEG Development Co., L.L.C.	1946 Turner N.W.	Grand Rapids	MI	49504
Ottawa	MDHHS	10585-1996-1112	12285 James Street	Holland	49424	01/01/2000	12/31/2019	$31,250.00	$375,000.00	$12.50	30,000	Lease	Office Building	Rent Authorized	Standard; 90 day	None	Two 5 yr; 60 day	Gross (Full Service)	County of Ottawa	12220 Fillmore	West Olive	MI	49460
Ottawa	MDHHS	11112-2009-0197	119 Clover Avenue	Holland	49423	09/01/2005	11/30/2015	$3,121.29	$37,455.48	$9.48	3,951	Sublease	Office Building	Rent Authorized	Standard; 90 day	None	One 5 yr; 60 day	Janitorial	The Huntington National Bank	37 W. Broad Street, Suite 1000	Columbus	OH	43215
Ottawa	DMVA	10885-2014-0285	24 East 9th Street	Holland	49423	06/01/2014	05/31/2015	$1,292.69	$15,512.28	$18.25	850	RA	Office Building	Rent Authorized	Standard; 30 day	None	None	Janitorial	9th Street Properties, LLC	30 East 9th Street	Holland	MI	49423
Ottawa	DOS	11208-2006-0044	587-80 East 8th Street	Holland	49423	01/22/2009	01/31/2019	$4,042.50	$48,510.00	$10.50	4,200	Lease	Office Building	Rent Authorized	Standard; 90 day	None	One 5 yr; 60 day	Public Utilities, Janitorial	Clinton Corporation	P. O. Box 839	Grandville	MI	49468
Ottawa	MSF	11720-2014-0395	119 Clover Avenue	Holland	49423	09/01/2014	08/31/2015	$273.63	$3,283.56	$9.49	346	RA	Office Building	Rent Authorized	Standard; 30 day	None	None	Janitorial	The Huntington National Bank	37 W. Broad Street, Suite 1000	Columbus	OH	43215
Ottawa	DOS	10497-2010-0620	5211 Cherry Avenue	Hudsonville	49426	09/01/2007	08/31/2019	$4,114.26	$49,371.12	$12.97	3,760	Lease	Office Building	Rent Authorized	Standard; 90 day	None	None	Public Utilities, Janitorial, Dumpster Service	Cherry Plaza LLC	3499 Kelly Street	Hudsonville	MI	49426
Presque Isle	MDHHS	7616-2005-0032	1242 W Third Street	Rogers City	49779	10/01/2006	09/30/2016	$5,754.80	$69,057.60	$13.80	5,003	Lease	Office Building	Rent Authorized	Standard; 90 day	None	Two 5 yr; 30 day	Gross (Full Service)	John Vogelheim	354 EAST HURON AVENUE	Rogers City	MI	49779

DTMB - Real Estate Division
Active Lease Report - March 1, 2015
Lease By County

County	Agency	Lease #	Building Address	Bldg. City	Bldg. Zip	Start Date	End Date	Monthly Rent	Annual Rent	SqFt. Rate	SqFt.	Contract Type	Use	Status	Cancel Clause	Purchase Options	Option Term	Tenant Responsibilities	Lessor	Lessor Address	Lessor City	Lessor State	Lessor Zip
Presque Isle	DOS	10308-2005-0126	246 N Bradley Highway	Rogers City	49779	11/01/2006	10/31/2016	$1,281.00	$15,372.00	$13.48	1,041	Lease	Office Building	Rent Authorized	Standard; 90 day	None	None	Gross (Full Service)	Claude A. & Pamela R. Vogelheim	417 South 6th Street	Rogers City	MI	49779
Roscommon	DOS	6820-2005-0174	2565 S Gladwin Rd	Prudenville	48651	06/01/2006	05/31/2016	$850.00	$10,200.00	$8.01	1,274	Lease	Office Building	Rent Authorized	Standard; 90 day	None	None	Gross (Full Service)	Twp Bd of The Twp of Denton	P. O. Box 289	Prudenville	MI	48651
Roscommon	MDHHS	2502-2006-0224	111 W Union	Roscommon	48653	01/01/1986	12/31/2016	$8,228.61	$98,743.32	$10.82	9,126	Lease	Office Building	Rent Authorized	Standard; 90 day	None	None	Public Utilities, Janitorial, Grounds, Dumpster Service	Equity Trust Co Custodian FBO	225 Burns Road,	Elyria	OH	44035
Saginaw	DOC	11511-2008-0058	1835 Treanor St.	Saginaw	48601	06/01/2010	05/31/2021	$9,415.00	$112,980.00	$17.86	6,326	Lease	Office Building	Rent Authorized	Standard; 90 day	None	None	Janitorial, Dumpster Service, Grounds	Spadafore Distributing Co.	2932 Sanders Road	Lansing	MI	48917
Saginaw	DOS	10593-2008-0046	4404 Bay Rd	Saginaw	48603	07/01/2009	06/30/2019	$5,049.66	$60,595.92	$10.93	5,544	Lease	Office Building	Rent Authorized	Standard; 90 day	None	None	Public Utilities, Janitorial	Brixmor GA Fashion Corner, LLC	22054 Farmington Road	Farmington	MI	48336
Saginaw	DOS	10594-2009-0025	4212 Dixie Hwy	Saginaw	48601	10/01/2009	09/30/2019	$2,991.00	$35,892.00	$9.97	3,600	Lease	Office Building	Rent Authorized	Standard; 90 day	None	None	Gross (Full Service)	Sahasa Realty Corporation	1100 S. Washington, Suite 3	Saginaw	MI	48601
Saginaw	LARA	10180-2013-0213	4901 Towne Centre	Saginaw	48604	08/01/2005	07/31/2018	$5,204.38	$62,452.56	$16.50	3,785	Lease	Office Building	Rent Authorized	Standard; 120 day	None	One 5 yr; 60 day	Gross (Full Service)	Towne Center Investments	4901 Towne Center, Suite 140	Saginaw	MI	48604
Saginaw	LARA	11222-2006-0084	999 South Washington	Saginaw	48603	09/20/2007	09/19/2017	$39,029.17	$468,350.04	$21.85	29,000	Lease	Office Building	Rent Authorized	Standard; 90 day	None	Two 5 yr; 90 day	Gross (Full Service)	Downtown Area Development LLC	3875 Bay Road	Saginaw	MI	48603
Saginaw	MSF	11732-2013-0368	312 E. Genesee	Saginaw	48602	07/01/2014	05/31/2015	$401.61	$4,819.32	$23.74	203	RA	Office Building	Rent Authorized	Standard; 30 day	None	None	Gross (Full Service)	Saginaw Co as Fis Agent GLBMW	1600 North Michigan Avenue	Saginaw	MI	48602
Saginaw	DOS	10065-2008-0016	115 S. Saginaw Street	St Charles	48655	02/01/2009	01/31/2019	$941.16	$11,293.92	$9.62	1,174	Lease	Office Building	Rent Authorized	Standard; 90 day	None	None	Public Utilities, Janitorial, Dumpster Service	Downtown Development Authority	110 West Spruce Street	St Charles	MI	48655
Saint Clair	MDHHS	10433-1995-1299	150 Fort St.	Port Huron	48060	06/01/1998	05/31/2023	$62,851.50	$754,218.00	$22.38	33,694	Lease	Office Building	Rent Authorized	Exec. Leg; 90 day	None	One 5 yr; 90 day	Gross (Full Service)	County of St. Clair	201 McMorran Boulevard	Port Huron	MI	48060
Saint Clair	MDHHS	4946-2004-1304	100 McMorran Blvd.	Port Huron	48060	09/01/2005	08/31/2015	$6,408.96	$76,907.52	$18.13	4,242	Lease	Office Building	Rent Authorized	Standard; 60 day	None	One 5 yr; 30 day	Gross (Full Service)	City of Port Huron	100 McMorran Blvd.	Port Huron	MI	48060
Saint Clair	DOS	6695-2009-0175	2887 Krafft Rd	Port Huron	48060	06/01/2011	05/31/2021	$5,385.00	$64,620.00	$13.75	4,700	Lease	Office Building	Rent Authorized	Standard; 120 day	None	None	Public Utilities, Janitorial, Dumpster Service	Top Notch Investments, LLC	3220 Erie Drive	Orchard Lake	MI	48324
Saint Clair	MSF	11251-2014-0385	100 McMorran Blvd.	Port Huron	48060	07/01/2014	05/31/2015	$238.45	$2,861.40	$18.58	154	RA	Office Building	Rent Authorized	Standard; 30 day	None	None	Gross (Full Service)	Macomb/St. Clair Workforce Devel	21885 Dunham	Clinton Twp	MI	48038
Saint Joseph	MDHHS	10538-2007-0098	692 East Main Street	Centreville	49032	09/01/1998	08/31/2018	$19,171.58	$230,058.96	$12.90	16,373	Lease	Office Building	Rent Authorized	Standard; 90 day	None	One 5 yr; 60 day	Public Utilities, Janitorial, Dumpster Service, Pest Control	Centreville Properties, LLC	2230 Leonora Drive	Stevensville	MI	49127

DTMB - Real Estate Division
Active Lease Report - March 1, 2015
Lease By County

County	Agency	Lease #	Building Address	Bldg. City	Bldg. Zip	Start Date	End Date	Monthly Rent	Annual Rent	SqFt. Rate	SqFt.	Contract Type	Use	Status	Cancel Clause	Purchase Options	Option Term	Tenant Responsibilities	Lessor	Lessor Address	Lessor City	Lessor State	Lessor Zip
Saint Joseph	DOS	10583-2004-1228	931 South Centerville Road	Sturgis	49091	04/01/2005	03/31/2020	$4,359.00	$52,308.00	$16.57	3,156	Lease	Office Building	Rent Authorized	Standard; 90 day	None	None	Gross (Full Service)	Fairfield Corporation	209 East Michigan Avenue	Battle Creek	MI	49014
Saint Joseph	DOC	11508-2010-0464	265 N US-131	Three Rivers	49093	10/03/2011	09/30/2021	$3,463.00	$41,556.00	$16.96	2,450	Lease	Retail	Rent Authorized	Standard; 90 day	None	None	Gross (Full Service)	Boscy-Westland Mall L.L.C.	4200 W. Centre Avenue	Portage	MI	49024
Sanilac	MDHHS	7026-2007-0102	515 S Sandusky	Sandusky	48471	12/07/2008	12/06/2018	$13,192.00	$158,304.00	$12.00	13,192	Lease	Office Building	Rent Authorized	Standard; 90 day	None	One 10 yr; 60 day	Public Utilities, Janitorial, Grounds, Dumpster Service, Pest Control	Dennings Properties, LLC	777 W Cedar Ave.	Gladwin	MI	48624
Sanilac	DOS	10285-2005-0065	277 E Sanilac	Sandusky	48471	06/01/2006	05/31/2016	$1,772.48	$21,269.76	$12.93	1,645	Lease	Office Building	Rent Authorized	Standard; 90 day	None	One 5 yr; 60 day	Public Utilities, Janitorial	Stoutenburg Revokable Trust	275 S Banner Rd	Sandusky	MI	48471
Sanilac	MSP	323-1940-1	90 W Sanilac Rd	Sandusky	48471	04/23/1940	04/22/2039	$0.00	$0.00	$0.00	2,100	Lease	Office Building	Rent Authorized	No Cancellation	None	None	Gross (Full Service)	Sanilac County Bd Of Supv	67 W Sanilac Rd	Sandusky	MI	48471
Schoolcraft	MDHHS	10448-1995-1224	300 Walnut St, Room 175A	Manistique	49854	08/19/1997	09/30/2022	$11,086.00	$133,032.00	$24.19	5,500	Lease	Office Building	Rent Authorized	Exec. Leg; 60 day	None	One 5 yr; 30 day	Gross (Full Service)	Schoolcraft County	300 Walnut Street, Room 164A	Manistique	MI	49854
Schoolcraft	DOS	11473-2010-0019	300 Walnut St, Room 175A	Manistique	49854	08/01/2010	07/31/2015	$790.00	$9,480.00	$14.72	644	Lease	Office Building	Rent Authorized	Standard; 90 day	None	Three 5 yr; 30 day	Gross (Full Service)	Schoolcraft County	300 Walnut Street, Room 164A	Manistique	MI	49854
Schoolcraft	MSP	305-1942-2	Lakeside Park Property	Manistique	49854	06/12/1942	06/11/2042	$0.00	$0.00	$0.00	-	Lease	Land	Rent Authorized	No Cancellation	None	None	Gross (Full Service)	City of Manistique	70 Maple Street	Manistique	MI	49854
Shiawassee	MDHHS	11475-2010-0026	1720 West Main St. (M-21)	Owosso	48867	03/01/2011	02/28/2021	$30,400.00	$364,800.00	$15.20	24,000	Lease	Office Building	Rent Authorized	Executive; 90 day	None	Four 5 yr; 60 day	Gross (Full Service)	1720 E Main LLC	721 W Oliver	Owosso	MI	48867
Shiawassee	DOS	11453-2009-0317	1720 West Main St. (M-21)	Owosso	48867	03/01/2011	02/28/2021	$3,800.00	$45,600.00	$15.50	3,000	Lease	Office Building	Rent Authorized	Standard; 90 day	None	One 5 yr; 60 day	Gross (Full Service)	1720 E Main LLC	721 W Oliver	Owosso	MI	48867
Shiawassee	MSF	11712-2013-0285	1975 West Main Street	Owosso	48867	07/09/2013	06/30/2014	$247.05	$2,964.60	$12.20	243	RA	Office Building	Hold Over	Standard; 30 day	None	None	Gross (Full Service)	Michigan Works! Career Alliance	711 N Saginaw St	Flint	MI	48503
Tuscola	MDHHS	11715-2014-0430	165 Butler Street	Caro	48723	10/01/2014	05/31/2016	$475.00	$5,700.00	$4.75	1,200	RA	Office Building	Rent Authorized	Standard; 30 day	None	None	Gross (Full Service)	Human Development Commission	429 Montague Street	Caro	MI	48723
Tuscola	MDHHS	6987-2007-0090	1365 Cleaver Rd	Caro	48723	11/01/2008	10/31/2028	$24,929.14	$299,149.68	$17.33	15,436	Lease	Office Building	Rent Authorized	Exec. New; 90 day	None	None	Gross (Full Service)	County of Tuscola	125 W Lincoln Street	Caro	MI	48723
Tuscola	DOS	11167-2006-0040	150 Millwood St	Caro	48723-1630	12/01/2005	11/30/2015	$4,893.25	$58,719.00	$21.16	2,775	Lease	Office Building	Rent Authorized	Standard; 90 day	None	One 5 yr; 90 day	Janitorial	Tuscola Medical Center, LLC	150 Millwood Street	Caro	MI	48723

DTMB - Real Estate Division
Active Lease Report - March 1, 2015
Lease By County

County	Agency	Lease #	Building Address	Bldg. City	Bldg. Zip	Start Date	End Date	Monthly Rent	Annual Rent	SqFt. Rate	SqFt.	Contract Type	Use	Status	Cancel Clause	Purchase Options	Option Term	Tenant Responsibilities	Lessor	Lessor Address	Lessor City	Lessor State	Lessor Zip
Tuscola	MSP	10724-1997-1256	1485 Cleaver Rd	Caro	48723	08/01/2000	07/31/2020	$13,511.18	$162,134.16	$21.49	7,546	Lease	Office Building	Rent Authorized	Exec. New; 60 day	None	One 5 yr; 90 day	Public Utilities, Janitorial, Grounds, Dumpster Service, Pest Control	County of Tuscola	125 W Lincoln Street	Caro	MI	48723
Van Buren	MDHHS	7405-1992-1031	57150 County Road 681	Hartford	49057	01/01/1991	12/31/2025	$38,942.93	$467,315.16	$12.80	36,509	Lease	Office Building	Rent Authorized	Leg. Rest; 60 day	None	None	Gross (Full Service)	County of Van Buren	219 E Paw Paw, Suite 303	Paw Paw	MI	49079
Van Buren	MDHHS	11395-2014-0210	32849 Red Arrow Highway	Paw Paw	49079	01/01/2014	12/31/2014	$191.76	$2,301.12	$15.98	144	RA	Office Building	Hold Over	Standard; 30 day	None	None	Gross (Full Service)	Berrien-Cass-Van Buren Workforce	499 West Main St	Benton Harbor	MI	49022
Van Buren	DOS	10418-2007-0084	1037 East Michigan Avenue	Paw Paw	49079	10/01/2008	09/30/2018	$1,620.00	$19,440.00	$10.80	1,800	Lease	Office Building	Rent Authorized	Standard; 90 day	None	One 5 yr; 60 day	Public Utilities, Janitorial, Pest Control	Case Development	181 W. Michigan Avenue	Paw Paw	MI	49079
Van Buren	MSF	11755-2015-0042	32849 Red Arrow Highway	Paw Paw	49079	01/01/2015	12/31/2015	$591.16	$7,093.92	$15.98	444	RA	Office Building	Rent Authorized	Standard; 30 day	None	None	Gross (Full Service)	Berrien-Cass-Van Buren Workforce	499 West Main St	Benton Harbor	MI	49022
Washtenaw	MDHHS	7693-2012-0226	3810 Packard Road	Ann Arbor	48104	12/01/2007	02/28/2023	$8,444.34	$101,332.08	$22.71	4,462	Lease	Office Building	Rent Authorized	Standard; 90 day	None	None	Public Utilities	Guenther, Robert	2864 Carpenter Road	Ann Arbor	MI	48108
Washtenaw	DNR	11789-2014-0319	400 N. Ingalls	Ann Arbor	48109	06/01/2014	05/31/2015	$2,851.64	$34,219.68	$12.59	2,718	RA	Office Building	Rent Authorized	Either Party; 270 day	None	None	Gross (Full Service)	Regents of the University of MI	326 E. Hoover	Ann Arbor	MI	48109
Washtenaw	DOS	11236-2009-0160	295 North Maple Rd	Ann Arbor	48103	11/01/2009	10/31/2019	$10,752.00	$129,024.00	$20.16	6,400	Lease	Office Building	Rent Authorized	Standard; 150 day	None	One 5 yr; 90 day	Public Utilities, Janitorial	Brixmor Holdings 1 SPE, LLC	Brixmor Holdings 1 SPE, LLC	Farmington	MI	48336
Washtenaw	DOS	11633-2012-0203	4675 Washtenaw Avenue	Ann Arbor	48108	06/01/2013	05/31/2023	$6,970.31	$83,643.72	$18.75	4,461	Lease	Office Building	Rent Authorized	Standard; 90 day	None	Two 5 yr; 90 day	Gross (Full Service)	Washtenaw McKinley Comm, LLC	320 North Main Street	Ann Arbor	MI	48104
Washtenaw	DOS	7637-2005-0218	1113 South Main Street	Chelsea	48118	08/01/2006	07/31/2016	$1,419.00	$17,028.00	$7.43	2,293	Lease	Office Building	Rent Authorized	Standard; 90 day	None	One 5 yr; 30 day	Public Utilities, Janitorial	F.A. Kennedy Co., L.L.C.	1821 Spring Arbor Road	Jackson	MI	49203
Washtenaw	MDHHS	7455-1992-1165	22 Center St	Ypsilanti	48198	11/01/1991	10/31/2016	$25,656.00	$307,872.00	$7.26	42,397	Lease	Office Building	Rent Authorized	Exec. Old; 60 day	None	One 5 yr; 30 day	Gross (Full Service)	County of Washtenaw	PO BOX 8645	Ann Arbor	MI	48107
Wayne	DOS	11580-2012-0005	164 E. Columbia	Belleville	48111	07/18/2014	07/31/2024	$4,932.08	$59,184.96	$16.83	3,517	Lease	Office Building	Rent Authorized	Standard; 90 day	None	Two 5 yr; 30 day	Public Utilities, Janitorial	Davenport Development, L.L.C.	301 Industrial Park Drive	Belleville	MI	48111
Wayne	DOS	11193-2005-0085	18412 Telegraph Road	Brownstown	48174	07/01/2006	06/30/2016	$5,876.33	$70,515.96	$20.74	3,400	Lease	Office Building	Rent Authorized	Standard; 90 day	None	Three 5 yr; 60 day	Gross (Full Service)	Flood Properties LLC	18406 Telegraph Road	Brownstown	MI	48143
Wayne	DOS	11299-2007-0027	8500 North Lilley Road	Canton	48187	10/13/2009	10/12/2019	$9,250.00	$111,000.00	$18.50	6,000	Lease	Office Building	Rent Authorized	Standard; 90 day	None	One 5 yr; 60 day	Gross (Full Service)	Golden Gate Shopping Center, LLC	4104 W. Maple Rd	Bloomfield Hills	MI	48301
Wayne	DOS	10586-2008-0118	5094 Schaeffer Road	Dearborn	48126	12/01/2009	11/30/2019	$8,252.00	$99,024.00	$18.75	4,956	Lease	Office Building	Rent Authorized	Standard; 90 day	None	None	Public Utilities, Janitorial	Michigan Schaeffer, L.L.C.	28000 Middlebelt Road	Farmington Hills	MI	48334
Wayne	AG	11024-2005-0013	1025 E. Forest	Detroit	48207	07/21/2005	07/20/2010	$0.00	$0.00		8,450	Sublease	Office Building	Hold Over	Either Party; 90 day	None	None	Gross (Full Service)	Wayne County 3rd Judicial Court	1025 E. Forest	Detroit	MI	48207

DTMB - Real Estate Division
Active Lease Report - March 1, 2015
Lease By County

County	Agency	Lease #	Building Address	Bldg. City	Bldg. Zip	Start Date	End Date	Monthly Rent	Annual Rent	SqFt. Rate	SqFt.	Contract Type	Use	Status	Cancel Clause	Purchase Options	Option Term	Tenant Responsibilities	Lessor	Lessor Address	Lessor City	Lessor State	Lessor Zip
Wayne	MDHHS	10228-2008-0179	8625 Greenfield Road	Detroit	48228	04/15/2010	04/14/2020	$28,831.83	$345,981.96	$19.01	18,200	Lease	Office Building	Rent Authorized	Exec. New; 180 day	None	Two 5 yr; 180 day	Public Utilities, Janitorial, Dumpster Service	Gesu, LLC	6334 Golden Lane	West Bloomfield	MI	48322
Wayne	MDHHS	10473-1999-1286	14061 Lappin Ave.	Detroit	48205	06/16/2002	06/15/2022	$76,446.76	$917,361.12	$25.12	36,520	Sublease	Office Building	Rent Authorized	Exec. New; 60 day	None	One 5 yr; 90 day	Public Utilities, Janitorial, Grounds, Dumpster Service, Pest Control	APCA MI H, TIC MI 1-13	c/o Paradigm Properties LLC	Boston	MA	02108
Wayne	MDHHS	10479-1995-1223	1801 Canfield	Detroit	48207	01/01/1999	12/31/2018	$81,168.75	$974,025.00	$19.50	49,950	Lease	Office Building	Rent Authorized	Exec. Leg; 60 day	Year 11 & 20, First 60 days	One 5 yr; 180 day	Public Utilities, Janitorial, Grounds, Dumpster Service, Pest Control	Forest Park Properties, L.L.C.	11123 Bugai Road	Traverse City	MI	49684
Wayne	MDHHS	11163-2010-0176	17411 & 17455 Grand River	Detroit	48227	03/01/2010	02/28/2040	$16,484.00	$197,808.00	$19.51	10,139	Lease	Office Building	Rent Authorized	Exec. New; 90 day	None	One 5 yr; 60 day	Public Utilities, Janitorial	CFP Michigan II, LLC	18338 Minnetonka Blvd	Deephaven	MN	55392
Wayne	MDHHS	11284-2006-0255	333 W. Fort St.	Detroit	48226	10/08/2007	10/31/2022	$10,405.54	$124,866.48	$17.25	6,842	Lease	Office Building	Rent Authorized	Standard; 120 day	None	None	Gross (Full Service)	333 L.P., L.L.C.	c/o Sterling Group	Detroit	MI	48226
Wayne	MDHHS	11329-2010-0212	4733 Connor	Detroit	48215	02/01/2010	03/31/2020	$56,777.00	$681,324.00	$19.98	34,100	Lease	Office Building	Rent Authorized	Executive; 90 day	None	One 5 yr; 120 day	Public Utilities	Connor-Chene Properties, LLC	6020 West Maple Road	West Bloomfield	MI	48322
Wayne	MDHHS	11331-2010-0195	17411 & 17455 Grand River	Detroit	48227	04/01/2010	03/31/2040	$45,685.92	$548,231.04	$19.51	28,100	Lease	Office Building	Rent Authorized	Exec. New; 90 day	None	None	Public Utilities, Janitorial	CFP Michigan II, LLC	18338 Minnetonka Blvd	Deephaven	MN	55392
Wayne	MDHHS	11512-2013-9489	1641 Porter Street	Detroit	48216	05/01/2013	04/30/2014	$17,973.40	$215,680.80	$18.07	11,939	RA	Office Building	Hold Over	Standard; 30 day	None	None	Gross (Full Service)	MyLocker Properties, LLC	28241 Mound Road	Warren	MI	48092
Wayne	MDHHS	2539-1988-47	17330 Greydale	Detroit	48219	01/01/1978	09/30/2016	$45,278.71	$543,344.52	$18.16	29,914	Lease	Office Building	Rent Authorized	Standard; 90 day	None	One 5 yr; 90 day	Public Utilities	Greydale Detroit LLC	150 Great Neck Road	Great Neck	NY	11021
Wayne	MDHHS	2625-1988-55	4505 Oakman Blvd	Detroit	48204	05/01/1988	05/31/2017	$31,160.42	$373,925.04	$12.50	29,914	Lease	Office Building	Rent Authorized	Standard; 180 day	None	None	Public Utilities, Janitorial, Grounds, Dumpster Service, Pest Control	SOS Oakman, LLC	24655 Southfield Road	Southfield	MI	48075
Wayne	MDHHS	4333-2012-0157	5131 Grand River	Detroit	48208	04/01/2013	03/31/2023	$40,012.45	$480,149.40	$18.51	25,940	Lease	Office Building	Rent Authorized	Executive; 180 day	None	One 10 yr; 180 day	Public Utilities, Janitorial, Grounds, Dumpster Service, Pest Control	Grand River Ventures, LLC	11123 Bugai Road	Traverse City	MI	49684
Wayne	MDHHS	6922-2007-0105	8655 Greenfield Road	Detroit	48228	04/15/2010	04/14/2020	$39,973.28	$479,679.36	$19.01	25,233	Lease	Office Building	Rent Authorized	Exec. New; 180 day	None	Two 5 yr; 180 day	Public Utilities, Janitorial, Dumpster Service	Apollo Holdings, LLC	6334 Golden Lane	West Bloomfield	MI	48322
Wayne	MDHHS	7067-1990-111	6534 W Jefferson	Detroit	48209	06/01/1990	08/31/2010	$22,826.00	$273,912.00	$10.10	27,120	Lease	Office Building	Hold Over	Standard; 90 day	None	None	Public Utilities, Janitorial, Grounds, Pest Control	DSS #1 Limited Partnership	2146 Livernois Road	Troy	MI	48083

DTMB - Real Estate Division
Active Lease Report - March 1, 2015
Lease By County

County	Agency	Lease #	Building Address	Bldg. City	Bldg. Zip	Start Date	End Date	Monthly Rent	Annual Rent	SqFt. Rate	SqFt.	Contract Type	Use	Status	Cancel Clause	Purchase Options	Option Term	Tenant Responsibilities	Lessor	Lessor Address	Lessor City	Lessor State	Lessor Zip
Wayne	DOC	10965-2010-0206	5300 Lawton	Detroit	48208	09/01/2003	08/31/2023	$51,608.00	$619,296.00	$16.09	38,494	Lease	Mixed Use	Rent Authorized	Exec. New; 180 day	None	None	Public Utilities, Janitorial, Dumpster Service, Pest Control	5300 Lawton, Inc	2411 Vinewood	Detroit	MI	48216
Wayne	DOS	10283-2009-0379	20210 West 7 Mile Road	Detroit	48219	01/01/2012	12/31/2012	$4,888.21	$58,658.52	$16.75	3,502	RA	Office Building	Hold Over	Standard; 60 day	None	None	Public Utilities, Janitorial, Dumpster Service, Pest Control	Seven Evergreen Property, LLC	2150-B Franklin Road	Bloomfield Hills	MI	48302
Wayne	DOS	10935-2000-1411	9560 E Eight Mile	Detroit	48234	12/01/2001	11/30/2016	$4,022.00	$48,264.00	$16.25	3,300	Lease	Office Building	Rent Authorized	Standard; 90 day	None	None	Public Utilities, Janitorial, Dumpster Service	Bel-Air Realty LLC	150 Great Neck Road	Great Neck	NY	11021
Wayne	DOS	11195-2005-0060	14634-36 Mack Avenue	Detroit	48215	08/24/2006	08/23/2016	$6,816.00	$81,792.00	$25.56	3,200	Lease	Office Building	Rent Authorized	Standard; 90 day	None	Two 5 yr; 90 day	Public Utilities, Janitorial	Mack-Alter LLC	18633 Mack Avenue	Detroit	MI	48236
Wayne	DOS	11389-2008-0136	17500 Livernois	Detroit	48221	04/15/2010	04/14/2020	$6,720.54	$80,646.48	$21.50	3,751	Lease	Office Building	Rent Authorized	Standard; 90 day	None	None	Public Utilities	Binno and Shallal	42690 Woodward Ave, Suite 225	Bloomfield Hills	MI	48304
Wayne	DOS	11686-2013-0114	2835 Bagley Street	Detroit	48216	09/15/2014	09/30/2024	$4,617.09	$55,405.08	$17.69	3,132	Lease	Office Building	Rent Authorized	Standard; 120 day	None	Two 5 yr; 30 day	Gross (Full Service)	Plaza Del Norte, Inc.	2835 Bagley Street	Detroit	MI	48216
Wayne	DTMB	10963-2001-1332	116 Lothrop Ave	Detroit	48201	09/01/2003	08/31/2021	$2,025.00	$24,300.00	$0.00	-	Lease	Parking	Rent Authorized	Standard; 90 day	None	Two 5 yr; 180 day	Gross (Full Service)	New Center Parking Decks Venture	70 W Madison #3940	Chicago	IL	60602
Wayne	LARA	4581-2006-0178	14333 Woodrow Wilson	Detroit	48238	06/01/2007	05/31/2017	$27,579.46	$330,953.52	$2.86	115,718	Lease	Mixed Use	Rent Authorized	Executive; 180 day	None	Two 5 yr; 90 day	Public Utilities, Janitorial, Grounds, Dumpster Service	14333 Associates, LLC	560 Kirts Blvd	Troy	MI	48084
Wayne	MDOT	11138-2005-0167	2835 Bagley Street	Detroit	48216	07/15/2008	07/14/2018	$12,962.67	$155,552.04	$32.00	4,861	Lease	Office Building	Rent Authorized	Standard; 120 day	None	One 10 yr; 90 day	Gross (Full Service)	Plaza Del Norte, Inc.	2835 Bagley Street	Detroit	MI	48216
Wayne	MDOT	11820-2015-0086	2835 Bagley Street	Detroit	48216	03/01/2015	02/29/2016	$5,310.21	$63,722.52	$17.75	3,590	RA	Office Building	Rent Authorized	Either Party; 60 day	None	None	Security	Plaza Del Norte, Inc.	2835 Bagley Street	Detroit	MI	48216
Wayne	MSF	10843-2002-2208	455 Fort St	Detroit	48226	05/01/2000	04/30/2001	$2,298.63	$27,583.56	$12.95	2,130	Sublease	Office Building	Hold Over	Standard; 30 day	None	None	Gross (Full Service)	City of Detroit	707 W Milwaukee	Detroit	MI	48202
Wayne	MSP	11065-2003-1148	645-661 W Baltimore Street	Detroit	48202	01/01/2005	12/31/2019	$3,850.00	$46,200.00		-	Lease	Parking	Rent Authorized	Standard; 90 day	None	None	Gross (Full Service)	FK South LLC	c/o Farbman Group, 105 Fisher Bldg	Detroit	MI	48202
Wayne	DMVA	11127-2010-0467	30104 Ford Rd.	Garden City	48135	08/01/2006	07/31/2016	$2,120.00	$25,440.00	$16.50	1,400	Lease	Office Building	Rent Authorized	Standard; 90 day	None	Two 5 yr; 30 day	Gross (Full Service)	Pierce Place LLC	1715 Middlebelt Road	Garden City	MI	48135
Wayne	MDHHS	10225-2006-0176	19251 Mack Avenue	Grosse Pt Woods	48236	06/01/2007	05/31/2022	$9,828.13	$117,937.56	$25.50	4,625	Lease	Office Building	Rent Authorized	Standard; 90 day	None	None	Public Utilities	Pointe Plaza Limited Partnership	17800 Laurel Park Dr N	Livonia	MI	48152
Wayne	MDHHS	11330-2011-0318	12140 Joseph Campau Street	Hamtramck	48212	11/01/2009	03/31/2040	$47,500.00	$570,000.00	$19.00	30,000	Lease	Office Building	Rent Authorized	Legislative; 180 day	None	None	Public Utilities, Security	Charter County of Wayne	500 Griswold	Detroit	MI	48226

DTMB - Real Estate Division
Active Lease Report - March 1, 2015
Lease By County

County	Agency	Lease #	Building Address	Bldg. City	Bldg. Zip	Start Date	End Date	Monthly Rent	Annual Rent	SqFt. Rate	SqFt.	Contract Type	Use	Status	Cancel Clause	Purchase Options	Option Term	Tenant Responsibilities	Lessor	Lessor Address	Lessor City	Lessor State	Lessor Zip
Wayne	DOS	11729-2013-0348	9001 Joseph Campau Street	Hamtramck	48212	11/24/2014	10/31/2024	$6,817.71	$81,812.52	$18.70	4,375	Lease	Office Building	Rent Authorized	Standard; 90 day	None	Two 5 yr; 30 days	Public Utilities	JOSEPH CAMPAU SHOPPES, L.L.C.	4036 Telegraph Road	Bloomfield Hills	MI	48302
Wayne	MDHHS	10217-1994-1011	396 Glendale	Highland Park	48203	02/01/1998	01/31/2018	$31,536.30	$378,435.60	$13.95	27,128	Lease	Office Building	Rent Authorized	Exec. Leg; 60 day	None	One 10 yr; 60 day	Public Utilities, Janitorial, Grounds, Dumpster Service, Pest Control	City of Highland Park	535 Griswold St. Suite 550	Detroit	MI	48226
Wayne	MDHHS	10218-1994-1014	13233 Hamilton	Highland Park	48203	02/01/1998	01/31/2018	$57,687.90	$692,254.80	$13.95	49,624	Lease	Office Building	Rent Authorized	Exec. Leg; 60 day	None	One 10 yr; 60 day	Public Utilities, Janitorial, Grounds, Dumpster Service, Pest Control	City of Highland Park	535 Griswold St. Suite 550	Detroit	MI	48226
Wayne	MDHHS	11387-2011-0319	26355 Michigan Ave	Inkster	48141	10/01/2010	02/28/2041	$50,825.00	$609,900.00	$19.00	32,100	Lease	Office Building	Rent Authorized	Legislative; 30 day	None	None	Public Utilities	Charter County of Wayne	500 Griswold	Detroit	MI	48226
Wayne	DOS	11495-2010-0196	26603 Michigan Avenue	Inkster	48141	04/01/2011	03/31/2021	$7,933.00	$95,196.00	$17.00	5,600	Lease	Office Building	Rent Authorized	Standard; 90 day	None	Two 5 yr; 30 day	Gross (Full Service)	City Market Place	124 W. Allegan Street	Lansing	MI	48933
Wayne	DOC	11259-2006-0166	920 West Fort	Lincoln Park	48192	12/01/2007	11/30/2017	$17,176.25	$206,115.00	$19.50	10,570	Lease	Office Building	Rent Authorized	Exec. New; 90 day	None	One 5 yr; 60 day	Public Utilities	Blue Shamrock, LLC	1065 Nortoon	Lincoln Park	MI	48381
Wayne	BSL	11532-2010-0099	33231 Plymouth Rd.	Livonia	48150	06/01/2011	05/31/2021	$5,300.00	$63,600.00	$11.18	5,690	Lease	Office Building	Rent Authorized	Standard; 90 day	None	Two 5 yr, 30 day	Gross (Full Service)	Sheldon Center, L.L.C.	24255 W. 13 Mile Road Suite 220	Bingham Farms	MI	48025
Wayne	MDHHS	10998-2010-0668	30246 Plymouth Rd.	Livonia	48150	03/01/2012	02/28/2013	$6,516.32	$78,195.84	$17.15	4,560	RA	Office Building	Hold Over	Either Party; 90 day	None	None	Gross (Full Service)	SEMCA Inc	25363 Eureka Rd	Taylor	MI	48180
Wayne	DOS	11144-2004-1208	17176 Farmington Road	Livonia	48153	07/17/2006	01/31/2016	$17,998.75	$215,985.00	$20.57	10,500	Lease	Office Building	Rent Authorized	Standard; 90 day	None	None	Public Utilities, Janitorial, Dumpster Service, Pest Control	Farmington Six LLC	4521 PGA Blvd	Palm Beach Garde	FL	33418
Wayne	MSF	11638-2013-0067	30246 Plymouth Rd.	Livonia	48150	03/01/2013	02/28/2014	$591.33	$7,095.96	$17.14	414	RA	Office Building	Hold Over	Either Party; 90 day	None	None	Gross (Full Service)	SEMCA Inc	25363 Eureka Rd	Taylor	MI	48180
Wayne	MDHHS	10949-2001-1227	27304 Plymouth	Redford	48239	12/01/2001	11/30/2016	$22,636.92	$271,643.04	$7.55	35,976	Sublease	Office Building	Rent Authorized	Standard; 90 day	None	One 5 yr; 120 day	Public Utilities, Janitorial, Dumpster Service, Pest Control	EJA Redford	810 Seventh Avenue 10th Fl	New York	NY	10019
Wayne	DOS	7153-2004-1217	25700 Joy Road	Redford	48239	10/10/2005	01/09/2016	$5,866.67	$70,400.04	$16.00	4,400	Lease	Office Building	Rent Authorized	Standard; 90 day	None	None	Public Utilities	IWS Ventures LLC	31300 Orchard Lake Road	Farmington Hills	MI	48334
Wayne	MSF	11129-2013-0120	15100 Northline Road	Southgate	48195	02/01/2013	01/31/2014	$462.87	$5,554.44	$17.25	322	RA	Office Building	Hold Over	Standard; 30 day	None	None	Gross (Full Service)	Downriver Community Conference	15100 Northline Road	Southgate	MI	48195
Wayne	MDHHS	10224-2005-0002	20500 EUREKA RD, Suite #210	Taylor	48180	01/01/2006	03/31/2011	$6,533.69	$78,404.28	$16.05	4,885	Lease	Office Building	Hold Over	Standard; 90 day	None	None	Gross (Full Service)	Horizon Properties, L.L.C.	20600 Eureka, Suite 300	Taylor	MI	48180

DTMB - Real Estate Division
Active Lease Report - March 1, 2015
Lease By County

County	Agency	Lease #	Building Address	Bldg. City	Bldg. Zip	Start Date	End Date	Monthly Rent	Annual Rent	SqFt. Rate	SqFt.	Contract Type	Use	Status	Cancel Clause	Purchase Options	Option Term	Tenant Responsibilities	Lessor	Lessor Address	Lessor City	Lessor State	Lessor Zip
Wayne	MDHHS	11328-2010-0068	25637 Ecorse Road	Taylor	48180	11/01/2010	10/31/2030	$41,147.00	$493,764.00	$15.45	31,959	Lease	Office Building	Rent Authorized	Exec. New; 180 day	None	None	Public Utilities, Janitorial	CFP Taylor Governmental Cntr LLC	18338 Minnetonka Blvd	Deephaven	MN	55392
Wayne	DOS	11146-2004-1209	21572 Ecorse Rd.	Taylor	48180	01/01/2006	03/31/2016	$8,812.83	$105,753.96	$19.30	4,840	Lease	Office Building	Rent Authorized	Standard; 120 day	None	None	Public Utilities, Janitorial, Dumpster Service	Taylor Commons Lmt Partnership	22333 Allen Road	Woodhaven	MI	48183
Wayne	DOS	10818-2009-0284	3040 Van Horn Road	Trenton	48183	10/01/2010	09/30/2020	$3,214.00	$38,568.00	$8.10	4,761	Lease	Office Building	Rent Authorized	Standard; 90 day	None	None	Public Utilities, Janitorial, Dumpster Service, Pest Control	Trafford Square L.P.	5695 Silver Pond	West Bloomfield	MI	48322
Wayne	MDHHS	11246-2011-0377	35731 Michigan Ave	Wayne	48184	07/01/2012	06/30/2013	$9,298.97	$111,587.64	$18.53	6,022	RA	Office Building	Hold Over	Either Party; 90 day	None	None	Gross (Full Service)	SEMCA Inc	25363 Eureka Rd	Taylor	MI	48180
Wayne	MSF	11637-2014-0034	35731 Michigan Ave	Wayne	48184	07/01/2014	06/30/2015	$98.83	$1,185.96	$18.53	64	RA	Office Building	Rent Authorized	Either Party; 90 day	None	None	Gross (Full Service)	SEMCA Inc	25363 Eureka Rd	Taylor	MI	48180
Wayne	DOS	11109-2009-0184	6090 Wayne Road	Westland	48185	08/01/2005	10/31/2015	$5,083.33	$60,999.96	$12.50	4,880	Lease	Office Building	Rent Authorized	Standard; 90 day	None	One 5 yr; 30 day	Public Utilities, Janitorial	Westview Associates, LLC	30407 West 13 Mile Road	Farmington Hills	MI	48334
Wexford	DEQ	10215-2002-2201	120 Chapin St	Cadillac	49601	05/01/1996	04/30/2016	$16,322.50	$195,870.00	$10.15	19,305	Lease	Office Building	Rent Authorized	Exec. New; 180 day	None	None	Public Utilities, Janitorial, Dumpster Service, Pest Control	City of Cadillac	Municipal Complex	Cadillac	MI	49601
Wexford	DOS	7525-2005-0068	1574 N Mitchell	Cadillac	49601	01/01/2007	12/31/2012	$2,745.00	$32,940.00	$14.26	2,310	Lease	Office Building	Hold Over	Standard; 90 day	None	None	Public Utilities	Mitchell Road Mall, LLC	28400 Northwestern Hwy 4th Fl	Southfield	MI	48034
Wexford	MSP	10651-1998-1109	7711 S US 131	Cadillac	49601	02/01/1999	01/31/2019	$16,414.00	$196,968.00	$9.77	20,168	Lease	Office Building	Rent Authorized	Exec. New; 30 day	None	Two 5 yr; 90 day	Public Utilities, Janitorial, Grounds, Dumpster Service, Pest Control	B R B Properties, LLC	200 East Main St	Cadillac	MI	49601
Z-Out of State	MDT	7113-2005-0007	12200 Ford Rd	Dallas	75234	04/01/1995	03/31/2016	$2,760.29	$33,123.48	$15.50	2,137	Lease	Office Building	Rent Authorized	Standard; 90 day	None	None	Gross (Full Service)	Metro Glen, L.P.	720 North Post Oak Road	Houston	TX	77024
Z-Out of State	MDT	10588-2010-0549	360 W Butterfield	Elmhurst	60126	11/01/2011	02/28/2022	$4,525.00	$54,300.00	$21.00	2,586	Lease	Office Building	Rent Authorized	Standard; 120 day	None	None	Electricity	360 Butterfield, LLC	2239 W North Ave #4-A	Chicago	IL	60647
Z-Out of State	MDT	11372-2008-0089	6100 Rockside Woods Blvd.	Independence	44131	04/01/2009	03/31/2019	$3,627.00	$43,524.00	$18.00	2,418	Lease	Office Building	Rent Authorized	Standard; 90 day	None	None	Gross (Full Service)	6100 Associates, Ltd.	23250 Chagrin Blvd #255	Beachwood	OH	44122
Z-Out of State	MDT	11386-2008-0128	2171 Campus Dr.	Irvine	92612	09/01/2009	08/31/2020	$4,943.75	$59,325.00	$21.00	2,825	Lease	Office Building	Rent Authorized	Standard; 90 day	None	Two 3 yr; 180 day	Gross (Full Service)	TPF Partners	2361 Campus Drive	Irvine	CA	92612
Z-Out of State	MDT	11113-2004-1259	2975 Westchester Avenue, Fourth Fl.	Purchase	10577	03/01/2006	02/28/2016	$6,787.00	$81,444.00	$25.95	3,139	Lease	Office Building	Rent Authorized	Standard; 90 day	None	None	Gross (Full Service)	572 Main Street, Corp.	120 Bloomingdale Rd	White Plains	NY	10605
Z-Out of State	EXEC	2445-2012-0211	400/444 N Capitol St NW	Washington	20001	02/01/2012	01/31/2020	$10,675.76	$128,109.12	$54.80	2,236	Sublease	Office Building	Rent Authorized	180 days & end of a month	None	None	Gross (Full Service)	State Services Organization	444 N Capitol NW	Washington	DC	20001

DTMB - Real Estate Division

Active Lease Report - March 1, 2015

Lease By County

County	Agency	Lease #	Building Address	Bldg. City	Bldg. Zip	Start Date	End Date	Monthly Rent	Annual Rent	SqFt. Rate	SqFt.	Contract Type	Use	Status	Cancel Clause	Purchase Options	Option Term	Tenant Responsibilities	Lessor	Lessor Address	Lessor City	Lessor State	Lessor Zip
								Total Monthly Rate	Total Annual Rent	Avg. SqFt Rate	Total Square Footage												
								$7,011,708.94	$84,146,616.99	$14.19	5,515,247												

From: Doxie, William (DTMB)
Sent: Tuesday, January 05, 2016 11:50 AM
To: Doxie, Shulawn (MDE)
Subject: RE: Radar Screen, 1-5-16

Wow

From: Doxie, Shulawn (MDE)
Sent: Tuesday, January 05, 2016 11:30 AM
To: Doxie, William (DTMB) <DoxieW@michigan.gov>
Subject: FW: Radar Screen, 1-5-16

FYI....

From: Disessa, William (MDE)
Sent: Tuesday, January 5, 2016 7:57 AM
To: Ackley, Martin (MDE) <AckleyM@michigan.gov>; Baker, Natasha (SRO) <BakerN5@michigan.gov>; Broman, Susan (MDE) <Broman5@michigan.gov>; Carefoot, Karen (MDE) <CarefootK@michigan.gov>; Cook, Jennifer (MDE) <CookJ9@michigan.gov>; Disessa, William (MDE) <DisessaW1@michigan.gov>; Doxie, Shulawn (MDE) <Doxie5@michigan.gov>; Ellis, Jan (MDE) <EllisJ@michigan.gov>; Flaminio, Michael (MDE) <FlaminioM@michigan.gov>; Fort, Ross (MDE) <FortR@michigan.gov>; Forward, Linda (MDE) <ForwardL@michigan.gov>; Gooder, Joyce (MDE) <GooderJ@michigan.gov>; Groff-Blaszak, Abigail (MDE) <Groff-BlaszakA@michigan.gov>; Guerrant, Kyle (MDE) <GuerrantK@michigan.gov>; Head, David (MDE) <HeadD@michigan.gov>; Henry, Alisande (MDE) <henrya@michigan.gov>; Houseman, Jennifer (MDE) <HousemanJ1@michigan.gov>; Keesler, Venessa (MDE) <KeeslerV@michigan.gov>; Larvick, Wendy (MDE) <LarvickW@michigan.gov>; Liethen, Caroline (MDE) <LiethenC@michigan.gov>; Robel, Jennifer (MDE) <RobelJ@michigan.gov>; Sass, Norma Jean (MDE) <SassN@michigan.gov>; Schafer, Maureen (MDE) <SchaferM@michigan.gov>; Schneider, Marilyn (MDE) <SchneiderM@michigan.gov>; Triplett, Tamara (MDE) <TriplettT@michigan.gov>; Whiston, Brian (MDE) <WhistonB@michigan.gov>; Williams, Benjamin (MDE) <Williams87@michigan.gov>
Subject: Radar Screen, 1-5-16

Concerns about racism help drive more African-Americans to home-school; heading into 2016, DPS drowning in debt; and Oakland County area education officials reviewing M-STEP results.

Michigan Radio: Concerns about racism help drive more African-Americans to home-school

On a quiet street in Detroit, light pours in the back windows of the Kirksey home. It falls on a wall of textbooks, puzzles and multi-cultural children's books.

Brandon, who is 7 years old, is sprawled out on the wood floor examining a laminated world map.

“Michigan,” Brandon says, pointing enthusiastically to his home state. His 3-year-old brother, Zachary, tries to echo him. Their mother, Camille Kirksey, coaches Zachary on the correct pronunciation.

This might seem like a classic weekend scene, but it’s a weekday scene. That’s because this isn’t just a family home, it’s also a tiny school. A school for one. For Brandon.

Brandon's two younger siblings, Zachary and 10-month-old Ariyah, tag along for the fun.

For three years, Camille Kirksey has home schooled her children. They are part of a growing number of African-American families choosing to home-school.

In the U.S., home-schooling is one of the fastest growing forms of education. The number of kids in charter schools and the number of kids being home-schooled are comparable. Each hovers around 2 million.

Listen: http://cpa.ds.npr.org/michigan/audio/2016/01/210601___emanuel_afri_amer_home_school.mp3

http://michiganradio.org/post/concerns-about-racism-help-drive-more-african-americans-home-school

---

Michigan Radio: Heading into 2016, Detroit Public Schools drowning in debt

Public schools in Detroit are looking at a rough year ahead.

Debt payments for Detroit Public Schools are already the highest of any school district in the state, but things are going to get even more dire next month.

Chad Livengood of The Detroit News' Lansing Bureau tells us that DPS will owe $26 million every month through 2016 to pay back this year's operating debts, as well as debts carried over from previous years.

He explains that like many districts around the state, DPS borrows money at the beginning of the school year "for cash flow purposes."

Listen: http://cpa.ds.npr.org/michigan/audio/2016/01/20160104_SS_Livengood_DPS_debt.mp3

http://michiganradio.org/post/heading-2016-detroit-public-schools-drowning-debt#stream/0

Oakland Press: Area education officials reviewing M-STEP results

As area superintendents review results of the state's new standardized test of academic progress, the weight of the assessments themselves is being graded.

The Every Student Succeeds Act, which President Barack Obama signed in December, gives states more power to decide how to address schools whose students perform poorly on standardized tests.

The new legislation, which replaced the No Child Left Behind Law, encourages states to limit the time students spend taking tests.

ESSA was approved just months after the state implemented a new standardized test, the Michigan State Test of Educational Progress. M-STEP replaced the Michigan Educational Assessment Program, which had been used for more than 40 years.

"I'm hoping that, as a society, we can be less reliant on standardized tests. They don't define kids," said Ken Gutman, superintendent of the Walled Lake Consolidated Schools and president of the Oakland County Superintendents' Association.

http://www.theoaklandpress.com/social-affairs/20160104/area-education-officials-reviewing-m-step-results

---

Midland Daily News: Op-Ed: School privatization survey: Michigan rates increase again

Michael LaFaive is the director of the Morey Fiscal Policy Initiative and Philip Schlosser is a research assistant at the Mackinac Center for Public Policy, a research and educational institute headquartered in Midland.

The rate at which Michigan schools contract out for noninstructional services increased again last school year, this time to 70.8 percent of all conventional public school districts in the state. This is up from 66.6 percent in 2014. The use of competitive contracting for noninstructional services overall has increased in each of the 12 Michigan-specific surveys conducted by the Mackinac Center since its first survey in 2001.

This year, the Mackinac Center expanded its survey research to include the states of Texas, Ohio, Pennsylvania and Georgia, the better to watch for national trends in contracting. Done correctly, competitive bidding of noncore services can yield big savings, alleviate management headaches and free up precious time and money for the classroom.

Growth in Michigan districts' use of competitive contracting for the big three noninstructional services has been robust. In 2001, our first survey found that 31 percent of districts were contracting out food, custodial or transportation services. This year, more than 70 percent do - a 128.5 percent increase in just 14 years.

Of Michigan's 542 conventional school districts. 144 or 26.6 percent contract out for transportation services. That is up from 3.9 percent in 2003. Custodial service contracting is also up dramatically since our first survey. Our latest survey indicates that 283 districts — 52.2 percent of the total — contract out for custodial services. This is up from just 6.6 percent in 2003. Food service contracting ranging in at 42.8 percent of all districts.

http://www.ourmidland.com/opinion/sopinioncolumns/opinion-school-privatization-survey-michigan-rates-increase-again/article_b44029d7-69f0-57fe-8fc2-1755e3900456.html

---

Battle Creek Enquirer: Top 5 stories of the year: A tumultuous 2015 for BCPS

This year, Battle Creek Public Schools faced one shake-up after another.

Parents, teachers and other community members watched last winter as the district examined which elementary schools to close in light of an anticipated budget shortfall and declining enrollment. Then-Superintendent Linda Hicks recommended that LaMora Park and Coburn be closed, aligning with a report from consultants.

The Board of Education voted in May to close Coburn, but rejected the closing of LaMora Park.

Two months later, Hicks resigned from the district to pursue "other professional opportunities," as board President Todd Stagner described it in a surprise announcement at a July board meeting.

http://www.battlecreekenquirer.com/story/news/local/2015/12/28/top-5-stories-year-tumultuous-2015-bcps/77662354/

WDIV: Teacher sick-out shuts down Detroit's Cass Tech High School

DETROIT - Detroit's Cass Tech High School canceled classes Tuesday after several teachers called out sick in protest.

Several teachers told Local 4 the protest was in response to working conditions and pay.

http://www.clickondetroit.com/news/teacher-sick-out-shuts-down-detroits-cass-tech-high-school

---

WXYZ: Cass Tech High closed due to possible teacher sick-out

DETROIT (WXYZ) - Cass Tech High in Detroit is closed this morning due to a possible teacher sick-out.

Detroit Public Schools officials say they are now investigating the reasons behind the closure.

http://www.wxyz.com/news/cass-tech-high-closed-due-to-possible-teacher-sick-out-

---

MIRS: Task Force Will Look Into EM's Role In Flint Water Crisis

Having flagged the Department of Environmental Quality (DEQ) for mishandling the Flint water contamination problem, the Governor's special task force charged with studying the issue will next move onto other issues, including a review of the emergency manager's (EM) role, MIRS has learned.

Since December 2011, four EMs have had operational control over the cash-strapped city of Flint, including Michael BROWN, Ed Kurtz, Darnell Earley, and Jerry Ambrose.

The last three reportedly had various roles in moving the city from a Detroit-based water supply to one from the Flint River, which set into motion the current lead contamination public health questions.

A source explained it was Kurtz who presided over the first decision to make the switch. Earley implemented the decision and Ambrose had an opportunity to revise the decision, but did not.

In January 2015, Ambrose told reporters, "Detroit is not in our plans at this time," although he did say the Detroit option had "not been ruled out." Nine months after that statement, in October, the switch was made with state tax dollars to pay for it (See "Snyder Signs Funding Bill For Flint Water Switch," 10/15/15).

During an October interview with MIRS, Earley was asked about his role in all this and he asserted that the decision was "already in place when I got there." He described the changeover as a "local decision" and "It was my responsibility to oversee the decision that had been made" (See "Earley Declares Clean Hands On Flint Water Decision," 10/27/15).

Michigan Radio: Hear from some of this year's Michigan Notable Books winners

The Library of Michigan announced the 2016 Michigan Notable Books over the weekend. These 20 books are recognized as stories that prove "that some of the greatest stories are found in the Great Lakes State."

Here's that full list, with descriptions from the Michigan Notable Books team, and links to interviews with many of the winners from Stateside with Cynthia Canty.

http://michiganradio.org/post/hear-some-years-michigan-notable-books-winners#stream/0

Gongwer: Muchmore To Head Up Government Affairs At Honigman Firm (stories also ran in MIRS; LSJ, 6A, above fold; Freep, 7A, above fold; and DetNews, 3A, above fold)

Dennis Muchmore, Governor Rick Snyder's outgoing chief of staff, will head up the government relations and regulatory practice at the Honigman, Miller, Schwartz and Cohn law firm starting in February.

Mr. Muchmore had said last year he planned to depart the administration in 2016, and months ago Mr. Snyder named Jarrod Agen to become his new chief of staff upon Mr. Muchmore's departure.

"It's been an honor to serve with Governor Snyder as we've worked to make Michigan the Comeback State," Mr. Muchmore said in a statement circulated by the Honigman firm. "I'm just as excited to enter this next phase with Honigman. Just as there were people who guided me along the way in my career, I see this as an opportunity to give back and help others prepare to do great things."

EdWeek: Will States Swap Standards-Based Tests for SAT, ACT?

High school testing is on the brink of a profound shift, as states increasingly choose college-entrance exams to measure achievement. The new federal education law invites that change, but it comes with some big caution signs and unanswered questions.

The questions are hanging over a provision of the Every Student Succeeds Act that lets states measure high school achievement with college-entrance exams instead of standards-based assessments.

If many states make that change, it would represent an important national shift in the meaning of high school testing, assessment experts say.

That's because most states' current tests are based on their academic standards and are built to measure mastery of those standards. Moving to a college-entrance exam such as the SAT or ACT, which are designed to predict the likelihood of students' success in college, would mean that states had chosen instead to measure college readiness.

"It's a really big shift," said Wayne Camara, who helped design the SAT and oversaw research at the College Board for two decades before taking a similar post at ACT in 2014. "States need to think about what they want their accountability system to measure and choose the test best suited for that. Ultimately, it's a judgment. It depends on what you value most."

Many states offer or require the SAT or ACT statewide as a way to get students thinking about, and applying to, college. But few use those tests for the accountability reports that are required by federal law.

Seven states have won permission from the U.S. Department of Education to use SAT or ACT for federal accountability. But a spokeswoman for the department said the states still must present evidence, through the peer-review process, that the exams are valid for that purpose. Colorado, Connecticut, Maine, and New Hampshire won approval to use the SAT for federal accountability, and Arkansas, Wisconsin, and Wyoming got the nod to use the ACT that way.

http://www.edweek.org/ew/articles/2016/01/06/will-states-swap-standards-based-tests-for-sat.html

---

New York Times: New Rules to Eliminate Frustrating Financial Aid Problem

Applying early is important because some states have early grant deadlines, and some distribute aid on a first-come, first-served basis, Ms. Asher said. So waiting may mean students will miss out.

Although filing the form in early January is ideal, not all families are ready to do so. The form requires filers to use information from their federal income tax return from the calendar year that just ended — so, January filers would use information from 2015. But most people will not receive their W-2 forms and other information necessary to file a 2015 tax return until later in January, at the earliest.

This is the last year filers will face this situation. Starting in 2016, changes to FAFSA rules will eliminate this frustrating timing problem. The form for the 2017-18 academic year can be filed as early as Oct. 1, 2016, and will rely on income tax information from the previous tax year (or, in financial aid lingo, “prior-prior” year tax information). So next year, students will file two FAFSAs — each using 2015 tax information.

In the meantime, families who want to file in early January 2016, before they have filed their 2015 income tax return, can complete the FAFSA with estimated financial data. That will get their application in the system, and they can update it, if needed, when they actually file their return, “without losing your place in line,” said Martha Holler, a spokeswoman for Sallie Mae.

http://www.nytimes.com/2015/12/23/your-money/new-fafsa-rules-to-eliminate-frustrating-financial-aid-problem.html?ref=education&utm_source=010416_StudentandEducator&utm_campaign=Monday%2C+12.14.15&utm_medium=email&_r=0

Washington Post: Eight education predictions (and some wishful thinking) for 2016 — a teacher's list

A new year is approaching, and most of us always optimistic educators will approach it with gobs of hope, along with some realistic trepidation. Here are some predictions for the coming year – not listed in any particular order.

1.Public employee unions, including teachers associations (and the students, families and communities we support), will dodge a bullet that would eviscerate them when the U.S. Supreme Court refuses to support plaintiffs in the Freidrichs case. Unions will win on a deciding vote by – of all people – Justice Scalia.

2.Hillary Clinton will win the U.S. presidential election and begin pushing a very different education agenda from the one pushed by President Obama. She will act on her stated opposition to the use of test scores in teacher evaluations and on her reservations about charter schools. And her first step in that direction will be appointing a secretary of education with similar beliefs. That person will be....I have no idea, and it doesn't sound like many others have a clue, either. Many of the names I've heard so far sound great, but seem to fall into the category of "wishful thinking" – Deborah Meier, Linda Darling-Hammond, Pedro Noguera. However, perhaps some of those educators have a better shot than I might think. Martin O'Malley has also been mentioned, though I would think his attacks on Clinton rule him out as a potential appointee.. Who do you think would be on Clinton's short list?

3.The new Chan Zuckerberg Initiative will surprise many of us educators by making initial grant-making that actually supports efforts that agrees with many of our positions. This will be helped by the fact their new chief of staff actually is a former teacher (albeit for one year).

4.The transition from the old No Child Left Behind law to the new Every Student Succeeds Act will quickly turn into a free-for-all, with an "every state for themselves" mentality reigning. Few are going to pay attention to a fairly toothless lame-duck Department of Education, and most states will move to present the new administration with a fait accompli in 2017. To many people's surprises, the vast majority of states will come up with fairly decent plans and strategies for implementation.

https://www.washingtonpost.com/news/answer-sheet/wp/2015/12/25/eight-education-predictions-and-some-wishful-thinking-for-2016-a-teachers-list/?utm_source=010416_StudentandEducator&utm_campaign=Monday%2C+12.14.15&utm_medium=email

---

New York Times: As Graduation Rates Rise, Experts Fear Diplomas Come Up Short

GREENVILLE, S.C. — A sign in a classroom here at Berea High School, northwest of downtown in the largest urban district in the state, sends this powerful message: "Failure Is Not an Option. You Will Pass. You Will Learn. You Will Succeed."

By one measure, Berea, with more than 1,000 pupils, is helping more students succeed than ever: The graduation rate, below 65 percent just four years ago, has jumped to more than 80 percent.

But that does not necessarily mean that all of Berea's graduates, many of whom come from poor families, are ready for college — or even for the working world. According to college entrance exams administered to every

11th grader in the state last spring, only one in 10 Berea students were ready for college-level work in reading, and about one in 14 were ready for entry-level college math. And on a separate test of skills needed to succeed in most jobs, little more than half of the students demonstrated that they could handle the math they would need.

It is a pattern repeated in other school districts across the state and country — urban, suburban and rural — where the number of students earning high school diplomas has risen to historic peaks, yet measures of academic readiness for college or jobs are much lower. This has led educators to question the real value of a high school diploma and whether graduation requirements are too easy.

http://www.nytimes.com/2015/12/27/us/as-graduation-rates-rise-experts-fear-standards-have-fallen.html?ref=education&_r=0&utm_source=010416_StudentandEducator&utm_campaign=Monday%2C+12.14.15&utm_medium=email

---

New York Times: Editorial: The Counterfeit High School Diploma

Teachers unions and other critics of federally required standardized tests have behaved in recent years as though killing the testing mandate would magically remedy everything that ails education in the United States. In reality, getting rid of the testing requirement in the early grades would make it impossible for the country to know what if anything children were learning from year to year.

Congress understood this fundamental point, and kept the testing requirement, when it reauthorized the No Child Left Behind Act — now called the Every Student Succeeds Act — last month. But lawmakers ducked the most important problem: the fact that most states still have weak curriculums and graduation requirements that make high school diplomas useless and that leave graduates unprepared for college, the job market or even meeting entry requirements for the Army.

The costs associated with this problem are demonstrated in a recent report by Motoko Rich in The Times, which focused on Berea High School in Greenville, S.C., where the graduation rate has risen to 80 percent, from under 65 percent just four years ago. But college entrance exams given to 11th graders last year showed that only one in 10 students was ready for college-level reading and only about one in 14 was prepared for entry-level college math. On a separate job skills test, only about half of students demonstrated the math proficiency needed to succeed at most jobs.

With results like that, it's no wonder some South Carolina business leaders are worried that the state is producing high school graduates who are not qualified to compete for higher-skilled jobs at companies like Boeing, Volvo and BMW.

http://www.nytimes.com/2015/12/31/opinion/the-counterfeit-high-school-diploma.html?ref=opinion&_r=0&utm_source=010416_StudentandEducator&utm_campaign=Monday%2C+12.14.15&utm_medium=email

---

Atlantic: The Rise of Urban Public Boarding Schools

WASHINGTON—The founding Monument Academy teachers and staff knew that running a 24-hour school for children who've survived trauma and violence would be difficult.

They just didn't know how difficult.

"It was chaotic," said Emily Bloomfield, the school's founder and CEO, recalling the first few weeks of class last summer. "There was a lot of fighting ... a lot of cursing, a lot of running around."

The 40 fifth-graders who started in August at this unusual new charter school in northeast Washington include children in foster care or at risk of entering the foster-care system. Some live in homeless shelters. Some have seen or experienced domestic violence or abuse. Some have grieved painful losses. And some have changed schools or been suspended or expelled so many times that they're significantly behind their peers, both academically and emotionally.

That means students as old as 12 are reading at a kindergarten or first-grade level or exhibiting behaviors like thumb-sucking that are typically seen in much younger children.

When the students moved into their new "home," their fragile emotions collided, staffers said.

"They fed off each other," Bloomfield recalled. "There were a couple of kids who were really in crisis and when you have a child in crisis, and by that I mean, really, totally unregulated, melting down, behaving very dangerously, it's a trigger for many other kids and their anxiety level goes up and their behavior goes up."

http://www.theatlantic.com/education/archive/2015/12/urban-boarding-schools/421704/?utm_source=010416_StudentandEducator&utm_campaign=Monday%2C+12.14.15&utm_medium=email

From: Doxie, William (DTMB)
Sent: Tuesday, January 19, 2016 3:58 PM
To: Doxie, Shulawn (MDE)
Subject: FW: Bureaucrats Didn't Use Common Sense -- 2:56 p.m.

Interesting comments by the Governor

From: MIRS Delivery [mailto:mirsdelivery@mirsnews.com]
Sent: Tuesday, January 19, 2016 3:02 PM
To: Doxie, William (DTMB) <DoxieW@michigan.gov>
Subject: Gov: Bureaucrats Didn't Use Common Sense -- 2:56 p.m.

Right-click here to download pictures. To help protect your privacy, Outlook prevented automatic download of this picture from the Internet.
MIRS News

MIRS BREAKING NEWS: Gov: Bureaucrats Didn't Use Common Sense -- 2:56 p.m.

http://www.mirsnews.com/alert.php?alert_id=2171

Eight hours before his self-described most important State of the State message of his career, Gov. Rick **SNYDER** did the traditional walk through the House chambers, but before that he spoke exclusively with *MIRS* about the Flint water crisis, which provides a controversial backdrop for his speech.

The Governor did not confirm this, but he is expected to recommend an initial state appropriations of about $20 million as a down payment on state assistance for dealing with the Flint lead-water contamination problem. In addition, he is expected to embrace the release of his emails connected to his administration's handling of the crisis.

He is taking full responsibility for the "mistakes" explaining, "Anytime you have people working for you, you have to take responsibility. When you look in hindsight, there were activities going on and mistakes made. I wish I would have known about sooner so you take responsibility."

Asked if there was any criminal wrongdoing associated with the handling of this matter as some Democrats have suggested, Snyder rejected that out of hand saying, "I haven't learned of anything that reflects that at all. I don't think anyone was doing anything out of malice."

He explains that "people in the organization" may have been too technical, too literal and may have been "following the manual of activities rather than asking tougher questions and using common sense." He also recalled the "tone" of the state's initial response "wasn't right in some cases in communicating with our customers."

Democrats counters that state residents are not customers but citizens and they have certain rights.

Michigan Democratic Party (MDP) Chair Brandon **DILLON** said during a morning press conference that the Governor was "incompetent" in dealing with the Flint situation. When Snyder was asked about that, he offered, "You can say there were real challenges and many people would apply that word."

Asked if he was one of those, he added, "I'm not jumping to conclusions because I'm staying focused on the solution now."

Senate Minority Leader Jim **ANANICH** (D-Flint) also wants solutions, but he tells *MIRS* this morning that the administration had three major problems.

1. A lack of accountability. 2. A lack of honesty. 3. A lack of urgency," which the Governor should tackle in the speech. Asked if the citizens have lost trust in the Governor he quickly suggested, "Without question and I think he knows that. It's real and it's something that is going to take a long time, if ever, for the people of Flint to trust state government. They probably never will trust him."

Senate Majority Leader Arlan **MEEKHOF** (R-West Olive), after being briefed by the Governor during a closed-door caucus today, suggested, "I understand anger. I understand people want justice, but the people of Flint can't drink justice. They need clean water."

Asked if he believes the Governor made mistakes, he suggested, "There are plenty of people looking for blame, but the people of Flint need clean water" and he pledged Senate support in providing that.

Before entering the chambers, Snyder explained that tonight's address is not a "traditional State of the State. This (one) is to take on a really tough issue that deserves a discussion in front of the state."

MIRS has learned that for the first time in five addresses, the Governor will use written remarks rather than outline he typically speaks from. It's also been learned that the Rev. Jessie **JACKSON**, the national civil rights advocate, will be on the House floor as the personal guest of Rep. Brian **BANKS** (D-Harper Woods).

MIRS: Michigan's oldest and most comprehensive newsletter covering the activities of Michigan state government

From the legislature to the governor, from the state bureaucracy to Michigan's courts, MIRS provides our subscribers with more news and

insight than any other source

In order to read the MIRS Newsletter, you must have a username and password.

If you need a password or username to access our reports online at:
http://mirsnews.com. Please call us at (517) 482-2125 or send an email to info@mirsnews.com

© 1996-2015 Michigan Information and Research Service Inc., All Rights Reserved. Unauthorized distribution of this e-mail without permission of the publisher constitutes a violation of applicable federal copyright laws and is punishable by fines of up to $150,000 per incident. This copyright is strictly enforced.

MIRS Inc.
910 W. Ottawa
PO Box 19303
Lansing, MI 48915
Phone 517-482-2125 Fax 517-374-0949
www.mirsnews.com

From: Doxie, William (DTMB)
Sent: Tuesday, January 26, 2016 11:37 AM
To: Smith, Carol (DEQ)
Subject: RE: Sample Storage Space

Hello Carol –

Yes – The National Guard would be synonymous.

Will

William H. Doxie, Jr.
Leasing Manager
General Office Building
7150 Harris Drive, 3B
Lansing, Michigan 48909
Phone. 517-284-7930
Cell: 517-282-8131
doxiew@michigan.gov

From: Smith, Carol (DEQ)
Sent: Tuesday, January 26, 2016 11:34 AM
To: Doxie, William (DTMB) <DoxieW@michigan.gov>
Subject: RE: Sample Storage Space

Will
IS the DMVA the same as the national guard?

Carol Smith
MDEQ Laboratory
Organic Unit Manager
517-335-9550
smithc@mi.gov

From: Doxie, William (DTMB)
Sent: Tuesday, January 26, 2016 11:26 AM
To: Droste, Neal (DTMB); Burns, Robert (DTMB); Shane, Kirby (DEQ); Robinson, Harle (DTMB); Shah, Sandip (DHHS); Bailey, Maureen (DTMB); McDonald, Paul (DEQ); Hawes, Mary Kay (DEQ)
Cc: Smith, Carol (DEQ); Pieper, Julia (DEQ); Krisztian, George (DEQ); Leeming, Susan (DEQ); Wagner, Robert (DEQ); Uphaus, Jamie (DTMB); Salters, Scott (DTMB); Droste, Kerri (DTMB)
Subject: RE: Sample Storage Space

FYI: Maureen Bailey on my team contacted DMVA today. DMVA confirmed that it does not have any warehouse/storage space at the MLK location across the street from the proposed storage space.

Will

William H. Doxie, Jr.
Leasing Manager
General Office Building
7150 Harris Drive, 3B
Lansing, Michigan 48909
Phone. 517-284-7930
Cell: 517-282-8131
doxiew@michigan.gov

From: Droste, Neal (DTMB)
Sent: Tuesday, January 26, 2016 11:16 AM
To: Doxie, William (DTMB) <DoxieW@michigan.gov>; Burns, Robert (DTMB) <BurnsR@michigan.gov>; Shane, Kirby (DEQ) <SHANEK@michigan.gov>; Robinson, Harle (DTMB) <robinsonh1@michigan.gov>; Shah, Sandip (DHHS) <shahs@michigan.gov>; Bailey, Maureen (DTMB) <baileym1@michigan.gov>
Cc: Smith, Carol (DEQ) <SMITHC@michigan.gov>; Pieper, Julia (DEQ) <PIEPERJ2@michigan.gov>; Krisztian, George (DEQ) <krisztiang@michigan.gov>; Leeming, Susan (DEQ) <LeemingS@michigan.gov>; Wagner, Robert (DEQ) <WAGNERR1@michigan.gov>; Uphaus, Jamie (DTMB) <uphausj@michigan.gov>; Salters, Scott (DTMB) <salterss@michigan.gov>; Droste, Kerri (DTMB) <drostek@michigan.gov>
Subject: RE: Sample Storage Space

Thanks Will☺!!

Neal Droste

Facilities Supervisor Zone 5
State Lab, Grand Tower, MSP HQ and Records Buildings
(517) 335-4273
drosten@michigan.gov



Help.Connect.Solve

From: Doxie, William (DTMB)
Sent: Tuesday, January 26, 2016 10:48 AM
To: Droste, Neal (DTMB) <DrosteN@michigan.gov>; Burns, Robert (DTMB) <BurnsR@michigan.gov>; Shane, Kirby (DEQ) <SHANEK@michigan.gov>; Robinson, Harle (DTMB) <robinsonh1@michigan.gov>; Shah, Sandip (DHHS) <shahs@michigan.gov>; Bailey, Maureen (DTMB) <baileym1@michigan.gov>
Cc: Smith, Carol (DEQ) <SMITHC@michigan.gov>; Pieper, Julia (DEQ) <PIEPERJ2@michigan.gov>; Krisztian, George (DEQ) <krisztiang@michigan.gov>; Leeming, Susan (DEQ) <LeemingS@michigan.gov>; Wagner, Robert (DEQ) <WAGNERR1@michigan.gov>; Uphaus, Jamie (DTMB) <uphausj@michigan.gov>; Salters, Scott (DTMB) <salterss@michigan.gov>
Subject: RE: Sample Storage Space

Kerri --

We are working on this issue as I type this response to you.

Will

William H. Doxie, Jr.
Leasing Manager
General Office Building
7150 Harris Drive, 3B
Lansing, Michigan 48909
Phone. 517-284-7930
Cell: 517-282-8131
doxiew@michigan.gov

From: Droste, Neal (DTMB)
Sent: Tuesday, January 26, 2016 10:38 AM
To: Burns, Robert (DTMB) <BurnsR@michigan.gov>; Shane, Kirby (DEQ) <SHANEK@michigan.gov>; Robinson, Harle (DTMB) <robinsonh1@michigan.gov>; Shah, Sandip (DHHS) <shahs@michigan.gov>; Doxie, William (DTMB) <DoxieW@michigan.gov>; Bailey, Maureen (DTMB) <baileym1@michigan.gov>
Cc: Smith, Carol (DEQ) <SMITHC@michigan.gov>; Pieper, Julia (DEQ) <PIEPERJ2@michigan.gov>; Krisztian, George (DEQ) <krisztiang@michigan.gov>; Leeming, Susan (DEQ) <LeemingS@michigan.gov>; Wagner, Robert (DEQ) <WAGNERR1@michigan.gov>; Uphaus, Jamie (DTMB) <uphausj@michigan.gov>; Salters, Scott (DTMB) <salterss@michigan.gov>
Subject: RE: Sample Storage Space

Hi Will,

Carol has brought to my attention that there may be some concerns with the adjacent lease space at the Lab. She was also wondering if anyone has reached out to the DMVA across the road for possible storage space? Could you please advise to her concerns at your earliest convenience? Thanks in advance for your help with this Will and have a great day!!

Neal Droste

Facilities Supervisor Zone 5
State Lab, Grand Tower, MSP HQ and Records Buildings
(517) 335-4273
drosten@michigan.gov
DTMB Help.Connect.Solve

From: Burns, Robert (DTMB)
Sent: Wednesday, January 13, 2016 12:40 PM
To: Shane, Kirby (DEQ) <SHANEK@michigan.gov>; Droste, Neal (DTMB) <DrosteN@michigan.gov>; Robinson, Harle (DTMB) <robinsonh1@michigan.gov>; Shah, Sandip (DHHS) <shahs@michigan.gov>; Doxie, William (DTMB) <DoxieW@michigan.gov>; Bailey, Maureen (DTMB) <baileym1@michigan.gov>
Cc: Smith, Carol (DEQ) <SMITHC@michigan.gov>; Pieper, Julia (DEQ) <PIEPERJ2@michigan.gov>; Krisztian, George (DEQ) <krisztiang@michigan.gov>; Leeming, Susan (DEQ) <LeemingS@michigan.gov>; Wagner, Robert (DEQ) <WAGNERR1@michigan.gov>; Uphaus, Jamie (DTMB) <uphausj@michigan.gov>; Salters, Scott (DTMB) <salterss@michigan.gov>
Subject: RE: Sample Storage Space

Mr. Shane,

I have added in Will Doxie, my Leasing Manager, who may be able to help. His team is working on leasing a distribution center for a related purpose that may also serve your needs. Will's team can assist you.

Bob

From: Shane, Kirby (DEQ)
Sent: Wednesday, January 13, 2016 12:05 PM
To: Droste, Neal (DTMB) <DrosteN@michigan.gov>; Robinson, Harle (DTMB) <robinsonh1@michigan.gov>; Shah, Sandip (DHHS) <shahs@michigan.gov>; Burns, Robert (DTMB) <BurnsR@michigan.gov>
Cc: Smith, Carol (DEQ) <SMITHC@michigan.gov>; Pieper, Julia (DEQ) <PIEPERJ2@michigan.gov>; Krisztian, George (DEQ) <krisztiang@michigan.gov>; Leeming, Susan (DEQ) <LeemingS@michigan.gov>; Wagner, Robert (DEQ) <WAGNERR1@michigan.gov>; Uphaus, Jamie (DTMB) <uphausj@michigan.gov>; Salters, Scott (DTMB) <salterss@michigan.gov>
Subject: RE: Sample Storage Space

Thanks, Neal.

Kirby Shane
Chief, Inorganic Unit
Laboratory Services
MichiganDEQ
shanek@michigan.gov
517.335.9888

From: Droste, Neal (DTMB)
Sent: Wednesday, January 13, 2016 11:49 AM
To: Shane, Kirby (DEQ); Robinson, Harle (DTMB); Shah, Sandip (DHHS); Burns, Robert (DTMB)
Cc: Smith, Carol (DEQ); Pieper, Julia (DEQ); Krisztian, George (DEQ); Leeming, Susan (DEQ); Wagner, Robert (DEQ); Uphaus, Jamie (DTMB); Salters, Scott (DTMB)
Subject: RE: Sample Storage Space

Hi Shane,

I have cc'd our Real Estate Division Director Bob Burns on this reply in hopes his team can assist with finding some available storage space.

Please let me know if you need anything else Kirby and have a great day!!

Neal Droste

Facilities Supervisor Zone 5
State Lab, Grand Tower, MSP HQ and Records Buildings
(517) 335-4273
drosten@michigan.gov

DTMB Help.Connect.Solve

From: Shane, Kirby (DEQ)
Sent: Wednesday, January 13, 2016 11:41 AM
To: Droste, Neal (DTMB) <DrosteN@michigan.gov>; Robinson, Harle (DTMB) <robinsonh1@michigan.gov>; Shah, Sandip (DHHS) <shahs@michigan.gov>
Cc: Smith, Carol (DEQ) <SMITHC@michigan.gov>; Pieper, Julia (DEQ) <PIEPERJ2@michigan.gov>; Krisztian, George (DEQ) <krisztiang@michigan.gov>; Leeming, Susan (DEQ) <LeemingS@michigan.gov>; Wagner, Robert (DEQ) <WAGNERR1@michigan.gov>
Subject: Sample Storage Space

Neal – Based on our phone conversation, I'm looking for storage/warehouse space for a potentially large amount of water samples over the next few months with the State of Emergency that is happening in Flint right now. Wondering if there are any locations near the Lab that we could utilize for this effort if necessary. At a minimum, the space would need to be secured and temperature controlled, only to prevent freezing. Also looking for pallets that can hold around 1000 Lbs or more. The idea is that we palletize samples here and have them transferred to this storage location on a daily/weekly basis as necessary. There is really no storage space for this kind of capacity here at the State Lab. Initial estimate of space needs based on the number of potential samples would be 1000-1500 ft^2, enough to hold around 100 (3'x4') pallets with additional space to maneuver around to get to specific pallets if necessary.

Sandip – Copying you on this message if you have any ideas that could help.

Thank you!
Kirby

Kirby Shane
Chief, Inorganic Unit
Laboratory Services
MichiganDEQ
shanek@michigan.gov
517.335.9888

From: Doxie, William (DTMB)
Sent: Tuesday, January 26, 2016 11:53 AM
To: Smith, Carol (DEQ)
Subject: RE: Sample Storage Space

You are welcome Carol! Please feel free to contact me with any additional questions.

Will

William H. Doxie, Jr.
Leasing Manager
General Office Building
7150 Harris Drive, 3B
Lansing, Michigan 48909
Phone. 517-284-7930
Cell: 517-282-8131
doxiew@michigan.gov

From: Smith, Carol (DEQ)
Sent: Tuesday, January 26, 2016 11:47 AM
To: Doxie, William (DTMB) <DoxieW@michigan.gov>
Subject: RE: Sample Storage Space

Thanks Will.

Carol Smith
MDEQ Laboratory
Organic Unit Manager
517-335-9550
smithc@mi.gov

From: Doxie, William (DTMB)
Sent: Tuesday, January 26, 2016 11:37 AM
To: Smith, Carol (DEQ)
Subject: RE: Sample Storage Space

Hello Carol --

Yes -- The National Guard would be synonymous.

Will

William H. Doxie, Jr.
Leasing Manager

General Office Building
7150 Harris Drive, 3B
Lansing, Michigan 48909
Phone. 517-284-7930
Cell: 517-282-8131
doxiew@michigan.gov

From: Smith, Carol (DEQ)
Sent: Tuesday, January 26, 2016 11:34 AM
To: Doxie, William (DTMB) <DoxieW@michigan.gov>
Subject: RE: Sample Storage Space

Will
IS the DMVA the same as the national guard?

Carol Smith
MDEQ Laboratory
Organic Unit Manager
517-335-9550
smithc@mi.gov

From: Doxie, William (DTMB)
Sent: Tuesday, January 26, 2016 11:26 AM
To: Droste, Neal (DTMB); Burns, Robert (DTMB); Shane, Kirby (DEQ); Robinson, Harle (DTMB); Shah, Sandip (DHHS); Bailey, Maureen (DTMB); McDonald, Paul (DEQ); Hawes, Mary Kay (DEQ)
Cc: Smith, Carol (DEQ); Pieper, Julia (DEQ); Krisztian, George (DEQ); Leeming, Susan (DEQ); Wagner, Robert (DEQ); Uphaus, Jamie (DTMB); Salters, Scott (DTMB); Droste, Kerri (DTMB)
Subject: RE: Sample Storage Space

FYI: Maureen Bailey on my team contacted DMVA today. DMVA confirmed that it does not have any warehouse/storage space at the MLK location across the street from the proposed storage space.

Will

William H. Doxie, Jr.
Leasing Manager
General Office Building
7150 Harris Drive, 3B
Lansing, Michigan 48909
Phone. 517-284-7930
Cell: 517-282-8131
doxiew@michigan.gov

From: Droste, Neal (DTMB)
Sent: Tuesday, January 26, 2016 11:16 AM
To: Doxie, William (DTMB) <DoxieW@michigan.gov>; Burns, Robert (DTMB) <BurnsR@michigan.gov>; Shane, Kirby (DEQ) <SHANEK@michigan.gov>; Robinson, Harle (DTMB) <robinsonh1@michigan.gov>; Shah, Sandip (DHHS) <shahs@michigan.gov>; Bailey, Maureen (DTMB) <baileym1@michigan.gov>

Cc: Smith, Carol (DEQ) <SMITHC@michigan.gov>; Pieper, Julia (DEQ) <PIEPERJ2@michigan.gov>; Krisztian, George (DEQ) <krisztiang@michigan.gov>; Leeming, Susan (DEQ) <LeemingS@michigan.gov>; Wagner, Robert (DEQ) <WAGNERR1@michigan.gov>; Uphaus, Jamie (DTMB) <uphausj@michigan.gov>; Salters, Scott (DTMB) <salterss@michigan.gov>; Droste, Kerri (DTMB) <drostek@michigan.gov>
Subject: RE: Sample Storage Space

Thanks Will☺!!

Neal Droste

Facilities Supervisor Zone 5
State Lab, Grand Tower, MSP HQ and Records Buildings
(517) 335-4273
drosten@michigan.gov

DTMB Help.Connect.Solve

From: Doxie, William (DTMB)
Sent: Tuesday, January 26, 2016 10:48 AM
To: Droste, Neal (DTMB) <DrosteN@michigan.gov>; Burns, Robert (DTMB) <BurnsR@michigan.gov>; Shane, Kirby (DEQ) <SHANEK@michigan.gov>; Robinson, Harle (DTMB) <robinsonh1@michigan.gov>; Shah, Sandip (DHHS) <shahs@michigan.gov>; Bailey, Maureen (DTMB) <baileym1@michigan.gov>
Cc: Smith, Carol (DEQ) <SMITHC@michigan.gov>; Pieper, Julia (DEQ) <PIEPERJ2@michigan.gov>; Krisztian, George (DEQ) <krisztiang@michigan.gov>; Leeming, Susan (DEQ) <LeemingS@michigan.gov>; Wagner, Robert (DEQ) <WAGNERR1@michigan.gov>; Uphaus, Jamie (DTMB) <uphausj@michigan.gov>; Salters, Scott (DTMB) <salterss@michigan.gov>
Subject: RE: Sample Storage Space

Kerri --

We are working on this issue as I type this response to you.

Will

William H. Doxie, Jr.
Leasing Manager
General Office Building
7150 Harris Drive, 3B
Lansing, Michigan 48909
Phone. 517-284-7930
Cell: 517-282-8131
doxiew@michigan.gov

From: Droste, Neal (DTMB)
Sent: Tuesday, January 26, 2016 10:38 AM
To: Burns, Robert (DTMB) <BurnsR@michigan.gov>; Shane, Kirby (DEQ) <SHANEK@michigan.gov>; Robinson, Harle (DTMB) <robinsonh1@michigan.gov>; Shah, Sandip (DHHS) <shahs@michigan.gov>; Doxie, William (DTMB) <DoxieW@michigan.gov>; Bailey, Maureen (DTMB) <baileym1@michigan.gov>

Cc: Smith, Carol (DEQ) <SMITHC@michigan.gov>; Pieper, Julia (DEQ) <PIEPERJ2@michigan.gov>; Krisztian, George (DEQ) <krisztiang@michigan.gov>; Leeming, Susan (DEQ) <LeemingS@michigan.gov>; Wagner, Robert (DEQ) <WAGNERR1@michigan.gov>; Uphaus, Jamie (DTMB) <uphausj@michigan.gov>; Salters, Scott (DTMB) <salterss@michigan.gov>
Subject: RE: Sample Storage Space

Hi Will,

Carol has brought to my attention that there may be some concerns with the adjacent lease space at the Lab. She was also wondering if anyone has reached out to the DMVA across the road for possible storage space? Could you please advise to her concerns at your earliest convenience? Thanks in advance for your help with this Will and have a great day!!

Neal Droste

Facilities Supervisor Zone 5
State Lab, Grand Tower, MSP HQ and Records Buildings
(517) 335-4273
drosten@michigan.gov
DTMB Help.Connect.Solve

From: Burns, Robert (DTMB)
Sent: Wednesday, January 13, 2016 12:40 PM
To: Shane, Kirby (DEQ) <SHANEK@michigan.gov>; Droste, Neal (DTMB) <DrosteN@michigan.gov>; Robinson, Harle (DTMB) <robinsonh1@michigan.gov>; Shah, Sandip (DHHS) <shahs@michigan.gov>; Doxie, William (DTMB) <DoxieW@michigan.gov>; Bailey, Maureen (DTMB) <baileym1@michigan.gov>
Cc: Smith, Carol (DEQ) <SMITHC@michigan.gov>; Pieper, Julia (DEQ) <PIEPERJ2@michigan.gov>; Krisztian, George (DEQ) <krisztiang@michigan.gov>; Leeming, Susan (DEQ) <LeemingS@michigan.gov>; Wagner, Robert (DEQ) <WAGNERR1@michigan.gov>; Uphaus, Jamie (DTMB) <uphausj@michigan.gov>; Salters, Scott (DTMB) <salterss@michigan.gov>
Subject: RE: Sample Storage Space

Mr. Shane,

I have added in Will Doxie, my Leasing Manager, who may be able to help. His team is working on leasing a distribution center for a related purpose that may also serve your needs. Will's team can assist you.

Bob

From: Shane, Kirby (DEQ)
Sent: Wednesday, January 13, 2016 12:05 PM
To: Droste, Neal (DTMB) <DrosteN@michigan.gov>; Robinson, Harle (DTMB) <robinsonh1@michigan.gov>; Shah, Sandip (DHHS) <shahs@michigan.gov>; Burns, Robert (DTMB) <BurnsR@michigan.gov>
Cc: Smith, Carol (DEQ) <SMITHC@michigan.gov>; Pieper, Julia (DEQ) <PIEPERJ2@michigan.gov>; Krisztian, George (DEQ) <krisztiang@michigan.gov>; Leeming, Susan (DEQ) <LeemingS@michigan.gov>; Wagner, Robert (DEQ) <WAGNERR1@michigan.gov>; Uphaus, Jamie (DTMB) <uphausj@michigan.gov>; Salters, Scott (DTMB) <salterss@michigan.gov>
Subject: RE: Sample Storage Space

Thanks, Neal.

Kirby Shane
Chief, Inorganic Unit
Laboratory Services
MichiganDEQ
shanek@michigan.gov
517.335.9888

From: Droste, Neal (DTMB)
Sent: Wednesday, January 13, 2016 11:49 AM
To: Shane, Kirby (DEQ); Robinson, Harle (DTMB); Shah, Sandip (DHHS); Burns, Robert (DTMB)
Cc: Smith, Carol (DEQ); Pieper, Julia (DEQ); Krisztian, George (DEQ); Leeming, Susan (DEQ); Wagner, Robert (DEQ); Uphaus, Jamie (DTMB); Salters, Scott (DTMB)
Subject: RE: Sample Storage Space

Hi Shane,

I have cc'd our Real Estate Division Director Bob Burns on this reply in hopes his team can assist with finding some available storage space.

Please let me know if you need anything else Kirby and have a great day!!

Neal Droste

Facilities Supervisor Zone 5
State Lab, Grand Tower, MSP HQ and Records Buildings
(517) 335-4273
drosten@michigan.gov

DTMB Help.Connect.Solve

From: Shane, Kirby (DEQ)
Sent: Wednesday, January 13, 2016 11:41 AM
To: Droste, Neal (DTMB) <DrosteN@michigan.gov>; Robinson, Harle (DTMB) <robinsonh1@michigan.gov>; Shah, Sandip (DHHS) <shahs@michigan.gov>
Cc: Smith, Carol (DEQ) <SMITHC@michigan.gov>; Pieper, Julia (DEQ) <PIEPERJ2@michigan.gov>; Krisztian, George (DEQ) <krisztiang@michigan.gov>; Leeming, Susan (DEQ) <LeemingS@michigan.gov>; Wagner, Robert (DEQ) <WAGNERR1@michigan.gov>
Subject: Sample Storage Space

Neal – Based on our phone conversation, I'm looking for storage/warehouse space for a potentially large amount of water samples over the next few months with the State of Emergency that is happening in Flint right now. Wondering if there are any locations near the Lab that we could utilize for this effort if necessary. At a minimum, the space would need to be secured and temperature controlled, only to prevent freezing. Also looking for pallets that can hold around 1000 Lbs or more. The idea is that we palletize samples here and have them transferred to this storage location on a daily/weekly basis as necessary. There is really no storage space for this kind of capacity here at the State Lab. Initial estimate of space needs based on the number of potential samples would be 1000-1500 ft^2, enough to hold around 100 (3'x4') pallets with additional space to maneuver around to get to specific pallets if necessary.

Sandip – Copying you on this message if you have any ideas that could help.

Thank you!
Kirby

Kirby Shane
Chief, Inorganic Unit
Laboratory Services
MichiganDEQ
shanek@michigan.gov
517.335.9888

From: Doxie, William (DTMB)
Sent: Thursday, February 04, 2016 9:19 AM
To: Arking, David (DTMB)
Subject: Interesting

Flint To Host Democratic Presidential Debate

Flint will host a Democratic primary presidential debate March 6 at a time and location yet to be determined, the Democratic National Committee (DNC) announced today, giving the two remaining candidates an opportunity to focus on the issues they see as creating the city's water crisis.

The party's two remaining major candidates -- former Secretary of State Hillary **CLINTON** and U.S. Sen. Bernie **SANDERS** (I-VT) -- will also debate in April and May with times and locations to be determined.

Clinton had asked for debate to be held in Flint "to shine a spotlight on what's happening there and in places like Flint around the country," according to her campaign chair John **PODESTA**.

The debate would happen two days before Michigan's March 8 presidential primary, which will take place after Super Tuesday. It also assumes both Sanders and Clinton remain in the race.

Michigan Democratic Party Chair Brandon **DILLON** said he was "thrilled" to welcome the candidates to Michigan.

"America has witnessed the man-made public health disaster inflicted upon the city of Flint, and we applaud Hillary Clinton and Bernie Sanders for their efforts to shine a light on the crisis, especially when our Republican governor has done everything he can to keep Michigan's citizens in the dark," Dillon said. "Holding a presidential debate in Flint will bring further into focus the issues faced by working families here in Michigan and around the country."

Return

William H. Doxie, Jr.
Leasing Manager
General Office Building
7150 Harris Drive, 3B
Lansing, Michigan 48909
Phone. 517-284-7930
Cell: 517-282-8131
doxiew@michigan.gov

From: Jannereth, Kate (DEQ)
Sent: Thursday, January 28, 2016 2:31 PM
To: Jannereth, Kate (DEQ);Marshall, Michael (DEQ);Fitton, Scott (DTMB)
Subject: Conversation with Jannereth, Kate (DEQ), marshallm7@michigan.gov

jannerethk@michigan.gov 10:34 AM:

Hi Scott - I talked to Jessie this morning and she said you would be around to build a Flint area for us. Are you free? I know you have no voice.

Fitton, Scott (DTMB) 10:35 AM:

i am free, and yeah, my voice is shot

Jannereth, Kate (DEQ) 10:37 AM:

what kind of hoops are you going to make me jump through? Jessie said to avoid charter we are going to add it to CIU's and build a functional level to restrict access (for now to Mike Marshall only).

We need it asap for AG and FOIA.

Fitton, Scott (DTMB) 10:38 AM:

hopefully not too many

my first question is which group is this actually for?

Jannereth, Kate (DEQ) 10:38 AM:

That's what I like to hear

Group? Well it will be holding ALL Flint docs.

Attorney General may need access, Auditor General may need access.

Some secretaries may eventually get access for FOIA

Fitton, Scott (DTMB) 10:39 AM:

and it's going to hold things that belong to cip, oea, rrd, etc?

Jannereth, Kate (DEQ) 10:41 AM:

Wellllllll it will most likely hold docs from ODWMA - Community Drinking Water which CIP is sort of part of. It will (I think) hold docs from DEQ-Exec and DEQ-Admin

as of right now it does not appear DHS docs will be going in tere

there

Fitton, Scott (DTMB) 10:43 AM:

ok, just a second. i want to take a look at the org setup in rm

Jannereth, Kate (DEQ) 10:44 AM:

I have pulled Marshall into this chat.

Marshall, Michael (DEQ) 10:46 AM:

why? what did I do?

Fitton, Scott (DTMB) 10:46 AM:

k. i think the biggest question is who takes ownership of this from an rm and billing perspective. it shouldn't be difficult to build an area for this, but assigning it to an already active charter is the quick and dirty way to get this up and running, which we should be able to do today

everything mike. everything

Jannereth, Kate (DEQ) 10:46 AM:

I can handle the billing

it can go to CIP and I can EJV it around

Fitton, Scott (DTMB) 10:47 AM:

ok

Marshall, Michael (DEQ) 10:48 AM:

simple structure. no retention applied it will be moved into appropriate programmatic containers at a later date.

I will need sub folders.

Fitton, Scott (DTMB) 10:49 AM:

flint investigation with no retention at the file plan level, access only for mike

som primary folders with just a title for the main folders?

Marshall, Michael (DEQ) 10:49 AM:

yes. we will add access as the big wigs figure out the true need.

Fitton, Scott (DTMB) 10:50 AM:

ok, easy enough. can assign view or modify, blah blah

Marshall, Michael (DEQ) 10:50 AM:

roger that

Fitton, Scott (DTMB) 10:50 AM:

what subfolders would be needed?

Marshall, Michael (DEQ) 10:51 AM:

Well, for this exercise we have to leave the Records Management reservation a little. The AG wants the submission to them to mimic actual paper storage

Fitton, Scott (DTMB) 10:52 AM:

that's fine. just wondering about any needed indexing fields or metadata at the subfolder (or document) level

Marshall, Michael (DEQ) 10:52 AM:

so a large file for the person and then sub folders and perhaps yet another level under that

I don't know if ODWMA has a current structure for this right now. Ultimately any fields they usually use so we don't have to duplicate work, or we can add that info later too. Right now it is just "Get it done"

Fitton, Scott (DTMB) 10:54 AM:

odwma is currently "on hold" in terms of getting their structure built in rm, so they don't actually have anything defined

cip has a generic document type which only has a title, the container it goes into, and then a notes field

Jannereth, Kate (DEQ) 10:54 AM:

Would an index of date created be useful to easily sort by timeline?

Marshall, Michael (DEQ) 10:54 AM:

yes please

Fitton, Scott (DTMB) 10:55 AM:

date created will be captured by the system when a record is registered. when i file an email out of outlook, the date created will be the date the email was sent or received. word documents will be when a doc is created/saved for the first time

Marshall, Michael (DEQ) 10:56 AM:

that works.

Fitton, Scott (DTMB) 10:56 AM:

so that's a matter of getting the columns set up more than anything. not sure what kinds of records will be going in here, but email in particular is pretty easy to pull out

Fitton, Scott (DTMB) 10:58 AM:

ok, i'll build that out in production (som1) to get it moving, and give you (mike) access to that area as well as access to the SOM Primary and SOM Secondary folders.

Marshall, Michael (DEQ) 10:59 AM:

thanks a lot

Fitton, Scott (DTMB) 10:59 AM:

i do want to have a quick conversation with jessie about how to structure the back-end docstore for the documents since we know these will be moving around to other areas at a later date

but once i have that, i'll shoot you both an email with what we want to do, and then i can finish off the build and get you guys moving

Marshall, Michael (DEQ) 10:59 AM:

okie dokie

Jannereth, Kate (DEQ) 11:02 AM:

Let me know what forms you need or document trail. My calendar says busy but I am not attending today's meetings.

Fitton, Scott (DTMB) 11:03 AM:

thanks. will do. i will need to throw together a configuration document that will need your sign off, but we should be ok other than that.

From: marshallm7@michigan.gov
Sent: Friday, February 19, 2016 1:50 PM
To: Marshall, Michael (DEQ);Weston, Jessica (DTMB);Fitton, Scott (DTMB)
Subject: Conversation with marshallm7@michigan.gov, Weston, Jessica (DTMB)

Marshall, Michael (DEQ) 1:43 PM:

Hey, I saw that there are files moved, but there are a number missing. Are they just not moved yet?

Weston, Jessica (DTMB) 1:43 PM:

I thought Scott moved them all. Hang on, let me grab him.

He's checking

Fitton, Scott (DTMB) 1:45 PM:

Missing from where? The cip flint water area is emptied out. I don't see any folders underneath that area and I didn't remove any documents from any folders.

Weston, Jessica (DTMB) 1:46 PM:

Scott jsut said "Oh!"

Fitton, Scott (DTMB) 1:46 PM:

i did move the folders that say "FOIA" in the title to the FOIA file plan

maybe that is the issue

Marshall, Michael (DEQ) 1:46 PM:

I see that now. Sorry I was a little worried. I will let everyone know.

Fitton, Scott (DTMB) 1:47 PM:

no, that makes sense. I don't think I said I was doing that in retrospect

Marshall, Michael (DEQ) 1:47 PM:

that what i get for drilling down. lol

Fitton, Scott (DTMB) 1:47 PM:

Do you want me to move them so that everything is in the Source Documents file plan?

Marshall, Michael (DEQ) 1:47 PM:

no. this works. I just had a different location in my instruction. I will let everyone know.

Fitton, Scott (DTMB) 1:48 PM:

ok. Sorry about that.

Marshall, Michael (DEQ) 1:48 PM:

no really thanks for getting it done. I just had a sinking feeling when I saw some missing.

From: Wojcik, Caryn (DTMB)
Sent: Tuesday, January 05, 2016 8:08 AM
To: Beland, Samantha (DTMB);Fitton, Scott (DTMB);Silveus, Jennifer (DTMB);Weston, Jessica (DTMB)
Subject: From Gongwer....

State employees who are caught manipulating data could be convicted of a felony under legislation Rep. Phil Phelps plans to introduce, he announced Monday.

Mr. Phelps (D-Flushing) said in a statement the legislation prevents government corruption by making it a felony for any state employee to knowingly manipulate data that would change the outcome of an official report. The felony would be punishable by up to five years in prison.

"As we began to comb through all of the facts surrounding Flint's water crisis it was frightening to learn that there were very few laws on our books that protect the public from potential government abuse such as data manipulation," Mr. Phelps said. "I am not sure if anyone involved in the Flint water crisis deliberately changed or removed critical data in state reports, but I am absolutely certain that it should be a crime if it did happen."

Mr. Phelps said he plans on introducing the legislation when the House resumes session next week.

"Protecting Michigan residents should be our highest priority, yet the Auditor General recently noted that potential bad actors in our government merely stand to lose their jobs, even if they put innocent lives in jeopardy," he said. "As elected leaders we must send out a signal to everyone letting them know that we will not tolerate this form of injustice."

Caryn Wojcik, Government Records Archivist
Records Management Services
Department of Technology, Management and Budget
3400 N. Grand River Ave.
Lansing, MI 48909
517-335-8222
wojcikc@michigan.gov
DTMB
HELP. CONNECT. SOLVE.

From: State of Michigan <MISOM@govsubscriptions.michigan.gov>
Sent: Thursday, January 14, 2016 5:24 PM
To: Fitton, Scott (DTMB)
Subject: Volunteer Opportunity in Flint

Right-click here to download pictures. To help protect your privacy, Outlook prevented automatic download of this picture from the Internet.
Michigan State Employee banner image

The State Emergency Operations Center (SEOC) is coordinating a response to the ongoing health and safety issues in the city of Flint's drinking water. Teams from the Michigan State Police, Genesee County Sheriff's Department, Michigan Department of Health and Human Services, and volunteer organizations have been delivering bottled water, water filters, replacement cartridges and water testing kits at homes in the city of Flint since Tuesday.

To help with this critical work, the SEOC is looking for volunteers to expand this effort and continue this distribution during the upcoming holiday weekend. Teams are being assembled for shifts on Saturday, January 16; Sunday, January 17; and Monday, January 18, 2016. If you are interested in volunteering your time for this critical work, please complete the information in one of the attached surveys (depending on which day you are volunteering).

To volunteer on Saturday, January 16, https://www.surveymonkey.com/r/28NVJBL

To volunteer on Sunday, January 17, https://www.surveymonkey.com/r/26NMJKK

To volunteer on Monday, January 18, https://www.surveymonkey.com/r/26P7P5G

Volunteers will begin their assignment at the Local Emergency Operations Center located in the Genesee County Administration Building located at 1101 Beach St, Flint at 9 a.m. and end by 4 p.m. Parking is available at the corner of Beach Street and 8th Street. Lunch will be provided. This is strictly a volunteer effort, as all three days will be unpaid. Volunteers are responsible for their own transportation; mileage reimbursement for personal vehicles is not authorized. Volunteers should dress for working outdoors and wear foot attire appropriate for walking.

This opportunity is for state employees and their immediate family members 16 years of age or older only, others looking to assist should volunteer through the American Red Cross in Flint. The volunteer coordination center for the Red Cross is located at 1401 S. Grand Traverse, Flint, MI. They are open from 9 a.m. to 7 p.m.

For more information on the state's response efforts, visit www.michigan.gov/flintwater.

This e-mail was sent to fittons2@michigan.gov using GovDelivery on behalf of: the State of Michigan, 111 S. Capitol Ave., Lansing, MI. *You are receiving this message because you are a State of Michigan employee.*

From: Governor's Office <governorsoffice@govsubscriptions.michigan.gov>
Sent: Friday, January 22, 2016 1:00 PM
To: Fitton, Scott (DTMB)
Subject: "He's his own best spokesman"

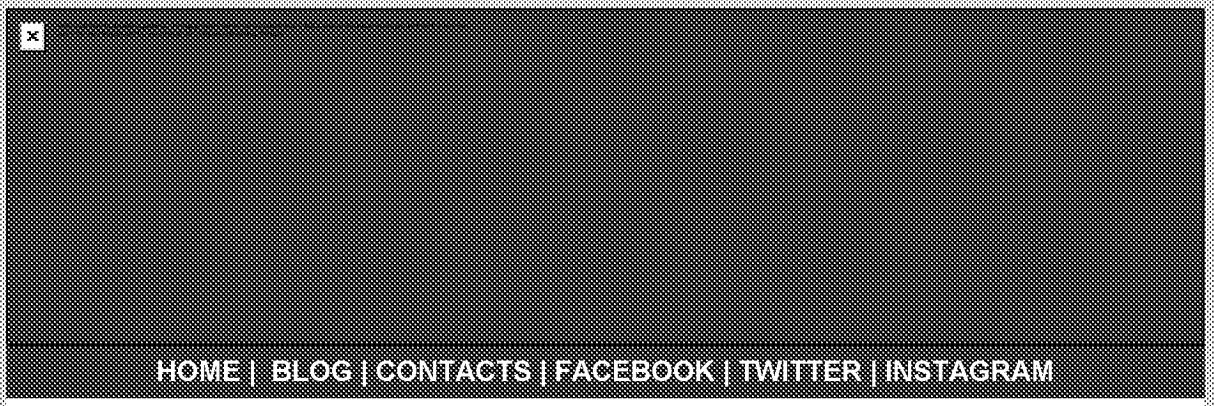

HOME | BLOG | CONTACTS | FACEBOOK | TWITTER | INSTAGRAM

How we are fixing the Flint water crsis

Governor Rick Snyder has committed to spending the rest of his time as Governor to fixing the Flint water crisis. Over the last few days, he has sat down to explain what happened and how we're fixing the Flint water crisis. Watch the interviews below and be sure to read the Governor's Op-Ed in the USA Today.

Governor Snyder on Morning Joe

"What is so frustrating and what makes you so angry is you have a handful of experts who were career civil servants that made terrible decisions, in my view. We have to live with the consequences, and they worked for me, so I accept that responsibility. We are going to fix this problem." Watch Governor Snyder address how we are fixing the Flint water crisis on Morning Joe.



Governor Snyder with Charlie LeDuff on Fox 2 Detroit

"I feel awful about this. These are people. They've been harmed. You can't feel good about that. The people of Flint have been harmed and a major influence of that harm came from people who worked for me, and I feel responsible for that. But I am committed

to solving the problem and addressing the damage as much as possible for the rest of the time I'm Governor." Watch Governor Snyder address the Flint water crisis with Charlie LeDuff on Fox 2 News.



Governor Snyder's 2016 State of the State

"Michiganders don't quit, we don't give up, instead we will work with even more passion and commitment to truly improve our state. For everyone who's chosen to make Michigan their home, this is more than a promise, this is my commitment." Watch Governor Snyder's full closing statement from his 2016 State of the State address.



Governor in USA Today: "I will fix this, and I mean it."



"Residents in one of Michigan's proud cities cannot drink their water. That's unacceptable. The crisis in Flint arose from missteps at all levels of government — local, state and federal. But as governor, I take responsibility for what these families are going through, and I'm holding people in my administration accountable for their failures." Click here to read the Governor's full op-ed.

Washington Post: "Michigan Gov. Rick Snyder is in a tough spot, but he's his own best spokesman"

Snyder has born the brunt of criticism in the local health crisis that has turned into a national scandal. But unlike many other politicians facing crises of leadership, Snyder may also be his own best counter-programming. **Click here to read the full story in the Washington Post.**



Visit HelpForFlint.com to learn how you can help Flint residents.

STAY CONNECTED:

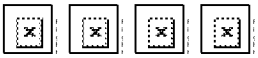

SUBSCRIBER SERVICES:
Manage Preferences | Unsubscribe | Help

This email was sent to fittons2@michigan.gov on behalf of: The Executive Office of the Governor · 111 South Capitol Avenue · Lansing, MI 48909 · 517-335-7858

From: State of Michigan <MISOM@govsubscriptions.michigan.gov>
Sent: Friday, January 22, 2016 4:31 PM
To: Fitton, Scott (DTMB)
Subject: Flint Volunteer Efforts

Right-click here to download pictures. To help protect your privacy, Outlook prevented automatic download of this picture from the Internet.
Good Government

Dear State Employees,

Gov. Rick Snyder and I want to thank everyone who donated their time during the holiday weekend to deliver bottled water, water filters, replacement cartridges and water testing kits to families in the city of Flint. We are working hard to ensure all residents are provided with the safe water resources they need, and each donation and hour of your time volunteered goes a long way.

For employees who would like to help the residents of Flint, there are several opportunities to do so. Please visit www.helpforflint.com to learn how you can help.

For additional information and updates, visit www.michigan.gov/flintwater.

Again, thank you for all your support.

Sincerely, Mike Zimmer
Office of Good Government Director
Dept. of Licensing and Regulatory Affairs Director

This e-mail was sent to fittons2@michigan.gov using GovDelivery on behalf of: the State of Michigan, 111 S. Capitol Ave., Lansing, MI. *You are receiving this message because you are a State of Michigan employee.*

From: Dept. Technology, Management & Budget <dtmb@govsubscriptions.michigan.gov>
Sent: Tuesday, January 26, 2016 8:39 AM
To: Fitton, Scott (DTMB)
Subject: Contributing time, muscle and money

Right-click here to download pictures. To help protect your privacy, Outlook prevented automatic download of this picture from the Internet.
DTMB Header 10.22.15

During this month's Martin Luther King Jr. holiday weekend, some state employees turned their "day off" into a "day on" in Flint. There, they delivered bottled water, water filters, replacement cartridges and water testing kits to families. The volunteers joined other Michiganders, turning Dr. King's birthday observance into a day of service.

Right-click here to download pictures. To help protect your privacy, Outlook prevented automatic download of this picture from the Internet.
H2O

Mike Zimmer, director of the Office of Good Government and the Department of Licensing and Regulatory Affairs, has shared a link – www.helpforflint.com – that offers other opportunities to contribute time, muscle and money to bring clean drinking water to the community.Here in DTMB, some of our employees didn't wait for an invitation to lend a hand. Office of Retirement Services staff contributed funds that were used to buy 31 cases and 23 gallons of water, which a local organization transported to Flint.

Autumn Hubbard, Ambrea Mack and Sarah Esquivel, who are in the photo at the left, nearly emptied the shelves at their local grocery store. Thanks for your efforts.

everyone.

Now work.

Last week, I signed a new policy that formalizes the annual employee review process and sets expectations for employees and managers. Administrative Policy 200.37 establishes consistent standards for implementing performance plans and reviews. Some of the standards are practices we have followed for years. Others are new. Some of particular note include:

- The mandatory use of HRMN
- A standard Feb. 1-Jan. 31 rating period for all employees
- An Individual Development Plan that specifies training or development programs for each employee
- Competencies and objectives that align to DTMB goals or scorecard metrics
- Consequences for managers and supervisors who do not complete the review process as required

A fundamental role of each DTMB manager or supervisor is to provide employees with direction and feedback on their performance. Employees also are expected to take an active role in pursuing professional development opportunities and achieving their competencies and objectives. I encourage you to review the new policy and talk with your manager or supervisor if you have questions. Of course, I welcome your questions and input as well. Please send your comments and ideas to me at behend@michigan.gov.

I know these have been busy weeks for many of you as you take on additional responsibilities and work hard to provide resources and services for our customers and citizens across the state. Please know that your hard work has not gone unnoticed. Thank you for everything you do, every day.

Have a great week,

David

Right-click here to download pictures. To help protect your privacy, Outlook prevented automatic download of this picture from the Internet.
HCS

The Department of Technology, Management and Budget
You are receiving this email because you are an employee of the Department of Technology, Management and Budget. If you have questions about your subscription, please contact DTMB-Communications@michigan.gov.

This email was sent to fittons2@michigan.gov using GovDelivery, on behalf of DTMB · Lewis Cass Building · 320 South Walnut Street · Lansing, MI 48933 · 517-373-1004

From: Governor's Office <governorsoffice@govsubscriptions.michigan.gov>
Sent: Friday, January 29, 2016 9:42 AM
To: Fitton, Scott (DTMB)
Subject: Thank you for your service

Right-click here to download pictures. To help protect your privacy, Outlook prevented automatic download of this picture from the Internet.
FlagHonors

THANK YOU!

Fellow employees,

Each day, more than 46,000 state of Michigan employees come to work with the confidence and commitment to make Michigan a better place to live, work and play. I appreciate the way you care about the citizens we serve, and how it is reflected in the work that you do.

As you have heard from me and the media, our reputation and trust can be severely impacted when people do not make good decisions, or use good judgment in solving problems. That principle is universal, but never more so than when public health is at stake. What happened in Flint can never be allowed to happen again anywhere in our state.

I know that you want to work in a place where employee input is valued, efforts are recognized, and teams are always striving for continuous improvement. That's why we introduced employee surveys, Bureaucracy Busters and other reinvention initiatives. We want and deserve a culture of innovation, continuous improvement and employee engagement at every level. We can never take for granted how important the people are who depend on us to do our jobs, and I am asking you not to let the situation in Flint negatively impact your motivation to excel every day.

Many of you have taken an interest in helping the citizens of Flint on your own time, and I'd like to take this opportunity to recognize and thank those who have volunteered over the last couple of weekends. You have worked tirelessly to deliver cases of bottled water, water filters, replacement cartridges and water testing kits to the families in need. I appreciate you donating your time to help our fellow Michiganders. To date, more than 37,000 homes have been visited by one of our water resource teams.

For employees who would like to further help the people of Flint, please visit www.HelpForFlint.com to learn how you can do so. For additional information and to sign up for daily updates, please visit www.mi.gov/FlintWater. I am committed to ensuring that all residents have access to safe and clean water.

Again, I'd like to express my gratitude for the work you do every day to continuously improve our state and earn the trust of those you serve. You make a real difference.

Thanks,

Right-click here to download pictures. To help protect your privacy, Outlook prevented automatic download of this picture from the Internet.
Governor Snyder signature

Governor Rick Snyder

Right-click here to download pictures. To help protect your privacy, Outlook prevented automatic download of this picture from the Internet.
Photos of state employees volunteering

STAY CONNECTED:

This email was sent to fittons2@michigan.gov on behalf of. The Executive Office of the Governor · 111 South Capitol Avenue · Lansing, MI 48909 · 517-335-7858

From: Governor's Office <governorsoffice@govsubscriptions.michigan.gov>
Sent: Wednesday, February 03, 2016 6:21 PM
To: Fitton, Scott (DTMB)
Subject: "Flint residents should not have to pay for water they cannot drink"

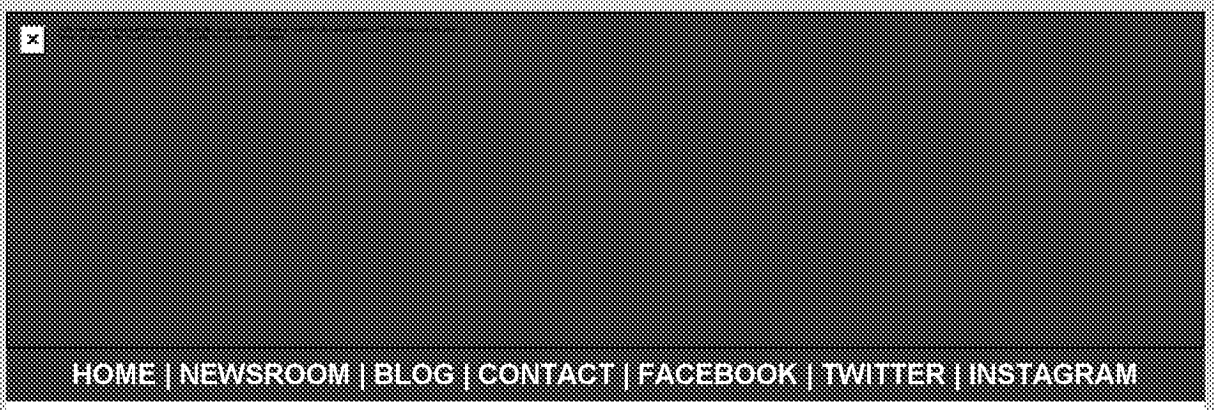

HOME | NEWSROOM | BLOG | CONTACT | FACEBOOK | TWITTER | INSTAGRAM

Budget recommendation will include $30 million request for Flint water bill repayments



When Governor Rick Snyder presents his budget recommendation next Wednesday, Feb. 10, he will include a $30 million request for the residents of Flint to keep their water service on and eliminate the need to pay for water they cannot completely trust to drink.

Under the governor's ask, the funding would enable the city of Flint to apply credits for customers on future bills. Estimates show water is roughly 47 percent of billing and sewer costs are around 53 percent. The credit would be applied to consumption usage (roughly 65 percent) of a resident's water portion of the bill, such as for bathing, drinking, cooking, and washing your hands. Residents still would be responsible for paying the sewer portion

of their water bills.

Professor Marc Edwards of Virginia Tech said, "This essentially refunds all the money associated with consumption or consumer use. I think it's an amazing gesture of common sense and good will and it corrects an injustice. I don't think there's a precedent for this. I feel so encouraged by the direction this is going."

Click here to learn more about the budget request.



We spoke with Staff Sgt. Thomas Vega about the critical resources they're providing to Flint families every day. He also encouraged residents to pick up and return their water testing kits to Flint fire stations. Test results will be posted online at www.mi.gov/flintwater. **Click here to watch the video.**

www.mi.gov/FlintWater | www.HelpForFlint.com

STAY CONNECTED:

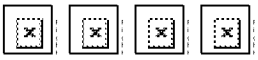

SUBSCRIBER SERVICES:
Manage Preferences | Unsubscribe | Help

This email was sent to fittons2@michigan.gov on behalf of: The Executive Office of the Governor · 111 South Capitol Avenue · Lansing, MI 48909 · 517-336-7858

From: Governor's Office <governorsoffice@govsubscriptions.michigan.gov>
Sent: Thursday, February 11, 2016 5:56 PM
To: Fitton, Scott (DTMB)
Subject: What this year's budget means for Michigan...

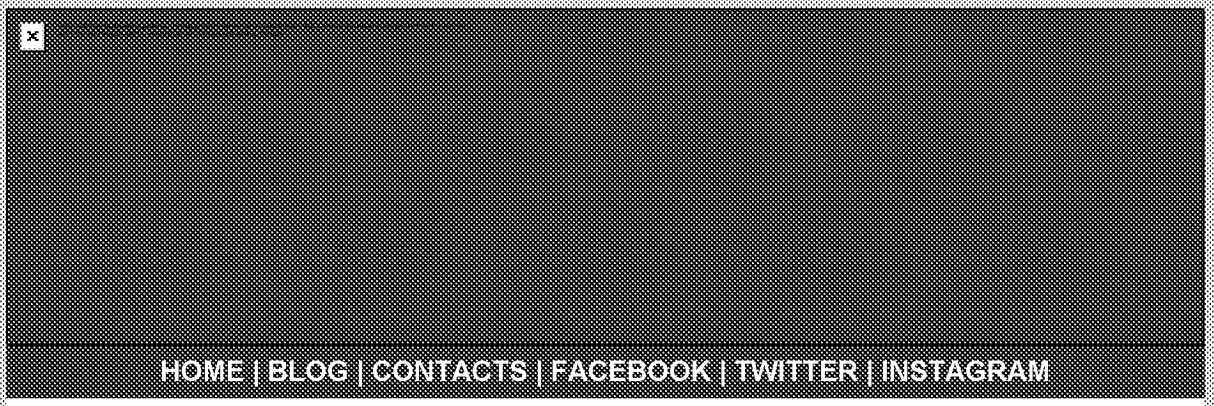

HOME | BLOG | CONTACTS | FACEBOOK | TWITTER | INSTAGRAM

VIDEO: What Governor Snyder's FY17 budget means for Michigan



Gov. Rick Snyder’s FY 2017 budget calls for critical investments for the Flint water crisis, statewide infrastructure and the Detroit Public Schools. The governor’s recommendation also addresses the skyrocketing costs of specialty medications that Michigan residents depend on for better health outcomes.

This budget also stays committed to the Governor's core statewide priorities of education, talent and economic development, health and human services, and public safety.

The proposed FY 2017 budget makes key investments to strengthen the state for all of Michigan's families. Click here to learn more about the top 6 takeaways from the

Governor's FY 2017 state budget.

Click a tweet to tweet it out:



The #MIBudget @OneToughNerd proposed yesterday makes key investments to strengthen Michigan for all families --> www.mi.gov/MIBudget

--> @OneToughNerd's #MIBudget includes $72 million a year for Detroit Public Schools. It is time to act now --> www.mi.gov/MIBudget

--> @onetoughnerd's significant investment in #Flint families is the right thing to do. #FlintFWD #MIBudget www.mi.gov/MIBudget

STAY CONNECTED:

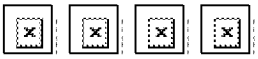

SUBSCRIBER SERVICES:
Manage Preferences | Unsubscribe | Help

This email was sent to fittons2@michigan.gov on behalf of: The Executive Office of the Governor · 111 South Capitol Avenue · Lansing, MI 48909 · 517-335-7858

From: Governor's Office <governorsoffice@govsubscriptions.michigan.gov>
Sent: Tuesday, February 16, 2016 5:34 PM
To: Fitton, Scott (DTMB)
Subject: VIDEO: Volunteering in Flint

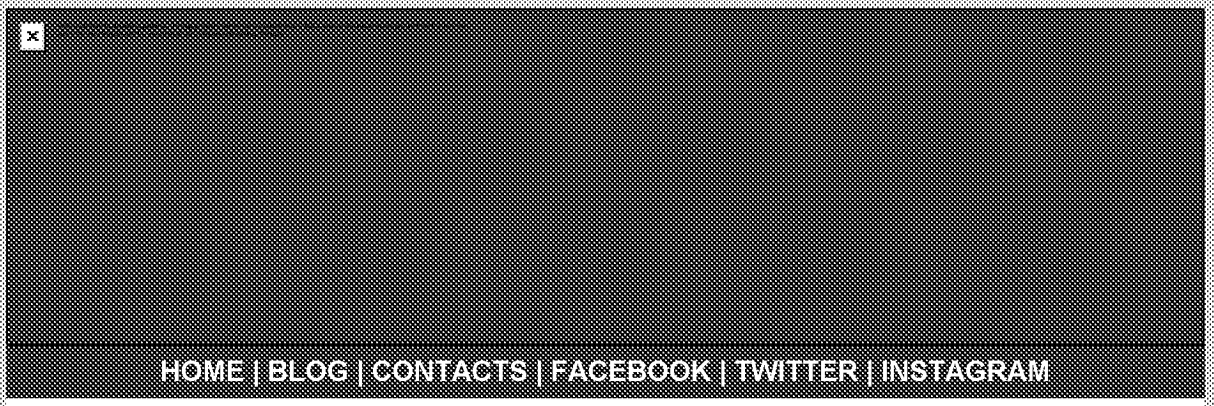

HOME | BLOG | CONTACTS | FACEBOOK | TWITTER | INSTAGRAM

VIDEO: How volunteers are helping Flint



Volunteers at the Food Bank of Eastern Michigan are working hard to collect donations in order to help the families of Flint. Last Thursday, Governor Snyder visited with the many dedicated volunteers and helped sort cans of food.

Good nutrition is critically important for Flint's children. Foods that are high in calcium, vitamin C, and iron can help limit the effects of lead exposure. To donate or volunteer at the Food Bank of Eastern Michigan, visit www.fbem.org.

Click here to watch the video and learn more about how the Food Bank of Eastern Michigan is helping Flint's families.

Right-click here to download pictures. To help protect your privacy, Outlook prevented automatic download of this picture from the Internet.
click here to watch the video

LISTEN IN: Governor Snyder's tele-town hall with Flint residents

Governor Snyder hosted his third town hall with Flint residents on Thursday, Feb. 11, answering their questions directly. *Click here to listen to the call.*

STAY CONNECTED:

SUBSCRIBER SERVICES:
Manage Preferences | Unsubscribe | Help

This email was sent to fittons2@michigan.gov on behalf of: The Executive Office of the Governor · 111 South Capitol Avenue · Lansing, MI 48909 · 517-335-7858

From: DTMB Director and CIO David Behen <dtmb@govsubscriptions.michigan.gov>
Sent: Wednesday, February 17, 2016 10:10 AM
To: Fitton, Scott (DTMB)
Subject: The Gov. Snyder's Budget Proposal

Right-click here to download pictures. To help protect your privacy, Outlook prevented automatic download of this picture from the Internet.
DTMB Header 3522.JS

Good morning everyone. I hope everyone had a great holiday weekend.

I had the good fortune to travel to Marquette on Monday with Chad Laidlaw, DTMB's policy and planning analyst, to meet with city, business and university leaders and to address the Economic Club of Marquette. I told them about the many things DTMB does, placing special emphasis on our work in mobility and cybersecurity. Marquette is really developing and making its mark as an innovative and entrepreneurial community.

Now work.

The executive budget Gov. Snyder presented last week outlined his investment plan for Michigan. Yes, the proposal for fiscal year 2017-18 outlined a strategy to address the critical challenges of addressing the Flint water crisis and turning around Detroit's Public Schools, but the $54.9 billion plan also includes investment in four key areas:

- **Education.** The budget increases investment to K-12 schools, community colleges and the state's public universities. Additional funds are proposed to expand career, technical, science, technology, engineering and math programs.
- **Protecting the Public.** The governor's plan expands the Secure Cities program, which has reduced violent crime in four major Michigan cities. Funds also would support an additional trooper recruit school and an academy to train corrections officers, among other initiatives.
- **Putting People First.** The governor recommends continued expansion of the Healthy Kids Dental Program and funding efforts to ensure residents have access to affordable health care. His proposal boosts funds to help cover new higher cost specialty medications to treat conditions such as hepatitis C and cystic fibrosis, among others.
- **Investing in Infrastructure.** The proposal allocates $1.2 billion to maintain and repair Michigan roads, bridges and other critical infrastructure.

The budget proposal also includes FY 2017-18 funding recommendations for DTMB. Gov. Snyder recommends ongoing funding of $1.3 billion for department operations and a one-time allocation of $32.4 million.

A few highlights include:

- $502 million for information technology support for all state agencies and $132.8 million for 14 high-priority IT projects in seven agencies. He recommends increasing the Information Technology Investment Fund by $7 million, from $65 million to $72 million. This fund supports several major multiyear IT projects and upgrades, including the replacement of outdated legacy systems.
- An additional $5 million to support cybersecurity improvements to safeguard citizens' personal information and protect critical infrastructure and government services.
- IT support of $6.5 million to modernize the Office of Retirement Services' systems and enhance customer service for more than 530,000 current and future retirees.

You can see the full executive budget recommendations, which are posted on the Budget Office website. Details of DTMB's proposed budget begin on page B-75.

We can expect to see many changes before the budgets are signed and become effective Oct. 1. The executive budget will be used by the House and Senate Appropriations Committees as they work on their own budgets and hold committee hearings on the proposals. I'll keep you posted as the process moves ahead.

As always, I welcome your notes, whether about the budget process or any other topic. Please send them to me at behend@michigan.gov.

Thank you again for all the good work you do. I hope you have a great week ahead.

David

The Department of Technology, Management and Budget
You are receiving this email because you are an employee of the Department of Technology, Management and Budget. If you have questions about your subscription, please contact DTMB-Communications@michigan.gov.

This email was sent to fitzons2@michigan.gov using GovDelivery, on behalf of DTMB · Lewis Cass Building · 320 South Walnut Street · Lansing, MI 48933 · 517-373-1004

From: Weber, Corie (DHHS)
Sent: Friday, October 09, 2015 8:40 AM
To: Fitton, Scott (DTMB)
Subject: FW: Iron Mountain Connect - Reports
Attachments: Iron Mt Reports.pdf

Morning,

I think of you every time I hear a news story about the water in Flint – I hope you have been avoiding it!!!!

Just wondered if these reports are helpful to you? It's easy to see IM does not want to give us much info as the reports are all short and sweet.

Thanks,
Corie

From: Dixon, Cormellon (DHHS)
Sent: Thursday, October 08, 2015 7:21 PM
To: Weber, Corie (DHHS); Fitton, Scott (DTMB)
Subject: Iron Mountain Connect - Reports

The attachments contain 3 Reports from Iron Mountain Connect.

- Account Listing
- Box Totals
- Monthly Charges
-

Thanks.

From: Weston, Jessica (DTMB)
Sent: Friday, January 22, 2016 10:59 AM
To: Fitton, Scott (DTMB)
Subject: BridgeMI: Who Approved Switch to Flint River? State's Answers Draw Fouls

http://bridgemi.com/2016/01/who-approved-switch-to-flint-river-states-answers-draw-fouls/

Jessie Weston
Records Analyst
DTMB Records Management Services
517-335-9145 desk
517-281-4255 mobile
westonj2@michigan.gov
RM Help Desk: dtmb-imagingservices@michigan.gov

Records Management Internet site
Records Management Intranet site
DTMB Service Catalog

DTMB
HELP. CONNECT. SOLVE.

From: Weston, Jessica (DTMB)
Sent: Thursday, January 28, 2016 7:52 AM
To: Fitton, Scott (DTMB)
Subject: FW: Keeping HP records Manager files

Can you email Pam with some solutions? She's talking about their call center tickets.

From: Howd, Pamela (DEQ)
Sent: Wednesday, January 27, 2016 5:34 PM
To: Weston, Jessica (DTMB) <WestonJ2@michigan.gov>
Subject: Keeping HP records Manager files

Do to the Flint Water situation, we now have to keep Flint water records for 6 years. Can you give some pointers on how to do this? Perhaps a folder could be created and the records moved to it? Plus I have know that there are some closed records also. Can you call me to discuss solutions? THank you.

Have a great day!

Pam

Pamela Howd
Department of Environmental Quality
Phone: 517-284-6864
Fax: 517-241-0858
Environmental Assistance Center: 800-662-9278

From: Marshall, Michael (DEQ)
Sent: Thursday, January 28, 2016 2:27 PM
To: Fitton, Scott (DTMB)
Cc: Jannereth, Kate (DEQ)
Subject: RE: Flint Water File Plan Configuration Document

I think she has gone out to secondary to get some phone stuff.

The file plan looks good to me.

From: Fitton, Scott (DTMB)
Sent: Thursday, January 28, 2016 2:25 PM
To: Jannereth, Kate (DEQ) <JannerethK@michigan.gov>
Cc: Marshall, Michael (DEQ) <MarshallM7@michigan.gov>
Subject: Flint Water File Plan Configuration Document

Kate,

Here is the final configuration document for the Flint Water file plan for your approval. Please let me know if you approve this configuration or would like to see any changes.

Thank you.

Scott Fitton
Records Management Services
FittonS2@michigan.gov
517-335-5001

DTMB
HELP. CONNECT. SOLVE.

From: Marshall, Michael (DEQ)
Sent: Thursday, January 28, 2016 2:33 PM
To: Fitton, Scott (DTMB)
Cc: Devereaux, Tracy Jo (DEQ);Oyer, Rhonda (DEQ);Dolehanty, Mary Ann (DEQ);Craig, John (DEQ)
Subject: RE: Flint Water File Plan Configuration Document

Thanks Scott!

From: Fitton, Scott (DTMB)
Sent: Thursday, January 28, 2016 2:29 PM
To: Marshall, Michael (DEQ) <MarshallM7@michigan.gov>
Subject: RE: Flint Water File Plan Configuration Document

Mike, it should already be built and available to you. We just need the official sign off from the both of you on this, so I'll just file it once I hear back from her. Other than that you should be good to go.

Scott Fitton
Records Management Services
FittonS2@michigan.gov
517-335-5001

DTMB
HELP. CONNECT. SOLVE.

From: Marshall, Michael (DEQ)
Sent: Thursday, January 28, 2016 2:27 PM
To: Fitton, Scott (DTMB) <FittonS2@michigan.gov>
Cc: Jannereth, Kate (DEQ) <JannerethK@michigan.gov>
Subject: RE: Flint Water File Plan Configuration Document

I think she has gone out to secondary to get some phone stuff.

The file plan looks good to me.

From: Fitton, Scott (DTMB)
Sent: Thursday, January 28, 2016 2:25 PM
To: Jannereth, Kate (DEQ) <JannerethK@michigan.gov>
Cc: Marshall, Michael (DEQ) <MarshallM7@michigan.gov>
Subject: Flint Water File Plan Configuration Document

Kate,

Here is the final configuration document for the Flint Water file plan for your approval. Please let me know if you approve this configuration or would like to see any changes.

Thank you.

Scott Fitton

Records Management Services
FittonS2@michigan.gov
517-335-5001

From: Jannereth, Kate (DEQ)
Sent: Thursday, January 28, 2016 3:34 PM
To: Marshall, Michael (DEQ);Fitton, Scott (DTMB)
Subject: Re: Flint Water File Plan Configuration Document

Haven't looked at it. If mikes happy it's good to go

From: Marshall, Michael (DEQ)
Sent: Thursday, January 28, 2016 2:26:42 PM
To: Fitton, Scott (DTMB)
Cc: Jannereth, Kate (DEQ)
Subject: RE: Flint Water File Plan Configuration Document

I think she has gone out to secondary to get some phone stuff.

The file plan looks good to me.

From: Fitton, Scott (DTMB)
Sent: Thursday, January 28, 2016 2:25 PM
To: Jannereth, Kate (DEQ) <JannerethK@michigan.gov>
Cc: Marshall, Michael (DEQ) <MarshallM7@michigan.gov>
Subject: Flint Water File Plan Configuration Document

Kate,

Here is the final configuration document for the Flint Water file plan for your approval. Please let me know if you approve this configuration or would like to see any changes.

Thank you.

Scott Fitton
Records Management Services
FittonS2@michigan.gov
517-335-5001

DTMB
HELP. CONNECT. SOLVE.

From: Foster, Katrina (DTMB)
Sent: Friday, January 29, 2016 10:02 AM
To: Fitton, Scott (DTMB)
Subject: water crisis

This is the info that I found:

Donations should be delivered to:

- Donations of 100 cases or less:

Catholic Charities Center for Hope

517 E. Fifth Avenue, Flint, MI

Monday - Friday, 9 a.m. - 4 p.m.

For deliveries outside these hours, please call 810-232-9950, ext. 325 to make arrangements for deliveries.

Katrina Foster
Department of Technology, Management and Budget
Records Management Services
3400 North Grand River Avenue
Lansing, MI 48909
Phone: (517) 335-9133
Fax: (517) 321-3408
Records Management Internet site

DTMB
HELP. CONNECT. SOLVE.

From: Howd, Pamela (DEQ)
Sent: Friday, January 29, 2016 1:27 PM
To: Fitton, Scott (DTMB)
Cc: Weston, Jessica (DTMB)
Subject: RE: Keeping HP records Manager files

Good Afternoon!

When we originally worked with Jessie to set up HP Records Manager, we talked about 2 years retention for all records. We just need to keep all the Flint Water related records for 6 years. I will be at a meeting shortly, but we could talk this afternoon.

Have a great day!

Pam

Pamela Howd
Department of Environmental Quality
Office of Environmental Assistance
517-284-6864

From: Fitton, Scott (DTMB)
Sent: Thursday, January 28, 2016 9:25 AM
To: Howd, Pamela (DEQ)
Subject: RE: Keeping HP records Manager files

Pam,

My voice is gone and Jessie is teaching classes all day, so we'll try and cover this through email. At least for today.

Is there a retention schedule item for the 6 years you'll need to keep these records? I can think of a couple of possible solutions for this, but I wanted to get a handle on that question first. Let me know if you have that or not and then we will put some possible solutions together.

Scott Fitton
Records Management Services
FittonS2@michigan.gov
517-335-5001

DTMB
HELP. CONNECT. SOLVE.

From: Weston, Jessica (DTMB)
Sent: Thursday, January 28, 2016 7:52 AM
To: Fitton, Scott (DTMB) <FittonS2@michigan.gov>
Subject: FW: Keeping HP records Manager files

Can you email Pam with some solutions? She's talking about their call center tickets.

From: Howd, Pamela (DEQ)
Sent: Wednesday, January 27, 2016 5:34 PM
To: Weston, Jessica (DTMB) <WestonJ2@michigan.gov>
Subject: Keeping HP records Manager files

Do to the Flint Water situation, we now have to keep Flint water records for 6 years. Can you give some pointers on how to do this? Perhaps a folder could be created and the records moved to it? Plus I have know that there are some closed records also. Can you call me to discuss solutions? THank you.

Have a great day!

Pam

Pamela Howd
Department of Environmental Quality
Phone: 517-284-6864
Fax: 517-241-0858
Environmental Assistance Center: 800-662-9278

From: Howd, Pamela (DEQ)
Sent: Thursday, February 04, 2016 9:50 AM
To: Weston, Jessica (DTMB);Fitton, Scott (DTMB)
Subject: FW: Keeping HP records Manager files

Good Morning. I hope you are all well. Have you had time to work on how do I retain all the Flint Water related records.

Have a great day!

Pam

Pamela Howd
Department of Environmental Quality
Office of Environmental Assistance
517-284-6864

From: Howd, Pamela (DEQ)
Sent: Friday, January 29, 2016 1:27 PM
To: Fitton, Scott (DTMB)
Cc: Weston, Jessica (DTMB)
Subject: RE: Keeping HP records Manager files

Good Afternoon!

When we originally worked with Jessie to set up HP Records Manager, we talked about 2 years retention for all records. We just need to keep all the Flint Water related records for 6 years. I will be at a meeting shortly, but we could talk this afternoon.

Have a great day!

Pam

Pamela Howd
Department of Environmental Quality
Office of Environmental Assistance
517-284-6864

From: Fitton, Scott (DTMB)
Sent: Thursday, January 28, 2016 9:25 AM
To: Howd, Pamela (DEQ)
Subject: RE: Keeping HP records Manager files

Pam,

My voice is gone and Jessie is teaching classes all day, so we'll try and cover this through email. At least for today.

Is there a retention schedule item for the 6 years you'll need to keep these records? I can think of a couple of possible solutions for this, but I wanted to get a handle on that question first. Let me know if you have that or not and then we will put some possible solutions together.

Scott Fitton
Records Management Services
FittonS2@michigan.gov
517-335-5001

DTMB
HELP. CONNECT. SOLVE.

From: Weston, Jessica (DTMB)
Sent: Thursday, January 28, 2016 7:52 AM
To: Fitton, Scott (DTMB) <FittonS2@michigan.gov>
Subject: FW: Keeping HP records Manager files

Can you email Pam with some solutions? She's talking about their call center tickets.

From: Howd, Pamela (DEQ)
Sent: Wednesday, January 27, 2016 5:34 PM
To: Weston, Jessica (DTMB) <WestonJ2@michigan.gov>
Subject: Keeping HP records Manager files

Do to the Flint Water situation, we now have to keep Flint water records for 6 years. Can you give some pointers on how to do this? Perhaps a folder could be created and the records moved to it? Plus I have know that there are some closed records also. Can you call me to discuss solutions? THank you.

Have a great day!

Pam

Pamela Howd
Department of Environmental Quality
Phone: 517-284-6864
Fax: 517-241-0858
Environmental Assistance Center: 800-662-9278

From: Weston, Jessica (DTMB)
Sent: Thursday, February 04, 2016 3:04 PM
To: Howd, Pamela (DEQ);Fitton, Scott (DTMB)
Subject: RE: Keeping HP records Manager files

We were talking about this today with our manager. Multiple departments are talking about a central place to store everything about Flint water and they might use Records Manager. Can you just hold onto the tickets for now? You can close as usual, do everything else you normally do, just use that Flint checkbox. That way we can help you decide what to do with them after the bigger decisions get made; they might get swept up in that bigger organizational action.

From: Howd, Pamela (DEQ)
Sent: Thursday, February 04, 2016 9:50 AM
To: Weston, Jessica (DTMB) <WestonJ2@michigan.gov>; Fitton, Scott (DTMB) <FittonS2@michigan.gov>
Subject: FW: Keeping HP records Manager files

Good Morning. I hope you are all well. Have you had time to work on how do I retain all the Flint Water related records.

Have a great day!

Pam

Pamela Howd
Department of Environmental Quality
Office of Environmental Assistance
517-284-6864

From: Howd, Pamela (DEQ)
Sent: Friday, January 29, 2016 1:27 PM
To: Fitton, Scott (DTMB)
Cc: Weston, Jessica (DTMB)
Subject: RE: Keeping HP records Manager files

Good Afternoon!

When we originally worked with Jessie to set up HP Records Manager, we talked about 2 years retention for all records. We just need to keep all the Flint Water related records for 6 years. I will be at a meeting shortly, but we could talk this afternoon.

Have a great day!

Pam

Pamela Howd
Department of Environmental Quality
Office of Environmental Assistance
517-284-6864

From: Fitton, Scott (DTMB)
Sent: Thursday, January 28, 2016 9:25 AM
To: Howd, Pamela (DEQ)
Subject: RE: Keeping HP records Manager files

Pam,

My voice is gone and Jessie is teaching classes all day, so we'll try and cover this through email. At least for today.

Is there a retention schedule item for the 6 years you'll need to keep these records? I can think of a couple of possible solutions for this, but I wanted to get a handle on that question first. Let me know if you have that or not and then we will put some possible solutions together.

Scott Fitton
Records Management Services
FittonS2@michigan.gov
517-335-5001

DTMB
HELP. CONNECT. SOLVE.

From: Weston, Jessica (DTMB)
Sent: Thursday, January 28, 2016 7:52 AM
To: Fitton, Scott (DTMB) <FittonS2@michigan.gov>
Subject: FW: Keeping HP records Manager files

Can you email Pam with some solutions? She's talking about their call center tickets.

From: Howd, Pamela (DEQ)
Sent: Wednesday, January 27, 2016 5:34 PM
To: Weston, Jessica (DTMB) <WestonJ2@michigan.gov>
Subject: Keeping HP records Manager files

Do to the Flint Water situation, we now have to keep Flint water records for 6 years. Can you give some pointers on how to do this? Perhaps a folder could be created and the records moved to it? Plus I have know that there are some closed records also. Can you call me to discuss solutions? THank you.

Have a great day!

Pam

Pamela Howd
Department of Environmental Quality
Phone: 517-284-6864
Fax: 517-241-0858
Environmental Assistance Center: 800-662-9278

From: Weston, Jessica (DTMB)
Sent: Friday, February 05, 2016 11:11 AM
To: Marshall, Michael (DEQ);Fitton, Scott (DTMB)
Subject: RE: Water file structure

I'm not sure that we actually can do that; the software isn't set up like that. Our internal regular meeting is on Monday; I'll put this on the agenda. Is it for Flint water?

From: Marshall, Michael (DEQ)
Sent: Friday, February 05, 2016 10:58 AM
To: Fitton, Scott (DTMB) <FittonS2@michigan.gov>; Weston, Jessica (DTMB) <WestonJ2@michigan.gov>
Subject: Water file structure

Can you please give me the ability to create multiple subfolder levels? I know you guys do not like that structure but it is a direct request for answering the Discovery motion.

Michael Marshall, Scrap Tire Program Coordinator
Sustainable Materials Management Unit
Solid Waste Section
Office of Waste Management and Radiological Protection
Department of Environmental Quality
517-614-7431 (voice)
517-373-4051 (fax)

From: Weston, Jessica (DTMB)
Sent: Thursday, February 11, 2016 8:14 AM
To: Fitton, Scott (DTMB)
Subject: Bridge MI: Signs of trouble at MDEQ, years before Flint lead crisis

http://bridgemi.com/2016/02/signs-of-trouble-at-mdeq-years-before-flint-lead-crisis/

Jessie Weston
Records Analyst
DTMB Records Management Services
517-335-9145 desk
517-281-4255 mobile
westonj2@michigan.gov
RM Help Desk: dtmb-imagingservices@michigan.gov

Records Management Internet site
Records Management Intranet site
DTMB Service Catalog

DTMB
HELP. CONNECT. SOLVE.

From: Messer, Trent <trent.messer@hpe.com>
Sent: Friday, February 19, 2016 4:45 PM
To: Weston, Jessica (DTMB);Fitton, Scott (DTMB);Sample, Brice (DTMB);Silveus, Jennifer (DTMB)
Cc: Gould, David (Global Director-- HP Big Data Solutions, Information Governance Software)
Subject: Records Manager Licensing
Attachments: 9200311 CN 4 signed copy.pdf

Hello Everyone,

As I promised, I just got off the phone with David Gould about the situation you guys have at hand with the Flint Water crisis. Unfortunately, from our end there would be no legal way for us to provide licenses up front for the different departments that are involved. However, we already have a negotiated purchasing contract in place with you guys for RM licenses. We simply need a PO from you for the amount of licenses that you need based on that contract and from there we should have the licenses turned back around to you right away.

Please let me know how you want to proceed and I will gladly help!

Regards,

Trent Messer
Information Management & Governance, HPE SW
Direct: 616-204-2313
Cell : 810-599-5493
Email: trent.messer@hpe.com

Hewlett Packard
Enterprise

Connect on LinkedIn